Notes Ck'd by

Survey of DAVENPORT ROAD
JN 0096.86 Tape 201 Std 69 °F
Surveyed by C.K. LIND
Notes R. DOVER Date 3-28-66
Indexed C. J. GALLI AUG 10 66

F.B. 3278 PG. 5

J.N. 0096.86

DAVENPORT ROAD

HORIZONTAL AND VERTICAL CONTROL
FOR
AERIAL PHOTOGRAPHY

PARTY
4-1-66
C.K. LIND
DOVER
SWANN
ALMANZAN

FERENCES
98
343
775
1260
1872
G 1142
G 1143
STRACTS MADE
B. 900-1

Not microfilmed.

F. B. 3278 PG 6

HUM F-3

TINA

FOUND A STD. L.A.CO. FLOOD CON.
BRASS DISK STAMPED "TINA"
("FLUSH") 1963

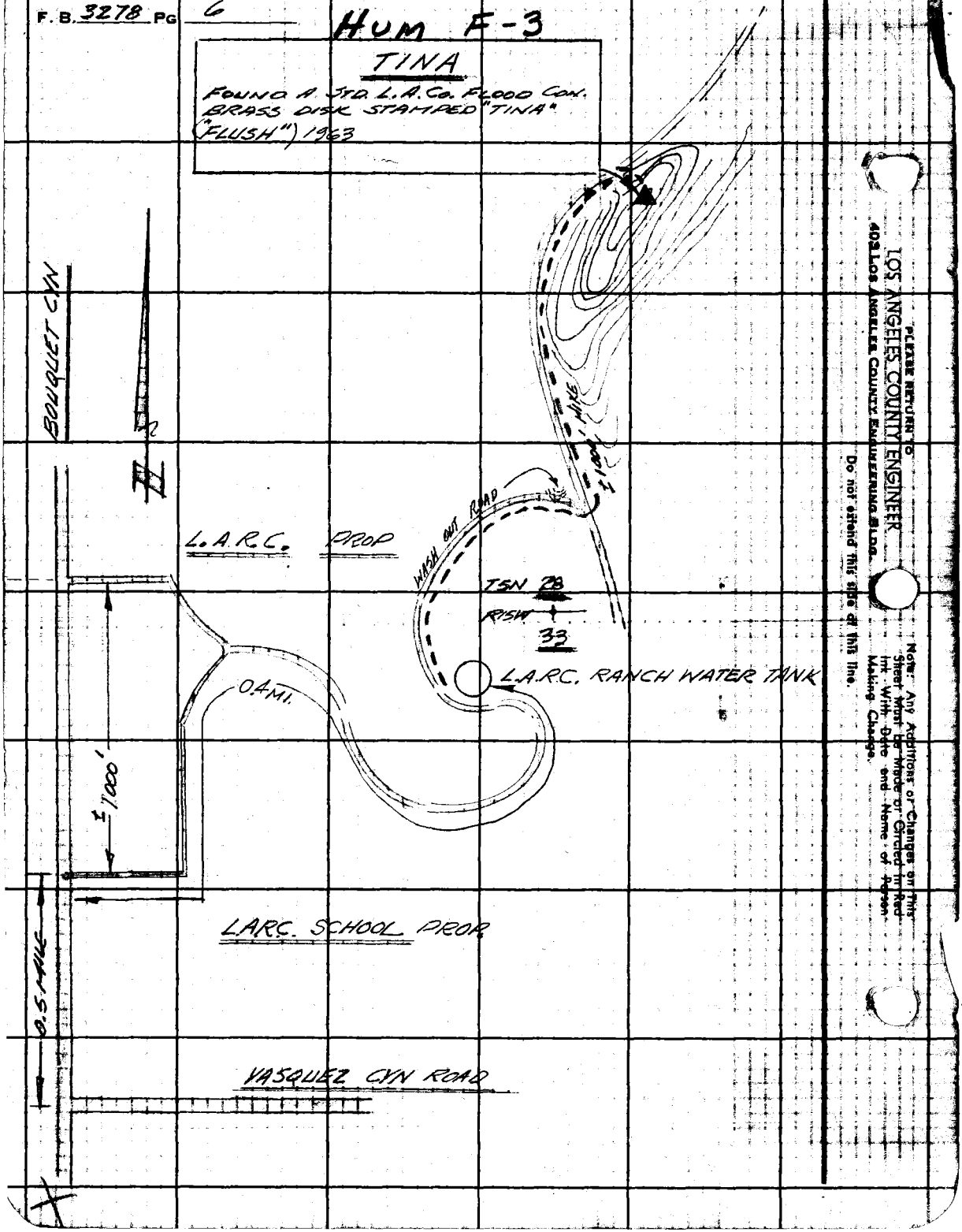

PLEASE RETURN TO
LOS ANGELES COUNTY ENGINEER
408 LOS ANGELES COUNTY ENGINEERING BLDG.
Do not detach this side at this line.
Note: Any Additions or Changes on This Sheet Must Be Made or Circled in Red Ink With Date and Name of Person Making Change.

Notes Ck'd by	Survey of DAVENPORT ROAD
Map No.	JN 009686 Tape 201 Std 24 °F
Office Work	Surveyed by LMB
Checked	Notes LMB Date 4-14-66
Date	Indexed C. J. GALLI

F. B. 3278 PG. 7

W 5 78 C-6

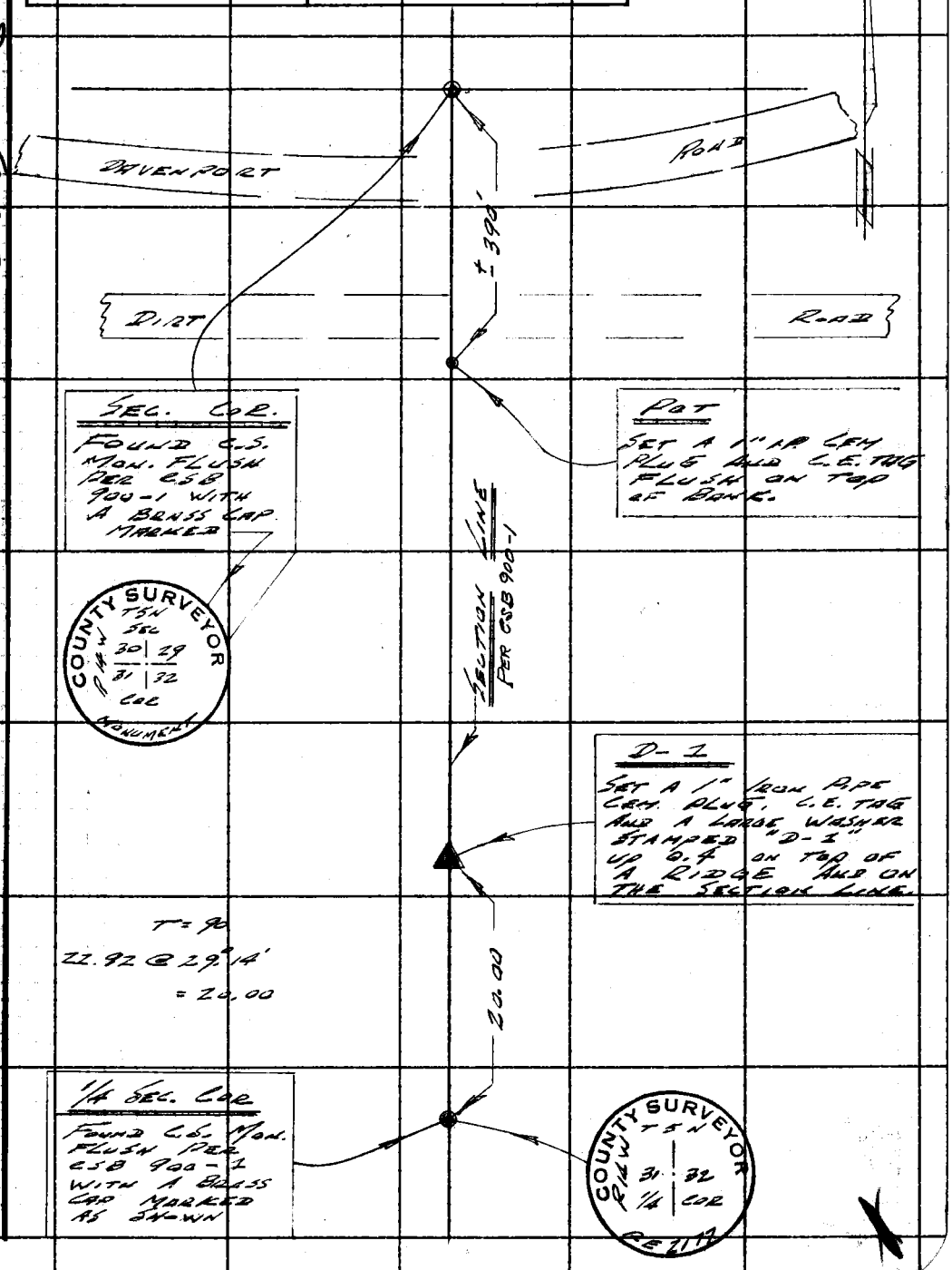

Note: Any Additions or Changes on This Sheet Must be Made or Circled in Red Ink With Date and Name of Person Making Change.

Do not extend this side of this line.

PLEASE RETURN TO
LOS ANGELES COUNTY ENGINEER
403 LOS ANGELES COUNTY ENGINEERING BLDG.

76F3095 CE # 310 3-81

F. B. 3278 Pg. 8

PLEASE RETURN TO
LOS ANGELES COUNTY ENGINEER
403 Los Angeles County Engineering Bldg.

Do not extend this side of this line.

Note: Any Additions or Changes on This Sheet Must be Made or Circled in Red Ink With Date and Name of Person Making Change.

Notes Ck'd by	Survey of DAVENPORT ROAD	F. B. 3278 PG. 9
Map No.	JN 0021.80 Tape 201 Std 84 °F	
Office Work	Surveyed by G.K. LIND	
Checked	Notes R. DAVER Date 1-27-66 TO TEXAS CYN	
Date	Indexed G. J. GALLI	

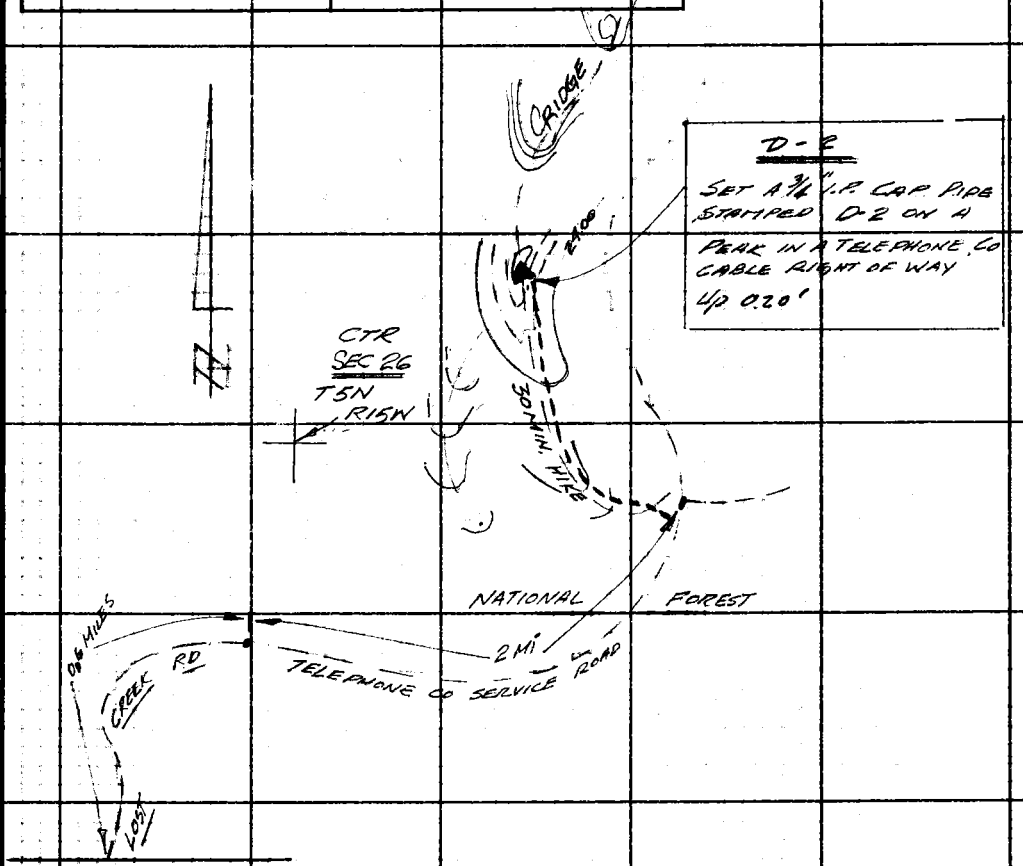

FROM VASQUEZ CANYON ROAD N'LY (PAST FAR HILL RD) 0.6 MILES ALONG LOST CREEK CANYON ROAD TO START OF TELEPHONE CO. CABLE SERVICE ROAD. ALONG SAID SERVICE ROAD 2 MILES TO A 90° FORK. A 30 MIN. UP HILL HIKE TO STA D-2. ALONG TELEPHONE CO. CABLE R/W & FIREBREAK.

Note: Any Additions or Changes on this Sheet Must be Made or Circled in Red Ink With Date and Name of Person Making Change.

Do not extend this side of this line.

PLEASE RETURN TO
LOS ANGELES COUNTY ENGINEER
403 LOS ANGELES COUNTY ENGINEERING BLDG.

76F3095 CE # 310 2-61

F. B. 3278 PG. 10

D-3

SET A 3/4" CAPPED I.P. STAMPED D-3 ON A PEAK NEXT TO THE ROAD TO STA "BURN" UP 0.20'

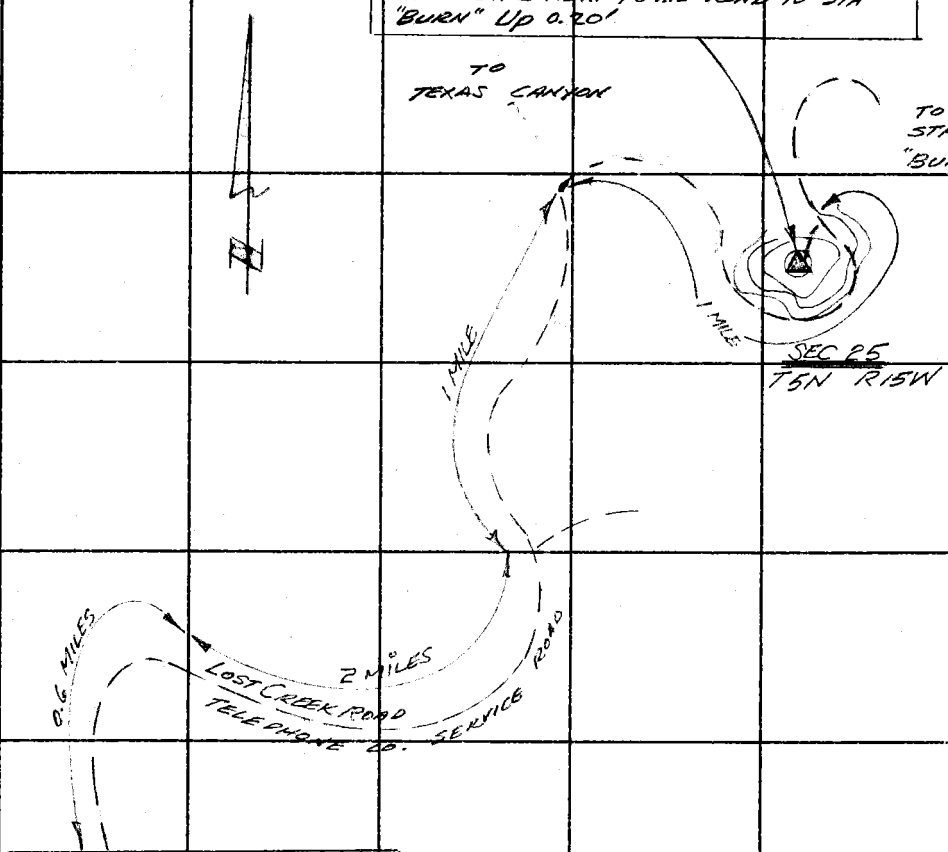

FROM VASQUEZ CANYON RD. N'ly (PASS FAR HILL ROAD) 0.6 MILES TO START OF TELEPHONE CO. CABLE SERVICE ROAD. ALONG SERVICE ROAD E'ly 2 MILES TO 90° FORK @ INTER. OF TELEPHONE CABLE R/W & SERVICE ROAD. ONE MILE N'ly TO FORK IN ROAD. TAKE RIGHT FORK 1½ MILES TO STA D-3 (THEN 200' TO STA)

LOS ANGELES COUNTY ENGINEER
403 Los Angeles County Engineering Bldg.
PLEASE RETURN TO
Do not extend this side of this line.
Note: Any Additions or Changes on This Sheet Must be Made or Circled in Red Ink With Date and Name of Person Making Change.

Notes Ck'd by	Survey of DAVENPORT ROAD
Map No.	JN 00 96.86 Tape 200 Std 84 °F
Office Work	Surveyed by C.K. LIND
Checked	Notes R. DRIVER Date 4-28-66
Date	Indexed C. J. GALLI

F. B. 3278 PG. 11

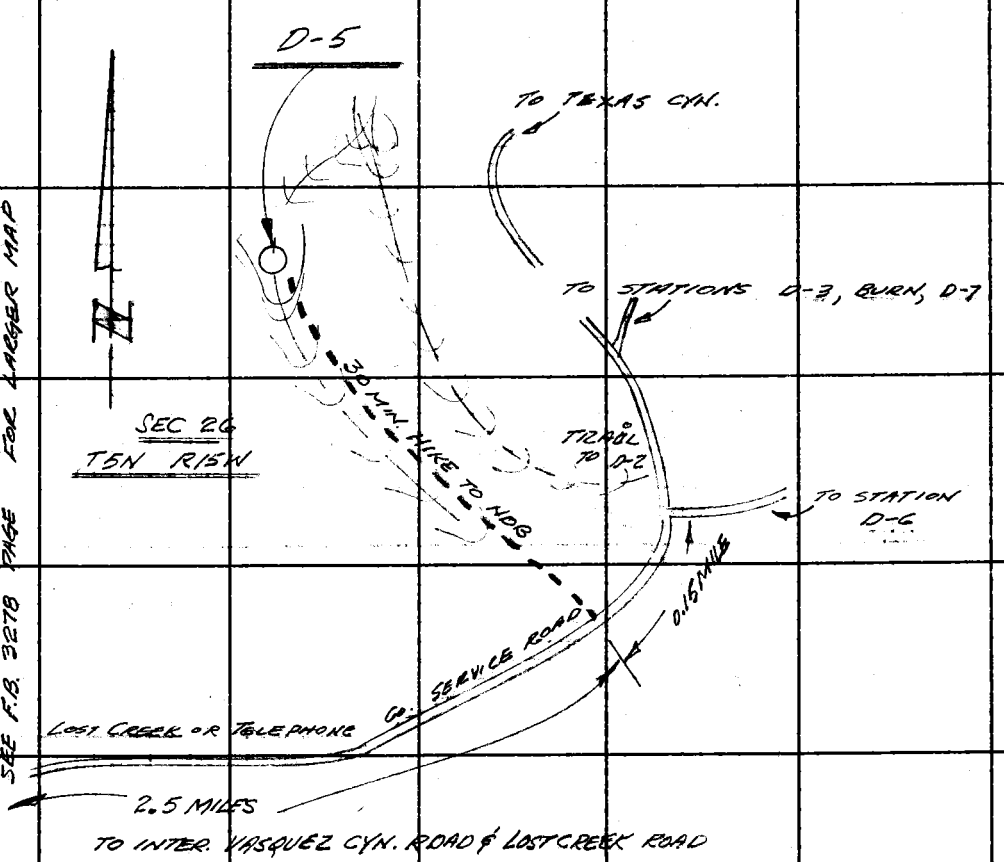

D-5

SET A 3/4" CAPED I.P. STAMPED D-5 ON A PEAK FIRE UP 0.20'

SEE F.B. 3278 PAGE FOR LARGER MAP

Note: Any Additions or Changes on This Sheet Must be Made or Circled in Red Ink With Date and Name of Person Making Change.

Do not extend this side of this line.

PLEASE RETURN TO
LOS ANGELES COUNTY ENGINEER
403 LOS ANGELES COUNTY ENGINEERING BLDG.

78F3095 CE # 310 3-61

F. B. 3278 PG. 12

D-6

SET A 3/4" CAPED I.P. STAMPED D-6 U.P. 0.2' ON A KNOB 300'± FROM A DIRT ROAD.

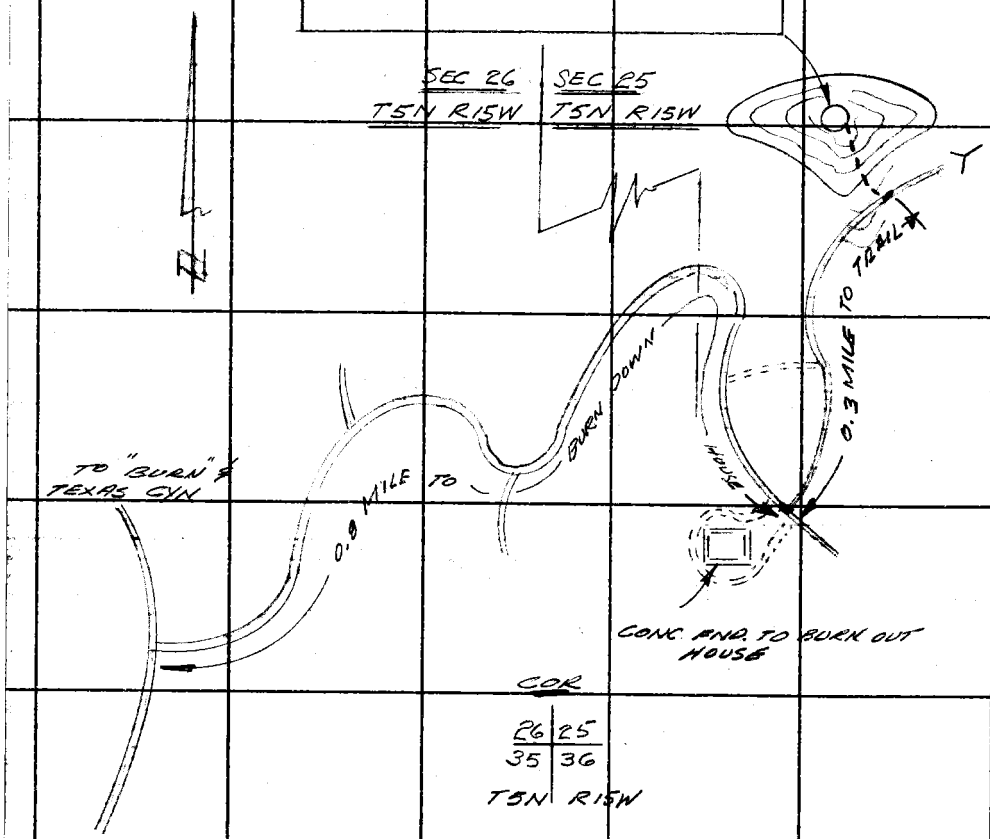

X

PLEASE RETURN TO
LOS ANGELES COUNTY ENGINEER
403 Los Angeles County Engineering Bldg.
Do not extend this side of this line.

Note: Any Additions or Changes on This Sheet Must be Made or Circled in Red Ink With Date and Name of Person Making Change.

Notes Ck'd by	Survey of DAVENPORT ROAD
Map No.	JN 0096-86 Tape 201 Std 84 °F
Office Work	Surveyed by C.K. LIND
Checked	Notes R. ROYER Date 4-29-66
Date	Indexed G. J. GALLI

F. B. 3278 PG. 13

24 | 19 T5N
25 | 30

D-7

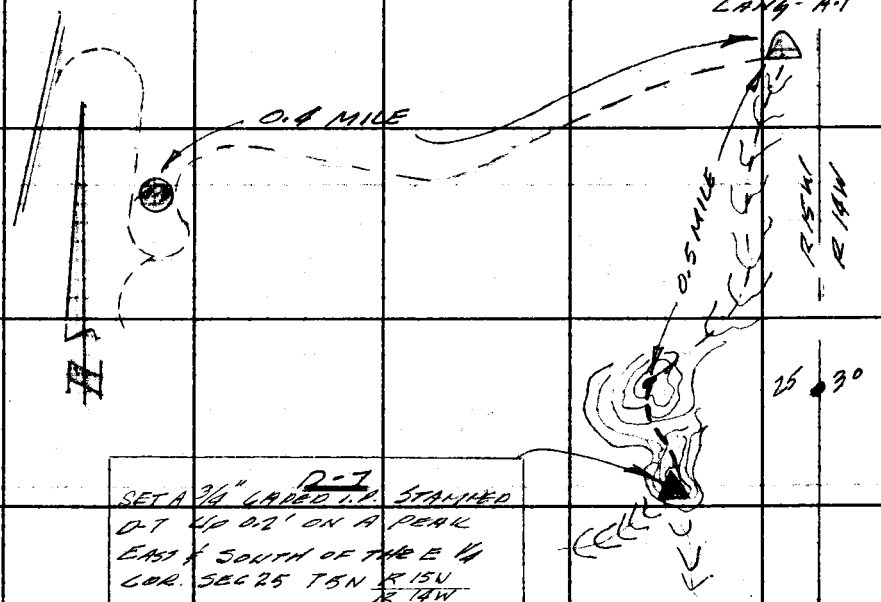

D-7
SET A 3/4" GADED I.P. STAMPED
D-7 UP 0.2' ON A PEAK
EAST OF SOUTH OF THE E 1/4
COR. SEC 25 T5N R15W
R14W

25 | 30
36 | 31
T5N

Note: Any Additions or Changes on This Sheet Must be Made or Circled in Red Ink With Date and Name of Person Making Change.

Do not extend this side of this line.

PLEASE RETURN TO
LOS ANGELES COUNTY ENGINEER
403 LOS ANGELES COUNTY ENGINEERING BLDG.

76F3095 CE # 310 3-81

F. B. 3278 PG. 14

D-8

SET A 3/4" CAPPED I.P. UP 0.2'
STAMPED D-8

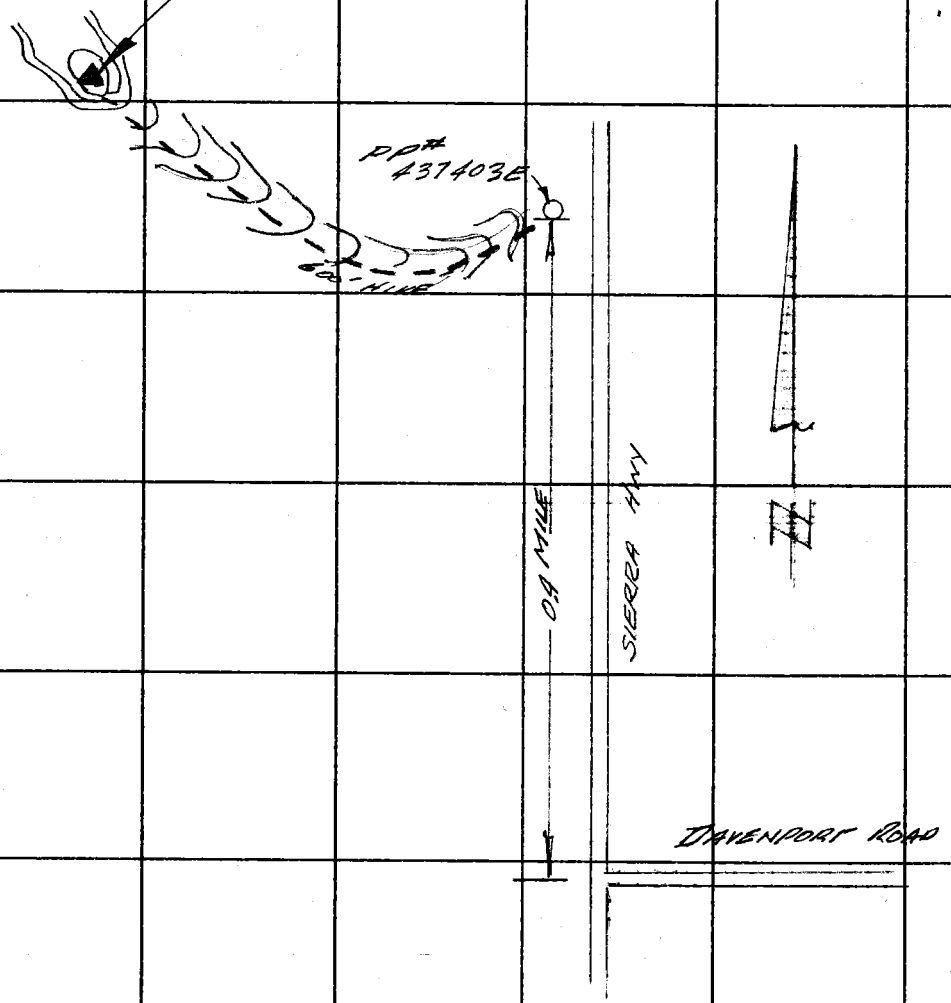

PLEASE RETURN TO
LOS ANGELES COUNTY ENGINEER
403 LOS ANGELES COUNTY ENGINEERING BLDG.

Do not extend this side of this line.

Note: Any Additions or Changes on This Sheet Must be Made or Circled in Red Ink With Date and Name of Person Making Change.

X

Profile No.	Notes Red	Plotted	Job No. 0096.86	Division No. 11	F.B. 3278	Pg. 15
	Date	Date	Survey of DAVENPORT RD. PHOTO CONTROL			
X-Sec. No.	Notes Chkd.	Checked	Survey by C. K. LIND	Notes DOVER	Date 3-28-66	
	Date	Date	Map No.	Indexed C. J. GALLI	Date MAY 1 9 68	

J.N. 0096.86

DAVENPORT ROAD PHOTO CONTROL

LEVEL TO FOLLOWING MONUMENTS

	(SEC.)			PAGES
ELEV.	W 1/4 COR	33	T5N R15W	16
	NW COR	33	" "	21
	N 1/4 COR	33	" "	23
	CTR SEC	33	" "	17
	N.E. COR	33	" "	27
	E 1/4 COR	33	" "	18
	N 1/4 COR	34	T5N R15W	28
	NE COR	34	" "	29
	E 1/4 COR	34	" "	19
	W 1/4 COR	36	T5N R15W	37
	SW COR	36	" "	35
	E 1/4 COR	36	" "	33
	W.C. TO N 1/4 COR	31	T5N R14W	39
F.S.	N.E COR	31	T5N R14W	39
	E 1/4 COR	31	" "	45
	E 1/4 COR	30	T5N R14W	41
H.I.	D-1 3/4" CAPPED I.R.			45
	D-4 " " "			48
B.S.				
STATION				

PARTY

G. K. LIND
DOVER
SWANN
ALMANZAN

NOTE: ANY ADDITIONS OR CHANGES ON THIS SHEET MUST BE MADE OR CIRCLED IN RED INK, WITH DATE AND NAME OF PERSON MAKING CHANGE.

Do not extend notes this side of this line.

PLEASE RETURN TO
LOS ANGELES COUNTY ENGINEER
403 LOS ANGELES COUNTY ENGINEERING BLDG.

76-L298 CE 307 3-61

76-L298 CE 307 3-61

PLEASE RETURN TO
LOS ANGELES COUNTY ENGINEER
403 LOS ANGELES COUNTY ENGINEERING BLDG.

NOTE: ANY ADDITIONS OR CHANGES ON THIS SHEET MUST BE MADE OR CIRCLED IN RED INK, WITH DATE AND NAME OF PERSON MAKING CHANGE

Do not extend notes this side of this line.

STATION	B.S.	H.I.	F.S.	ELEV.	
B.M. V-10	4.36	1523.29		1518.93	B.M. V-10 ELEV. = 1518.93 F.B. 1872-72 FOUND A STD. L.A. Co. BRASS CAP MON. STAMPED (BUTTON TYPE) V. -10 AS SHOWN
W. 1/4 COR. SEC. 33 (M) T5N R15W	7.31	1823.11	7.49	1515.80	FOUND A STD. BRASS CAP MONUMENT IN A HAND HOLE 1.40' DN. AT INTER. OF BOUQUET CYN. RD & VASQUEZ CYN RD. STAMPED AS SHOWN. W 1/4 COR 33 SEE C.S.B. 900-1
B.M. V-10			4.18	1518.93	B.M. V-10 ELEV = 1518.93 F.B. 1872-72 AS SHOWN ABOVE

COUNTY SURVEYOR B.M. V.-10. R.E. 63

COUNTY SURVEYOR T5N R-15W SEC. 32 SEC. 33 1/4 SEC. COR. MONUMENT

F.B. 3278 PG. 16
Job No. 0096.86 Division No. 11 Notes Red Plotted Profile
Survey of DAVENPORT RD PHOTO CONTROL Date Date No. X-Sec.
Survey by C. K. Lind Notes R. DOVER Notes Chkd. Checked
Indexed C. J. [illegible] Date Date Date No.

76-L298 CE 307 3-61

PLEASE RETURN TO
LOS ANGELES COUNTY ENGINEER
403 LOS ANGELES COUNTY ENGINEERING BLDG.

NOTE: ANY ADDITIONS OR CHANGES ON THIS SHEET MUST BE MADE OR CIRCLED IN RED INK, WITH DATE AND NAME OF PERSON MAKING CHANGE.

Do not extend notes this side of this line.

STATION	B.S.	H.I.	F.S.	ELEV.		
B.M. V-10				1518.93	B.M. V-10 ELEV. = 1518.93 F.B. 1872 - 72	
	5.39	1524.32			FOUND A. L.A Co. STD. BRASS CAP MON.	
					STAMPED V-10.	
T.P.	4.25	1522.40	6.17	1518.15		
T.P.	9.33	1528.47	3.26	1519.14		
T.P.	9.81	1537.90	0.38	1528.09		
T.P.	9.81	1547.31	0.40	1537.50		
T.P.	5.60	1552.01	0.90	1546.41		
T.P.	8.84	1558.99	1.86	1550.15		
	5.42	1563.82	0.59	1558.40		
CTR. SEC. 33 (-)			5.67	1558.15	CTR. SEC. 33 ELEV = F.B. 1872 - 25	
T5N R15W	8.70	1566.85			FOUND A STD. L.A. Co. BRASS CAP MON.	
					STAMPED AS SHOWN BELOW. IN A. HAND HOLE	
					DN 1.30' SEE C.S.B. 900-1	
T.P.	8.73	1574.75	0.83	1566.02		
T.P.	9.98	1583.47	1.26	1573.49		
T.P.	8.85	1591.37	0.95	1582.52		
T.P.	11.15	1601.82	0.70	1590.67		
T.P.	11.60	1611.49	1.93	1599.89		
T.P.	9.99	1621.01	0.47	1611.02		
		"OVER"				

COUNTY SURVEYOR B.M. V-10 RE 63

COUNTY SURVEYOR T5N R15W CENTER SEC 33 MONUMENT

Profile No. ____ Notes Red ____ Plotted ____ Job No. 009686 Division No. 11 F.B. 3218 Pg. 17
X-Sec. No. ____ Date ____ Date ____ Survey of DAVENPORT RD. PHOTO CONTROL
Notes Chkd. ____ Checked ____ Survey by C. K. LINO Notes DOVER Date 3-28-66
Date ____ Date ____ Map No. ____ Indexed C. J. GALLI Date ____

76-L298 CE 307 3-61

PLEASE RETURN TO
LOS ANGELES COUNTY ENGINEER
403 LOS ANGELES COUNTY ENGINEERING BLDG.

NOTE: ANY ADDITIONS OR CHANGES ON THIS SHEET MUST BE MADE OR CIRCLED IN RED INK. WITH DATE AND NAME OF PERSON MAKING CHANGE

Do not extend notes this side of this line.

STATION	B.S.	H.I.	F.S.	ELEV.		
(CONT.)		1621.01				
T.P	10 65	1630.09	1.57	1619.44		
E 1/4 COR 33	11 55	1637 32	4.32	1625.77	E 1/4 COR 33 ELEV. =	F.B. 1872 - 28
TSN R15W					FOUND A STD. L.A. CO.	BRASS CAP MON.
					DN. 0.60' STAMPED.	
T.P.	10.69	1646.55	1.46	1635.86	SEE C.S.B. 900-1	
T.P.	5.29	1651.41	0.43	1646 12		
			7.33	1644.08		
B.M. V-8			7.33	1644.08	B.M. V-8 ELEV = 1644.09	F.B. 1872 - 67
					FOUND A STD. L.A. CO.	BRASS CAP MON.
					(BUTTON TYPE) "FLUSH"	STAMPED V-8

COUNTY SURVEYOR
R15W
TSN
SEC 33
SEC 34
1/4 SEC COR
MONUMENT

COUNTY SURVEYOR
B.M.
V-8
RE. 63

F.B. 3278 Pg. 18
Job No. 0096.86 Division No. 11 Notes Red Plotted Profile
Survey of DAVENPORT RD. PHOTO CONTROL Date Date No. X-Sec.
Survey by C. [illegible] Notes R. DOVER Notes Chkd. Checked
Indexed C. J. GALLY Date Date Date No.

76-L298 CE 307 3-61

PLEASE RETURN TO
LOS ANGELES COUNTY ENGINEER
403 LOS ANGELES COUNTY ENGINEERING BLDG.

NOTE: ANY ADDITIONS OR CHANGES ON THIS SHEET MUST BE MADE OR CIRCLED IN RED INK, WITH DATE AND NAME OF PERSON MAKING CHANGE.

Do not extend notes this side of this line.

STATION	B.S.	H.I.	F.S.	ELEV.		
B.M. V-4				1901.66	B.M. V-4 ELEV = 1901.66	F.B. 1872 - 54
	8 83	1910 49			FOUND A STD. BRASS CAP MON. STAMPED	
					V-4 AS SHOWN. (BUTTON TYPE)	
T.P.	1.83	1901.49	10.83	1899.66		
T.P.	8 25	1898.85	10.89	1890.60		
T.P.	1.37	1889.20	11.02	1887.83		
T.P.	1.12	1878.64	11.68	1877.52		
T.P.	8.04	1879.49	7.19	1871.45		
T.P.	9 12	1887.87	0.74	1878.75		
T.P.	10.05	1897.44	0.48	1887.39		
T.P.	10.45	1904.80	3.09	1894.35		
T.P.	10 68	1915.14	0.34	1904.46		
T.P.	11 39	1925.66	0.87	1914.27		
T.P.	12.01	1933.18	4.49	1921.17		
E 1/4 COR 34 (P)			6.87	1926.31	E 1/4 COR. 34 ELEV =	F.B. 1872 - 38
T5N R15W	1° 80	19.37.11			FOUND A STD. L.A. CO. SUR. BRASS CAP MON.	
					STAMPED AS SHOWN	
					SEE C.S.B. 900-1	
T.P.	4 80	1940.38	1 53	1935.58		
T.P.	0 58	1929.84	11 12	1929.26		
		OVER				

COUNTY SURVEYOR
B.M.
V-4
R.E.63

COUNTY SURVEYOR
T5N
R15W
SEC 34
SEC 35
1/4 COR
RE 2177

Profile No. ____ Notes Red ____ Plotted ____ Job No. 0096.86 Division No. 11 F.B. 3278 Pg. 19
X-Sec. No. ____ Date ____ Date ____ Survey of DAVENPORT ROAD PHOTO CONTROL
Notes Chkd. ____ Checked ____ Survey by C.K. Lin Notes Dover Date 3-28-66
No. ____ Date ____ Date ____ Map No. ____ Indexed C. J. Chitty Date ____

76-L298 CE 307 3-61

PLEASE RETURN TO
LOS ANGELES COUNTY ENGINEER
403 LOS ANGELES COUNTY ENGINEERING BLDG.

NOTE: ANY ADDITIONS OR CHANGES ON THIS SHEET MUST BE MADE OR CIRCLED IN RED INK, WITH DATE AND NAME OF PERSON MAKING CHANGE

Do not extend notes this side of this line.

STATION	B. S.	H. I.	F. S.	ELEV.		
(CONT)		1929.84				
T. P	1 76	1920.31	11.29	1918.55		
T. P.	0 35	1909.92	10.74	1909.57		
T. P	0.28	1898.82	11.38	1896.54		
T. P	0.51	1887.90	11 43	1887.39		
T. P	5 52	1882 97	10 45	1877.45		
T. P	10 24	1881.70	11.51	1871.46		
T. P	10 19	1890.93	0.96	1880.74		
T. P	9 27	1899.93	0.27	1890.66		
T. P	10.17	1900 79	9.31	1890.62		
T. P	9 58	1910.12	0.25	1900.54		
B M V-4			8 45	1901.67	B.M. V-4 ELEV =	F. B. 1872 - 54
					FOUND A STD. BRASS CAP MON. STAMPED	
					B.M. V-4 (BUTTON TYPE)	

COUNTY SURVEYOR
B.M.
V-4
RE.63

F.B. 3278 Pg. 20
Job No. 0096.86 Division No. 11 Notes Red Plotted Profile
Survey of DAVENPORT RD PHOTO CONTROL Date Date No. X-Sec.
Survey by C.K. LINO Notes R. DOVER Notes Chkd. Checked
Indexed C. J. GALLI Date Date Date No.

76-L298 CE 307 3-61

PLEASE RETURN TO
LOS ANGELES COUNTY ENGINEER
403 LOS ANGELES COUNTY ENGINEERING BLDG.

NOTE: ANY ADDITIONS OR CHANGES ON THIS SHEET MUST BE MADE OR CIRCLED IN RED INK, WITH DATE AND NAME OF PERSON MAKING CHANGE.

Do not extend notes this side of this line.

STATION	B.S.	H.I.	F.S.	ELEV.		
B.M. V-10				1518.93	B.M. V-10 ELEV. = 1518.93 F.B. 1872 -72	
					FOUND A STD. L.A. Co SURVEYOR MON. BRASS	
	8.07	1527.00			CAPED STAMPED V-10 (BUTTON TYPE)	
T.P.	8.09	1534.62	0.47	1526.53		
T.P.	8.11	1540.80	1.93	1532.69		
T.P.	6.09	1540.73	6.16	1534.64		
T.P.	5.95	1541.98	4.70	1536.03		
T.P.	9.61	1549.24	2.35	1539.63		
T.P.	11.89	1559.86	1.27	1547.97		
T.P.	10.43	1568.42	1.87	1557.99		
T.P.	11.07	1577.09	2.40	1566.02		
T.P.	10.80	1587.65	0.24	1576.85		
T.P.	11.20	1598.47	0.38	1587.27		
T.P.	11.30	1609.15	0.62	1597.85		
T.P.	11.96	1620.75	0.36	1608.79		
T.P.	11.91	1632.20	0.46	1620.29		
T.P.	11.94	1643.68	0.46	1631.74		
N.W COR 33 (N)			4.58	1639.10	N.W. SEC COR. 33 ELEV.	F.B. 343 -12,13
T5N R15W					FOUND A STD. L.A. Co SURVEYOR BRASS	
	4.75	1643.85			CAP MON. DN. 0.50' STAMPED AS SHOWN	
		OVER			ABOVE PER C.S.B 900-1	

COUNTY SURVEYOR B.M. V-10 R.E. 63

COUNTY SURVEYOR T5N R15W 28 29 32 33 SEC. COR. MONUMENT

Profile Notes Red ____ Plotted ____ Job No. 0096.86 Division No. 11 F.B. 3278 Pg. 21
No. ____ Date ____ Date ____ Survey of DAVENPORT RD. PHOTO CONTROL
X-Sec. Notes Chkd. ____ Checked ____ Survey by C. KLIND Notes DOVER Date 3-29-66
No. ____ Date ____ Date ____ Map No. ____ Indexed C. J. GALLI Date ____

76-L298 CE 307 3-61

PLEASE RETURN TO
LOS ANGELES COUNTY ENGINEER
403 LOS ANGELES COUNTY ENGINEERING BLDG.

NOTE: ANY ADDITIONS OR CHANGES ON THIS SHEET MUST BE MADE OR CIRCLED IN RED INK, WITH DATE AND NAME OF PERSON MAKING CHANGE

Do not extend notes this side of this line.

STATION	B. S.	H. I.	F. S.	ELEV.		
(CONT)		1643.85				
T. P.	0.27	1633.34	10.78	1633.07		
T. P.	0.81	1622.23	11.92	1621.42		
T. P.	1.01	1611.67	11.57	1610.66		
T. P.	0.77	1600.85	11.59	1600.08		
T. P.	0.78	1590.58	11.05	1589.80		
T. P.	1.43	1580.59	11.42	1579.16		
T. P.	2.20	1571.79	11.00	1569.59		
T. P.	2.11	1564.49	9.41	1562.38		
T. P.	1.77	1557.75	8.51	1555.98		
T. P.	2.67	1550.63	9.79	1547.96		
T. P.	5.73	1547.17	9.19	1541.44		
T. P.	9.66	1554.52	2.31	1544.86		
T. P.	10.57	1564.68	0.41	1554.11		
T. P.	10.32	1573.45	1.55	1563.13		
T. P.	11.60	1584.50	0.55	1572.90		
T. P.	11.61	1595.52	0.59	1583.91		
T. P.	11.46	1606.65	0.33	1595.19		
T. P.	10.50	1616.91	0.24	1606.41		
	11.90	1627.97	0.84	1616.07		

F. B. 3278 PG. 22

Job No. 0096.86 Division No. 11 Notes Red ____ Plotted ____ Profile ____

Survey of DAVENPORT RD PHOTO CONTROL Date ____ Date ____ No. ____

Survey by C.K. LINO Notes R. DAVER Notes Chkd. ____ Checked ____ X-Sec. ____

Indexed C. J. GALLI Date ____ Date ____ No. ____

76-L298 CE 307 3-61

PLEASE RETURN TO
LOS ANGELES COUNTY ENGINEER
403 LOS ANGELES COUNTY ENGINEERING BLDG.

NOTE: ANY ADDITIONS OR CHANGES ON THIS SHEET MUST BE MADE OR CIRCLED IN RED INK, WITH DATE AND NAME OF PERSON MAKING CHANGE.

Do not extend notes this side of this line.

STATION	B.S.	H.I.	F.S.	ELEV.		
(CONT)		1627.97				
T.P.	11.91	1639.43	0.45	1627.52		
T.P.	11.88	1651.13	0.18	1639.25		
T.P.	9.87	1660.55	0.45	1650.68		
T.P.	11.19	1671.01	0.73	1659.82		
T.P.	10.81	1680.02	1.80	1669.21		
T.P.	10.52	1689.35	1.19	1678.83		
T.P.	11.26	1700.39	0.22	1689.13		
T.P.	11.01	1710.49	0.91	1699.48		
T.P.	11.19	1721.35	0.33	1710.16		
T.P.	10.93	1731.18	1.10	1720.25		
T.P.	11.49	1741.62	1.05	1730.13		
T.P.	7.43	1748.13	0.92	1740.70		
N 1/4 COR 33 (K)			0.00	1748.13	NORTH 1/4 COR SEC. 33 ELEV=	F.B. 343-10
T5N R15W					FOUND A STD. L.A. CO. SURVEYOR MON.	
	0.00	1748.13			BRASS CAP STAMPED AS BELOW	
T.P.	0.48	1741.18	7.43	1740.70	Up 0.50' PER C.S.B. 900-1	
	0.79	1730.90	11.07	1730.11		
	0.36	1720.59	10.67	1720.23		
	0.36	1710.50	10.45	1710.14		
		OVER				

COUNTY SURVEYOR
T5N
R15W
SEC 28
SEC 33
1/4 SEC COR
MONUMENT

Profile No. ____ Notes Red ____ Plotted ____ Job No. 00968 Division No. 11 F.B. 3278 Pg. 23
X-Sec. No. ____ Date ____ Date ____ Survey of DAVENPORT RD PHOTO CONTROL
Notes Chkd. ____ Checked ____ Survey by C.K. Lin Notes Dover Date 3-29-66
Date ____ Date ____ Map No. ____ Indexed C. J. GALLI Date ____

76-L298 CE 307 3-61

PLEASE RETURN TO
LOS ANGELES COUNTY ENGINEER
403 LOS ANGELES COUNTY ENGINEERING BLDG.

NOTE: ANY ADDITIONS OR CHANGES ON THIS SHEET MUST BE MADE OR CIRCLED IN RED INK, WITH DATE AND NAME OF PERSON MAKING CHANGE

Do not extend notes this side of this line.

STATION	B. S.	H. I.	F. S.	ELEV.		
(CONT)		1710.50				
T. P.	0.65	1700.11	11.04	1699.46		
T. P.	0.22	1689.33	11.00	1689.11		
T. P.	1.46	1680.28	10.51	1678.82		
T. P.	0.90	1670.11	11.07	1669.21		
T. P.	1.14	1660.96	10.29	1659.82		
T. P.	0.48	1651.18	10.26	1650.70		
T. P.	1.72	1640.99	11.91	1639.27		
T. P.	0.27	1629.62	11.64	1629.35		
T. P.	0.38	1618.54	11.46	1618.16		
T. P.	0.22	1606.94	11.82	1606.72		
T. P.	0.74	1595.98	11.70	1595.24		
T. P.	0.90	1584.86	12.02	1583.96		
T. P.	1.35	1575.25	10.96	1573.90		
T. P.	2.58	1566.30	11.53	1563.72		
T. P.	0.28	1555.06	11.52	1554.78		
T. P.	2.90	1547.80	10.16	1544.90		
T. P.	4.93	1546.40	6.33	1541.47		
T. P.	2.90	1541.51	7.79	1538.61		
T. P.	4.68	1540.63	5.56	1535.95		

F. B. 3278 Pg. 24 Job No. 0096.86 Division No. 11 Notes Red ____ Plotted ____ Profile ____
Survey of DAVENPORT RD PHOTO CONTROL Date ____ Date ____ No. ____ X-Sec. ____
Survey by C. K. LINO Notes R. DOVER Notes Chkd. ____ Checked ____ No. ____
Indexed C. J. GALLS Date ____ Date ____ Date ____

76-L298 CE 307 3-61

PLEASE RETURN TO
LOS ANGELES COUNTY ENGINEER
403 LOS ANGELES COUNTY ENGINEERING BLDG.

NOTE: ANY ADDITIONS OR CHANGES ON THIS SHEET MUST BE MADE OR CIRCLED IN RED INK, WITH DATE AND NAME OF PERSON MAKING CHANGE.

Do not extend notes this side of this line.

STATION	B.S.	H.I.	F.S.	ELEV.		
(CONT)		1540.63				
T.P.	3.87	1539.32	5.18	1535.45		
T.P.	6.77	1541.42	4.67	1534.65		
T.P.	2.82	1536.67	7.57	1533.85		
T.P.	2.22	1532.42	6.47	1530.20		
T.P.	1.51	1526.58	7.35	1525.07		
B.M. V-10			7.67	1518.91	B.M. V-10 ELEV = 1518.93 F.B. 1872-72 FOUND A STD. L.A. CO. SURVEYOR MON. BRASS CAP BUTTON TYPE STAMPED V-10	

COUNTY SURVEYOR
B.M.
V-10
R.E. 63

Profile No. ____ Notes Red ____ Plotted ____ Job No. 009686 Division No. 11
X-Sec. No. ____ Date ____ Date ____ Survey of DAVENPORT ROAD PHOTO CONTROL
Notes Chkd. ____ Checked ____ Survey by C.K. LIND Notes DOVER Date 3-29-66
Date ____ Date ____ Map No. ____ Indexed ____ Date ____
C. J. GALLEGOS

F.B. 3278 Pg. 25

76-L298 CE 307 3-61

PLEASE RETURN TO
LOS ANGELES COUNTY ENGINEER
403 LOS ANGELES COUNTY ENGINEERING BLDG.

NOTE: ANY ADDITIONS OR CHANGES ON THIS SHEET MUST BE MADE OR CIRCLED IN RED INK. WITH DATE AND NAME OF PERSON MAKING CHANGE

Do not extend notes this side of this line.

STATION	B. S.	H. I.	F. S.	ELEV.		
B.M. V-8				1644.09	B.M. V-8 ELEV = 1644.09 F.B. 1872-67	
					FOUND A STD. L.A. Co	C.S. MON. 2" I.P.
T.P.	1.02	1645.11			W/ BRASS CAP STAMPED	AS BELOW FLUSH
T.P.	1.15	1636.47	9.79	1635.32	(BUTTON TYPE)	
T.P.	0.42	1626.54	10.35	1626.12		
T.P.	1.65	1617.13	11.06	1615.48		
T.P.	1.36	1608.74	9.75	1607.38		
T.P.	1.27	1598.08	11.93	1596.81		
T.P.	1.91	1590.30	9.69	1588.39		
T.P.	1.85	1584.07	8.08	1582.22		
T.P.	9.63	1592.83	0.87	1583.20		
T.P.	7.97	1599.87	0.93	1591.90		
T.P.	6.66	1604.11	2.42	1597.45		
T.P.	8.42	1609.65	2.88	1601.23		
T.P.	5.11	1611.24	3.52	1606.13		
T.P.	8.92	1618.36	1.80	1609.44		
T.P.	9.74	1626.59	1.51	1616.85		
T.P.	9.06	1632.66	2.99	1623.60		
T.P.	8.69	1640.17	1.18	1631.48		
	8.14	1647.96	0.35	1639.82		
		OVER				

COUNTY SURVEYOR
B. M.
V-8
R.E. 63

F.B. 3278 Pg. 26
Job No. 009686 Division No. 11 Notes Red. Plotted Profile
Survey of DAVENPORT RD. PHOTO CONTROL Date Date No. X-Sec.
Survey by C. K. LIND Notes R. DOVER Notes Chkd. Checked
Indexed C. J. GALLI Date Date Date No.

76-L298 CE 307 3-61

PLEASE RETURN TO
LOS ANGELES COUNTY ENGINEER
403 LOS ANGELES COUNTY ENGINEERING BLDG.

NOTE: ANY ADDITIONS OR CHANGES ON THIS SHEET MUST BE MADE OR CIRCLED IN RED INK, WITH DATE AND NAME OF PERSON MAKING CHANGE.

Do not extend notes this side of this line.

STATION	B.S.	H.I.	F.S.	ELEV.		
(CONT)		1647.96				
T.P.	9.82	1657.13	0.65	1647.31		
T.P.	7.04	1661.71	2.46	1654.67		
T.P.	10.50	1671.56	0.65	1661.06		
T.P.	2.70	1668.84	5.42	1666.14		
N.E COR 33 (J)			4.79	1664.05	N.E. SEC COR. 33 ELEV. =	F.B. 343 -8
T5N R15W					FOUND A STD. C.S. MON. IN A CONC. STAND	
T.P.	4.79	1668.84			PIPE 1.7' BELOW SURFACE IN A PIG PEN	
T.P.	3.59	1669.73	2.70	1666.14	STAMPED AS SHOWN BELOW PER C.S.B. 900	
T.P.	6.53	1671.61	4.65	1665.08		
T.P.	8.82	1678.98	1.45	1670.16		
T.P.	9.76	1688.17	0.57	1678.41		
T.P.	9.93	1697.73	0.37	1687.80		
T.P.	7.58	1704.31	1.00	1696.73		
T.P.	11.10	1714.88	0.53	1703.78		
T.P.	10.03	1723.54	1.37	1713.51		
T.P.	7.82	1730.85	0.51	1723.03		
T.P.	8.16	1731.81	7.20	1723.65		
T.P.	10.41	1741.75	0.47	1731.34		
T.P.	10.63	1751.80	0.58	1741.17		
		OVER				

COUNTY SURVEYOR
T5N
R15W
28 27
33 34
MONUMENT

Profile No. ____ Notes Red ____ Plotted ____ Job No. 0096.86 Division No. 11 F.B. 3278 Pg. 27
X-Sec. No. ____ Date ____ Date ____ Survey of DAVENPORT RD. PHOTO CONTROL
Notes Chkd. ____ Checked ____ Survey by C.K. LIND Notes DOVER Date 3-30-66
Date ____ Date ____ Map No. ____ Indexed C. J. GALLI Date ____

76-L298 CE 307 3-61

PLEASE RETURN TO
LOS ANGELES COUNTY ENGINEER
403 LOS ANGELES COUNTY ENGINEERING BLDG.

NOTE: ANY ADDITIONS OR CHANGES ON THIS SHEET MUST BE MADE OR CIRCLED IN RED INK. WITH DATE AND NAME OF PERSON MAKING CHANGE

Do not extend notes this side of this line.

STATION	B.S.	H.I.	F.S.	ELEV.		
		1751.80				
T.P.	10.36	1761.89	0.27	1751.53		
T.P.	9.71	1770.87	0.73	1761.16		
T.P.	11.23	1781.62	0.48	1770.39		
T.P.	8.03	1788.21	1.44	1780.18		
N 1/4 COR 34 I	1.28	1788.09	1.40	1786.81	N. 1/4 COR. SEC 34 ELEV=	F.B. 512-10 F.B. 775-38
T5N R15W					FOUND A STD C.S. BRASS CAP MON. STAMPED AS BELOW. (UP 0.5')	ALSO SEE C.S.B 900-1
T.P.	0.30	1780.48	7.91	1780.18		
T.P.	1.81	1772.21	10.08	1770.40		
T.P.	0.59	1761.75	11.05	1761.16		
T.P.	0.28	1751.81	10.22	1751.53		
T.P.	0.46	1741.64	10.63	1741.18		
T.P.	1.43	1732.78	10.29	1731.35		
T.P.	9.10	1740.83	1.05	1731.73		
T.P.	7.42	1747.37	0.88	1739.95		
T.P.	9.42	1755.48	1.31	1746.06		
T.P.	9.40	1763.84	1.04	1754.44		
T.P.	10.41	1773.46	0.79	1763.05		
T.P.	8.83	1781.37	0.92	1772.54		
		OVER				

COUNTY SURVEYOR
T5N
R15W
SEC 27
SEC 34
1/4 COR.
MONUMENT

F.B. 3278 Pg. 28

Job No. 0096.86 Division No. 11 Notes Red ____ Plotted ____ Profile ____

Survey of DAVENPORT RD PHOTO CONTROL Date ____ Date ____ No. ____

Survey by C.K. LUND Notes R. POWER Notes Chkd. ____ Checked ____ X-Sec. ____

Indexed E.J. GALLI Date ____ Date ____ Date ____ No. ____

76-L298 CE 307 3-61

PLEASE RETURN TO
LOS ANGELES COUNTY ENGINEER
403 LOS ANGELES COUNTY ENGINEERING BLDG.

NOTE: ANY ADDITIONS OR CHANGES ON THIS SHEET MUST BE MADE OR CIRCLED IN RED INK, WITH DATE AND NAME OF PERSON MAKING CHANGE.

Do not extend notes this side of this line.

STATION	B.S.	H.I.	F.S.	ELEV.		
(CONT)		1781.37				
T.P.	8.16	1787.19	2.34	1779.03		
T.P	8.03	1794.89	0.33	1786.86		
T.P.	11.06	1805.47	0.48	1794.41		
T.P.	10.42	1813.53	2.36	1803.11		
T.P	9.92	1819.32	4.13	1809.40		
T.P	11.49	1830.46	0.35	1818.97		
T.P.	11.97	1841.46	0.97	1829.49		
T.P.	9.72	1849.74	1.44	1840.02		
T.P	11.41	1859.35	1.80	1847.94		
	11.73	1868.08	3.00	1856.35		
NE. COR 34	3.92	1868.04	3.96	1864.12	N.E COR SEC 34 ELEV=	F.B. 512-13 F.B. 775-39
T5N R15W					FOUND A STD. C.S. BRASS CAP MONUMENT STAMPED AS SHOWN BELOW UP 0.30' SEE C.S.B. 900-1	
T.P.	2.87	1859.21	11.70	1856.34		
T.P.	1.73	1849.67	11.27	1847.94		
	1.26	1841.28	9.65	1840.02		
	0.85	1830.34	11.79	1829.49		
	2.39	1821.36	11.37	1818.97		

COUNTY SURVEYOR T5N R15W 26 27 34 35 MONUMENT

Profile No. ____ X-Sec. No. ____ Notes Red. ____ Date ____ Notes Chkd. ____ Date ____ Plotted ____ Date ____ Checked ____ Date ____ Job No. 2096.86 Division No. 11 Survey of DAVENPORT RD. PHOTO CONTROL Survey by C. KLINE Notes DOREL Date 3-30-66 Map No. ____ Indexed ____ C. J. GALLI Date ____

F.B. 3278 PG. 29

76-L298 CE 307 3-61

PLEASE RETURN TO
LOS ANGELES COUNTY ENGINEER
403 LOS ANGELES COUNTY ENGINEERING BLDG.

NOTE: ANY ADDITIONS OR CHANGES ON THIS SHEET MUST BE MADE OR CIRCLED IN RED INK, WITH DATE AND NAME OF PERSON MAKING CHANGE

Do not extend notes this side of this line.

F. B. 3278 PG. 30 | Job No. 0096.86 | Division No. 11 | Notes Red | Plotted | Profile
Survey of DAVENPORT RD PHOTO CONTROL | Date | Date | No. | X-Sec:
Survey by C.K. LIND | Notes R. DOVER | Notes Chkd. | Checked | No.
Indexed G. J. GALLI | Date | Date | Date

STATION	B. S.	H. I.	F. S.	ELEV.		
(CONT.)		1821.36				
T.P	1.19	1815.26	7.29	1814.07		
T.P	3.96	1813.30	5.86	1809.40		
T.P	2.26	1805.37	10.19	1803.11		
T.P.	2.19	1796.60	10.96	1794.41		
T.P.	5.85	1791.75	10.70	1785.90		
T.P	0.28	1787.14	4.89	1786.86		
T.P.	1.48	1780.51	8.11	1779.03		
T.P.	1.37	1772.92	8.96	1771.55		
T.P.	0.49	1763.56	9.85	1763.07		
T.P.	1.81	1755.64	9.73	1753.83		
T.P.	1.62	1747.70	9.56	1746.08		
T.P.	0.75	1740.57	7.88	1739.82		
T.P.	1.06	1732.80	8.83	1731.74		
T.P	5.87	1730.81	7.86	1724.94		
T.P.	1.69	1722.68	9.82	1720.99		
T.P.	0.54	1713.07	9.15	1713.53		
T.P.	0.60	1702.78	11.89	1702.18		
T.P	0.36	1695.20	7.94	1694.84		
T.P.	1.46	1686.62	10.04	1685.16		
		OVER				

76-L298 CE 307 3-61

PLEASE RETURN TO
LOS ANGELES COUNTY ENGINEER
403 LOS ANGELES COUNTY ENGINEERING BLDG.

NOTE: ANY ADDITIONS OR CHANGES ON THIS SHEET MUST BE MADE OR CIRCLED IN RED INK, WITH DATE AND NAME OF PERSON MAKING CHANGE.

Do not extend notes this side of this line.

STATION	B. S.	H. I.	F. S.	ELEV.		
CONT'		1686.62				
T.P.	0.35	1678.78	8.19	1678.43		
T.P.	1.32	1671.31	8.79	1669.99		
T.P.	0.95	1664.56	7.70	1663.61		
T.P.	3.71	1658.42	9.85	1654.71		
T.P.	0.68	1650.17	8.93	1649.49		
T.P.	1.09	1641.80	9.46	1640.71		
T.P.	1.93	1633.67	10.06	1631.74		
T.P.	1.16	1624.78	10.05	1623.62		
T.P.	1.67	1618.57	7.88	1616.90		
T.P.	2.22	1611.97	8.82	1609.75		
T.P.	3.79	1609.98	5.78	1606.19		
T.P.	3.36	1604.65	8.69	1601.29		
T.P.	1.86	1599.37	7.14	1597.51		
T.P.	0.78	1592.74	7.41	1591.96		
T.P.	3.01	1586.27	9.48	1583.26		
T.P.	7.54	1591.34	2.47	1583.80		
T.P.	8.44	1596.90	2.88	1588.46		
T.P.	11.25	1607.47	0.68	1596.22		
T.P.	10.90	1617.95	0.42	1607.05		
		O/S R				

Profile Notes Red. ____ Plotted ____ Job No. 0096.86 Division No. ____
No. ____ Date ____ Date ____ Survey of DAVENPORT RD. PHOTO CONTROL
X-Sec. Notes Chkd. ____ Checked ____ Survey by ____ Notes DOYER Date 3-30-66
No. ____ Date ____ Date ____ Map No. ____ Indexed C. J. GALLI Date ____

F.B. 3278 Pg. 31

76-L298 CE 307 3-61

PLEASE RETURN TO
LOS ANGELES COUNTY ENGINEER
403 LOS ANGELES COUNTY ENGINEERING BLDG.

NOTE: ANY ADDITIONS OR CHANGES ON THIS SHEET MUST BE MADE OR CIRCLED IN RED INK, WITH DATE AND NAME OF PERSON MAKING CHANGE

Do not extend notes this side of this line.

STATION	B.S.	H.I.	F.S.	ELEV.		
(CONT)		1617.95				
T.P.	11.42	1628.11	1.26	1616.69		
T.D.	9.06	1636.89	0.28	1627.83		
T.P.	10.17	1645.55	1.51	1635.38		
B.M. V-8			1.40	1644.15	B.M. V-8 ELEV = 1644.09 F.B 1872-67 FOUND A STD. BUTTON TYPE C.S. BRASS CAP MONUMENT STAMPED AS SHOWN BELOW FLUSH	

COUNTY SURVEYOR
B.M.
V-8
R.E. 63

F.B. 3278 Pg. 32
Job No. 009686 Division No. 11 Notes Red Plotted Profile
Survey of DAVENPORT RD. PHOTO CONTROL Date Date No. X-Sec.
Survey by C. K. LIND Notes R. POKER Notes Chkd. Checked No.
Indexed C. J. GALLI Date Date Date

76-L298 CE 307 3-61

PLEASE RETURN TO
LOS ANGELES COUNTY ENGINEER
403 LOS ANGELES COUNTY ENGINEERING BLDG.

NOTE: ANY ADDITIONS OR CHANGES ON THIS SHEET MUST BE MADE OR CIRCLED IN RED INK, WITH DATE AND NAME OF PERSON MAKING CHANGE.

Do not extend notes this side of this line.

STATION	B.S.	H.I.	F.S.	ELEV.		
B.M. 201-99				1892.35	B.M. 201.99 ELEV. (FLD.) = 1892.35 F.B. 2846-75	
					FOUND A STD. C.E. BUTTON BRASS CAP MON.	
					STAMPED AS SHOWN BELOW. UP 0.50'	
	10.82	1903.17			(FIELD 1962)	
T.P.	10.32	1912.79	0.70	1902.47		
T.P.	10.65	1922.83	0.61	1912.18		
T.P.	10.17	1931.77	1.23	1921.60		
T.P.	10.82	1941.01	1.58	1930.19		
T.P.	9.58	1949.40	1.19	1939.82		
T.P.	10.30	1959.12	0.58	1948.82		
T.P.	9.58	1968.05	0.65	1958.47		
T.P.	11.78	1978.11	1.72	1966.33		
T.P.	11.54	1988.57	1.08	1977.03		
T.P.	9.35	1996.84	1.08	1987.49		
E ¼ COR 36 (S)			4.32	1992.52	E. ¼ COR SEC 36 ELEV =	F.B. 98-131
T5N R15W					FOUND A STD. C.S. BRASS CAP MON.	
					STAMPED AS BELOW (ON 0.30')	
					SEE C.S.B. 900-1	
	4.18	1996.70				
T.P.	0.23	1987.72	9.21	1987.49		
		OVER				

COUNTY ENGINEER B.M. 201-99 1961 R.E. 5869

COUNTY SURVEYOR T5N R15W SEC. 36 SEC. 31 ¼ COR. R.E. 2177

Profile Notes Red ____ Plotted ____ Job No. 00286 Division No. 11 F.B. 3278 Pg. 33
No. ____ X-Sec. ____ Date ____ Date ____ Survey of DAVENPORT RD PHOTO CONTROL
No. ____ Notes Chkd ____ Checked ____ Survey by C.K. LIND Notes DOVE & Date 3-31-66
Date ____ Date ____ Map No. ____ Indexed C. J. GALLI Date ____

76-L298 CE 307 3-61

PLEASE RETURN TO
LOS ANGELES COUNTY ENGINEER
403 LOS ANGELES COUNTY ENGINEERING BLDG.

NOTE: ANY ADDITIONS OR CHANGES ON THIS SHEET MUST BE MADE OR CIRCLED IN RED INK, WITH DATE AND NAME OF PERSON MAKING CHANGE

Do not extend notes this side of this line.

STATION	B. S.	H. I.	F. S.	ELEV.		
(CONT.)		1987.72				
T. P.	1.37	1977.66	11.43	1976.29		
T. P.	1.74	1968.07	11.33	1966.33		
T. P.	0.30	1958.77	9.60	1958.47		
T. P.	0.78	1949.60	9.95	1948.82		
T. P.	1.12	1940.93	9.79	1939.81		
T. P.	1.99	1932.16	10.76	1930.17		
T. P.	1.22	1922.81	10.57	1921.59		
T. P.	0.70	1912.87	10.64	1912.17		
T. P.	0.86	1903.33	10.40	1902.47		
B.M. 201-99			10.98	1892.35	B.M. 201-99 ELEV = 1892.35 F.B. 2846-75 FOUND STD. C.E. BUTTON BRASS CAP MON. STAMPED AS SHOWN BELOW UP 0.50 (FIELD 1962)	

COUNTY ENGINEER
BM 201-99
1961
R. E. 5869

F.B. 3278 Pg. 34 Job No. 009686 Division No. 11 Notes Red ____ Plotted ____ Profile ____
Survey of DAVENPORT ROAD PHOTO CONTROL Date ____ Date ____ No. ____ X-Sec. ____
Survey by C.K. LING Notes R. DOWER Notes Chkd. ____ Checked ____ No. ____
Indexed [redacted] Date ____ Date ____

76-L298 CE 307 3-61

PLEASE RETURN TO
LOS ANGELES COUNTY ENGINEER
403 LOS ANGELES COUNTY ENGINEERING BLDG.

NOTE: ANY ADDITIONS OR CHANGES ON THIS SHEET MUST BE MADE OR CIRCLED IN RED INK, WITH DATE AND NAME OF PERSON MAKING CHANGE.

Do not extend notes this side of this line.

STATION	B.S.	H.I.	F.S.	ELEV.		
B.M. 201-101				1783.98	B.M. 201-101 ELEV. = 1783.98 F.B. 2846-77	
					FOUND A STD. C.E. BUTTON BRASS CAP MON	
	2.92	1786.90			STAMPED AS SHOWN BELOW (FIELD 1962)	
T.P.	3.52	1783.57	6.85	1780.05		
T.P.	1.70	1775.96	9.31	1774.26		
T.P.	5.56	1773.08	8.44	1767.52		COUNTY ENGINEER B.M. 201-101 1961 R.E. 5 of 69
T.P.	8.14	1776.71	4.51	1768.57		
T.P.	8.01	1784.42	0.30	1776.41		
T.P.	9.74	1792.97	1.19	1783.23		
T.P.	6.46	1799.01	0.42	1792.55		
T.P.	1.61	1795.06	5.56	1793.45		
T.P.	9.80	1800.70	4.16	1790.90		
T.P.	11.94	1811.96	9.68	1800.02		COUNTY SURVEYOR T5N R15W 35 36 2 1 SEC COR. T4N R15W 2 1 T
T.P.	5.29	1814.17	3.08	1808.88		
T.P.	8.17	1817.89	4.45	1809.72		
T.P.	11.68	1826.40	3.17	1814.72		
S.W. COR. 36 T5N R15W	(R)		4.01	1822.39	S.W. SEC COR 36 ELEV = F.B. 98-150	
					FOUND A STD. C.S. BRASS CAP MON.	
					STAMPED AS ABOVE (UP 0.5')	
	3.89	1826.28			SEE C.S.B. 900-1	

Profile No. ____ Notes Red ____ Plotted ____ Job No. 0006-66 Division No. 11
X-Sec. No. ____ Date ____ Notes Chkd. ____ Date ____ Checked ____ Date ____ Survey of DANIELPORT RD. PHASE 1 Survey by C.K. LINO Notes PRICE Date 3-31-66 Map No. ____ Indexed ____ Date ____

F.B. 3278 Pg. 35

76-L298 CE 307 3-61

PLEASE RETURN TO
LOS ANGELES COUNTY ENGINEER
403 LOS ANGELES COUNTY ENGINEERING BLDG.

NOTE: ANY ADDITIONS OR CHANGES ON THIS SHEET MUST BE MADE OR CIRCLED IN RED INK, WITH DATE AND NAME OF PERSON MAKING CHANGE

Do not extend notes this side of this line.

STATION	B. S.	H. I.	F. S.	ELEV.		
		1826.28				
T.P.	6.13	1820.85	11.56	1814.72		
T.P.	8.51	1828.96	0.40	1820.45		
T.P.	9.38	1837.59	0.75	1828.21		
T.P.	11.01	1847.63	0.97	1836.62		
T.P.	10.08	1857.09	0.62	1847.01		
T.P.	9.41	1865.40	1.10	1855.99		
T.P.	10.14	1875.00	0.54	1864.86		
T.P.	10.28	1883.07	2.21	1872.79		
T.P.	9.83	1892.38	0.52	1882.55		
* T.P.	11.97	1903.53	0.82	1891.56		
T.P.	10.76	1913.13	1.16	1902.37		
T.P.	11.98	1924.76	0.35	1912.78		
T.P.	11.34	1935.30	0.80	1923.96		
T.P.	11.62	1946.21	0.71	1934.59		
T.P.	11.63	1957.26	0.58	1945.63		
T.P.	11.71	1967.47	1.50	1955.76		
T.P.	11.22	1978.12	0.57	1966.90		
T.P.	10.45	1987.53	1.04	1977.08		
T.P.	10.71	1997.71	0.53	1987.00		
		(CONT.)				

F.B. 3278 PG. 36

Job No. 0096 86 Division No. 11 Notes Red ____ Plotted ____ Profile ____

Survey of DAVENPORT ROAD PHOTO CONTROL Date ____ Date ____ No. ____ X-Sec. ____

Survey by C. K. Lino Notes R. DOVER Notes Chkd. ____ Checked ____ No. ____

Indexed G. J. Gallo Date ____ Date ____ Date ____

76-L298 CE 307 3-61

PLEASE RETURN TO
LOS ANGELES COUNTY ENGINEER
403 LOS ANGELES COUNTY ENGINEERING BLDG.

NOTE: ANY ADDITIONS OR CHANGES ON THIS SHEET MUST BE MADE OR CIRCLED IN RED INK, WITH DATE AND NAME OF PERSON MAKING CHANGE.

Do not extend notes this side of this line.

STATION	B.S.	H.I.	F.S.	ELEV.		
(CONT)		1997.71				
T.P.	11.47	2008.82	0.36	1997.35		
T.P	9.00	2015 41	2.41	2006.41		
W 1/4 COR 36 (Q) (T5N R15W)			2.33	2013.08	W 1/4 COR SEC 36 ELEV =	F.B. 775 - 238
					FOUND A STD C.S. BRASS CAP MONUMENT	
					STAMPED AS SHOWN BELOW. Up. 0.2'	
	2.28	2015.36			SEE C.S.-B. 900-1	
- T.P.	2.26	2008 67	8.95	2006.41		
T.P.	0.63	1997.98	11.32	1997.35		
T.P.	0.36	1987.37	10.97	1987.01		
T.P.	0.51	1977.60	10 28	1977.09		
T.P.	0.34	1967.25	10 69	1966.91		
T.P.	1.17	1956.93	11.49	1955.76		
T.P.	0.94	1946 57	11.36	1945 63		
T.P.	0.48	1935.06	11.99	1934.58		
T.P.	0.29	1924.24	11.11	1923.95		
T.P	0.60	1913.38	11.46	1912.78		
T.P	0.99	1903.36	11.01	1902.37		
* T.P.	0.93	1992.50	11 79	1891.57		
T.P.	1.21	1883 76	9.95	1882.55		
		OVER				

COUNTY SURVEYOR
T5N
R15W
SEC 31
SEC 36
1/4 COR
RE 2177

Profile Notes Red ____ Plotted ____ Job No. 0096.86 Division No. 11 F.B. 3278 Pg. 37
No. ____ Date ____ Date ____ Survey of DAVENPORT RD. PHOTO CONTROL
X-Sec. Notes Chkd. ____ Checked ____ Survey by C.K. LIND Notes DOVER Date 4-6-66
No. ____ Date ____ Date ____ Map No. ____ Indexed C. J. GALLE Date ____

76-L298 CE 307 3-61

PLEASE RETURN TO
LOS ANGELES COUNTY ENGINEER
403 LOS ANGELES COUNTY ENGINEERING BLDG.

NOTE: ANY ADDITIONS OR CHANGES ON THIS SHEET MUST BE MADE OR CIRCLED IN RED INK, WITH DATE AND NAME OF PERSON MAKING CHANGE

Do not extend notes this side of this line.

STATION	B.S.	H.I.	F.S.	ELEV.		
(CONT)		1883.76				
T.P.	0.26	1873.05	10.97	1872.79		
T.P.	0.49	1865.34	8.20	1864.85		
T.P.	1.02	1857.00	9.36	1855.98		
T.P.	0.20	1847.20	10.00	1847.00		
T.P.	0.25	1836.87	10.58	1836.62		
T.P.	1.53	1829.74	8.66	1828.21		
T.P.	0.35	1820.80	9.29	1820.45		
T.P.	2.64	1817.36	6.08	1814.72		
T.P.	4.23	1813.95	7.64	1809.72		
T.P.	2.80	1811.68	5.07	1808.88		
T.P.	0.76	1800.78	11.66	1800.02		
T.P.	4.79	1895.68	9.89	1790.89		
T.P.	5.43	1798.88	2.23	1793.45		
T.P.	1.32	1793.86	6.34	1792.54		
T.P.	1.84	1785.07	10.63	1783.23		
T.P.	0.50	1776.92	8.65	1776.42		
T.P.	4.51	1773.07	8.36	1768.56		
T.P.	8.41	1775.92	5.56	1767.51		
T.P.	8.26	1782.51	1.67	1774.25		
T.P.	6.61	1786.66	2.46	1780.05		
B.M. 201.101			2.68	1783.98	B.M. 201-101 ELEV = 1783.97	F.B. 2846 - 77

COUNTY ENGINEER B.M. 201-101 1961 R.E. 5869

F.B. 3278 Pg. 38

Job No. ____ Division No. 11 Notes Red ____ Plotted ____ Profile ____

Survey of ____ Date ____ Date ____ No. ____

Survey by C.K. LINO Notes R. DOVER Notes Chkd. ____ Checked ____ X-Sec. ____

Indexed C. A. GALLE Date ____ Date ____ No. ____

76-L298 CE 307 3-61

PLEASE RETURN TO
LOS ANGELES COUNTY ENGINEER
403 LOS ANGELES COUNTY ENGINEERING BLDG.

NOTE: ANY ADDITIONS OR CHANGES ON THIS SHEET MUST BE MADE OR CIRCLED IN RED INK, WITH DATE AND NAME OF PERSON MAKING CHANGE.

Do not extend notes this side of this line.

STATION	B.S.	H.I.	F.S.	ELEV.		
B.M 201-97				1966.83	B.M. 201-97 (FIELD) ELEV = 1966.83 F.B. 2846-73	
					FOUND A STD. BUTTON BRASS CAP MONUMENT	
	3.97	1970.80			STAMPED AS SHOWN BELOW UP. 0.25'	
W.C. COR. (W)	5.30	1970.70	5.40	1965.40	W.C. COR. F.B. 512-23,	
T.P.	8.91	1978.08	1.53	969.17	FOUND A STD. C.S.	
T.P.	9.99	1987.46	0.61	1977.47	BRASS CAP MON. AS	COUNTY ENGINEER B.M. 201-97 1961 R.E. 5869
T.P.	10.78	1997.60	0.64	1986.82	SHOWN BELOW STAMPED	
T.P.	10.37	2007.15	0.82	1996.78	W.C. TO N1/4 COR SEC 31	
T.P.	11.80	2016.88	2.07	2005.08	T5N R14W Up 0.1'	SEE C.S.B 900-1
T.P.	9.85	2026.54	0.19	2016.69		
T.P.	10.70	2034.30	2.94	2023.60		COUNTY SURVEYOR T5N R14W SEC 30 | 31 W.C. 1/4 COR 50' E REV 7-7-70
T.P.	11.46	2044.40	1.36	2032.94		
T.P.	11.47	2054.02	1.85	2042.55		
T.P.	9.52	2063.10	0.44	2053.58		
T.P.	10.58	2073.51	0.17	2062.93	SEE C.S.B. 900-1	
T.P.	11.42	2084.05	0.88	2072.63		COUNTY SURVEYOR T5N R14W SEC 30 29 31 32 COR MONUMENT
T.P.	11.80	2095.65	0.20	2083.85		SEE C.S.B. 900-1
T.P.	10.00	2103.14	2.51	2093.14		
NE COR 31 (B) T5N R14W			3.23	2099.91	N.E. COR SEC 31 ELEV =	L.S. 28-38
					FOUND A STD. BRASS CAP MON AS SHOWN	
	4.04	2103.95	CONT.		ABOVE "FLUSH"	

Profile Notes Red ____ Plotted ____ Job No. 02-26-86 Division No. 11 F.B. 3278 Pg. 39
No. ____ X-Sec. Date ____ Date ____ Survey of DAVENPORT RD. PHOTO CONTROL
No. ____ Notes Chkd. ____ Checked ____ Survey by C.K. Kline Notes DAVEE Date 4-1-66
Date ____ Date ____ Map No. ____ Indexed C. J. BALL Date ____

76-L298 CE 307 3-61

PLEASE RETURN TO
LOS ANGELES COUNTY ENGINEER
403 LOS ANGELES COUNTY ENGINEERING BLDG.

NOTE: ANY ADDITIONS OR CHANGES ON THIS SHEET MUST BE MADE OR CIRCLED IN RED INK, WITH DATE AND NAME OF PERSON MAKING CHANGE

Do not extend notes this side of this line.

STATION	B. S.	H. I.	F. S.	ELEV.		
(CONT)		2103.95				
T. P.	2.65	2095.79	10.81	2093.14		
T. P.	0.70	2084.55	11.94	2083.85		
T. P.	0.63	2073.27	11.91	2072.64		
T. P.	1.31	2064.27	10.31	2062.96		
T. P.	0.48	2054.09	10.66	2053.61		
T. P.	1.32	2043.89	11.52	2042.57		
T. P.	9.20	2047.53	5.56	2038.33		
T. P.	10.66	2056.85	1.34	2046.19		
T. P.	8.33	2064.89	0.29	2056.56		
T. P.	11.78	2075.23	1.44	2063.45		
T. P.	11.54	2086.50	0.27	2074.96		
T. P.	11.10	2095.80	1.80	2084.70		
T. P.	11.29	2106.20	0.89	2094.91		
T. P.	9.60	2115.13	0.67	2105.53		
* T. P.	11.91	2124.28	2.76	2112.37		
T. P.	11.51	2134.99	0.80	2123.48		
T. P.	11.90	2145.50	1.39	2133.60		
T. P.	11.68	2156.09	1.09	2144.41		
T. P.	9.46	2164.07	1.48	2154.61		
			1.98	2162.09		

F.B. 3278 Pg. 40 Job No. 009686 Division No. 11 Notes Red ____ Plotted ____ Profile ____
Survey of DAVENPORT RD. PHOTO CONTROL Date ____ Date ____ No. ____ X-Sec. ____
Survey by G. K. LIND Notes R. DOVER Notes Chkd. ____ Checked ____
Indexed C. J. GALLI Date ____ Date ____ No. ____

76-L298 CE 307 3-61

PLEASE RETURN TO
LOS ANGELES COUNTY ENGINEER
403 LOS ANGELES COUNTY ENGINEERING BLDG.

NOTE: ANY ADDITIONS OR CHANGES ON THIS SHEET MUST BE MADE OR CIRCLED IN RED INK, WITH DATE AND NAME OF PERSON MAKING CHANGE.

Do not extend notes this side of this line.

STATION	B.S.	H.I.	F.S.	ELEV.		
T.P.	9.52	2171.61		2162.09		
T.P.	10.59	2179.51	2.69	2168.92		
T.P.	11.35	2189.76	1.10	2178.41		
T.P.	10.57	2198.25	2.08	2187.68		
T.P.	11.50	2208.57	1.18	2197.07		
T.P.	10.60	2218.35	0.82	2207.75		
T.P.	11.68	2229.38	0.65	2217.70		
T.P.	11.29	2239.65	1.02	2228.36		
T.P.	10.63	2249.02	1.26	2238.39		
T.P.	11.13	2259.53	0.62	2248.40		
T.P.	11.63	2270.86	0.30	2259.23		
T.P.	9.56	2277.55	2.87	2267.99		
T.P.	11.49	2288.12	0.92	2276.63		
T.P.	9.82	2297.43	0.51	2287.61		
E 1/4 COR 30 T5N R14W	0.95	2297.37	1.01	2296.42	E 1/4 COR SEC 30 ELEV=	A.B. 512-71
T.P.	1.61	2289.23	9.75	2287.62	FOUND A STD. BRASS CAP	C.S. MON.
T.P.	0.34	2277.78	11.79	2277.44	STAMPED AS SHOWN	"FLUSH"
T.P.	0.92	2268.92	9.78	2268.00	SEE C.S.B. 900-1	
T.P.	0.29	2259.54	9.67	2259.25		
T.P.	0.21	2248.63	11.12	2248.42		
			10.21	2238.42		

COUNTY SURVEYOR T5N R14W SEC 30 SEC 29 1/4 COR. RE 2177

Profile No. ____ Notes Red ____ Date ____ Plotted ____ Date ____ Job No. 0096.86 Division No. 11 Survey of DAVENPORT RD. PHOTO CONTROL

X-Sec. No. ____ Notes Chkd. ____ Date ____ Checked ____ Date ____ Survey by C.K. LIND Notes BRANN Date 4-13-66

Map No. ____ Indexed ____ C. J. GALLI Date ____

F.B. 3278 Pg. 41

76-L298 CE 307 3-61

PLEASE RETURN TO
LOS ANGELES COUNTY ENGINEER
403 LOS ANGELES COUNTY ENGINEERING BLDG.

NOTE: ANY ADDITIONS OR CHANGES ON THIS SHEET MUST BE MADE OR CIRCLED IN RED INK, WITH DATE AND NAME OF PERSON MAKING CHANGE

Do not extend notes this side of this line.

F. B. 3278 Pg. 42 | Job No. 0236 86 | Division No. 11 | Notes Red ____ | Plotted ____ | Profile No. ____

Survey of DAVENPORT RD. PHOTO CONTROL | Date ____ | Date ____ | X-Sec. No. ____

Survey by K. LIND | Notes R. SWANN | Notes Chkd. ____ | Checked ____

Indexed F. J. GALLI | Date ____ | Date ____ | Date ____ | No. ____

STATION	B. S.	H. I.	F. S.	ELEV.		
T.P.	1.05	2239.47		2238.42		
T.P.	2.05	2230.44	11.08	2228.39		
T.P.	0.36	2219.19	11.61	2218.83		
T.P.	1.64	2209.43	11.40	2207.79		
T.P.	0.26	2198.58	11.11	2198.32		
T.P.	0.50	2188.20	10.88	2187.70		
T.P.	1.07	2179.50	9.77	2178.43		
T.P.	2.24	2171.18	10.56	2168.94		
T.P.	1.35	2163.47	9.06	2162.12		
T.P.	2.42	2154.80	11.09	2152.38		
T.P.	0.54	2144.99	10.35	2144.45		
T.P.	1.48	2134.13	11.34	2133.65		
T.P.	1.04	2124.56	11.61	2123.52		
T.P.	2.22	2115.40	11.38	2113.18		
T.P.	1.34	2106.90	9.84	2105.56		
T.P.	1.30	2096.24	11.96	2094.94		
T.P.	1.37	2086.09	11.52	2084.72		
T.P.	0.32	2075.30	11.11	2074.98		
T.P.	0.46	2063.92	11.84	2063.46		
T.P.	0.33	2056.90	7.35	2056.57		
T.P.			10.71	2046.19		

76-L298 CE 307 3-61

PLEASE RETURN TO
LOS ANGELES COUNTY ENGINEER
403 LOS ANGELES COUNTY ENGINEERING BLDG.

NOTE: ANY ADDITIONS OR CHANGES ON THIS SHEET MUST BE MADE OR CIRCLED IN RED INK, WITH DATE AND NAME OF PERSON MAKING CHANGE.

Do not extend notes this side of this line.

STATION	B.S.	H.I.	F.S.	ELEV.		
T.P.	0.61	2046.80		2046.19		
T.P.	2.50	2040.82	8.48	2038.32		
T.P.	1.43	2034.38	7.87	2032.95		
T.P.	2.71	2026.32	10.77	2023.61		
T.P.	0.56	2017.06	9.82	2016.50		
T.P.	1.80	2006.89	11.97	2005.09		
T.P.	0.47	1997.26	10.10	1996.79		
T.P.	0.69	1987.53	10.42	1986.84		
T.P.	0.46	1977.95	10.04	1977.49		
T.P.	2.68	1971.88	8.75	1969.20		
BM 201-97			5.02	1966.86	B.M. 201.97 ELEV. = 1966.83 F.B. 2846-73 FOUND A STD. BRASS BUTTON CAP MON. STAMPED AS SHOWN	

COUNTY ENGINEER
B.M.
201-97
1961
R.E. 5869

Profile No. ____ Notes Red ____ Plotted ____ Job No. 0096.86 Division No. 11 F.B. 3278 Pg. 43
X-Sec. No. ____ Date ____ Date ____ Survey of DAVENPORT RD. PHOTO CONTROL
Notes Chkd. ____ Checked ____ Survey by C.K. LINO Notes SWANN Date 4-13-66
Date ____ Date ____ Map No. ____ Indexed C. J. GALLI Date ____

76-L298 CE 307 3-61

PLEASE RETURN TO
LOS ANGELES COUNTY ENGINEER
403 LOS ANGELES COUNTY ENGINEERING BLDG.

NOTE: ANY ADDITIONS OR CHANGES ON THIS SHEET MUST BE MADE OR CIRCLED IN RED INK, WITH DATE AND NAME OF PERSON MAKING CHANGE

Do not extend notes this side of this line.

F.B. 3278 Pg. 44 | Job No. 00 96.86 | Division No. 11 | Notes Red ____ Date ____ | Plotted ____ Date ____ | Profile ____ No. ____ X-Sec. ____ No. ____

Survey of Lakewood Blvd. Rd. Hwy | Notes Chkd. ____ Date ____ | Checked ____ Date ____

Survey by G.K. Lindsey | Notes Power | Indexed C. J. GALLI Date ____

STATION	B.S.	H.I.	F.S.	ELEV.		
B.M #2				2223.96	B.M #2 ELEV=2223.96 F.B. 1260-44	
					FOUND A 3½ BUTTON BRASS MON.	
	1.23	2225.19			STAMPED AS SHOWN	
T.P.	1.04	2215.13	11.10	2214.09	NOTE! (NO B.M. #2)	STAMPED "FLUSH"
T.P.	4.80	2208.58	11.35	2203.78		
T.P.	9.33	2217.60	0.31	2208.27		
T.P.	10.50	2226.77	1.33	2216.27		
T.P.	10.75	2236.65	0.87	2225.90		
T.P.	11.31	2247.50	0.46	2236.19		
T.P.	8.18	2255.05	0.63	2246.87		
T.P.	9.95	2264.23	0.77	2254.28		
T.P.	11.79	2274.21	1.81	2262.42		
T.P.	10.64	2284.28	0.57	2273.64		
T.P.	11.91	2295.77	0.42	2283.86		
T.P.	11.07	2306.59	0.25	2295.52		
T.P.	11.10	2317.28	0.41	2306.18		
T.P.	11.59	2328.39	0.48	2316.80		
T.P.	11.16	2339.16	0.39	2328.00		
T.P.	10.84	2349.50	0.50	2338.66		
		OVER				

COUNTY SURVEYOR
R.E. 329

76-L298 CE 307 3-61

PLEASE RETURN TO
LOS ANGELES COUNTY ENGINEER
403 LOS ANGELES COUNTY ENGINEERING BLDG.

NOTE: ANY ADDITIONS OR CHANGES ON THIS SHEET MUST BE MADE OR CIRCLED IN RED INK, WITH DATE AND NAME OF PERSON MAKING CHANGE.

Do not extend notes this side of this line.

STATION	B.S.	H.I.	F.S.	ELEV.		
(CONT)		2349.50				
T.P.	11.43	2360.32	0.61	2348.89		
T.P.	11.37	2370.74	0.95	2359.37		
T.P.	11.83	2382.27	0.30	2370.44		
T.P.	11.10	2392.86	0.51	2381.76		
T.P.	11.27	2403.77	0.36	2392.50		
T.P.	11.43	2414.96	0.24	2403.53		
T.P.	11.10	2425.52	0.54	2414.42		
T.P.	11.10	2436.39	0.23	2425.29		
T.P.	8.13	2443.81	0.71	2435.68		
T.P.	0.55	2437.54	6.82	2436.99		
T.P.	8.76	2442.51	3.79	2433.75		
E 1/4 COR 31			9.71	2432.80	E. 1/4 COR SEC 31.	F.B. 1260-58
T5N R15W					FOUND A STD. BRASS CAP C.G. MON.	
	11.06	2443.80			STAMPED AS SHOWN ABOVE "FLCSM"	
D-1			1.36	2442.44	D-1 ELEV. =	F.B. 3778-7
					FOUND (A SET)	3/4" I.P. & C.L.
	0.68	2443.12			TAG PER 3278-7	& STAMPED D-1
T.P.	4.05	2437.80	9.37	2433.75	U.P. 0.4' & 20.00 FT	NORTH OF E 1/4 SEC COR 31
T.P.	6.85	2443.85	0.80	2437.00	STD. BRASS CAP MON.	SEE C.S.B. 900-1

COUNTY SURVEYOR T5N R14W 31-32 1/4 COR R21T

Profile No. ____ X-Sec. No. ____ Notes Red ____ Date ____ Notes Chkd. ____ Date ____ Plotted ____ Date ____ Checked ____ Date ____ Job No. 2026 Division No. 11 Survey of Parkway Contract Survey by C.A. Calle Notes Reduced Date 4-15-66 Map No. ____ Indexed C.A. Calle Date ____

F.B. 3278 Pg. 45

76-L298 CE 307 3-61

PLEASE RETURN TO
LOS ANGELES COUNTY ENGINEER
403 LOS ANGELES COUNTY ENGINEERING BLDG.

NOTE: ANY ADDITIONS OR CHANGES ON THIS SHEET MUST BE MADE OR CIRCLED IN RED INK, WITH DATE AND NAME OF PERSON MAKING CHANGE

Do not extend notes this side of this line.

STATION	B. S.	H. I.	F. S.	ELEV.		
(CONT)		2443.85				
T.P	0.23	2435.92	8.16	2435.69		
T.P	1.08	2425.24	11.79	2424.13		
T.P.	0.33	2414.74	10.80	2414.41		
T.P.	0.42	2403.95	11.21	2403.53		
T.P.	0.30	2392.80	11.45	2392.50		
T.P.	0.80	2382.57	11.03	2381.77		
T.P.	0.62	2371.56	11.63	2370.94		
T.P.	0.35	2360.02	11.89	2359.67		
T.P.	0.36	2349.25	11.13	2348.89		
T.P.	0.20	2338.87	10.58	2338.67		
T.P.	0.71	2328.72	10.86	2328.01		
T.P.	0.42	2317.30	11.84	2316.88		
T.P.	0.49	2306.67	11.12	2306.18		
T.P.	0.49	2396.02	11.14	2295.53		
T.P.	0.26	2284.70	11.58	2284.44		
T.P.	0.41	2274.06	11.05	2273.65		
T.P.	1.32	2263.74	11.64	2262.42		
T.P.	0.22	2254.49	7.47	2254.27		
T.P.	0.75	2247.61	7.63	2246.86		
		OVER				

F.B. 3278 PG. 46

Job No. 109786 Division No. 11 Notes Red Plotted Profile

Survey of Davenport Rd Photo Control Date Date No. X-Sec.

Survey by C. Kling Notes Over Notes Chkd. Checked No.

Indexed C. J. Galli Date Date Date

76-L298 CE 307 3-61

PLEASE RETURN TO
LOS ANGELES COUNTY ENGINEER
403 LOS ANGELES COUNTY ENGINEERING BLDG.

NOTE: ANY ADDITIONS OR CHANGES ON THIS SHEET MUST BE MADE OR CIRCLED IN RED INK, WITH DATE AND NAME OF PERSON MAKING CHANGE.

Do not extend notes this side of this line.

STATION	B.S.	H.I.	F.S.	ELEV.		
CONT)		2247.61				
T.P.	0.65	2236.82	11.44	2236.17		
T.P.	0.63	2226.50	10.95	2225.87		
T.P.	0.90	2217.14	10.26	2216.24		
T.P.	0.38	2208.62	8.90	2208.24		
T.P.	7.86	2216.07	0.41	2208.21		
T.P.	11.19	2225.24	2.02	2214.05		
B.M. #2			1.32	2223.92	B.M. #2 ELEV. = 2223.96 F.B. 1260-44	
					FND. STD. BUTTON BRASS CAP MON.	
					C.S. STAMPER R.E. 329	

COUNTY SURVEYOR
R.E. 329

Profile No. ____ Notes Red ____ Plotted ____ Job No. 0096.86 Division No. 11 F.B. 3278 Pg. 47
X-Sec. No. ____ Date ____ Date ____ Survey of DAVENPORT RD BROTO CONTROL
Notes Chkd. ____ Checked ____ Survey by C.K. LIND Notes ROVER Date 4-15-66
No. ____ Date ____ Date ____ Map No. ____ Indexed C. J. GALLI Date ____

76-L298 CE 307 3-61

PLEASE RETURN TO
LOS ANGELES COUNTY ENGINEER
403 LOS ANGELES COUNTY ENGINEERING BLDG.

NOTE: ANY ADDITIONS OR CHANGES ON THIS SHEET MUST BE MADE OR CIRCLED IN RED INK, WITH DATE AND NAME OF PERSON MAKING CHANGE

Do not extend notes this side of this line.

F.B. 32-78 PG. 48 Job No. 2286 Division No. 11 Notes Red ____ Plotted ____ Profile ____
Survey of Pavement of Lo Puente Control Date ____ No. ____ X-Sec. ____
Survey by C.L. Linn Notes ____ Notes Chkd. ____ Checked ____
Indexed C. J. GALL Date ____ Date ____ No. ____

STATION	B. S.	H. I.	F. S.	ELEV.		
B.M V-10				1518.93	B.M V-10 ELEV=1518.93. F.B 1872-72	
					FOUND A STD. BUTTON BRASS C.S. MON	
	10.82	1529.75			STAMPED V-10 RE. 63 AS SHOWN	
T.P.	10.14	1539.40	0.49	1529.26		
T.P.	10.42	1549.12	0.70	1538.70		
T.P.	10.14	1556.17	3.09	1546.03		
T.P.	10.73	1564.80	2.10	1554.07		
T.P.	11.17	1575.77	0.20	1564.60		
T.P.	10.38	1584.92	1.23	1574.54		
T.P.	10.23	1593.79	1.36	1583.56		
T.P.	11.02	1602.88	1.93	1591.86		
T.P.	10.38	1611.04	2.22	1600.66		
T.P.	10.53	1619.66	1.91	1609.13		
T.P.	7.57	1622.77	4.46	1615.20		
D-4	0.72	1622.77	0.72	1622.05	D-4 ELEV=	F.B. 3278-8
T.P.	2.11	1617.31	7.57	1615.20	FOUND A 1" I.P. CONC. PLUG BRASS C.G.	
T.P.	3.16	1609.51	10.96	1606.35	TAG & WASHER STAMPED D-4 AS	
T.P.	1.20	1601.86	8.85	1600.66	PER (SET) F.B. 3278-8	
T.P	2.71	1593.10	11.47	1590.39		
T.P	2.29	1584.48	10.91	1582.19		
T.P.			9.95	1574.53		

COUNTY SURVEYOR B.M. V-10 RE 63

COUNTY ENGINEER VOID R.E. 3269

76-L298 CE 307 3-61

PLEASE RETURN TO
LOS ANGELES COUNTY ENGINEER
403 LOS ANGELES COUNTY ENGINEERING BLDG.

NOTE: ANY ADDITIONS OR CHANGES ON THIS SHEET MUST BE MADE OR CIRCLED IN RED INK, WITH DATE AND NAME OF PERSON MAKING CHANGE.

Do not extend notes this side of this line.

STATION	B.S.	H.I.	F.S.	ELEV.		
T.P. (CONT.)	2.70	1577.23		1574.53		
T.P.	0.57	1567.69	10.11	1567.12		
T.P.	1.25	1557.39	11.55	1556.14		
T.P.	3.03	1549.66	11.36	1546.03		
T.P.	0.70	1539.39	10.37	1538.69		
T.P.	0.21	1529.46	10.14	1529.25		
B.M. V-10			10.54	1518.92	B.M. V-10 ELEV. = 1518.93 F.B. 1872-72 FOUND A STD BUTTON BRASS C.S. MON. STAMPED AS SHOWN	

COUNTY SURVEYOR B.M. V-10 RE 63

COUNTY ENGINEER VOID

Profile No. ____ Notes Red ____ Plotted ____ Job No. 0096.86 Division No. 11 F.B. 3278 Pg. 49

X-Sec. No. ____ Date ____ Date ____ Survey of DAVENPORT RD PHOTO CONTROL

Notes Chkd. ____ Checked ____ Survey by C.K. LIND Notes SWANN Date 4-18-66

Date ____ Date ____ Map No. ____ Indexed C. J. GALLI Date ____