by	Survey of JN Tape Std °F Surveyed by Notes Date Indexed	F.B. 3279 Pg.

Job	Description
	POTRERO GRANDE DR. 0095.98
Index	
C.L.	Survey Potrero Grande Dr. from E'ly line of Monterey Park to San Gabriel Blvd.
Zone 7	Geodetic tie to W'ly end of Potrero Grande Dr.
	CAMINO DEL SUR 0098.43
	Proposed alignment
	Triangulation tie in.
	Proposed realignment of Camino Del Sur from Colima Rd. northerly to Tract 29803
Index	
	Tie in of Camino Del Sur to Vallecito Driv (Turnbull Canyon Road)

Microfilmed Jan '85

Notes Ck'd by	Survey of POTRERO GRANDE DR F. B. 3279 PG. 5
Map No.	JN0095.98 Tape 0187 Std 68 °F
Office Work	Surveyed by H.H. SPRIGGS
Checked	Notes H.H. SPRIGGS Date 9-30-66
Date	Indexed C. J. GALLI MAR 3 '87

J.N. 0095.98

POTRERO GRANDE DR

(E.Y. BOUNDARY MONTEREY PARK to SAN GABRIEL Blvd.)

INDEX: Pg's 6, 7, 8,

REFERENCE:

FB 381
1478
3145
1743
1713
466

CSB 191-10
2202
2153
2604

RDFB 195
199
228
501

ZONE 7 TIES
Pgs. 52, 55, 56 57-60

CALIF. DIV. HIGHWAYS
A 216.002

HH SPRIGGS
MA WALSH
G. TOBLE
A. WORKMAN
R. MOORE
J. FALSER

Note: Any Additions or Changes on This Sheet Must be Made or Circled in Red Ink With Date and Name of Person Making Change.

PLEASE RETURN TO
LOS ANGELES COUNTY ENGINEER
403 LOS ANGELES COUNTY ENGINEERING BLDG.
Do not extend this side of this line.

76F309S CE#310 1-65

F. B. 3279 PG. 6

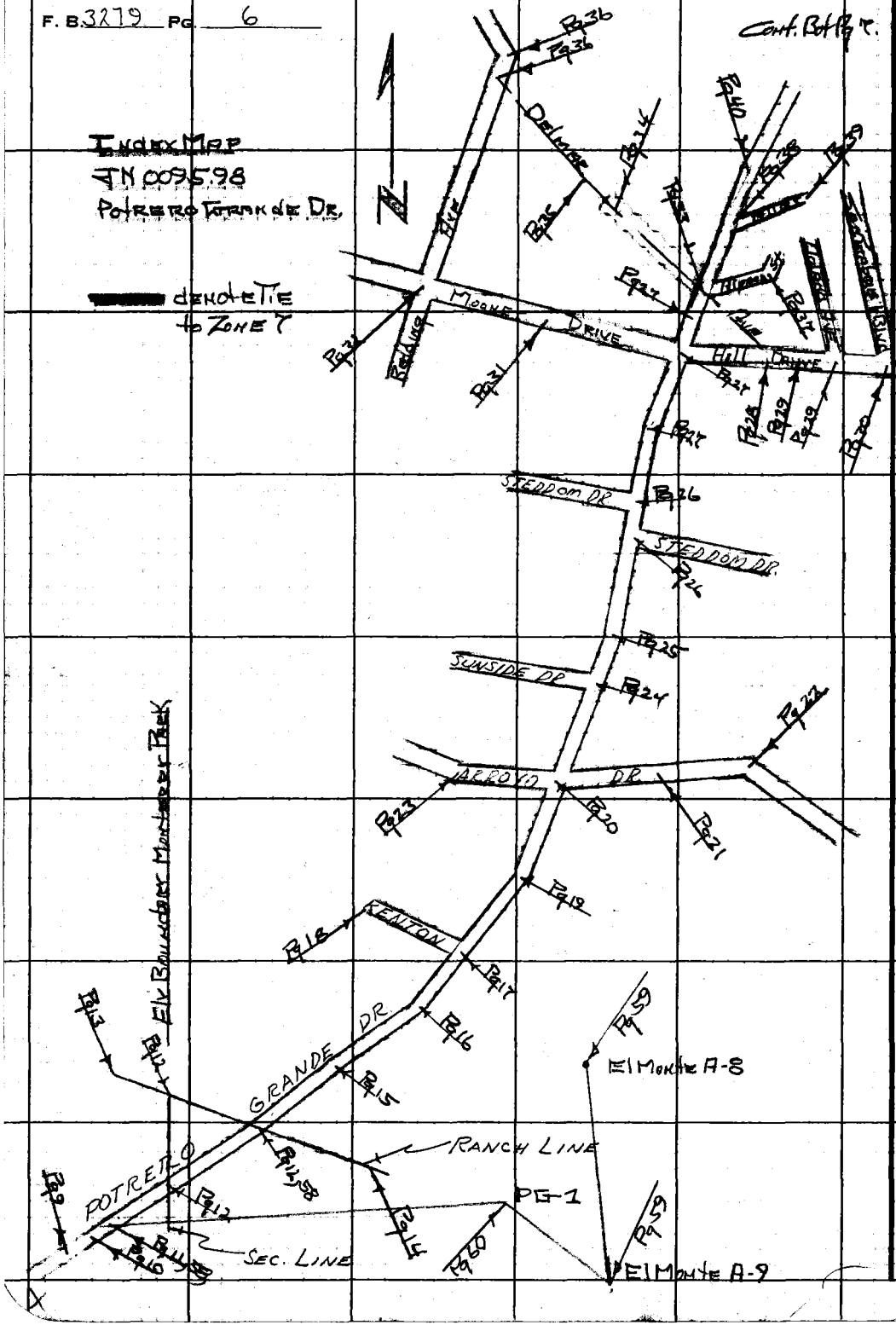

PLEASE RETURN TO
LOS ANGELES COUNTY ENGINEER
403 LOS ANGELES COUNTY ENGINEERING BLDG.

Do not extend this side of this line.

Note: Any Additions or Changes on This Sheet Must be Made or Circled in Red Ink With Date and Name of Person Making Change.

Notes Ck'd by	Survey of Potrero Grande Dr	F. B. 3279 PG. 7
Map No.	JN 0095.98 Tape 0187 Std 68 °F	
Office Work	Surveyed by HHSpruggs	
Checked	Notes HHS Date 10-1-6	
Date	Indexed C. J. GALLI	

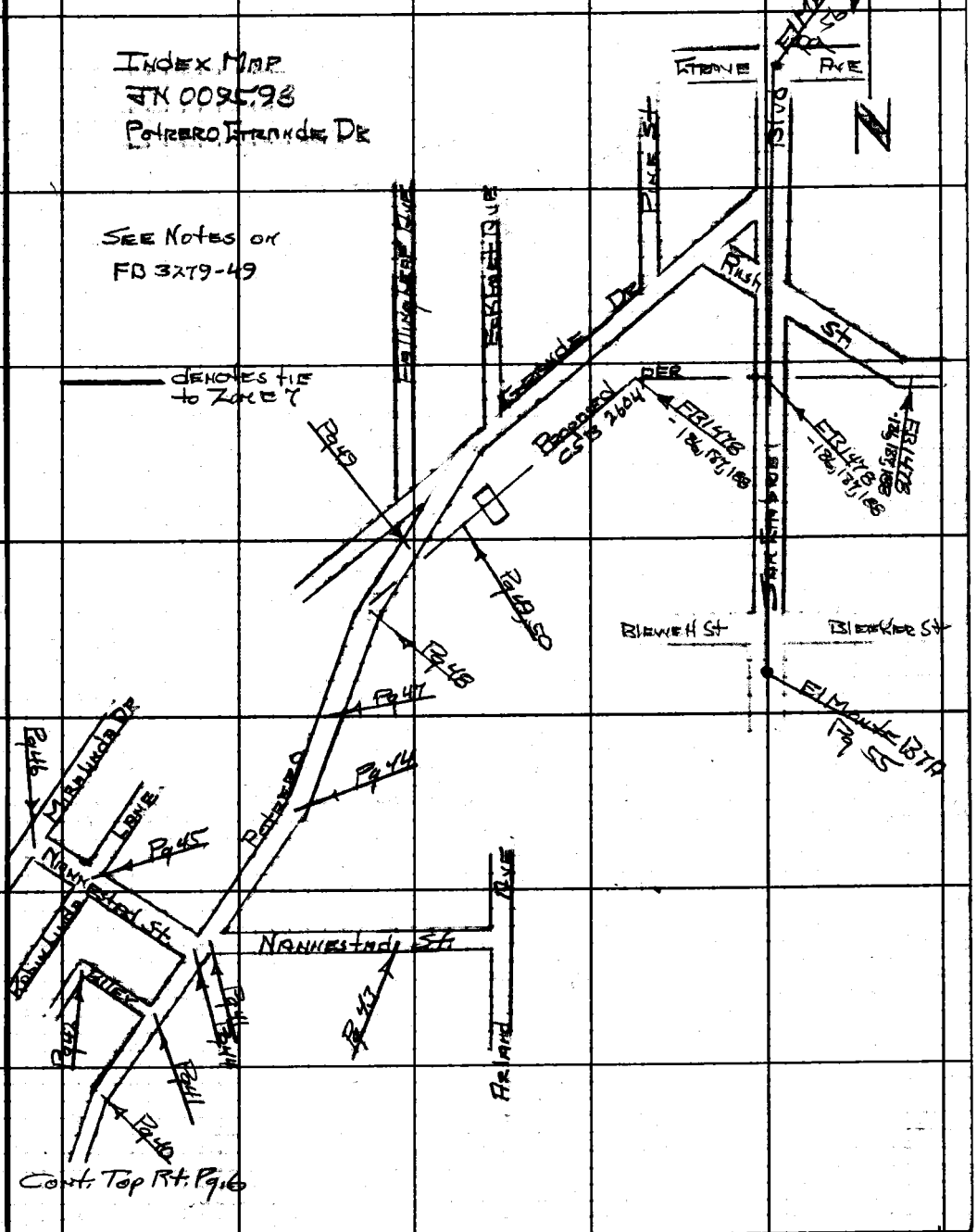

Note: Any Additions or Changes on This Sheet Must be Made or Circled in Red Ink With Date and Name of Person Making Change.

PLEASE RETURN TO
LOS ANGELES COUNTY ENGINEER
403 LOS ANGELES COUNTY ENGINEERING BLDG.
Do not extend this side of this line.

76F309S CE#310 1-65

Notes Ck'd by M. ASHLEY
Map No. 3-3037-1-2
Office Work G. H. BOYER
Checked M. ASHLEY
Date JUN 6 '07

Survey of Potrero Grande Dr.
JN 0095598 Tape 0167 Std 68 °F
Surveyed by H.H. Spriggs
Notes HHS Date 9-30-66
Indexed C. J. GALLI

F. B. 3279 PG. 9

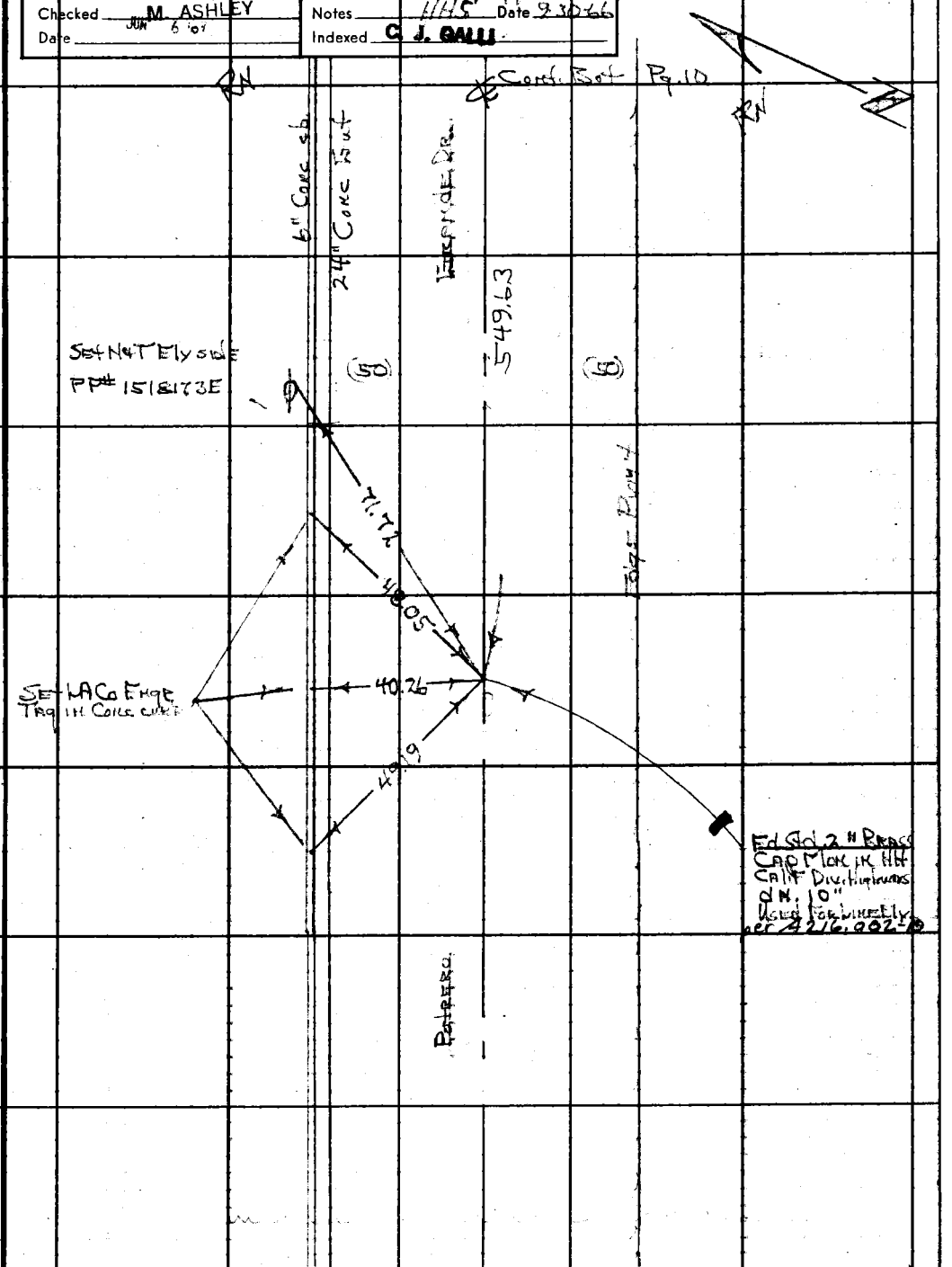

Note: Any Additions or Changes on this Sheet Must be Made or Circled in Red Ink With Date and Name of Person Making Change.

W.S. 36, C-2

PLEASE RETURN TO
LOS ANGELES COUNTY ENGINEER
403 LOS ANGELES COUNTY ENGINEERING BLDG.

Do not extend this side of this line.

76F309S CE#310 1-65

F. B 3279 Pg. 10

Cont. Bot Pg 11

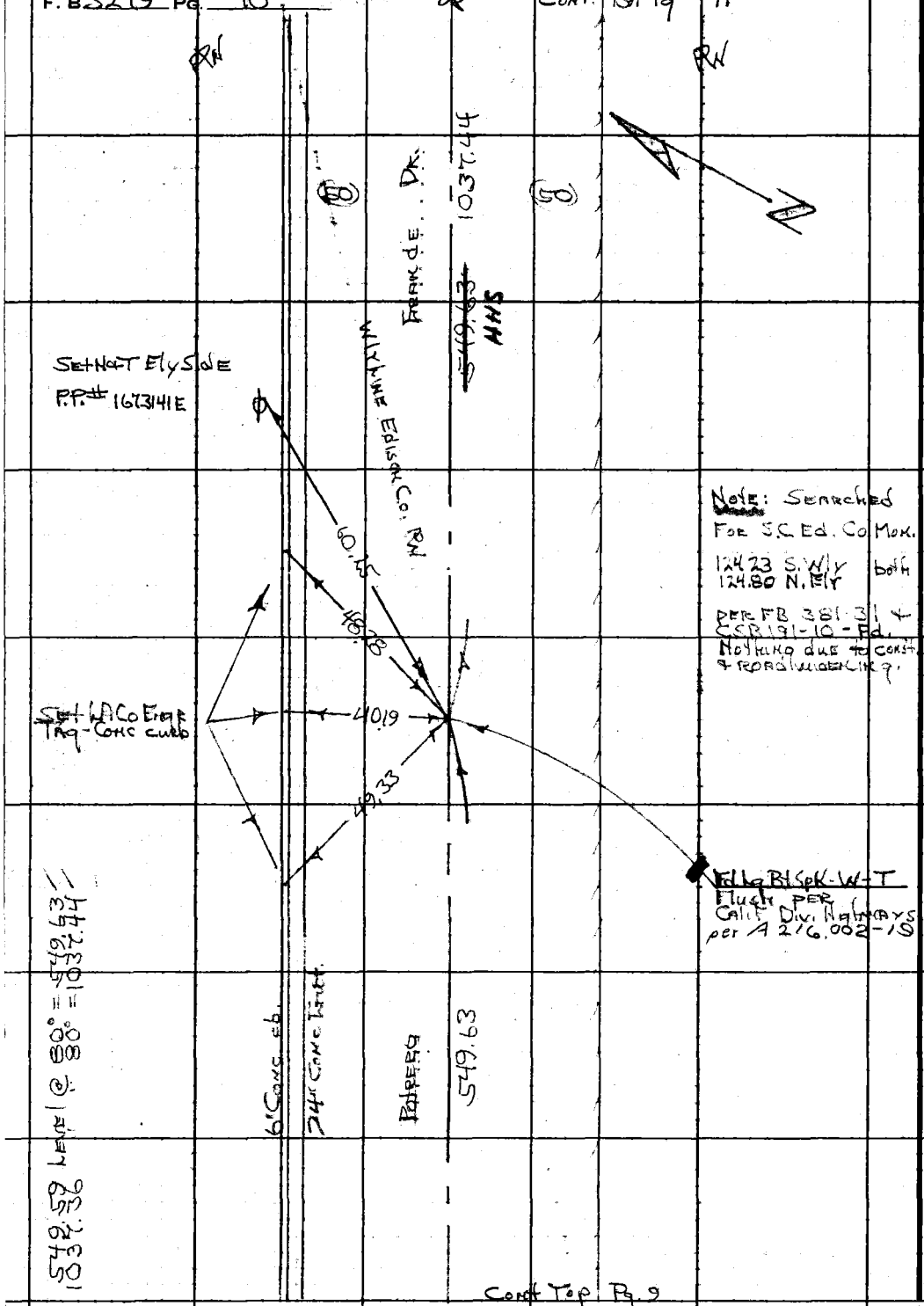

Cont Top Pg. 9

W.S. 36, C-2

PLEASE RETURN TO
LOS ANGELES COUNTY ENGINEER
403 LOS ANGELES COUNTY ENGINEERING BLDG.

Do not extend this side of this line.

Note: Any Additions or Changes on This Sheet Must be Made or Circled in Red Ink With Date and Name of Person Making Change.

Notes Ck'd by M. ASHLEY	Survey of Potrero Grande Dr.	F. B. 3279 PG. 11
Map No. B-3037-1-2	JN 0095.98 Tape 0187 Std 68 °F	
Office Work G. H. BOYER	Surveyed by HHSpriggs	
Checked M. ASHLEY	Notes HHS Date 9-30-66	
Date JUN 6 67	Indexed C. J. GALLI	

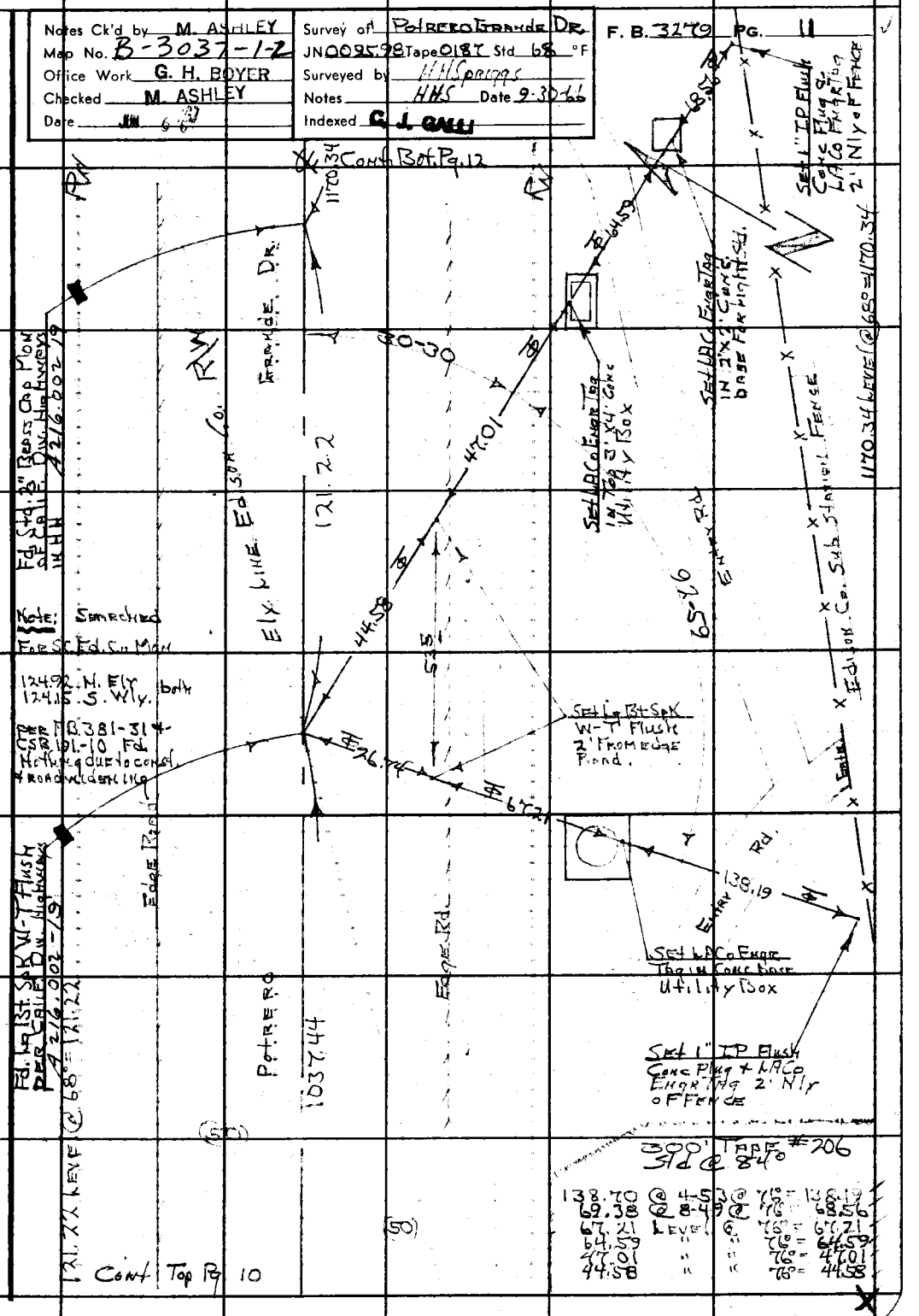

Note: Any Additions or Changes on this Sheet Must be Made or Circled in Red Ink With Date and Name of Person Making Change.

Do not extend this side of this line.

PLEASE RETURN TO
LOS ANGELES COUNTY ENGINEER
403 LOS ANGELES COUNTY ENGINEERING BLDG.

76F309S CE#310 1-65

PLEASE RETURN TO
LOS ANGELES COUNTY ENGINEER
403 LOS ANGELES COUNTY ENGINEERING BLDG.

Note: Any Additions or Changes on This Sheet Must be Made or Circled in Red Ink With Date and Name of Person Making Change.

W.S. 36, C-2

Do not extend this side of this line.

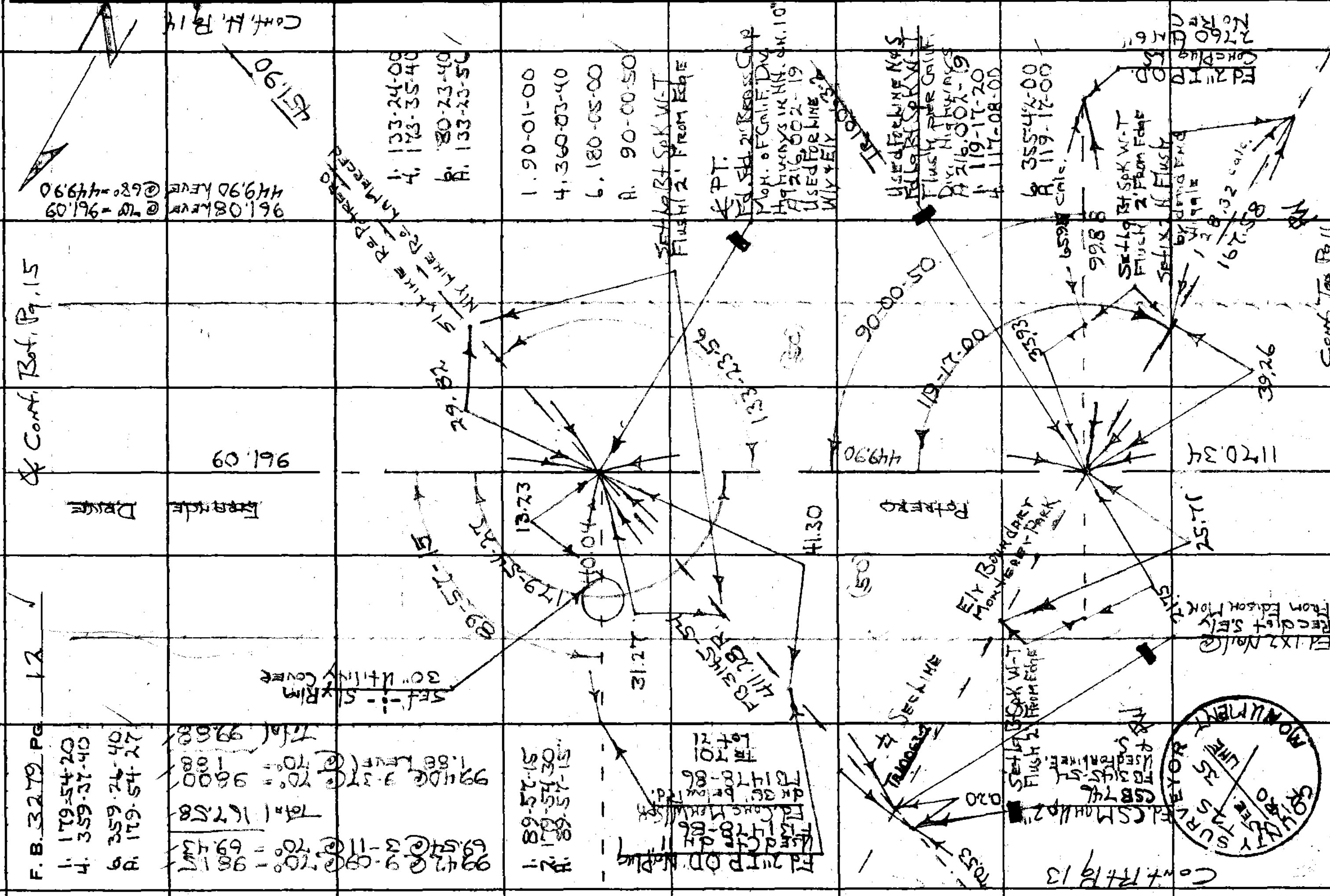

Notes Ck'd by M. ASHLEY	Survey of Palmero Avenue Dr.
Map No. B-3037-1-2	JN0095.98 Tape 01.8' Std 68 °F
Office Work G. H. BOYER	Surveyed by HHS Briggs
Checked M. ASHLEY	Notes HHS Date 10-66
Date JUN 6 '67	Indexed C. J. GALLI

F. B. 3279 PG. 13

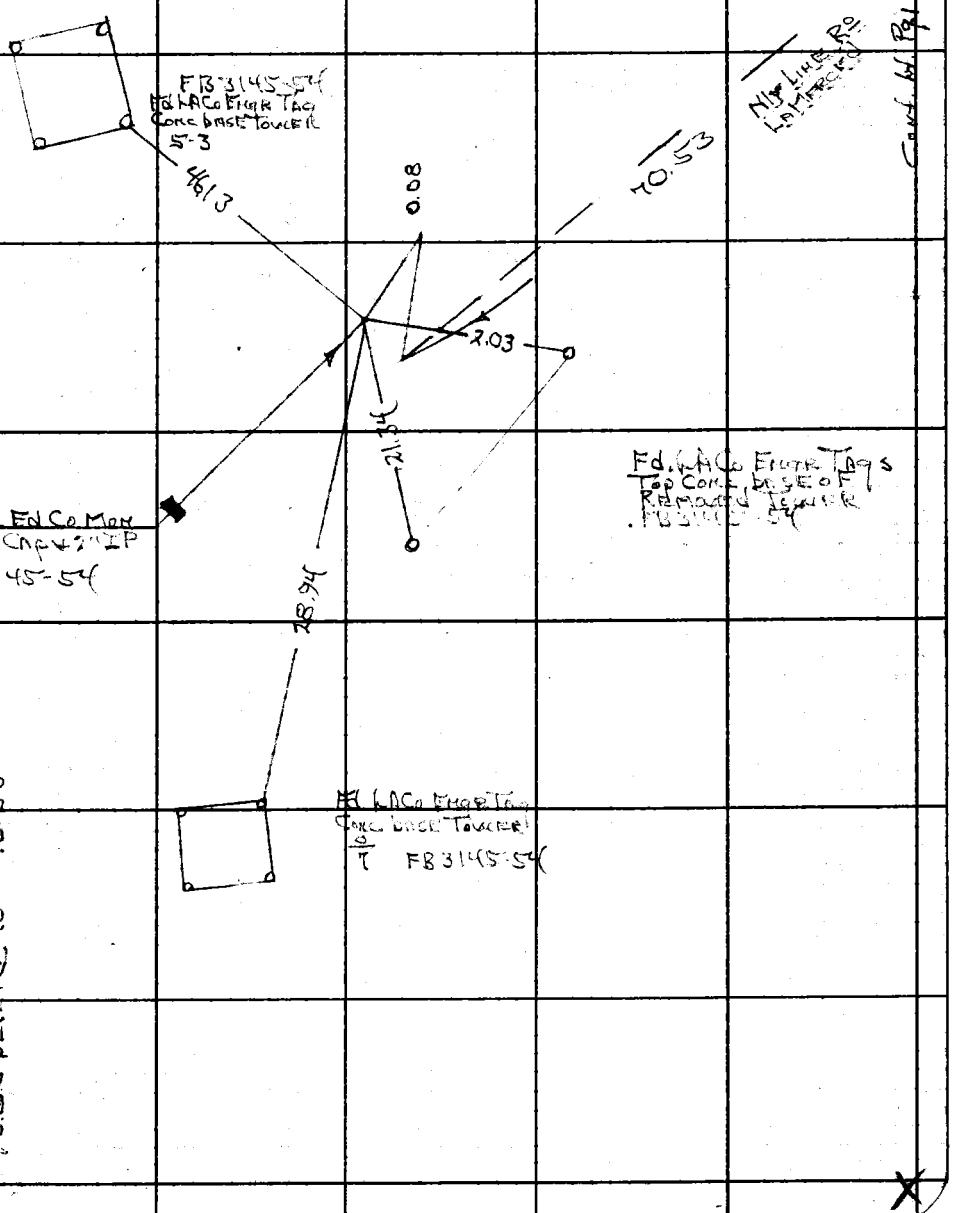

Note: Any Additions or Changes on This Sheet Must be Made or Circled in Red Ink With Date and Name of Person Making Change.

PLEASE RETURN TO
LOS ANGELES COUNTY ENGINEER
403 LOS ANGELES COUNTY ENGINEERING BLDG.

Do not extend this side of this line.

76F309S CE#310 1-65

PLEASE RETURN TO
LOS ANGELES COUNTY ENGINEER
403 LOS ANGELES COUNTY ENGINEERING BLDG.

Note: Any Additions or Changes on This Sheet Must be Made or Circled in Red Ink With Date and Name of Person Making Change.

Do not extend this side of this line.

W.S. 36, D-2

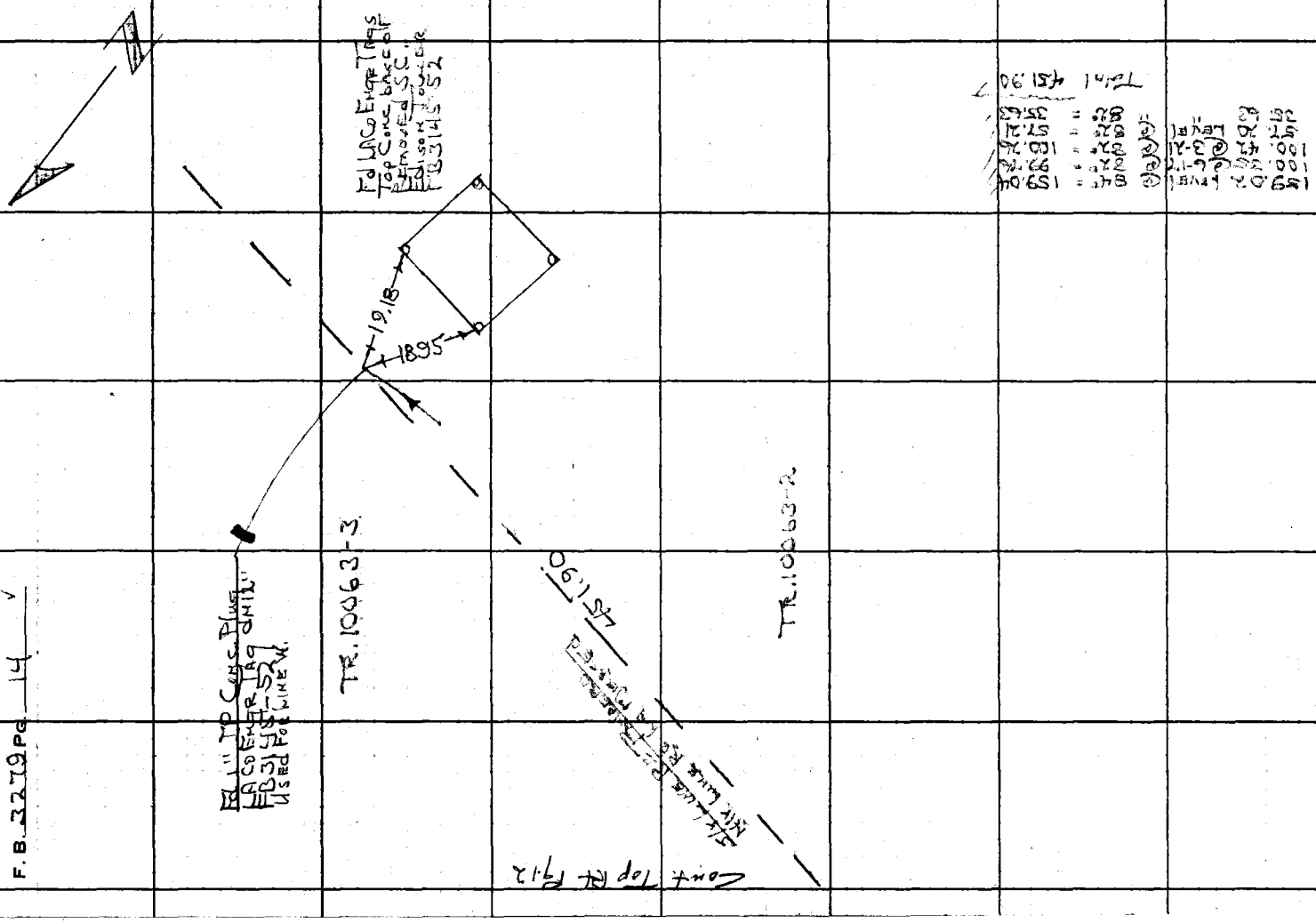

76F309S CE#310 1-65

PLEASE RETURN TO
LOS ANGELES COUNTY ENGINEER
403 LOS ANGELES COUNTY ENGINEERING BLDG.

Do not extend this side of this line.

Note: Any Additions or Changes on This Sheet Must be Made or Circled in Red Ink With Date and Name of Person Making Change.

W.S. 36, D-2

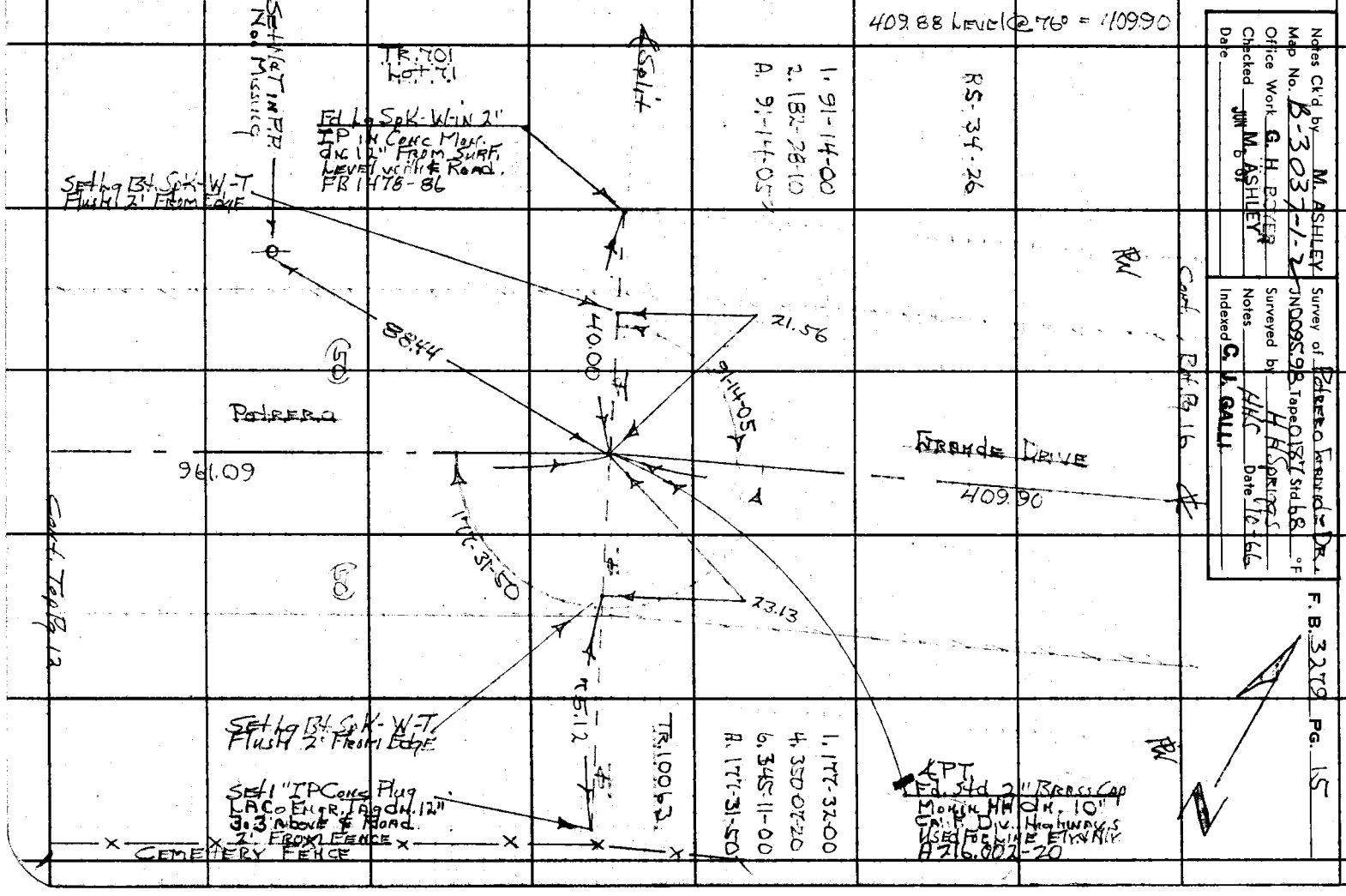

F. B. 3279 PG. 16

Cont. Bot. Pg. 17

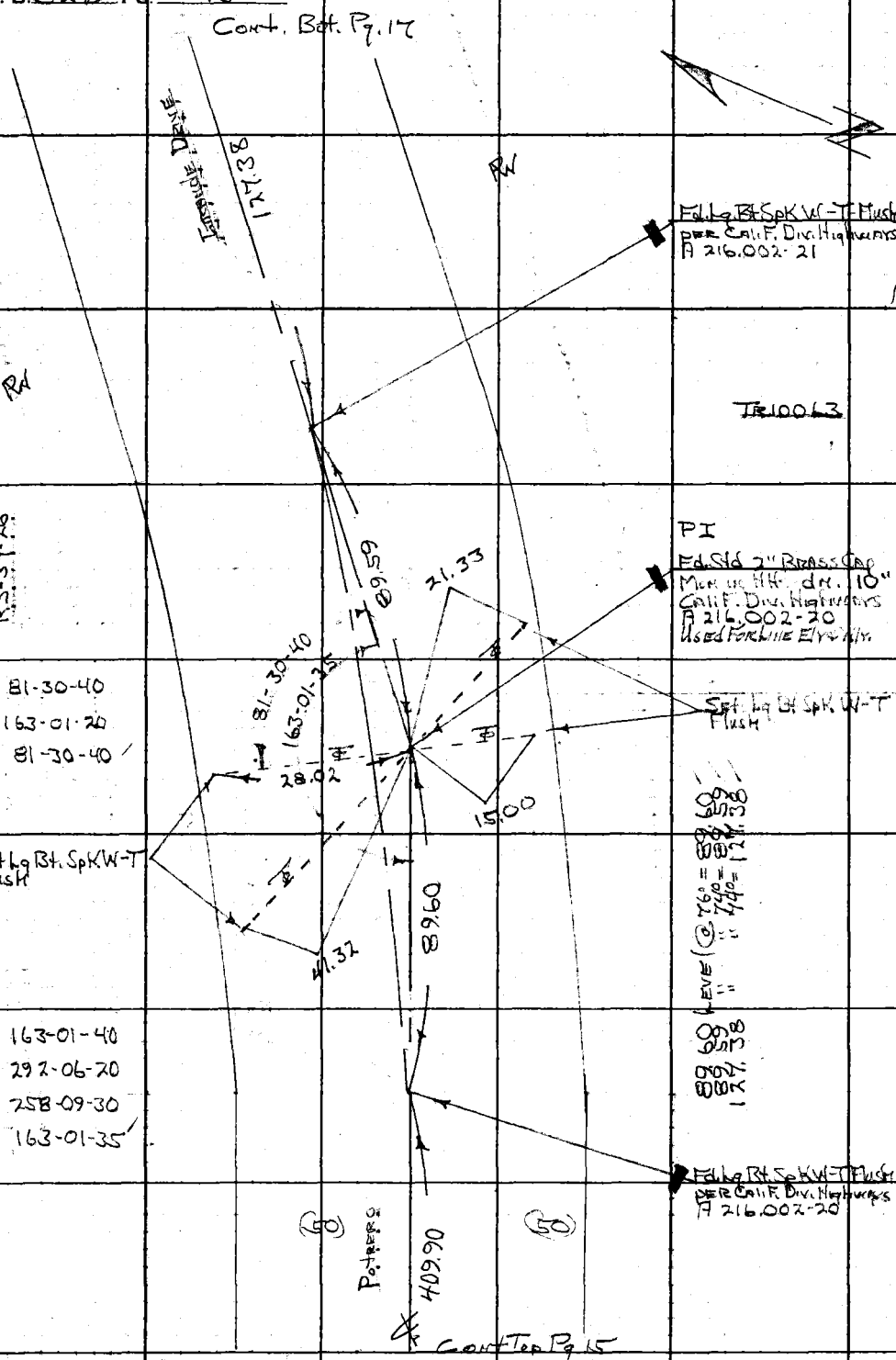

PLEASE RETURN TO
LOS ANGELES COUNTY ENGINEER
403 LOS ANGELES COUNTY ENGINEERING BLDG.

Do not extend this side of this line.

Note: Any Additions or Changes on This Sheet Must Be Made or Circled in Red Ink With Date and Name of Person Making Change.

76F309S CE#310 1-65

PLEASE RETURN TO
LOS ANGELES COUNTY ENGINEER
403 LOS ANGELES COUNTY ENGINEERING BLDG.

Note: Any Additions or Changes on This Sheet Must be Made or Circled in Red Ink With Date and Name of Person Making Change.

Do not extend this side of this line.

W.S. 36, D-2

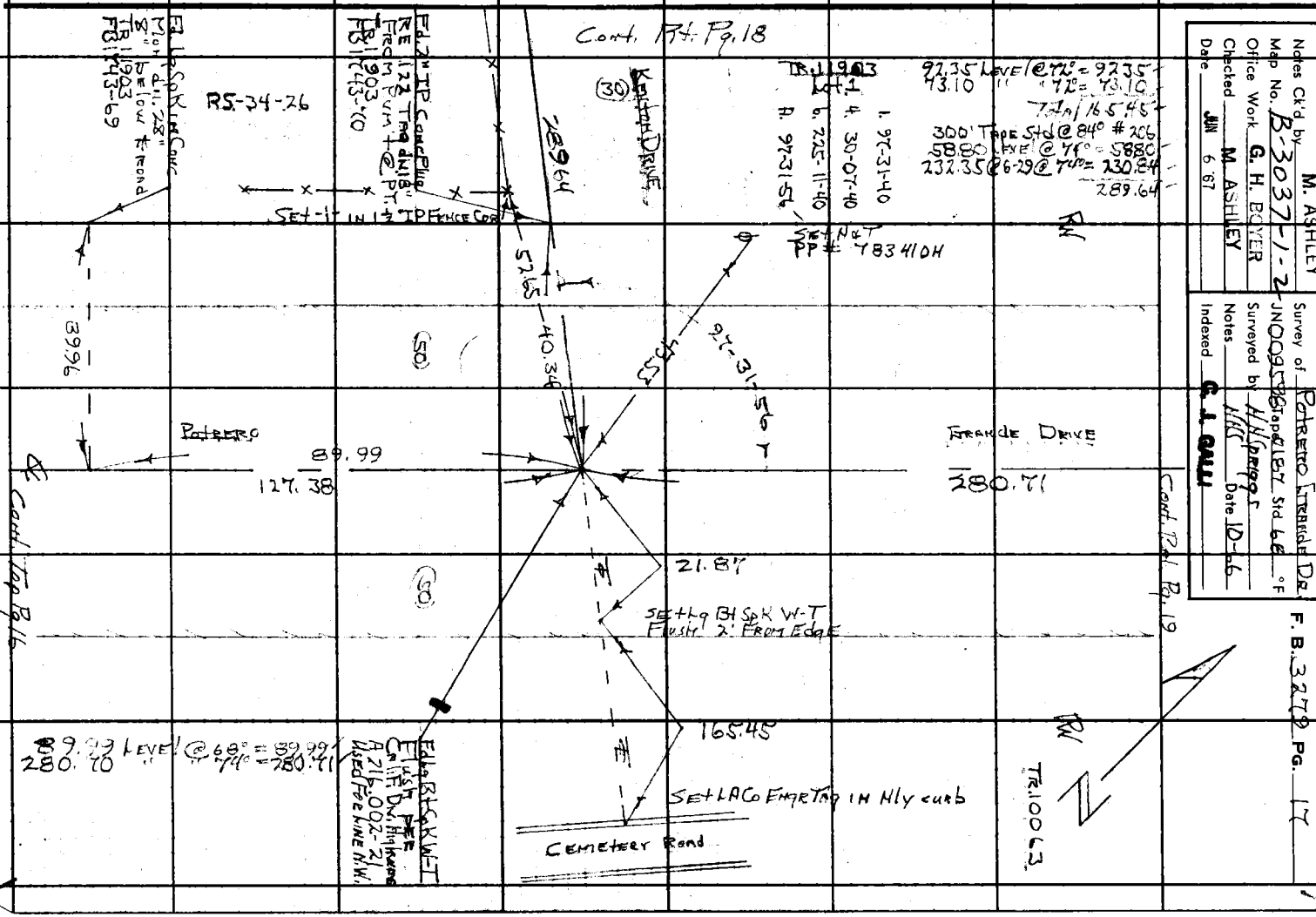

F. B. 3279 Pg. 18

U.S. 36, D-2

PLEASE RETURN TO
LOS ANGELES COUNTY ENGINEER
403 Los Angeles County Engineering Bldg.

Do not extend this side of this line.

Note: Any Additions or Changes on This Sheet Must Be Made or Circled in Red Ink With Date and Name of Person Making Change.

Notes Ck'd by M. ASHLEY	Survey of Potrero Grande Dr	F. B. 3279 PG. 19
Map No. B-3037-1-2	JN0095.98 Tape 018Y Std 66 °F	
Office Work G. H. BOYER	Surveyed by HH Spriggs	
Checked M. ASHLEY	Notes HHS Date 10-66	
Date JUN 6 '67	Indexed C. J. GALLI	

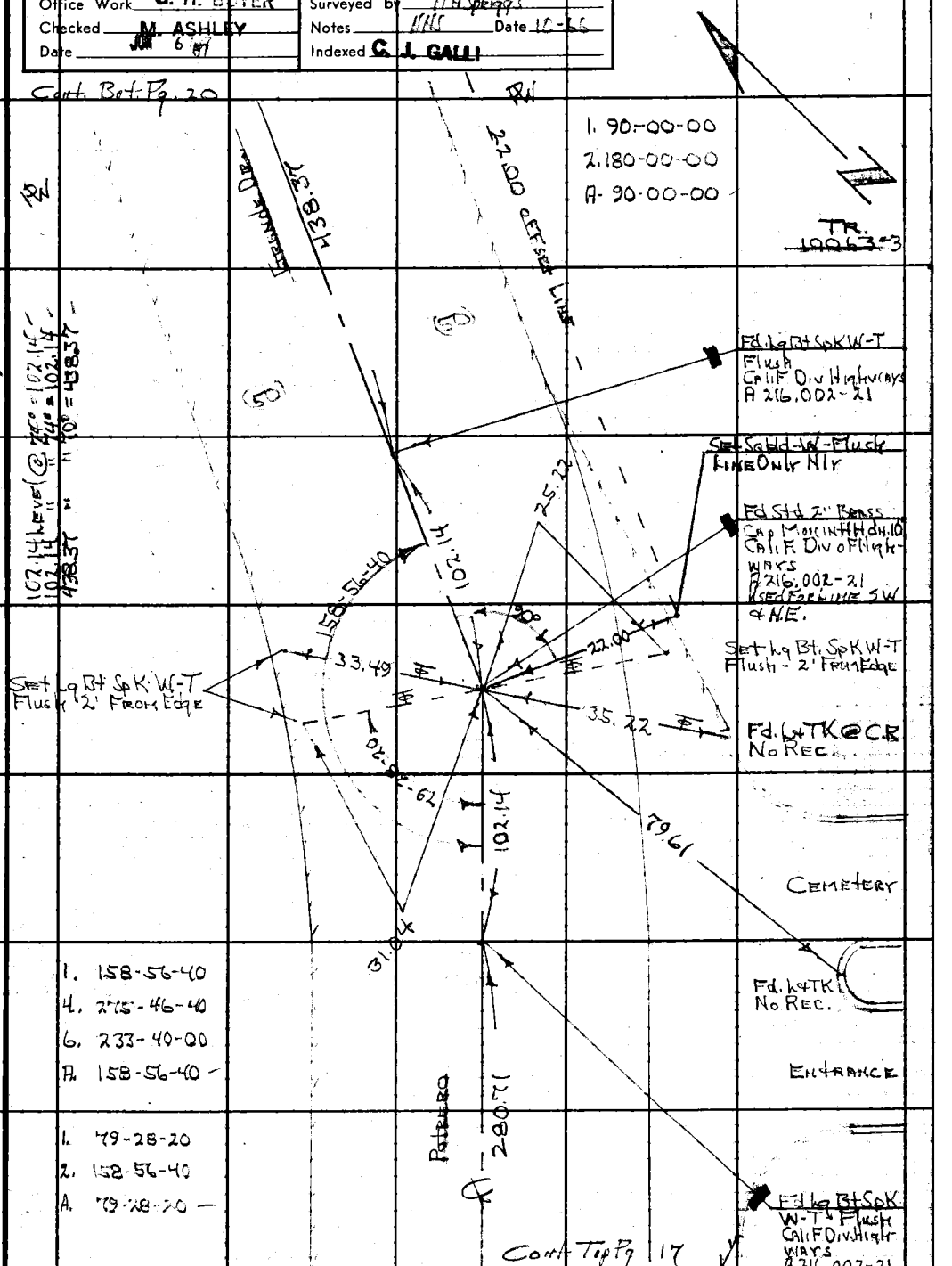

Note: Any Additions or Changes on This Sheet Must be Made or Circled in Red Ink With Date and Name of Person Making Change.

Do not extend this side of this line.

W. S. 39, D-2

PLEASE RETURN TO
LOS ANGELES COUNTY ENGINEER
403 LOS ANGELES COUNTY ENGINEERING BLDG.

76F309S CE#310 1-65

F. B. 3279 Pg. 20

NW
1: 90-00-00
2: 360-00-00
A: 179-59-50
B: 89-59-58

Cont. Bot. Pg. 24

NE
1: 62-00-20
2: 242-00-20
6: 12-00-20
A: 62-00-03

FS32-15

W.S. 36, D-2

LOS ANGELES COUNTY ENGINEER
403 LOS ANGELES COUNTY ENGINEERING BLDG.

PLEASE RETURN TO

Do not extend this side of this line.

Note: Any Additions or Changes on This Sheet Must Be Made or Circled in Red Ink With Date and Name of Person Making Change.

Notes Ck'd by M. ASHLEY	Survey of Potrero Grand Dr
Map No B-3037-1-2	JN 0095.98 Tape 0187 Std 68 °F
Office Work G. H. BOYER	Surveyed by HHSpriggs
Checked M. ASHLEY JUN 6 '67	Notes HHS Date 11-10-66
Date	Indexed C. J. GALLI

F. B. 3279 PG. 21

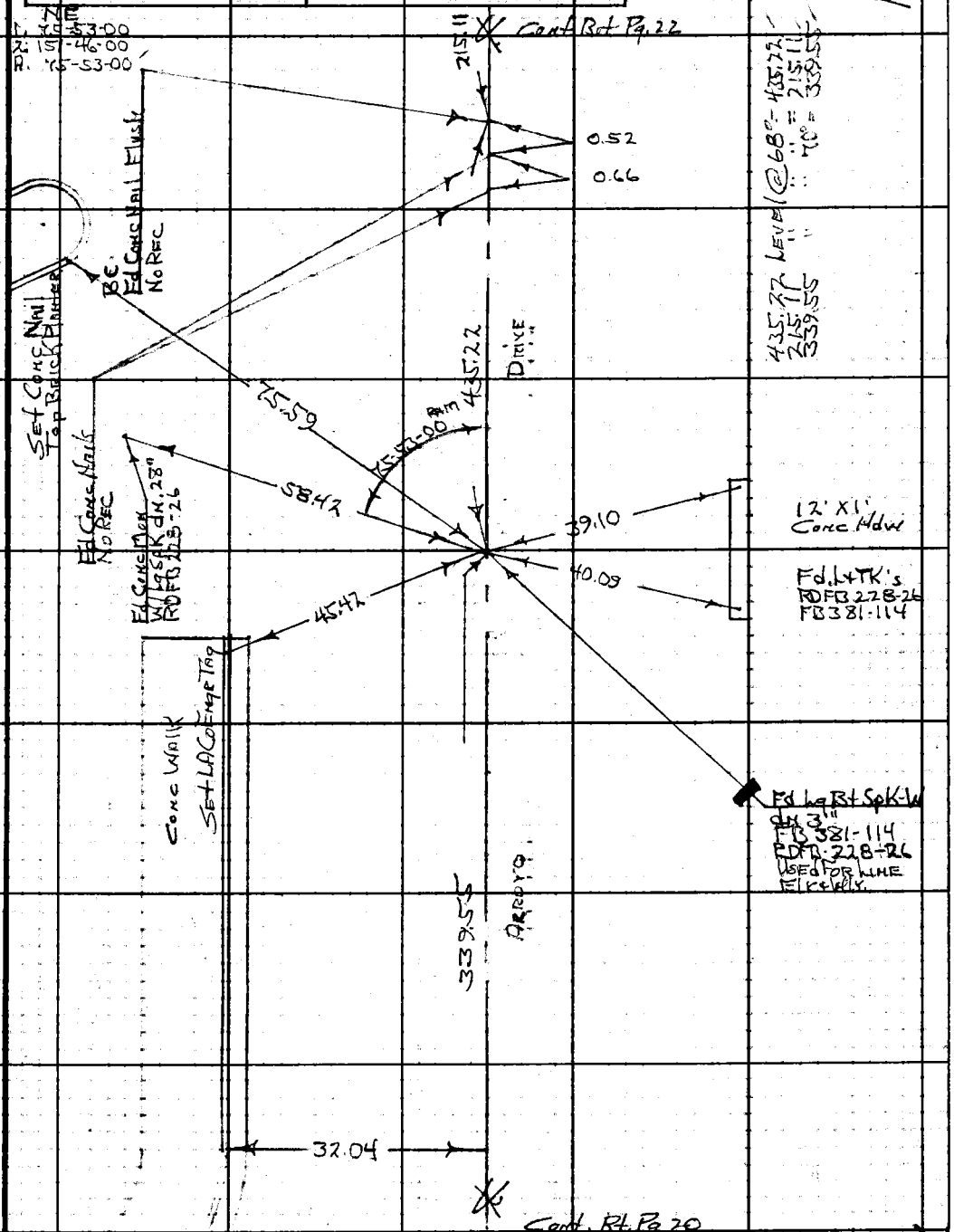

Note: Any Additions or Changes on this Sheet Must be Made or Circled in Red Ink With Date and Name of Person Making Change.

Do not extend this side of this line.

PLEASE RETURN TO
LOS ANGELES COUNTY ENGINEER
403 LOS ANGELES COUNTY ENGINEERING BLDG.

76F309S CE#310 1-65

F. B. 3279 Pg. 22

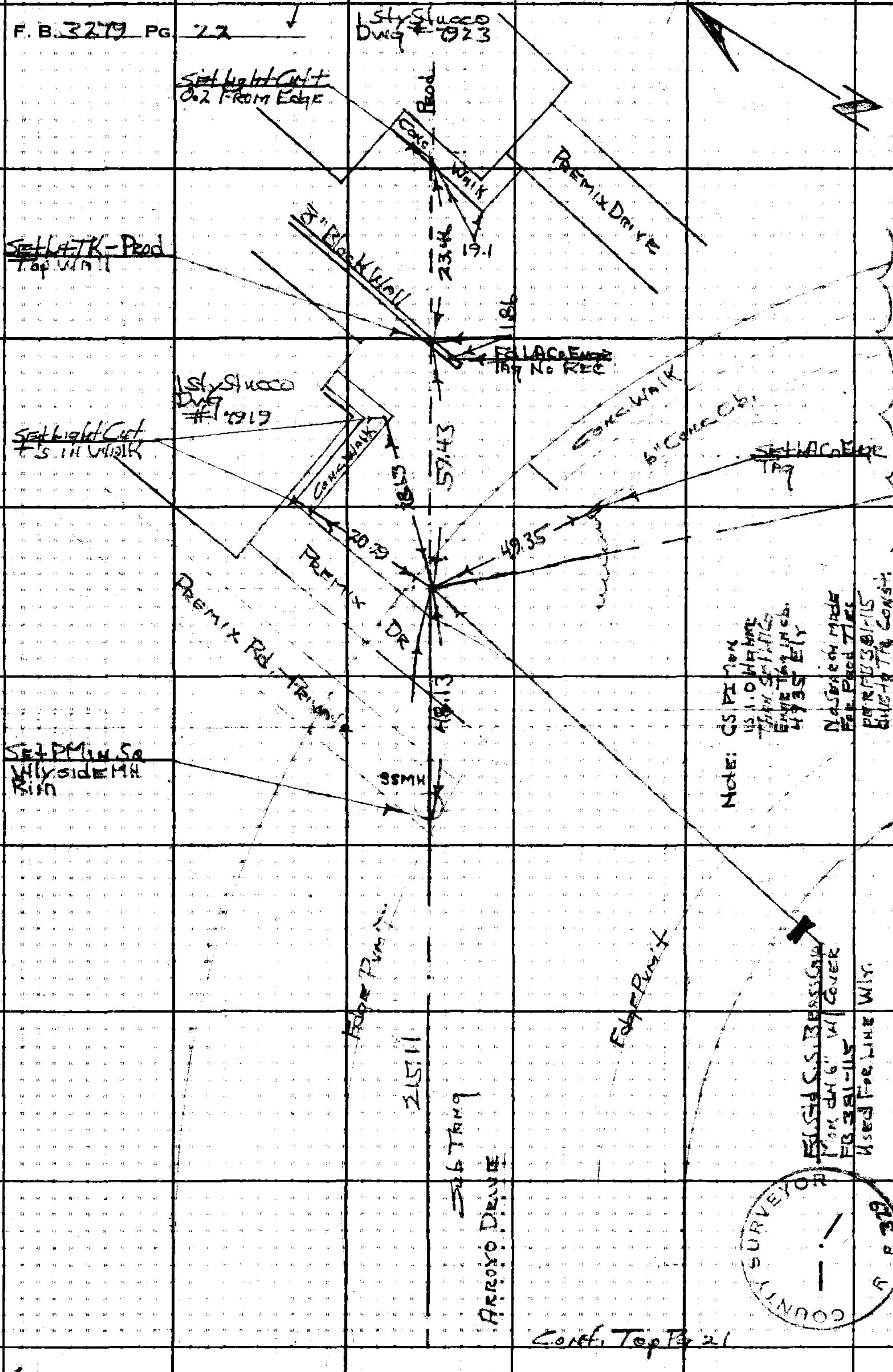

W.S. 36, D-2

PLEASE RETURN TO
LOS ANGELES COUNTY ENGINEER
403 Los Angeles County Engineering Bldg.

Do not extend this side of this line.

Note: Any Additions or Changes on This Sheet Must be Made or Circled in Red Ink With Date and Name of Person Making Change.

Notes Ck'd by M. ASHLEY	Survey of Potrero Grande Dr
Map No. B-3037-1-2	JN 0095.98 Tape 0187 Std 68° °F
Office Work G. H. BOYER	Surveyed by H.H. Spriggs
Checked M. ASHLEY	Notes HHS Date 11-10-66
Date JUN 6 '67	Indexed G. J. GALLI

F. B. 3270 PG. 23

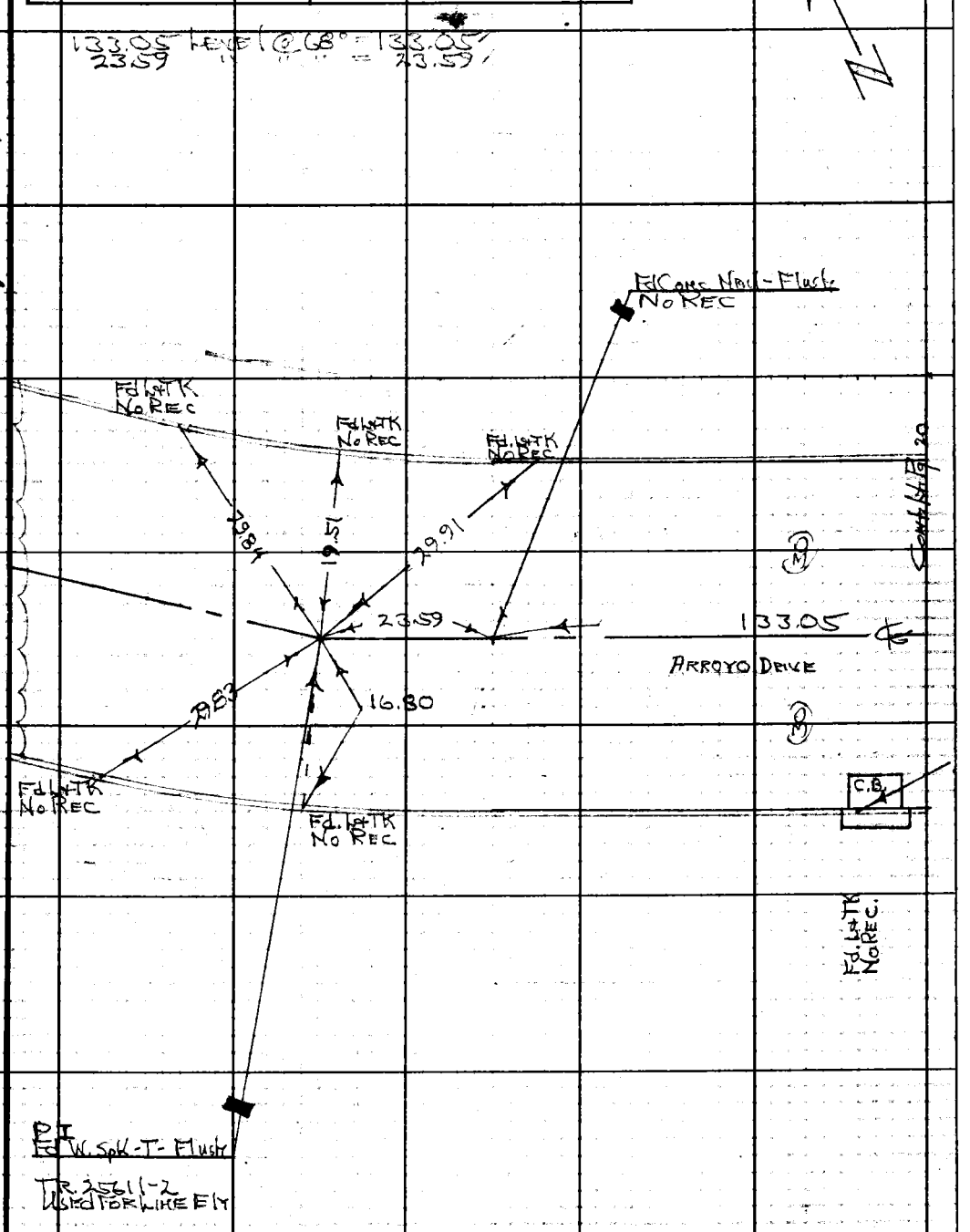

Note: Any Additions or Changes on This Sheet Must be Made or Circled in Red Ink With Date and Name of Person Making Change.

Do not extend this side of this line.

W.S. 36, D-2

PLEASE RETURN TO
LOS ANGELES COUNTY ENGINEER
403 LOS ANGELES COUNTY ENGINEERING BLDG.

76F309S CE#310 1-65

F. B. 3279 PG 24

Cont. Bot. Pg 25

W.S. 36, D-2

PLEASE RETURN TO
LOS ANGELES COUNTY ENGINEER
403 LOS ANGELES COUNTY ENGINEERING BLDG.
Do not extend this side of this line.
Note: Any Additions or Changes on This Sheet Must be Made or Circled in Red Ink With Date and Name of Person Making Change.

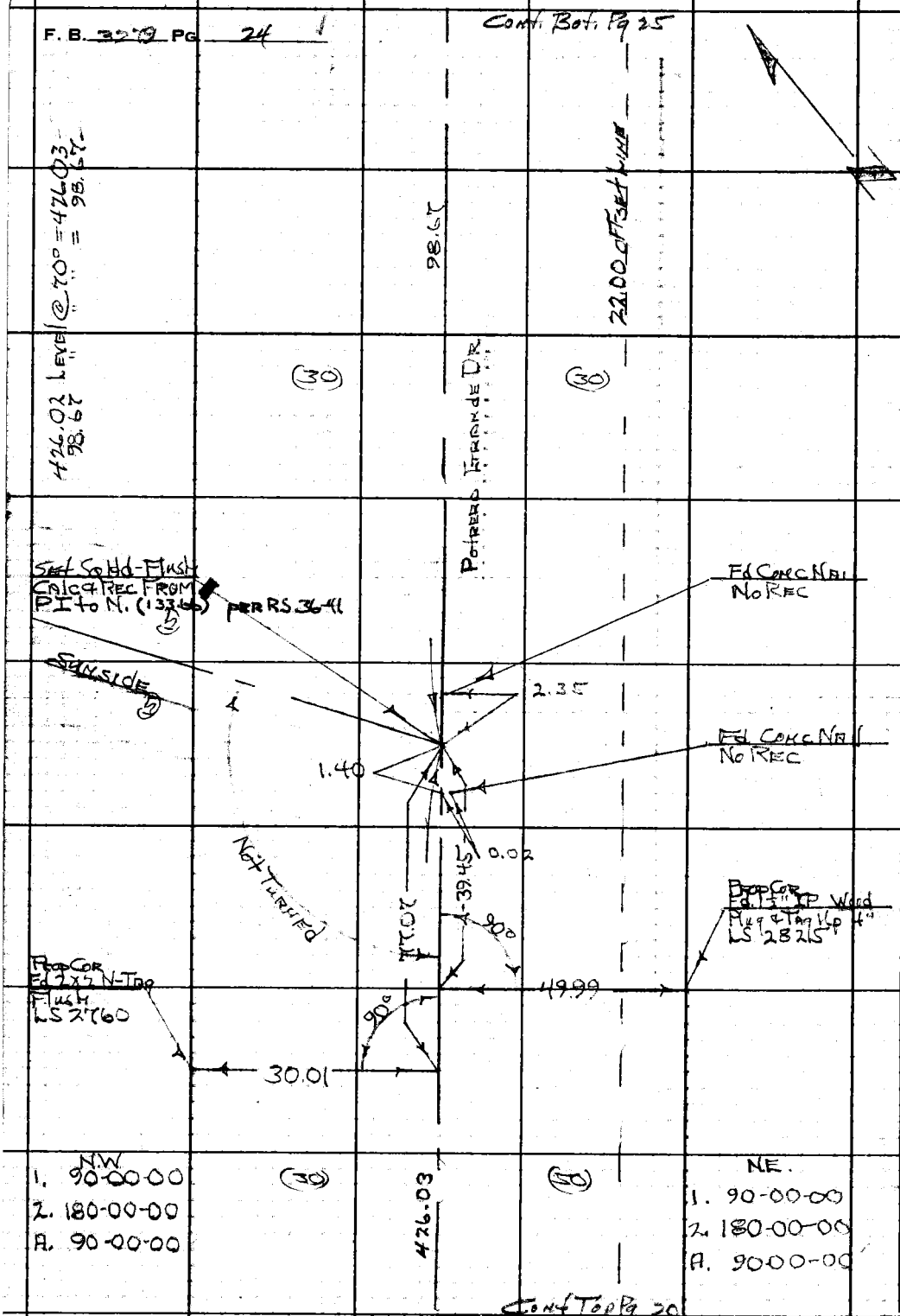

Cont Top Pg 20

76F309S CE#310 1-65

PLEASE RETURN TO
LOS ANGELES COUNTY ENGINEER
403 LOS ANGELES COUNTY ENGINEERING BLDG.

Note: Any Additions or Changes on This Sheet Must be Made or Circled in Red Ink With Date and Name of Person Making Change.

Do not extend this side of this line.

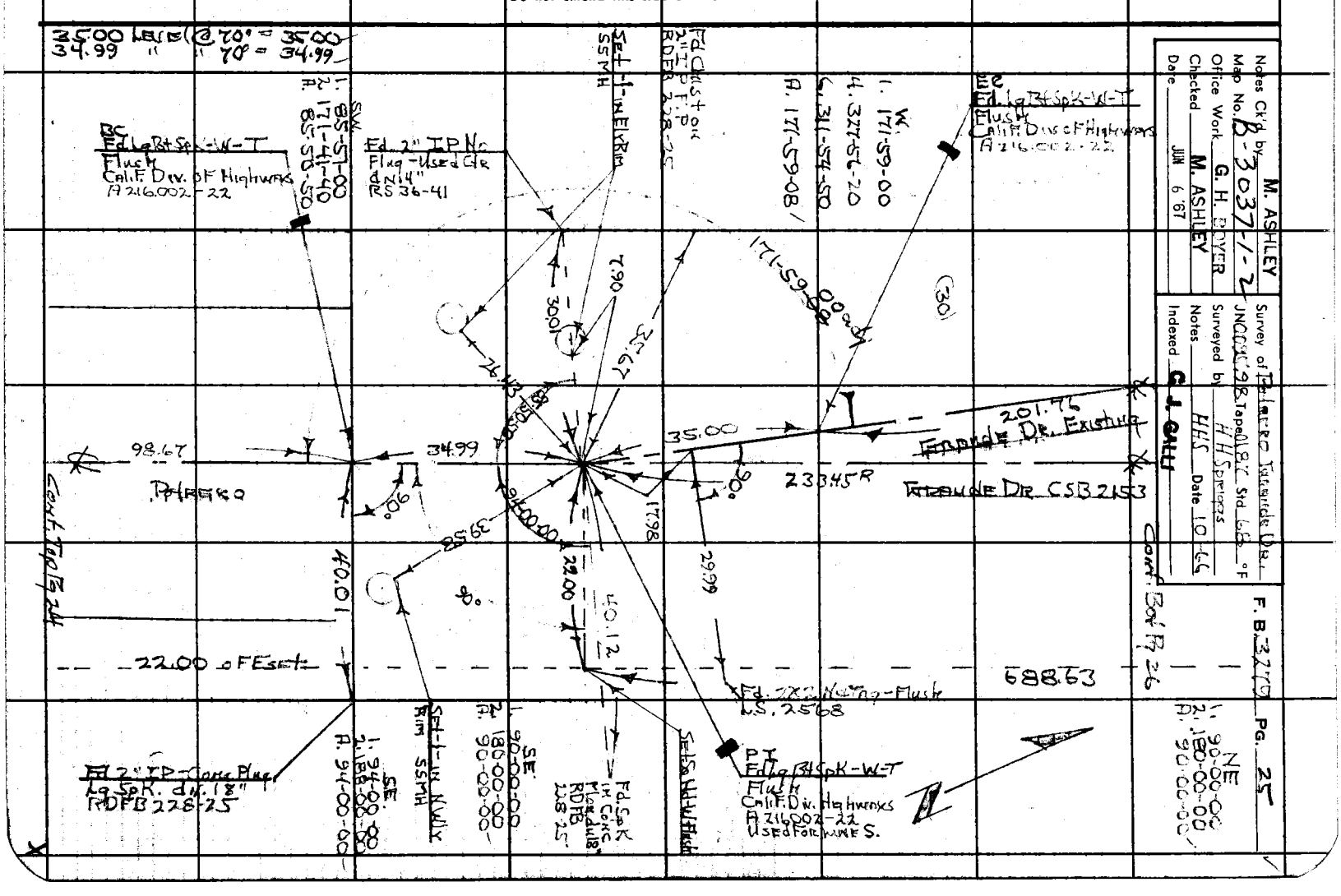

W.S. 36, D-1

LOS ANGELES COUNTY ENGINEER
403 LOS ANGELES COUNTY ENGINEERING BLDG.

PLEASE RETURN TO

Do not extend this side of this line.

Note: Any Additions or Changes on This Sheet Must Be Made or Circled in Red Ink With Date and Name of Person Making Change.

Notes Ck'd by M. ASHLEY	Survey of Potrero Grande Dr
Map No. B-3037-1-2	JN 0095.98 Tape 0187 Std 68 °F
Office Work G. H. ROYER	Surveyed by HHSpriggs
Checked M. ASHLEY	Notes HHS Date 11-28-66
Date JUN 6 '67	Indexed C. J. GALLI

F. B. 3279 Pg. 27

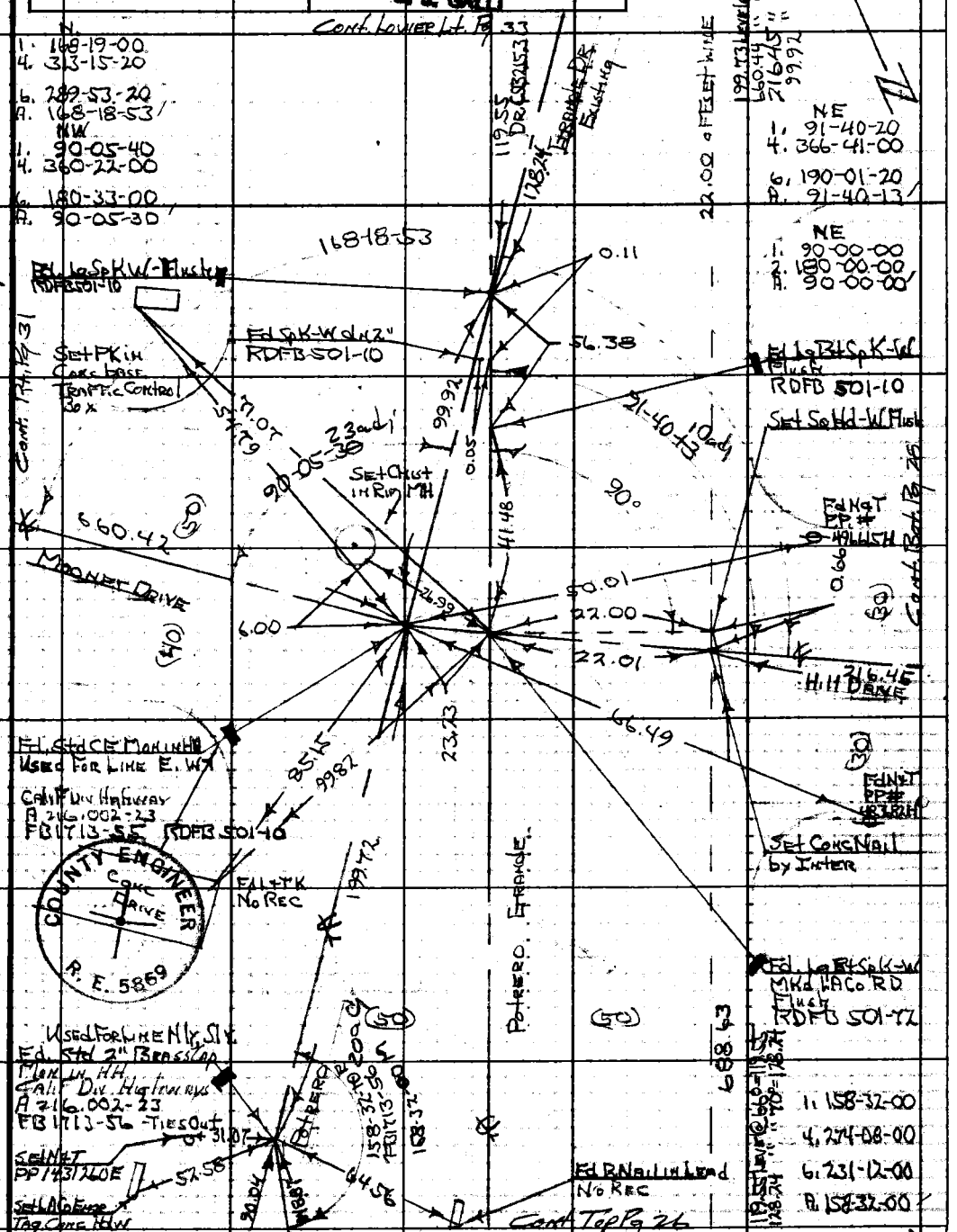

Note: Any Additions or Changes on This Sheet Must be Made or Circled in Red Ink With Date and Name of Person Making Change.

Do not extend this side of this line.

W. S. 36, D-1

PLEASE RETURN TO
LOS ANGELES COUNTY ENGINEER
403 LOS ANGELES COUNTY ENGINEERING BLDG.

26F309S CE#310 1-65

F. B. 3279 PG 28

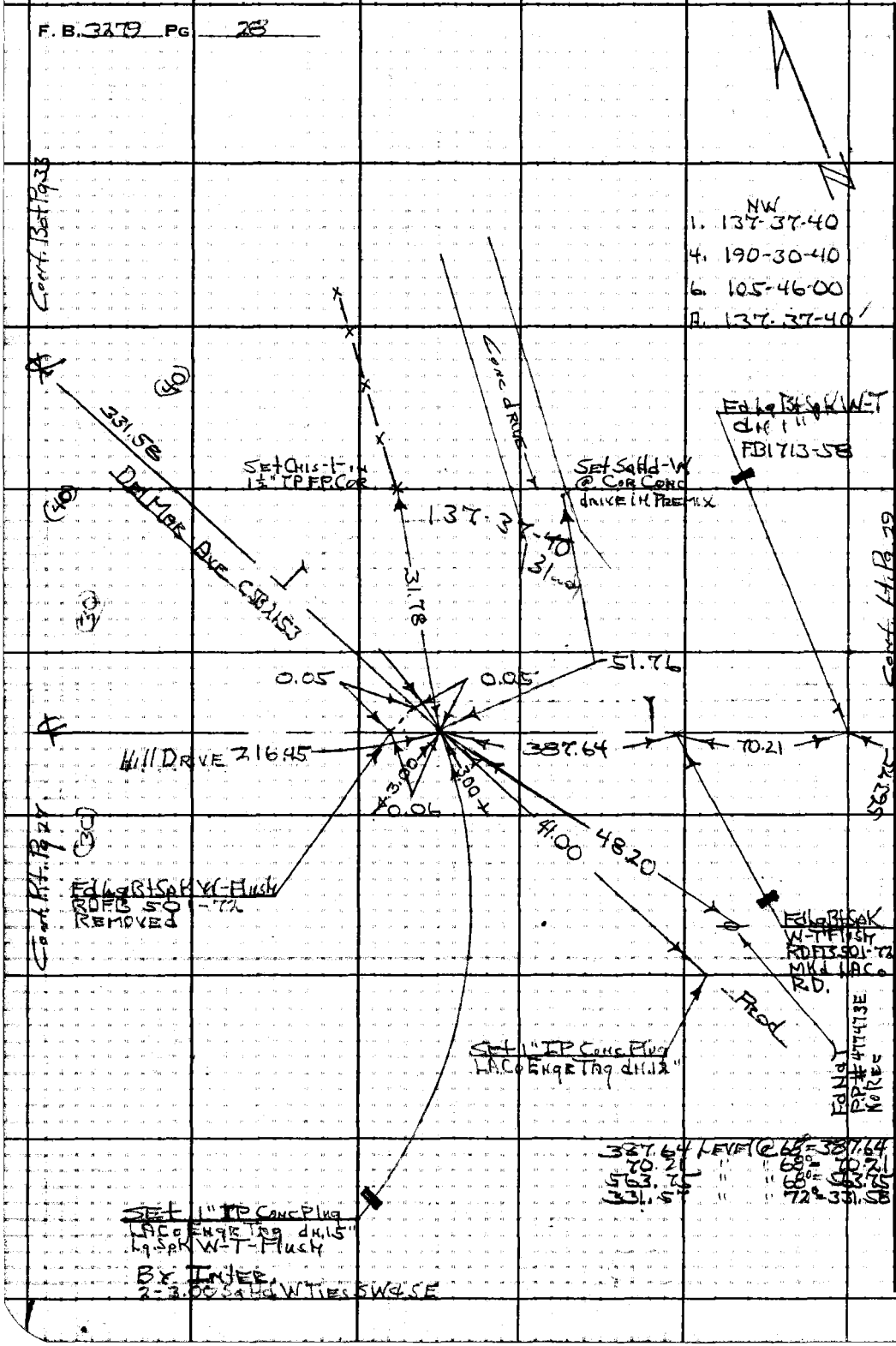

W.S. 36, D-1

PLEASE RETURN TO
LOS ANGELES COUNTY ENGINEER
403 LOS ANGELES COUNTY ENGINEERING BLDG.

Do not extend this side of this line.

Note: Any Additions or Changes on This Sheet Must be Made or Circled in Red Ink With Date and Name of Person Making Change.

CSB 2604

Notes Ck'd by M. ASHLEY	Survey of Potrero Grande Dr	F. B. 3279 PG. 29
Map No. B-3037-1-2	JN 0095.98 Tap 0187 Std 68 °F	
Office Work G. H. BOYER	Surveyed by HH Spriggs	
Checked M. ASHLEY	Notes HHS Date 1H6	
Date	Indexed C. J. GALLI	

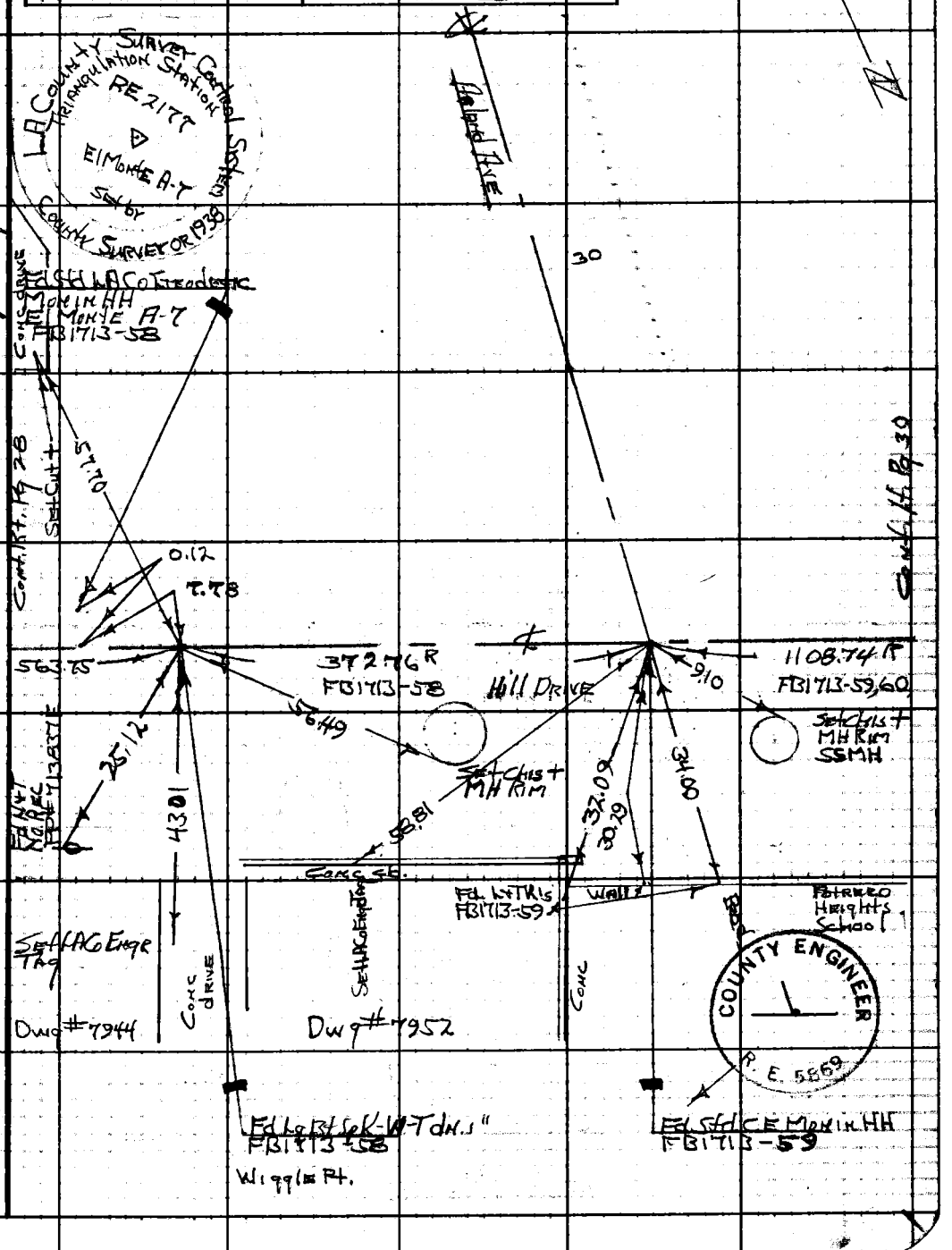

Note: Any Additions or Changes on this Sheet Must be Made or Circled in Red Ink With Date and Name of Person Making Change.

Do not extend this side of this line.

W.S. 36, D-1 & D-2

PLEASE RETURN TO
LOS ANGELES COUNTY ENGINEER
403 LOS ANGELES COUNTY ENGINEERING BLDG.

76F309S CE#310 1-65

F. B. 3279 Pg. 30

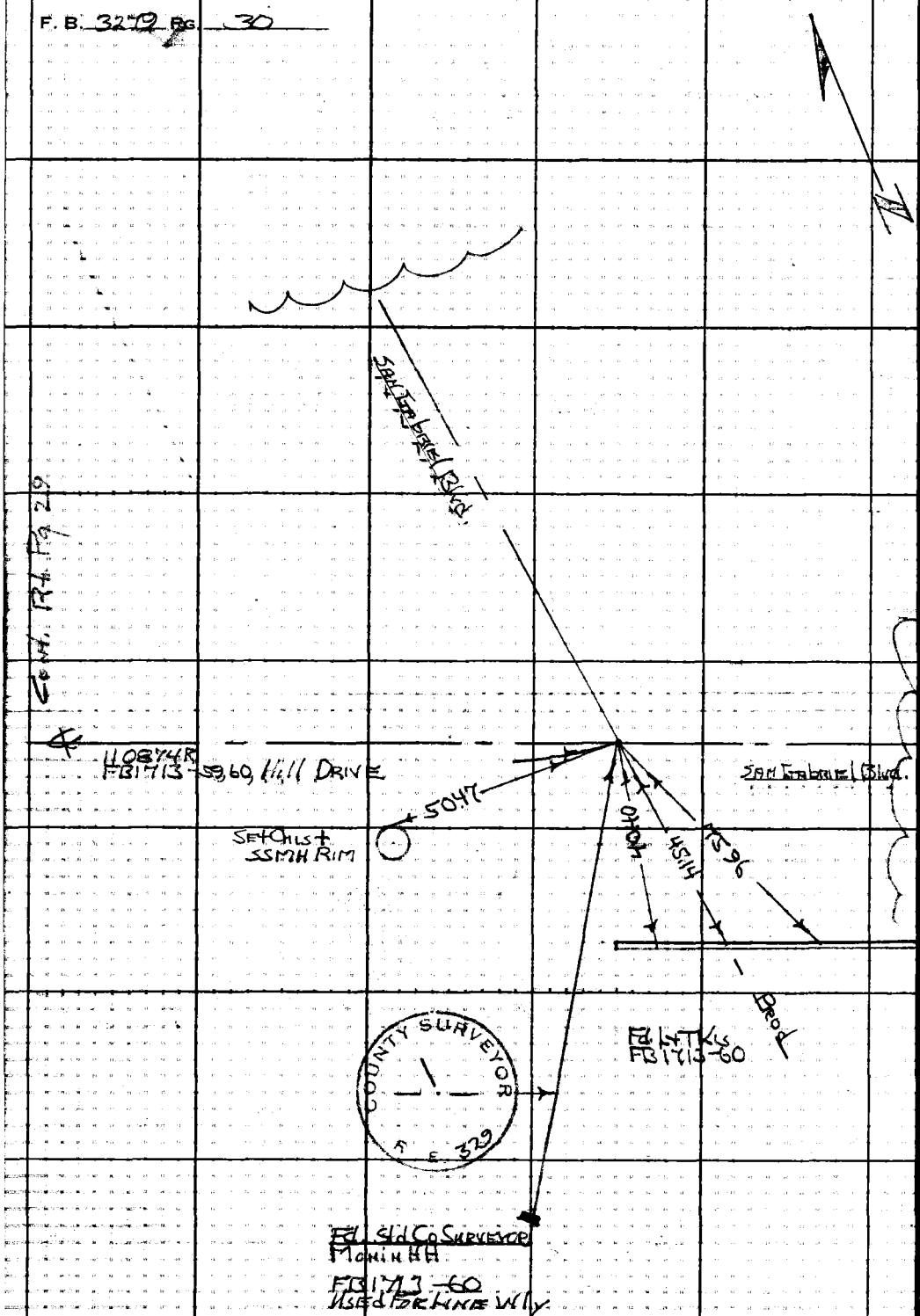

PLEASE RETURN TO
LOS ANGELES COUNTY ENGINEER
403 LOS ANGELES COUNTY ENGINEERING BLDG.

Do not extend this side of this line.

Note: Any Additions or Changes on This Sheet Must Be Made or Circled in Red Ink With Date and Name of Person Making Change.

Notes Ck'd by M. ASHLEY	Survey of Potrero Grande Dr
Map No. B-3037-1-2	JN 009598 Tape 0187 Std 68 °F
Office Work G. H. BOYER	Surveyed by HHSpreyer
Checked M. ASHLEY	Notes HHS Date 11-66
Date JUN 6 '67	Indexed C. J. GALLI

F. B. 3279 PG. 31

W.S. 36, D-2

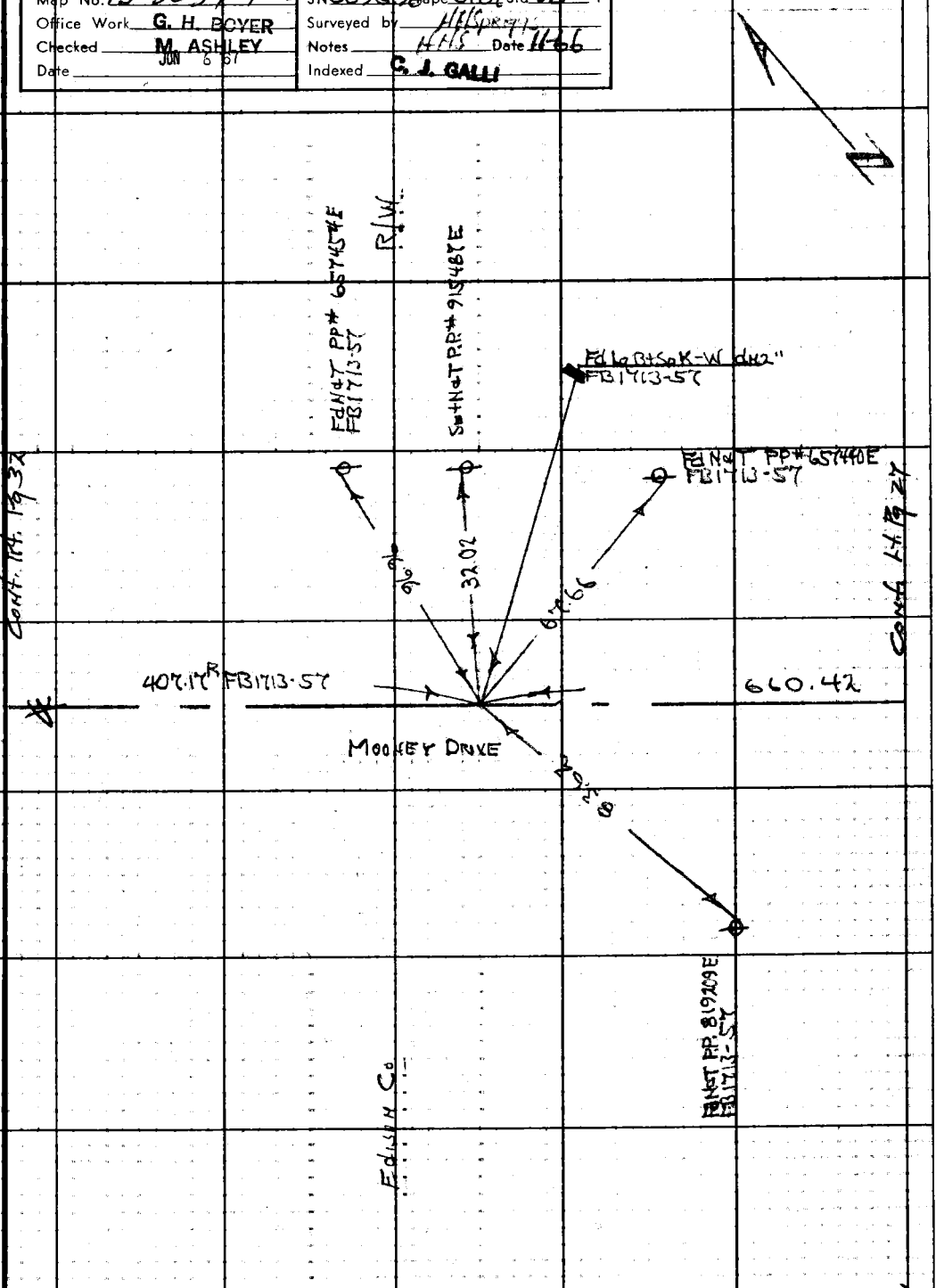

Note: Any Additions or Changes on This Sheet Must be Made or Circled in Red Ink With Date and Name of Person Making Change.

Do not extend this side of this line.

PLEASE RETURN TO
LOS ANGELES COUNTY ENGINEER
403 LOS ANGELES COUNTY ENGINEERING BLDG.

76F309S CE#310 1-65

F. B. 3210 PG. 32

W.S. 36 D-1

LOS ANGELES COUNTY ENGINEER
403 LOS ANGELES COUNTY ENGINEERING BLDG.

PLEASE RETURN TO

Do not extend this side of this line.

Note: Any Additions or Changes on This Sheet Must Be Made or Circled in Red Ink With Date and Name of Person Making Change.

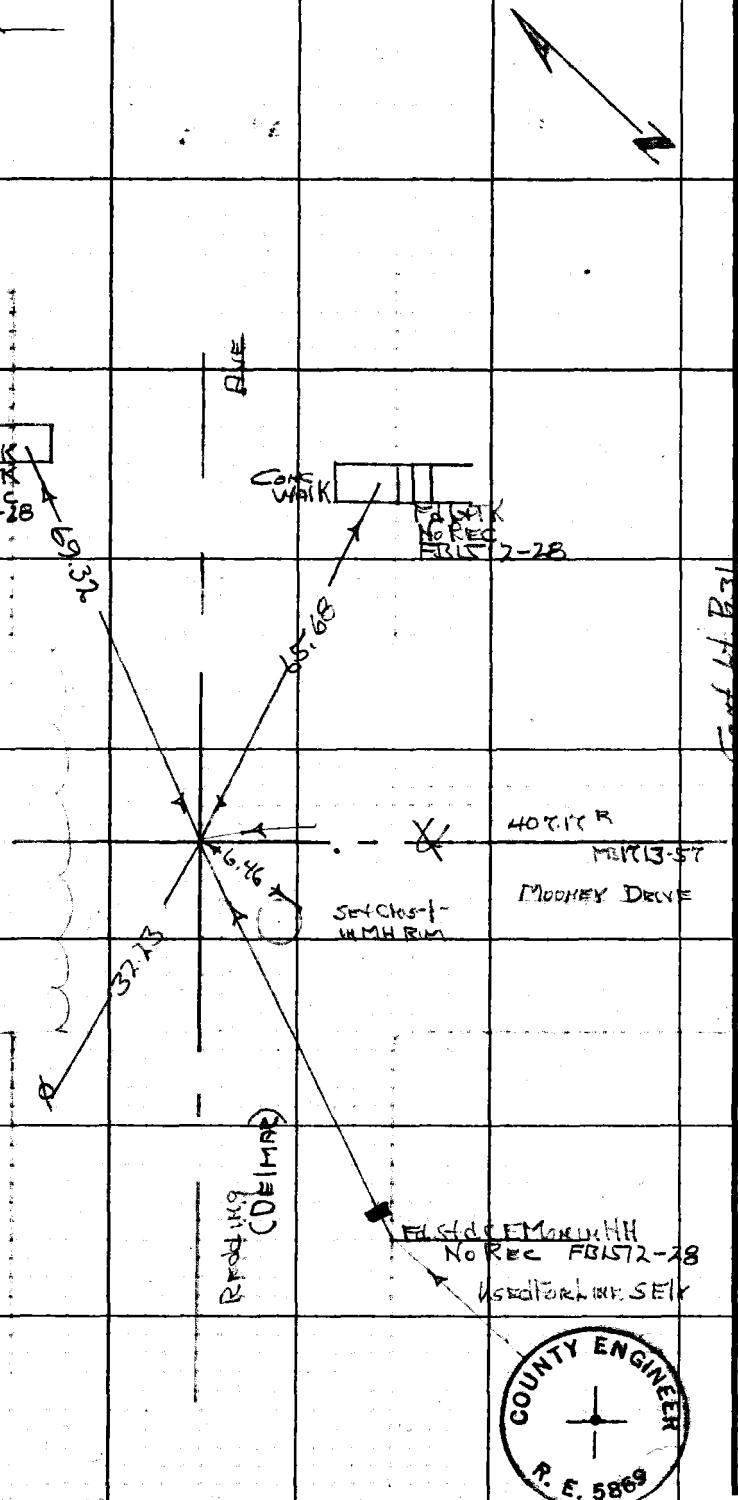

Notes Ck'd by M. ASHLEY	Survey of Potrero Grande Dr
Map No. B-3037-1-2	JN009598 Tape 0187 Std 68 °F
Office Work G. H. BOYER	Surveyed by H.N. Spriggs
Checked M. ASHLEY	Notes HHS Date 11-28-66
Date JUN 6 '67	Indexed G. J. GALLI

F. B. 3279 Pg. 33

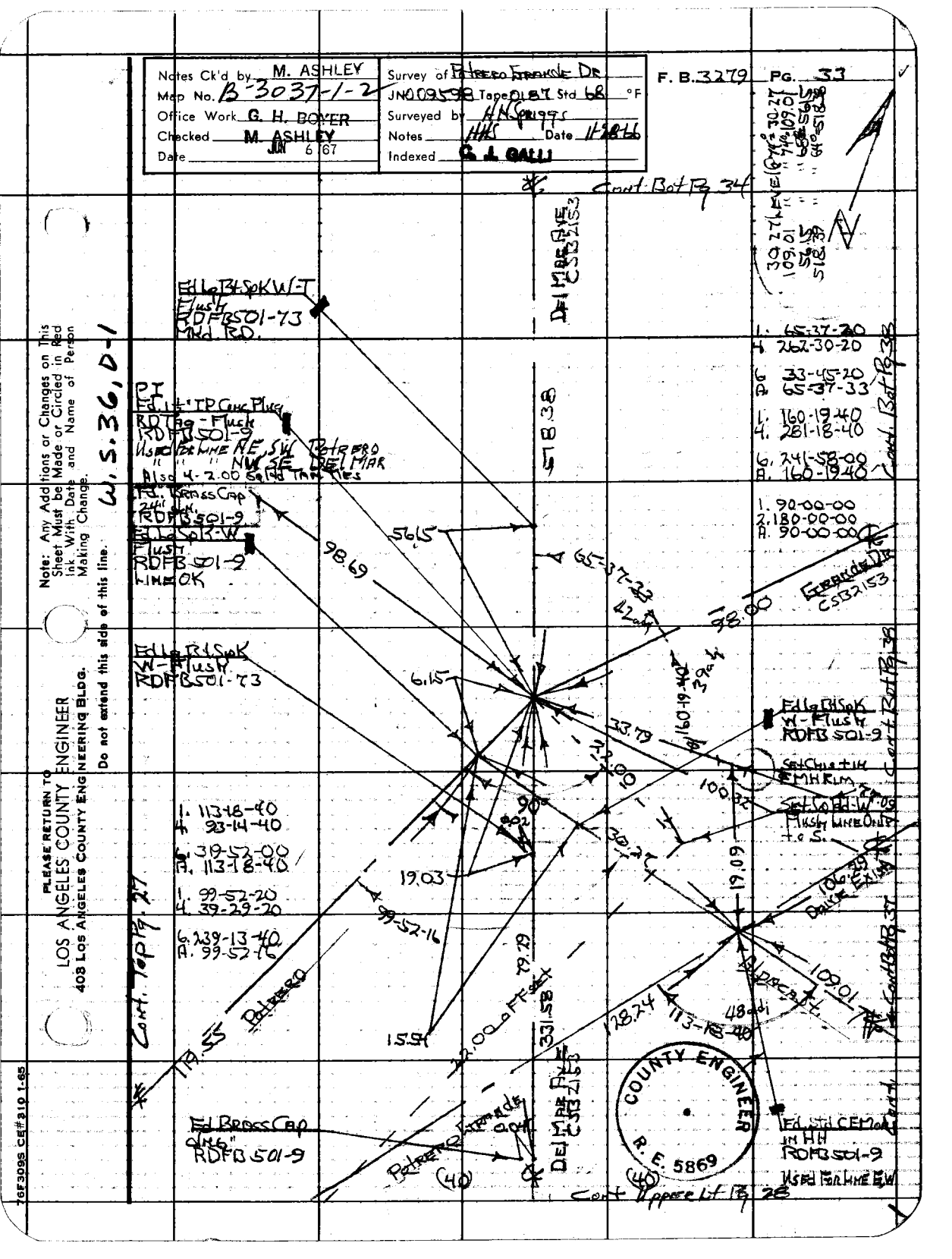

Note: Any Additions or Changes on This Sheet Must be Made or Circled in Red Ink With Date and Name of Person Making Change.

Do not extend this side of this line.

W. S. 36, D-1

PLEASE RETURN TO
LOS ANGELES COUNTY ENGINEER
408 Los Angeles County Engineering Bldg.

76F309S CE#310 1-65

F. B3279 PG 34

Cont. Bot Pg 35

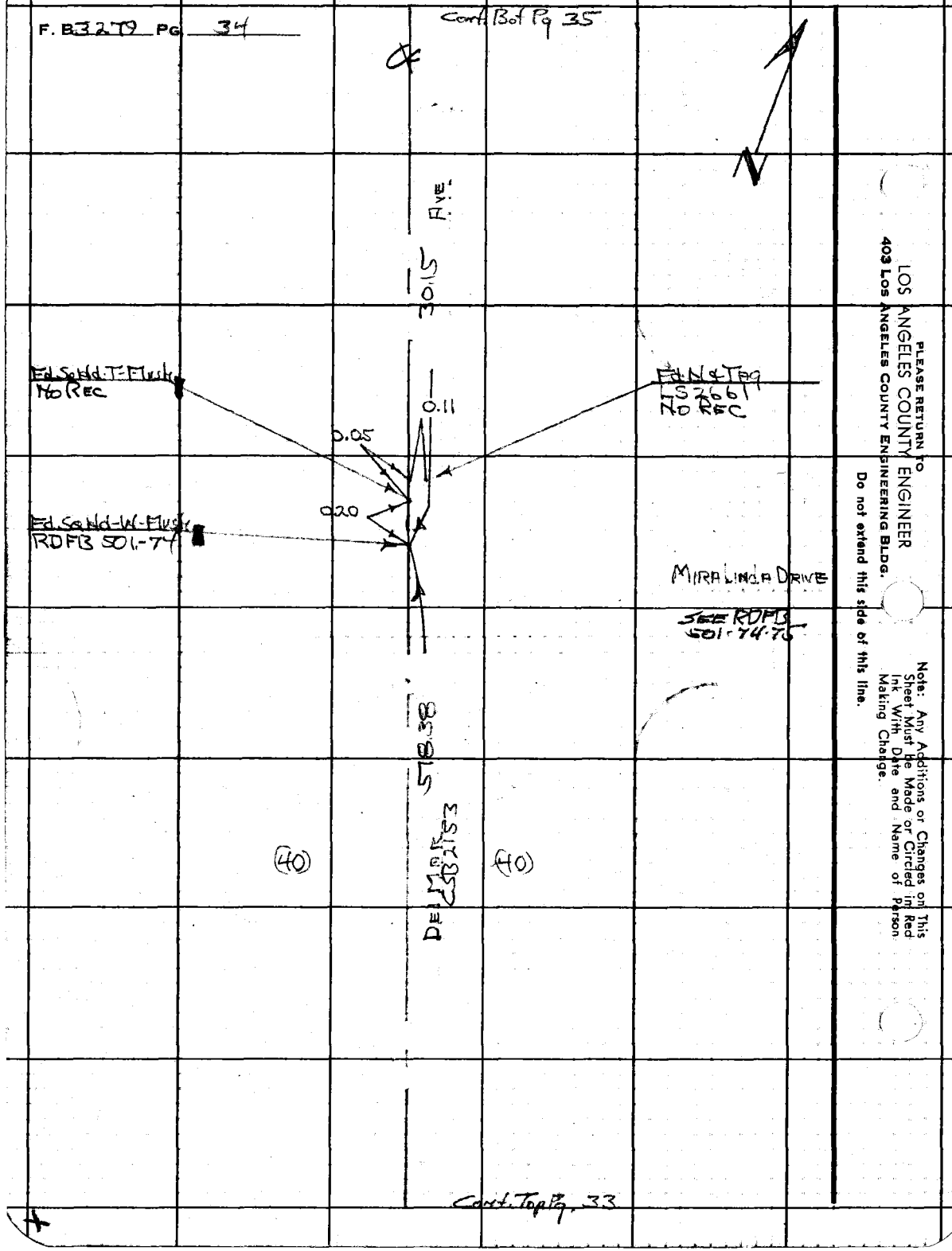

Cont. Top Pg. 33

LOS ANGELES COUNTY ENGINEER
403 LOS ANGELES COUNTY ENGINEERING BLDG.
PLEASE RETURN TO

Do not extend this side of this line.

Note: Any Additions or Changes on This Sheet Must Be Made or Circled in Red Ink With Date and Name of Person Making Change.

Notes Ck'd by M. ASHLEY		Survey of Potrero Grande Dr.	F. B. 3279 PG. 35
Map No B-3037-1-2		JN 009598 Tape 0.87 Std 68 °F	
Office Work G. H. BOYER		Surveyed by HHSpriggs	
Checked M. ASHLEY		Notes HHS Date 12-22-66	
Date JUN 6 '67		Indexed C. J. GALLI	

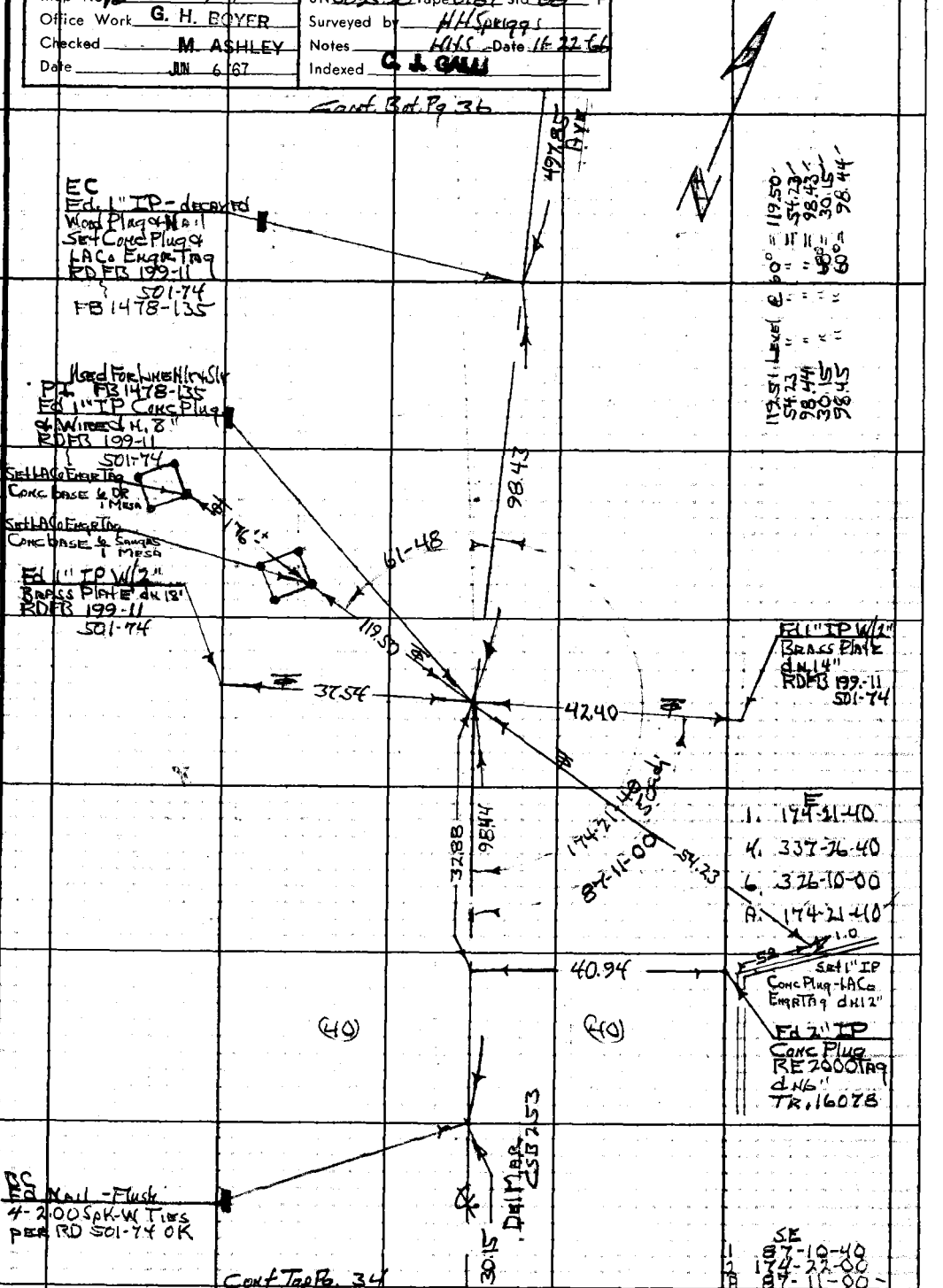

Note: Any Additions or Changes on This Sheet Must be Made or Circled in Red Ink, With Date and Name of Person Making Change.

W. S. 36, D-1

Do not extend this side of this line.

PLEASE RETURN TO
LOS ANGELES COUNTY ENGINEER
403 LOS ANGELES COUNTY ENGINEERING BLDG.

26F309S CE#310 1-65

F. B. 3279 PG 36

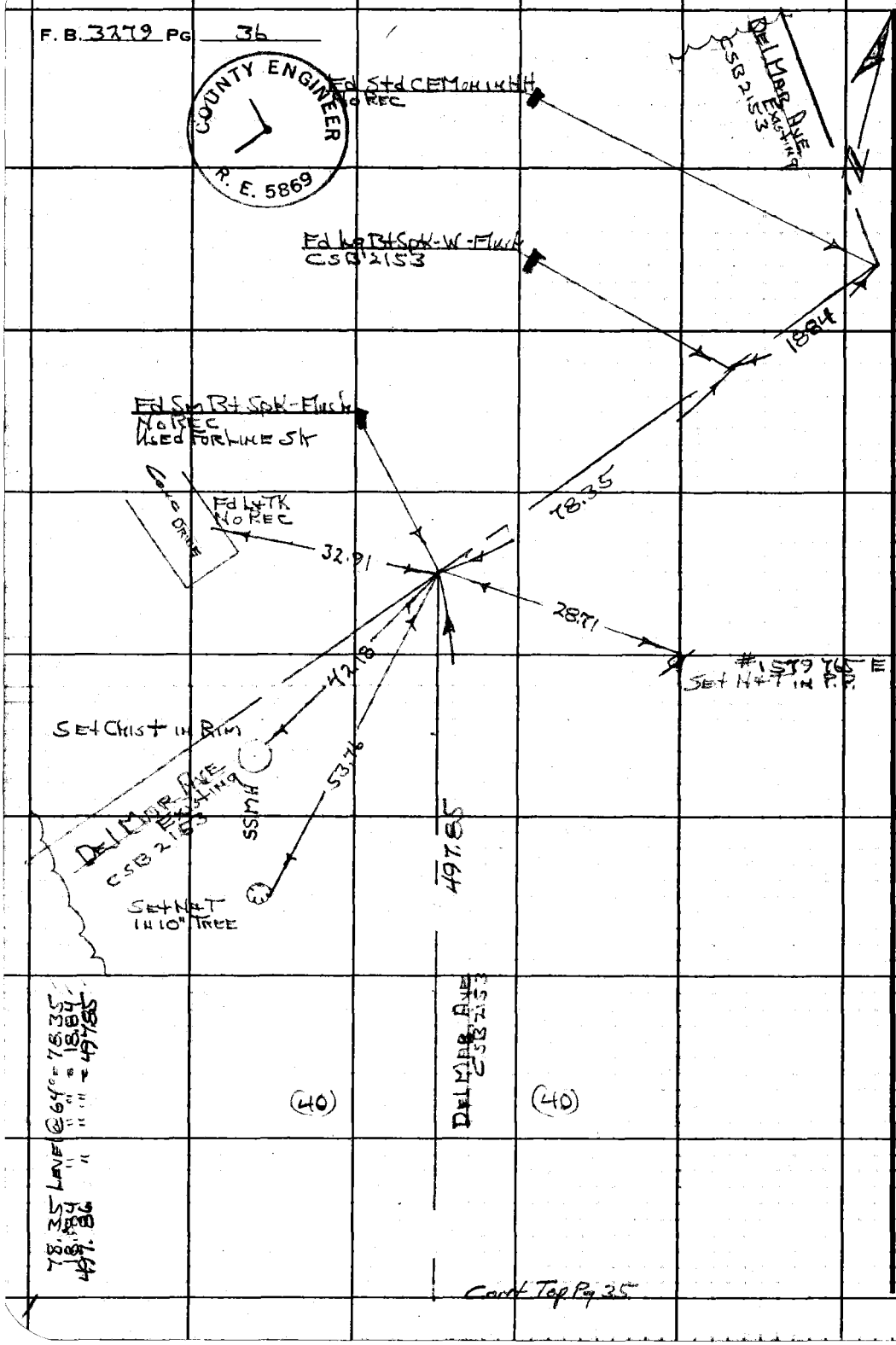

W.S. 36, D-1

PLEASE RETURN TO
LOS ANGELES COUNTY ENGINEER
403 LOS ANGELES COUNTY ENGINEERING BLDG.

Do not extend this side of this line.

Note: Any Additions or Changes on This Sheet Must be Made or Circled in Red Ink With Date and Name of Person Making Change.

Notes Ck'd by M. ASHLEY	Survey of Potrero Grande Dr
Map No. B-3037-1-2	JN 009598 Tape 0187 Std 68 °F
Office Work G. H. BOYER	Surveyed by HH Spriggs
Checked M. ASHLEY	Notes HHS Date 11-28-66
Date JUN 6 '67	Indexed C. J. GALLI

F. B. 3279 PG. 37

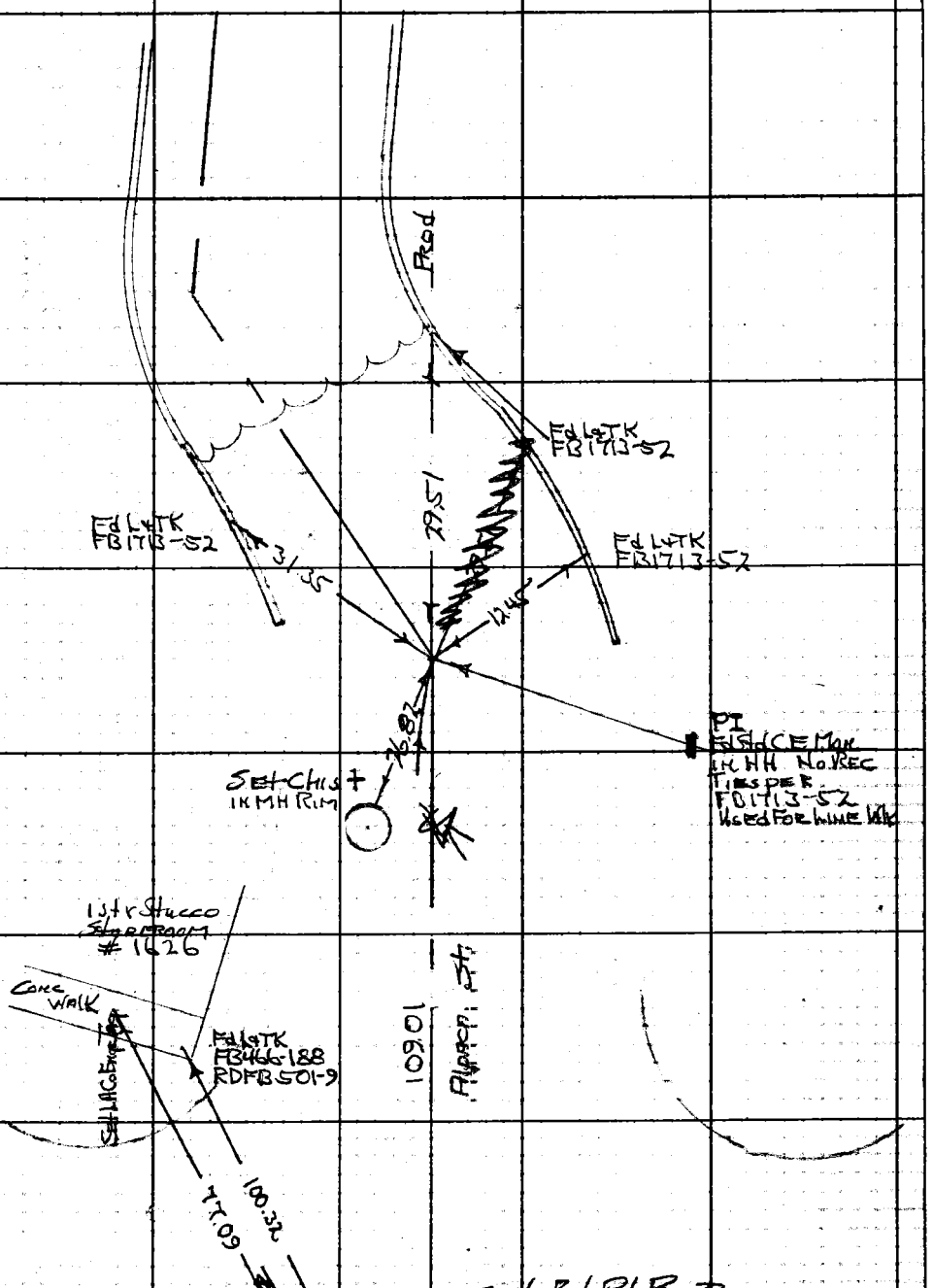

Cont. Bot. Pt. Pg 33

Note: Any Additions or Changes on This Sheet Must be Made or Circled in Red Ink With Date and Name of Person Making Change.

Do not extend this side of this line. W. S. 36, D-1

PLEASE RETURN TO
LOS ANGELES COUNTY ENGINEER
403 LOS ANGELES COUNTY ENGINEERING BLDG.

76F309S CE#310 1-65

F. B. 3279 PG. 38

Cont. Bot. Pg 40

NE
1. 51-23-00
4. 205-32-40
6. 308-19-00
A. 51-23-10

NE
1. 45-09-20
4. 180-37-20
6. 270-56-00
A. 45-09-20

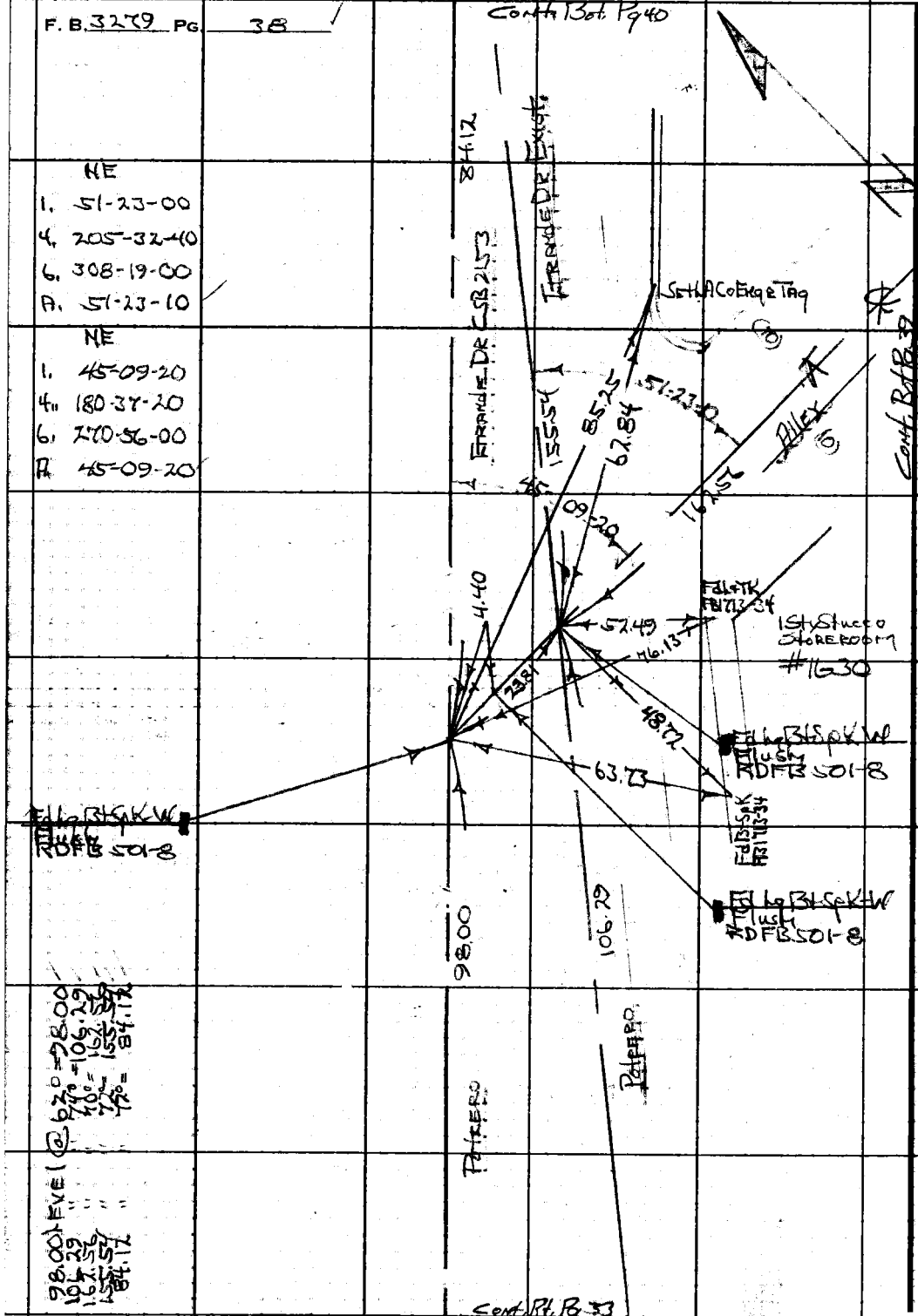

PLEASE RETURN TO
LOS ANGELES COUNTY ENGINEER
403 LOS ANGELES COUNTY ENGINEERING BLDG.

Do not extend this side of this line.

Note: Any Additions or Changes on This Sheet Must Be Made or Circled in Red Ink With Date and Name of Person Making Change.

Notes Ck'd by M. ASHLEY	Survey of Potrero Grande Dr
Map No. B 3037-1-2	JN 009598 Tape 0187 Std 68 °F
Office Work G. H. BOYER	Surveyed by H.H. Spriggs
Checked M. ASHLEY	Notes HHS Date 11/28/66
Date JUN 6 '67	Indexed C. J. GALLI

F. B 3279 PG. 39

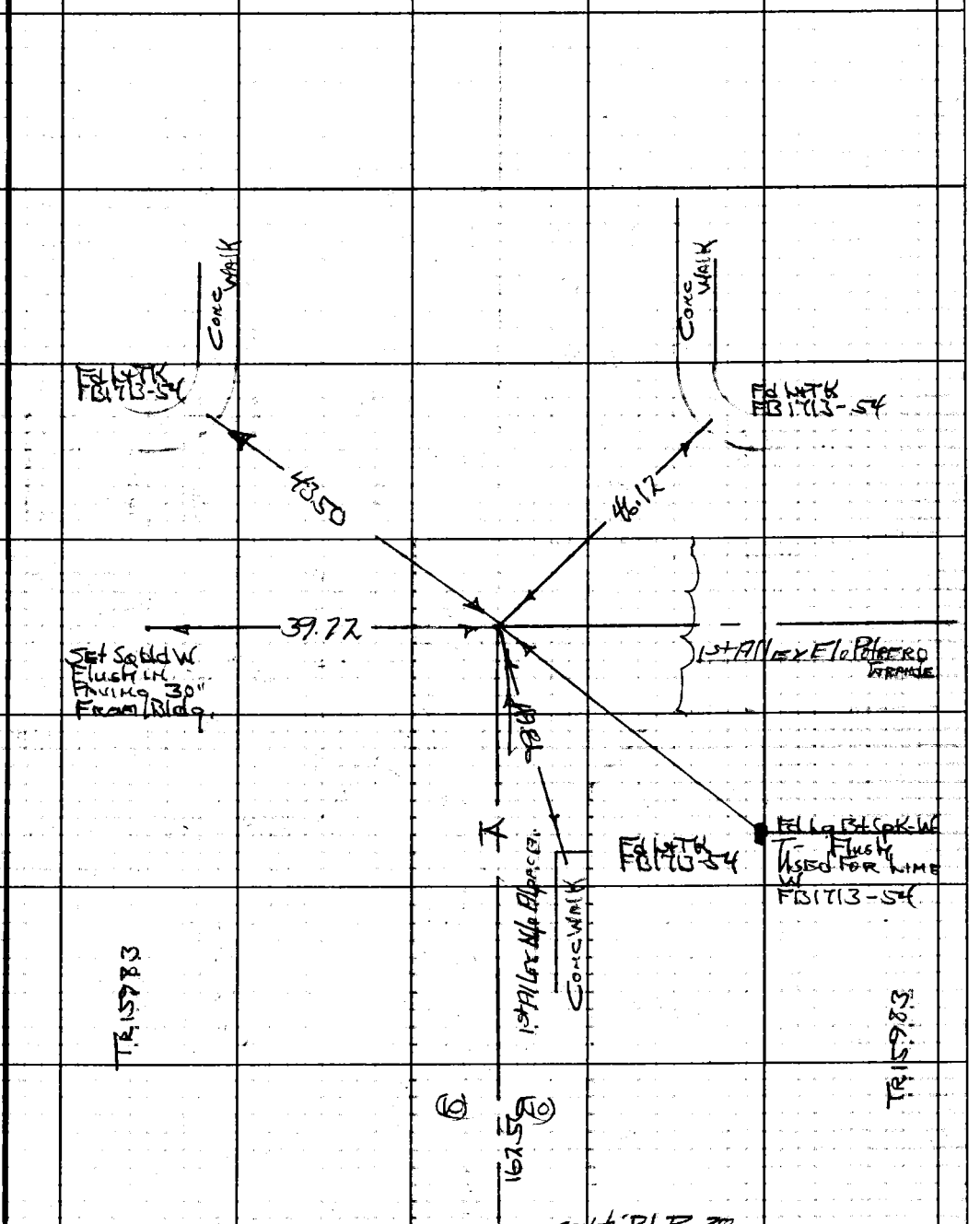

cont. Rt Pg 38

Note: Any Additions or Changes on This Sheet Must be Made or Circled in Red Ink With Date and Name of Person Making Change.

Do not extend this side of this line. W.S. 36, D-1

PLEASE RETURN TO
LOS ANGELES COUNTY ENGINEER
403 LOS ANGELES COUNTY ENGINEERING BLDG.

76F309S CE#310 1-65

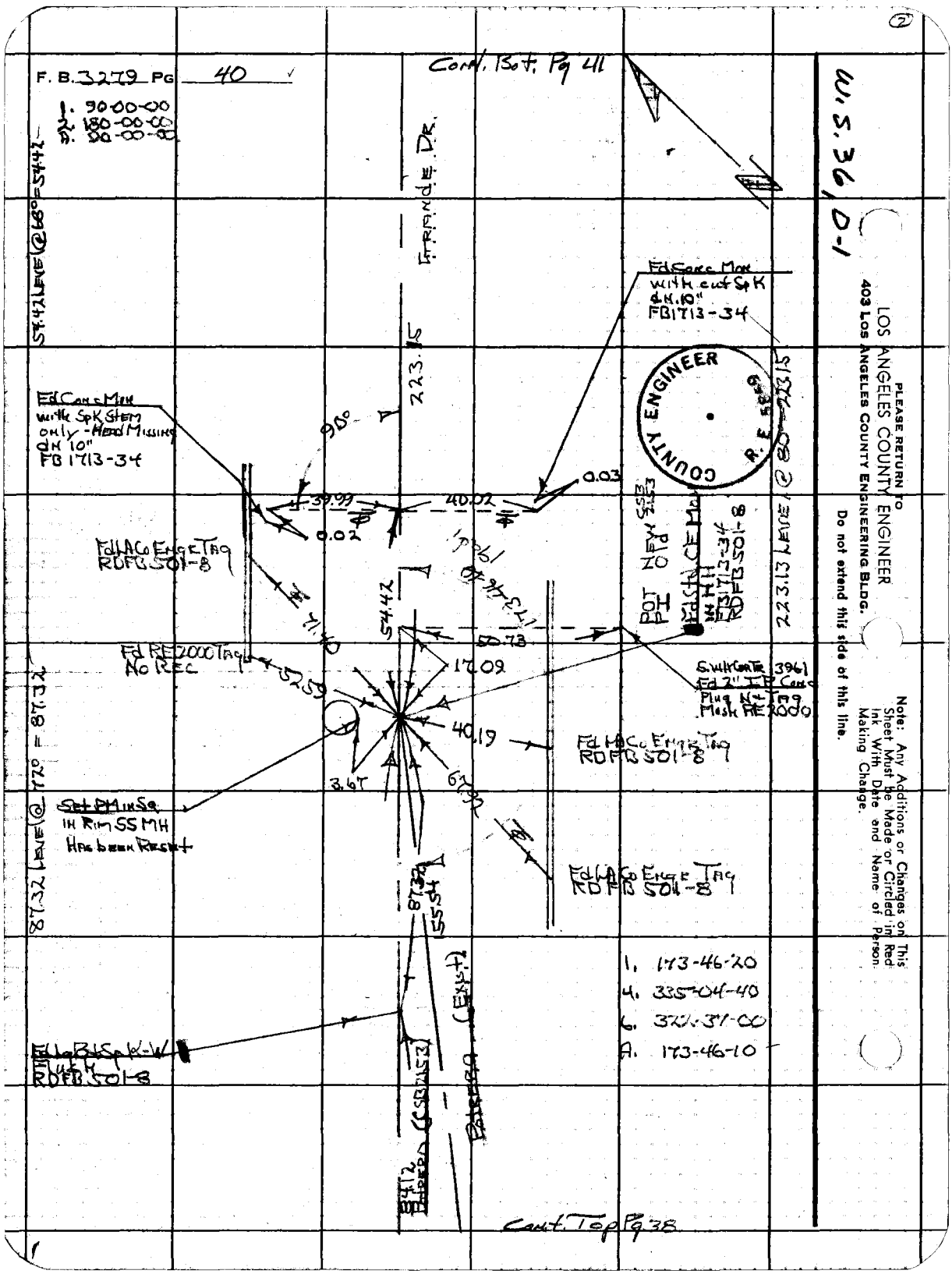

F. B. 3279 PG 40
1. 90-00-00
2. 180-00-00
A. 90-00-00
Cont. Bot. Pg 41
W.S. 36, D-1
LOS ANGELES COUNTY ENGINEER
403 LOS ANGELES COUNTY ENGINEERING BLDG.
PLEASE RETURN TO
Do not extend this side of this line.
Note: Any Additions or Changes on This Sheet Must be Made or Circled in Red Ink With Date and Name of Person Making Change.
COUNTY ENGINEER
R. E. 5869
54.42 LEVEL @ 68° = 54.42
87.32 LEVEL @ 72° = 87.32
223.15 LEVEL @ 80° = 223.15
Fd Conc Mon with cut Sp K dN 10" FB 1713-34
Fd Conc Mon with Sp K Stem only - Head Missing dN 10" FB 1713-34
Fd LA Co Engr Tag RDFB 501-8
Fd RE 2000 Tag No Rec
Set PM in Sq in Rim SS MH Has been Reset
Fd LA Co Engr Tag RDFB 501-8
Fd LA Co Engr Tag RDFB 501-8
Fd Lg Bt Sp K-W RDFB 501-8
S. with Cor Tr 3961 Fd 2" IP Conc Plug No Tag Mark RE 2000
POT NEW SSB 2153
POT NO Id
Fd Std CE Mon in MH FB 1713-34 RDFB 501-8
Fd Tr Nde Dr
223.15
90°
0.03
39.99
40.02
0.02
173-46-40
54.42
71.40
50.73
17.09
52.59
40.19
3.67
67.92
87.32
55.54
(Exist)
Potrero
Potrero (CSB 2153)
8412
1. 173-46-20
4. 335-04-40
6. 322-37-00
A. 173-46-10
Cont. Top Pg 38

Notes Ck'd by M. ASHLEY
Map No. B-3037-1-2
Office Work G. H. BOYER
Checked M. ASHLEY
Date JUN 6 67

Survey of Potrero Grande Dr
JN 009598 Tape 0187 Std 68 °F
Surveyed by HH Spriggs
Notes HHS Date 11-17-66
Indexed G. J. GALLI

F. B. 3279 PG. 41

Cont Bot Pg 44

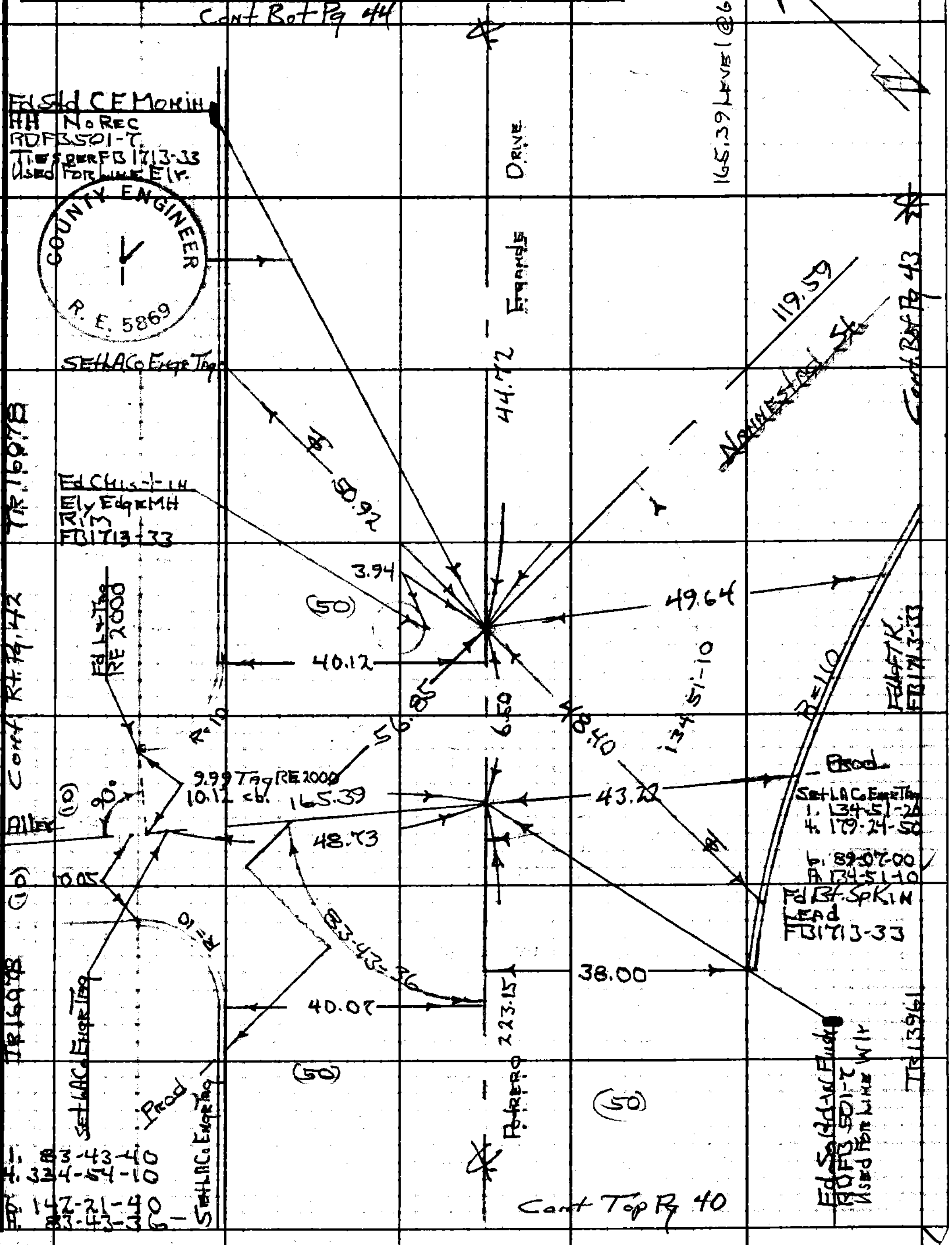

PLEASE RETURN TO LOS ANGELES COUNTY ENGINEER 403 LOS ANGELES COUNTY ENGINEERING BLDG.

Do not extend this side of this line.

Note: Any Additions or Changes on This Sheet Must be Made or Circled in Red Ink With Date and Name of Person Making Change.

W.S. 36, D-1

76F309S CE#310 1-65

F. B. 3279 PG 42

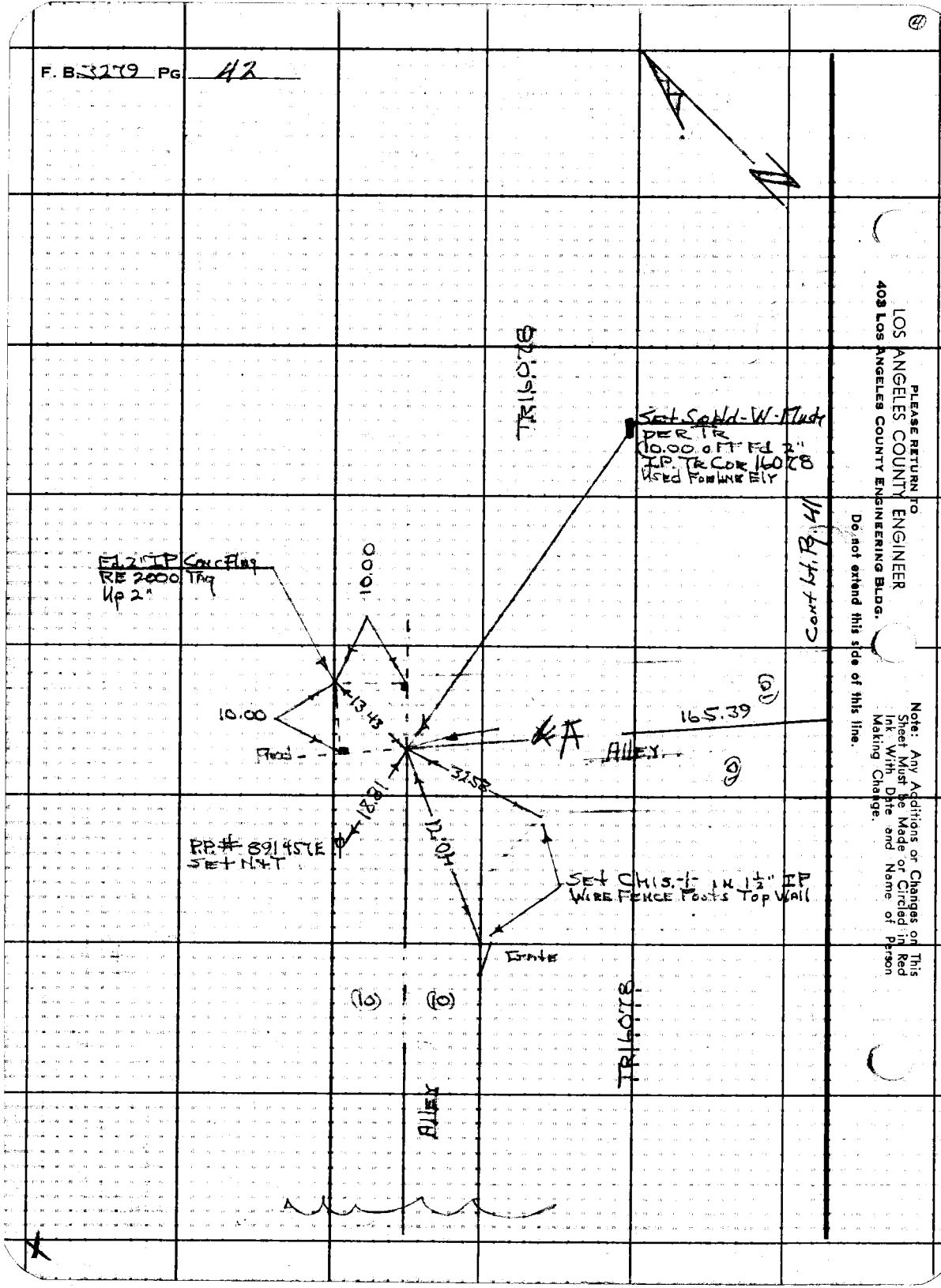

PLEASE RETURN TO
LOS ANGELES COUNTY ENGINEER
408 Los Angeles County Engineering Bldg.

Do not extend this side of this line.

Note: Any Additions or Changes on This Sheet Must be Made or Circled in Red Ink With Date and Name of Person Making Change.

Notes Ck'd by M. ASHLEY
Map No. B-3037-1-2
Office Work G. H. BOYER
Checked M. ASHLEY
Date JUN 6 67

Survey of Potrero Grande Dr.
JN 0095598 Tape 0167 Std 68 °F
Surveyed by HHS Spring
Notes HHS Date 11-17-66
Indexed C. J. GALLI

F. B. 3279 PG. 43

Note: Any Additions or Changes on This Sheet Must be Made or Circled in Red Ink With Date and Name of Person Making Change.

W.S. 36, D-1

Do not extend this side of this line.

PLEASE RETURN TO
LOS ANGELES COUNTY ENGINEER
403 Los Angeles County Engineering Bldg.

76F309S CE#310 1-65

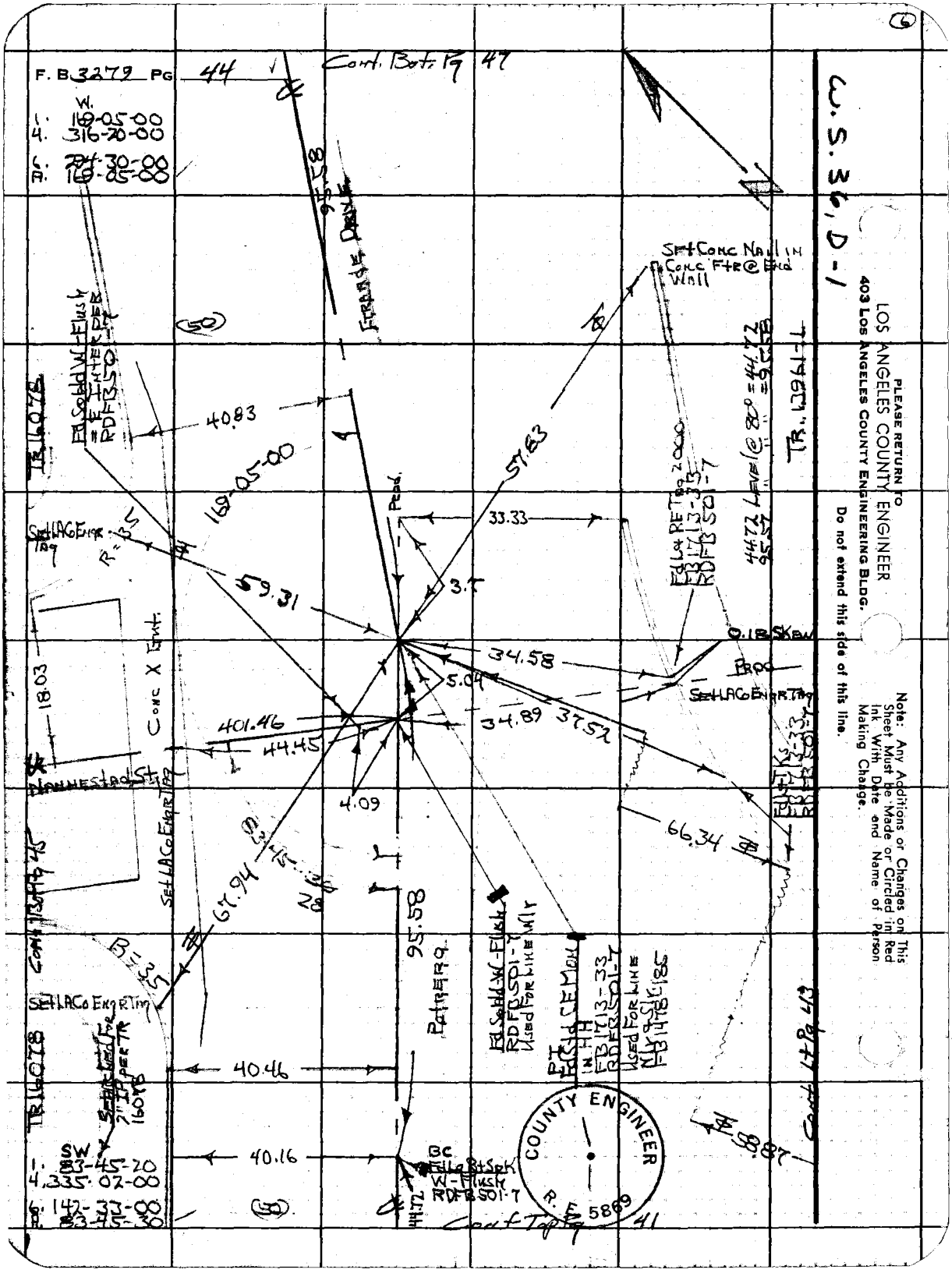

F. B 3279 PG 44
Cont. Bot. Pg 47
W.
1. 169-05-00
4. 316-20-00
6. 294-30-00
A. 169-05-00
95.58
Frame Drive
Set Conc Nail in Conc Ftr @ End Wall
(50)
Fd Sold W-Flush = E Inter Per RDFB501-7
TR 16078
40.83
169-05-00
57.63
Prod.
33.33
Set LACo Engr Tag
R=35
59.31
3.7
Fd Lt RE Tag 2000 FB1713-33 RDFB501-7
44.72 Level @ 80° = 44.72
95.57 " " = 95.58
TR. 13961-1
0.18 Skew
Prod
Set LACo Engr Tag
34.58
5.04
34.89
37.52
18.03
Conc X Ent.
401.46
44.45
Nannestad St
4.09
66.34
Set LACo Engr Tag
67.94
95.58
Patrera
Fd Sold W-Flush RDFB501-7 Used For Line W/r
PI Fd Std CE Mon in HH FB1713-33 RDFB501-7 Used For Line N/r & S/r FB1478-185
Cont. Bot Pg 45
R=35
Set LACo Engr Tag
Set Tk Fd 2" IP per TR 16078
40.46
TR 16078
40.16
BC Fd Lt Bt Spk W-Flush RDFB501-7
44.72
SW
1. 83-45-20
4. 335-02-00
6. 142-33-00
A. 83-45-30
(50)
Cont Top Pg 41
Cont Lt Pg 43
58.87
COUNTY ENGINEER
R. E. 5869
W.S. 36, D-1
PLEASE RETURN TO
LOS ANGELES COUNTY ENGINEER
403 LOS ANGELES COUNTY ENGINEERING BLDG.
Do not extend this side of this line.
Note: Any Additions or Changes on This Sheet Must be Made or Circled in Red Ink With Date and Name of Person Making Change.

(4)

Notes Ck'd by M. ASHLEY	Survey of Potrero Grande Dr
Map No. B-3037-1-2	JN 0095.98 Tape 0187 Std 68 °F
Office Work G. H. BOYER	Surveyed by HHSpriggs
Checked M. ASHLEY	Notes HHS Date 11-66
Date JUN 6 '67	Indexed G. J. GALLI

F. B. 3279 PG. 45

Cont. Bot Pg 46

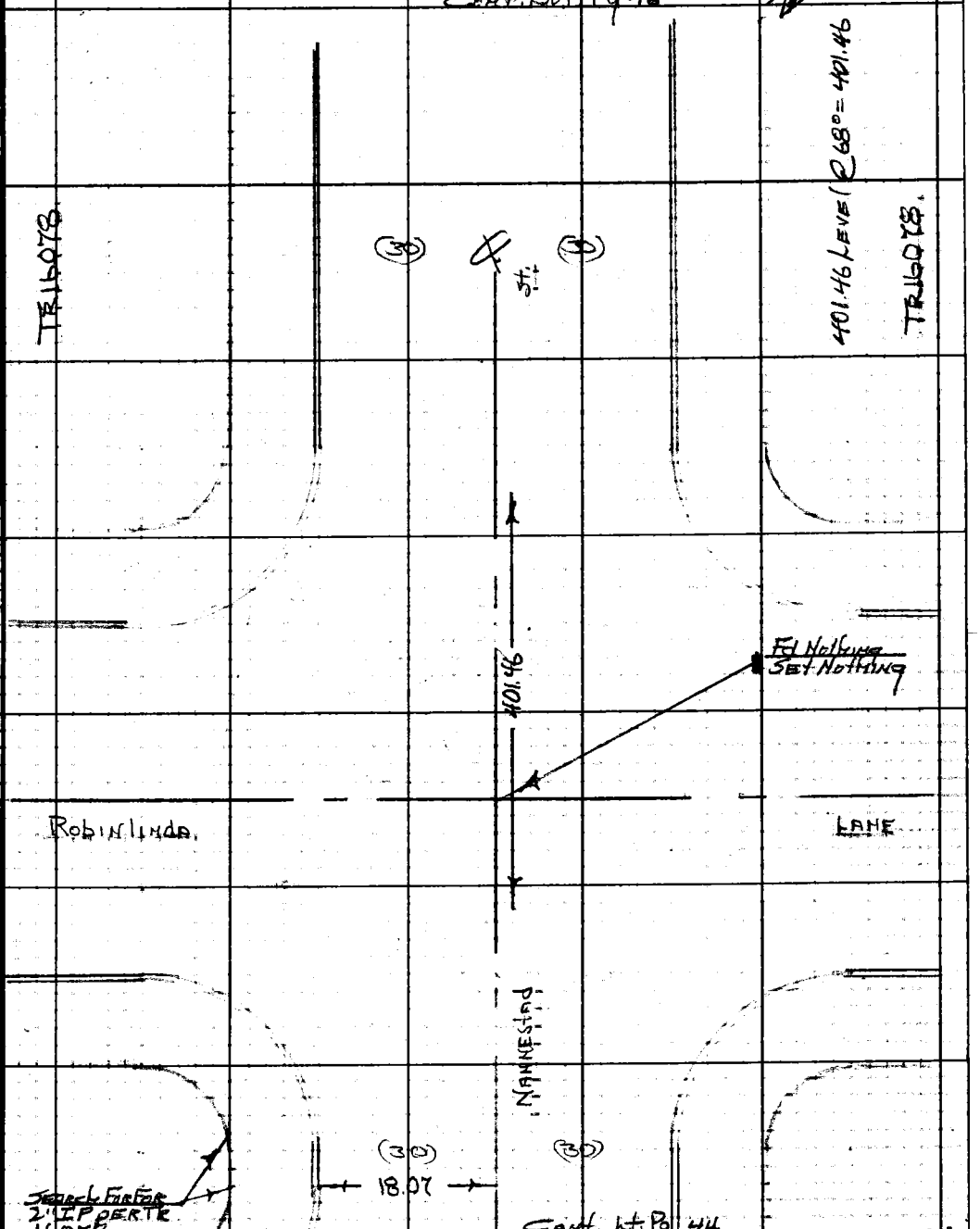

Cont. Lt. Pg 44

Note: Any Additions or Changes on This Sheet Must be Made or Circled in Red Ink With Date and Name of Person Making Change.

PLEASE RETURN TO
LOS ANGELES COUNTY ENGINEER
403 LOS ANGELES COUNTY ENGINEERING BLDG.

Do not extend this side of this line.

76F309S CE#310 1-65

F. B. 3279 PG. 46

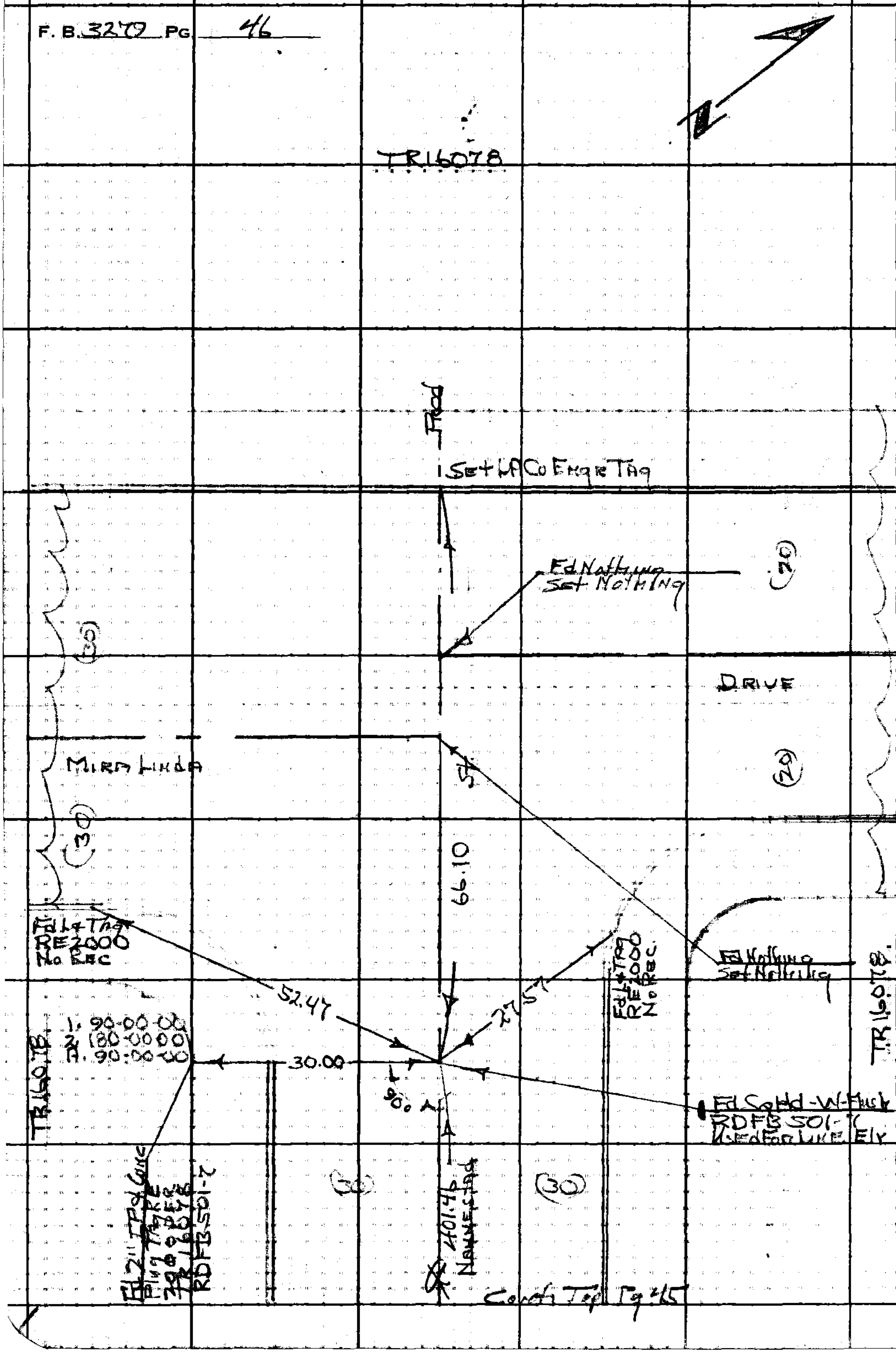

W.S. 36, D-1

PLEASE RETURN TO
LOS ANGELES COUNTY ENGINEER
403 LOS ANGELES COUNTY ENGINEERING BLDG.

Do not extend this side of this line.

Note: Any Additions or Changes on This Sheet Must be Made or Circled in Red Ink With Date and Name of Person Making Change.

Notes Ck'd by M. ASHLEY	Survey of Potrero Tirande Dr
Map No. B-3037-1-2	JN 009598 Tape 0187 Std 68 °F
Office Work G. H. BOYER	Surveyed by HHSpriggs
Checked M. ASHLEY	Notes HHS Date 11-66
Date JUN 6 '67	Indexed D. J. GALLI

F. B. 3279 PG. 47

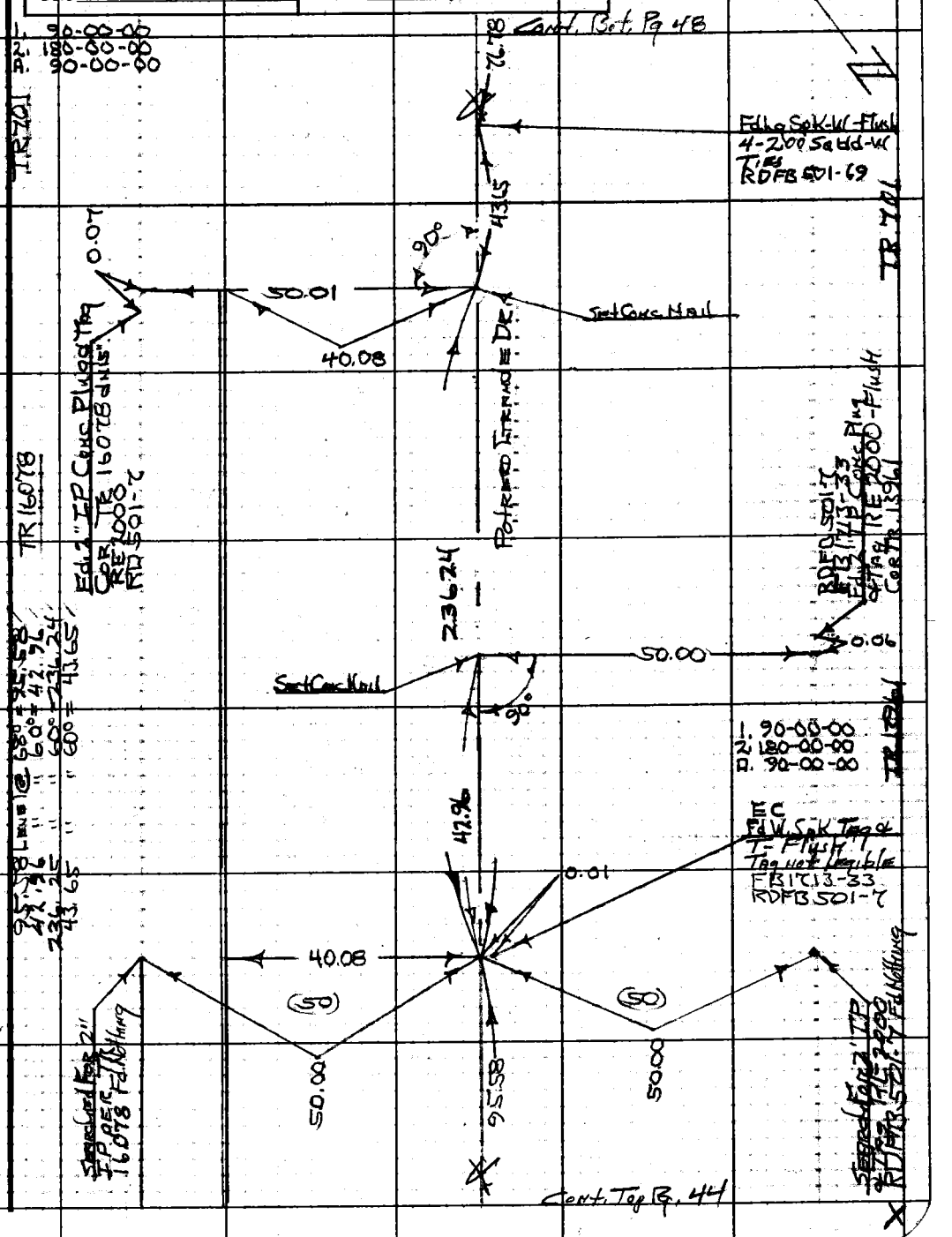

Note: Any Additions or Changes on This Sheet Must be Made or Circled in Red Ink With Date and Name of Person Making Change.

PLEASE RETURN TO
LOS ANGELES COUNTY ENGINEER
403 LOS ANGELES COUNTY ENGINEERING BLDG.

Do not extend this side of this line.

76F309S CE#310 1-65

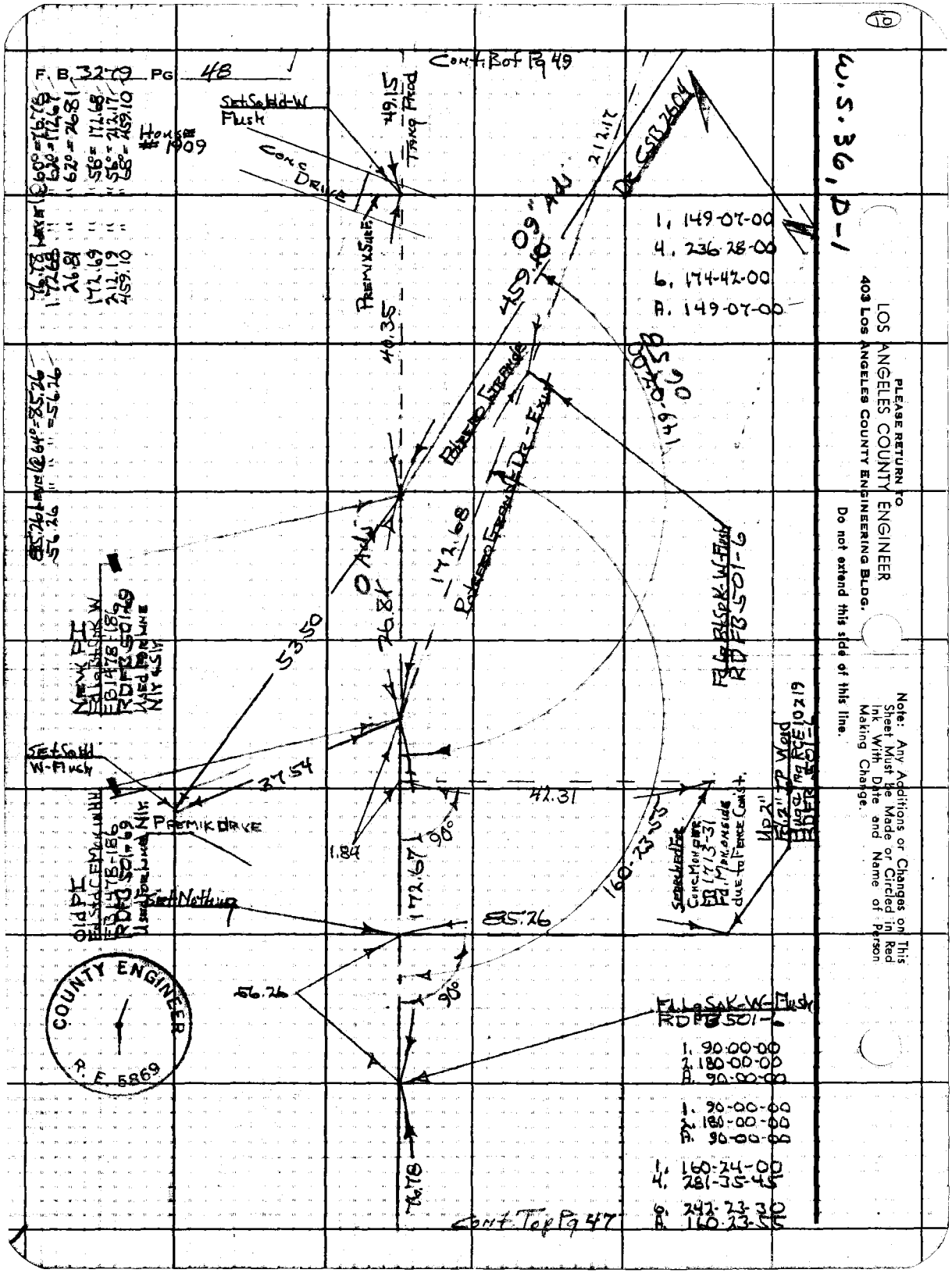

F. B. 3279 PG 48
Cont. B of Pg 49
House #1909
Set Solid-W Flush
Conc Drive
Premix Surf.
49.15
Tang Prod
40.35
212.17
459.40
09" Adj
Dr CSB 2604
1. 149-07-00
4. 236-28-00
6. 174-42-00
A. 149-07-00
149-07-00
06.58
Pobrero Grande
Pobrero Grande Dr - Exit
172.68
0 Adj
26.81
53.50
Fd Lg Bt Sp K-W Flush
RD FB 501-6
New PI
Fd Lg Bt Sp K W
FB 1478-186
RD FB 501-69
Used for line
Nlr & Slr
Set Solid W-Flush
37.54
Premix Drive
42.31
1.84
90°
172.67
Old PI
Fd Std C Mon in HH
FB 1478-186
RD FB 501-69
Used for line Nlr
Set Nothing
85.26
160-23-55
Searched for Conc Monger
FB 1713-31
Fd. Mon. on side due to Fence Const.
Up 2" Fd 2" IP Weld
Hugo Pg RCE 10219
RD FB 501-6
56.26
90°
Fd Lg Sp K-W-Flush
RD FB 501-6
1. 90-00-00
2. 180-00-00
A. 90-00-00
1. 90-00-00
2. 180-00-00
A. 90-00-00
1. 160-24-00
4. 281-35-45
6. 242-23-30
A. 160-23-55
76.78
Cont. Top Pg 47
COUNTY ENGINEER
R. E. 5869
W.S. 36, D-1
PLEASE RETURN TO
LOS ANGELES COUNTY ENGINEER
403 LOS ANGELES COUNTY ENGINEERING BLDG.
Do not extend this side of this line.
Note: Any Additions or Changes on This Sheet Must be Made or Circled in Red Ink With Date and Name of Person Making Change.

Notes Ck'd by M. ASHLEY	Survey of Potrero Grande Dr.
Map No. B-3037-1-2	JN 009598 Tape 0187 Std 68 °F
Office Work G. H. BOYER	Surveyed by HHSyngg
Checked M. ASHLEY	Notes HHS Date 12-9-66
Date JUN 66	Indexed C. J. GALLI

F. B. 3279 PG. 49

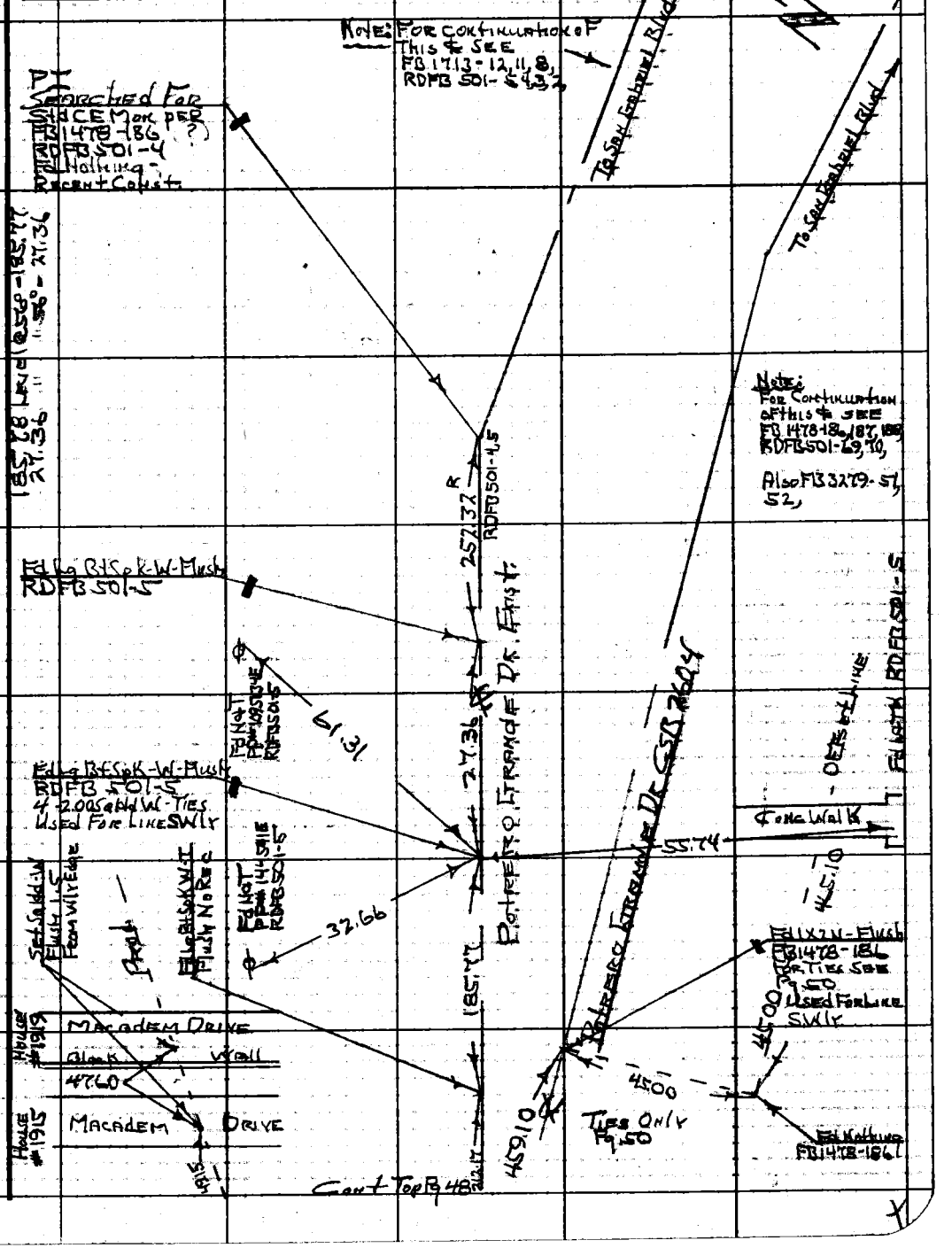

Note: Any Additions or Changes on This Sheet Must be Made or Circled in Red Ink With Date and Name of Person Making Change.

Do not extend this side of this line.

PLEASE RETURN TO
LOS ANGELES COUNTY ENGINEER
403 LOS ANGELES COUNTY ENGINEERING BLDG.

76F309S CE#310 1-65

F. B. 3279 PG. 50

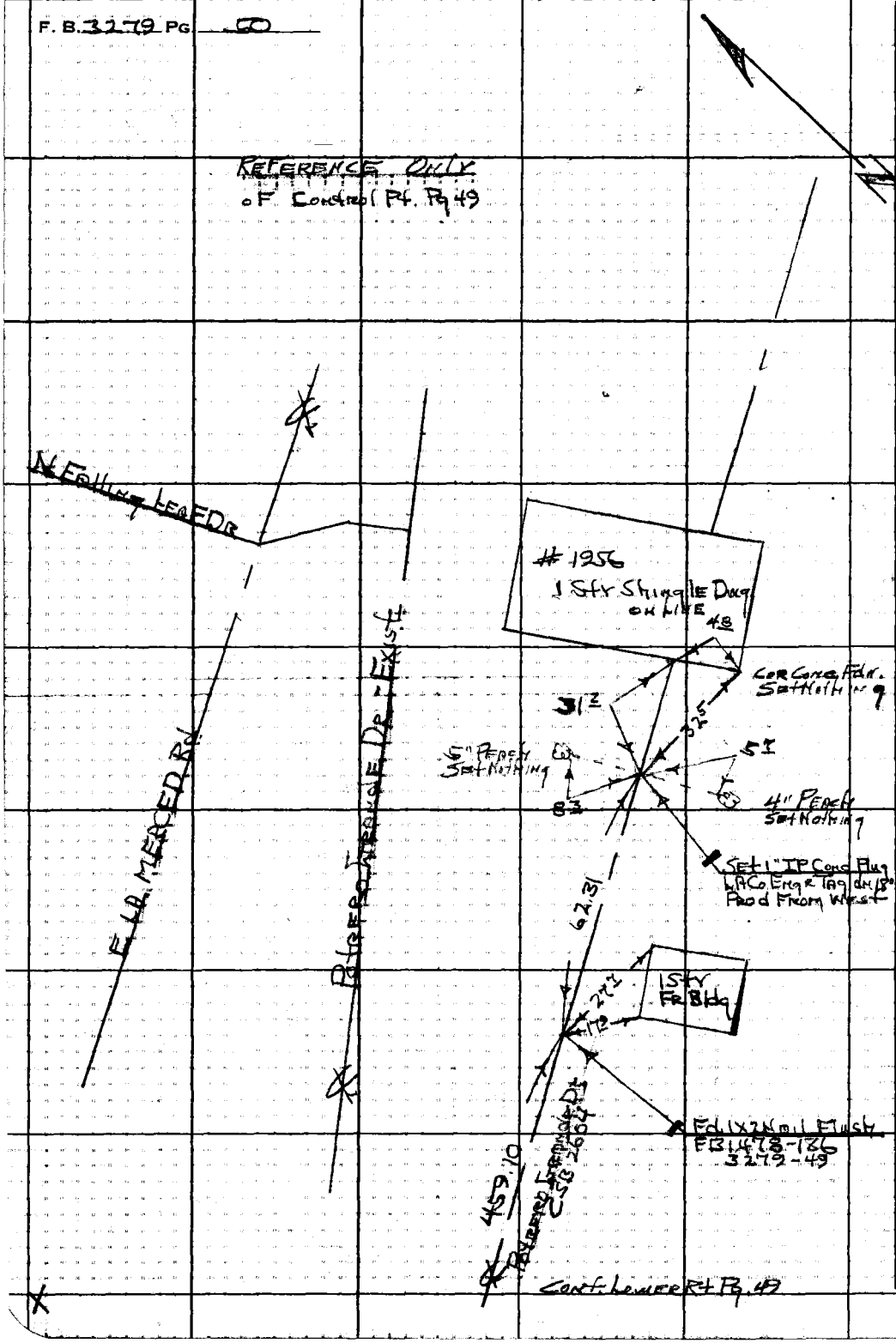

PLEASE RETURN TO
LOS ANGELES COUNTY ENGINEER
403 LOS ANGELES COUNTY ENGINEERING BLDG.

Do not extend this side of this line.

Note: Any Additions or Changes on This Sheet Must be Made or Circled in Red Ink With Date and Name of Person Making Change.

Notes Ck'd by M. ASHLEY	Survey of Potrero Grande Dr
Map No. B-3037-1-2	JN 009598 Tape 060 Std 68 °F
Office Work G. H. BOYER	Surveyed by HHSpreggs
Checked M. ASHLEY	Notes HHS Date 1-19-67
Date JUN 6 '67	Indexed C. J. GALLI

F. B. 3279 PG. 51

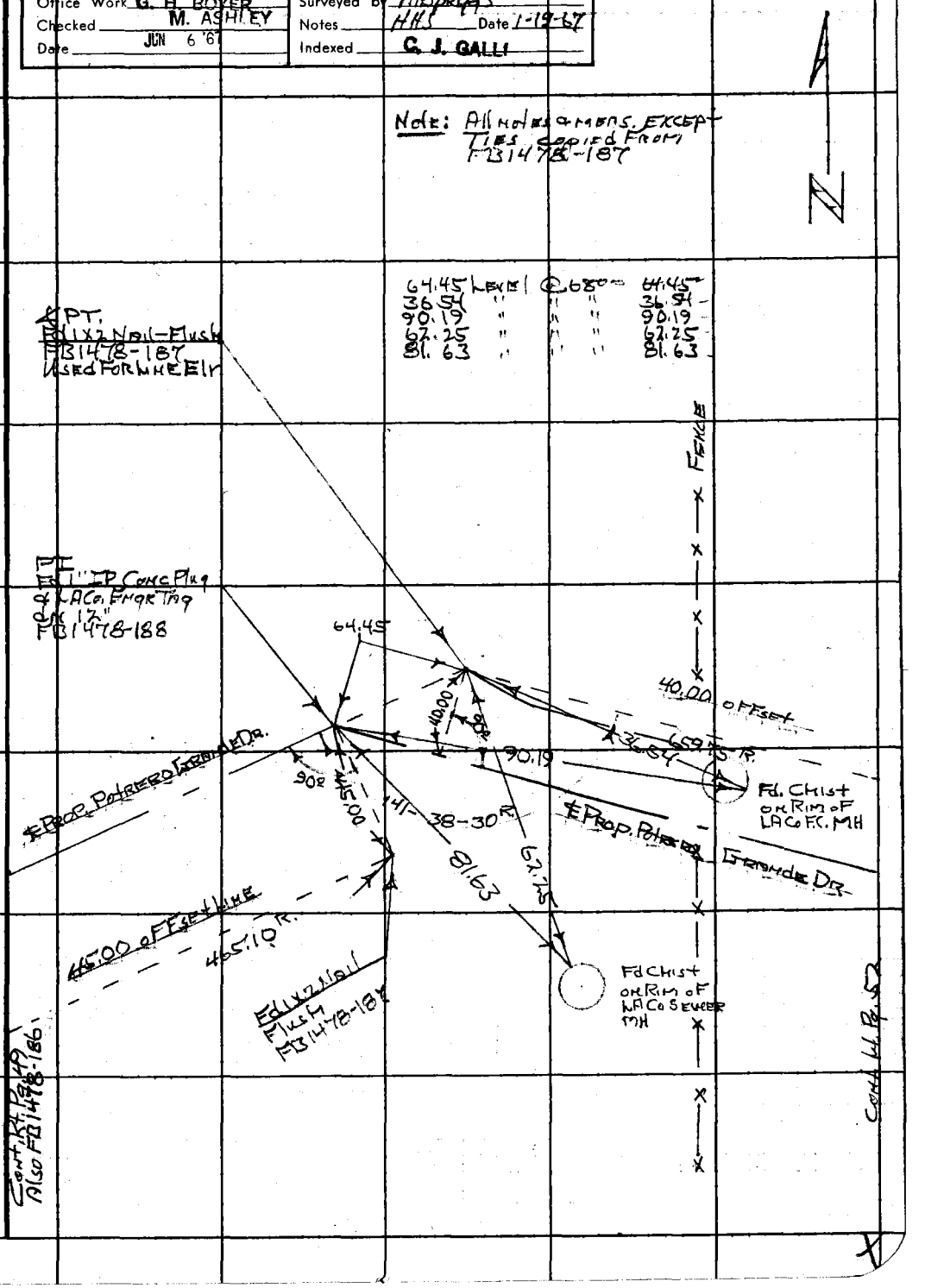

Note: Any Additions or Changes on This Sheet Must be Made or Circled in Red Ink With Date and Name of Person Making Change.

PLEASE RETURN TO
LOS ANGELES COUNTY ENGINEER
403 LOS ANGELES COUNTY ENGINEERING BLDG.
Do not extend this side of this line.

76F309S CE#310 1-65

F. B. 3279 Pg 52

Cont Bot Pg. 56

110.64	Level @ 68"	=	110.64
30.09	" " "	=	30.09
54.75	" " "	=	54.75
77.63	" " "	=	77.63
47.70	" " "	=	47.70
1.16	" " "	=	1.16
715.52	" 74"	=	715.55

Note: All notes & meas. except traverse line copied from FB 1478-188

Note: This page is geodetic tie to Elv. End of FH 0095.98 Potrero Grande Dr.

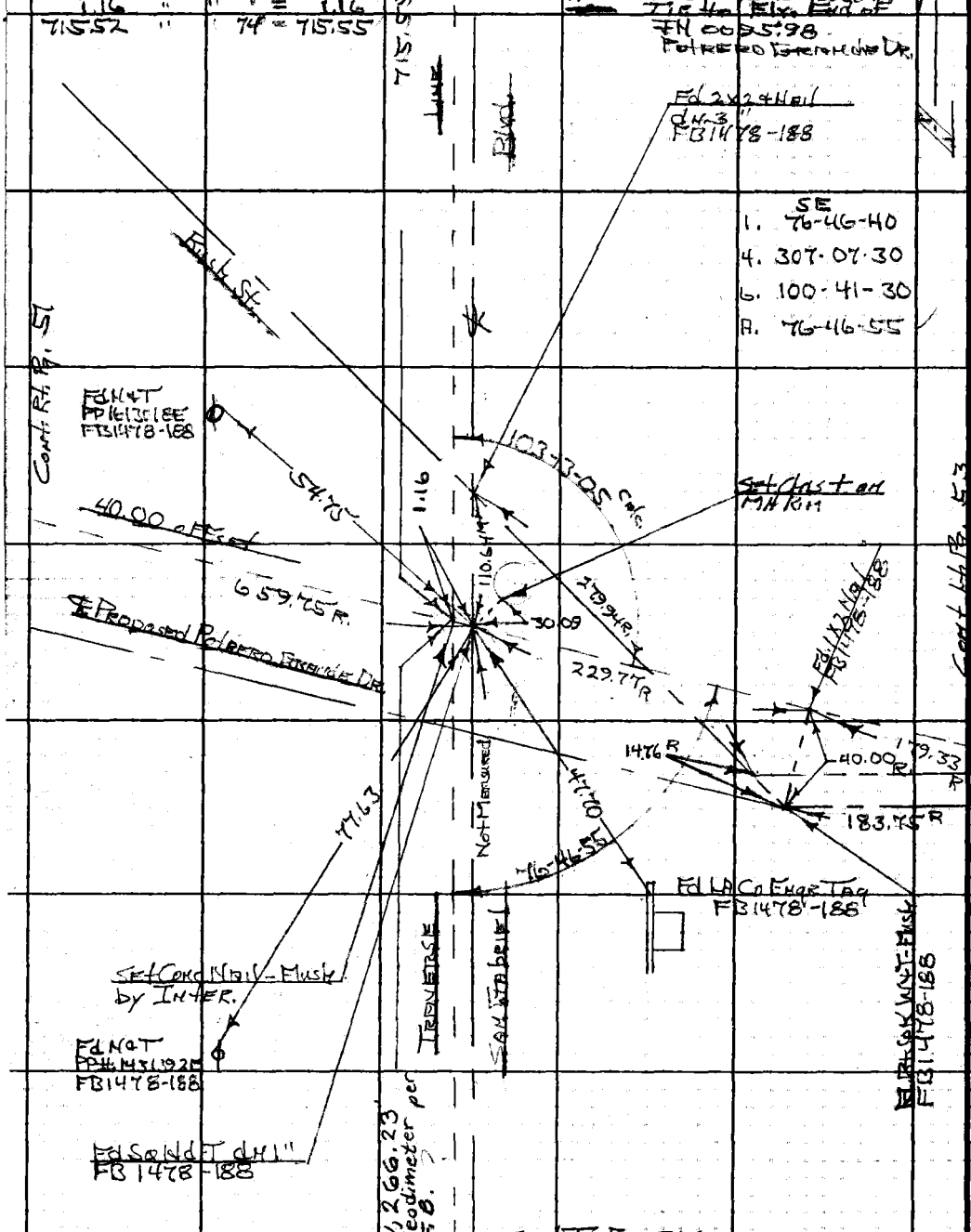

Cont Top Pg. 55

W.S. 36, D-1

PLEASE RETURN TO
LOS ANGELES COUNTY ENGINEER
403 LOS ANGELES COUNTY ENGINEERING BLDG.

Do not extend this side of this line.

Note: Any Additions or Changes on This Sheet Must be Made or Circled in Red Ink With Date and Name of Person Making Change.

Notes Ck'd by M. ASHLEY	Survey of Potrero Grande Dr
Map No. B 3037-1-2	JN 009598 Tape 060 Std. 68 °F
Office Work G. H. BOYER	Surveyed by HHSpriggs
Checked M. ASHLEY	Notes HHS Date 1-18-67
Date JUN 6 '67	Indexed G. J. GALLI

F. B. 3279 PG. 53

Note: All notes & meas. Copied from FB 1478-189 Except Ties

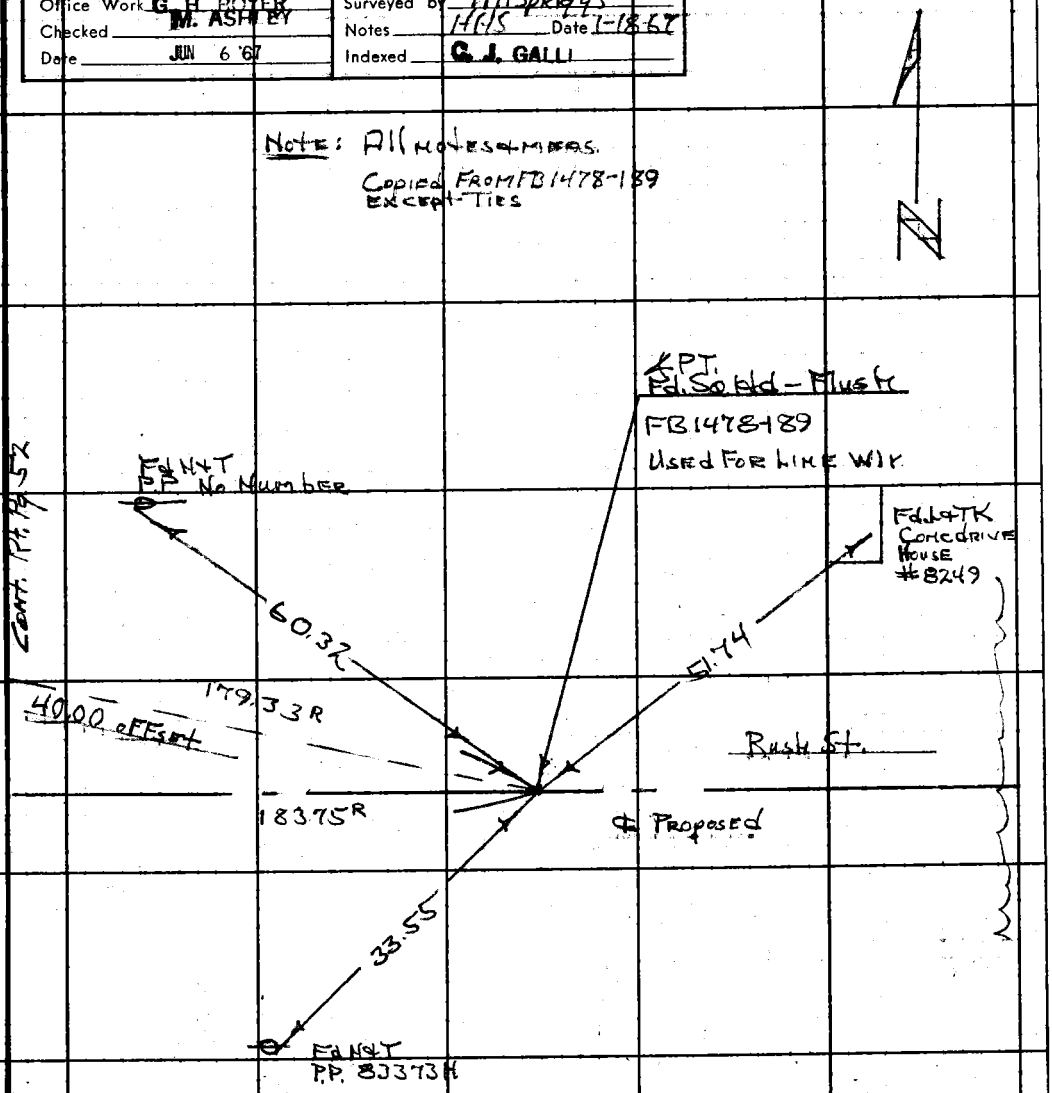

Note: Any Additions or Changes on This Sheet Must be Made or Circled in Red Ink With Date and Name of Person Making Change.

Do not extend this side of this line.

PLEASE RETURN TO
LOS ANGELES COUNTY ENGINEER
403 LOS ANGELES COUNTY ENGINEERING BLDG.

76F309S CE#310 1-65

Notes Ck'd by M. ASHLEY	Survey of Pierre Grande Dr	F. B. 3279 PG. 55
Map No. B-3037-1-2	JN 6112.25 Tape 060 Std 68 °F	
Office Work G. H. BOYER	Surveyed by HHSpriggs	
Checked M. ASHLEY	Notes HHS Date 1-19-67	
Date JUN 6 '67	Indexed G. J. GALLI	

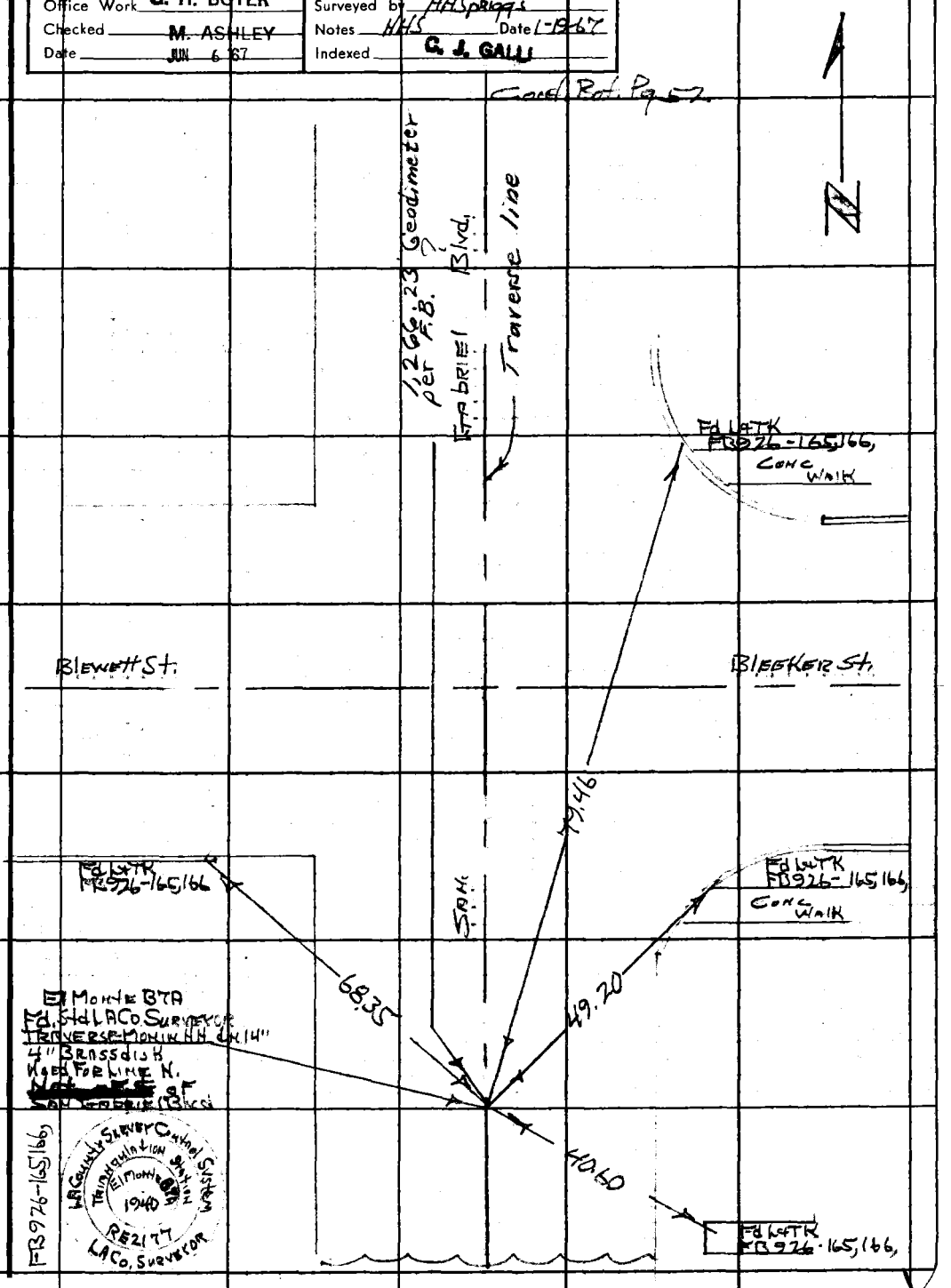

Note: Any Additions or Changes on This Sheet Must be Made or Circled in Red Ink With Date and Name of Person Making Change.

W.S. 36, D-1

Do not extend this side of this line.

PLEASE RETURN TO
LOS ANGELES COUNTY ENGINEER
403 LOS ANGELES COUNTY ENGINEERING BLDG.

76F309S CE#310 1-65

F. B. 3279 PG. 57

E.S. 36, D-1

LOS ANGELES COUNTY ENGINEER
409 LOS ANGELES COUNTY ENGINEERING BLDG.

PLEASE RETURN TO

Do not extend this side of this line.

Note: Any Additions or Changes on This Sheet Must be Made or Circled in Red Ink With Date and Name of Person Making Change.

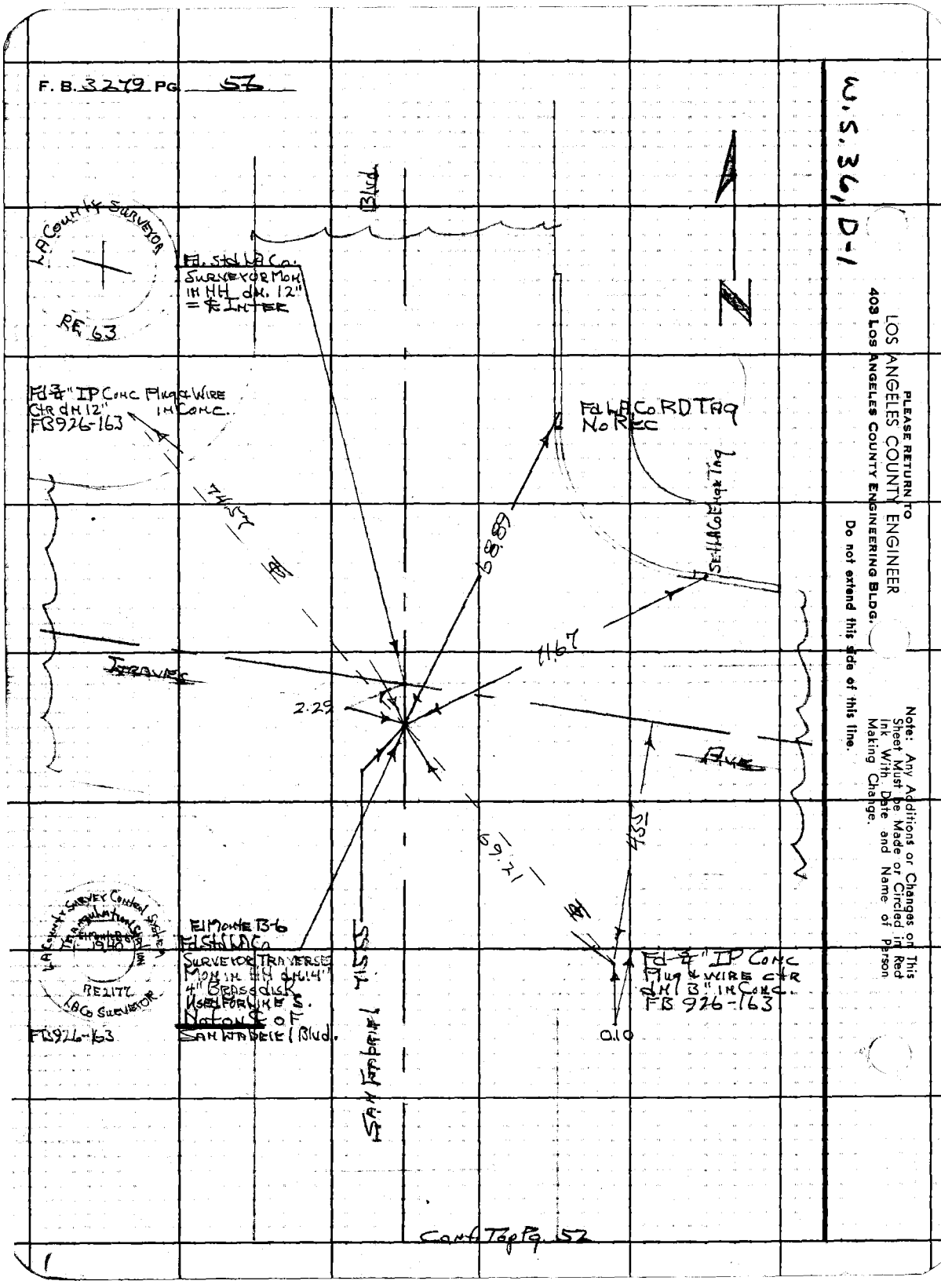

Cont. Top Pg. 52

1

Notes Ck'd by M. ASHLEY	Survey of Potrero Grande Dr
Map No. B-3037-1-2	JN 009598 Tape ____ Std ____ °F
Office Work G. H. BOYER	Surveyed by HHSpriggs
Checked	Notes HHS Date 1-16-67
Date	Indexed G. J. GALLI

F. B. 3279 PG. 57

JN 009598
Potrero Grande DR.

Geodetic Tie to Wlr.
End of JN 009598 - Potrero Grande DR

HHSpriggs
MA Walsh
A. Woerman
I. Alvarez

Note: Any Additions or Changes on This Sheet Must be Made or Circled in Red Ink With Date and Name of Person Making Change.

PLEASE RETURN TO
LOS ANGELES COUNTY ENGINEER
403 Los Angeles County Engineering Bldg.

Do not extend this side of this line.

76F309S CE#310 1-65

F. B. 3279 PG 58

W.S. 36 D-1

LOS ANGELES COUNTY ENGINEER
403 Los Angeles County Engineering Bldg.

PLEASE RETURN TO

Do not extend this side of this line.

Note: Any Additions or Changes on This Sheet Must be Made or Circled in Red Ink With Date and Name of Person Making Change.

Notes Ck'd by M. ASHLEY	Survey of Potrero Grande Dr.
Map No. B-3037-1-2	JN 009598 Tape Std °F
Office Work G. H. BOYER	Surveyed by H.H. Springs
Checked M. ASHLEY	Notes HHS Date 1-17-67
Date JUN 6 '67	Indexed C. J. GALLI

F. B. 3279 PG. 59

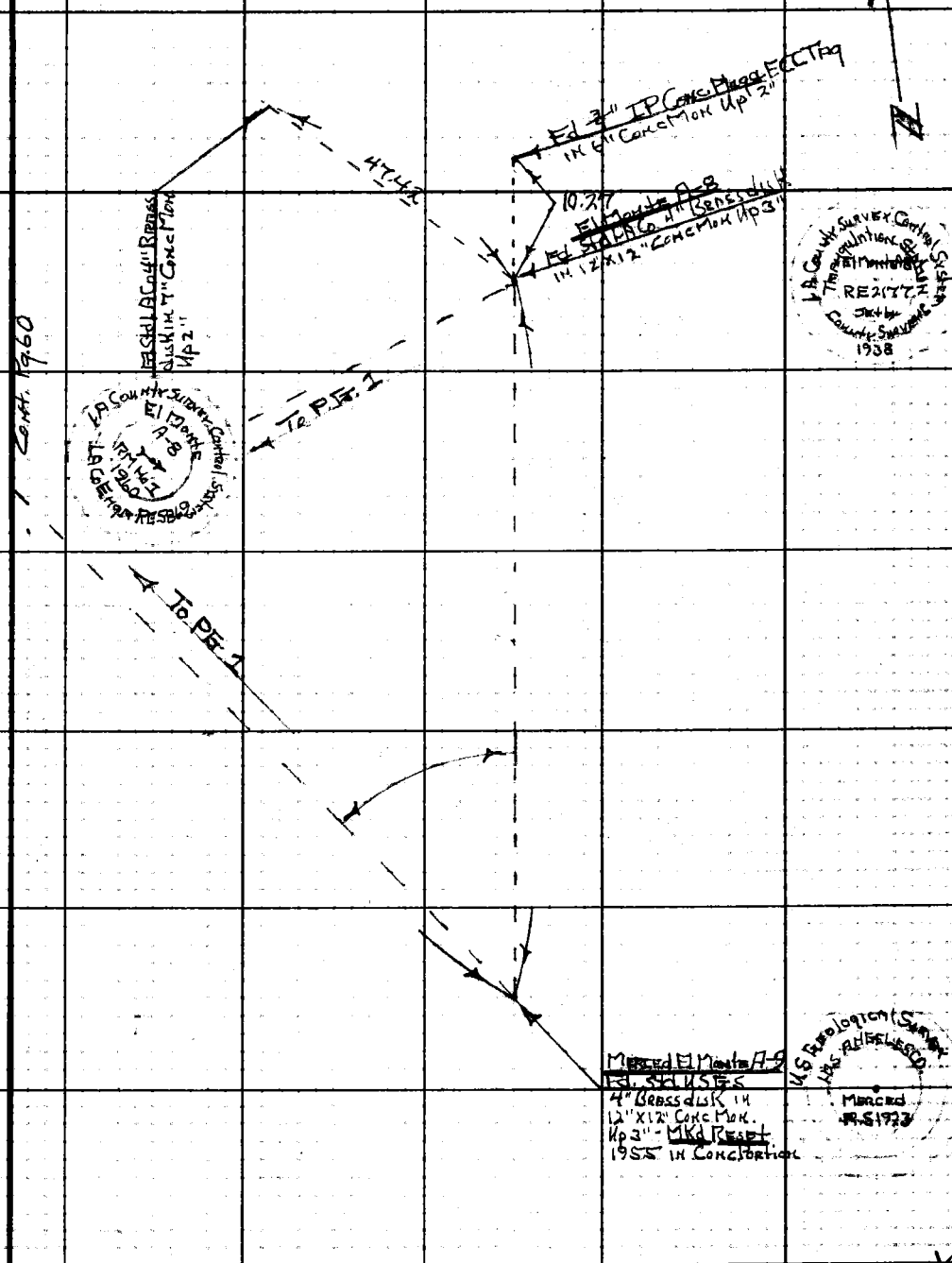

Note: Any Additions or Changes on This Sheet Must be Made or Circled in Red Ink, With Date and Name of Person Making Change.

Do not extend this side of this line.

PLEASE RETURN TO
LOS ANGELES COUNTY ENGINEER
403 Los Angeles County Engineering Bldg.

26F309S CE#310 1-65

F. B 3279 Pg 60

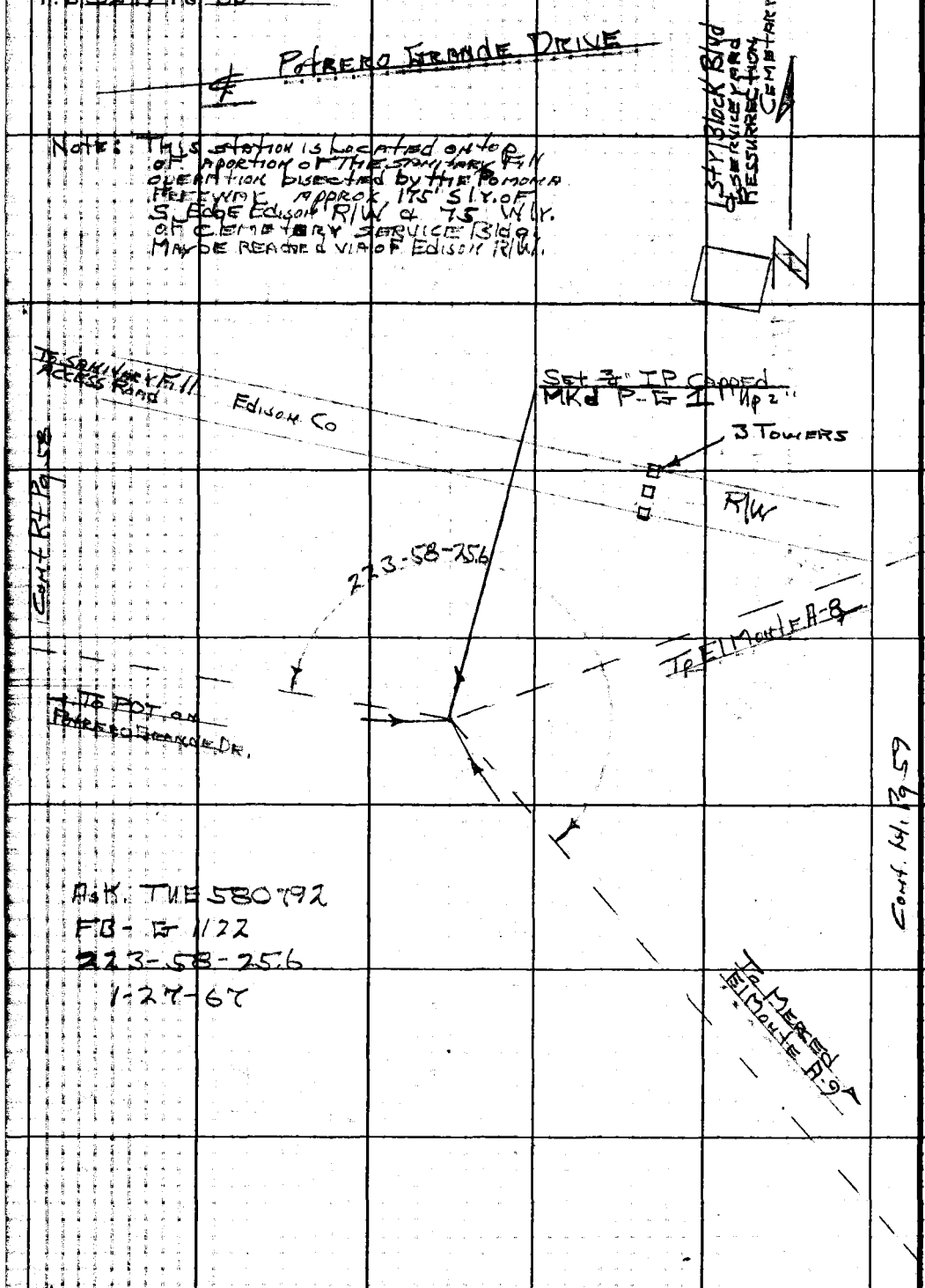

AsK. TUE 580792
FB - G 1122
223-58-25.6
1-27-67

PLEASE RETURN TO
LOS ANGELES COUNTY ENGINEER
403 LOS ANGELES COUNTY ENGINEERING BLDG.

Do not extend this side of this line.

Note: Any Additions or Changes on This Sheet Must be Made or Circled in Red Ink With Date and Name of Person Making Change.

Notes Ck'd by E. DUVERNAY Map No. 5313-12 Office Work Motor Checked Duvernay Date 4/15/77	Survey of CAMINO DEL SUR JN 0098.43 Tape 212 Std 84 °F Surveyed by E. LANDA Notes E. LANDA Date 10-73 Indexed T. M. PALMERI MAY 15 1974

F. B. 3279 PG. 71

PROPOSED ALIGNMENT
OF
CAMINO DEL SUR

J.N. 0098.43
(OCT. 1973)

SEE PG 95
FOR RE-ALIGN
E.L. 1-14-76

NOTE:
P.I.'S SET
AS INSTRUCTED
PER PRINT # C-123-3

PTY.
E. LANDA
W. MOODYMAN
J. MALDONADO
R. R. RODRIGUEZ
J. GOODWIN

Note: Any Additions or Changes on This Sheet Must be Made or Circled in Red Ink With Date and Name of Person Making Change.

Do not extend this side of this line.

PLEASE RETURN TO
COUNTY OF LOS ANGELES
DEPARTMENT OF COUNTY ENGINEER
403 LOS ANGELES COUNTY ENGINEERING BLDG.

76F3095 CE#310 3-68

F. B. 3279 PG. 72

INDEX

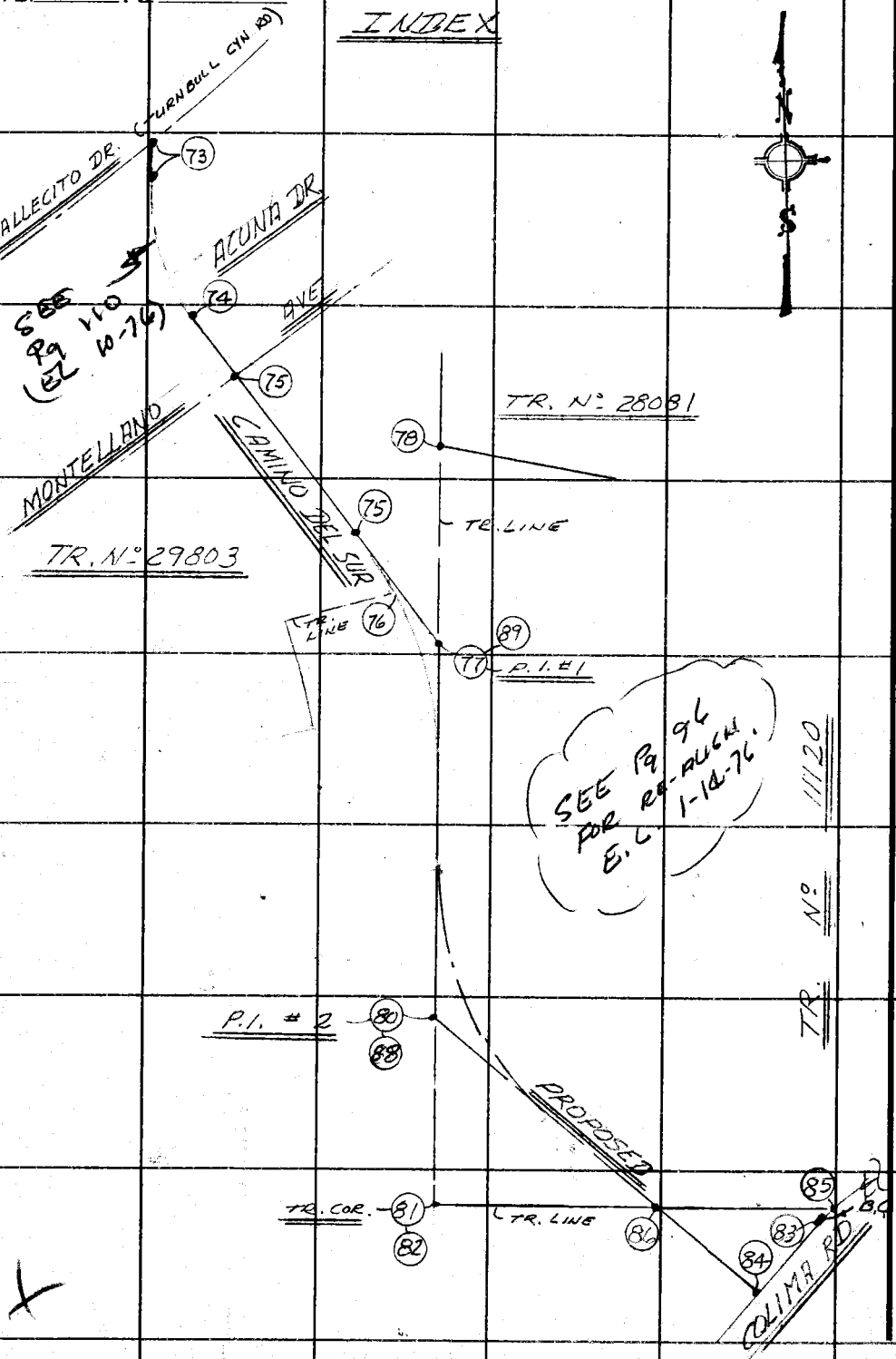

PLEASE RETURN TO
COUNTY OF LOS ANGELES
DEPARTMENT OF COUNTY ENGINEER
403 LOS ANGELES COUNTY ENGINEERING BLDG.

Do not extend this side of this line.

Note: Any Additions or Changes on This Sheet Must be Made or Circled in Red Ink With Date and Name of Person Making Change.

Notes Ck'd by E. DUVERNAY	Survey of CAMINO DEL SUR	F. B. 3279 PG. 73
Map No. B5315-1-2	JN 0098.43 Tape 212 Std 84 °F	
Office Work Molen	Surveyed by E. LANDA	
Checked E. DUVERNAY	Notes E. LANDA Date 10-73	
Date 4/15/77	Indexed I. M. PALMERI MAY 15 1974	

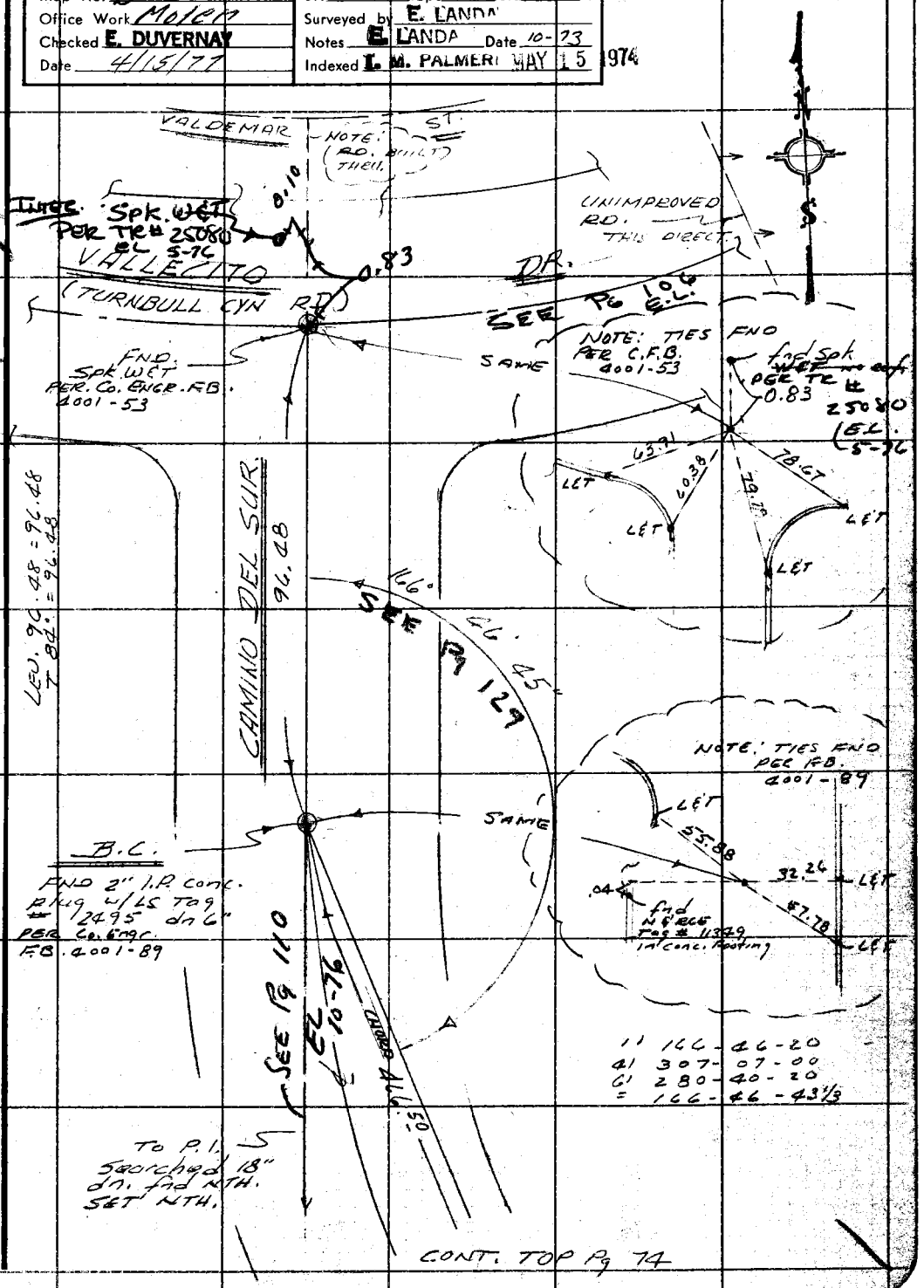

Note: Any Additions or Changes on This Sheet Must be Made or Circled in Red Ink With Date and Name of Person Making Change.

Do not extend this side of this line.

PLEASE RETURN TO
COUNTY OF LOS ANGELES
DEPARTMENT OF COUNTY ENGINEER
403 LOS ANGELES COUNTY ENGINEERING BLDG.

76F3095 CE#310 3-68

F. B. 3279 PG. 74

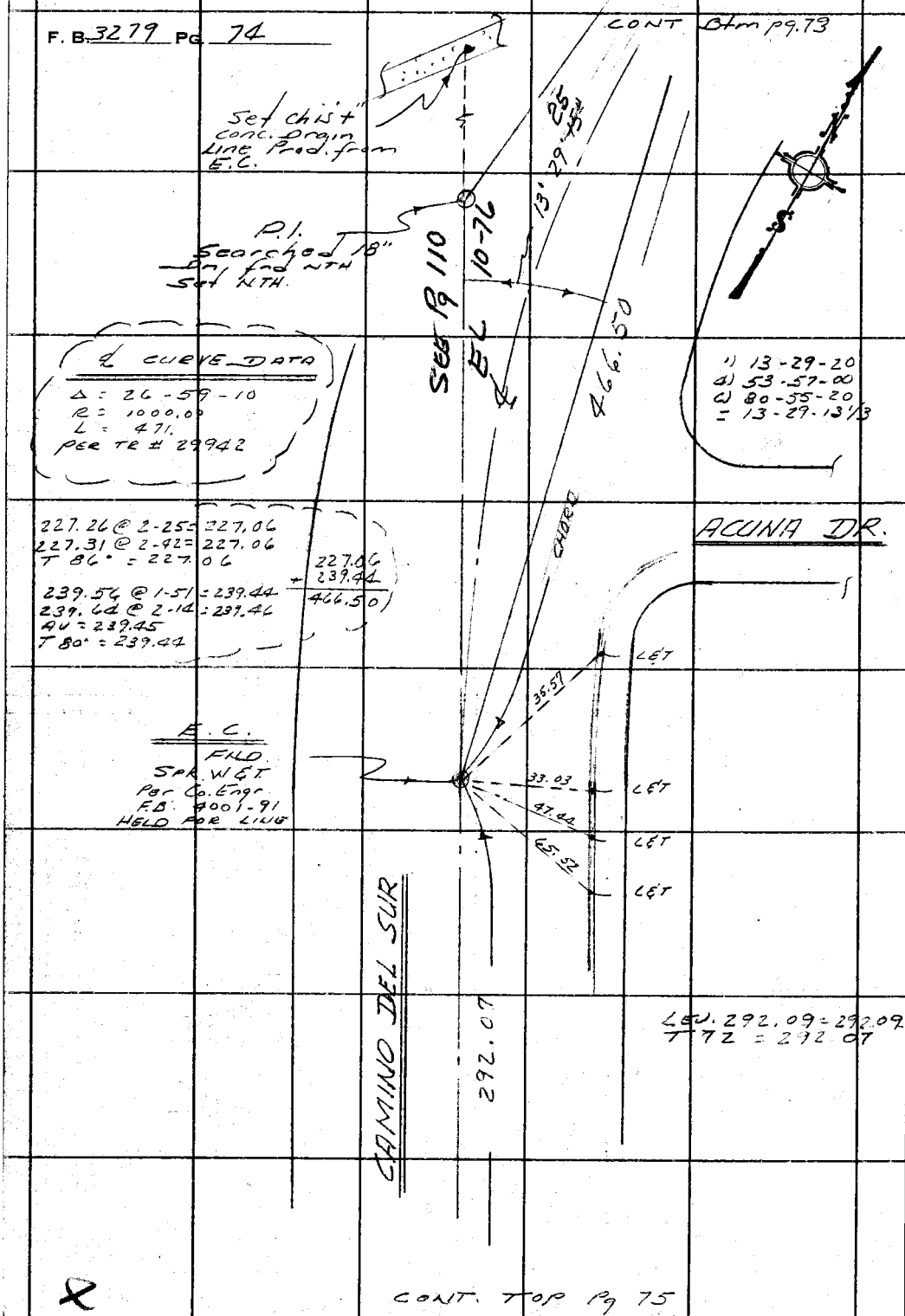

PLEASE RETURN TO
COUNTY OF LOS ANGELES
DEPARTMENT OF COUNTY ENGINEER
403 LOS ANGELES COUNTY ENGINEERING BLDG.

Do not extend this side of this line.

Note: Any Additions or Changes on This Sheet Must be Made or Circled in Red Ink With Date and Name of Person Making Change.

Notes Ck'd by E. DUVERNAY	Survey of CAMINO DEL SUR
Map No. B5315-1,2	JN 0098.43 Tape 212 Std 84 °F
Office Work Meter	Surveyed by E. LANDA
Checked E. DUVERNAY	Notes E. LANDA Date 10-73
Date 4-15-77	Indexed I. M. PALMERI MAY 15 1974

F. B. 3279 PG. 75

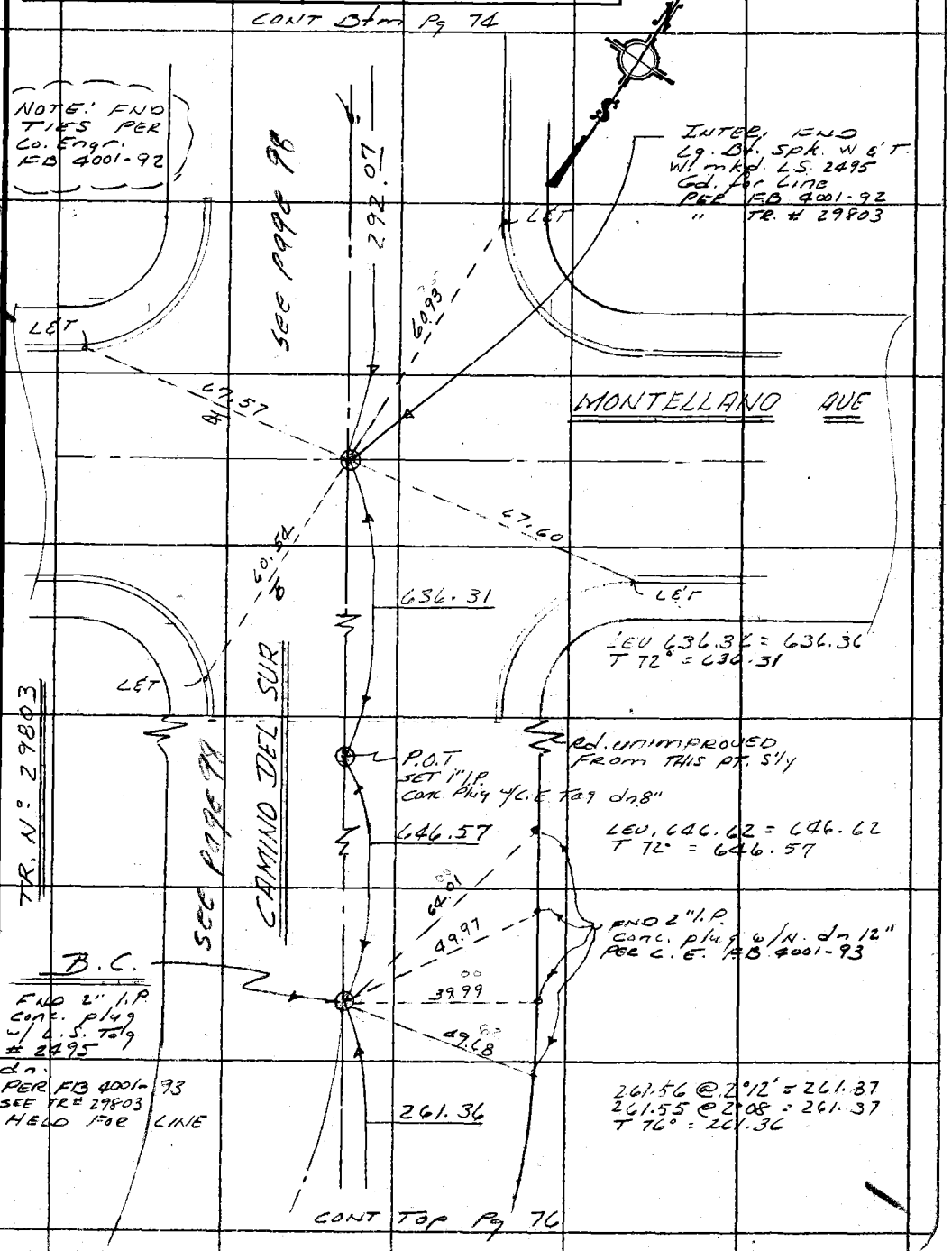

Note: Any Additions or Changes on This Sheet Must be Made or Circled in Red Ink With Date and Name of Person Making Change.

Do not extend this side of this line.

WS 37, D-5

PLEASE RETURN TO
COUNTY OF LOS ANGELES
DEPARTMENT OF COUNTY ENGINEER
403 LOS ANGELES COUNTY ENGINEERING BLDG.

76F309S CE#310 3-68

F. B. 3279 PG. 76

CONT DTM. Pg 75

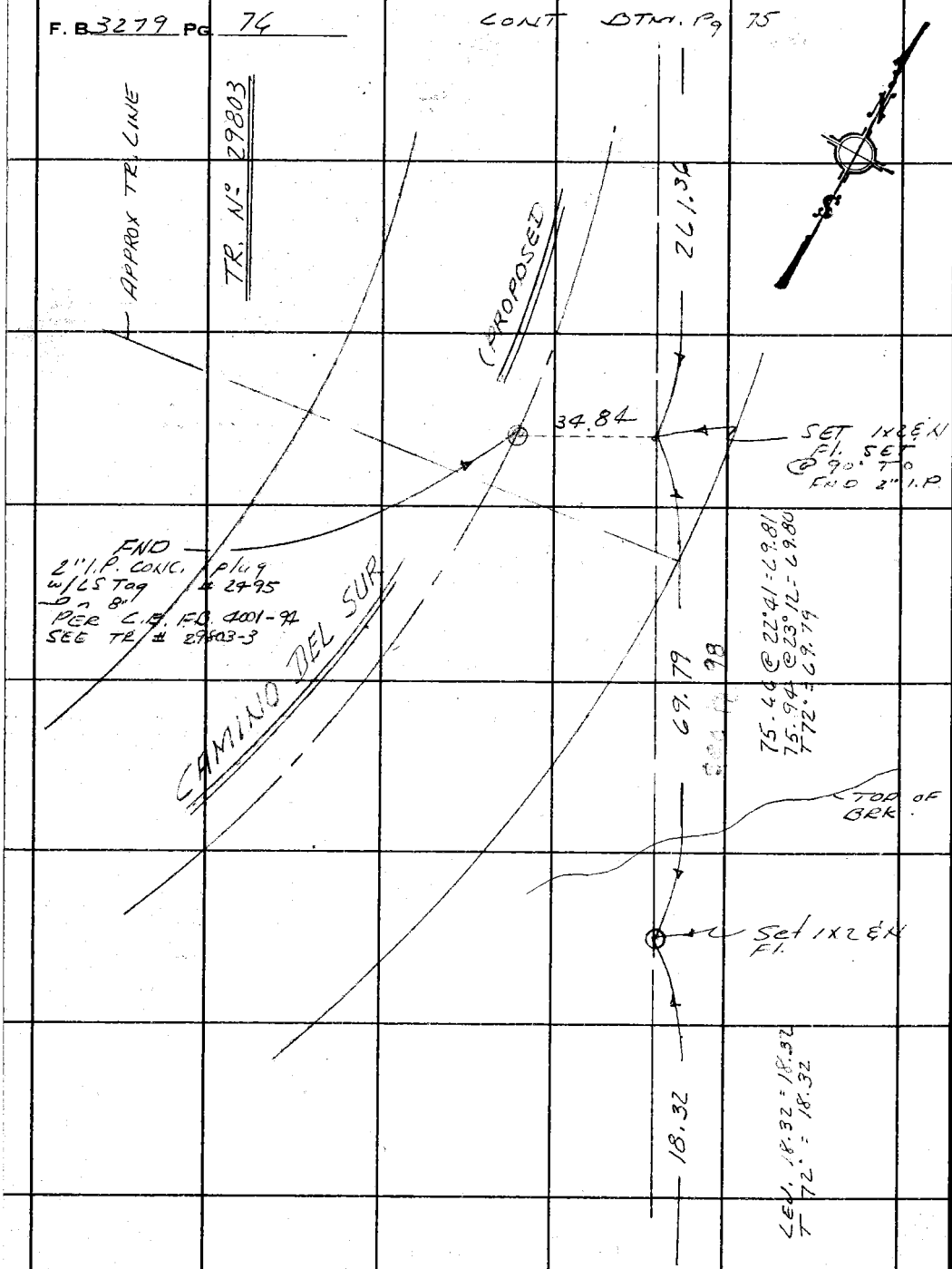

CONT. TOP Lf. Pg 77

PLEASE RETURN TO
COUNTY OF LOS ANGELES
DEPARTMENT OF COUNTY ENGINEER
403 LOS ANGELES COUNTY ENGINEERING BLDG.

Do not extend this side of this line.

Note: Any Additions or Changes on This Sheet Must be Made or Circled in Red Ink With Date and Name of Person Making Change.

Notes Ck'd by E. DUVERNAY	Survey of CAMINO DEL SUR
Map No. B5315-1-2	JN 0098.43 Tape 212 Std 84 °F
Office Work Moten	Surveyed by E. LANDA
Checked E. DUVERNAY	Notes E. LANDA Date 10-73
Date 4/15/77	Indexed T. M. PALMERI MAY 15 1974

F. B. 3279 PG. 77

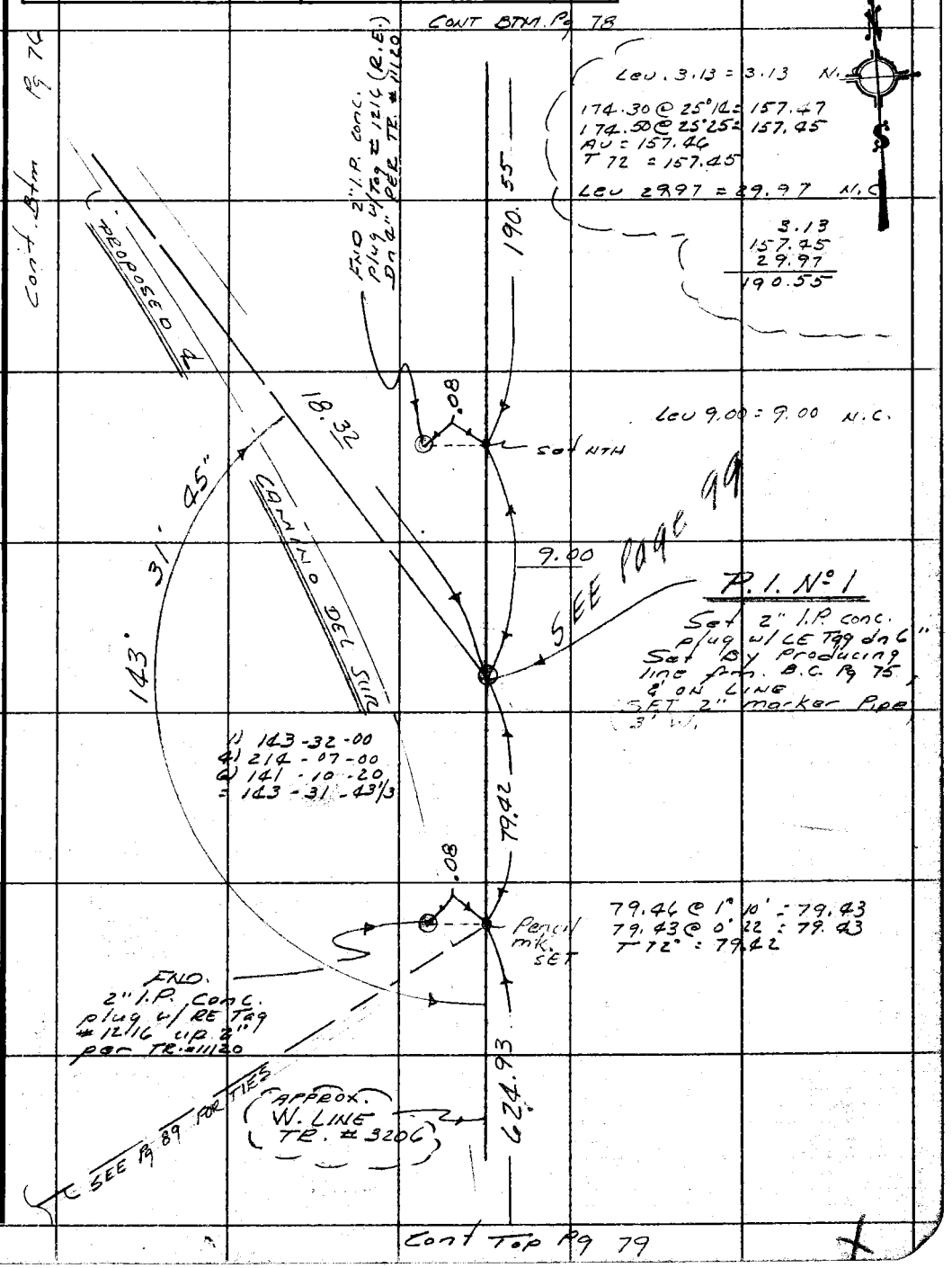

Note: Any Additions or Changes on This Sheet Must be Made or Circled in Red Ink With Date and Name of Person Making Change.

Do not extend this side of this line.

PLEASE RETURN TO
COUNTY OF LOS ANGELES
DEPARTMENT OF COUNTY ENGINEER
403 LOS ANGELES COUNTY ENGINEERING BLDG.

76F309S CE#310 3-68

F. B. 3279 PG. 78

WS37 E-5

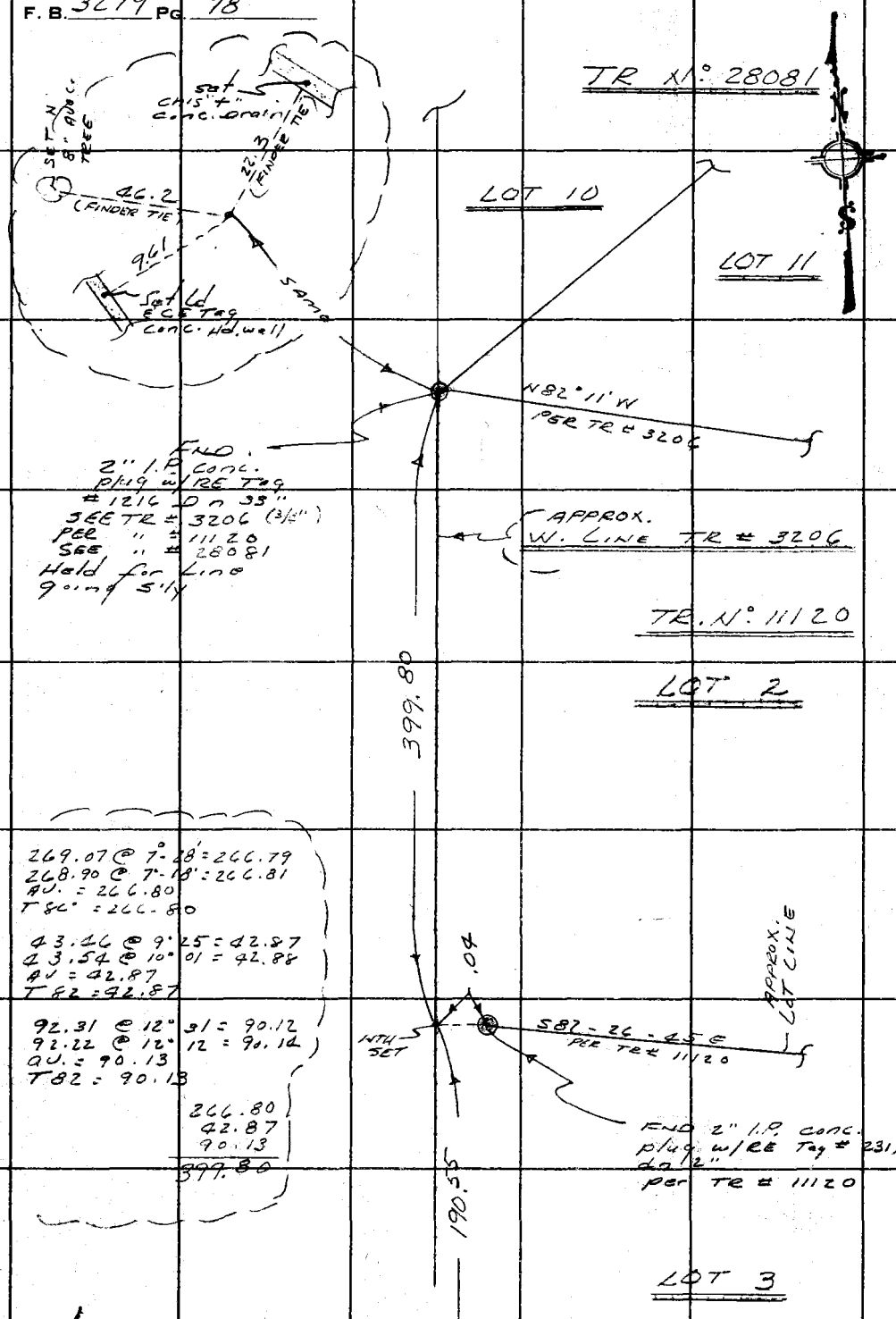

cont. Top Pg 77

PLEASE RETURN TO
COUNTY OF LOS ANGELES
DEPARTMENT OF COUNTY ENGINEER
403 LOS ANGELES COUNTY ENGINEERING BLDG.

Do not extend this side of this line.

Note: Any Additions or Changes on This Sheet Must Be Made or Circled in Red Ink With Date and Name of Person Making Change.

Notes Ck'd by E. DUVERNAY	Survey of CAMINO DEL SUR
Map No. B5315-1-2	JN 0098.43 Tape 212 Std 84 °F
Office Work Motom	Surveyed by E. LANDA
Checked E. DUVERNAY	Notes E. LANDA Date 10-23
Date 4/15/77	Indexed T. M. PALMER MAY 15 1974

F. B. 3279 PG. 79

Cont Btm. Pg. 77

TR. Nº 11120

LOT 3

Approx. W. LINE TR. Nº 3206

N 80° 21' 10" E

approx LOT LINE

Searched 28" dn and NTH Set NTH. See TR# 11120 SHT# 3 & 2

624.93

Lev 34.42 = 34.42
T 78 = 34.42

176.53 @ 13°-05 = 171.95 (USE)
176.29 @ 12°.49 = 171.96
T 84 = 171.95

132.53 @ 7-14 = 131.48 (USE)
132.44 @ 6-52 = 131.49
T 84 = 131.48

290.07 @ 8°.14 = 287.08
290.19 @ 8 25 = 287.06
Av. = 287.07
T 88 = 287.08

34.42
171.95
131.48
287.08
624.93

.08

NTH, Set

6.14

FND 2" I.P. Conc. plug w/RE Tag # 2317 per TR# 11120 SHT# 3

P.O.T.

SET 2" I.P. Conc. plug w/ CE Tag Set @ High Point of RIDGE

Lev 6.14 = 6.14
N.C.

291.46 @ 2°.07 = 291.26
291.49 @ 2°.18 = 291.25 (USE)
T 78 = 291.24

291.24

Cont Top Pg 80

Note: Any Additions or Changes on This Sheet Must be Made or Circled in Red Ink With Date and Name of Person Making Change.

Do not extend this side of this line.

PLEASE RETURN TO
COUNTY OF LOS ANGELES
DEPARTMENT OF COUNTY ENGINEER
403 LOS ANGELES COUNTY ENGINEERING BLDG.

26F3095 CE#310 3-68

F. B. 3279 PG. 80

cont Btm. Pg 79

WS37 E-5

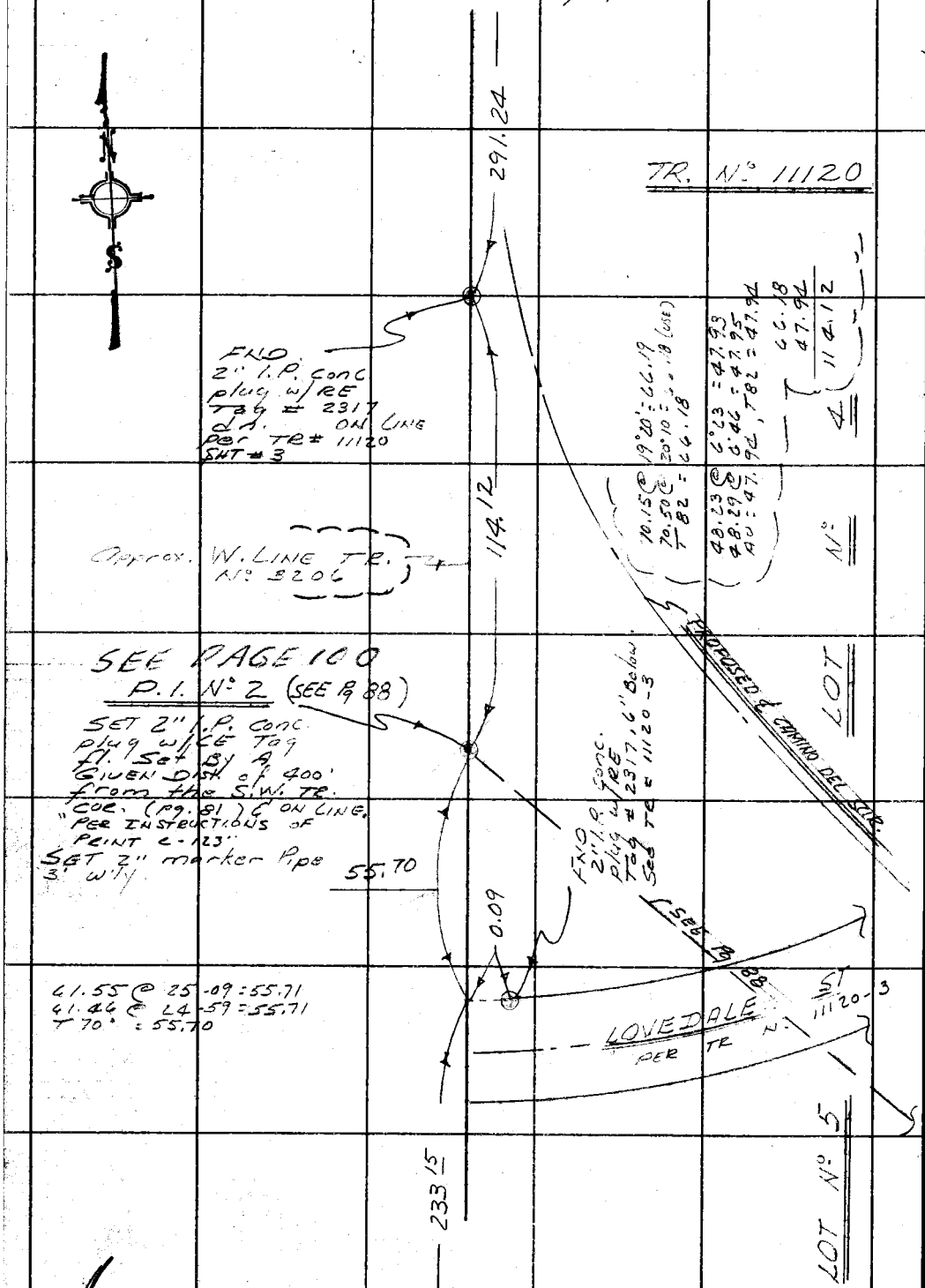

PLEASE RETURN TO
COUNTY OF LOS ANGELES
DEPARTMENT OF COUNTY ENGINEER
403 LOS ANGELES COUNTY ENGINEERING BLDG.

Do not extend this side of this line.

Note: Any Additions or Changes on This Sheet Must Be Made or Circled in Red Ink With Date and Name of Person Making Change.

Cont Top Pg 81

Notes Ck'd by E. DUVERNAY	Survey of Camino Del Sur
Map No. B5315-1-2	JN 0098.43 Tape 212 Std 84 °F
Office Work Motor	Surveyed by E. LANDA
Checked E. DUVERNAY	Notes E. LANDA Date 10-73
Date 4/15/77	Indexed I. M. PALMERI MAY 15 1974

F. B. 3279 PG. 81

cont btm pg 80

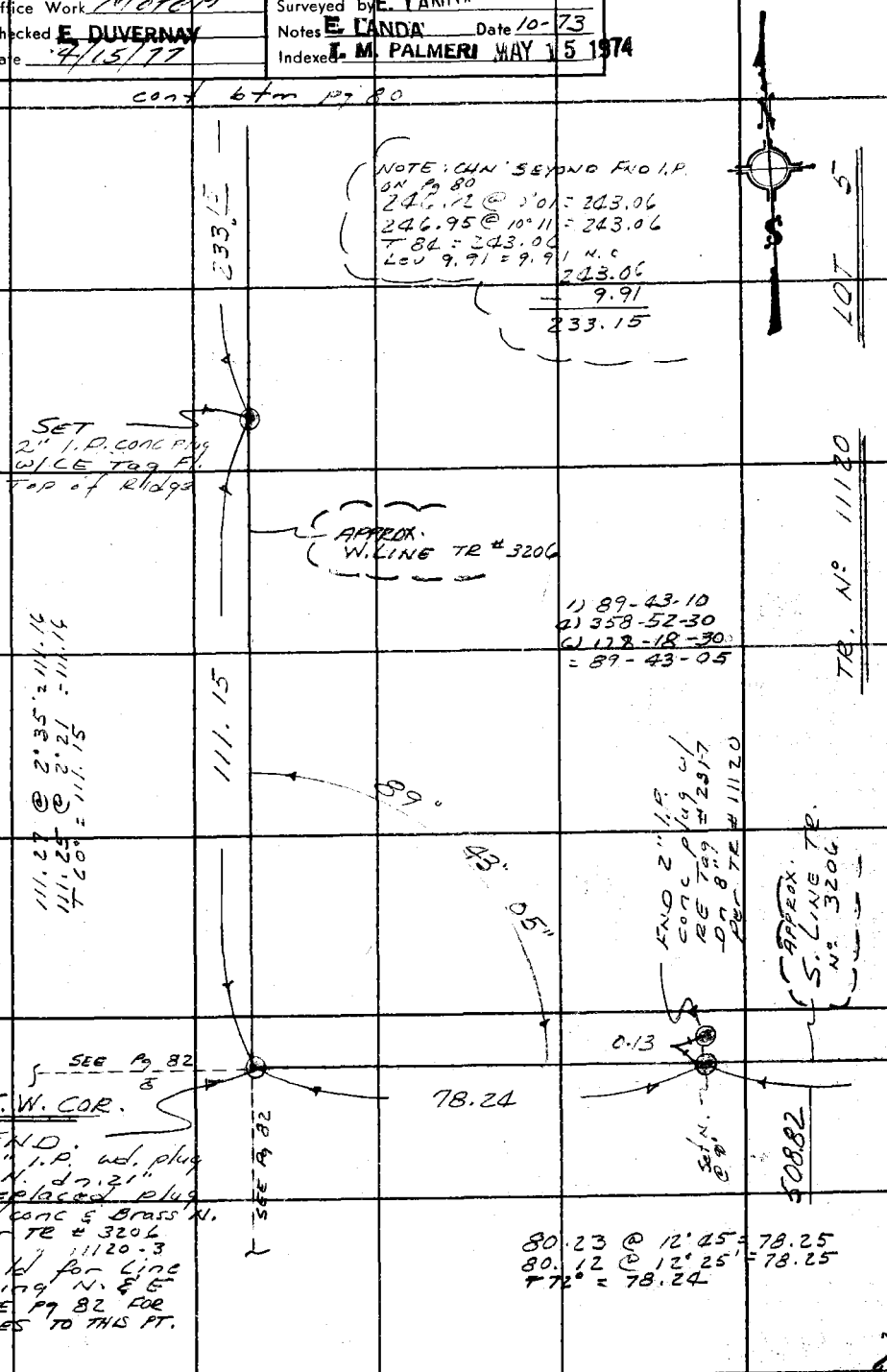

Note: Any Additions or Changes on This Sheet Must be Made or Circled in Red Ink With Date and Name of Person Making Change.

Do not extend this side of this line.

PLEASE RETURN TO
COUNTY OF LOS ANGELES
DEPARTMENT OF COUNTY ENGINEER
403 LOS ANGELES COUNTY ENGINEERING BLDG.

76F309S CE#310 3-68

F. B. 3279 PG. 82

N537 E-5

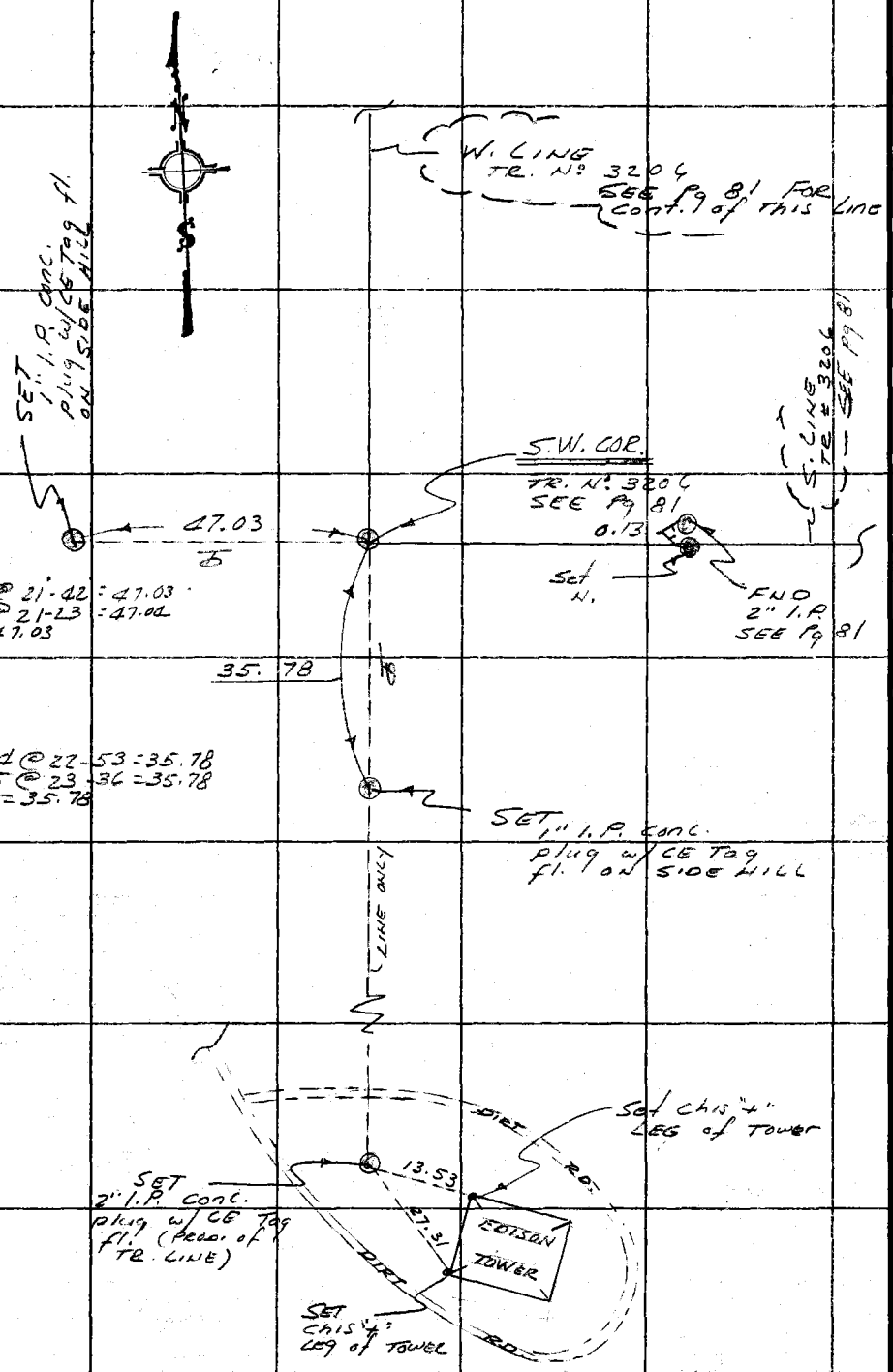

PLEASE RETURN TO
COUNTY OF LOS ANGELES
DEPARTMENT OF COUNTY ENGINEER
403 LOS ANGELES COUNTY ENGINEERING BLDG.

Do not extend this side of this line.

Note: Any Additions or Changes on This Sheet Must be Made or Circled in Red Ink With Date and Name of Person Making Change.

Notes Ck'd by E. DUVERNAY	Survey of CAMINO DEL SUR	F. B. [illegible] PG. 83
Map No. 85315-1-2	JN 0098.43 Tape 212 Std 84 °F	
Office Work Moten	Surveyed by E. LANDA	
Checked E. DUVERNAY	Notes E. LANDA Date 11-73	
Date 4/15/77	Indexed T. M. PALMERI MAY 15 1974	

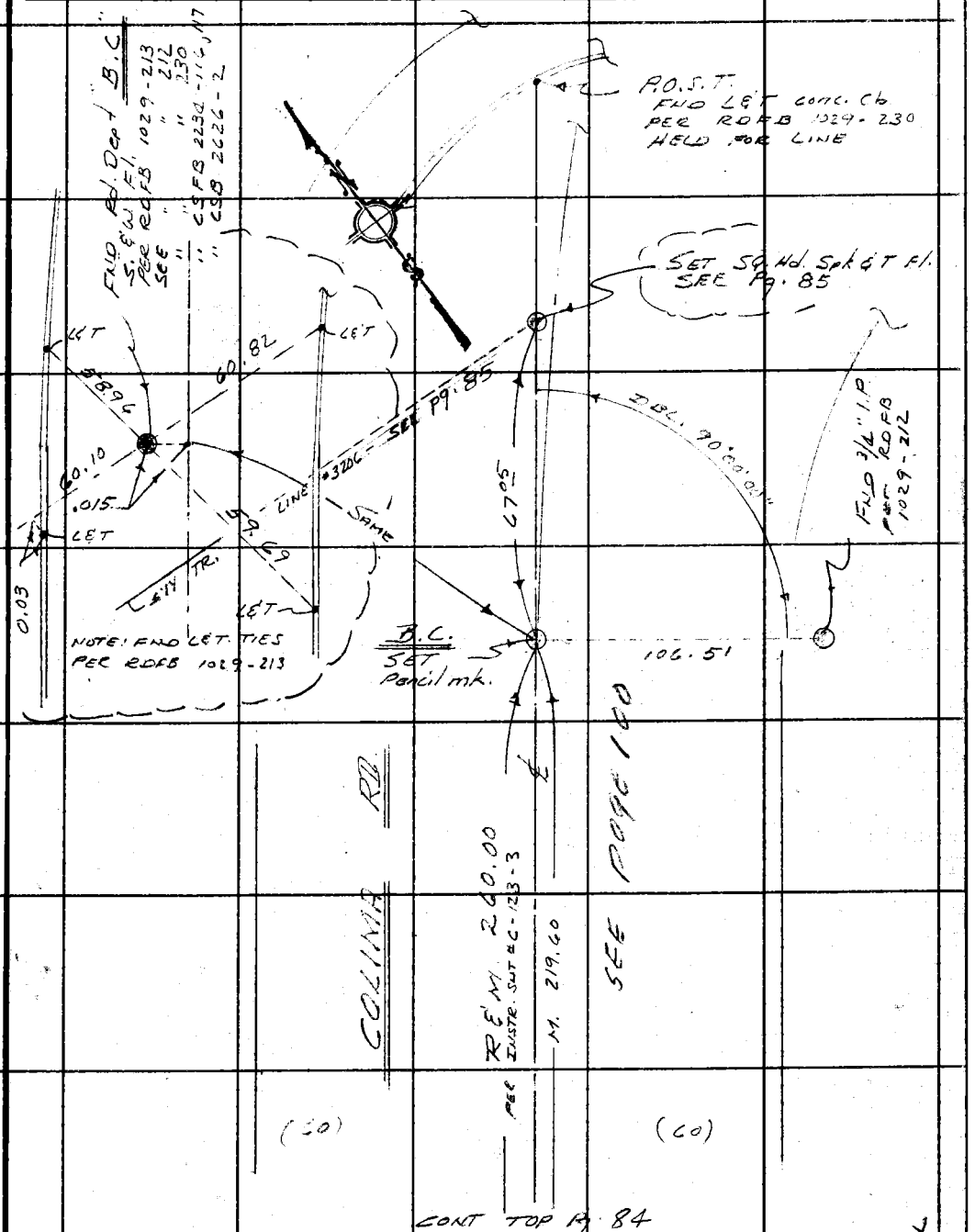

Note: Any Additions or Changes on This Sheet Must be Made or Circled in Red Ink With Date and Name of Person Making Change.

PLEASE RETURN TO
COUNTY OF LOS ANGELES
DEPARTMENT OF COUNTY ENGINEER
403 LOS ANGELES COUNTY ENGINEERING BLDG.

Do not extend this side of this line.

76F3095 CE#310 3-68

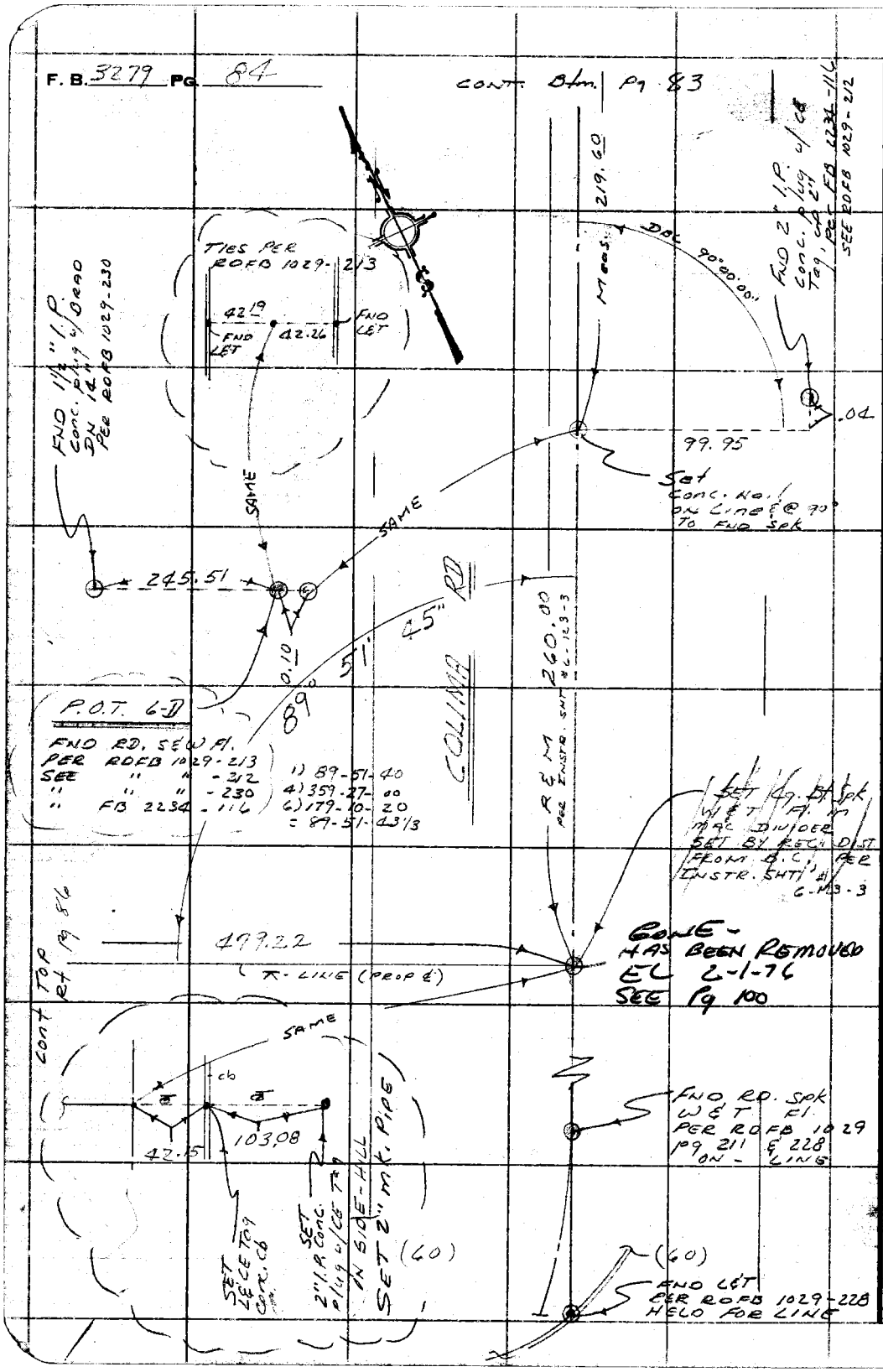

PLEASE RETURN TO
COUNTY OF LOS ANGELES
DEPARTMENT OF COUNTY ENGINEER
403 LOS ANGELES COUNTY ENGINEERING BLDG.

Do not extend this side of this line.

Note: Any Additions or Changes on This Sheet Must be Made or Circled in Red Ink With Date and Name of Person Making Change.

Notes Ck'd E. DUVERNAY	Survey of CAMINO DEL SUR
Map No. B5315-1-2	JN 0098.43 Tape 212 Std. 84 °F
Office Work Matan	Surveyed by E. LANDA
Checked E. DUVERNAY	Notes E. LANDA Date 11-73
Date 4/15/77	Indexed J. M. PALMERI MAY 15 1974

F. B. 3279 PG. 85

W537, E-5

Note: Any Additions or Changes on This Sheet Must be Made or Circled in Red Ink With Date and Name of Person Making Change.

Do not extend this side of this line.

PLEASE RETURN TO
COUNTY OF LOS ANGELES
DEPARTMENT OF COUNTY ENGINEER
403 LOS ANGELES COUNTY ENGINEERING BLDG.

1) 124 - 13 - 20
2) 136 - 52 - 40
3) 25 - 19 - 00
: 124 - 13 - 10

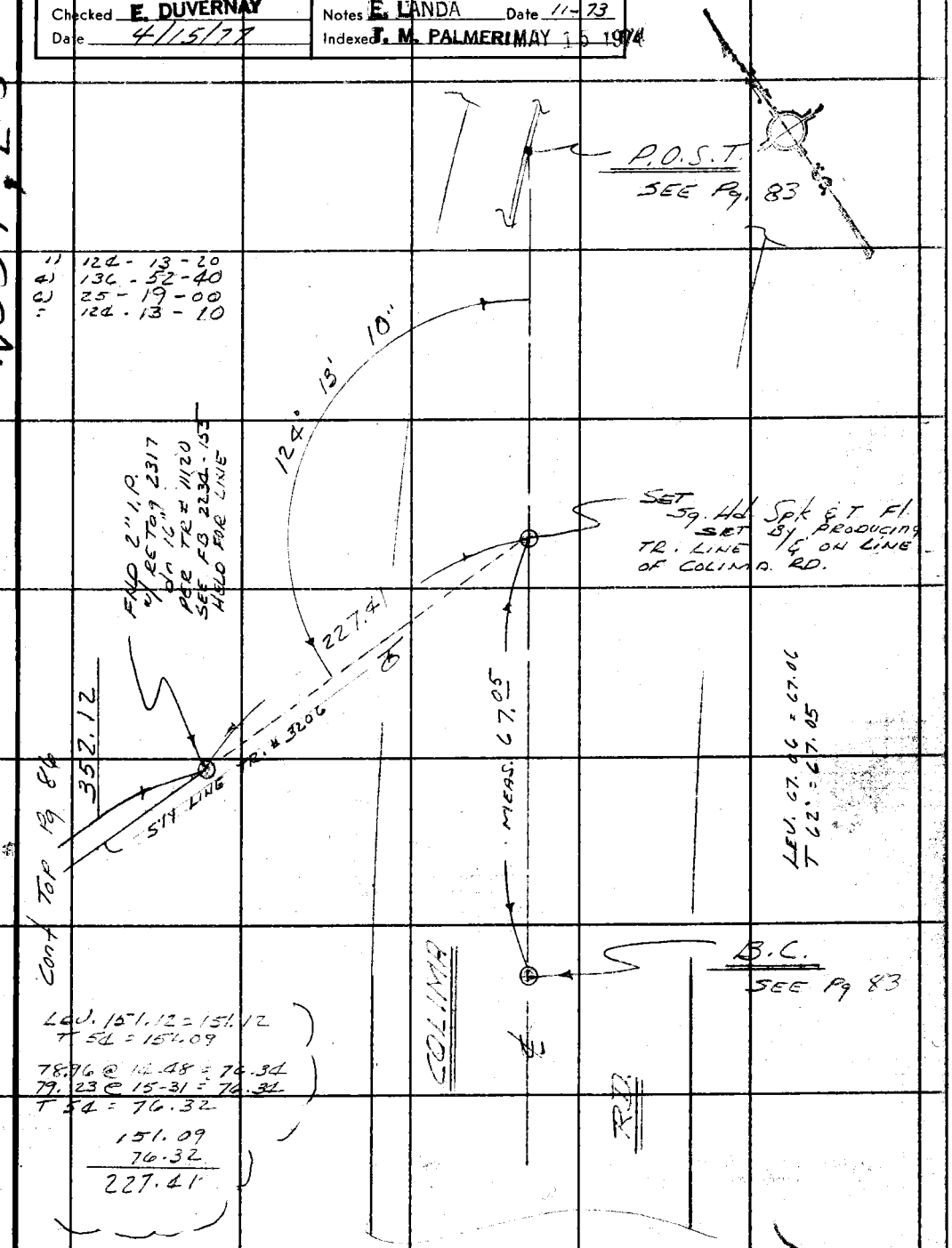

LEV. 151.12 = 151.12
T 54 = 151.09

78.96 @ 16-48 = 76.34
79.23 @ 15-31 = 76.31
T 54 = 76.32

151.09
76.32
227.41

76F309S CE#310 3-68

F. B. 3279 Pg. 86

Cont Lft. Pg 85

LEV. 74.58 = 74.58
T 54 = 74.57

55.12 @ 14-27 = 53.38
T 56 = 53.37

55.02 @ 14-04 = 53.39
T 56 = 53.37

53.37

LEV 45.53 = 45.53
T 66 = 45.52

39.77 @ 8°00' = 39.58
T 72 = 39.58

40.07 @ 8-56 = 39.58
T 72° = 39.58

39.58

117.46 @ 16-27 = 112.65
T 70° = 112.64

117.26 @ 16-08 = 112.64
T 70° = 112.63

112.63

74.57
53.37
45.52
39.58
112.63
26.45
352.12

LEV 26.45 = 26.45
T 70° = 26.45

352.12

LEV 47.02 = 47.02
T 76 = 47.02

150.63 @ 16-48 = 144.26
150.36 @ 16-30 = 144.26
T 64 = 144.24

LEV 61.32 T 68 = 61.31

LEV. 83.65 T 70 = 83.64

LEV 143.02 T 70° = 143.01

47.02
144.24
61.31
83.64
143.01
479.22

Cont Btm Lft Pg 84

479.22

Lt. LINE

(PROP W)

INTER

SET 2" IR
SIDE POLE
W CE Top El.
SET BY INTER.

177.35

508.82

145°

38'

60

Cont Rt Pg 83

Cont Rt. LINE

122.32 @ 9-24 = 120.65
T 66 = 120.64

122.47 @ 9-52 = 120.66
T 66 = 120.65

159.15 @ 15-33 = 153.33
T 66 = 153.31

159.74 @ 16-17 = 153.33
T 66 = 153.31

59.52 @ 15-33 = 57.34
T 60 = 57.33

59.77 @ 16-25 = 57.33
T 60 = 57.32

65.98 @ 18-41 = 62.50
T 60 = 62.49

65.64 @ 17-47 = 62.50
T 60 = 62.49

CONT

1) 145-38-40
2) 222-35-20
3) 153-53-00
= 145-38-50

120.64
153.31
57.32
62.49
78.35
36.71
508.82

79.21 @ 8-24 = 78.36
T 60 = 78.35

79.32 @ 8-56 = 78.36
T 60 = 78.35

LEV 36.71 = 36.71
T 64 = 36.71

Cont Btm. Rt. Pg 81

PLEASE RETURN TO
COUNTY OF LOS ANGELES
DEPARTMENT OF COUNTY ENGINEER
403 LOS ANGELES COUNTY ENGINEERING BLDG.
Do not extend this side of this line.

Note: Any Additions or Changes on This Sheet Must be Made or Circled in Red Ink With Date and Name of Person Making Change.

Notes Ck'd by E. DUVERNAY	Survey of Camino Del Sur
Map No. B5315-1-2	JN 0098.03 Tape 212 Std 84 °F
Office Work Motor	Surveyed by E. LANDA
Checked E. DUVERNAY	Notes E. LANDA Date 1-74
Date 4/15/74	Indexed J. M. PALMERI MAY 15 1974

F. B. 3279 PG. 87

CONT Btm Pg 88

142.85

SET 1X2 EN TOP OF BRK.

45.34 @ 11°53 = 44.37
45.44 @ 13°32 = 44.37
T 50 = 44.36

100.08 @ 10°10 = 98.51
79.78 @ 9°09 = 98.51
T 50 = 98.49

44.36
98.49
142.85

CAMINO DEL SUR

388.37

106.75 @ 8°57
= 105.45
106.93 @ 9°32
= 105.45
T 68 = 105.44

83.55 @ 8°17'
= 82.68
83.61 @ 8°33
= 82.68
T 68 = 82.67

(PROPOSED)

200.46 @ 2-22
= 200.29
200.49 @ 2-42
= 200.27
AU = 200.28
T 68 = 200.26

105.44
82.67
200.26
388.37

SET 1X2 & P.m.

177.35

177.52 @ 2°23
= 177.37
177.59 @ 2°51
= 177.37
T 68 = 177.35

cont Lf. Pg 86

Note: Any Additions or Changes on This Sheet Must be Made or Circled in Red Ink With Date and Name of Person Making Change.

Do not extend this side of this line.

PLEASE RETURN TO
COUNTY OF LOS ANGELES
DEPARTMENT OF COUNTY ENGINEER
403 LOS ANGELES COUNTY ENGINEERING BLDG.

76F309S CE#310 3-68

F. B. 3279 PG. 88

269.79 @ 9°53 = 265.79 AU = 265.80
270.02 @ 10°08 = 265.81
T 70 = 265.78

11 124-04-20
41 136-18-00
61 24-26-30
= 124-04-25

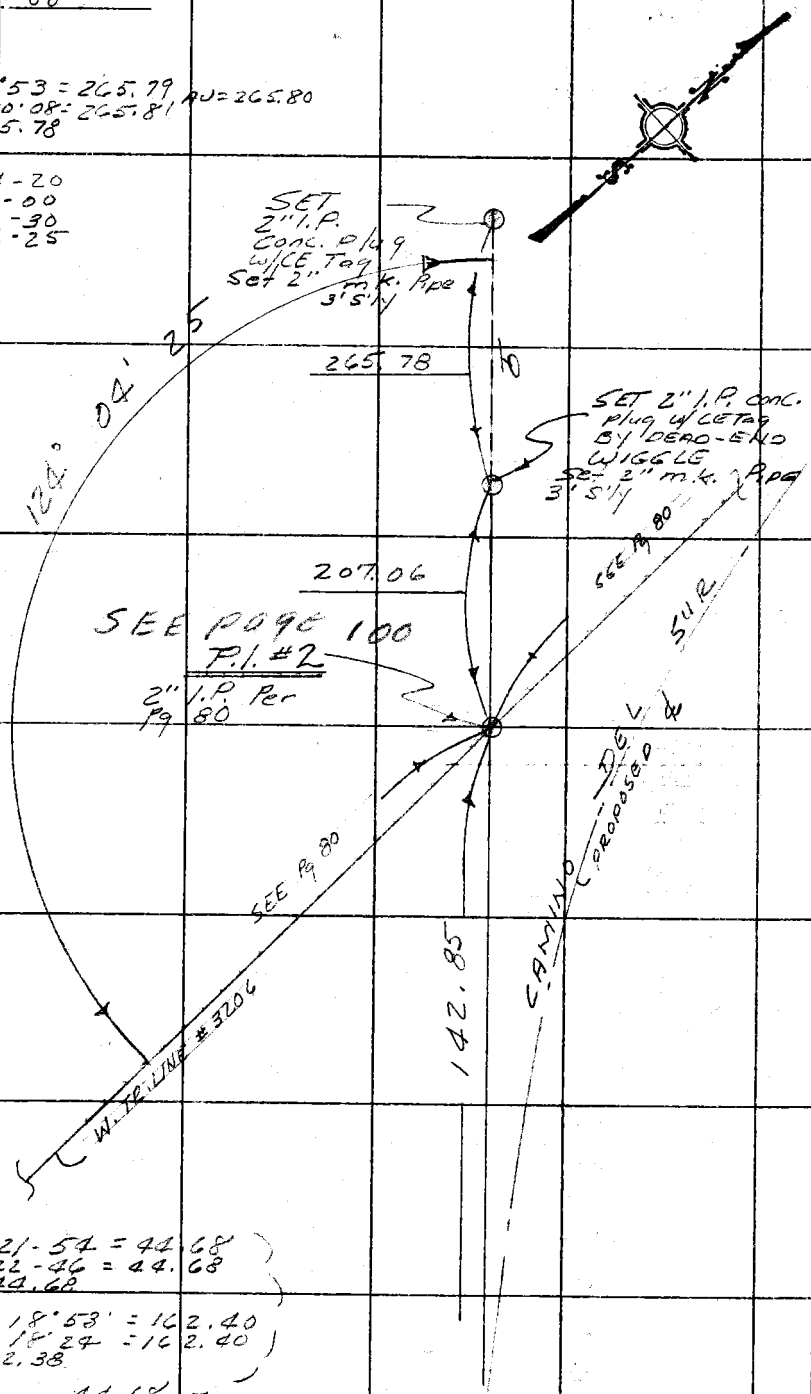

48.15 @ 21-54 = 44.68
48.46 @ 22-46 = 44.68
T 70' = 44.68

171.64 @ 18°58' = 162.40
171.15 @ 18°27 = 162.40
T 68 = 162.38

44.68
162.38
207.06

Cont Top Pg 87

PLEASE RETURN TO
COUNTY OF LOS ANGELES
DEPARTMENT OF COUNTY ENGINEER
403 LOS ANGELES COUNTY ENGINEERING BLDG.

Do not extend this side of this line.

Note: Any Additions or Changes on This Sheet Must be Made or Circled in Red Ink With Date and Name of Person Making Change.

Notes Ck'd By E. DUVERNAY	Survey of RAMIRO DEL SUR
Map No. 85315-1-2	JN 0078.43 Tape 212 Std. 84 °F
Office Work Motem	Surveyed by E. LANDA
Checked E. DUVERNAY	Notes E. LANDA Date 1-74
Date 4/15/77	Indexed M. PALMER MAY 15 1974

F. B. 3279 PG. 89

TIE POINT ONLY

256.98 @ 1.06 = 256.93
257.02 @ 1.19 = 256.95
AJ = 256.94
T 76 = 256.93

LEV. 74.67 = 74.67
T 76 = 74.67

LEV. 62.02 = 62.02
T 76 = 62.02

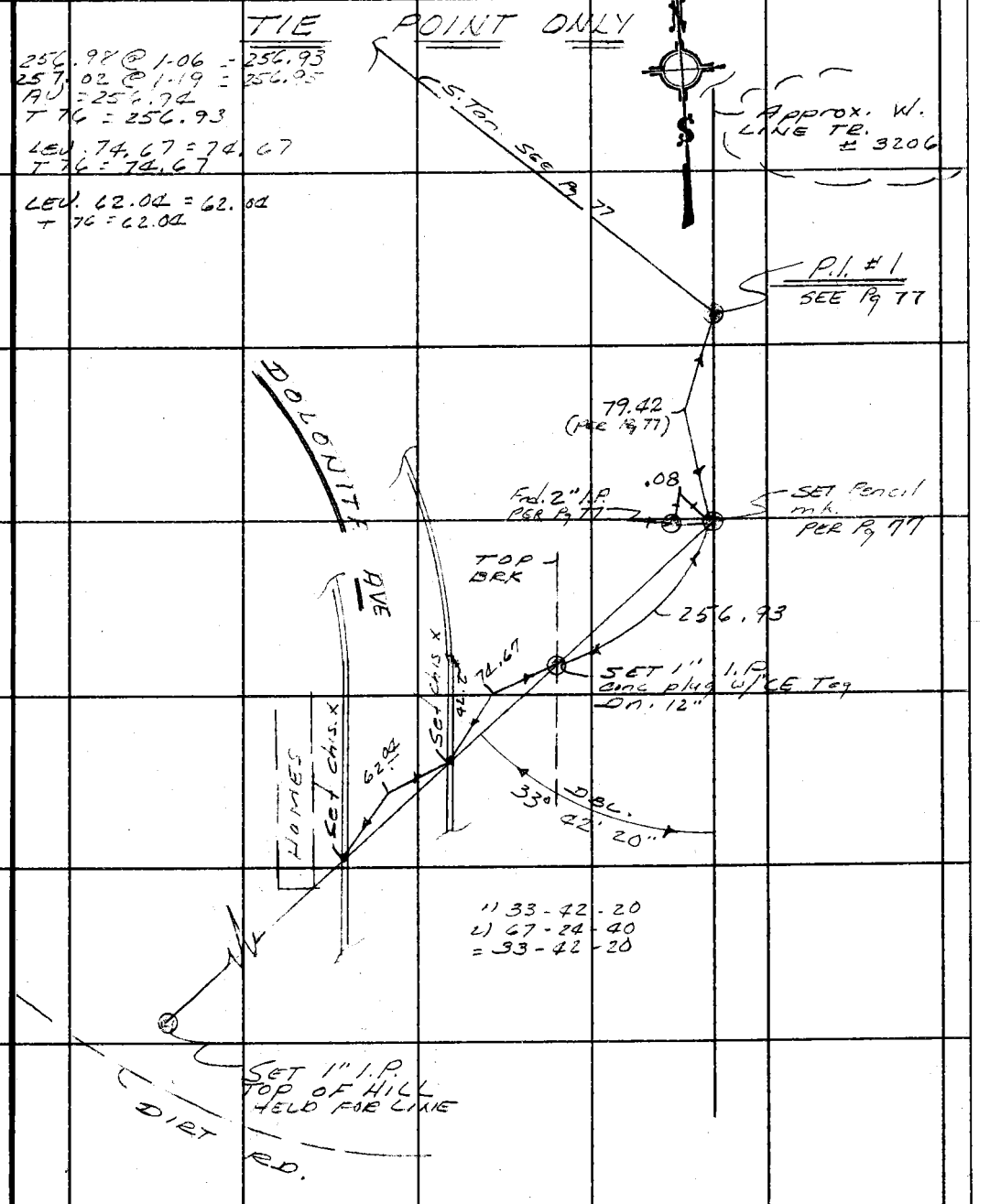

Note: Any Additions or Changes on This Sheet Must be Made or Circled in Red Ink With Date and Name of Person Making Change.

Do not extend this side of this line.

PLEASE RETURN TO
COUNTY OF LOS ANGELES
DEPARTMENT OF COUNTY ENGINEER
403 LOS ANGELES COUNTY ENGINEERING BLDG.

76F309S CE#310 3-68

Notes Ck'd by E. DUVERNAY	Survey of CAMINO DEL SUR
Map No. B5315-1-2	JN 0098.43 Tape – Std – °F
Office Work Moten	Surveyed by E. LANDA
Checked E. DUVERNAY	Notes E. LANDA Date 2-74
Date 4/15/77	Indexed T. M. PALMERI MAY 15 1974

F. B. 3279 PG. 91

PROPOSED ALIGNMENT
OF
CAMINO DEL SUR

J.N. 0098.43
2-1974

TRIANGULATION TIE-IN

TO

TRIANG. STAS. LA HABRA D-4 & WHTR. L-1

PARTY: LANDA
KAPP
MALDONADO
PRIEBO

Note: Any Additions or Changes on This Sheet Must be Made or Circled in Red Ink With Date and Name of Person Making Change.

PLEASE RETURN TO
COUNTY OF LOS ANGELES
DEPARTMENT OF COUNTY ENGINEER
403 LOS ANGELES COUNTY ENGINEERING BLDG.

Do not extend this side of this line.

76F309S CE#310 3-68

F. B. 3279 PG. 92

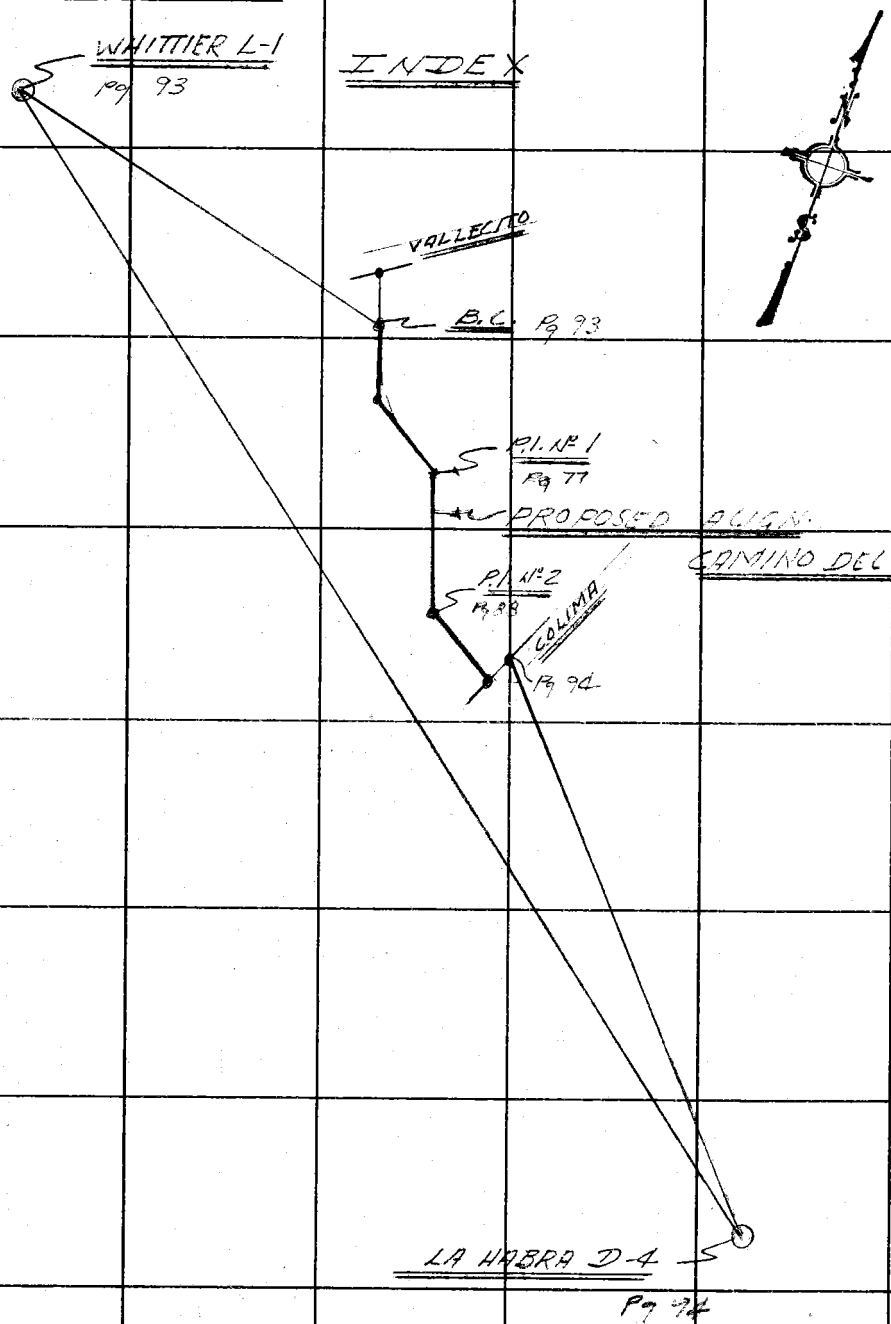

PLEASE RETURN TO
COUNTY OF LOS ANGELES
DEPARTMENT OF COUNTY ENGINEER
403 LOS ANGELES COUNTY ENGINEERING BLDG.

Do not extend this side of this line.

Note: Any Additions or Changes on This Sheet Must be Made or Circled in Red Ink With Date and Name of Person Making Change.

Notes Ck'd E. DUVERNAY	Survey of CAMINO DEL SUR
Map No. B5315-1-2	JN009843 Tape — Std — °F
Office Work Moten	Surveyed by E. LANDA
Checked E. DUVERNAY	Notes E. LANDA Date 2-74
Date 4/15/77	Indexed L. M. PALMER MAY 15 1974

F. B. 3279 PG. 93

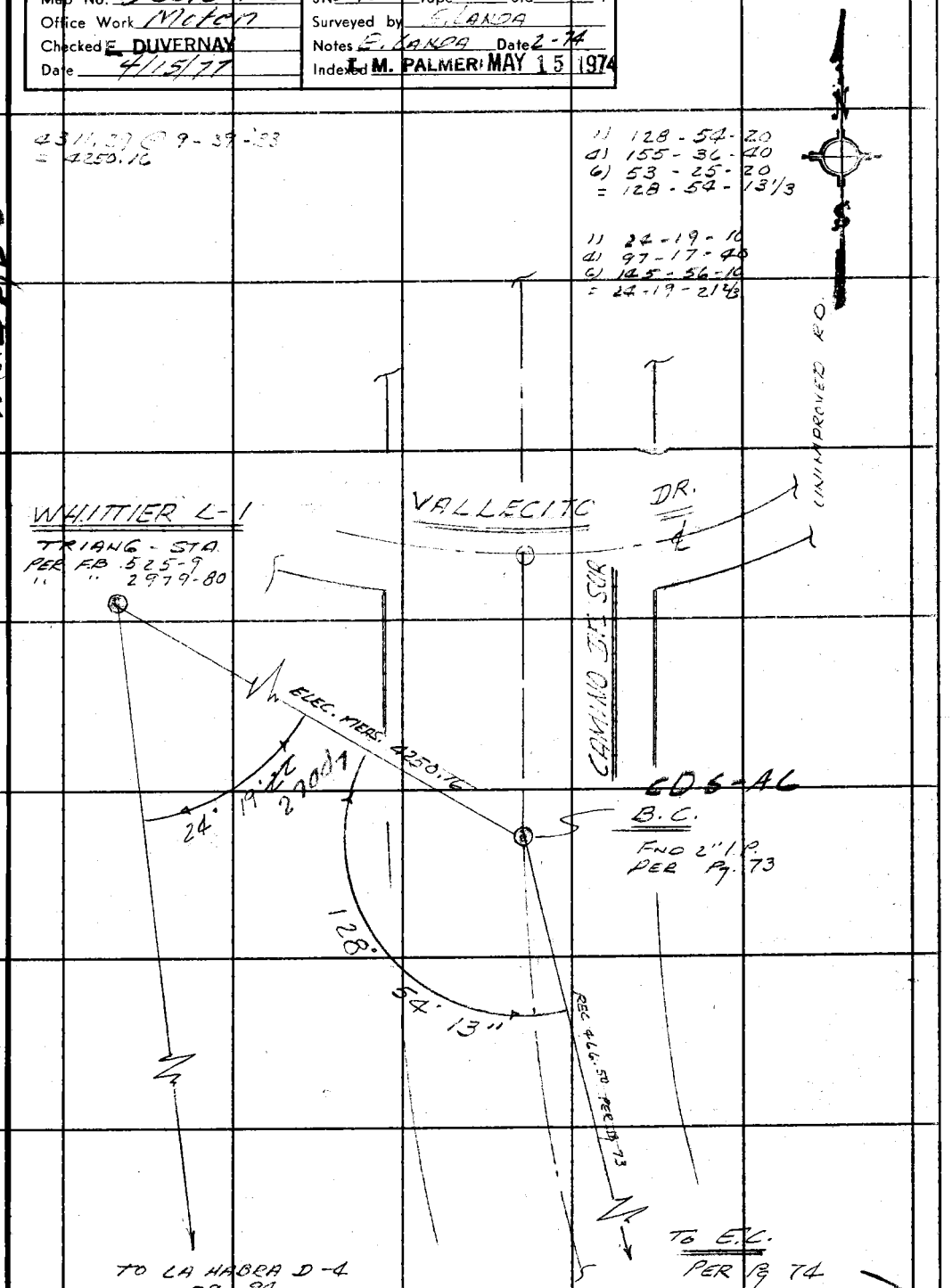

W.S. 3/7 D-5

Note: Any Additions or Changes on This Sheet Must be Made or Circled in Red Ink With Date and Name of Person Making Change.

Do not extend this side of this line.

PLEASE RETURN TO
COUNTY OF LOS ANGELES
DEPARTMENT OF COUNTY ENGINEER
403 LOS ANGELES COUNTY ENGINEERING BLDG.

76F309S CE#310 3-68

F. B. 3279 PG. 94

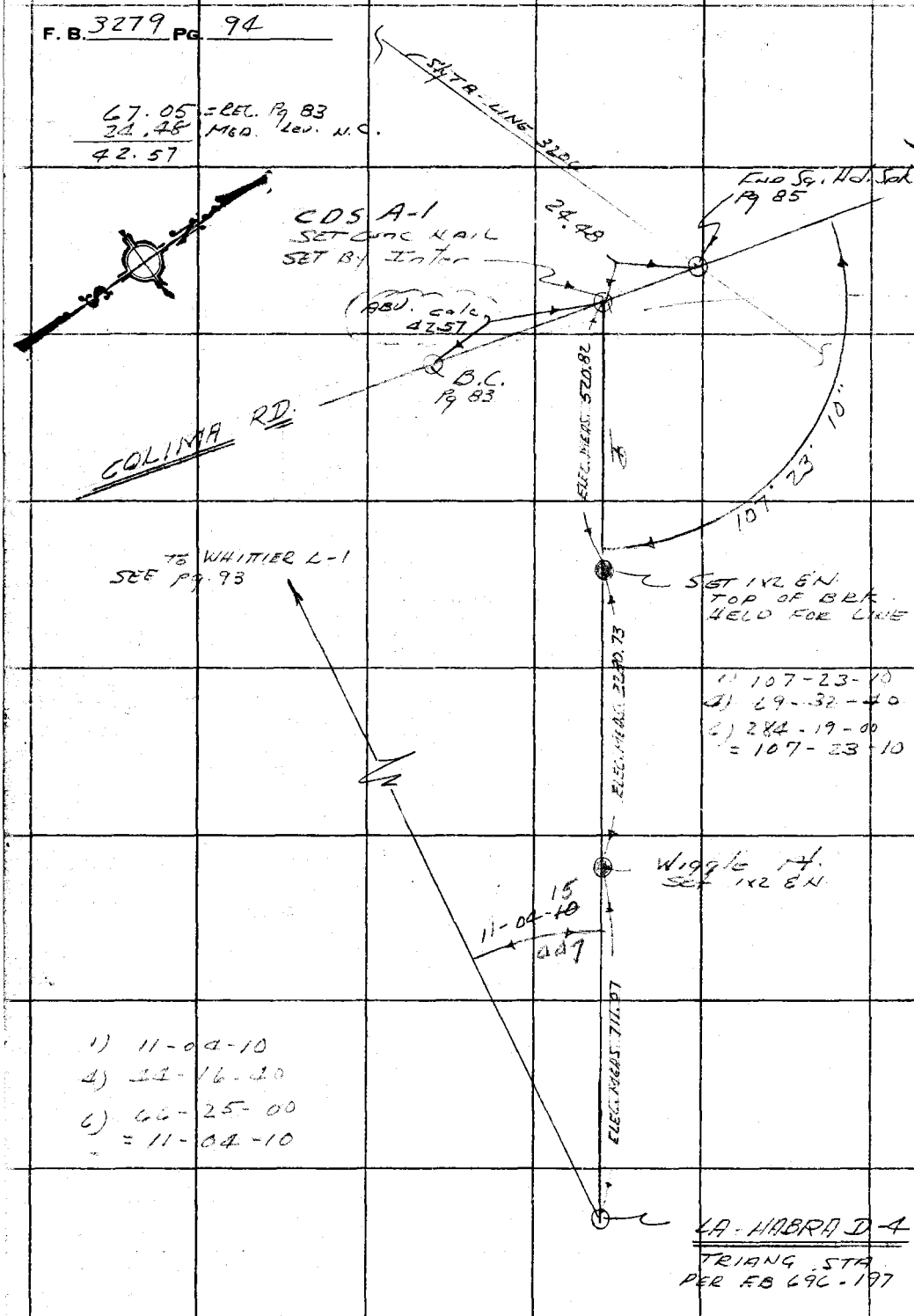

W.S. 37 E-5

PLEASE RETURN TO
COUNTY OF LOS ANGELES
DEPARTMENT OF COUNTY ENGINEER
403 LOS ANGELES COUNTY ENGINEERING BLDG.

Do not extend this side of this line.

Note: Any Additions or Changes on This Sheet Must be Made or Circled in Red Ink With Date and Name of Person Making Change.

Notes Ck'd by E. DUVERNAY	Survey of CAMINO DEL SUR
Map No. B 5315-1-2	JN 0098.43 Tape 212 Std 86 °F
Office Work MOHAN	Surveyed by E. LANDA
Checked E. DUVERNAY	Notes E. LANDA Date 1-76
Date 4/15/77	Indexed L. M. PALMERI FEB 6 1978

F. B. 3279 PG. 95

RE - ALIGNMENT
OF
PROPOSED CAMINO DEL SUR
(HACIENDA HTS AREA)

J.N. 0098.43
1-76

REF: TR # 29803
PARCEL MAP # 4747

NOTE
SEE PG 72
FOR PROPOSED ℄
WORK IN THIS
AREA

Landa
Kapp
Maldonado
Lieber

Note: Any Additions or Changes on This Sheet Must be Made or Circled in Red Ink With Date and Name of Person Making Change.

Do not extend this side of this line.

PLEASE RETURN TO
COUNTY OF LOS ANGELES
DEPARTMENT OF COUNTY ENGINEER
403 LOS ANGELES COUNTY ENGINEERING BLDG.

76F309S CE#310 3-68

F. B. 3279 PG. 96

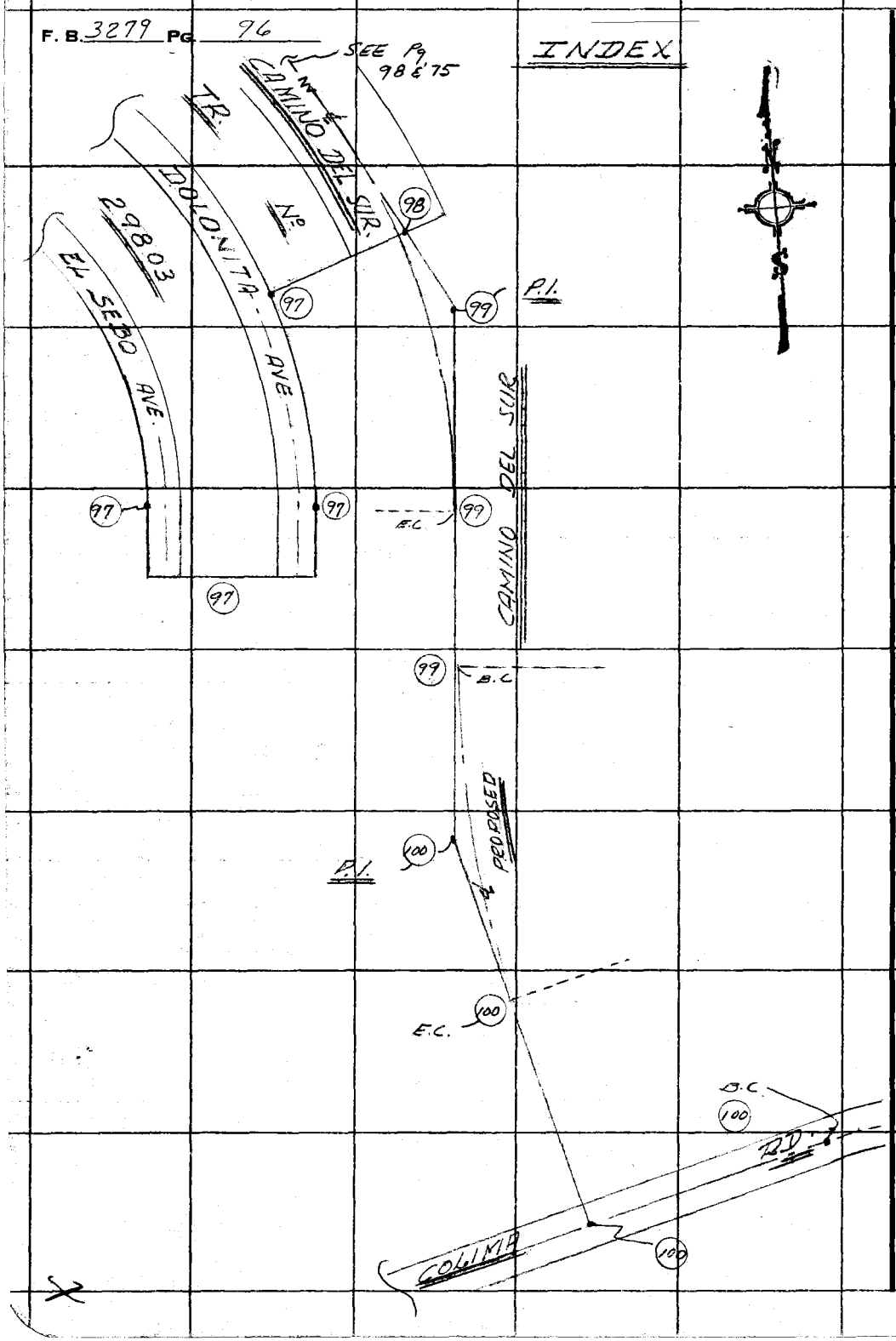

PLEASE RETURN TO
COUNTY OF LOS ANGELES
DEPARTMENT OF COUNTY ENGINEER
403 LOS ANGELES COUNTY ENGINEERING BLDG.

Do not extend this side of this line.

Note: Any Additions or Changes on This Sheet Must be Made or Circled in Red Ink With Date and Name of Person Making Change.

Notes Ck'd E. DUVERNAY	Survey of CAMINO DEL SUR
Map No. 86315-1-2	JN 0098.43 Tape 212 Std 84 °F
Office Work MOTEM	Surveyed by E. LANDA
Checked E. DUVERNAY	Notes E. LANDA Date 1-76
Date 4/15/77	Indexed T. M. PALMERI FEB 6 1976

F. B. 3279 PG. 97

CONT. BTM LF. Pg. 98

W.S. 37, E-5

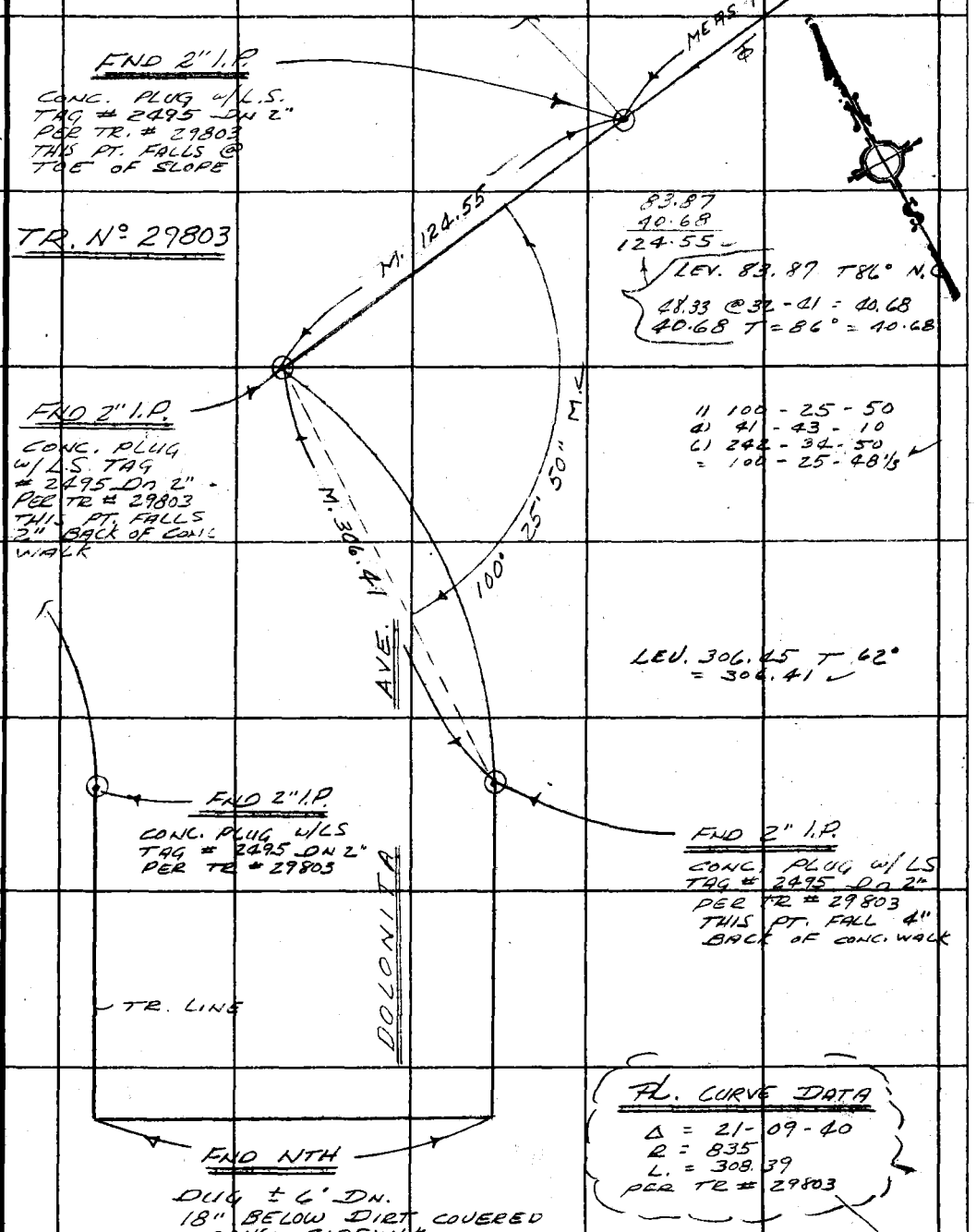

Note: Any Additions or Changes on This Sheet Must be Made or Circled in Red Ink With Date and Name of Person Making Change.

Do not extend this side of this line.

PLEASE RETURN TO
COUNTY OF LOS ANGELES
DEPARTMENT OF COUNTY ENGINEER
403 LOS ANGELES COUNTY ENGINEERING BLDG.

76F3095 CE#310 3-68

F. B. 3279 PG. 98

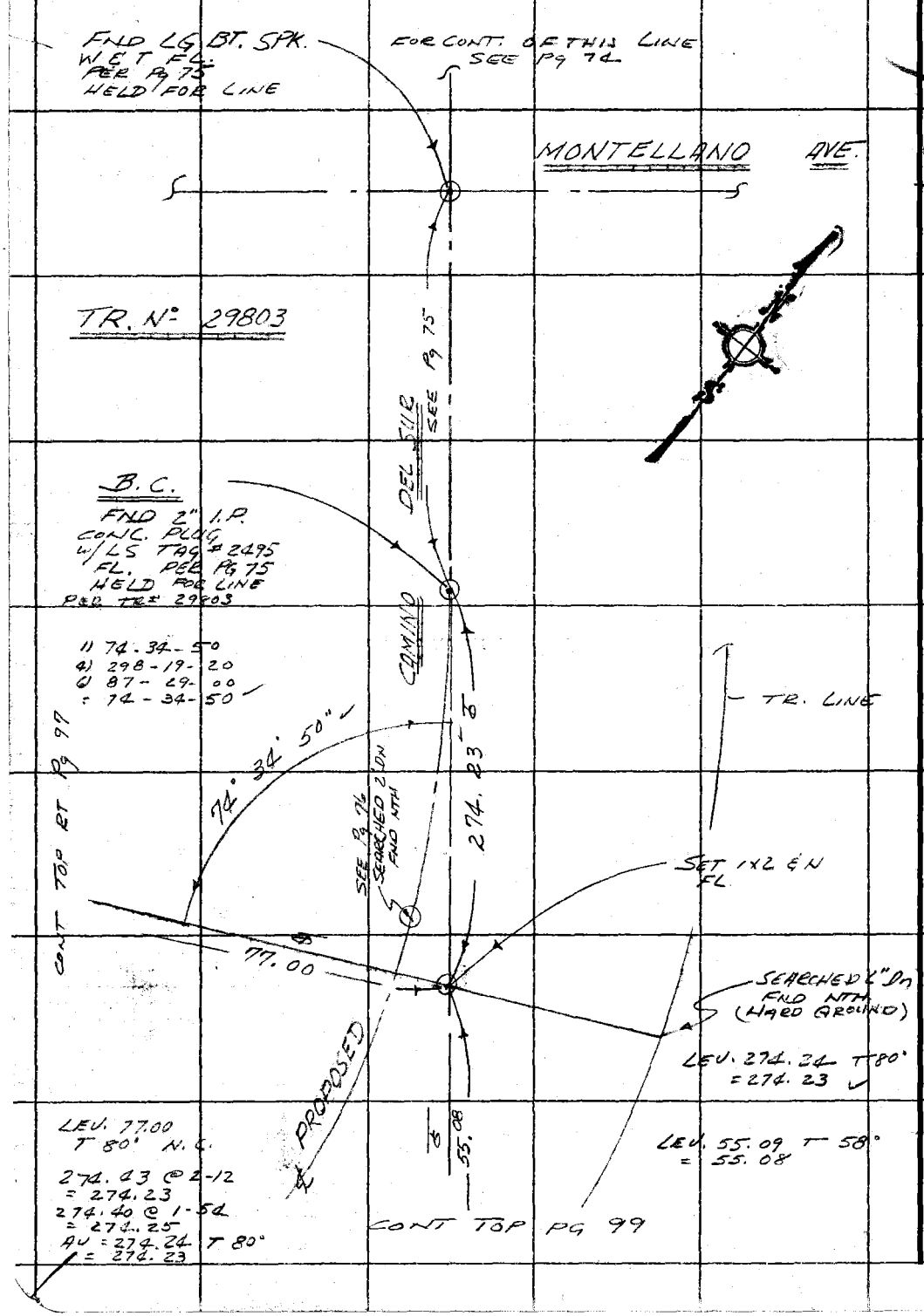

WS.37, D-5, E-5

PLEASE RETURN TO
COUNTY OF LOS ANGELES
DEPARTMENT OF COUNTY ENGINEER
403 LOS ANGELES COUNTY ENGINEERING BLDG.

Do not extend this side of this line.

Note: Any Additions or Changes on This Sheet Must be Made or Circled in Red Ink With Date and Name of Person Making Change.

Notes Ck'd by E. DUVERNAY	Survey of CAMINO DEL SUR
Map No. B5315-1-2	JN 0098-43 Tape 212 Std 84 °F
Office Work Motern	Surveyed by E. LANDA
Checked E. DUVERNAY	Notes E. LANDA Date 1-76
Date 4/15/77	Indexed I. M. PALMER FEB 6 1978

F. B. 3279 PG. 99

CONT BTM. PG 98

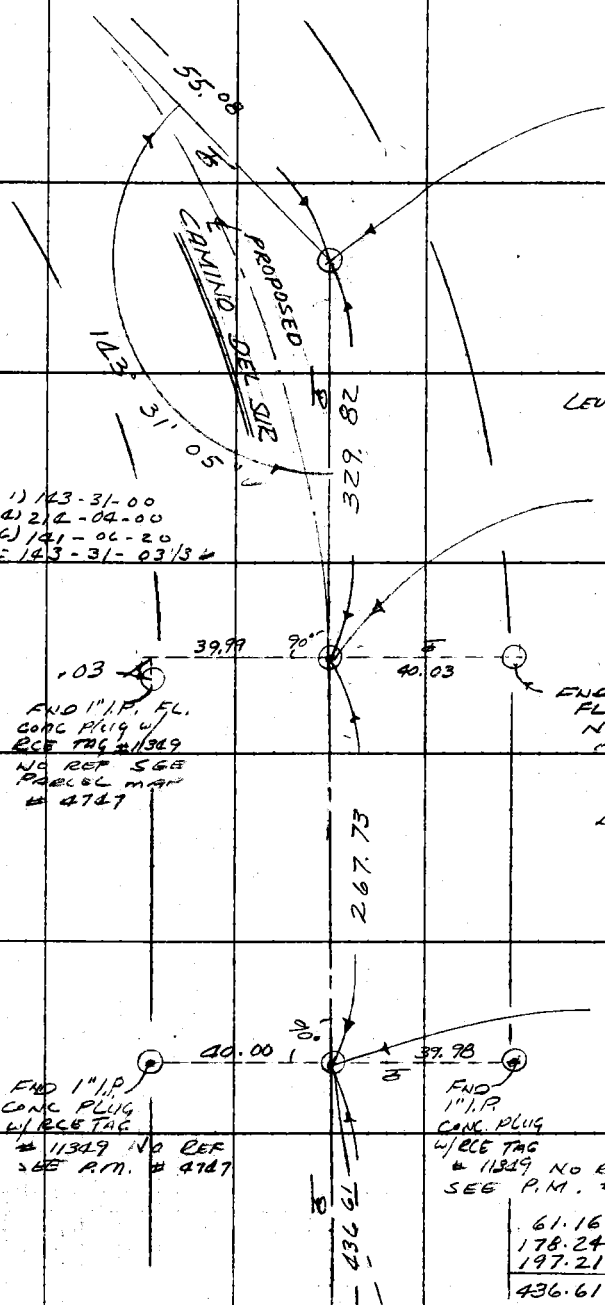

CDS A-4
P.I.
FND NTH.
SET 1" I.P. CONC. PLUG
W/CE TAG - DN 2"
SET BY INTER.
THIS PT. FALLS ON SLOPE
± 6' ABV. TOE OF SLOPE

℄ CURVE DATA
Δ = 36° 28' 55
R = 1000.00
T = 329.58
L = 636.73

LEV 329.87 T 40° = 329.82

1) 143-31-00
2) 214-04-00
3) 141-06-20
= 143-31-03 1/3 ±

E.C.
FND 2" I.P. CONC PLUG DN 2"
W/RCE TAG # 11349
HELD FOR LINE
SEE Parcel Map # 4747

FND 1" I.P. FL.
CONC PLUG W/
RCE TAG # 11349
NO REF SEE
PARCEL MAP
4747

FND 1" I.P. CONC. PLUG
FL. W/RCE TAG # 11349
NO REF SEE PARCEL
MAP # 4747

LEV. 267.76 T 68°
= 267.73

B.C.
FND 2" I.P. CONC. PLUG
DN 3" W/RCE TAG # 11349
HELD FOR LINE
SEE PARCEL MAP # 4747

FND 1" I.P.
CONC PLUG
W/RCE TAG
11349 NO REF
SEE P.M. # 4747

FND
1" I.P.
CONC. PLUG
W/RCE TAG
11349 NO REF
SEE P.M. # 4747

61.16
178.24
197.21
436.61

61.17 LEV. T = 70° ± 61.16
179.27 @ 6°05' = 178.26
179.13 @ 5°39' = 178.26
178.26 T = 70° ± 178.24
197.23 LEV. T = 70° = 197.21

CONT. TOP RT. PG 100

Note: Any Additions or Changes on this Sheet Must be Made or Circled in Red Ink With Date and Name of Person Making Change.

Do not extend this side of this line.

PLEASE RETURN TO
COUNTY OF LOS ANGELES
DEPARTMENT OF COUNTY ENGINEER
403 LOS ANGELES COUNTY ENGINEERING BLDG.

6F309s CE#310 3-69

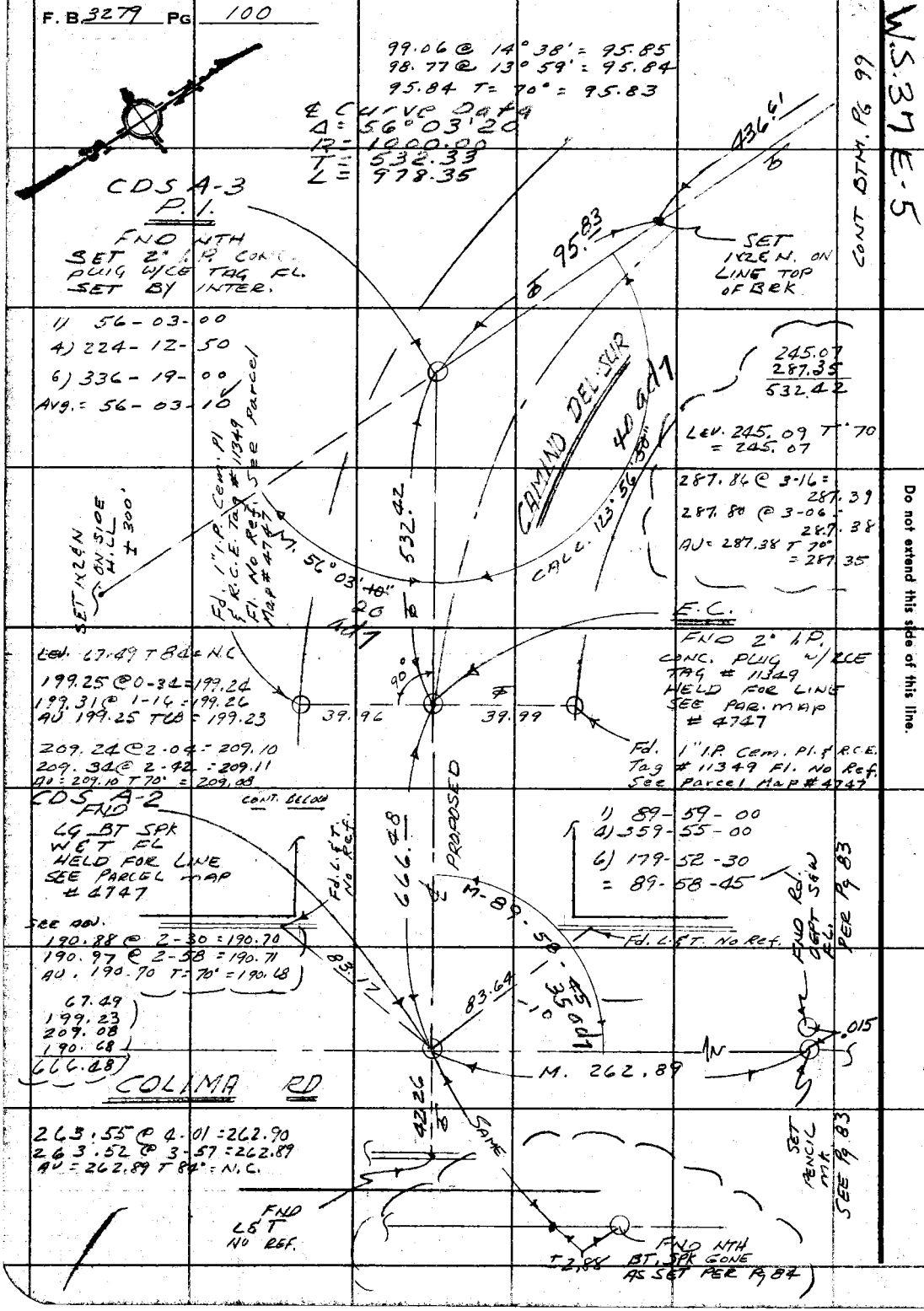

W.S. 37 E-5

PLEASE RETURN TO
COUNTY OF LOS ANGELES
DEPARTMENT OF COUNTY ENGINEER
403 LOS ANGELES COUNTY ENGINEERING BLDG.

Do not extend this side of this line.

Note: Any Additions or Changes on This Sheet Must be Made or Circled in Red Ink With Date and Name of Person Making Change.

Notes Ck'd E. DUVERNAY	Survey of CAMINO DEL SUR
Map No. B 5315-1-2	JN 0098.43 Tape 212 Std 84 °F
Office Work Motor	Surveyed by E. LANDA
Checked E. DUVERNAY	Notes E. LANDA Date 5-76
Date 4/15/77	Indexed J. M. PALMERI MAY 12 1976

F. B. 3279 PG. 101

TIE - IN

OF

CAMINO DEL SUR.

TO

VALLECITO DR. (TURNBULL CYN RD.)

J.N. 0098.43

5-76

REF: F.B. 4001
F.B. 4017
TR# 29948
TR# 25088
Pg 73 THIS F.B

Pty E. LANDA
R. KAPP
V. LIEBER

Note: Any Additions or Changes on This Sheet Must be Made or Circled in Red Ink With Date and Name of Person Making Change.

Do not extend this side of this line.

PLEASE RETURN TO
COUNTY OF LOS ANGELES
DEPARTMENT OF COUNTY ENGINEER
403 LOS ANGELES COUNTY ENGINEERING BLDG.

76F309S CE#310 3-68

F. B. 3279 PG 102

INDEX

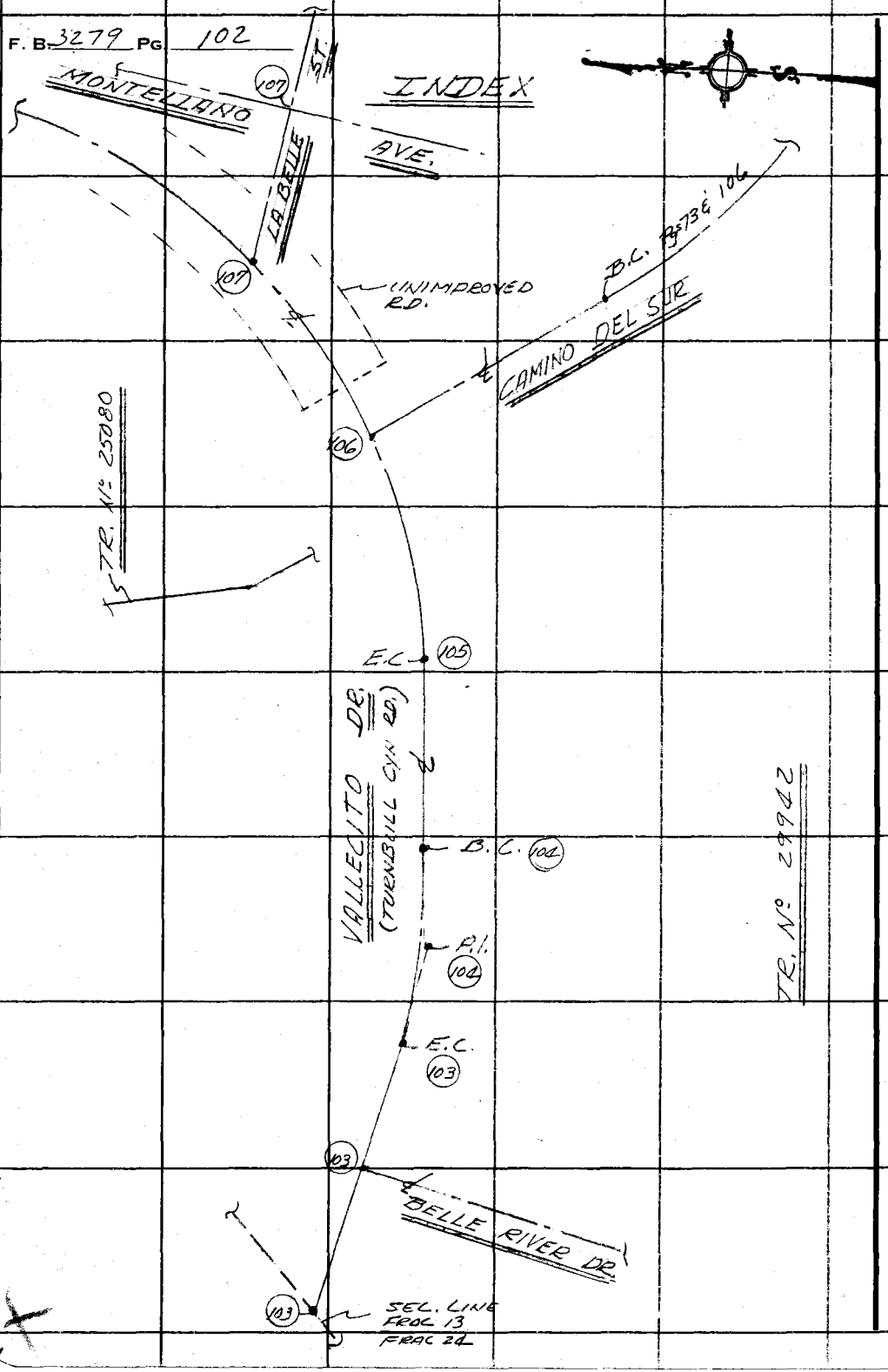

PLEASE RETURN TO
COUNTY OF LOS ANGELES
DEPARTMENT OF COUNTY ENGINEER
403 LOS ANGELES COUNTY ENGINEERING BLDG.

Do not extend this side of this line.

Note: Any Additions or Changes on This Sheet Must be Made or Circled in Red Ink With Date and Name of Person Making Change.

Notes Ck'd by E. DUVERNAY	Survey of CAMINO DEL SUR
Map No. 55315-1-2	JN 1098.43 Tape 212 Std 84 °F
Office Work Moten	Surveyed by E. LANDA
Checked E. DUVERNAY	Notes E. LANDA Date 5-76
Date 4/15/77	Indexed V. M. PALMERI MAY 12 1976

F. B. 3279 PG. 103

CONT BTM. Pg 104

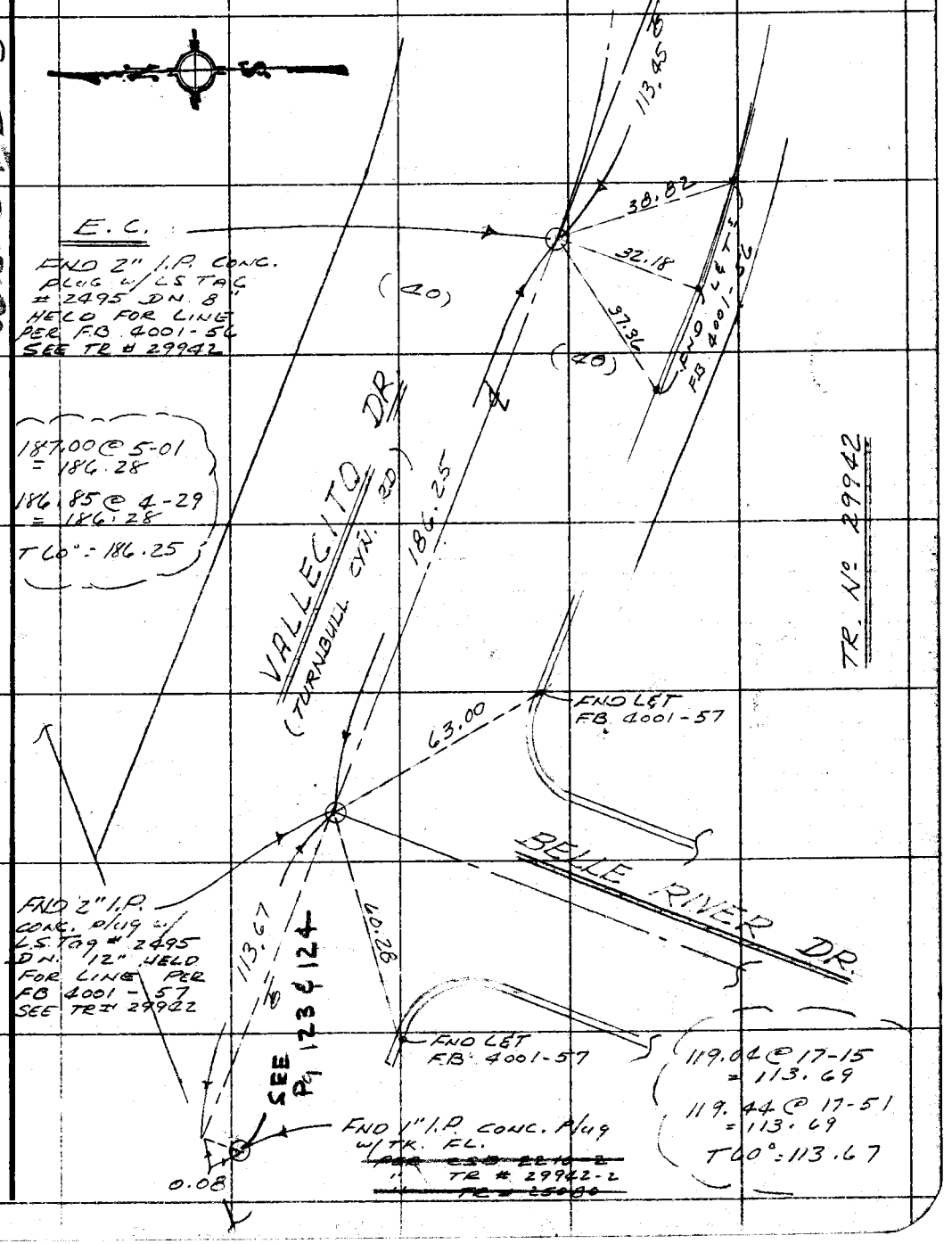

Note: Any Additions or Changes on This Sheet Must be Made or Circled in Red Ink With Date and Name of Person Making Change.

Do not extend this side of this line.

PLEASE RETURN TO
COUNTY OF LOS ANGELES
DEPARTMENT OF COUNTY ENGINEER
403 LOS ANGELES COUNTY ENGINEERING BLDG.

76F309S CE#310 3-68

F. B. 3279 PG 104

CONT BTM Pg 105

113.84 @ 5-44 = 113.27
113.71 @ 5-01 = 113.27
T 60° = 113.25

113.99 @ 5-29 = 113.47
113.78 @ 4-14 = 113.47
T 60° = 113.45

1) 167-04-20
4) 308-16-30
6) 282-25-00
= 167-04-10

B.C.
FND 2" I.P.
CONC. PLUG W/LS
TAG # 2495 DN. 6"
PER FB 4001-55
" TR. # 29942
HELD FOR LINE

NOTE: ℄ CURVE DATA
PER TR # 29942 &
CSB 2210-2
Δ = 12-52-00
R = 1000
T = 113.35
L = 225.73

VALLECITO DR.
(TURNBULL CYN. RD)

138.02

41.38

32.00

36.98

FND L&T
FB. 4001-55

TR. No. 29942

113.25

167°-04'-10"

40.65

SET Ld.
& CE Tag

REMOVED
See Pg 125
3-77 EL

25.60

SET L&CE
Tag

48.09

P.I.
FND NTH
SEARCHED 30' DN
SET 1" I.P. CONC
PLUG W/CE TAG
DN 16"
SET BY INTER

113.45

SET N&T IN P.P.
1814523 E

(40)

(40)

CONT TOP Pg 103

PLEASE RETURN TO
COUNTY OF LOS ANGELES
DEPARTMENT OF COUNTY ENGINEER
403 LOS ANGELES COUNTY ENGINEERING BLDG.

Do not extend this side of this line.

Note: Any Additions or Changes on This Sheet Must be Made or Circled in Red Ink With Date and Name of Person Making Change.

Notes Ck'd By E. DUVERNAY	Survey of CAMINO DEL SUR
Map No. B5315-1-2	JN 109843 Tape 212 Std 84 °F
Office Work Motem	Surveyed by E. LANDA
Checked E. DUVERNAY	Notes E. LANDA Date 5-76
Date 4/15/77	Indexed R. M. PALMERI MAY 12 1978

F. B. 3279 PG. 105

CONT BTM Pg 106

NOTE: ℄ CURVE DATA TO INTER. PER TR# 29942
Δ = 20-33-32
R = 1200
L = 430.58

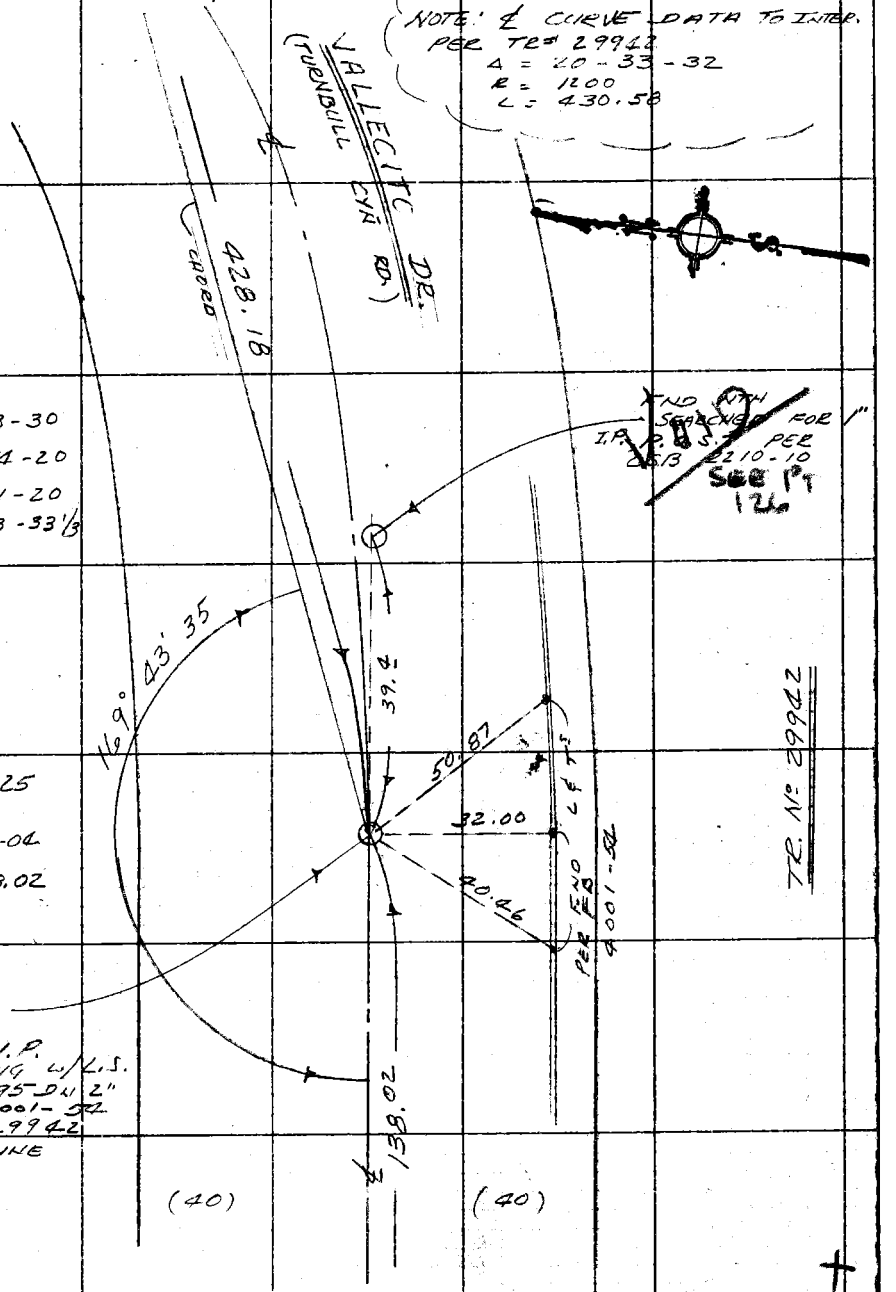

1) 169-43-30
4) 318-54-20
6) 298-21-20
= 169-43-33 1/3

138.16 @ 2-25
= 138.04
138.24 @ 3-04
= 138.04
T 60° = 138.02

E.C.
FND 2" I.P.
CONC. PLUG W/L.S.
TAG # 2495 DN 2"
PER FB 4001-54
" TR# 29942
HELD FOR LINE

CONT TOP Pg 104

Note: Any Additions or Changes on This Sheet Must be Made or Circled in Red Ink With Date and Name of Person Making Change.

Do not extend this side of this line.

PLEASE RETURN TO
COUNTY OF LOS ANGELES
DEPARTMENT OF COUNTY ENGINEER
403 LOS ANGELES COUNTY ENGINEERING BLDG.

76F309S CE#310 3-68

F. B. 3279 PG. 106

CONT. BTM Pg 107

1) 161-26-40
4) 285-45-50
6) 248-39-00
= 161-26-30

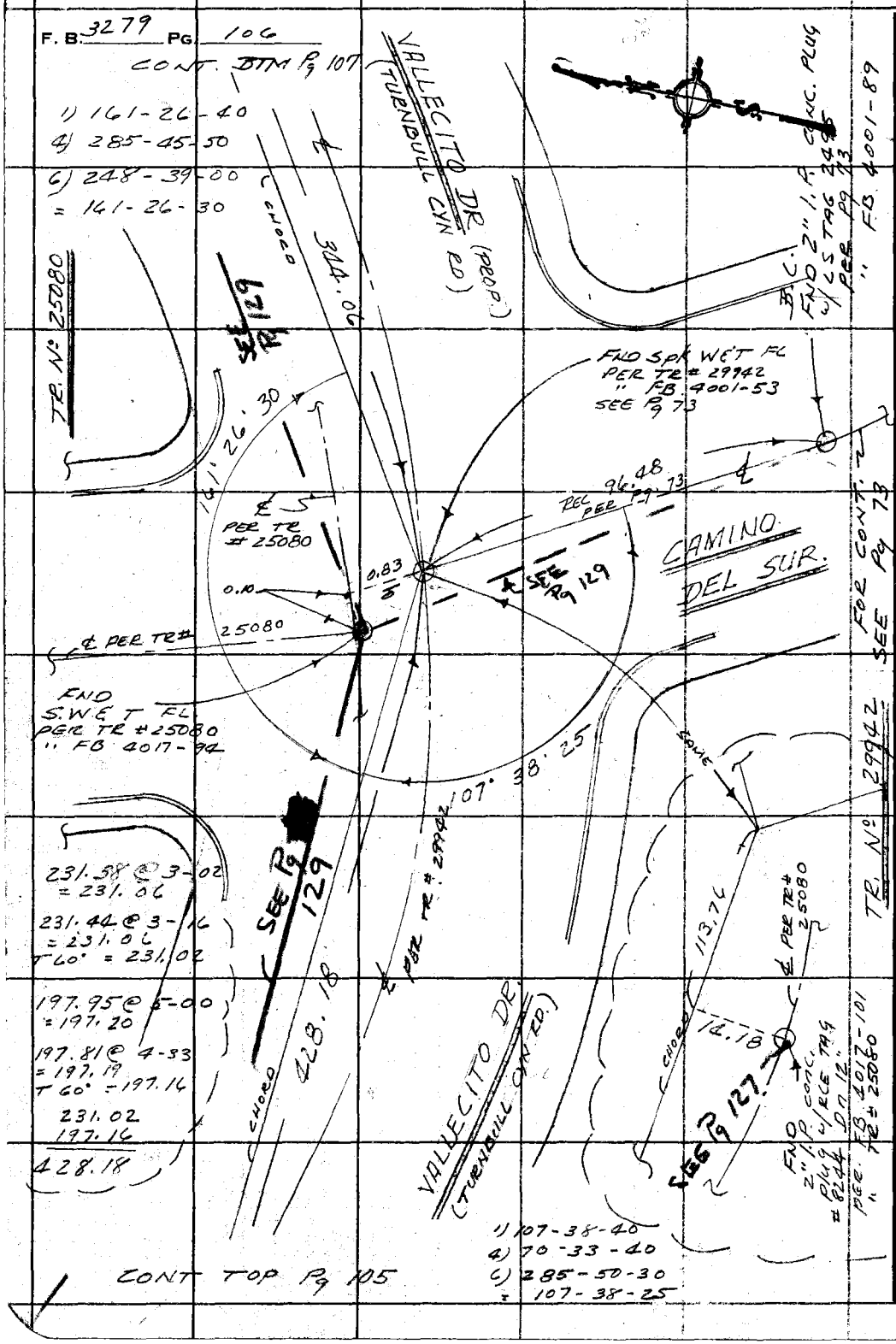

1) 107-38-40
4) 70-33-40
6) 285-50-30
= 107-38-25

CONT TOP Pg 105

WS 37 D-5

PLEASE RETURN TO
COUNTY OF LOS ANGELES
DEPARTMENT OF COUNTY ENGINEER
403 LOS ANGELES COUNTY ENGINEERING BLDG.

Do not extend this side of this line.

Note: Any Additions or Changes on This Sheet Must be Made or Circled in Red Ink With Date and Name of Person Making Change.

Notes Ck'd E. DUVERNAY	Survey of CAMINO DEL SUR
Map No. B5315-1-2	JN 009845 Tape 212 Std 84 °F
Office Work MOTEN	Surveyed by E. LANDA
Checked E. DUVERNAY	Notes E. LANDA Date 5-76
Date 4/15/77	Indexed E. M. PALMER MAY 12 1976

F. B. 3279 PG. 107

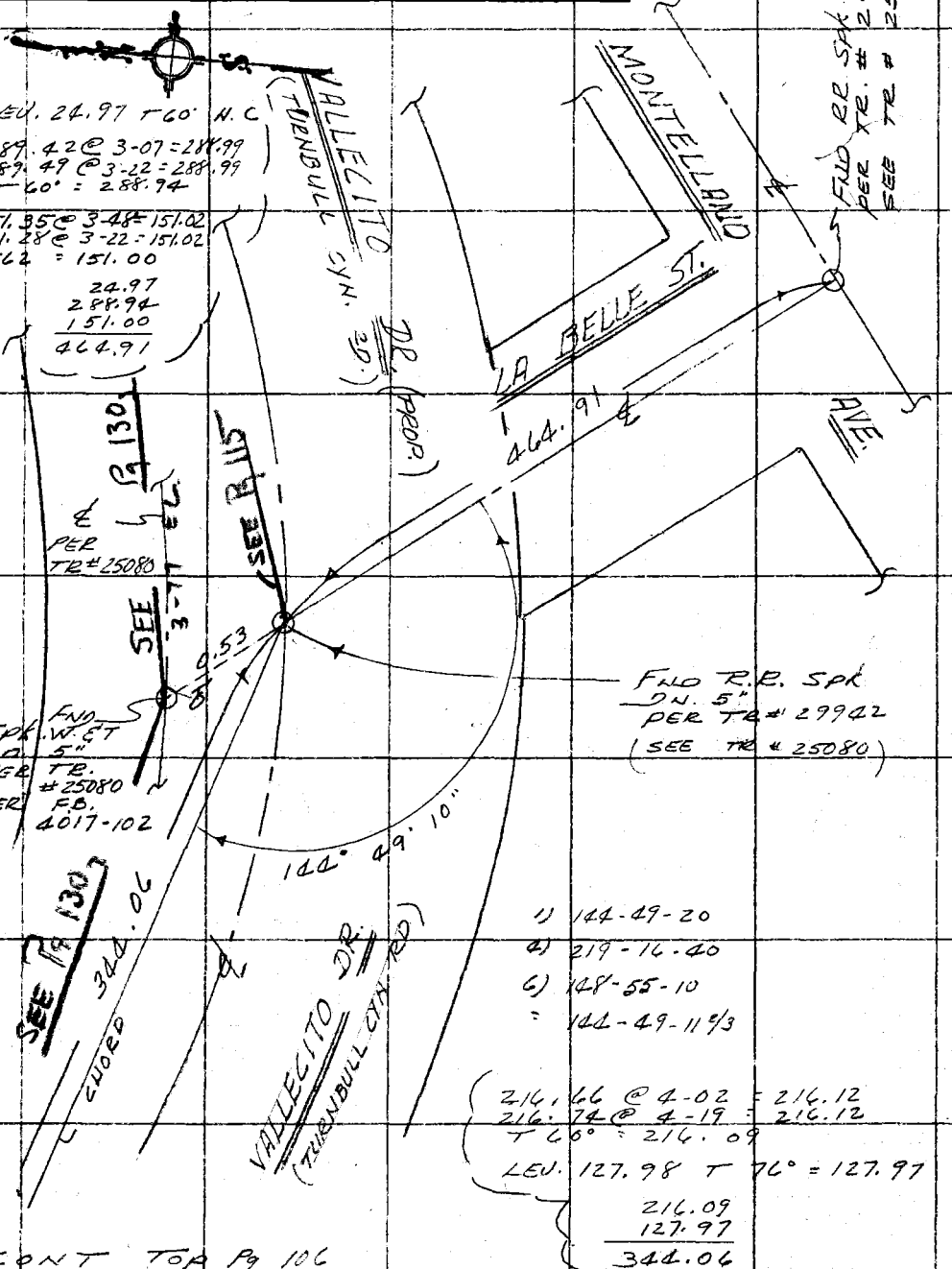

Note: Any Additions or Changes on This Sheet Must be Made or Circled in Red Ink With Date and Name of Person Making Change.

Do not extend this side of this line.

M 537 D 5

PLEASE RETURN TO
COUNTY OF LOS ANGELES
DEPARTMENT OF COUNTY ENGINEER
403 LOS ANGELES COUNTY ENGINEERING BLDG.

76F309S CE#310 3-68

Notes Ck'd by E. DUVERNAY	Survey of CAMINO DEL SUR
Map No. B 5315-1-2	JN 0098.43 Tape 212 Std 84 °F
Office Work Motor	Surveyed by E. LANDA
Checked E. DUVERNAY	Notes E. LANDA Date 10-76
Date 4/15/77	Indexed J. J. PALMER NOV 18 1976

F. B. 3279 PG. 109

SET P.I. "A"
ON
CAMINO DEL SUR

TIE-IN TO VALLECITO DR

J.N. 0098.43

REF:
SEE. INSTR. SHT.

RH/ E. LANDA
K. KAPP
G. CREASON
V. LIEBER

Note: Any Additions or Changes on This Sheet Must be Made or Circled in Red Ink With Date and Name of Person Making Change.

Do not extend this side of this line.

PLEASE RETURN TO
COUNTY OF LOS ANGELES
DEPARTMENT OF COUNTY ENGINEER
403 LOS ANGELES COUNTY ENGINEERING BLDG.

76F309S CE#310 3-69

F. B. 3279 PG 110

INDEX

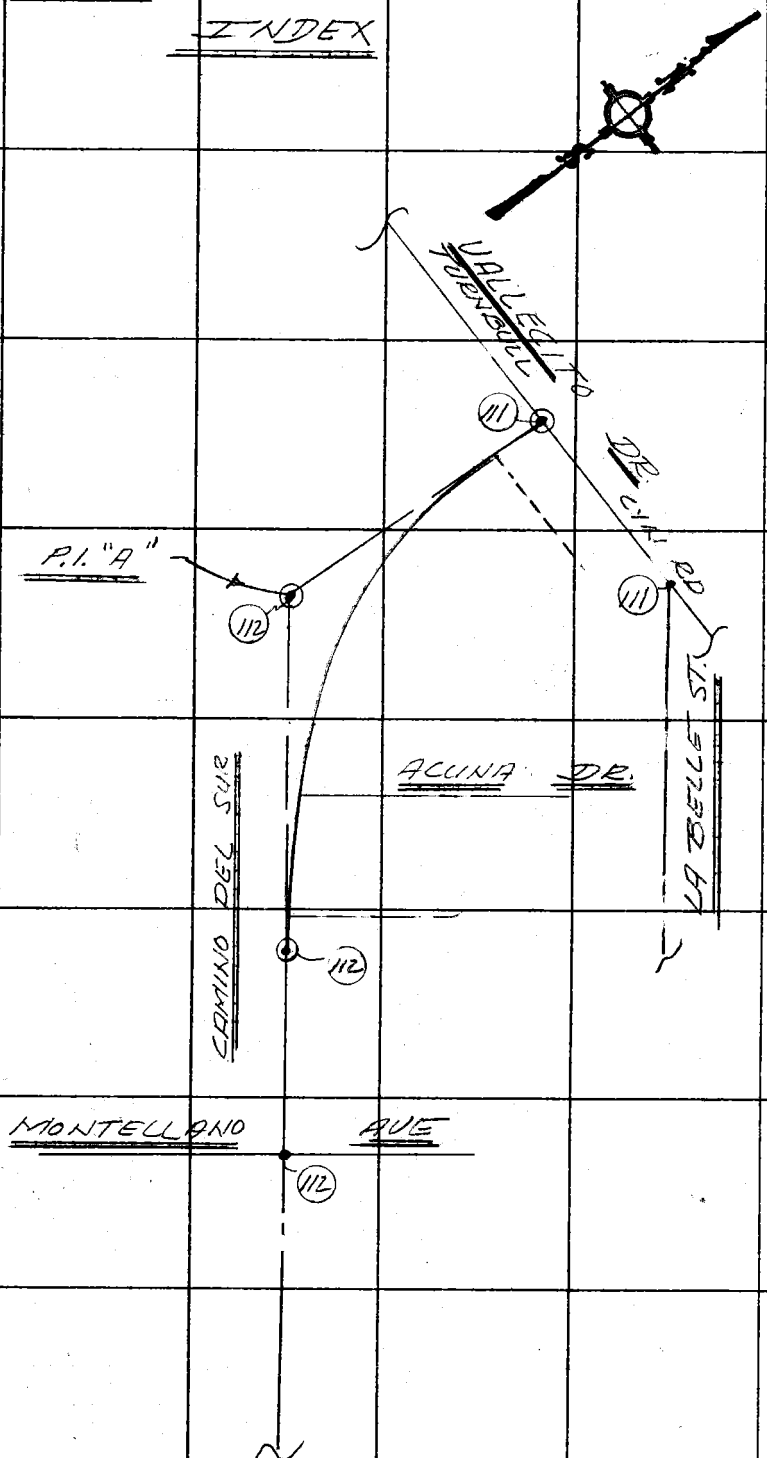

PLEASE RETURN TO
COUNTY OF LOS ANGELES
DEPARTMENT OF COUNTY ENGINEER
403 LOS ANGELES COUNTY ENGINEERING BLDG.

Do not extend this side of this line.

Note: Any Additions or Changes on This Sheet Must be Made or Circled in Red Ink With Date and Name of Person Making Change.

Notes Ck'd by E. DUVERNAY	Survey of Camino Del Sur	F. B. 3279 Pg. 111
Map No. B5315-1-2	JN 0098.43 Tape 212 Std 84 °F	
Office Work Motch	Surveyed by E. LANDA	
Checked E. DUVERNAY	Notes E. LANDA Date	
Date 4/15/77	Indexed L. M. PALMER NOV 18 1976	

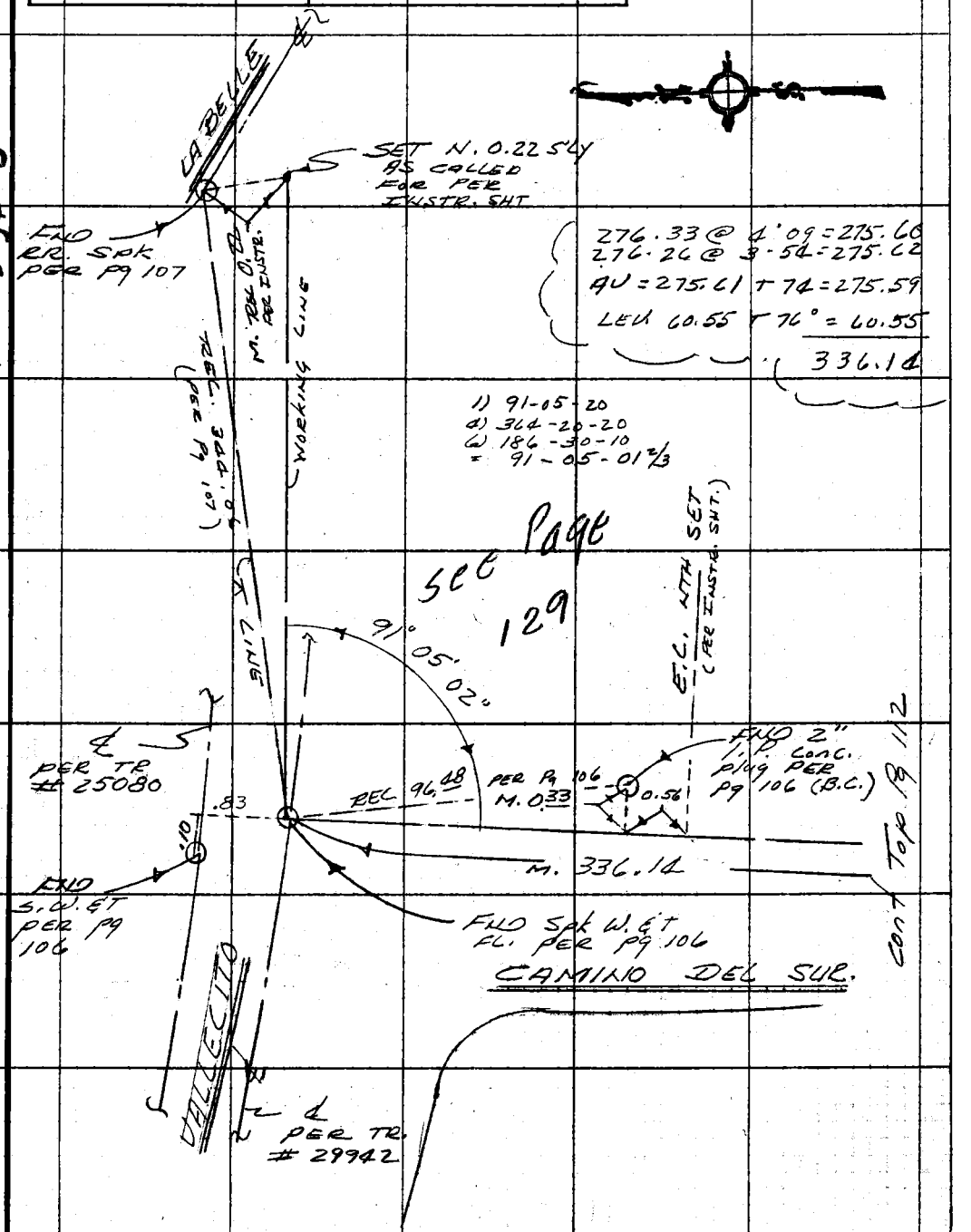

WS 37, D-5

Note: Any Additions or Changes on This Sheet Must be Made or Circled in Red Ink With Date and Name of Person Making Change.

Do not extend this side of this line.

PLEASE RETURN TO
COUNTY OF LOS ANGELES
DEPARTMENT OF COUNTY ENGINEER
403 LOS ANGELES COUNTY ENGINEERING BLDG.

76F309S CE#310 3-69

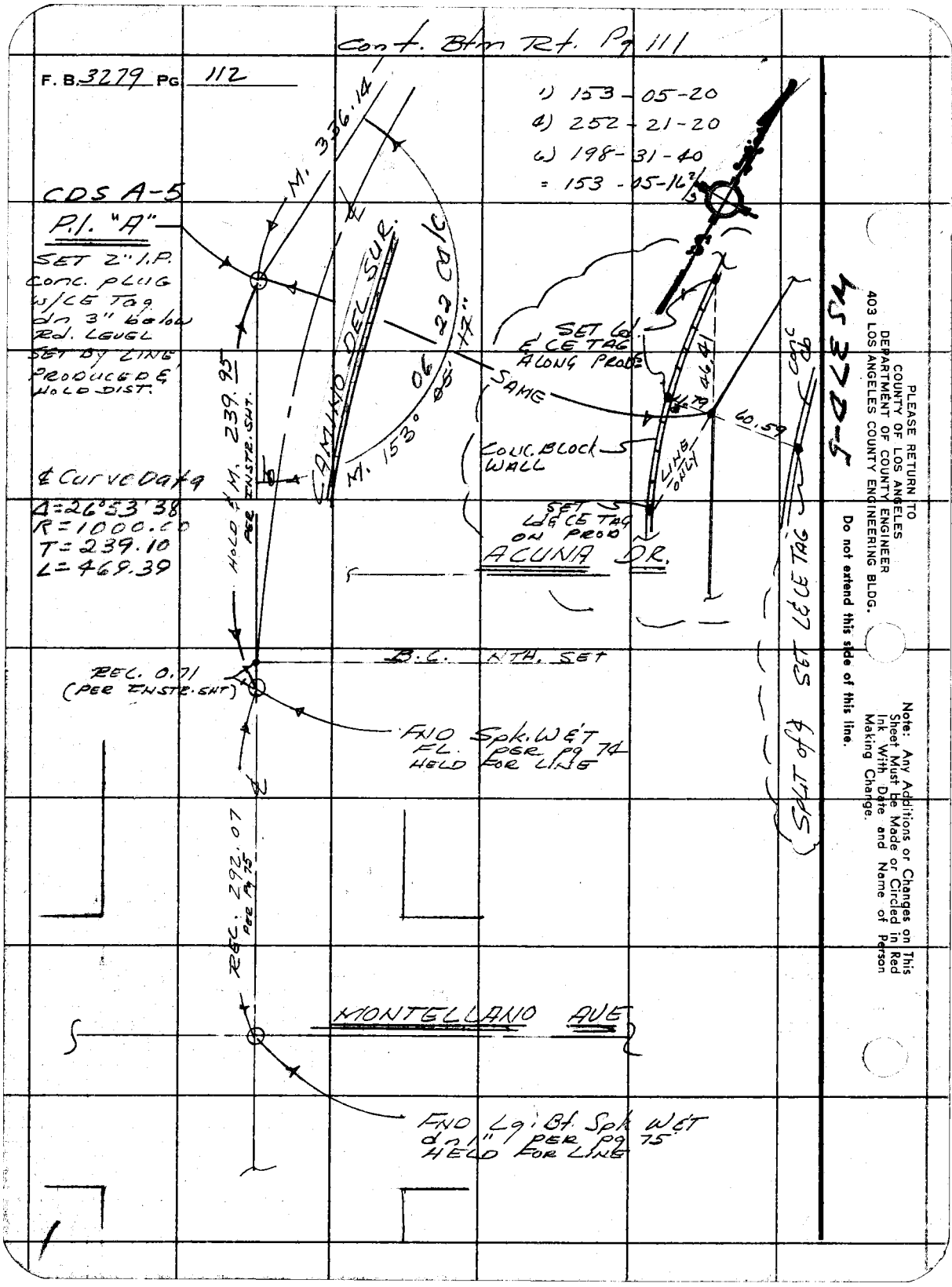
Cont. Btm Rt. Pg 111
F. B. 3279 PG 112
1) 153-05-20
4) 252-21-20
6) 198-31-40
= 153-05-16 2/3
CDS A-5
P.I. "A"
SET 2" I.P. CONC. PLUG W/CE Tag dn 3" below Rd. LEVEL SET BY LINE PRODUCED & HOLD DIST.
M. 336.14
CAMINO DEL SUR.
M. 153° 05' 17"
06 22 Calc
SET Ld. & CE TAG ALONG PROD.
SAME
46.41
60.59
CONC. BLOCK WALL
LINE ONLY
SET Ld & CE TAG ON PROD
ACUNA DR.
℄ Curve Data
Δ=26°53'38
R=1000.00
T=239.10
L=469.39
HOLD & M. 239.95 PER INSTR. SHT.
B.C. NTH. SET
REC. 0.71 (PER INSTR. SHT)
FND Spk. W&T FL. PER pg 74 HELD FOR LINE
REC. 292.07 PER Pg 75
MONTELLANO AVE
FND Lg. Bt. Spk W&T dn 1" PER pg 75 HELD FOR LINE
SPLIT of 4 SET L&CE TAG
PLEASE RETURN TO
COUNTY OF LOS ANGELES
DEPARTMENT OF COUNTY ENGINEER
403 LOS ANGELES COUNTY ENGINEERING BLDG.
Do not extend this side of this line.
Note: Any Additions or Changes on This Sheet Must be Made or Circled in Red Ink With Date and Name of Person Making Change.

Notes Ck'd By E. DUVERNAY	Survey of CAMINO DEL SUR
Map No. B5315-1-2	JN 0098.43 Tape 212 Std 84 °F
Office Work Motch	Surveyed by E. LANDA
Checked E. DUVERNAY	Notes E. LANDA Date 10-76
Date 4/15/77	Indexed T. M. PALMER NOV 18 1976

F. B. 3279 Pg. 113

CAMINO DEL SUR

J.N. 0098.43

VALLECITO DR (TUENBULL CYN RD.)

TIE-IN TO

LOS ALTOS DR

By:
E. LANDA
K. KAPP
G. CREASON
V. LIEBER

Note: Any Additions or Changes on This Sheet Must be Made or Circled in Red Ink With Date and Name of Person Making Change.

Do not extend this side of this line.

PLEASE RETURN TO
COUNTY OF LOS ANGELES
DEPARTMENT OF COUNTY ENGINEER
403 LOS ANGELES COUNTY ENGINEERING BLDG.

76F309S CE#310 3-69

F. B. 3279 PG. 114

INDEX

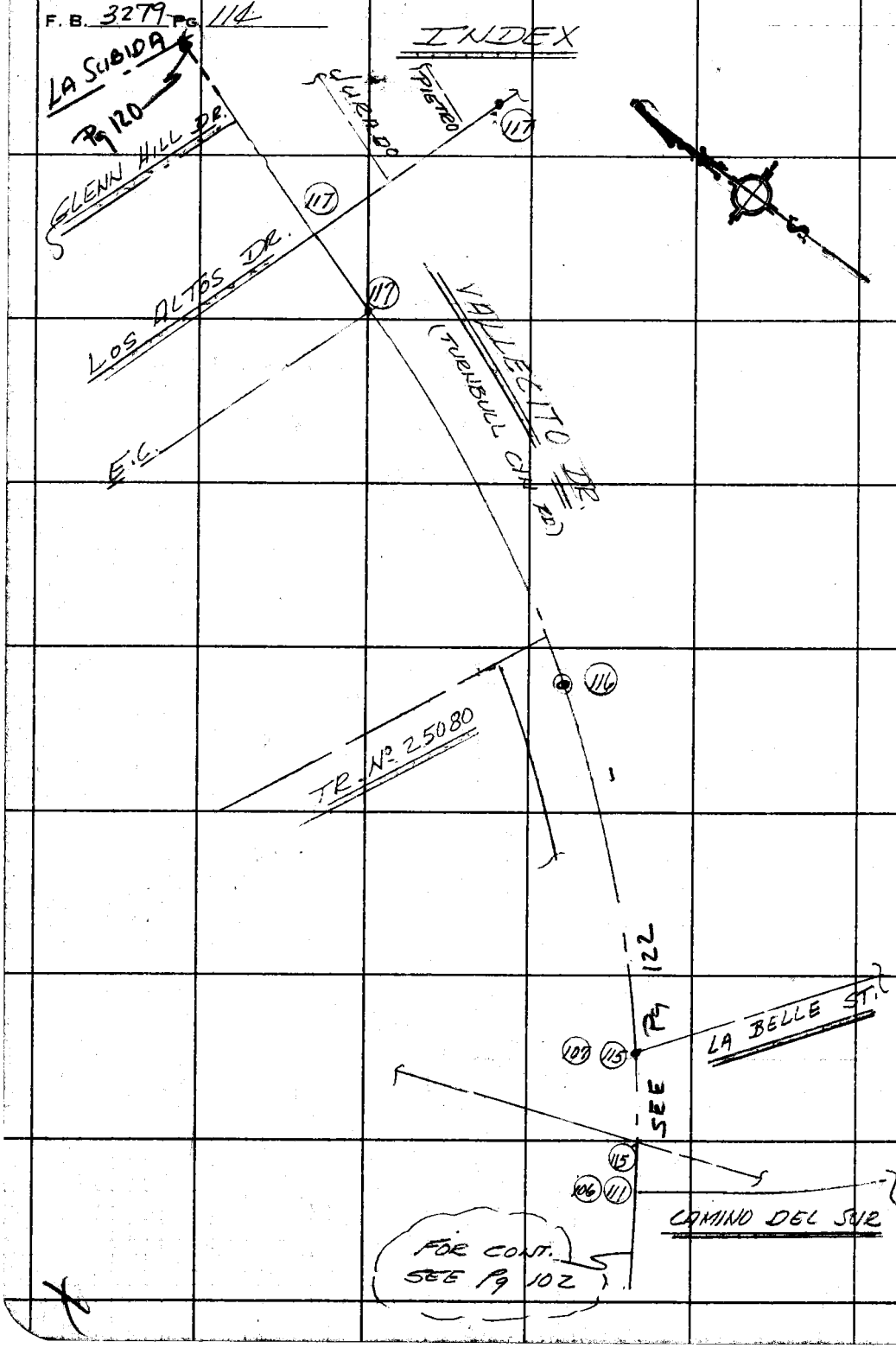

PLEASE RETURN TO
COUNTY OF LOS ANGELES
DEPARTMENT OF COUNTY ENGINEER
403 LOS ANGELES COUNTY ENGINEERING BLDG.

Do not extend this side of this line.

Note: Any Additions or Changes on This Sheet Must be Made or Circled in Red Ink With Date and Name of Person Making Change.

Notes Ck'd E. DUVERNAY	Survey of CAMINO DEL SUR	F. B. 2279 PG. 115
Map No. B 5315-1-2	JN 0098.43 Tape 212 Std 84 °F	
Office Work Motea	Surveyed by E. LANDA	
Checked E. DUVERNAY	Notes E.L. Date 10-76	
Date 4/15/77	Indexed [illegible] PALMER	NOV 18 1976

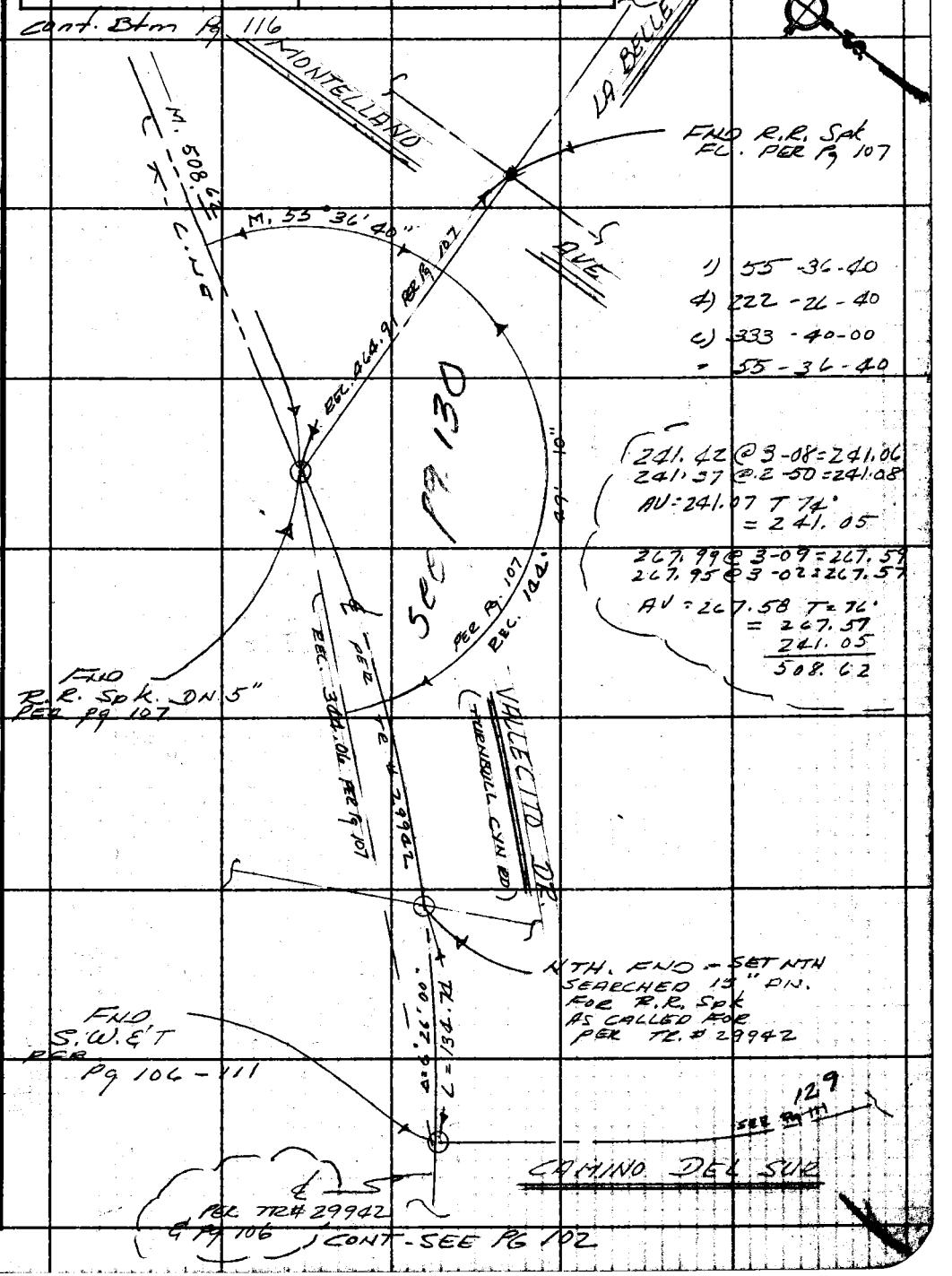

Note: Any Additions or Changes on This Sheet Must be Made or Circled in Red Ink With Date and Name of Person Making Change.

Do not extend this side of this line.

PLEASE RETURN TO
LOS ANGELES COUNTY ENGINEER
403 LOS ANGELES COUNTY ENGINEERING BLDG.

W37 D-5

76F309S CE # 310 3-61

F. B. 3279 PG. 116

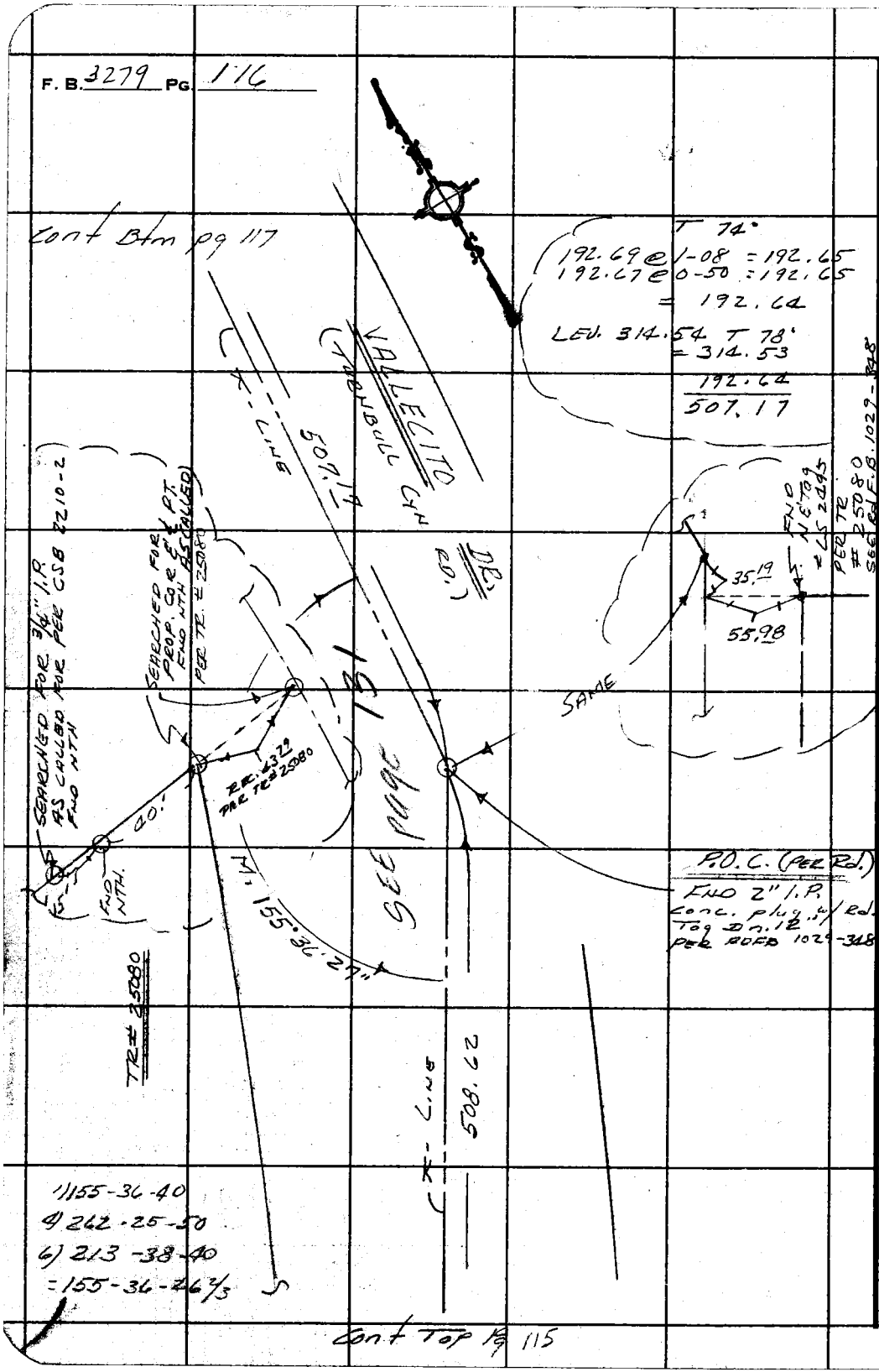

PLEASE RETURN TO
LOS ANGELES COUNTY ENGINEER
403 LOS ANGELES COUNTY ENGINEERING BLDG.

Do not extend this side of this line.

Note: Any Additions or Changes on This Sheet Must be Made or Circled in Red Ink With Date and Name of Person Making Change.

4537 E-4

Notes Ck'd by E. DUVERNAY	Survey of CAMINO DEL SUR
Map No. 65315-1-2	JN 0098.43 Tape 2/2 Std 84 °F
Office Work Moten	Surveyed by E. LANDA
Checked E. DUVERNAY	Notes E. LANDA NOV 19-76
Date 4/15/77	Indexed J. M. PALMER NOV 18 1976

F. B. 3279 PG. 117

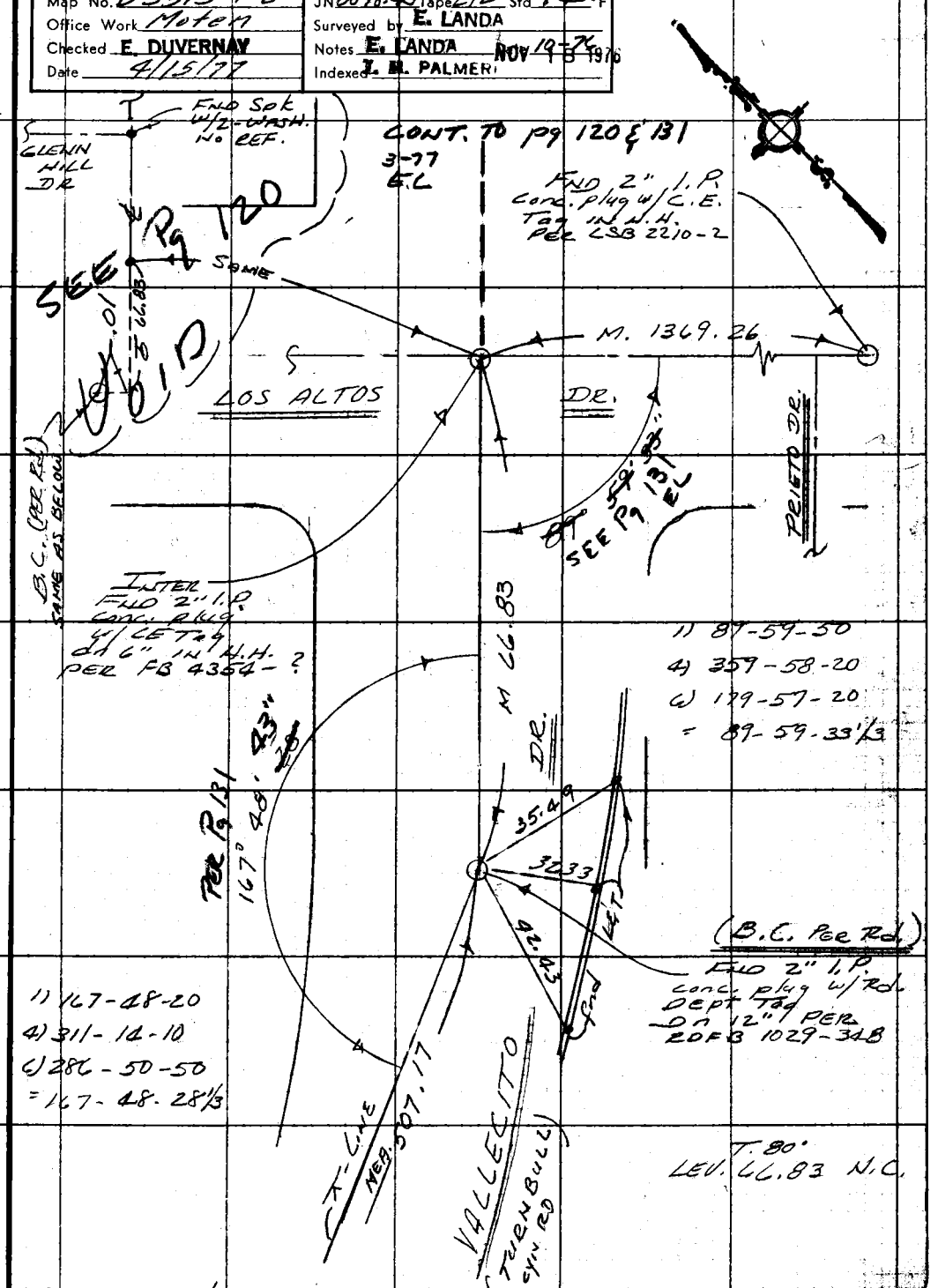

cont Top Pg 116

Note: Any Additions or Changes on this Sheet Must be Made or Circled in Red Ink With Date and Name of Person Making Change.

Do not extend this side of this line.

PLEASE RETURN TO
COUNTY OF LOS ANGELES
DEPARTMENT OF COUNTY ENGINEER
403 LOS ANGELES COUNTY ENGINEERING BLDG.

76F309S CE#310 3-69

Notes Ck'd by E. DUVERNAY	Survey of CAMINO DEL SUR
Map No. B5315-1-2	JN 0098.43 Tape 212 Std. 84 °F
Office Work Motom	Surveyed by E. LANDA
Checked E. DUVERNAY	Notes E. LANDA Date 3-77
Date 4/15/77	Indexed G. D. BAILEY MAR 31 1977

F. B. 3279 PG. 119

CAMINO DEL SUR.

J.N. 0098.43

VALLECITO DR. (LA CUESTA RD.)

TIE-IN TO

LA SUBIDA RD.

REF: FB 3279-117
CSB 2010-2

Pty: E. LANDA
K. RAPP
G. CREASON
V. LIEBER

Note: Any Additions or Changes on This Sheet Must be Made or Circled in Red Ink With Date and Name of Person Making Change.

Do not extend this side of this line.

PLEASE RETURN TO
COUNTY OF LOS ANGELES
DEPARTMENT OF COUNTY ENGINEER
403 LOS ANGELES COUNTY ENGINEERING BLDG.

16F309S CE#310 3-69

F. B. 3279 PG. 120

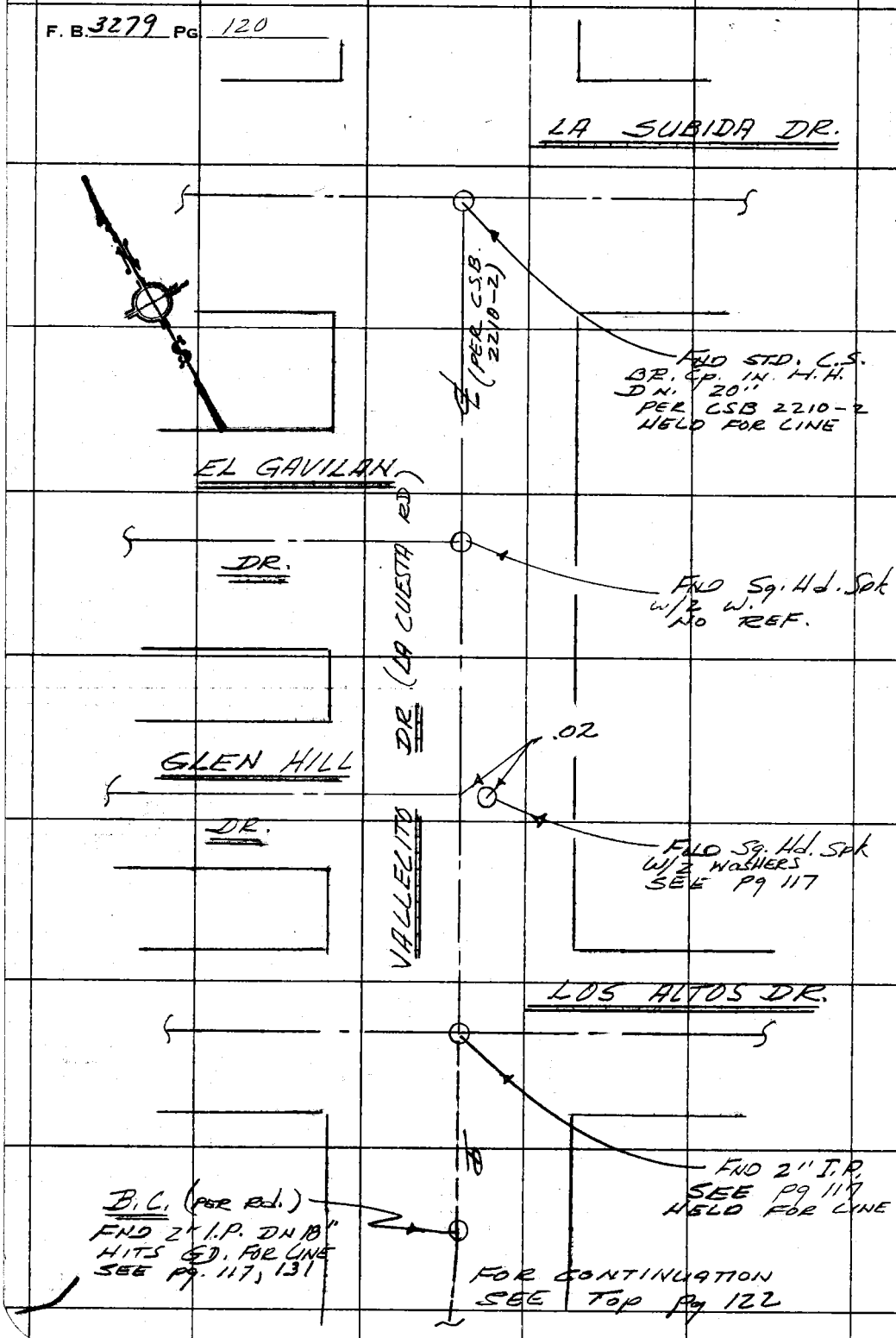

SHEET E-4

PLEASE RETURN TO
COUNTY OF LOS ANGELES
DEPARTMENT OF COUNTY ENGINEER
403 LOS ANGELES COUNTY ENGINEERING BLDG.

Do not extend this side of this line.

Note: Any Additions or Changes on This Sheet Must be Made or Circled in Red Ink With Date and Name of Person Making Change.

Notes Ck'd E. DUVERNAY	Survey of CAMINO DEL SUR
Map No. B5315-1-2	JN 0098.43 Tape 212 Std 84 °F
Office Work Motan	Surveyed by E. LANDA
Checked E. DUVERNAY	Notes E. LANDA Date 3-77
Date 4/15/77	Indexed G. D. BAILEY MAR 31 1977

F. B. 3279 PG. 121

CAMINO DEL SUR.

J.N. 0098.43

CENTER LINE OF VALLECITO DR.
(TURNBULL CYN RD)

FROM. P.I. № 10-A TO LOS ALTOS DR.

PER
CSB 2210-2 & TR # 25080-2

P/f:
E. LANDA
K. KAPP
G. CREASON
V. LIEBER

X

Note: Any Additions or Changes on This Sheet Must be Made or Circled in Red Ink With Date and Name of Person Making Change.

Do not extend this side of this line.

PLEASE RETURN TO
COUNTY OF LOS ANGELES
DEPARTMENT OF COUNTY ENGINEER
403 LOS ANGELES COUNTY ENGINEERING BLDG.

76F309S CE#310 3-69

F. B. 3279 PG 122 SEE Pg 120

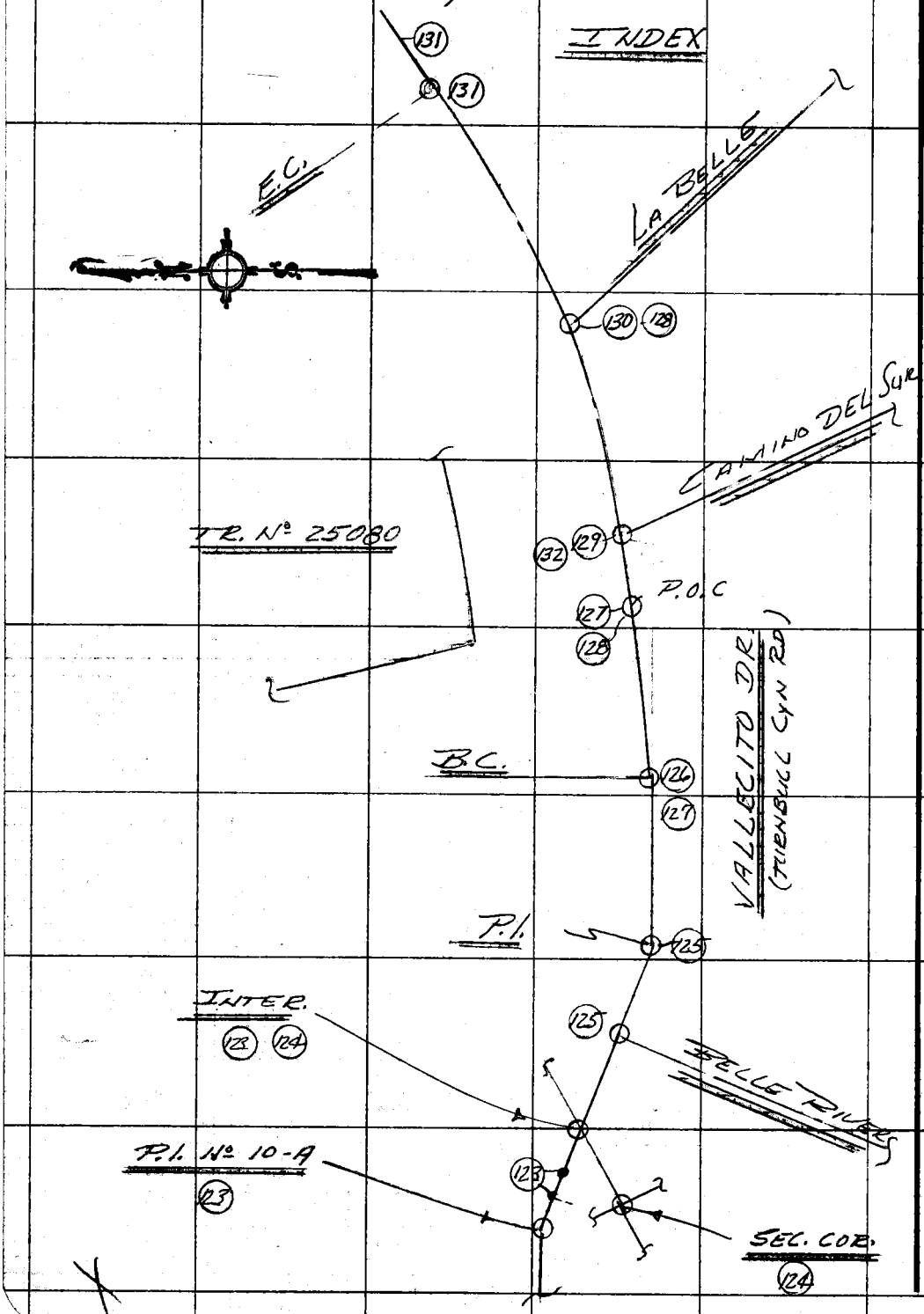

PLEASE RETURN TO
COUNTY OF LOS ANGELES
DEPARTMENT OF COUNTY ENGINEER
403 LOS ANGELES COUNTY ENGINEERING BLDG.

Do not extend this side of this line.

Note: Any Additions or Changes on This Sheet Must be Made or Circled in Red Ink With Date and Name of Person Making Change.

Notes Ck'd by E. DUVERNAY	Survey of CAMINO DEL SUR
Map No. B5315-1-2	JN 00984-3 Tape 212 Std 84 °F
Office Work Motem	Surveyed by E. LANDA
Checked E. DUVERNAY	Notes E. LANDA Date 3-77
Date 4/15/77	Indexed G. D. BAILEY MAR 31 1977

F. B. 3279 PG. 123

CONT. BTM Pg 124

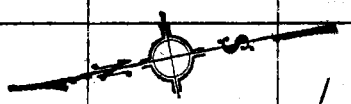

1.24

1.13

FND 1" I.P. Conc. plug & N. FL PER TR # 29942 PER Pg. 103

(PROP.)

VAL-3
P.O.T. 10A-3 (127+09.97)
FND 1" I.P. wd. plug & N. DN 4"
PER C.S.B. 2210-2
PER. TR # 25080
REPLACED PLUG W/CONC & CE TAG
HELD FOR LINE

SEE Pg. 124

20.99

CYN RD

LEU 20.99 T 68° = 20.99

LEU. 57.06 T 64° = 57.05

P.O.T. 10A-2
(126+88.98)
FND 1" I.P. wd. plug W/N. FL.
REPLACED PLUG W/CONC. & CE TAG
PER CSB 2210-2

57.05

WIGGLE PT.
SET 1X2 & IN

TURNBULL

80.15 @ 7°16 = 79.51 (USE)

80.43 @ 8°38 = 79.52

T 64° = 79.50

79.50

E.C.
(125+52.43)
FND 1" I.P. wd. PLUG & NAIL-FL.
REPLACED PLUG W/CONC. & CE TAG
PER CSB 2210-2

80.21

℄ PROPOSED TURNBULL CYN RD PER CSB 2210-2

P.I. No. 10-A
FND 1" I.P. FL.
NO PLUG - USED CENTER.
SET CONC. PLUG W/CE TAG
PER CSB 2210-2
HELD FOR LINE

91.16 @ 28°20' = 80.22

91.63 @ 28°54' = 80.22

T 64° = 80.21

Note: Any Additions or Changes on This Sheet Must be Made or Circled in Red Ink With Date and Name of Person Making Change.

Do not extend this side of this line.

PLEASE RETURN TO
COUNTY OF LOS ANGELES
DEPARTMENT OF COUNTY ENGINEER
403 LOS ANGELES COUNTY ENGINEERING BLDG.

16F309S CE#310 3-69

F. B. 3279 PG. 124

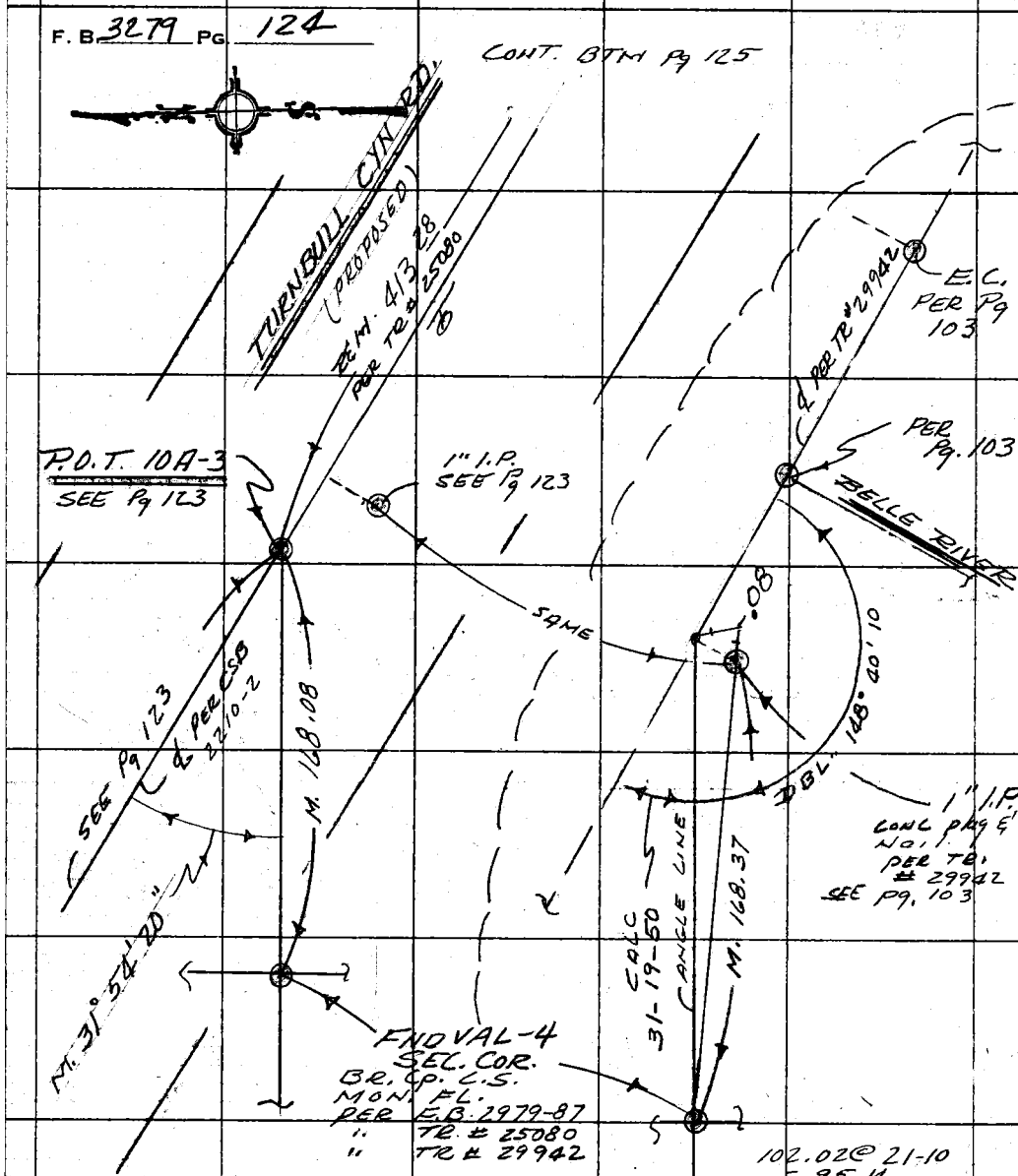

LEV. 64.94 T 64 = 64.93

LEV. 15.81 T 64 = 15.81

95.28 @ 23°32'
= 87.36

94.61 @ 22°36
= 87.35

AV = 87.35 T 64 = 87.34

168.08

102.02 @ 21-10
= 95.14

101.76 @ 20-45
= 95.16

AV = 95.15 T 58°
= 95.13

LEV 62.64 T 58
= 62.63

LEV. 10.61 N.C.

95.13
62.63
10.61
168.37

PLEASE RETURN TO
COUNTY OF LOS ANGELES
DEPARTMENT OF COUNTY ENGINEER
403 LOS ANGELES COUNTY ENGINEERING BLDG.

Do not extend this side of this line.

Note: Any Additions or Changes on This Sheet Must be Made or Circled in Red Ink With Date and Name of Person Making Change.

M5 3275

Notes Ck'd by E. DUVERNAY	Survey of Camino Del Sur
Map No. 85315-1-2	JN 0098.43 Tape 212 Std 84 °F
Office Work Motor	Surveyed by E. LANDA
Checked E. DUVERNAY	Notes E. LANDA Date 3-77
Date 4/15/77	Indexed G. D. BAILEY MAR 3 1 1977

F. B. 3279 PG. 125

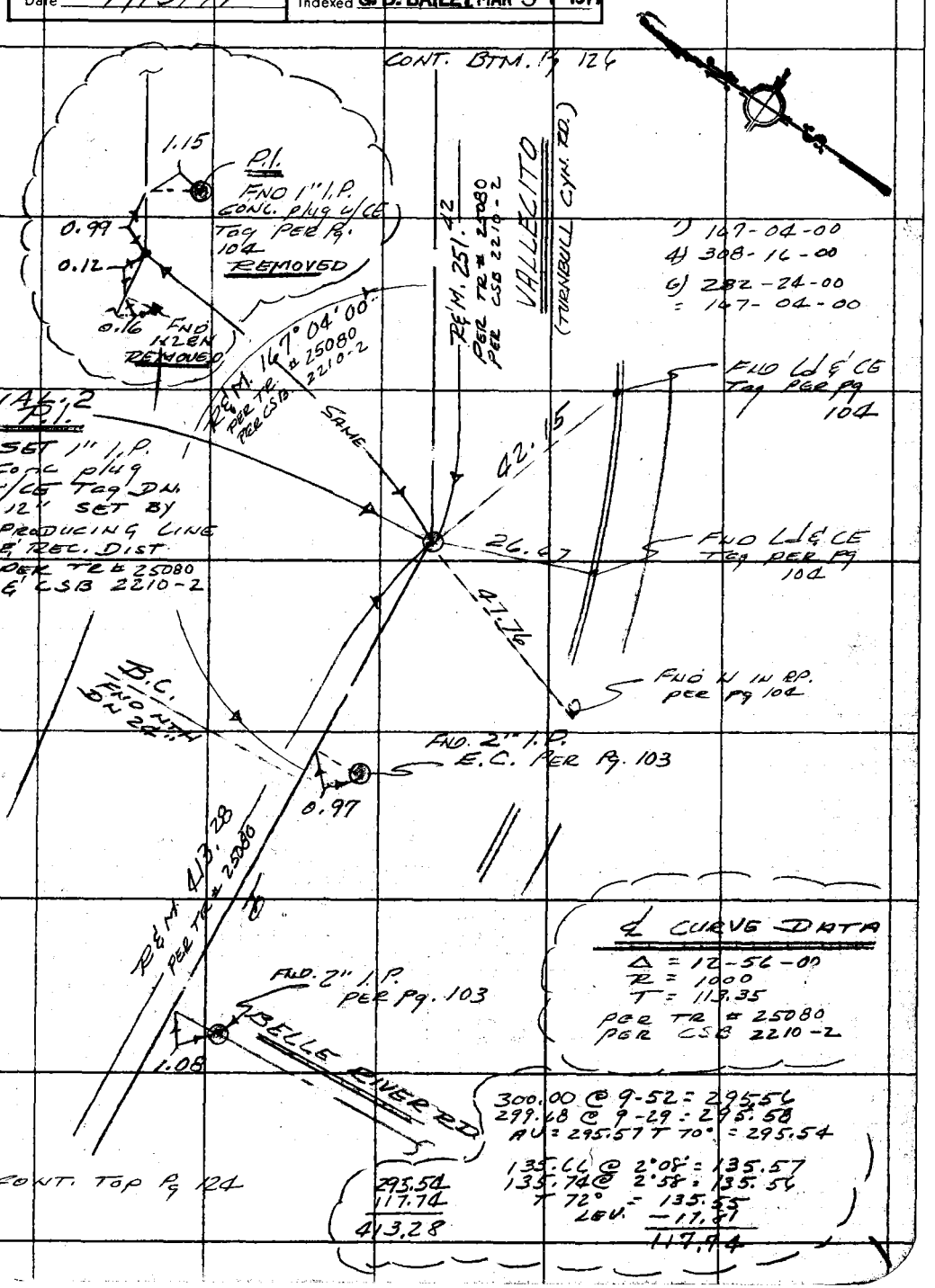

℄ CURVE DATA
Δ = 12-56-00
R = 1000
T = 113.35
PER TR # 25080
PER CSB 2210-2

300.00 @ 9-52 = 295.56
299.68 @ 9-29 = 295.58
AV = 295.57 T 70° = 295.54

135.66 @ 2°08' = 135.57
135.74 @ 2°58' = 135.56
T 72° = 135.55
LEV. − 17.81
117.74

295.54
117.74
413.28

Note: Any Additions or Changes on This Sheet Must be Made or Circled in Red Ink With Date and Name of Person Making Change.

Do not extend this side of this line.

PLEASE RETURN TO
COUNTY OF LOS ANGELES
DEPARTMENT OF COUNTY ENGINEER
403 LOS ANGELES COUNTY ENGINEERING BLDG.

76F309S CE#310 3-69

F. B. 3279 PG 126

Cont Top Lf. Pg 129

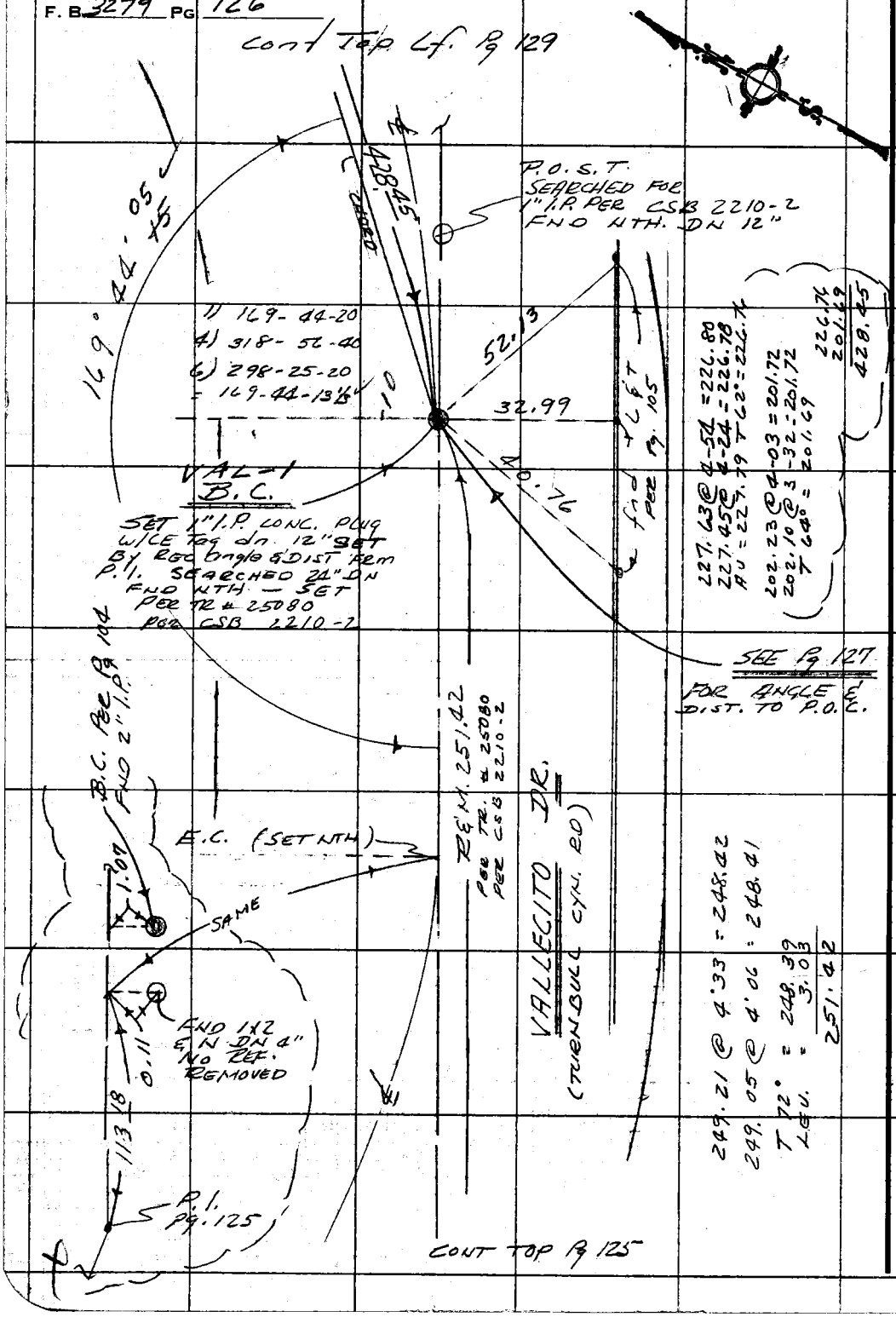

PLEASE RETURN TO
COUNTY OF LOS ANGELES
DEPARTMENT OF COUNTY ENGINEER
403 LOS ANGELES COUNTY ENGINEERING BLDG.

Do not extend this side of this line.

Note: Any Additions or Changes on This Sheet Must be Made or Circled in Red Ink With Date and Name of Person Making Change.

Notes Ck'd by E. DUVERNAY	Survey of CAMINO DEL SUR
Map No. 85315-1-2	JN 0098.03 Tape 212 Std 84 °F
Office Work MOTEN	Surveyed by E. LANDA
Checked E. DUVERNAY	Notes E. LANDA Date 3-77
Date 4/15/77	Indexed G. D. BAILEY MAR 31 1977

F. B. 3279 PG. 127

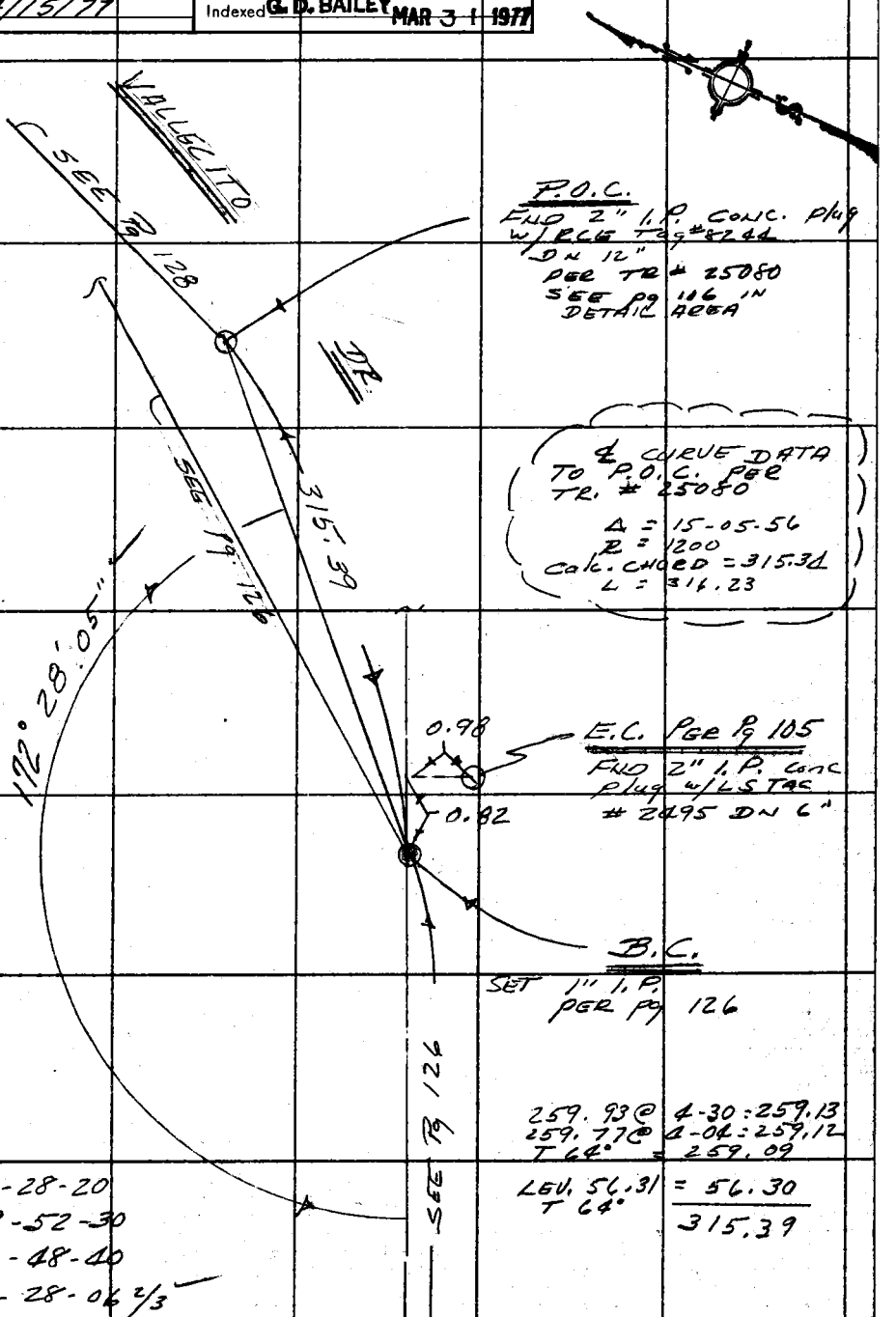

Note: Any Additions or Changes on This Sheet Must be Made or Circled in Red Ink With Date and Name of Person Making Change.

Do not extend this side of this line.

PLEASE RETURN TO
COUNTY OF LOS ANGELES
DEPARTMENT OF COUNTY ENGINEER
403 LOS ANGELES COUNTY ENGINEERING BLDG.

76F309S CE#310 3-69

F. B. 3279 PG 128

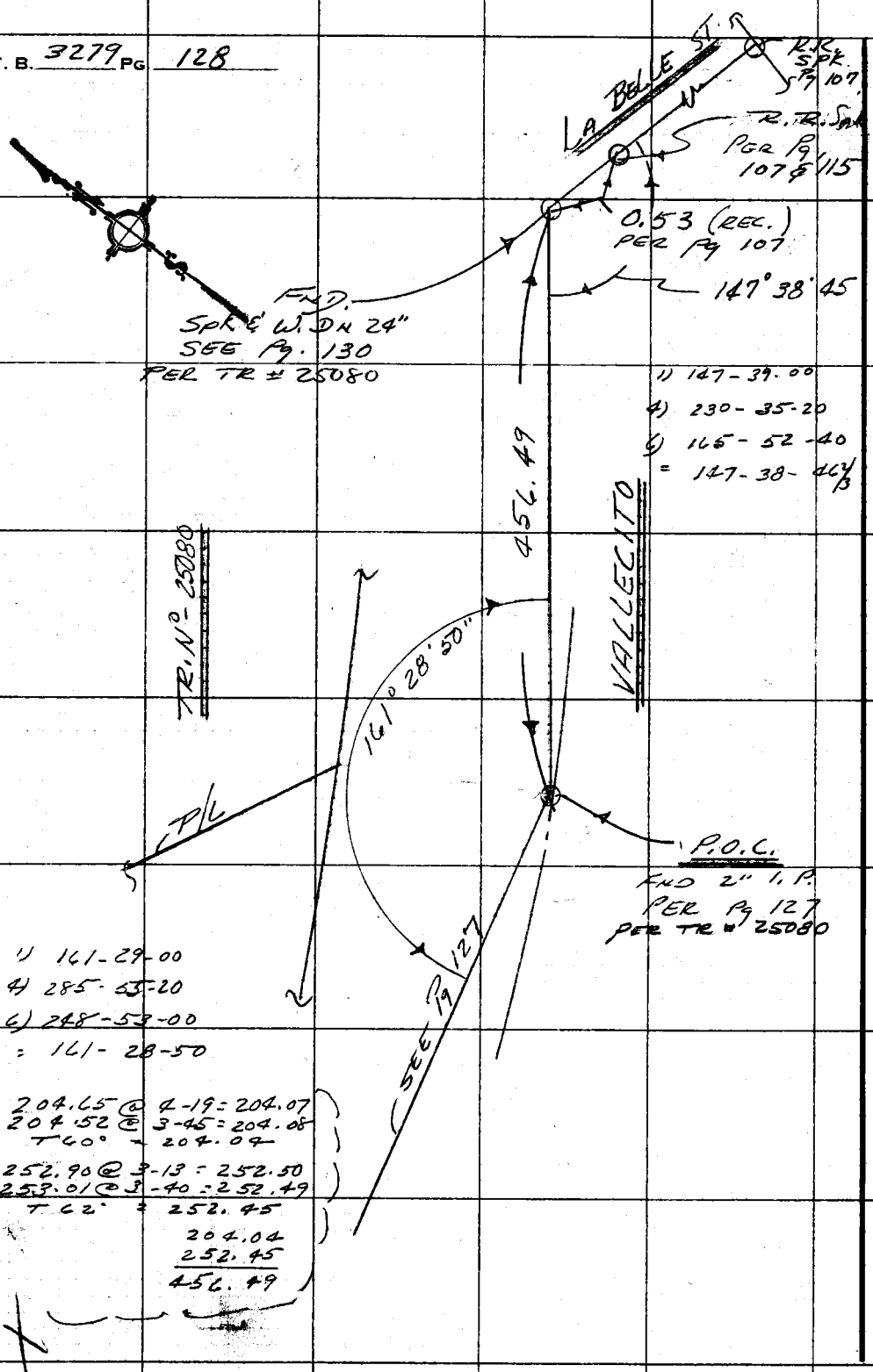

PLEASE RETURN TO
COUNTY OF LOS ANGELES
DEPARTMENT OF COUNTY ENGINEER
403 LOS ANGELES COUNTY ENGINEERING BLDG.

Do not extend this side of this line.

Note: Any Additions or Changes on This Sheet Must be Made or Circled in Red Ink With Date and Name of Person Making Change.

Notes Ck'd by E. DUVERNAY	Survey of CAMINO DEL SUR
Map No. B5315-1-2	JN 0098.43 Tape 212 Std 84 °F
Office Work Moton	Surveyed by E. LANDA
Checked E. DUVERNAY	Notes E. LANDA Date 3-77
Date 9/15/77	Indexed G. D. BAILEY MAR 31 1977

F. B. 3279 PG. 129

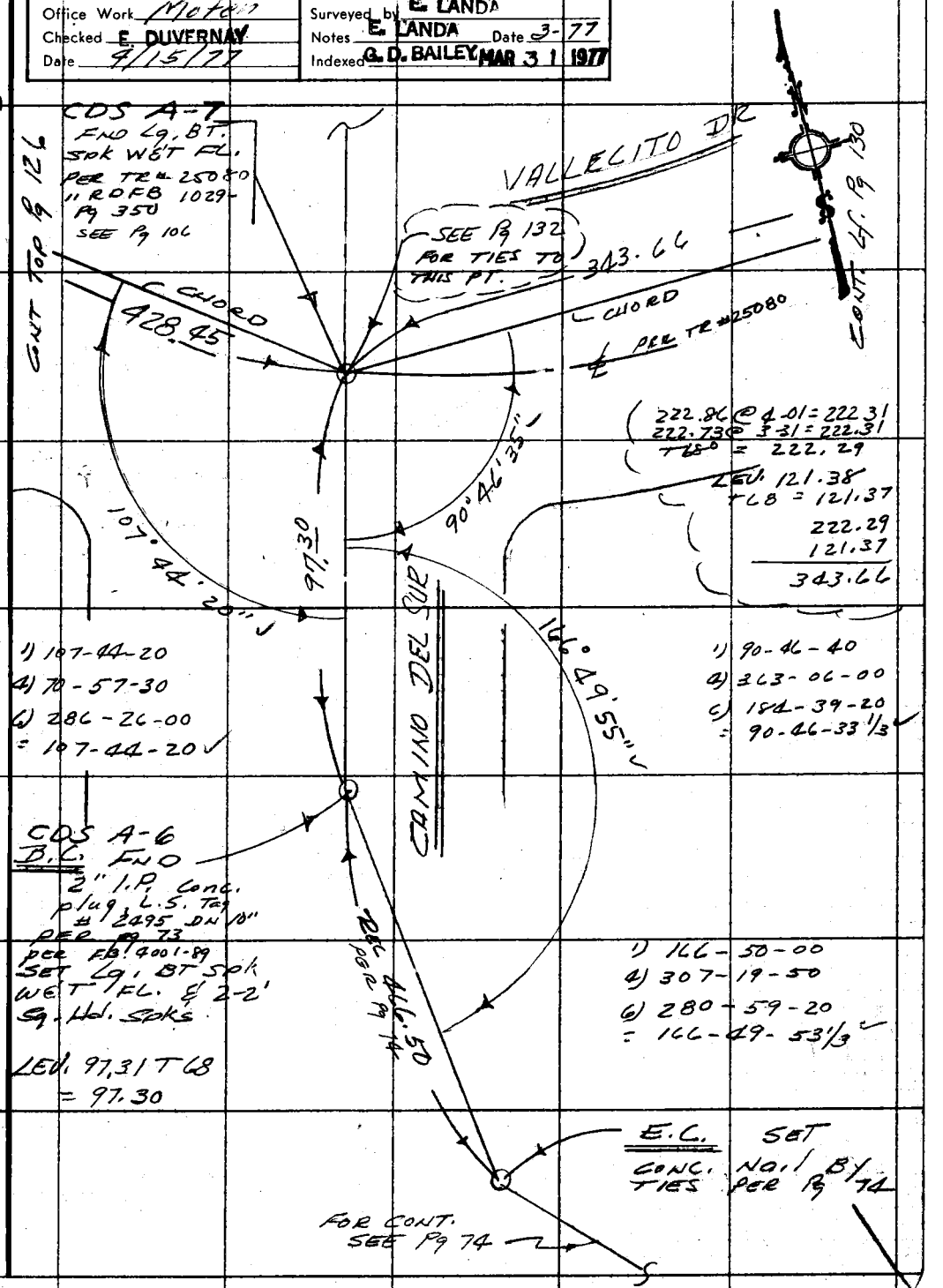

Note: Any Additions or Changes on This Sheet Must be Made or Circled in Red Ink With Date and Name of Person Making Change.

Do not extend this side of this line.

PLEASE RETURN TO
COUNTY OF LOS ANGELES
DEPARTMENT OF COUNTY ENGINEER
403 LOS ANGELES COUNTY ENGINEERING BLDG.

76F309S CE#310 3-69

F. B. 3279 PG. 130

CONT. BTM Pg. 131

259.02 @ 2-36 = 258.75
259.14 @ 3-03 = 258.77
AV = 258.76 T 64 = 258.73

250.69 @ 3-24 = 250.25
250.73 @ 3-36 = 250.24
T = 62 = 250.20

508.93

1) 55-33-20
4) 222-14-30
6) 333-21-40
= 55-33-36 2/3

P.O.C.

FND. SPK & W.
ON 24"
PER TR# 25080
FND 2-P.M.S
USED S'LY P.M.
PER R.D. F.B.
1029-349
SEE Pg 107 & 115

REPLACED FND 2X2
& TK. ON SURFACE
SAME LOCATION. AS SPK

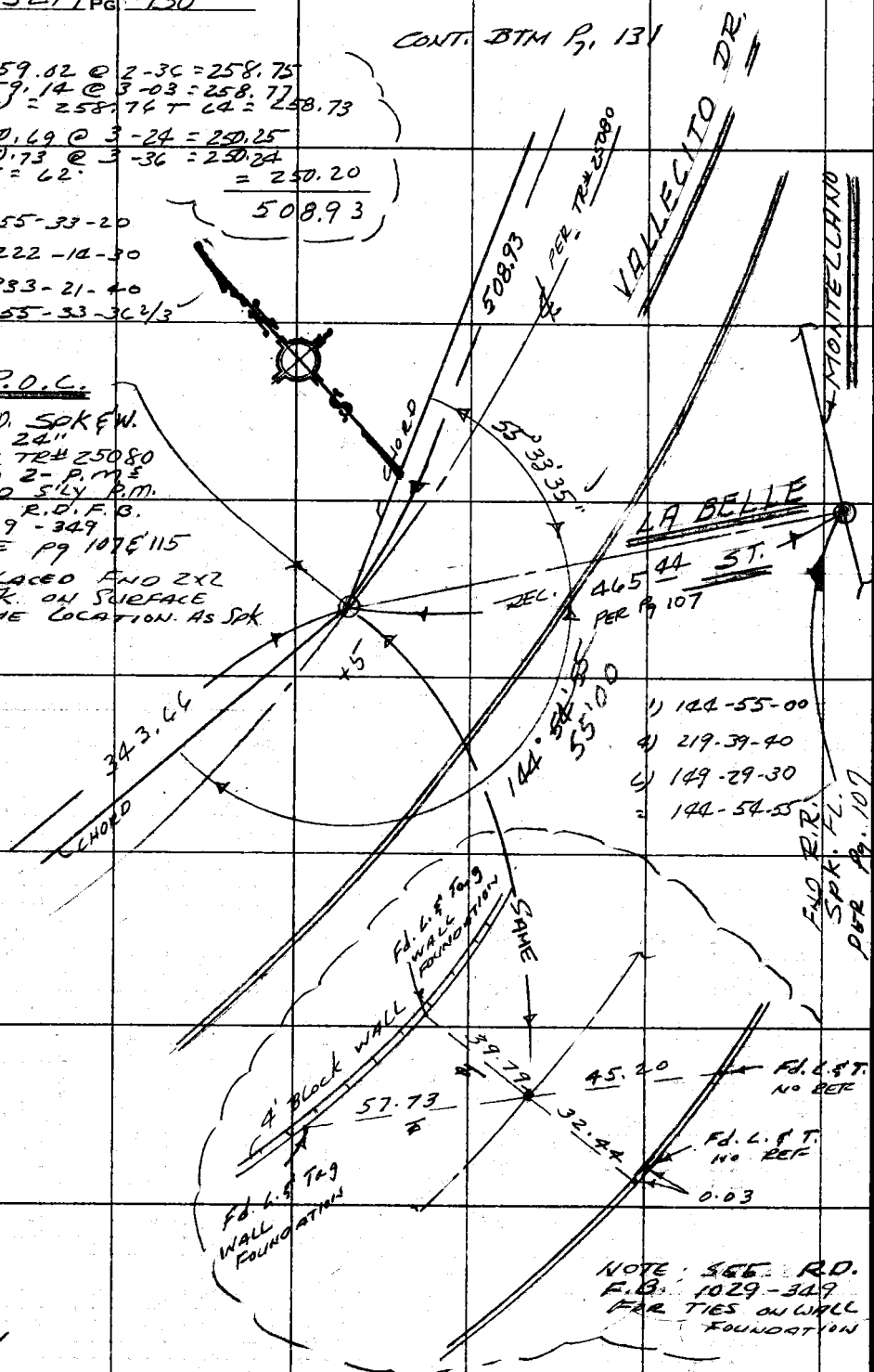

NOTE: SEE R.D. F.B. 1029-349 FOR TIES ON WALL FOUNDATION

CONT. TOP Rd. Pg 129

WS37,0-5

PLEASE RETURN TO
COUNTY OF LOS ANGELES
DEPARTMENT OF COUNTY ENGINEER
403 LOS ANGELES COUNTY ENGINEERING BLDG.

Do not extend this side of this line.

Note: Any Additions or Changes on This Sheet Must be Made or Circled in Red Ink With Date and Name of Person Making Change.

MJ37 E-4

Notes Ck'd by E. DUVERNAY	Survey of Camino Del Sur
Map No. 83315-1-2	JN 0098.43 Tape 212 Std 84 °F
Office Work Motor	Surveyed by E. LANDA
Checked E. DUVERNAY	Notes E. LANDA Date 3-77
Date 4/15/77	Indexed G. D. BAILEY MAR 31 1977

F. B. 3279 PG. 131

1) 90-00-10
4) 360-00-20
6) 180-00-20
= 90-00-03 1/3

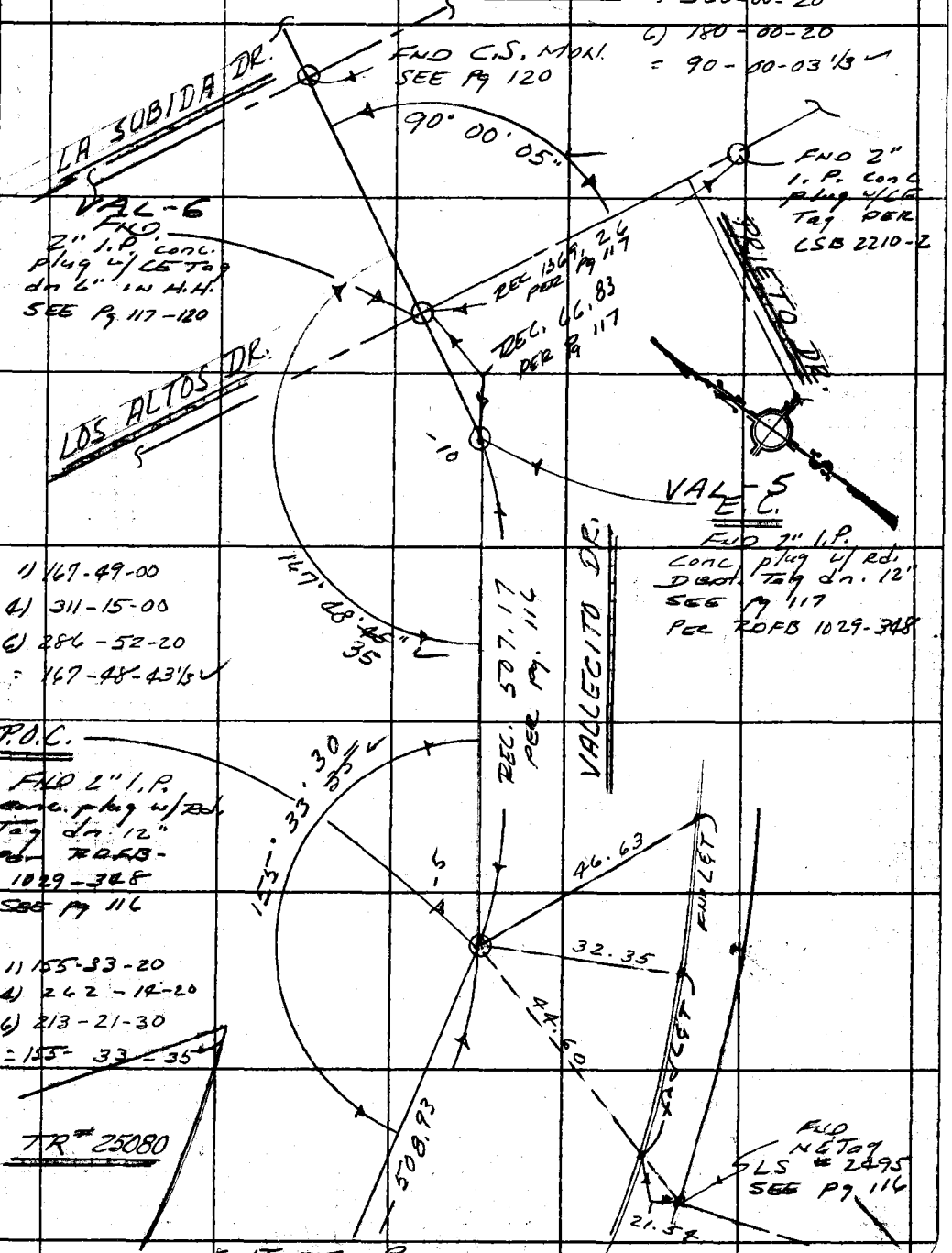

1) 167-49-00
4) 311-15-00
6) 286-52-20
= 167-48-43 1/3

1) 155-33-20
4) 262-14-20
6) 213-21-30
= 155-33-35

CONT. TOP Pg 130

Note: Any Additions or Changes on This Sheet Must be Made or Circled in Red Ink With Date and Name of Person Making Change.

Do not extend this side of this line.

PLEASE RETURN TO
COUNTY OF LOS ANGELES
DEPARTMENT OF COUNTY ENGINEER
403 LOS ANGELES COUNTY ENGINEERING BLDG.

6F3095-CE#310 3-69

F. B. 3279 PG 132

TIES - ONLY SEE PG. 129

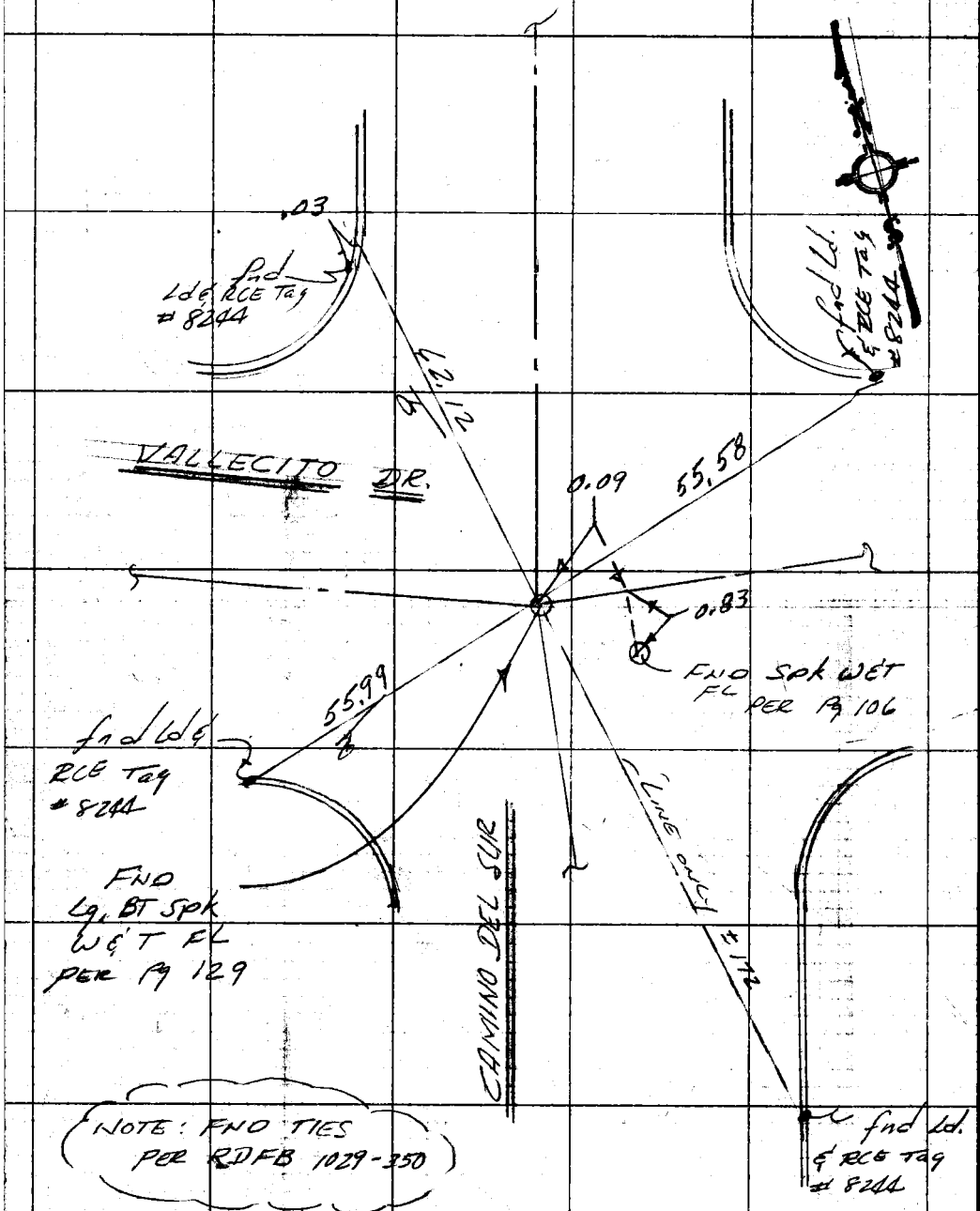

NOTE: FND TIES PER RDFB 1029-350

PLEASE RETURN TO
COUNTY OF LOS ANGELES
DEPARTMENT OF COUNTY ENGINEER
403 LOS ANGELES COUNTY ENGINEERING BLDG.

Do not extend this side of this line.

Note: Any Additions or Changes on This Sheet Must be Made or Circled in Red Ink With Date and Name of Person Making Change.

165