By

Survey of
JN Tape Std °F
Surveyed by
Notes Date
Indexed

F.B. 3282 Pg

Job	Description
	CENTRAL AVE. 0097.09
Index	
C.L.	C.L. Survey of Central Ave. from Victoria St. S'ly to Tr. Line @ N. end of Vera St.
	CENTRAL AVE. 0097.09
Index	
C.L.	C.L. Survey on Vera St. (Central Ave) from 120th St. N'ly. to N. line of Tr. 4054.
Topo.	Loc. of Improv. @ Hamilton & Del Amo
	HAMILTON AVENUE 0021.44
Index	
C.L.	Centerline survey of Hamilton Ave. between Del Amo Blvd. & Torrance Blvd.
Topo.	Loc. of Improv. @ Hamilton & Del Amo

Micofilmed Jan 85

Notes Ck'd by	Survey of CENTRAL AVE
Map No.	JN 0097.09 Tape 01 99 Std 68 °F
Office Work	Surveyed by J.H. Brown
Checked	Notes J.H.B Date 6-67
Date	Indexed C.J. GALLI AUG 22 '67

F. B. 3282 PG. 5

J. N. 0097.09

CENTERLINE of CENTRAL AVE

from VICTORIA St. to TR. line @ North end of Vera ST. (south side Shell OIL Tank farm)

MARCH 29, 1967 - April 11, 1967
June 7 - June , 1967

J.H. Brown
W.E. Newman
R.A. MOORE
E.M. GOSHORN

Note: Any Additions or Changes on This Sheet Must Be Made or Circled in Red Ink With Date and Name of Person Making Change.

PLEASE RETURN TO
LOS ANGELES COUNTY ENGINEER
403 LOS ANGELES COUNTY ENGINEERING BLDG.
Do not extend this side of this line.

76F3095 CE #310 6/63

F. B. 3252 Pg. 6

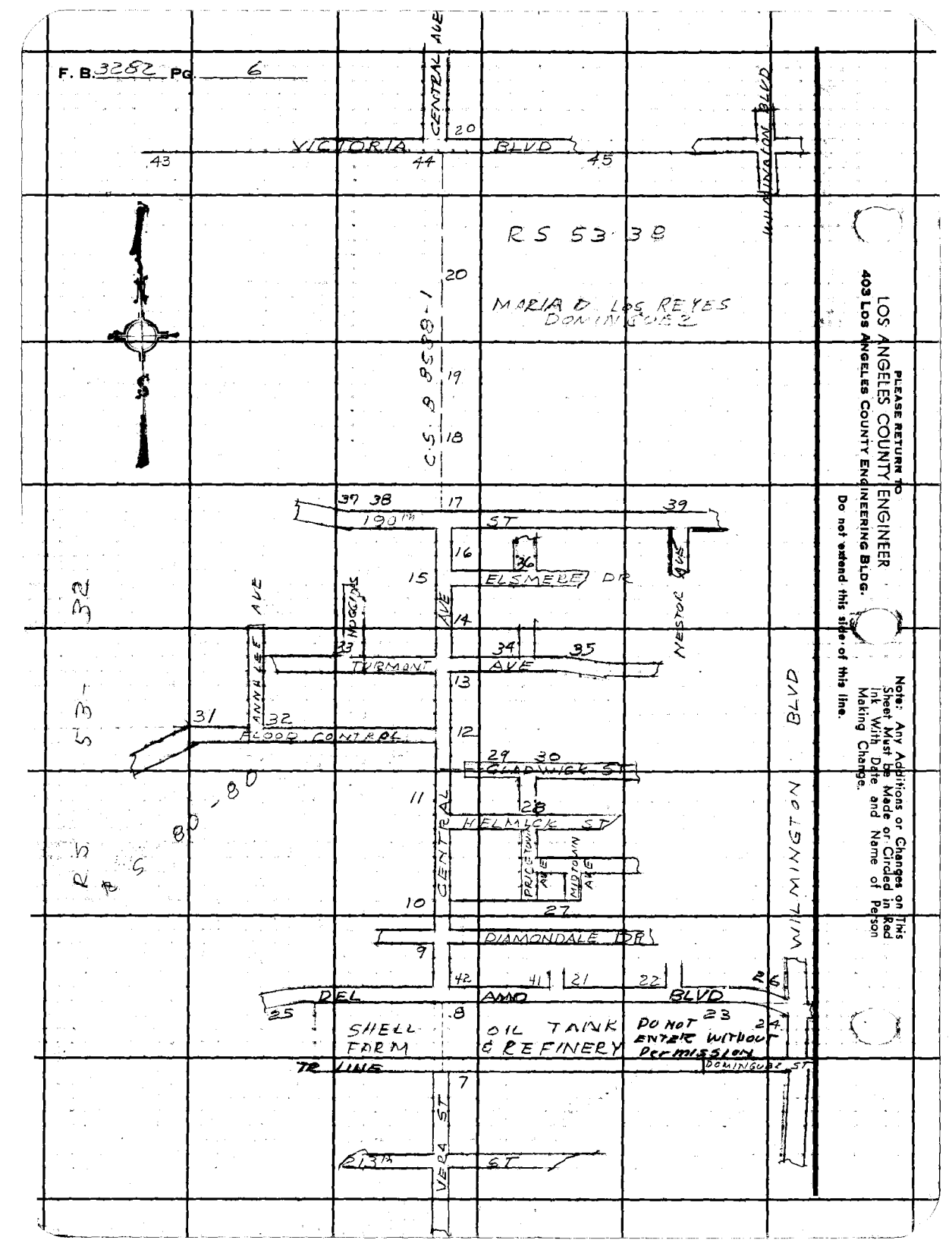

LOS ANGELES COUNTY ENGINEER
403 Los Angeles County Engineering Bldg.

PLEASE RETURN TO

Do not extend this side of this line.

Note: Any Additions or Changes on This Sheet Must be Made or Circled in Red Ink With Date and Name of Person Making Change.

76F3095 CE #310 6-63

PLEASE RETURN TO
LOS ANGELES COUNTY ENGINEER
403 LOS ANGELES COUNTY ENGINEERING BLDG.

Note: Any Additions or Changes on This Sheet Must be Made or Circled in Red Ink With Date and Name of Person Making Change.

Do not extend this side of this line.

W.S. 26.D-6

Notes Ck'd by A.E. DART
Map No.
Office Work M. HAMASU
Checked A.E. DART
Date MAY 10 '69

Survey of CENTRAL AVE
JN 20 17.09 Tape 0.01 Std @ 68 °F
Surveyed by W.H. BROWN
Notes of A.E.B. Date 6-62
Indexed R.J. GALLI

F.B. 3282 PG. 7

Fd 1½" I.P (rolled wood on top) Fl.

SHELL 0.1' DO NOT ENTER WITHOUT PERMISSION FROM OFFICE ON DOMINGUEZ ST.

Fd I.P. Fl. 0.2' Dp.

Fd I.P. Fl. 0.2' Dp.

VER 4

Fd ch "X" up 1' IN C. gate post

Fd B1 spk w ct Fl No

(50')

COUNTY P.H. NO. 3 CENTRAL AVE STATION NORTH TR. NO. 405? MONUMENT

0.02 ℄ prod.

Fd C.S. MON DN 24" IN H.H. Per FB 70-39, 84. FB 442-2.53 MARKED AS SHOWN USED FOR ℄ NORTH Per C.S. 8509-1

CENTRAL

2767.77 (Disp. offset LINE)

50.02 TANT

AVE

ST

Set chis "X" up 2" in 6" gate post Fd nothing Dn 18"

Set chis "X" up 18" in 6" gate post

Set sq spk USED for ℘ LINE NORTH See

℘ LINE PARALLEL TO & 42.50 FT.

2767.77 M

FARM

CONT ON PAGE 18

CONT ON PAGE 8

76.77	77.12		
89.41	89.75		
100.30	100.60		
100.49	100.19		
100.10	100.55		
100.46	99.90		
100.40	100.50		
100.09	99.70		
100.08	100.44		
100.42	100.96		
99.42	99.11		
100.40	99.41		
100.40	100.80		
100.22	99.89		
100.32	100.76		
100.56	100.82		
99.88	100.83		
100.16	99.51		
100.02	99.50		
100.06	99.58		
100.28	99.90		
100.11	100.54		
100.18	99.67		
100.22	99.62		
100.52	100.12		
81.42	81.76		
68.77	68.96		
46.41	46.07		
2767.89	2767.88		
- 11	- 11		
2767.78	2767.77		
2767.77			

F.B. 3282 PG. 8

PLEASE RETURN TO
LOS ANGELES COUNTY ENGINEER
403 LOS ANGELES COUNTY ENGINEERING BLDG.
Do not extend this side of this line.
Note: Any Additions or Changes on This Sheet Must be Made or Circled in Red Ink With Date and Name of Person Making Change.

Notes Ck'd by	A. E. DART	Survey of	CENTRAL AVE
Map No.		JN 0097.09 Tape 0199 Std 68°F	
Office Work	M. HAMASU	Surveyed by	J. H. Brown
Checked	A. E. DART	Notes	J. H. B. Date 4-62
Date	JUL 10 '69	Indexed	C. J. GALLI

F.B. 3282 Pg. 9

1) 90° 17' 40"
4) 361° 10' 30"
6) 181° 46' 20"
Avg 90° 17' 43"

W.S. 26, D-6

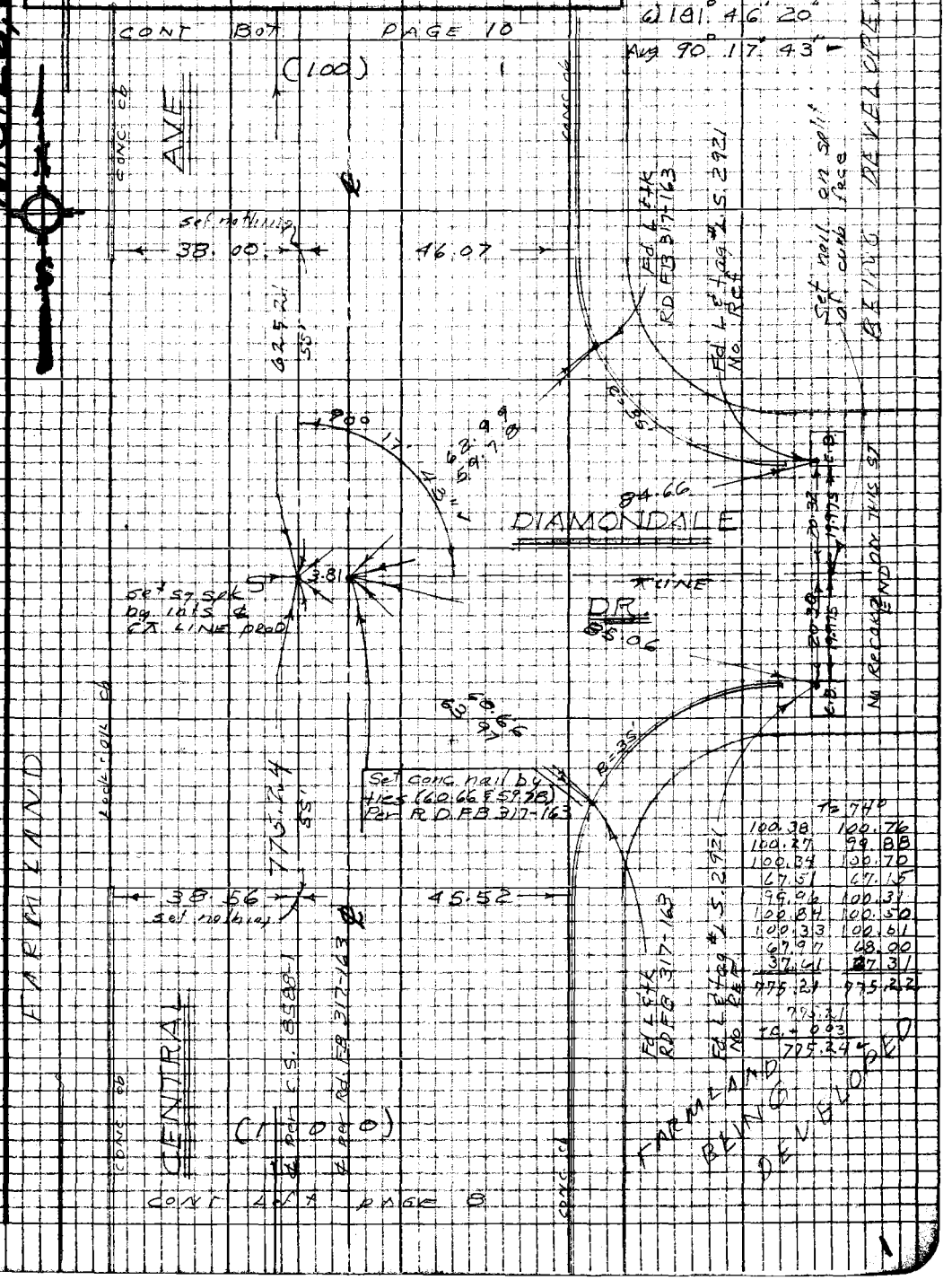

T = 74°	
100.38	100.76
100.27	99.88
100.34	100.70
67.51	67.15
99.96	100.31
100.84	100.50
100.33	100.61
67.97	68.00
37.61	37.31
775.21	775.22
775.21	
T.C. + .003	
775.24	

Note: Any Additions or Changes on this Sheet Must be Made or Circled in Red Ink With Date and Name of Person Making Change

Do not extend this side of this line.

PLEASE RETURN TO
LOS ANGELES COUNTY ENGINEER
403 LOS ANGELES COUNTY ENGINEERING BLDG.

76P3098 CK #310 5-66

F.B. 3282 Pg. 10 CONT BOT PAGE 11

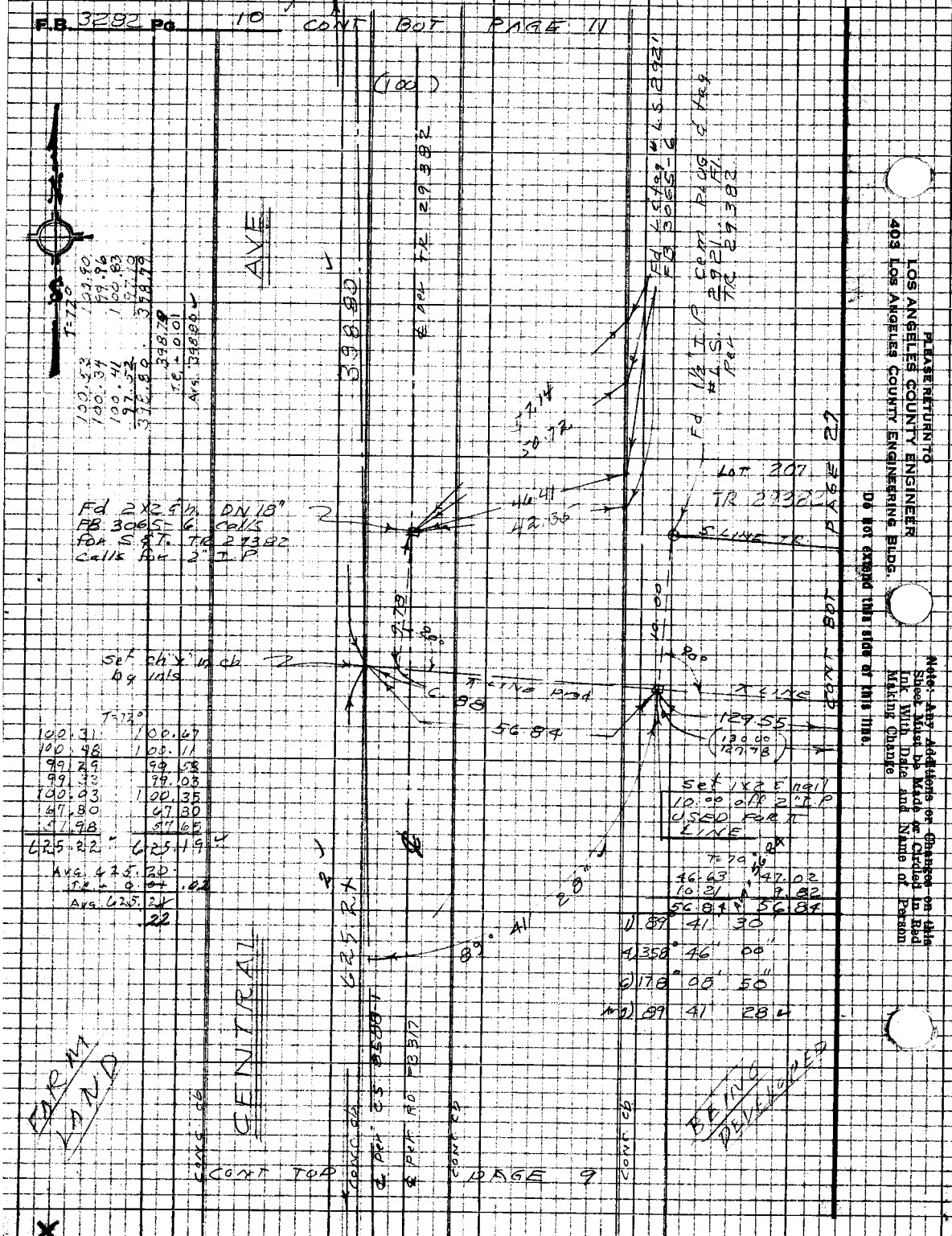

PLEASE RETURN TO
LOS ANGELES COUNTY ENGINEER
403 LOS ANGELES COUNTY ENGINEERING BLDG.

Do not extend this side of this line.

Note: Any Additions or Changes on this Sheet Must be Made or Circled in Red Ink With Date and Name of Person Making Change

Notes Ck'd by A. E. DART	Survey of CENTRAL AVE
Map No.	JN 0097.09 Tape 0199 Std 68 °F
Office Work M. HAMASU	Surveyed by J. H. BROWN
Checked A. E. DART	Notes J. H. B Date 4- 67
Date JUL 1 0 '69	Indexed C. J. GALLI

F. B. 3282 PG. 11

Note: Any Additions or Changes on This Sheet Must be Made or Circled in Red Ink With Date and Name of Person Making Change.

Do not extend this side of this line.

PLEASE RETURN TO
LOS ANGELES COUNTY ENGINEER
403 Los Angeles County Engineering Bldg.

76F309S CE #310 6-63

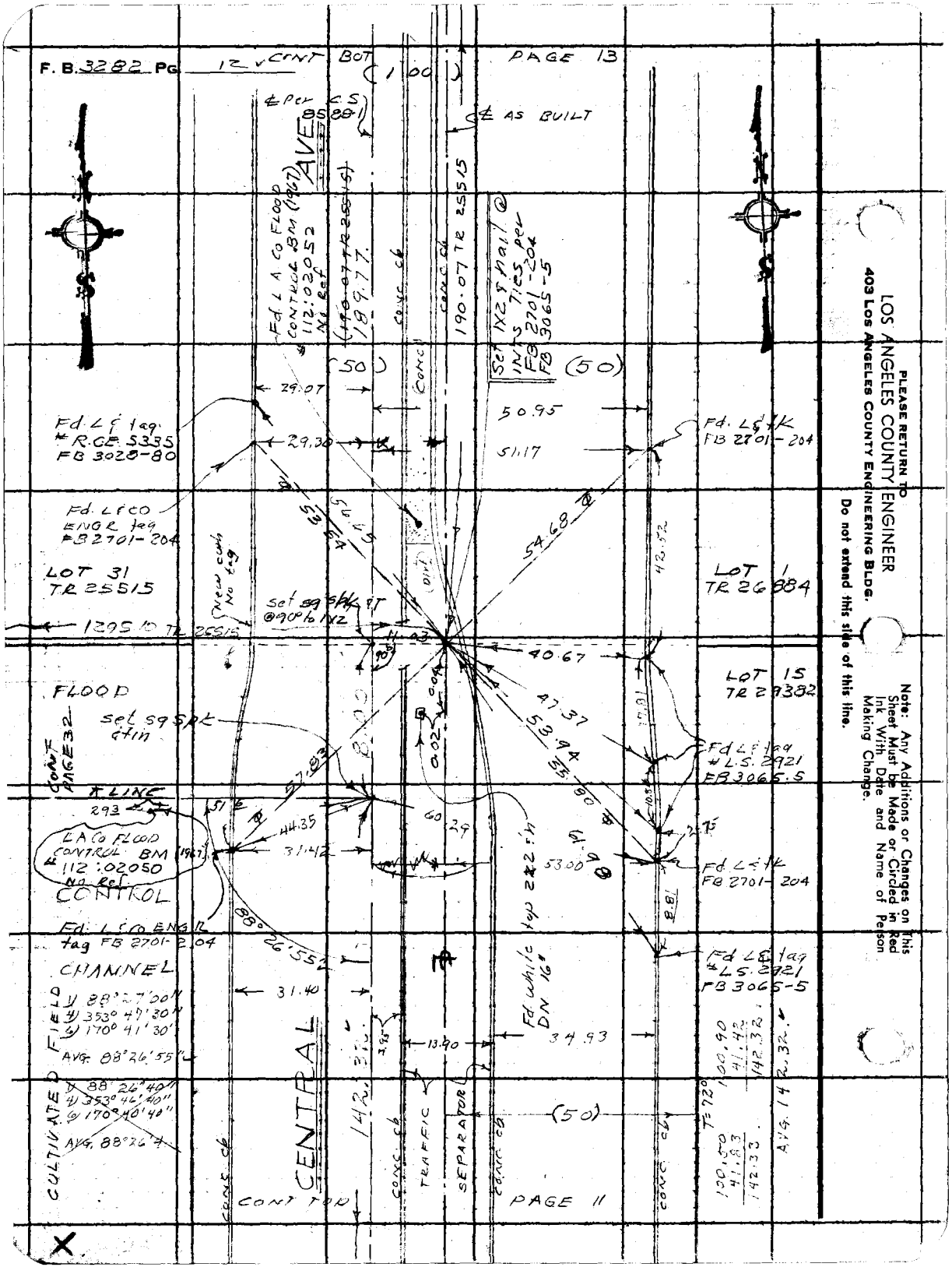

PLEASE RETURN TO
LOS ANGELES COUNTY ENGINEER
403 LOS ANGELES COUNTY ENGINEERING BLDG.

Do not extend this side of this line.

Note: Any Additions or Changes on This Sheet Must be Made or Circled in Red Ink With Date and Name of Person Making Change.

Notes Ck'd by A. E. DART	Survey of CENTRAL AVE
Map No.	JN 0097.09 Tape 0199 Std 68 °F
Office Work M. HAMASU	Surveyed by J. H. BROWN
Checked A. E. DART	Notes J.H.B. & W.E.N. Date 4- -67
Date JUL 1 0 '69	Indexed C. J. GALLI

F. B. 3282 PG. 13

WS.26.D-5

Note: Any Additions or Changes on This Sheet Must be Made or Circled in Red Ink With Date and Name of Person Making Change.

Do not extend this side of this line.

PLEASE RETURN TO
LOS ANGELES COUNTY ENGINEER
403 LOS ANGELES COUNTY ENGINEERING BLDG.

76F309S CE #310 8/63

PLEASE RETURN TO
LOS ANGELES COUNTY ENGINEER
403 LOS ANGELES COUNTY ENGINEERING BLDG.

Note: Any Additions or Changes on This Sheet Must be Made or Circled in Red Ink With Date and Name of Person Making Change.

Do not extend this side of this line.

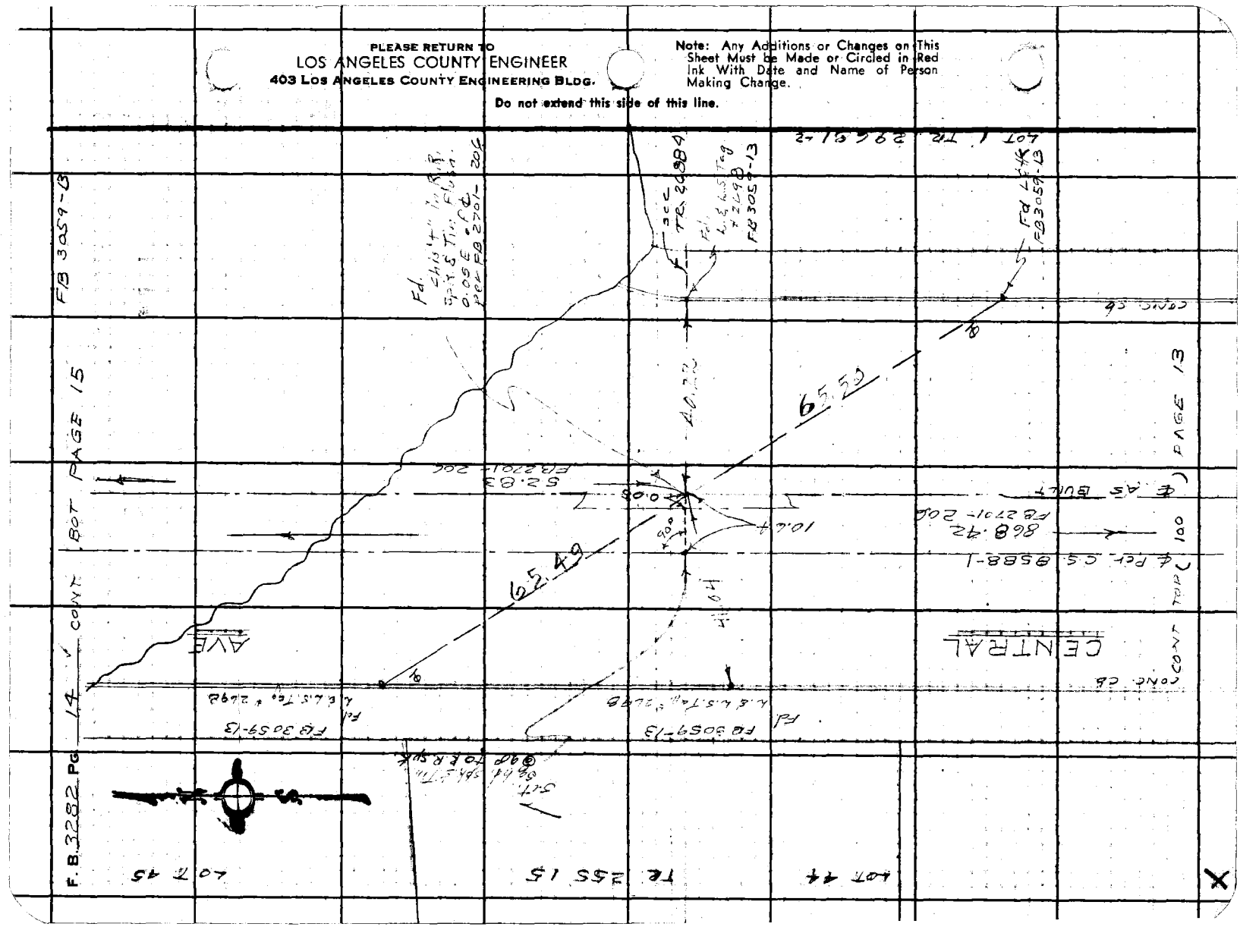

Notes Ck'd by A. E. DART	Survey of CENTRAL AVE
Map No.	JN 0097 09 Tape 0199 Std 68 °F
Office Work M. HAMASU	Surveyed by J. H. BROWN
Checked A. E. DART	Notes J. H. B Date 4-67
Date JUL 10 '69	Indexed W. C. J. GALLI

F. B. 3282 PG. 15

W.S. 26, D-5

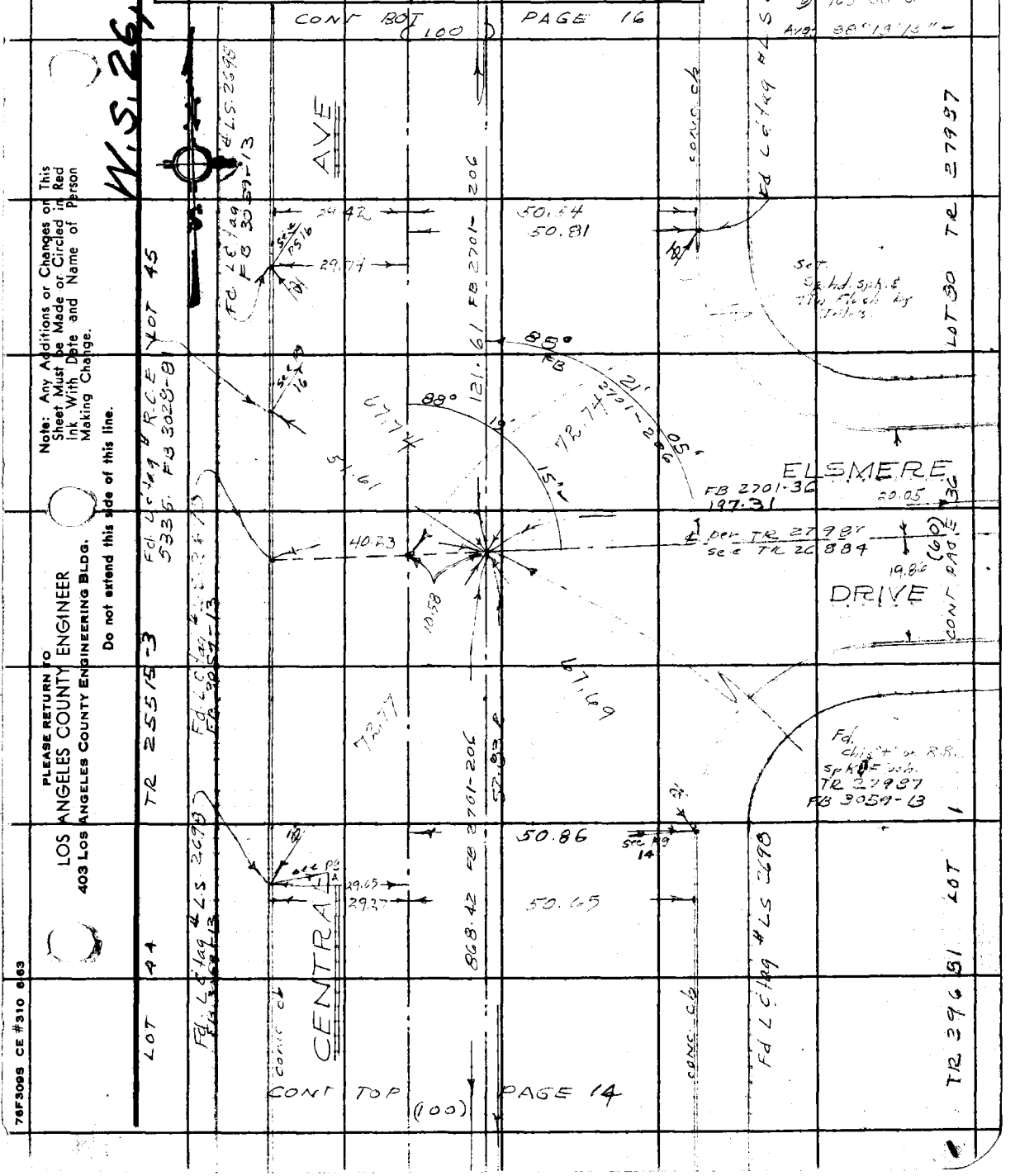

Note: Any Additions or Changes on This Sheet Must be Made or Circled in Red Ink With Date and Name of Person Making Change.

Do not extend this side of this line.

PLEASE RETURN TO
LOS ANGELES COUNTY ENGINEER
403 LOS ANGELES COUNTY ENGINEERING BLDG.

76F3095 CE #310 6-63

F. B. 3282 PG 16 CONT RT. PAGE 17

CONT TOP PAGE 15

PLEASE RETURN TO
LOS ANGELES COUNTY ENGINEER
403 Los Angeles County Engineering Bldg.

Do not extend this side of this line.

Note: Any Additions or Changes on This Sheet Must be Made or Circled in Red Ink With Date and Name of Person Making Change.

X

Notes Ck'd by A. E. DART	Survey of CENTRAL AVE	F.B. 3282 Pg. 17	
Map No.	JN 0097-09 Tape 0201 Std 68°F		
Office Work M. HAMASU	Surveyed by J. H. Brown		
Checked A. E. DART	Notes J.H.B. & W.E.N. Date 6-67		
Date JUL 10 '69	Indexed C. J. GALLI		

W.S. 26, D-5

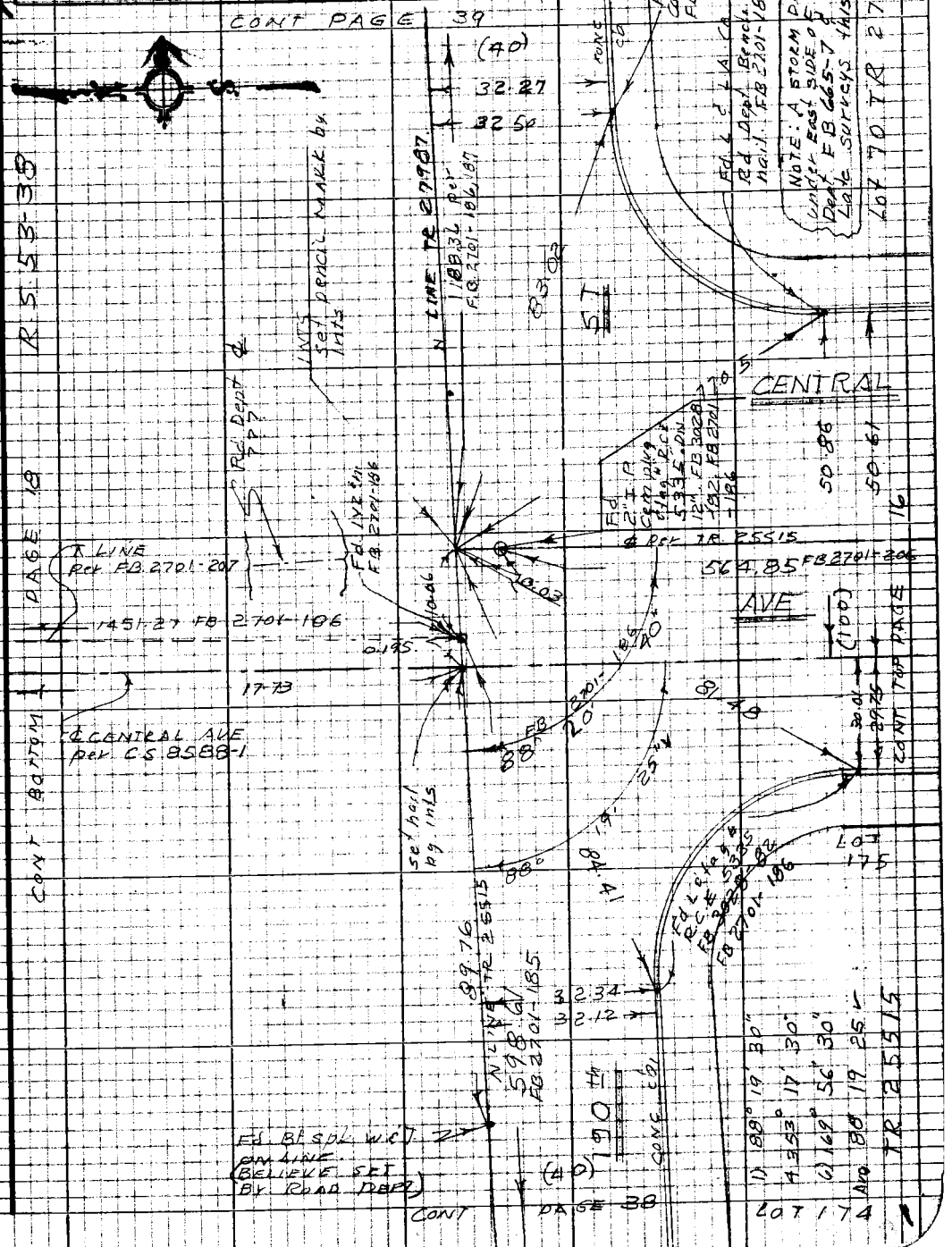

Note: Any Additions or Changes on this Sheet Must be Made or Circled in Red Ink With Date and Name of Person Making Change

Do not extend this side of this line.

PLEASE RETURN TO
LOS ANGELES COUNTY ENGINEER
403 LOS ANGELES COUNTY ENGINEERING BLDG.

76P3098 CE #310 8-66

F.B. 3282 Pg 18

CONT BOTTOM PAGE 19

100.19 (T=76)	100.61
100.41	99.99
99.72	100.18
100.60	100.14
99.83	100.66
84.16	83.33
584.91	584.91
+.03	+.03
584.94 ✓	584.94 ✓

CONT LEFT PAGE 17

CONT TOP PAGE 7

PLEASE RETURN TO
LOS ANGELES COUNTY ENGINEER
403 LOS ANGELES COUNTY ENGINEERING BLDG.

Do not extend this side of this line.

Note: Any Additions or Changes on this Sheet Must be Made or Circled in Red Ink With Date and Name of Person Making Change

Notes Ck'd by A. E. DART	Survey of CENTRAL AVE	F.B. 3282	PG. 19
Map No.	JN 9097.09 Tape 0201 Std. 68°F		
Office Work M. HAMASU	Surveyed by J.H. Brown		
Checked A. E. DART	Notes J.H. BROWN Date 6-67		
Date JUL 10 '69	Indexed C. J. GALLI		

Note: Any Additions or Changes on this Sheet Must be Made or Circled in Red Ink With Date and Name of Person Making Change.

PLEASE RETURN TO
LOS ANGELES COUNTY ENGINEER
405 LOS ANGELES COUNTY ENGINEERING BLDG.

Do not extend this side of this line.

76P3008 CL #310 8-68

PLEASE RETURN TO
LOS ANGELES COUNTY ENGINEER
403 LOS ANGELES COUNTY ENGINEERING BLDG.

Note: Any Additions or Changes on this Sheet Must be Made or Circled in Red Ink With Date and Name of Person Making Change

Do not extend this side of this line.

W.S. 26, C-5

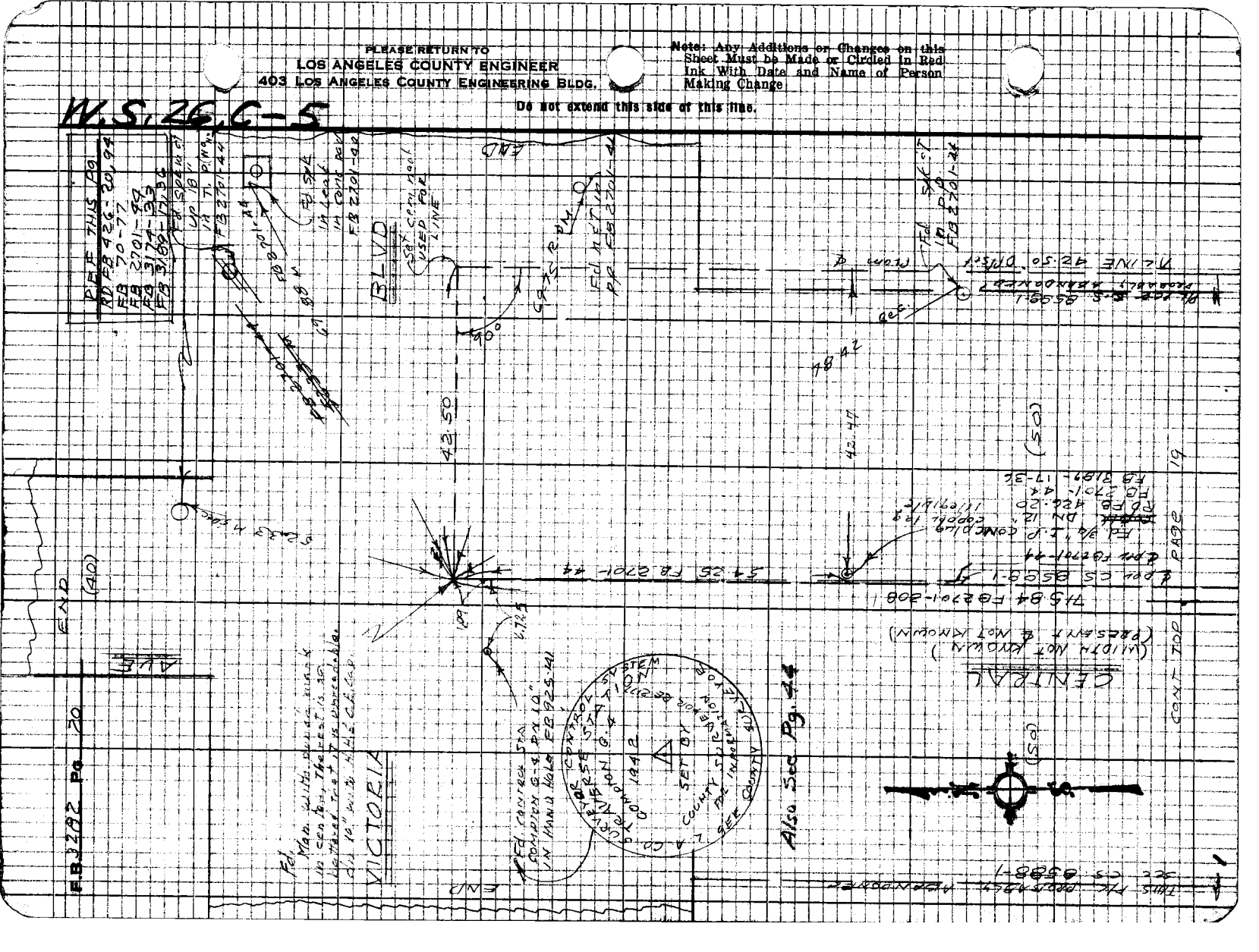

Notes Ck'd by A. E. DART	Survey of CENTRAL AVE	F.B. 3282 Pg. 21	
Map No.	JN 0097.09 Tape 0201 Std 68°F		
Office Work M. HAMASU	Surveyed by J. H. BROWN	THIS TRACT BEING CONSTRUCTED	
Checked A. E. DART	Notes J.A.B. Date 6-67		
Date JUL 10 '69	Indexed C. J. GALLI		

W.S. 26, D-6

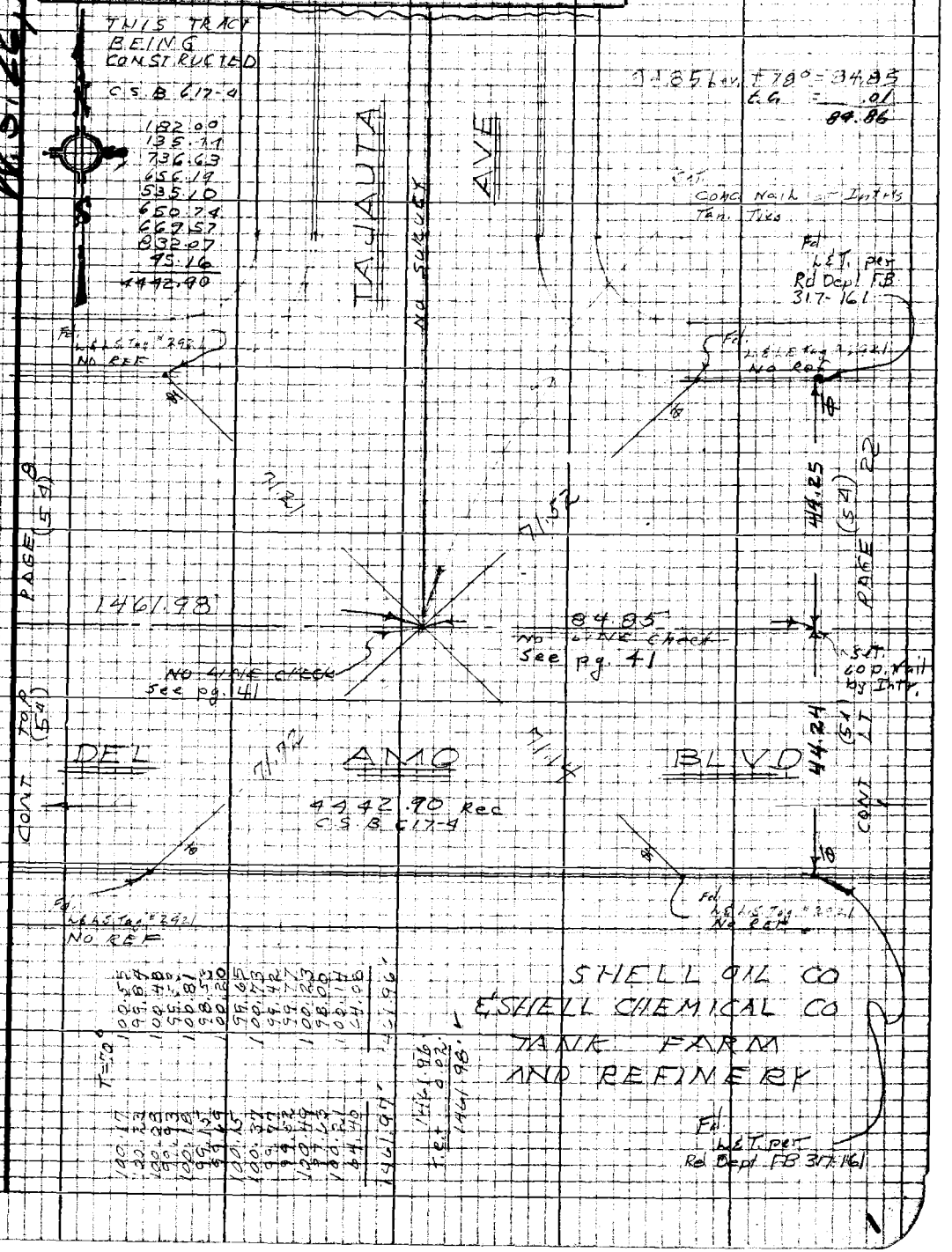

Note: Any Additions or Changes on this Sheet Must be Made or Circled in Red Ink With Date and Name of Person Making Change

Do not extend this side of this line.

PLEASE RETURN TO
LOS ANGELES COUNTY ENGINEER
403 LOS ANGELES COUNTY ENGINEERING BLDG.

76P3098 CE #310 9-68

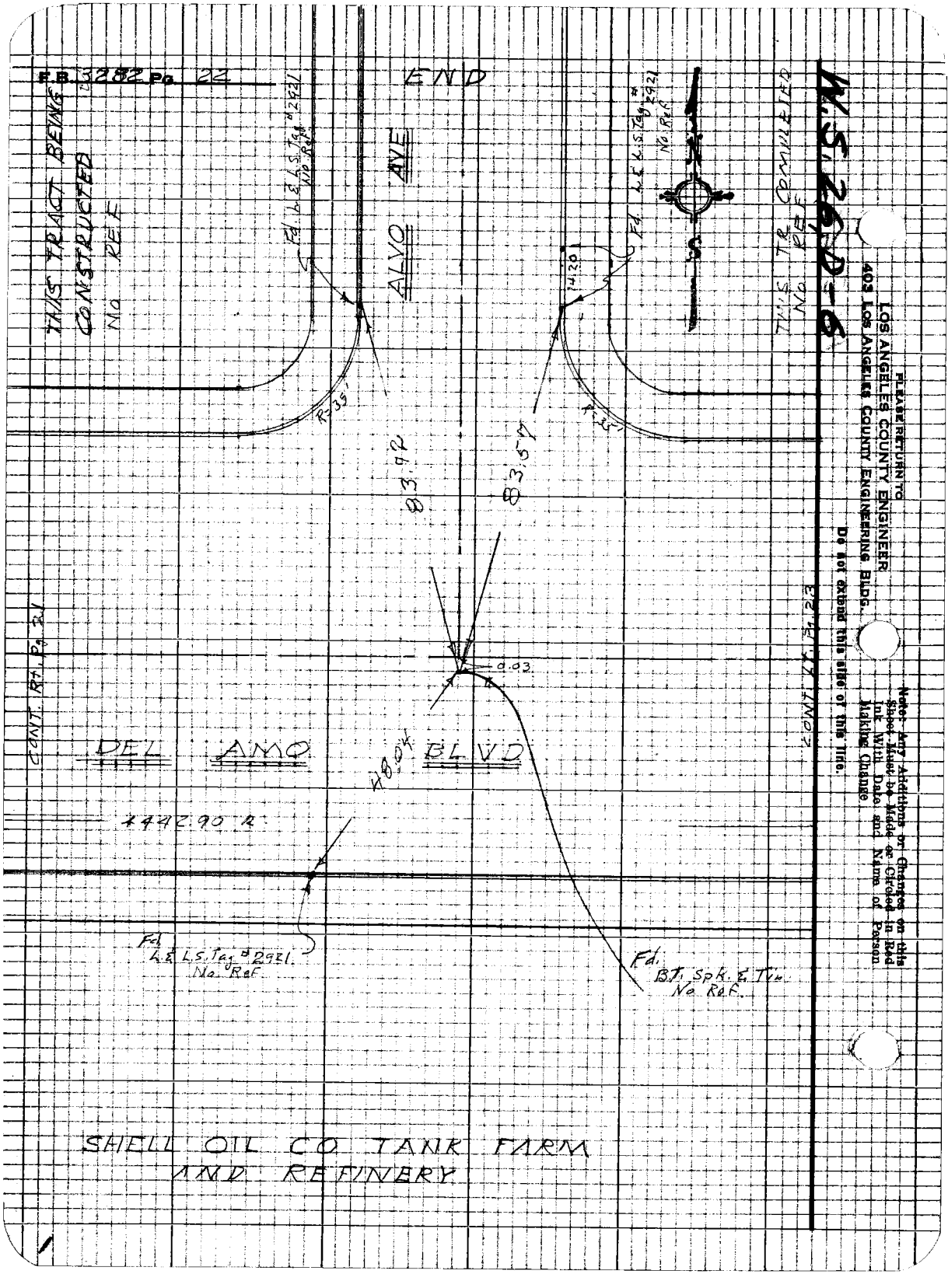
F.B. 3282 Pg. 22
END
THIS TRACT BEING CONSTRUCTED NO REF
Fd. L.&L.S. Tag #2921 No Ref.
ALVO AVE
Fd. L.&L.S. Tag #2921 No Ref.
THIS TR COMPLETED NO REF
R=35'
R=35'
83.92
83.57
0.03
CONT. Rt. Pg. 21
CONT. Lt. Pg. 23
DEL AMO BLVD
48.04
4442.90 R
Fd. L.&L.S. Tag #2921 No Ref.
Fd. B.T. Spk. & Tin No Ref.
SHELL OIL CO TANK FARM AND REFINERY
W.S. 26D-6
PLEASE RETURN TO
LOS ANGELES COUNTY ENGINEER
403 LOS ANGELES COUNTY ENGINEERING BLDG.
Do not extend this side of this line.
Note: Any Additions or Changes on this Sheet Must be Made or Circled in Red Ink With Date and Name of Person Making Change.

Notes Ck'd by A. E. DART	Survey of CENTRAL AVE
Map No.	JN 0097.09 Tape 0199 Std 68 °F
Office Work M. HAMASU	Surveyed by J H Brown
Checked A. E. DART	Notes J.H.B Date 4-67
Date JUL 10 '69	Indexed C. J. GALLI

F. B. 3282 PG. 23

W.S. 26, D-6

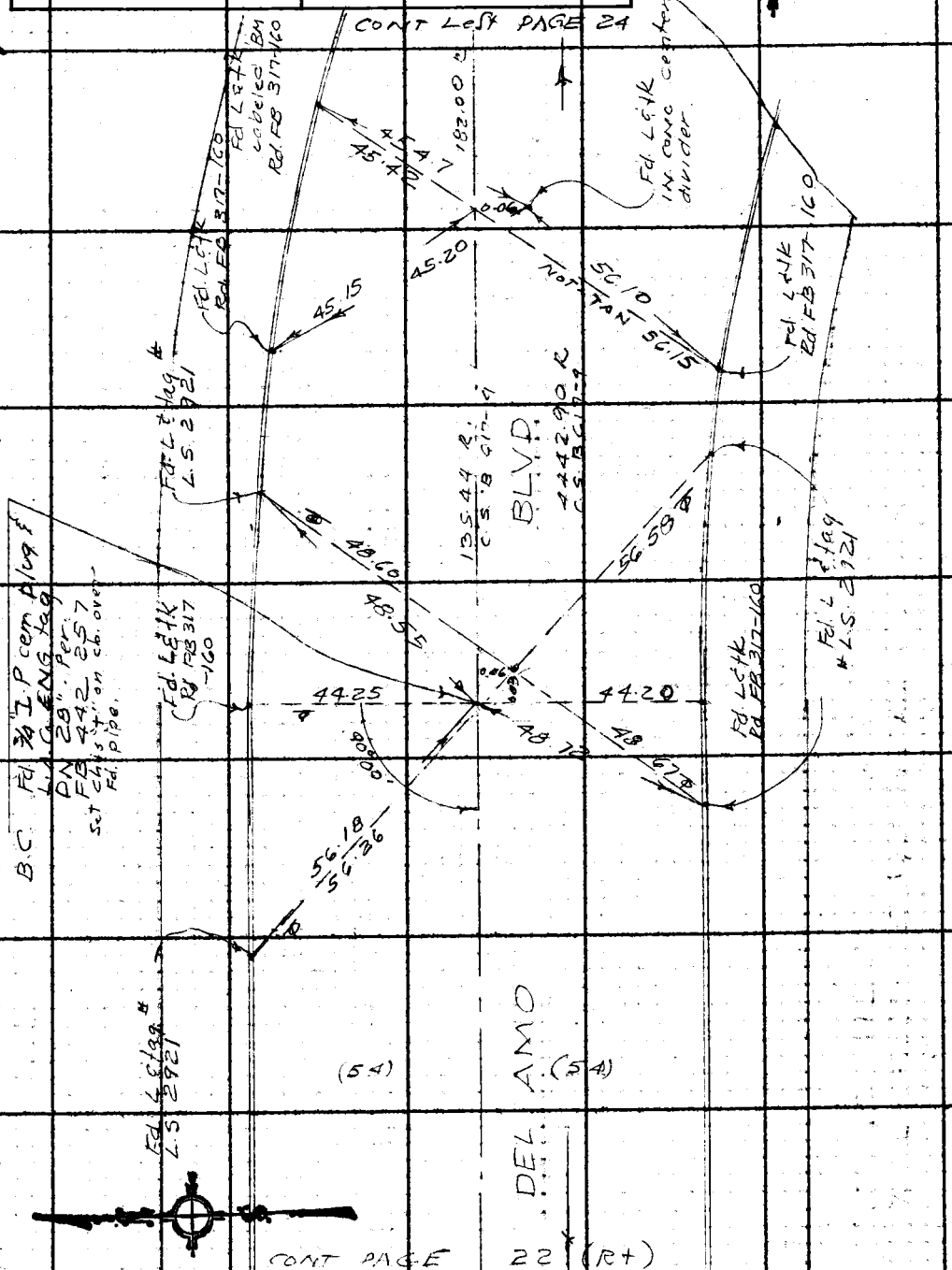

Note: Any Additions or Changes on This Sheet Must be Made or Circled in Red Ink With Date and Name of Person Making Change.

PLEASE RETURN TO
LOS ANGELES COUNTY ENGINEER
403 LOS ANGELES COUNTY ENGINEERING BLDG.

Do not extend this side of this line.

76F3099 CE #310 6-63

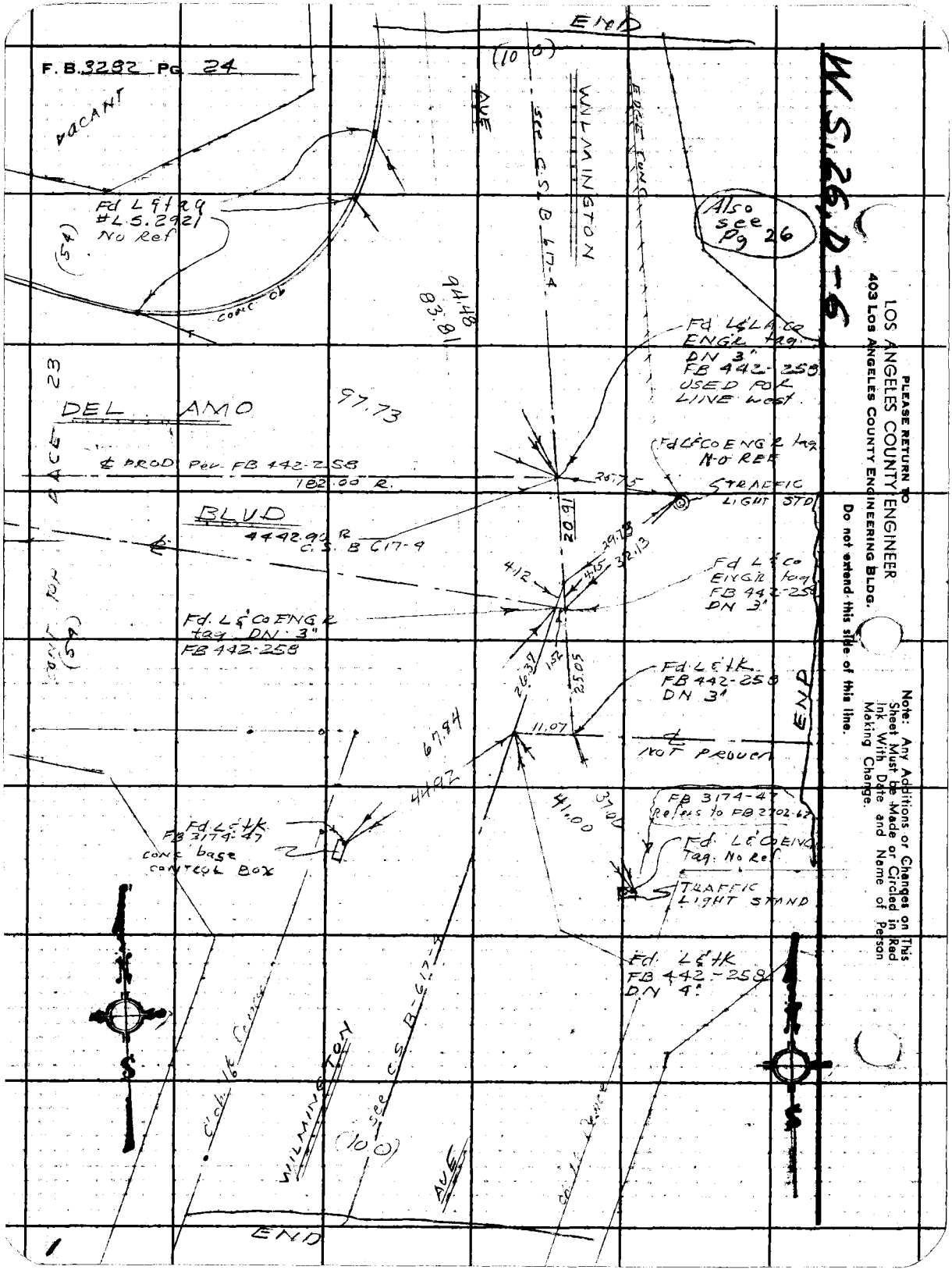
F.B. 3282 Pg. 24
END
(10.0)
VACANT
AVE
WILMINGTON
see C.S. B 617-4
EDGE CONC
Fd L&tag #L.S. 2921 No Ref
(54)
CONC Cb
Also see Pg 26
94.48
83.81
Fd L&LA Co ENGR tag DN 3" FB 442-258 USED FOR LINE West
23
DEL AMO
97.73
℄ PROD Per FB 442-258
182.00 R.
Fd L&Co ENGR tag No REF
TRAFFIC LIGHT STD
BLVD
4442.90 R
C.S. B 617-4
20.91
29.73
32.13
4.12
4.15
Fd L&Co ENGR tag FB 442-258 DN 3"
Fd. L&Co ENGR tag DN 3" FB 442-258
26.37
1.52
25.05
Fd L&tk FB 442-258 DN 3"
11.07
67.84
℄ NOT PROVEN
44.92
41.00
37.00
FB 3174-47 Refers to FB 2702-62
Fd L&tk FB 3174-47 conc base CONTROL BOX
Fd. L&Co ENG Tag. No Ref
TRAFFIC LIGHT STAND
Fd. L&tk FB 442-258 DN 4"
WILMINGTON
see C.S. B-617-4
(10.0)
AVE
END
W.S. 26, D-6
PLEASE RETURN TO
LOS ANGELES COUNTY ENGINEER
403 Los Angeles County Engineering Bldg.
Do not extend this side of this line.
Note: Any Additions or Changes on This Sheet Must be Made or Circled in Red Ink With Date and Name of Person Making Change.

Notes Ck'd by A. E. DART	Survey of CENTRAL AVE
Map No.	JN 0097.09 Tape 0199 Std 68 °F
Office Work M. HAMASU	Surveyed by J. H. Brown
Checked A. E. DART	Notes J. H. B & W. EN Date 4-67
Date JUL 10 '69	Indexed C. J. GALLI

F. B. 3282 PG. 25

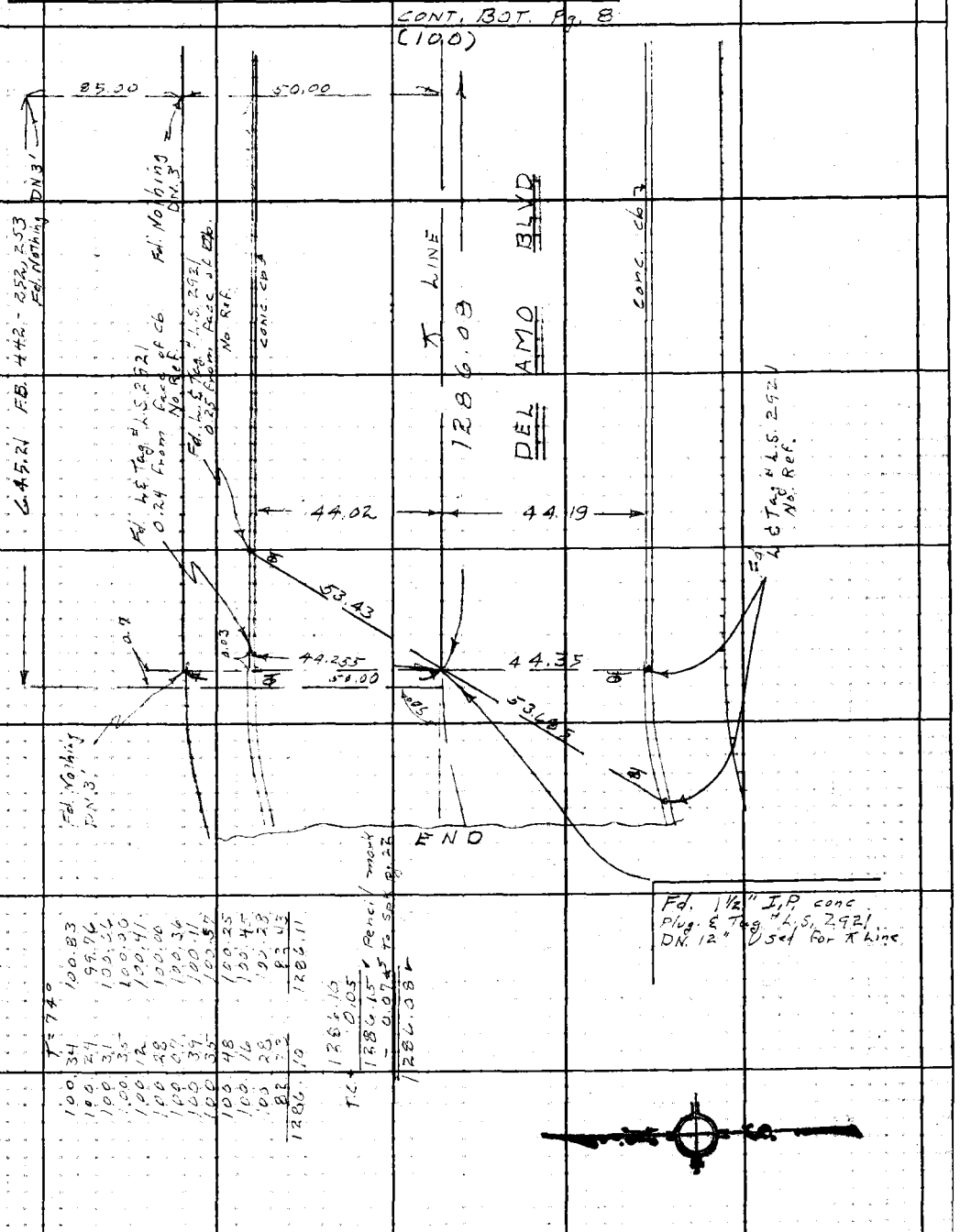

Note: Any Additions or Changes on This Sheet Must be Made or Circled in Red Ink With Date and Name of Person Making Change.

PLEASE RETURN TO
LOS ANGELES COUNTY ENGINEER
403 LOS ANGELES COUNTY ENGINEERING BLDG.

Do not extend this side of this line.

76F309S CE#310 1-65

X

F. B. 3282 PG. 26

PLEASE RETURN TO
LOS ANGELES COUNTY ENGINEER
403 LOS ANGELES COUNTY ENGINEERING BLDG.

Do not extend this side of this line.

Note: Any Additions or Changes on This Sheet Must be Made or Circled in Red Ink With Date and Name of Person Making Change.

Notes Ck'd by A. E. DART	Survey of CENTRAL AVE
Map No.	JN0097 09 Tape 0199 Std 68 °F
Office Work M. HAMASU	Surveyed by J. H. Brown
Checked A. E. DART	Notes J. H. B Date 4-67
Date JUL 10 '69	Indexed C. J. GALLI

F. B. 3292 PG. 27

W.S. 26 D-6

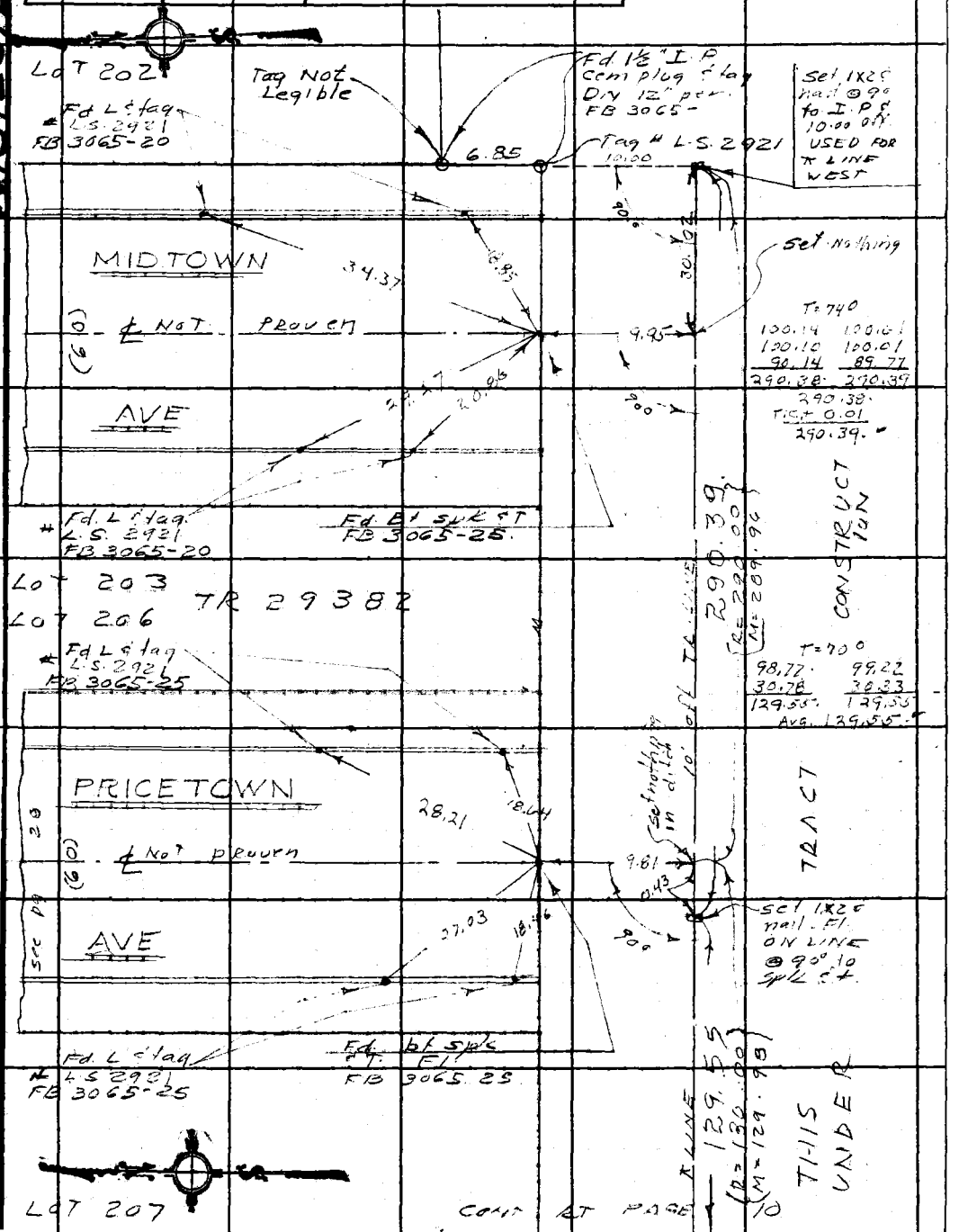

Note: Any Additions or Changes on This Sheet Must be Made or Circled in Red Ink With Date and Name of Person Making Change.

Do not extend this side of this line.

PLEASE RETURN TO
LOS ANGELES COUNTY ENGINEER
403 LOS ANGELES COUNTY ENGINEERING BLDG.

76F309S CE #310 6-63

F. B. 3282 PG 28

W.S.26,D-5

PLEASE RETURN TO
LOS ANGELES COUNTY ENGINEER
403 LOS ANGELES COUNTY ENGINEERING BLDG.

Do not extend this side of this line.

Note: Any Additions or Changes on This Sheet Must be Made or Circled in Red Ink With Date and Name of Person Making Change.

1

Notes Ck'd by A. E. DART	Survey of CENTRAL AVENUE	F.B. 3292	Pg. 29
Map No.	JN 0097.09 Tape 0201 Std 68°F		
Office Work M. HAMASU	Surveyed by J. H. Brown		
Checked A. E. DART	Notes J.H.B. Date 6-67		
Date JUL 10 '69	Indexed C. J. GALLI		

W.S. 26, D-5

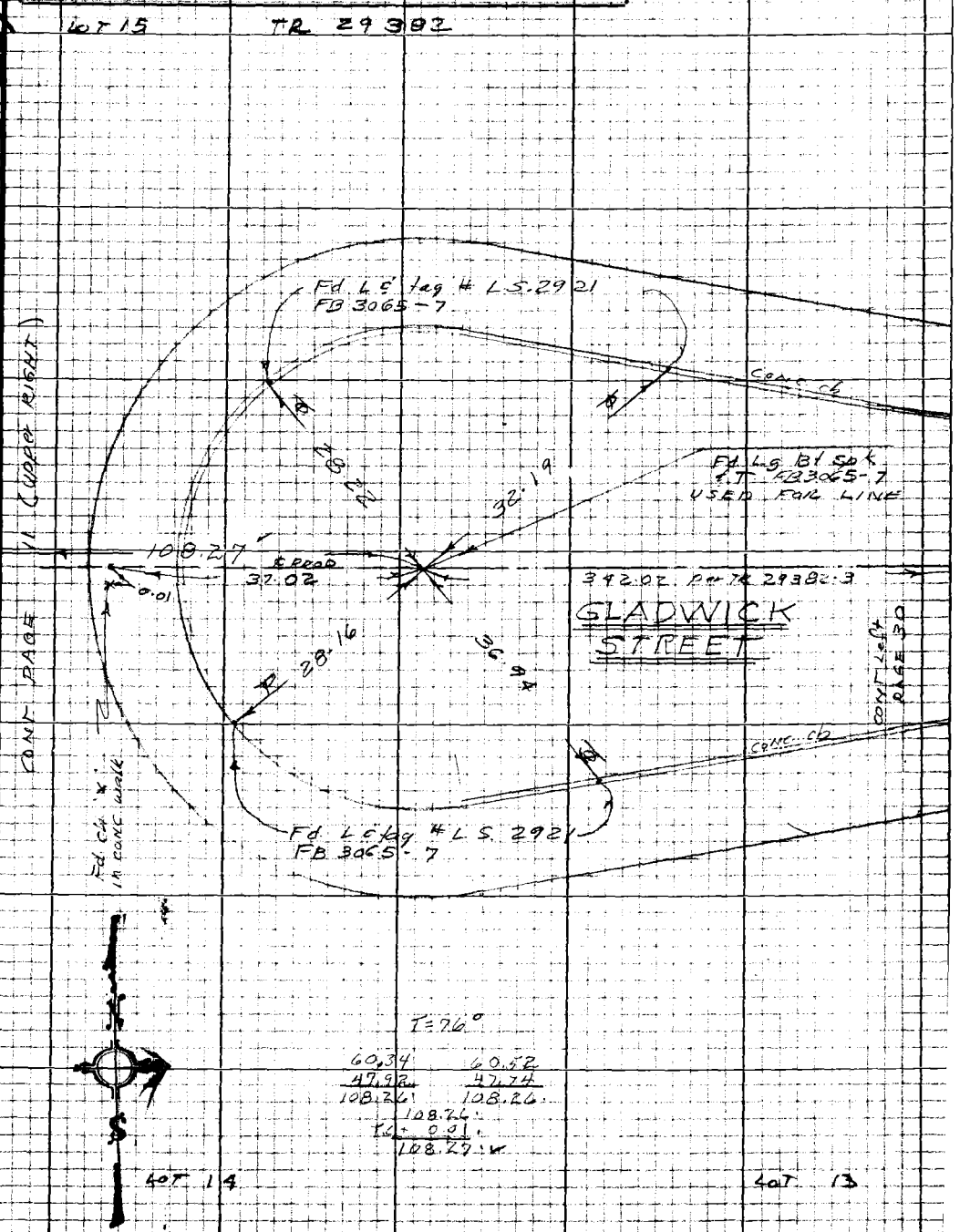

Note: Any Additions or Changes on this Sheet Must be Made or Circled in Red Ink With Date and Name of Person Making Change

Do not extend this side of this line.

PLEASE RETURN TO
LOS ANGELES COUNTY ENGINEER
403 LOS ANGELES COUNTY ENGINEERING BLDG.

76F3098 CK #310 8-68

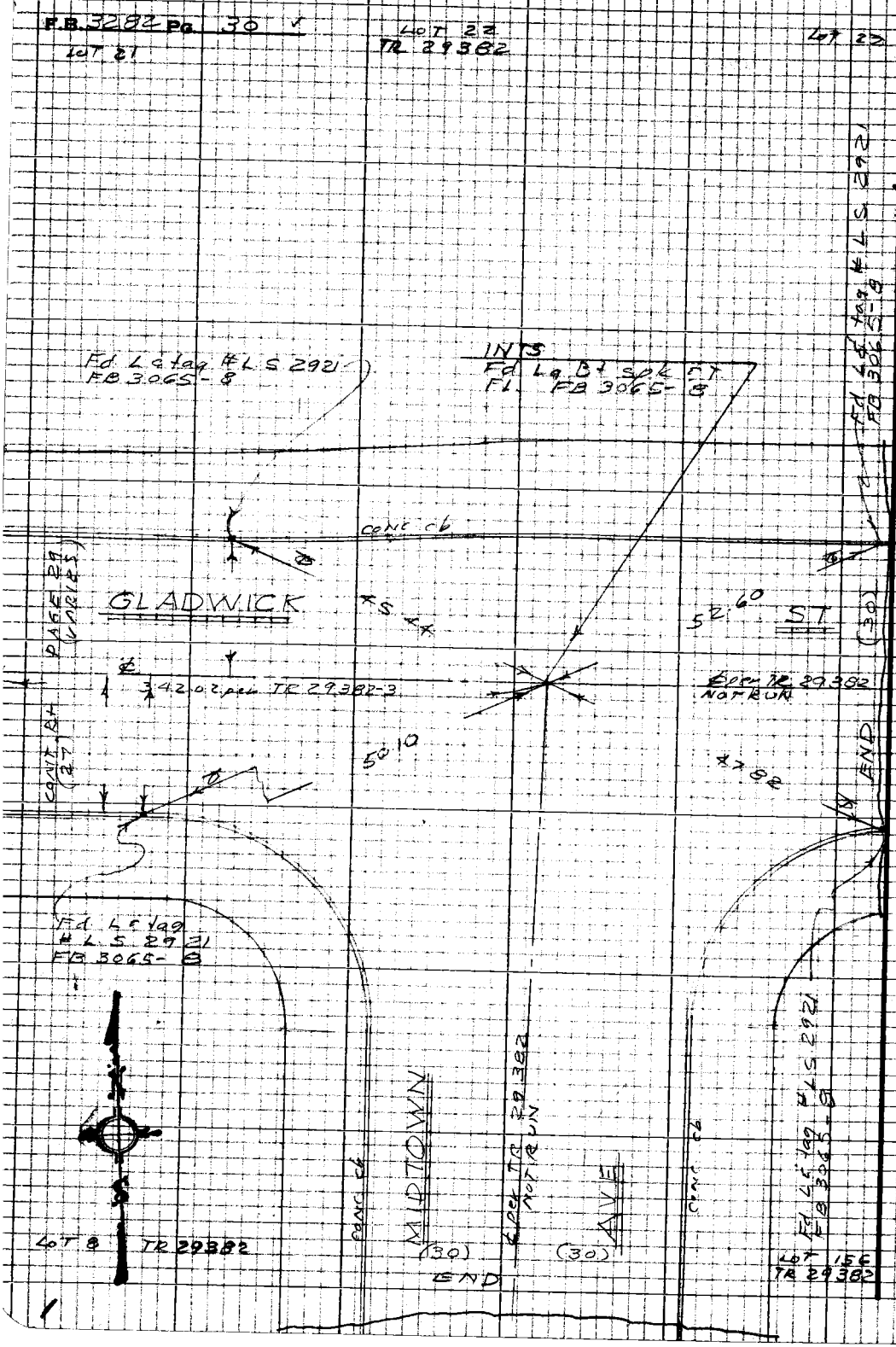

W.S. 26, D-5

PLEASE RETURN TO
LOS ANGELES COUNTY ENGINEER
403 LOS ANGELES COUNTY ENGINEERING BLDG.

Do not extend this side of this line.

Note: Any Additions or Changes on this Sheet Must be Made or Circled in Red Ink With Date and Name of Person Making Change

Notes Ck'd by	A. E. DART	Survey of	CENTRAL AVE
Map No.		JN 6097.09	Tape 0201 Std 68 °F
Office Work	M. HAMASU	Surveyed by	[illegible]
Checked	A. E. DART	Notes	[illegible] Date 6 68
Date	JUL 10 '69	Indexed	C. J. GALLI

F.B. 3282 Pg. 31

W.S. 26, C-5

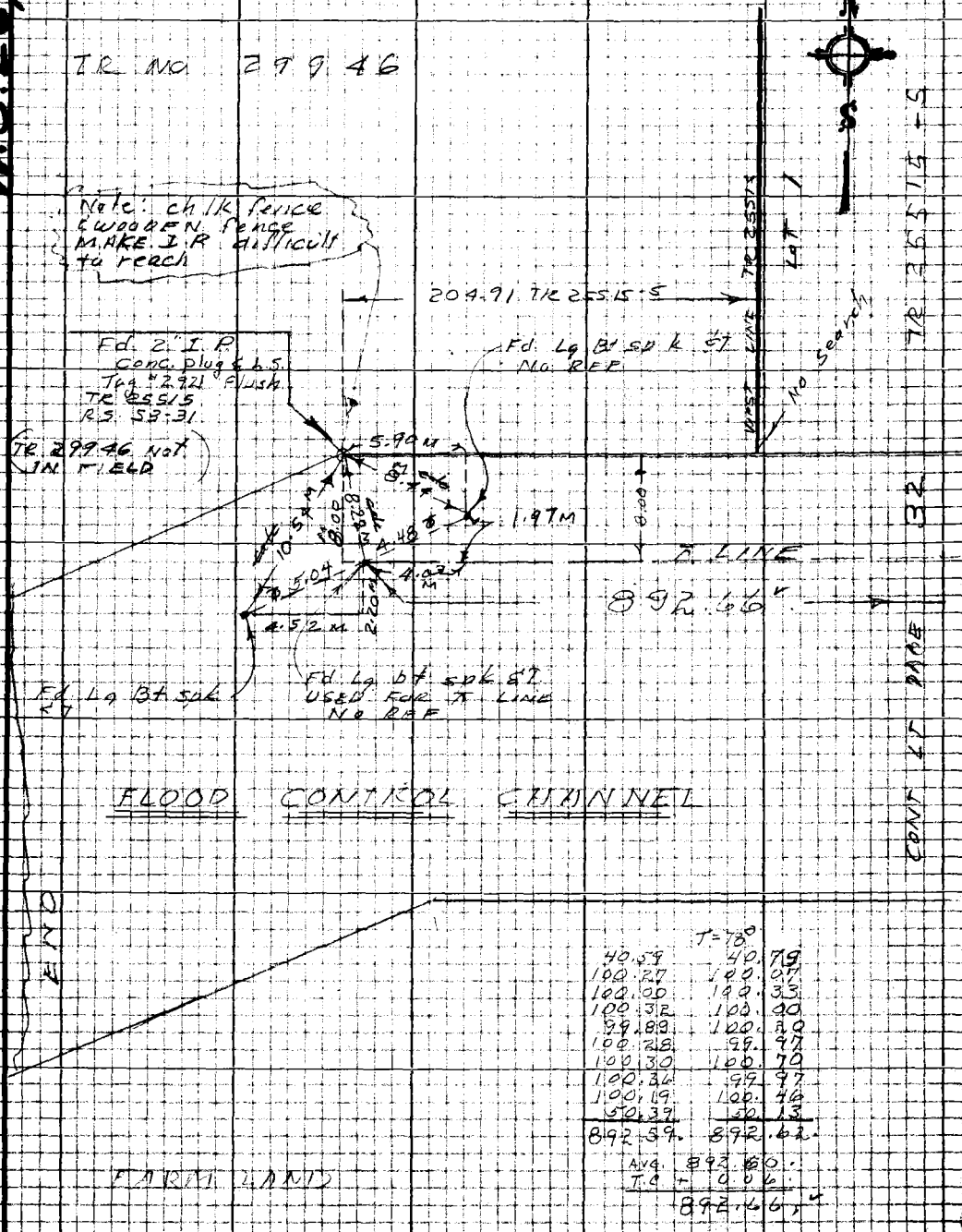

T=78°

40.59	40.79
100.27	100.07
100.00	100.33
100.32	100.00
99.89	100.20
100.28	99.97
100.30	100.70
100.36	99.97
100.19	100.46
50.39	50.13
892.59	892.62

AVG. 892.60
T.C. + 0.06
892.66

Note: Any Additions or Changes on this Sheet Must be Made or Circled in Red Ink With Date and Name of Person Making Change

Do not extend this side of this line.

PLEASE RETURN TO
LOS ANGELES COUNTY ENGINEER
403 LOS ANGELES COUNTY ENGINEERING BLDG.

78P3095 CR #310 5-68

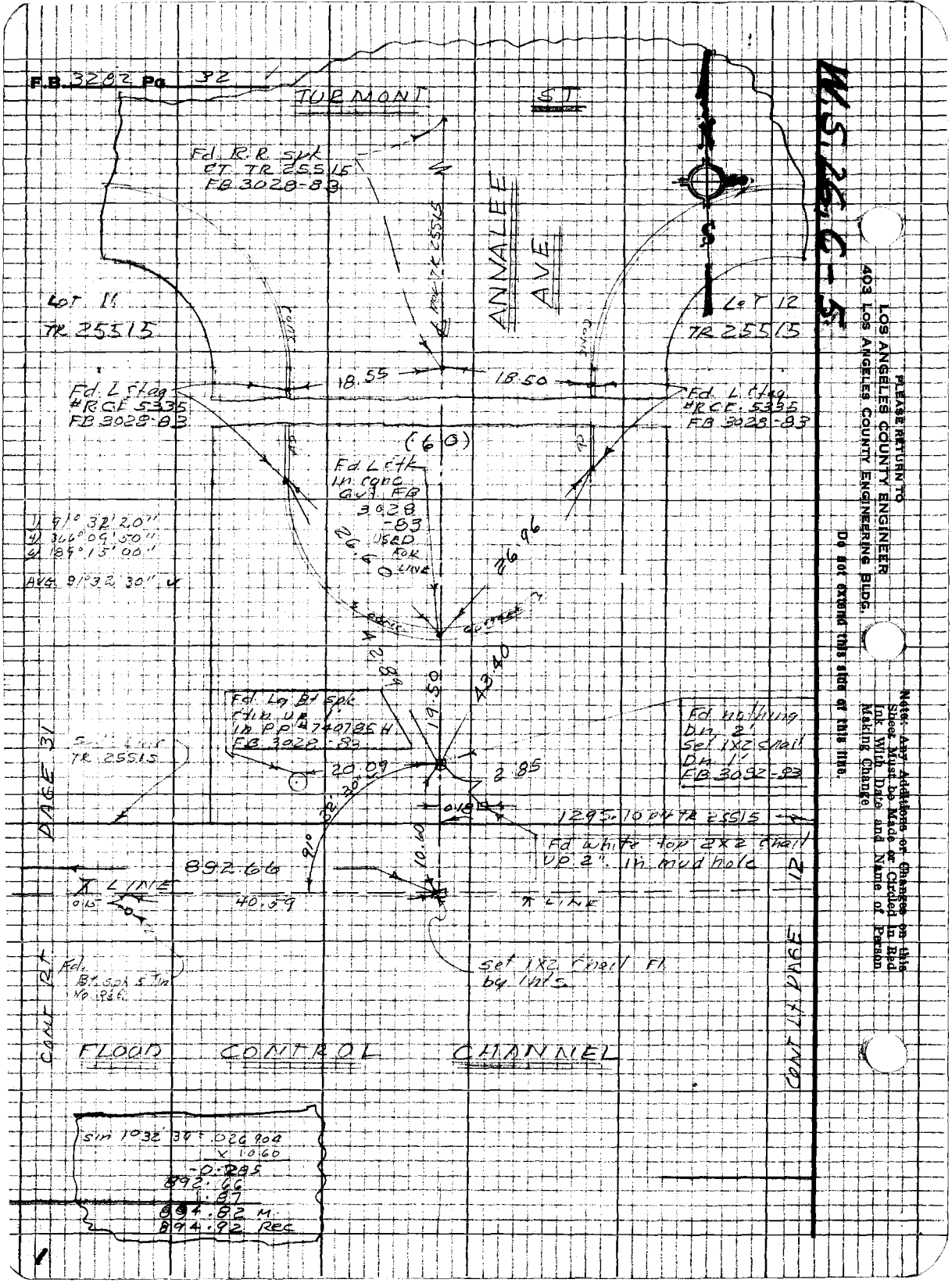
F.B. 3282 Pg. 32
TURMONT ST
Fd. R.R. spk
CT. TR 25515
FB 3028-83
ANNALEE AVE
LOT 11
TR 25515
LOT 12
TR 25515
18.55
18.50
Fd. L Stag
#RCE 5335
FB 3028-83
Fd. L Stag
#RCE 5335
FB 3028-83
(60)
Fd. L Stk
in conc
Gut FB
3028
-83
USED
FOR
LINE
26.60
26.96
1) 91° 32' 20"
4) 366° 09' 50"
6) 189° 15' 00"
AVG. 91° 32' 30"
42.89
43.40
19.50
Fd. Lg Bt spk
Ctin up 1'
in PP #740785 H
FB 3028-83
Fd. nothing
Dn. 2'
Set 1x2 Chail
Dn. 1'
FB 3092-83
TR 25515
20.09
2.85
32' 30"
0.18
1295.10 PH TR 25515
Fd white top 2x2 Chail
up 2". in mud hole
892.66
LINE
0.15
40.59
LINE
Set 1x2 Chail Fl
by Ints.
Fd.
Bt. spk 5 Tin
No 1966
PAGE 31
CONT RT
CONT LT PAGE 12
FLOOD CONTROL CHANNEL
sin 1° 32' 30" = .026904
x 10.60
-0.285
892.66
.87
894.82 M.
894.92 Rec
W.S. 26-6-5
PLEASE RETURN TO
LOS ANGELES COUNTY ENGINEER
403 LOS ANGELES COUNTY ENGINEERING BLDG.
Do not extend this side of this line.
Note: Any Additions or Changes on this Sheet Must be Made or Circled in Red Ink With Date and Name of Person Making Change

Notes Ck'd by A. E. DART		Survey of CENTRAL AVE	F.B. 3282 Pg. 33
Map No.		JN 0097.09 Tape 0199 Std 68 °F	
Office Work M. HAMASU		Surveyed by J H Brown	
Checked A. E. DART		Notes J. H. B. Date	
Date JUL 10 '69		Indexed C. J. GALLI	

W.S. 26 C-5

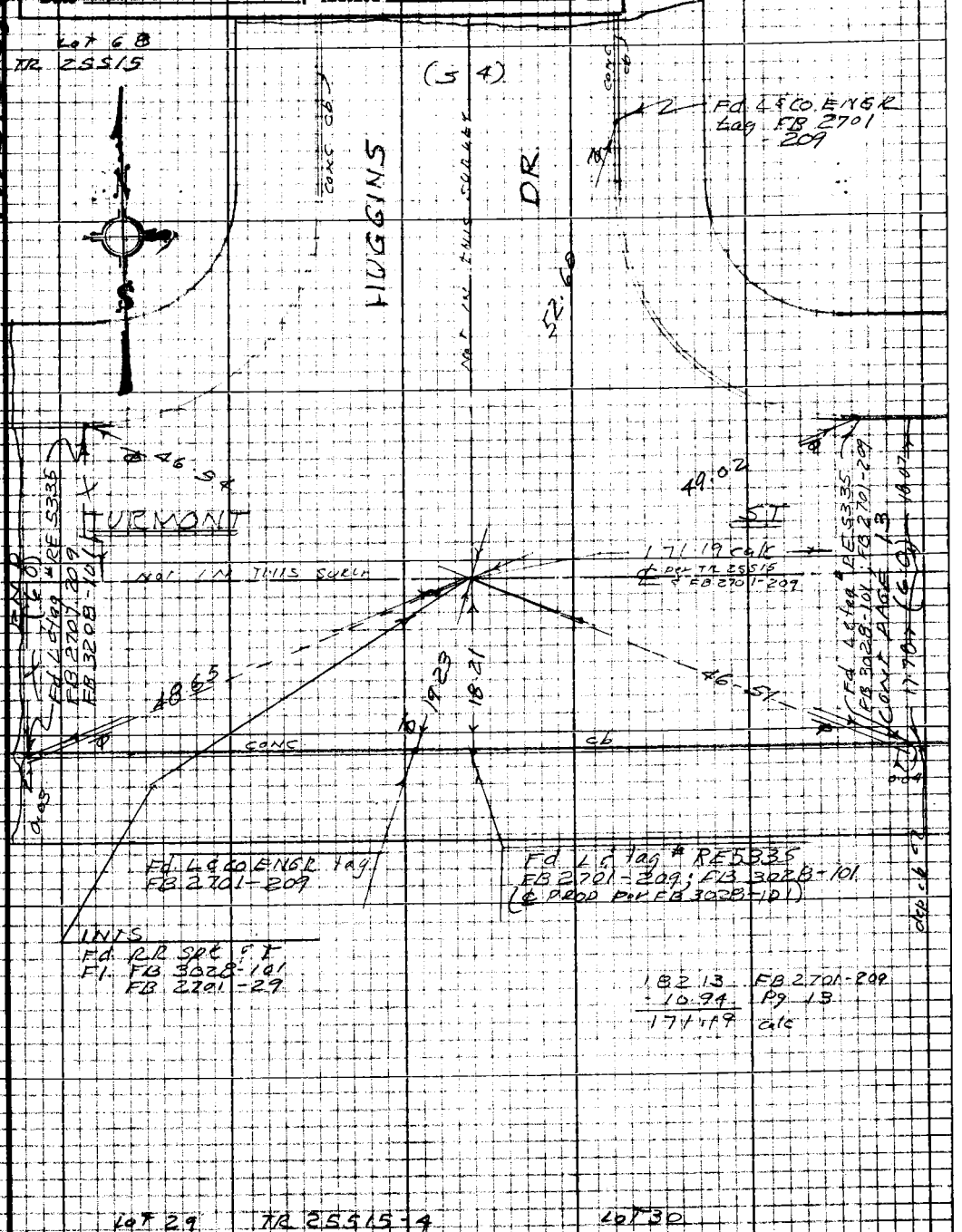

Note: Any Additions or Changes on this Sheet Must be Made or Circled in Red Ink With Date and Name of Person Making Change

Do not extend this side of this line.

PLEASE RETURN TO
LOS ANGELES COUNTY ENGINEER
403 LOS ANGELES COUNTY ENGINEERING BLDG.

76P3095 CE #310 5-66

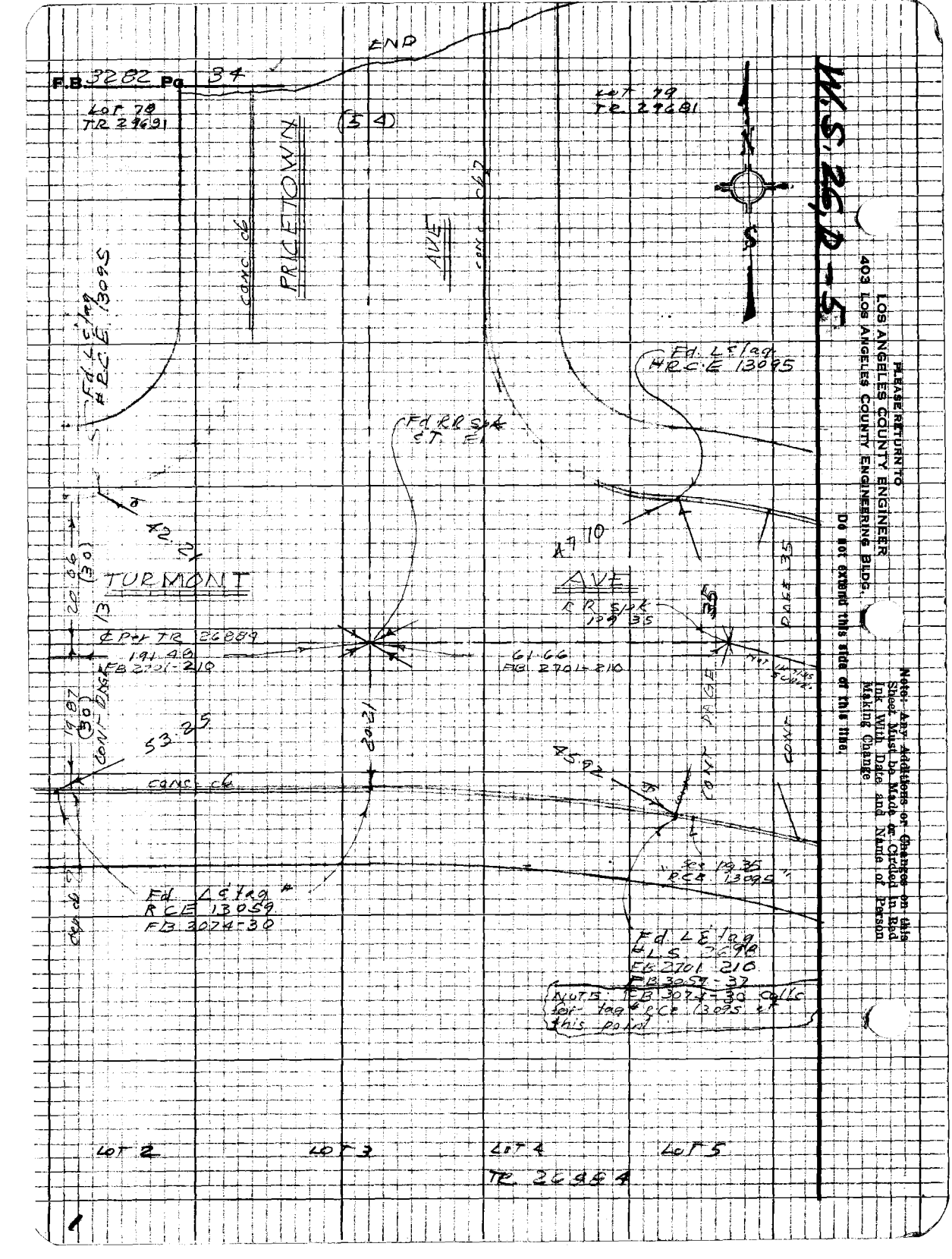
F.B. 3282 Pg. 34
END
LOT 78
TR 29691
(54)
LOT 79
TR 29681
PRICETOWN
AVE
CONC CB
Fd. L&tag
#RCE 13095
Fd. L&tag
HRCE 13095
Fd RR spk
ST. El
42.21
47.10
TURMONT
AVE
RR spk
19.35
20.06
(30)
13
℄ Per TR 26884
191.48
FB 2701-210
61.66
FB 2701-210
19.87
(30)
CONT DNGE
53.25
20.21
45.92
CONT PAGE
CONT
CONC CB
Fd. L&tag #
RCE 13059
FB 3074-30
Fd. L&tag
HLS 26918
FB 2701-210
FB 3059-37
NOTE: FB 3074-30 calls for tag # RCE 13095 at this point
LOT 2
LOT 3
LOT 4
LOT 5
TR 26884
W.S. 26, D-5
PLEASE RETURN TO
LOS ANGELES COUNTY ENGINEER
403 LOS ANGELES COUNTY ENGINEERING BLDG.
Do not extend this side of this line.
Note: Any Additions or Changes on this Sheet Must be Made or Circled in Red Ink With Date and Name of Person Making Change

Notes Ck'd by A. E. DART		Survey of CENTRAL AVE	F.B. 3282 Pg 35
Map No.		JN 0097.09 Tape D199 Std 68 °F	
Office Work M. HAMASU		Surveyed by J. H. Brown	
Checked A. E. DART		Notes J.H.B. Date 6-67	
Date JUL 10 '69		Indexed C. J. GALLI	

W.S. 26, D-5

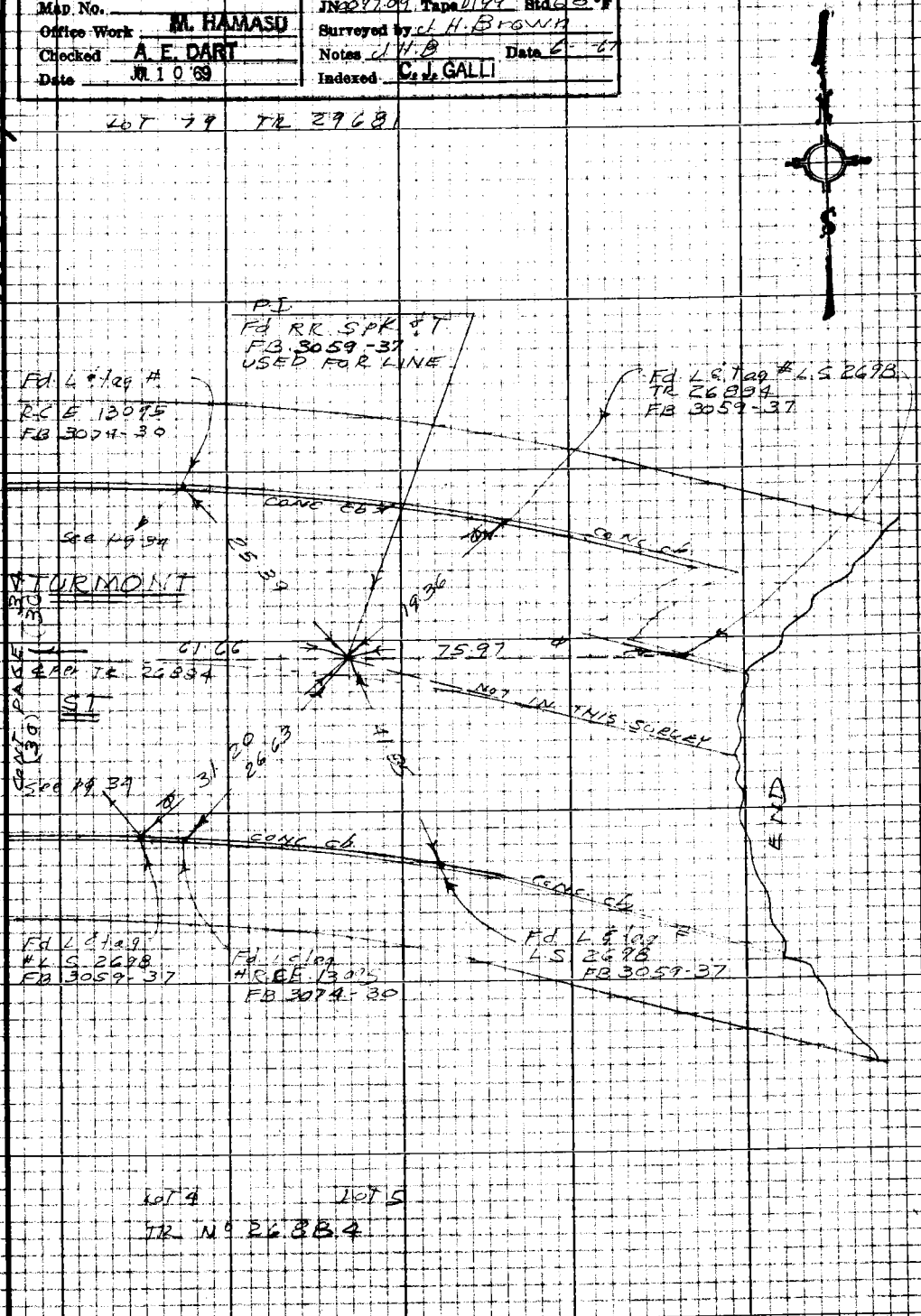

Note: Any Additions or Changes on this Sheet Must be Made or Circled in Red Ink With Date and Name of Person Making Change

Do not extend this side of this line.

PLEASE RETURN TO
LOS ANGELES COUNTY ENGINEER
403 LOS ANGELES COUNTY ENGINEERING BLDG.

76P3098 CE #310 8-66

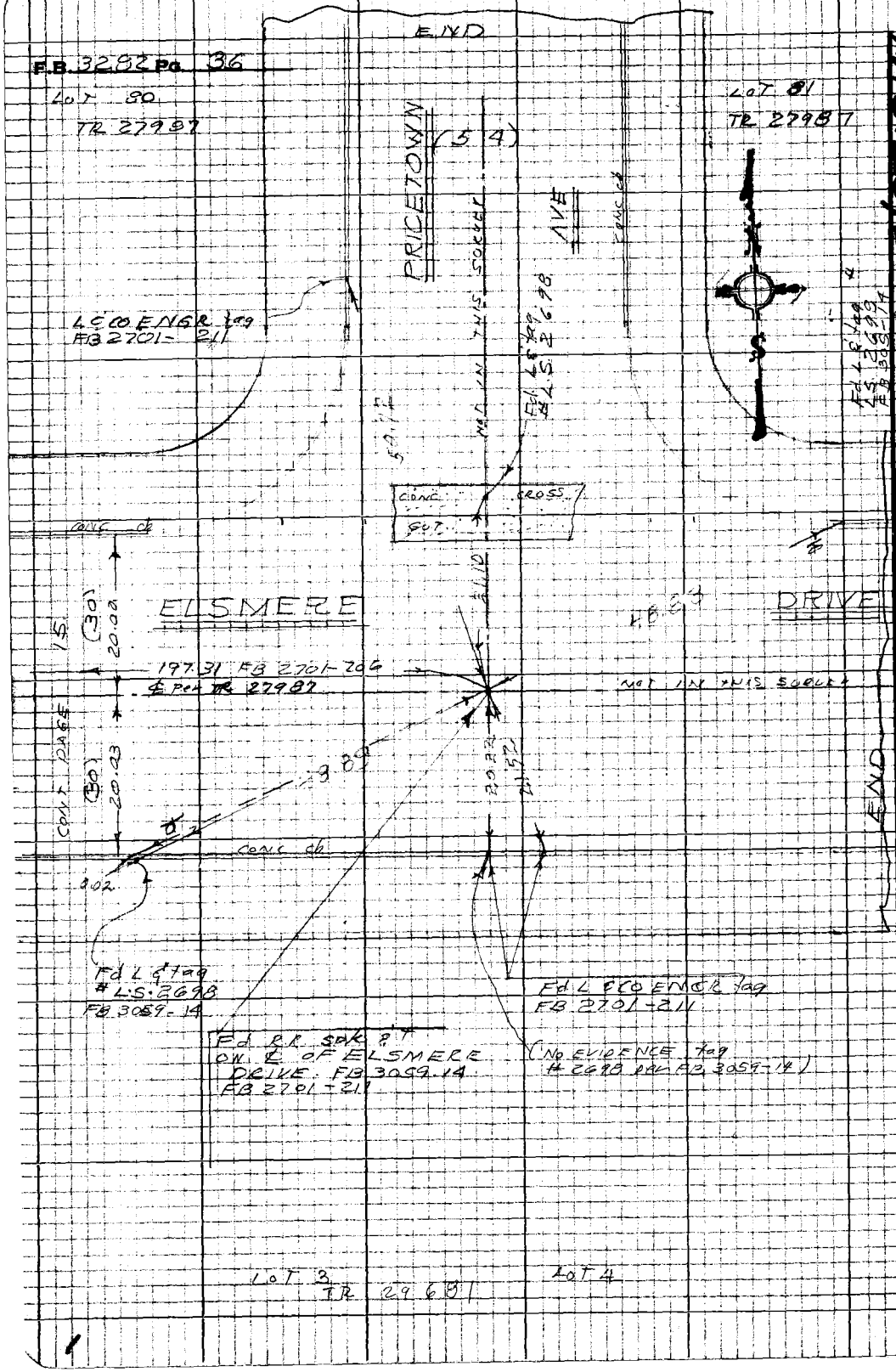

W.S. 26, D-5

PLEASE RETURN TO
LOS ANGELES COUNTY ENGINEER
403 LOS ANGELES COUNTY ENGINEERING BLDG.

Do not extend this side of this line.

Note: Any Additions or Changes on this Sheet Must be Made or Circled in Red Ink With Date and Name of Person Making Change

Notes Ck'd by A. E. DART	Survey of CENTRAL AVE	F.B. 3282 Pg. 37
Map No.	JN 0097.09 Tape 0201 Std 68°F	
Office Work M. HAMASU	Surveyed by J.H. BROWN	
Checked A. E. DART	Notes J.H.B. Date 6-67	
Date JUL 10 '69	Indexed C.J. GALLI	

W.5026.C-5

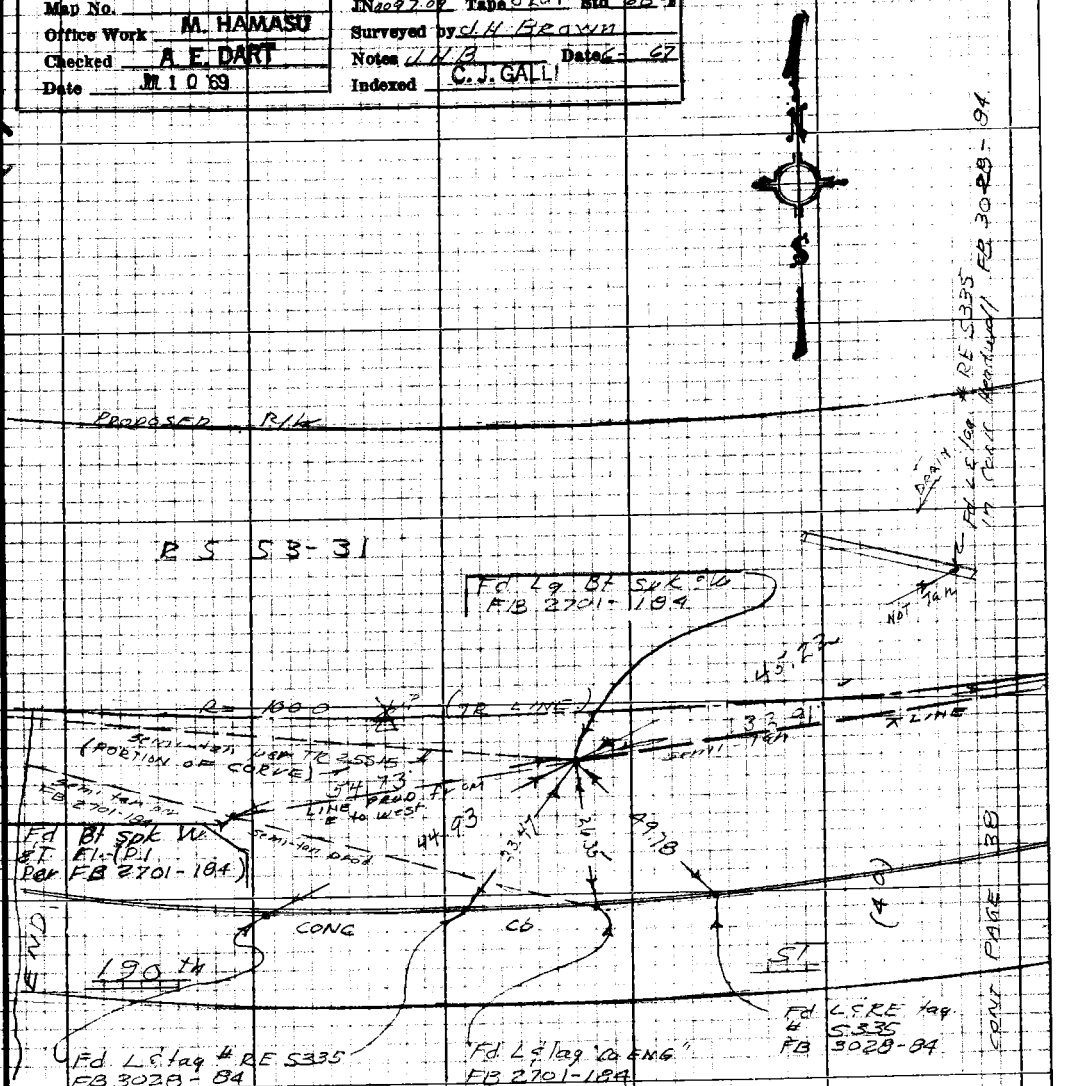

T=68°
54.73 hor. = 54.73
31.18
23.55
54.73
Avg. 54.73

T=68°
72.68 73.18
60.23 59.73
132.91 132.91
Avg. 132.91

Note: Any Additions or Changes on this Sheet Must be Made or Circled in Red Ink With Date and Name of Person Making Change

Do not extend this side of this line.

PLEASE RETURN TO
LOS ANGELES COUNTY ENGINEER
403 LOS ANGELES COUNTY ENGINEERING BLDG.

76P3098 CE #310 8-66

F.B. 3287 Pg. 38

R S 53-32

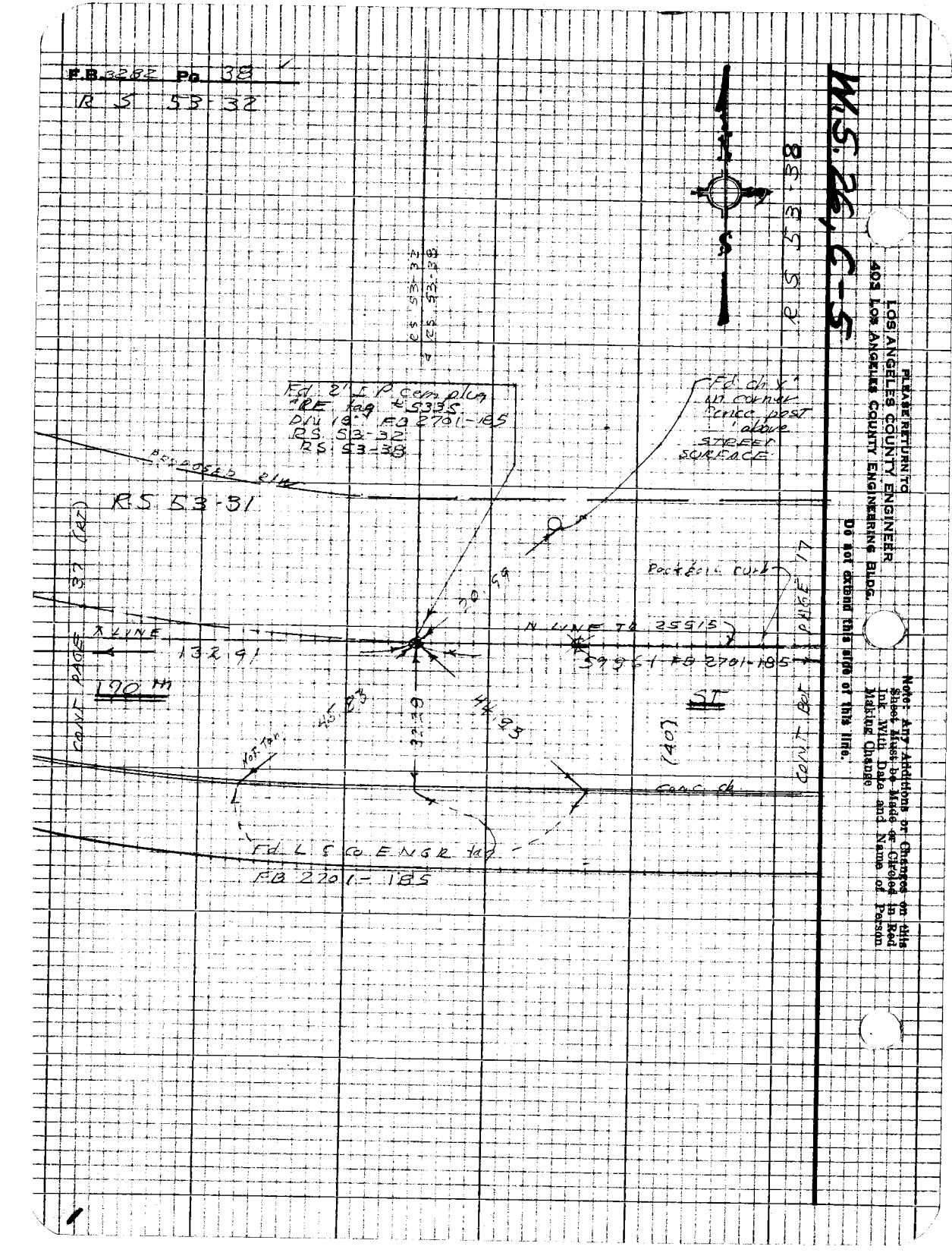

PLEASE RETURN TO
LOS ANGELES COUNTY ENGINEER
403 LOS ANGELES COUNTY ENGINEERING BLDG.

Note: Any Additions or Changes on this Sheet Must be Made or Circled in Red Ink With Date and Name of Person Making Change

Do not extend this side of this line.

M.S. 26, D-5

Notes Ck'd by A. E. DART	Survey of CENTRAL AVE
Map No.	JN 0097.09 Tape 0201 Std 68°F
Office Work M. HAMASU	Surveyed by L.H. BROWN
Checked A. E. DART	Notes ______ Date 6- 67
Date JUL 1 0 '69	Indexed C. J. GALLI

F.B. 3282 Pg. 39

Note: Any Additions or Changes on this Sheet Must be Made or Circled in Red Ink With Date and Name of Person Making Change

Do not extend this side of this line.

PLEASE RETURN TO
LOS ANGELES COUNTY ENGINEER
403 LOS ANGELES COUNTY ENGINEERING BLDG.

76P309B CE #310 5-66

Notes Ck'd by A. E. DART	Survey of CENTRAL AVE
Map No.	JN 0097.09 Tape Std 65 °F
Office Work M. HAMASU	Surveyed by J. H. Brown
Checked A. E. DART	Notes J.H.B. & W.E.N Date 7-1-67
Date JUL 10 '69	Indexed C. J. GALLI

F. B. 3282 PG. 41

W.S. 26, D-6

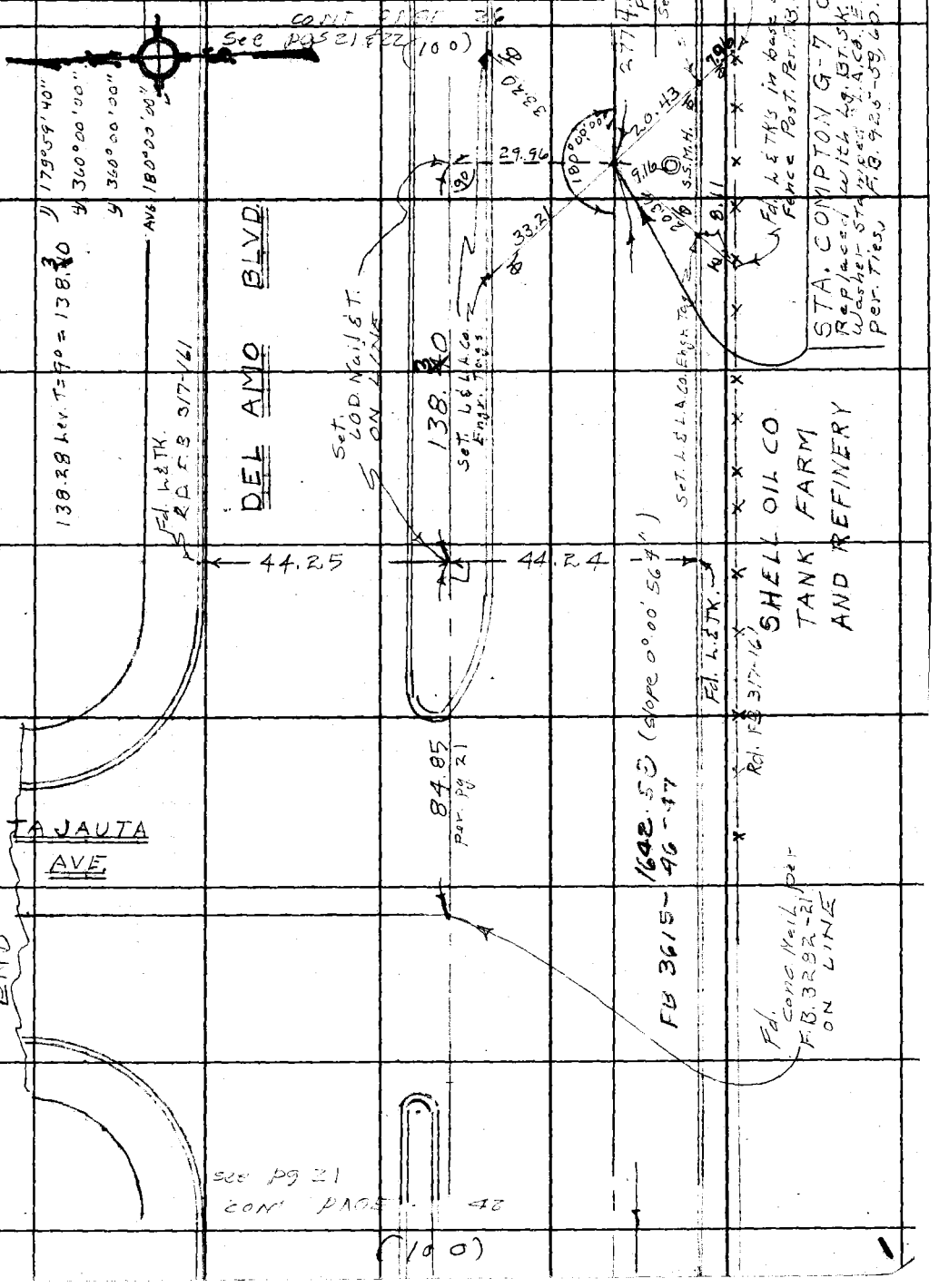

Note: Any Additions or Changes on This Sheet Must be Made or Circled in Red Ink With Date and Name of Person Making Change.

Do not extend this side of this line.

PLEASE RETURN TO
LOS ANGELES COUNTY ENGINEER
403 LOS ANGELES COUNTY ENGINEERING BLDG.

76F309S CE#310 1-65

PLEASE RETURN TO
LOS ANGELES COUNTY ENGINEER
403 LOS ANGELES COUNTY ENGINEERING BLDG.

Do not extend this side of this line.

Note: Any Additions or Changes on This Sheet Must be Made or Circled in Red Ink With Date and Name of Person Making Change.

W.S. 26, D-6

F. B. 3282 PG. 42

Notes Ck'd by A. E. DART	Survey of CENTRAL AVE
Map No.	JN 009709 Tape Std 68 °F
Office Work M. HAMASU	Surveyed by J. H. Brown
Checked A. E. DART	Notes J. H. B. & W. E. N. Date 7- -67
Date JUL 10 '69	Indexed C. J. GALLI

F. B. 3282 PG. 43

W.S. 26, C-5

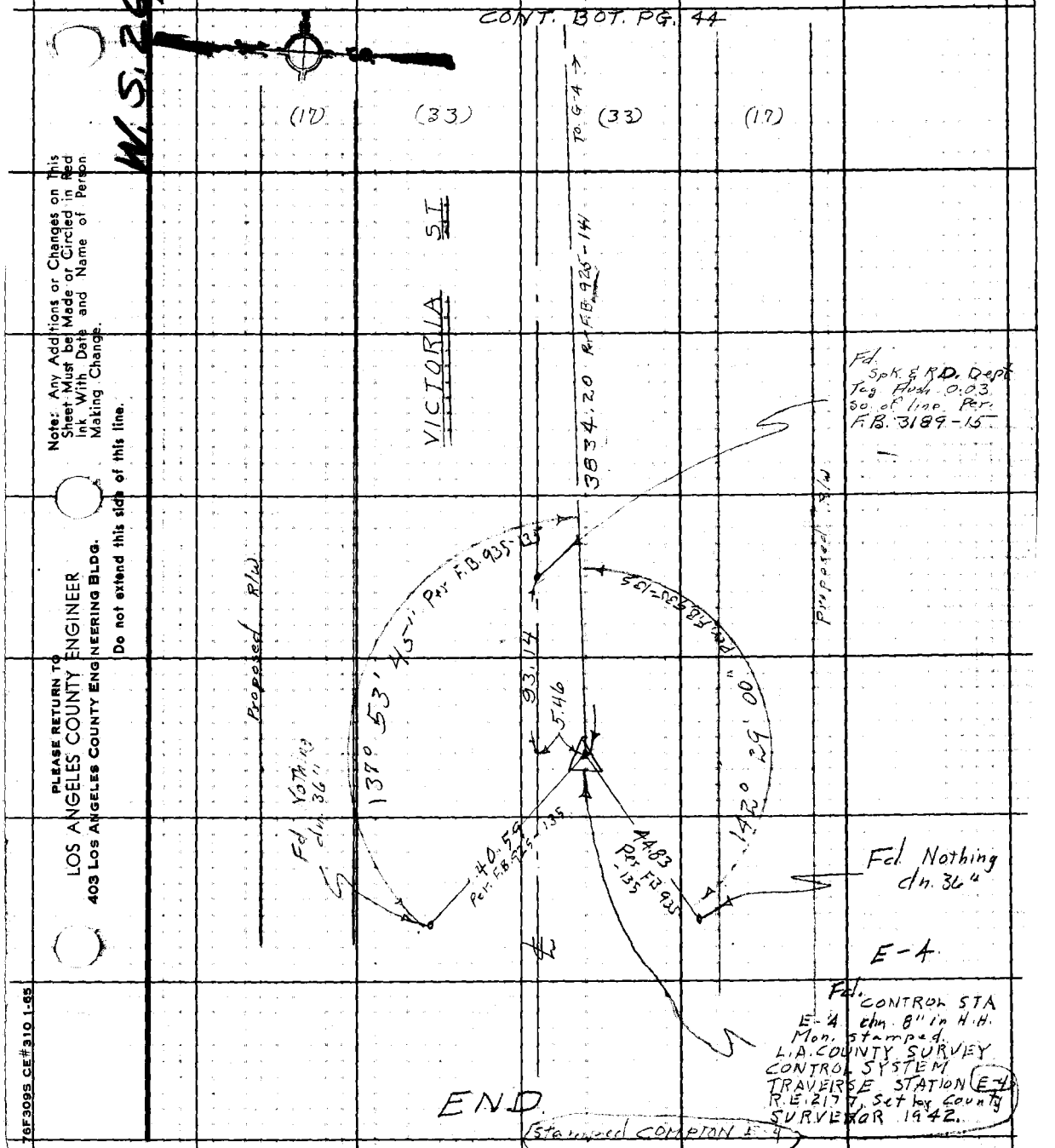

Note: Any Additions or Changes on This Sheet Must be Made or Circled in Red Ink With Date and Name of Person Making Change.

Do not extend this side of this line.

PLEASE RETURN TO
LOS ANGELES COUNTY ENGINEER
403 LOS ANGELES COUNTY ENGINEERING BLDG.

76F309S CE#310 1-65

PLEASE RETURN TO
LOS ANGELES COUNTY ENGINEER
403 LOS ANGELES COUNTY ENGINEERING BLDG.

Note: Any Additions or Changes on This Sheet Must be Made or Circled in Red Ink With Date and Name of Person Making Change.

Do not extend this side of this line.

W. S. 26, C-5

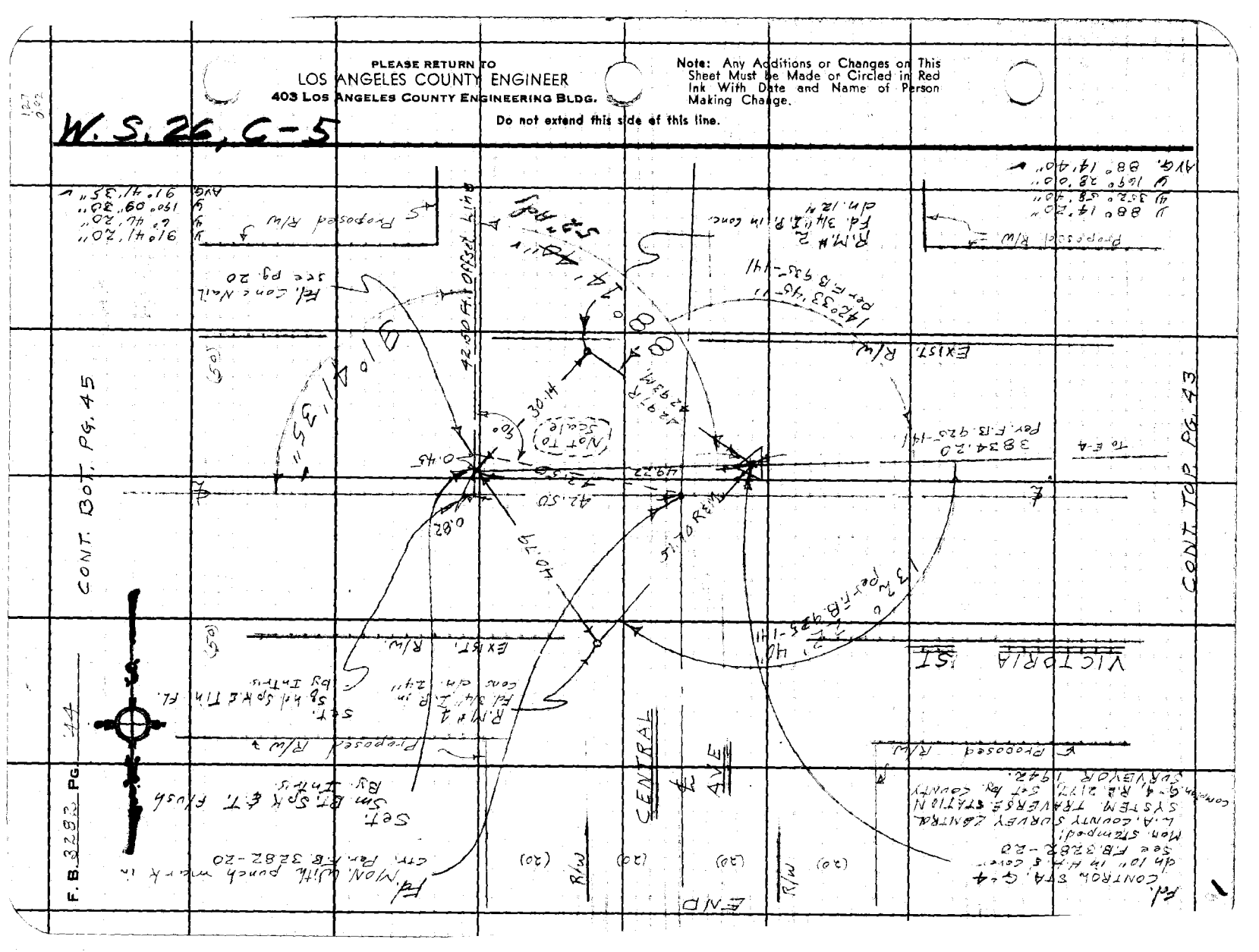

Notes Ck'd by A. E. DART	Survey of CENTRAL AVE
Map No.	JN 0097.09 Tape Std 68 °F
Office Work M. HAMASU	Surveyed by J. H. Brown
Checked A. E. DART	Notes J. H. B & W. E. N Date 7-67
Date JUL 1 0 '69	Indexed C. J. GALLI

F. B. 3282 PG. 45

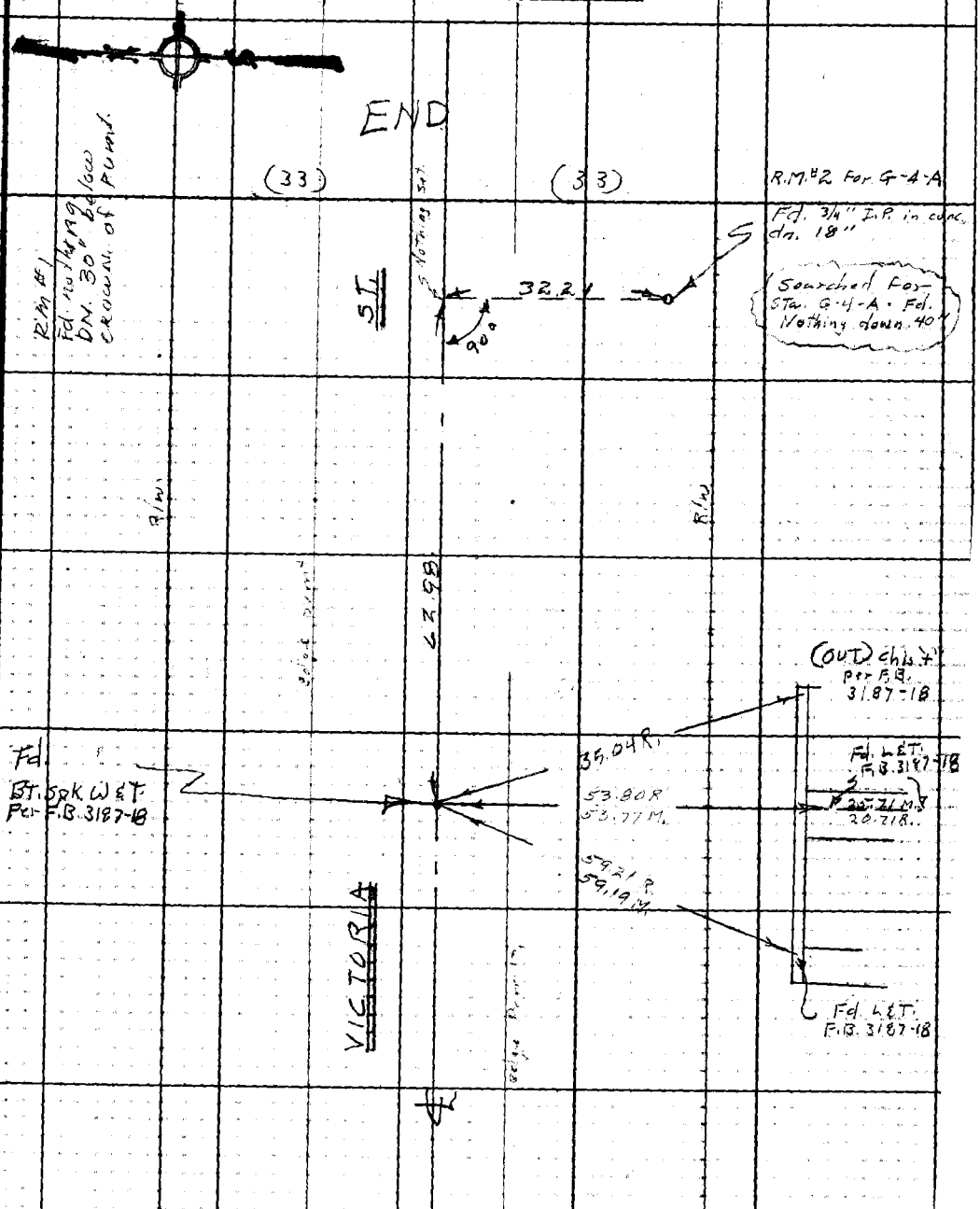

Note: Any Additions or Changes on This Sheet Must be Made or Circled in Red Ink With Date and Name of Person Making Change.

Do not extend this side of this line.

PLEASE RETURN TO
LOS ANGELES COUNTY ENGINEER
403 LOS ANGELES COUNTY ENGINEERING BLDG.

76F309S CE#310 1-65

cont Top Pg. 44

X

F.B. 3282 PG. 47

Notes Ck'd by
Map No.
Office Work
Checked
Date

Survey of Central Ave
JN009709 Tape 0162 Std 68 °F
Surveyed by J H BROWN
Notes W.A.M. Date 4-68
Indexed C.J. GALLI 9/68

JN009709
CENTRAL AVE
CENTER LINE
ON
VERA ST
(CENTRAL AVE)
ACARUS TO
TRACT LINE AT
NORTH END OF
VERA ST

WORK STOPPED ON THIS
PROJECT DUE TO ANNEXATION
TO CITY OF CARSON

J. BROWN
W. MOODYMAN
C VALDEZ
C DOMINGUEZ

Note: Any Additions or Changes on this Sheet Must be Made or Circled in Red Ink With Date and Name of Person Making Change.

Do not extend this side of this line.

PLEASE RETURN TO
LOS ANGELES COUNTY ENGINEER
403 LOS ANGELES COUNTY ENGINEERING BLDG.

76F3098 CE#310 9-67

PLEASE RETURN TO
LOS ANGELES COUNTY ENGINEER
403 LOS ANGELES COUNTY ENGINEERING BLDG.

Note: Any Additions or Changes on this Sheet Must be Made or Circled in Red Ink With Date and Name of Person Making Change.

Do not extend this side of this line.

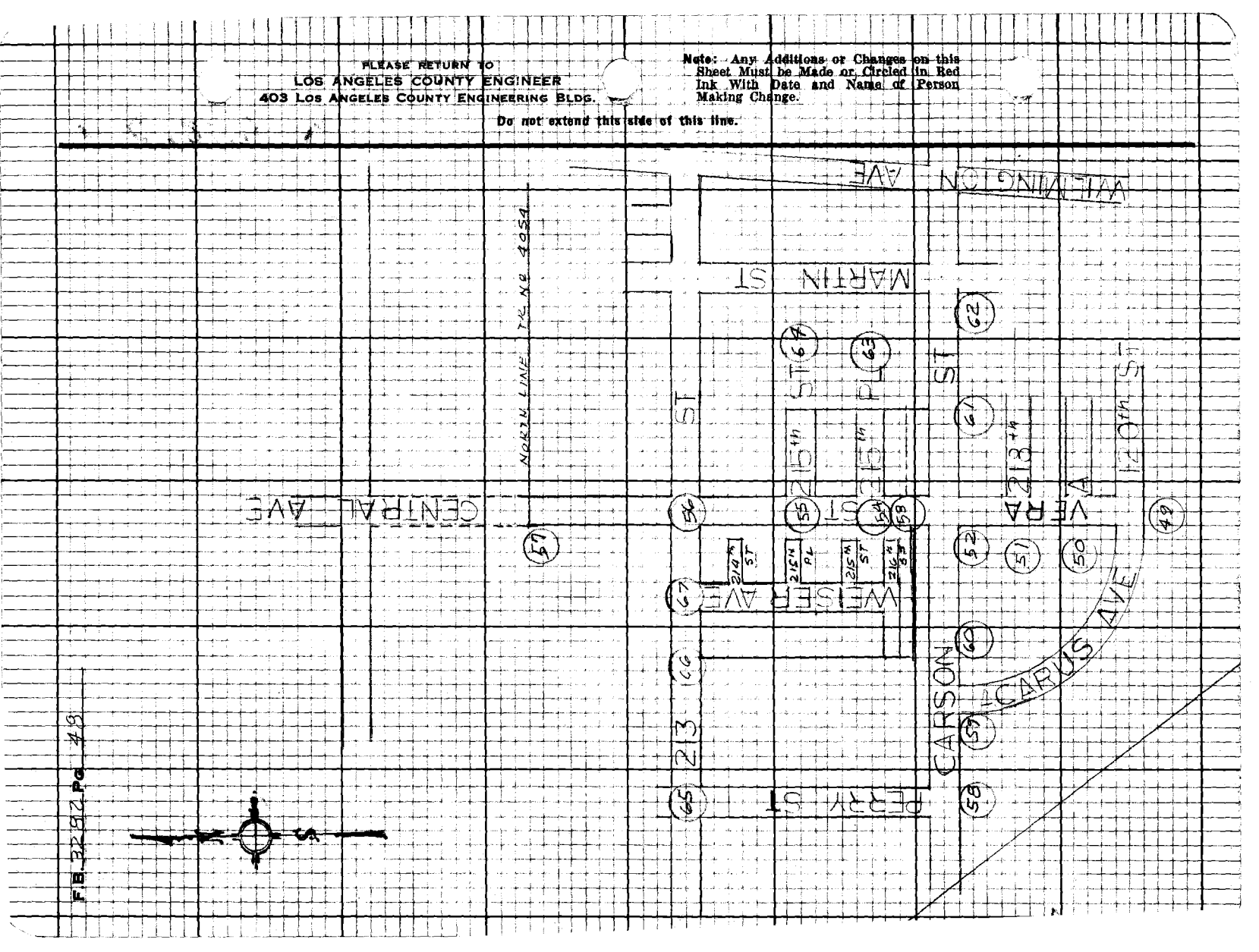

Notes Ck'd by A. E. DART
Map No.
Office Work
Checked
Date

Survey of Central Ave
JN 009709 Tape 0162 Std 68 °F
Surveyed by J. H. Brown
Notes J. H. Bewam Date 4-68
Indexed C. J. GALLI

F.B. 3282 Pg. 49

W.S. 28, D-1

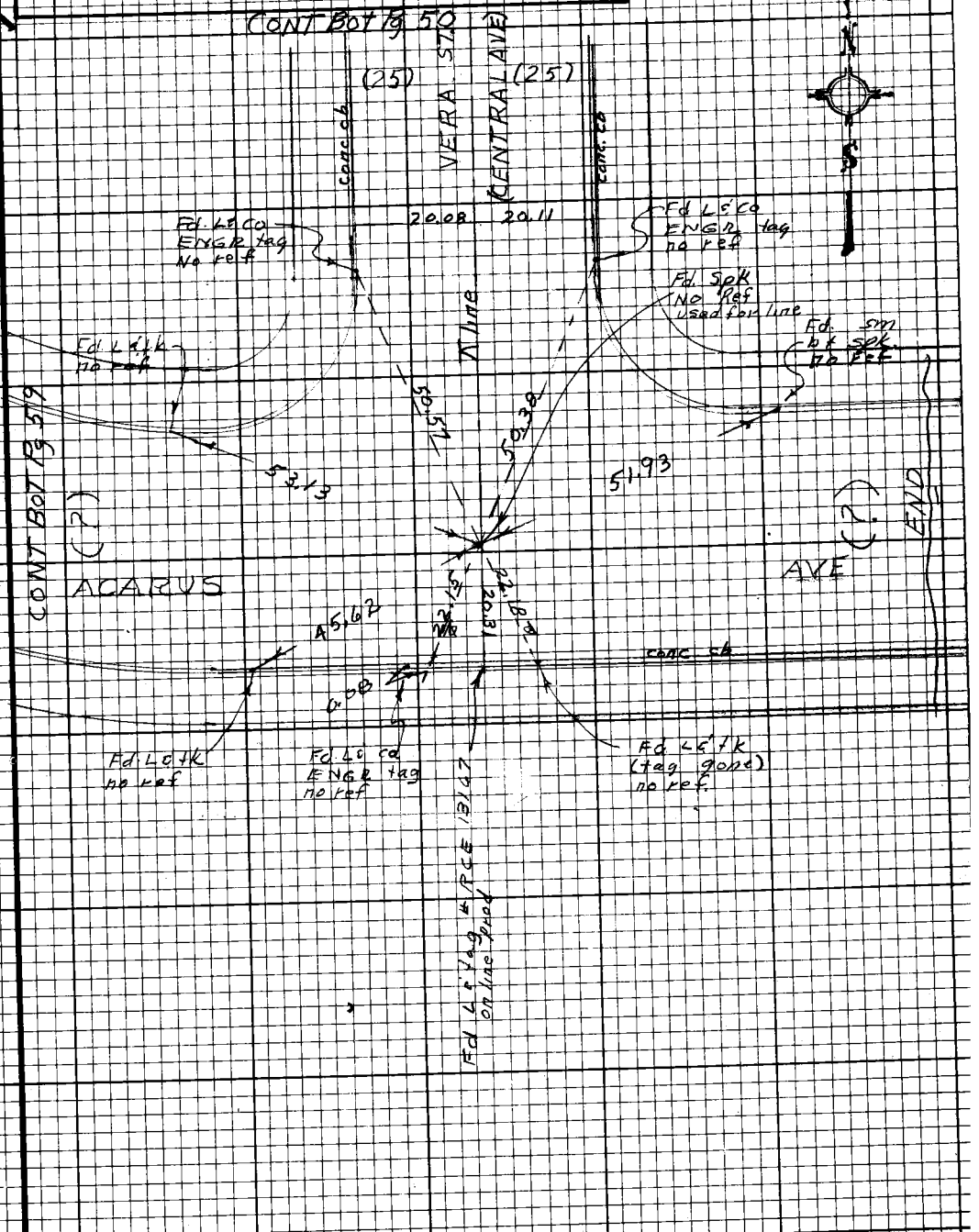

Note: Any Additions or Changes on this Sheet Must be Made or Circled in Red Ink With Date and Name of Person Making Change.

Do not extend this side of this line.

PLEASE RETURN TO
LOS ANGELES COUNTY ENGINEER
403 LOS ANGELES COUNTY ENGINEERING BLDG.

76F3098 CE#310 9-67

VERA ST

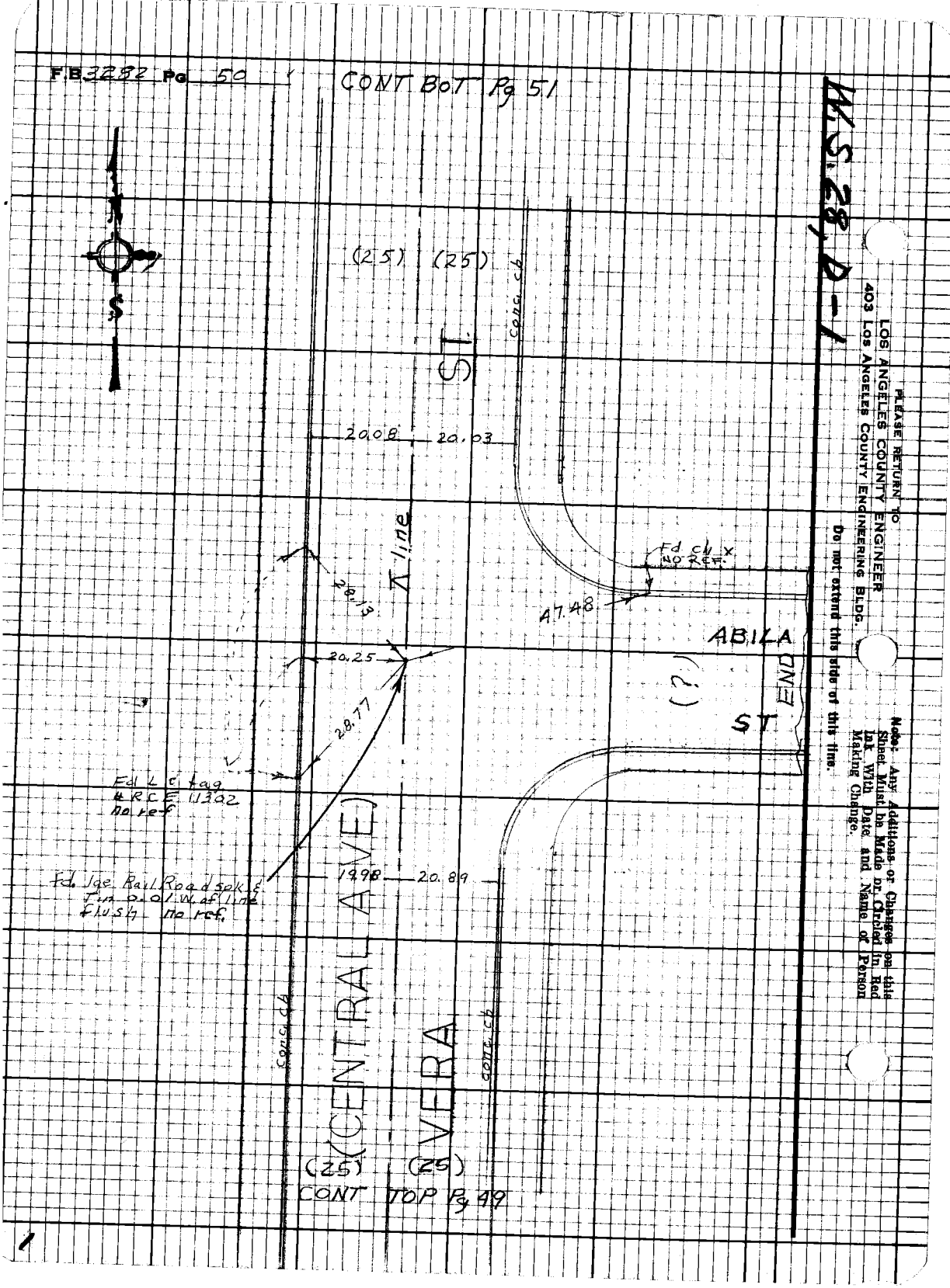
F.B. 3282 Pg 50
CONT BOT Pg 51
W.S. 28, D-1
PLEASE RETURN TO
LOS ANGELES COUNTY ENGINEER
403 LOS ANGELES COUNTY ENGINEERING BLDG.
Do not extend this side of this line.
Note: Any Additions or Changes on this Sheet Must be Made or Circled in Red Ink With Date and Name of Person Making Change.
(25) (25)
conc. cb
ST
20.08
20.03
Λ line
28.13
Fd ch x
NO REF.
47.48
ABILA
END
(?)
ST
20.25
28.77
Fd L & tag
RCE 11302
no ref
Fd. Jge Rail Road spk &
Tin 0.01 W. of line
flush no ref.
19.98
20.89
(CENTRAL AVE)
VERA
conc. cb
conc. cb
(25) (25)
CONT TOP Pg 49

0.015 W

W.S. 28, D-1

Notes Ck'd by A. E. DART	Survey of Central Ave
Map No.	JN 009709 Tape 0162 Std 68 °F
Office Work	Surveyed by J H Brown
Checked	Notes WAM & JHB Date 4-68
Date	Indexed C. J. GALLI

F.B. 3282 PG. 51

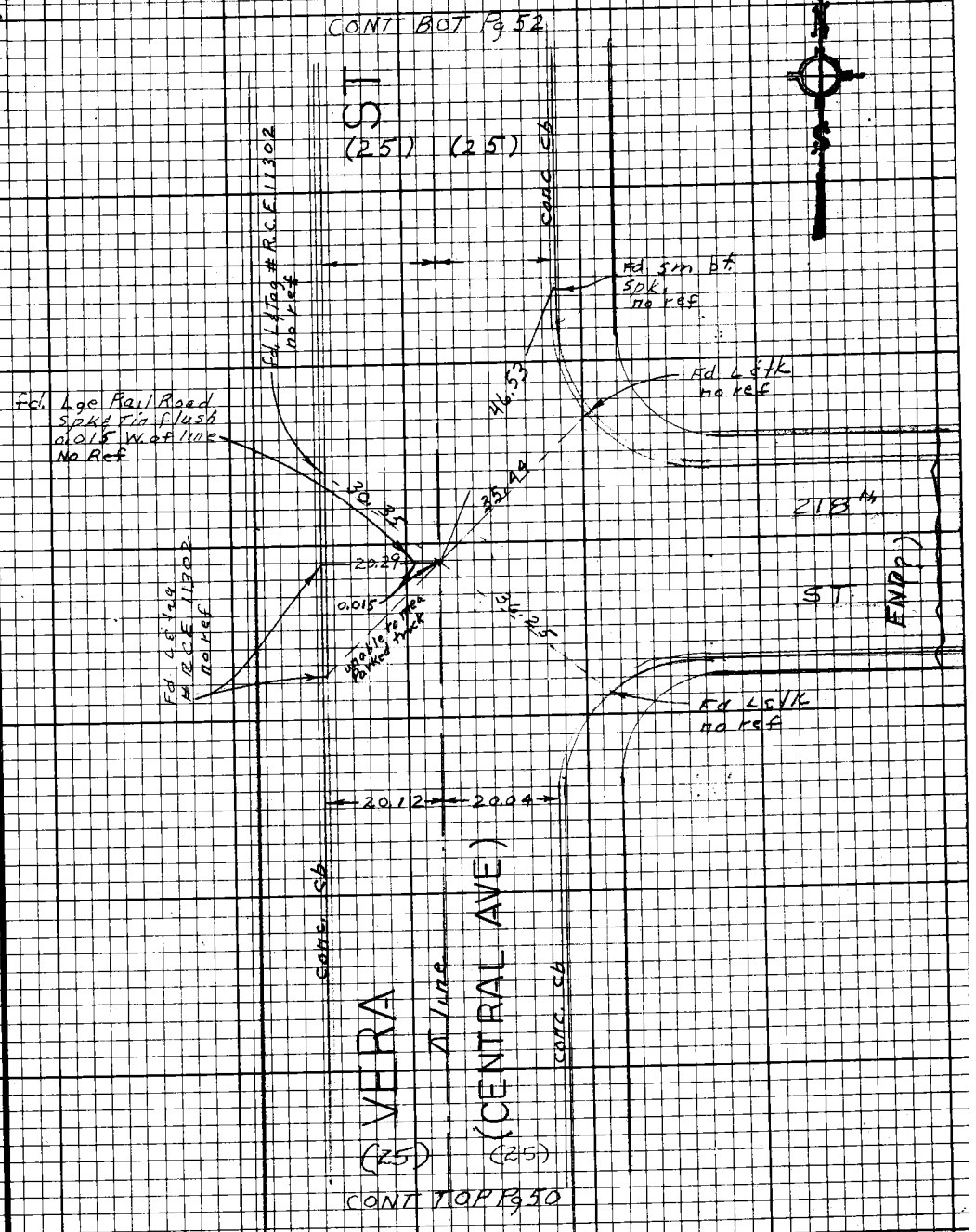

Note: Any Additions or Changes on this Sheet Must be Made or Circled in Red Ink With Date and Name of Person Making Change.

Do not extend this side of this line.

PLEASE RETURN TO
LOS ANGELES COUNTY ENGINEER
403 LOS ANGELES COUNTY ENGINEERING BLDG.

76F3093 CE#310 9-67

F.B. 3282 PG 52

PLEASE RETURN TO
LOS ANGELES COUNTY ENGINEER
403 LOS ANGELES COUNTY ENGINEERING BLDG.

Do not extend this side of this line.

Note: Any Additions or Changes on this Sheet Must be Made on Circled in Red Ink With Date and Name of Person Making Change.

Notes Ck'd by A. E. DART
Map No.
Office Work
Checked
Date

Survey of Central Ave
JN 0097 Tape 0162 Std 68 °F
Surveyed by J.H. Brown
Notes W.A.M. & J.H.B. Date 4-68
Indexed G.J. GALLI

F.B. 3282 Pg. 53

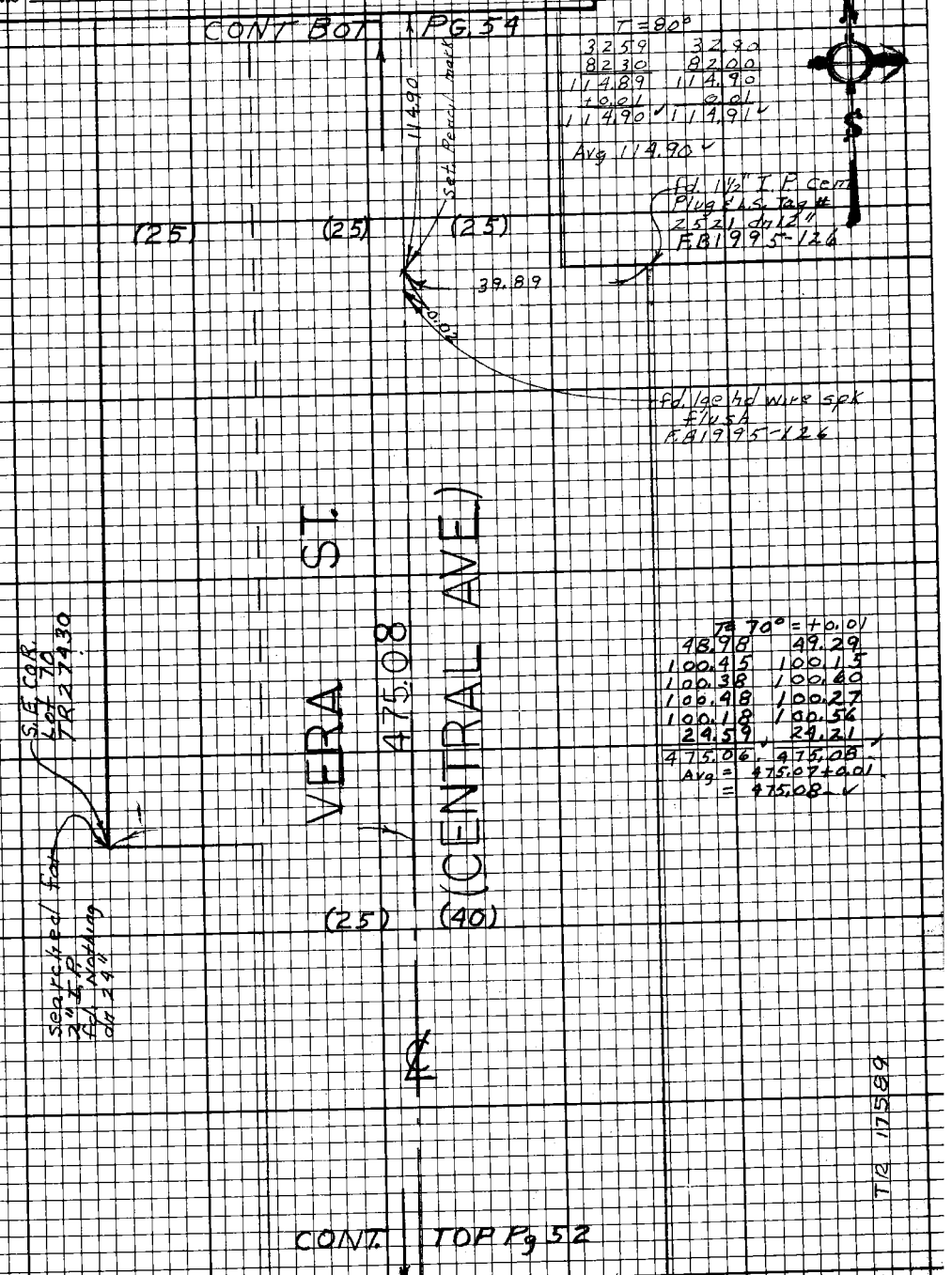

T = 80°

3259	32.90
8230	82.00
114.89	114.90
+0.01	0.01
114.90	114.91

Avg 114.90

T = 70° = +0.01

48.98	49.29
100.45	100.15
100.38	100.60
100.48	100.27
100.18	100.56
24.59	24.21
475.06	475.08

Avg = 475.07 + 0.01
= 475.08

T12 17589

Note: Any Additions or Changes on this Sheet Must be Made or Circled in Red Ink With Date and Name of Person Making Change.

Do not extend this side of this line.

PLEASE RETURN TO
LOS ANGELES COUNTY ENGINEER
403 LOS ANGELES COUNTY ENGINEERING BLDG.

76F3098 CE#310 9.67

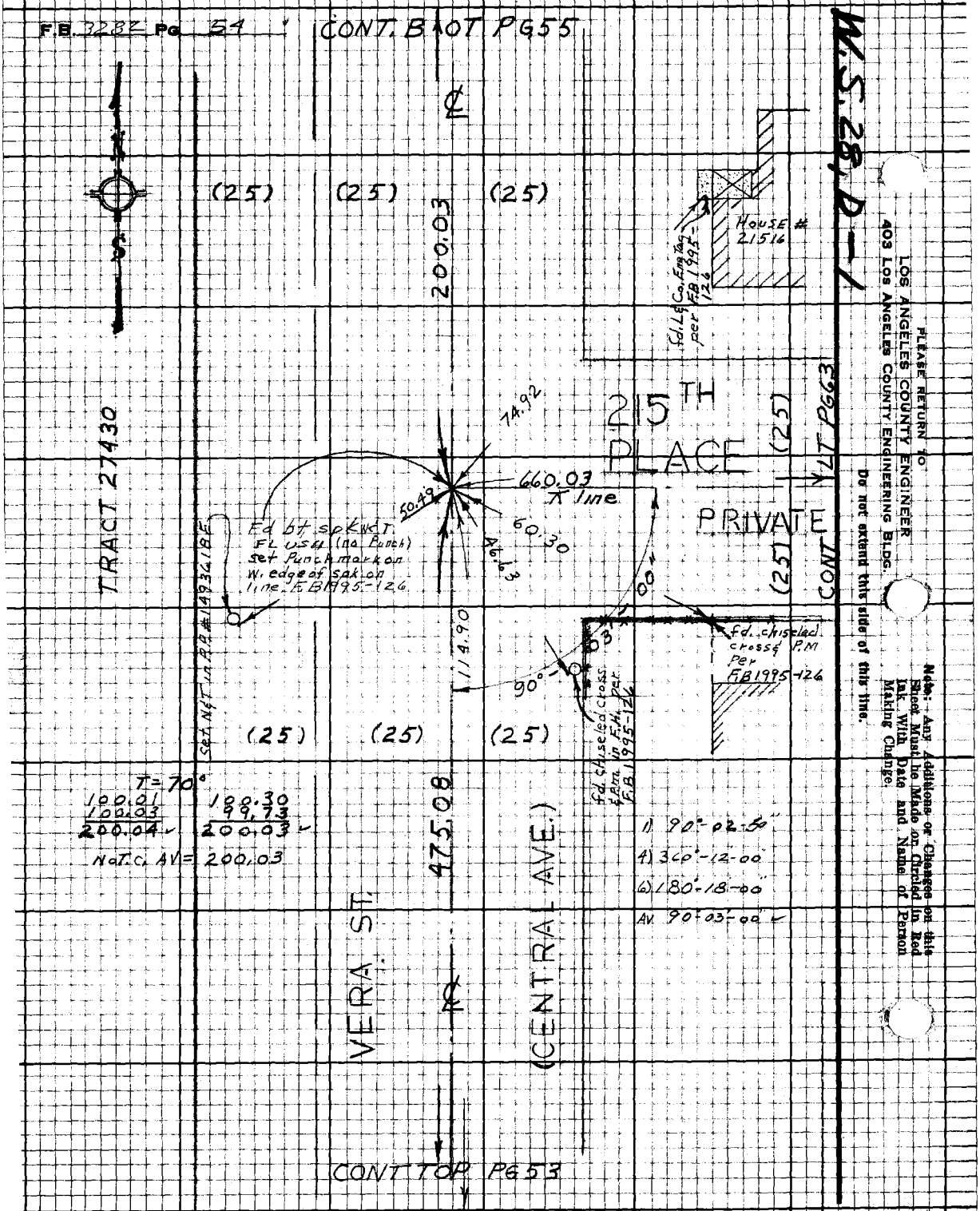
F.B. 3282 Pg 54
CONT. BOT PG55
W.S. 28, D-1
PLEASE RETURN TO
LOS ANGELES COUNTY ENGINEER
403 LOS ANGELES COUNTY ENGINEERING BLDG.
Do not extend this side of this line.
Note: Any Additions or Changes on this Sheet Must be Made or Circled in Red Ink With Date and Name of Person Making Change.
(25) (25) (25)
200.03
House # 21516
fd. L&Co. Eng Tag per F.B. 1995-126
215TH PLACE
PRIVATE
(25)
CONT LT PG63
TRACT 27430
74.92
660.03
50.49
60.30
46.63
Fd bt spk W.C.T. FL USA (no Punch) set Punch mark on W. edge of spk on line. F.B. 1995-126
Set N&T in P.P. #14936 IBE
114.90
90°
fd. chiseled cross & P.M. per F.B. 1995-126
fd. chiseled cross & P.M. in F.H. per F.B. 1995-126
(25) (25) (25)
T=70°
100.01
100.03
200.04
100.30
99.73
200.03
NOT. C. AV = 200.03
475.08
1) 90°-02-50"
4) 360°-12-00"
6) 180°-18-00"
AV. 90°-03'-00"
VERA ST.
(CENTRAL AVE.)
CONT TOP PG53

Notes Ck'd by A. E. DART	Survey of Central Ave. F.B. 3282 Pg. 55
Map No.	JN 009709 Tape 0162 Std 68°F
Office Work	Surveyed by J. H. Brown
Checked	Notes WAM Date 4-68
Date	Indexed C. J. GALLI

W.S. 28, D-1

Note: Any Additions or Changes on this Sheet Must be Made or Circled in Red Ink With Date and Name of Person Making Change.

Do not extend this side of this line.

PLEASE RETURN TO
LOS ANGELES COUNTY ENGINEER
403 LOS ANGELES COUNTY ENGINEERING BLDG.

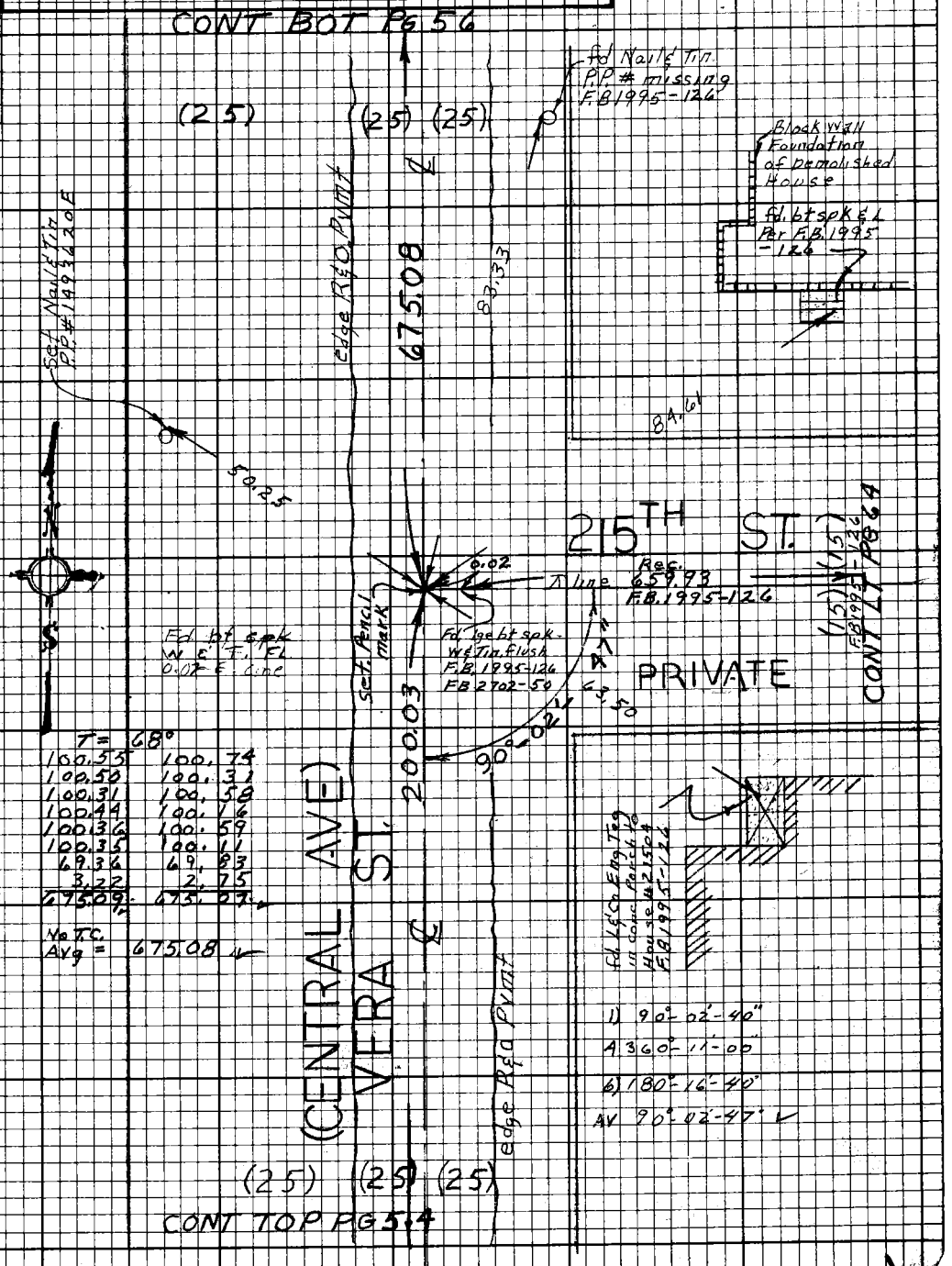

T = 68°

100.55	100.74
100.50	100.31
100.31	100.58
100.44	100.16
100.36	100.59
100.35	100.11
69.36	69.83
3.22	2.75
675.09	675.07

No T.C. Avg = 675.08

76F3098 CE#310 9-67

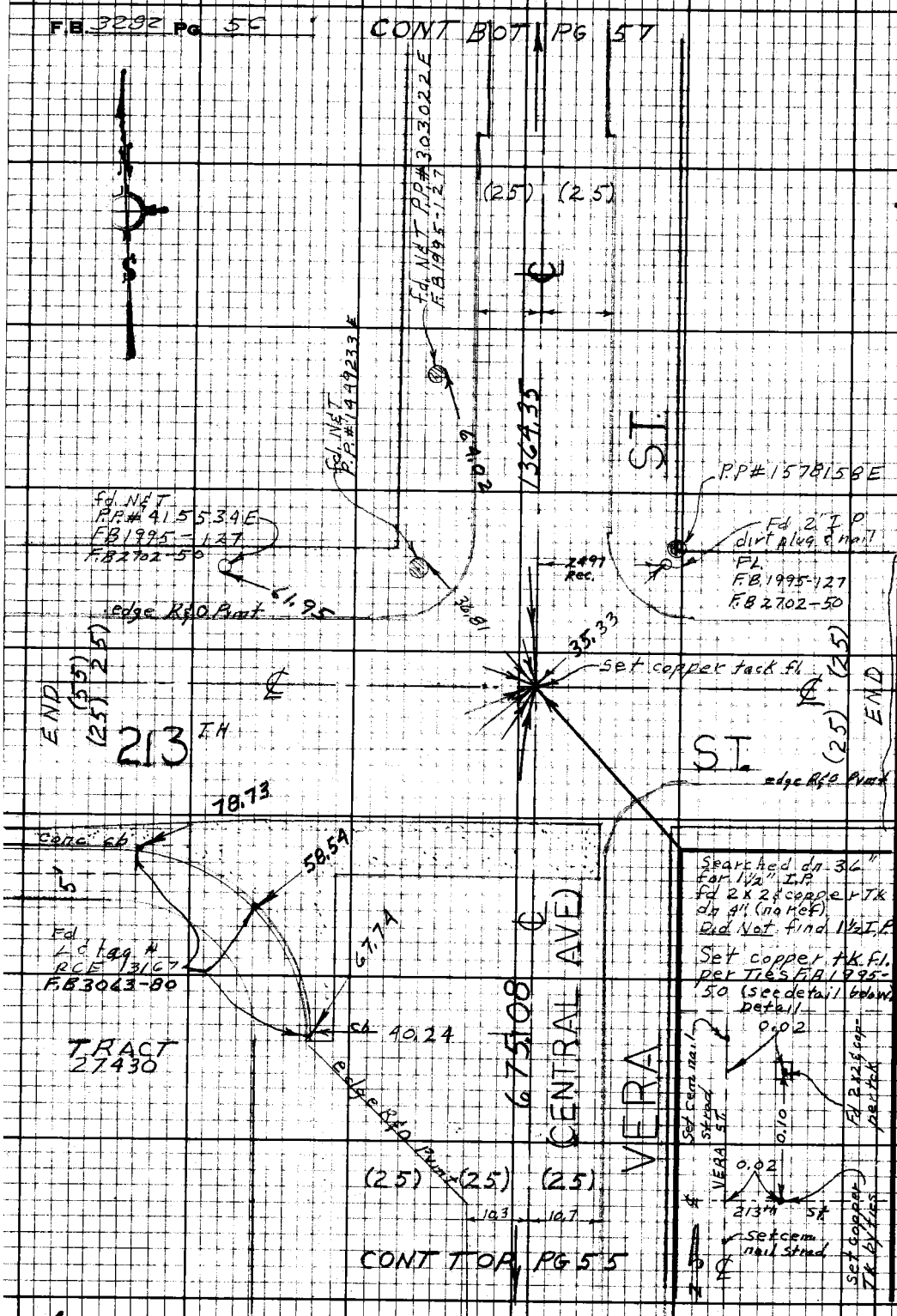
F.B. 3292 PG 56
CONT BOT PG 57
W.S. 28, D-1
PLEASE RETURN TO
LOS ANGELES COUNTY ENGINEER
403 Los Angeles County Engineering Bldg.
Do not extend this side of this line.
Note: Any Additions or Changes on this Sheet Must be Made on Circled in Red Ink With Date and Name of Person Making Change.
fd. N&T P.P.# 303022 E
F.B. 1995-127
(25) (25)
fd. N&T P.P.# 1449233 E
1364.35
ST.
P.P.# 1578158 E
fd. N&T
P.P.# 415534 E
F.B. 1995-127
F.B. 2702-50
Fd 2" I.P. dirt plug & nail
FL.
F.B. 1995-127
F.B. 2702-50
2497 Rec.
61.95
36.81
edge R&O Pvmt
35.33
set copper tack fl.
END
(55) (25)
213TH
ST.
(25) (25)
END
edge R&O Pvmt
78.73
Conc. cb
58.54
5'
Fd
L.C. tag #
RCE 13167
F.B. 3063-80
67.74
cb 40.24
TRACT
27430
edge R&O Pvmt
675.08
CENTRAL AVE
VERA
Searched dn 36" for 1½" I.P.
fd 2 x 2 & copper Tk
dn 4" (no ref)
Did Not find 1½ I.P.
Set copper tk. fl. per Ties F.B. 1995-50 (see detail below)
detail
0.02
Set cem. nail Strad
Fd 2x2 & copper tck
0.10
VERA ST.
0.02
213th St.
Set cem. nail Strad
Set copper Tk by ties
(25) (25) (25)
10.3
10.7
CONT TOP PG 55

W.S. 26.D-6

Notes Ck'd by A. E. DARE
Map No.
Office Work
Checked
Date

Survey of Central Ave
JN009709 Tape 0162 Std 68 °F
Surveyed by J. H. Brown
Notes JH Bd WAM Date 4-68
Indexed C. J. GALLI

F.B. 3282 Pg. 57

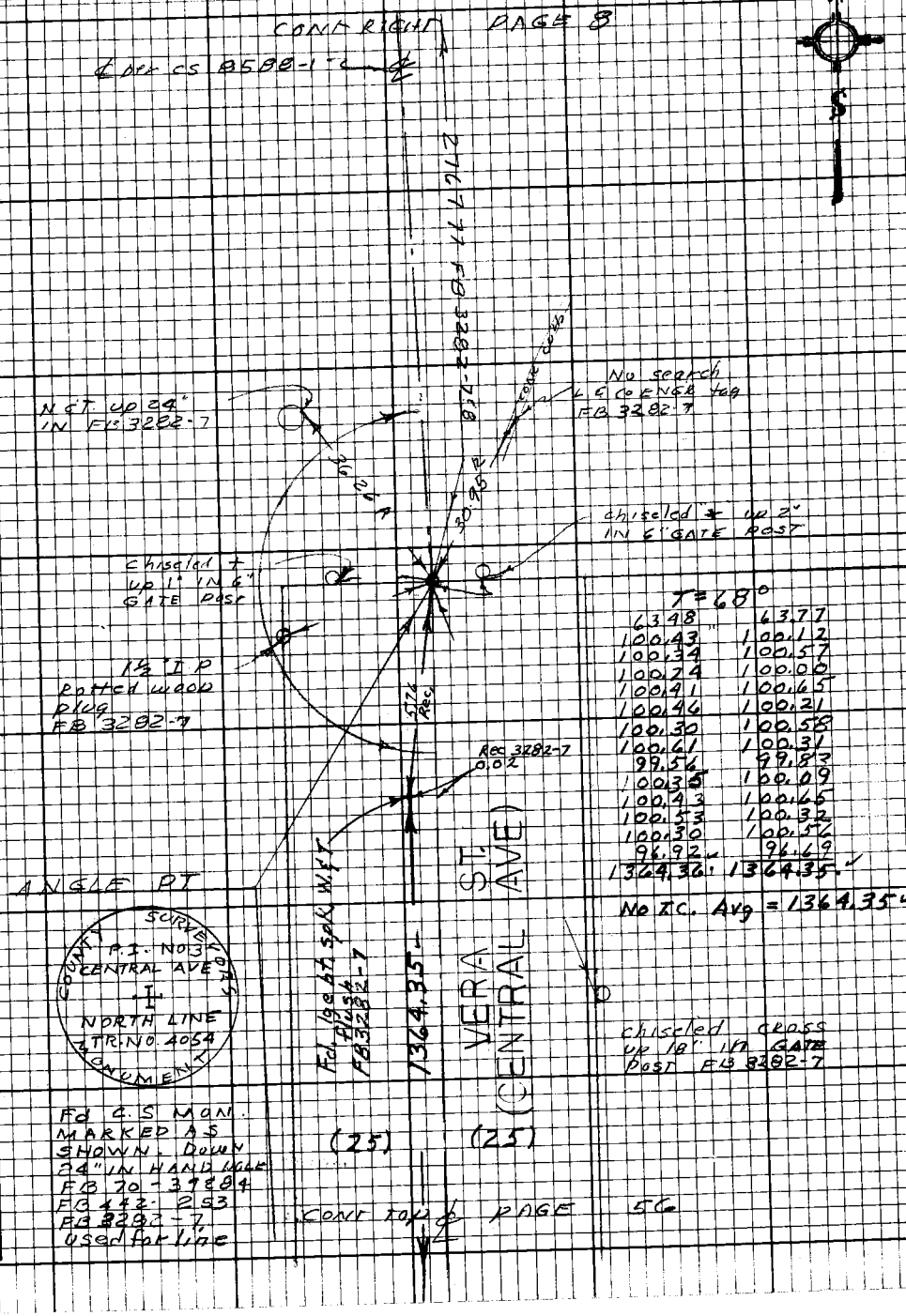

T = 68°

63.48	63.77
100.43	100.12
100.34	100.57
100.24	100.00
100.41	100.65
100.46	100.21
100.30	100.58
100.61	100.31
99.56	99.83
100.35	100.09
100.43	100.65
100.53	100.32
100.30	100.56
96.92	96.69
1364.36	1364.35

No T.C. Avg = 1364.35

COUNTY SURVEYORS
P.I. NO 3
CENTRAL AVE
NORTH LINE
TR. NO. 4054
MONUMENT

Fd C.S. MON.
MARKED AS
SHOWN. DOWN
24" IN HAND HOLE
FB 70-37884
FB 442-253
FB 3282-7
used for line

Note: Any Additions or Changes on this Sheet Must be Made or Circled in Red Ink With Date and Name of Person Making Change.

Do not extend this side of this line.

PLEASE RETURN TO
LOS ANGELES COUNTY ENGINEER
403 LOS ANGELES COUNTY ENGINEERING BLDG.

76F3098 CE#310 9.67

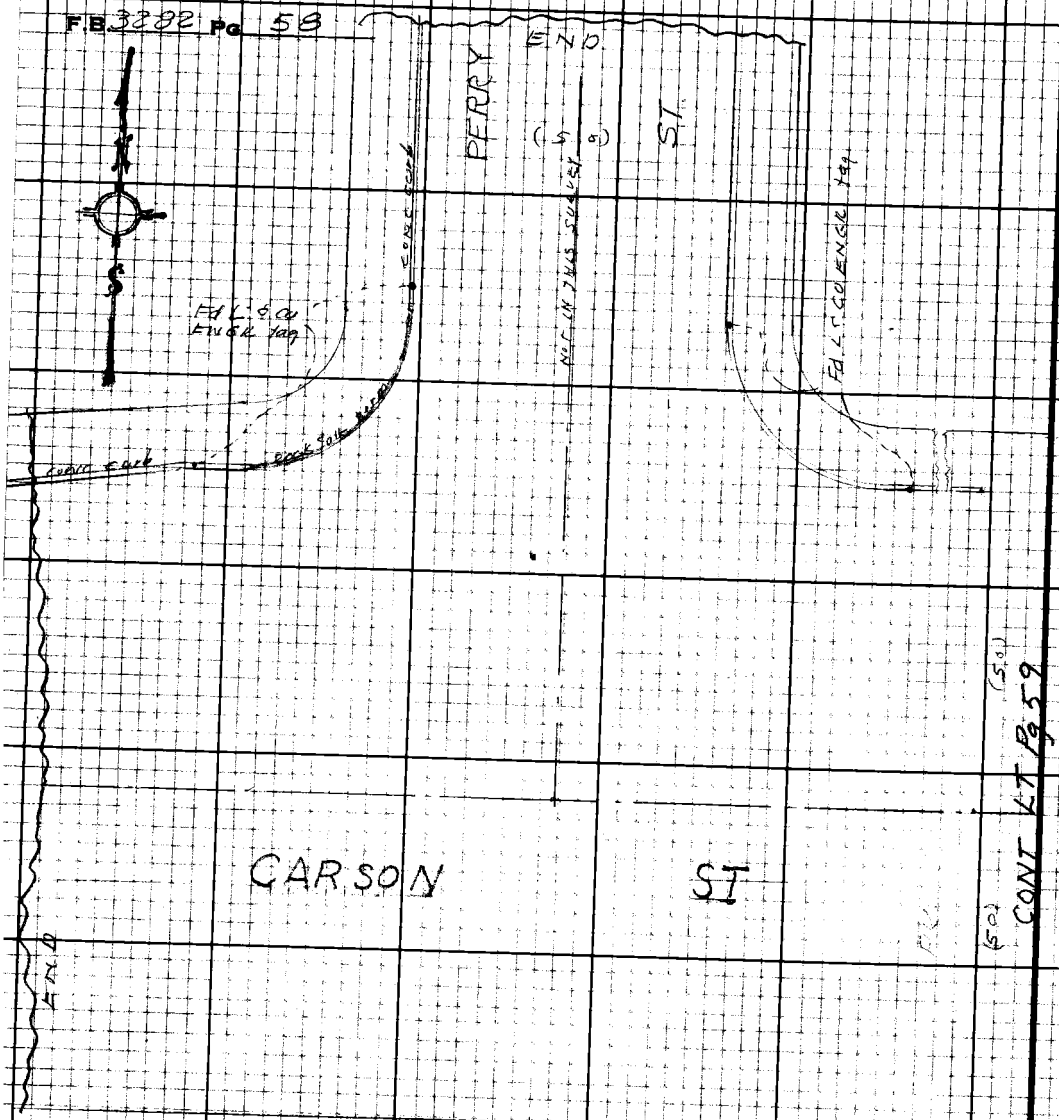

PLEASE RETURN TO
LOS ANGELES COUNTY ENGINEER
403 LOS ANGELES COUNTY ENGINEERING BLDG.

Note: Any Additions or Changes on this Sheet Must be Made or Circled in Red Ink With Date and Name of Person Making Change.

Do not extend this side of this line.

Notes Ck'd by
Map No.
Office Work
Checked
Date

Survey of Central Ave
JN009709 Tape 0162 Std 68 °F
Surveyed by J H Brown
Notes JHB Date 4-68
Indexed C.J. GALLI

F.B. 3282 PG. 59

CARSON ST.

CONT RT Pg 58

CONT LT Pg 60

NOT IN THIS SURVEY

Note: Any Additions or Changes on this Sheet Must be Made or Circled in Red Ink With Date and Name of Person Making Change.

Do not extend this side of this line.

PLEASE RETURN TO
LOS ANGELES COUNTY ENGINEER
403 LOS ANGELES COUNTY ENGINEERING BLDG.

76F3098 CE#310 9-67

PLEASE RETURN TO
LOS ANGELES COUNTY ENGINEER
403 Los Angeles County Engineering Bldg.

Note: Any Additions or Changes on this Sheet Must be Made or Circled in Red Ink With Date and Name of Person Making Change.

Do not extend this side of this line.

CONT L7 Pg 52

F.B. 3282 Pg 10

CONT R1 Pg 59

Notes Ck'd by	Survey of Central Ave
Map No.	JN 0097.09 Tape 0162 Std 68 °F
Office Work	Surveyed by J.H. Brown
Checked	Notes W.A.M. Date 4-68
Date	Indexed C.J. GALLI

F.B. 3282 PG. 61

CONT RT Pg 52

CONT LT Pg 62

Note: Any Additions or Changes on this Sheet Must be Made or Circled in Red Ink With Date and Name of Person Making Change.

Do not extend this side of this line.

PLEASE RETURN TO
LOS ANGELES COUNTY ENGINEER
403 LOS ANGELES COUNTY ENGINEERING BLDG.

76F3098 CE#310 9-67

F.B. 328Z Pg. 62

CONT RT Pg 61

END

PLEASE RETURN TO
LOS ANGELES COUNTY ENGINEER
403 Los Angeles County Engineering Bldg.

Note: Any Additions or Changes on this Sheet Must be Made or Circled in Red Ink With Date and Name of Person Making Change.

Do not extend this side of this line.

Notes Ck'd by	Survey of Central Ave
Map No.	JN 009709 Tape 0162 Std 68 °F
Office Work	Surveyed by J.H. Brown
Checked	Notes W.A.M Date 4-68
Date	Indexed C.J. GALLI

F.B. 3282 Pg. 63

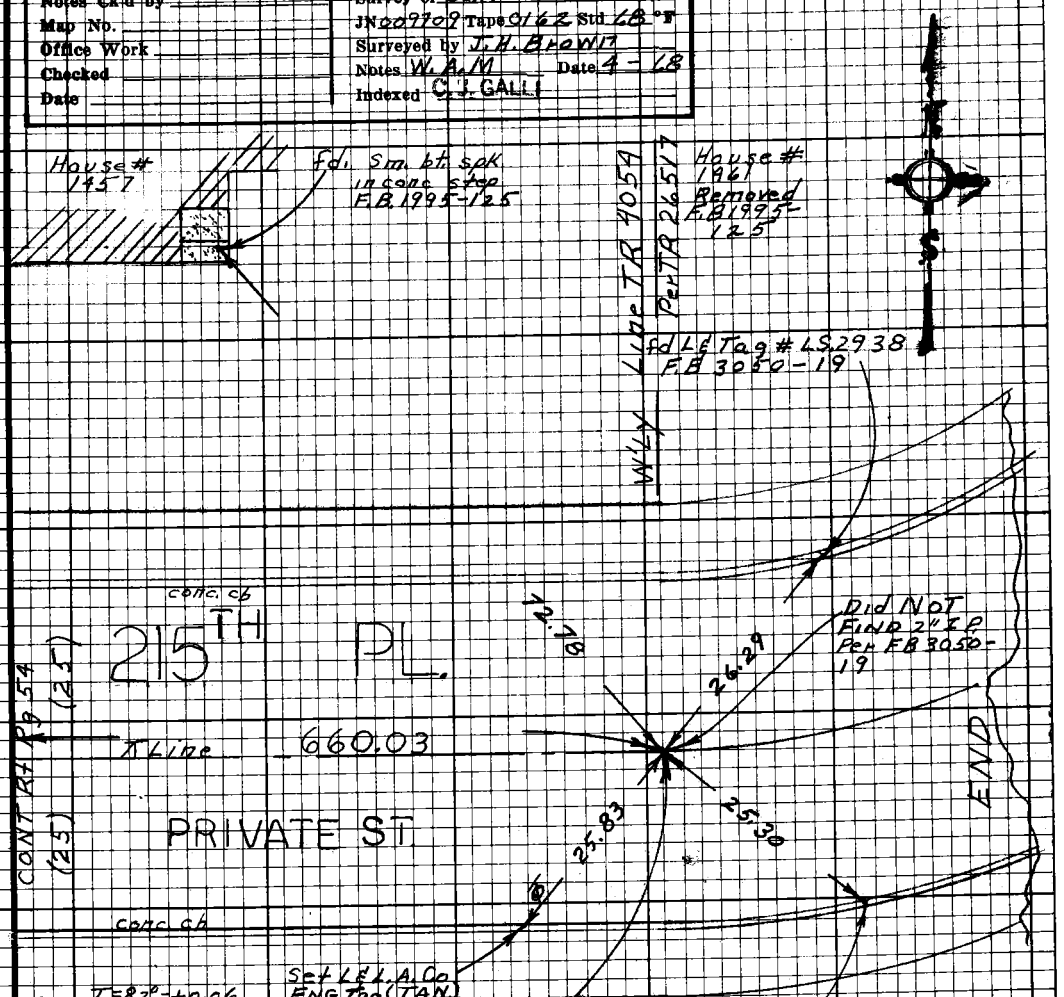

T=82°=+0.06

66.81	67.23
100.62	100.19
100.52	100.84
100.27	99.96
100.28	100.53
100.23	100.41
91.24	90.82
659.97	659.98
0.06	0.06
660.03	660.04

Avg = 660.03

FD. 3/4" I.P. & Co. ENG. Tag in cem. plug. Dn 20" FB 1995-125 Set 1" I.P. & Co. ENG Tag in cem. plug above 3/4 I.P. in same Horizontal position dn. 8" in cap & well used for line

fd L & L.S. Tag # 2938 F.B. 3050-19 See ALSO TRACT # 26517, Book 696 Pg 7

Note: Any Additions or Changes on this Sheet Must be Made or Circled in Red Ink With Date and Name of Person Making Change.

Do not extend this side of this line.

PLEASE RETURN TO
LOS ANGELES COUNTY ENGINEER
403 LOS ANGELES COUNTY ENGINEERING BLDG.

76F3098 CE#310 9-67

PLEASE RETURN TO
LOS ANGELES COUNTY ENGINEER
403 LOS ANGELES COUNTY ENGINEERING BLDG.

Note: Any Additions or Changes on this Sheet Must be Made on Circled in Red Ink With Date and Name of Person Making Change.

Do not extend this side of this line.

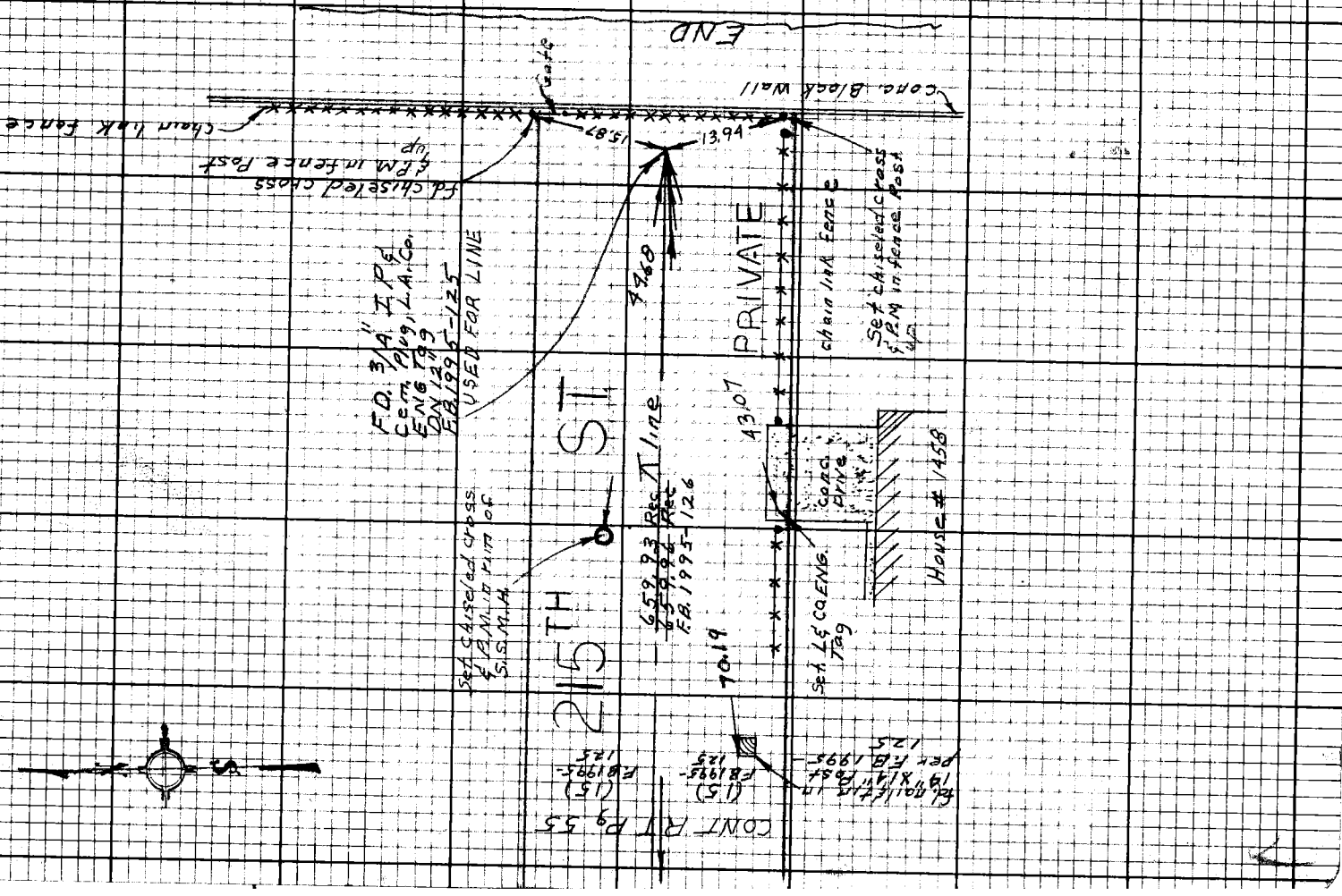

Notes Ck'd by W. EDMONDSON
Map No.
Office Work
Checked
Date

Survey of Hamilton Ave.
JN 0021.44 Tape 0137 Std. 68 °F
Surveyed by English
Notes Ed. Date 4-71
Indexed G. J. GALLI APR 30 '71

F. B. 3282 PG. 75

HAMILTON AVE.

J.N. 0021.44

Centerline Survey

April 20, 1971.
English
Shoemaker
Clifford
Goodwin

Ref. :
F.B. 2701

Note: Any Additions or Changes on This Sheet Must be Made or Circled in Red Ink With Date and Name of Person Making Change.

Do not extend this side of this line.

PLEASE RETURN TO
COUNTY OF LOS ANGELES
DEPARTMENT OF COUNTY ENGINEER
403 LOS ANGELES COUNTY ENGINEERING BLDG.

16F3095 CE#310 3-68

PLEASE RETURN TO
COUNTY OF LOS ANGELES
DEPARTMENT OF COUNTY ENGINEER
403 LOS ANGELES COUNTY ENGINEERING BLDG.

Note: Any Additions or Changes on This Sheet Must be Made or Circled in Red Ink With Date and Name of Person Making Change.

Do not extend this side of this line.

INDEX MAP

F. B. 3282 Pg. 76

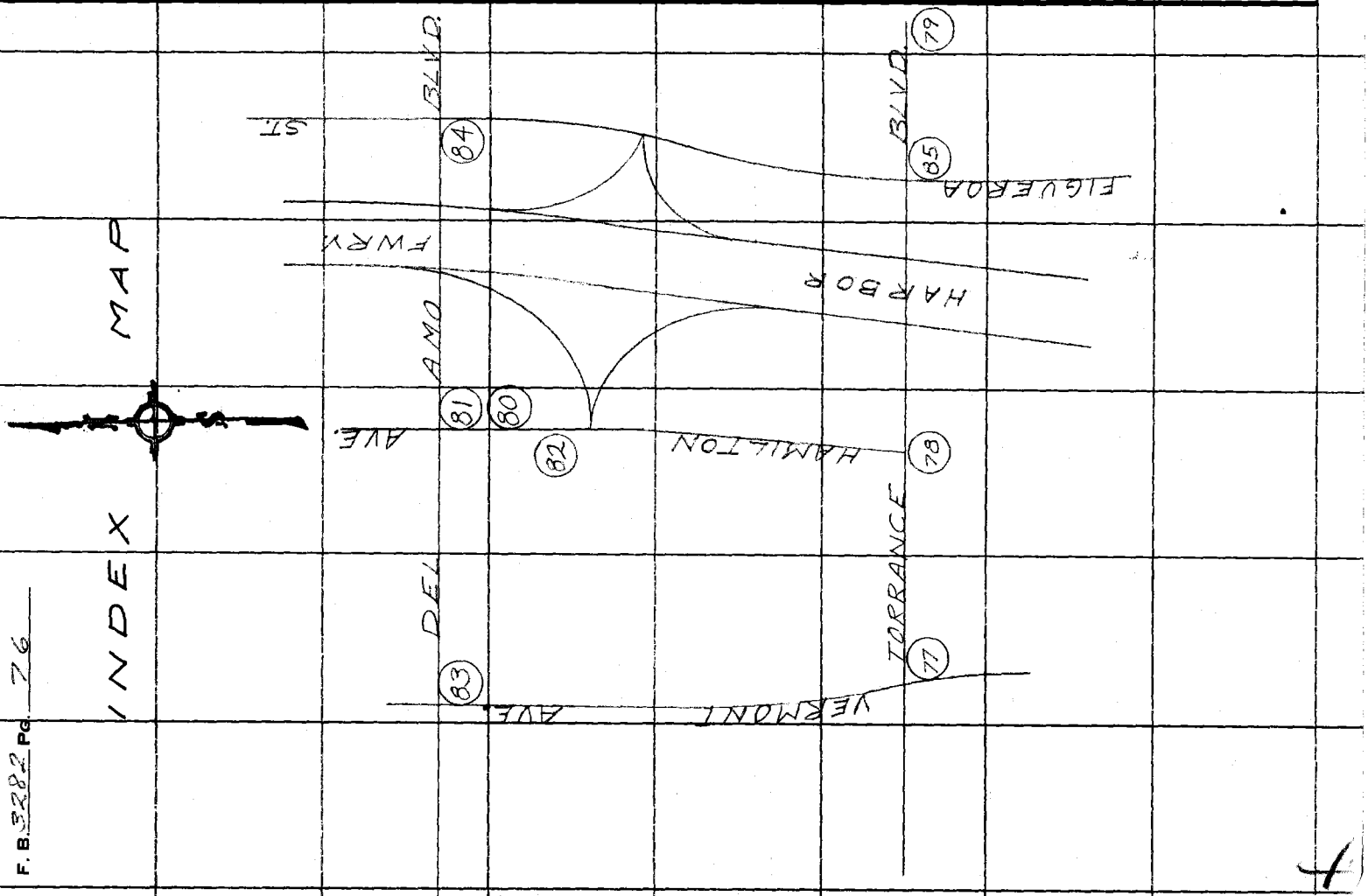

4

Notes Ck'd by W. EDMONDSON	Survey of Hamilton Ave.
Map No.	JN 0021.44 Tape D137 Std 68 °F
Office Work	Surveyed by English
Checked	Notes Ed. Date 4-71.
Date	Indexed G. J. GALLI APR 30 '71

F. B. 3282 PG. 77

WS26, B-6

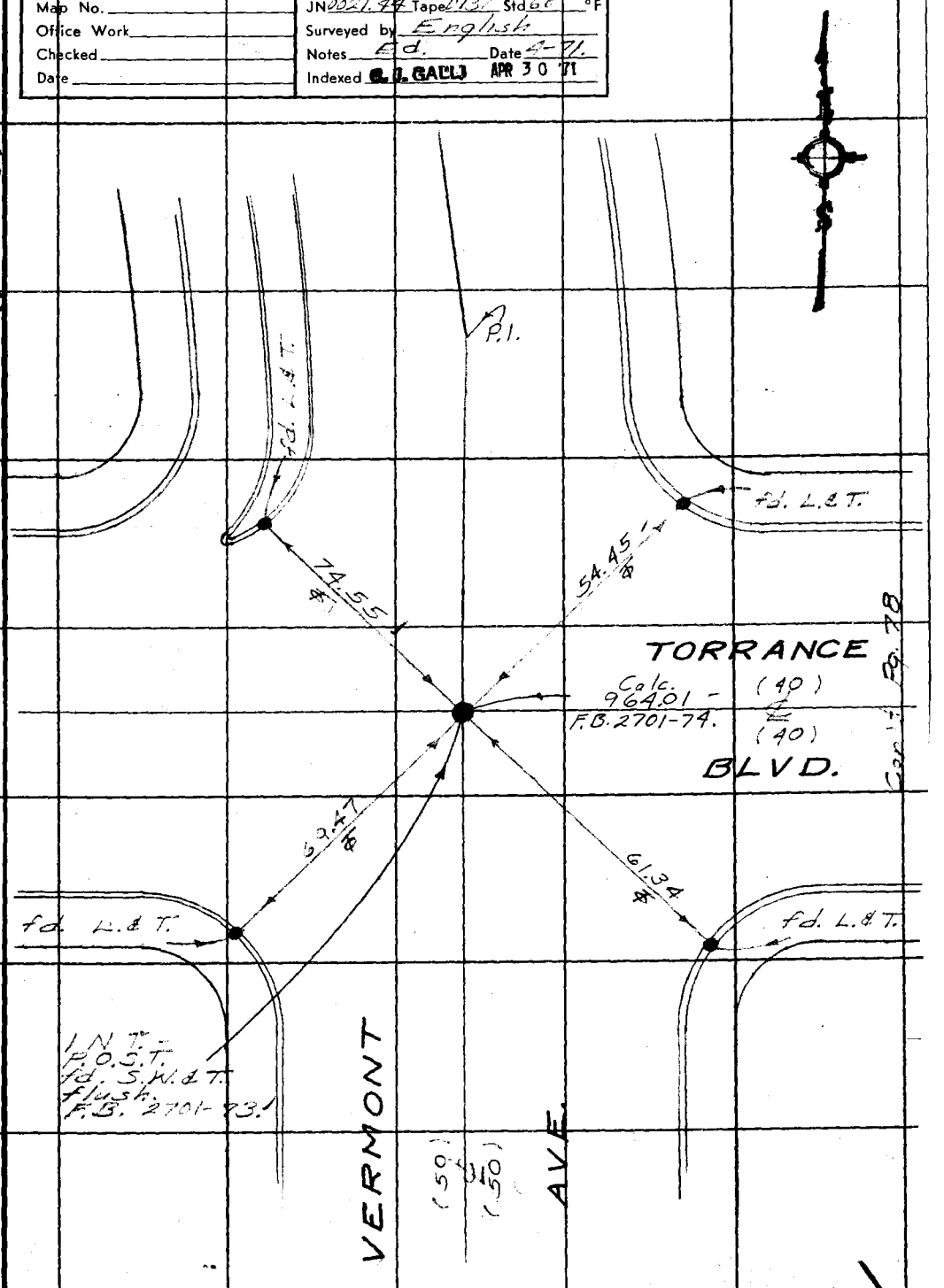

Note: Any Additions or Changes on This Sheet Must be Made or Circled in Red Ink With Date and Name of Person Making Change.

Do not extend this side of this line.

PLEASE RETURN TO
COUNTY OF LOS ANGELES
DEPARTMENT OF COUNTY ENGINEER
403 LOS ANGELES COUNTY ENGINEERING BLDG.

76F309S CE#310 3-68

F. B. 3282 Pg. 78

Con't. Pg. 82

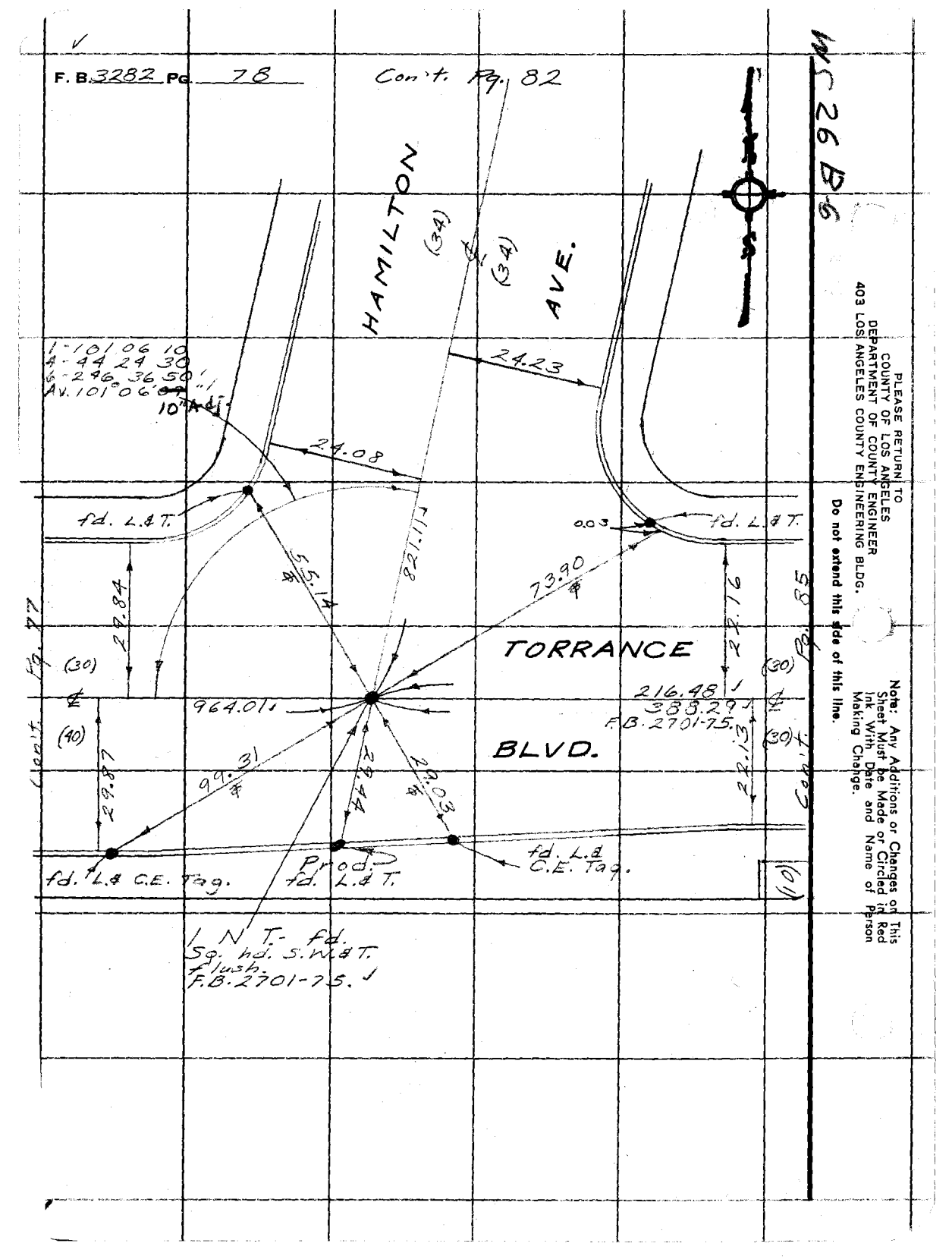

MC 26 B-5

PLEASE RETURN TO
COUNTY OF LOS ANGELES
DEPARTMENT OF COUNTY ENGINEER
403 LOS ANGELES COUNTY ENGINEERING BLDG.

Do not extend this side of this line.

Note: Any Additions or Changes on This Sheet Must be Made or Circled in Red Ink With Date and Name of Person Making Change.

Notes Ck'd by W. EDMONDSON	Survey of Hamilton Ave.
Map No.	JN 0021.44 Tape 0137 Std 68 °F
Office Work	Surveyed by English
Checked	Notes Ed. Date 4-71
Date	Indexed G. J. GALLI APR 30 '71

F. B. 3282 PG. 79

WJ 26, B-6

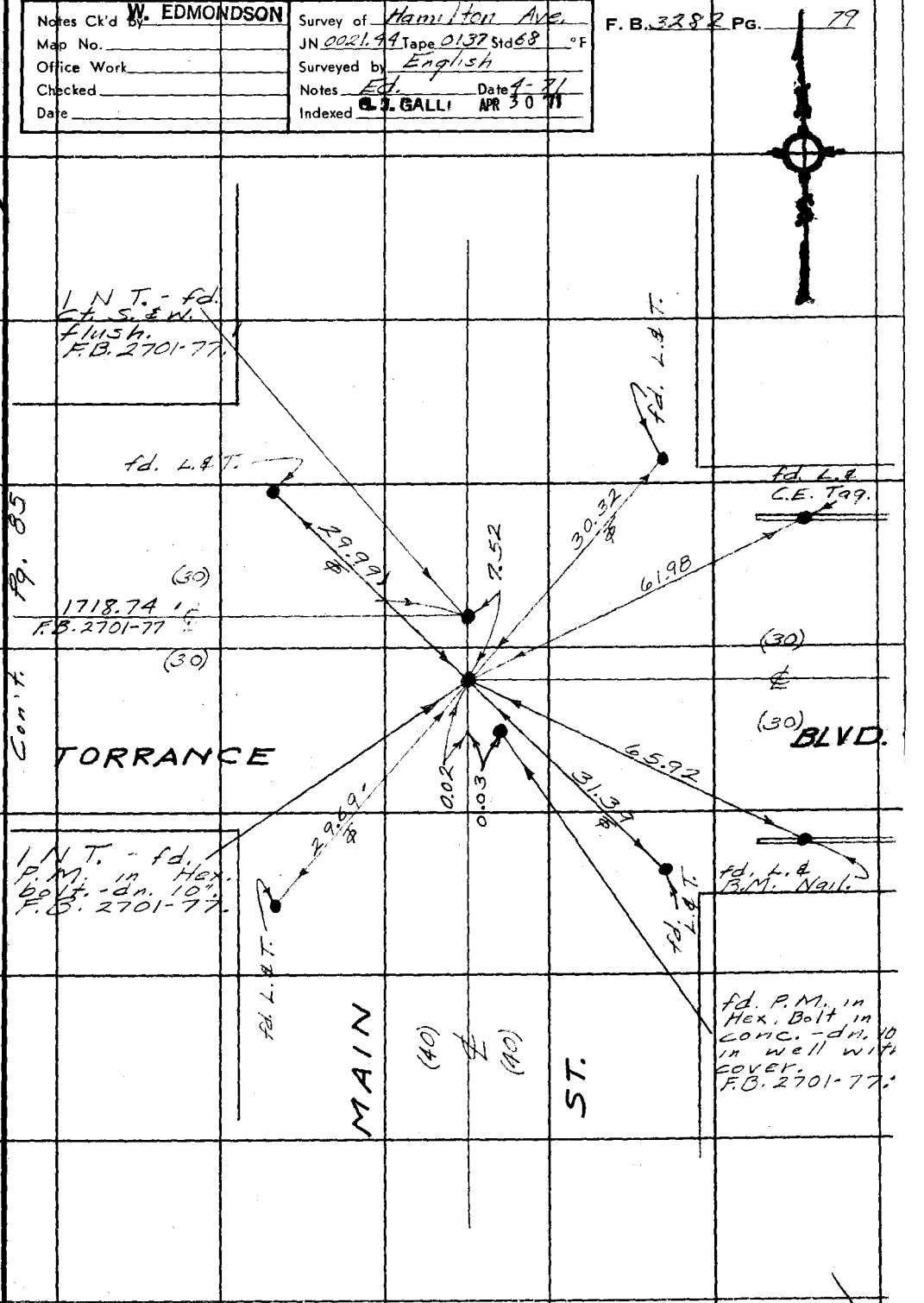

Note: Any Additions or Changes on This Sheet Must be Made or Circled in Red Ink With Date and Name of Person Making Change.

Do not extend this side of this line.

PLEASE RETURN TO
COUNTY OF LOS ANGELES
DEPARTMENT OF COUNTY ENGINEER
403 LOS ANGELES COUNTY ENGINEERING BLDG.

76F309S CE#310 3-68

PLEASE RETURN TO
COUNTY OF LOS ANGELES
DEPARTMENT OF COUNTY ENGINEER
403 LOS ANGELES COUNTY ENGINEERING BLDG.

Note: Any Additions or Changes on This Sheet Must be Made or Circled in Red Ink With Date and Name of Person Making Change.

Do not extend this side of this line.

WS 26, B-6

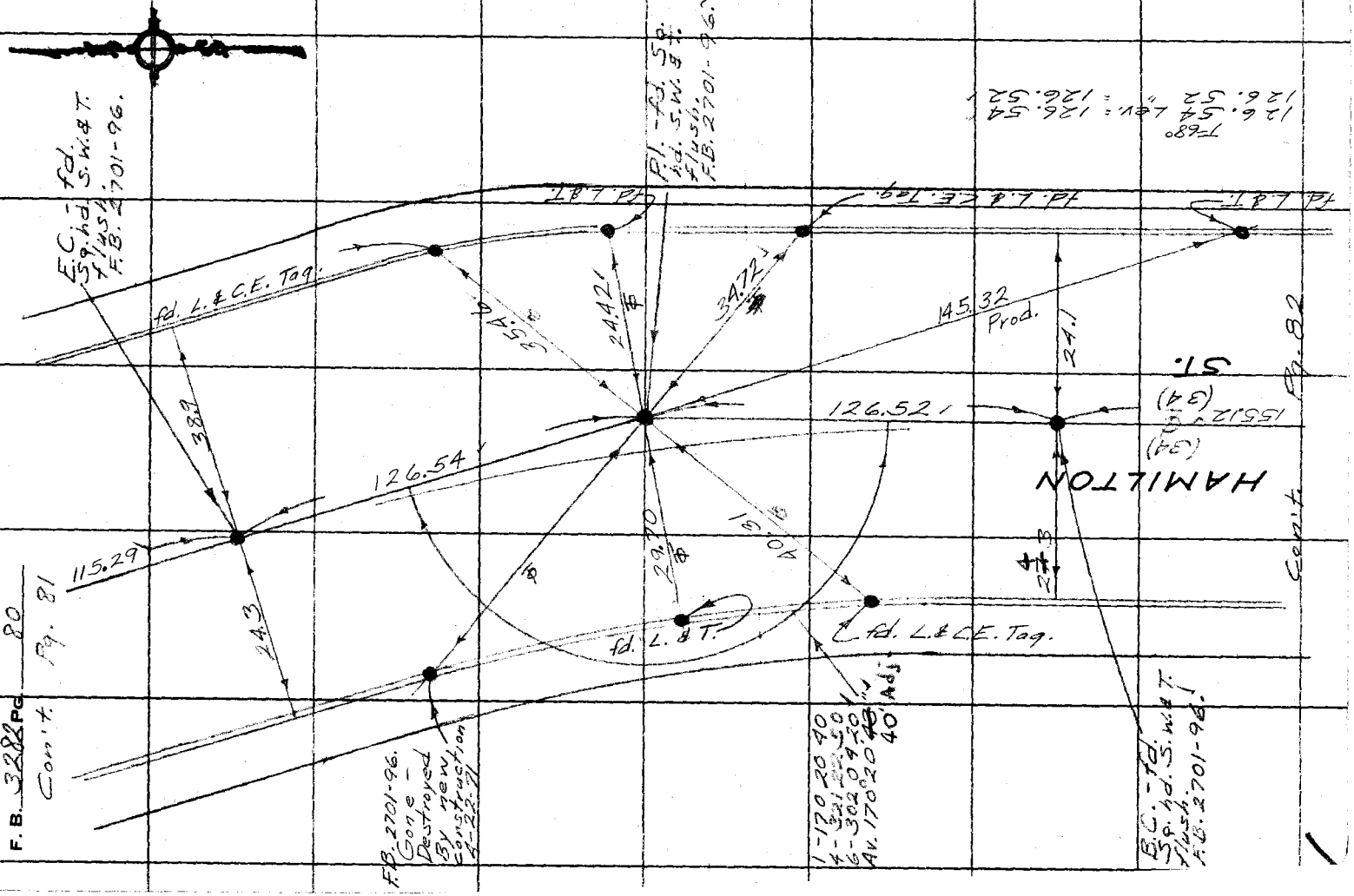

F.B. 3288 Pg. 80
Cont. Pg. 81

Notes Ck'd by W. EDMONDSON	Survey of Hamilton Ave.	F. B. 3282	PG. 81
Map No.	JN 0021.44 Tape 0137 Std 68 °F	292.63 Lev. T-68° = 292.63	
Office Work	Surveyed by English		
Checked	Notes Ed. Date 4-71		
Date	Indexed C. J. GALLI APR 30 '71		

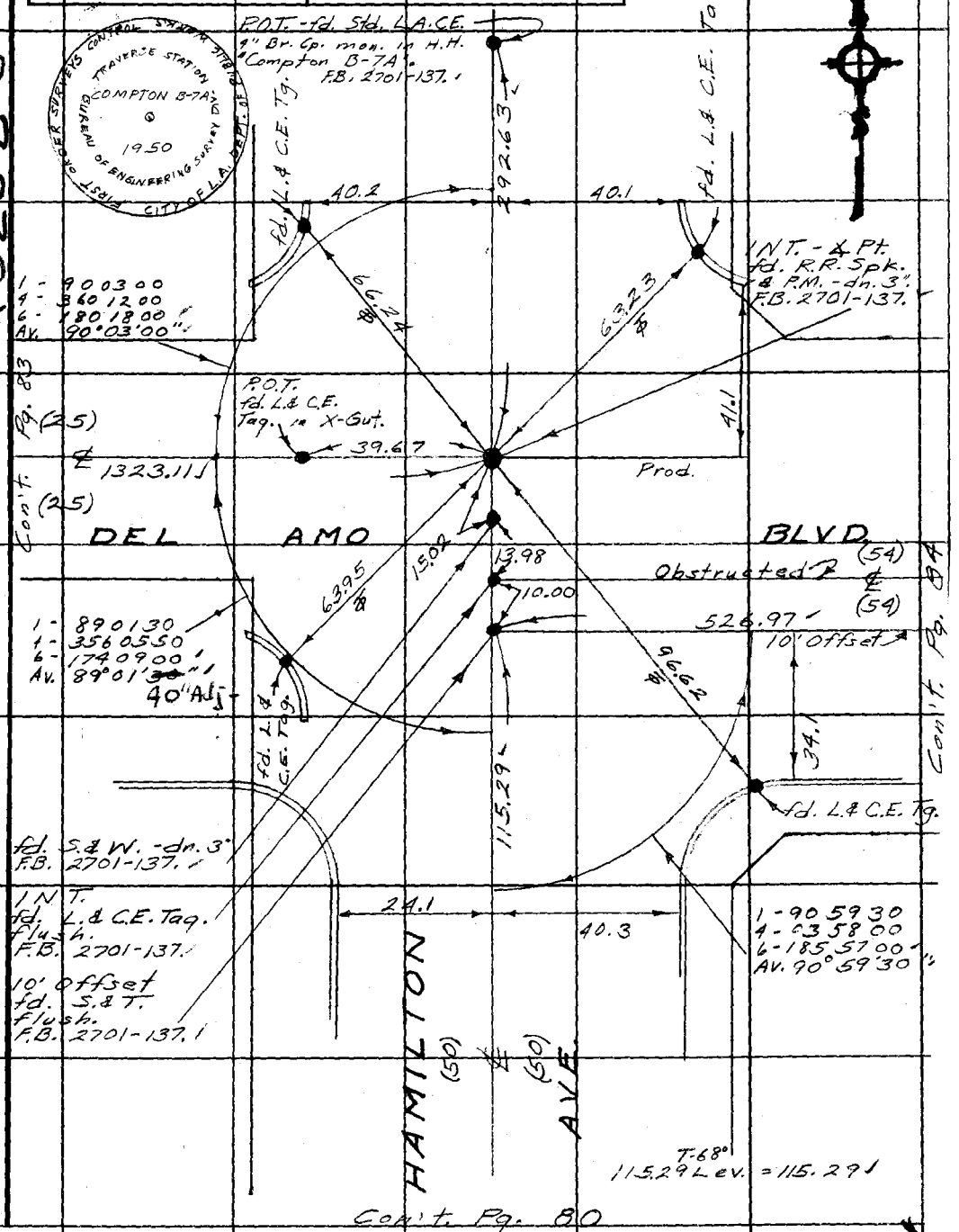

Note: Any Additions or Changes on This Sheet Must be Made or Circled in Red Ink With Date and Name of Person Making Change.

Do not extend this side of this line.

PLEASE RETURN TO
COUNTY OF LOS ANGELES
DEPARTMENT OF COUNTY ENGINEER
403 LOS ANGELES COUNTY ENGINEERING BLDG.

76F309S CE#310 3-68

PLEASE RETURN TO
COUNTY OF LOS ANGELES
DEPARTMENT OF COUNTY ENGINEER
403 LOS ANGELES COUNTY ENGINEERING BLDG.

Note: Any Additions or Changes on This Sheet Must be Made or Circled in Red Ink With Date and Name of Person Making Change.

Do not extend this side of this line.

WS 26, B-6

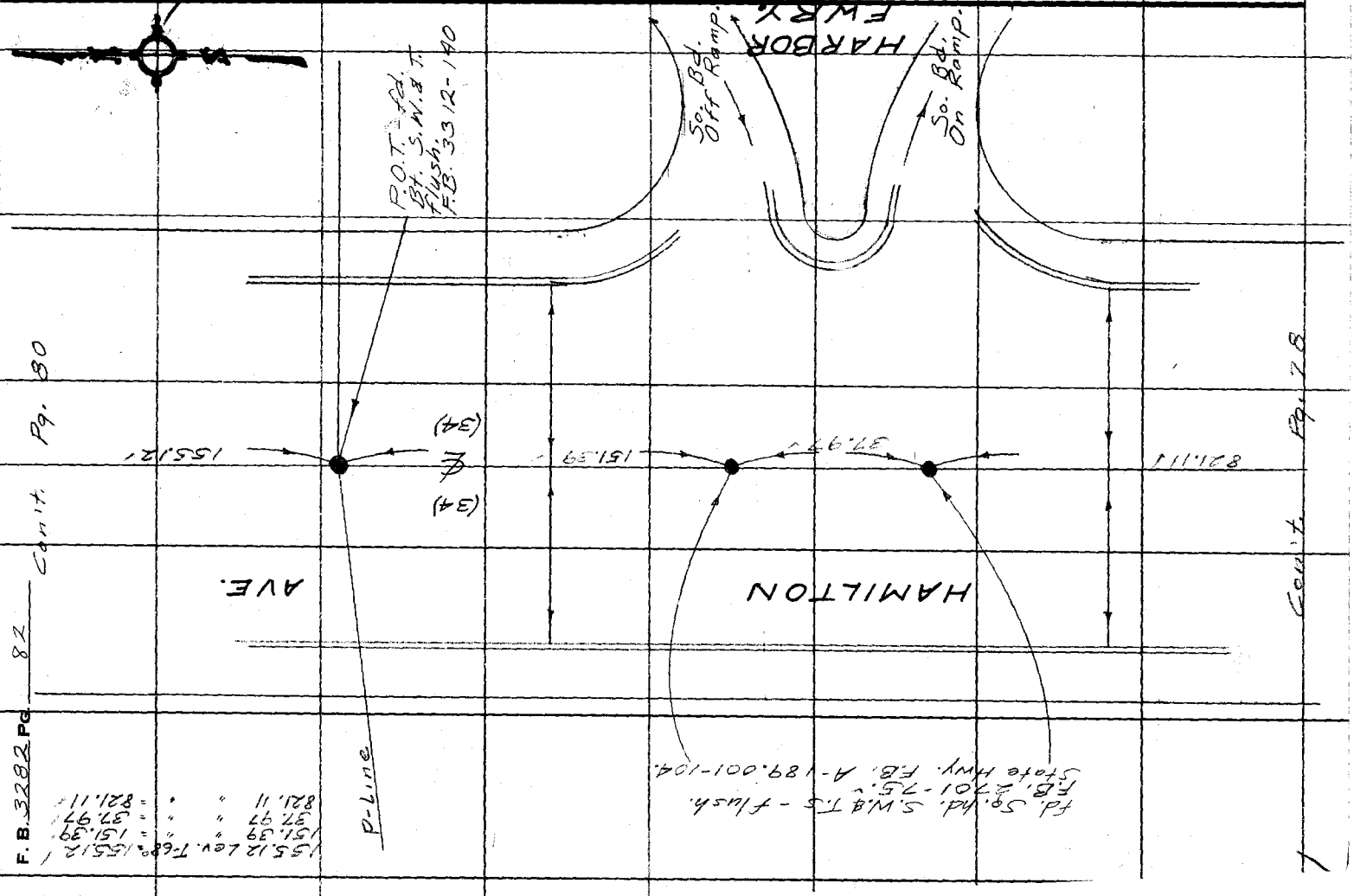

Notes Ck'd by W. EDMONDSON	Survey of Hamilton Ave.
Map No.	JN 0021.44 Tape 0137 Std 68 °F
Office Work	Surveyed by English
Checked	Notes Ed. Date 4-71
Date	Indexed C. J. GAEBY APR 30 '71

F. B. 3282 PG. 83

WS26, B-6

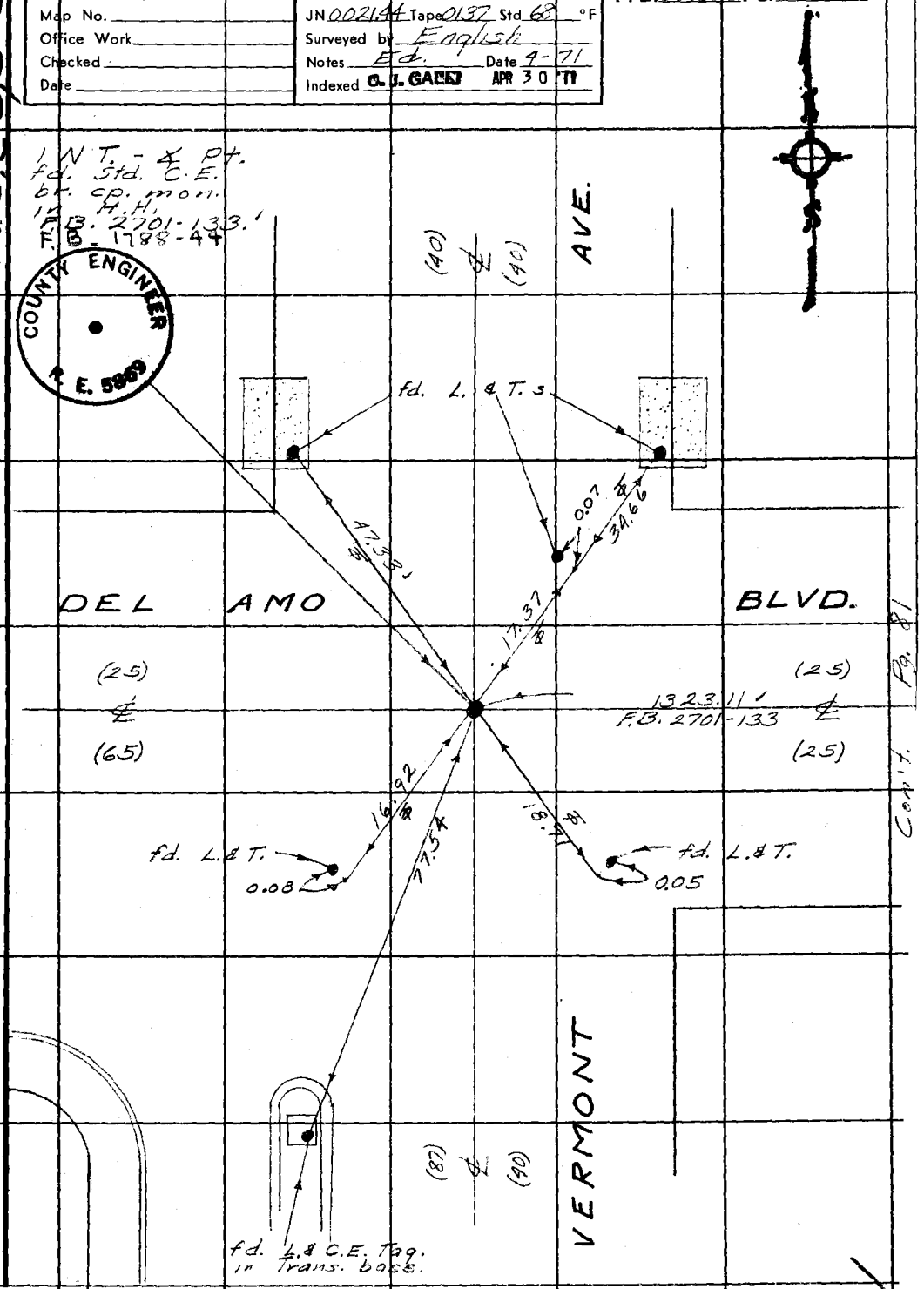

Note: Any Additions or Changes on This Sheet Must be Made or Circled in Red Ink With Date and Name of Person Making Change.

Do not extend this side of this line.

PLEASE RETURN TO
COUNTY OF LOS ANGELES
DEPARTMENT OF COUNTY ENGINEER
403 LOS ANGELES COUNTY ENGINEERING BLDG.

Con't. Pg. 81

76F3095 CE#310 3-68

PLEASE RETURN TO
COUNTY OF LOS ANGELES
DEPARTMENT OF COUNTY ENGINEER
403 LOS ANGELES COUNTY ENGINEERING BLDG.

Note: Any Additions or Changes on This Sheet Must be Made or Circled in Red Ink With Date and Name of Person Making Change.

Do not extend this side of this line.

WS 26, B-6

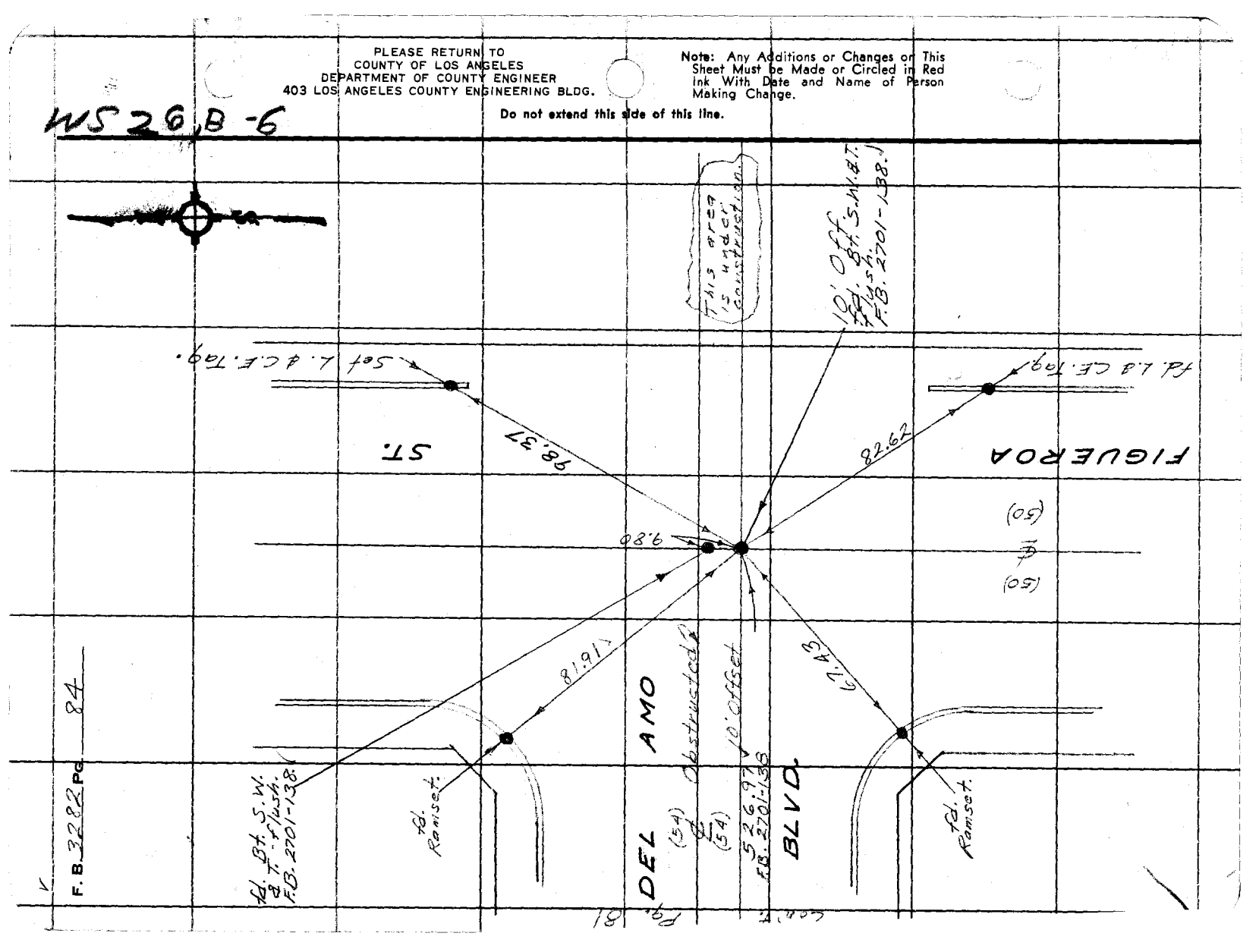

F.B. 3282 Pg. 84

Page 19

Notes Ck'd by W. EDMONDSON	Survey of Hamilton Ave.
Map No.	JN 0021.44 Tape 0137 Std 68 °F
Office Work	Surveyed by English
Checked	Notes Ed. Date 4-71
Date	Indexed G. J. GALLI APR 30 '71

F. B. 3282 PG. 85

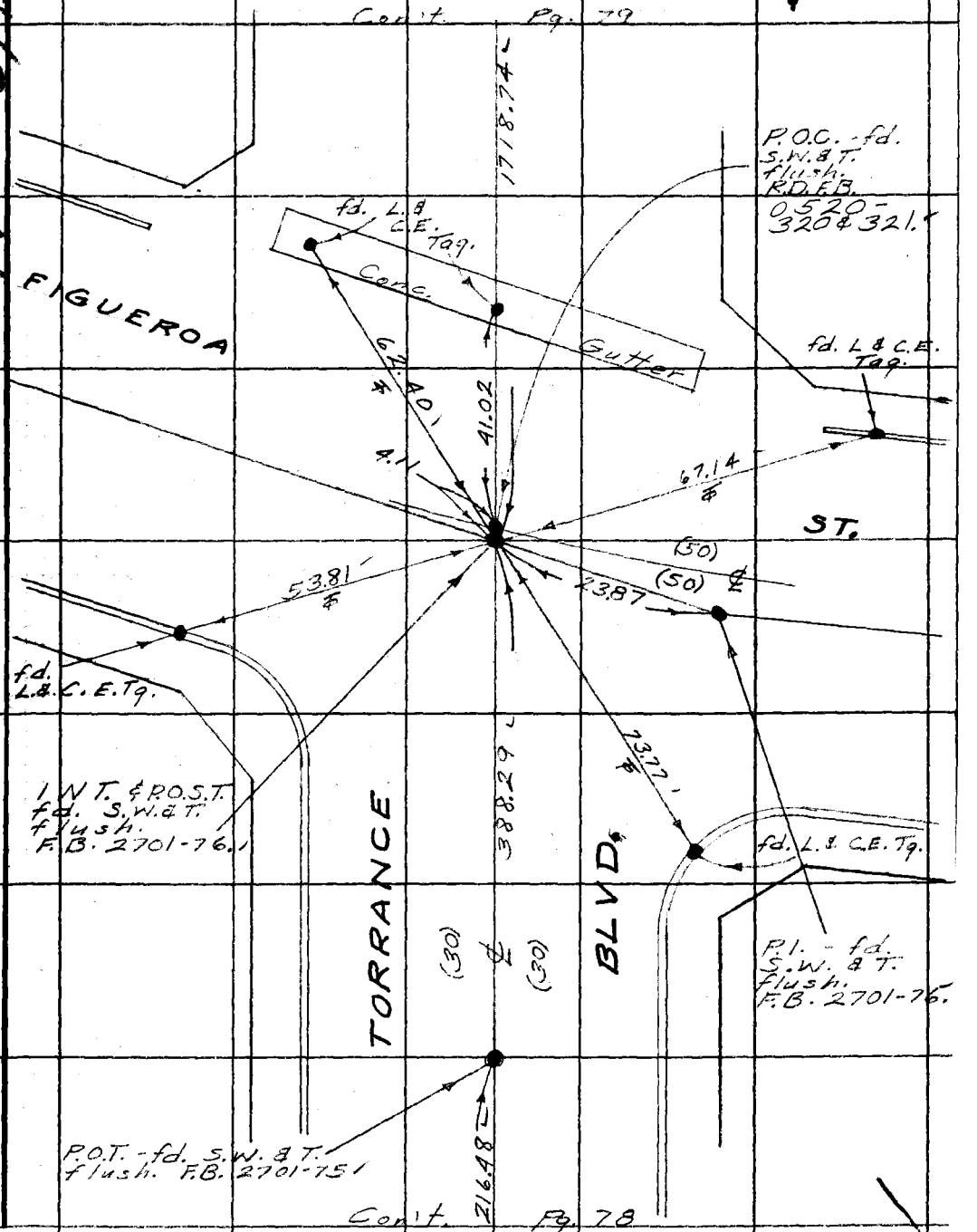

Note: Any Additions or Changes on This Sheet Must be Made or Circled in Red Ink With Date and Name of Person Making Change.

Do not extend this side of this line.

PLEASE RETURN TO
COUNTY OF LOS ANGELES
DEPARTMENT OF COUNTY ENGINEER
403 LOS ANGELES COUNTY ENGINEERING BLDG.

76F309S CE#310 3-68


F. B. 3282 PG. 86
10' Off. - fd. S.&T. flush. Pg. 81.
10°
℄ (54) (54)
10' Offset
DEL AMO BLVD.
HAMILTON AVE.
(50) ℄ (50)
69.09
Easterly curb location per "Survey Analysis Section" request.
E.F.C. 1-17-72.
Pg. 81
115.29
22.04
40.37
39.97
E.C. - fd. Sq. hd. S.W. & T. - flush. Pg. 80
90°
39.00
58.29
34.29
58.29
26.12
9.96
P.I. - fd. Sq. hd. S.W. & T. - flush. Pg. 80.
90°
24.10
R=1500'
(P.M. Pvmt.)
Conc. Curb & Gutter
B.C. - fd. Sq. hd. S.W. & T. flush.
24.08
PLEASE RETURN TO
COUNTY OF LOS ANGELES
DEPARTMENT OF COUNTY ENGINEER
403 LOS ANGELES COUNTY ENGINEERING BLDG.
Note: Any Additions or Changes on this Sheet Must be Made or Circled in Red Ink. With Date and Name of Person Making Change.
Do not extend this side of this line.