Notes Ck'd by	Survey of LITTLEROCK CUTOFF
Map No.	JN 0075.55 Tape 196 Std 84 °F
Office Work	Surveyed by J.C. PIERCE
Checked	Notes J.C. PIERCE Date 1-20-66
Date	Indexed

F. B. 3288 PG. 5

JN 0075.55

LITTLEROCK CUTOFF

SECTION LINE TIES TO TRIANGULATION NET

PIERCE
VANNEC
ALBRIGHT
TALBOT

Microfilmed Jan 85

F. B. 3288 PG. 6

E. 1/4 COR. SEC. 24 T.5N. R.12 W. FD. GENERAL LAND OFFICE BRASS CAP IN 1" PIPE IN ROCK MOUND UP 18" REF. C.S. MKD.

GENERAL LAND OFFICE SURVEY
U.S. PENALTY $250 FOR REMOVAL
1/4 S24 T
1926

451.90

ROL. SET 1X2 STK. & N. FL.

SET 1" I.R. & C.E. TAG FL. BY INTERSECTION.

STA. "LR 21" I.R. & C.E. TAG CEM. FL. ON TOP OF HILL F.B. 3288-47

452.00 @ LEVEL (T=50) = 451.90

229.65 @ 8°18' = 227.27 }
229.80 @ 8°32' = 227.26 } = 227.26
26.64 @ LEVEL = 26.64
(T=50) 253.90
253.84

253.84

643.46

53° 47' 17"

STATION "TUCK" FD. U.S. COAST & GEODETIC SURVEY TABLET IN MON. MKD. AS 1964 F.B. 3283-49

U.S. COAST & GEODETIC SURVEY
STATION MARK
TUCK
1964
FOR ANY PERSON TO REMOVE OR DISTURB THIS MARK WITHOUT AUTHORITY IS A VIOLATION OF THE LAW. FOR INFORMATION WRITE TO THE DIRECTOR, U.S. COAST & GEODETIC SURVEY, WASHINGTON, D.C. $250 FINE OR IMPRISONMENT FOR OFFENDERS

94.83
234.41
294.17
20.18
643.16

(T=40) =
1) 53-47-20
2) 215-09-00
3) 322-43-15
4) 53-47-15
A+B

LEVEL = 234.41
3°30' = 234.41
3°40' = 234.41
11°08' = 294.17
10°57' = 294.17
LEVEL = 20.18

POINT ON SEC. LINE FD. 1X2 STK. & NAIL FL. F.B. 3118-89

4.09

0.24

CLOSING CORNER SEC.S. 19 & 30 T.5N. R.11W. FD. 6" X 6" IRON POST CEM. FILLED WITH NAIL IN CTR. MKD. S.19, S.30, S G E R. 45 T.5N. R.11W. C.C. F.B. 3118-89

PLEASE RETURN TO
LOS ANGELES COUNTY ENGINEER
400 Los Angeles County Engineering Bldg.

Do not [illegible] this side of [illegible]

Note: Any Additions or Changes on This Sheet Must be Made or Circled in Red Ink With Date and Name of Person Making Changes

Notes Ck'd by	Survey of LITTLE ROCK CUT-OFF	F. B. 3288 PG. 7
Map No.	JN 0075.55 Tape 196 Std 84 °F	
Office Work	Surveyed by J. C. PIERCE	
Checked	Notes VAN NESS Date 1-25-66	
Date	Indexed C. J. GALLI	

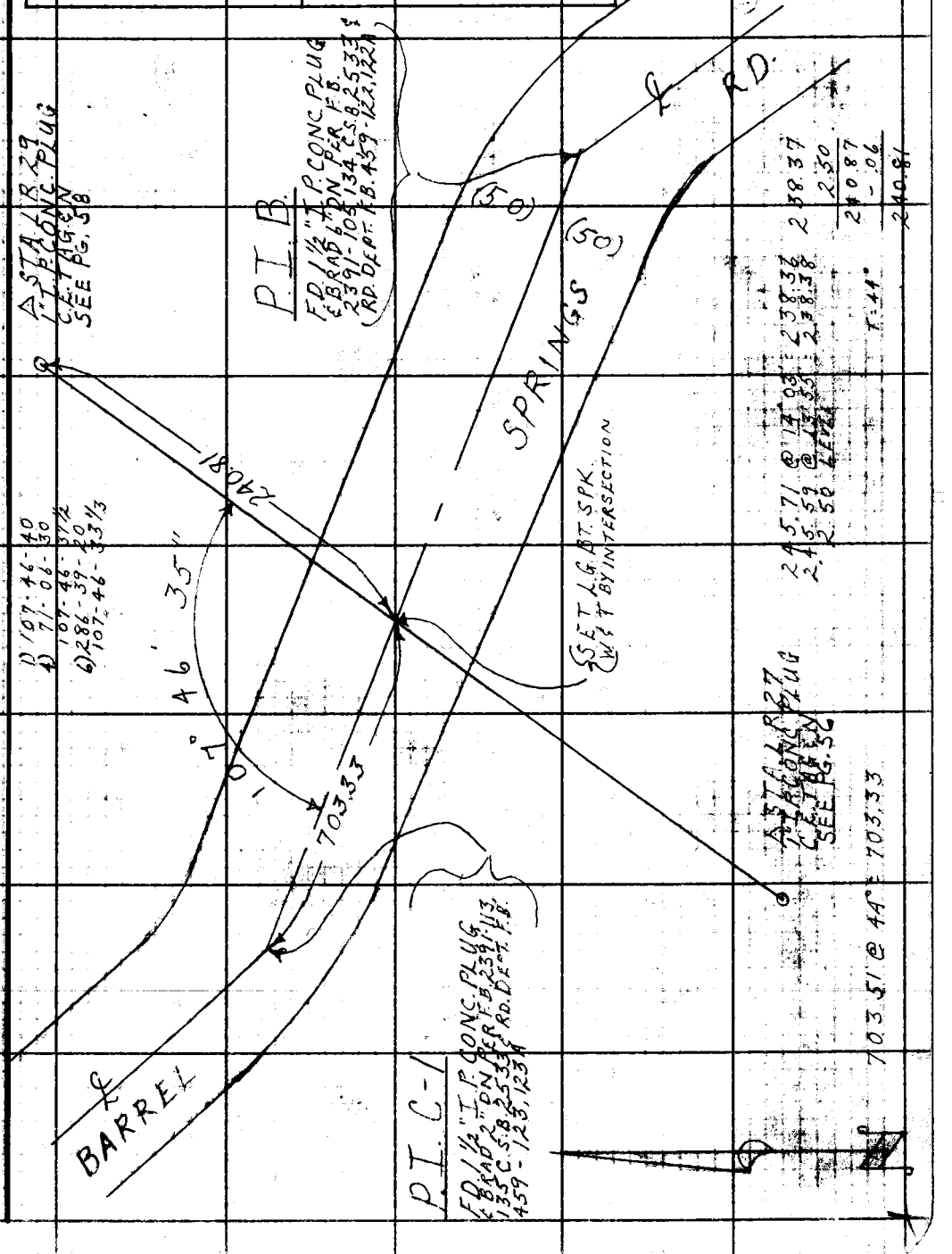

Note: Any Additions or Changes on this Sheet Must be Made or Circled in Red Ink With Date and Name of Person Making Change.

Do not extend this side of this line.

PLEASE RETURN TO
LOS ANGELES COUNTY ENGINEER
403 LOS ANGELES COUNTY ENGINEERING BLDG.

76F309S CE # 310 3-61

Survey of LITTLE ROCK CUT OFF
JN 0075.55 Tape 1.96 Std. 84 °F
Surveyed by J. C. PIERCE
Notes VAN NESS Date 1-24-66
Indexed C. J. GALLI

F. B. 3288 PG. 9

Notes Ck'd by
Map No.
Office Work
Checked
Date

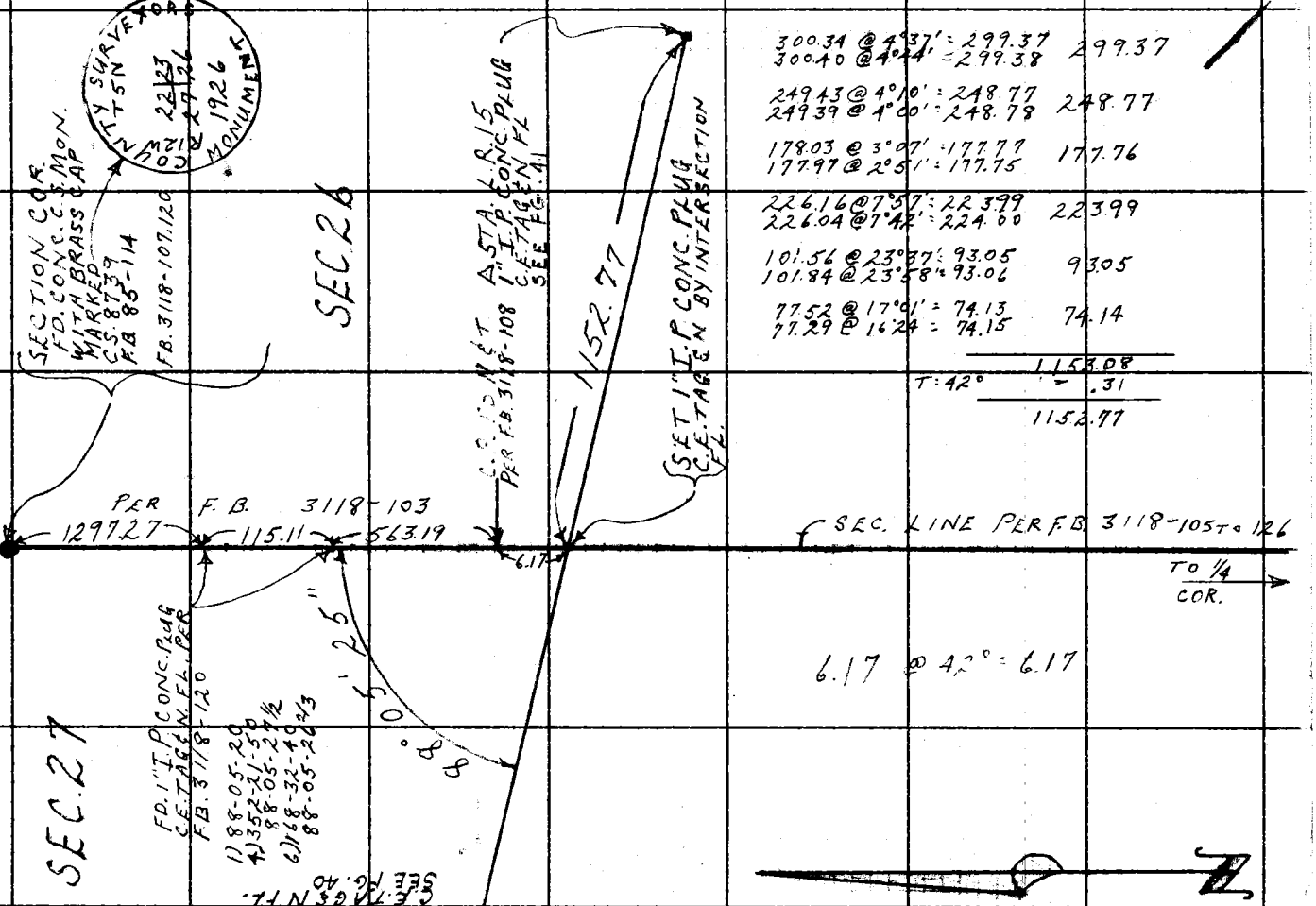

300.34 @ 4°37' = 299.37
300.40 @ 4°44' = 299.38 — 299.37

249.43 @ 4°10' = 248.77
249.39 @ 4°00' = 248.78 — 248.77

178.03 @ 3°07' = 177.77
177.97 @ 2°51' = 177.75 — 177.76

226.16 @ 7°57' = 223.99
226.04 @ 7°42' = 224.00 — 223.99

101.56 @ 23°37' = 93.05
101.84 @ 23°58' = 93.06 — 93.05

77.52 @ 17°01' = 74.13
77.29 @ 16°24' = 74.15 — 74.14

1153.08
T: 42° − .31
1152.77

Note: Any Additions or Changes on This Sheet Must Be Made or Circled in Red Ink With Date and Name of Person Making Change.

Do not extend this side of this line.

PLEASE RETURN TO
LOS ANGELES COUNTY ENGINEER
403 LOS ANGELES COUNTY ENGINEERING BLDG.

Sketch on Reverse Side

76F309S CE # 310 3-61

F. B. 3288 PG. 11

NOTES RED. JOB NO. 0075.55 SURVEY OF LITTLE ROCK CUT-OFF
DATE SURVEY BY J.C. PIERCE
NOTES CHKD. NOTES BY VAN NESS DATE 2-9-66
DATE INDEXED DATE G. J. GALLI AUG 1 8 '66

NOTE: ANY ADDITIONS OR CHANGES ON THIS SHEET MUST BE MADE OR CIRCLED IN RED INK, WITH DATE AND NAME OF PERSON MAKING CHANGE.

PLEASE RETURN TO
LOS ANGELES COUNTY SURVEYOR
725 LOS ANGELES COUNTY ENGINEERING BLDG.

Do not extend notes this side of this line

DESCRIPTION	ADJ. ELEV.	3RD RUN	2ND RUN	DIFF.	1ST RUN	B.M.
J.N. 0075.55						
LITTLEROCK CUTOFF						
BENCH LEVELS						
FROM: PRECISE LEVEL LINE #201						
TO. PHOTO CONTROL STATIONS LR#3 & LR#4						

76S420 S & E-353 4-54

768420 S & E-353 4-54

PLEASE RETURN TO
LOS ANGELES COUNTY SURVEYOR
725 LOS ANGELES COUNTY ENGINEERING BLDG.

NOTE: ANY ADDITIONS OR CHANGES ON THIS SHEET MUST BE MADE OR CIRCLED IN RED INK, WITH DATE AND NAME OF PERSON MAKING CHANGE.

Do not extend notes this side of this line

JOB NO. 0075.55 SURVEY OF LITTLEROCK CUTOFF NOTES RED
SURVEY BY J.C. PIERCE DATE
NOTES BY J.C. PIERCE DATE 2-9-66 NOTES CHKD.
INDEXED C. J. GALLI DATE DATE

B.M.	1ST RUN	DIFF.	2ND RUN	3RD RUN	ADJ. ELEV.
BM # 201-68	3081.379				
+	1.512		1.468		
π	3082.891	-10.099	-10.100		
−	11.611		11.568		
T.P.	3071.280				
+	7.546		7.599		
π	3078.826	+7.224	+7.222		
−	0.322		0.377		
TP	3078.504				
+	8.855		8.780		
π	3087.359	+8.087	+8.087		
−	0.768		0.693		
TP	3086.591				
+	8.682		8.579		
π	3095.273	+7.185	+7.183		
−	1.497		1.396		
TP	3093.776				
+	7.004		6.983	7.106	
π	3100.780	+3.027	+3.078	+3.028	
−	3.977		3.905	4.078	
TP	3096.803				
+	4.497		4.548		
π	3101.300	−0.671	−0.672		
−	5.168		5.220		
TP	3096.132				
+	4.961		4.910		
π	3101.093	−5.232	−5.233		
−	10.193		10.143		
LR 3	3090.900				

DESCRIPTION

BM # 201-68 1962 FLD ELEV = 3081.379
F.B. 2846-40 SIERRA HWY 0.7 W. OF L.A. CO. FIRE DEP'T STATION VINCENT 75.5 FT NLY OF CENTER SIERRA HWY 214.5 FT ELY OF TRANSFORMER POLE # 693465E 142.5 FT WLY OF PP # 693464E & 160 FT NW'LY OF NW COR CULVERT # 332+00 A CO. ENG'R. BUTTON BRASS CAP MON, STAMPED "BM 201-68 1961 R.E. 5869 UP 6"

LR3 EL. = F.B. 3288-12
FD. 1" I.P. CONC. PLUG C.E. TAG & N FL. (N SIDE)

F. B. 3288 PG. 12

768420 S & E-353 4-54

PLEASE RETURN TO
LOS ANGELES COUNTY SURVEYOR
725 LOS ANGELES COUNTY ENGINEERING BLDG.

NOTE: ANY ADDITIONS OR CHANGES ON THIS SHEET MUST BE MADE OR CIRCLED IN RED INK, WITH DATE AND NAME OF PERSON MAKING CHANGE.

Do not extend notes this side of this line

B.M.	1ST RUN	DIFF.	2ND RUN	3RD RUN	ADJ. ELEV.	DESCRIPTION
LR 3	3090.900					FOR DESCR SEE PG 12
+	9.699		9.789			
π	3100.599	+3.777	+3.778			
—	5.922		6.011			
T.P	3094.677					
+	3.462		5.347			
π	3098.139	-3.080	-3.081			
—	6.542		6.428			
T.P	3091.597					
+	3.522		3.610			
π	3095.119	-1.039	-1.038			
—	4.561		4.648			
T.P.	3090.558					
+	6.468		6.420			
π	3097.026	+4.501	+4.501			
—	1.967		1.919			
T.P	3095.059					
+	7.510		7.610			
π	3102.569	+5.679	+5.679			
—	1.831		1.931			
T.P	3100.738					
+	7.947		7.883			
π	3108.685	+6.059	+6.057			
—	1.888		1.826			
T.P	3106.797					
+	7.824		7.739			
π	3114.621	+6.227	+6.230			
—	1.597		1.509			
T.P	3113.024					

NOTES RED _____ JOB NO. 007535 SURVEY OF LITTLE ROCK CUTOFF
DATE _____ SURVEY BY J.C. PIERCE
NOTES CHKD _____ NOTES BY VAN NESS DATE 2-9-66
DATE _____ INDEXED C.J. CALL DATE _____

F.B. 3288 PG. 13

765420 S & E-353 4-54

PLEASE RETURN TO
LOS ANGELES COUNTY SURVEYOR
725 LOS ANGELES COUNTY ENGINEERING BLDG.

NOTE: ANY ADDITIONS OR CHANGES ON THIS SHEET MUST BE MADE OR CIRCLED IN RED INK, WITH DATE AND NAME OF PERSON MAKING CHANGE.

Do not extend notes this side of this line

JOB NO. 00755 SURVEY OF LITTLE ROCK CUT-OFF NOTES RED
SURVEY BY J. C. PIERCE DATE
NOTES BY VAN NESS DATE 2-9-66 NOTES CHKD.
INDEXED C. J. GALL DATE DATE

B.M.	1ST RUN	DIFF.	2ND RUN	3RD RUN	ADJ. ELEV.	DESCRIPTION
T.P.	3113.024					
+	8.771		8.839			
π	3121.795	+ 7.989	+ 7.990			
−	0.782		0849			
T.P.	3121.013					
+	8.793		8.751			
π	3129.806	+ 5.989	+5.989			B.M. 201-67 EL. = 3127.032 F.B. 2846-39
−	2.804		2.762			SIERRA HWY. ABOUT 130 FT NWLY. OF L.A. CO.
BM201-67	3127.033					FIRE DEPT. STA. VINCENT 55 FT. NLY. OF THE
+ (300)	8.83		8.67			CTR. OF THE HWY. & 12 FT. WLY. OF PP# 693454E
π	3135.86	+ 7.27	+7.27			A CO. ENGR. BUTTON BRASS CAP MON. STAMPED
− (300)	1.56		1.40			BM. 201-67, 1961, R.E. 5869 6" UP
LR 4	3134.30					LR 4 EL. = F.B. 3288-14
+ (300)	2.76		2.78			FD 1" I.P. CONC. PLUG C.E. TAG & N (E. SIDE)
π	3137.06	−7.27	7.27			TOP KNOLL S. SIDE A.V. FREEWAY
− (300)	10.03		10.05			
BM.201-67	3127.03					BM 201-67 EL. 3127.032 F.B. 2846-39
						SEE DESCR. ABOVE

F.B. 3288 PG. 14

F. B. 3288 PG. 15

NOTES RED. JOB NO. 0075.55 SURVEY OF LITTLEROCK CUTOFF
DATE SURVEY BY J. C. PIERCE
NOTES CHKD. NOTES BY VAN NESS DATE 2-10-66
DATE INDEXED C. J. GALLI DATE [illegible] 18 '66

NOTE: ANY ADDITIONS OR CHANGES ON THIS SHEET MUST BE MADE OR CIRCLED IN RED INK, WITH DATE AND NAME OF PERSON MAKING CHANGE.

Do not extend notes this side of this line

PLEASE RETURN TO
LOS ANGELES COUNTY SURVEYOR
725 LOS ANGELES COUNTY ENGINEERING BLDG.

76S420 S & E-383 4-54

DESCRIPTION	ADJ. ELEV.	3RD RUN	2ND RUN	DIFF.	1ST RUN	B.M.
J. N. 0075.55 LITTLEROCK CUTOFF BENCH LEVELS FROM: 47TH ST. EAST & AVE. U-8 TO: PHOTO CONTROL STATIONS LR-29 & LR-30		PIERCE VAN NESS TALBOT ALBRIGHT SOPER				

765420 B & E-353 4-54

PLEASE RETURN TO
LOS ANGELES COUNTY SURVEYOR
725 LOS ANGELES COUNTY ENGINEERING BLDG.

NOTE: ANY ADDITIONS OR CHANGES ON THIS SHEET MUST BE MADE OR CIRCLED IN RED INK, WITH DATE AND NAME OF PERSON MAKING CHANGE.

Do not extend notes this side of this line

JOB NO. 007855 SURVEY OF LITTLE ROCK CUTOFF
SURVEY BY J.C. PIERCE
NOTES BY J.C. PIERCE DATE 2-10-66
INDEXED C. J. GALLI DATE
NOTES RED DATE
NOTES CHKD DATE

F.B. 3288 PG. 16

B.M.	1ST RUN	DIFF.	2ND RUN	3RD RUN	ADJ. ELEV.	DESCRIPTION
BM 47E-U8	3054.270					BM 47E-U8 UNADJ. ELEV = 3054.270 F.B. 2324-62
+	4.471		4.534			AT 47TH ST. EAST & AVE U-8 ℄ INT TOP OF C.E.
Π	3058.741	+1.227	+1.228			MON. 12" BELOW SURFACE
−	3.244		3.306			
B.M. 47E-U7	3055.497					BM 47E-U7 EL = 3055.489 FB 2324-63
+	2.164		2.080			47TH ST. E, & BARREL SPRINGS RD. 50' S. &
Π	3057.661	-2.336	-2.339			40' W. ℄ INT. FD. 2" I.P. CONC PLUG & TAG
−	4.500		4.419			& N (ELEV. ON NAIL)
T.P.	3053.161					
+	6.141		6.091			
Π	3059.302	+0.644	+0.643			
−	5.497		5.448			
T.P.	3053.805					
+	8.431		8.379			
Π	3062.236	+7.398	+7.397			
−	1.033		0.982			
T.P.	3061.203					
+	7.314		7.248			
Π	3068.517	+2.541	+2.542			
−	4.773		4.706			
T.P.	3063.744					
+	7.847		7.688			
Π	3071.591	+7.168	+7.168			
−	0.679		0.520			
T.P.	3070.912					
+	11.957		11.982			
Π	3082.869	+11.753	+11.754			
−	0.204		0.228			
T.P.	3082.665					

76S420 S & E-353 4-54

PLEASE RETURN TO
LOS ANGELES COUNTY SURVEYOR
725 LOS ANGELES COUNTY ENGINEERING BLDG.

NOTE: ANY ADDITIONS OR CHANGES ON THIS SHEET MUST BE MADE OR CIRCLED IN RED INK, WITH DATE AND NAME OF PERSON MAKING CHANGE.

Do not extend notes this side of this line

B.M.	1ST RUN	DIFF.	2ND RUN	3RD RUN	ADJ. ELEV.	DESCRIPTION
T.P.	3082.665					
+	9.793		9.883			
Σ	3092.458	+ 4.413	+ 4.414			
−	5.380		5.469			
T.P.	3087.078					
+	1.353		1.251			
Σ	3088.431	− 7.213	− 7.211			
−	8.566		8.462			
T.P.	3079.865					
+	7.297		7.337			
Σ	3087.162	+ 6.996	+ 6.995			
−	0.301		0.342			
T.P.	3086.861					
+	11.522		11.581			
Σ	3098.383	+ 11.052	+ 11.051			
−	0.470		0.530			
T.P.	3097.913					
+	8.648		8.844			
Σ	3106.561	+ 5.915	+ 5.913			
−	2.733		2.929			
T.P.	3103.828					
+	10.500		10.621			
Σ	3114.328	+ 7.561	+ 7.560			
−	2.939		3.061			
L.R.29	3111.389					L R 29 EL. = F.B. 3288-17
+	3.362		3.529			FD. 1" I.P. CONC. PLUG. L.E. TAG & N (E SIDE)
Σ	3114.751	7.562	7.563			TOP KNOLL 125'± S. OF PALMDALE HILLS RD.
−	10.924		11.092			
T.P.	3103.827					

NOTES RED _____ JOB NO. Q075.55 SURVEY OF LITTLE ROCK CUTOFF
DATE _____ SURVEY BY J.C. PIERCE
NOTES CHKD. _____ NOTES BY VAN NESS DATE 2-10-66
DATE _____ INDEXED C. J. GALL DATE _____

F.B. 3288 PG. 17

766420 S & E-353 4-54

PLEASE RETURN TO
LOS ANGELES COUNTY SURVEYOR
725 LOS ANGELES COUNTY ENGINEERING BLDG.

NOTE: ANY ADDITIONS OR CHANGES ON THIS SHEET, MUST BE MADE OR CIRCLED IN RED INK, WITH DATE AND NAME OF PERSON MAKING CHANGE.

Do not extend notes this side of this line

JOB NO. 00755 SURVEY OF LITTLEROCK CUTOFF NOTES RED. DATE
SURVEY BY J. C. Pierce
NOTES BY K. K. DATE 2-14-66 NOTES CHKD. DATE
INDEXED C. J. GALLI DATE

B.M.	1ST RUN	DIFF.	2ND RUN	3RD RUN	ADJ. ELEV.	DESCRIPTION
T.P.	3103.327					
+	1.615		1.724			
π	3105.442	-5.915	5.916			
−	7.530		7.640			
T.P.	3097.912					
+	0.623		0.362			
π	3098.535	-11.050	11.050			
−	11.673		11.412			
T.P.	3086.862					
+	0.454		0.615			
π	3087.316	-6.996	6.997			
−	7.450		7.612			
T.P.	3079.866					
+	8.688		8.832			
π	3088.554	+7.206	7.210			
−	1.482		1.622			
T.P.	3087.072					
+	5.630		5.805			
π	3092.702	-4.418	4.417			
−	10.048		10.222			
T.P.	3082.654					
+	0.233		0.178			
π	3082.887	-11.755	11.752			
−	11.988		11.930			
T.P.	3070.889					
+	0.690		0.831			
π	3071.579	-7.172	7.171			
−	7.862		8.002			
T.P.	3063.717					

F.B. 3284 Pg. 18

76S420 S & E-853 4-54

PLEASE RETURN TO
LOS ANGELES COUNTY SURVEYOR
725 LOS ANGELES COUNTY ENGINEERING BLDG.

NOTE: ANY ADDITIONS OR CHANGES ON THIS SHEET MUST BE MADE OR CIRCLED IN RED INK, WITH DATE AND NAME OF PERSON MAKING CHANGE.

Do not extend notes this side of this line

NOTES RED: JOB NO. 0075.55 SURVEY OF LITTLEROCK CUTOFF
DATE SURVEY BY J. C. Pierce
NOTES CHKD. NOTES BY K. K. DATE 2-14-66
DATE INDEXED C. J. GALLI DATE

B.M.	1ST RUN	DIFF.	2ND RUN	3RD RUN	ADJ. ELEV.	DESCRIPTION
T.P.	3063.717					
+	4.910		4.724			
T	3068.627	-2.545	2.544			
-	7.455		7.268			
T.P.	3061.172					
+	1.272		1.210			
T	3062.444	-7.390	7.392			
-	8.662		8.602			
T.P.	3053.782					
+	5.672		5.815			
T	3059.454	-0.653	0.652			
-	6.325		6.467			
T.P.	3053.129					
+	4.862		4.760			
T	3057.991	-2.352	2.351			
-	2.510		2.409			BM47E-U7 EL: 3055.489 FB 2324-63
BM47E-U7	3055.481					47TH ST. E. & BARREL SPRINGS RD.
						50' So. & 40' W. & INT. FD. 2" I.P.
						CONC. PL. C.E. TAG 4 N (used 1941)
+	6.075		6.222			
T	3061.556	+3.190	3.190			
-	2.885		3.032			
T.P.	3058.671					
+	6.543		6.719			
T	3065.214	+5.723	5.721			
-	0.820		0.998			
T.P.	3064.394					
+	6.468		6.605			
T	3070.862	+1.559	1.557			
-	4.909		5.048			
T.P.	3065.953					

F. B. 3285 PG. 19

765420 S & E-353 4-54

PLEASE RETURN TO
LOS ANGELES COUNTY SURVEYOR
725 LOS ANGELES COUNTY ENGINEERING BLDG.

NOTE: ANY ADDITIONS OR CHANGES ON THIS SHEET MUST BE MADE OR CIRCLED IN RED INK, WITH DATE AND NAME OF PERSON MAKING CHANGE.

Do not extend notes this side of this line

JOB NO. 0075.55 SURVEY OF LITTLEROCK CUTOFF NOTES RED
SURVEY BY J.C. Pierce DATE
NOTES BY K.K. DATE 2-14-66 NOTES CHKD.
INDEXED C. J. GALLI DATE DATE

F.B. 3288 Pg. 20

B.M.	1ST RUN	DIFF.	2ND RUN	3RD RUN	ADJ. ELEV.	DESCRIPTION
T.P	3065.953					
+	11.060		11.234			
T	3077.013	+10.688	10.685			
−	0.372		0.549			
T.P.	3076.641					
+	11.118		11.248			
T	3087.759	+ 10.745	10.745			
−	0.373		0.503			
T.P.	3087.386					
+	11.818		11.837			
T	3099.204	+11.348	11.346			
−	0.470		0.489			
T.P	3098.734					
+	11.191		11.435			
T	3109.925	+10.871	10.873			
−	0.320		0.562			
T.P.	3109.605					
+	10.778		10.482			
T	3120.383	+ 8.702	8.701			
−	2.076		1.781			
T.P	3118.307					
+	11.438		11.597			
T	3129.745	+ 11.196	11.197			
−	0.240		0.400			
T.P.	3129.505					
+	11.081		11.366			
T	3140.586	+ 10.243	10.241			
−	0.838		1.125			
T.P.	3139.748					

76S420 S & E-353 4-54

PLEASE RETURN TO
LOS ANGELES COUNTY SURVEYOR
725 LOS ANGELES COUNTY ENGINEERING BLDG.

NOTE: ANY ADDITIONS OR CHANGES ON THIS SHEET MUST BE MADE AND CIRCLED IN RED INK, WITH DATE AND NAME OF PERSON MAKING CHANGE.

Noted on Bg. Desc. Card
Noted on U. S. Geol. Quad. Shts.
Placed on Sur. Div. W. S. No.
Sketch on Geo. Desc. Card

Do not extend notes this side of this line

B.M.	1ST RUN	DIFF.	2ND RUN	3RD RUN	ADJ. ELEV.	DESCRIPTION
T.P.	3139.748					
+	11.820		11.958			
π	3151.568	+11.562	11.561			
−	0.258		0.397			
T.P.	3151.310					
+	10.810					
π	3162.120	+9.402	11.027			
−	1.408		9.405			
T.P.	3160.712		1.622			
+	11.403		11.619			
π	3172.115	9.685	9.688			
−	1.718		1.931			
T.P.	3170.397					
+	7.103		7.285			
π	3177.500	+2.845	2.841			
−	4.258		4.444			
L.R. #30	3173.242					Δ STA. L.R. #30 1" I.R. Fl. ELEV. ON TOP PIPE - SO. SIDE
+	4.051		4.221			
π	3177.293	−2.848	2.847			
−	6.899		7.068			
T.P.	3170.394					
+	1.496		1.690			
π	3171.890	−9.688	9.686			
−	11.184		11.376			
T.P.	3160.706					
+	1.248		1.481			
π	3161.954	−9.403	9.403			
−	10.651		10.884			
T.P.	3151.303					

NOTES RED ____ JOB NO. 0075.55 SURVEY OF LITTLEROCK OUTLET
DATE ____ SURVEY BY PIERCE
NOTES CHKD. ____ NOTES BY RLT DATE 2-14-66
DATE ____ INDEXED C. J. GALLI DATE ____

F. B. 3288 PG. 21

768420 S & E-353 4-54

PLEASE RETURN TO
LOS ANGELES COUNTY SURVEYOR
725 LOS ANGELES COUNTY ENGINEERING BLDG.

NOTE: ANY ADDITIONS OR CHANGES ON THIS SHEET MUST BE MADE OR CIRCLED IN RED INK, WITH DATE AND NAME OF PERSON MAKING CHANGE.

Do not extend notes this side of this line

B.M.	1ST RUN	DIFF.	2ND RUN	3RD RUN	ADJ. ELEV.	DESCRIPTION
T.P.	3151.303					
+	0.354		0.289			
⊼	3151.657	-11.566	11.567			
−	11.920		11.856			
T.P.	3139.737					
+	1.525		1.418			
⊼	3141.262	-10.235	10.234			
−	11.760		11.652			
T.P.	3129.502					
+	0.472		0.343			
⊼	3129.974	-11.198	11.198			
−	11.670		11.541			
T.P.	3118.304					
+	1.730		1.483			
⊼	3120.034	-8.702	8.701			
−	10.432		10.184			
T.P.	3109.602					
+	0.563		0.678			
⊼	3110.165	-10.876	10.876			
−	11.439		11.554			
T.P.	3098.726					
+	0.574		0.366			
⊼	3099.30	11.344	11.344			
−	11.918		11.710			
T.P.	3087.382					
+	0.294		0.444			
⊼	3087.676	-10.742	10.742			
−	11.036		11.186			
T.P.	3076.640					

JOB NO. 0075.55 SURVEY OF L.R. CUT-OFF NOTES RED.
SURVEY BY PIERCE DATE
NOTES BY RLT DATE 2-14-66 NOTES CHKD.
INDEXED C. J. GALLI DATE DATE

F. 3288 PG. 22

76S420 S & E-353 4-54

PLEASE RETURN TO
LOS ANGELES COUNTY SURVEYOR
725 LOS ANGELES COUNTY ENGINEERING BLDG.

NOTE: ANY ADDITIONS OR CHANGES ON THIS SHEET MUST BE MADE OR CIRCLED IN RED INK, WITH DATE AND NAME OF PERSON MAKING CHANGE.

Do not extend notes this side of this line

B.M.	1ST RUN	DIFF.	2ND RUN	3RD RUN	ADJ. ELEV.	DESCRIPTION
T.P	3076.640					
+	0364		0.500			
⊼	3077.004	-10.687	10.688			
−	11.051		11.188			
T.P.	3065.953					
+	4.722		5.238			
⊼	3070.675	1.559	1.560			
−	6.281		6.398			
T.P.	3064.394					
+	0.536		0.724			
⊼	3064.930	-5.723	5.723			
−	6.259		6.447			
T.P.	3058.671					
+	2.670		2.870			
⊼	3061.341	3.290	3.290			
−	5.860		6.060			
BM47E-U7	3055.481					BM# 47E-U7 EL: 3055.489 FB 2324-63
						47TH ST E. & BARREL SPRINGS RD.
						50'So. & 40'W ℄ INT. FD 2" I.P.
						CONC. PLUG C.E. TAG. & N. ELEV. ON NAIL

NOTES RED ____ JOB NO. 0075.55 SURVEY OF LITTLE ROCK CUT-OFF
DATE ____ SURVEY BY PIERCE
NOTES CHKD. ____ NOTES BY RLT DATE 2-14-66
DATE ____ INDEXED C.J. GAHH DATE ____

F.B. 3288 PG. 23

Notes Ck'd by	Survey of LITTLE ROCK CUT-OFF F. B. 3288 PG. 25
Map No.	JN 007555 Tape 196 Std. 84 °F
Office Work	Surveyed by J. C. PIERCE
Checked	Notes VAN NESS Date 1-21-66
Date	Indexed C. J. GALLIANI

LOCATION: ON EAST SIDE [illegible]

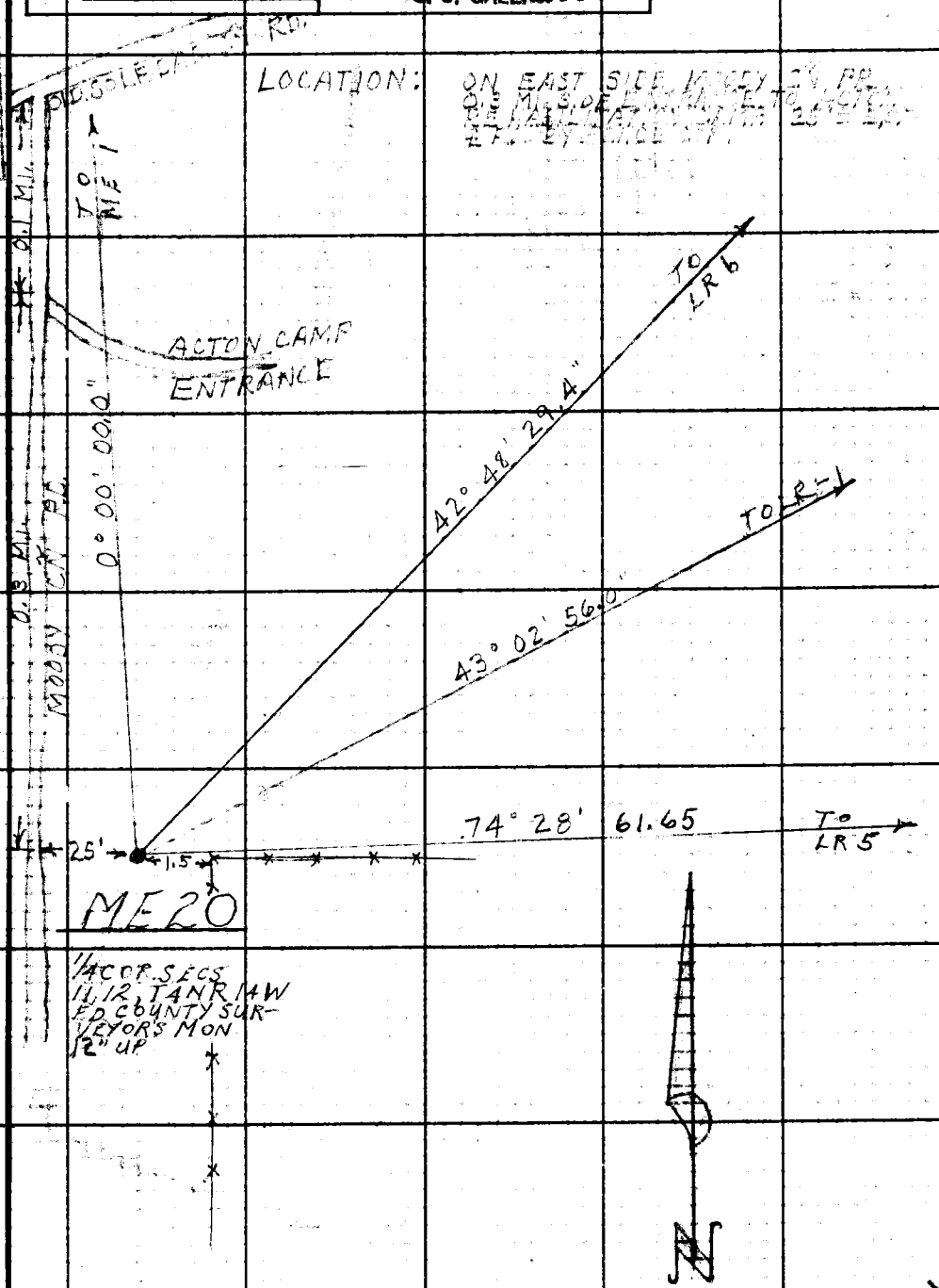

Note: Any Additions or Changes on This Sheet Must be Made or Circled in Red Ink With Date and Name of Person Making Change.

Do not extend this side of this line.

PLEASE RETURN TO
LOS ANGELES COUNTY ENGINEER
403 LOS ANGELES COUNTY ENGINEERING BLDG.

76F3095 CE #310 6-63

F. B. 3288 PG 26

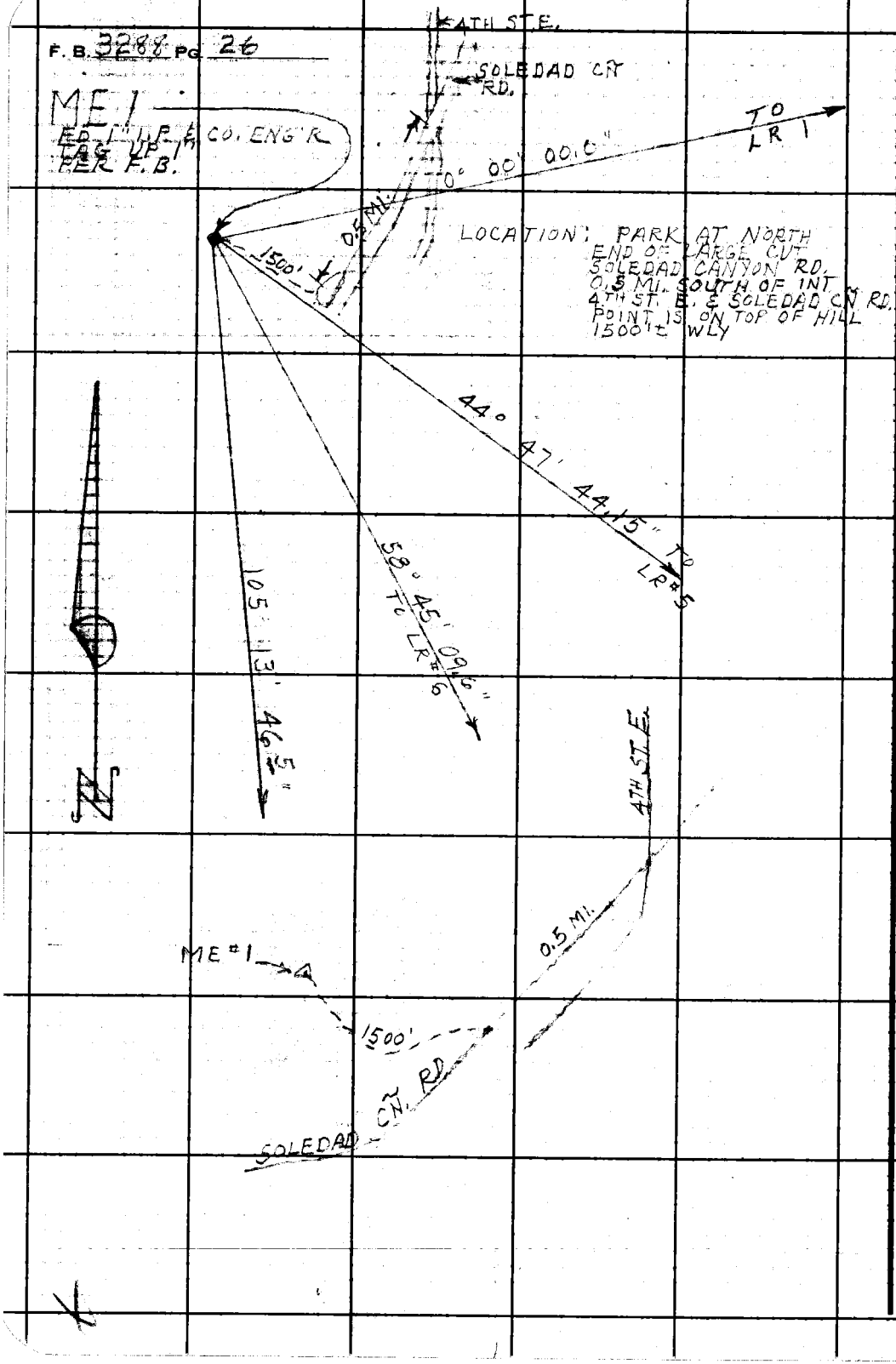

PLEASE RETURN TO
LOS ANGELES COUNTY ENGINEER
403 LOS ANGELES COUNTY ENGINEERING BLDG.

Do not extend this side of this line.

Note: Any Additions or Changes on This Sheet Must be Made or Circled in Red Ink With Date and Name of Person Making Change.

Notes Ck'd by	Survey of LITTLE ROCK CUTOFF
Map No.	JN 0075.55 Tape 196 Std 84 °F
Office Work	Surveyed by J.C. PIERCE
Checked	Notes VAN NESS Date 1-21-66
Date	Indexed G. J. GALLI

F. B. 3288 PG. 27

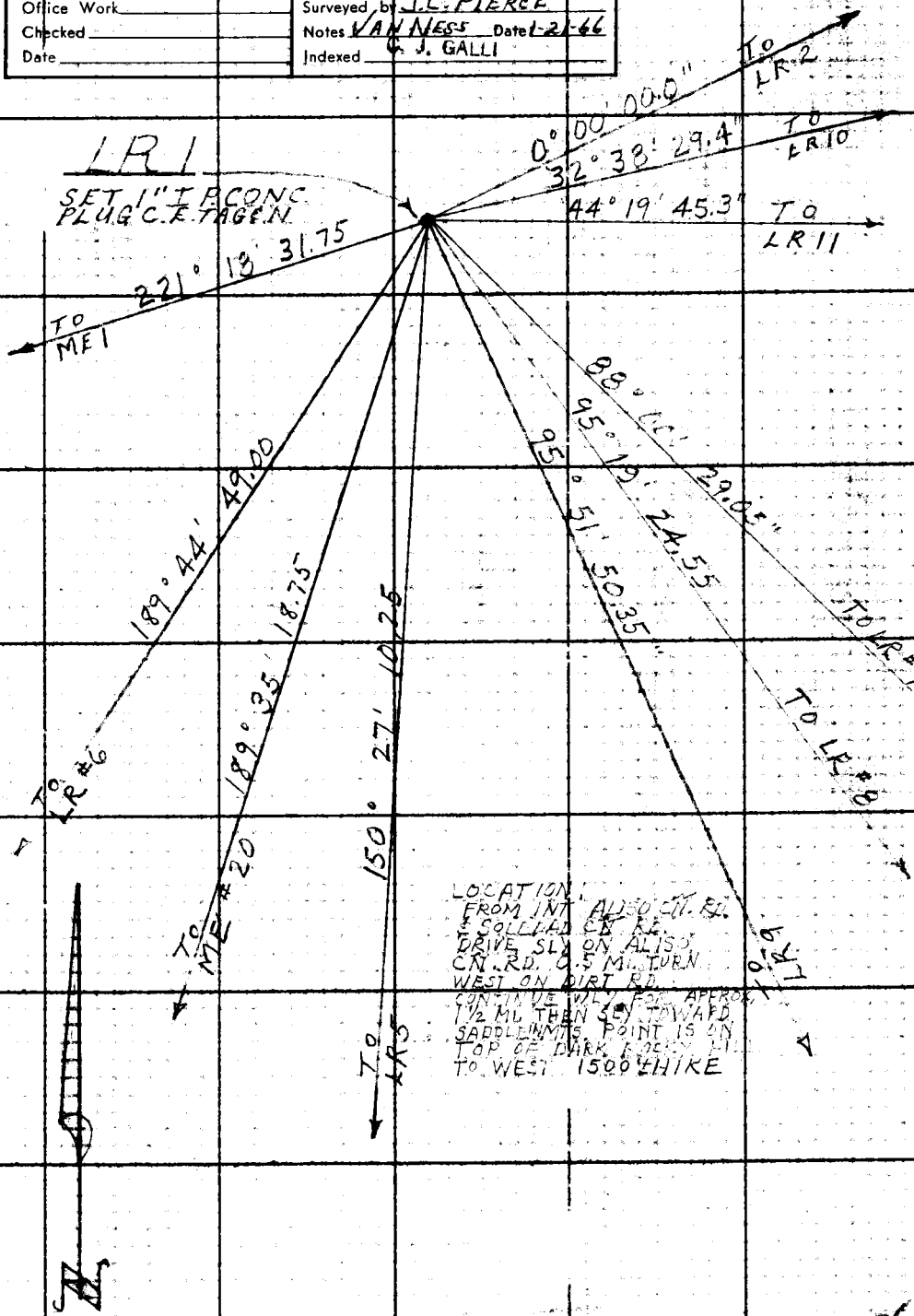

Note: Any Additions or Changes on This Sheet Must be Made or Circled in Red Ink With Date and Name of Person Making Change.

Do not extend this side of this line.

PLEASE RETURN TO
LOS ANGELES COUNTY ENGINEER
403 Los Angeles County Engineering Bldg.

76F3099 CE #310 6/63

F. B. 3288 PG. 28

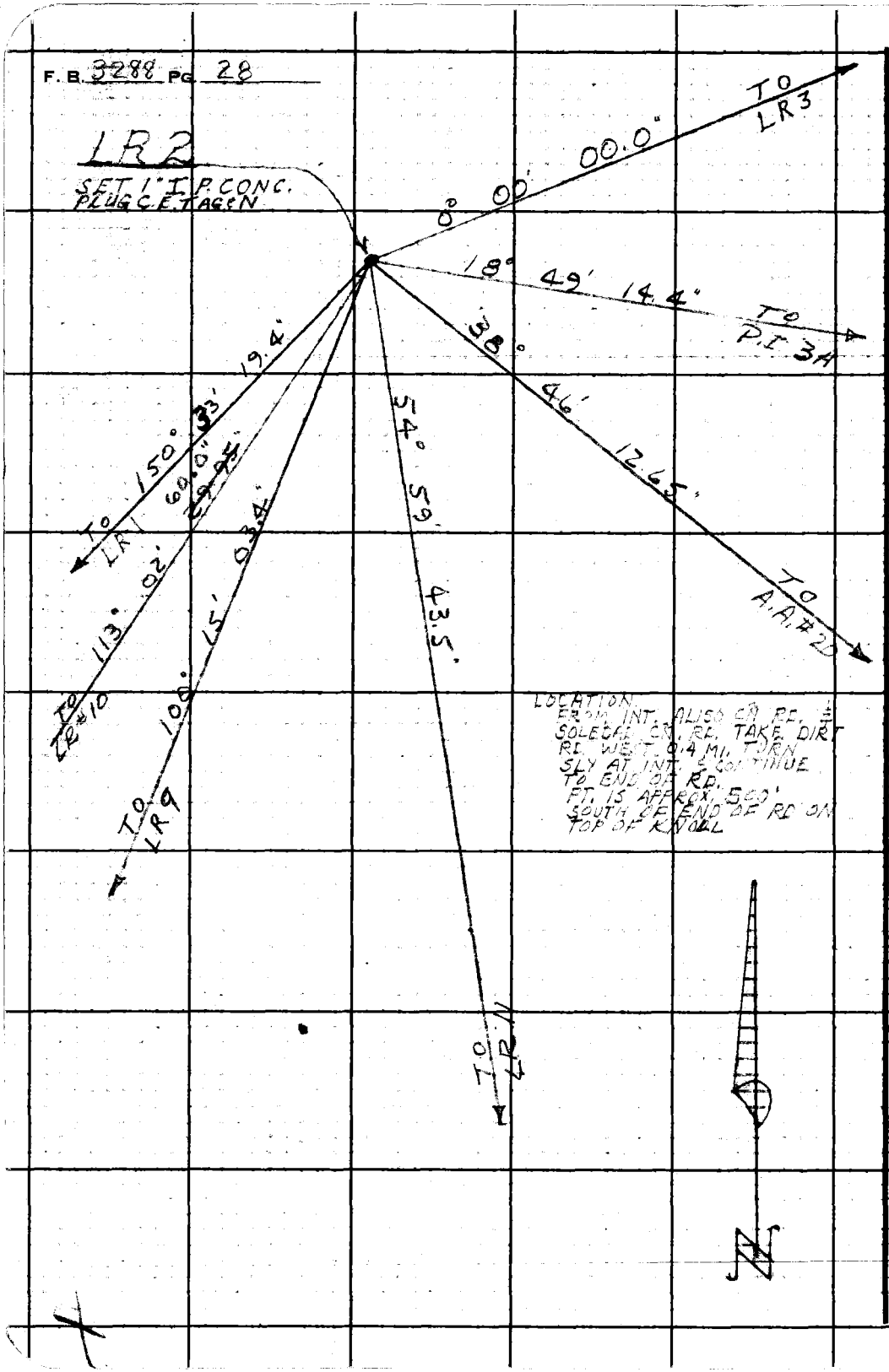

PLEASE RETURN TO
LOS ANGELES COUNTY ENGINEER
403 LOS ANGELES COUNTY ENGINEERING BLDG.

Do not extend this side of this line.

Note: Any Additions or Changes on This Sheet Must be Made or Circled in Red Ink With Date and Name of Person Making Change.

Notes Ck'd by	Survey of LITTLE ROCK CUT-OFF
Map No.	JN0075.55 Tape 196 Std 84 °F
Office Work	Surveyed by J. C. PIERCE
Checked	Notes VAN NESS Date 1-21-66
Date	Indexed C. J. GALLI

F. B. 3288 PG. 29

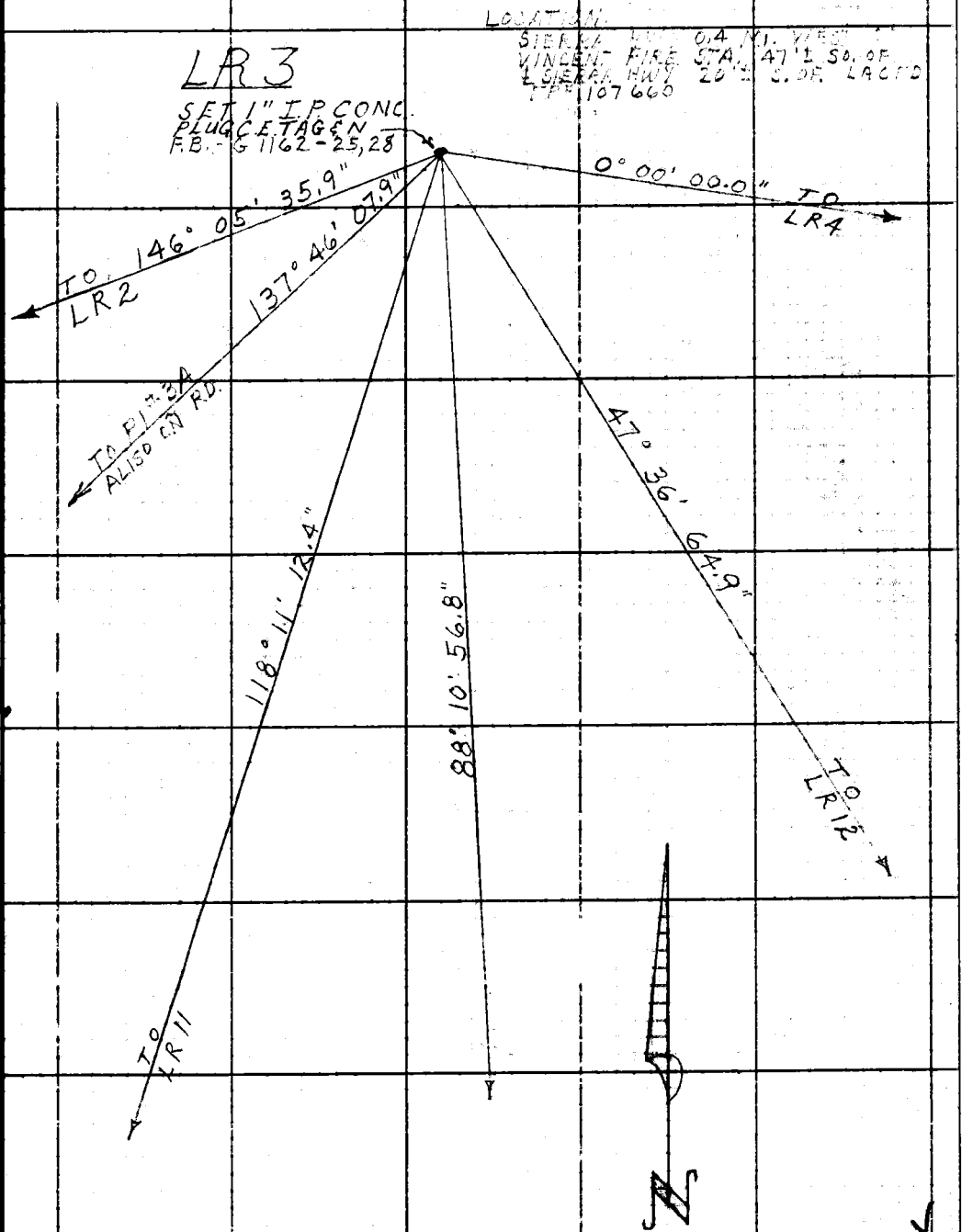

Note: Any Additions or Changes on This Sheet Must be Made or Circled in Red Ink With Date and Name of Person Making Change.

Do not extend this side of this line.

PLEASE RETURN TO
LOS ANGELES COUNTY ENGINEER
403 LOS ANGELES COUNTY ENGINEERING BLDG.

76F309S CE #310 6-63

F. B. 3288 PG. 30

LR 4

SET 1" I.P. CONC.
PLUG C.E. TAG EN
F.B.-G, 1162 - 21-24

TO LR3 202° 22' 01.9"

0° 00' 00.0" TO LR14

LOCATION:
500 ± SOUTH OF VINCENT
FIRE STATION, ON TOP OF
SMALL HILL BETWEEN
A.V. FREEWAY AND SOLEDAD
CN RD.

49° 32' 21.9" TO LR13

133° 23' 15.5" TO

96° 37' 04.5" TO LR12

N

PLEASE RETURN TO
LOS ANGELES COUNTY ENGINEER
403 LOS ANGELES COUNTY ENGINEERING BLDG.

Do not extend this side of this line.

Note: Any Additions or Changes on This Sheet Must be Made or Circled in Red Ink With Date and Name of Person Making Change.

Notes Ck'd by	Survey of LITTLE ROCK CUT-OFF
Map No.	JN 007535 Tape 196 Std. 84 °F
Office Work	Surveyed by J. C. PIERCE
Checked	Notes VAN NESS Date 1-24-66
Date	Indexed C. J. GALLI

F. B. 3288 PG. 31

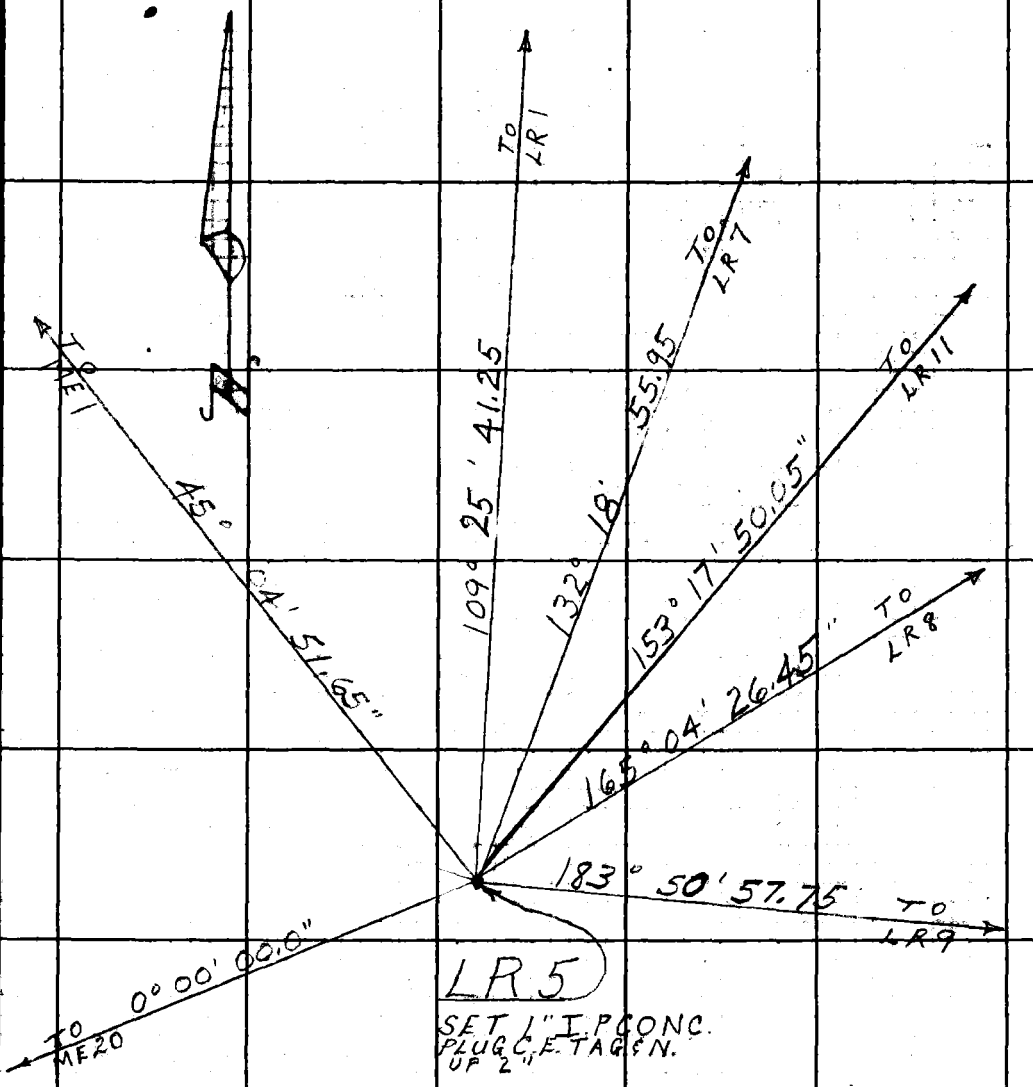

LOCATION
FROM ACTON DRIVE SLY ON OLD SOLEDAD CN. RD.
TO DIRT RD. ELY TO HUNTSINGER TURKEY RANCH
DRIVE THROUGH TURKEY PENS AS FAR UP VALLEY
AS POSSIBLE POINT IS ON TOP OF LARGE HILL TO
WEST 2000'±HIKE

Note: Any Additions or Changes on this Sheet Must be Made or Circled in Red Ink With Date and Name of Person Making Change.

Do not extend this side of this line.

PLEASE RETURN TO
LOS ANGELES COUNTY ENGINEER
403 LOS ANGELES COUNTY ENGINEERING BLDG.

76F3095 CE #310 6-63

F. B. 3288 PG. 32

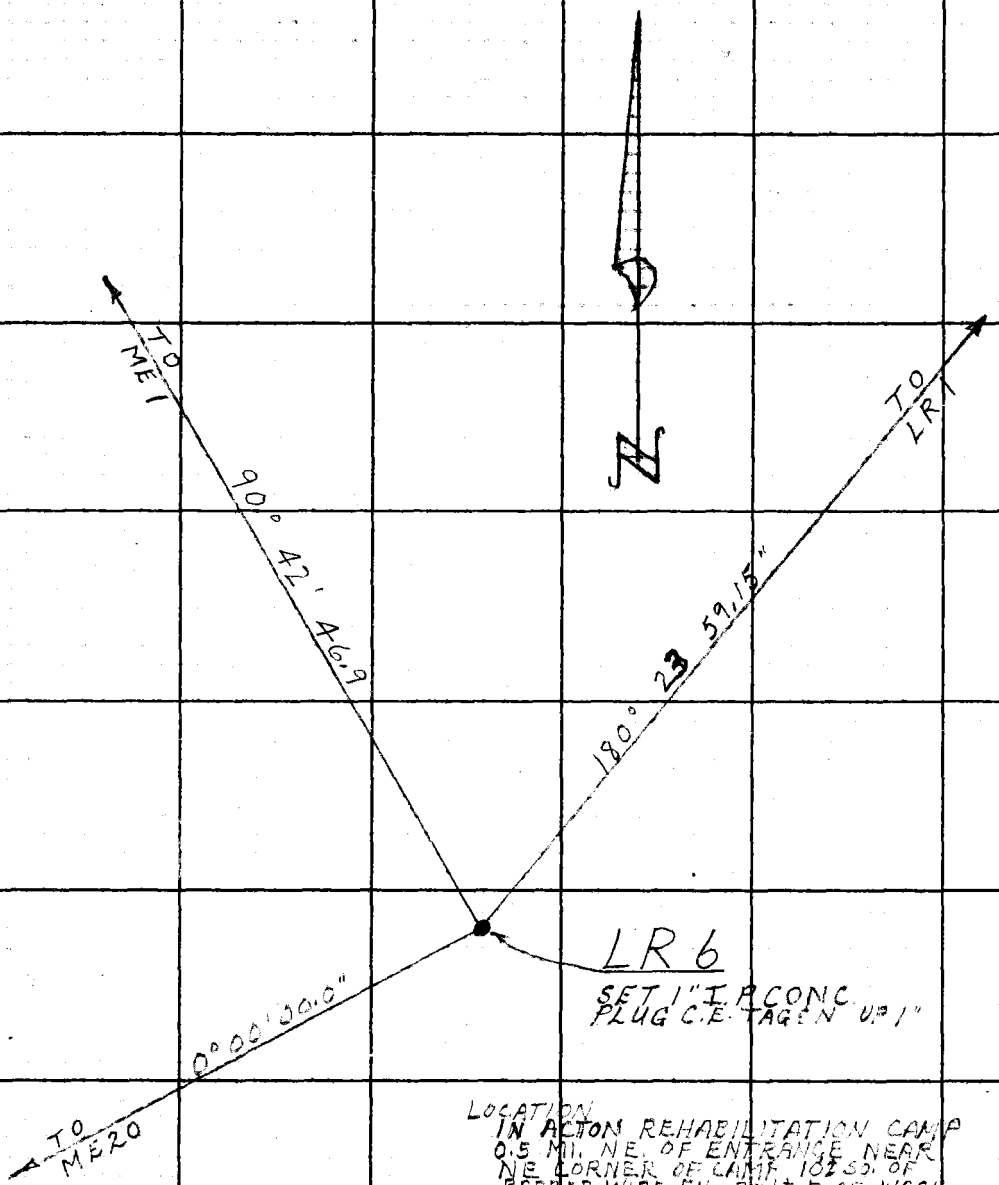

LOCATION
IN ACTON REHABILITATION CAMP
0.5 MI. NE. OF ENTRANCE NEAR
NE CORNER OF CAMP 10± SO. OF
BARBED WIRE FN. 30'± E OF WASH
20'± NW OF TOE OF SLOPE TO SE.
DRIVE STATION

PLEASE RETURN TO
LOS ANGELES COUNTY ENGINEER
403 LOS ANGELES COUNTY ENGINEERING BLDG.

Do not extend this side of this line.

Note: Any Additions or Changes on This Sheet Must be Made or Circled in Red Ink With Date and Name of Person Making Change.

Notes Ck'd by	Survey of LITTLE ROCK CUT-OFF
Map No.	JN 0075.55 Tape 196 Std. 84 °F
Office Work	Surveyed by J. C. PIERCE
Checked	Notes VAN NESS Date 1-24-66
Date	Indexed C. J. GALLI

F. B. 3288 PG. 33

Sketch on Back

Note: Any Additions or Changes on This Sheet Must be Made or Circled in Red Ink With Date and Name of Person Making Change.

Do not extend this side of this line.

PLEASE RETURN TO
LOS ANGELES COUNTY ENGINEER
403 LOS ANGELES COUNTY ENGINEERING BLDG.

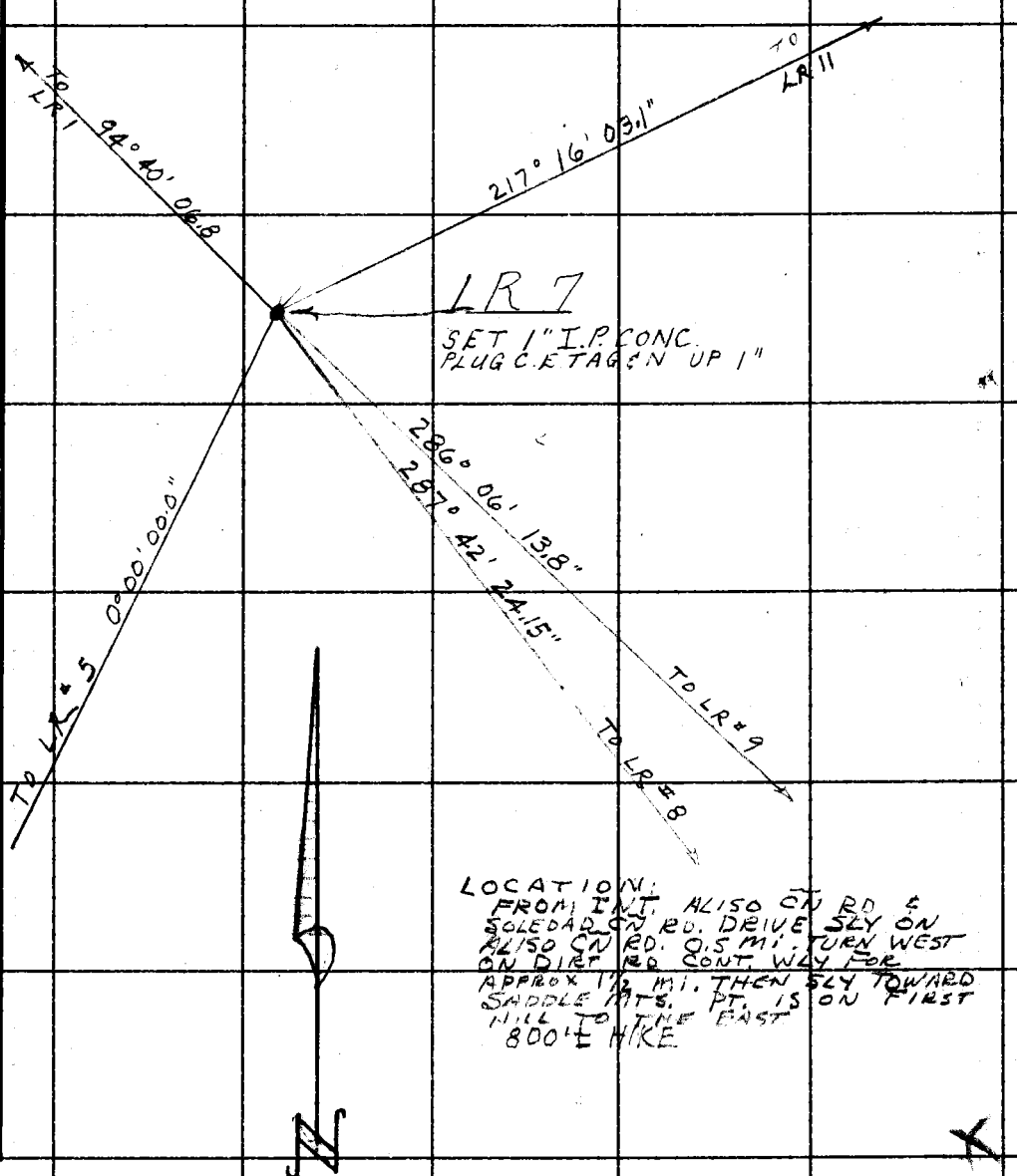

LOCATION:
FROM INT. ALISO CN RD & SOLEDAD CN RD. DRIVE SLY ON ALISO CN RD. 0.5 MI. TURN WEST ON DIRT RD. CONT. WLY FOR APPROX 1 1/2 MI. THEN SLY TOWARD SADDLE MTS. PT. IS ON FIRST HILL TO THE EAST
800' ± HIKE

76F3095 CE # 310 2-61

F. B. 3288 Pg. 34

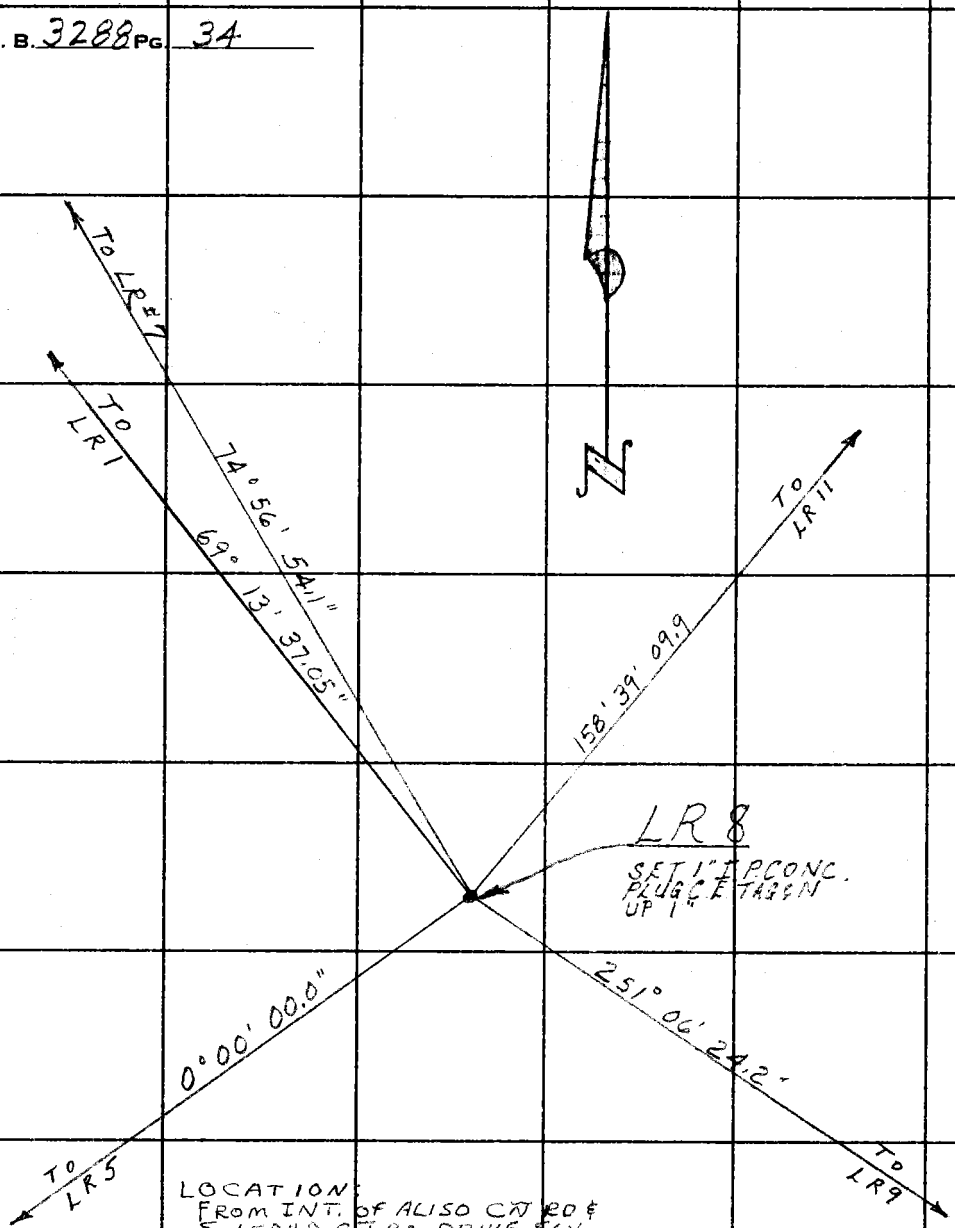

LOCATION:
FROM INT. OF ALISO CN RD & SOLEDAD CN RD. DRIVE SW ON ALISO CN RD. 0.5 MI TAKE DIRT RD TO W 0.3 MI TURN So. AT FORK IN RD 0.7 MI TO CIRCLE W RANCH. PT ON TOP OF HILL TO SW 0.5 MILE HIKE

PLEASE RETURN TO
LOS ANGELES COUNTY ENGINEER
403 Los Angeles County Engineering Bldg.

Do not extend this side of this line.

Note: Any Additions or Changes on This Sheet Must be Made or Circled in Red Ink With Date and Name of Person Making Change.

Notes Ck'd by	Survey of LITTLE ROCK CUT-OFF F. B. 3288 PG. 35
Map No.	JN 0075.55 Tape 196 Std 84 °F
Office Work	Surveyed by J.C. PIERCE
Checked	Notes V.O.N. GALLI Date 1-24-66
Date	Indexed

Noted on Geo. Index Card
Placed on Geo. Quart. Sht.
Placed on Geo. Div. W.S. No.
Sketch on Geo. Desc. Card

Note: Any Additions or Changes on This Sheet Must be Made or Circled in Red Ink With Date and Name of Person Making Change.

Do not extend this side of this line.

PLEASE RETURN TO
LOS ANGELES COUNTY ENGINEER
403 LOS ANGELES COUNTY ENGINEERING BLDG.

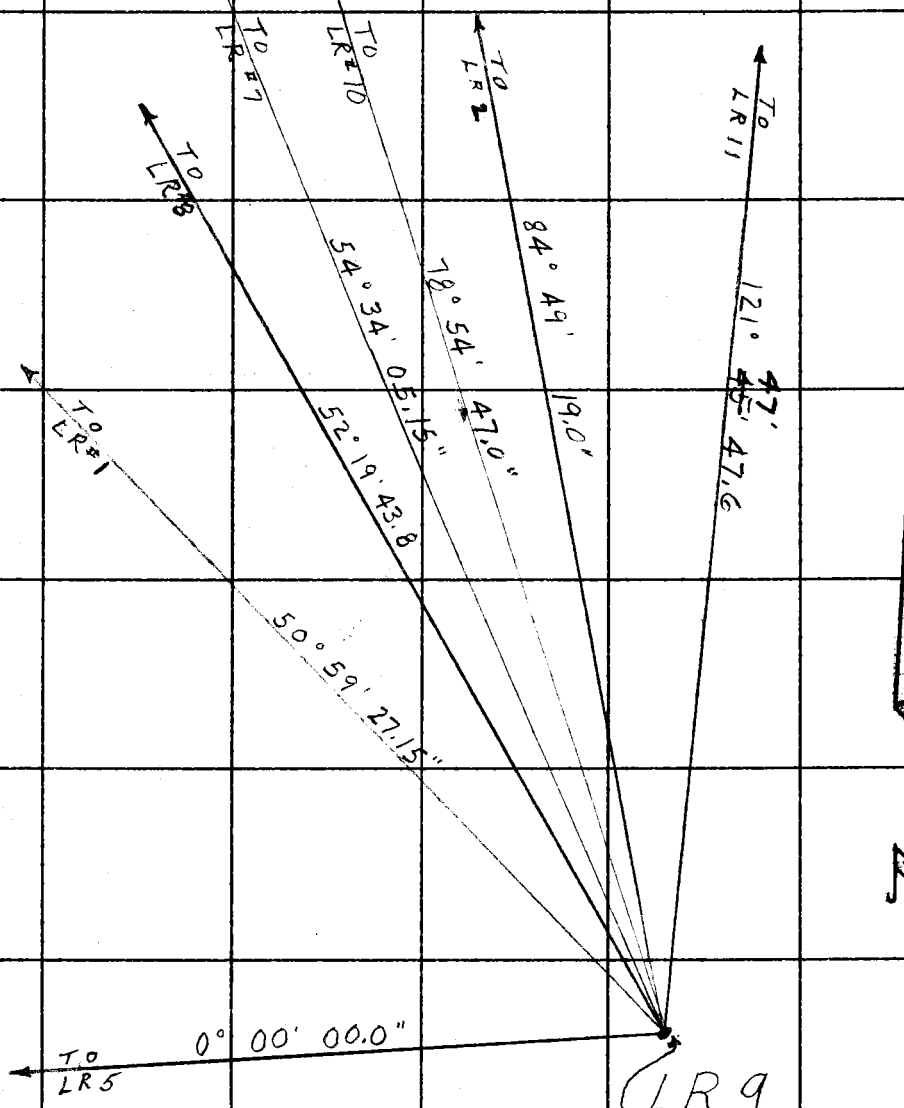

SET 1" I.P. CONC. PLUG C.E. TAG & N

LOCATION,
FROM INT. ALISO CN. RD. & SOLEDAD CN. RD. DRIVE SLY ON ALISO CN. RD. 0.5 MI. TAKE DIRT RD. TO W. 0.3 MI. TURN SOUTH AT FORK IN RD. 0.7 MI. TO CIRCLE W. RANCH POINT IS ON TOP OF HILL TO SOUTH 0.5 MILE HIKE

76F309S CE # 310 3-61

F. B. 3288 PG. 36

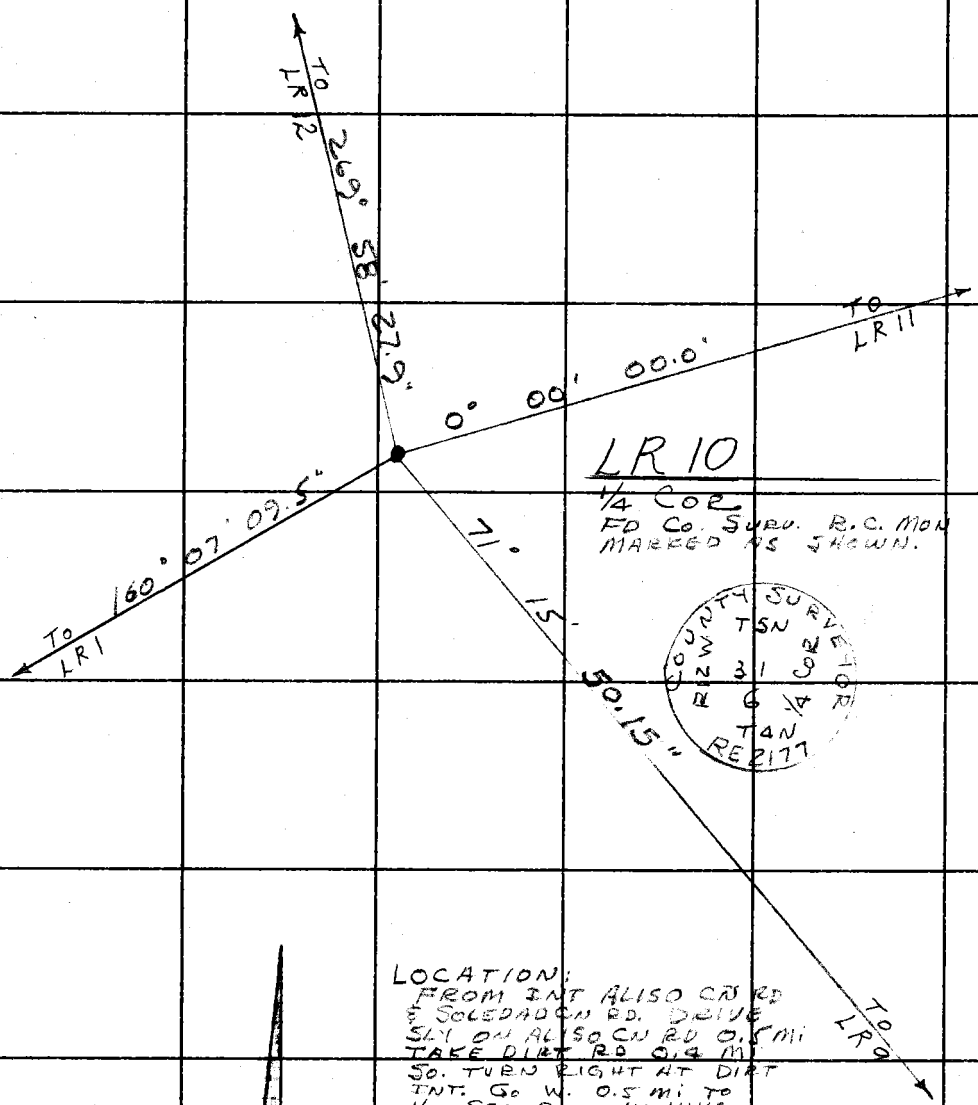

LOCATION:
FROM INT ALISO CN RD
& SOLEDAD CN RD. DRIVE
SLY ON ALISO CN RD 0.5 mi
TAKE DIRT RD 0.4 mi
SO. TURN RIGHT AT DIRT
INT. GO W. 0.5 mi TO
1/4 SEC COR NO HIKE

PLEASE RETURN TO
LOS ANGELES COUNTY ENGINEER
403 Los Angeles County Engineering Bldg.

Do not extend this side of this line.

Note: Any Additions or Changes on This Sheet Must be Made or Circled in Red Ink With Date and Name of Person Making Change.

Notes Ck'd by	Survey of LITTLE ROCK CUT-OFF
Map No.	JN 007555 Tape 196 Std 84 °F
Office Work	Surveyed by J.C. PIERCE
Checked	Notes VAN NESS Date 1-25-66
Date	Indexed C. J. GALLI

F. B. 3288 PG. 37

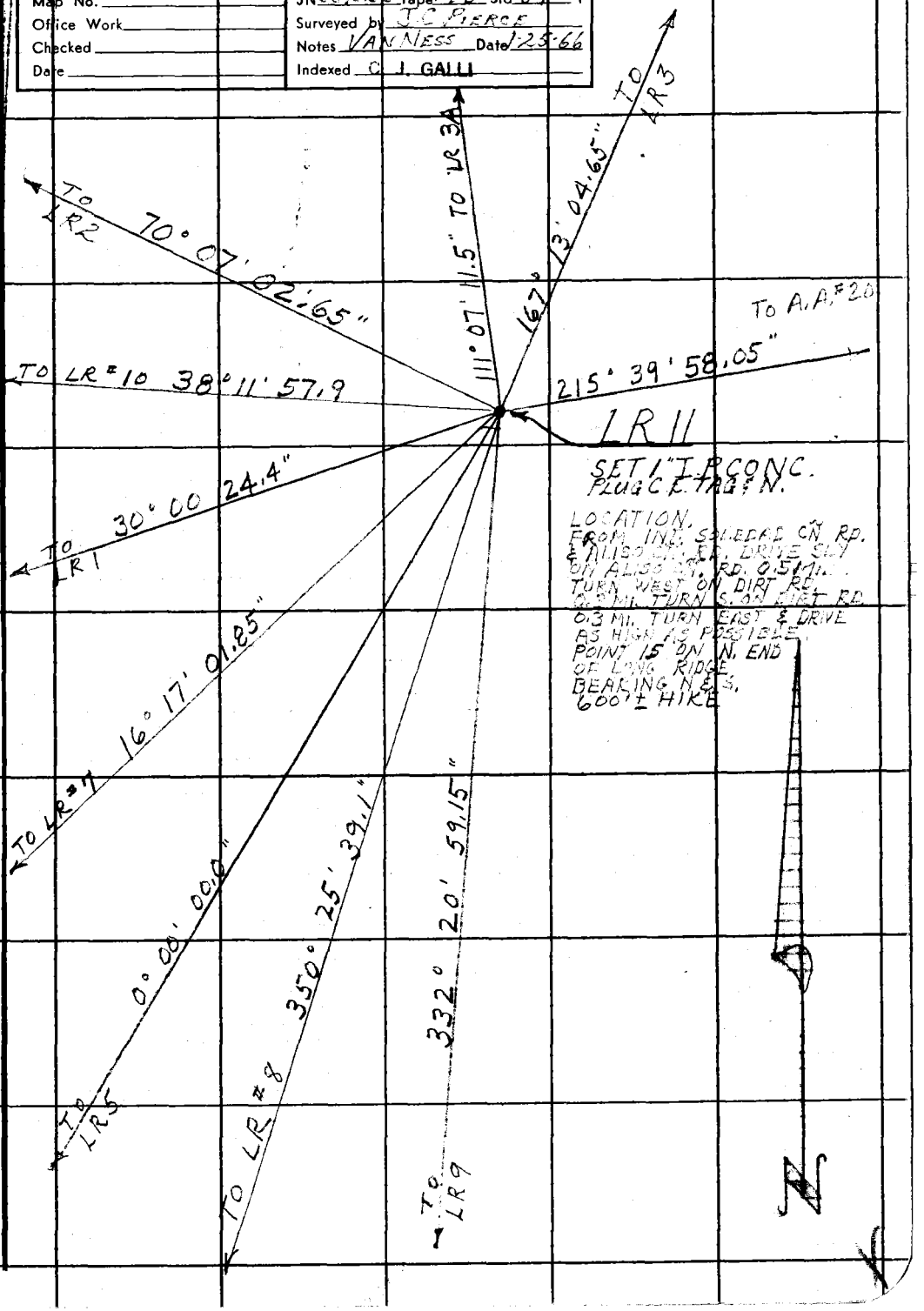

Note: Any Additions or Changes on This Sheet Must be Made or Circled in Red Ink With Date and Name of Person Making Change.

Do not extend this side of this line.

PLEASE RETURN TO
LOS ANGELES COUNTY ENGINEER
403 LOS ANGELES COUNTY ENGINEERING BLDG.

Noted on Geo. Card
Placed on U.S. Geol. Chts.
Placed on Sec. Div. M.S. No.
Sketch on Geo. Desc. Card

76F309S CE#310 1-65

F. B. 3288 PG. 38

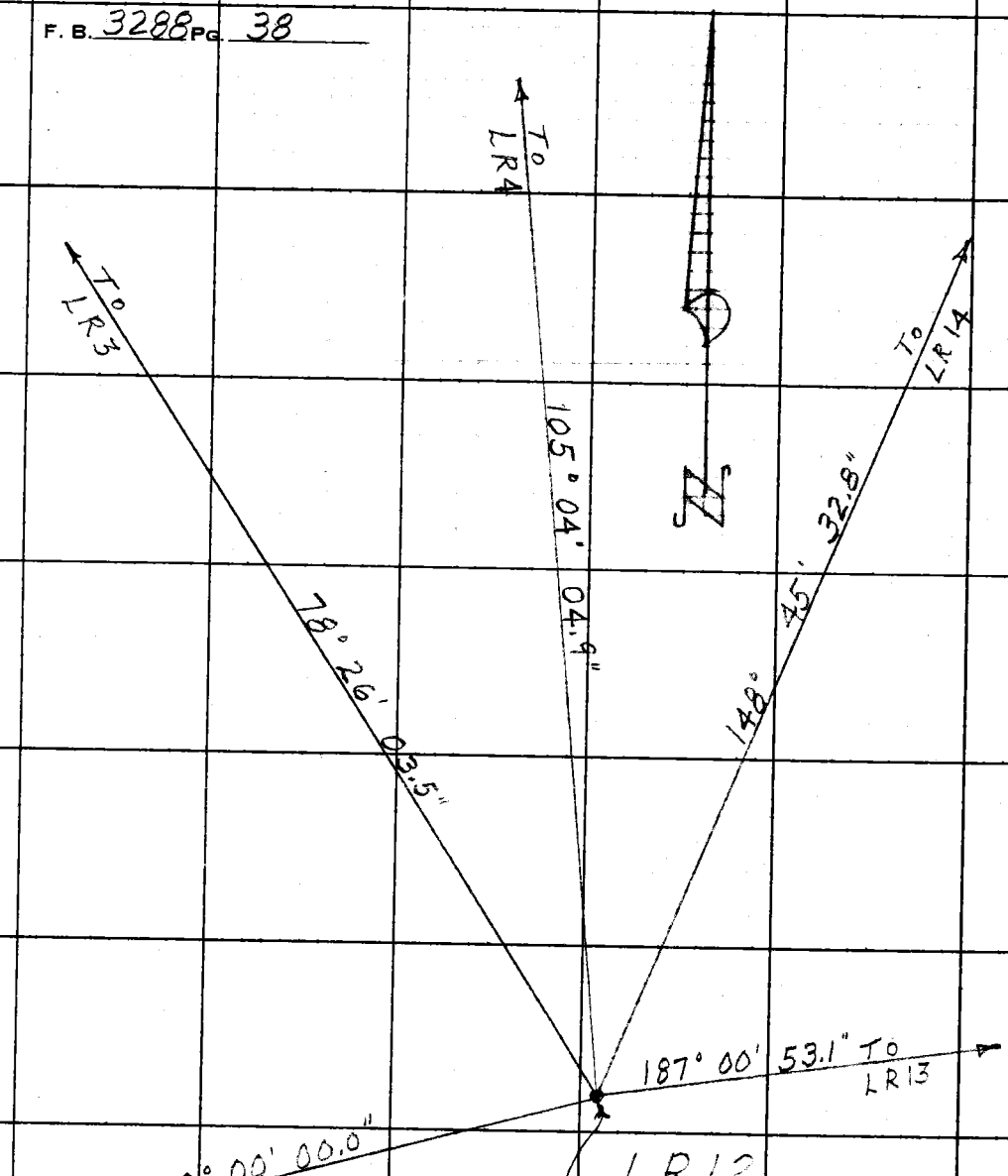

LR12

SET 1" I.P. CONC.
PLUG C.E. TAG C.N.
F.B.-G-1162 PGS. 12 TO 14

LOCATION:
FROM INT. OF S.P. RR. & OLD ANGELES FOREST HWY DRIVE WEST ON DIRT RD. ON S. SIDE OF R.R. R/W. 1.8 MI. TURN SLY ON DIRT RD. 0.2 MI. TURN ELY ON KENTUCKY SPRINGS RD. 0.1 MI. TURN SLY ON TYLER RD. 0.4 MI. TO STATION WHICH IS ON TOP OF CUT 60'± EAST OF RD.

PLEASE RETURN TO
LOS ANGELES COUNTY ENGINEER
403 LOS ANGELES COUNTY ENGINEERING BLDG.
Do not extend this side of this line.

Note: Any Additions or Changes on This Sheet Must be Made or Circled in Red Ink With Date and Name of Person Making Change.

Notes Ck'd by
Map No.
Office Work
Checked
Date

Survey of LITTLE ROCK CUTOFF
JN 0075.55 Tape 190 Std 84 °F
Surveyed by J.C. PIERCE
Notes J.C. PIERCE Date 4-14-66
Indexed C. J. GALLI

F. B. 3288 PG. 39

Noted on Geo. Index Card
Placed on Geo. Index Card Shts.
Placed on Geo. Index Card W.S. No.
Sketch on Geo. Desc. Card

Note: Any Additions or Changes on This Sheet Must be Made or Circled in Red Ink With Date and Name of Person Making Change.

Do not extend this side of this line.

PLEASE RETURN TO
LOS ANGELES COUNTY ENGINEER
403 LOS ANGELES COUNTY ENGINEERING BLDG.

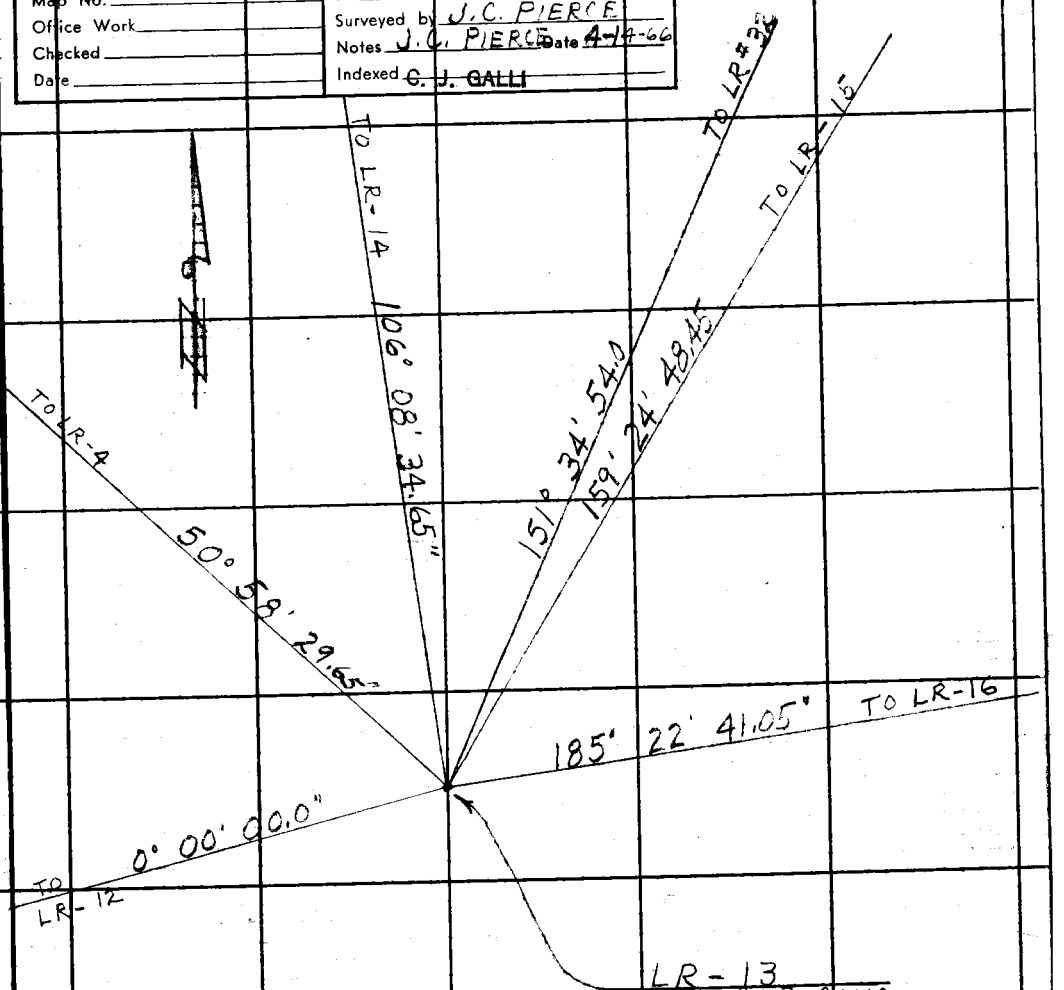

LR-13
SET 1" I.P. CONC.
PLUG & C.E. TAG & N.
F.B. - G - 1162 PGS. 8 TO 11

LOCATION:
FROM INT. SIERRA HWY. & ANGELES FOREST HWY. DRIVE SLY. ON A.F. HWY. 2.6 MI. TURN WEST ON DIRT RD. 0.5 MI. TO "T" TURN RIGHT 0.3 MI. TO LITTLE USED DIRT RD. FORKING TO NW. TAKE LEFT FORK 0.4 MI. TO END OF RD. ON TOP OF RIDGE. STATION IS 200 ± WALK NLY ALONG TOP OF RIDGE

76F309S CE#310 1-65

F. B. 3288 PG. 40

LR # 14
SET 1" I.D. CEM. PLUG
& C.E. TAG UP 1"
F.B.-G-1162 PGS. 5-7

0° 00' 00.0" TO LR-15

12° 16' 02.6" TO LR #32

19° 38' 50.45" TO LR-16

84° 24' 32.9" TO LR-13

120° 00' 27.85" TO LR-12

159° 41' 54.5" TO LR-4

LOCATION:
FROM INT. OLD ANGELES FOREST HWY. & S.P.R.R. TAKE DIRT RD. WLY. ALONG SIDE R.R. R/W. FENCE. DRIVE 0.7 MI. TO REMAINS OF OLD DIRT RD. TO LEFT (SLY) PARK HERE. WALK UP OLD DIRT RD. 300' ± SLY TO TOP SMALL RIDGE STATION IS 60' ± EAST OF OLD RD. ON TOP SMALL RIDGE.

PLEASE RETURN TO
LOS ANGELES COUNTY ENGINEER
403 Los Angeles County Engineering Bldg.

Do not extend this side of this line.

Note: Any Additions or Changes on This Sheet Must be Made or Circled in Red Ink With Date and Name of Person Making Change.

Notes Ck'd by	Survey of LITTLEROCK CUTOFF	F. B. 3288 PG. 41
Map No.	JN 0075.45 Tape 190 Std 84 °F	
Office Work	Surveyed by J. C. PIERCE	
Checked	Notes PIERCE Date 4-13-66	
Date	Indexed C. J. GALLI	

Noted on Geo. Desc. Card
Plac S.C.S. Geod. Chis.
Placed on Geo. Div. W.S. No.
Sketch on Geo. Desc. Card

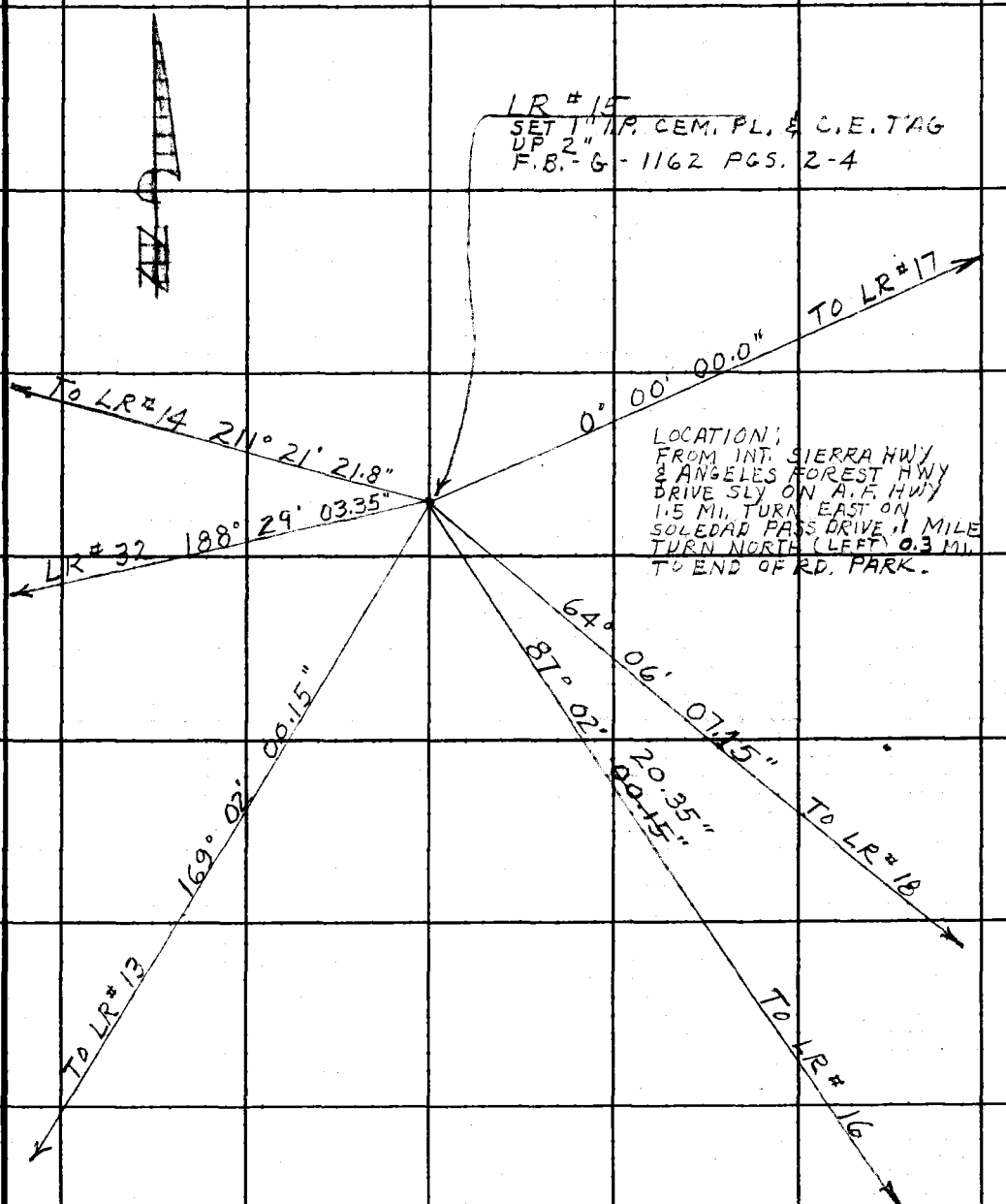

Note: Any Additions or Changes on This Sheet Must be Made or Circled in Red Ink With Date and Name of Person Making Change.

Do not extend this side of this line.

PLEASE RETURN TO
LOS ANGELES COUNTY ENGINEER
403 LOS ANGELES COUNTY ENGINEERING BLDG.

76F309S CE#310 1-65

F. B. 3288 PG. 42

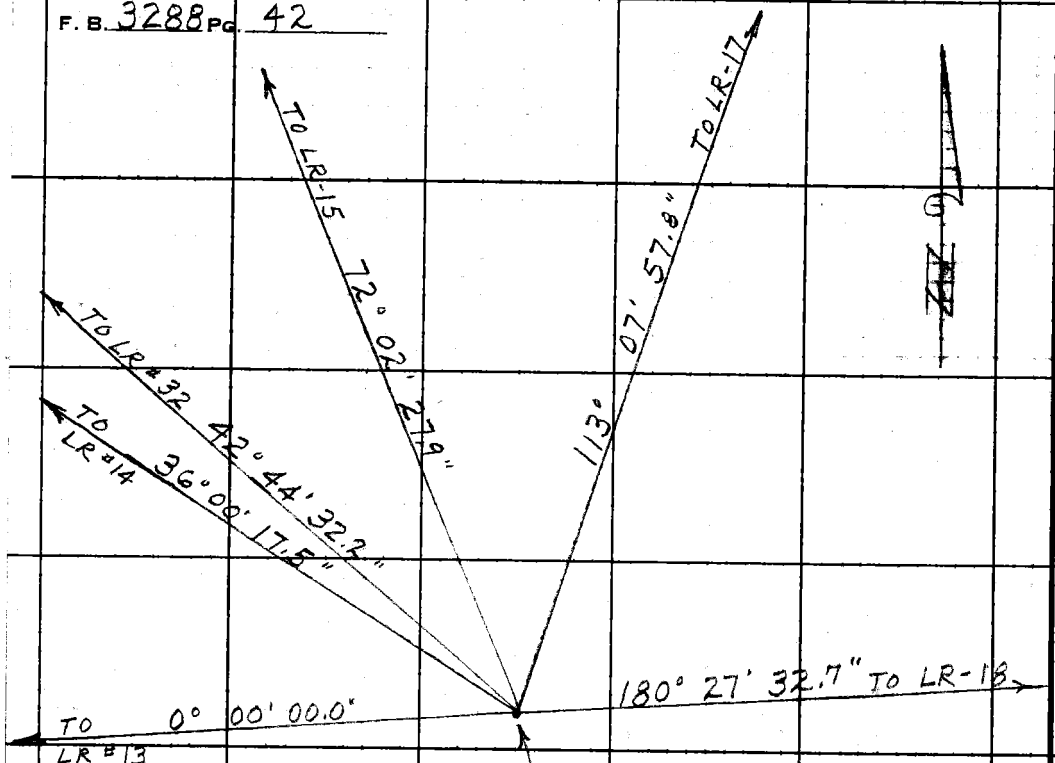

LR # 16
SET 1" I.P. CEM. PLUG
E.C.E. TAG UP 1'
F.B.-G-1162-15, 18,

LOCATION.
FROM INT. SIERRA HWY & ANGELES FOREST HWY DRIVE SLY ON A.F. HWY 1.5 MI. TURN EAST ON SOLEDAD FAS RD. DRIVE 0.3 MI. ELY, TURN RIGHT ON DIRT TRAIL GO SLY 0.2 MI. PAST 1ST FORK IN RD. 100'± TO 2ND FORK TURN LEFT TO WATER TANK PARK. HERE HIKE UP STEEP RIDGE TO SE. PT 15 ON 1ST MAJOR GRADE BREAK 1000'± HIKE

PLEASE RETURN TO
LOS ANGELES COUNTY ENGINEER
403 LOS ANGELES COUNTY ENGINEERING BLDG.
Do not extend this side of this line.

Note: Any Additions or Changes on This Sheet Must be Made or Circled in Red Ink With Date and Name of Person Making Change.

Notes Ck'd by	Survey of LITTLEROCK CUTOFF
Map No.	JN 0075.55 Tape 190 Std 84°F
Office Work	Surveyed by J. C. PIERCE
Checked	Notes J. C. P. Date 4-12-66
Date	Indexed C. J. GALLI

F. B. 3288 PG. 43

Noted on Geo. Dwg. Dept.
Placed on Geo. Dwg. Dept. Ents.
Placed on U.S.A. Ent.
Sketch on Geo. Dwg. Card

Note: Any Additions or Changes on this Sheet Must be Made or Circled in Red Ink With Date and Name of Person Making Change.

PLEASE RETURN TO
LOS ANGELES COUNTY ENGINEER
403 LOS ANGELES COUNTY ENGINEERING BLDG.
Do not extend this side of this line.

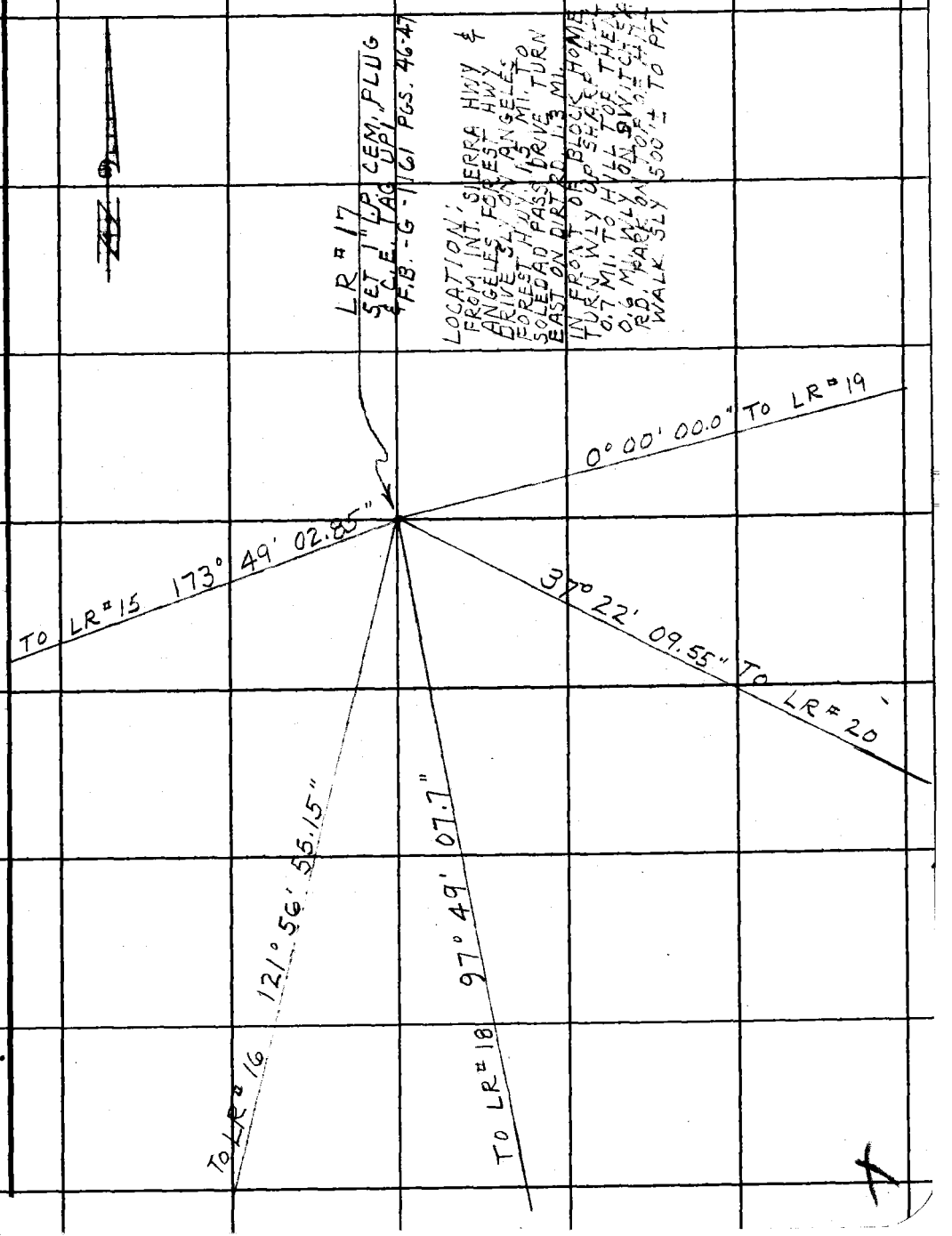

76F309S CE#310 1-65

F. B. 3288 PG. 44

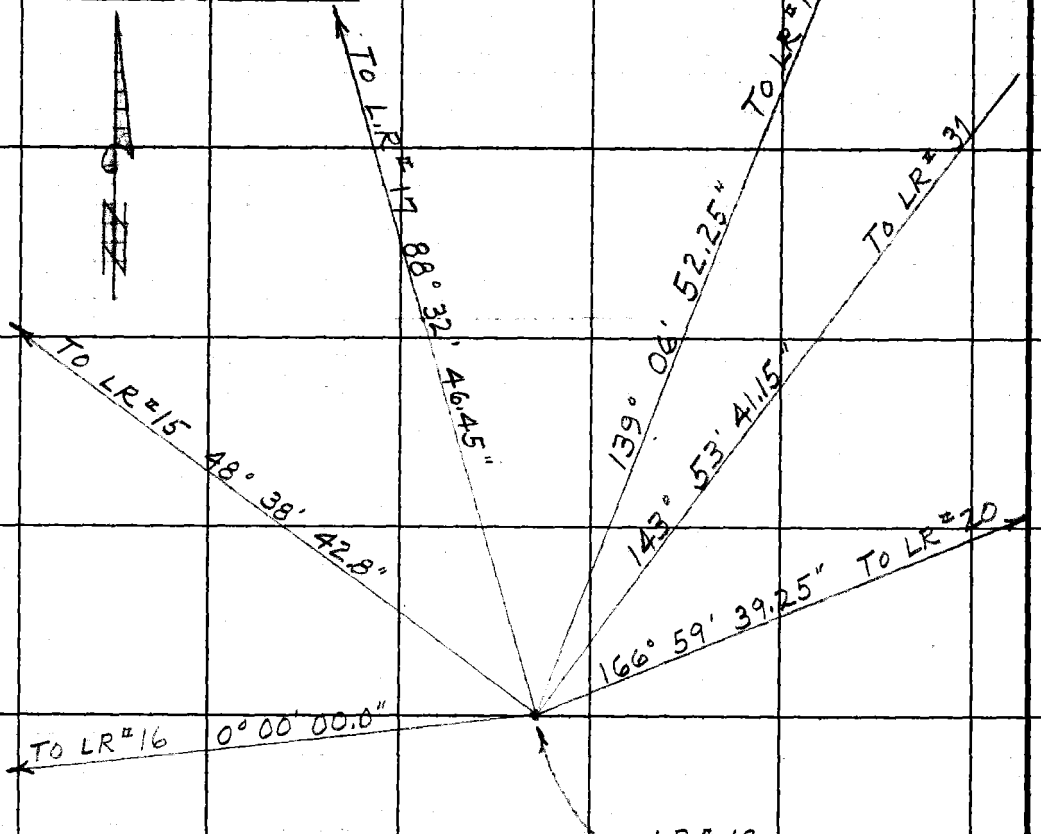

LR # 18
SET 1" UP CEM. PLUG
& C.E. TAG UP.

LOCATION:
FROM INT. SIERRA HWY. & ANGELES FOREST HWY. DRIVE SLY 1.5 MI. ON A.F. HWY. TURN EAST ON SOLEDAD PASS DR. 1.0 MI. ELY. TURN SOUTH ON DIRT RD. 0.6 MI. TO TWO STORY HOUSE ON SIDE OF MTN. PARK. CROSS DRAW TO WEST & POINT IS ON SPUR BEARING N & S. 0.3 MI. HIKE

PLEASE RETURN TO
LOS ANGELES COUNTY ENGINEER
403 Los Angeles County Engineering Bldg.

Do not extend this side of this line.

Note: Any Additions or Changes on This Sheet Must be Made or Circled in Red Ink With Date and Name of Person Making Change.

Notes Ck'd by	Survey of LITTLEROCK CUTOFF
Map No.	JN 0075.55 Tape 190 Std 84 °F
Office Work	Surveyed by J. C. PIERCE
Checked	Notes J. C. PIERCE Date 4-12-66
Date	Indexed C. J. GALLI

F. B. 3288 PG. 45

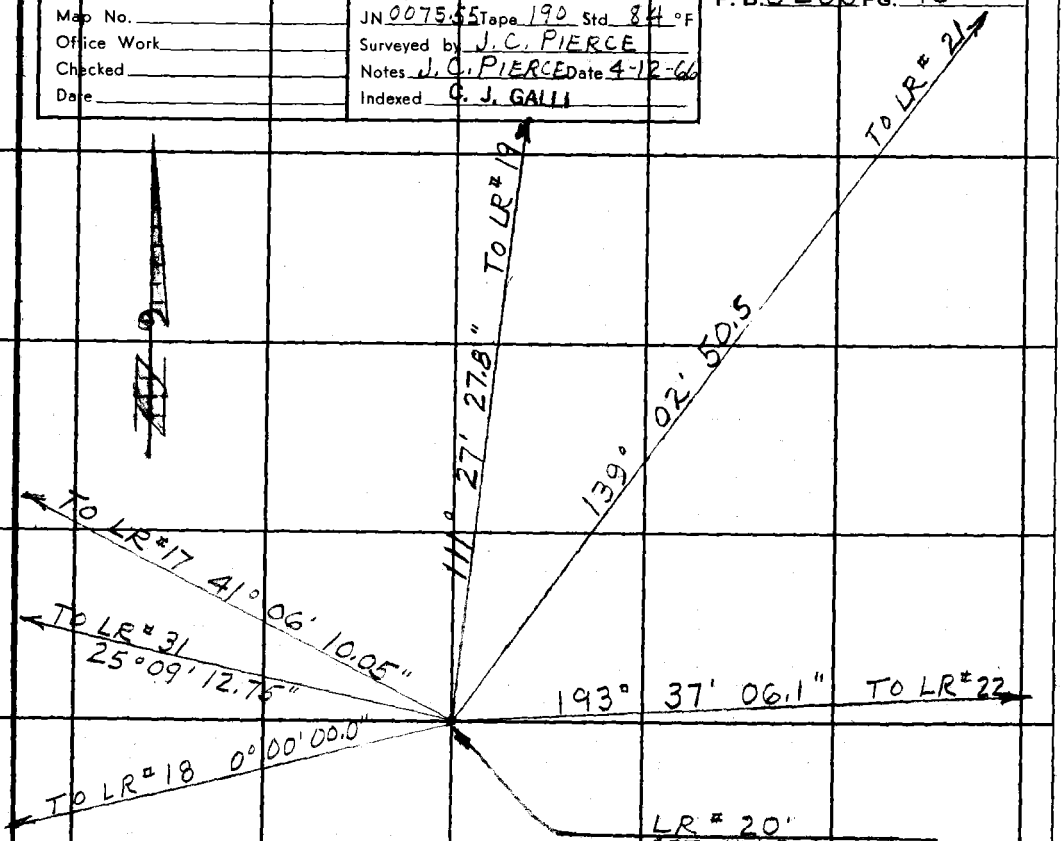

LOCATION:
FROM INT. SIERRA HWY & ANGELES FOREST HWY. DRIVE SLY ON A.F. HWY. 1.5 MI. TO SOLEDAD PASS DRIVE TURN ELY ON DIRT RD. 1.2 MI. TO RD. FORK TAKE RIGHT FORK DUE EAST 0.3 MI. TO END OF RD. 250'± N. OF BUILDING PAD THE STATION IS 400'± EAST OF ROAD END ACROSS SMALL DRAW ON SMALL SPUR.

Note: Any Additions or Changes on This Sheet Must be Made or Circled in Red Ink With Date and Name of Person Making Change.

Do not extend this side of this line.

PLEASE RETURN TO
LOS ANGELES COUNTY ENGINEER
403 LOS ANGELES COUNTY ENGINEERING BLDG.

76F309S CE#310 1-65

F. B. 3288 Pg. 46

LR # 19
SET 1" LP. CEM. PL.
& C.E. TAG UP 1"

LOCATION;
FROM INT. SIERRA HWY & ANGELES FOREST HWY. DRIVE SLY. ON FOREST HWY 1.1 MI. TO POWER LINE RD. TURN EAST ON POWER LINE RD. 2.4 MI. POINT IS APPROX 200' SO. OF RD. NO HIKE

0° 00' 00.00" TO LR # 21

156° 32' 55.35" TO LR # 17

41° 48' 03.4" TO LR # 22

124° 56' 03.55" TO LR # 18

121° 46' 33.05" TO LR # 31

84° 16' 20.05" TO LR # 20

PLEASE RETURN TO
LOS ANGELES COUNTY ENGINEER
403 LOS ANGELES COUNTY ENGINEERING BLDG.

Do not extend this side of this line.

Note: Any Additions or Changes on This Sheet Must be Made or Circled in Red Ink With Date and Name of Person Making Change.

Notes Ck'd by	Survey of LITTLEROCK CUTOFF
Map No.	JN 0075/55 Tape 190 Std. 84 °F
Office Work	Surveyed by J. C. PIERCE
Checked	Notes J. C. PIERCE Date
Date	Indexed C. J. GALLI

F. B. 3288 PG. 47

Noted on Dr. Index Card
Placed on B.B. Bond Shts.
Placed on Dir. Div. W. S. Mn.
Sketch on Gen. Desc. Card

Note: Any Additions or Changes on this Sheet Must be Made or Circled in Red Ink With Date and Name of Person Making Change.

PLEASE RETURN TO
LOS ANGELES COUNTY ENGINEER
403 LOS ANGELES COUNTY ENGINEERING BLDG.

Do not extend this side of this line.

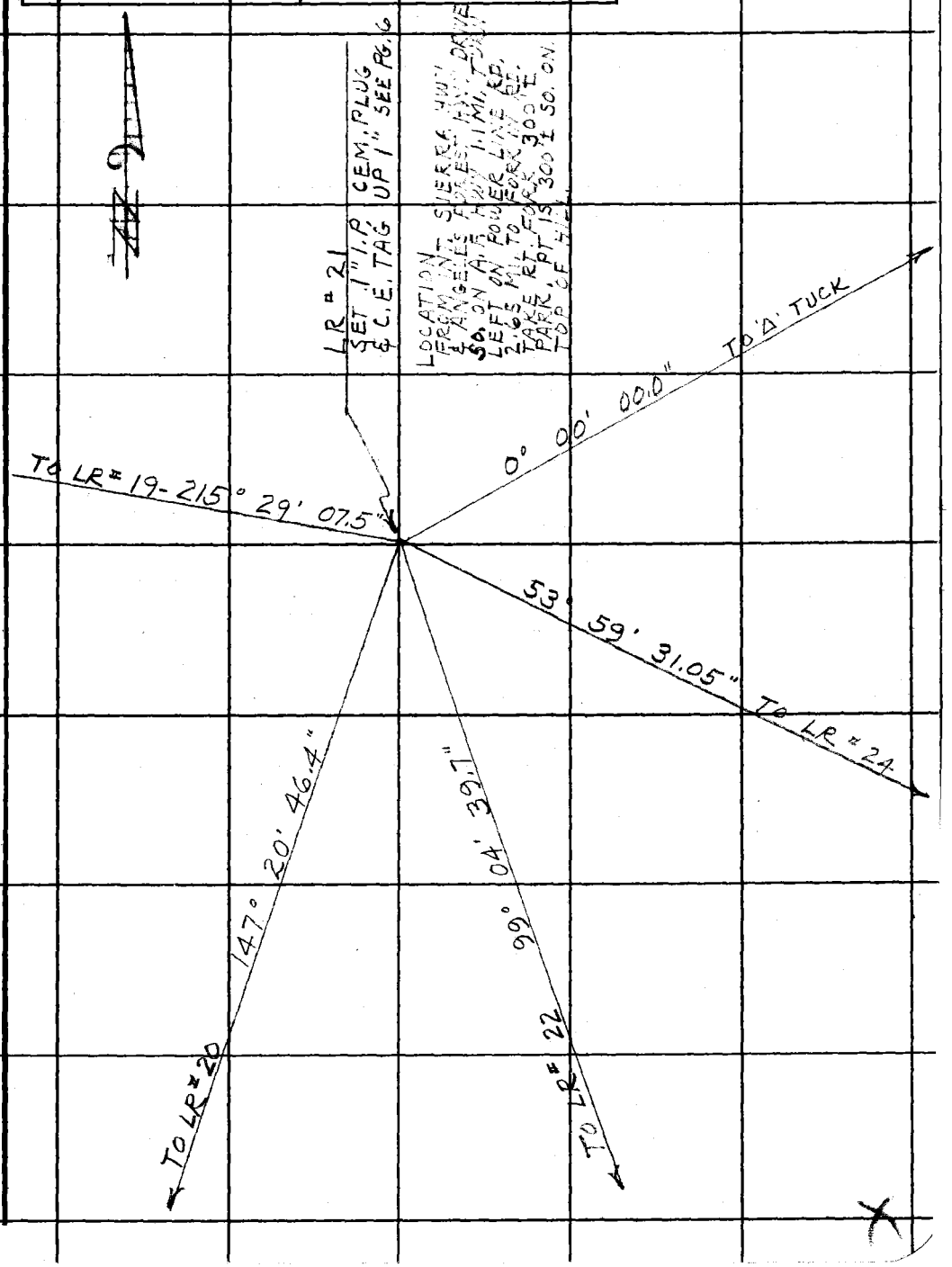

76F309S CE#310 1-65

F. B. 3288 PG. 48

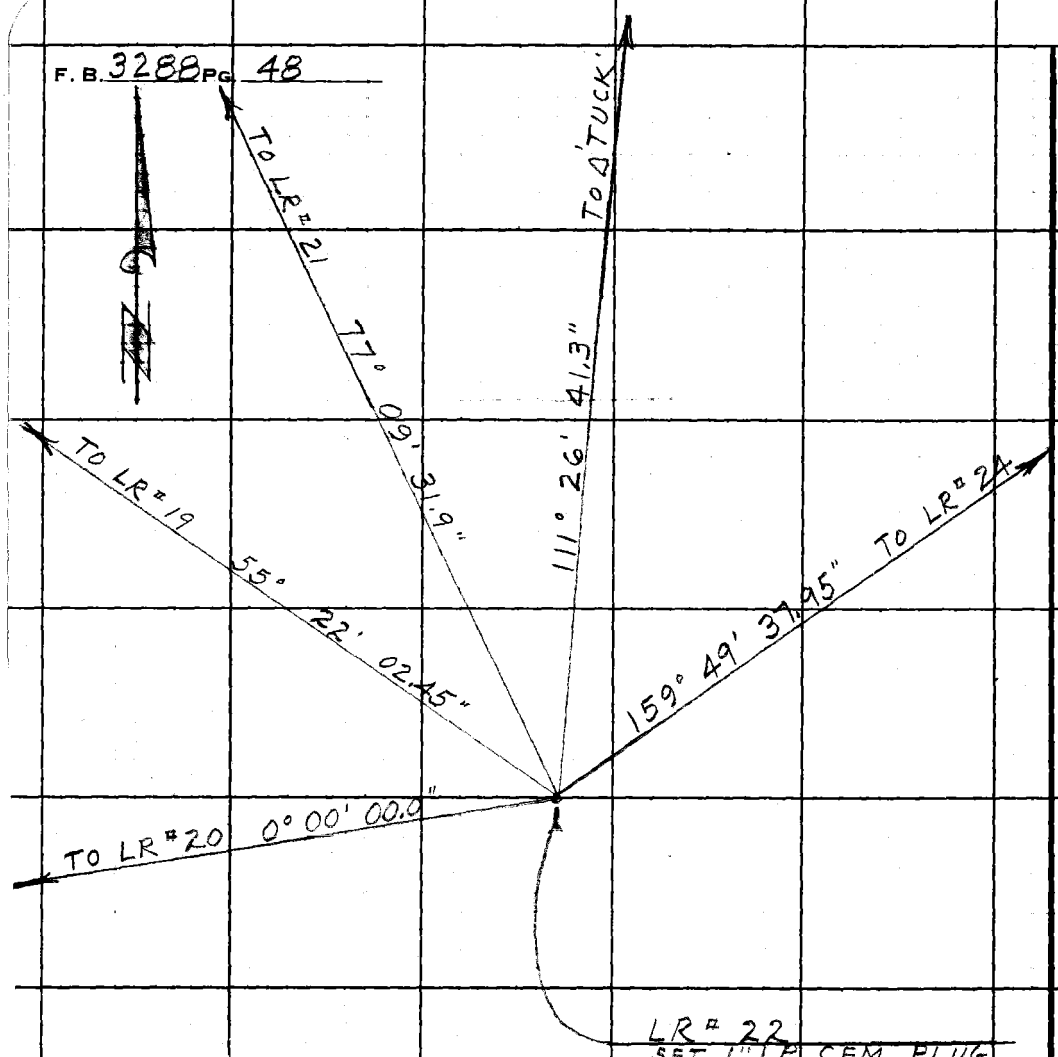

LR# 22
SET 1" I.P. CEM. PLUG
& C.E. TAG UP 1"

LOCATION:
FROM INT. SIERRA HWY AND
ANGELES FOREST HWY. DRIVE
SLY. ON A.F. HWY. 1.5 MI.
TO SOLEDAD CM PASS DRIVE
TURN EAST ON DIRT RD. 1.9 MI.
TO FOLDED HILLS RANCH DRIVE
THROUGH RANCH & FOLLOW RD TO
S.E. TO TOP OF HILL 0.4 MI.
PARK AT HIGHEST PT ON RD.
STATION IN 150'± SLY ON TOP
OF HILL

PLEASE RETURN TO
LOS ANGELES COUNTY ENGINEER
403 LOS ANGELES COUNTY ENGINEERING BLDG.

Do not extend this side of this line.

Note: Any Additions or Changes on This Sheet Must be Made or Circled in Red Ink With Date and Name of Person Making Change.

Notes Ck'd by	Survey of LITTLE ROCK CUTOFF	F. B. 3288 PG. 49
Map No.	JN 0075.55 Tape 190 Std 84 °F	
Office Work	Surveyed by J. C. PIERCE	
Checked	Notes J. C. PIERCE Date 4-8-66	
Date	Indexed C. J. GALLI	

Noted on Geo. Index Card
Placed on Geo. Index Card
Placed on Geo. Index Card
Sketch on Geo. Desc. Card

Note: Any Additions or Changes on this Sheet Must be Made or Circled in Red Ink With Date and Name of Person Making Change.

Do not extend this side of this line.

PLEASE RETURN TO
LOS ANGELES COUNTY ENGINEER
403 LOS ANGELES COUNTY ENGINEERING BLDG.

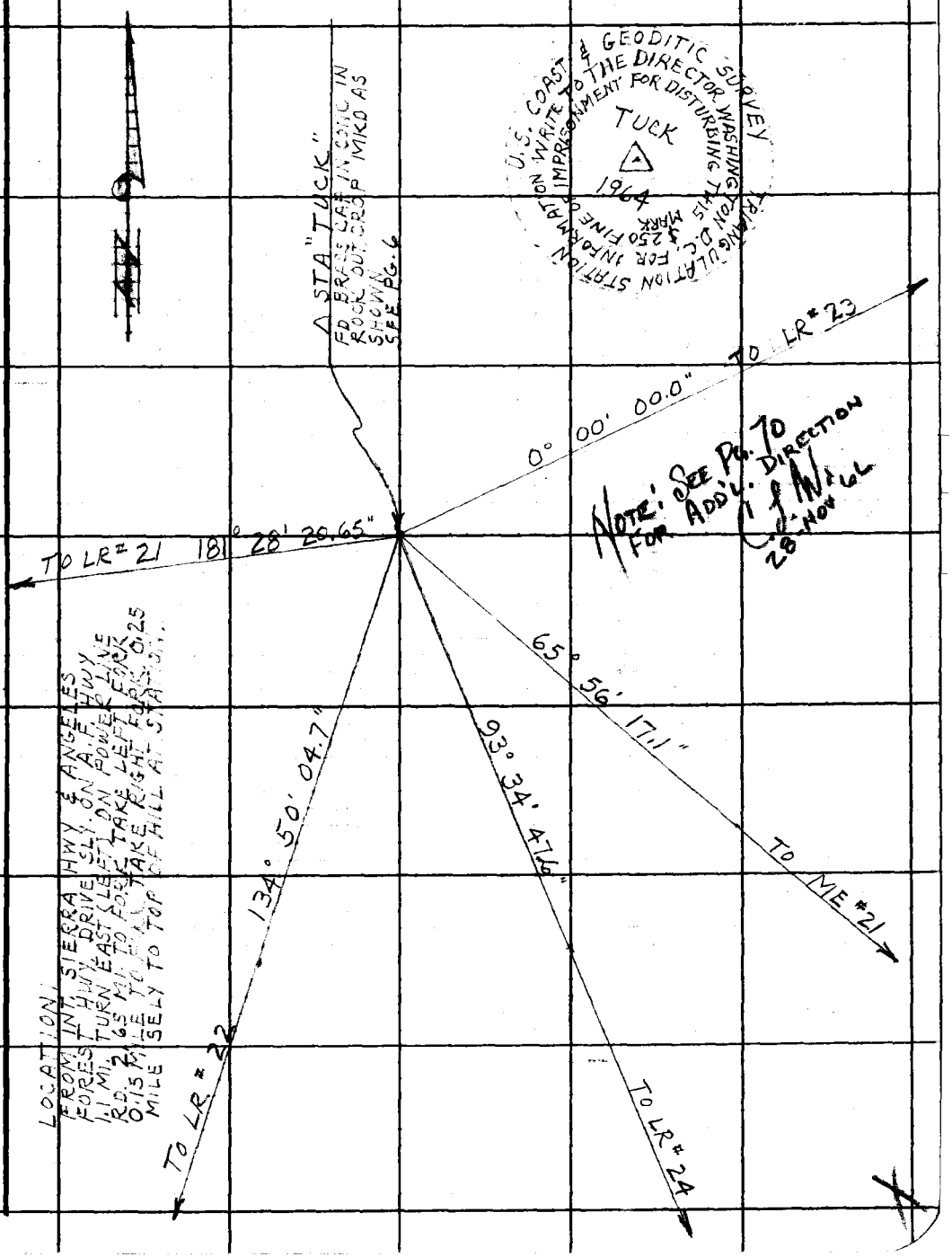

76F309S CE#310 1-65

F. B. 3288 Pg. 50

LOCATION 1
DRIVE TO STATION "TUCK"
SEE PRECEEDING PG
HIKE 1000' ± NE, ALONG
RIDGE TO STATION

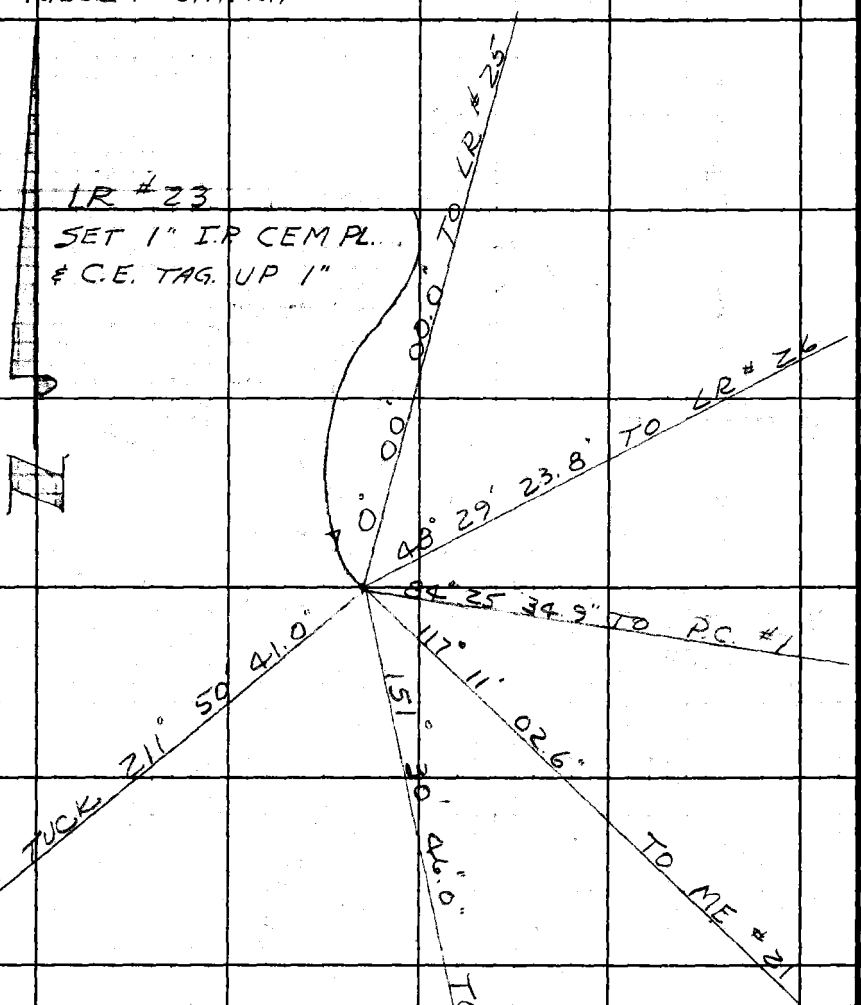

LOS ANGELES COUNTY ENGINEER
403 Los Angeles County Engineering Bldg.
PLEASE RETURN TO
Do not extend this side of this line.
Note: Any Additions or Changes on This Sheet Must be Made or Circled in Red Ink With Date and Name of Person Making Change.

Notes Ck'd by	Survey of LITTLEROCK CUTOFF	F. B. 3288 PG. 51
Map No.	JN 0075.55 Tape 196 Std 84 °F	
Office Work	Surveyed by J.C. PIERCE	
Checked	Notes J.C.P. Date 4-7-66	
Date	Indexed C. J. GALLI	

Noted on Fil. Card
Place U.S.G.S. Quad. Shts.
Place Cur. Div. W.S. No.
Sketch on Geo. Desc. Card

Note: Any Additions or Changes on This Sheet Must be Made or Circled in Red Ink With Date and Name of Person Making Change.

PLEASE RETURN TO
LOS ANGELES COUNTY ENGINEER
403 LOS ANGELES COUNTY ENGINEERING BLDG.
Do not extend this side of this line.

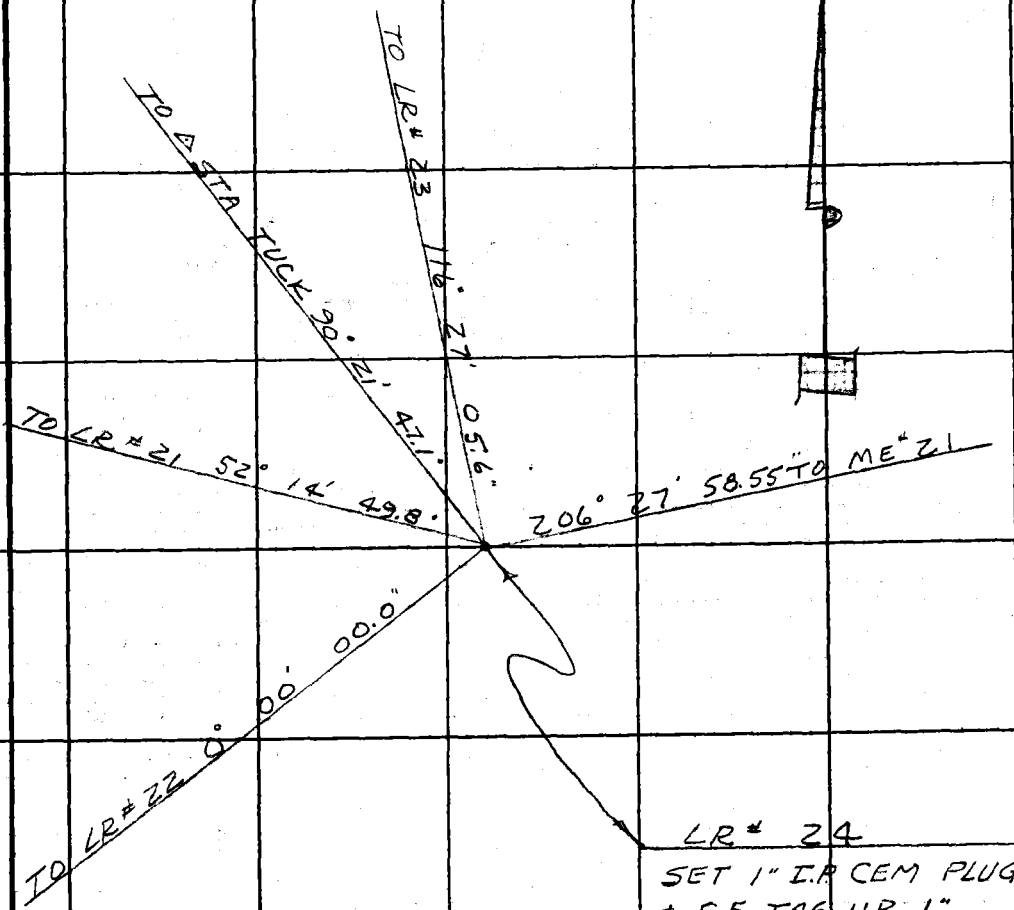

LOCATION:
FROM INT. BARREL SPRINGS RD. & 42ND ST. E. DRIVE WEST 0.2 MI. TURN SOUTH 1.0 MI. TO CROSS RD. TURN W. 0.5 MI. TO DIRT RD. TO SOUTH DRIVE SOUTH 0.7 MI. TO FORK TAKE LEFT FORK 0.3 MI. TO POWER LINE RD. TURN WEST ON POWER LINE RD. 0.2 MI. TO TOWER PARK. HIKE UP RIDGE TO SOUTH 2000' ± TO STATION

76F309S CE#310 1-65

F. B. 3288 PG. 52

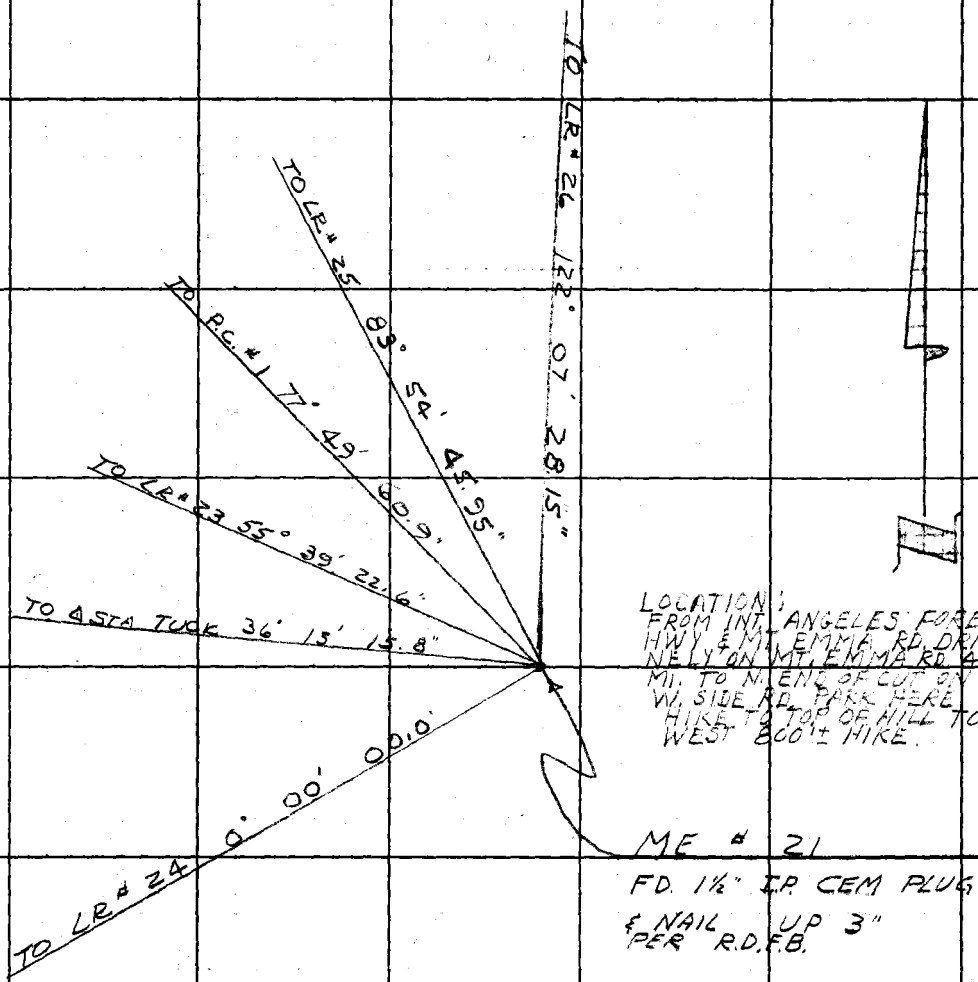

PLEASE RETURN TO
LOS ANGELES COUNTY ENGINEER
403 LOS ANGELES COUNTY ENGINEERING BLDG.

Do not extend this side of this line.

Note: Any Additions or Changes on This Sheet Must be Made or Circled in Red Ink. With Date and Name of Person Making Change.

Notes Ck'd by	Survey of LITTLEROCK CUTOFF	F. B. 3288 PG. 53
Map No.	JN 0075.55 Tape 196 Std 84 °F	
Office Work	Surveyed by J. C. PIERCE	
Checked	Notes J. C. PIERCE Date 4-1-66	
Date	Indexed C. J. GALLI	

Noted on Rec. Index Card
Placed on U.S. Quad. Shts.
Placed on Rec. W.S. No.
Sketch on Rec. Desc. Card

Note: Any Additions or Changes on this Sheet Must be Made or Circled in Red Ink With Date and Name of Person Making Change.

PLEASE RETURN TO
LOS ANGELES COUNTY ENGINEER
403 LOS ANGELES COUNTY ENGINEERING BLDG.
Do not extend this side of this line.

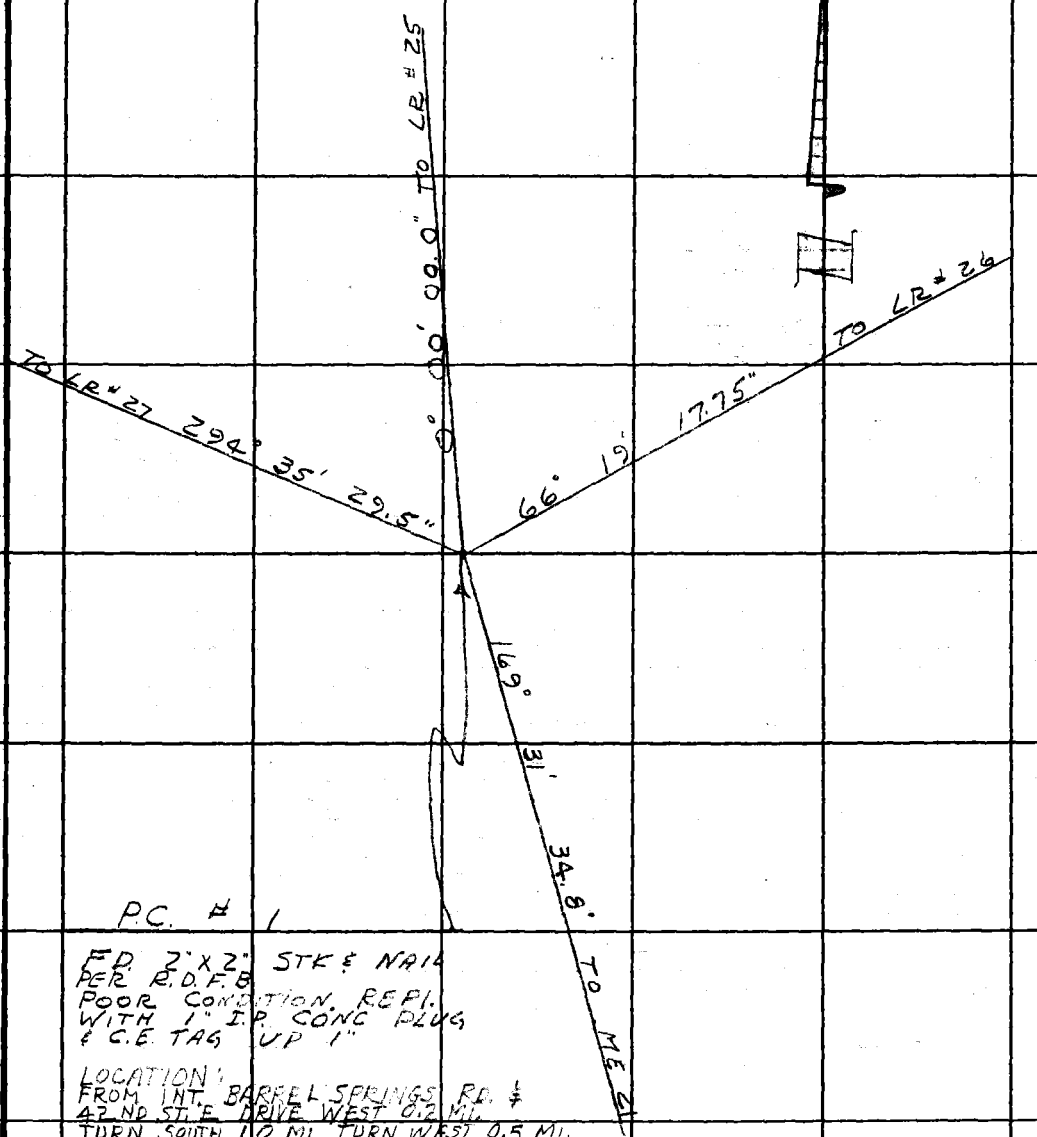

P.C. # 1

FD. 2"X2" STK & NAIL
PER R.D.F.B.
POOR CONDITION, REPL.
WITH 1" I.P. CONC PLUG
& C.E. TAG UP 1"

LOCATION:
FROM INT. BARREL SPRINGS RD. &
42 ND ST. E DRIVE WEST 0.2 MI.
TURN SOUTH 1.0 MI. TURN WEST 0.5 MI.
TURN SOUTH 0.7 MI. TO FORK IN RD. TAKE
LEFT FORK 0.3 MI. TO POWER LINE RD.
TURN EAST 0.1 MI. TO TOWER ON TOP RIDGE
PARK. HIKE 1300' ± N. ON RIDGE TO STATION

76F3095 CE#310 1-65

F. B. 3288 PG. 54

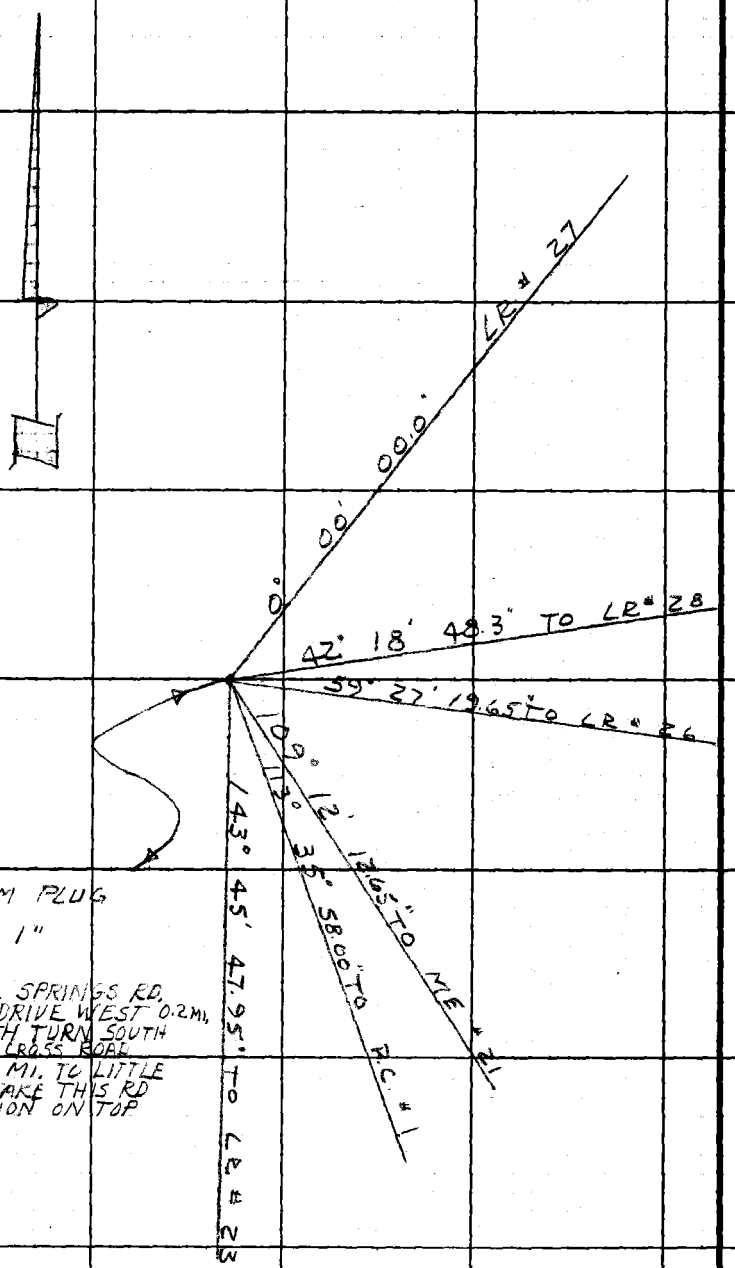

LR # 25

SET 1" I.P. CEM PLUG
& C.E. TAG UP 1"

LOCATION:
FROM INT. BARREL SPRINGS RD.
& 42ND ST. EAST DRIVE WEST 0.2 MI.
TO DIRT RD. TO SOUTH TURN SOUTH
1.0 MI. TO SEC. LINE CROSS ROAD
TURN WEST 0.65± MI. TO LITTLE
USED RD. TO SOUTH TAKE THIS RD
0.1 MI. SLY TO STATION ON TOP
KNOLL

PLEASE RETURN TO
LOS ANGELES COUNTY ENGINEER
403 LOS ANGELES COUNTY ENGINEERING BLDG.

Do not extend this side of this line.

Note: Any Additions or Changes on This Sheet Must be Made or Circled in Red Ink With Date and Name of Person Making Change.

Notes Ck'd by	Survey of LITTLEROCK CUTOFF
Map No.	JN 0075.55 Tape 196 Std 84 °F
Office Work	Surveyed by J. C. PIERCE
Checked	Notes J. C. P. Date 4-1-66
Date	Indexed C. J. GALLI

F. B. 3288 PG. 55

Noted on Ben. Index Card
Placed on Quad. Shts.
Placed on W. S. No.
Sketch on Ben. Desc. Card

Note: Any Additions or Changes on This Sheet Must be Made or Circled in Red Ink With Date and Name of Person Making Change.

PLEASE RETURN TO
LOS ANGELES COUNTY ENGINEER
403 LOS ANGELES COUNTY ENGINEERING BLDG.
Do not extend this side of this line.

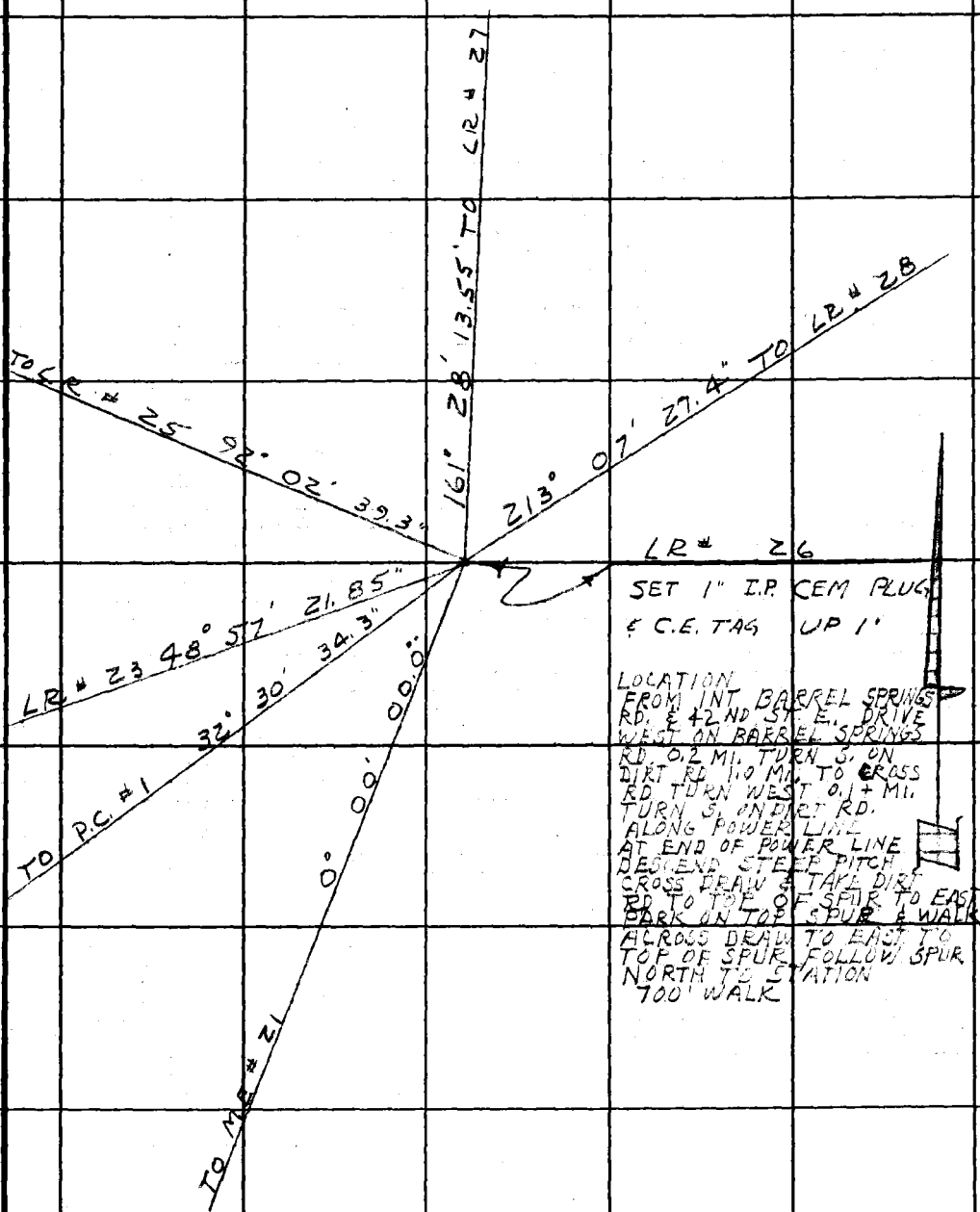

76F309S CE#310 1-65

F. B. 3288 PG. 56

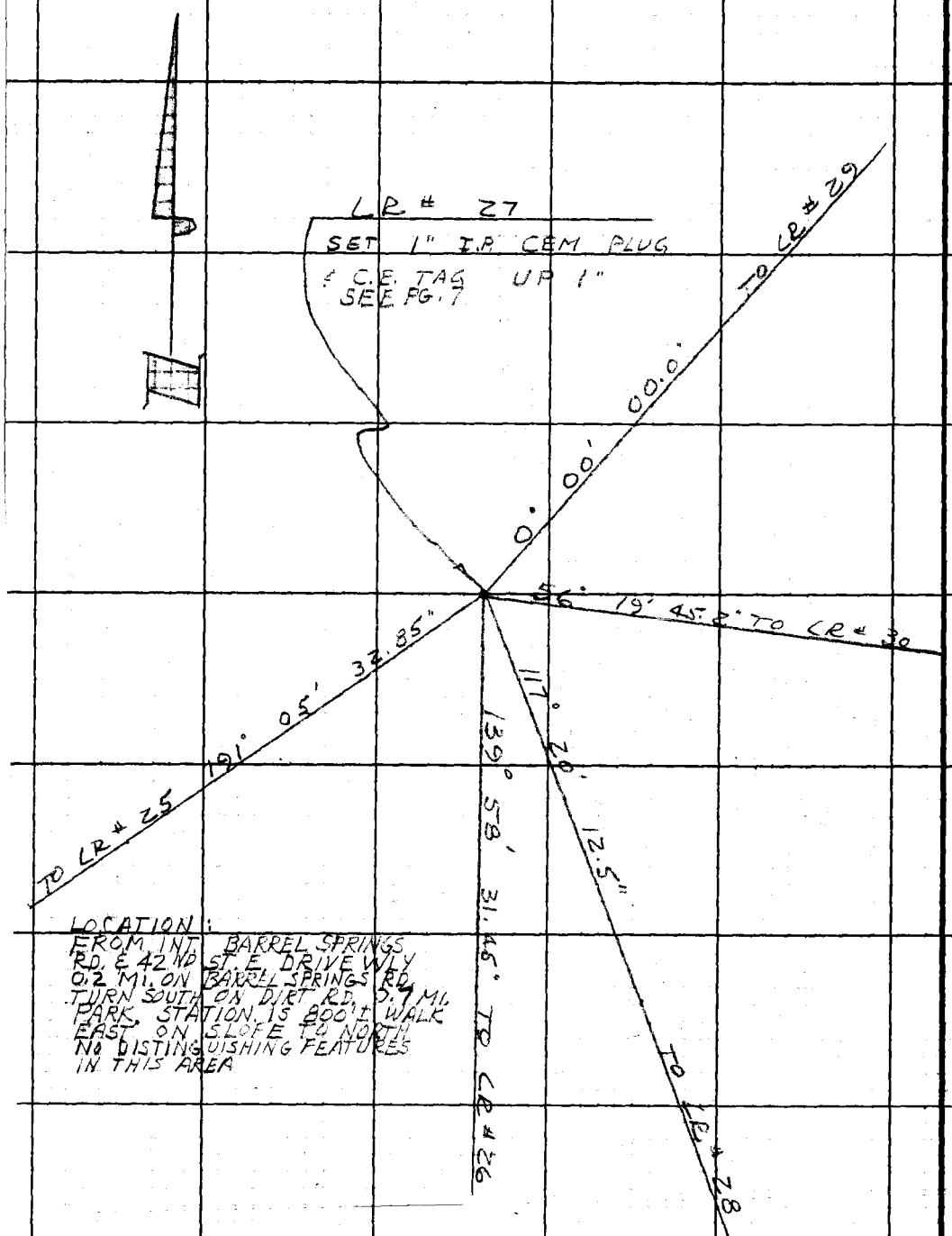

LOCATION:
FROM INT. BARREL SPRINGS RD. & 42ND ST. E. DRIVE WLY 0.2 MI. ON BARREL SPRINGS RD. TURN SOUTH ON DIRT RD. 0.7 MI. PARK. STATION IS 800' ± WALK EAST ON SLOPE TO NORTH NO DISTINGUISHING FEATURES IN THIS AREA

PLEASE RETURN TO
LOS ANGELES COUNTY ENGINEER
403 LOS ANGELES COUNTY ENGINEERING BLDG.

Do not extend this side of this line.

Note: Any Additions or Changes on This Sheet Must be Made or Circled in Red Ink With Date and Name of Person Making Change.

Notes Ck'd by	Survey of LITTLEROCK CUTOFF	F. B. 3288 PG. 57
Map No.	JN 0075.55 Tape 19 Std 84 °F	
Office Work	Surveyed by J. C. PIERCE	
Checked	Notes J. C. P. Date 2-15-66	
Date	Indexed C. J. GALLI	

Noted on Ben. Index Card
Placed on U.S. Quad. Shts.
Placed on Div. W.S. No.
Sketch on Ben. Desc. Card

Note: Any Additions or Changes on This Sheet Must be Made or Circled in Red Ink With Date and Name of Person Making Change.

Do not extend this side of this line.

PLEASE RETURN TO
LOS ANGELES COUNTY ENGINEER
403 LOS ANGELES COUNTY ENGINEERING BLDG.

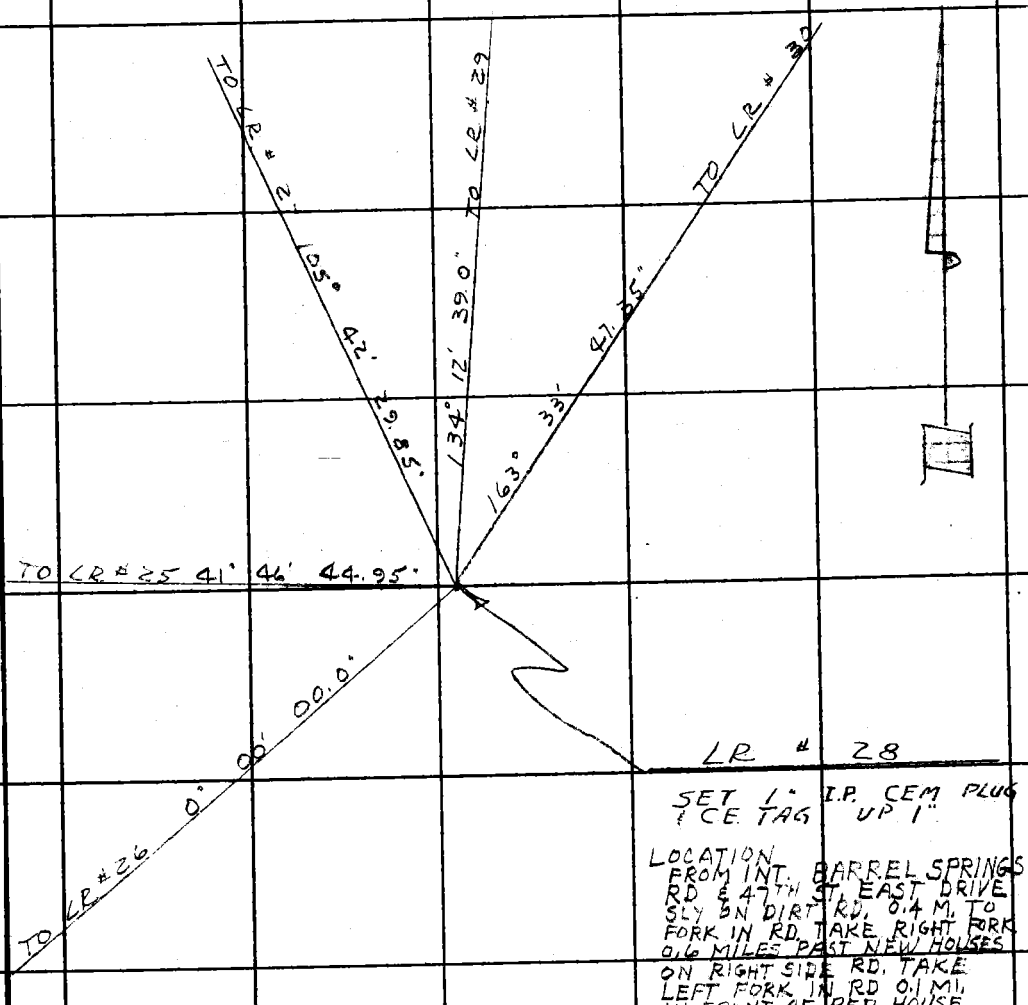

SET 1" I.P. CEM PLUG
1 CE TAG UP 1"

LOCATION
FROM INT. BARREL SPRINGS RD & 47TH ST. EAST DRIVE SLY ON DIRT RD. 0.4 M. TO FORK IN RD. TAKE RIGHT FORK 0.6 MILES PAST NEW HOUSES ON RIGHT SIDE RD. TAKE LEFT FORK IN RD 0.1 MI. IN FRONT OF RED HOUSE TAKE LITTLE USED DIRT RD. ACROSS DRAW & THEN NLY ALONG POWER LINE 0.2 MI. TO STATION.
STATION IS ON POWER LINE 21' ± SO. OF PP#1218138E

76F309S CE#310 1-65

F. B. 3288 PG. 58

LR # 29

SET 1" I.P. CEM PLUG
& C.E. TAG UP 1" SEE PG. 7

LOCATION:
FROM INT. 47TH ST. E. &
PALMDALE HILLS DRIVE TAKE
PALMDALE HILLS DRIVE WLY 0.3 MI.
WLY TO INT ALIDA DRIVE
STATION IS 125' So. & 30' W.
OF CENTER of ALIDA DRIVE PROD.

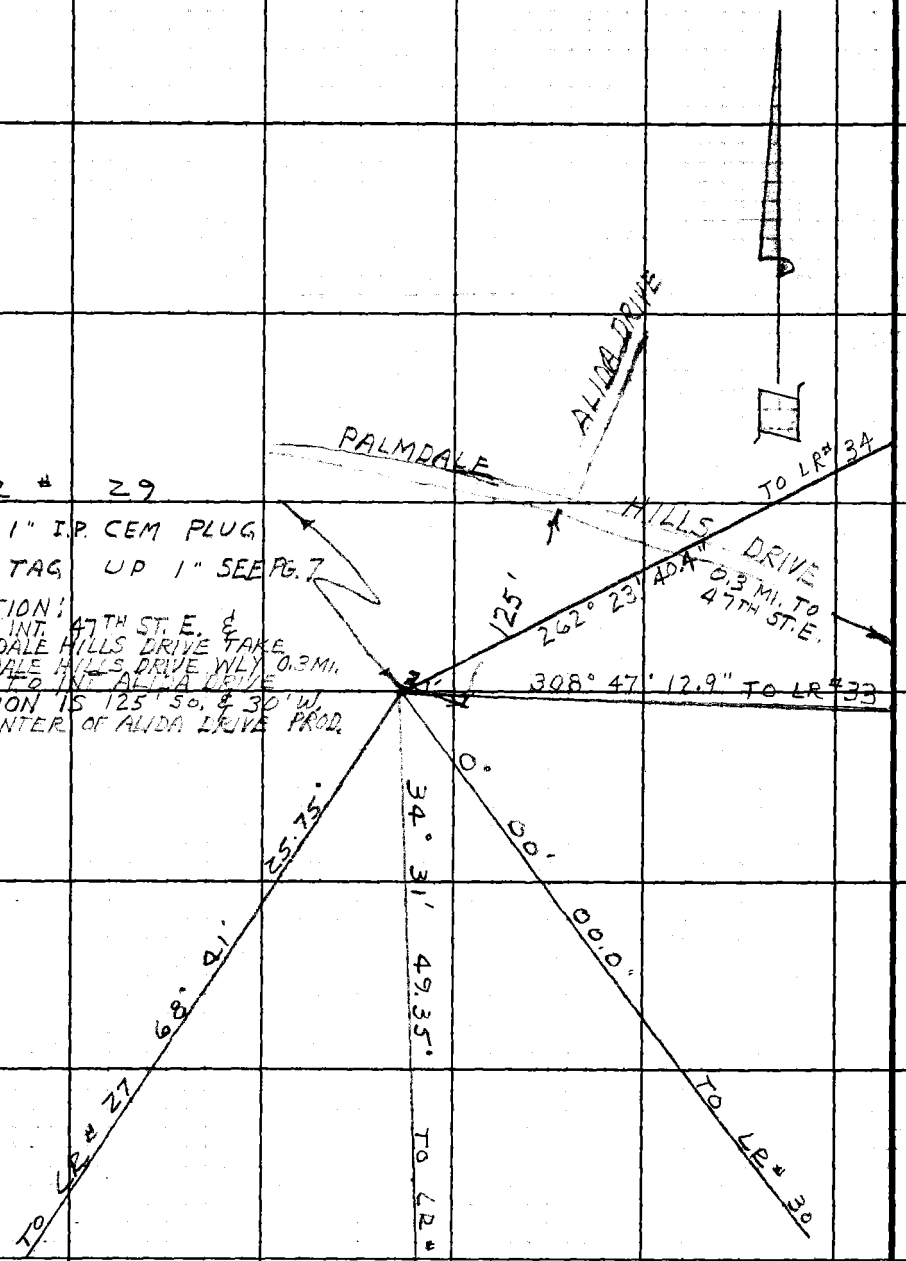

PLEASE RETURN TO
LOS ANGELES COUNTY ENGINEER
403 LOS ANGELES COUNTY ENGINEERING BLDG.
Do not extend this side of this line.

Note: Any Additions or Changes on This Sheet Must be Made or Circled in Red Ink With Date and Name of Person Making Change.

Notes Ck'd by	Survey of LITTLEROCK CUTOFF	F. B. 3288 PG. 59
Map No.	JN 0075.55 Tape 196 Std 84 °F	
Office Work	Surveyed by J. C. PIERCE	
Checked	Notes J. C. P. Date 2-15-66	
Date	Indexed C. J. GALLI	

Noted on Geo. Survey Card
Placed on U.S.G.S. Quad. Shts.
Placed on Div. W.S. No.
Sketch on Geo. Desc. Card

Note: Any Additions or Changes on this Sheet Must be Made or Circled in Red Ink With Date and Name of Person Making Change.

PLEASE RETURN TO
LOS ANGELES COUNTY ENGINEER
403 LOS ANGELES COUNTY ENGINEERING BLDG.

Do not extend this side of this line.

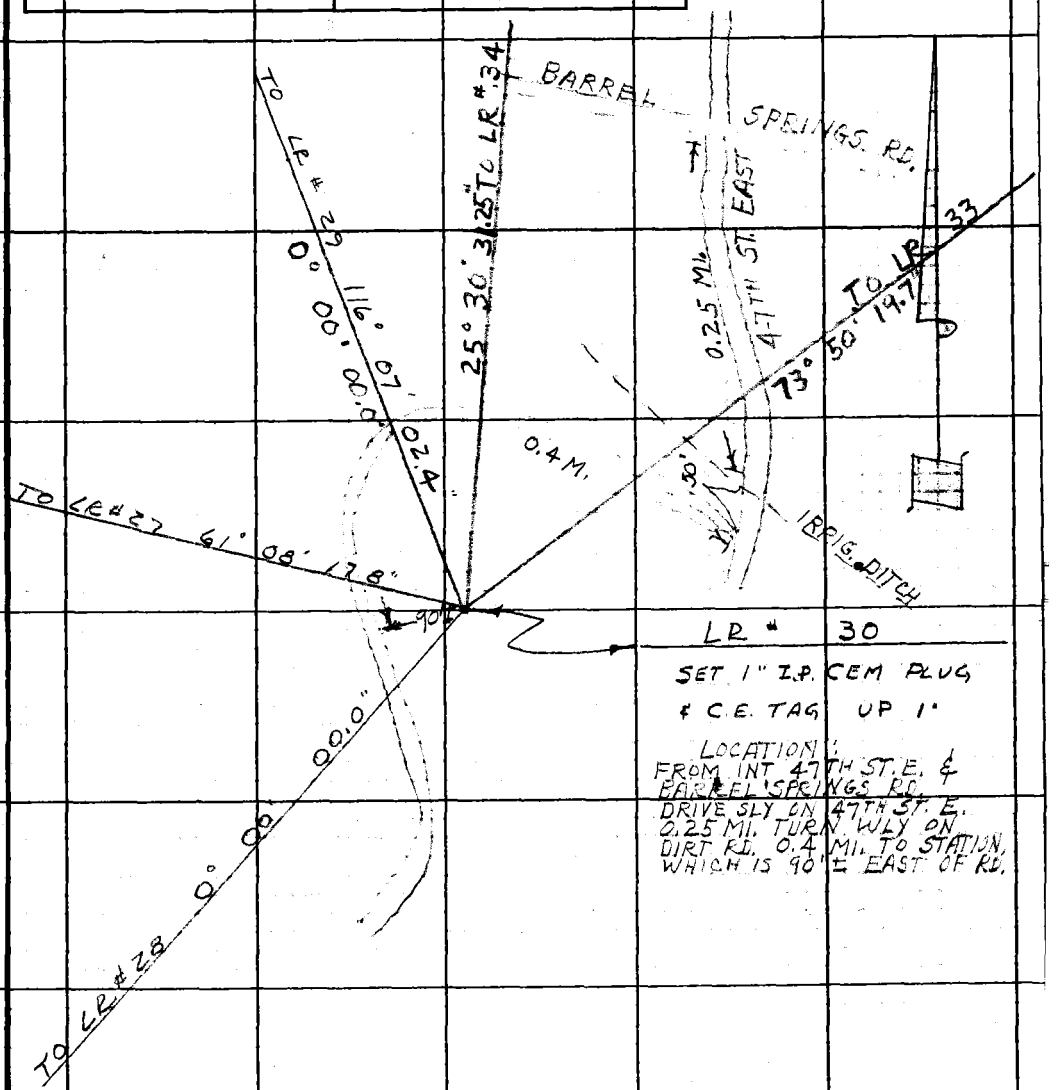

76F309S CE#310 1-65

F. B. 3288 PG 60

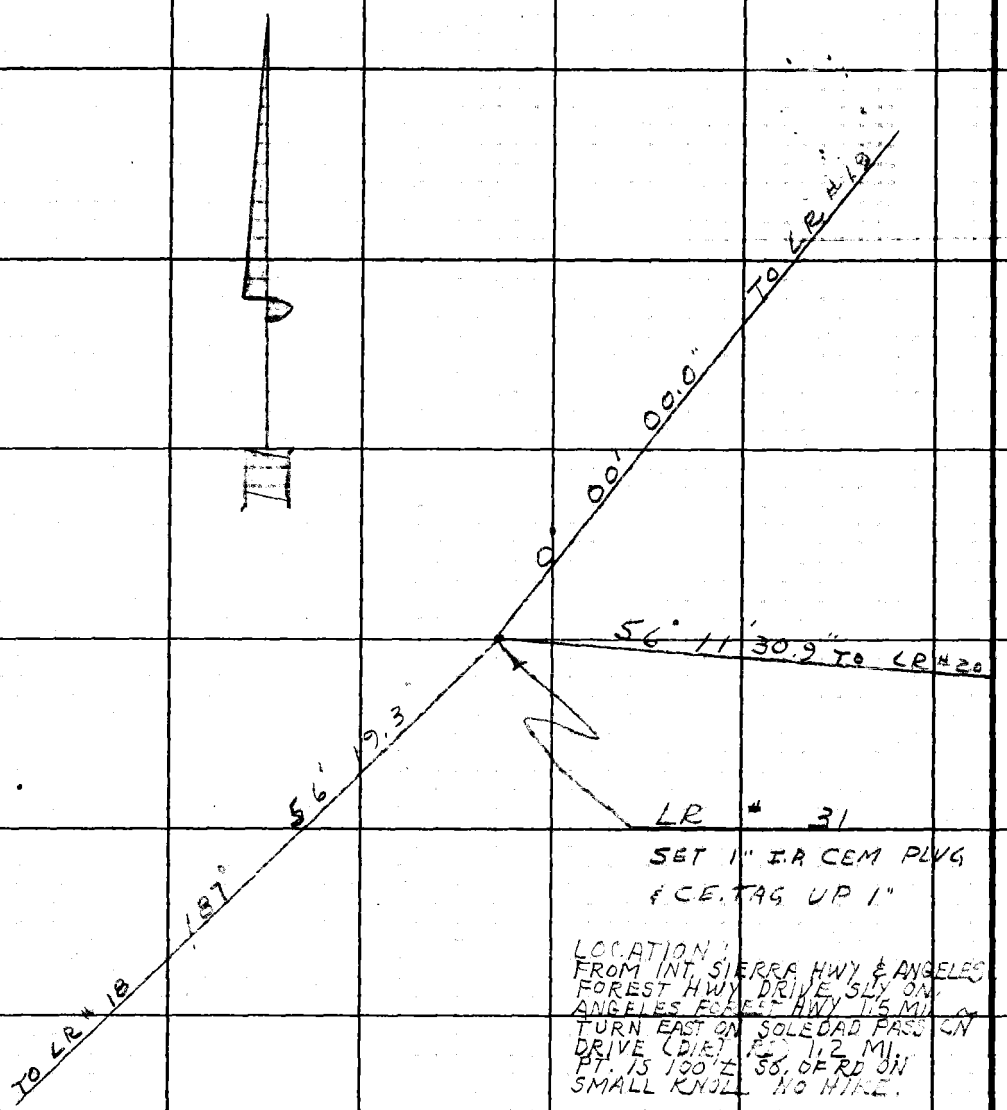

LOCATION:
FROM INT. SIERRA HWY & ANGELES FOREST HWY DRIVE SLY ON ANGELES FOREST HWY 1.5 MI. TURN EAST ON SOLEDAD PASS ON DRIVE (DIRT) 1.2 MI. PT. IS 190' ± S6, OF RD ON SMALL KNOLL NO MARK.

PLEASE RETURN TO
LOS ANGELES COUNTY ENGINEER
403 Los Angeles County Engineering Bldg.
Do not extend this side of this line.

Note: Any Additions or Changes on This Sheet Must be Made or Circled in Red Ink With Date and Name of Person Making Change.

Notes Ck'd by	Survey of LITTLEROCK CUTOFF
Map No.	JN 0075.55 Tape Std °F
Office Work	Surveyed by J.C. PIERCE
Checked	Notes J.C.P. Date 5-66
Date	Indexed C. J. GALLI

F. B. 3288 PG. 61

Noted on Survey Card
Placed on U.S. Quad. Shts.
Placed on Sur. Div. W. S. No.
Sketch on Geo. Desc. Card

Note: Any Additions or Changes on This Sheet Must be Made or Circled in Red Ink With Date and Name of Person Making Change.

Do not extend this side of this line.

PLEASE RETURN TO
LOS ANGELES COUNTY ENGINEER
403 LOS ANGELES COUNTY ENGINEERING BLDG.

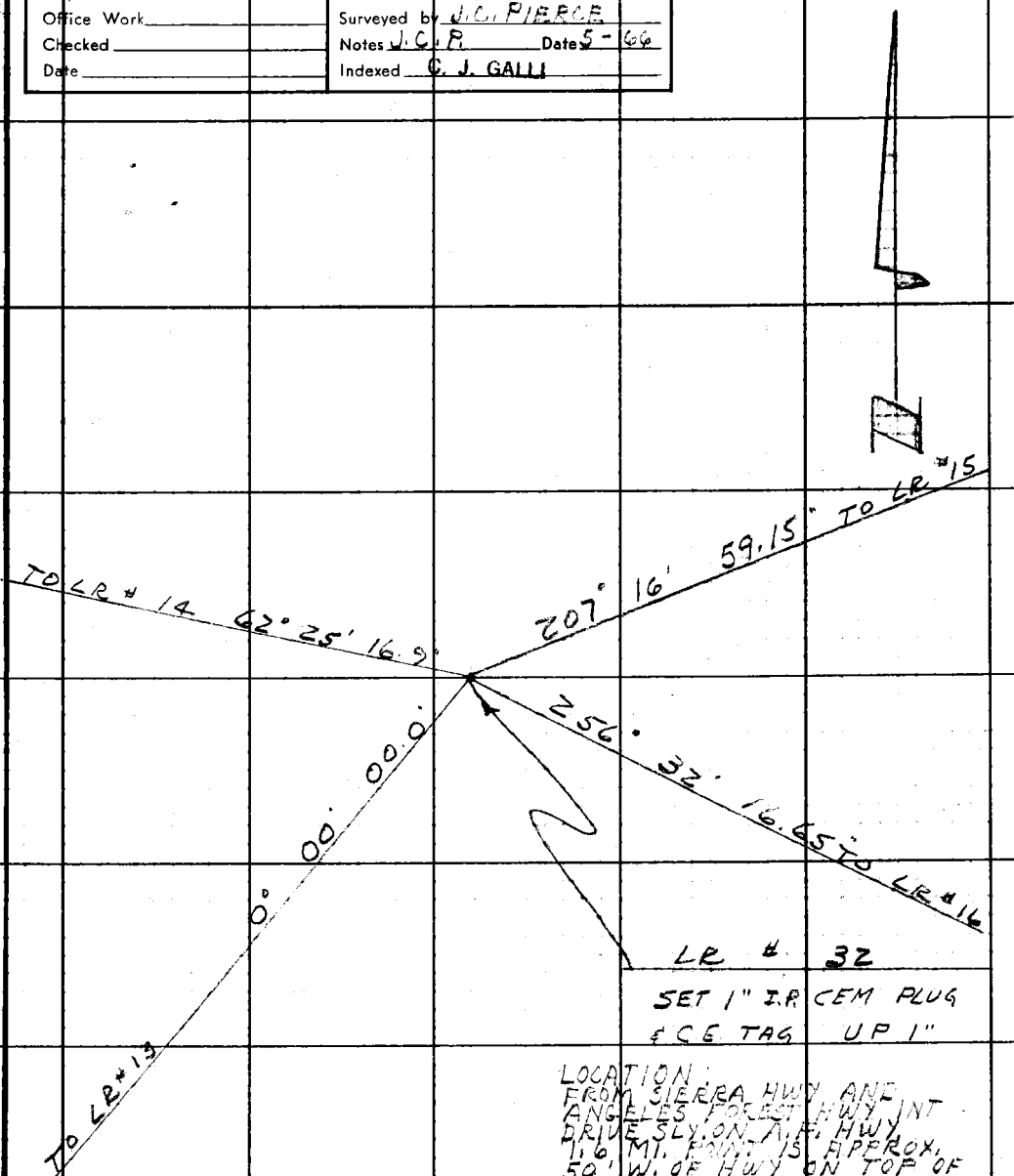

76F309S CE#310 1-65

F. B. 3288 PG. 62

LOCATION:
FROM INT. SOLEDAD CN RD. & ALISO CN RD.
DRIVE SOUTH 0.5 MI. ON ALISO CN. RD.
TURN EAST ON DIRT RD. 1.2 MI. TO FORK
TAKE RIGHT FORK 0.2 MI. TO CROSS RD
TURN SOUTH 0.9 MI. TO BASE OF MTN
TURN WEST & DRIVE 0.5 MI. PASSING
WATER TANK & PROMINENT HOUSE
ON RIDGE PARK AT END OF RD.
HIKE ALONG RIDGE TO NW.
1400'± TO STATION

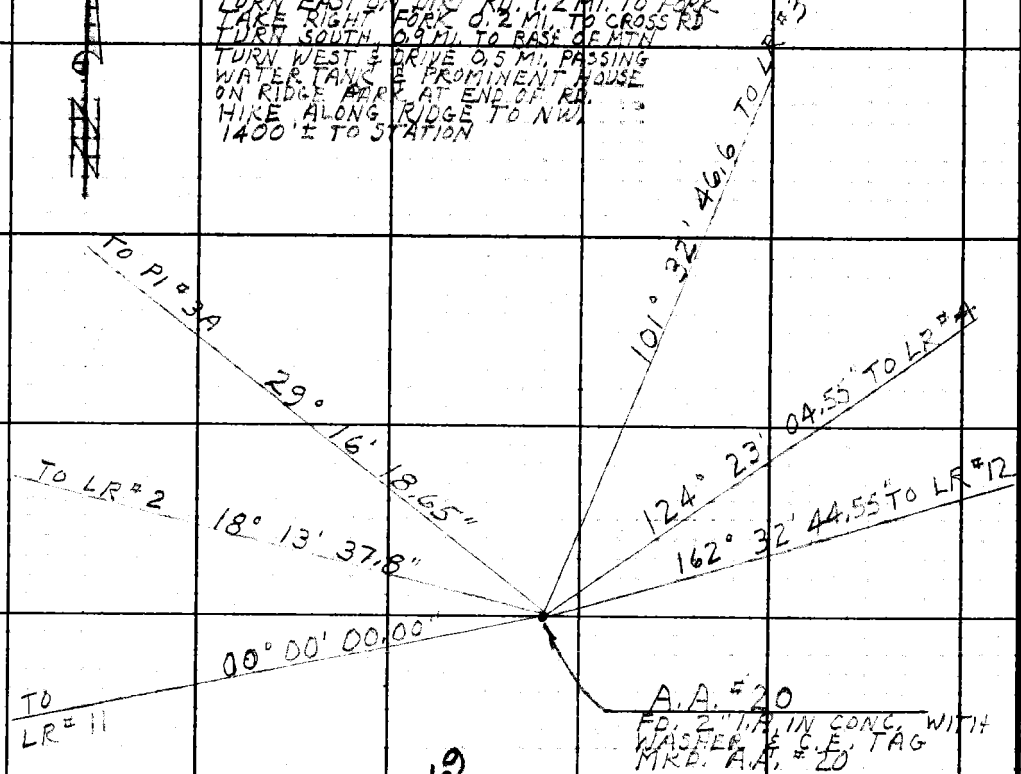

NOTE: PG. 69 SEE ADD'L. FOR DIRECTION
C.J.W. 28-NOV. '66

PLEASE RETURN TO
LOS ANGELES COUNTY ENGINEER
403 LOS ANGELES COUNTY ENGINEERING BLDG.

Do not extend this side of this line.

Note: Any Additions or Changes on This Sheet Must be Made or Circled in Red Ink With Date and Name of Person Making Change.

Notes Ck'd by	Survey of LITTLE ROCK CUTOFF
Map No.	JN 0075.55 Tape Std. 84 °F
Office Work	Surveyed by J.C. PIERCE
Checked	Notes J.C.P. Date 8-10-66
Date	Indexed J. J. GALLI

F. B. 3288 PG. 63

Noted on Geo. Index Card
Placed on U.S. Quad. Shts.
Placed on Div. W.S. No.
Sketch on Geo. Desc. Card

Note: Any Additions or Changes on This Sheet Must be Made or Circled in Red Ink With Date and Name of Person Making Change.

Do not extend this side of this line.

PLEASE RETURN TO
LOS ANGELES COUNTY ENGINEER
403 LOS ANGELES COUNTY ENGINEERING BLDG.

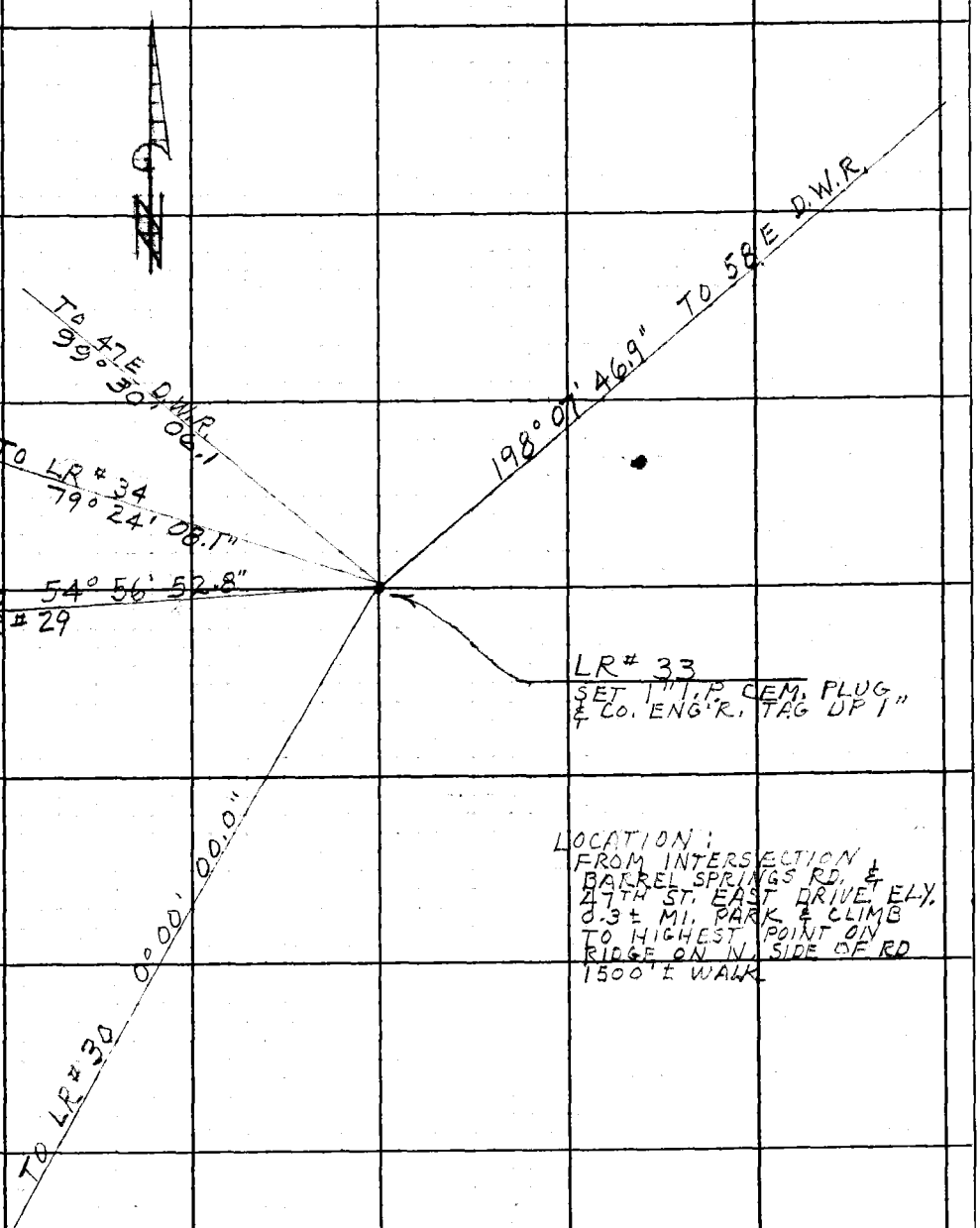

LOCATION:
FROM INTERSECTION
BARREL SPRINGS RD. &
47TH ST. EAST DRIVE ELY.
0.3± MI. PARK & CLIMB
TO HIGHEST POINT ON
RIDGE ON N. SIDE OF RD
1500'± WALK

76F309S CE#310 1-65

F. B. 3288 PG. 64

LOCATION:
FROM INT. 47TH ST. E. & PALMDALE HILLS DRIVE TAKE PALMDALE HILLS DRIVE WLY 0.3 MI. TURN NORTH ON ALISA DRIVE 0.3 MI. TO BUILDING SITE AT END OF ROAD POINT IS ON TOP SPUR. 2.5 ± W. OF BUILDING PAD

0° 00' 00.0" TO 47E D.W.R.

LR # 34
SET 1" I.P. CEM. PL. & CO. ENG'R. TAG UP 1"

90° 09' 12.6" TO 58E D.W.R.

TO LR # 29 237° 03' 16.8"

127° 54' 03.2" TO LR # 33

TO LR # 30 180° 10' 06.8"

PLEASE RETURN TO
LOS ANGELES COUNTY ENGINEER
403 LOS ANGELES COUNTY ENGINEERING BLDG.

Do not extend this side of this line.

Note: Any Additions or Changes on This Sheet Must be Made or Circled in Red Ink With Date and Name of Person Making Change.

Notes Ck'd by	Survey of LITTLEROCK CUTOFF	F. B. 3288 PG. 65
Map No.	JN 0075.55 Tape Std °F	
Office Work	Surveyed by J.C. PIERCE	
Checked	Notes J.C.P. Date 8-10-66	
Date	Indexed C. J. GALLI	

Noted on Ser. Card
Placed on Ser. Card Chts.
Placed on Ser. Card U.S. No.
Sketch on Geo. Desc. Card

Note: Any Additions or Changes on This Sheet Must be Made or Circled in Red Ink With Date and Name of Person Making Change.

Do not extend this side of this line.

PLEASE RETURN TO
LOS ANGELES COUNTY ENGINEER
403 LOS ANGELES COUNTY ENGINEERING BLDG.

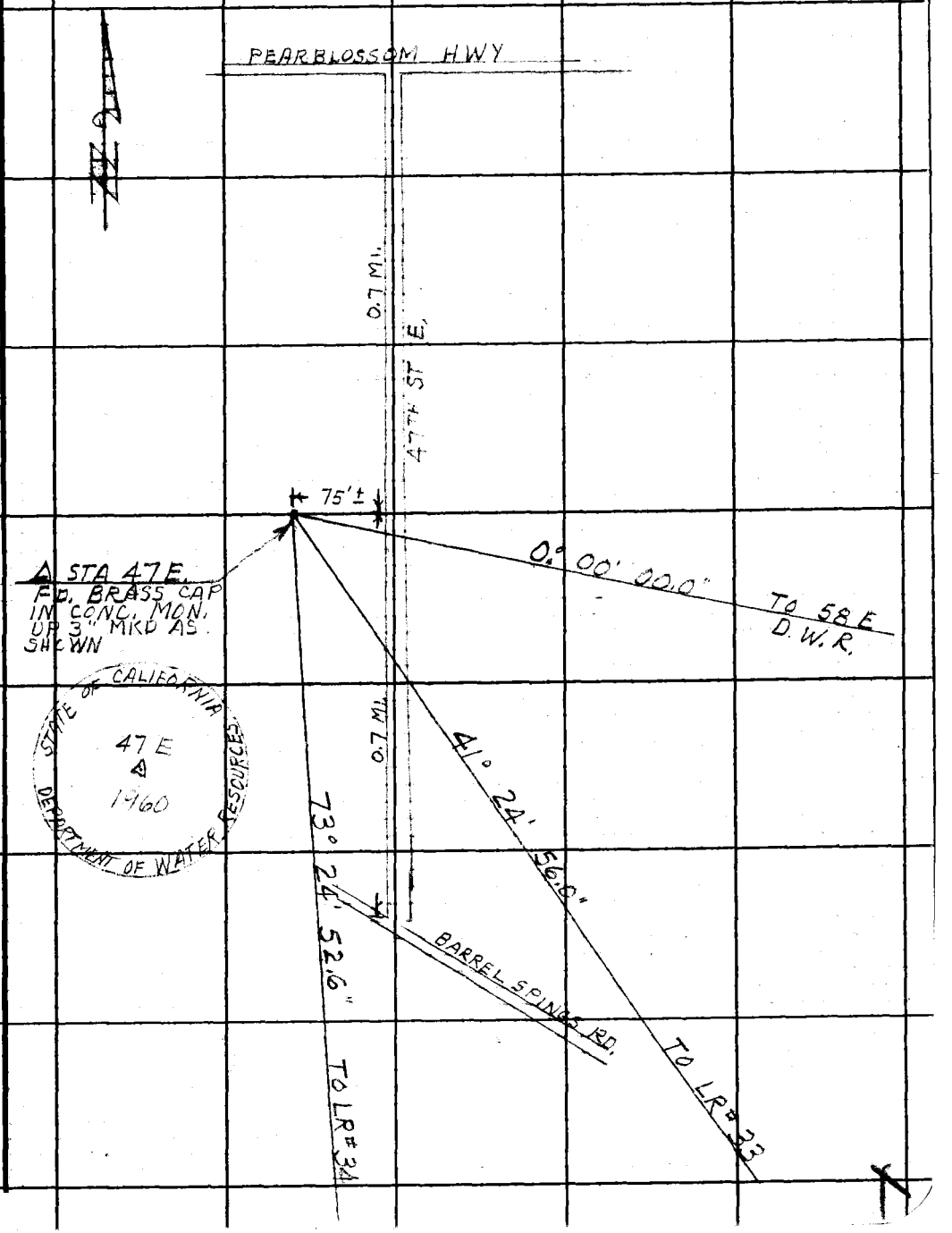

76F309S CE#310 1-65

F. B. 3288 PG. 66

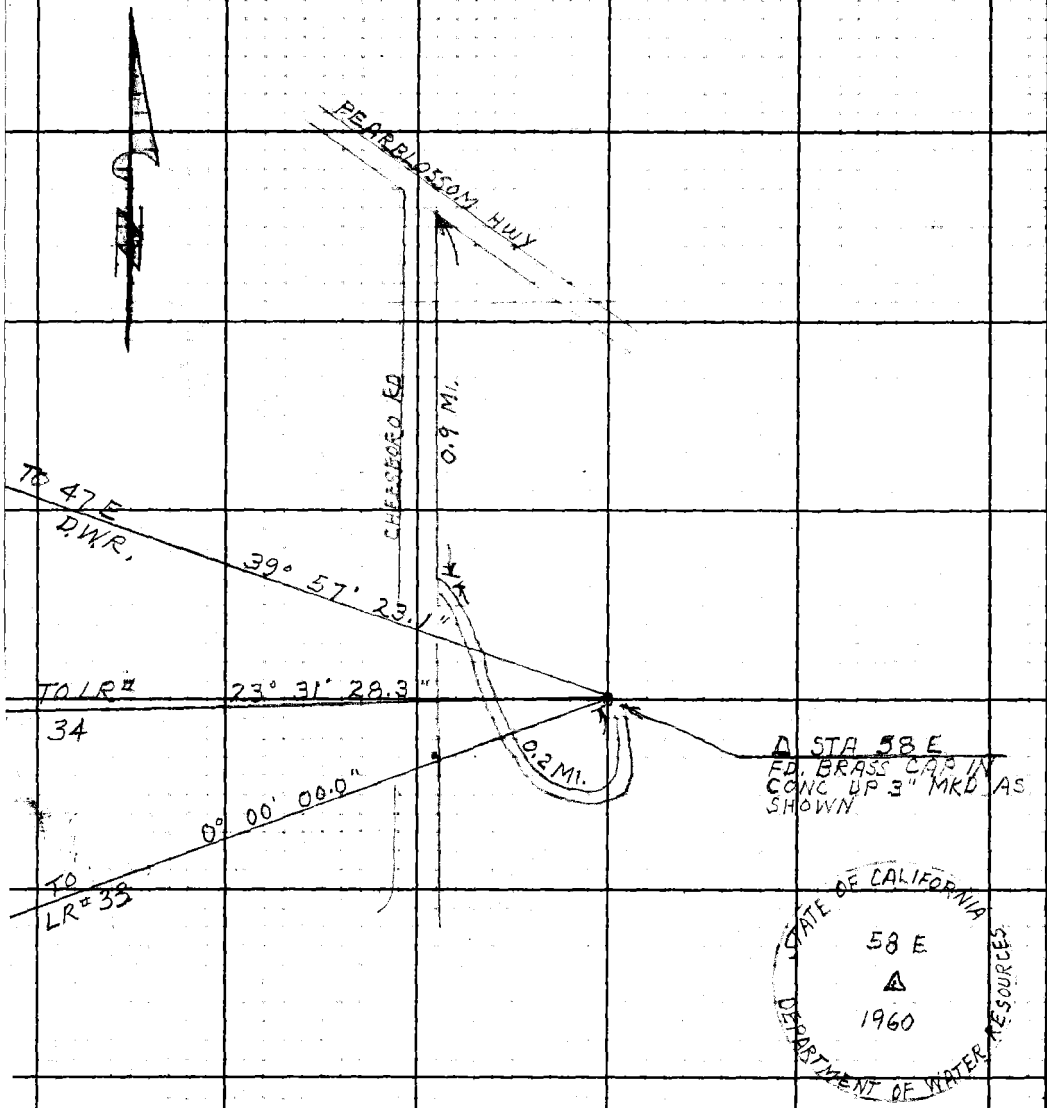

LOS ANGELES COUNTY ENGINEER
403 LOS ANGELES COUNTY ENGINEERING BLDG.

PLEASE RETURN TO

Do not extend this side of this line.

Note: Any Additions or Changes on This Sheet Must be Made or Circled in Red Ink With Date and Name of Person Making Change.

Notes Ck'd by	Survey of LITTLE ROCK CUTOFF
Map No.	JN 0075.55 Tape Std °F
Office Work	Surveyed by J. C. PIERCE
Checked	Notes J. C. P. Date 8-66
Date	Indexed C. J. GALLI

F. B. 3288 Pg. 67

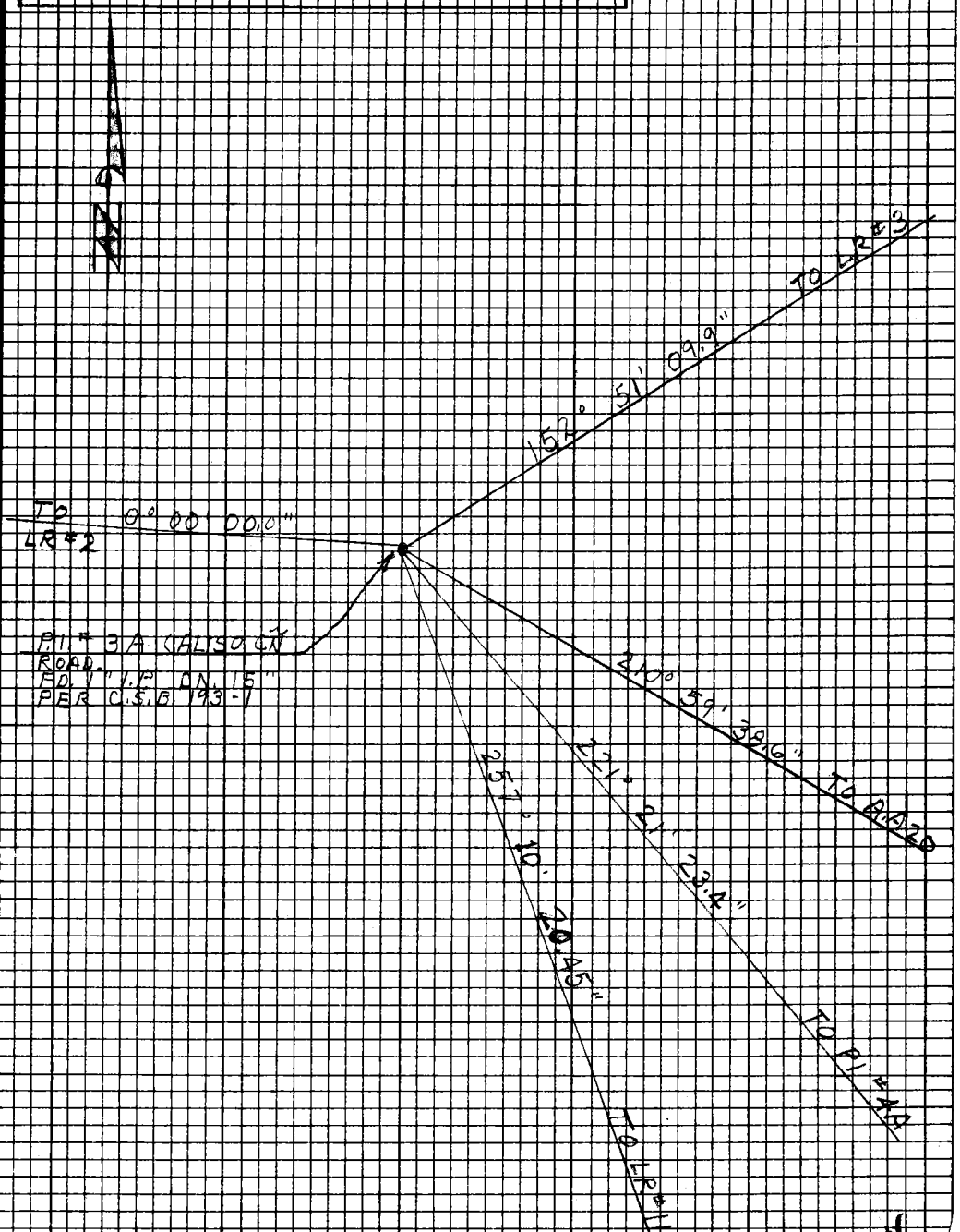

Note: Any Additions or Changes on This Sheet Must be Made or Circled in Red Ink With Date and Name of Person Making Change.

Do not extend this side of this line.

PLEASE RETURN TO
LOS ANGELES COUNTY ENGINEER
403 LOS ANGELES COUNTY ENGINEERING BLDG.

76F3098 C6#310-8-65

F.B. 3288 Pg. 68

SEC 2
T5N
R13W



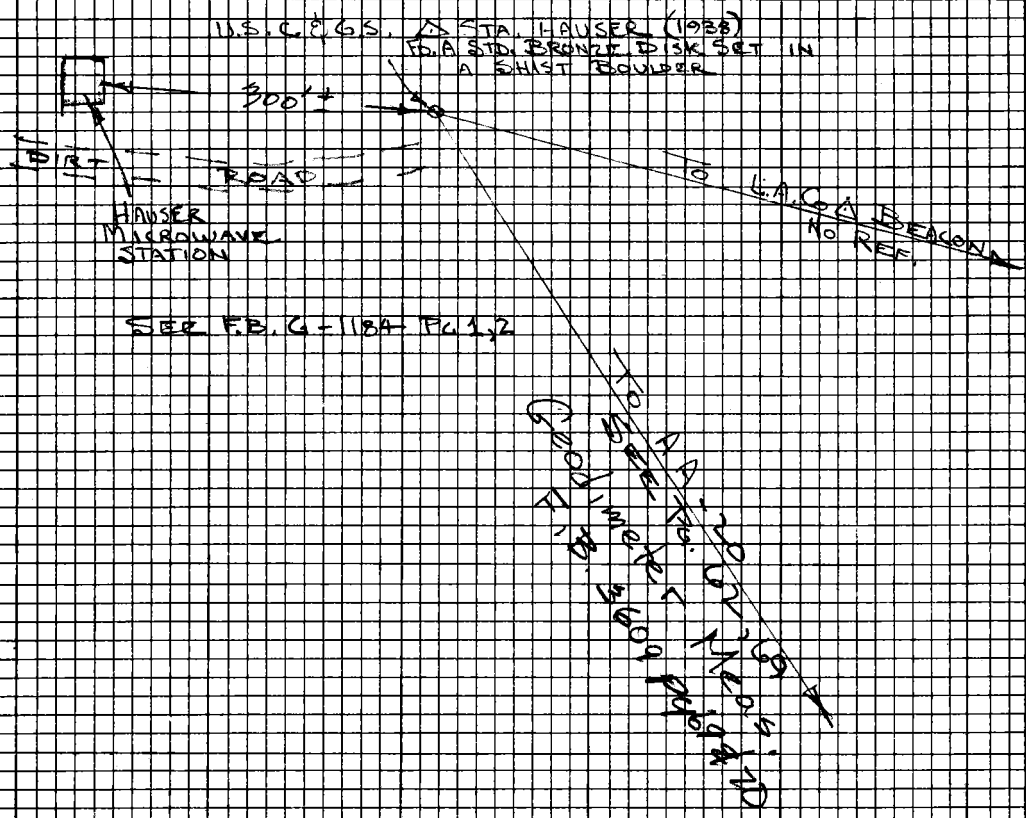

SEE F.B. G-1184 Pg. 1,2

PLEASE RETURN TO
LOS ANGELES COUNTY ENGINEER
403 LOS ANGELES COUNTY ENGINEERING BLDG.

Do not extend this side of this line.

Note: Any Additions or Changes on This Sheet Must be Made or Circled in Red Ink With Date and Name of Person Making Change.

Notes Ck'd by	Survey of LITTLEROCK CUTOFF RD
Map No.	JN 0075.55 Tape Std °F
Office Work	Surveyed by C. L. WRIGHT
Checked	Notes C. L. W. Date Nov. '66
Date	Indexed G. J. GALLI

F.B. 3288 Pg. 69

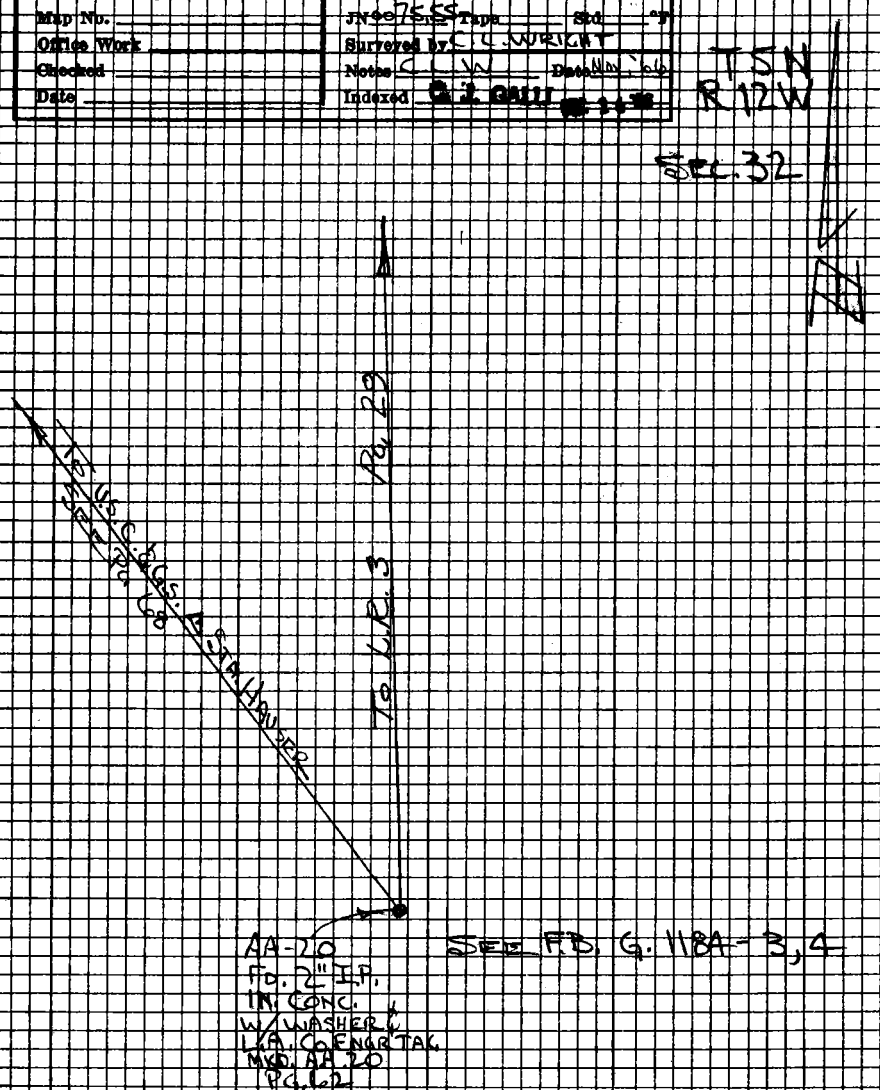

Note: Any Additions or Changes on This Sheet Must be Made or Circled in Red Ink With Data and Name of Person Making Change.

Do not extend this side of this line.

PLEASE RETURN TO
LOS ANGELES COUNTY ENGINEER
403 LOS ANGELES COUNTY ENGINEERING BLDG.

76F3098 C6#320-6-68

F.B. 3288 Pg. 70

Please Return To
Los Angeles County Engineer
Job Los Angeles County Engineering Bldg.
Do not exceed this size of this line.

Note: Any Additions or Changes on This Sheet Must be Made or Checked in Red Ink With Date and Name of Person Making Change.

Notes Ck'd by	Survey of LITTLE ROCK CUT OFF	F. B. 3288 Pg. 77
Map No.	JN 0075.55 Tape 191 Std 84 °F	
Office Work	Surveyed by J C PIERCE	
Checked	Notes RLT Date 3-13-72	
Date	Indexed G. D. BAILEY DEC 4 '75	

J.N. 0075.55

LITTLEROCK CUT-OFF ROAD

CENTERLINE SURVEY

FROM ALISO CÑ. ROAD

TO ANGELES FOREST HWY.

PIERCE
KING
TALBOT
EGSTROM

Note: Any Additions or Changes on This Sheet Must be Made or Circled in Red Ink With Date and Name of Person Making Change.

Do not extend this side of this line.

PLEASE RETURN TO
COUNTY OF LOS ANGELES
DEPARTMENT OF COUNTY ENGINEER
403 LOS ANGELES COUNTY ENGINEERING BLDG.

76F309S CE#310 3-69

PLEASE RETURN TO
COUNTY OF LOS ANGELES
DEPARTMENT OF COUNTY ENGINEER
403 LOS ANGELES COUNTY ENGINEERING BLDG.

Note: Any Additions or Changes on This Sheet Must be Made or Circled in Red Ink With Date and Name of Person Making Change.

Do not extend this side of this line.

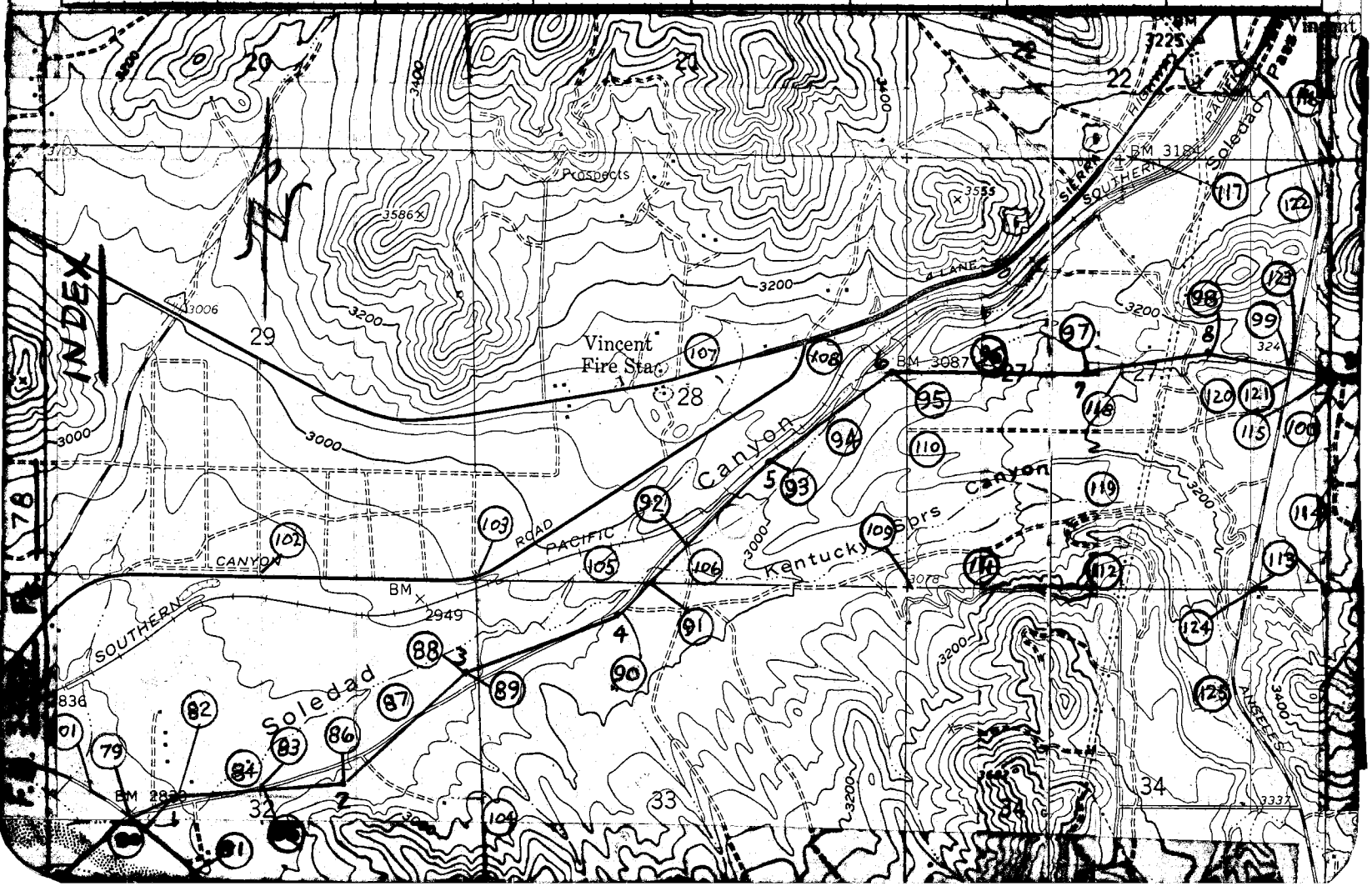

Notes Ck'd by J. C. PIERCE	Survey of LITTLEROCK CUTOFF
Map No.	JN 0075.55 Tape 191 Std 84 °F
Office Work	Surveyed by J. C. PIERCE
Checked	Notes J. C. PIERCE Date 12-10-71
Date	Indexed G. D. BAILEY DEC 4 '75

F. B. 3288 PG. 79

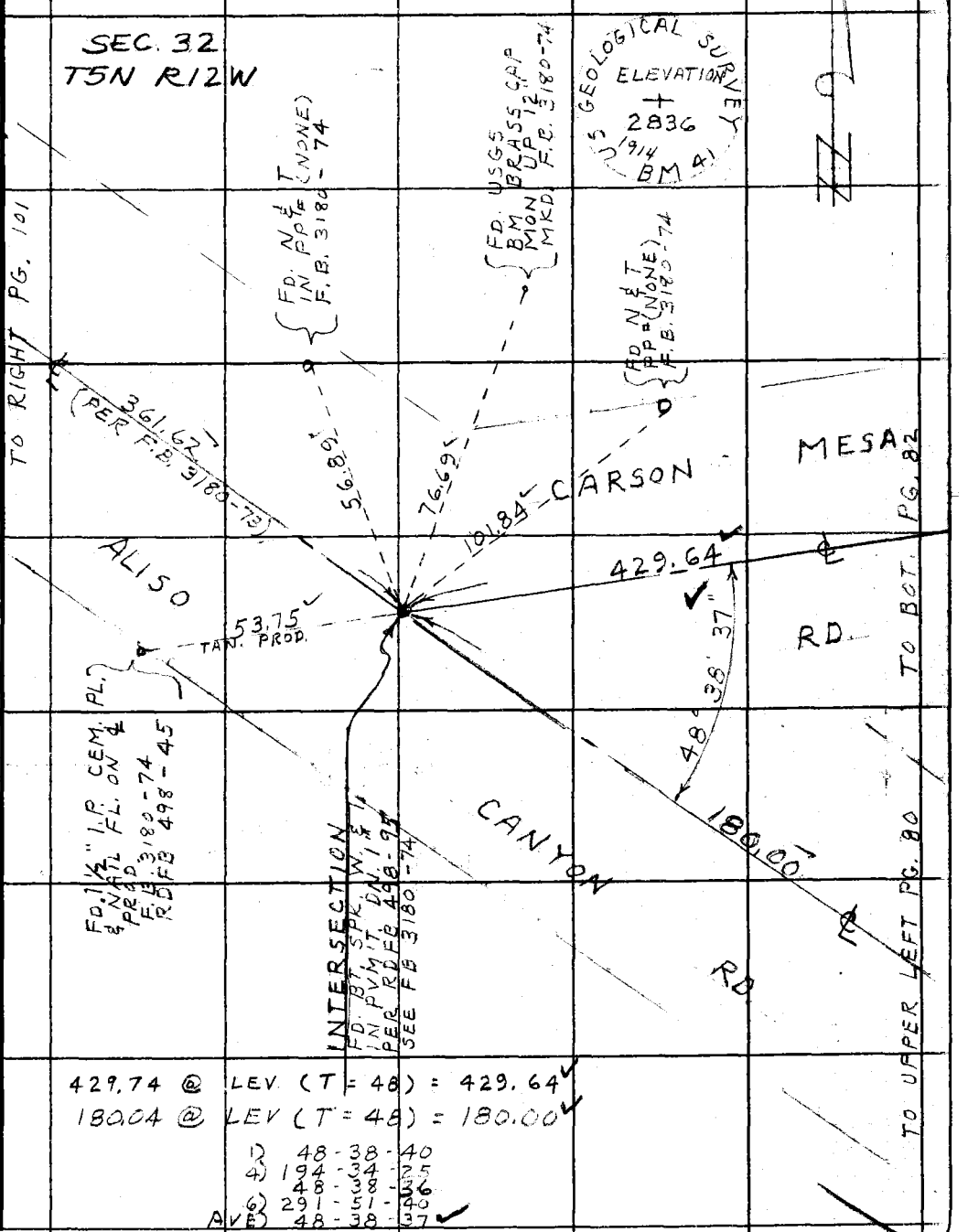

429.74 @ LEV. (T = 48) = 429.64

180.04 @ LEV (T = 48) = 180.00

1) 48-38-40
4) 194-34-25
48-38-36
6) 291-51-40
AVE) 48-38-37

WS 64, D-6

Note: Any Additions or Changes on This Sheet Must be Made or Circled in Red Ink With Date and Name of Person Making Change.

Do not extend this side of this line.

PLEASE RETURN TO
COUNTY OF LOS ANGELES
DEPARTMENT OF COUNTY ENGINEER
403 LOS ANGELES COUNTY ENGINEERING BLDG.

76F309S CE#310 3-68

F. B. 3288 PG. 80

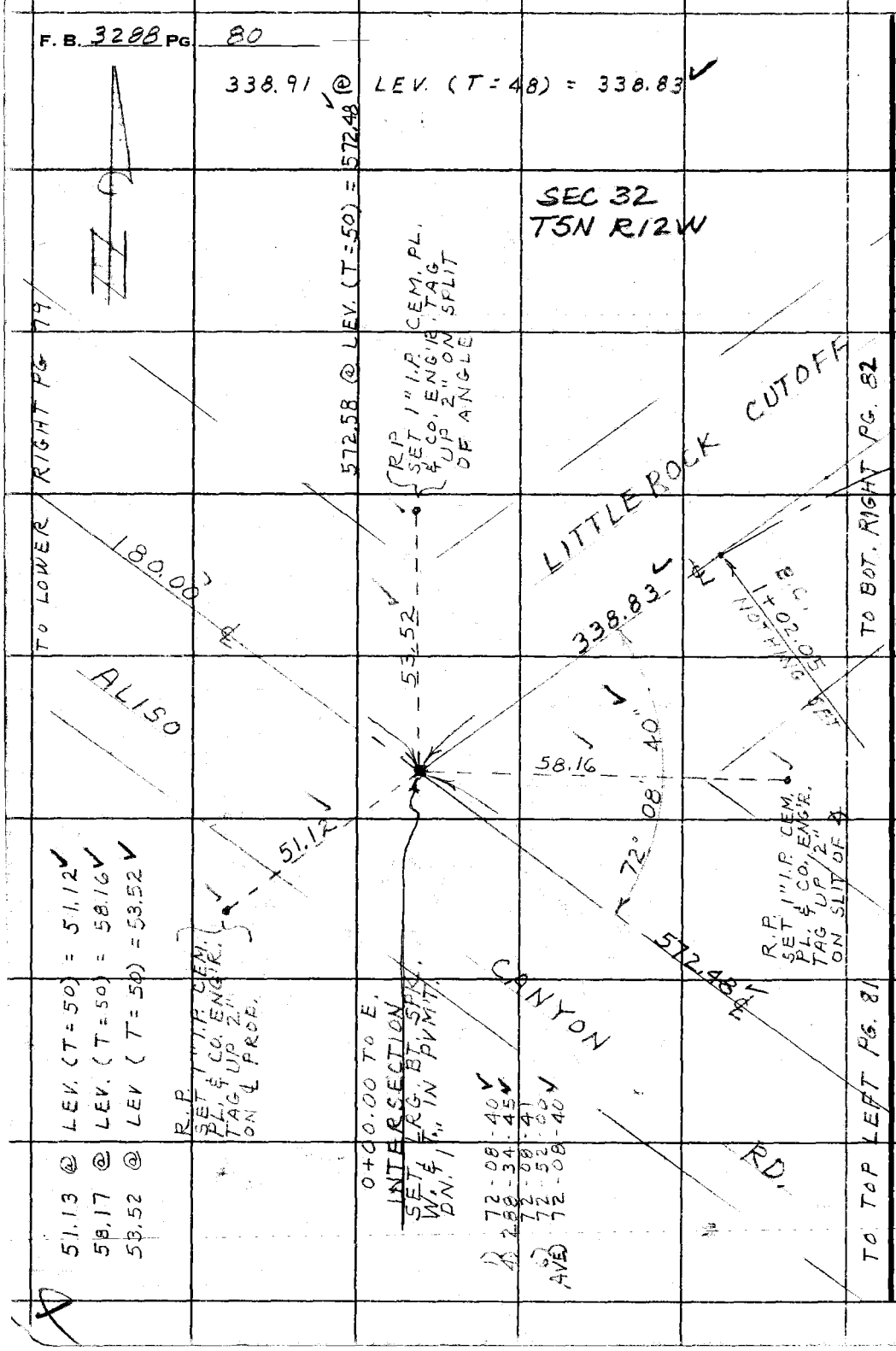

PLEASE RETURN TO
COUNTY OF LOS ANGELES
DEPARTMENT OF COUNTY ENGINEER
403 LOS ANGELES COUNTY ENGINEERING BLDG.

Do not extend this side of this line.

Note: Any Additions or Changes on This Sheet Must be Made or Circled in Red Ink With Date and Name of Person Making Change.

76F3095 CE#310 3-68

PLEASE RETURN TO
COUNTY OF LOS ANGELES
DEPARTMENT OF COUNTY ENGINEER
403 LOS ANGELES COUNTY ENGINEERING BLDG.

Note: Any Additions or Changes on This Sheet Must be Made or Circled in Red Ink With Date and Name of Person Making Change.

Do not extend this side of this line.

279-237

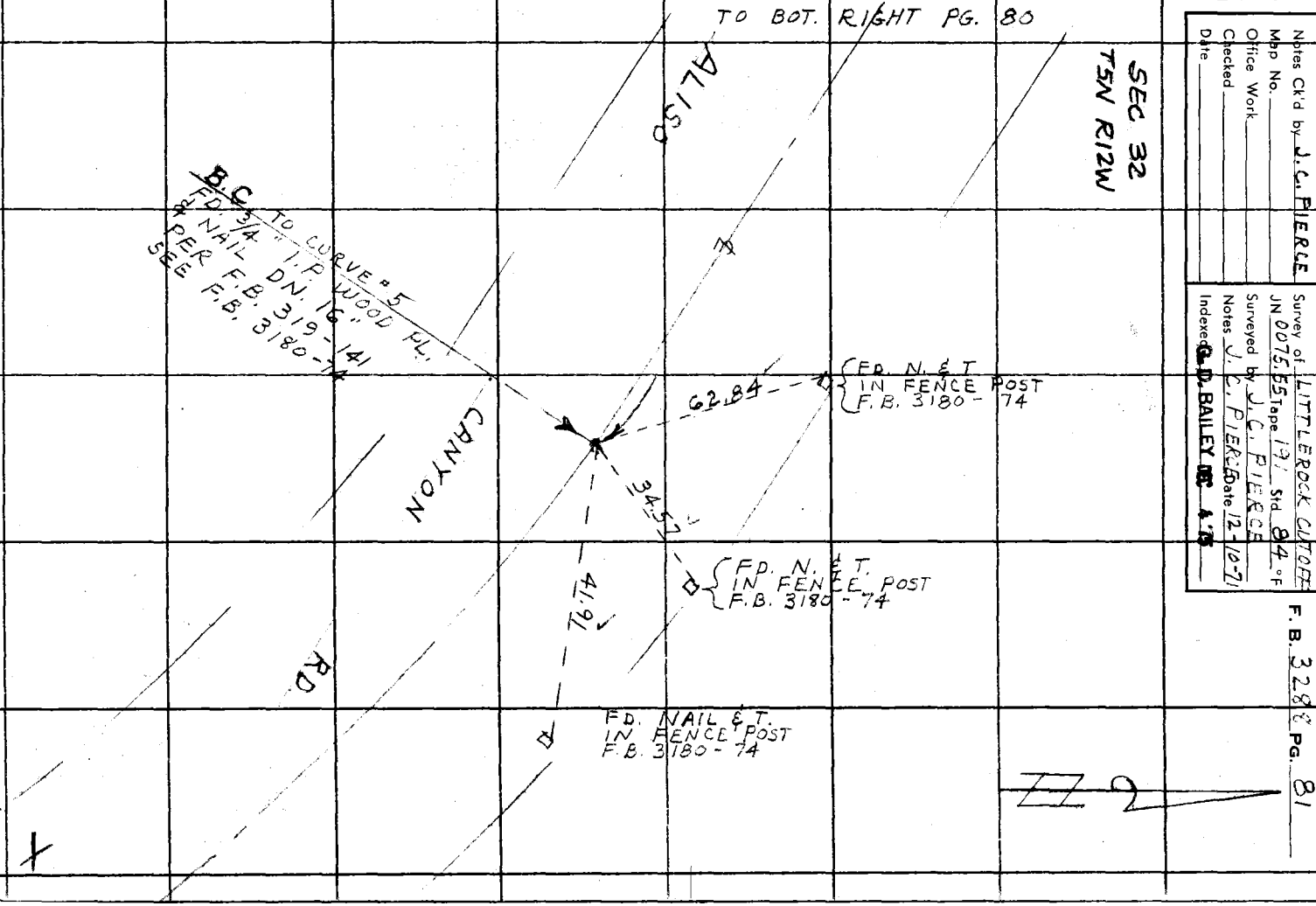

Notes Ck'd by J. C. PIERCE
Map No.
Office Work
Checked
Date

Survey of LITTLEROCK CUTOFF
JN 007555 Tape 191 Std. 84 °F
Surveyed by J. C. PIERCE
Notes J. C. PIERCE Date 12-10-71
Indexed G. D. BAILEY

F. B. 3280 PG. 81

F. B. 3288 PG. 82

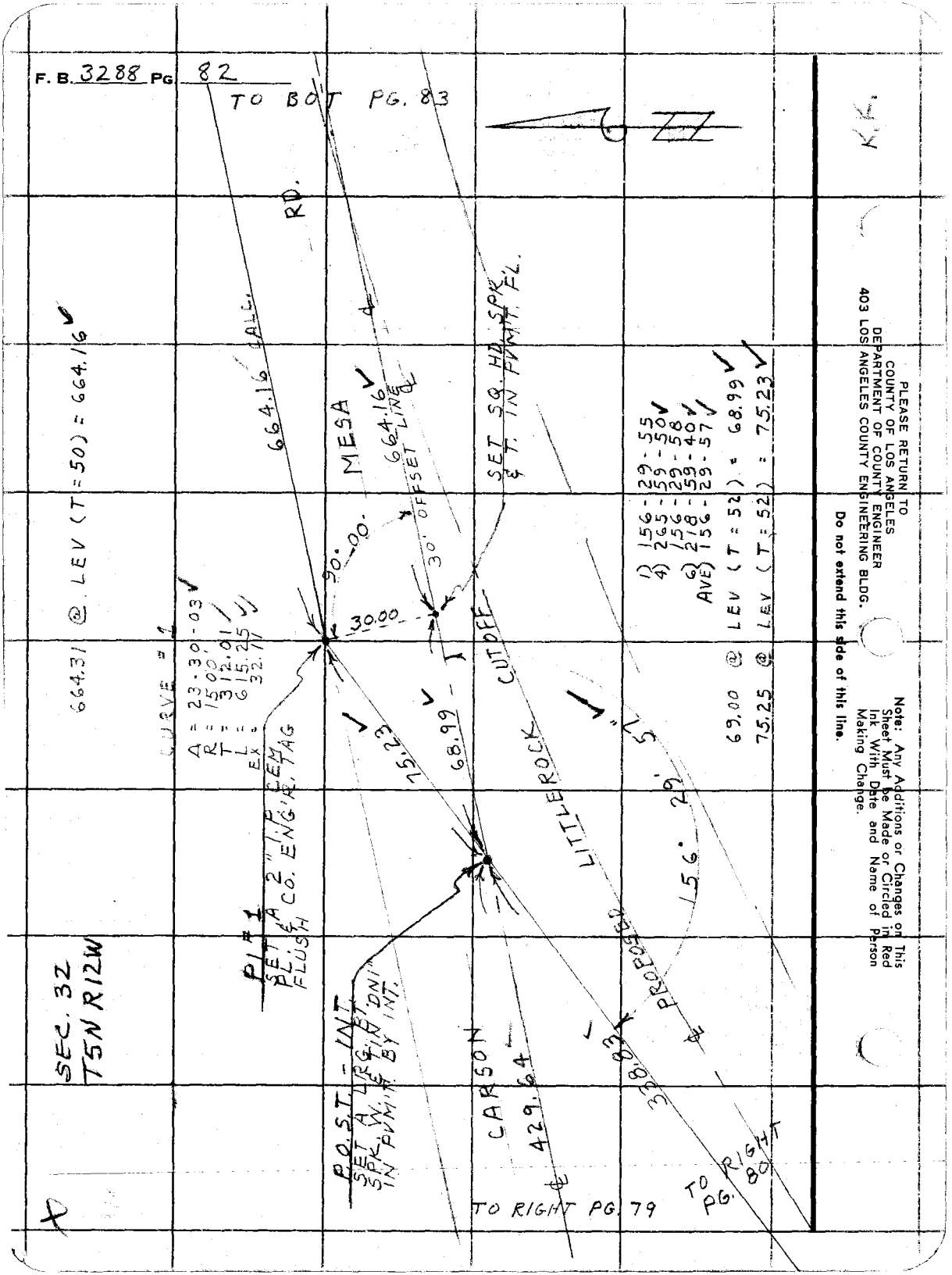

PLEASE RETURN TO
COUNTY OF LOS ANGELES
DEPARTMENT OF COUNTY ENGINEER
403 LOS ANGELES COUNTY ENGINEERING BLDG.

Do not extend this side of this line.

Note: Any Additions or Changes on This Sheet Must be Made or Circled in Red Ink With Date and Name of Person Making Change.

Notes Ck'd by J. C. PIERCE	Survey of LITTLE ROCK CUTOFF	F. B. 3288 PG. 83
Map No.	JN 0075.55 Tape 191 Std 84 °F	
Office Work	Surveyed by J. C. PIERCE	
Checked	Notes J. C. PIERCE Date 12-13-71	
Date	Indexed G. D. BAILEY DEC 4 '71	

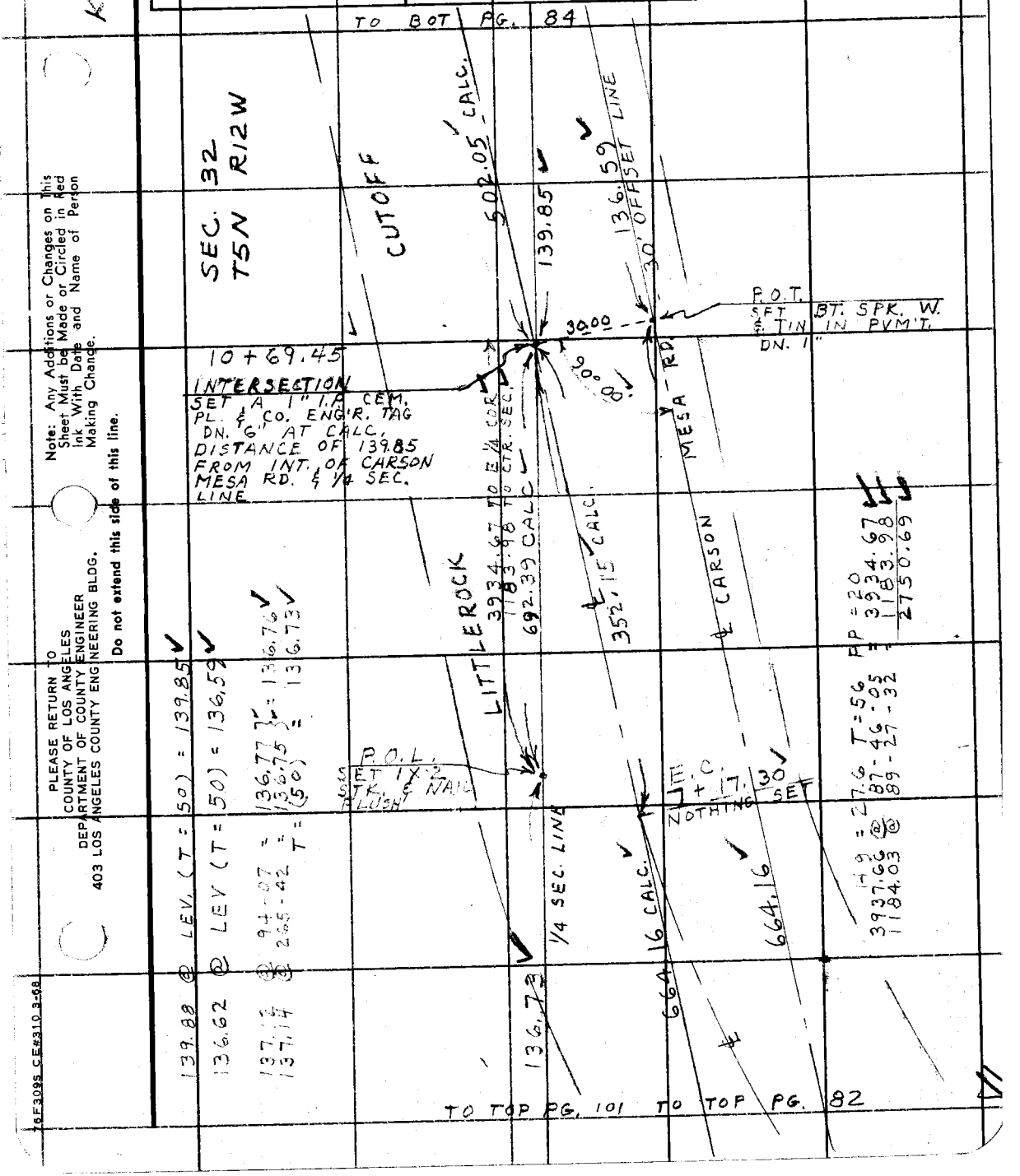

Note: Any Additions or Changes on This Sheet Must be Made or Circled in Red Ink With Date and Name of Person Making Change.

Do not extend this side of this line.

PLEASE RETURN TO
COUNTY OF LOS ANGELES
DEPARTMENT OF COUNTY ENGINEER
403 LOS ANGELES COUNTY ENGINEERING BLDG.

76F309S CE#310 3-68

F. B. 3288 PG 84

TO LEFT PG. 85

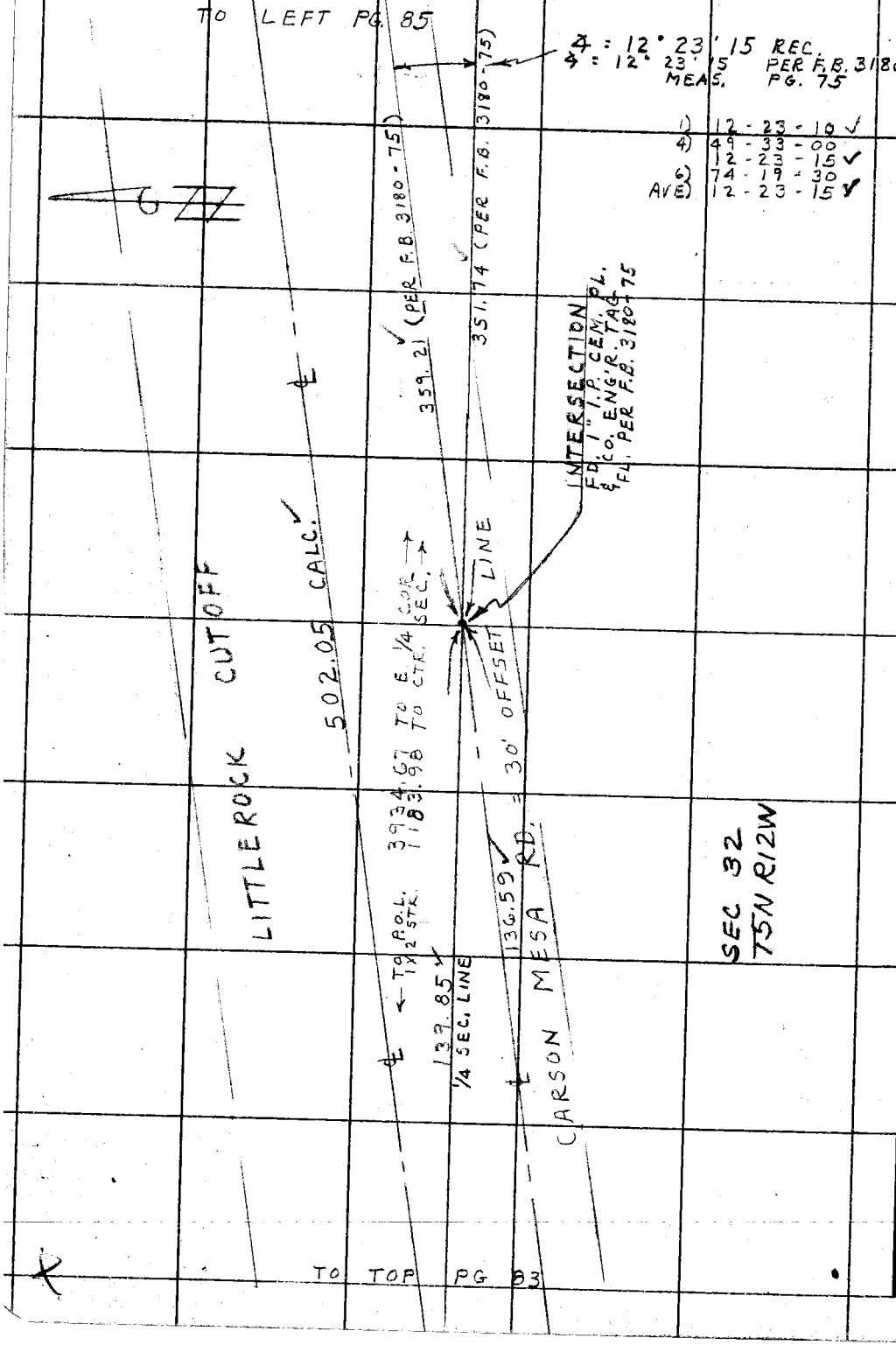

TO TOP PG 83

PLEASE RETURN TO
COUNTY OF LOS ANGELES
DEPARTMENT OF COUNTY ENGINEER
403 LOS ANGELES COUNTY ENGINEERING BLDG.

Do not extend this side of this line.

Note: Any Additions or Changes on This Sheet Must be Made or Circled in Red Ink With Date and Name of Person Making Change.

Notes Ck'd by J.C. PIERCE
Map No.
Office Work
Checked
Date

Survey of LITTLE ROCK CUTOFF
JN 0075.55 Tape 1.91 Std 84 °F
Surveyed by J.C. PIERCE
Notes J.C. PIERCE Date 12-13-71
Indexed G.D. BAILEY

F.B. 3288 PG. 85

TO BOT PG. 102

15 + 77.50 INTERSECTION
SET A 1" I.P.
CEM. PLUG TAG
CO. ENG'R. TAG
DIST. OF A 5.4 & 30.65
FROM CARSON & MESA ROAD

1511.61 1/4 SEC. LN.

LITTLE ROCK CUTOFF

933.77 CALC.

PROPOSED

502.05 CALC.

101.46 (PER F.B. 3180-75)

20.75

30.65

940.22

MESA RD.

359.21 (PER F.B. 3180-75)

CARSON
30' OFFSET LINE

INTERSECTION
FD. A 2" I.P. CEM. PL.
& CO. ENG'R. TAG DN 14'
PER F.B. 3180-75

H9 = 27.5 T = 56 PP = 20
1511.95 @ 91-12-28 = 1511.61
H9 = 27.4 T = 62 PP = 25
940.35 @ 89-02-00 = 940.22

77.07 M & REC. (F.B. 3180-75)

FD. 1½ I.P. CEM. PL. & N.

TO TOP PG. 84

TO TO RR STA 1183.98
351.74
(PER F.B. 3180-75)

89° 23' 06" (F.B. 3180-75)

81.23 TAN

3934.67 → TO 1/4 COR.

2750.69 BY SUBT.

1/4 SEC. LN.

CENTER OF SECTION
SET NGT
T 5 N. R. 12 W.
FD. A C.S. MON. FL
PER F.B. 4187-204
SEE F.B. 3180-75
MKD. AS SHOWN

70.71 TAN

SET 2" I.P. CEM. PL. & CO. ENG'R. TAG UP 6"

77.09 @ LEV (T-52) = 77.07
30.66 @ LEV (T-52) = 30.65

COUNTY SURVEYORS
T 5 N
R 12 W
CENTER
SEC 32
REC 62
MONUMENT

TO LEFT PG. 104

Note: Any Additions or Changes on this Sheet Must be Made or Circled in Red Ink With Date and Name of Person Making Change.

Do not extend this side of this line.

PLEASE RETURN TO
LOS ANGELES COUNTY ENGINEER
403 LOS ANGELES COUNTY ENGINEERING BLDG.

USGS D-6

RS-3008 CE-310 9-67

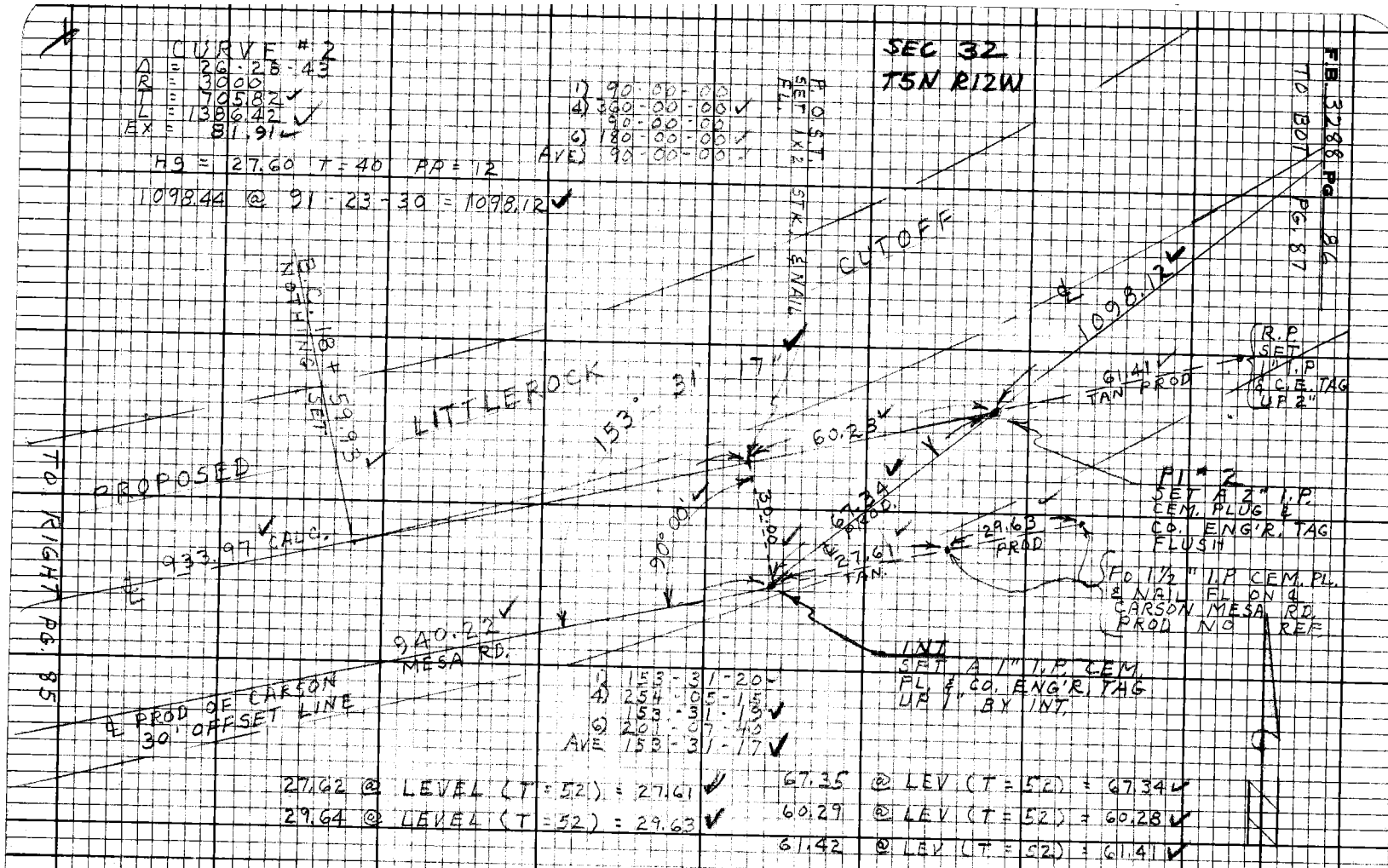

Do not extend this side of this line.

Note: Any Additions or Changes on this Sheet Must Be Made or Circled in Red Ink With Date and Name of Person Making Change.

PLEASE RETURN TO
LOS ANGELES COUNTY ENGINEER
403 LOS ANGELES COUNTY ENGINEERING BLDG.

Notes Ck'd by J. C. PIERCE	Survey of LITTLEROCK CUTOFF	F. B. 3288 PG. 87
Map No.	JN 0075.55 Tape 191 Std 84 °F	
Office Work	Surveyed by J. C. PIERCE	
Checked	Notes J. C. PIERCE Date 12-14-71	
Date	Indexed G. D. BAILEY DEC 4 '75	

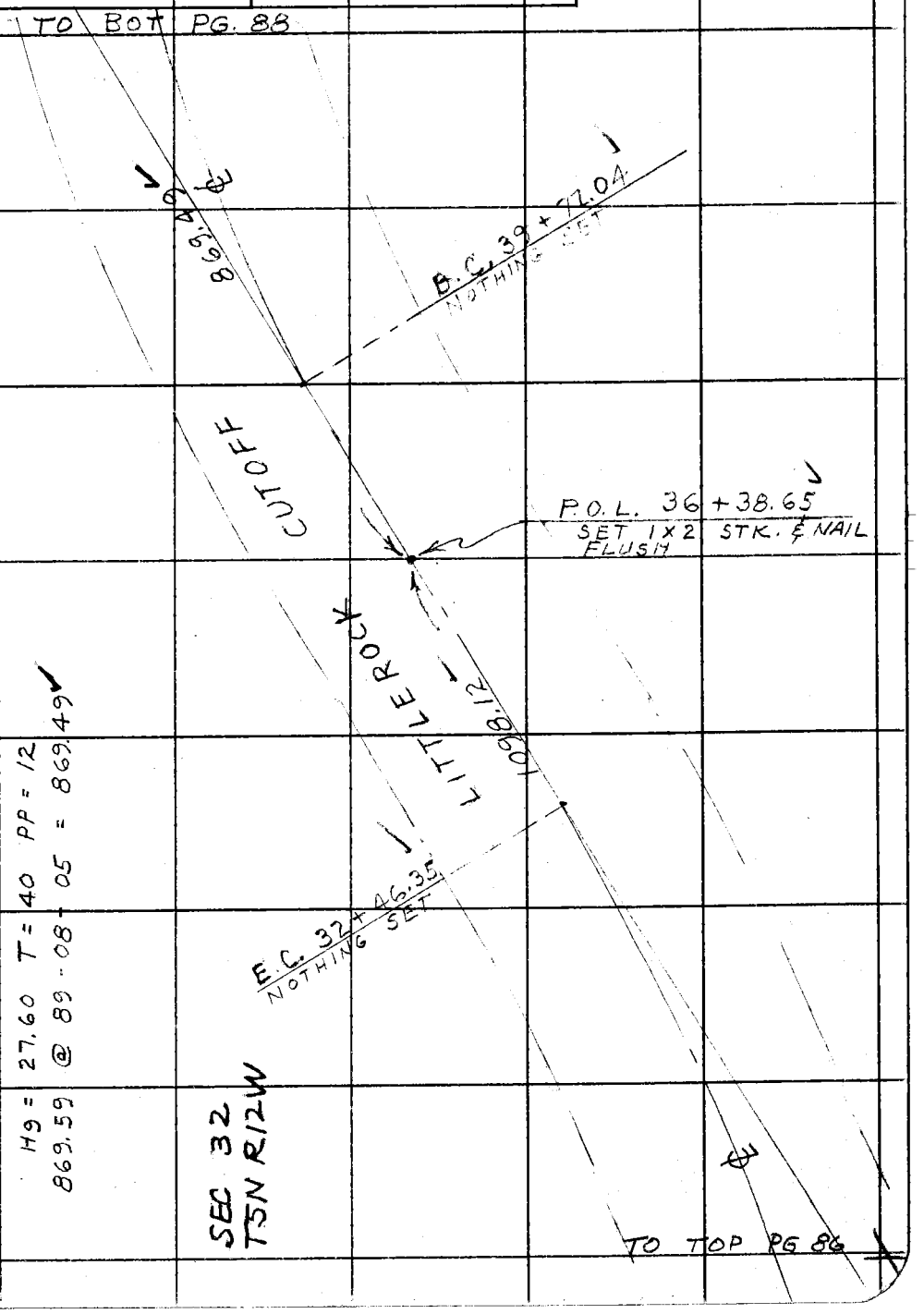

Note: Any Additions or Changes on This Sheet Must be Made or Circled in Red Ink With Date and Name of Person Making Change.

PLEASE RETURN TO
COUNTY OF LOS ANGELES
DEPARTMENT OF COUNTY ENGINEER
403 LOS ANGELES COUNTY ENGINEERING BLDG.

Do not extend this side of this line.

76F309S CE#310 3-68

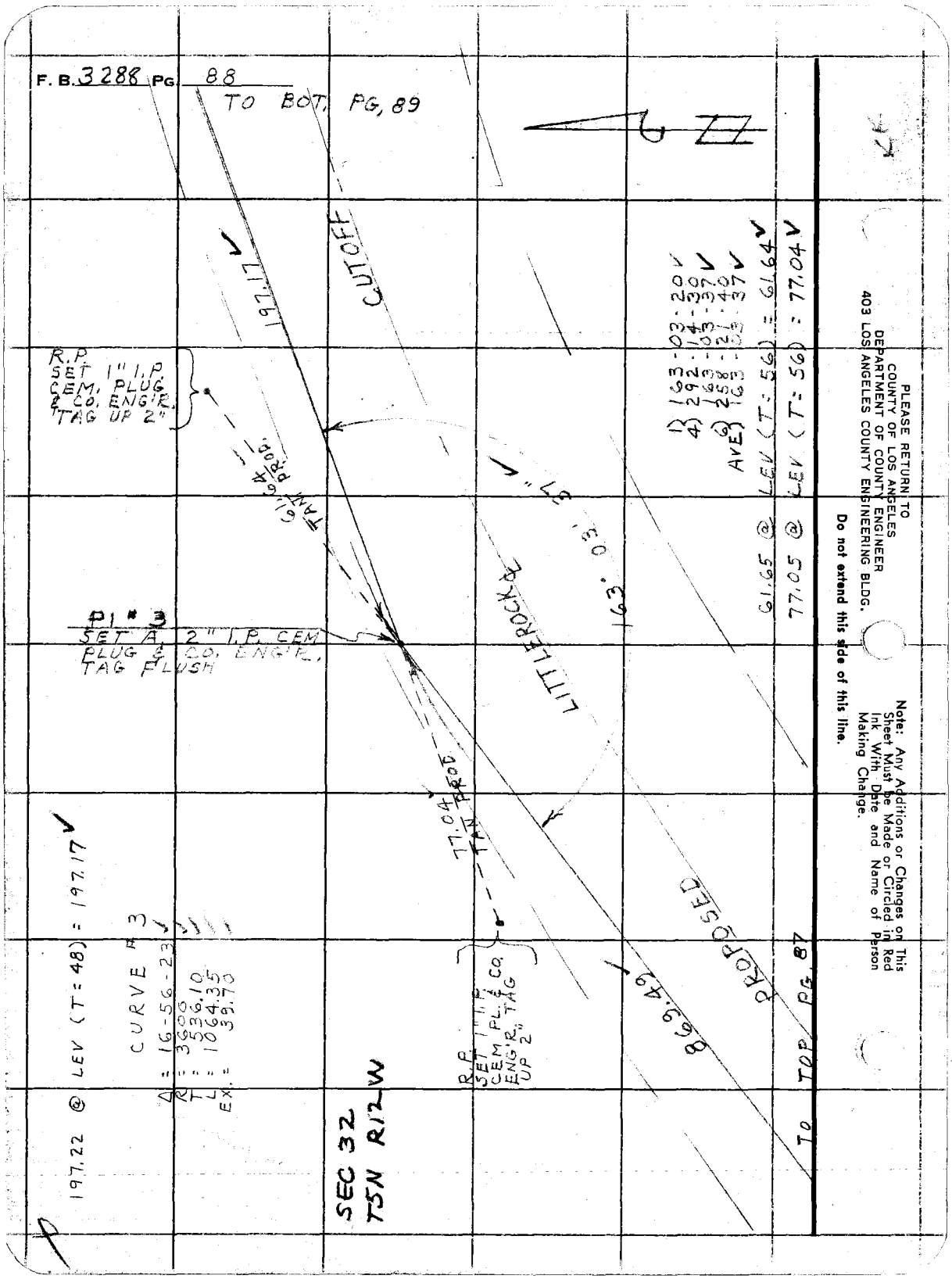
F. B. 3288 PG. 88
TO BOT. PG. 89
CUTOFF
197.17
R.P. SET 1" I.P. CEM. PLUG & CO. ENG'R. TAG UP 2"
61.64 TAN PROD.
P1 # 3
SET A 2" I.P. CEM PLUG & CO. ENG'R. TAG FLUSH
LITTLEROCK
163° 03' 37"
77.04 TAN PROD.
R.P. SET 1" I.P. CEM PL. & CO. ENG'R. TAG UP 2"
869.49
PROPOSED
TO TOP PG. 87
197.22 @ LEV (T=48) = 197.17
CURVE # 3
Δ = 16-56-23
R = 3600
T = 536.10
L = 1064.35
EX. = 39.70
SEC 32
T5N R12W
1) 163-03-20
4) 292-14-30
6) 163-03-37
AVE) 258-21-40
163-03-37
61.65 @ LEV (T=56) = 61.64
77.05 @ LEV (T=56) = 77.04
PLEASE RETURN TO
COUNTY OF LOS ANGELES
DEPARTMENT OF COUNTY ENGINEER
403 LOS ANGELES COUNTY ENGINEERING BLDG.
Do not extend this side of this line.
Note: Any Additions or Changes on This Sheet Must be Made or Circled in Red Ink With Date and Name of Person Making Change.

Notes Ck'd by J. C. PIERCE	Survey of LITTLEROCK CUTOFF
Map No.	JN 0075.55 Tape 191 Std 84 °F
Office Work	Surveyed by J. C. PIERCE
Checked	Notes J. C. PIERCE Date 12-15-71
Date	Indexed G. D. BAILEY DEC 4 '75

F. B. 3288 PG. 89

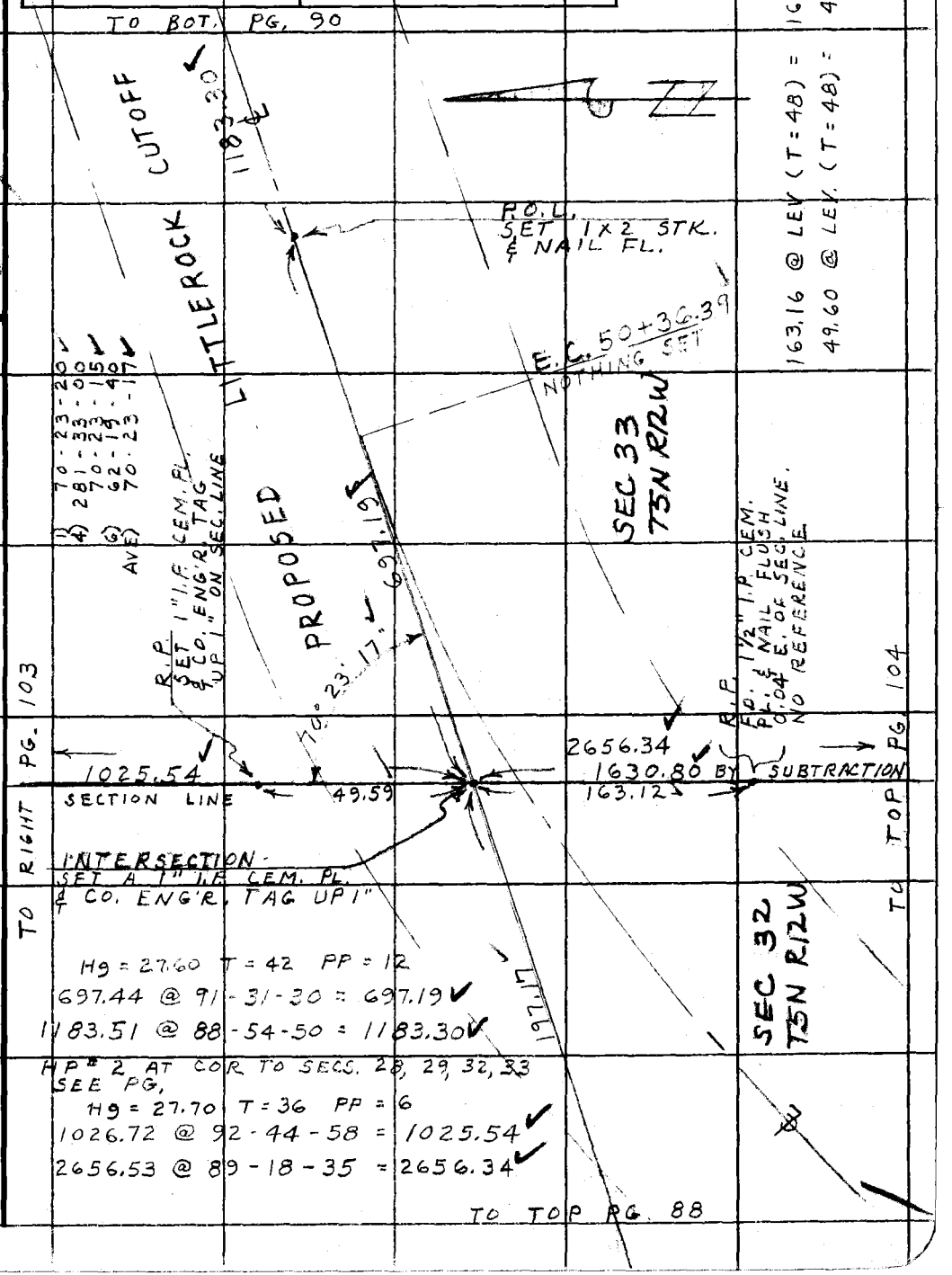

Note: Any Additions or Changes on This Sheet Must be Made or Circled in Red Ink With Date and Name of Person Making Change.

Do not extend this side of this line.

PLEASE RETURN TO
COUNTY OF LOS ANGELES
DEPARTMENT OF COUNTY ENGINEER
403 LOS ANGELES COUNTY ENGINEERING BLDG.

76F309S CE#310 3-68

F.B. 3288 PG 90

TO BOT RIGHT PG. 91

SEC 33
T5N R12W

H9 = 27.60 T = 40 PP = 12
470.66 @ 90-59-05 = 470.59

CURVE # 4
Δ = 23-02-00
R = 1600
T = 326.01
L = 643.21
E x = 32.88

CUTOFF

470.59

LITTLEROCK

156° 58' 00"

PROPOSED

B.C. 62+51.94
NOTHING SET

138.64
TAN. PROD.

R.P.
SET 1" I.P.
CEM. PL. & CO.
ENG'R. TAG
UP 1"

PI # 4
SET A 2" I.P. CEM.
PLUG. & CO. ENG'R.
TAG 12" BELOW SURFACE

112.79
TAN. PROD.

1) 156-58-00
4) 267-52-00
156-58-00
Q) 221-48-00
AVE) 156-58-00

R.P.
SET 1" I.P. CEM. PL.
& CO. ENG'R. TAG UP 1"

138.68 @ LEV. (T = 44) = 138.64
112.82 @ LEV. (T = 44) = 112.79

1183.30

TO TOP PG. 89

N

PLEASE RETURN TO
COUNTY OF LOS ANGELES
DEPARTMENT OF COUNTY ENGINEER
403 LOS ANGELES COUNTY ENGINEERING BLDG.

Note: Any Additions or Changes on This Sheet Must be Made or Circled in Red Ink With Date and Name of Person Making Change.

Do not extend this side of this line.

76F309S CE#310 3-69

PLEASE RETURN TO
COUNTY OF LOS ANGELES
DEPARTMENT OF COUNTY ENGINEER
403 LOS ANGELES COUNTY ENGINEERING BLDG.

Note: Any Additions or Changes on This Sheet Must be Made or Circled in Red Ink With Date and Name of Person Making Change.

Do not extend this side of this line.

WS65A-6

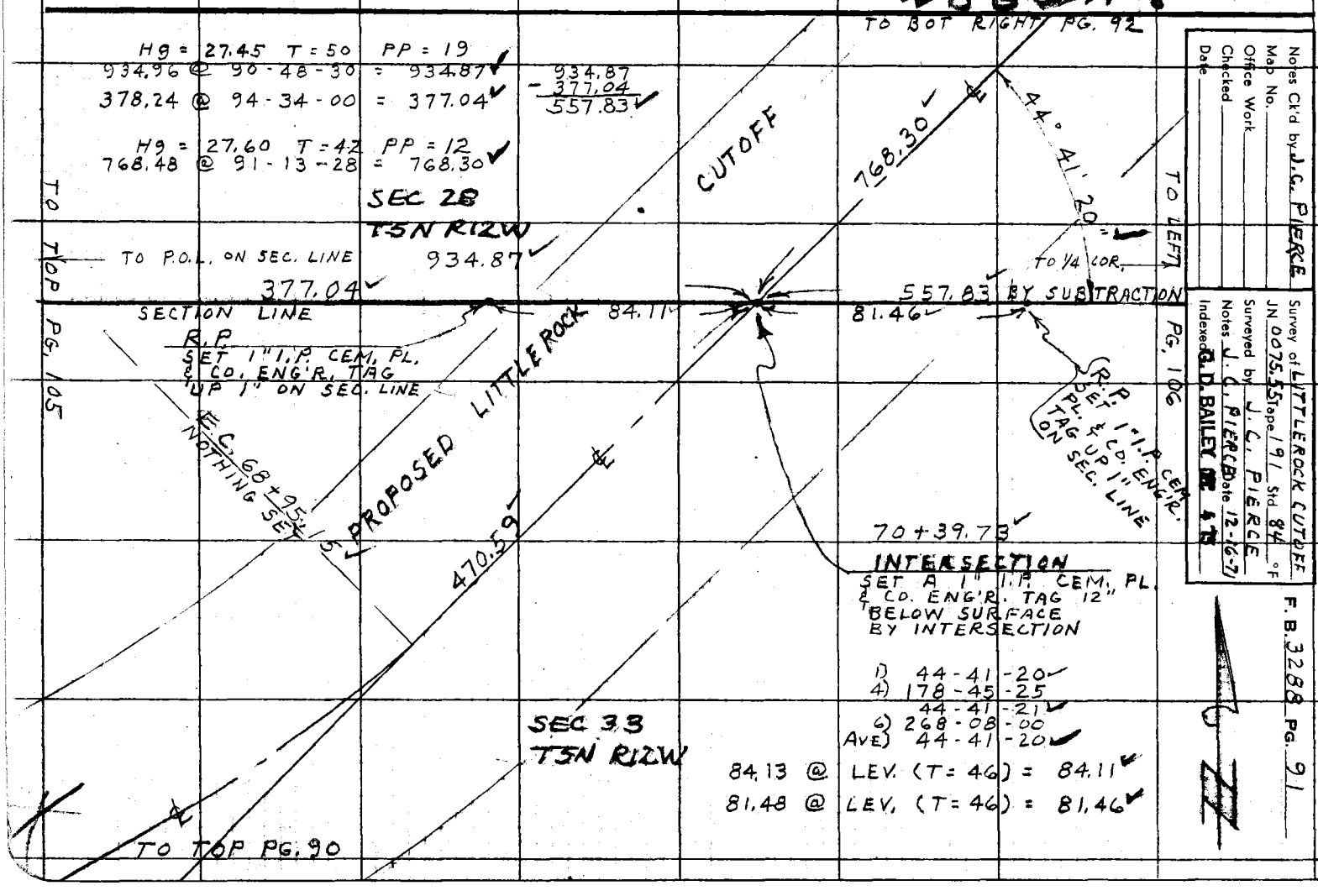

Notes Ck'd by J.C. PIERCE
Map No.
Office Work
Checked
Date

Survey of LITTLEROCK CUTOFF
JN 0075.55 Tape 191 Std 84 °F
Surveyed by J.C. PIERCE
Notes J.C. PIERCE Date 12-16-71
Indexed G.D. BAILEY

F.B. 3288 PG. 91

F.B. 3286 PG 92

TO BOT PG. 107

TO BOT RIGHT PG. 93

875.48
- 335.03
540.45

R.P.
FD. 1 1/2" I.P. CEM.
PL. & NAIL FLUSH
NO REFERENCE

0.27

335.03

TO FOL. 1/4 SEC. LN.

CUTOFF

1200.96

HS = 27.40 T = 50 PP = 19
877.36 @ 93 - 45 - 15 = 875.48
340.08 @ 99 - 53 - 10 = 335.03

HS = 27.6 T = 42 PP = 12
1201.36 @ 88 - 31 - 40 = 1200.96

97.05

97.07 @ LEV. (T = 48) = 97.05
96.15 @ LEV. (T = 48) = 96.13

133° 27' 47" 30"

RERUN
1) 133 - 27 - 40
4) 172 - 50 - 00
133 - 27 - 30
6) 80 - 45 - 00
AVE) 133 - 27 - 30

1) 133 - 28 - 00
4) 172 - 51 - 15
133 - 27 - 49
6) 80 - 46 - 40
AVE) 133 - 27 - 47

LITTLE ROCK

78 + 08.03
INTERSECTION
SET A 1" I.P. CEM. PL. &
CO. ENG'R. TAG. 12"
BELOW SURFACE
BY INTERSECTION

875.48

96.13

540.45

SW 1/4
SEC 28
T5N R12W

PROPOSED

768.30

BY SUBTRACTION

R.P.
SET 1" I.P. CEM. PL.
& CO. ENG'R. TAG UP 1"

TO 1/4 COR.

1/4 SEC. LINE

SE 1/4
SEC 28
T5N R12W

TO TOP LEFT PG. 91

TO TOP PG. 106

W5 65 A-6

K.K.

PLEASE RETURN TO
COUNTY OF LOS ANGELES
DEPARTMENT OF COUNTY ENGINEER
403 LOS ANGELES COUNTY ENGINEERING BLDG.

Note: Any Additions or Changes on This Sheet Must be Made or Circled in Red Ink With Date and Name of Person Making Change.

Do not extend this side of this line.

76F309S CE#310 3-69

PLEASE RETURN TO
COUNTY OF LOS ANGELES
DEPARTMENT OF COUNTY ENGINEER
403 LOS ANGELES COUNTY ENGINEERING BLDG.

Note: Any Additions or Changes on This Sheet Must be Made or Circled in Red Ink With Date and Name of Person Making Change.

Do not extend this side of this line.

Notes Ck'd by J. C. PIERCE
Map No.
Office Work
Checked
Date

Survey of LITTLEROCK CUTOFF
JN 0075.55 Tape 191 Std. 84 °F
Surveyed by J. C. PIERCE
Notes J. C. PIERCE Date 12-17-71
Indexed G. D. BAILEY 4-75

F. B. 3288 PG. 93

HS = 27.40 T = 58 PP = 23
2087.39 @ 91-55-30 = 2086.21

SE 1/4
SEC 28
T5N R12W

R.P.
SET 1" I.P. CEM. PL.
& CO. ENG'R. TAG
UP 1"

P.I. #5
SET 2" I.P. CEM. PL.
& CO. ENG'R. TAG
6" BELOW SURFACE

CURVE #5
Δ = 7-40-20
R = 2600
T = 174.34
L = 348.15
Ex = 5.84

CUTOFF

2086.21 ℄

TO BOT RIGHT PG. 94

48.99 TAN.

61.44 TAN.

172° 19' 40"

86° 09' 50"

E.C. 91+82.80
NOTHING SET

R.P.
SET 1" I.P. CEM.
PL. & CO. ENG'R. TAG
UP 1"

1) 172-19-40
4) 329-18-55
172-19-44
6) 313-58-00
AVE) 172-19-40

PROPOSED LITTLEROCK ℄

1200.96

B.C. 88+34.65
NOTHING SET

61.45 @ LEVEL (T = 58) = 61.44
49.00 @ LEVEL (T = 58) = 48.99

TO TOP LEFT PG. 92

F. B. 3288 PG 94

TO BOT RIGHT PG. 95

B.C. 105 + 67.41
NOTHING SET

CUTOFF

LITTLEROCK

2080.21

PROPOSED

SE 1/4
SEC 28
T5N R12W

TO TOP LEFT PG. 93

PLEASE RETURN TO
COUNTY OF LOS ANGELES
DEPARTMENT OF COUNTY ENGINEER
403 LOS ANGELES COUNTY ENGINEERING BLDG.

Do not extend this side of this line.

Note: Any Additions or Changes on This Sheet Must be Made or Circled in Red Ink With Date and Name of Person Making Change.

Notes Ck'd by J.C. PIERCE	Survey of LITTLEROCK CUTOFF
Map No.	JN 0075.55 Tape 190 Std 84 °F
Office Work	Surveyed by J.C. PIERCE
Checked	Notes J.C.P. Date 12-72
Date	Indexed G. D. BAILEY DEC 4 '75

F. B. 3288 PG. 95

Note: Any Additions or Changes on This Sheet Must be Made or Circled in Red Ink, With Date and Name of Person Making Change.

Do not extend this side of this line.

PLEASE RETURN TO
COUNTY OF LOS ANGELES
DEPARTMENT OF COUNTY ENGINEER
403 LOS ANGELES COUNTY ENGINEERING BLDG.

76F309S CE#310 3-68

WS 65 AS

H9 = 27.40 T = 58 PF = 23
182.53 @ 85-23-07" = 181.94
593.60 @ 83-46-00 = 590.09

CURVE # 6
~~Δ = 36-28-40~~ Δ = 36°27'19"
~~R = 1500~~ R = 1500
~~T = 493.98~~ T = 493.98
~~L = 954.40~~ L = 954.40
4/19/77 WM

R.P. SET 1" I.P. CEM. PL. & C.E. TAG UP 1"

1) 89-27-20
4) 357-49-55
89-27-29
6) 176-44-35
AVE) 89-27-26
2008.36

1) 91-01-55
4) 04-08-00
91-02-00
6) 186-12-10
AVE) 91-02-02
T = 46 PF = 15
87-05-23 = 2008.36

1) 143-32-35
4) 214-10-35
143-32-39
6) 141-16-00
AVE) 143-32-40

H9 = 27.50
2010.95 @

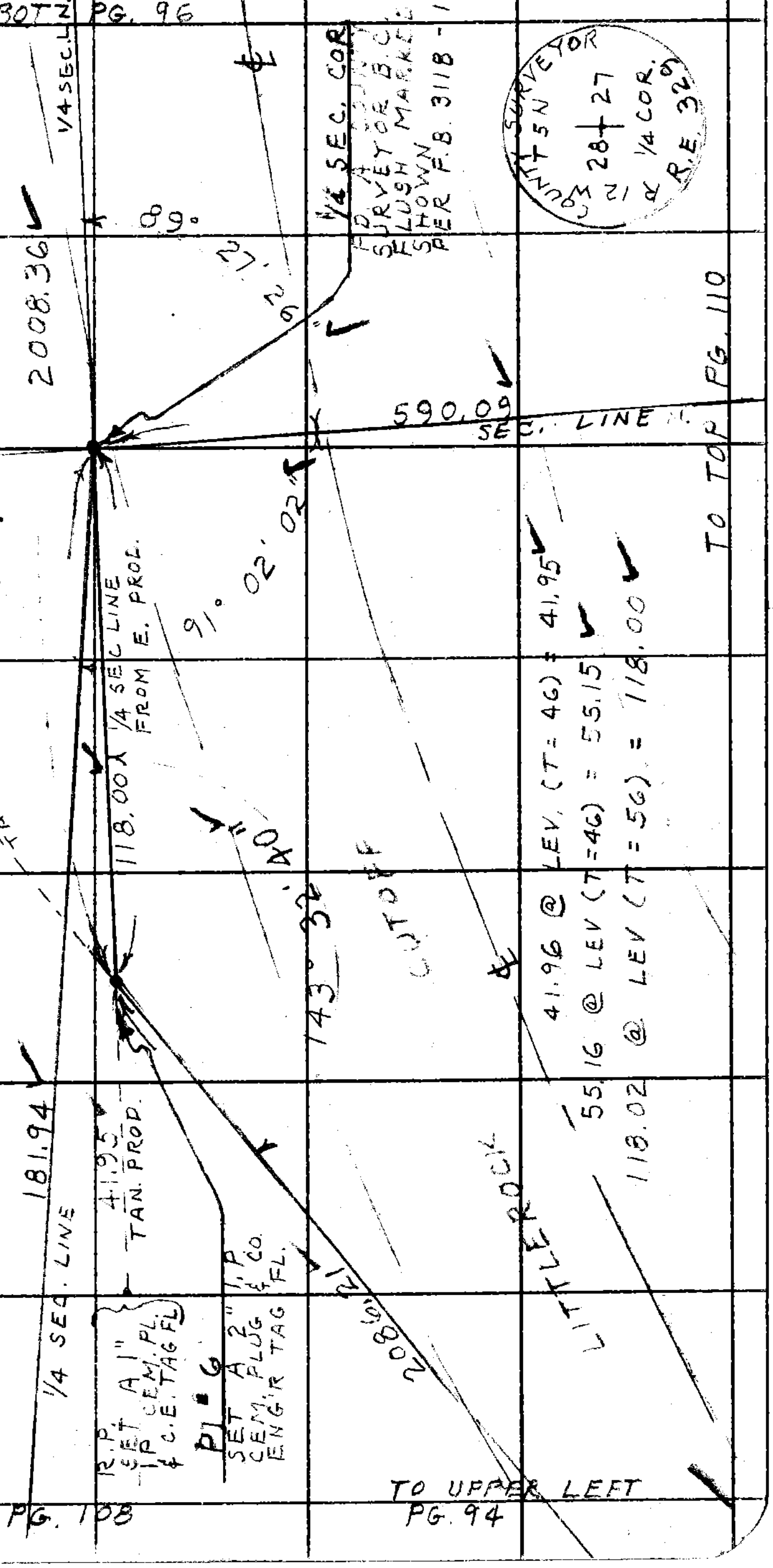

TO BOT PG. 97

F. B. 3288 PG 96

BC 134 + 50.83
NOTHING SET

CUTOFF

705.22

P.O.L. 130 + 67.16
SET 1X2 STK.
& NAIL FLUSH

SEC 27
T5NR12W

LITTLEROCK

1/4 SEC. LINE

EC 115 + 86.06
NOTHING SET

2008.36

HG = 27.40 T = 46 PP = 17
705.22 @ 89 - 48 - 00 = 705.22

TO TOP PG 95

PLEASE RETURN TO
COUNTY OF LOS ANGELES
DEPARTMENT OF COUNTY ENGINEER
403 LOS ANGELES COUNTY ENGINEERING BLDG.

Do not extend this side of this line.

Note: Any Additions or Changes on This Sheet Must be Made or Circled in Red Ink With Date and Name of Person Making Change.

Notes Ck'd by J.C. PIERCE	Survey of LITTLE ROCK CUTOFF	F. B. 3288 PG. 97
Map No.	JN 0075.55 Tape 191 Std 84 °F	
Office Work	Surveyed by J. C. PIERCE	
Checked	Notes J. C. PIERCE Date 12-21-71	
Date	Indexed G. D. BAILEY DEC 4 '75	

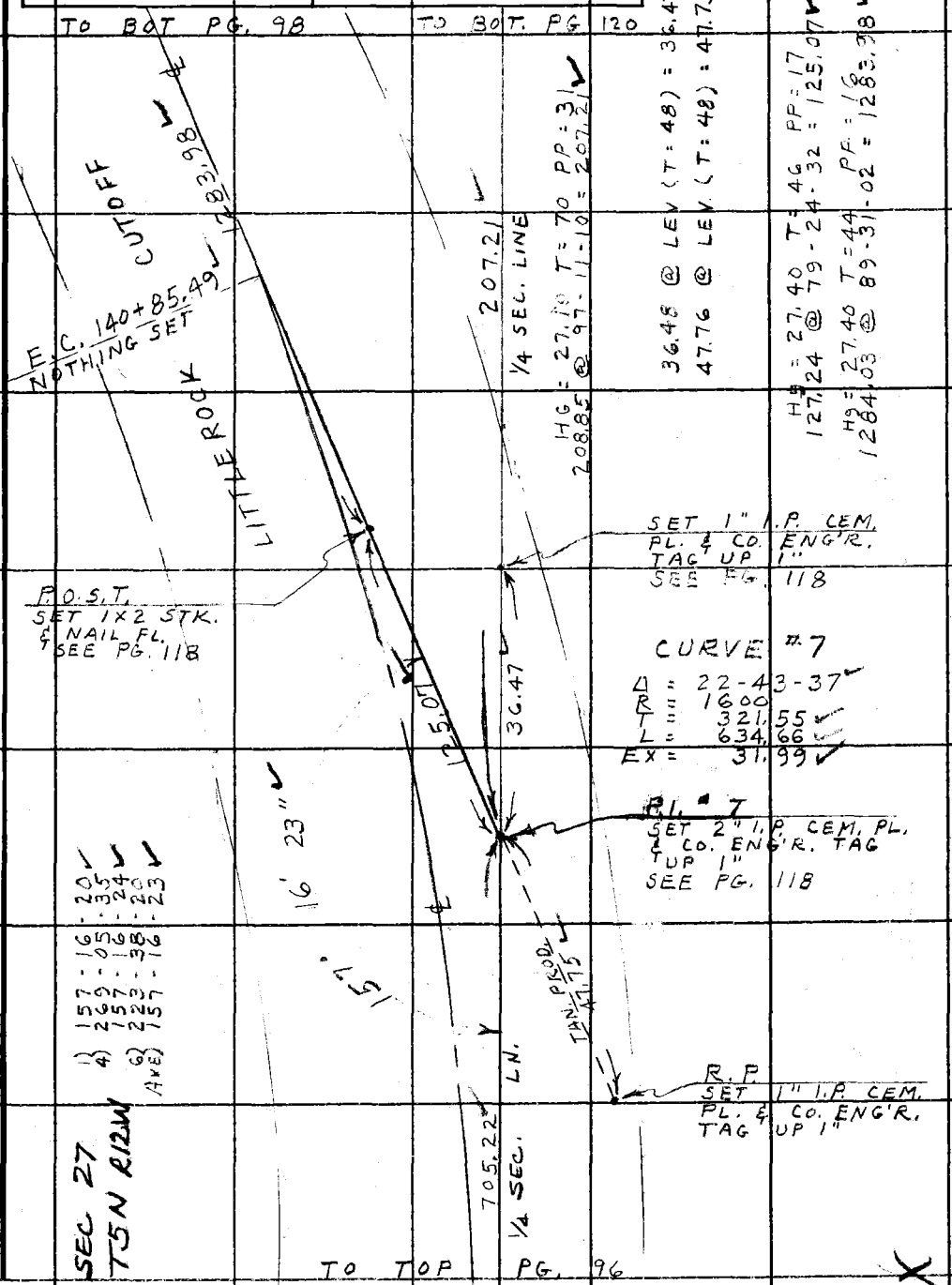

Note: Any Additions or Changes on This Sheet Must be Made or Circled in Red Ink With Date and Name of Person Making Change.

Do not extend this side of this line.

PLEASE RETURN TO
COUNTY OF LOS ANGELES
DEPARTMENT OF COUNTY ENGINEER
403 LOS ANGELES COUNTY ENGINEERING BLDG.

76F3095 CE#310 3-68

F. B. 3288 PG. 98

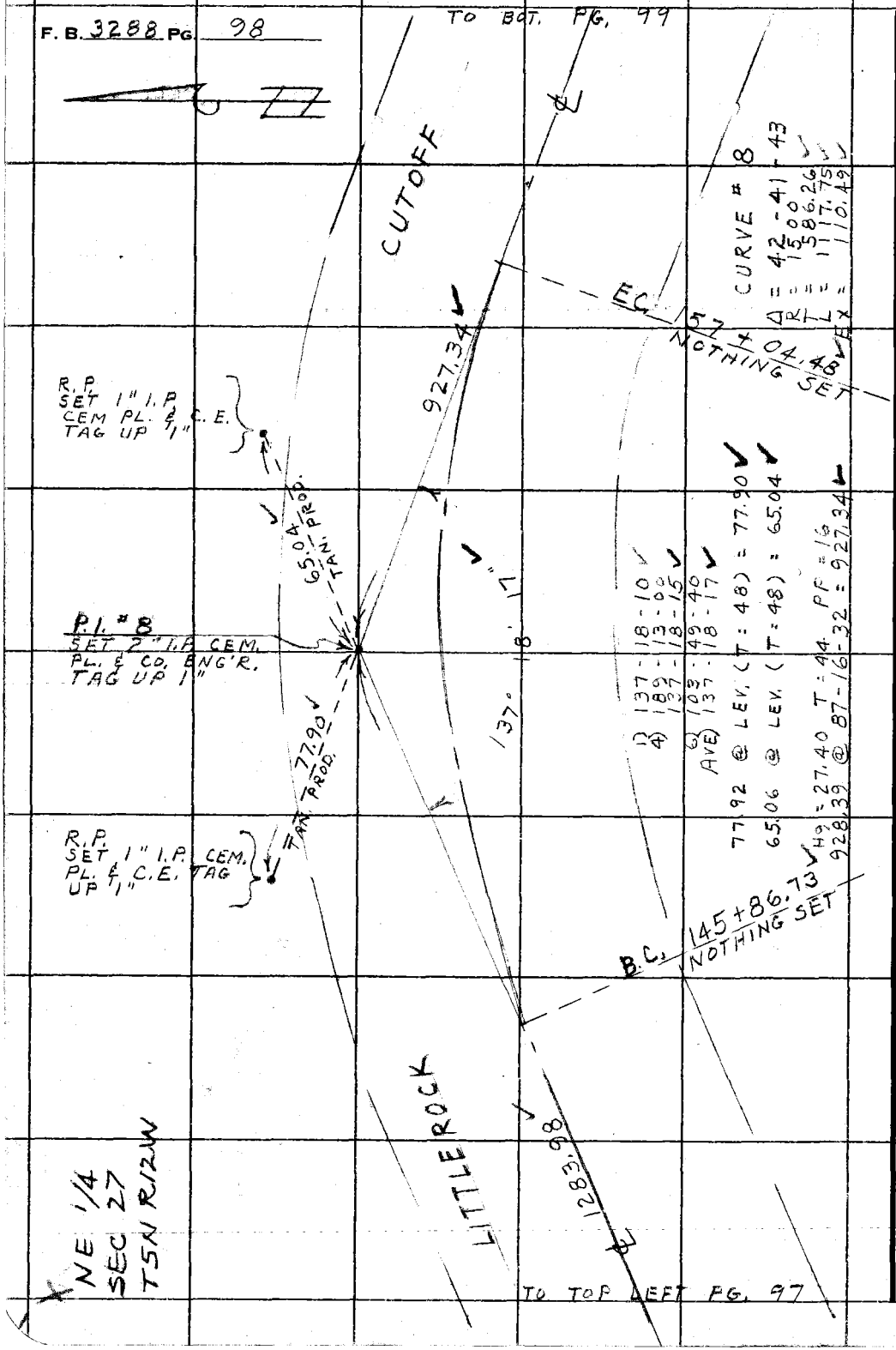

PLEASE RETURN TO
COUNTY OF LOS ANGELES
DEPARTMENT OF COUNTY ENGINEER
403 LOS ANGELES COUNTY ENGINEERING BLDG.

Do not extend this side of this line.

Note: Any Additions or Changes on This Sheet Must be Made or Circled in Red Ink With Date and Name of Person Making Change.

Notes Ck'd by J. C. PIERCE	Survey of LITTLEROCK CUTOFF	F. B. 3288 PG. 99
Map No.	JN 0075.55 Tape 191 Std 84 °F	
Office Work	Surveyed by J. C. PIERCE	
Checked	Notes J. C. PIERCE Date 12-29-71	
Date	Indexed G. D. BAILEY DEC 4 '75	

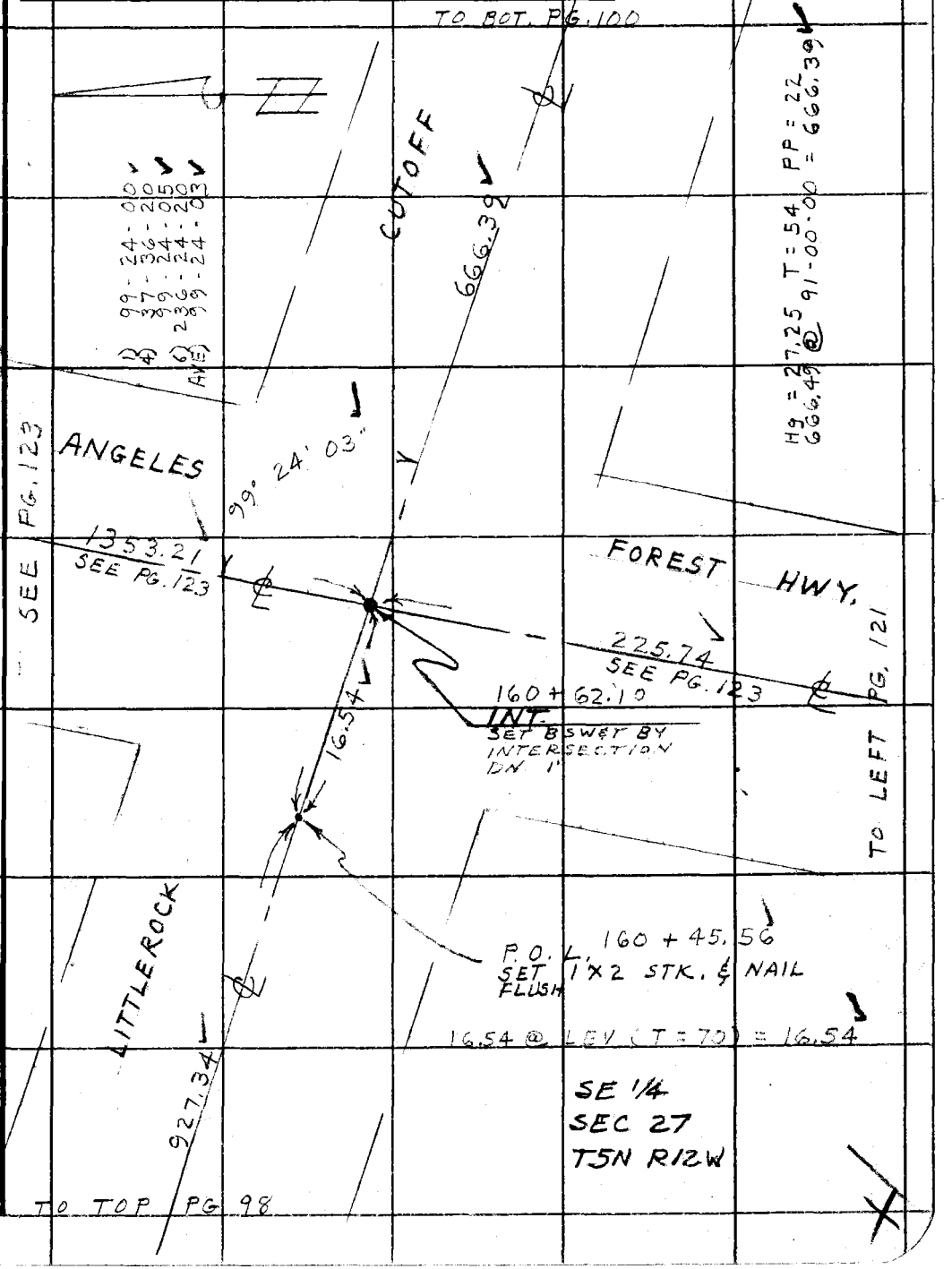

Note: Any Additions or Changes on This Sheet Must be Made or Circled in Red Ink With Date and Name of Person Making Change.

Do not extend this side of this line.

PLEASE RETURN TO
COUNTY OF LOS ANGELES
DEPARTMENT OF COUNTY ENGINEER
403 LOS ANGELES COUNTY ENGINEERING BLDG.

76F309S CE#310 3-68

F. B. 3288 PG 100

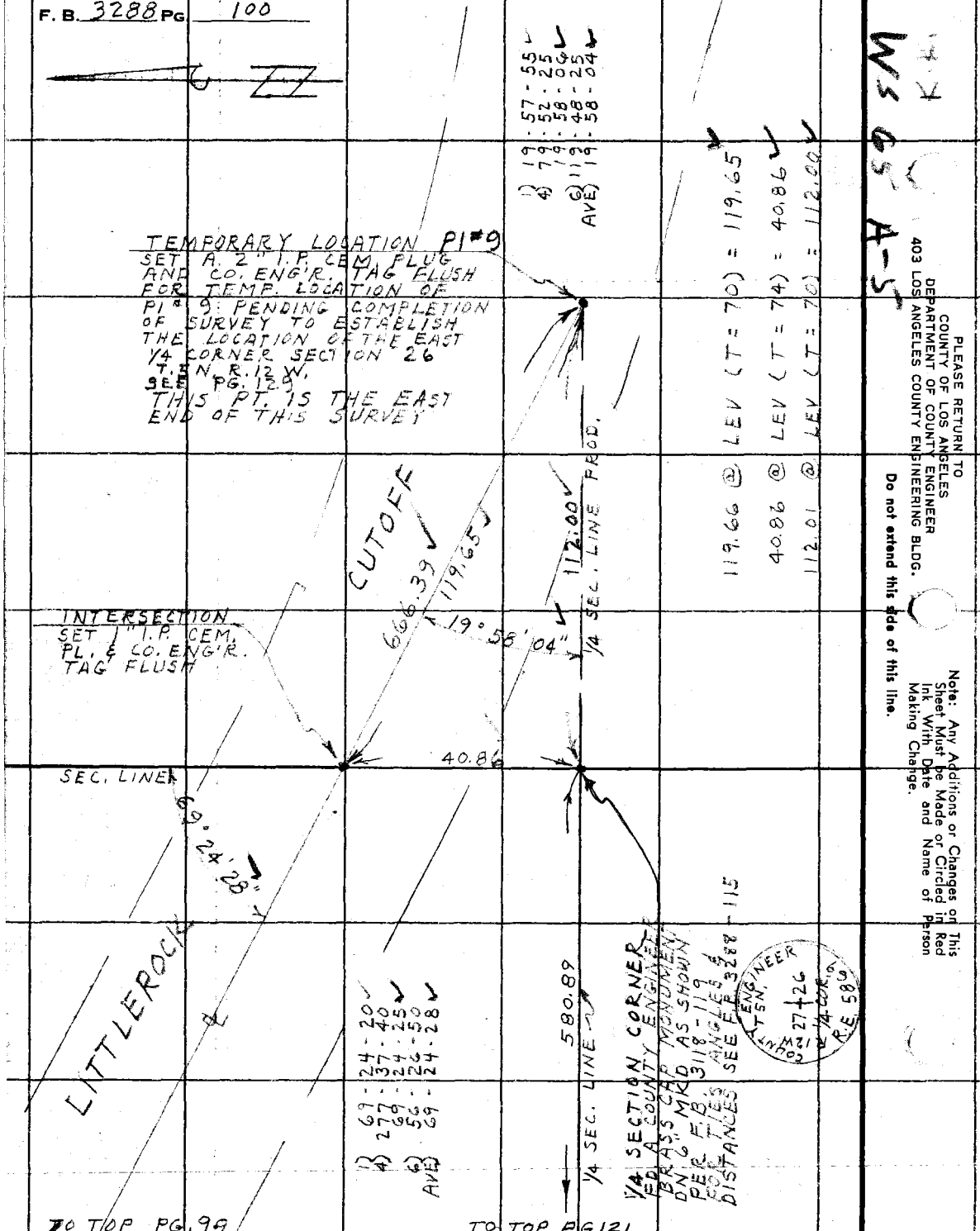

PLEASE RETURN TO
COUNTY OF LOS ANGELES
DEPARTMENT OF COUNTY ENGINEER
403 LOS ANGELES COUNTY ENGINEERING BLDG.

Do not extend this side of this line.

Note: Any Additions or Changes on This Sheet Must be Made or Circled in Red Ink With Date and Name of Person Making Change.

Notes Ck'd by J.C. PIERCE
Map No.
Office Work
Checked
Date

Survey of LITTLE ROCK CUTOFF F. B. 3288 PG. 101
JN 0075.55 Tape 191 Std 84 °F
Surveyed by J. C. PIERCE
Notes J. C. PIERCE Date 1-3-72
Indexed G. D. BAILEY DEC 4 '75

TO BOT PG. 83

WS C4 D-6

SET N & T IN 4x4 WOOD FENCE POST

SET N & T IN 4x4 WOOD FENCE POST

1/4 1/4 SEC. COR. FD. A COUNTY SURVEYORS B.C. MON. DN. 12" MKD AS SHOWN PER CSB 193-1 SEE F.B. 487-204

SET N & T IN FENCE COR.

PI # 4A FD. A 3/4" I.P. CEM. FL. CO. ENGR. TAG DN. 12" PER F.B. 3180-73

SURVEYORS COUNTY T 5 N. R 12 W. 1/4 1/4 COR. SEC 32

SEC. 32 SW 1/4 MONUMENT

L.N. 694.95

136.73

32.85

35.32

1.00

361.62 (PER F.B. 3180-73)

PG. 79

LEFT

N 29° 49' 12" E (F.B. 3180-73)

J.D.

130.35 (F.B. 3180-73)

173° 33' 08" (PER F.B. 3180-73)

P.O.S.T. FD. BT. SPK. W. & T. PER F.B. 3180-73

ALISO CN. RD.

R.P. FD. 2" I.P. CO. ENGR. TAG F.B. 3180-69

616.19 (F.B. 3180-69)

S 65° 51' E

694.95 @ LEV. (T-64) = 694.95

REMEASURED
12-18-75 H.P. 111.72
111.78 @ 1°55'32" = 592.84
593.13 @ 1°38'-47" = 704.81

J.D./G.K.

1/4 SECTION CORNER FD. A CO. SURVEYORS B.C. MON. DN. 10" MKD. AS SHOWN PER CSB 193-1 SEE FB 3180-69

S 65° 51' E

R.P. FD. 2" I.P. & CO. ENGR. TAG F.B. 3180-69

SURVEYORS COUNTY T 5 N. R 12 W. SEC. 32 SEC. 31 1/4 COR. MONUMENT

Note: Any Additions or Changes on This Sheet Must be Made or Circled in Red Ink With Date and Name of Person Making Change.

Do not extend this side of this line.

PLEASE RETURN TO
COUNTY OF LOS ANGELES
DEPARTMENT OF COUNTY ENGINEER
403 LOS ANGELES COUNTY ENGINEERING BLDG.

6EF309S CE#310 3-68

F. B. 3288 PG 102

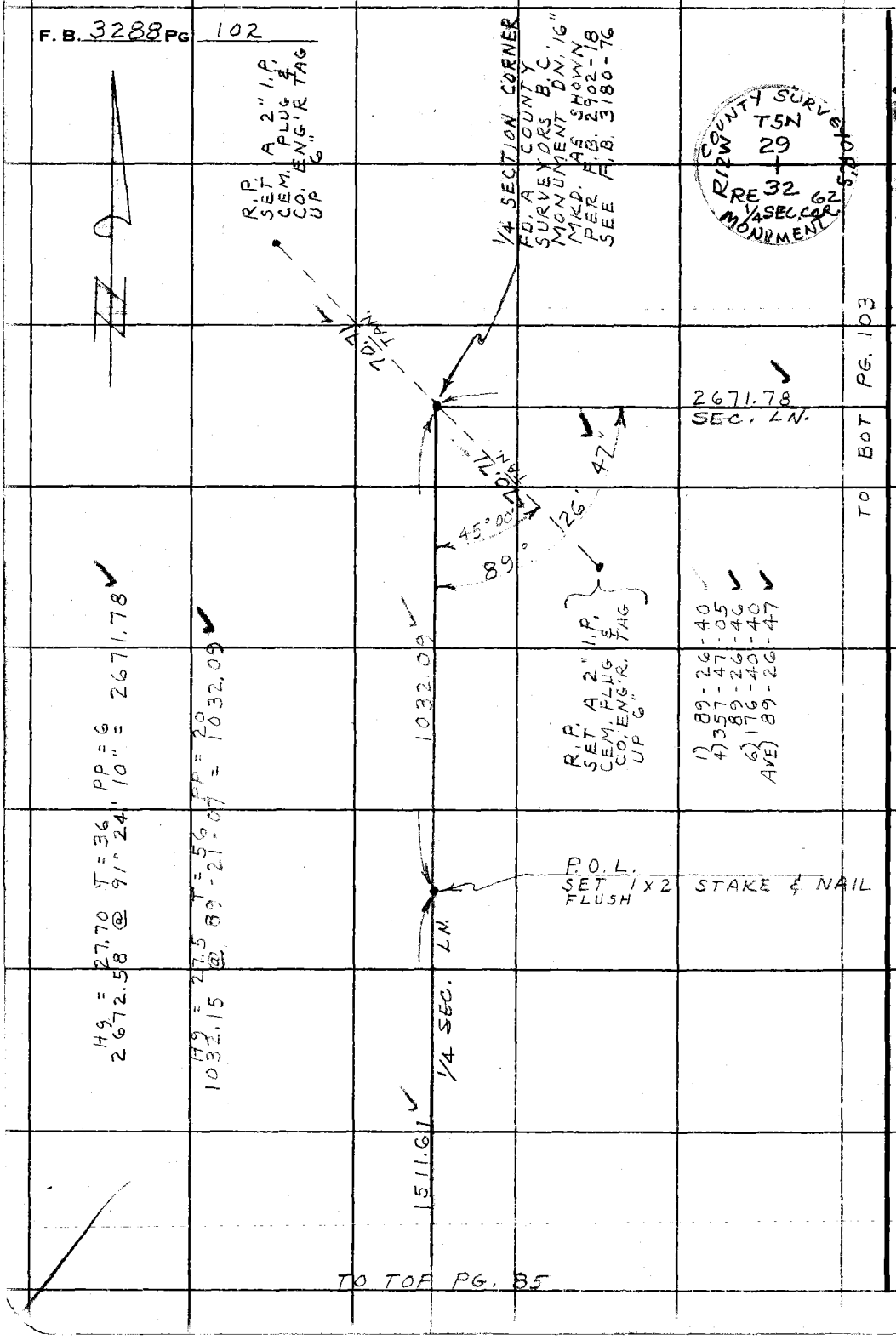

WS 64 D-6

PLEASE RETURN TO
COUNTY OF LOS ANGELES
DEPARTMENT OF COUNTY ENGINEER
403 LOS ANGELES COUNTY ENGINEERING BLDG.

Do not extend this side of this line.

Note: Any Additions or Changes on This Sheet Must be Made or Circled in Red Ink With Date and Name of Person Making Change.

Notes Ck'd by J.C. PIERCE	Survey of LITTLEROCK CUTOFF
Map No.	JN 0075.55 Tape 191 Std 84 °F
Office Work	Surveyed by J.C. PIERCE
Checked	Notes PIERCE Date 1-4-72
Date	Indexed G.D. BAILEY DEC 4 '75

F. B. 3288 PG. 103

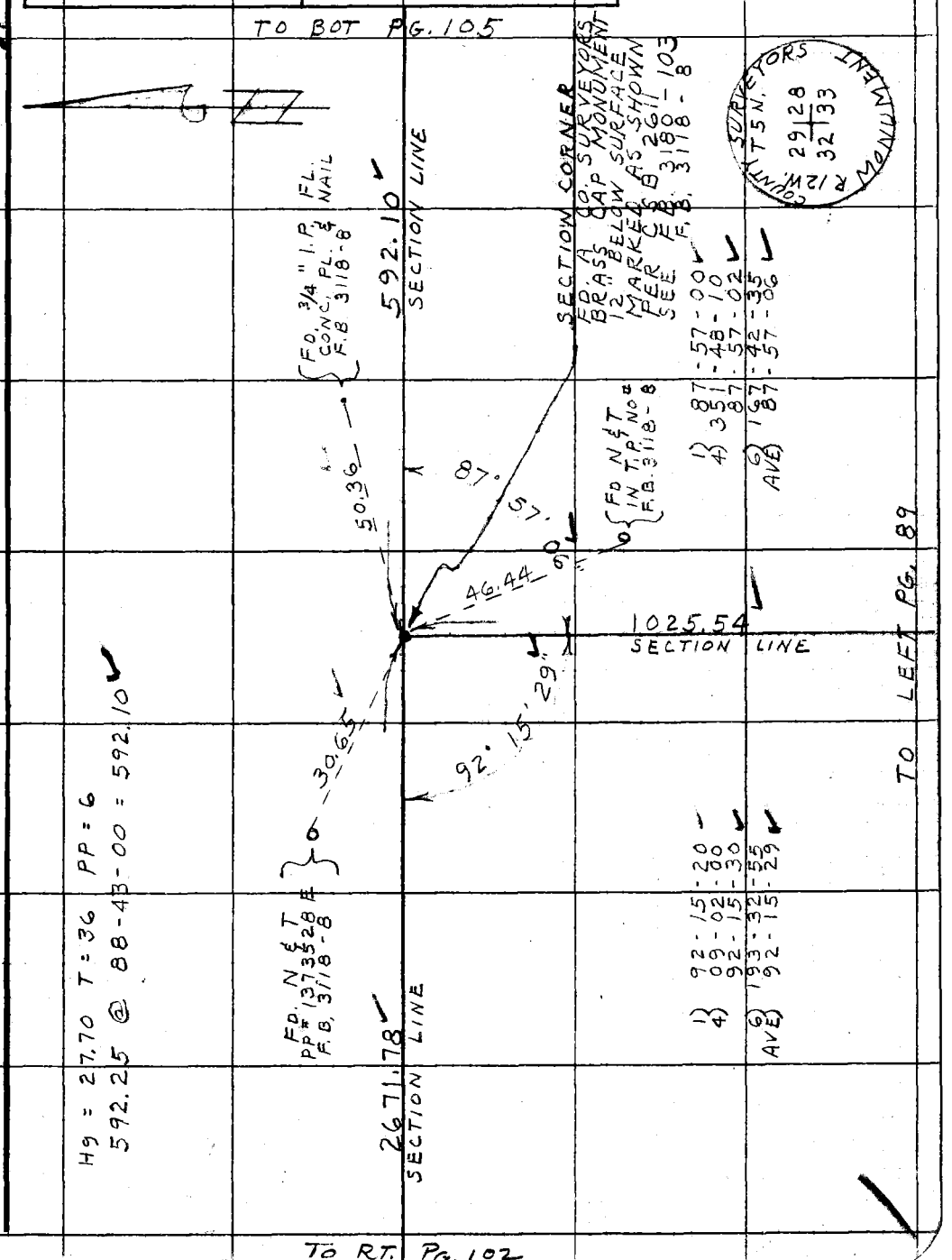

Note: Any Additions or Changes on This Sheet Must be Made or Circled in Red Ink With Date and Name of Person Making Change.

Do not extend this side of this line.

PLEASE RETURN TO
COUNTY OF LOS ANGELES
DEPARTMENT OF COUNTY ENGINEER
403 LOS ANGELES COUNTY ENGINEERING BLDG.

76F309S CE#310 3-69

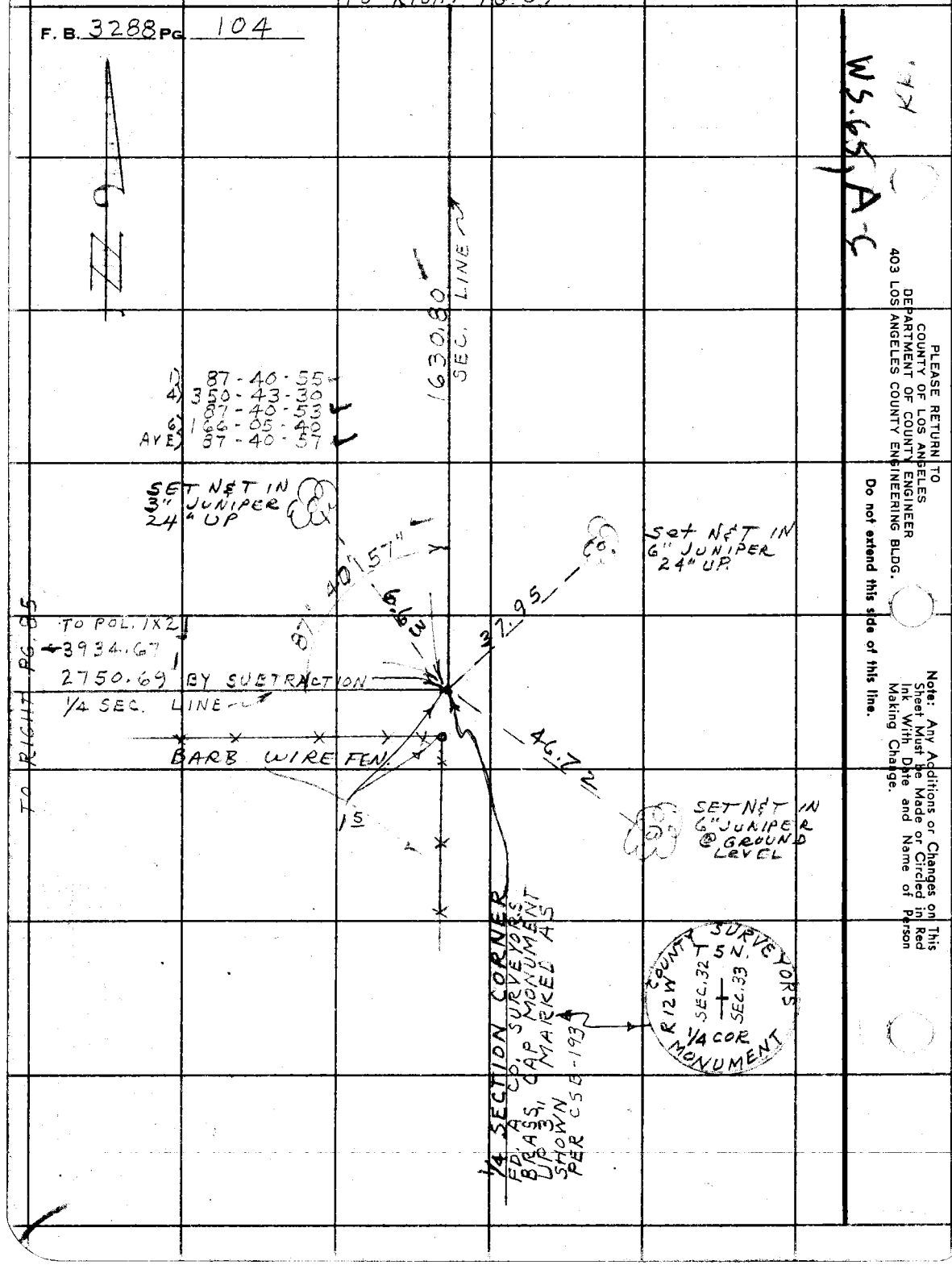

TO RIGHT PG. 89
F. B. 3288 PG. 104
WS.65, A-C
PLEASE RETURN TO
COUNTY OF LOS ANGELES
DEPARTMENT OF COUNTY ENGINEER
403 LOS ANGELES COUNTY ENGINEERING BLDG.
Do not extend this side of this line.
Note: Any Additions or Changes on This Sheet Must be Made or Circled in Red Ink With Date and Name of Person Making Change.
1630.80 SEC. LINE
1) 87-40-55
4) 350-43-30
87-40-53
6) 166-05-40
AVE) 87-40-57
SET N&T IN 3" JUNIPER 24" UP
Set N&T IN 6" JUNIPER 24" UP
87-40-57"
6.63
37.95
TO POL. 1X2
3934.67
2750.69 BY SUBTRACTION
1/4 SEC. LINE
BARB WIRE FEN.
46.72
15
SET N&T IN 6" JUNIPER @ GROUND LEVEL
TO RIGHT PG. 85
1/4 SECTION CORNER
FD. A CO. SURVEYORS BRASS CAP MONUMENT UP 3" MARKED AS SHOWN PER CSB-193
COUNTY SURVEYORS
T 5 N.
R 12 W
SEC. 32
SEC. 33
1/4 COR MONUMENT

Notes Ck'd by J.C. PIERCE	Survey of LITTLEROCK CUTOFF	F. B. 3288 PG. 105
Map No.	JN 0075.55 Tape 191 Std 84 °F	
Office Work	Surveyed by J.C. PIERCE	
Checked	Notes J.C.P. Date 1-4-72	
Date	Indexed G.D. BAILEY DEC 4 '72	

TO BOT. PG. 91

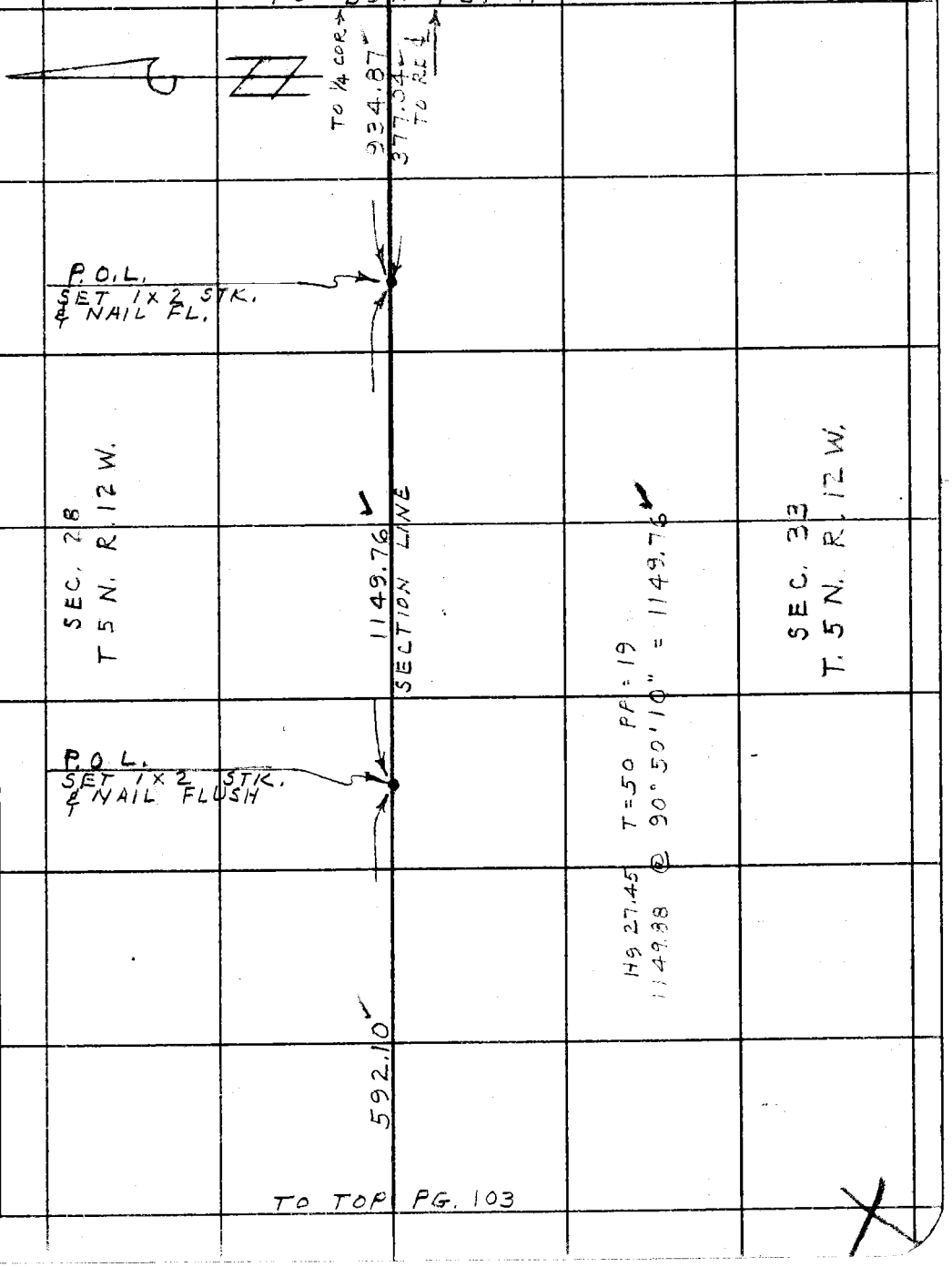

TO TOP PG. 103

Note: Any Additions or Changes on This Sheet Must be Made or Circled in Red Ink With Date and Name of Person Making Change.

Do not extend this side of this line.

PLEASE RETURN TO
COUNTY OF LOS ANGELES
DEPARTMENT OF COUNTY ENGINEER
403 LOS ANGELES COUNTY ENGINEERING BLDG.

16F3095 C.E.#310.3-68

TO RIGHT PG. 92

F. B. 3288 PG. 106

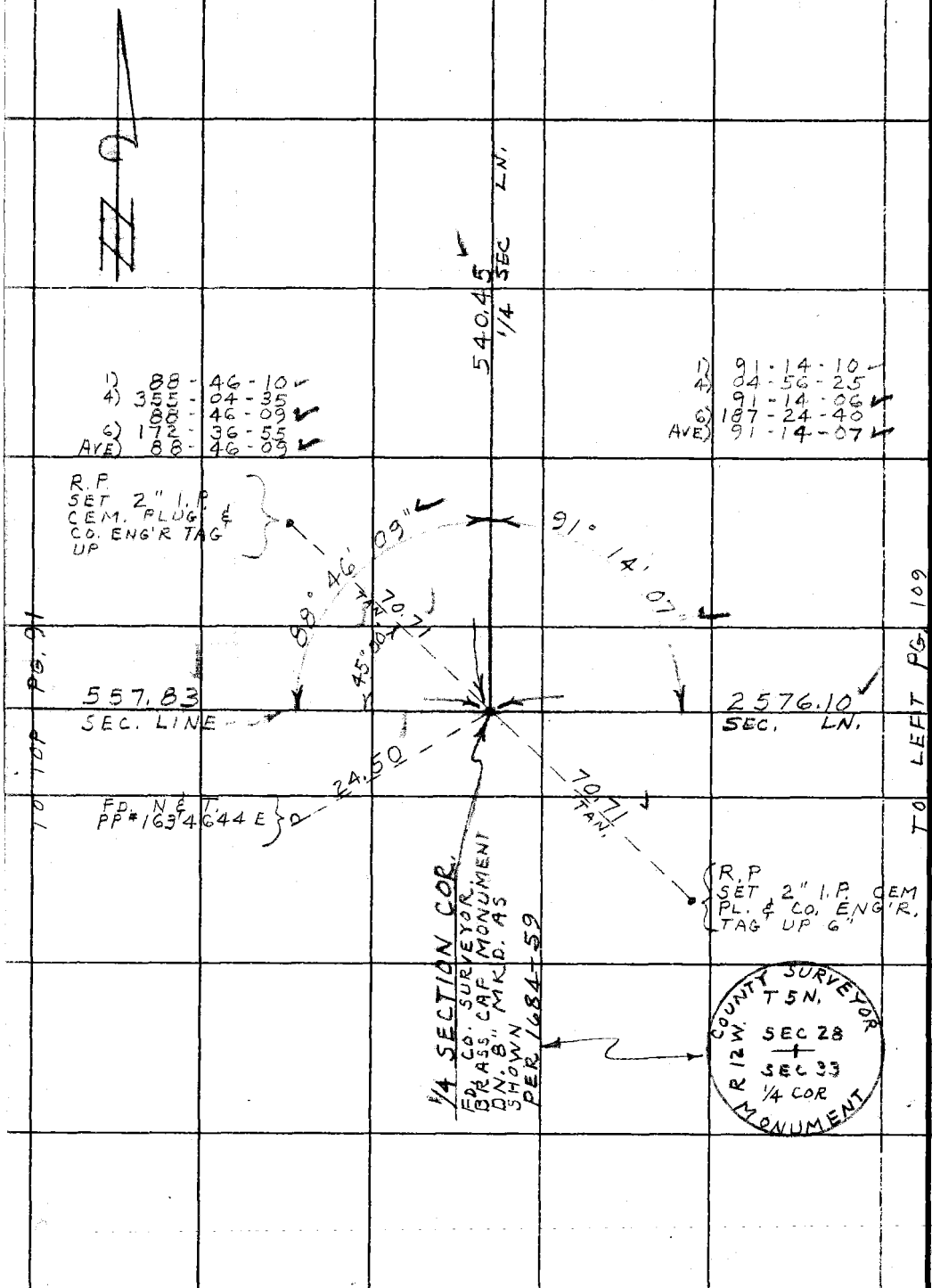

PLEASE RETURN TO
COUNTY OF LOS ANGELES
DEPARTMENT OF COUNTY ENGINEER
403 LOS ANGELES COUNTY ENGINEERING BLDG.

Do not extend this side of this line.

Note: Any Additions or Changes on This Sheet Must be Made or Circled in Red Ink With Date and Name of Person Making Change.

Notes Ck'd by J. C. PIERCE	Survey of LITTLEROCK CUTOFF	F. B. 3288 PG. 107
Map No.	JN 0075.55 Tape 191 Std 84 °F	
Office Work	Surveyed by J. C. PIERCE	
Checked	Notes J. C. PIERCE Date 1-4-72	
Date	Indexed G. D. BAILEY DEC 4 '75	

W.S. 6, A-5 A-5

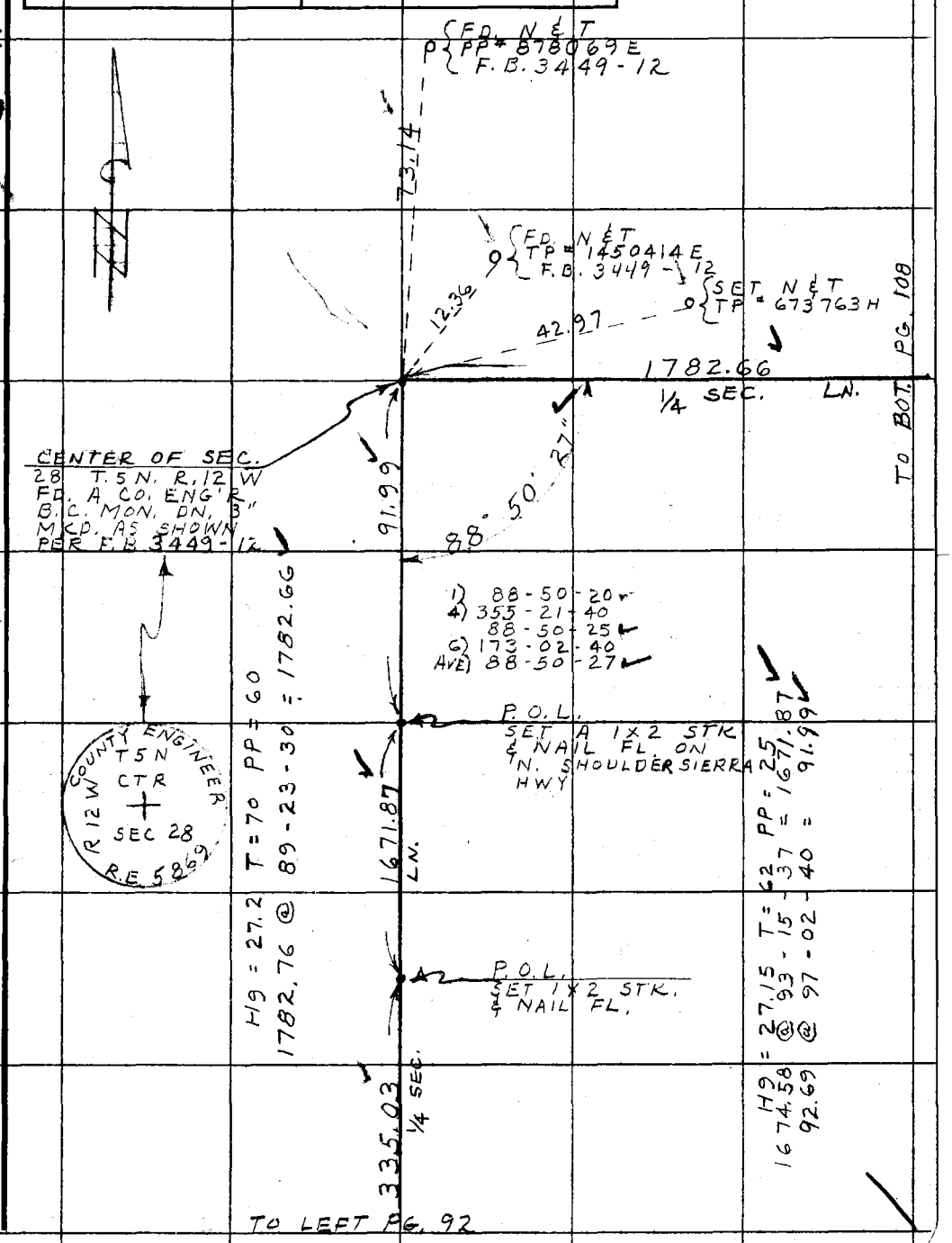

Note: Any Additions or Changes on This Sheet Must be Made or Circled in Red Ink With Date and Name of Person Making Change.

Do not extend this side of this line.

PLEASE RETURN TO
COUNTY OF LOS ANGELES
DEPARTMENT OF COUNTY ENGINEER
403 LOS ANGELES COUNTY ENGINEERING BLDG.

76F309S CE#310 3-69

TO BOT. PG. 95

F. B. 3208 PG. 108



181.94

P. O. L.
SET 1 x 2 STK. & NAIL
FLUSH

NE 1/4 SEC. 28
T. 5 N. R. 12 W.

H.S. = 2 1/2 T = 60 PP = 26
718.31 @ 91-30-35 = 718.06

718.06

1/4 SEC. LINE

SE 1/4 SEC. 28
T. 5 N. R. 12 W.

P. O. L.
SET 1 x 2 STK. & NAIL
FLUSH

1782.66

TO RIGHT PG. 107

PLEASE RETURN TO
COUNTY OF LOS ANGELES
DEPARTMENT OF COUNTY ENGINEER
403 LOS ANGELES COUNTY ENGINEERING BLDG.

Do not extend this side of this line.

Note: Any Additions or Changes on This Sheet Must be Made or Circled in Red Ink With Date and Name of Person Making Change.

Notes Ck'd by J.C. PIERCE	Survey of LITTLEROCK CUTOFF
Map No.	JN 0075.55 Tape 191 Std 84 °F
Office Work	Surveyed by J.C. PIERCE
Checked	Notes J.C. PIERCE Date 2-1-72
Date	Indexed G. D. BAILEY DEC 4 '73

F. B. 3288 PG. 109

W.S. 65, A-5

Note: Any Additions or Changes on This Sheet Must be Made or Circled in Red Ink With Date and Name of Person Making Change.

Do not extend this side of this line.

PLEASE RETURN TO COUNTY OF LOS ANGELES DEPARTMENT OF COUNTY ENGINEER 403 LOS ANGELES COUNTY ENGINEERING BLDG.

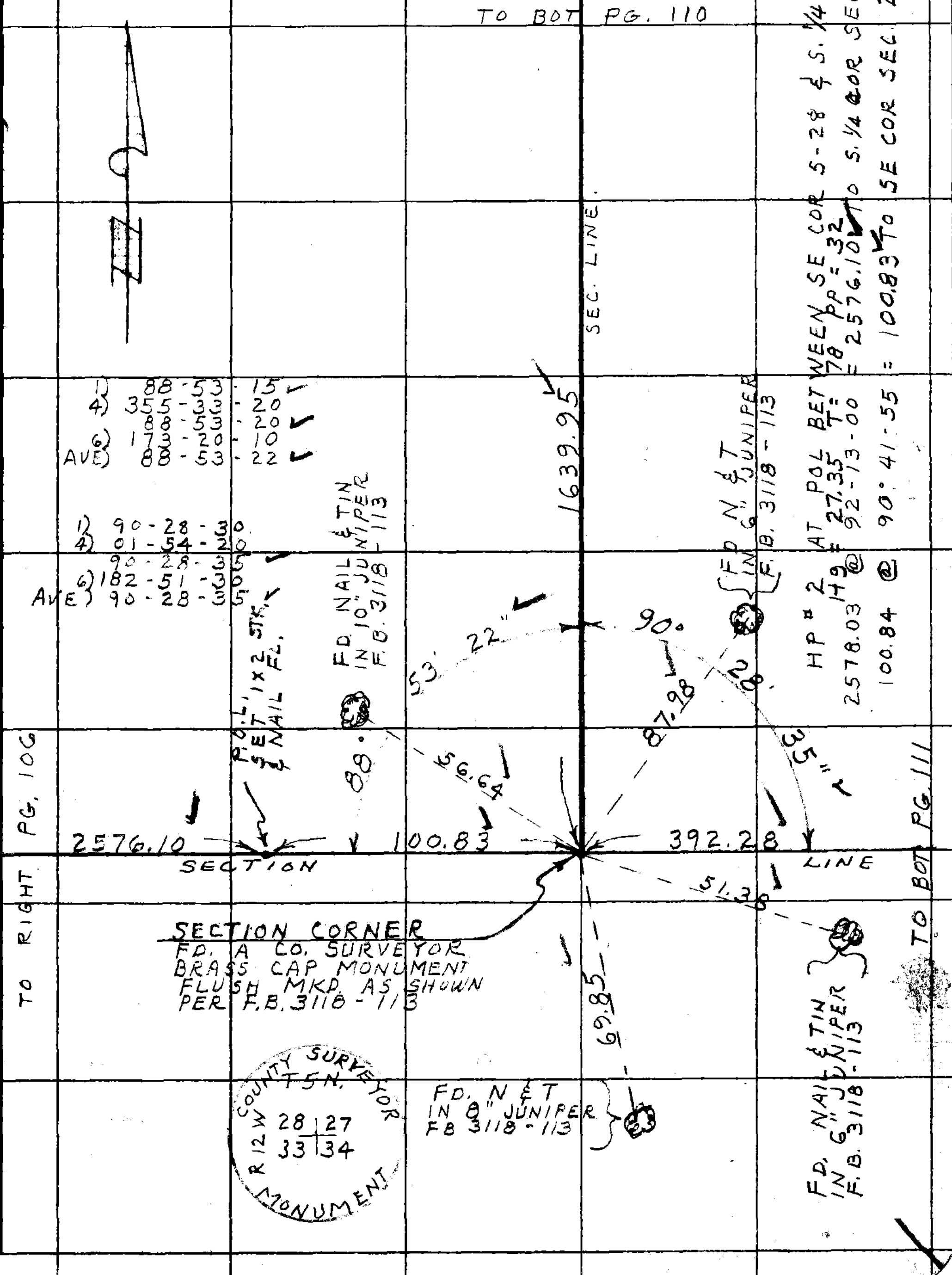

76F309S CE#310 3-69

TO RIGHT PG. 95

F. B. 3288 PG. 110

N

590.00

P.O.L.
FD. 1" I.P. CONC. PL.
& CO. ENG'R. TAG
FLUSH
PER F.B. 3118-123

S.E. 1/4 SEC. 28
T5N R12W

412.77

SEC. LINE

H9 = 27.30 T = 60 PP = 25
412.77 @ 90-14-07 = 412.77
1640.94 @ 91-59-15 = 1639.95

S.W. 1/4 SEC. 27
T5N R12W

P.O.L.
FD. 1" I.P. CONC. PL.
& CO. ENG'R. TAG FLUSH
PER FB 3118-123

1639.95

TO TOP PG. 109

PLEASE RETURN TO
COUNTY OF LOS ANGELES
DEPARTMENT OF COUNTY ENGINEER
403 LOS ANGELES COUNTY ENGINEERING BLDG.

Do not extend this side of this line.

Note: Any Additions or Changes on This Sheet Must be Made or Circled in Red Ink With Date and Name of Person Making Change.

Notes Ck'd by J.C. PIERCE
Map No.
Office Work
Checked
Date

Survey of LITTLEROCK CUTOFF
JN 0075.55 Tape 191 Std 84 °F
Surveyed by J. C. PIERCE
Notes J. C. PIERCE Date 2-17-72
Indexed G. D. BAILEY 4-75

F. B. 3288 PG. 111

TO BOT. PG. 112

1115.20

P.O.L.
FD. 1" I.P. CEM. PLUG &
CO. ENG'R. TAG FLUSH
PER F.B. 3118 - 114

SEC. 27
T5N R12W

1050.32
SECTION LINE

SEC. 34
T5N R12W

H.P. # 2 AT P.O.L.
H9 = 27.25 T = 64 P/P = 27
397.25 @ 99 - 04 - 25 = 392.28 TO SEC. COR.
1056.59 @ 83 - 45 - 10 = 1050.32 TO 1" I.P.

P.O.L.
FD. 1" I.P. CEM. PLUG
& CO. ENG'R. TAG FLUSH
PER F.B. 3118 - 113

392.28

TO RIGHT PG. 109

Note: Any Additions or Changes on This Sheet Must be Made or Circled in Red Ink With Date and Name of Person Making Change.

Do not extend this side of this line.

PLEASE RETURN TO
COUNTY OF LOS ANGELES
DEPARTMENT OF COUNTY ENGINEER
403 LOS ANGELES COUNTY ENGINEERING BLDG.

76F309S CE#310 3-69



PLEASE RETURN TO
COUNTY OF LOS ANGELES
DEPARTMENT OF COUNTY ENGINEER
403 LOS ANGELES COUNTY ENGINEERING BLDG.

Do not extend this side of this line.

Note: Any Additions or Changes on This Sheet Must be Made or Circled in Red Ink With Date and Name of Person Making Change.

Notes Ck'd by J. C. PIERCE	Survey of LITTLEROCK CUTOFF	F. B. 3288 PG. 113
Map No.	JN 0075.55 Tape 191 Std 84 °F	
Office Work	Surveyed by J. C. PIERCE	
Checked	Notes J. C. PIERCE Date 2-17-72	
Date	Indexed G. D. BAILEY DEC 6 '72	

WS65 A-6

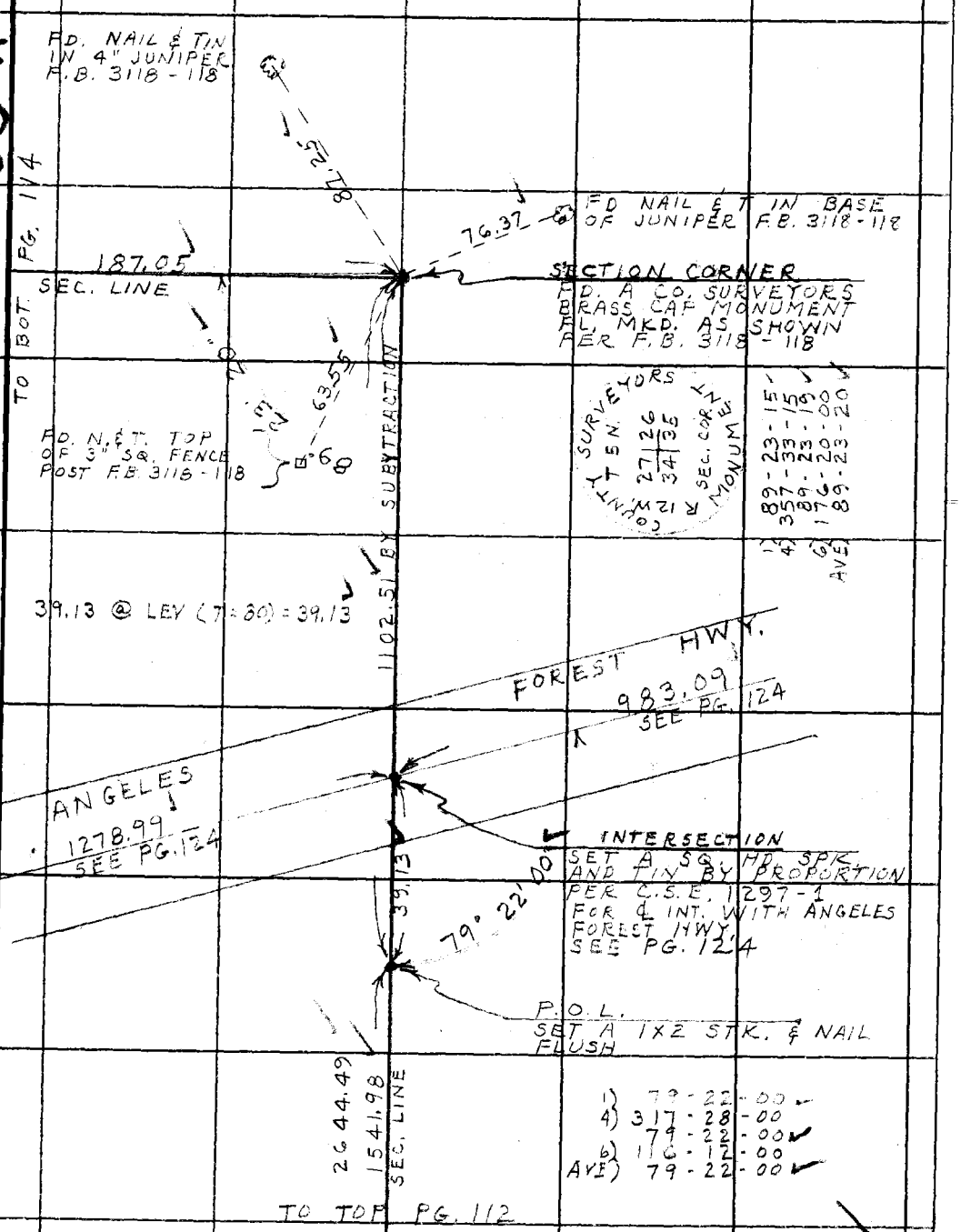

Note: Any Additions or Changes on This Sheet Must be Made or Circled in Red Ink With Date and Name of Person Making Change.

Do not extend this side of this line.

PLEASE RETURN TO
COUNTY OF LOS ANGELES
DEPARTMENT OF COUNTY ENGINEER
403 LOS ANGELES COUNTY ENGINEERING BLDG.

76F309S CE#310 3-68

F. B. 3288 PG. 114

SEC. 27

T 5 N. R. 12 W.

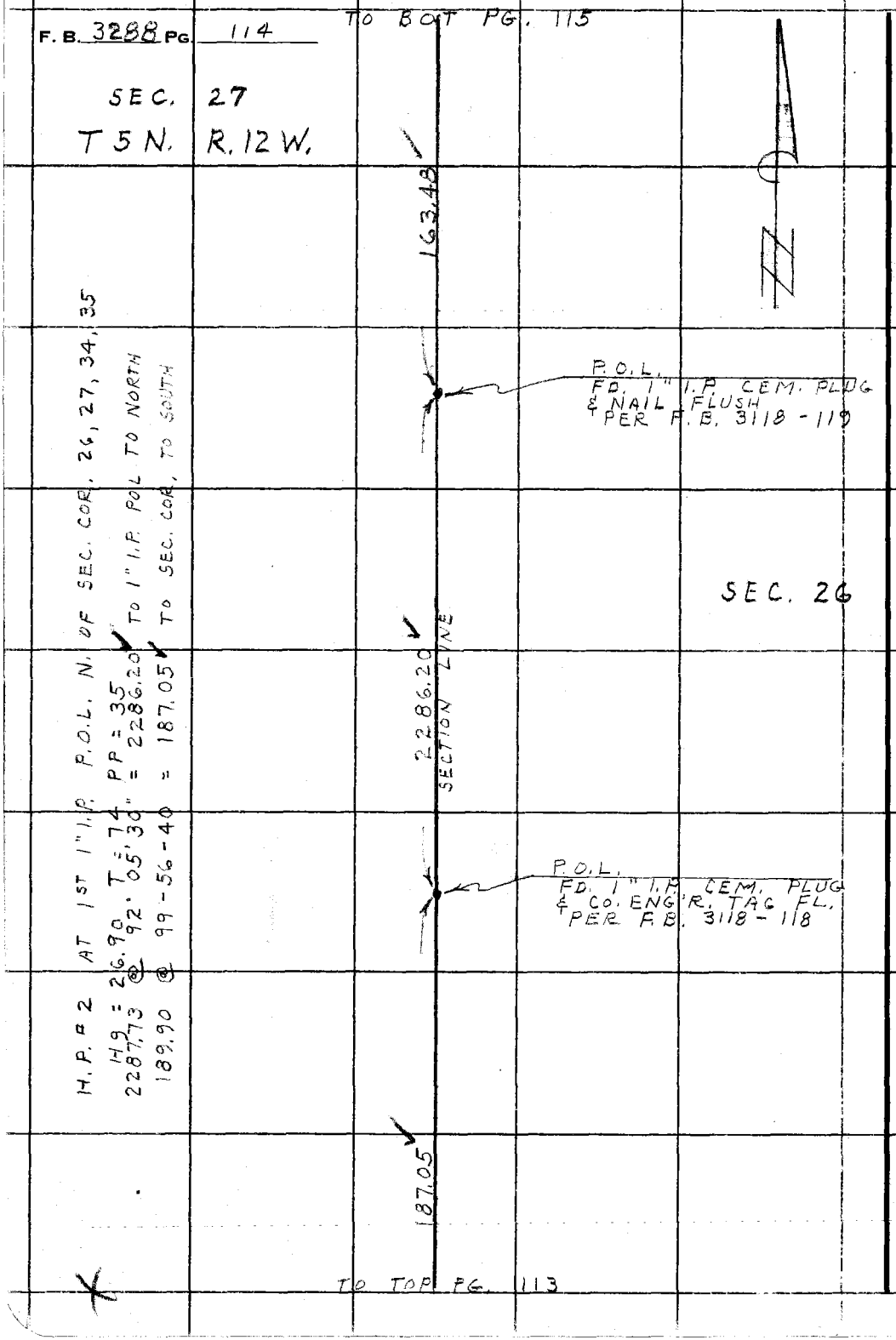

PLEASE RETURN TO
COUNTY OF LOS ANGELES
DEPARTMENT OF COUNTY ENGINEER
403 LOS ANGELES COUNTY ENGINEERING BLDG.

Do not extend this side of this line.

Note: Any Additions or Changes on This Sheet Must be Made or Circled in Red Ink With Date and Name of Person Making Change.

Notes Ck'd by J. C. PIERCE	Survey of LITTLEROCK CUTOFF
Map No.	JN 0075.55 Tape 191 Std 84 °F
Office Work	Surveyed by J. C. PIERCE
Checked	Notes J. C. PIERCE Date 2-23-72
Date	Indexed G. D. BAILEY

F. B. 3288 PG. 115

KL

TO BOT. PG. 116

115.14

SEC. LINE

TO 1" I.P. TO NORTH
TO 1" I.P. TO SOUTH
TO 1 x 2 STK TO WEST

P. O. L.
FD. A 1" I.P. CEM. PLUG AND CO. ENG'R. TAG ~~FL~~, UF 1"
F. B. 3118 - 120

1) 89 - 22 - 40
4) 357 - 30 - 35
89 - 22 - 39
6) 176 - 15 - 20
AVE) 89 - 22 - 34

1226.42

FD. N & T. IN PP # 4218 80H
F. B. 3118 - 119

H.F. # 2 AT 1/4 SEC. COR
H9 = 27.10 T = 70 PP = 31

1235.61 @ 83 - 00 - 30 = 1226.42
166.99 @ 78 - 13 - 40 = 163.48
581.23 @ 88 - 00 - 30 = 580.88

89° 22' 34"

36.33

TO TOP PG. 121

580.88

1/4 SEC. LINE

1/4 SECTION CORNER
FD. A CO. ENGINEER BRASS CAP MONUMENT DN 6" MARKED AS SHOWN PER F. B. 3118 - 119
F. B. 3288 - 100, 129

90° 40' 30"

77.73

17.68

FD. 1" I.P. CONC. PLUG & CO. ENG'R. TAG FL. F. B. 3118-119

COUNTY ENGINEER
T. 5 N.
R. 12 W.
27 | 26
1/4 COR.
R. E. 5869

1) 90 - 40 - 30
4) 02 - 42 - 00
90 - 40 - 30
6) 184 - 03 - 00
AVE) 90 - 40 - 30

163.48

FD. N & T. PP # 7339 41 E
F. B. 3118 - 119

TO TOP PG 114

Note: Any Additions or Changes on This Sheet Must Be Made or Circled in Red Ink With Date and Name of Person Making Change.

Do not extend this side of this line.

PLEASE RETURN TO
COUNTY OF LOS ANGELES
DEPARTMENT OF COUNTY ENGINEER
403 LOS ANGELES COUNTY ENGINEERING BLDG.

76F309S CE#310 3-69

F.B. 3288 PG. 116

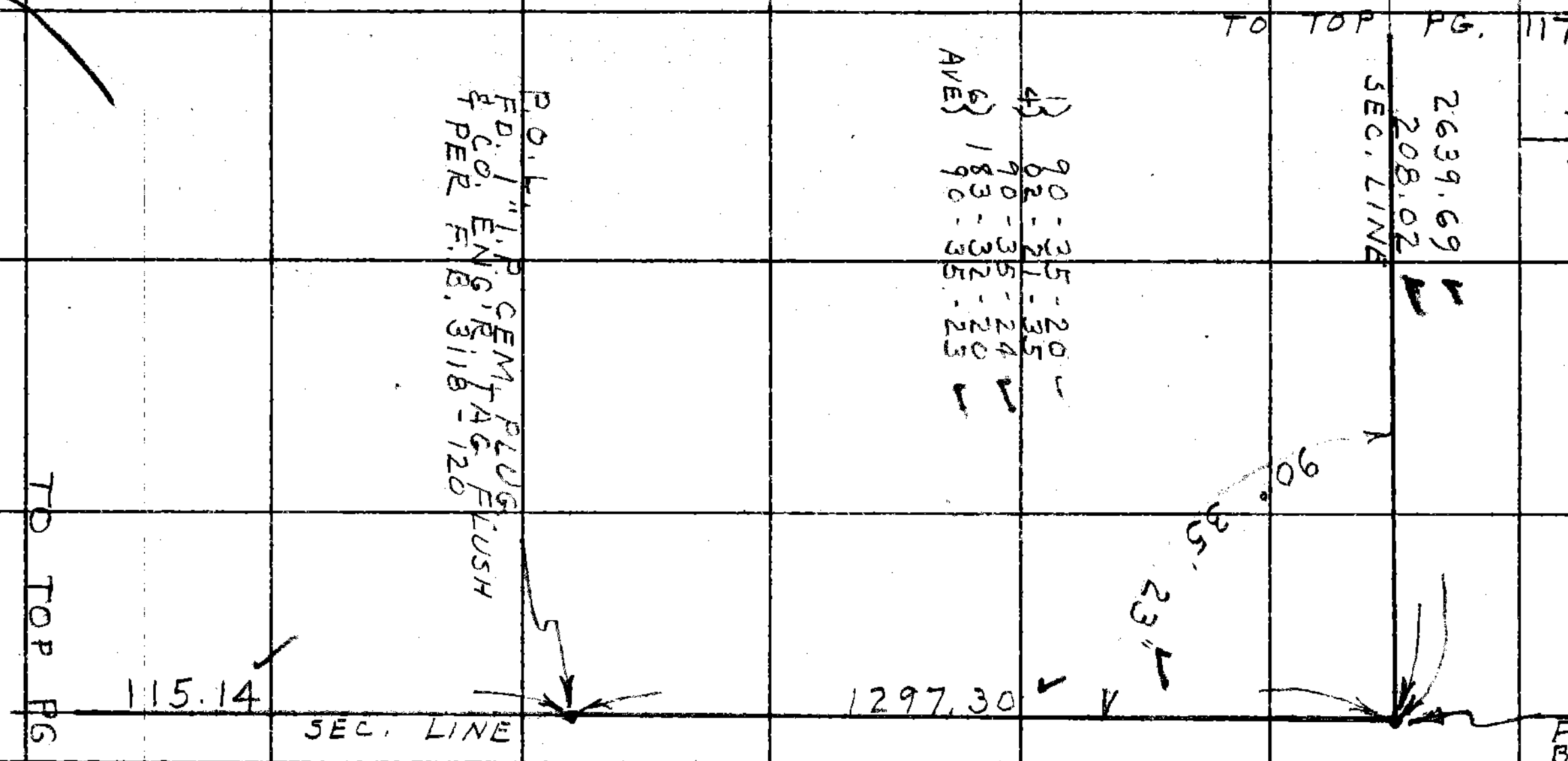

SECTION CORNER
FD. A CO. SURVEYORS BRASS CAP MONUMENT FLUSH MARKED AS SHOWN
PER F.B. 3118-120
SEE F.B. 566-181

HP # 2 AT 1" I.P. P.O.L. SO. OF SEC. COR.
Hg = 26.90 T = 66 PP = 32
115.15 @ 90-38-20 = 115.14 TO P.O.L. TO S.

HP # 2 AT CORNER SECS. 22-23-26-27
Hg = 27.10 T = 62 PP = 28

1301.29 @ 85-30-44 = 1297.30 TO 1ST. POL TO S.
209.64 @ 97-07-08 = 208.02 TO INT ANGELES FOREST HWY
2642.48 @ 92-38-00 = 2639.69 TO 1/4 SEC. COR TO W.

COUNTY SURVEYORS
T 5 N.
R 12 W.
22 | 23
27 | 26
1926
MONUMENT

WS CS AS
KK

PLEASE RETURN TO
COUNTY OF LOS ANGELES
DEPARTMENT OF COUNTY ENGINEER
403 LOS ANGELES COUNTY ENGINEERING BLDG.

Note: Any Additions or Changes on This Sheet Must be Made or Circled in Red Ink With Date and Name of Person Making Change.

Do not extend this side of this line.

Notes Ck'd by J. C. PIERCE	Survey of LITTLE ROCK CUTOFF	F. B. 3288 PG. 117
Map No.	JN 0075.55 Tape 191 Std 84 °F	
Office Work	Surveyed by J. C. PIERCE	
Checked	Notes J. C. P. Date 2-24-72	
Date	Indexed G. D. BAILEY DEC 4 '75	

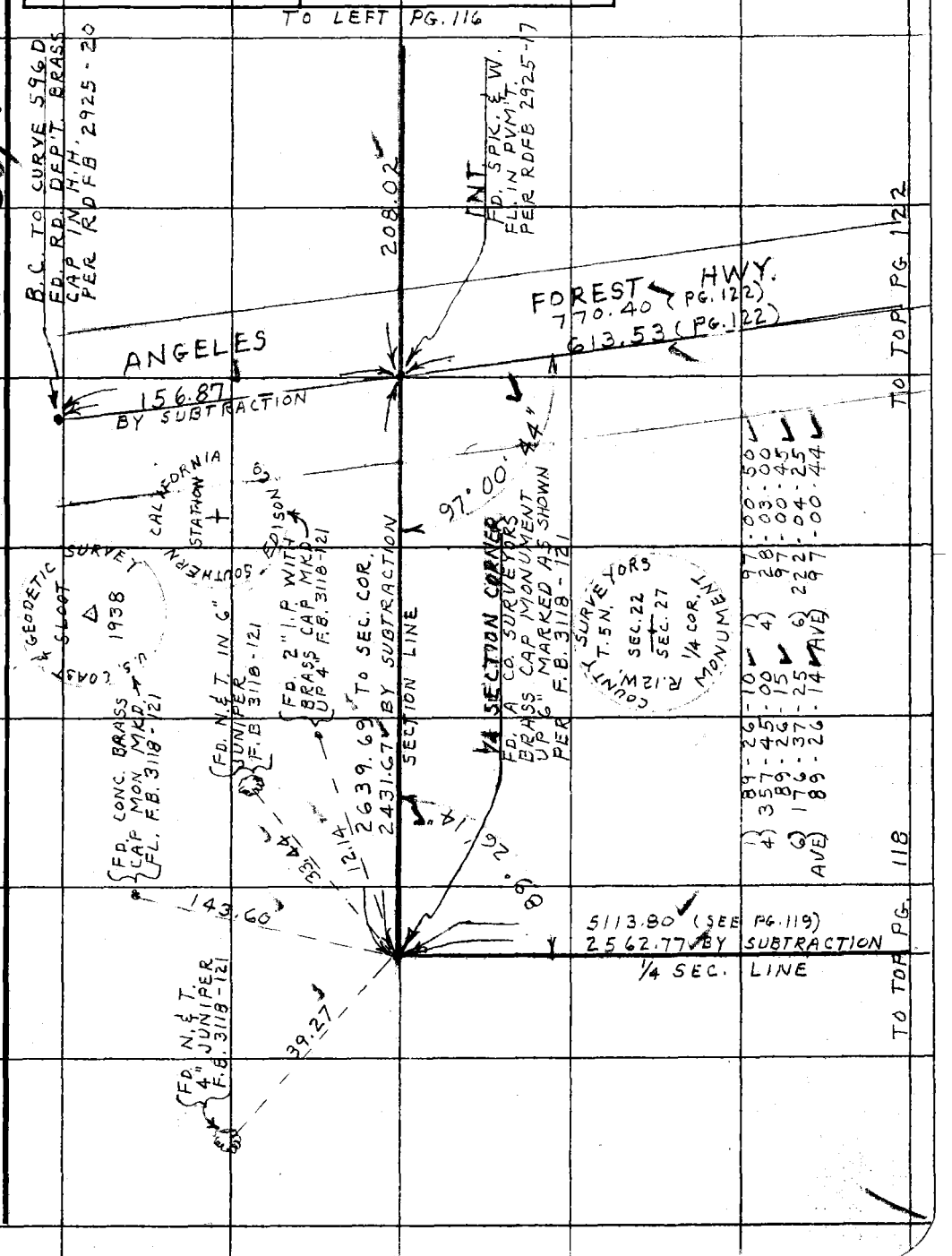

Note: Any Additions or Changes on This Sheet Must be Made or Circled in Red Ink With Date and Name of Person Making Change.

Do not extend this side of this line.

PLEASE RETURN TO
COUNTY OF LOS ANGELES
DEPARTMENT OF COUNTY ENGINEER
403 LOS ANGELES COUNTY ENGINEERING BLDG.

76F309S CE#310 3-69

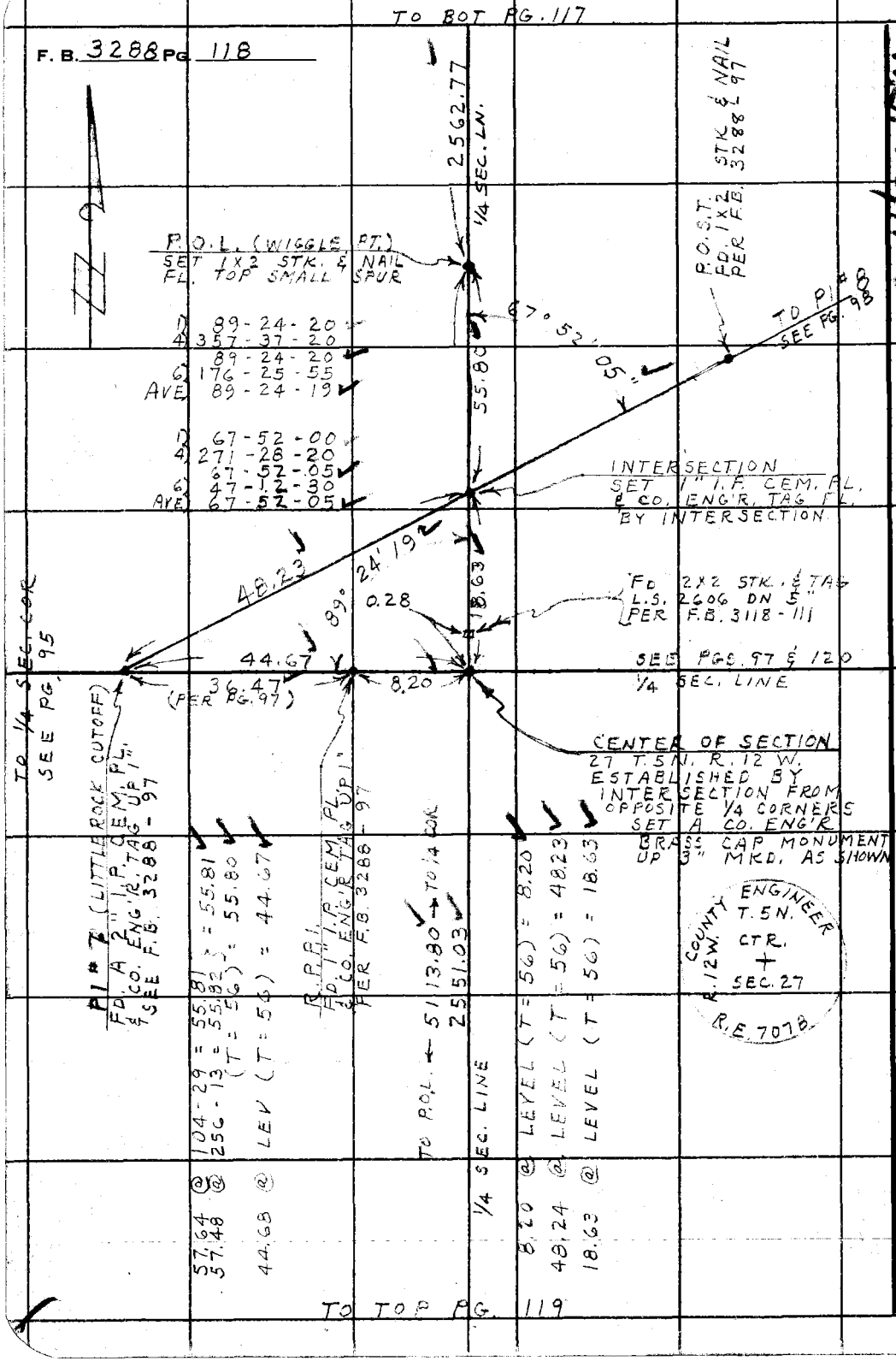

W.S. 65, A-5

PLEASE RETURN TO
COUNTY OF LOS ANGELES
DEPARTMENT OF COUNTY ENGINEER
403 LOS ANGELES COUNTY ENGINEERING BLDG.

Do not extend this side of this line.

Note: Any Additions or Changes on This Sheet Must be Made or Circled in Red Ink With Date and Name of Person Making Change.

Notes Ck'd by J. C. PIERCE	Survey of LITTLEROCK CUTOFF
Map No.	JN 0075.55 Tape 191 Std 84 °F
Office Work	Surveyed by J. C. PIERCE
Checked	Notes J. C. PIERCE Date 2-24-77
Date	Indexed G. D. BAILEY OCT 4 '75

F. B. 3288 PG. 119

TO BOT. PG. 118

5113.80
2551.03

P.O.L.
SET 1X2 STK & N.
FLUSH ON TOP SPUR
(WIGGLE POINT)

S.W. 1/4 SEC. 27
T5N R12W

1/4 SEC. LINE

163.11

HP # 2 AT P.O.L. 1X2 STK. THIS PAGE
H9 = 27.00 T = 70 PP: 32

163.28 @ 92-36-55 = 163.11 (TO 1/4 COR. TO SO. PG. 112)
2553.64 @ 92-35-30 = 2551.03 (TO P.O.L. NEAR CTR. SEC. PG. 118)
5115.86 @ 91-37-37 = 5113.80 (TO N. 1/4 COR S-27 PG. 117)

5113.80
2551.03
2562.77

S.E 1/4 SEC. 27
T5N R12W

TO LEFT PG. 112

PLEASE RETURN TO
COUNTY OF LOS ANGELES
DEPARTMENT OF COUNTY ENGINEER
403 LOS ANGELES COUNTY ENGINEERING BLDG.

Note: Any Additions or Changes on This Sheet Must be Made or Circled in Red Ink With Date and Name of Person Making Change.

Do not extend this side of this line.

76F309S CE#310 3-69

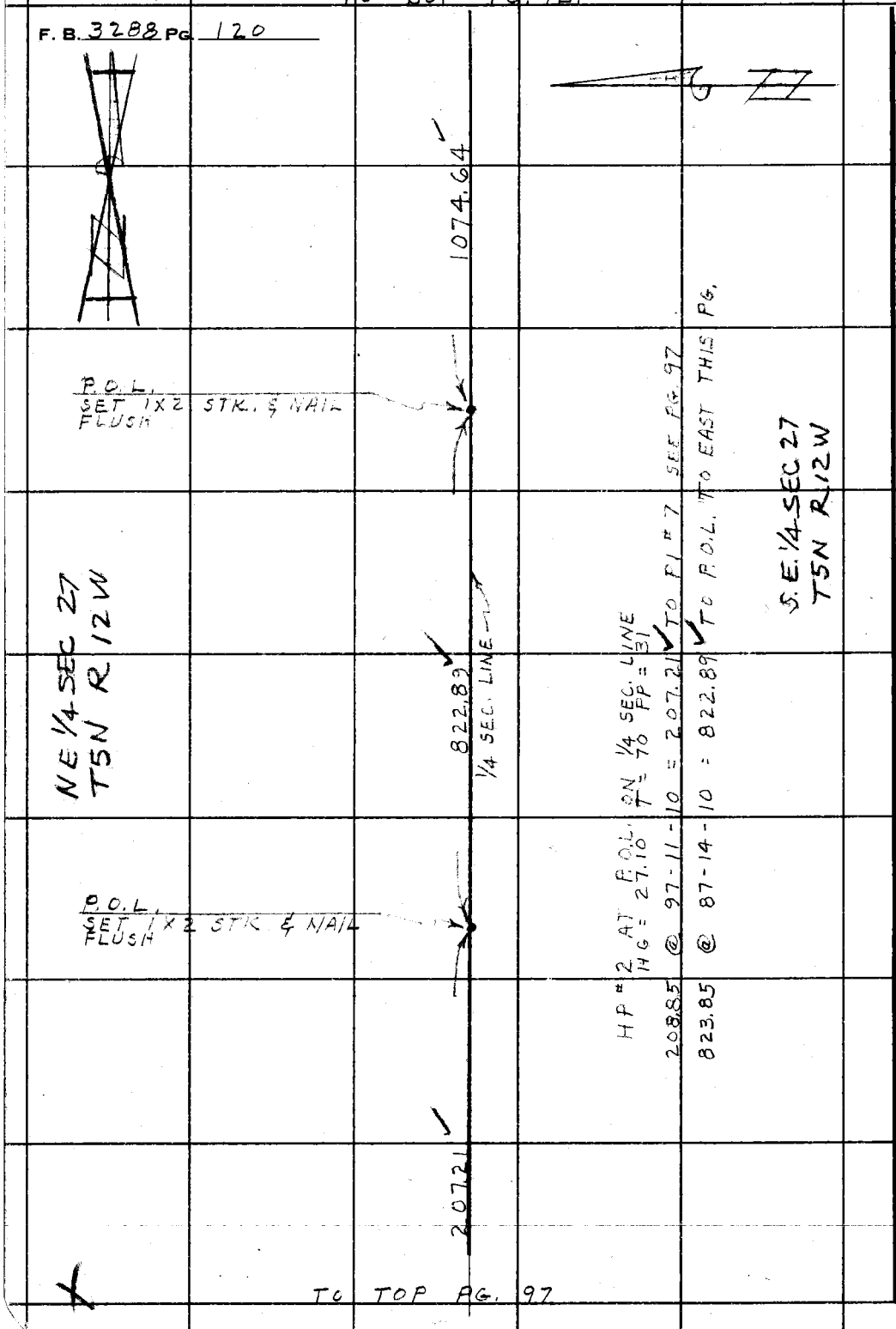

PLEASE RETURN TO
COUNTY OF LOS ANGELES
DEPARTMENT OF COUNTY ENGINEER
403 LOS ANGELES COUNTY ENGINEERING BLDG.

Do not extend this side of this line.

Note: Any Additions or Changes on This Sheet Must be Made or Circled in Red Ink With Date and Name of Person Making Change.

Notes Ck'd by J. C. PIERCE	Survey of LITTLE ROCK CUTOFF	F. B. 3288 PG. 121
Map No.	JN 0075.55 Tape 191 Std 84 °F	
Office Work	Surveyed by J. C. PIERCE	
Checked	Notes J. C. P. Date 2-22-72	
Date	Indexed G. D. BAILEY DEC 4 '75	

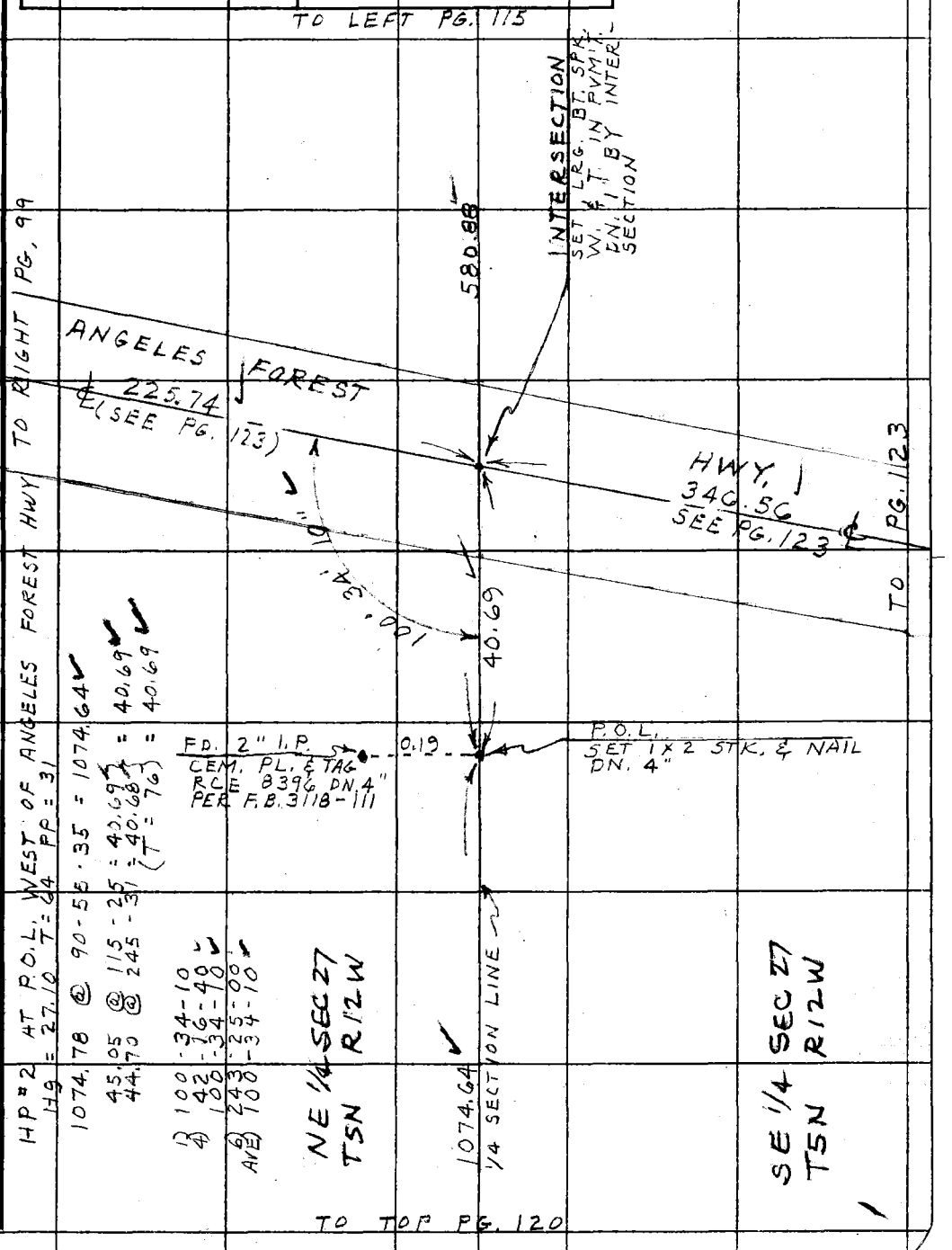

Note: Any Additions or Changes on this Sheet Must be Made or Circled in Red Ink With Date and Name of Person Making Change.

Do not extend this side of this line.

PLEASE RETURN TO
COUNTY OF LOS ANGELES
DEPARTMENT OF COUNTY ENGINEER
403 LOS ANGELES COUNTY ENGINEERING BLDG.

76F309S CE#310 3-69

PLEASE RETURN TO
COUNTY OF LOS ANGELES
DEPARTMENT OF COUNTY ENGINEER
403 LOS ANGELES COUNTY ENGINEERING BLDG.

Note: Any Additions or Changes on This Sheet Must be Made or Circled in Red Ink With Date and Name of Person Making Change.

Do not extend this side of this line.

K.E.

67.84 @ LEV (T = 80) = 67.84 ✓
162.57 @ LEV (T = 80) = 162.57 ✓

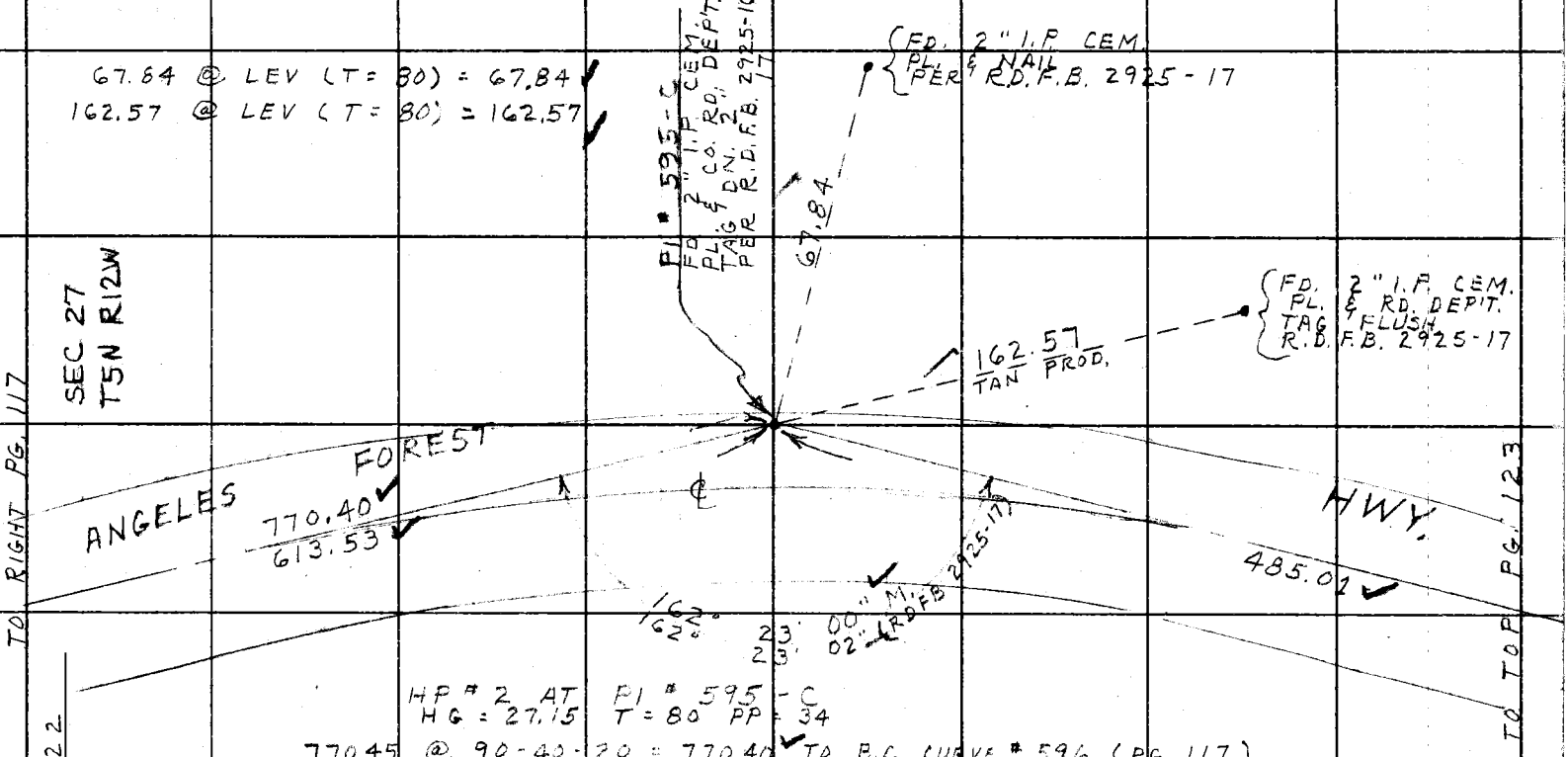

HP # 2 AT PI # 595-C
HG = 27.15 T = 80 PP = 34

770.45 @ 90-40-20 = 770.40 ✓ TO B.C. CURVE # 596 (PG. 117)
613.58 @ 90-43-00 = 613.53 ✓ TO SEC. LINE INT (PG. 117)
485.13 @ 88-42-50 = 485.01 ✓ TO P.O.T. TO SOUTH (PG. 123

1) 162-22-50 ✓
4) 289-32-05
162-23-00 ✓
6) 254-18-00 ✓
AVE) 162-23-00 ✓

770.40 ✓
613.53 ✓
156.87 ✓ FROM B.C. TO SEC. LINE INT.

F.B. 3288 PG. 122

76F309S CE#310 3-69

PLEASE RETURN TO
COUNTY OF LOS ANGELES
DEPARTMENT OF COUNTY ENGINEER
403 LOS ANGELES COUNTY ENGINEERING BLDG.

Note: Any Additions or Changes on This Sheet Must be Made or Circled in Red Ink With Date and Name of Person Making Change.

Do not extend this side of this line.

WS 65 4-5 KK

Notes Ck'd by J. C. PIERCE
Map No.
Office Work
Checked
Date

Survey of LITTLEROCK CUTOFF
JN 0075.5E Tape 191 Std. 84 °F
Surveyed by J. C. PIERCE
Notes J. C. P. Date 3-6-72
Indexed D. D. BAILEY

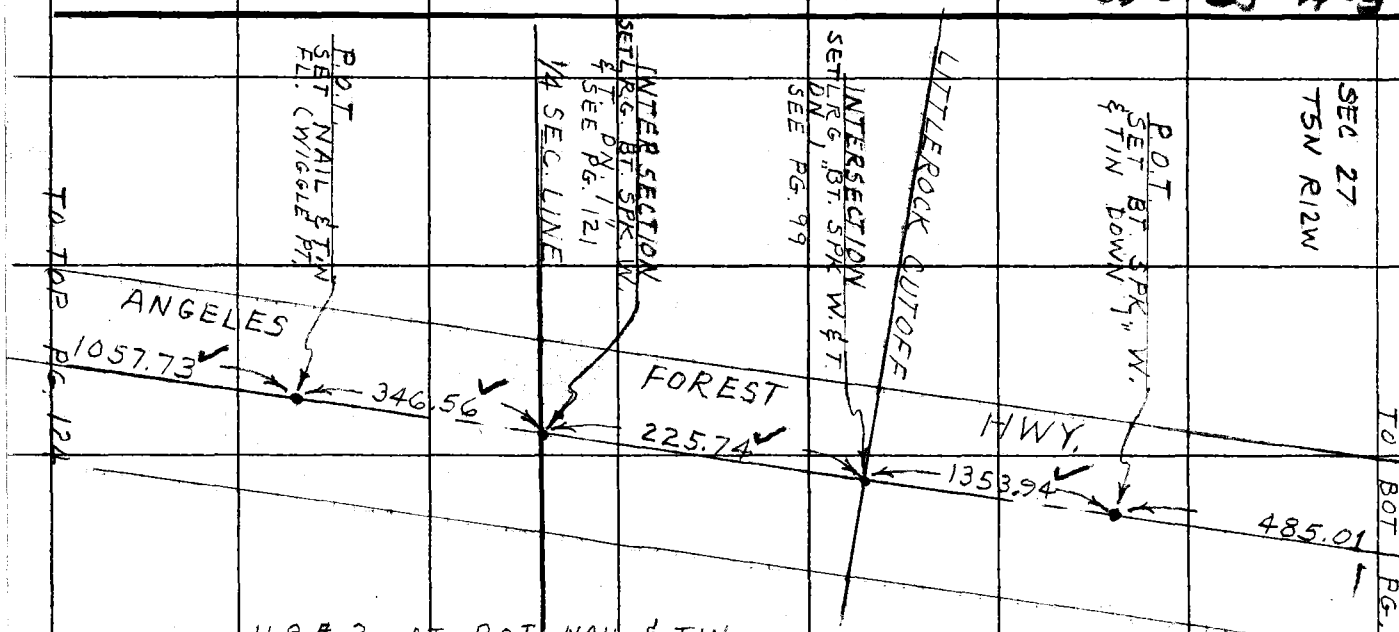

HP # 2 AT P.O.T. NAIL & TIN
Hg = 27.05 T = 82 PP = 36

1926.40	@ 89-15-30	= 1926.24	TO POT BT. SPK. TO NORTH	1926.24
572.78	@ 92-20-10	= 572.30	TO LITTLE ROCK CUTOF	572.30
346.85	@ 92-21-20	= 346.56	TO 1/4 SEC. LINE	1353.94
1057.73	@ 90-01-00	= 1057.73	TO P.O.T. TO SOUTH	

572.30
346.56
225.74

F. B. 3288 Pg. 123

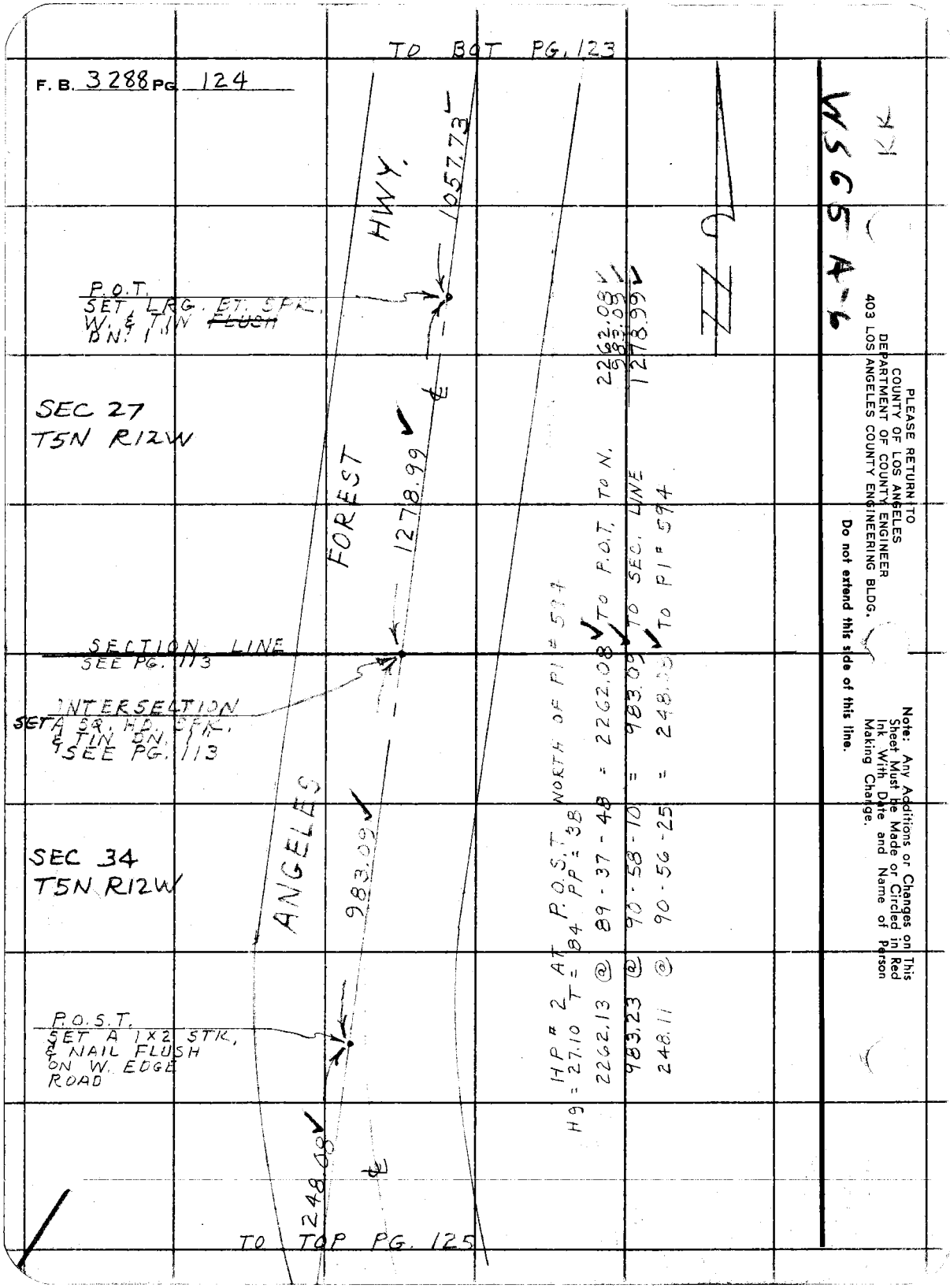

F. B. 3288 PG. 124
TO BOT PG. 123
HWY.
1057.73
P.O.T.
SET LRG. BT. SPK.
W. & TIN ~~FLUSH~~
DN. 1
SEC 27
T5N R12W
FOREST
1278.99
SECTION LINE
SEE PG. 113
INTERSECTION
SET A SQ. HD. SPK.
& TIN DN. 1
SEE PG. 113
SEC 34
T5N R12W
ANGELES
983.09
P.O.S.T.
SET A 1X2 STK.
& NAIL FLUSH
ON W. EDGE
ROAD
248.08
TO TOP PG. 125
HP # 2 AT P.O.S.T. NORTH OF PI # 594
Hg = 27.10 T = 84 PP = 38
2262.13 @ 89-37-48 = 2262.08 TO P.O.T. TO N.
983.23 @ 90-58-10 = 983.09 TO SEC. LINE
248.11 @ 90-56-25 = 248.08 TO PI # 594
2262.08
983.09
1278.99
N
WS65 A-6
KK
PLEASE RETURN TO
COUNTY OF LOS ANGELES
DEPARTMENT OF COUNTY ENGINEER
403 LOS ANGELES COUNTY ENGINEERING BLDG.
Do not extend this side of this line.
Note: Any Additions or Changes on This Sheet Must be Made or Circled in Red Ink With Date and Name of Person Making Change.

Notes Ck'd by J. C. PIERCE
Map No.
Office Work
Checked
Date

Survey of LITTLEROCK CUTOFF
JN 0075.5E Tape 191 Std 84 °F
Surveyed by J. C. PIERCE
Notes J. C. P. Date 3-6-72
Indexed G. D. BAILEY DEC 4 '75

F. B. 3288 PG. 125

TO BOT PG. 124

TAPE #191

(MEAS. WITH

P.I. # 594
MADE DILIGENT SEARCH FD. NOTHING
SET A 2" I.P. CEM. PLUG & CO. ENG'R. TAG ON 12" BY INTERSECTION

R.P.P.I.
SET 1" I.P. CEM. PLUG & C.E. TAG FL.

P.O.S.T.
SET 1X2 STK. & NAIL FLUSH ON SW EDGE OF ROAD.

SEC. 34
T5N R12W

FD. 2" I.P. CEM. PL. & TAG L.S. # 2991 FLUSH
I HOLD 30.00 OFF THIS PT. TO BE THE ℄ OF ANGELES FOREST HWY.
NO REFERENCE TO THIS PIPE

FD. OLD 2X2 STK.
NO NAIL LEANING SLIGHTLY TO NE.
NO REFERENCE

R.P.P.I.
SET 1" I.P. CEM. PL. & CO. ENG'R. TAG FLUSH

56.86 TAN. PROJ.

248.05

N 45° 29' 40" E

132.21

ANGELES FOREST HWY.

FD. NAIL AT 90° TO PIPE
NO REF.

P.I. # 573
FD. 2" I.P. CEM. PL. & CO. ENG'R. TAG, UP 1'
PER. F.B. 566-182

HP # 2 AT P.O.S.T. SE OF P.I. # 594
HP 27.10 T = 84 PP = 38

1	132 - 29 - 40		
4	169 - 58 - 40		
6	132 - 29 - 40		
AVE	132 - 29 - 40		

219.66	@	96 - 00 - 15	= 218.46 TO P.I. # 594
1204.27	@	85 - 29 - 05	= 1200.53 TO P.I. # 593
221.40	@	LEVEL (T = 84)	= 221.40

Note: Any Additions or Changes on This Sheet Must be Made or Circled in Red Ink With Date and Name of Person Making Change.

Do not extend this side of this line

WS 5, A-6

PLEASE RETURN TO
COUNTY OF LOS ANGELES
DEPARTMENT OF COUNTY ENGINEER
403 LOS ANGELES COUNTY ENGINEERING BLDG.

76F309S CE#310 3-69

F. B. 3288 PG. 126

JN 007.5.55

LITTLEROCK CUTOFF
FROM
ANGELES FOREST HWY.
TO
40TH ST. E. & BARREL SPGS. RD.

PARTY
RING
ADAMS
TALBOT
HILL
EGSTROM

PLEASE RETURN TO
COUNTY OF LOS ANGELES
DEPARTMENT OF COUNTY ENGINEER
403 LOS ANGELES COUNTY ENGINEERING BLDG.

Do not extend this side of this line.

Note: Any Additions or Changes on This Sheet Must be Made or Circled in Red Ink, With Date and Name of Person Making Change.

Notes Ck'd by	Survey of LITTLEROCK CUTOFF
Map No.	JN0075.S.S Tape — Std — °F
Office Work	Surveyed by K. KING
Checked	Notes KK Date 12-72
Date	Indexed G. D. BAILEY DEC 4 '73

F. B. 3288 PG. 127

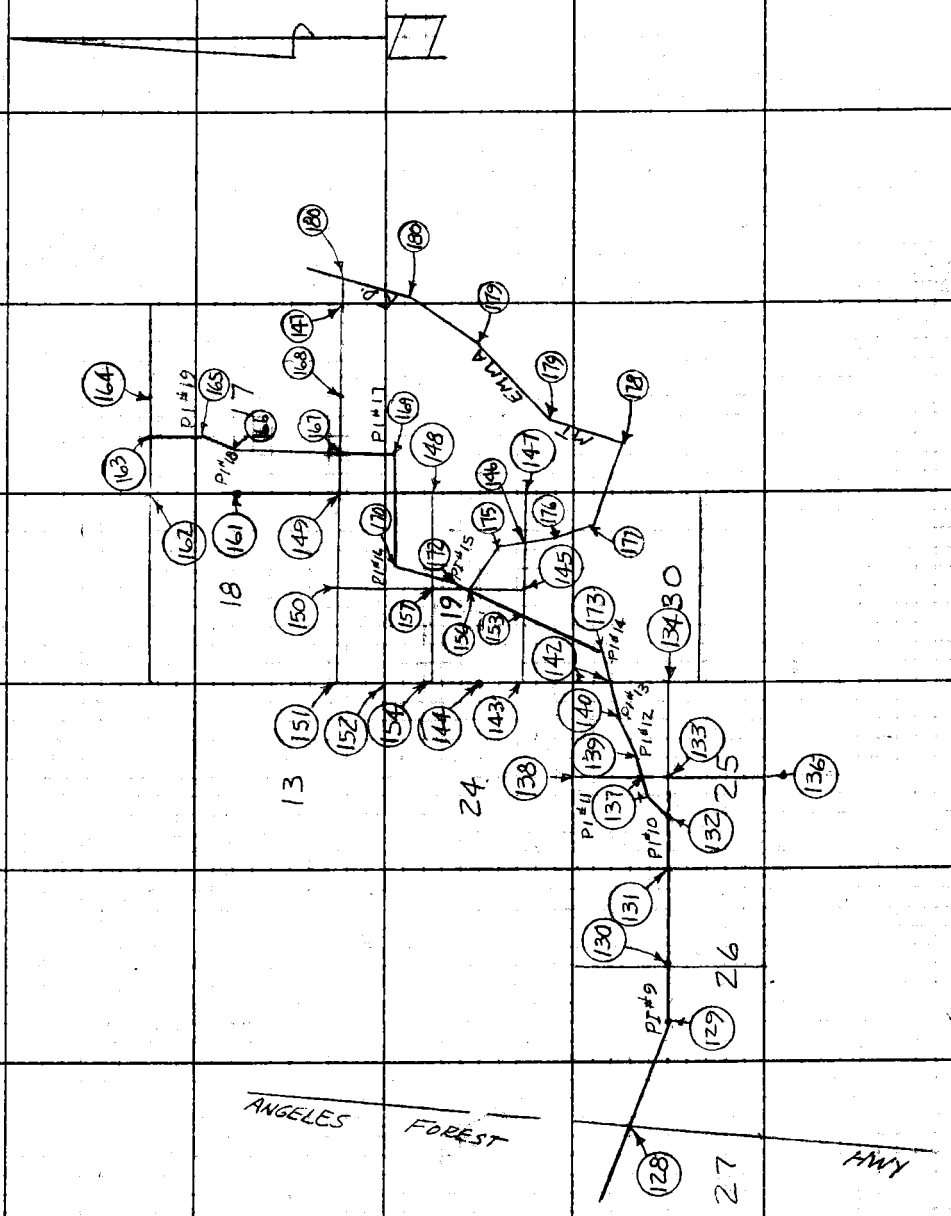

Note: Any Additions or Changes on This Sheet Must be Made or Circled in Red Ink With Date and Name of Person Making Change.

PLEASE RETURN TO
COUNTY OF LOS ANGELES
DEPARTMENT OF COUNTY ENGINEER
403 LOS ANGELES COUNTY ENGINEERING BLDG.

Do not extend this side of this line.

76F309S CE#310 3-69

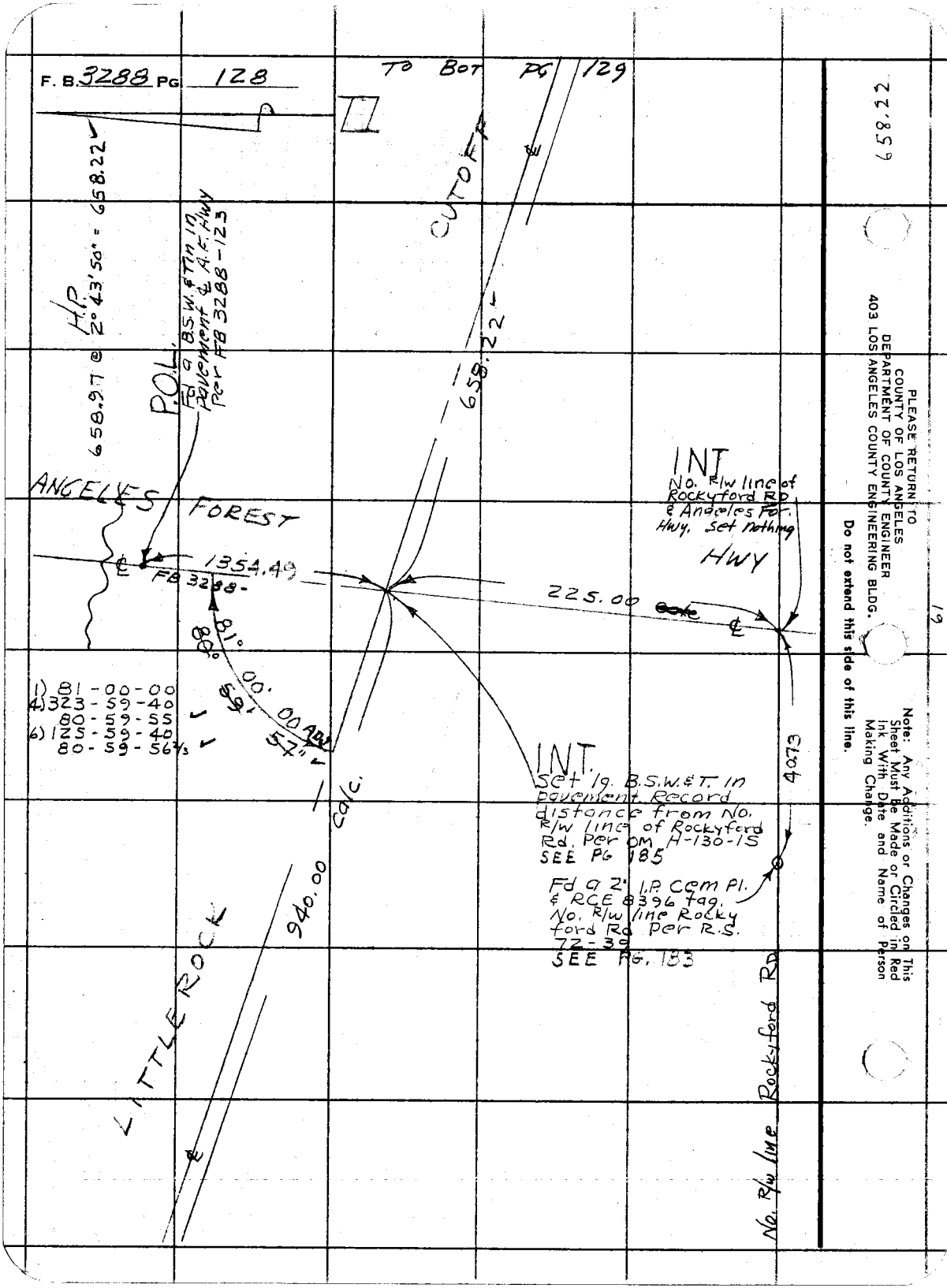
F. B. 3288 PG. 128
TO BOT PG 129
CUTOFF
658.22
H.P.
658.97 @ 2° 43' 50" = 658.22
P.O.L.
Fd a B.S.W. & T in pavement ℄ A.F. Hwy Per FB 3288-123
ANGELES FOREST
1354.49
FB 3288-
81°
80°
59'
00'
00 AW
57"
1) 81-00-00
4) 323-59-40
80-59-55
6) 125-59-40
80-59-56 2/3
INT
No. R/w line of Rockyford Rd & Angeles For. Hwy. Set nothing
HWY
225.00
INT.
Set 1g. B.S.W. & T. in pavement. Record distance from No. R/w line of Rockyford Rd. Per OM H-130-15
SEE PG 185
Fd a 2" I.P. Cem Pl. & RCE 8396 tag. No. R/w line Rockyford Rd Per R.S. 72-39
SEE PG. 183
4073
940.00
calc.
LITTLE ROCK
No. R/w line Rockyford Rd
658.22
PLEASE RETURN TO
COUNTY OF LOS ANGELES
DEPARTMENT OF COUNTY ENGINEER
403 LOS ANGELES COUNTY ENGINEERING BLDG.
Do not extend this side of this line.
Note: Any Additions or Changes on This Sheet Must Be Made or Circled in Red Ink With Date and Name of Person Making Change.

Notes Ck'd by J.C. PIERCE	Survey of LITTLEROCK CUTOFF	F. B. 3288 Pg. 129
Map No.	JN 0075.55 Tape Std 84 °F	
Office Work	Surveyed by J.C. PIERCE	
Checked	Notes K.K. Date 12-4-72	
Date	Indexed G. D. BAILEY DEC 6 '72	

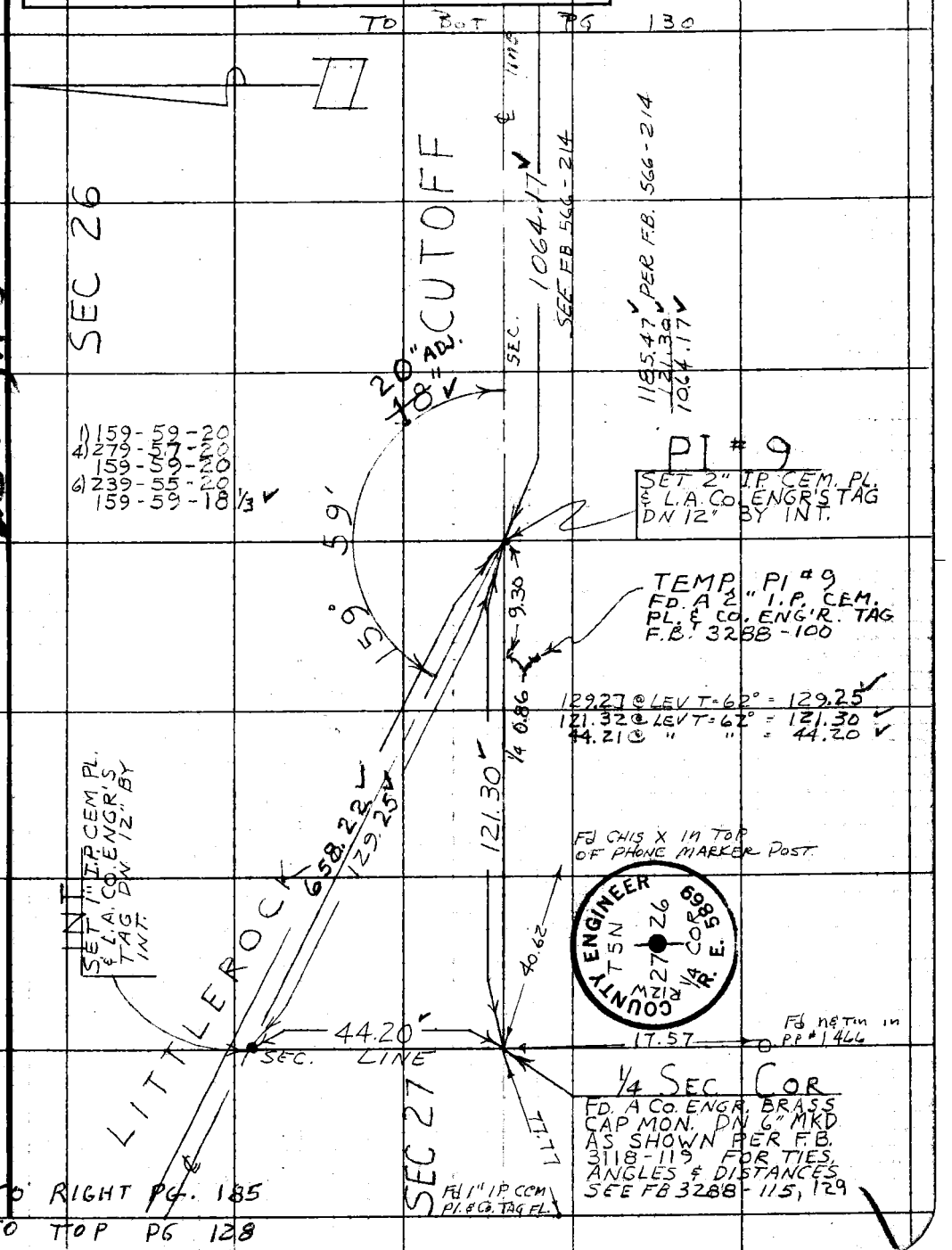

Note: Any Additions or Changes on This Sheet Must be Made or Circled in Red Ink With Date and Name of Person Making Change.

Do not extend this side of this line.

PLEASE RETURN TO
COUNTY OF LOS ANGELES
DEPARTMENT OF COUNTY ENGINEER
403 LOS ANGELES COUNTY ENGINEERING BLDG.

WS65, A-5

76F309S CE#310 3-69

F. B. 3288 PG. 130

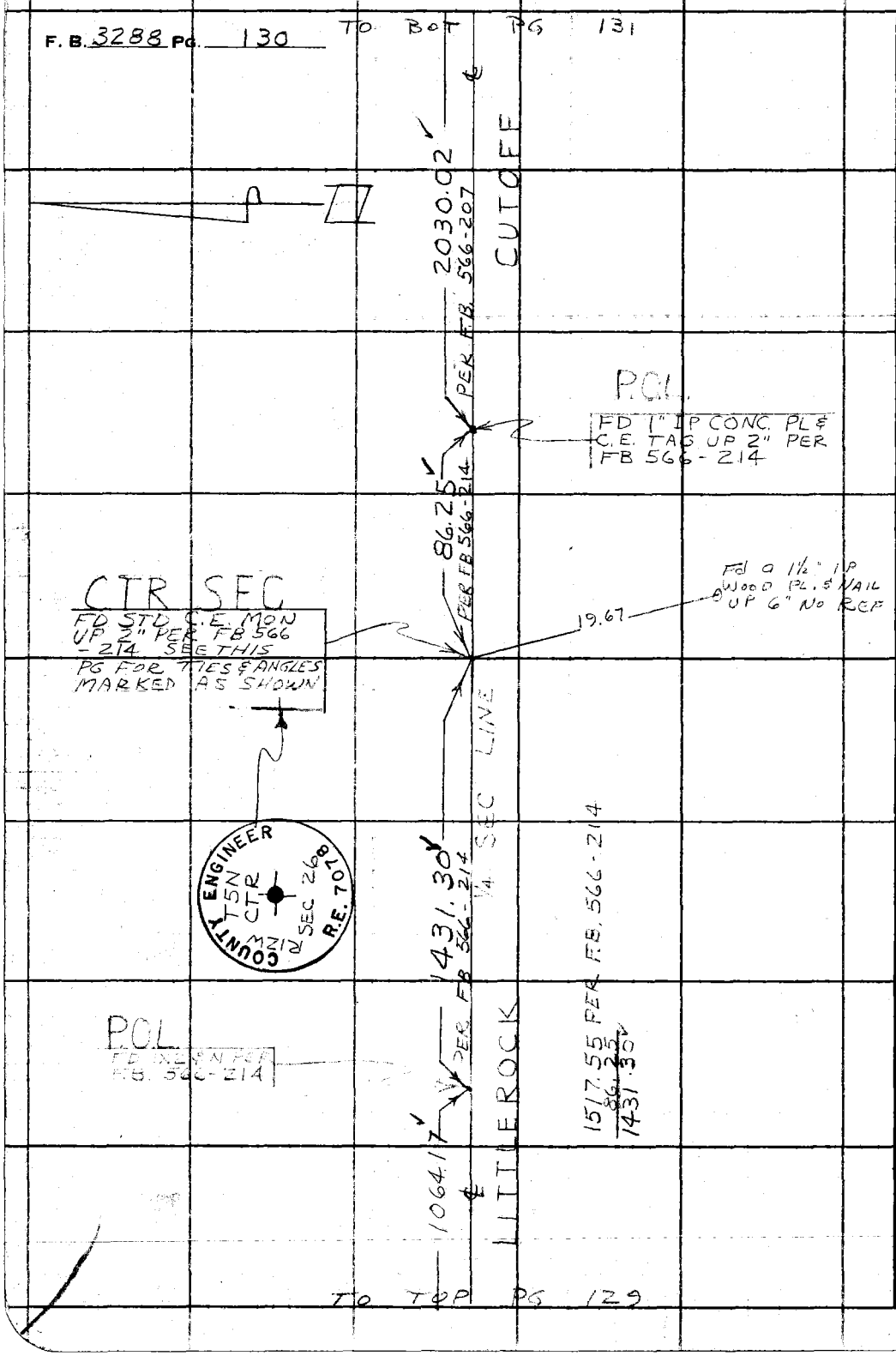

WS165B-5

PLEASE RETURN TO
COUNTY OF LOS ANGELES
DEPARTMENT OF COUNTY ENGINEER
403 LOS ANGELES COUNTY ENGINEERING BLDG.

Do not extend this side of this line.

Note: Any Additions or Changes on This Sheet Must be Made or Circled in Red Ink With Date and Name of Person Making Change.

Notes Ck'd by J.C. PIERCE	Survey of LITTLEROCK CUTOFF
Map No.	JN 0075.55 Tape Std 84 °F
Office Work	Surveyed by J.C. PIERCE
Checked	Notes K.K. Date 12-8-72
Date	Indexed R.D. BAILEY DEC 4 '73

F. B. 3288 PG. 131

TO BOT PG 132

4565 B-5

Note: Any Additions or Changes on This Sheet Must be Made or Circled in Red Ink With Date and Name of Person Making Change.

Do not extend this side of this line.

PLEASE RETURN TO
COUNTY OF LOS ANGELES
DEPARTMENT OF COUNTY ENGINEER
403 LOS ANGELES COUNTY ENGINEERING BLDG.

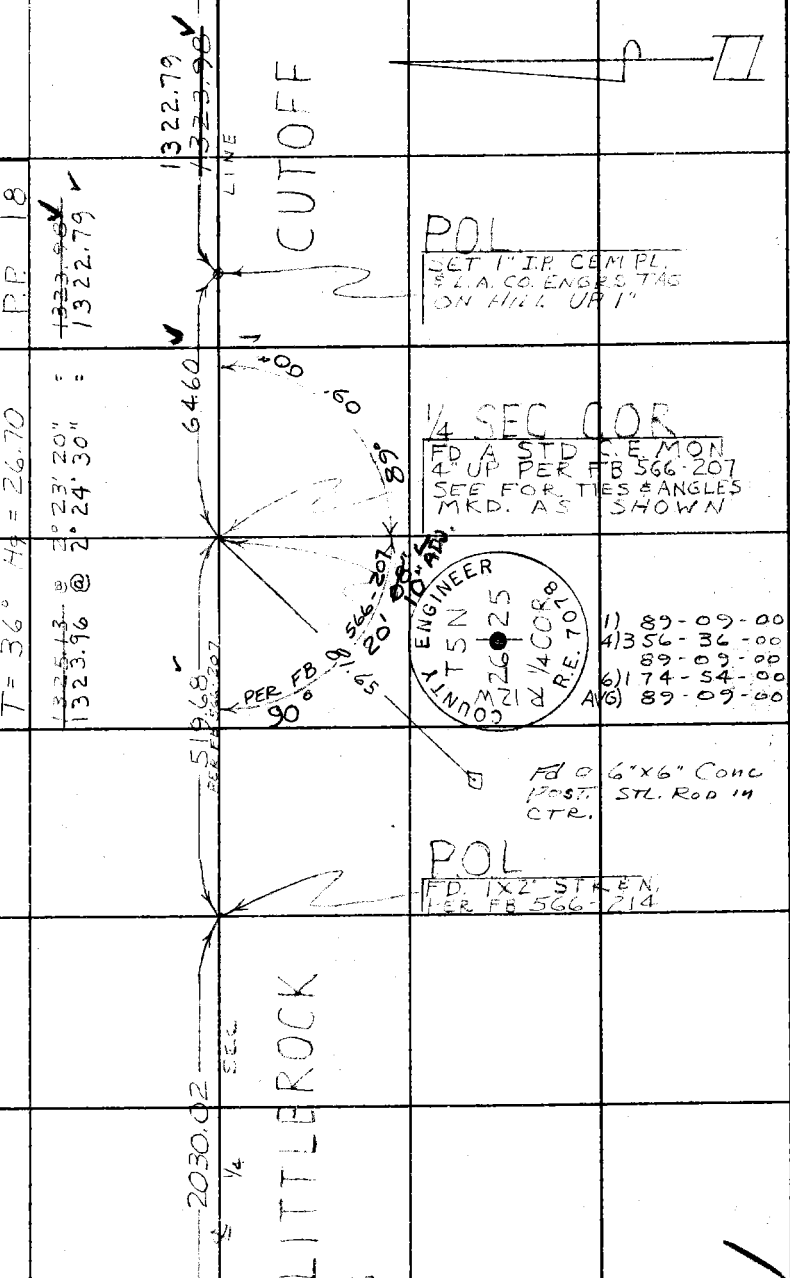

TO TOP PG 130

6F309S CE#310 3-68

F. B. 3288 PG. 132

TO LEFT SIDE PG 137

TO BOT PG 133

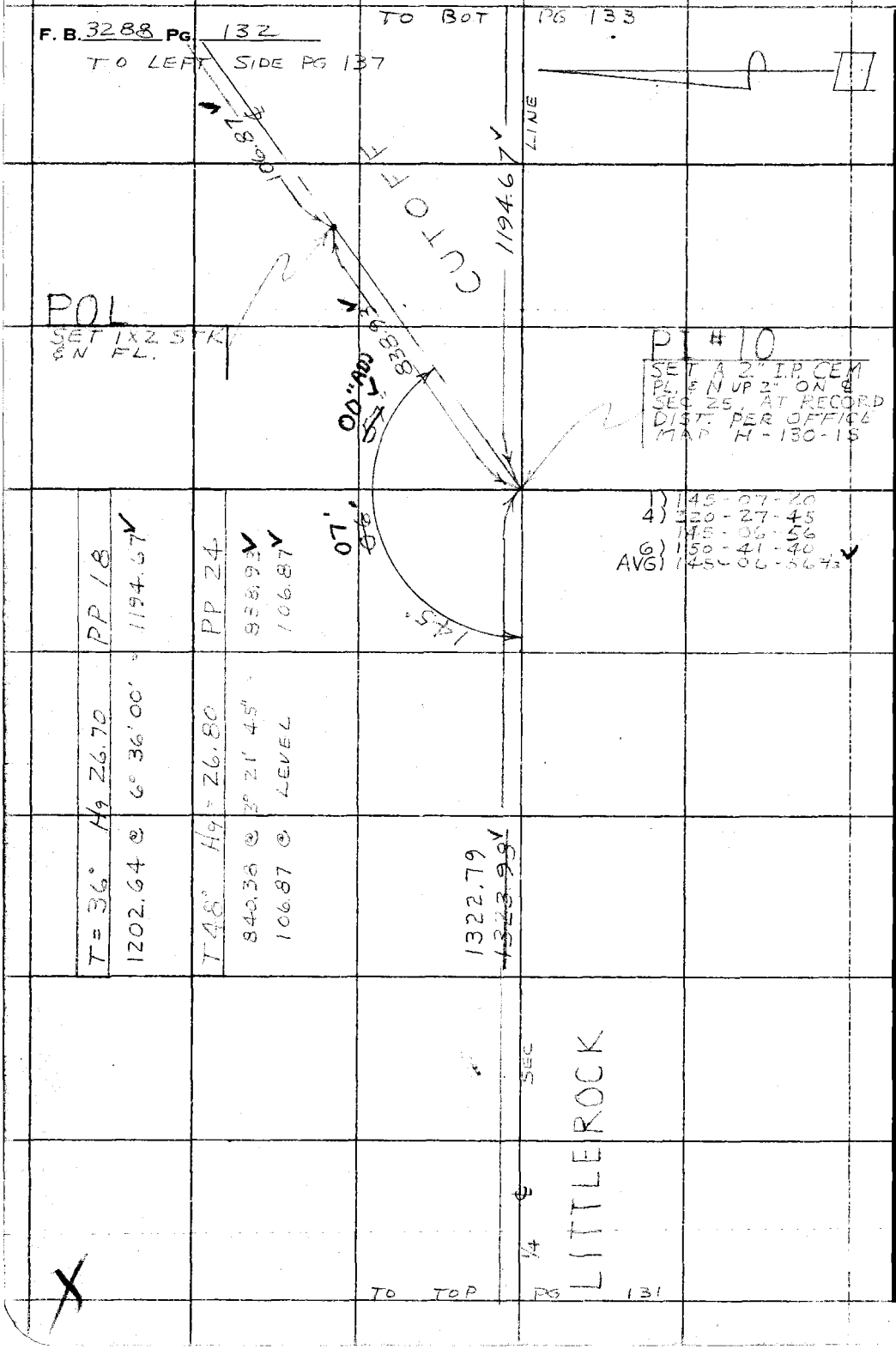

PLEASE RETURN TO
COUNTY OF LOS ANGELES
DEPARTMENT OF COUNTY ENGINEER
403 LOS ANGELES COUNTY ENGINEERING BLDG.

Do not extend this side of this line.

Note: Any Additions or Changes on This Sheet Must be Made or Circled in Red Ink With Date and Name of Person Making Change.

Notes Ck'd by J.C. PIERCE	Survey of LITTLEROCK QUAD	F. B. 3288 PG. 133
Map No.	JN 0075.55 Tape Std 84 °F	
Office Work	Surveyed by J.C. PIERCE	
Checked	Notes K.E. Date 12-8-72	
Date	Indexed G. D. BAILEY DEC 4 '75	

TO BOT PG 134

WS 65 B-5

T = 36°	Hg 26.70	PP 18	596.32	T 40°	Hg 26.70	PP 20	343.09
598.36 @	4° 44' 00" =			347.19 @	8° 49' 10"		820.63
				836.58 @	11° 12' 20"		
T = 42°	Hg = 26.50	PP 23	1309.38				
1313.80 @	4° 42' 00"						

1309.38 LINE

POL
SET 1" I.P. CONC. PL. & C.E. TAG UP 2"

1) 89-45-25
4) 359-02-30
89-45-37½
6) 178-33-30
AVG) 89-45-35

Set n & Tin in PP#1936755E

1) 90-14-30
4) 00-57-40
90-14-25
6) 181-26-30
AVG) 90-14-25

343.09

Set n & Tin in 10" Juniper limb

596.32 ¼ SEC

820.63 LINE

TO BOT PG 137

TO TOP PG 135

CTR SEC
SET A STD C.E. MON BY INT. UP 2" MKD AS SHOWN

Set n & Tin in 8" Juniper Limb.

1) 89-45-25
4) 359-02-20
89-45-35
6) 178-33-30
AVG) 89-45-35

1194.67 SEC

1) 90-14-25
4) 00-57-45
90-14-26¼
6) 181-26-30
AVG) 90-14-25

¼

TO TOP PG 132

COUNTY ENGINEER T5N CTR R12W SEC 25 R.E. 7078

Note: Any Additions or Changes on This Sheet Must be Made or Circled in Red Ink With Date and Name of Person Making Change.

Do not extend this side of this line.

PLEASE RETURN TO
COUNTY OF LOS ANGELES
DEPARTMENT OF COUNTY ENGINEER
403 LOS ANGELES COUNTY ENGINEERING BLDG.

76F309S CE#310 3-68

F. B. 3288 PG. 134

WS 65 13-5

1) 90-17-50
4) 01-12-10
90-18-02 1/2
6) 181-47-50
AVG) 90-17-58 1/3 ✓

TO BOT PG 141

Fd a B.S.W. in 8" Joshua per F.B. 566-195

Fd a B.S. in 10" OAK FB 566-195

19.42

81.33 1/4 SEC COR

FD A GLO MON 15" UP IN ROCK MOUND PER F.B. 566-195 MKD AS SHOWN

SEC LINE

2109.96 REC

PER FB 566-195 196, 197

90°

18'

58" 00" ADJ.

54.36

U.S. GENERAL LAND OFFICE SURVEY 1926

1/4 S25

LINE

Fd a B.S.W. in 8" JOSHUA per F.B. 566-195

932.49 ✓

SEC

POL

SET A 1" IP CEM. PL. & C.E. TAG UP 2"

1309.38 ✓ 1/4

T = 42° Hg = 26.50 PP 23

933.30 @ 2° 23' 20" 932.49 ✓

1/28/2010

NOTE MON FD DISTURBED IN NOV 2007.

RESET BY TIES BY PRIVATE SURVEYOR.

SEE RS 229-61.

W Flemington

TO TOP PG 133

PLEASE RETURN TO
COUNTY OF LOS ANGELES
DEPARTMENT OF COUNTY ENGINEER
403 LOS ANGELES COUNTY ENGINEERING BLDG.

Do not extend this side of this line.

Note: Any Additions or Changes on This Sheet Must be Made or Circled in Red Ink With Date and Name of Person Making Change.

Notes Ck'd by J. C. PIERCE	Survey of LITTLEROCK CUTOFF	F. B. 3288 PG. 135
Map No.	JN 0075.55 Tape Std 84 °F	
Office Work	Surveyed by J. C. PIERCE	
Checked	Notes K. K. Date 12-7-72	
Date	Indexed G. D. BAILEY DEC 4 '75	

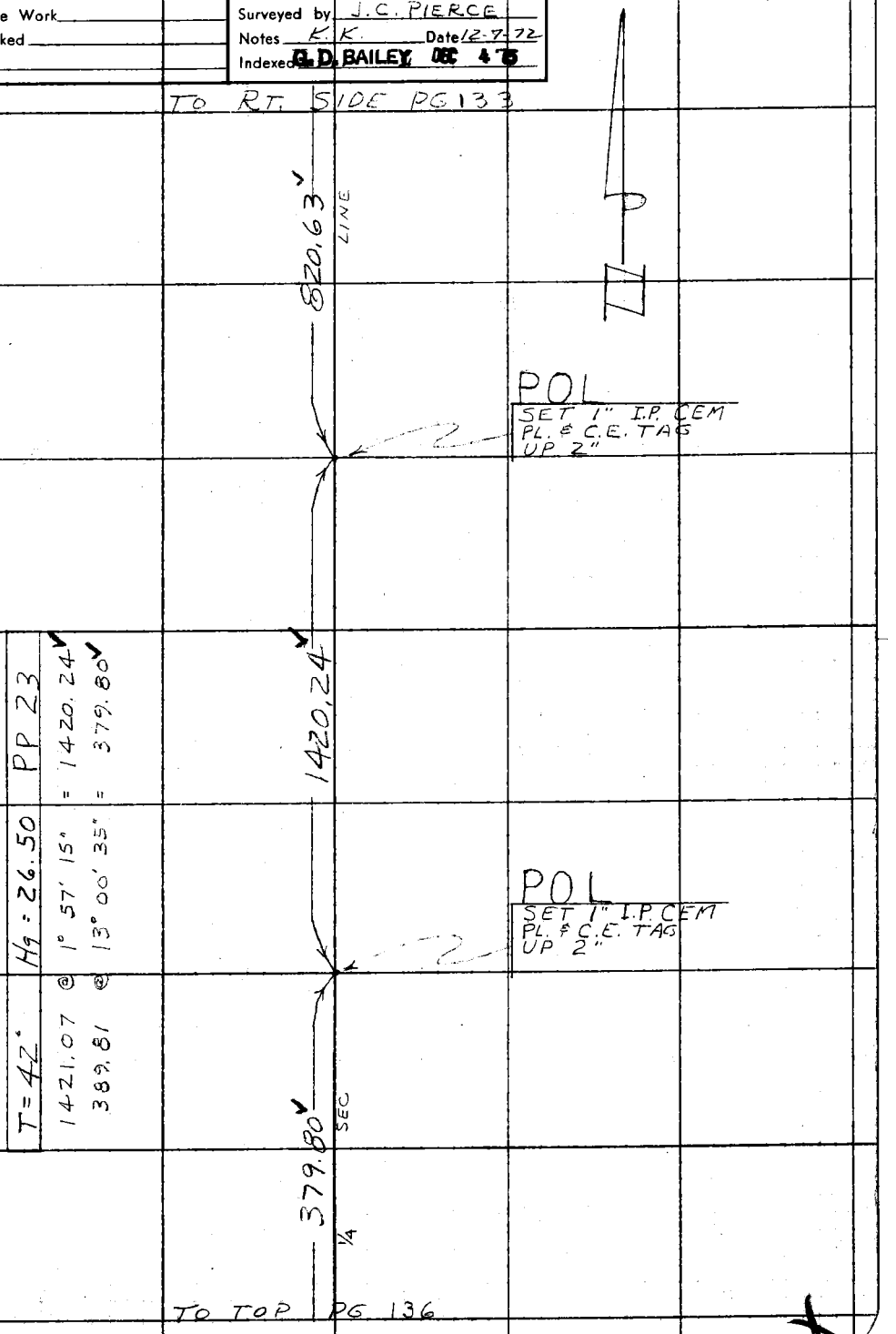

Note: Any Additions or Changes on This Sheet Must be Made or Circled in Red Ink With Date and Name of Person Making Change.

PLEASE RETURN TO
COUNTY OF LOS ANGELES
DEPARTMENT OF COUNTY ENGINEER
403 LOS ANGELES COUNTY ENGINEERING BLDG.

Do not extend this side of this line.

76F309S CE#310 3-69

F. B. 3288 Pg. 136

TO BOT PG 135

MS 65 B-6

PLEASE RETURN TO
COUNTY OF LOS ANGELES
DEPARTMENT OF COUNTY ENGINEER
403 LOS ANGELES COUNTY ENGINEERING BLDG.

Do not extend this side of this line.

Note: Any Additions or Changes on This Sheet Must be Made or Circled in Red Ink With Date and Name of Person Making Change.

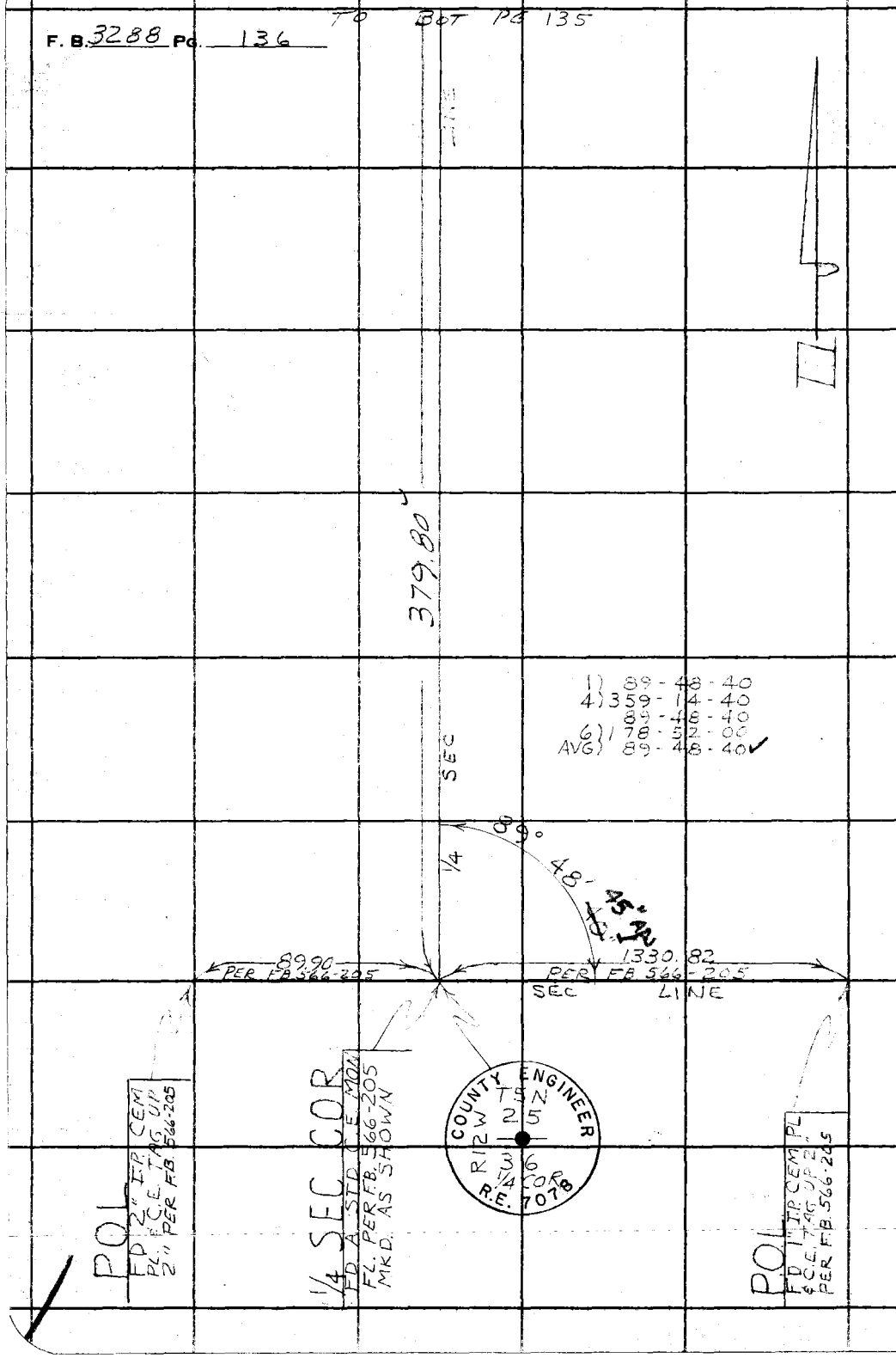

Notes Ck'd by J.C. PIERCE	Survey of LITTLEROCK CUTOFF	F. B. 3288 PG. 137
Map No.	JN0075.55 Tape 194 Std 84 °F	
Office Work	Surveyed by J.C. PIERCE	
Checked	Notes K.K. Date 12-11-72	
Date	Indexed G. D. BAILEY DEC 4 '75	

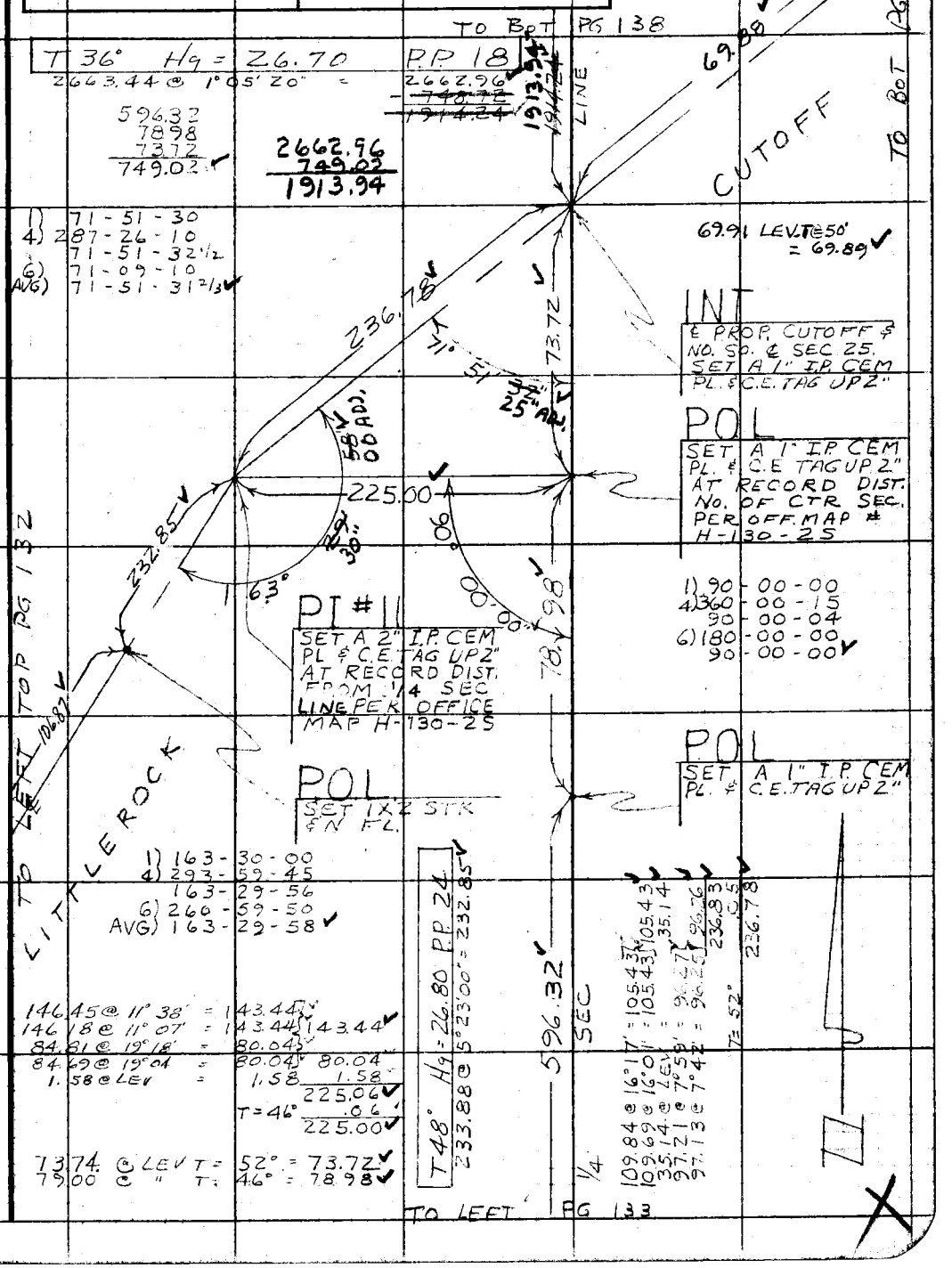

Note: Any Additions or Changes on This Sheet Must be Made or Circled in Red Ink With Date and Name of Person Making Change.

Do not extend this side of this line.

PLEASE RETURN TO
COUNTY OF LOS ANGELES
DEPARTMENT OF COUNTY ENGINEER
403 LOS ANGELES COUNTY ENGINEERING BLDG.

76F309S CE#310 3-69

F. B. 3288 Pg. 138

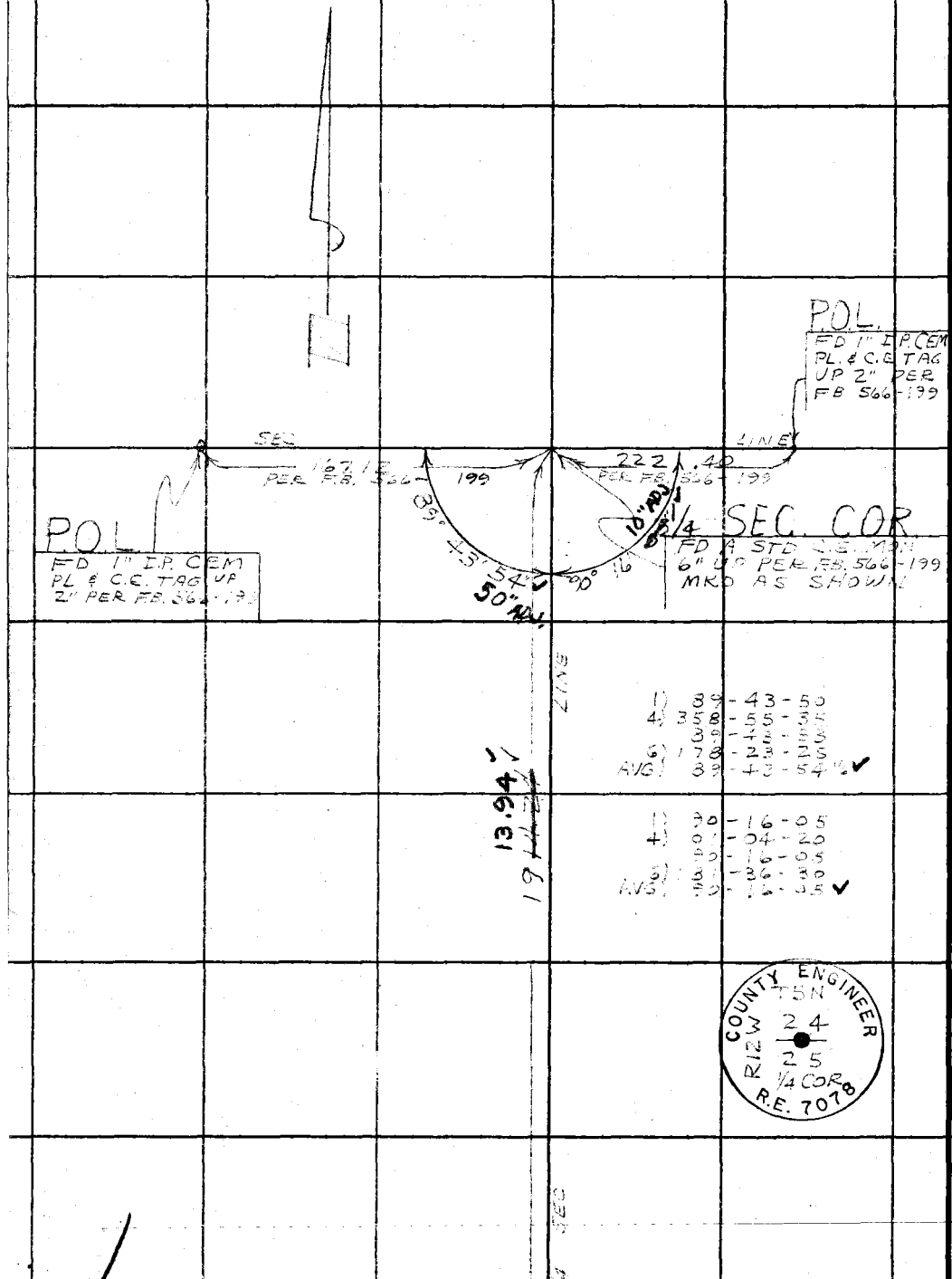

4965 B-5

PLEASE RETURN TO
COUNTY OF LOS ANGELES
DEPARTMENT OF COUNTY ENGINEER
403 LOS ANGELES COUNTY ENGINEERING BLDG.

Do not extend this side of this line.

Note: Any Additions or Changes on This Sheet Must be Made or Circled in Red Ink With Date and Name of Person Making Change.

Notes Ck'd by J.C. PIERCE	Survey of LITTLEROCK CUTOFF	F. B. 3288 Pg. 139
Map No.	JN 0075.55 Tape 134 Std 84 °F	
Office Work	Surveyed by J.C. PIERCE	
Checked	Notes K.K. Date 1-18-73	
Date	Indexed G. D. BAILEY DEC 4 '73	

TO BOT PG 140

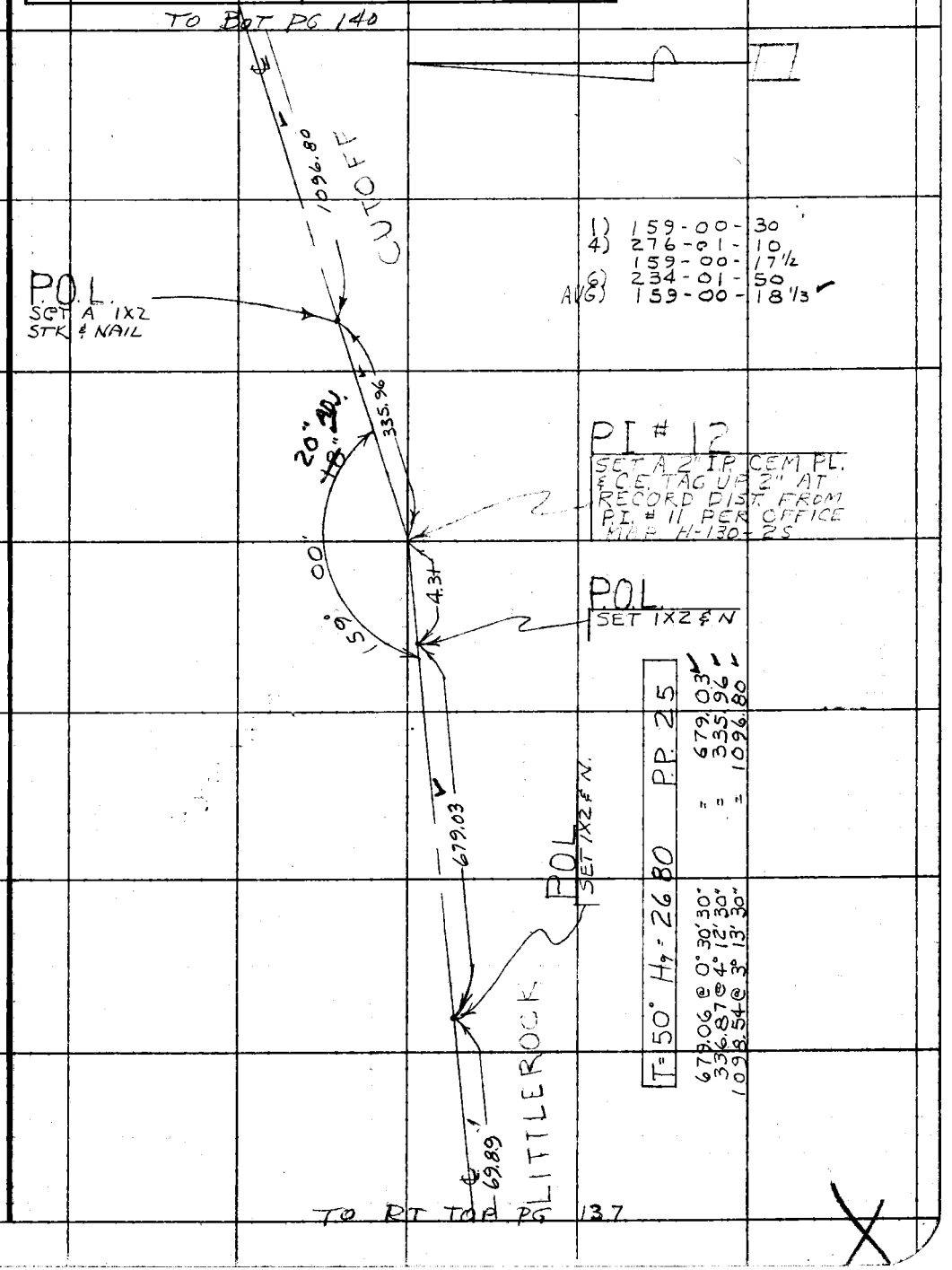

TO RT TOP PG 137

Note: Any Additions or Changes on This Sheet Must be Made or Circled in Red Ink With Date and Name of Person Making Change.
Do not extend this side of this line.
PLEASE RETURN TO
COUNTY OF LOS ANGELES
DEPARTMENT OF COUNTY ENGINEER
403 LOS ANGELES COUNTY ENGINEERING BLDG.
76F309S CE#310 3-69

F. B. 3288 PG. 140 TO LEFT PG 142 TO LEFT PG 141

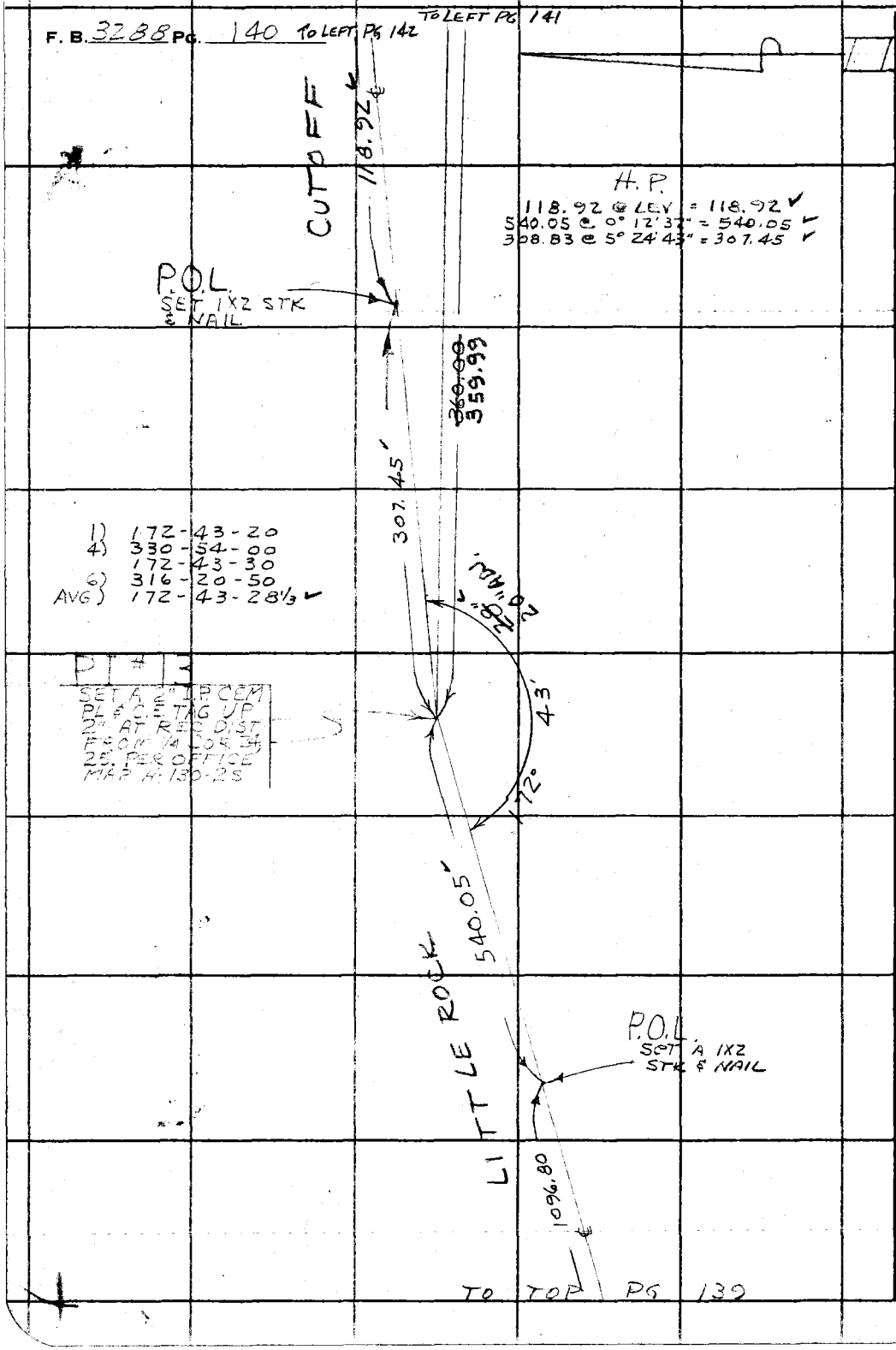

PLEASE RETURN TO
COUNTY OF LOS ANGELES
DEPARTMENT OF COUNTY ENGINEER
403 LOS ANGELES COUNTY ENGINEERING BLDG.

Do not extend this side of this line.

Note: Any Additions or Changes on This Sheet Must be Made or Circled in Red Ink With Date and Name of Person Making Change.

Notes Ck'd by J. C. PIERCE	Survey of LITTLEROCK CUTOFF
Map No.	JN 0075.55 Tape H.P. Std °F
Office Work	Surveyed by J. C. PIERCE
Checked	Notes K.K. Date 1-5-72
Date	Indexed G. D. BAILEY DEC 4 75

F. B. 3288 PG. 141

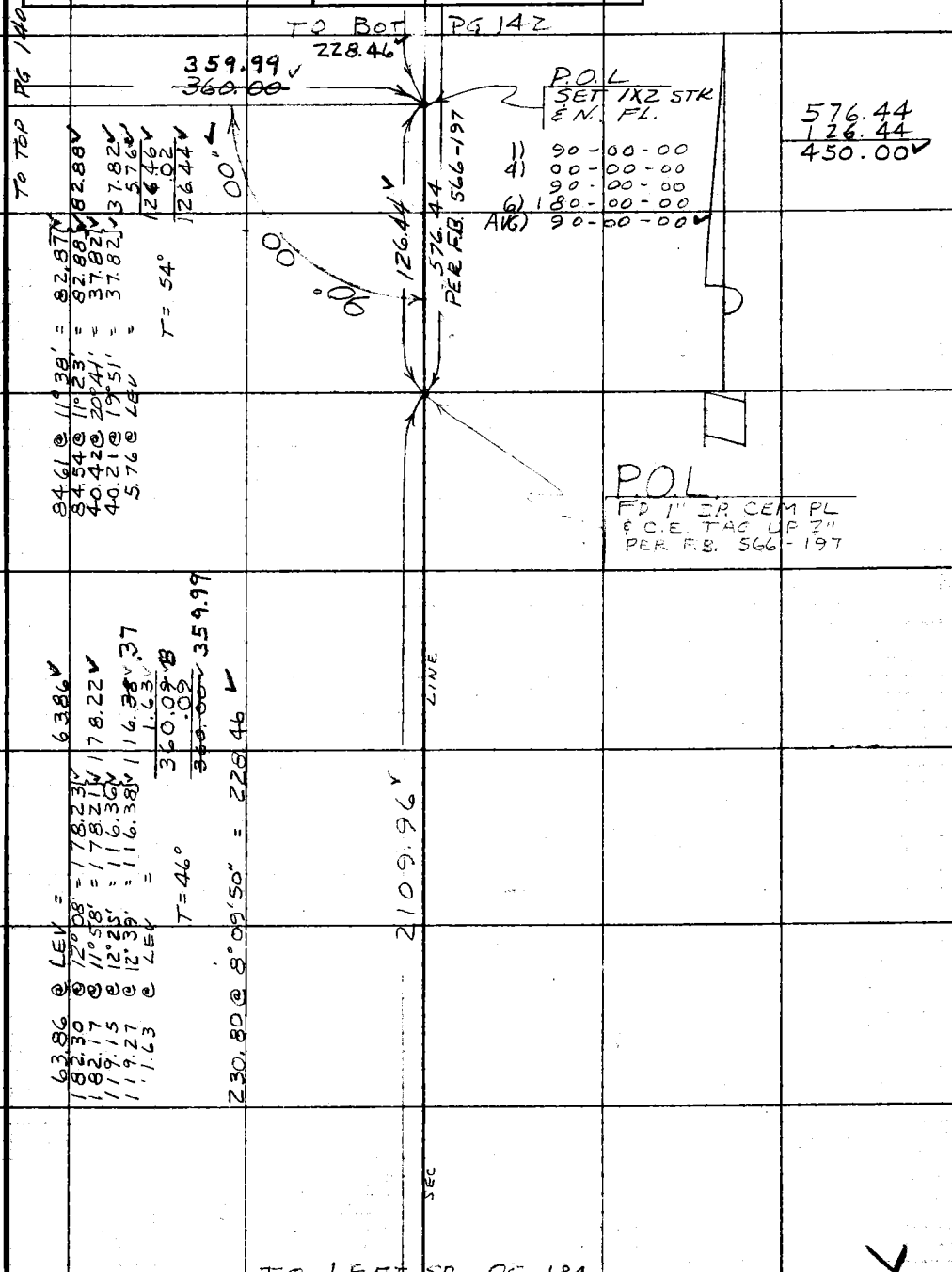

84.61 @ 11°38' = 82.87
84.54 @ 11°23' = 82.88
40.42 @ 20°44' = 37.82
40.21 @ 19°51' = 37.82
5.76 @ LEV = 5.76
T = 54°

63.86 @ LEV = 63.86
182.30 @ 12°08' = 178.23
182.17 @ 11°58' = 178.21
119.15 @ 12°25' = 116.36
119.27 @ 12°39' = 116.38
1.63 @ LEV = 1.63
T = 46°

230.80 @ 8°09'50" = 228.46

63.86
178.22
116.37
1.63
360.09
.09
~~360.00~~ 359.99

Note: Any Additions or Changes on This Sheet Must be Made or Circled in Red Ink With Date and Name of Person Making Change.

PLEASE RETURN TO
COUNTY OF LOS ANGELES
DEPARTMENT OF COUNTY ENGINEER
403 LOS ANGELES COUNTY ENGINEERING BLDG.

Do not extend this side of this line.

76F309S CE#310 3-69

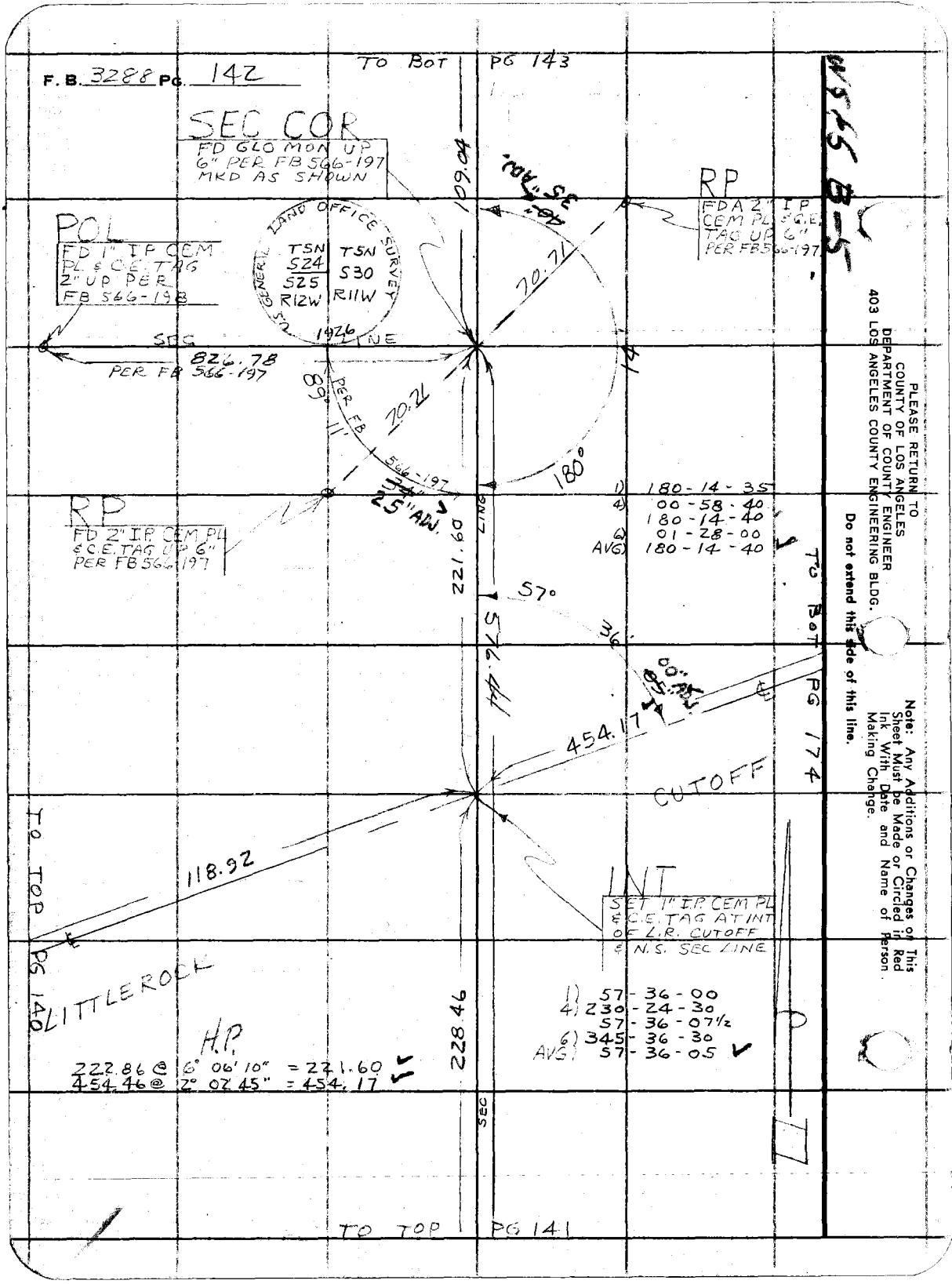
F.B. 3288 PG. 142
TO BOT PG 143
SEC COR
FD GLO MON UP 6" PER FB 566-197 MKD AS SHOWN
RP
FD A 2" I.P. CEM PL & C.E. TAG UP 6" PER FB 566-197
POL
FD 1" I.P. CEM PL & C.E. TAG 2" UP PER FB 566-198
U.S. GENERAL LAND OFFICE SURVEY
TSN S24 S25 R12W
TSN S30 R11W
1926
SEC LINE
826.78 PER FB 566-197
109.04
35" ADJ.
70.71
70.21
89° 11'
PER FB 566-197
180°
14'
25" ADJ.
RP
FD 2" I.P. CEM PL & C.E. TAG UP 6" PER FB 566-197
221.60
LINE
57°
576.44
36'
00" ADJ.
454.17
CUTOFF
TO BOT PG 174
TO TOP PG 140
118.92
LITTLEROCK
INT
SET 1" I.P. CEM PL & C.E. TAG AT INT OF L.R. CUTOFF & N.S. SEC LINE
1) 57-36-00
4) 230-24-30
57-36-07½
6) 345-36-30
AVG) 57-36-05
228.46
SEC
H.P.
222.86 @ 6° 06' 10" = 221.60
454.46 @ 2° 02' 45" = 454.17
TO TOP PG 141
1) 180-14-35
4) 00-58-40
180-14-40
6) 01-28-00
AVG) 180-14-40
PLEASE RETURN TO
COUNTY OF LOS ANGELES
DEPARTMENT OF COUNTY ENGINEER
403 LOS ANGELES COUNTY ENGINEERING BLDG.
Do not extend this side of this line.
Note: Any Additions or Changes on This Sheet Must be Made or Circled in Red Ink With Date and Name of Person Making Change.

Notes Ck'd by J. C. PIERCE	Survey of LITTLEROCK CUTOFF
Map No.	JN0075.55 Tape H.P. Std — °F
Office Work	Surveyed by K. KING
Checked	Notes KK Date 7-6-73
Date	Indexed B. D. BAILEY OCT 4 '73

F. B. 3288 PG. 143

TO BOT PG 144

H.P.
803.40 @ 6° 16' 40" = 798.58
393.76 @ 1° 30' 15" = 393.62

393.62

POL
SET 1" IP CEM
PL. & C.E. TAG
UP 1"

1) 89-24-30
4) 357-38-35
89-24-39
6) 176-28-00
AVG) 89-24-40

LINE

798.58

Set nail in 8" Juniper limb

SEC COR
COR. TO SECS.
19 & 30 T5N R11W
FD A 4" X 4" STL.
POST FILLED
WITH CONC. UP
2' IN MOUND
OF ROCKS. MKD.
"SGFR-45-S30" ON
SO. SIDE "T5N R11W"
ON E. SIDE "S19" ON
NO. SIDE "C.C." ON
W. SIDE.

37.01

35" 40.06

89° 14'

90° 14'

9.57

2019.90

TO BOT PG 153

Set nail in 6" Juniper Limb

1) 90-14-40
4) 00-53-35
90-14-09
6) 181-28-00
AVG) 90-14-40

1341.13

SEC

POL
SET 1" IP CEM
PL. & C.E. TAG
UP 1"

109.04

STA. OCC	STA. OBS	HG	T°	P/P	VER.	ANG.	SLOPE	HORIZ
1" I.P. P.O.L.	SEC COR	26.50	92	46	6° 46'	45"	109.81	109.04
SEC COR	1" I.P. P.O.L.	26.60	100	49	3° 32'	25"	2023.76	2019.90
SEC COR	1" I.P. P.O.L.	26.60	100	49	3° 32'	15"	1343.69	1341.13

TO TOP PG 142

Note: Any Additions or Changes on This Sheet Must be Made or Circled in Red Ink With Date and Name of Person Making Change.

Do not extend this side of this line.

PLEASE RETURN TO
COUNTY OF LOS ANGELES
DEPARTMENT OF COUNTY ENGINEER
403 LOS ANGELES COUNTY ENGINEERING BLDG.

76F309S CE#310 3-69

F. B. 3288 Pg. 144

TO BOT PG 154

W.S. 65, B-5

PLEASE RETURN TO
COUNTY OF LOS ANGELES
DEPARTMENT OF COUNTY ENGINEER
403 LOS ANGELES COUNTY ENGINEERING BLDG.

Do not extend this side of this line.

Note: Any Additions or Changes on This Sheet Must be Made or Circled in Red Ink With Date and Name of Person Making Change.

535.37

SEC

POL
SET 1" I.P. CEM
PL. & C.E. TAG
UP 2"

1) 180-13-10
4) 360-52-30
180-13-07½
6) 01-18-35
AVG) 180-13-06 ✓

817.82

180°

13"

66.70

Set U & fin in 8" Juniper Limb

¼ SEC COR
FD U.S.G.L.O. MON
IN ROCK PILE
PER FB 1113-95
MKD AS SHOWN

U.S. GENERAL LAND OFFICE SURVEY 1926
¼
S 24

00" ADJ.

58.24

POL
SET 1" I.P. CEM
PL. & C.E. TAG
UP 2"

LINE

393.62

TO TOP PG 143

H.P.

822.12 @ 5° 57' 40" = 817.82
59.00 @ 9° 12' 20" = 58.24
537.31 @ 4° 52' 00" 535.37

Notes Ck'd by J. C. PIERCE	Survey of LITTLE ROCK CUTOFF
Map No.	JN 0075.55 Tape H.P. Std — °F
Office Work	Surveyed by K. KING
Checked	Notes K.K. Date 7-9-73
Date	Indexed G. D. BAILEY

F. B. 3288 PG. 145

TO BOT PG 146

39.55 @ 26°50' = 35.29

1) 89-32-00
4) 358-08-30
89-32-07 1/2
6) 177-13-00
AVG) 89-32-10

35.29 m & R FB 566-78 line

1/4 SEC. COR.
FOR SEC. 19 ONLY
FD. A U.S.G.L.O. MON.
IN ROCK MND. 18" UP PER
F.B. 1113-92 MKD
AS SHOWN. SET
YELLOW MKR. PIPE
3.5' S.E.

REMOVED G.L.O. MON.
SET A STD. C.E. MON.
FL. MARKED

COUNTY ENGINEER
T5N
R11W
1/4 COR
R.E. TORP

LAND OFFICE SURVEY
U.S. GENERAL
S19
1926

PG 155

89° 32' 10"

99.88

1/4 SEC LINE

TO BOT

1) 90-32-45
4) 02-11-00
90-32-45
6) 183-16-30
AVG) 90-32-45

45

90° 32'

109.62

P.O.L.
Set a 1" I.P.
Cem. Pl. & tag
UP 3"

69.57 @ 2° 55' = 69.48
90.10 @ 16° 00' = 86.61
23.01 @ LEV = 23.01

86.61
23.01
109.62

69.48

99.88 @ LEV = 99.88

P.O.L.
Set a 1" I.P.
Cem. Pl. & tag
UP 3"

89.60 SEC

TO TOP PG 153

Note: Any Additions or Changes on This Sheet Must be Made or Circled in Red Ink With Date and Name of Person Making Change.

Do not extend this side of this line.

PLEASE RETURN TO
COUNTY OF LOS ANGELES
DEPARTMENT OF COUNTY ENGINEER
403 LOS ANGELES COUNTY ENGINEERING BLDG.

76F309S CE#310 3-69

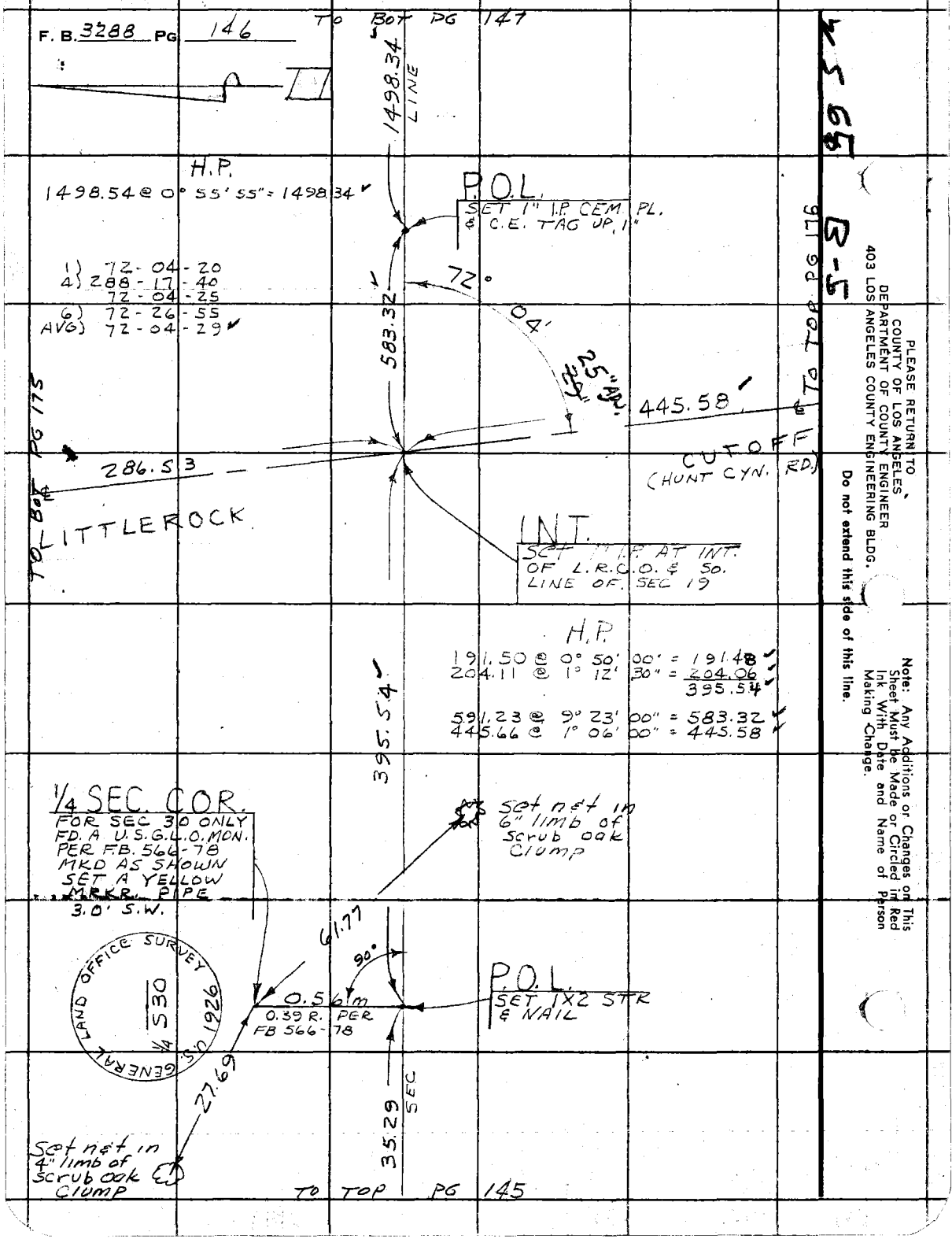

PLEASE RETURN TO
COUNTY OF LOS ANGELES
DEPARTMENT OF COUNTY ENGINEER
403 LOS ANGELES COUNTY ENGINEERING BLDG.

Do not extend this side of this line.

Note: Any Additions or Changes on This Sheet Must be Made or Circled in Red Ink With Date and Name of Person Making Change.

Notes Ck'd by J. C. PIERCE	Survey of LITTLEROCK CUTOFF
Map No.	JN 0075.55 Tape H.P. Std — °F
Office Work	Surveyed by K. KING
Checked	Notes KK Date 7-10-73
Date	Indexed G. D. BAILEY DEC 4 '73

F. B. 3288 PG. 147

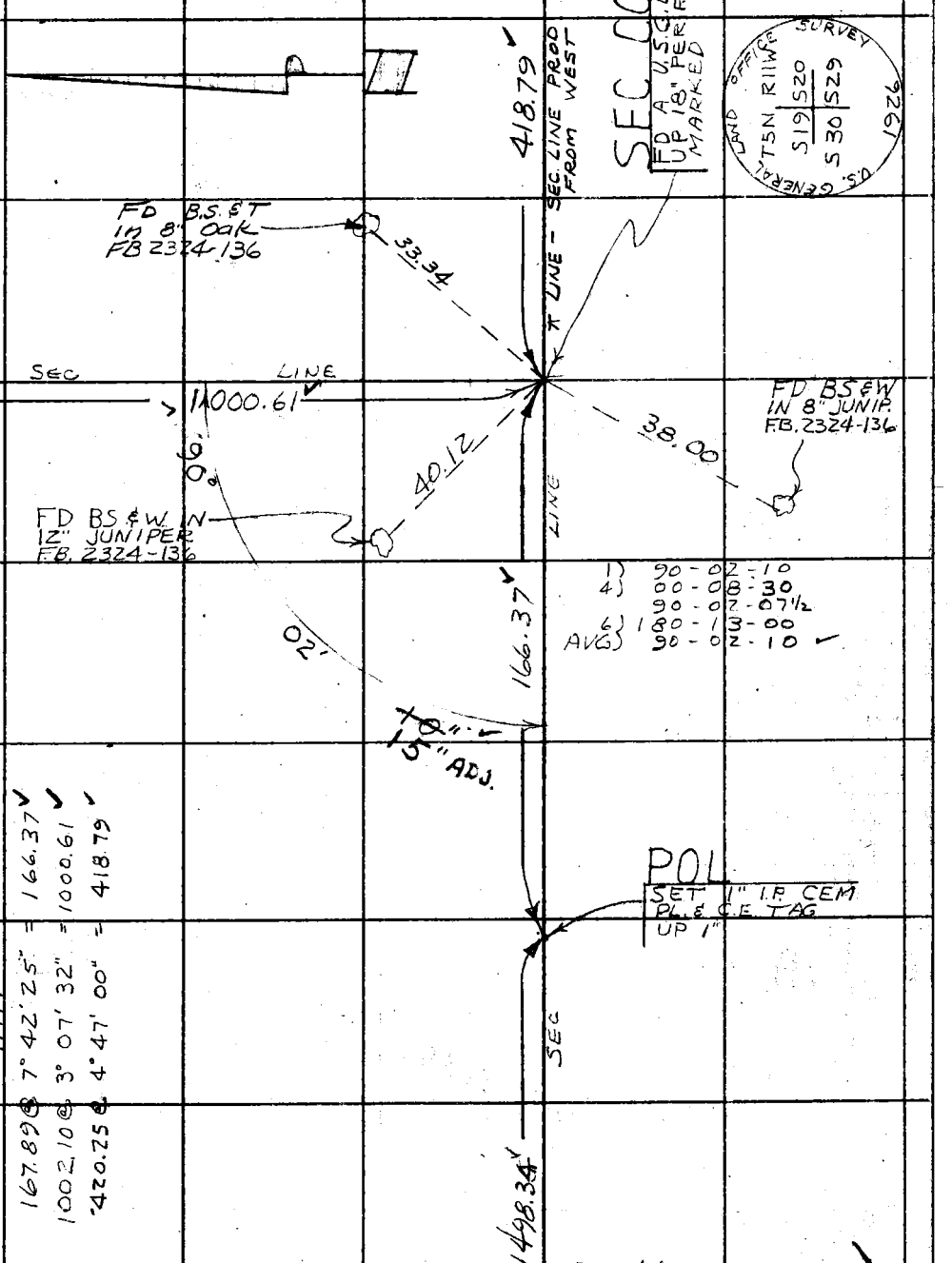

Note: Any Additions or Changes on This Sheet Must be Made or Circled in Red Ink With Date and Name of Person Making Change.

Do not extend this side of this line.

PLEASE RETURN TO
COUNTY OF LOS ANGELES
DEPARTMENT OF COUNTY ENGINEER
403 LOS ANGELES COUNTY ENGINEERING BLDG.

76F309S CE#310 3-69

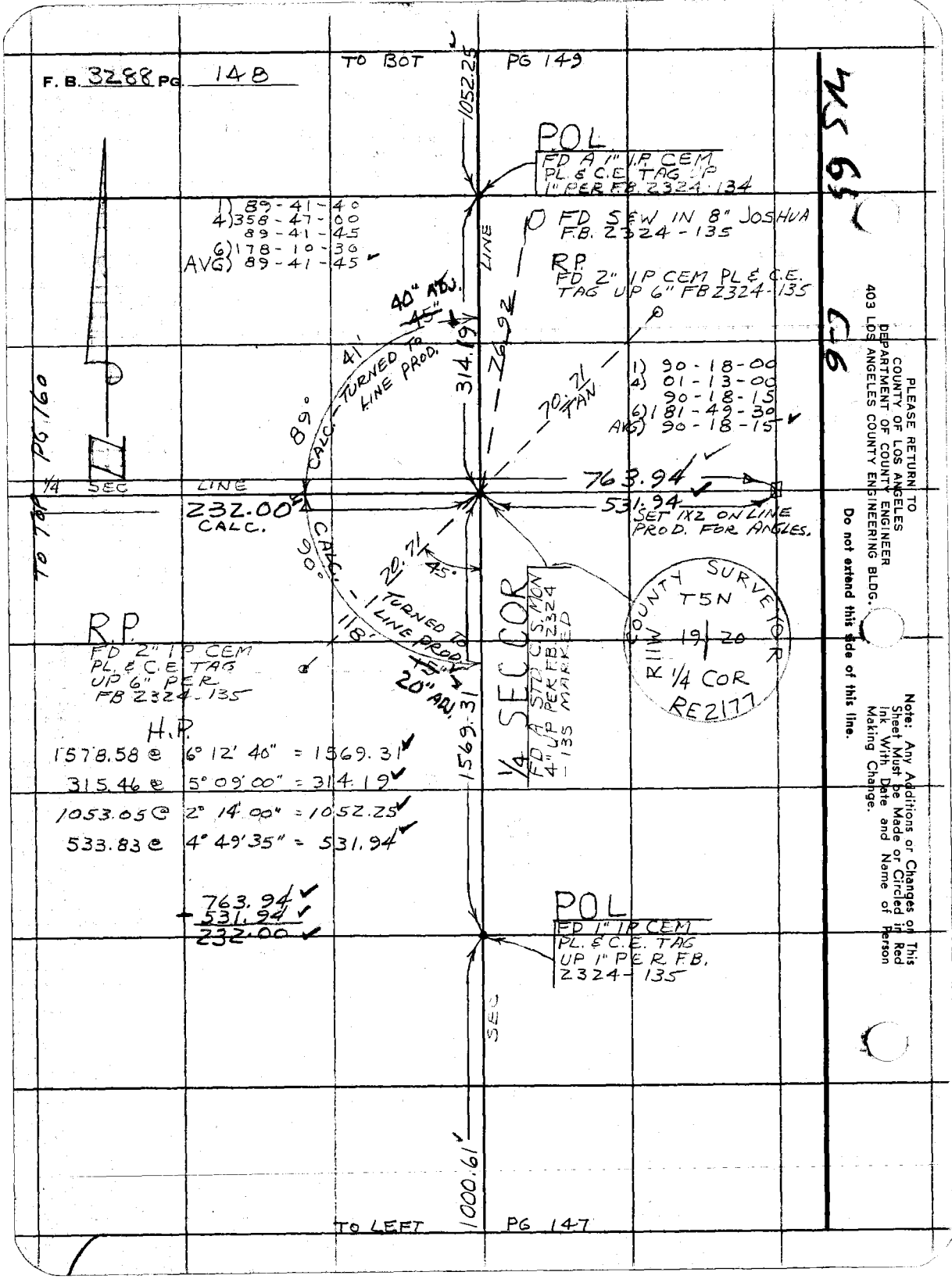
F. B. 3288 PG. 148
TO BOT
PG 149
1052.25
POL
FD A 1" I.P. CEM
PL. & C.E. TAG UP
1" PER F.B. 2324-134
1) 89-41-40
4) 358-47-00
89-41-45
6) 178-10-30
AVG) 89-41-45
FD S&W IN 8" JOSHUA
F.B. 2324-135
R.P.
FD 2" IP CEM PL & C.E.
TAG UP 6" FB 2324-135
LINE
40" ADJ.
45"
41'
TURNED TO LINE PROD.
314.19
76.92
70.71 TAN
1) 90-18-00
4) 01-13-00
90-18-15
6) 181-49-30
AVG) 90-18-15
89°
CALC.
PG 160
TO TOP
1/4 SEC LINE
763.94
531.94
232.00
CALC.
SET 1X2 ON LINE
PROD. FOR ANGLES.
90°
CALC.
20.71
45°
TURNED TO LINE PROD.
118'
15"
20" ADJ.
1569.31
1/4 SEC COR
FD A STD C.S. MON
4" UP PER F.B. 2324
-135 MARKED
COUNTY SURVEYOR
T5N
R11W
19 20
1/4 COR
RE2177
R.P.
FD 2" IP CEM
PL. & C.E. TAG
UP 6" PER
FB 2324-135
H.P.
1578.58 @ 6° 12' 40" = 1569.31
315.46 @ 5° 09' 00" = 314.19
1053.05 @ 2° 14' 00" = 1052.25
533.83 @ 4° 49' 35" = 531.94
763.94
- 531.94
232.00
POL
FD 1" IP CEM
PL. & C.E. TAG
UP 1" PER F.B.
2324-135
SEC
1000.61
TO LEFT
PG 147
PLEASE RETURN TO
COUNTY OF LOS ANGELES
DEPARTMENT OF COUNTY ENGINEER
403 LOS ANGELES COUNTY ENGINEERING BLDG.
Do not extend this side of this line.
Note: Any Additions or Changes on This Sheet Must be Made or Circled in Red Ink With Date and Name of Person Making Change.
MS 65
C-6

Notes Ck'd by J. C. PIERCE	Survey of LITTLEROCK CUTOFF
Map No.	JN 0075.55 Tape HP Std ___ °F
Office Work	Surveyed by K KING
Checked	Notes KK Date 9-73
Date	Indexed G. D. BAILEY DEC 4 '75

F. B. 3288 PG. 149

1) 90-25-50
4) 01-43-40
90-25-55
6) 182-35-35
AVG) 90-25-56

TO BOT PG 161

1) 90-08-30
4) 00-34-25
90-08-36
6) 180-51-45
AVG) 90-08-37½

Fd a net in PP# 825596E FB 2324-16

Set a nail at int. of 50.00 off set line prod. & sec line to No.

Set a 1X2 & nail 50.00 off at 90° to sec cor.

Set a nail at int. of so. sec line prod. & 50.00 offset line.

0.39

512.21

90°

N 26° 14' 00" W ADJ.

84.04

50.00

90°

90°

N 40° 55' 55" W ADJ.

984.64

TO LEFT PG 167

1) 89-49-15
4) 359-17-10
89-49-17
6) 178-55-50
AVG) 89-49-18

Fd a 2" I.P. CCM Pl. & C.E. TAG UP 4" FB 2324-16

799.32

sec line

70.71

70.71

90°

90°

CALC

56"

sec line

985.02 calc.

TO TOP PG 150

89°

70.71

CALC

37"

08"

90°

S 89° 45' 55" E ADJ.

Fd a 2" I.P. CCM Pl. & C.E. TAG UP 4" FB 2324-16

SEC COR

Fd a std C.S. Mon fl. FB 2324-16 Marked

H.P.

799.57 @ 1°26' 15" = 799.32

512.21 @ 0° 14' 00" = 512.21

1275.93 @ 1° 15' 55" = 1275.62

985.48 @ 2° 22' 00" = 984.64

1030.70 @ 0° 22' 55" = 1030.68

1569.86 @ 2° 10' 00" = 1568.74

COUNTY SURVEYOR TSN 18 17 19 20 R 2177

INT.

Set a 1" I.P. CCM Pl. & C.E. Tag fl. @ int L.R.C.O. ℄ & sec line between 19 & 20

1275.62

74°

55'

PROPOSED

20" ADJ.

1030.68

1568.74

℄

TO UPPER RT PG 170

LITTLEROCK

1052.25

sec

CUTOFF

1) 74-55-10
4) 299-40-40
74-55-10
6) 89-31-00
AVG) 74-55-10

TO TOP PG 148

TO LOW. RIGHT PG 169

WJ 5 C-6

Note: Any Additions or Changes on This Sheet Must be Made or Circled in Red Ink With Date and Name of Person Making Change.

Do not extend this side of this line.

PLEASE RETURN TO
COUNTY OF LOS ANGELES
DEPARTMENT OF COUNTY ENGINEER
403 LOS ANGELES COUNTY ENGINEERING BLDG.

76F309S CE#310 3-69

F. B. 3288 PG 150 TO LEFT PG 149

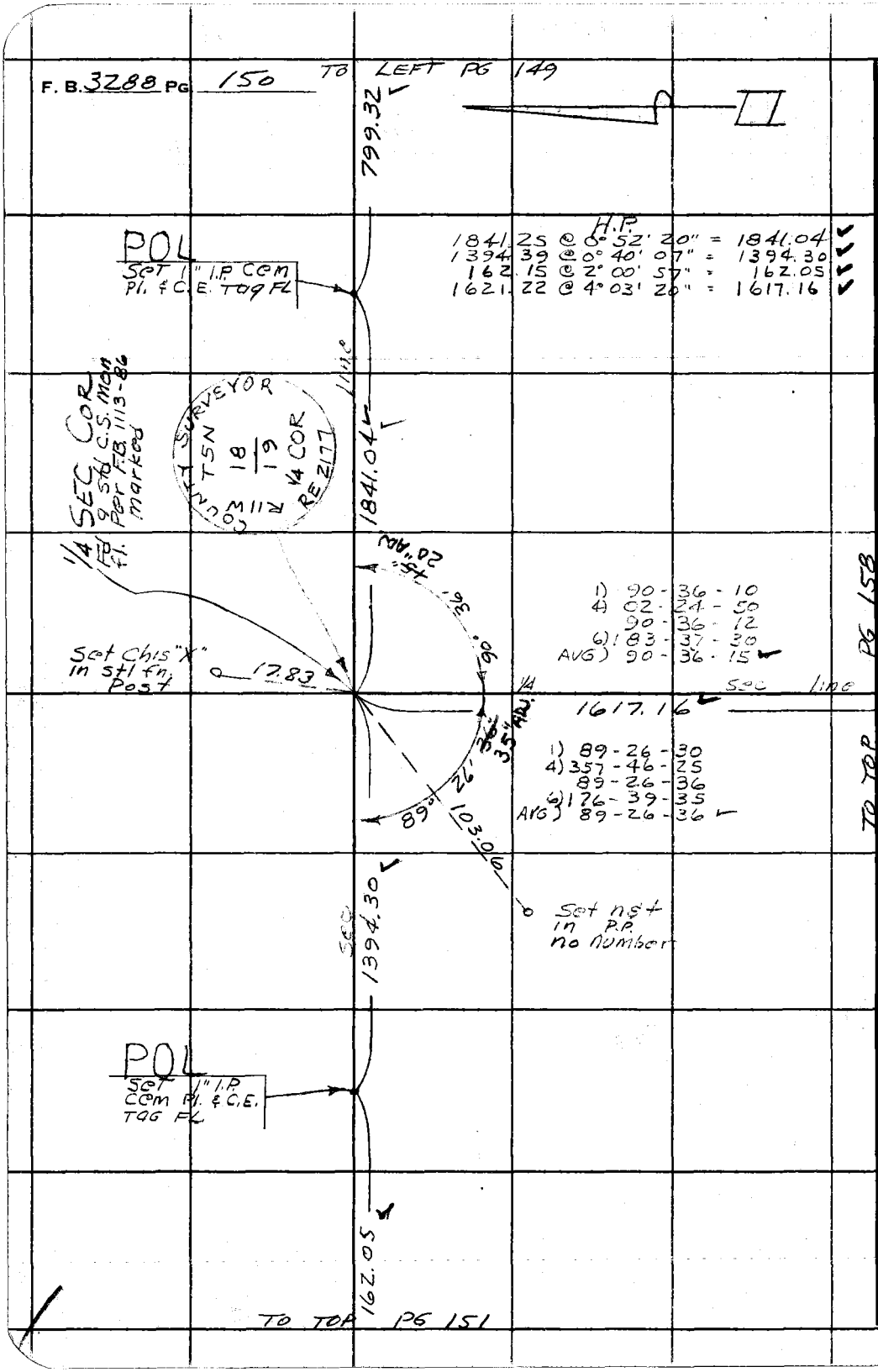

4565

B-5

PLEASE RETURN TO
COUNTY OF LOS ANGELES
DEPARTMENT OF COUNTY ENGINEER
403 LOS ANGELES COUNTY ENGINEERING BLDG.

Do not extend this side of this line.

Note: Any Additions or Changes on This Sheet Must be Made or Circled in Red Ink With Date and Name of Person Making Change.

Notes Ck'd by J.C. PIERCE	Survey of LITTLEROCK CUTOFF	F. B. 3288 PG. 151
Map No.	JN0075.55 Tape H.P. Std — °F	
Office Work	Surveyed by K. KING	
Checked	Notes K.K. Date 7-11-73	
Date	Indexed G. D. BAILEY DEC 4 '73	

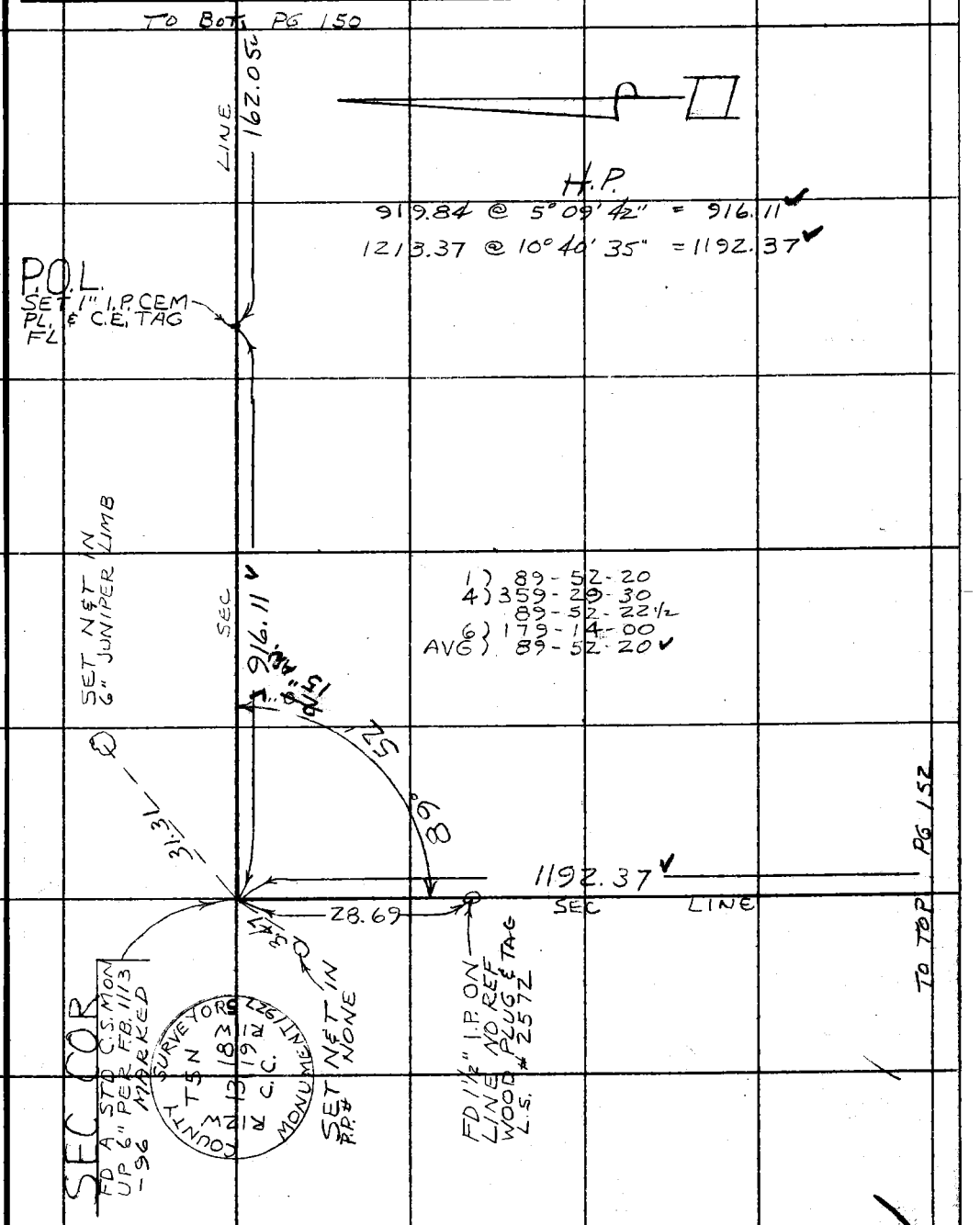

Note: Any Additions or Changes on This Sheet Must be Made or Circled in Red Ink With Date and Name of Person Making Change.

Do not extend this side of this line.

PLEASE RETURN TO
COUNTY OF LOS ANGELES
DEPARTMENT OF COUNTY ENGINEER
403 LOS ANGELES COUNTY ENGINEERING BLDG.

76F309S CE#310 3-69

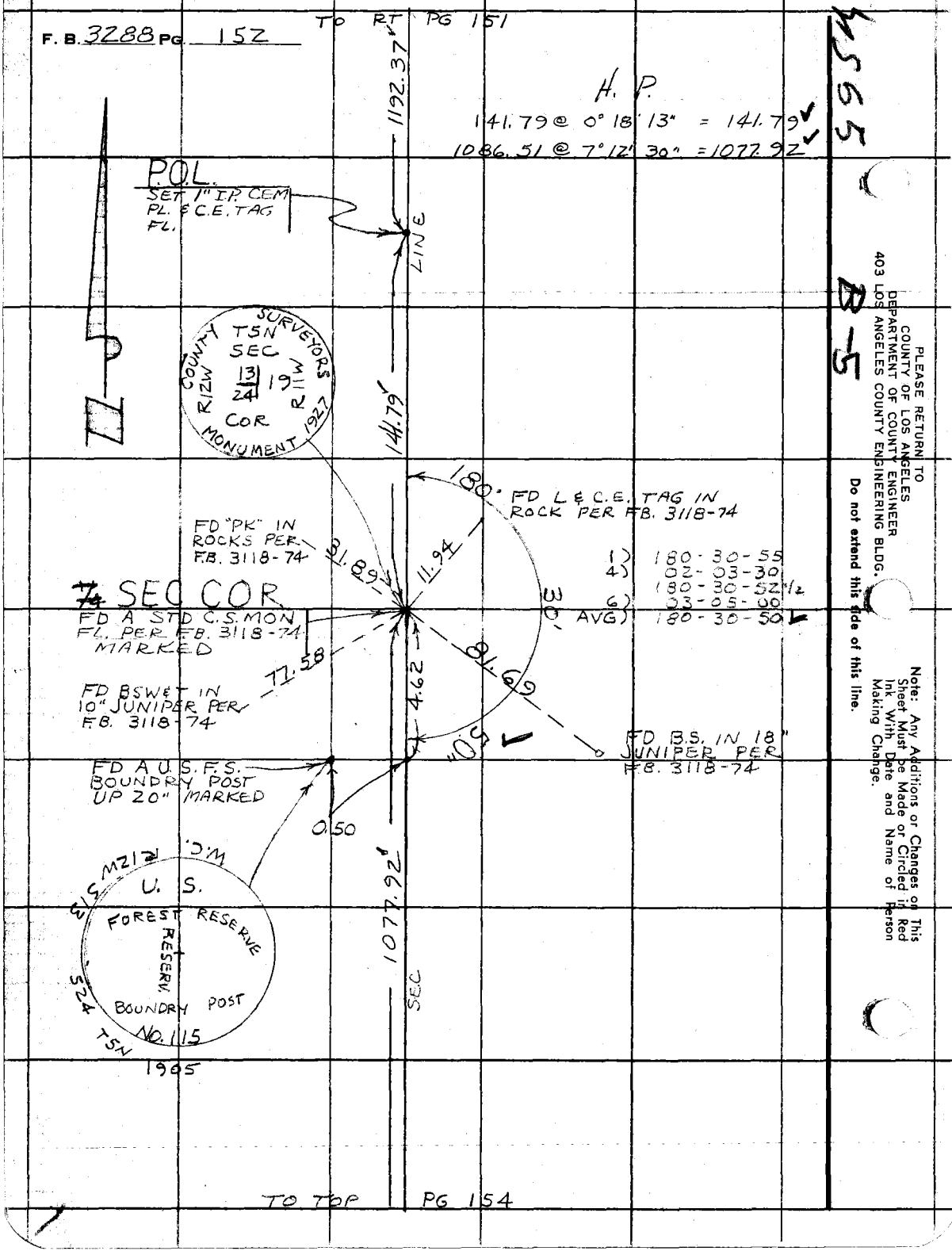
F. B. 3288 PG 152
TO RT PG 151
1192.37'
H. P.
141.79 @ 0° 18' 13" = 141.79
1086.51 @ 7° 12' 30" = 1077.92
P.O.L.
SET 1" I.P. CEM
PL. & C.E. TAG
FL.
LINE
COUNTY SURVEYORS
T5N
SEC
13
24
19
R12W
R11W
COR
MONUMENT 1927
141.79'
180°
FD L & C.E. TAG IN
ROCK PER F.B. 3118-74
FD "PK" IN
ROCKS PER
F.B. 3118-74
31.89
11.94
1) 180-30-55
4) 02-03-30
180-30-52 1/2
6) 03-05-00
AVG) 180-30-50
SEC COR
FD A STD C.S. MON
FL. PER F.B. 3118-74
MARKED
30'
77.58
81.69
4.62
FD BSW&T IN
10" JUNIPER PER
F.B. 3118-74
50"
FD B.S. IN 18"
JUNIPER PER
F.B. 3118-74
FD A U.S.F.S.
BOUNDRY POST
UP 20" MARKED
0.50
W.C.
R12W
513
U. S.
FOREST RESERVE
RESERV.
BOUNDRY POST
NO. 115
524
T5N
1905
1077.92'
SEC
TO TOP PG 154
PLEASE RETURN TO
COUNTY OF LOS ANGELES
DEPARTMENT OF COUNTY ENGINEER
403 LOS ANGELES COUNTY ENGINEERING BLDG.
Do not extend this side of this line.
Note: Any Additions or Changes on This Sheet Must be Made or Circled in Red Ink With Date and Name of Person Making Change.
B-5

Notes Ck'd by J.C. PIERCE	Survey of LITTLEROCK CUTOFF
Map No.	JN 0075.55 Tape H.P. Std ___ °F
Office Work	Surveyed by K. KING
Checked	Notes KK Date 7-10-73
Date	Indexed G. D. BAILEY

F. B. 3288 PG. 153

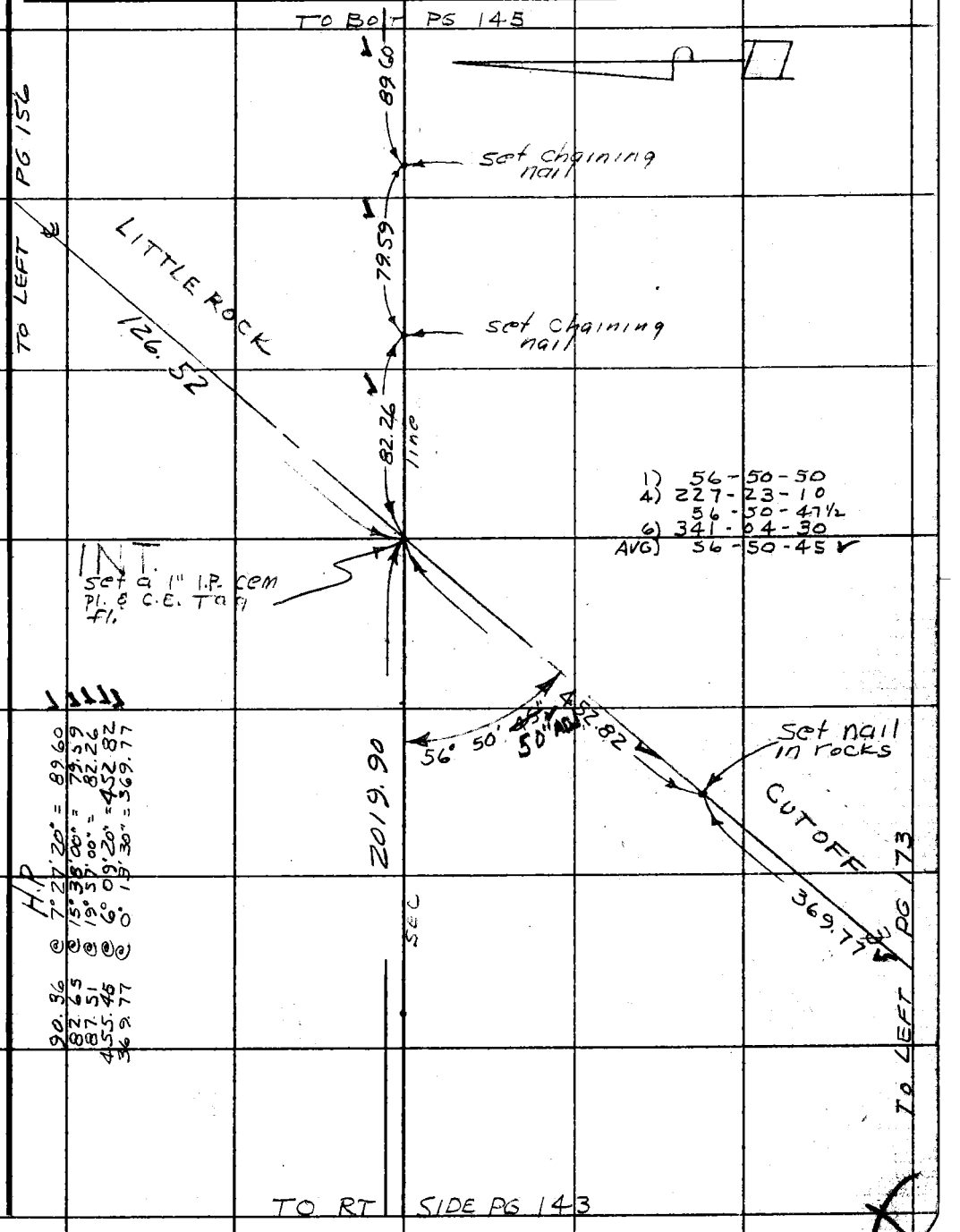

Note: Any Additions or Changes on This Sheet Must be Made or Circled in Red Ink With Date and Name of Person Making Change.

Do not extend this side of this line.

PLEASE RETURN TO
COUNTY OF LOS ANGELES
DEPARTMENT OF COUNTY ENGINEER
403 LOS ANGELES COUNTY ENGINEERING BLDG.

76F309S CE#310 3-69

F. B. 3288 Pg. 154

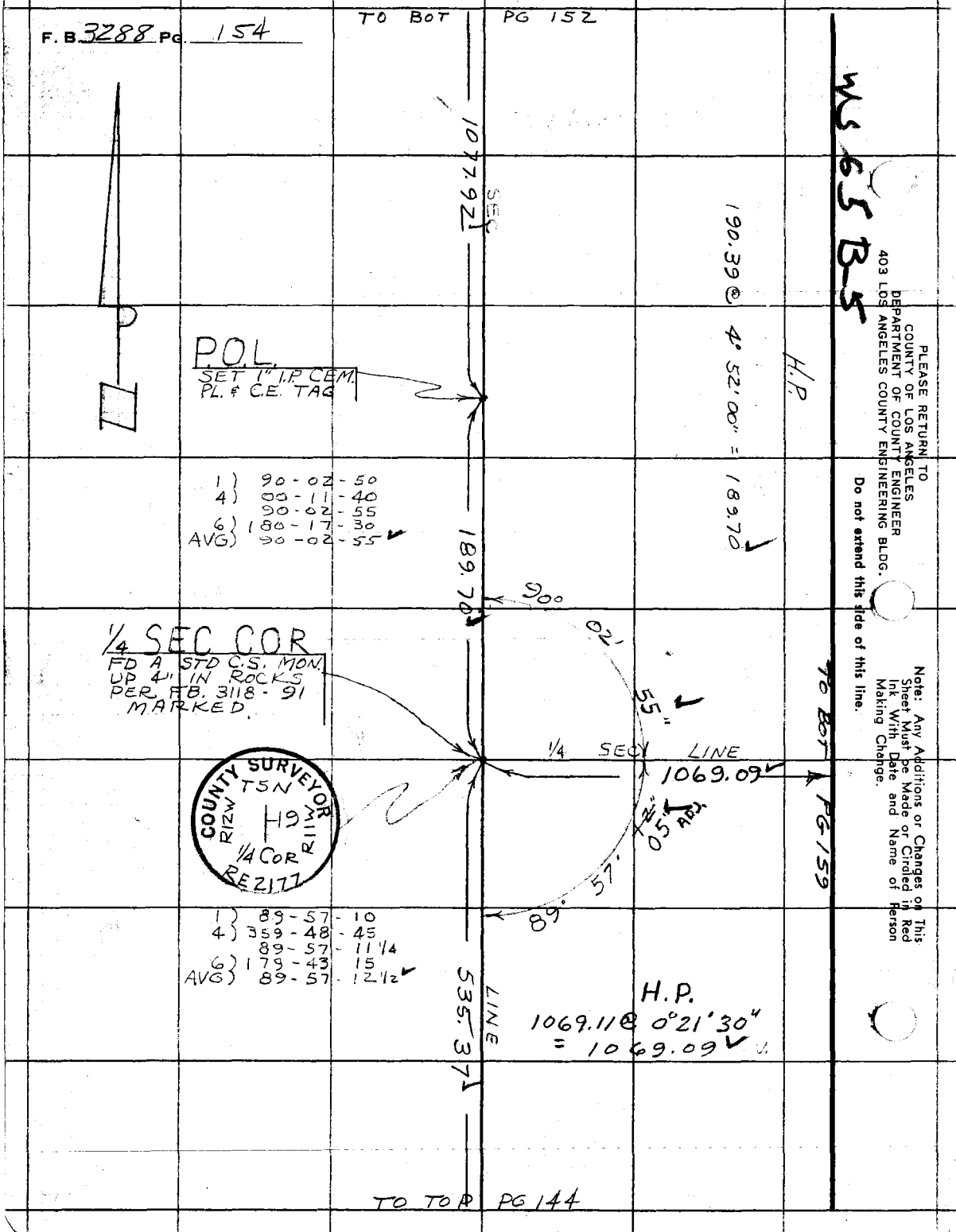

PLEASE RETURN TO
COUNTY OF LOS ANGELES
DEPARTMENT OF COUNTY ENGINEER
403 LOS ANGELES COUNTY ENGINEERING BLDG.

Do not extend this side of this line.

Note: Any Additions or Changes on This Sheet Must be Made or Circled in Red Ink With Date and Name of Person Making Change.

Notes Ck'd by J. C. PIERCE	Survey of LITTLEROCK CUTOFF
Map No.	JN 0075.55 Tape H.P. Std — °F
Office Work	Surveyed by K. KING
Checked	Notes K K Date 7-25-73
Date	Indexed G. D. BAILEY DEC 4 '73

F. B. 3288 PG. 155

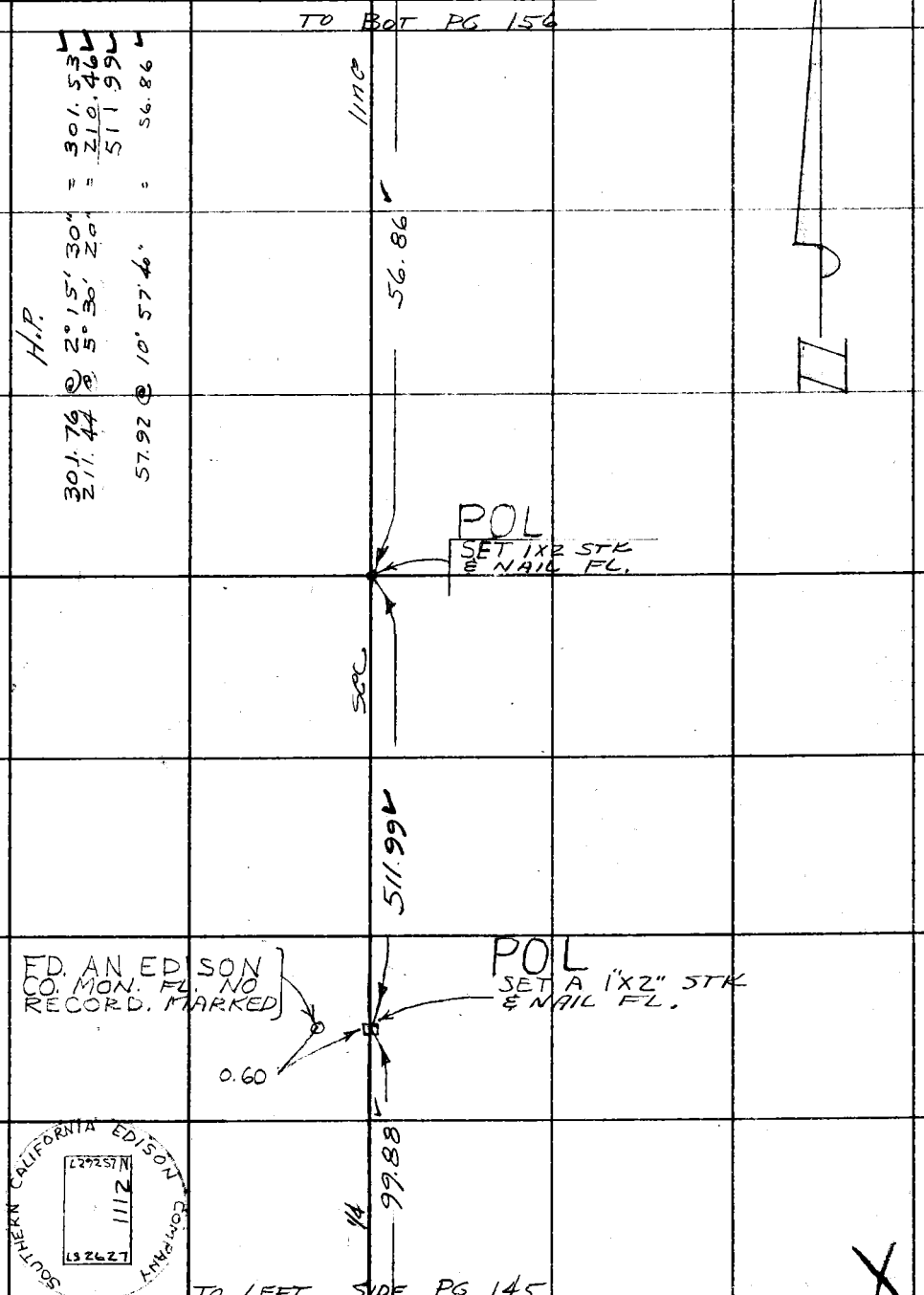

Note: Any Additions or Changes on This Sheet Must be Made or Circled in Red Ink With Date and Name of Person Making Change.

Do not extend this side of this line.

PLEASE RETURN TO
COUNTY OF LOS ANGELES
DEPARTMENT OF COUNTY ENGINEER
403 LOS ANGELES COUNTY ENGINEERING BLDG.

SOUTHERN CALIFORNIA EDISON COMPANY
L292527 N
1112
LS2627

76F309S CE#310 3-69

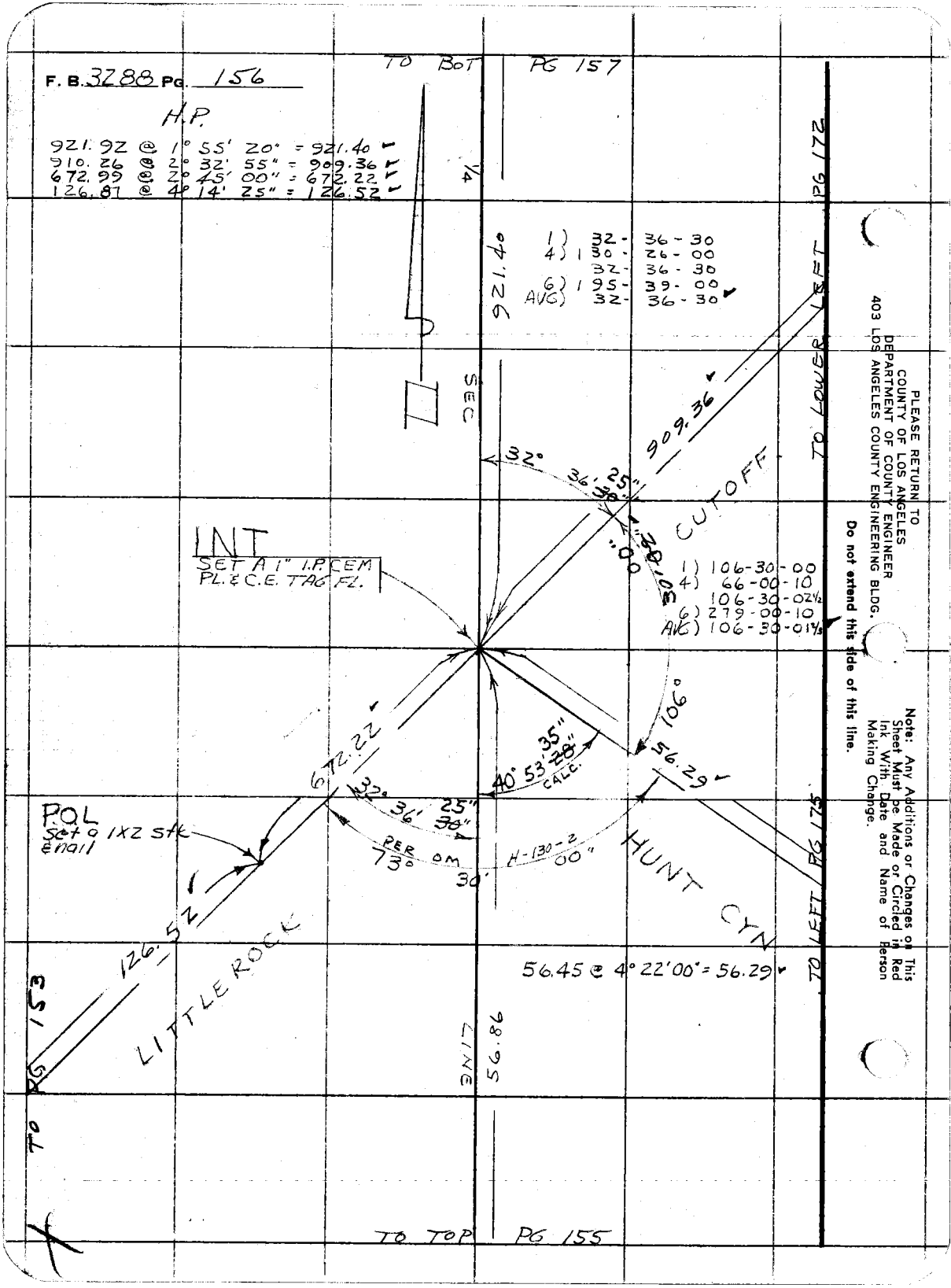
F. B. 3288 PG. 156
H.P.
921.92 @ 1° 55' 20" = 921.40
910.26 @ 2° 32' 55" = 909.36
672.99 @ 2° 45' 00" = 672.22
126.87 @ 4° 14' 25" = 126.52
TO BOT PG 157
1/4
921.40
SEC
1) 32-36-30
4) 130-26-00
32-36-30
6) 195-39-00
AVG) 32-36-30
TO LOWER LEFT PG 172
909.36
32°
36' 25" 30"
CUTOFF
30' 00"
INT
SET A 1" I.P. CEM
PL. & C.E. TAG FL.
1) 106-30-00
4) 66-00-10
106-30-02½
6) 279-00-10
AVG) 106-30-01⅓
106°
672.22
56.29
40° 53' 35" 28" CALC.
32° 36' 25" 30"
PER OM
73°
30'
H-130-2
00"
HUNT CYN
POL
Set a 1X2 stk
& nail
126.52
LITTLE ROCK
56.45 @ 4° 22' 00" = 56.29
TO LEFT PG 175
TO PG 153
LINE
56.86
TO TOP PG 155
PLEASE RETURN TO
COUNTY OF LOS ANGELES
DEPARTMENT OF COUNTY ENGINEER
403 LOS ANGELES COUNTY ENGINEERING BLDG.
Do not extend this side of this line.
Note: Any Additions or Changes on This Sheet Must be Made or Circled in Red Ink With Date and Name of Person Making Change.

Notes Ck'd by J.C. PIERCE	Survey of LITTLEROCK CUTOFF	F. B. 3288 PG. 157
Map No.	JN 0075.55 Tape H.P. Std ——— °F	
Office Work	Surveyed by K. KING	
Checked	Notes KK Date 7-25-73	
Date	Indexed G. D. BAILEY DEC 4 '75	

W.V-65B-5

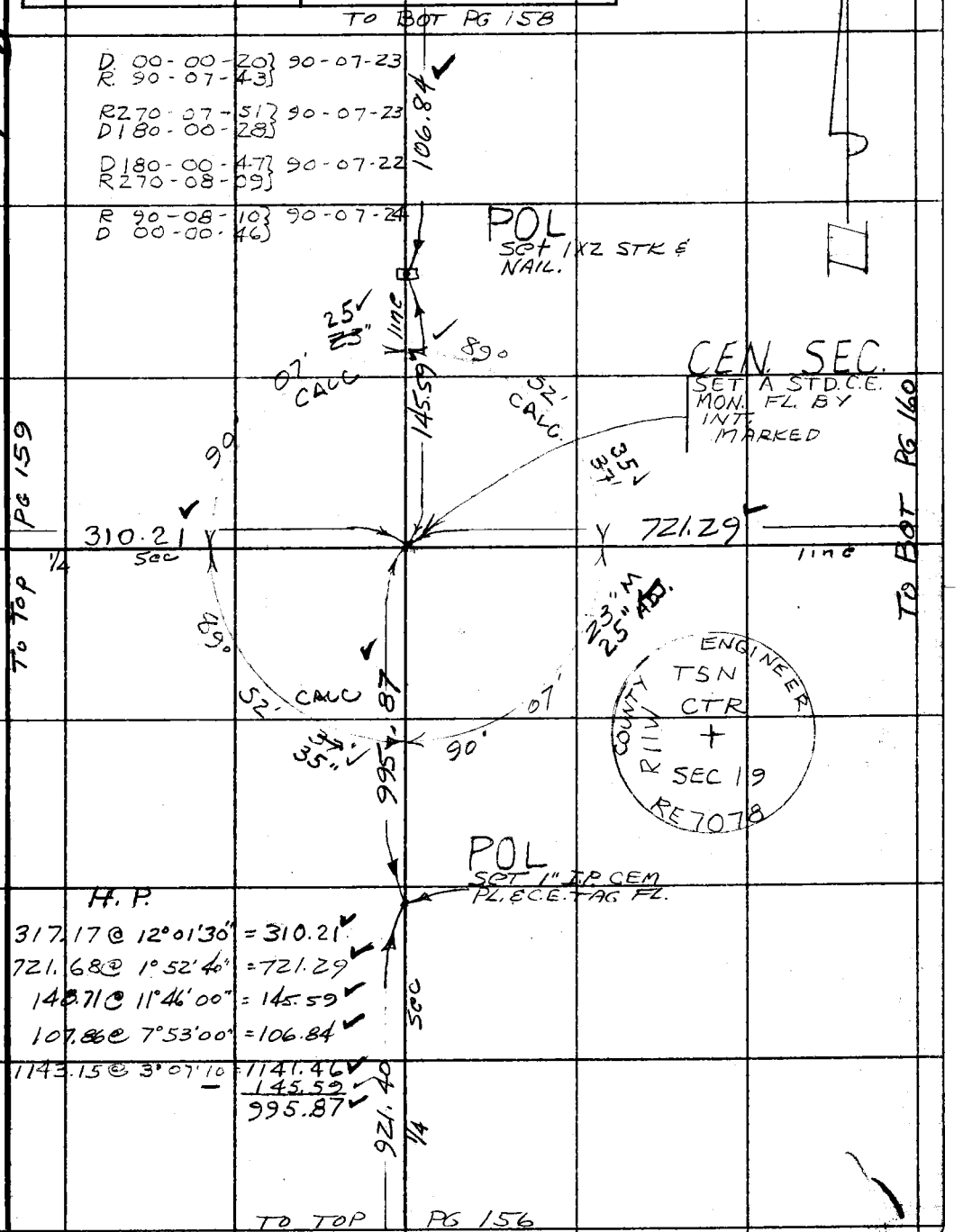

Note: Any Additions or Changes on This Sheet Must be Made or Circled in Red Ink With Date and Name of Person Making Change.

Do not extend this side of this line.

PLEASE RETURN TO
COUNTY OF LOS ANGELES
DEPARTMENT OF COUNTY ENGINEER
403 LOS ANGELES COUNTY ENGINEERING BLDG.

76F309S CE#310 3-69

F. B. 3288 Pg. 158

TO RT SIDE | PG 150

1617.16

1/4

POL
SET 1" I.P. CEM
PL. & C.E. TAG

750.53

SEC

H.P.

751.31 @ 2° 37' 00" = 750.53

POL
SET 1" I.P. CEM
PL. & C.E. TAG

1068.84

LINE

TO TOP | PG 157

PLEASE RETURN TO
COUNTY OF LOS ANGELES
DEPARTMENT OF COUNTY ENGINEER
403 LOS ANGELES COUNTY ENGINEERING BLDG.

Do not extend this side of this line.

Note: Any Additions or Changes on This Sheet Must be Made or Circled in Red Ink With Date and Name of Person Making Change.

Notes Ck'd by J. C. PIERCE	Survey of LITTLE ROCK CUTOFF
Map No.	JN 207555 Tape H.P. Std °F
Office Work	Surveyed by KING
Checked	Notes TALBOT Date 8-17-73
Date	Indexed G. D. BAILEY DEC 4 '75

F. B. 3288 PG. 159

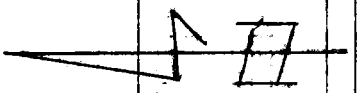

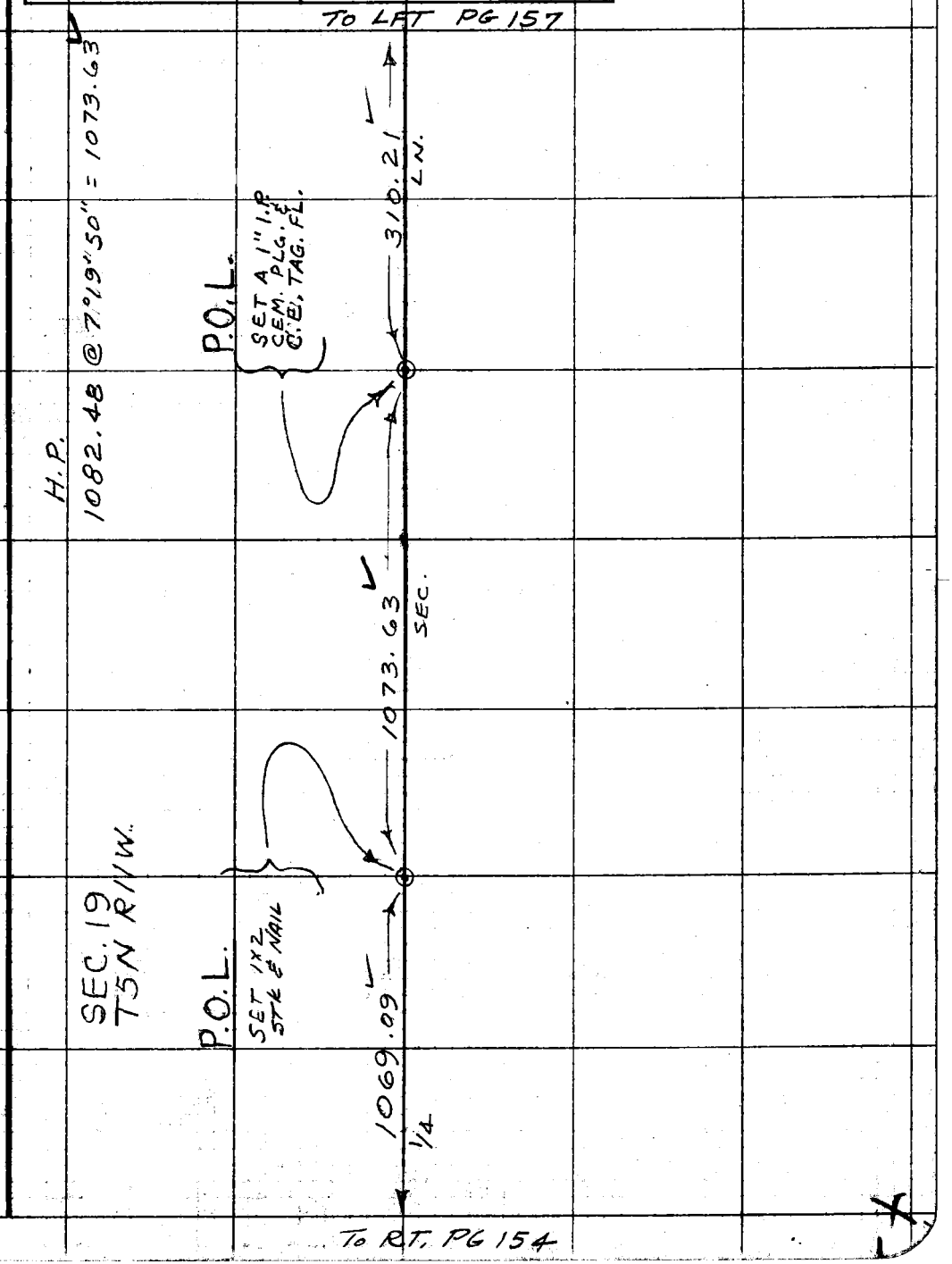

Note: Any Additions or Changes on This Sheet Must be Made or Circled in Red Ink With Date and Name of Person Making Change.

Do not extend this side of this line.

PLEASE RETURN TO
COUNTY OF LOS ANGELES
DEPARTMENT OF COUNTY ENGINEER
403 LOS ANGELES COUNTY ENGINEERING BLDG.

76F309S CE#310 3-69

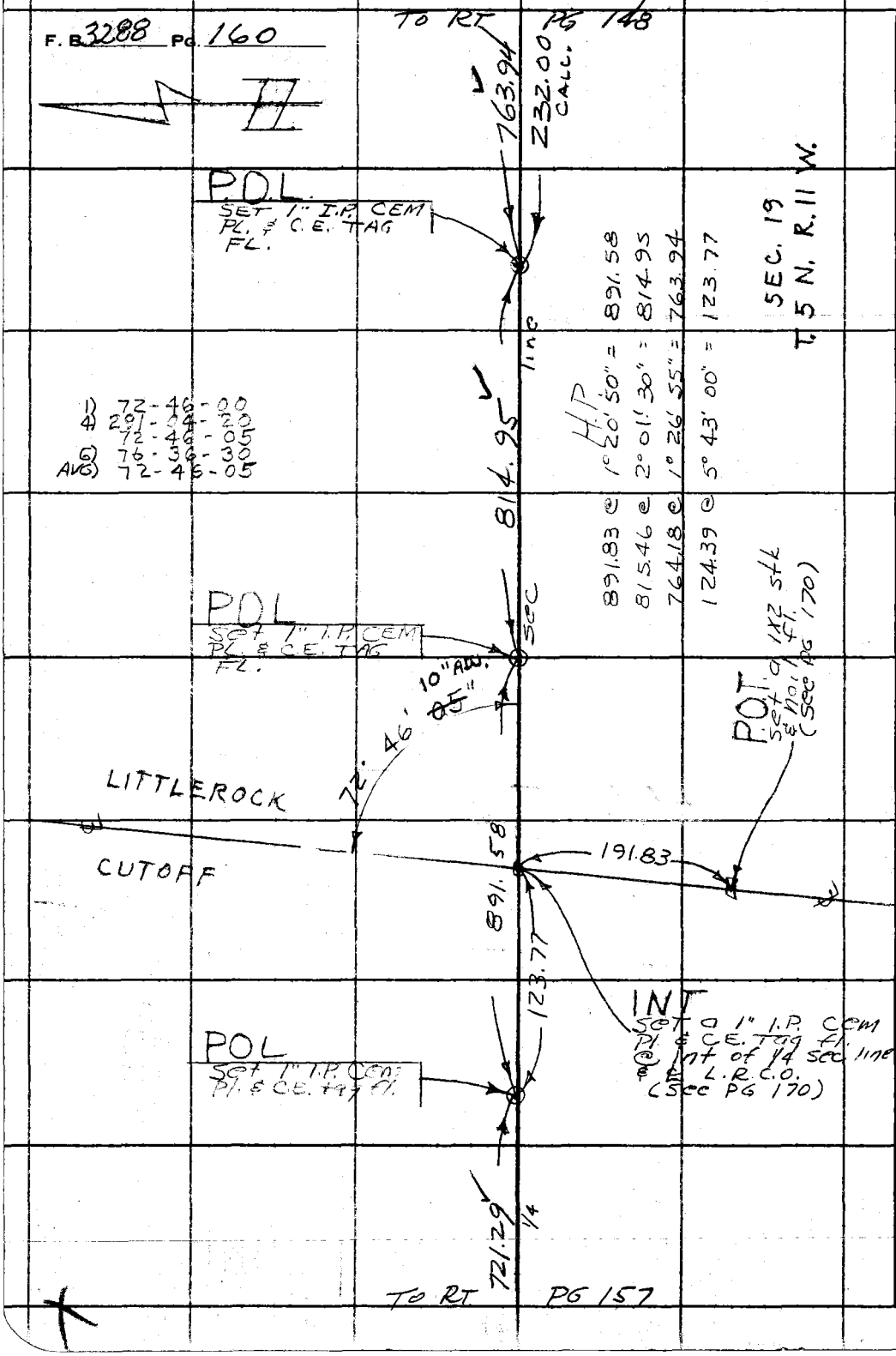

PLEASE RETURN TO
COUNTY OF LOS ANGELES
DEPARTMENT OF COUNTY ENGINEER
403 LOS ANGELES COUNTY ENGINEERING BLDG.

Do not extend this side of this line.

Note: Any Additions or Changes on This Sheet Must be Made or Circled in Red Ink With Date and Name of Person Making Change.

Notes Ck'd by J.C. PIERCE	Survey of LITTLEROCK CUTOFF	F. B. 3288 PG. 161
Map No.	JN 0075.SS Tape HP Std — °F	
Office Work	Surveyed by K KING	
Checked	Notes KK Date 9-73	
Date	Indexed G. D. BAILEY DEC 4 '73	

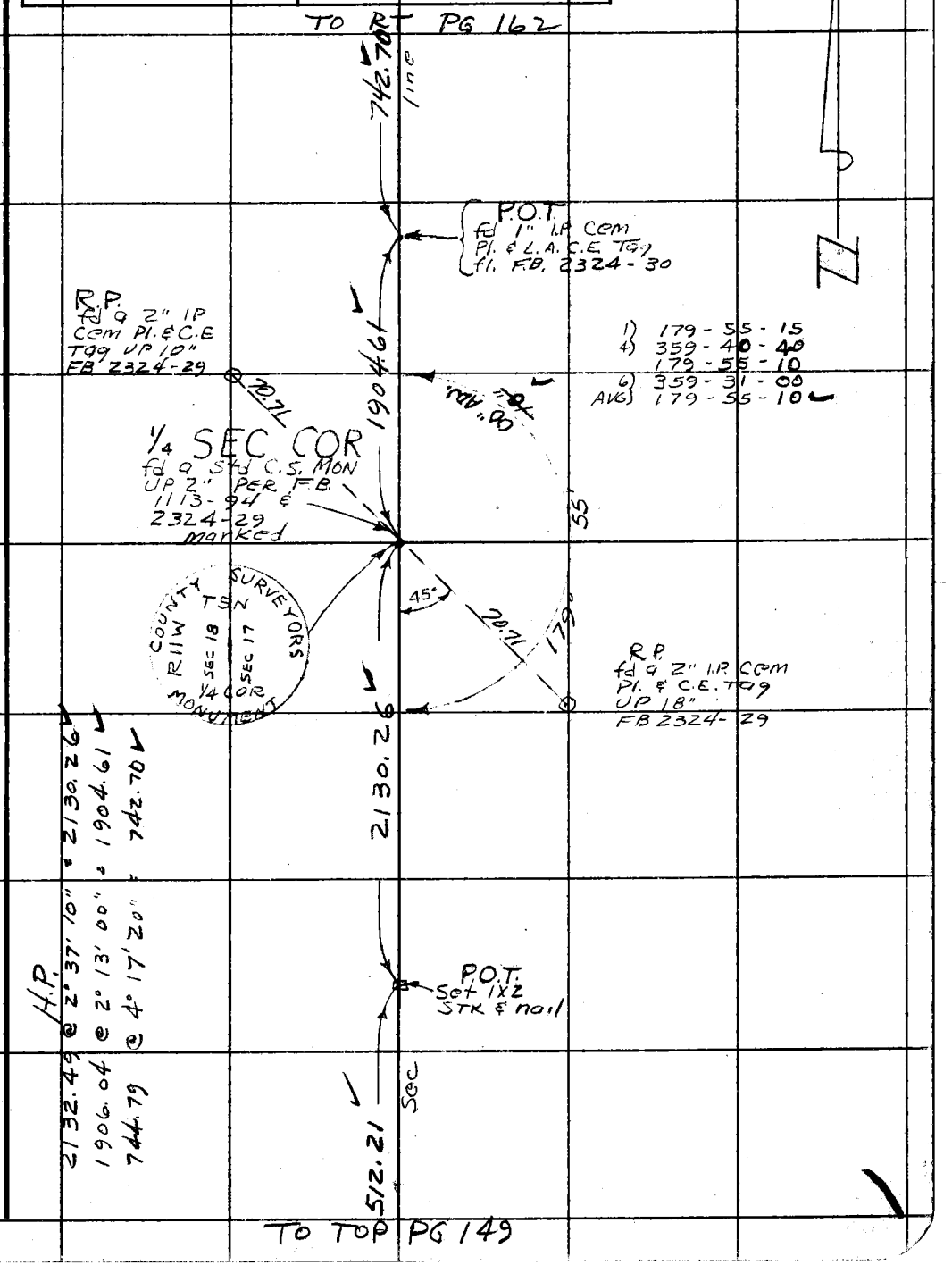

Note: Any Additions or Changes on This Sheet Must be Made or Circled in Red Ink With Date and Name of Person Making Change.

Do not extend this side of this line.

PLEASE RETURN TO
COUNTY OF LOS ANGELES
DEPARTMENT OF COUNTY ENGINEER
403 LOS ANGELES COUNTY ENGINEERING BLDG.

76F309S CE#310 3-69

F. B. 3288 PG. 162

TO BOT PG 163

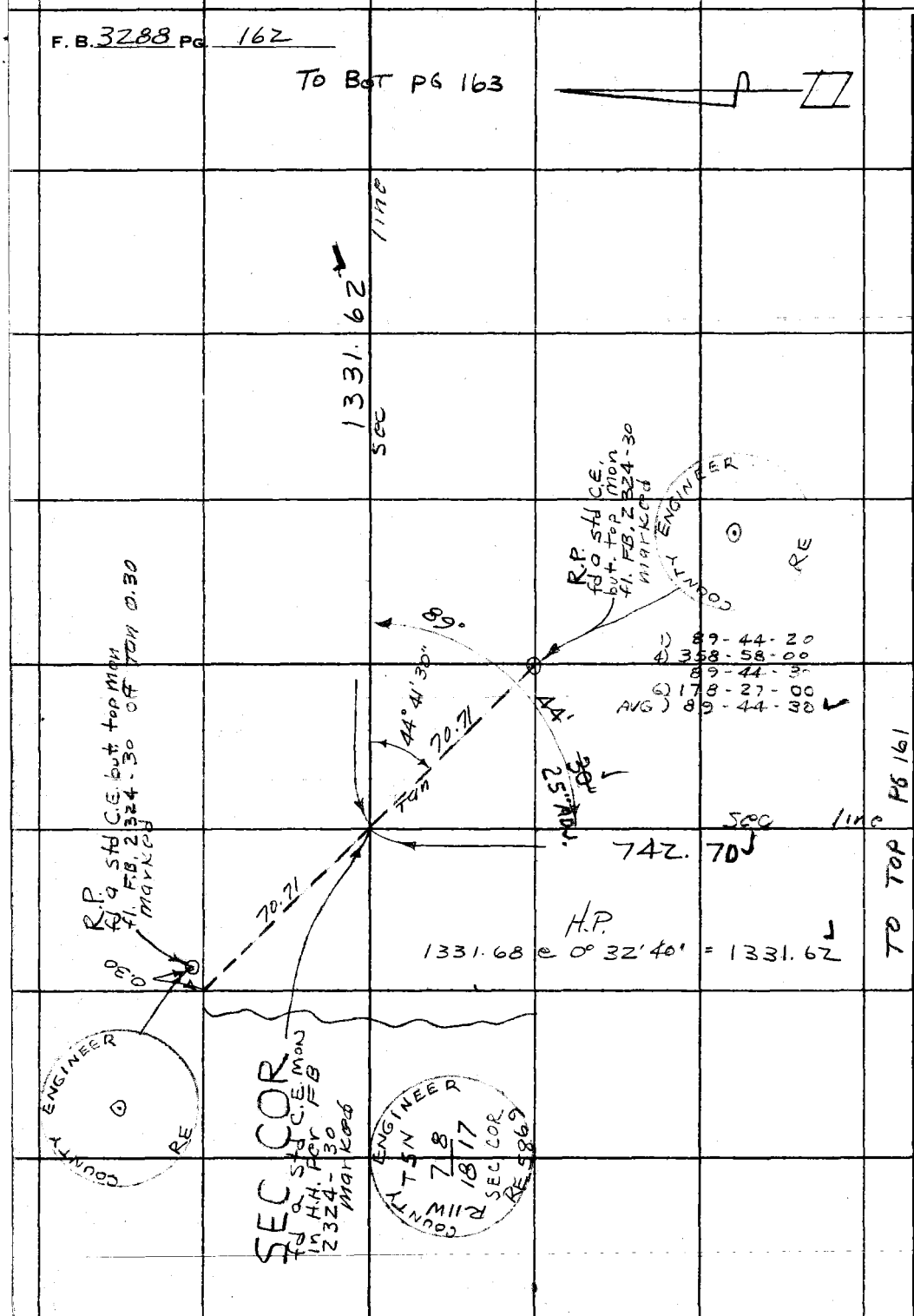

PLEASE RETURN TO
COUNTY OF LOS ANGELES
DEPARTMENT OF COUNTY ENGINEER
403 LOS ANGELES COUNTY ENGINEERING BLDG.

Do not extend this side of this line.

Note: Any Additions or Changes on This Sheet Must be Made or Circled in Red Ink With Date and Name of Person Making Change.

Notes Ck'd by J.C. PIERCE	Survey of LITTLEROCK CUTOFF
Map No.	JN 0075.55 Tape H.P. Std — °F
Office Work	Surveyed by K KING
Checked	Notes KK Date 9-73
Date	Indexed G.D. BAILEY DEC 4 '75

F. B. 3288 PG. 163

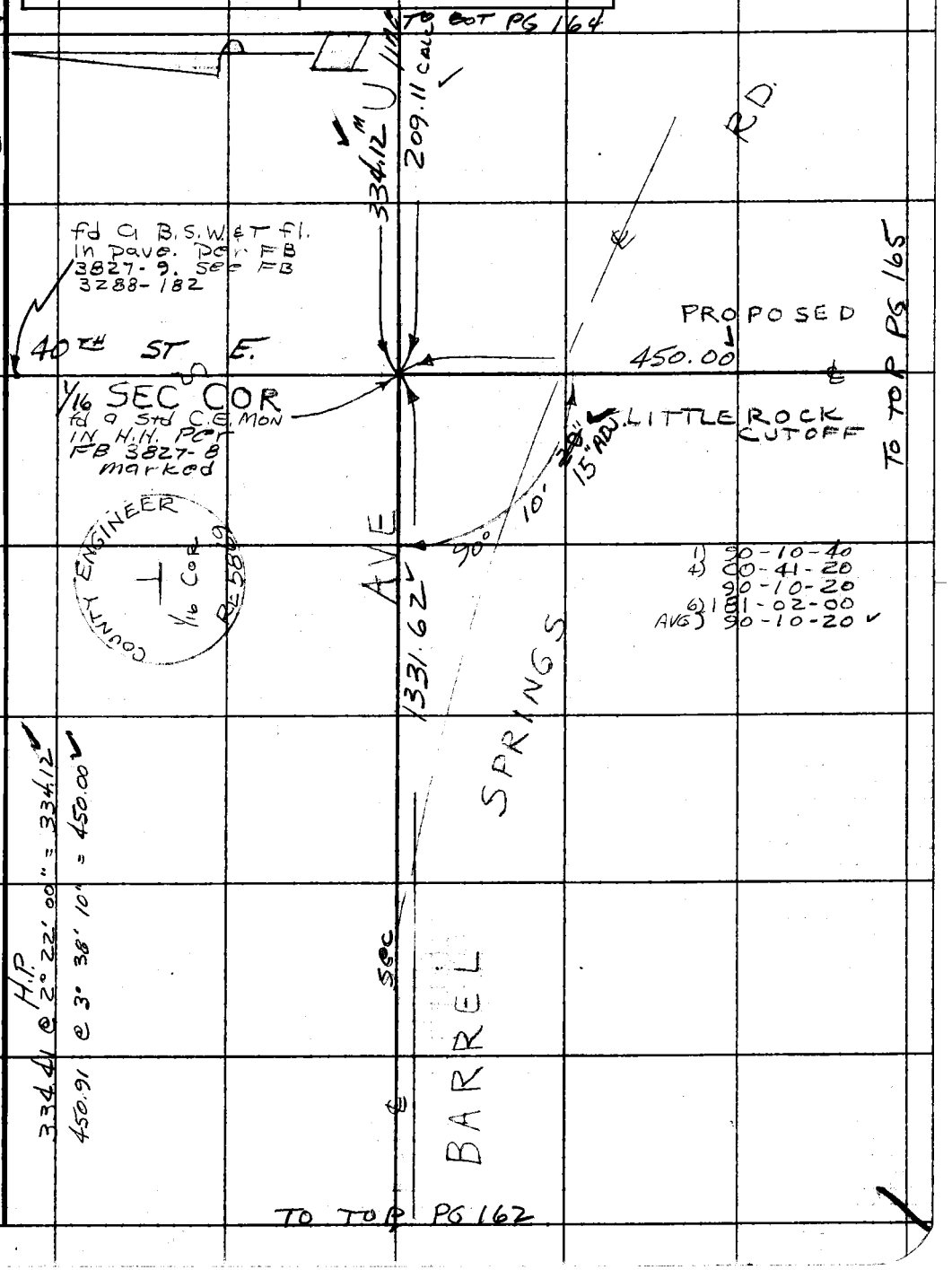

Note: Any Additions or Changes on This Sheet Must be Made or Circled in Red Ink With Date and Name of Person Making Change.

Do not extend this side of this line.

PLEASE RETURN TO
COUNTY OF LOS ANGELES
DEPARTMENT OF COUNTY ENGINEER
403 LOS ANGELES COUNTY ENGINEERING BLDG.

76F309S CE#310 3-69

F. B. 3288 PG 164

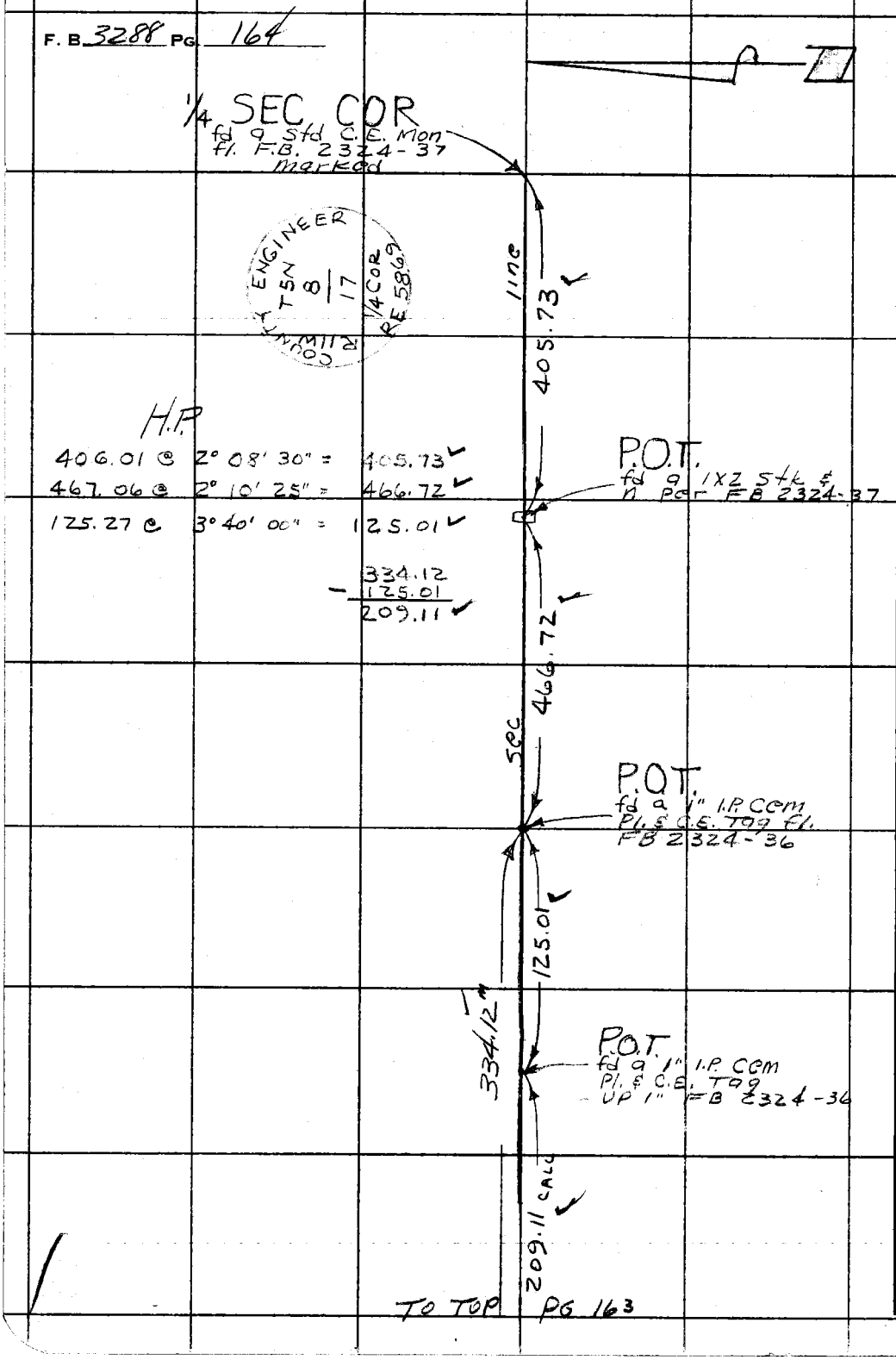

PLEASE RETURN TO
COUNTY OF LOS ANGELES
DEPARTMENT OF COUNTY ENGINEER
403 LOS ANGELES COUNTY ENGINEERING BLDG.

Do not extend this side of this line.

Note: Any Additions or Changes on This Sheet Must Be Made or Circled in Red Ink With Date and Name of Person Making Change.

Notes Ck'd by	Survey of LITTLEROCK CUTOFF
Map No.	JN 0075.55 Tape HP Std ___ °F
Office Work	Surveyed by K KING
Checked	Notes KK Date 9-73
Date	Indexed G. D. BAILEY DEC 4 '73

F. B. 3288 PG. 165

TO RT PG 163

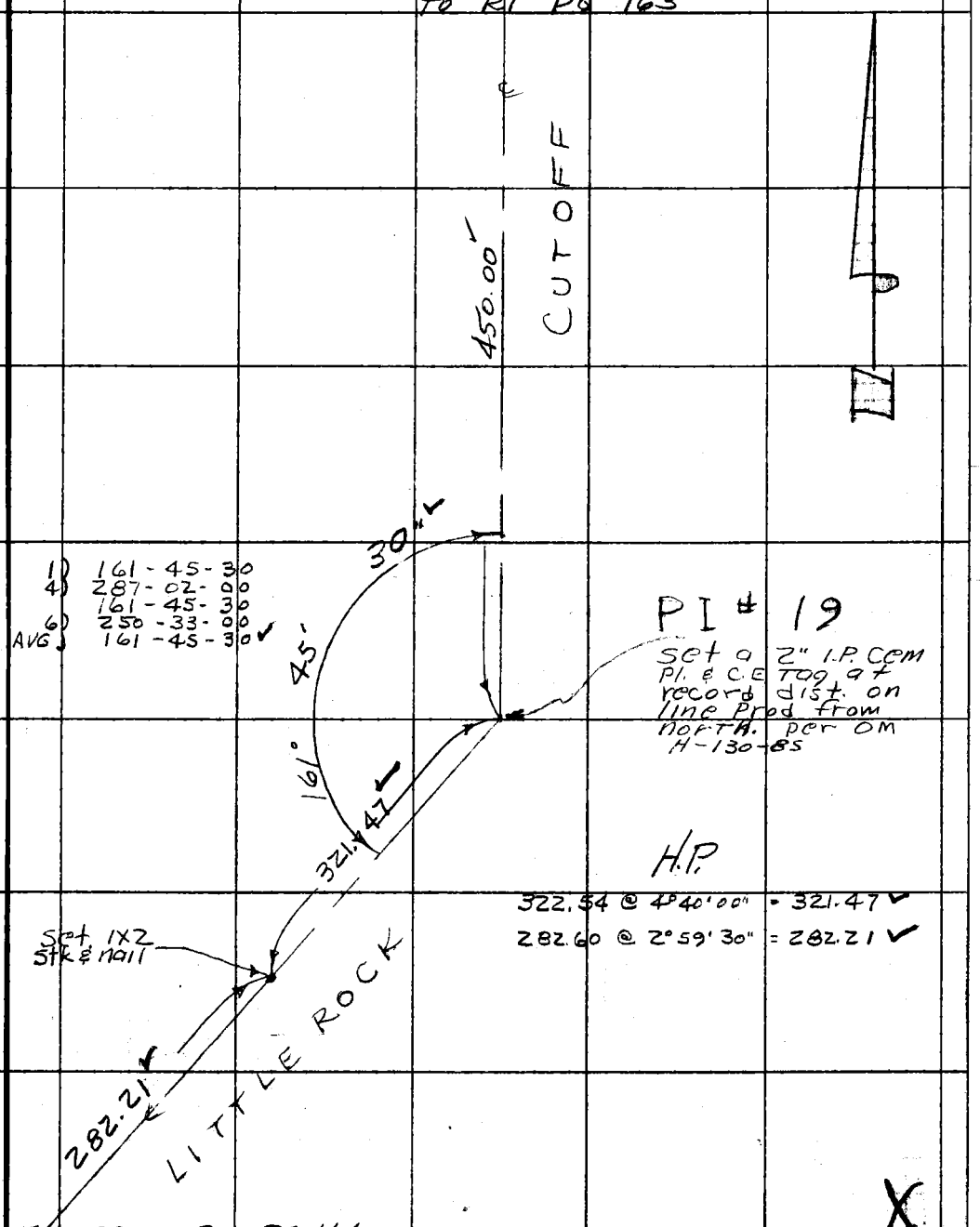

TO UPPER RT PG 166

X

Note: Any Additions or Changes on This Sheet Must be Made or Circled in Red Ink With Date and Name of Person Making Change.

Do not extend this side of this line.

PLEASE RETURN TO
COUNTY OF LOS ANGELES
DEPARTMENT OF COUNTY ENGINEER
403 LOS ANGELES COUNTY ENGINEERING BLDG.

76F309S CE#310 3-69

F. B. 3288 PG. 166

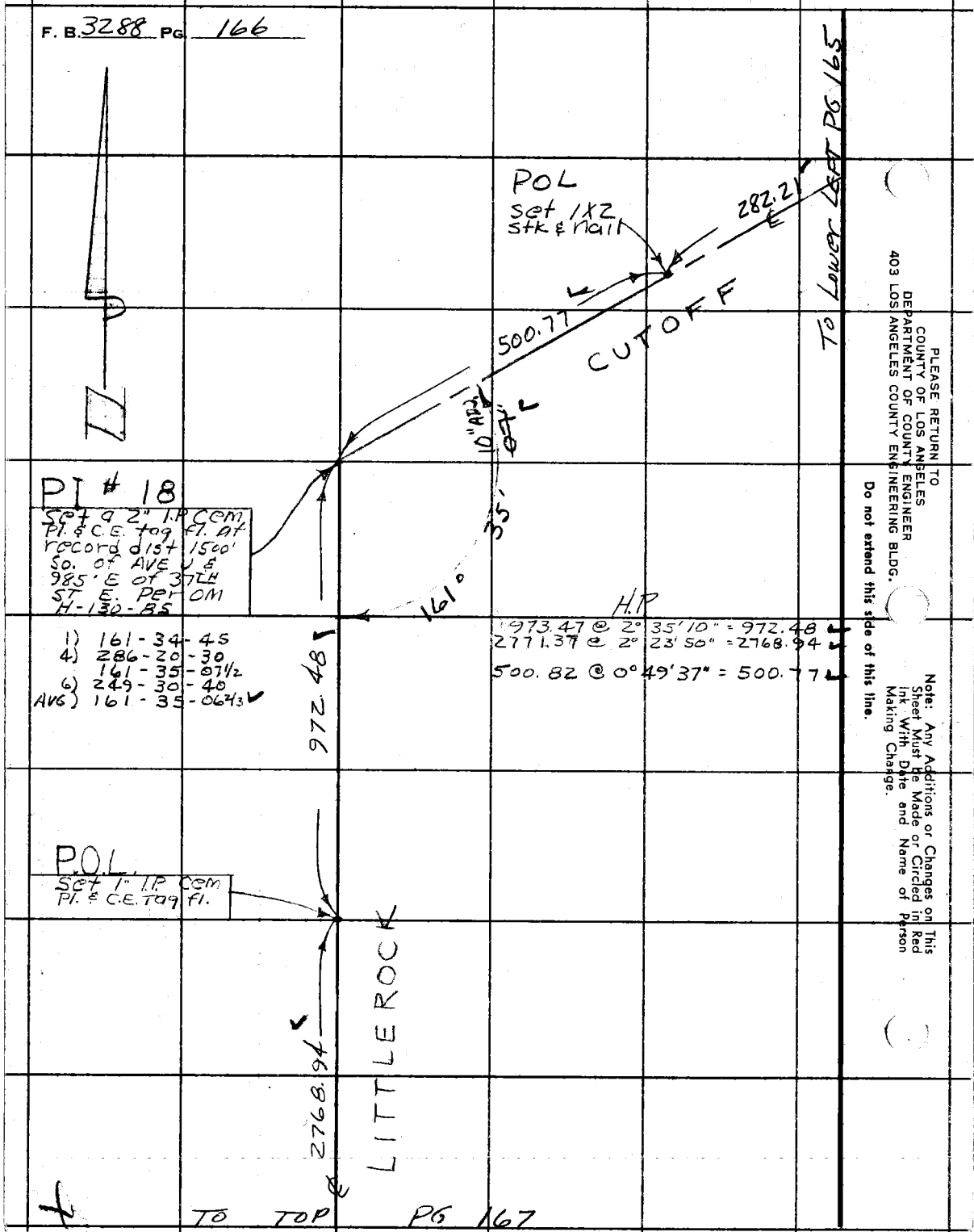

PLEASE RETURN TO
COUNTY OF LOS ANGELES
DEPARTMENT OF COUNTY ENGINEER
403 LOS ANGELES COUNTY ENGINEERING BLDG.

Do not extend this side of this line.

Note: Any Additions or Changes on This Sheet Must be Made or Circled in Red Ink With Date and Name of Person Making Change.

Notes Ck'd by J. C. PIERCE	Survey of LITTLEROCK CUTOFF
Map No.	JN 0075.SS Tape H.P. Std — °F
Office Work	Surveyed by K KING
Checked	Notes KK Date 9-73
Date	Indexed G. D. BAILEY OCT 4 '75

F. B. 3288 PG. 167

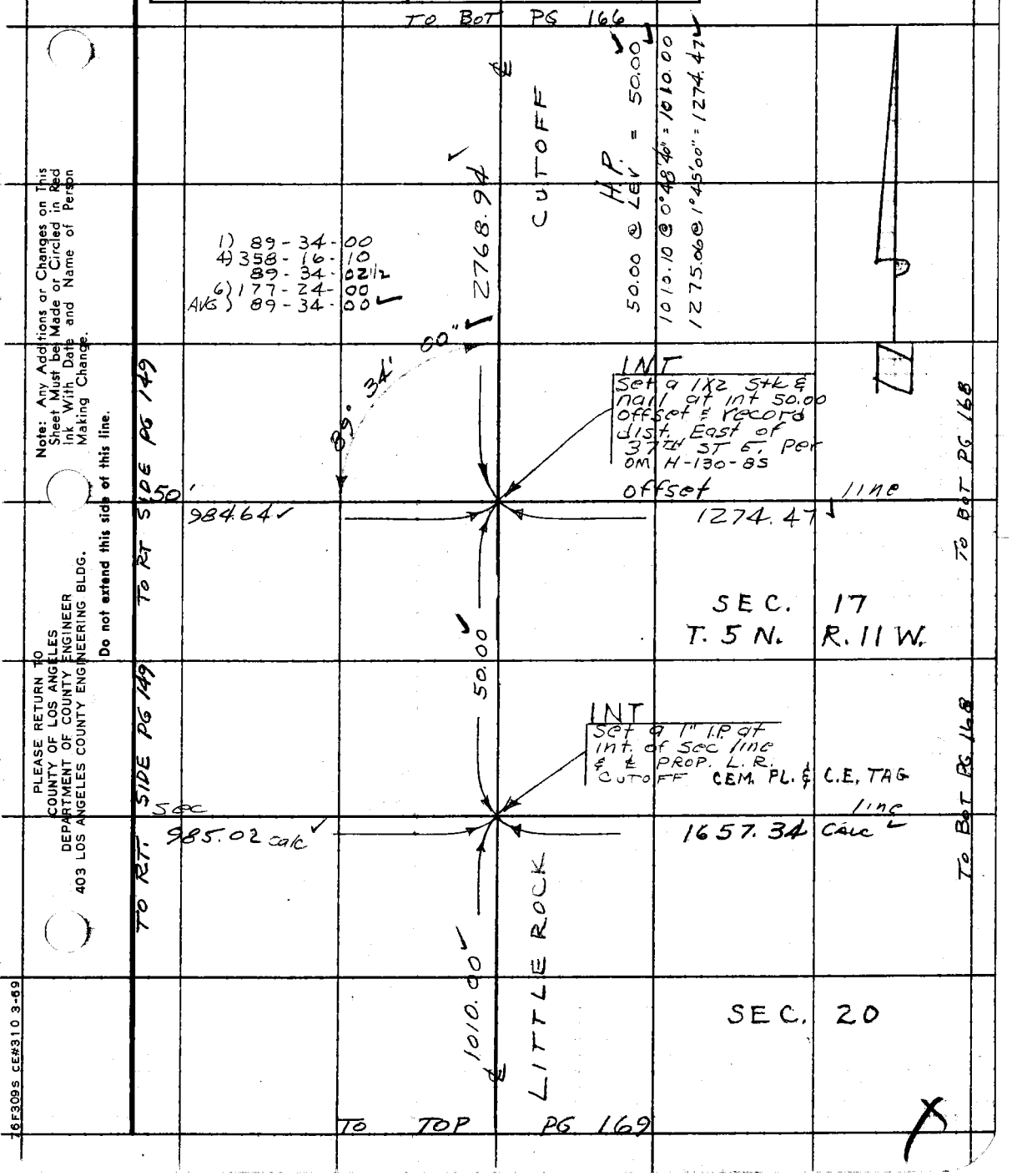

Note: Any Additions or Changes on This Sheet Must be Made or Circled in Red Ink With Date and Name of Person Making Change.

Do not extend this side of this line.

PLEASE RETURN TO
COUNTY OF LOS ANGELES
DEPARTMENT OF COUNTY ENGINEER
403 LOS ANGELES COUNTY ENGINEERING BLDG.

76F309S CE#310 3-69

F. B. 3288 PG 168

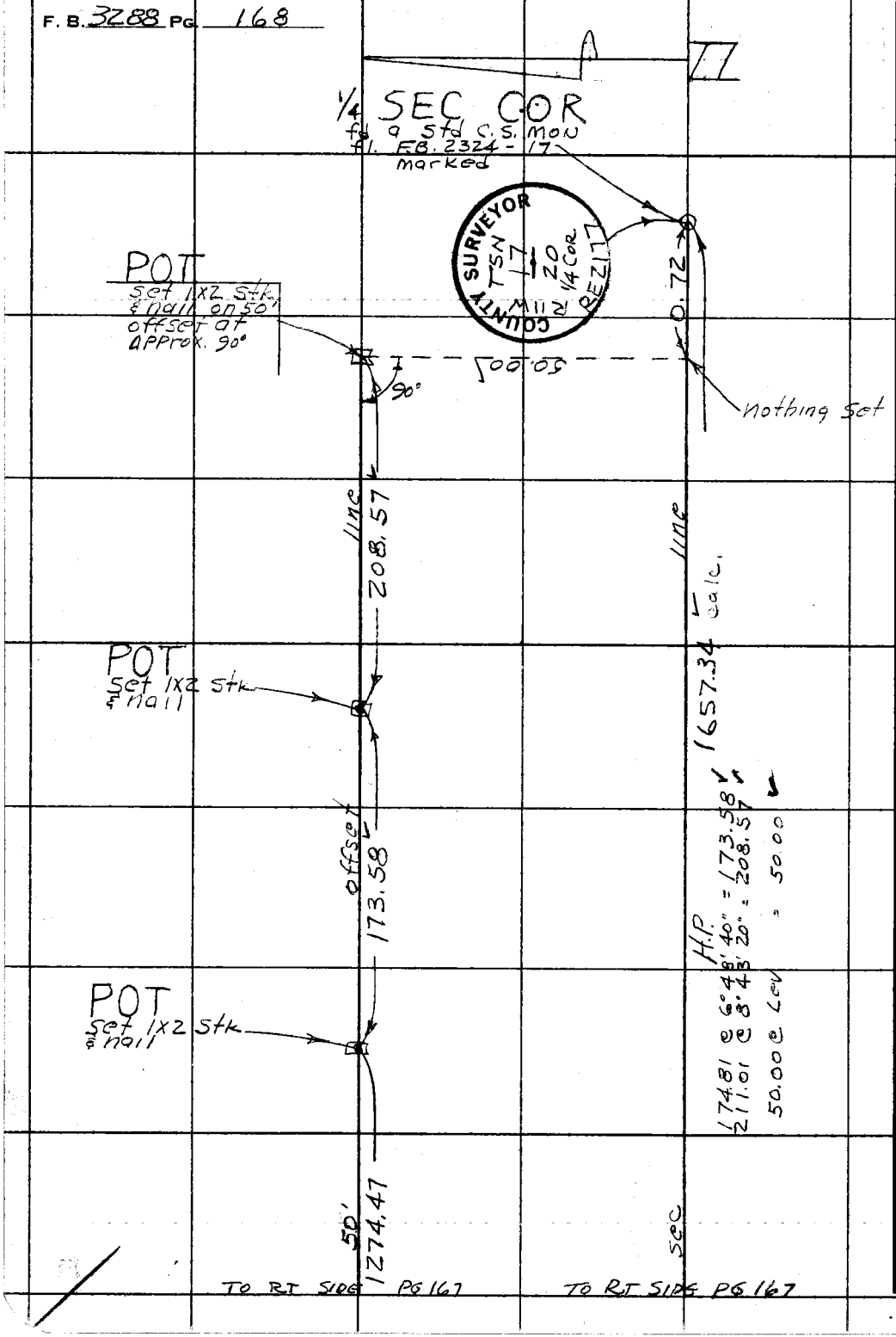

PLEASE RETURN TO
COUNTY OF LOS ANGELES
DEPARTMENT OF COUNTY ENGINEER
403 LOS ANGELES COUNTY ENGINEERING BLDG.

Do not extend this side of this line.

Note: Any Additions or Changes on This Sheet Must Be Made or Circled in Red Ink With Date and Name of Person Making Change.

W565 C-5

Notes Ck'd by J. C. PIERCE	Survey of LITTLEROCK CUTOFF
Map No.	JN0075.55 Tape HP Std — °F
Office Work	Surveyed by K. King
Checked	Notes KK Date 9-73
Date	Indexed G. D. BAILEY DEC 4 '75

F. B. 3288 PG. 169

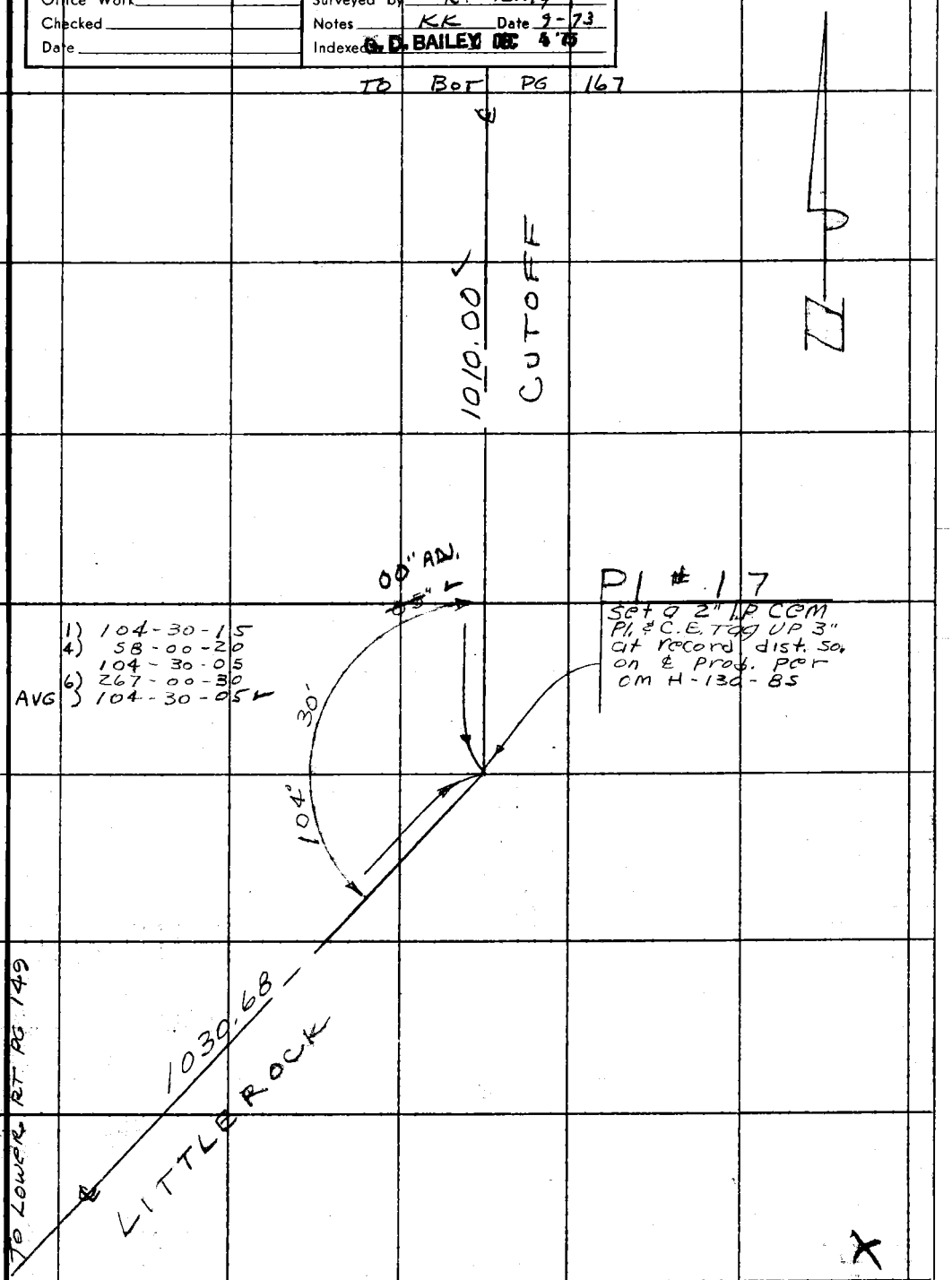

Note: Any Additions or Changes on This Sheet Must be Made or Circled in Red Ink With Date and Name of Person Making Change.

PLEASE RETURN TO
COUNTY OF LOS ANGELES
DEPARTMENT OF COUNTY ENGINEER
403 LOS ANGELES COUNTY ENGINEERING BLDG.

Do not extend this side of this line.

76F309S CE#310 3-69

F. B. 3288 PG. 170

H.P.

1193.21 @ 5° 52' 30 = 1186.94

144.71 @ 3° 05' 40" = 144.50

SEC. 19
T. 5 N. R. 11 W.

PI #16
Set a 2" I.P. Cem
Pl. & C.E. Tag UP 2"
@ Rec. angle &
Dist from PI 17
Per Cm H-130-25

1568.74

50' CUTOFF

INT.
Set a 1" I.P. Cem
Pl. & C.E. Tag Fl.
@ Int of 1/4 Sec
line & E.L.R.C.O.
(See PG 160)

122°

36'

1) 122-36-40
4) 130-27-20
122-36-50
6) 15-41-00
AVG) 122-36-50

1186.94

1/4 SEC line (See PG 160)

193.67 @ 7° 54' 00" = 191.83

191.83

P.O.T.
Set a 1x2 Stk
& Nail Fl.
(See PG 160)

LITTLE ROCK

144.50

TO TOP PG 171

TO LOWER LEFT PG 149

PLEASE RETURN TO
COUNTY OF LOS ANGELES
DEPARTMENT OF COUNTY ENGINEER
403 LOS ANGELES COUNTY ENGINEERING BLDG.

Do not extend this side of this line.

Note: Any Additions or Changes on This Sheet Must Be Made or Circled in Red Ink With Date and Name of Person Making Change.

Notes Ck'd by J. C. PIERCE	Survey of LITTLEROCK CUTOFF
Map No.	JN 0075.55 Tape H.P. Std — °F
Office Work	Surveyed by K KING
Checked	Notes KK Date 10-73
Date	Indexed G. D. BAILEY DEC 4 '75

F. B. 3288 PG. 171

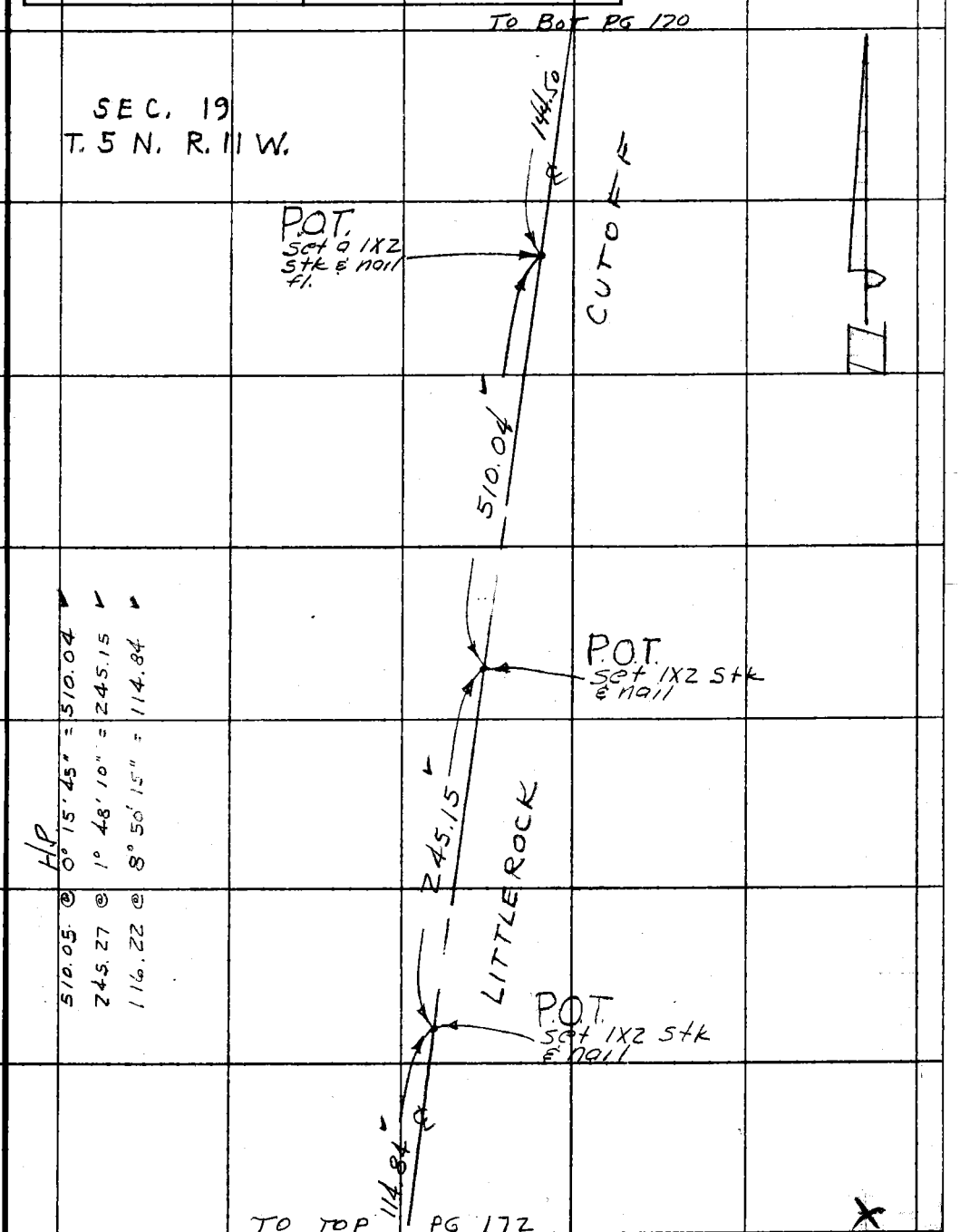

H.P.
510.05 @ 0° 15' 45" = 510.04
245.27 @ 1° 48' 10" = 245.15
116.22 @ 8° 50' 15" = 114.84

Note: Any Additions or Changes on This Sheet Must be Made or Circled in Red Ink With Date and Name of Person Making Change.

Do not extend this side of this line.

PLEASE RETURN TO
COUNTY OF LOS ANGELES
DEPARTMENT OF COUNTY ENGINEER
403 LOS ANGELES COUNTY ENGINEERING BLDG.

76F309S CE#310 3-69

F. B. 3288 PG. 172

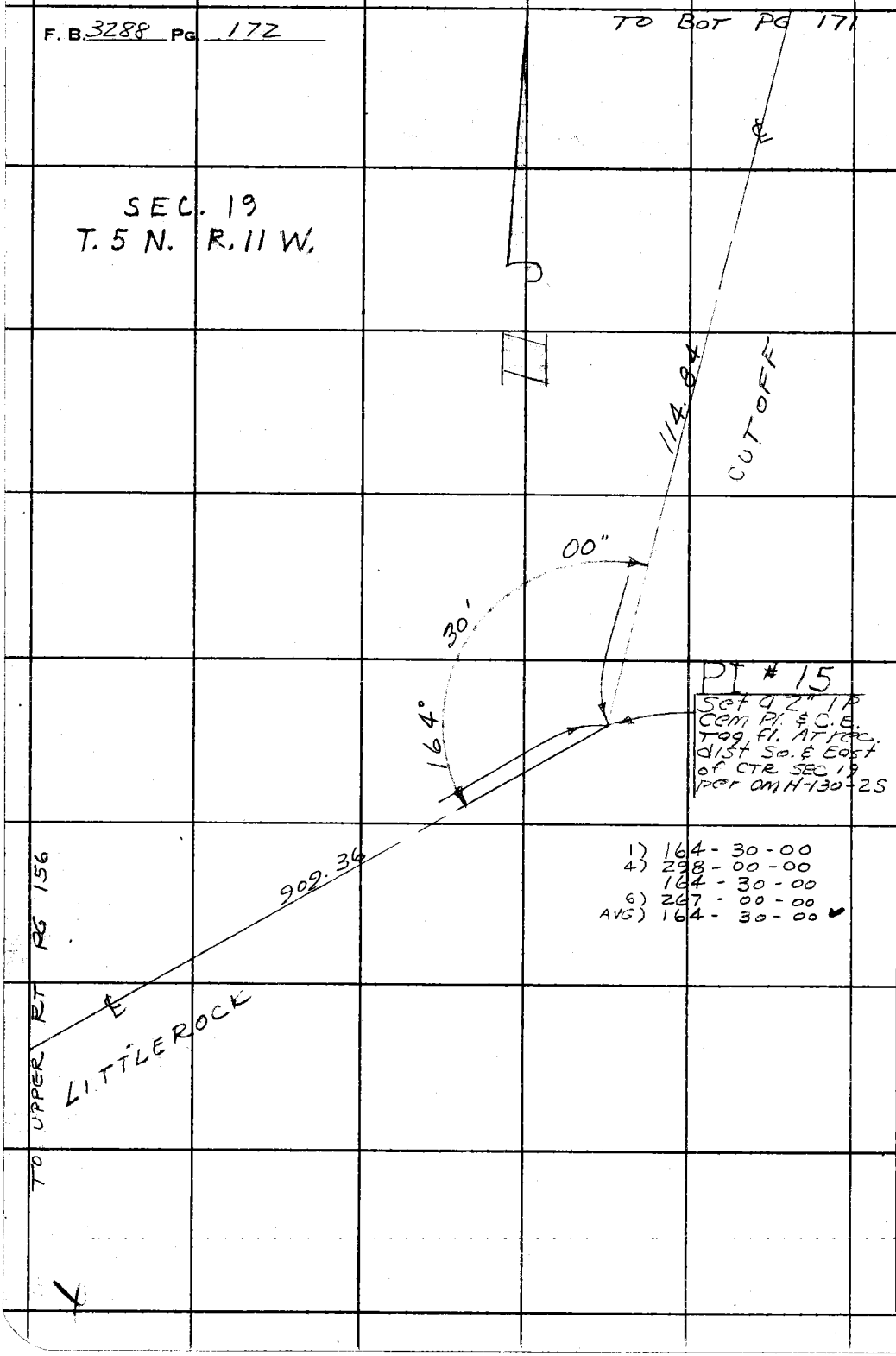

PLEASE RETURN TO
COUNTY OF LOS ANGELES
DEPARTMENT OF COUNTY ENGINEER
403 LOS ANGELES COUNTY ENGINEERING BLDG.

Do not extend this side of this line.

Note: Any Additions or Changes on This Sheet Must be Made or Circled in Red Ink With Date and Name of Person Making Change.

Notes Ck'd by J. C. PIERCE	Survey of LITTLEROCK CUTOFF	F. B. 3288 PG. 173
Map No.	JN 007555 Tape H.P. Std — °F	
Office Work	Surveyed by K. KING	
Checked	Notes K.K. Date 10-73	
Date	Indexed G. D. BAILEY DEC 4 '73	

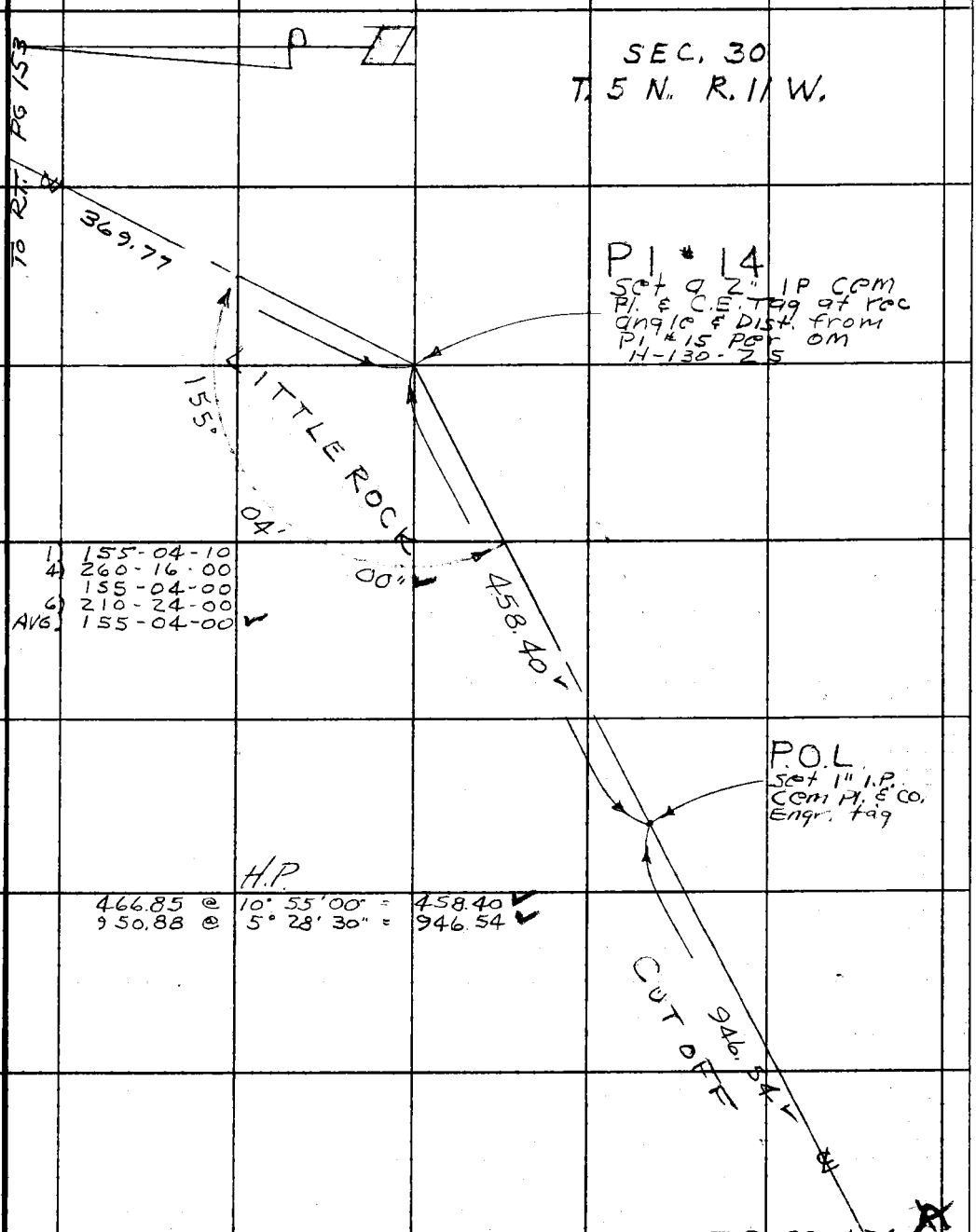

1) 155-04-10
4) 260-16-00
155-04-00
6) 210-24-00
AVG. 155-04-00

H.P.

466.85 @ 10° 55' 00" = 458.40
950.88 @ 5° 28' 30" = 946.54

Note: Any Additions or Changes on This Sheet Must be Made or Circled in Red Ink With Date and Name of Person Making Change.

Do not extend this side of this line.

PLEASE RETURN TO
COUNTY OF LOS ANGELES
DEPARTMENT OF COUNTY ENGINEER
403 LOS ANGELES COUNTY ENGINEERING BLDG.

76F309S CE#310 3-69

F. B. 3288 PG 174

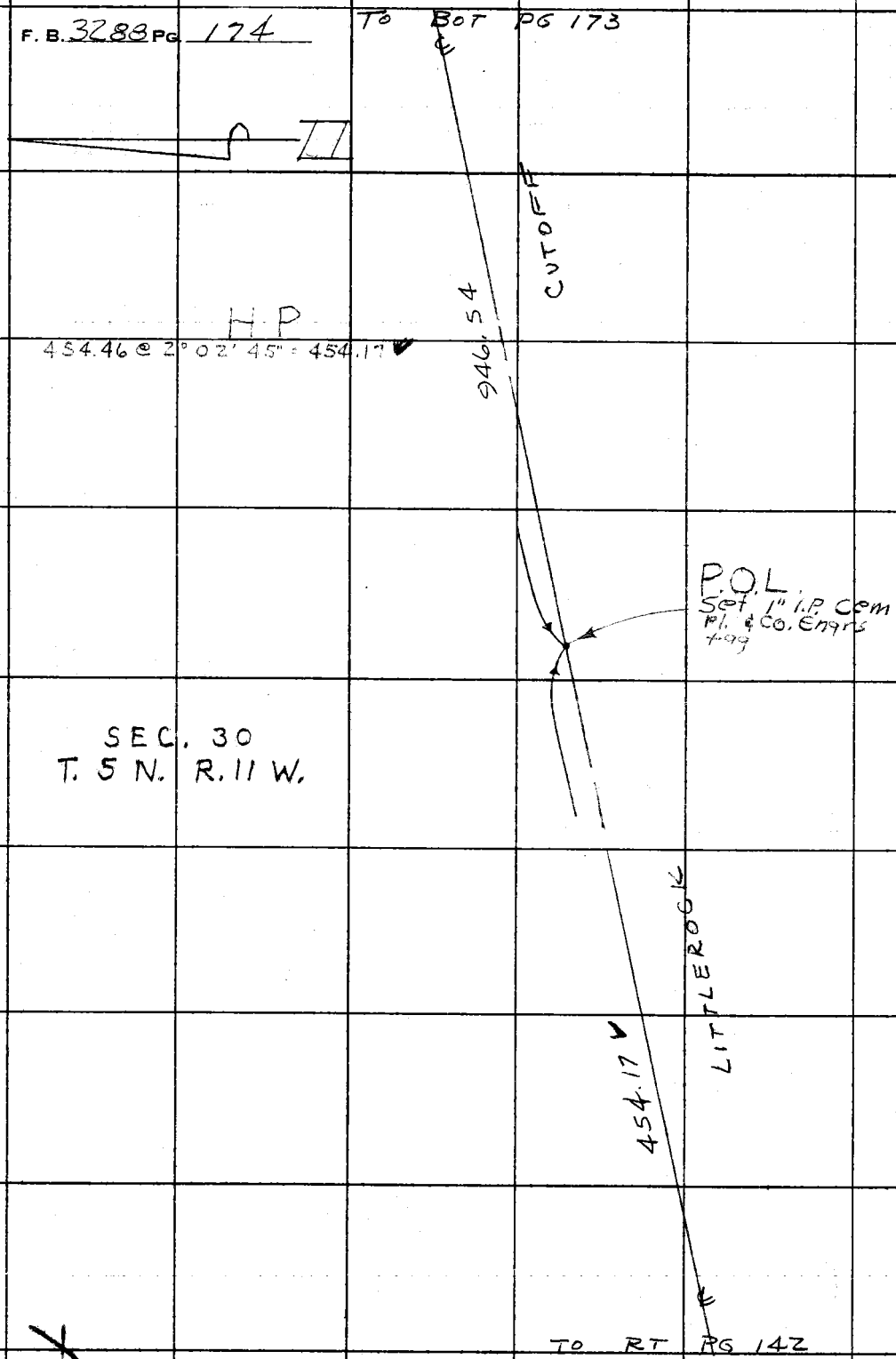

SEC. 30
T. 5 N. R. 11 W.

PLEASE RETURN TO
COUNTY OF LOS ANGELES
DEPARTMENT OF COUNTY ENGINEER
403 LOS ANGELES COUNTY ENGINEERING BLDG.

Do not extend this side of this line.

Note: Any Additions or Changes on This Sheet Must Be Made or Circled in Red Ink With Date and Name of Person Making Change.

Notes Ck'd by J. C. PIERCE	Survey of LITTLE ROCK CUTOFF
Map No.	JN 0075.55 Tape H.P. Std — °F
Office Work	Surveyed by K. KING
Checked	Notes KK Date 11-29-73
Date	Indexed G. D. BAILEY DEC 47

F. B. 3288 Pg. 175

SEC. 19
T. 5 N. R. 11 W.

TO RT. SIDE PG 156

56.29

POL.
SET 1" I.P.
CEM. PL. &
C.E. TAG FL.

TO LITTLE ROCK (HUNT CYN RD)

463.98

PI # 20
SET A 2" I.P. CEM
PL. & C.E. TAG UP 2"
AT REC DIST & ANGLE
PER OM H-130-Z

157°

30°

1) 157 - 30 - 15
4) 270 - 00 - 15
157 - 30 - 04
6) 225 - 00 - 20
AVG) 157 - 30 - 03 1/3

464.00 @ 0° 29' 45" = 463.98
286.87 @ 2° 47' 05" = 286.53

~~03~~ 00" ADJ.

CUTOFF

286.53

TO LEFT PG 146

Note: Any Additions or Changes on This Sheet Must be Made or Circled in Red Ink With Date and Name of Person Making Change.

Do not extend this side of this line.

PLEASE RETURN TO
COUNTY OF LOS ANGELES
DEPARTMENT OF COUNTY ENGINEER
403 LOS ANGELES COUNTY ENGINEERING BLDG.

76F309S CE#310 3-69

F. B. 3288 PG 176

TO RT. PG 146

445.58

LITTLE ROCK

P.O.L.
SET 1" I.P. CEM
PL. & C.E. TAG
FL.

566.51

162°

00'

00"

CUTOFF

1000.00

(HUNT CYN RD)

1) 162-00-00
4) 288-00-00
162-00-00
6) 252-00-00
AVG) 162-00-00

P1 #21
SET A 2" I.P.
CEM. PL. & C.E.
TAG UP 3" AT
REC. DIST. &
ANGLE FROM
P1 #20 PER
OM H-130-2

567.39 @ 3° 11' 30" = 566.51
1003.93 @ 5° 04' 15" = 1000.00

TO TOP PG 177

PLEASE RETURN TO
COUNTY OF LOS ANGELES
DEPARTMENT OF COUNTY ENGINEER
403 LOS ANGELES COUNTY ENGINEERING BLDG.

Do not extend this side of this line.

Note: Any Additions or Changes on This Sheet Must Be Made or Circled in Red Ink With Date and Name of Person Making Change.

Notes Ck'd by	Survey of LITTLEROCK CUTOFF
Map No.	JN 0075.55 Tape HP Std — °F
Office Work	Surveyed by K. KING
Checked	Notes KK Date 11-28-73
Date	Indexed G. D. BAILEY DEC 4 '73

F. B. 3288 PG. 177

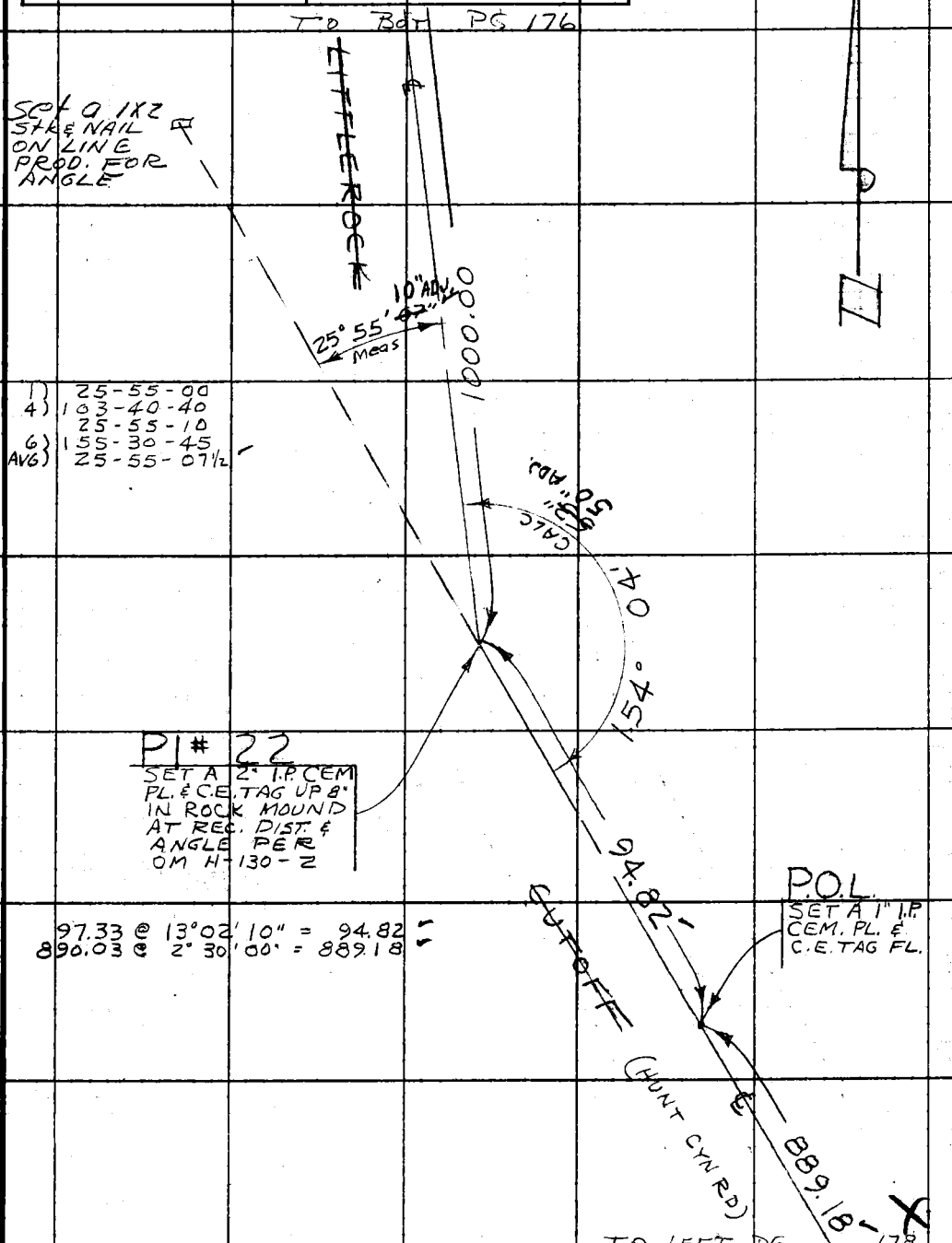

Note: Any Additions or Changes on This Sheet Must be Made or Circled in Red Ink With Date and Name of Person Making Change.

Do not extend this side of this line.

PLEASE RETURN TO
COUNTY OF LOS ANGELES
DEPARTMENT OF COUNTY ENGINEER
403 LOS ANGELES COUNTY ENGINEERING BLDG.

76F309S CE#310 3-69

F. B. 3288 PG. 178

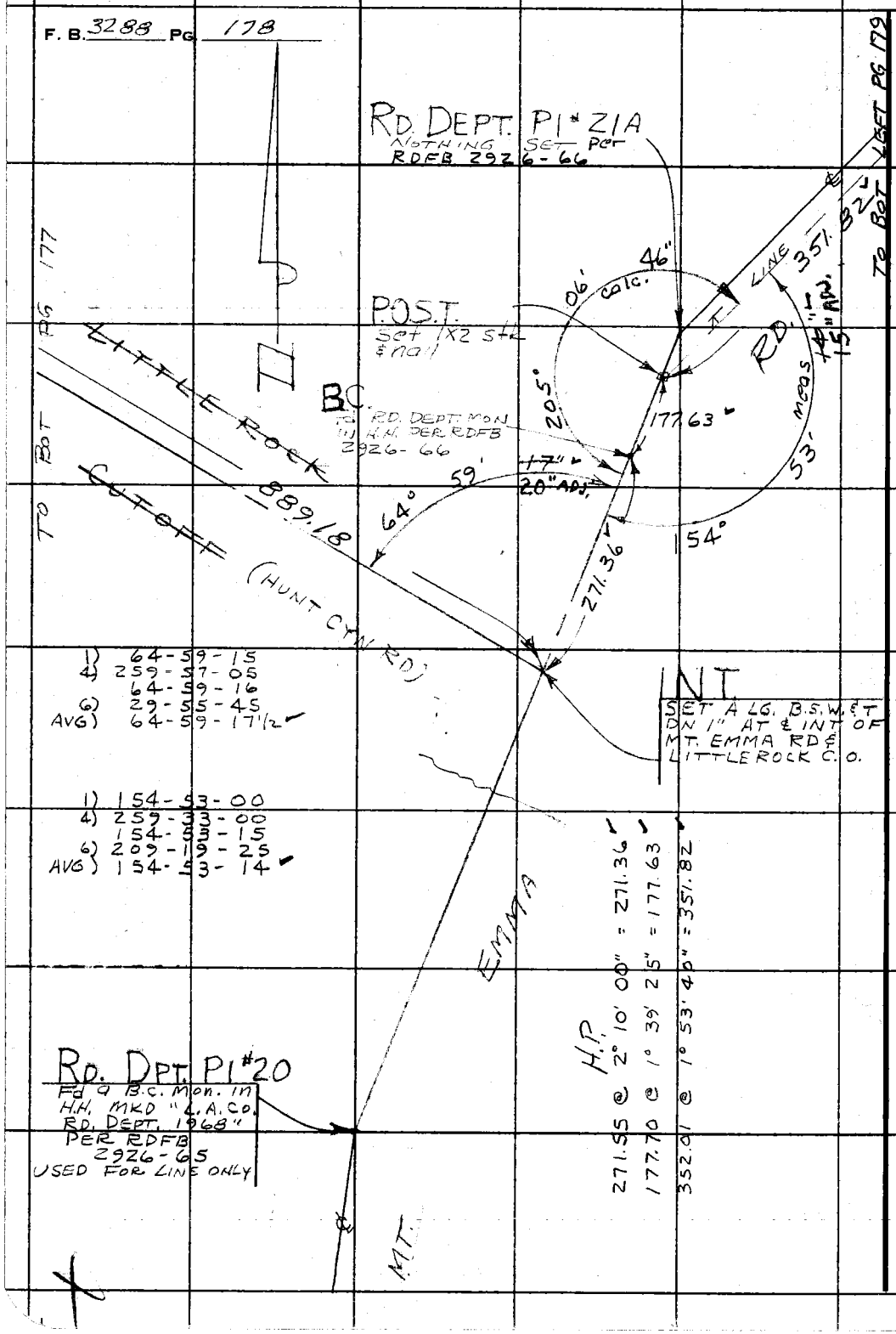

PLEASE RETURN TO
COUNTY OF LOS ANGELES
DEPARTMENT OF COUNTY ENGINEER
403 LOS ANGELES COUNTY ENGINEERING BLDG.

Do not extend this side of this line.

Note: Any Additions or Changes on This Sheet Must be Made or Circled in Red Ink With Date and Name of Person Making Change.

Notes Ck'd by J. C. PIERCE	Survey of LITTLEROCK CUTOFF
Map No.	JN 0075.55 Tape H.P. Std ___ °F
Office Work	Surveyed by K. KING
Checked	Notes KK Date 12-24-73
Date	Indexed G. D. BAILEY

F. B. 3288 PG. 179

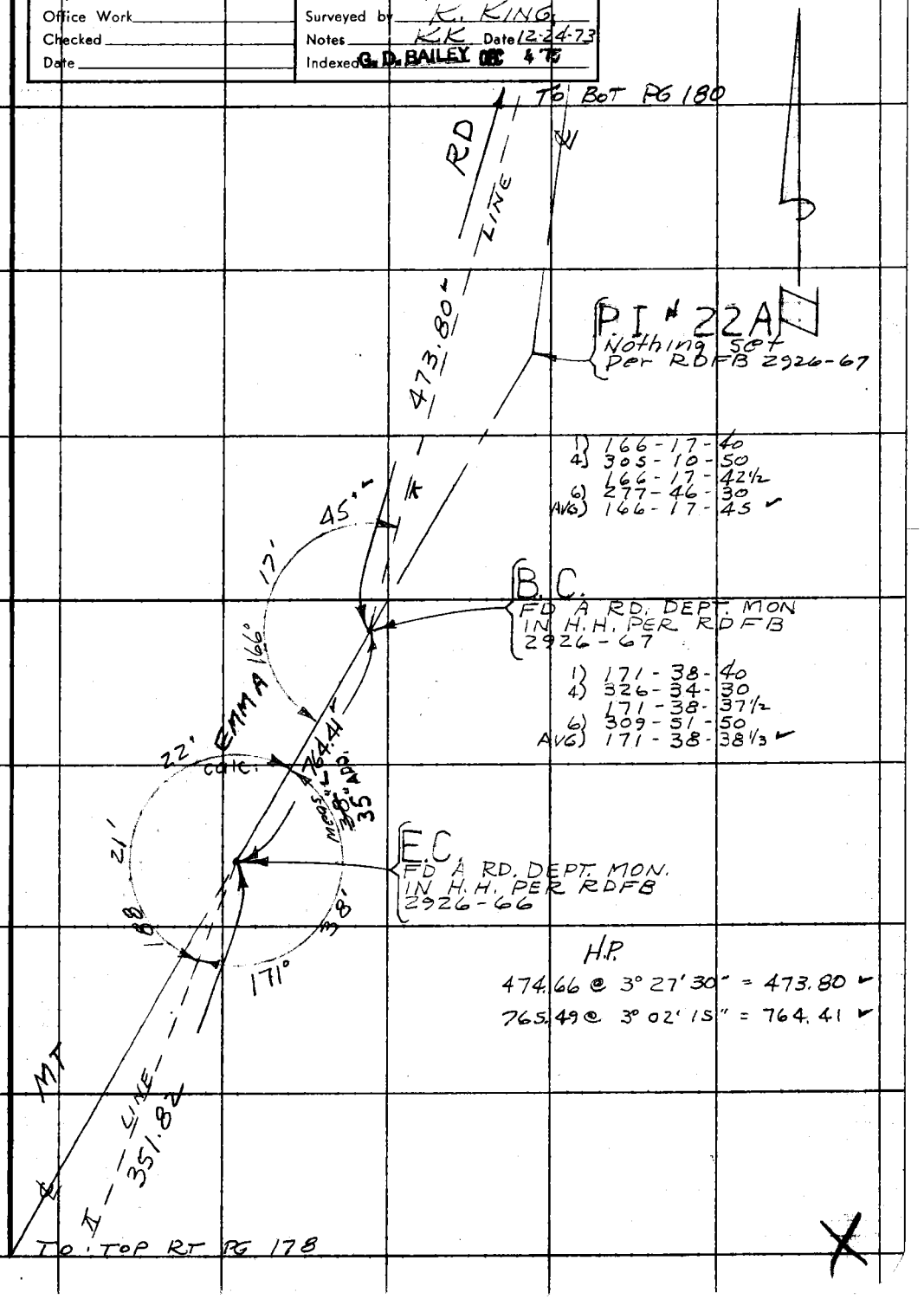

Note: Any Additions or Changes on This Sheet Must be Made or Circled in Red Ink With Date and Name of Person Making Change.

Do not extend this side of this line.

PLEASE RETURN TO
COUNTY OF LOS ANGELES
DEPARTMENT OF COUNTY ENGINEER
403 LOS ANGELES COUNTY ENGINEERING BLDG.

16F309S CE#910 3-69

F. B. 3288 PG 180

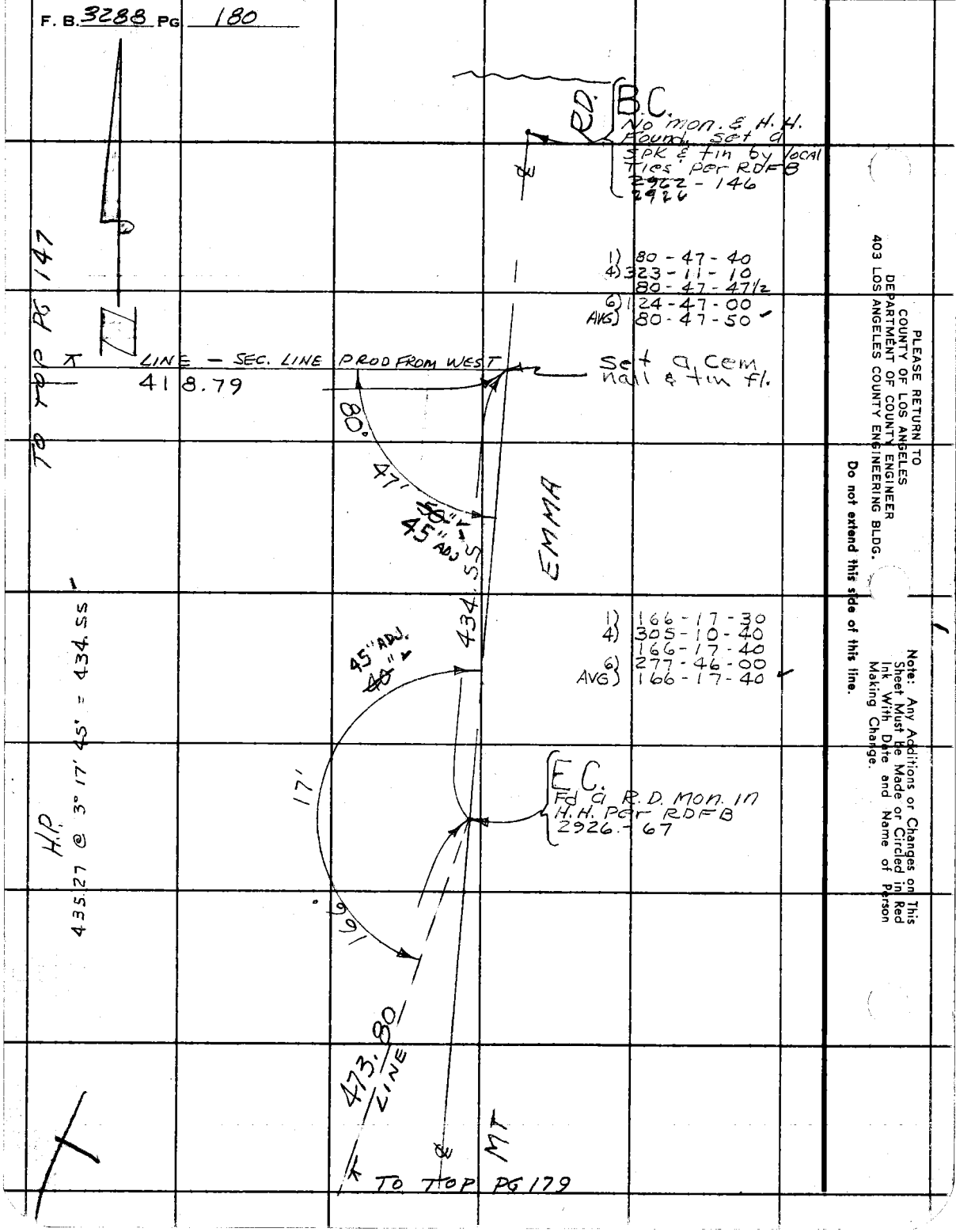

PLEASE RETURN TO
COUNTY OF LOS ANGELES
DEPARTMENT OF COUNTY ENGINEER
403 LOS ANGELES COUNTY ENGINEERING BLDG.

Do not extend this side of this line.

Note: Any Additions or Changes on This Sheet Must be Made or Circled in Red Ink With Date and Name of Person Making Change.

Notes Ck'd by	Survey of L.R. C/O. RD.	F. B. 3288 PG. 181
Map No.	JN 0075.55 Tape HP Std — °F	
Office Work	Surveyed by TALBOT	
Checked	Notes TALBOT Date 9-5-73	
Date	Indexed G. D. BAILEY OCT 4 73	

J.N. 0075.55

BRIDGE LOCATION

40TH ST. E. @ AVE. T-10

PARTY

TALBOT
ADAMS
FIELDEN

Note: Any Additions or Changes on This Sheet Must be Made or Circled in Red Ink With Date and Name of Person Making Change.

Do not extend this side of this line.

PLEASE RETURN TO
COUNTY OF LOS ANGELES
DEPARTMENT OF COUNTY ENGINEER
403 LOS ANGELES COUNTY ENGINEERING BLDG.

16F309S CE#310 3-69

F. B. 3288 PG. 182

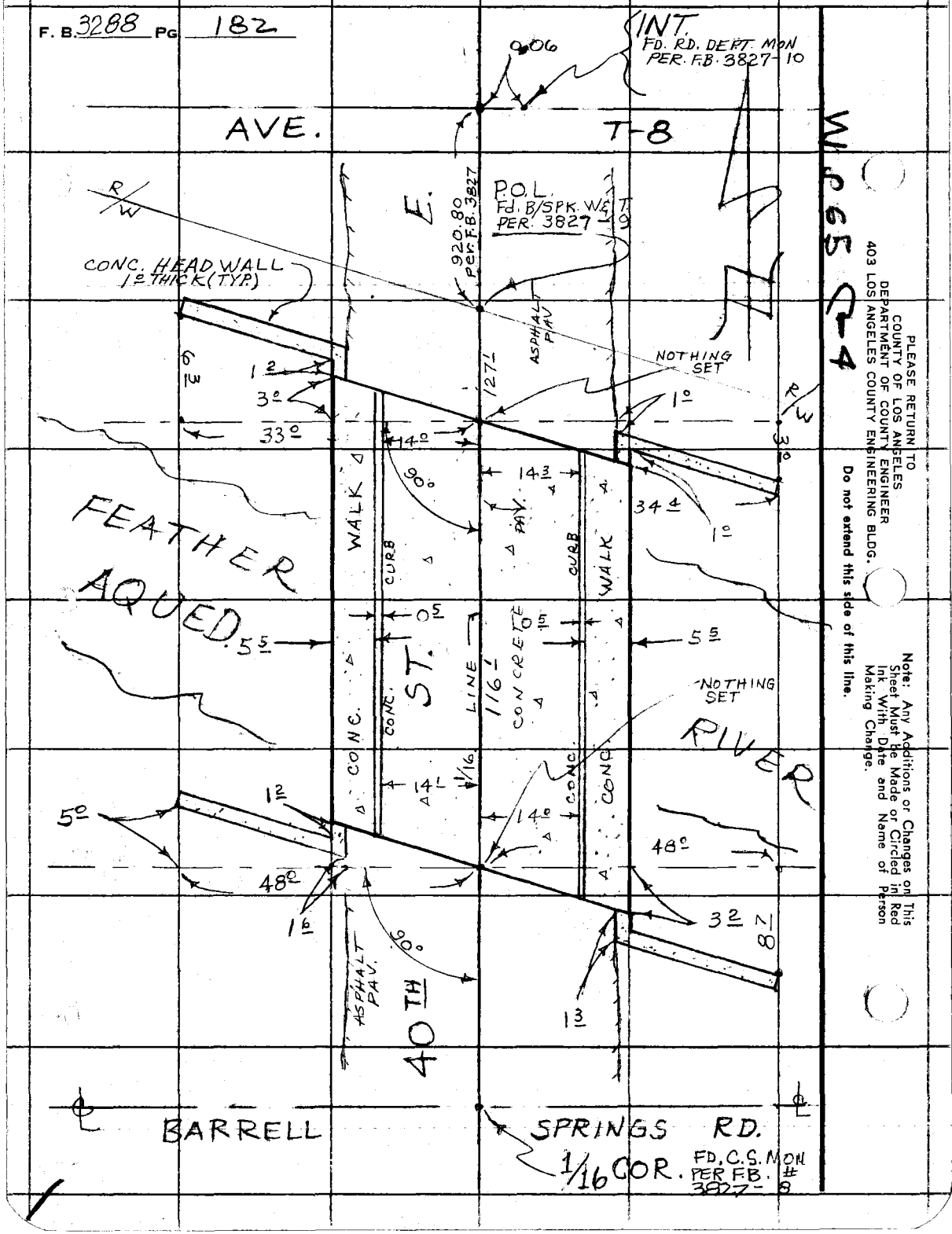

PLEASE RETURN TO
COUNTY OF LOS ANGELES
DEPARTMENT OF COUNTY ENGINEER
403 LOS ANGELES COUNTY ENGINEERING BLDG.

Do not extend this side of this line.

Note: Any Additions or Changes on This Sheet Must Be Made or Circled in Red Ink With Date and Name of Person Making Change.

Notes Ck'd by	Survey of LITTLEROCK CUTOFF
Map No.	JN R075.55 Tape Std °F
Office Work	Surveyed by J. C. PIERCE
Checked	Notes PIERCE Date 12-72
Date	Indexed G. D. BAILEY DEC 4 73

F. B. 3288 PG. 183

TO LEFT SIDE PG. 184

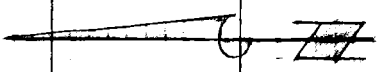

40.73 CALC.

40.69 (F.B. 3288 PG. 121)

0.19

FD. A 2" I.P. CEM. PLUG & TAG R.C.E # 8396 DN. 4" PER R.S. 72-39 SEE F.B. 3118 - 111 SEE F.B. 3288 - 121

P.O.L. FOUND 1x2 STK. & NAIL DN. 4" F.B. 3288 - 121

NLY P/L ROCKY FORD RD. (R.S. 72-39)

(1/4 SEC. LINE PER F.B. 3288 - 95, 96, 97, 120, 121)

1/4 SECTION CORNER FD. A CO. SURVEYOR B.C. MONUMENT FLUSH MKD. AS SHOWN PER F.B. 1202 - 236 SEE F.B. 3118 - 112, 123 SEE F.B. 3288 - 95

COUNTY SURVEYOR T. S. N. 28 - 27 R. 12 W. 1/4 COR R.E. 329

Note: Any Additions or Changes on This Sheet Must be Made or Circled in Red Ink With Date and Name of Person Making Change.

Do not extend this side of this line.

PLEASE RETURN TO COUNTY OF LOS ANGELES, DEPARTMENT OF COUNTY ENGINEER 403 LOS ANGELES COUNTY ENGINEERING BLDG.

76F309S CE#310 3-69

F. B. 3288 PG. 184

TO BOT PG. 185

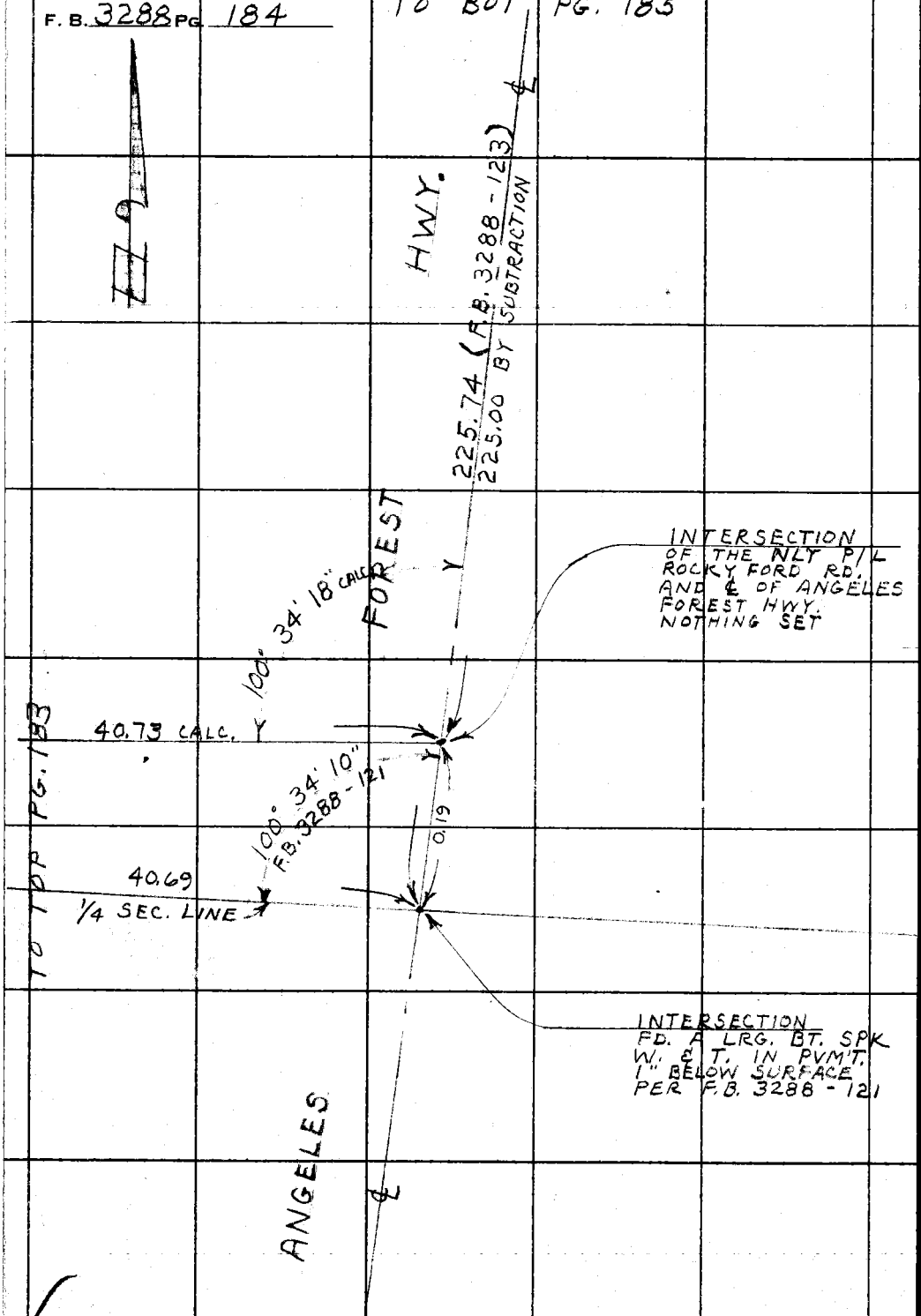

PLEASE RETURN TO
COUNTY OF LOS ANGELES
DEPARTMENT OF COUNTY ENGINEER
403 LOS ANGELES COUNTY ENGINEERING BLDG.

Do not extend this side of this line.

Note: Any Additions or Changes on This Sheet Must Be Made or Circled in Red Ink With Date and Name of Person Making Change.

Notes Ck'd by J.C. PIERCE
Map No.
Office Work
Checked
Date

Survey of LITTLEROCK CUTOFF
JN 0075.55 Tape Std °F
Surveyed by J.C. PIERCE
Notes J.C. PIERCE Date 12-72
Indexed G.D. BAILEY DEC 4 '75

F.B. 3288 PG. 185

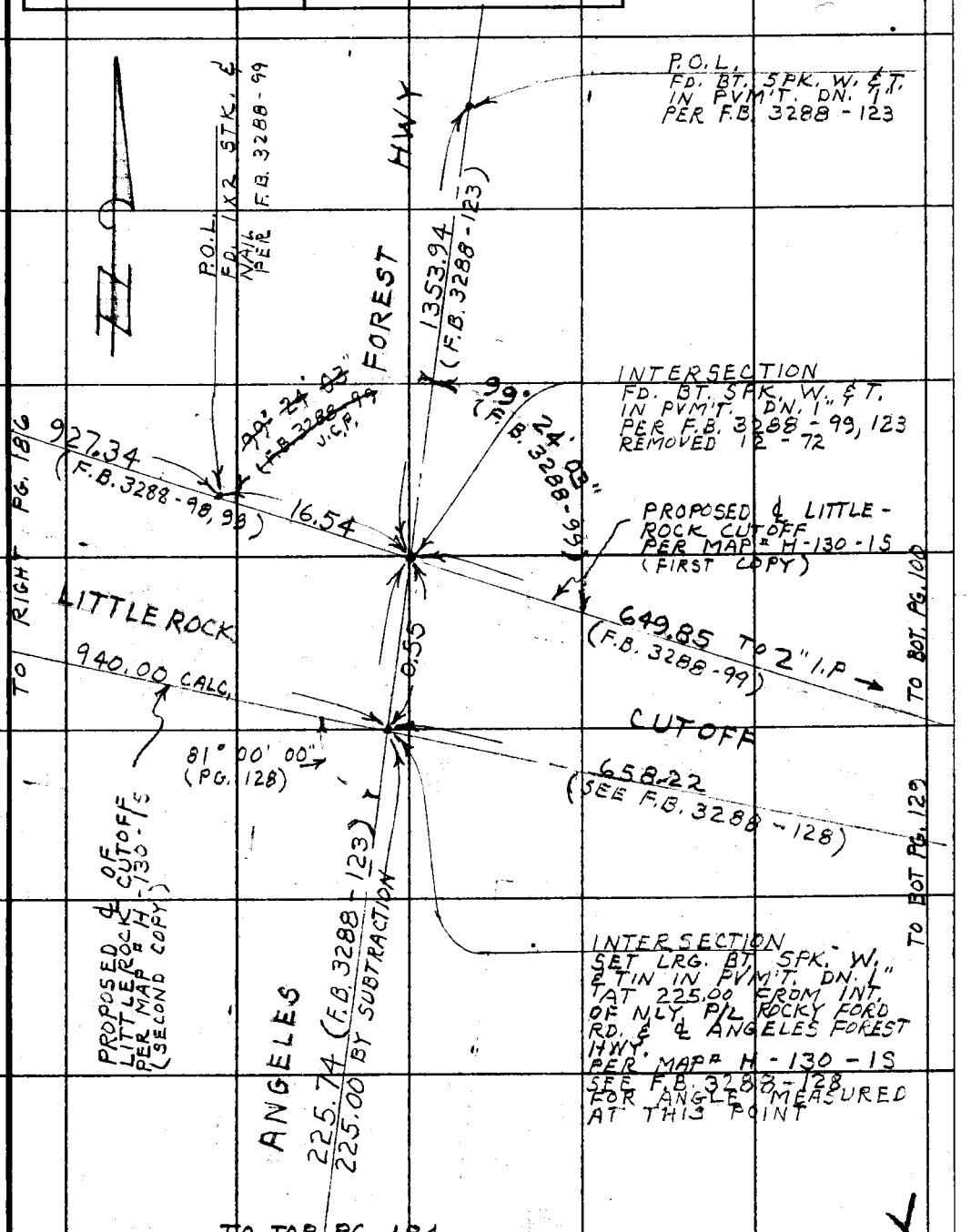

Note: Any Additions or Changes on This Sheet Must be Made or Circled in Red Ink With Date and Name of Person Making Change.

Do not extend this side of this line.

PLEASE RETURN TO
COUNTY OF LOS ANGELES
DEPARTMENT OF COUNTY ENGINEER
403 LOS ANGELES COUNTY ENGINEERING BLDG.

76F309S CE#310 3-69

F. B. 3288 Pg. 186

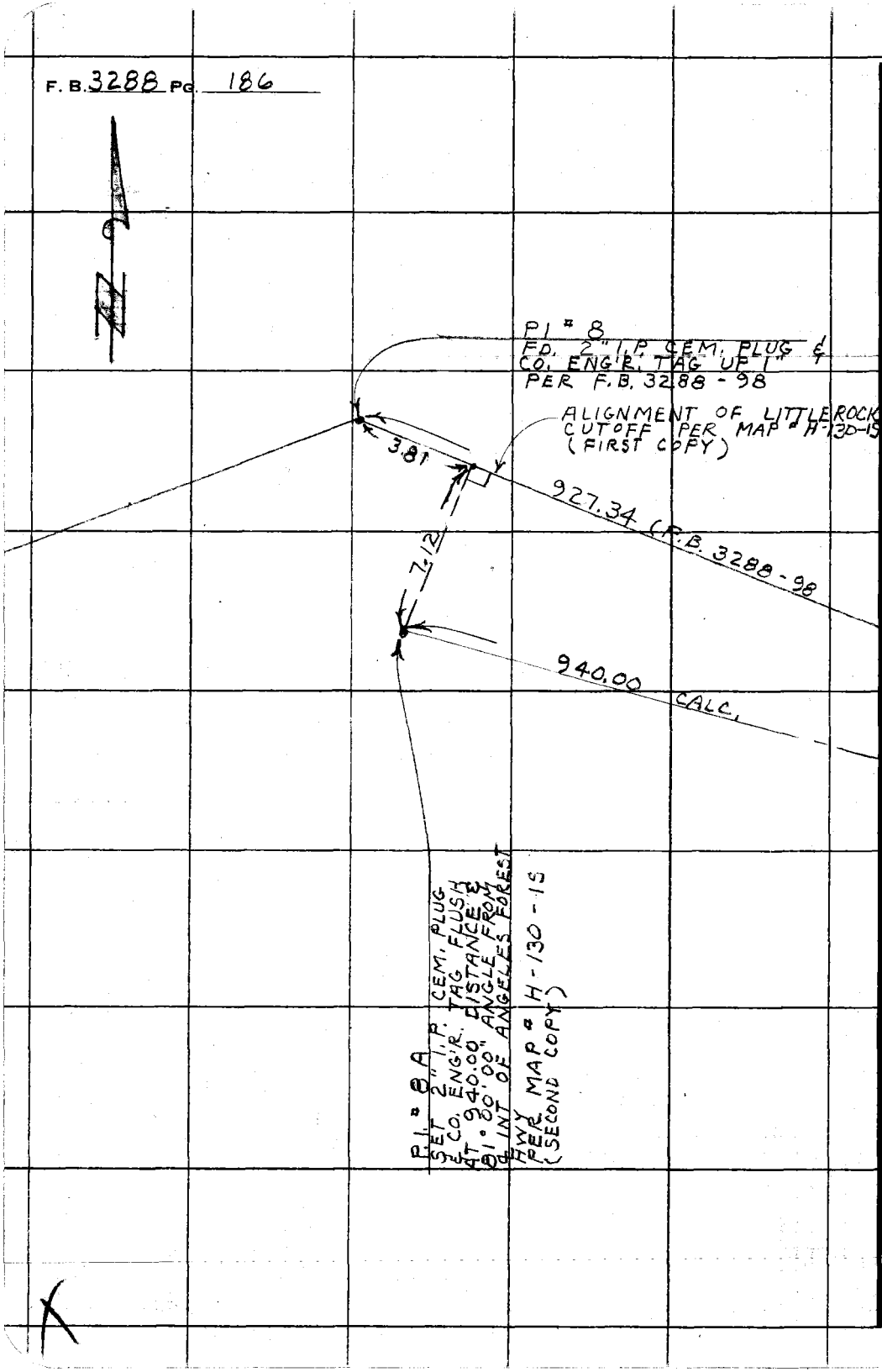

PLEASE RETURN TO
COUNTY OF LOS ANGELES
DEPARTMENT OF COUNTY ENGINEER
403 LOS ANGELES COUNTY ENGINEERING BLDG.

Do not extend this side of this line.

Note: Any Additions or Changes on This Sheet Must be Made or Circled in Red Ink With Date and Name of Person Making Change.

Notes Ck'd by Moodyman	Survey of LITTLEROCK CUTOFF
Map No.	JN 0075.55 Tape HP Std — °F
Office Work	Surveyed by K. KING
Checked	Notes KK Date 7-22-76
Date	Indexed L. A. PALMER OCT 8 1976

F. B. 3288 PG. 187

JN 0075.55

MONUMENTING

P.I.'s ON

LITTLEROCK CUTOFF

PARTY
KING
ADAMS
JERNIGAN
WIMBLEY

Note: Any Additions or Changes on This Sheet Must be Made or Circled in Red ink With Date and Name of Person Making Change.

Do not extend this side of this line.

PLEASE RETURN TO
COUNTY OF LOS ANGELES
DEPARTMENT OF COUNTY ENGINEER
403 LOS ANGELES COUNTY ENGINEERING BLDG.

76F309s CE#310 3-69

F. B. 3288 Pg. 188

PLEASE RETURN TO
COUNTY OF LOS ANGELES
DEPARTMENT OF COUNTY ENGINEER
403 LOS ANGELES COUNTY ENGINEERING BLDG.

Do not extend this side of this line.

Note: Any Additions or Changes on This Sheet Must be Made or Circled in Red Ink With Date and Name of Person Making Change.

Notes Ck'd by Moodyman	Survey of LITTLEROCK CUTOFF F. B. 3288 PG. 189
Map No.	JN 0075.55 Tape H.P. Std - °F
Office Work	Surveyed by K. KING
Checked	Notes KK Date 7-26-76
Date	Indexed L. M. PALMERI OCT 8 1976

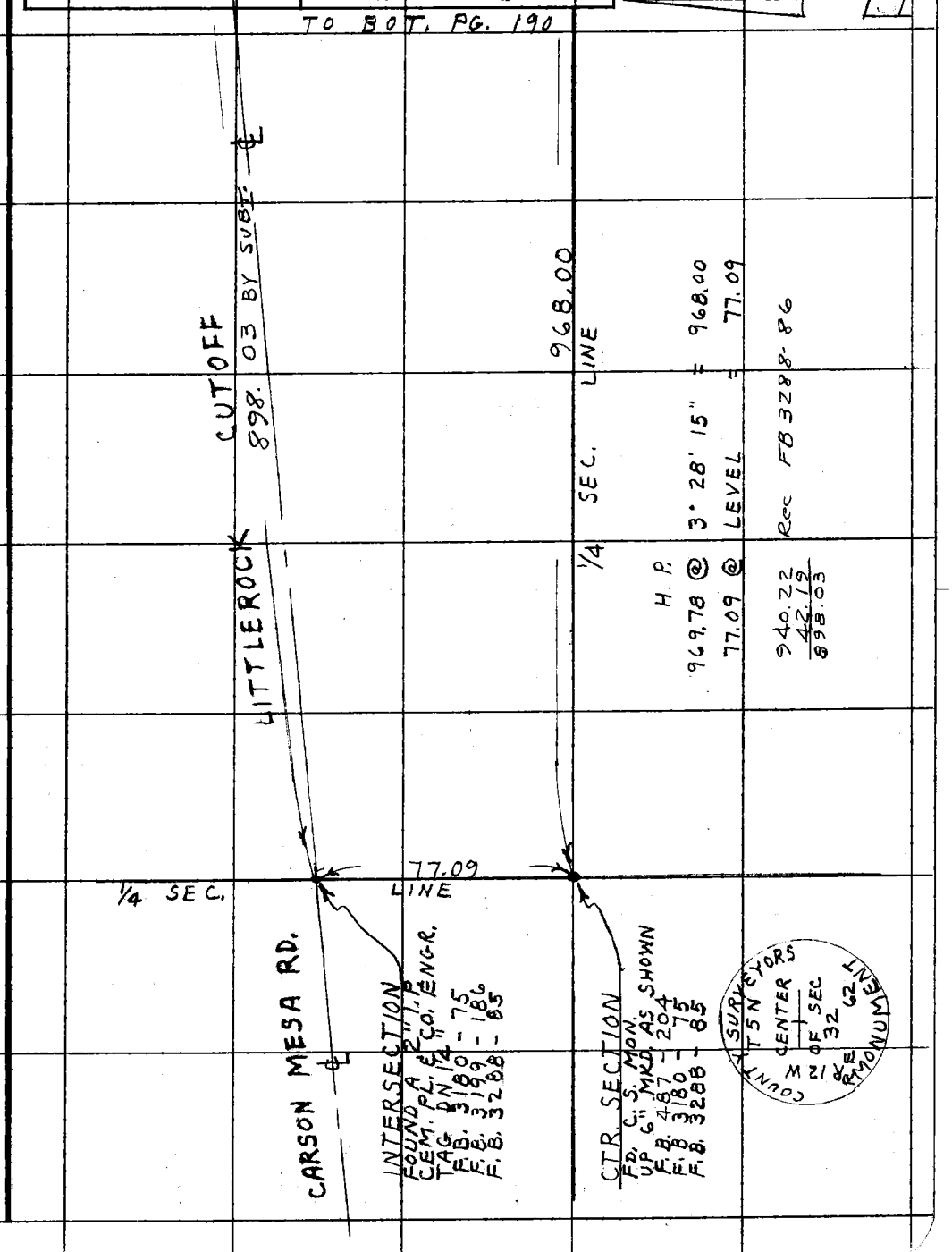

Note: Any Additions or Changes on This Sheet Must be Made or Circled in Red Ink With Date and Name of Person Making Change.

Do not extend this side of this line.

PLEASE RETURN TO
COUNTY OF LOS ANGELES
DEPARTMENT OF COUNTY ENGINEER
403 LOS ANGELES COUNTY ENGINEERING BLDG.

76F309S CE#310 3-69

F. B. 3288 PG. 190

TO LEFT PG. 193

910.88

P.O.T.
SET 1X2 STK. ¢
NAIL FL.

(F. B. 3199 - 176)

- 2750.61
968.00
1782.61

1	1588.38	505.45
4	2758.38	505.58
6	2331.38	505.58
AVG	1558.38	505.58

1782.61 BY SUBT.

LINE

H.P.

1° 19' 30"	=	1243.97
0° 45' 35"	=	610.88
7 LEN	=	331.00

SEC.

1244.30		
610.93		
331.49		
110.39		

CUTOFF

LITTLE ROCK

1243.97

FD 1½" I.P. CCM PL.
& NAIL PER FB
3288-86

29.63

90°

SET A 1X2
STK. & NAIL
AT CALLED
DISTANCE PER
OFFICE STKING
SHEET FOR
CONTROL OF
P.I. # 2

P.O.S.T.
SET A 1X2 STK
& NAIL FL. FOR
CONTROL TO SET
PI # 2

331.00

27.61

16° 49'

110.39

56°

FD A 1" I.P.
CCM PL. & C.E.
TAG UP 1"
FB 3288-86

42.19

58°

P.I. # 2
SET A CO. ENG'R.
B.C. MON. FLUSH
PER STAKING SHEET
FROM OFFICE MON.
MKD. AS SHOWN

38

158°

898.03

968.00

1/4

T-2

56° 15' 39"

59° 15' 41"

	30	25	30	17
	20	04	43	14
	00	03	00	20
	00	16	05	21
	00	16	00	21
	00	00	00	00
R 180	36	56	270	36
R 2	36	56	90	36
R D	36	56	R 146	36
			D 326	36

COUNTY ENGINEER
P.T.
R.E. 7078

TO TOP PG. ~~188~~ 189

10/21/76

PLEASE RETURN TO
COUNTY OF LOS ANGELES
DEPARTMENT OF COUNTY ENGINEER
403 LOS ANGELES COUNTY ENGINEERING BLDG.

Do not extend this side of this line.

Note: Any Additions or Changes on This Sheet Must be Made or Circled in Red Ink With Date and Name of Person Making Change.

Notes Ck'd by Moodyman	Survey of LITTLEROCK CUTOFF
Map No.	JN 0075.55 Tape HP Std — °F
Office Work	Surveyed by K. KING
Checked	Notes KK Date 7-26-76
Date	Indexed M. PALMERI OCT 8 1976

F. B. 3288 PG. 191

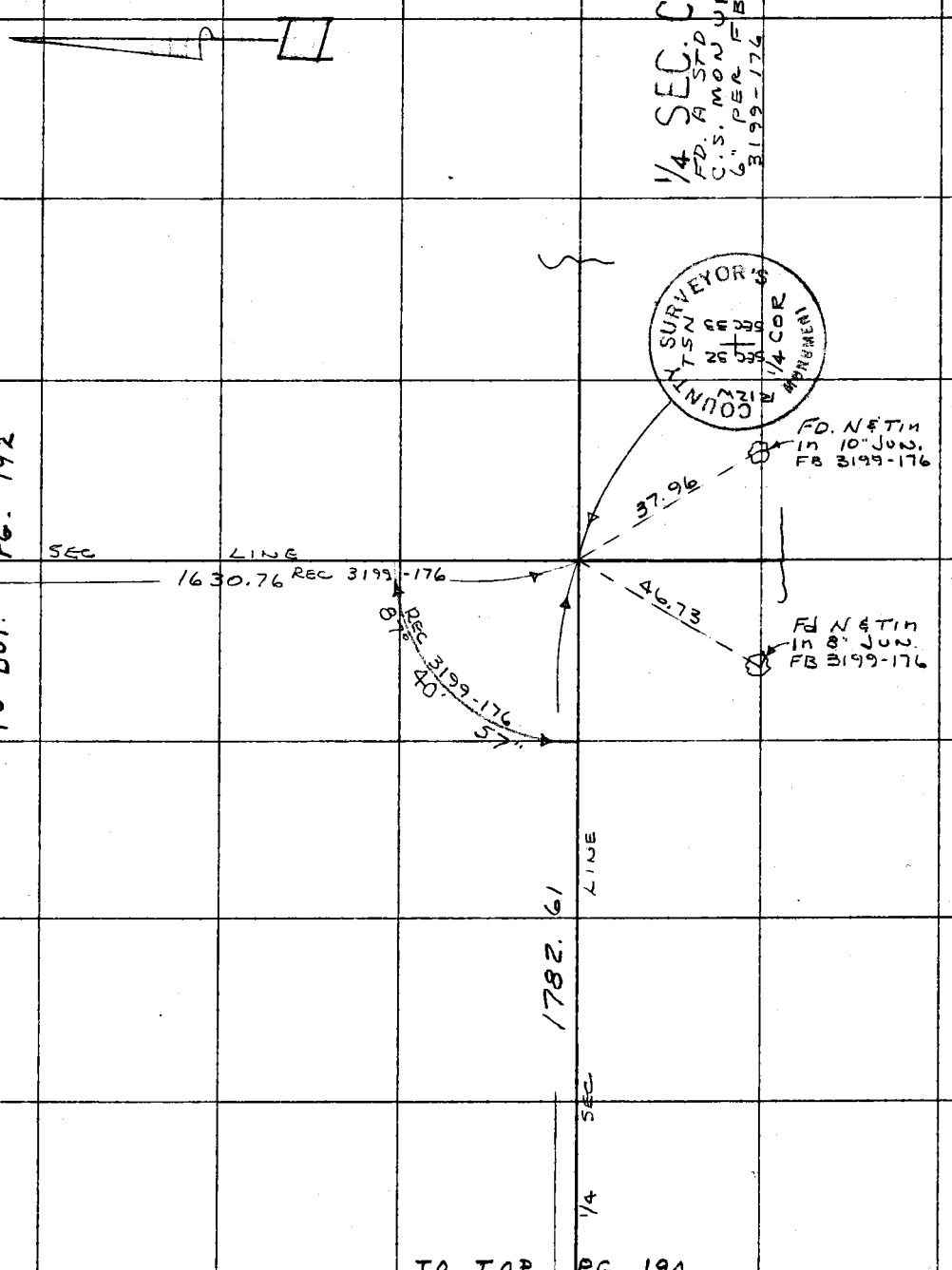

Note: Any Additions or Changes on This Sheet Must be Made or Circled in Red Ink With Date and Name of Person Making Change.

Do not extend this side of this line.

PLEASE RETURN TO
COUNTY OF LOS ANGELES
DEPARTMENT OF COUNTY ENGINEER
403 LOS ANGELES COUNTY ENGINEERING BLDG.

76F309s CE#310 3-69

F. B. 3288 PG. 192

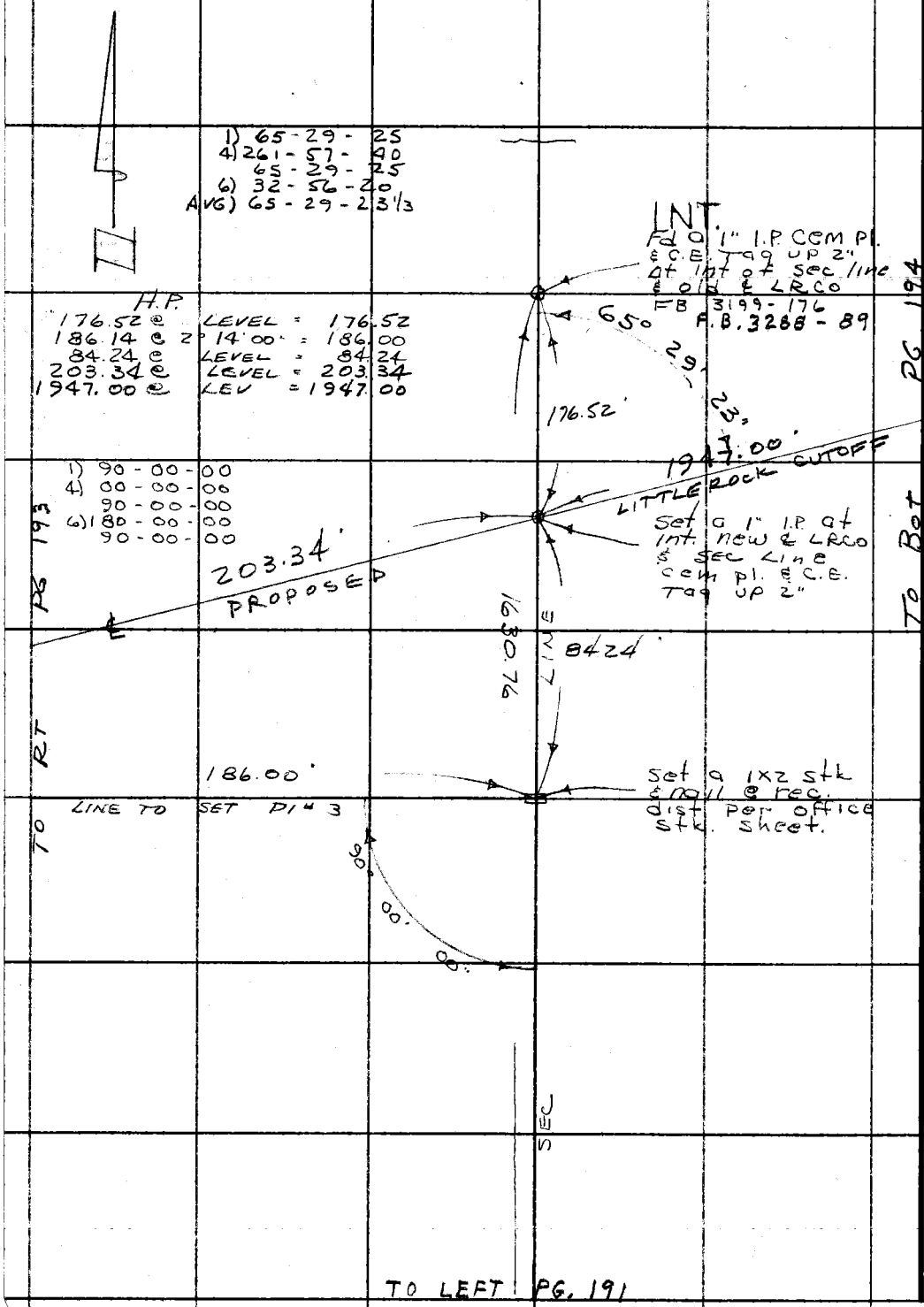

PLEASE RETURN TO
COUNTY OF LOS ANGELES
DEPARTMENT OF COUNTY ENGINEER
403 LOS ANGELES COUNTY ENGINEERING BLDG.

Do not extend this side of this line.

Note: Any Additions or Changes on This Sheet Must be Made or Circled in Red Ink With Date and Name of Person Making Change.