Notes Ck'd by	Survey of	F.B. 3290 Pg.
	JN Tape Std °F	
	Surveyed by	
	Notes Date	
	Indexed	

Job	Description
	RYE CANYON RD. 0096.99
Index	
C.L.	C.L. of prop. Rye Cyn. Rd. No. from Tr. 26130.
Zone 7	Ties for same from Saugus C-9 & A-7.
C.L.	Proposed C.L. between San Francisquito Cn. Rd. W'ly. to Fwy. Rte. #126
Triang	Triangulation work for the above.
C.L.	Survey to relocate P.I. #4 & #5
	SAN FRANCISQUITO CANYON ROAD 0096.25
Index	
C.L.	Proposed centerline survey of San Francisquito Canyon Road from Henry Mayo Drive (Magic Mountain Parkway), W'ly. of Newhall Avenue, N'ly. to Seco Canyon Road.
Zone	7 ties for same from Sta. "Dry" & Sta. "Long".
	SECO CANYON ROAD J.N. 0095.74
C.L.	Survey of Seco Canyon Road from P.I. #8 N'ly. to San Francisco Rancho Line.
Zone	7 ties for same from Saugus H-5 & Saugus C-8A

Microfilmed Jan 85

over

F.B. 3290 Pg.

Page	Job	Description
		SAN FRANCISQUITO CANYON ROAD J.N. 0096.25
159-182	C.L.	Survey of San Francisquito Canyon Road from the N'ly. Line of Rancho San Francisco N'ly. to P.I. #8.
		SEGO CANYON ROAD J.N. 0095.74
183-192	C.L.	Center line from P.I. 8 to intersection with San Francisco Rancho Line.

PLEASE RETURN TO
LOS ANGELES COUNTY ENGINEER
403 LOS ANGELES COUNTY ENGINEERING BLDG.

Do not extend this side of this line.

Note: Any Additions or Changes on this Sheet Must be Made in Red Ink With Date and Name of Person Making Change

Notes Ck'd by EDMONDSON	Survey of Rye Cyn Rd	F. B. 2090	Pg. 5
Map No. B-3028	JN 0096.99 Tape 122 Std 84 °F		
Office Work G. LUDVICKSON	Surveyed by W. T Voge		
Checked W. EDMONDSON	Notes Voge Date 8-31-66		
Date FEB 3 '67	Indexed C. J. GALLI SEP 13 '68		

Note: Any Additions or Changes on This Sheet Must be Made or Circled in Red Ink With Date and Name of Person Making Change.

Do not extend this side of this line.

PLEASE RETURN TO
LOS ANGELES COUNTY ENGINEER
403 LOS ANGELES COUNTY ENGINEERING BLDG.

RYE CANYON ROAD

J.N. 0096.99

References Used:

Tr. #30118
R.S. #82-89
Rye Canyon Rd Map
(proposed alignment of
Rye Canyon Road by
Sikand Engr Associates)

Party:

Voge
Strader
Barnett
Peterson

76F3095 CE # 310 3-61

PLEASE RETURN TO
LOS ANGELES COUNTY ENGINEER
403 LOS ANGELES COUNTY ENGINEERING BLDG.

Note: Any Additions or Changes on This Sheet Must be Made or Circled in Red Ink With Date and Name of Person Making Change.

Do not extend this side of this line.

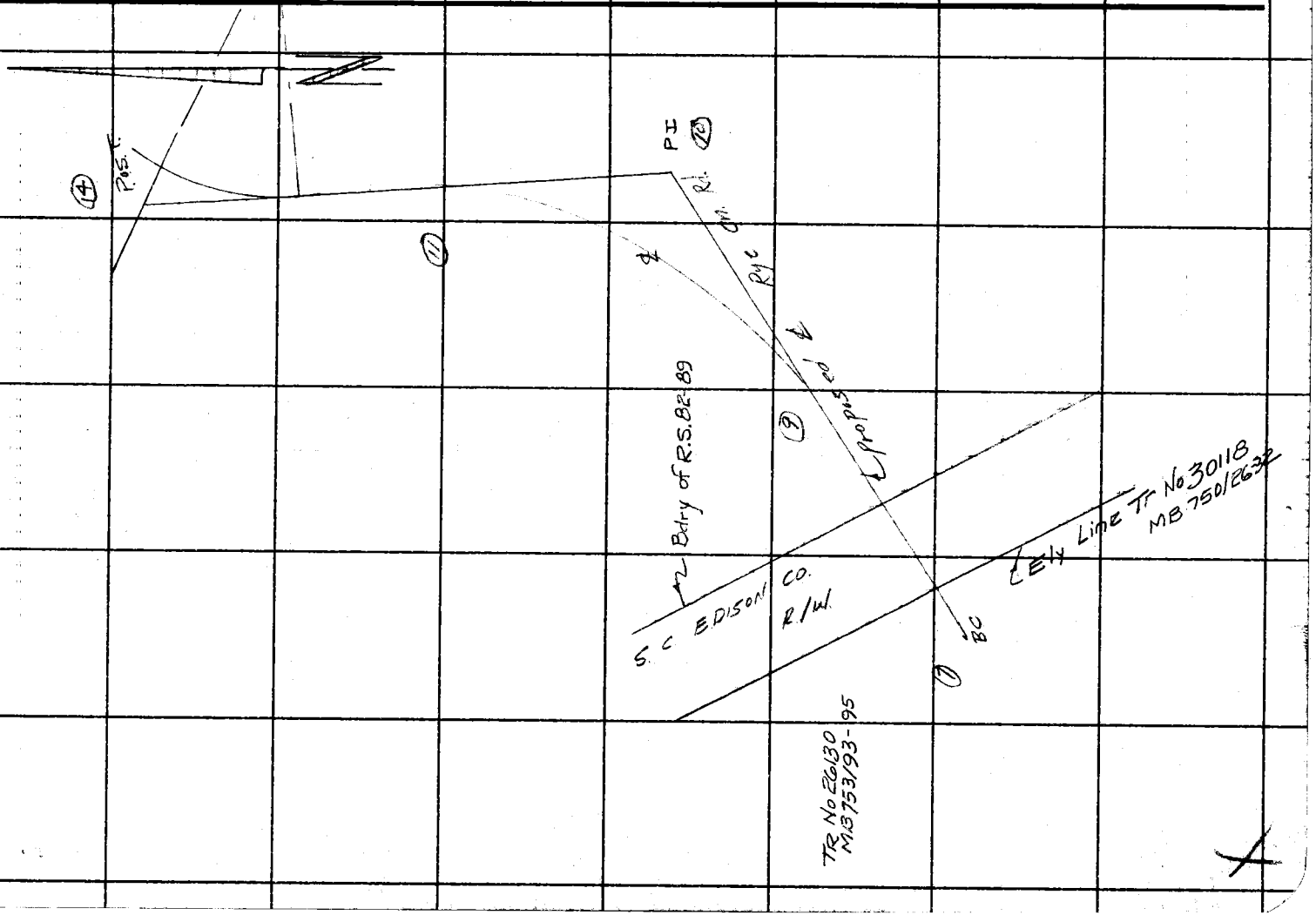

INDEX

F. B. 3290 PG. 6

Notes Ck'd by EDMONDSON	Survey of Rye Canyon Rd
Map No. B-3028	JN 0096.99 Tape 122 Std 84 °F
Office Work G. LUDVICKSON	Surveyed by W. J. Yoge
Checked W. EDMONDSON	Notes Yoge Date 8-22-66
Date FEB 3 '67	Indexed C. J. GALLI

F. B. 3290 PG. 7

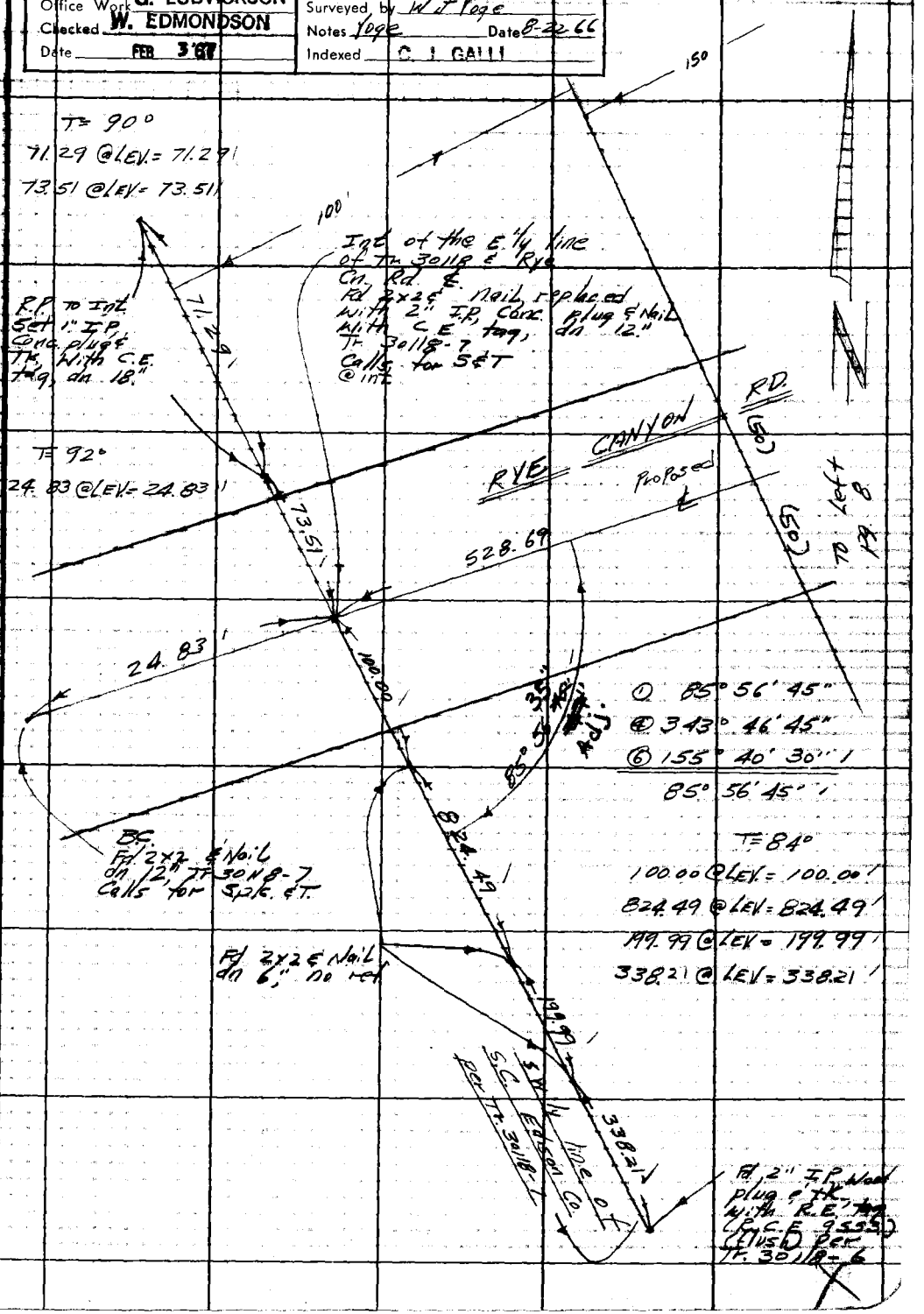

Note: Any Additions or Changes on This Sheet Must be Made or Circled in Red Ink With Date and Name of Person Making Change.

Do not extend this side of this line.

PLEASE RETURN TO
LOS ANGELES COUNTY ENGINEER
403 LOS ANGELES COUNTY ENGINEERING BLDG.

76F309S CE#310 1-65

F. B. 3290 PG 8

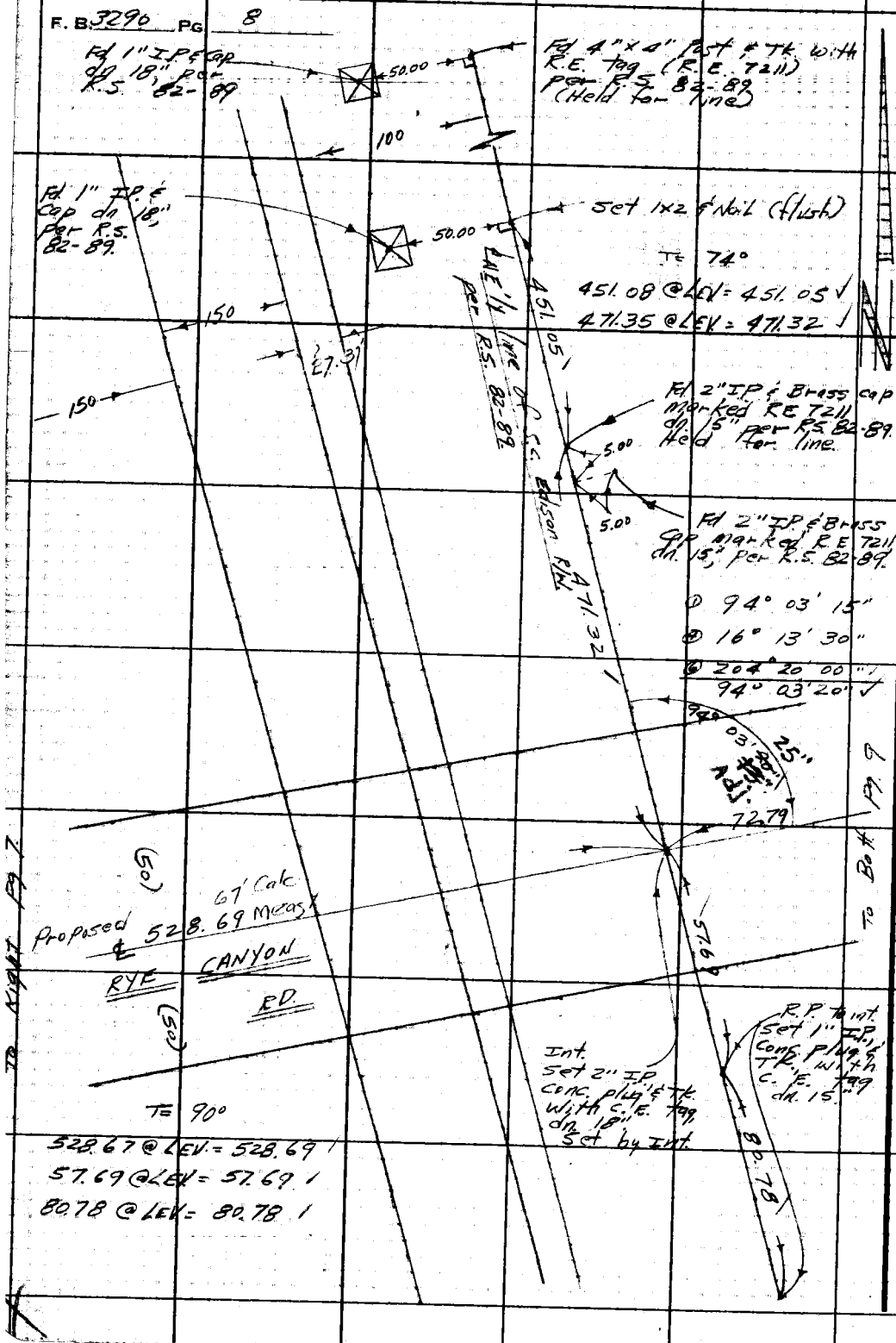

PLEASE RETURN TO
LOS ANGELES COUNTY ENGINEER
403 Los Angeles County Engineering Bldg.

Do not extend this side of this line.

Note: Any Additions or Changes on This Sheet Must be Made or Circled in Red Ink With Date and Name of Person Making Change.

Notes Ck'd by EDMONDSON	Survey of Rye Canyon Rd.	F. B. 3290 Pg. 9
Map No. B-3028	JN 0096.99 Tape 122 Std 84 °F	
Office Work G. LUDVICKSON	Surveyed by W. J. Voge	
Checked W. EDMONDSON	Notes Voge Date 8-23-66	
Date FEB 3 '67	Indexed [illegible]	

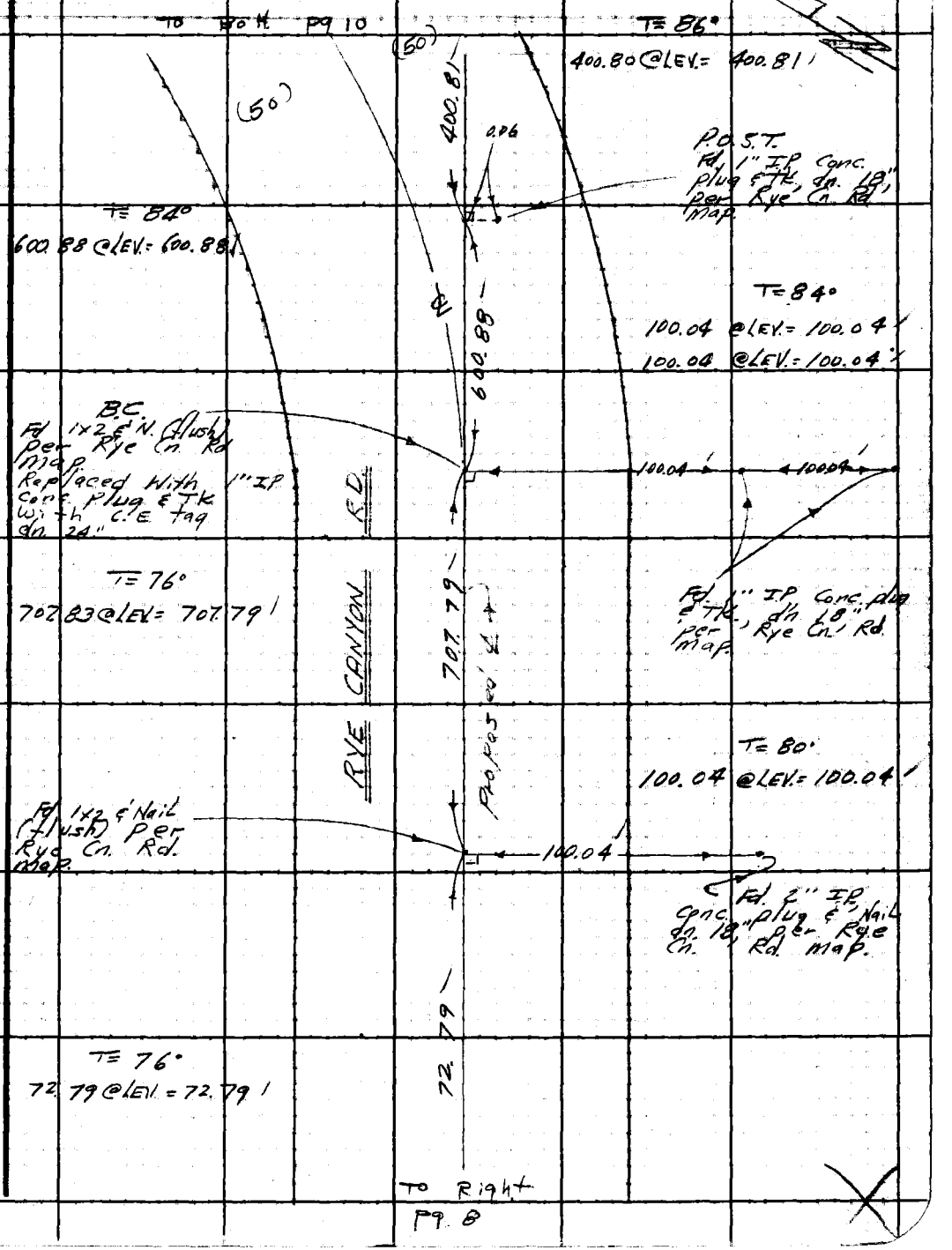

Note: Any Additions or Changes on This Sheet Must be Made or Circled in Red Ink With Date and Name of Person Making Change.

Do not extend this side of this line.

PLEASE RETURN TO
LOS ANGELES COUNTY ENGINEER
403 LOS ANGELES COUNTY ENGINEERING BLDG.

76F309S CE #310 6-63

F. B. 3290 Pg. 10

To Both Pg. 11

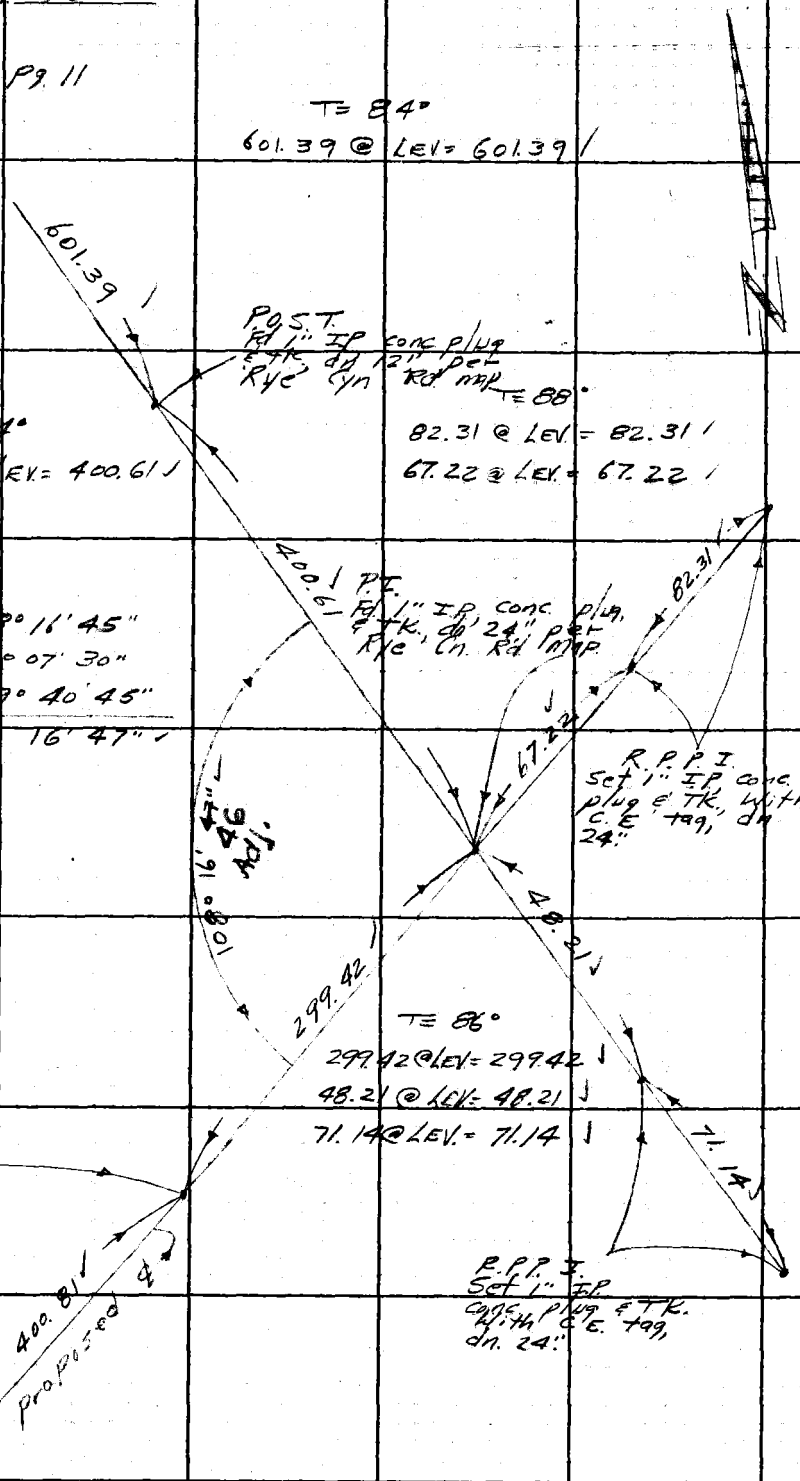

To Top Pg 9

PLEASE RETURN TO
LOS ANGELES COUNTY ENGINEER
403 Los Angeles County Engineering Bldg.

Do not extend this side of this line.

Note: Any Additions or Changes on This Sheet Must be Made or Circled in Red Ink With Date and Name of Person Making Change.

Notes Ck'd by EDMONDSON	Survey of Rye Cyn Rd	F. B. 3290 PG. 11
Map No. B-3028	JN 0096.99 Tape 122 Std 84 °F	
Office Work G. LUDVICKSON	Surveyed by W J Voge	
Checked W. EDMONDSON	Notes Voge Date 8-30-66	
Date FEB 3 '67	Indexed C. J. GALLI	

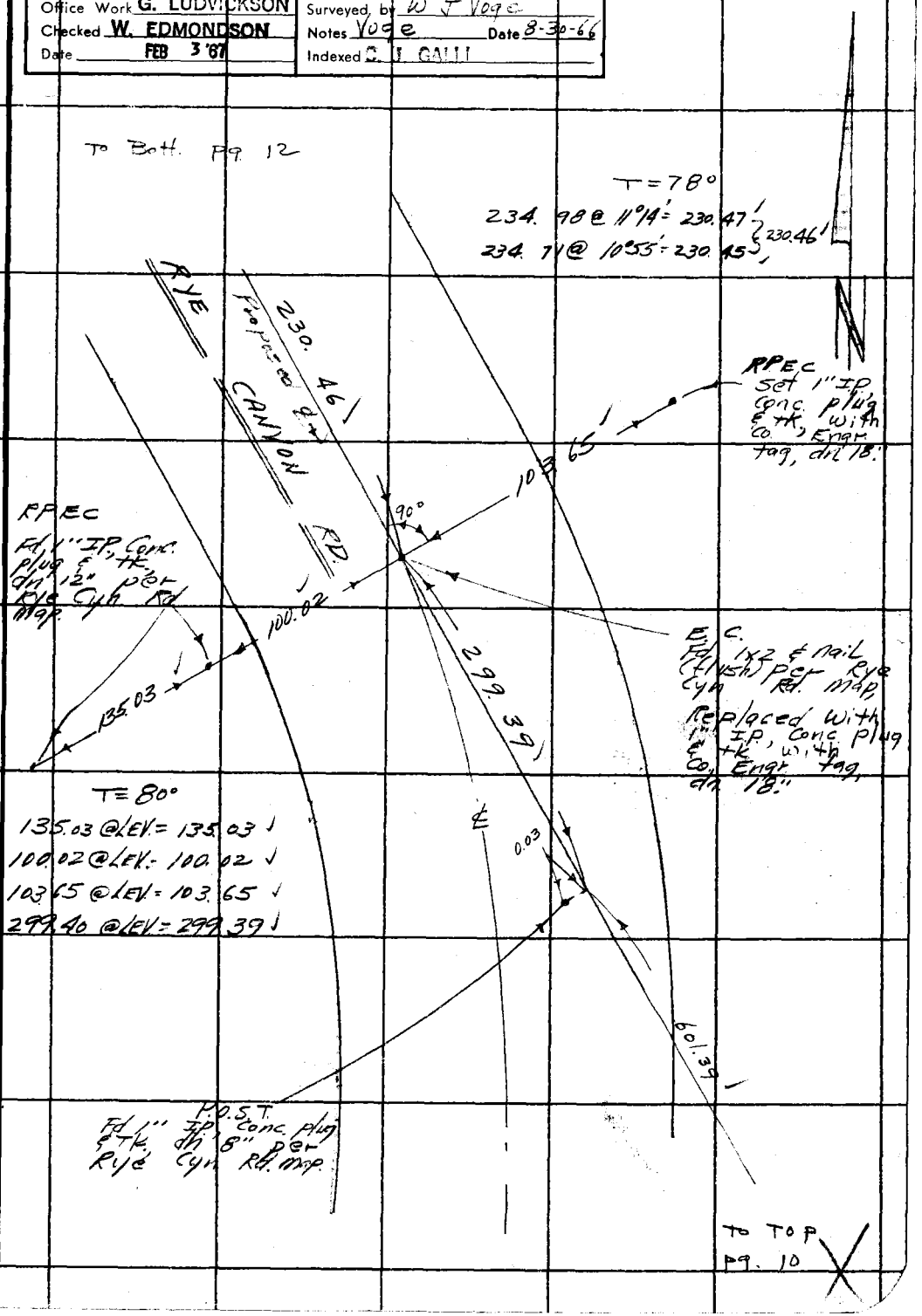

Note: Any Additions or Changes on This Sheet Must be Made or Circled in Red Ink With Date and Name of Person Making Change.

Do not extend this side of this line.

PLEASE RETURN TO
LOS ANGELES COUNTY ENGINEER
403 LOS ANGELES COUNTY ENGINEERING BLDG.

76F309S CE # 310 3-61

F. B. 3290 PG. 12

To Bk. pg 13

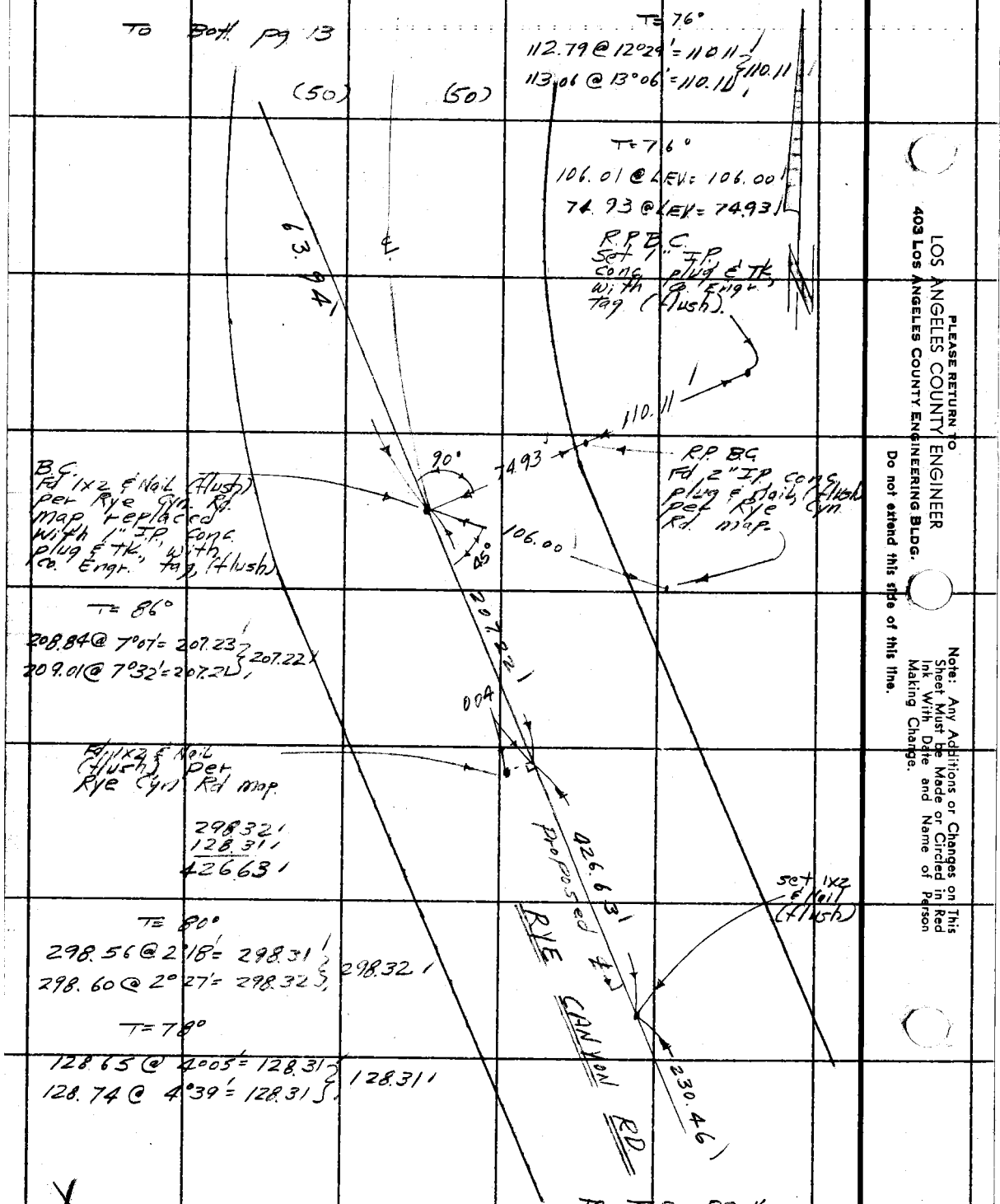

PLEASE RETURN TO
LOS ANGELES COUNTY ENGINEER
403 Los Angeles County Engineering Bldg.
Do not extend this side of this line.

Note: Any Additions or Changes on This Sheet Must be Made or Circled in Red Ink With Date and Name of Person Making Change.

Notes Ck'd by EDMONDSON	Survey of Rye Cyn Rd	F. B. 37 90 PG. 13
Map No. B-3028	JN 00 96 99 Tape 122 Std 84 °F	
Office Work G. LUDVICKSON	Surveyed by W J Voge	
Checked W. EDMONDSON	Notes Voge Date 8-31-66	
Date FEB 3 '67	Indexed C. J. GALLI	

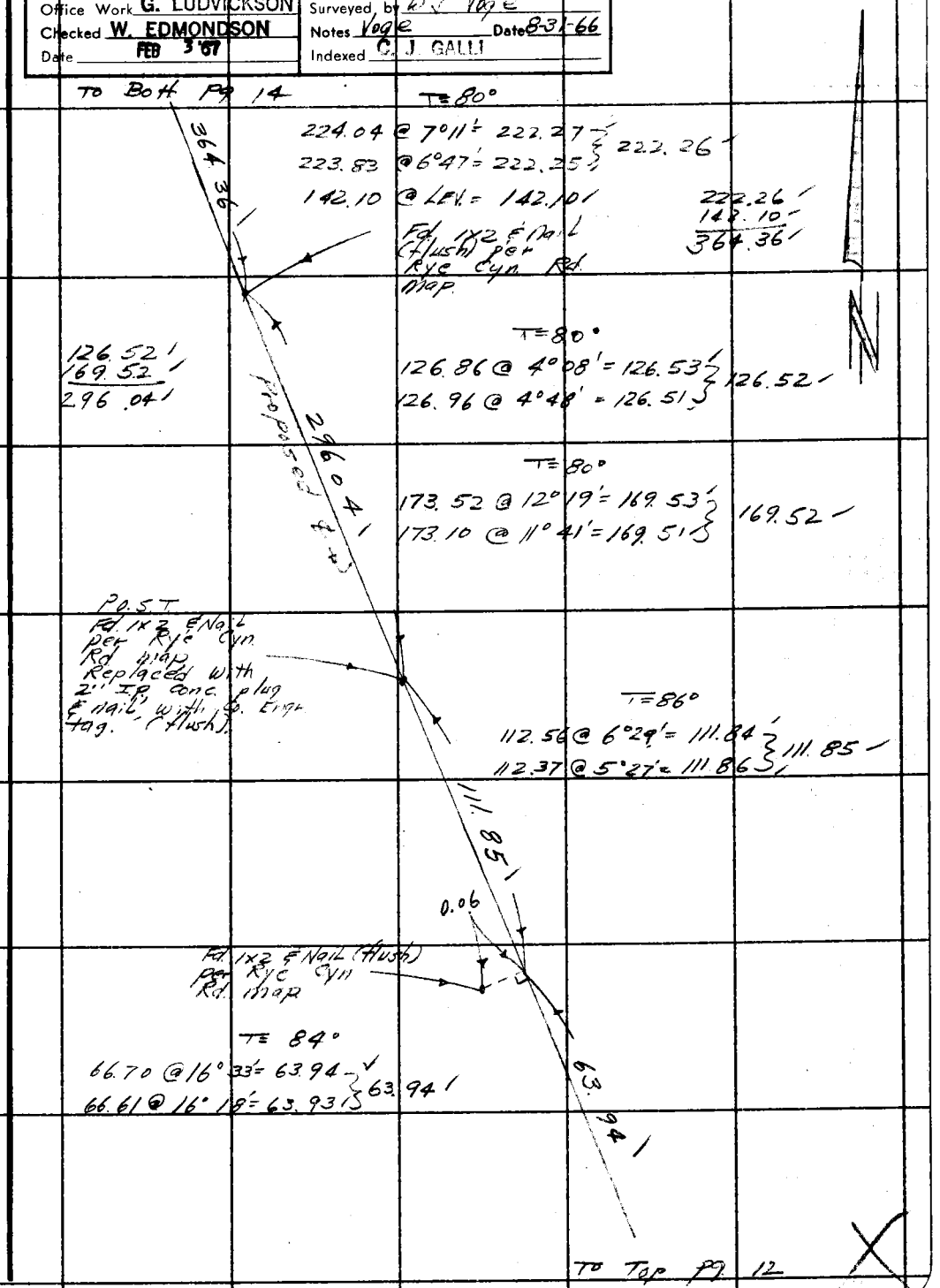

Note: Any Additions or Changes on This Sheet Must be Made or Circled in Red Ink With Date and Name of Person Making Change.

PLEASE RETURN TO
LOS ANGELES COUNTY ENGINEER
403 LOS ANGELES COUNTY ENGINEERING BLDG.
Do not extend this side of this line.

76F3095 CE # 310 3-61

F. B. 3290 Pg. 14

T= 74°
75.26 @ 5°04' = 74.97 ✓
75.45 @ 6°32' = 74.96 } 74.96

T= 78°
169.54 @ LEV = 169.53 ✓
121.58 @ LEV = 121.58 ✓
87.55 @ LEV 87.55 ✓

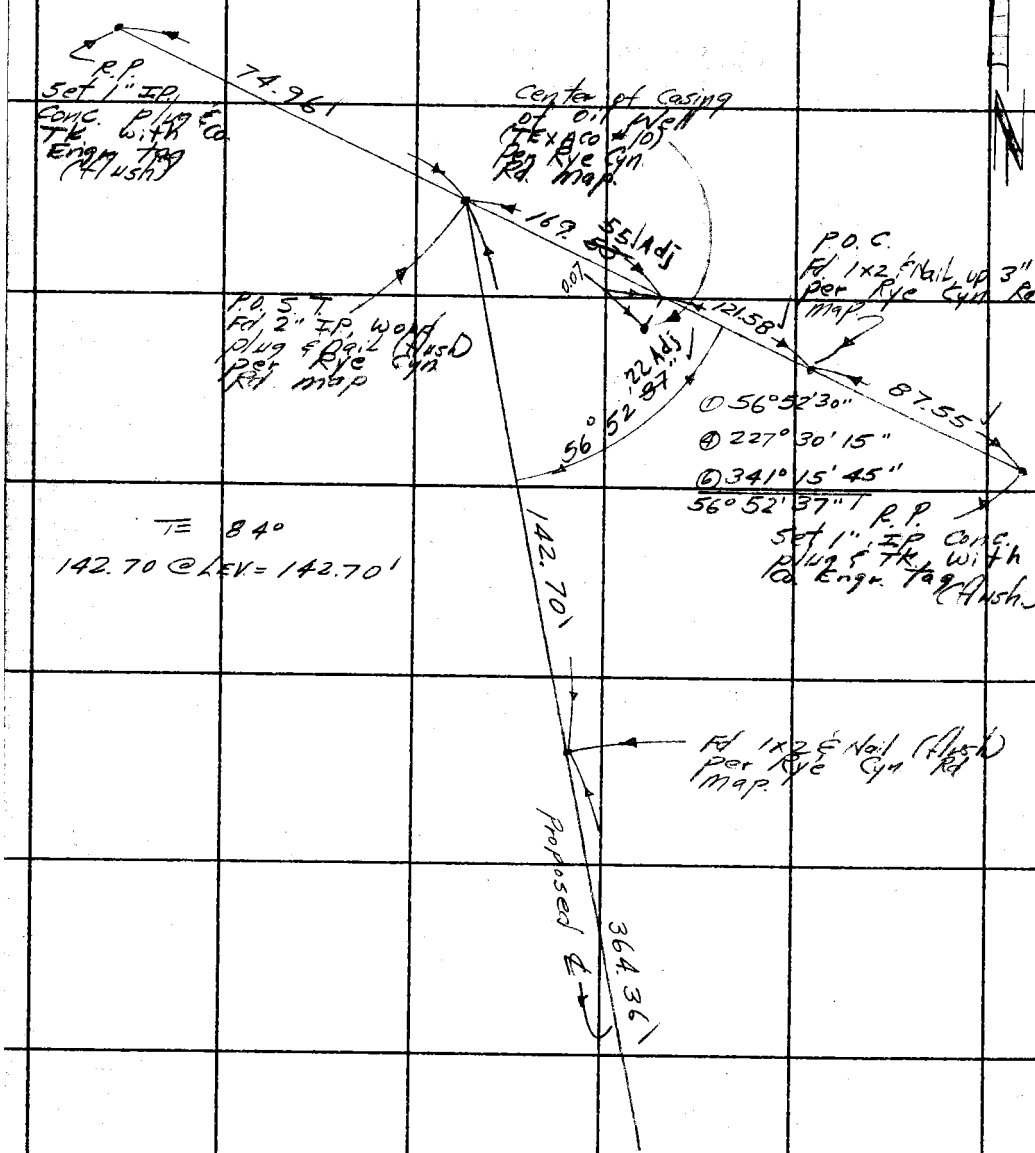

T= 84°
142.70 @ LEV = 142.70 ✓

To top pg. 13

PLEASE RETURN TO
LOS ANGELES COUNTY ENGINEER
403 Los Angeles County Engineering Bldg.
Do not extend this side of this line.
Note: Any Additions or Changes on This Sheet Must be Made or Circled in Red Ink With Date and Name of Person Making Change.

Notes Ck'd by EDMONDSON
Map No. B-2029
Office Work G. LUDVICKSON
Checked W. EDMONDSON
Date FEB 3 '67

Survey of RYE CANYON RD.
JN 0096.99 Tape 122 Sta B14
Surveyed by WJ VOGE
Notes R STRADER Date 8-25-66
Indexed

F. B. 3220 Pg. 15

RYE CANYON ROAD

JN 0096.99

TRIANGULATION FROM SAUGUS C-9 AND SAUGUS A-7 (ZONE 7), TO CENTER LINE OF RYE CANYON ROAD.

PARTY
WJ VOGE
R STRADER
W BARNETT
T PETERSON

Note: Any Additions or Changes on This Sheet Must be Made or Circled in Red Ink With Date and Name of Person Making Change.

PLEASE RETURN TO
LOS ANGELES COUNTY ENGINEER
403 Los Angeles County Engineering Bldg.

Do not extend this side of this line.

76F3099 CE #310 6/63

F.B. 3290 PG. 16

INDEX

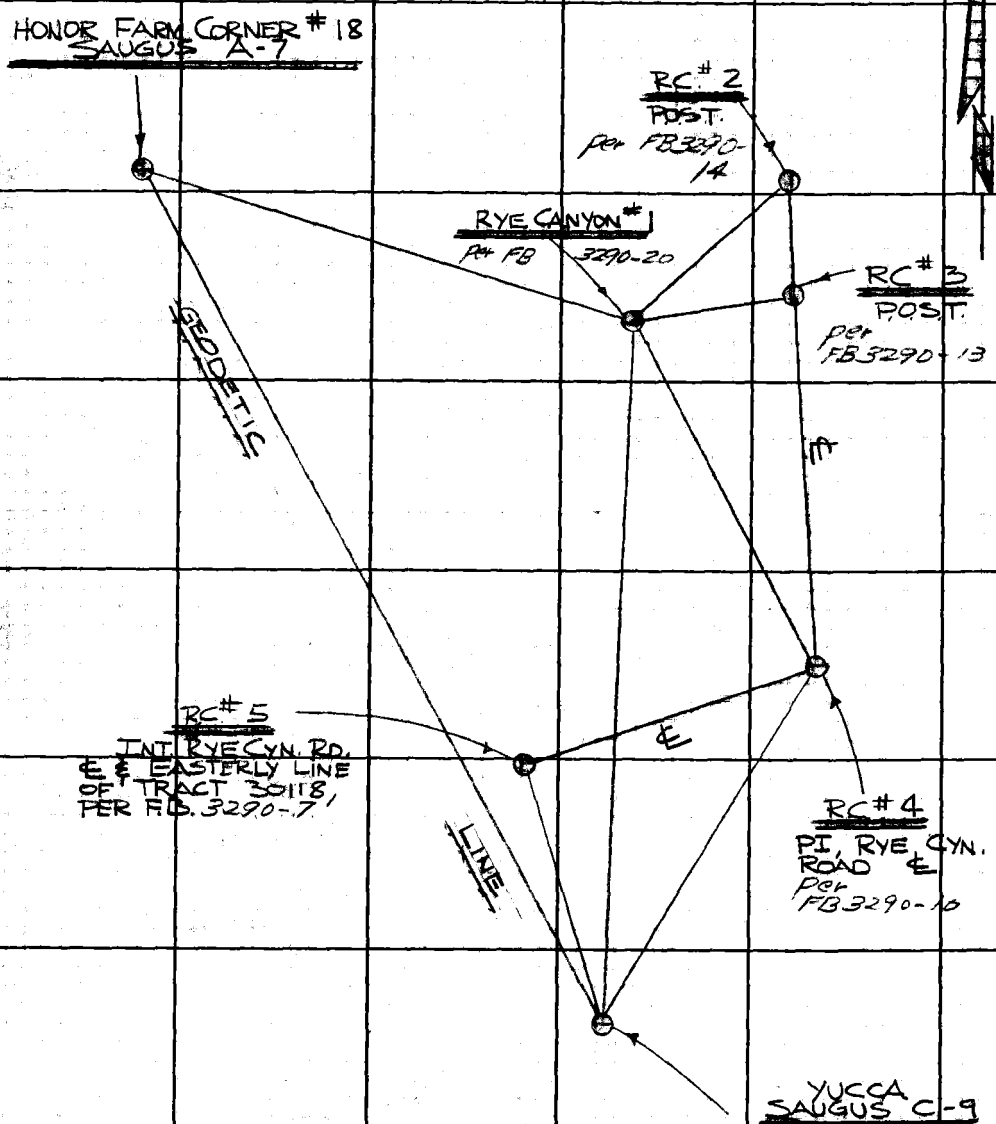

PLEASE RETURN TO
LOS ANGELES COUNTY ENGINEER
403 Los Angeles County Engineering Bldg.

Do not extend this side of this line.

Note: Any Additions or Changes on This Sheet Must Be Made or Circled in Red Ink With Date and Name of Person Making Change.

Notes Ck'd by EDMONDSON	Survey of RYE CANYON RD.
Map No. W. EDMONDSON	JN 009699 Temp 122 Std 84 °F
Office Work G. LUDVICKSON	Surveyed by WO VOGE
Checked B-3028	Notes R STRADER Date 8-2664
Date FEB 3 '67	Indexed

F. B. 3290 PG. 17

Note: Any Additions or Changes on This Sheet Must be Made or Circled in Red Ink With Date and Name of Person Making Change.

Do not extend this side of this line.

PLEASE RETURN TO
LOS ANGELES COUNTY ENGINEER
403 LOS ANGELES COUNTY ENGINEERING BLDG.

76F3095 CE #310 6-63

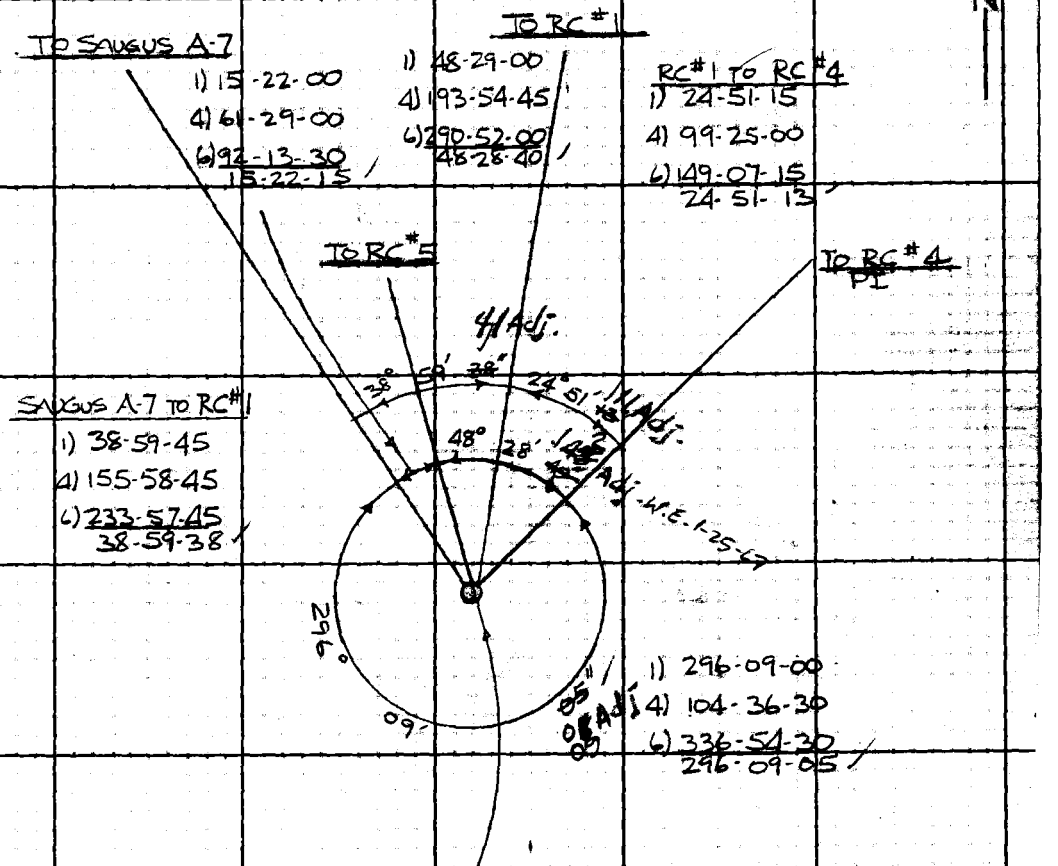

YUCCA
SAUGUS C-9

FD A STANDARD U.S.C. & G.S. 4" BRASS TABLET, INSCRIBED "U.S. COAST AND GEODETIC SURVEY TRIANGULATION STATION YUCCA, 1932."

SEE F.B. 947-75 ~ W.E 9-66

F. B. 3290 Pg. 18

1) 305-12-00
4) 140-46-15
6) 31-09-15
305-11-32

RC #2
P.O.S.T. PER
F.B. 3290-14

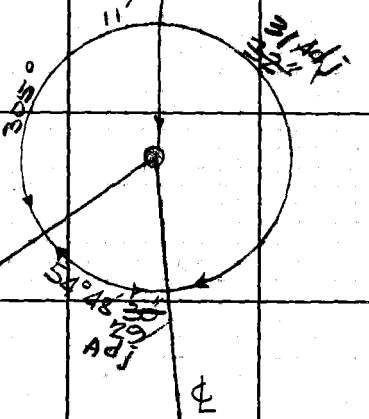

℄

TO RC #1

1) 54-48-30
4) 219-14-15
6) 328-51-00
54-48-30

TO RC #3

PLEASE RETURN TO
LOS ANGELES COUNTY ENGINEER
403 Los Angeles County Engineering Bldg.

Do not extend this side of this line.

Note: Any Additions or Changes on This Sheet Must be Made or Circled in Red Ink With Date and Name of Person Making Change.

Notes Ck'd by EDMONDSON	Survey of RYE CANYON RD.
Map No. B-3028	JN 009699 Tape 122 Std 84 °F
Office Work G. LUDVICKSON	Surveyed by WJ VOGE
Checked W. EDMONDSON	Notes R STRADER Date 8-25-66
Date FEB 3 '87	Indexed

F. B. 3290 PG. 19

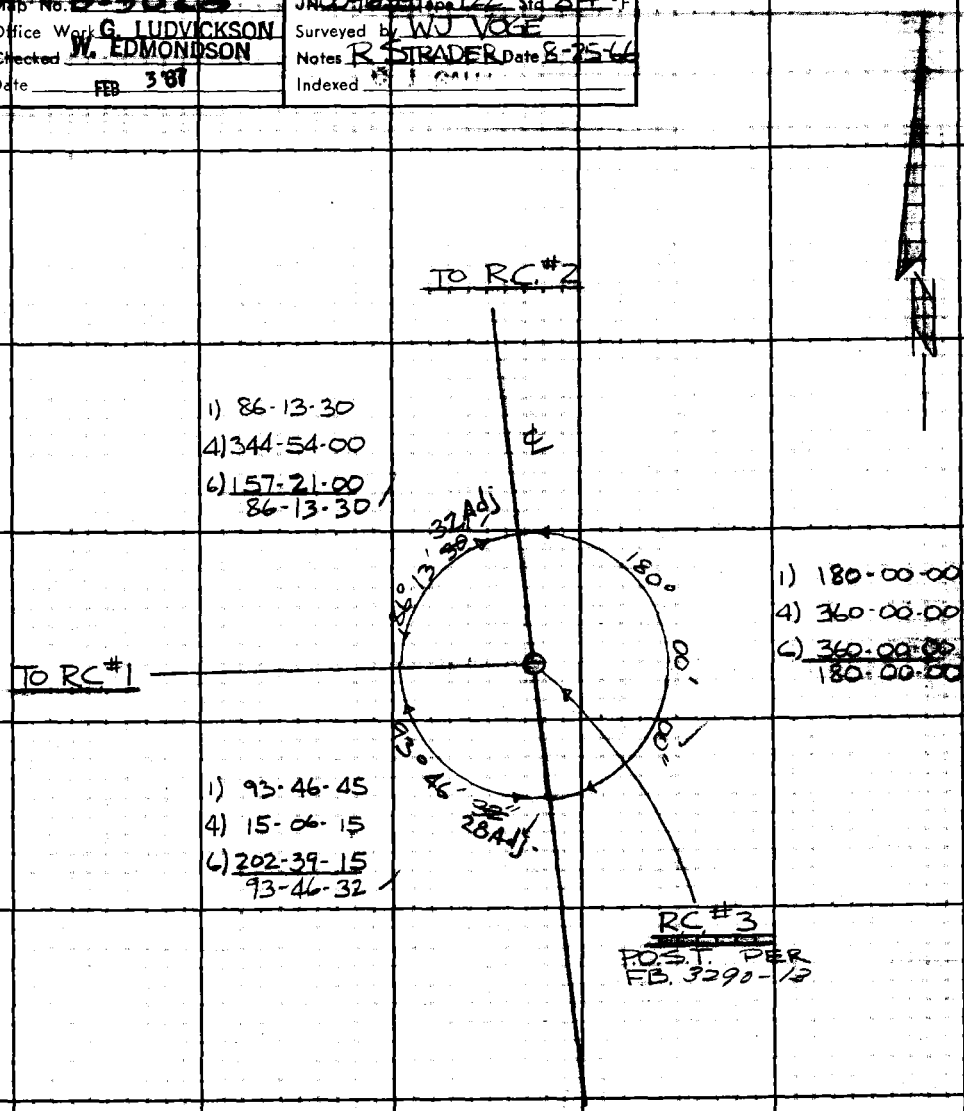

Note: Any Additions or Changes on This Sheet Must be Made or Circled in Red Ink With Date and Name of Person Making Change.

Do not extend this side of this line.

PLEASE RETURN TO
LOS ANGELES COUNTY ENGINEER
403 LOS ANGELES COUNTY ENGINEERING BLDG.

76F309S CE #310 6-63

F.B. 3290 PG. 20

PLEASE RETURN TO
LOS ANGELES COUNTY ENGINEER
403 Los Angeles County Engineering Bldg.
Do not extend this side of this line.

Note: Any Additions or Changes on This Sheet Must be Made or Circled in Red Ink With Date and Name of Person Making Change.

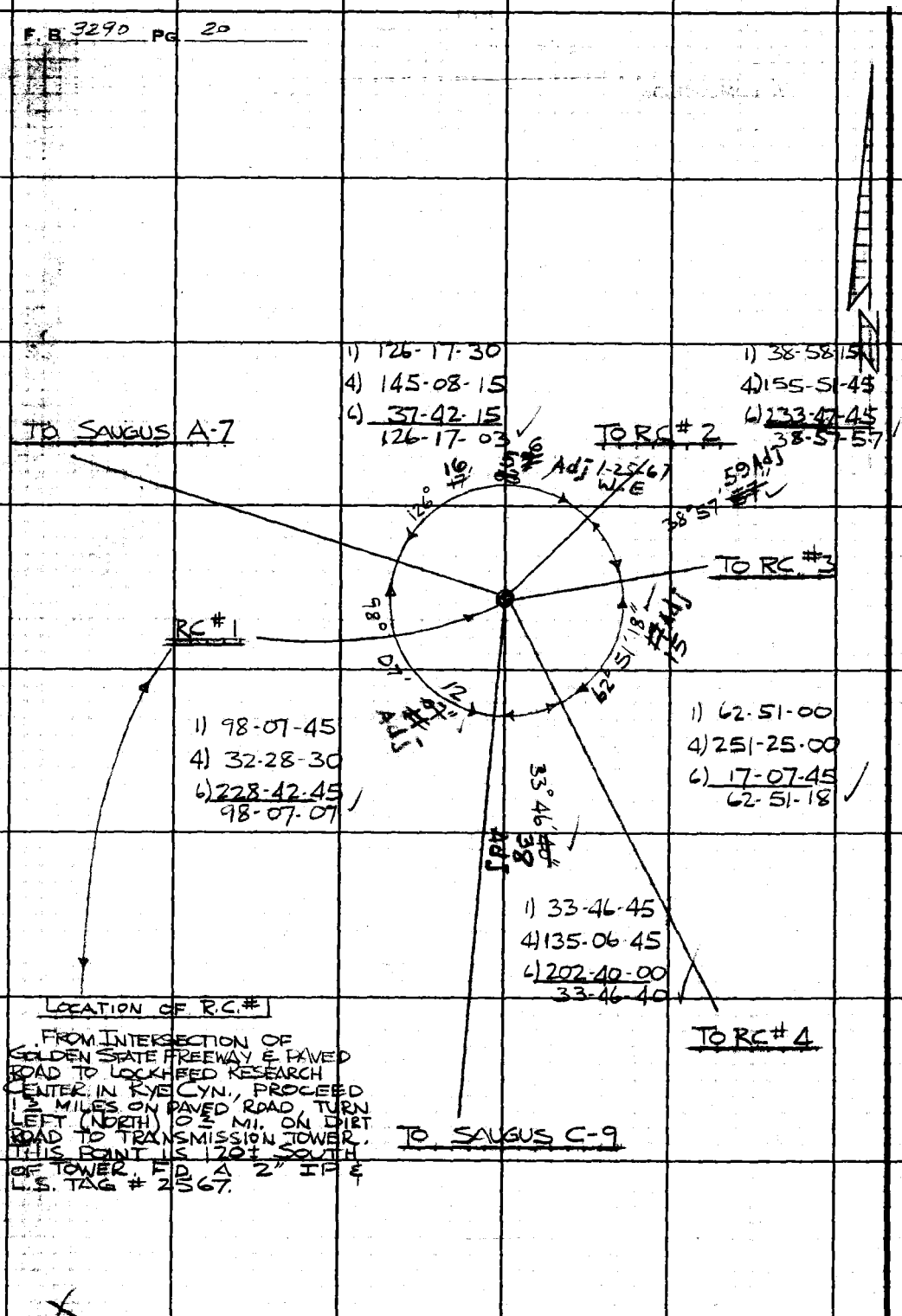

LOCATION OF R.C.#

FROM INTERSECTION OF GOLDEN STATE FREEWAY & PAVED ROAD TO LOCKHEED RESEARCH CENTER IN RYE CYN., PROCEED 1½ MILES ON PAVED ROAD, TURN LEFT (NORTH) 0.2 MI. ON DIRT ROAD TO TRANSMISSION TOWER. THIS POINT IS 120± SOUTH OF TOWER. FD. A 2" IP & L.S. TAG # 2567.

Notes Ck'd by EDMONDSON	Survey of KYE CANYON RD	F. B. 3290 PG. 21
Map No. B-3028	JN 009699 Tape 122 Std 84 °F	
Office Work G. LUDVICKSON	Surveyed by WJ VOGE	
Checked W. EDMONDSON	Notes R STRADER Date 8-29-66	
Date FEB 3 '67	Indexed [illegible]	

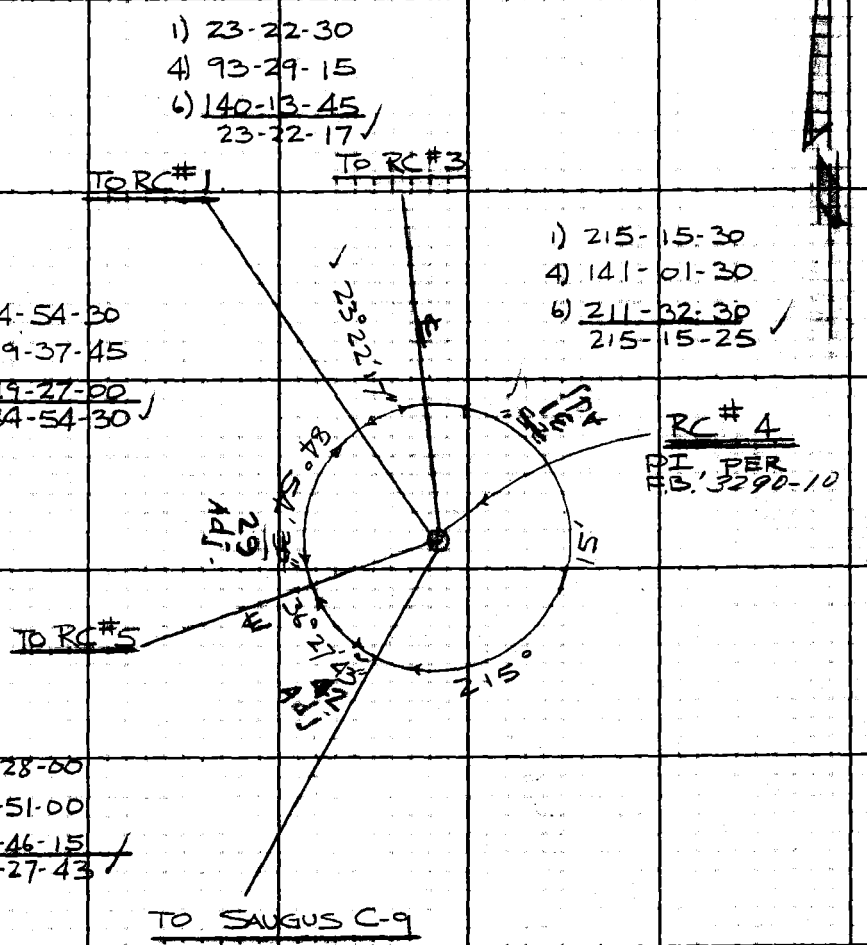

Note: Any Additions or Changes on This Sheet Must be Made or Circled in Red Ink With Date and Name of Person Making Change.

Do not extend this side of this line.

PLEASE RETURN TO
LOS ANGELES COUNTY ENGINEER
403 LOS ANGELES COUNTY ENGINEERING BLDG.

76F3098 CE #310 6-63

F. B. 3290 PG. 22

1) 264-56-30
4) 339-45-30
6) 149-38-15
264-56-23

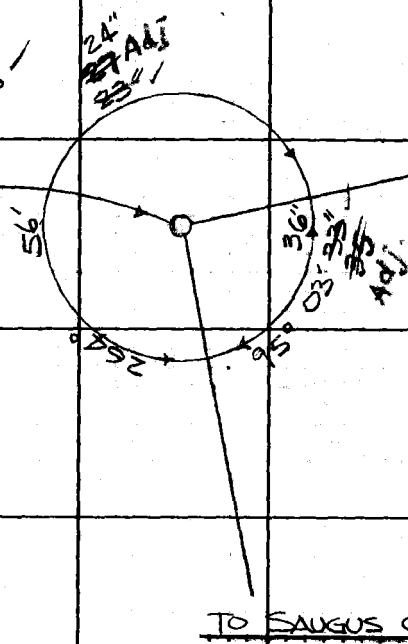

TO RC #4

RC #5
INT. RYE CYN. RD.
℄ & EASTERLY LINE
OF TRACT 30118
PER F.B. 3290-7

1) 95-03-30
4) 20-14-15
6) 210-21-15
95-03-33

TO SAUGUS C-9

PLEASE RETURN TO
LOS ANGELES COUNTY ENGINEER
403 LOS ANGELES COUNTY ENGINEERING BLDG.

Do not extend this side of this line.

Note: Any Additions or Changes on This Sheet Must be Made or Circled in Red Ink With Date and Name of Person Making Change.

Notes Ck'd by EDMONDSON
Map No. B-3020
Office Work G. LUDVICKSON
Checked W. EDMONDSON
Date FEB 3 '67

Survey of RYE CANYON RD
JN 0096.99 Tape 122 Std 84 °F
Surveyed by WJ VOGE
Notes R STRADER Date 8-29-66
Indexed N. GALLI

F. B. 5291 Pg. 27

Note: Any Additions or Changes on This Sheet Must be Made or Circled in Red Ink With Date and Name of Person Making Change.
Do not extend this side of this line.

PLEASE RETURN TO
LOS ANGELES COUNTY ENGINEER
403 Los Angeles County Engineering Bldg.

1) 317-07-00
4) 188-27-45
6) 102-42-00
317-07-00 /

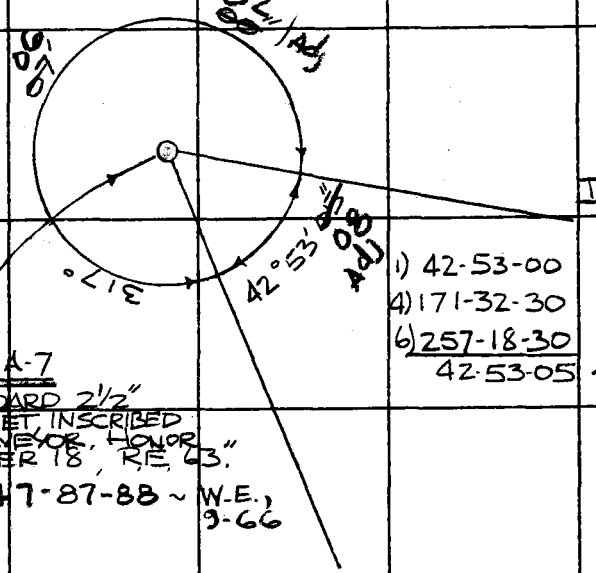

1) 42-53-00
4) 171-32-30
6) 257-18-30
42-53-05 /

SAUGUS A-7
FD A STANDARD 2½" BRASS TABLET, INSCRIBED "COUNTY SURVEYOR, HONOR FARM CORNER 18, RE 63."
SEE FB 947-87-88 ~ W.E., 9-66

76F3095 CE # 310 8-61

Notes Ck'd by D. SAPPELL	Survey of RYE CANYON RD.
Map No. B-3123-1-5	JN0096.99 Tape 457 Std 84 °F
Office Work	Surveyed by L.V. SMITH
Checked D. SAPPELL	Notes L.V. SMITH Date 11-68
Date MAR 3 '11	Indexed R.L. GALLI JAN 3 '69

F.B. 3290 Pg. 25

RYE CANYON ROAD

J.N. 0096.99

SURVEY TO ESTABLISH ALIGNMENT OF PROPOSED RYE CANYON ROAD ℄

NOV 1968

REF.
ROAD DEPT. F.B. 352
" " F.M. 20198
C.S.B. 2376
C.S.B. 2705
C.S.B. 2111
C.S.B. 320
VINCENT - CASTAIC
500 KVT/L MAP # 8745

PARTY
L.V. SMITH
R.D. ANDERSON
B.R. JACKSON
J.T. FALSEY
J. GALLAGHER
V.L. HUCKABY
R. BLANCHARD

Note: Any Additions or Changes on this Sheet Must be Made or Circled in Red Ink With Date and Name of Person Making Change

Do not extend this side of this line.

PLEASE RETURN TO
LOS ANGELES COUNTY ENGINEER
403 LOS ANGELES COUNTY ENGINEERING BLDG.

76P3095 CE #310 5-66

PLEASE RETURN TO
LOS ANGELES COUNTY ENGINEER
403 LOS ANGELES COUNTY ENGINEERING BLDG.

Note: Any Additions or Changes on this Sheet Must be Made or Circled in Red Ink With Date and Name of Person Making Change

Do not extend this side of this line.

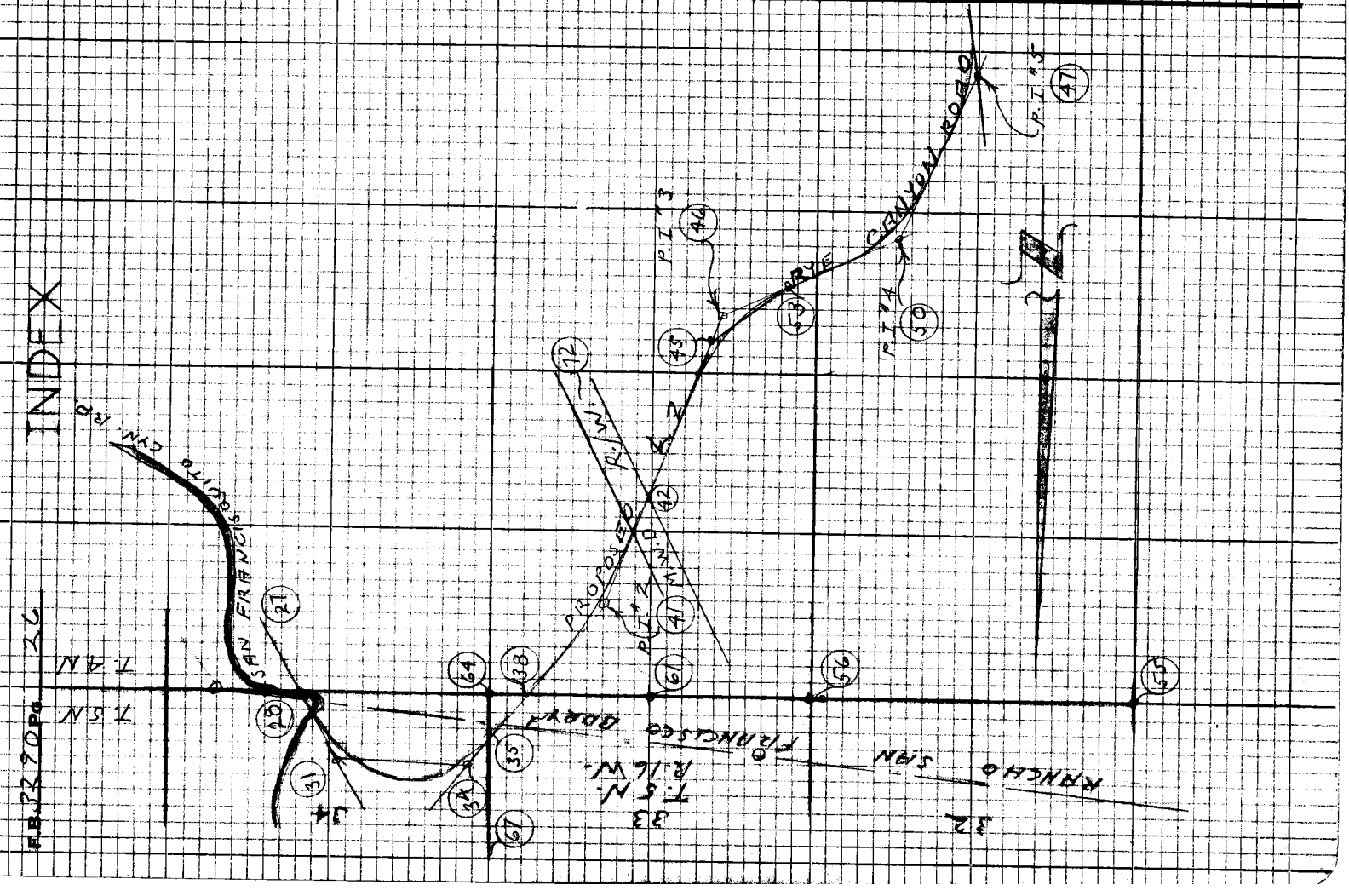

Notes Ck'd by D. SAPPELL	Survey of RYE CANYON RD	F.B. 3290	Pg. 27
Map No. B 5123-1-5	JN 0096.99 Tape 157 Std 84 °F		
Office Work T. ABE	Surveyed by L. V. SMITH		
Checked D. SAPPELL	Notes L. V. SMITH Date 6-18-68		
Date	Indexed C. D. GALLI		

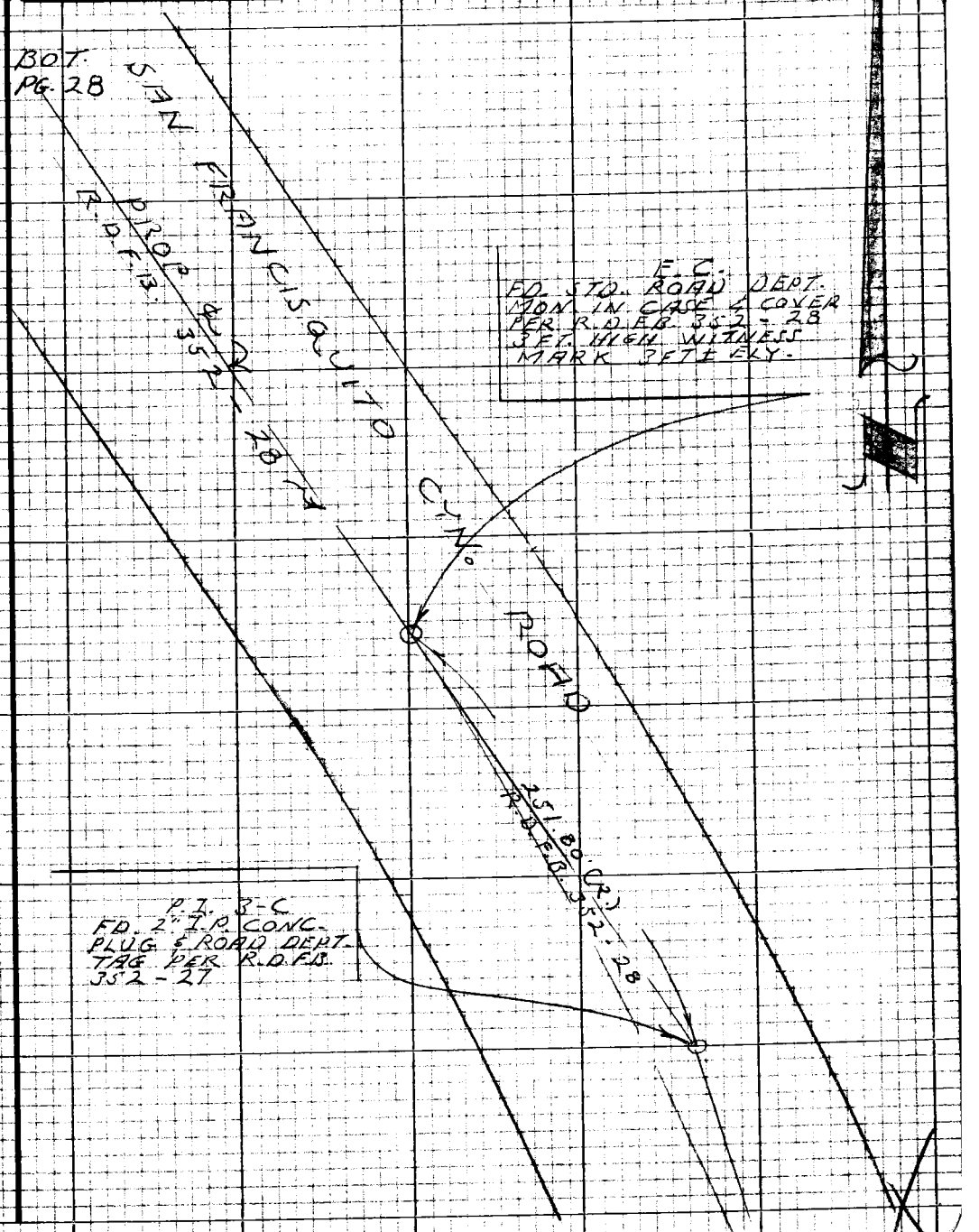

Note: Any Additions or Changes on this Sheet Must be Made or Circled in Red Ink With Date and Name of Person Making Change

PLEASE RETURN TO
LOS ANGELES COUNTY ENGINEER
403 Los Angeles County Engineering Bldg.

Do not extend this side of this line.

76P3098 CK #310 5-66

F.B. 3290 Pg. 28

BOT.
PG. 29

160.33' @ 10°29' = 157.65'
160.07' @ 9°59' = 157.65'
T = 88° = 157.65'

1) 84° 48' 40"
4) 339 15 00
6) 148 52 40
84° 48' 46"

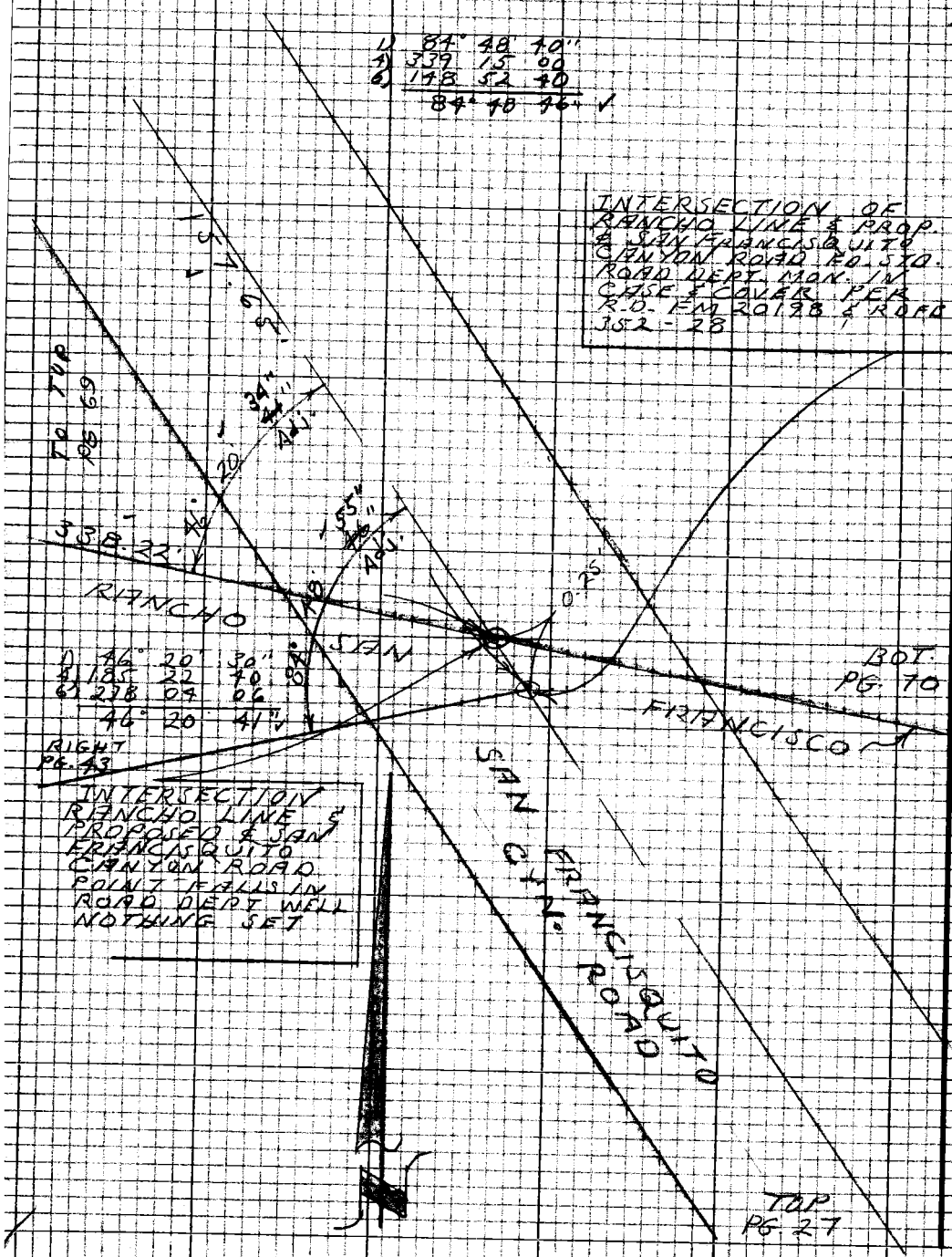

WS 77 B-6

PLEASE RETURN TO
LOS ANGELES COUNTY ENGINEER
403 LOS ANGELES COUNTY ENGINEERING BLDG.

Note: Any Additions or Changes on this Sheet Must be Made or Circled in Red Ink With Date and Name of Person Making Change.

Do not extend this side of this line.

Notes Ck'd by D. SAPPELL	Survey of RYE CANYON RD.	F.B. 3273	Pg. 29
Map No. 8-5783-1-3	JN 0096-99 Tape 157 Std 84°F		
Office Work T. ABE	Surveyed by L.V. SMITH		
Checked D. SAPPELL	Notes L.V. SMITH Date 7-68		
Date [illegible]	Indexed [illegible] GALL		

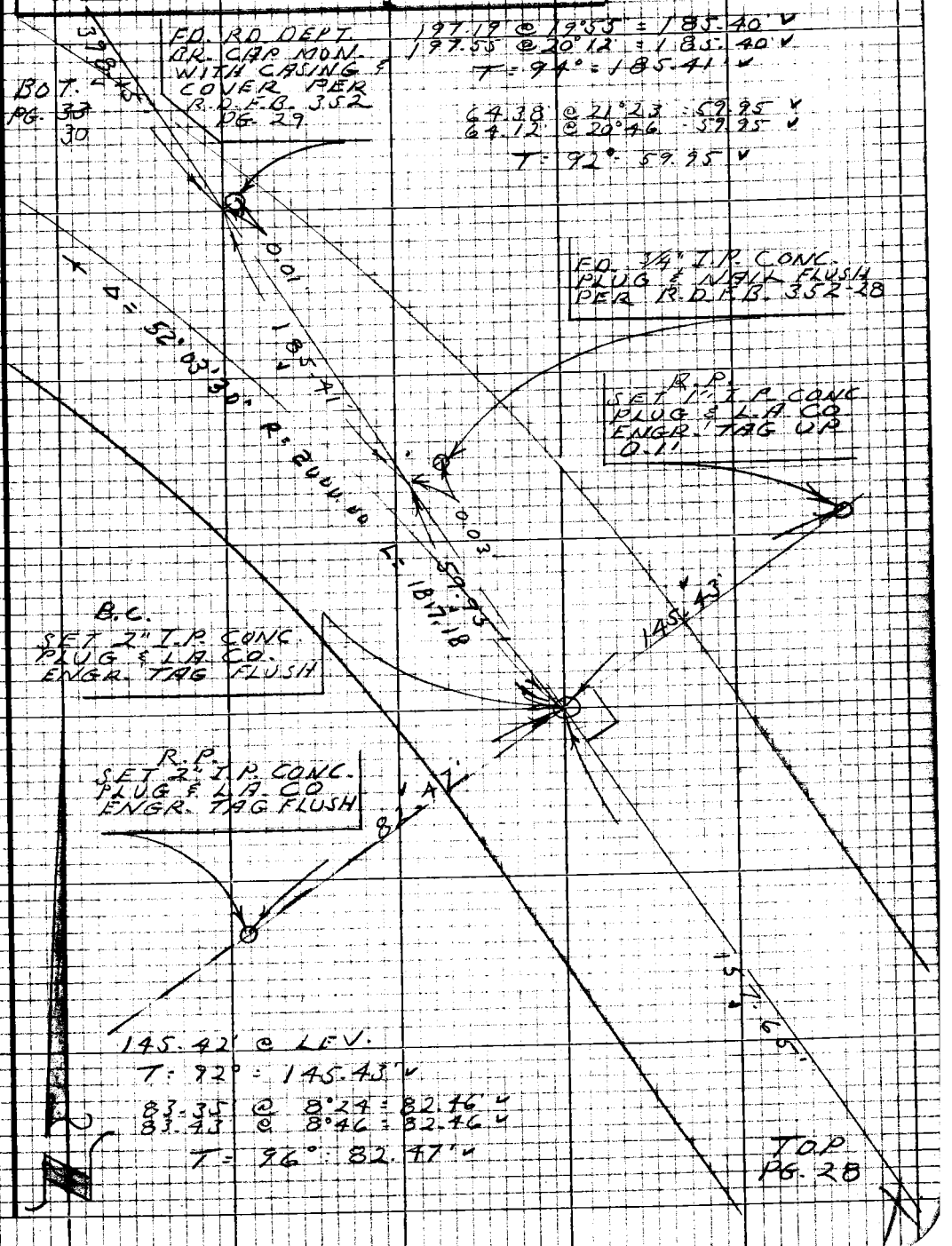

Note: Any Additions or Changes on this Sheet Must be Made or Circled in Red Ink With Date and Name of Person Making Change

Do not extend this side of this line.

PLEASE RETURN TO
LOS ANGELES COUNTY ENGINEER
403 LOS ANGELES COUNTY ENGINEERING BLDG.

76P3098 CK #310 5-66

F.B. 3220 Pg. 30

BOT.
PG. 31

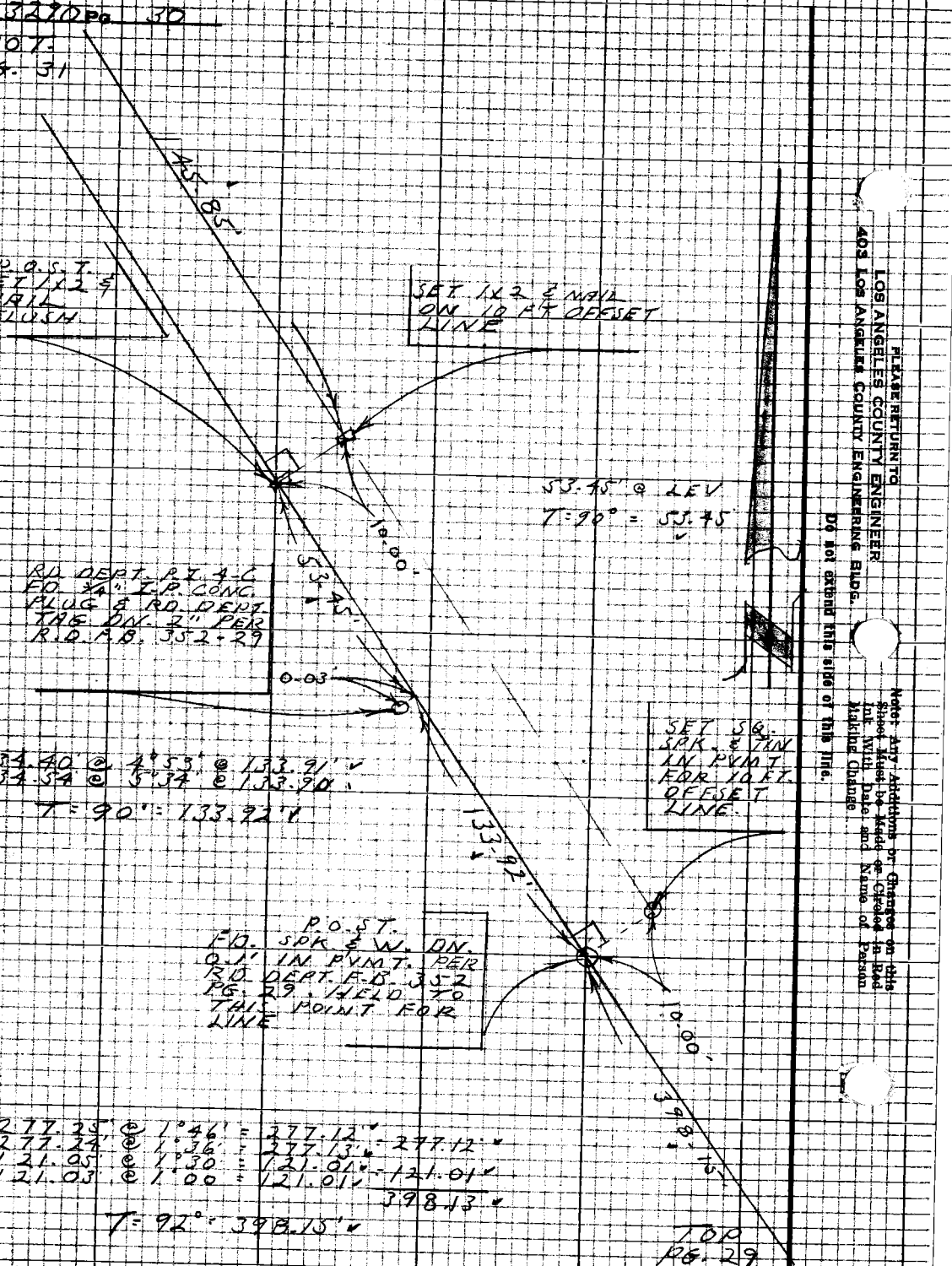

PLEASE RETURN TO
LOS ANGELES COUNTY ENGINEER
403 LOS ANGELES COUNTY ENGINEERING BLDG.

DO not extend this side of this line.

Note: any Additions or Changes on this Sheet Must be Made or Created in Ink With Date and Name of Person Making Change

Notes Ck'd by D. SAPPELL	Survey of RYE CYN. ROAD	F.B. 3290	Pg. 31
Map No. B-5123-1-3	JN0096.79 Tape 157 Std 84°F		
Office Work I. ABE	Surveyed by L. Y. SMITH		
Checked D. SAPPELL	Notes L. Y. SMITH Date 6-18-68		
Date	Indexed R.L. GALI		

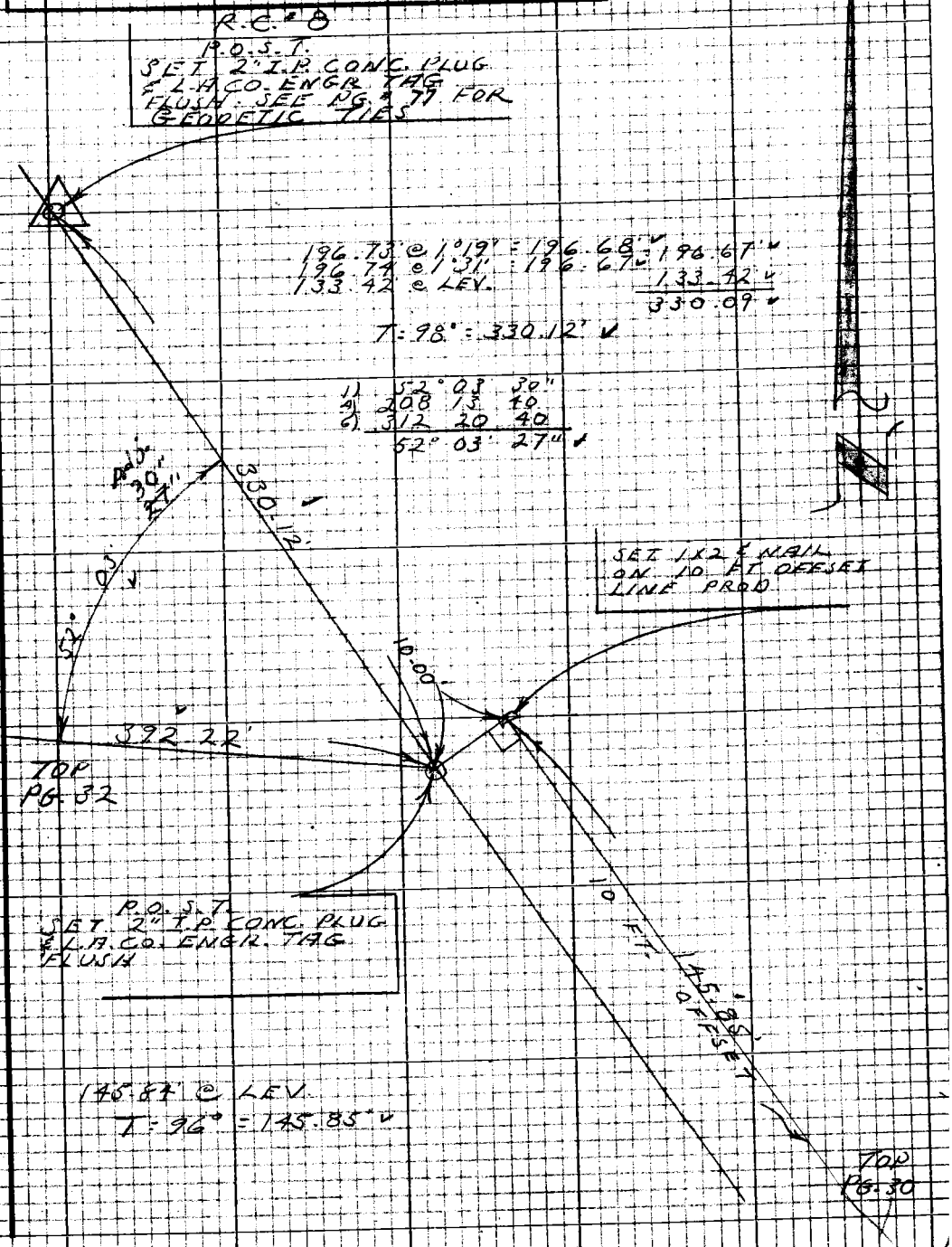

Note: Any Additions or Changes on this Sheet Must be Made or Circled in Red Ink With Date and Name of Person Making Change

Do not extend this side of this line.

PLEASE RETURN TO
LOS ANGELES COUNTY ENGINEER
403 LOS ANGELES COUNTY ENGINEERING BLDG.

76P3098 CE #310 5-66

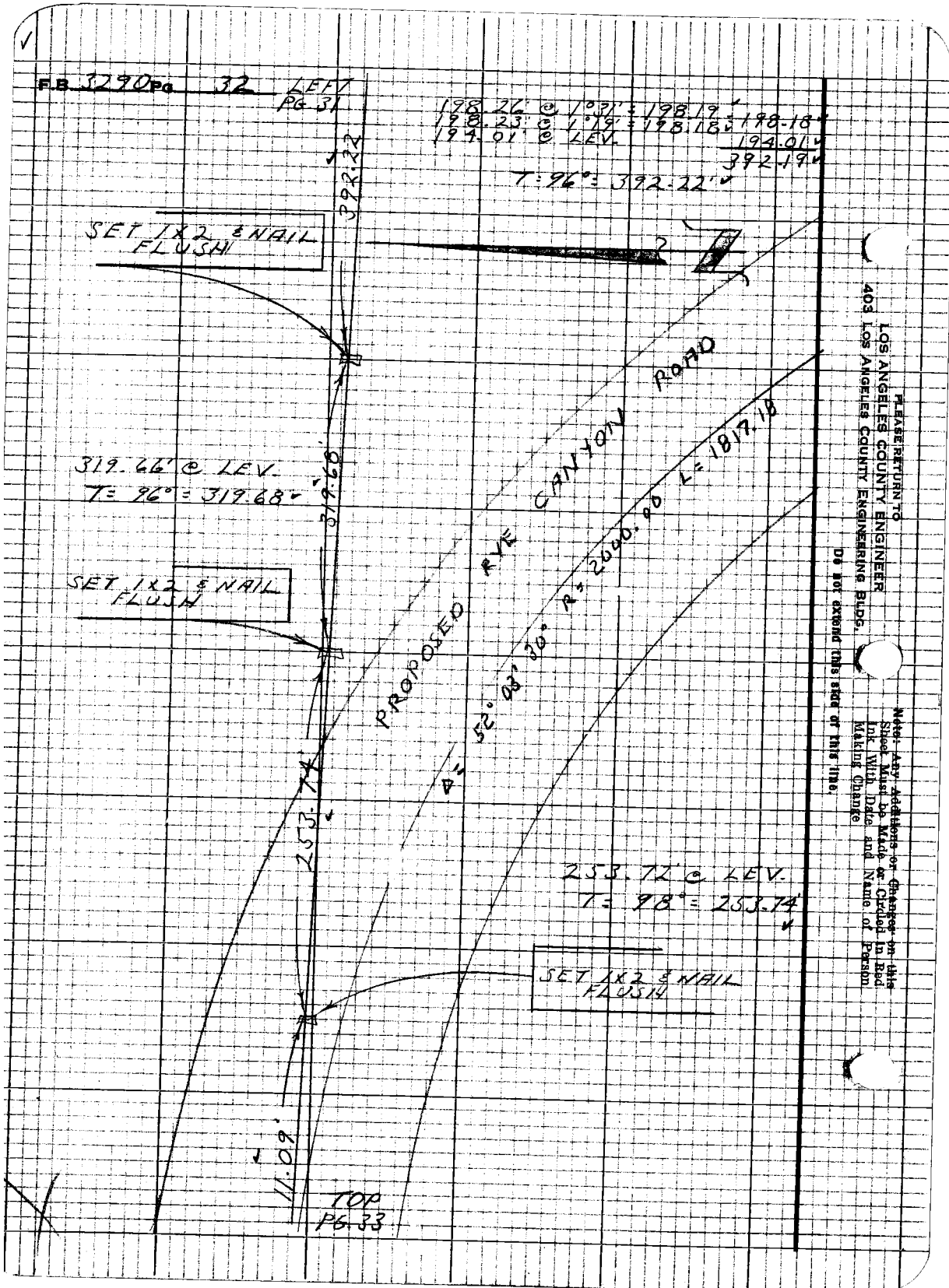
F.B. 3290 Pg. 32 LEFT PG 31
198.26' @ 1°31' = 198.19'
198.23' @ 1°19' = 198.18'
194.01' @ LEV.
198.18'
194.01'
392.19'
T = 96° = 392.22'
392.22
SET 1X2 & NAIL FLUSH
319.66' @ LEV.
T = 96° = 319.68'
319.68
SET 1X2 & NAIL FLUSH
PROPOSED RYE CANYON ROAD
Δ = 52° 03' 30" R = 2000.00 L = 1817.18
253.74
253.72' @ LEV.
T = 98° = 253.74'
SET 1X2 & NAIL FLUSH
11.09'
TOP PG. 33
PLEASE RETURN TO
LOS ANGELES COUNTY ENGINEER
403 LOS ANGELES COUNTY ENGINEERING BLDG.
Note: Any Additions or Changes on this Sheet Must be Made or Circled in Red Ink With Date and Name of Person Making Change
Do not extend this side of this line.

Notes Ck'd by D. SAPPELL	Survey of RYE CANYON RD.	F.B. 3290	PG. 33
Map No. B-5123-1-5	JN 0096.99 Tape 157 Std 84 °F		
Office Work L. ABE	Surveyed by L.Y. SMITH		
Checked D. SAPPELL	Notes L.Y. SMITH Date 6-20-68		
Date	Indexed [redacted]		

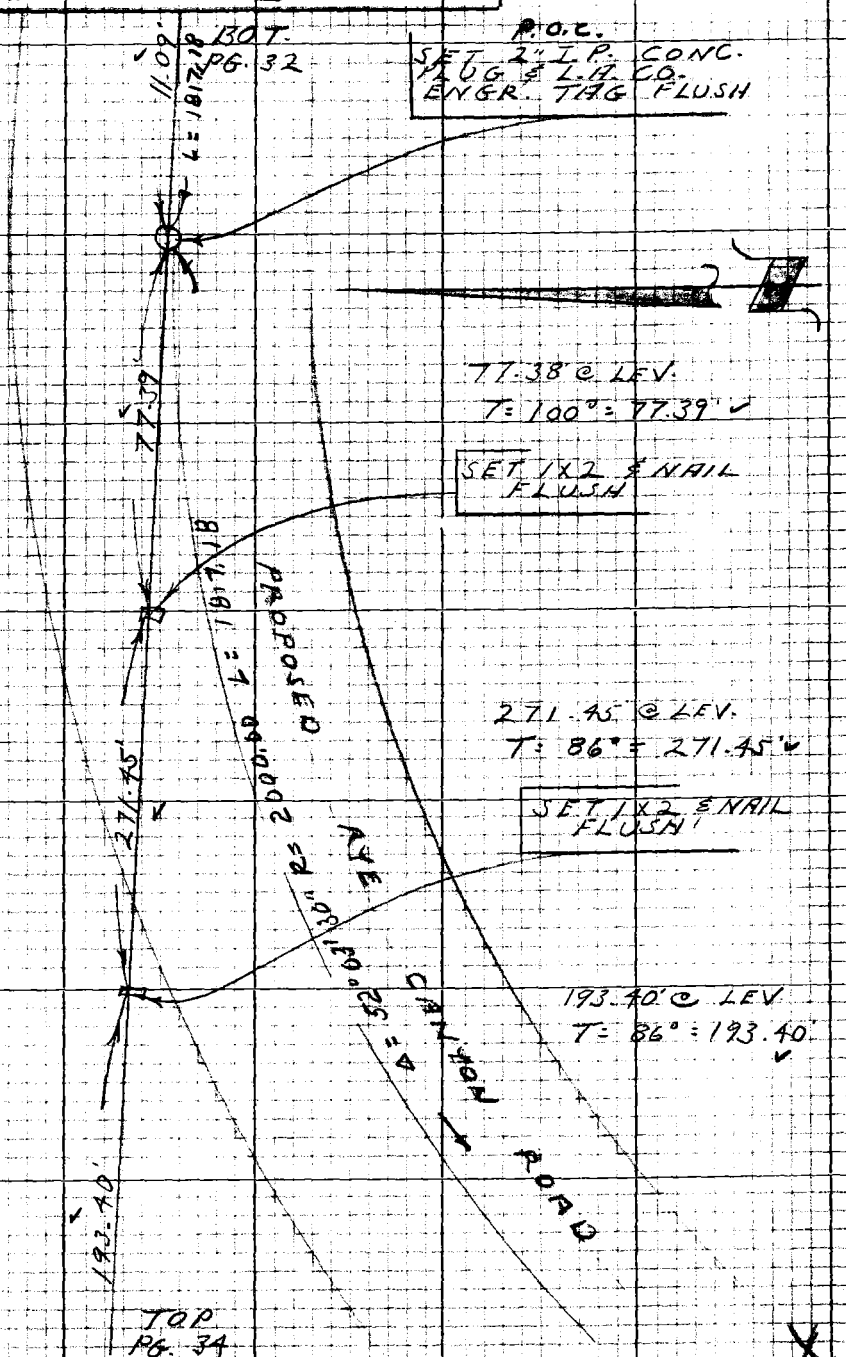

Note: Any Additions or Changes on this Sheet Must be Made or Circled in Red Ink With Date and Name of Person Making Change

Do not extend this side of this line.

PLEASE RETURN TO
LOS ANGELES COUNTY ENGINEER
403 Los Angeles County Engineering Bldg.

76P3098 CK #310 8-66

F.B. 3290 Pg. 34

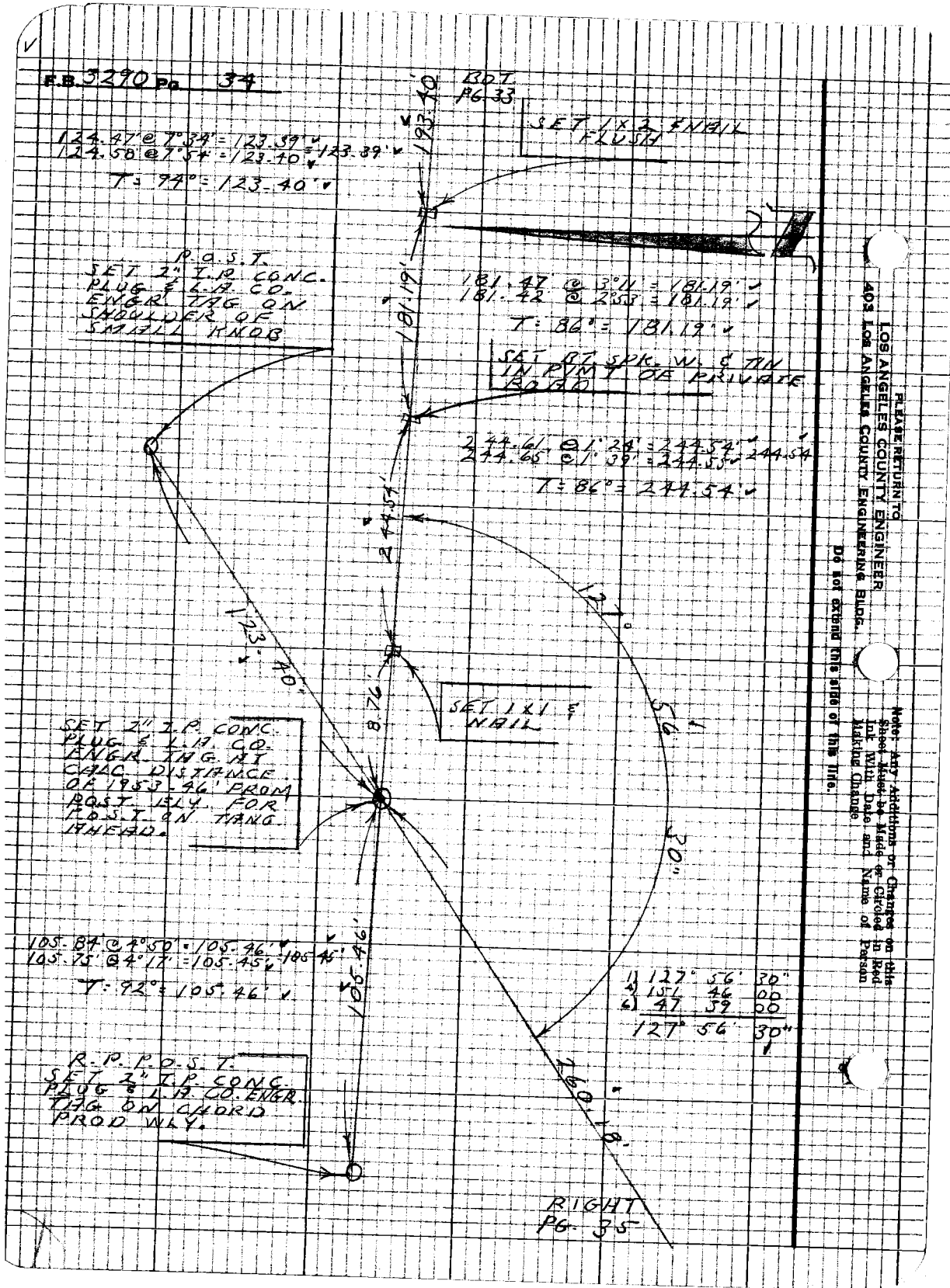

LOS ANGELES COUNTY ENGINEER
403 Los Angeles County Engineering Bldg.

PLEASE RETURN TO

Do not extend this side of this Tab.

Note: Any Additions or Changes on this Sheet Must be Made or Circled in Red Ink With Date and Name of Person Making Change.

Notes Ck'd by D. SAPPELL	Survey of RYE CANYON ROAD
Map No. B 5123-1-5	JN 0096-99 Tape 15.7 Std 84°F
Office Work J. ABE	Surveyed by L.V. SMITH
Checked D. SAPPELL	Notes L.V. SMITH Date 1-20-68
Date	Indexed [redacted]

F.B. 3290 Pg. 35

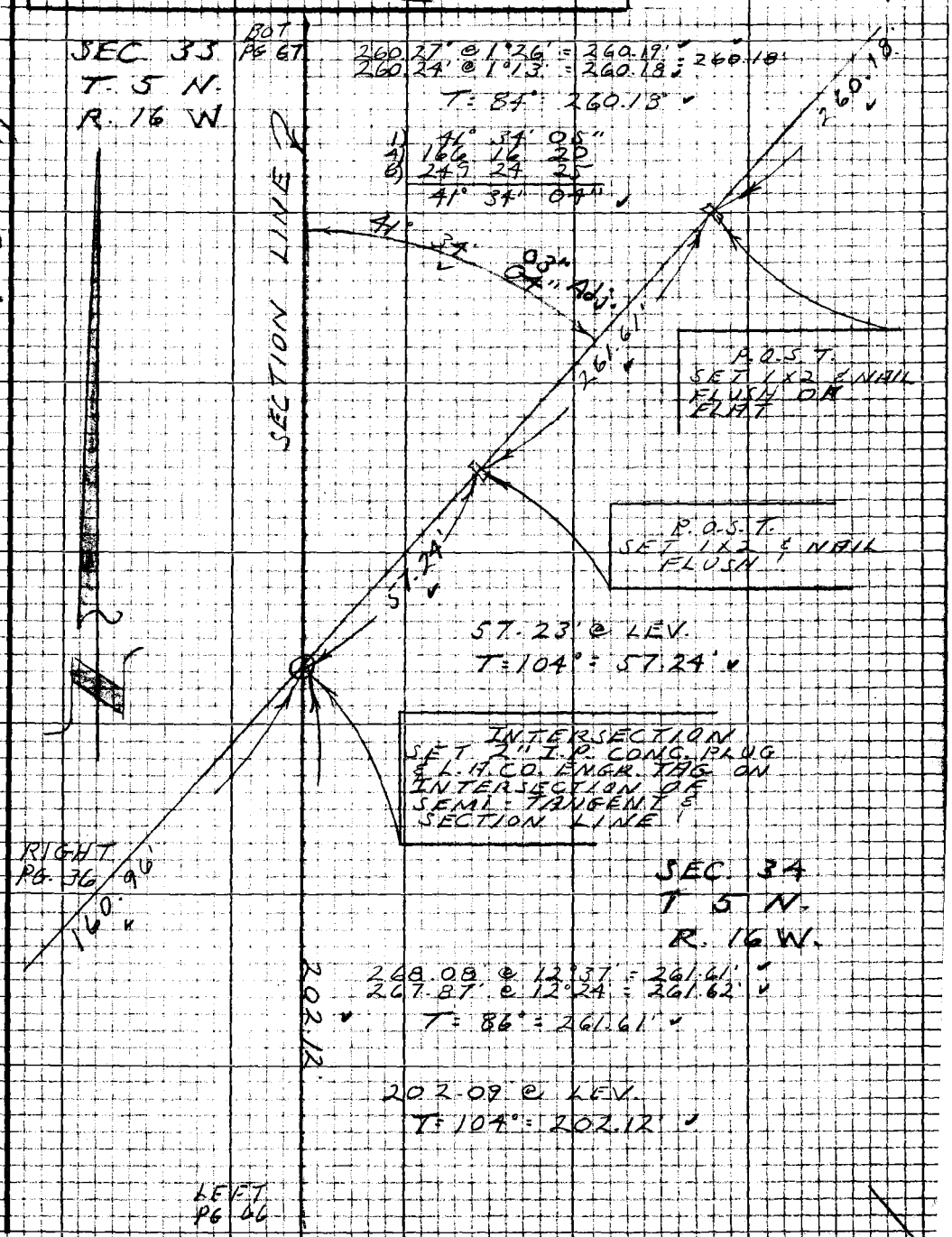

W.S. 77, B-6

Note: Any Additions or Changes on this Sheet Must be Made or Circled in Red Ink With Date and Name of Person Making Change

Do not extend this side of this line.

PLEASE RETURN TO
LOS ANGELES COUNTY ENGINEER
403 Los Angeles County Engineering Bldg.

76P3098 CE #310 5-66

F.B. 3290 Pg. 36

1) 57° 46' 45"
4) 231 06 00
6) 346 39 15
57° 46' 32"

245.04' @ 21°38' = 227.78'
245.62 @ 21°59' = 227.76' = 227.77'
T = 86° = 227.77'

161.28' @ 3°34' = 160.97'
161.22 @ 3°13' = 160.97'
T = 78° = 160.96'

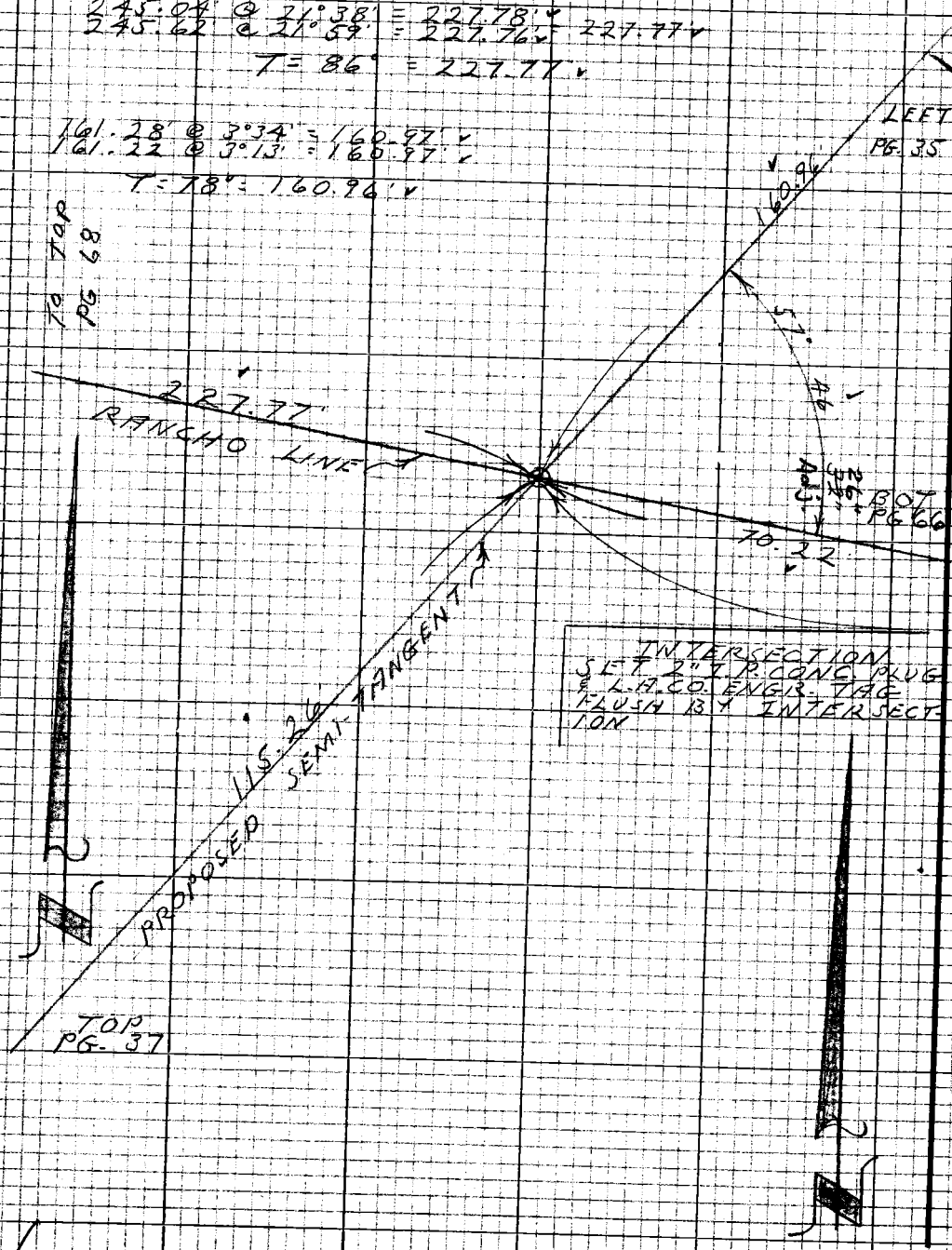

MS 77 B-6

PLEASE RETURN TO
LOS ANGELES COUNTY ENGINEER
403 LOS ANGELES COUNTY ENGINEERING BLDG.

Note: Any Additions or Changes on this Sheet Must be Made or Circled in Red Ink With Date and Name of Person Making Change

Do not extend this side of this line.

Notes Ck'd by D. SAPPELL	Survey of RYE CANYON RD
Map No. B-5123-1-5	JN 0096-99 Tape 15.7 Std 84 °F
Office Work J. ABE	Surveyed by L. V. SMITH
Checked D. SAPPELL	Notes L. V. SMITH Date 4-25-68
Date MAR 3	Indexed [redacted] GALLI

F.B. 3290 Pg. 37

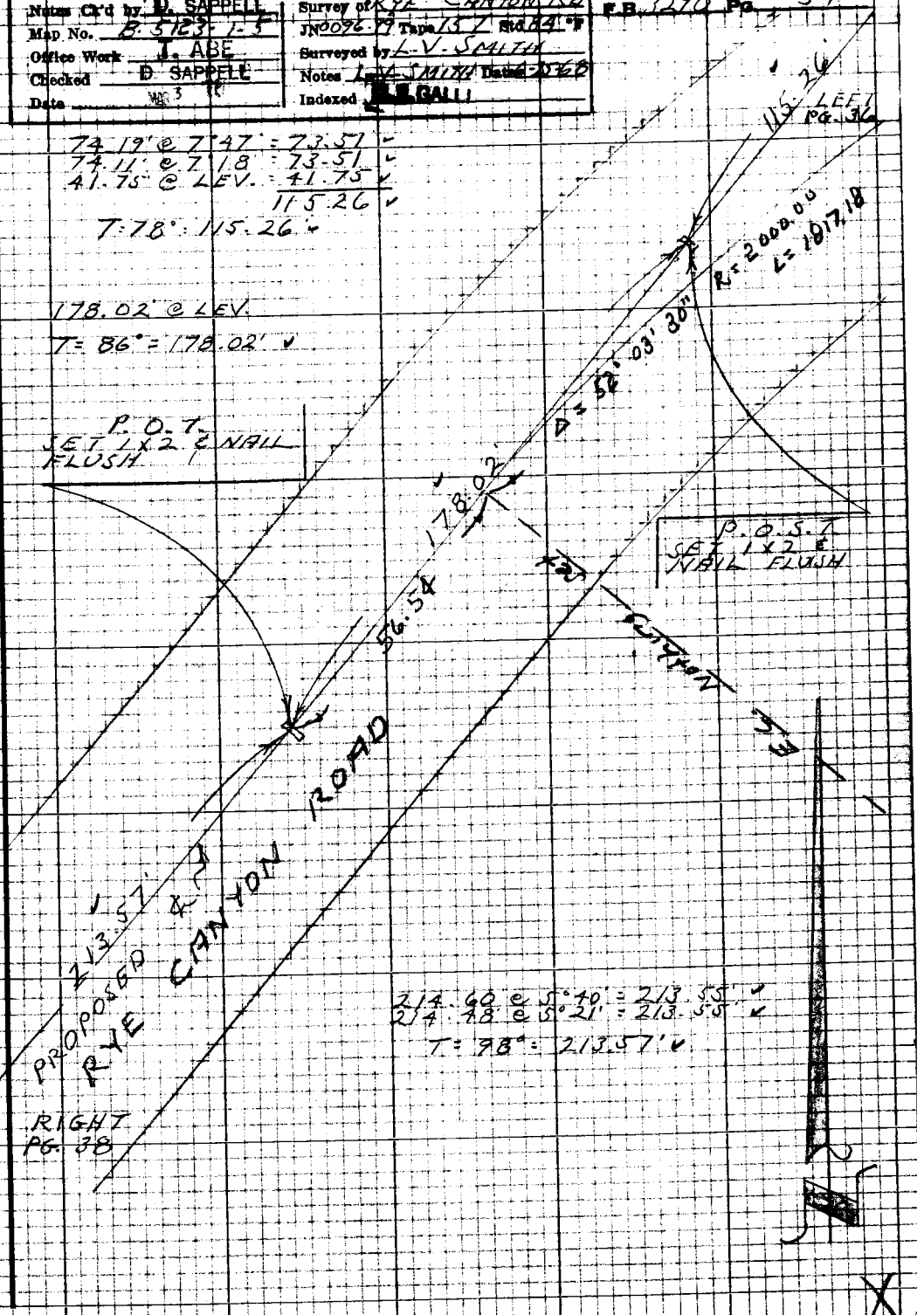

Note: Any Additions or Changes on this Sheet Must be Made or Circled in Red Ink With Date and Name of Person Making Change

Do not extend this side of this line.

PLEASE RETURN TO
LOS ANGELES COUNTY ENGINEER
403 LOS ANGELES COUNTY ENGINEERING BLDG.

76P3098 CK #310 5-66

F.B. 3290 Pg. 38

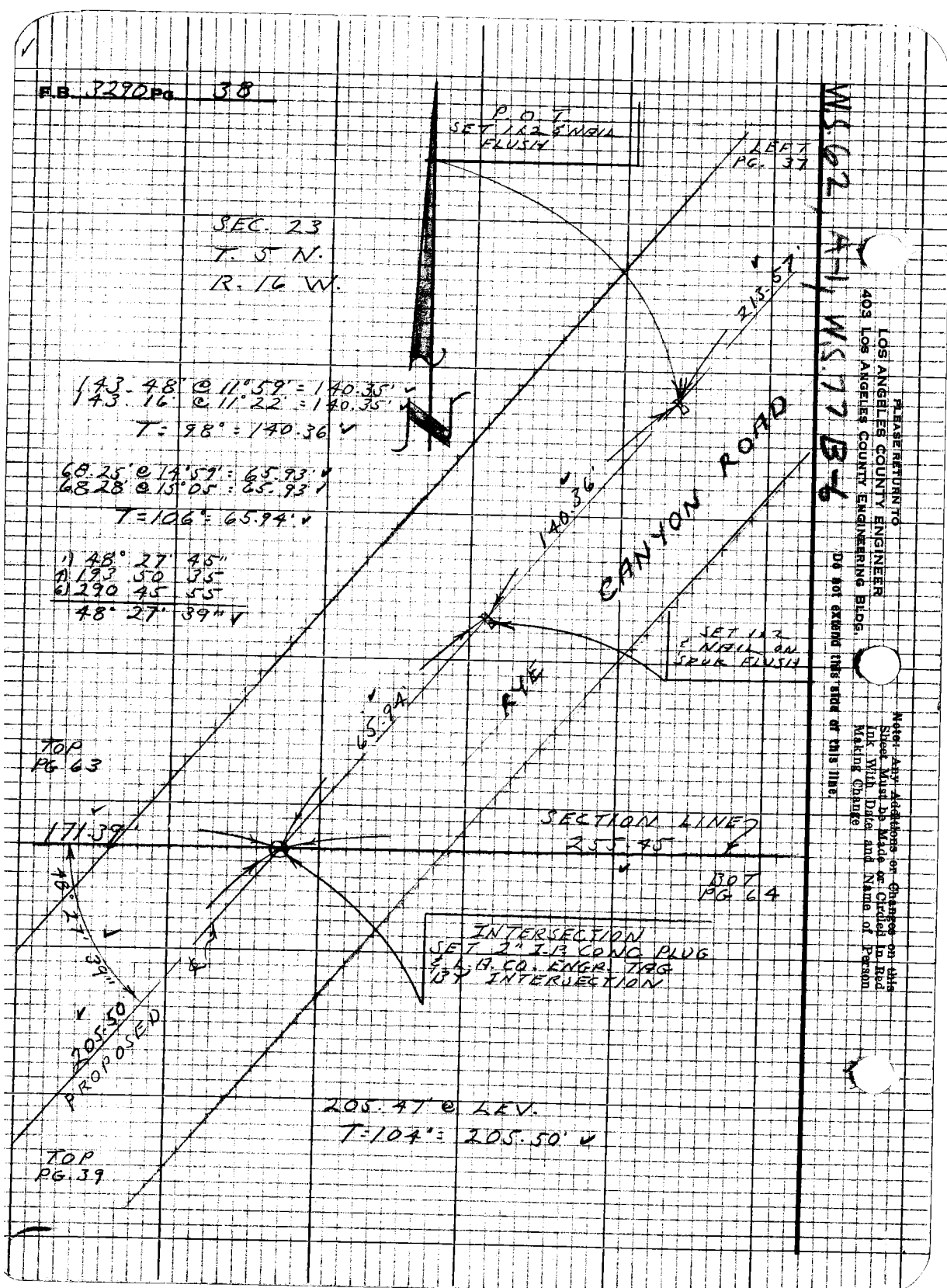

PLEASE RETURN TO
LOS ANGELES COUNTY ENGINEER
403 LOS ANGELES COUNTY ENGINEERING BLDG.

Do not extend this side of this line.

Note: Any Additions or Changes on this Sheet Must be Made or Circled in Red Ink With Date and Name of Person Making Change

Notes Ck'd by D. SAPPELL	Survey of RYE CANYON RD	F.B. 3290 Pg. 39
Map No. R 8123-1-5	JN 0096-99 Tape 157 Std 84 °F	BOT PG-38
Office Work I. ABE	Surveyed by L.V. SMITH	
Checked D. SAPPELL	Notes L.V. SMITH Date 6-68	
Date	Indexed [illegible]	

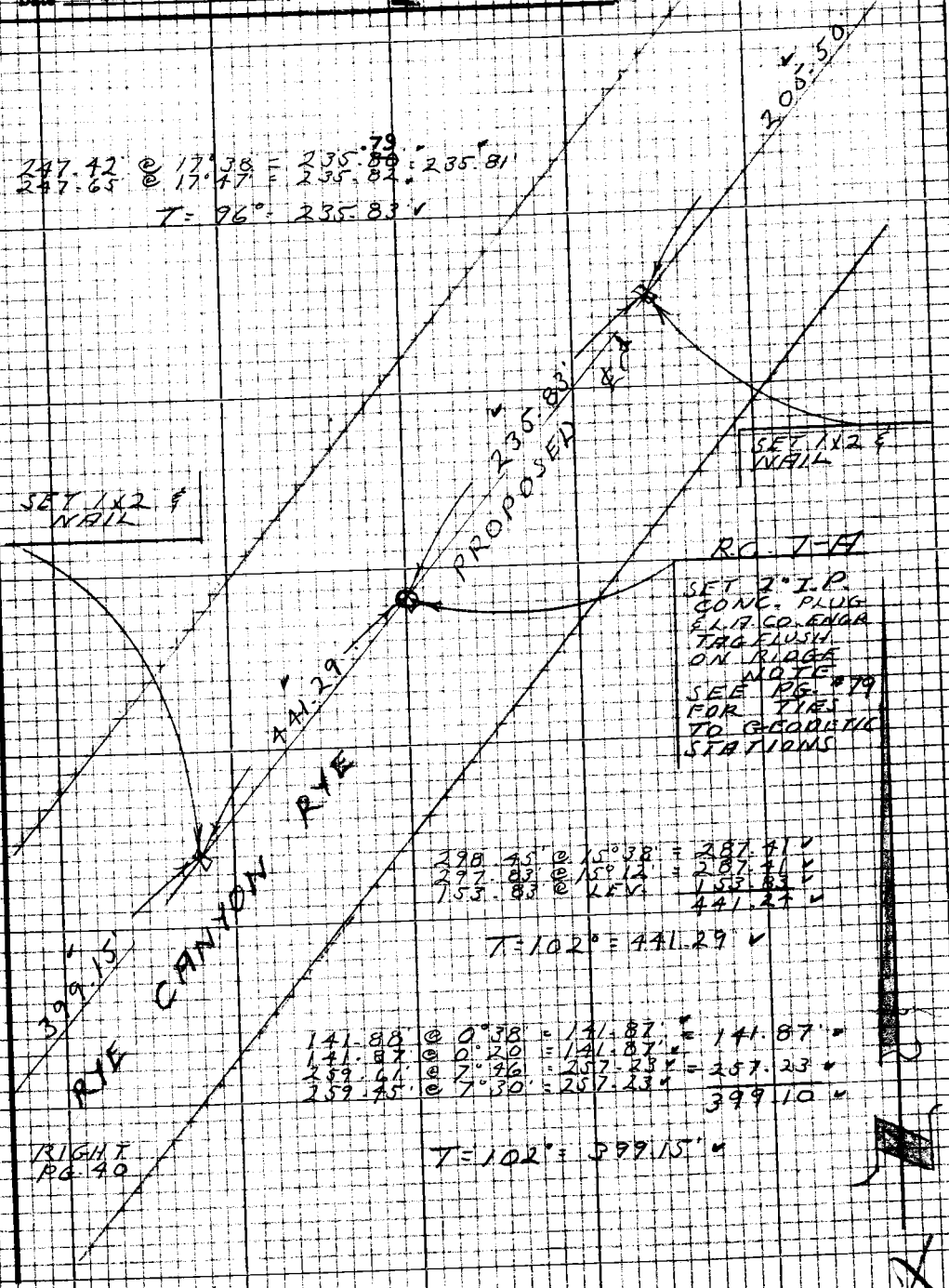

Note: Any Additions or Changes on this Sheet Must be Made or Circled in Red Ink With Date and Name of Person Making Change

Do not extend this side of this line.

PLEASE RETURN TO
LOS ANGELES COUNTY ENGINEER
403 LOS ANGELES COUNTY ENGINEERING BLDG.

7823095 CE #310 5-66

F.B. 3290 Pg. 40

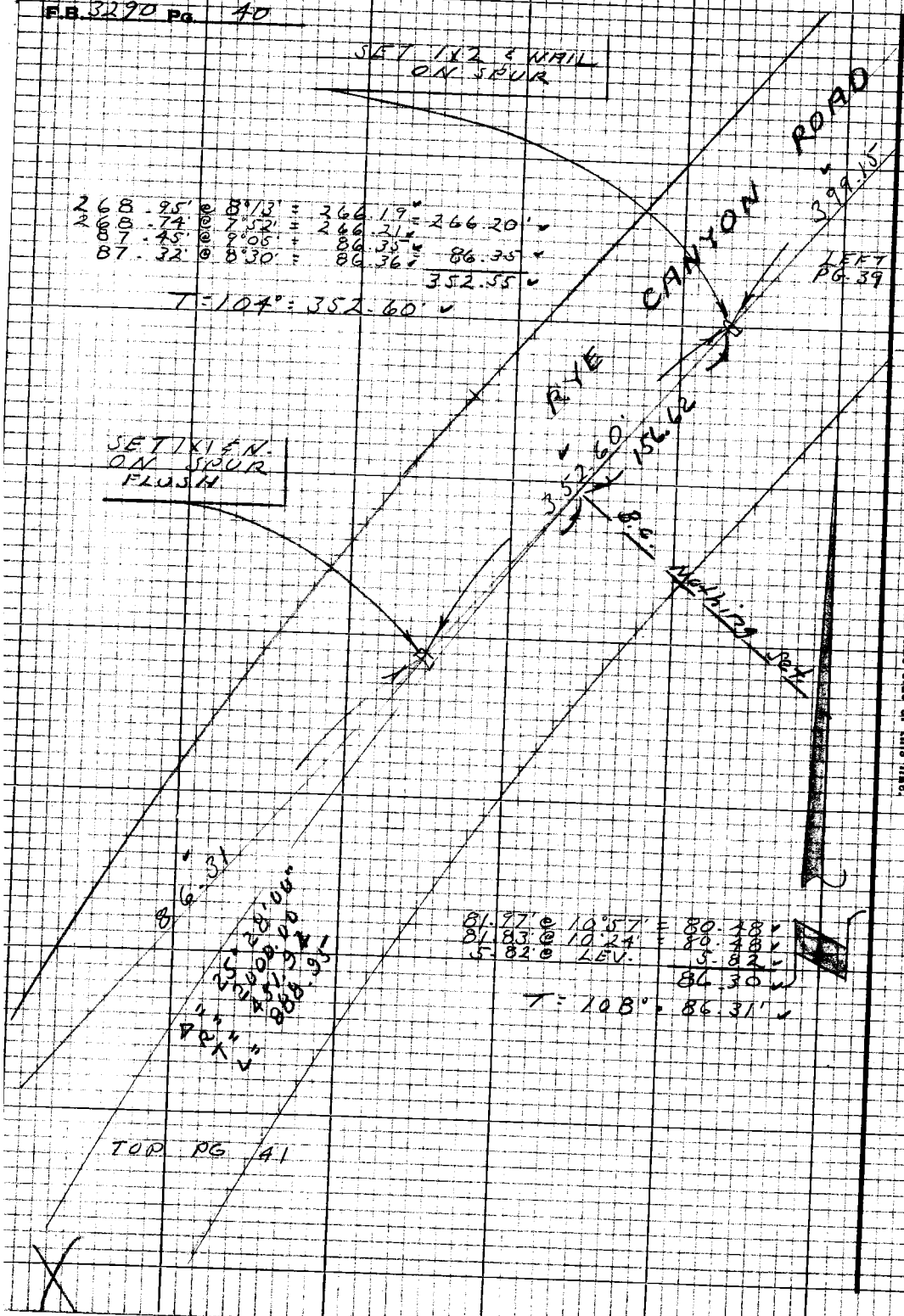

PLEASE RETURN TO
LOS ANGELES COUNTY ENGINEER
403 LOS ANGELES COUNTY ENGINEERING BLDG.

Do not extend this side of this line.

Note: Any Additions or Changes on this Sheet Must be Made or Circled in Red Ink With Date and Name of Person Making Change

Notes Ck'd by D. SAPPELL	Survey of RYE CANYON RD.	F.B. 3290	Pg. 41
Map No. B-5123-1-5	JN0096-99 Tape 157 Std 84°F		
Office Work T. ABE	Surveyed by L.V. SMITH		
Checked D. SAPPELL	Notes LEV. SMITH Date 9-16-68		
Date MAR 3 '71	Indexed [redacted]		

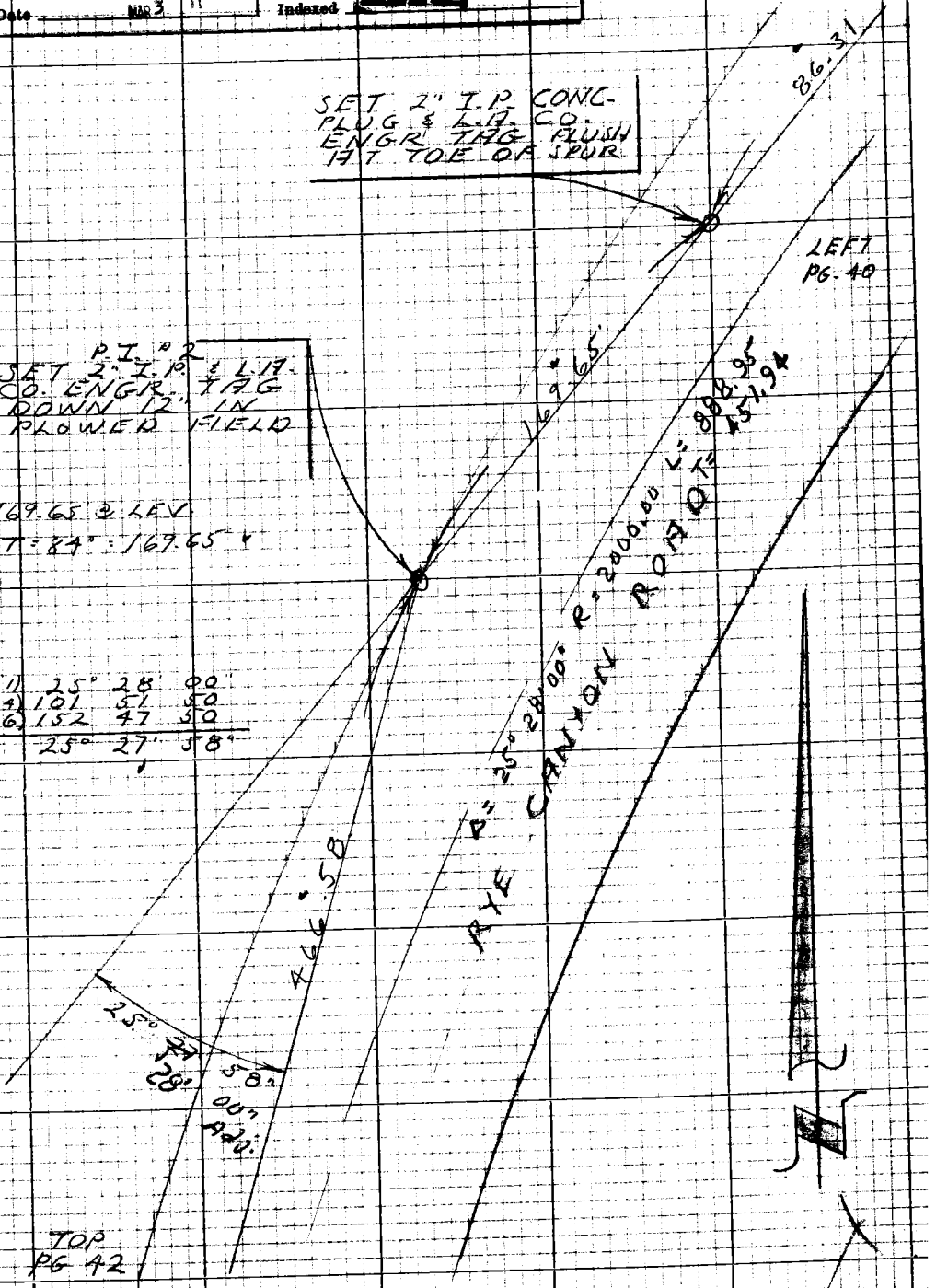

Note: Any Additions or Changes on this Sheet Must be Made or Circled in Red Ink With Date and Name of Person Making Change

Do not extend this side of this line.

PLEASE RETURN TO
LOS ANGELES COUNTY ENGINEER
403 LOS ANGELES COUNTY ENGINEERING BLDG.

76P3095 CK #310 5-66

F.B. 3290 Pg. 42

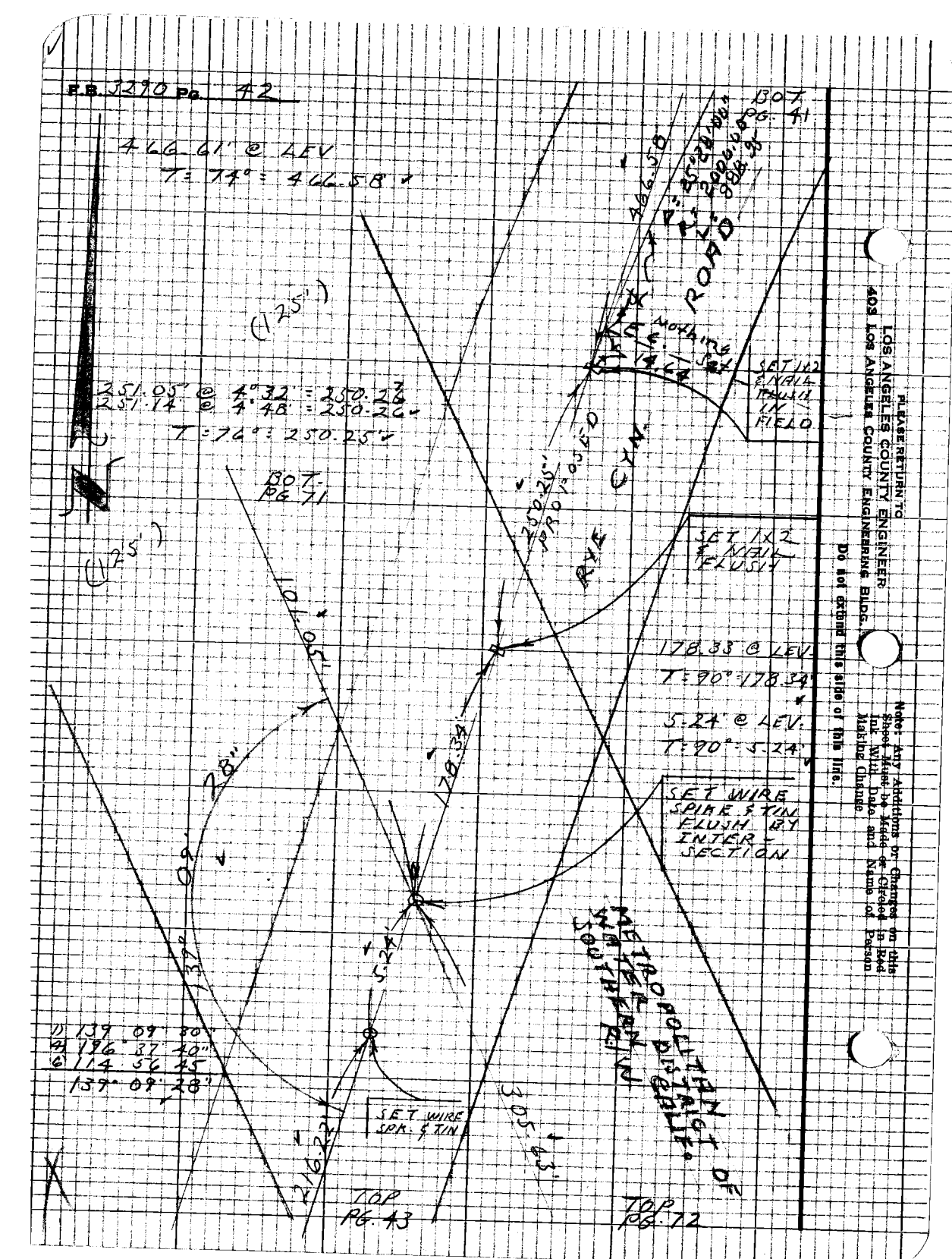

PLEASE RETURN TO
LOS ANGELES COUNTY ENGINEER
403 LOS ANGELES COUNTY ENGINEERING BLDG.
Do not detach this slip or this line.

Note: Any Additions or Changes on this Sheet Must be Made or Checked in Red Ink With Date and Name of Person Making Change

Notes Ck'd by D. SAPPELL	Survey of RYE CANYON ROAD	F.B. 3290 Pg. 43
Map No. B-5123-1-3	JN 0096-99 Tape 157 Std 24 °F	
Office Work I. ABE	Surveyed by L.V. SMITH	
Checked D. SAPPELL	Notes L.V. SMITH Date 10-30-68	
Date MAR 3	Indexed [redacted] GALL	

1) 44° 45' 50"
4) 179 03 30
6) 268 35 40
44° 45' 57"

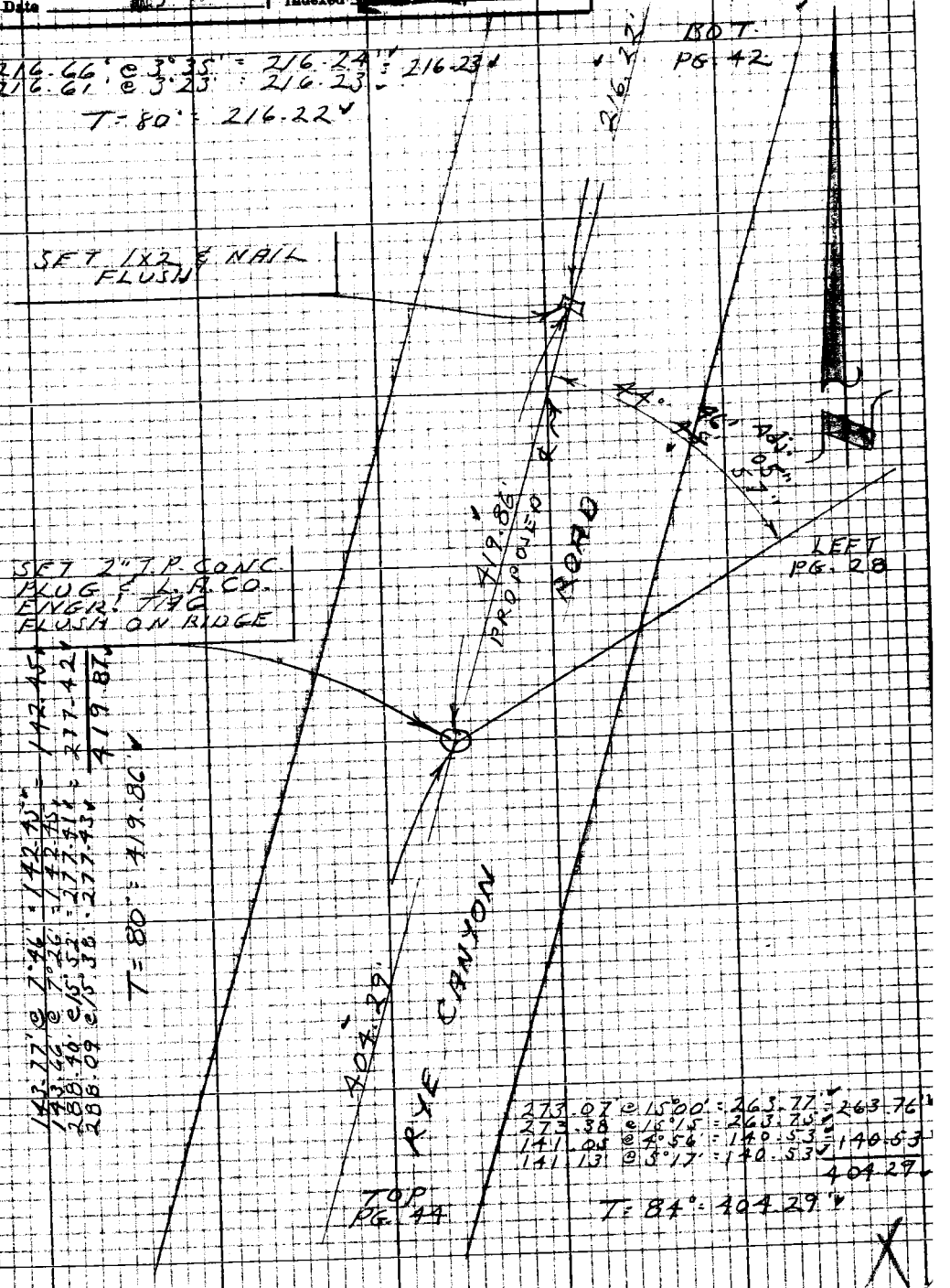

Note: Any Additions or Changes on this Sheet Must be Made or Circled in Red Ink With Date and Name of Person Making Change

Do not extend this side of this line.

PLEASE RETURN TO
LOS ANGELES COUNTY ENGINEER
403 Los Angeles County Engineering Bldg.

76P309B CE #310 5-66

F.B. 3290 Pg. 44

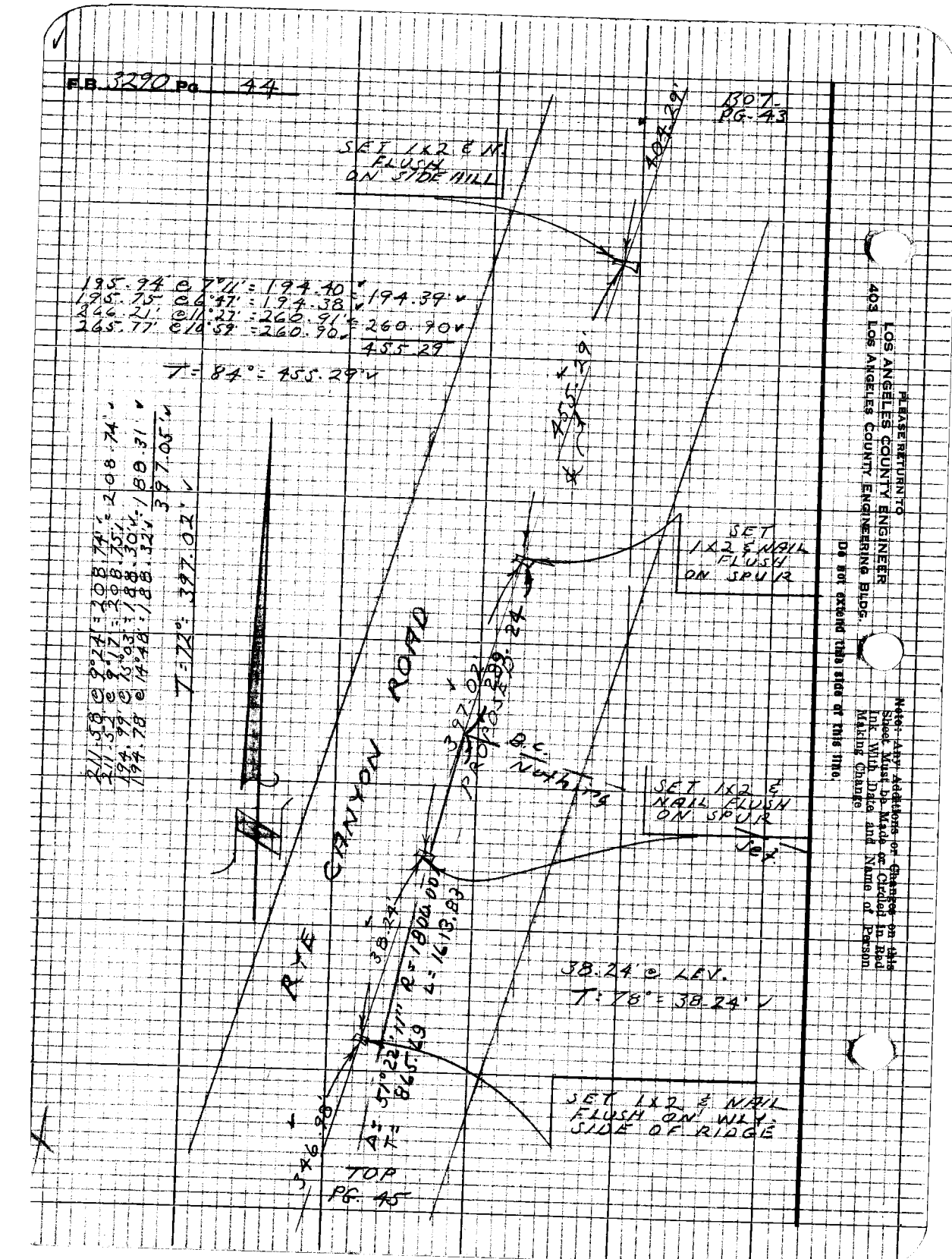

PLEASE RETURN TO
LOS ANGELES COUNTY ENGINEER
403 LOS ANGELES COUNTY ENGINEERING BLDG.

Do not extend this side of this line.

Note: Any Additions or Changes on this Sheet Must be Made or Circled in Red Ink With Date and Name of Person Making Change

Notes Ck'd by D. SAPPELL	Survey of RYE CANYON RD.
Map No. B-5123-1-5	JN 0096.99 Tape 157 Std 84°F
Office Work I. ABE	Surveyed by L.V. SMITH
Checked D. SAPPELL	Notes L.V. SMITH Date 10-30-68
Date MAR 3	Indexed [illegible]

F.B. 3290 Pg. 45

BOT. PG. 44

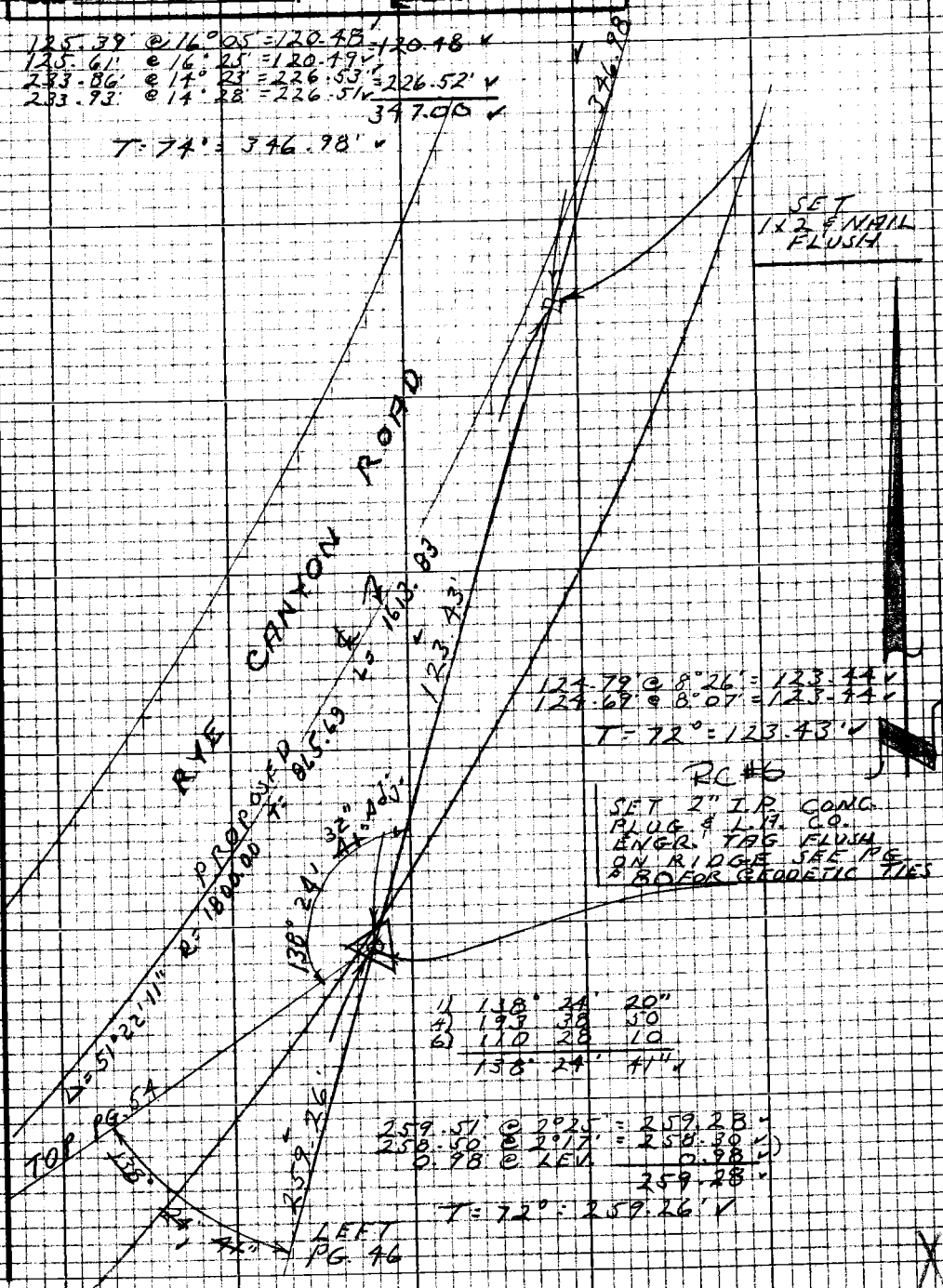

Note: Any Additions or Changes on this Sheet Must be Made or Circled in Red Ink With Date and Name of Person Making Change

Do not extend this side of this line.

PLEASE RETURN TO
LOS ANGELES COUNTY ENGINEER
403 LOS ANGELES COUNTY ENGINEERING BLDG.

76P3098 CE #310 5-66

F.B. 3290 Pg. 46

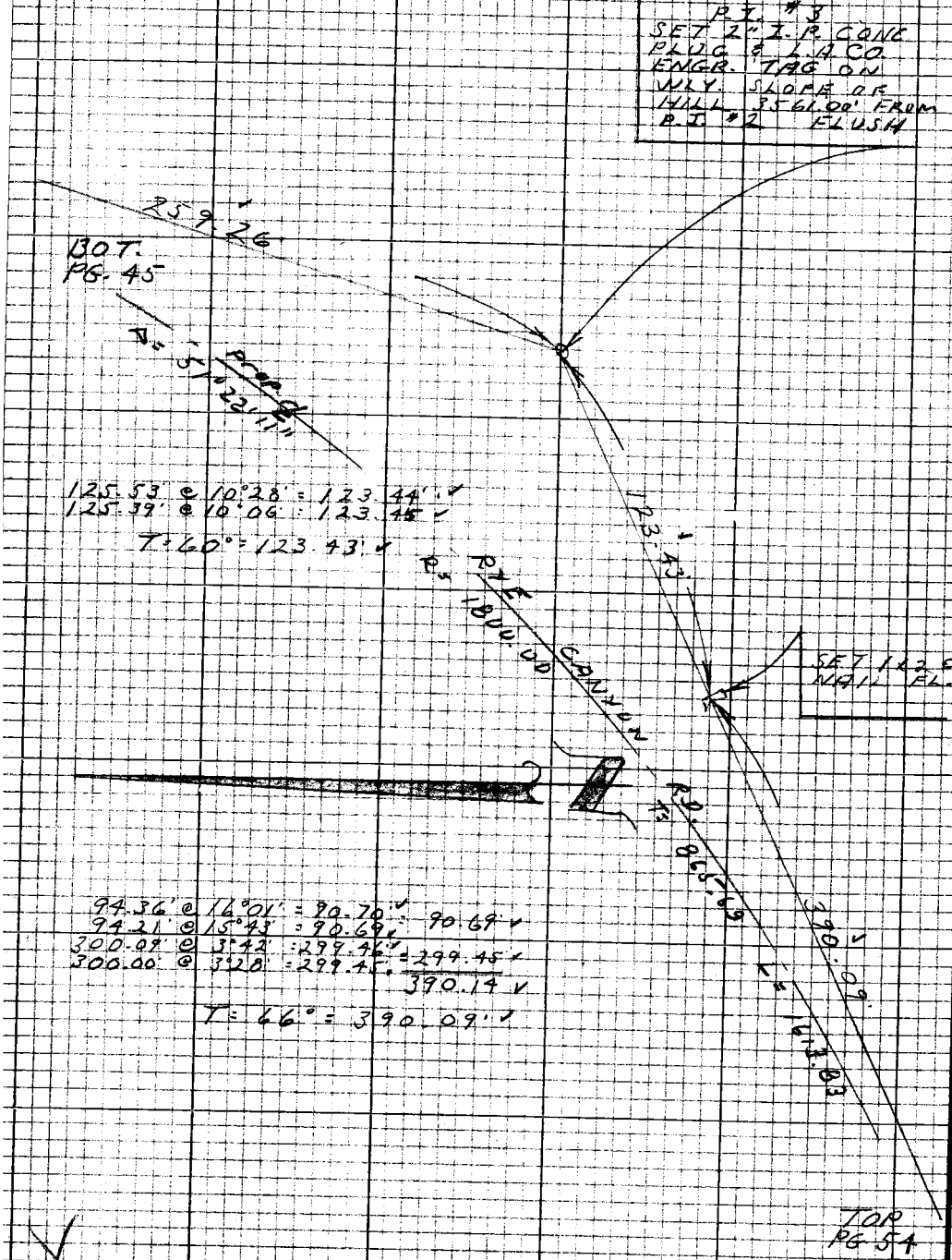

125.53' @ 10°28' = 123.44' ✓
125.39' @ 10°06' = 123.45 ✓
T = 60° = 123.43' ✓

94.36' @ 16°01' = 90.70' ✓
94.21' @ 15°43' = 90.69 ✓ 90.69 ✓
300.09' @ 3°42' = 299.46' ✓
300.00' @ 3°28' = 299.45 = 299.45 ✓
390.14 ✓

T = 66° = 390.09' ✓

PLEASE RETURN TO
LOS ANGELES COUNTY ENGINEER
403 LOS ANGELES COUNTY ENGINEERING BLDG.

Do not extend this side of this line.

Note: Any Additions or Changes on this Sheet Must be Made or Circled in Red Ink With Date and Name of Person Making Change

Notes Ck'd by D. SAPPELL	Survey of RYE CANYON ROAD
Map No. B-5123-1-5	JN 0096.99 Tape 157 Std 84 °F
Office Work T. ABE	Surveyed by L.V. SMITH
Checked D. SAPPELL	Notes L.V. SMITH Date 10-31-68
Date MAR 3	Indexed [redacted] GALLI

F. B. 3290 PG. 47

BOT. PG. 48

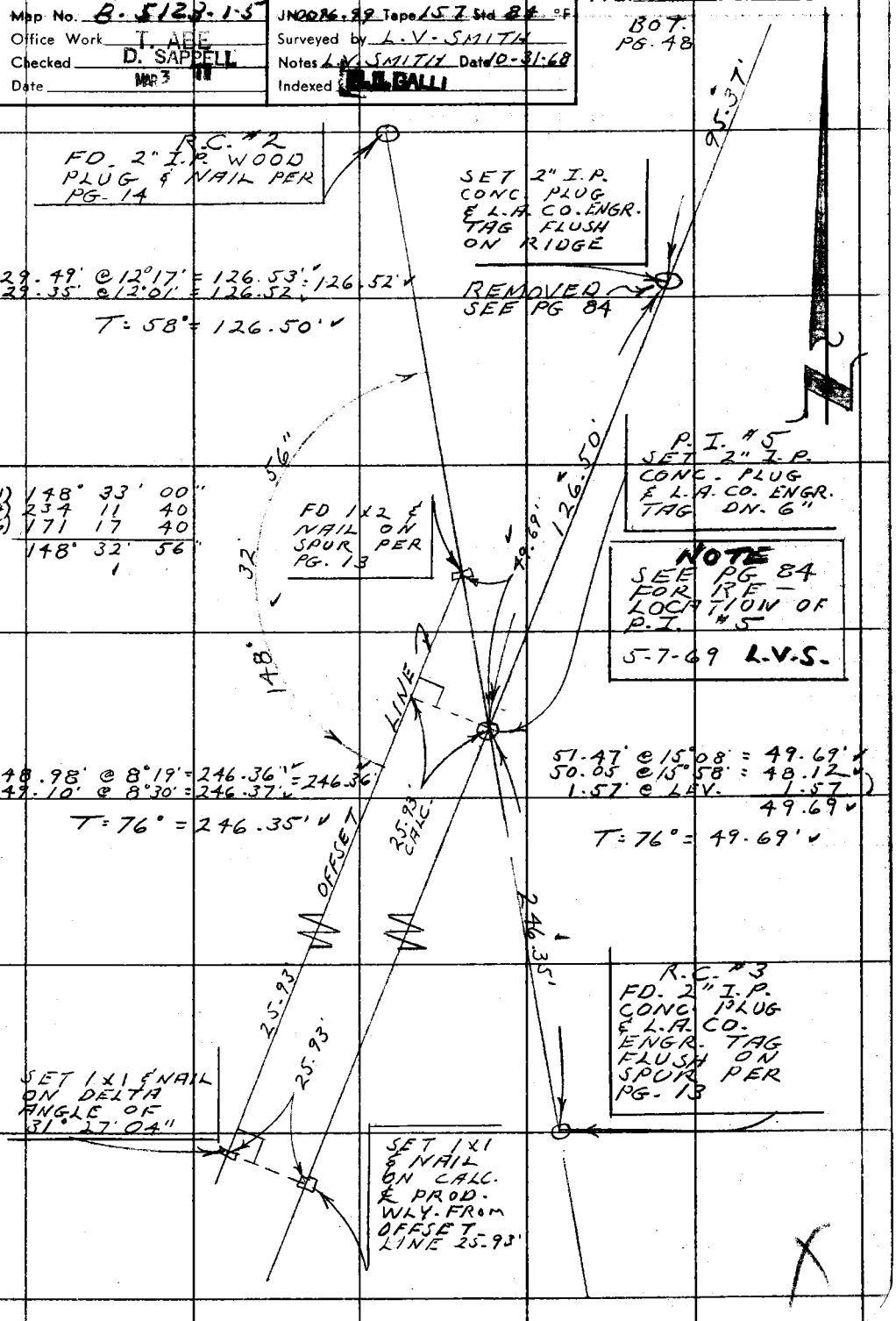

Note: Any Additions or Changes on This Sheet Must be Made or Circled in Red Ink With Date and Name of Person Making Change.

Do not extend this side of this line.

PLEASE RETURN TO
COUNTY OF LOS ANGELES
DEPARTMENT OF COUNTY ENGINEER
403 LOS ANGELES COUNTY ENGINEERING BLDG.

76F3095 CE#310 3-68

F. B. 3290 PG. 48

159.96' @ 1°28' = 159.91 ✓
160.02' @ 2°07' = 159.91 ✓ = 159.91 ✓
179.65' @ 17°34' = 171.27 ✓
179.09' @ 16°59' = 171.28 ✓ = 171.27 ✓
331.18 ✓

T = 60° = 331.13' ✓

59.79' @ 10°14' = 58.84 ✓
59.92' @ 10°52' = 58.85 ✓ = 58.84' ✓
37.88' @ 15°17' = 36.54 ✓
37.98' @ 15°53' = 36.53 ✓ = 36.53 ✓
95.37' ✓

T = 78° = 95.37' ✓

SET 1x2 & NAIL FLUSH ON FLAT

259.95' @ 5°01' = 258.95' ✓
260.05' @ 5°16' = 258.95 ✓

T = 78° = 258.94' ✓

55.49' @ 8°41' = 54.85' ✓
55.41' @ 8°08' = 54.85 ✓

T = 78° = 54.85' ✓

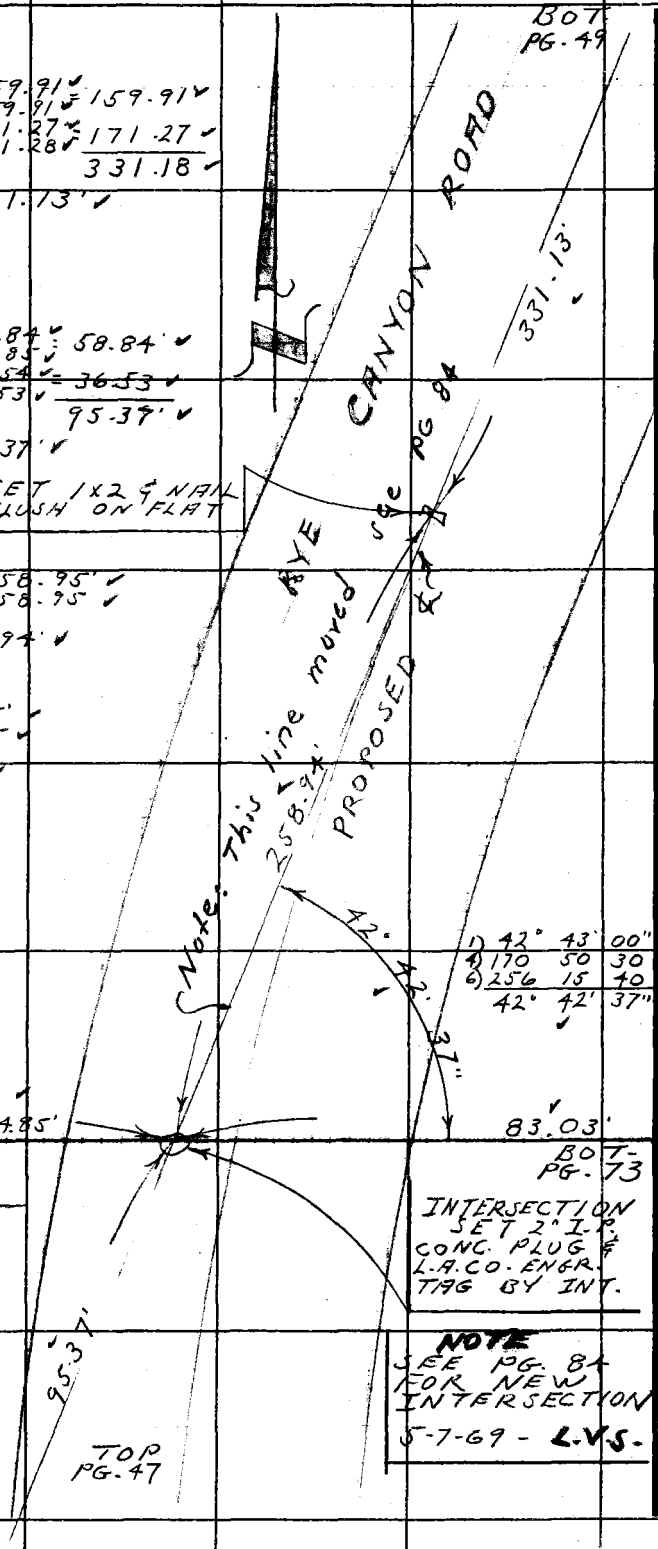

1) 42° 43' 00"
4) 170 50 30
6) 256 15 40
42° 42' 37"

NOTE
SEE PG. 84 FOR NEW INTERSECTION
5-7-69 - L.V.S.

PLEASE RETURN TO
COUNTY OF LOS ANGELES
DEPARTMENT OF COUNTY ENGINEER
403 LOS ANGELES COUNTY ENGINEERING BLDG.

Do not extend this side of this line.

Note: Any Additions or Changes on This Sheet Must be Made or Circled in Red Ink With Date and Name of Person Making Change.

Notes Ck'd by D. SAPPELL	Survey of RYE CANYON ROAD
Map No. 8-5123-1-5	JN0096-99 Tape 57 Std 84 °F
Office Work T. ABE	Surveyed by L-V- SMITH
Checked D. SAPPELL	Notes L-V- SMITH Date 2-21-68
Date MAR 7	Indexed [redacted] BALL

F. B. 3290 PG. 49
BOT. PG. 50

294.21' @ 3°05' = 293.78'
294.24' @ 3°10' = 293.79'
50.90' @ LEV. 50.90
344.68'

T = 74° = 344.66'

344.6'

SET 1X2 & NAIL FLUSH

SET 2" I.P. CONC. PLUG L.A. CO. ENGR. TAG FLUSH ON SPUR

NOTE SEE PG. 85 FOR RELOCATION OF THIS POINT 5-7-69 L.V.S.

465.66'

14°24' = 75.92' = 75.91'
12°13' = 75.91' = 145.86'
8°48' = 145.86' = 145.86'
5°08' = 145.86' = 243.96'
3°52' = 243.96' = 243.96'
465.73'

T = 62° = 465.66'

78.38' @
77.67' @
147.66' @
147.72' @
144.99' @
244.84' @

RYE CANYON ROAD

℄ R 149.81'

108.79' @ 8°00' = 107.73'
108.87' @ 8°16' = 107.74' = 107.73'
42.10' @ LEV. 42.10
149.83'

T = 60° = 149.81'

PROPOSED 331.13'

SET 1X2 & NAIL FLUSH ON SIDE HILL

TOP PG. 48

PLEASE RETURN TO
COUNTY OF LOS ANGELES
DEPARTMENT OF COUNTY ENGINEER
403 LOS ANGELES COUNTY ENGINEERING BLDG.

Note: Any Additions or Changes on This Sheet Must be Made or Circled in Red Ink With Date and Name of Person Making Change.

Do not extend this side of this line.

76F309S CE#310 3-68

F. B. 3290 PG. 50

162.07' @ 22°20' = 149.98' = 149.89
161.51' @ 21°52' = 149.89

T = 58° = 149.86'

NOTE
SEE PG. 85 FOR RELOCATION OF P.I. No 4
5-7-69 L.V.S.

BOT. PG. 51

P.I. No 4
SET 2" I.P. CONC. PLUG & L.A. CO. ENGR. TAG FLUSH SIDE HILL

149.86'

SET 1x2 & NAIL FLUSH

12.01'

12.01' @ LEV
T = 70° = 12.01'

RYE CANYON ROAD
PROPOSED ℄

TO P.O.S.T PG. 51

CUTOFF LINE FOR ANGLES

357.52'

1) 167° 26' 00"
4) 309 44 40
6) 284 37 00
167° 26' 10"

P.O.S.T.
SET 2" I.P. CONC. PLUG & L.A. CO. ENGR. TAG FLUSH ON SIDE HILL

REMOVED SEE PG. 85

10" ADJ.

344.66'

26'

167°

115.90 @ 9°43' = 114.24'
115.83 @ 9°31' = 114.24' = 114.24'
243.60 @ 2°47' = 243.31'
243.68 @ 3°07' = 243.32' = 243.31
357.55

T = 70° = 357.52'

TOP PG. 49

PLEASE RETURN TO
COUNTY OF LOS ANGELES
DEPARTMENT OF COUNTY ENGINEER
403 LOS ANGELES COUNTY ENGINEERING BLDG.

Do not extend this side of this line.

Note: Any Additions or Changes on This Sheet Must be Made or Circled in Red Ink With Date and Name of Person Making Change.

Notes Ck'd by D. SAPPELL	Survey of RYE CANYON ROAD
Map No. B-5123-1-5	JN 0096.99 Tape 203 Std. 84 °F
Office Work T. ABE	Surveyed by L.V. SMITH
Checked D. SAPPELL	Notes L.V. SMITH Date 11-8-68
Date MAR 3	Indexed [illegible]

F. B. 3290 PG. 51

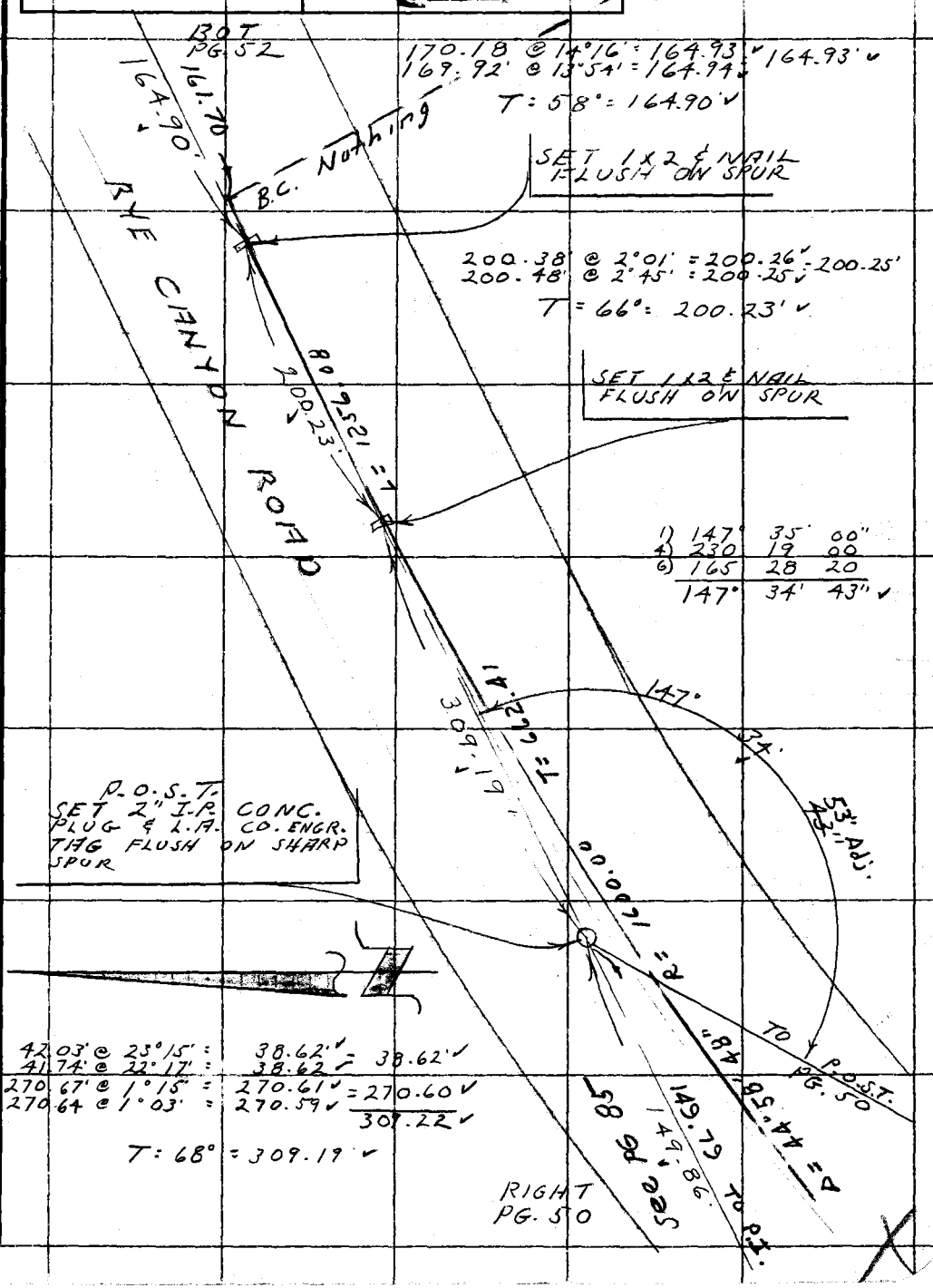

42.03' @ 23°15' = 38.62' = 38.62'
41.74' @ 22°17' = 38.62'
270.67' @ 1°15' = 270.61' = 270.60'
270.64 @ 1°03' = 270.59'
309.22'

T = 68° = 309.19'

Note: Any Additions or Changes on This Sheet Must be Made or Circled in Red Ink With Date and Name of Person Making Change.

Do not extend this side of this line.

PLEASE RETURN TO
COUNTY OF LOS ANGELES
DEPARTMENT OF COUNTY ENGINEER
403 LOS ANGELES COUNTY ENGINEERING BLDG.

76F3095 CE#310 3-68

F. B. 3290 PG. 52

BOT.
PG. 53

277.67' @ 1°46' = 277.54' ✓
277.65' @ 1°28' = 277.56' ✓ 277.55' ✓
118.11' @ LEV. 118.11 ✓
395.66' ✓

T = 76° = 395.64' ✓

395.64' ✓

SET 1 x 2 & NAIL ON SMALL SPUR FLUSH

PROPOSED 254.97'

RYE CANYON ROAD

254.99' @ LEV.
T = 72° = 254.97' ✓

SET 1 x 2 & NAIL ELY. SIDE OF DIRT ROAD

196.58' ✓

223.00' @ 28°09' = 196.62' ✓
223.50' @ 28°24' = 196.60'
T = 60° = 196.58' ✓

SET 2" I.P. CONC. PLUG & L.A. CO. ENGR. TAG FLUSH ON RIDGE

161.70' ✓

164.90' ✓

FROM TOP PG 51

PLEASE RETURN TO
COUNTY OF LOS ANGELES
DEPARTMENT OF COUNTY ENGINEER
403 LOS ANGELES COUNTY ENGINEERING BLDG.

Do not extend this side of this line.

Note: Any Additions or Changes on This Sheet Must be Made or Circled in Red Ink With Date and Name of Person Making Change.

Notes Ck'd by D. SAPPELL	Survey of RYE CANYON RD.
Map No. B-5123-1-5	JN0096-99 Tape 203 Std 84 °F
Office Work T. ABE	Surveyed by L.V. SMITH
Checked D. SAPPELL	Notes L.V. SMITH Date 11-13-68
Date MAR 3 '71	Indexed [redacted]

F. B. 3290 PG. 53

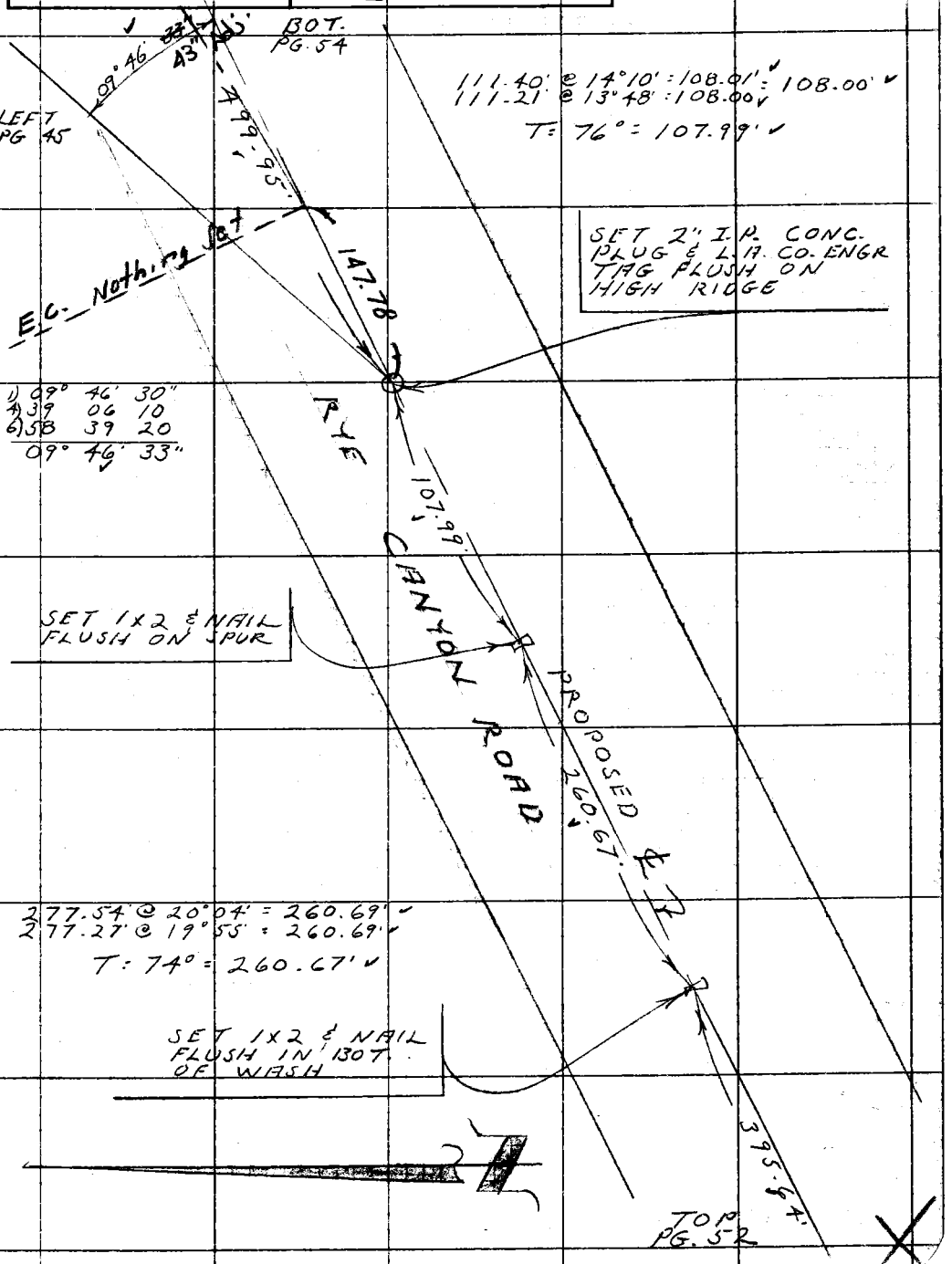

Note: Any Additions or Changes on This Sheet Must be Made or Circled in Red Ink With Date and Name of Person Making Change.

Do not extend this side of this line.

PLEASE RETURN TO
COUNTY OF LOS ANGELES
DEPARTMENT OF COUNTY ENGINEER
403 LOS ANGELES COUNTY ENGINEERING BLDG.

76F309S CE#310 3-68

F. B. 3290 PG 54



248.32 @ 8°29' = 245.60' ✓
248.18' @ 8°17' = 245.59' ✓ = 245.59' ✓
259.50' @ 11°22' = 254.41' ✓ = 254.41
259.28' @ 11°07' = 254.42' ✓
500.00'

T = 70° = 499.95' ✓

PLEASE RETURN TO
COUNTY OF LOS ANGELES
DEPARTMENT OF COUNTY ENGINEER
403 LOS ANGELES COUNTY ENGINEERING BLDG.

Do not extend this side of this line.

Note: Any Additions or Changes on This Sheet Must be Made or Circled in Red Ink With Date and Name of Person Making Change.

Notes Ck'd by D. SAPPELL	Survey of SECTION LINES		F.B. 3290 Pg. 55
Map No. B-5123-15	JN 020201 Tape 157 Std 84 °F		
Office Work I. ABE	Surveyed by L.V. SMITH		
Checked D. SAPPELL	Notes L.V. SMITH Date 7-8-68		
Date MAR 3	Indexed [redacted]		

BOT PG. 56

W.C.63, D-1

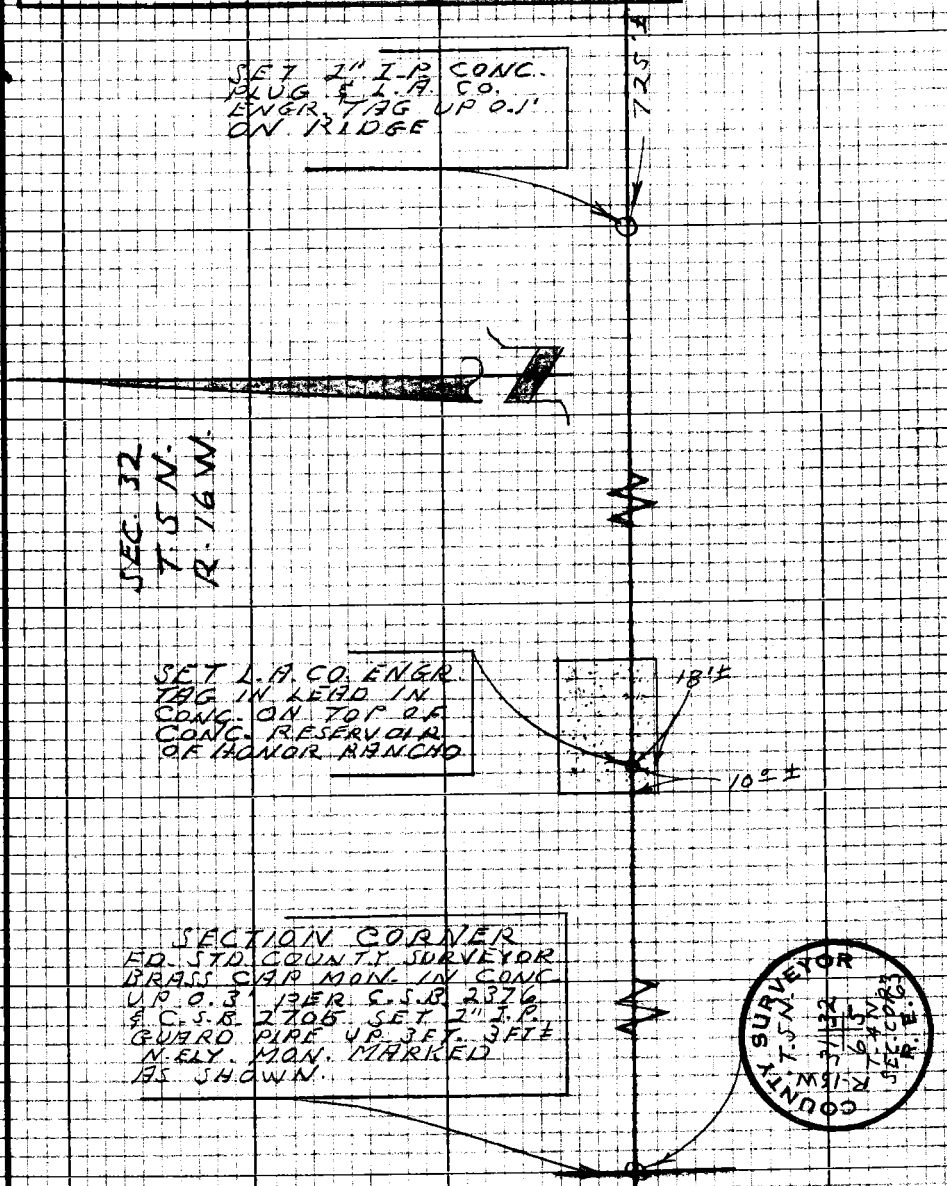

Note: Any Additions or Changes on this Sheet Must be Made or Circled in Red Ink With Date and Name of Person Making Change

Do not extend this side of this line.

PLEASE RETURN TO
LOS ANGELES COUNTY ENGINEER
403 LOS ANGELES COUNTY ENGINEERING BLDG.

76P3098 CK #310 5-66

F.B. 3290 Pg. 56

BOT. PG. 57

282.08' @ 13°20' = 274.48'
281.97' @ 13°13' = 274.50' = 274.49'

T = 88° = 274.50'

1) 00° 00' 05"
4) 00 00 30
6) 00 00 45
00° 00' 07"

100" Adj
0° 00' 07"

SET 1x2 & N. FLUSH ON SPUR

274.50

100.56' @ 19°49' = 94.61'
100.91' @ 20°21' = 94.61'

T = 84° = 94.61'

SEC. 33
T. 5 N.
R. 16 W.

94.61'

SECTION CORNER
FD. COUNTY SURVEYOR
BRASS CAP MON. IN
CONC. FLUSH ON STEEP
SLOPE PER C.S.B. 2376
& C.S.B. 2705. SET 2" T.R.
GUARD PIPE UP 3 FT.
3 FT. ± N. WLY. MON.
MARKED AS SHOWN.

COUNTY SURVEYOR
T. 5 N.
R. 16 W.
32 33
5 4
SEC. COR.
T. 4 N. 63
R. E. 63

SECTION LINE

28.58' @ LEV = 28.58'
43.17' @ 29°48' = 37.46' = 37.46'
43.48' @ 30°30' = 37.46'
66.04'

T = 78° = 66.04'

66.04'

WITNESS CORNER
FD. COUNTY SURVEYOR
BRASS CAP MON. IN
CONC. FLUSH ON TOP
OF HIGH RIDGE PER
C.S.B. 2376 & C.S.B.
2705. EDISON CO.
MARKER PIPE 5 FT.
WLY. MON. MARKED
AS SHOWN.

COUNTY SURVEYOR
T. 5 N.
R. 16 W.
32 33
5 4
W.C.
66 W.
R. E. 63

SEC. 32
T. 5 N.
R. 16 W.

725' ±

TOP PG. 55

1-0 E 95M

PLEASE RETURN TO
LOS ANGELES COUNTY ENGINEER
403 LOS ANGELES COUNTY ENGINEERING BLDG.

Do not extend this side of this line.

Note: Any Additions or Changes on this Sheet Must be Made or Circled in Red Ink With Date and Name of Person Making Change

Notes Ck'd by D. SAPPELL	Survey of SECTION LINES	F.B. 3290 Pg. 57
Map No. 8-5123-1-3	JN 2702.01 Tape 157 Std 84 °F	
Office Work T. ABE	Surveyed by L.V. SMITH	
Checked D. SAPPELL	Notes L.V. SMITH Date	
Date	Indexed [illegible]	

BOT PG. 58

132.52' @ 1°36' = 132.47' ✓
132.49' @ 0°54' = 132.47' ✓
T = 90° = 132.48' ✓

132.48'

SET 1X2 & NAIL FLUSH ON SPUR

92.94' @ 17°18' = 88.73' ✓
93.16' @ 17°43' = 88.74' ✓ 88.73' ✓
T = 90° = 88.73' ✓

88.73'

SEC. 33
T. 5 N.
R. 16 W.

SET 1X2 & NAIL FLUSH

278.90' @ 7°05' = 276.77' ✓
279.10' @ 7°23' = 276.79' ✓ 276.78' ✓
T = 88° = 276.79' ✓

276.79'

SECTION LINE

SET 1X2 & NAIL FLUSH ON RIDGE

274.50

TOP PG. 56

Note: Any Additions or Changes on this Sheet Must be Made or Circled in Red Ink With Date and Name of Person Making Change

Do not extend this side of this line.

PLEASE RETURN TO
LOS ANGELES COUNTY ENGINEER
403 LOS ANGELES COUNTY ENGINEERING BLDG.

76P3095 CK #310 5-66

F.B. 3290 Pg. 58

131.22' @ 4°21' = 130.84' ✓
131.13' @ 3°50' = 130.84' ✓
T = 88° = 130.84' ✓

293.53' @ 3°48' = 292.88' ✓
293.57' @ 3°55' = 292.88' ✓
T = 96° = 292.90' ✓

49.71' @ 25°30' = 44.87' ✓
49.14' @ 24°04' = 44.87' ✓
T = 96° = 44.87 ✓

64.40' @ 9°11' = 63.57' ✓
64.28' @ 8°29' = 63.58' ✓
T = 90° = 63.57' ✓

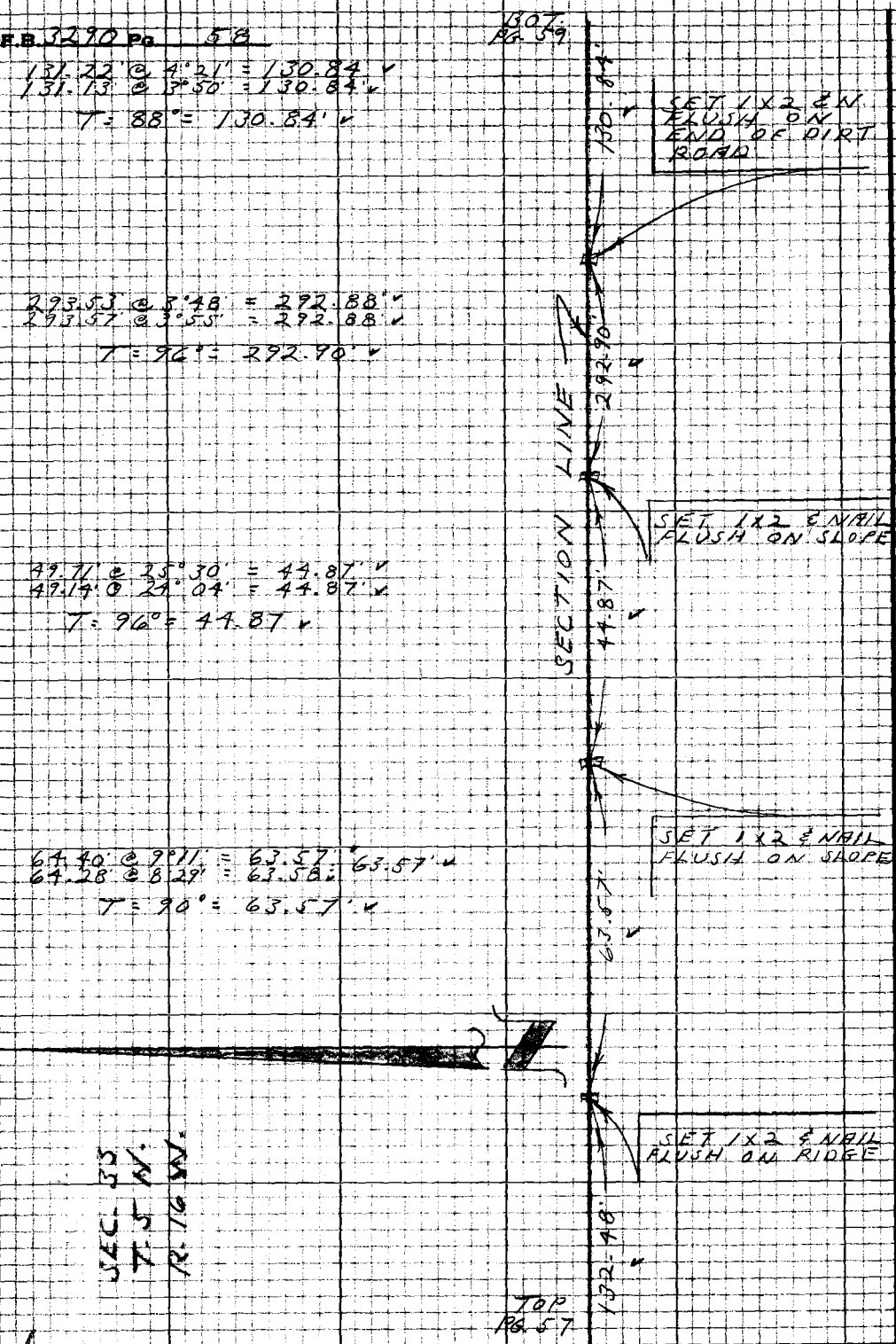

PLEASE RETURN TO
LOS ANGELES COUNTY ENGINEER
403 LOS ANGELES COUNTY ENGINEERING BLDG.

Note: Any Additions or Changes on this Sheet Must be Made or Circled in Red Ink With Date and Name of Person Making Change

Do not extend this side of this line.

Notes Ck'd by D. SAPPELL	Survey of SECTION LINES	F.B. 3290 Pg. 59
Map No. B-5128-1-5	JN 0302.01 Tape 157 Std 84 °F	
Office Work J. ABE	Surveyed by L.V. SMITH	BOT. PG. 60
Checked D. SAPPELL	Notes L.V. SMITH Date 7-3-68	
Date MAR 3	Indexed [redacted]	

297.61' @ 3° 23' = 297.09' = 297.08'
297.51' @ 3° 08' = 297.07'
T = 86° = 297.08'

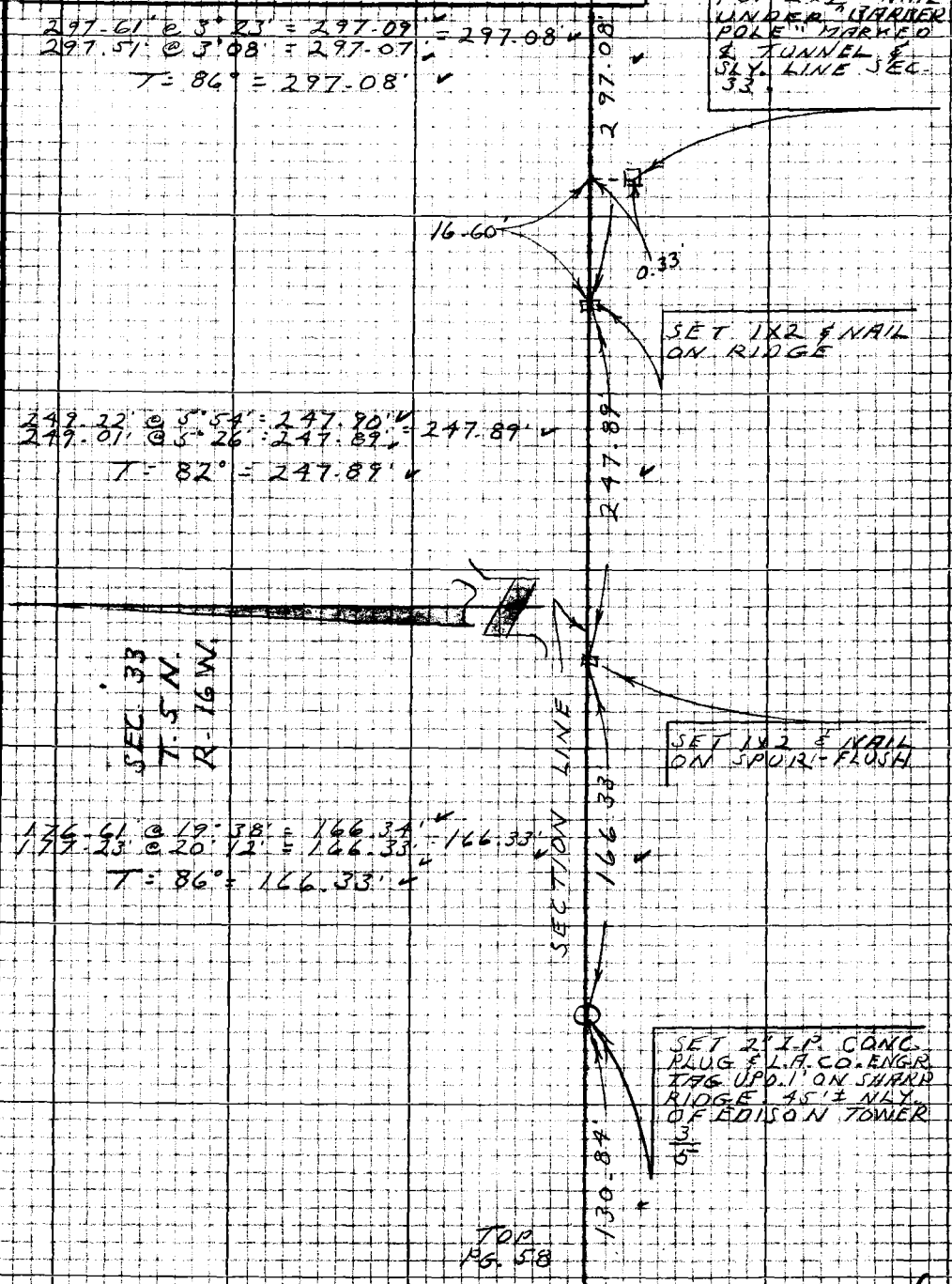

249.22' @ 5° 54' = 247.90'
249.01' @ 5° 26' = 247.89' = 247.89'
T = 82° = 247.89'

176.61' @ 19° 38' = 166.34'
177.23' @ 20° 12' = 166.33' = 166.33'
T = 86° = 166.33'

TOP PG. 58

Note: Any Additions or Changes on this Sheet Must be Made or Circled in Red Ink With Date and Name of Person Making Change

Do not extend this side of this line.

PLEASE RETURN TO
LOS ANGELES COUNTY ENGINEER
403 LOS ANGELES COUNTY ENGINEERING BLDG.

76P3098 CK #310 3-66

F.B. 3290 Pg. 60

BOT. PG. 61

52.82' @ LEV.

T = 96° = 52.82'

294.41' @ 21°23' = 274.14'
293.97' @ 21°10' = 274.14' = 274.14'
34.58' @ 5°42' = 34.41'
34.62' @ 6°22' = 34.41' = 34.41'
308.55'

T = 98° = 308.58'

121.38' @ 2°39' = 121.25'
121.40' @ 2°48' = 121.26' = 121.25'

T = 90° = 121.25'

23.38' @ 20°27' = 21.91'
23.20' @ 19°14' = 21.90'

T = 86° = 21.91'

SEC 33
T. 5 N.
R. 16 W.

52.82'

SET 1x2 & NAIL FLUSH EDGE OF DIRT ROAD

ED. SO. CALIF. EDISON CO. BRASS CAP MON. STAMPED R.C.E. 7211 FLUSH & 2" GUARD PIPE 5 FT. WLY.

308.58'

12.57'

4.82'

SET 2" I.P. CONC. PLUG & L.A. CO. ENGR. TAG FL. ON ELY. EDGE OF EDISON ROAD ON RIDGE 75' ± N. WLY. OF TOWER # 3/6

121.25'

SET 1x2 & NAIL FLUSH ON SLOPE

21.91'

SECTION LINE

SET 1x2 & NAIL FLUSH ON SLOPE

297.08'

TOP PG. 59

PLEASE RETURN TO
LOS ANGELES COUNTY ENGINEER
403 LOS ANGELES COUNTY ENGINEERING BLDG.

Note: Any Additions or Changes on this Sheet Must be Made or Circled in Red Ink With Date and Name of Person Making Change

Do not extend this side of this line.

Notes Ck'd by D. SAPPELL	Survey of SECTION LINES
Map No. B-5123-1-5	JN 0102-01 Tape 157 Std 84°F
Office Work T. ABE	Surveyed by L.V. SMITH
Checked D. SAPPELL	Notes L.V. SMITH Date 7-68
Date	Indexed [redacted]

F.B. 3290 Pg. 61

BOT. PG. 62

W 63 E-1

189.11' @ 15°16' = 182.44'
189.47' @ 15°40' = 182.43' = 182.43'
T = 102° = 182.45'

SET 1X2 & NAIL SLY SIDE OF DIRT ROAD

SEC. 33
T. 5 N.
R. 16 W.

1) 179° 57' 45"
4) 359 52 00
6) 359 48 25
179° 58' 04"

1) 89° 59' 02"
2) 179 58 05
89° 59' 02"

192.64' @ 4°24' = 192.07'
192.69' @ 4°38' = 192.06' = 192.06'
T = 98° = 192.08'

1/4 SECTION CORNER
FD. STD. COUNTY
SURVEYOR BRASS CAP
MON. IN CONC. DIV.
0.75' IN EDISON CO.
ROAD PER C.S.B.
2705 & C.S.B. 2376
MON. MARKED AS
SHOWN

192.08'

89° 59' 02"

18.32'

80.36'

R.P. 1/4 SEC. COR.
SET 2" I.P. CONC.
PLUG & L.A. CO.
ENGR. TAG FLUSH
ON SPLIT OF ANGLE

SEC. 33
T. 5 N.
R. 16 W.

COUNTY SURVEYOR
T. 5 N.
R. 16 W.
SEC. 33
SEC. 4
1/4 COR.
T. 4 N.
R. 16 W.

82.68' @ 13°38' = 80.35'
82.93' @ 14°20' = 80.35'
T = 100° = 80.36'

R.P. SEC. COR.
SET 2" I.P. CONC.
PLUG & L.A. CO.
ENGR. TAG FLUSH
ON SPLIT OF
ANGLE

52.82'

18.72' @ 11°49' = 18.32'
18.92' @ 14°24' = 18.32'
T = 100° = 18.32'

TOP
PG. 60

Note: Any Additions or Changes on this Sheet Must be Made or Circled in Red Ink With Date and Name of Person Making Change

Do not extend this side of this line.

PLEASE RETURN TO
LOS ANGELES COUNTY ENGINEER
403 LOS ANGELES COUNTY ENGINEERING BLDG.

76P3098 CK #310 8-68

F.B. 3290 Pg 62

BOT. PG. 63

405.69'

SET 2" I.P. CONC. PLUG L.A.CO. ENGR. TAG UPO.2' ON RIDGE 70'± N. ALY. OF EDISON TOWER 4

95.71' @ LEV. = 95.71'
273.27' @ 11°06' = 268.16' = 268.16'
273.97' @ 11°17' = 268.16'
363.87'

T = 94° : 363.89'

363.89'

SET 1x2 & NAIL FLUSH ON EAST

299.78' @ 12°23' = 292.80'
300.09' @ 12°40' = 292.79' = 292.80'
200.83' @ 1°12' = 200.78' = 200.78'
200.87' @ 1°36' = 200.79'
493.58'

T = 92° = 493.61'

493.61'

SET 1x2 & NAIL FLUSH ON SPUR

60.01' @ 5°18' = 59.75'
59.91' @ 4°33' = 59.75'

T = 90° = 59.75'

59.75'

SECTION LINE

SEC. 33
T. 5 N.
R. 16 W.

1182.45'

SET 2" I.P. CONC. PLUG L.A.CO. ENGR. TAG UPO 0.1' ON SPUR

TOP PG. 61

PLEASE RETURN TO
LOS ANGELES COUNTY ENGINEER
403 Los Angeles County Engineering Bldg.

Do not extend this side of this line.

Note: Any Additions or Changes on this Sheet Must be Made or Circled in Red Ink With Date and Name of Person Making Change

Notes Ck'd by D. SAPPELL	Survey of SECTION LINES
Map No. 8-5123-1-5	JN 0702.01 Tape Y57 Std 84°F
Office Work T. ABE	Surveyed by L.V. SMITH
Checked D. SAPPELL	Notes L.V. SMITH Date 7-68
Date [illegible] 3 '11	Indexed [illegible] GALLI

F.B. 3290 Pg. 63

LEFT PG. 38

171.58' @ 2°54' = 171.36' = 171.37'
171.66' @ 3°17' = 171.38'
T = 104° = 171.39'

171.39'

SET 1X2 & NAIL FLUSH ON FLAT

SEC. 33
T. 5 N.
R. 16 W.

203.35' @ 2°28' = 203.16'
203.32' @ 2°19' = 203.15'
T = 100° = 203.18'

SECTION LINE

203.18'

SET 1X2 & NAIL FLUSH ON FLAT

295.42' @ 15°14' = 285.04' = 285.04'
295.87' @ 15°33' = 285.04' = 120.61'
120.61' @ LEV. = 120.61'
405.65'
T = 100° = 405.69'

405.69'

TOP PG. 62

Note: Any Additions or Changes on this Sheet Must be Made or Circled in Red Ink With Date and Name of Person Making Change

Do not extend this side of this line.

PLEASE RETURN TO
LOS ANGELES COUNTY ENGINEER
403 LOS ANGELES COUNTY ENGINEERING BLDG.

76P3098 CE #310 5-66

F.B. 3290 Pg. 64

1) 90° 02' 00"
4) 00° 06' 25"
6) 180° 10' 00"
90° 01' 40"

SET 1X2 & NAIL ON LINE PROD ELY. FOR ANGLE

41" Adj.
40"

20.22' @ LEV.
T = 104° = 20.22'

SET 1X2 & NAIL ON NLY. SIDE OF RIDGE

90° 01'

224.40'

20.22

BOT. PG 65

SECTION CORNER
FD. STD. CO. SURVEYOR'S BRASS CAP MON. IN CONC. UP 0.6' PER C.S.B. 2376 & C.S.B. 2705. MON MARKED AS SHOWN. SET 2" I.P. MARKER PIPE UP 3FT. 15'± N.WLY.

COUNTY SURVEYOR'S T.5N. 33 34 4 3 R.16W. R.E. 62 T.4N. MONUMENT

36.12'

0.01'

FD. 2X2 & NAIL NO REF.

36.12' @ LEV.
T = 104° = 36.12'

29.13' @ LEV.
T = 104° = 29.13'

29.13'

SET 1X2 & NAIL FLUSH ON SPUR

259.73' @ 3°28' = 259.25'
259.71' @ 3°27' = 259.24' = 259.24'
T = 104° = 259.27'

259.27'

SECTION LINE

SET 1X2 & NAIL ON SPUR

SEC 33
T. 5 N.
R. 16 W.

258.99' @ 9°31' = 255.43'
258.86' @ 9°22' = 255.41' = 255.42'
T = 104° = 255.45'

255.45'

RIGHT PG. 38

W.S. 62, A-1 & W.S. 77, B-6

PLEASE RETURN TO
LOS ANGELES COUNTY ENGINEER
403 LOS ANGELES COUNTY ENGINEERING BLDG.

Do not bring this side of this line.

Note: Any Additions or Changes on this Sheet Must be Made or Circled in Red Ink With Date and Name of Person Making Change

Notes Ck'd by D. SAPPELL		Survey of RYE CYN. ROAD	F.B. 3290 Pg. 65
Map No. B-5123-1-5		JN 209699 Tape 157 Std 84°F	
Office Work I. ABE		Surveyed by L.V. SMITH	
Checked D. SAPPELL		Notes L.V. SMITH Date 7-68	
Date MAR 3		Indexed [illegible]	



63.46' @ 9°04' = 62.67'
T = 102° = 62.68'

72.82' @ 9°41' = 71.78'
72.94' @ 10°13' = 71.78'
T = 110° = 71.79'

141.69' @ 16°53' = 135.58'
141.90' @ 17°10' = 135.58'
T = 106° = 135.60'

235.78' @ 17°54' = 224.37'
236.23' @ 18°14' = 224.37'
T = 104° = 224.40'

Note: Any Additions or Changes on this Sheet Must be Made or Circled in Red Ink With Date and Name of Person Making Change

Do not extend this side of this line.

PLEASE RETURN TO
LOS ANGELES COUNTY ENGINEER
403 LOS ANGELES COUNTY ENGINEERING BLDG.

76F309B CK #310 8-66

F.B. 3290 PG. 66

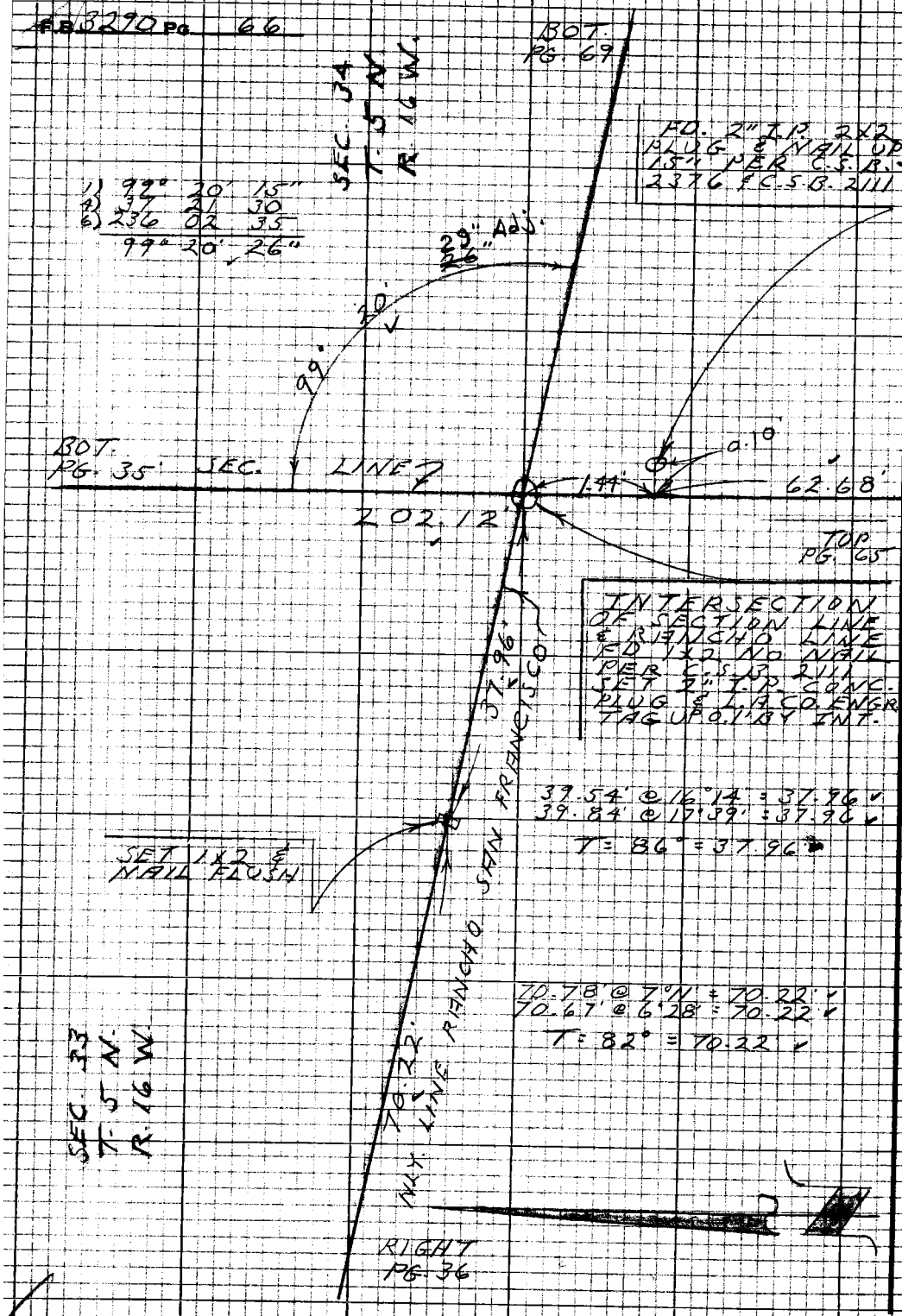

WS 77, B-6

PLEASE RETURN TO
LOS ANGELES COUNTY ENGINEER
403 LOS ANGELES COUNTY ENGINEERING BLDG.

Note: Any Additions or Changes on this Sheet Must be Made or Circled in Red Ink With Date and Name of Person Making Change

Do not extend this side of this line.

Notes Ck'd by D. SAPPELL	Survey of RYE CYN. ROAD	F.B. 3290 Pg. 67
Map No. B-5723-43	JN 0096-77 Taps 157 Std 34	
Office Work I. ABE	Surveyed by L.Y. SMITH	
Checked D. SAPPELL	Notes L.Y. SMITH Date 7-68	
Date	Indexed [illegible]	

W 5 77 B-6



Note: Any Additions or Changes on this Sheet Must be Made or Circled in Red Ink With Date and Name of Person Making Change

Do not extend this side of this line.

PLEASE RETURN TO
LOS ANGELES COUNTY ENGINEER
403 LOS ANGELES COUNTY ENGINEERING BLDG.

76P3098 CK #310 5-68

F.B. 3190 Pg. 68

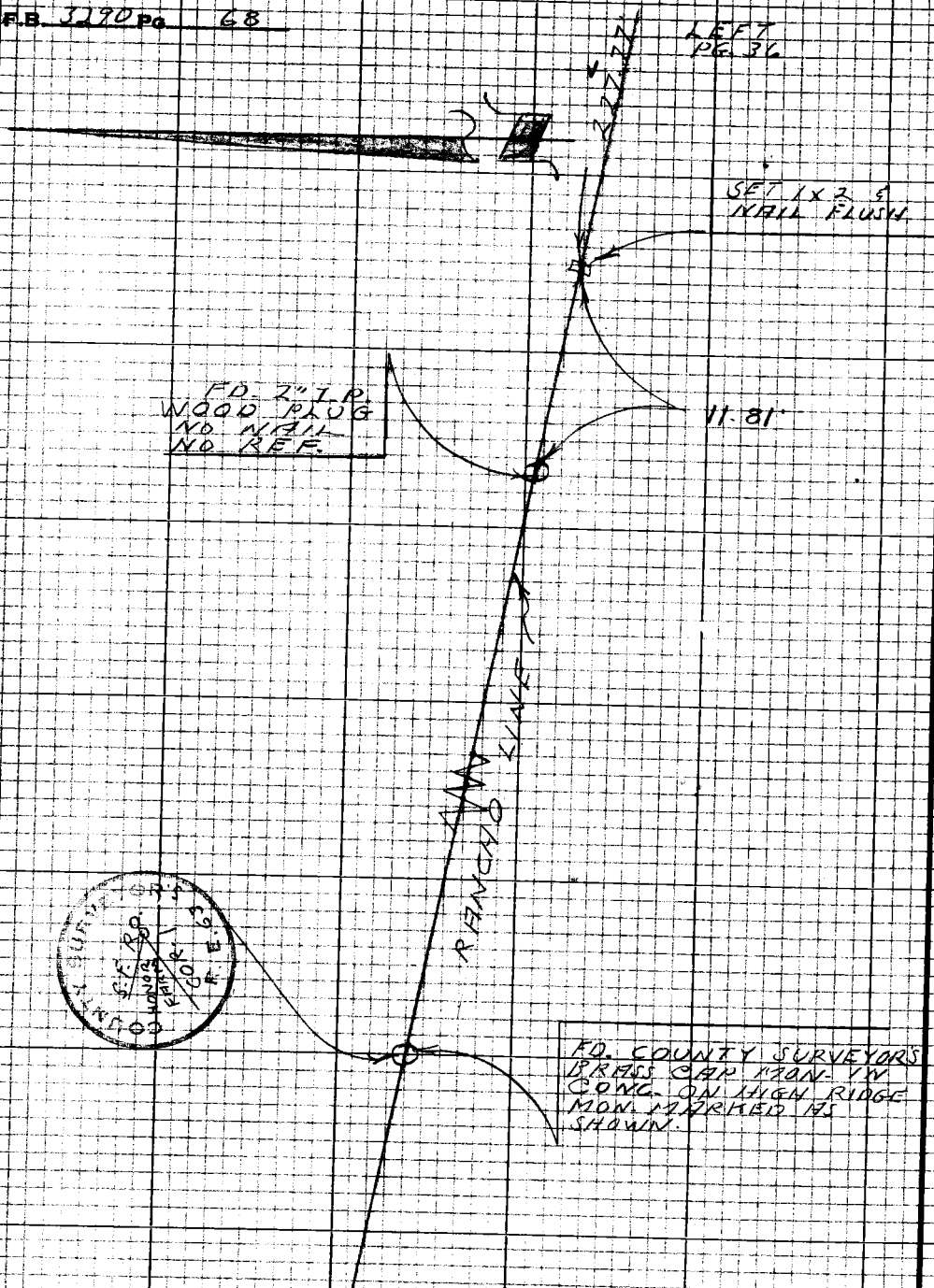

PLEASE RETURN TO
LOS ANGELES COUNTY ENGINEER
403 LOS ANGELES COUNTY ENGINEERING BLDG.

DO NOT EXTEND THIS SIDE OF THIS LINE

Note: Any Additions or Changes on this Sheet Must be Made or Ordered in Red Ink With Date and Name of Person Making Change

Notes Ck'd by D. SAPPELL	Survey of RYE CANYON ROAD
Map No. B-5123-1.5	JN 0096-99 Tape 157 Std 84 °F
Office Work T. ABE	Surveyed by L.V. SMITH
Checked D. SAPPELL	Notes L.V. SMITH Date 7-68
Date MAR 7	Indexed [redacted]

F. B. 3290 PG. 69

LEFT PG. 28

191.61' @ 4°46' = 190.95' = 190.94'
191.73' @ 5°12' = 190.94'
148.16' @ 6°24' = 147.24' = 147.24'
148.28' @ 6°47' = 147.24'
338.18'

T = 100° = 338.22'

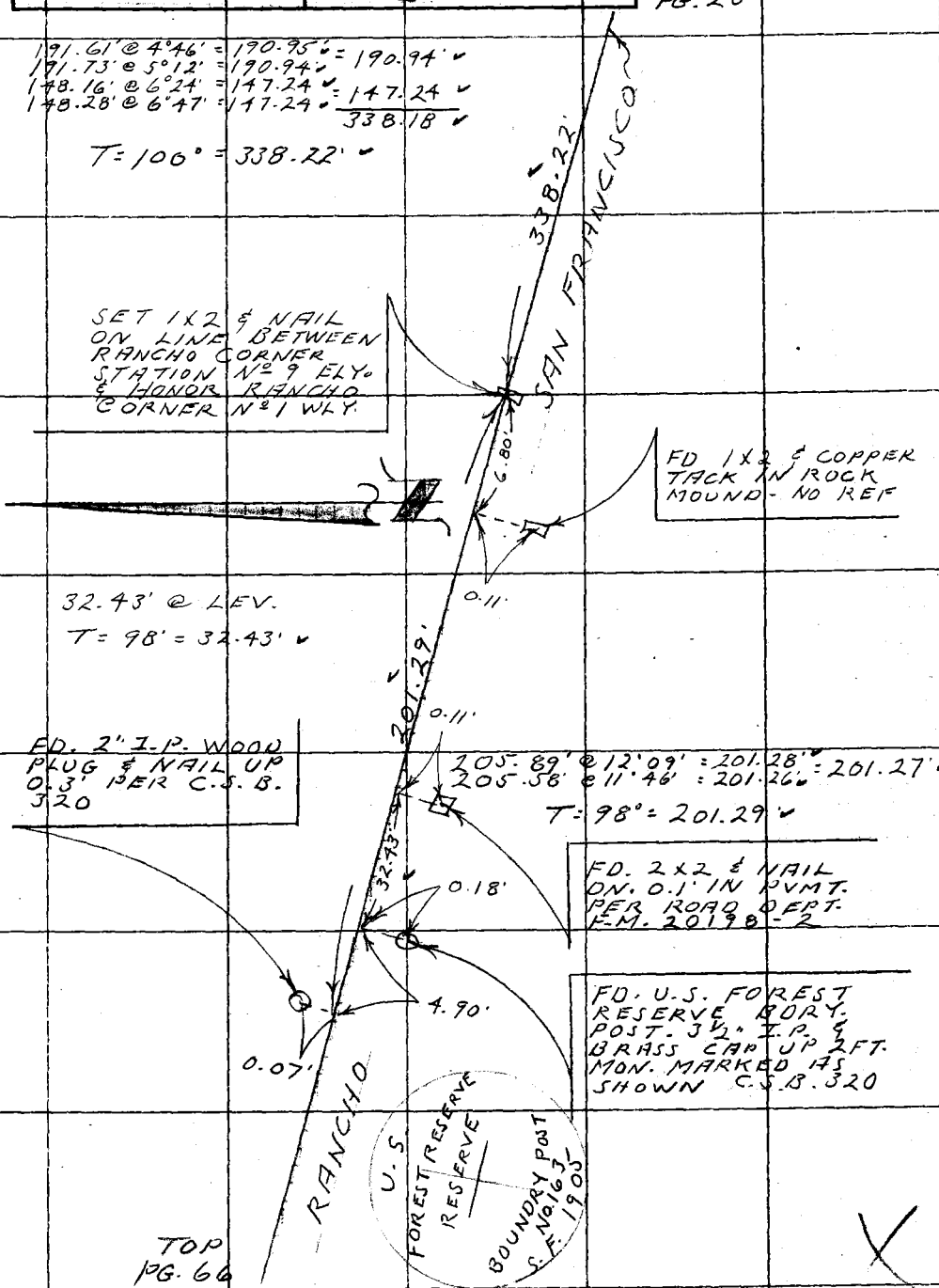

TOP PG. 66

Note: Any Additions or Changes on This Sheet Must be Made or Circled in Red Ink With Date and Name of Person Making Change.

Do not extend this side of this line.

PLEASE RETURN TO
COUNTY OF LOS ANGELES
DEPARTMENT OF COUNTY ENGINEER
403 LOS ANGELES COUNTY ENGINEERING BLDG.

76F309S CE#310 3-68

F. B. 3290 PG 70

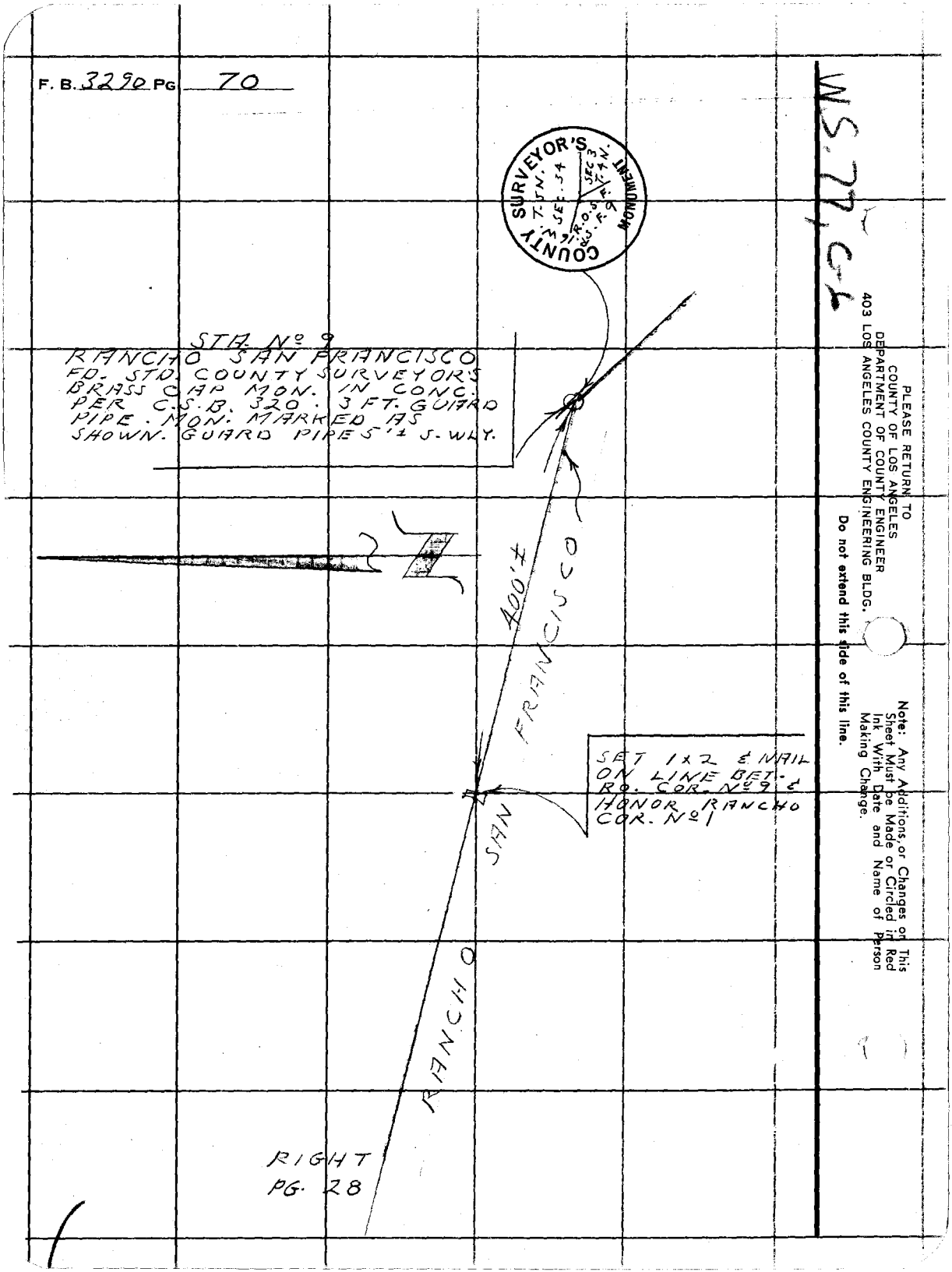

WS. 77, C-6

PLEASE RETURN TO
COUNTY OF LOS ANGELES
DEPARTMENT OF COUNTY ENGINEER
403 LOS ANGELES COUNTY ENGINEERING BLDG.

Do not extend this side of this line.

Note: Any Additions, or Changes on This Sheet Must be Made or Circled in Red Ink With Date and Name of Person Making Change.

Notes Ck'd by D. SAPPELL	Survey of RYE CANYON RD.
Map No. B-5123-1-5	JN 0096-99 Tape 157 Std 84 °F
Office Work I. ABE	Surveyed by L.V. SMITH
Checked D. SAPPELL	Notes L.V. SMITH Date 10-27-68
Date	Indexed [illegible]

F.B. 3290 Pg. 71

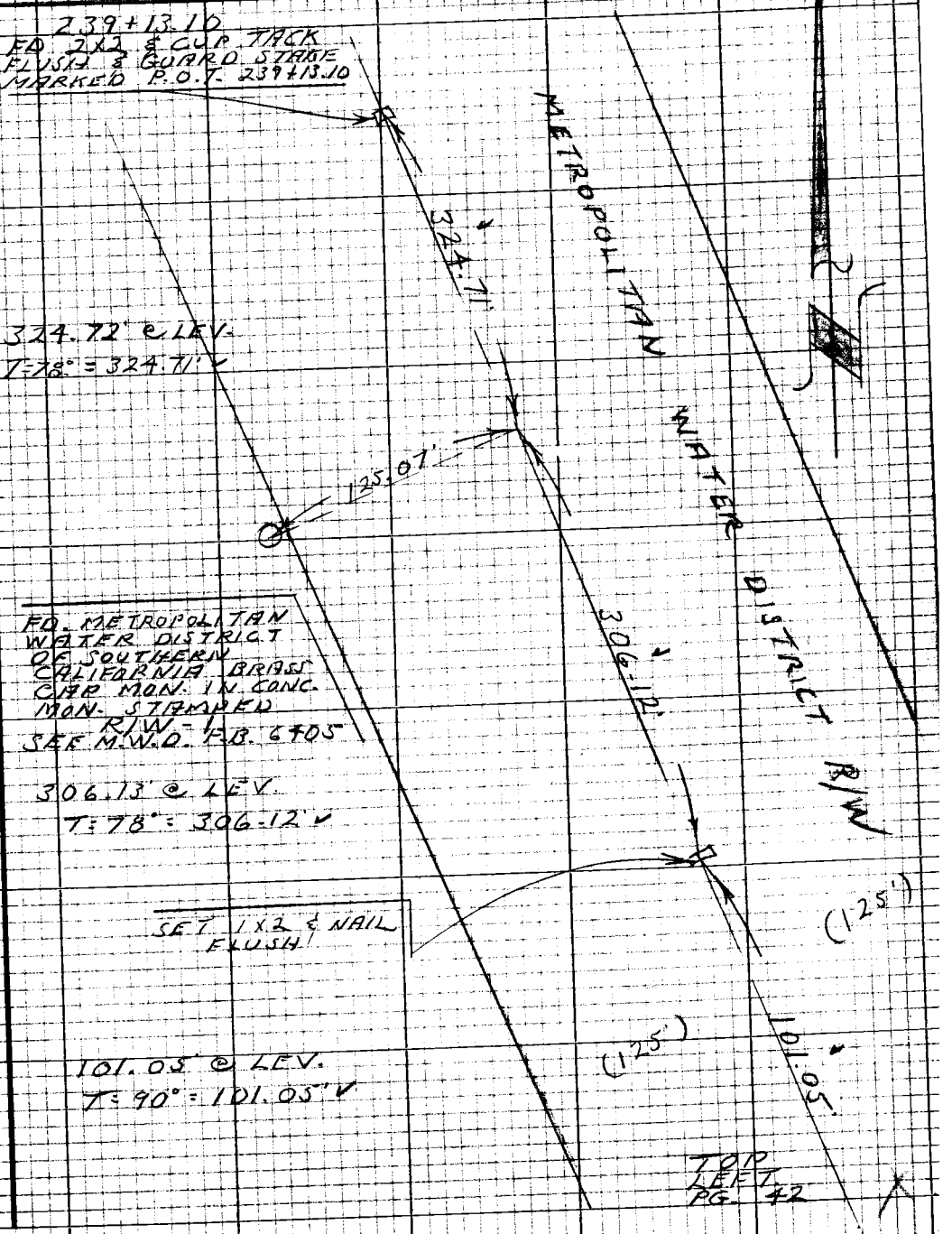

Note: Any Additions or Changes on this Sheet Must be Made or Circled in Red Ink With Date and Name of Person Making Change

PLEASE RETURN TO
LOS ANGELES COUNTY ENGINEER
403 LOS ANGELES COUNTY ENGINEERING BLDG.

Do not extend this side of this line.

76P3098 CK #210 5-66

F.B. 3290 PG. 72

BOT.
PG. 42

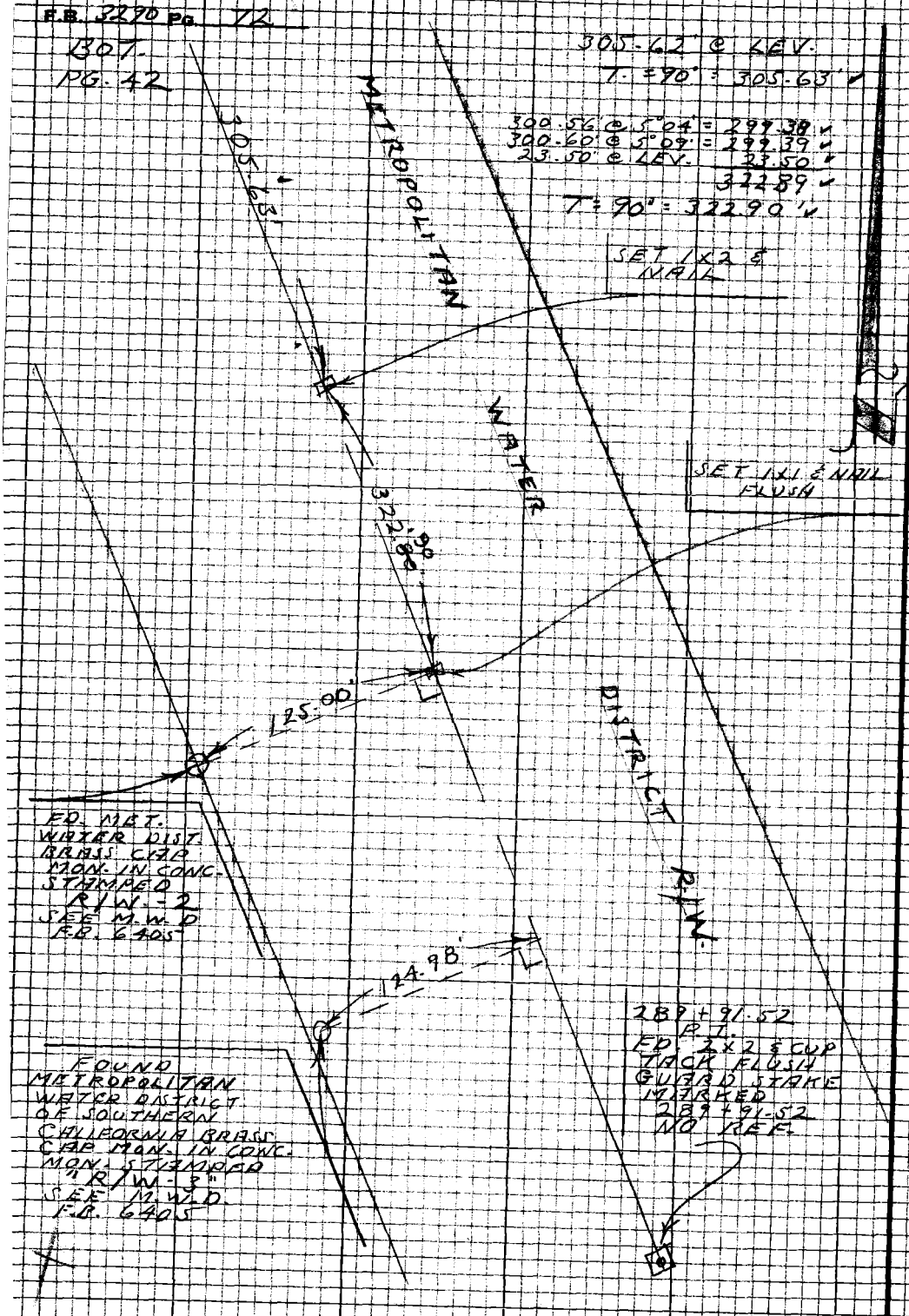

PLEASE RETURN TO
LOS ANGELES COUNTY ENGINEER
403 LOS ANGELES COUNTY ENGINEERING BLDG.

Note: Any Additions or Changes on this Sheet Must be Made or Circled in Red Ink With Date and Name of Person Making Change

Do not extend this side of this line.

Notes Ck'd by D. SAPPELL	Survey of RYE CANYON ROAD
Map No. B. 5123 - 1-3	JN 3096-99 Tape 203 Std 84 °F
Office Work T. ABE	Surveyed by L.V. SMITH
Checked D. SAPPELL	Notes L.V. SMITH Date 11-19-68
Date MAR 3 '69	Indexed E.L. GALLI

F. B. 3290 PG. 73

FD.
SO. CALIF. EDISON
CO. BRASS CAP
MON. FLUSH ON
RIDGE MON.
MARKED V-C 129
PER VINCENT-CASTAIC
500 KV T/L MAP 8745

FD.
SO. CALIF. EDISON
CO. BRASS CAP
MON. FLUSH. MON.
MARKED V-C 130
PER VINCENT-CASTAIC
500 KV T/L MAP 8745

0.02'

FD.
SO. CALIF. EDISON
CO. BRASS CAP
MON. FLUSH.
MON. MARKED
V-C 131 PER
VINCENT-CASTAIC
500 KV T/L MAP
8745

83.03'

83.20 @ 3°40' = 83.03 v
83.26 @ 4°18' = 83.03 v
T = 78° = 83.03' v

RIGHT
PG. 48

Note: Any Additions or Changes on This Sheet Must be Made or Circled in Red Ink With Date and Name of Person Making Change.

Do not extend this side of this line.

PLEASE RETURN TO
COUNTY OF LOS ANGELES
DEPARTMENT OF COUNTY ENGINEER
403 LOS ANGELES COUNTY ENGINEERING BLDG.

76F3095 CE#310 3-68

Notes Ck'd by D. SAPPELL	Survey of RYE CANYON RD.
Map No. 5-5123-1-5	JN 00969 Tape 57 Std 84 °F
Office Work	Surveyed by L.V. SMITH
Checked D. SAPPELL	Notes B. JACKSON Date 10-14-68
Date MAR 3	Indexed D. SAPPELL 8/69

F. B. 3270 PG. 75

RYE CANYON ROAD

J.N. 00969

TRIANGULATION FROM STATION DRY & STATION FOOT LOCATED IN THE NEWHALL QUAD. FOR GEODETIC TIES TO RYE CYN. PROPOSED CENTER LINE.

PARTY

L V SMITH
B. JACKSON
V. HUCKABY
R. BLANCHARD

Note: Any Additions or Changes on This Sheet Must be Made or Circled in Red Ink With Date and Name of Person Making Change.

Do not extend this side of this line.

PLEASE RETURN TO
COUNTY OF LOS ANGELES
DEPARTMENT OF COUNTY ENGINEER
403 LOS ANGELES COUNTY ENGINEERING BLDG.

76F3095 CE#310 3-68

F. B. 3290 PG. 76

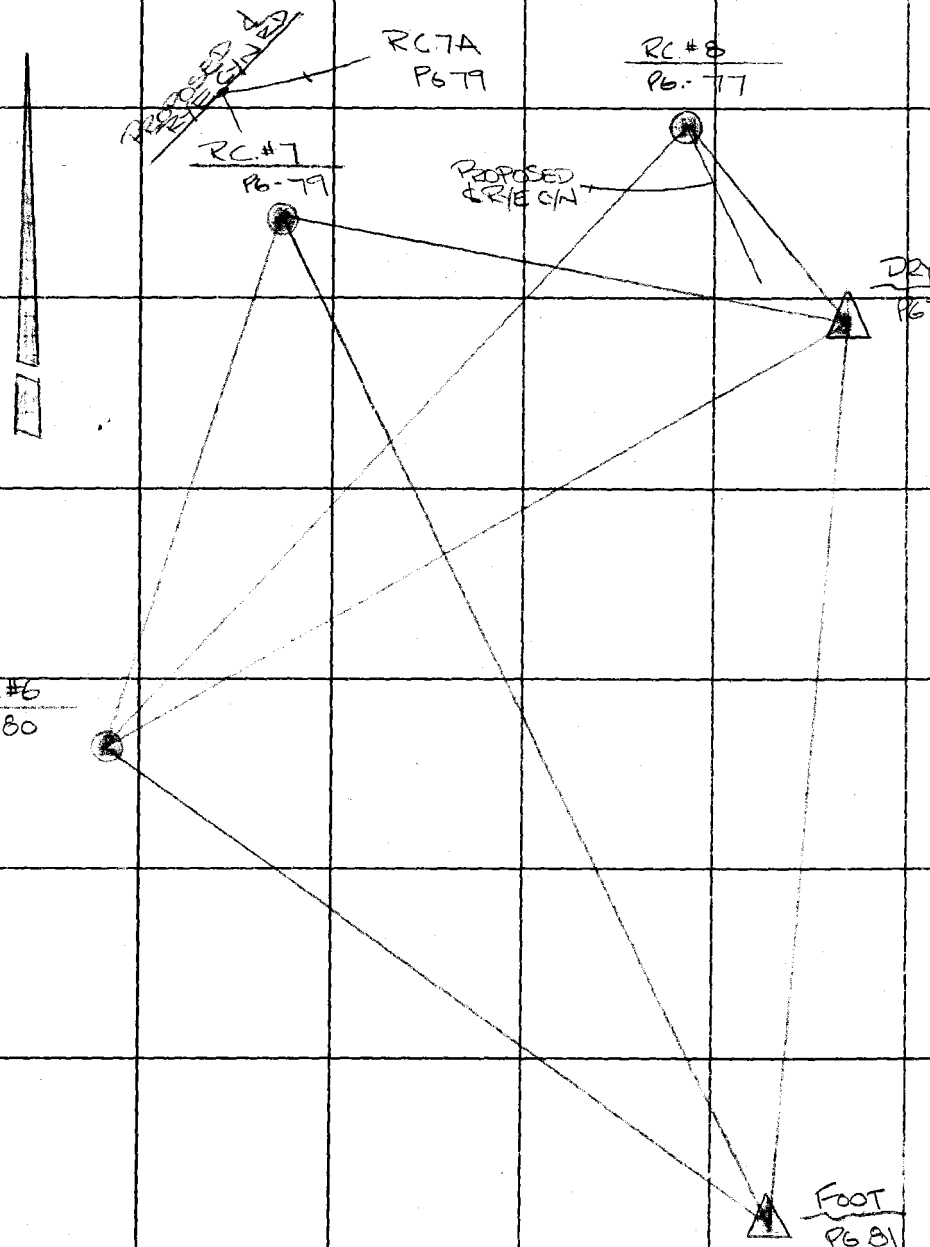

PLEASE RETURN TO
COUNTY OF LOS ANGELES
DEPARTMENT OF COUNTY ENGINEER
403 LOS ANGELES COUNTY ENGINEERING BLDG.

Note: Any Additions or Changes on This Sheet Must Be Made or Circled in Red Ink With Date and Name of Person Making Change.

Do not extend this side of this line.

Notes Ck'd by D. SAPPELL	Survey of RYE CANYON RD
Map No. B-5123-1-5	JN 007699 Tape 157 Std 84 °F
Office Work	Surveyed by L.V. SMITH
Checked D. SAPPELL	Notes B. JACKSON Date 10-14-68
Date	Indexed [redacted] GALLI

F. B. 3290 PG. 77

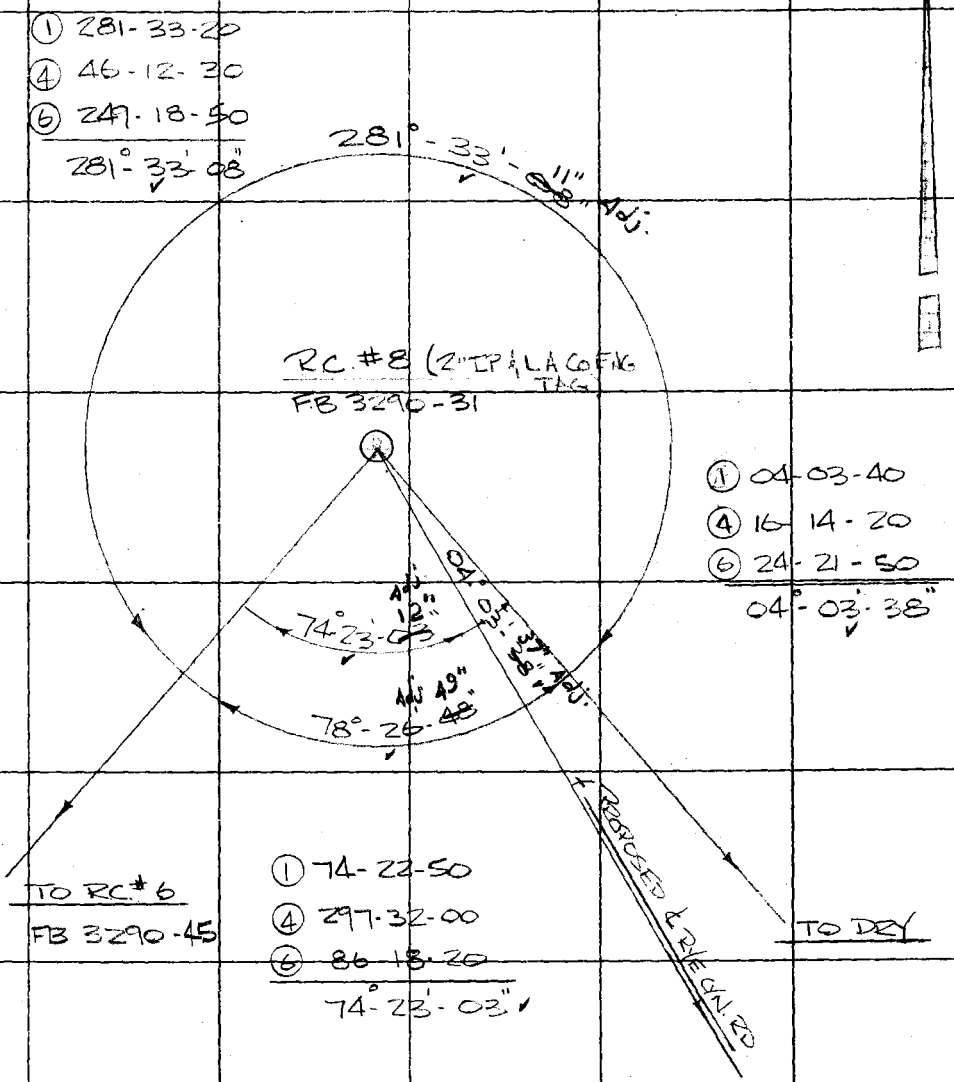

Note: Any Additions or Changes on This Sheet Must be Made or Circled in Red Ink With Date and Name of Person Making Change.

Do not extend this side of this line.

PLEASE RETURN TO
COUNTY OF LOS ANGELES
DEPARTMENT OF COUNTY ENGINEER
403 LOS ANGELES COUNTY ENGINEERING BLDG.

76F309S CE#310 3-68

F. B. 3290 PG. 78

(1) 74-16-00
(4) 297-04-20
(6) 85-36-40
74°-16'-06" ✓

(1) 222-21-50
(4) 169-36-40
(6) 254-09-40
222°-21'-37" ✓

TO R.C.#8
FB 3290-3

TO RC#7
FB 3290-79

(1) 98-48-10
(4) 35-12-00
(6) 232-47-50
98-47-58" ✓

(1) 35-25-50
(4) 141-43-00
(6) 212-34-40
35°-25'-47" ✓

TO R.C.#6
FB 3290-45

(1) 63-22-00
(4) 253-28-40
(6) 20-13-10
62°-22'-12" ✓

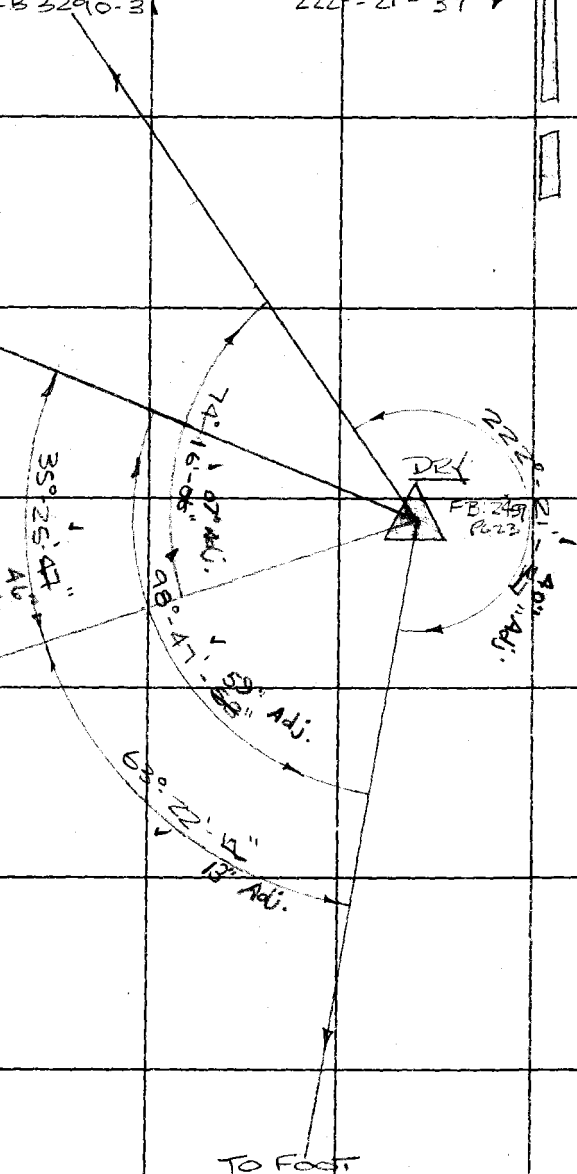

PLEASE RETURN TO
COUNTY OF LOS ANGELES
DEPARTMENT OF COUNTY ENGINEER
403 LOS ANGELES COUNTY ENGINEERING BLDG.

Do not extend this side of this line.

Note: Any Additions or Changes on This Sheet Must be Made or Circled in Red Ink With Date and Name of Person Making Change.

Notes Ck'd by D. SAPPELL
Map No. B-5423 T. ABE
Office Work
Checked D. SAPPELL
Date MAR 11

Survey of SYCAMORE CANYON ROAD
JN 009697 Tape 157 Std. 84 °F
Surveyed by L.V. SMITH
Notes B. JACKSON Date 10-14-68
Indexed D. SAPPELL

F. B. 3210 PG. 79

Note: Any Additions or Changes on This Sheet Must be Made or Circled in Red Ink With Date and Name of Person Making Change.

PLEASE RETURN TO
COUNTY OF LOS ANGELES
DEPARTMENT OF COUNTY ENGINEER
403 LOS ANGELES COUNTY ENGINEERING BLDG.
Do not extend this side of this line.

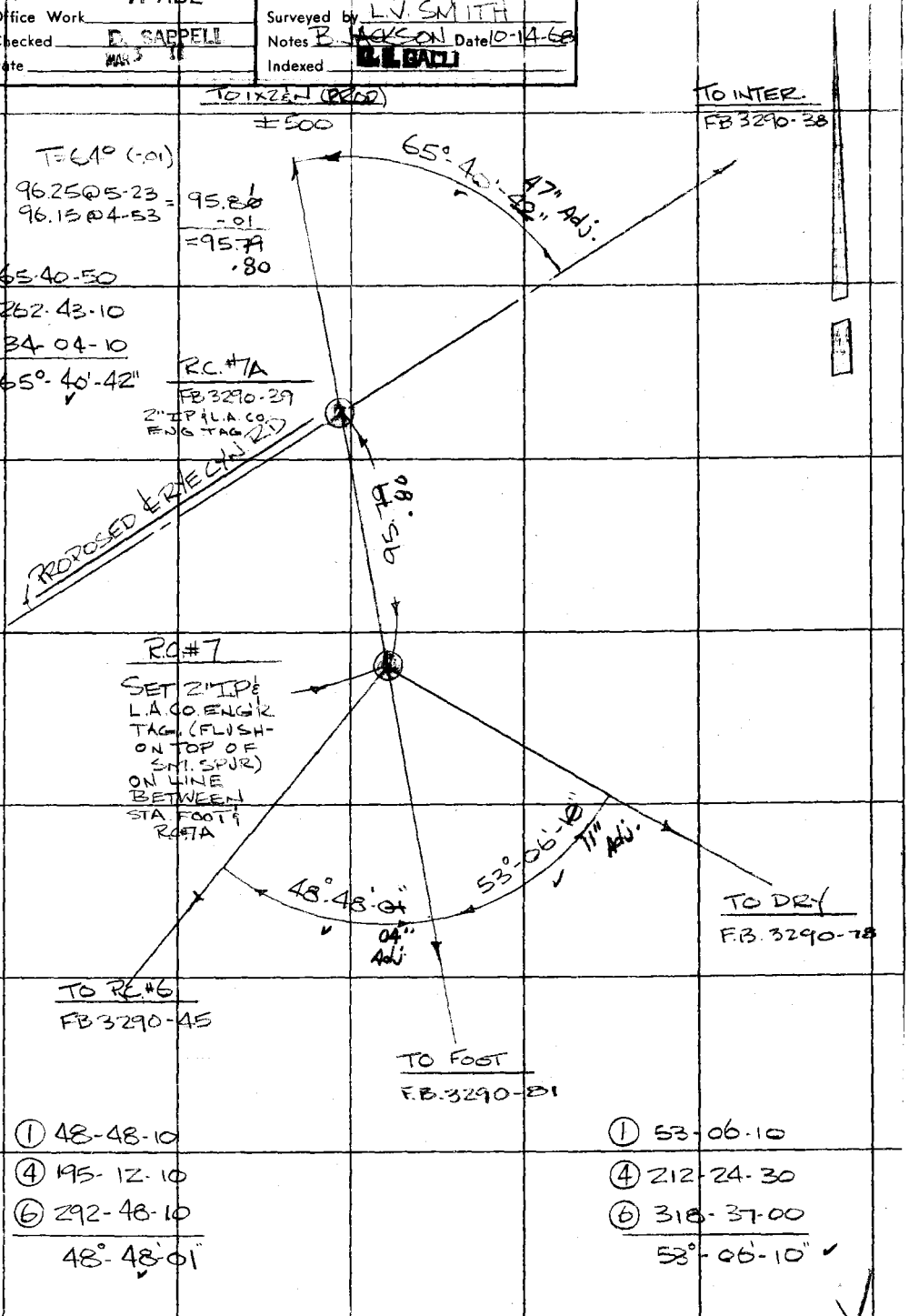

79 F 3095 CE #310 9-68

F. B. 3290 PG 80

① 42-40-00
④ 170-39-40
⑥ 255-59-30
- 42° 39' 55" ✓

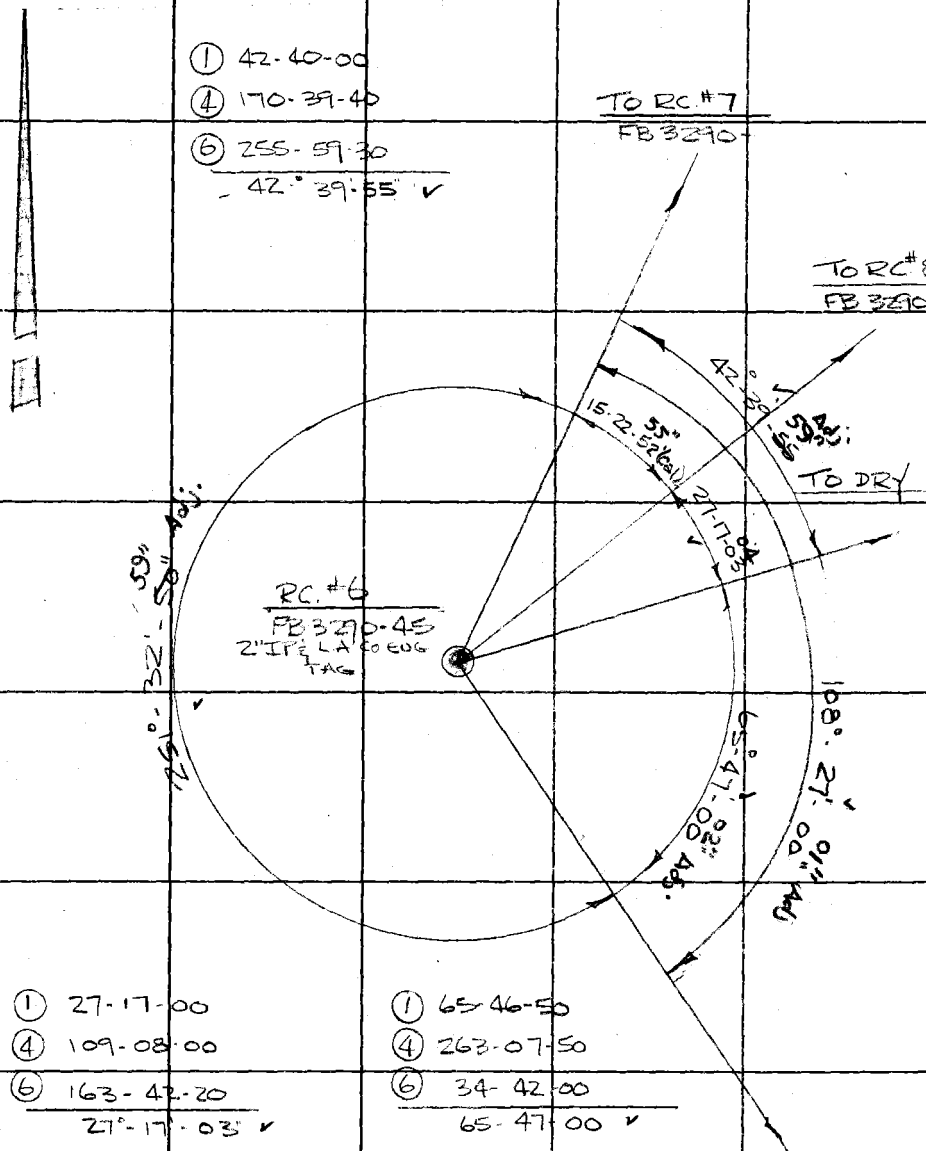

① 27-17-00
④ 109-08-00
⑥ 163-42-20
27° 17' 03" ✓

① 65-46-50
④ 263-07-50
⑥ 34-42-00
65° 47' 00" ✓

① 108-27-00
④ 73-48-00
⑥ 290-42-00
108° 27' 00" ✓

① 251-32-50
④ 286-11-20
⑥ 69-17-00
251° 32' 50" ✓

PLEASE RETURN TO
COUNTY OF LOS ANGELES
DEPARTMENT OF COUNTY ENGINEER
403 LOS ANGELES COUNTY ENGINEERING BLDG.

Do not extend this side of this line.

Note: Any Additions or Changes on This Sheet Must be Made or Circled in Red Ink With Date and Name of Person Making Change.

Notes Ck'd by D. SAPPELL	Survey of RYE CANYON ROAD
Map No. B-5123 1-5	JN [illegible] Tape 157 Std 84 °F
Office Work J. ABE	Surveyed by L.V. SMITH
Checked D. SAPPELL	Notes B. JACKSON Date 10-14-68
Date MAR 3 [illegible]	Indexed [illegible] GALLI

F. B. 3290 PG. 81

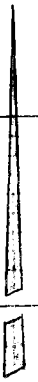

① 50-51-00
④ 203-23-00
⑥ 305-04-40
50°-50-47" ✓

① 22-44-50
④ 90-59-20
⑥ 136-29-10
22°-44'-51" ✓

① 28-06-00
④ 112-23-20
⑥ 168-35-00
28°-05'-50" ✓

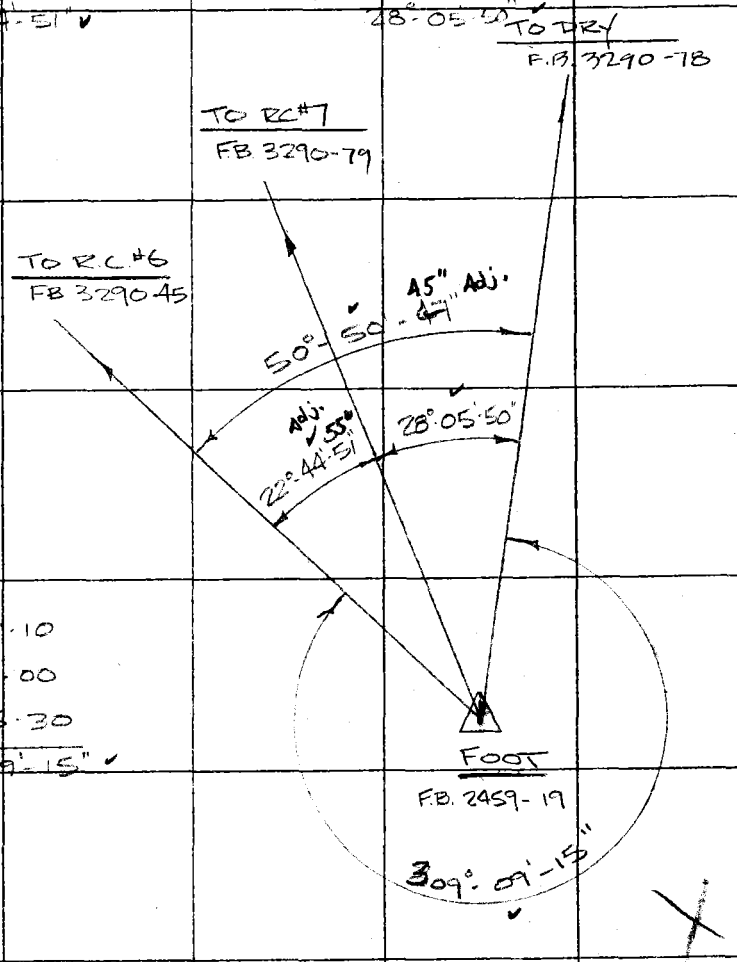

① 309°-09'-10
④ 156-37-00
⑥ 54-55-30
309°-09'-15" ✓

Note: Any Additions or Changes on This Sheet Must be Made or Circled in Red Ink With Date and Name of Person Making Change.

PLEASE RETURN TO
COUNTY OF LOS ANGELES
DEPARTMENT OF COUNTY ENGINEER
403 LOS ANGELES COUNTY ENGINEERING BLDG.

Do not extend this side of this line.

76F3095 CE#310 3-68

Notes Ck'd by D. SAPPELL	Survey of RYE CANYON ROAD
Map No. B-5123-1-5	JN 0096-99 Tape 101 Std 84 °F
Office Work ABE	Surveyed by L-V- SMITH
Checked D. SAPPELL	Notes L-V- SMITH Date 5-7-69
Date MAY 13	Indexed GALLI MAY 13 '69

F. B. 3290 PG. 83

RYE CANYON ROAD

J.N. 0096.99

SURVEY TO RELOCATE R.I. #4 & #5

MAY 1969

PARTY
L.V. SMITH
B.R. JACKSON
V.L. HUCKABY
R.G. BLANCHARD

Note: Any Additions or Changes on This Sheet Must be Made or Circled in Red Ink With Date and Name of Person Making Change.

PLEASE RETURN TO
COUNTY OF LOS ANGELES
DEPARTMENT OF COUNTY ENGINEER
403 LOS ANGELES COUNTY ENGINEERING BLDG.

Do not extend this side of this line.

76F3095 CE#310 3-68

F. B. 3290 PG. 84

BOT. 85

54.93' @ LEV.
T = 68° = 54.92' V

INTERSECTION
FD. 2" I.P. CONC.
PLUG & L.A. CO.
ENGR. TAG. PG.
48 REMOVED
PIPE - 5-7-69

0.07'

709.83' CALC.

54.92' V

FD. 1" AXLE ROD & PUNCH MARK PG 48

FD. 2" I.P. CONC. PLUG & L.A.CO. ENGR. TAG ON RIDGE PG. 47 REMOVED PIPE 5-7-69

SEMI-TANG. PG. 47-48

FINAL SEMI-TANG. CALC.

95.42' CALC.

INTERSECTION "A"
SET 2" I.P. CONC. PLUG & L.A.CO ENGR. TAG 0.07' ELY. OF FD. 2" I.P. ON LINE OF SO. CAL. EDISON MONUMENTS PER PG. 48 & 73

FD. 1x2" NAIL ON SPUR PG. #47

PROPOSED

0.05'

CANYON

FINAL S.O.S.T.
SET 2" I.P. CONC. PLUG & L.A.CO. ENGR. TAG FLUSH ON RIDGE 0.05' ELY. @ 90° TO PROPOSED SEMI-TANG.

130.34' @ 13°47' = 126.59' V
T = 68° = 126.58' V

49.79'

0.10'

126.58'

P.I. # 5
FD. 2" I.P. CONC. PLUG & L.A. CO. ENGR. TAG ON 6" PER PG. 47 - REMOVED PIPE 5-7-69

RYE

P.I. 5-A
SET 2" I.P. CONC. PLUG & L.A. CO. ENGR. TAG ON G. 0.10' SLY. FROM P.I. #5 ON LINE TOWARD R.C. #3 PG. 47

52.14' @ 17°13' = 49.80'
T = 68° = 49.79' V

Δ = 31° 27' 04"
R = 2300.00
T = 647.61
L = 1262.53

249.25' CALC.

PROP

R.C. #3
FD. 2" I.P. CONC. PLUG & L.A. CO. ENGR. TAG PG. 47

PLEASE RETURN TO
COUNTY OF LOS ANGELES
DEPARTMENT OF COUNTY ENGINEER
403 LOS ANGELES COUNTY ENGINEERING BLDG.

Do not extend this side of this line.

Note: Any Additions or Changes on This Sheet Must be Made or Circled in Red Ink With Date and Name of Person Making Change.

Notes Ck'd by D. SAPPELL	Survey of RYE CANYON ROAD
Map No. B-5123-1-5	JN 0096-99 Tape 203 Std 84 °F
Office Work	Surveyed by L.V. SMITH
Checked	Notes L.V. SMITH Date 5-7-69
Date	Indexed R.J. GALLI MAY 13 '69

F. B. 3290 PG. 85

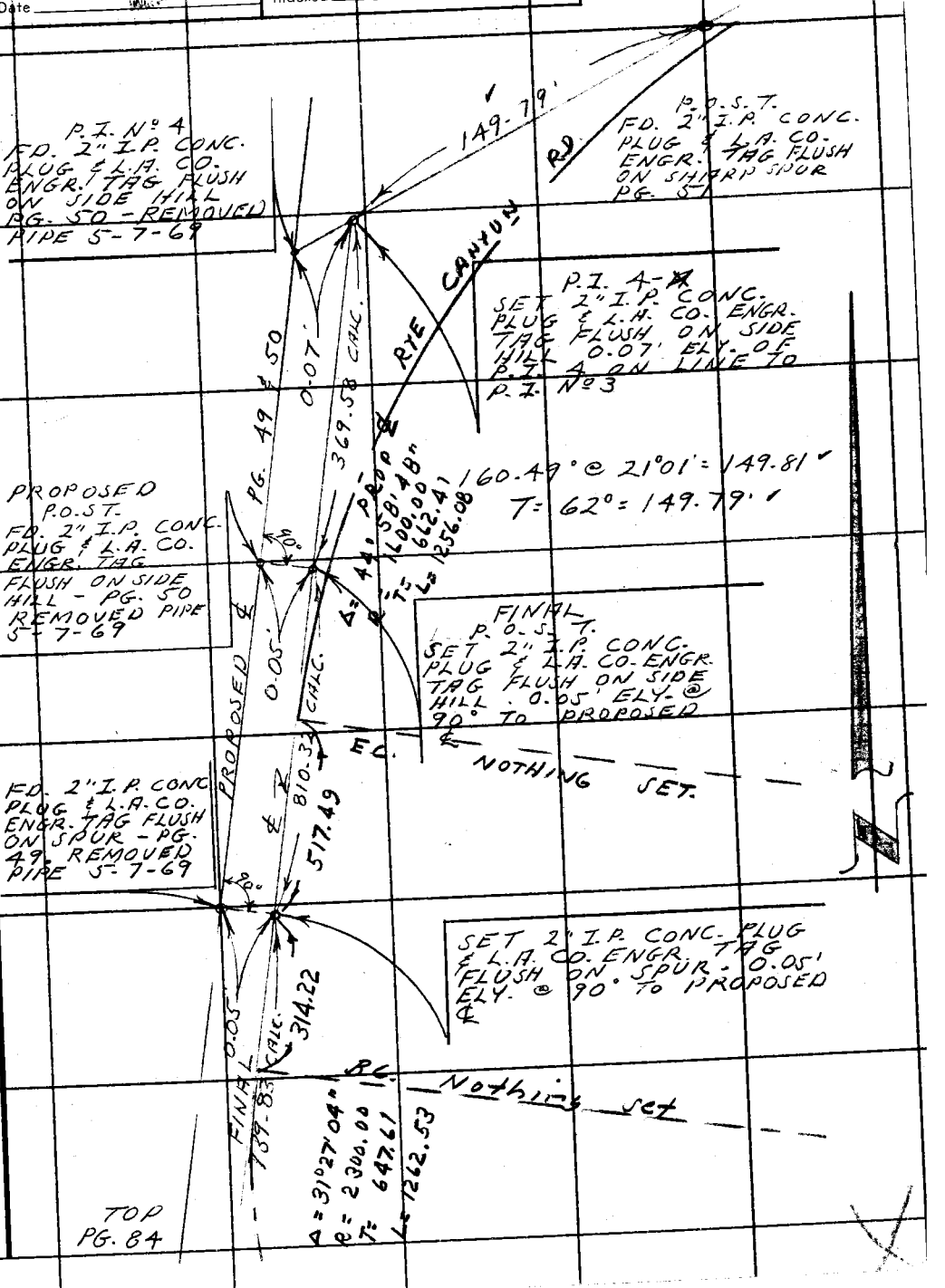

Note: Any Additions or Changes on This Sheet Must be Made or Circled in Red Ink With Date and Name of Person Making Change.

Do not extend this side of this line.

PLEASE RETURN TO
COUNTY OF LOS ANGELES
DEPARTMENT OF COUNTY ENGINEER
403 LOS ANGELES COUNTY ENGINEERING BLDG.

76F309S CE#310 3-68

Notes Ck'd by	Survey of San Francisquito Rd.
Map No.	JN009625 Tape 202 Std 54 °F
Office Work	Surveyed by Burkholder
Checked	Notes D.L.B. Date 4-7-71
Date	Indexed G. L. GARLS JUN 1 6 71

F.B. 3290 Pg. 95

J.N. 009625

SAN FRANCISQUITO CYN RD.

New Alignment

℄

4-7-71
Burkholder
Peterson
Kabler
Scherb.

Note: Any Additions or Changes on this Sheet Must be Made or Circled in Red Ink With Date and Name of Person Making Change

Do not extend this side of this line.

PLEASE RETURN TO
LOS ANGELES COUNTY ENGINEER
403 LOS ANGELES COUNTY ENGINEERING BLDG.

76P3095 CK #310 5-66

F.B. 3290 Pg. 96

INDEX

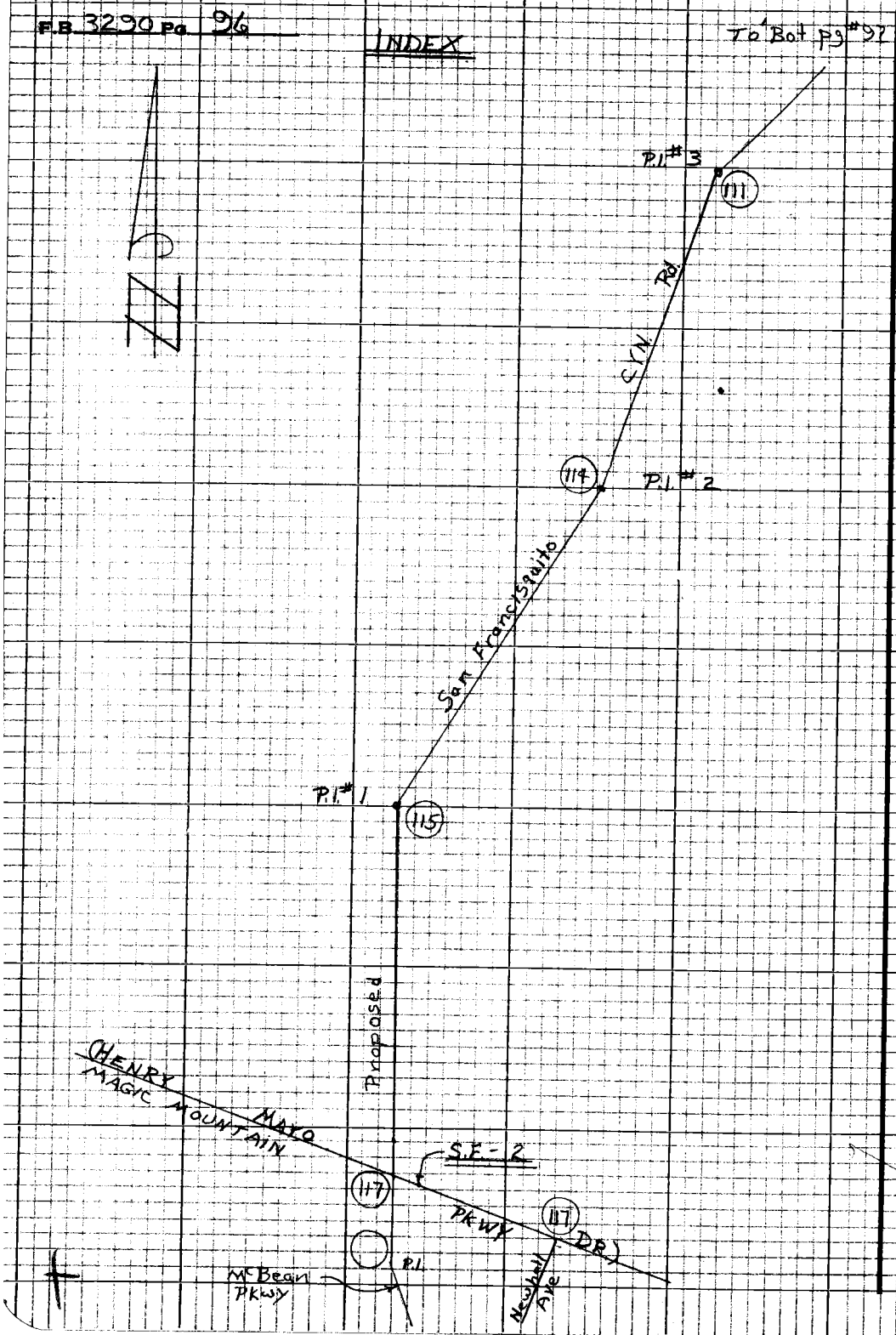

PLEASE RETURN TO
LOS ANGELES COUNTY ENGINEER
403 LOS ANGELES COUNTY ENGINEERING BLDG.

Do not extend this side of this line.

Note: Any Additions or Changes on this Sheet Must be Made or Circled in Red Ink With Date and Name of Person Making Change

Notes Ck'd by T. ABE	Survey of San Francisquito Cyn Rd
Map No. B-3199 F. GUILLERMO	JN 0096.25 Tape 202 Std 84 °F
Office Work	Surveyed by Burkholder
Checked D. SAPPELL	Notes D.L.B. Date 4-71
Date 1 5 73	Indexed G. J. GALLI 1 6 71

F.B. 3290 Pg. 97

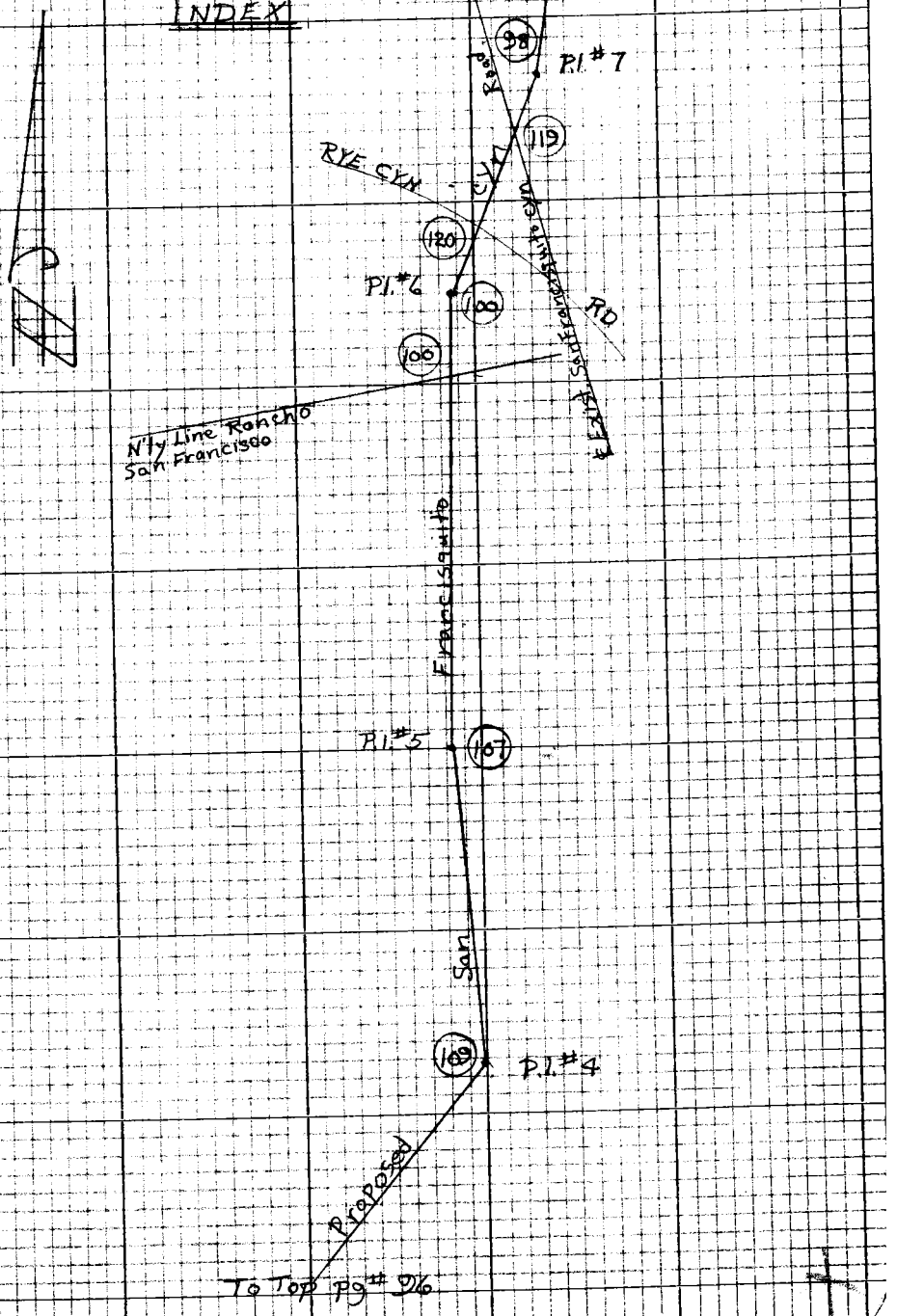

Note: Any Additions or Changes on this Sheet Must be Made or Circled in Red Ink With Date and Name of Person Making Change

Do not extend this side of this line.

PLEASE RETURN TO
LOS ANGELES COUNTY ENGINEER
403 LOS ANGELES COUNTY ENGINEERING BLDG.

76P3098 CE #310 5-68

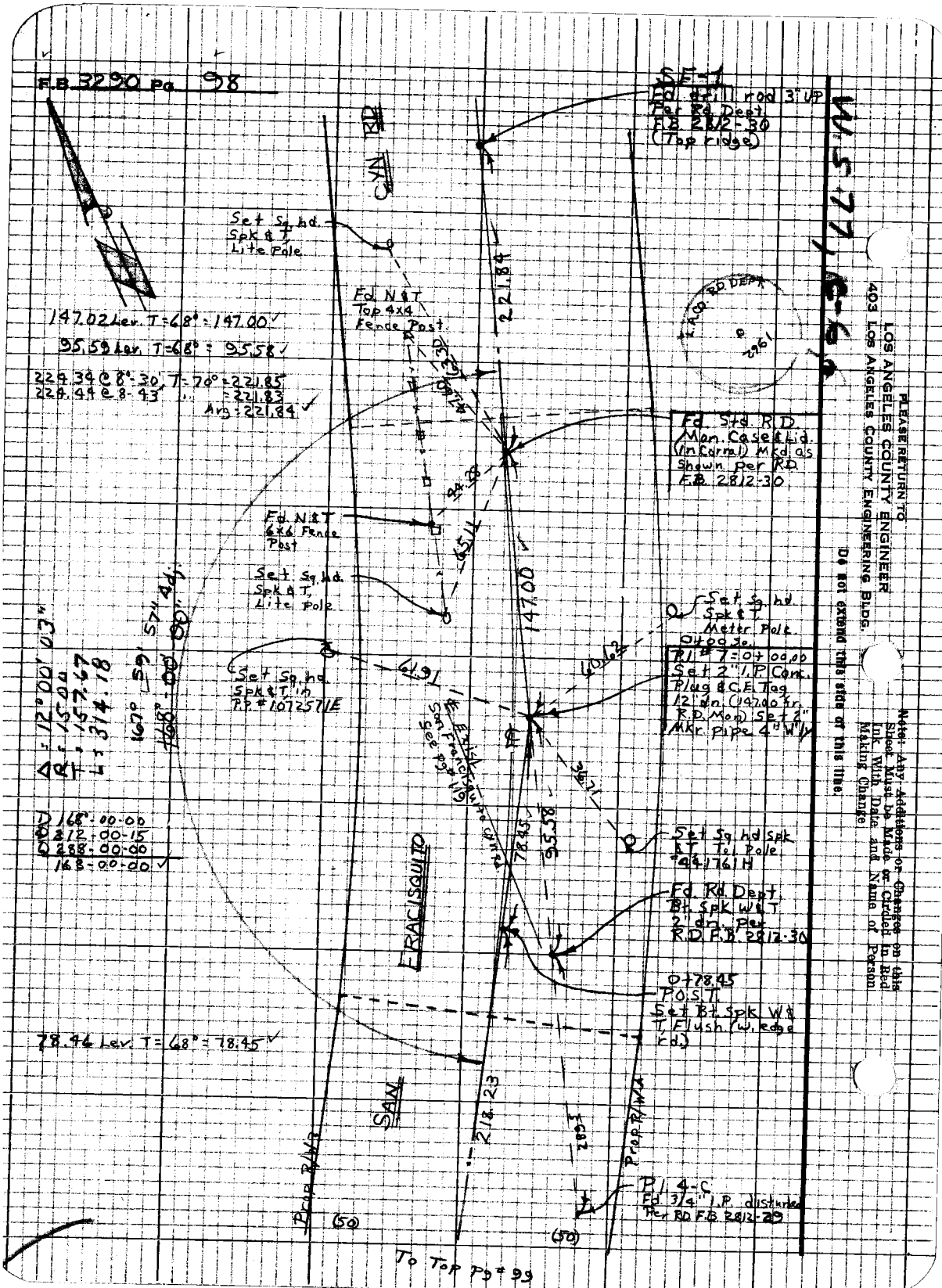
F.B. 3290 Pg. 98
SE-1
Fd. drill rod 3" UP
Per Rd. Dept.
F.B. 2812-30
(Top ridge)
W.S. 77, C-6
CYN RD
Set Sq. hd.
Spk & T.
Lite Pole
Fd. N & T
Top 4x4
Fence Post
221.84
147.02 Lev. T=68° = 147.00
95.59 Lev. T=68° = 95.58
224.34 @ 8°-30' T=70° = 221.85
224.44 @ 8-43 " = 221.83
Avg = 221.84
Fd. Std. R.D.
Mon. Case & Lid.
(In Corral) Mkd as
Shown per RD.
F.B. 2812-30
Fd. N & T
6x6 Fence
Post
Set Sq. hd.
Spk & T.
Lite Pole
147.00
Set Sq. hd.
Spk & T.
Meter Pole
0+00.00
P.I. #7 = 0+00.00
Set 2" I.P. Conc.
Plug & C.E. Tag
12' dn. (147.00 fr.
R.D. Mon.) Set 2"
Mkr. Pipe 4" W'ly
Set Sq. hd.
Spk & T. in
P.P. #1072571E
Δ = 12°00'03"
R = 15.00
T = 157.67
L = 314.18
167° 59' 57" Adj.
168°-00'-00"
Exist. San Francisquito Cyn Rd
See Pg. 119
D 168°-00-00
D 212-00-15
D 288-00-00
168-00-00
Set Sq. hd. Spk
& T. Tel. Pole
#441761H
Fd. Rd. Dept.
Bt. Spk. W & T
2' dn. Per
R.D. F.B. 2812-30
0+78.45
P.O.S.T.
Set Bt. Spk. W &
T. Flush (w. edge
rd.)
FRACISQUITO
78.46 Lev. T=68° = 78.45
SAN
218.23
Prop R/W
Prop R/W
P.I. 4-C
Fd. 3/4" I.P. disturbed
Per RD F.B. 2812-29
(50)
(50)
To Top Pg # 99
PLEASE RETURN TO
LOS ANGELES COUNTY ENGINEER
403 LOS ANGELES COUNTY ENGINEERING BLDG.
Do not extend this side of this line.
Note: Any Additions or Changes on this Sheet Must be Made or Circled in Red Ink With Date and Name of Person Making Change

Notes Ch'd by J. ABE
Map No. B-5173 E. GUILLE
Office Work
Checked D. SAPPELL
Date AUG 1 5 73

Survey of San Francisquito Cyn Rd
Tape 202 Bld 84 °F
Surveyed by Burkholder
Notes D.L.B. Date 4-71
Indexed G. J. GALLI 1 6 71

F.B. 3290 Pg. 99

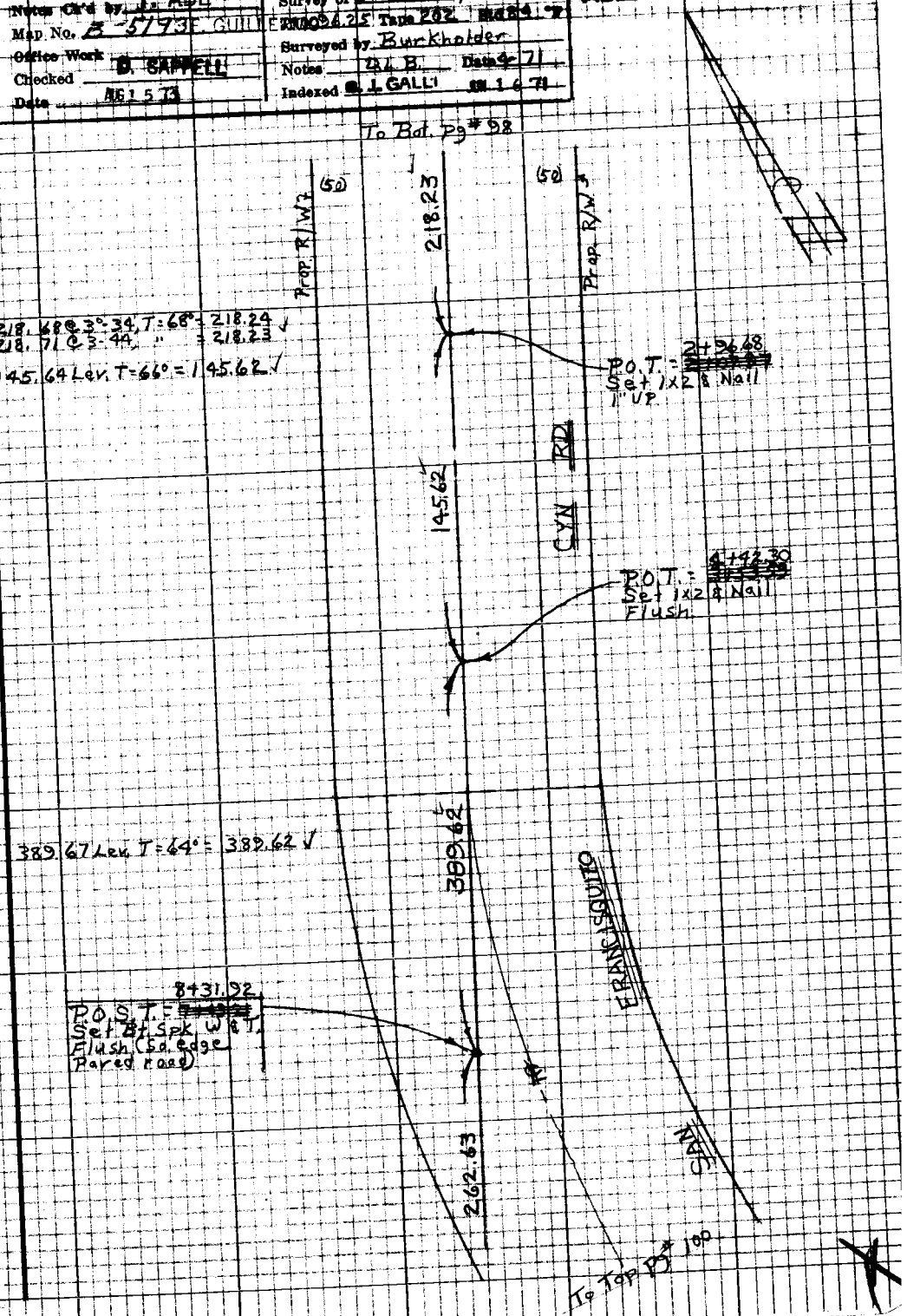

Note: Any Additions or Changes on this Sheet Must be Made or Circled in Red Ink With Date and Name of Person Making Change

Do not extend this side of this line.

PLEASE RETURN TO
LOS ANGELES COUNTY ENGINEER
403 LOS ANGELES COUNTY ENGINEERING BLDG.

76P3098 CE #310 5-66

F.B. 3290 Pg 100

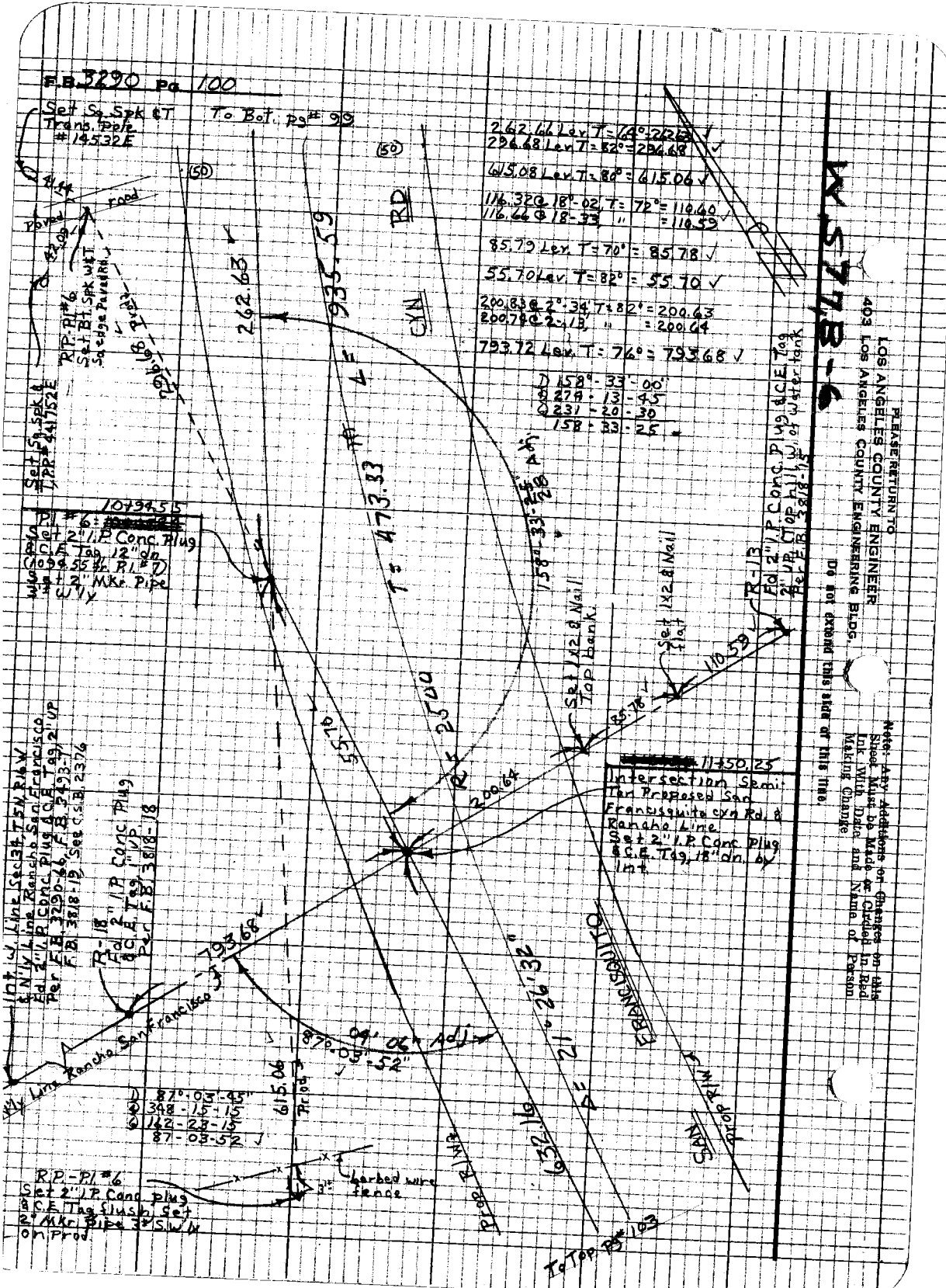

Notes Ck'd by T. ABE	Survey of San Francisquito Ch Rd.
Map No. B-5193 GUILLERMO	JN 0096.25 Tape 202 Std 84 °F
Office Work	Surveyed by Burkholder
Checked D. SAPPELL	Notes D.L.B. Date 4-71
Date 1 5 73	Indexed R. J. GALLI 1 6 71

F.B. 3290 Pg. 101

Method Used to Set Pl. # 1 & 2

Pl. # 2
Set 2" I.P. Conc. Plug & C.E. Tag 36" dn. in Plowed field Set 2" Mkr. Pipe 3' E'ly
See Pg # 1/4 for Survey of Rd.

55.73 @ Lev. T = 74° = 55.73
586.57 @ Lev. T = 74° = 586.53
414.21 @ Lev. T = 74° = 414.18
1793.29 @ Lev. T = 76° = 1793.20

Pl. # 1
Set 2" I.P. Conc. Plug & C.E. Tag 24" dn. (Set 2" Mkr. Pipe 3' W'ly in Line with Water Tank on hill to West)
(See Pg # 115 for Survey of Rd.)

D 90°-00'-00"
Q 360-00-00
Q 179-59-45
89-59-58

1793.20

D 90°-00'-00"
Q 360-00-15
Q 180-00-00
90-00-00

414.18

"Bud" 2" I.P. Out. Set 1x2 & Nail by Ties Per F.C. 2031-225

Set 1x2 & Nail

N.B.-10 Fd. 2" I.P. & Br. Plug disturbed Per F.C. 2031-223 (Used Approx. bottom of Pipe)

1000± Prod

45.6

81.8

586.53

55.73

Fd. N&T 1/7 P.P. Per F.C. 2031-225

Fd. N&T, Transformer Pole, Per F.C. 2031-225

Set 1x2 & Nail

Note: Any Additions or Changes on this Sheet Must be Made or Circled in Red Ink With Date and Name of Person Making Change.

Do not extend this side of this line.

PLEASE RETURN TO
LOS ANGELES COUNTY ENGINEER
403 LOS ANGELES COUNTY ENGINEERING BLDG.

76P3098 CE #310 8-66

F.B. 3290 Pg. 102

Metod used to Set P.I. #5

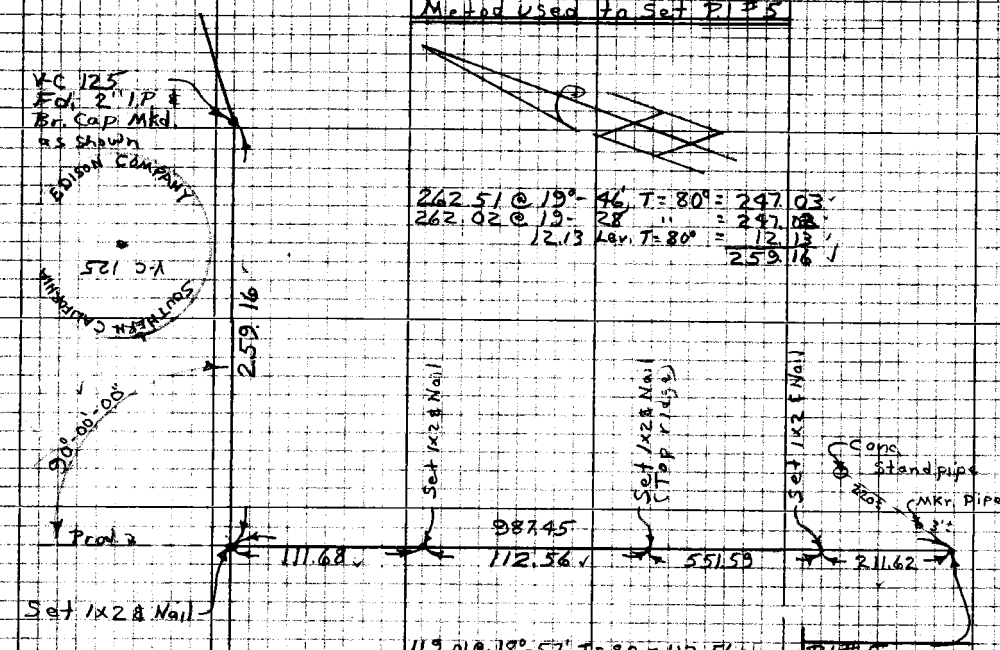

262.51 @ 19°-46', T = 80° = 247.03
262.02 @ 19-28 " = 247.03
12.13 Lev. T = 80° = 12.13
259.16

119.01 @ 18°-57', T = 82 = 112.56
119.42 @ 19-31, " = 112.56

124.69 @ 26°-25', T = 86° = 111.67
125.20 @ 26-52, " = 111.69
Avg = 111.68

275.38 @ 21°-20, T = 82° = 256.28
276.20 @ 21-53 " = 256.30
Avg = 256.29

296.23 @ 4°-32', T = 82° = 295.30
296.14 @ 4-18, " = 295.30
256.29
551.59

211.62 Lev. T = 82° = 211.62

D 90°-00'-00"
4 360-00-15
6 180-00-00
90-00-00

P.I. #5
Set 2" I.P. Conc.
Plug & C.E. Tag
20" dn.
Set 2" Mkr. pipe
3' toward Conc.
Standpipe
See pg# 107 for
Survey of Rd.

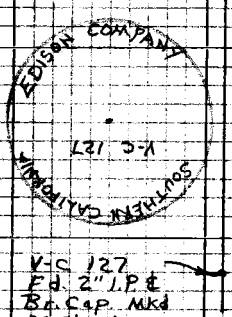

PLEASE RETURN TO
LOS ANGELES COUNTY ENGINEER
403 LOS ANGELES COUNTY ENGINEERING BLDG.

Note: Any Additions or Changes on this Sheet Must be Made or Circled in Red Ink With Date and Name of Person Making Change

Do not extend this side of this line.

Notes Ck'd by I. ABE	Survey of San Francisquito Cyn Rd.
Map No. B-5792 GUILLERMO	Tape 202 Std 54 °F
Office Work	Surveyed by Burkholder
Checked D. SAPPELL	Notes D.L.B. Date 4-71
Date 1 5 73	Indexed G. J. GALLI 1 6 71

F.B. 3290 Pg 103

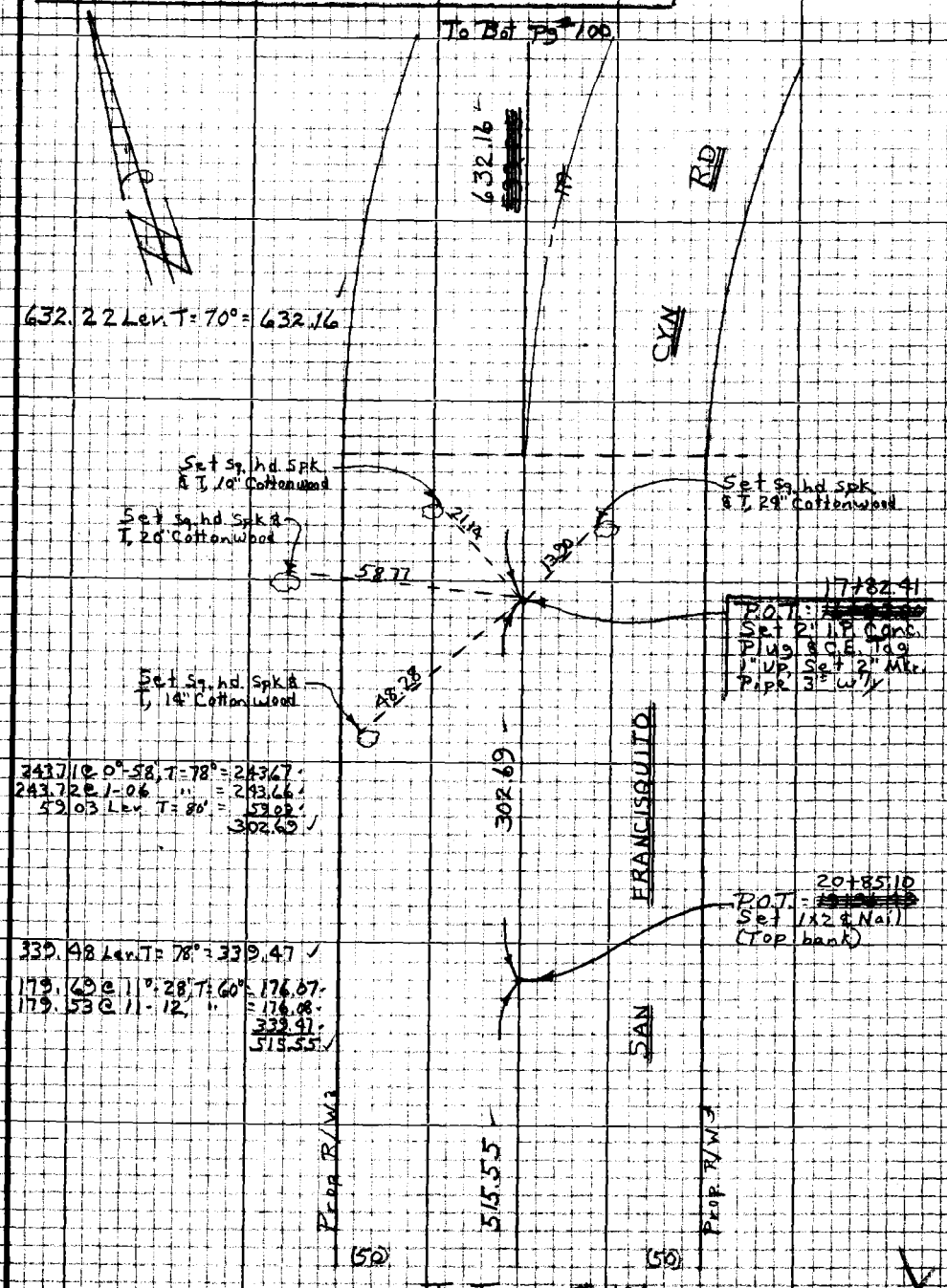

Note: Any Additions or Changes on this Sheet Must be Made or Circled in Red Ink With Date and Name of Person Making Change

Do not extend this side of this line.

PLEASE RETURN TO
LOS ANGELES COUNTY ENGINEER
403 LOS ANGELES COUNTY ENGINEERING BLDG.

76P3098 CE #310 5-66

F.B. 3290 Pg 104

To Bot. Pg# 103



132.52 @ 1°-19' T=60° = 132.50
132.56 @ 1-33 " = 132.49

R.P.-P.O.T.
Set 2" I.P. Conc.
Plug & C.E. Tag
1" UP (Top ridge)
Set 2" Mkr. Pipe
3± w'ly on prod.

207.29 @ 8°-33' T=60° = 293.94
207.09 @ 8°-18' " = 293.93

256.83 @ 6°-06' T=60° = 255.34
256.47 @ 5°-45' " = 255.39
293.93
549.27

290.53 @ 5°-42' T=60° = 289.09
290.49 @ 5°-33' " = 289.03

893.18 Lev. T=60° = 893.09
289.09
1182.08

59.66 Lev. T=60° = 59.65

60.02 Lev. T=60° = 60.01

R.P.-P.O.T.
Set 2" I.P. Conc.
Plug & C.E. Tag
flush, Set 2" Mkr.
Pipe 3± w'ly on prod.

Prop R/W

111.86 Lev. T=60° = 111.84

R.P.-P.O.T.
Set 2" I.P. Conc.
Plug & C.E. Tag
1" UP (Top ridge)
Set 2" Mkr. 3±
E'ly on Prod.

Dirt Rd. Cut thru ridge

Sta. 86+00.65 ± Ahd.

P.O.T. = ~~25+12.04~~
Set 2" I.P. Conc. Plug
& C.E. Tag 1" up (Top
ridge) Set 2" Mkr.
Pipe 3± w'ly

31+49.92

P.O.T. = ~~30+61.31~~
Set 2" I.P. Conc.
Plug & C.E. Tag
1" UP (Top ridge)
Set 2" Mkr. Pipe
3± w'ly

43+32.08

P.O.T. = ~~42+22.99~~
Set 2" I.P. Conc. Plug
& C.E. Tag, flush (Flat)
Set 2" Mkr. Pipe
3± w'ly

R.P.-P.O.T.
Set 2" I.P. Conc.
Plug & C.E. Tag
flush, Set 2" Mkr.
Pipe 3± E'ly on Prod.

Prop R/W

549.27

1182.08

1449.89

SAN ERANCISQUITO

CYN RD

To Top Pg# 105

LOS ANGELES COUNTY ENGINEER
403 LOS ANGELES COUNTY ENGINEERING BLDG.

PLEASE RETURN TO

Do not extend this side of this line.

Note: Any Additions or Changes on this Sheet Must be Made or Circled in Red Ink With Date and Name of Person Making Change

Notes Ck'd by T. ABE	Survey of San Francisquito Cyn Rd
Map No. B-5193 F GUILLERMO	JN 00625 Tape 242 Std 84 °F
Office Work	Surveyed by Burkholder
Checked D. SAPPELL	Notes D.L.B. Date 4-71
Date AUG 1 5 '73	Indexed G. J. GALLI JUN 1 6 '71

F.B. 3290 Pg. 105

To Bot. Pg # 104

1365.87 Lev. T=62° = 1365.67

104.77 @ 18°-42' T=62° = 99.22
104.37 @ 18-02 " = 99.22
1365.67
1464.89

20.27 Lev. T=60° = 20.27

178.35 @ 14°-57' T=58° = 172.28
177.94 @ 14-28 " = 172.27

516.47 Lev. T=58° = 516.38

239.94 @ 7°-39' T=50° = 237.75
240.11 @ 7-55 " = 237.77
Avg = 237.76

248.81 @ 12°-31' T=52° = 242.86
248.52 @ 12-12 " = 242.86
237.76
480.62

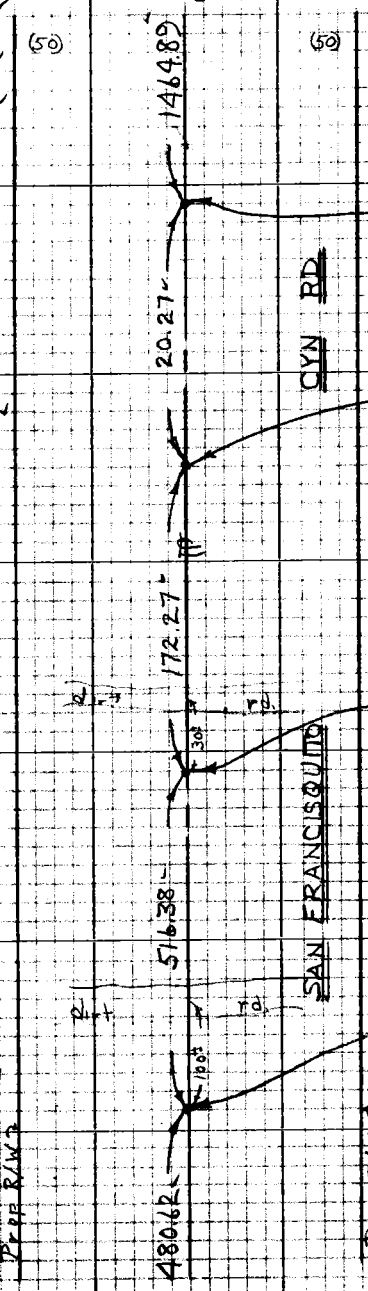

P.O.T. = 57+96.89 ~~57+08.28~~
Set 1x2 & Nail
(N. edge ridge)

P.O.T. = 58+17.16 ~~57+28.55~~
Set 2" I.P. Conc. Plug & C.E. Tag 1" up (Top ridge)
Set 2" Mkr. Pipe 3" W'ly

P.O.T. = 59+89.43 ~~59+00.82~~
Set 1x2 & Nail flush

P.O.T. = 65+05.81 ~~64+17.20~~
Set 1x2 & Nail flush

Top Pg # 106

Note: Any Additions or Changes on this Sheet Must be Made or Circled in Red Ink With Date and Name of Person Making Change

Do not extend this side of this line.

PLEASE RETURN TO
LOS ANGELES COUNTY ENGINEER
403 LOS ANGELES COUNTY ENGINEERING BLDG.

76P309B CE #310 5-66

F.B. 3290 Pg. 106 To Bot. Pg # 105

1) 90°-00-00"
2) 180-00-00
90-00-00

(50) (50)

480.62

69+86.43
P.O.T. = ~~68+97.82~~
Set 2" I.P. Conc. Plug & C.E. Tag, 1" UP. (Top ridge) Set 2" Mkr. pipe 3± W'ly

90°-00-00"

dirt rd. cut thru ridge

RP-P.O.T.
Set 2" I.P. Conc. Plug & C.E. Tag 1" UP. Set 2" Mkr. Pipe 3± W'ly on Prod. (Top ridge)

160.82 25 160.24

RP-P.O.T.
Set 2" I.P. Conc. Plug & C.E. Tag 3" UP. Set 2" Mkr. Pipe 3± E'ly on Prod. (Top spur)

162.14 @ 7°-12', T=50° = 160.82
162.25 @ 7-36 " = 160.82

160.34 @ 1°-31', T=54° = 160.25
160.39 @ 2-11 " = 160.24

182.29

CYN RD

21.85 Lev. T=66° = 21.85

168.36 @ 17°-38', T=72° = 160.44
168.49 @ 17-46, " = 160.44
21.85
182.29

P.O.T. = 71+68.72
~~70+80.11~~
Set 1x2 & Nail Flush (Sidehill)

268.11 Lev. T=72° = 268.09

268.09

Prop R/W

FRANCISQUITO

Prop R/W

DIRT RD

SAN

74+36.81
P.O.S.T. = ~~73+48.20~~
Set 2" I.P. Conc. Plug & C.E. Tag (Top ridge) Set 2" Mkr Pipe 3± W'ly

147.20 @ 12°-19', T=74° = 143.80
146.86 @ 11-42, " = 143.80

207.27 @ 4°-35', T=70° = 206.59
207.16 @ 4-12, " = 206.58
143.80
350.38

350.38

To Top Pg # 107

PLEASE RETURN TO
LOS ANGELES COUNTY ENGINEER
403 LOS ANGELES COUNTY ENGINEERING BLDG.

Note: Any Additions or Changes on this Sheet Must be Made or Circled in Red Ink With Date and Name of Person Making Change

Do not extend this side of this line.

Notes Ck'd by T. ABE	Survey of San Francisquito Rd.	F.B. 3290	Pg. 107
Map No. B-5793 F. GUILLERMO	JN 00 96 25 Tape 202 Std 54 °F		
Office Work	Surveyed by Burkholder		
Checked D. SAPPELL	Notes D.L.B. Date 4-71		
Date AUG 1 5 '78	Indexed G. L. GALLI JUN 1 5 '71		

W S 63 E-1

254.40 @ 3°-27', T = 70° = 253.92
254.34 @ 3-11, " = 253.92

203.03 @ 17°-54', T = 74° = 193.19
202.81 @ 17-43, " = 193.18

D 54°-58'-45"
4 219-56-15
6 329-54-00
54-59-00

To Bot. Pg# 106

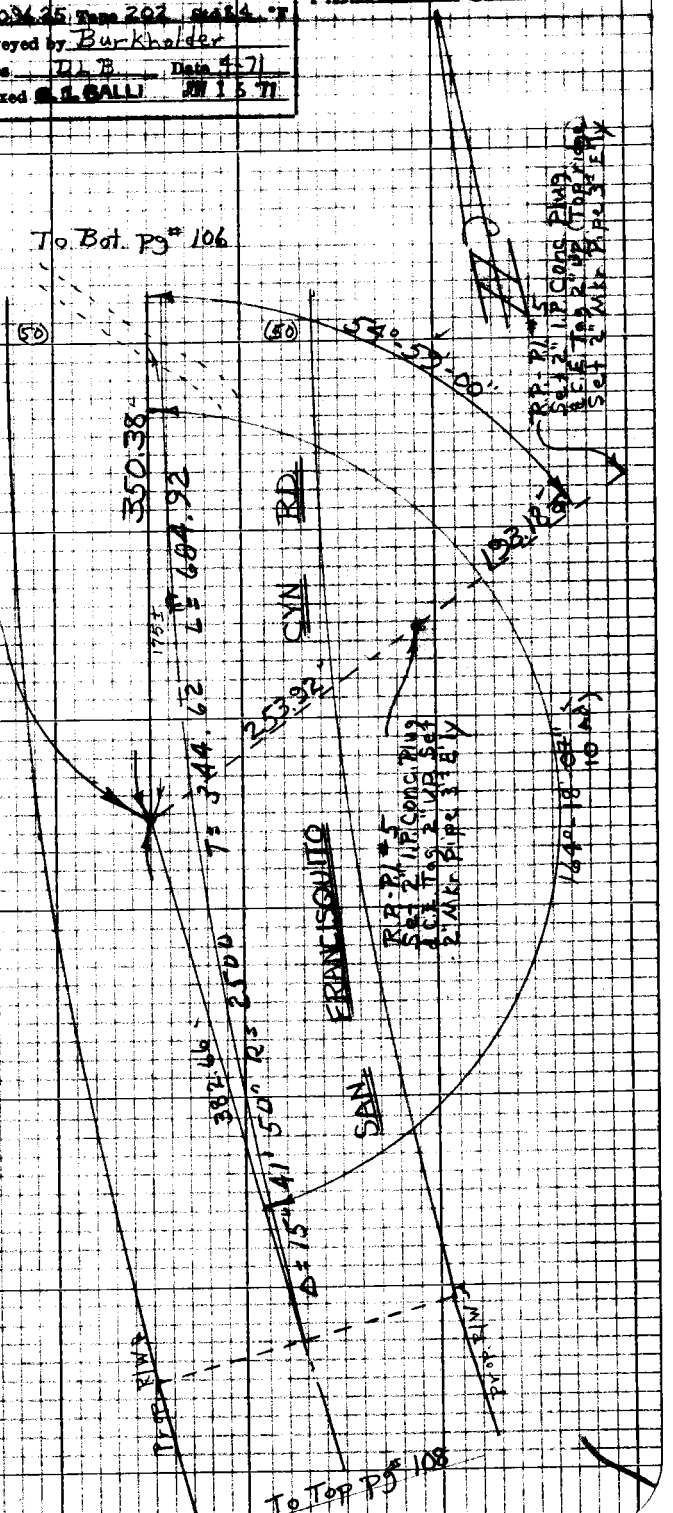

77+87.19'
Pl #5 = ~~[illegible]~~
Fd. 2" I.P. Conc Plug & C.E. Tag 20" dn. Per Pg# 102 (In Plowed field) Fd. 2" Mkr Pipe 3" N.E'ly

141.79 @ Lev. T = 76° = 141.78

241.34 @ 3°-30, T = 70° = 240.87
241.29 @ 3-16, " = 240.88
141.78
382.66

D 164°-18-00
4 297-12-15
6 265-48-45
164-18-07

Note: Any Additions or Changes on this Sheet Must be Made or Circled in Red Ink With Date and Name of Person Making Change

Do not extend this side of this line.

PLEASE RETURN TO
LOS ANGELES COUNTY ENGINEER
403 LOS ANGELES COUNTY ENGINEERING BLDG.

76P3098 CE #310 8-66

F.B. 3290 Pg. 108

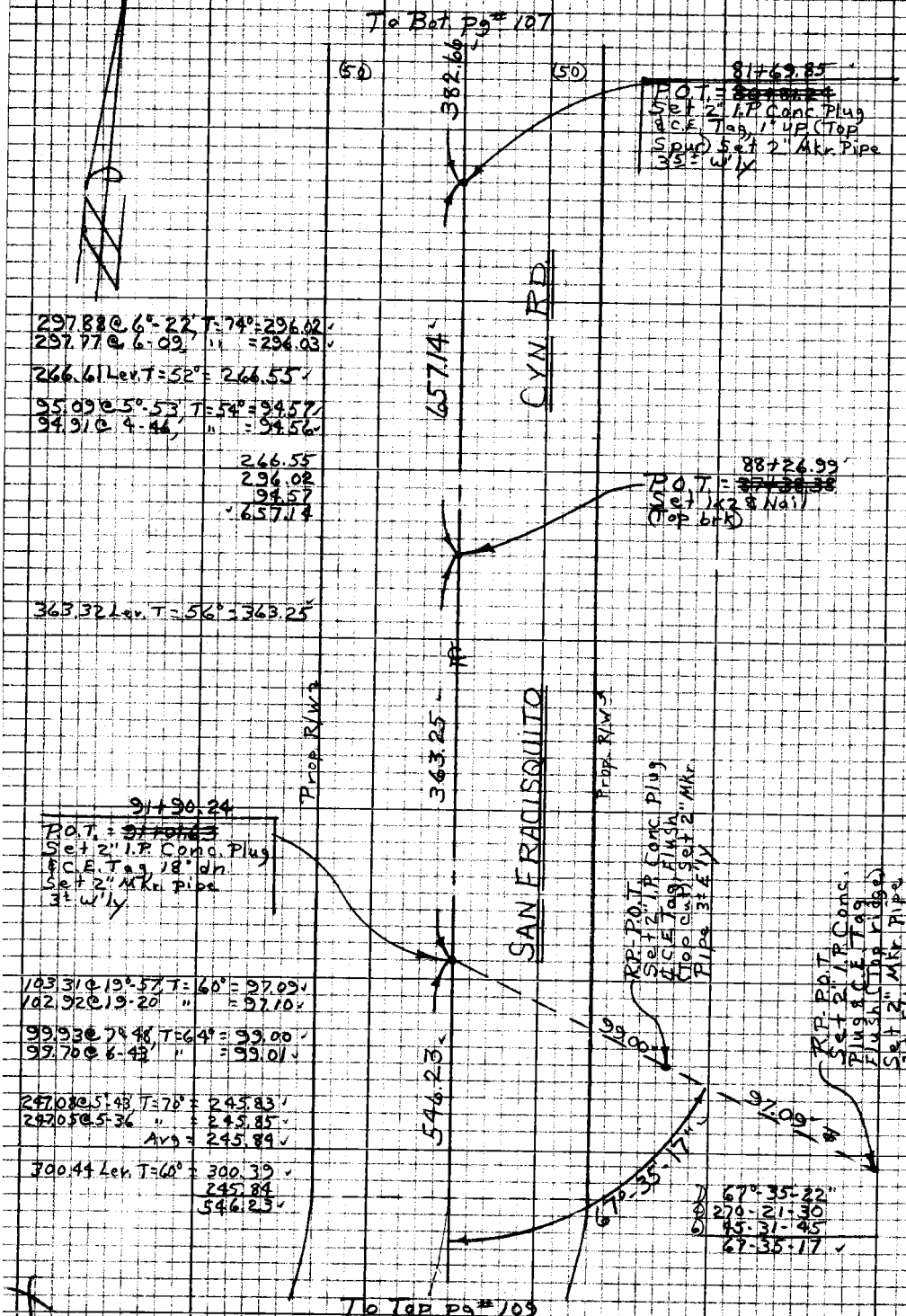

PLEASE RETURN TO
LOS ANGELES COUNTY ENGINEER
403 LOS ANGELES COUNTY ENGINEERING BLDG.

Do not extend this side of this line.

Note: Any Additions or Changes on this Sheet Must be Made or Circled in Red Ink With Date and Name of Person Making Change

Notes Ck'd by T. ABE | Survey of San Francisquito 9 in Rd
Map No. 37779 GUILLERMO IN 20425 Tape 202 Page 4
Office Work | Surveyed by Burkholder
Checked D. SAPPELL | Notes P.L.B. Date 4-71
Date AUG 15 73 | Indexed J. GALEY JAN 16 74

F.B. 3290 Pg 109

Note: Any Additions or Changes on this Sheet Must be Made or Checked in Red Ink With Date and Name of Person Making Change.

PLEASE RETURN TO
LOS ANGELES COUNTY ENGINEER
402 LOS ANGELES COUNTY ENGINEERING BLDG.

Do not extend this side of this line.

To Bot P's #5

57+36.47
P.O.S.T. = ~~24+47.86~~
Set 1x2.8 Nail
(E. Side Sm. Knoll

57+93.96
P.O.S.T. = ~~24+05.35~~
Set 2" I.P. Conc. Plug
R.C.E. Tag 2" UP (E. Side
knoll) Top Cut) Set 2"
Mkr. Pipe 3' E & W

57.50 Len. T = 70° = 57.49

Δ 59° 33' 45"
23° 58' 15"
35° 27' 30"
59° 33' 45"

R = 1122.87

298.18 @ 4° 54' T = 70° = 298.06
299.05 @ 4° 35' " = 298.06
130.76 Len. T = 70° = 130.75
428.81

102+22.77
P.I. #4 = ~~101+94.79~~
Set 2" I.P. Conc. Plug
R.C.E. Tag 18" dr. (Flat)
Set 2" Mkr. Pipe 3' E & W
(This P.I. Set 24.35.58
fr. P.I. #5 @ 4.164' - 18.01')

R.P. P.I. #4
Set L.D. R.C.E. Tag
in Conc. drain on
side of cut

T = 589.21

127.45

281.19

R.P. P.I. #5
Set 2" I.P. Conc.
Plug R.C.E. Tag
3' UP, Set 2"
Mkr. Pipe 3'
E & W

271.92 @ 3° 15' T = 70° = 271.46
272.00 @ 3° 34' " = 271.45

282.74 @ 5° 56' T = 70 = 281.19
282.89 @ 6° 19' = 281.17

SAN FRANCISQUITO

R = 1500

Δ = 42° 53' 26"

760.59

42° - 53' - 23" 26 Adj.

R = 1020

R.O.W.

42° 53' 30"
171° 33' 30"
257° 20' 15"
42° 53' 23"

Top P's #10

7623DRS CE #310 8-68

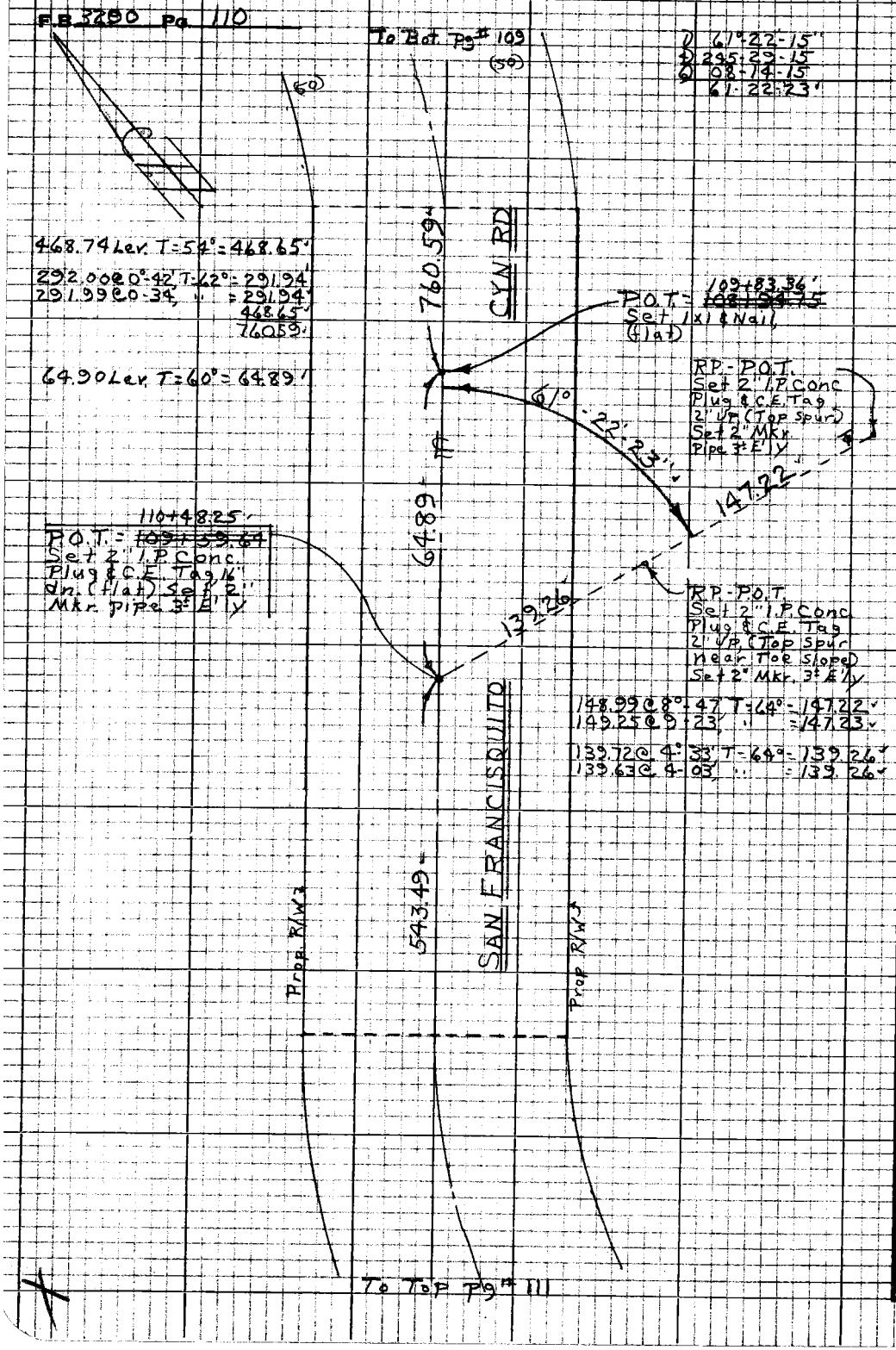

PLEASE RETURN TO
LOS ANGELES COUNTY ENGINEER
403 LOS ANGELES COUNTY ENGINEERING BLDG.

Do not extend this side of this line.

Note: Any Additions or Changes on this Sheet Must be Made or Circled in Red Ink With Date and Name of Person Making Change

Notes Ck'd by T. ABE	Survey of San Francisquito Cyn Rd.	F.B. 3290	Pg. 111
Map No. B-5793 GUILLERMO	Date 1-06-25 Type 106 Std 24 °F		
Office Work	Surveyed by Burkholder		
Checked D. SAPPELL	Notes D.L.B. Date 9-71		
Date AUG 1 5 73	Indexed G. I. GALLI JUN 1 6 71		

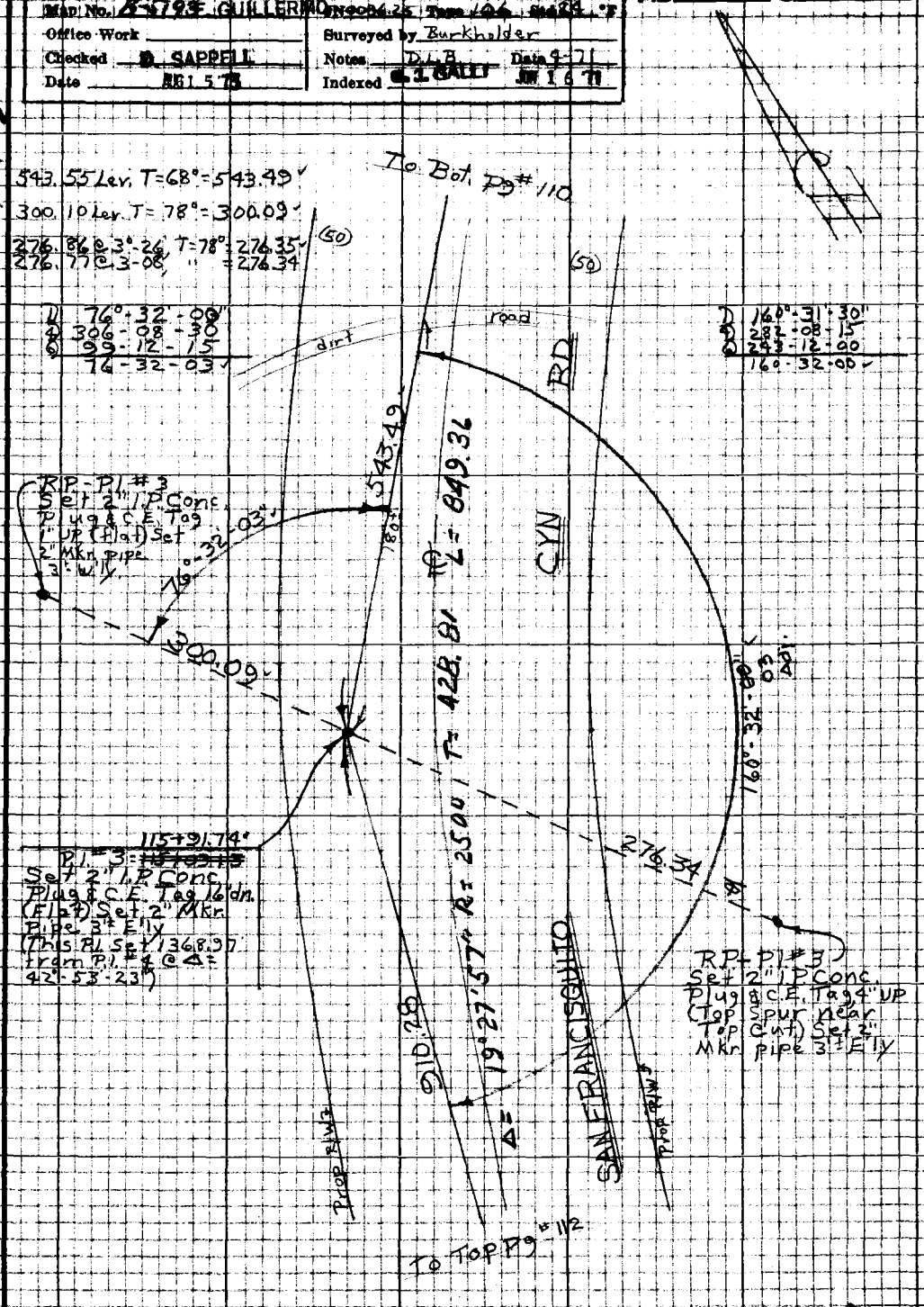

Note: Any Additions or Changes on this Sheet Must be Made or Circled in Red Ink With Date and Name of Person Making Change

Do not extend this side of this line.

PLEASE RETURN TO
LOS ANGELES COUNTY ENGINEER
403 LOS ANGELES COUNTY ENGINEERING BLDG.

76P3098 CR #310 8-66

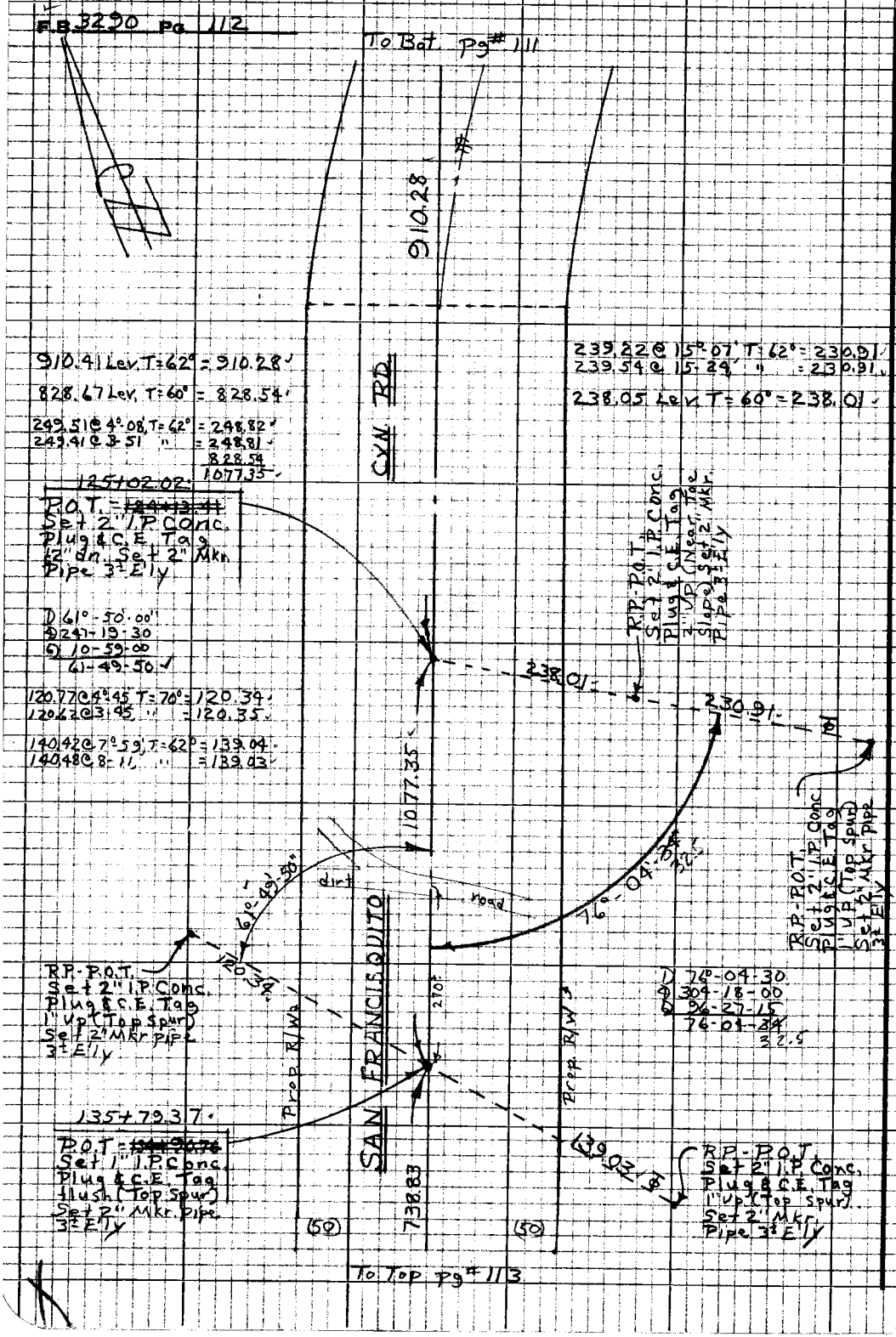

PLEASE RETURN TO
LOS ANGELES COUNTY ENGINEER
403 LOS ANGELES COUNTY ENGINEERING BLDG.

Do not extend this side of this line.

Note: Any Additions or Changes on this Sheet Must be Made or Circled in Red Ink With Date and Name of Person Making Change

Notes C'd by T. ABE | Survey of San Francisquito Cyn Rd
Map No. 8-1/83F. GUILLERMO | Ord. No. PA 25 | Tract 1064 | Sheet 24 "F"
Office Work | Surveyed by Burkholder
Checked D. SAPPELL AUG 15 '75 | Notes D.L.B. | Date 5-71
Date | Indexed G. L. GALLI JAN 16 '71

F.B. 3290 Pg. 113

To Bot. Pg# 112

292.55 @ 4°-22' T=62° = 291.66
292.59 @ 4-27 " = 291.67
194.04 Lev. T=62° = 194.01
257.63 @ 10°-39' T=68° = 253.16
257.39 @ 10-22 " = 253.16
194.01
291.66
738.83

50 50

738.83'

101°-07'-13"

R.P.-P.O.T.
Set 2" I.P. Conc. Plug & C.E. Tag 1" UP (Top brk)
Set 2" Mkr. Pipe 3± W'ly

229.54'

R.P.-P.O.T.
Set 2" I.P. Conc Plug & C.E. Tag 1" UP (E. edge ridge
Set 2" Mkr Pipe 3± E'ly.

118.05'

Wiggle Pt. 143+18.20
P.O.T. = ~~#2+23.59~~
Set 2" I.P. Conc Plug & C.E. Tag 1" UP (Top ridge) Set 2" Mkr Pipe 3± E'ly.

Wooden Power Poles

118.21 @ 2°-44' T=56° = 118.06
118.26 @ 3-16 " = 118.05
225.34 @ 4°-42' T=52° = 224.54
225.47 @ 5-05 " = 224.54

D 101°-07'-15"
4 49-28-45
296-43-15
101-07-13

151.50'

158.18 @ 16°-40' T=56° = 151.50
157.68 @ 16°-03' T=56° = 151.50

550.43 Lev. T=56° = 550.33

144+69.70
P.O.T. = ~~#1+[illegible]~~
Set 1/2 @ Nail, Flush (No. edge Rd.)

SAN FRANCISQUITO CYN RD

Prop. R/W 2

550.33'

Prop. R/W 3

To Top Pg# 114

Note: Any Additions or Changes on this Sheet Must be Made or Caved in Red Ink With Date and Name of Person Making Change

Do not extend this side of this line.

PLEASE RETURN TO
LOS ANGELES COUNTY ENGINEER
403 Los Angeles County Engineering Bldg.

7083DR rev #310 8-68

F.B. 3290 Pg 114

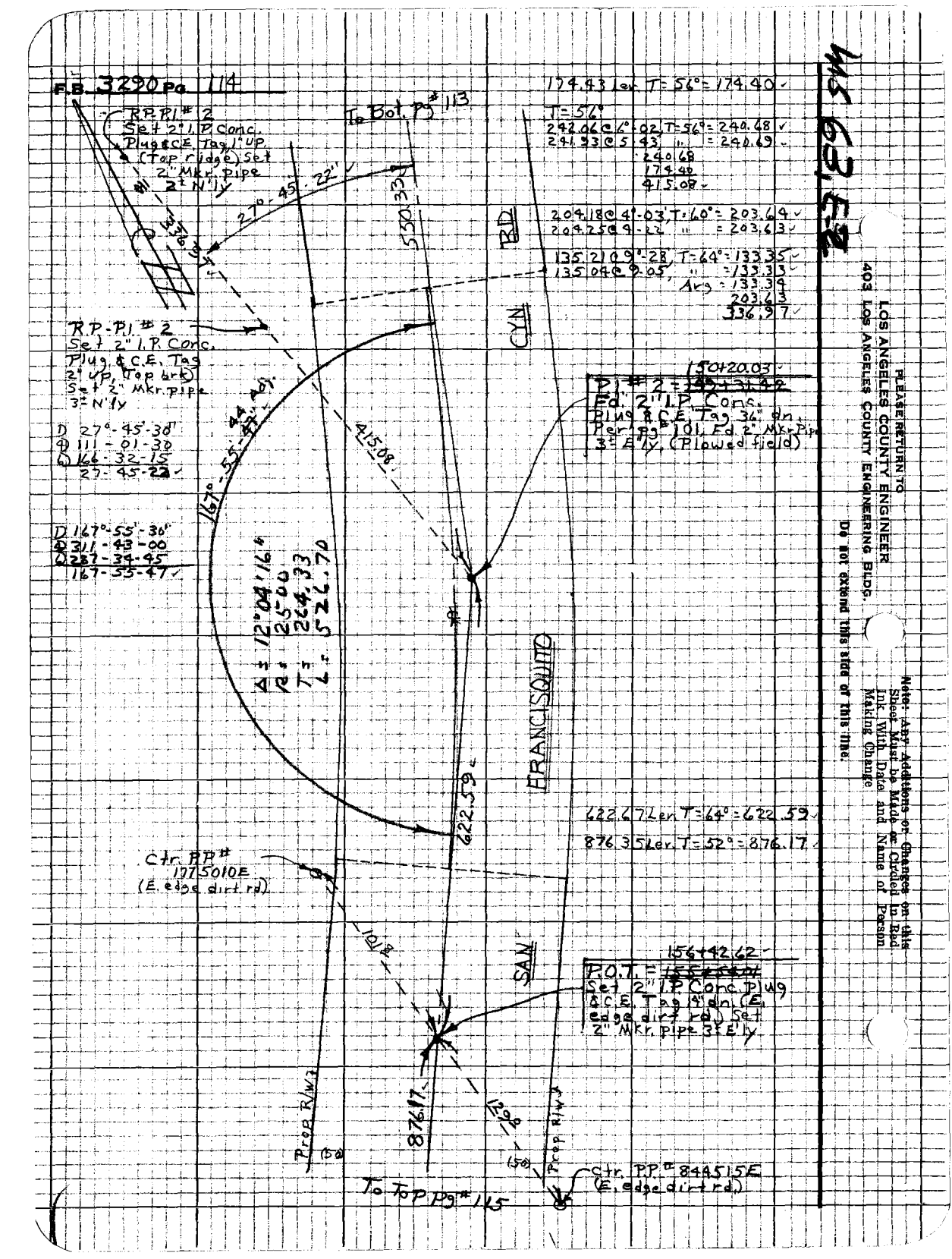

PLEASE RETURN TO
LOS ANGELES COUNTY ENGINEER
403 LOS ANGELES COUNTY ENGINEERING BLDG.

DO NOT extend this side of this line.

Note: Any Additions or Changes on this Sheet Must be Made or Circled in Red Ink With Date and Name of Person Making Change

Notes Ck'd by	T. ABE	Survey of	San Francisquito Cyn Rd
Map No.	B-5793 GUILLERMO	JN 0096.25 Tape 146	Std 24 °F
Office Work		Surveyed by	Burkholder
Checked	D. SAPPELL	Notes	D.L.B. Date 5-71
Date	AUG 1 5 73	Indexed	G. J. GADLY JUN 1 6 71

F.B. 3290 Pg 115

W 5 63, E-2

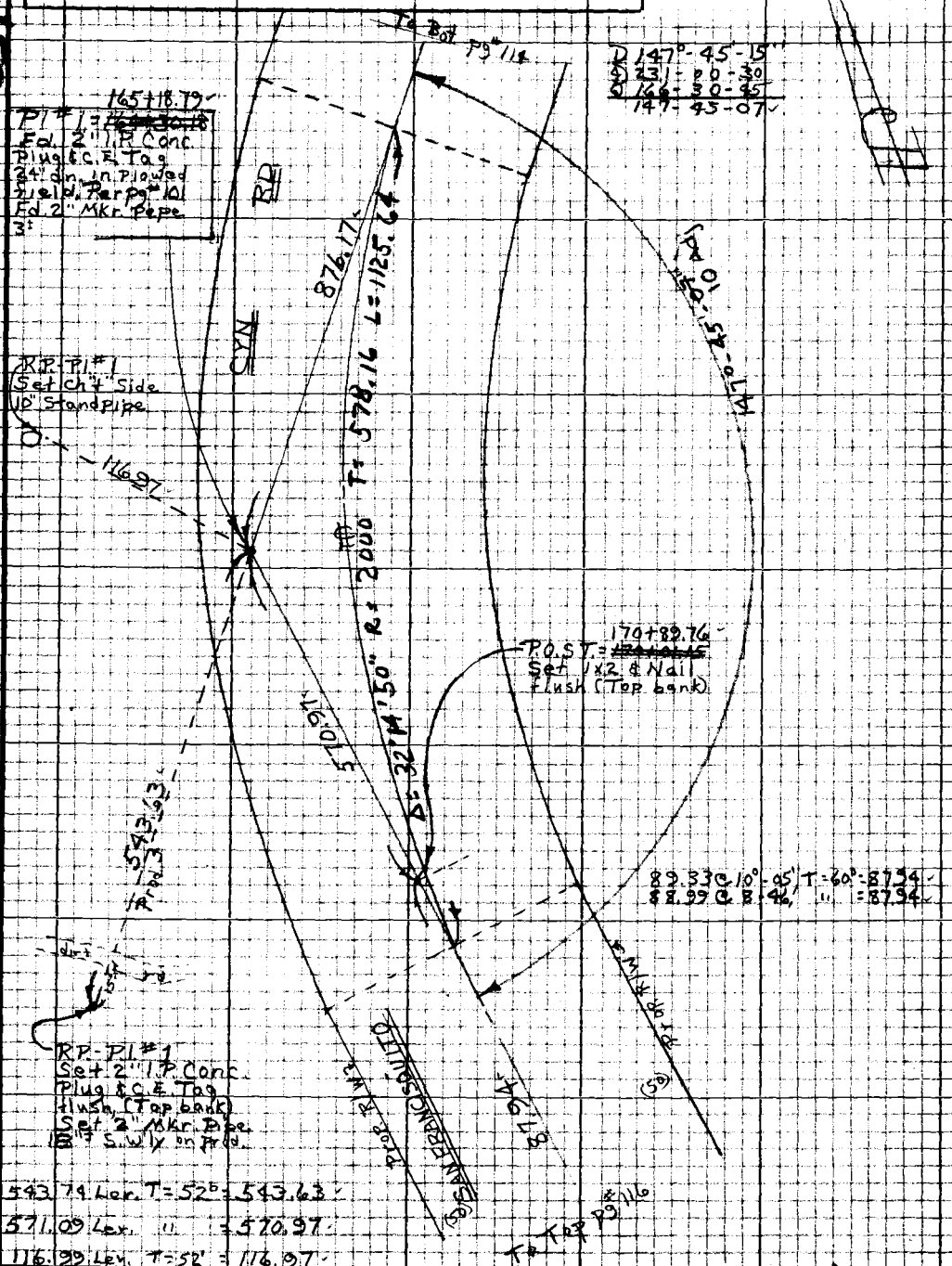

543.74 Lev. T = 52° = 543.63

571.09 Lev. " = 570.97

116.99 Lev. T = 52' = 116.97

Note: Any Additions or Changes on this Sheet Must be Made or Circled in Red Ink With Date and Name of Person Making Change

Do not extend this side of this line.

PLEASE RETURN TO
LOS ANGELES COUNTY ENGINEER
403 LOS ANGELES COUNTY ENGINEERING BLDG.

76P3098 CE #310 8-68

F.B. 3290 Pg. 116

To Bot Pg # 115

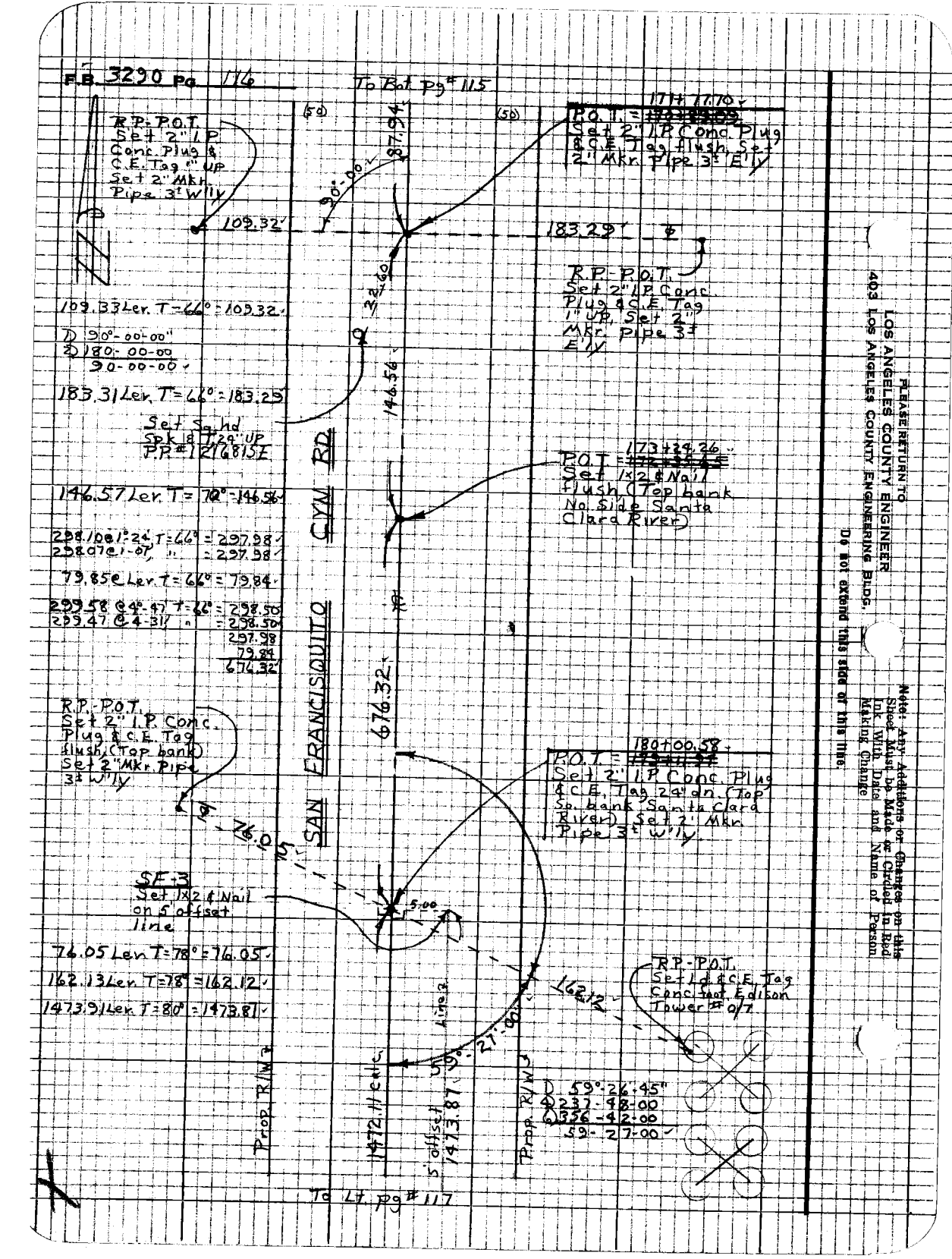

PLEASE RETURN TO
LOS ANGELES COUNTY ENGINEER
403 LOS ANGELES COUNTY ENGINEERING BLDG.

DO NOT extend this side of the lines

Note: Any Additions or Changes on this Sheet Must be Made or Circled in Red Ink With Date and Name of Person Making Change

Notes Ck'd by J. ABE	Survey of SAN FRACISQUITO CYN RD	F.B. 3290	Pg. 117
Map No. GUILLERMO	Tape 106		
Office Work	Surveyed by Burkholder		
Checked D. SAPPELL	Notes D.L.B.	Date 5-71	
Date AUG 1 5 73	Indexed GALLI	JUN 1 5 '71	

WS63 E-2

Note: Any Additions or Changes on this Sheet Must be Made or Circled in Red Ink With Date and Name of Person Making Change

Do not extend this side of this line.

PLEASE RETURN TO LOS ANGELES COUNTY ENGINEER 403 LOS ANGELES COUNTY ENGINEERING BLDG.

53.02 Lev. T=80° = 53.02
47.72 Lev. T=80° = 47.72
5.30 Lev. T=80° = 5.30

D 109°-26'-00"
77-45-00
296-27-30
109-26-15

76R3098 CR #310 8-68

Notes Ck'd by T. ABE		Survey of San Francisquito Cyn Rd	F.B. 3290 Pg. 119
Map No. 8-5793 G. ILLERMO		Notes 36.25 Tape 106 Std. 24 °F	
Office Work		Surveyed by Burkholder	
Checked D. SAPPELL		Notes D.L.B. Date 5-71	
Date 1 5 73		Indexed B. I. GALLI 1 6 71	

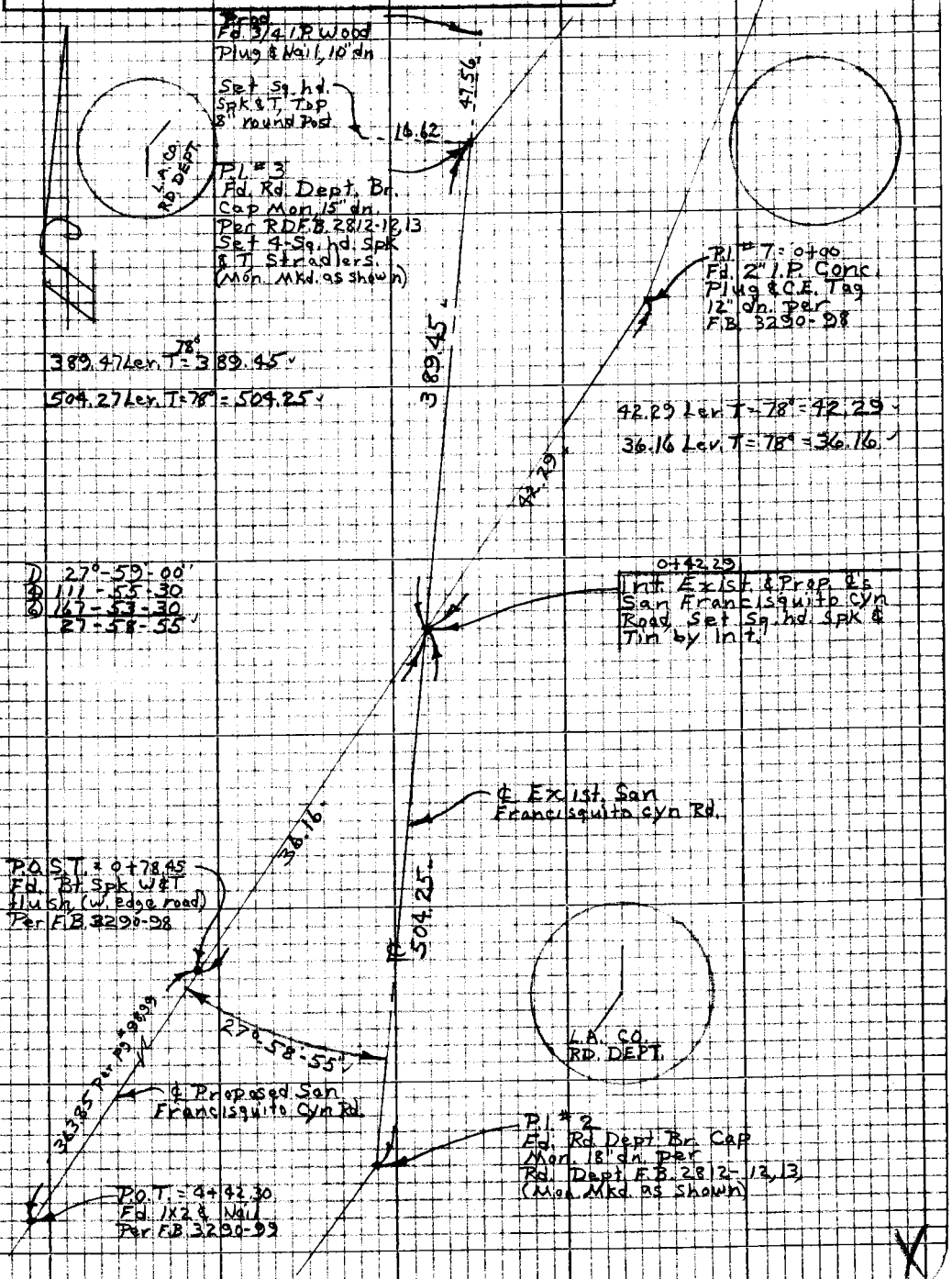

Note: Any Additions or Changes on this Sheet Must be Made or Circled in Red Ink With Date and Name of Person Making Change

Do not extend this side of this line.

PLEASE RETURN TO
LOS ANGELES COUNTY ENGINEER
403 LOS ANGELES COUNTY ENGINEERING BLDG.

76P3095 CK #310 5-66

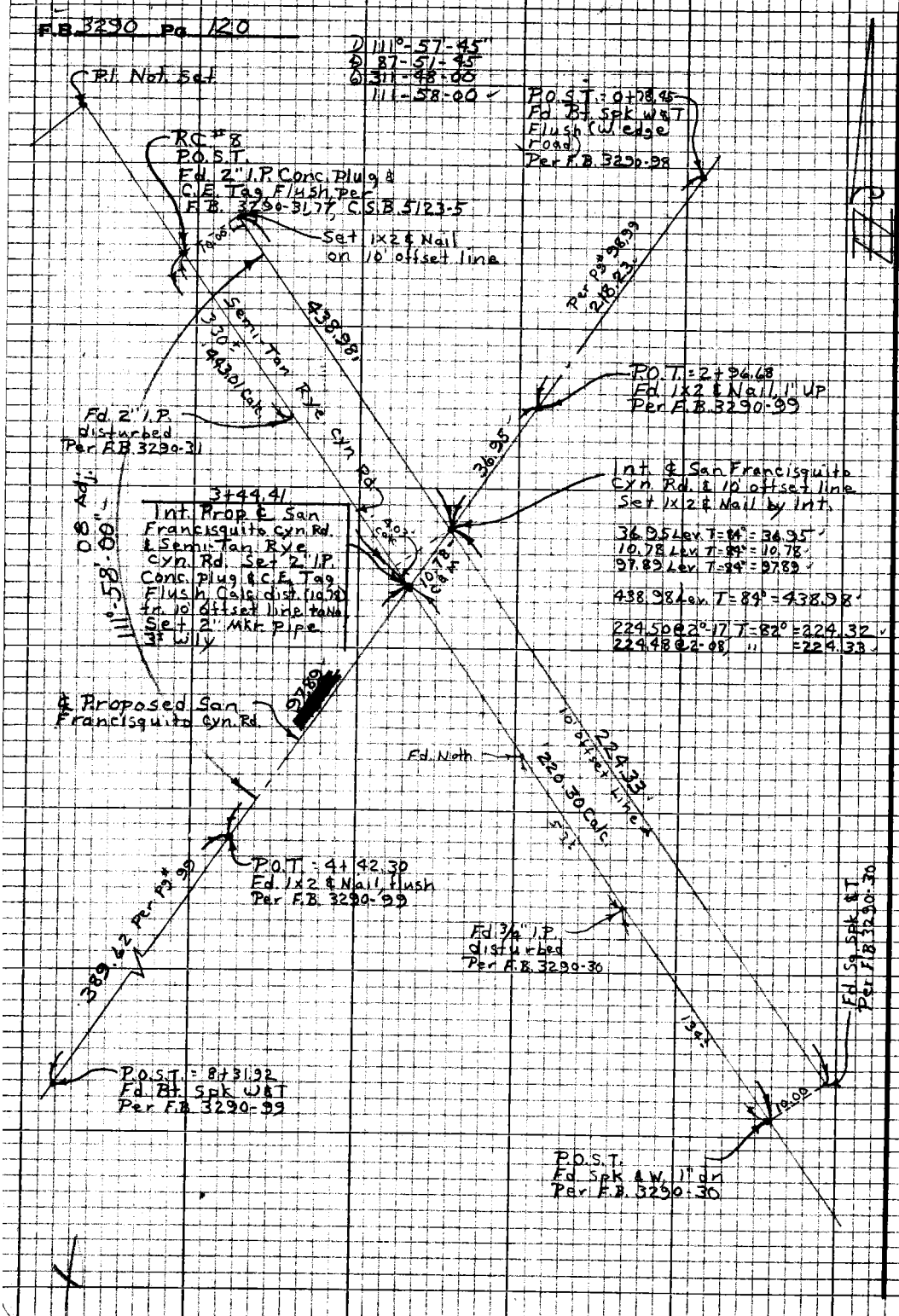

PLEASE RETURN TO
LOS ANGELES COUNTY ENGINEER
403 LOS ANGELES COUNTY ENGINEERING BLDG.

Note: Any Additions or Changes on this Sheet Must be Made or Circled in Red Ink With Date and Name of Person Making Change

Do not extend this side of this line.

Notes Ck'd by T. ABF	Survey of San Francisquito cyn Rd
Map No.	JN 009625 Tape Std °F
Office Work	Surveyed by Burkholder
Checked	Notes D.L.B. Date 5-20-71
Date	Indexed [redacted] GALLI JUN 16 71

F. B. 3290 PG. 121

JN 009625

SAN FRANCISQUITO CYN. RD.

Geodetic ties from Sta "Dry" & Sta "Long" to Proposed & San Francisquito Cyn Rd.

Burkholder
McCall
Kabler
Scherb.

Note: Any Additions or Changes on This Sheet Must be Made or Circled in Red Ink With Date and Name of Person Making Change.

Do not extend this side of this line.

PLEASE RETURN TO
COUNTY OF LOS ANGELES
DEPARTMENT OF COUNTY ENGINEER
403 LOS ANGELES COUNTY ENGINEERING BLDG.

76F3095 CE#310 9-68

X

F. B. 3290 PG 122

Index

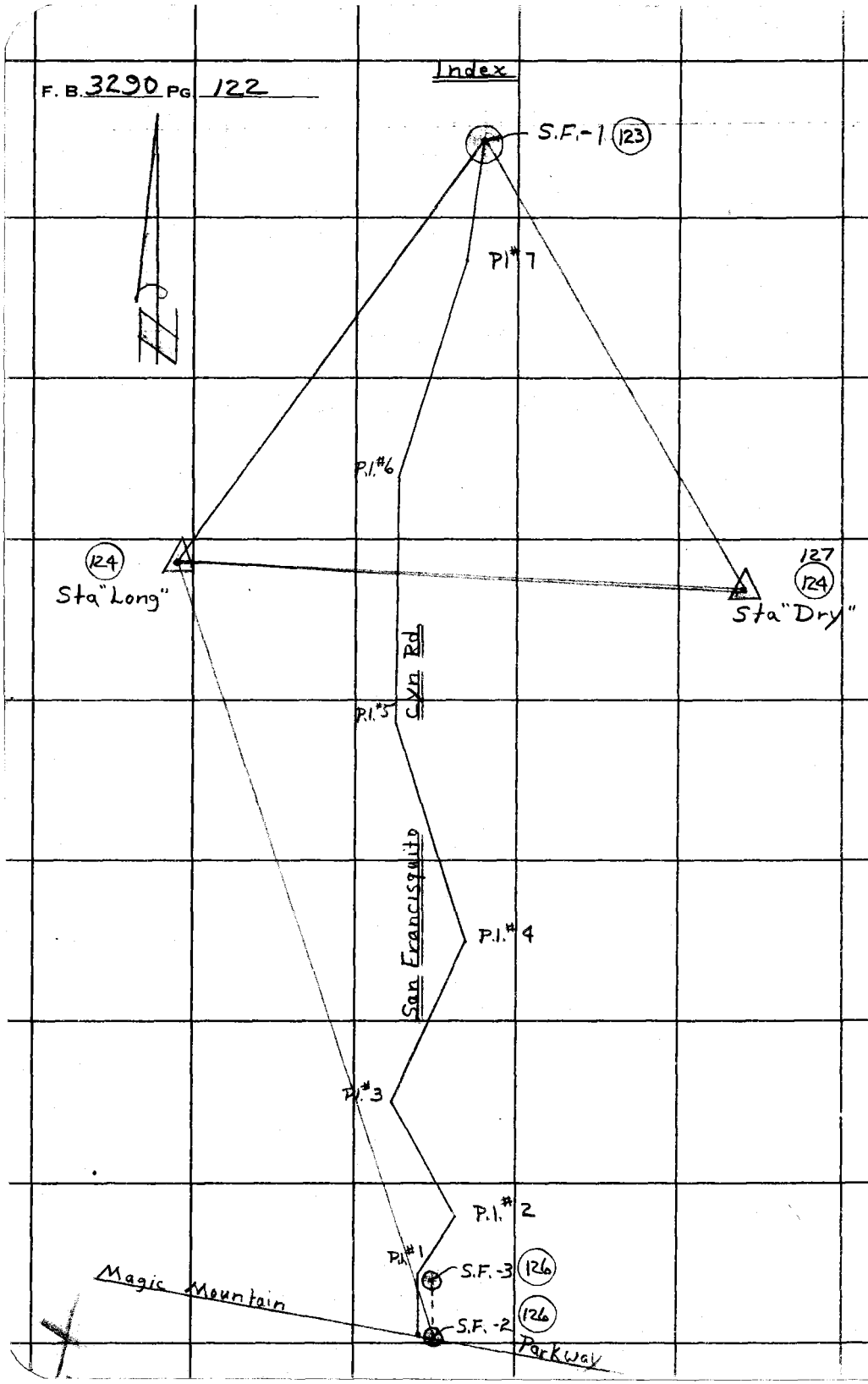

PLEASE RETURN TO
COUNTY OF LOS ANGELES
DEPARTMENT OF COUNTY ENGINEER
403 LOS ANGELES COUNTY ENGINEERING BLDG.

Do not extend this side of this line.

Note: Any Additions or Changes on This Sheet Must be Made or Circled in Red Ink With Date and Name of Person Making Change.

Notes Ck'd by T. ADF	Survey of San Francisquito cyn Rd
Map No.	JN 0096.25 Tape Std °F
Office Work	Surveyed by Burkholder
Checked	Notes D.L.B. Date 7-28-71
Date	Indexed S. J. GALLI JUN 16 '71

F. B. 3290 PG. 123

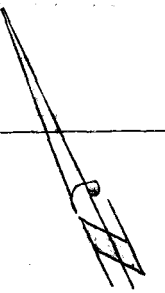

S.F.-1
Fd. drill rod 3" UP
Per F.B. 3290-98

To Sta "Dry"
Pg # 127

G-1321-5
50°-01-42"
41 Adj.

G-1321-11
50°-29'-22"
20 Adj.

To Sta.
"Long"
Pg # 124

P.I. # 7 = 0+00
Fd. 2" I.P. Conc.
Plug & C.E. Tag
12" dn. Per
F.B. 3290-98

Note: Any Additions or Changes on This Sheet Must be Made or Circled in Red Ink With Date and Name of Person Making Change.

Do not extend this side of this line.

PLEASE RETURN TO
COUNTY OF LOS ANGELES
DEPARTMENT OF COUNTY ENGINEER
403 LOS ANGELES COUNTY ENGINEERING BLDG.

10F309S CE#310 3-68

F. B. 3290 PG 124



Sta. "Long"
Saugus D-5
Fd. Std. U.S.C.&G.S.
br. disc cemented
to gray granite rock
12" DP Mkd as shown
Per F.B. 2459-25

To S.F. 1
Pg # 123

G-1321-12
20°-34'-25"
25 Adj.

Sta "Dry"
Saugus H-5
Fd. Std. U.S.C.&G.S.
br. disc, in conc. 6" up
Mkd as shown
Per F.B. 2458-23

G-1321-12
75°-31'-20.5"

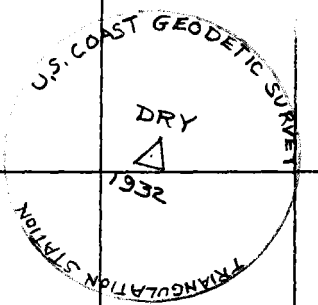

To S.F. 2
Pg # 126

PLEASE RETURN TO
COUNTY OF LOS ANGELES
DEPARTMENT OF COUNTY ENGINEER
403 LOS ANGELES COUNTY ENGINEERING BLDG.

Do not extend this side of this line.

Note: Any Additions or Changes on This Sheet Must be Made or Circled in Red Ink With Date and Name of Person Making Change.

Notes Ck'd by T. ABE	Survey of San Francisquito Cyn Rd.
Map No.	JN 0096.25 Tape Std °F
Office Work	Surveyed by Burkholder
Checked	Notes D.L.B. Date 5- -71
Date	Indexed L. GALLI JUN 16 71

F. B. 3290 PG. 125



Sta. "Long"
Saugus D-5
Fd. Std. U.S.C. & G.S. 4" br. tablet cemented to gray granite boulder 12" up. Mkd. as shown.
Per F.B. 2459-25

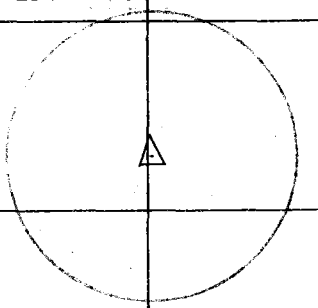

To Sta "Dry"
F.B. 3290-124



To S.F.-2
F.B. 3290-117, 126

Note: Any Additions or Changes on This Sheet Must be Made or Circled in Red Ink With Date and Name of Person Making Change.

Do not extend this side of this line.

PLEASE RETURN TO
COUNTY OF LOS ANGELES
DEPARTMENT OF COUNTY ENGINEER
403 LOS ANGELES COUNTY ENGINEERING BLDG.

78 F309S CE#310 3-68

F. B. 3290 PG. 126

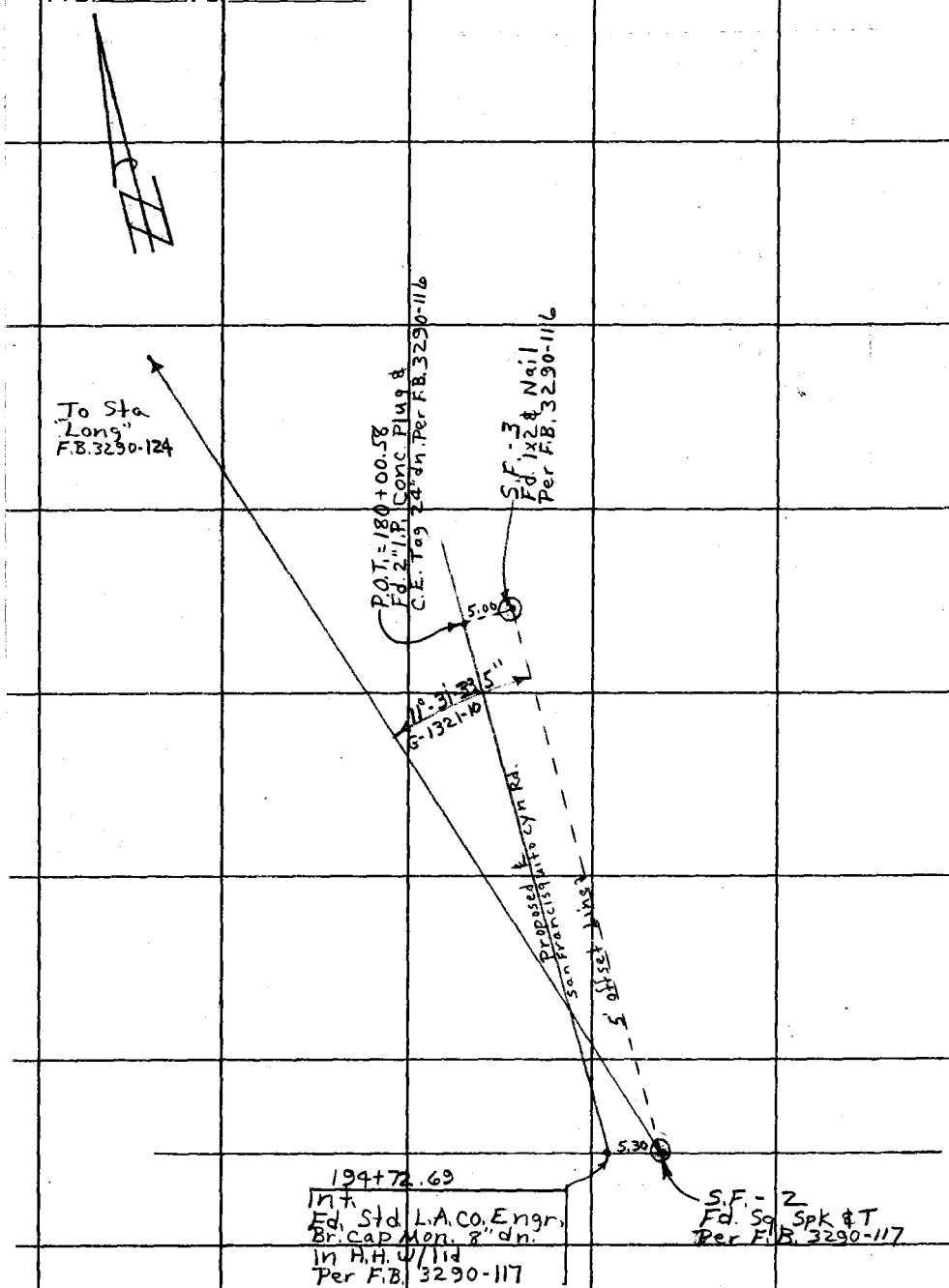

PLEASE RETURN TO
COUNTY OF LOS ANGELES
DEPARTMENT OF COUNTY ENGINEER
403 LOS ANGELES COUNTY ENGINEERING BLDG.

Do not extend this side of this line.

Note: Any Additions or Changes on This Sheet Must be Made or Circled in Red Ink With Date and Name of Person Making Change.

Notes Ck'd by T. ABE	Survey of San Francisquito Cyn Rd
Map No.	JN 00926.25 Tape Std °F
Office Work	Surveyed by Burkholder
Checked	Notes D.L.B. Date 6-3-71
Date	Indexed C. L. GALLI JUN 16 71

F. B. 3290 PG. 121

To S.F.-1
Pg# 123

58° - 54' - 36" Adj.
6-1321-16

Sta "Long"
Saugus D-5
Pg# 124

Sta "Dry"
Saugus H-5
Pg# 124

PLEASE RETURN TO
COUNTY OF LOS ANGELES
DEPARTMENT OF COUNTY ENGINEER
403 LOS ANGELES COUNTY ENGINEERING BLDG.

Note: Any Additions or Changes on This Sheet Must be Made or Circled in Red Ink With Date and Name of Person Making Change.

Do not extend this side of this line.

76F3095 CE#310 3-68

Notes Ck'd by M. R. NEVAREZ
Map No. B-5003-1-4
Office Work C. MOTEN
Checked M. R. NEVAREZ
Date OCT 23 1975

Survey of SECO CYN. RD
JN 0095.74 Tape 18 Std 84 °F
Surveyed by NEVAREZ
Notes M.R.N. Date FEB 74
Indexed G. D. BAILEY MAY 23 1976

F. B. 3290 PG. 135

SECO CYN. RD.

ALIGNMENT FROM PI 8
TO INTERSECTION WITH
SAN FRANCISCO RANCHO LINE
PER MAP # M-146.

J.N. 0095.74

REF.
F.B.-2192
F.B.-3290
R.D. F.B.-2812
R.D. F.B.-2712
R.D. F.B.-352
R.D. F.M.-20198
MAP - # M-146
C.S.B.-5003
F.B.-3818

PARTY
M. NEVAREZ
R. COCKERHAM
A. LUND
R. SCHERB

Note: Any Additions or Changes on this Sheet Must be Made or Circled in Red Ink With Date and Name of Person Making Change.

PLEASE RETURN TO
COUNTY OF LOS ANGELES
DEPARTMENT OF COUNTY ENGINEER
403 LOS ANGELES COUNTY ENGINEERING BLDG.

Do not extend this side of this line.

6F3095 CE#3.10.3-69

F. B. 3290 PG 136

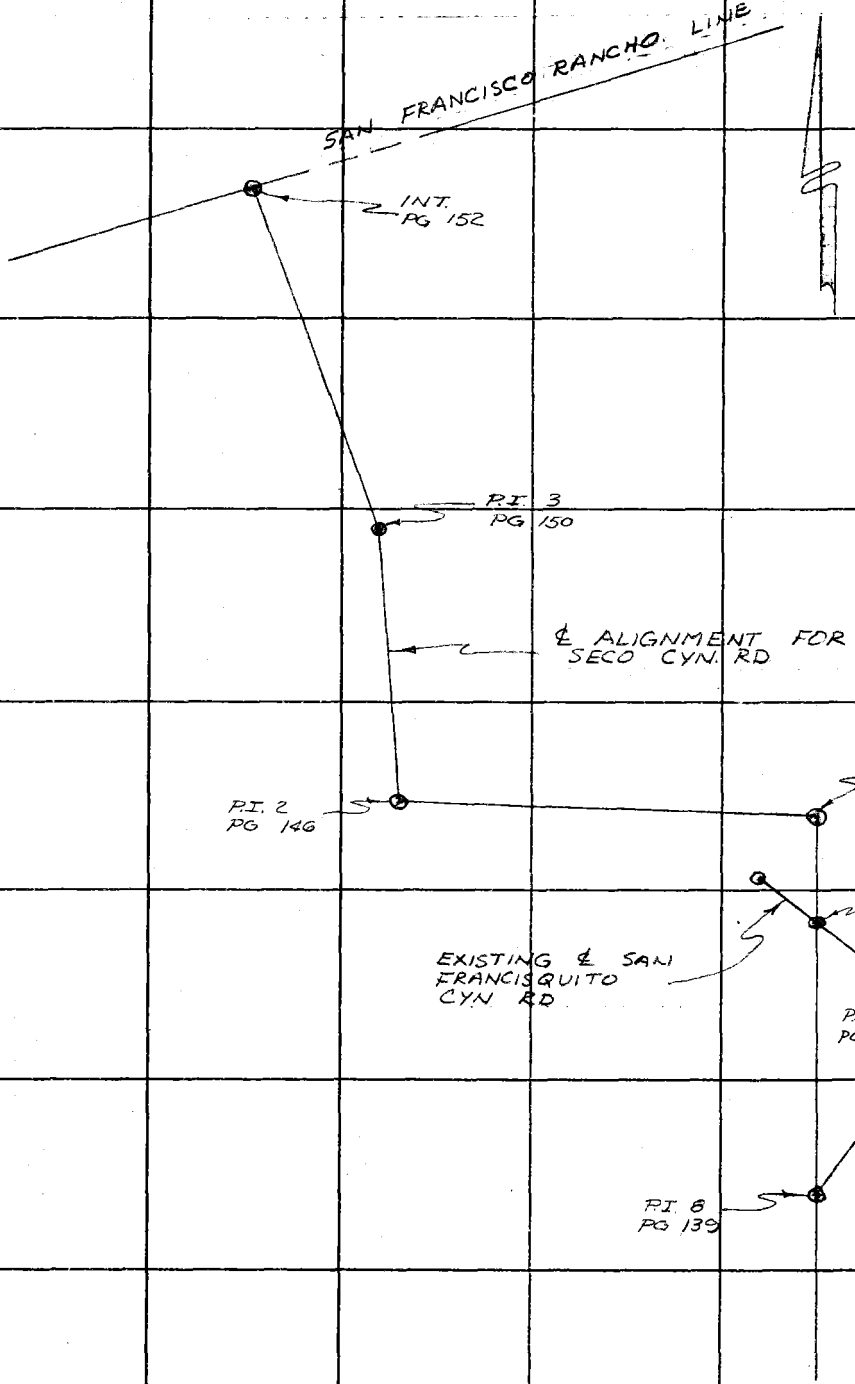

PLEASE RETURN TO
COUNTY OF LOS ANGELES
DEPARTMENT OF COUNTY ENGINEER
403 LOS ANGELES COUNTY ENGINEERING BLDG.

Do not extend this side of this line.

Note: Any Additions or Changes on This Sheet Must be Made or Circled in Red Ink With Date and Name of Person Making Change.

Notes Ck'd by M. R. NEVAREZ	Survey of SECO CYN RD	F. B. 3290 PG. 137
Map No. B-5003-1-4	JN 0095.74 Tape 18 Std 84 °F	
Office Work C. MOTEN	Surveyed by NEVAREZ	
Checked M. R. NEVAREZ	Notes NEVAREZ Date FEB. 74	
Date OCT 23 1975	Indexed G. D. BAILEY MAY 23 1974	

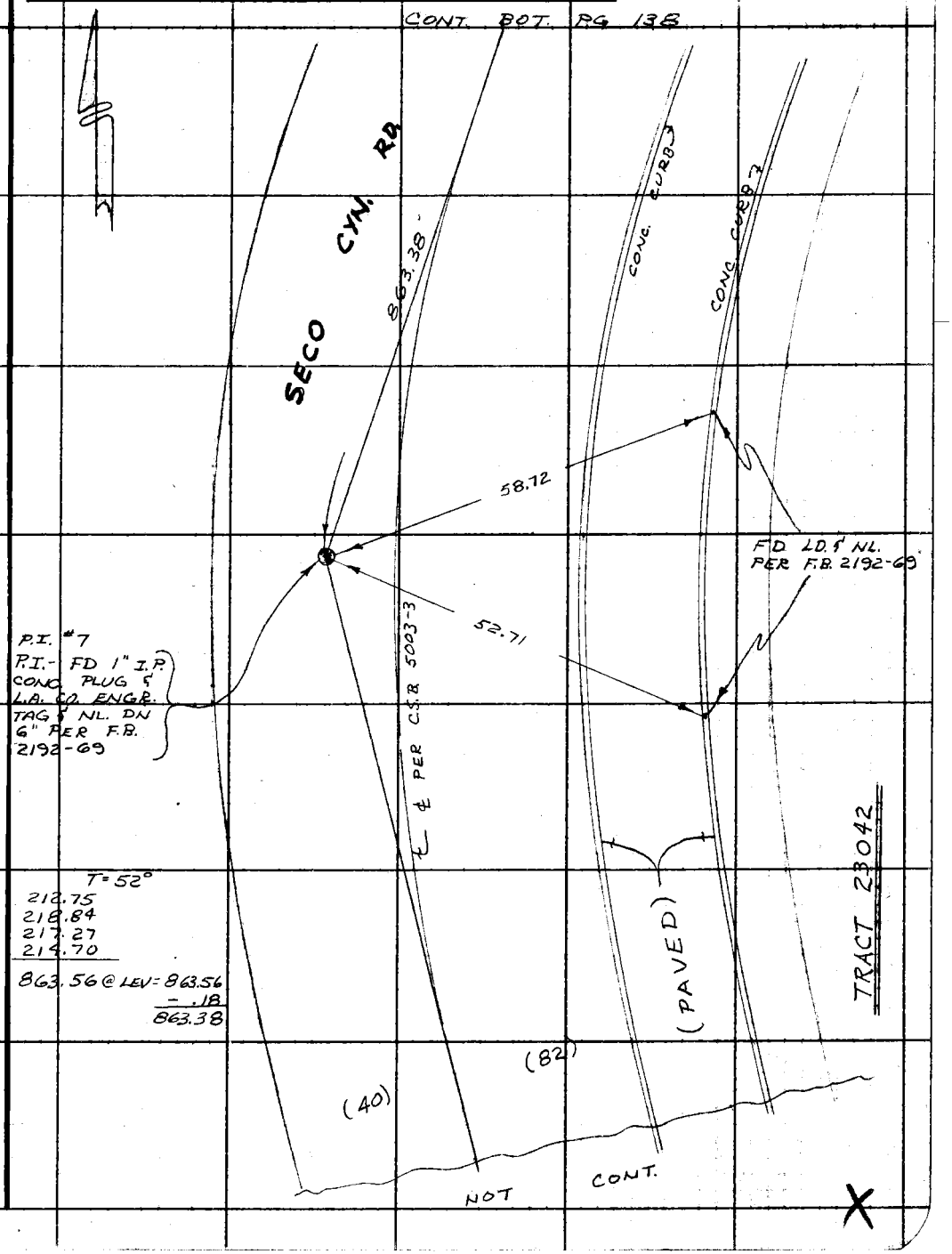

Note: Any Additions or Changes on This Sheet Must be Made or Circled in Red Ink With Date and Name of Person Making Change.

Do not extend this side of this line.

PLEASE RETURN TO
COUNTY OF LOS ANGELES
DEPARTMENT OF COUNTY ENGINEER
403 LOS ANGELES COUNTY ENGINEERING BLDG.

76F309S CE#310 3-69

F. B. 3290 PG. 138

CONT. BOT PG 139

264-117, 13-1

PLEASE RETURN TO
COUNTY OF LOS ANGELES
DEPARTMENT OF COUNTY ENGINEER
403 LOS ANGELES COUNTY ENGINEERING BLDG.

Do not extend this side of this line.

Note: Any Additions or Changes on This Sheet Must be Made or Circled in Red Ink With Date and Name of Person Making Change.

RD.

CYN.

SECO

CALVELLO

DR.

TRACT 24058

TRACT 23042

NOT CONT.

641.88

℄ PER C.S.B. 5003-3

CONC. CURB

CONC. CURB

FD LD. & TK. PER F.B. 2192-70

T=52°

132.94
146.98
151.70
159.21
51.18

642.01 @ LEV: 642.01
-.13
641.88

64.85 R&M

41.73 R&M

64.79 R&M

FD LD. & L.A. CO. ENGR TAG & NL PER F.B. 2192-70

INT. - FD SPK W&T .03 W/O LINE PER F.B. 2192-70. RESET LG BT. SPK. W&T FL. BY TIES PER F.B. 2192-70. THIS PT IS ON LINE BETWEEN P.I. TO NORTH & P.I. TO SOUTH.

863.38

FD LD & TK PER F.B. 2192-70

(40)

(82)

CONT TOP PG 137

Notes Ck'd by M. R. NEVAREZ	Survey of SECO CYN RD	F. B. 3290 PG. 139
Map No. B-5003-1-4	JN 0095.74 Tape 18 Std. 84 °F	
Office Work C. MOTEN	Surveyed by NEVAREZ	
Checked M. R. NEVAREZ	Notes NEVAREZ Date FEB 74	
Date OCT 23 1975	Indexed G. D. BAILEY MAY 23 1974	

264-117, B-1, W.S. 77, C-6

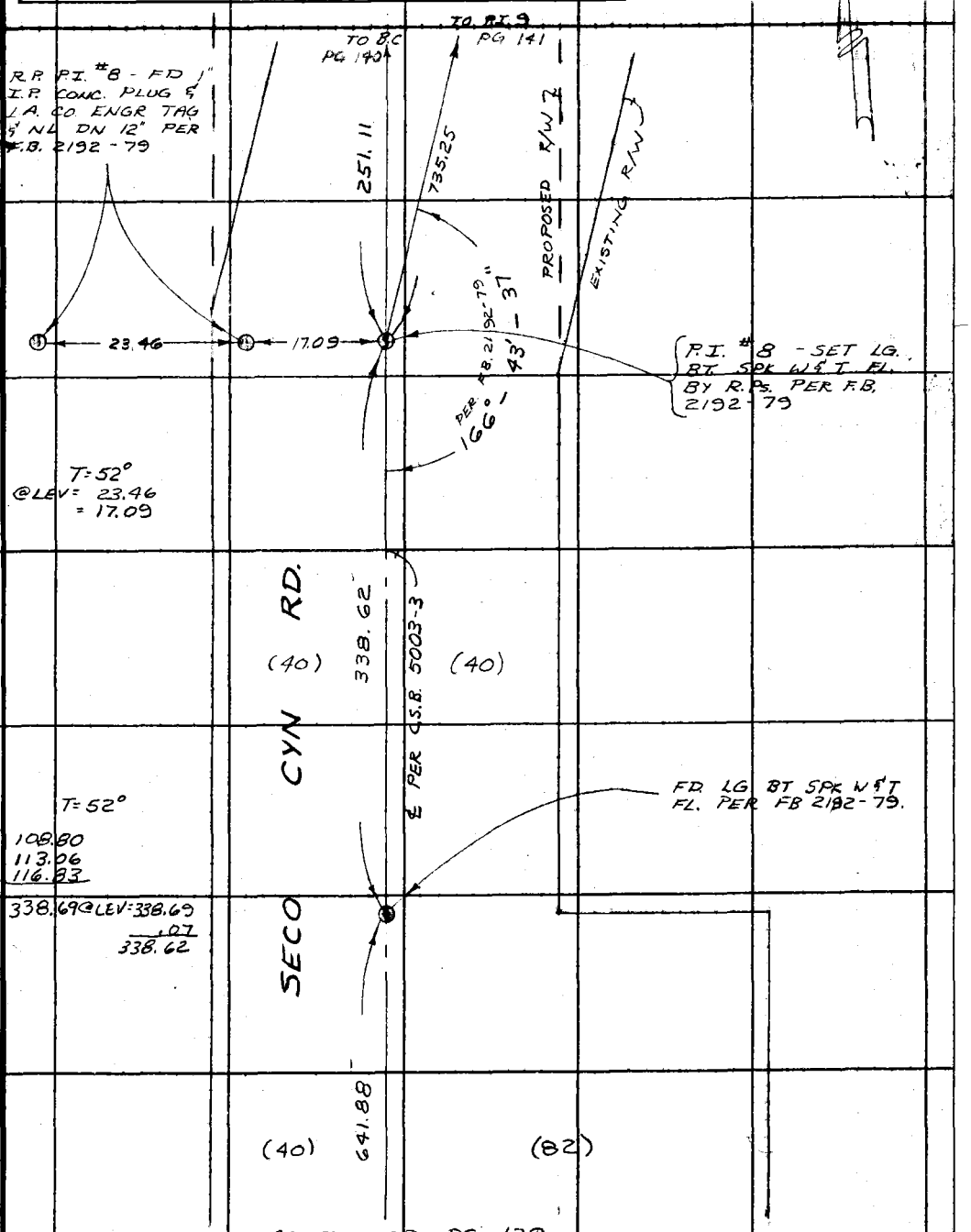

Note: Any Additions or Changes on This Sheet Must be Made or Circled in Red Ink With Date and Name of Person Making Change.

Do not extend this side of this line.

PLEASE RETURN TO
COUNTY OF LOS ANGELES
DEPARTMENT OF COUNTY ENGINEER
403 LOS ANGELES COUNTY ENGINEERING BLDG.

76F309S CE#310 3-69

F. B. 3290 Pg. 140

CONT. BOT PG 142



M.S. 77, C-6

PLEASE RETURN TO
COUNTY OF LOS ANGELES
DEPARTMENT OF COUNTY ENGINEER
403 LOS ANGELES COUNTY ENGINEERING BLDG.

Do not extend this side of this line.

Note: Any Additions or Changes on This Sheet Must be Made or Circled in Red Ink With Date and Name of Person Making Change.

℄ PER MAP #MT-1466

SEMI-TAN.

682.48

T = 50

206.23
184.76
208.48
83.16
682.63 @ LEV = 682.63
-0.15
682.48

REC CURVE DATA
PER F.M. 20198-1

Δ = 93° 29' 32"

R = 1000'

T = 1069.82

L = 1631.75

B.C.

FD. L.A. CO. R.D. DEPT.
BRASS CAP MON. IN
12" IN WELL IN FIELD.
PER F.B. 2192-79
FD ON LINE PROD

RDFB 2712-90

SECO CYN RD

T = 48

193.32
57.85
251.17 @ LEV = 251.17
-.06
251.11

251.11

(40) (40)

CONT. TOP PG 139

Notes Ck'd by M. R. NEVAREZ	Survey of SECO CYN. RD	F. B. 3290 PG. 141
Map No. B-5003-1-4	JN 0095.74 Tape 18 Std 84 °F	
Office Work C. MOTEN	Surveyed by NEVAREZ	
Checked M. R. NEVAREZ	Notes NEVAREZ Date FEB 74	
Date OCT 23 1975	Indexed G. D. BAILEY MAY 23 1974	

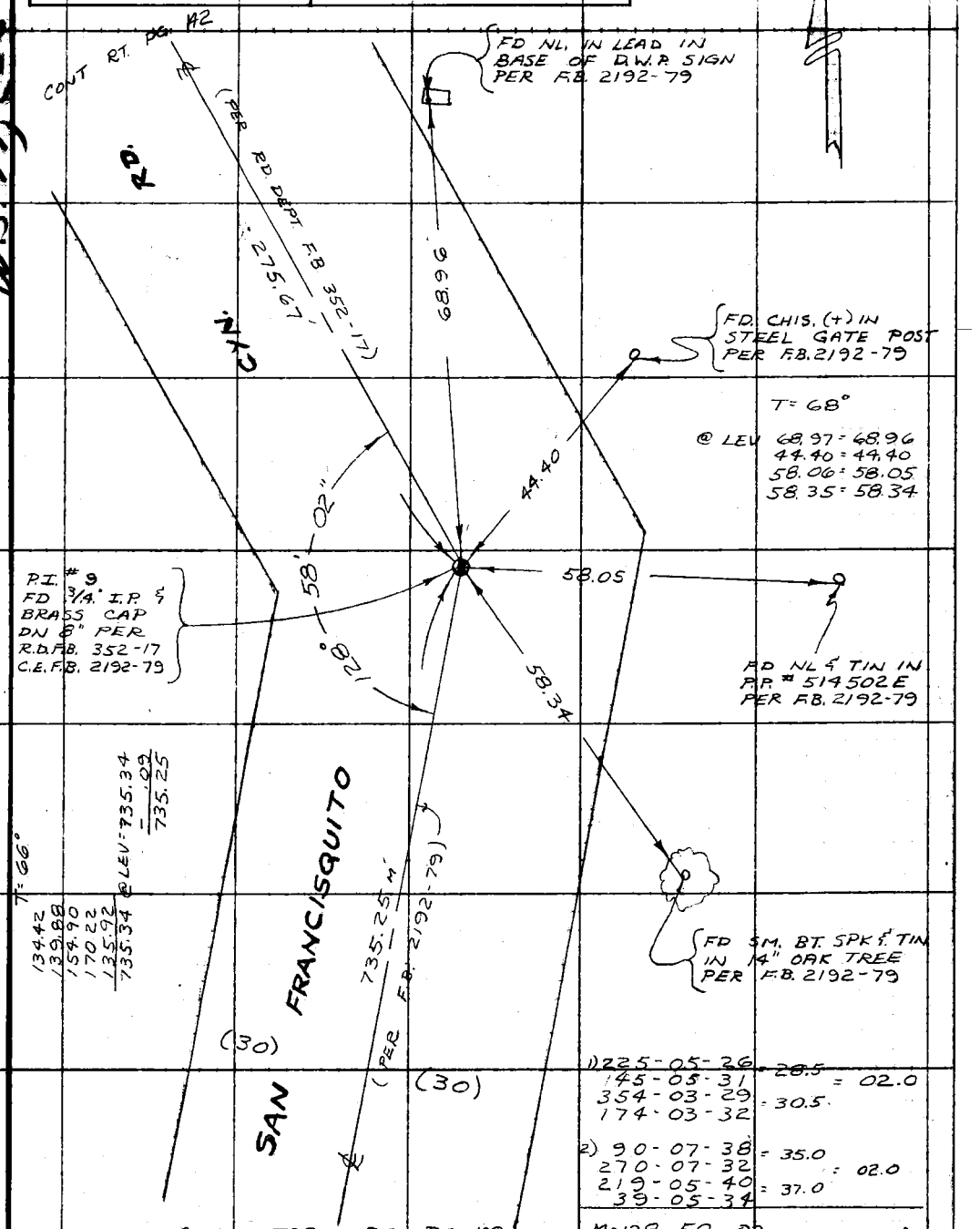

Note: Any Additions or Changes on This Sheet Must be Made or Circled in Red Ink With Date and Name of Person Making Change.

Do not extend this side of this line.

PLEASE RETURN TO
COUNTY OF LOS ANGELES
DEPARTMENT OF COUNTY ENGINEER
403 LOS ANGELES COUNTY ENGINEERING BLDG.

76F309S CE#310 3-69

F. B. 3290 Pg. 142

CONT RT PG 143

1) 45 - 05 - 32 = 32
225 - 05 - 32 = 35.0
82 - 51 - 08 = 07
262 - 51 - 06

2) 90 - 07 - 37 = 36.5
270 - 07 - 36 = 33.5
127 - 53 - 10 = 10.0
307 - 53 - 10
37 - 45 - 34

T = 50
@ LEV 52.58 = 52.57

T = 62
136.19
139.52
275.71 @ LEV = 275.71
- 0.06
275.67

PLEASE RETURN TO
COUNTY OF LOS ANGELES
DEPARTMENT OF COUNTY ENGINEER
403 LOS ANGELES COUNTY ENGINEERING BLDG.
Do not extend this side of this line.

Note: Any Additions or Changes on This Sheet Must be Made or Circled in Red Ink With Date and Name of Person Making Change.

Notes Ck'd by M. R. NEVAREZ	Survey of SECO CYN RD
Map No. B-5003-1-4	JN 0095.74 Tape 18 Std. 84 °F
Office Work C. MOTEN	Surveyed by NEVAREZ
Checked M. R. NEVAREZ	Notes COCKERHAM Date FEB 74
Date OCT 23 1975	Indexed G. D. BAILEY MAY 23 1974

F. B. 3290 PG. 143

This page void See Pg. 185 HB

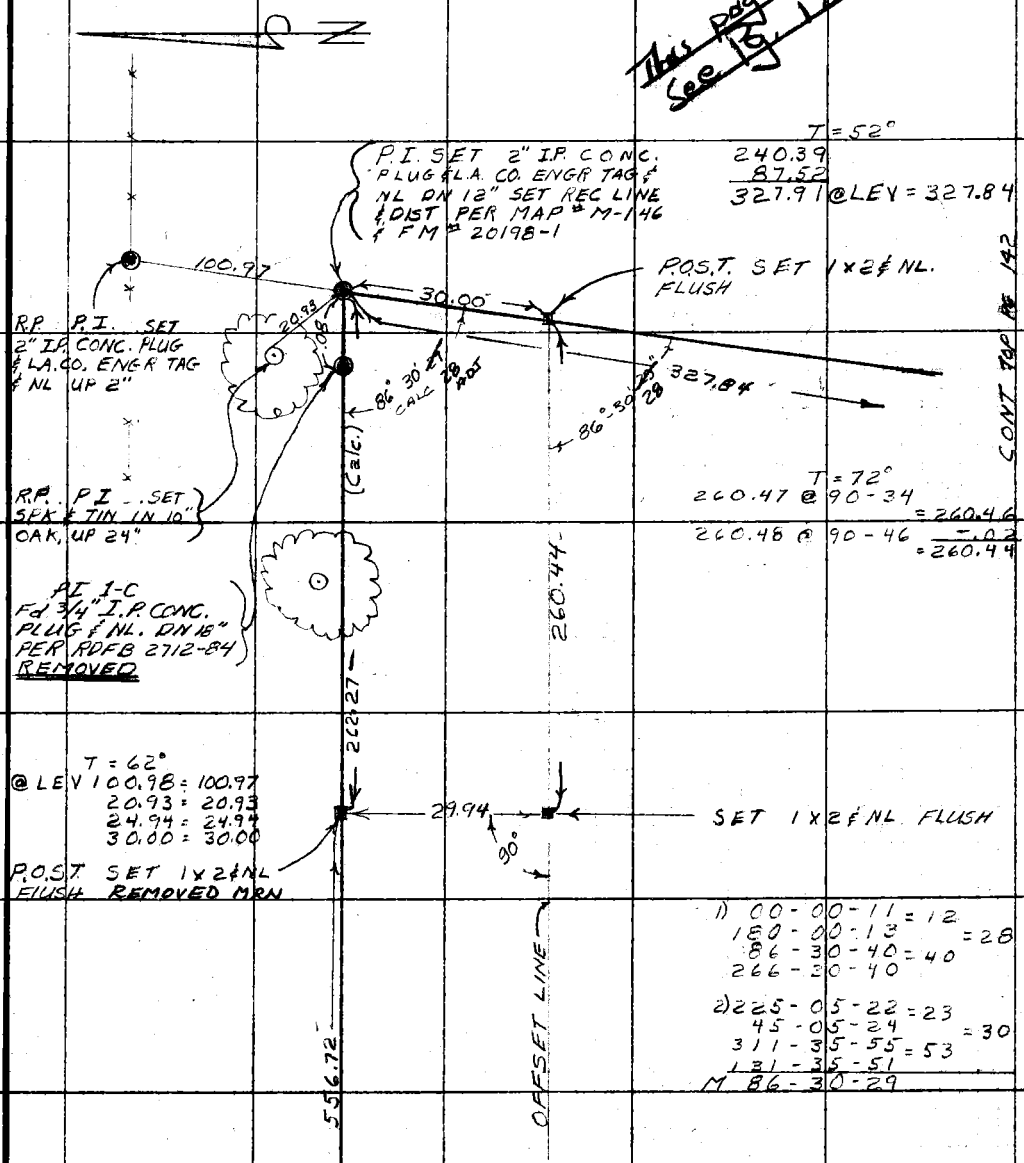

CONT. TOP PG 144

Note: Any Additions or Changes on This Sheet Must be Made or Circled in Red Ink With Date and Name of Person Making Change.

Do not extend this side of this line.

PLEASE RETURN TO
COUNTY OF LOS ANGELES
DEPARTMENT OF COUNTY ENGINEER
403 LOS ANGELES COUNTY ENGINEERING BLDG.

76F309S CE#310 3-69

F. B. 3290 PG. 144

CONT BOT PG 143

This page void
See Pg. 186 MKS

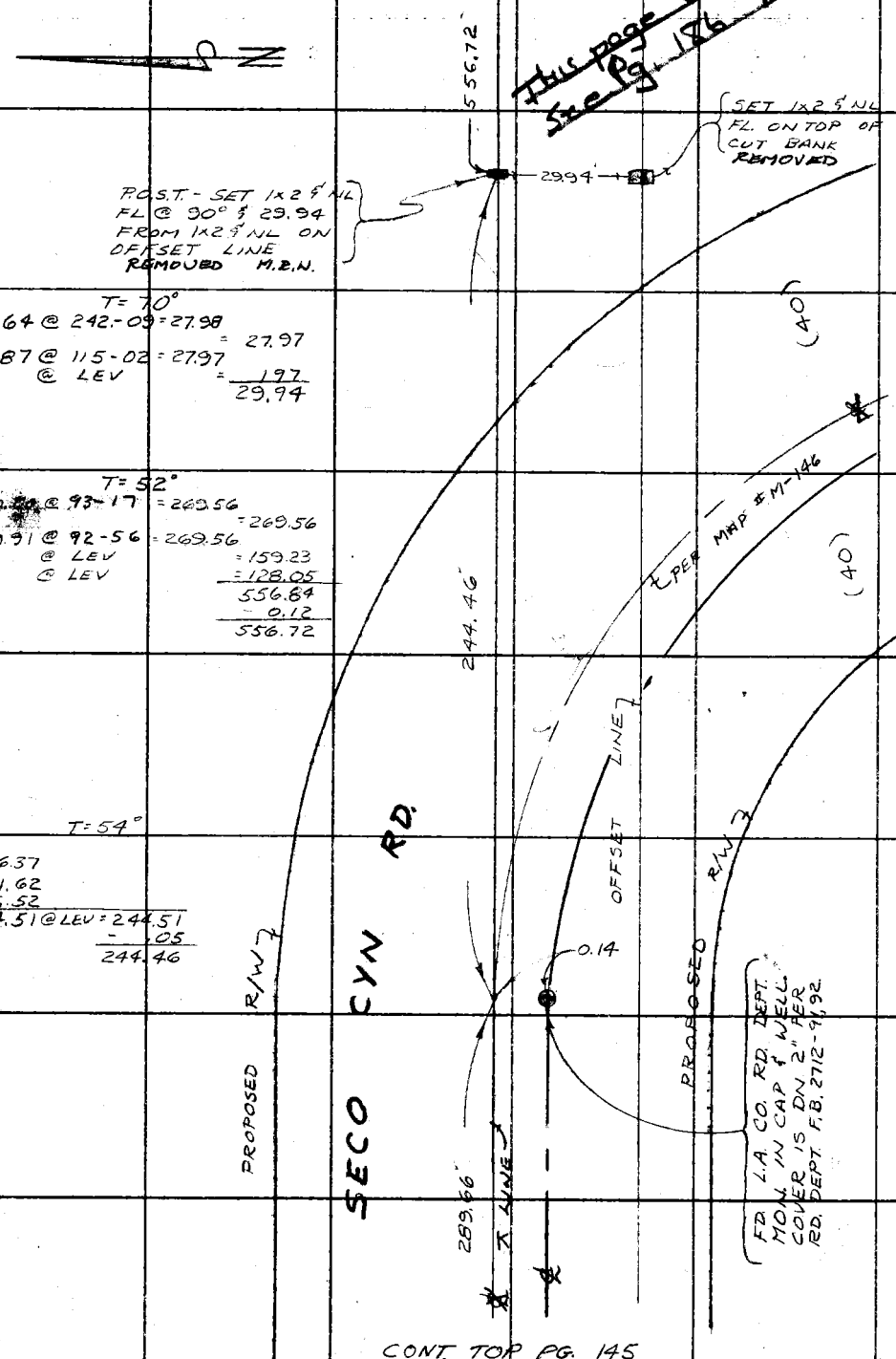

T = 70°
31.64 @ 242-09 = 27.98
30.87 @ 115-02 = 27.97
@ LEV = .19
29.94

T = 52°
270.00 @ 93-17 = 269.56
= 269.56
269.91 @ 92-56 = 269.56
@ LEV = 159.23
@ LEV = 128.05
556.84
- 0.12
556.72

T = 54°
116.37
101.62
26.52
244.51 @ LEV = 244.51
- .05
244.46

CONT. TOP PG. 145

PLEASE RETURN TO
COUNTY OF LOS ANGELES
DEPARTMENT OF COUNTY ENGINEER
403 LOS ANGELES COUNTY ENGINEERING BLDG.

Note: Any Additions or Changes on This Sheet Must be Made or Circled in Red Ink With Date and Name of Person Making Change.

Do not extend this side of this line.

Notes Ck'd by M. R. NEVAREZ	Survey of SECO CYN RD	F. B. 3290 Pg. 145
Map No. B-5003-1-4	JN0095.74 Tape 18 Std. 84 °F	
Office Work C. MOTEN	Surveyed by NEVAREZ	
Checked M. R. NEVAREZ	Notes COCKERHAM Date MAR 74	
Date OCT 23 1975	Indexed G. D. BAILEY MAY 23 1974	

This page void See Pg 186 NHS 187

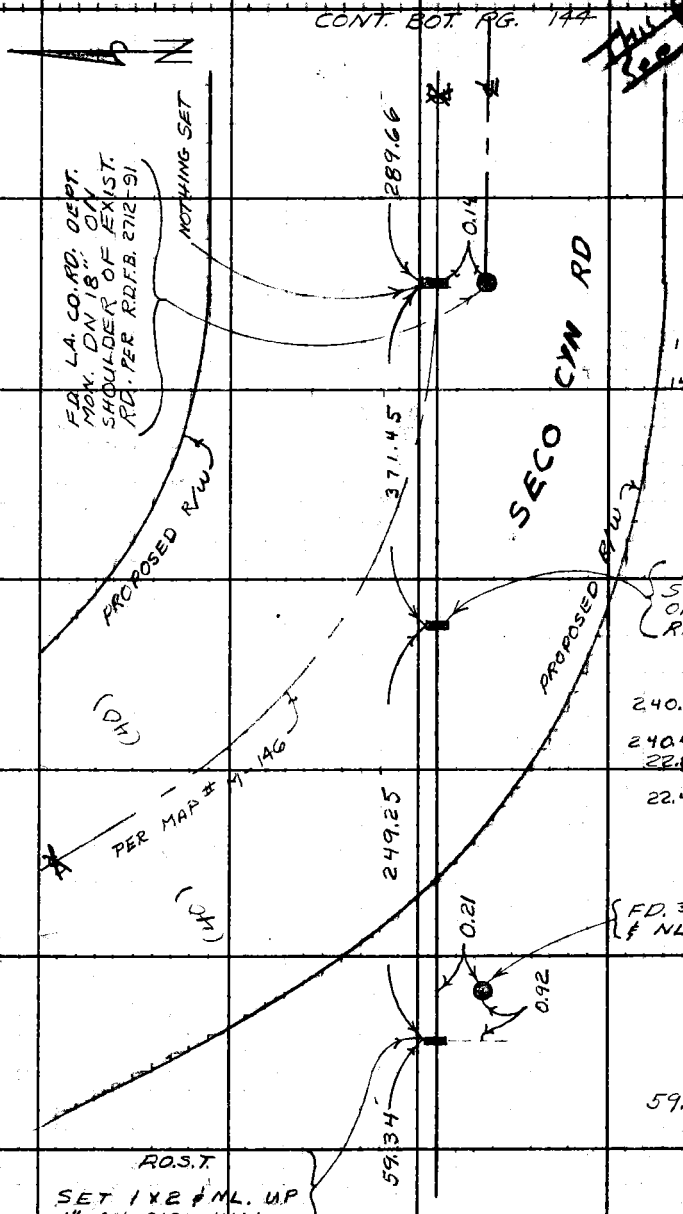

T = 58°

96.75
96.12
96.84
289.71 @ LEV = 289.71
− .05
289.66

T = 60°

@ LEV = 61.06
@ LEV = 79.83
@ LEV = 88.72
142.48 @ 95-08 = 141.90
= 141.90
142.38 @ 94-42 = 141.90 371.51
= 141.90
371.45

P.O.S.T.
SET 1X2 & NL FLUSH ON SHOULDER OF EXIST. RD.

T = 64°

240.18 @ 71-51 = 228.22
= 228.22
240.41 @ 288-20 = 228.22
22.80 @ 247-29 = 21.06
= 21.06
22.40 @ 250-06 = 21.06 249.28
− .03
249.25

FD. 3/4" I.P. WOOD PLUG & NL. UP 1"

T = 66°

59.35 @ LEV = 59.35
− .01
59.34

CONT TOP PG 146

Note: Any Additions or Changes on This Sheet Must be Made or Circled in Red Ink With Date and Name of Person Making Change.

Do not extend this side of this line.

PLEASE RETURN TO
COUNTY OF LOS ANGELES
DEPARTMENT OF COUNTY ENGINEER
403 LOS ANGELES COUNTY ENGINEERING BLDG.

76F309S CE#310 3-69

F. B. 3290 PG. 146

CONT BOT PG. 145

T = 68°

55.37 @ 249 - 58 = 52.02
55.64 @ 249 - 13 = 52.02 = 52.02
- .01
52.01

T = 70°

60.44 @ 118 - 41 = 53.02
60.00 @ 117 - 54 = 53.02 = 53.02
- .01
53.01
@ LEV. - 12.17
40.84

T = 78°

49.44 @ 113 - 01 = 45.50
48.88 @ 111 - 26 = 45.50 = 45.50

This page void See Pg. 188 HHS

59.34'

52.01'

P.O.S.T.
SET 1x2 & NL. UP 1" ON SIDE HILL

T = 54°

23.47 @ 300 - 58 = 20.13
23.23 @ 299 - 59 = 20.12 = 20.12

R.P.
SET 1" I.P. CONC. PLUG & L.A. CO. ENGR. TAG & NL UP 2"

P.I. SET 2" I.P. CONC. PLUG & L.A. CO. ENGR. TAG & NL. FLUSH. SET REC. LINE & DIST FROM P.I. TO EAST PER. MAP# M-146
Removed 3-2873 HHS

40.84

20.12

424.06

0.83

45.50

70-13-16
15 APJ

P.I. 2-C
FD. 2" I.P. CONC. PLUG & L.A. CO. RD. DEPT. TAG & NL. FLUSH - ON LINE PER RDFB 2712-88
REMOVED

CONT. BOT PG 147

1) 00-00-20 = 16
180-00-12 = 17.5
70-13-36 = 33.5
250-13-31

2) 270-05-36 = 39
90-05-42 = 14
340-18-51 = 53
160-18-55
M 70-13-16

R.P.
SET 1" I.P. CONC. PLUG & L.A. CO. ENGR. TAG & NL UP 2"

SET 1x2 & NL ON LINE PROD

PLEASE RETURN TO
COUNTY OF LOS ANGELES
DEPARTMENT OF COUNTY ENGINEER
403 LOS ANGELES COUNTY ENGINEERING BLDG.

Do not extend this side of this line.

Note: Any Additions or Changes on This Sheet Must be Made or Circled in Red Ink With Date and Name of Person Making Change.

Notes Ck'd by M. R. NEVAREZ | Survey of SECO CYN RD | F. B. 3290 Pg. 147
Map No. B-5003-1-4 | JN 00957 4 Tape 18 Std 84 °F
Office Work C. MOTEN | Surveyed by NEVAREZ
Checked M. R. NEVAREZ | Notes NEVAREZ Date MAR 74
Date OCT 23 1975 | Indexed G. D. BAILEY MAY 23 1975

CONT. BOT. PG 148

This page void See Pg 152 HHS

F.D. 3/4" I.P. CONC. PLUG & NL FL. ON SPUR PER R.O.F.B. 2712-88,89

118.93

P.O.S.T. - SET 1" I.P. CONC. PLUG & L.A. CO. ENGR TAG & NL. UP 1" ON SPUR
Removed 3-27-75 HHS

0.74

25.08

SAN EXISTING

T=50°
228.15 @ 83-59 = 227.49 = 227.49
228.63 @ 83-48 = 227.49 = 227.49
@ LEV
= 3.09
230.58
-.05
230.53

230.53

FRANCISQUITO PAVED ROAD

CYN RD

1.92

0.65

P.O.S.T. - SET 1x2 & NL FL. ON TOP OF CUT BANK
Removed 3-27-75 HHS

F.D. 3/4" I.P. CONC. PLUG & NL. FL. ON TOP OF CUT BANK PER RD. DEPT. F.B. 2712-88,89.

424.06

T=72°
156.87 @ 64-50 = 141.98 = ~~141.98~~
157.09 @ 64-40 = 141.98

173.96 @ 282-28 = 169.86 = 169.87
174.23 @ 282-50 = 169.88

113.81 @ 80-30 = 112.25 = 112.24
113.89 @ 80-14 = 112.24
424.09
-.09
424.00

CONT. LT. PG 146

PLEASE RETURN TO
LOS ANGELES COUNTY ENGINEER
403 LOS ANGELES COUNTY ENGINEERING BLDG.

Note: Any Additions or Changes on This Sheet Must be Made or Circled in Red Ink With Date and Name of Person Making Change.
Do not extend this side of this line.

76F3009 CE #310 6-83

F. B. 3290 PG. 148

CONT BOT PG 149

This page void See Pg. 190

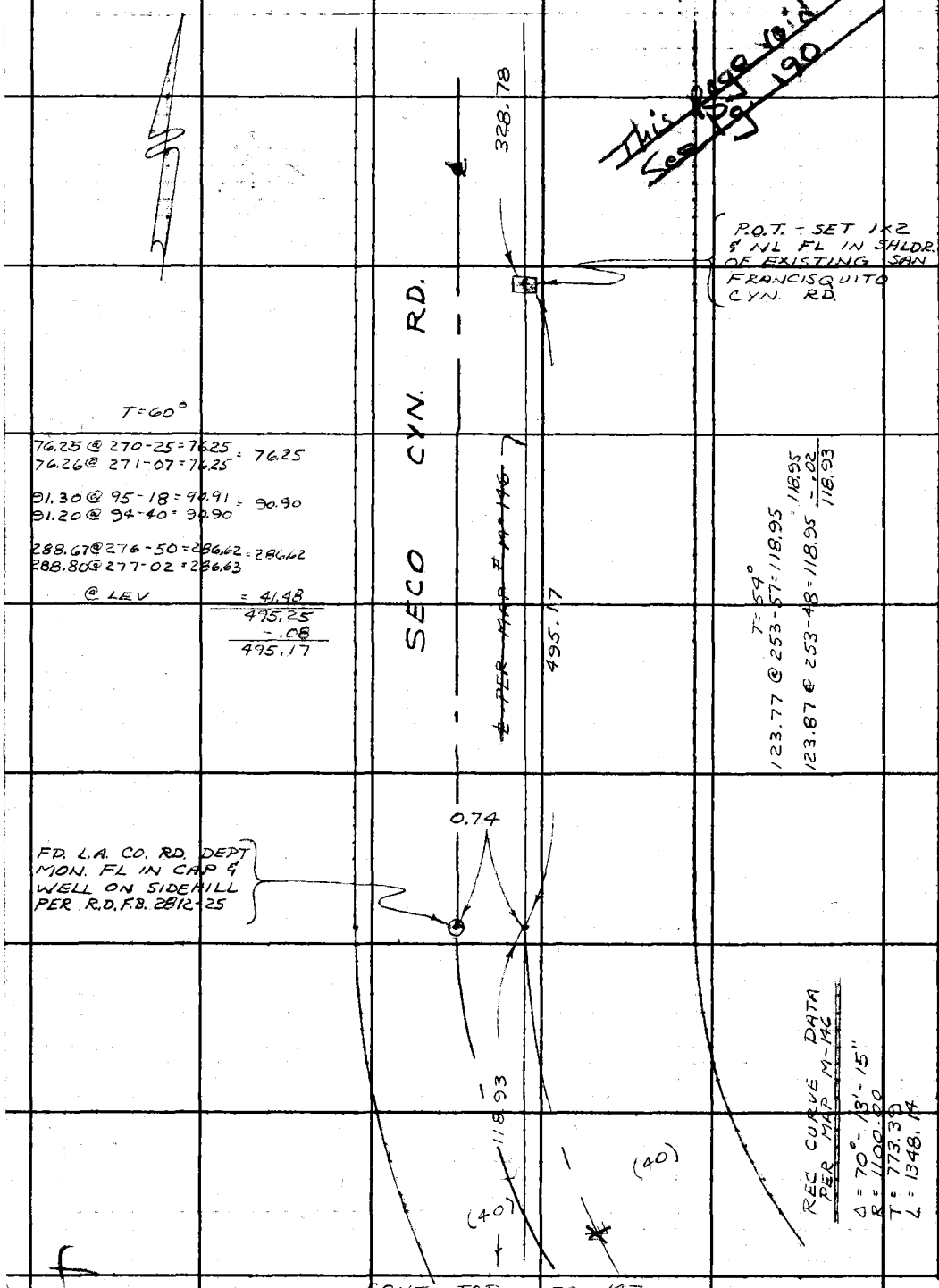

CONT TOP PG 147

PLEASE RETURN TO
LOS ANGELES COUNTY ENGINEER
403 LOS ANGELES COUNTY ENGINEERING BLDG.

Do not extend this side of this line.

Note: Any Additions or Changes on This Sheet Must be Made or Circled in Red Ink With Date and Name of Person Making Change.

Notes Ck'd by M. R. NEVAREZ	Survey of SECO CYN RD
Map No. B-5003-1-4	JN0095.74 Tape 18 Std 84 °F
Office Work C. MOTEN	Surveyed by NEVAREZ
Checked M. R. NEVAREZ	Notes NEVAREZ Date MAR 74
Date OCT 23 1975	Indexed G. D. BAILEY MAY 23 1974

F. B. 3290 PG. 149

CONT BOT PG 150

This page void See Pg. 191

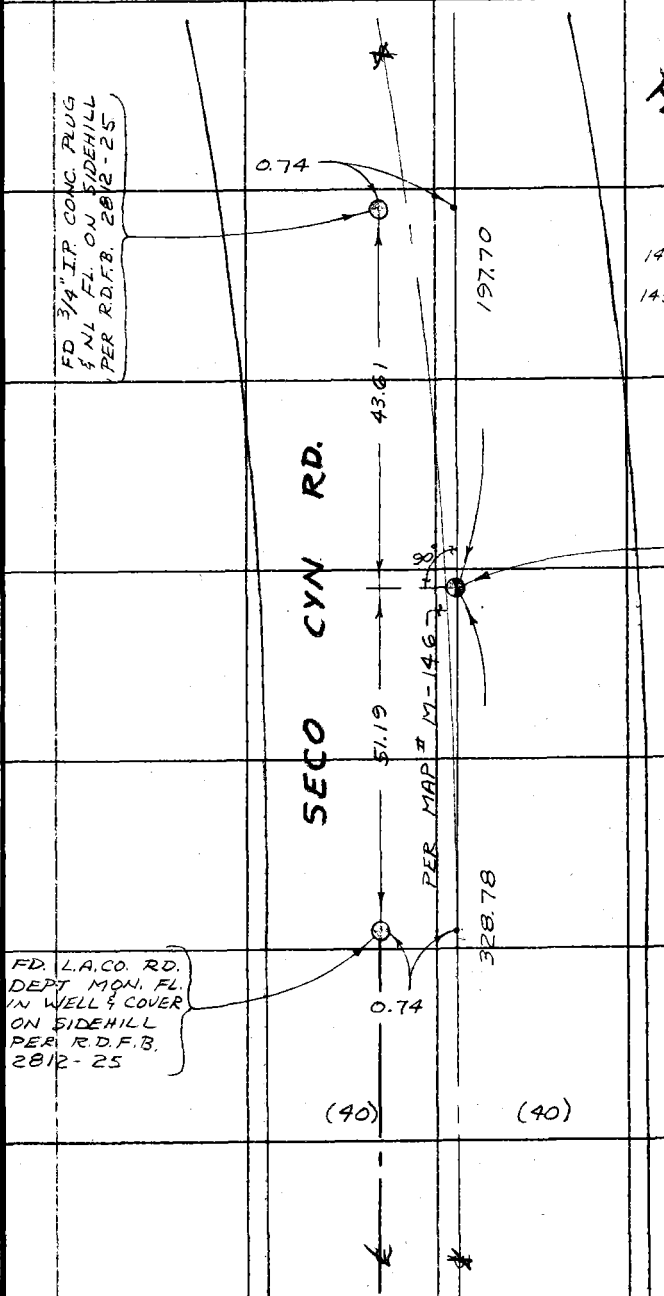

T = 62°
145.58 @ 95-56 = 144.80
= 144.80
145.49 @ 95-34 = 144.80
@ LEV = 43.62
= 9.31
197.73
− .03
197.70

T = 60°
@ LEV 43.62 = 43.61
51.20 = 51.19

T = 60°
88.17
189.46
51.20
328.83 @ LEV = 328.83
− .05
328.78

CONT TOP PG 148

Note: Any Additions or Changes on This Sheet Must be Made or Circled in Red Ink With Date and Name of Person Making Change.

PLEASE RETURN TO
COUNTY OF LOS ANGELES
DEPARTMENT OF COUNTY ENGINEER
403 LOS ANGELES COUNTY ENGINEERING BLDG.

Do not extend this side of this line.

76F3095 CE#310 3-68

F. B. 3290 Pg. 150

CONT. BOT PG 151

SET 1x2 ¾ NL FL @ EDGE OF FIELD ON LINE PROD.

1) 00-00-10 = 08.5
180-00-07 = 06.0
14-21-11 = 14.5
194-21-18

2) 45-02-28 = 31.0
225-02-34 = 04.0
59-23-38 = 35.0
239-23-32

M = 14°-21'-05"

This page voided See Pg 191 HHS

RD.

CYN.

254.86

14°-21'-05" 23 ADT

FD 2" I.P. CONC. PLUG & L.A. CO. RD. DEPT TAG & NL FLUSH AT TOE OF HILL PER RDFB 2812-20, 21 ALSO F.B. 3290-37

Removed 3-27-75 HHS

CURVE DATA

Δ = 14°-21'-05"

R = 2000

T = 251.80

L = 500.96

3.03

76.87

45.30

P.I.

SET 2" I.P. CONC. PLUG & L.A. CO. ENGR. TAG & NL. FL. AT TOE OF HILL, SET BY INT.

Removed 3-27-75 HHS

R.P.P.I. - SET 2" I.P. CONC. PLUG & L.A. CO. ENGR TAG & NL DN 12" IN DRAIN OF EXISTING RD

Removed 3-27-75 HHS

SECO

PER MAP # M-1467

197.70

T = 72°

77.27 @ 95-44 = 76.88

77.18 @ 95-01 = 76.88 - 0.1 = 76.87

@ LEV 45.30 = 45.30

(40) (40)

CONT. TOP PG 149

PLEASE RETURN TO
COUNTY OF LOS ANGELES
DEPARTMENT OF COUNTY ENGINEER
403 LOS ANGELES COUNTY ENGINEERING BLDG.

Do not extend this side of this line.

Note: Any Additions or Changes on This Sheet Must be Made or Circled in Red Ink With Date and Name of Person Making Change.

Notes Ck'd by M. R. NEVAREZ
Map No. B-5003-1-4
Office Work C. MOTEN
Checked M. R. NEVAREZ
Date OCT 23 1975

Survey of SECO CYN RD
JN0095.74 Tape 18 Std 84 °F
Surveyed by NEVAREZ
Notes 7/2 2.77. Date MAR 74
Indexed G. D. BAILEY MAY 23 1974

F. B. 3290 PG. 151

CONT. BOT. PG 152

560.63

P.O.T. - SET 1" I.P. CONC. PLUG & L.A. CO. ENGR TAG & NL FL ON SMALL SPUR.

T=64°
244.39 @ 262-14 = 242.15
= 242.15
244.22 @ 262-33 = 242.16
@ LEV = 162.95
= 155.60
560.70
- .07
560.63

T=64°
100.87 @ 92-57 = 100.74 - .01 = 100.73
100.84 @ 92-43 = 100.73 100.72

SECO CYN. RD

100.72

PER MAP # M-146

E.C.
FD. L.A. CO. RD. DEPT MON. FL IN WELL & COVER ON SIDEHILL PER R.D. F.B. 2812-28 HELD FOR LINE ALSO F.B. 3290-27

T=60°
168.18 @ 90-56 = 168.16
= 168.15
168.16 @ 90-33 = 168.15
87.80 @ 261-06 = 86.74
= 86.74
87.58 @ 262-06 = 86.75
254.89
- .04
254.85

254.86
25.89
SEE PG 191

(40) (40)

Cont. Pg 192

CONT TOP PG 150

Note: Any Additions or Changes on This Sheet Must be Made or Circled in Red Ink With Date and Name of Person Making Change.

Do not extend this side of this line.

PLEASE RETURN TO
COUNTY OF LOS ANGELES
DEPARTMENT OF COUNTY ENGINEER
403 LOS ANGELES COUNTY ENGINEERING BLDG.

76F3095 C.E.#310 3-68

PLEASE RETURN TO
COUNTY OF LOS ANGELES
DEPARTMENT OF COUNTY ENGINEER
403 LOS ANGELES COUNTY ENGINEERING BLDG.

Note: Any Additions or Changes on This Sheet Must be Made or Circled in Red Ink With Date and Name of Person Making Change.

Do not extend this side of this line.

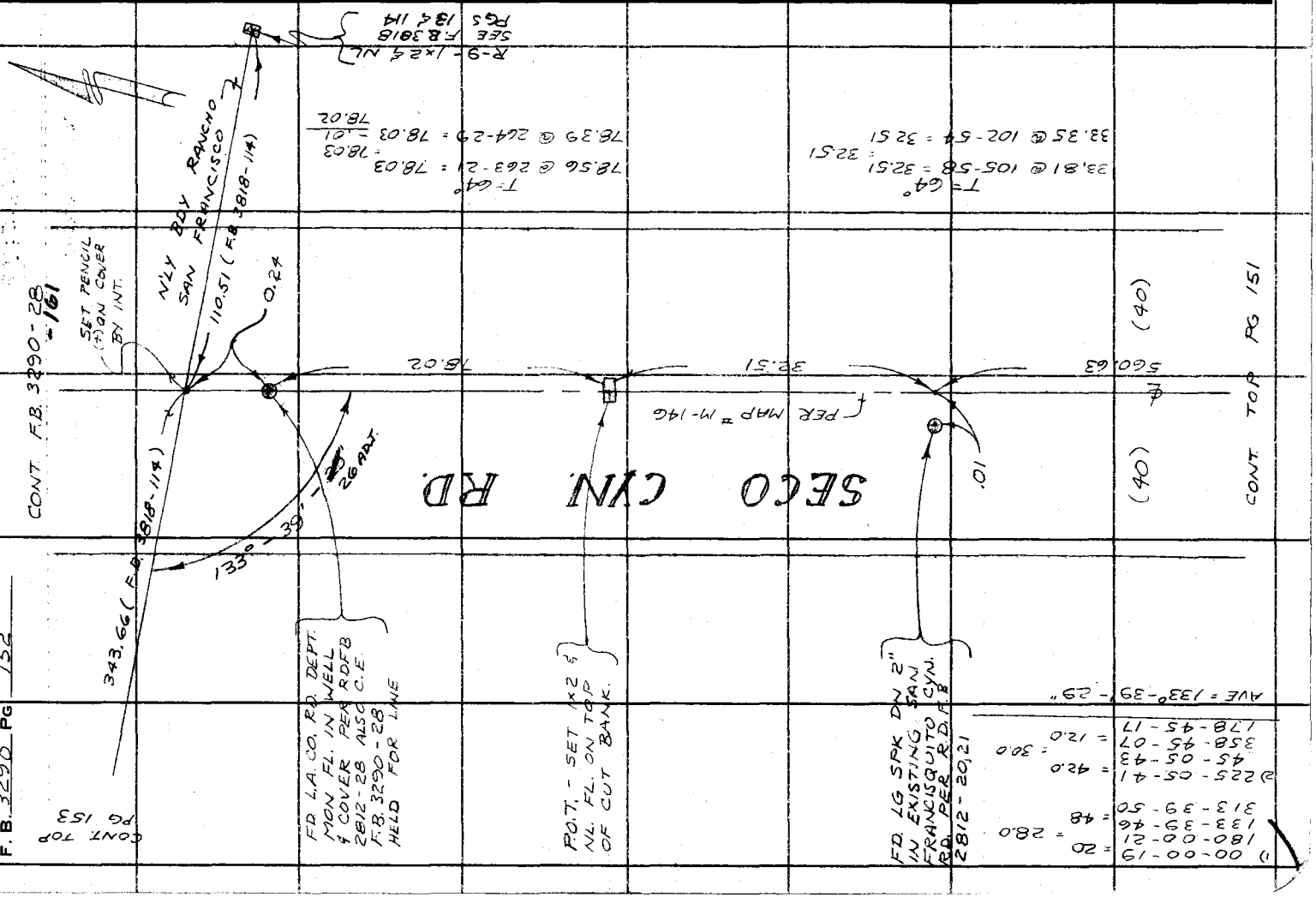

1) 00-00-19	= 20	= 28.0
180-00-12		
133-39-46	= 48	
313-39-50		
225-05-41	= 42.0	= 30.0
45-05-43		
358-45-07	= 12.0	
178-45-17		

Notes Ck'd by M. R. NEVAREZ	Survey of SECO CYN RD.	F. B. 3290 PG. 153
Map No. B-5003-1-4	JN 0095.74 Tape 18 Std 84 °F	
Office Work C. MOTEN	Surveyed by NEVAREZ	
Checked M. R. NEVAREZ	Notes MK 71 Date MAR 74	
Date OCT 23 1975	Indexed G. D. BAILEY MAY 23 1974	

WS 77, 18-6

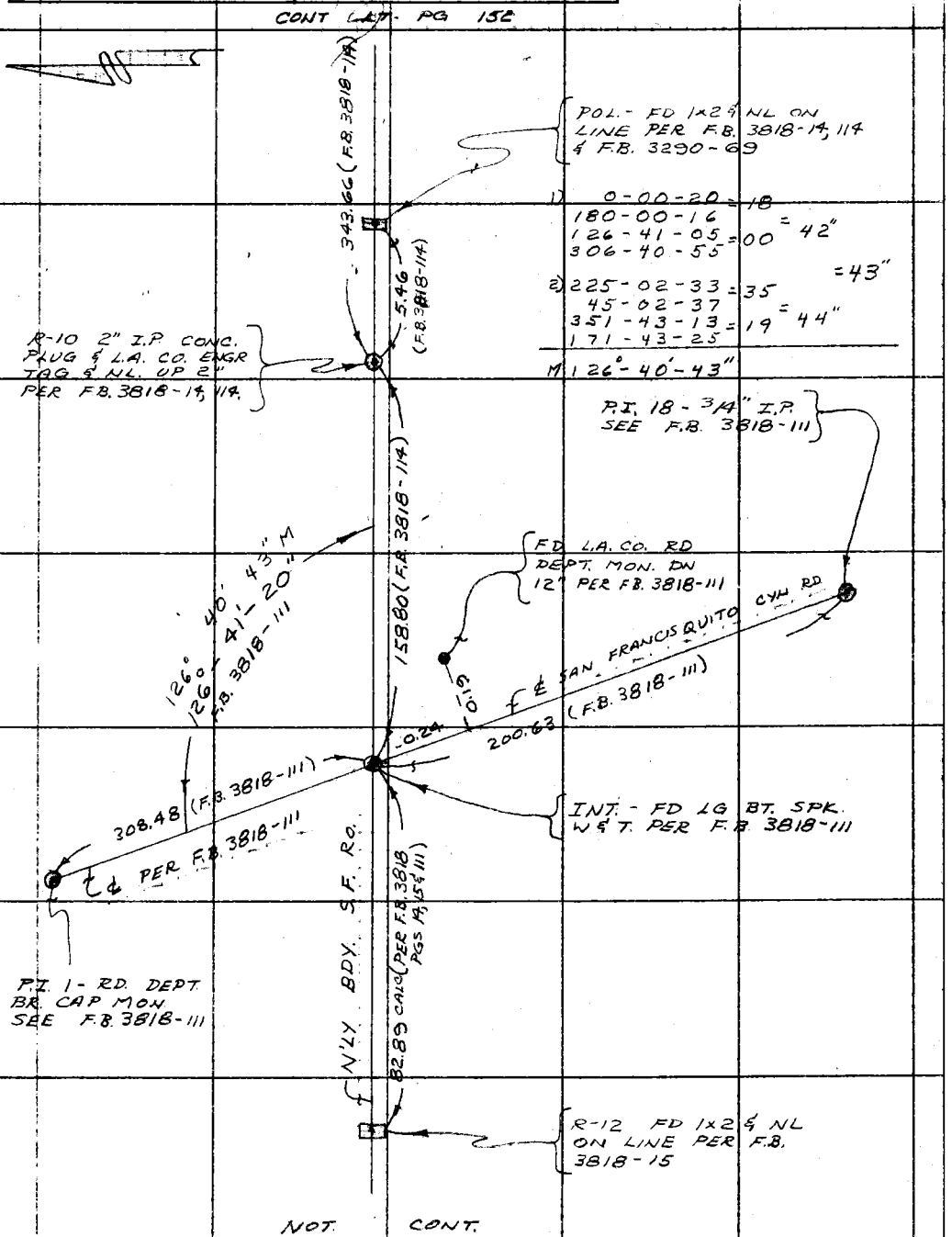

Note: Any Additions or Changes on This Sheet Must be Made or Circled in Red Ink With Date and Name of Person Making Change.

Do not extend this side of this line.

PLEASE RETURN TO
COUNTY OF LOS ANGELES
DEPARTMENT OF COUNTY ENGINEER
403 LOS ANGELES COUNTY ENGINEERING BLDG.

76F309S CE#310.3-68

PLEASE RETURN TO
COUNTY OF LOS ANGELES
DEPARTMENT OF COUNTY ENGINEER
403 LOS ANGELES COUNTY ENGINEERING BLDG.

Note: Any Additions or Changes on This Sheet Must be Made or Circled in Red Ink With Date and Name of Person Making Change.

Do not extend this side of this line.

F. B. 3290 PG 154

Notes Ck'd by M. R. NEVAREZ	Survey of SECO CYN RD	F. B. 3290	Pg. 155
Map No. E-5003-1-4	JN 0095.74 Tape 18 Std 64 °F		
Office Work C. MOTEN	Surveyed by M.R. NEVAREZ		
Checked M. R. NEVAREZ	Notes MRN Date APR 74		
Date OCT 23 1975	Indexed G. D. BAILEY MAY 28 1976		

Note: Any Additions or Changes on This Sheet Must be Made or Circled in Red Ink With Date and Name of Person Making Change.

Do not extend this side of this line.

PLEASE RETURN TO
COUNTY OF LOS ANGELES
DEPARTMENT OF COUNTY ENGINEER
403 LOS ANGELES COUNTY ENGINEERING BLDG.

SECO CYN. RD.

GEODETIC TIES FROM
SAUGUS H-5 & SAUGUS G-8A
TO PROPOSED ℄ SECO CYN. RD.

J.N. 0095.74

PARTY
NEVAREZ
COCKERHAM
LUND
SCHERB.

76 E3095 CE&310 3-68

PLEASE RETURN TO
COUNTY OF LOS ANGELES
DEPARTMENT OF COUNTY ENGINEER
403 LOS ANGELES COUNTY ENGINEERING BLDG.

Note: Any Additions or Changes on This Sheet Must be Made or Circled in Red Ink With Date and Name of Person Making Change.

Do not extend this side of this line.

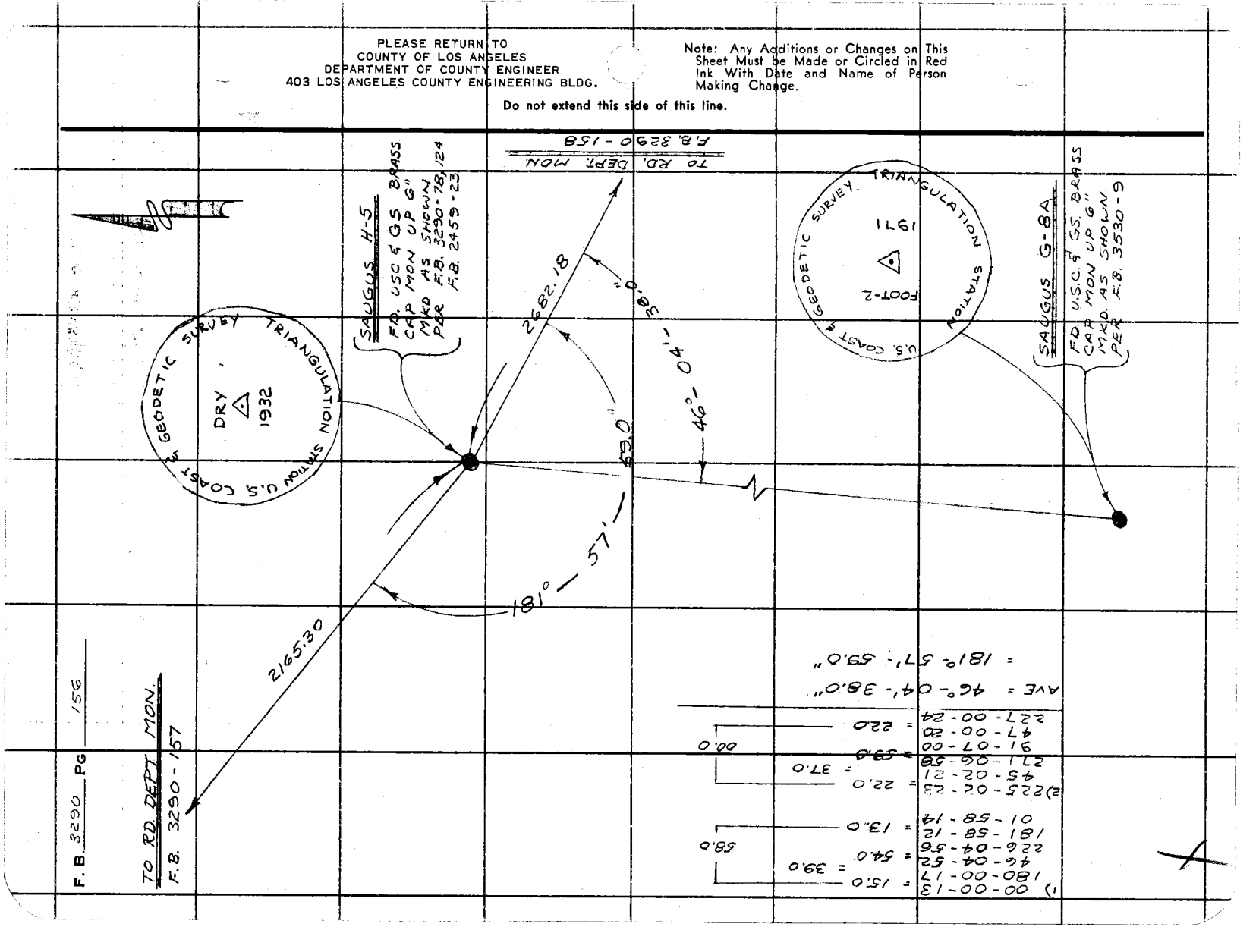

76F3095 CE#3103-68

PLEASE RETURN TO
COUNTY OF LOS ANGELES
DEPARTMENT OF COUNTY ENGINEER
403 LOS ANGELES COUNTY ENGINEERING BLDG.

Note: Any Additions or Changes on This Sheet Must be Made or Circled in Red Ink With Date and Name of Person Making Change.

Do not extend this side of this line.

WS. 77B-6

Nbties Ck'd by M. R. NEVAREZ
Map No. 2-5003-1-4
Office Work C. MOTEN
Checked M. R. NEVAREZ
Date OCT 23 1975

Survey of SECO CYN RD
JN 02251/4 Tape ____ Std ____ °F
Surveyed by M. R. NEVAREZ
Notes ____ Date APR 74
Indexed G. D. BAILEY MAY 23 1974

F. B. 3290 PG. 157

1) 00-00-03 = 01.5
180-00-00 = 21.0
6-48-27 = 22.5
186-48-18

2) 225-02-11 = 13.0
45-02-15 = 19.0
231-50-20 = 32.0
51-50-35

AVE = 6°-48'-20"

L.A. CO. RD DEPT. MON. DN 12" IN WELL & COVER F.B. 3290-152

SECO CYN RD

PROPOSED ℄

To RD. DEPT. MON. F.B. 3290-151

6°-48'-20" ADJ.

2165.30 H.P.#1

RECIPROCAL
DIST. MEASURED WITH H.P.#1

97-13-11
262-46-56
2182.59 @ 97-13-08 = 2165.29

82-47-11
277-13-00 = 2165.30
2182.59 @ 277-12-55 = 2165.31

TO SAUGUS H-5
F.B. 3290-156

F. B. 3290 PG 158

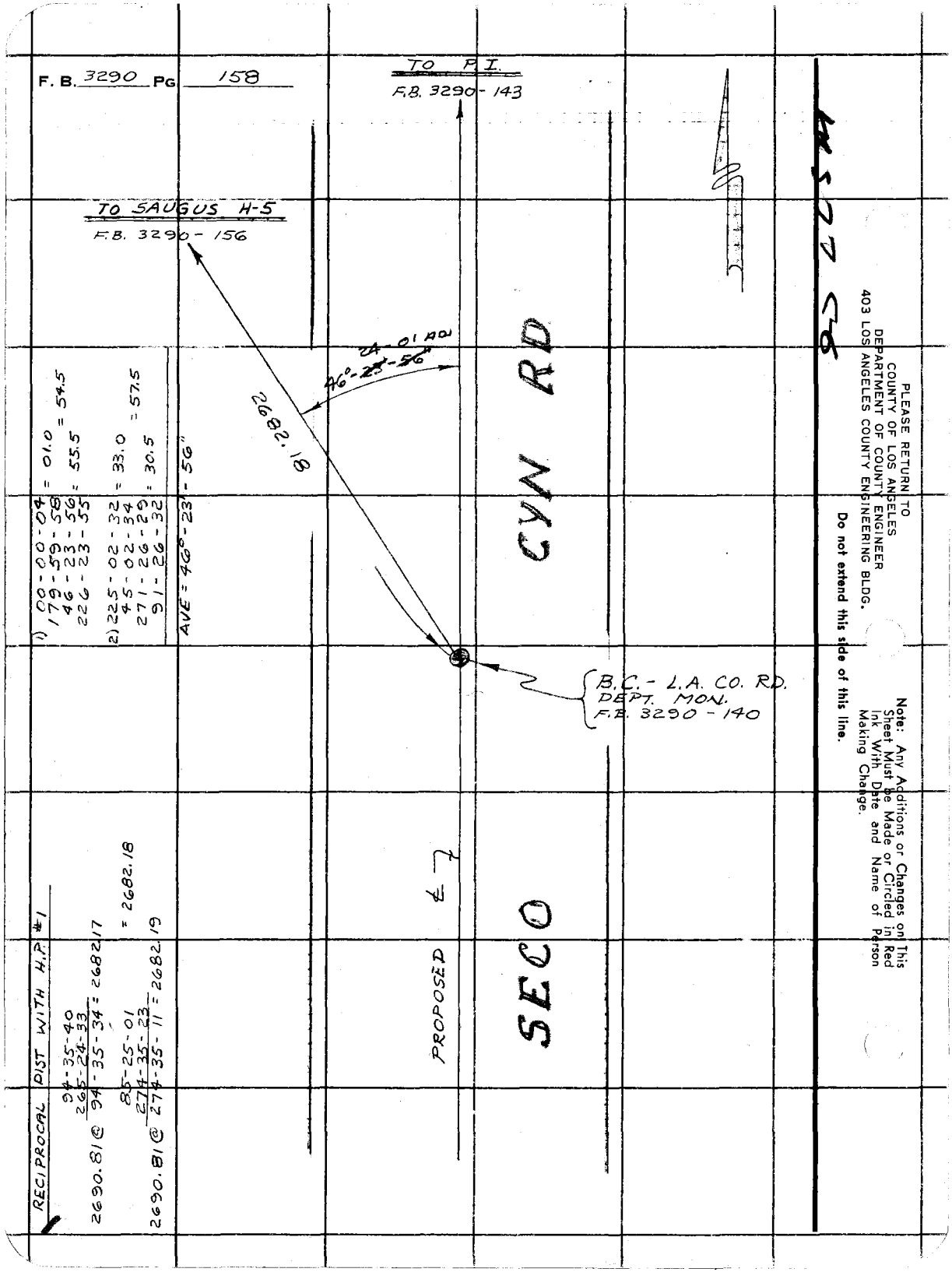

PLEASE RETURN TO
COUNTY OF LOS ANGELES
DEPARTMENT OF COUNTY ENGINEER
403 LOS ANGELES COUNTY ENGINEERING BLDG.

Do not extend this side of this line.

Note: Any Additions or Changes on This Sheet Must be Made or Circled in Red Ink With Date and Name of Person Making Change.

Notes Ck'd by M. R. NEVAREZ	Survey of SAN FRANCISQUITO	F. B. 3290 Pg. 159
Map No.	JN 0096.25 Tape Std 84 °F	
Office Work	Surveyed by M.R. NEVAREZ	
Checked	Notes [illegible] Date APR. 74	
Date	Indexed G. D. BAILEY MAY 23 1974	

Note: Any Additions or Changes on This Sheet Must be Made or Circled in Red Ink With Date and Name of Person Making Change.

Do not extend this side of this line.

PLEASE RETURN TO
COUNTY OF LOS ANGELES
DEPARTMENT OF COUNTY ENGINEER
403 LOS ANGELES COUNTY ENGINEERING BLDG.

SAN FRANCISQUITO CYN. ROAD

ALIGNMENT FROM SAN FRANCISCO RANCHO LINE NORTH TO P.I. 8

J.N. 0096.25

REF.

R.D.F.B. 2812
[redacted] F.B. 352
R.D. MAP FX 271
C.E. F.B. 3818

PARTY

M. R. NEVAREZ
R. M. COCKERHAM
A. E. LUND
R. S. SCHERB

76E3095 CE#310 3-68

F. B. 3290 PG 160

SEC LINE

P.O.S.T. PG 180

INT. PG 180

P.I. # 8 PG 179

SEC 34

P.I. # 7 PG 177

SAN FRANCISQUITO CYN. RD

P.I. #6 PG 175

P.I. 5 PG 173

P.I. #4 PG 171

TO P.I. 4-C

P.I. #3 PG 169

INT. PG 168

P.I. #2 PG 167

SECO CYN

P.I. #1 PG 165

NLY LINE RANCHO SAN FRANCISCO

INT. PG 163

INT. PG 161

RD

PLEASE RETURN TO
COUNTY OF LOS ANGELES
DEPARTMENT OF COUNTY ENGINEER
403 LOS ANGELES COUNTY ENGINEERING BLDG.

Do not extend this side of this line.

Note: Any Additions or Changes on This Sheet Must be Made or Circled in Red Ink With Date and Name of Person Making Change.

Notes Ck'd by M. R. NEVAREZ	Survey of S.F. CYN. RD.
Map No.	JN 009625 Tape 18 Std 84 °F
Office Work	Surveyed by NEVAREZ
Checked	Notes TM X TT Date APR 74
Date	Indexed G. D. BAILEY MAY 23 1974

F. B. 3290 PG. 161

W.S. 77

Note: Any Additions or Changes on This Sheet Must be Made or Circled in Red Ink With Date and Name of Person Making Change.

Do not extend this side of this line.

PLEASE RETURN TO
COUNTY OF LOS ANGELES
DEPARTMENT OF COUNTY ENGINEER
403 LOS ANGELES COUNTY ENGINEERING BLDG.

NOT CONT.

INT. SECO CYN. RD & RANCHO LINE - FD PENCIL (+) IN COVER OF R.D. MON SEE PG 152

RANCHO LINE (F.B. 3818)

PROPOSED R/W

SECO

CYN. RD.

PG 162

(40)

0.24

157.41 (PER PG 29)

(PER MAP # M-146)

CONT F.B. 3290 - 152

CONT BOT

(40)

PROPOSED R/W

FD. R.D. MON FL. IN WELL & COVER PER R.D.F.B. 2812-28 ALSO C.E. F.B. 3290-28 & 152

502.46 (PER F.B. 3818-114)

SAN FRANCISCO

CONT TOP PG 163

76F309S CE#310 3-68

F. B. 3290 PG 162

CONT. BOT. PG. 168

PROPOSED R/W

SECO CYN. RD.

368.13

0.03

FD L.A. CO. RD. DEPT. B.R. CAP MON FL. IN WELL & COVER SEE PG 29.

185.41 (SEE PG 29)

0.03

FD 3/4" I.P. CONC. PLUG & NL FL. ON TOP OF SPUR. SEE PG 29

59.95 (SEE PG 29)

℄ (PER F.M. 20198-2)

FD 2" I.P. CONC. PLUG & L.A. CO ENGR TAG FL. ON SIDEHILL. SEE PG 29

(40)

157.41 (SEE PG 29)

(40)

PROPOSED R/W

CONT. LT. PG 161

PLEASE RETURN TO
COUNTY OF LOS ANGELES
DEPARTMENT OF COUNTY ENGINEER
403 LOS ANGELES COUNTY ENGINEERING BLDG.

Do not extend this side of this line.

Note: Any Additions or Changes on This Sheet Must be Made or Circled in Red Ink With Date and Name of Person Making Change.

Notes Ck'd by M. R. NEVAREZ	Survey of SAN FRANCISQUITO CYN RD
Map No.	JN 0096,25 Tape 18 Std 84 °F
Office Work	Surveyed by NEVAREZ
Checked	Notes M.R.N. Date APR 74
Date	Indexed G. D. BAILEY MAY 23 1974

F. B. 3290 PG. 163

W.S. 77-6

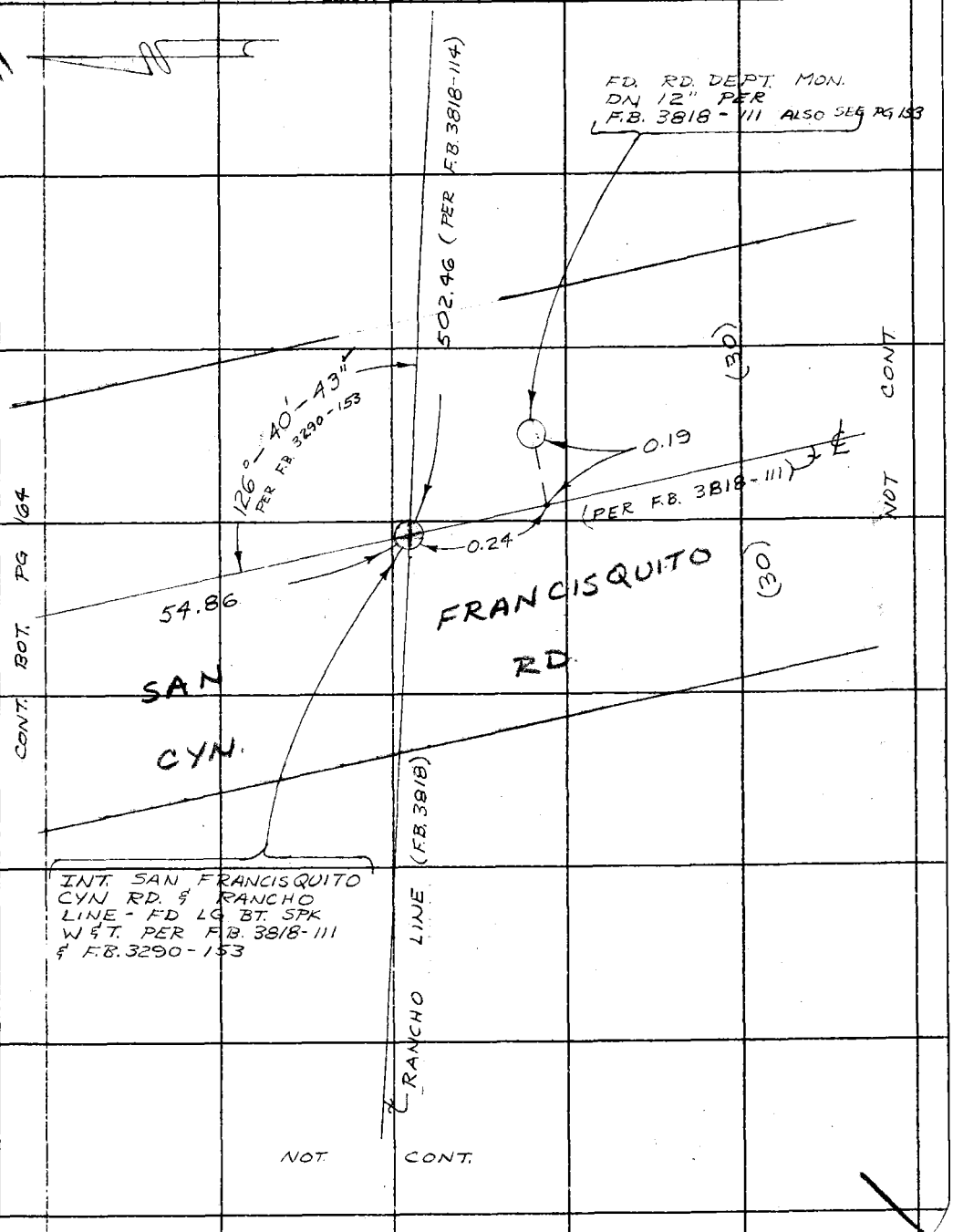

Note: Any Additions or Changes on This Sheet Must be Made or Circled in Red Ink With Date and Name of Person Making Change.

Do not extend this side of this line.

PLEASE RETURN TO
COUNTY OF LOS ANGELES
DEPARTMENT OF COUNTY ENGINEER
403 LOS ANGELES COUNTY ENGINEERING BLDG.

76F309S CE#310 3-68

F. B. 3290 PG 164

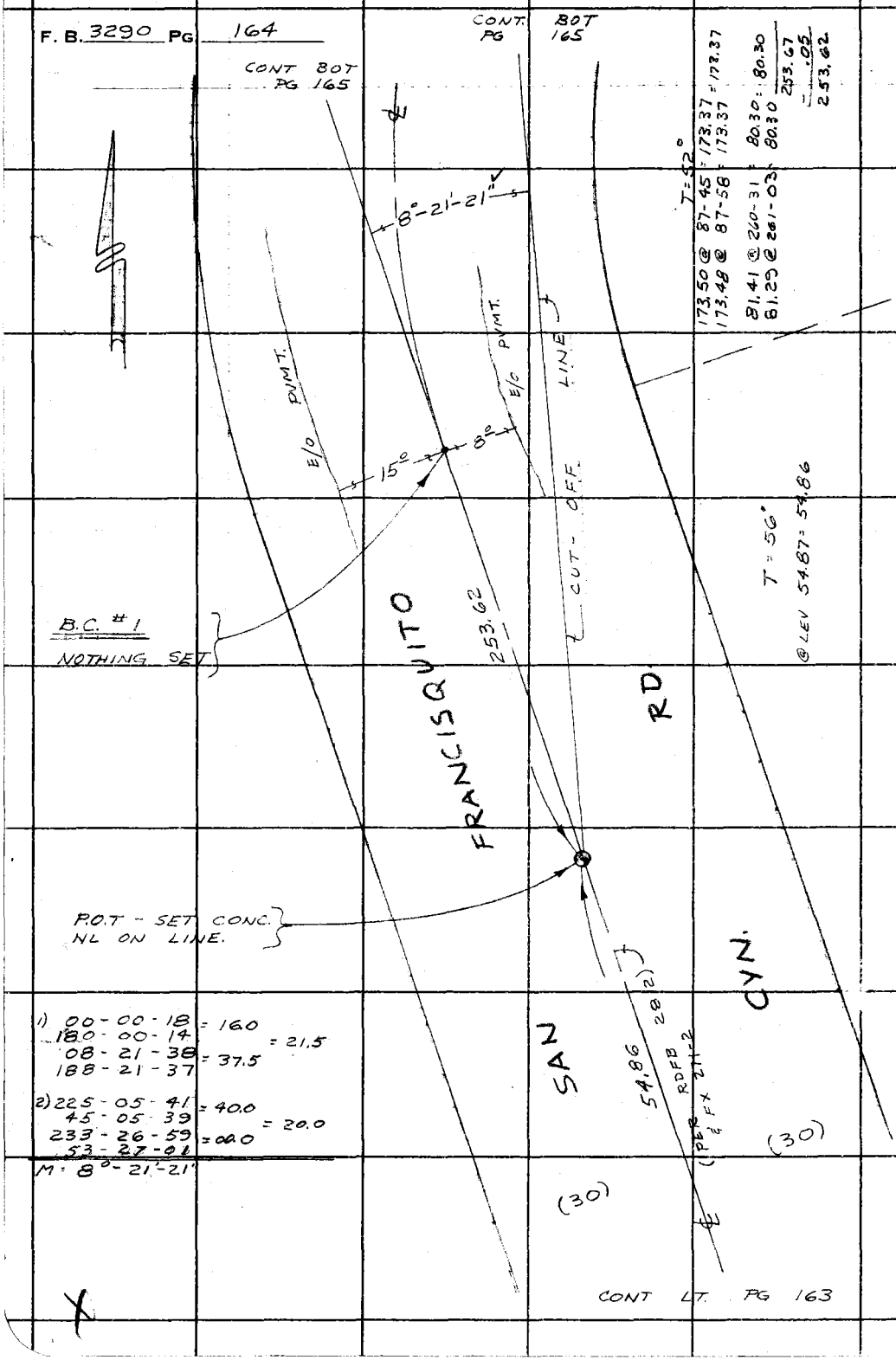

1) 00-00-18 = 16.0
180-00-14 = 21.5
08-21-38 = 37.5
188-21-37

2) 225-05-41 = 40.0
45-05-39 = 20.0
233-26-59 = 00.0
53-27-01

M = 8°-21'-21"

PLEASE RETURN TO
COUNTY OF LOS ANGELES
DEPARTMENT OF COUNTY ENGINEER
403 LOS ANGELES COUNTY ENGINEERING BLDG.

Do not extend this side of this line.

Note: Any Additions or Changes on This Sheet Must be Made or Circled in Red Ink With Date and Name of Person Making Change.

Notes Ck'd M. R. NEVAREZ
Map No.
Office Work
Checked
Date

Survey of SAN FRANCISQUITO CYN RD.
JN 00362 Tape 18 Std 84 °F
Surveyed by NEVAREZ
Notes M.R.N. Date APR 74
Indexed G. D. BAILEY MAY 23 1974

F. B. 3290 Pg. 165

CONT. BOT PG 166

Note: Any Additions or Changes on This Sheet Must be Made or Circled in Red Ink With Date and Name of Person Making Change.

Do not extend this side of this line.

PLEASE RETURN TO
COUNTY OF LOS ANGELES
DEPARTMENT OF COUNTY ENGINEER
403 LOS ANGELES COUNTY ENGINEERING BLDG.

T = 56°
47.04 @ 250-58 = 44.47
46.79 @ 251-54 = 44.47
-.01
44.46

0.11

253.02

FD 3/4" I.P. DIRT PLUG & NL DN 3" IN BERM PER R.D. F.B. 2812-12, 13

36.1

64° 20'-45" (CALC.)

12° - 00'

R.P. - FD 3/4" I.P. DIRT PLUG & NL. ON SIDEHILL PER R.D.F.B. 2812-12, 13

86.19

44.46

FRANCISQUITO CYN. RD.

P.I. #1

FD. RD DEPT. BRASS CAP MON. DN 6" PER R.D.F.B. 2812-12, 13

REC. CURVE DATA PER FX-271-3
Δ = 64° - 23' - 00"
R = 250'
T = 157.38
L = 280.93

T = 56°
@ LEV 41.42 = 41.41

41.41

R.P. - FD 3/4" I.P. DIRT PLUG & NL. DN 2" UNDER FENCE ON TAN. PROD. PER RDFB 2812-12, 13

253.62

℄ (PER FX 271-3)

CUT OFF LINE

T = 56°
87.04 @ 82-04 = 86.21
87.22 @ 81-18 = 86.22
86.21
-.02
86.19

SAN

(30)

(30)

1) 100-00-18 = 18.5
180-00-19 = 38.0
124-01-00 = 56.5
304-00-53

2) 225-05-35 = 36.0
45-05-37 = 35.0
349-06-09 = 11.0
169-06-13
M = 124°-00'-36"

CONT TOP PG 164

F3095 CE#310 3-68

F. B. 3290 PG 166

CONT. BOT. PG 167



B.C. #2
NOTHING SET

15e

9e

SAN FRANCISQUITO CYN RD.

E/o PVMT

253.02
(PER FX271-

E/o PVMT

14e

10e

E.C. #1
NOTHING SET

(30)

(30)

CONT TOP PG 165

PLEASE RETURN TO
COUNTY OF LOS ANGELES
DEPARTMENT OF COUNTY ENGINEER
403 LOS ANGELES COUNTY ENGINEERING BLDG.

Do not extend this side of this line.

Note: Any Additions or Changes on This Sheet Must be Made or Circled in Red Ink With Date and Name of Person Making Change.

Notes Ck'd by M. R. NEVAREZ	Survey of SAN FRANCISQUITO CYN RD	F. B. 3290 PG. 167
Map No.	JN 0096.25 Tape 18 Std 64 °F	
Office Work	Surveyed by NEVAREZ	
Checked	Notes R.M.C. Date APR. 74	
Date	Indexed G. D. BAILEY MAY 23 1974	

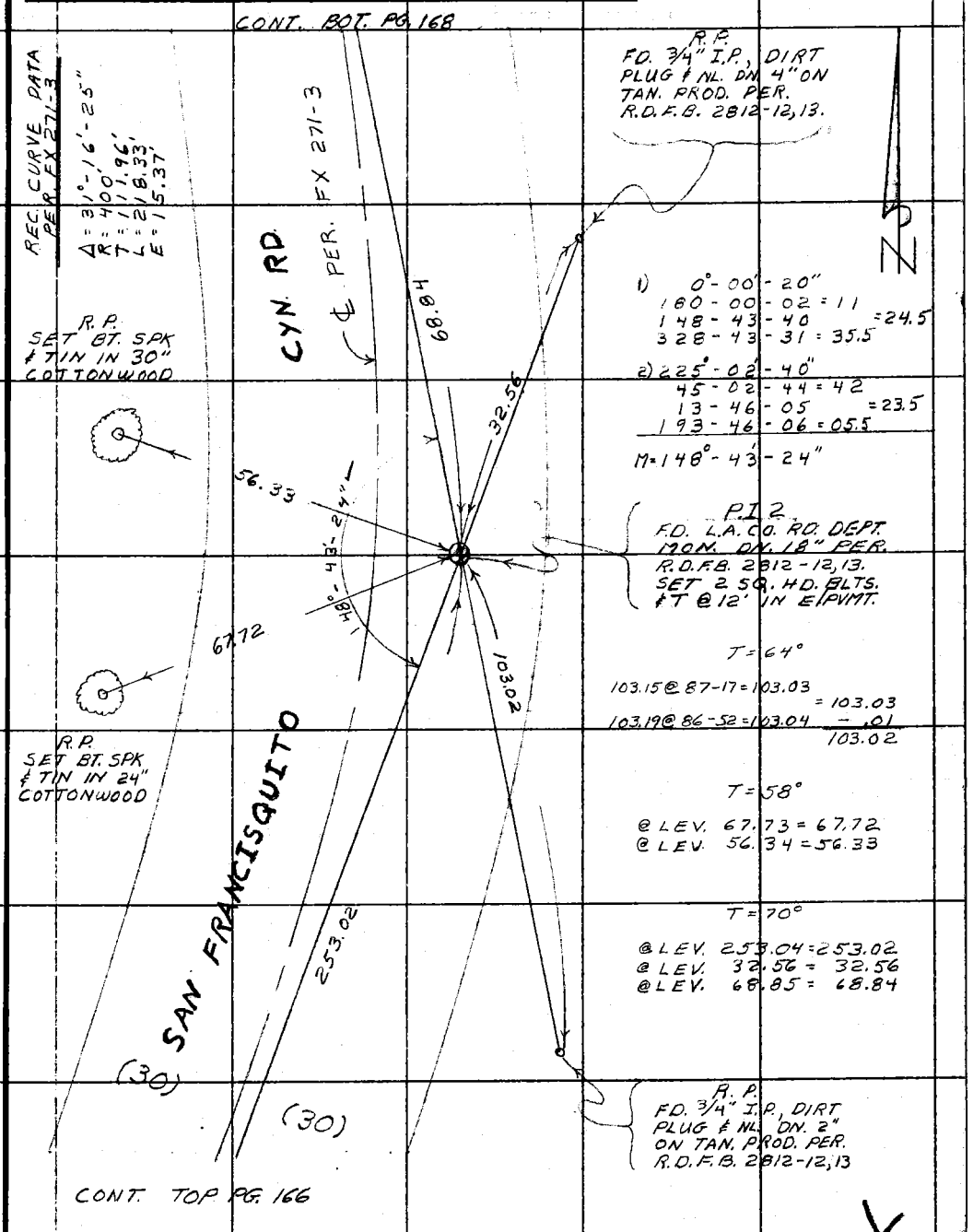

Note: Any Additions or Changes on This Sheet Must be Made or Circled in Red Ink With Date and Name of Person Making Change.

Do not extend this side of this line.

PLEASE RETURN TO
COUNTY OF LOS ANGELES
DEPARTMENT OF COUNTY ENGINEER
403 LOS ANGELES COUNTY ENGINEERING BLDG.

76F3095 CE#310 3-68

F. B. 3290 PG. 168

CONT. BOT. PG. 169

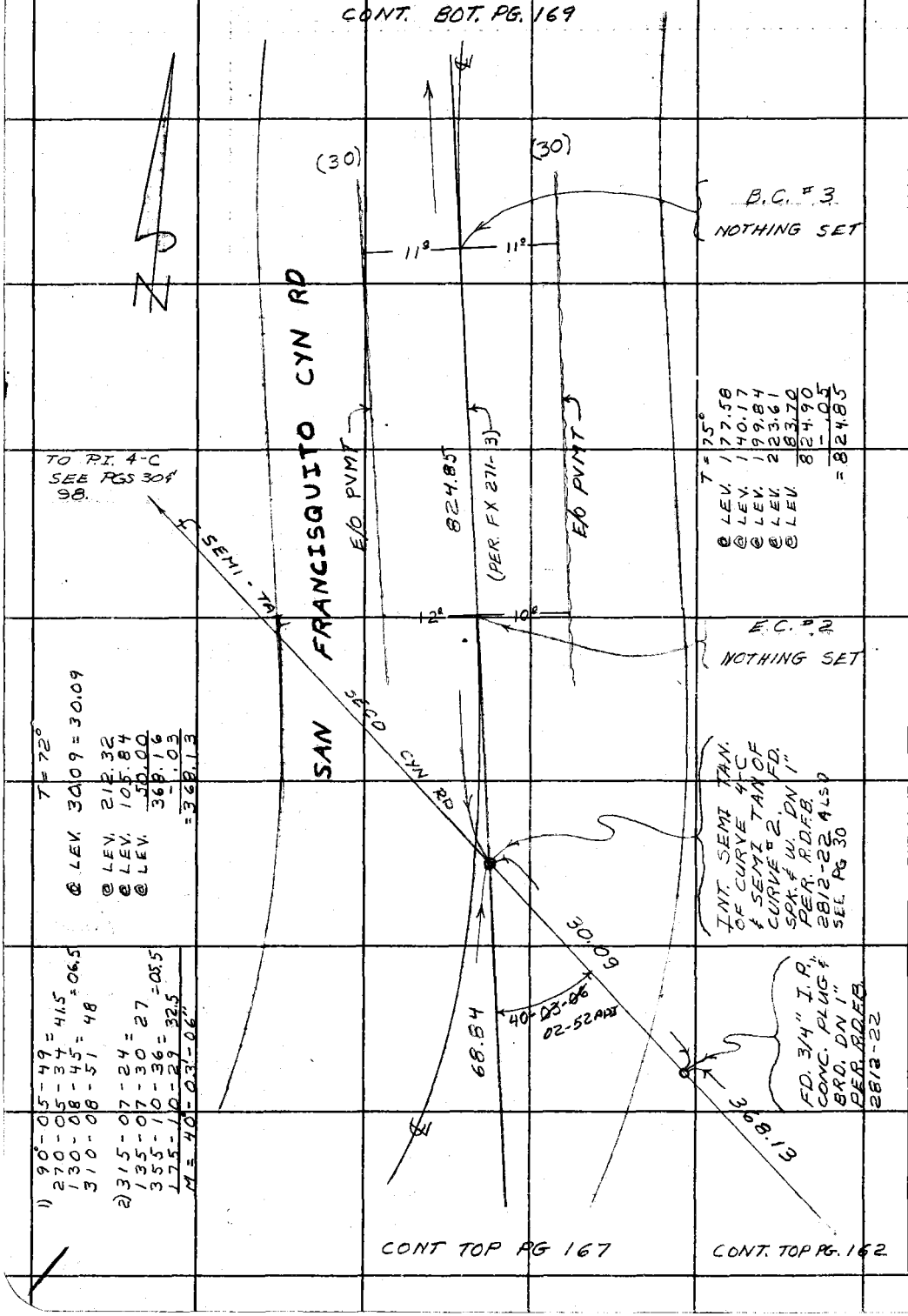

T = 75°
@ LEV. 177.58
@ LEV. 140.17
@ LEV. 199.84
@ LEV. 223.61
@ LEV. 83.70
824.90
- .05
= 824.85

T = 72°
@ LEV. 30.09 = 30.09
@ LEV. 212.32
@ LEV. 105.84
@ LEV. 50.00
368.16
- .03
= 368.13

1) 90°-05-49 = 41.5
270-05-34
130-08-45 = 06.5
310-08-51 = 48

2) 315-07-24 = 27
135-07-30
355-10-36 = 05.5
175-10-29 = 32.5
M = 40°-03'-06"

CONT TOP PG 167

CONT. TOP PG. 162

PLEASE RETURN TO
COUNTY OF LOS ANGELES
DEPARTMENT OF COUNTY ENGINEER
403 LOS ANGELES COUNTY ENGINEERING BLDG.

Do not extend this side of this line.

Note: Any Additions or Changes on This Sheet Must be Made or Circled in Red Ink With Date and Name of Person Making Change.

Notes Ck'd by M. R. NEVAREZ	Survey of SAN FRANCISQUITO CYN. RD.	F. B. 3290 PG. 169
Map No.	JN0096.25 Tape 18 Std 84 °F	
Office Work	Surveyed by NEVAREZ	
Checked	Notes M.R.N. Date APR 74	
Date	Indexed G. D. BAILEY MAY 23 1974	

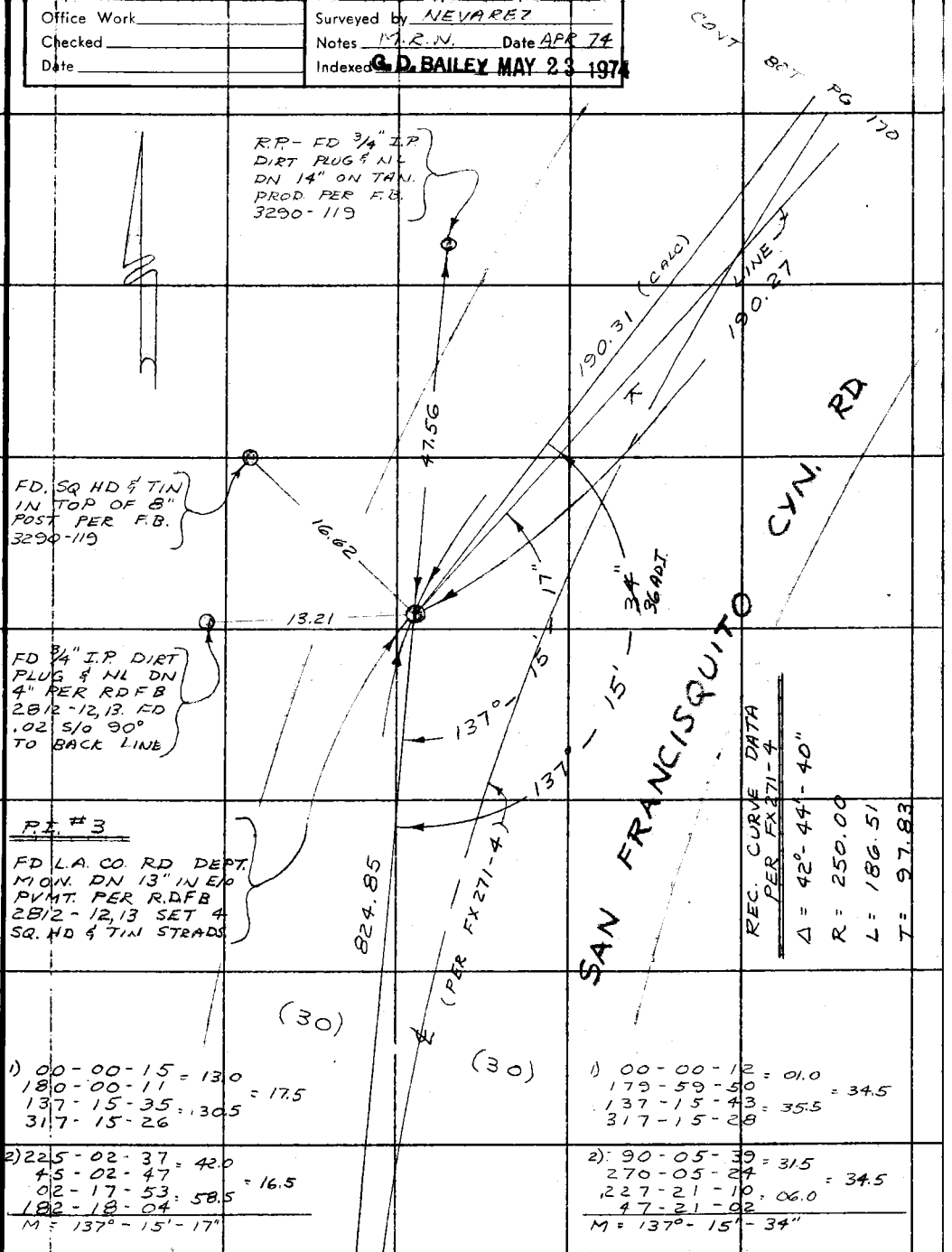

1) 00-00-15 = 13.0
180-00-11 = 17.5
137-15-35 = 30.5
317-15-26

2) 225-02-37 = 42.0
45-02-47 = 16.5
02-17-53 = 58.5
182-18-04
M = 137° - 15' - 17"

1) 00-00-12 = 01.0
179-59-50 = 34.5
137-15-43 = 35.5
317-15-28

2) 90-05-39 = 31.5
270-05-24 = 34.5
227-21-10 = 06.0
47-21-02
M = 137° - 15' - 34"

CONT. TOP PG 168

Note: Any Additions or Changes on This Sheet Must be Made or Circled in Red Ink With Date and Name of Person Making Change.

Do not extend this side of this line.

PLEASE RETURN TO
COUNTY OF LOS ANGELES
DEPARTMENT OF COUNTY ENGINEER
403 LOS ANGELES COUNTY ENGINEERING BLDG.

76F3095 CE#310 3-68

F.B. 3290 PG 170

CONT. BOT. PG 171

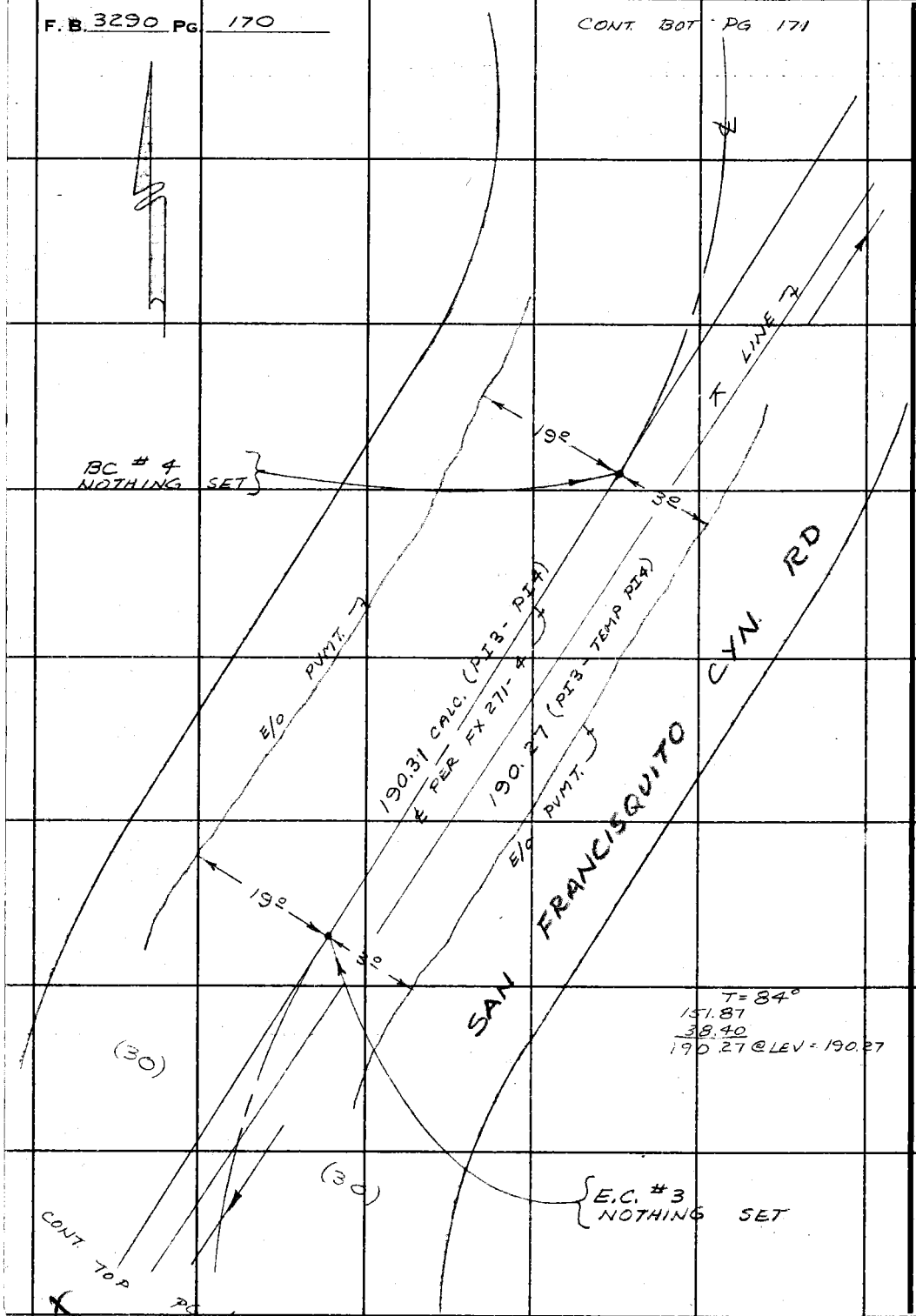

PLEASE RETURN TO
COUNTY OF LOS ANGELES
DEPARTMENT OF COUNTY ENGINEER
403 LOS ANGELES COUNTY ENGINEERING BLDG.

Note: Any Additions or Changes on This Sheet Must be Made or Circled in Red Ink With Date and Name of Person Making Change.

Do not extend this side of this line.

Notes Ck'd by M. R. NEVAREZ	Survey of SAN FRANCISQUITO CYN. RD.	F. B. 3290 PG. 171
Map No.	JN 0096.25 Tape 18 Std 84 °F	
Office Work	Surveyed by NEVAREZ	
Checked	Notes M.R.N. Date APR 74	
Date	Indexed G. D. BAILEY MAY 23 1974	

CONT. BOT PG 172

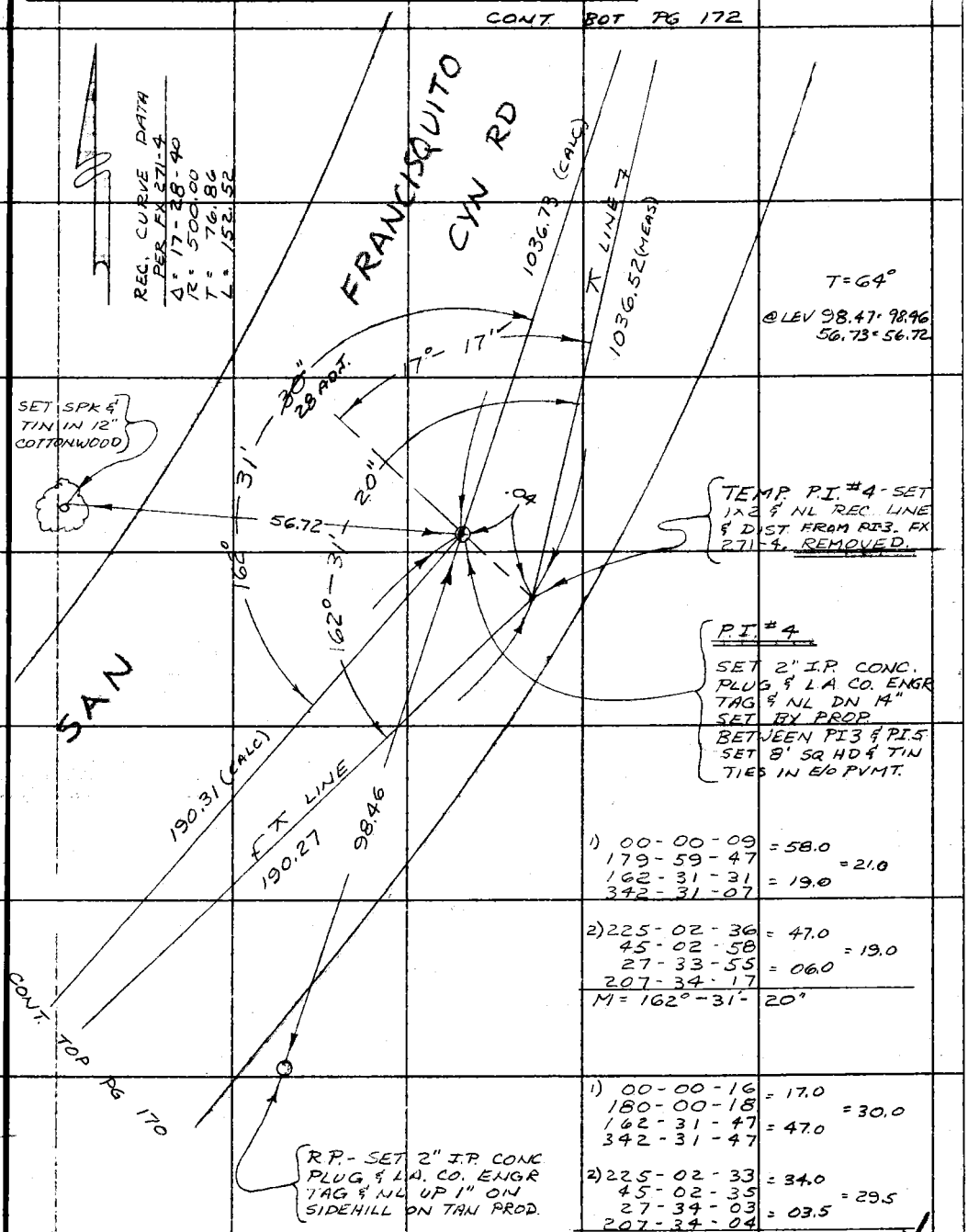

1) 00-00-09 = 58.0
179-59-47 = 21.0
162-31-31 = 19.0
342-31-07

2) 225-02-36 = 47.0
45-02-58 = 19.0
27-33-55 = 06.0
207-34-17

M = 162° - 31' - 20"

1) 00-00-16 = 17.0
180-00-18 = 30.0
162-31-47 = 47.0
342-31-47

2) 225-02-33 = 34.0
45-02-35 = 29.5
27-34-03 = 03.5
207-34-04

M = 162° - 31' - 30"

Note: Any Additions or Changes on This Sheet Must be Made or Circled in Red Ink With Date and Name of Person Making Change.

Do not extend this side of this line.

PLEASE RETURN TO
COUNTY OF LOS ANGELES
DEPARTMENT OF COUNTY ENGINEER
403 LOS ANGELES COUNTY ENGINEERING BLDG.

76F309S. C.E.#310 3-68

F. B. 3290 PG 172

CONT BOT PG 173

TO PI 5

TO TEMP PI 5

SAN FRANCISQUITO CYN. RD.

B.C. #5
NOTHING SET

12°

10°

E/O PVMT

℄ PER FX 271

1036.73

℄ LINE

1036.52

E/O PVMT

22°

32°

E.C. #4
NOTHING SET

T = 86°

76.80	
223.16	
299.99	
181.42	
118.60	
127.34	
9.30	
1036.51	GLEV = 1036.51
	+ .01
	1036.52

(30)

TO PI 4

TO TEMP PI 4

(30)

CONT TOP PG 171

PLEASE RETURN TO
COUNTY OF LOS ANGELES
DEPARTMENT OF COUNTY ENGINEER
403 LOS ANGELES COUNTY ENGINEERING BLDG.

Do not extend this side of this line.

Note: Any Additions or Changes on This Sheet Must be Made or Circled in Red Ink With Date and Name of Person Making Change.

Notes Ck'd M. R. NEVAREZ	Survey of SAN FRANCISQUITO CYN RD	F. B. 3290 PG. 173
Map No.	JN 0096.25 Tape 18 Std 84 °F	
Office Work	Surveyed by NEVAREZ	
Checked	Notes MRN Date APR 74	
Date	Indexed G. D. BAILEY MAY 23 1974	

CONT BOT PG 174

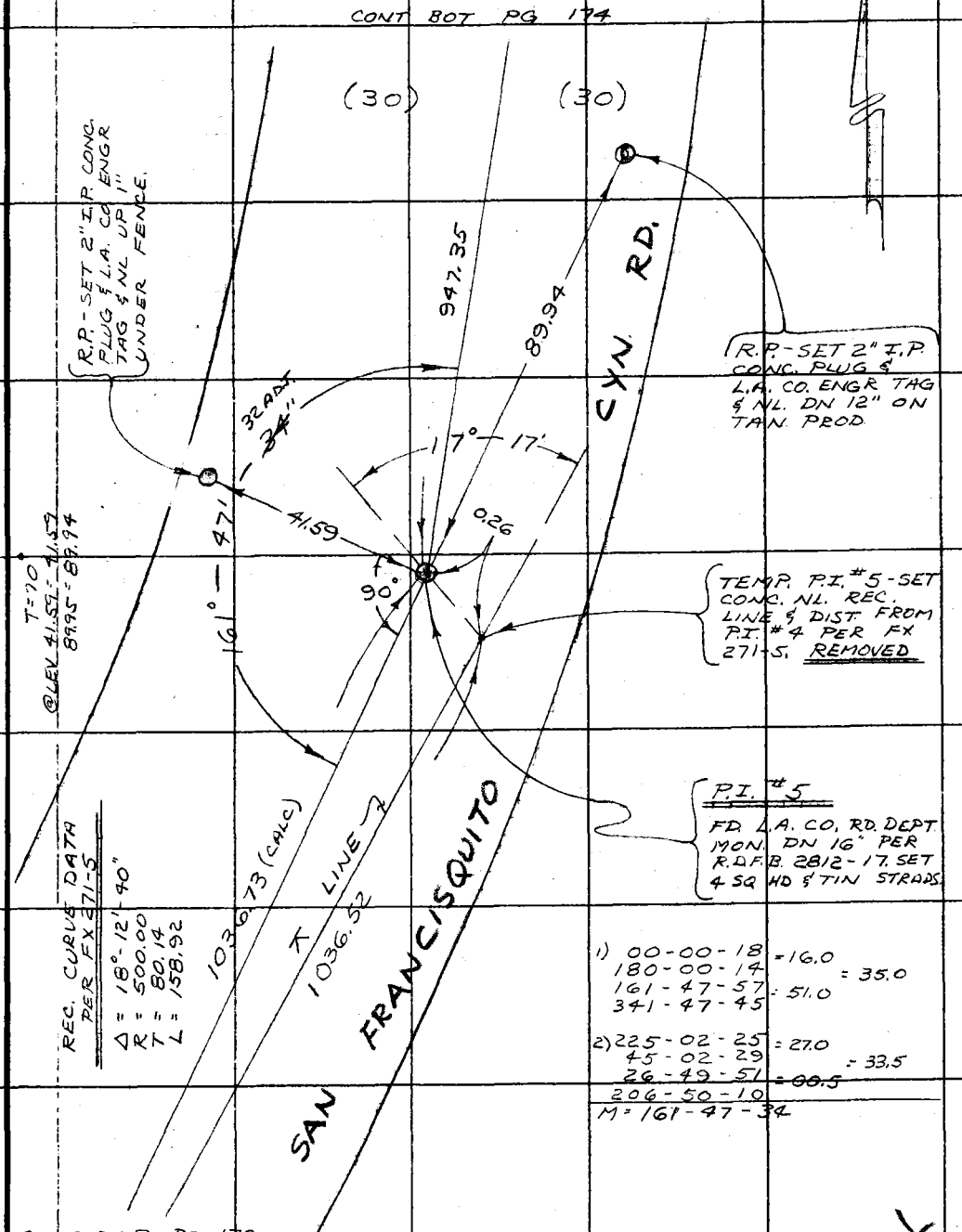

1) 00-00-18 = 16.0
180-00-14 = 35.0
161-47-57 = 51.0
341-47-45

2) 225-02-25 = 27.0
45-02-29 = 33.5
26-49-51 = 00.5
206-50-10

M = 161-47-34

CONT. TOP PG 172

Note: Any Additions or Changes on This Sheet Must be Made or Circled in Red Ink With Date and Name of Person Making Change.

Do not extend this side of this line.

PLEASE RETURN TO
COUNTY OF LOS ANGELES
DEPARTMENT OF COUNTY ENGINEER
403 LOS ANGELES COUNTY ENGINEERING BLDG.

76F309S CE#310 3-68

F. B. 3290 PG 174

CONT BOT PG 175

CYN RD.

SAN FRANCISQUITO

23°

B.C. #6
NOTHING
SET

T=64°
129.18
190.85
202.48
219.91
194.30
10.75
947.47 @ LEV.

947.47
-.12
947.35

E/o PVMT.
PER FX 271-S
947.35
E/o PVMT

E.C. #5
NOTHING
SET

1°
22°

(30)

(30)

CONT. TOP PG 173

PLEASE RETURN TO
COUNTY OF LOS ANGELES
DEPARTMENT OF COUNTY ENGINEER
403 LOS ANGELES COUNTY ENGINEERING BLDG.

Do not extend this side of this line.

Note: Any Additions or Changes on This Sheet Must be Made or Circled in Red Ink With Date and Name of Person Making Change.

Notes Ck'd by M. R. NEVAREZ
Map No.
Office Work
Checked
Date

Survey of SAN FRANCISQUITO CYN RD
JN 009625 Tape 18 Std 84 °F
Surveyed by NEVAREZ
Notes M.R.N Date APR 74
Indexed G. D. BAILEY MAY 23 1974

F. B. 3290 PG. 175

CONT. BOT PG 176

Note: Any Additions or Changes on This Sheet Must be Made or Circled in Red Ink With Date and Name of Person Making Change.

Do not extend this line.

PLEASE RETURN TO
COUNTY OF LOS ANGELES
DEPARTMENT OF COUNTY ENGINEER
403 LOS ANGELES COUNTY ENGINEERING BLDG.

SET 2" I.P. CONC. PLUG & L.A. CO. ENGR TAG & NL FLUSH.

672.80

CYN RD

P.I. #6

FD L.A.CO. RD. DEPT. MON. DN 13" ON ELY EDGE OF PVMT. SET (4) SQ HD & TIN STRADS.

148.36

39.40

90°

04 ADT

02"

T=62

@LEV 39.40 = 39.40

REC. CURVE DATA PER FX 271-5

Δ = 9°-45'-50"

R = 500.00

T = 42.71

L = 85.21

170° - 14' - 02"

947.35

PER FX 271-5

SAN FRANCISQUITO

T=42°
148.91 @ 4-50 = 148.38
148.60 @ 4-19 = 148.38

146.38
-.02
148.36

1) 00-00-13 = 09.0
180-00-05 = 03.0
170-14-15 = 12.0
350-14-09

2) 225-02-31 = 35.5
45-02-40 = 01.0
35-16-30 = 37.0
215-16-44
M = 170°-14'-02"

(30)

(30)

CONT TOP PG 174

Y

ZGF3095 CE#310 3-68

F. B. 3290 PG 176

Cont. Bol. Pg 177

(30)

(30)

Δ

T = 74°

228.41
199.04
225.82
19.57
672.84 @ LEV = 672.84
-.04
672.80

672.80

℄ PER FX 271-5

E/O PVMT

E/O PVMT

SAN FRANCISQUITO CYN. RD

21°

21°

E.C. #6
NOTHING SET

X Cont. Top Pg 175

PLEASE RETURN TO
COUNTY OF LOS ANGELES
DEPARTMENT OF COUNTY ENGINEER
403 LOS ANGELES COUNTY ENGINEERING BLDG.

Do not extend this side of this line.

Note: Any Additions or Changes on This Sheet Must be Made or Circled in Red Ink With Date and Name of Person Making Change.

Notes Ck'd M. R. NEVAREZ
Map No.
Office Work
Checked
Date

Survey of SAN FRANCISQUITO CYN RD
JN 009625 Tape 18 Std 84 °F
Surveyed by NEVAREZ
Notes MRN Date APR 74
Indexed G. D. BAILEY MAY 23 1974

F. B. 2290 PG. 177

Note: Any Additions or Changes on This Sheet Must be Made or Circled in Red Ink With Date and Name of Person Making Change.

Do not extend this side of this line.

PLEASE RETURN TO
COUNTY OF LOS ANGELES
DEPARTMENT OF COUNTY ENGINEER
403 LOS ANGELES COUNTY ENGINEERING BLDG.

CONT. SOT PG 178

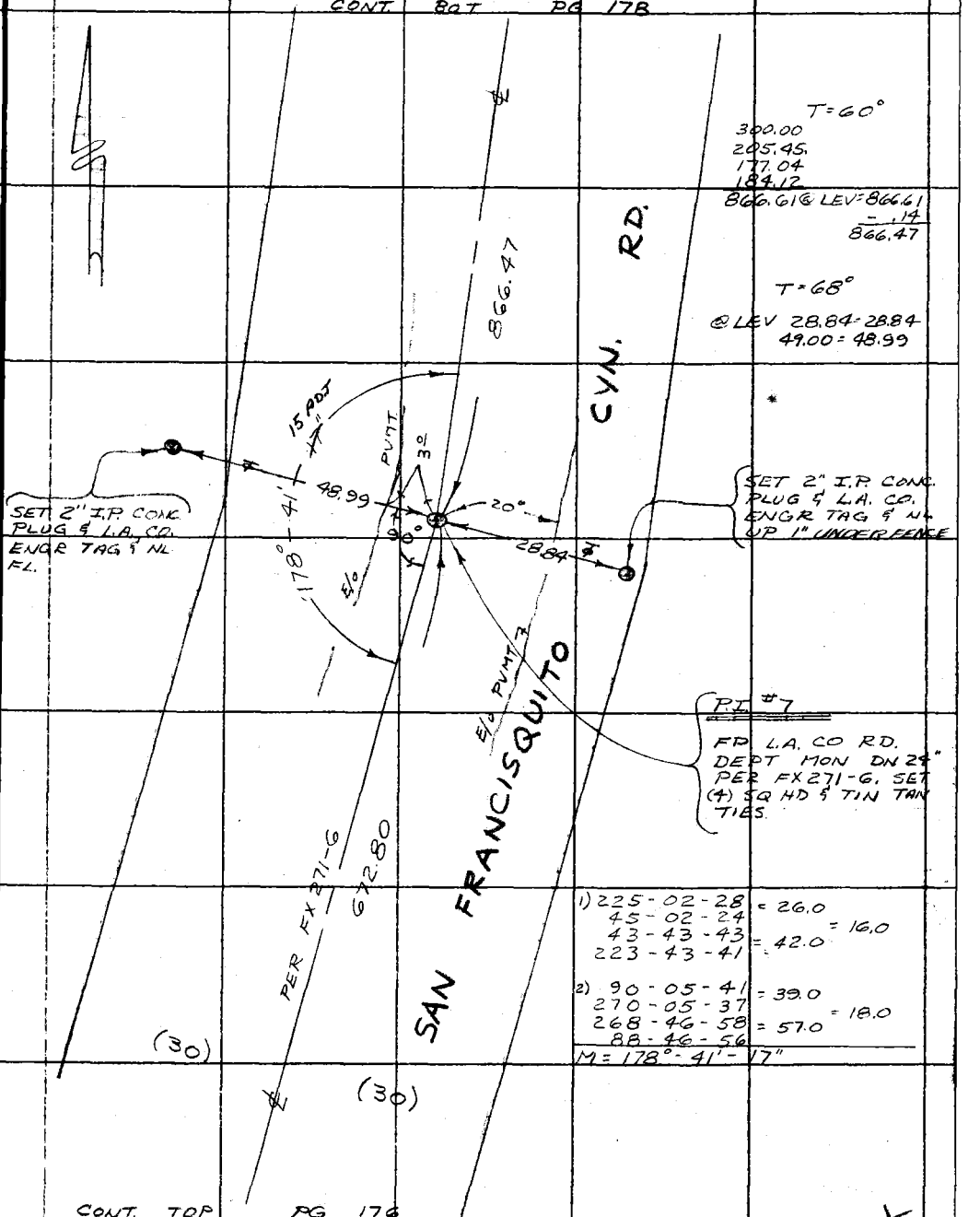

CONT. TOP PG 176

76F3095 CE#310 3-68

PLEASE RETURN TO
COUNTY OF LOS ANGELES
DEPARTMENT OF COUNTY ENGINEER
403 LOS ANGELES COUNTY ENGINEERING BLDG.

Note: Any Additions or Changes on This Sheet Must be Made or Circled in Red Ink With Date and Name of Person Making Change.

Do not extend this side of this line.

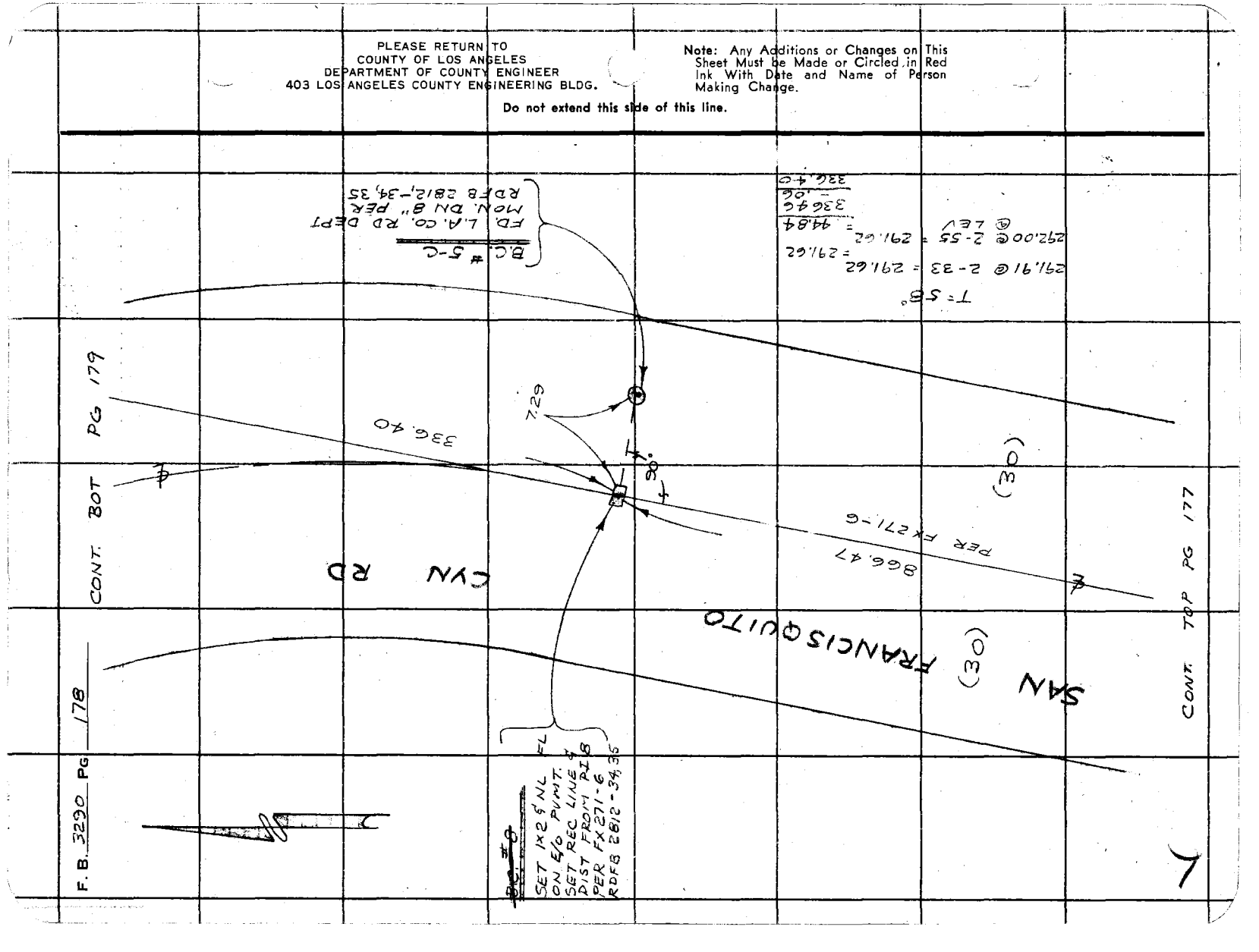

Notes Ck'd by M. R. NEVAREZ
Map No.
Office Work
Checked
Date

Survey of SAN FRANCISQUITO CYN RD.
JN 0086.25 Tape 16 Std. 64 °F
Surveyed by NEVAREZ
Notes AMC Date APR 74
Indexed G. D. BAILEY MAY 23 1974

F. B. 3290 Pg. 179

CONT BOT PG. 180

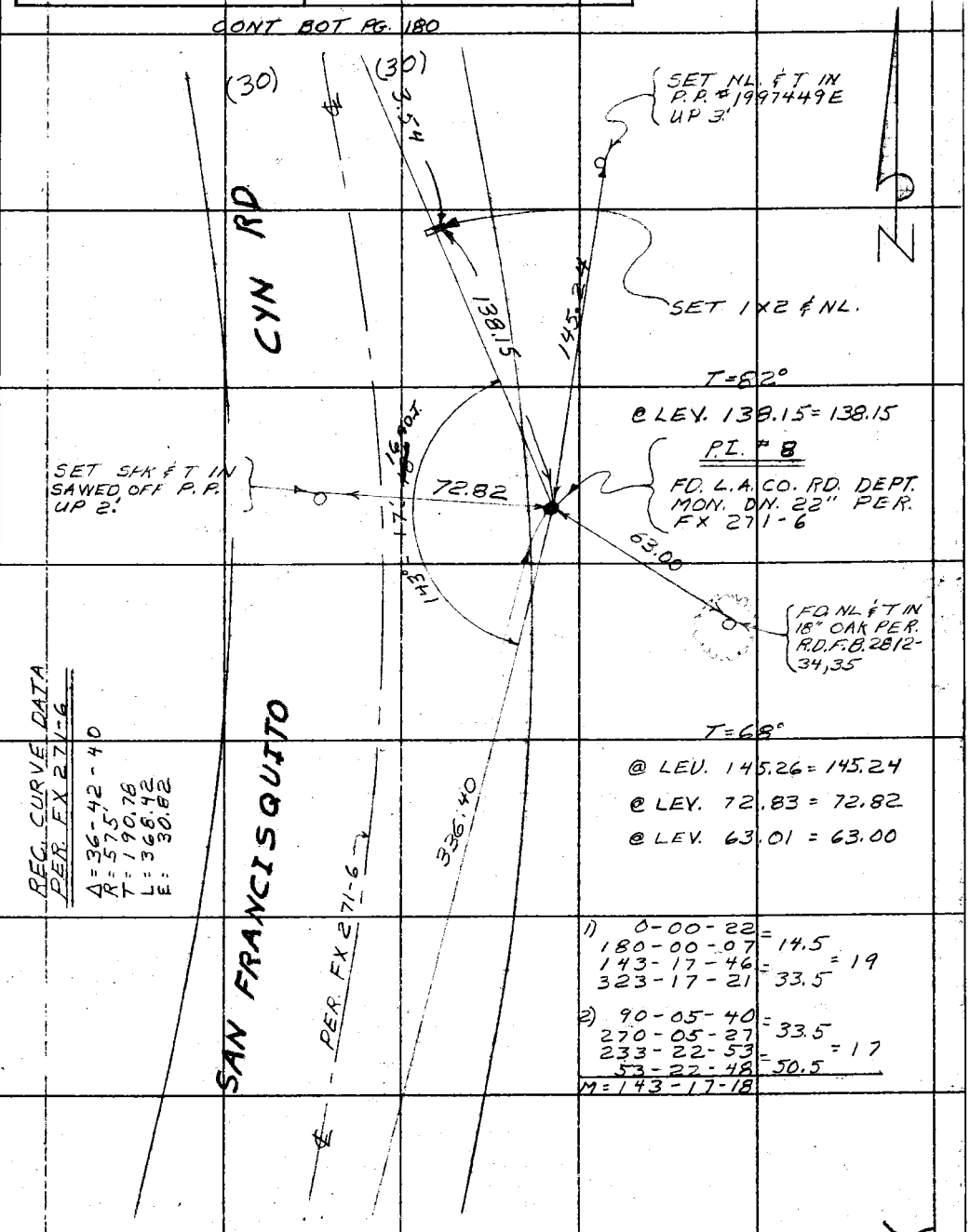

T = 62°
@ LEV. 138.15 = 138.15
P.I. # 8
FD. L.A. CO. RD. DEPT. MON. IN. 22" PER. FX 271-6

T = 68°
@ LEV. 145.26 = 145.24
@ LEV. 72.83 = 72.82
@ LEV. 63.01 = 63.00

REG. CURVE DATA PER FX 271-6
Δ = 36-42-40
R = 575.76
T = 190.42
L = 366.82
E = 30.82

1) 0-00-22 = 14.5
180-00-07 = 19
143-17-46 = 33.5
323-17-21

2) 90-05-40 = 33.5
270-05-27 = 17
233-22-53 = 50.5
53-22-48

M = 143-17-18

CONT. TOP PG 178

Note: Any Additions or Changes on This Sheet Must be Made or Circled in Red Ink With Date and Name of Person Making Change.

Do not extend this side of this line.

PLEASE RETURN TO
COUNTY OF LOS ANGELES
DEPARTMENT OF COUNTY ENGINEER
403 LOS ANGELES COUNTY ENGINEERING BLDG.

F3085 C.E. #310 3-68

F. B. 3290 PG 180

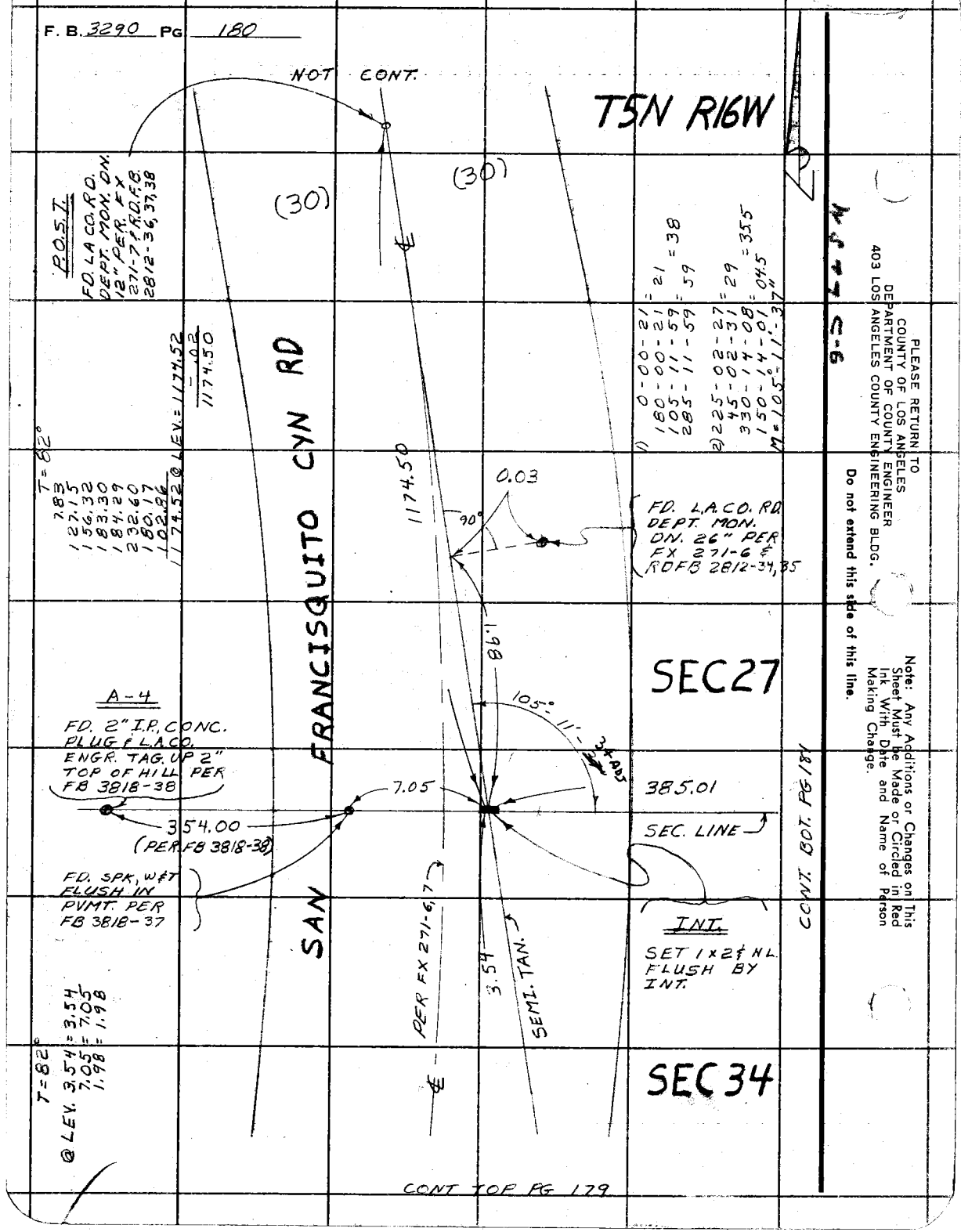

PLEASE RETURN TO
COUNTY OF LOS ANGELES
DEPARTMENT OF COUNTY ENGINEER
403 LOS ANGELES COUNTY ENGINEERING BLDG.

Do not extend this side of this line.

Note: Any Additions or Changes on This Sheet Must be Made or Circled in Red Ink With Date and Name of Person Making Change.

Notes Ck'd by M. R. NEVAREZ	Survey of SAN FRANCISQUITO CYN RD	F. B. 3290	Pg. 181
Map No.	JN 0096.PS Tape 18 Std 87 °F		
Office Work	Surveyed by NEVAREZ		
Checked	Notes MRN Date APR 74		
Date	Indexed G. D. BAILEY MAY 23 1974		

NOTE:
FOR SURVEY OF
THIS SECTION LINE
SEE F.B. 3818-35 TO

NOT CONT.

T5N R16W

A-1 (5+84.38)
FD 1x2 NL FL ON
TOP OF BANK PER
F.B. 3818-36

SEC 27

172.04 (PER F.B. 3818-36)

SEC. LINE

SEC 34

A-2 (7+56.43)
FD 2" I.P CONC.
PLUG & L.A. CO.
ENGR TAG & NL
FL IN FIELD PER
F.B 3818-37

T = 54°
156.01 @ 93-16 = 155.76 155.76
155.79 @ 92-55 = 155.77
151.49 @ 91-53 = 151.41 = 151.40
151.53 @ 92-25 = 151.40
@ LEV = 27.93
385.09
- .08
385.01

385.01

CONT. RT. PG 180

X

PLEASE RETURN TO
COUNTY OF LOS ANGELES
DEPARTMENT OF COUNTY ENGINEER
403 LOS ANGELES COUNTY ENGINEERING BLDG.

Note: Any Additions or Changes on This Sheet Must be Made or Circled in Red Ink With Date and Name of Person Making Change.

Do not extend this side of this line.

76E3095 CE#310 3-68

Notes Ck'd by M. R. NEVAREZ	Survey of SECO CYN RD.
Map No. B-5003-1-4	JN0095.74 Tape 131 Std 84 °F
Office Work C. MOTEN	Surveyed by M.R. NEVAREZ
Checked M. R. NEVAREZ	Notes R.M.C. Date 2-75
Date OCT 23 1975	Indexed L. M. PALMERI APR 28 '75

F. B. 3290 PG. 183

Note: Any Additions or Changes on This Sheet Must be Made or Circled in Red Ink With Date and Name of Person Making Change.

PLEASE RETURN TO
COUNTY OF LOS ANGELES
DEPARTMENT OF COUNTY ENGINEER
403 LOS ANGELES COUNTY ENGINEERING BLDG.

Do not extend this side of this line.

SECO CYN RD

FINAL ℄ FROM PI 8
TO INTERSECTION WITH
SAN FRANCISCO RANCHO
LINE PER STAKING SHEET

Pgs. 183-192

REF:
FB 3290

J.N. 0095.74

Navarez
Spriggs
Beasley
Boxeth
Davis

F3095 CE#310 3-68

F. B. 3290 PG 184

CONT. BOT. PG 185

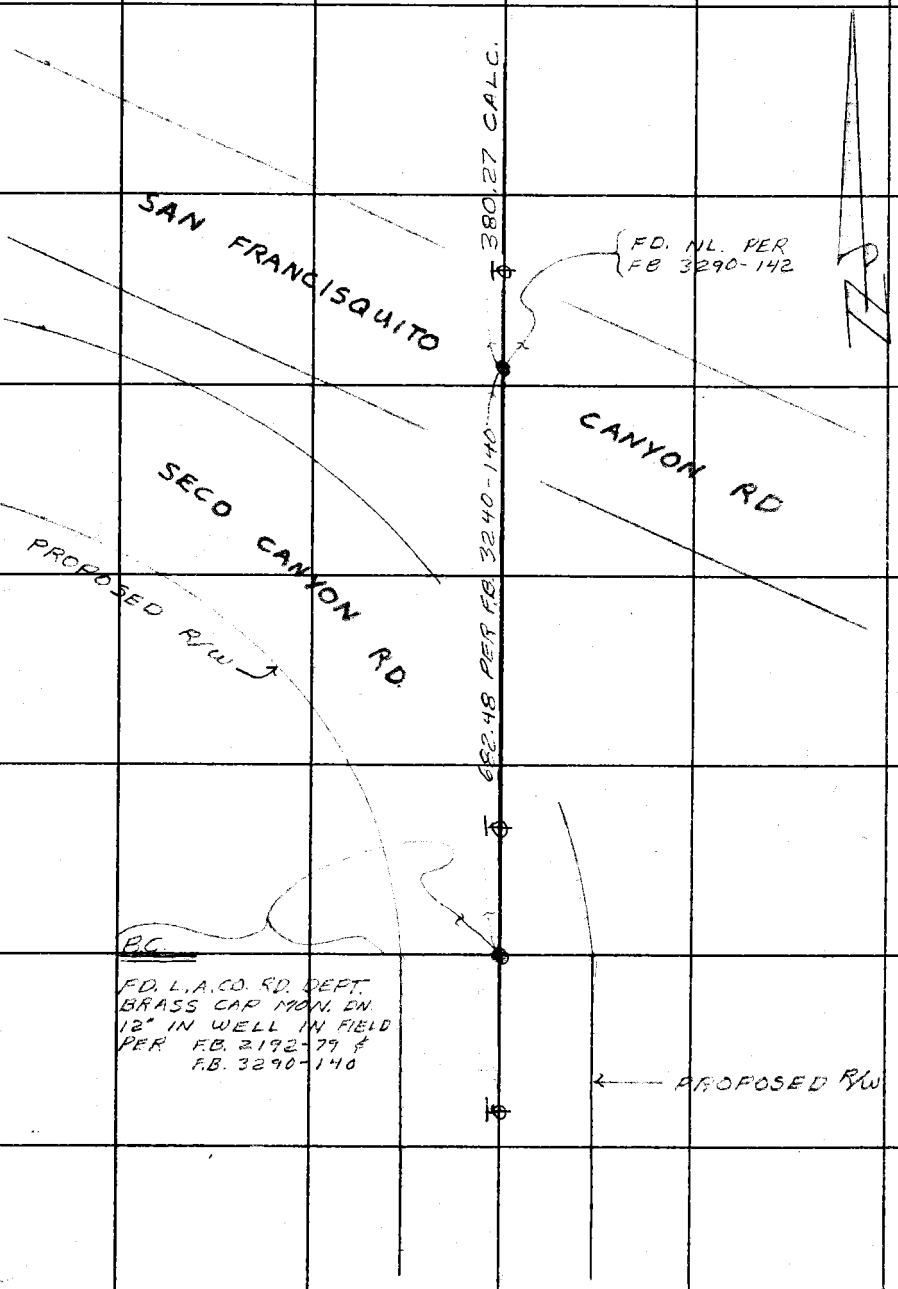

PLEASE RETURN TO
COUNTY OF LOS ANGELES
DEPARTMENT OF COUNTY ENGINEER
403 LOS ANGELES COUNTY ENGINEERING BLDG.

Do not extend this side of this line.

Note: Any Additions or Changes on This Sheet Must be Made or Circled in Red Ink With Date and Name of Person Making Change.

Notes Ck'd by M. R. NEVAREZ	Survey of SECO CYN RD
Map. No. B-S003-1-4	JN 0095.04 Tape 131 Std 84 °F
Office Work C. MOTEN	Surveyed by M.R. NEVAREZ
Checked M. R. NEVAREZ	Notes R.M.C. Date 2-75
Date OCT 23 1975	Indexed L. M. PALMERI APR 28 '75

F. B. 3290 PG. 185

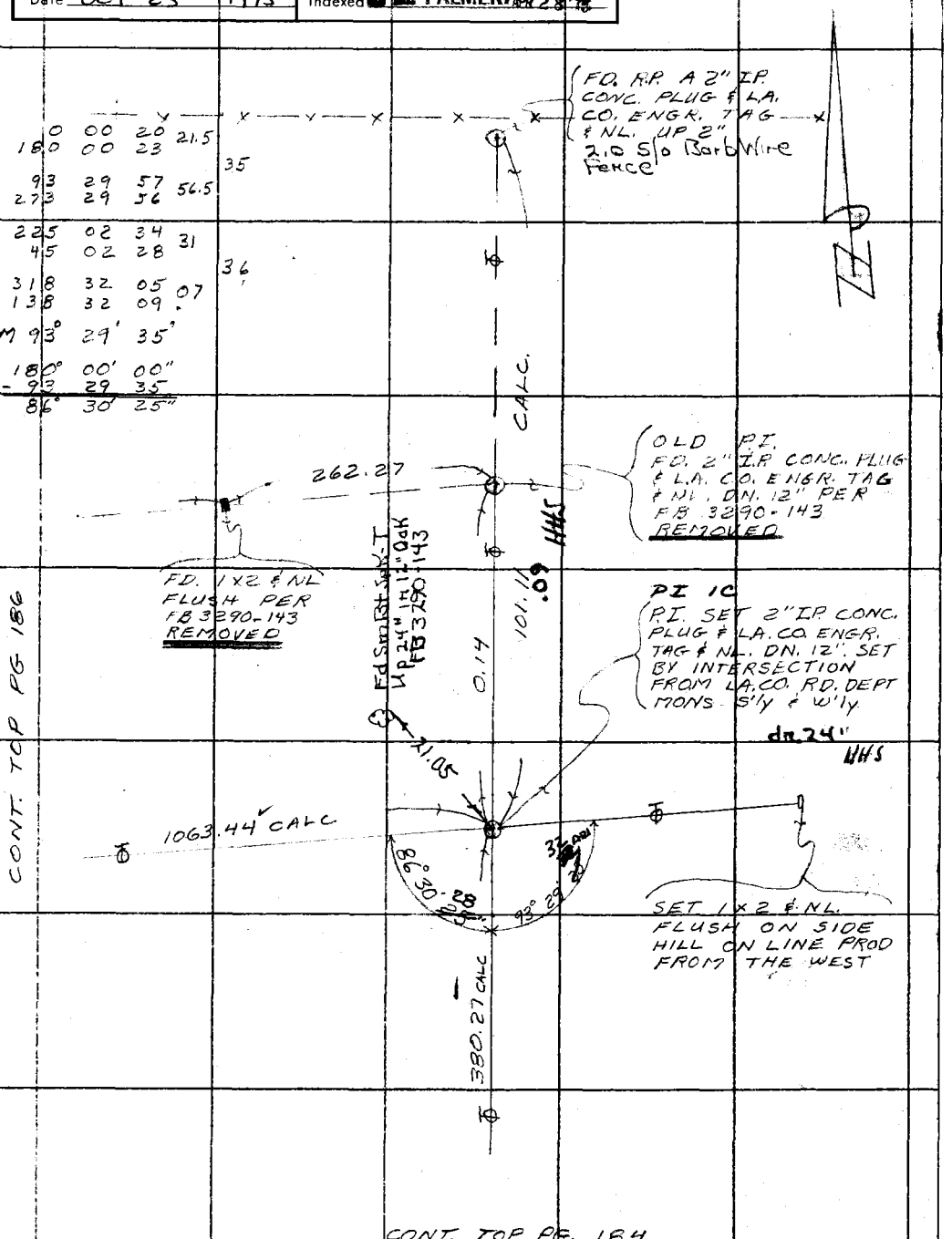

Note: Any Additions or Changes on This Sheet Must be Made or Circled in Red Ink With Date and Name of Person Making Change.

Do not extend this side of this line.

PLEASE RETURN TO
COUNTY OF LOS ANGELES
DEPARTMENT OF COUNTY ENGINEER
403 LOS ANGELES COUNTY ENGINEERING BLDG.

76F309S CE#310 3-68

PLEASE RETURN TO
COUNTY OF LOS ANGELES
DEPARTMENT OF COUNTY ENGINEER
403 LOS ANGELES COUNTY ENGINEERING BLDG.

Note: Any Additions or Changes on This Sheet Must be Made or Circled in Red Ink With Date and Name of Person Making Change.

Do not extend this side of this line.

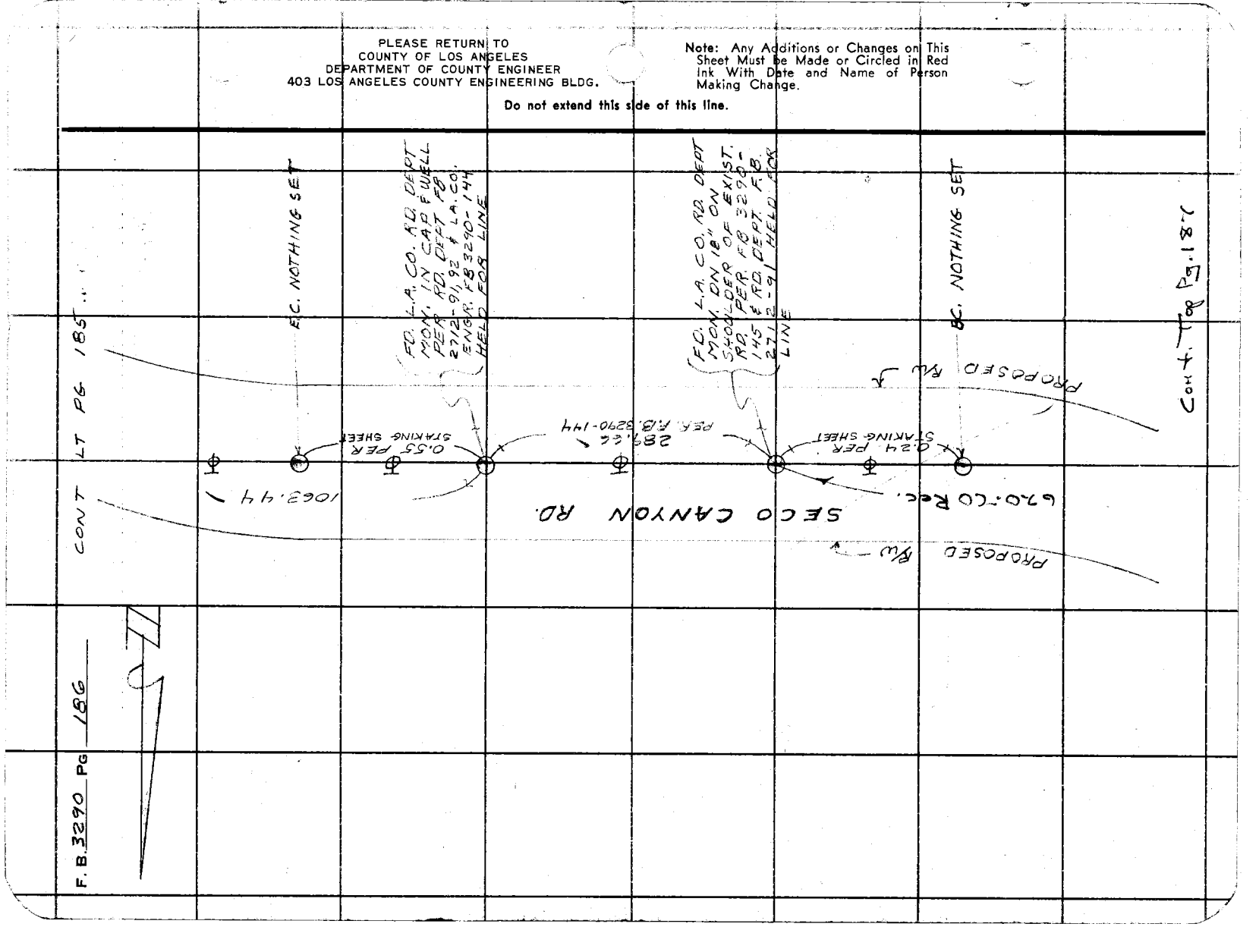

Notes Ck'd by M. R. NEVAREZ
Map No. B-5003-1-4
Office Work C. MOTEN
Checked M. R. NEVAREZ
Date OCT 23 1975

Survey of Sesso Canyon Rd.
JN 0095 Tape 131 Std. 8% °F.
Surveyed by H Spriggs
Notes HHS Date 3-27-75
Indexed T. M. PALMER APR 28 '76

F. B. 3290 PG. 187

Cont. Bot. Pg. 186

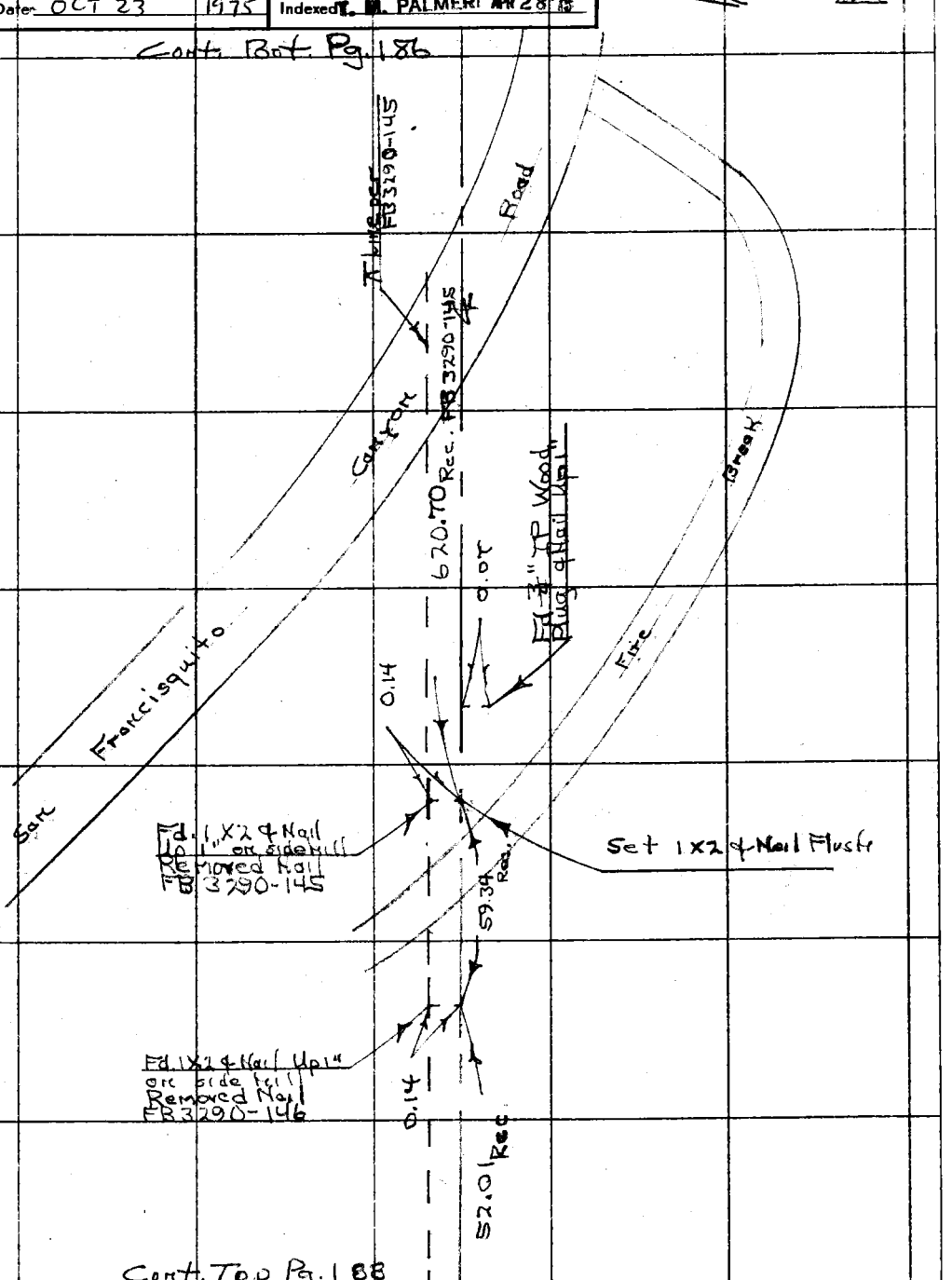

Cont. Top Pg. 188

Note: Any Additions or Changes on This Sheet Must be Made or Circled in Red Ink With Date and Name of Person Making Change.

Do not extend this side of this line.

PLEASE RETURN TO
COUNTY OF LOS ANGELES
DEPARTMENT OF COUNTY ENGINEER
403 LOS ANGELES COUNTY ENGINEERING BLDG.

76F3095 CE#310 3-68

F. B. 3290 PG 188

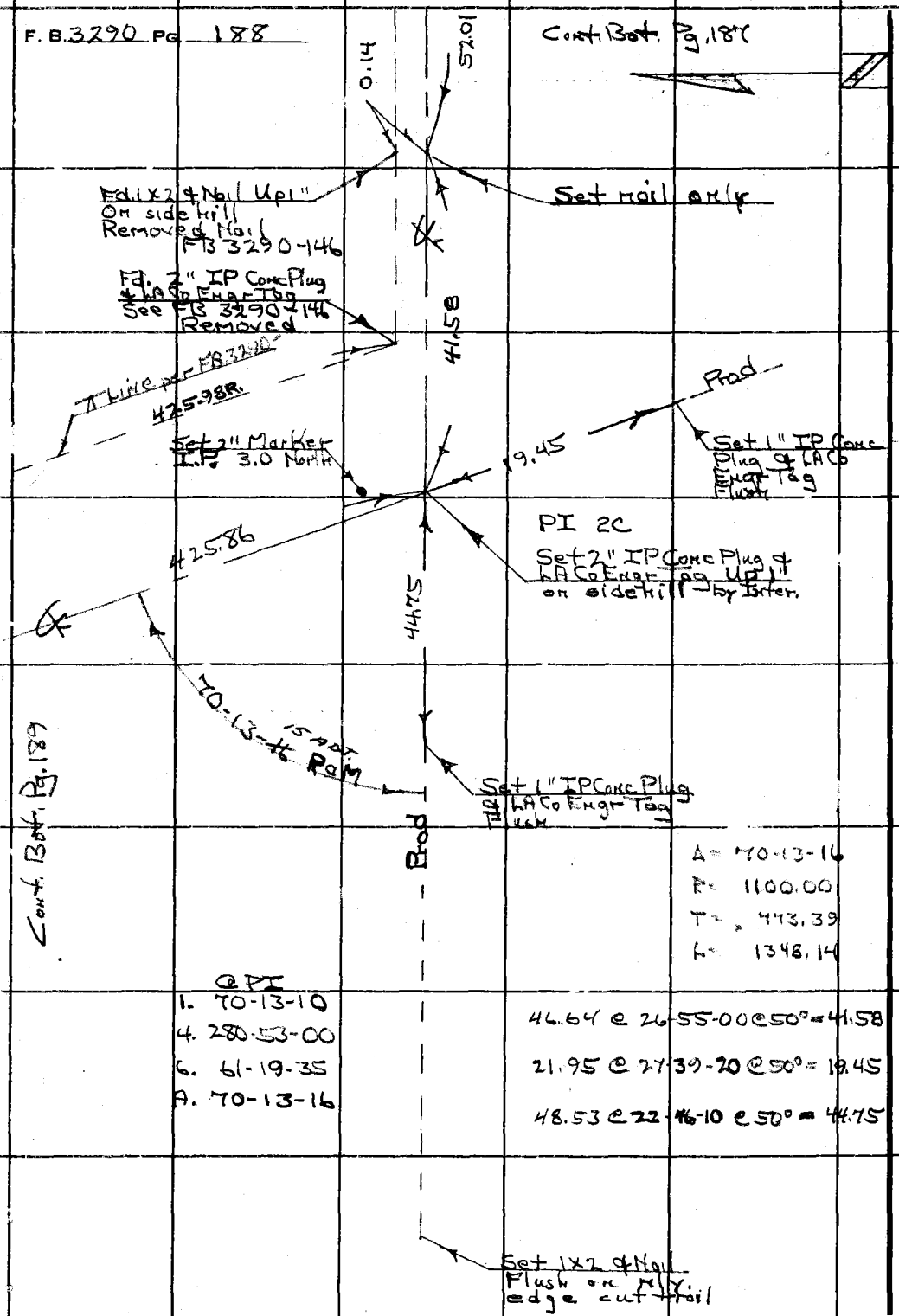

PLEASE RETURN TO
COUNTY OF LOS ANGELES
DEPARTMENT OF COUNTY ENGINEER
403 LOS ANGELES COUNTY ENGINEERING BLDG.

Do not extend this side of this line.

Note: Any Additions or Changes on This Sheet Must be Made or Circled in Red Ink With Date and Name of Person Making Change.

76F309S CE#310 3-68

PLEASE RETURN TO
COUNTY OF LOS ANGELES
DEPARTMENT OF COUNTY ENGINEER
403 LOS ANGELES COUNTY ENGINEERING BLDG.

Note: Any Additions or Changes on This Sheet Must be Made or Circled in Red Ink With Date and Name of Person Making Change.

Do not extend this side of this line.

114.41 @ 11-01-00 @ 50° = 112.27
112.82 @ 15-12-00 @ 60° = 108.85
213.94 @ 16-50-10 @ 60° = 204.74
Total 425.86

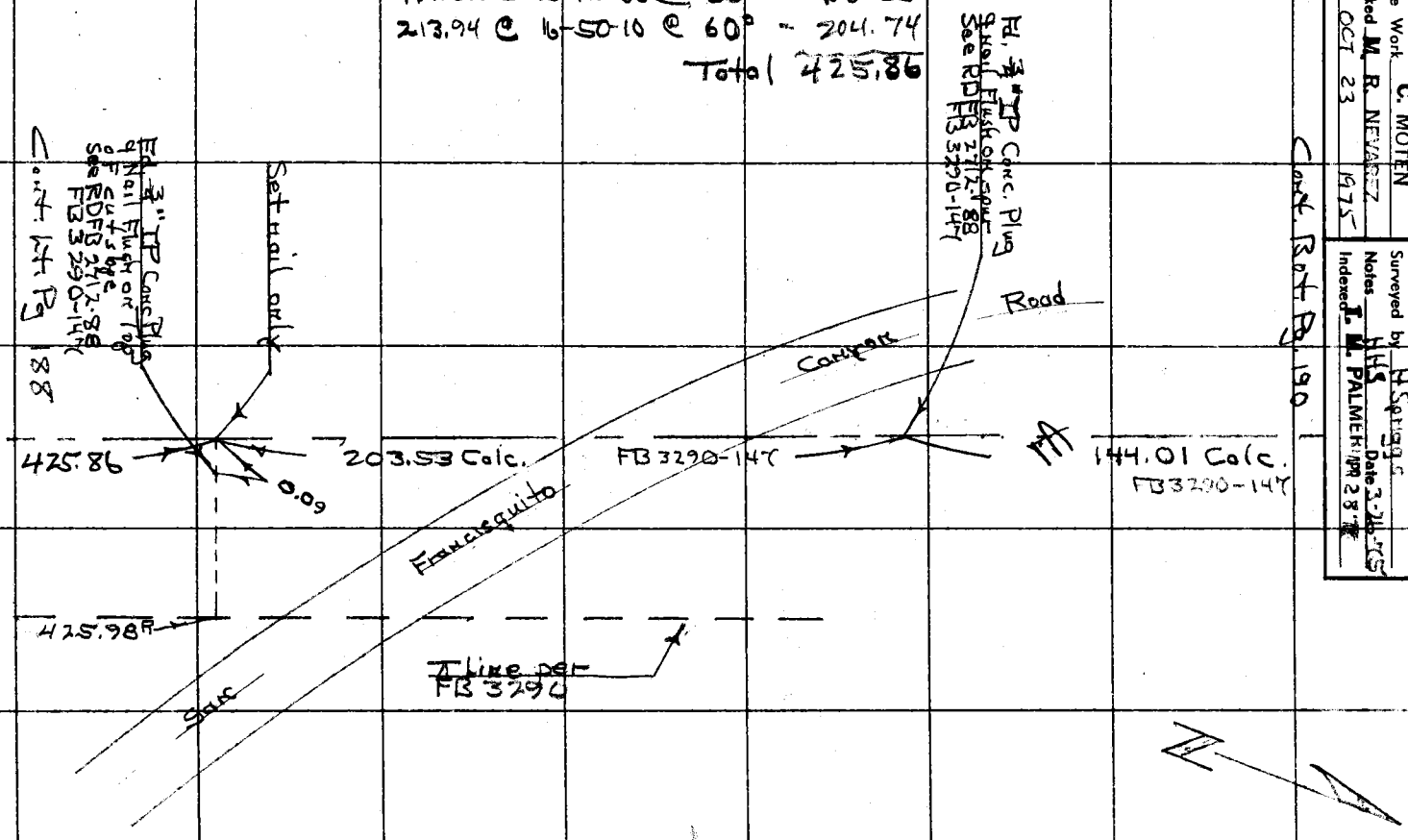

Notes Ck'd M. R. NEVAREZ
Map No. B-5003-1-4
Office Work C. MOTEN
Checked M. R. NEVAREZ
Date OCT 23 1975

Survey of Seco Canyon Road
JN0095 Tape Std °F
Surveyed by H Spriggs
Notes HHS Date 3-26-75
Indexed T. M. PALMER APR 28 '75

F. B. 3290 PG. 189

PLEASE RETURN TO
COUNTY OF LOS ANGELES
DEPARTMENT OF COUNTY ENGINEER
403 LOS ANGELES COUNTY ENGINEERING BLDG.

Note: Any Additions or Changes on This Sheet Must be Made or Circled in Red Ink With Date and Name of Person Making Change.

Do not extend this side of this line.

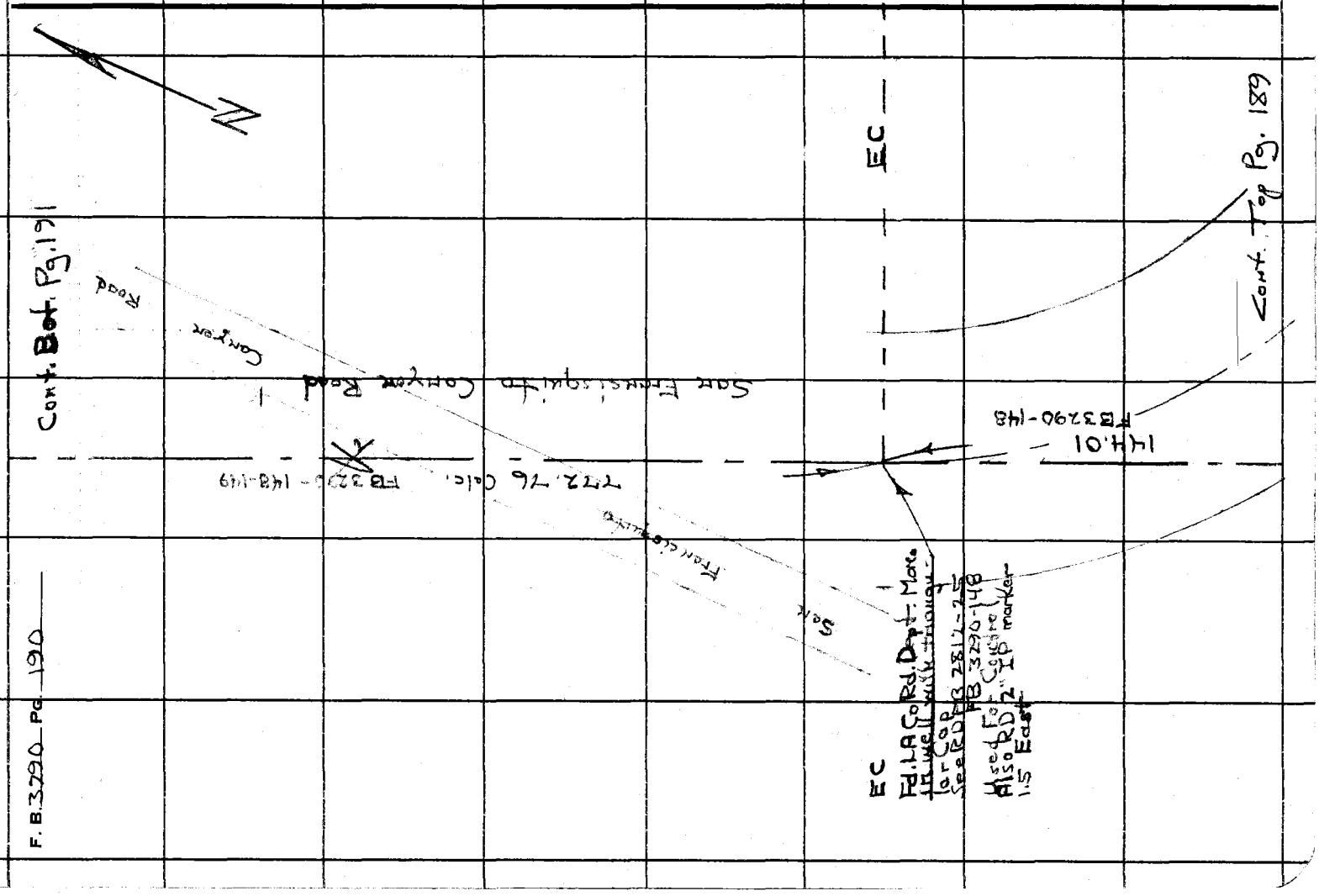

Notes Ck'd by M. R. NEVAREZ	Survey of Seco Canyon Road
Map No. B-5003-1-4	JN0035.74 Tape ___ Std. ___ °F
Office Work C. MOTEN	Surveyed by H. Spriggs
Checked M. R. NEVAREZ	Notes HHS Date 3-26-75
Date OCT 23 1975	Indexed L. M. PALMERI APR 28 '75

F. B. 3290 PG. 191

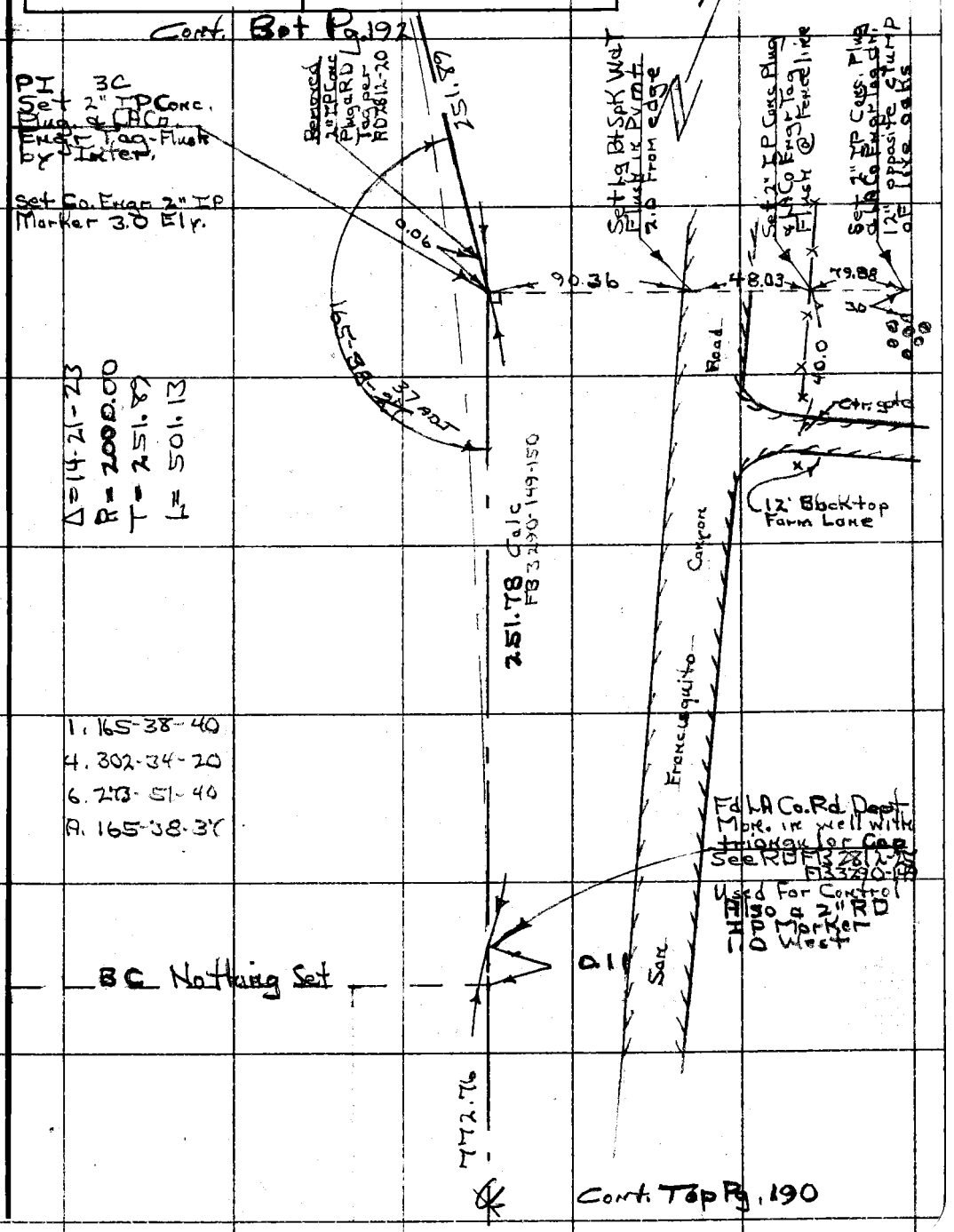

Note: Any Additions or Changes on This Sheet Must be Made or Circled in Red Ink With Date and Name of Person Making Change.

Do not extend this side of this line.

PLEASE RETURN TO
COUNTY OF LOS ANGELES
DEPARTMENT OF COUNTY ENGINEER
403 LOS ANGELES COUNTY ENGINEERING BLDG.

76F3095 CE#310 3-68
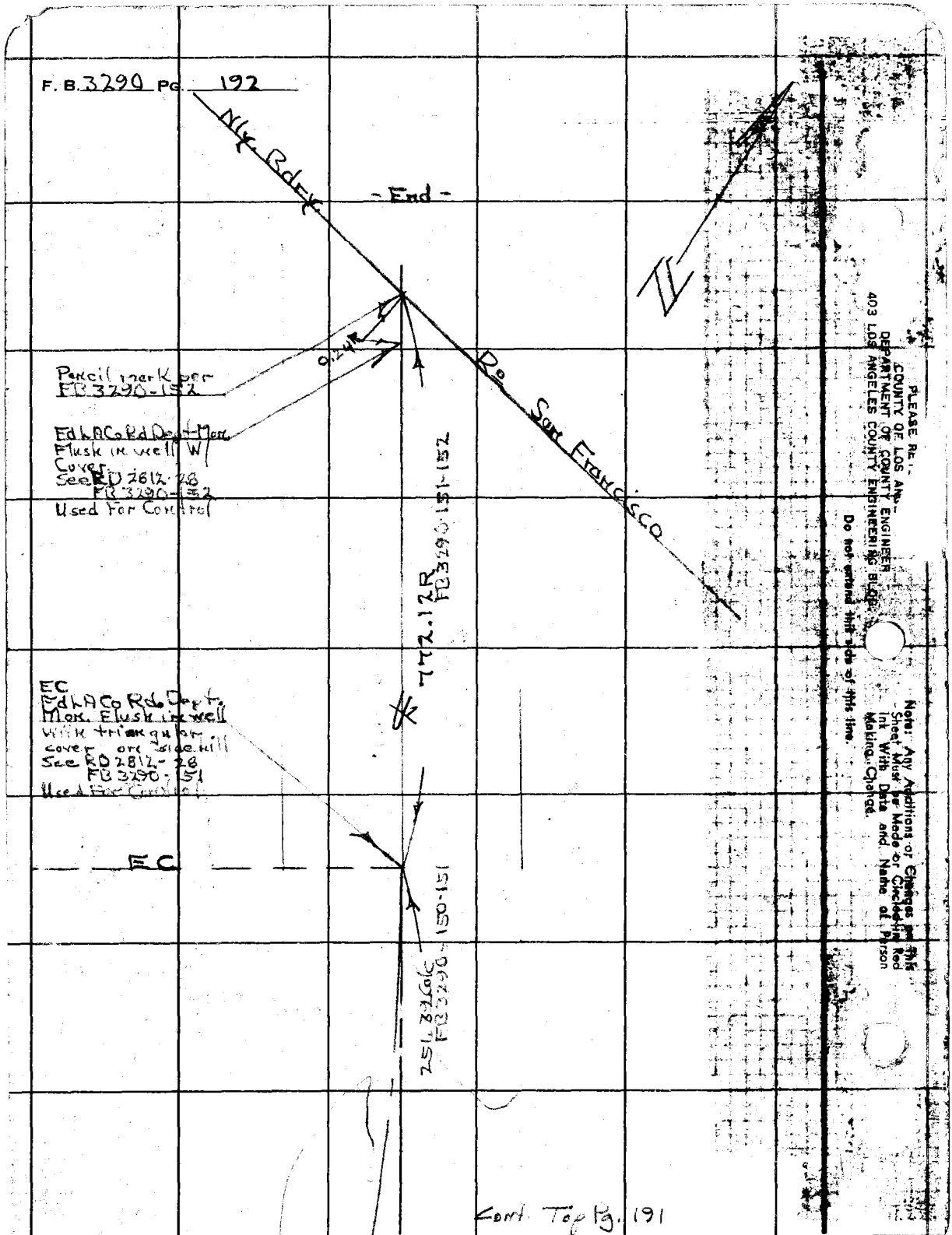
F. B. 3290 Pg. 192