Survey of
JN Tape Std
Surveyed by
Notes Date
Indexed

F.B. 3292 Pg.

Job	Description
	LA CRESCENTA AREA SURVEY 0097.26
Index	
C.L.	Survey of La Crescenta Ave. from Montrose to Orange Ave.
	MARENGO AVENUE 0097.23
Index	
C.L.	C.L. of Marengo from Montana to Altadena Dr.
	LA CRESCENTA AVE. 0097.26
Index	
C.L.	Realignment of La Crescenta Ave. from Fairmount Ave. N'ly. to Mtn. Pine Drive.
Zone 7	Geodetic Tie - La Crescenta H-8 to Verdugo
C.L.	C.L. Realignment of La Crescenta Av fr. Fairmont Ave. N'ly to Mtn. Pine Drive. (Addition)
C.L.	C.L. Frances Ave. fr. La Crescente Ave. to Glenwood Ave.

765907C S&E 376 Gb 2-54

COUNTY SURVEYOR

SURVEY CONTROL STATION

COUNTY OF LOS ANGELES, CALIFORNIA

CARD 1 OF 2 CARDS

NAME LA CRESCENTA G-7

ESTABLISHED BY L.A. Co. Engr. DATE 1967

ELEV. OF STATION MARK 2035.34ft METERS

~~TRIANGULATION~~
TRAVERSE

GEOGRAPHIC POSITIONS: LAT. 34° 14' 39.0527"
LONG. 118° 14' 51.5855"

GEODETIC DATUM: NORTH AMERICAN, 1927

PLANE COORDINATES: ZONE 7, CALIFORNIA COORDINATE SYSTEM

NORTH 4,201,276.81
EAST 4,212,585.08

SKETCH

DESCRIPTION

This station is in the La Crescenta area of L.A.County at the north end of Pennsylvania Ave.

To reach the station from the intersection of Foothill Blvd. and Pennsylvania Ave. go north on Pennsylvania Ave. to its end at Markridge Road and a L.A. Co. Flood Control District debris basin.

Station Mark: A 3 inch L.A. Co. Flood Control District brass disc stamped "BM 40-270 1966" set flush in the concrete headwall and spillway of the debris basin.

Sub-surface Mark: None.
Reference Mark No. 1 is a 4 inch L.A. County Survey Control System brass Reference Mark disc stamped "L.C.R. G-7 RM 1 1966 RE 5869" set in 10 inch concrete pad flush with surface 1' from east end of headwall and N 89° 05' 40" E 51.01 feet from the station.

Reference Mark No. 2 is the same as RM 1 except stamped "LA CRES. G-7 RM 2 1966 RE 5869"set in concrete 8 inches below the pavement protected by a cast iron cover and S 0° 16' 40" W 26.20 feet from the ~~sta.~~ station & on line to LCR G-9. Reference: F.B.525-225,

765907 - CE #316 - CDB 5-62

COUNTY ENGINEER

SURVEY CONTROL STATION

COUNTY OF LOS ANGELES, CALIFORNIA

CARD 2 OF 2 CARDS

NAME: LA CRESCENTA G-7

ZONE 7, CALIFORNIA COORDINATE SYSTEM

DIRECTIONS AND DISTANCES TO OTHER STATIONS AND PROMINENT OBJECTS

TO	GEODETIC AZIMUTH ° ' "	GRID BEARING ° ' "	GEODETIC DISTANCE LOG METERS	GEODETIC DISTANCE FEET	GRID DISTANCE FEET
Reference Mark No. 1		N 89 05 40 E			51.01
Reference Mark No. 2		S 0 16 40 W			26.20
La Crescenta G-9	0 19 43.15	S 0 16 50.04 W	3.206 06581	5272.91	5272.85
La Crescenta I-6	228 54 26.58	N 48 51 33.77 E	3.291 93473	6425.68	6425.61

765907C S&E 376 Gb 2-54

COUNTY SURVEYOR

SURVEY CONTROL STATION

COUNTY OF LOS ANGELES, CALIFORNIA

CARD 1 OF 2 CARDS

NAME LA CRESCENTA H-11

ESTABLISHED BY L.A. Co. Engr. DATE 1967

ELEV. OF STATION MARK 1351.4 ft. METERS

TYPE: ~~TRIANGULATION~~ TRAVERSE

GEOGRAPHIC POSITIONS: LAT. 34° 12' 57.2896 LONG. 118° 14' 20.5338

GEODETIC DATUM: NORTH AMERICAN, 1927

PLANE COORDINATES: ZONE 7, CALIFORNIA COORDINATE SYSTEM

NORTH 4,190,992.07

EAST 4,215,201.48

SKETCH

DESCRIPTION

This station is in the La Crescenta Area of Los Angeles County at the intersection of Montrose Ave. & La Crescenta Avenues.

Station Mark: A 4 inch L.A. Co. Survey Control System Brass Traverse disc stamped "LA CRESCENTA H-11 1966 RE 5869" set in concrete 8 inches below the surface of the street and is protected by a cast iron cover.

Sub-surface Mark: None.

Reference Mark No. 1 is a 4 inch L.A. Co. Survey Control System Brass Reference disc stamped "LA CRES H-11 RM 1 1966 RE 5869" set 8 inches below the surface of the street protected by a cast iron cover and is N 39° 48' 25" E 51.02 feet from the station.

Reference Mark No. 2 is the same as R.M. 1 except it is stamped "RM 2" and is S 39° 48' 25" W and 39.96 feet from the station.

Reference: FB 525-139,140

765907 - CE #316 - CDB 5-62

COUNTY ENGINEER

SURVEY CONTROL STATION

COUNTY OF LOS ANGELES, CALIFORNIA

CARD 2 OF 2 CARDS

NAME: LA CRESCENTA H-11

ZONE 7, CALIFORNIA COORDINATE SYSTEM

DIRECTIONS AND DISTANCES TO OTHER STATIONS AND PROMINENT OBJECTS

TO	GEODETIC AZIMUTH ° ' "	GRID BEARING ° ' "	GEODETIC DISTANCE LOG METERS	GEODETIC DISTANCE FEET	GRID DISTANCE FEET
Reference Mark No. 1		N 39 48 25 E			51.02
Reference Mark No. 2		S 39 48 25 W			39.96
La Crescenta G-10A	126 46 40.27	N 53 16 30.26 W	2.844 14544	2291.55	2291.52
La Crescenta H-10	180 08 58.04	N 0 05 47.65 E	2.953 66522	2948.83	2948.79
La Crescenta H-11A	306 42 33.49	S 53 20 36.54 E	2.733 32224	1775.44	1775.43

765907C S&E 376 CDB 2-54

COUNTY SURVEYOR

SURVEY CONTROL STATION

COUNTY OF LOS ANGELES, CALIFORNIA

CARD 1 OF 2 CARDS

NAME LA CRESCENTA G-9

ESTABLISHED BY L.A. Co. Engr. DATE 1967

ELEV. OF STATION MARK 1577.40ft METERS

TYPE: ~~TRIANGULATION~~ TRAVERSE

GEOGRAPHIC POSITIONS: LAT. 34° 13' 46.8927" LONG. 118° 14' 51.9457"

GEODETIC DATUM: NORTH AMERICAN, 1927

PLANE COORDINATES: ZONE 7, CALIFORNIA COORDINATE SYSTEM

NORTH 4,196,004.02

EAST 4,212,559.26

SKETCH

DESCRIPTION

This station is in the La Crescenta area of L.A.County in the northerly part of the intersection of Foothill Blvd. and Pennsylvania Ave.

Station Mark: A 4 inch L.A. County Survey Control System brass Traverse disc stamped "LA CRESCENTA G-9 1966 RE 5869" set in concrete 8 inches below the pavement protected by a cast iron cover.

Sub-surface Mark: None.

Reference Mark No. 1 is a 4 inch L.A. County Survey Control System brass Reference disc stamped "LA CRES G-9 RM 1 1966 RE 5869" set in concrete 8 inches below the surface protected by a cast iron cover N 76° 03' 05"E 33.04 feet from the station.

Reference Mark No. 2 is the same as RM No. 1 except stamped "RM 2" N 13° 56' 55" W 66.88 feet from the station.

Reference: F.B. 525-227, 228.

765907 - CE #316 - CDB 5-62

COUNTY ENGINEER

SURVEY CONTROL STATION

COUNTY OF LOS ANGELES, CALIFORNIA

CARD 2 OF 2 CARDS

NAME: LA CRESCENTA G-9

ZONE 7, CALIFORNIA COORDINATE SYSTEM

DIRECTIONS AND DISTANCES TO OTHER STATIONS AND PROMINENT OBJECTS

TO	GEODETIC AZIMUTH ° ' "	GRID BEARING ° ' "	GEODETIC DISTANCE LOG METERS	GEODETIC DISTANCE FEET	GRID DISTANCE FEET
Reference Mark No. 1		N 76 03 05 E			33.04
Reference Mark No. 2		N 13 56 55 W			66.88
La Crescenta G-10	0 02 11.54	S 0 00 41.36 E	2.967 14254	3041.77	3041.74
La Crescenta G-7	180 19 42.95	N 0 16 50.04 E	3.206 06581	5272.91	5272.85
La Crescenta H-10	307 58 48.24	S 52 04 04.64 E	3.009 87158	3356.26	3356.22

76S907C S&E 376 Gb 2-54

COUNTY SURVEYOR

SURVEY CONTROL STATION

COUNTY OF LOS ANGELES, CALIFORNIA

CARD 1 OF 2 CARDS

NAME LA CRESCENTA G-10A

ESTABLISHED BY L.A. Co. Engr. DATE 1967

ELEV. OF STATION MARK 1391.4ft. METERS

TYPE: ~~TRIANGULATION~~ TRAVERSE

GEOGRAPHIC POSITIONS: LAT. 34° 13' 10.8611 LONG. 118° 14' 42.3899

GEODETIC DATUM: NORTH AMERICAN, 1927

PLANE COORDINATES: ZONE 7, CALIFORNIA COORDINATE SYSTEM

NORTH 4,192,362.34
EAST 4,213,364.79

SKETCH

DESCRIPTION

This station is in the La Crescenta Area of Los Angeles County on Montrose Ave. approximately 1050' southeast of Pennsylvania Ave.

Station Mark: A 4inch L.A. Co. Survey Control System Brass Traverse disc stamped "LCR G-10A 1966 RE 5869" is set in concrete 8 inches below the surface of the street and is protected by a cast iron cover.

Sub-surface Mark: None.

Reference Mark No. 1 is a 4 inch L.A. Co. Survey Control System Brass Reference disc stamped "LCR G-10A RM 1 1966 RE 5869" set in concrete 7 inches below the top of the curb, in the parkway, protected by a cast iron cover and is N 36° 22' 50" E 51.05 ft. from the station.

Reference Mark No. 2 is the same as RM No. 1 except stamped "RM. 2" and is S 36° 22' 50" W 26.95 ft. from the station.

Reference: F.B. 525-137, 138

76S907 - CE #316 - CDB 5-62

COUNTY ENGINEER

SURVEY CONTROL STATION

COUNTY OF LOS ANGELES, CALIFORNIA

CARD 2 OF 2 CARDS

NAME: LA CRESCENTA G-10A

ZONE 7, CALIFORNIA COORDINATE SYSTEM

DIRECTIONS AND DISTANCES TO OTHER STATIONS AND PROMINENT OBJECTS

TO	GEODETIC AZIMUTH ° ' "	GRID BEARING ° ' "	GEODETIC DISTANCE LOG METERS	GEODETIC DISTANCE FEET	GRID DISTANCE FEET
Reference Mark No. 1		N 36 22 50 E			51.05
Reference Mark No. 2		N 36 22 50 W			26.95
La Crescenta G-10	126 44 53.59	N 53 18 04.76 W	2.485 71214	1003.91	1003.90
La Crescenta H-11	306 46 27.98	S 53 16 30.26 E	2.844 14544	2291.55	2291.52

Notes Ck'd By W. EDMONDSON	Survey of La Crescenta Ave	F. B. 3292	Pg. 5
Map No. B-5020	JN 0097.26 Tape 0193 Std 68 °F		
Office Work G. H. BOYER	Surveyed by N. T. Voge		
Checked W. EDMONDSON	Notes Voge Date 12-5-66		
Date AUG 8 '68	Indexed C. J. GALLI MAR 2 '67		

Note: Any Additions or Changes on This Sheet Must be Made or Circled in Red Ink With Date and Name of Person Making Change.

Do not extend this side of this line.

PLEASE RETURN TO
LOS ANGELES COUNTY ENGINEER
403 LOS ANGELES COUNTY ENGINEERING BLDG.

LA CRESCENTA AVE

0097.26

ON LA CRESCENTA AVE FROM MONTROSE AVE N'LY TO ORANGE AVE.

References Used:

CSB 167
CS 8554
CS 2236
CS 8486
FM 11117-3
FB 71
FB 1406
FB 247
FB 1336
FB 2538
FB 1052
FB 524
Rd Dept FB 339
Rd. Dept FB FT 51

TR 14523-2 F3
TR 4534
TR 13979
TR 12044
TR 6283
TR 5543
TR 6226
TR 14216
TR 5028
TR 6779
DARRAG TR
RS 52-41

Party:
W Voge
R. Strader
W Dietz
H. Whitehouse

76F309S CE#310 1-65

F. B. 3292 PG. 6

INDEX

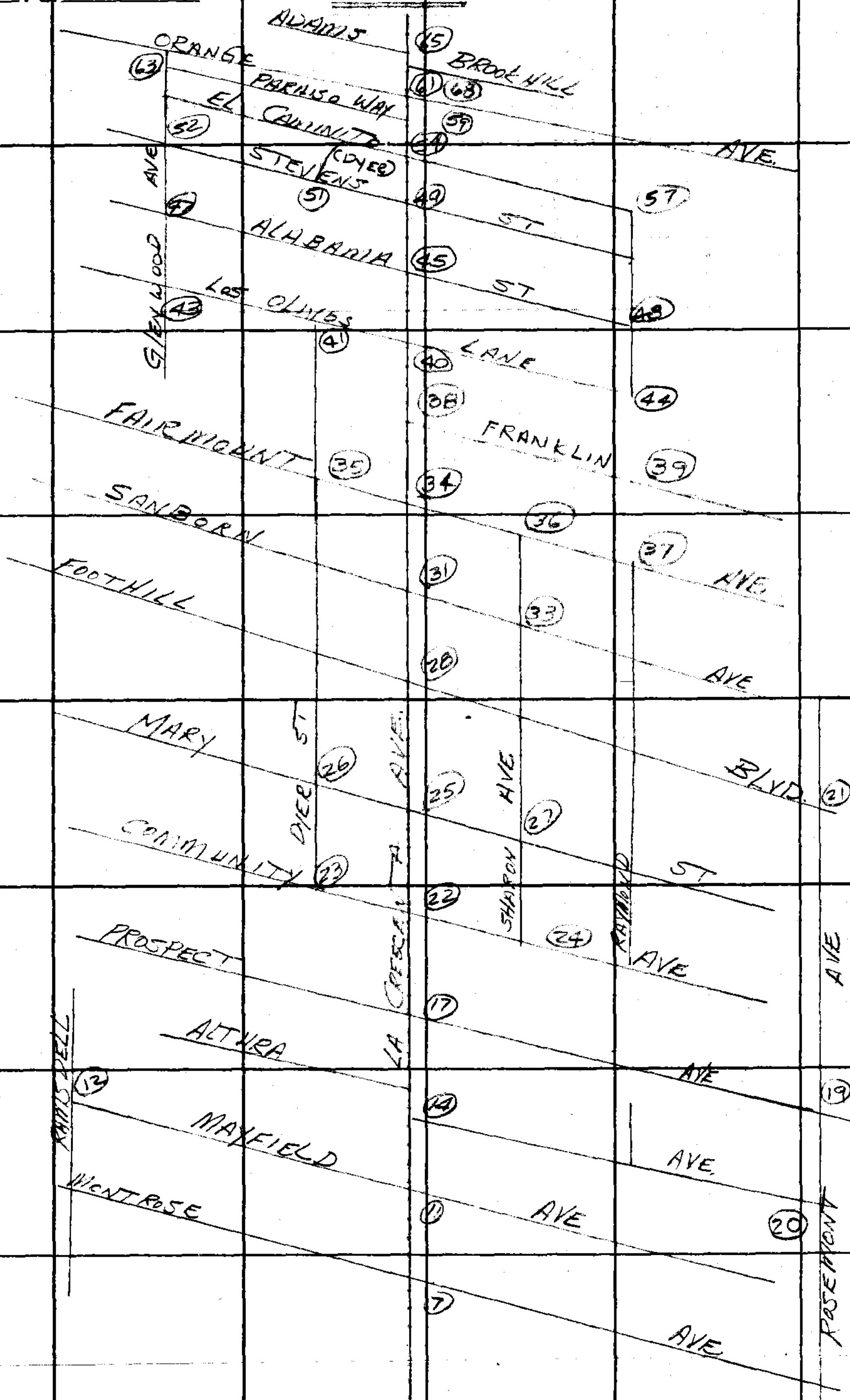

PLEASE RETURN TO
LOS ANGELES COUNTY ENGINEER
403 LOS ANGELES COUNTY ENGINEERING BLDG.

Do not extend this side of this line.

Note: Any Additions or Changes on This Sheet Must be Made or Circled in Red Ink With Date and Name of Person Making Change.

W.S.51.B-5

Notes Ck'd By W. EDMONDSON	Survey of LA Crescenta Ave
Map No. B-5020	JN 009726 Tape 0193 Std 68 °F
Office Work G. H. BOYER	Surveyed by W.J. Voge
Checked W. EDMONDSON	Notes Voge Date 11-22-66
Date 8 '68	Indexed C. J. GALLI

F. B. 3292 PG. 7

TO Bo H. pg 11

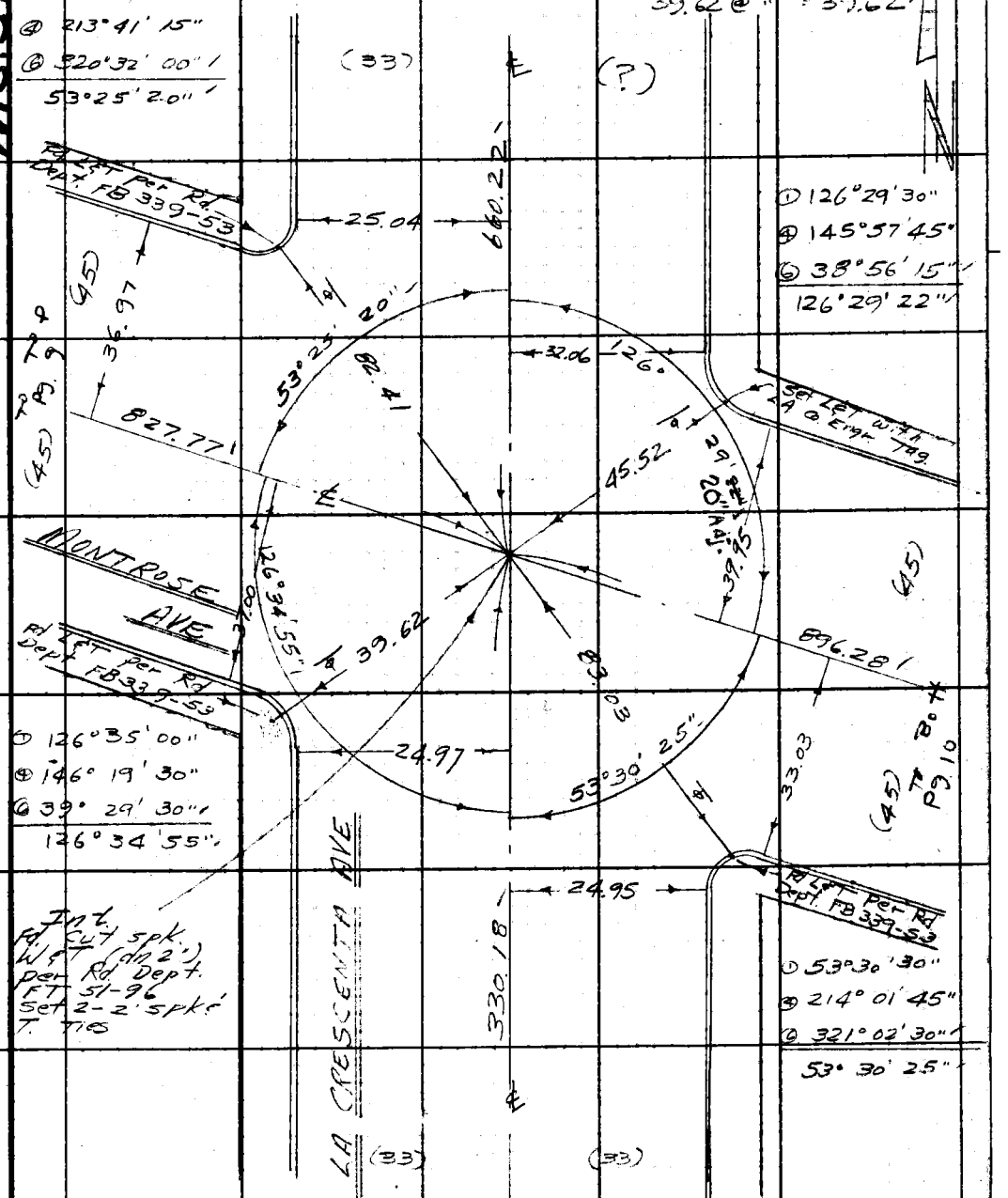

Note: Any Additions or Changes on This Sheet Must be Made or Circled in Red Ink With Date and Name of Person Making Change.

PLEASE RETURN TO
LOS ANGELES COUNTY ENGINEER
403 LOS ANGELES COUNTY ENGINEERING BLDG.

Do not extend this side of this line.

76F309S CE#310 1-65

F. B. 3292 PG 8

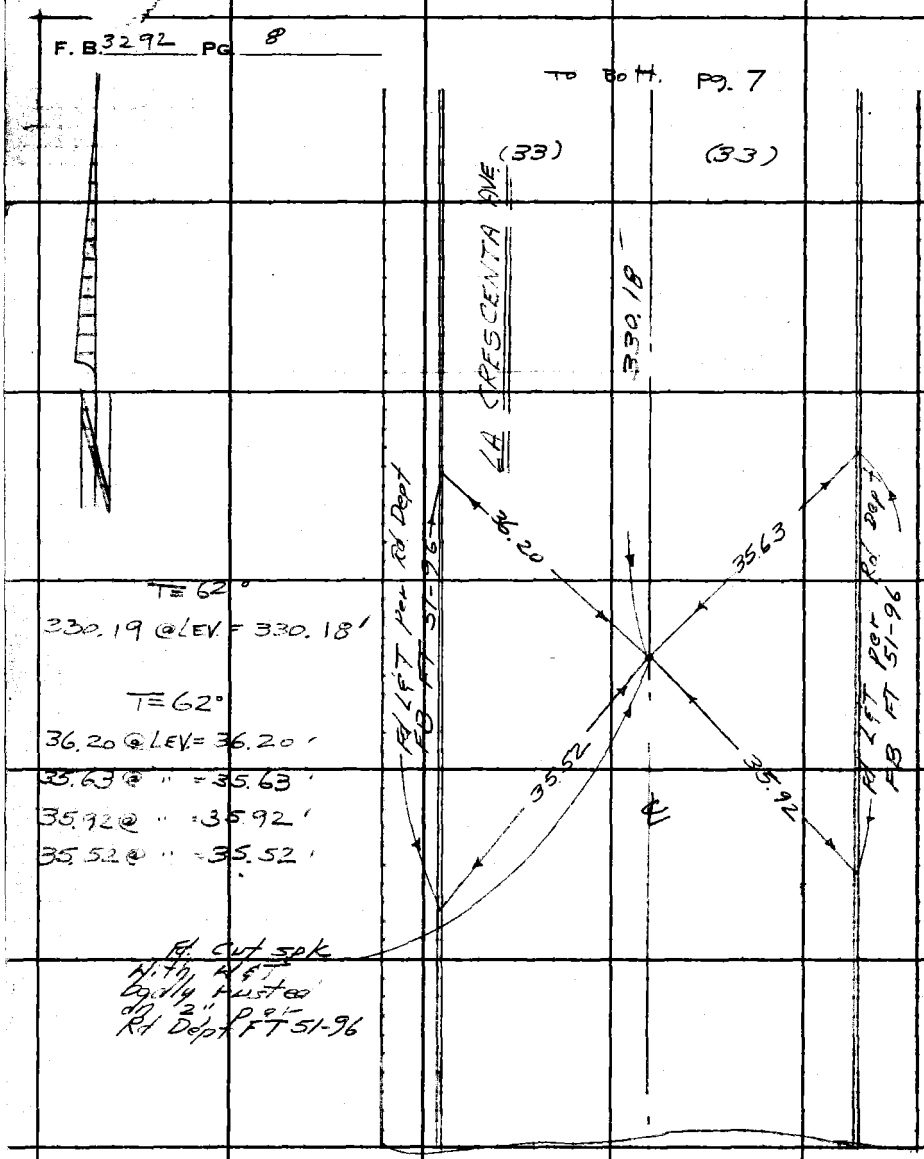

T = 62°

330.19 @ LEV = 330.18'

T = 62°

36.20 @ LEV = 36.20'

35.63 @ " = 35.63'

35.92 @ " = 35.92'

35.52 @ " = 35.52'

W.S.51, B-5

PLEASE RETURN TO
LOS ANGELES COUNTY ENGINEER
403 LOS ANGELES COUNTY ENGINEERING BLDG.

Do not extend this side of this line.

Note: Any Additions or Changes on This Sheet Must Be Made or Circled in Red Ink With Date and Name of Person Making Change.

Notes Ck'd by W. EDMONDSON	Survey of Le Crescenta Ave
Map No. B-5020	JN 0097.26 Tape 0193 Std 68 °F
Office Work G. H. BOYER	Surveyed by W J Voge
Checked W. EDMONDSON	Notes Voge Date 11-30-66
Date AUG 8 '68	Indexed C. J. GALLI

F. B. 3292 PG. 9

W.S.51, B-5

To Left Pg. 7

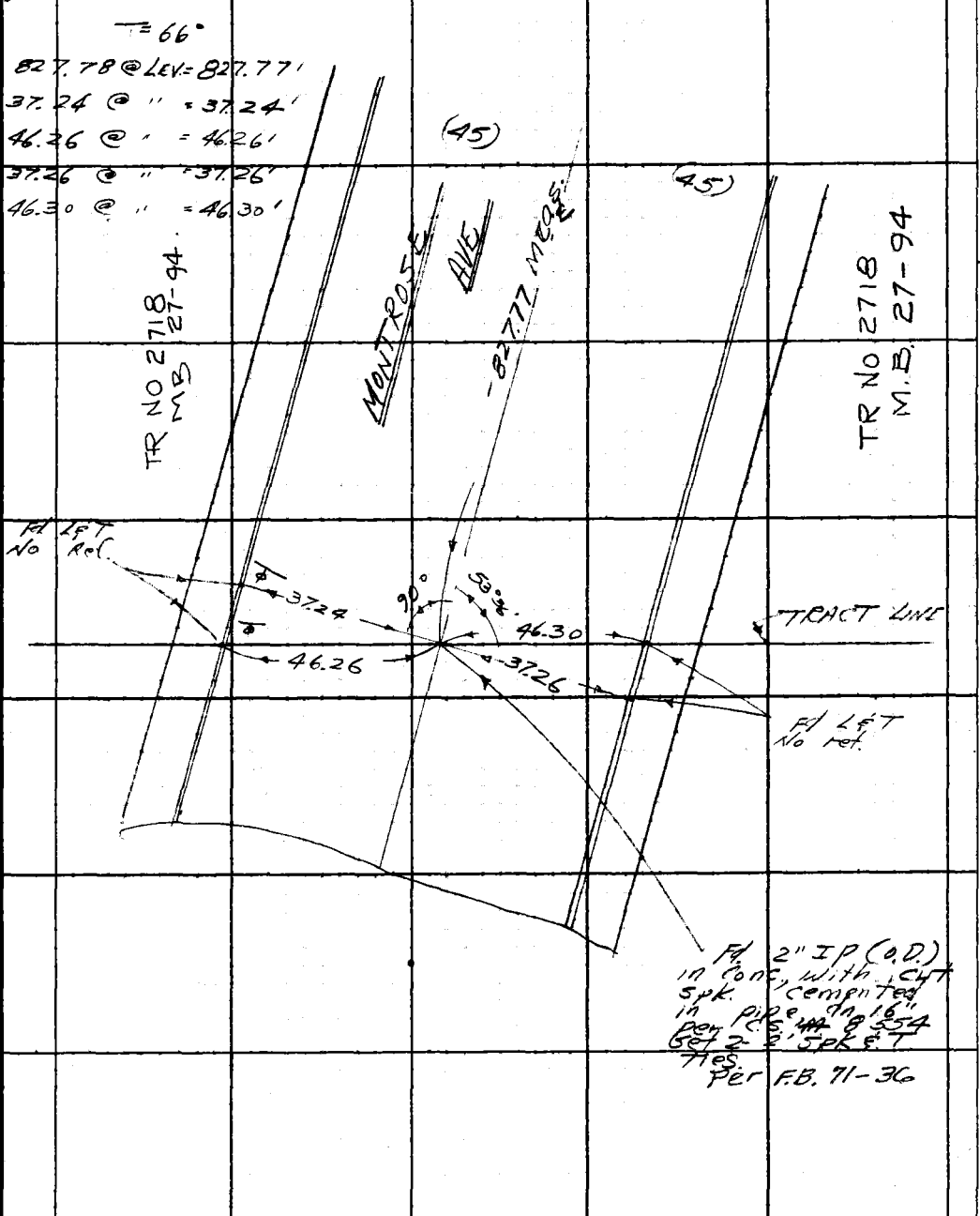

Note: Any Additions or Changes on This Sheet Must be Made or Circled in Red Ink With Date and Name of Person Making Change.

PLEASE RETURN TO
LOS ANGELES COUNTY ENGINEER
403 LOS ANGELES COUNTY ENGINEERING BLDG.
Do not extend this side of this line.

76F309S CE#310 1-65

F. B. 3292 PG. 10

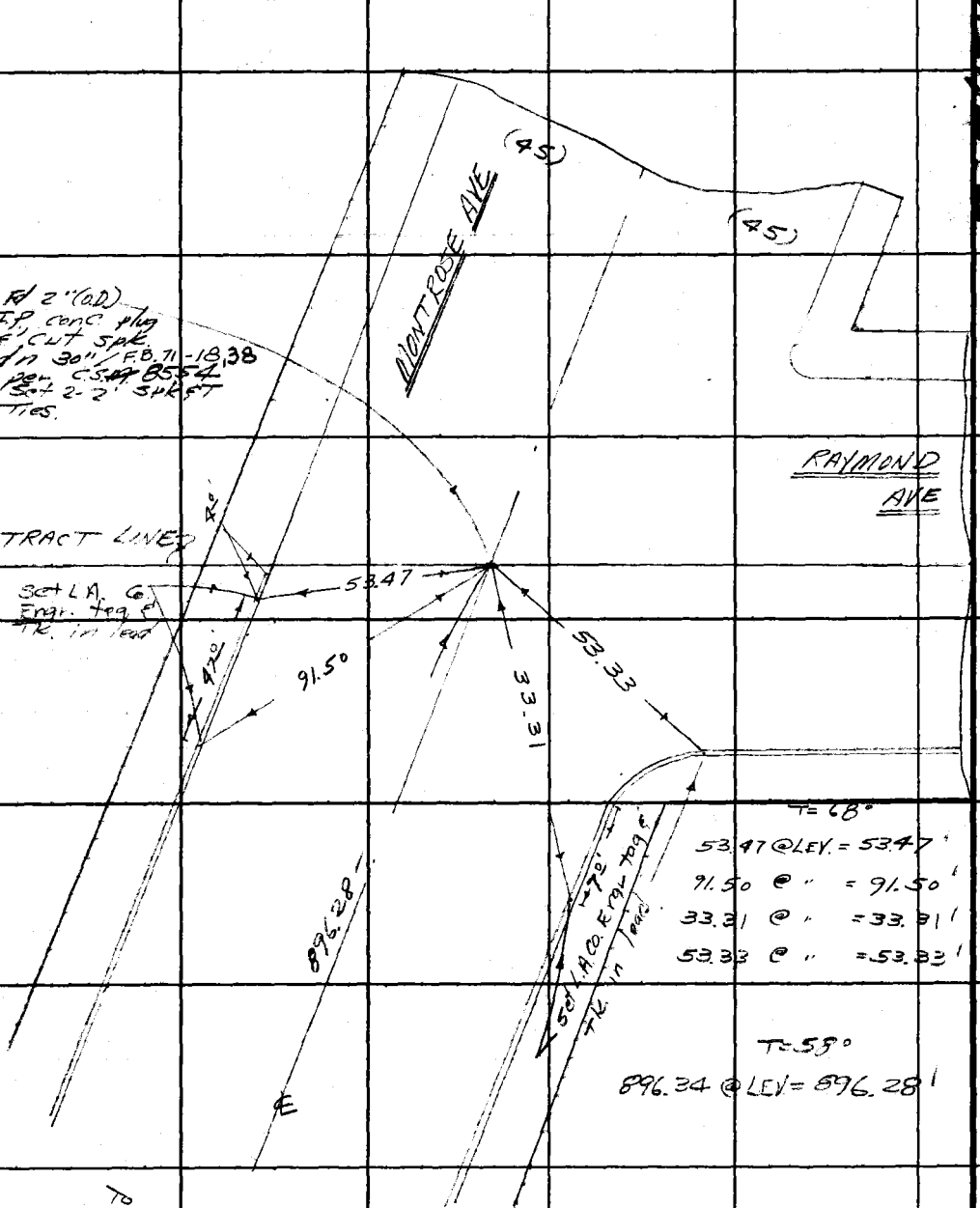

To Right Pg. 7

W.S. 51, B-5

PLEASE RETURN TO
LOS ANGELES COUNTY ENGINEER
403 LOS ANGELES COUNTY ENGINEERING BLDG.

Do not extend this side of this line.

Note: Any Additions or Changes on This Sheet Must be Made or Circled in Red Ink With Date and Name of Person Making Change.

Notes Ck'd W. EDMONDSON	Survey of LA Crescenta Ave	F. B. 3292	Pg. 11
Map No. B-5020	JN 0097.26 Tape 0193 Std 68 °F		
Office Work G. H. BOYER	Surveyed by W J Voge		
Checked W. EDMONDSON	Notes Voge Date 11-23-66		
Date AUG 8 '68	Indexed C. J. GALLI		

W.S.S.L. B-5

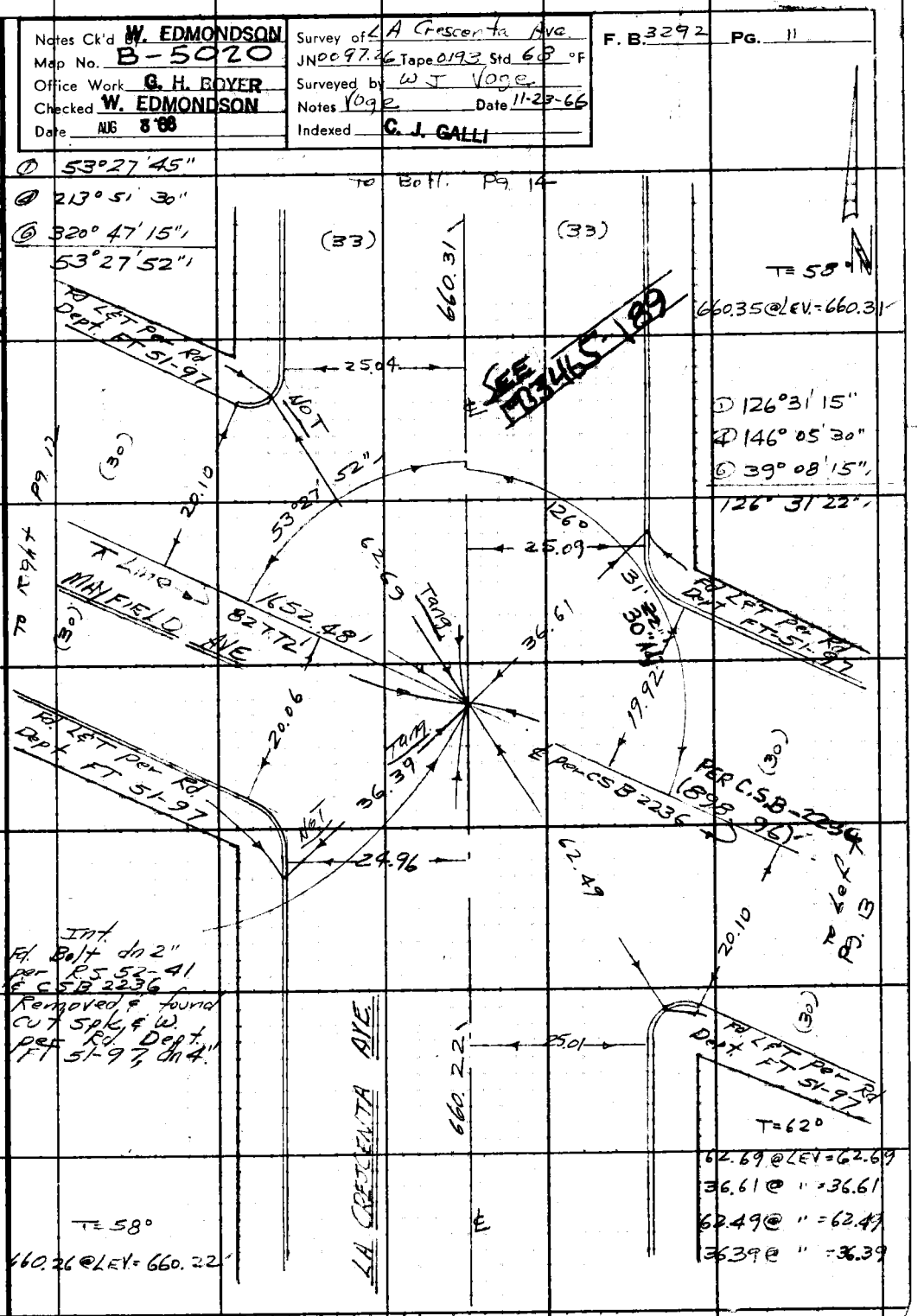

Note: Any Additions or Changes on This Sheet Must be Made or Circled in Red Ink With Date and Name of Person Making Change.

Do not extend this side of this line.

PLEASE RETURN TO
LOS ANGELES COUNTY ENGINEER
403 Los Angeles County Engineering Bldg.

7BF309S CE#310 1-65

PLEASE RETURN TO
LOS ANGELES COUNTY ENGINEER
403 LOS ANGELES COUNTY ENGINEERING BLDG.

Note: Any Additions or Changes on This Sheet Must be Made or Circled in Red Ink With Date and Name of Person Making Change.

Do not extend this side of this line.

W.S.5L.B-4

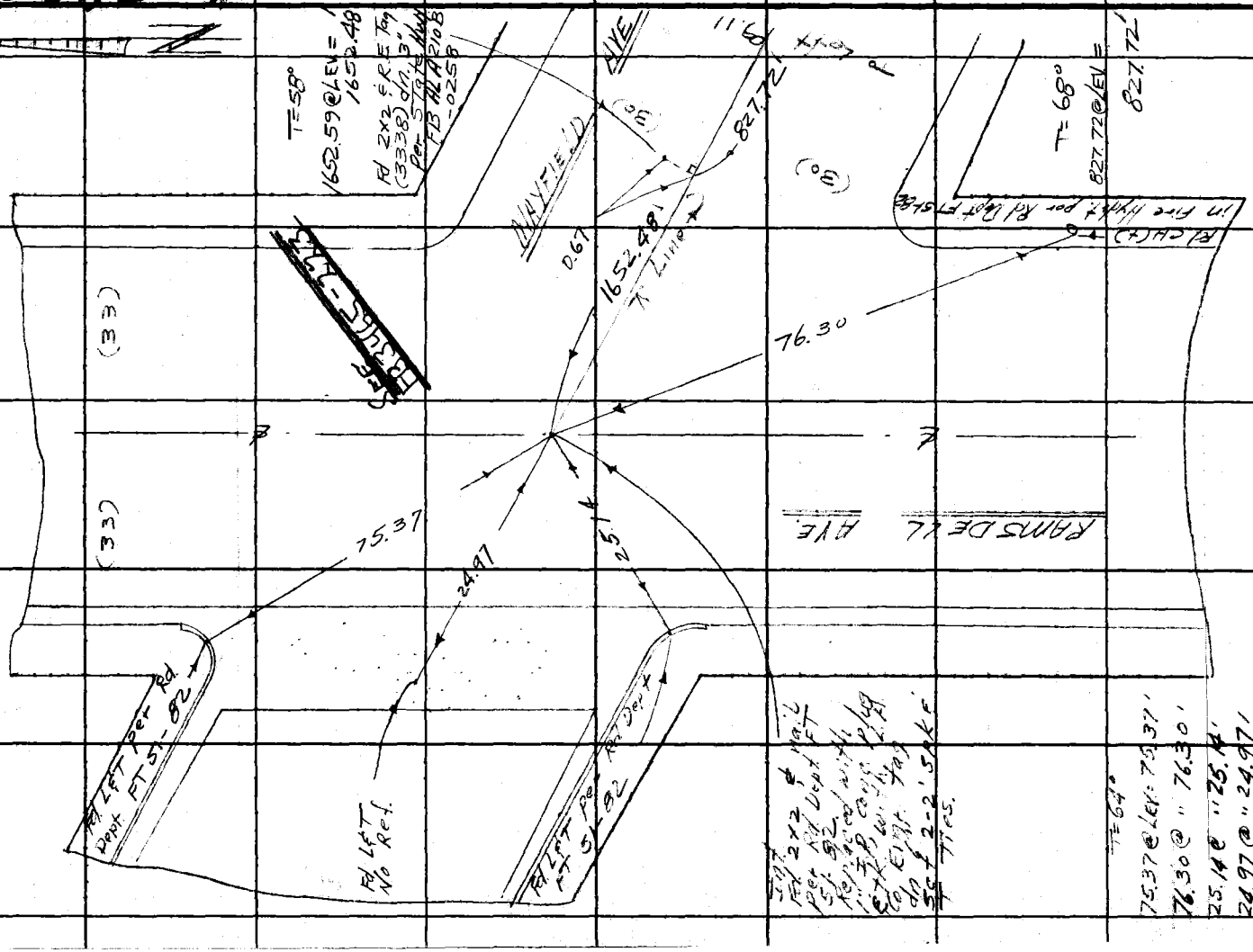

F.B. 3292 PG. 1/2

Notes Ck'd by W. EDMONDSON	Survey of La Crescenta Ave.	F. B. 3292 PG. 13
Map No. B-5020	JN 0097.26 Tape 0193 Std. 68 °F	
Office Work G. H. BOYER	Surveyed by W. J. Voge	
Checked W. EDMONDSON	Notes Voge Date 11-23-66	
Date AUG 8 '68	Indexed C. J. GALLI	

W.S.51, B-5

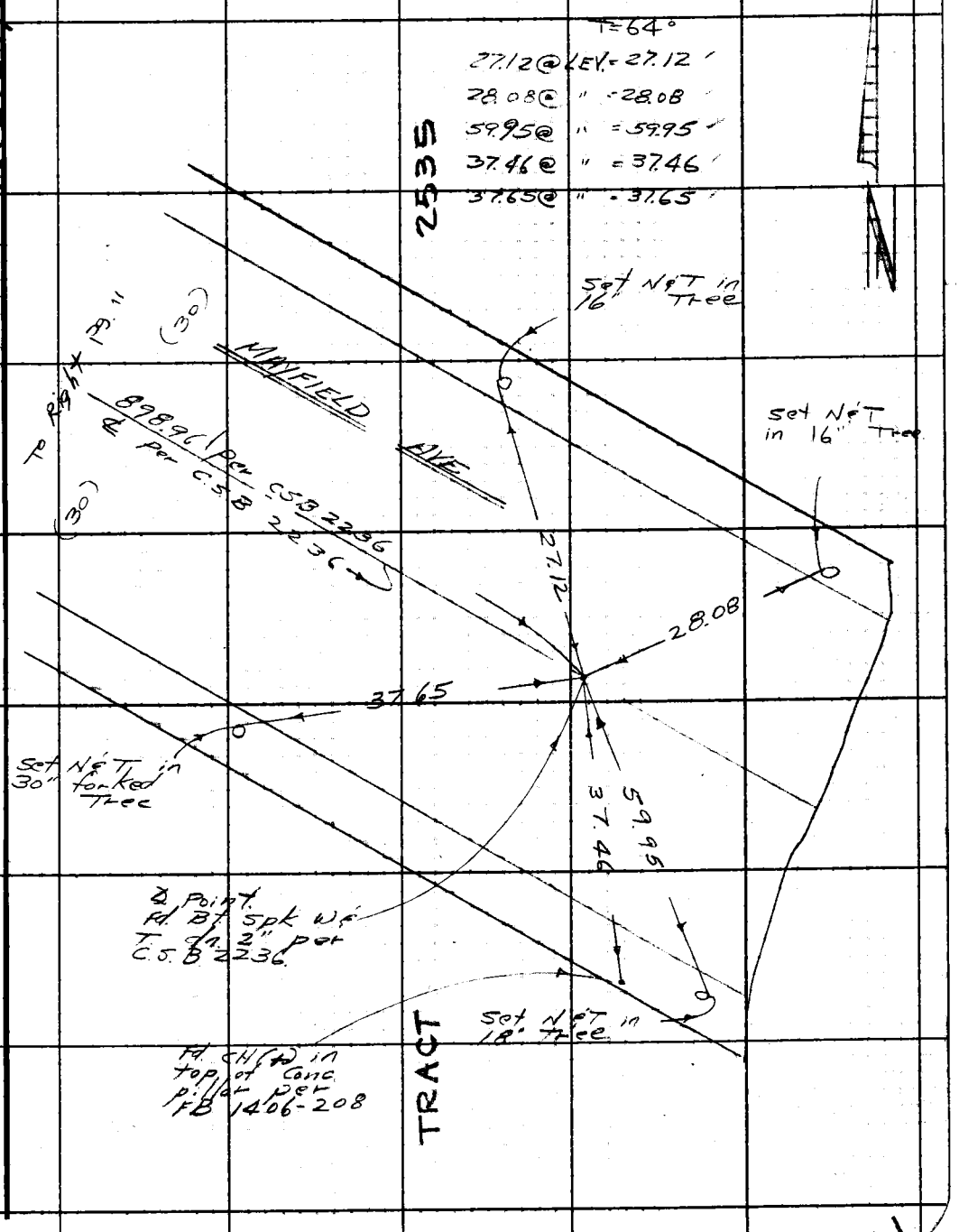

Note: Any Additions or Changes on This Sheet Must be Made or Circled in Red Ink With Date and Name of Person Making Change.

PLEASE RETURN TO
LOS ANGELES COUNTY ENGINEER
403 LOS ANGELES COUNTY ENGINEERING BLDG.

Do not extend this side of this line.

75F309S CE#310 1-65

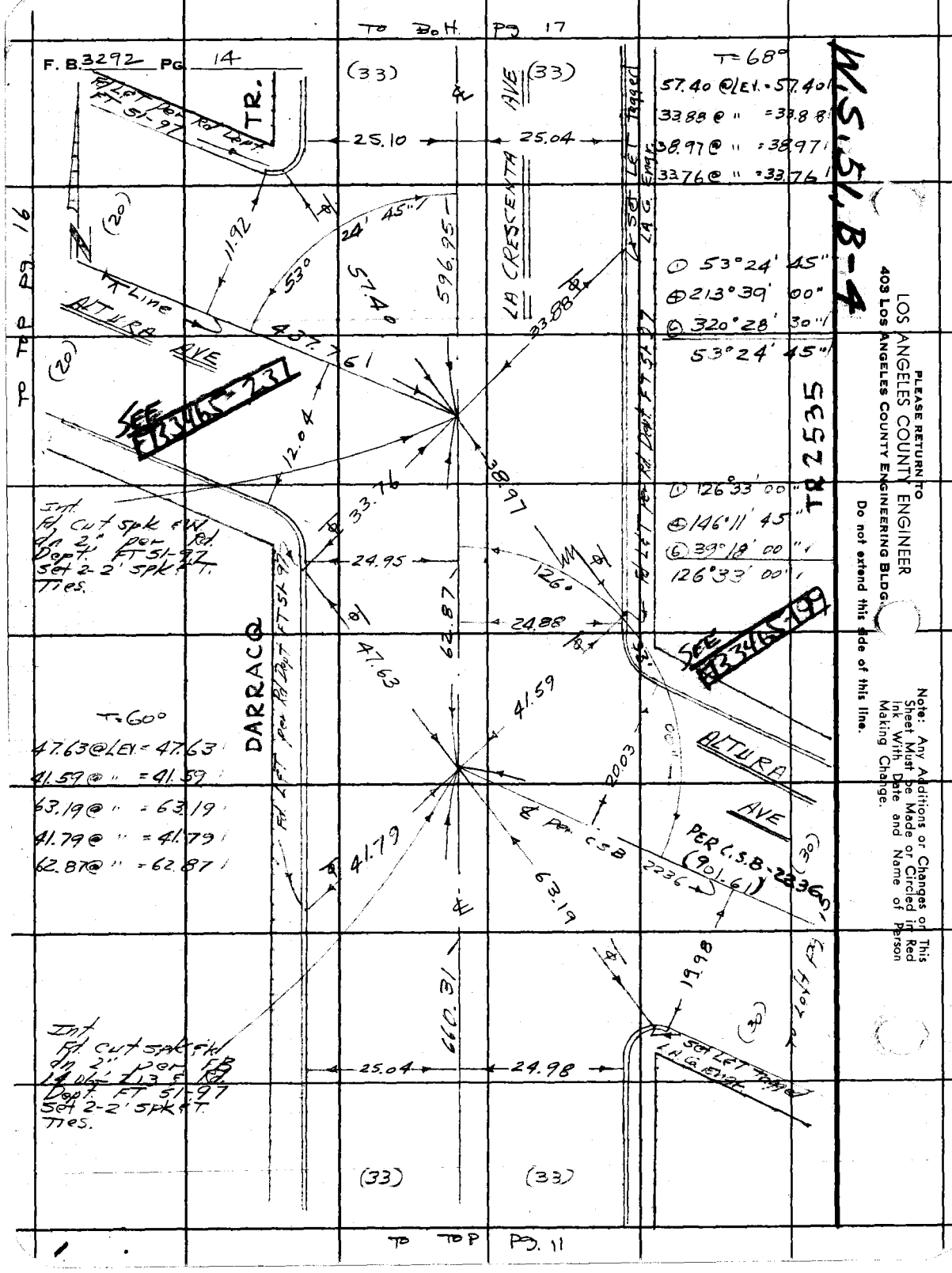

PLEASE RETURN TO
LOS ANGELES COUNTY ENGINEER
403 LOS ANGELES COUNTY ENGINEERING BLDG.

Do not extend this side of this line.

Note: Any Additions or Changes on This Sheet Must be Made or Circled in Red Ink With Date and Name of Person Making Change.

W.S. 51, B-5

Notes Ck'd by W. EDMONDSON	Survey of La Crescenta Ave
Map No. B-5020	JN 0097.26 Tape 0193 Std. 68 °F
Office Work G. H. BOYER	Surveyed by W J Voge
Checked W. EDMONDSON	Notes Voge Date 11-23-66
Date AUG 5 '68	Indexed G. J. GALLI

F. B. 3292 PG. 15

T = 64°

34.36 @ LEV = 34.36'

45.80 @ " = 45.80'

61.68 @ " = 61.68'

21.23 @ " = 21.23'

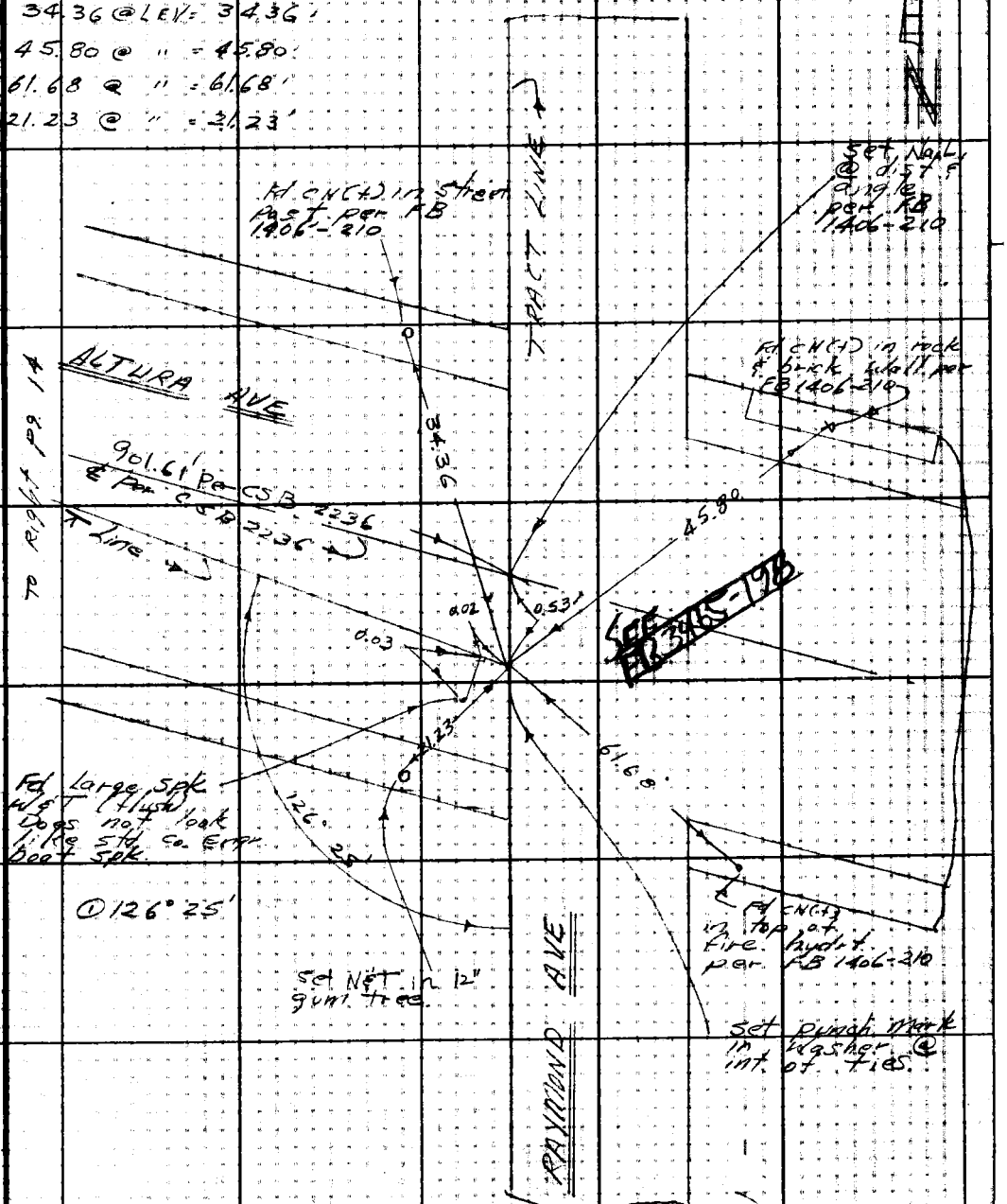

Note: Any Additions or Changes on This Sheet Must be Made or Circled in Red Ink With Date and Name of Person Making Change.

Do not extend this side of this line.

PLEASE RETURN TO
LOS ANGELES COUNTY ENGINEER
403 LOS ANGELES COUNTY ENGINEERING BLDG.

76F309S CE#310 1-65

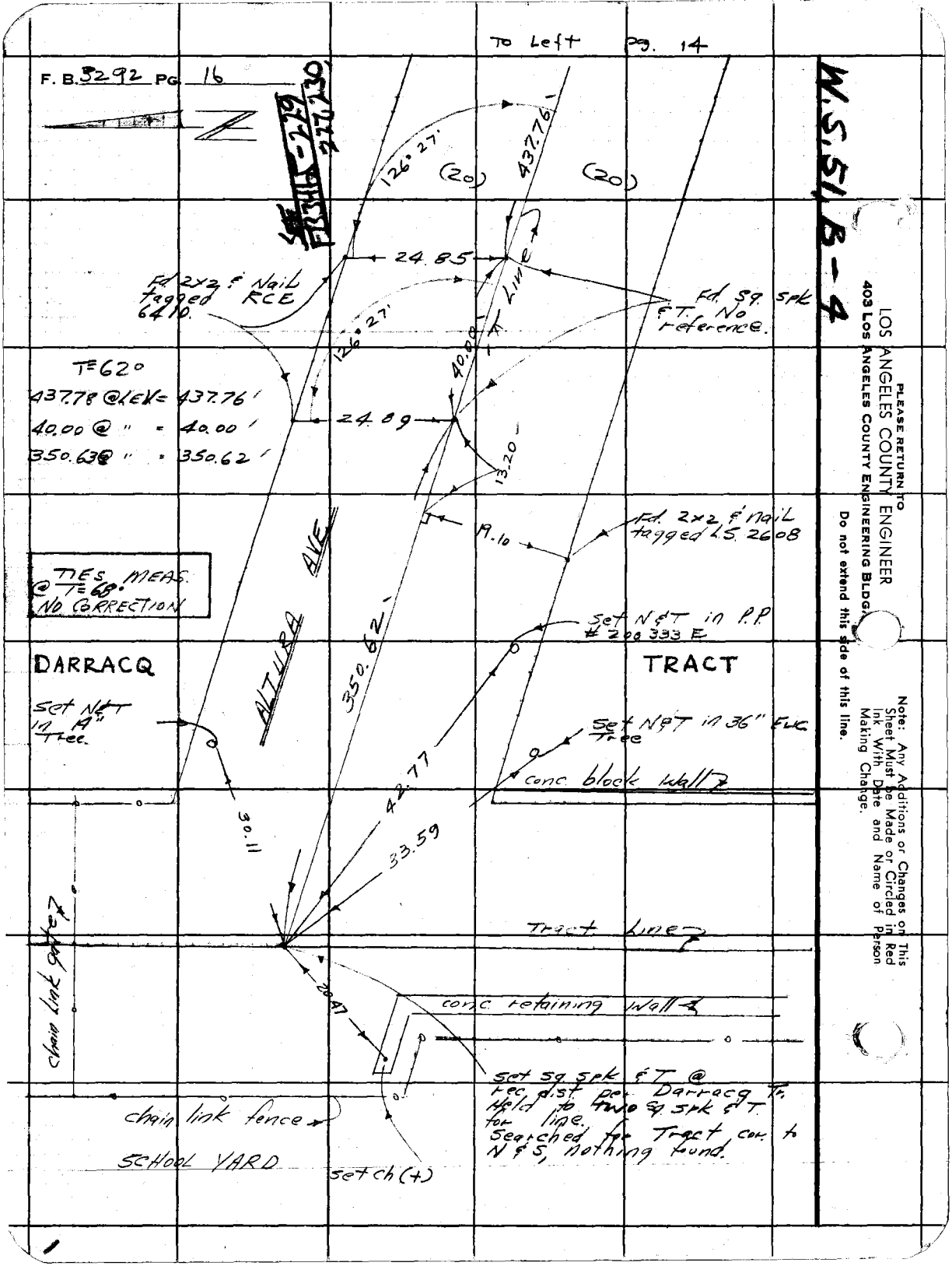

To Left pg. 14
F. B. 3292 PG. 16
W.S.51, B-4
PLEASE RETURN TO
LOS ANGELES COUNTY ENGINEER
403 LOS ANGELES COUNTY ENGINEERING BLDG.
Do not extend this side of this line.
Note: Any Additions or Changes on This Sheet Must be Made or Circled in Red Ink With Date and Name of Person Making Change.
126° 27'
(20)
437.76'
(20)
24.85
Fd. 2x2 & Nail tagged RCE 6410.
Fd. Sq. spk & T. No reference.
126° 27'
40.00
T Line
T=62°
437.78 @ LEV = 437.76'
40.00 @ " = 40.00'
350.63 @ " = 350.62'
24.89
13.20
19.10
Fd. 2x2 & nail tagged L.S. 2608
TIES MEAS. @ T=68°. NO CORRECTION
ALTURA AVE
350.62
Set N&T in P.P. # 200 333 E
DARRACQ
TRACT
Set N&T in 19" Tree.
Set N&T in 36" Fwc Tree
conc. block wall
42.77
30.11
33.59
Tract Line
chain link gate
20.47
conc. retaining wall
Set sq. spk & T @ rec. dist. per Darracq Tr. Held to two sq. spk & T for line. Searched for Tract cor. to N & S, nothing found.
chain link fence
SCHOOL YARD
set ch (+)

Notes Ck'd by W. EDMONDSON	Survey of LA Crescenta Ave	F. B. 3292 PG. 17
Map No. B-5020	JN 0097.26 Tape 0193 Std 68 °F	
Office Work G. H. BOYER	Surveyed by W.J. Voge	
Checked W EDMONDSON	Notes Voge Date 11-30-66	
Date AUG 8 '68	Indexed G. J. GALLI	

W.S. 51, B-4

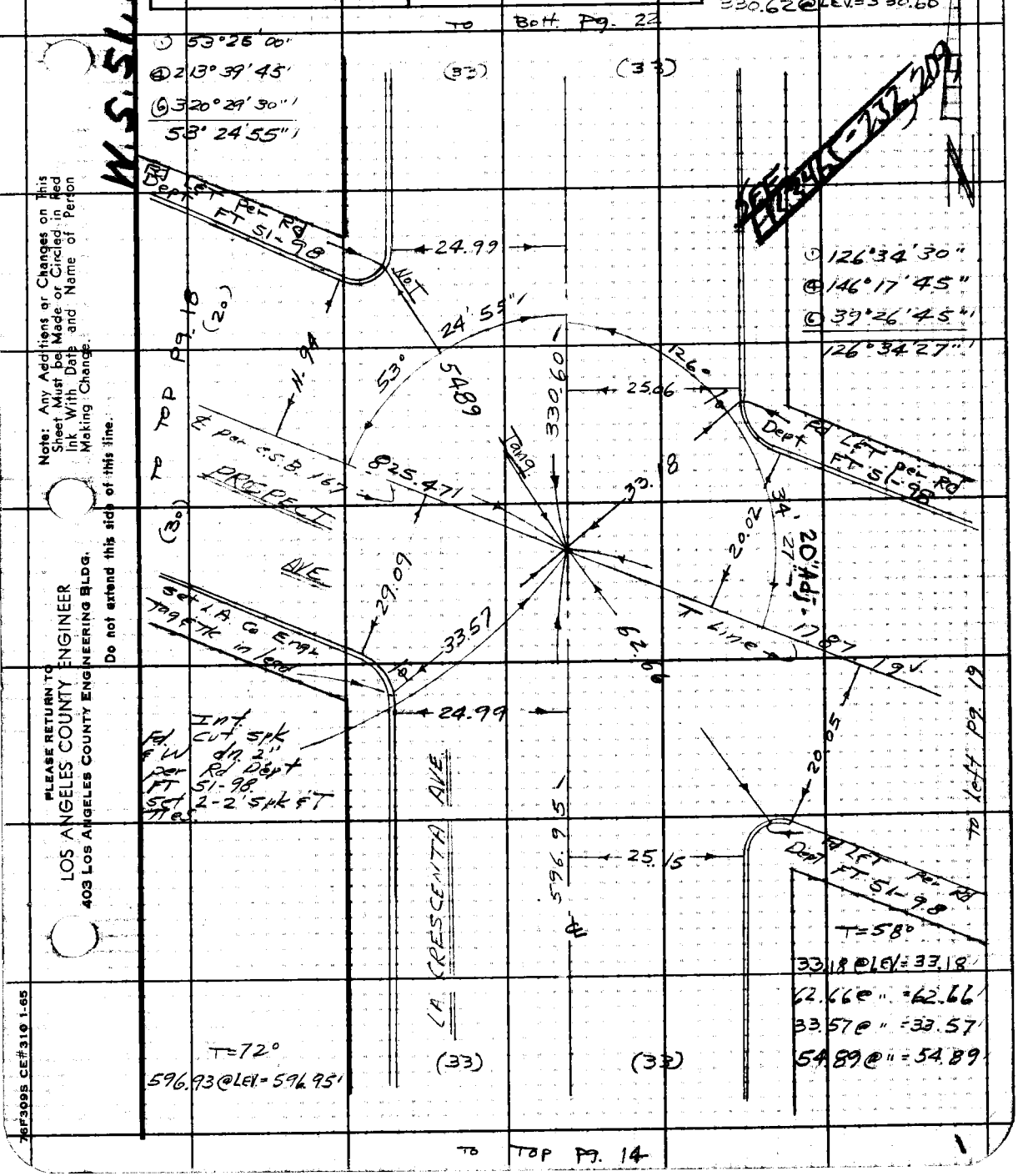

Note: Any Additions or Changes on This Sheet Must be Made or Circled in Red Ink With Date and Name of Person Making Change.

Do not extend this side of this line.

PLEASE RETURN TO
LOS ANGELES COUNTY ENGINEER
403 LOS ANGELES COUNTY ENGINEERING BLDG.

76F309S CE#310 1-65

F. B. 3292 Pg. 18

T = 58°

825.52 @ LEV = 825.47'

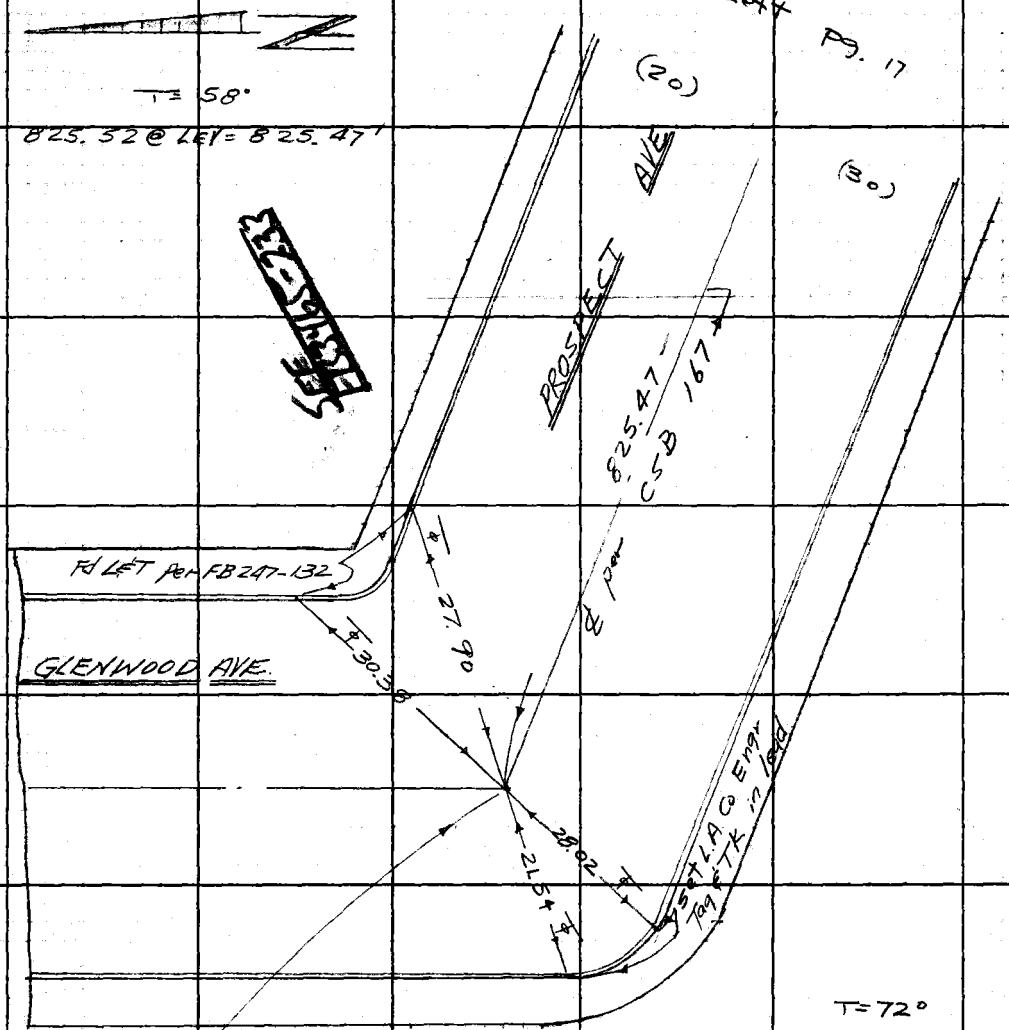

T = 72°

30.38 @ LEV = 30.38

21.54 @ " = 21.54

28.02 @ " = 28.02

27.90 @ " = 27.90

Fd. ~~Std~~ Co. Sur. brass cap mon. dn 19" per F.B. 247-114 Marked as shown. Set 2-2' spk & T Ties. Set Well & Cover

COUNTY SURVEYORS MONUMENT

W.S. 51, B-4

PLEASE RETURN TO
LOS ANGELES COUNTY ENGINEER
403 LOS ANGELES COUNTY ENGINEERING BLDG.

Do not extend this side of this line.

Note: Any Additions or Changes on This Sheet Must be Made or Circled in Red Ink With Date and Name of Person Making Change.

Notes Ck'd by W. EDMONDSON	Survey of La Crescenta Ave
Map No. B-5020	JN0097.26 Tape 0193 Std 68 °F
Office Work G. H. BOYER	Surveyed by W J Yoge
Checked W. EDMONDSON	Notes Yoge Date 11-30-66
Date AUG 8 '68	Indexed C. J. GALLI

F. B. 3292 PG. 19

W.S.51, B-4

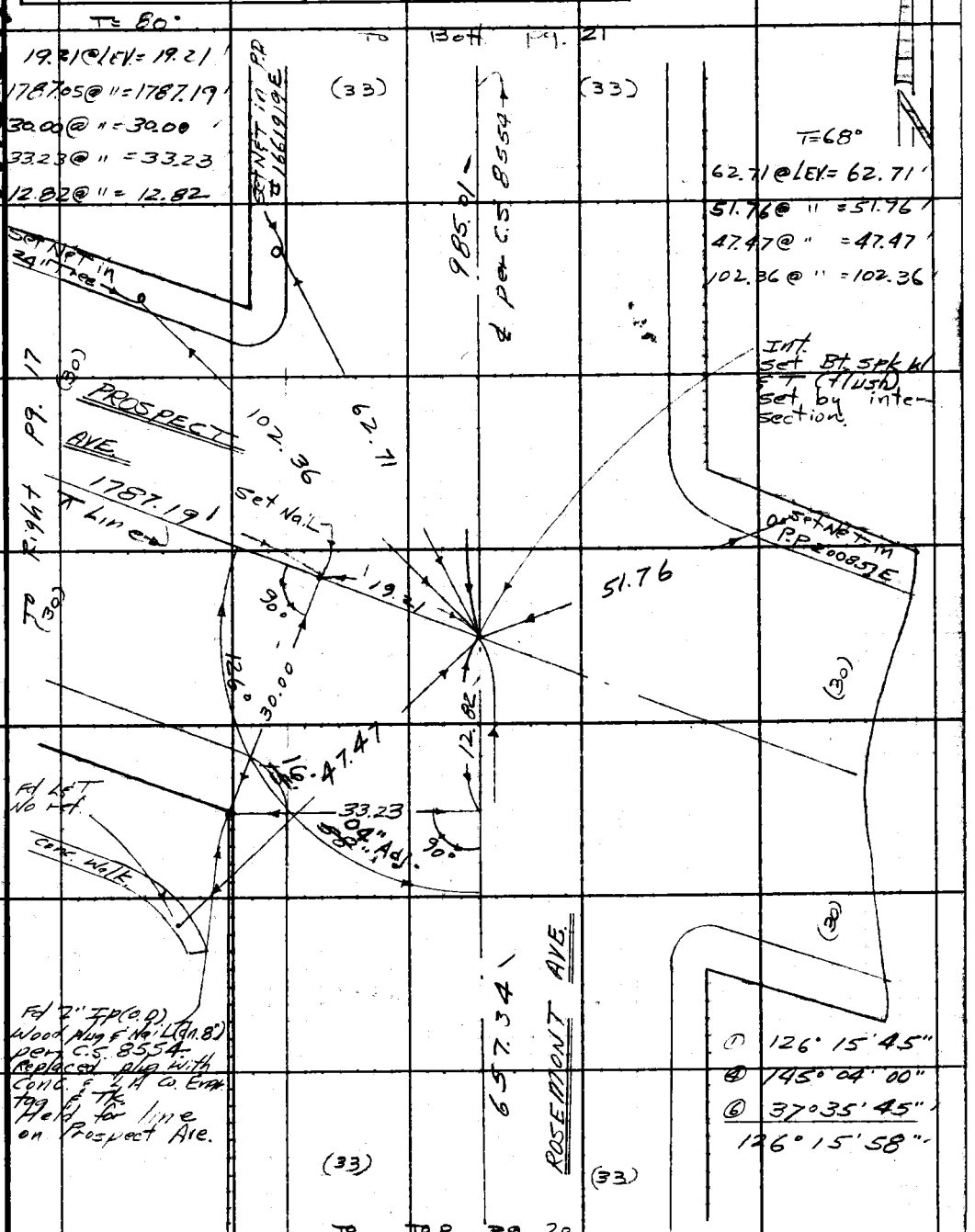

Note: Any Additions or Changes on This Sheet Must be Made or Circled in Red Ink With Date and Name of Person Making Change.

Do not extend this side of this line.

PLEASE RETURN TO
LOS ANGELES COUNTY ENGINEER
403 LOS ANGELES COUNTY ENGINEERING BLDG.

76F309S CE#310 1-65

PLEASE RETURN TO
LOS ANGELES COUNTY ENGINEER
403 LOS ANGELES COUNTY ENGINEERING BLDG.

Note: Any Additions or Changes on This Sheet Must be Made or Circled in Red Ink With Date and Name of Person Making Change.

Do not extend this side of this line.

W.S.S.L. B-5

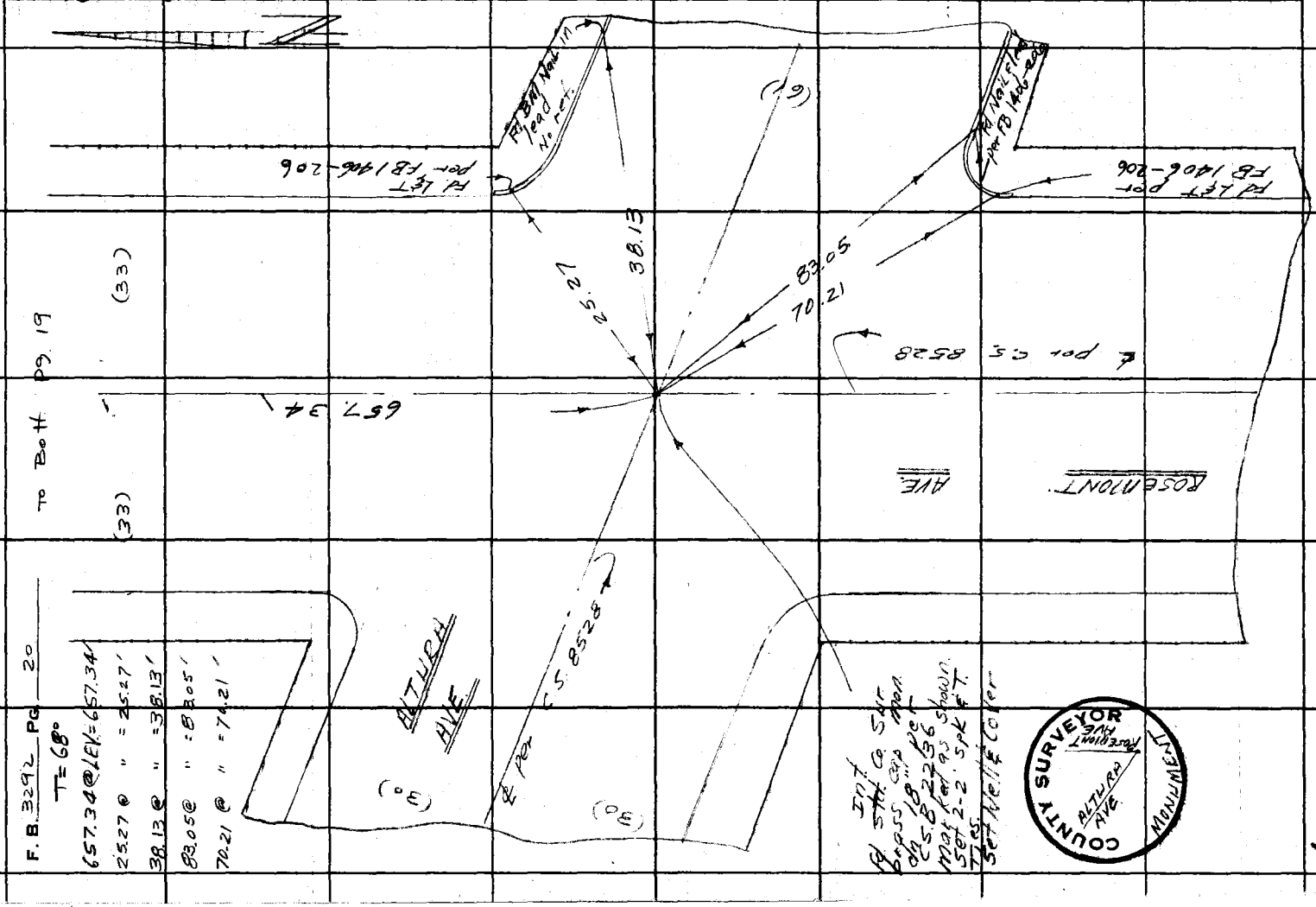

Notes Ck'd W. EDMONDSON	Survey of La Crescenta Ave
Map No. B-5020	JN 0097.26 Tape 0193 Std 6 8 °F
Office Work G. H. BOYER	Surveyed by W.T. Voge
Checked W. EDMONDSON	Notes Voge Date 12-1-66
Date AUG 8 '68	Indexed C. J. GALLI

F. B. 3292 PG. 21

W.S. 54, 8-4

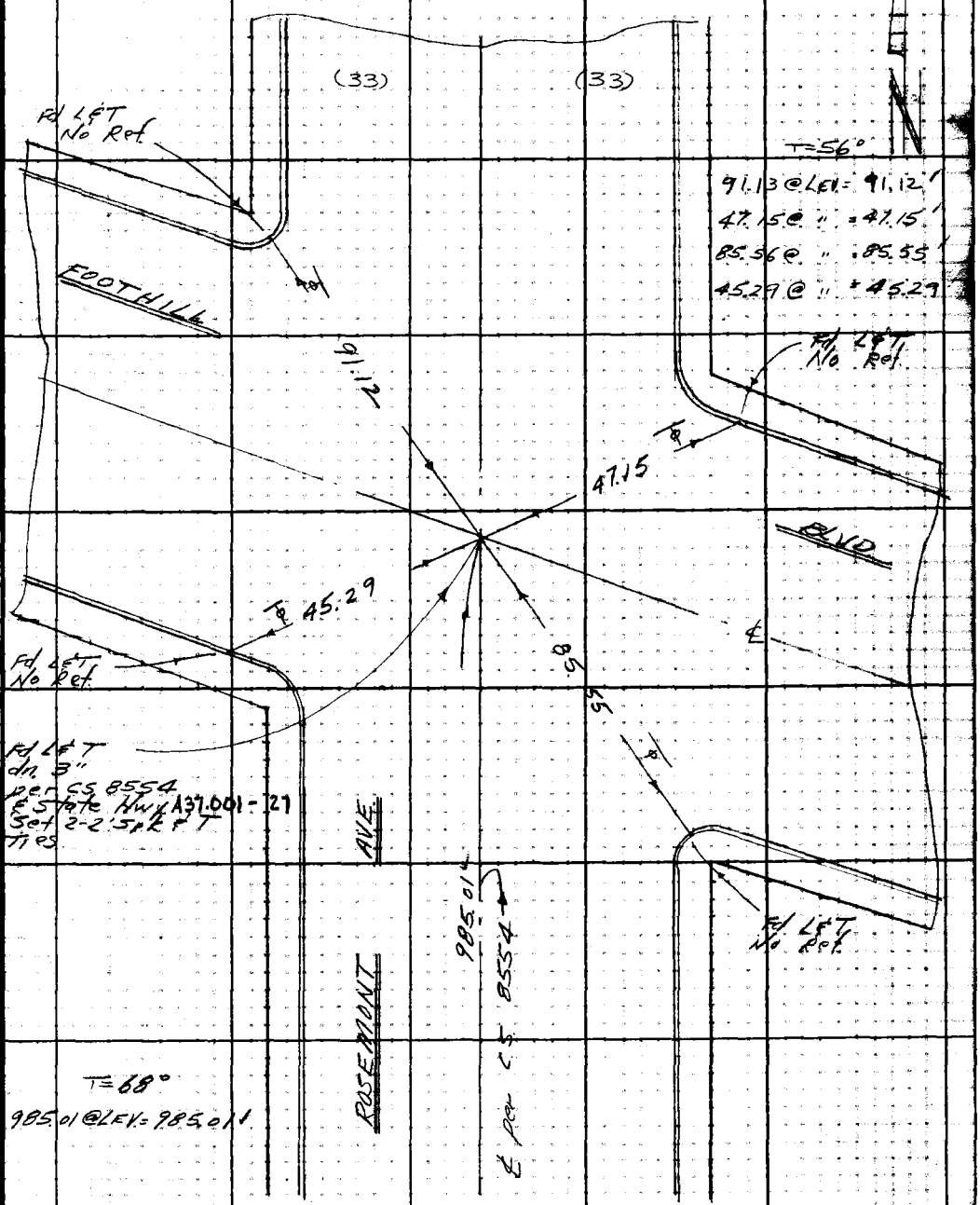

Note: Any Additions or Changes on This Sheet Must be Made or Circled in Red Ink With Date and Name of Person Making Change.

Do not extend this side of this line.

PLEASE RETURN TO
LOS ANGELES COUNTY ENGINEER
403 LOS ANGELES COUNTY ENGINEERING BLDG.

TO TOP PG. 19

73F309S CE#310 1-65

F. B. 3292 PG. 22

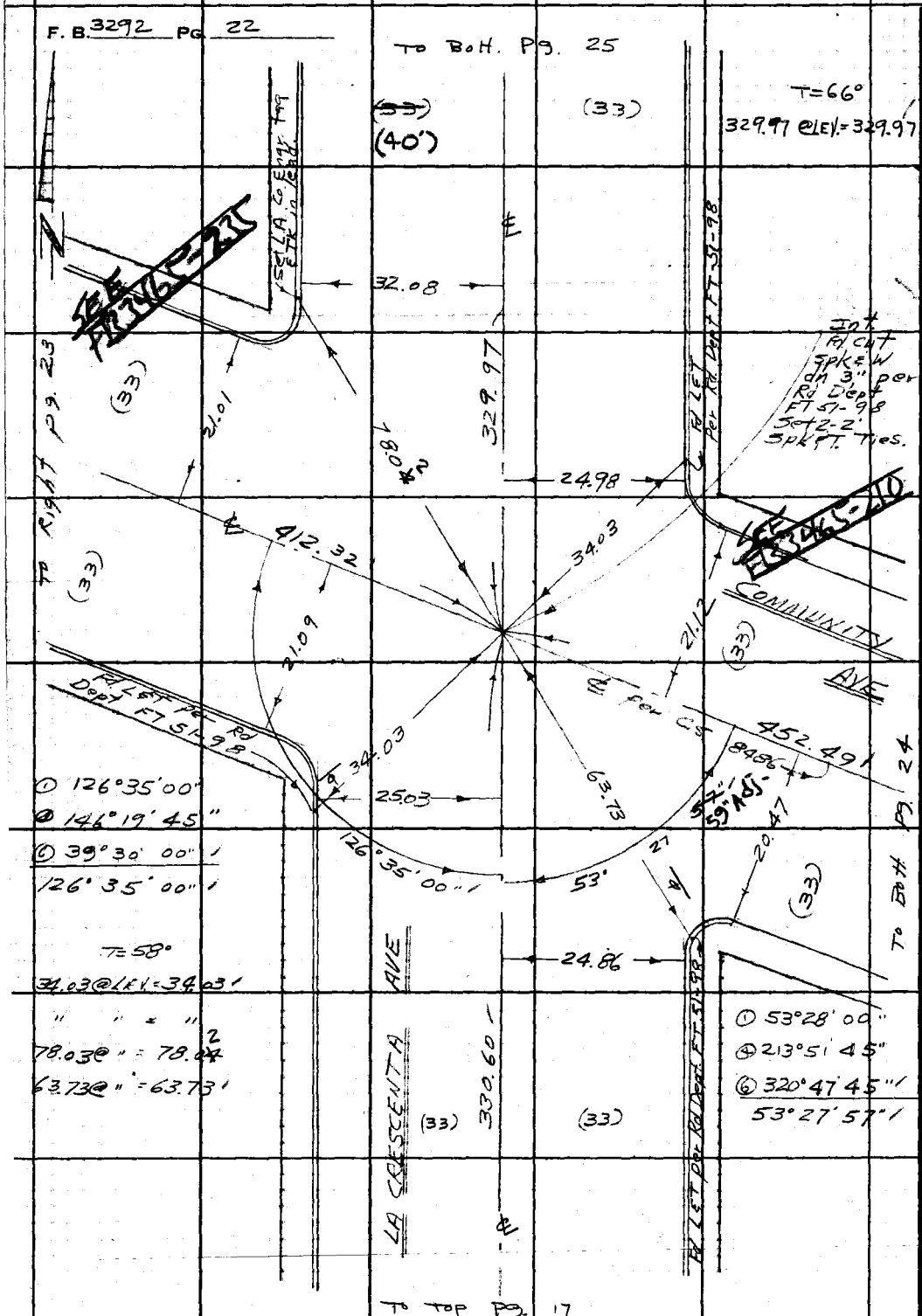

W.S. 51, B-4

PLEASE RETURN TO
LOS ANGELES COUNTY ENGINEER
403 LOS ANGELES COUNTY ENGINEERING BLDG.

Do not extend this side of this line.

Note: Any Additions or Changes on This Sheet Must be Made or Circled in Red Ink With Date and Name of Person Making Change.

Notes Ck'd By W. EDMONDSON	Survey of La Crescenta Ave.	F. B. 3292 PG. 23
Map No. B-5020	JN 0097.26 Tape 0193 Std 68 °F	
Office Work G. H. BOYER	Surveyed by W. J. Voge	
Checked W. EDMONDSON	Notes Voge Date 12-1-66	
Date AUG 8 '68	Indexed C. J. GALLI	

W.S.51, B-4

To B.H. pg 26

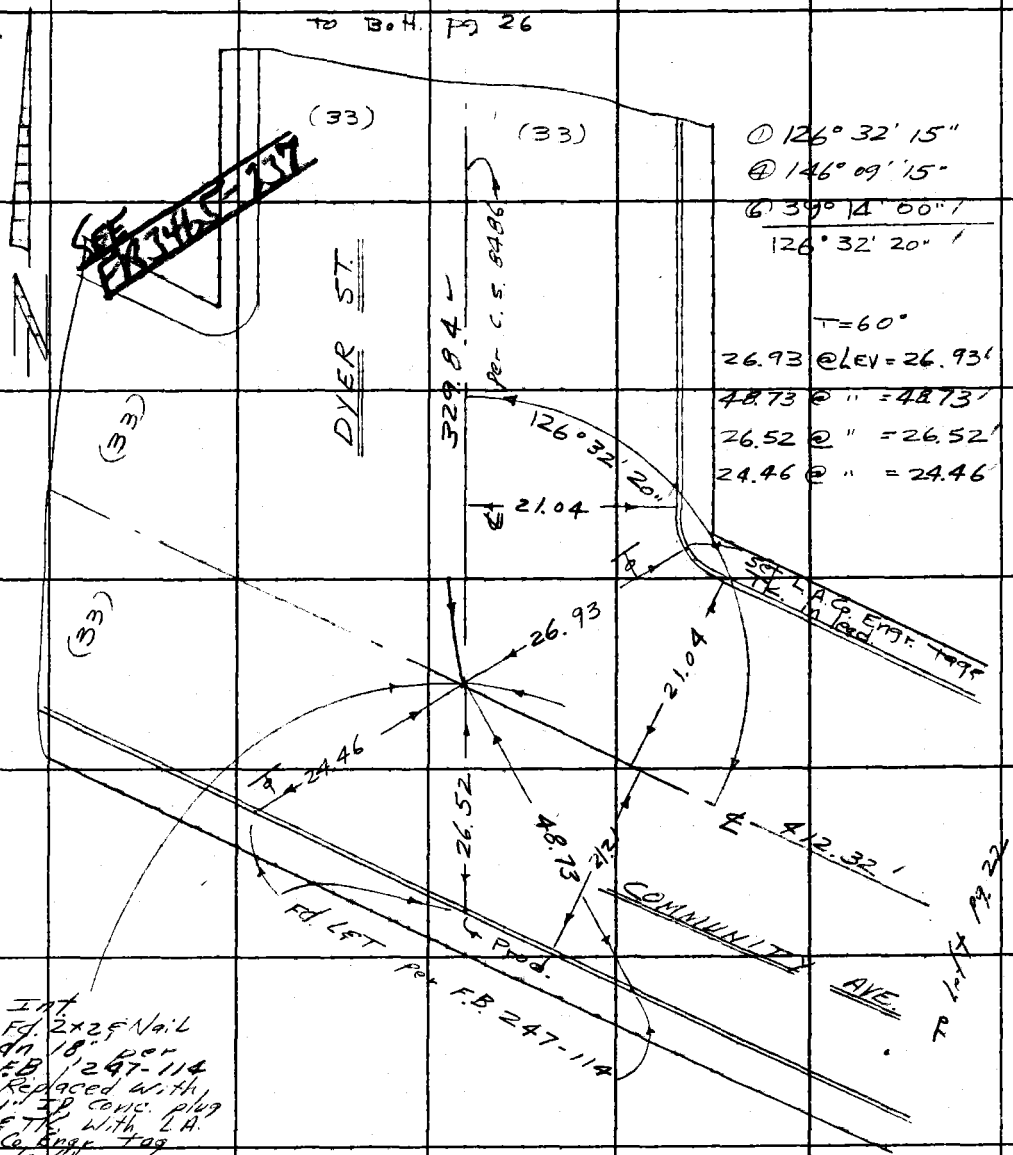

Note: Any Additions or Changes on This Sheet Must be Made or Circled in Red Ink With Date and Name of Person Making Change.

PLEASE RETURN TO
LOS ANGELES COUNTY ENGINEER
403 LOS ANGELES COUNTY ENGINEERING BLDG.

Do not extend this side of this line.

76F309S CE#310 1-65

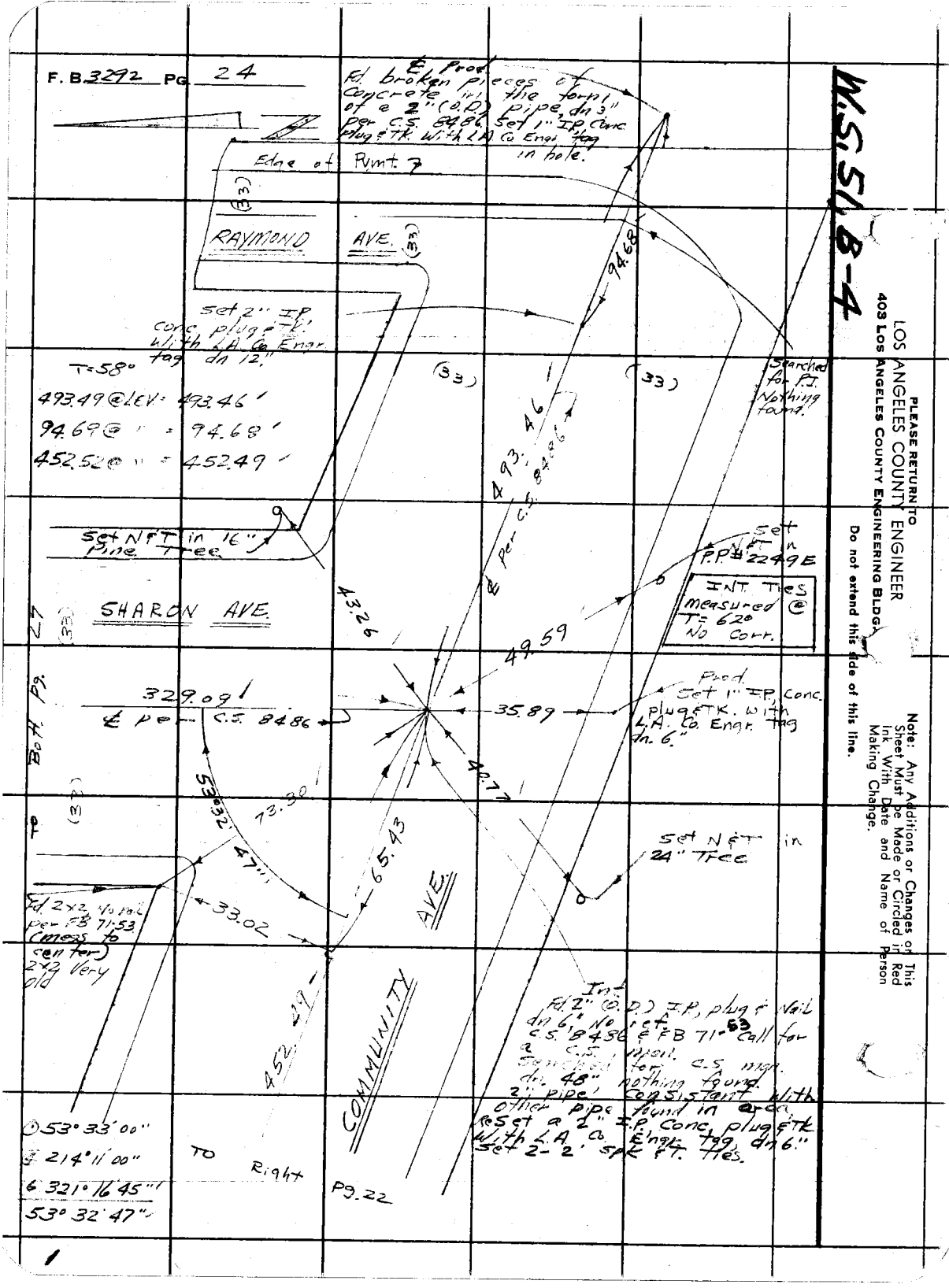
F. B. 3292 PG. 24
℄ Prod. Fd. broken pieces of concrete in the form of a 2" (O.D.) pipe, dn 3" per C.S. 8486. Set 1" I.P. Conc. plug & TK. With L.A. Co. Engr. tag in hole.
Edge of Pvmt.
RAYMOND AVE.
Set 2" I.P. conc. plug & TK. With L.A. Co. Engr. tag dn 12."
T=58°
493.49 @ LEV = 493.46'
94.69 @ " = 94.68'
452.52 @ " = 452.49'
Set N&T in 16" Pine Tree
SHARON AVE.
Searched for P.I. Nothing found.
Set N&T in P.P. #2249E
INT. Ties measured @ T=62° No Corr.
Prod. Set 1" I.P. Conc. plug & TK. with L.A. Co. Engr. tag dn. 6."
329.09'
℄ per C.S. 8486
35.89
49.59
43.26
94.68
493.46
℄ per C.S. 8486
40.77
73.30
53°32'47"
65.43
33.02
452.49
Set N&T in 24" Tree
Fd. 2x2 No nail per FB 71-53 (meas to center) 2x2 Very old
COMMUNITY AVE.
Int. Fd. 2" (O.D.) I.P. plug & Nail dn 6." No ref. C.S. 8486 & FB 71-53 Call for a C.S. mon. Searched for C.S. mon. dn. 48" nothing found. 2" pipe consistant with other pipe found in area. Reset a 2" I.P. Conc. plug & TK with L.A. Co. Engr. tag dn 6." Set 2-2' spk & T. Ties.
① 53° 33' 00"
② 214° 11' 00"
③ 321° 16' 45"
53° 32' 47"
TO Right Pg. 22
Bott. Pg. 27
W.S. 51, B-4
PLEASE RETURN TO
LOS ANGELES COUNTY ENGINEER
403 LOS ANGELES COUNTY ENGINEERING BLDG.
Do not extend this side of this line.
Note: Any Additions or Changes on This Sheet Must be Made or Circled in Red Ink With Date and Name of Person Making Change.

Notes Ck'd by W. EDMONDSON	Survey of La Crescenta Ave
Map No. B-5020	JN 009226 Tape 0193 Std 68 °F
Office Work G. H. BOYER	Surveyed by W/J Vogel
Checked W. EDMONDSON	Notes Vogel Date 12-8-66
Date AUG 8 '68	Indexed C. J. GALLI

F. B. 3292 PG. 25

W.S.51, B-4

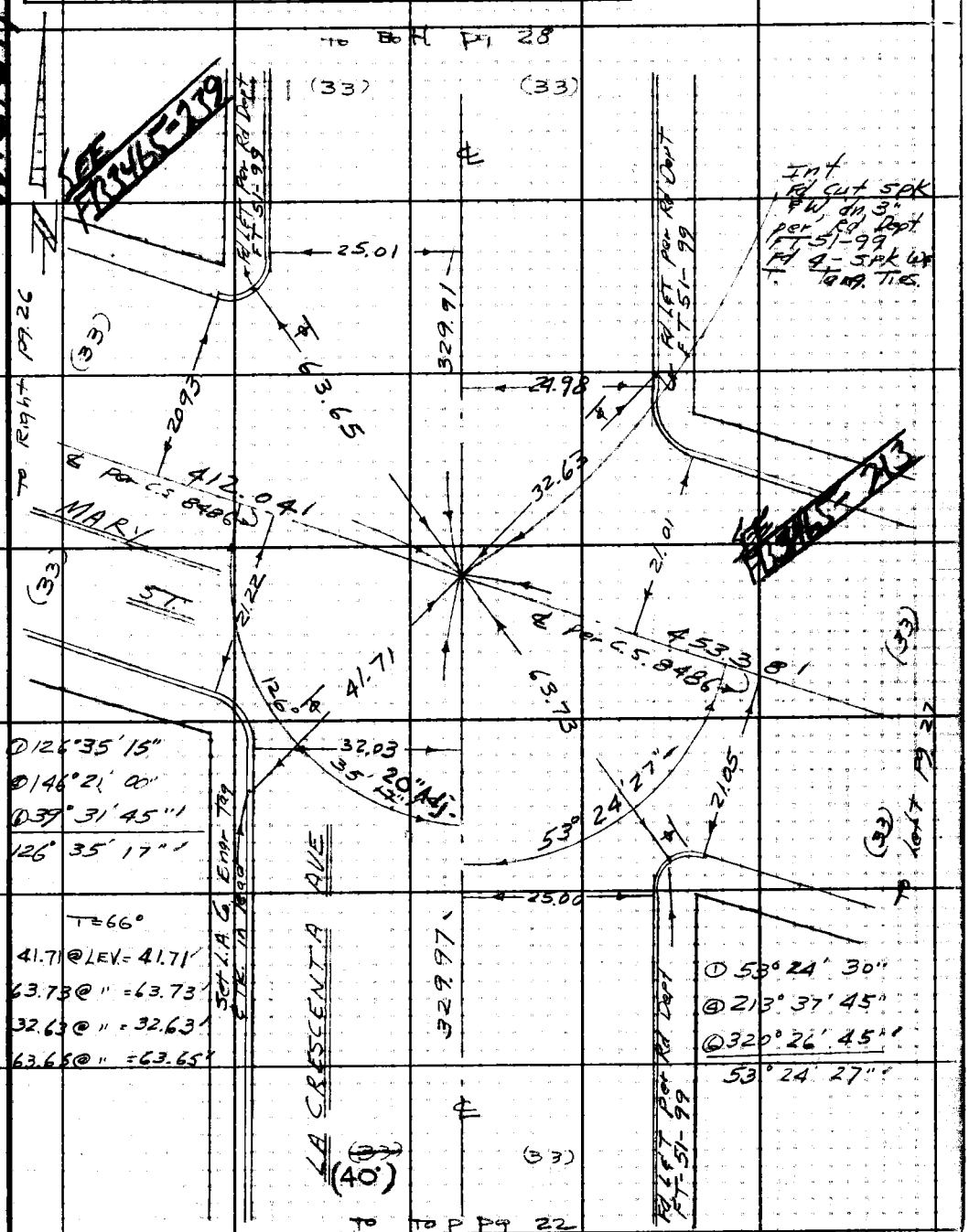

Note: Any Additions or Changes on This Sheet Must be Made or Circled in Red Ink With Date and Name of Person Making Change.

Do not extend this side of this line.

PLEASE RETURN TO
LOS ANGELES COUNTY ENGINEER
403 LOS ANGELES COUNTY ENGINEERING BLDG.

76F309S CE#310 1-65

F. B. 3292 PG. 26

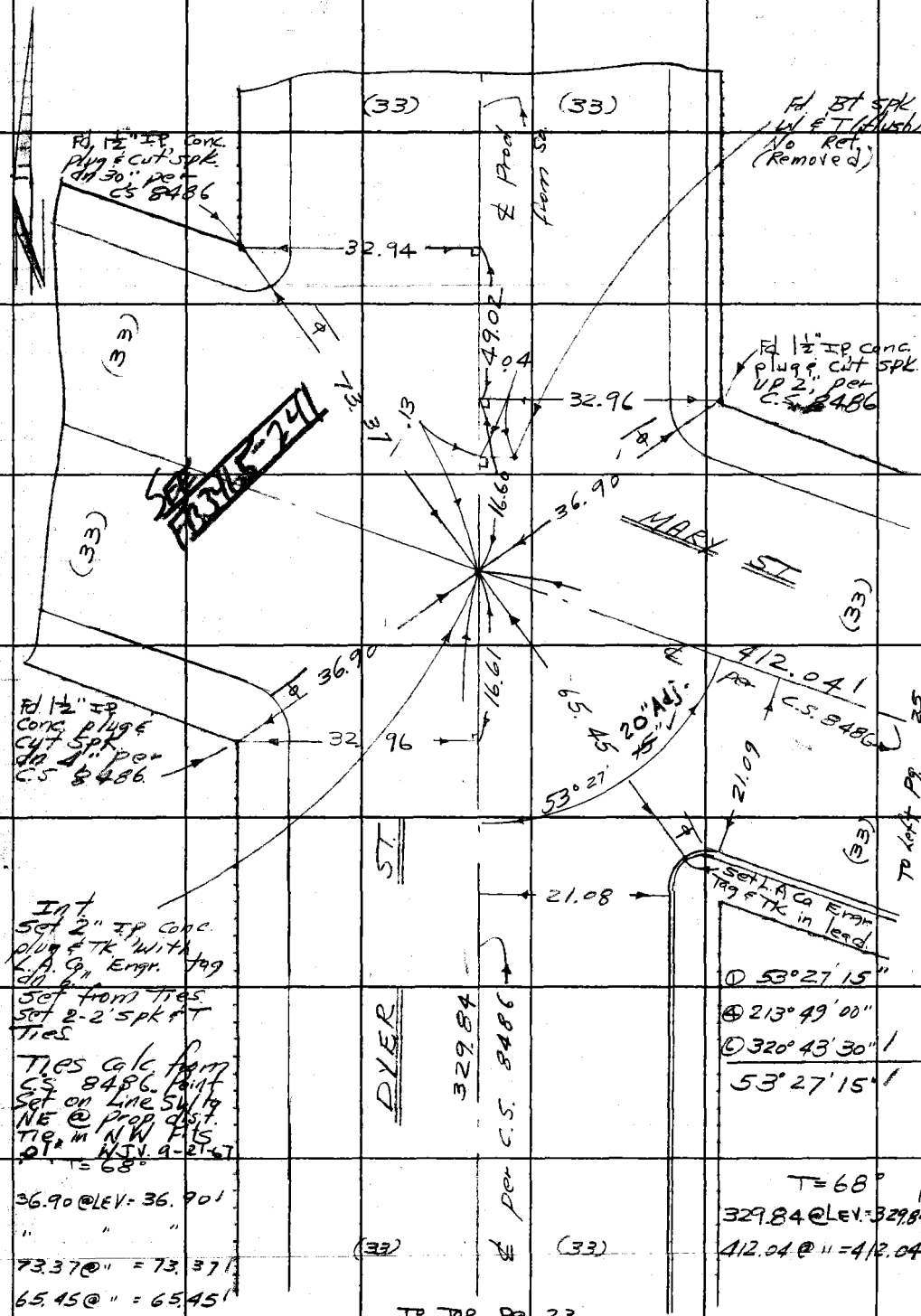

W.S.51, B-4

PLEASE RETURN TO
LOS ANGELES COUNTY ENGINEER
403 LOS ANGELES COUNTY ENGINEERING BLDG.

Do not extend this side of this line.

Note: Any Additions or Changes on This Sheet Must be Made or Circled in Red Ink With Date and Name of Person Making Change.

W.S. 51, B-4

Notes Ck'd by W. EDMONDSON	Survey of La Crescenta Ave.
Map No. B-5020	JN 0097.26 Tape 0193 Std 68 °F
Office Work G. H. BOYER	Surveyed by WJ Voge
Checked W. EDMONDSON	Notes Voge Date 12-7-66
Date AUG 8 '68	Indexed R. J. GALLI

F. B. 3292 PG. 27

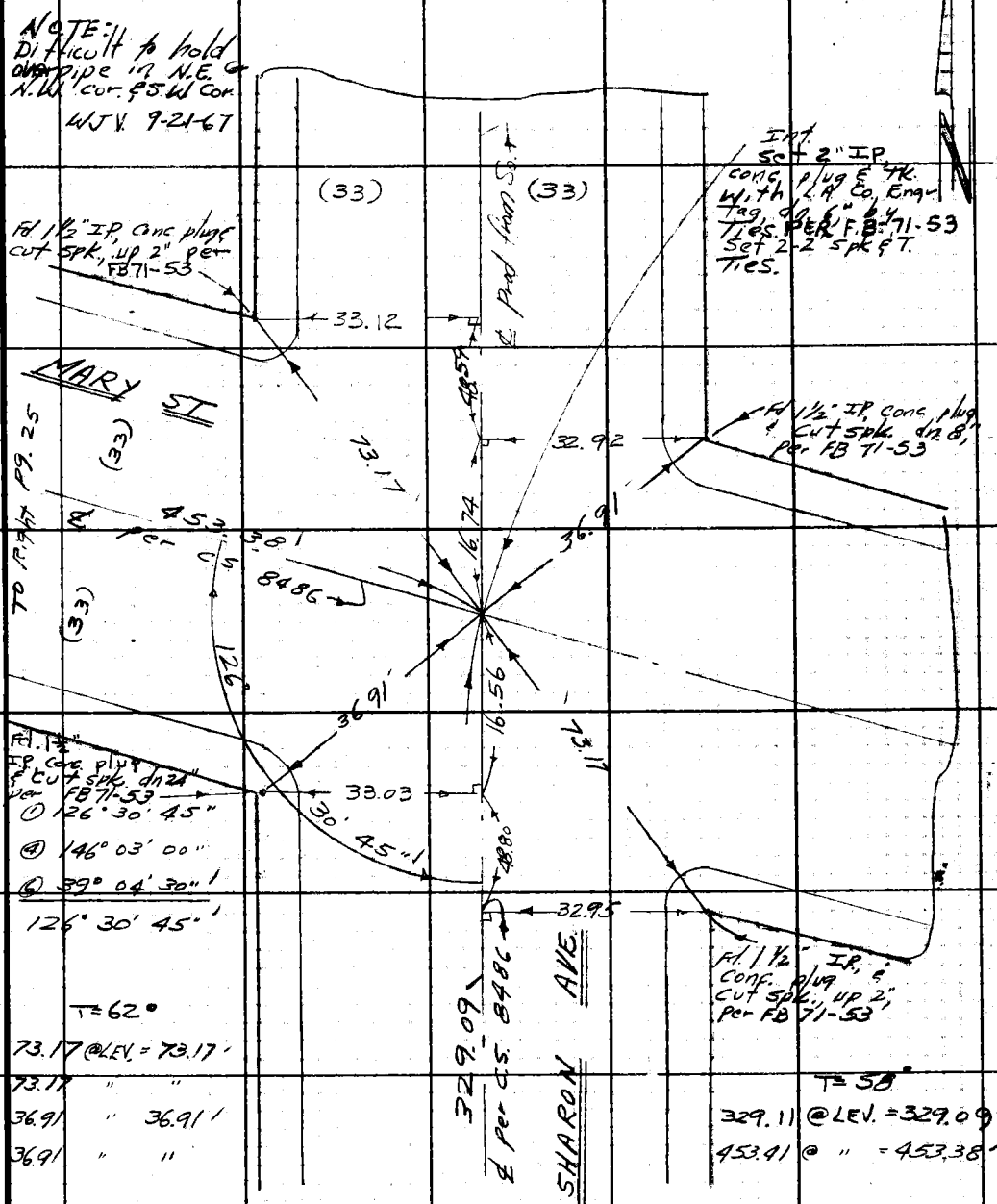

TO Left Pg. 24

Note: Any Additions or Changes on This Sheet Must be Made or Circled in Red Ink With Date and Name of Person Making Change.

Do not extend this side of this line.

PLEASE RETURN TO
LOS ANGELES COUNTY ENGINEER
403 LOS ANGELES COUNTY ENGINEERING BLDG.

76F309S CE#310 1-65

F. B. 3292 PG. 28

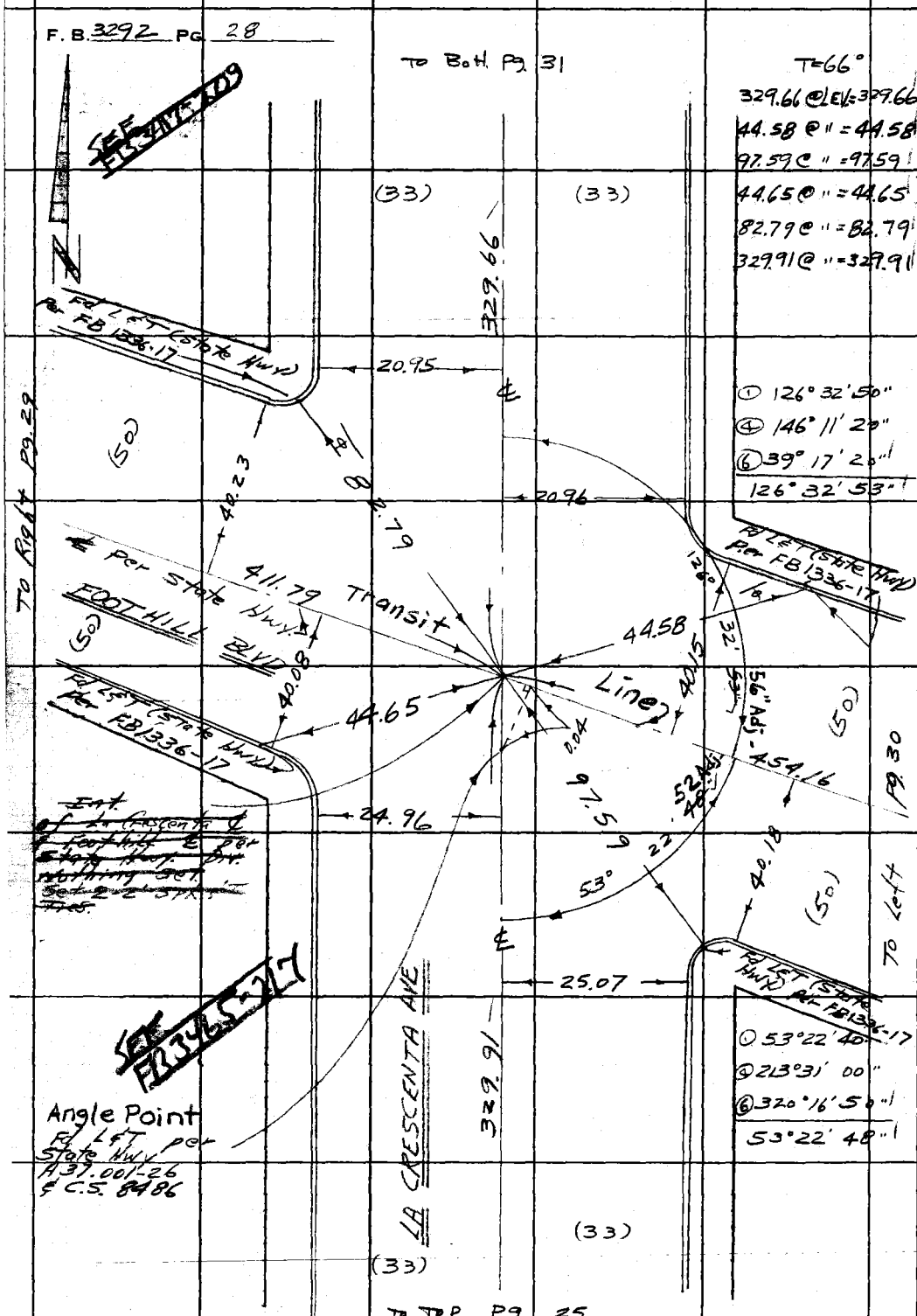

W.S.51, B-4

PLEASE RETURN TO
LOS ANGELES COUNTY ENGINEER
403 LOS ANGELES COUNTY ENGINEERING BLDG.

Do not extend this side of this line.

Note: Any Additions or Changes on This Sheet Must be Made or Circled in Red Ink With Date and Name of Person Making Change.

Notes Ck'd by W. EDMONDSON	Survey of La Crescenta Ave	F. B. 3292	PG. 29
Map No. B-5020	JN 0097.26 Tape 0193 Std 68 °F		
Office Work G. H. BOYER	Surveyed by W J Voge		
Checked W. EDMONDSON	Notes Voge Date 12-14-66		
Date AUG 8 '68	Indexed C. J. GALLI		

W.S. 51, B-4

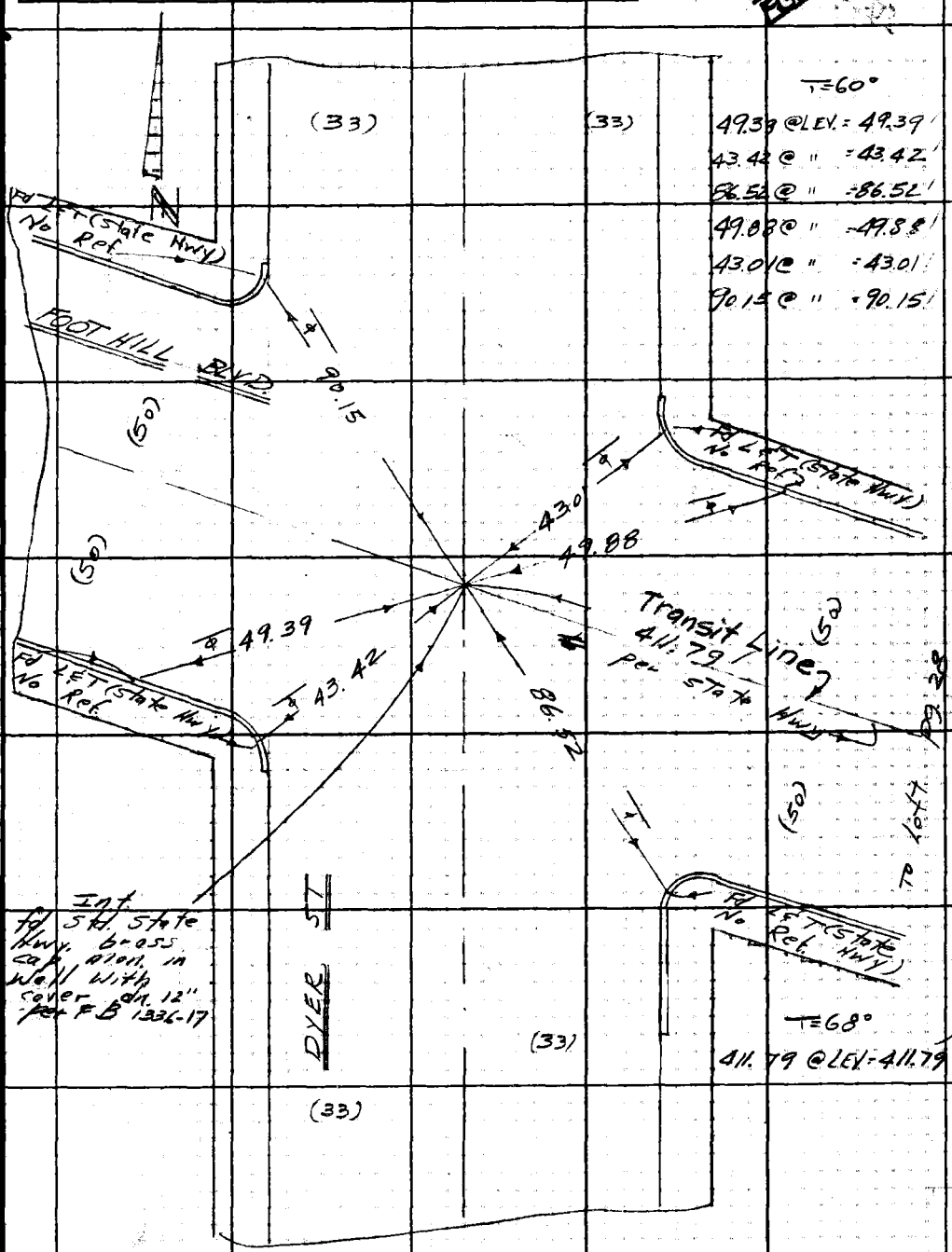

Note: Any Additions or Changes on This Sheet Must be Made or Circled in Red Ink With Date and Name of Person Making Change.

Do not extend this side of this line.

PLEASE RETURN TO
LOS ANGELES COUNTY ENGINEER
403 LOS ANGELES COUNTY ENGINEERING BLDG.

76F309S CE#310 1-65

F. B. 3292 PG. 30

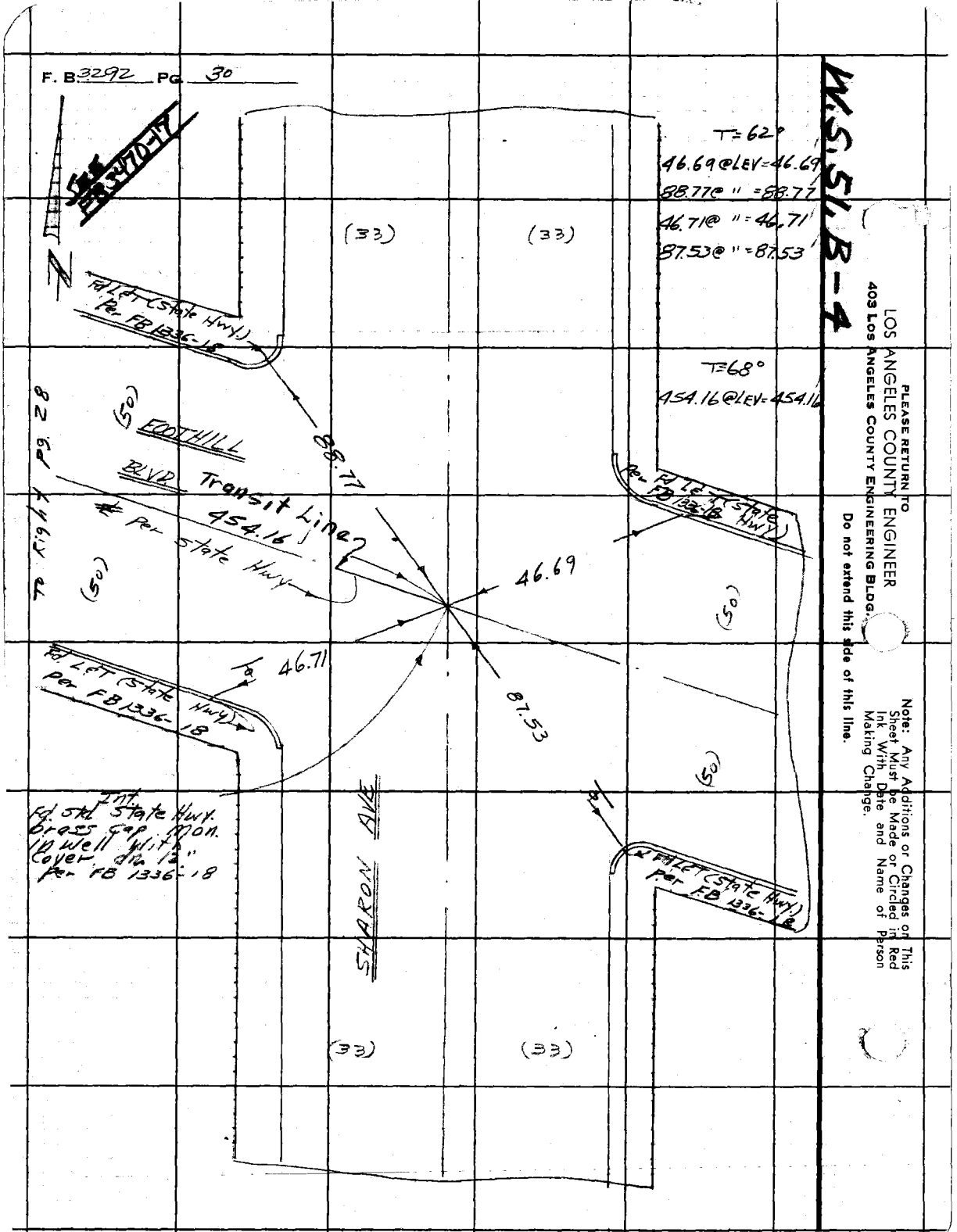

PLEASE RETURN TO
LOS ANGELES COUNTY ENGINEER
403 Los Angeles County Engineering Bldg.

Do not extend this side of this line.

Note: Any Additions or Changes on This Sheet Must be Made or Circled in Red Ink With Date and Name of Person Making Change.

Notes Ck'd by W. EDMONDSON	Survey of La Crescenta Ave
Map No. B-5020	JN 0097.26 Tape 0193 Std 68 °F
Office Work G. H. BOYER	Surveyed by W. J. Voge
Checked W. EDMONDSON	Notes Voge Date 12-14-66
Date AUG 8 '68	Indexed G. J. GALLI

F. B. 3292 PG. 31

W.S.51, B-4

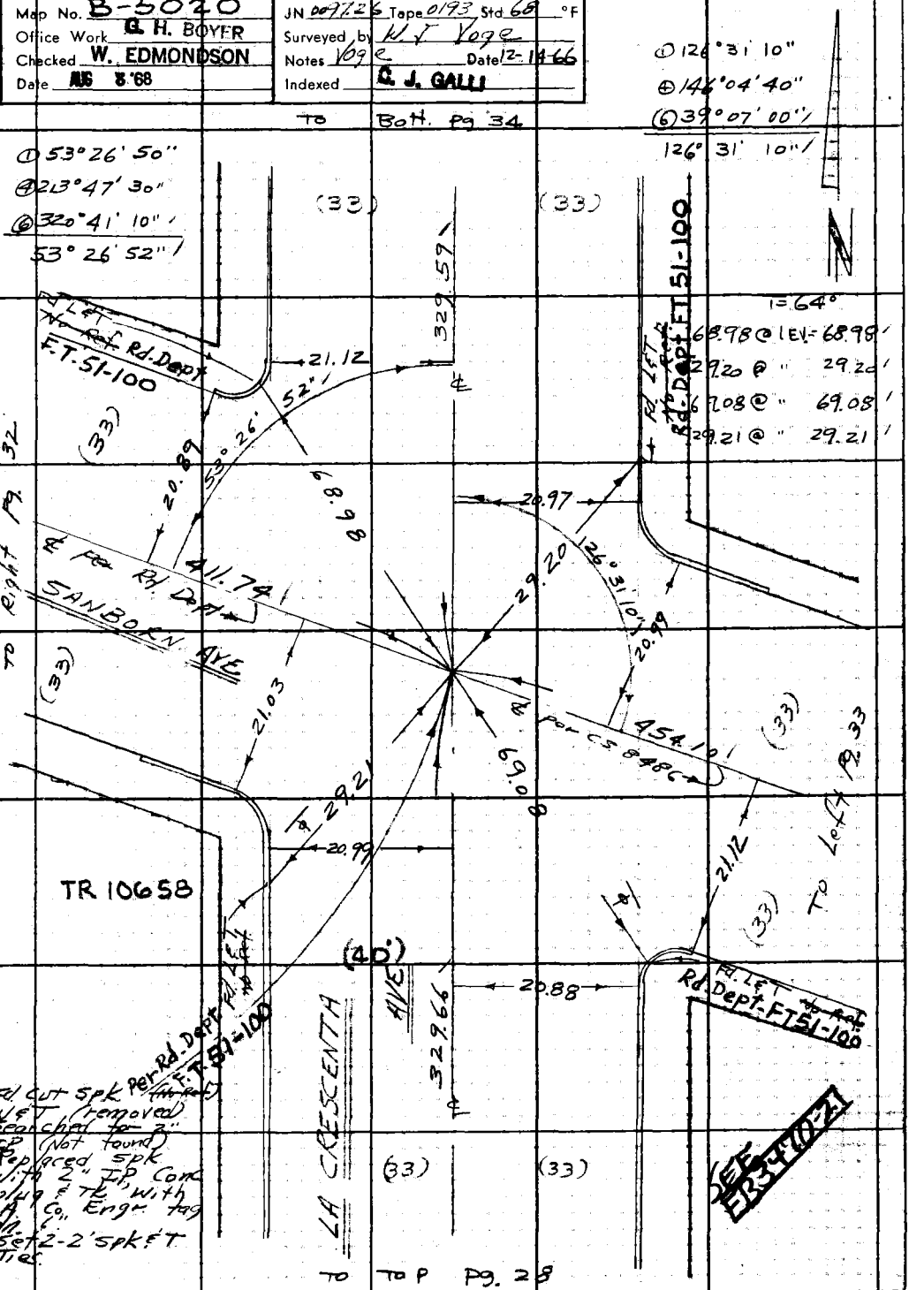

Note: Any Additions or Changes on This Sheet Must be Made or Circled in Red Ink With Date and Name of Person Making Change.

Do not extend this side of this line.

PLEASE RETURN TO
LOS ANGELES COUNTY ENGINEER
403 LOS ANGELES COUNTY ENGINEERING BLDG.

76F309S CE#310 1-65

F. B. 3292 PG. 32

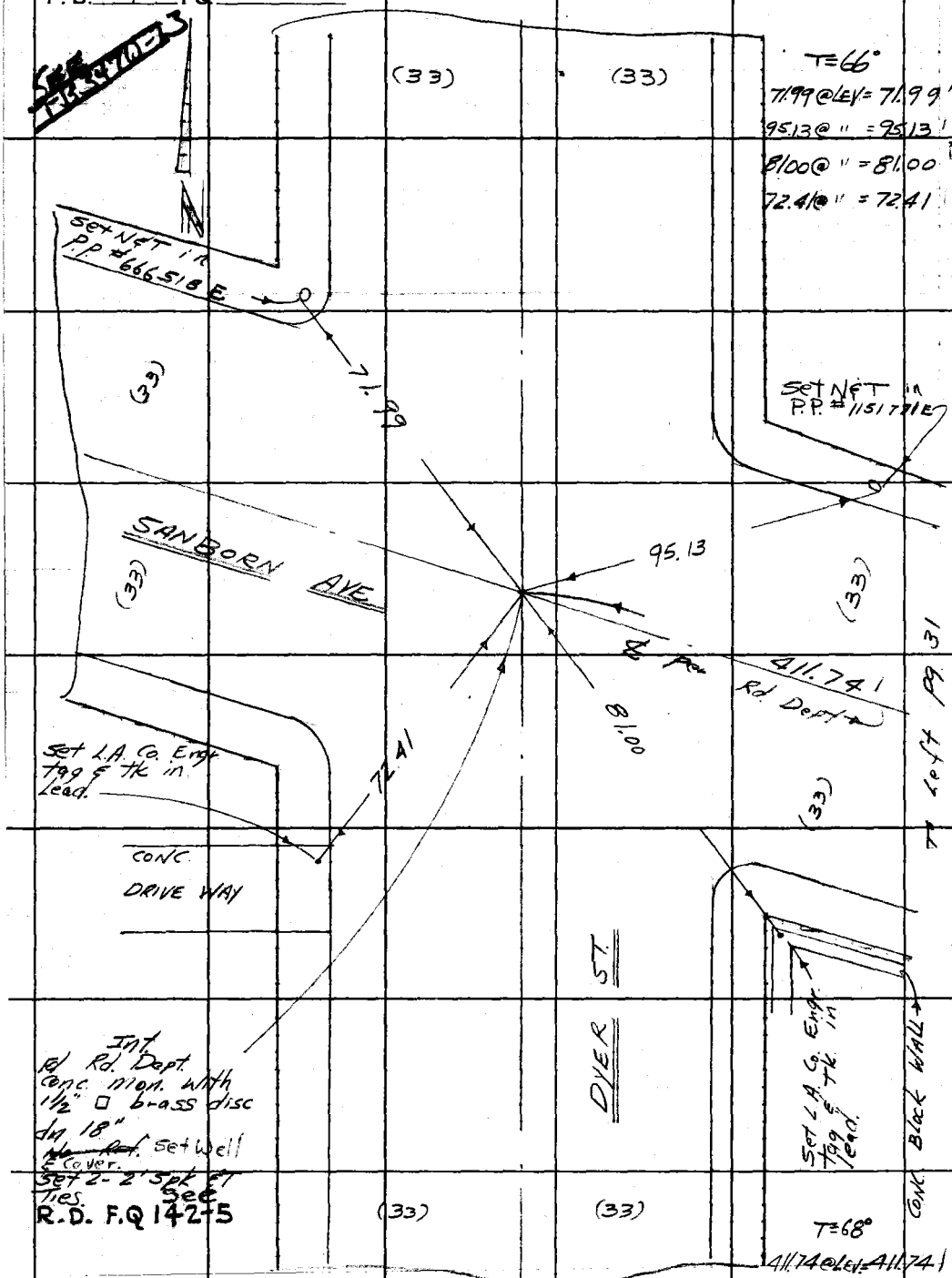

W.S. 51, B-4

PLEASE RETURN TO
LOS ANGELES COUNTY ENGINEER
403 LOS ANGELES COUNTY ENGINEERING BLDG.

Do not extend this side of this line.

Note: Any Additions or Changes on This Sheet Must be Made or Circled in Red Ink With Date and Name of Person Making Change.

Notes Ck'd By: W. EDMONDSON	Survey of La Crescenta Ave
Map No. B-5020	JN 009724 Tape 0193 Std 68 °F
Office Work G. H. BOYER	Surveyed by W. T. Voge
Checked W. EDMONDSON	Notes Voge Date 12-14-66
Date AUG 8 '68	Indexed G. J. GALLI

F. B. 3292 PG. 33

W.S.51/B-4

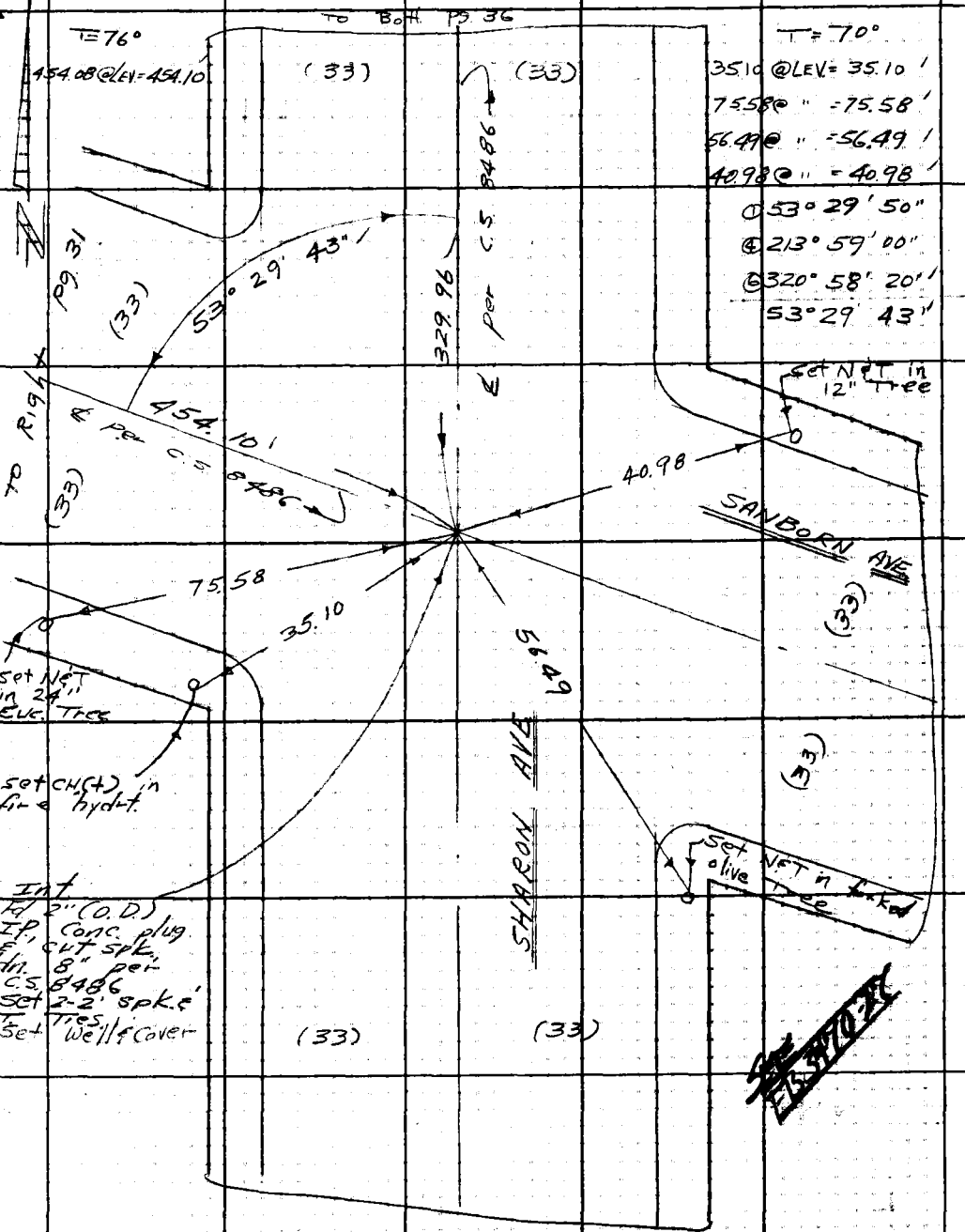

Note: Any Additions or Changes on This Sheet Must be Made or Circled in Red Ink With Date and Name of Person Making Change.

PLEASE RETURN TO
LOS ANGELES COUNTY ENGINEER
403 Los Angeles County Engineering Bldg.

Do not extend this side of this line.

76F309S CE#310 1-65

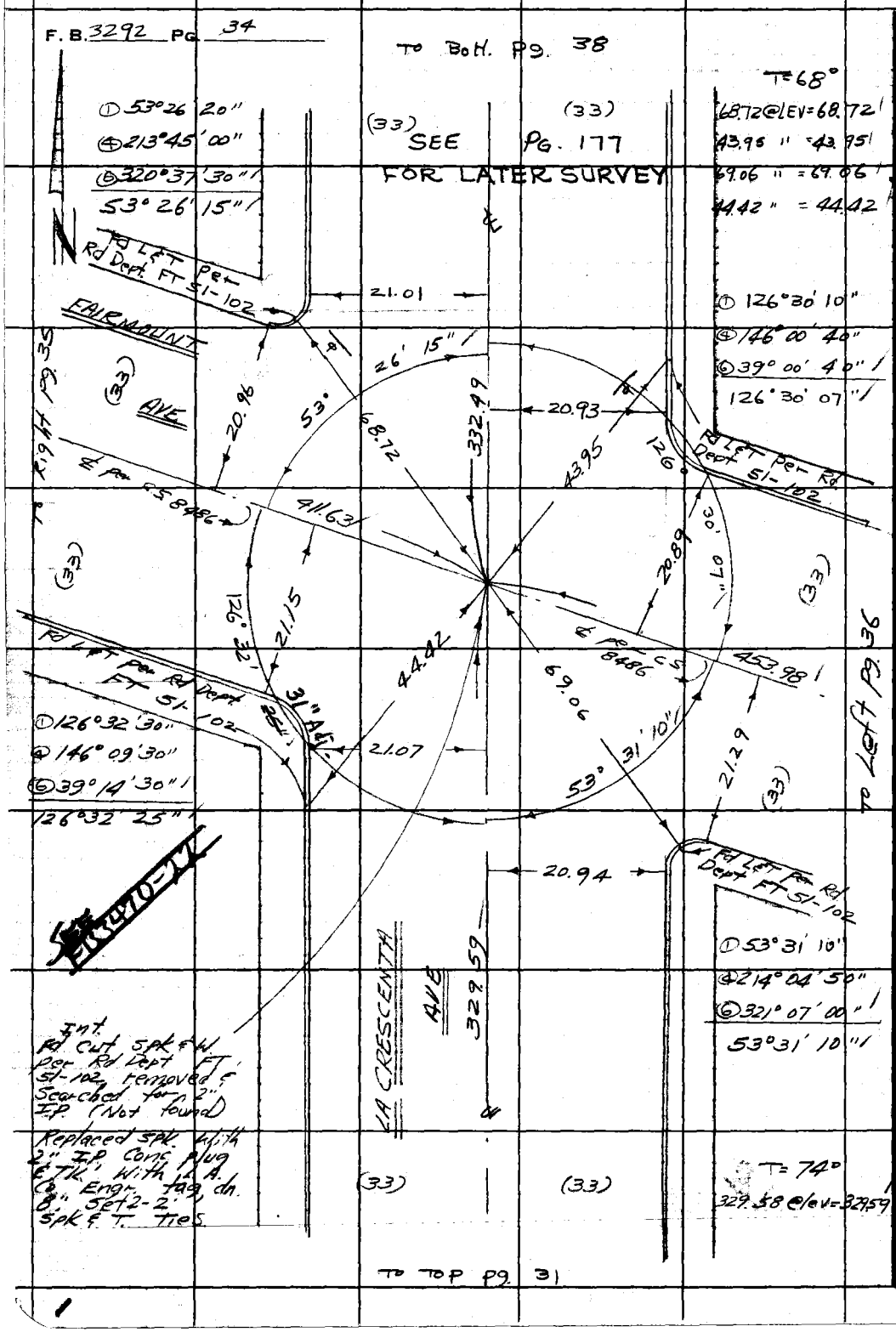
F. B. 3292 PG. 34
TO BOH. PG. 38
SEE PG. 177 FOR LATER SURVEY
(33)
(33)
① 53°26' 20"
④ 213°45' 00"
⑥ 320°37' 30"
53° 26' 15"
T=68°
68.72@LEV=68.72
43.95 " =43.95
69.06 " =69.06
44.42 " =44.42
Rd L&T Per Rd Dept. FT 51-102
FAIRMOUNT AVE
21.01
26' 15"
20.96
53°
68.72
332.49
20.93
43.95
126°
① 126°30' 10"
④ 146° 00' 40"
⑥ 39° 00' 40"
126° 30' 07"
Rd L&T Per Rd Dept 51-102
Right pg. 35
℄ Per CS 8486
411.63
30' 07"
20.89
126° 32'
21.15
44.42
69.06
℄ Per CS 8486
453.98
Rd L&T Per Rd Dept FT 51-102
31" Adj.
① 126°32' 30"
④ 146° 09' 30"
⑥ 39° 14' 30"
126°32' 25"
21.07
53° 31' 10"
21.29
Rd L&T Per Rd Dept FT 51-102
20.94
① 53°31' 10"
④ 214° 04' 50"
⑥ 321° 07' 00"
53°31' 10"
LA CRESCENTA AVE
329.59
Int. Rd Cut Spk & W. Per Rd Dept FT 51-102, removed & Searched for 2" I.P. (Not found)
Replaced Spk. With 2" I.P. Conc. Plug & Tk. With L.A. Co. Engr. tag, dn. 8", Set 2-2" Spk & T. Ties
(33)
(33)
T=74°
329.58 @lev=329.59
TO TOP PG. 31
W.S. 51, B-4
PLEASE RETURN TO
LOS ANGELES COUNTY ENGINEER
403 LOS ANGELES COUNTY ENGINEERING BLDG.
Do not extend this side of this line.
Note: Any Additions or Changes on This Sheet Must be Made or Circled in Red Ink With Date and Name of Person Making Change.

Notes Ck'd by W. EDMONDSON	Survey of La Crescenta Ave
Map No. B-5020	JN 0097.26 Tape 0193 Std 68 °F
Office Work G. H. BOYER	Surveyed by W. J. Voge
Checked W. EDMONDSON	Notes Voge Date 12-15-66
Date AUG 8 '68	Indexed C. J. GALLI

F. B. 3292 PG. 35

W.S.51, B-4

① 126°31' 30"
④ 146°06' 00"
⑥ 39°09' 00"
126°31' 30"

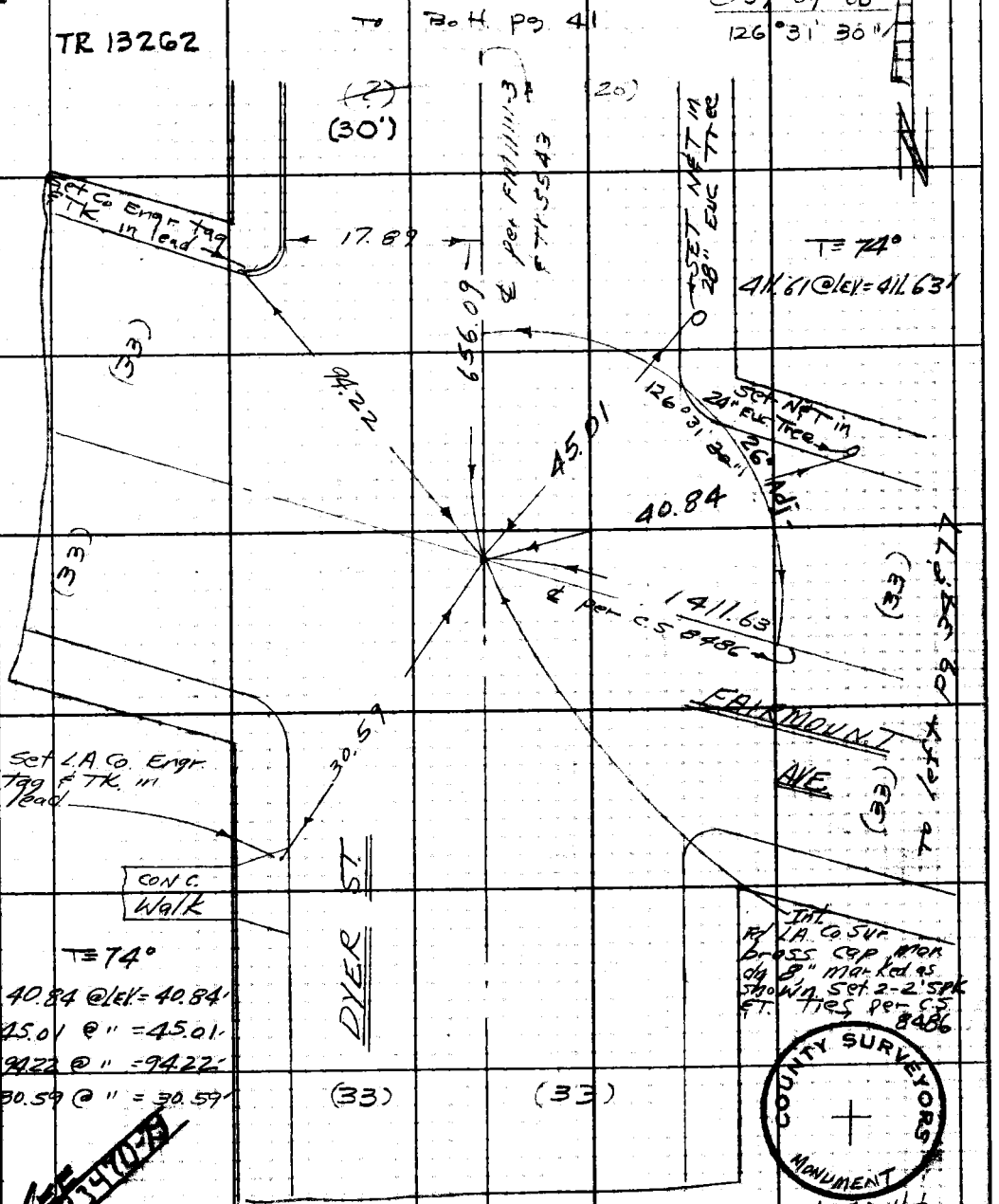

Note: Any Additions or Changes on This Sheet Must be Made or Circled in Red Ink With Date and Name of Person Making Change.

Do not extend this side of this line.

PLEASE RETURN TO
LOS ANGELES COUNTY ENGINEER
403 LOS ANGELES COUNTY ENGINEERING BLDG.

76F309S CE#310 1-65

F. B. 3292 Pg. 36

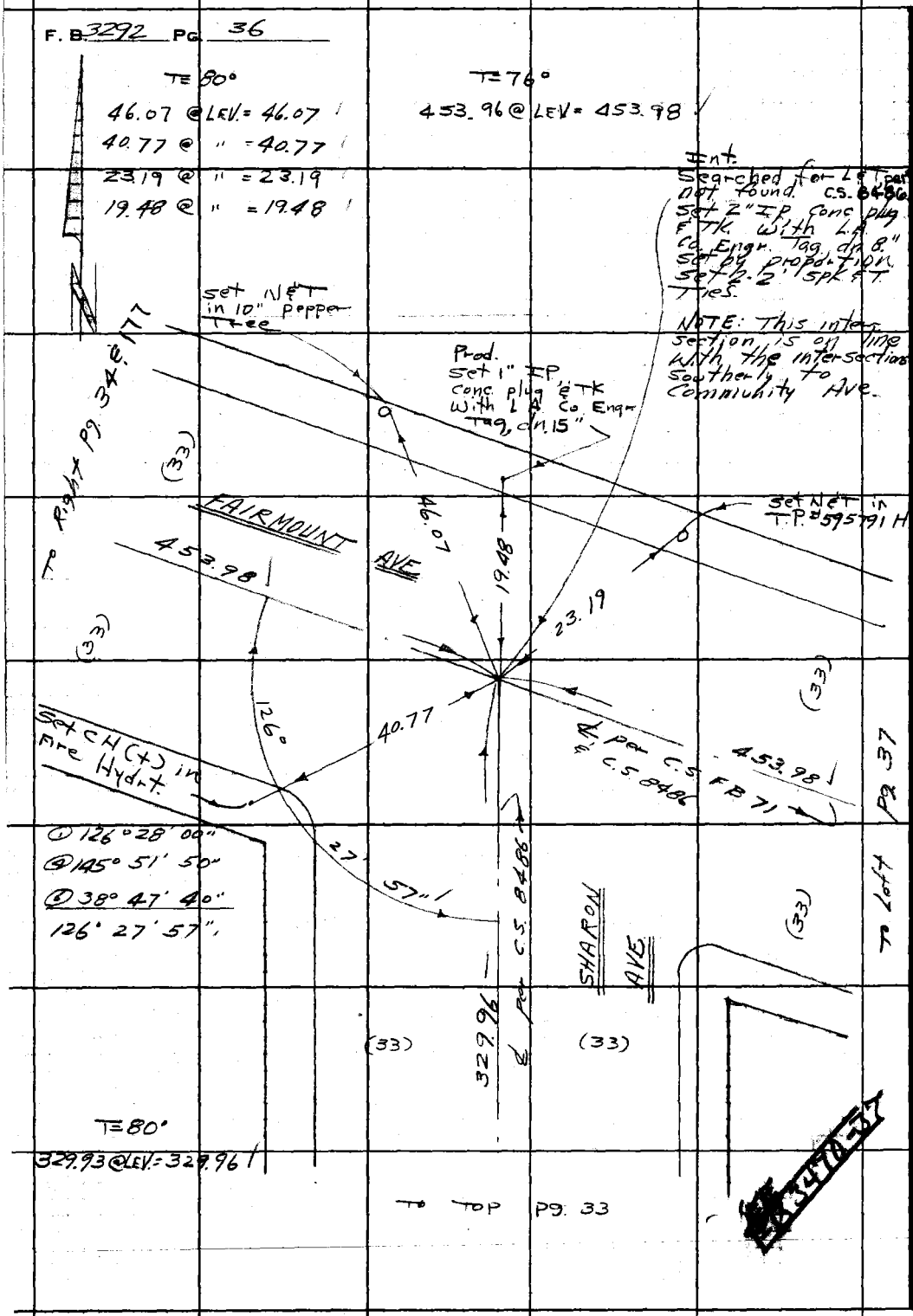

W.S. 51, B-4

PLEASE RETURN TO
LOS ANGELES COUNTY ENGINEER
403 LOS ANGELES COUNTY ENGINEERING BLDG.

Do not extend this side of this line.

Note: Any Additions or Changes on This Sheet Must be Made or Circled in Red Ink With Date and Name of Person Making Change.

W.S.51, B-4

Notes Ck'd by W. EDMONDSON	Survey of La Crescenta Ave	F. B. 3292 PG. 37
Map No. B-5020	JN 00 97.26 Tape 0193 Std 68 °F	
Office Work G. H. BOYER	Surveyed by W. J. Voge	
Checked W. EDMONDSON	Notes Voge Date 12-19-66	
Date AUG 8 '68	Indexed C. J. GALLI	

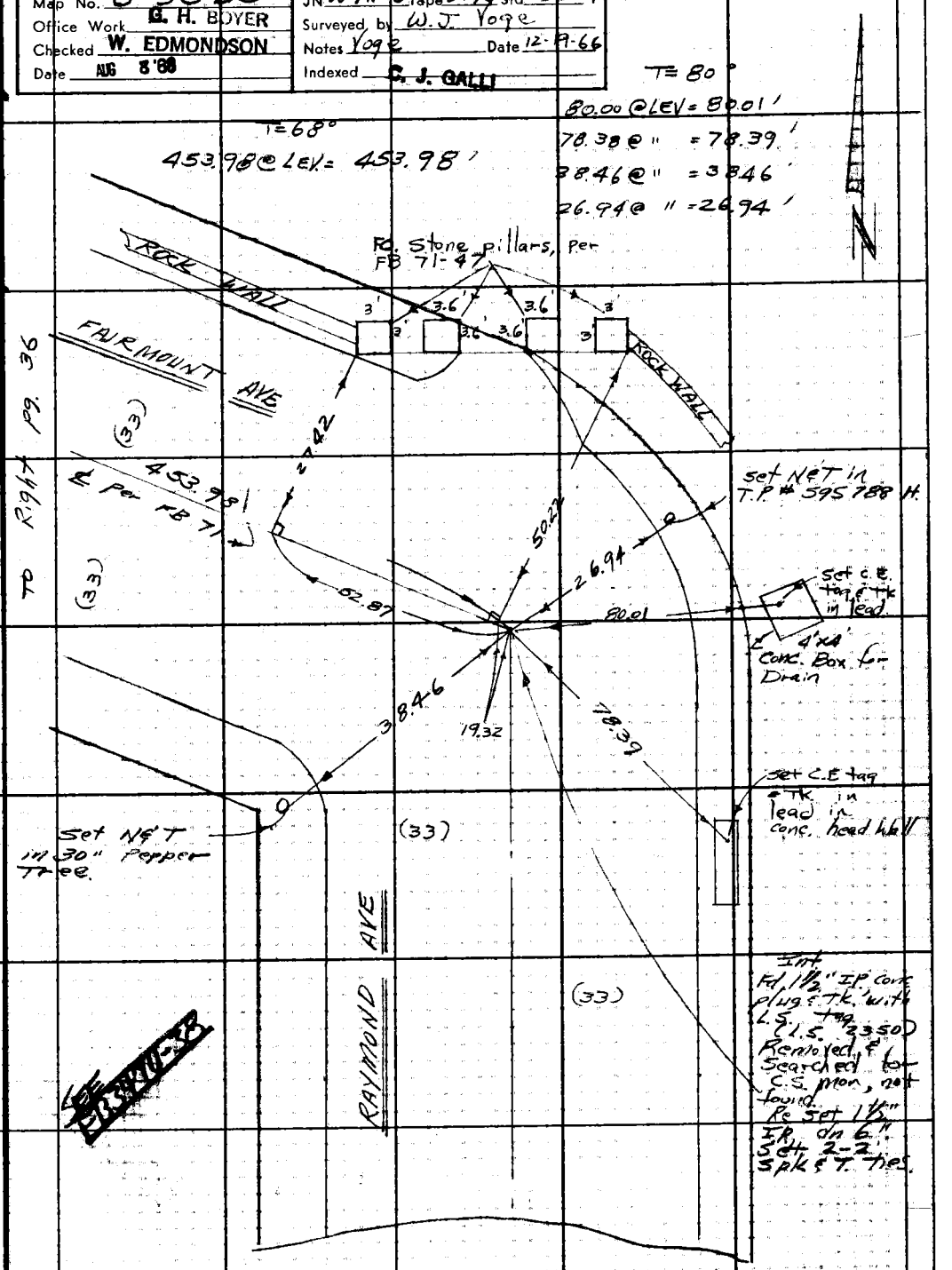

Note: Any Additions or Changes on this Sheet Must be Made or Circled in Red Ink With Date and Name of Person Making Change.

Do not extend this side of this line.

PLEASE RETURN TO
LOS ANGELES COUNTY ENGINEER
403 LOS ANGELES COUNTY ENGINEERING BLDG.

76F309S CE#310 1-65

F. B. 3292 PG. 38

TO Bott Pg. 40

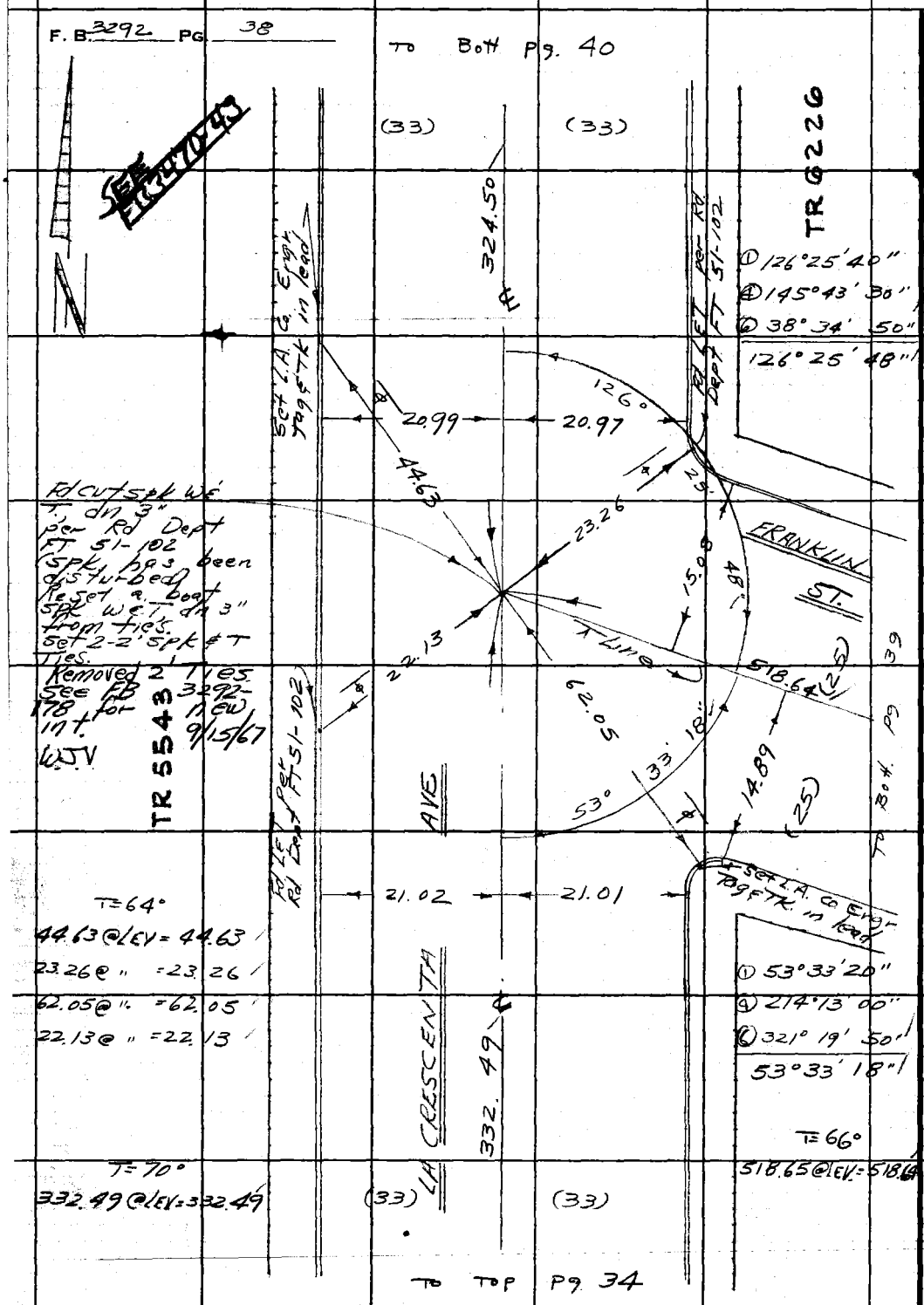

W.S. 51, B-4

PLEASE RETURN TO
LOS ANGELES COUNTY ENGINEER
403 LOS ANGELES COUNTY ENGINEERING BLDG.

Do not extend this side of this line.

Note: Any Additions or Changes on This Sheet Must be Made or Circled in Red Ink With Date and Name of Person Making Change.

1

Notes Ck'd by W. EDMONDSON	Survey of La Crescenta Ave	F. B. 3292	Pg. 39
Map No. B-5020	JN 0097.26 Tape 8193 Std. 68 °F		
Office Work G. H. BOYER	Surveyed by W.T. Voge		
Checked W. EDMONDSON	Notes Voge Date 12-19-66		
Date AUG 8 '68	Indexed G. J. GALLI		

W.S.51 B-4

TR 25385

Note: Any Additions or Changes on This Sheet Must be Made or Circled in Red Ink With Date and Name of Person Making Change.

Do not extend this side of this line.

PLEASE RETURN TO
LOS ANGELES COUNTY ENGINEER
403 LOS ANGELES COUNTY ENGINEERING BLDG.

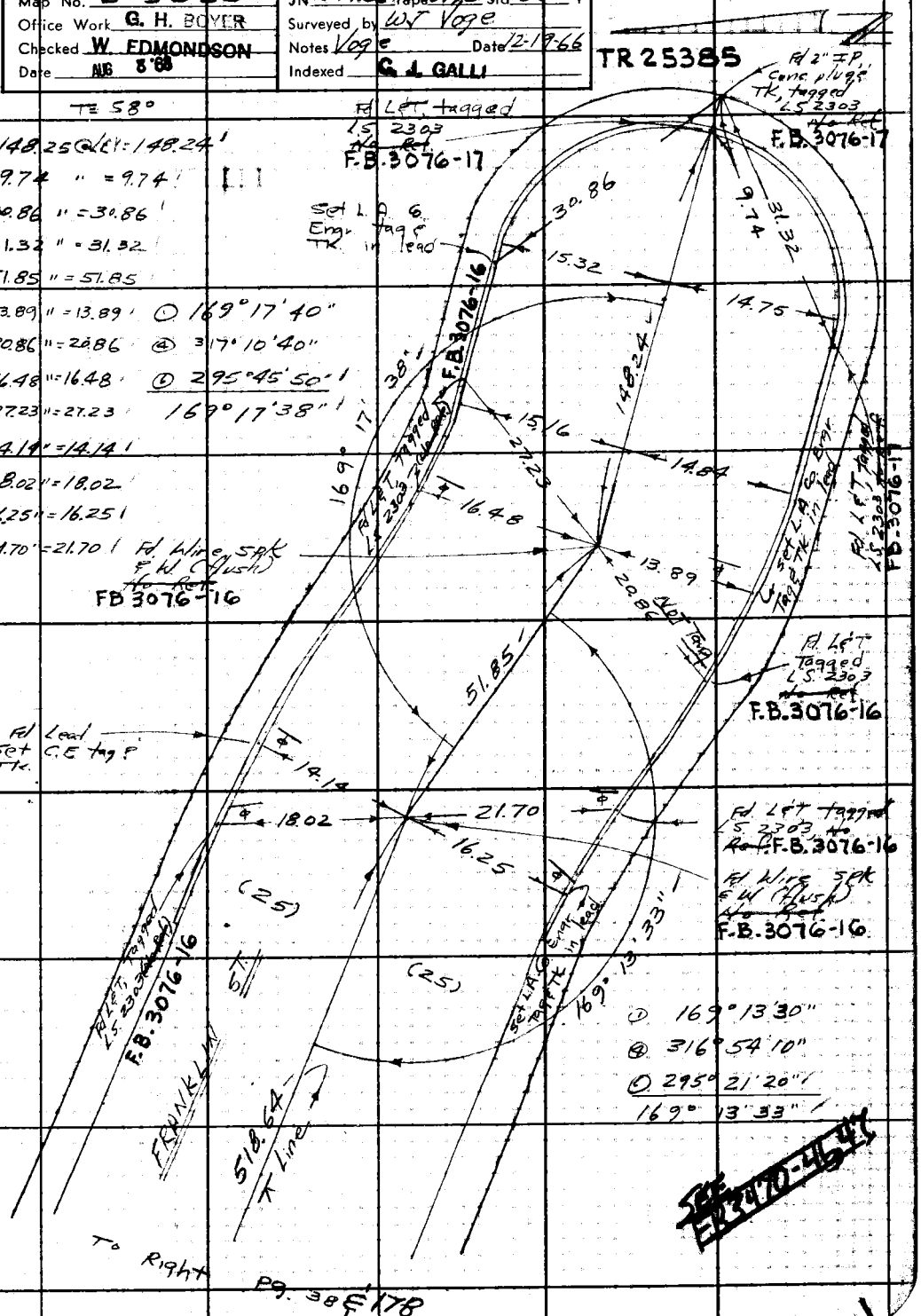

76F309S CE#310 1-65

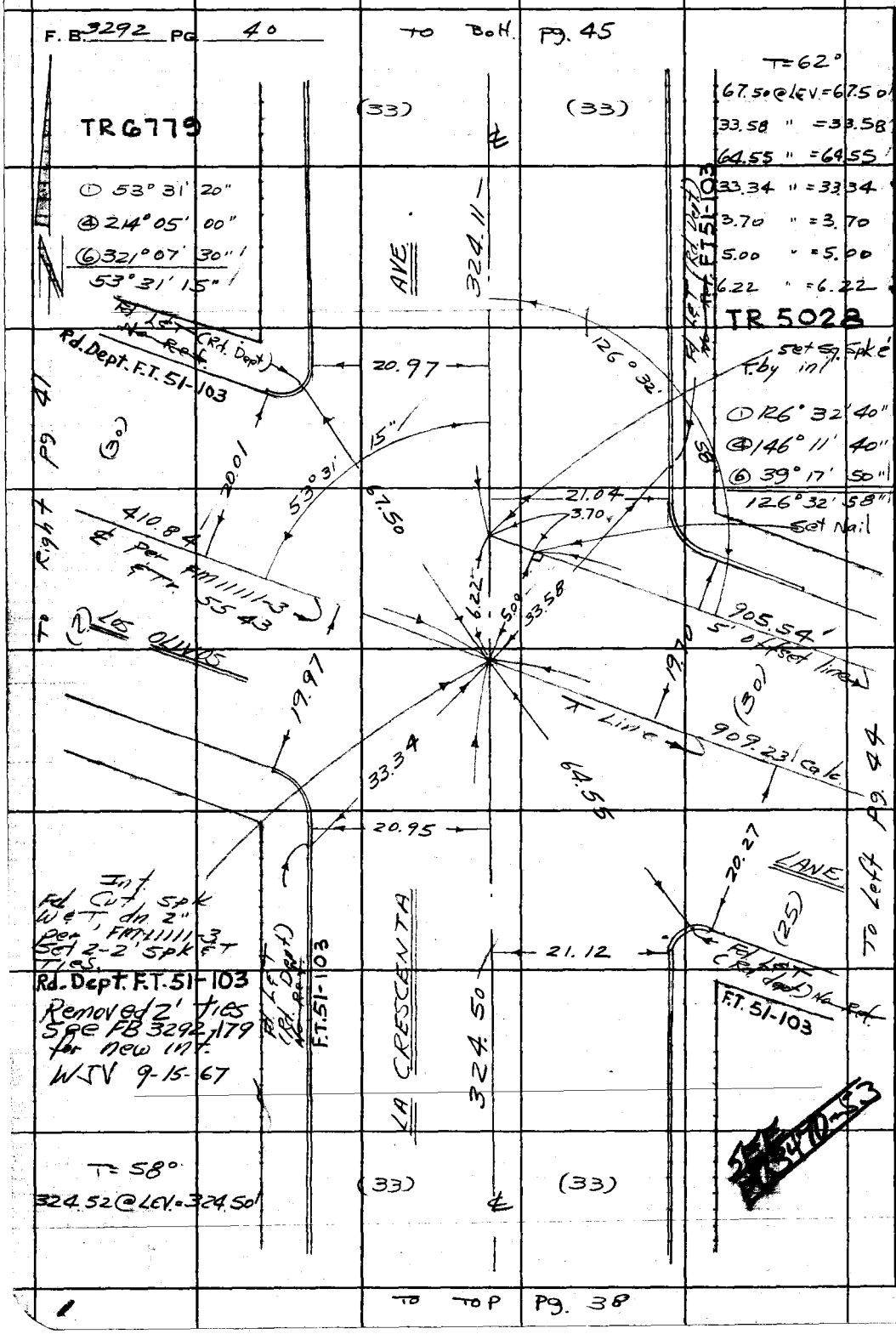

PLEASE RETURN TO
LOS ANGELES COUNTY ENGINEER
403 LOS ANGELES COUNTY ENGINEERING BLDG.

Do not extend this side of this line.

Note: Any Additions or Changes on This Sheet Must be Made or Circled in Red Ink With Date and Name of Person Making Change.

Notes Ck'd by W. EDMONDSON	Survey of La Crescenta Ave	F. B. 3292 PG. 41
Map No. B-5020	JN 0097.26 Tape 0193 Std 68 °F	
Office Work G. H. BOYER	Surveyed by W. J. Voge	
Checked W. EDMONDSON	Notes Voge Date 12-20-66	
Date AUG 8 '68	Indexed C. J. GALLI	

W.S.51, B-4

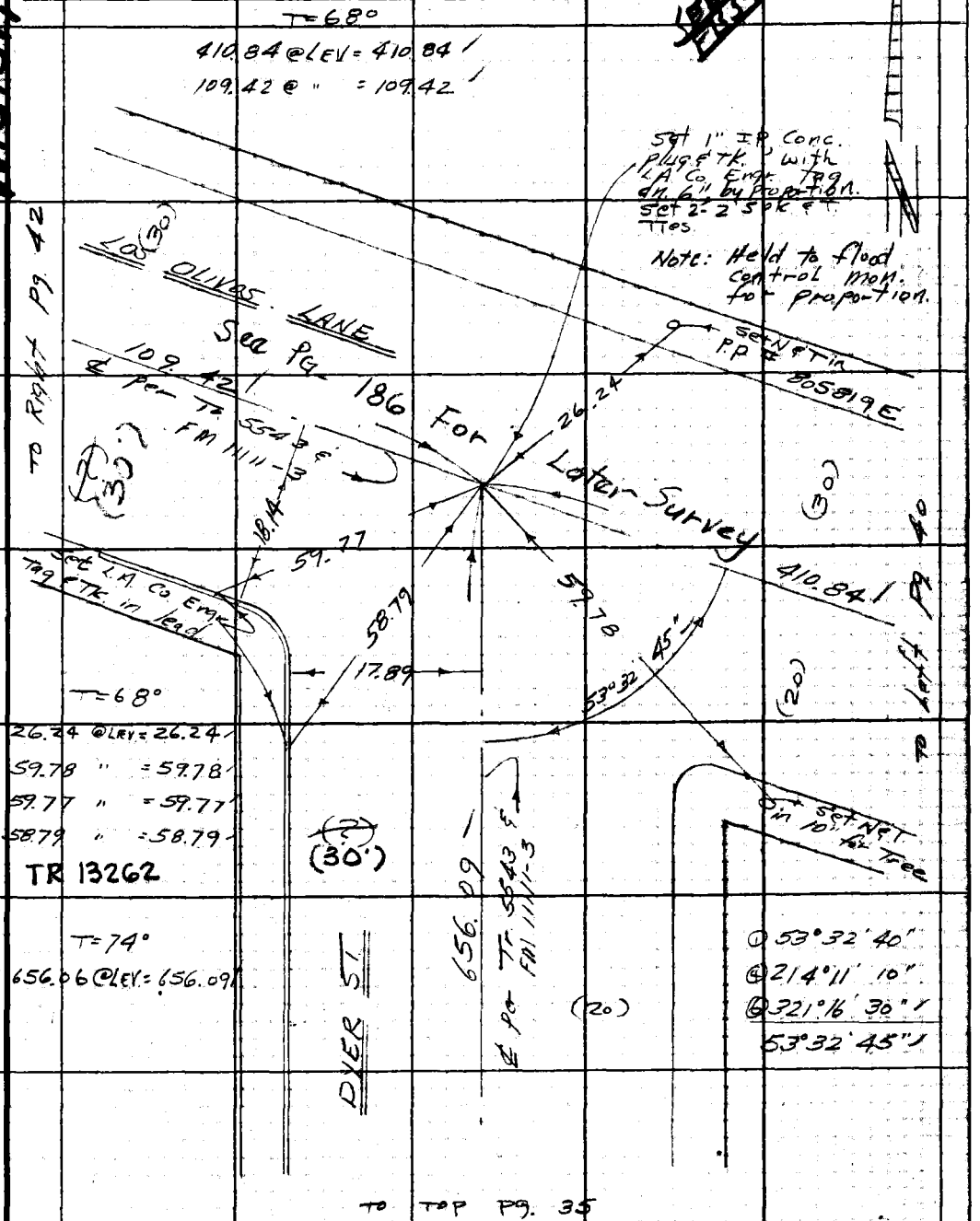

Note: Any Additions or Changes on This Sheet Must be Made or Circled in Red Ink With Date and Name of Person Making Change.

Do not extend this side of this line.

PLEASE RETURN TO
LOS ANGELES COUNTY ENGINEER
403 LOS ANGELES COUNTY ENGINEERING BLDG.

76F309S CE#310 1-65

PLEASE RETURN TO
LOS ANGELES COUNTY ENGINEER
403 LOS ANGELES COUNTY ENGINEERING BLDG.

Note: Any Additions or Changes on This Sheet Must be Made or Circled in Red Ink With Date and Name of Person Making Change.

Do not extend this side of this line.

W.S. 51, B-4

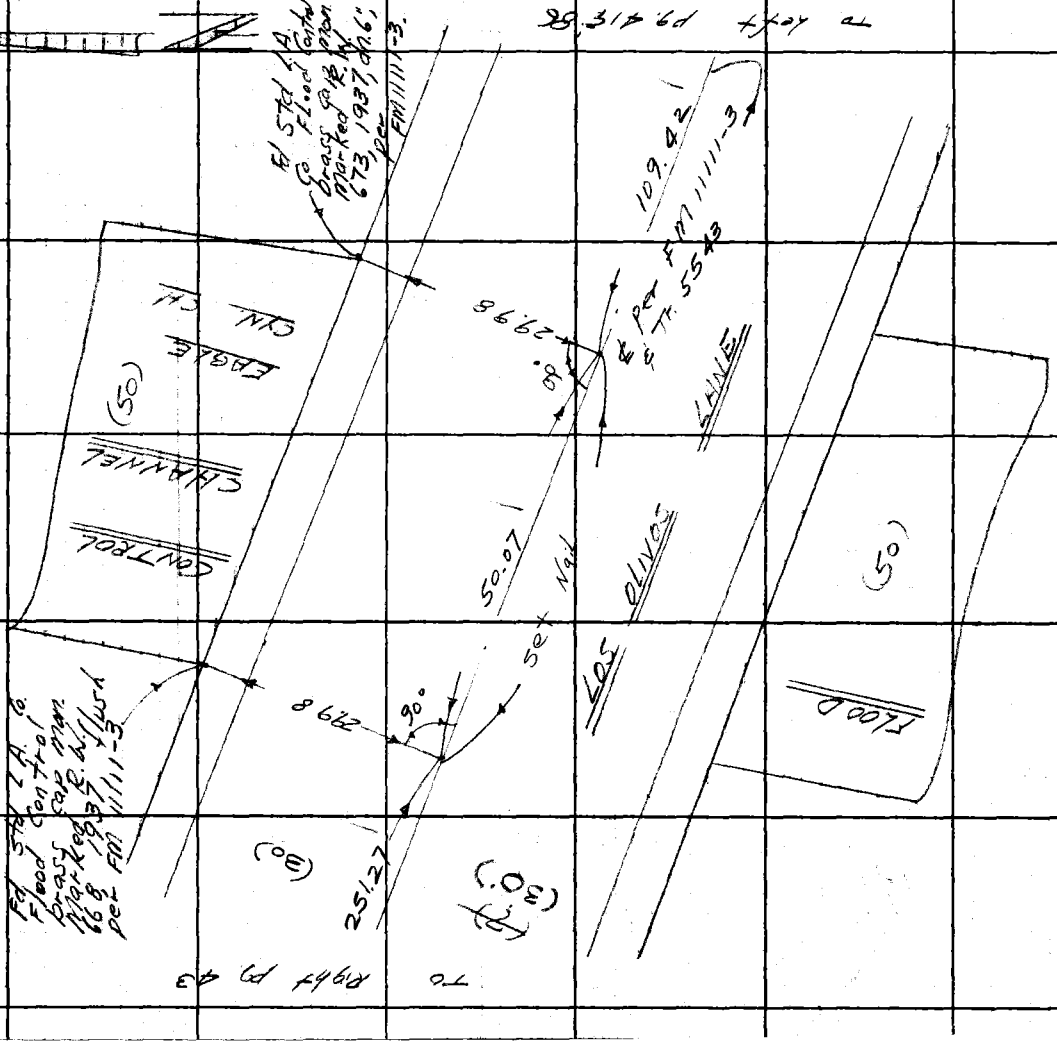

F.B. 3292 PG. 42

Notes Ck'd by W. EDMONDSON	Survey of La Crescenta Ave	F. B. 3292 PG. 43
Map No. B-5020	JN 009726 Tape 0193 Std 68 °F	
Office Work G. H. BOYER	Surveyed by W. J. Voge	
Checked W. EDMONDSON	Notes Voge Date 12-22-66	
Date AUG 8 '68	Indexed C. J. GALLI	

W.S.51.B-4

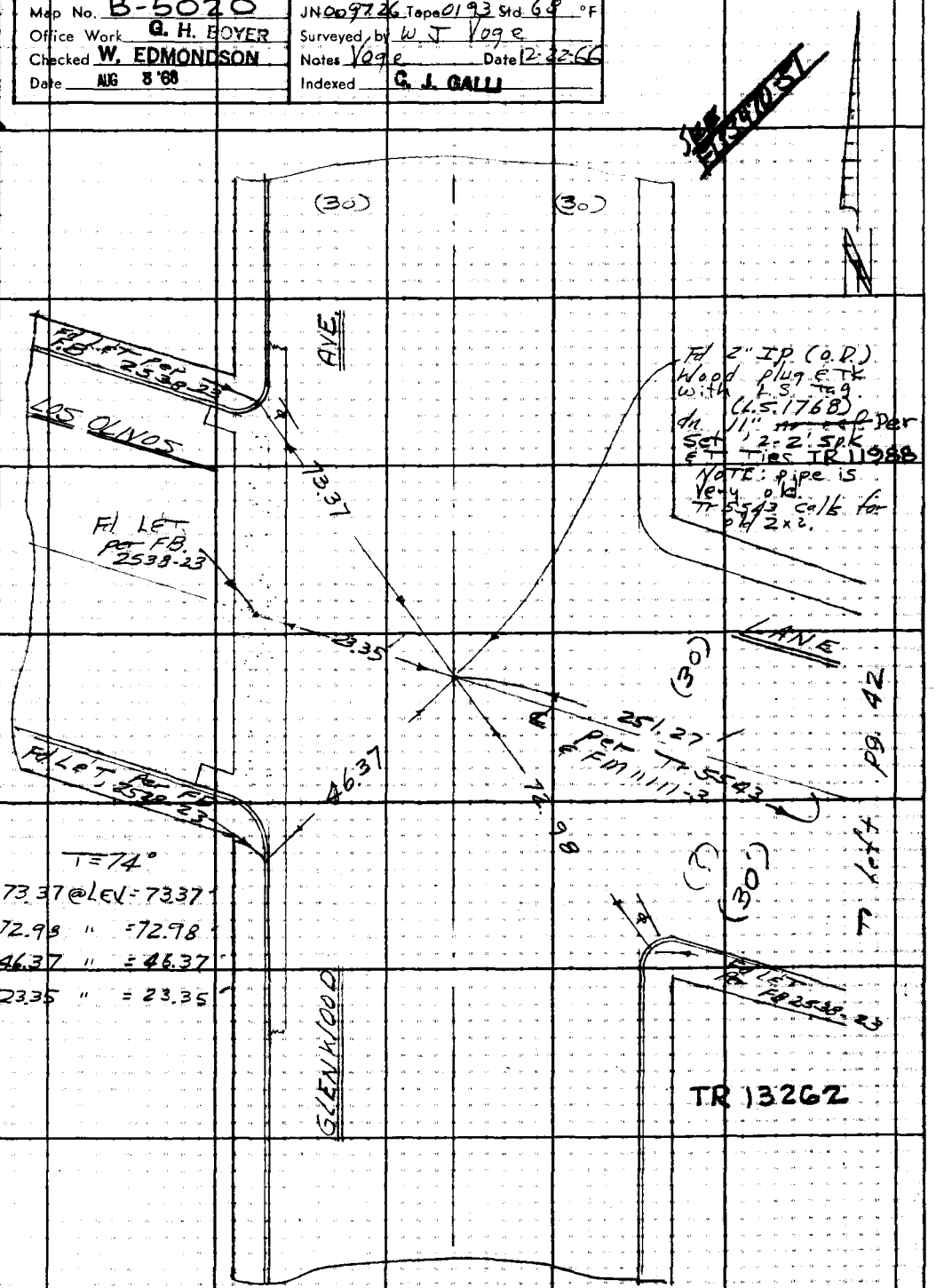

Note: Any Additions or Changes on This Sheet Must be Made or Circled in Red Ink With Date and Name of Person Making Change.

Do not extend this side of this line.

PLEASE RETURN TO
LOS ANGELES COUNTY ENGINEER
403 LOS ANGELES COUNTY ENGINEERING BLDG.

76F309S CE#310 1-65

F. B 3292 PG 44

TO BOH. PG 48

TR 5028

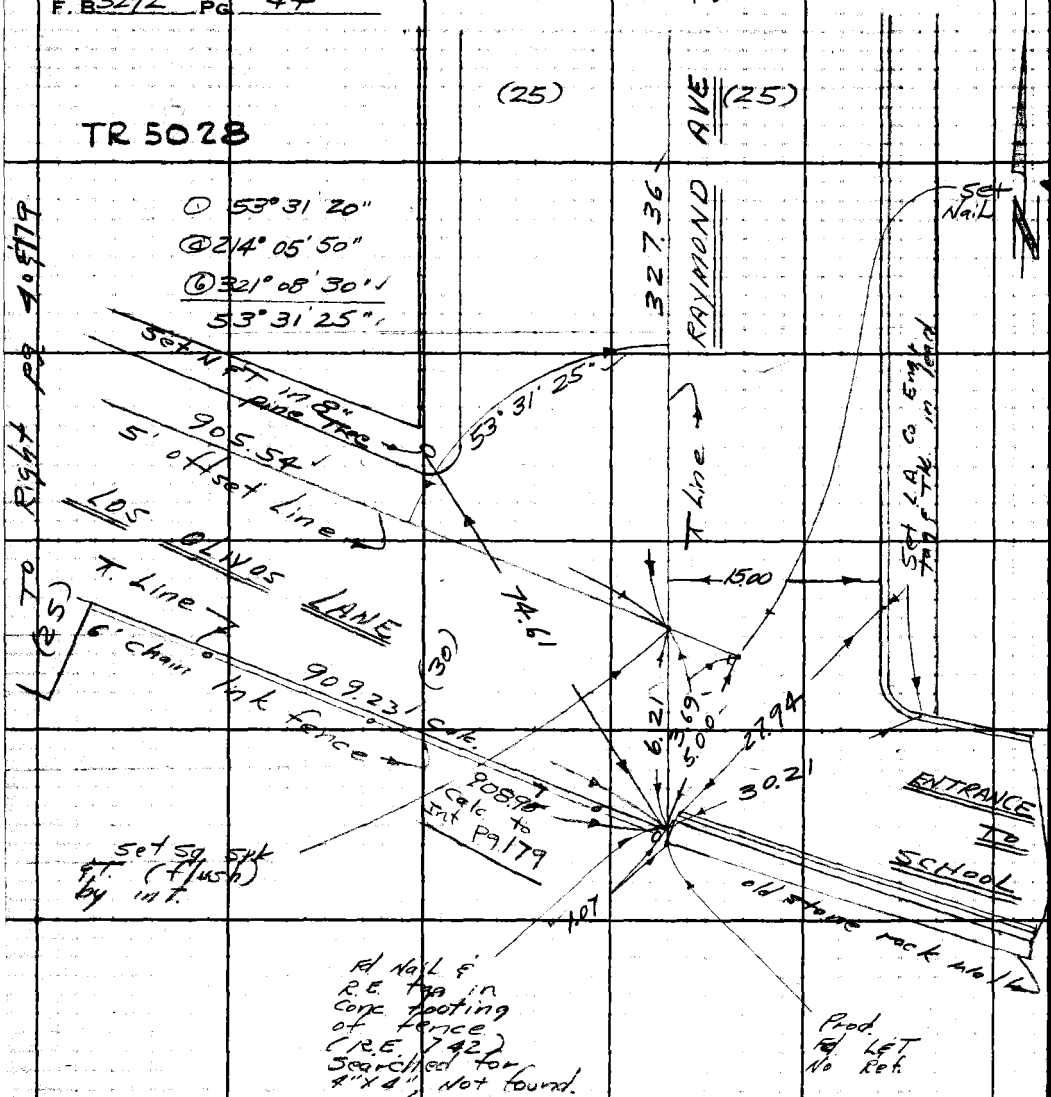

W.S.51, B-4

PLEASE RETURN TO
LOS ANGELES COUNTY ENGINEER
403 LOS ANGELES COUNTY ENGINEERING BLDG.

Do not extend this side of this line.

Note: Any Additions or Changes on This Sheet Must be Made or Circled in Red Ink With Date and Name of Person Making Change.

T=58°

327.38	@ LEV =	327.36
6.21	"	= 6.21
30.21	"	= 30.21
27.94	"	= 27.94
74.61	"	= 74.61
1.07	"	= 1.07
5.00	"	= 5.00
3.69	"	= 3.69

T=620

905.58 @ LEV = 905.54

1

Notes Ck'd W. EDMONDSON	Survey of La Crescenta Ave.	F. B. 3292 PG. 45
Map No. B-5020	JN 0097.26 Tape 0193 Std 68 °F	
Office Work G. H. BOYER	Surveyed by W. J. Voge	
Checked W. EDMONDSON	Notes Voge Date 12-28-66	
Date AUG 8 '68	Indexed C. J. GALLI	

W.S. 51, B-4

TR 5028

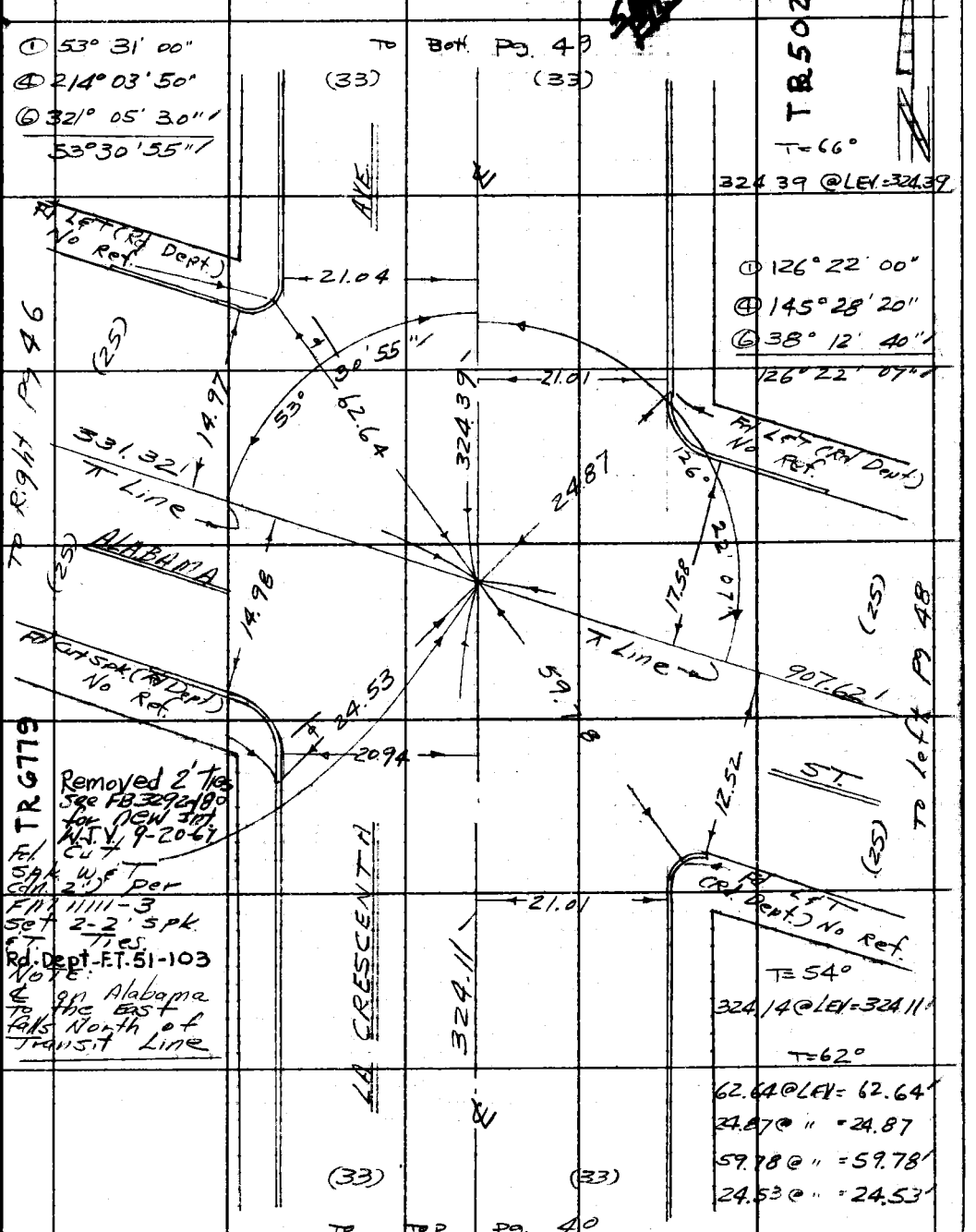

Note: Any Additions or Changes on This Sheet Must be Made or Circled in Red Ink With Date and Name of Person Making Change.

Do not extend this side of this line.

PLEASE RETURN TO
LOS ANGELES COUNTY ENGINEER
403 LOS ANGELES COUNTY ENGINEERING BLDG.

76F309S CE#310 1-65

F. B. 3292 PG. 46

W.S. 51, B-4

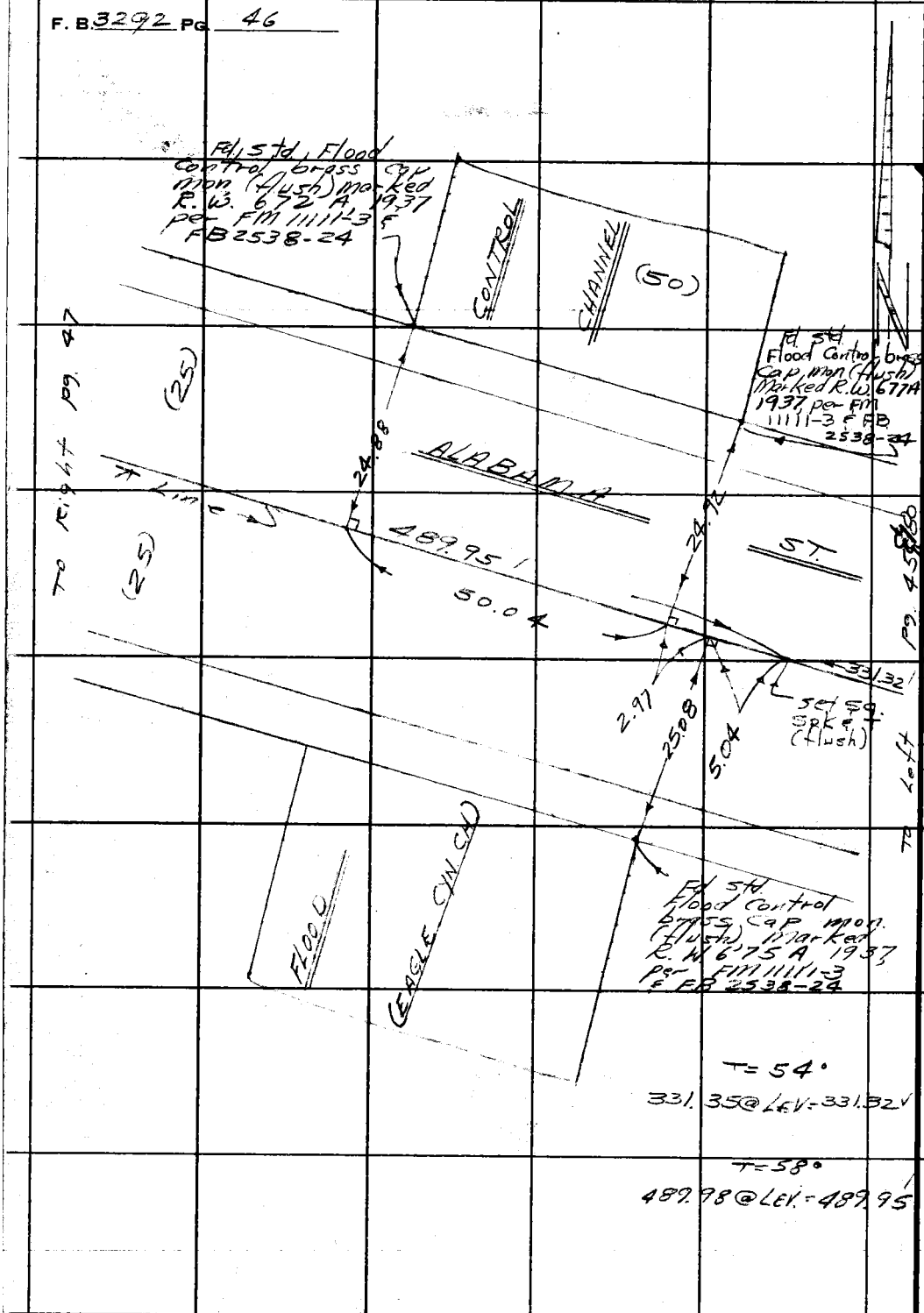

PLEASE RETURN TO
LOS ANGELES COUNTY ENGINEER
403 LOS ANGELES COUNTY ENGINEERING BLDG.

Do not extend this side of this line.

Note: Any Additions or Changes on This Sheet Must be Made or Circled in Red Ink With Date and Name of Person Making Change.

W.S. 51, B-4

Notes Ck'd by W. EDMONDSON	Survey of La Crescenta Ave
Map No. B-5020	JN0097.26 Tape 0193 Std 68 °F
Office Work G. H. BOYER	Surveyed by W J Voge
Checked W. EDMONDSON	Notes Voge Date 12-29-66
Date AUG 8 '68	Indexed C. J. GALLI

F. B. 3292 PG. 47

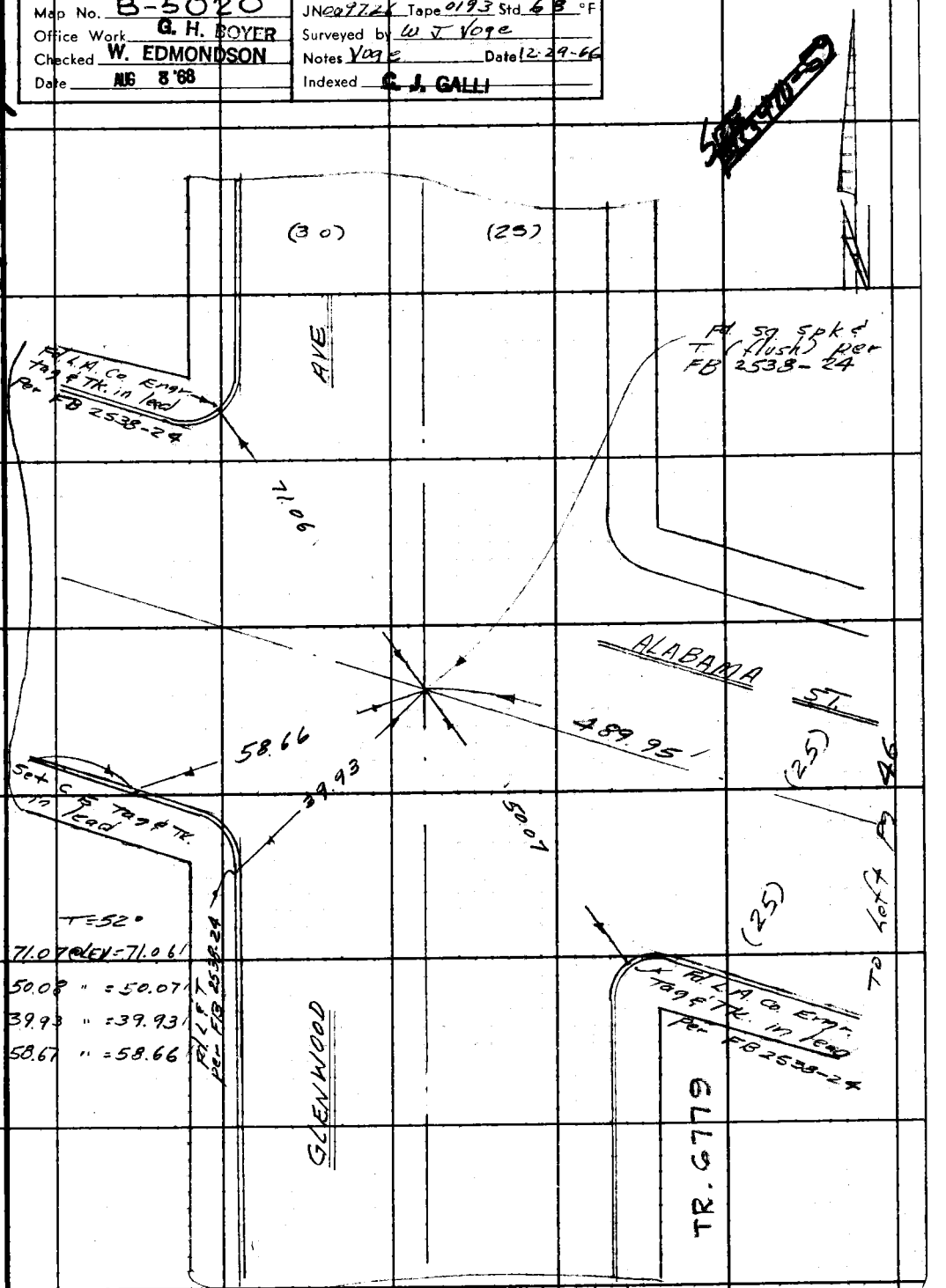

Note: Any Additions or Changes on This Sheet Must be Made or Circled in Red Ink With Date and Name of Person Making Change.

Do not extend this side of this line.

PLEASE RETURN TO
LOS ANGELES COUNTY ENGINEER
403 LOS ANGELES COUNTY ENGINEERING BLDG.

76F309S CE#310 1-65

F. B 3292 PG 48

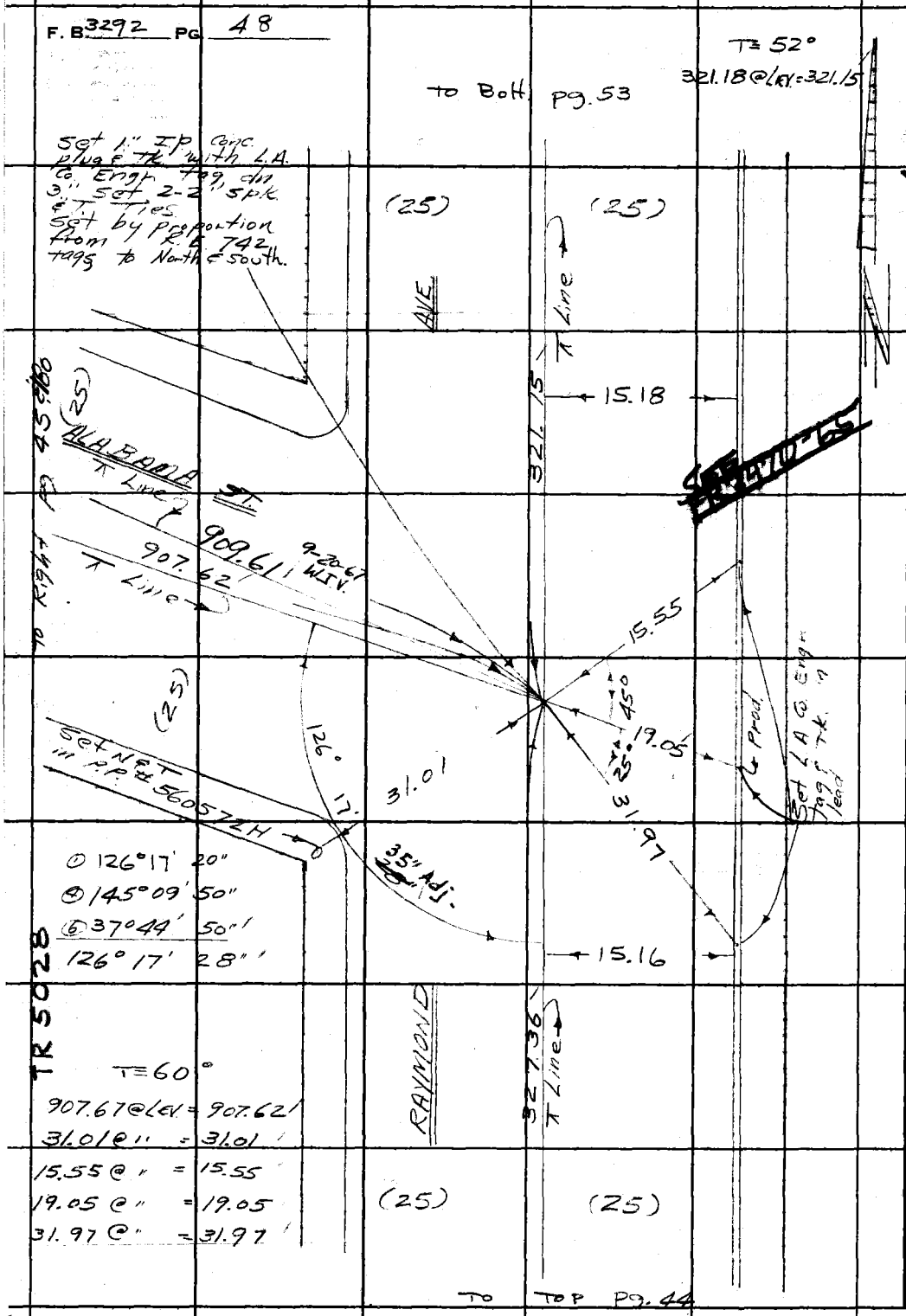

TO TOP PG. 44

W.S.51, B-4

PLEASE RETURN TO
LOS ANGELES COUNTY ENGINEER
403 LOS ANGELES COUNTY ENGINEERING BLDG.

Do not extend this side of this line.

Note: Any Additions or Changes on This Sheet Must be Made or Circled in Red Ink With Date and Name of Person Making Change.

W.S. 51, B-4

Notes Ck'd by W. EDMONDSON	Survey of La Crescenta Ave
Map No. B-5020	JN 009726 Tape 0193 Std 68 °F
Office Work G. H. BOYER	Surveyed by W. J. Voge
Checked W. EDMONDSON	Notes Voge Date 12-30-66
Date AUG 8 '68	Indexed G. J. GALLI

F. B. 3292 PG. 49

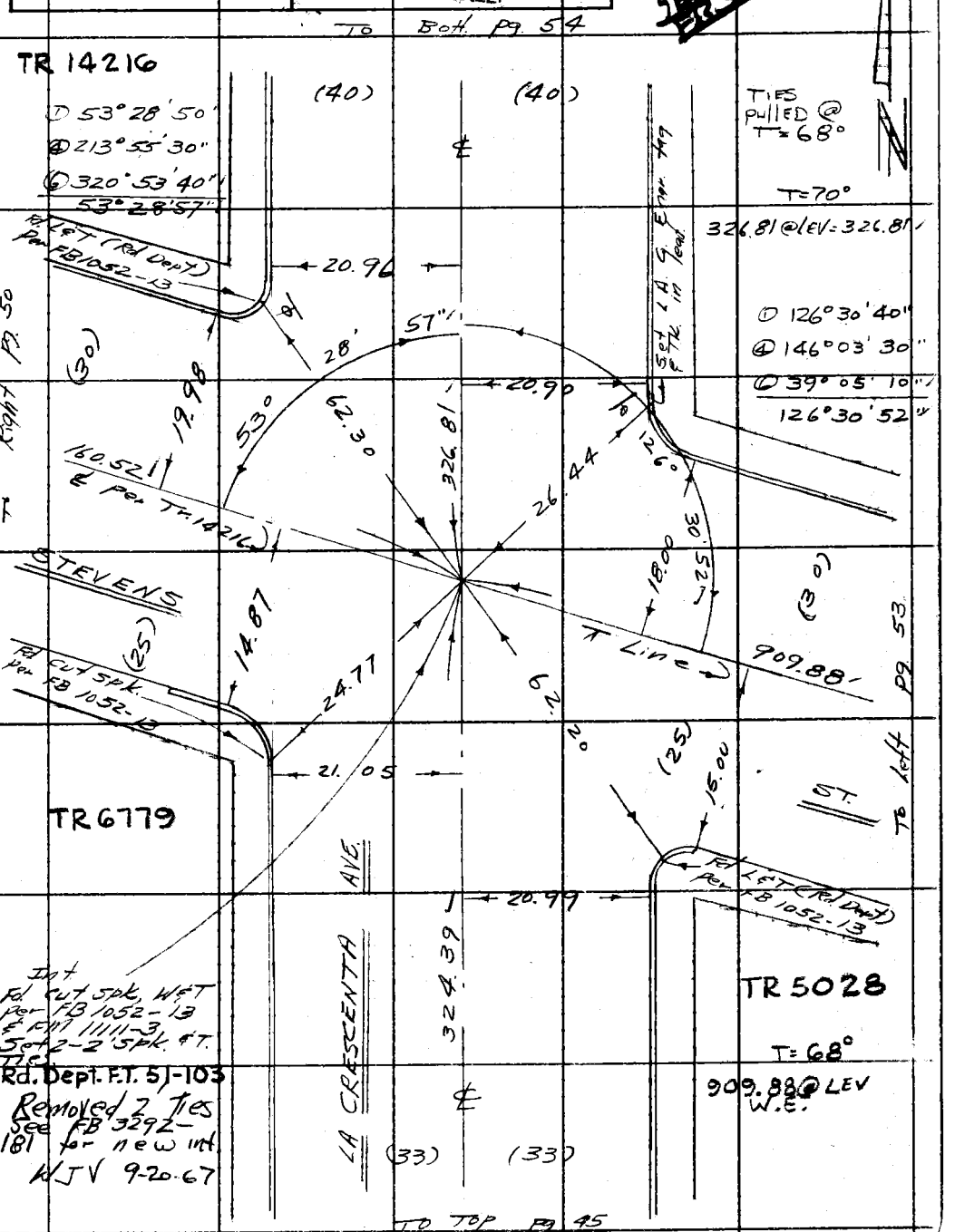

Note: Any Additions or Changes on This Sheet Must be Made or Circled in Red Ink With Date and Name of Person Making Change.

PLEASE RETURN TO
LOS ANGELES COUNTY ENGINEER
403 LOS ANGELES COUNTY ENGINEERING BLDG.
Do not extend this side of this line.

7SF309S CE#310 1-65

F. B. 3292 PG 50

T.R. 14216

T=68°

30.02 @ LEV. = 30.02
25.01 " = 25.01
29.98 " = 29.98
25.09 " = 25.09
160.52 " = 160.52
50.03 " = 50.03
479.64 " = 479.64

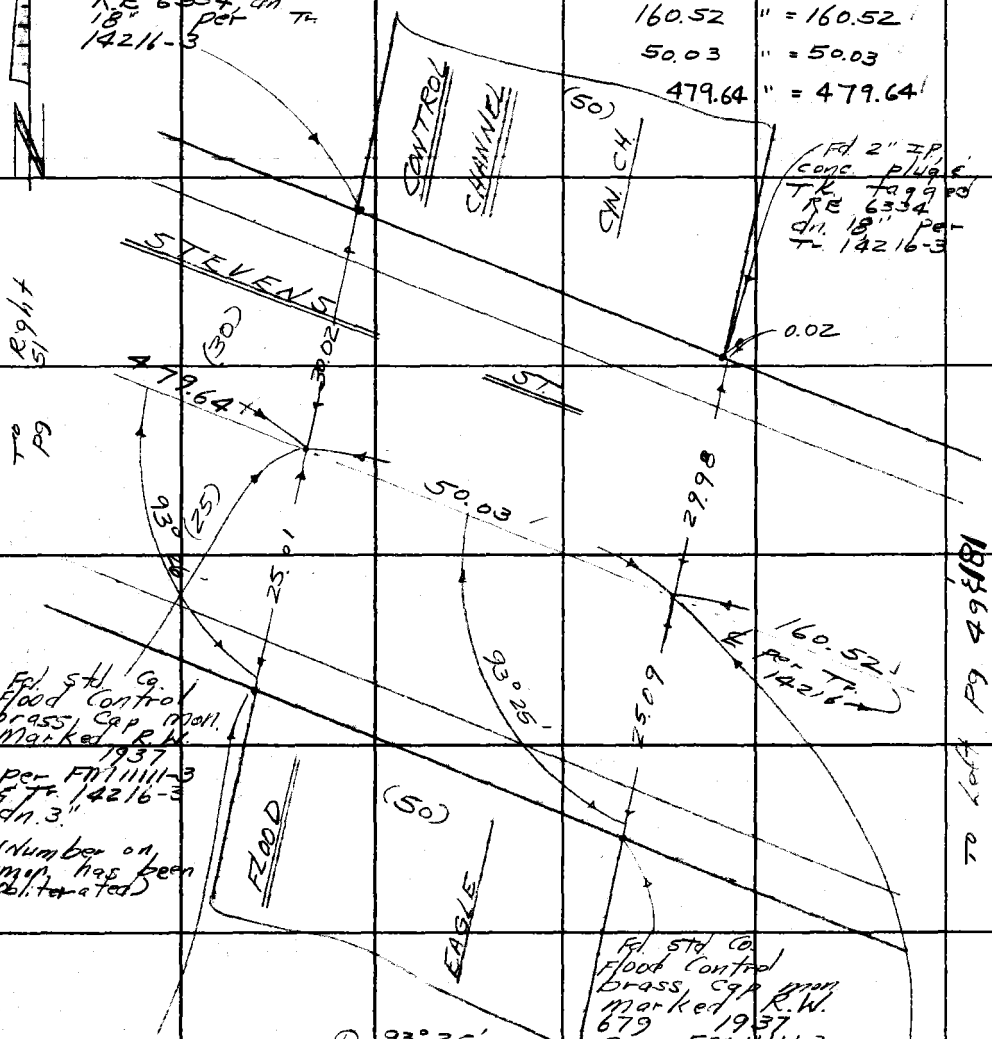

W.S. 51, B-4

PLEASE RETURN TO
LOS ANGELES COUNTY ENGINEER
403 LOS ANGELES COUNTY ENGINEERING BLDG.

Do not extend this side of this line.

Note: Any Additions or Changes on This Sheet Must be Made or Circled in Red Ink With Date and Name of Person Making Change.

Notes Ck'd by W. EDMONDSON	Survey of LA CRESCENTA AVE
Map No. B-5020	JN 0097.26 Tape 0193 Std 68 °F
Office Work G. H. BOYER	Surveyed by W. J. Yoge
Checked W. EDMONDSON	Notes Yoge Date 1-3-67
Date AUG 8 '68	Indexed C. J. GALLI

F. B. 3292 PG. 51

W.S. 51, B-4

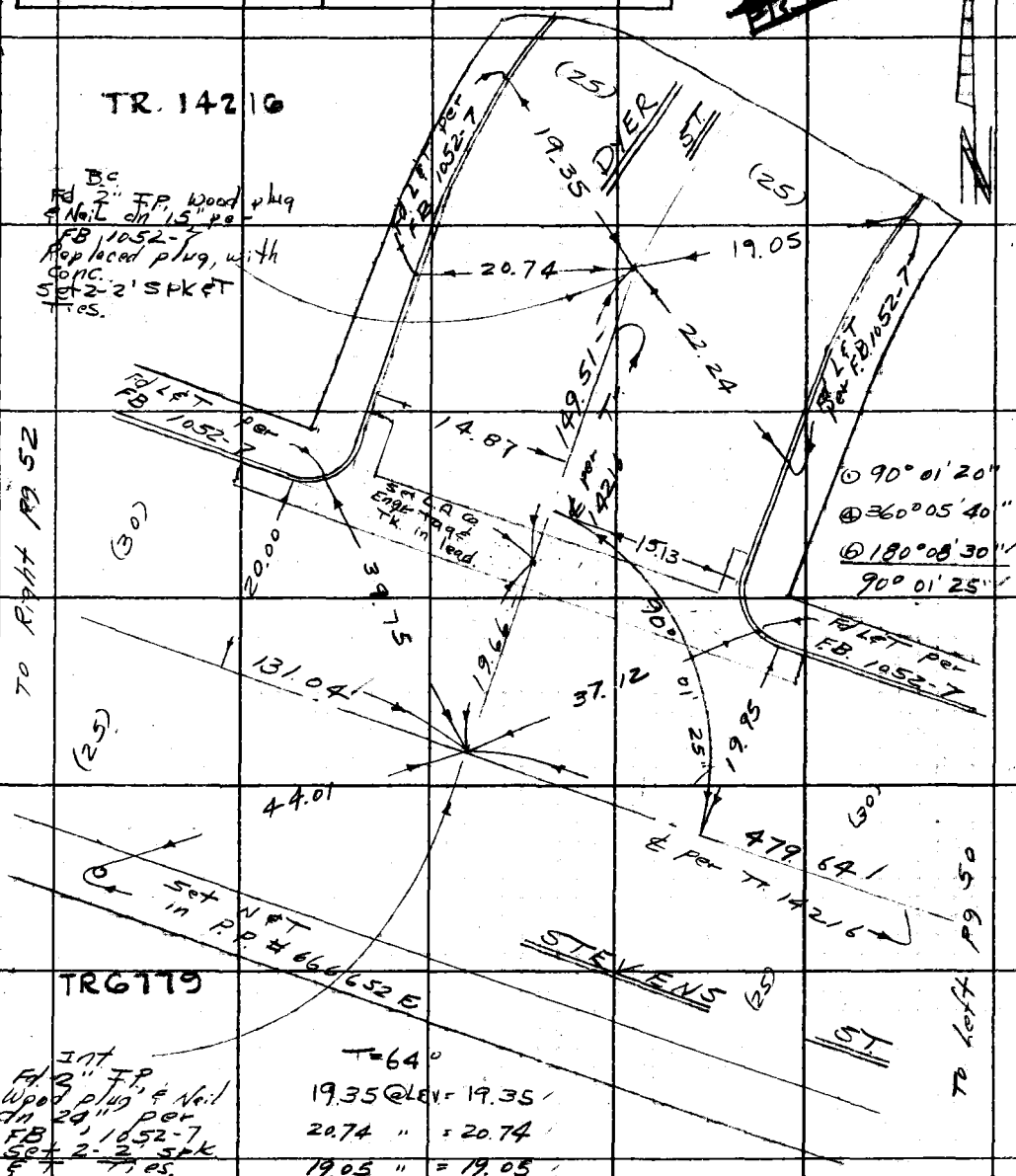

① 90° 01' 20"
④ 360° 05' 40"
⑥ 180° 08' 30"
90° 01' 25"

T=64°
19.35 @ LEV = 19.35
20.74 " = 20.74
19.05 " = 19.05
22.24 " = 22.24
39.75 " = 39.75
37.12 " = 37.12
44.01 " = 44.01

T=68°
19.66 @ LEV = 19.66
149.51 " = 149.51

Note: Any Additions or Changes on This Sheet Must be Made or Circled in Red. Ink With Date and Name of Person Making Change.

Do not extend this side of this line.

PLEASE RETURN TO
LOS ANGELES COUNTY ENGINEER
403 LOS ANGELES COUNTY ENGINEERING BLDG.

76F309S CE#310 1-65

F. B. 3292 PG 52

W.S.51.B-4

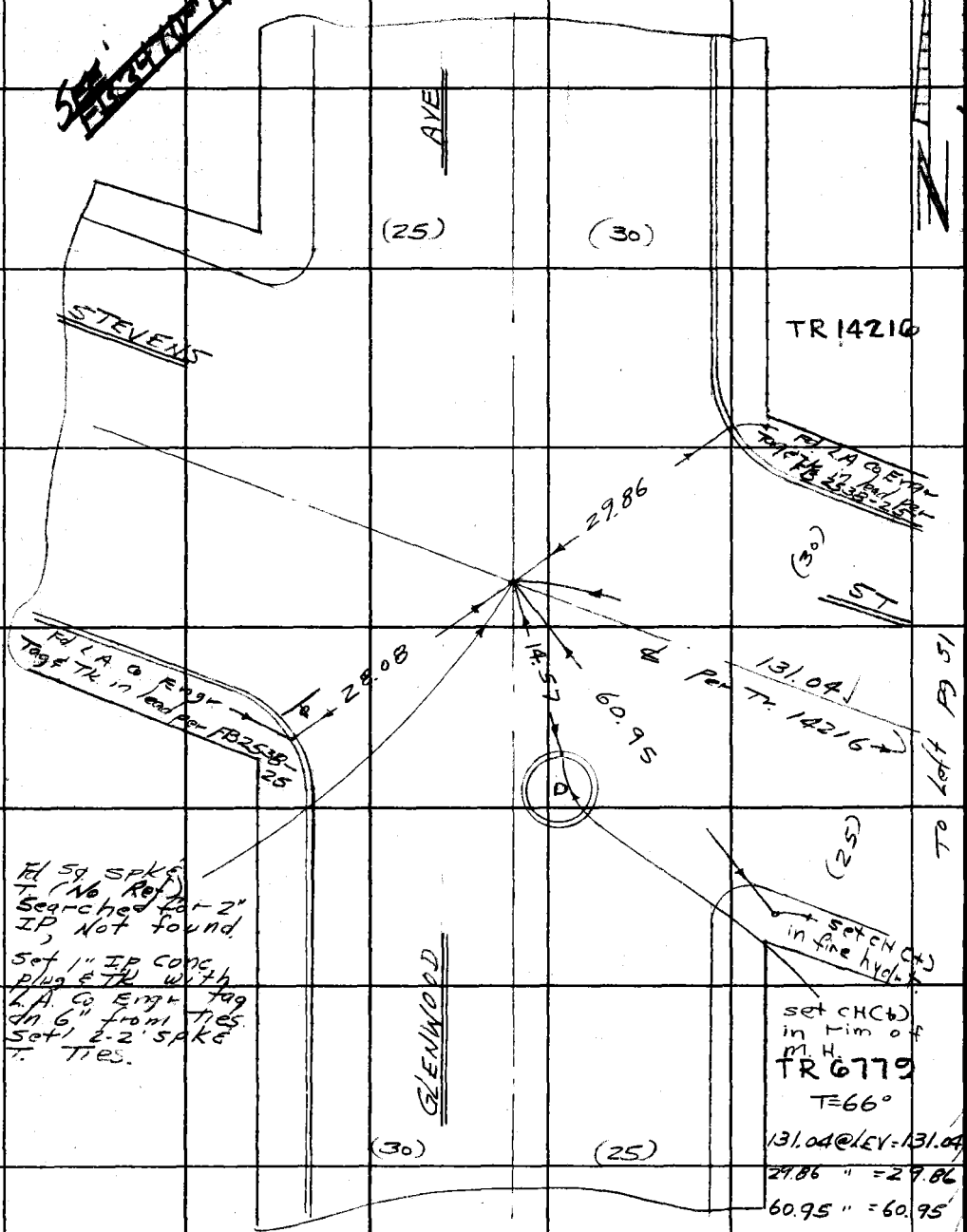

PLEASE RETURN TO
LOS ANGELES COUNTY ENGINEER
403 LOS ANGELES COUNTY ENGINEERING BLDG.

Do not extend this side of this line.

Note: Any Additions or Changes on This Sheet Must be Made or Circled in Red Ink With Date and Name of Person Making Change.

Notes Ck'd by W. EDMONDSON	Survey of La Crescenta Ave
Map No. B-5020	JN 0097.26 Tape 0193 Std 68 °F
Office Work G. H. BOYER	Surveyed by WJ Voge
Checked W. E[redacted]DSON	Notes Voge Date 1-5-67
Date [redacted]	Indexed G. J. GALLI

F. B. 3292 PG. 53

W.S.51, B-4

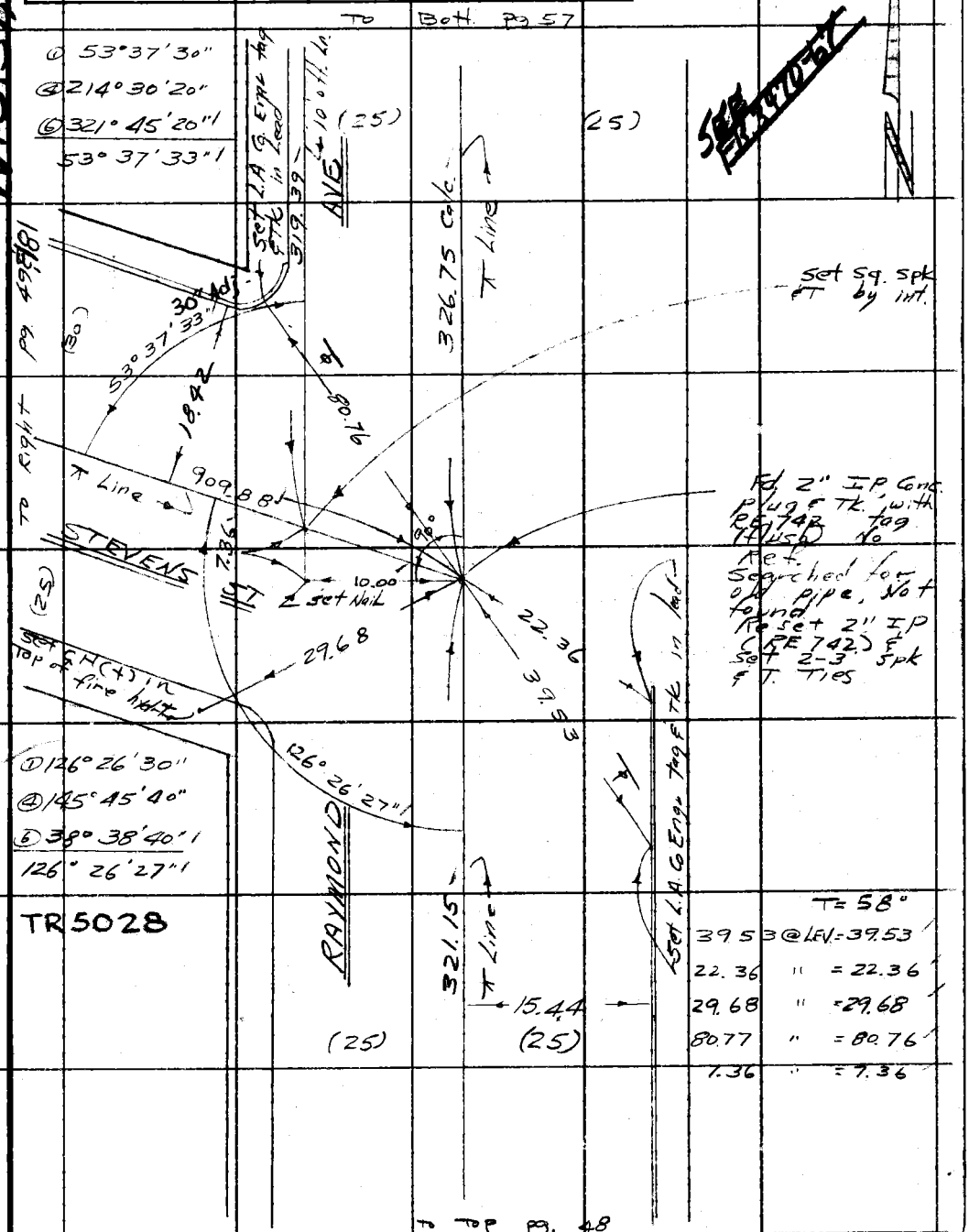

Note: Any Additions or Changes on This Sheet Must be Made or Circled in Red Ink With Date and Name of Person Making Change.

Do not extend this side of this line.

PLEASE RETURN TO
LOS ANGELES COUNTY ENGINEER
403 LOS ANGELES COUNTY ENGINEERING BLDG.

76F309S CE#310 1-65

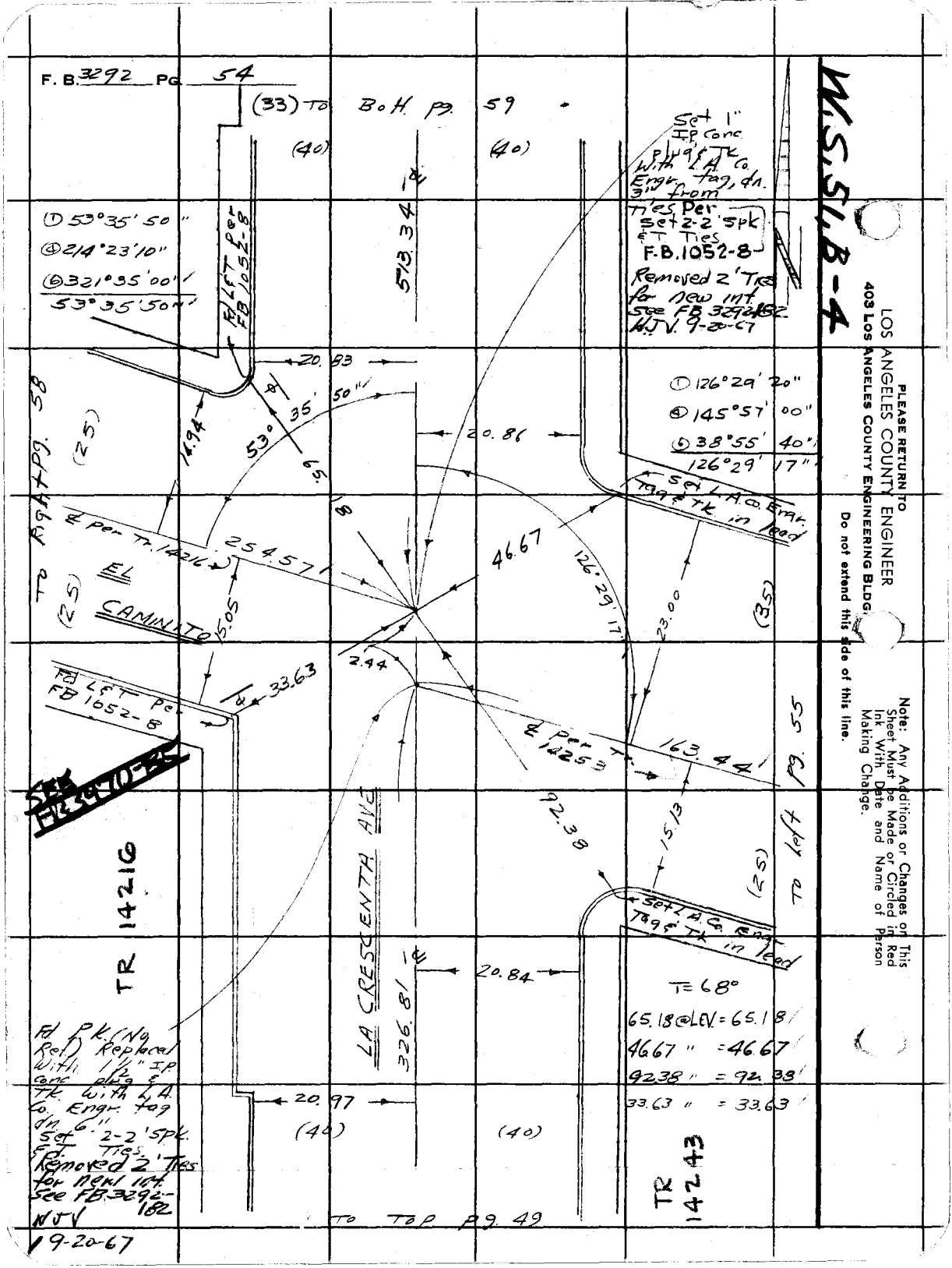
F. B. 3292 PG. 54
(33) TO BOH. PG. 59
(40)
(40)
Set 1" I.P. Conc. plug & Tk. With L.A. Co. Engr. tag, dn. 3" from Ties Per Set 2-2' Spk & T. Ties F.B. 1052-8
Removed 2' Ties for new int. See FB 3292-182 HJV 9-20-67
① 53°35'50"
④ 214°23'10"
⑥ 321°35'00"
53°35'50"
Fd L&T per FB 1052-8
513.34
20.83
① 126°29'20"
④ 145°57'00"
⑥ 38°55'40"
126°29'17"
53°35'50"
14.94
65.18
20.86
Set L.A. Co. Engr. Tag & Tk. in lead
To Right Pg. 58
(25)
℄ per Tr. 14216
254.57
46.67
126°29'17"
EL CAMINITO
(25)
15.05
23.00
(35)
2.44
33.63
Fd L&T per FB 1052-8
℄ per Tr. 14253
163.44
To left Pg. 55
92.38
15.13
(25)
Set L.A. Co. Engr. Tag & Tk. in lead
TR 14216
LA CRESCENTA AVE
326.81
20.84
T = 68°
65.18 @ LEV. = 65.18
46.67 " = 46.67
92.38 " = 92.38
33.63 " = 33.63
Fd. Pk. (No Ref.) Replaced With 1 1/2" I.P. conc. plug & Tk. With L.A. Co. Engr. tag dn. 6". Set 2-2' Spk. & T. Ties. Removed 2' Ties for new int. See FB 3292-182 HJV 9-20-67
20.97
(40)
(40)
TR 14243
TO TOP Pg. 49
W.S.51.B-4
PLEASE RETURN TO
LOS ANGELES COUNTY ENGINEER
403 LOS ANGELES COUNTY ENGINEERING BLDG.
Do not extend this side of this line.
Note: Any Additions or Changes on This Sheet Must be Made or Circled in Red Ink With Date and Name of Person Making Change.

Notes Ck'd by W. EDMONDSON	Survey of La Crescenta Ave
Map No. B-5020	JN 0097.26 Tape 0193 Std 68 °F
Office Work G. H. BOYER	Surveyed by W J Voge
Checked W. EDMONDSON	Notes Voge Date 1-6-67
Date AUG 8 '68	Indexed G. J. GALLI

F. B. 3292 PG. 55

W.S. 51, B-4

FB 3470-67

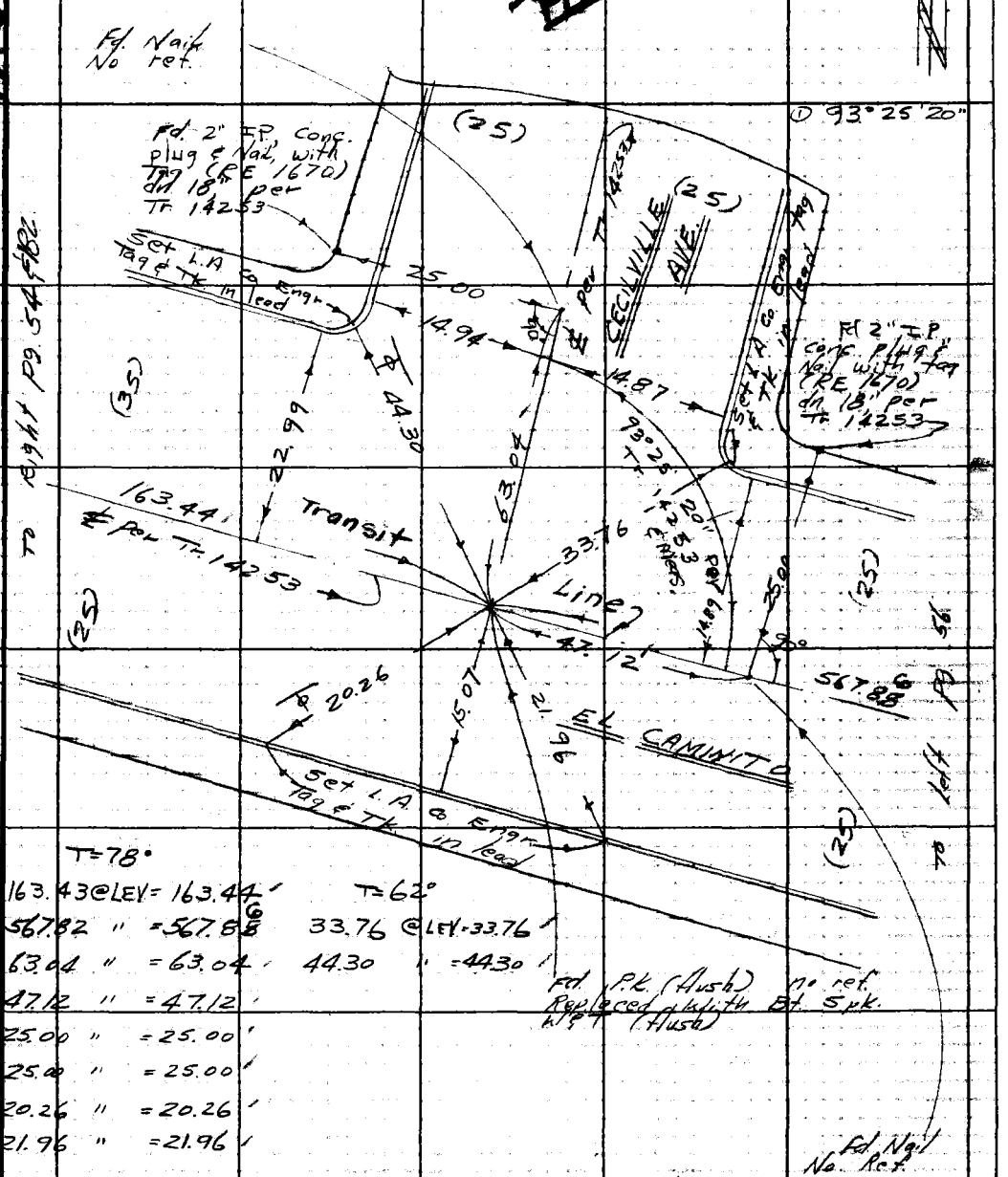

T=78°

163.43 @ LEV = 163.44		T=62°	
567.82 " = 567.88		33.76 @ LEV = 33.76	
63.04 " = 63.04		44.30 " = 44.30	
47.12 " = 47.12			
25.00 " = 25.00			
25.00 " = 25.00			
20.26 " = 20.26			
21.96 " = 21.96			

Note: Any Additions or Changes on This Sheet Must be Made or Circled in Red Ink With Date and Name of Person Making Change.

Do not extend this side of this line.

PLEASE RETURN TO
LOS ANGELES COUNTY ENGINEER
403 LOS ANGELES COUNTY ENGINEERING BLDG.

76F309S CE#310 1-65

F. B. 3292 PG. 56

SEE 53970-88

W.S.51, B-4

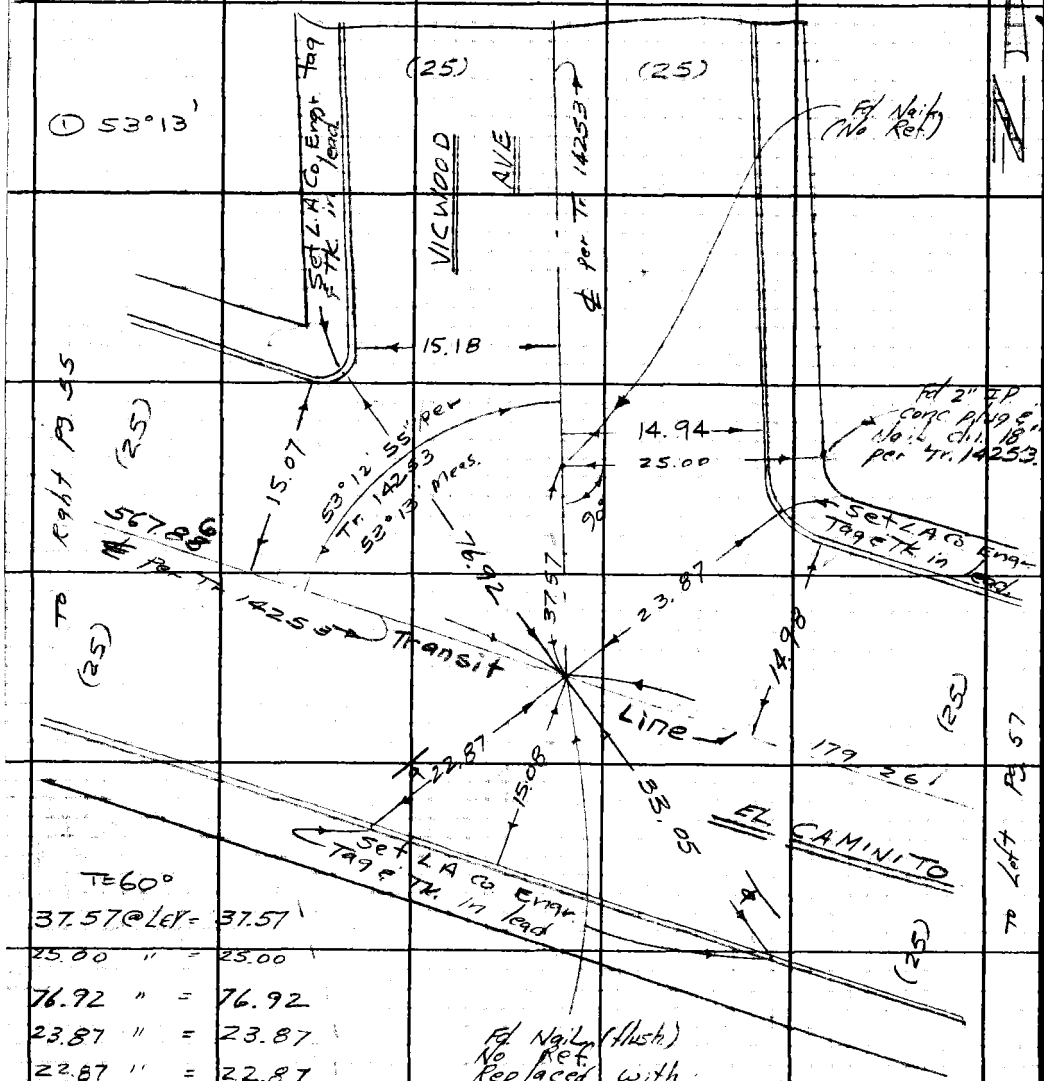

T=60°

37.57 @ LEV = 37.57

25.00 " = 25.00

76.92 " = 76.92

23.87 " = 23.87

22.87 " = 22.87

33.05 " = 33.05

T=76°

179.25 @ LEV = 179.26'

PLEASE RETURN TO
LOS ANGELES COUNTY ENGINEER
403 LOS ANGELES COUNTY ENGINEERING BLDG.
Do not extend this side of this line.

Note: Any Additions or Changes on This Sheet Must be Made or Circled in Red Ink With Date and Name of Person Making Change.

Notes Ck'd by W. EDMONDSON	Survey of La Crescenta Ave
Map No. B-5020	JN 0097.26 Tape 0193 Std 68 °F
Office Work G. H. BOYER	Surveyed by W J Yoge
Checked W. EDMONDSON	Notes Yoge Date 1-6-67
Date AUG 8 '68	Indexed G. J. GALLI

F. B. 3292 PG. 57

W.S. 51, B-4

Note: Any Additions or Changes on This Sheet Must be Made or Circled in Red Ink With Date and Name of Person Making Change.

PLEASE RETURN TO
LOS ANGELES COUNTY ENGINEER
403 LOS ANGELES COUNTY ENGINEERING BLDG.
Do not extend this side of this line.

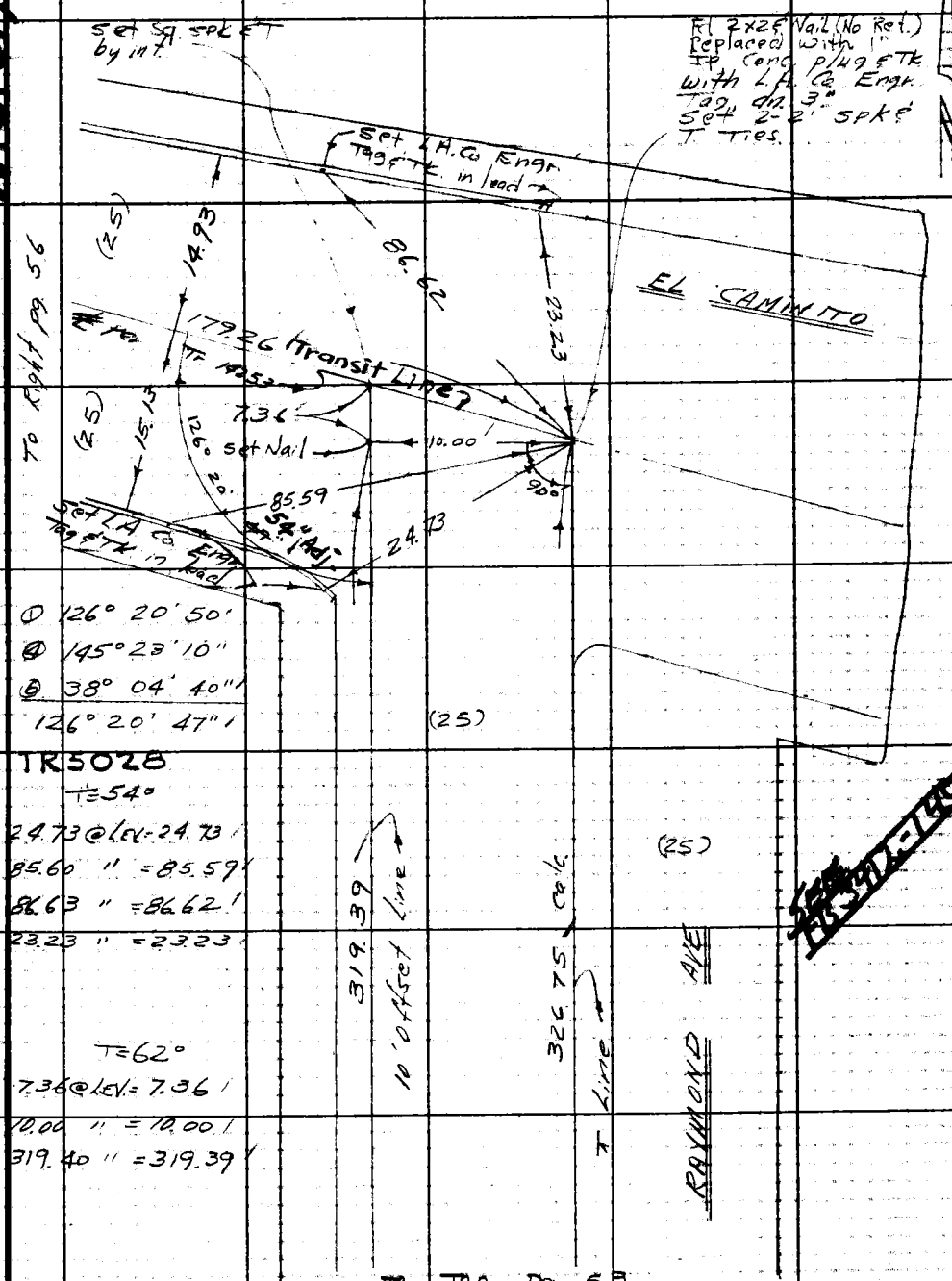

76F3095 CE #310 1-65

F. B. 3292 PG. 58

W.S. 54.8-4

LOS ANGELES COUNTY ENGINEER
403 Los Angeles County Engineering Bldg.

PLEASE RETURN TO

Do not extend this side of this line.

Note: Any Additions or Changes on This Sheet Must be Made or Circled in Red Ink With Date and Name of Person Making Change.

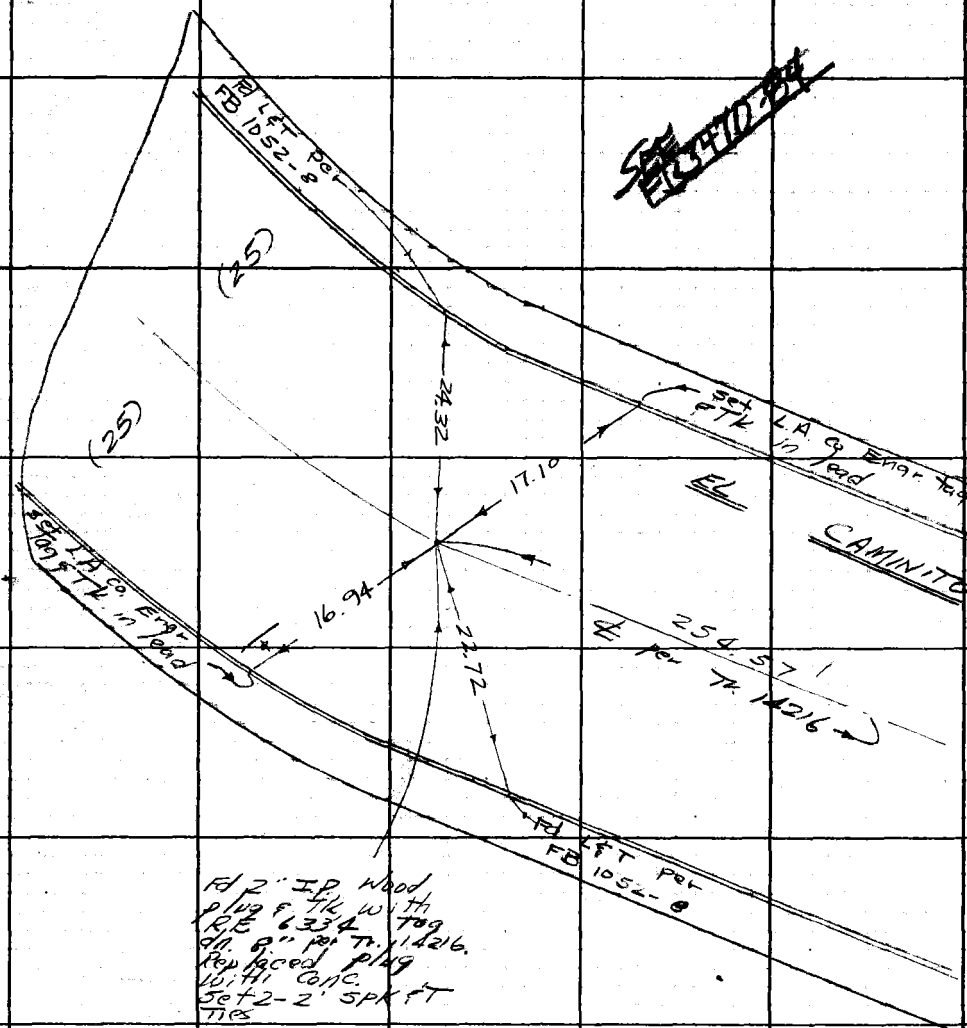

T=60°

24.32 @ LEK = 24.32

17.10 " = 17.10

22.72 " = 22.72

16.94 " = 16.94

T=62°

254.58 @ LEK = 254.57

Notes Ck'd by W. EDMONDSON
Map No. B-5020
Office Work G. H. BOYER
Checked W. EDMONDSON
Date AUG 8 '68

Survey of La Crescenta Ave
JN 0097.26 Tape 0193 Std 68 °F
Surveyed by W. J. Voge
Notes Voge Date 1-9-67
Indexed G. J. GALLI

F. B. 3292 PG. 59

W.S. 54, B-4

TO BOTH PG. 61

Ⓓ 53°28'30"
Ⓐ 213°53'40"
Ⓒ 320°50'40"
53°28'21"

Set L.A. Co. Eng. tag & tk. in lead

(33) (40)

443.06

20.89

28'27"

53°

55.32

11.92

820.34

LA CRESCENTA AVE

29.25

PARAISO WAY

20.97

12.01

22.88

29.29

Rd. cut spk. per FB 1052-13

24.53

89°59'00"

Removed Bt spk WET on 9-20-67 W. J. V. for new int. See FB 3292-183

21.23

22.61

Rd. 54 spk. No ref. Replaced with Bt. spk. WET (Flush)

T=68°

513.34 @ ELEV=513.34
22.61 " =22.61'
21.23 " =21.23'
24.53 " =24.53

Set L.A. Co. Eng. tag & tk. in lead

20.98

20.99

513.34

13.05

13.03

(33) (40)

TO TOP PG. 54

Rd. 2" ft. per FB 1052-13

T=72°
443.05 @ ELEV=443.06'
55.32 " =55.32'
29.25 " =29.25'
22.88 " =22.88'
29.29 " =29.29'

Temporary 2" Ties for new int. See FB 3292-184

Rd. cut spk. W/ Rd. Dept. dg. 2" ~~no Rd.~~ set 2-2' spk. ET Ties RD. DEPT. F.B. FT 51-104

TR 12044

Ⓓ 89°59'00"
Ⓐ 359°56'10"
Ⓒ 179°54'20"
89°59'03"

(20)

PARAISO WAY
152.66
~~per Tr 12044~~
Line

(20)

Set L.A. Co. Eng. tag & tk. in lead.

TO TOP PG. 60

Note: Any Additions or Changes on This Sheet Must be Made or Circled in Red Ink With Date and Name of Person Making Change.

Do not extend this side of this line.

PLEASE RETURN TO
LOS ANGELES COUNTY ENGINEER
403 LOS ANGELES COUNTY ENGINEERING BLDG.

76F309S CE#310 1-65

F. B. 3292 PG 60

W.S. 51, B-4

PLEASE RETURN TO
LOS ANGELES COUNTY ENGINEER
403 LOS ANGELES COUNTY ENGINEERING BLDG.

Do not extend this side of this line.

Note: Any Additions or Changes on This Sheet Must be Made or Circled in Red Ink With Date and Name of Person Making Change.

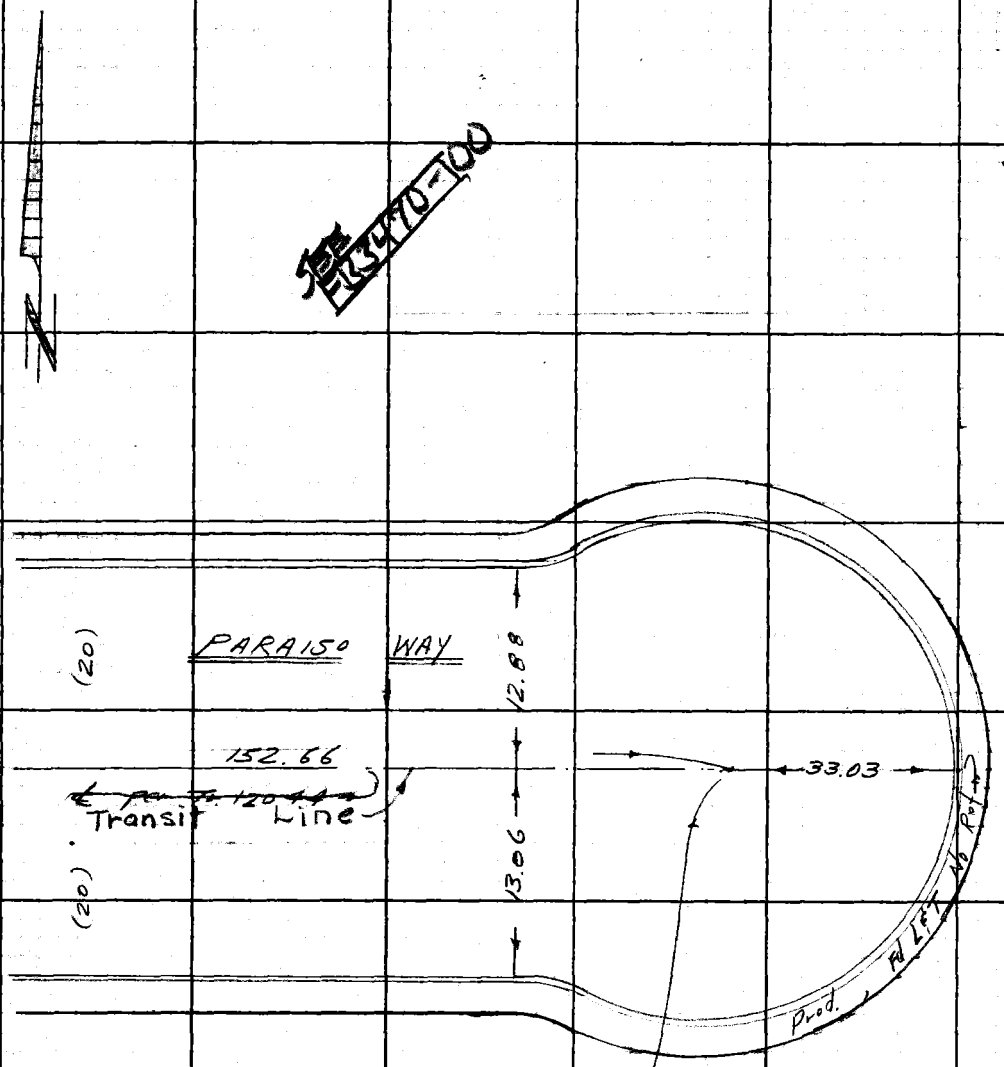

T = 70°
152.66 @ LEV. = 152.66
33.03 " = 33.03

TR 12044

set Bt. Spk. W&T
~~@ rec. dist.~~
~~per Tr. 12044~~
Checked for Line between
L&T & bt. Spk. W&T per
FB 3292-~~83~~183
9-20-67 W. J.V.

1

W.S.51, B-4

Notes Ck'd by W. EDMONDSON	Survey of La Crescenta Ave
Map No. B-5020	JN 0097.26 Tape 0194 Std 68 °F
Office Work G. H. BOYER	Surveyed by W. J. Voge
Checked W. EDMONDSON	Notes Voge Date 1-31-67
Date AUG 8 '68	Indexed G. J. GALLI

F. B. 3292 PG. 61

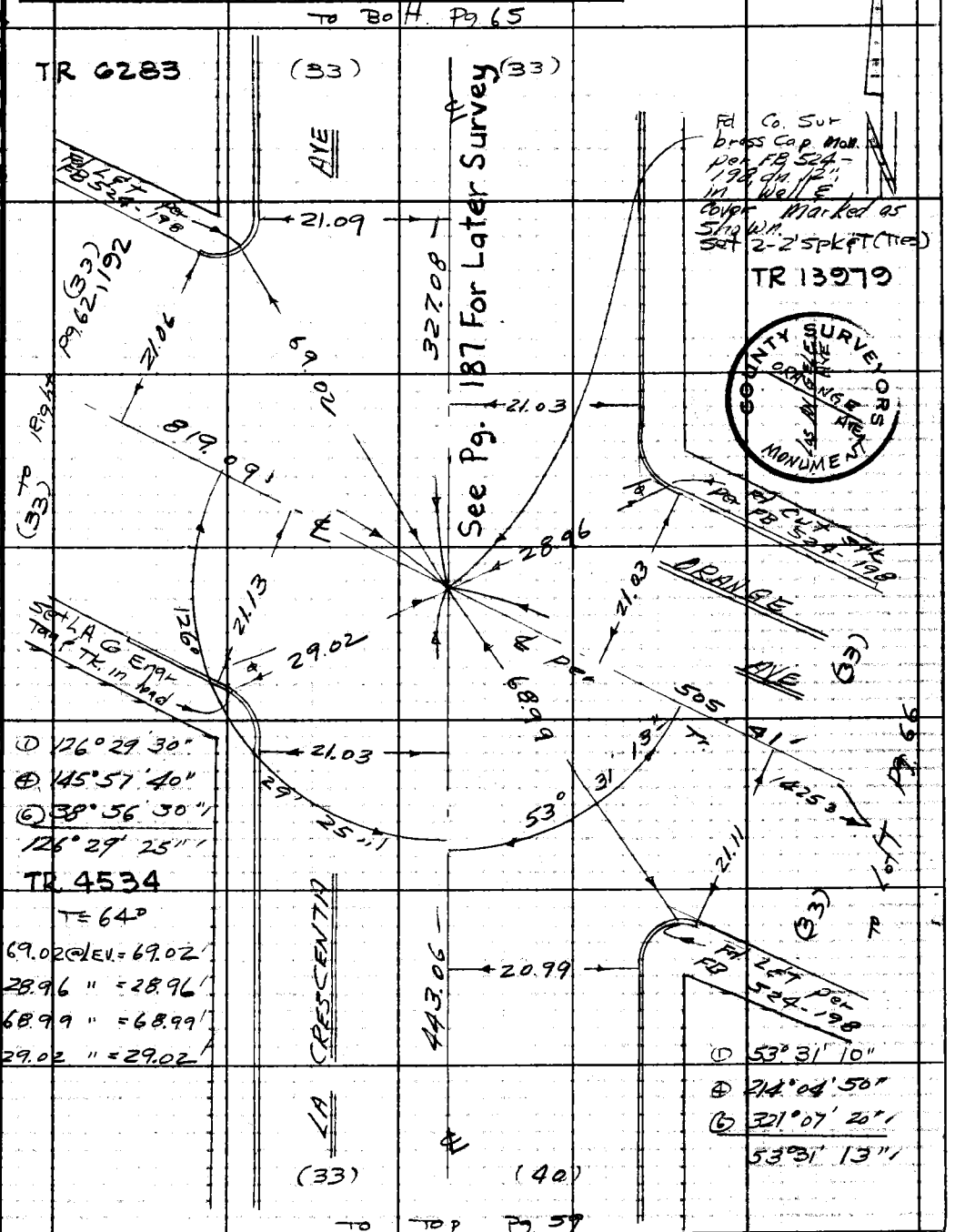

① 126°29'30"
④ 145°57'40"
⑥ 38°56'30"
126°29'25"

TR 4534
T = 64°
69.02 @ LEV. = 69.02
28.96 " = 28.96
68.99 " = 68.99
29.02 " = 29.02

① 53°31'10"
④ 214°04'50"
⑥ 321°07'20"
53°31'13"

Note: Any Additions or Changes on This Sheet Must be Made or Circled in Red Ink With Date and Name of Person Making Change.

Do not extend this side of this line.

PLEASE RETURN TO
LOS ANGELES COUNTY ENGINEER
403 LOS ANGELES COUNTY ENGINEERING BLDG.

76F309S CE#310 1-65

F. B. 3292 PG. 62

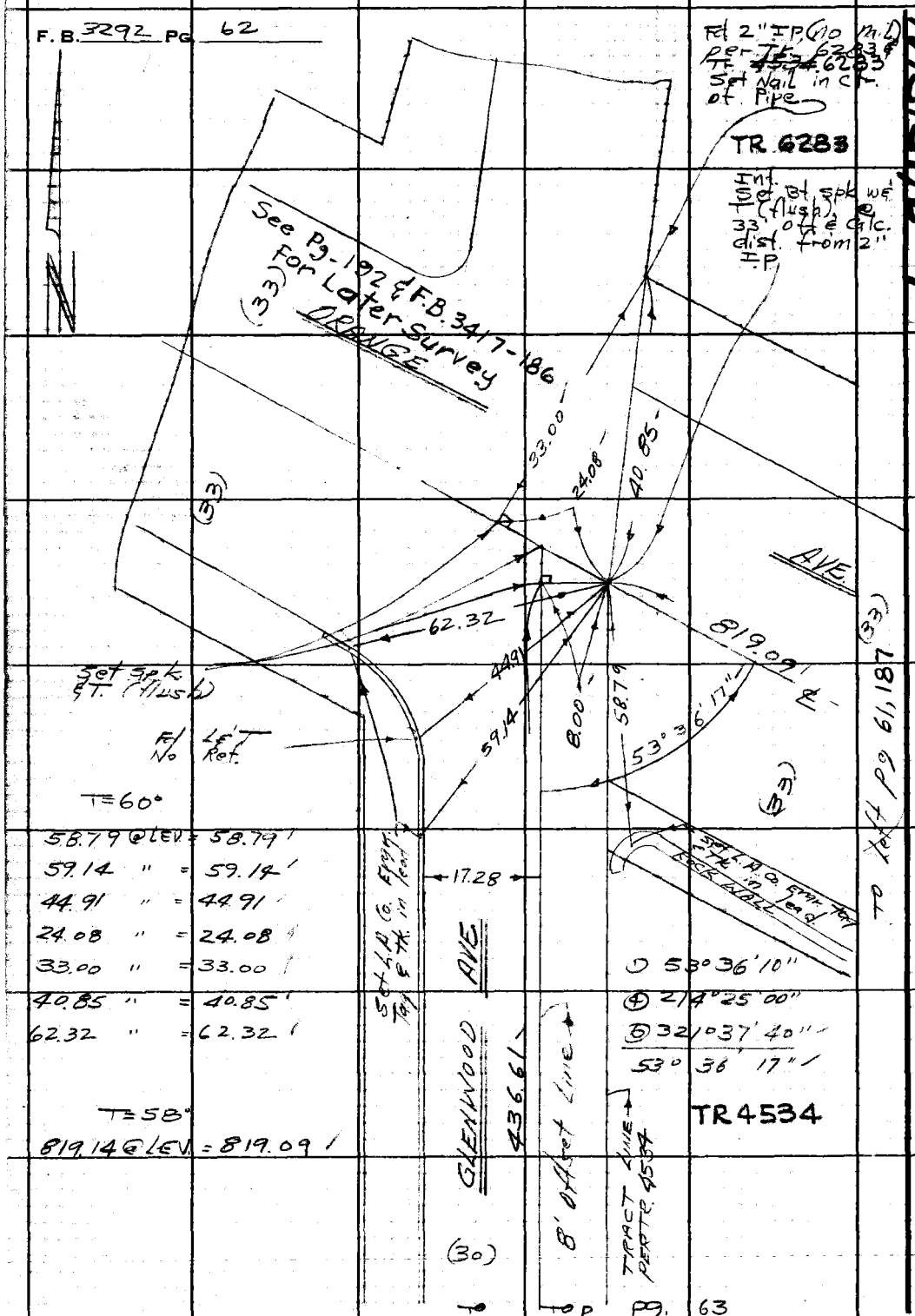

W.S. 51, B-4

PLEASE RETURN TO
LOS ANGELES COUNTY ENGINEER
403 LOS ANGELES COUNTY ENGINEERING BLDG.
Do not extend this side of this line.

Note: Any Additions or Changes on This Sheet Must be Made or Circled in Red Ink With Date and Name of Person Making Change.

To top pg. 63

Notes Ck'd by W. EDMONDSON	Survey of La Crescenta Ave	F. B. 3292 Pg. 63
Map No. B-5020	JN 0097.26 Tape 0194 Std 68 °F	
Office Work G. H. BOYER	Surveyed by W. S. Voge	
Checked W. EDMONDSON	Notes Voge Date 1-31-67	
Date AUG 8 '66	Indexed G. J. GALL	

W.S. 51, B-4

To Bott Pg. 62

T=68°

436.61 @LEV=436.61

(30)

436.61

For Later Survey

○ 126° 25' 40"
⊕ 145° 43' 10"
⊖ 38° 34' 20"
126° 25' 43"

Set LA Co Engr Tea & Tk in lead

49.50

126°

TR 4534

PROD

21.40

25.

Set Nat in 8' Sycamore Tree

Set by int.

9.94

19.83

43"

5.92

Set Nail by proportion between S.W. Cor. of TR 4534 & The ℄ of Orange Ave. per Tr 4534.

16.93

8.00

(20)

820.34

℄ per Tr 4534

29.77

To Left Pg 59

T=64°

19.83 @LEV = 19.83
49.50 " = 49.50
21.40 " = 21.40
9.94 " = 9.94
5.92 " = 5.92
29.77 " = 29.77

(20)

PARAISO WAY

212.86

8' offset Line

See Pg. 185 & F.B. 3417-192, 193

GLENWOOD AVE

Tract Line per Tr 4534

Set Bt Spk Wet (flush) by proportion (from offset Line)

T=58°

820.39 @LEV = 820.39

To Top Pg 64

Note: Any Additions or Changes on This Sheet Must be Made or Circled in Red Ink With Date and Name of Person Making Change.

Do not extend this side of this line.

PLEASE RETURN TO
LOS ANGELES COUNTY ENGINEER
403 LOS ANGELES COUNTY ENGINEERING BLDG.

76F309S CE#310 1-65

F. B. 3292 PG. 64

TO Bott. pg. 63

W.S.51, B-4

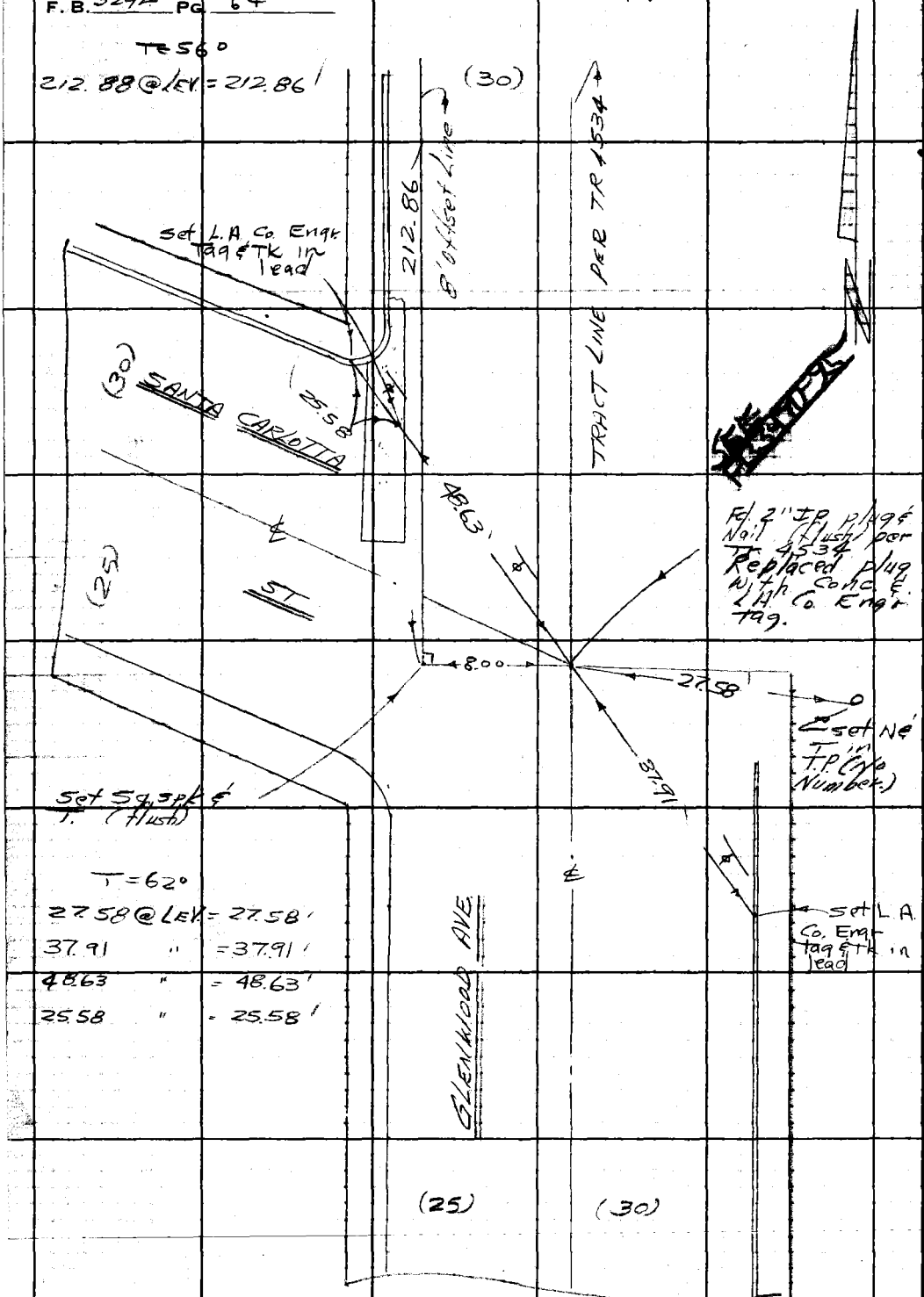

PLEASE RETURN TO
LOS ANGELES COUNTY ENGINEER
403 LOS ANGELES COUNTY ENGINEERING BLDG.

Do not extend this side of this line.

Note: Any Additions or Changes on This Sheet Must be Made or Circled in Red Ink With Date and Name of Person Making Change.

W.S.51,B-4

Notes Ck'd By W. EDMONDSON	Survey of La Crescenta Ave
Map No. B-5020	JN 097.26 Tape 0194 Std 68 °F
Office Work G. H. BOYER	Surveyed by W. J. Voge
Checked W EDMONDSON	Notes Voge Date 1-31-67
Date AUG 8 '68	Indexed G. J. GALLI

F. B. 3292 PG. 65

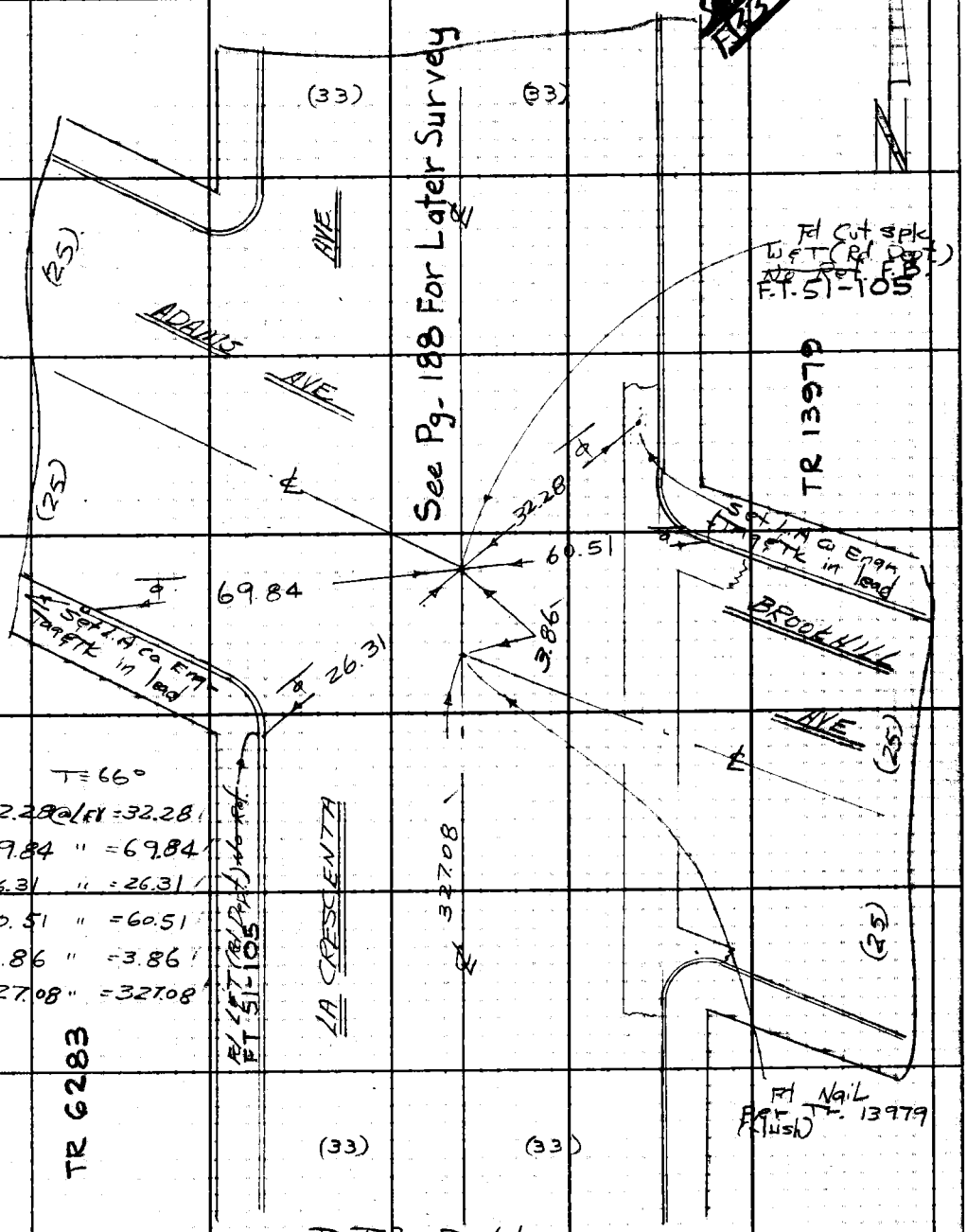

Note: Any Additions or Changes on This Sheet Must be Made or Circled in Red Ink With Date and Name of Person Making Change.

Do not extend this side of this line.

PLEASE RETURN TO
LOS ANGELES COUNTY ENGINEER
403 Los Angeles County Engineering Bldg.

76F309S CE#310 1-65

F. B. 3292 PG. 66

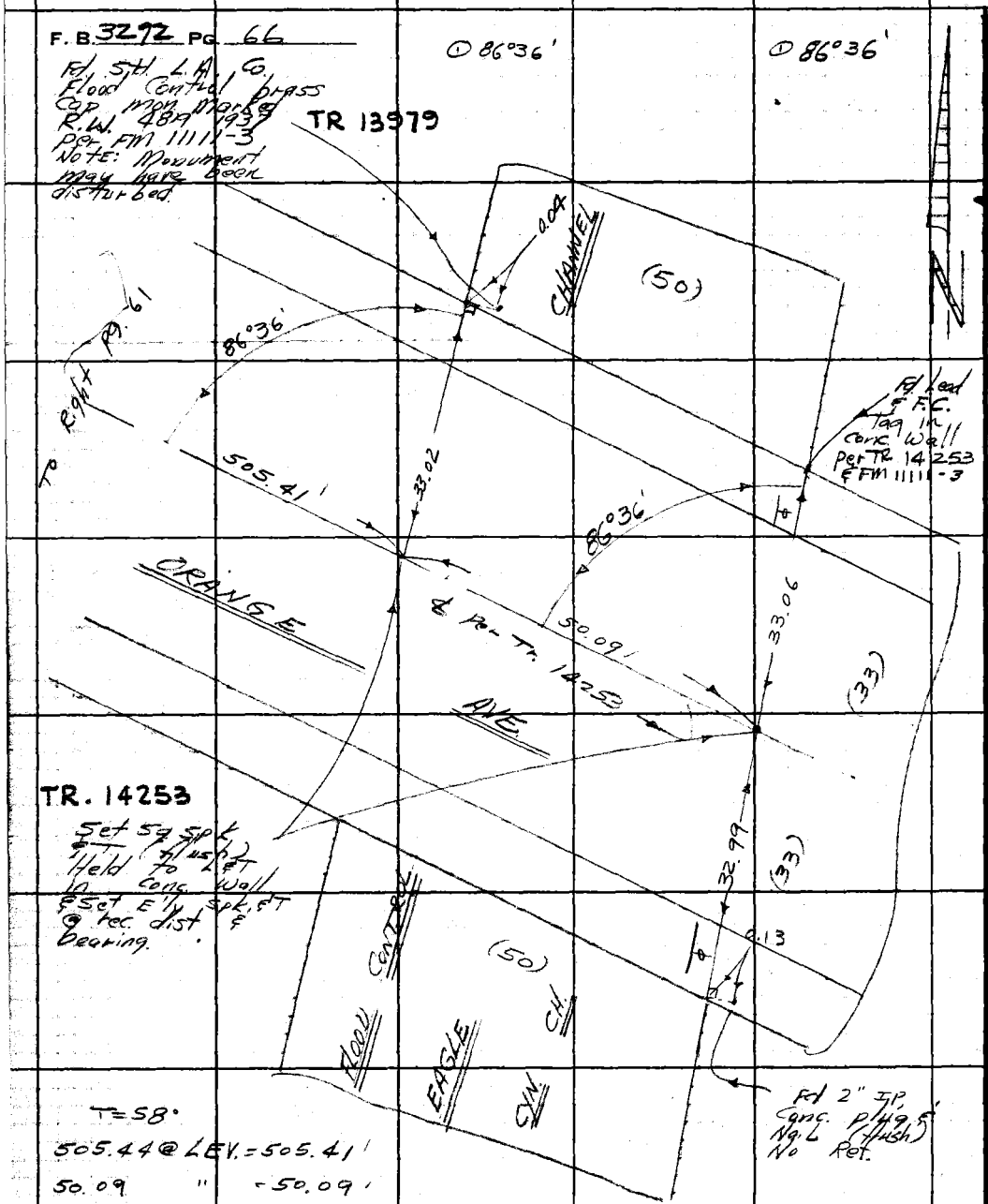

T=58°

505.44 @ LEV.	=	505.41'
50.09	"	= 50.09'
33.02	"	= 33.02'
33.06	"	= 33.06'
32.99	"	= 32.99'

W.S.51, B-4

PLEASE RETURN TO
LOS ANGELES COUNTY ENGINEER
403 LOS ANGELES COUNTY ENGINEERING BLDG.

Do not extend this side of this line.

Note: Any Additions or Changes on This Sheet Must be Made or Circled in Red Ink With Date and Name of Person Making Change.

W.S.51; B-4.5

Notes Ck'd by W. EDMONDSON	Survey of La Crescenta Ave
Map No. B-5020	JN 0097.26 Tape 0194 Std 68 °F
Office Work G. H. BOYER	Surveyed by W. J. Voge
Checked W. EDMONDSON	Notes Voge Date 2-1-67
Date AUG 8 '68	Indexed G. J. GALLI

F. B. 3292 PG. 67

GEODETIC TIE

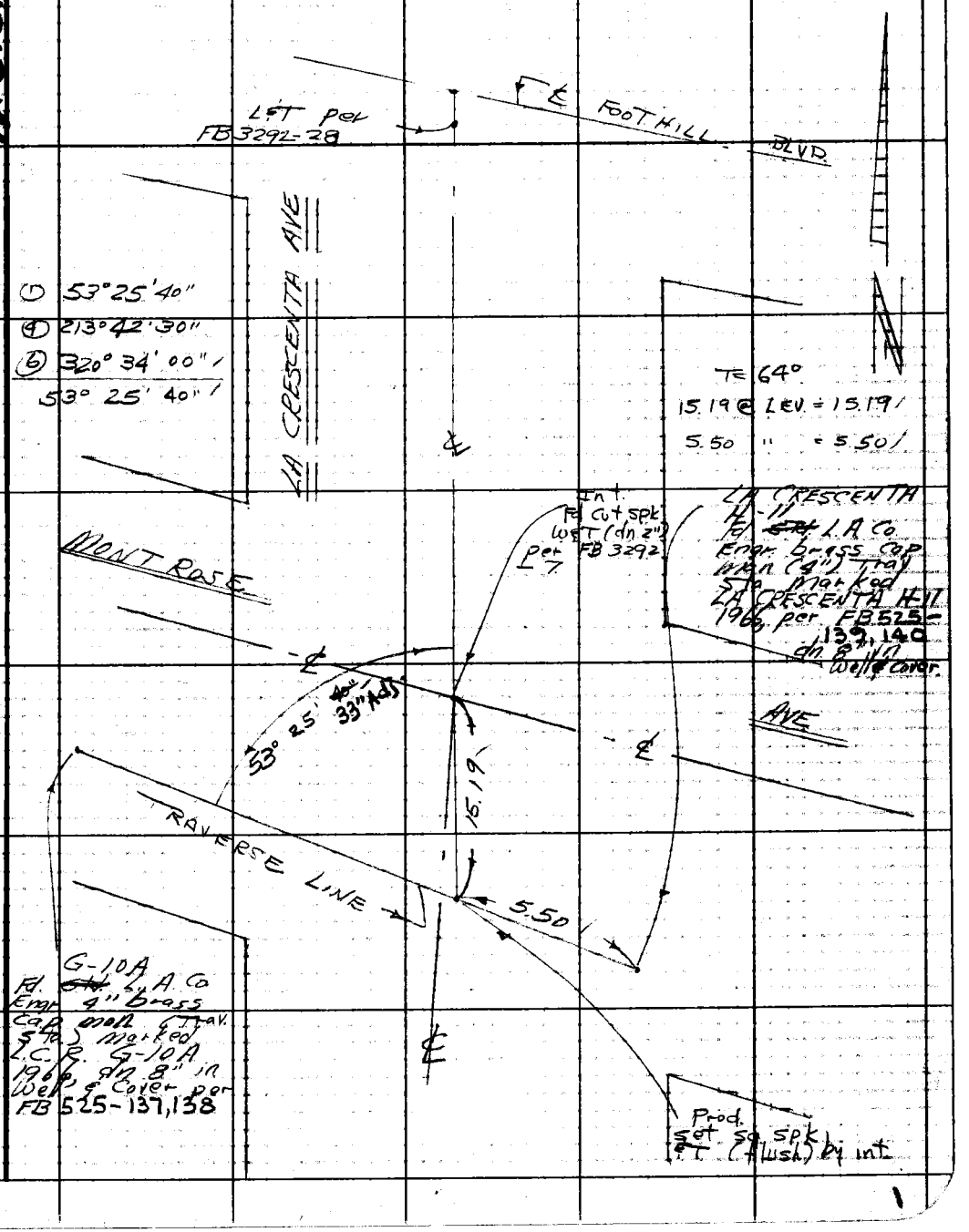

Note: Any Additions or Changes on This Sheet Must be Made or Circled in Red Ink. With Date and Name of Person Making Change.

Do not extend this side of this line.

PLEASE RETURN TO
LOS ANGELES COUNTY ENGINEER
403 LOS ANGELES COUNTY ENGINEERING BLDG.

76F3095 CE#310 1-65

F. B. 3292 PG. 68

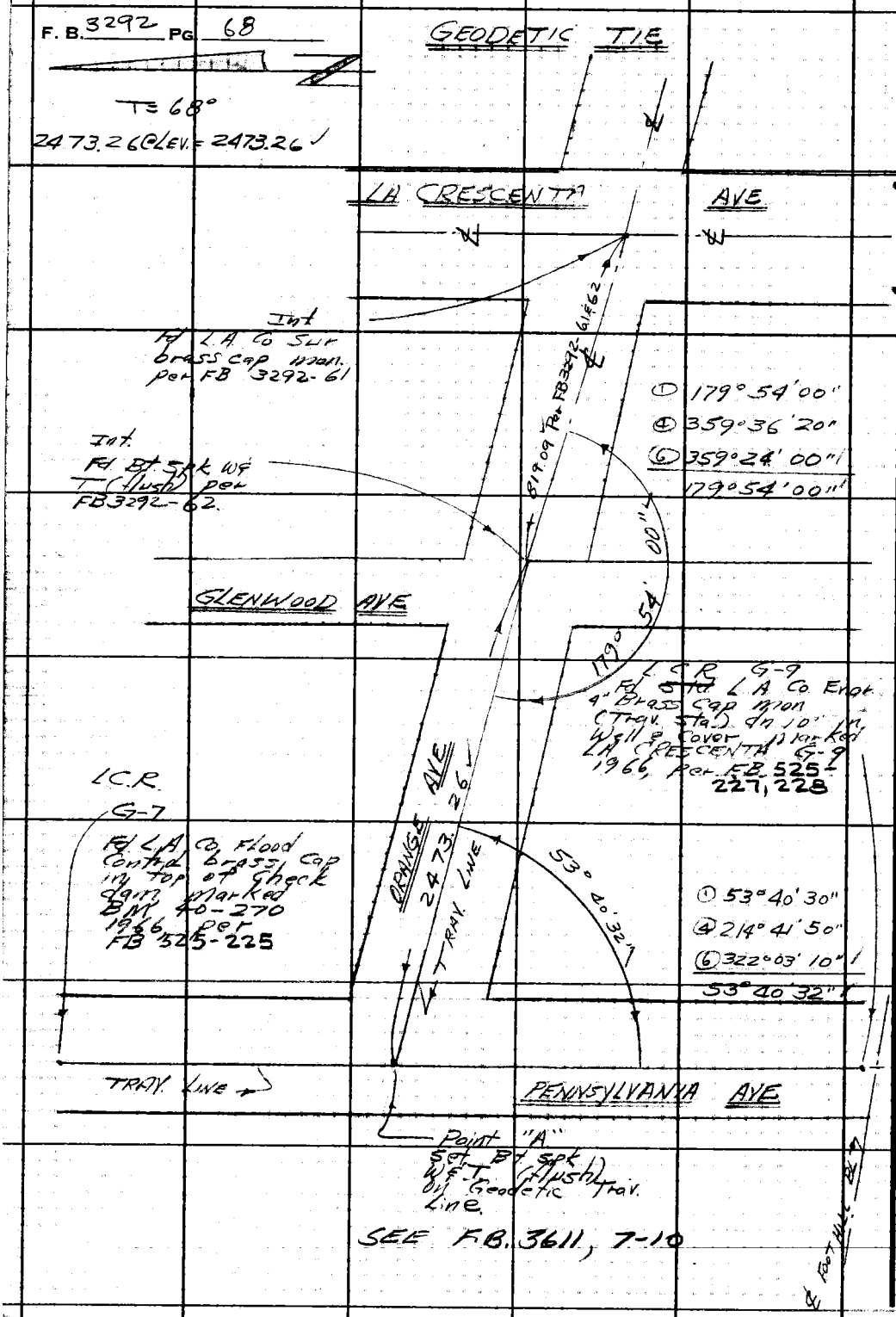

W.S. 51, B-3, 4

PLEASE RETURN TO
LOS ANGELES COUNTY ENGINEER
403 LOS ANGELES COUNTY ENGINEERING BLDG.

Do not extend this side of this line.

Note: Any Additions or Changes on This Sheet Must be Made or Circled in Red Ink With Date and Name of Person Making Change.

Notes Ck'd by M. ASHLEY	Survey of Marengo Ave.
Map No. B5006	JN 0097.23 Tape 0230 Std 68 °F
Office Work R. R. SHEAN	Surveyed by D. S. Curtis
Checked L. A. CHURCH	Notes Curtis Date 4-67
Date JUL 11 '68	Indexed C. J. GALLI JUN 3 2 '67 JUN 2 '67

F. B. 3292 PG. 73

J.N. 0097.23
Marengo Ave.
Index Map.

Curtis
Karp
Ohashi
Rodriguez

Note: Any Additions or Changes on This Sheet Must be Made or Circled in Red Ink With Date and Name of Person Making Change.

PLEASE RETURN TO
LOS ANGELES COUNTY ENGINEER
403 Los Angeles County Engineering Bldg.
Do not extend this side of this line.

76F309S CE#310 1-65

F. B. 3292 PG 74

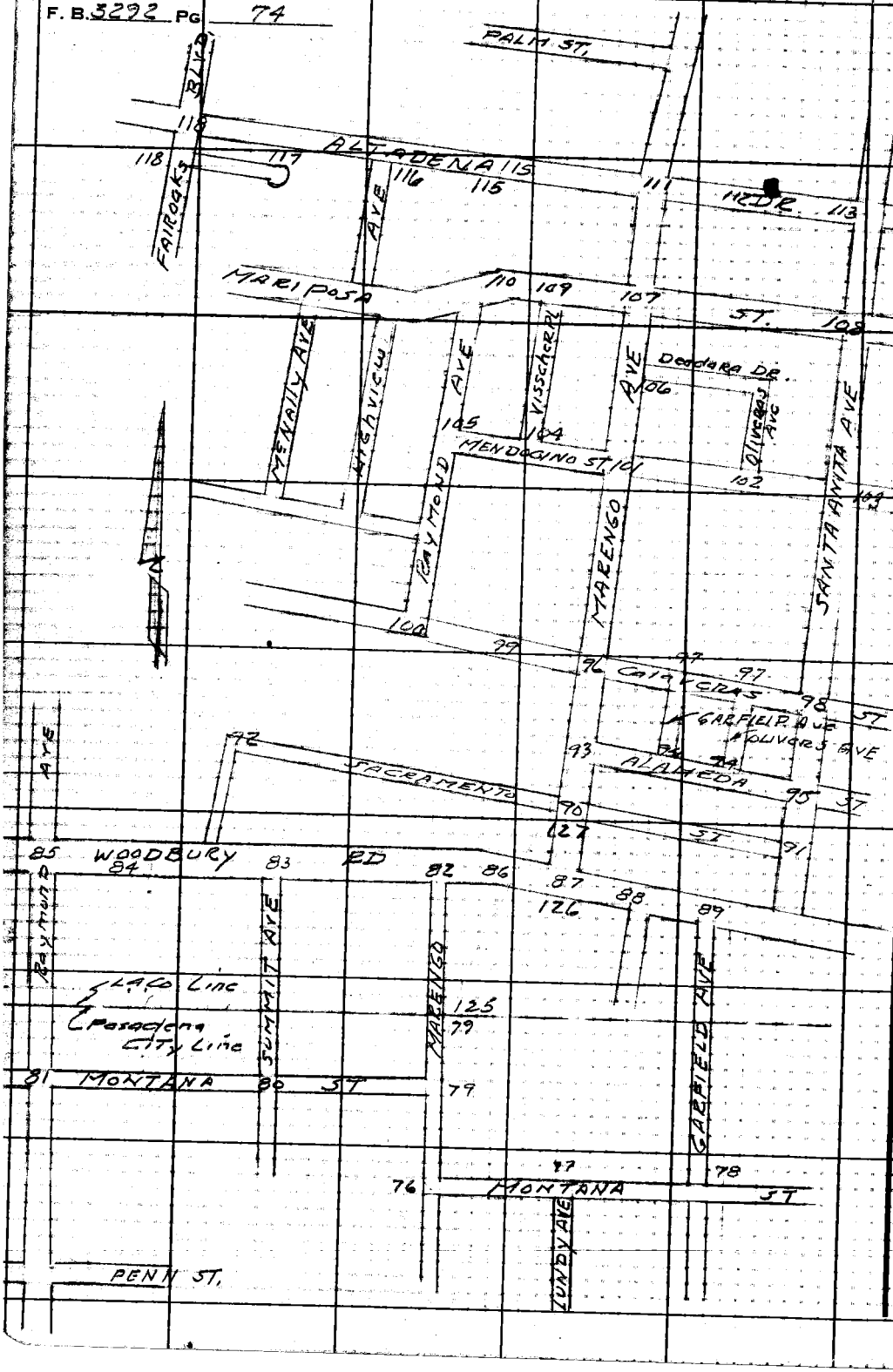

PLEASE RETURN TO
LOS ANGELES COUNTY ENGINEER
403 LOS ANGELES COUNTY ENGINEERING BLDG.

Do not extend this side of this line.

Note: Any Additions or Changes on This Sheet Must Be Made or Circled in Red Ink With Date and Name of Person Making Change.

Notes Ck'd by M. ASHLEY	Survey of MARENGO AVE
Map No. B5006	JN 0097.23 Tape 0230 Std 68° °F
Office Work R. R. SHEAN	Surveyed by A. S. CURTIS
Checked J. A. CHURCH	Notes CURTIS Date 5-67
Date	Indexed C. J. GALLI

F. B. 3292 PG. 75

J.N. 0097.23
MARENGO AVE.
Center line
from
Montana ST To Altadena DR.

Curtis
Kapp
Ohashi
Rodriguez

Note: Any Additions or Changes on This Sheet Must be Made or Circled in Red Ink, With Date and Name of Person Making Change.

PLEASE RETURN TO
LOS ANGELES COUNTY ENGINEER
403 LOS ANGELES COUNTY ENGINEERING BLDG.

Do not extend this side of this line.

76F309S CE#810 1-65

F. B. 3292 Pg 76

Cont. on Bot. pg. 77

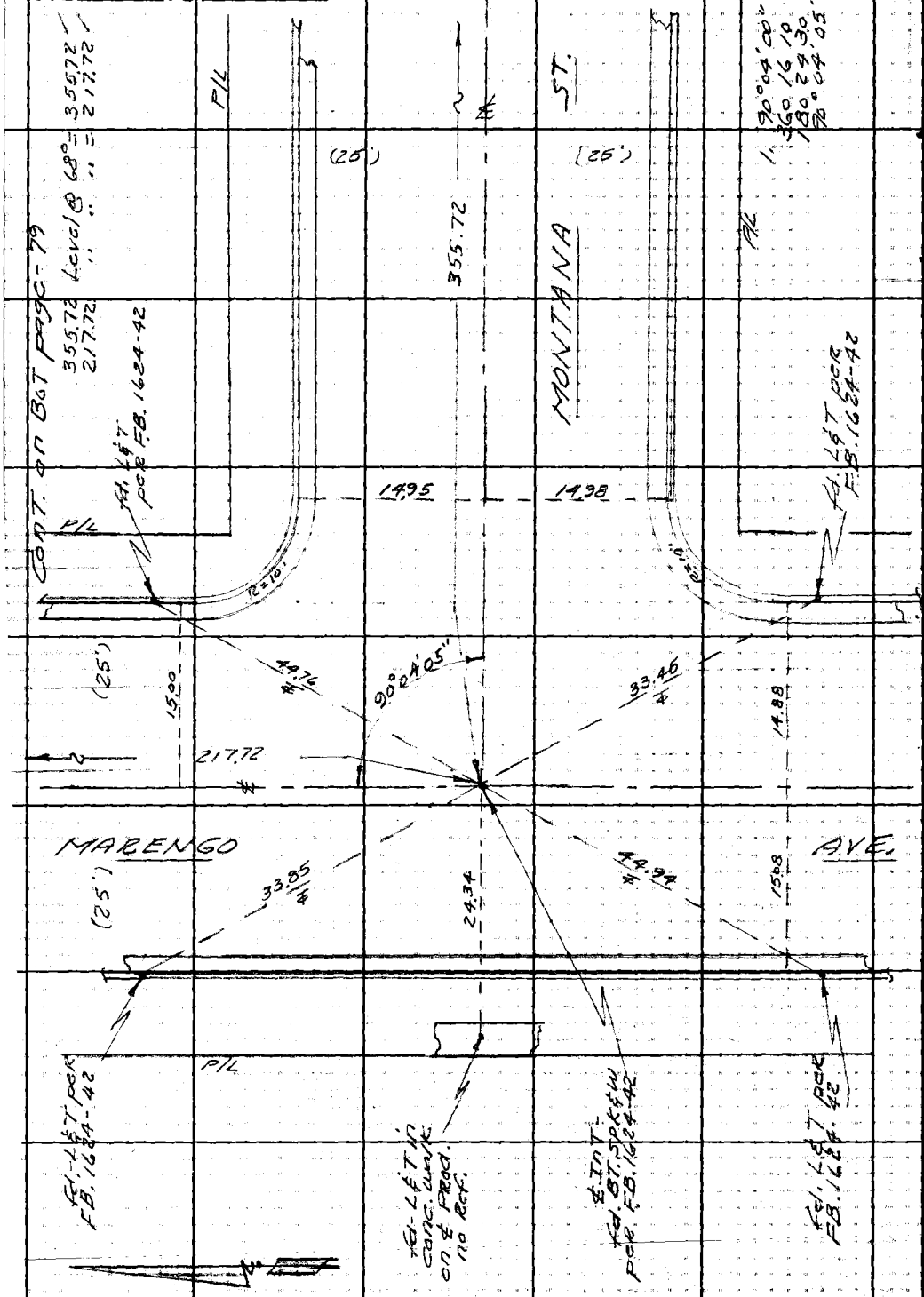

W.S. 8, D-1

PLEASE RETURN TO
LOS ANGELES COUNTY ENGINEER
403 Los Angeles County Engineering Bldg.

Do not extend this side of this line.

Note: Any Additions or Changes on This Sheet Must be Made or Circled in Red Ink With Date and Name of Person Making Change.

W.S.8.D-1

Notes Ck'd by M. ASHLEY	Survey of Marengo Ave.
Map No. B5006	JN 0097.23 Tape 0230 Std 68° °F
Office Work R. R. SHEAN	Surveyed by A. S. CURTIS
Checked J. A. CHURCH	Notes CURTIS Date 5-67
Date	Indexed C. J. GALLI

F. B. 3292 PG. 77

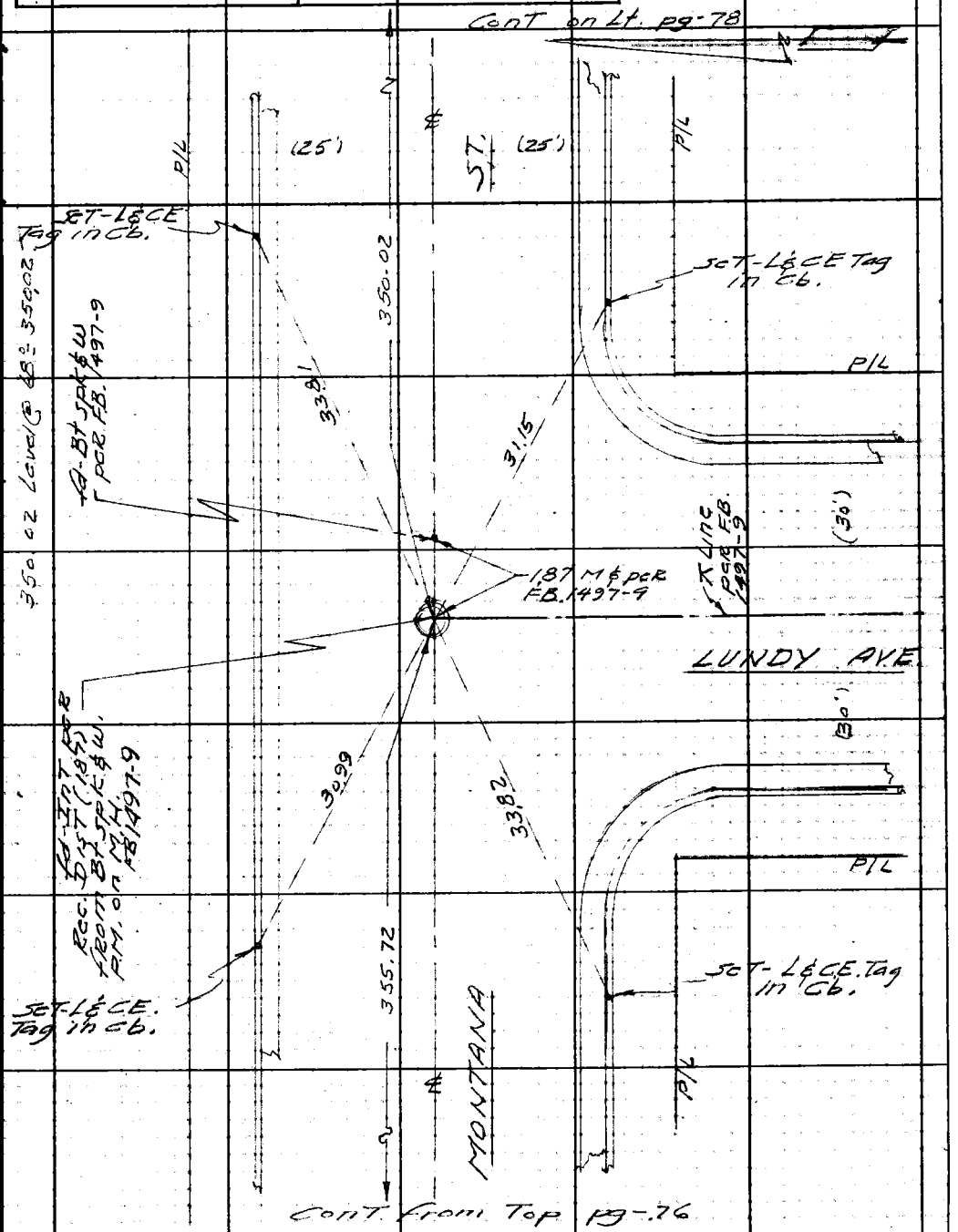

Note: Any Additions or Changes on This Sheet Must be Made or Circled in Red Ink With Date and Name of Person Making Change.

Do not extend this side of this line.

PLEASE RETURN TO
LOS ANGELES COUNTY ENGINEER
403 LOS ANGELES COUNTY ENGINEERING BLDG.

76F309S CE#310 1-65

PLEASE RETURN TO
LOS ANGELES COUNTY ENGINEER
403 LOS ANGELES COUNTY ENGINEERING BLDG.

Note: Any Additions or Changes on This Sheet Must be Written or Circled in Red Ink With Date and Name of Person Making Change.

Do not extend this side of this line.

W.S.8, D-1

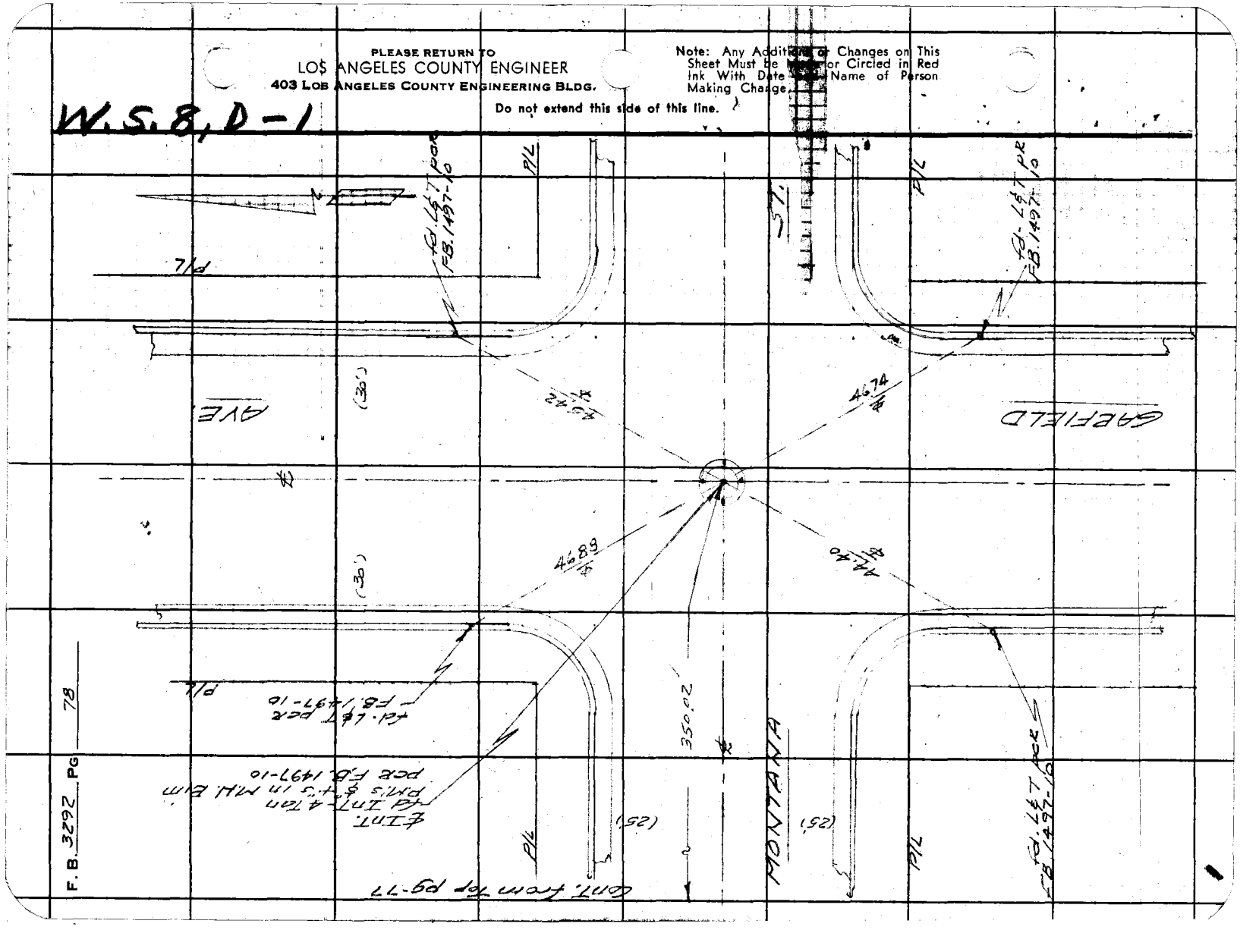

F. B. 3292 PG 78

Notes Ck'd by M. ASHLEY	Survey of Marengo Ave
Map No. B 5006	JN 0097.23 Tape 0230 Std 68 °F
Office Work R. R. SHEAM	Surveyed by A. S. CURTIS
Checked	Notes CURTIS Date 5-67
Date	Indexed C. J. GALLI

F. B. 3292 PG. 79

W.S. 8, D-1

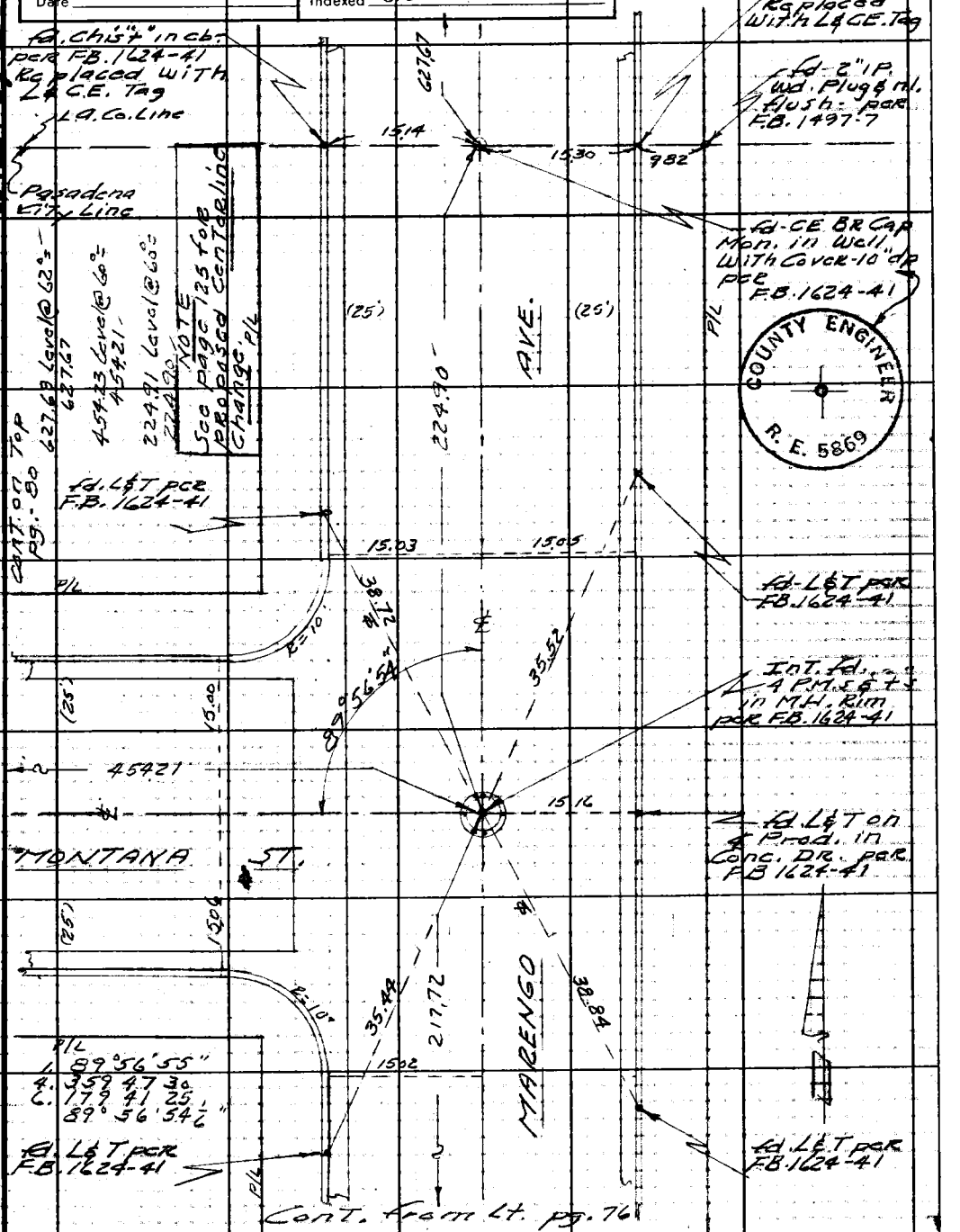

Note: Any Additions or Changes on This Sheet Must be Made or Circled in Red Ink With Date and Name of Person Making Change.

Do not extend this side of this line.

PLEASE RETURN TO
LOS ANGELES COUNTY ENGINEER
403 LOS ANGELES COUNTY ENGINEERING BLDG.

76F309S CE#310 1-65

F. B. 3292 PG 80

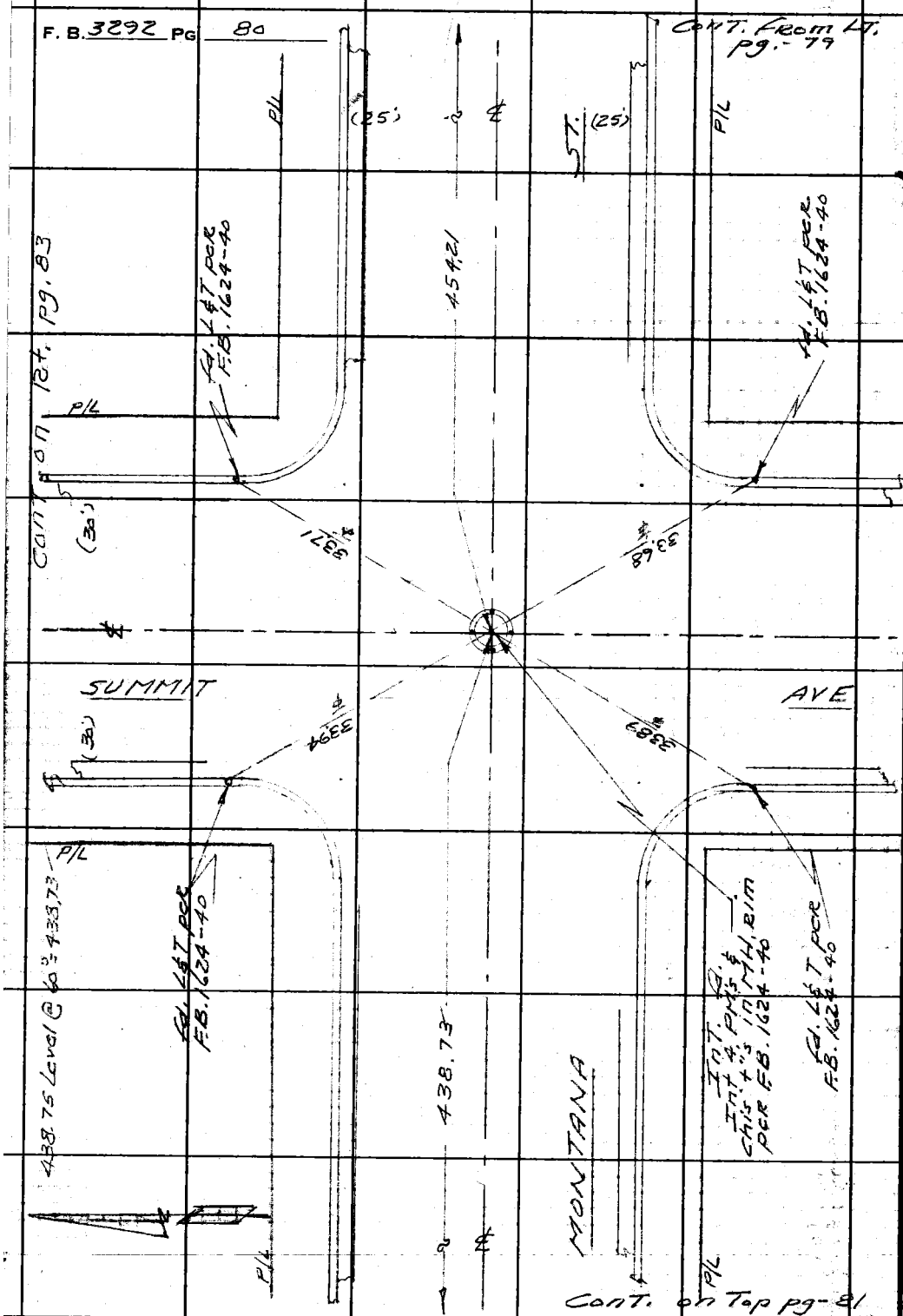

W.S. 8, D-1

PLEASE RETURN TO
LOS ANGELES COUNTY ENGINEER
403 LOS ANGELES COUNTY ENGINEERING BLDG.

Do not extend this side of this line.

Note: Any Additions or Changes on This Sheet Must be Made or Circled in Red Ink With Date and Name of Person Making Change.

Notes Ck'd by M. ASHLEY	Survey of Marengo Ave.
Map No. B5006	JN 009723 Tape 0230 Std 68 °F
Office Work R. R. SHEAN	Surveyed by A. S. Curtis
Checked	Notes Curtis Date 5-67
Date	Indexed C. J. GALLI

F. B. 3292 PG. 81

Cont. from Bot. pg-80

W.S.8, D-1

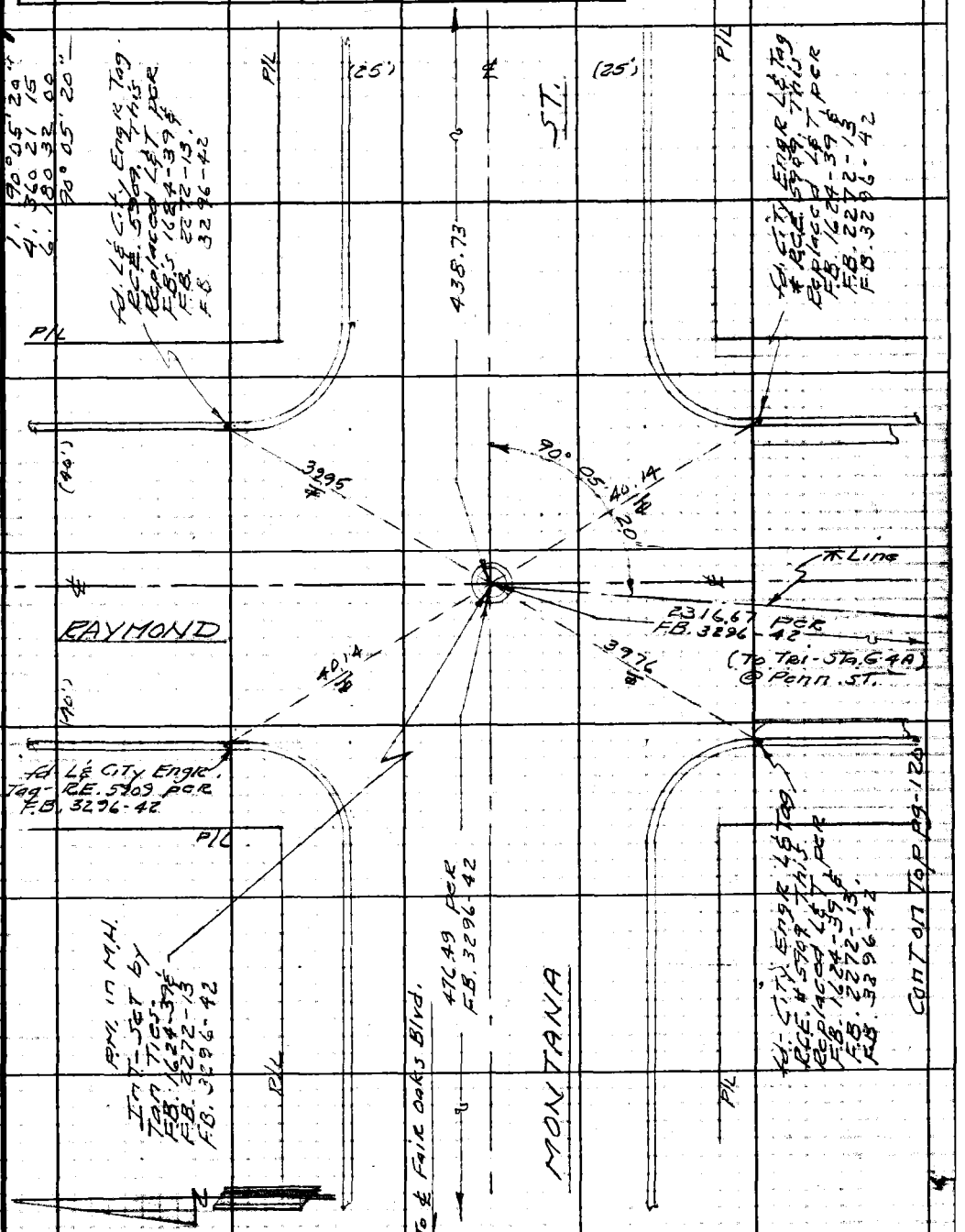

Note: Any Additions or Changes on This Sheet Must be Made or Circled in Red Ink With Date and Name of Person Making Change.

Do not extend this side of this line.

PLEASE RETURN TO
LOS ANGELES COUNTY ENGINEER
403 LOS ANGELES COUNTY ENGINEERING BLDG.

76F309S CE#310 1-65

F. B. 3292 PG 82

Cont on Bot page 86

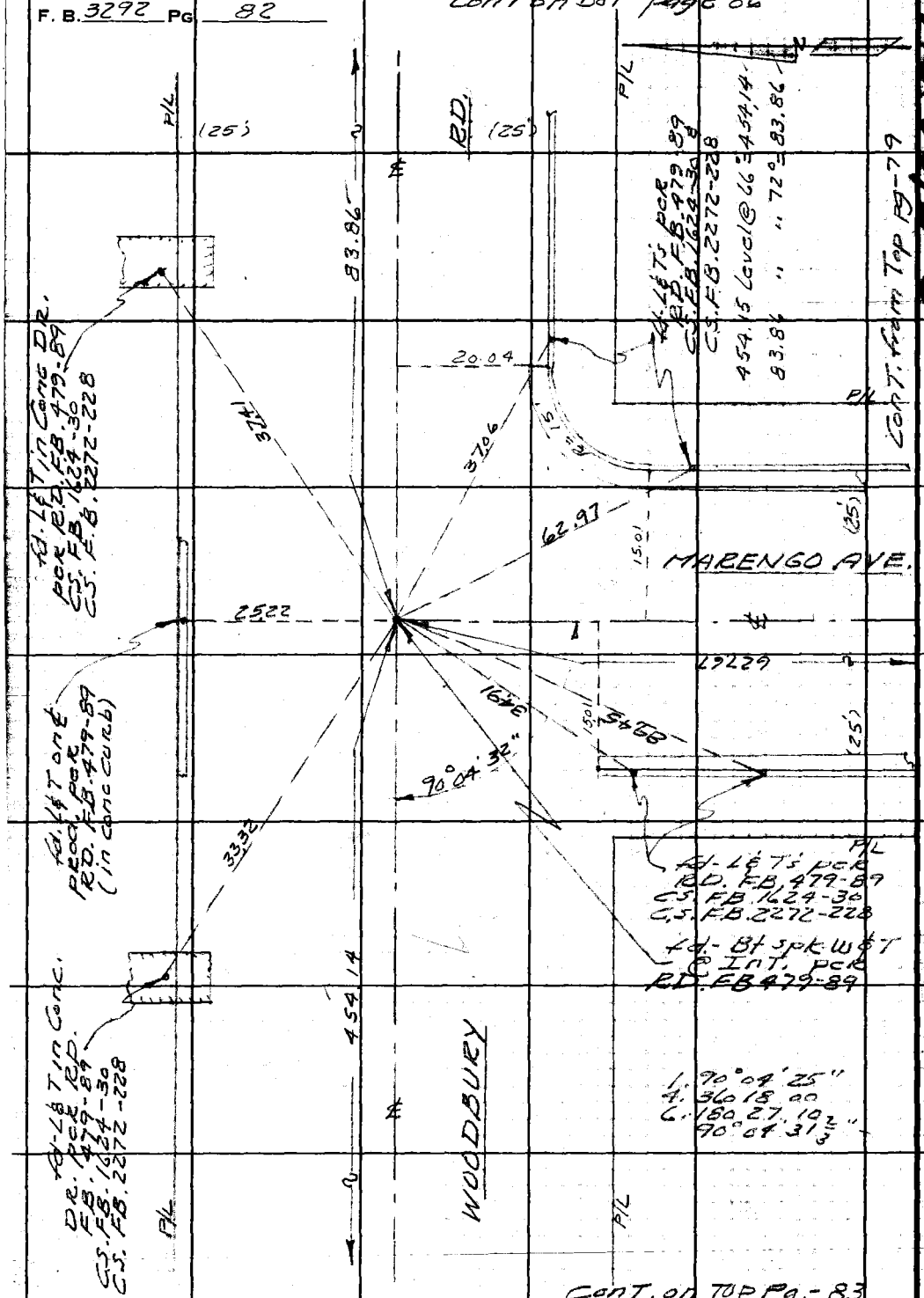

Cont. on Top Pg.-83

W.S. 88, B-6

PLEASE RETURN TO
LOS ANGELES COUNTY ENGINEER
403 LOS ANGELES COUNTY ENGINEERING BLDG.

Do not extend this side of this line.

Note: Any Additions or Changes on This Sheet Must be Made or Circled in Red Ink With Date and Name of Person Making Change.

W.S. 88, B-6

Notes Ck'd by M. ASHLEY	Survey of Marengo Ave
Map No. B5006	JN 0097.23 Tape 0230 Std 68 °F
Office Work R. R. SHEAN	Surveyed by A. S. CURTIS
Checked J. A. [illegible]	Notes CURTIS Date 5-1-67
Date [illegible]	Indexed C. J. GALLI

F. B. 3292 PG. 83

Cont. from BOT pg. 82

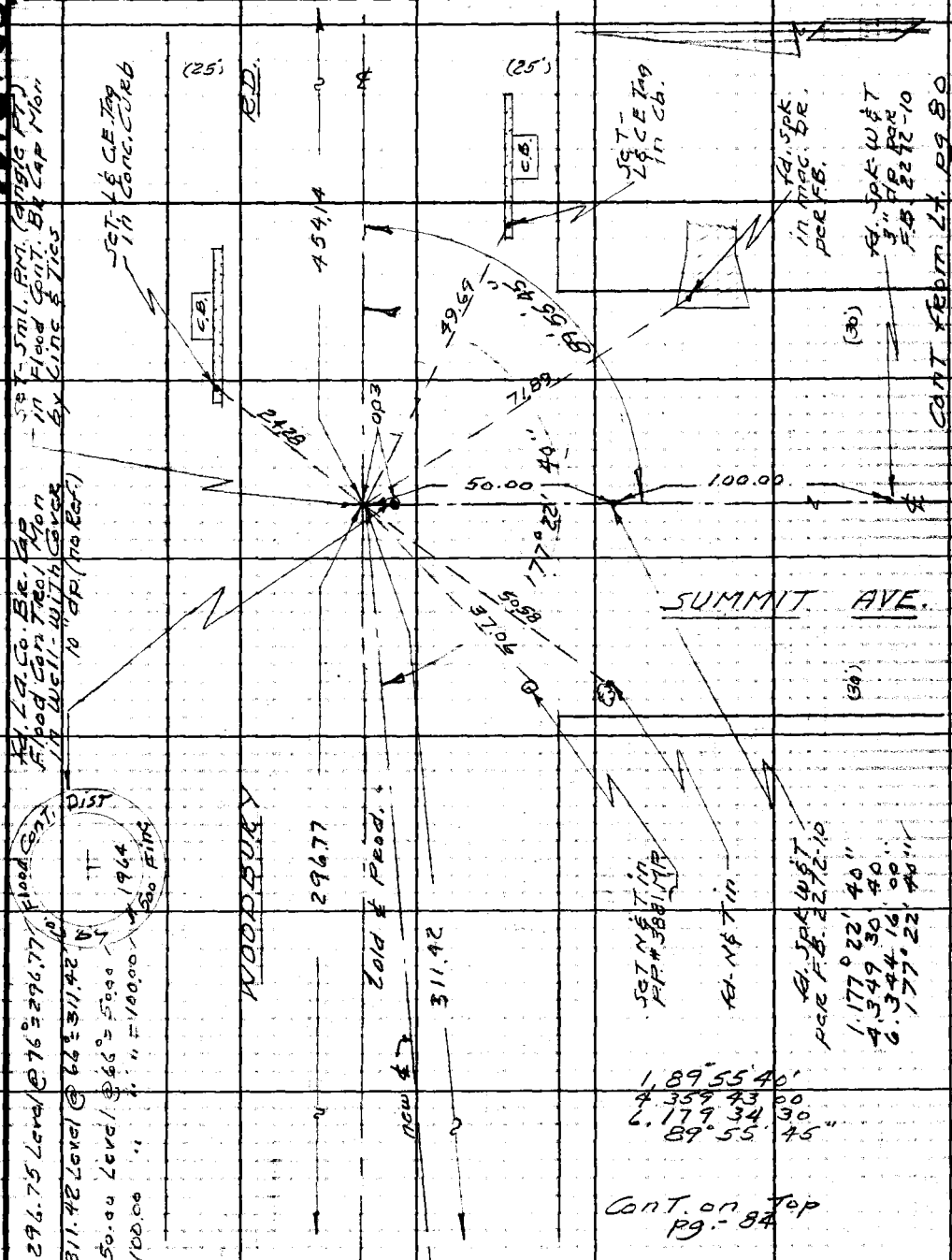

Cont. on Top pg. - 84

Note: Any Additions or Changes on This Sheet Must be Made or Circled in Red Ink With Date and Name of Person Making Change.

Do not extend this side of this line.

PLEASE RETURN TO
LOS ANGELES COUNTY ENGINEER
403 LOS ANGELES COUNTY ENGINEERING BLDG.

76F309S CE#310 1-65

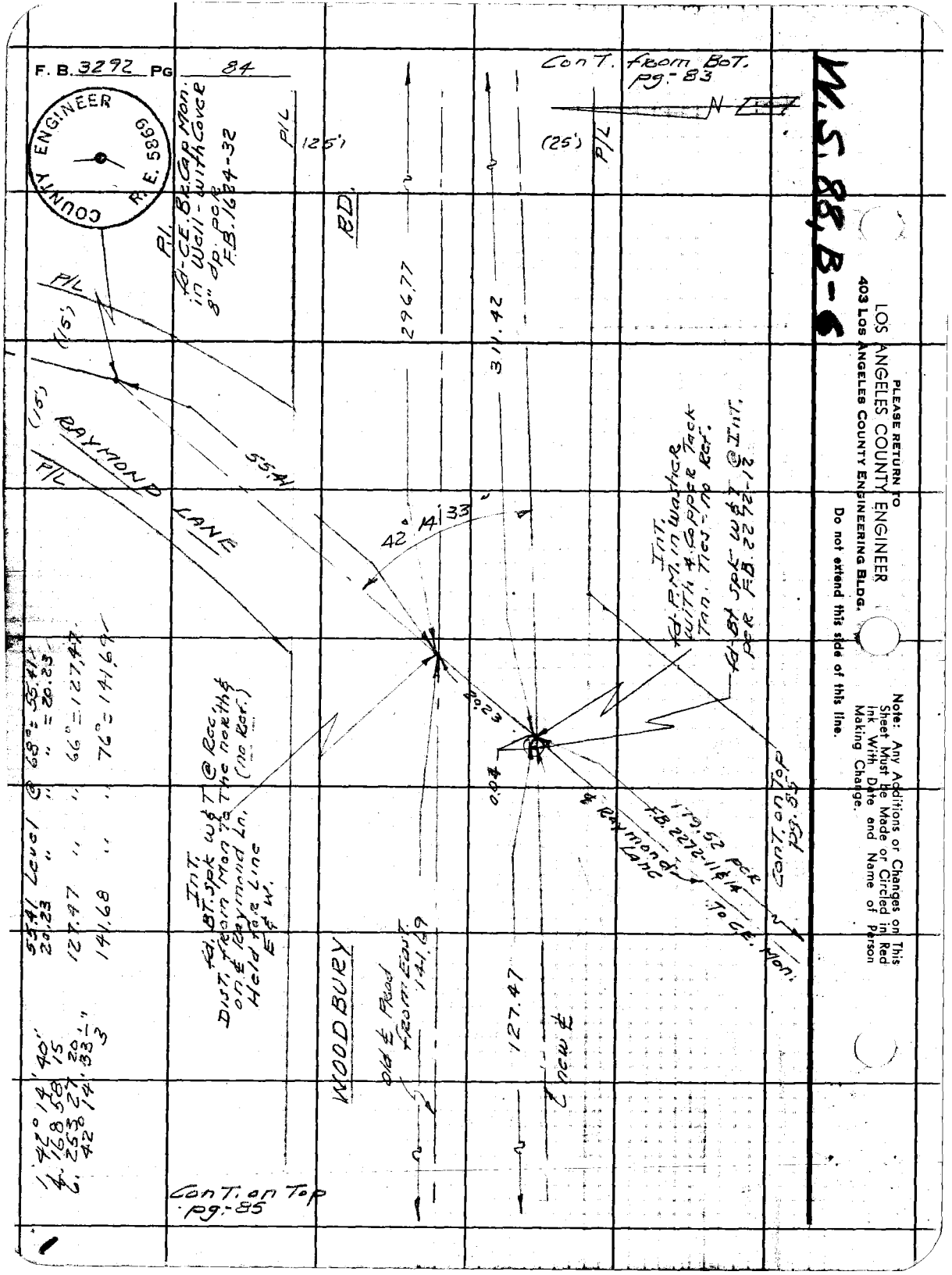

PLEASE RETURN TO
LOS ANGELES COUNTY ENGINEER
403 LOS ANGELES COUNTY ENGINEERING BLDG.

Do not extend this side of this line.

Note: Any Additions or Changes on This Sheet Must be Made or Circled in Red Ink With Date and Name of Person Making Change.

W.S.88, B-6

Notes Ck'd by M. ASHLEY	Survey of Marengo Ave.
Map No. B5006	JN 0097.23 Tape 0230 Std 68 °F
Office Work R. R. SHEAN	Surveyed by A. S. Curtis
Checked	Notes Curtis Date 5-67
Date	Indexed C. J. GALLI

F. B. 3292 PG. 85

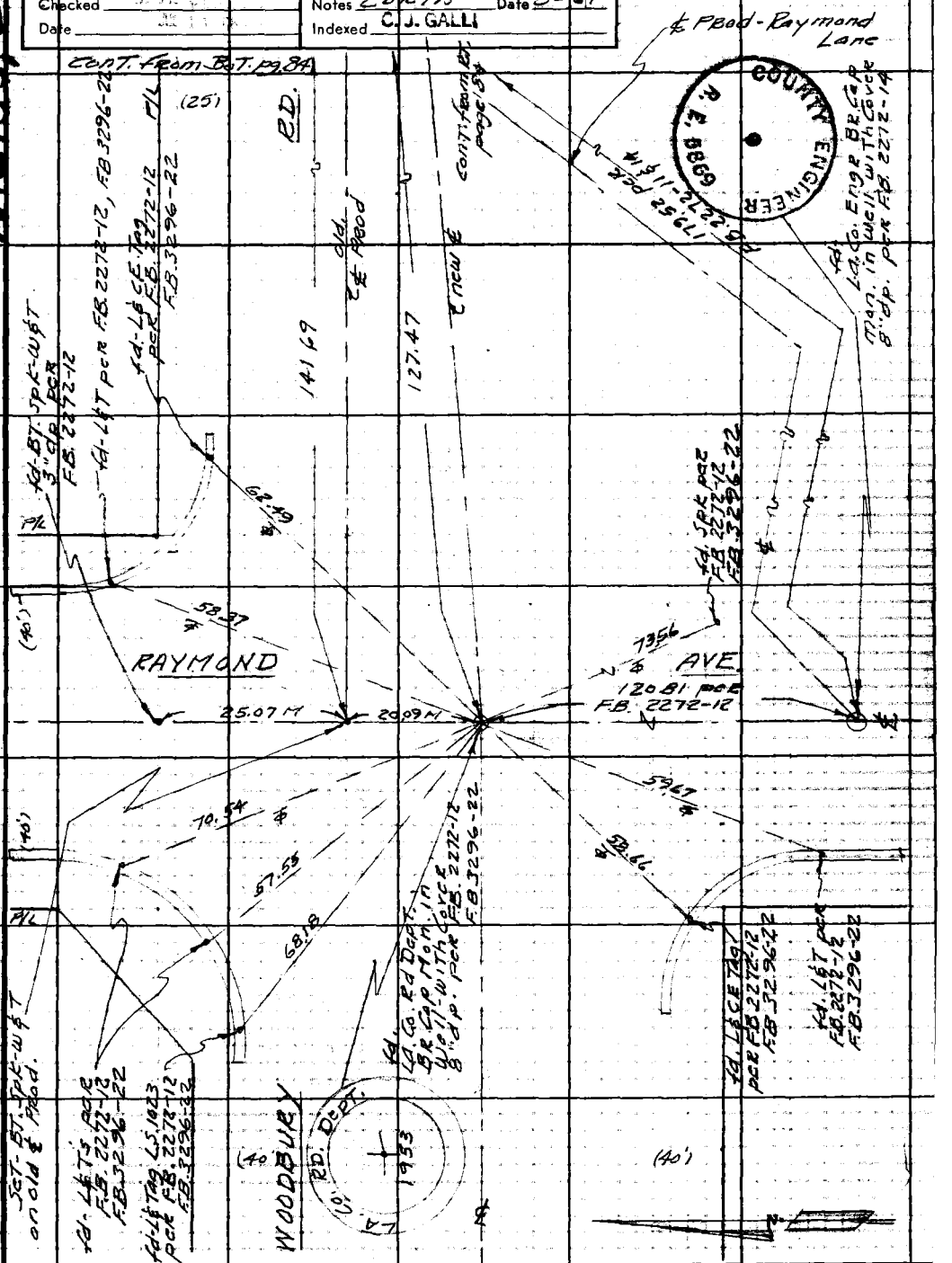

Note: Any Additions or Changes on This Sheet Must be Made or Circled in Red Ink With Date and Name of Person Making Change.

PLEASE RETURN TO
LOS ANGELES COUNTY ENGINEER
403 LOS ANGELES COUNTY ENGINEERING BLDG.

Do not extend this side of this line.

76F309S CE#310 1-65

F. B. 3292 PG 86

Cont. on Bot. pg. 87

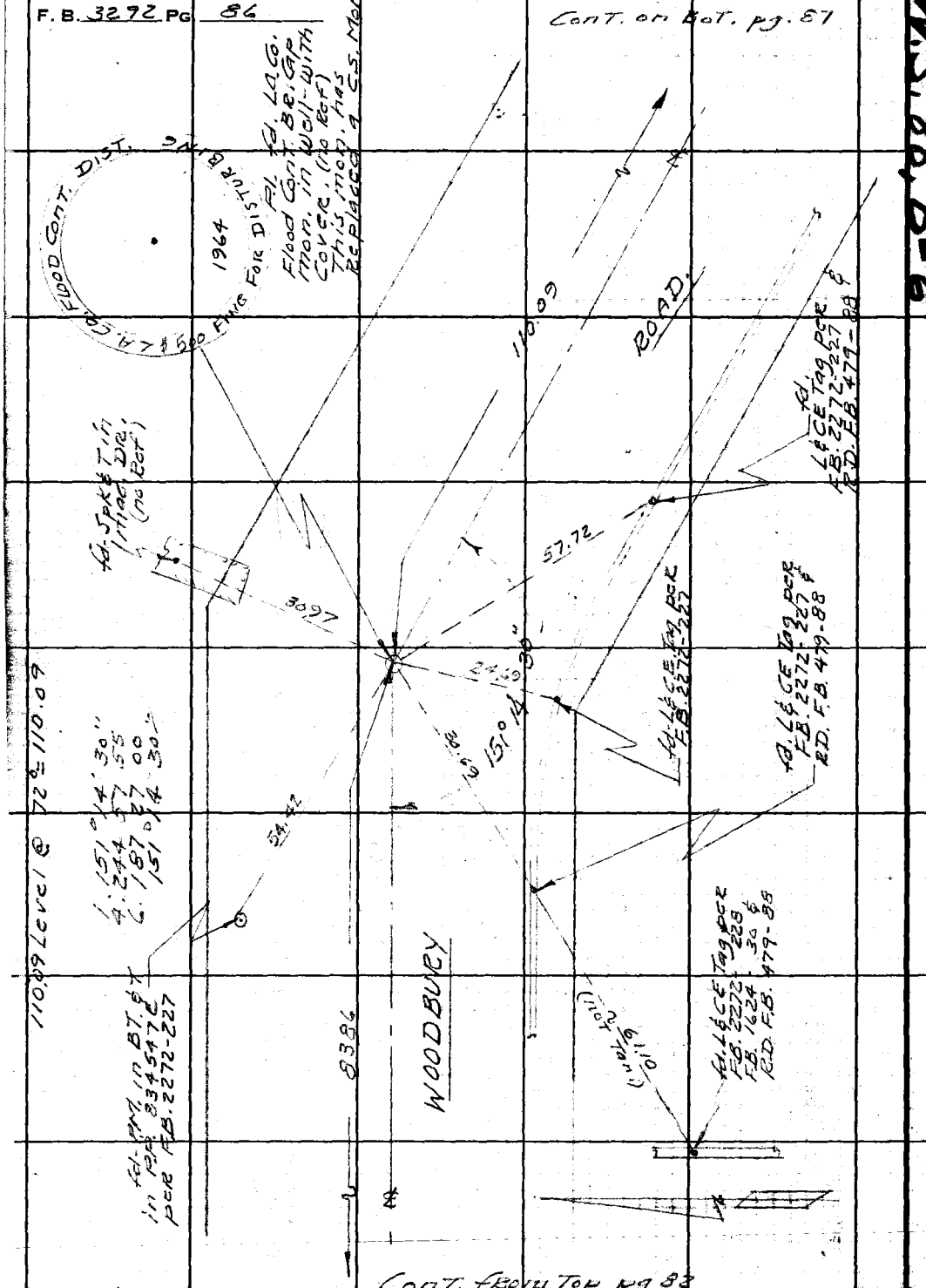

Cont. from Top pg 82

W.S. 88, B-6

PLEASE RETURN TO
LOS ANGELES COUNTY ENGINEER
403 LOS ANGELES COUNTY ENGINEERING BLDG.

Do not extend this side of this line.

Note: Any Additions or Changes on This Sheet Must be Made or Circled in Red Ink With Date and Name of Person Making Change.

W.S. 88, B-6

Notes Ck'd by M. ASHLEY	Survey of Marengo Ave.
Map No. B5006	JN 009723 Tape 0230 Std 68 °F
Office Work R. R. SHEAN	Surveyed by A. S. CURTIS
Checked J. A. [illegible]	Notes CURTIS Date 5-67
Date [illegible]	Indexed C. J. GALLI

F. B. 3292 PG. 87

Cont. on Bot. pg. 88

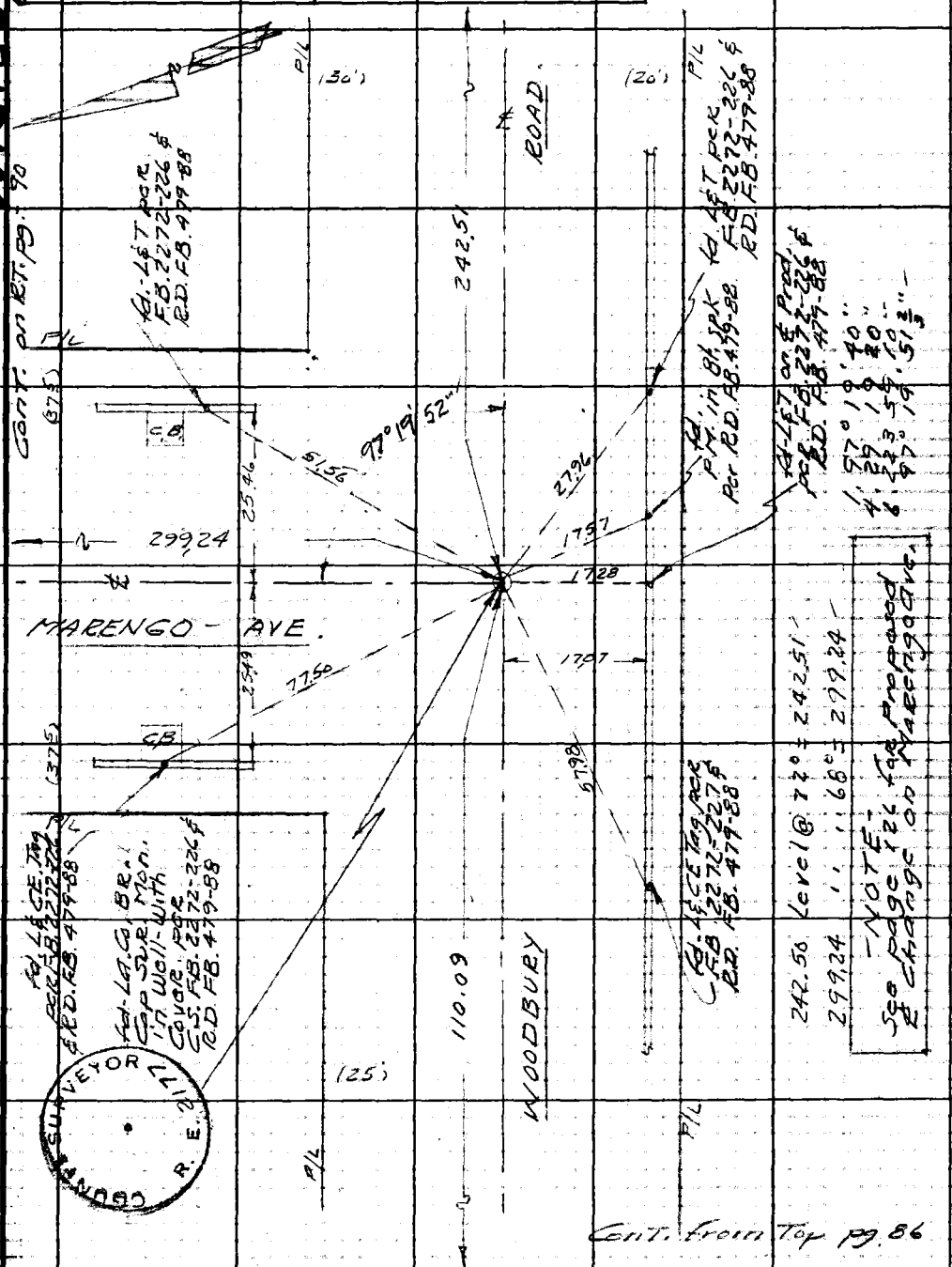

Cont. from Top pg. 86

Note: Any Additions or Changes on This Sheet Must be Made or Circled in Red Ink With Date and Name of Person Making Change.

PLEASE RETURN TO
LOS ANGELES COUNTY ENGINEER
403 LOS ANGELES COUNTY ENGINEERING BLDG.
Do not extend this side of this line.

76F309S CE#310 1-65

F. B. 3292 PG 88

CONT. on LT. pg. 87

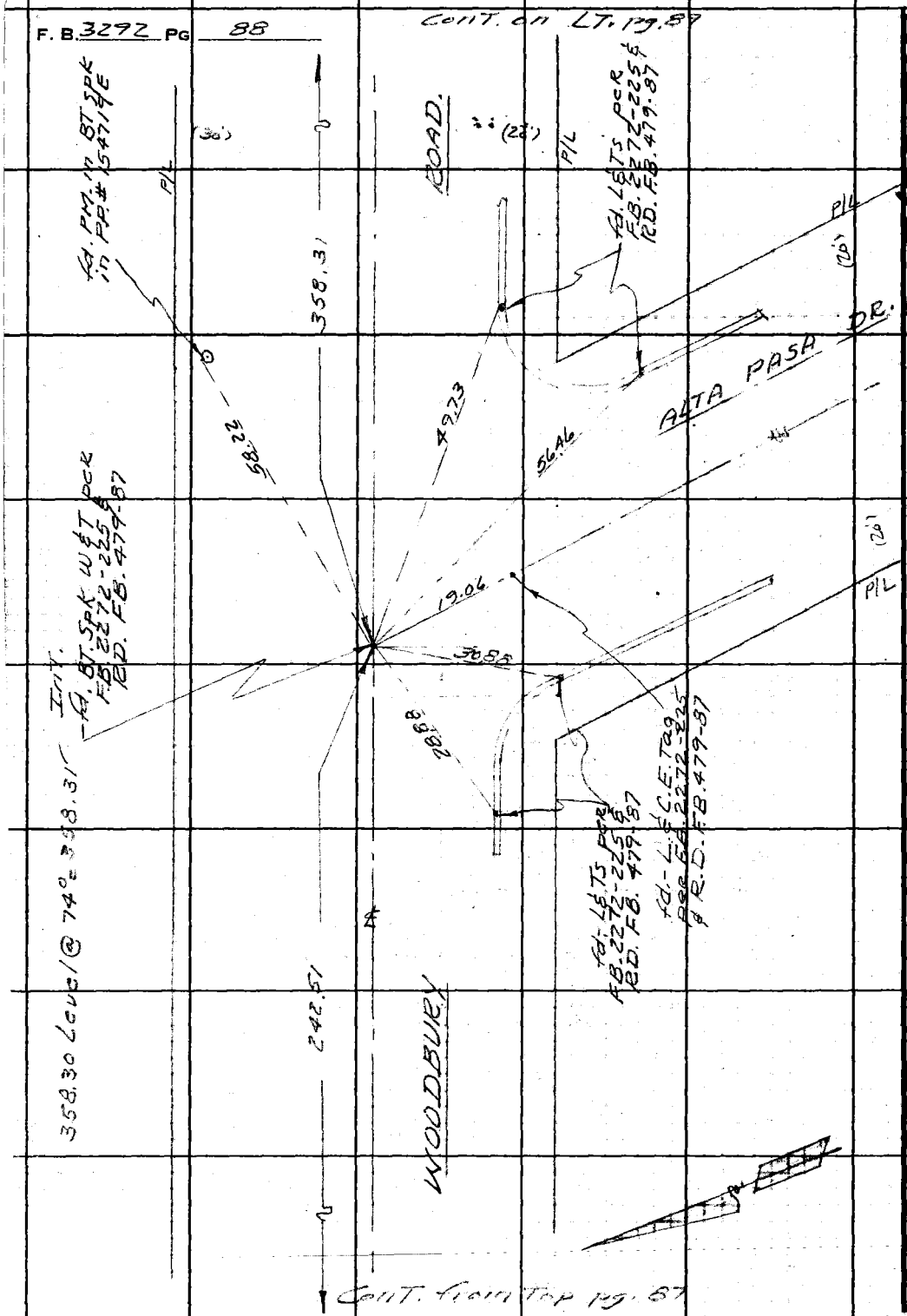

CONT. from Top pg. 87

W.S. 88, B-6

PLEASE RETURN TO
LOS ANGELES COUNTY ENGINEER
403 LOS ANGELES COUNTY ENGINEERING BLDG.

Do not extend this side of this line.

Note: Any Additions or Changes on This Sheet Must be Made or Circled in Red Ink With Date and Name of Person Making Change.

Notes Ck'd by M. ASHLEY	Survey of Marengo Ave.
Map No. B 500.6	JN 0097.23 Tape 0230 Std 68 °F
Office Work R. R. SHEAN	Surveyed by G. S. CURTIS
Checked	Notes CURTIS Date 5-67
Date	Indexed C. J. GALLI

F. B. 3292 PG. 89

M.S. 88, B-6

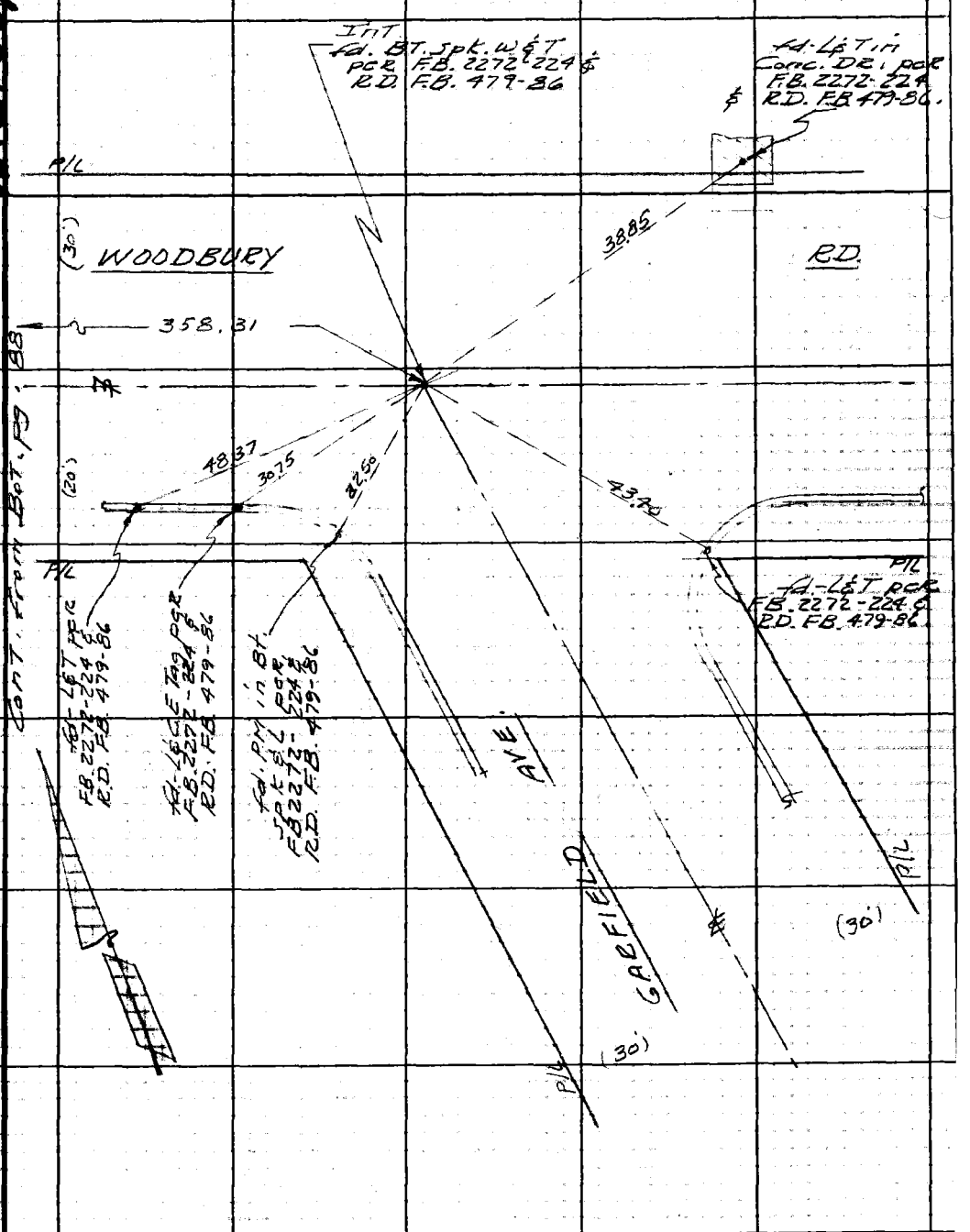

Note: Any Additions or Changes on This Sheet Must be Made or Circled in Red Ink With Date and Name of Person Making Change.

PLEASE RETURN TO
LOS ANGELES COUNTY ENGINEER
403 LOS ANGELES COUNTY ENGINEERING BLDG.

Do not extend this side of this line.

16F309S CE#310 1-65


F. B. 3292 PG 90
Cont. on Lt. pg-91
W.S. 88, B-6
PLEASE RETURN TO
LOS ANGELES COUNTY ENGINEER
403 Los Angeles County Engineering Bldg.
Do not extend this side of this line.
Note: Any Additions or Changes on This Sheet Must be Made or Circled in Red Ink With Date and Name of Person Making Change.
-NOTE-
See page 127 for proposed change in Centerline.
Cont. on Bot. pg. 93
Cont. from Lt. pg-87
MARENGO
AVE.
SACRAMENTO
ST.
699.72
299.24
974.56
863.50
17.94
25.50
25.49
18.02
17.96
47.01
50.90
46.55
48.13
52.95
R=20'
P/L
(30')
(37.5)
Cont. on Top pg-92
COUNTY ENGINEER
R. E. 5869

Notes Ck'd by M. ASHLEE	Survey of Marengo Ave.
Map No. B5006	JN 0097.03 Tape 0230 Std 62° °F
Office Work R. R. SHEAN	Surveyed by A.S. CURTIS
Checked	Notes CURTIS Date 5-67
Date	Indexed C. J. GALLI

F. B. 3292 PG. 91

W.S. 88, B-6

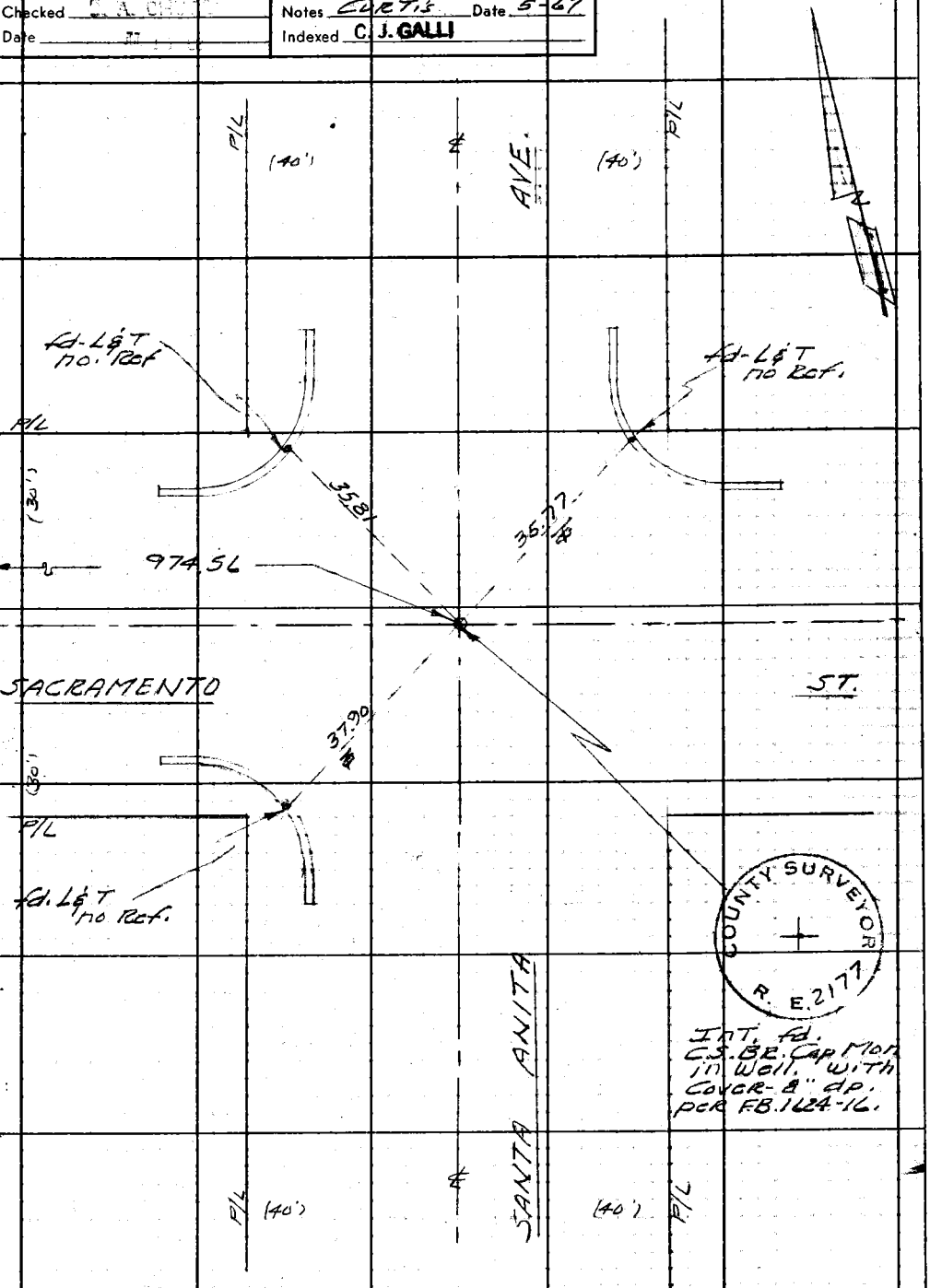

Note: Any Additions or Changes on This Sheet Must be Made or Circled in Red Ink With Date and Name of Person Making Change.

Do not extend this side of this line.

PLEASE RETURN TO
LOS ANGELES COUNTY ENGINEER
403 LOS ANGELES COUNTY ENGINEERING BLDG.

76F309S CE#310 1-65

F. B. 3292 PG 92

CONT. FROM BOT. PG. 90

W.S. 88, B-6

LOS ANGELES COUNTY ENGINEER
403 LOS ANGELES COUNTY ENGINEERING BLDG.
PLEASE RETURN TO
Do not extend this side of this line.
Note: Any Additions or Changes on This Sheet Must be Made or Circled in Red Ink With Date and Name of Person Making Change.

W.S. 88, B-6

Notes Ck'd by M. ASHLEY	Survey of Marengo Ave.	F. B. 3292 PG. 93
Map No. B 5006	JN 0097.23 Tape 0230 Std 68 °F	Cont. on RT. pg. 96
Office Work R. R. SHEAN	Surveyed by A. S. Curtis	
Checked	Notes Curtis Date 5-67	
Date	Indexed C. J. GALLI	

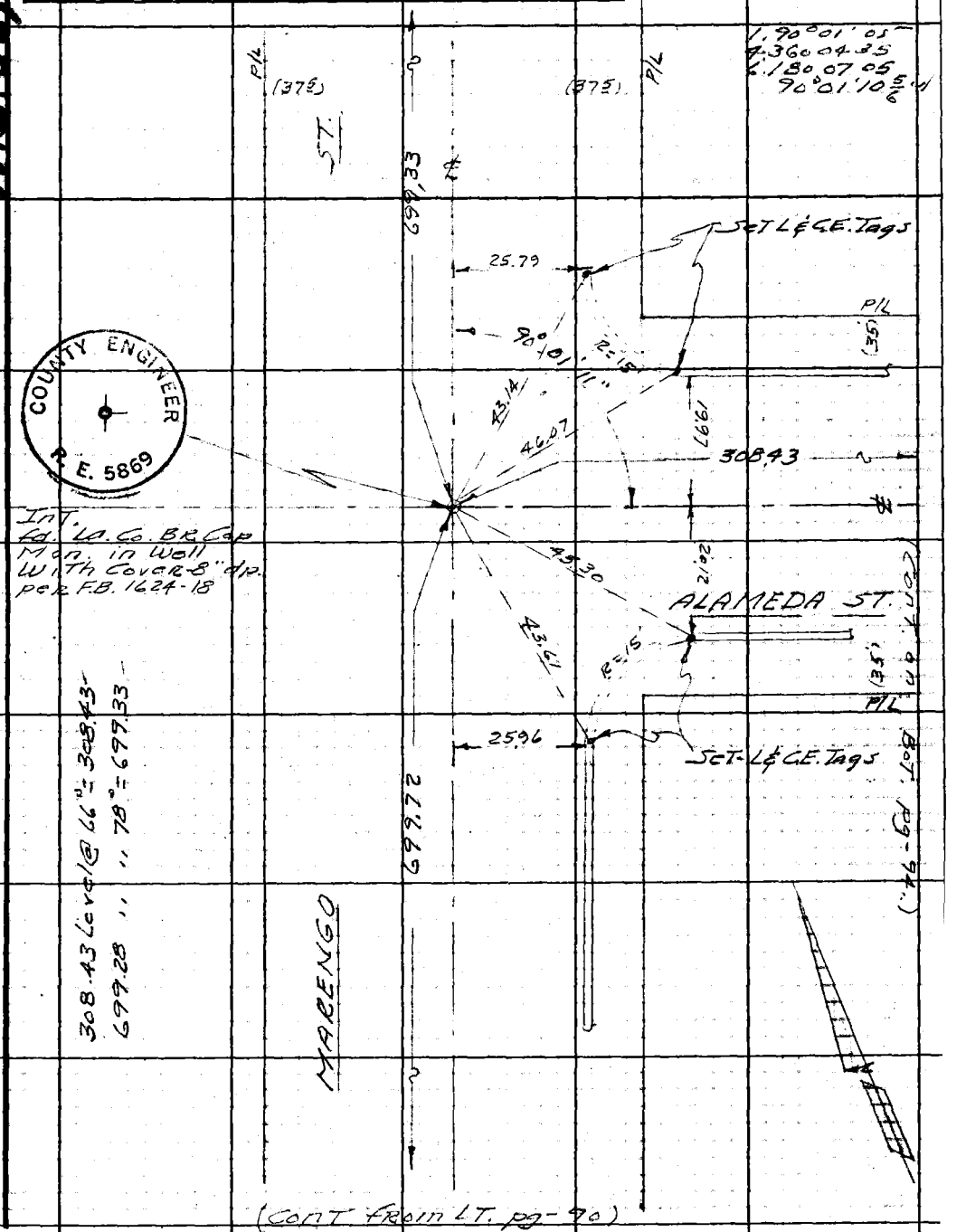

COUNTY ENGINEER
R. E. 5869

Note: Any Additions or Changes on This Sheet Must be Made or Circled in Red Ink With Date and Name of Person Making Change.

PLEASE RETURN TO
LOS ANGELES COUNTY ENGINEER
403 LOS ANGELES COUNTY ENGINEERING BLDG.
Do not extend this side of this line.

76F309S CE#310 1-65

F. B. 3292 PG 94

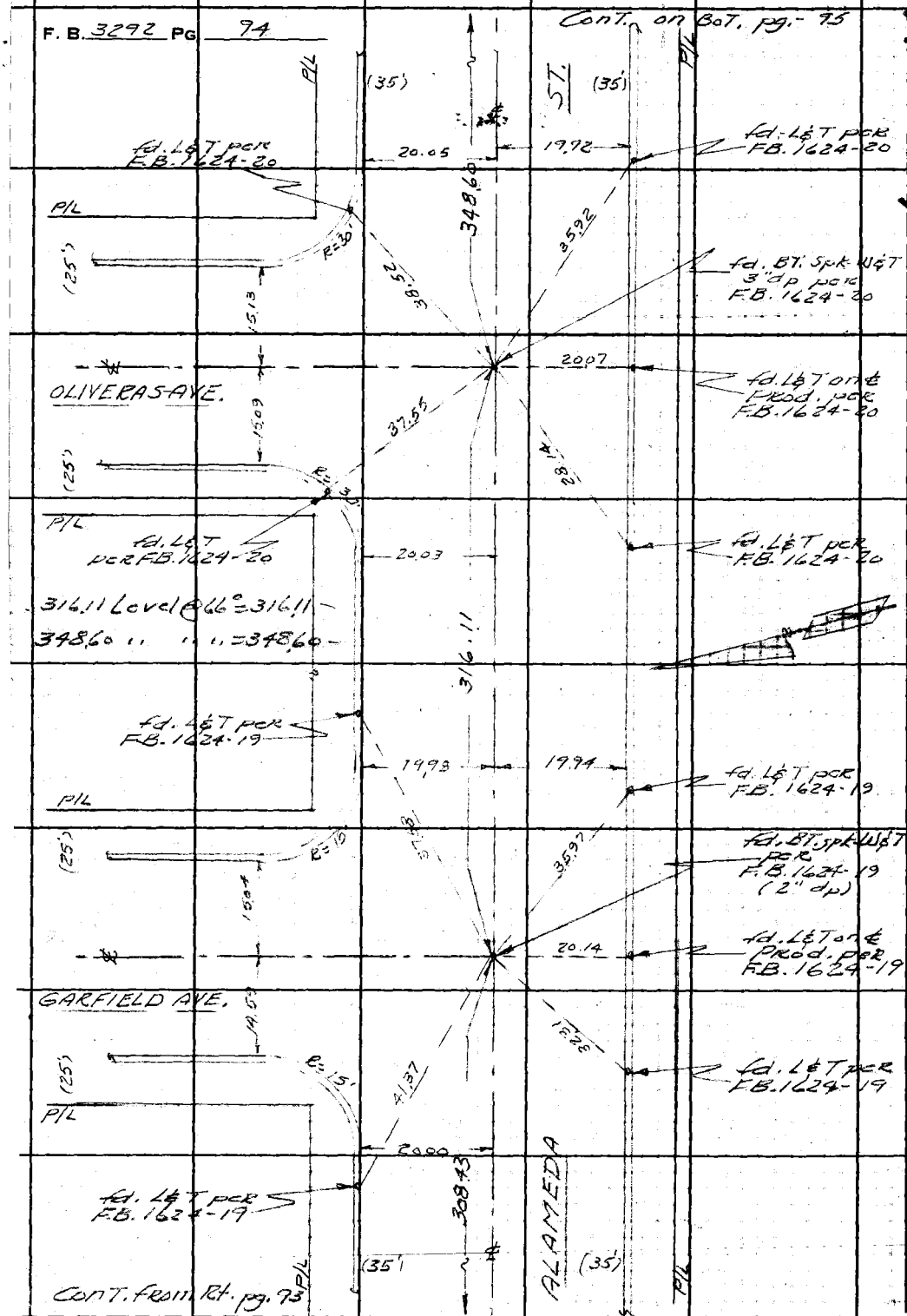

W.S. 88, B-6

PLEASE RETURN TO
LOS ANGELES COUNTY ENGINEER
403 LOS ANGELES COUNTY ENGINEERING BLDG.

Do not extend this side of this line.

Note: Any Additions or Changes on This Sheet Must be Made or Circled in Red Ink With Date and Name of Person Making Change.

W.S. 88, B-6

Notes Ck'd by M. ASHLEY	Survey of Marengo Ave.
Map No. B 5006	JN 0097.23 Tape 0230 Std 68 °F
Office Work R. R. SHEAN	Surveyed by A. S. Curtis
Checked	Notes Curtis Date 5-67
Date	Indexed C. . GALLI

F. B. 3292 PG. 95

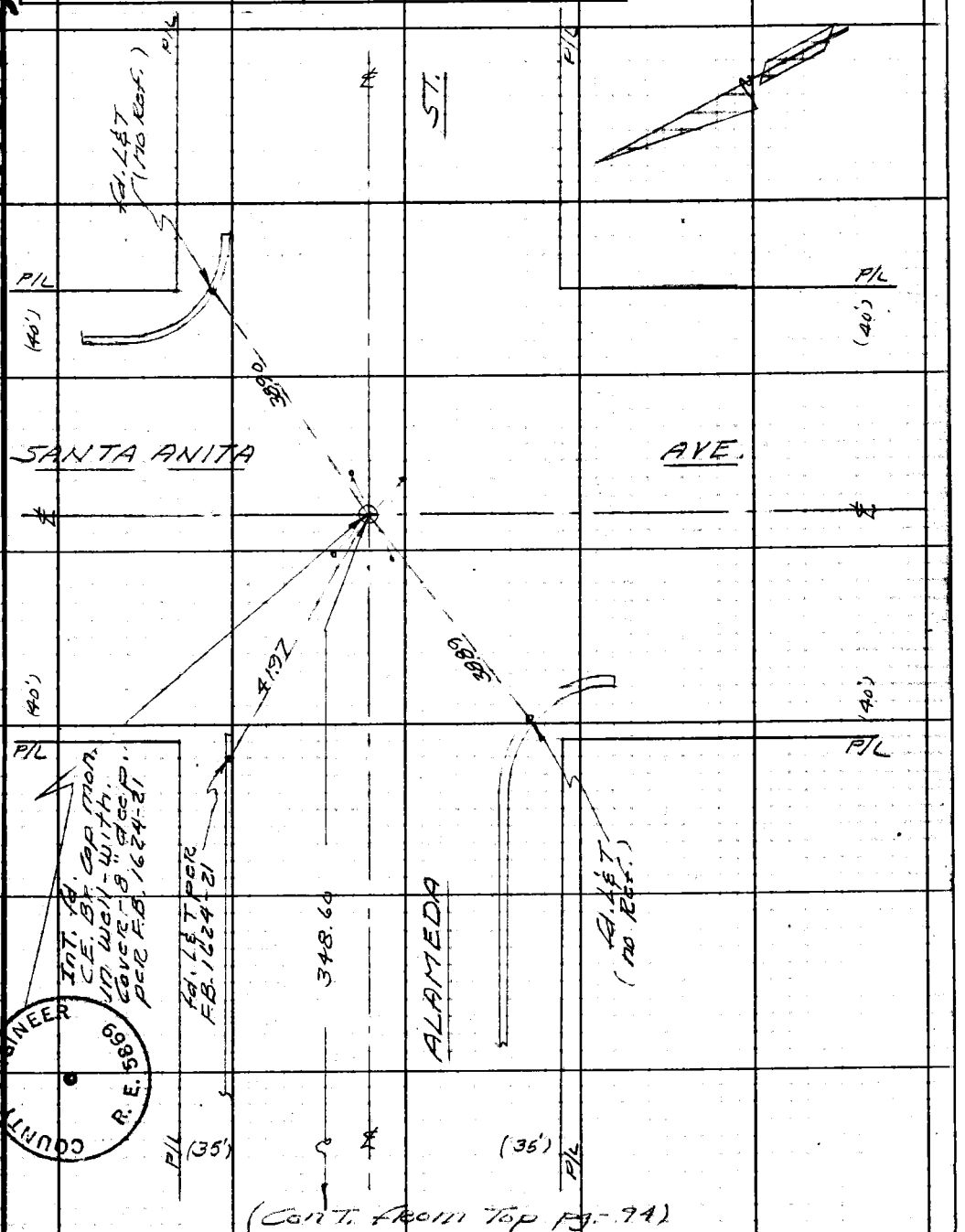

(Cont. from Top pg. 94)

Note: Any Additions or Changes on This Sheet Must be Made or Circled in Red Ink With Date and Name of Person Making Change.

Do not extend this side of this line.

PLEASE RETURN TO
LOS ANGELES COUNTY ENGINEER
403 LOS ANGELES COUNTY ENGINEERING BLDG.

COUNTY ENGINEER R. E. 5869

76F309S CE#310 1-65

F. B. 3292 PG 96

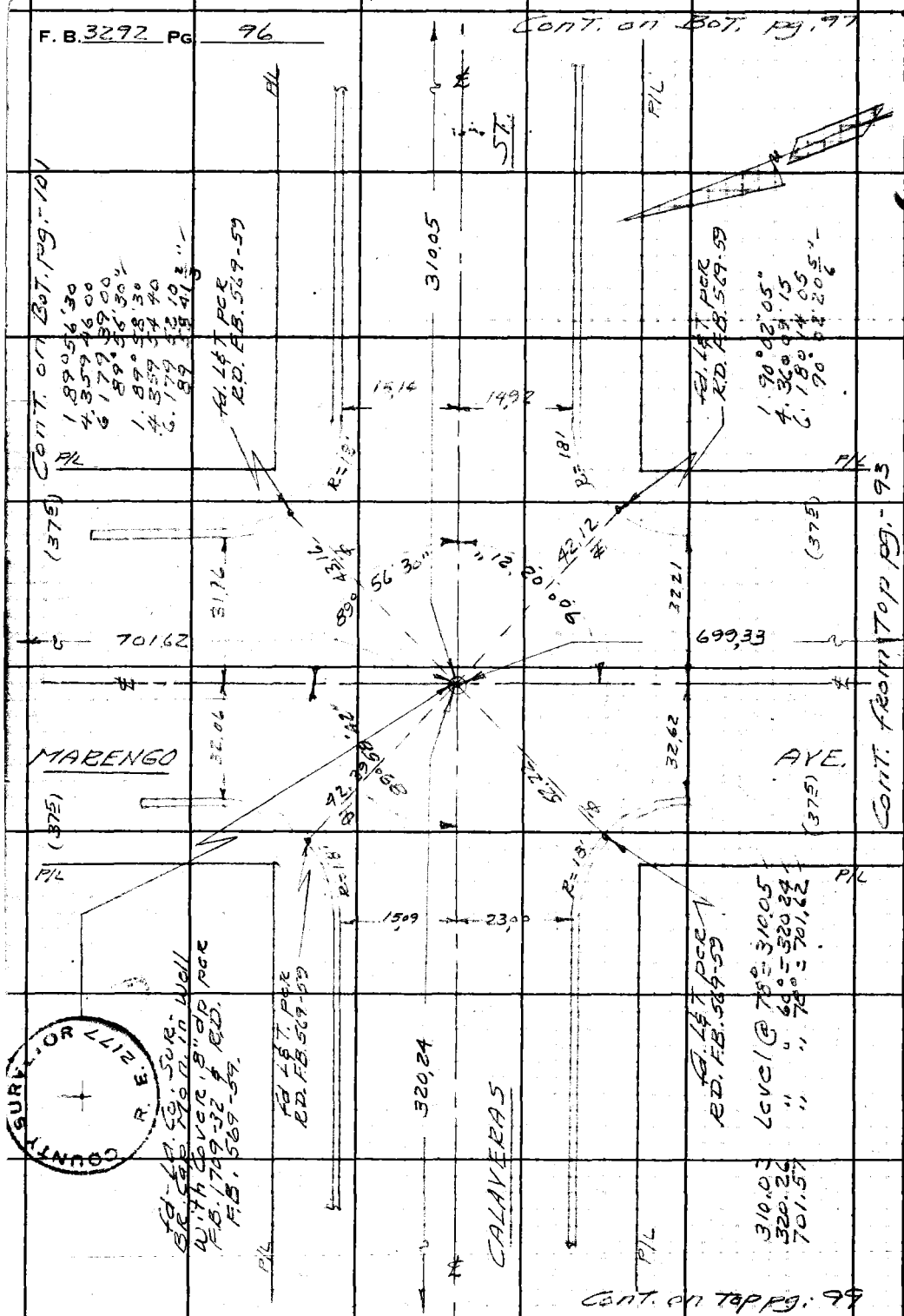

W.S. 88, B-6

PLEASE RETURN TO
LOS ANGELES COUNTY ENGINEER
403 LOS ANGELES COUNTY ENGINEERING BLDG.

Do not extend this side of this line.

Note: Any Additions or Changes on This Sheet Must be Made or Circled in Red Ink With Date and Name of Person Making Change.

W.S.B.B-6

Notes Ck'd by W. ASHLEY		Survey of Marengo Ave	F. B. 3292 PG. 97
Map No. B 5006		JN 0097.23 Tape 0230 Std 84 °F	
Office Work R. R. SHEAN		Surveyed by A. S. CURTIS	Cont. on Lt. pg. 98
Checked		Notes CURTIS Date 5-62	
Date		Indexed C. J. GALLI	

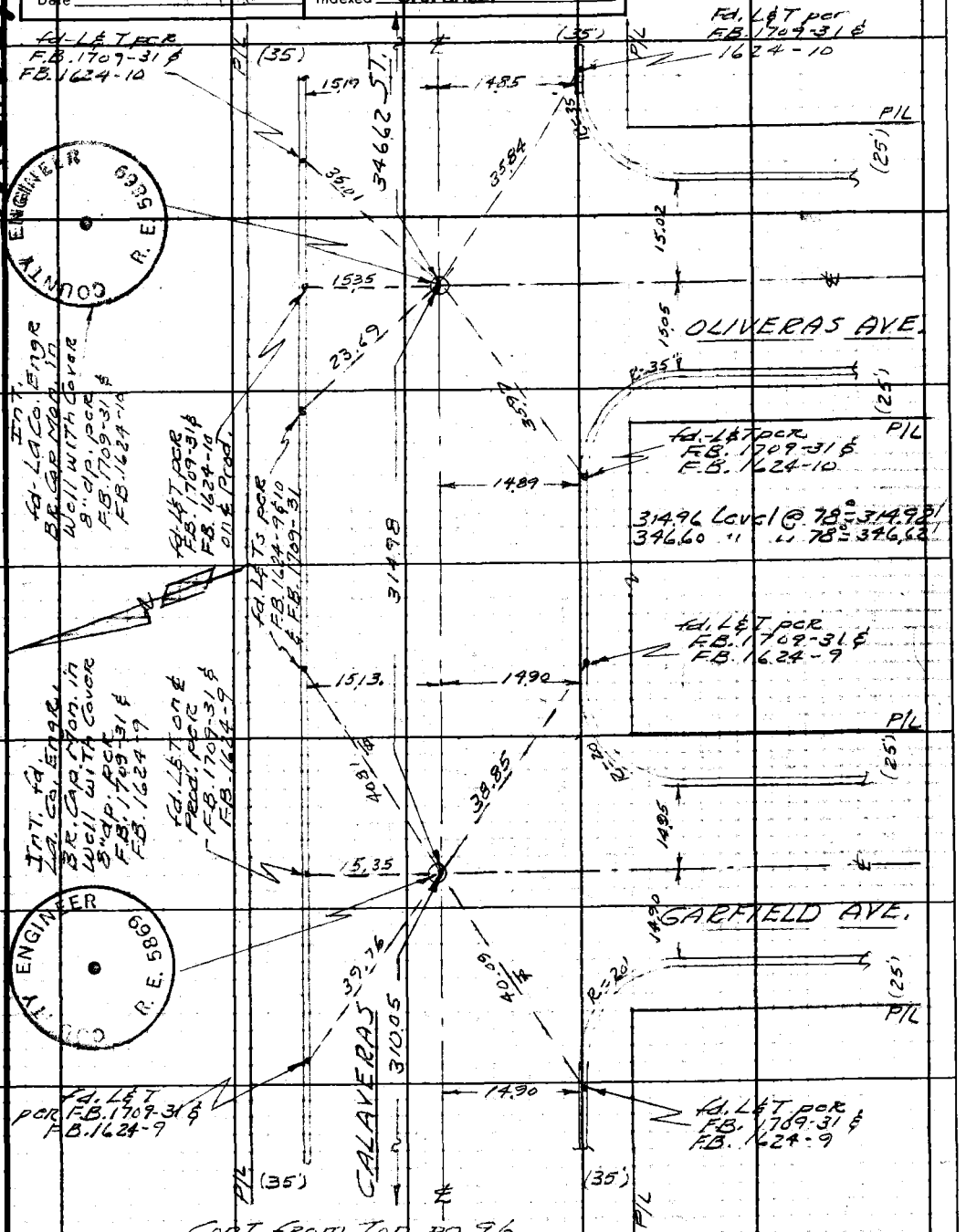

Cont. from Top pg. 96

Note: Any Additions or Changes on This Sheet Must be Made or Circled in Red Ink With Date and Name of Person Making Change.

Do not extend this side of this line.

PLEASE RETURN TO
LOS ANGELES COUNTY ENGINEER
403 LOS ANGELES COUNTY ENGINEERING BLDG.

76F309S CE#310 1-85

PLEASE RETURN TO
LOS ANGELES COUNTY ENGINEER
403 LOS ANGELES COUNTY ENGINEERING BLDG.

Note: Any Additions or Changes on This Sheet Must be Made or Circled in Red Ink With Date and Name of Person Making Change.

Do not extend this side of this line.

W.S. 88, B-6

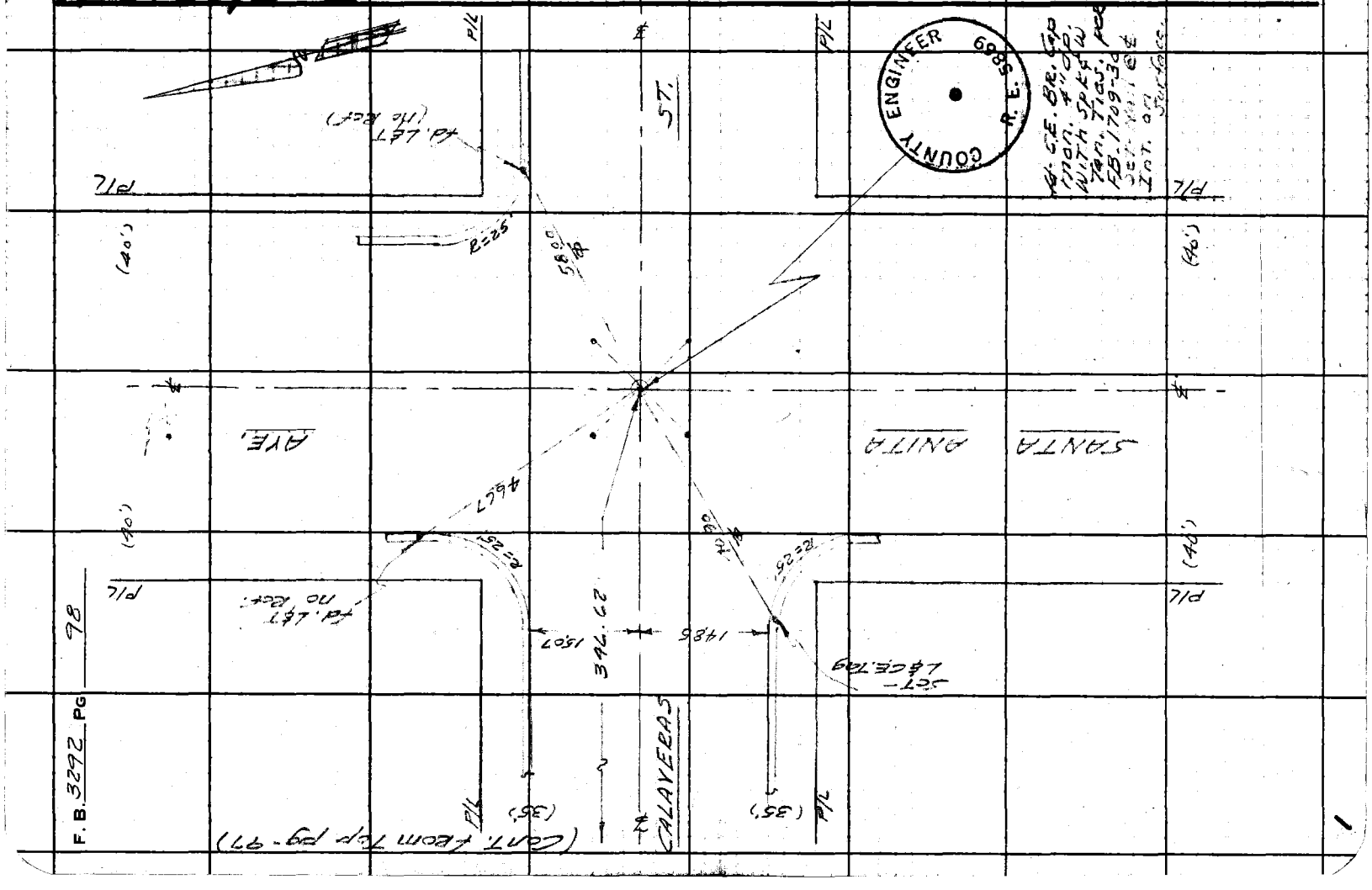

Notes Ck'd by M. ASHLEY	Survey of Marengo Ave.
Map No. B5006	JN 0097.23 Tape 0230 Std 84 °F
Office Work R. R. SHEAN	Surveyed by A. S. CURTIS
Checked [illegible]	Notes CURTIS Date 5-67
Date [illegible]	Indexed C. J. GALLI

F. B. 3292 PG. 99

(Cont. from Bot. pg. 96)



Cont. on Top pg. 100

Note: Any Additions or Changes on This Sheet Must be Made or Circled in Red Ink With Date and Name of Person Making Change.

PLEASE RETURN TO
LOS ANGELES COUNTY ENGINEER
403 LOS ANGELES COUNTY ENGINEERING BLDG.

Do not extend this side of this line.

76F309S CE#310 1-65

F. B. 3292 PG 100

Cont. from Bot. pg. 99.

LOS ANGELES COUNTY ENGINEER
403 Los Angeles County Engineering Bldg.

PLEASE RETURN TO

Do not extend this side of this line.

Note: Any Additions or Changes on This Sheet Must be Made or Circled in Red Ink With Date and Name of Person Making Change.

W.S. 88, B-6

Notes Ck'd by M. ASHLEY	Survey of Marengo Ave.
Map No. B 5006	JN 0097.23 Tape 0230 Std 68 °F
Office Work R. R. SHEAN	Surveyed by A. S. Curtis
Checked J. A. CHURCH	Notes Curtis Date 5-67
Date	Indexed C. J. GALLI

F. B. 3292 PG. 101

COUNTY ENGINEER R. E. 5869

Cont. on Bot. pg-106

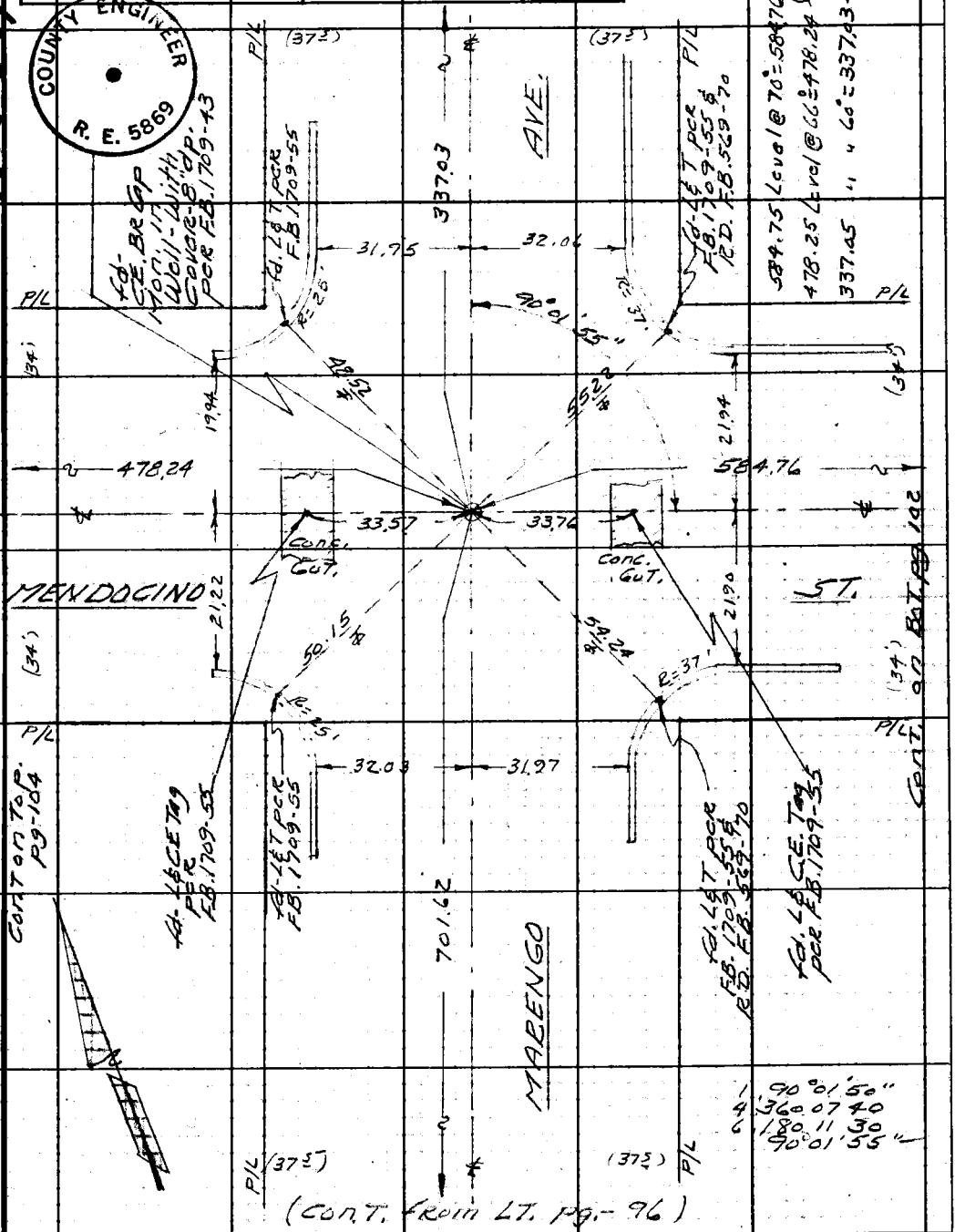

Note: Any Additions or Changes on This Sheet Must be Made or Circled in Red Ink With Date and Name of Person Making Change.

Do not extend this side of this line.

PLEASE RETURN TO
LOS ANGELES COUNTY ENGINEER
403 LOS ANGELES COUNTY ENGINEERING BLDG.

76F309S CE#310 1-65

F. B. 3292 PG 102

CONT. on Lt. pg.-103

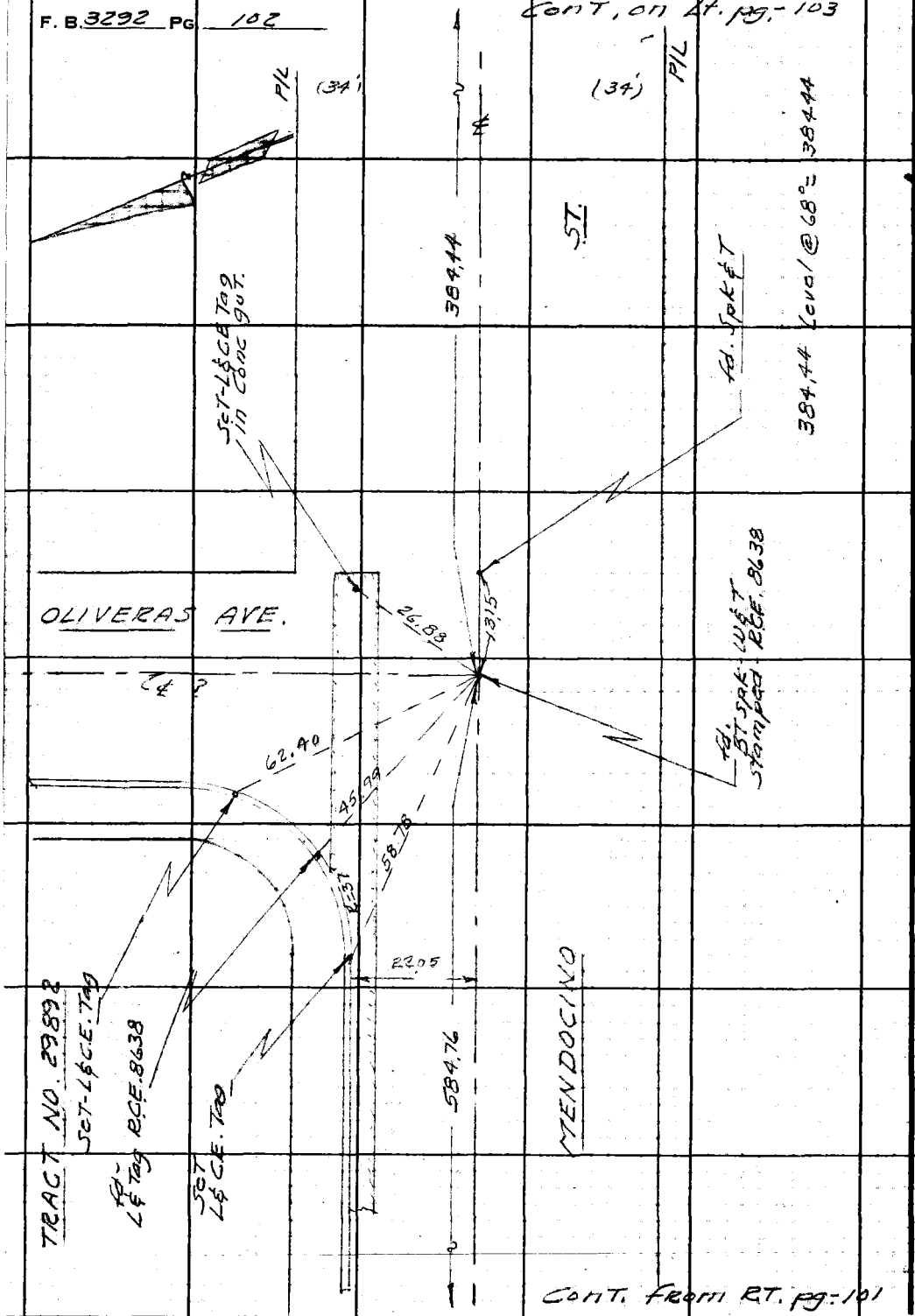

CONT. FROM RT. pg.-101

W.S. 88, B-6

PLEASE RETURN TO
LOS ANGELES COUNTY ENGINEER
403 LOS ANGELES COUNTY ENGINEERING BLDG.

Do not extend this side of this line.

Note: Any Additions or Changes on This Sheet Must be Made or Circled in Red Ink With Date and Name of Person Making Change.

W.S. 88, C-6

Notes Ck'd by M. ASHLEY	Survey of MARENGO AVE.
Map No. B 5006	JN 0097.23 Tape 0230 Std 68 °F
Office Work R. R. SHEAN	Surveyed by A. S. CURTIS
Checked E. A. CHURCH	Notes CURTIS Date 5-67
Date	Indexed C. J. GALLI

F. B. 3292 PG. 103

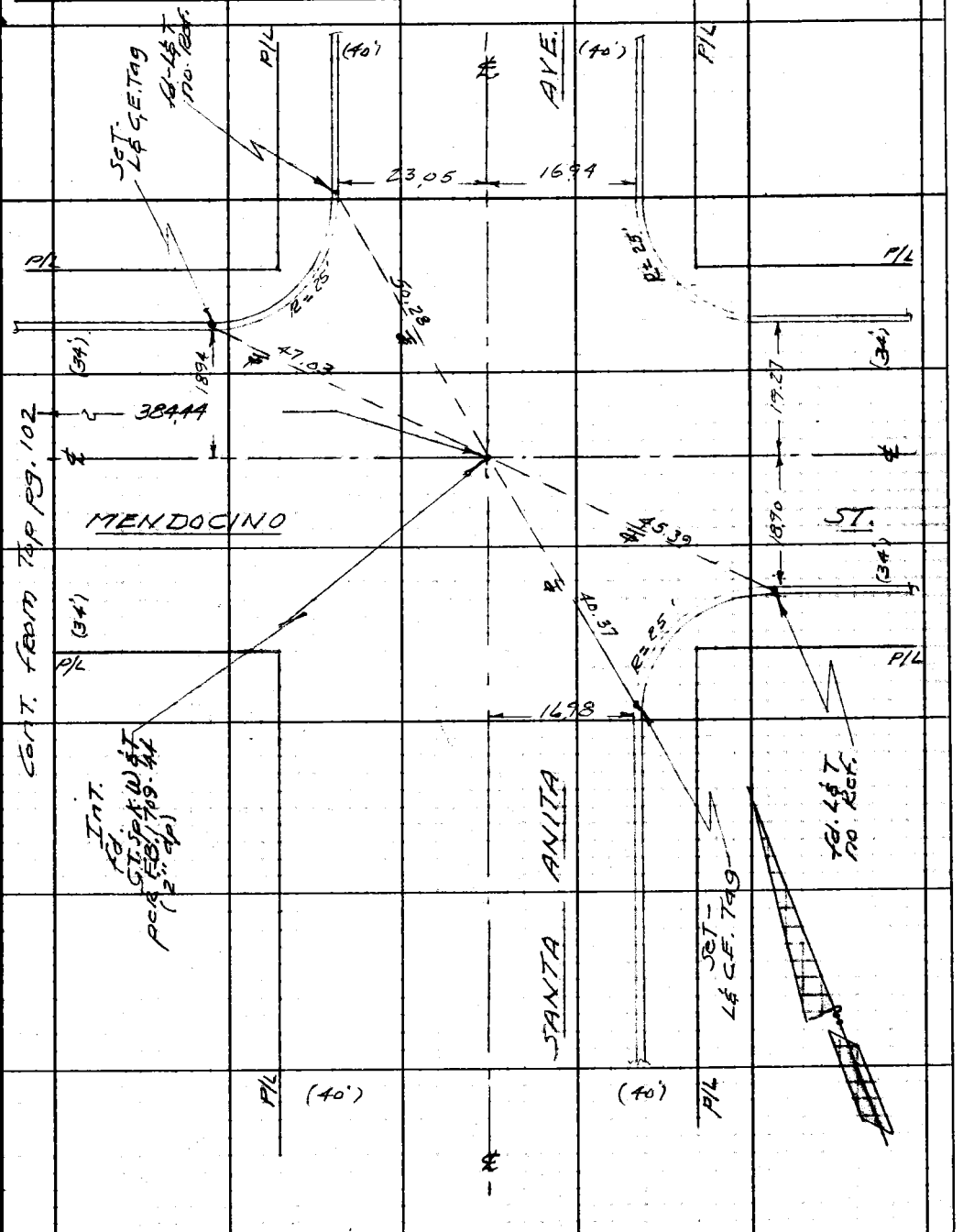

Note: Any Additions or Changes on This Sheet Must be Made or Circled in Red Ink With Date and Name of Person Making Change.

Do not extend this side of this line.

PLEASE RETURN TO
LOS ANGELES COUNTY ENGINEER
403 LOS ANGELES COUNTY ENGINEERING BLDG.

76F309S CE#310 1-65

F. B. 3292 PG 104

CONT. from Lt. pg-101

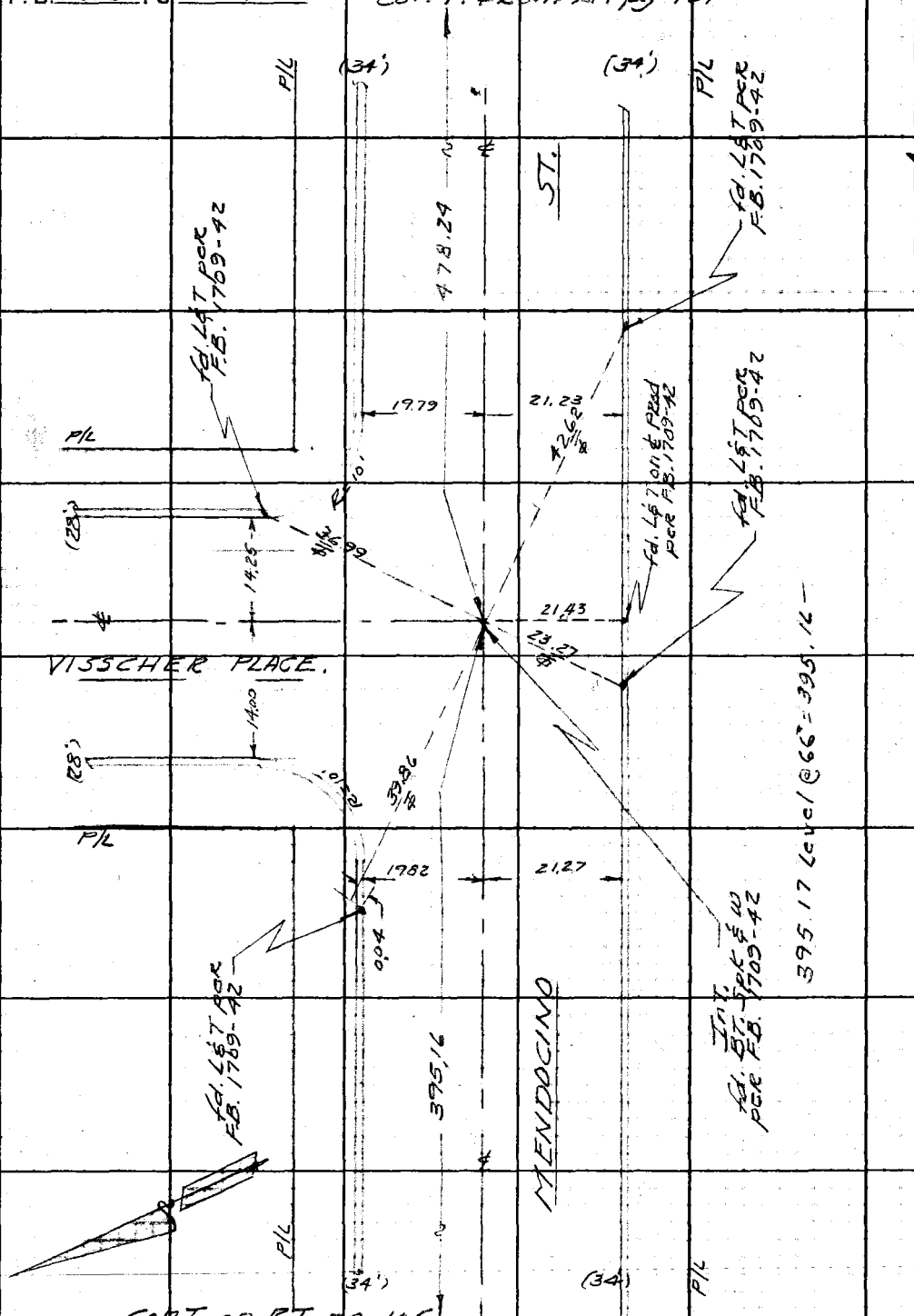

CONT. on RT. PG. 105

PLEASE RETURN TO
LOS ANGELES COUNTY ENGINEER
403 LOS ANGELES COUNTY ENGINEERING BLDG.
Do not extend this side of this line.

Note: Any Additions or Changes on This Sheet Must be Made or Circled in Red Ink With Date and Name of Person Making Change.

Notes Ck'd by M. ASHLEY	Survey of Marengo Ave.
Map No. B 5006	JN 0097.23 Tape 0230 Std 68 °F
Office Work R. R. SHEAN	Surveyed by A. S. CURTIS
Checked J. A. CHURCH	Notes CURTIS Date 5-67
Date	Indexed C. J. GALLI

F. B. 3292 PG. 105

W.S. 88, B-6

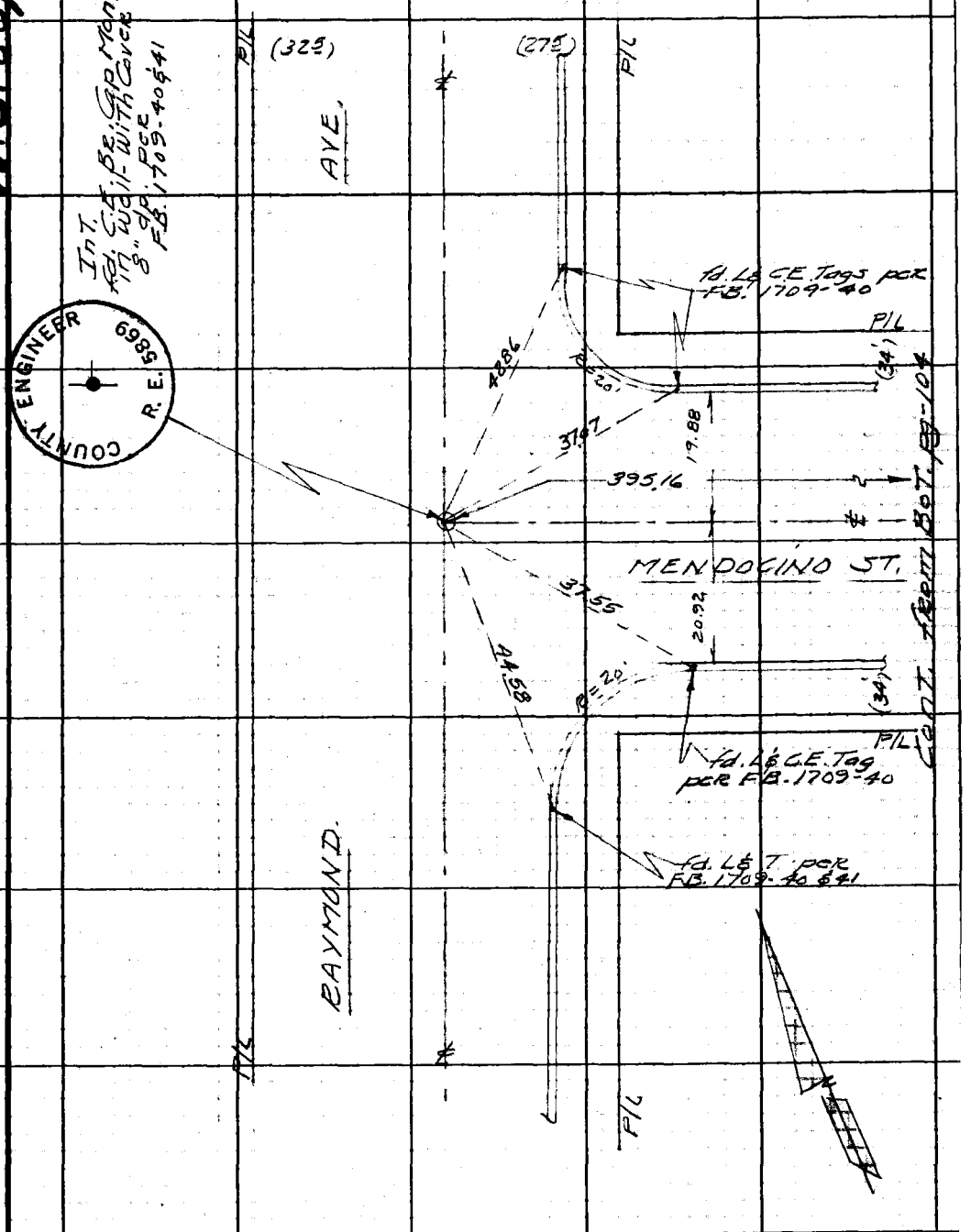

Note: Any Additions or Changes on This Sheet Must be Made or Circled in Red Ink With Date and Name of Person Making Change.

Do not extend this side of this line.

PLEASE RETURN TO
LOS ANGELES COUNTY ENGINEER
403 LOS ANGELES COUNTY ENGINEERING BLDG.

76F309S CE#310 1-65

F. B. 3292 PG 106

(Cont. on RT. page.-107)

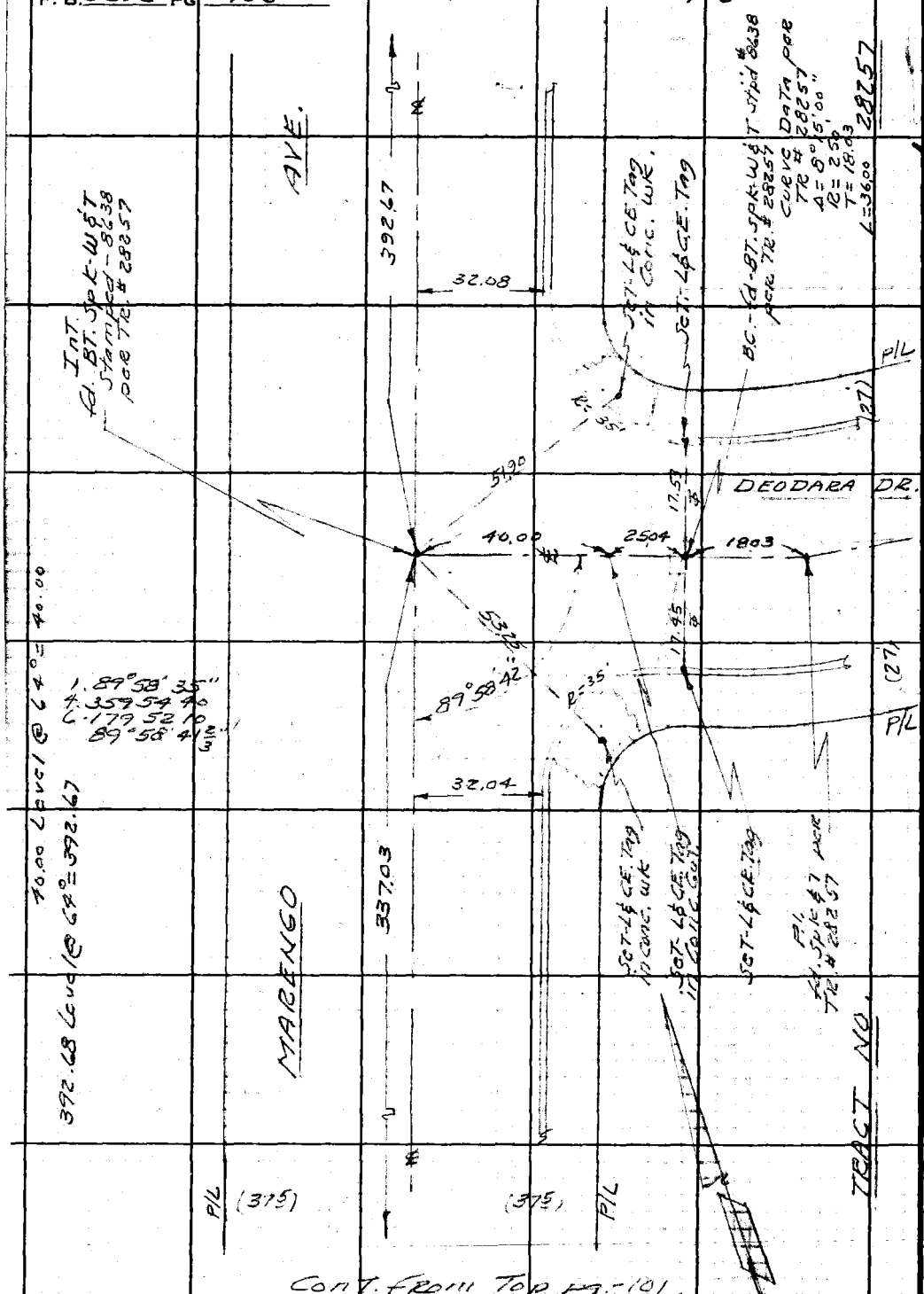

Cont. from Top pg.-101

W.S. 88, B-6

PLEASE RETURN TO
LOS ANGELES COUNTY ENGINEER
403 Los Angeles County Engineering Bldg.

Do not extend this side of this line.

Note: Any Additions or Changes on This Sheet Must be Made or Circled in Red Ink With Date and Name of Person Making Change.

Notes Ck'd by M. ASHLEY	Survey of Marengo Ave	F. B. 3292 PG. 107
Map No. B 5006	JN 0097.23 Tape 0230 Std 68 °F	
Office Work R. R. SHEAN	Surveyed by A. S. CURTIS	
Checked	Notes CURTIS Date 5-67	
Date	Indexed C. J. GALLI	

W.S. 88, B-6

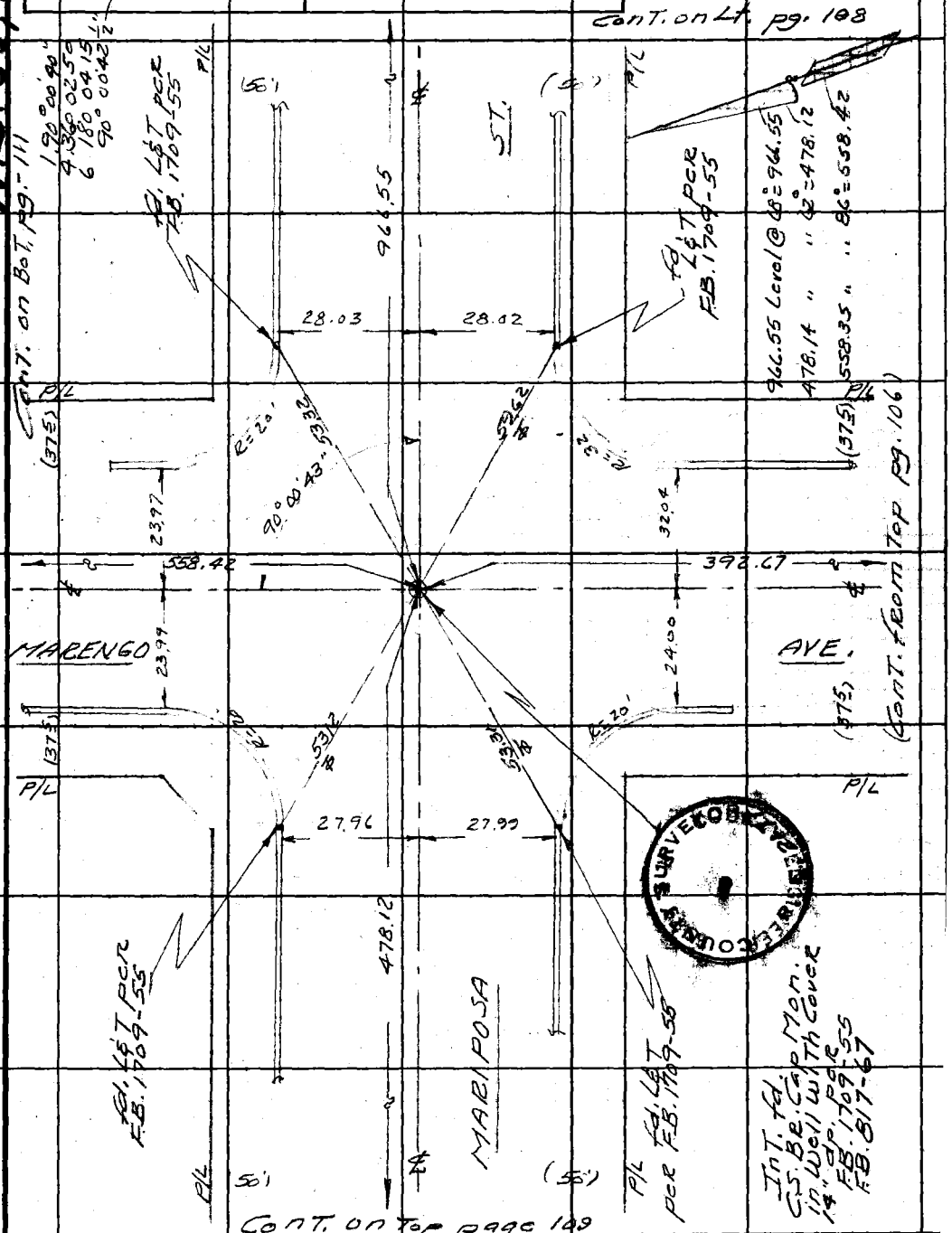

Note: Any Additions or Changes on This Sheet Must be Made or Circled in Red Ink With Date and Name of Person Making Change.

Do not extend this side of this line.

PLEASE RETURN TO
LOS ANGELES COUNTY ENGINEER
403 LOS ANGELES COUNTY ENGINEERING BLDG.

76F309S CE#310 1-65

F. B. 3292 PG. 108

COUNTY ENGINEER
R. E. 5869

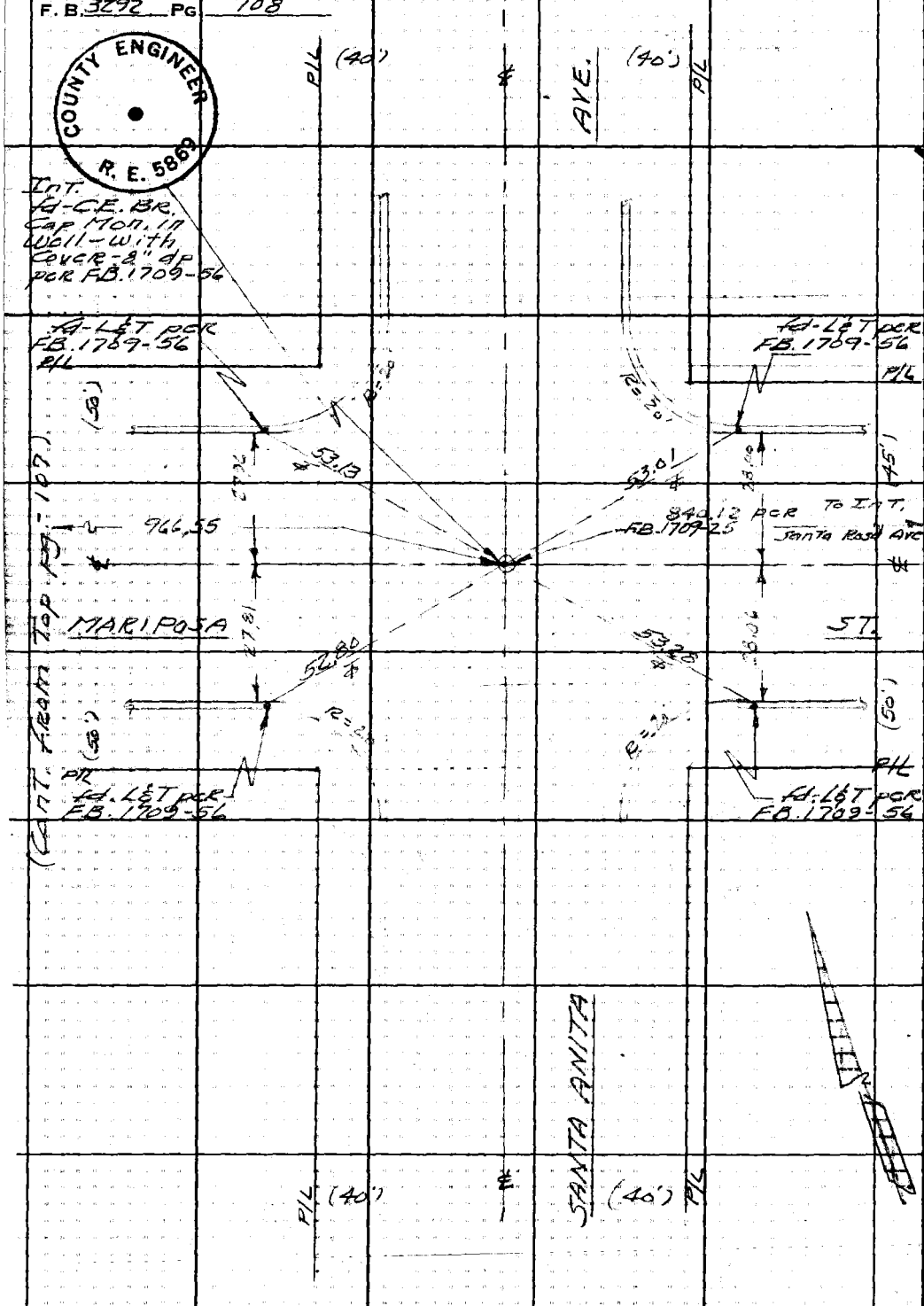

W.S. 88, C-6

PLEASE RETURN TO
LOS ANGELES COUNTY ENGINEER
403 LOS ANGELES COUNTY ENGINEERING BLDG.

Do not extend this side of this line.

Note: Any Additions or Changes on This Sheet Must be Made or Circled in Red Ink With Date and Name of Person Making Change.

W.S. 88, B-6

Notes Ck'd by M. ASHLEY	Survey of Marengo Ave.	F. B. 3292 PG. 109
Map No. B 5006	JN 0097.23 Tap 0230 Std 68 °F	Cont from Bot. pg-107
Office Work R. R. SHEAN	Surveyed by A. S. Curtis	
Checked	Notes Curtis Date 5-67	
Date	Indexed C. J. GALLI	

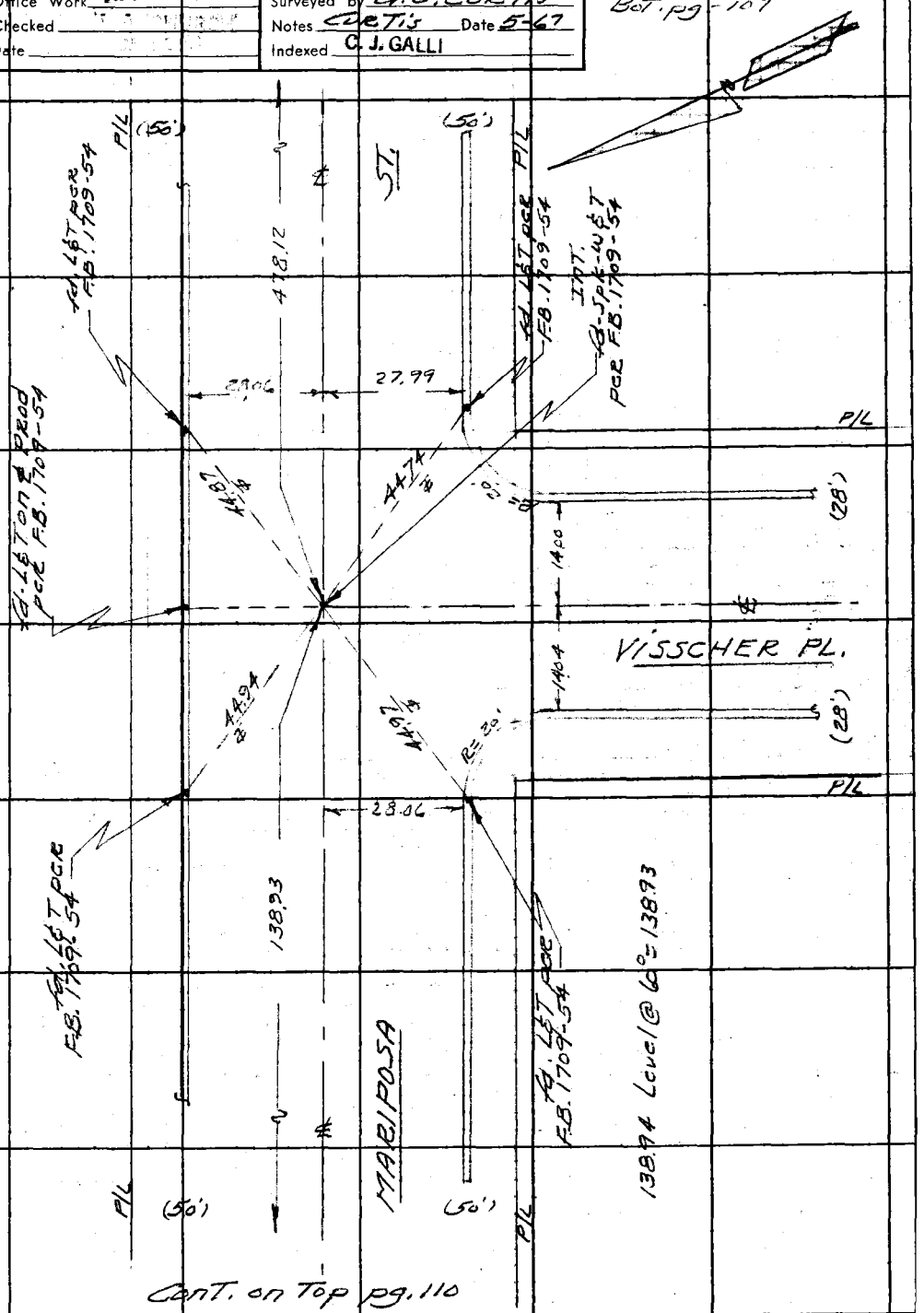

Cont. on Top pg. 110

Note: Any Additions or Changes on this Sheet Must be Made or Circled in Red Ink With Date and Name of Person Making Change.

PLEASE RETURN TO
LOS ANGELES COUNTY ENGINEER
403 LOS ANGELES COUNTY ENGINEERING BLDG.
Do not extend this side of this line.

76F309S CE#310 1-65

F. B. 3292 PG 110

PLEASE RETURN TO
LOS ANGELES COUNTY ENGINEER
403 Los Angeles County Engineering Bldg.

Do not extend this side of this line.

Note: Any Additions or Changes on This Sheet Must be Made or Circled in Red Ink With Date and Name of Person Making Change.

Notes Ck'd by M. ASHLEY	Survey of MARENGO AVE.	F.B. 3292 PG. 111
Map No. B 5006	JN 0097.23 Tape 0230 Std 68 °F	
Office Work R. R. SHEAN	Surveyed by G. S. CURTIS	
Checked	Notes CURTIS Date 5-67	CONT. on BOT. pg. 119
Date	Indexed C. J. GALLI	

W.S. 88, B-6

CONT. on Top pg. 115

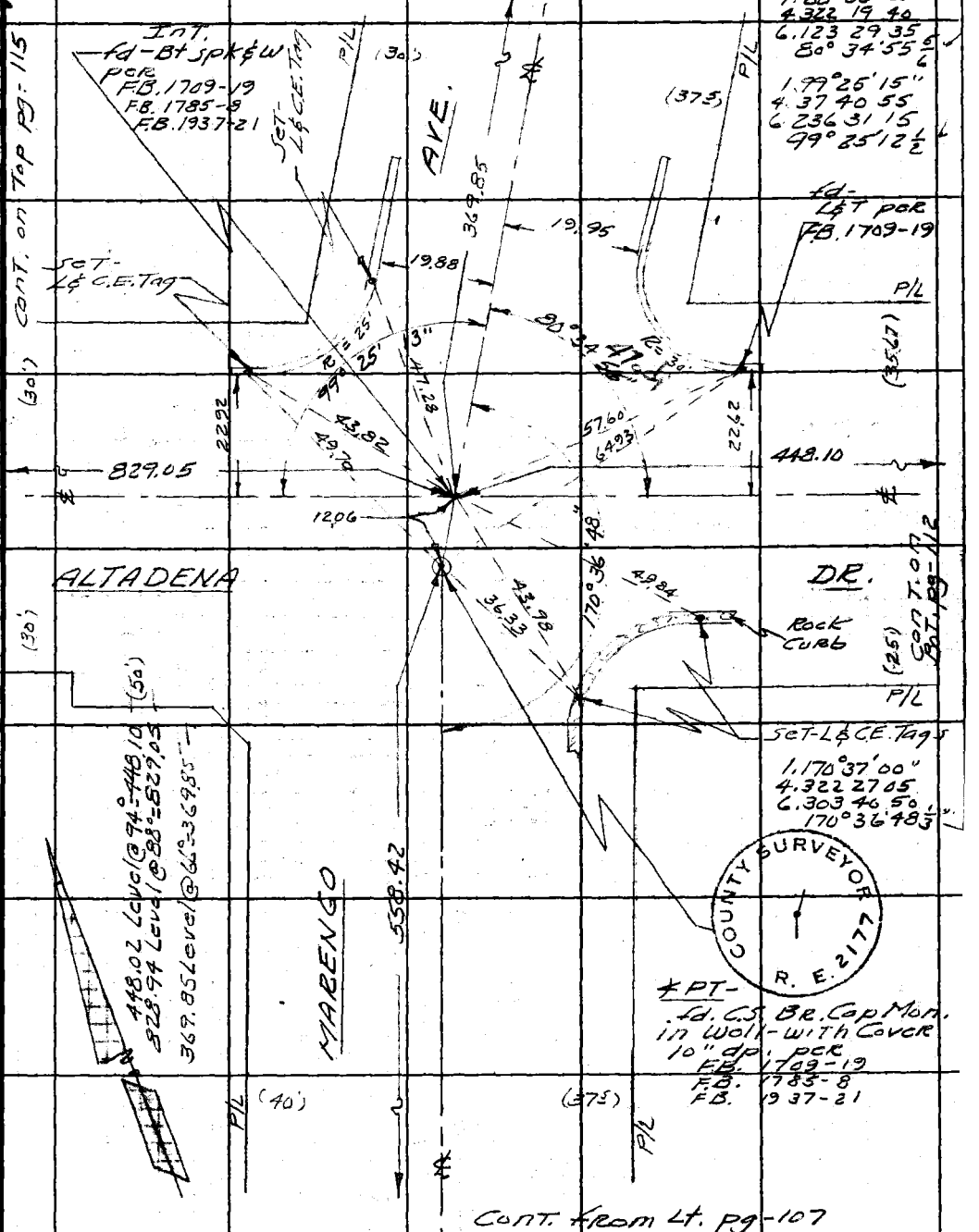

CONT. from Lt. pg-107

CONT. on BOT. pg-112

Note: Any Additions or Changes on This Sheet Must be Made or Circled in Red Ink With Date and Name of Person Making Change.

Do not extend this side of this line.

PLEASE RETURN TO
LOS ANGELES COUNTY ENGINEER
403 LOS ANGELES COUNTY ENGINEERING BLDG.

76F309S CE#310 1-65

F. B. 3292 PG 112

W.S. 88, C-6

Notes Ck'd by M. ASHLEY	Survey of Marengo Ave.	F. B. 3292 PG. 113
Map No. B 5006	JN 0097.23 Tape 0230 Std 68 °F	
Office Work R. R. SHEAN	Surveyed by A. S. CURTIS	
Checked	Notes CURTIS Date 5-67	
Date	Indexed C. J. GALLI	

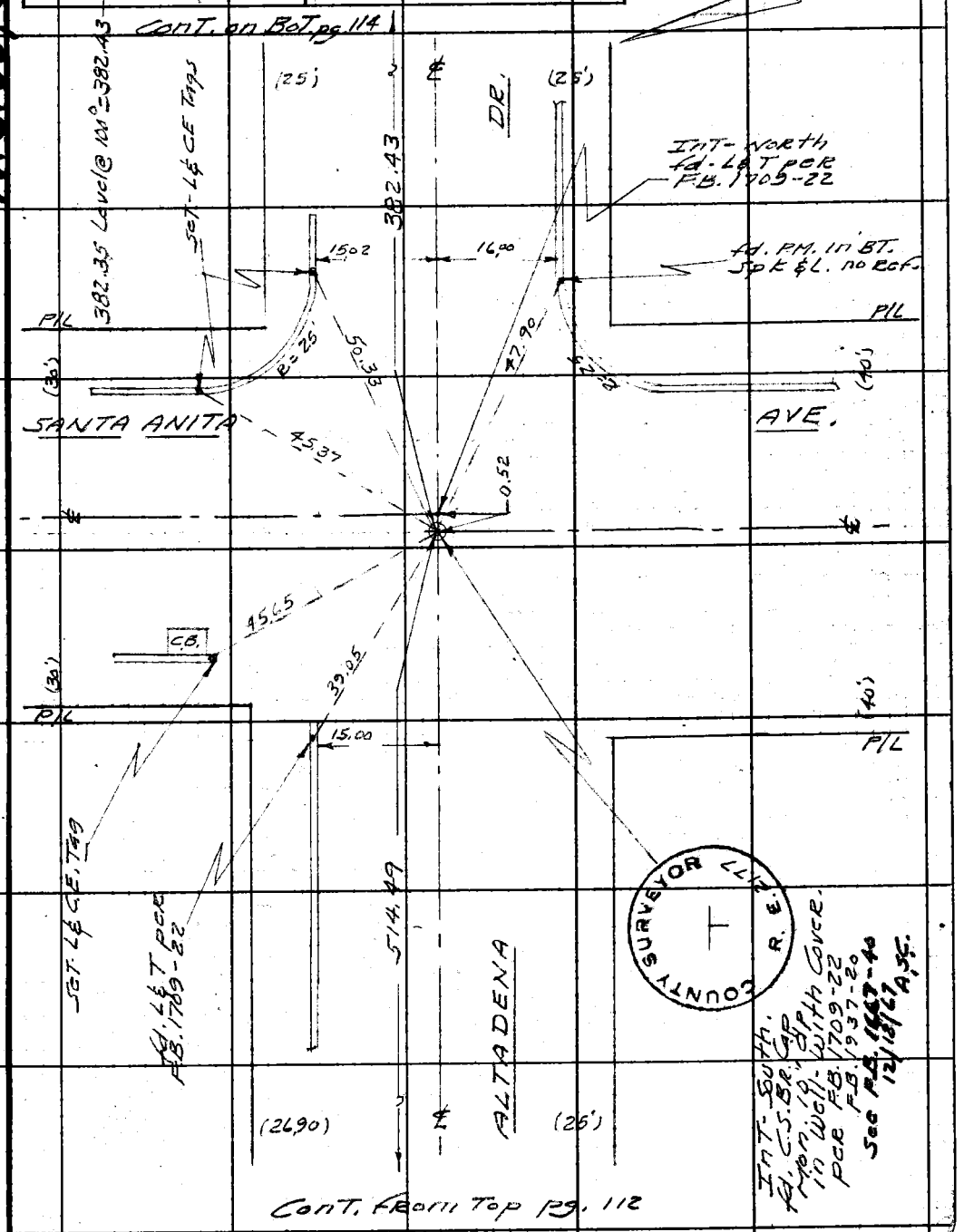

Note: Any Additions or Changes on this Sheet Must be Made or Circled in Red Ink With Date and Name of Person Making Change.

PLEASE RETURN TO
LOS ANGELES COUNTY ENGINEER
403 LOS ANGELES COUNTY ENGINEERING BLDG.
Do not extend this side of this line.

76F309S CE#310 1-65

PLEASE RETURN TO
LOS ANGELES COUNTY ENGINEER
403 LOS ANGELES COUNTY ENGINEERING BLDG.

Note: Any Additions or Changes on This Sheet Must be Made or Circled in Red Ink With Date and Name of Person Making Change.

Do not extend this side of this line.

W.S. 88, C-6

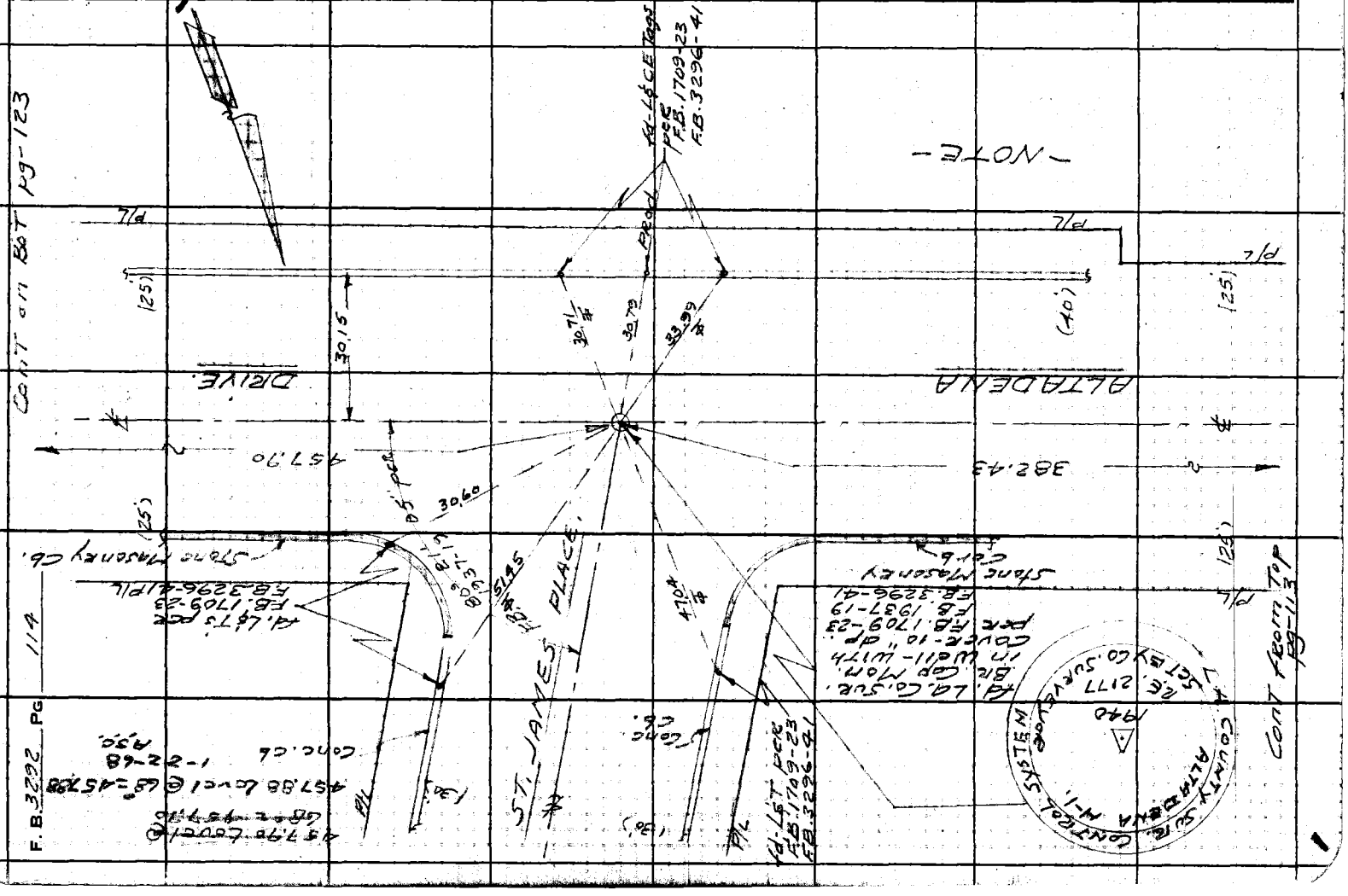

W.S. 88, B-6

Notes Ck'd by M. ASHLEY	Survey of Marengo Ave.	F. B. 3292 Pg. 115
Map No. B5006	JN 0097.23 Tape 0230 Std. 68 °F	
Office Work R. R. SHEAR	Surveyed by A.S. CURTIS	
Checked	Notes CURTIS Date 5-67	Cont. from Lt. page 111
Date	Indexed C. J. GALLI	



Note: Any Additions or Changes on This Sheet Must be Made or Circled in Red Ink With Date and Name of Person Making Change.

Do not extend this side of this line.

PLEASE RETURN TO
LOS ANGELES COUNTY ENGINEER
403 Los Angeles County Engineering Bldg.

76F309S CE#310 1-65

F. B. 3292 PG. 116 (Cont. from BOT pg.- 115)

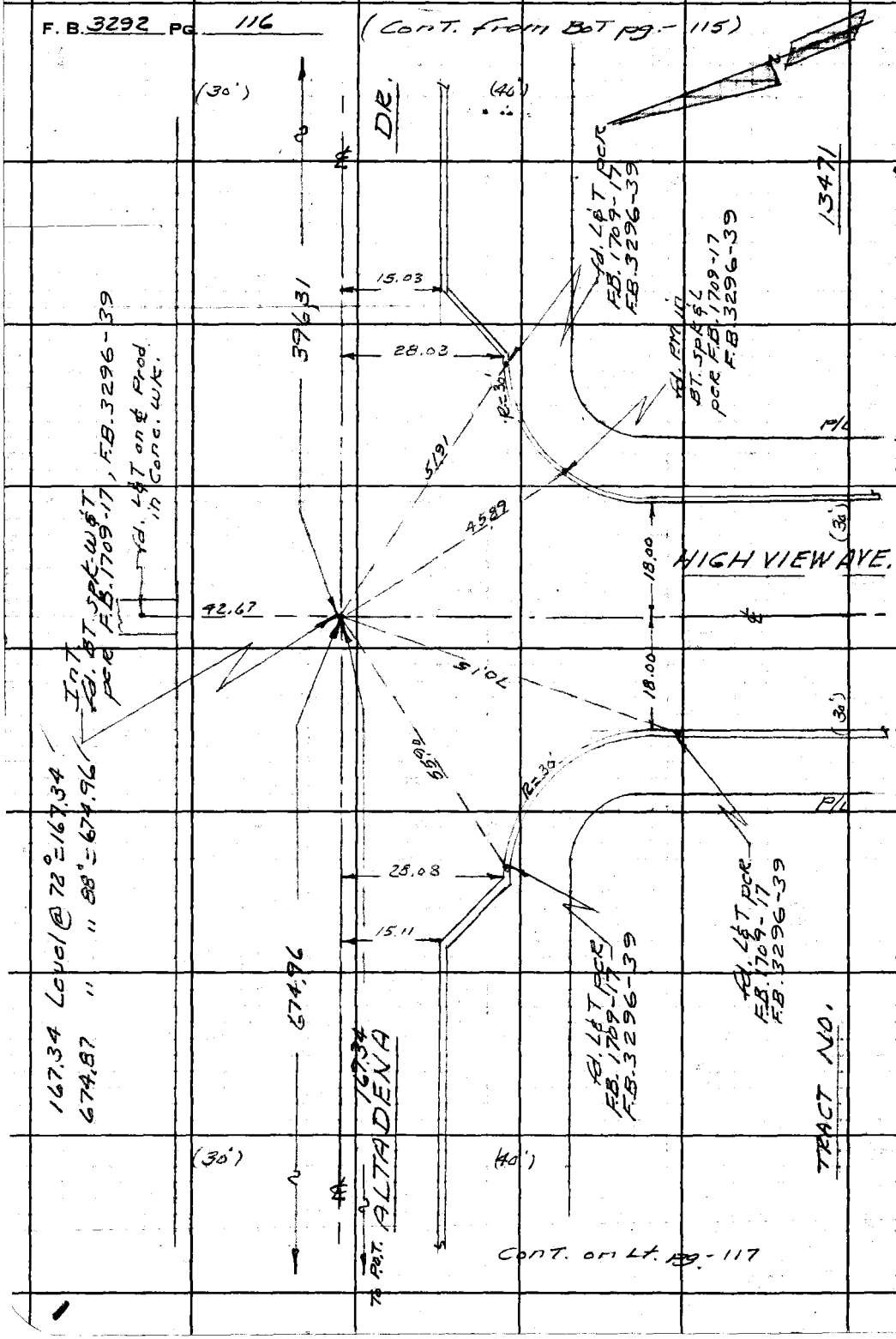

W.S. 88, B-6

PLEASE RETURN TO
LOS ANGELES COUNTY ENGINEER
403 LOS ANGELES COUNTY ENGINEERING BLDG.

Do not extend this side of this line.

Note: Any Additions or Changes on This Sheet Must be Made or Circled in Red Ink With Date and Name of Person Making Change.

Notes Ck'd by M. ASHLEY	Survey of MARENGO AVE.
Map No. B5006	JN 0097.23 Tape 0230 Std 68 °F
Office Work R. R. SHEAN	Surveyed by A. S. CURTIS
Checked	Notes CURTIS Date 5-67
Date	Indexed C. J. GALLI

F. B. 3292 PG. 117

W.S. 88, B-6

CONT. ON RT. PG. 118

Note: Any Additions or Changes on this Sheet Must be Made or Circled in Red Ink With Date and Name of Person Making Change.

Do not extend this side of this line.

PLEASE RETURN TO
LOS ANGELES COUNTY ENGINEER
403 LOS ANGELES COUNTY ENGINEERING BLDG.

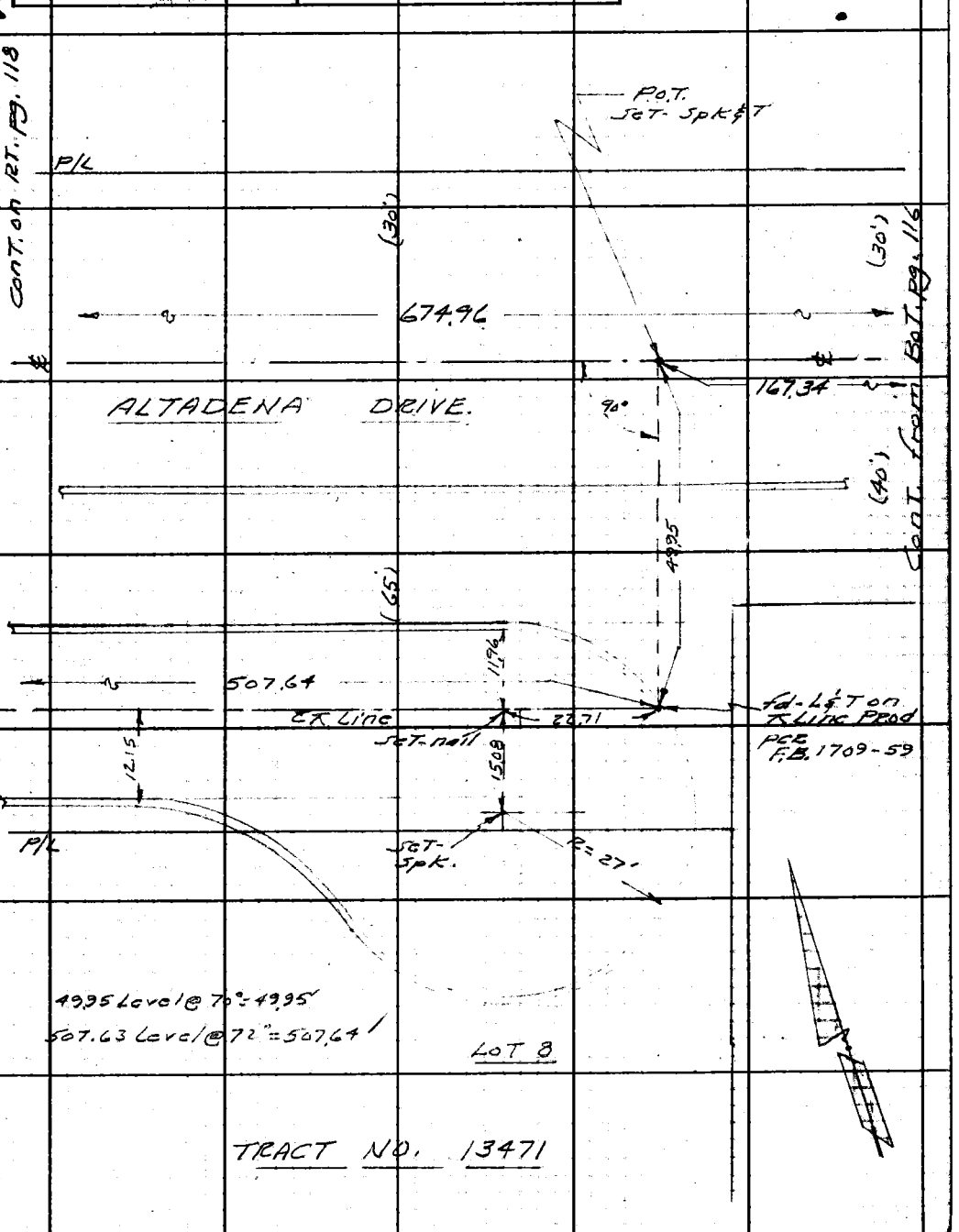

76F3095 CE#310 1-65

PLEASE RETURN TO
LOS ANGELES COUNTY ENGINEER
403 LOS ANGELES COUNTY ENGINEERING BLDG.

Note: Any Additions or Changes on This Sheet Must be Made or Circled in Red Ink With Date and Name of Person Making Change.

Do not extend this side of this line.

W.S. 88, B-6

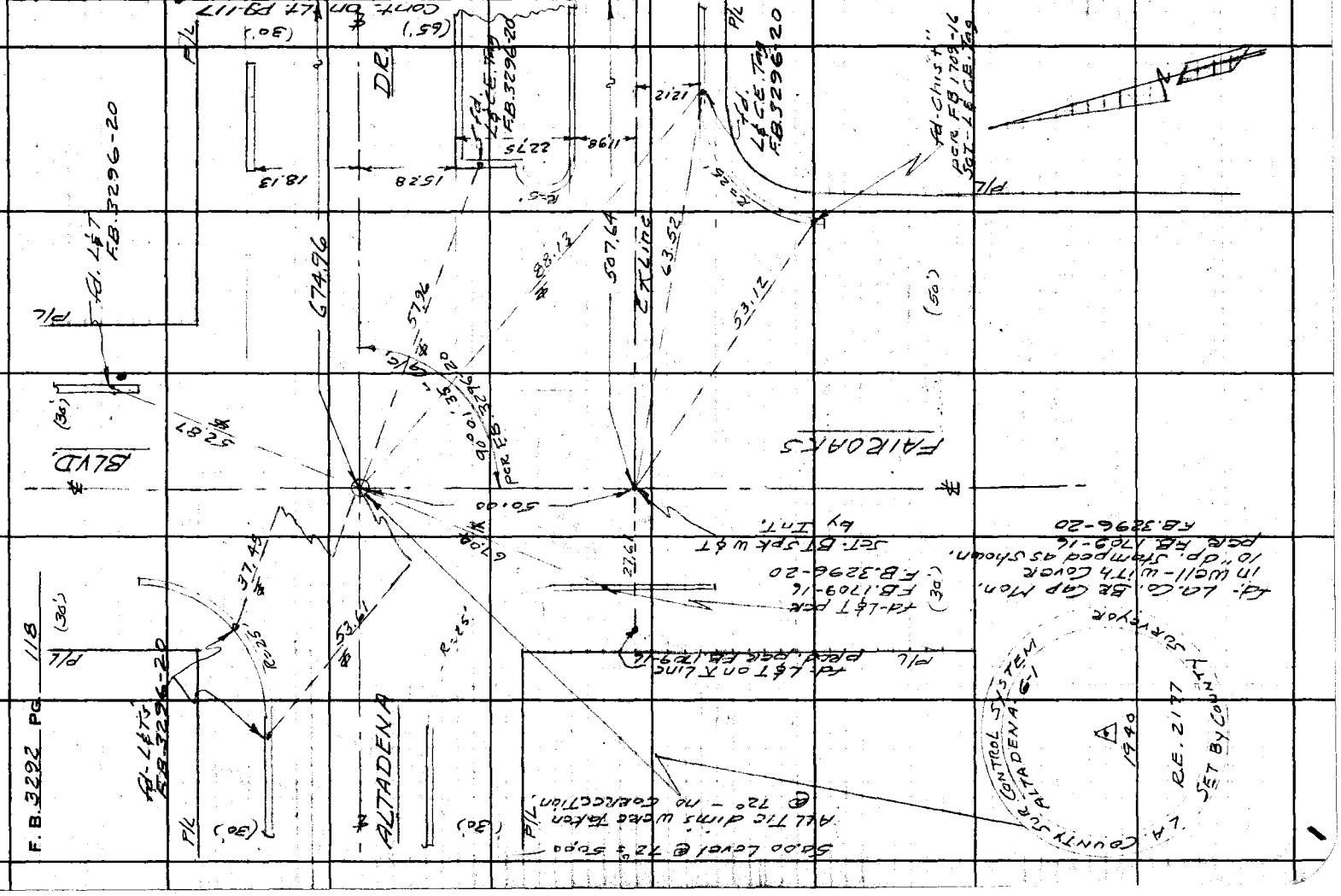

W.S. 88, B-6

Notes Ck'd by M. ASHLEY	Survey of Marengo Ave.	F. B. 3292	Pg. 119
Map No. B500C	JN 0097.23 Tape 0230 Std 68 °F		
Office Work R. R. SHEAN	Surveyed by A. S. CURTIS		
Checked [illegible] CHURCH	Notes CURTIS Date 5-67		
Date [illegible]	Indexed C. J. GALLI		

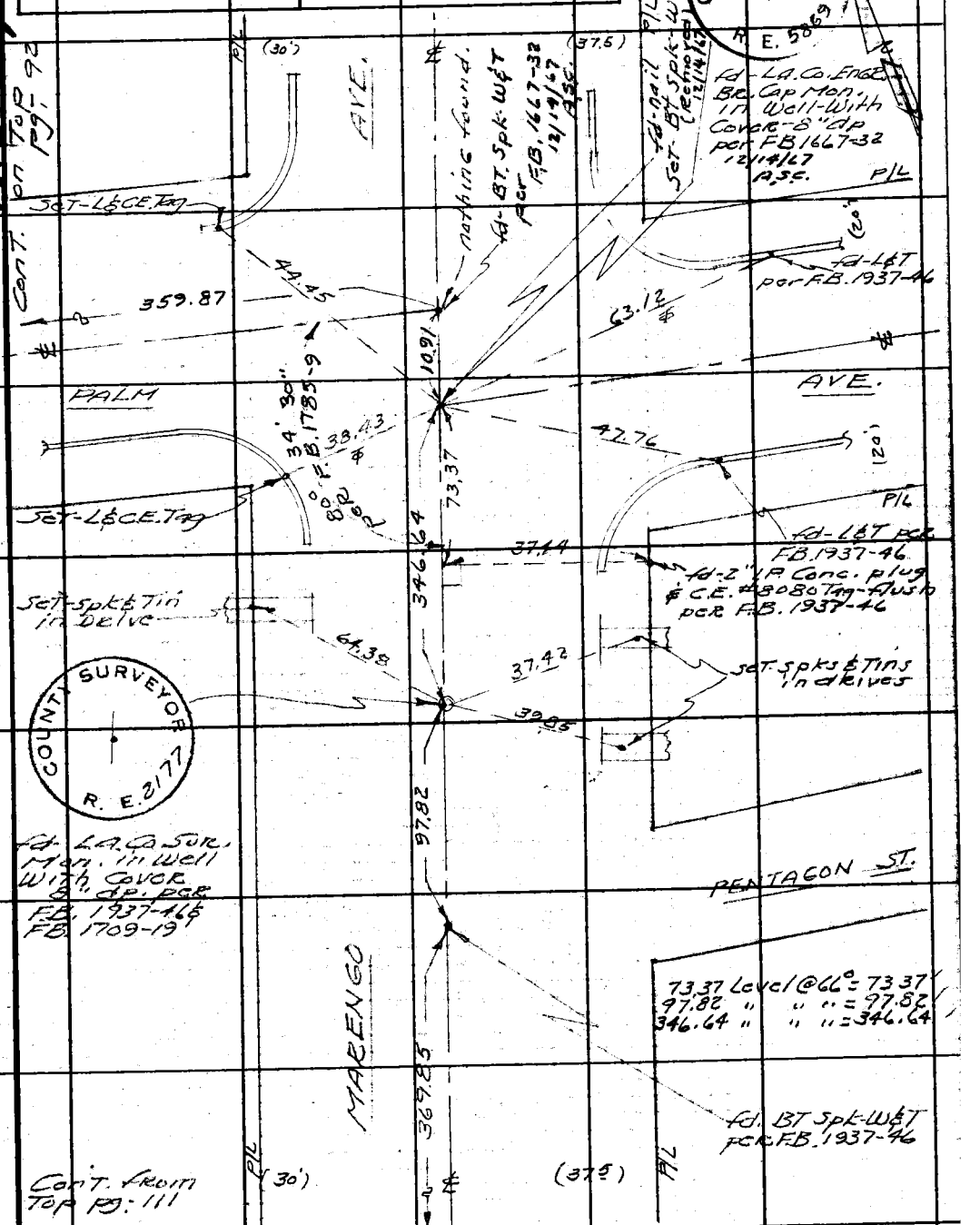

Note: Any Additions or Changes on This Sheet Must be Made or Circled in Red Ink With Date and Name of Person Making Change.

Do not extend this side of this line.

PLEASE RETURN TO
LOS ANGELES COUNTY ENGINEER
403 LOS ANGELES COUNTY ENGINEERING BLDG.

76F309S CE#310 1-65

F. B. 3292 PG. 120

Cont. from Rt. pg-81

W.S.B.D-1

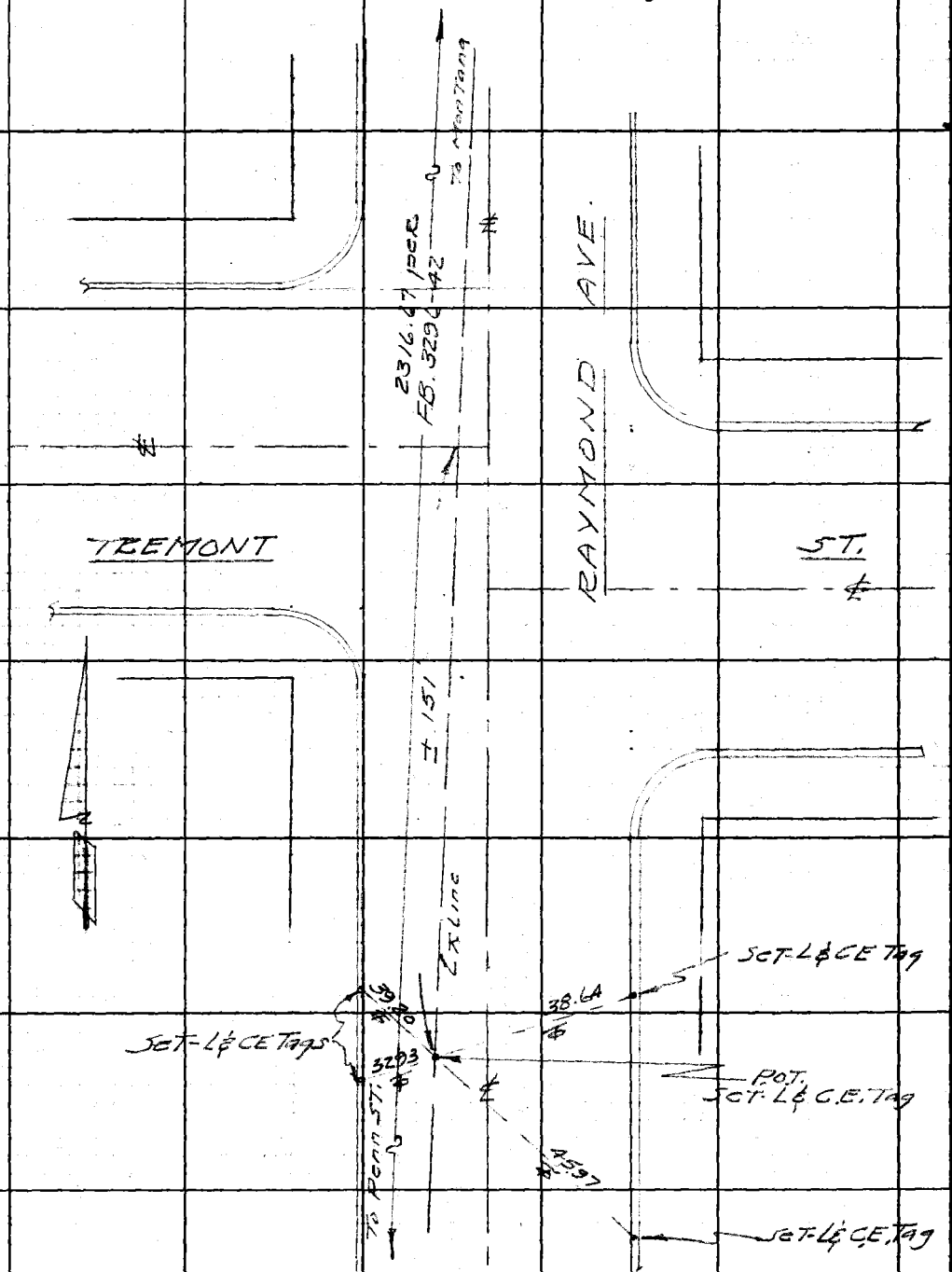

Cont. on Top pg-121

LOS ANGELES COUNTY ENGINEER
PLEASE RETURN TO
403 Los Angeles County Engineering Bldg.
Do not extend this side of this line.
Note: Any Additions or Changes on This Sheet Must be Made or Circled in Red Ink With Date and Name of Person Making Change.

Notes Ck'd by M. ASHLEY	Survey of MARENGO AVE.
Map No. B5006	JN 0097.23 Tape 023 Std 68 °F
Office Work R. R. SHEAN	Surveyed by A.S. CURTIS
Checked	Notes CURTIS Date 6-67
Date	Indexed C. J. GALLI

F. B. 3292 PG. 121

W.S.B. D-1

Cont. from Bot. pg. 120

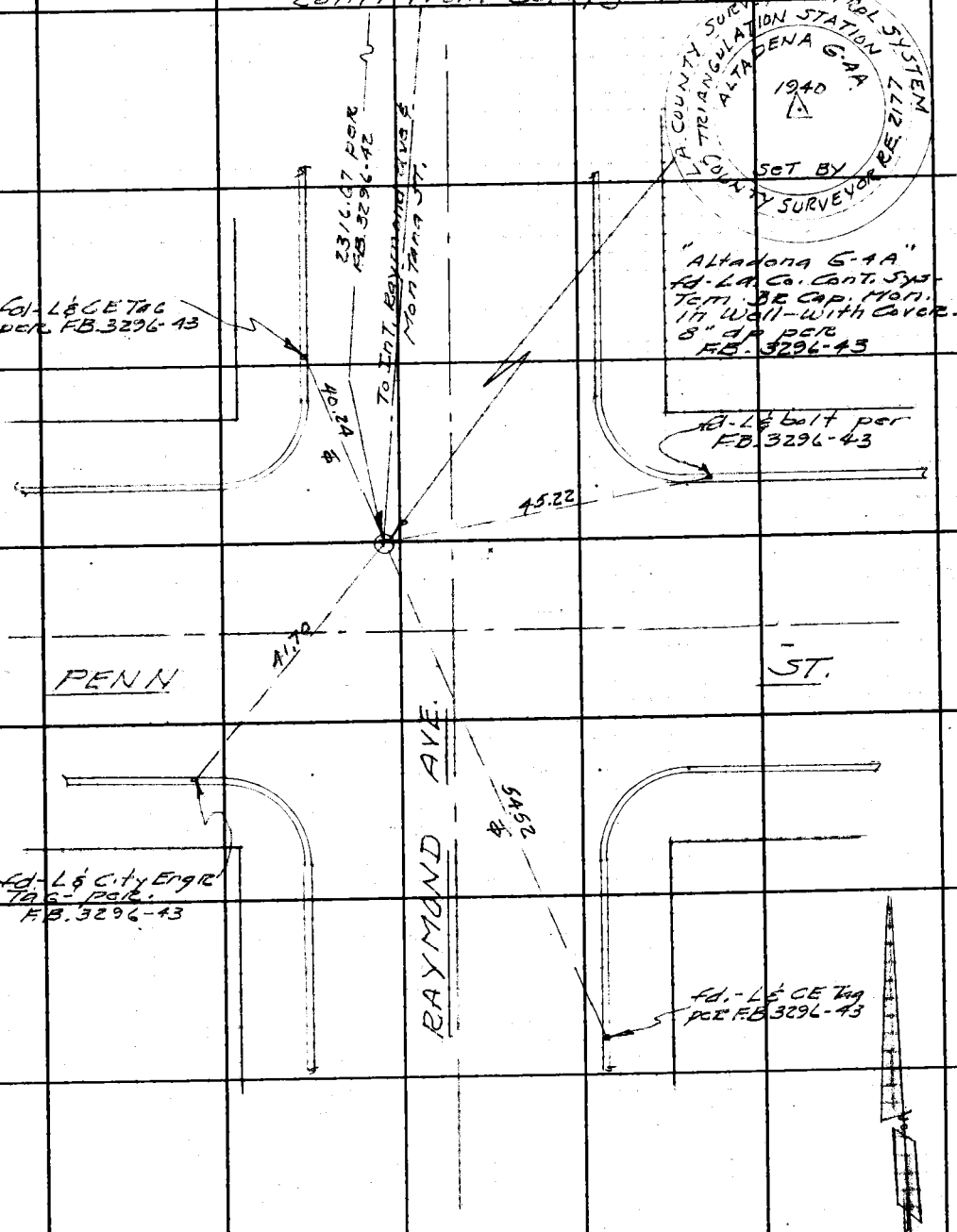

Note: Any Additions or Changes on This Sheet Must be Made or Circled in Red Ink With Date and Name of Person Making Change.

Do not extend this side of this line.

PLEASE RETURN TO
LOS ANGELES COUNTY ENGINEER
403 LOS ANGELES COUNTY ENGINEERING BLDG.

26F309S CE#310 1-65

Notes Ck'd by M. ASHLEY
Map No. 13500C
Office Work R. R. SHEAN
Checked
Date

Survey of Marengo Ave
JN 0097.23 Tape 0240 Std 68 °F
Surveyed by A.S. CURTIS
Notes CURTIS Date 10/67
Indexed C. J. GALLI OCT 31 67

F.B. 3292 Pg. 123

W.S. 88, C-6

Note: Any Additions or Changes on this Sheet Must be Made or Circled in Red Ink With Date and Name of Person Making Change

PLEASE RETURN TO
LOS ANGELES COUNTY ENGINEER
403 Los Angeles County Engineering Bldg.

Do not extend this side of this line.

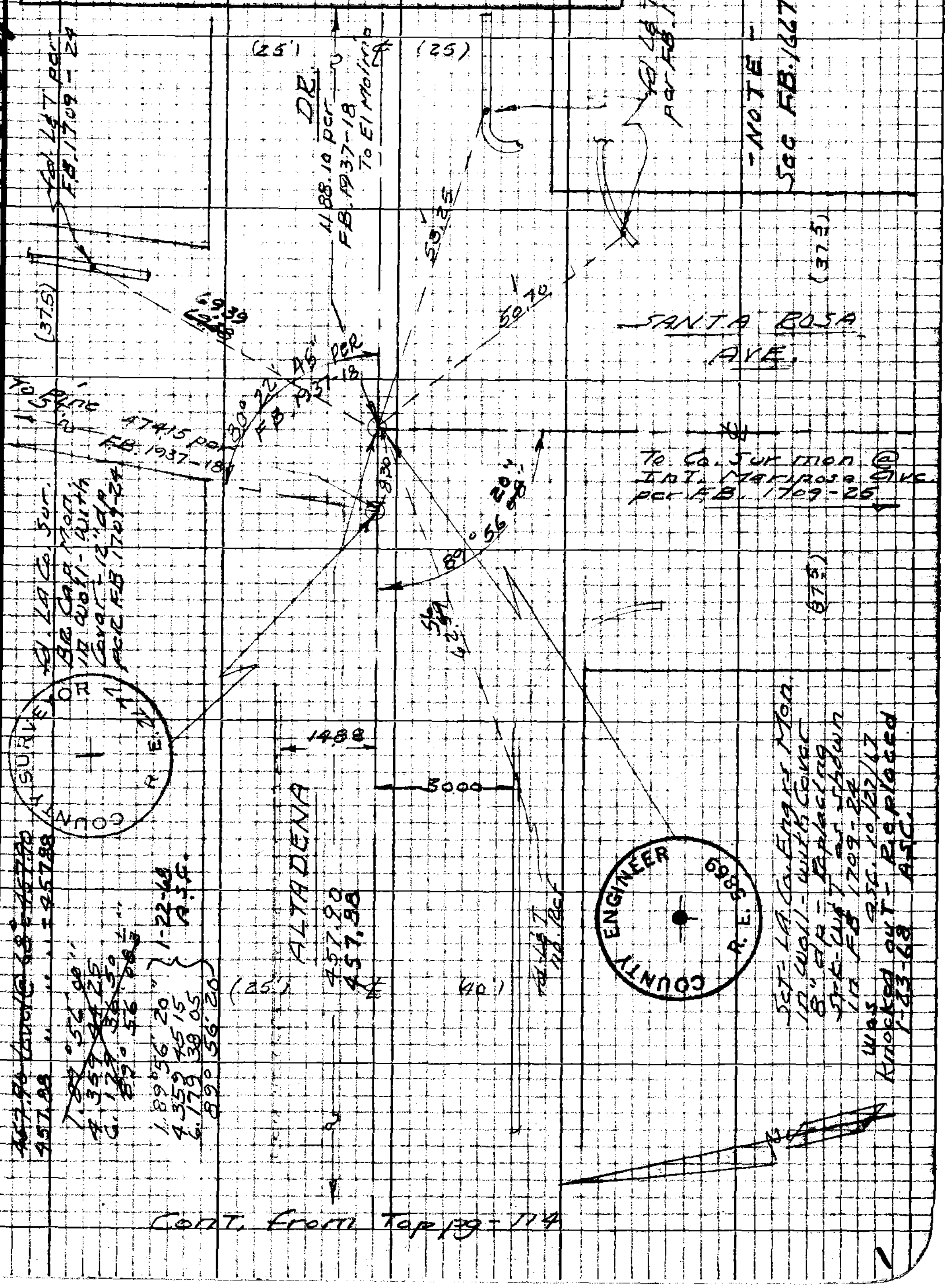

Cont. from Top pg. 114

76P309R CE #210 R-56

Notes Ck'd by	Survey of Marengo Ave.
Map No. B 5006	JN 0097.23 Tape 0240 Std 68 °F
Office Work R. R. SHEAN	Surveyed by A. S. Curtis
Checked J. A. CHURCH	Notes Curtis Date 5-68
Date	Indexed C. J. GALLI MAY 9 68

F.B. 3292 Pg. 125

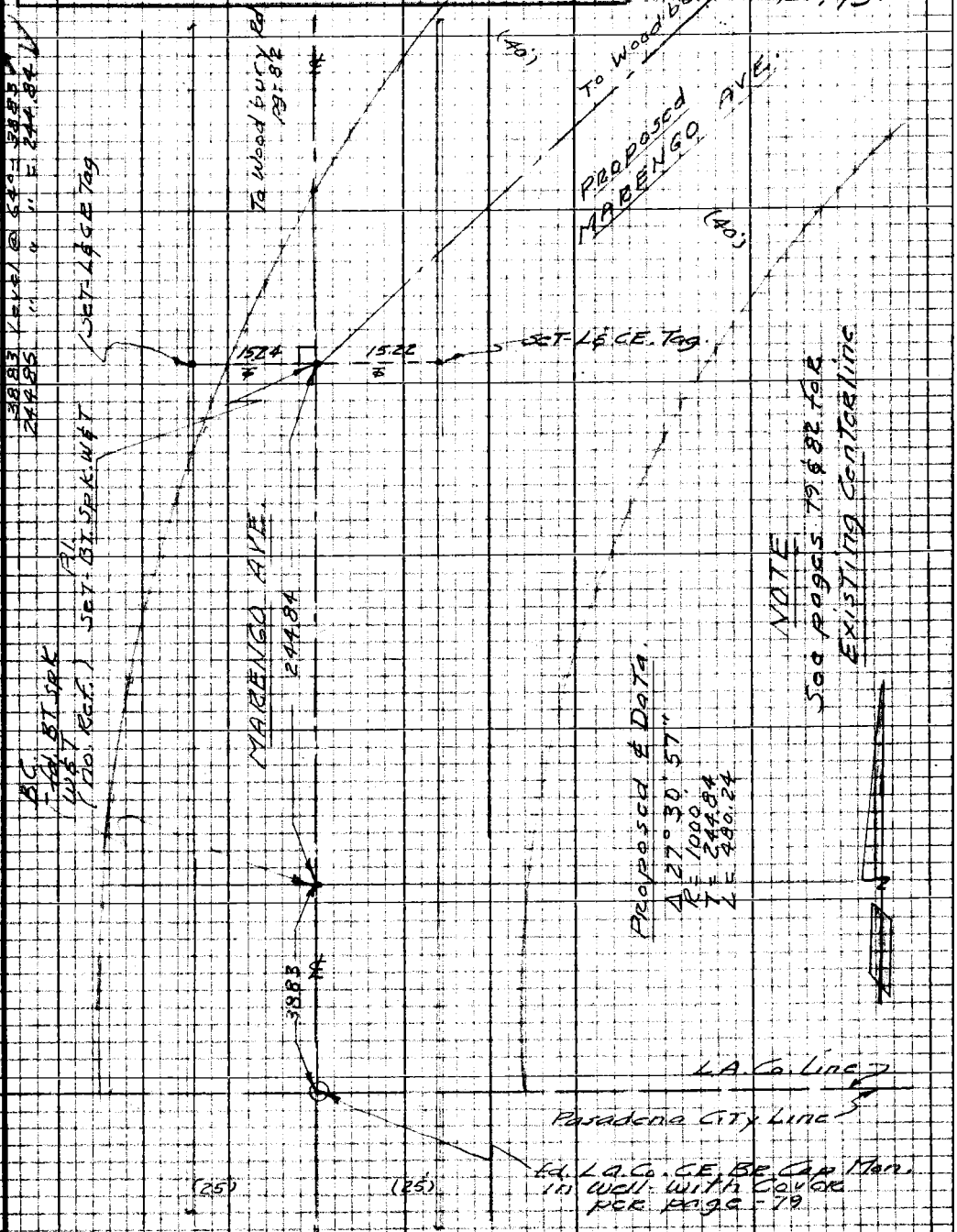

M.S.8 D-1

Note: Any Additions or Changes on this Sheet Must be Made or Circled in Red Ink With Date and Name of Person Making Change

Do not extend this side of this line.

PLEASE RETURN TO
LOS ANGELES COUNTY ENGINEER
403 Los Angeles County Engineering Bldg.

76P3098 CE #310 5-66

F.B. 3292 Pg. 126

7673098 CE #310 R-66

PLEASE RETURN TO
LOS ANGELES COUNTY ENGINEER
403 LOS ANGELES COUNTY ENGINEERING BLDG.

Note: Any Additions or Changes on this Sheet Must be Made or Circled in Red Ink With Date and Name of Person Making Change

Do not extend this side of this line.

W.S. 88, B-6

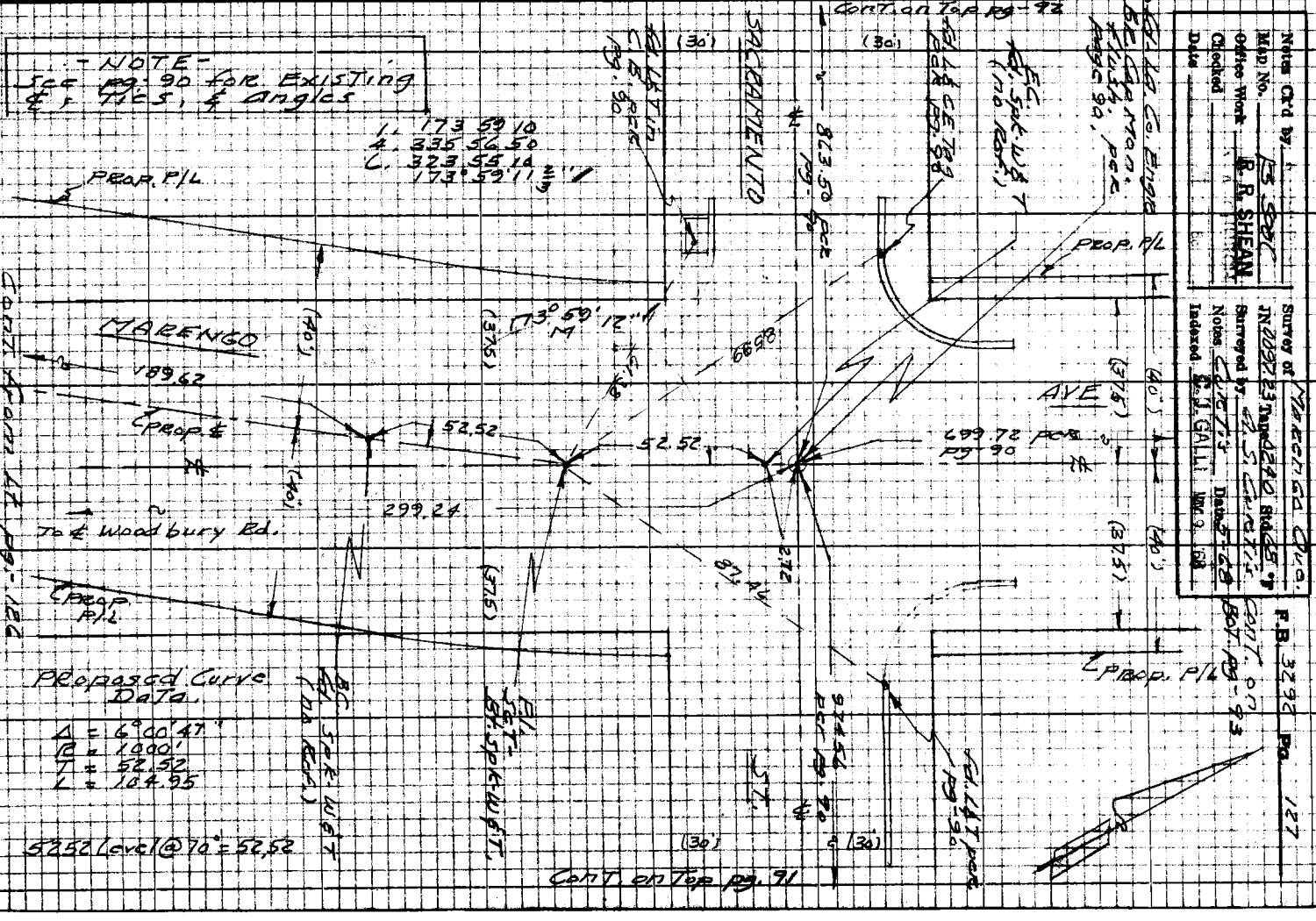

Notes Ck'd by W. EDMONDSON Map No. B-5020 Office Work G. H. BOYER Checked W. EDMONDSON Date AUG 5 '68	Survey of La Crescenta Ave JN 0097.26 Tape 0265 Std 68 °F Surveyed by W J Voge Notes Voge Date 9-2267 Indexed E. J. GALLI OCT 27 '67	F. B. 3292 PG. 175

Note: Any Additions or Changes on This Sheet Must be Made or Circled in Red Ink With Date and Name of Person Making Change.

Do not extend this side of this line.

PLEASE RETURN TO
LOS ANGELES COUNTY ENGINEER
403 LOS ANGELES COUNTY ENGINEERING BLDG.

LA CRESCENTA AVE.

JN 0097.26

RE-ALIGNMENT OF LA CRESCENTA AVE. FROM FAIRMOUNT AVE. TO ORANGE AVE.

FOR ℄ DISTANCES NOT SHOWN, SEE FB 3292-34 to 66.

ALSO ON LA CRESCENTA AVE. FROM ORANGE AVE TO N'LY LINE OF RANCHO LA CANADA.

REFERENCES USED:

TR 5028	FB 3292	CS 8486
TR 6779	FB 3417	CS 8554
TR 14216	TR 13262-2	
TR 14243	RD DEPT F.T.	
TR 12044	RD DEPT FB 195	
TR 4534	FC 902	
TR 6283	FC 838	
TR 13979	FC 848	
TR 3394	FB 3072	
TR 7844		
TR 5733		
TR 6394		
TR 6280		
TR 29170		

PARTY:
Voge
Jones
Barnett
Manley

76F3095 CE#310 1-65

F. B. 3292 PG. 176

INDEX

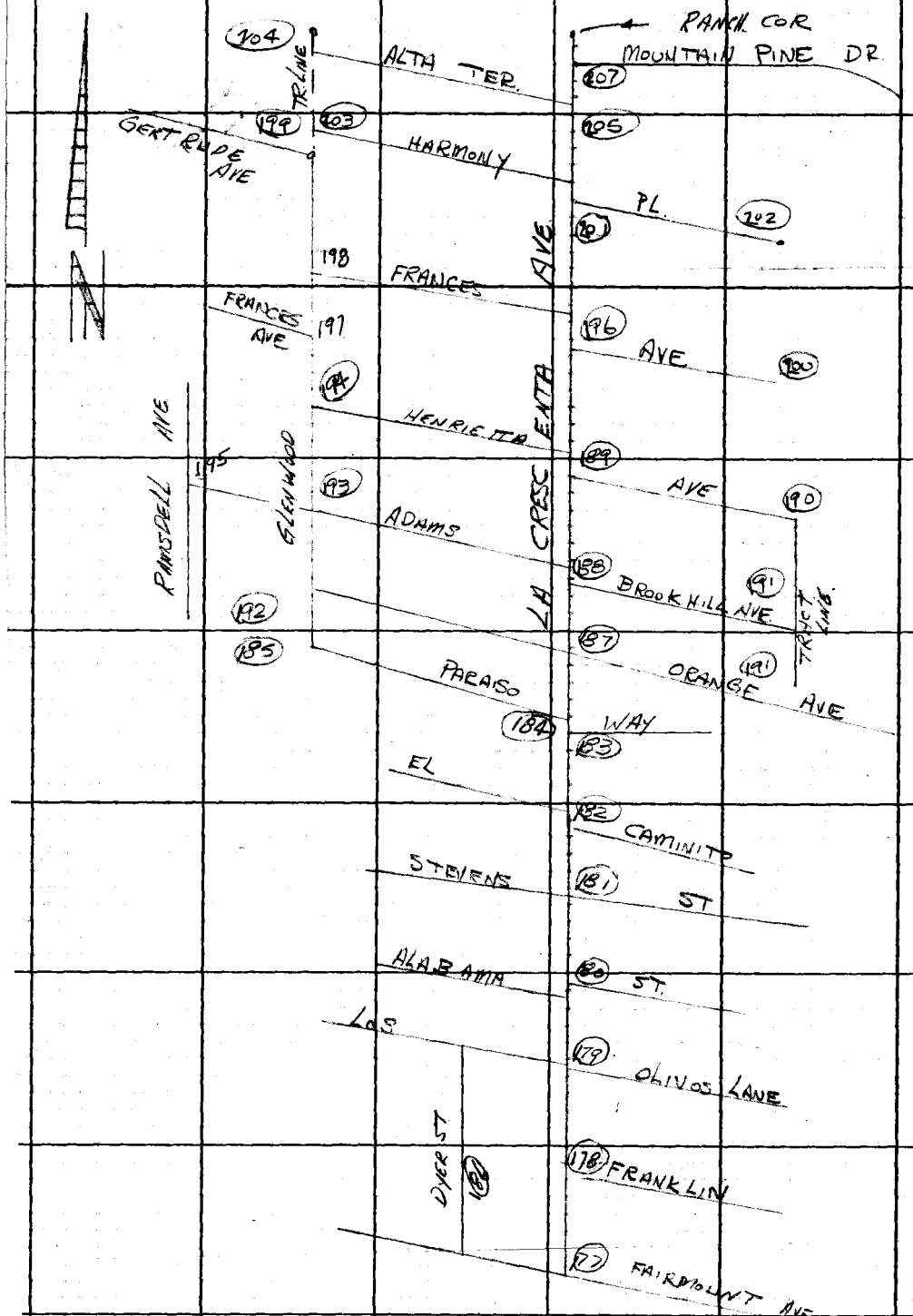

PLEASE RETURN TO
LOS ANGELES COUNTY ENGINEER
403 LOS ANGELES COUNTY ENGINEERING BLDG.

Do not extend this side of this line.

Note: Any Additions or Changes on This Sheet Must be Made or Circled in Red Ink With Date and Name of Person Making Change.

Notes Ck'd by W. EDMONDSON	Survey of La Crescenta Ave	F. B. 3292 Pg. 177
Map No. B-5020	JN 0097.26 Tape 0205 Std 68 °F	
Office Work G. H. BOYER	Surveyed by W J Voge	
Checked W. EDMONDSON	Notes Voge Date 9-14-67	
Date AUG 8 '68	Indexed C. J. GALLI OCT 27 '67	

W.S. 51, B-4

SEE FB 3470-72

① 53° 26' 50"
④ 213° 47' 40"
⑥ 320° 41' 40"
53° 26' 57"

TO Bot. Pg 178

(33) (33)

Fd Lft Per FB 3292-34

FAIRMOUNT

TO Right Pg 35

(33)

℄ Per C.S. 8486

(33)

27' 02" Adj ~~26' 57"~~

53° 68.72'

126° 29'

43.95

Fd Lft Per FB 3292-34

① 126° 29' 20"
④ 145° 57' 00"
⑥ 38° 55' 40"
126° 29' 17"

17"

AVE

(33)

℄ Per C.S. 8486

(33)

TO Left Pg 36

126° 32' 31" Adj. ~~25"~~ Per FB 3292-34

Fd Lft Per FB 3292-34

44.42'

69.06'

53° 31' 10" Per FB 3292-34

Fd. 2" I.P. Conc. plug & TK tag with C.E. tag dn. 8" per FB 3292-34

LA CRESCENTA AVE

(33)

Fd Lft Per FB 3292-34

T=68°
68.72'
44.42'
69.06'
43.95'
Lev.

(33) (33)

Note: Any Additions or Changes on This Sheet Must be Made or Circled in Red Ink With Date and Name of Person Making Change.

PLEASE RETURN TO
LOS ANGELES COUNTY ENGINEER
403 LOS ANGELES COUNTY ENGINEERING BLDG.

Do not extend this side of this line.

76F309S CE#310 1-65

F. B. 3292 PG 178

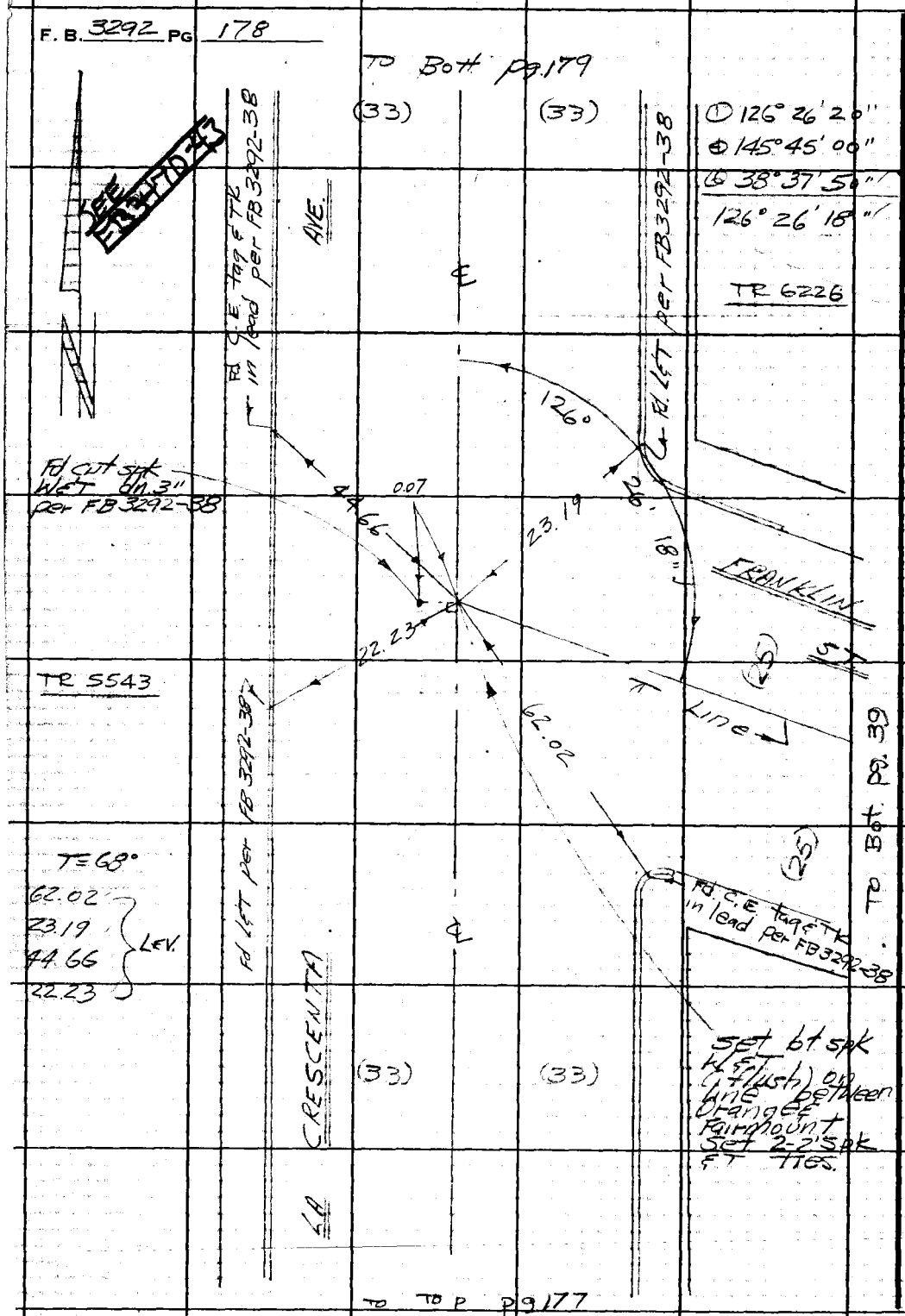

W.S.51.B-4

PLEASE RETURN TO
LOS ANGELES COUNTY ENGINEER
403 LOS ANGELES COUNTY ENGINEERING BLDG.
Do not extend this side of this line.

Note: Any Additions or Changes on This Sheet Must be Made or Circled in Red Ink With Date and Name of Person Making Change.

Notes Ck'd by W. EDMONDSON	Survey of La Crescenta Ave	F. B. 3292 PG. 179
Map No. B-5020	JN 0097.26 Tape 0205 Std 68 °F	① 53° 31' 20"
Office Work G. H. BOYER	Surveyed by W J Voge	④ 214° 05' 20"
Checked W. EDMONDSON	Notes Voge Date 9-15-67	⑥ 321° 08' 00"
Date 1/26 5 '68	Indexed C. J. GALLI	53° 31' 20"

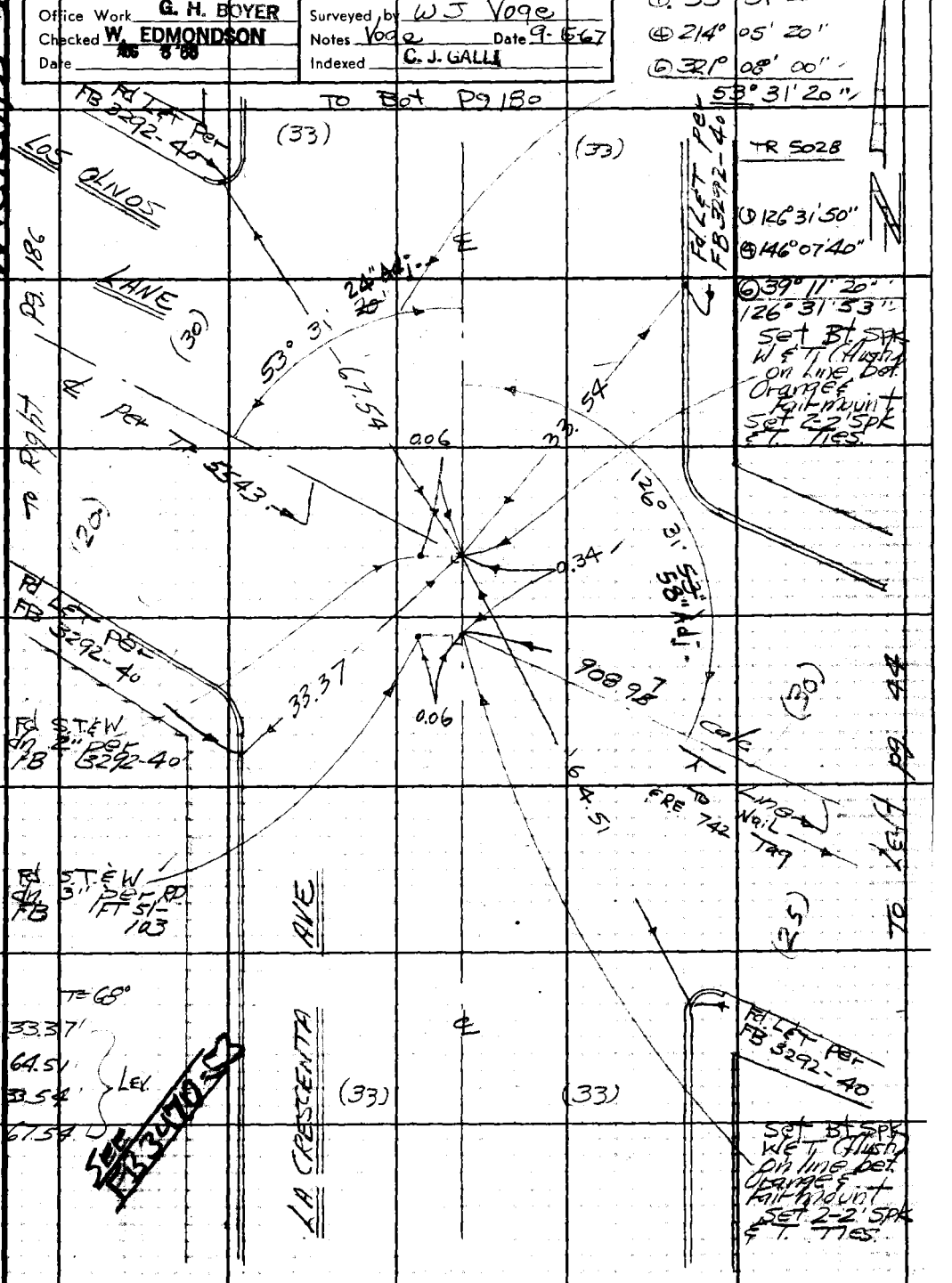

Note: Any Additions or Changes on this Sheet Must be Made or Circled in Red Ink With Date and Name of Person Making Change.

PLEASE RETURN TO
LOS ANGELES COUNTY ENGINEER
403 LOS ANGELES COUNTY ENGINEERING BLDG.

Do not extend this side of this line.

76F3095 CE#310 1-65

F. B. 3292 PG 180

TO BOT. pg. 181

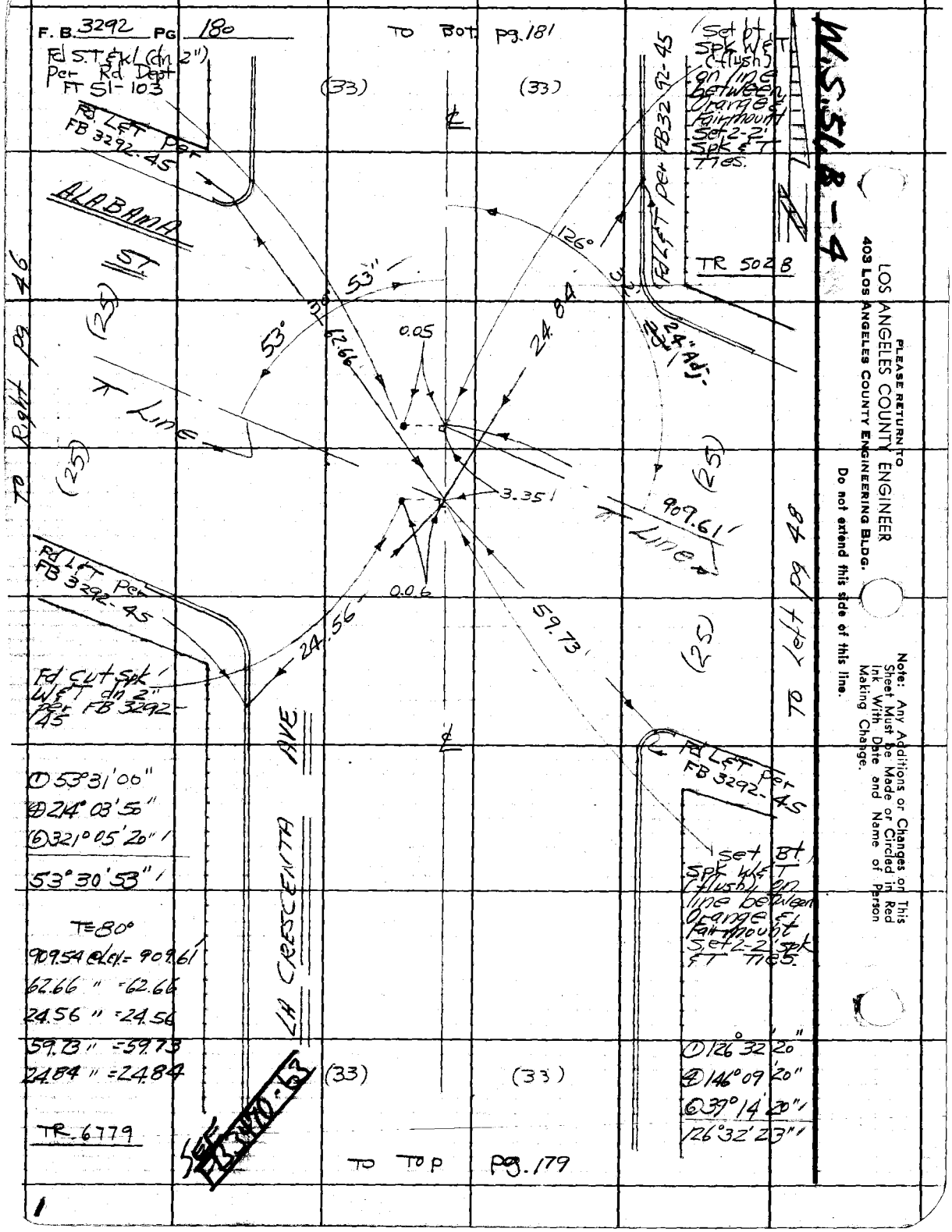

PLEASE RETURN TO
LOS ANGELES COUNTY ENGINEER
403 LOS ANGELES COUNTY ENGINEERING BLDG.
Do not extend this side of this line.

Note: Any Additions or Changes on This Sheet Must be Made or Circled in Red Ink With Date and Name of Person Making Change.

Notes Ck'd by W. EDMONDSON	Survey of La Crescenta Ave	F. B. 3292 PG. 181
Map No. B-5020	JN 0097.26 Tape 0205 Std 68 °F	
Office Work G. H. BOYER	Surveyed by WJ Voge	
Checked W. EDMONDSON	Notes Voge Date 9-15-67	
Date AUG 8 '68	Indexed C. J. GALLI	

W.S.51 B-4

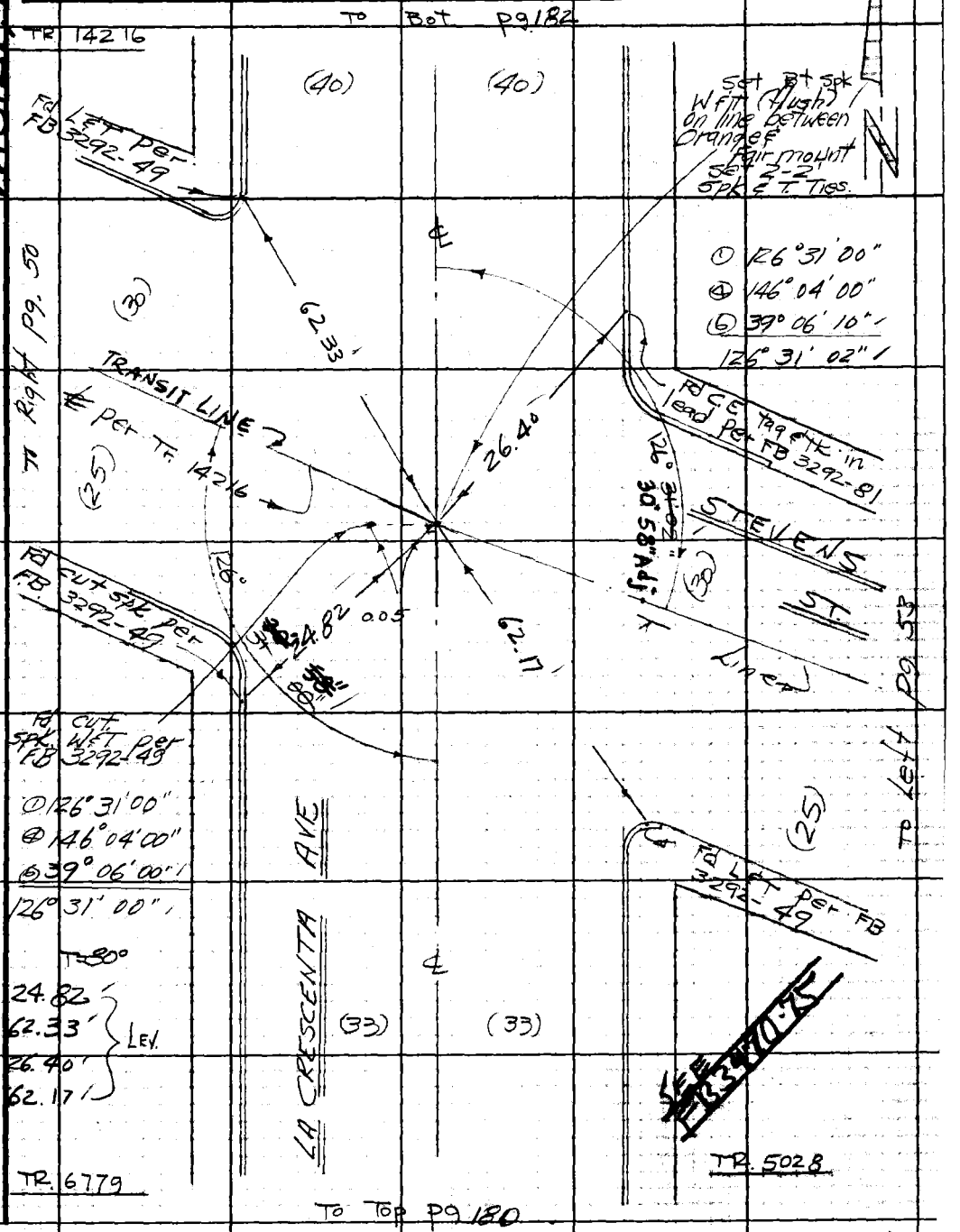

Note: Any Additions or Changes on This Sheet Must be Made or Circled in Red Ink With Date and Name of Person Making Change.

Do not extend this side of this line.

PLEASE RETURN TO
LOS ANGELES COUNTY ENGINEER
403 LOS ANGELES COUNTY ENGINEERING BLDG.

76F309S CE#310 1-65

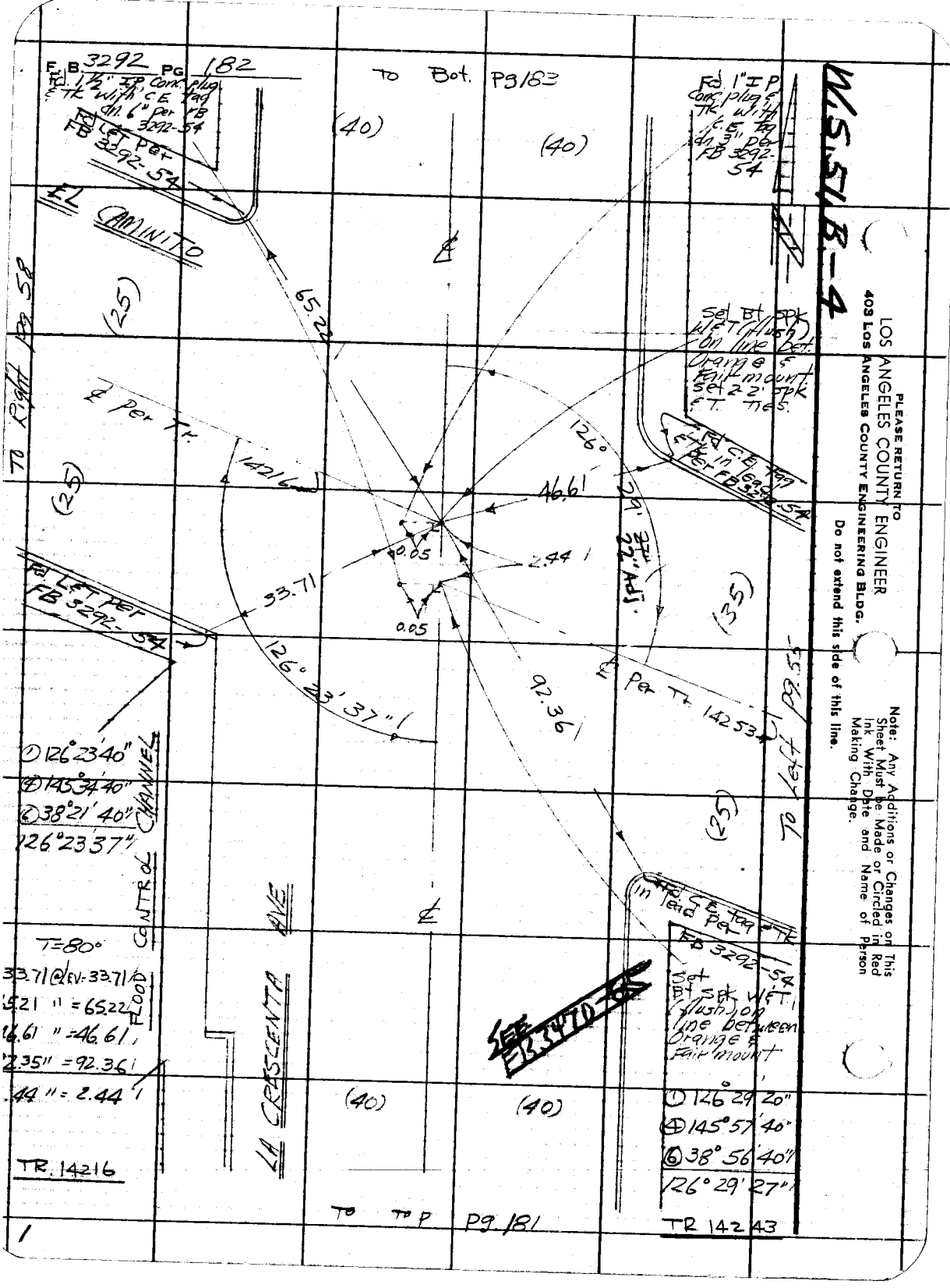

PLEASE RETURN TO
LOS ANGELES COUNTY ENGINEER
403 LOS ANGELES COUNTY ENGINEERING BLDG.
Do not extend this side of this line.

Note: Any Additions or Changes on This Sheet Must be Made or Circled in Red Ink With Date and Name of Person Making Change.

Notes Ck'd by W. EDMONDSON	Survey of La Crescenta Ave	F. B. 3292 PG. 183
Map No. B-5020	JN 0097.26 Tape 0205 Std 68 °F	
Office Work G. H. BOYER	Surveyed by W J Voge	
Checked W. EDMONDSON	Notes Voge Date 9-15-67	
Date AUG 8 '68	Indexed C. J. GALLI	

W.S. 51, B-4

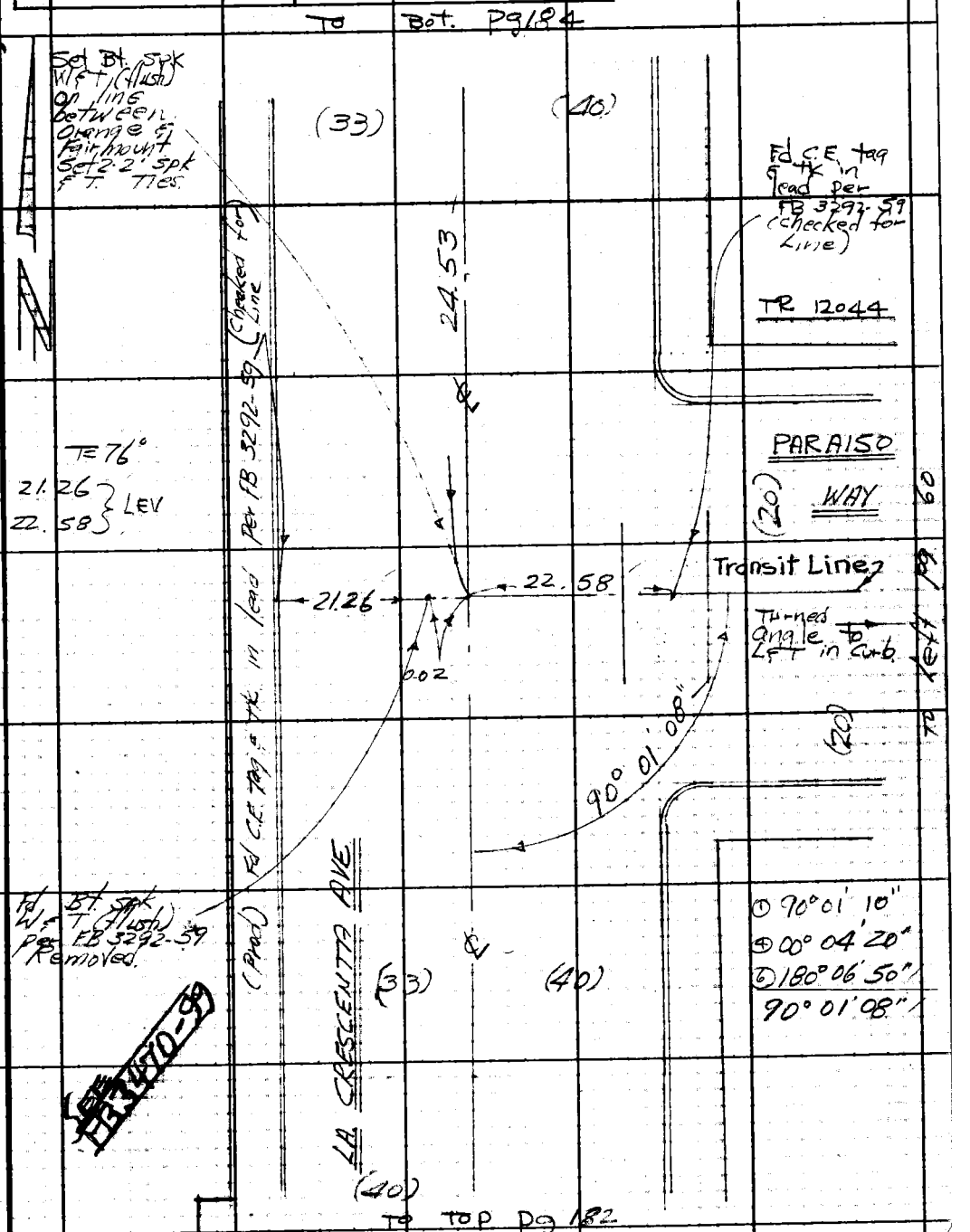

Note: Any Additions or Changes on This Sheet Must be Made or Circled in Red Ink With Date and Name of Person Making Change.

Do not extend this side of this line.

PLEASE RETURN TO
LOS ANGELES COUNTY ENGINEER
403 LOS ANGELES COUNTY ENGINEERING BLDG.

76F309S CE#310 1-65

F. B. 3292 PG 184 to Bot. pg. 61 & 181

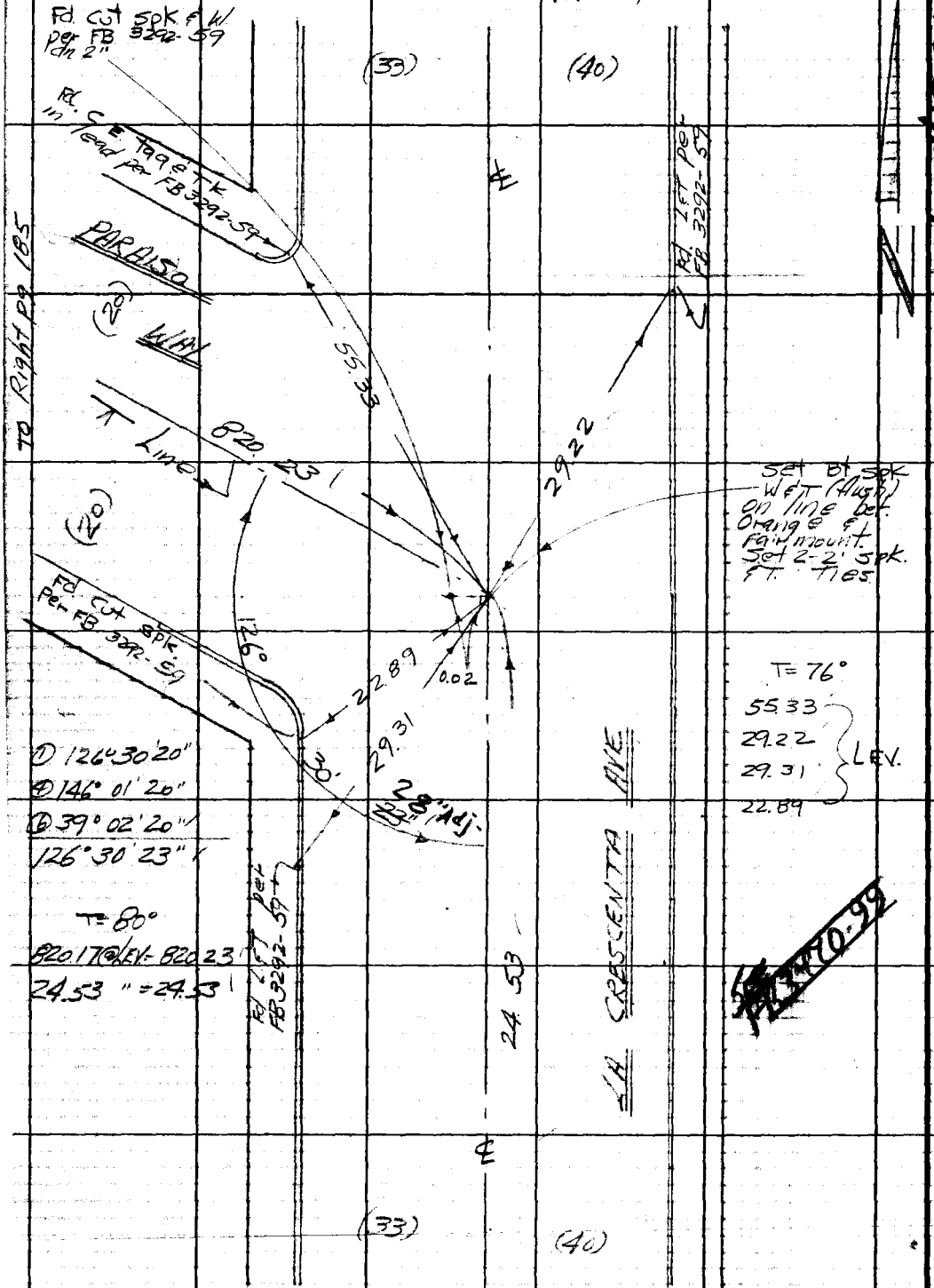

W.S. 51, B-4

PLEASE RETURN TO
LOS ANGELES COUNTY ENGINEER
403 LOS ANGELES COUNTY ENGINEERING BLDG.

Do not extend this side of this line.

Note: Any Additions or Changes on This Sheet Must be Made or Circled in Red Ink With Date and Name of Person Making Change.

1

To Top Pg. 183

W.S.51, B-4

Notes Ck'd by W. EDMONDSON	Survey of La Crescenta Ave
Map No. B-5020	JN 0097.26 Tape 0205 Std 68 °F
Office Work G. H. BOYER	Surveyed by W.J. Voge
Checked W. EDMONDSON	Notes Voge Date 9-20-67
Date AUG 8 '68	Indexed C. J. GALLI

F. B. 3292 PG. 185

NOTE: S.W. Cor. of Tr. 6283 was not found on 9-20-67. See FB 3417-186 for new int.

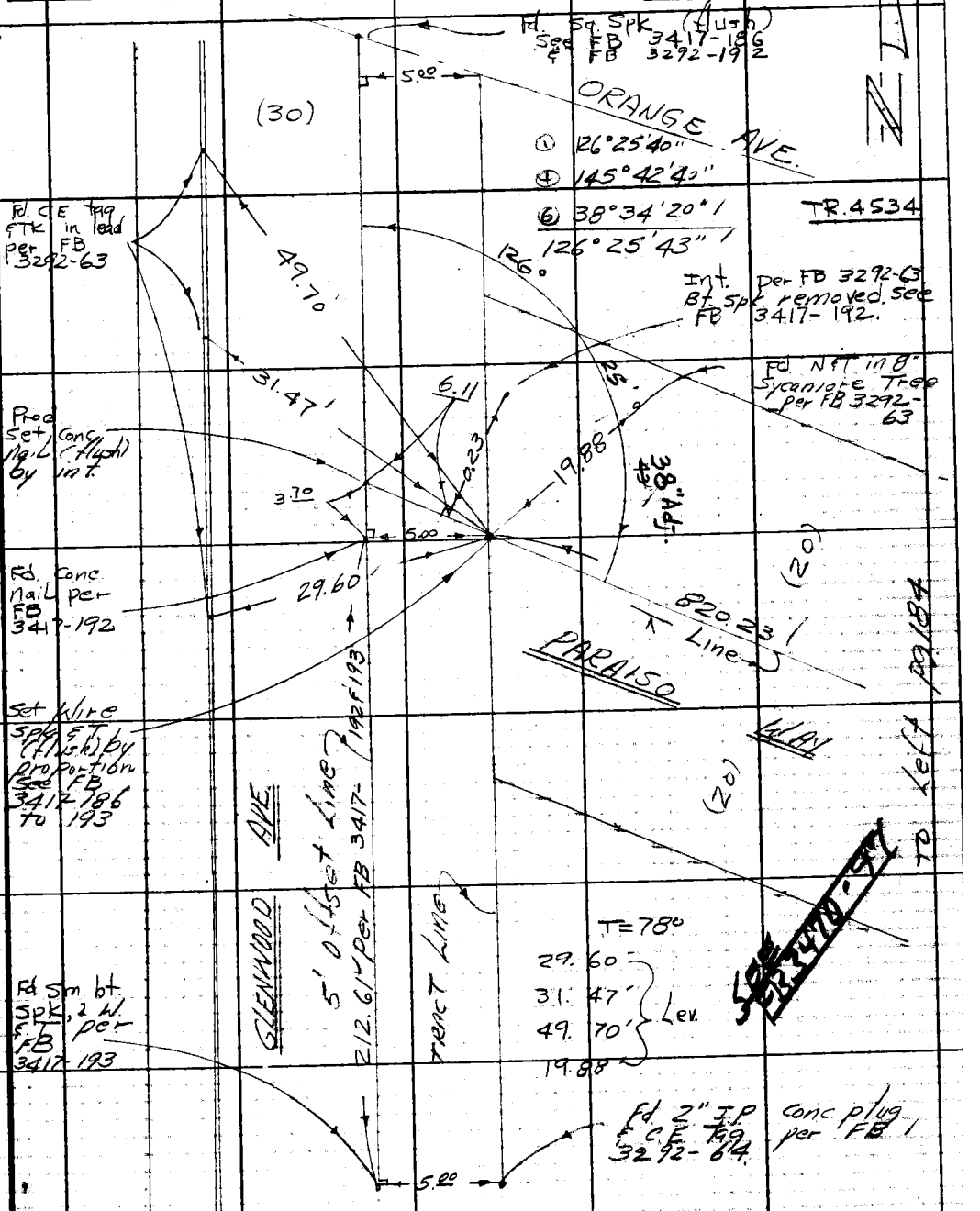

Note: Any Additions or Changes on This Sheet Must be Made or Circled in Red Ink With Date and Name of Person Making Change.

Do not extend this side of this line.

PLEASE RETURN TO
LOS ANGELES COUNTY ENGINEER
403 LOS ANGELES COUNTY ENGINEERING BLDG.

76F309S CE#310 1-65

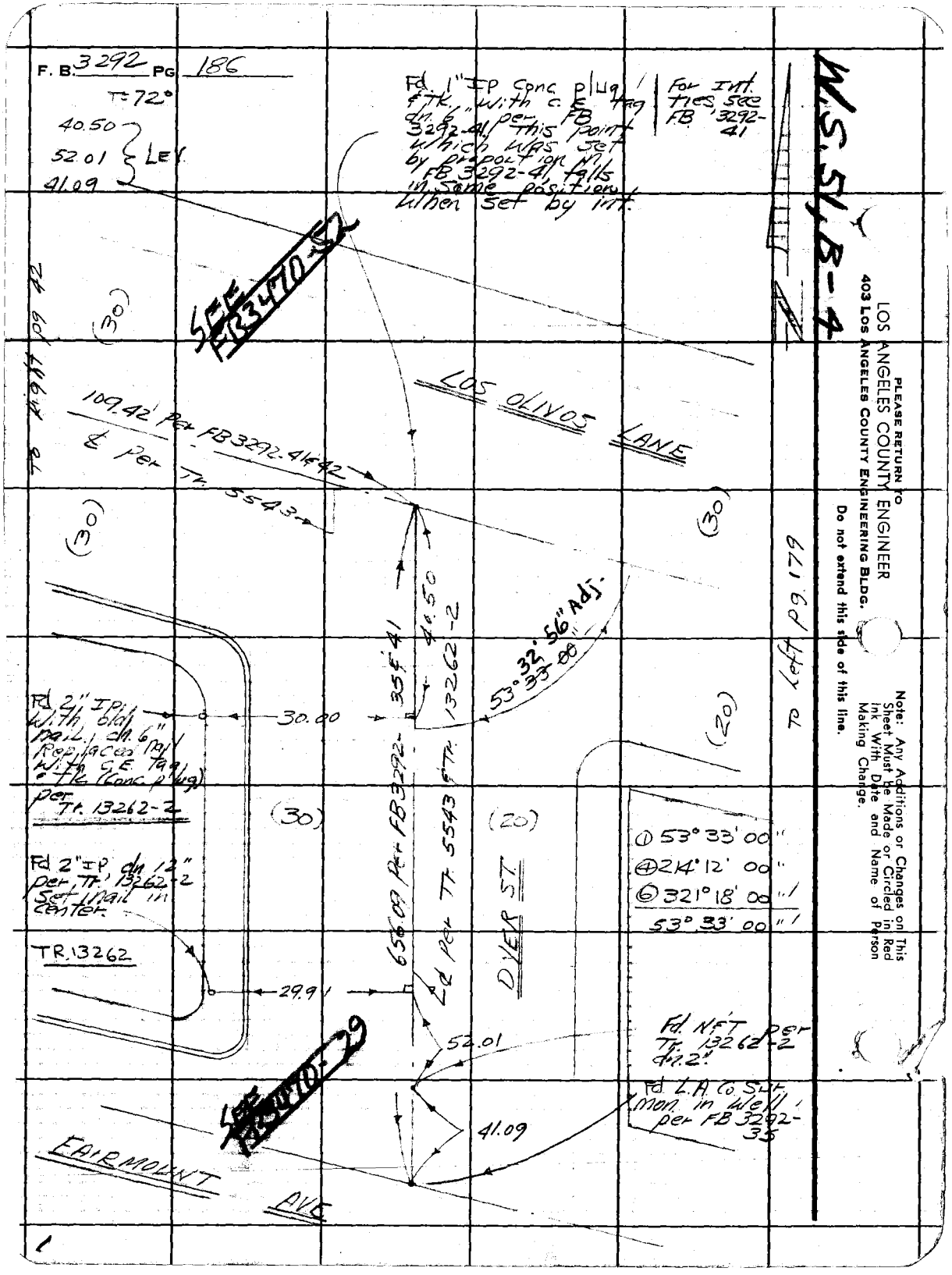
F. B. 3292 PG 186
T=72°
40.50
52.01
41.09
LEV.
Fd. 1" IP Conc plug & Tk. with C.E. tag dn. 6" per FB 3292-41. This point which was set by proportion in FB 3292-41, falls in same position when set by int.
For Int. ties see FB 3292-41
W.S. 51, B-4
SEE FB 3470-52
(30)
LOS OLIVOS LANE
109.42' Per FB 3292-41 & 42
℄ Per Tr. 5543
(30)
(30)
40.50
35 & 41
13262-2
53° 32' 56" Adj.
33' 00"
To Left pg 179
Fd 2" IP with old nail, dn. 6" Replaced nail with C.E. tag & Tk. (Conc. plug) per Tr. 13262-2
30.00
(20)
(30)
(20)
656.09 Per FB 3292-
℄ Per Tr. 5543 & Tr.
DYER ST.
① 53° 33' 00"
④ 214° 12' 00"
⑥ 321° 18' 00"
53° 33' 00"
Fd 2" IP dn 12" per Tr. 13262-2 Set nail in center.
TR. 13262
29.91
52.01
Fd. NFT per Tr. 13262-2 dn. 2"
Fd. L.A. Co. Sur. mon. in well per FB 3292-35
SEE FB 3470-29
41.09
FAIRMOUNT AVE
To Right pg 42
PLEASE RETURN TO
LOS ANGELES COUNTY ENGINEER
403 LOS ANGELES COUNTY ENGINEERING BLDG.
Do not extend this side of this line.
Note: Any Additions or Changes on This Sheet Must be Made or Circled in Red Ink With Date and Name of Person Making Change.

Notes Ck'd by W. EDMONDSON	Survey of La Crescenta Ave
Map No. B-5020	JN 0097.26 Tape 0205 Std 68 °F
Office Work G. H. BOYER	Surveyed by W. J. Voge
Checked W. EDMONDSON	Notes Voge Date 9-22-67
Date AUG 8 '68	Indexed C. J. GALLI

F. B. 3292 PG. 187

W.S.51, B-4

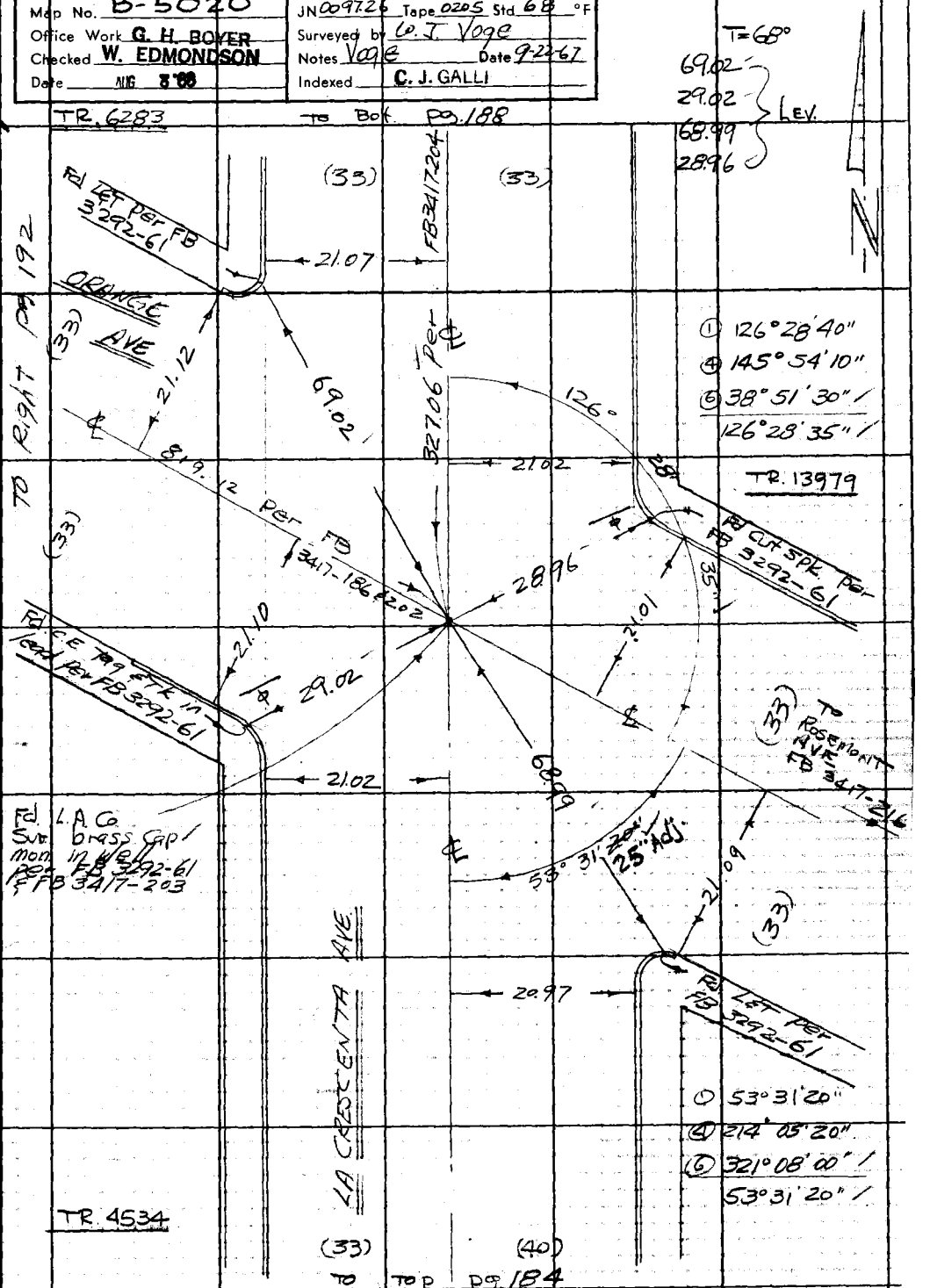

Note: Any Additions or Changes on This Sheet Must be Made or Circled in Red Ink With Date and Name of Person Making Change.

PLEASE RETURN TO
LOS ANGELES COUNTY ENGINEER
403 Los Angeles County Engineering Bldg.
Do not extend this side of this line.

76F309S CE#310 1-65

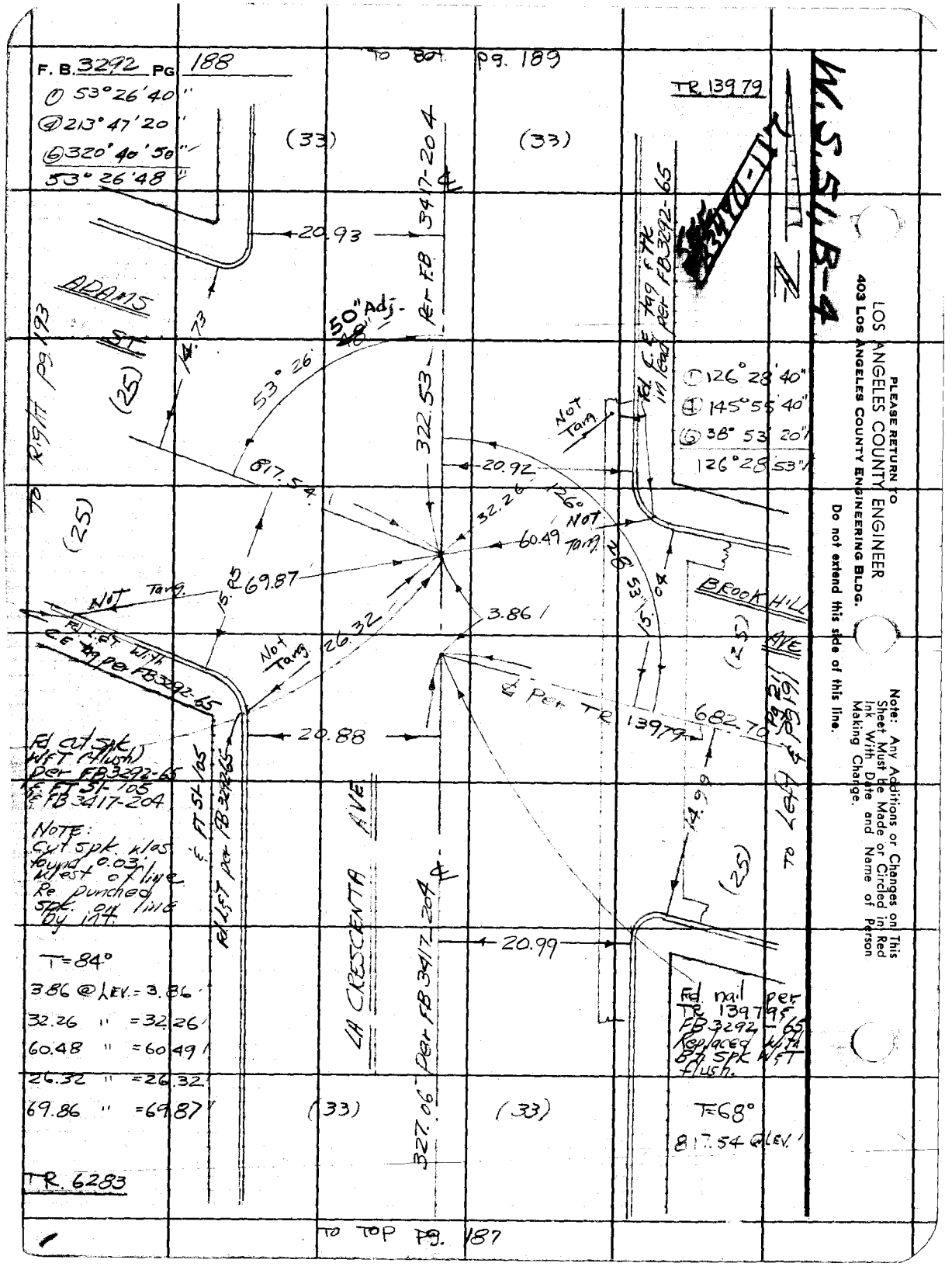
F. B. 3292 PG 188
To Bot. pg. 189
① 53°26'40"
④ 213°47'20"
⑥ 320°40'50"
53°26'48"
TR. 13979
W.S.51, B-4
(33)
(33)
20.93
ADAMS ST
(25)
(25)
50" Adj.
53°26'
14.73
322.53
Per F.B. 3417-204
817.54
20.92
32.26
126°
Not Tang.
60.49
69.87
15.85
Not Tang.
26.32
3.86
Not Tang.
Fd. L.&T. with C.E. tag per FB3292-65
Fd. C.E. tag & tk in lead per FB3292-65
① 126°28'40"
④ 145°55'40"
⑥ 38°53'20"
126°28'53"
BROOK HILL AVE
(25)
682.70
Per TR 13979
20.88
Fd. cut spk. W&T (flush) per FB3292-65 & FT 51-105 & FB 3417-204
NOTE: Cut spk. was found 0.03' West of line. Re punched spk. on line by int.
& FT 51-105
Fd. L&T per FB 3292-65
LA CRESCENTA AVE
327.06 Per FB 3417-204
14.99
(25)
To Left & Right pg. 191
20.99
Fd. nail per TR 13979 & FB 3292-65 Replaced with Bt. spk W&T flush.
T=84°
3.86 @ LEV. = 3.86
32.26 " = 32.26
60.48 " = 60.49
26.32 " = 26.32
69.86 " = 69.87
(33)
(33)
T=68°
817.54 @ LEV.
TR. 6283
To Top pg. 187
PLEASE RETURN TO
LOS ANGELES COUNTY ENGINEER
403 LOS ANGELES COUNTY ENGINEERING BLDG.
Do not extend this side of this line.
Note: Any Additions or Changes on This Sheet Must Be Made or Circled in Red Ink With Date and Name of Person Making Change.

Notes Ck'd by W. EDMONDSON	Survey of La Crescenta Ave	F. B. 3292 PG. 189
Map No. B-5020	JN 0097.26 Tape 0205 Std 68 °F	TR 5394
Office Work G. H. BOYER	Surveyed by W. J. Voge	
Checked W. EDMONDSON	Notes Voge Date 9-25-67	
Date AUG 8 '68	Indexed C. J. GALLI	

W.S. 51, B-4

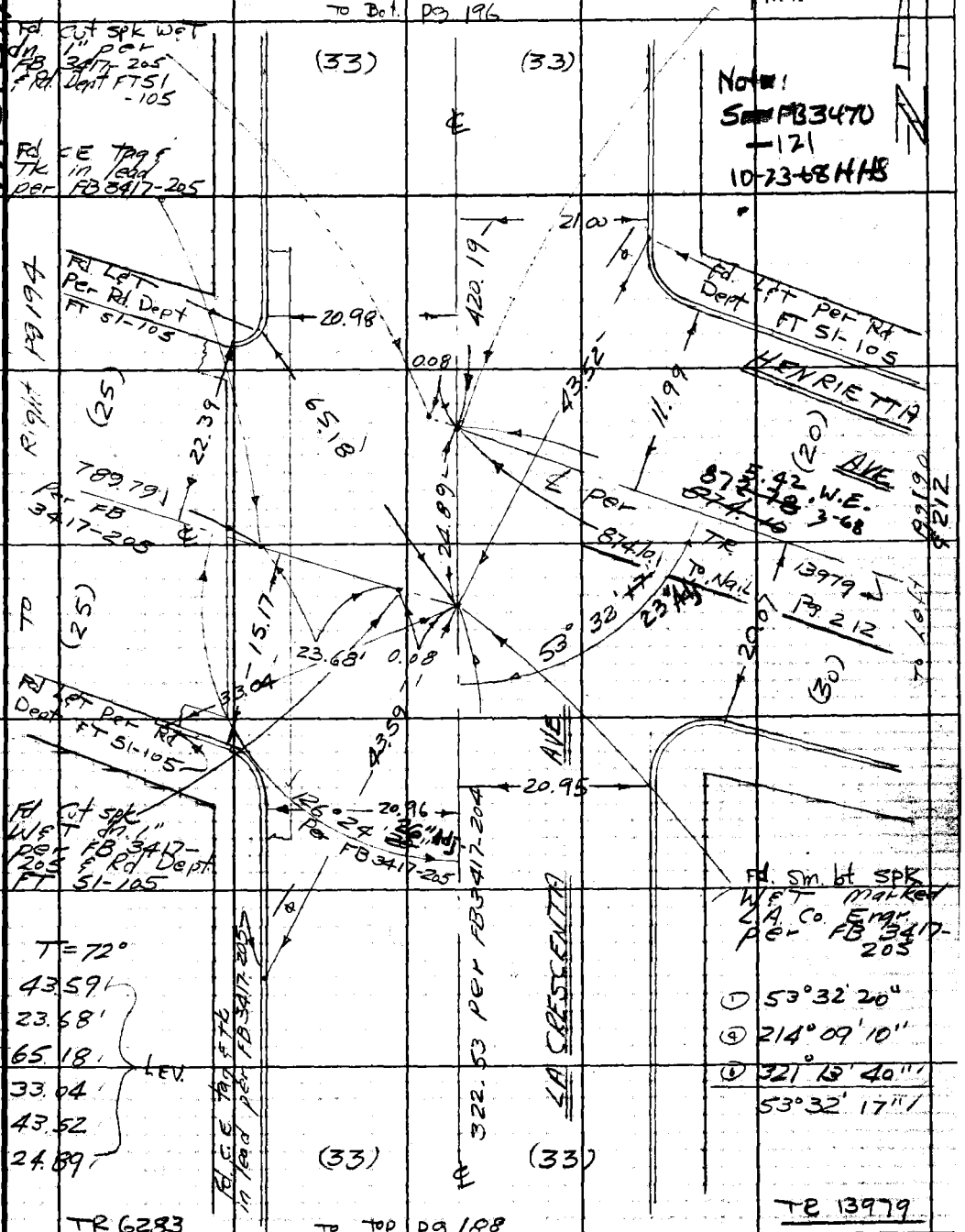

Note: Any Additions or Changes on This Sheet Must be Made or Circled in Red Ink With Date and Name of Person Making Change.

Do not extend this side of this line.

PLEASE RETURN TO
LOS ANGELES COUNTY ENGINEER
403 LOS ANGELES COUNTY ENGINEERING BLDG.

76F309S CE#310 1-65

F. B. 3292 PG 190

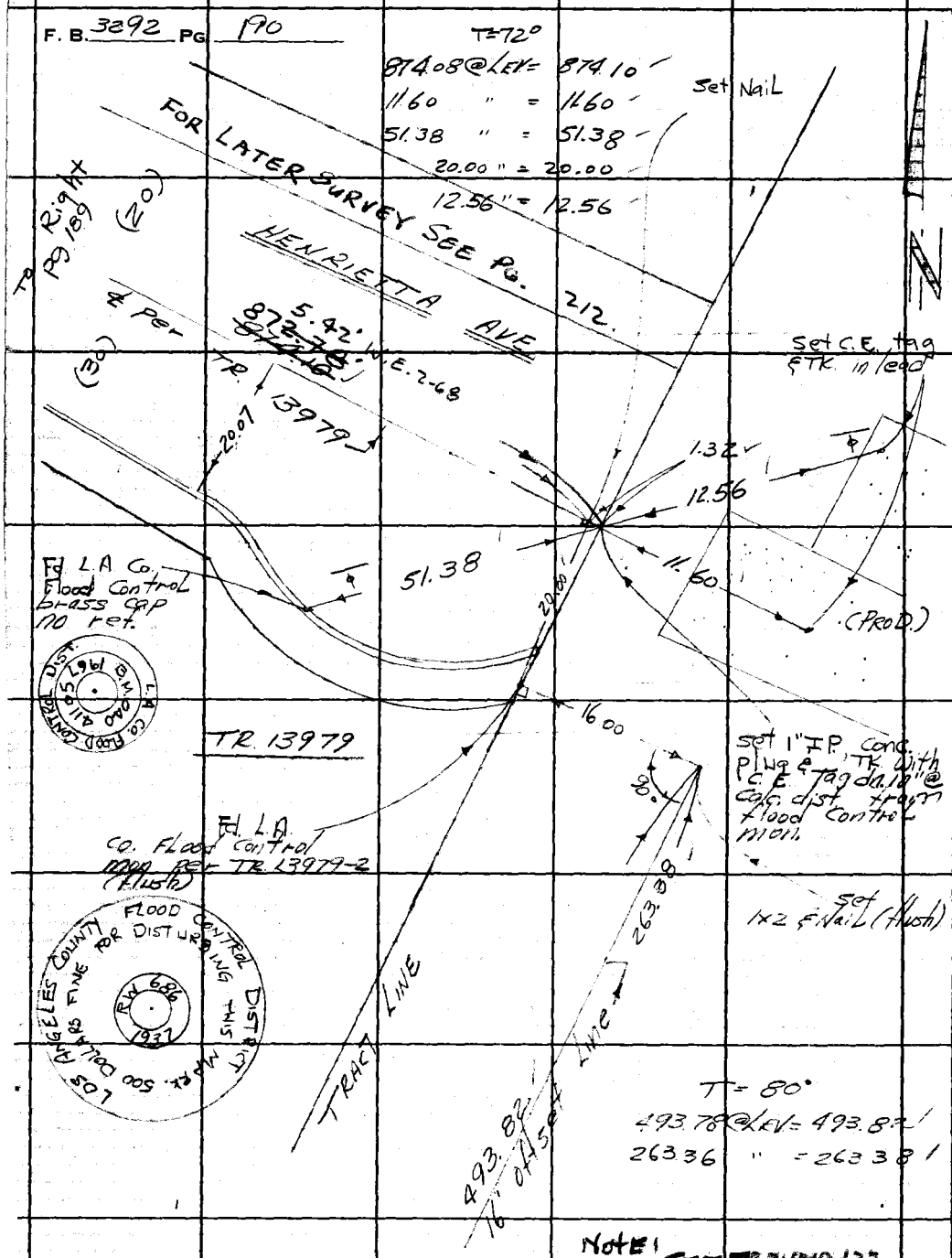

W.S. 51, B-4

PLEASE RETURN TO
LOS ANGELES COUNTY ENGINEER
403 LOS ANGELES COUNTY ENGINEERING BLDG.

Do not extend this side of this line.

Note: Any Additions or Changes on This Sheet Must be Made or Circled in Red Ink With Date and Name of Person Making Change.

1

W.S. 51, B-4

Notes Ck'd by W. EDMONDSON	Survey of La Crescenta Ave	F. B. 3292 Pg. 191
Map No. B-5020	JN 0097.26 Tape 0205 Std 68 °F	
Office Work G. H. BOYER	Surveyed by W. J. Voge	TR 13979
Checked W. EDMONDSON	Notes Voge Date 9-22-67	
Date AUG 8 '68	Indexed C. J. GALLI	

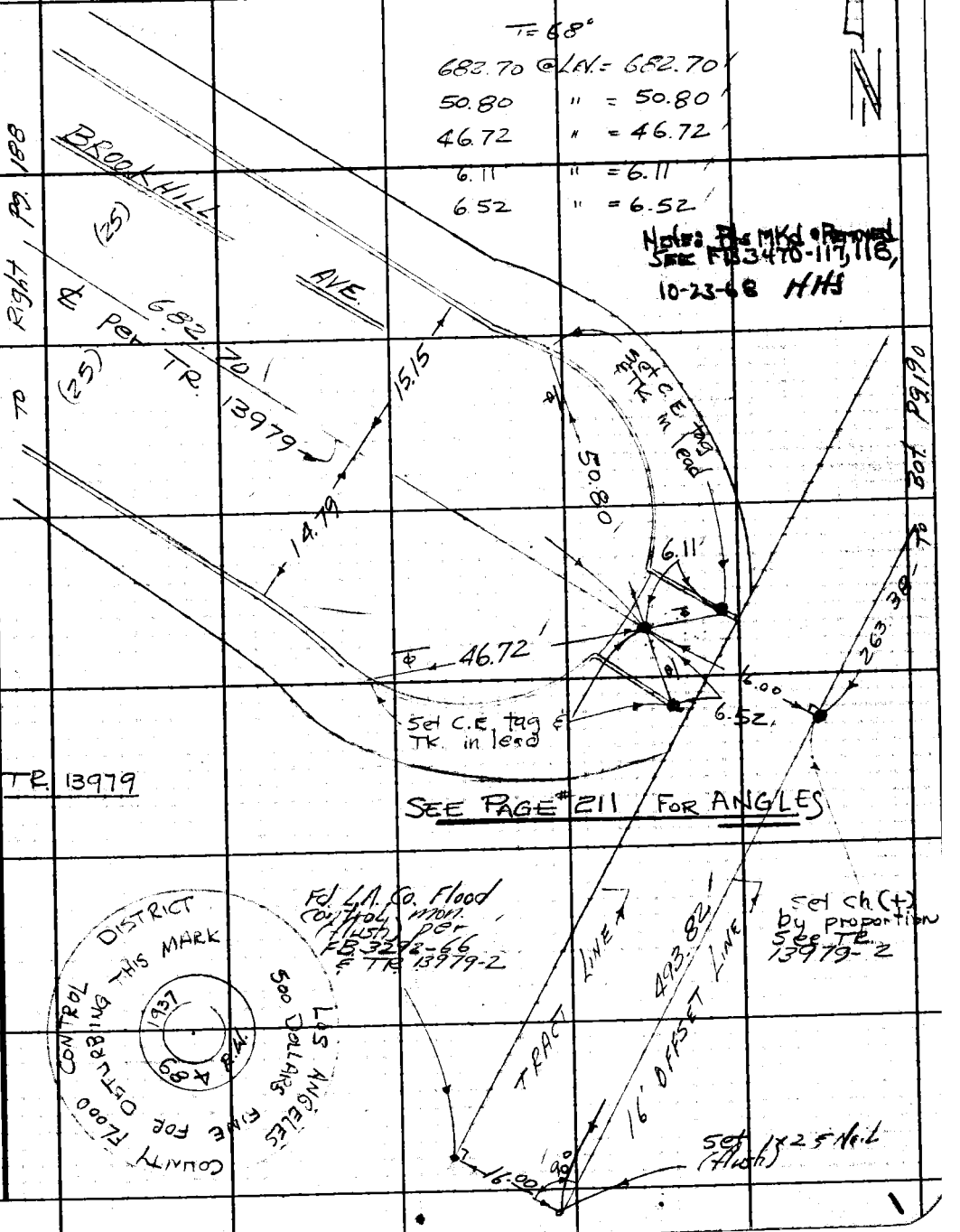

Note: Any Additions or Changes on this Sheet Must be Made or Circled in Red Ink With Date and Name of Person Making Change.

PLEASE RETURN TO
LOS ANGELES COUNTY ENGINEER
403 LOS ANGELES COUNTY ENGINEERING BLDG.
Do not extend this side of this line.

76F309S CE#310 1-65

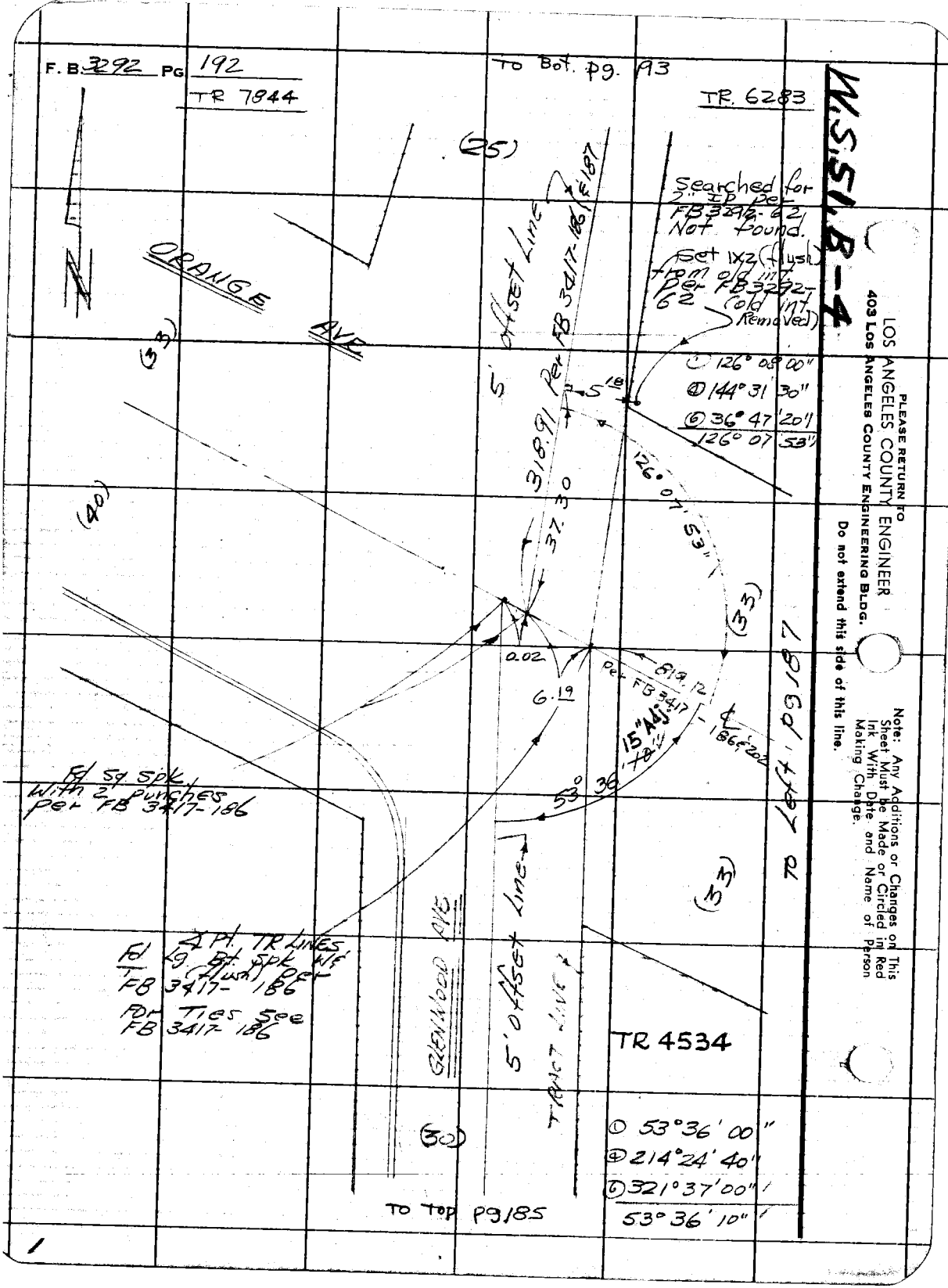

PLEASE RETURN TO
LOS ANGELES COUNTY ENGINEER
403 LOS ANGELES COUNTY ENGINEERING BLDG.
Do not extend this side of this line.

Note: Any Additions or Changes on This Sheet Must be Made or Circled in Red Ink With Date and Name of Person Making Change.

Notes Ck'd by W. EDMONDSON	Survey of La Crescenta Ave	F. B. 3292 Pg. 193
Map No. B-5020	JN 0097.26 Tape 0205 Std 68 °F	
Office Work G. H. BOYER	Surveyed by W. J. Voge	
Checked W. EDMONDSON	Notes Voge Date 9-28-67	
Date AUG 8 '68	Indexed C. J. GALLI	

W.S.51, B-4

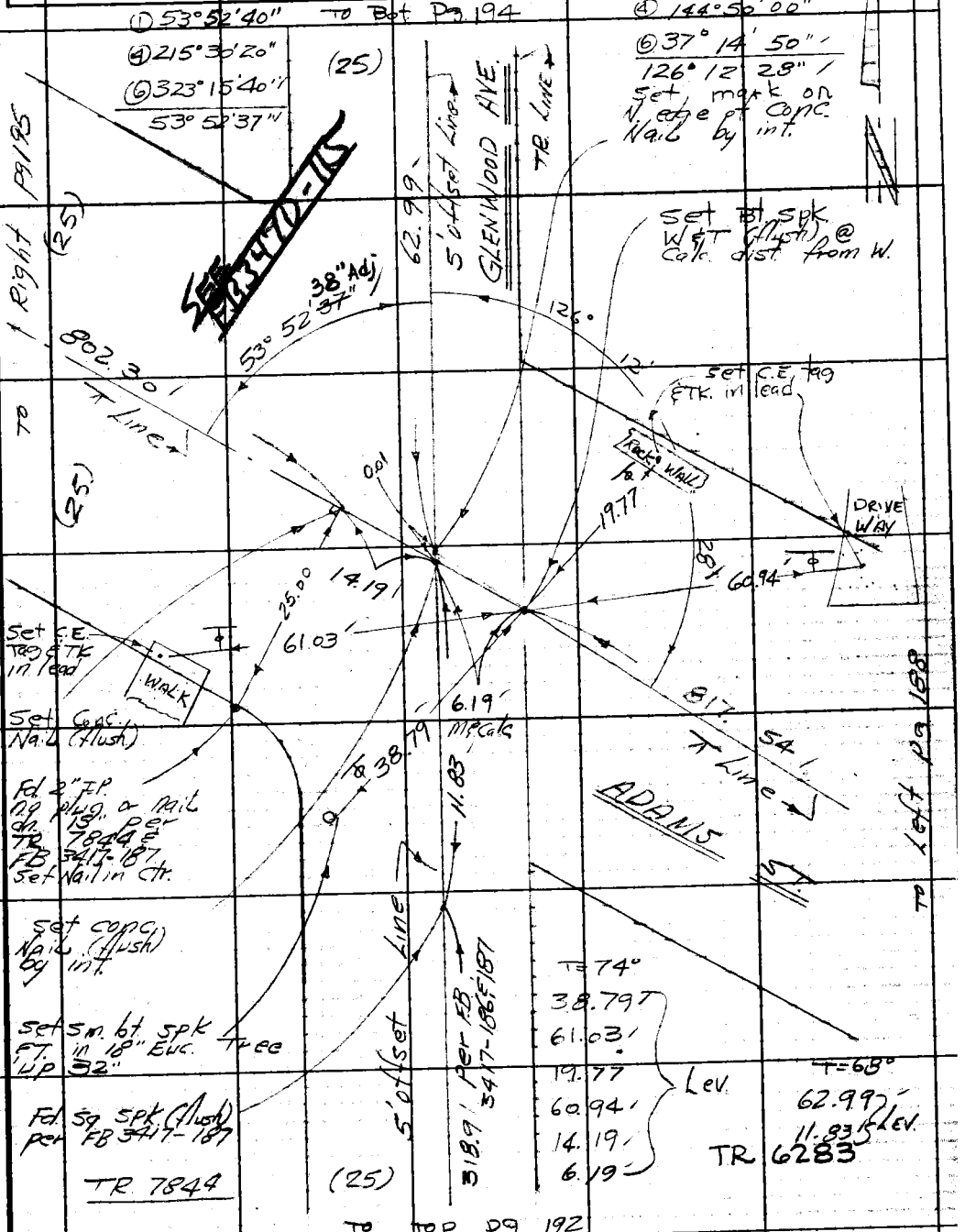

Note: Any Additions or Changes on This Sheet Must be Made or Circled in Red Ink With Date and Name of Person Making Change.

PLEASE RETURN TO
LOS ANGELES COUNTY ENGINEER
403 LOS ANGELES COUNTY ENGINEERING BLDG.
Do not extend this side of this line.

76F309S CE#310 1-65

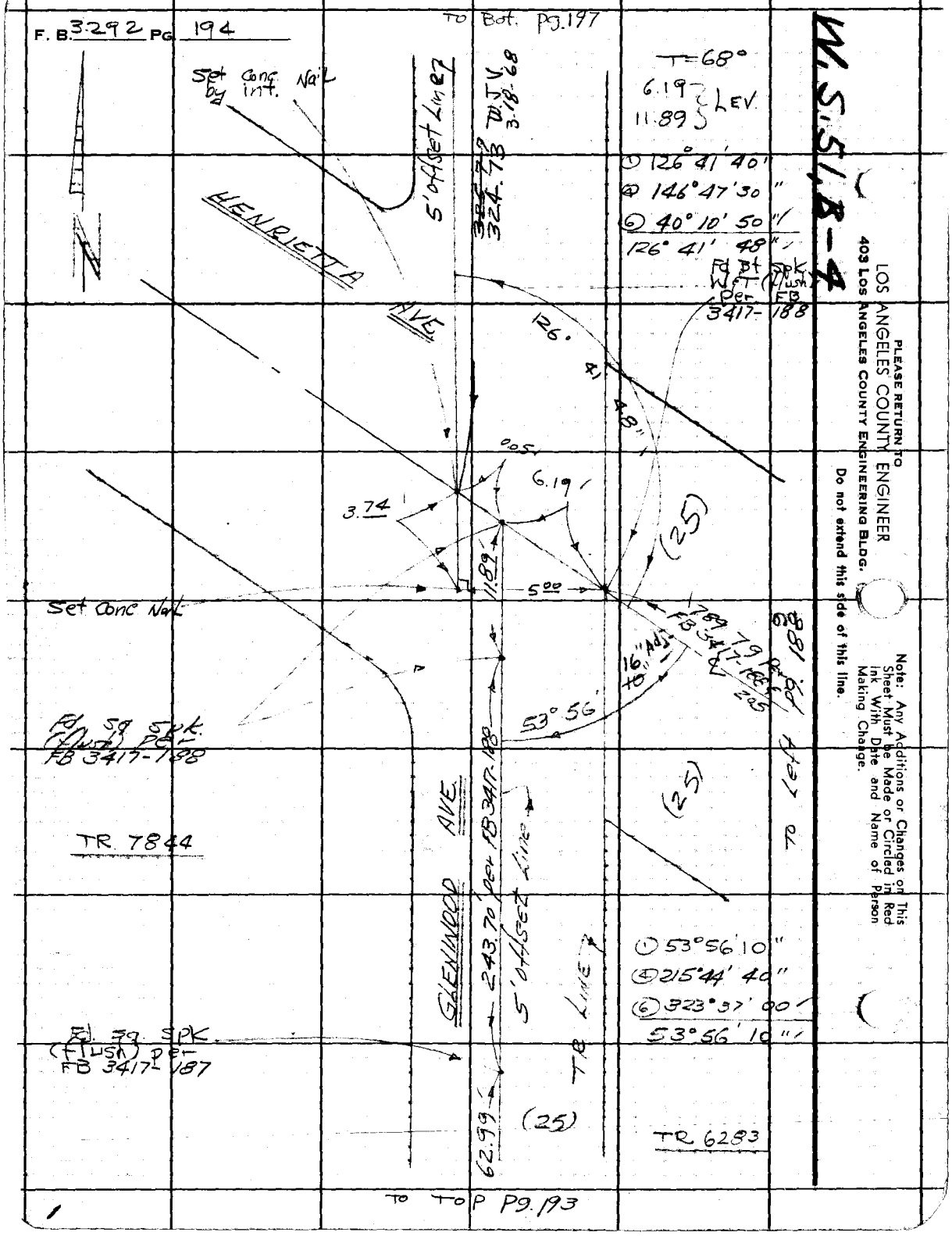
F. B. 3292 PG. 194
TO Bot. Pg. 197
Set Conc. Nail by int.
5' offset Line
324.73
W.J.V. 3-18-68
T=68°
6.19
11.89
LEV.
① 126° 41' 40"
④ 146° 47' 30"
⑥ 40° 10' 50"
126° 41' 48"
Fd Bt Spk Wet (flush) Per FB 3417-188
HENRIETTA AVE
126° 41' 48"
.005
6.19
3.74
11.89
5.00
(25)
Set Conc Nail
16" Adj
10"
53° 56'
Fd. Sq Spk. (flush) Per FB 3417-188
TR. 7844
GLENWOOD AVE
243.70 per FB 3417-188
5' offset Line
TR Line
(25)
To Left Pg. 188
① 53° 56' 10"
④ 215° 44' 40"
⑥ 323° 37' 00"
53° 56' 10"
Fd. Sq. SPK. (flush) Per FB 3417-187
62.99
(25)
TR. 6283
TO TOP Pg. 193
W.S.51, B-4
PLEASE RETURN TO
LOS ANGELES COUNTY ENGINEER
403 LOS ANGELES COUNTY ENGINEERING BLDG.
Do not extend this side of this line.
Note: Any Additions or Changes on This Sheet Must be Made or Circled in Red Ink With Date and Name of Person Making Change.

Notes Ck'd by W. EDMONDSON	Survey of La Crescenta Ave
Map No. B-5020	JN 0097.26 Tape 0205 Std 68 °F
Office Work G. H. BOYER	Surveyed by W.J. Yoge
Checked W. EDMONDSON	Notes Yoge Date 9-28-67
Date AUG 3 '68	Indexed C. J. GALLI

F. B. 3292 Pg. 195

W.S.51, B-4

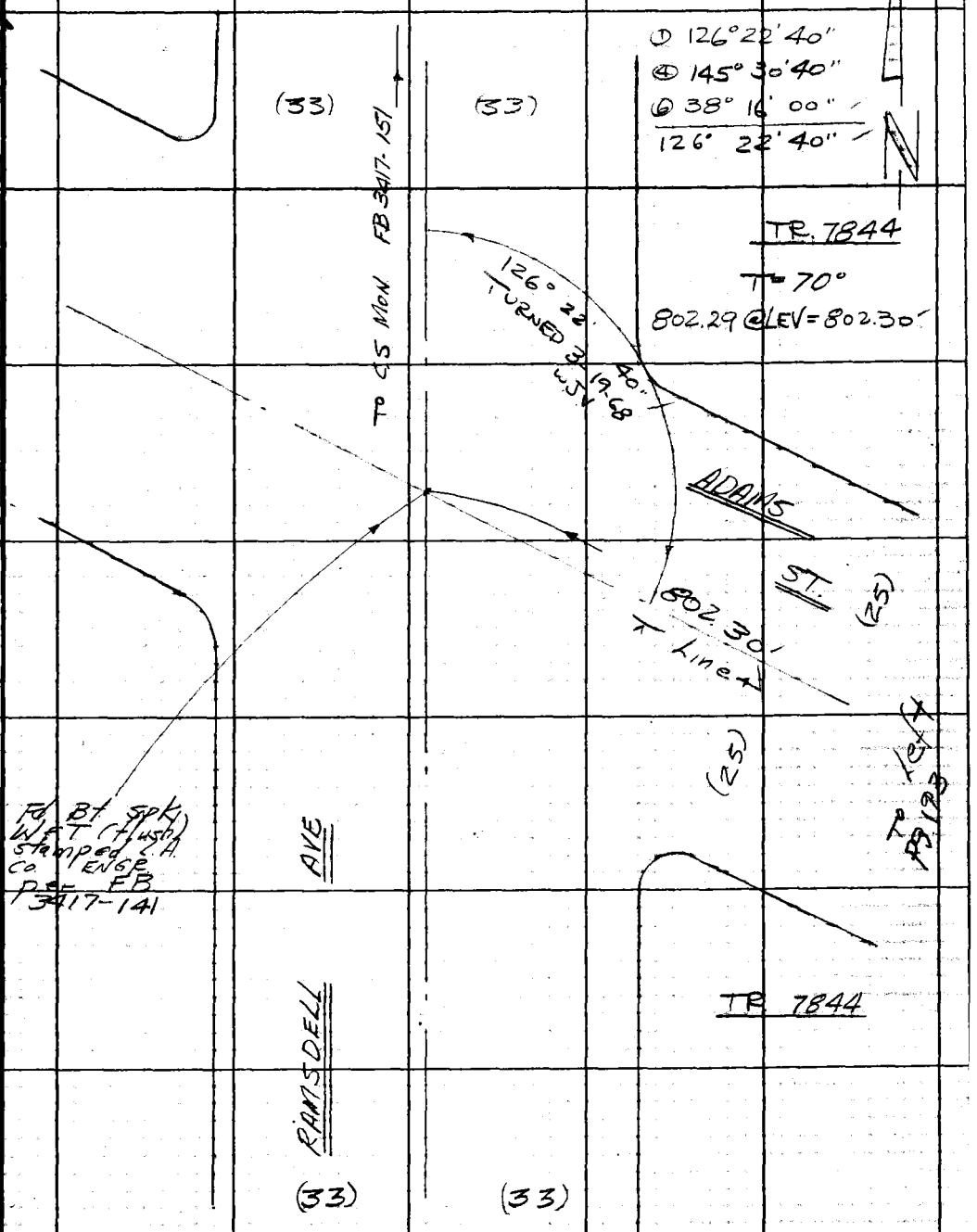

Note: Any Additions or Changes on This Sheet Must be Made or Circled in Red Ink With Date and Name of Person Making Change.

Do not extend this side of this line.

PLEASE RETURN TO
LOS ANGELES COUNTY ENGINEER
403 LOS ANGELES COUNTY ENGINEERING BLDG.

76F309S CE#310 1-65

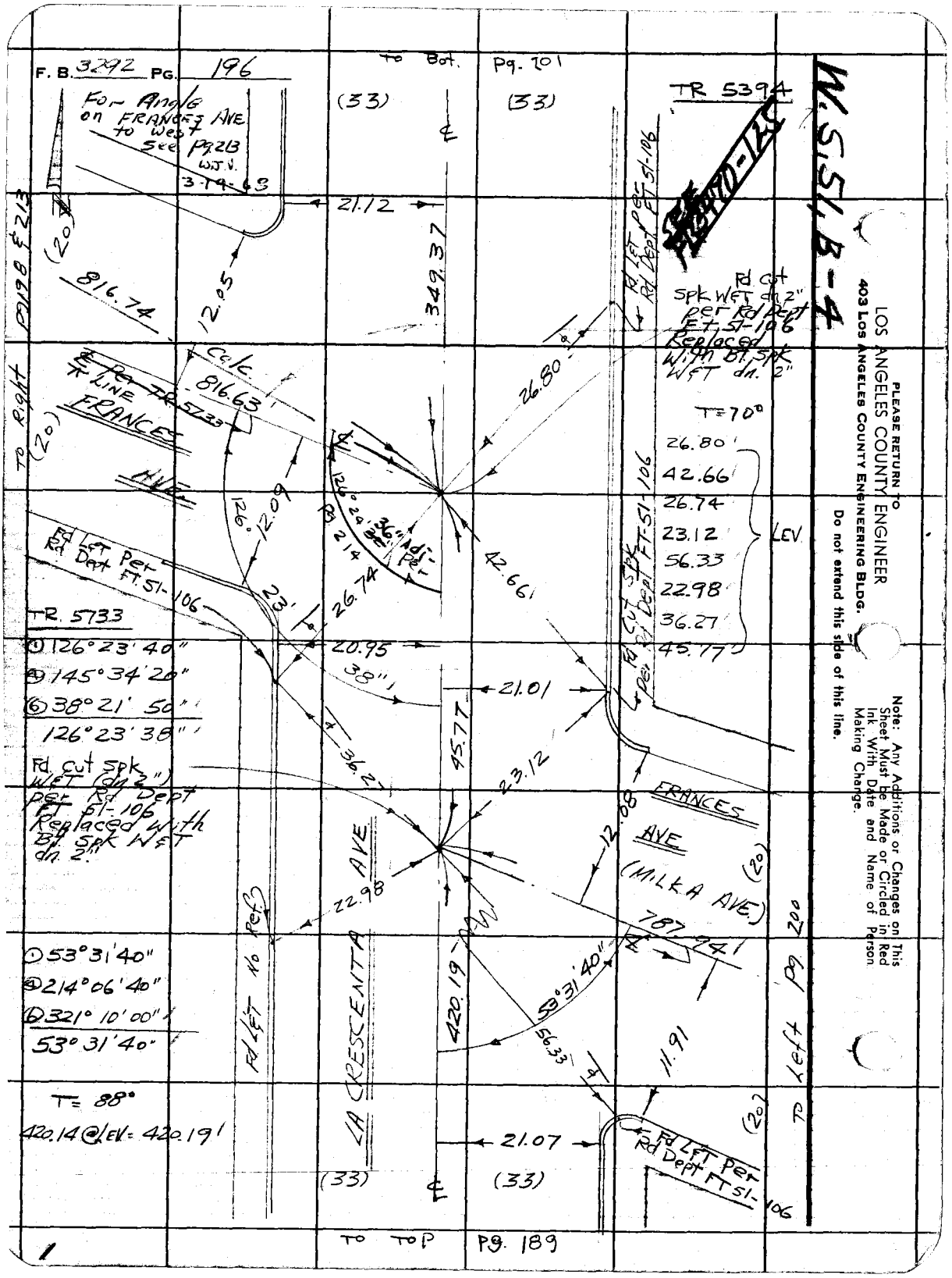

PLEASE RETURN TO
LOS ANGELES COUNTY ENGINEER
403 LOS ANGELES COUNTY ENGINEERING BLDG.
Do not extend this side of this line.

Note: Any Additions or Changes on This Sheet Must be Made or Circled in Red Ink With Date and Name of Person Making Change.

Notes Ck'd by W. EDMONDSON	Survey of La Crescenta Ave
Map No. B-5020	JN 0097.26 Tape 0205 Std 68 °F
Office Work G. H. BOYER	Surveyed by WJ Vogel
Checked W. EDMONDSON	Notes Vogel Date 10-4-67
Date AUG 8 '68	Indexed C. J. GALLI

F. B. 3292 PG. 197

TR 5733

W.S.51, B-4

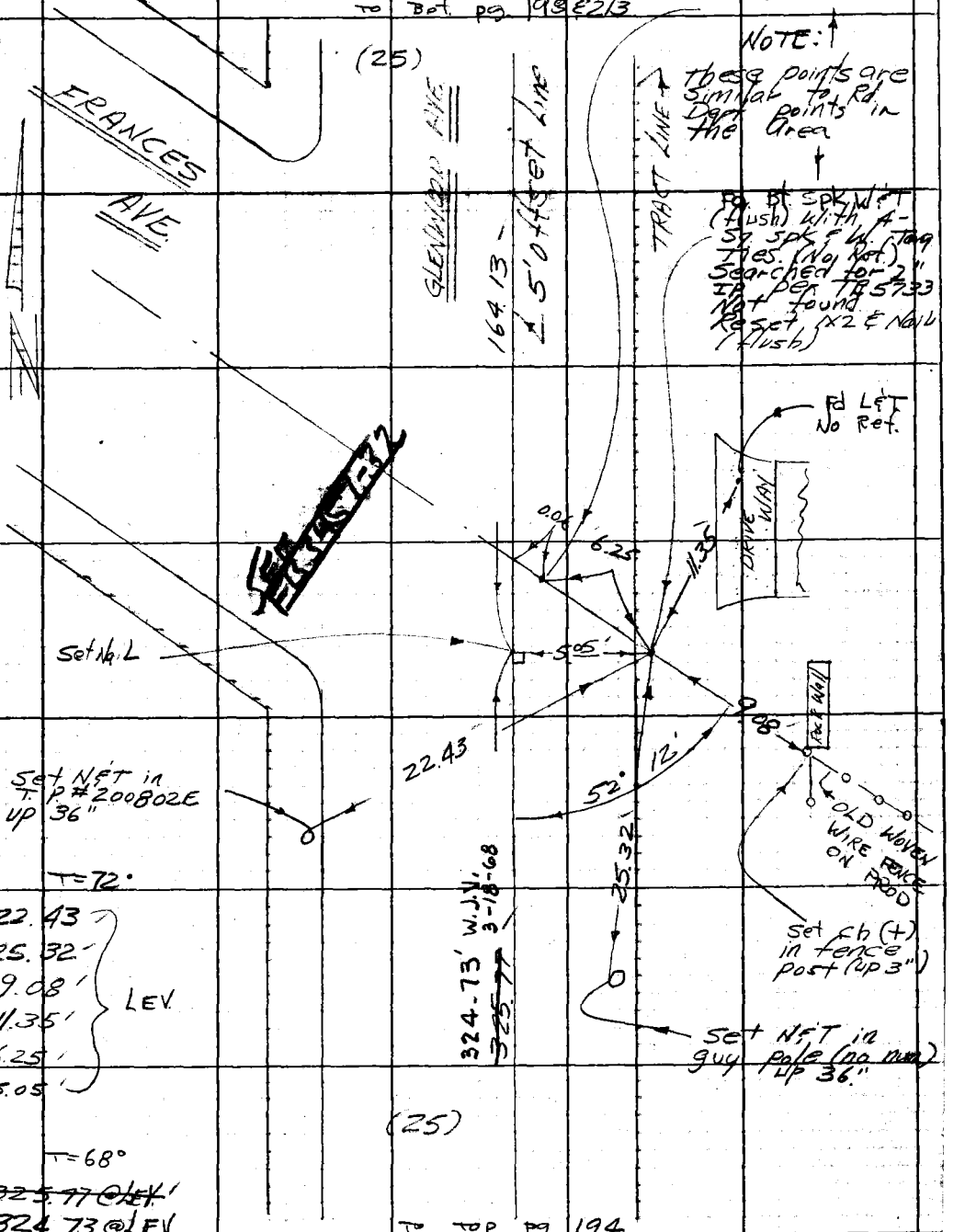

Note: Any Additions or Changes on This Sheet Must be Made or Circled in Red Ink With Date and Name of Person Making Change.

PLEASE RETURN TO
LOS ANGELES COUNTY ENGINEER
403 LOS ANGELES COUNTY ENGINEERING BLDG.
Do not extend this side of this line.

76F309S CE#310 1-65

F. B. 3292 PG 198

TO Bot. Pg. 199

W.S. 51, B-4

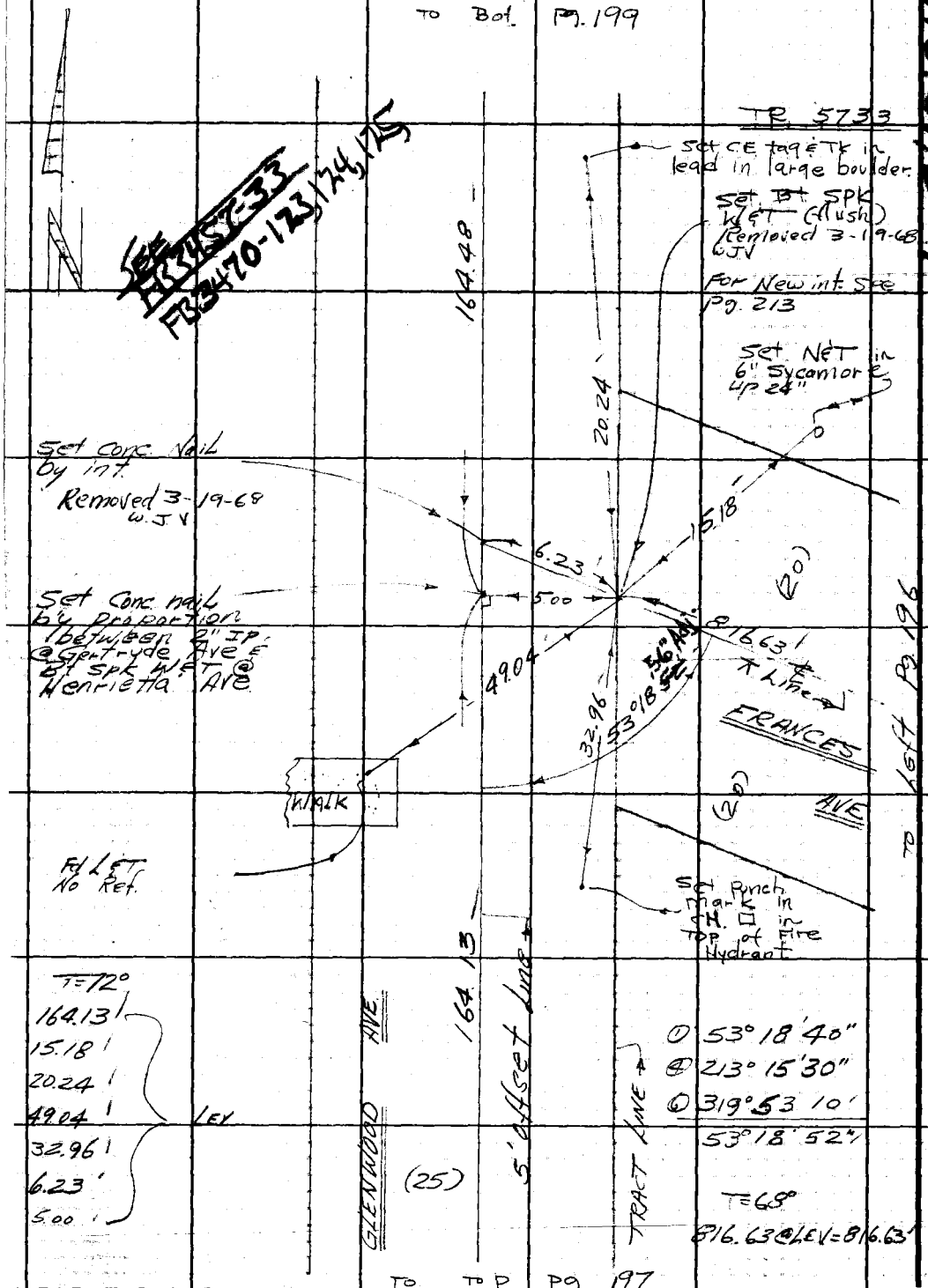

SEE FB 3457-33
FB 3470-123, 124, 125

PLEASE RETURN TO
LOS ANGELES COUNTY ENGINEER
403 LOS ANGELES COUNTY ENGINEERING BLDG.
Do not extend this side of this line.

Note: Any Additions or Changes on This Sheet Must be Made or Circled in Red Ink With Date and Name of Person Making Change.

1

W.S. 51, B-3

Notes Ck'd by W. EDMONDSON	Survey of La Crescenta Ave
Map No. B-5020	JN 0097.26 Tape 0205 Std 68 °F
Office Work G. H. BOYER	Surveyed by W. J. Voge
Checked W. EDMONDSON	Notes Voge Date 10-4-67
Date AUG 8 '68	Indexed C. J. GALLI

F. B. 3292 PG. 199

SEE FB 3457-35

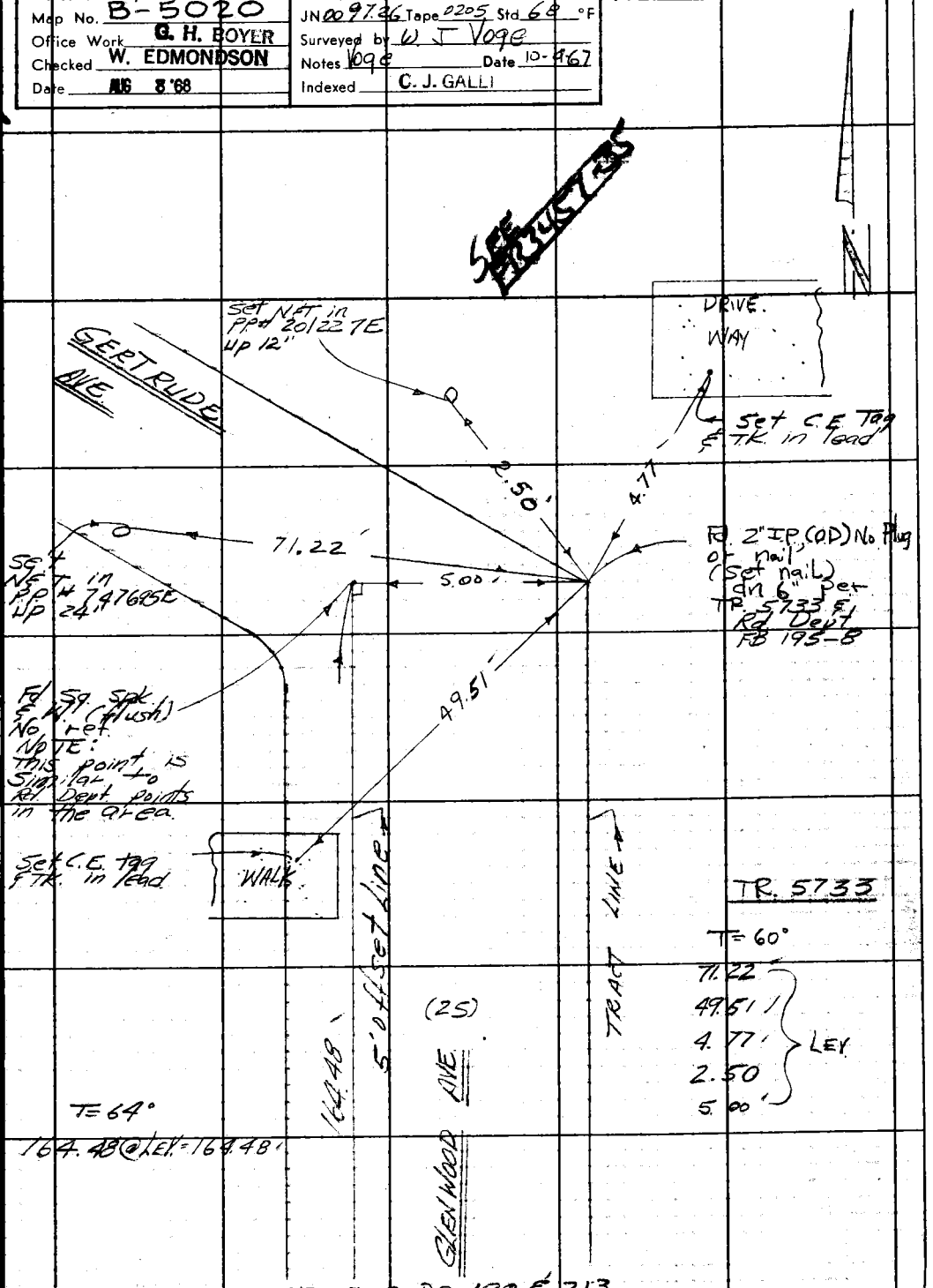

TO TOP PG 198 & 213

Note: Any Additions or Changes on This Sheet Must be Made or Circled in Red Ink With Date, and Name of Person Making Change.

Do not extend this side of this line.

PLEASE RETURN TO
LOS ANGELES COUNTY ENGINEER
403 LOS ANGELES COUNTY ENGINEERING BLDG.

76F309S CE#310 1-65

F. B. 3292 PG 100

TR 5394

W.S. 51, B-4

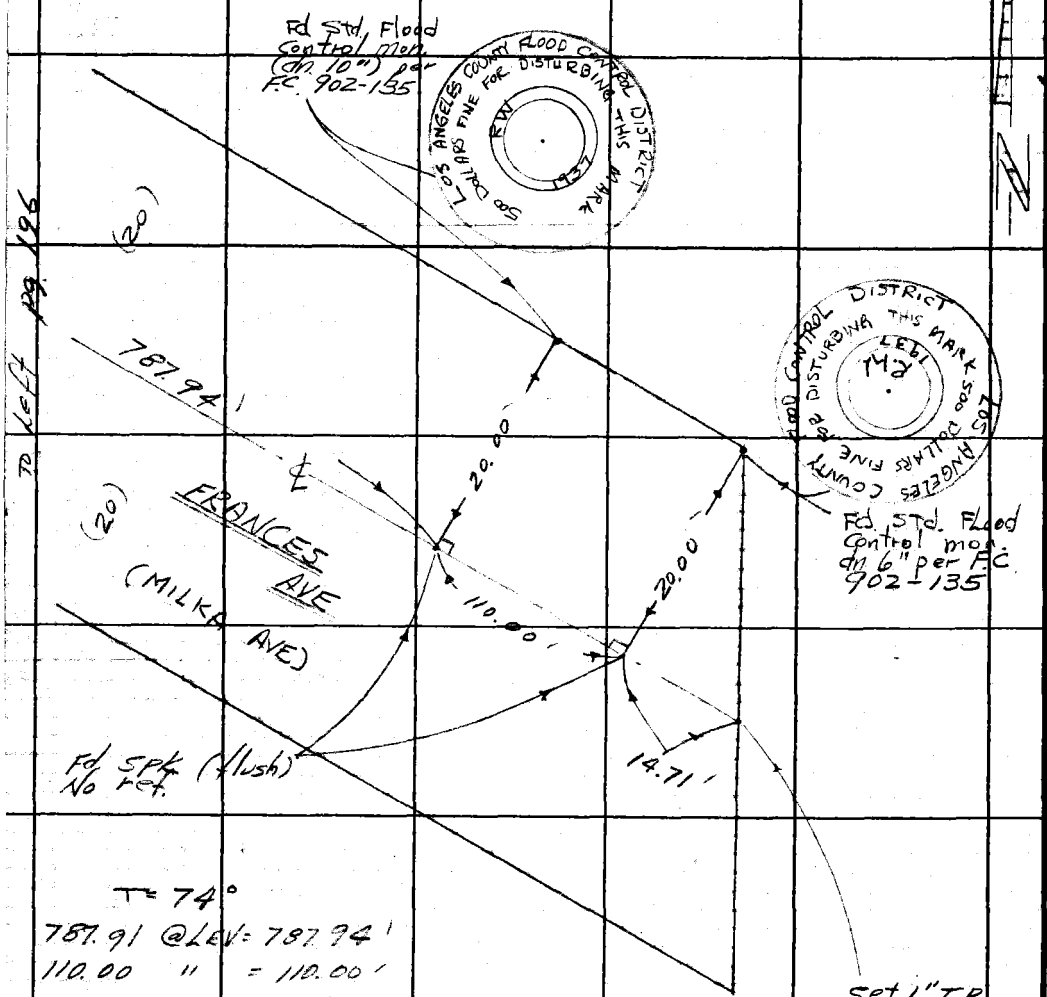

To Left pg. 196

T = 74°

787.91 @ LEV = 787.94'

110.00 " = 110.00'

20.00 " = 20.00'

20.00 " = 20.00'

14.71 " = 14.71'

SEE FB 3470-128

PLEASE RETURN TO
LOS ANGELES COUNTY ENGINEER
403 LOS ANGELES COUNTY ENGINEERING BLDG.

Do not extend this side of this line.

Note: Any Additions or Changes on This Sheet Must be Made or Circled in Red Ink With Date and Name of Person Making Change.

1

W.S.51, B-4

Notes Ck'd By W. EDMONDSON	Survey of La Cresenta Ave
Map No. B-5020	JN 0097.26 Tape 0205 Std 68 °F
Office Work G. H. BOYER	Surveyed by W J Voge
Checked W. EDMONDSON	Notes Voge Date 10-6-67
Date AUG 8 '68	Indexed C. J. GALLI

F. B. 3292 PG. 201

TO Bot PG 205

Note: Any Additions or Changes on this Sheet Must be Made or Circled in Red Ink With Date and Name of Person Making Change.

PLEASE RETURN TO
LOS ANGELES COUNTY ENGINEER
403 Los Angeles County Engineering Bldg.
Do not extend this side of this line.

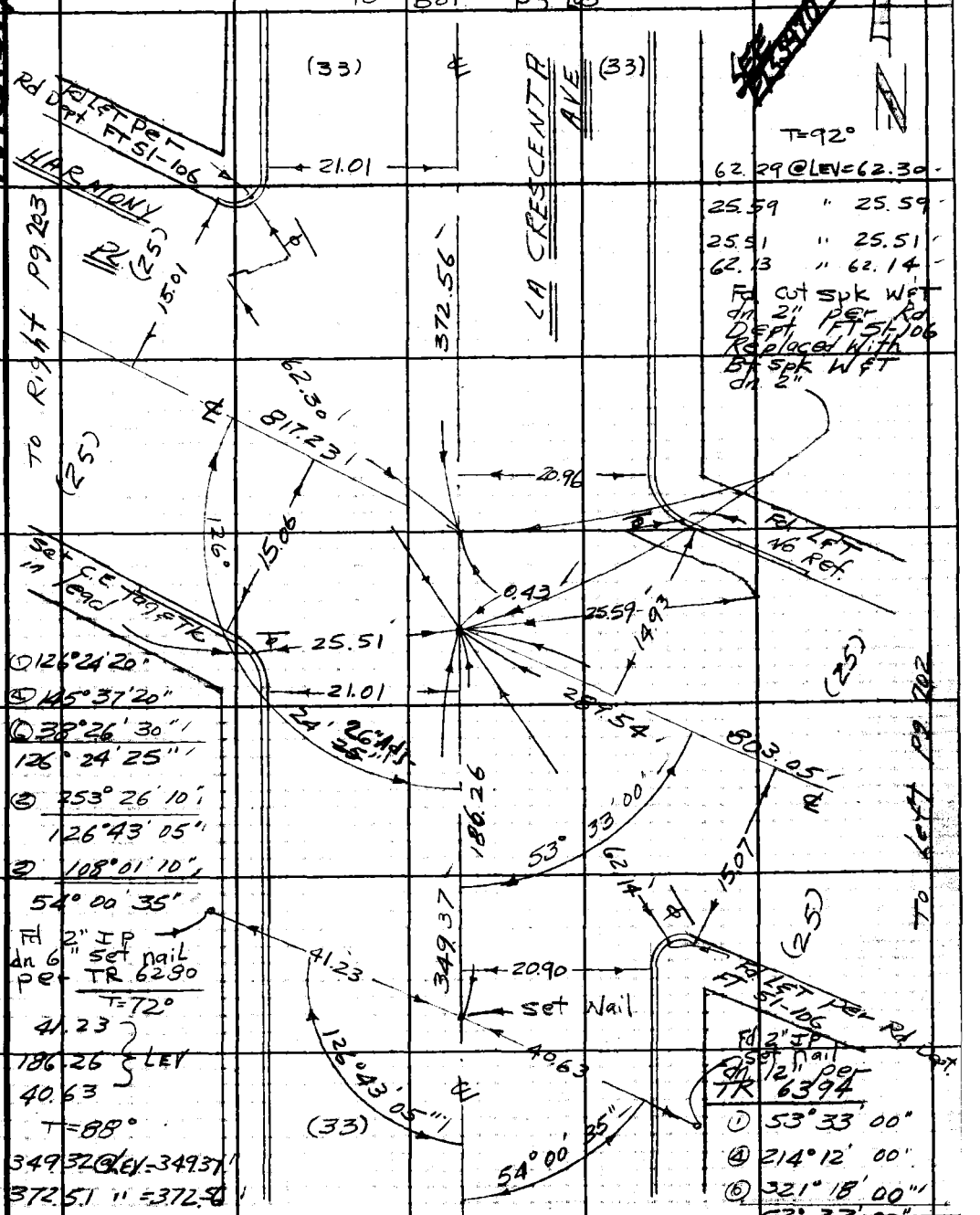

TO TOP PG. 196

76F309S CE#310 1-65

F. B. 3292 PG. 202

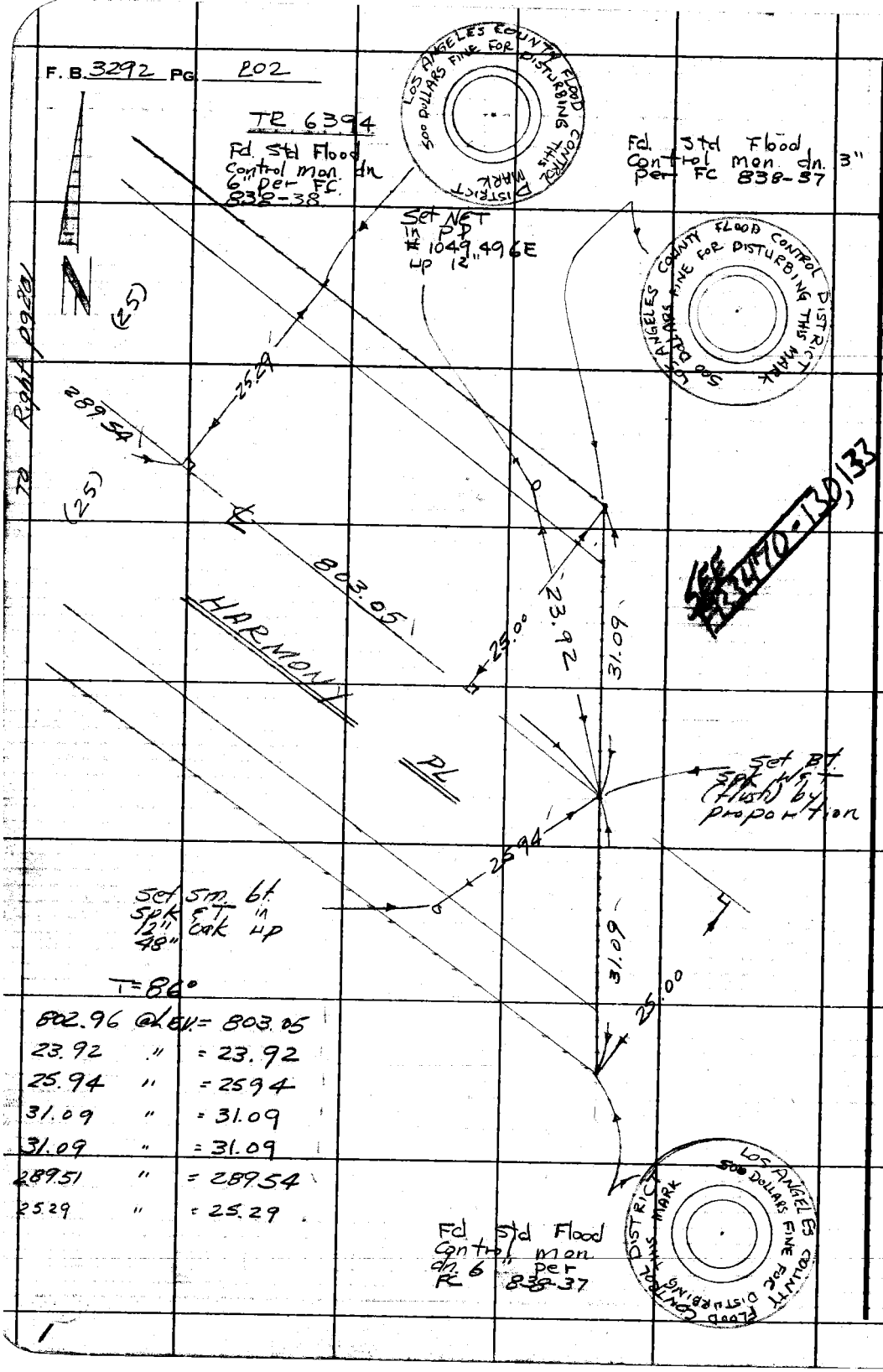

SEE 3470-130,133

W.S.51, B-4

PLEASE RETURN TO
LOS ANGELES COUNTY ENGINEER
403 LOS ANGELES COUNTY ENGINEERING BLDG.

Do not extend this side of this line.

Note: Any Additions or Changes on This Sheet Must be Made or Circled in Red Ink With Date and Name of Person Making Change.

T=86°

802.96	@ LEV.	= 803.05
23.92	"	= 23.92
25.94	"	= 25.94
31.09	"	= 31.09
31.09	"	= 31.09
289.51	"	= 289.54
25.29	"	= 25.29

Notes Ck'd By W. EDMONDSON	Survey of La Crescenta Ave
Map No. B-5020	JN 0097.26 Tape 0205 Std 68 °F
Office Work G. H. BOYER	Surveyed by W J Voge
Checked W. EDMONDSON	Notes Voge Date 10-17-67
Date AUG 8 '68	Indexed C. J. GALLI

F. B. 3292 PG. 203

W.S.S.L.B-3

TO Bot. pg. 204

FOR TIE TO STA. VERDUGO SEE FB 3292-210

TR 6280

Fd. G. Sur. brass cap in con. dn. 10 in W&N ℄ per FB 559-66

SURVEY CONTROL MARK LA CRESCENTA H-8 1965 RE2177 COUNTY SURVEYOR

Set NET in pp# 5984191' up 24"

T = 80°

192.38 @ LEV = 192.40'

9.92 " = 9.92'

10.19 " = 10.19

175.79 " = 175.80'

12.40 " = 12.40'

Set 1x2 & Nail by int.

① S 3° 24' 20"

④ 213° 37' 10"

⑥ 320° 26' 00"

53° 24' 20"

② 179° 20' 40"

89° 40' 20"

Set 1x2 & Nail by proportion.

Fd NET in pp# 1151 55 RE up 60" (No Ref.)

Set 1x2 & Nail

T = 98°

13.46 @ LEV = 13.46'

44.59 " = 44.60'

45.49 " = 45.50'

29.51 " = 29.52'

25.18 " = 25.19'

Set Conc. Nail

T = 90°

817.11 @ LEV. = 817.23'

192.40' ℄ LINE

12.40 offset line

9.92

53° 24' 20"

16.40'

44.60

(25)

13.46

25.19

817.23'

29.52'

89° 40' 20"

10.19

659.62 Calc.

175.80

TRACT LINE

HARMONY PL.

(25)

Set Sp. bt Spk 2" in 10" Juniper Tree up 60"

Set 1" IP Conc. plug & Tk. w/ 4th Co. Engr. Tag dn. 3"

12.40'

12.40

0.07

Fd. 2" IP (O.D.) & Nail Ref. FB 3292-195

TR 5733

TO Left pg. 201

Note: Any Additions or Changes on This Sheet Must be Made or Circled in Red Ink With Date and Name of Person Making Change.

Do not extend this side of this line.

PLEASE RETURN TO LOS ANGELES COUNTY ENGINEER 403 LOS ANGELES COUNTY ENGINEERING BLDG.

76F309S CE#310 1-65

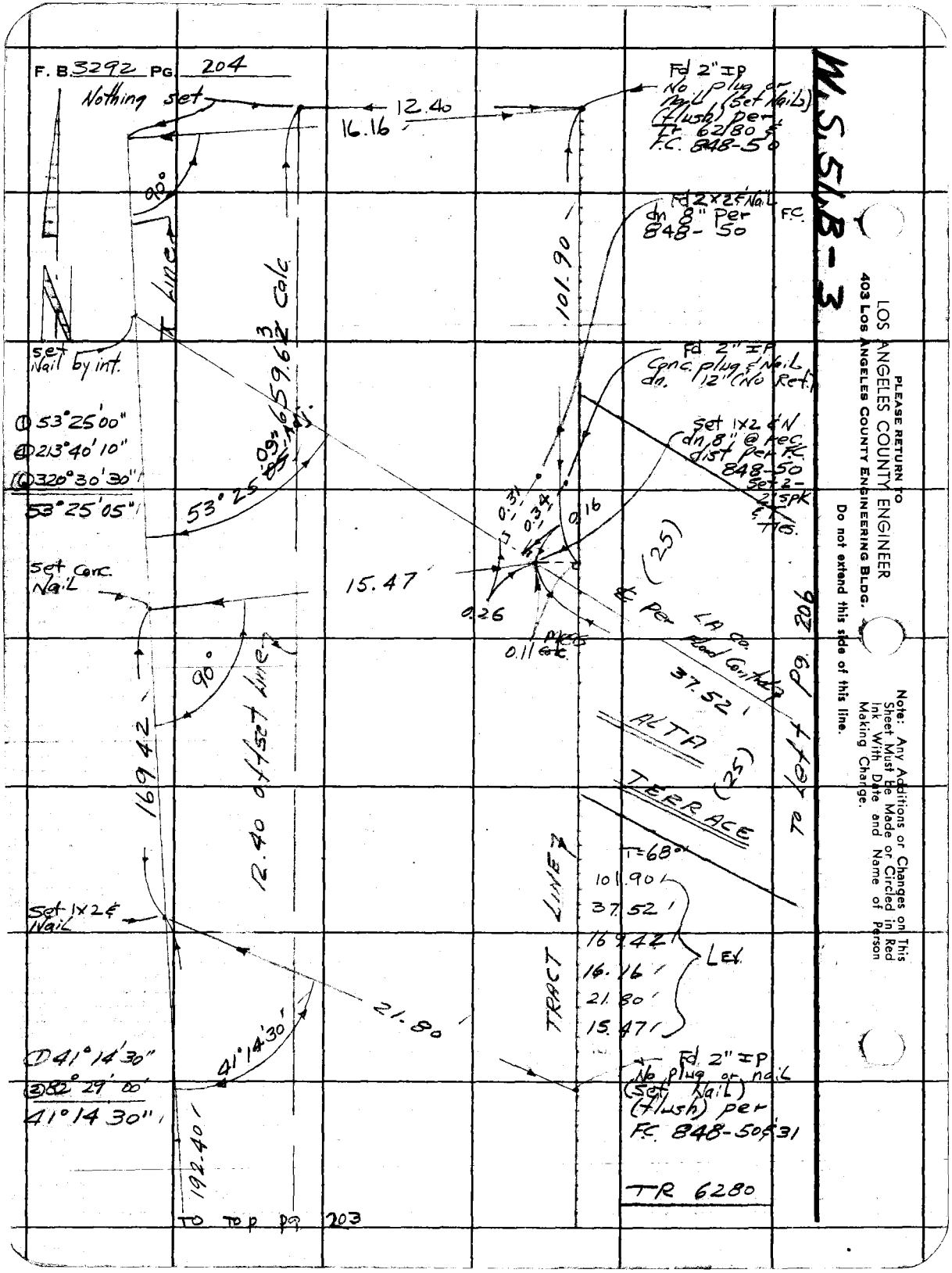
F. B. 3292 PG. 204
Nothing set
12.40
16.16
Fd 2" IP No plug or nail (Set Nails) (flush) per Tr. 6280 & F.C. 848-50
90°
Fd 2x2 & Nail dn 8" Per F.C. 848-50
101.90
T Line
659.62 Calc
set Nail by int.
Fd 2" IP Conc. plug & Nail dn. 12" (No Ref.)
① 53°25'00"
② 213°40'10"
③ 320°30'30"
53°25'05"
53°25'09" Adj.
Set 1x2 & N dn 8" @ rec. dist per F.C. 848-50 Set 2-2" SPK & Ties.
0.31
0.34
0.16
(25)
set Conc. Nail
15.47
0.26
0.11 Calc.
℄ Per LA Co. Road Contract
37.52
ALTA
TERRACE
(25)
To Left pg. 206
90°
169.42
12.40 offset line
T=68°
101.90
37.52
169.42
16.16
21.80
15.47
LEV.
TRACT LINE
Set 1x2 & Nail
21.80
41°14'30"
① 41°14'30"
② 82°29'00"
41°14'30"
Fd 2" IP No plug or nail (Set Nail) (flush) per F.C. 848-50 & 31
192.40
TR 6280
TO TOP pg 203
W.S.51.B-3
PLEASE RETURN TO
LOS ANGELES COUNTY ENGINEER
403 LOS ANGELES COUNTY ENGINEERING BLDG.
Do not extend this side of this line.
Note: Any Additions or Changes on This Sheet Must be Made or Circled in Red Ink With Date and Name of Person Making Change.

Notes Ck'd By W. EDMONDSON	Survey of La Cresenta Ave
Map No. B-5020	JN 009726 Tape 0205 Std 68 °F
Office Work G. H. BOYER	Surveyed by W J Voge
Checked W. EDMONDSON	Notes Voge Date 10-9-67
Date AUG 8 '68	Indexed C. J. GALLI

F. B. 3292 PG. 205

W.S. 51.B-3

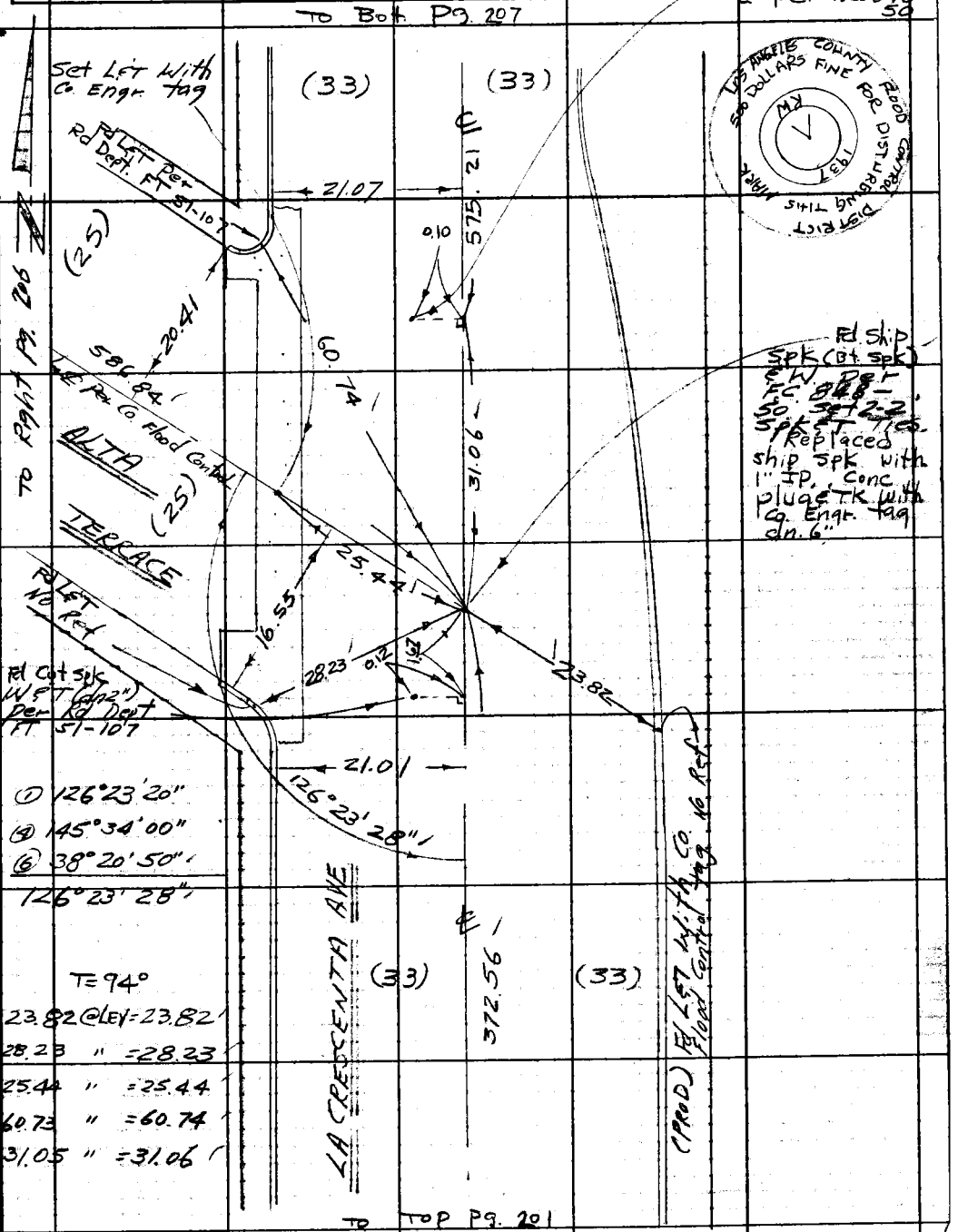

Note: Any Additions or Changes on This Sheet Must be Made or Circled in Red Ink With Date and Name of Person Making Change.

Do not extend this side of this line.

PLEASE RETURN TO
LOS ANGELES COUNTY ENGINEER
403 LOS ANGELES COUNTY ENGINEERING BLDG.

76F309S CE#310 1-65

F. B. 3292 PG 126

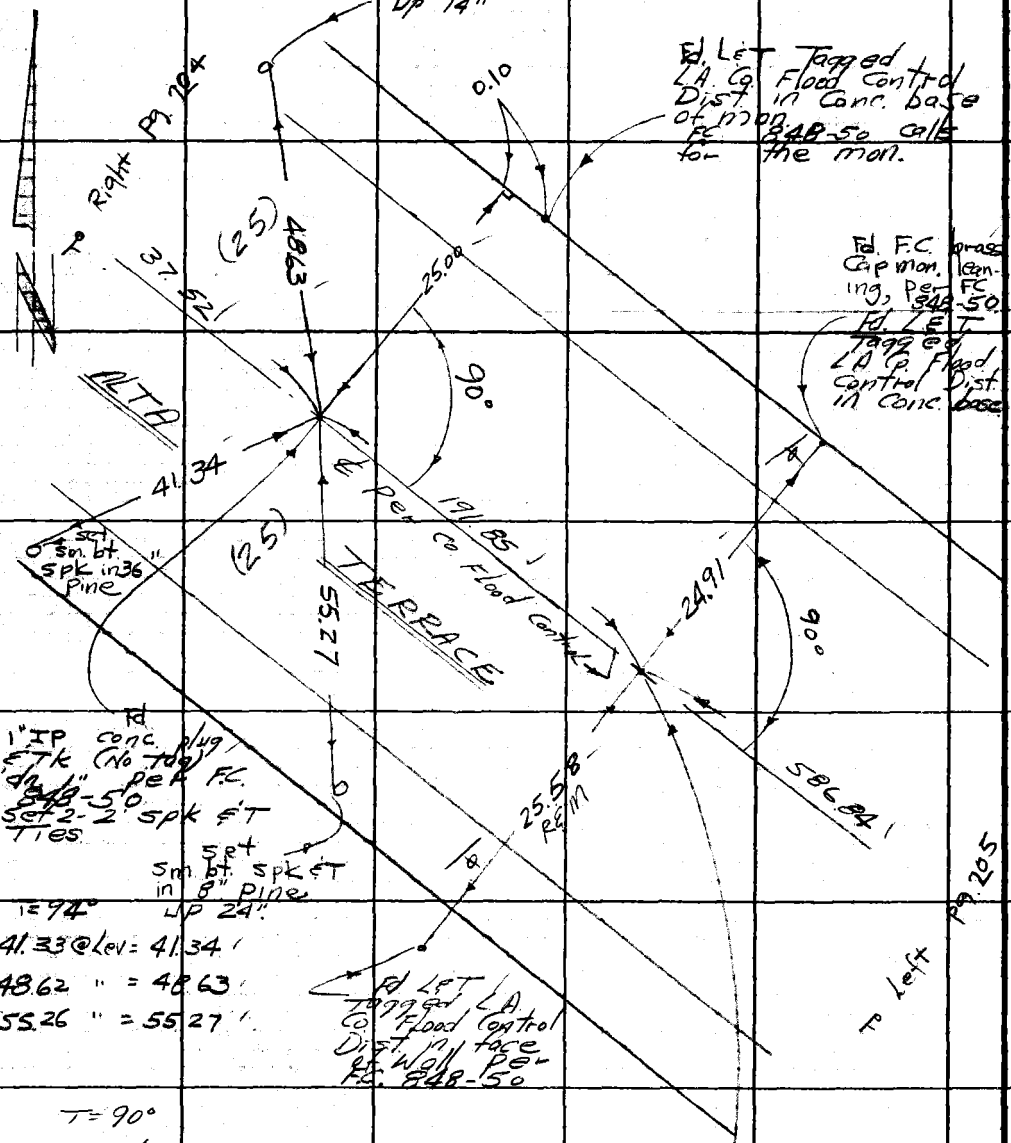

LOS ANGELES COUNTY ENGINEER
403 LOS ANGELES COUNTY ENGINEERING BLDG.
PLEASE RETURN TO
Do not extend this side of this line.
Note: Any Additions or Changes on This Sheet Must be Made or Circled in Red Ink With Date and Name of Person Making Change.

W.S. 51, B-3

Notes Ck'd by W. EDMONDSON	Survey of La Crescenta Ave
Map No. B-5020	JN 0097.26 Tape 0205 Std 68 °F
Office Work G. H. BOYER	Surveyed by WJ Voge
Checked W. EDMONDSON	Notes Voge Date 10-19-67
Date AUG 8 '68	Indexed C. J. GALLI OCT 27 '67

F. B. 3292 PG. 207

Fd 2" IP with brass cap in concrete marked as shown on 22" Pat. CS 8554 set Well & Cover.

COUNTY SURVEYOR
LOS ANGELES
LINE
EO LACAN
AVE
MONUMENT

Note: Any Additions or Changes on This Sheet Must be Made or Circled in Red Ink With Date and Name of Person Making Change.

PLEASE RETURN TO
LOS ANGELES COUNTY ENGINEER
403 Los Angeles County Engineering Bldg.
Do not extend this side of this line.

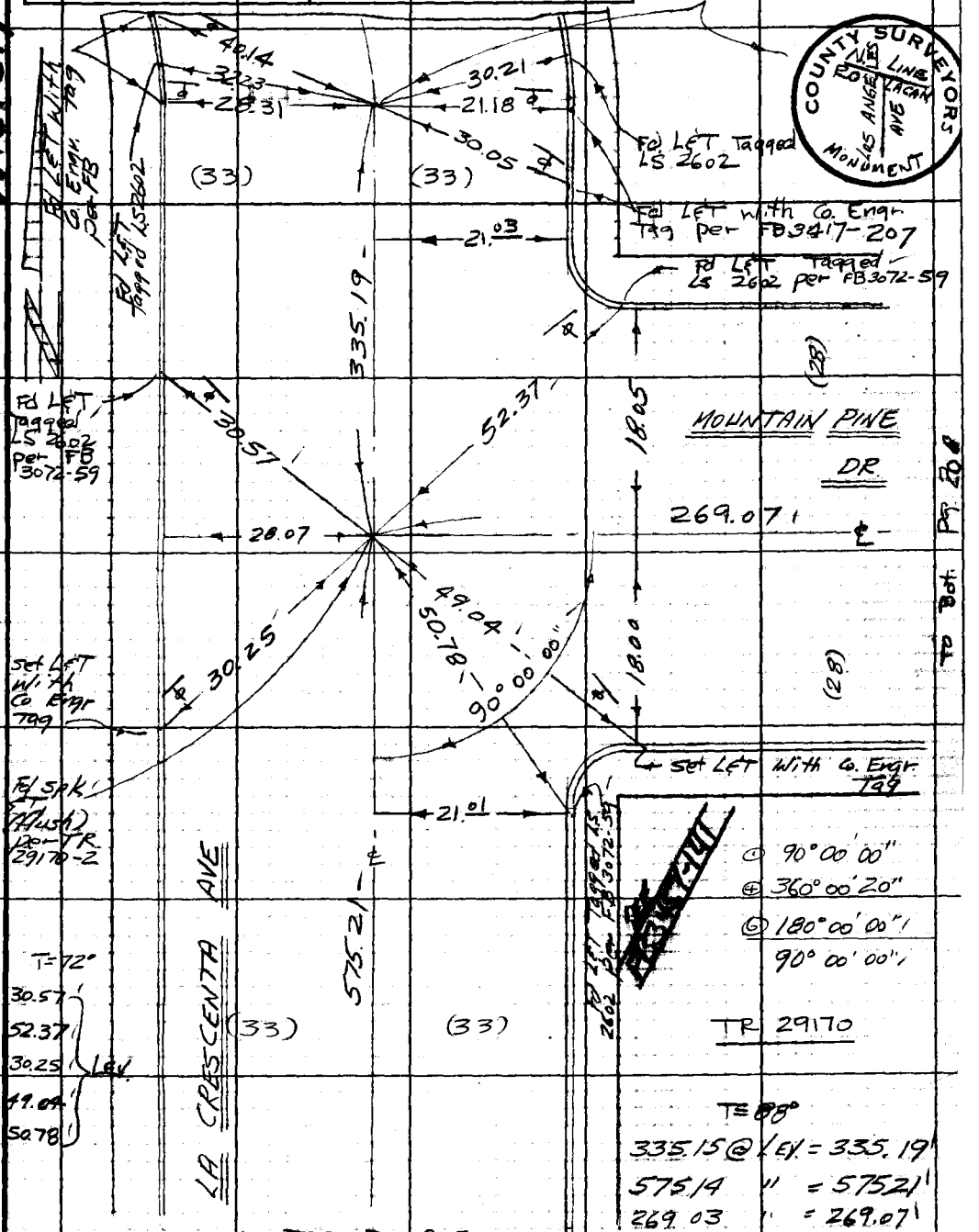

To Top Pg 205

To Bot. Pg 207

76F3095 CE#310 1-65

F. B. 3292 PG. 208

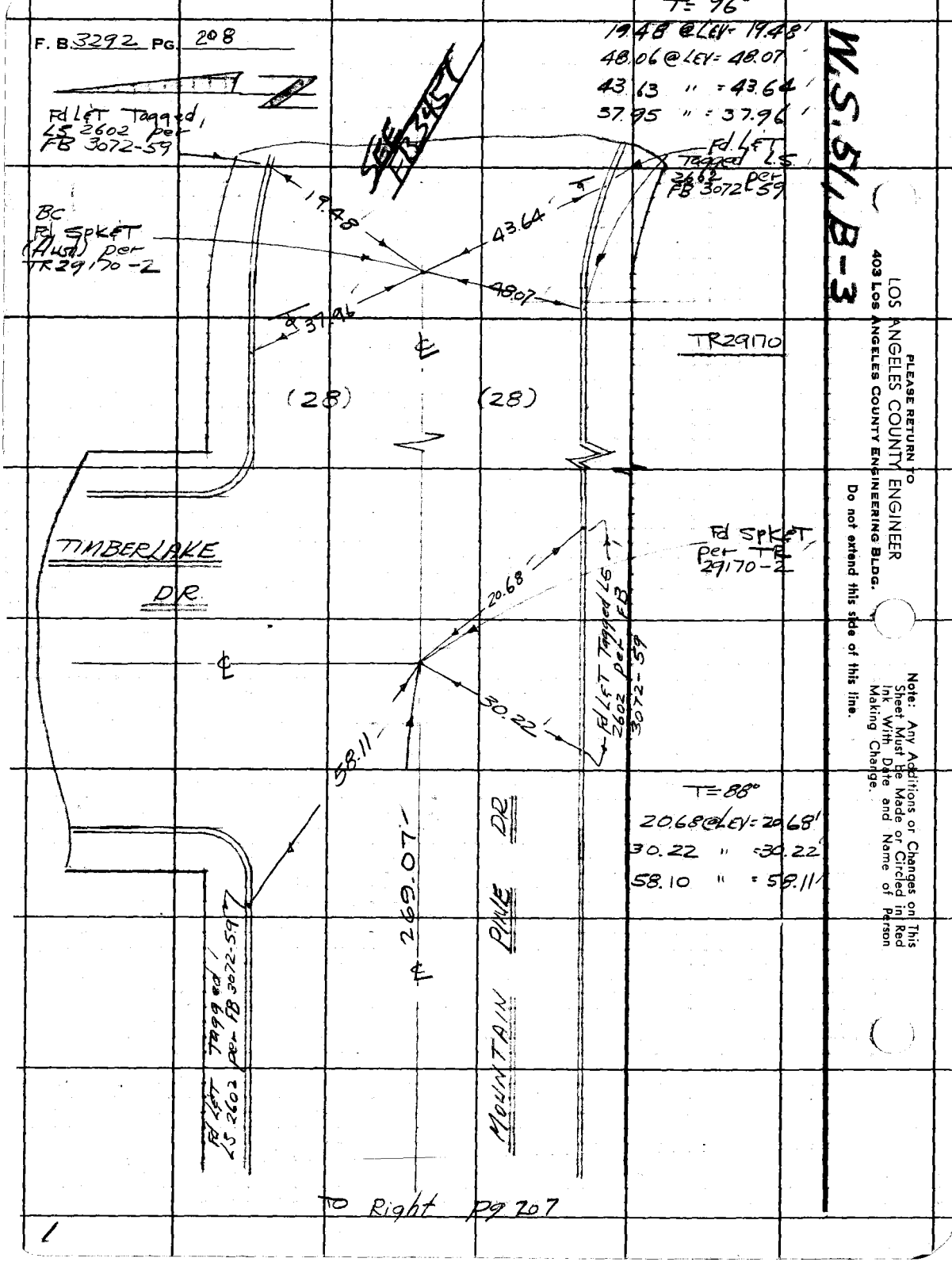

W.S. 51, B-3

PLEASE RETURN TO
LOS ANGELES COUNTY ENGINEER
403 LOS ANGELES COUNTY ENGINEERING BLDG.

Do not extend this side of this line.

Note: Any Additions or Changes on This Sheet Must be Made or Circled in Red Ink With Date and Name of Person Making Change.

1

Notes Ck'd by W. EDMONDSON	Survey of La Crescenta Ave
Map No. B-5020	JN 0097.26 Tape 0285 Std 68 °F
Office Work G. H. BOYER	Surveyed by W J Voge
Checked W. EDMONDSON	Notes Voge Date 10-2467
Date AUG 8 '68	Indexed C. J. GALLI OCT 27 '67

F. B. 3292 PG. 209

Note: Any Additions or Changes on This Sheet Must be Made or Circled in Red Ink With Date and Name of Person Making Change.

Do not extend this side of this line.

PLEASE RETURN TO
LOS ANGELES COUNTY ENGINEER
403 LOS ANGELES COUNTY ENGINEERING BLDG.

76F309S CE#310 1-65

GEODETIC TIE

LA CRESCENTA H-8 TO VERDUGO

F. B. 3292 PG. 210

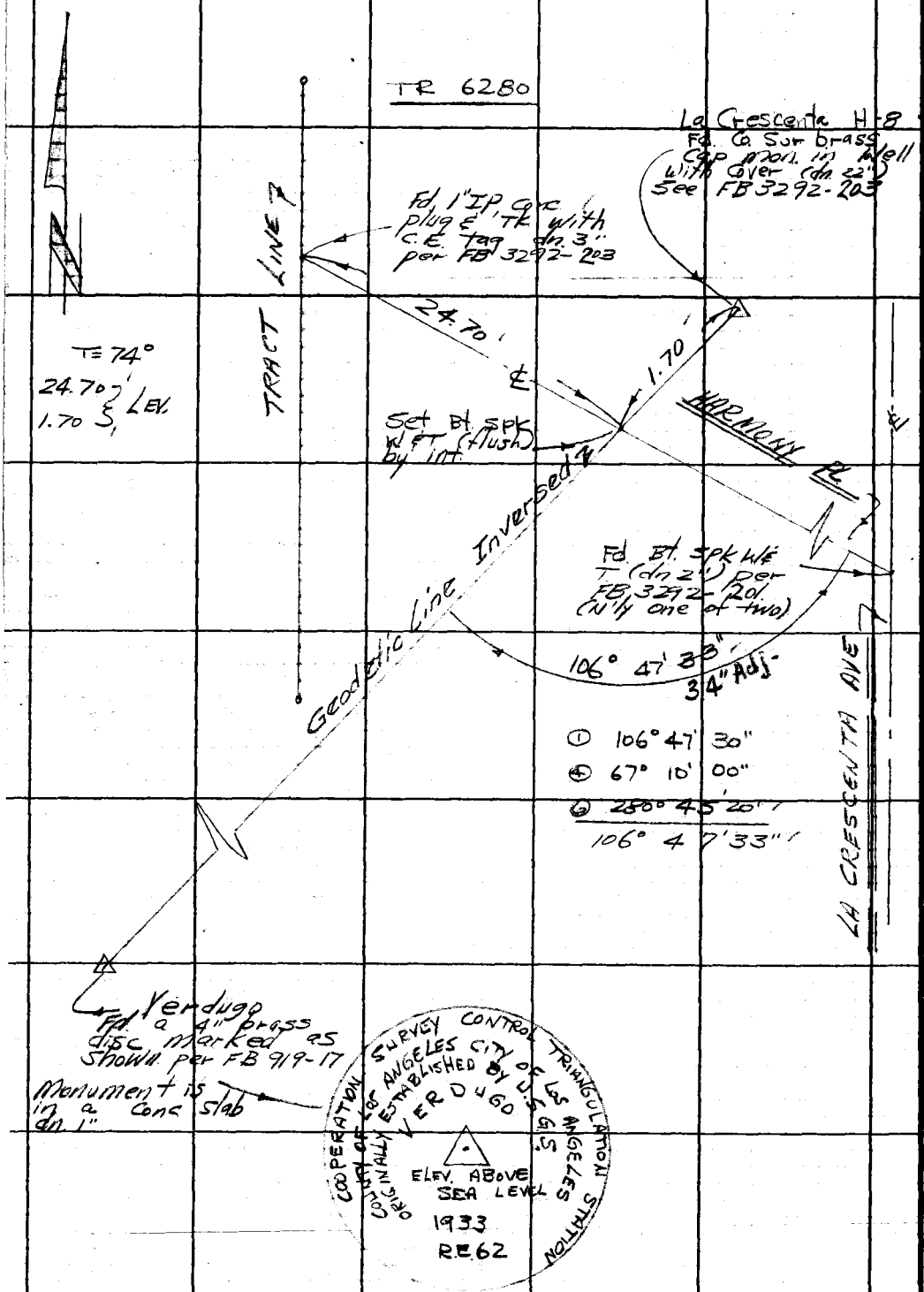

W.S.51, B-3

PLEASE RETURN TO
LOS ANGELES COUNTY ENGINEER
403 LOS ANGELES COUNTY ENGINEERING BLDG.

Do not extend this side of this line.

Note: Any Additions or Changes on This Sheet Must be Made or Circled in Red Ink With Date and Name of Person Making Change.

W.S.51.B-4

Notes Ck'd By EDMONDSON	Survey of La Crescenta Ave	F.B. 3292 Pg. 211	
Map No. B-5020	JN 097.26 Tape 0205 Std 68 °F		
Office Work G. H. BOYER	Surveyed by W. J. Voge		
Checked W. EDMONDSON	Notes Voge Date 12-21-67		
Date AUG 8 '68	Indexed F. E. OTT DEC 1 2 '68		

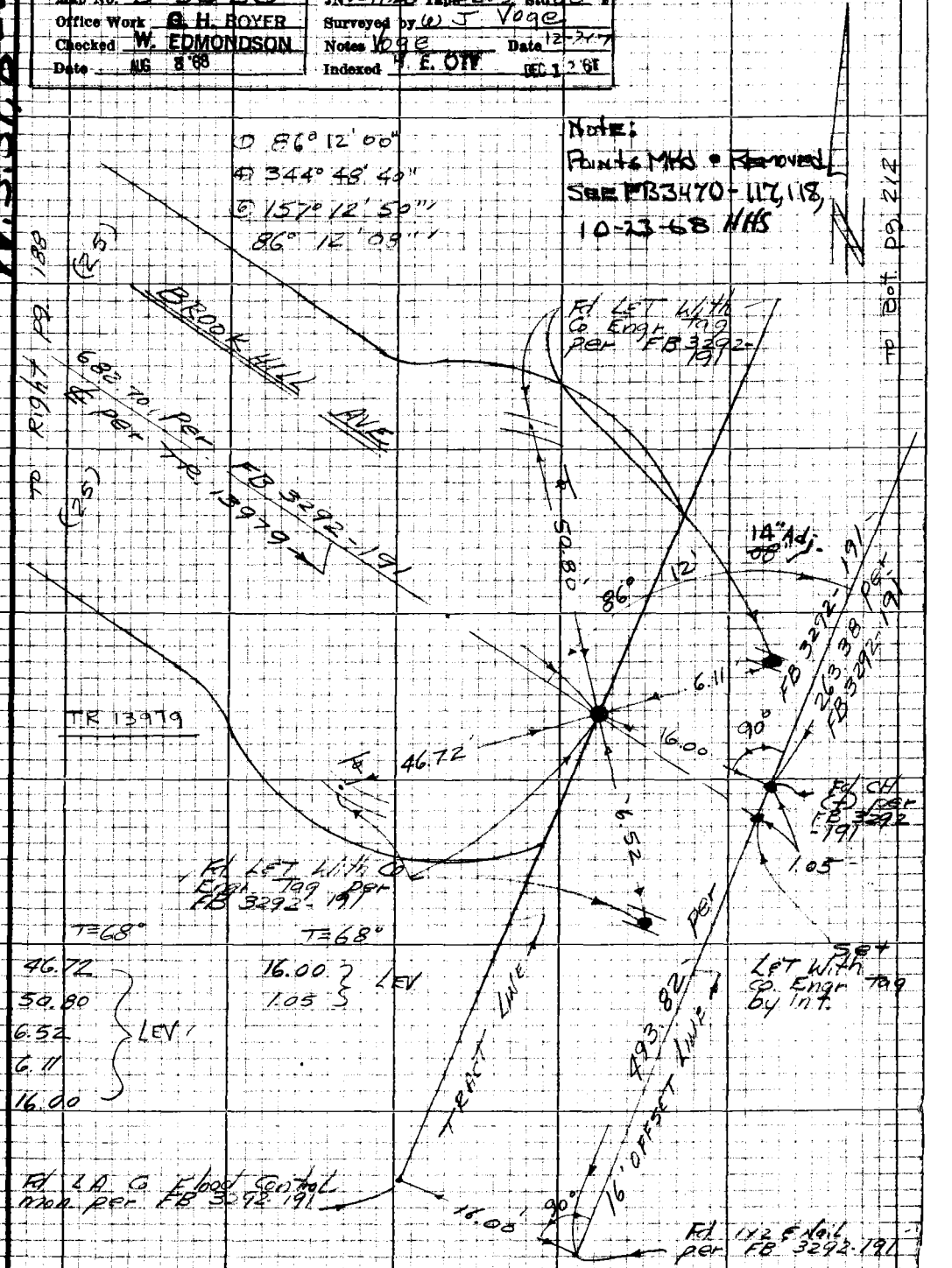

Note: Any Additions or Changes on this Sheet Must be Made or Circled in Red Ink With Date and Name of Person Making Change

Do not extend this side of this line.

PLEASE RETURN TO
LOS ANGELES COUNTY ENGINEER
405 LOS ANGELES COUNTY ENGINEERING BLDG.

76P3098 CR #310 8-66

F.B. 3292 Pg. 212

Note: See FB 3470-122 10-23-68 HHS

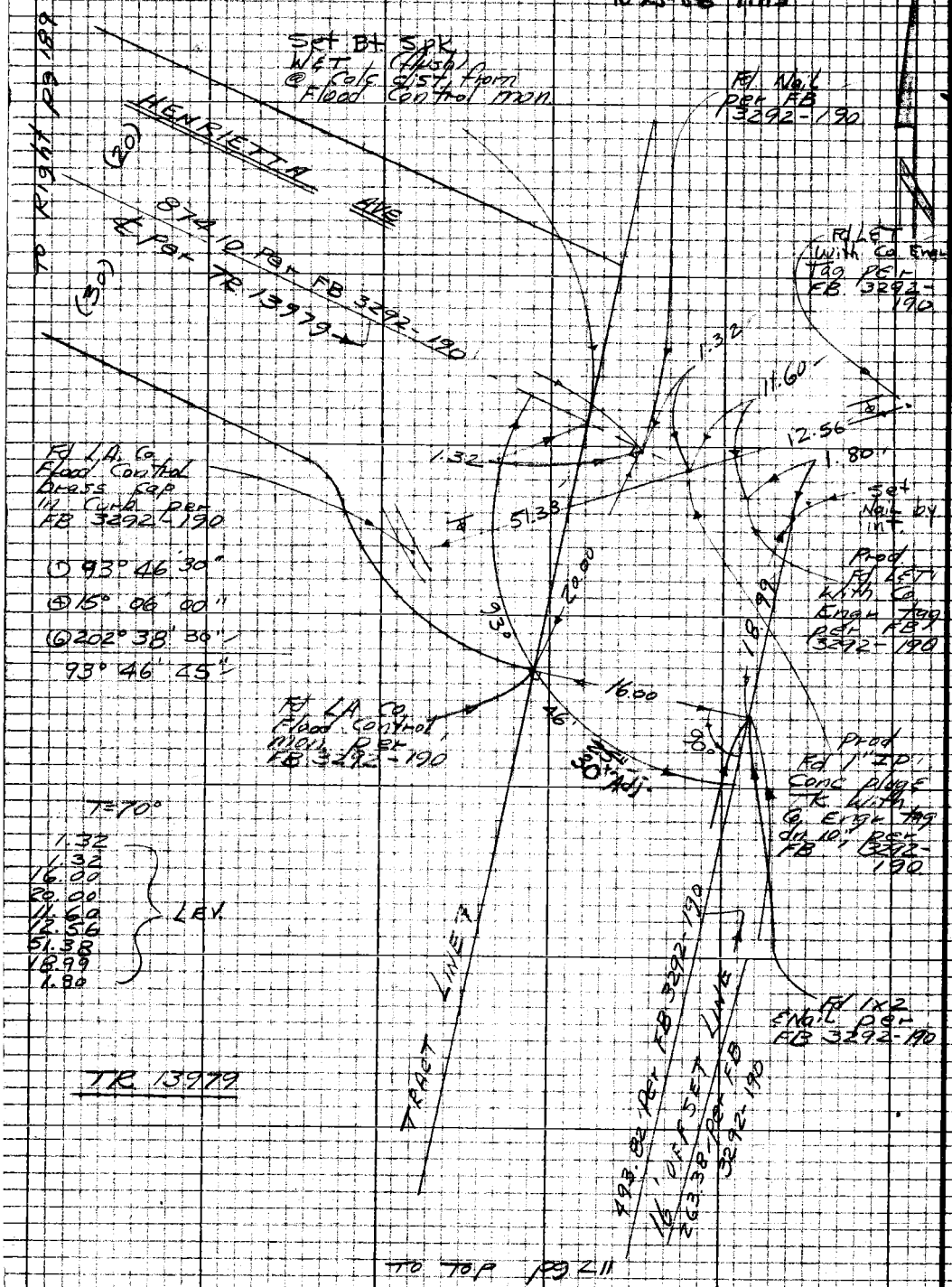

To Top pg 211

W.S.51,B-4

PLEASE RETURN TO
LOS ANGELES COUNTY ENGINEER
403 LOS ANGELES COUNTY ENGINEERING BLDG.

Do not extend this side of this line.

Note: Any Additions or Changes on this Sheet Must be Made or Circled in Red Ink With Date and Name of Person Making Change

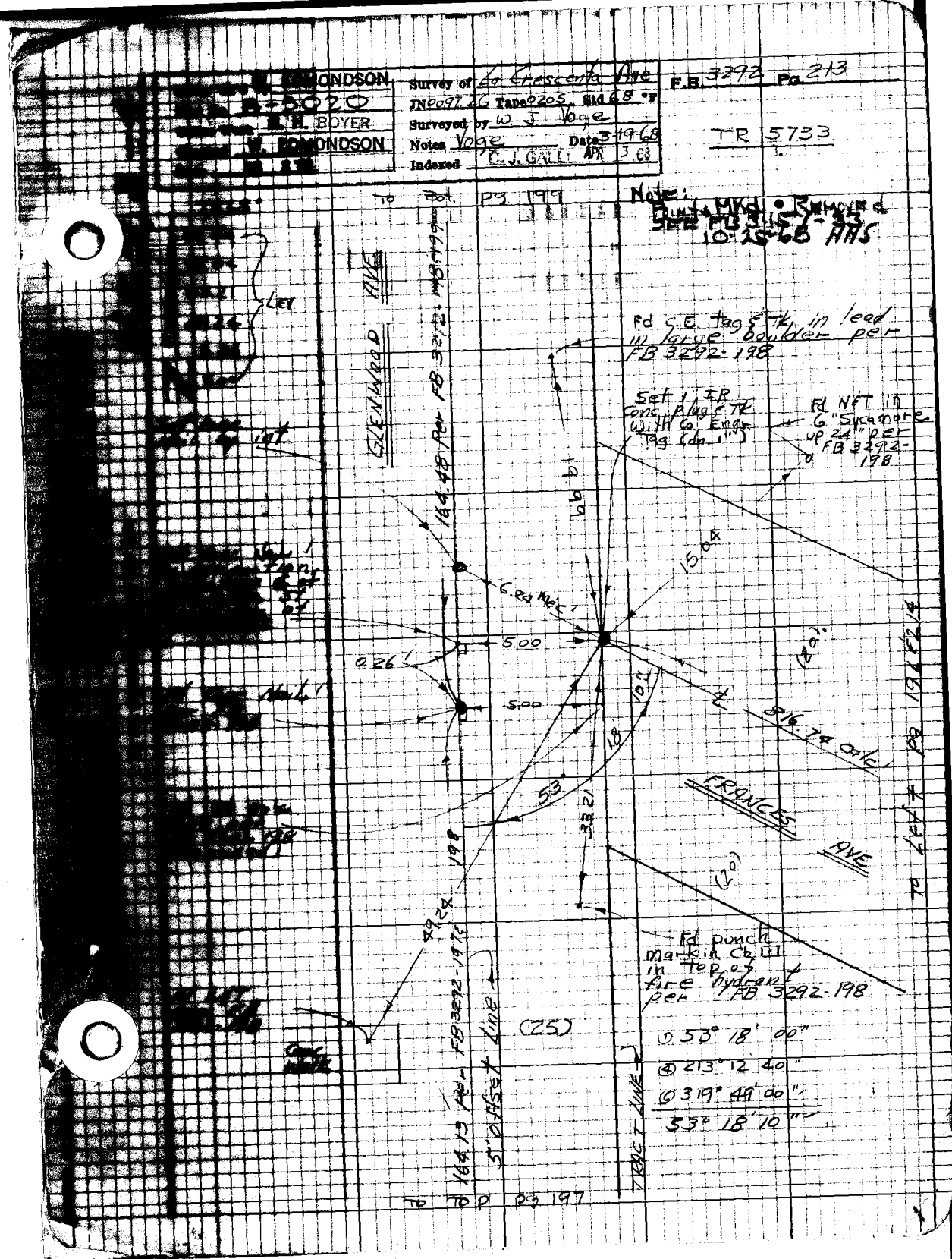

EDMONDSON
B-5020
H. H. BOYER
W. EDMONDSON
Survey of La Crescenta Ave
JN 0097.26 Tape 0205 Std 68 °F
Surveyed by W. J. Voge
Notes Voge Date 3-19-68
Indexed C. J. GALL APR 3 68
F.B. 3292 Pg. 213
TR 5733
To Bot. pg 199
Note: Point MKd • Removed
10-25-68 AAS
GLENWOOD AVE
164.48 Per FB 3292-198
Fd S.E. tag & Tk in lead in large boulder per FB 3292-198
Set 1" IP Conc. plug & Tk with Co. Engr. Tag (dn. 1")
Fd NFT in 6" Sycamore up 24" per FB 3292-198
19.99
15.04
6.24 Mec
5.00
0.26
5.00
10"
18
53
33.21
816.74 calc
FRANCES AVE
(20)
(20)
To Left pg 196 & 214
198
49.24
164.13 Per FB 3292-197
5' Offset Line
(25)
Fd punch mark in Cb in top of fire hydrant per FB 3292-198
① 53° 18' 00"
④ 213° 12' 40"
⑥ 319° 49' 00"
53° 18' 10"
TRACT LINE
To Top pg 197

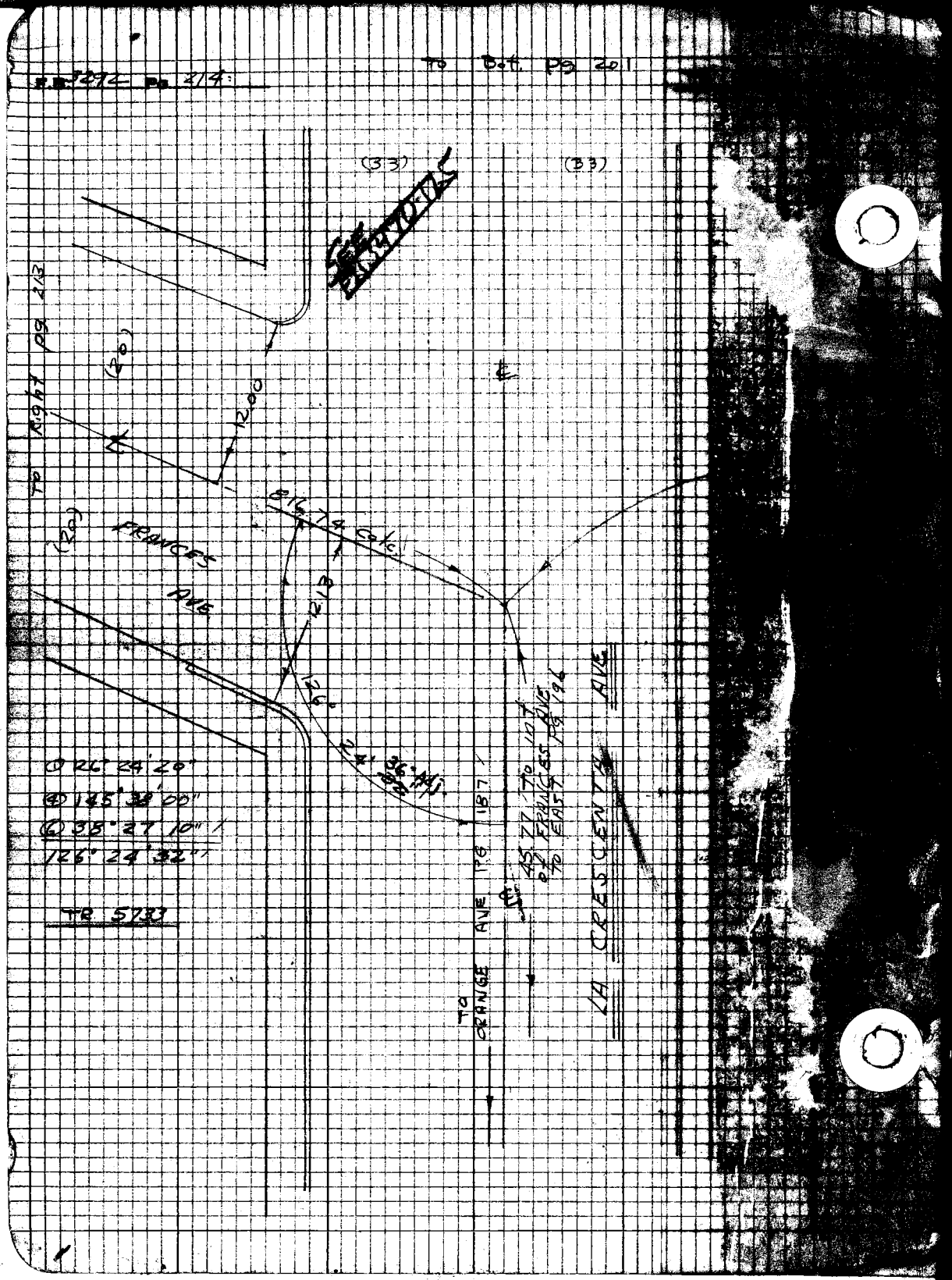

F.B. 3292 Pg 214
To Bot. Pg 201
(33)
(33)
To Right Pg 213
(20)
12.00
(20)
FRANCES AVE
816.74 Calc.
12.13
126°
24' 36" Adj.
① 26° 24' 20"
④ 145° 38' 00"
⑥ 38° 27' 10"
126° 24' 32"
TR 5733
TO ORANGE AVE PG 187
45.77 To Int of FRANCES AVE TO EAST Pg 196
LA CRESCENTA AVE