Notes Ck'd by
Office Work
Survey of
JN Tape Std °F
Surveyed by
Notes Date
Indexed
F.B. 3296 Pg.

Job	Description
	FAIR OAKS AVE. J.N. 0097.22
Index	
C.L.	Survey in area bounded by Glenrose Ave. on the W., Maringo on E., Penn St. on S., Pine on North.

Microfilmed Feb 85

Notes Ck'd by G. D. BAILEY	Survey of FAIR OAKS AVE
Map No. B-3041	J.N. 009722 Tape 0223 Std 68 °F
Office Work H. HOLMAN	Surveyed by K. MYERS
Checked G. D. BAILEY	Notes K.M. Date 1/30/67
Date 6/30/67	Indexed C. J. GALLI FEB 20 '67

F. B. 3296 PG. 5

FAIR OAKS AVE

J.N. 0097.22

DEC 1966 ~ JAN 1967

℄ SURVEY

FROM ~ MONTANA ST.

NORTH

TO ~ PINE ST.

GEODETIC TIES

NORTH ~ G-1 & H-1

SOUTH ~ G-4A & G-4C

REF. F.B. 926
" " " 935
" " " 1491
" " " 1567
" " " 1624
" " " 1709
" " " 1762
" " " 1785
" " " 2272
R.D.F.B. 479
" " " " 529
TK. # 12546
" " 13471
CITY OF PASADENA DRAWINGS
#5 X-2508 X-598

PARTY:
K. MYERS
D. LE. GAULT
J. CROWDER
M. BUSTRUM

Note: Any Additions or Changes on This Sheet Must Be Made or Circled in Red Ink With Date and Name of Person Making Change.

Do not extend this side of this line.

PLEASE RETURN TO
LOS ANGELES COUNTY ENGINEER
403 Los Angeles County Engineering Bldg.

76F3085 CE #310 6-63

F. B. 3296 Pg 6

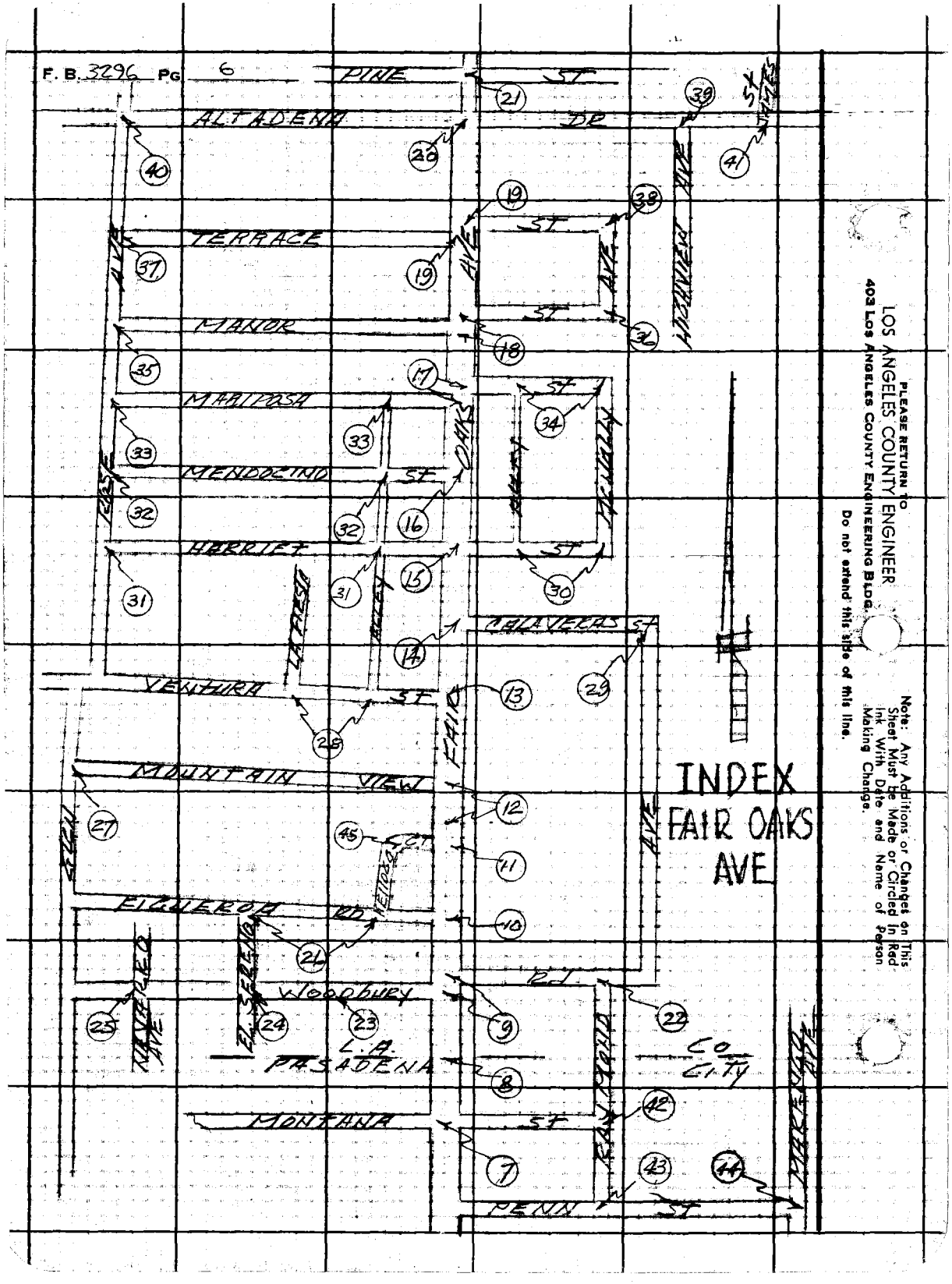
PINE ST
ALTADENA DR
TERRACE
MANOR
MARIPOSA
MENDOCINO ST
HARRIET ST
CALAVERAS ST
VENTURA ST
MOUNTAIN VIEW
FIGUEROA RD
Woodbury
L.A.
PASADENA
CO.
CITY
MONTANA ST
PENN ST
FAIR OAKS AVE
EAST
WEST
LA PRESA
HAYWARD
FAIRMOUNT
MENDOSA CT
PLEASE RETURN TO
LOS ANGELES COUNTY ENGINEER
403 Los Angeles County Engineering Bldg.
Do not extend this side of this line.
Note: Any Additions or Changes on This Sheet Must Be Made or Circled In Red Ink With Date and Name of Person Making Change.
INDEX
FAIR OAKS AVE

Notes Ck'd by G. D. BAILEY	Survey of FAIR OAKS AVE	F. B. 3296 PG. 7
Map No. B-3041	JN 0097.22 Tape 0223 Std 68 °F	
Checked G. D. BAILEY	Notes K.M. Date 12/21/66	
Date 6-30-67	Indexed	

TR. NO.

TO BOT. PG. 8

D 88°59'00"
A 359°56'30"
G 179°54'40"
AV. = 89°-59'-06⅔"

5201

INT.
SET P.M. @ INT. 4-TAN
L&T'S AROUND S.M.H.
PER CITY OF PASADENA
DRAWING # X-598, ALSO
SEE F.B. 1624-38
F.B. 2272-25
R.D. F.B. 529-13
USED FOR LINE TO NORTH.

T = 62°
225.10 @ LEV. @ T = 0.01 = 225.09

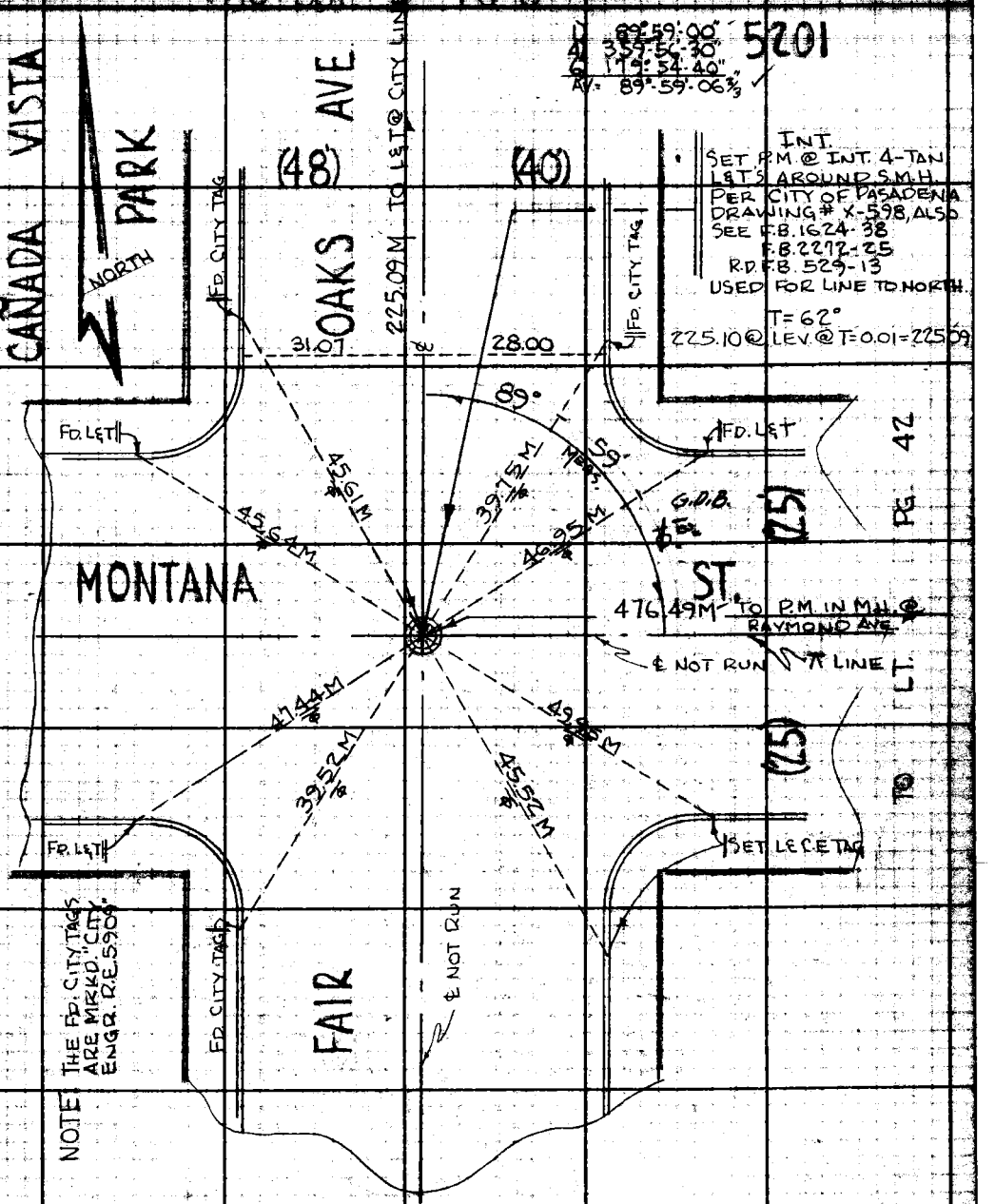

Note: Any Additions or Changes to this Sheet Must be Made on Original and With Date and Name of Person Making Change.

M.S. 8, D-1

Do not expand this print beyond this line.

PLEASE RETURN TO
LOS ANGELES COUNTY ENGINEER
700 LOS ANGELES COUNTY ENGINEERING BLDG.

F. B. 3296 PG. 8

TO BOTT PG. 9

NORTH

AVE.

604.83M TO C.E. MON @ WOODBURY RD.

T= 62
604.85@ LEV. T=0.02 =
604.83'

W.S. 8, D-1

LOS ANGELES COUNTY ENGINEER
700 Los Angeles County Engineering Bldg.

PLEASE RETURN TO

Do not extend this side of this line.

Note: Any Additions or Changes on This Sheet Must be Made or Circled in Red Ink With Date and Name of Person Making Change.

SET L&C.E. TAG

30.97

31.97

SET L&C.E. TAG

INT.
L.A. COUNTY & CITY OF PASADENA LINE
FD. L&T PER R.D.F.B. 479-32

CAÑADA

OAKS

50.86M

51.62M

FD. L&T

SET L&C.E. TAG

28.05

L.A. CITY

31.10M

16.00M

12.29M

1.74M

40.03M

COUNTY PASADENA

VISTA

40.38M

46.08M

TR. NO. 5201

SET L&C.E. TAG

FD. 2" I.P. PL.& N.4" L.P. PER F.B. 1624-PG. 38, F.B. 2272-25 R.D.F.B. 529-13

PARK

225.09M

SET L&C.E. TAG

FAIR

(48)

(40)

TO P.M. IN M.H. @ MONTANA ST.

FROM TOP PG. 7

Notes Ck'd by G. D. BAILEY	Survey of FAIR OAKS AVE
Map No. B-3041	JN 0097.22 Tape 0223 Std 68 °F
Office Work H. HOLMAN	Surveyed by K. MYERS
Checked G. D. BAILEY	Notes K.M Date 12/21/66
Date 6-30-67	Indexed C. J. GALLI

F. B. 3296 Pg. 9

ATLANTA ST. TR.

TO BOT. 3 PG. 10

SUNSET HTS. TR

(40) AVE. (40)

TO C.S. MON. @ FIGUEROA

FD. L&C.E. TAG

WLK

INT. FD. SPK. W&T. DN. 2". PER F.B. 2272-17 & R.D.F.B. 529-13

T=64°

668.86 @ LEV, T=0.02 = 668.84

NORTH

668.84M

32.07

31.95

OAKS

WOODBURY

115.29M

27.90

315.91M TO SPK @ P.C.

TO SPK W&T 102.26M @ PI

27 R

PROPOSED ℄

2.86M

TO SPK & W ℄ 102.29M

27 R

TOP PG. 23 (50 PROP.)

(25)

TO BOT. PG. 22

(40) RD. (40)

28.05

MEAS. 0.02

129.91M

58.1

90°

45°

31.85

41.88

1) 90°-02'-00"
4) 0°-08'-10"
6) 180°-12'-10"
AV. = 90°-02'-01"

FD. L&C.E. TAG

FD. SPK W&T FLUSH PER R.D.F.B. 529-13

INT. FD. C.E. MON. DN. 10" MKD AS SHOWN. SET WELL & COVER. PER D.B. 2272-17

TR. NO. 4064

1) 89°-58'-50"
4) 359°-55'-00"
6) 179°-52'-30"
AV. = 89°-58'-45"

CAÑADA VISTA PARK

SET L&C.E. TAG

(48) (40)

604.83M

TO L&T @ CITY LINE

FROM TOP PG. 8

COUNTY ENGINEER R.E. 9869

Note: Any Additions or Changes on this Sheet Must be Made or Circled in Red Ink. With Date and Name of Person Making Change.

M 5, 88, B-6

PLEASE RETURN TO LOS ANGELES COUNTY ENGINEER 700 LOS ANGELES COUNTY ENGINEERING BLDG.

Do not extend this line of this line.

78F3098 S&E #247 11-86

F. B. 3296 PG. 10

TO BOT. PG. 11

TR. NO. 7418

NORTH

1) 59°-23'-10"
4) 237°-32'-40"
6) 356-18-50
AV: 59°-23'-08 1/3"

(50) (40)

MTN. VIEW CEM.

TO SPK. @ KELLOGG COURT

FD. L&T

39.61

430.38 M

T= 62°
430.40 @ LEV., T=0.02 = 430.38

PG. 26

23.18 M

(35) 23 AVE.

10'

MEAS. 68.01 M

FIGUEROA

TO SEARLE PT. @ KELLOGG COURT 23.41 M
TO C.E. MON. @ EL SERENO AVE. 50.30 M

59°

FD. L&T

41.94 M

31.98

TO TOP

(25) DR

27.03 M

51.86 M

51.36 M

FD. L&T

39.64

OAKS

FD. L&T

SUNSET HEIGHTS TR.

INT.
FD. C.S. MON. DN. 10'
MKD. AS SHOWN
SET WELLS COVER.
PER F.B. 1491-29
F.B. 1762-23 &
R.D.F.B. 529-12
FD. SPK. & W. FL. PER.
RDFB 529-12

COUNTY SURVEYOR
R.E. 63

(40) (40)

FAIR

668.84 M

TO SPK. @ WOODBURY RD.

FROM TOP PG. 9

W.S. 88, 8-6

LOS ANGELES COUNTY ENGINEER
700 LOS ANGELES COUNTY ENGINEERING BLDG.

PLEASE RETURN TO

Do not extend this side of this line.

Note: Any Additions or Changes on This Sheet Must be Made or Circled in Red Ink With Date and Name of Person Making Change.

Notes Ck'd by G. D. BAILEY	Survey of FAIR OAKS AVE
Map No. B-3041	JN 0097.22 Tape 0223 Std 68 °F
Office Work H. HOLMAN	Surveyed by K. MYERS
Checked G. D. BAILEY	Notes K.M Date 12/23/66
Date 6-30-67	Indexed G. L. GALLI

F. B. 3296 PG. 11

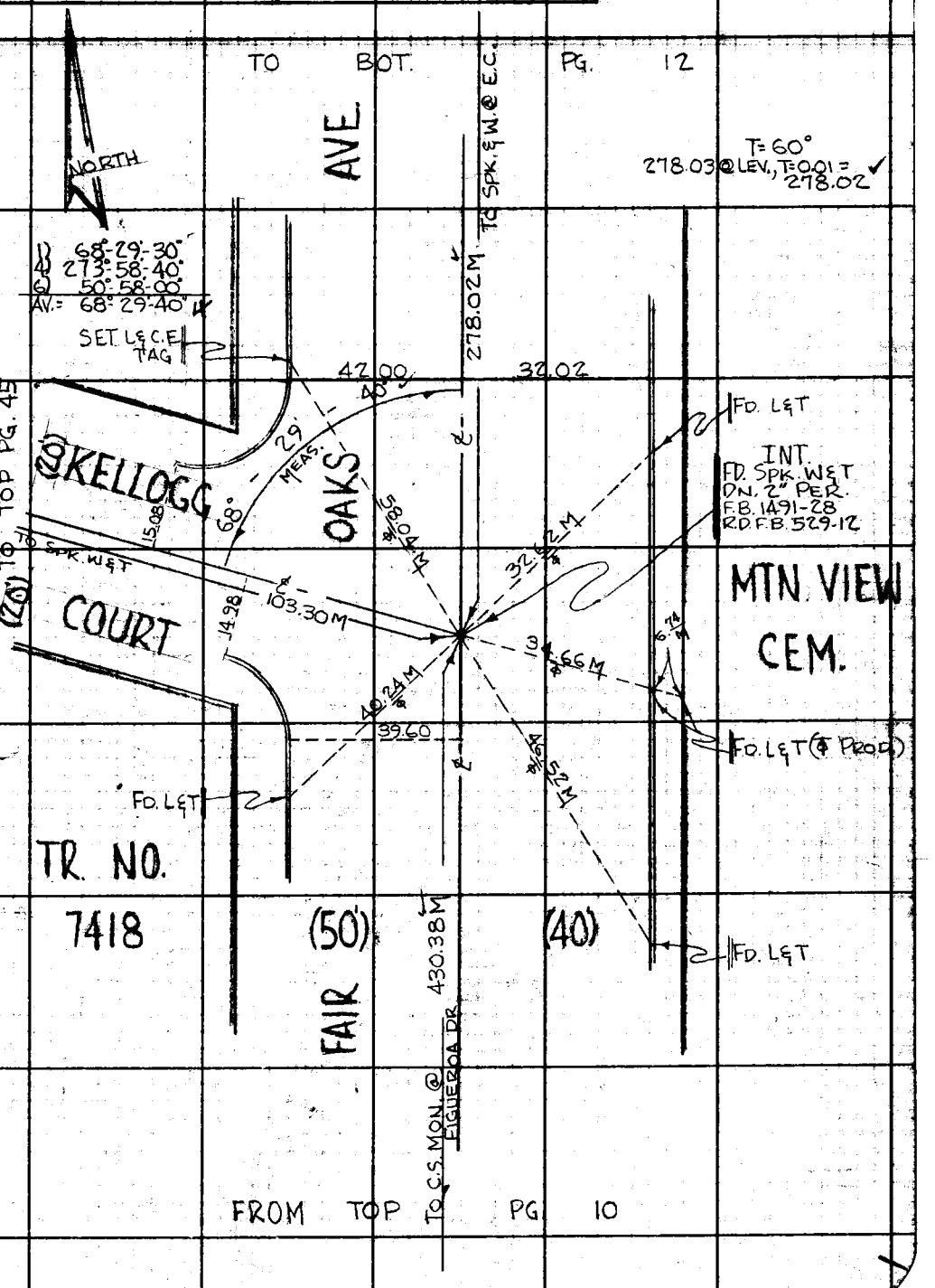

Note: Any Additions or Changes on this Sheet Must be Made or Circled in Red Ink With Date and Name of Person Making Change.

W.S. 88, B-6

Do not extend this line of this line.

PLEASE RETURN TO
LOS ANGELES COUNTY ENGINEER
700 LOS ANGELES COUNTY ENGINEERING BLDG.

76F309S S&E #242 11-58

F. B. 3296 PG. 12

TO BOT PG. 13

M.R. 5-106-107

NORTH

(40) (40)

MTN. VIEW CEM.

TO C.S. MON. @ VENTURA ST.

AVE.

450.03M

T=60
36.06 @ LEV.=36.06

B.C.
FD. SPK. & W. FL.
PER R.D.F.B. 529-11

1) 89°56'-00"
4) 359°44'-00"
6) 179°36'-00"
AV.= 89°56'-00"

FD. L&T

39.54

43.88M

32.19M

31.97M

P.O.C.
FD. SPK. & W. FL.
PER R.D.F.B. 529-11

PG. 27 (25)

MOUNTAIN VIEW

TO SPK. @ GLEN ROSE ST. 1266.36M

51.86M

36.06M

49.17M

P.O.S.T.
FD. SPK. & W. FL.
PER R.D.F.B. 529-11

TOP TO (25)

20.08

ST.

1.83M

58.31M

MEAS. 32

1) 158°32'-10"
4) 274°09'-00"
6) 231°13'-30"
AV.= 158°32'-15"

T=60
37.88 @ LEV.=37.88

42.00

OAKS

37.88M

158°

P.I.
FD. C.S. MON. ON 10"
MKD. AS SHOWN. SET
WELL & COVER.
PER F.B. 1491-27
R.D.F.B. 529-11
USED FOR LINE
NORTH & SOUTH

62.10M

90°

44.32M

FD. L&T

49.19M

E.C.
FD. SPK. & W.FL.
R.D.F.B. 529-11

FD. SPK. W&T FL.
PER R.D.F.B. 529-11

SET L&C.E TAG

COUNTY SURVEYOR
R.E. 63

FAIR

(50)

(40)

2780.02

TO SPK. @ KENTUCKY ST.

31.99

PG. 11

FROM TOP

W.S. 88 8-6

LOS ANGELES COUNTY ENGINEER
700 LOS ANGELES COUNTY ENGINEERING BLDG.

PLEASE RETURN TO

Do not extend this sheet off this line.

Note: Any Additions or Changes on This Sheet Must be Made or Circled in Red Ink With Date and Name of Person Making Change.

Notes Ck'd by G. D. BAILEY	Survey of FAIR OAKS AVE.
Map No. B-3041	JN 0091.22 Tape 0223 Std 68 °F
Office Work H. HOLMAN	Surveyed by K. MYERS
Checked G. D. BAILEY	Notes K.M. Date 1/13/67
Date 6-30-67	Indexed G. J. GALLI

F. B. 3296 PG. 13

TO BOT. PG. 14

NORTH

1) 89°57'30"
2) 359°50'00"
3) 179°45'00"
AV.= 89°57'30"

TR. NO. 12546

FD. L&T R.E. TAG #2410 PER FB. 1491-26 & TR. # 12546

FD. 2" I.P. PLUG & R.E. TAG #1216 NO REF.

FD. L&T

FAIR OAKS AVE. (50)

(40)

(40)

(40)

(40)

(35)

(20)

VENTURA ST.

TO SPK @ ALLEY

TO SPK. @ CALAVERAS ST.

TO SPK. & W. @ B.C.

413.43M

39.92

31.95

49.21M

30°

57' MEAS.

89°

22.90

13.00

209.25M

16.00

16.00

24.00

51.04M

53.35M

36.40M

49.49M

49.99M

39.36

450.03M

SET L&T C.E. TAG

FD. SPK. & W. FL. PER R.D.F.B. 529-10

INT.

FD. C.S. MON. DN 10" MKD. AS SHOWN PER F.B. 1491-26 & R.D.F.B. 529-10

RESET 4" SURVEY WELL AND CAP

FOUND RE 62

FD. CUT SPK. DN 2" PER F.B. 1491-26 & TR. # 12546

FD. 1½ I.P. PLUG & R.E. TAG #1596 FLUSH. ON ⊕ PROP. NO REF.

FD. L&T

FD. CUT SPK. DN 2" PER F.B. 1491-26 & TR. # 12546

FD. L&T

T= 70°
209.25 @ LEV= 209.25

T= 58°
450.06 @ LEV= 450.03

M.R. 5-106 & 107

FROM TOP PG. 12

W.S. 88, B-6

Note: Any Additions or Changes on this Sheet Must be Made or Circled in Red Ink With Date and Name of Person Making Change.

Do not extend this line beyond this line.

PLEASE RETURN TO
LOS ANGELES COUNTY ENGINEER
700 Los Angeles County Engineering Bldg.

78F3088 S&E #247 11-88

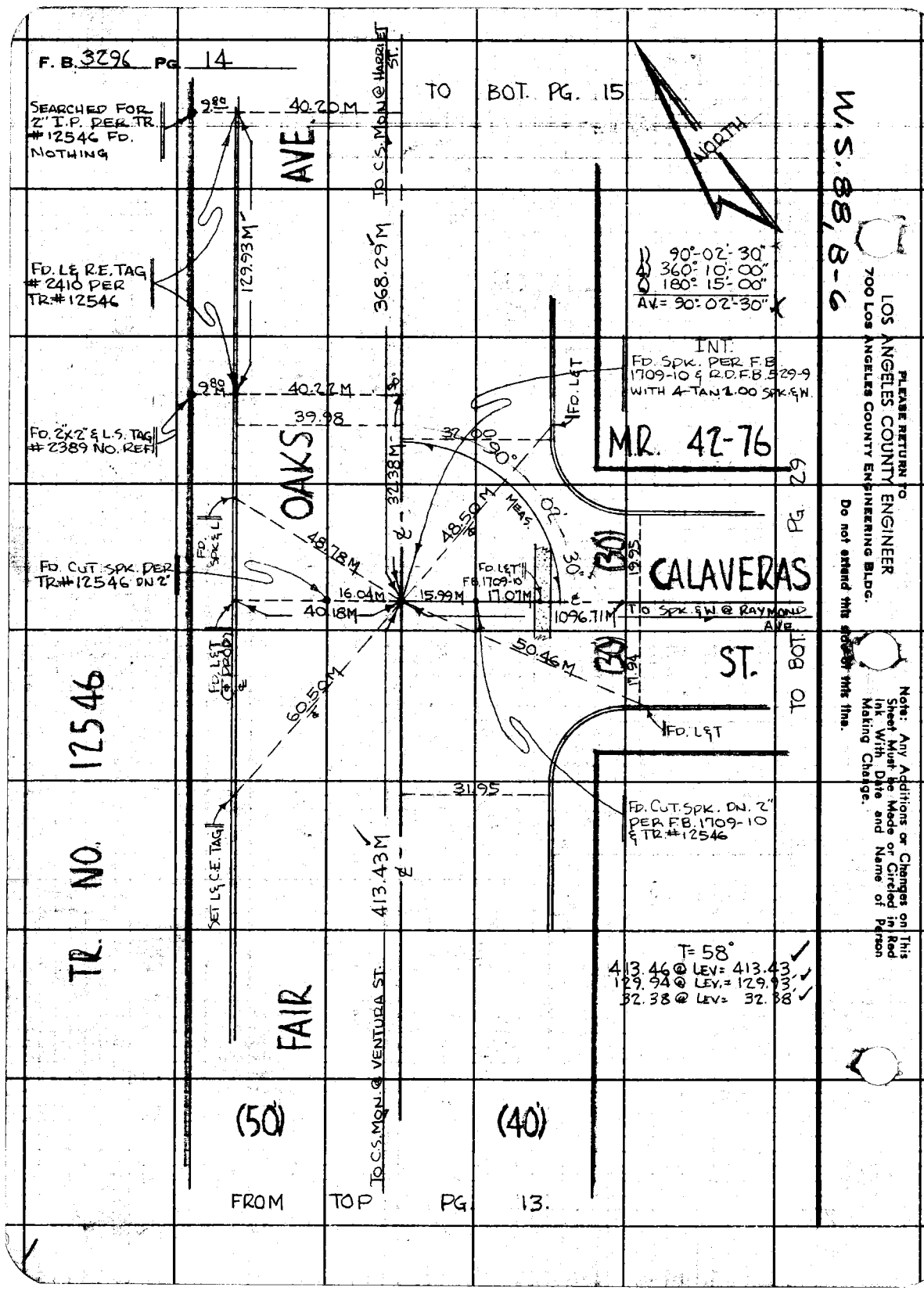
F. B. 3296 PG 14
TO BOT. PG. 15
NORTH
W.S. 88, 8-6
SEARCHED FOR 2" I.P. PER TR. #12546 FD. NOTHING
40.20M
TO C.S. MON. @ HARRIET ST.
AVE.
129.93M
368.29M
FD. L & R.E. TAG #2410 PER TR. #12546
90°-02'-30"
360°-10'-00"
180°-15'-00"
AV.= 90°-02'-30"
INT.
FD. SPK. PER F.B. 1709-10 & R.O.F.B. 529-9 WITH 4-TAN 1.00 SPK. & W.
FD. L&T
M.R. 42-76
40.27M
39.98
FD. 2"x2" & L.S. TAG #2389 NO. REF.
32.00
90°
32.38M
OAKS
48.50M MEAS.
02'-30"
(30)
29
PG.
48.78M
FD. SPK. & L
FD. CUT. SPK. PER TR. #12546 DN 2"
FD. L&T F.B. 1709-10
16.04M
15.99M
17.07M
19.95
CALAVERAS
40.18M
1096.71M
TO SPK. & W @ RAYMOND AVE.
50.46M
(30)
ST.
TO BOT.
FD. L&T @ PROP. ℄
60.50M
17.94
FD. L&T
TR. NO. 12546
31.95
FD. CUT. SPK. DN. 2" PER F.B. 1709-10 & TR. #12546
SET L.S. C.E. TAG
413.43M
T= 58°
413.46 @ LEV= 413.43
129.94 @ LEV.= 129.93
32.38 @ LEV= 32.38
FAIR
(50)
(40)
TO C.S. MON. @ VENTURA ST.
FROM TOP PG. 13.
PLEASE RETURN TO
LOS ANGELES COUNTY ENGINEER
700 LOS ANGELES COUNTY ENGINEERING BLDG.
Do not extend this sheet beyond this line.
Note: Any Additions or Changes on This Sheet Must Be Made or Circled in Red Ink With Date and Name of Person Making Change.

Notes Ck'd by G. D. BAILEY	Survey of FAIR OAKS AVE.
Map No. #-30 a1	JN 0097.72 Tape 0223 Std 68 °F
Office Work H. HOLMAN	Surveyed by K. MYERS
Checked G. D. BAILEY	Notes K.M. Date 1/17/67
Date 6-30-67	Indexed G. J. GALLI

F. B. 3296 PG. 15

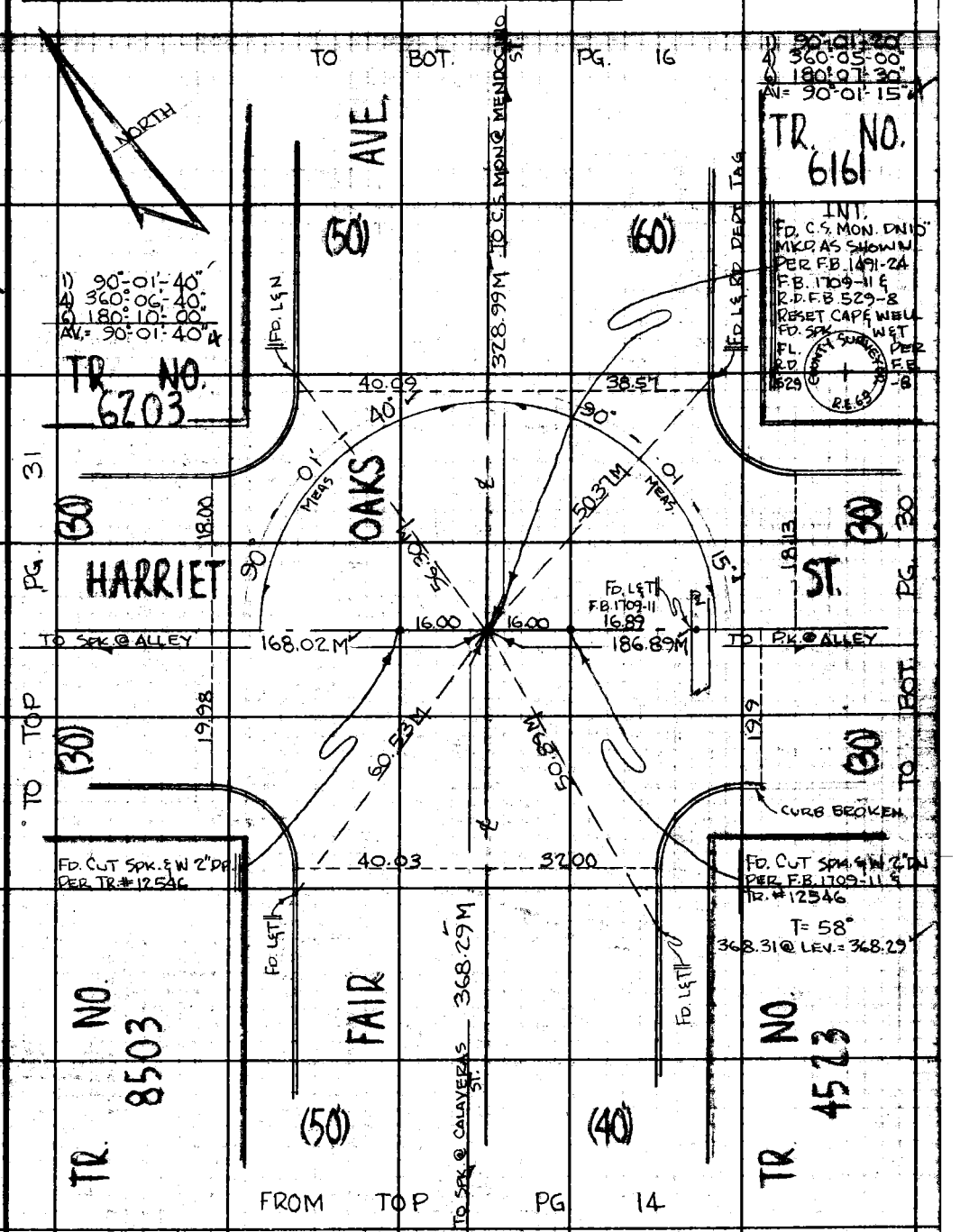

Note: Any Additions or Changes on This Sheet Must be Made or Circled in Red Ink With Date and Name of Person Making Change.

W.S. 88, B-6

Do not extend this line of this line.

PLEASE RETURN TO
LOS ANGELES COUNTY ENGINEER
700 LOS ANGELES COUNTY ENGINEERING BLDG.

76F3095 S&E #247 11-58

F. B. 3296 PG. 16

TO BOT. PG. 17

W.S. 88, 8-6

LOS ANGELES COUNTY ENGINEER
700 LOS ANGELES COUNTY ENGINEERING BLDG.

PLEASE RETURN TO

Do not extend this side of this line.

Note: Any Additions or Changes on This Sheet Must Be Made or Circled in Red Ink With Date and Name of Person Making Change.

NORTH

6203

6161

AVE.

TO SPK. & W L @ B.C. (HARRIET ST.)

A) 90°-01'-30"
B) 360°-05'-30"
C) 180°-08'-20"
AV.= 90°-01'-23 1/3"

PG. 32

MENDOCINO (30)

17.92

90°-01'-20" MEAS.

40.03

280.23M

38.62

FD. L&T

INT.
FD. C.S. MON. DN. 10" MKD. AS SHOWN PER F.B. 1491-23, F.B. 1709-PG. 12 & R.D.F.B. 529-7
RESET CAP & WELL
FD. SPK. W&T FLUSH PER R.D.F.B. 529-7

COUNTY SURVEYOR R.E. 63

10.07M

49.44M

TO SPK. @ ALLEY

167.98M

16.00M
0.03

16.01M

37.40M
0.05

SET L&T C.E. TAG IN CONC. GUTT. ON ℄ PROD. ℄

TOP TO

(30)

18.02

ST.

58.44M

46.44M

OAKS

FD. CUT SPK. & W 2" DD. PER F.B. 1491-23

NO.

40.00

FD. CUT SPK. & W 2" DD. PER F.B. 1491 PG. 23

T=58°
329.01 @ LEV.=328.99

FD. CHS. X. RESET WITH L&T C.E. TAG

(50)

328.99M

FAIR (60)

TR.

TO C.S. MON. @ HARRIET ST.

TR.

FROM TOP PG. 15

Notes Ck'd by G. D. BAILEY	Survey of FAIR OAKS AVE	F. B. 3296	PG. 17
Map No. 8-3041	JN0097.22 Tape 0223 Std 68 °F		
Office Work H. HOLMAN	Surveyed by K. MYERS		
Checked G. D. BAILEY	Notes K.M Date 1/19/67		
Date 6-30-67	Indexed G. J. GALLI		

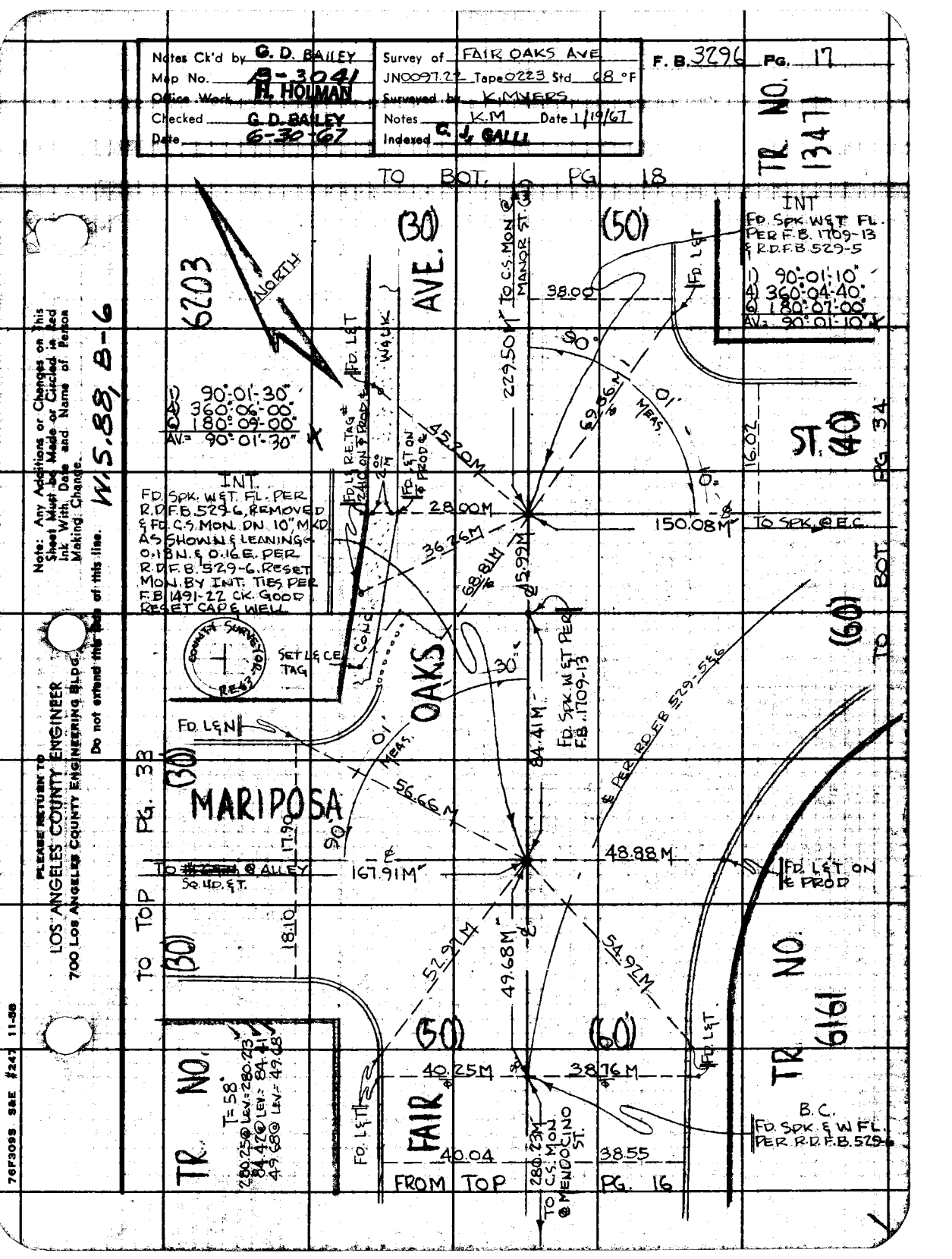

F. B. 3296 Pg. 18

TO BOT. PG. 19

NORTH

W.S. 88, 8-6

INT.
FD. SPK. W&T FL. PER F.B. 1709-14 FD. TO BE 0.04 W&L RESET SPK. W&T FL. BY INT.

37.20

266.36M TO C.S. MON. @ TERRACE ST.

FD. CHIS. "X" PER TR. # 13471 RESET L&C.E. TAG

FD. L&T ON ℄ PROP PER F.B. 1709-14

72.46M

MANOR

(75)

370.11M TO SPK. @ McNALLY AVE

0.04

27.03M

36.49M

FD. L&T F.B. 1709-~~15~~ 14

72.43M

ST.

(75)

FD. CHIS. "X" PER TR. # 13471 RESET L&C.E. TAG

33.61M

MEAS. 02°

44.49M

90°

63.54M

NO. 6767

FD. L&T

16.93

38.03

FD. L&T

1) 90°-02'-10"
4) 360°-08'-30"
6) 180°-12'-50"
AV.= 90°-02'-08⅓"

T=68
63.54 @ LEV.= 63.54

OAKS

PG. 35

(30)

FD. L&T

38.55M

45.63M

34.62M

17.90

TO C.S. MON. @ GLENROSE AVE.

1070.45M

INT.
FD. C.S. MON. IN H.H. MKD. AS SHOWN PER F.B. 1709-14 F.B. 1491-21 & R.D. F.B. 529-4 FD. TO BE 0.04 W.&L. SET SML. P.M. IN MON. BY INT.

MANOR ST.

TO TOP

34.88M

0.04

(30)

FD. L&T

18.10

MEAS. 58°

25'

229.50M

COUNTY SURVEYOR 0.04 SET P.M. REG. 3

T= 54°
229.52 @ LEV.= 229.50

1) 89°-58'-20"
4) 359°-53'-30"
6) 179°-50'-20"
AV.= 89°-58'-23⅓"

17.03

FAIR

(30')

(50')

TR. NO. 13471

TO SPK. @ MARIPOSA ST.

FROM TOP PG. 17

PLEASE RETURN TO
LOS ANGELES COUNTY ENGINEER
700 LOS ANGELES COUNTY ENGINEERING BLDG.

Do not extend this side of this line.

Note: Any Additions or Changes on This Sheet Must Be Made or Circled in Red Ink With Date and Name of Person Making Change.

Notes Ck'd by G. D. BAILEY
Map No. B-3041
Office Work H. HOLMAN
Checked G. D. BAILEY
Date 6-30-67

Survey of FAIR OAKS AVE.
JN 009722 Tape 0223 Std 68 °F
Surveyed by K. MYERS
Notes K.M. Date 1/24/67
Indexed G. L. OALLS

F. B. 3296 PG. 19

TO BOT. PG. 20

NO. 6267

NO. 13471

AVE.

NORTH

TO TRAV. STA. G-1 @ ALTADENA DR.

INT.
FD. SML. SPK. NO REF.
FD. TO BE 0.03 W. & L.
F.B. 1709 CALLS FOR
BT. SPK & W. R.D.F.B.
529-3 CALLS FOR SPK.
W&T. BELIEVE THIS
SPK TO BE OTHER,
REMOVED & SET LG.
SPK. W&T. FL. BY INT.
(F.B. 1709 ABOVE IS PG 15)

318.14M

38.05

FD. L&T IN CONC. GUTT.

17.00

NO.

FAIR OAKS

42.69M

FD. L&T PER F.B. 1709-15

30.34M

24.80M

38.55M

15.08

(50)

PG. 37

TERRACE

17.84

310.13M

TO SPK. @ MONTANA AVE.

15.10

ST.

(50)

TO C.S. MON. @ GLENROSE AVE. 1070.40M

17.98

42.11M

34.76M

54.23M

46.75M

MEAS. 58

35.43M

90°

MEAS. 68

TO TOP

(30)

FD. L&T

38.02

25"

17.05

1) 89°-58'-20"
4) 359°-53'-30"
6) 179°-50'-20"
AV.= 89°-58'-23⅓"

1) 90°-02'-10"
4) 360°-08'-50"
6) 180°-13'-20"
AV.= 90°-02'-13⅓"

INT.
FD. C.S. MON. IN HH.
MKD. AS SHOWN DEP.
F.B. 1709-15, R.D.F.B.
529-3. FD. TO BE
0.07 W. & L. SET SML.
P.M. IN MON. BY INT.

T= 56°
266.38 @ LEV.= 266.36

TR.

FAIR

(30)

(50)

266.36M

TO SPK. @ MANOR ST.

FROM TOP PG. 18

TR.

SET SML. P.M.

COUNTY SURVEYOR
R.E.G.

Note: Any Additions or Changes on This Sheet Must Be Made or Circled in Red Ink With Date and Name of Person Making Change.

W. S. 88, B-6

Do not extend this line of this tile.

PLEASE RETURN TO
LOS ANGELES COUNTY ENGINEER
700 LOS ANGELES COUNTY ENGINEERING BLDG.

78F3088 S&E #247 11-88

F. B. 3296 PG. 20

TO BOT. PG. 21

HUNTINGTON HTS. TR.

INT.
ANGLE POINT IN FAIR OAKS AVE. FD. L.A. CO. SURVEY CONTROL SYSTEM MON. "ALTADENA G-1" DN. 10' IN 4 H.H. W/CAP. PER F.B. 926-39 & 40, F.B. 1491 PG. 19, F.B. 1567-9, F.B. 1709-16, F.B. 1785-47 & R.D. F.B. 529-2. MKD. AS SHOWN

LOS ANGELES COUNTY ENGINEER
700 LOS ANGELES COUNTY ENGINEERING BLDG.

W.S. 88, A-6

PLEASE RETURN TO

Do not extend this side of this line.

Note: Any Additions or Changes on This Sheet Must Be Made or Circled in Red Ink. With Date and Name of Person Making Change.

TR. NO. 3670

(30) (30)

AVE

TO SPK. @ PINE ST.

406.99M

16.02 16.23

FD. L&T

FD. L&T

1) 90°-02'-10"
4) 360°-08'-40"
6) 180°-13'-00"
AV.= 90°-02'-10" ✓

NORTH

40

ALTADENA DR. (30)

TO BOT. PG. 41

52.87M

TO TRAV. STA. "ALTADENA H-1"

PG. 30

TO C.S. MON. @ GLENROSE AVE. 1070.24M

90°

MEAS. 57°-19'-25"

MEAS. 57°-19'-25"

674.98M TO SPK. @ HIGHVIEW AVE.

1811

1373

1527

TOP 30

S.O.B.

22°-20'-05"

SET L&C.E. TAG

50.00

90°

MEAS. 58°-25'-05"

67.04M

S & NOT RUN

TO BOT. PG. 39

88.16M

FD. L&T

20.45

(65)

TO

1) 89°-58'-20"
4) 359°-53'-30"
6) 179°-50'-20"
AV.= 89°-58'-23½" ✓

OAKS

SET L&C.E. TAG

INT.
MADE SEARCH FD. NOTHING SET NOTHING PER F.B. 1709-16 NO CALL TO WHAT WAS FD. OR SET.

318.14M

38.04

1) 90°-05'-20"
4) 360°-21'-10"
6) 180°-37'-00"
AV.= 90°-05'-20" ✓

TR. NO. 6267

(30) (50)

TR. NO. 13471

T= 54°
318.17 @ LEV.= 318.14 ✓

TO SPK. @ TERRACE ST.

FAIR

FROM TOP PG. 19

Notes Ck'd by G. D. BAILEY	Survey of FAIR OAKS AVE.
Map No. B-3041	JN0097.22 Tape 0223 Std GB °F
Office Work H. HOLMAN	Surveyed by K. MYERS
Checked R. D. BAILEY	Notes K.M. Date 1/27/67
Date 6-30-67	Indexed G. L. GALLI

F. B. 3296 PG. 21

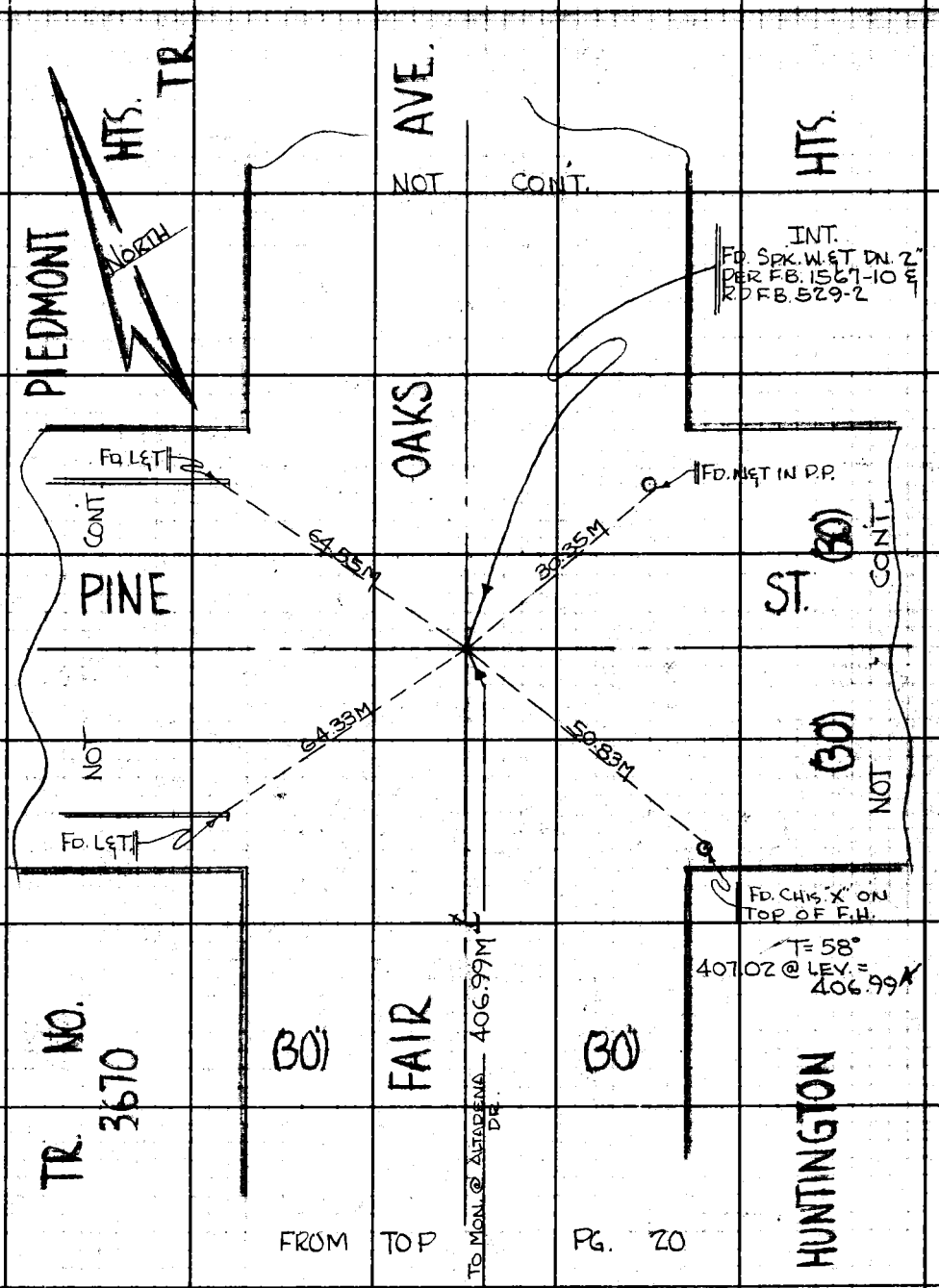

Note: Any Additions or Changes on this Sheet Must be Made or Circled in Red Ink With Date and Name of Person Making Change.

W.S. 88, B-6

Do not extend this line of this line.

PLEASE RETURN TO
LOS ANGELES COUNTY ENGINEER
700 LOS ANGELES COUNTY ENGINEERING BLDG.

76F309S S&E #242 11-58

F. B. 3296 PG. 22

NORTH

MTN. VIEW CEM.

RD.

RD. DEPT. PROPOSED ℄

FD. L&C.E TAG.

FD. L&T

(40)

58.46 M

67.51 M

ANGLE POINT
FD. L.A.CO. RD. DEPT. MON. W/C & WELL PER. F.B. 2272-12 & R.D. F.B. 479-91 USED FOR LINE TO WEST

FD. SPK. & W. F.B. 2272-12

73.59 M

RAYMOND

(40)

(40)

70.56 M

57.53 M

68.19 M

53.12 M

59.68 M

58.68 M

(40)

AVE.

FD. L&T

FD. L&T

FD. L& L.S. TAG
C.W.C. 1023

FD. L& C.E. TAG

T= 68°
53.12 @ LEV. = 53.12
106.91 @ LEV. = 106.91
315.91 @ LEV. = 315.91

WOODBURY

106.91 M

PROPOSED P.I.
FD. SPK. W.&T FLUSH PER R.D. F.B. 479-91

TR. NO.

PROPOSED E.C.
FD. SPK. W.&T FLUSH PER R.D. F.B. 479-91

4064

10' (40') (40') 10'

FROM RT. PG. 9

TO SPK. 315.91 M
WOODBURY RD.

W.S. 88 B-6

LOS ANGELES COUNTY ENGINEER
700 Los Angeles County Engineering Bldg.

PLEASE RETURN TO

Do not extend this side of this line.

Note: Any Additions or Changes on This Sheet Must be Made or Circled in Red Ink With Date and Name of Person Making Change.

Notes Ck'd by G. D. BAILEY	Survey of FAIR OAKS AVE	F. B. 3296	PG. 23
Map No. 8-3041	JN 0097.22 Tape 0223 Std 68 °F		
Office Work H. HOLMAN	Surveyed by K. MYERS		
Checked G. D. BAILEY	Notes K.M Date 12/23/66		
Date 6-30-67	Indexed G. J. GALLI		

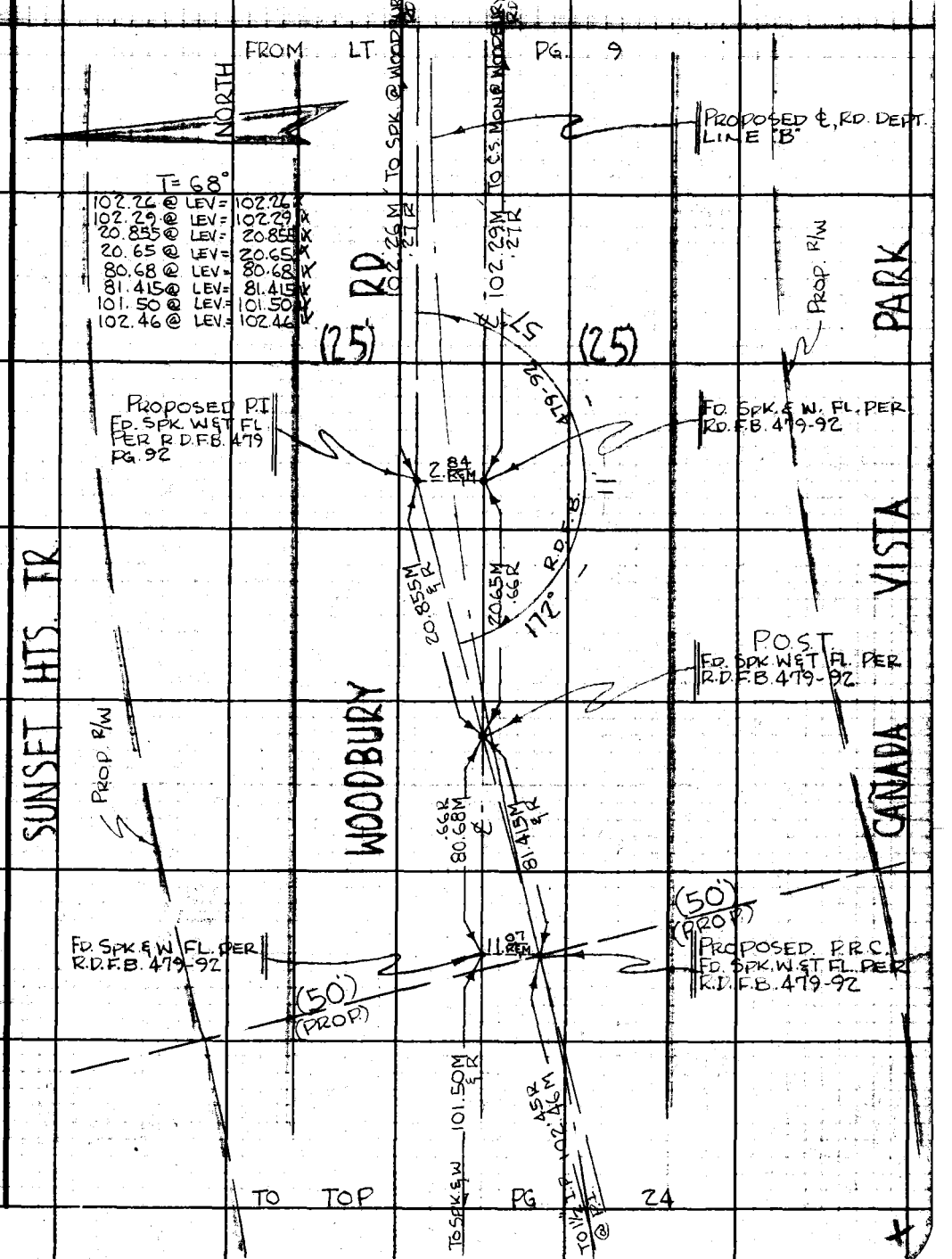

Note: Any Additions or Changes on this Sheet Must be Made or Circled in Red Ink With Date and Name of Person Making Change.

Do not extend this line of this line.

PLEASE RETURN TO
LOS ANGELES COUNTY ENGINEER
700 LOS ANGELES COUNTY ENGINEERING BLDG.

76F3096 S&E #242 11-58

F. B. 3296 PG. 24

FROM BOT PG. 23

NORTH

50 (PROP.)

TO SPK. & W.

TO CE. MON. @ ℄ NAVARRO AVE.

PROPOSED ℄ R.D. DEPT. LINE "B"

50 (PRO)

101.50 M ℄ R

CAÑADA

PROPOSED P.I.
FD. 1½ I.P. CONC. PLUG & R.D. TAG DN. 12' PER R.D.F.B. 479-93

T= 68°
102.45 @ LEV. = 102.45
102.45 @ LEV. = 102.45
24.45 @ LEV. = 24.45
25.16 @ LEV. = 25.16
375.15 @ LEV. = 375.15

102.45 M ℄ R

25.00 R&M

102.45 R&M

TR. RD.

SUNSET HTS.

(25)

WOODBURY

VISTA

PROPOSED E.C.
FD. 2"x2" & N. FLUSH PER R.D.F.B. 479-93

FD. SPK. & W. (R.D.F.B. 479-93)

TR.

FD. L&C.E. TAG

CONC. WLK.

26.71 M

FD. L&T

25.00 R&M

42.73 M

FD. L&C.E. TAG

(30)

EL SERENO

(35)

24.45 M 44 R

25.16 M 14 R

0.09 M

15.58 M

42.84 M

25.01 R&M

℄ NOT RUN

℄ NOT RUN

FD. S.W. & T (R.D.F.B. 479-93)

AVE.

54.94 M

48.84 M

0.93 M

26.30 M

FD. L&T

(30)

(35)

FD. L&T

51.05 M

CONC. WLK.

FD. L&C.E. TAG

375.15 M

FD. L&C.E. TAG

INT.
FD. SML. P.M. IN C.S. MON. @ INT. & TIES. PER R.D.F.B. 479-93

FD. C.E. MON. W/C & COV. MKD. A.S. SHOWN. PER F.B. 2277-18 R.D.F.B. 479-93 F.B. 1762-25

COUNTY ENGINEER R.E. 5863

TO TOP TO PG. 25

W.S. 88, B-6

LOS ANGELES COUNTY ENGINEER
700 LOS ANGELES COUNTY ENGINEERING BLDG.

PLEASE RETURN TO

Do not extend this side of this line.

Note: Any Additions or Changes on This Sheet Must Be Made or Circled in Red Ink With Date and Name of Person Making Change.

Notes Ck'd by G. D. BAILEY	Survey of FAIR OAKS AVE.
Map No. 13-3041	JN 0097.22 Tape 0223 Std 68 °F
Office Work H. HOLMAN	Surveyed by K. MYERS
Checked G. D. BAILEY	Notes K.M. Date 12/27/66
Date 6-30-67	Indexed G. J. GALLI

F. B. 3296 Pg. 25

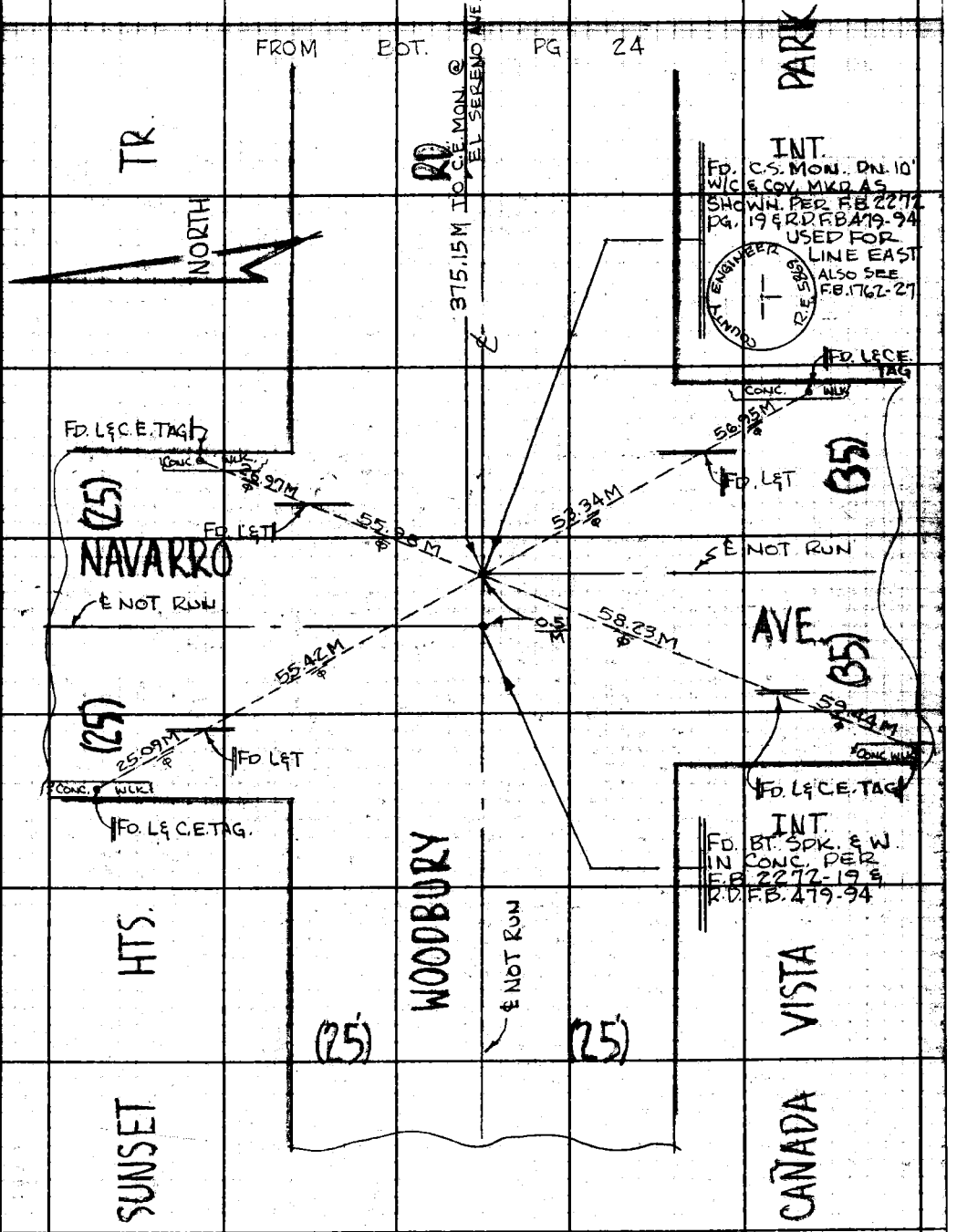

Note: Any Additions or Changes on this Sheet Must be Made or Circled in Red Ink With Date and Name of Person Making Change.

W.S. 88, B-6

Do not extend this line of this line.

PLEASE RETURN TO
LOS ANGELES COUNTY ENGINEER
700 LOS ANGELES COUNTY ENGINEERING BLDG.

76F3098 SBE #247 11-58

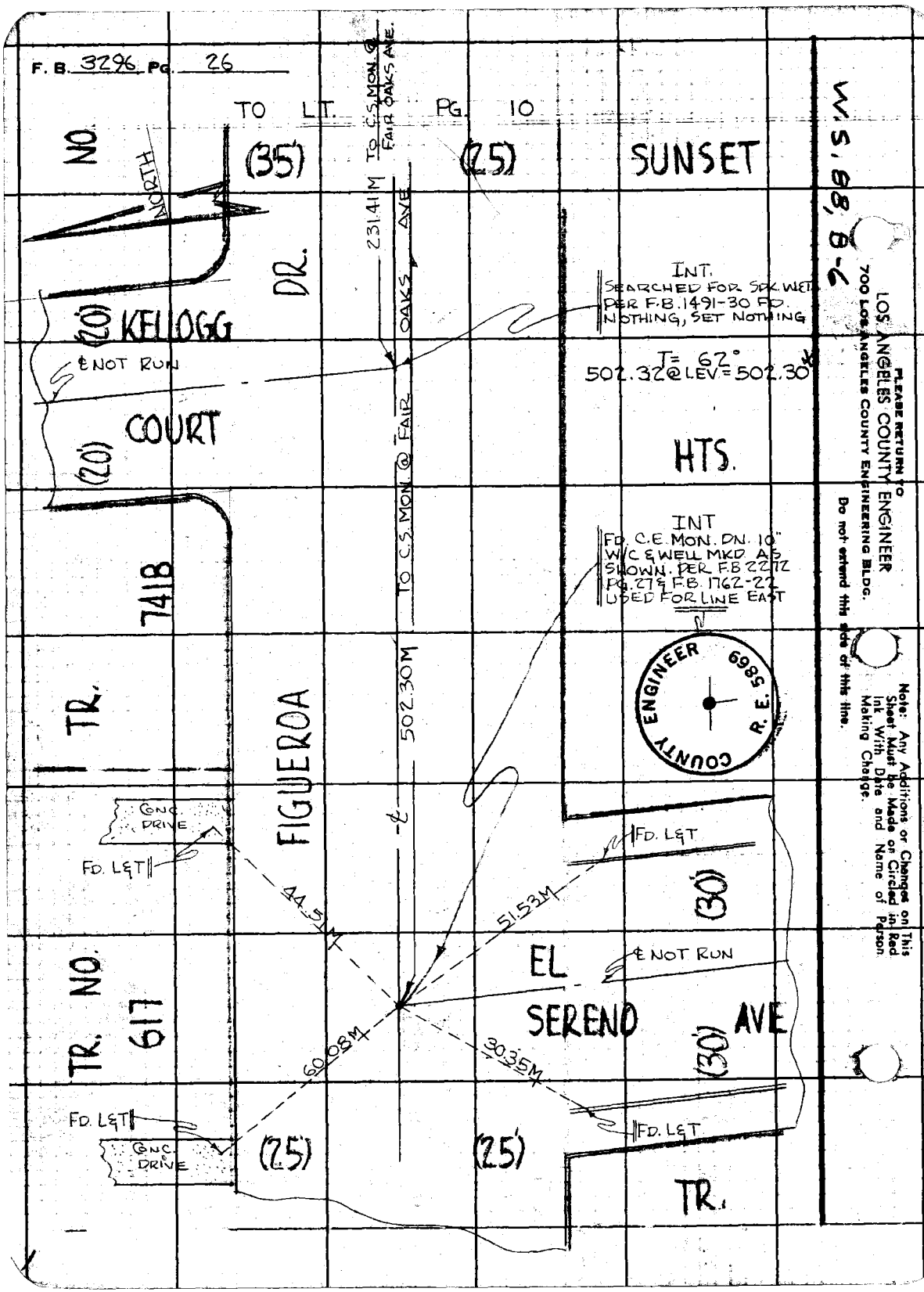
F. B. 3296 PG. 26
TO L.T. PG. 10
NO.
(35)
TO C.S.MON. @ FAIR OAKS AVE.
(25)
SUNSET
NORTH
DR.
231.41M
OAKS AVE
INT.
SEARCHED FOR SPK. WET
PER F.B. 1491-30 FD.
NOTHING, SET NOTHING
(20) KELLOGG
℄ NOT RUN
T= 62°
502.32@LEV=502.30
COURT
(20)
HTS.
TO C.S.MON. @ FAIR
INT
FD. C.E. MON. DN. 10"
W/C & WELL MKD. AS
SHOWN. PER F.B. 2272
PG. 27 & F.B. 1762-22
USED FOR LINE EAST
741B
TR.
COUNTY ENGINEER R.E. 5869
502.30M
FIGUEROA
℄
GNC DRIVE
FD. L&T
FD. L&T
44.57M
51.53M
(30)
EL
℄ NOT RUN
TR. NO.
617
SEREND
AVE
(30)
60.08M
30.35M
FD. L&T
FD. L&T
GNC DRIVE
(25)
(25)
TR.
W.S. 88, 8-6
LOS ANGELES COUNTY ENGINEER
700 LOS ANGELES COUNTY ENGINEERING BLDG.
PLEASE RETURN TO
Do not extend this side of this line.
Note: Any Additions or Changes on This Sheet Must be Made on Circled in Red Int. With Date and Name of Person Making Change.

76F3095 CE #310 8-63

PLEASE RETURN TO
LOS ANGELES COUNTY ENGINEER
403 LOS ANGELES COUNTY ENGINEERING BLDG.

Note: Any Additions or Changes on This Sheet Must be Made or Circled in Red Ink With Date and Name of Person Making Change.

Do not extend this side of this line.

W.S. 88, B-6

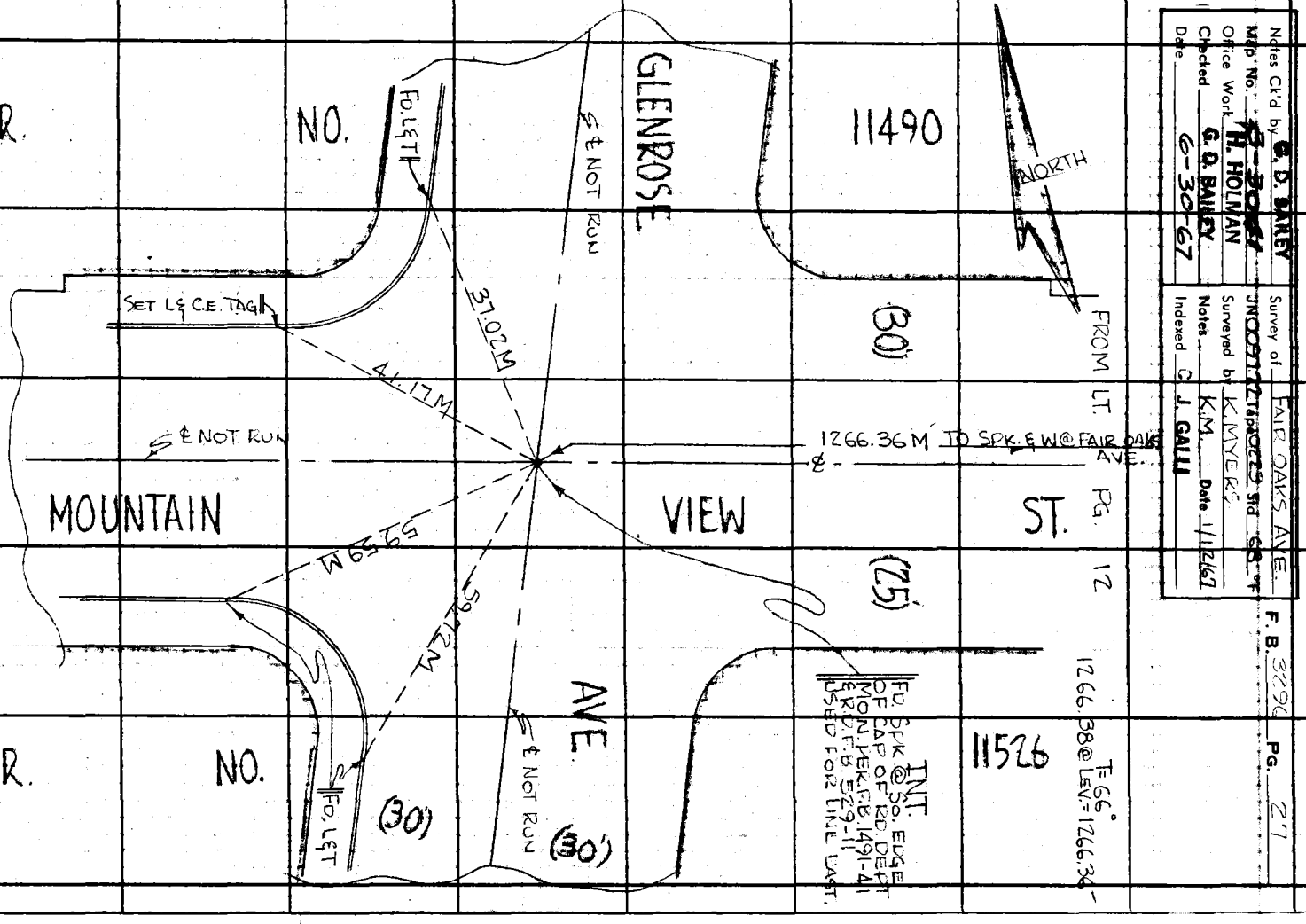

Notes Ck'd by G. D. BAILEY
Map No. 8-30-67
Office Work H. HOLMAN
Checked G. D. BAILEY
Date 6-30-67

Survey of FAIR OAKS AVE. FROM 100 ft. NORTH OF ROSE ST. TO 1266.38 ft. SOUTH OF ROSE ST.
Surveyed by K. MYERS
Notes K.M. Date 1/12/67
Indexed C. J. GALLI

F. B. 3296 PG. 27

F. B. 3296 PG. 28

FROM LT. PG. 13

W.S. 88, 8-6

LOS ANGELES COUNTY ENGINEER
403 Los Angeles County Engineering Bldg.

PLEASE RETURN TO

Do not extend this title of this line.

Note: Any Additions or Changes on This Sheet Must be Made or Circled in Red Ink With Date and Name of Person Making Change.

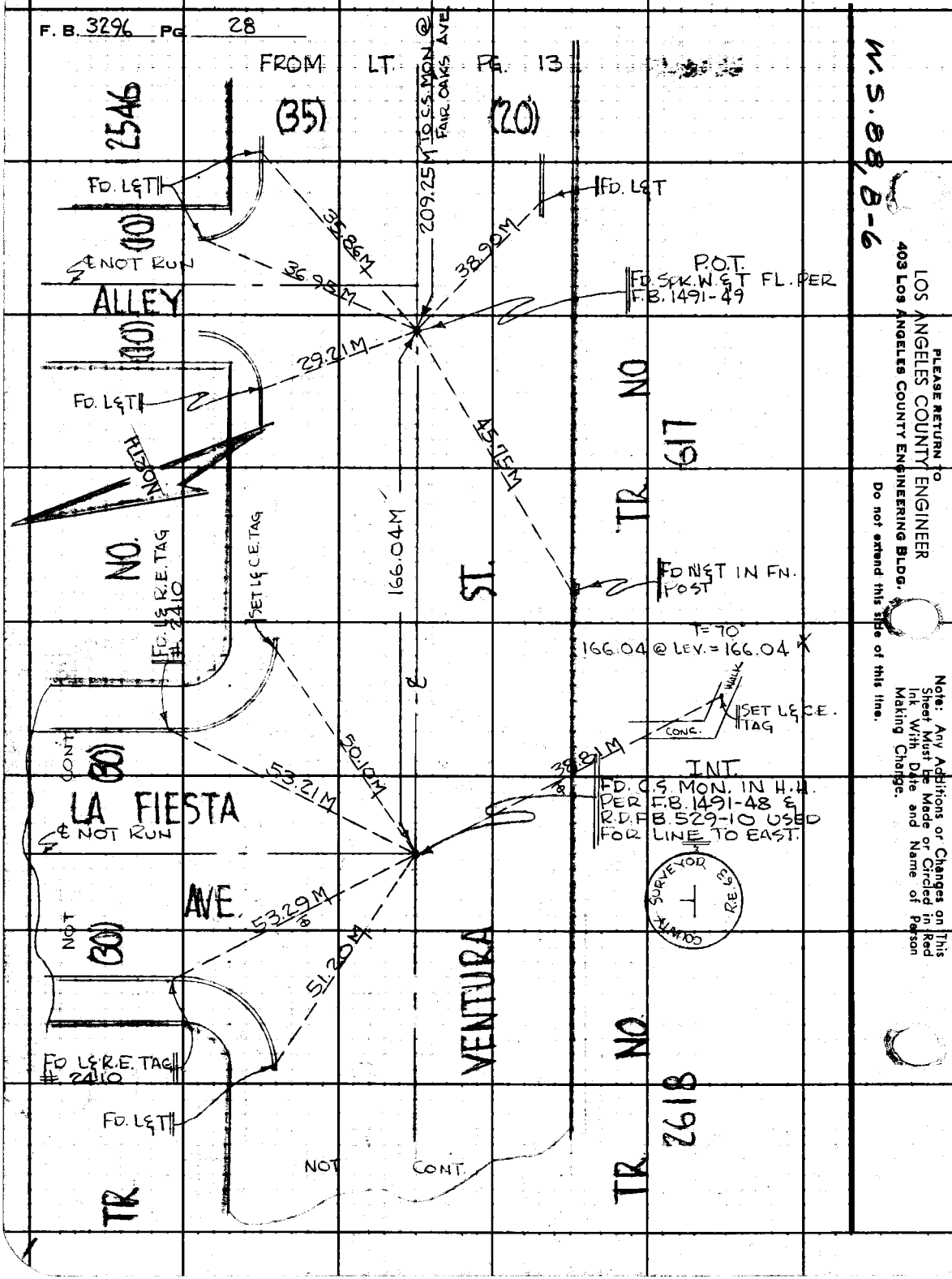

Notes Ck'd by G. D. BAILEY	Survey of FAIR OAKS AVE.
Map No. B-3041	JN0091.72 Tape 0223 Std 68 °F
Office Work H. HOLMAN	Surveyed by K. MYERS
Checked G. D. BAILEY	Notes K.M. Date 1/16/67
Date 6-30-67	Indexed G. J. GALLI

F. B. 3296 Pg. 29

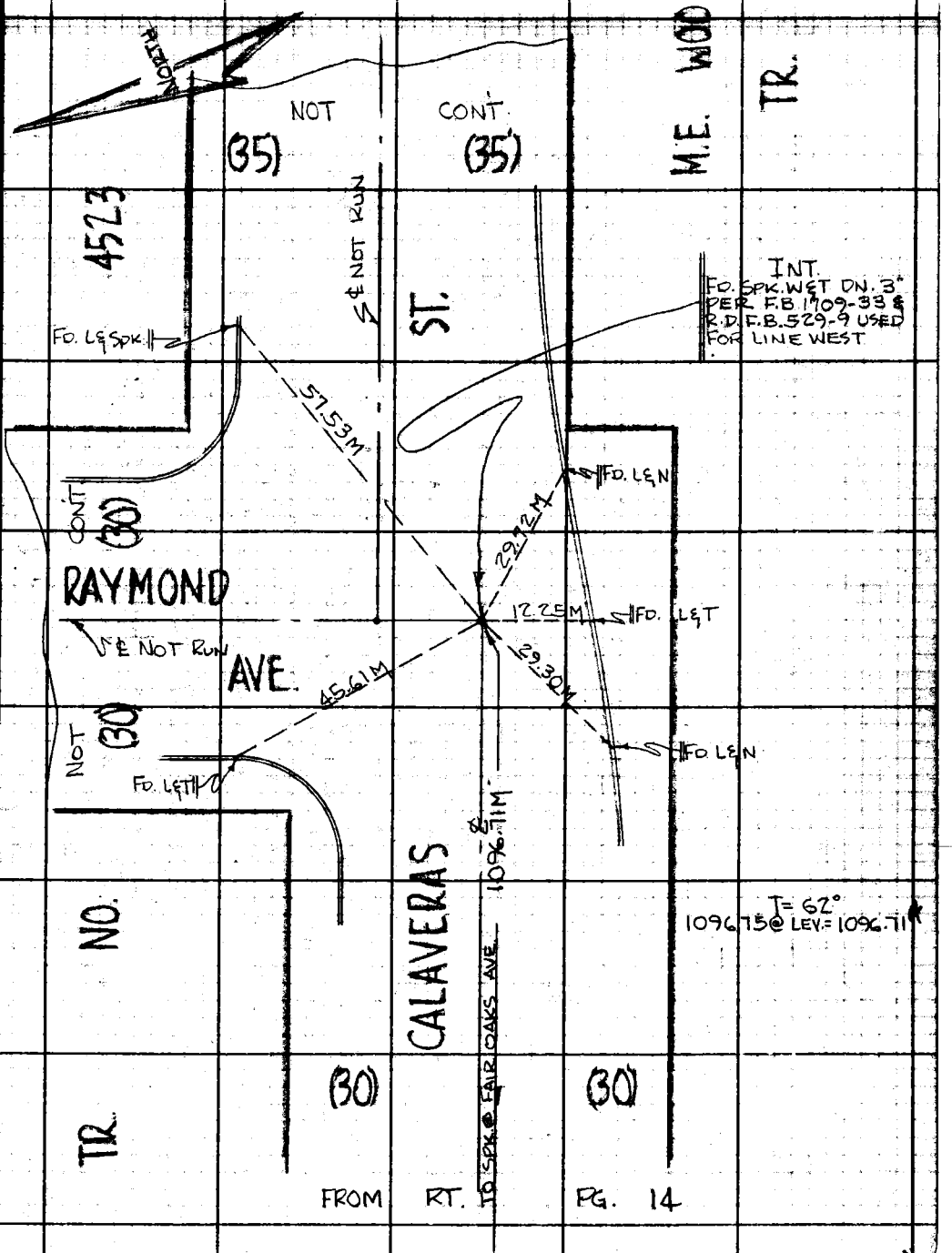

Notes: Any Additions or Changes on this Sheet Must be Made or Circled in Red Ink With Date and Name of Person Making Change.

W.S.88, B-4

Do not extend this line of this line.

PLEASE RETURN TO
LOS ANGELES COUNTY ENGINEER
700 LOS ANGELES COUNTY ENGINEERING BLDG.

76F3095 SAE #247 11-68

F. B. 3296 PG. 30

W.S. 88, B-6

6161

NOT CONT.

4573

CONC. DR.

FD. L&T

SET L&C.E. TAG

(30)

℄ NOT RUN

40.08M

32.28M

INT.

FD. SPK. W&T DN. 2" PER F.B. 1709-35 & R.P.F.B. 529-8 USED FOR LINE WEST

McNALLY AVE.

CONT NOT

℄ NOT RUN

39.62M

48.91M

(30)

FD. L&T

FD. L&T

CONC. DRIVE

ST.

NORTH

NO.

HARRIET

187.60M

℄

NO.

T= 66°

187.60 @ LEV.= 187.60*

186.89 @ LEV.= 186.89*

0.02

FD. P.K. SPK. NO REF.

CONT NOT (7.5)

℄ NOT RUN

ALLEY

TR.

186.89M

TO C.S. MON @ FAIR OAKS AVE.

(30)

(30)

TR.

FROM RT. PG. 15

PLEASE RETURN TO
LOS ANGELES COUNTY ENGINEER
700 Los Angeles County Engineering Bldg.

Do not extend this side of this line.

Note: Any Additions or Changes on This Sheet Must Be Made or Circled in Red Ink With Date and Name of Person Making Change.

Notes Ck'd by G. D. BAILEY	Survey of FAIR OAKS AVE	F. B. 3296 PG. 31
Map No. B-3041	JN 009722 Tape 0223 Std 68 °F	
Office Work R. HOLMAN	Surveyed by K. MYERS	
Checked G. D. BAILEY	Notes K.M. Date 1/18/67	
Date 6-30-67	Indexed G. J. GALLI	

FROM LT. PG. 15

NORTH

INT
FD. 5PK. & W. FL. PER R.D.F.B. 529-8

T= 64°
168.02 @ LEV= 168.02 M
902.58 @ LEV= 902.58 M

NO. 6203

(30) ST. (30)

168.02M TO C.S. MON. @ FAIR OAK SAVE

FD. L&T

FD. L&T

TR. NO. 8503

(15) ALLEY (15)

24.65M

38.90M

℄ NOT RUN

36.00M

INT
FD. C.S. MON. IN H.H. MKD. AS SHOWN PER F.B. 1491-64 & R.D.F.B. 529-8. USED FOR LINE TO EAST

FD. L&T

FD. CHIS. "X" RESET WITH L&C E. TAG

TR.

COUNTY SURVEYOR RE 63

902.56M

FD. L&T

FD. L&T

47.54M

42.25M

34.65M

GLENROSE AVE (30)

℄ NOT RUN

℄ NOT RUN

54.36M

50.74M

FD. L&N.

FD. L&N.

TR. NO. 5846

HARRIET

℄ NOT RUN

TR. NO. 8063

NOT CONT

Note: Any Additions or Changes on this Sheet Must be Made or Circled in Red Ink With Date and Name of Person Making Change.

W.S. 88, B-6

Do not extend this line of this line.

PLEASE RETURN TO
LOS ANGELES COUNTY ENGINEER
700 LOS ANGELES COUNTY ENGINEERING BLDG.

76F309S SBE #247 11-88

F. B. 3296 PG. 32

FROM LT. PG. 16

W.S. 88, B-6

6703

NO. ST. (30') (30')

TO CS. MON. @ FAIR OAKS AVE

SET L&C.E. TAG

SET L&C.E. TAG

INT.
FD. SPK. W&T DN. 2" PER F.B. 1491-82 & R.D.F.B. 529-7

T= 64°
167.98 @ LEV.= 167.98
902.64 @ LEV.= 902.62

167.98 M

22.98 M

28.42 M

(15') ALLEY

ALLEY

(15')

& NOT RUN

30.00 M

28.12 M

22.90 M

FD. CH.S. "X" RESET WITH L&C.E. TAG

FD. L&T

NORTH

902.62 M

INT.
FD. C.S. MON. IN H.H. MKD. AS SHOWN PER F.B. 1491-65 & R.D.F.B. 529-7. USED FOR LINE TO EAST

COUNTY SURVEYOR RE 63

TR.

FD. L&N

FD. L&N

MENDOCINO

(30')

GLENROSE

AVE.

39.05 M

39.76 M

& NOT RUN

(30')

32.13 M

18.25 M

32.30 M

FD. L&T ON ⊕ PROD. ℄ PER F.B. 1491-65

CONC. WALK

TR. NO. 5846

SET L&C.E. TAG

SET L&C.E. TAG

LOS ANGELES COUNTY ENGINEER
700 LOS ANGELES COUNTY ENGINEERING BLDG.

PLEASE RETURN TO

Do not extend this side of this line.

Note: Any Additions or Changes on This Sheet Must Be Made or Circled in Red Ink With Date and Name of Person Making Change.

Notes Ck'd by G. D. BAILEY	Survey of FAIR OAKS AVE.
Map No. B-3041	JN009172 Tape 0223 Std 68 °F
Office Work H. HOLMAN	Surveyed by K. MYERS
Checked G. D. BAILEY	Notes K.M. Date 1/29/67
Date 6-30-67	Indexed G. J. GALLI

F. B. 3296 Pg. 33

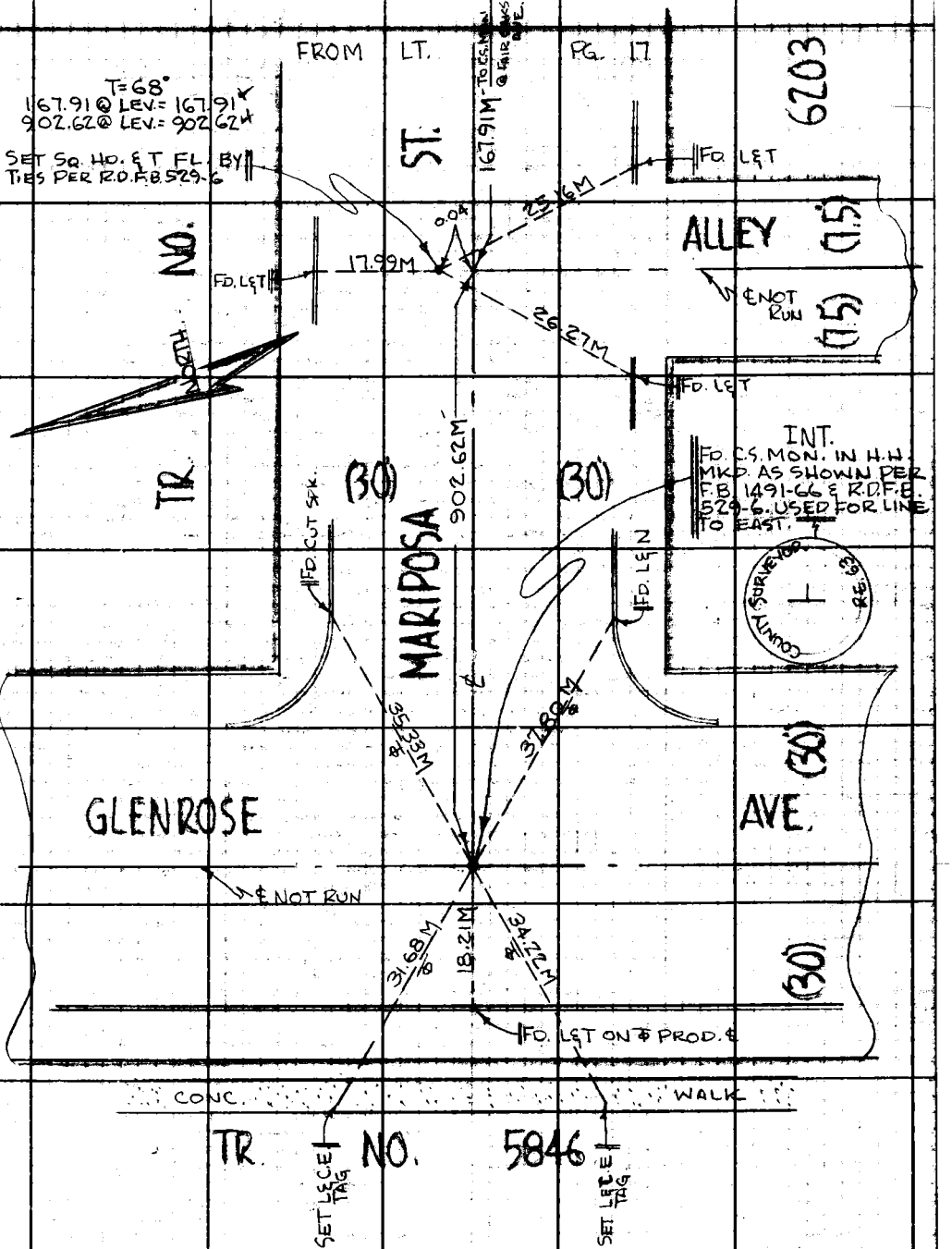

Note: Any Additions or Changes on this Sheet Must be Made or Circled in Red Ink With Date and Name of Person Making Change.

W.S. 88, B-6

Do not extend this dot of this line.

PLEASE RETURN TO
LOS ANGELES COUNTY ENGINEER
700 LOS ANGELES COUNTY ENGINEERING BLDG.

78F309S S&E #247 11-58

F. B. 3296 Pg. 34

NORTH

NOT CON'T.

FD. L&T.

INT.
FD. SPK. W. & T DN. 2"
PER F.B. 1709-46 &
R.D. F.B. 529-5
USED FOR LINE TO
WEST

21.28M

55.07M

48.88M

(30') Mc NALLY

℄ NOT RUN

16.27M

22.70M

48.88M

52.61M

(30') AVE.

TR 13471 NO.

MARIPOSA ST.

187.50M

NO.

INT.
FD. SPK. & W. DN. 2"
PER F.B. 1709-45
& R.D.F.B. 529-5

22.12M

47.18M

ALLEY (50')

16.31M

℄ NOT RUN

19.25M

(40') (60')

36.87M

E.C.
FD. SPK. W. & T DN. 2"
PER F.B. 1709-45 &
R.D.F.B. 529-5

54.66M

TR.

16.33M

40.40M

T=68
150.08 @ LEV. = 150.08
36.87 @ LEV. = 36.87
187.50 @ LEV. = 187.50

150.08M

TO SPK. @ FAIR OAKS AVE & PER R.D.F.B. 529-5

FROM RT. PG. 17

W.S. 88, B-6

LOS ANGELES COUNTY ENGINEER
700 LOS ANGELES COUNTY ENGINEERING BLDG.

PLEASE RETURN TO

Do not extend this side of this line.

Note: Any Additions or Changes on This Sheet Must Be Made or Circled in Red Ink With Date and Name of Person Making Change.

Notes Ck'd by G. D. BAILEY	Survey of FAIR OAKS AVE.
Map No. B-3041	JN 0097.22 Tape 0223 Std 68 °F
Office Work H. HOLMAN	Surveyed by K. MYERS
Checked G. D. BAILEY	Notes K.M. Date 1/23/67
Date 6-30-67	Indexed G. J. GALLI

F. B. 3296 PG. 35

FROM LT. PG. 18

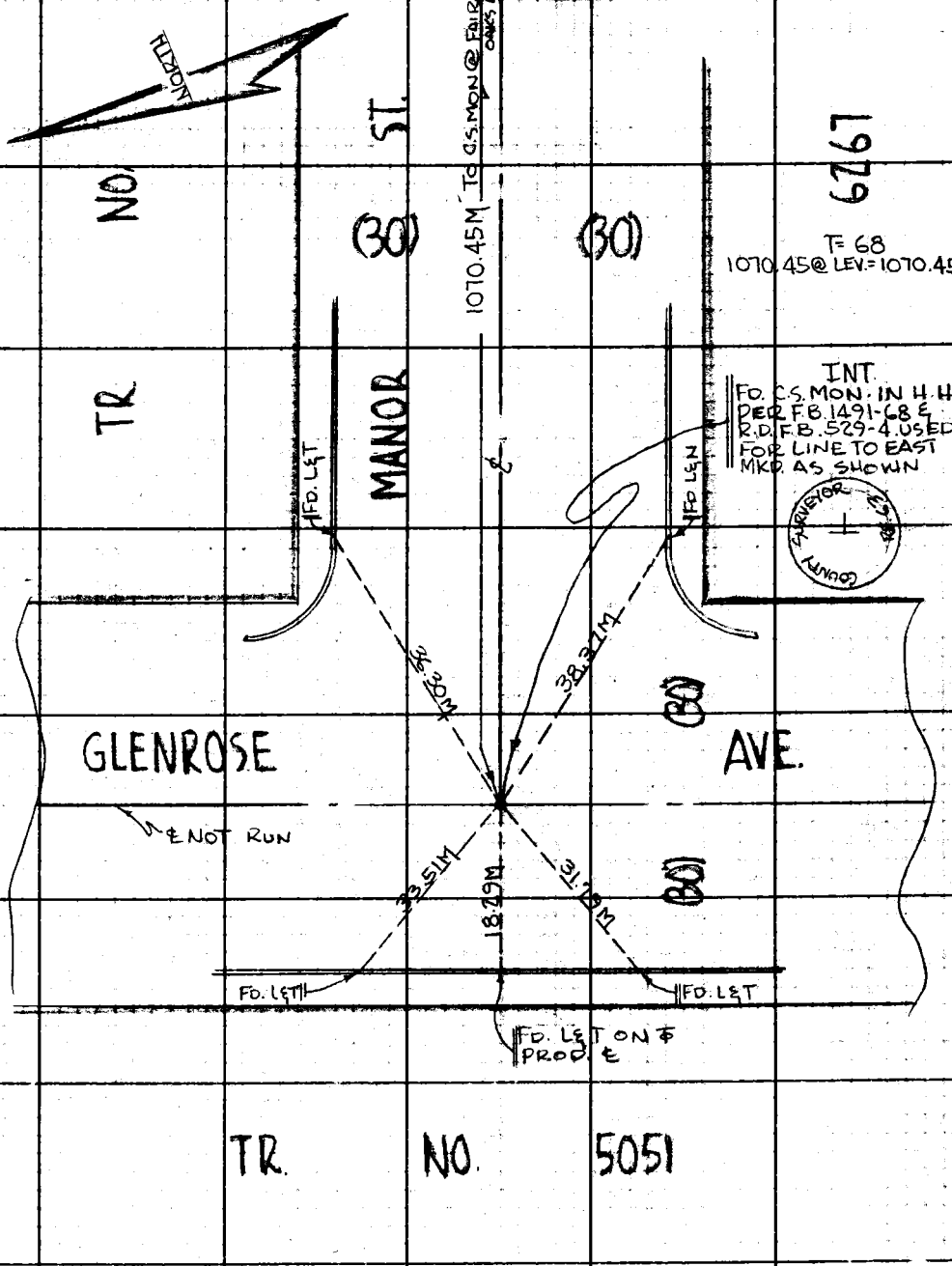

Note: Any Additions or Changes on this Sheet Must be Made or Circled in Red Ink With Date and Name of Person Making Change.

W.S. 88, B-6

Do not extend this side of this line.

PLEASE RETURN TO
LOS ANGELES COUNTY ENGINEER
700 LOS ANGELES COUNTY ENGINEERING BLDG.

76F3095 S&E #247 11-58

F. B. 3296 Pg. 36

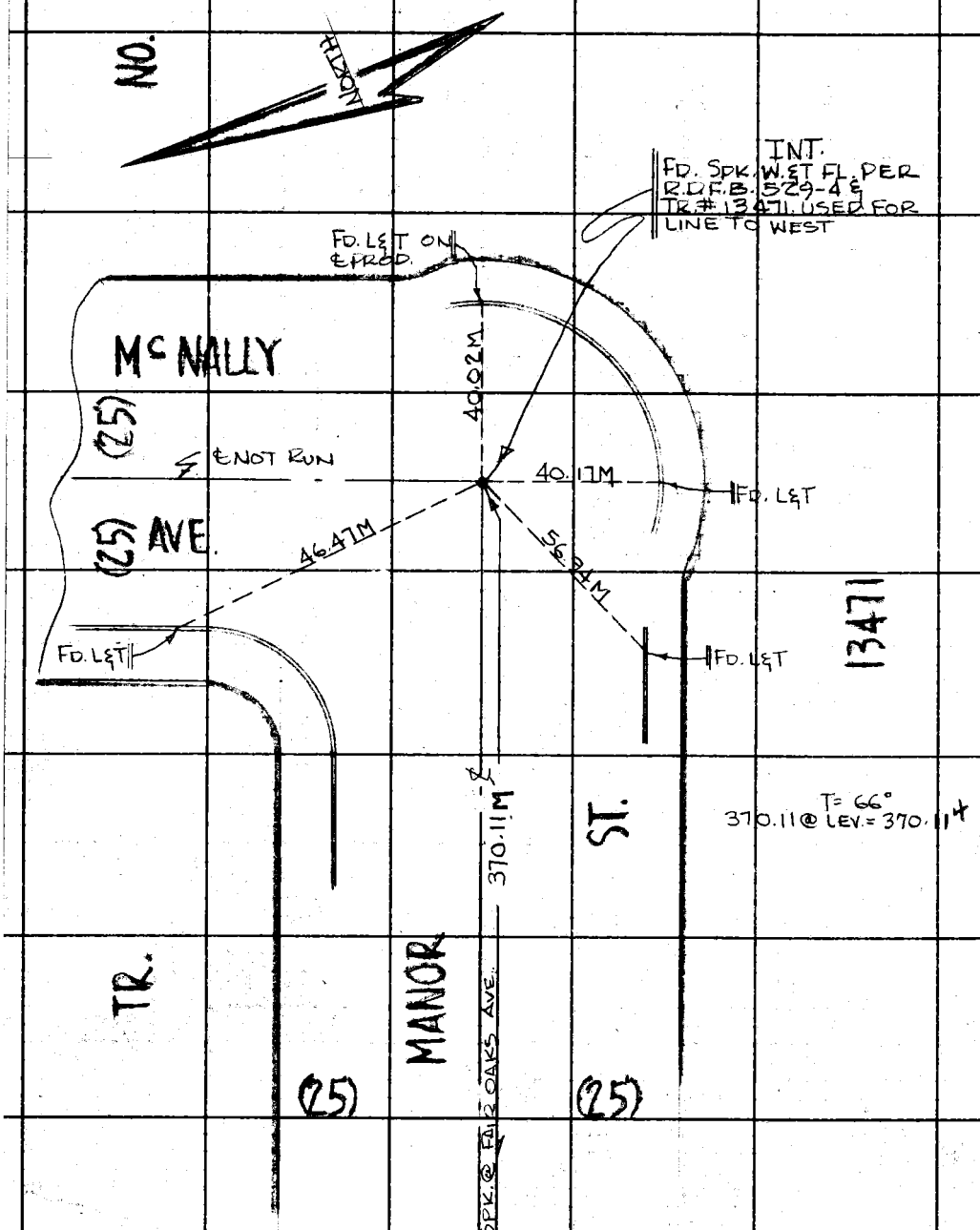

W.S. 88, B-6

LOS ANGELES COUNTY ENGINEER
700 Los Angeles County Engineering Bldg.

PLEASE RETURN TO

Do not extend this side of this line.

Note: Any Additions or Changes on This Sheet Must Be Made or Circled in Red Ink With Date and Name of Person Making Change.

Notes Ck'd by G. D. BAILEY	Survey of FAIR OAKS AVE.	F. B. 3296 PG. 37
Map No. B-3041	JN 0097.02 Tape 07.73 Std 68 °F	
Office Work H. HOLMAN	Surveyed by K.MAYERS	
Checked G. D. BAILEY	Notes K.M. Date 1/26/67	
Date 6-30-67	Indexed G. J. CALLIS	

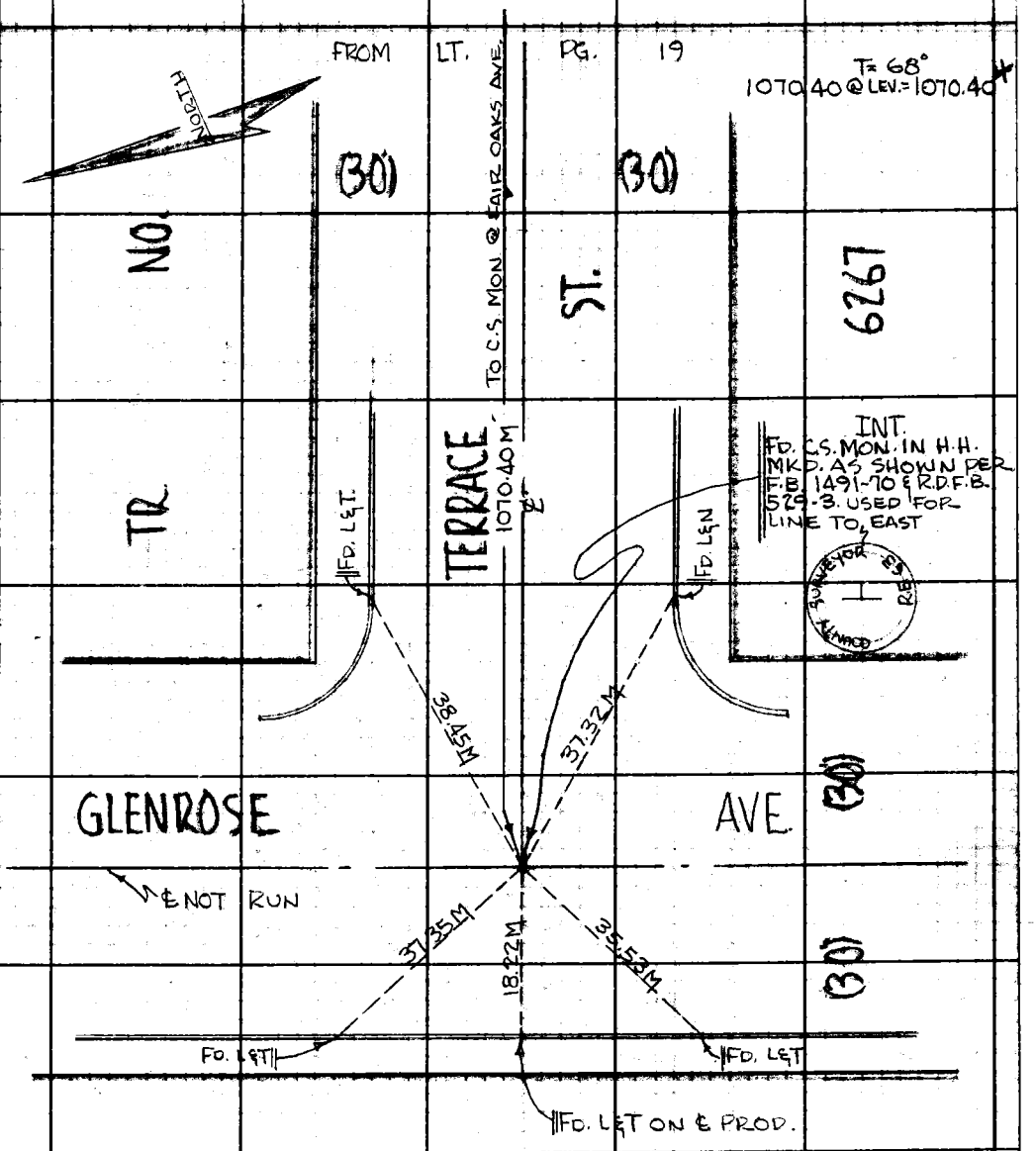

Note: Any Additions or Changes on This Sheet Must be Made or Circled in Red Ink With Date and Name of Person Making Change.

Do not extend this map of this line. W.S. 88, B-6

PLEASE RETURN TO
LOS ANGELES COUNTY ENGINEER
700 LOS ANGELES COUNTY ENGINEERING BLDG.

76F309S S&E #247 11-58

F. B. 3296 Pg. 38

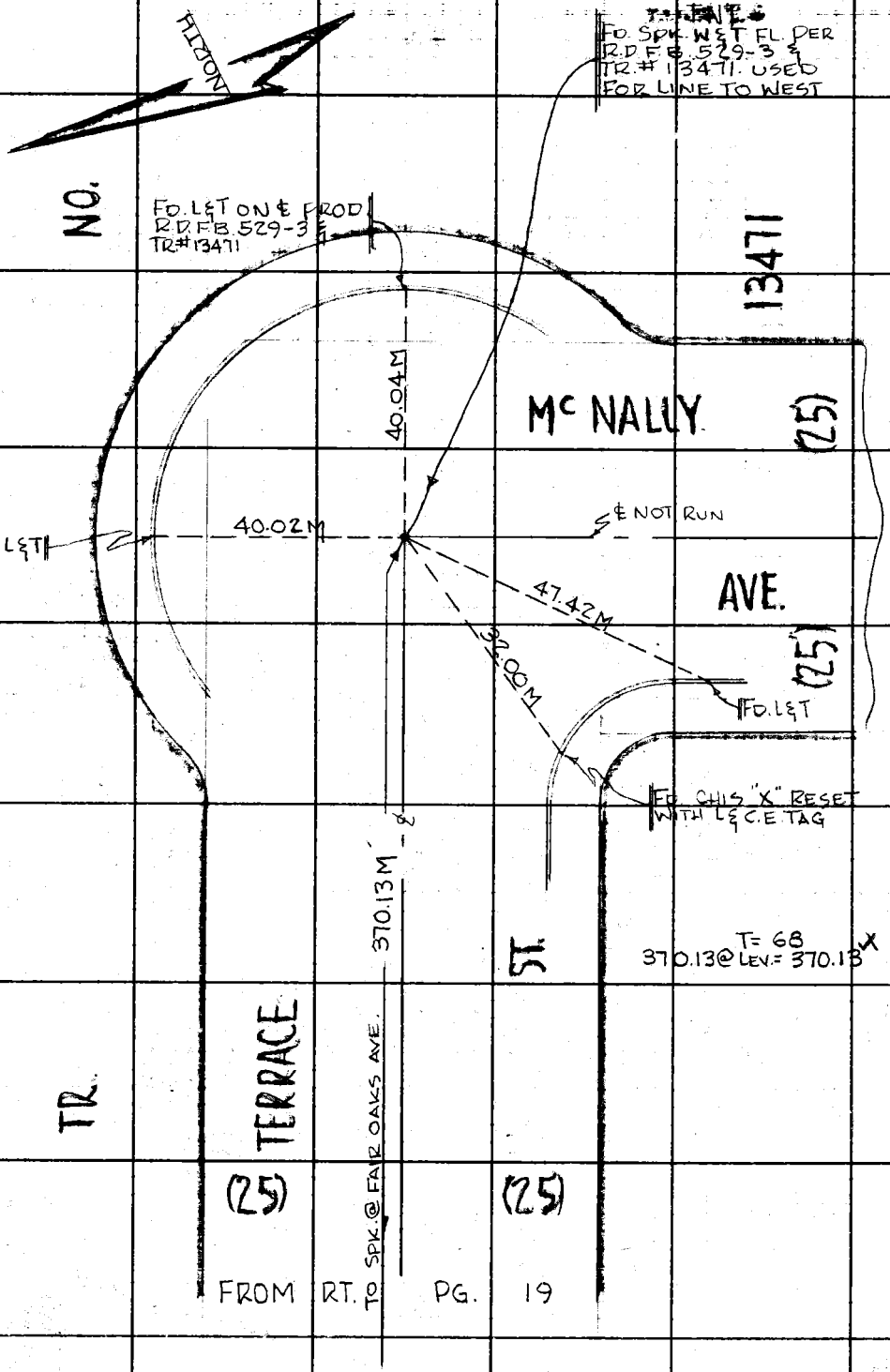

W.S. 88, B-6

LOS ANGELES COUNTY ENGINEER
700 LOS ANGELES COUNTY ENGINEERING BLDG.

PLEASE RETURN TO

Do not extend this side of this line.

Note: Any Additions or Changes on This Sheet Must be Made or Circled in Red Ink With Date and Name of Person Making Change.

Notes Ck'd by G. D. BAILEY	Survey of FAIR OAKS AVE.
Map No. B-3041	JN 0097.22 Tape 0223 Std 68 °F
~~Office Work~~ H. HOLMAN	~~Surveyed by~~ K. MYERS
Checked G. D. BAILEY	Notes K.M. Date 1/26/67
Date 6-30-67	Indexed G. J. GALLI

F. B. 3296 PG. 39

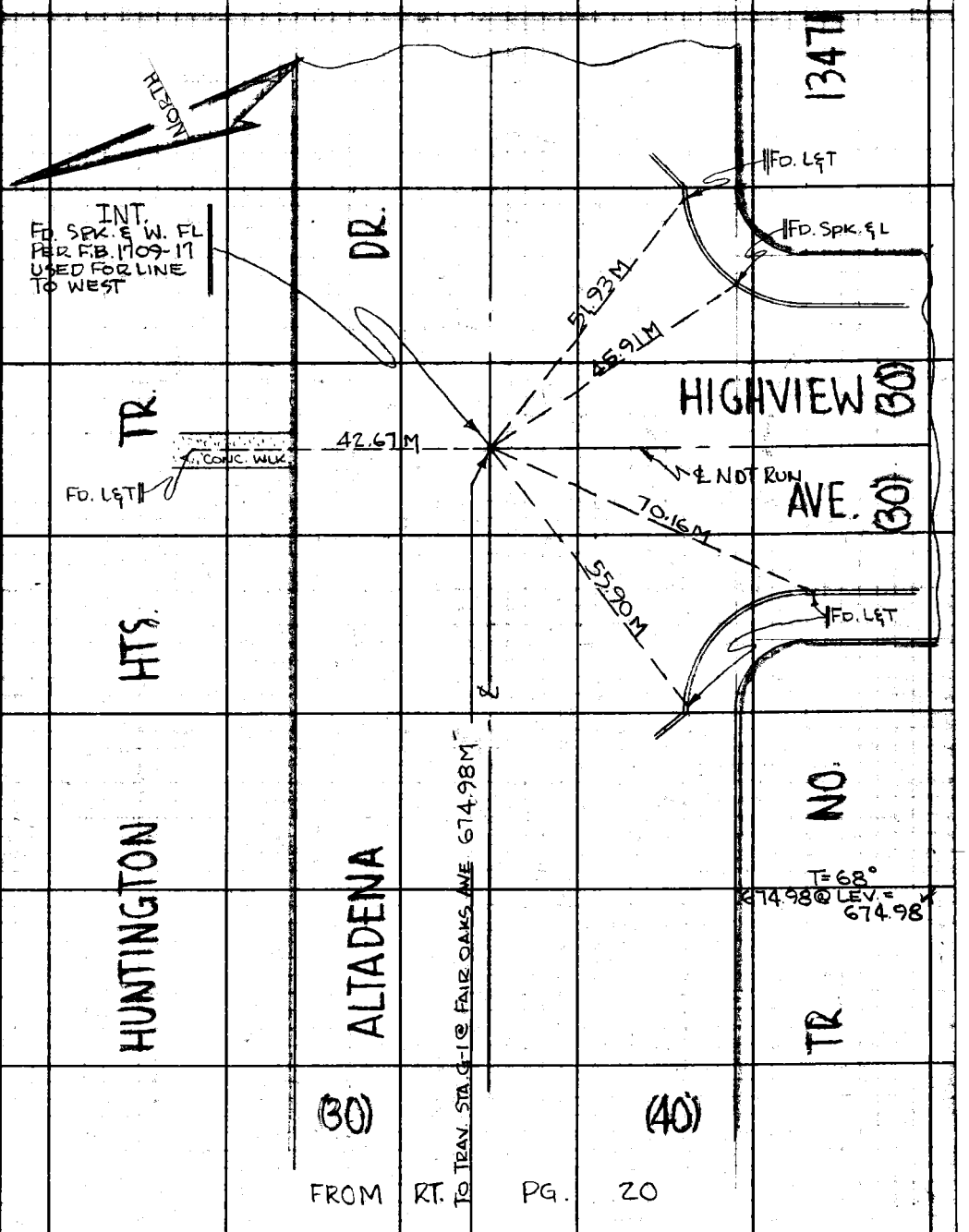

Note: Any Additions or Changes on This Sheet Must be Made or Circled in Red Ink With Date and Name of Person Making Change.

Do not extend this line of this line. W. S. 88, B-6

PLEASE RETURN TO
LOS ANGELES COUNTY ENGINEER
700 LOS ANGELES COUNTY ENGINEERING BLDG.

76F309S S&E #247 11-58

F. B. 3296 PG. 40

NORTH

FROM LT. PG. 20

W.S. 88 B-6

NO. 6267 TR.

(30)

(30)

TR.

DENTON

1070.24 = 68 @ LEV. = 1070.24

1070.24M TO TRAV. STA. G-1 @ FAIRFOAKS AVE.

INT.
FD. C.S. MON IN H.H.
MKD. AS SHOWN PER
E.B. 1491-18 & R.D.F.B.
529-2 USED FOR LINE
TO EAST.

COUNTY SURVEYOR RE. 39

FD. CUT SPK.

FD. LST

DR.

48.24M

37.17M

(30)

GLENROSE

AVE

NOT RUN

54.46M

59.21M

(30)

ALTADENA

NOT RUN

FD. LST

FD. LST

NO. 8278 TR.

(50)

NOT

(45)

CONT.

NO. 5051 TR.

PLEASE RETURN TO
LOS ANGELES COUNTY ENGINEER
700 LOS ANGELES COUNTY ENGINEERING BLDG.

Do not extend this side of this line.

Note: Any Additions or Changes on This Sheet Must Be Made or Circled in Red Ink With Date and Name of Person Making Change.

Notes Ck'd by G. D. BAILEY	Survey of FAIR OAKS AVE.
Map No. P-3941	JN 009172 Tape 0223 Std C.S. °F
Office Work H. HOLMAN	Surveyed by K. MYERS
Checked G. D. BAILEY	Notes K.M. Date 1/27/67
Date 6-30-67	Indexed C. J. GALLI

F. B. 3296 PG. 41

Note: Any Additions or Changes on This Sheet Must be Made or Circled in Red Ink With Date and Name of Person Making Change.

W.S. 88, C-6

Do not extend this side of this line.

PLEASE RETURN TO
LOS ANGELES COUNTY ENGINEER
403 LOS ANGELES COUNTY ENGINEERING BLDG.

76F3095 CE #310 6-63

F. B. 3296 PG. 42

W.S.B. 1-

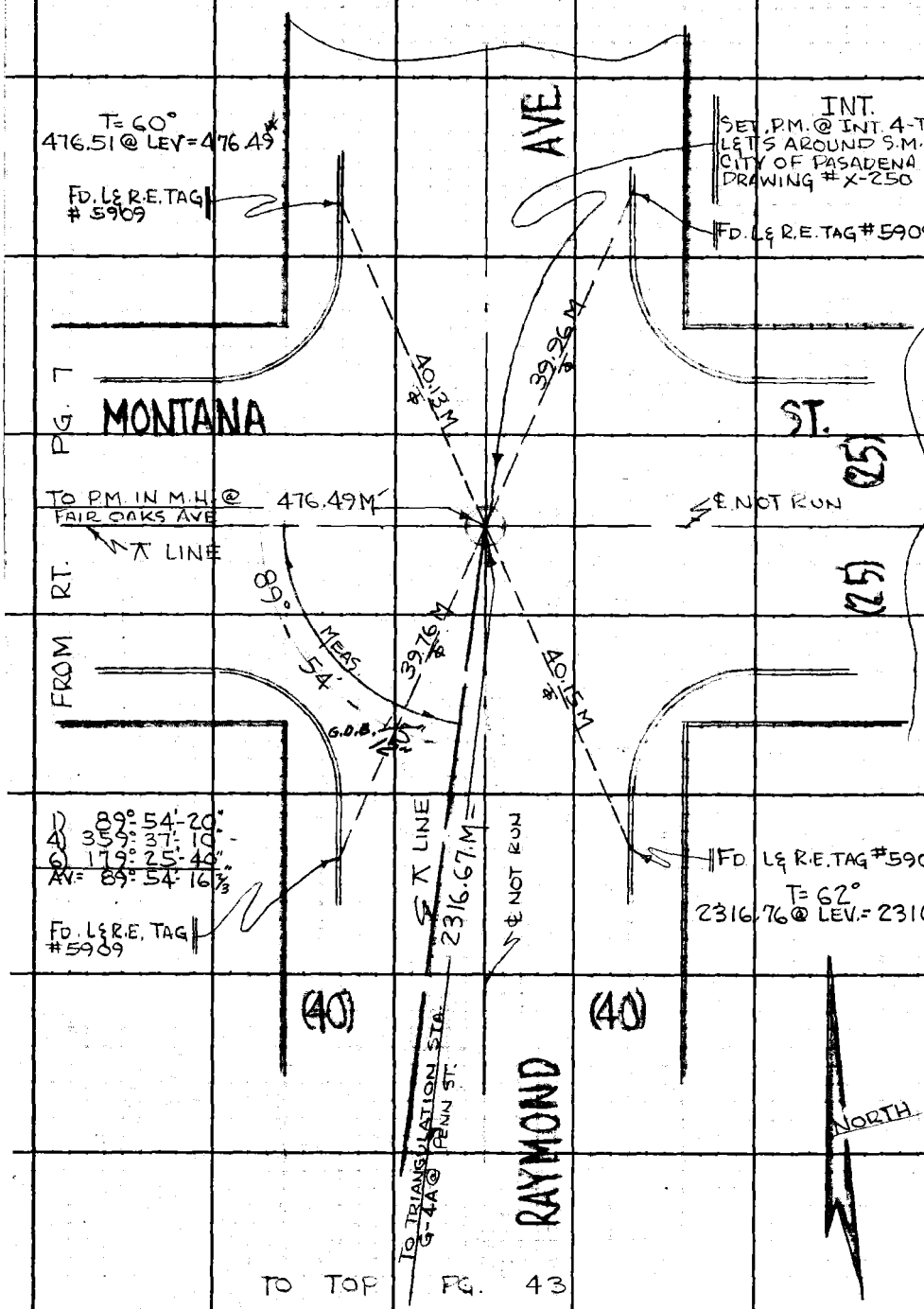

TO TOP PG. 43

LOS ANGELES COUNTY ENGINEER
403 Los Angeles County Engineering Bldg.

PLEASE RETURN TO

Do not extend this side of this line.

Note: Any Additions or Changes on This Sheet Must be Made or Circled in Red Ink With Date and Name of Person Making Change.

Notes Ck'd by G. D. BAILEY	Survey of FAIR OAKS AVE	F. B. 3296 PG. 43
Map No. 13-3041	JN 0097.22 Tape 0223 Std 68 °F	
Office Work R. HOLMAN	Surveyed by K. MYERS	
Checked G. D. BAILEY	Notes K.M. Date 1/30/67	
Date 6-30-67	Indexed R. J. BAUER	

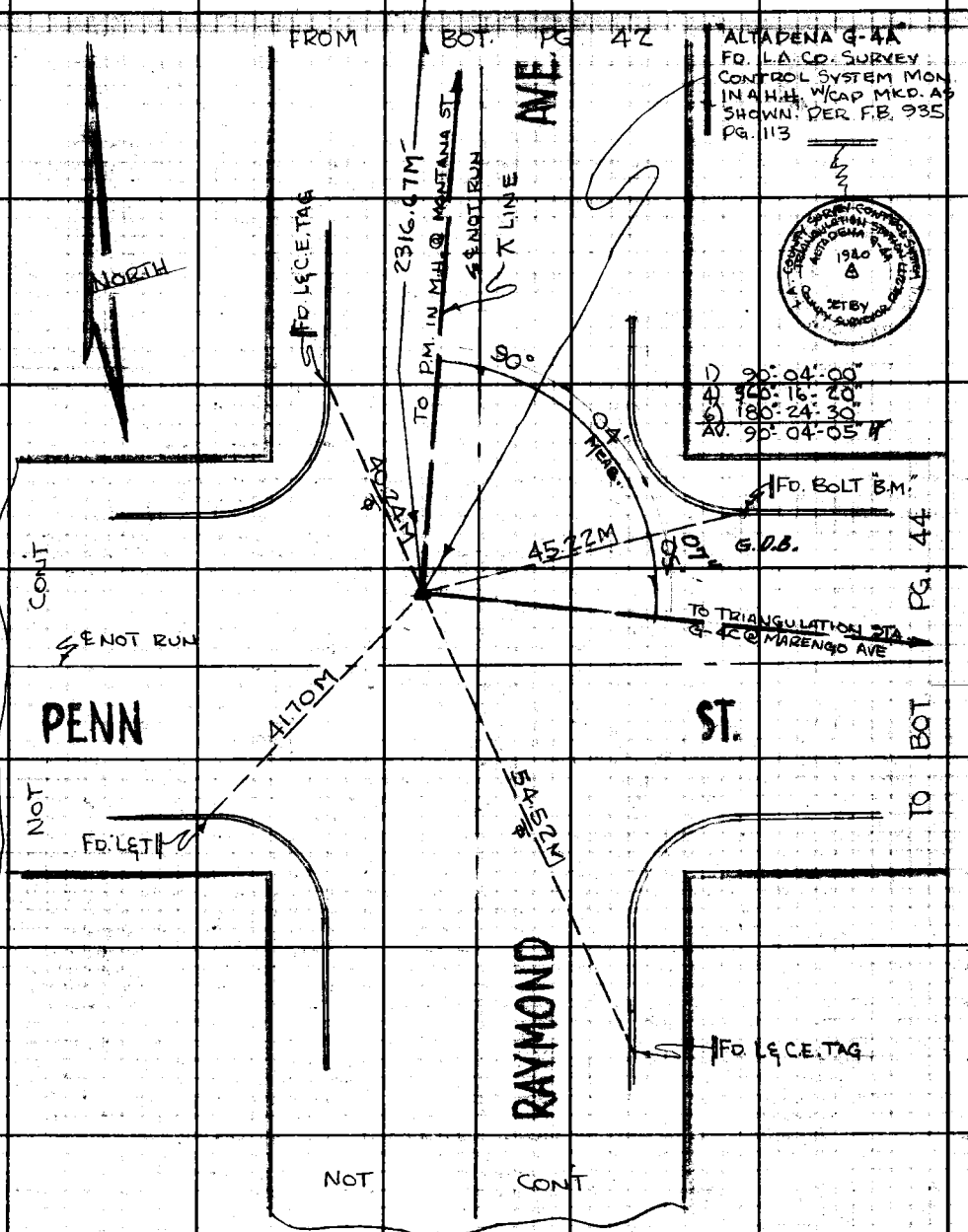

Note: Any Additions or Changes on this Sheet Must Be Made or Checked in Red Ink With Date and Name of Person Making Change.

Do not extend this line of this file.

W.S. 8, D-1

PLEASE RETURN TO
LOS ANGELES COUNTY ENGINEER
700 LOS ANGELES COUNTY ENGINEERING BLDG.

76F3095 S&E #247 11-66

F. B. 3296 PG. 44

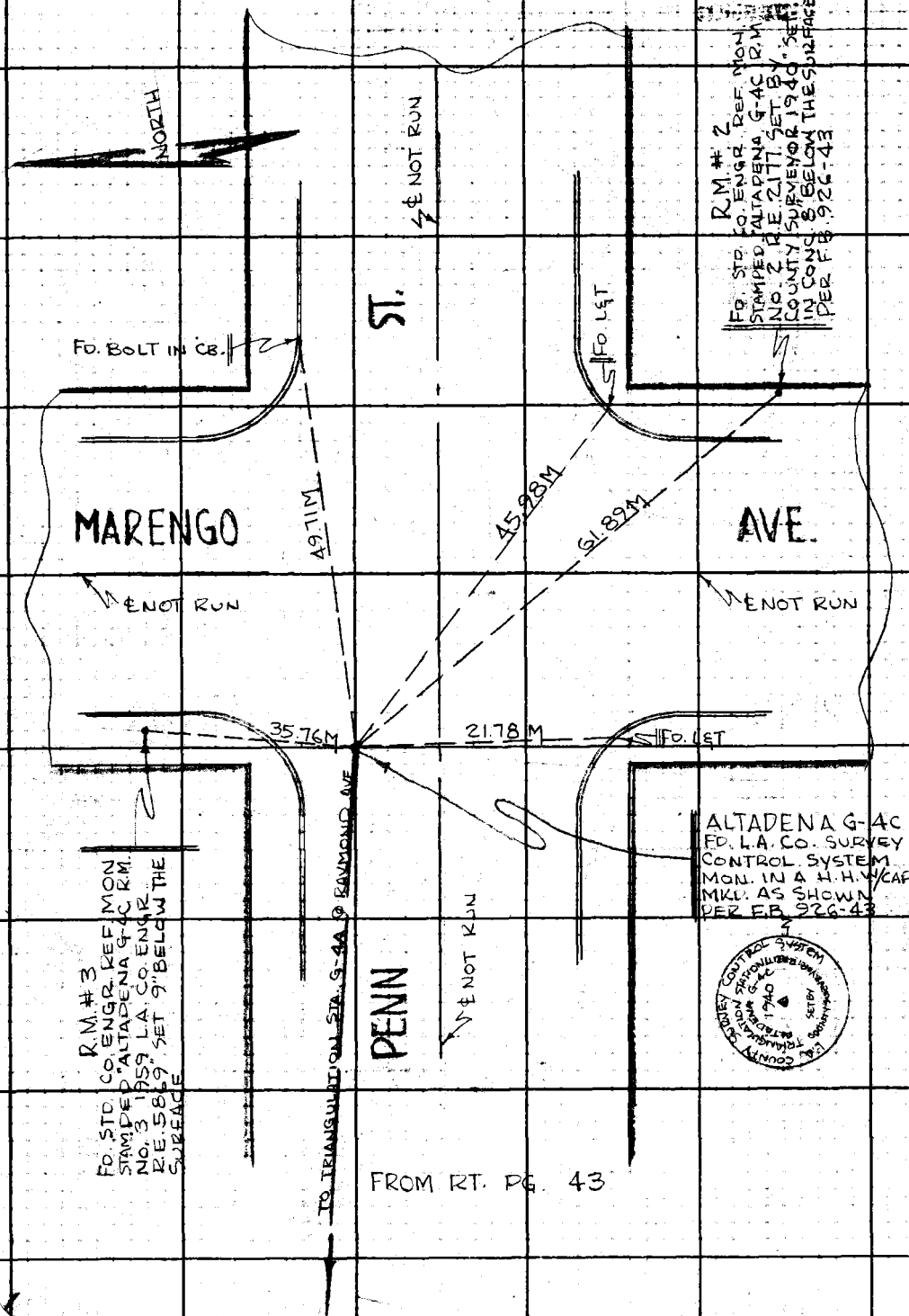

FROM RT. PG. 43

W.S.B. D-1

LOS ANGELES COUNTY ENGINEER
700 Los Angeles County Engineering Bldg.

PLEASE RETURN TO

Do not detach this side of this line.

Note: Any Additions or Changes on This Sheet Must be Made on Circled in Red Ink With Date and Name of Person Making Change.

76F309S CE #310 6-63

PLEASE RETURN TO
LOS ANGELES COUNTY ENGINEER
403 LOS ANGELES COUNTY ENGINEERING BLDG.

Note: Any Additions or Changes on This Sheet Must be Made or Circled in Red Ink With Date and Name of Person Making Change.

Do not extend this side of this line. W.S. 88, B-6

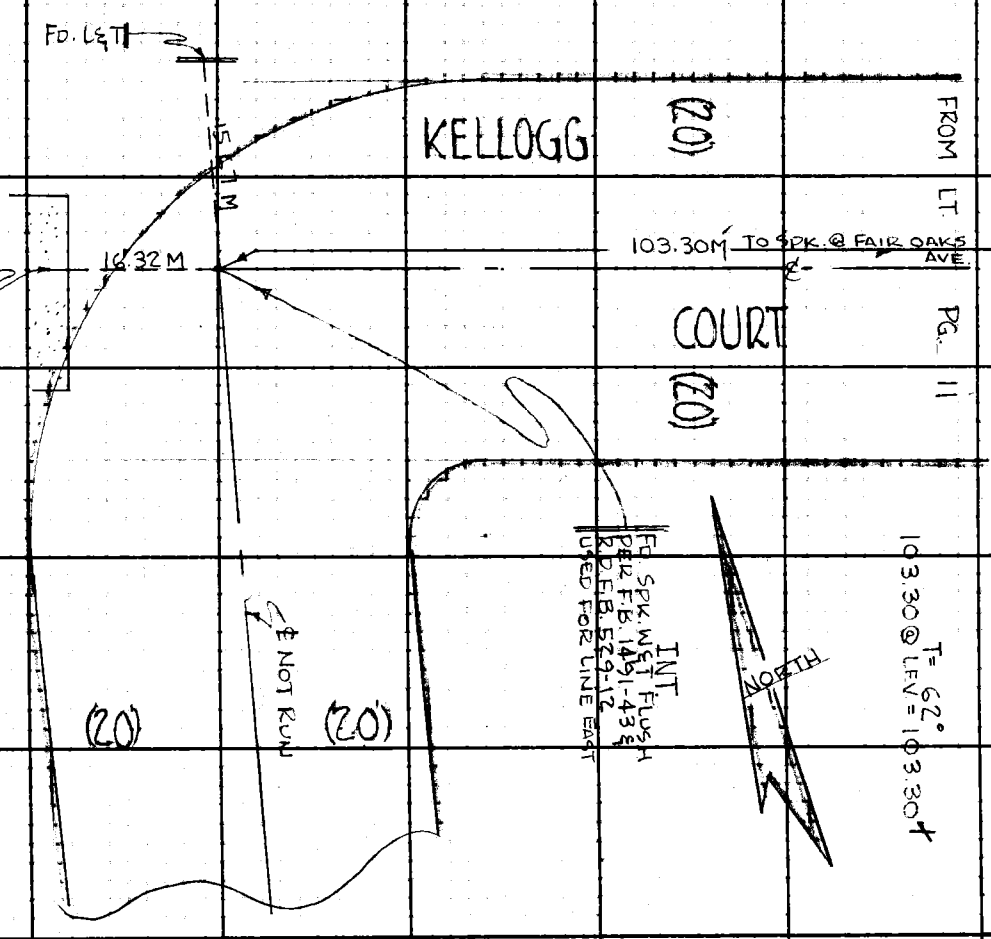

Notes Ck'd by G. D. BAILEY
Map No. R. 2041
Office Work H. HOLMAN
Checked G. D. BAILEY
Date 6/30/67

Survey of FAIR OAKS AVE.
JN 009177 Jan 0773 Std. 68 °F
Surveyed by K.M. YEKS
Notes K.M. Date 12/13/66
Indexed G. J. GALLI

F. B. 3294 PG. 45

F. B. 3296 PG. 101

Profile No. | Notes Red | Plotted | Job No. 0502.28 | Division No.
Date | Date | Survey of ALTADENA LOCAL PARK
X-Sec. No. | Notes Chk'd. | Checked | Survey by C.L.W. | Notes C.L.W. | Date 23-OCT-78
Date | Date | Map No. B-5372 | Indexed T.M. PALMER | Date DEC 27 1978

ALTADENA LOCAL PARK

LEVELS - FROM INT. FAIRMAKS AND MOUNTAIN VIEW THROUGH PARK PROPERTY AND N'LY TO INT. FAIROAKS & HARRIET ST.

J.N. 0502.28

NOTE! L.A. CO. RD. DEPT. DATUM.
(L.A. CO. RD. DEPT. BM. CY 7724 - PASADENA 1975)

STATION	B.S.	H.I.	F.S.	ELEV.

PARTY -
WRIGHT
PIERCE
TERRANOVA
GOBLE

NOTE: ANY ADDITIONS OR CHANGES ON THIS SHEET MUST BE MADE OR CIRCLED IN RED INK, WITH DATE AND NAME OF PERSON MAKING CHANGE.

Do not extend notes this side of this line.

PLEASE RETURN TO
LOS ANGELES COUNTY ENGINEER
403 LOS ANGELES COUNTY ENGINEERING BLDG.

76-L-298 CE 307 5-66

76-L-298 CE 307 5-66

PLEASE RETURN TO
LOS ANGELES COUNTY ENGINEER
403 LOS ANGELES COUNTY ENGINEERING BLDG.

NOTE: ANY ADDITIONS OR CHANGES ON THIS SHEET MUST BE MADE OR CIRCLED IN RED INK, WITH DATE AND NAME OF PERSON MAKING CHANGE.

Do not extend notes this side of this line.

F. B. 3296 PG. 102

Survey of ALTADENA LOCAL YORK
Survey by C. L. WRIGHT Notes C. L. W
Indexed

Job No. 0502-28 Division No.
Date 23-OCT 78

Notes Red Date
Notes Chk'd Date

Plotted Date
Checked Date

Profile No.
X-Sec. No.

STATION	B. S.	H. I.	F. S.	ELEV.		
RD. DEPT. BM. CY 7724				1166.86	FD. C.S. MON. W&C. FAIR OAKS & P.I. @ APPROX. INT. MOUNTAIN VIEW.	
	314	1169.33				
RD. DEPT B.M. CY 6480			464	6469	FD. L&N. T.C. TRIANGLE @ ENT. CEMETERY 36' ± S OF ℄ MOUNTAIN VIEW (REC. ELEV. 1164.388)	
TP			617	6316		
	363	6679				
T.B.M. P.O.T.			537	6142	SET SQ HD. SPK & MOUNTAIN VIEW ST. 766.60 FT. W. OF ℄ FAIR OAKS	
	670	6812				
TBM SPK & T.			310	6502	SET SM. BT. SPK & T 84.33 N. OF P.O.T. ON TOPO. CON. LN.	
	919	7412				
T.B.M.			326	7095	SET 3" BT. SPK. IN N. SIDE 24" AVOCADO ~~24"~~ UP 6"	
	755	7850				
TP			095	7755		

76-L-298 CE 307 5-66

PLEASE RETURN TO
LOS ANGELES COUNTY ENGINEER
403 LOS ANGELES COUNTY ENGINEERING BLDG.

NOTE: ANY ADDITIONS OR CHANGES ON THIS SHEET MUST BE MADE OR CIRCLED IN RED INK, WITH DATE AND NAME OF PERSON MAKING CHANGE.

Do not extend notes this side of this line.

STATION	B. S.	H. I.	F. S.	ELEV.		
T.P.				11 7755		
	600	1183 55				
T.B.M.			323	8032	SET 1X2 ¢N. ON TOPO. CON. LIN. 101' S'LY OF ¢ VENTURA AVE.	
	687	8719				
T.B.M.			221	8498	SET SQ HD SPK ¢T ON ¢ VENTURA AVE, 730.07' W. OF ¢ FAIR OAKS SEE PG. 107	
	393	8891				
T.B.M			443	8448	WEST SIDE 30" SYC. TREE - SET LG. BT. SPK. UP 1.5 FT.	
	580	9028				
T.B.M.			394	8634	@ INT. LA FIESTA & VENTURA. FD C.E. MON IN W.¢C.	
	669	9303				
T.P.			079	9224		
	1186	12040				
T.P.			031	12079		
	1007	1386				
T.P.			023	1363		
	1028	2391				
T.P.			025	2366		

Profile Notes Red ____ Plotted ____ Job No. 0502.28 Division No. ____
No. ____ Date ____ Date ____ Survey of ALTADENA LOCAL PARK
X-Sec. Notes Chk'd. ____ Checked ____ Survey by C.L. WRIGHT Notes C.L.W. Date 23 OCT '78
No. ____ Date ____ Date ____ Map No. [redacted] Checked M. PALMER Date DEC 27 1978

F. B. 3296 PG. 103

F. B. 3296 PG. 104

Job No. 050228 Division No. _____ Notes Red _____ Plotted _____ Profile

Survey of ALTADENA LOCAL PARK Date _____ Date _____ No. _____

Survey by C.L. WRIGHT Notes C.L.W. Notes Chk'd. _____ Checked _____ X-Sec.

Indexed _____ Date 23-OCT 78 Date _____ Date _____ No. _____

STATION	B. S.	H. I.	F. S.	ELEV.	
TP				122366	
R.D. DEPTH M. 6482	896	23262	207	23055	R.D.B.M. TAG E. CB 1 FT. S BCR. @ S.E. COR FAIRCOAKS & HARRIET - 36 FT. S & 36' E. OF ℄ INT.

PLEASE RETURN TO
LOS ANGELES COUNTY ENGINEER
403 LOS ANGELES COUNTY ENGINEERING BLDG.

Do not extend notes this side of this line.

NOTE: ANY ADDITIONS OR CHANGES ON THIS SHEET MUST BE MADE OR CIRCLED IN RED INK, WITH DATE AND NAME OF PERSON MAKING CHANGE.

76-L-298 CE 307 5-66

Notes Ck'd by R. C. BOWERS	Survey of ALTADENA LOCAL PARK
Map No. B-5372	JN 0502.28 Tape Std. °F
Office Work A. MITCHELL	Surveyed by C.L. WRIGHT
Checked	Notes C.L.W. Date Nov 78
Date	Indexed T.M. PALMERI DEC 27 1978

F. B. 3296 PG. 105

ALTADENA LOCAL PARK

J.N. 0502.28

L.S. 21-40

NOTE: BEARINGS SHOWN ARE BASED ON THOSE AS SHOWN ON C.S. B-2536 SHEET A-1

REFS: C.S.B. 2536
TR. 617 L.S. 21-40
" 2234
" 2618

PARTY:
WRIGHT
PIERCE
TERRANOVA
ALBRIGHT
GOBLE

Note: Any Additions or Changes on this Sheet Must be Made or Circled in Red Ink With Date and Name of Person Making Change.

Do not extend this side of this line.

PLEASE RETURN TO
COUNTY OF LOS ANGELES
DEPARTMENT OF COUNTY ENGINEER
403 LOS ANGELES COUNTY ENGINEERING BLDG.

76F309S CE#310 3-68

PLEASE RETURN TO
COUNTY OF LOS ANGELES
DEPARTMENT OF COUNTY ENGINEER
403 LOS ANGELES COUNTY ENGINEERING BLDG.

Note: Any Additions or Changes on This Sheet Must be Made or Circled in Red Ink With Date and Name of Person Making Change.

Do not extend this side of this line.

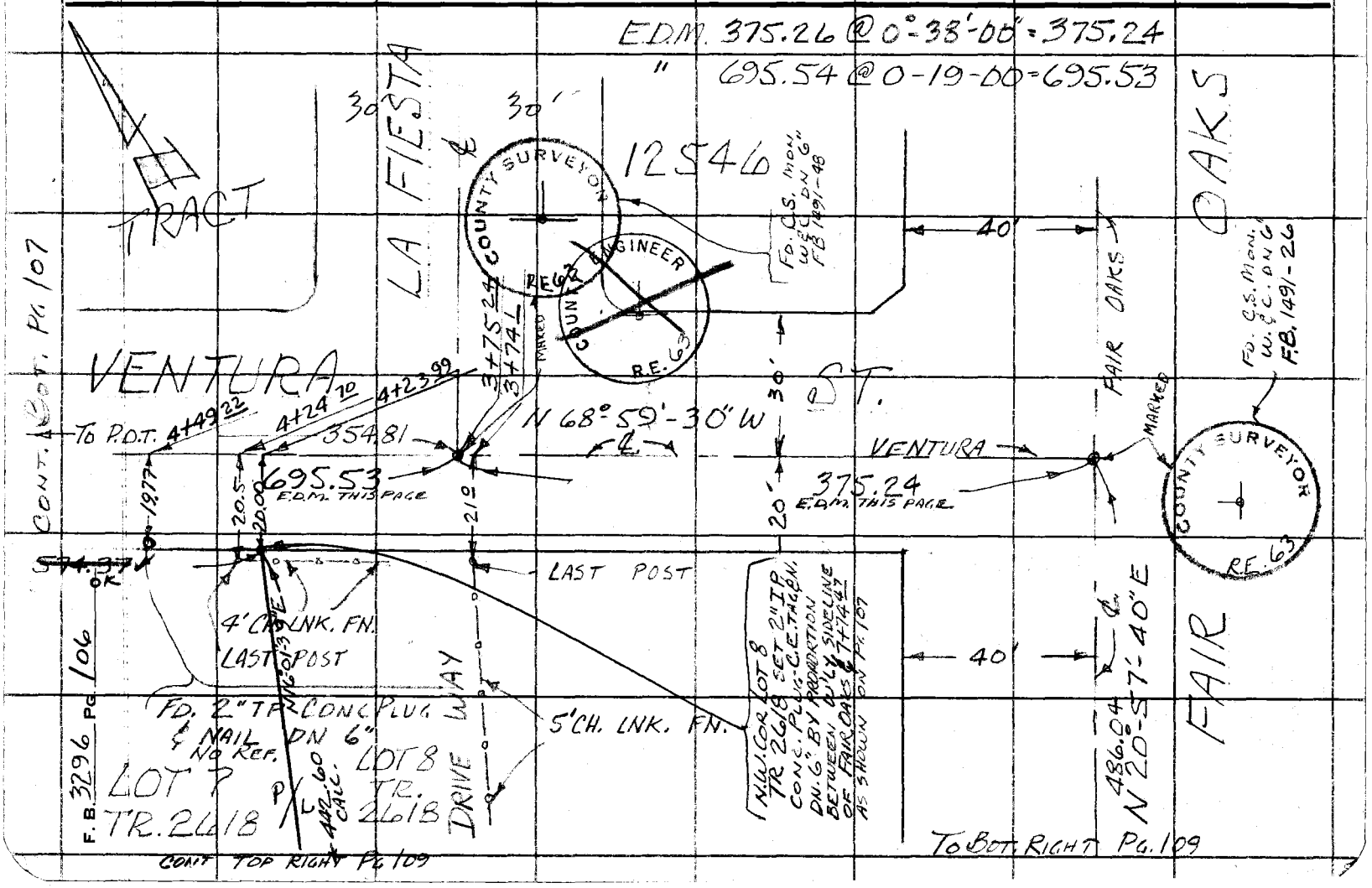

Notes Ck'd by R. C. BOWERS
Map No. B-5372
Office Work L. MITCHELL
Checked
Date

Survey of ALTADENA LOCAL PARK
JN 0502.28 Tape 219 Std 84 °F
Surveyed by C. L. WRIGHT
Notes C.L.W. Date Nov 1/76
Indexed

F. B. 3293 Pg. 107

CONT. BOT. PG. 108

VENTURA ST.

7+30.05
P.O.T. - SET
S.Q. SPK & T. Pg. 103 FOR ELEV.

7+23.97

N 68°-59'-30" W

695.53 - INT. GLENROSE

354.81 TO INT. FIESTA

TO INT. LA FIESTA

30'

20'

91°-54'-25" CALC.

~~574.37~~ N.W. COR TO N.E. COR PARK
OK
Lot 5 TR 2234.

TR. 2618

T-76°
LEV 354.83
.02
354.81

CONT. TOP PG. 106

TR. 2234
① 88 05 30
② 352 22 10
③ 168 33 30
88-05-35

CALC. INT W/R/W - CALC. N.W. COR TR 2618

TR. 2234
TR. 2618

F.B. 1491
Pg. 47 Fd. 2" I.P.
PLUG & N. - ACCEPT AS
N.W. COR. TR 2618

486.12
TOPO CONTOUR
LINE

CONT. RIGHT PG. 110

Do not extend this side of this line.

Note: Any Additions or Changes on This Sheet Must Be Made or Circled in Red Ink With Date and Name of Person Making Change.

PLEASE RETURN TO
COUNTY OF LOS ANGELES
DEPARTMENT OF COUNTY ENGINEER
403 LOS ANGELES COUNTY ENGINEERING BLDG.

76F309S CE#310 3-68

PLEASE RETURN TO
COUNTY OF LOS ANGELES
DEPARTMENT OF COUNTY ENGINEER
403 LOS ANGELES COUNTY ENGINEERING BLDG.

Note: Any Additions or Changes on This Sheet Must be Made or Circled in Red Ink With Date and Name of Person Making Change.

Do not extend this side of this line.

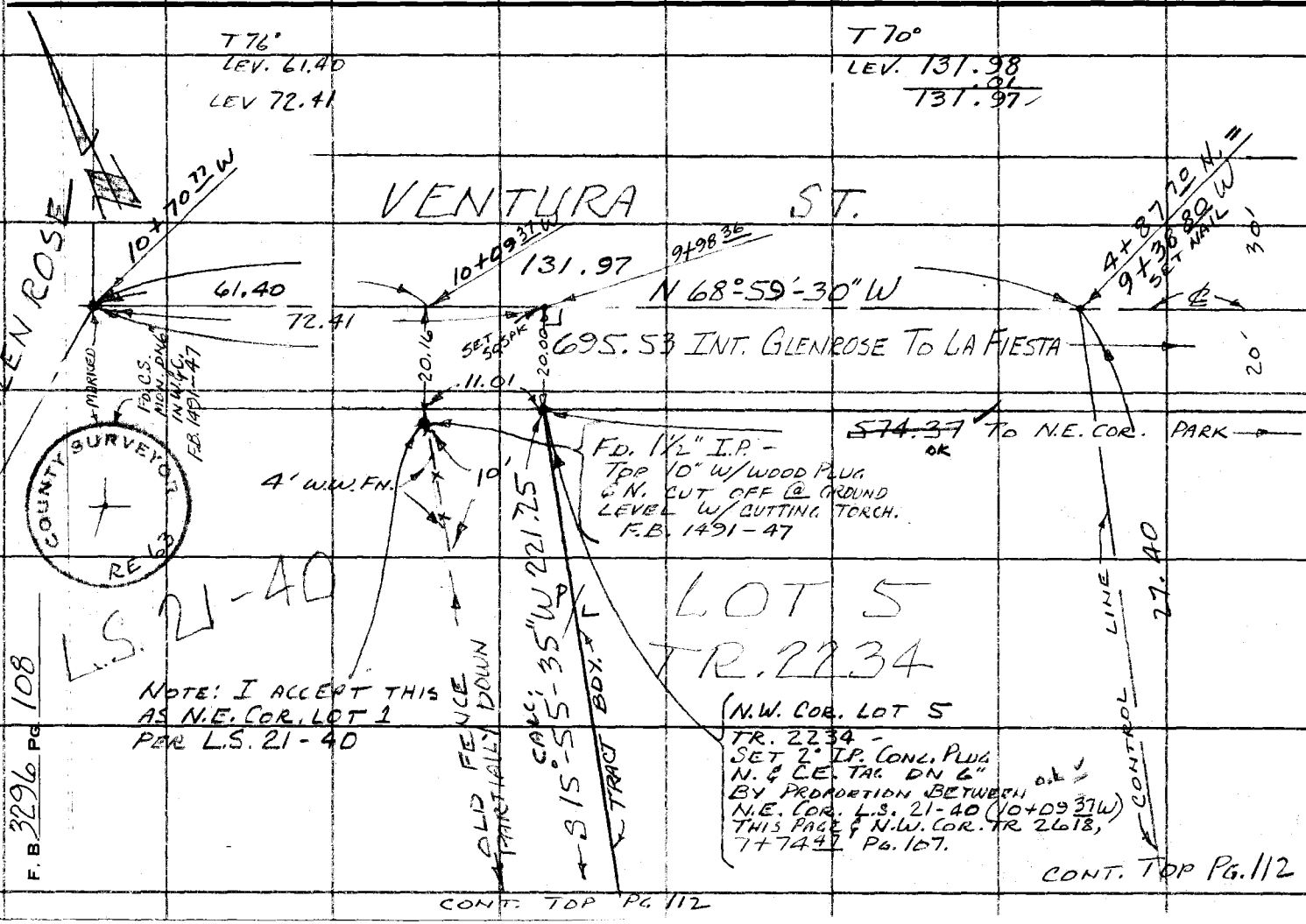

CONT. TOP LEFT PG. 106

TO BOT. LEFT PG. 106

LOT 9
TR. 2618

LOT 10
TR. 2618

F.B. 3206 PG. 109

PICKET FENCE
RW POSTS -
3' HIGH

4 X 4 R.W. POST

CALC
N16°01'39"E
442.60

BDY

TRACT

3+35.69
FD. 2" I.P. NO PLUG
ON 2" SET NAIL IN CTR.
THIS IS THE MONUMENT
CALLED FOR ON TR 2618

SW COR LOT 9 TR 2618
SET 2" I.P. CONC. PLUG, N
& C.E. TAG DAG 6" @ RECORD
DISTANCE FROM
COR TR 2618 S.E.

40' 40'

N 20°57'40"E
486.04

OAKS AVE.

3+85.97

P.O.T. 3+58.59
SET NAIL

24.99

25.00

388.01

27.38

22.90

N 68°58'30"W

TO SPKET. P.O.T. 746.60
1266.47 TO INT GLEN ROSE

25' 25' 25' 25'

MOUNTAIN VIEW ST.

COUNT. BOT. PG. 110

SET NAIL

1.8

OTOO WEST
SET NAIL IN PVMT.

FD. C.S. MON
W&C.
DRG.
F.B. 1491-27

COUNTY SURVEYOR
RE 63
MARKED

40

40

FAIR

NOTE: FD. R.D. MON. W&C. @
INT. MOUNTAINVIEW & GLEN ROSE PER FB 1491-41

E.D.M. 746.62 @ 0°-25'-40" = 746.60
" 1266.49 @ 0° 19'-00" = 1266.47

Survey of ALTADENA / CRAL PARK
JN 502-18 Tape 219 Std 84 °F
Surveyed by C.L.W.
Notes C.L.W. Date NOV 78
Indexed I.K. DEC 78

Notes Ck'd by R. C. BOWERS
Map No. B-5372
Office Work A. MITCHELL
Checked
Date

PLEASE RETURN TO
COUNTY OF LOS ANGELES
DEPARTMENT OF COUNTY ENGINEER
403 LOS ANGELES COUNTY ENGINEERING BLDG.

Do not extend this side of this line.

Note: Any Additions or Changes on This Sheet Must Be Made or Circled in Red Ink With Date and Name of Person Making Change.

76F309S CE#310 3-68

F. B. 3296 PG 110 (NOTE - FD. R.D. MON. W & C. @ INT. GLENROSE F.B. 1491-41 (USED PT. 0.06 S. OF P.M.)

CONT. BOT RIGHT PG. 111

① 91 53 20
② 7 32 50
③ 91 19 20
91° - 53' - 13"

TR. 2234

PLEASE RETURN TO
COUNTY OF LOS ANGELES
DEPARTMENT OF COUNTY ENGINEER
403 LOS ANGELES COUNTY ENGINEERING BLDG.

Do not extend this side of this line.

Note: Any Additions or Changes on This Sheet Must be Made or Circled in Red Ink With Date and Name of Person Making Change.

CONT. LEFT PG 107

25' 25'

T-70°
LEV. 150.24
.01
150.23

S 68°-58'-30"E
150.23 TO P.O.T.

91° 53' 13"

SET SQ SPK & T.

486.12

TOPO CONTROL LINE

MOUNTAIN VIEW

GLENROSE TO FAIR OAKS

T.S.4

7+46.60

2524

7+35.06
FD. REMAINS OF OLD FENCE POST - SET NAIL IN CTR. TR. 2618 CALLS FOR 2" I.P.

S 68°-58'-30"E
388.01 TO P.O.T.

746.60 TO INT. FAIR OAKS
1266.47

TR. 2618

T-68°
LEV ~~388.05~~
~~.04~~
388.01 JVN

25' 25'

CONT. TOP PG. 109

Notes Ck'd by R. C. BOWERS	Survey of ALTADENA LOCAL PARK
Map No. B-5372	JN 0502.28 Tape 219 Std 84 °F
Office Work A. MITCHELL	Surveyed by C.L. WRIGHT
Checked	Notes C.L.W. Date 1/Nov '78
Date	Indexed

F. B. 3236 PG. 111

DEC.

CONT. BOT. PG. 112

2+14.4

163.54

13.5

T-70°

LEV 163.55
.01
163.54

STUCCO DWELLING

CALC 221.24

CONC BLOCK WALL

LINE

10.25

1+86.2

3.5

P/L

1+17.65

1+03.07

SET 1X2 & N

0+99.6

12.6

GARAGE

12.6

3°

T-70°

LEV 103.08
.01
103.07

FD 1½" IP NO PLUG
SET NAIL IN CTR
UP 18" IN CONC RET.
WALL.
I ACCEPT THIS
AS S.E. COR. LOT 16
LS 21-40

PICKET FENCE
4' HIGH

S.E. COR LOT L
TR. 2234 SET 2" IP
CONC PLUG, L.E. TAG
& NAIL @ RECORD DIST.
FROM S.E. COR. TR. 2618

① 85 00 00
④ 340 00 00
85°-00'-00"

CALC

N 15°-56'-05" E

CONTROL

103.07

00-00

11.07

FD 1" I.P.
NO PLUG
NO REF.
UP 8"

85°

08°

24.77

23.00

25.08

9+69.10 W
SET NAIL

9+09.92 W
SET NAIL

8+96.83 W
SET NAIL

CENTERLINE

13.14

150.23

9+10.10

S 68°-58'-30" E

LEV 13.14

25'

25'

25'

CONT. TOP PG. 110

MOUNTAIN VIEW

Note: Any Additions or Changes on This Sheet Must be Made or Circled in Red Ink With Date and Name of Person Making Change.

Do not extend this side of this line.

PLEASE RETURN TO
COUNTY OF LOS ANGELES
DEPARTMENT OF COUNTY ENGINEER
403 LOS ANGELES COUNTY ENGINEERING BLDG.

76F309S CE#310 3-68

CONT. BOT. LEFT Pg. 108

F. B. 3296 PG. 112

CONT. LEFT Pg. 108

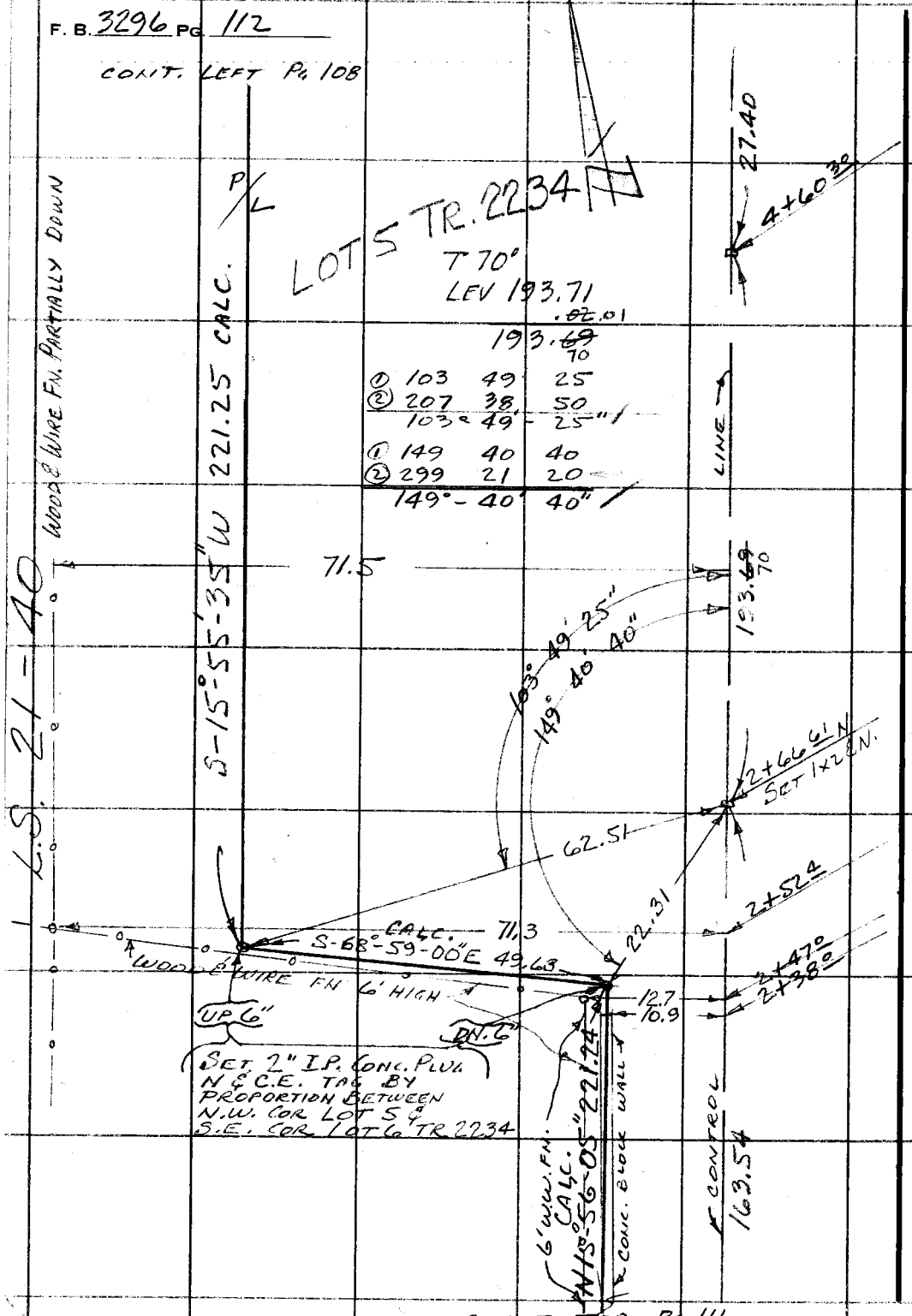

CONT. TOP Pg. 111

PLEASE RETURN TO
COUNTY OF LOS ANGELES
DEPARTMENT OF COUNTY ENGINEER
403 LOS ANGELES COUNTY ENGINEERING BLDG.

Do not extend this side of this line.

Note: Any Additions or Changes on This Sheet Must be Made or Circled in Red Ink With Date and Name of Person Making Change.