Card by	Survey of	F.B. 3298 Pg
	JN Tape Std °F	
Work	Surveyed by	
	Notes Date	
	Indexed	

SAN FERNANDO ROAD J.N.0097.16

	Index	
8	C.L.	From 10th St. (Newhall Area) to Valencia Blvd.
6	C.L.	Retracement of prop. Bouquet Cn. Rd. from int. of Soledad S'ly to San Fernando Rd.
38	Index	
43	C.L.	From San Fernando Rd. & Bouquet Cn. Rd. int. N'ly to 1st P.I. on Bouquet Canyon Rd.

HENRY MAYO DRIVE J.N. 0097.36

79	C.L.	Retrac. of Surveys to establish C.L. along Henry Mayo Dr. between Bouquet Canyon Road & Old Hwy. 99.
82	Index	
89	C.L.	Resurvey of Henry Mayo Drive betw. Bouquet Canyon Road & Old Hwy. 99.
2	Index	
08	C.L.	Monumenting & ties of Henry Mayo Drive between Bouquet Canyon Rd. & Old Hwy. 99.

Microfilmed Feb. 85

F.B. _____ Pg. _____

PLEASE RETURN TO
LOS ANGELES COUNTY ENGINEER
403 LOS ANGELES COUNTY ENGINEERING BLDG.

Date: Any [illegible] or Changes on this [illegible] be Made or Circled in Red [illegible] and Name of Person [illegible]

Do not extend [illegible]

Notes Ck'd by	Survey of SAN FERNANDO RD. 8636 68
Map No.	JN 0097.16 Tape 216 Std. 99 °F
Office Work	Surveyed by R.C. DALE
Checked	Notes R.C.D. Date 11-28-66
Date	Indexed C. J. GALLI JAN 23 '67

F. B. 3298 PG. 5

SAN FERNANDO ROAD

JN 0097.16

NOV. 28 1966

CENTERLINE RETRACEMENT ON SAN FERNANDO ROAD FROM NEWHALL TO SAUGUS.

REF
FB2297-225,167
RDFB593-67-70
RDFB509-60
FB2229-6
RDFB238-129-133
FB1455-63-180
FB402-15,18
State Div Hwy Rt 4 Sec E Pg 30-38
FB2913-22-23
CSB2238-1
FB3190-38
FB973-25
RDFB212-130-130A,131
FB1881-160-172-201
FB1863-43
RDFB355-13

PARTY
R.C. DALE
CW ADAMS
IN. BARNETT
RJ ALMANZAN.

Note: Any Additions or Changes on This Sheet Must be Made or Circled in Red Ink With Date and Name of Person Making Change.

Do not extend this side of this line.

PLEASE RETURN TO
LOS ANGELES COUNTY ENGINEER
403 LOS ANGELES COUNTY ENGINEERING BLDG.

76F3095 CE # 310 3-61

F. B. 3298 PG. 6

INDEX

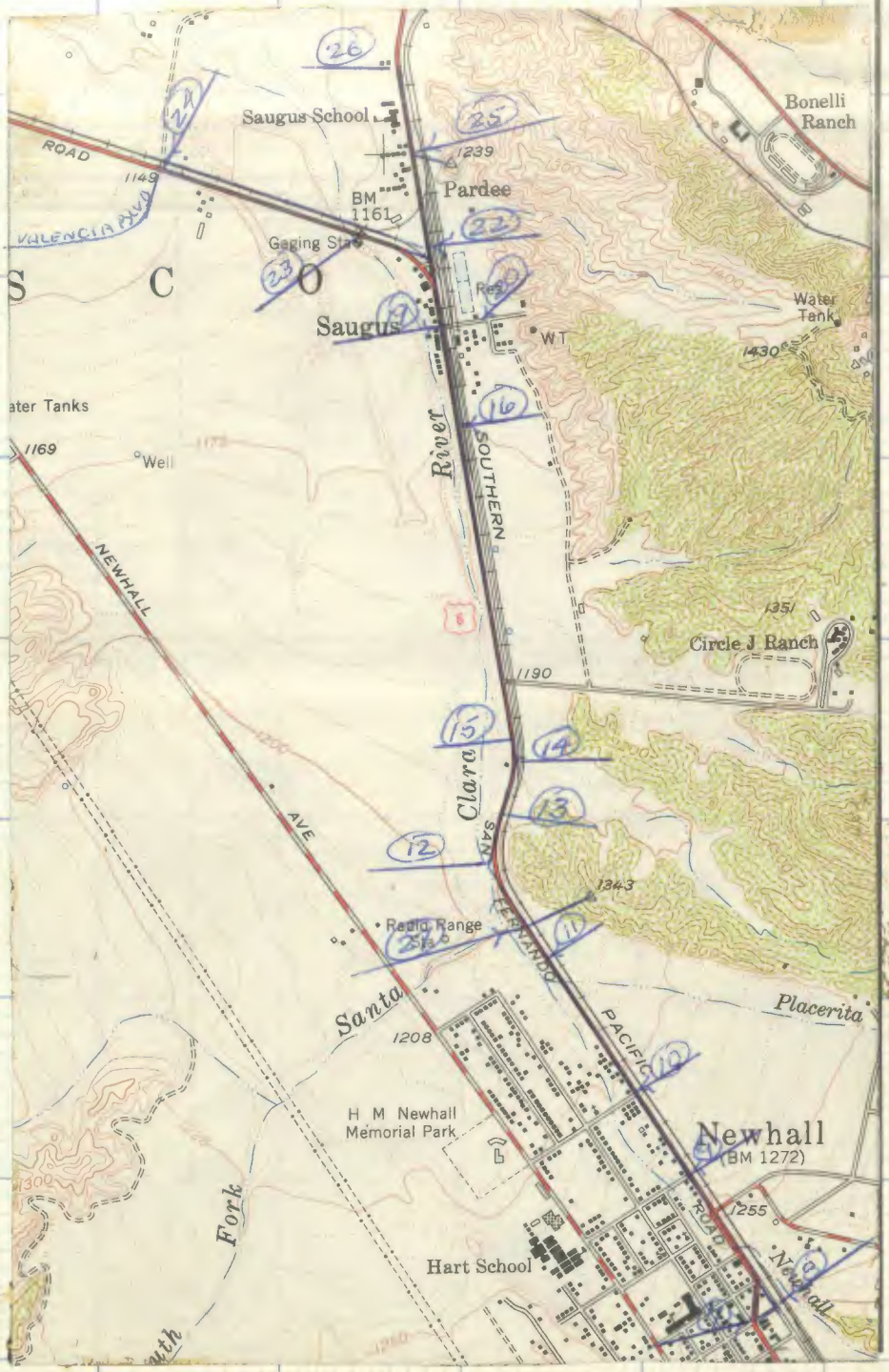

PLEASE RETURN TO
LOS ANGELES COUNTY ENGINEER
403 LOS ANGELES COUNTY ENGINEERING BLDG.

Do not extend this side of this line.

Note: Any Additions or Changes on This Sheet Must be Made or Circled in Red Ink With Date and Name of Person Making Change.

Notes Ck'd by	Survey of SAN FERNANDO RD	F. B. 3298 Pg. 7
Map No.	JN 0097.16 Tape 0255 Std. 68 °F	
Office Work	Surveyed by R.C. DALE	
Checked	Notes RCD Date 11-29-66	
Date C. J. GALLI	Indexed C. J. GALLI	

NOTE
100' TAPE #0255
STD @ 68° USED

316.64 @ Lev T=66° = 316.64'

2) 97-30-20
4) 195-00-40
6) 292-31-00
48°-45'-10

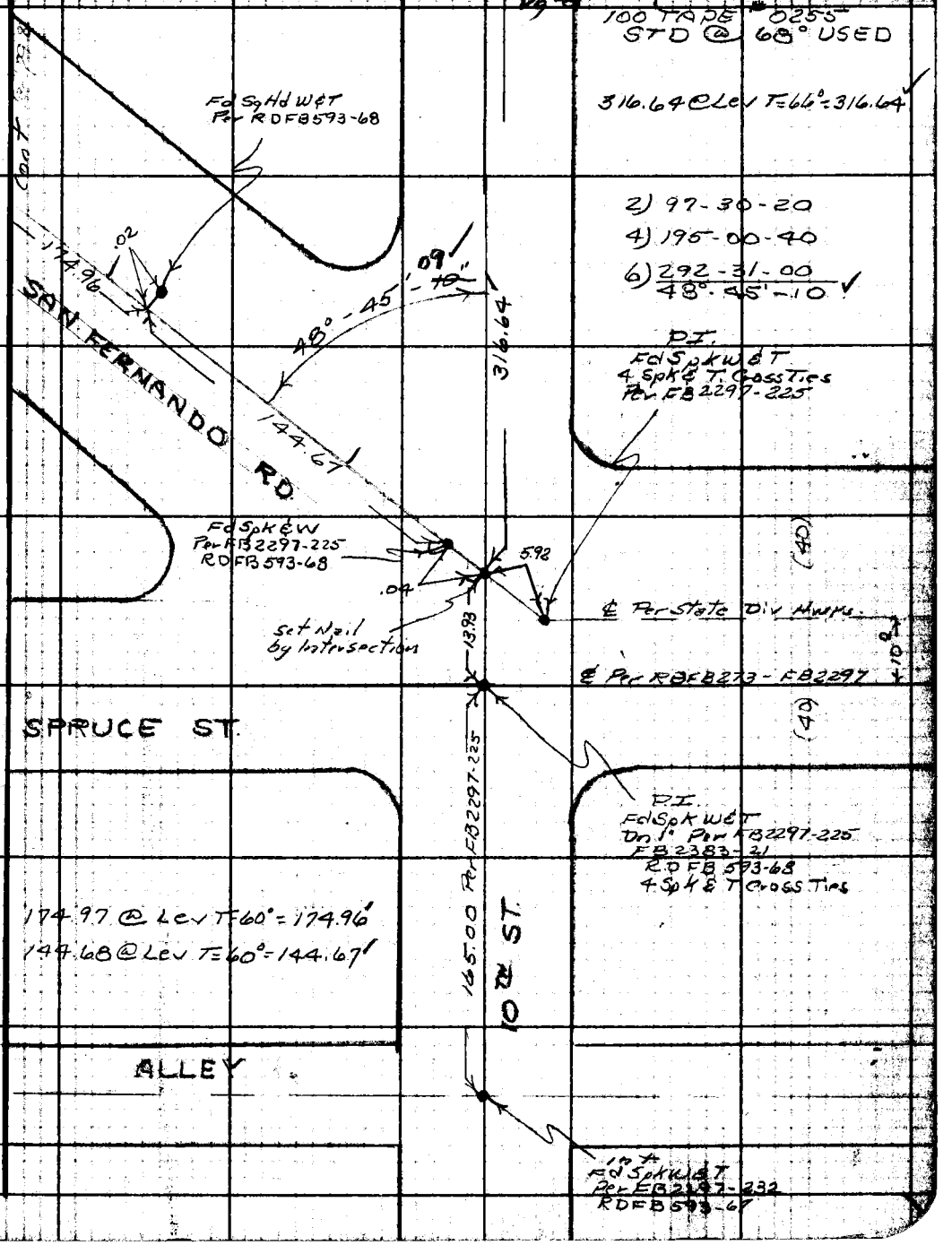

Note: Any Additions or Changes on This Sheet Must be Made or Circled in Red Ink With Date and Name of Person Making Change.

W.S.G.2, A-3

Do not extend this side of this line.

PLEASE RETURN TO
LOS ANGELES COUNTY ENGINEER
403 LOS ANGELES COUNTY ENGINEERING BLDG.

76F3005 CE # 310 3-61

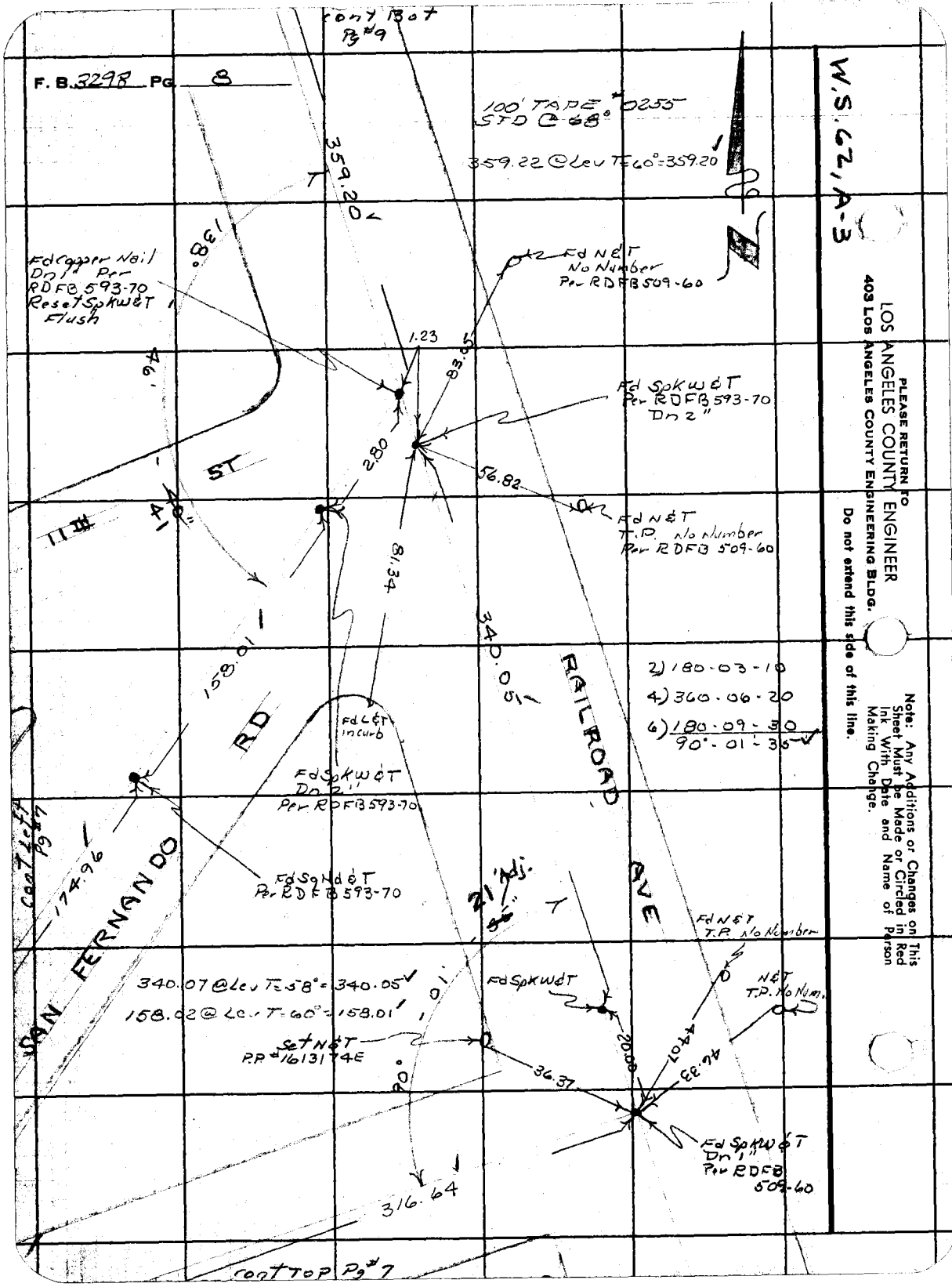
F. B. 3298 PG. 8
cont Bot Pg #9
100' TAPE #0255
STD @ 68°
359.22 @ Lev T=60°=359.20
359.20
138°
Fd Copper Nail Dn 1" Per RDFB 593-70 Reset SpKW&T Flush
Fd N&T No Number Per RDFB 509-60
1.23
83.05
Fd SpKW&T Per RDFB 593-70 Dn 2"
2.80
56.82
ST
Fd N&T T.P. No Number Per RDFB 509-60
81.34
340.05
158.01
RD
RAILROAD
AVE
2) 180-03-10
4) 360-06-20
6) 180-09-30
90°-01'-35"
Fd L&T in curb
Fd SpKW&T Dn 2" Per RDFB 593-70
Fd SqNd&T Per RDFB 593-70
174.96
cont Left Pg #7
SAN FERNANDO
21' Adj.
Fd N&T T.P. No Number
340.07 @ Lev T=58°=340.05
158.02 @ Lev T=60°=158.01
Fd SpKW&T
N&T T.P. No Num.
Set N&T P.P. #1613174E
20.00
44.07
46.33
36.37
90°
Fd SpKW&T Dn 1" Per RDFB 509-60
316.64
cont Top Pg #7
W.S. 62, A-3
PLEASE RETURN TO
LOS ANGELES COUNTY ENGINEER
403 LOS ANGELES COUNTY ENGINEERING BLDG.
Do not extend this side of this line.
Note: Any Additions or Changes on This Sheet Must be Made or Circled in Red Ink With Date and Name of Person Making Change.

Notes Ck'd by	Survey of SAN FERNANDO RD	F. B. 3298 PG. 9
Map No.	JN0097.16 Tape 0255 Std 68 °F	
Office Work	Surveyed by R.C. DALE	
Checked	Notes R.C.D. Date 12-1-66	
Date C. J. GALLI	Indexed C. J. GALLI	

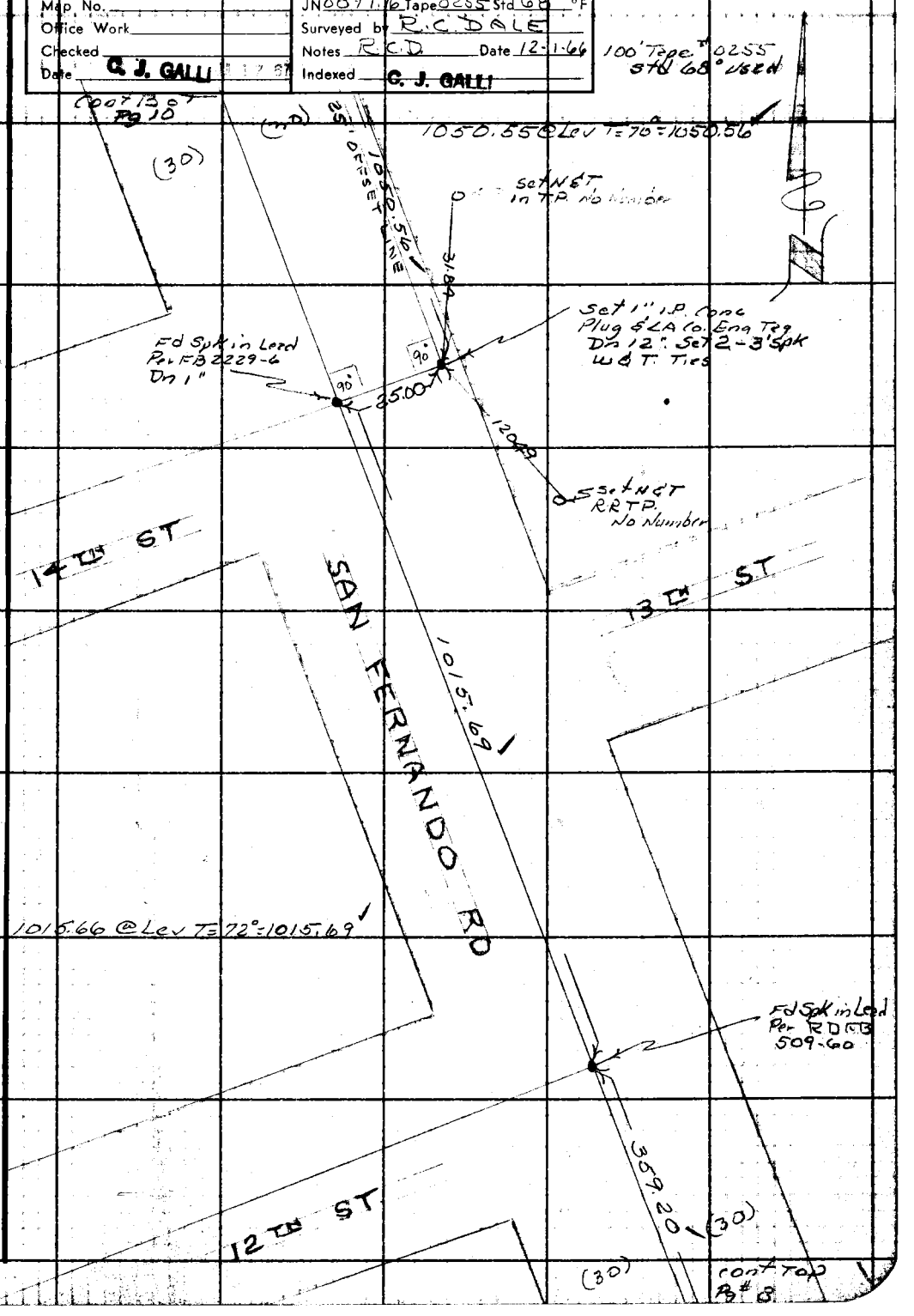

Note: Any Additions or Changes on This Sheet Must be Made or Circled in Red Ink With Date and Name of Person Making Change.

Do not extend this side of this line.

W.S. 62, A-3

PLEASE RETURN TO
LOS ANGELES COUNTY ENGINEER
403 LOS ANGELES COUNTY ENGINEERING BLDG.

76F3095 CE # 310 3-61

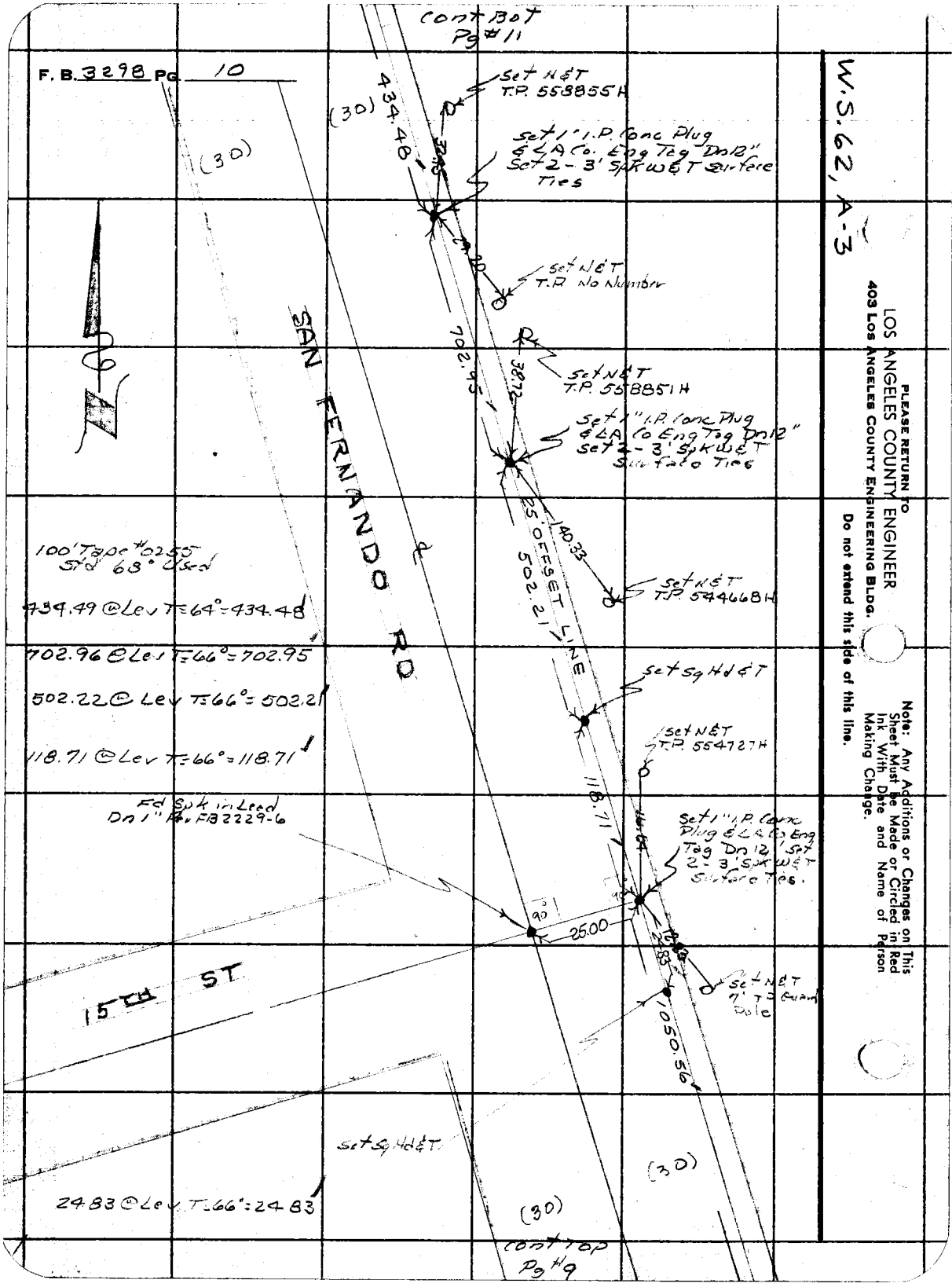

PLEASE RETURN TO
LOS ANGELES COUNTY ENGINEER
403 LOS ANGELES COUNTY ENGINEERING BLDG.
Do not extend this side of this line.

Note: Any Additions or Changes on This Sheet Must Be Made or Circled in Red Ink With Date and Name of Person Making Change.

Notes Ck'd by	Survey of SAN FERNANDO RD.
Map No.	JN 0097.16 Tape 216 0255 Std 84° 68° °F
Office Work	Surveyed by R C DALE
Checked	Notes R C D Date 12-5-66
Date C. J. GALLI	Indexed C. J. GALLI

F. B. 3298 PG. 11

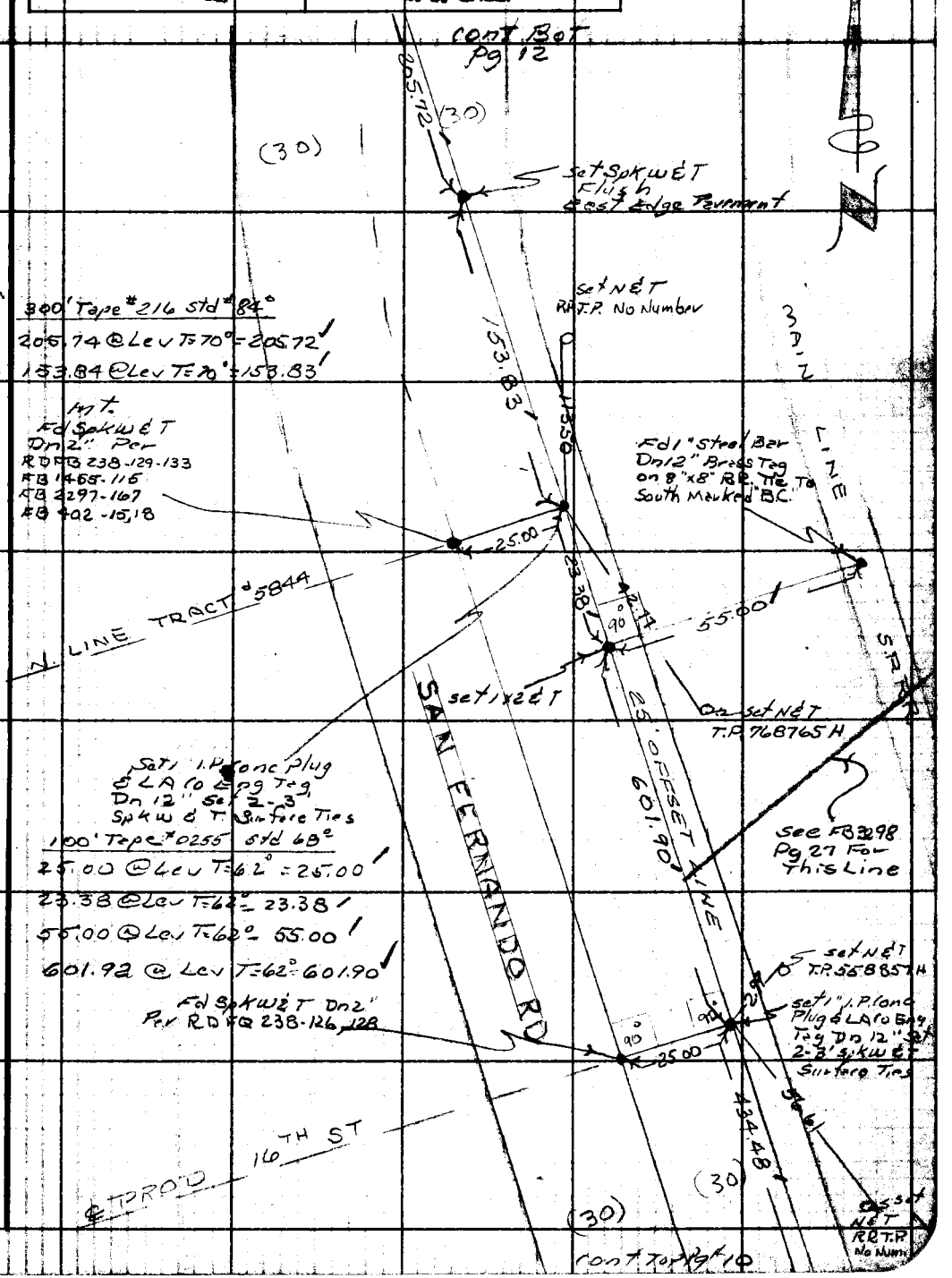

Note: Any Additions or Changes on this Sheet Must be Made or Circled in Red Ink With Date and Name of Person Making Change.

W.S.C.Z. A-3

Do not extend this side of this line.

PLEASE RETURN TO
LOS ANGELES COUNTY ENGINEER
403 LOS ANGELES COUNTY ENGINEERING BLDG.

76F3095 CE # 310 2-61

F. B. 3298 PG. 12

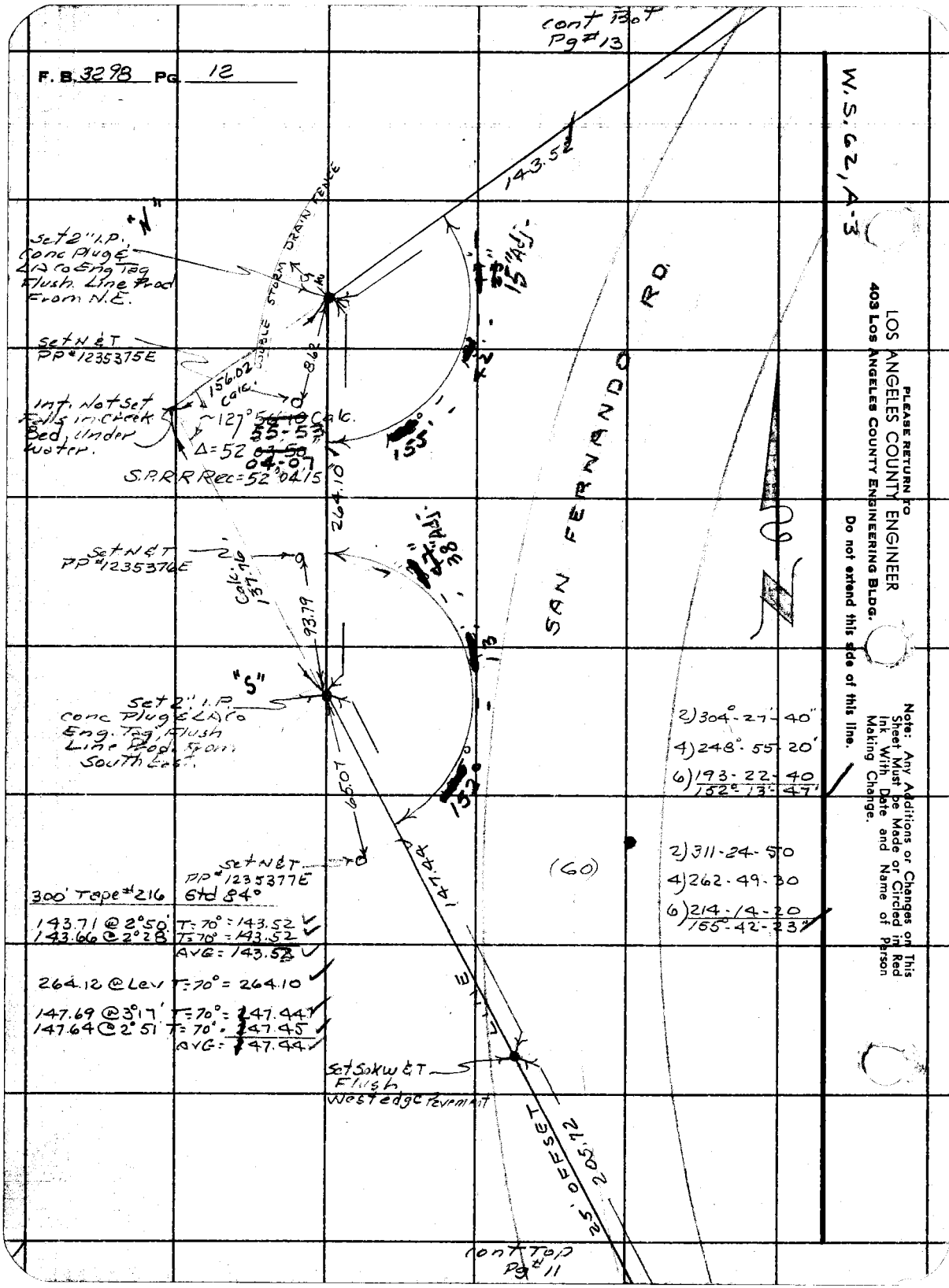

PLEASE RETURN TO
LOS ANGELES COUNTY ENGINEER
403 LOS ANGELES COUNTY ENGINEERING BLDG.
Do not extend this side of this line.

Note: Any Additions or Changes on This Sheet Must be Made or Circled in Red Ink With Date and Name of Person Making Change.

Notes Ck'd by	Survey of SAN FERNANDO RD
Map No.	JN 0097.10 Tape 216 Std 97 °F
Office Work	Surveyed by R.C. DALE
Checked	Notes R.C.D. Date 12-19-66
Date G. J. GALLI	Indexed G. J. GALLI

F. B. 3298 PG. 13

Cont Bot Pg 17

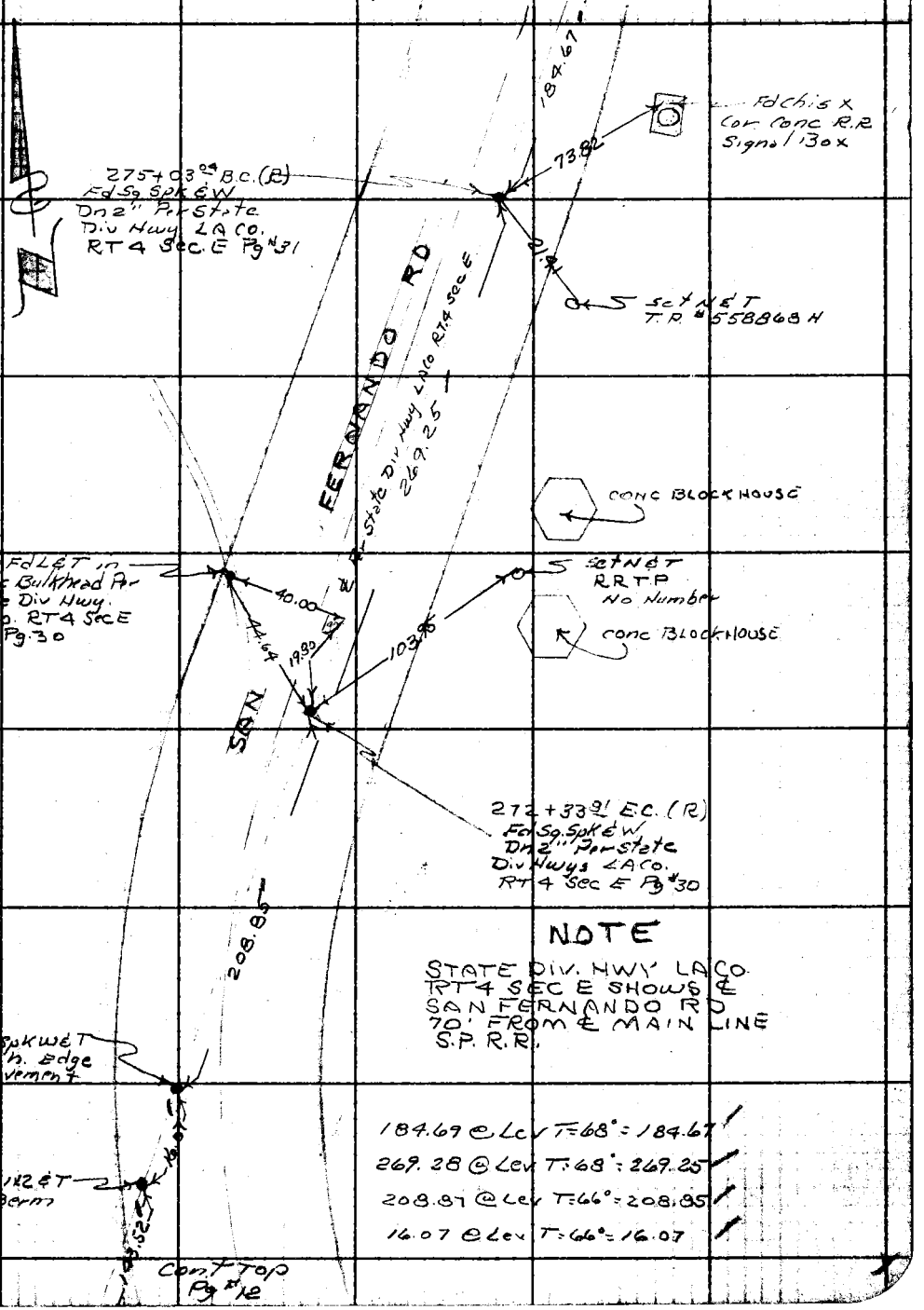

NOTE

STATE DIV. HWY LA CO. RT 4 SEC E SHOWS ℄ SAN FERNANDO RD 70' FROM ℄ MAIN LINE S.P. R.R.

184.69 @ Lev T=68° = 184.67

269.28 @ Lev T=68° = 269.25

208.87 @ Lev T=66° = 208.85

16.07 @ Lev T=66° = 16.07

Note: Any Additions or Changes on This Sheet Must be Made or Circled in Red Ink With Date and Name of Person Making Change.

Do not extend this side of this line.

PLEASE RETURN TO
LOS ANGELES COUNTY ENGINEER
403 LOS ANGELES COUNTY ENGINEERING BLDG.

76F3095 CE # 310 3-61

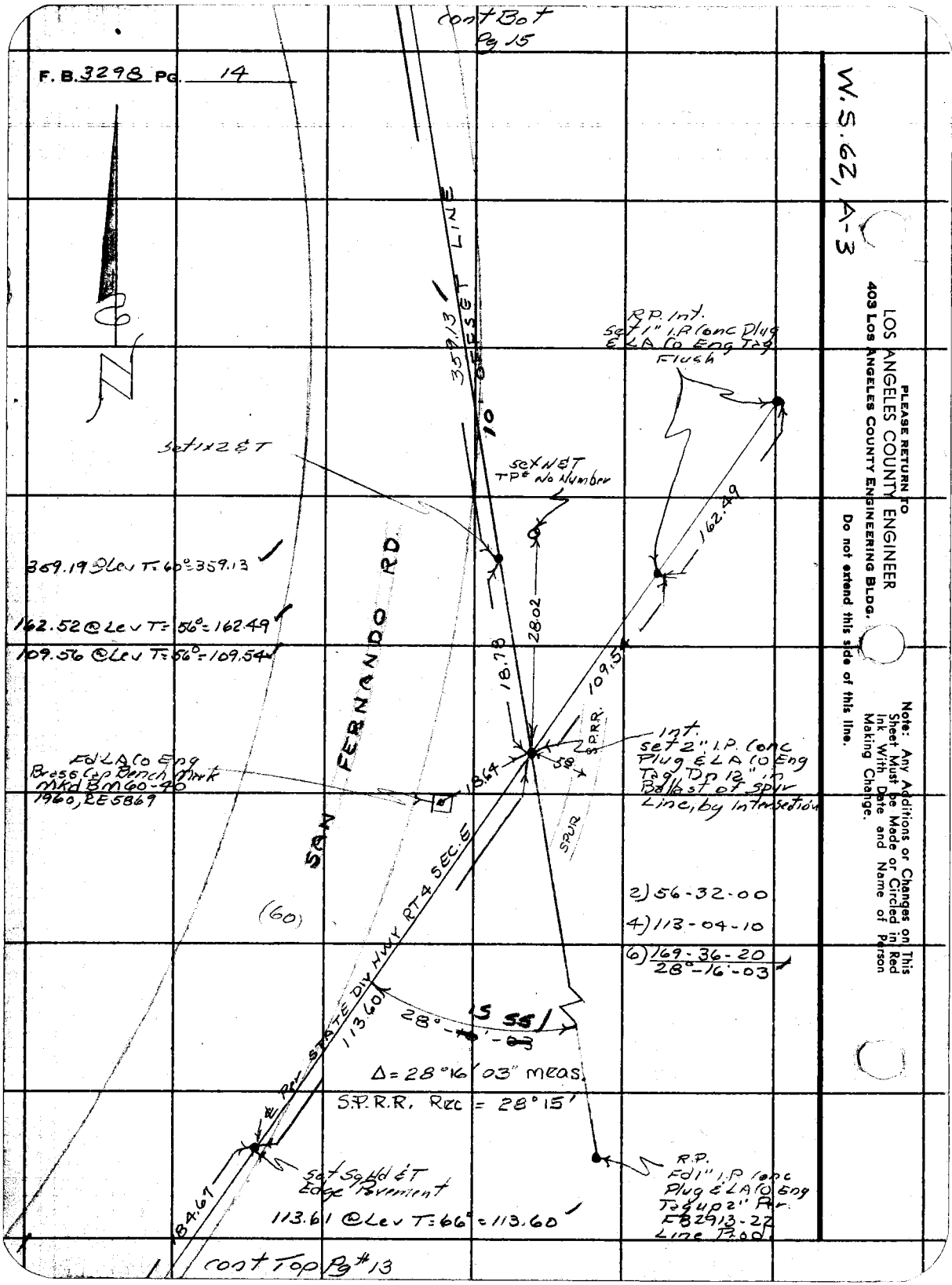

F. B. 3298 PG. 14
cont Bot Pg 15
W.S. 62, A-3
PLEASE RETURN TO
LOS ANGELES COUNTY ENGINEER
403 LOS ANGELES COUNTY ENGINEERING BLDG.
Do not extend this side of this line.
Note: Any Additions or Changes on This Sheet Must be Made or Circled in Red Ink With Date and Name of Person Making Change.
N
359.13
10' OFFSET LINE
R.P. Int. Set 1" I.P. Conc Plug & LA Co Eng Tag Flush
Set 1x2 & T
Set N & T TP# No Number
162.49
359.19 @ Lev T=60°=359.13
162.52 @ Lev T=56°=162.49
109.56 @ Lev T=56°=109.54
28.02
18.78
109.54
SAN FERNANDO RD.
S.P.R.R.
Int. Set 2" I.P. Conc Plug & LA Co Eng Tag Dn 12" in Ballast of Spur Line, by Intersection
Fd LA Co Eng Brass Cap Bench Mark Mkd BM 60-40 1960, RE 5869
18.64
58
SPUR
(60)
2) 56-32-00
4) 113-04-10
6) 169-36-20
28°-16'-03
℄ Per STATE DIV HWY RT 4 SEC. E
113.60
28°-16'-03
IS 55
Δ = 28°16'03" meas.
S.P.R.R. Rec = 28°15'
Set Sq Hd & T Edge Pavement
R.P. Fd 1" I.P. Conc Plug & LA Co Eng Tag up 2" Per FB 2913-22 Line Prod.
84.67
113.61 @ Lev T=66°=113.60
cont Top Pg #13

Notes Ck'd by	Survey of San Fernando Rd
Map, No.	JN 0097.16 Tape 216 Std. 37 °F
Office Work	Surveyed by R.C. Dale
Checked	Notes R.C.D. Date 12-20-66
Date C. J. GALLI	Indexed C. J. GALLI

F. B. 3298 PG. 15

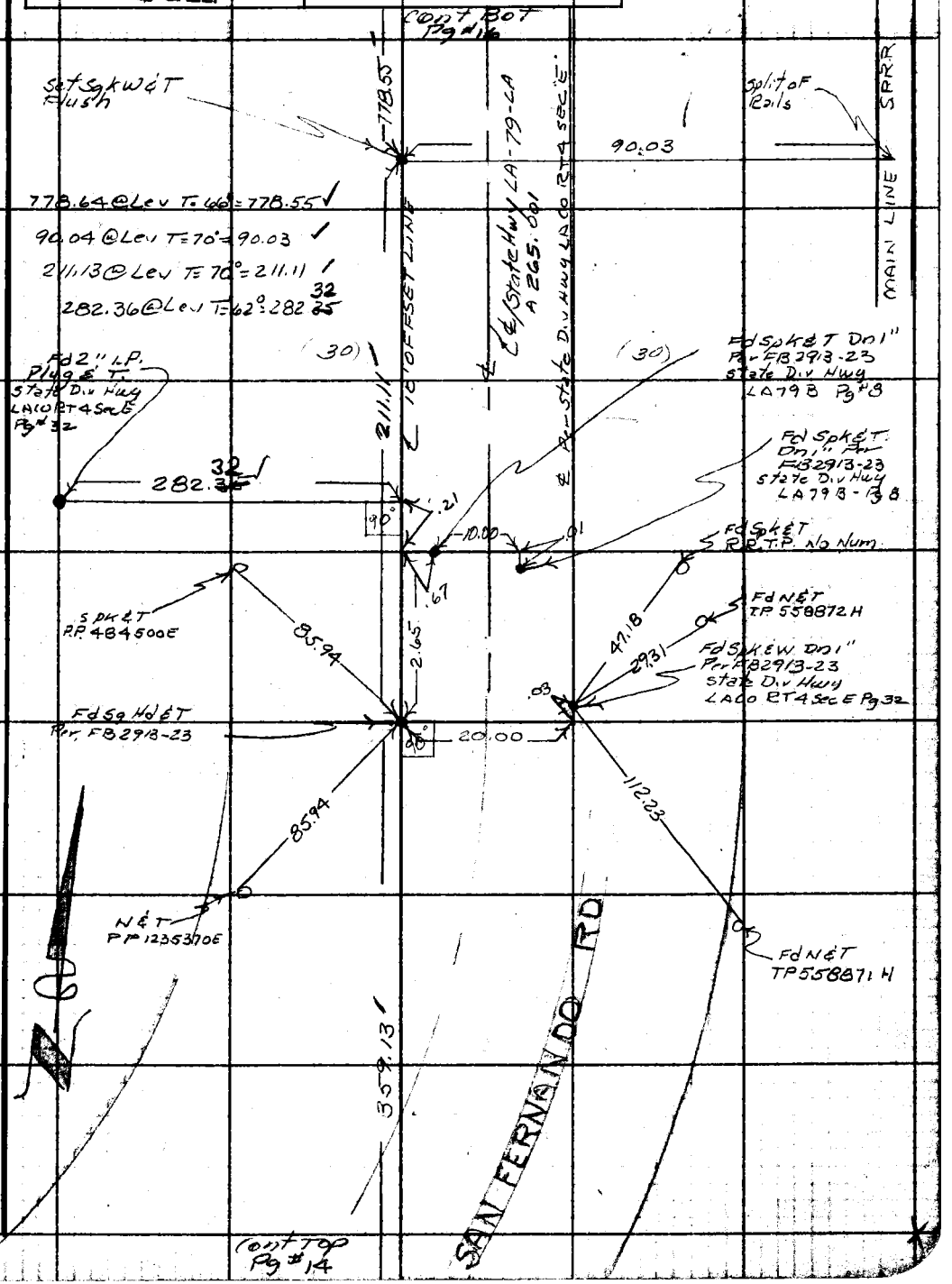

Note: Any Additions or Changes on This Sheet Must be Made or Circled in Red Ink With Date and Name of Person Making Change.

Do not extend this side of this line.

PLEASE RETURN TO
LOS ANGELES COUNTY ENGINEER
403 LOS ANGELES COUNTY ENGINEERING BLDG.

76F3095 CE # 310 3-61

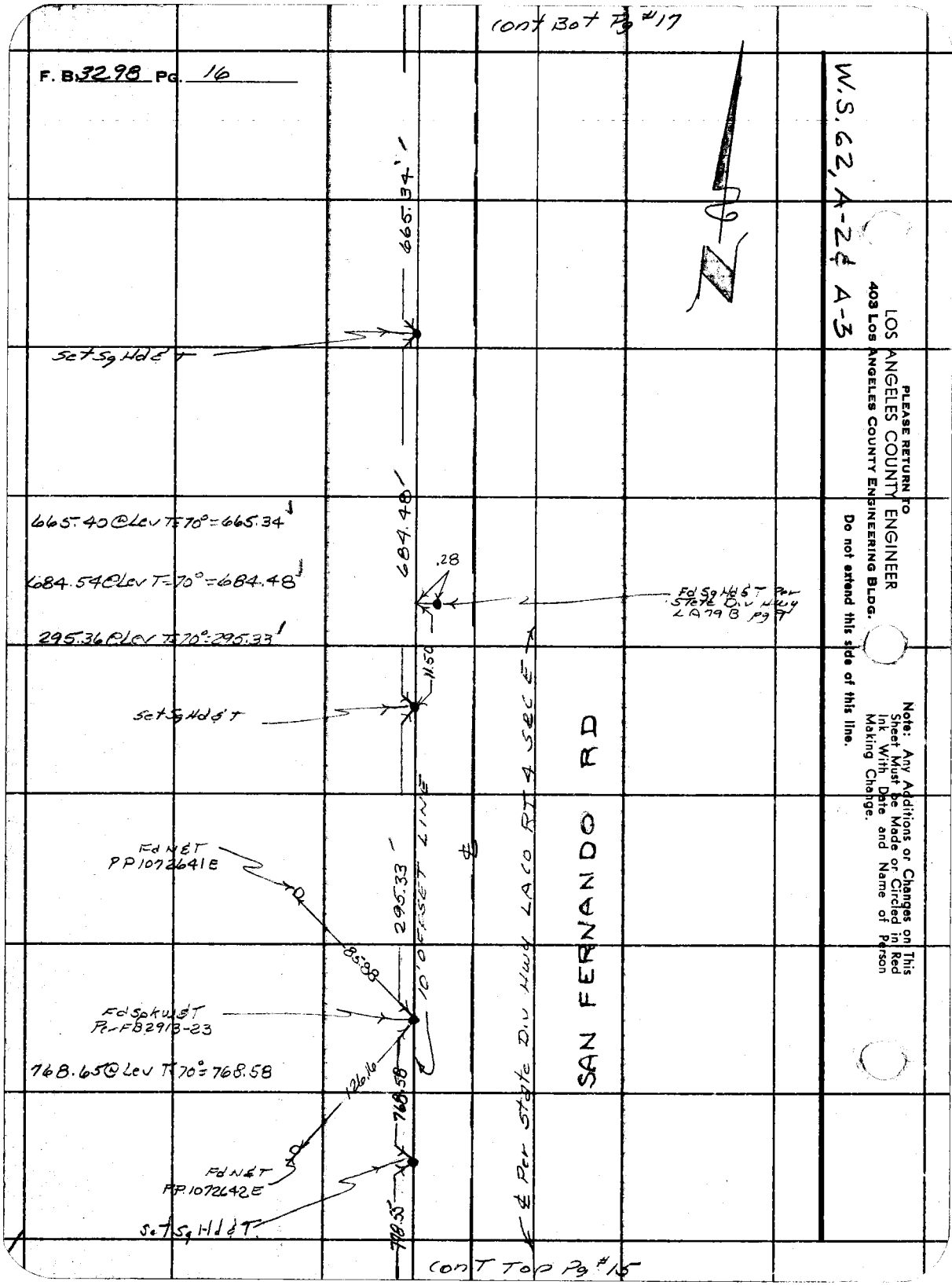
cont Bot Pg #17
F. B. 3298 Pg. 16
W.S. 62, A-2 & A-3
665.34'
Set Sq Hd & T
665.40 @ Lev T=70° = 665.34'
684.48'
684.54 @ Lev T=70° = 684.48'
.28
Fd Sq Hd & T Per State Div Hwy LA 79 B pg 7
295.36 @ Lev T=70° = 295.33'
11.50
Set Sq Hd & T
Fd N & T PP 1072641 E
295.33'
10' OFFSET LINE
85.88
Fd Sp Kw & T Per FB 2913-23
768.65 @ Lev T=70° = 768.58
126.16
768.58
Fd N & T PP 1072642 E
Set Sq Hd & T
778.55
℄ Per State Div Hwy LA 60 RT 4 SEC E
SAN FERNANDO RD
cont Top Pg #15
PLEASE RETURN TO
LOS ANGELES COUNTY ENGINEER
403 Los Angeles County Engineering Bldg.
Do not extend this side of this line.
Note: Any Additions or Changes on This Sheet Must be Made or Circled in Red Ink With Date and Name of Person Making Change.

Notes Ck'd by	Survey of San Fernando Rd	F. B. 3298 PG. 17
Map No.	JN 009716 Tape 216 Std 84 °F	
Office Work	Surveyed by R.C. Dale	
Checked	Notes R.C.D. Date 12-20-66	
Date [redacted]	Indexed C. J. GALLI	

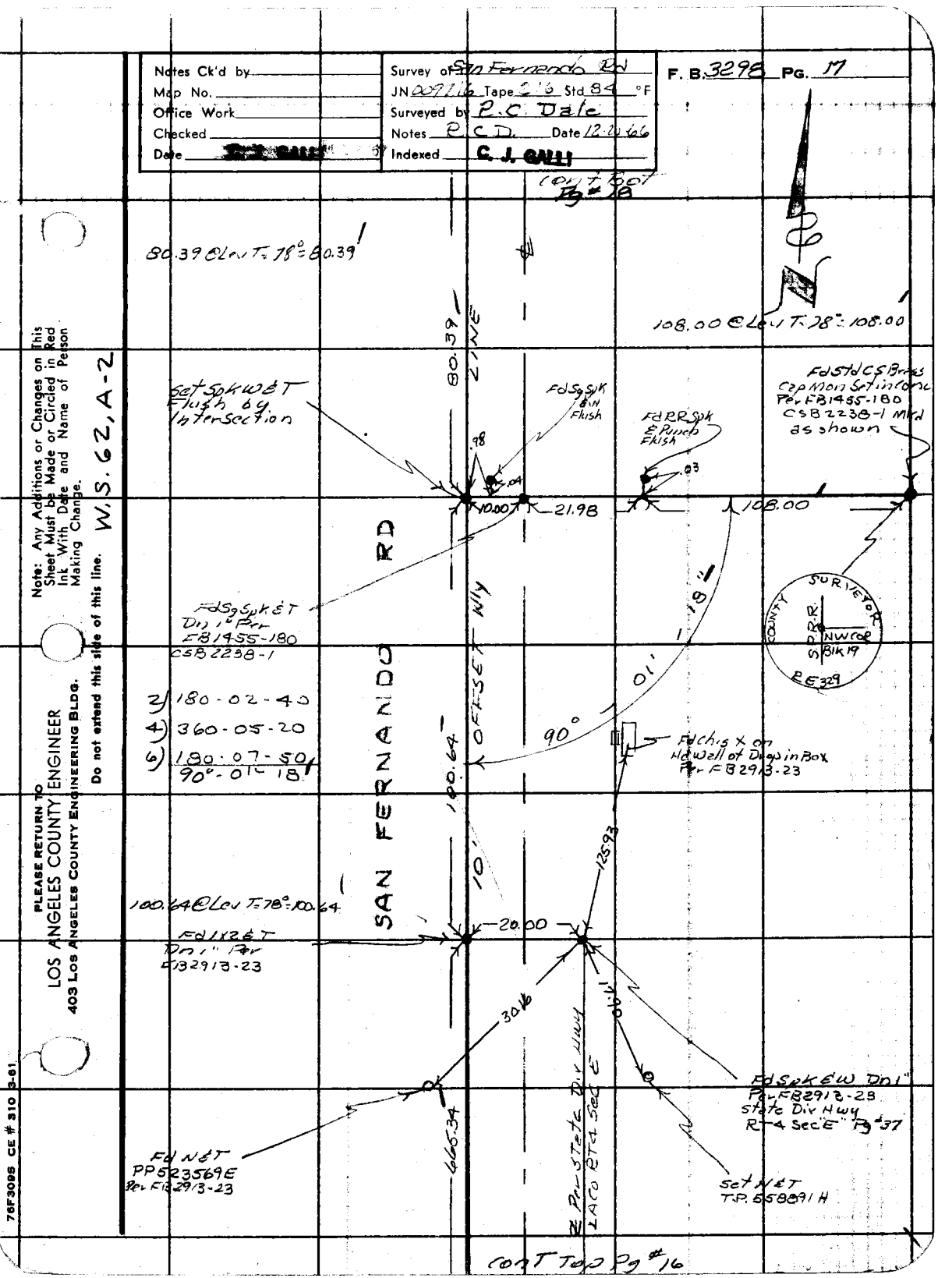

Note: Any Additions or Changes on This Sheet Must be Made or Circled in Red Ink With Date and Name of Person Making Change.

W.S. 62, A-2

PLEASE RETURN TO
LOS ANGELES COUNTY ENGINEER
403 LOS ANGELES COUNTY ENGINEERING BLDG.
Do not extend this side of this line.

76F3095 CE # 310 3-61

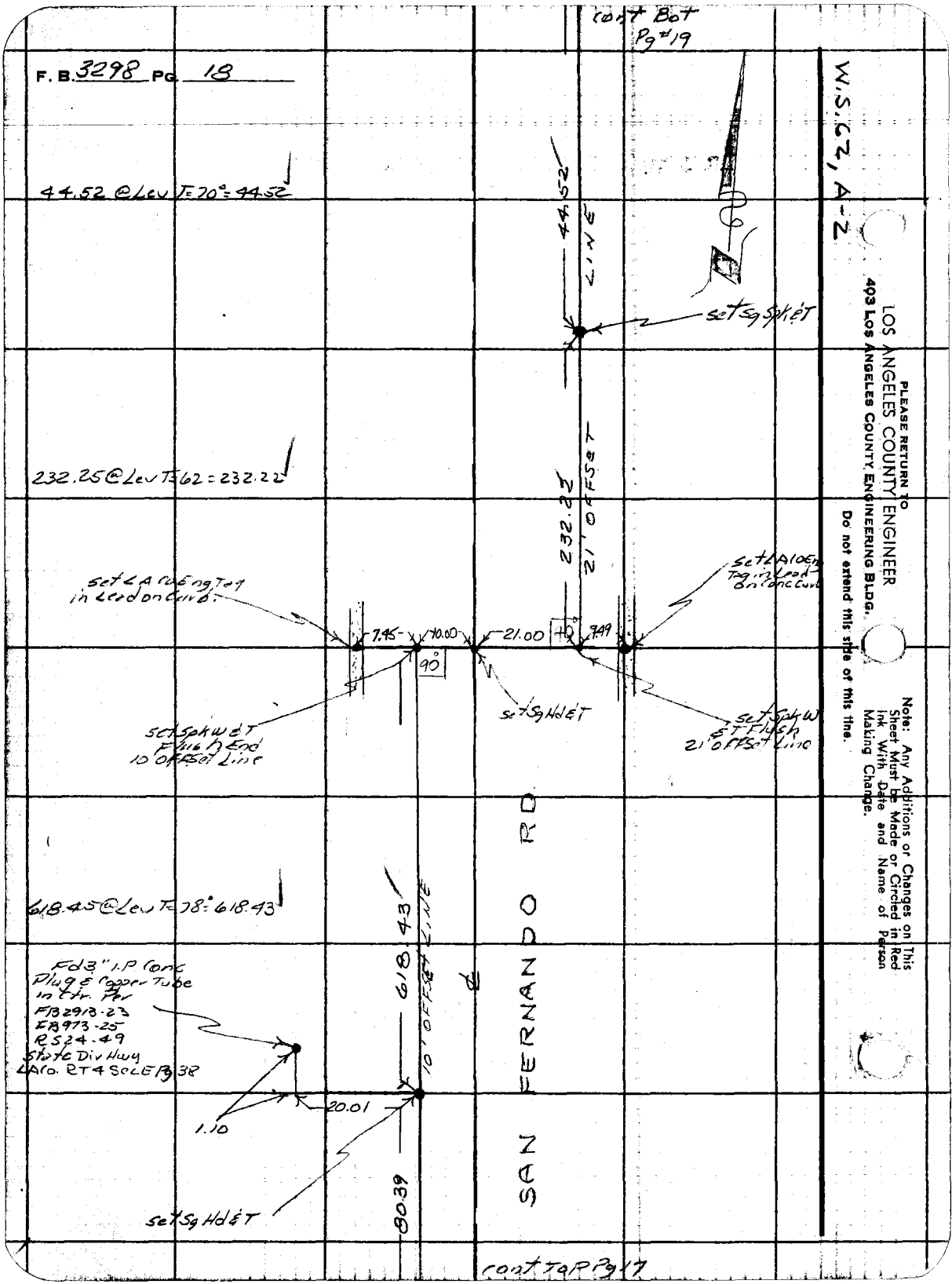

PLEASE RETURN TO
LOS ANGELES COUNTY ENGINEER
403 LOS ANGELES COUNTY ENGINEERING BLDG.
Do not extend this side of this line.

Note: Any Additions or Changes on This Sheet Must be Made or Circled in Red Ink With Date and Name of Person Making Change.

Notes Ck'd by J. A. CHURCH	Survey of San Fernando Rd	F. B. 3298 Pg. 19
Map No.	JN 0097.16 Tape 216 Std 84 °F	
Office Work	Surveyed by RC DALE	
Checked	Notes R.C.D. Date 12-2066	
Date G. J. GALLI	Indexed G. J. GALLI	

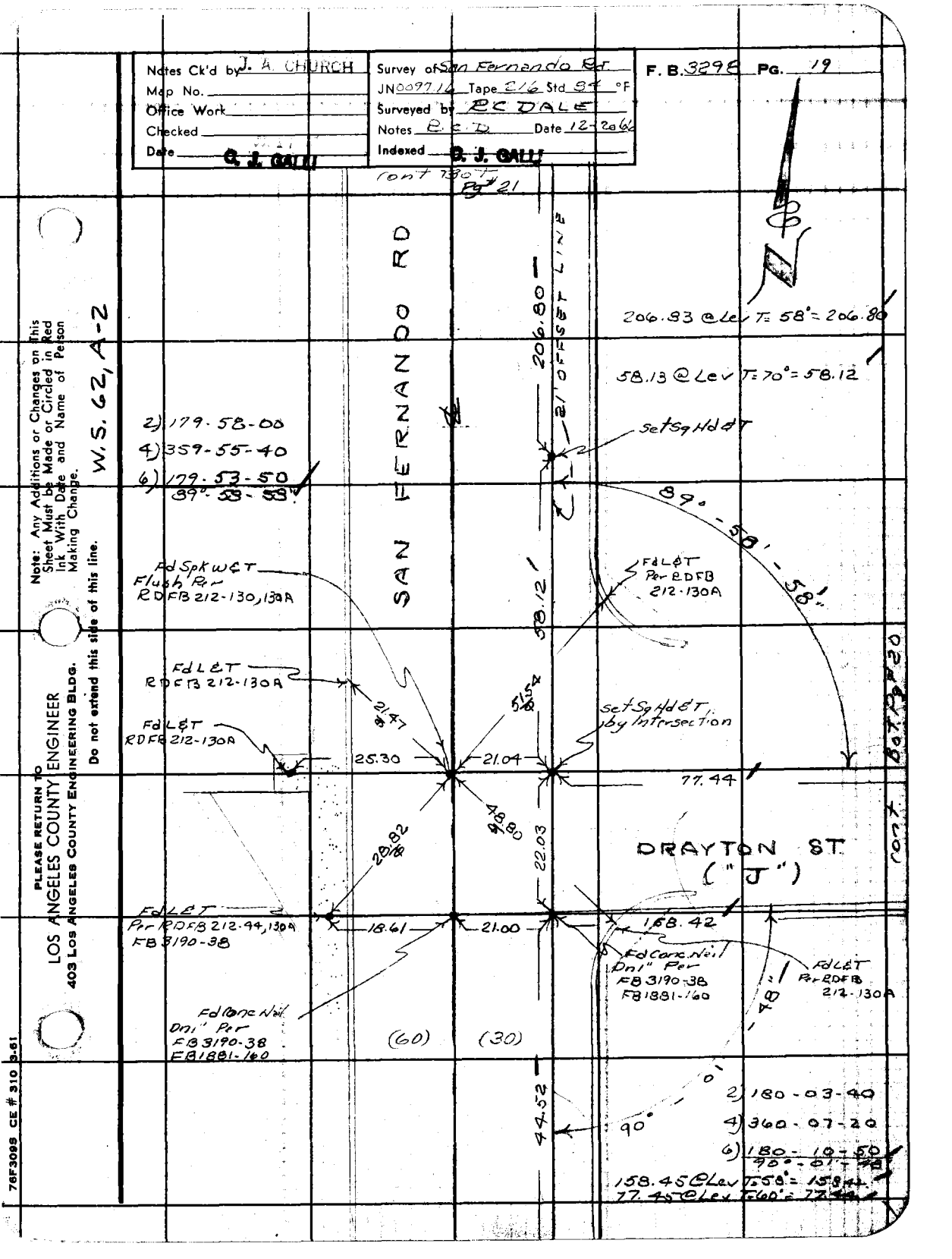

W.S. 62, A-2

Note: Any Additions or Changes on This Sheet Must be Made or Circled in Red Ink With Date and Name of Person Making Change.

Do not extend this side of this line.

PLEASE RETURN TO
LOS ANGELES COUNTY ENGINEER
403 LOS ANGELES COUNTY ENGINEERING BLDG.

76F3098 CE # 310 3-61

F. B. 3298 PG. 20

W.S. 62, A-2

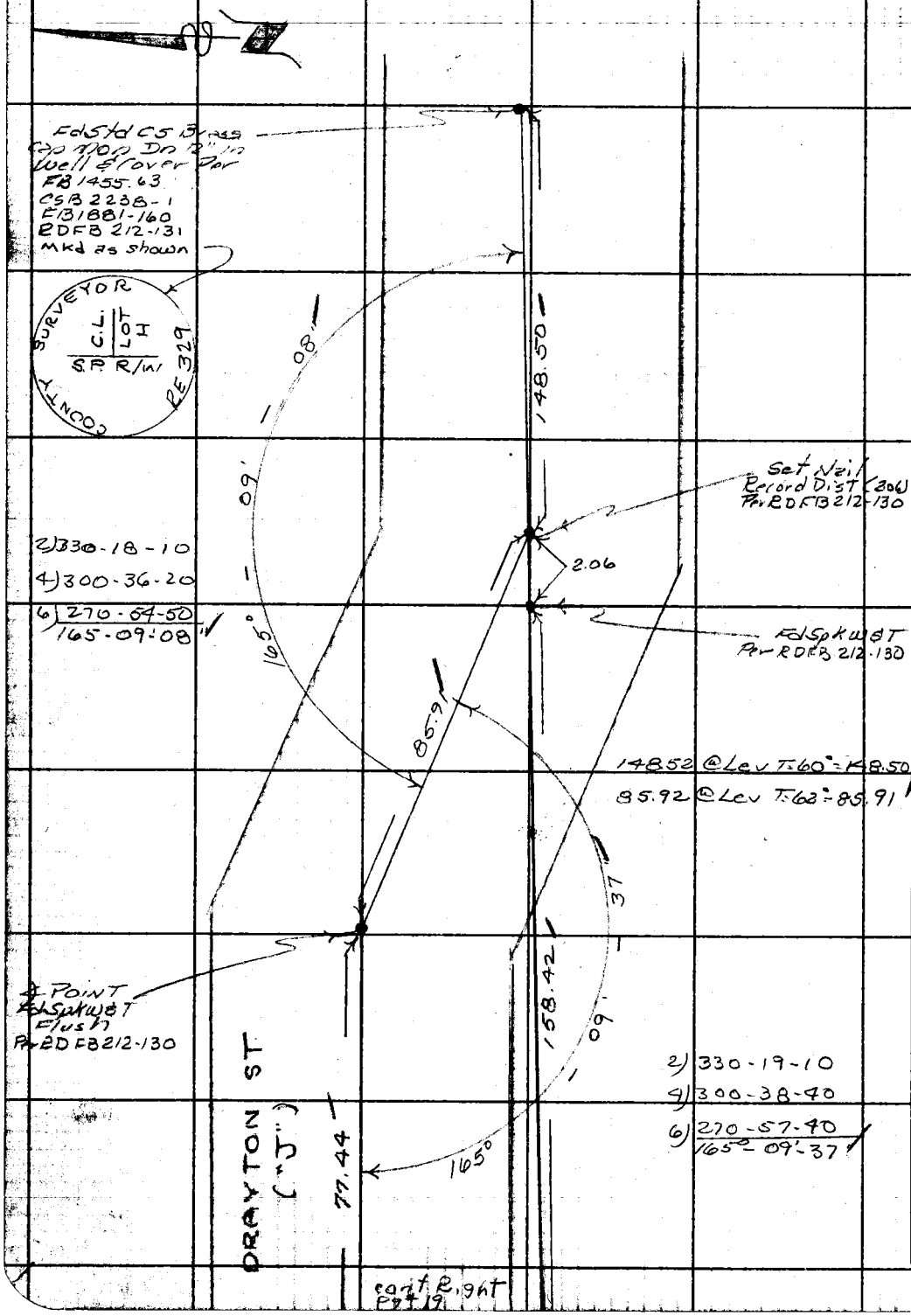

PLEASE RETURN TO
LOS ANGELES COUNTY ENGINEER
403 LOS ANGELES COUNTY ENGINEERING BLDG.

Do not extend this side of this line.

Note: Any Additions or Changes on This Sheet Must be Made or Circled in Red Ink With Date and Name of Person Making Change.

Notes Ck'd by	Survey of San Fernando Rd
Map No.	JN 2097.16 Tape 2.16 Std 0.1 °F
Office Work	Surveyed by R. C. Dale
Checked	Notes R.C.D. Date 12-20-66
Date JAN 17 67	Indexed G. J. GALLI

F. B. 3298 PG. 21

Cont Bot Pg # 22

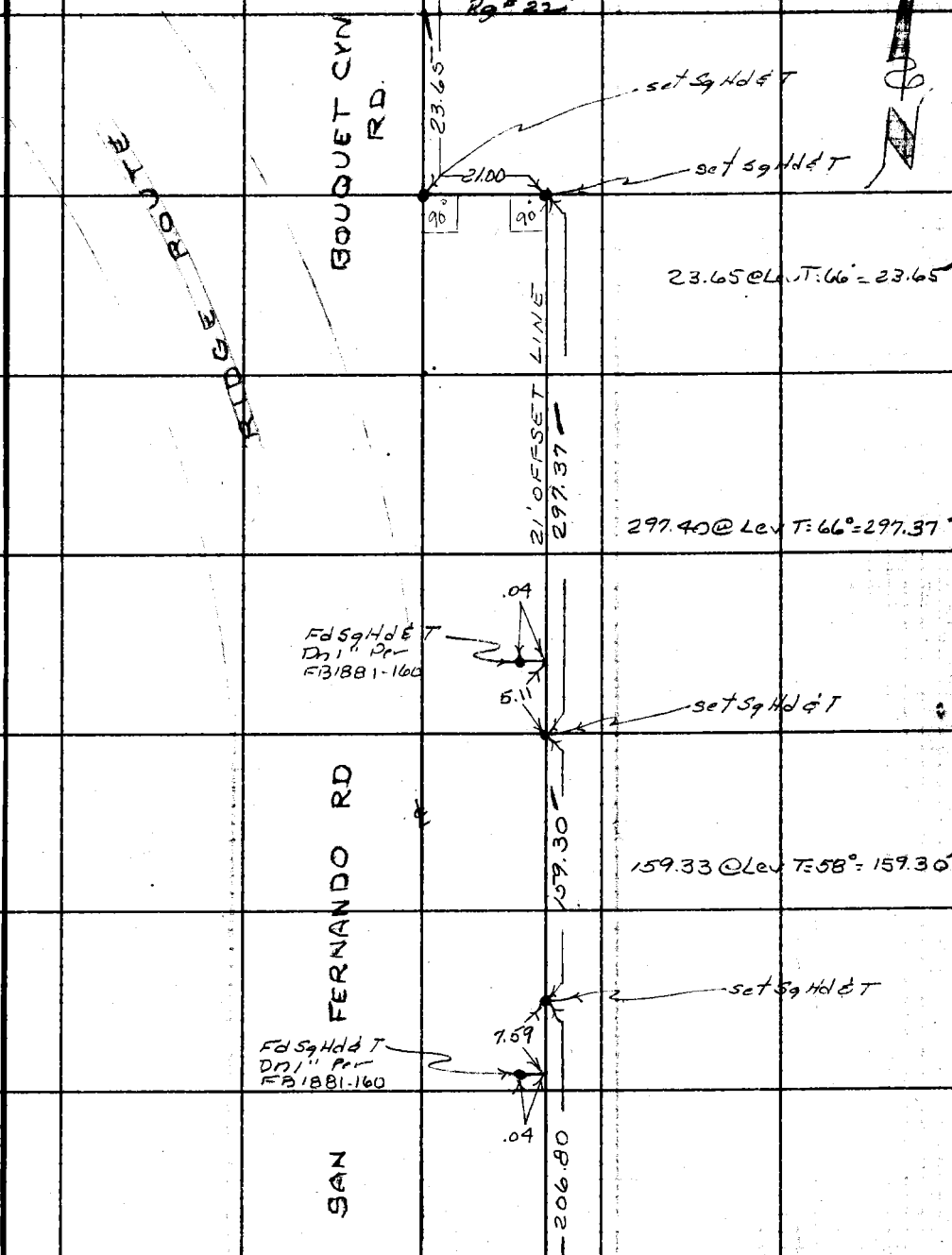

Cont Top Pg # 19

Note: Any Additions or Changes on This Sheet Must be Made or Circled in Red Ink With Date and Name of Person Making Change.

Do not extend this side of this line.

PLEASE RETURN TO
LOS ANGELES COUNTY ENGINEER
403 LOS ANGELES COUNTY ENGINEERING BLDG.

76F3095 CE # 310 3-61

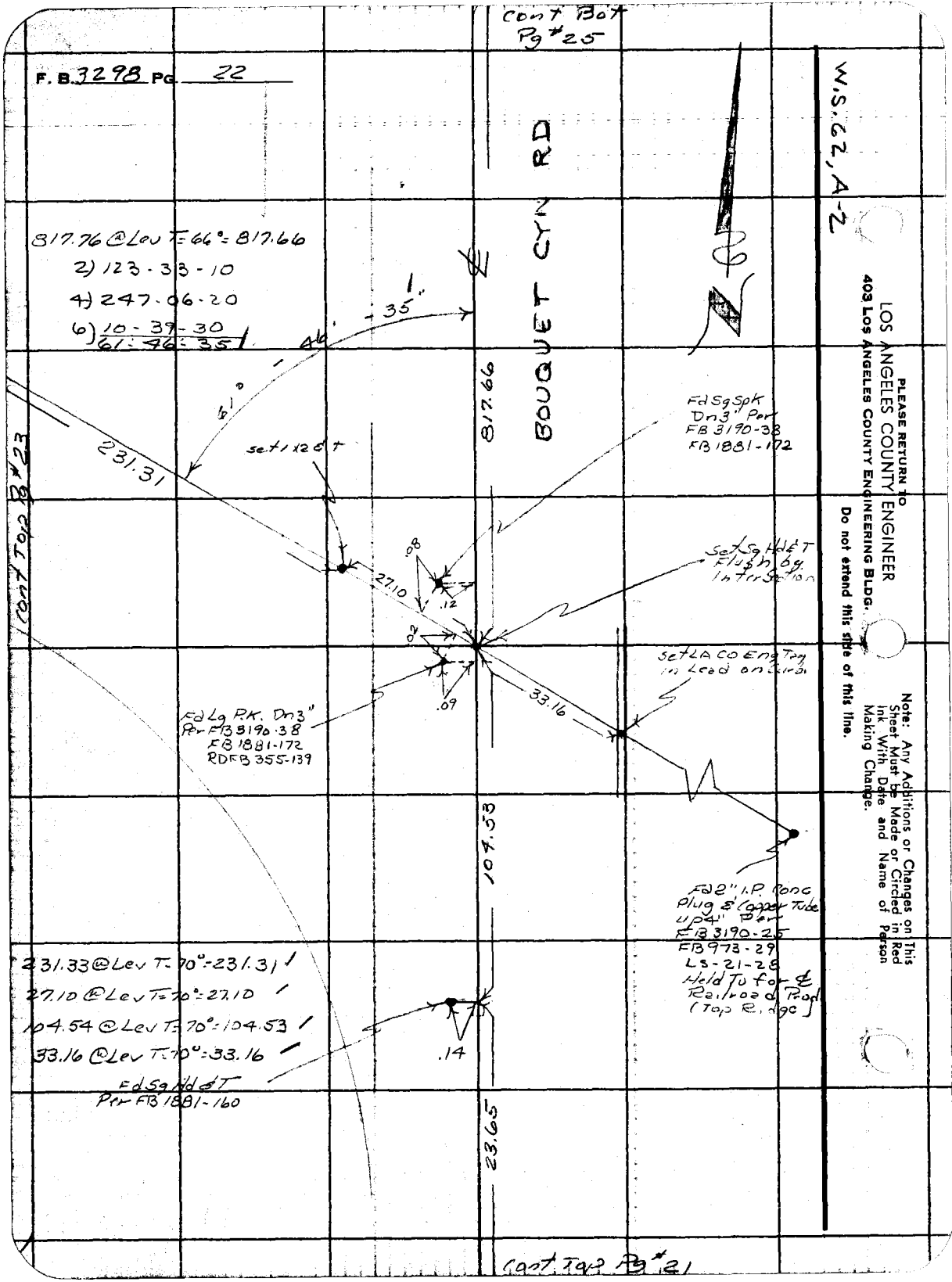

PLEASE RETURN TO
LOS ANGELES COUNTY ENGINEER
403 LOS ANGELES COUNTY ENGINEERING BLDG.
Do not extend this side of this line.

Note: Any Additions or Changes on This Sheet Must be Made or Circled in Red Ink With Date and Name of Person Making Change.

Notes Ck'd by J. A. CHURCH	Survey of San Fernando Rd	F. B. 3298 Pg. 23
Map No.	JN 0097.16 Tape 216 Std 84 °F	
Office Work	Surveyed by R.C. Dale	
Checked	Notes R.C.D. Date 1-3-67	
Date	Indexed C. J. GALLI	

cont Left Pg 22

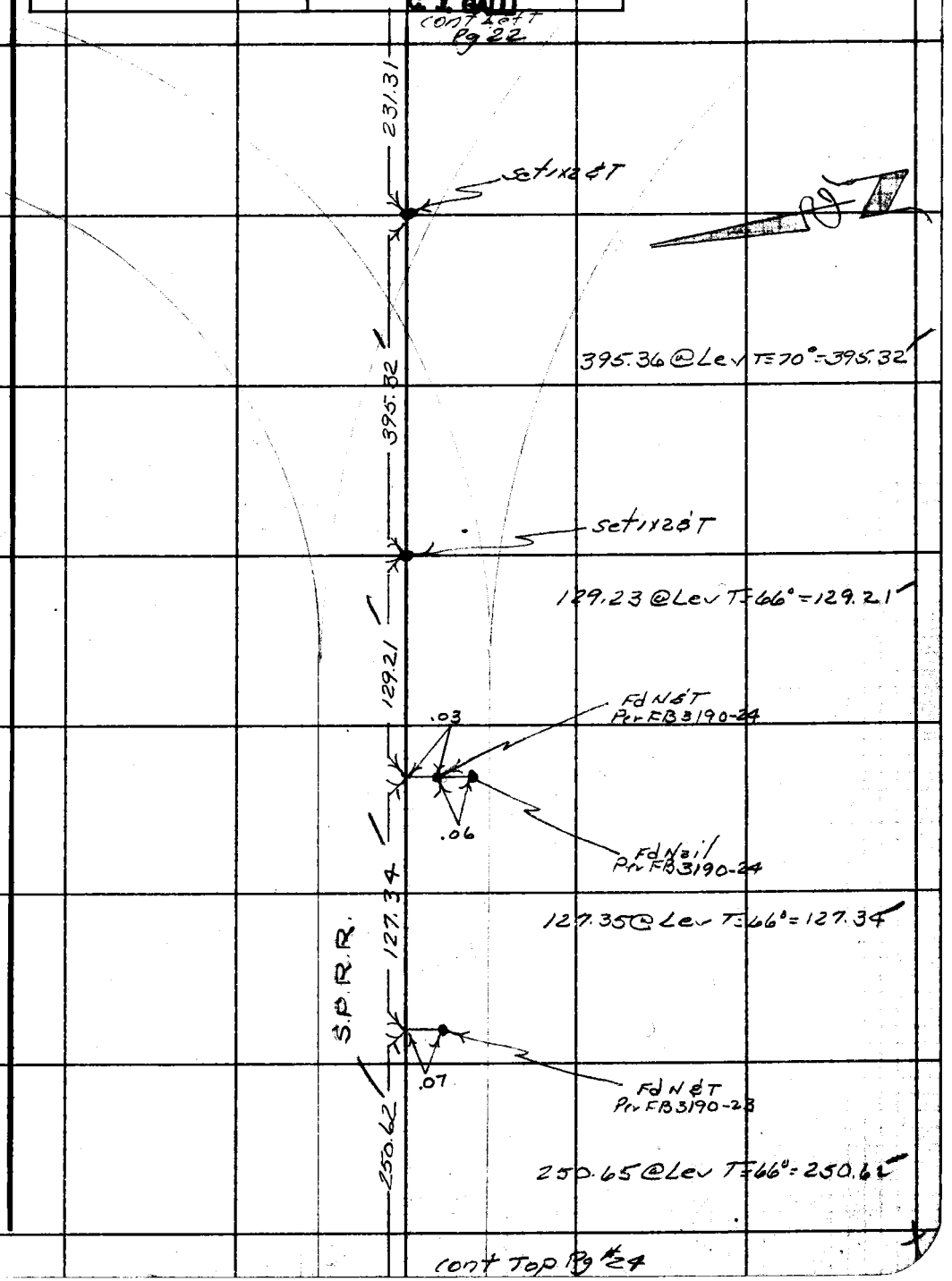

cont Top Pg #24

Note: Any Additions or Changes on This Sheet Must be Made or Circled in Red Ink With Date and Name of Person Making Change.

PLEASE RETURN TO
LOS ANGELES COUNTY ENGINEER
403 LOS ANGELES COUNTY ENGINEERING BLDG.
Do not extend this side of this line.

76F309S CE # 310 3-61

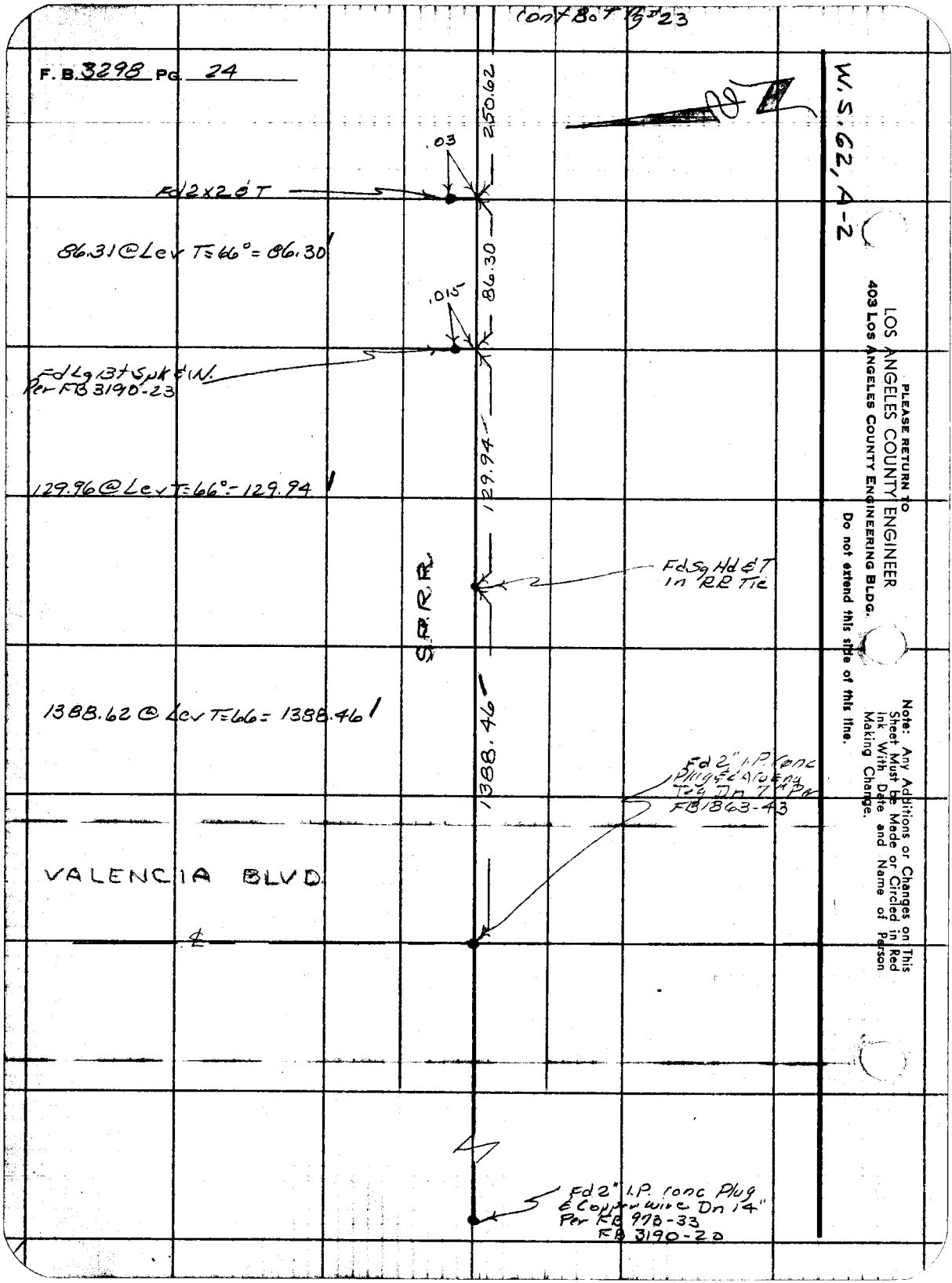

PLEASE RETURN TO
LOS ANGELES COUNTY ENGINEER
403 LOS ANGELES COUNTY ENGINEERING BLDG.
Do not extend this side of this line.

Note: Any Additions or Changes on This Sheet Must be Made or Circled in Red Ink With Date and Name of Person Making Change.

Notes Ck'd by	Survey of San Fernando Rd
Map No.	JN 0097.16 Tape 216 Std 84 °F
Office Work	Surveyed by RC Dale
Checked	Notes RCD Date 1-5-67
Date	Indexed C. J. GALLI

F. B. 3298 PG. 25

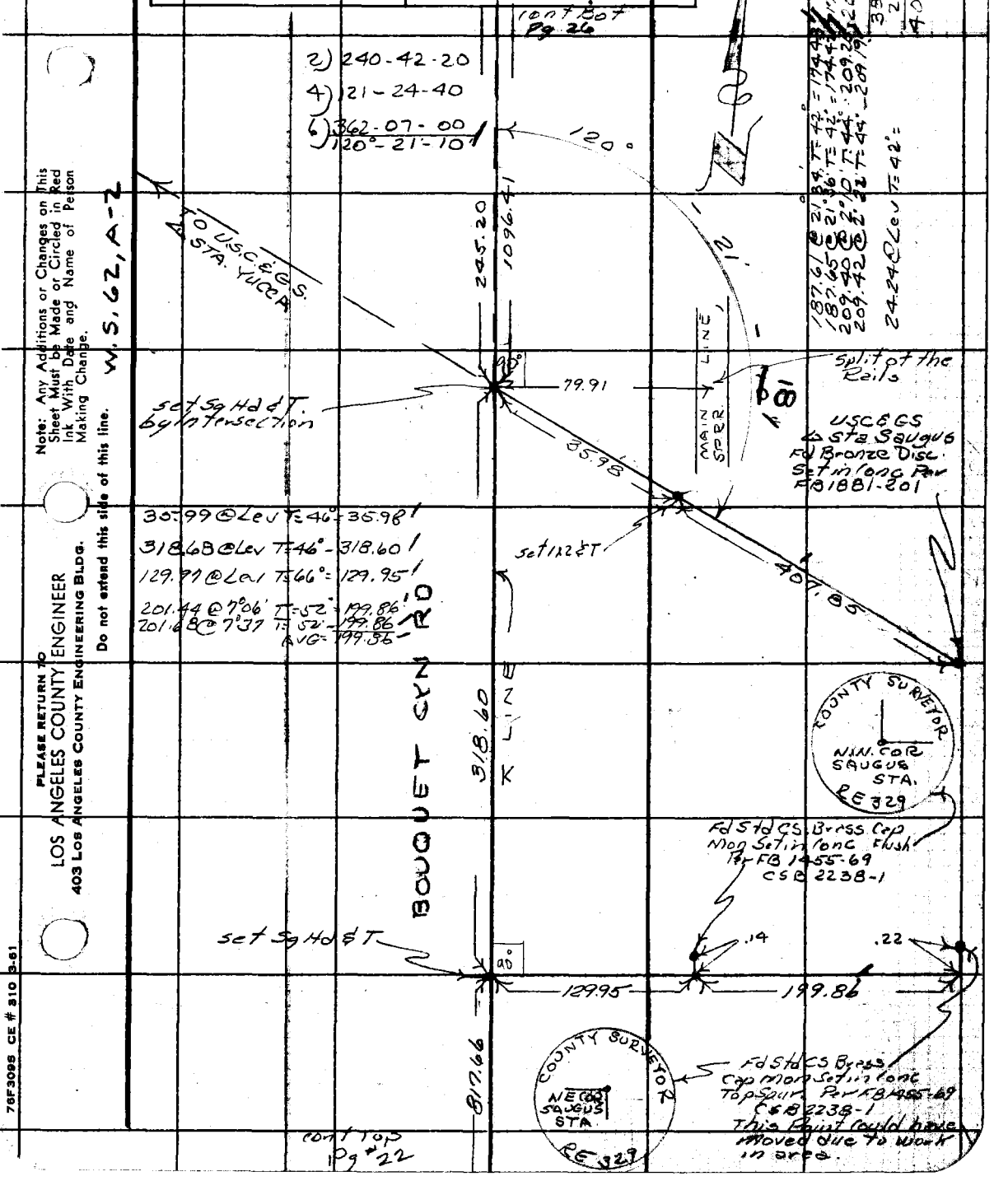

Note: Any Additions or Changes on This Sheet Must be Made or Circled in Red Ink With Date and Name of Person Making Change.

W.S. 62, A-2

Do not extend this side of this line.

PLEASE RETURN TO
LOS ANGELES COUNTY ENGINEER
403 LOS ANGELES COUNTY ENGINEERING BLDG.

76F3095 CE # 310 3-61

F. B. 3298 PG. 26

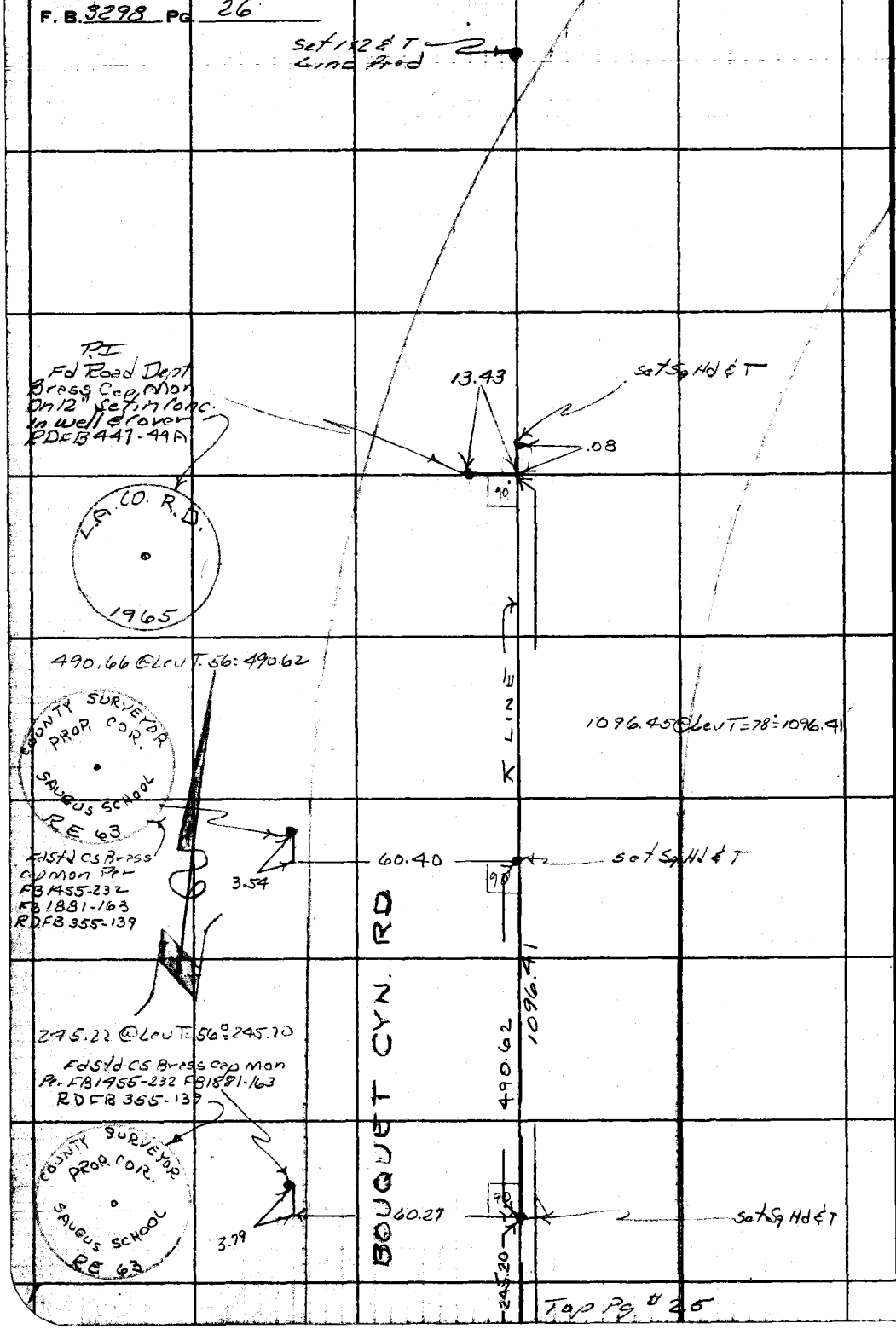

Top Pg. # 25

W.S. 62, A-2

PLEASE RETURN TO
LOS ANGELES COUNTY ENGINEER
403 Los Angeles County Engineering Bldg.

Do not extend this side of this line.

Note: Any Additions or Changes on This Sheet Must be Made or Circled in Red Ink With Date and Name of Person Making Change.

Notes Ck'd by	Survey of San Fernando Rd
Map No.	JN0097, 16 Tape 216 Std. 84 °F
Office Work	Surveyed by R.C. Dale
Checked	Notes R.C.D. Date 1-6-67
Date	Indexed R. L. GALLI

F. B. 3298 PG. 27

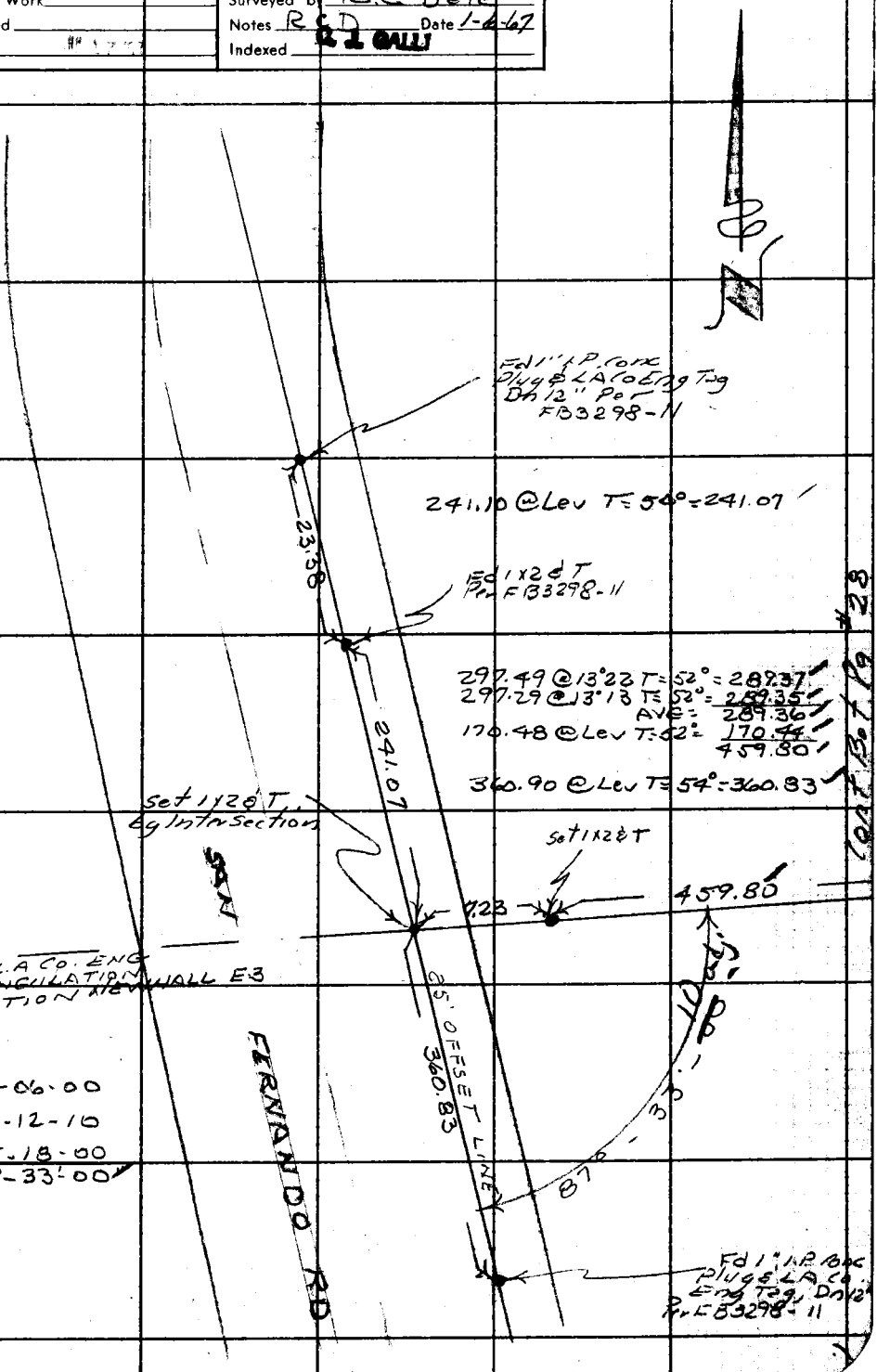

Note: Any Additions or Changes on This Sheet Must be Made or Circled in Red Ink With Date and Name of Person Making Change.

W.5.62, A-3

Do not extend this side of this line.

PLEASE RETURN TO
LOS ANGELES COUNTY ENGINEER
403 LOS ANGELES COUNTY ENGINEERING BLDG.

76F3095 CE # 310 3-61

F. B. 3298 PG. 28

USC&GS
TRIANGULATION STATION
NEWHALL
Fd Brass Disc Set in
Conc. Mkd USC&GS.
Triangulation Station
Newhall, 1932.

253.20 @ 14°26' T=52° = 245.16
253.32 @ 14°33' T=52° = 245.15
AVG = 245.15
22.51 @ Lev T=52° = 22.50
267.65

267.65

set 1x2 & T

459.80

PLEASE RETURN TO
LOS ANGELES COUNTY ENGINEER
403 LOS ANGELES COUNTY ENGINEERING BLDG.

Do not extend this side of this line.

Note: Any Additions or Changes on This Sheet Must be Made or Circled in Red Ink With Date and Name of Person Making Change.

Cont Right Pg #27

Notes Ck'd by J. A. CHURCH	Survey of San Fernando Rd	F. B. 3298 PG. 29
Map No.	JN 0097.16 Tape 216 Std B4 °F	
Office Work	Surveyed by R C Dale	
Checked	Notes R.C.D. Date 2/20/67	
Date	Indexed C. J. GALLI MAR 9 '67	

SAN FERNANDO ROAD

JN 0097.16

FEB 20 1967

CENTERLINE RETRACEMENT OF ROAD DEPT. SURVEY ON PROPOSED BOUQUET CYN ROAD. FROM INTERSECTION OF SOLEDAD CYN RD. SLY TO SAN FERNANDO RD.

REF
FB 3190-9,10
FB 2635-194,213
RD FB 447-49A-81A
RD FB 355-139A

PARTY
R.C. DALE
C.W. ADAMS
B.R. JACKSON
R.J. RODRIGUIZ

Note: Any Additions or Changes on This Sheet Must be Made or Circled in Red Ink With Date and Name of Person Making Change.

Do not extend this side of this line.

PLEASE RETURN TO
LOS ANGELES COUNTY ENGINEER
403 LOS ANGELES COUNTY ENGINEERING BLDG.

76F3095 CE # 310 3-61

F. B. 3298 PG. 30

INDEX

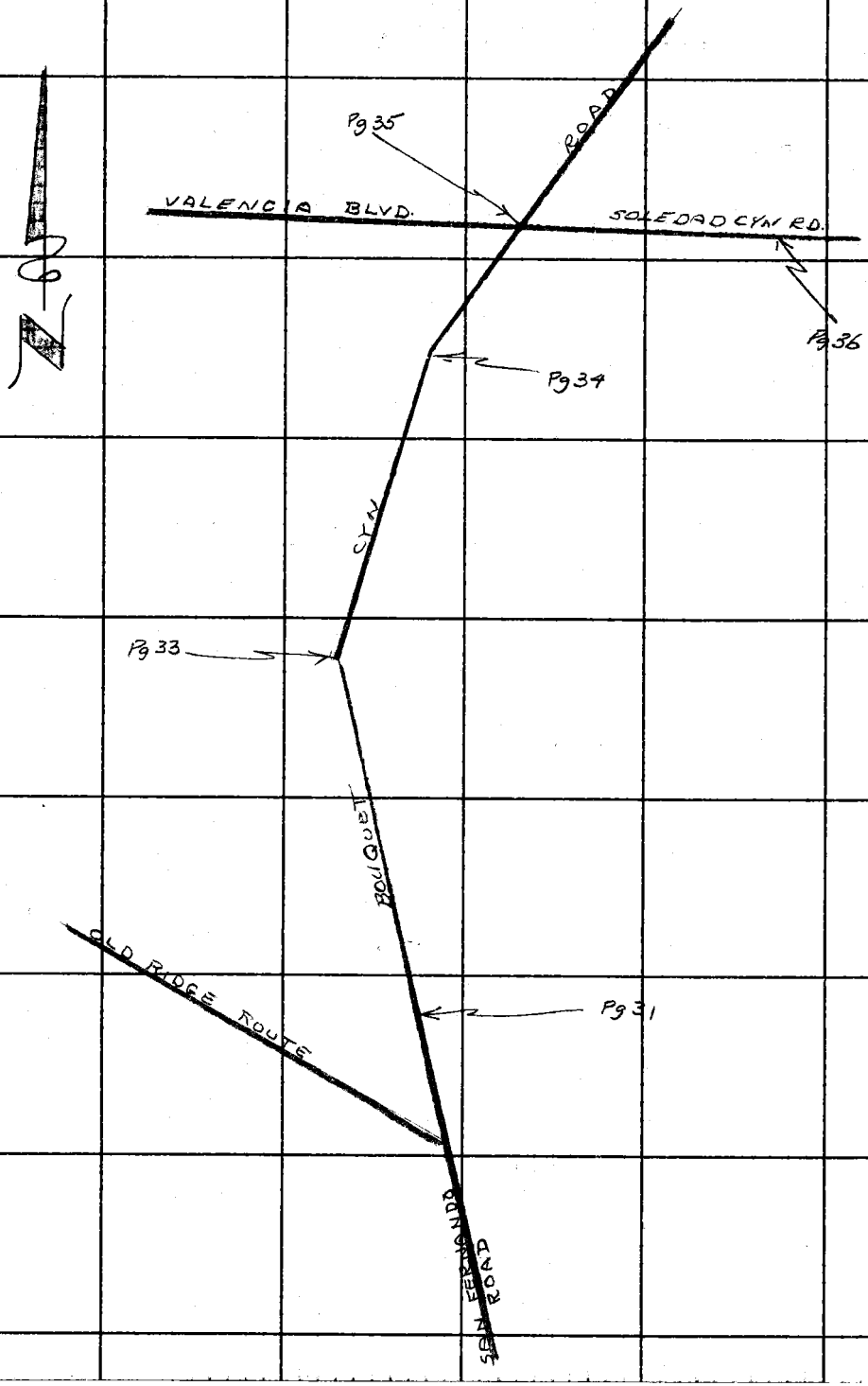

PLEASE RETURN TO
LOS ANGELES COUNTY ENGINEER
403 Los Angeles County Engineering Bldg.
Do not extend this side of this line.

Note: Any Additions or Changes on This Sheet Must be Made or Circled in Red Ink With Date and Name of Person Making Change.

Notes Ck'd by J. A. CHURCH	Survey of San Fernando Rd	F. B. 3298	Pg. 31
Map No.	JN 2597.16 Tape 2/6 Std. 3-2 °F		
Office Work	Surveyed by R.C. Dale		
Checked	Notes R.C.D. Date 2/23/67		
Date	Indexed C. J. GALLI		

Pg #32

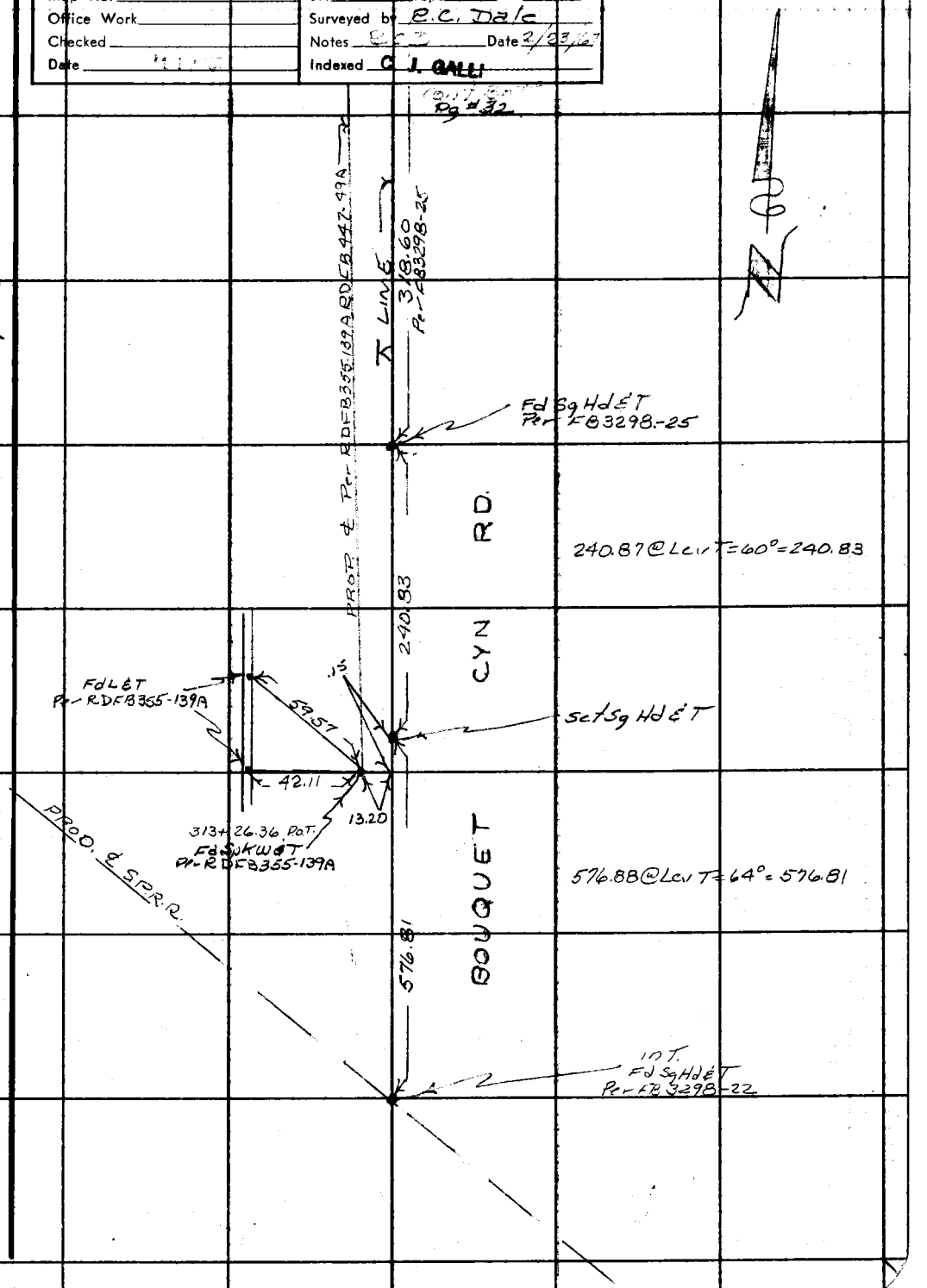

Note: Any Additions or Changes on This Sheet Must be Made or Circled in Red Ink With Date and Name of Person Making Change.

W.S. 62, A-2

Do not extend this side of this line.

PLEASE RETURN TO
LOS ANGELES COUNTY ENGINEER
403 LOS ANGELES COUNTY ENGINEERING BLDG.

76F3095 CE # 310 3-61

F. B. 3298 PG. 32

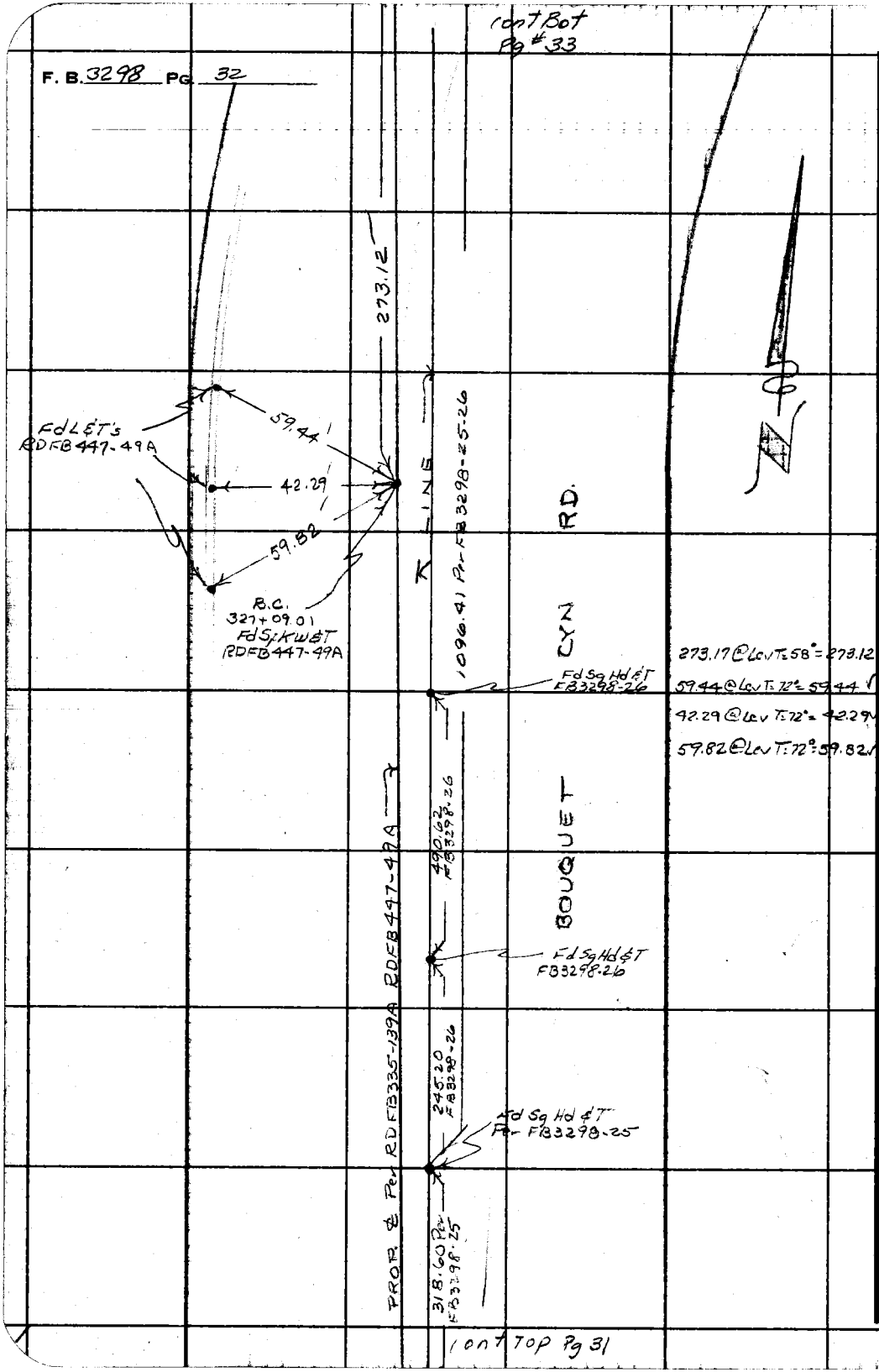

W.S.62, A-2

PLEASE RETURN TO
LOS ANGELES COUNTY ENGINEER
403 LOS ANGELES COUNTY ENGINEERING BLDG.

Do not extend this side of this line.

Note: Any Additions or Changes on This Sheet Must be Made or Circled in Red Ink With Date and Name of Person Making Change.

Notes Ck'd by	Survey of San Fernando Rd
Map No.	JN 5097.16 Tape 216 Std 94 °F
Office Work	Surveyed by R.C. Dale
Checked	Notes R.C.D. Date 2-24-67
Date	Indexed G. J. GALLI

F. B. 3298 PG. 33

cont. Bot. Pg # 34

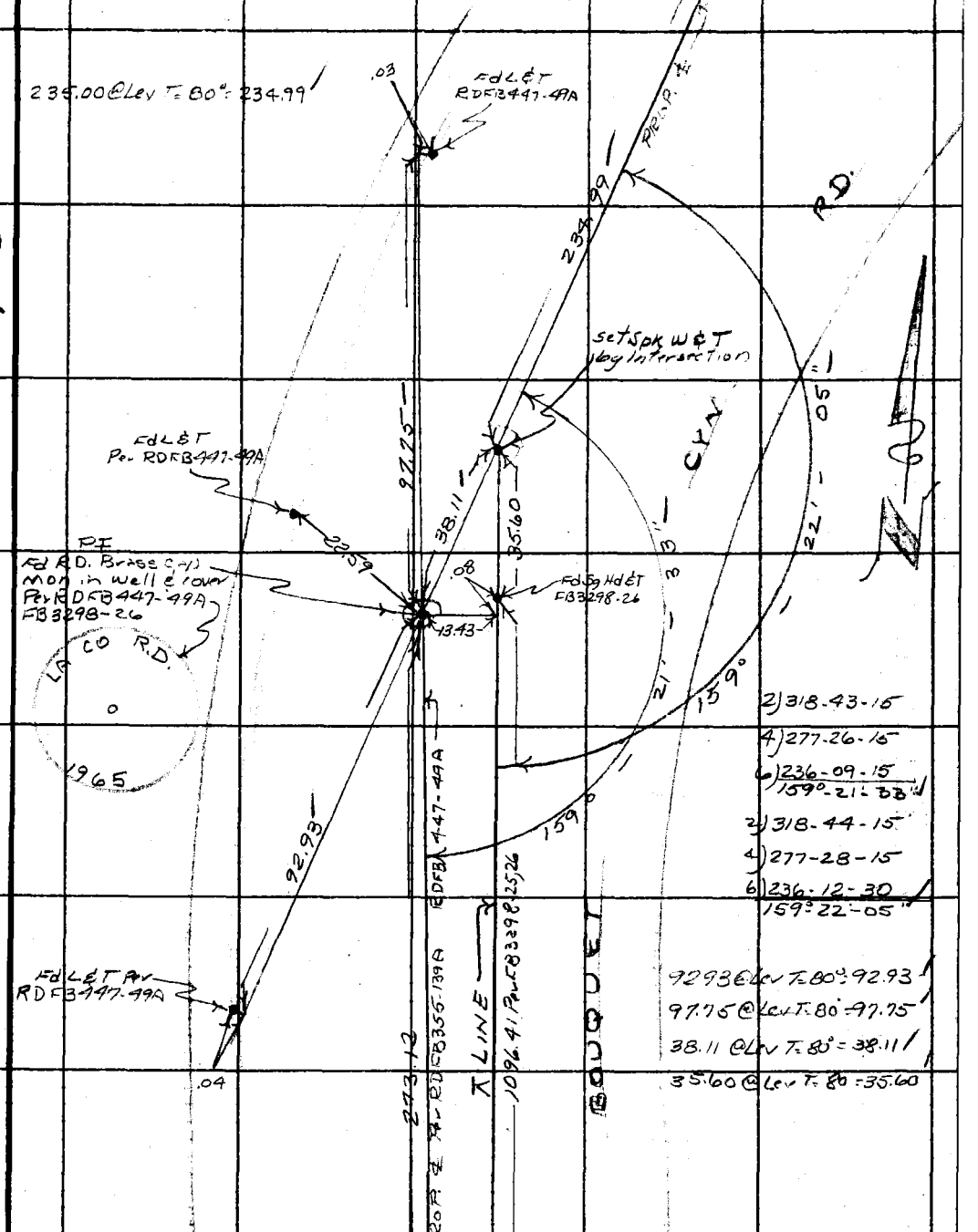

Note: Any Additions or Changes on This Sheet Must be Made or Circled in Red Ink With Date and Name of Person Making Change.

W.S. 62, A-2

Do not extend this side of this line.

PLEASE RETURN TO
LOS ANGELES COUNTY ENGINEER
403 LOS ANGELES COUNTY ENGINEERING BLDG.

76F309S CE # 310 3-61

cont Right
Pg #35

F. B. 3298 PG. 34

303.31 @ Lev T = 72° = 303.29

Fd L & T
RD FB 447-50A

303.29

P.F.
set 1x2 & T
From Ties
Per RD FB 447-50A

50.90

50.60

5.40

1.15

Fd 1½" I.P. conc
Plug & brad Per
RD FB 447-50A
Dn 16"

Fd L & T
RD FB 447-50A

5.64

50.60 @ Lev T = 78° = 50.60

50.90 @ Lev T = 78° = 50.90

Fd L & T
RD 447-50A

155°

2) 310-58-45
4) 261-57-30
6) 212-56-15
155°-29'-28"

428.82 @ Lev T = 78° = 428.80

428.80

CYN RD

Fd SPK W & T
Flush Per
RD FB 447-50A

Fd L & T
Per RD FB 447-50A

90°

45.54

78.46

Fd SPK W & T
In Misc. Driveway
Per RD FB 447-50A

78.46 @ Lev T = 78° = 78.46

46.54 @ Lev T = 78° = 45.54

113.91 @ Lev T = 78° = 113.91

113.91

PROP ℄

BOUQUET

Fd SPK W & T
Flush Per
RD FB 447-49A

Fd L & T
Per RD FB 447-49A

90°

45.61

58.38

58.38 @ Lev T = 78° = 58.38

45.61 @ Lev T = 78° = 45.61

Fd L & T in conc
Foundation Per
RD FB 447-49A

234.99

cont Top
Pg #33

℄ CURVE DATA
Δ = 24°-30-35
R = 2000'
T = 434.42
L = 855.55
Per RD FB 447-50, 50A

LOS ANGELES COUNTY ENGINEER
403 Los Angeles County Engineering Bldg.
PLEASE RETURN TO
Do not extend this side of this line.

Note: Any Additions or Changes on This Sheet Must be Made or Circled in Red Ink With Date and Name of Person Making Change.

Notes Ck'd by	Survey of San Fernando Rd	F. B. 3298 PG. 35
Map No.	JN 0097.16 Tape 216 Std 34 °F	
Office Work	Surveyed by R.C. Dale	
Checked	Notes RCD Date 2-24-67	
Date JUL 17 '67	Indexed C. J. GALLI	

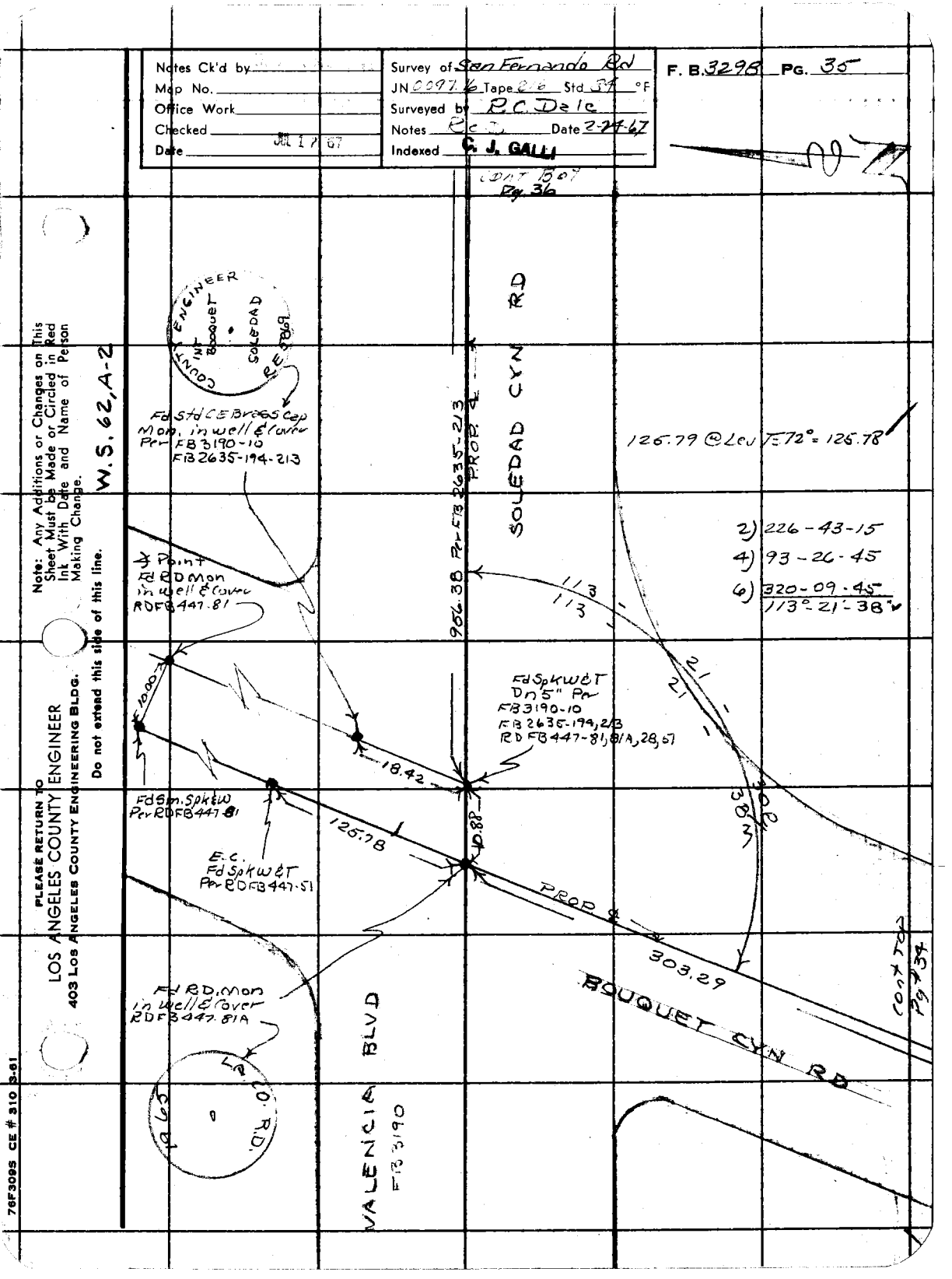

Note: Any Additions or Changes on This Sheet Must be Made or Circled in Red Ink With Date and Name of Person Making Change.

Do not extend this side of this line.

PLEASE RETURN TO
LOS ANGELES COUNTY ENGINEER
403 LOS ANGELES COUNTY ENGINEERING BLDG.

76F3095 CE # 310 3-61

F. B. 3298 Pg 36

W.S. 62, A-2



No A
R.I.
Fd 1" I.P. Conc plug
& LA Co Eng Tag Dn 12"
Per FB3190-9
FB2635-195
Reset 2" I.P. Conc plug
& LA Co. Eng Tag
Dn 12"

16.01
11.84
15.00
1.18
.10

Fd Sq SKET
Ties
FB3190-9
FB2635-195
RDFB447-28
RDFB447-81

72.16
.11

Fd 1" I.P. Conc
Plug & LA Co Eng
Tag Dn 16"

322.68 @ Lev T = 62° = 322.63

72.17 @ Lev T = 62° = 72.16

SOLEDAD CYN RD

322.63

Fd 2" I.P.
Conc Plug & LA
Co. Eng Tag
Per RDFB447-28

15.00
15.00

Fd Sq SKET
Ties
Per FB3190-9
FB2635-195
RDFB447-81

Fd 1" I.P. Conc
Plug & LA Co Eng Tag
Dn 16" Per
FB3190-9
FB2635-195
RDFB447-81

956.38 Per
FB2635-213

PROP. R/W

PROP ℄

PROP. R/W

cont'd on
Pg #35

PLEASE RETURN TO
LOS ANGELES COUNTY ENGINEER
403 Los Angeles County Engineering Bldg.

Do not extend this side of this line.

Note: Any Additions or Changes on This Sheet Must be Made or Circled in Red Ink With Date and Name of Person Making Change.

Notes Ck'd by	Survey of San Fernando Rd
Map No.	JN 009716 Tape 234 Std. 67 °F
Office Work	Surveyed by R C DALE
Checked	Notes RCD Date 6-26-67
Date	Indexed J. GALLI JUN 29 '67

F. B. 3298 Pg. 37

SAN FERNANDO ROAD

JN 009716

JUNE 26, 1967

CENTER LINE SURVEY FROM SAN FERNANDO ROAD & BOUQUET CYN ROAD INTERSECTION NLY TO 1ST P.I. ON BOUQUET CYN. RD

REF.	PARTY
FB 3298-18-34	R.C. DALE
RB 1881-160-161	R.J. ALMANZAN
FB 973-25	M.R. NEVAREZ
CSB 1840-1	L.L. FISHER
L.S. 21-28	
RDFB 356-139A	
RDFB 447-49A	

Note: Any Additions or Changes on This Sheet Must be Made or Circled in Red Ink With Date and Name of Person Making Change.

Do not extend this side of this line.

PLEASE RETURN TO
LOS ANGELES COUNTY ENGINEER
403 LOS ANGELES COUNTY ENGINEERING BLDG.

76F3095 C.E. #210 6-62

F. B. 3298 PG. 38

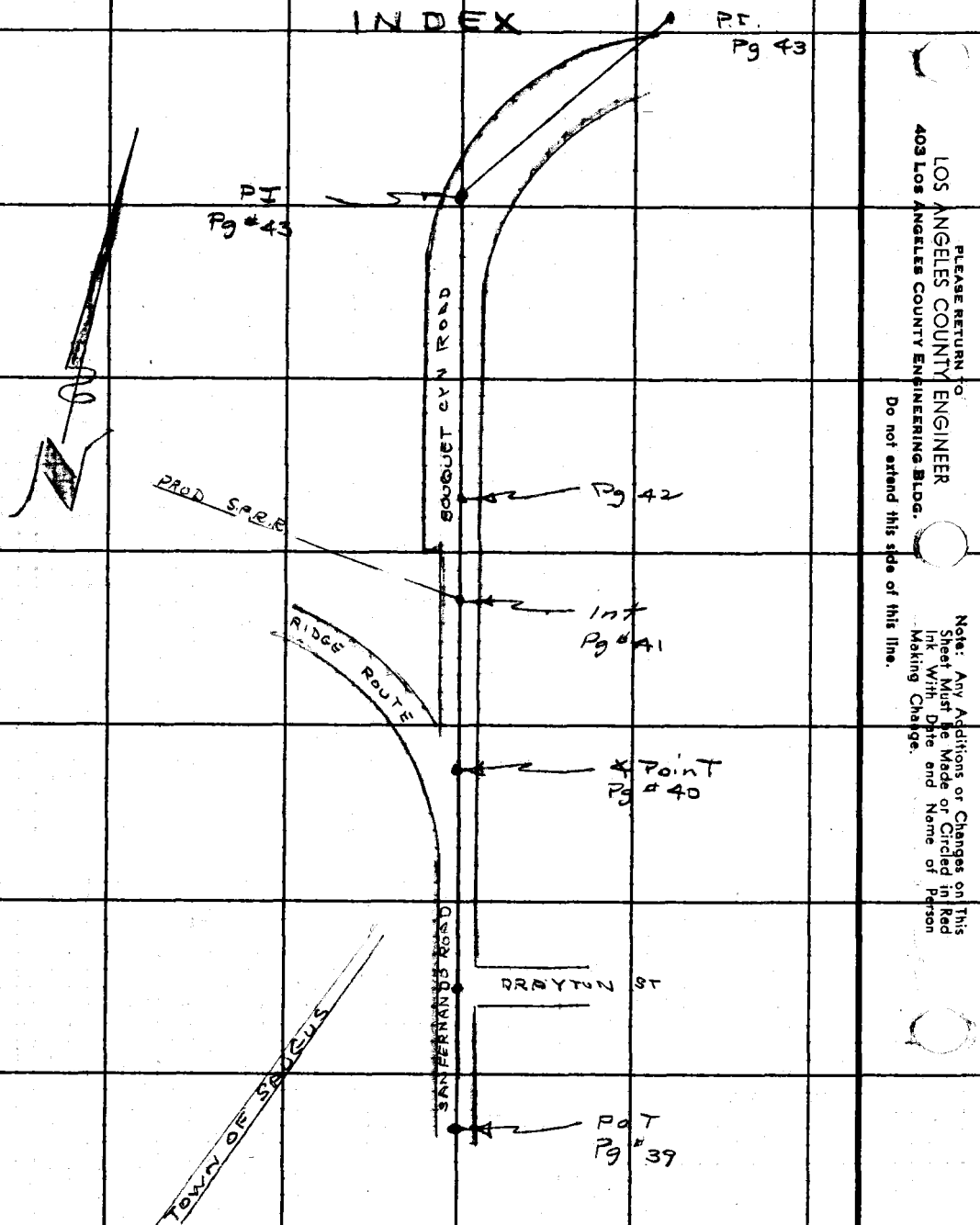

PLEASE RETURN TO
LOS ANGELES COUNTY ENGINEER
403 Los Angeles County Engineering Bldg.
Do not extend this side of this line.

Note: Any Additions or Changes on This Sheet Must Be Made or Circled in Red Ink With Date and Name of Person Making Change.

Notes Ck'd by	Survey of San Fernando Rd.	F. B. 3298 Pg. 39
Map No.	JN 00 97.16 Tape 234 Std 84 °F	
Office Work	Surveyed by R.C. Dale	
Checked	Notes R.C.D. Date 6-26-67	
Date	Indexed C. J. GALLI	

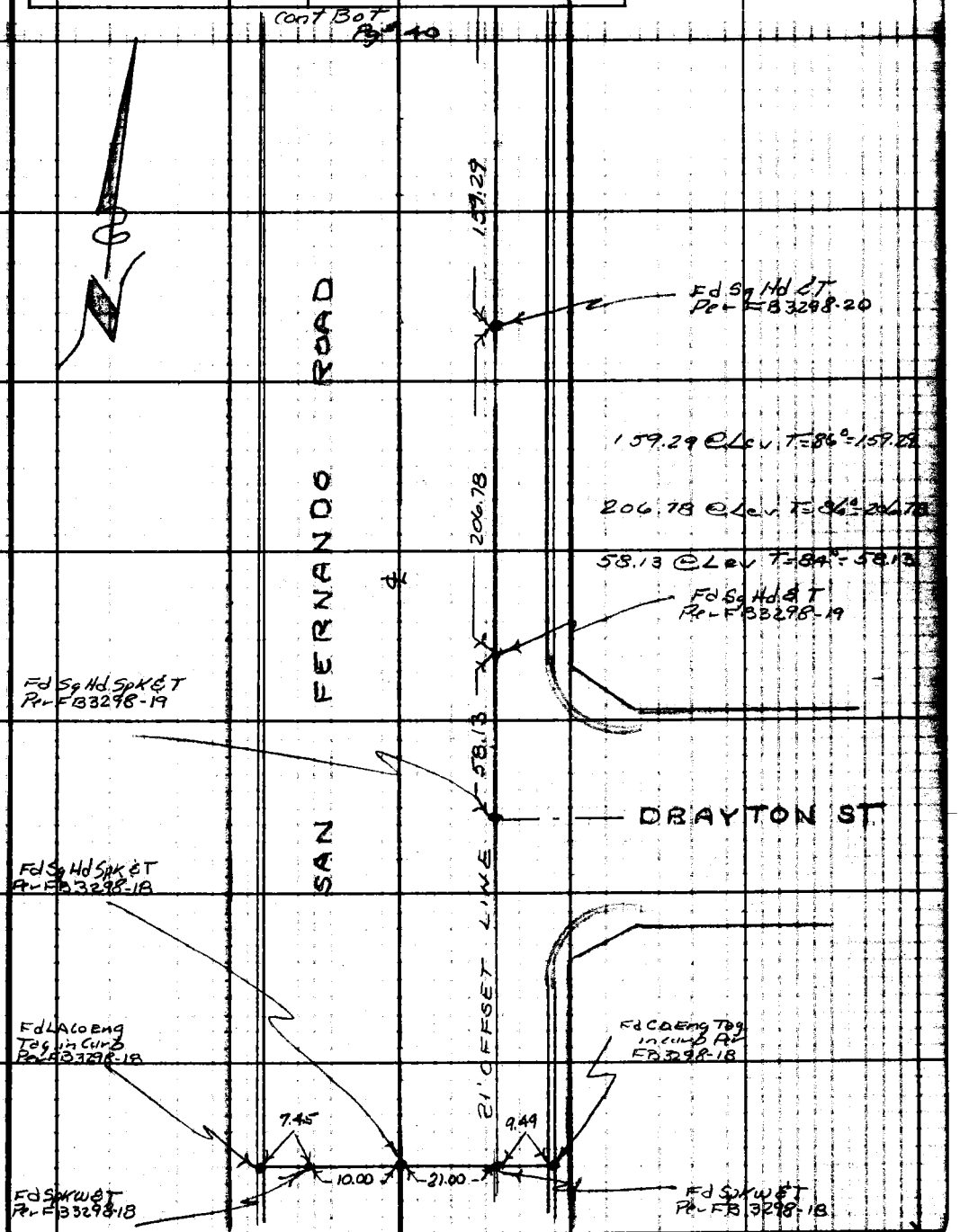

Note: Any Additions or Changes on This Sheet Must be Made or Circled in Red Ink With Date and Name of Person Making Change:

W.S. 62, A-2

Do not extend this side of this line.

PLEASE RETURN TO
LOS ANGELES COUNTY ENGINEER
403 LOS ANGELES COUNTY ENGINEERING BLDG.

76F3095 C.E. #310 6-62

cont Bot Pg #41

F. B. 3298 PG 40

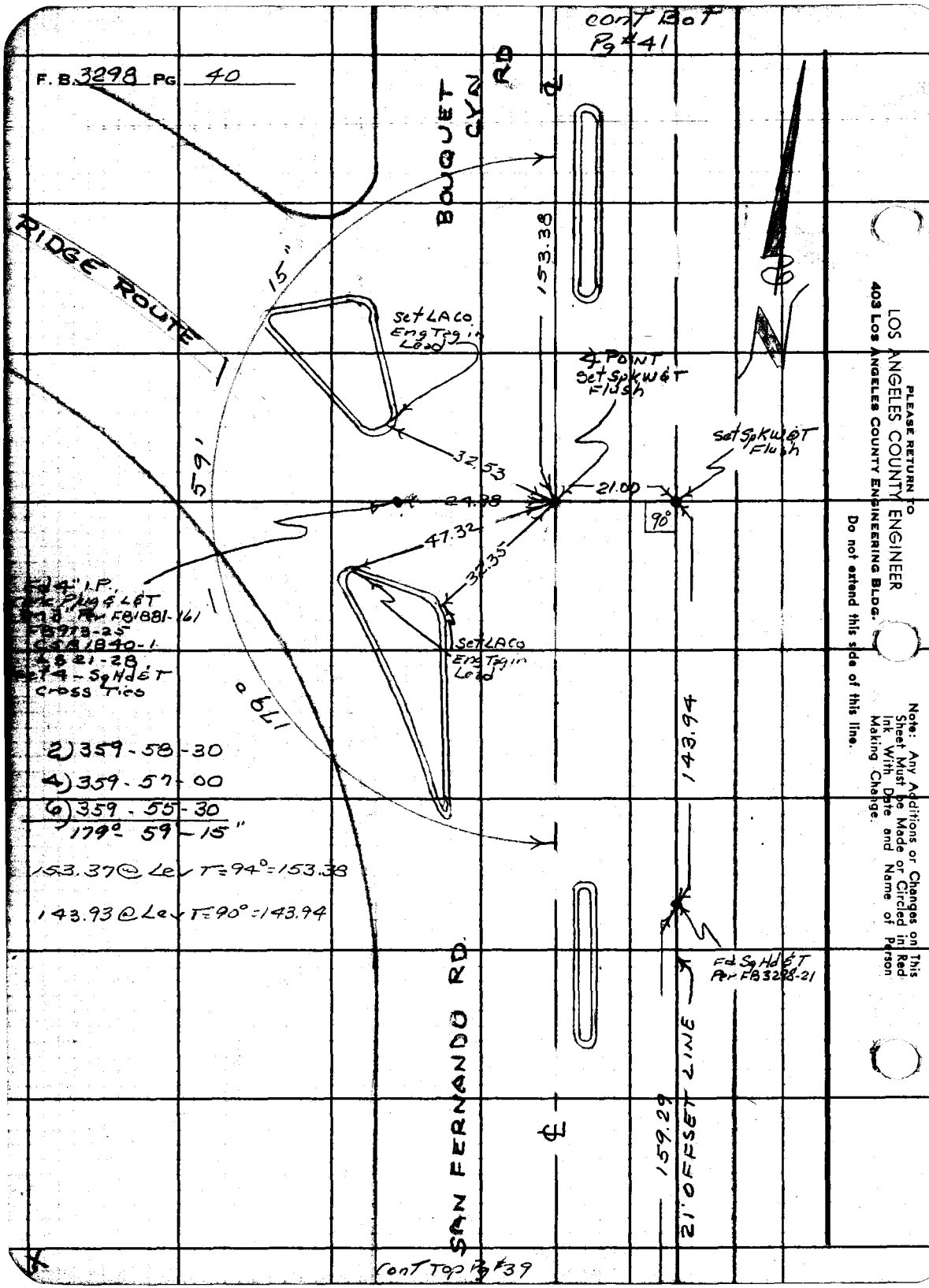

2) 359 - 58 - 30
4) 359 - 57 - 00
6) 359 - 55 - 30
179° 59' - 15"

153.37 @ Lev T = 94° = 153.38

143.93 @ Lev T = 90° = 143.94

cont Top Pg #39

PLEASE RETURN TO
LOS ANGELES COUNTY ENGINEER
403 Los Angeles County Engineering Bldg.
Do not extend this side of this line.

Note: Any Additions or Changes on This Sheet Must be Made or Circled in Red Ink With Date and Name of Person Making Change.

Notes Ck'd by	Survey of San Fernando Rd
Map No.	JN0097.16 Tape 234 Std. 94 °F
Office Work	Surveyed by R.C.D.
Checked	Notes R.C.D. Date 6-27-67
Date	Indexed C. J. GALLI

F. B. 3298 Pg. 41

cont Top Pg #42

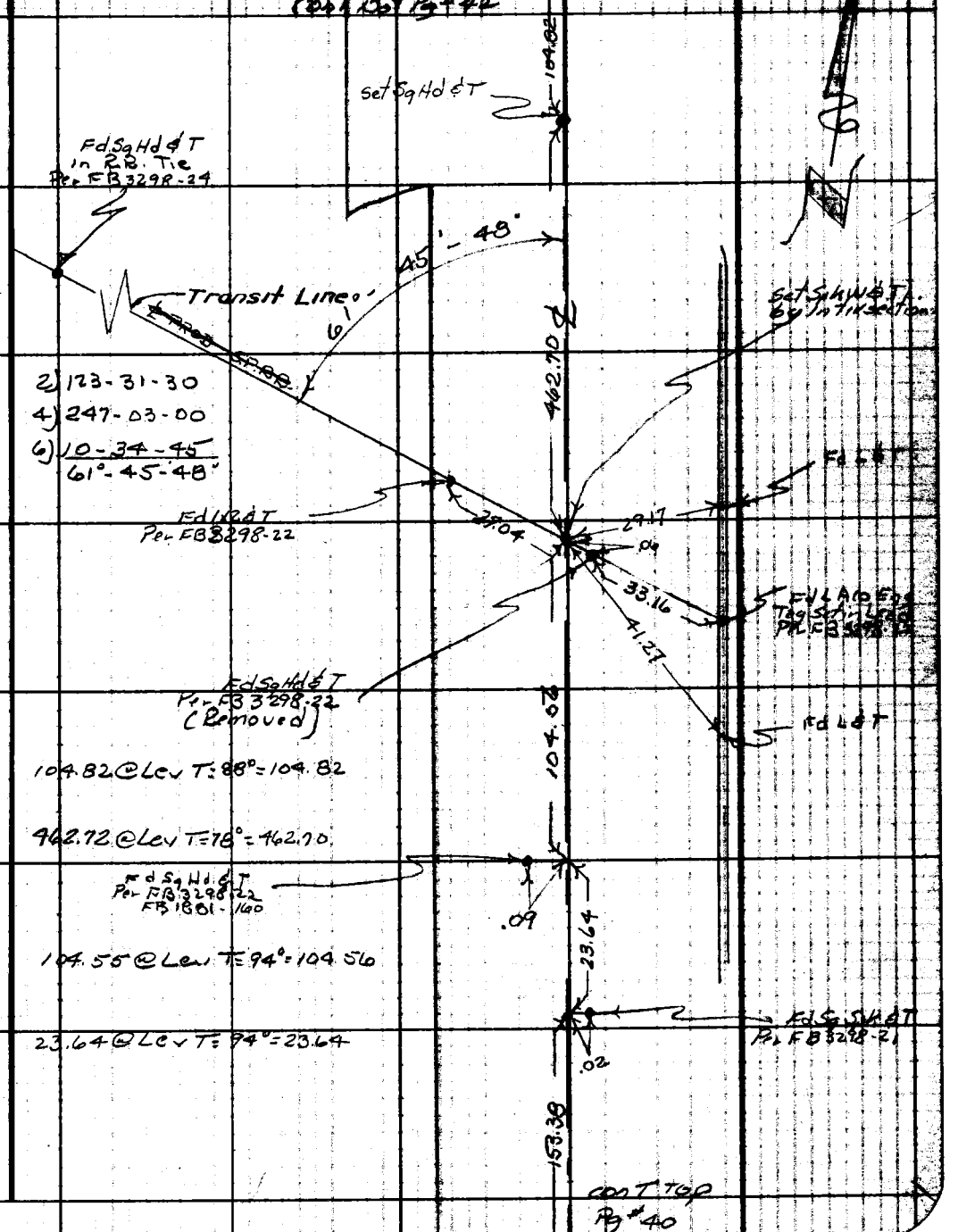

Note: Any Additions or Changes on This Sheet Must be Made or Circled in Red Ink With Date and Name of Person Making Change.

Do not extend this side of this line.

W.S. 62, A-2

PLEASE RETURN TO
LOS ANGELES COUNTY ENGINEER
403 LOS ANGELES COUNTY ENGINEERING BLDG.

76F30PS CE #310 6-62

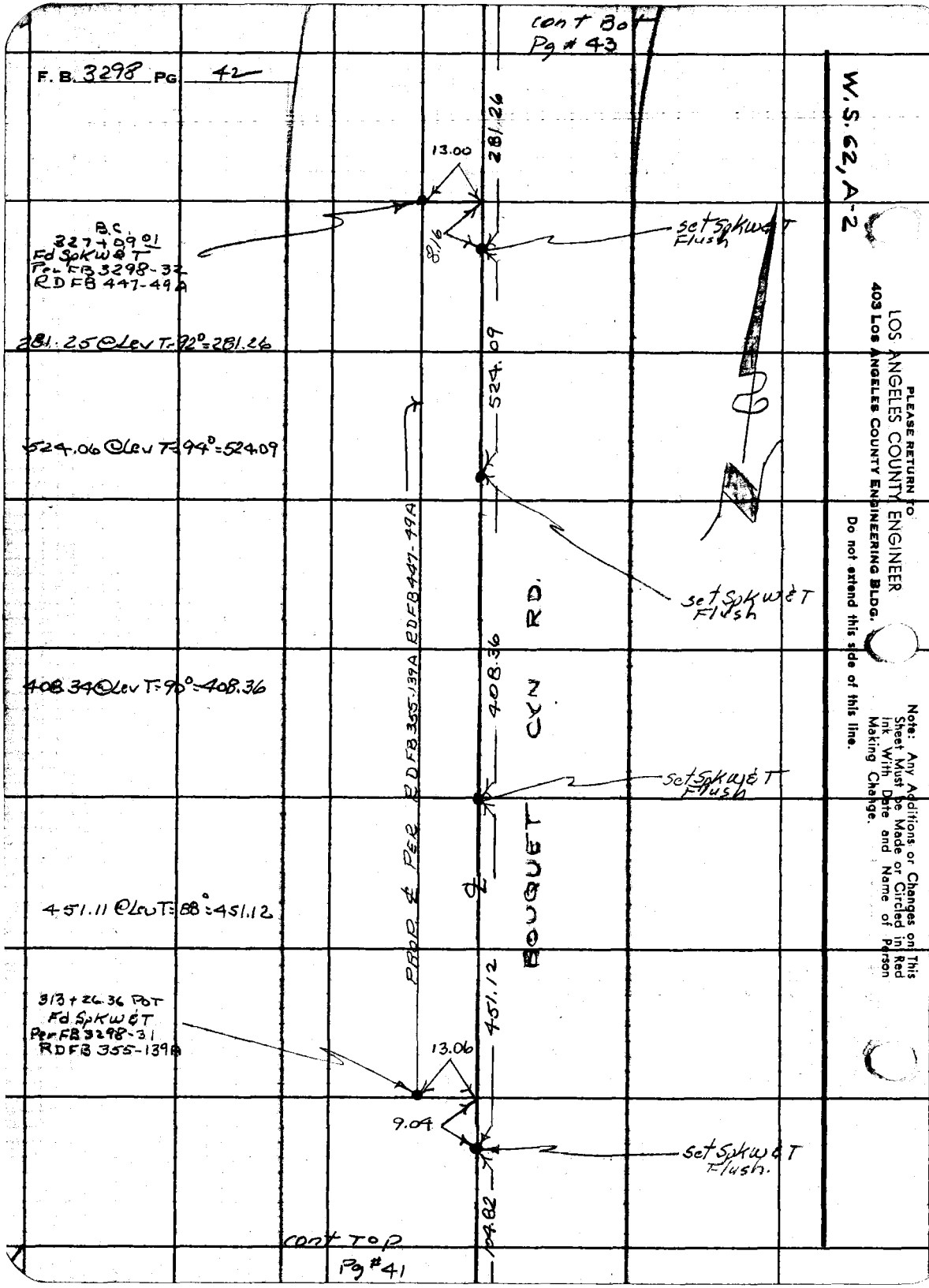

PLEASE RETURN TO
LOS ANGELES COUNTY ENGINEER
403 LOS ANGELES COUNTY ENGINEERING BLDG.
Do not extend this side of this line.

Note: Any Additions or Changes on This Sheet Must be Made or Circled in Red Ink With Date and Name of Person Making Change.

Notes Ck'd by	Survey of San Fernando Rd
Map No.	JN 0097.16 Tape 234 Std 84 °F
Office Work	Surveyed by RCDale
Checked	Notes RCD Date 6-27-67
Date	Indexed C. J. GALLI

F. B. 3298 PG. 43

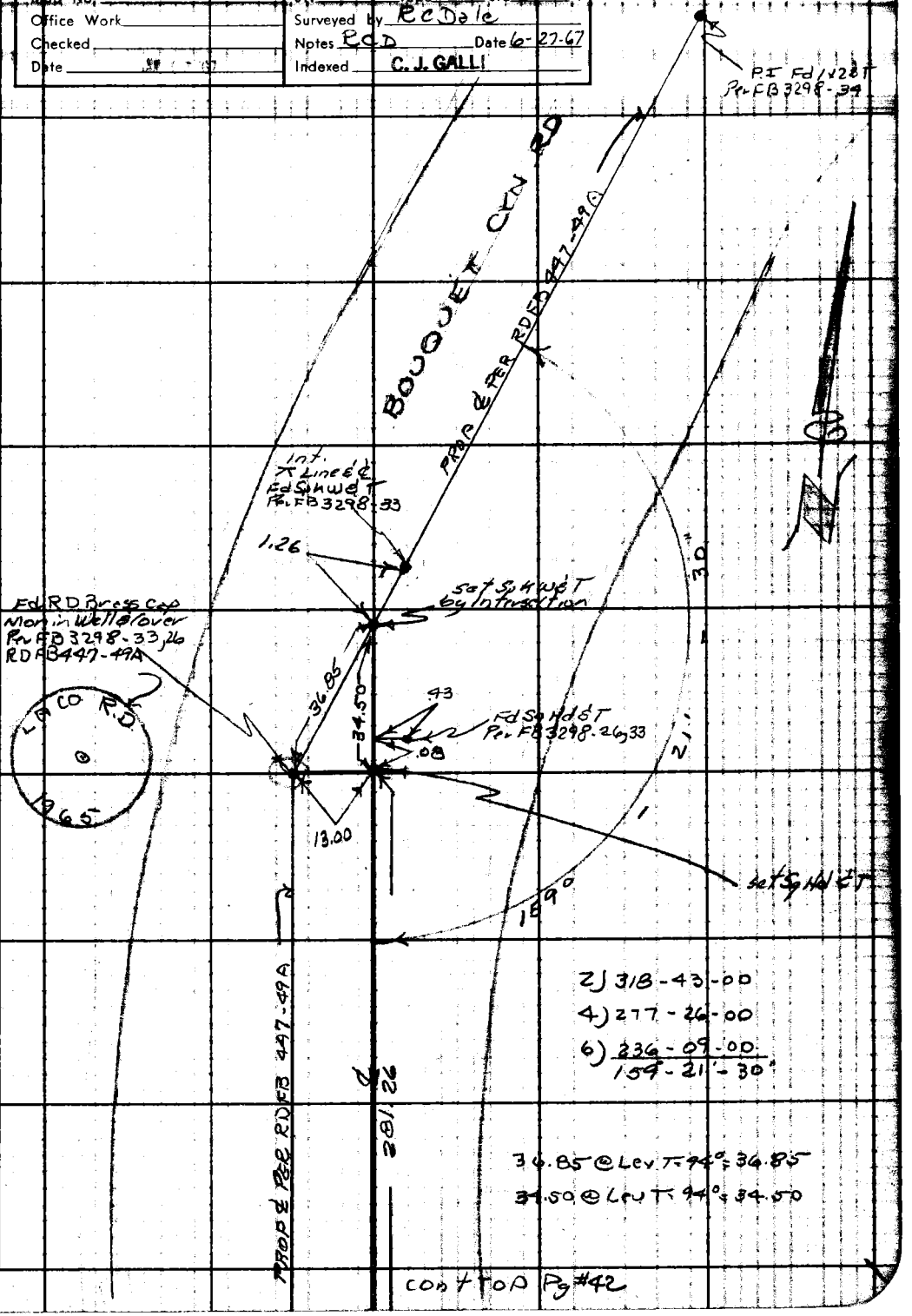

cont to Pg #42

Note: Any Additions or Changes on This Sheet Must be Made or Circled in Red Ink With Date and Name of Person Making Change.

W.S.G2, A-2

Do not extend this side of this line.

PLEASE RETURN TO
LOS ANGELES COUNTY ENGINEER
403 LOS ANGELES COUNTY ENGINEERING BLDG.

76F3095 CE #3 0 6-62

F. B. 3298 PG. 44

PLEASE RETURN TO
LOS ANGELES COUNTY ENGINEER
403 Los Angeles County Engineering Bldg.

Do not extend this side of this line.

Note: Any Additions or Changes on This Sheet Must Be Made or Circled in Red Ink With Date and Name of Person Making Change.

F. B. Pg.

Profile No. _____ Notes Red _____ Plotted _____ Job No. _____ Division No. _____

X-Sec. Date _____ Date _____ Survey of _____

No. _____ Notes Chkd. _____ Checked _____ Survey by _____ Notes _____ Date _____

Date _____ Date _____ Map No. _____ Indexed _____ Date _____

NOTE: ANY ADDITIONS OR CHANGES ON THIS SHEET MUST BE MADE OR CIRCLED IN RED INK, WITH DATE AND NAME OF PERSON MAKING CHANGE.

PLEASE RETURN TO
LOS ANGELES COUNTY ENGINEER
403 LOS ANGELES COUNTY ENGINEERING BLDG.

Do not extend notes this side of this line.

STATION	B. S.	H. I.	F. S.	ELEV.

HENRY MAYO DRIVE

Bks Lind

76-L-298 CE 307 2-63

F. B. Pg.

Job No. Division No. Notes Red Plotted Profile

Survey of Date Date No.

Survey by Notes Notes Chkd. Checked X-Sec.

Indexed Date Date Date No.

STATION	B. S.	H. I.	F. S.	ELEV.

76-L-288 CE 307 2-63

PLEASE RETURN TO

LOS ANGELES COUNTY ENGINEER

403 Los Angeles County Engineering Bldg.

Do not extend notes this side of this line.

NOTE: ANY ADDITIONS OR CHANGES ON THIS SHEET MUST BE MADE OR CIRCLED IN RED INK. WITH DATE AND NAME OF PERSON MAKING CHANGE

Notes Ck'd by R. HILARIO	Survey of HENRY MAYO DR
Map No. B-5156	JN 0097.36 Tape 165 Std 84 °F
Office Work B. TABATA	Surveyed by FULTON
Checked R. HILARIO	Notes JF Date 7-26-67
Date 12-27-71	Indexed C. J. GALLI Sep 27 '87

F. B. 3298 PG. 51

RETRACEMENT OF SURVEYS TO ESTABLISH CENTER LINE ALONG

HENRY MAYO DRIVE

JN 0097.36

JULY & AUGUST 1967

FULTON
JACKSON
HUCKABY
LOVE

REFR.

C.S.B. 1840-1
F.B. 973
F.B. 732
F.B. 3130
F.B. 3190
F.B. 3298
F.B. 42
R.S. 21-28
L.S. 31-42
L.S. 27-38
L.S. 27-39
L.S. 27-28
F.B. R.D. 238
R.D. 593
STATE CALIF A-25
" ALA 005 M
" A26-001
" COM 26.9

Note: Any Additions or Changes on this Sheet Must be Made or Circled in Red Ink With Date and Name of Person Making Change.

Do not extend this side of this line.

PLEASE RETURN TO
LOS ANGELES COUNTY ENGINEER
403 Los Angeles County Engineering Bldg.

76F3095 CE #310 6-62

F. B. 3298 PG. 52

INDEX

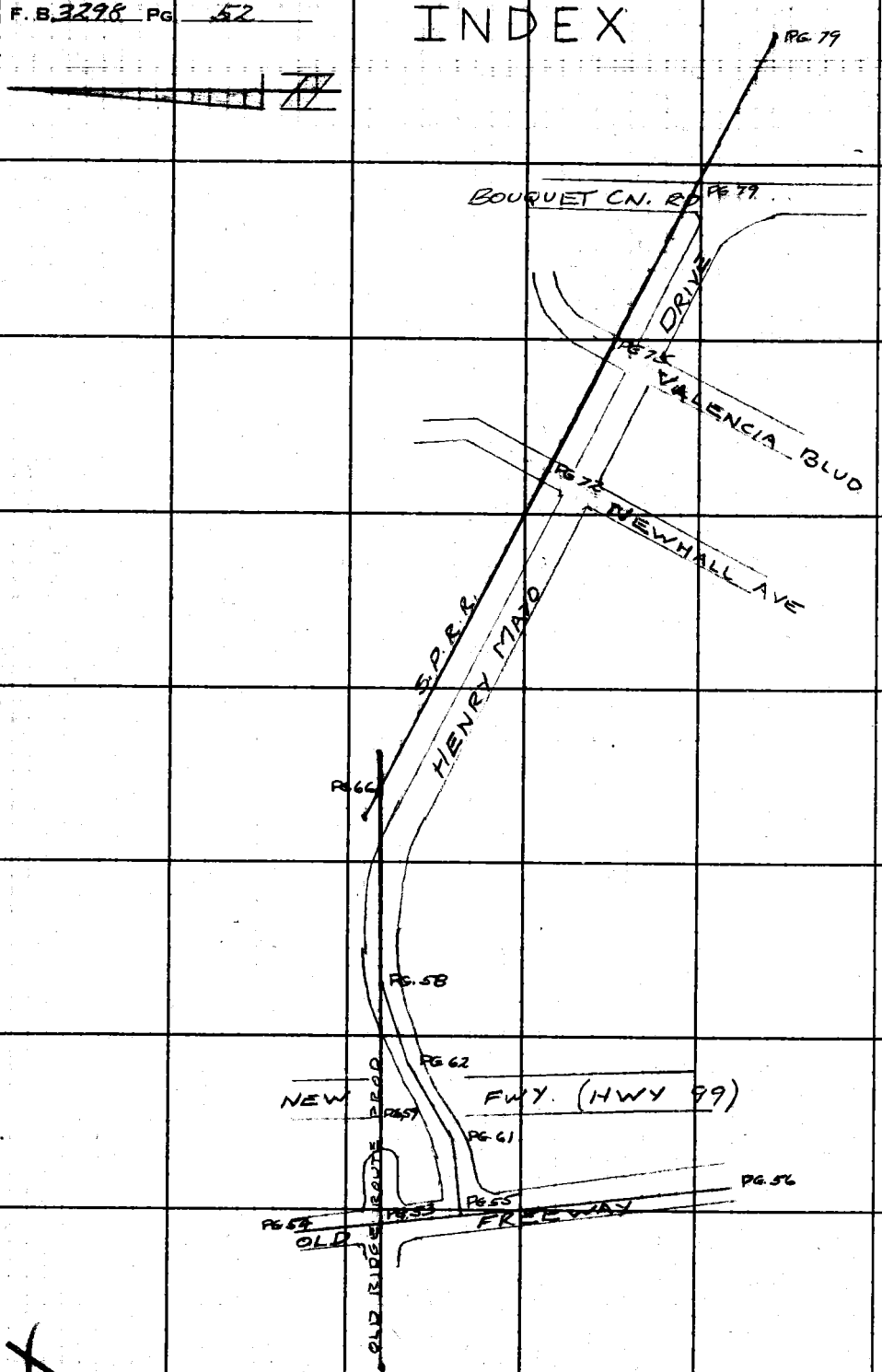

PLEASE RETURN TO
LOS ANGELES COUNTY ENGINEER
403 Los Angeles County Engineering Bldg.

Do not extend this side of this line.

Note: Any Additions or Changes on This Sheet Must be Made or Circled in Red Ink With Date and Name of Person Making Change.

W.S. 63, D-2

Notes Ck'd by R. HILARIO	Survey of HENRY MAYO DR.
Map No. B-5156	JN 009736 Tape 165 Std 84 °F
Office Work B. TABATA	Surveyed by FULTON
Checked R. HILARIO	Notes JF Date 7-26-67
Date 12-27-71	Indexed C. J. GALLI SEP 27 '67

F. B 3298 PG. 53

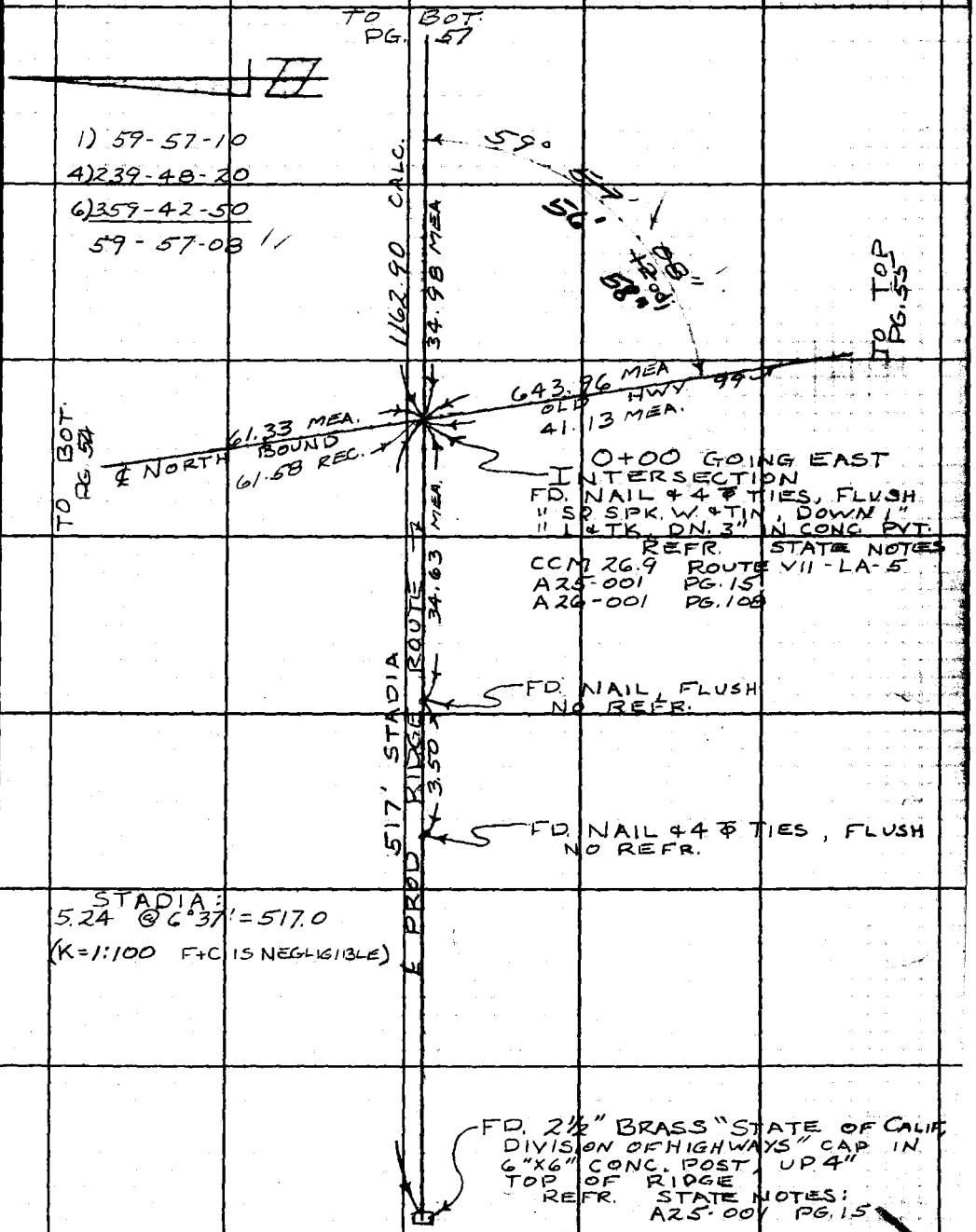

Note: Any Additions or Changes on This Sheet Must be Made or Circled in Red Ink With Date and Name of Person Making Change.

PLEASE RETURN TO
LOS ANGELES COUNTY ENGINEER
403 LOS ANGELES COUNTY ENGINEERING BLDG.

Do not extend this side of this line.

76F309S CE#310 1-65

F. B. 3298 PG. 54

SEARCHED FOR POINTS SHOWN ON STATE COORDINATE CONTROL MAP 26.9 , FD. NOTHING

SEARCHED FOR P.I. "F" FD. NOTHING

℄ NO. BOUND OLD HWY. 99 CALC

310.41

FD. L & TK. IN CURB

90°

16.95 R & MEA.

(B.C. LINE ONLY)
FD. 4 ⊤ TIES, FLUSH
" SQ SPK W & TIN DN. 1"
" CHIS X DN 4" ON CONC. PVT.

PER STATE NOTES A25-001 PG. 15 & C.C.M. 26.9

0.25

FD. L & TK, DN. 4" IN CONC. PVT.

61.58 REC.
61.33 MEA.

61.33 @ LEV. T.92 = 61.33 (

FROM LEFT PG. 53

PLEASE RETURN TO
LOS ANGELES COUNTY ENGINEER
403 LOS ANGELES COUNTY ENGINEERING BLDG.

Do not extend this side of this line.

Note: Any Additions or Changes on This Sheet Must be Made or Circled in Red Ink With Date and Name of Person Making Change.

Notes Ck'd by R. HILARIO	Survey of HENRY MAYO DR.	F. B. 3298 PG. 55
Map No.: B-5166	JN0097.26 Tape 165 Std. 84 °F	
Office Work B. TABATA	Surveyed by FULTON	
Checked R. HILARIO	Notes J.F. Date 7-26-67	
Date 12-27-71	Indexed C. J. GALLI	

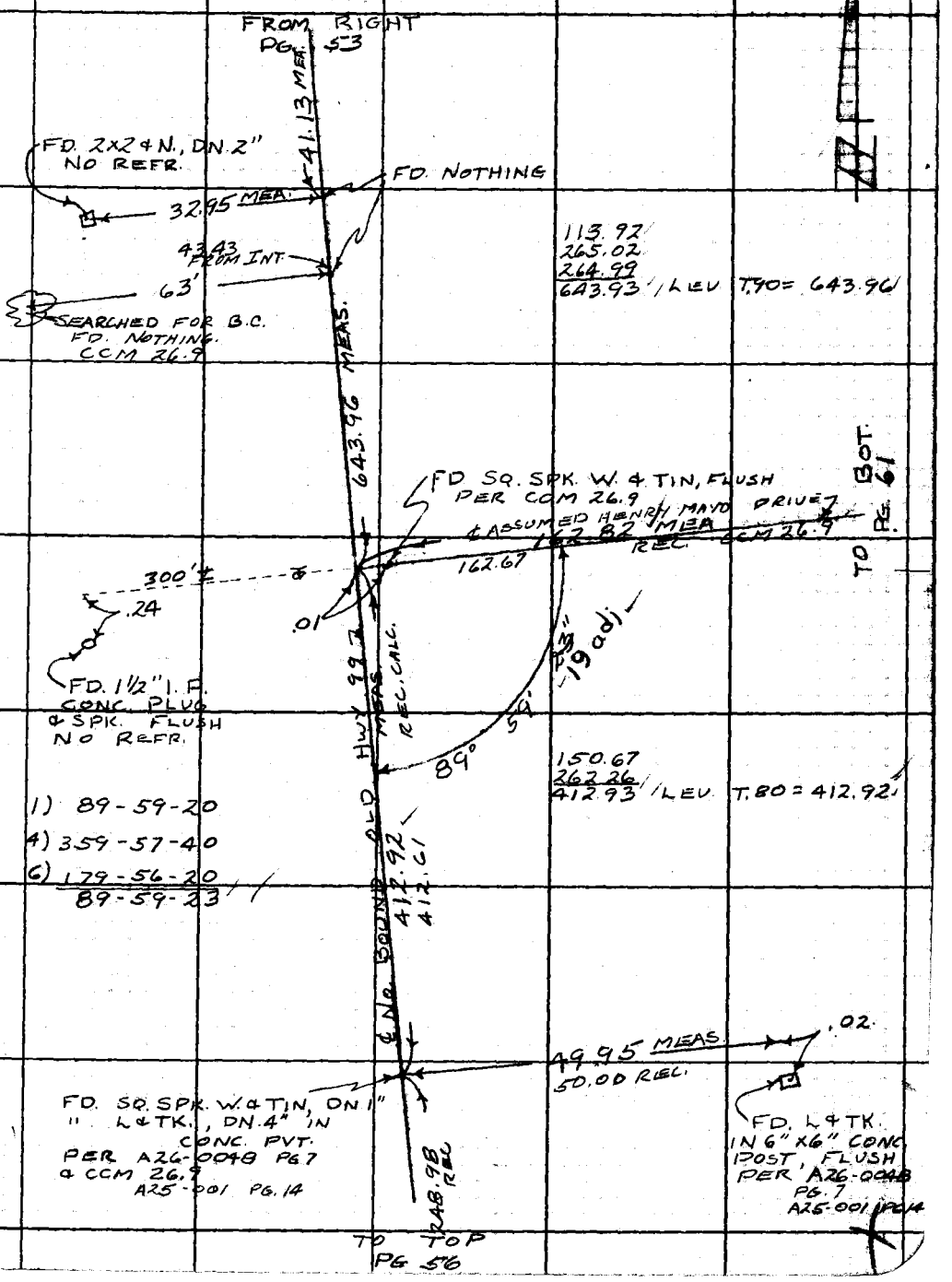

Note: Any Additions or Changes on This Sheet Must be Made or Circled in Red Ink With Date and Name of Person Making Change.

PLEASE RETURN TO
LOS ANGELES COUNTY ENGINEER
403 LOS ANGELES COUNTY ENGINEERING BLDG.
Do not extend this side of this line.

76F309S CE#310 1-65

F. B. 3298 PG 56

FROM BOT. PG. 55

FD. 2" I. P. CONC. PLUG & L.G. BT. SPK., UP 2" NO REFR.

44.93 MEA.

FD. NOTHING

248.98 REC.

49'

2.58

12'

51'

FD. NOTHING

FD. NOTHING PER CCM 26.9

99

HWY REC.

246.52

OLD

TRI. STATION "SIGN" FD. REMAINS OF OLD 2x2 WITH 1" I. P. LD. PLUG & C.E. TAG, FLUSH

33.12 MEA.

FD NOTHING

PER: C.C.M. 26.9 G26-001 PG. 10

LANES

BOUND

±705'

FD. L & TK., DN. 4" IN CONC PVT. NO REFR.

NORTH

±608'

END PVT. No. BOUND

I DID NOT SEARCH BEYOND HERE.

PLEASE RETURN TO
LOS ANGELES COUNTY ENGINEER
403 Los Angeles County Engineering Bldg.
Do not extend this side of this line.

Note: Any Additions or Changes on This Sheet Must be Made or Circled in Red Ink With Date and Name of Person Making Change.

Notes Ck'd by R. HILARIO	Survey of HENRY MAYO DR.	F. B. 3298 PG. 57
Map No. B 5156	UN0092-26 Tape 165 Std. 84 °F	
Office Work B. TABATA	Surveyed by FULTON	
Checked R. HILARIO	Notes J.F. Date 7-26-67	
Date 12-27-71	Indexed C. J. GALLI	

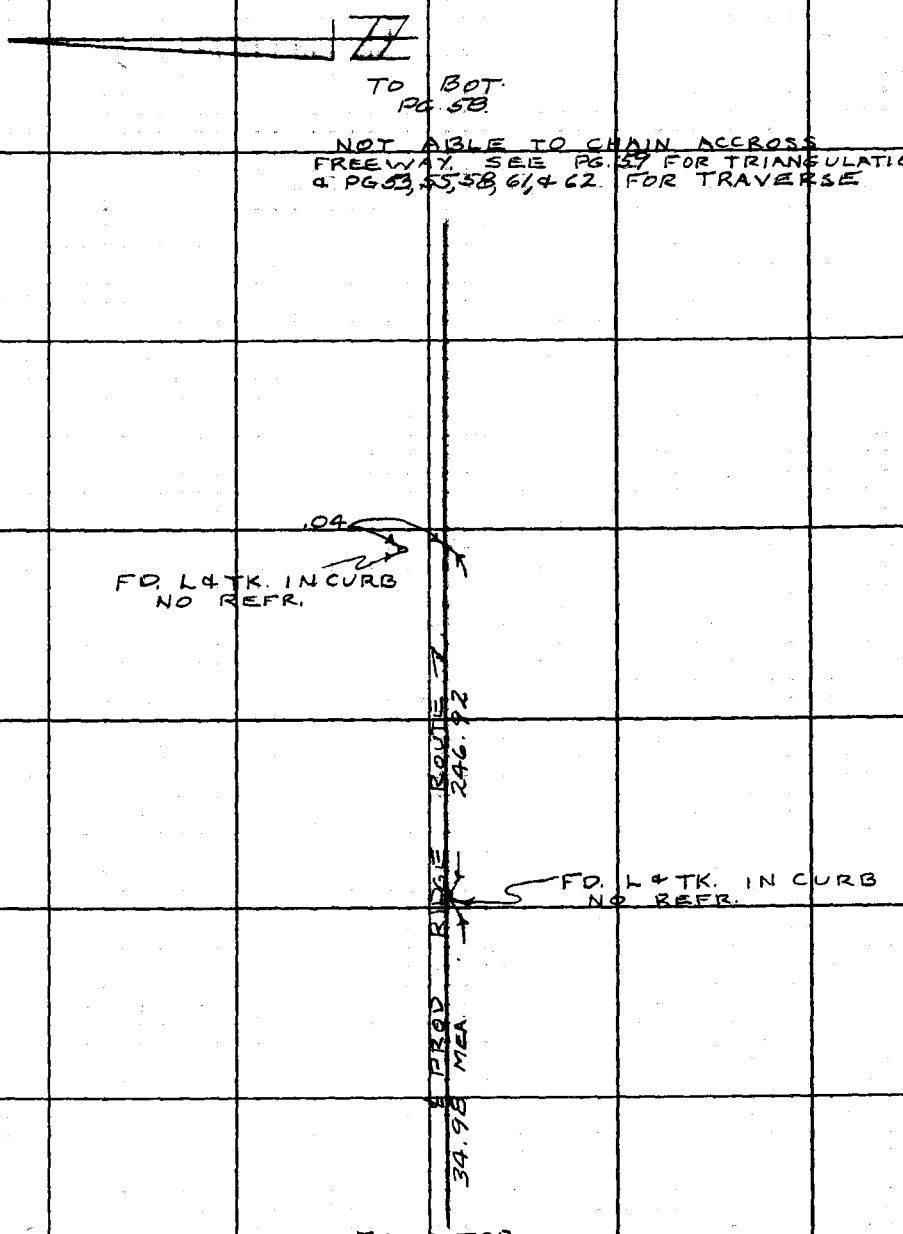

Note: Any Additions or Changes on This Sheet Must be Made or Circled in Red Ink With Date and Name of Person Making Change.

PLEASE RETURN TO
LOS ANGELES COUNTY ENGINEER
403 LOS ANGELES COUNTY ENGINEERING BLDG.
Do not extend this side of this line.

76F309S CE#310 1-65

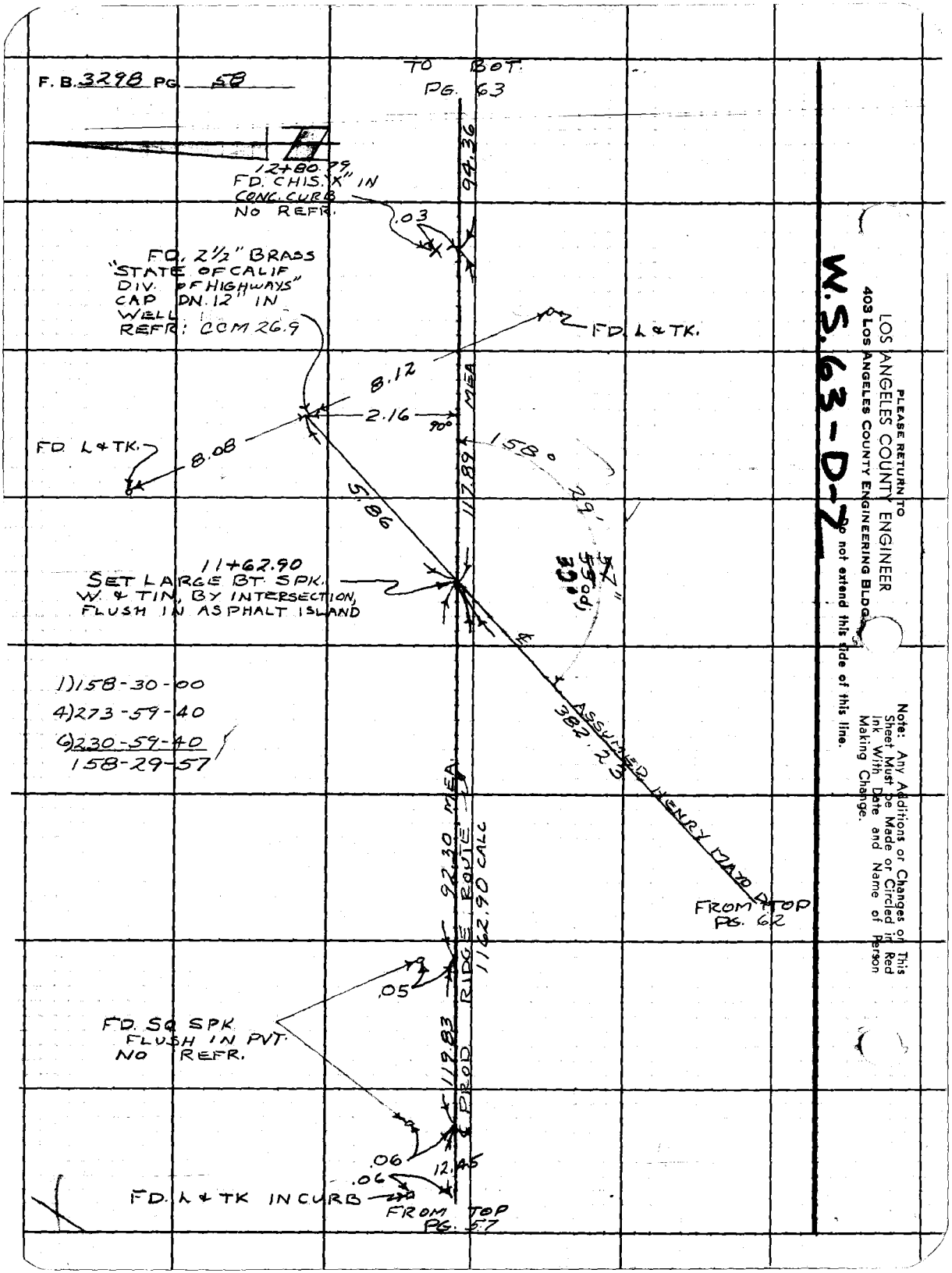
F. B. 3298 PG. 58
TO BOT. PG. 63
94.36
12+80.79
FD. CHIS. "X" IN CONC. CURB NO REFR.
.03
FD. 2½" BRASS "STATE OF CALIF DIV. OF HIGHWAYS" CAP DN. 12" IN WELL REFR: CCM 26.9
FD. L & TK.
8.12
2.16
90°
MEA
158°
29'
FD. L & TK.
8.08
117.89
5.86
11+62.90
SET LARGE BT. SPK. W. & TIN, BY INTERSECTION, FLUSH IN ASPHALT ISLAND
1)158-30-00
4)273-59-40
6)230-59-40
158-29-57
ASSUMED HENRY MAYO DR
382.23
FROM TOP PG. 62
92.30 MEA
PROD RIDGE ROUTE
1162.90 CALC
.05
FD. SQ SPK FLUSH IN PVT. NO REFR.
119.83
.06
12.45
.06
FD. L & TK IN CURB
FROM TOP PG. 57
W.S. 63-D-7
PLEASE RETURN TO
LOS ANGELES COUNTY ENGINEER
403 LOS ANGELES COUNTY ENGINEERING BLDG.
Do not extend this side of this line.
Note: Any Additions or Changes on This Sheet Must be Made or Circled in Red Ink With Date and Name of Person Making Change.

Notes Ck'd by R. HILARIO	Survey of HENRY MAYO DR.	F. B. 3298 PG. 59
Map No. B-5156	JN 0097.34 Tape 165 Std 84 °F	
Office Work B. TABATA	Surveyed by FULTON	
Checked R. HILARIO	Notes JF Date 7-26-67	
Date 12-27-71	Indexed C. J. GALLI	

TRIANGULATION ACCROSS NEW HIGHWAY 99 (FREEWAY)

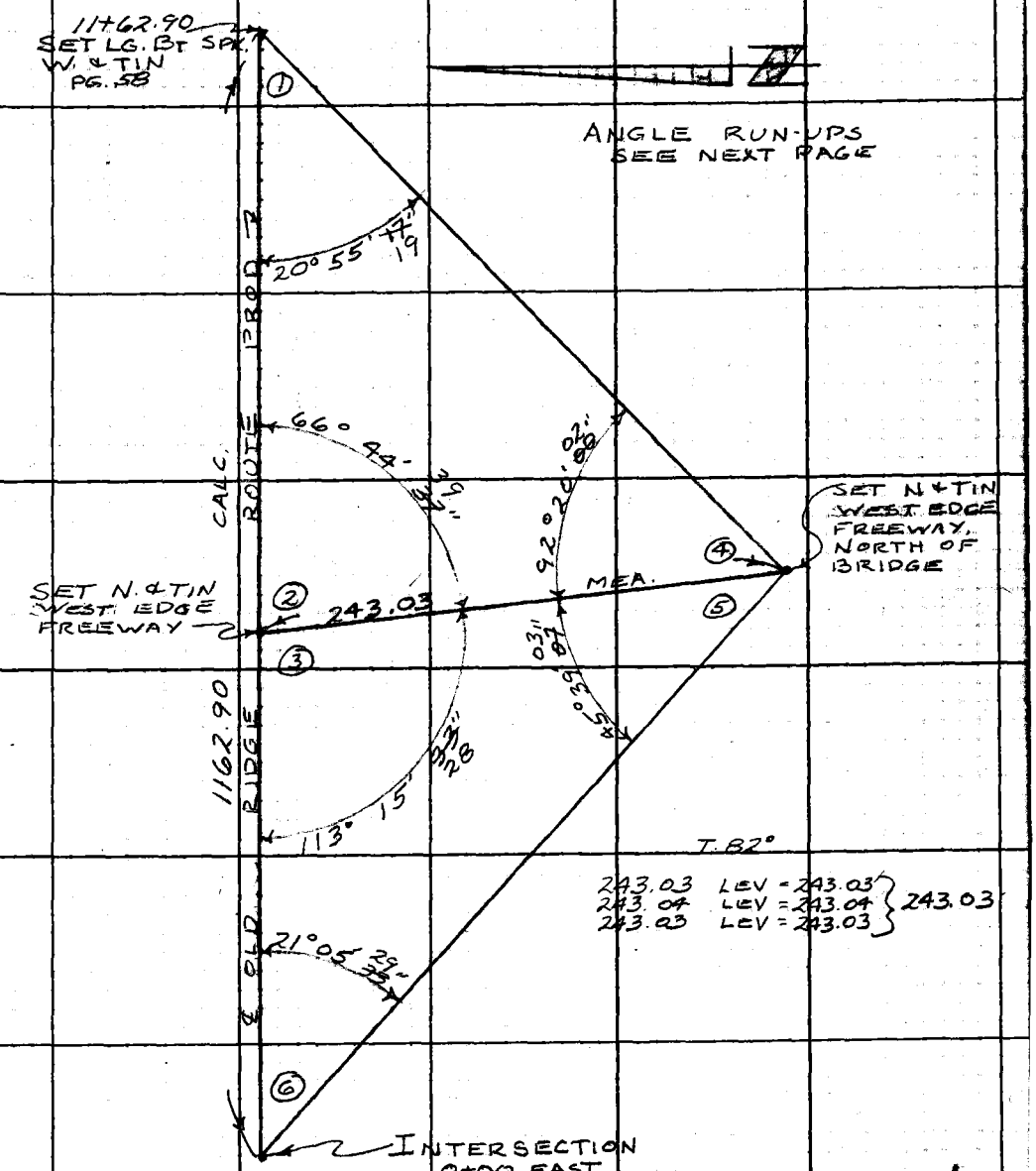

Note: Any Additions or Changes on This Sheet Must be Made or Circled in Red Ink With Date and Name of Person Making Change.

PLEASE RETURN TO
LOS ANGELES COUNTY ENGINEER
403 LOS ANGELES COUNTY ENGINEERING BLDG.
Do not extend this side of this line.

76F309S CE#310 1-65

F. B 3298 Pg. 69

①	④
1) 20-55-20	1) 92-20-20
4) 83-41-20	4) 369-20-20
6) 125-31-40	6) 194-00-00
20-55-17	92-20-00

②	⑤
1) 66-44-40	1) 45-39-20
4) 266-58-40	4) 182-36-40
6) 40-27-40	6) 223-54-40
66-44-37	45-39-07

③	⑥
1) 113-15-40	1) 21-05-20
4) 93-02-20	4) 84-22-20
6) 319-33-20	6) 126-33-20
113-15-33	21-05-33

1) 20-55-17	3) 113-15-33
2) 66-44-37	5) 45-39-07
4) 92-20-00	6) 21-05-33
179-59-54	180-00-13
+06"	-13"

WEST END = 482.94

EAST END = 680.01

DISTANCE BY TRIAN. 1162.95

" " TRAVERSE 1162.86 PG. 53, 55, 58, 61, & 62

USED MEAN 1162.90

LOS ANGELES COUNTY ENGINEER
PLEASE RETURN TO
403 Los Angeles County Engineering Bldg.
Do not extend this side of this line.
Note: Any Additions or Changes on This Sheet Must be Made or Circled in Red Ink With Date and Name of Person Making Change.

Notes Ck'd by R. HILARIO	Survey of HENRY MAYO DR.	F. B. 3298 PG. 61
Map No. B-5156	JN 0097-36 Tape 165 Std 84 °F	
Office Work B. TABATA	Surveyed by FULTON	
Checked R. HILARIO	Notes T.F. Date 7-27-67	
Date 12-27-71	Indexed C. J. GALL	

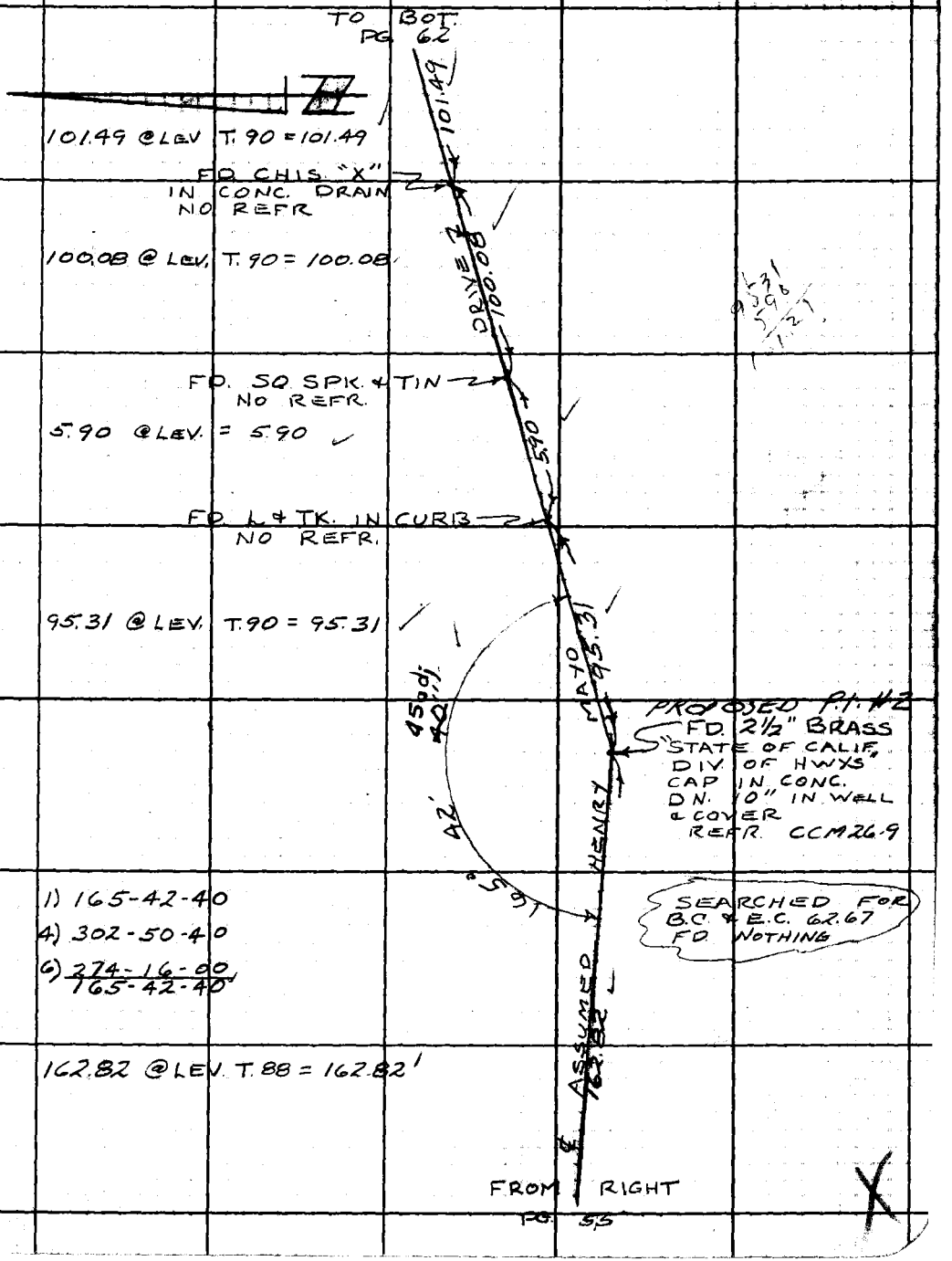

Note: Any Additions or Changes on This Sheet Must be Made or Circled in Red Ink With Date and Name of Person Making Change.

PLEASE RETURN TO
LOS ANGELES COUNTY ENGINEER
403 LOS ANGELES COUNTY ENGINEERING BLDG.
Do not extend this side of this line.

76F309S CE#310 1-65

F. B. 3298 PG. 62

TO RIGHT
PG. 58

T. 90°

187.02
132.50
62.69
382.21
.02
382.23

LEV

TEMP.

FD. CHIS. "X" IN CONC. DRAIN NO REFR
10.00 LEV = 10.00

FD. SQ. SPK BOT. PG. 12
80.11 @ LEV T90 = 80.11

FD. SQ. SPK & TIN NO REFR
99.93 @ LEV. T90 = 99.93

FD. CHIS "X" IN DRAIN NO REFR.
20.53 LEV = 20.53

FD. 2½" BRASS "STATE OF CALIF. DIV. OF HIGHWAYS" CAP, IN CONC, DN, 8" IN WELL & COVER C.C.M. 26.9
79.47 @ LEV T90 = 79.47

FD. SQ. SPK. & TIN NO REFR
98.31 @ LEV. T.90 = 98.31

FD. NAIL

FD. L & TK.

FD. P.K. & TIN PAINTED "E NEW HWY. 99" C.C.M. 26.9

FD. L & TK.

FROM TOP PG. 61

1) 157-11-00
4) 268-43-20
6) 223-05-00
157-10-50

W.S. 63, D-2

LOS ANGELES COUNTY ENGINEER
403 LOS ANGELES COUNTY ENGINEERING BLDG.
PLEASE RETURN TO

Do not extend this side of this line.

Note: Any Additions or Changes of This Sheet Must Be Made or Circled in Red Ink With Date and Name of Person Making Change.

Notes Ck'd by R. HILARIO	Survey of HENRY MAYO DR	F. B. 3298 PG. 63
Map No. B 5156	UN 0097.36 Tape 165 Std 84 °F	
Office Work B. TABATA	Surveyed by FULTON	
Checked R. HILARIO	Notes T.E. Date 7-27-67	
Date 12-27-71	Indexed C. J. GALLI	

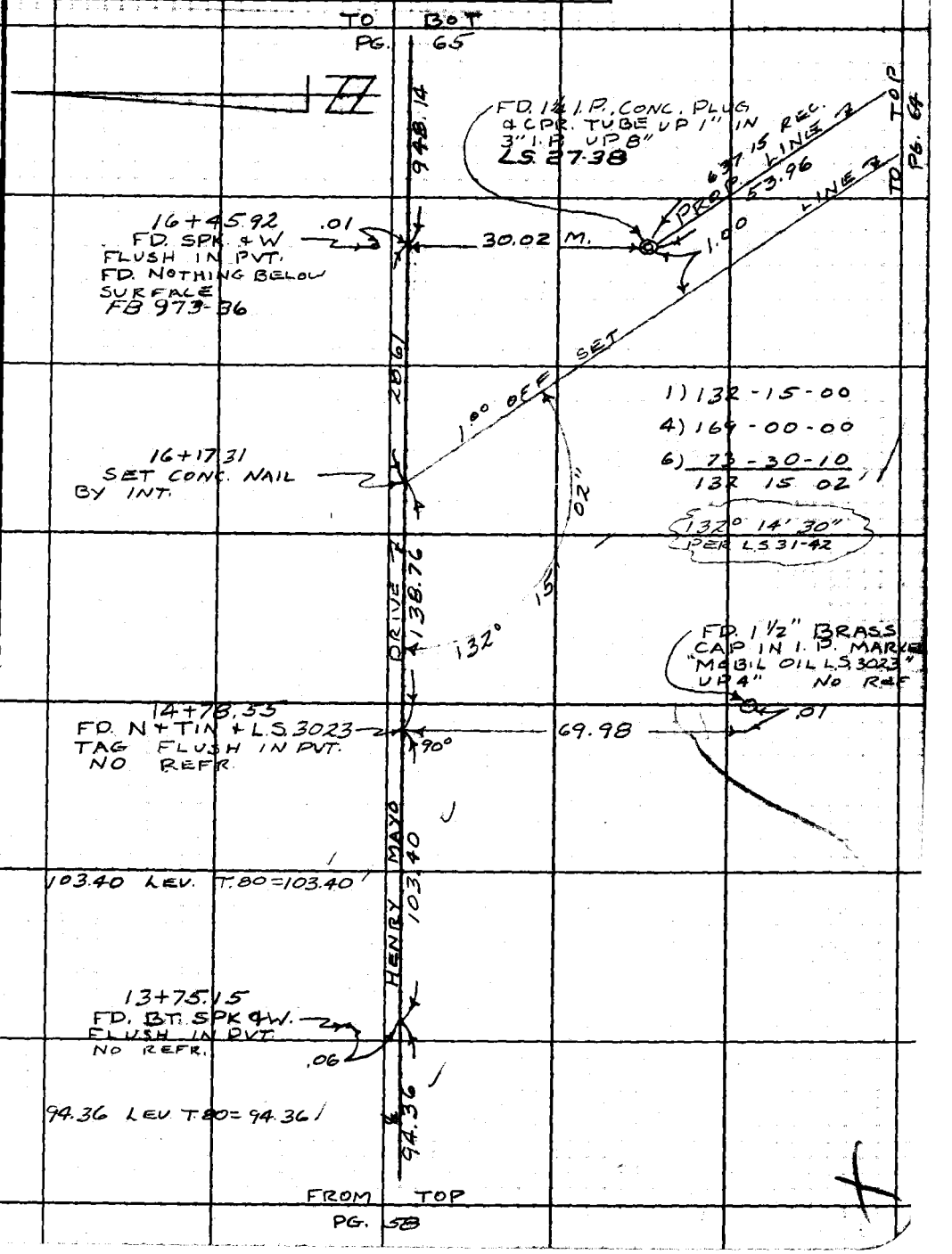

Note: Any Additions or Changes on This Sheet Must be Made or Circled in Red Ink With Date and Name of Person Making Change.

Do not extend this side of this line.

PLEASE RETURN TO
LOS ANGELES COUNTY ENGINEER
403 LOS ANGELES COUNTY ENGINEERING BLDG.

76F309S CE#310 1-65

F. B. 3298 PG. 64

FROM TOP RIGHT
PG. 63

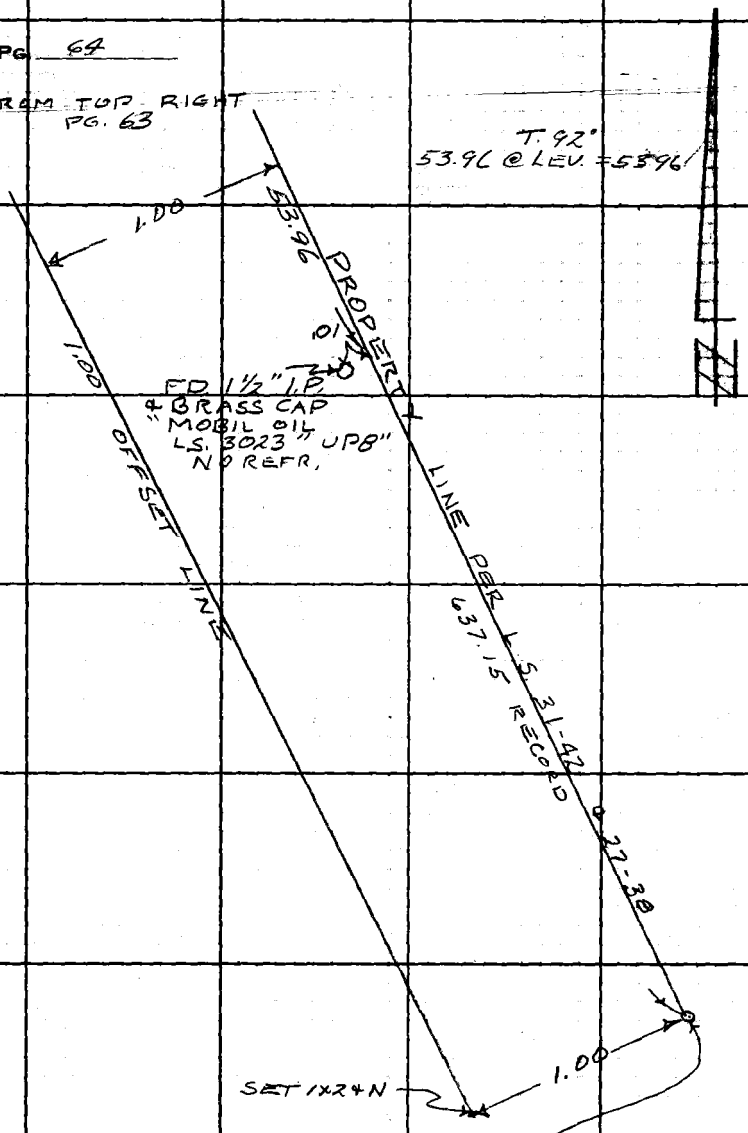

PLEASE RETURN TO
LOS ANGELES COUNTY ENGINEER
403 LOS ANGELES COUNTY ENGINEERING BLDG.
Do not extend this side of this line.

Note: Any Additions or Changes on This Sheet Must Be Made or Circled in Red Ink With Date and Name of Person Making Change.

Notes Ck'd by R. HILARIO	Survey of HENRY MAYO DR.
Map No. B. 5156	JN 0097.36 Tape 165 Std 84 °F
Office Work B. TABATA	Surveyed by FULTON
Checked R. HILARIO	Notes J.F. Date 7-28-62
Date 12-27-71	Indexed C. J. GALLI

F. B. 3298 Pg. 65

TO BOT PG. 66

51.53
59.31 LEV.
110.84 / LEV. T.90=110.84

SEARCHED FOR IR2
F.B. 973-35
FD. NOTHING

180.69
21.72
202.46 LEV. T.96=202.48

110.84
110.83 MEA.
F.B. 973-33

202.48

26+84.02
SET SPK. W. & TIN
FLUSH

45.60

FD. 6x6
CONC. MON
& NAIL, UP 6"
B.C. PER
F.B. 973-33

85.95 LEV. T.96 = 85.96

HENRY MAYO DRIVE

89.96

25+94.06
SET SM. BT. SPK.
W. & TIN FL.

29.99

0.53

228.83
248.01
281.93
185.77
3.60
948.14 @ LEV T.84 =
948.14

FD. 6x6 CONC.
MON. N. & R.C.E.
7211 TAG. DN. 18"
PER L.S. 31-42
E.C.

948.14

FROM TOP
PG. 63

Note: Any Additions or Changes on This Sheet Must be Made or Circled in Red Ink With Date and Name of Person Making Change.

Do not extend this side of this line.

PLEASE RETURN TO
LOS ANGELES COUNTY ENGINEER
403 LOS ANGELES COUNTY ENGINEERING BLDG.

76F309S CE#310 1-65

F. B. 3298 PG 66

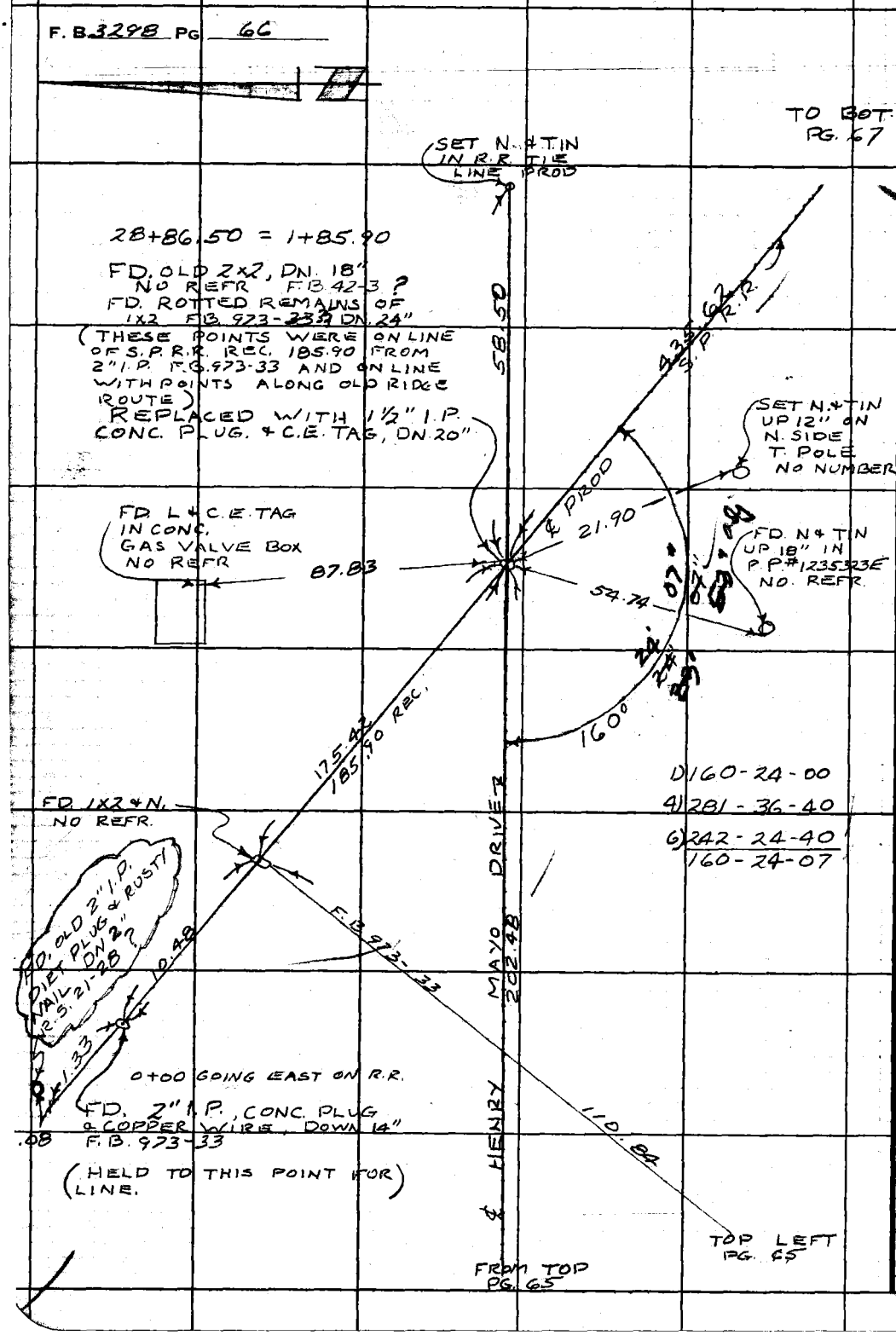

W.S. 63, D-2

PLEASE RETURN TO
LOS ANGELES COUNTY ENGINEER
403 LOS ANGELES COUNTY ENGINEERING BLDG.

Do not extend this side of this line.

Note: Any Additions or Changes on This Sheet Must be Made or Circled in Red Ink With Date and Name of Person Making Change.

W.S. 63 D-2

Notes Ck'd by R. HILARIO	Survey of HENRY MAYO DR
Map No. B. 5156	UN0097.36 Tape 165 Std. 84 °F
Office Work B. TABATA	Surveyed by FULTON
Checked R. HILARIO	Notes J.F. Date 7-31-65
Date 12-22-71	Indexed C. J. GALLI

F. B. 3298 PG. 67

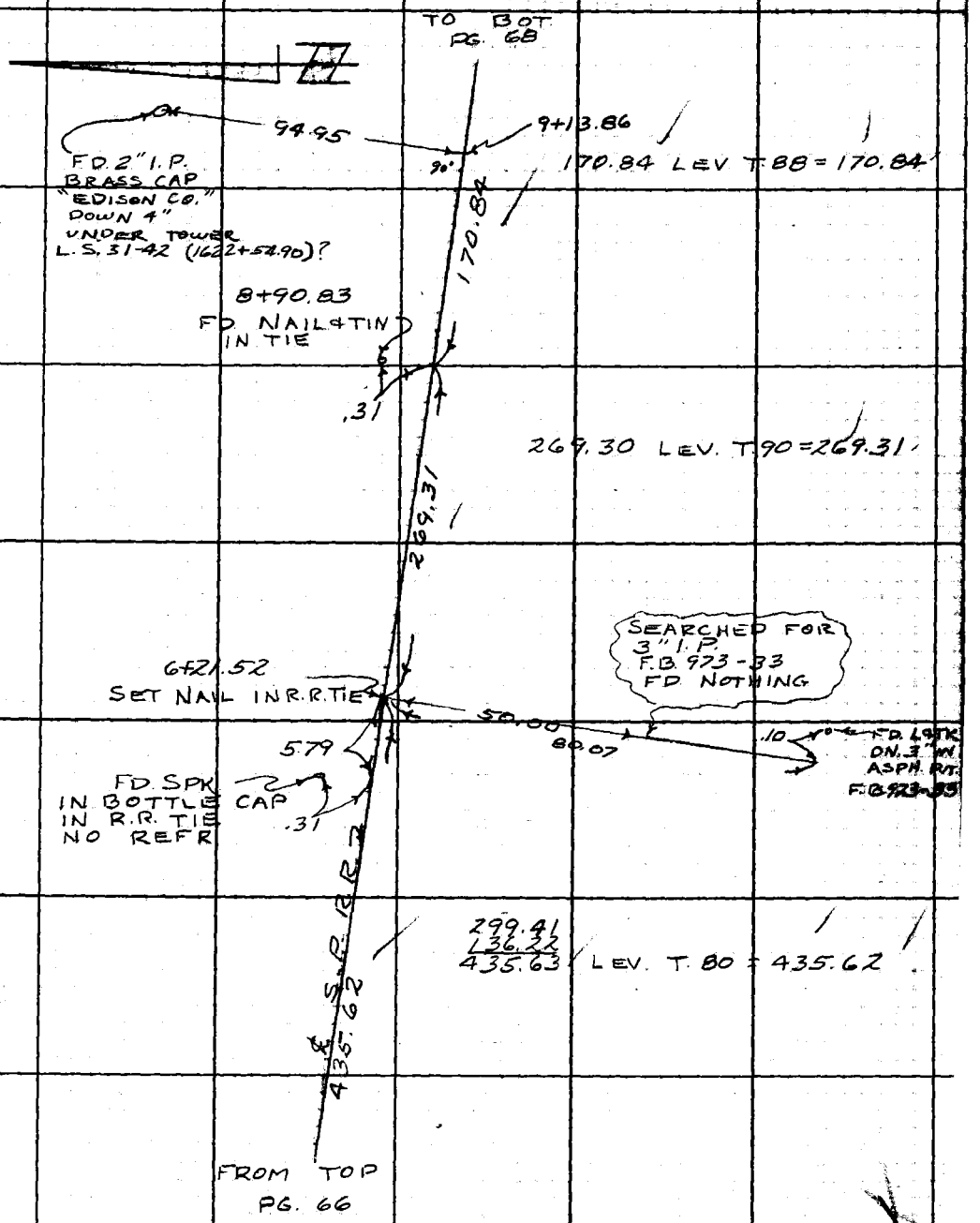

Note: Any Additions or Changes on This Sheet Must be Made or Circled in Red Ink With Date and Name of Person Making Change.

Do not extend this side of this line.

PLEASE RETURN TO
LOS ANGELES COUNTY ENGINEER
403 LOS ANGELES COUNTY ENGINEERING BLDG.

76F309S CE#310 1-65

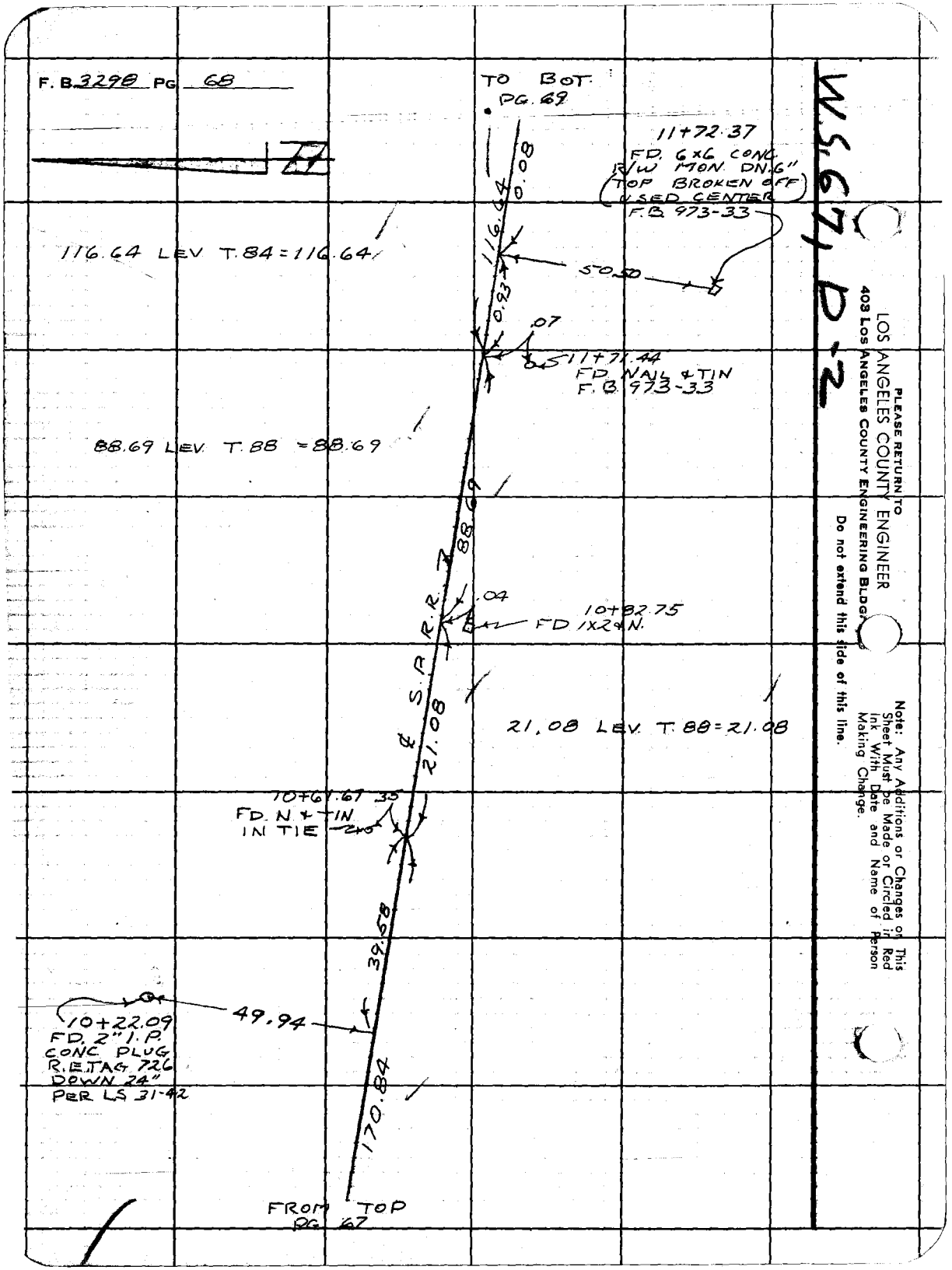
F. B. 3298 PG 68
TO BOT. PG. 69
11+72.37
FD. 6x6 CONC. R/W MON. DN. 6" (TOP BROKEN OFF) USED CENTER
F.B. 973-33
116.64 LEV. T.84=116.64
116.64
0.08
50.50
0.93
.07
11+71.44
FD. NAIL & TIN
F.B. 973-33
88.69 LEV. T.88 =88.69
88.69
.04
10+82.75
FD 1X2 & N.
℄ S.P. R.R.
21.08
21.08 LEV. T.88=21.08
10+61.67 .35
FD. N & TIN IN TIE
39.58
49.94
10+22.09
FD. 2" I.P. CONC. PLUG R.E. TAG 726 DOWN 24" PER LS 31-42
170.84
FROM TOP PG. 67
W.S. 67, D-2
PLEASE RETURN TO
LOS ANGELES COUNTY ENGINEER
403 LOS ANGELES COUNTY ENGINEERING BLDG.
Do not extend this side of this line.
Note: Any Additions or Changes on This Sheet Must be Made or Circled in Red Ink With Date and Name of Person Making Change.

Notes Ck'd by R. HILARIO	Survey of HENRY MAYO DR
Map No. B-5156	JN 0097-36 Tape 165 Std 84 °F
Office Work B. TABATA	Surveyed by FULTON
Checked R. HILARIO	Notes JF Date 2-31-67
Date 12-27-71	Indexed C. J. GALLI

F. B. 3298 PG. 69

W.S. 67 D-2

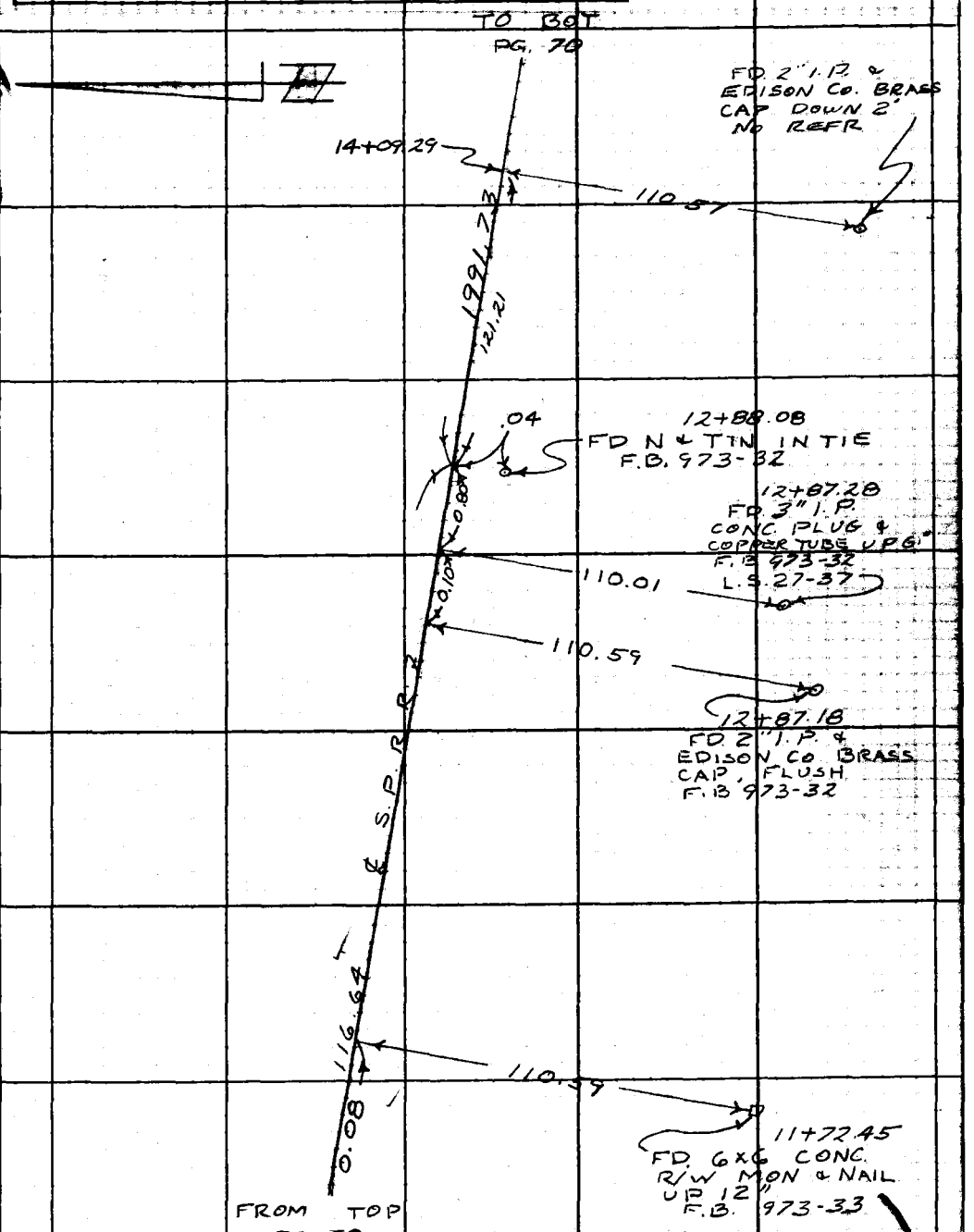

Note: Any Additions or Changes on This Sheet Must be Made or Circled in Red Ink With Date and Name of Person Making Change.

PLEASE RETURN TO
LOS ANGELES COUNTY ENGINEER
403 LOS ANGELES COUNTY ENGINEERING BLDG.

Do not extend this side of this line.

76F309S CE#310 1-65

F. B. 3298 PG 20

TO BOT
PG. 71

169.23 LEV. T.94 = 169.24

169.24

.11

42+86.08
FD. N & TIN
IN R. R. TIE
F.B. 973-32

208.49
196.50
199.40
207.40
111.53
923.32 LEV T.94 = 923.38

923.38

33+62.70
SET SQ SPK
IN R. R. TIE
(WIGGLE PT)

82.89 LEV T90 = 82.89

82.89 & S.P.R.R.

.12

32+79.81
FD. NAIL IN R.R. TIE
F.B 973-32

117.70
200.70
200.58
201.43
200.91
200.25
201.13
200.34
200.35
200.83
67.43
1991.65 LEV T.90 = 1991.73

50-

32+79.3
SEARCHED
FOR 6X6 MON
F.B. 973-32
FD NOTHING

1991.73

FROM TOP
PG. 69

X

LOS ANGELES COUNTY ENGINEER
403 Los Angeles County Engineering Bldg.
PLEASE RETURN TO
Do not extend this side of this line.
Note: Any Additions or Changes on This Sheet Must be Made or Circled in Red Ink With Date and Name of Person Making Change.

Notes Ck'd by R. HILARIO	Survey of HENRY MAYO DR.
Map No. B-5456	JN [illegible] Tape [illegible] Std [illegible] °F
Office Work B. TABATA	Surveyed by FULTON
Checked R. HILARIO	Notes J.F. Date 7-31-62
Date 12-27-71	Indexed C. J. GALLI

F. B. 3298 PG. 71

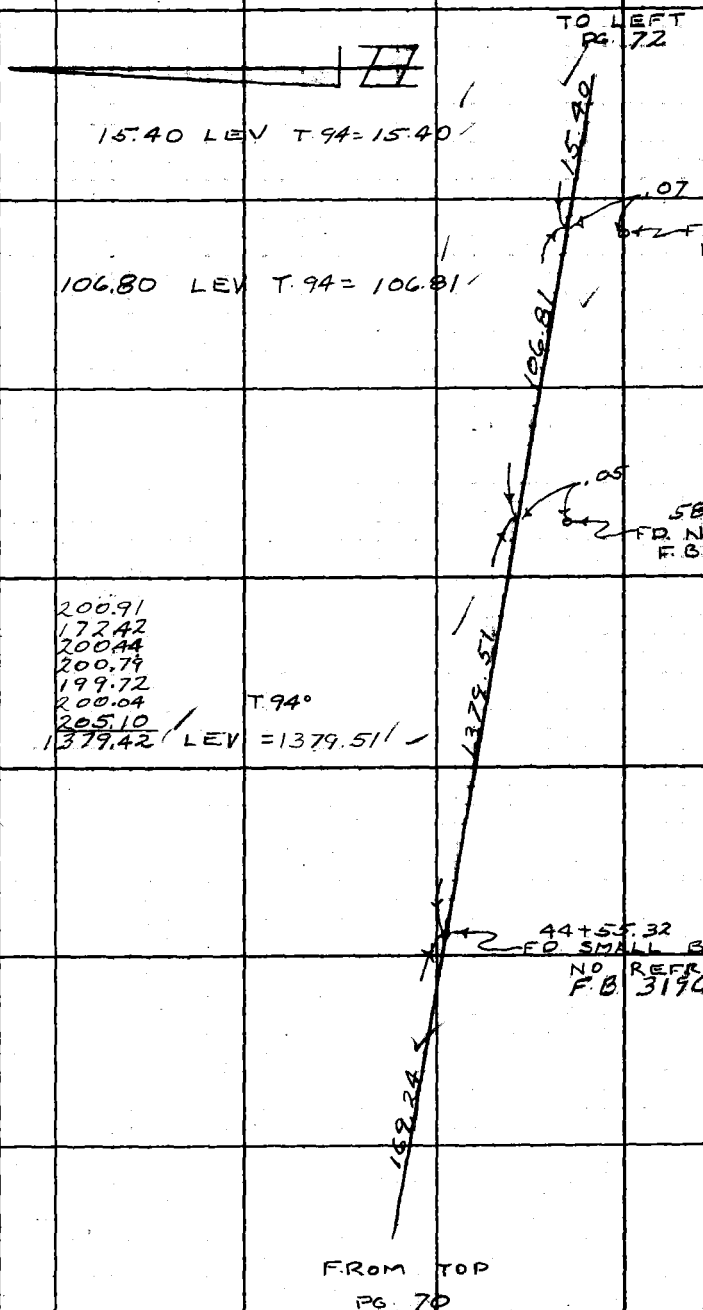

Note: Any Additions or Changes on This Sheet Must be Made or Circled in Red Ink With Date and Name of Person Making Change.

Do not extend this side of this line.

PLEASE RETURN TO
LOS ANGELES COUNTY ENGINEER
403 LOS ANGELES COUNTY ENGINEERING BLDG.

76F309S CE#310 1-65

F. B. 3298 PG 72

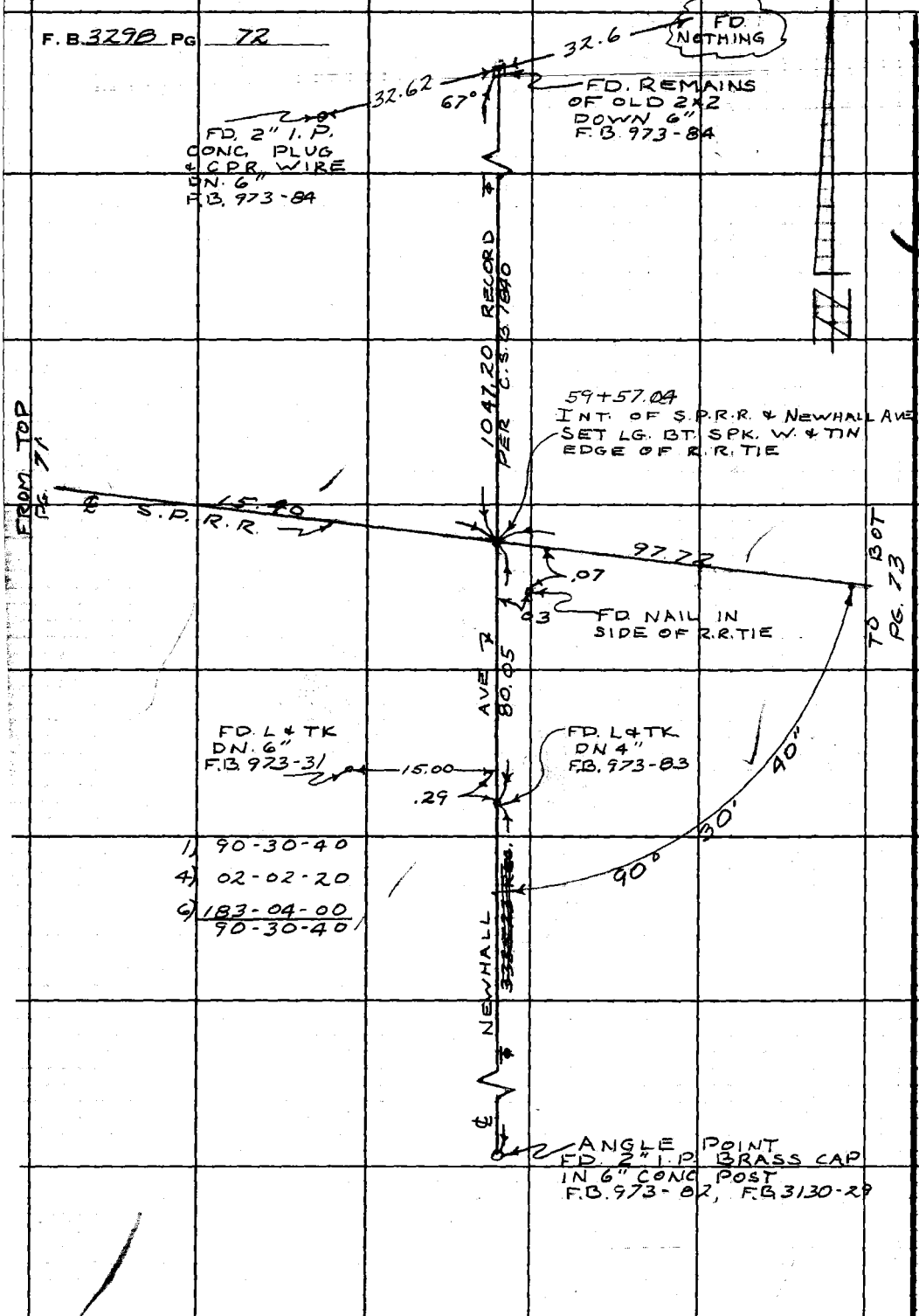

W.S. 63, E-2

PLEASE RETURN TO
LOS ANGELES COUNTY ENGINEER
403 LOS ANGELES COUNTY ENGINEERING BLDG.

Do not extend this side of this line.

Note: Any Additions or Changes on This Sheet Must be Made or Circled in Red Ink With Date and Name of Person Making Change.

Notes Ck'd by R. HILARIO
Map No. B-5166
Office Work B. TABATA
Checked R. HILARIO
Date 12-27-71

Survey of HENRY MAYO DR.
JN 0097-36 Tape 165 Std 84 °F
Surveyed by FULTON
Notes J.F. Date 8-1-67
G. J. GALLI
Indexed

F.B. 2298 PG. 73

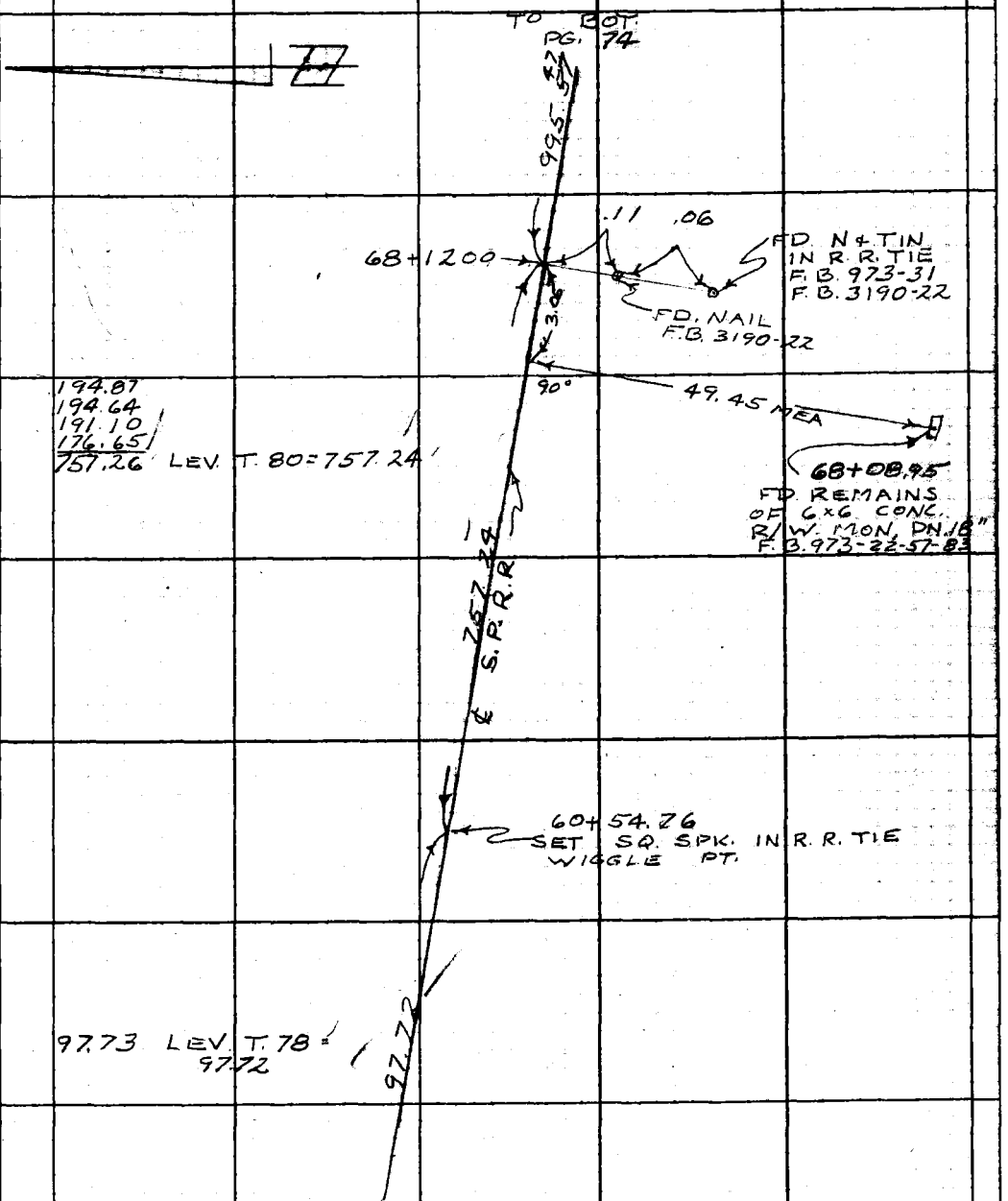

Note: Any Additions or Changes on This Sheet Must be Made or Circled in Red Ink With Date and Name of Person Making Change.

Do not extend this side of this line.

PLEASE RETURN TO
LOS ANGELES COUNTY ENGINEER
403 LOS ANGELES COUNTY ENGINEERING BLDG.

76F309S CE#310 1-65

F. B. 3298 PG. 74

TO BOT
PG. 75

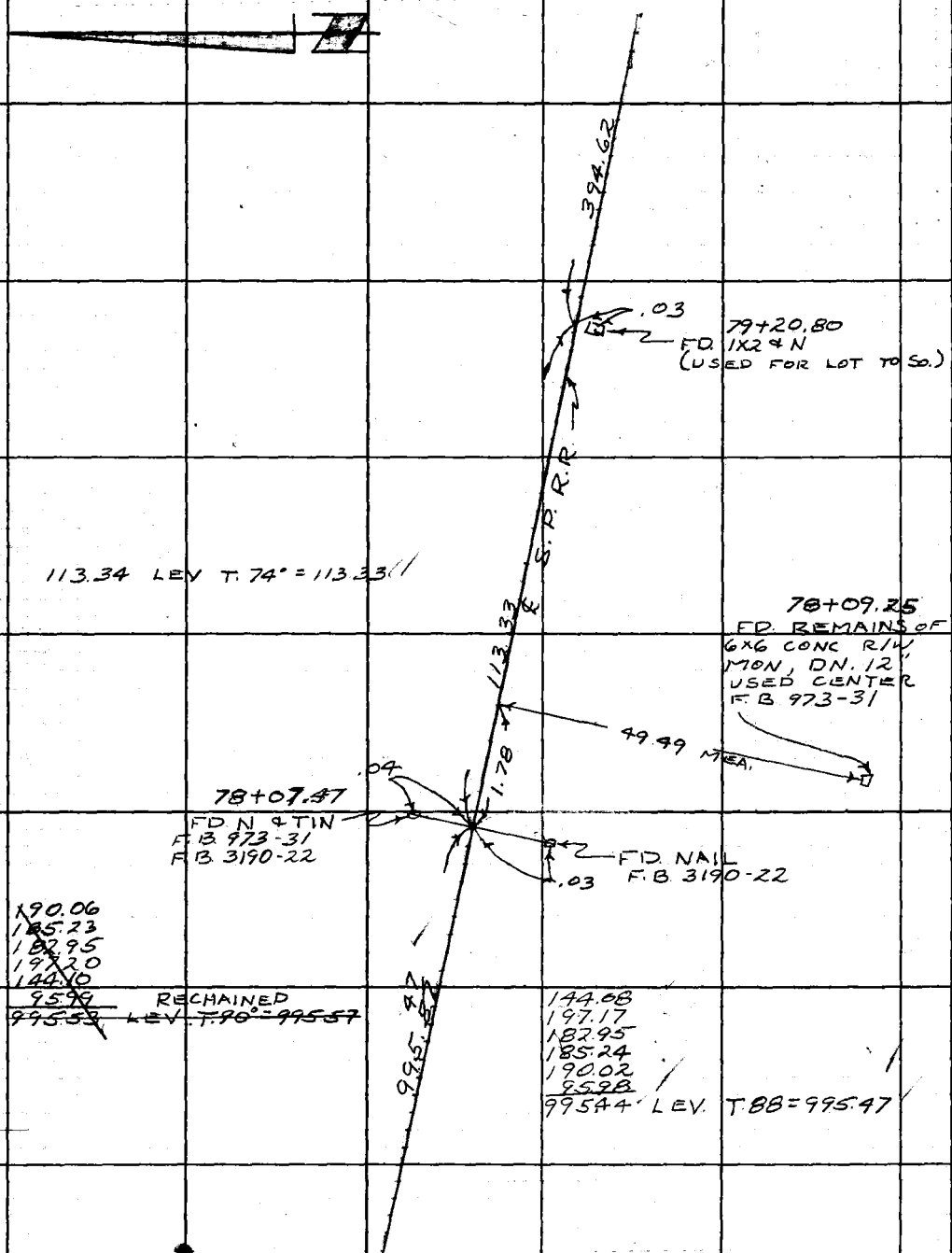

FROM TOP
PG. 23

PLEASE RETURN TO
LOS ANGELES COUNTY ENGINEER
403 LOS ANGELES COUNTY ENGINEERING BLDG.

Do not extend this side of this line.

Note: Any Additions or Changes on This Sheet Must be Made or Circled in Red Ink With Date and Name of Person Making Change.

Notes Ck'd by R. HILARIO	Survey of HENRY MAYO DR.
Map No. B-5156	JN0097.36 Tape 165 Std 84 °F
Office Work B. TABATA	Surveyed by FULTON
Checked R. HILARIO	Notes J.F. Date 8-2-67
Date 12-27-71	Indexed C. J. GALLI

F. B. 3298 PG. 75

W.S. 63 A-2

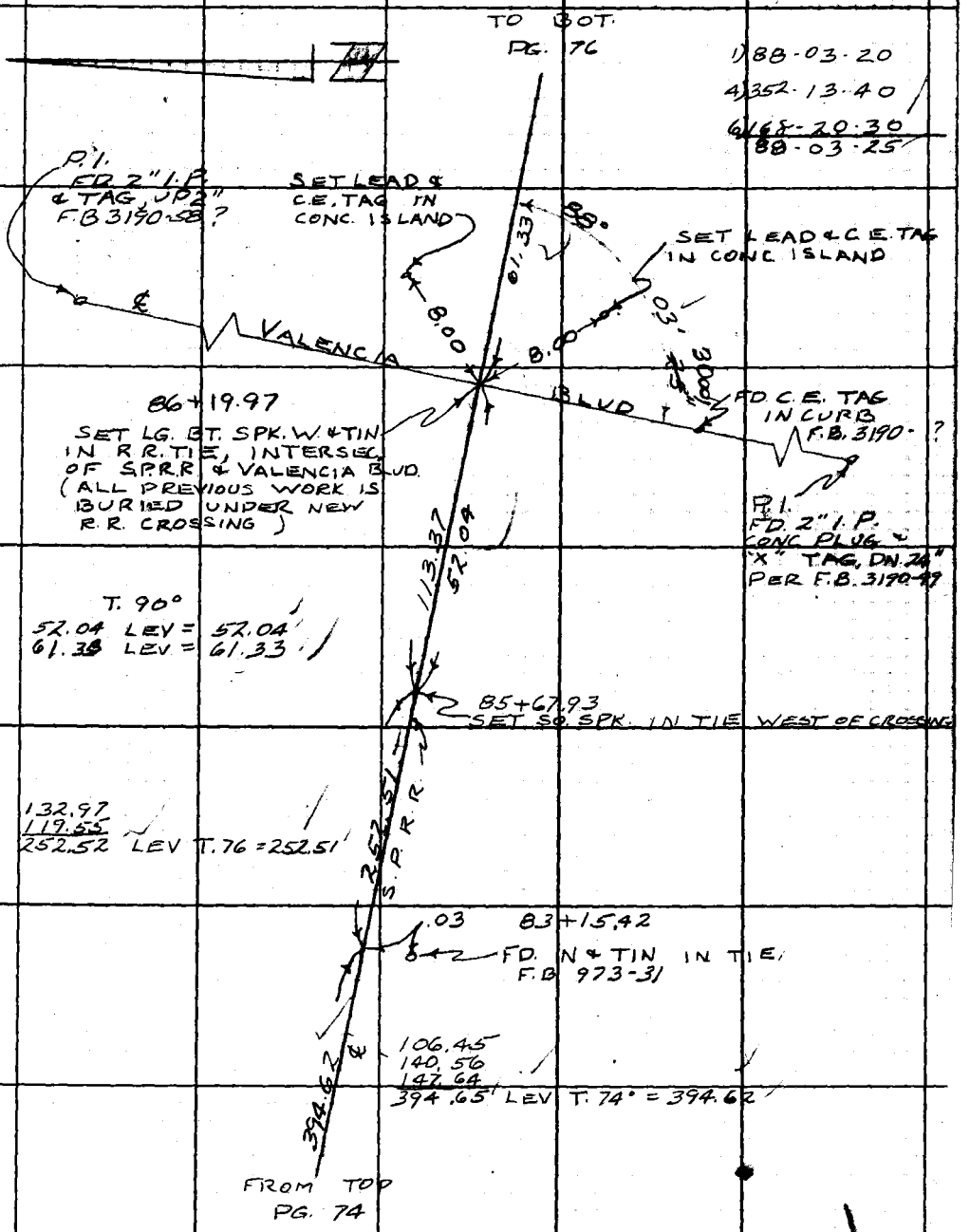

Note: Any Additions or Changes on This Sheet Must be Made or Circled in Red Ink With Date and Name of Person Making Change.

PLEASE RETURN TO
LOS ANGELES COUNTY ENGINEER
403 LOS ANGELES COUNTY ENGINEERING BLDG.

Do not extend this side of this line.

76F309S CE#310 1-65

F. B. 3298 PG 76

TO BOT. PG. 77

83.49

101+40.93
FD 1X2 & N
NO REFR.
NOT CHECKED
FOR LINE

149.25
149.69
144.96
115.52
56.20
185.32
195.88
175.06
1171.88 LEV T. 84° = 1171.88

1171.88

89+69.05
FD 2X2 & N
NO REFR.
NOT CHECKED FOR LINE

1.50
152.92
133.33
287.75 LEV T. 84° = 287.75

287.75 ℄ S.P.R.R.

86+81.30
SET SQ SPK. IN TIE
WIGGLE POINT

T. 84°
113.37 LEV. = 113.37

113.37
61.33

FROM TOP
PG. 75

PLEASE RETURN TO
LOS ANGELES COUNTY ENGINEER
403 LOS ANGELES COUNTY ENGINEERING BLDG.

Do not extend this side of this line.

Note: Any Additions or Changes of This Sheet Must Be Made or Circled in Red Ink With Date and Name of Person Making Change.

Notes Ck'd by R. HILARIO	Survey of HENRY MAYO DR.
Map No. Br 5156	JN0097 36 Tape 16.5 Std 84 °F
Office Work B. TABATA	Surveyed by FULTON
Checked R. HILARIO	Notes JF Date 8-20-67
Date 12-27-71	Indexed C. J. GALLI

F. B. 3298 PG. 77

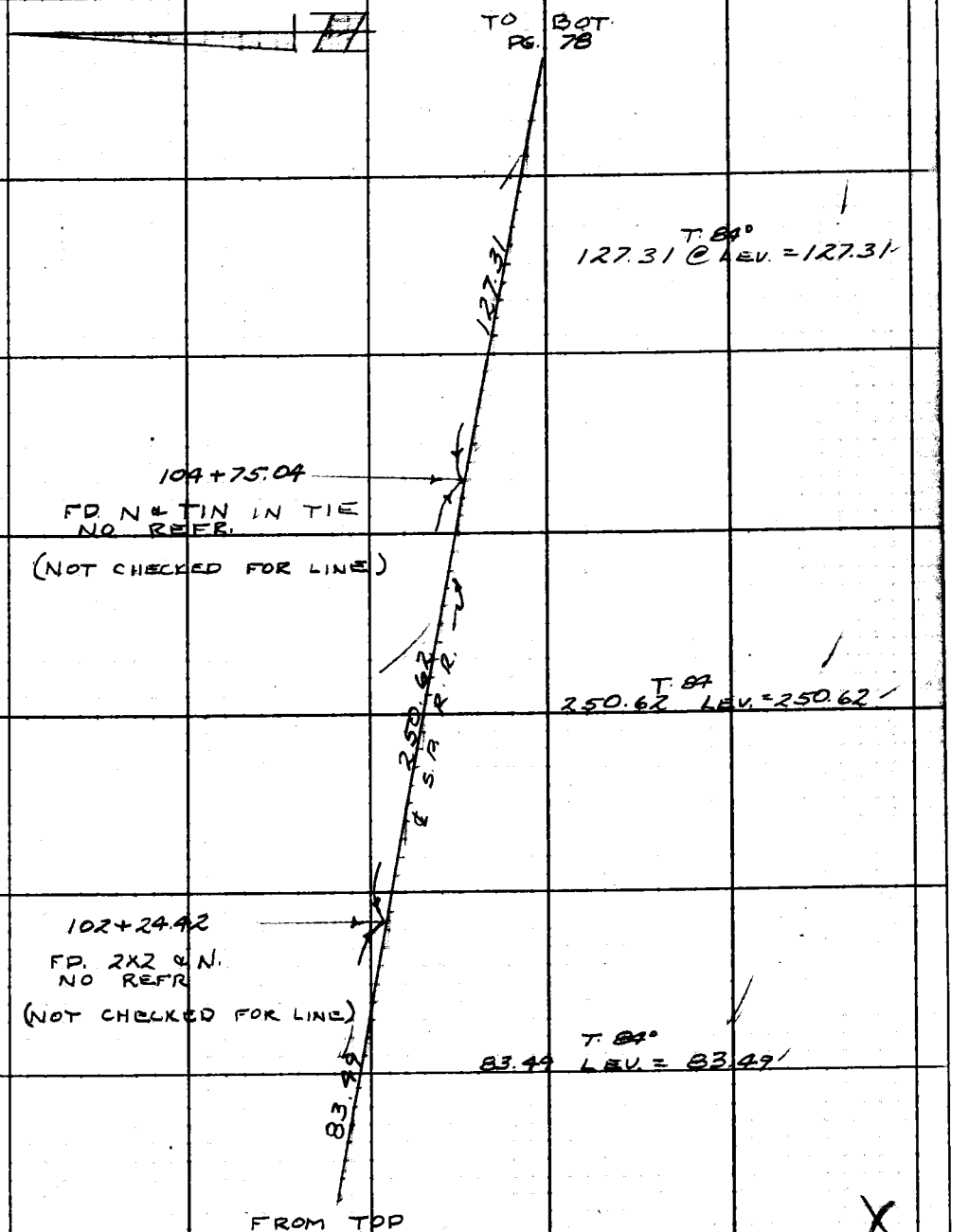

Note: Any Additions or Changes on This Sheet Must be Made or Circled in Red Ink With Date and Name of Person Making Change.

Do not extend this side of this line.

PLEASE RETURN TO
LOS ANGELES COUNTY ENGINEER
403 Los Angeles County Engineering Bldg.

76F3095 CE#310 1-65

F. B. 3298 PG. 78

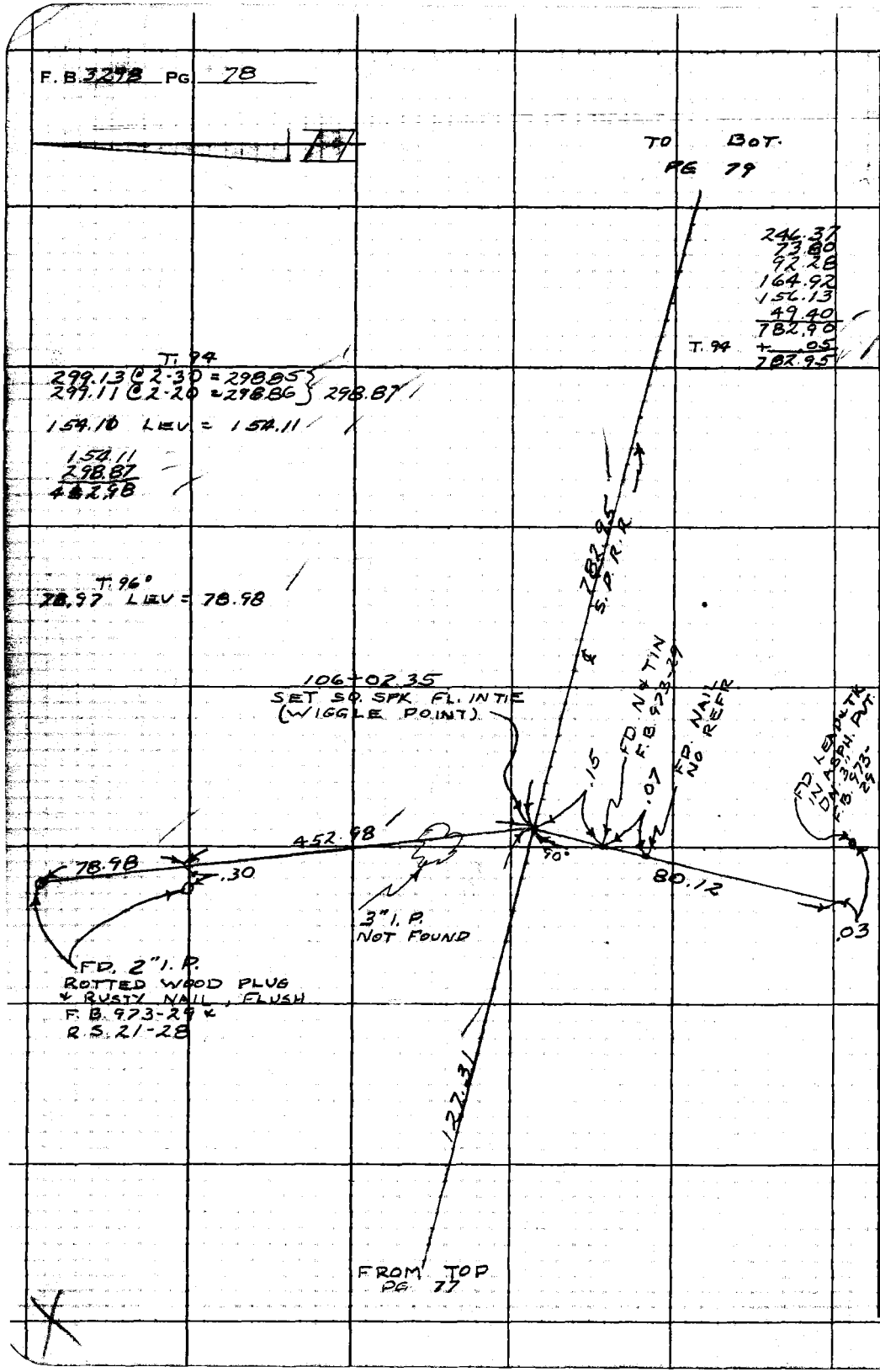

PLEASE RETURN TO
LOS ANGELES COUNTY ENGINEER
403 LOS ANGELES COUNTY ENGINEERING BLDG.

Do not extend this side of this line.

Note: Any Additions or Changes on This Sheet Must be Made or Circled in Red Ink With Date and Name of Person Making Change.

Notes Ck'd by R. HILARIO	Survey of HENRY MAYO DR.
Map. No. B. 5156	JN0097.36 Tape 165 Std 84 °F
Office Work B. TABATA	Surveyed by FULTON
Checked R. HILARIO	Notes J.F. Date 8-22-67
Date 12-27-71	Indexed C. J. GALLI

F. B. 3298 PG. 79

END SURVEY

W.S. 62, A-2

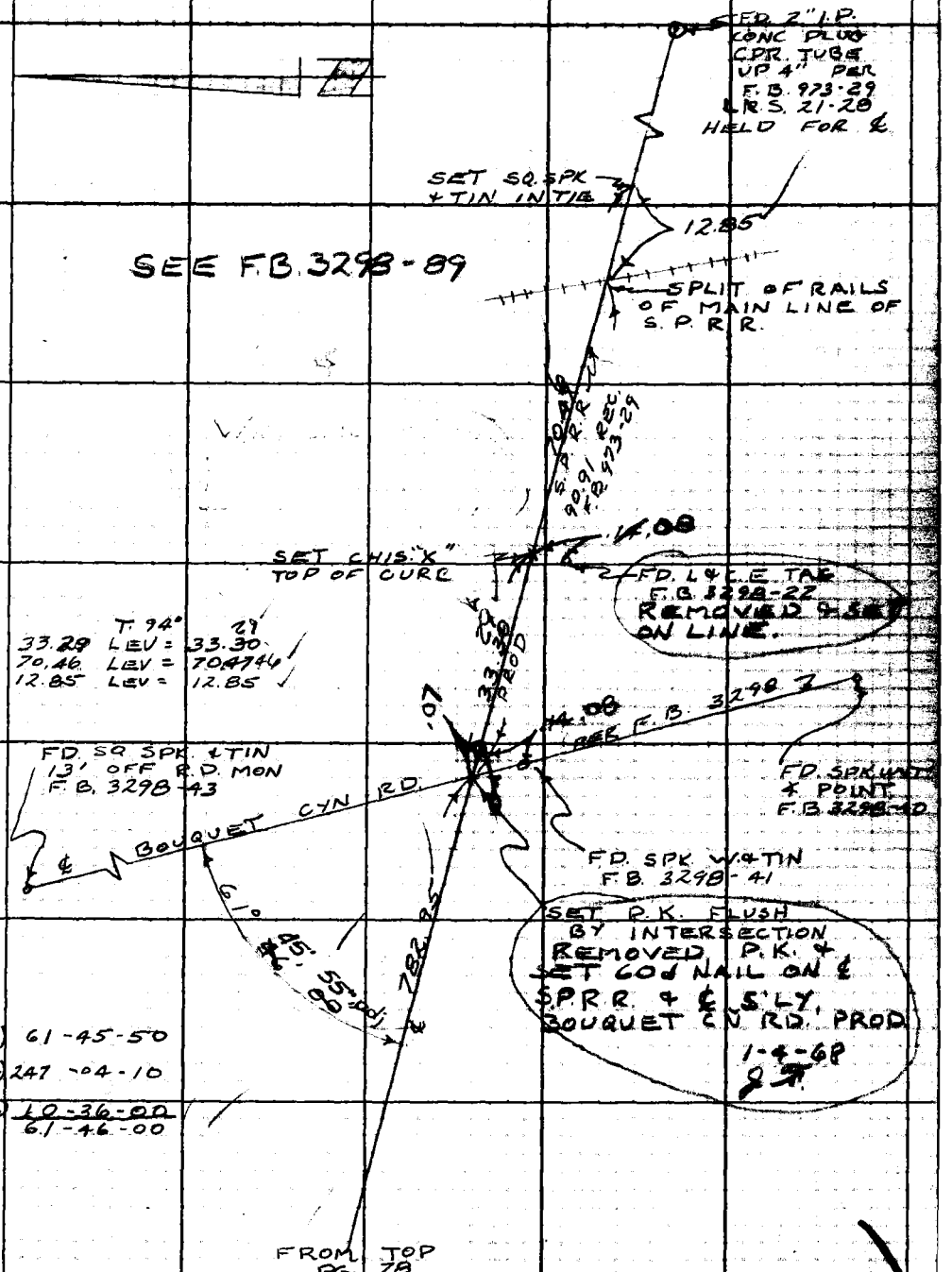

Note: Any Additions or Changes on This Sheet Must be Made or Circled in Red Ink With Date and Name of Person Making Change.

Do not extend this side of this line.

PLEASE RETURN TO
LOS ANGELES COUNTY ENGINEER
403 LOS ANGELES COUNTY ENGINEERING BLDG.

76F309S CE#310 1-65

F. B. 3298 PG. 80

BLANK

PLEASE RETURN TO
LOS ANGELES COUNTY ENGINEER
403 LOS ANGELES COUNTY ENGINEERING BLDG.

Do not extend this side of this line.

Note: Any Additions or Changes on This Sheet Must be Made or Circled in Red Ink With Date and Name of Person Making Change.

Notes Ck'd by R. HILARIO	Survey of	F.B. 3298 Pg. 81
Map No. B-5156	IN Tape Std. °F	
Office Work B. TABATA	Surveyed by	
Checked R. HILARIO	Notes Date	
Date 12-27-71	Indexed C. L. GALLI SEP 2 9 [illegible]	

CENTERLINE
OF
HENRY MAYO DRIVE

(95' SOUTH OF S.P.R.R. ℄)

0097.36

PER PLAN "HENRY MAYO DR. 0097.36
NOV. '67 ASHLEY"

JAN. 1968

PARTY:
FULTON
DANDY ANDY
WACKER
DIETZ

Note: Any Additions or Changes on this Sheet Must be Made or Circled in Red Ink With Date and Name of Person Making Change

Do not extend this side of this line.

PLEASE RETURN TO
LOS ANGELES COUNTY ENGINEER
403 LOS ANGELES COUNTY ENGINEERING BLDG.

76P3095 CE #310 5-66

PLEASE RETURN TO
LOS ANGELES COUNTY ENGINEER
403 LOS ANGELES COUNTY ENGINEERING BLDG.

Note: Any Additions or Changes on this Sheet Must be Made or Circled In Red Ink With Date and Name of Person Making Change

Do not extend this side of this line.

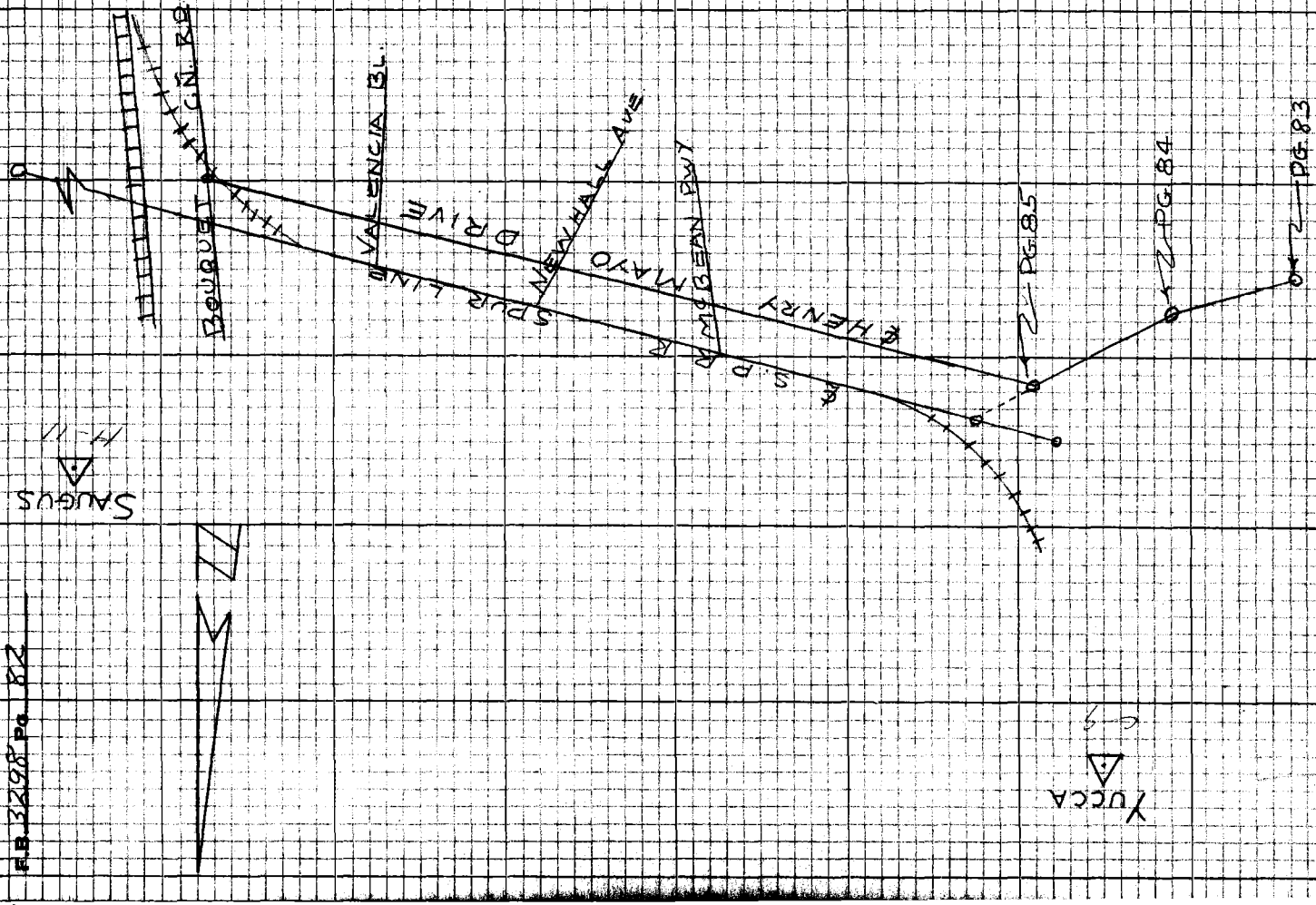

F.B. 3298 Pg. 82

Notes Ck'd by R. HILARIO	Survey of HENRY MAYO DR.
Map No. B-5156	IN 0097.36 Tape 227 Std 84 °F
Office Work B. TABATA	Surveyed by FULTON
Checked R. HILARIO	Notes FULTON Date 1-2-68
Date 12-27-71	Indexed C. L. GALLI SEP 29

F.B. 3298 Pg. 83

W.S. 63, D-2

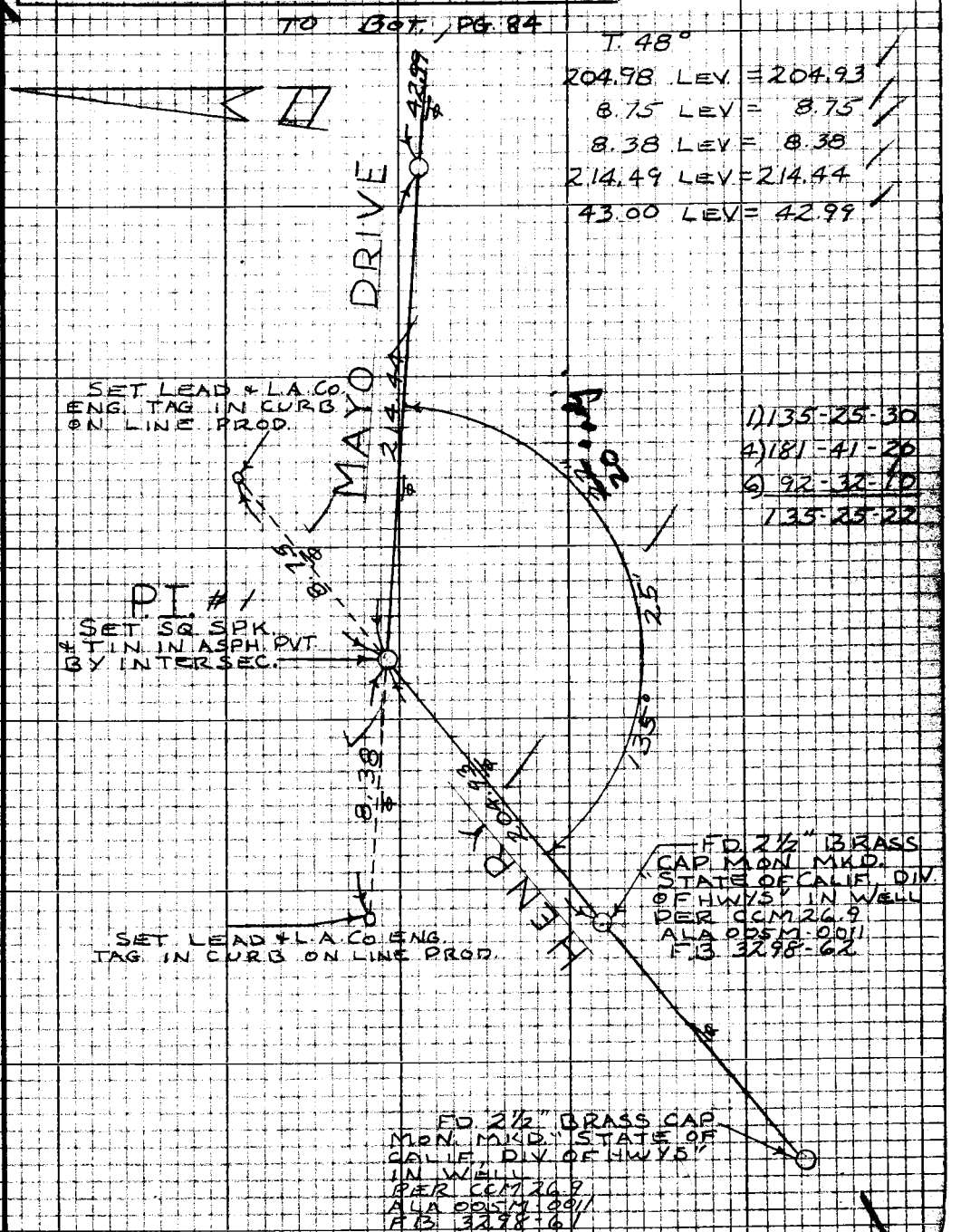

BEGIN RE-SURVEY

Note: Any Additions or Changes on this Sheet Must be Made or Circled in Red Ink With Date and Name of Person Making Change

Do not extend this side of this line.

PLEASE RETURN TO
LOS ANGELES COUNTY ENGINEER
403 LOS ANGELES COUNTY ENGINEERING BLDG.

7SP3095 CE #310 5-66

F.B. 3298 PG. 84

TO BOT PG 85

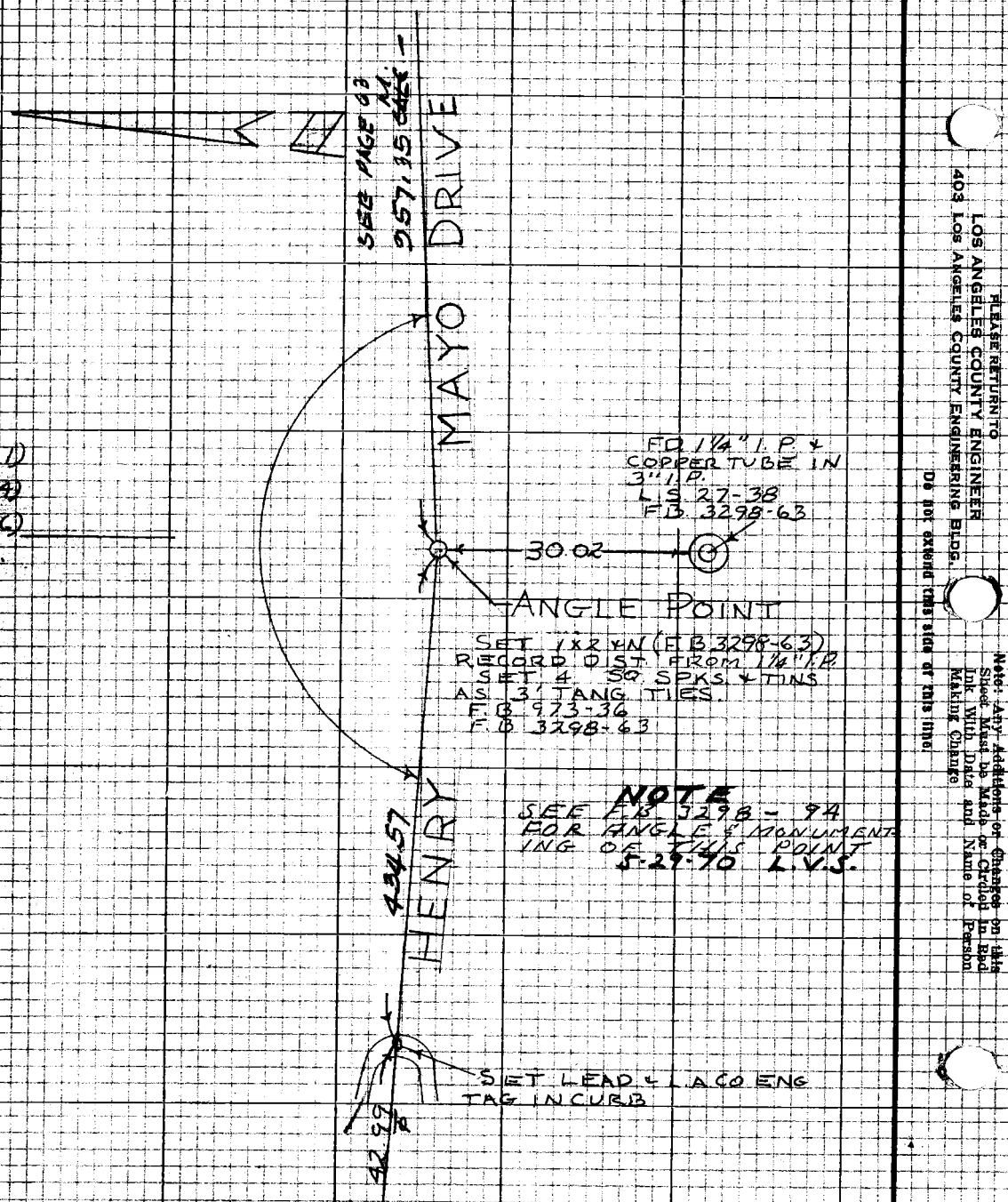

FROM TOP PG 83

PLEASE RETURN TO
LOS ANGELES COUNTY ENGINEER
403 LOS ANGELES COUNTY ENGINEERING BLDG.

Do not extend this side of this line.

Note: Any Additions or Changes on this Sheet Must be Made or Circled in Red Ink With Date and Name of Person Making Change

W.S. 63, D-2

Notes Ck'd by R. HILARIO	Survey of HENRY MAYO DR
Map No. B. 5156	IN 009236 Tape 227 Std 84 °F
Office Work B. TABATA	Surveyed by FULTON
Checked R. HILARIO	Notes FULTON Date 1-2-68
Date 12-27-71	Indexed D. J. GALLI Sp 2910

F.B. 3298 Pg. 85

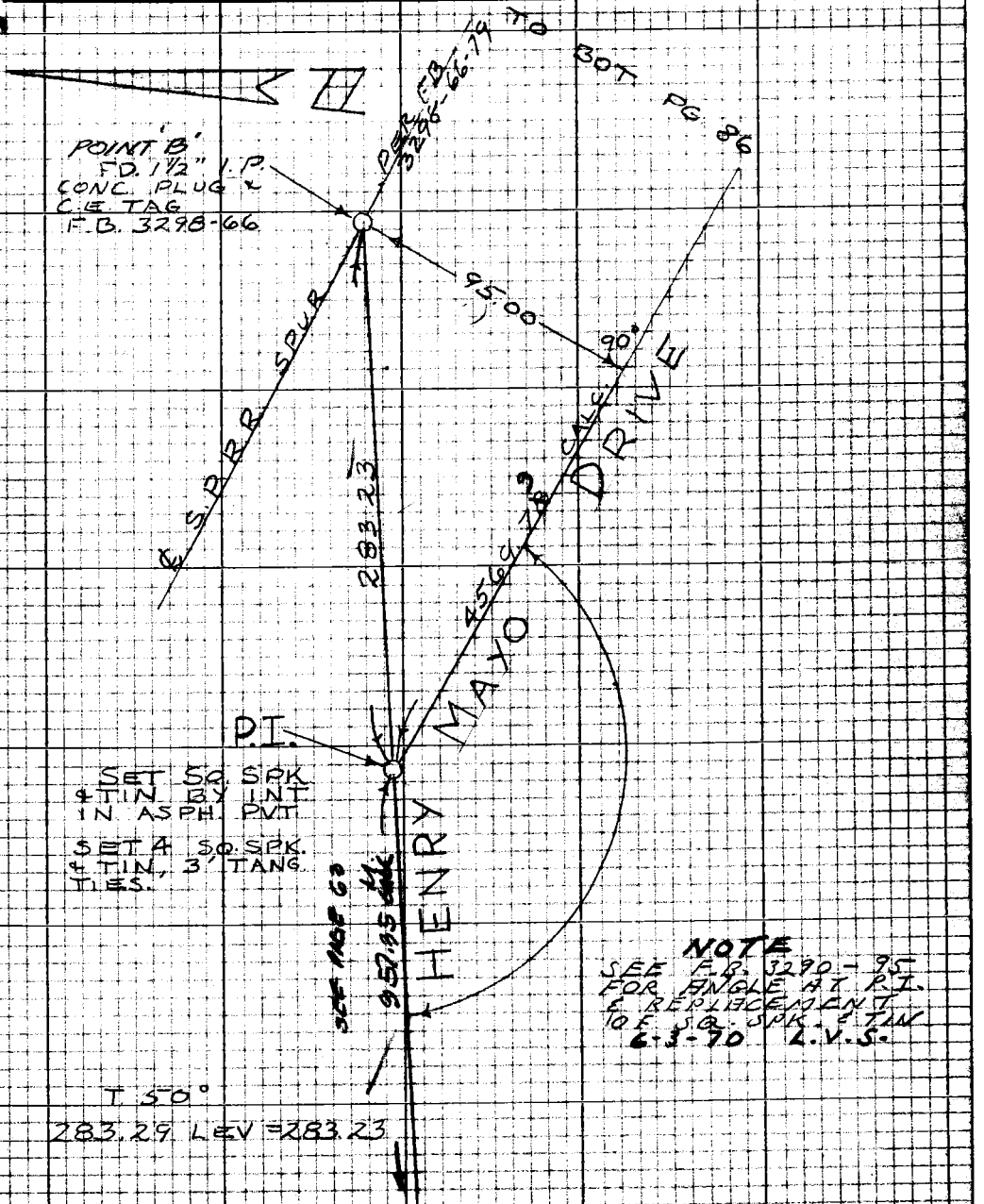

FROM TOP PG. 84

Note: Any Additions or Changes on this Sheet Must be Made or Circled in Red Ink With Date and Name of Person Making Change

Do not extend this side of this line.

PLEASE RETURN TO
LOS ANGELES COUNTY ENGINEER
403 LOS ANGELES COUNTY ENGINEERING BLDG.

76P3098 CE #310 5-66

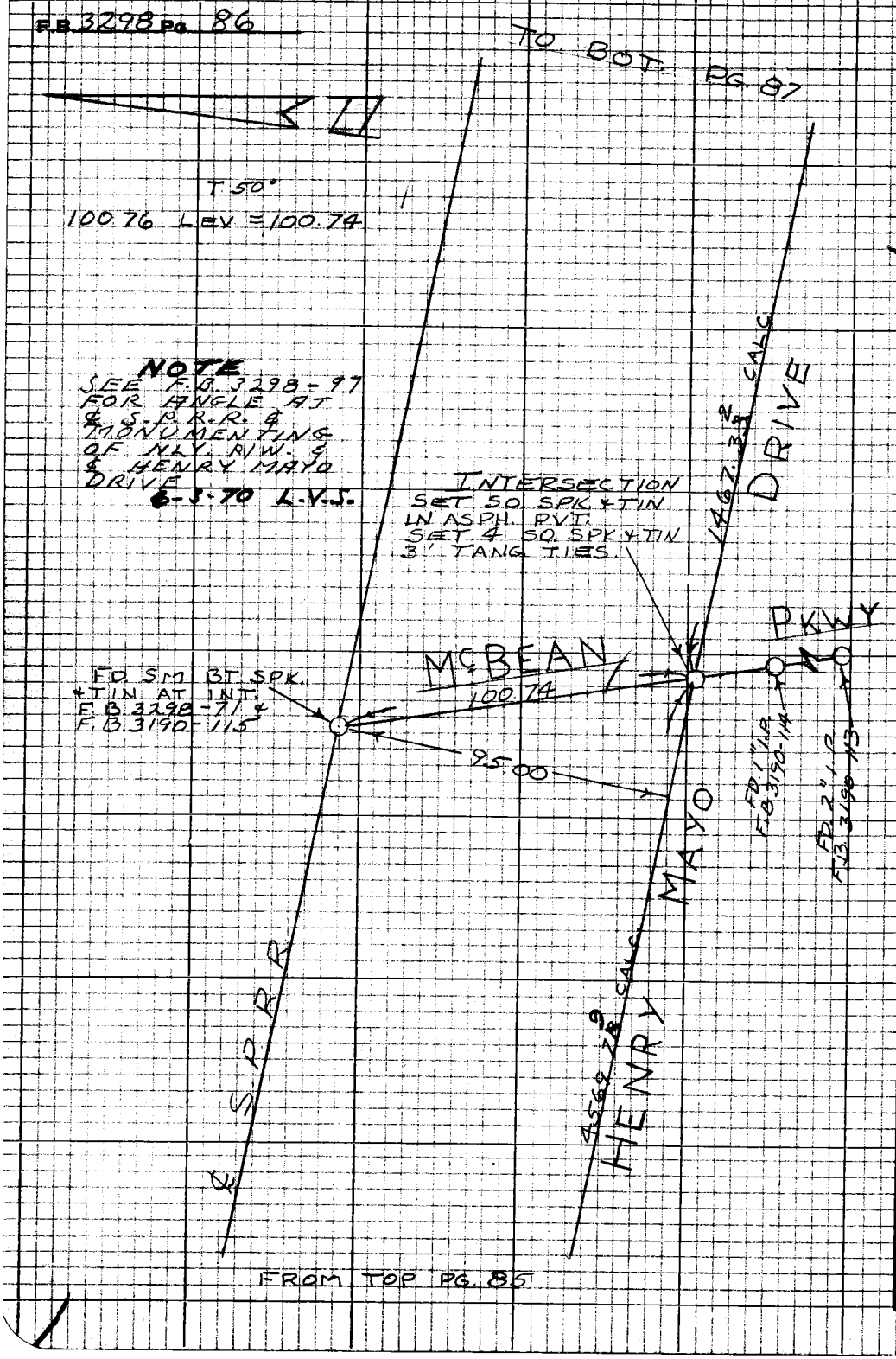

W.S. 63, E-2

PLEASE RETURN TO
LOS ANGELES COUNTY ENGINEER
403 LOS ANGELES COUNTY ENGINEERING BLDG.

Do not extend this side of this line.

Note: Any Additions or Changes on this Sheet Must be Made or Circled in Red Ink With Date and Name of Person Making Change

Notes Ck'd by R. HILARIO	Survey of HENRY MAYO DR	F.B. 3298 Pg. 87
Map No. B-5156	IN 09736 Tape 227 Std 84°F	
Office Work B. TABATA	Surveyed by FULTON	
Checked R. HILARIO	Notes FULTON Date 1-3-68	
Date 12-27-71	Indexed C. J. GALLI SP 29	

W.S. 63, E-2

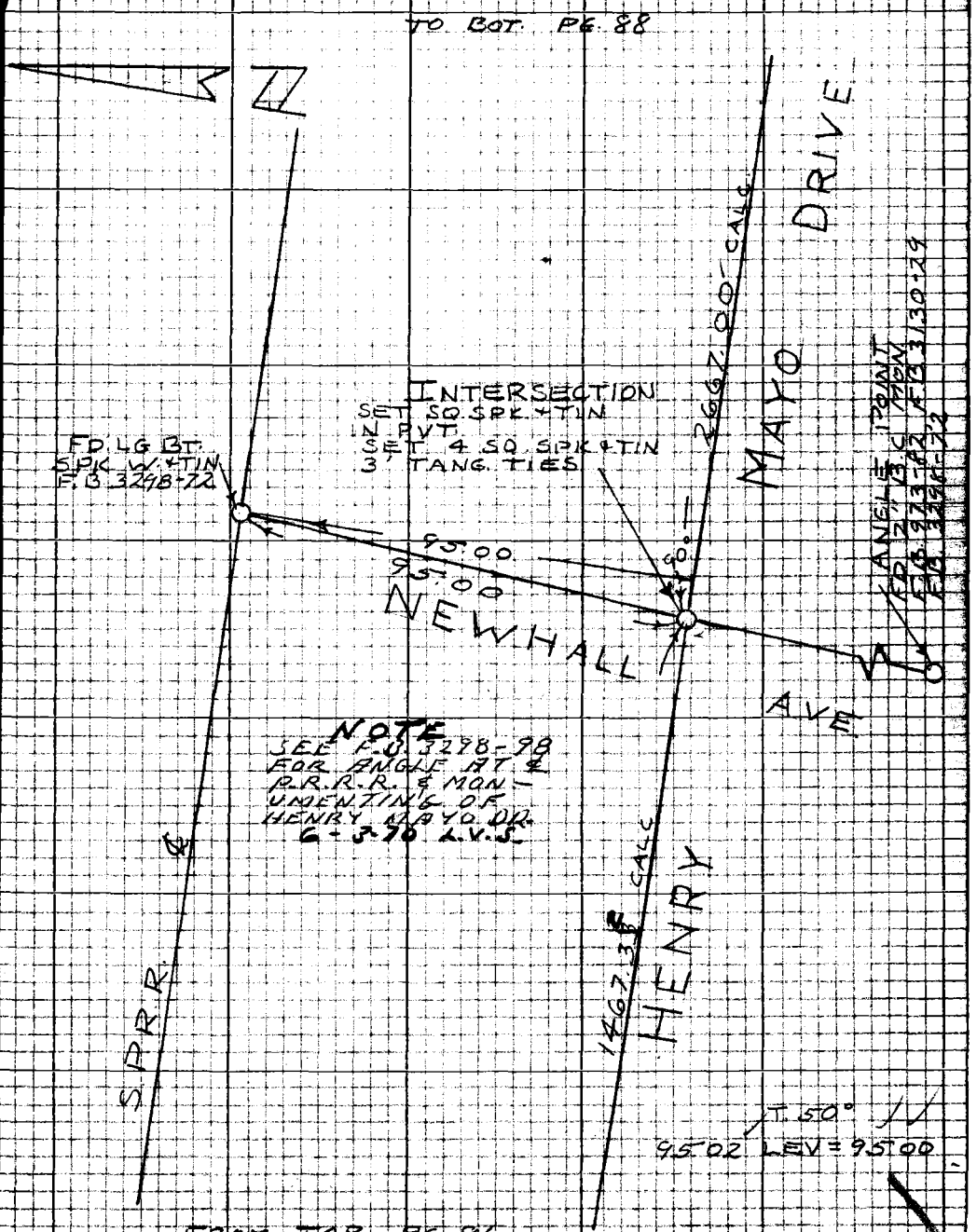

Note: Any Additions or Changes on this Sheet Must be Made or Circled in Red Ink With Date and Name of Person Making Change

Do not extend this side of this line.

PLEASE RETURN TO
LOS ANGELES COUNTY ENGINEER
403 LOS ANGELES COUNTY ENGINEERING BLDG.

76F3098 CE #310 5-66

F.B. 3298 Pg. 88



TO LEFT PG. 89

W.S. 62, A-2

PLEASE RETURN TO
LOS ANGELES COUNTY ENGINEER
403 LOS ANGELES COUNTY ENGINEERING BLDG.

Do not extend this side of this line.

Note: Any Additions or Changes on this Sheet Must be Made or Circled in Red Ink With Date and Name of Person Making Change

INTERSECTION
SET SQ SPK + TIN
IN PVT.
SET 4 SQ SPK + TIN
3' TANG TIES

FD BT SPK
W. + TIN
F.B. 3298-75

VALENCIA BL.

MAYO DRIVE

2813.18 CALC

95.05

95.00

NOTE
SEE F.B. 3298-101
FOR ANGLE AT ℄
S.P.R.R. & VALENCIA
BLVD. & REPLACE-
MENT OF INTER-
SECTION PT. WITH
2" T.P.
6-15-70 L.V.S.

℄ S.P.R.R.

2667.00 CALC

HENRY

FD 2" T.P.
F.B. 3190-49
F.B. 3298-75

FROM TOP PG. 87

Notes Ck'd by R. HILARIO	Survey of HENRY MAYO DR
Map No. B-5156	IN009736 Tape 227 Std 84°F
Office Work B. TABATA	Surveyed by FULTON
Checked R. HILARIO	Notes FULTON Date 1-4-68
Date 12-27-71	Indexed [illegible]

F.B. 3298 Pg. 89

W.S. C2,4-2

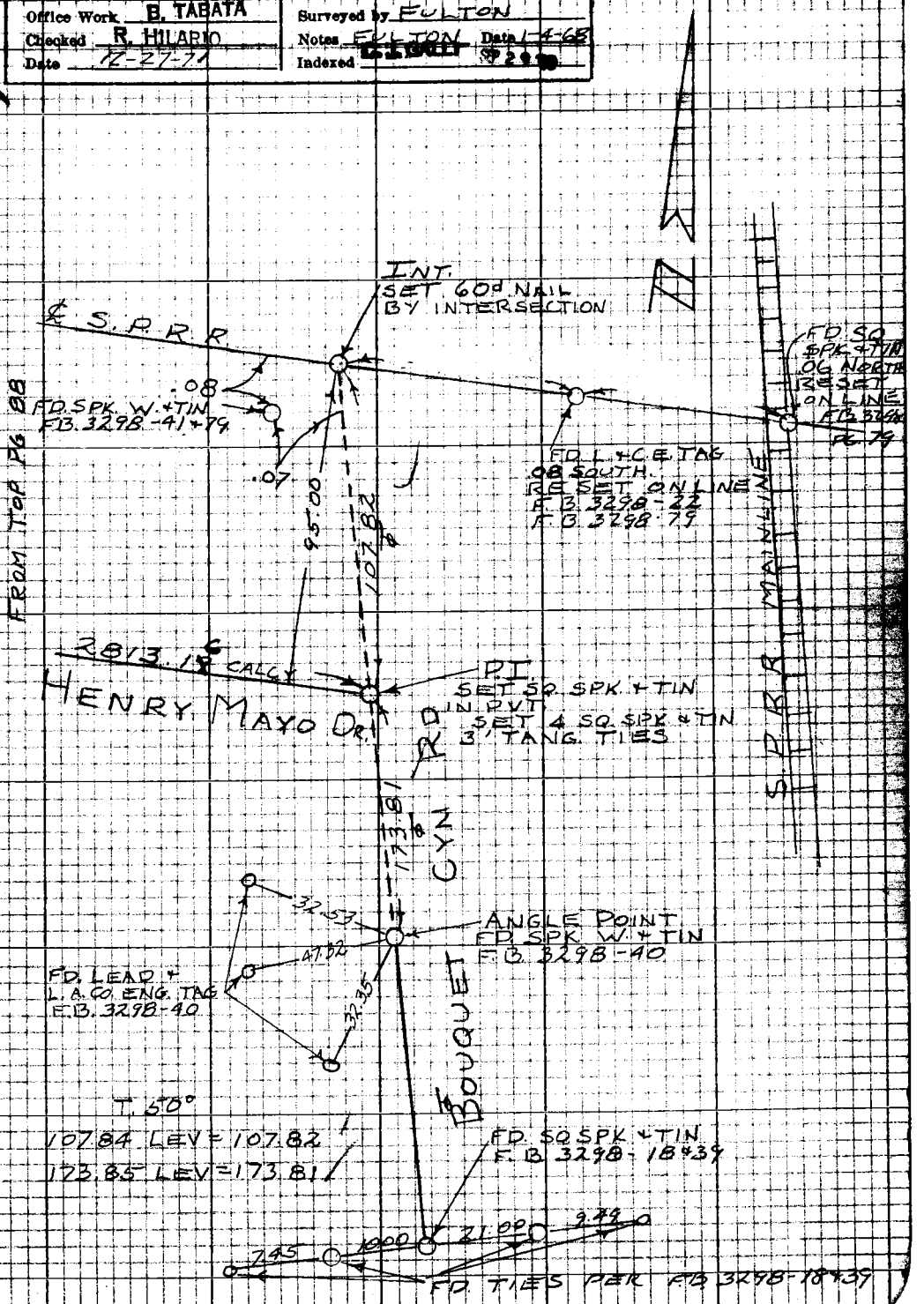

Note: Any Additions or Changes on this Sheet Must be Made or Circled in Red Ink With Date and Name of Person Making Change

Do not extend this side of this line.

PLEASE RETURN TO
LOS ANGELES COUNTY ENGINEER
403 LOS ANGELES COUNTY ENGINEERING BLDG.

7SP3098 CE #310 8-68

F.B. 3298 Pg. 90

PLEASE RETURN TO
LOS ANGELES COUNTY ENGINEER
403 LOS ANGELES COUNTY ENGINEERING BLDG.

Note: Any Additions or Changes on this Sheet Must be Made or Circled in Red Ink With Date and Name of Person Making Change

Do not extend this item or this line

Notes Ck'd by R. HILARIO	Survey of HENRY MAYO DR.
Map No. B. 5156	JN 0097.36 Tape 238 Std 84 °F
Office Work B. TABATA	Surveyed by L.V. SMITH
Checked R. HILARIO	Notes L.V. SMITH Date 6-70
Date 12-27-71	Indexed C.J. GALLI JUN 24 '70

F.B. 3298 PG. 91

HENRY MAYO DRIVE

J.N. 0097.36

MONUMENTING ℄ & R/W OF HENRY MAYO DRIVE & TANGENT OFFSETS TO EXISTING R.R. TRACK

JUNE 1970

PARTY
L.V. SMITH
B.R. JACKSON
V.L. HUCKABY
A.E. LUND III

Note: Any Additions or Changes on this Sheet Must be Made or Circled in Red Ink With Date and Name of Person Making Change

Do not extend this side of this line.

PLEASE RETURN TO
LOS ANGELES COUNTY ENGINEER
403 LOS ANGELES COUNTY ENGINEERING BLDG.

76P3098 CE #310 8-66

F.B. 1298 Pg. 92

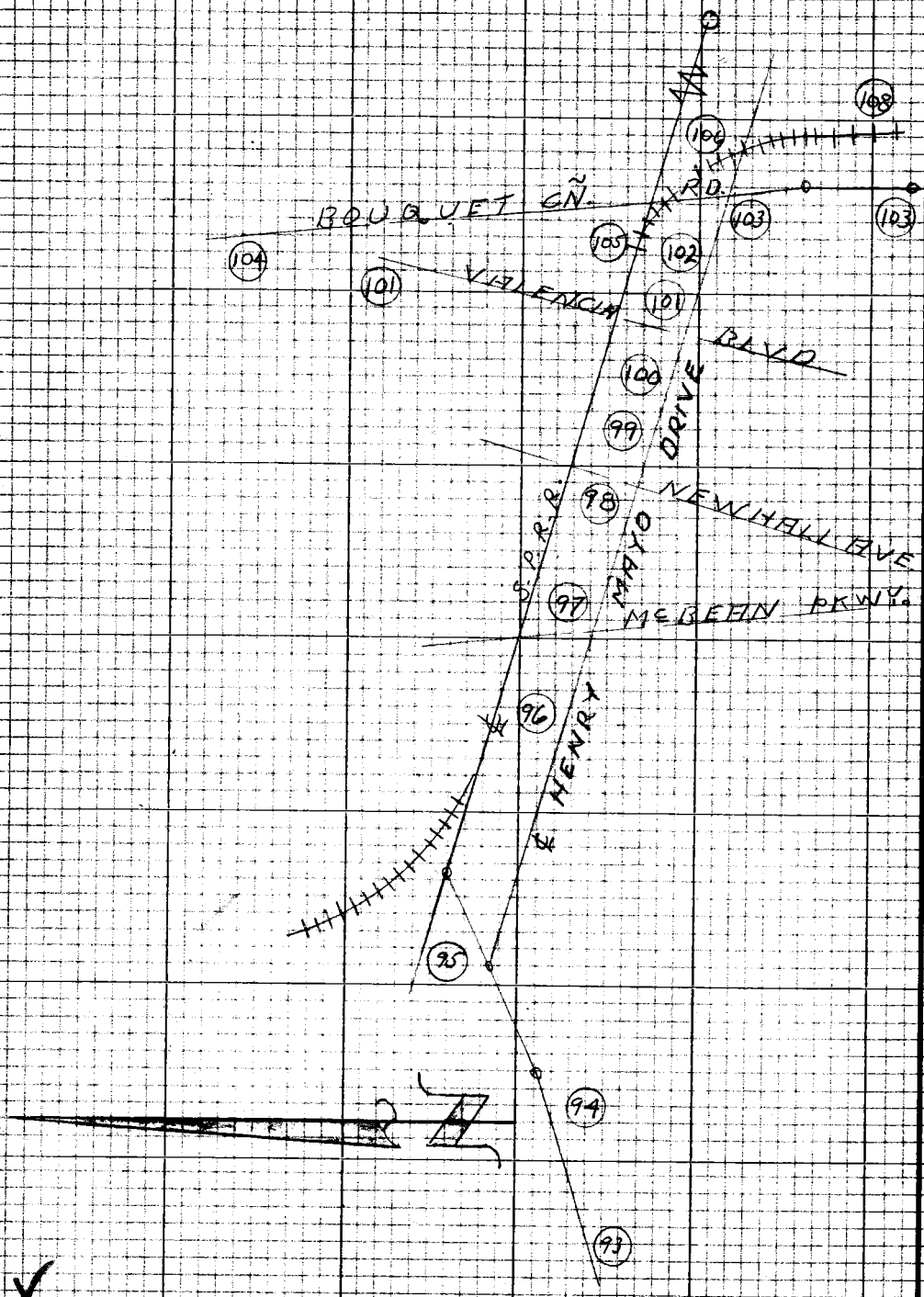

PLEASE RETURN TO
LOS ANGELES COUNTY ENGINEER
403 Los Angeles County Engineering Bldg.

Do not extend this side of the line.

Note: Any Additions or Changes on this Sheet Must be Made or Circled in Red Ink With Date and Name of Person Making Change

Notes Ck'd by R. HILARIO	Survey of HENRY MAYO DR.	F.B. 3298 Pg. 93
Map No. B. 5156	IN 0097.36 Tape 238 Std 84°F	
Office Work B. TABATA	Surveyed by L.V. SMITH	
Checked R. HILARIO	Notes L.V. SMITH Date 5-29-70	
Date 12-27-71	Indexed C.J. GALLI JUN 24 '70	

W.S. 63 D-2

BOT TO PG 94

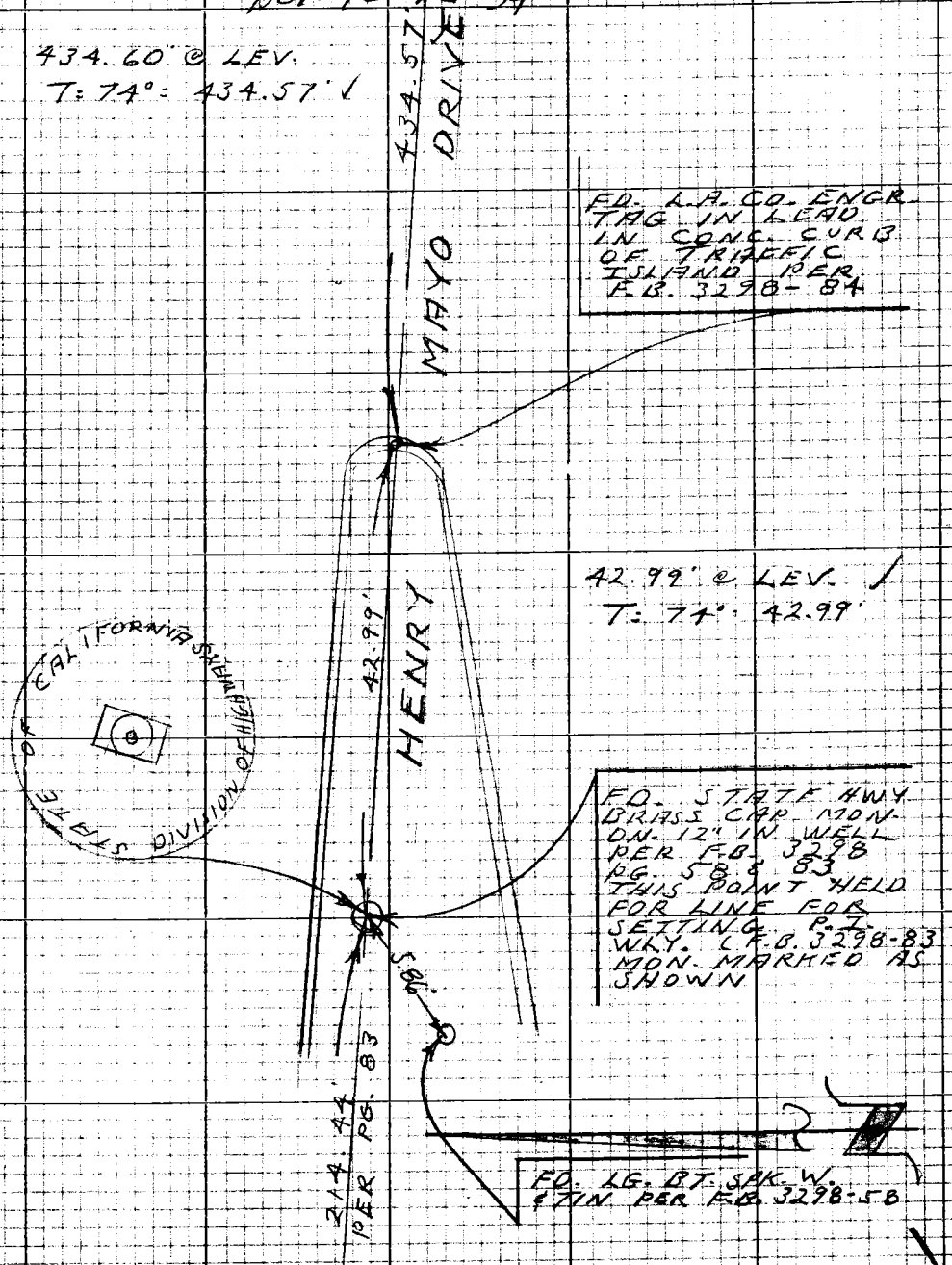

Note: Any Additions or Changes on this Sheet Must be Made or Circled in Red Ink With Date and Name of Person Making Change

Do not extend this side of this line.

PLEASE RETURN TO
LOS ANGELES COUNTY ENGINEER
403 LOS ANGELES COUNTY ENGINEERING BLDG.

76P3098 CK #310 5-66

F.B. 3298 PG. 94

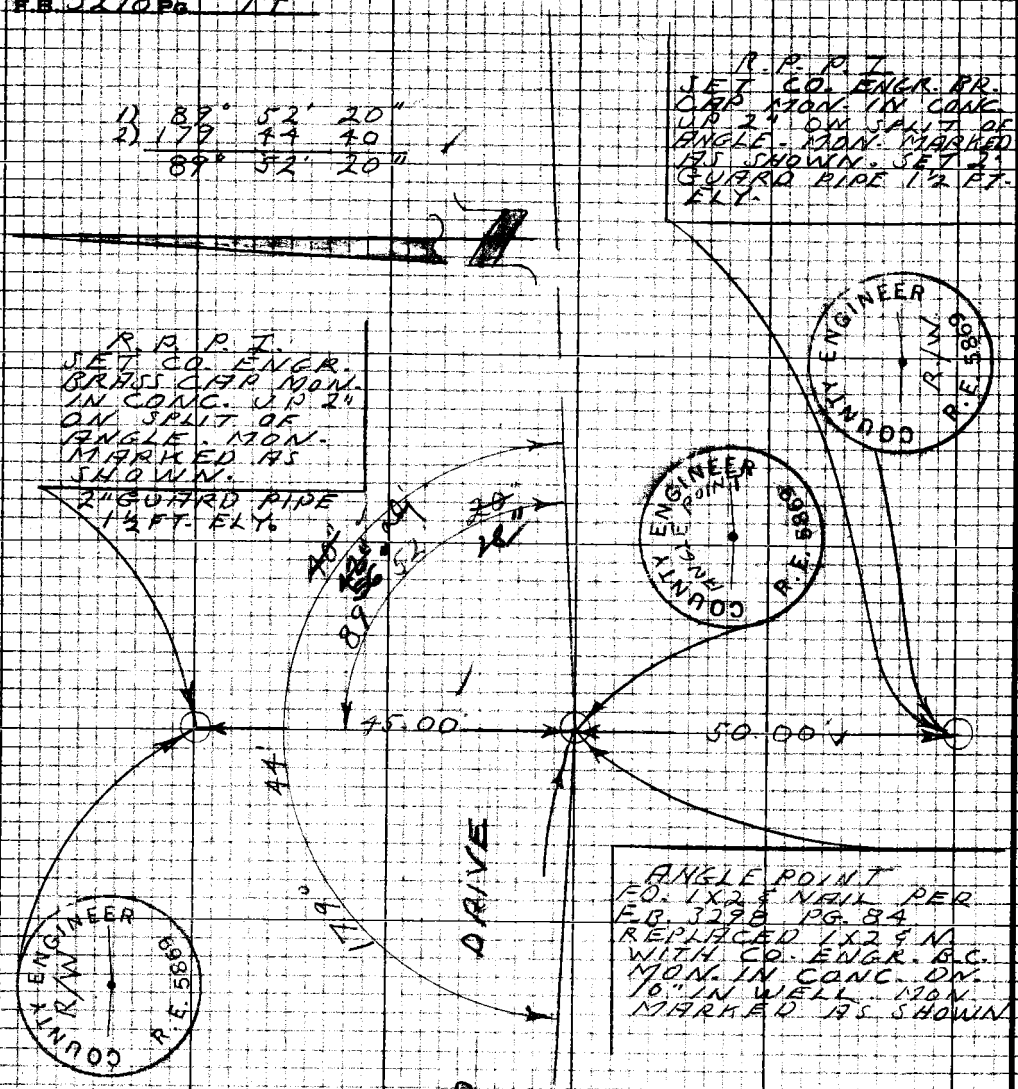

TOP TO PG. 93

PLEASE RETURN TO
LOS ANGELES COUNTY ENGINEER
403 LOS ANGELES COUNTY ENGINEERING BLDG.

Do not extend this side of this line.

Note: Any Additions or Changes on this Sheet Must be Made or Circled in Red Ink With Date and Name of Person Making Change

WS63 D-2

Notes Ck'd by R. HILARIO	Survey of HENRY MAYO DRIVE
Map No. B-5156	INdex 2.36 Tape 238 Std 84 °F
Office Work B. TABATA	Surveyed by L. V. SMITH
Checked R. HILARIO	Notes L. V. SMITH Date 6-3-70
Date 12-27-71	Indexed D. J. GALLI JUN 24 '70

F.B. 3298 Pg. 95

BOT
PG. 96

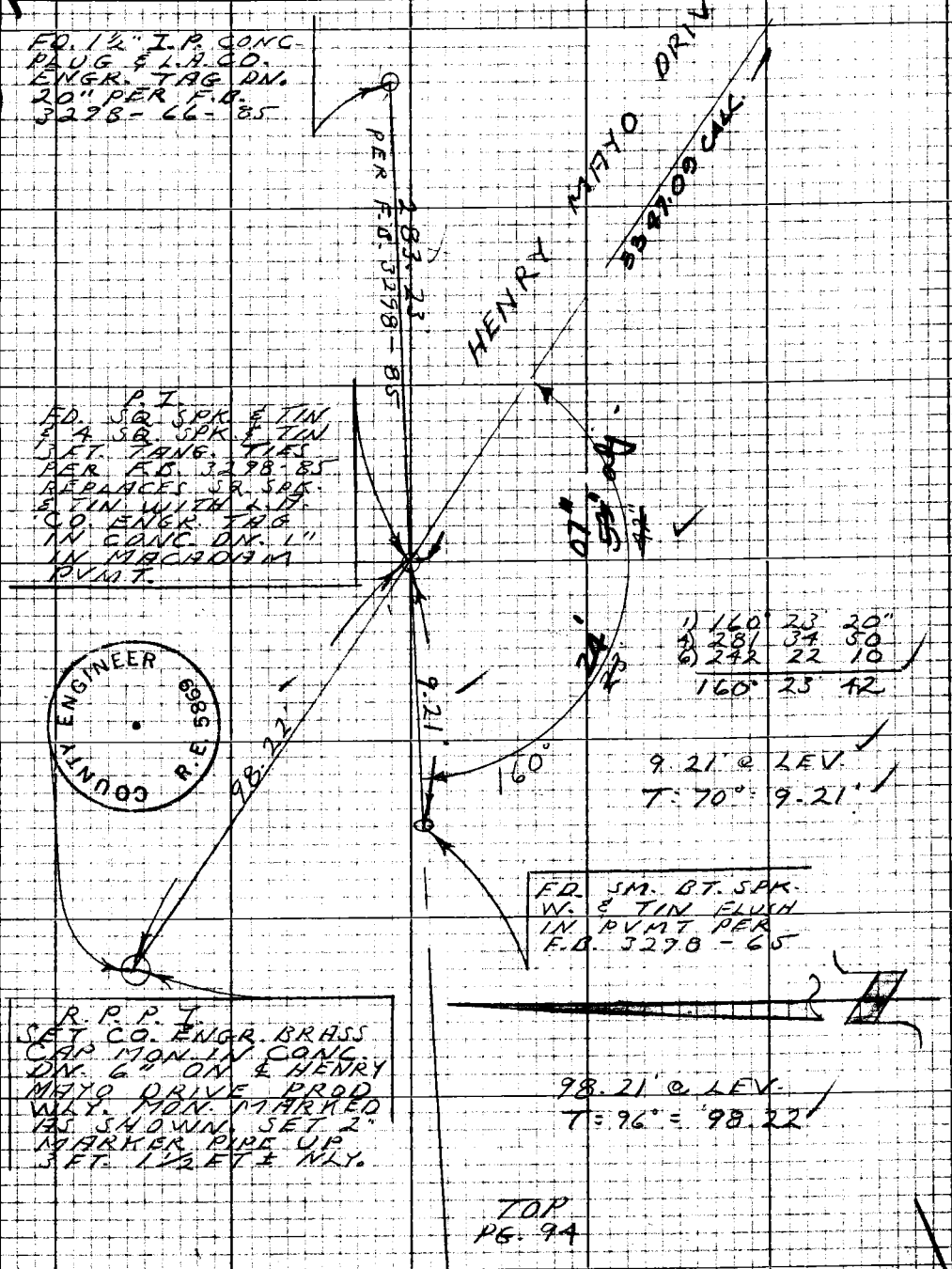

TOP
PG. 94

Note: Any Additions or Changes on this Sheet Must be Made or Circled in Red Ink With Date and Name of Person Making Change

Do not extend this side of this line.

PLEASE RETURN TO
LOS ANGELES COUNTY ENGINEER
403 LOS ANGELES COUNTY ENGINEERING BLDG.

76P3098 CE #310 5-66

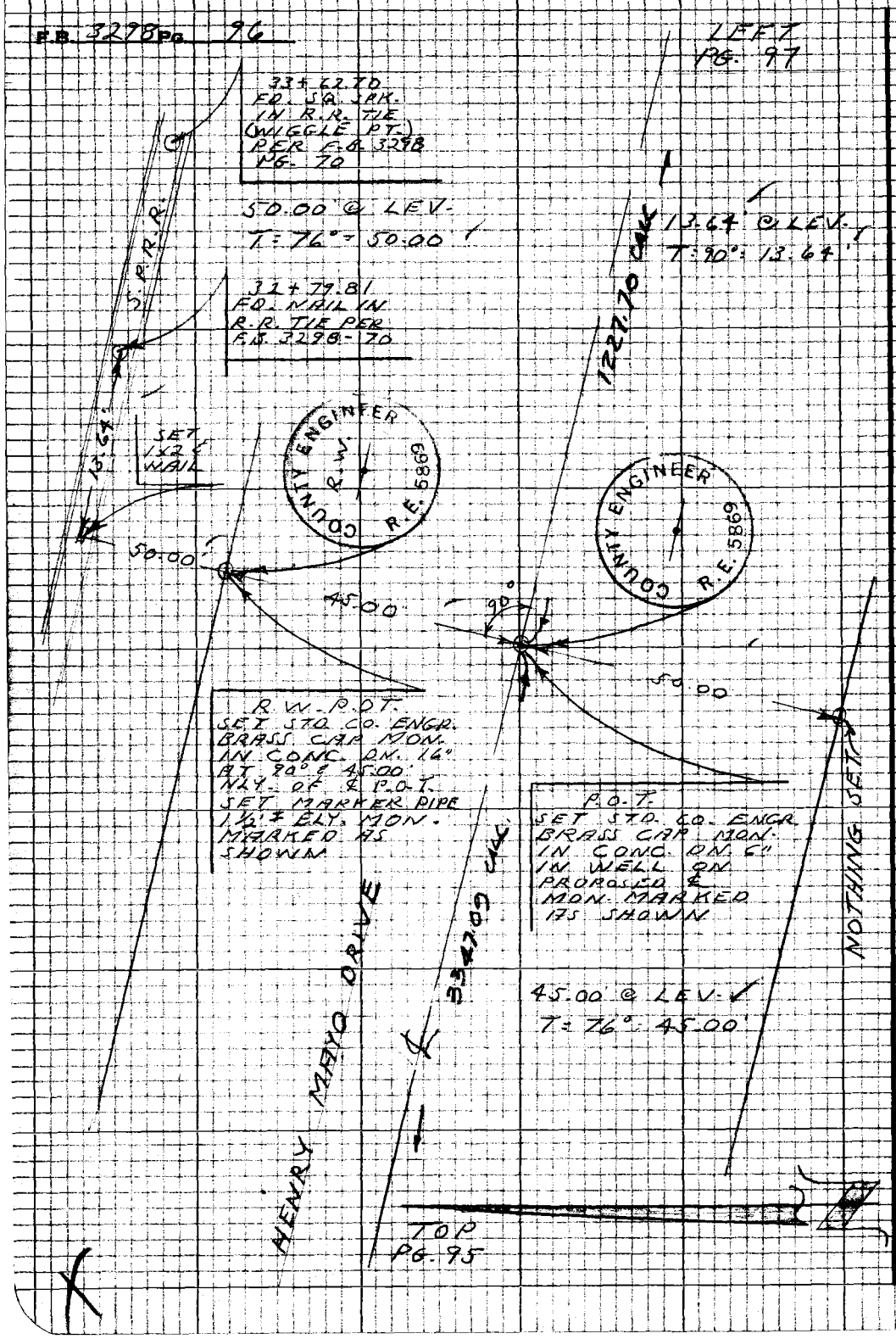

PLEASE RETURN TO
LOS ANGELES COUNTY ENGINEER
403 LOS ANGELES COUNTY ENGINEERING BLDG.

Note: Any Additions or Changes on this Sheet Must be Made or Circled in Red Ink With Date and Name of Person Making Change

Do not extend this side of this line.

Notes Ck'd by R. HILARIO	Survey of HENRY MAYO DR.	F.B. 3298 Pg. 97
Map No. B-5156	Date 6-27-76 Temp. 238 and 84 °F	
Office Work B. TABATA	Surveyed by L.V. SMITH	
Checked R. HILARIO	Notes L.V. SMITH Date 6-3-70	
Date 12-27-71	Indexed C. J. GAULT JUN 24 70	

WS 63 JE-3

FD. SMALL RT. SPK & TIN PER F.B. 3298 - 71 & 86

53.02 @ LEV. 1
T=82°: 53.02'

S.P.R.R. ℄

FD. LG. LT. SPK. W. & TIN DN. 2" PER F.B. 3298 - 72-87

1)	70°	38'	00"
4)	282	11	30
6)	63	17	30
	70°	32'	55"

53.02'

TOP PG. 96

(50') (AC)

1227.70 CAL

70°

32'

47.72'

HENRY MAYO DRIVE

1467.32 CAL

LEFT PG. 98

COUNTY ENGINEER R.W. R.E. 5869

COUNTY ENGINEER R.E. 5869

MCBEAN PKWY.

R.R. INTERSECTION SET L.A.CO. ENGR. BRASS CAP MON. IN CONC. DN. 16" ON ℄ McBEAN PKWY. & S 3.02' SLY. OF ℄ S.P.R.R. MON. MARKED AS SHOWN. SET 3" GUARD PIPE 15' NLY.

P.T.
FD. 2" I.P. CONC. PLUG L.A.CO. ENGR. TAG DN. 30" PER F.B. 3298 - 86 & F.B. 3190 - 113

INTERSECTION
FD. SQ. SPK. & TIN IN PVMT. WITH ¼ SQ. SPK & TIN 3FT. TANG TIES PER F.B. 3298 - 87. REPLACED SQ. SPK. & TIN WITH CO. ENGR. BRASS CAP DN. 8" IN WELL WITH CAP. MON. MARKED AS SHOWN

47.72 @ LEV. 1
T: 82°: 47.72'

Note: Any Additions or Changes on this Sheet Must be Made or Circled in Red Ink With Date and Name of Person Making Change

Do not extend this side of this line.

PLEASE RETURN TO
LOS ANGELES COUNTY ENGINEER
403 LOS ANGELES COUNTY ENGINEERING BLDG.

7BPOSS CR #210 8-68

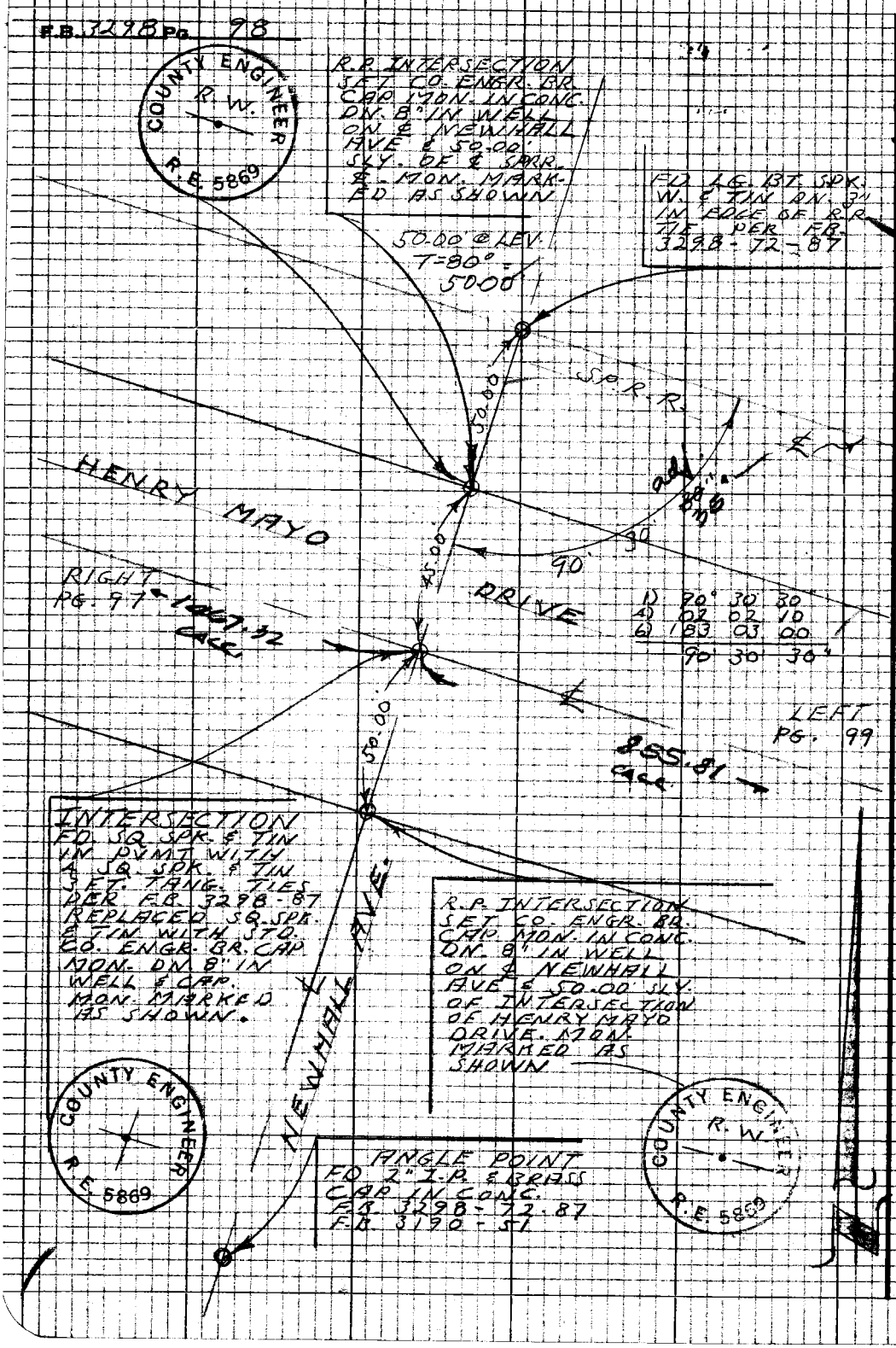

W.S.63, E-2

PLEASE RETURN TO
LOS ANGELES COUNTY ENGINEER
403 LOS ANGELES COUNTY ENGINEERING BLDG.

Do not extend this side of this line.

Note: Any Additions or Changes on this Sheet Must be Made or Circled in Red Ink With Date and Name of Person Making Change

Notes Ck'd by R. HILARIO	Survey of HENRY MAYO DR.
Map No. B-5186	IN 0097-36 Tape 238 Std 84 °F
Office Work B. TABATA	Surveyed by L.V. SMITH
Checked R. HILARIO	Notes L.V. SMITH Date 6-9-70
Date 12-27-71	Indexed C. J. GALLI JUN 24 '70

F.B. 3298 Pg. 99

50.01' @ LEV.
T=68°= 50.00'

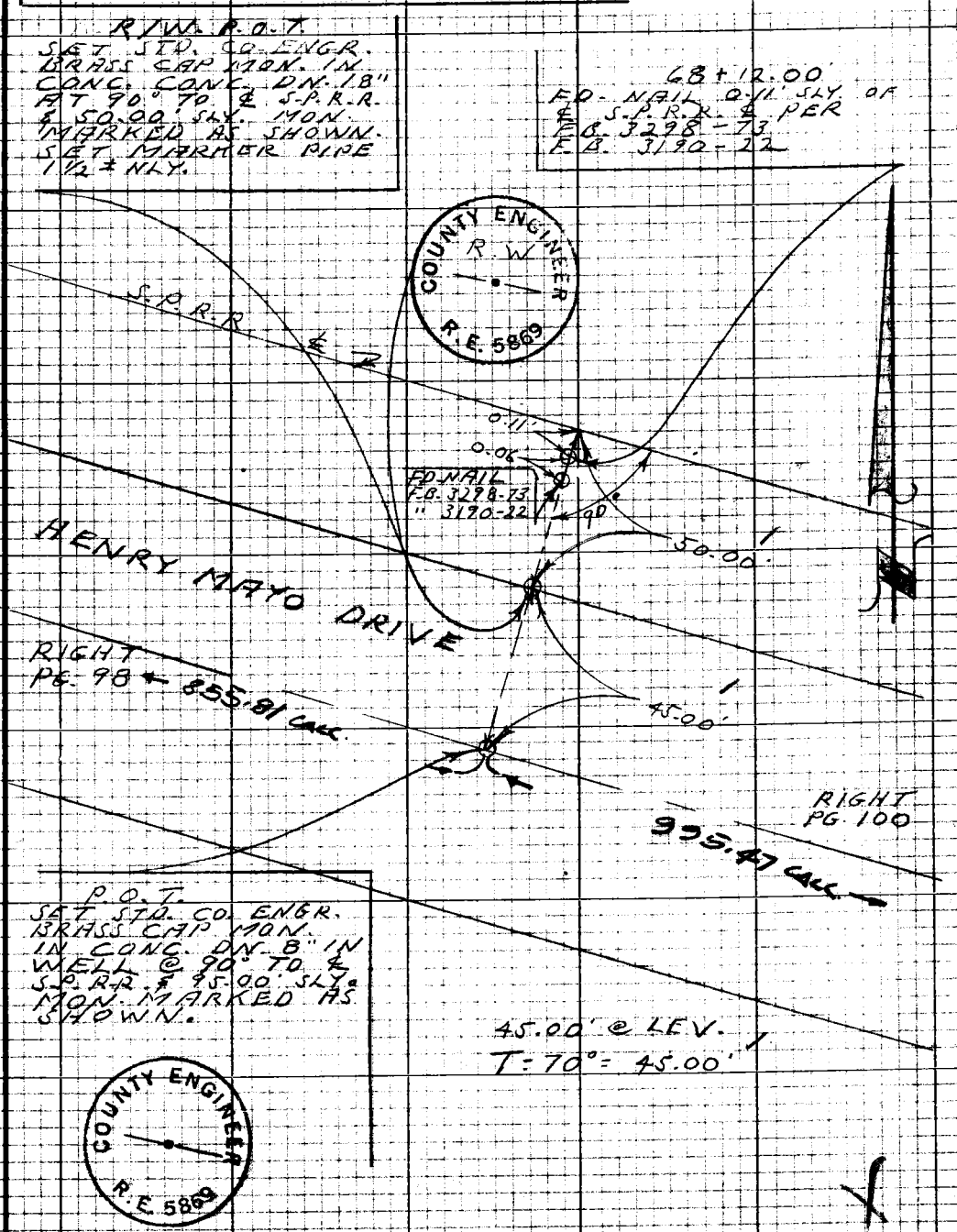

Note: Any Additions or Changes on this Sheet Must be Made or Circled in Red Ink With Date and Name of Person Making Change

Do not extend this side of this line.

PLEASE RETURN TO
LOS ANGELES COUNTY ENGINEER
403 LOS ANGELES COUNTY ENGINEERING BLDG.

76P3095 CK #310 5-66

F.B. 3298 Pg. 100

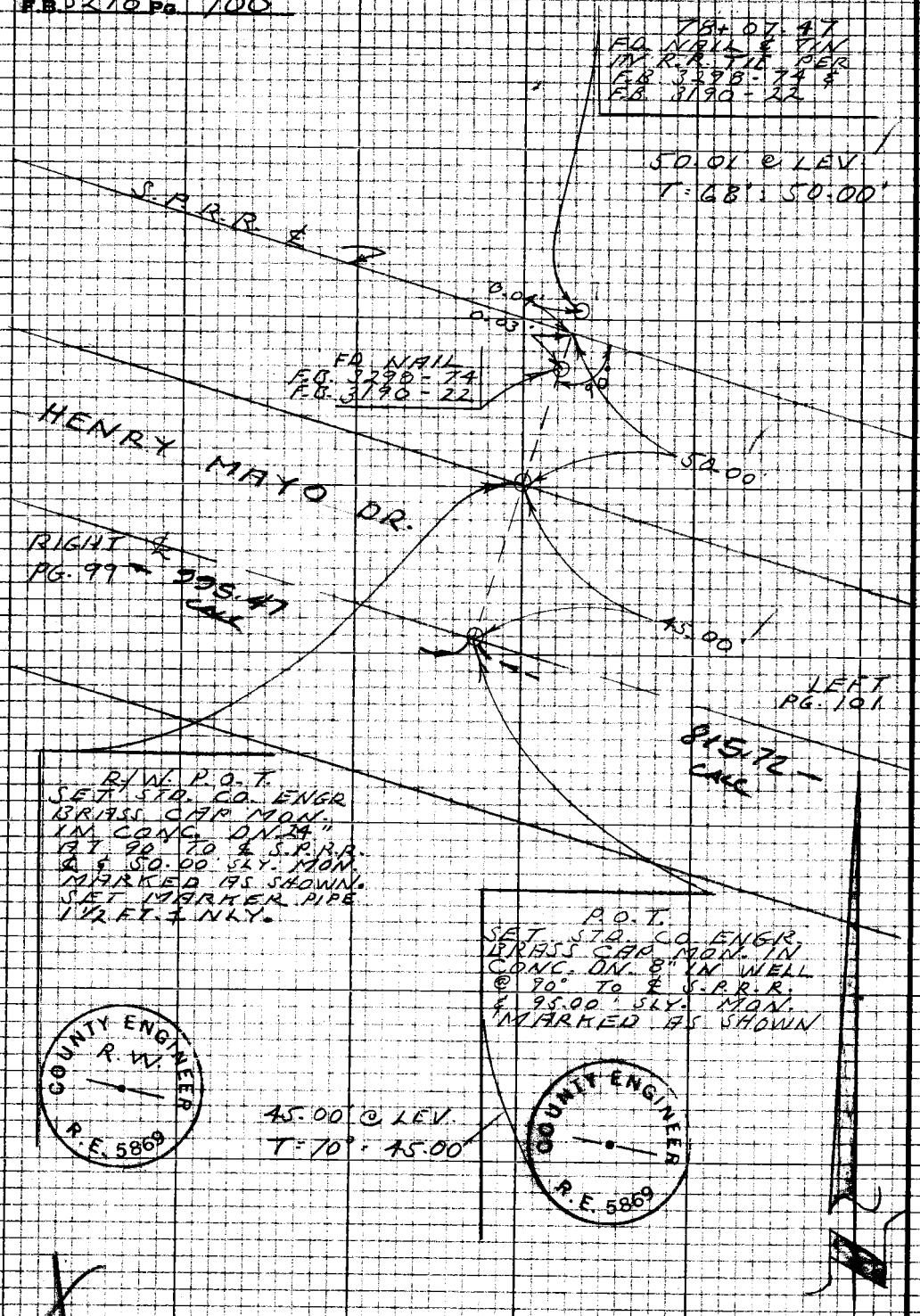

PLEASE RETURN TO
LOS ANGELES COUNTY ENGINEER
403 Los Angeles County Engineering Bldg.
Do not extend this side of the line.
Note: Any Additions or Changes on this Sheet Must be Made or Circled in Red Ink With Date and Name of Person Making Change

Notes Ck'd by R. HILARIO	Survey of HENRY MAYO DR.	F.B. 3298 Pg. 101
Map No. B-5196	IN0097-26 Tape 238 Std 84 °F	
Office Work B. TABATA	Surveyed by L.V. SMITH	
Checked R. HILARIO	Notes L.V. SMITH Date 6-10-70	
Date 12-27-71	Indexed C.J. GALLI JUN 24 '70	

1) 88° 03' 30"
4) 352 14 00
6) 168 21 00
88° 03' 30"

250.66' @ 3°43' = 250.13'
250.61' @ 3°30' = 250.14'
36.97' @ LEV.

250.13'
36.97'
287.10'

T = 92° = 287.11'

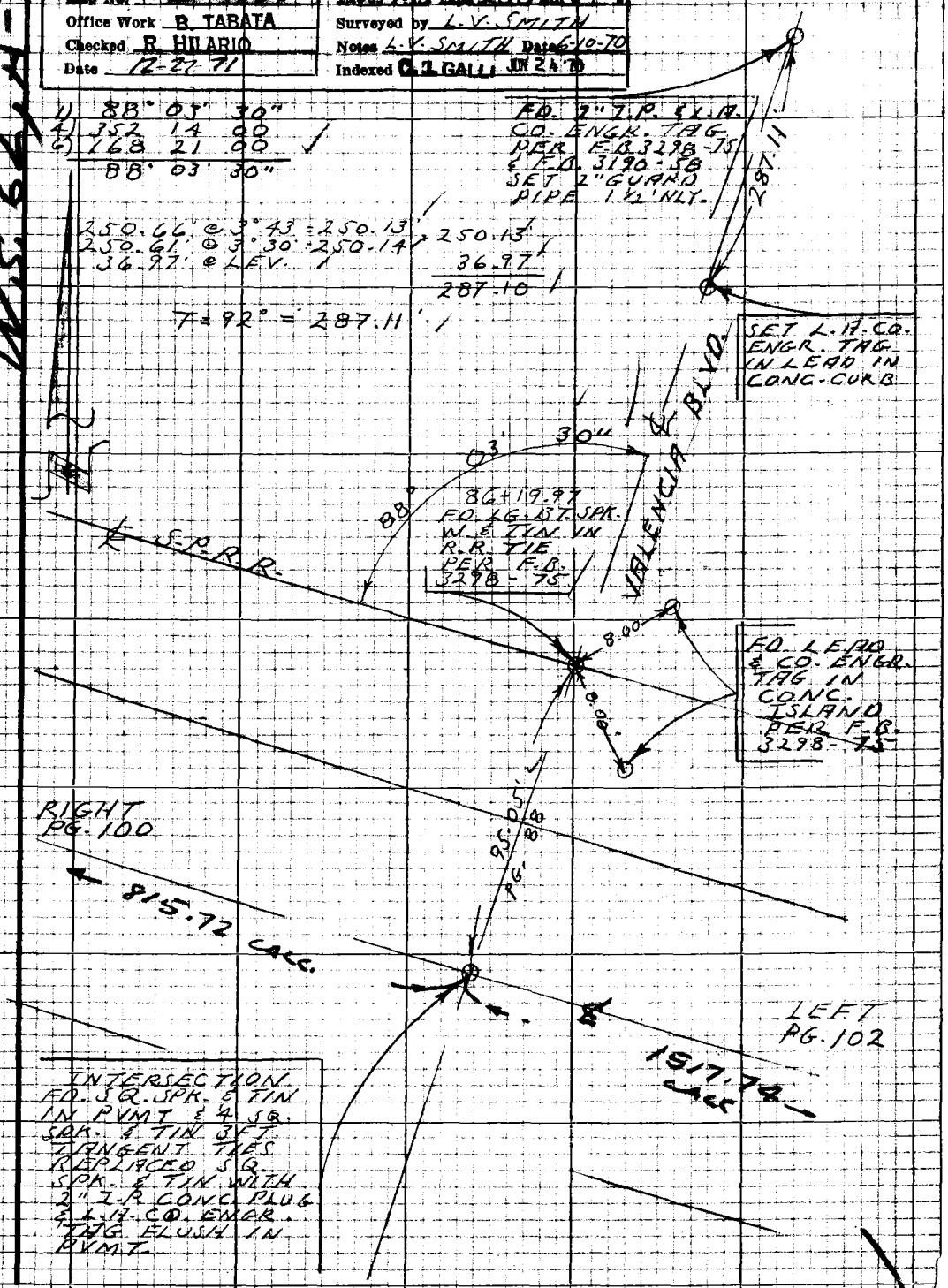

Note: Any Additions or Changes on this Sheet Must be Made or Circled in Red Ink With Date and Name of Person Making Change

Do not extend this side of this line.

PLEASE RETURN TO
LOS ANGELES COUNTY ENGINEER
403 LOS ANGELES COUNTY ENGINEERING BLDG.

76P3098 CE #310 8-66

F.B. 3298 Pg. 102

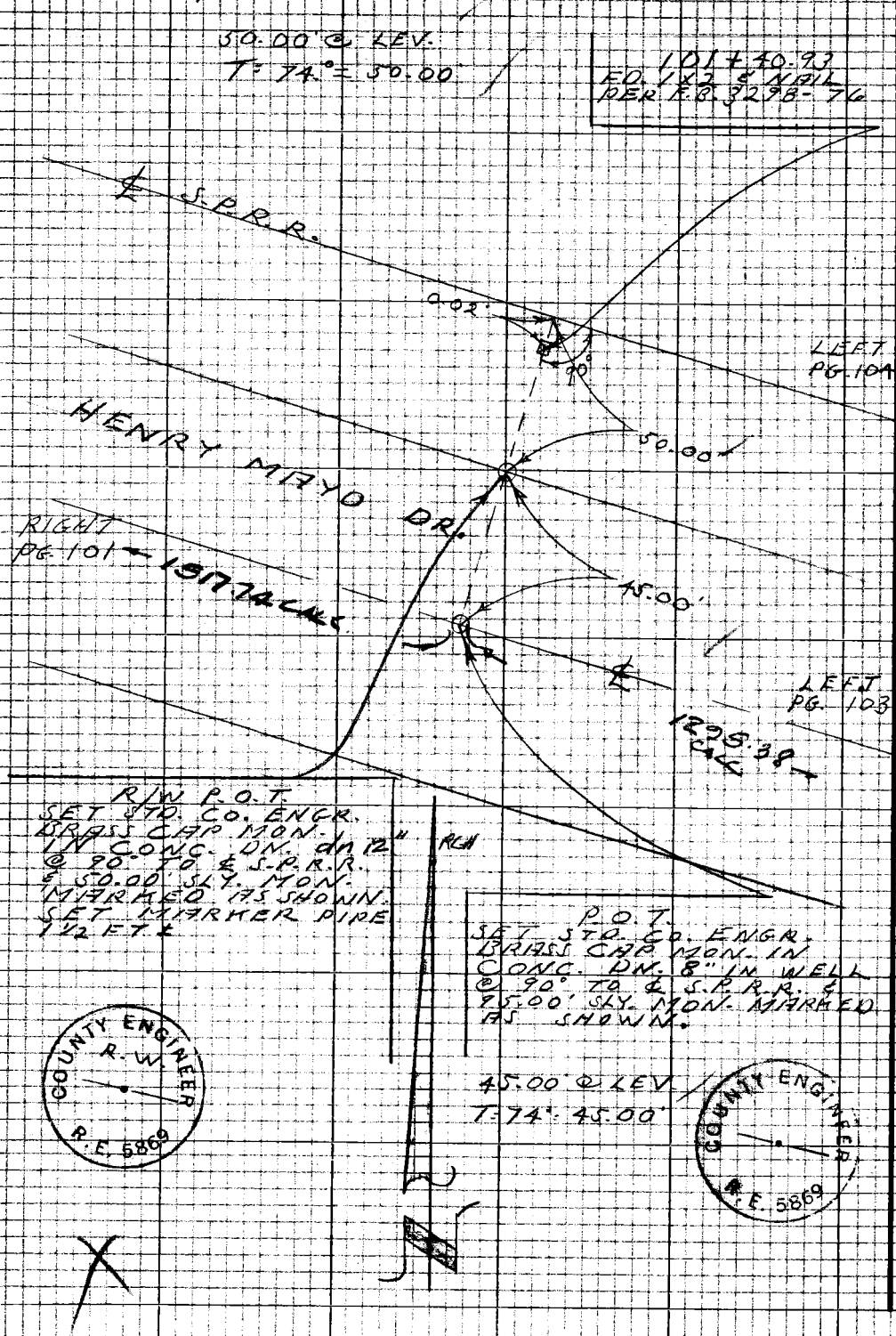

PLEASE RETURN TO
LOS ANGELES COUNTY ENGINEER
403 LOS ANGELES COUNTY ENGINEERING BLDG.

Do not extend this side of this line.

Note: Any Additions or Changes on this Sheet Must be Made or Circled in Red Ink With Date and Name of Person Making Change.

Notes Ck'd by R. HILARIO	Survey of HENRY MAYO DRIVE
Map No. B-5156	Surveyed by L. V. SMITH
Office Work B. TABATA	Notes L. V. SMITH Date 6-15-70
Checked R. HILARIO	Indexed C. J. GAILI JUN 2 4 '70
Date 12-27-71	

F.B. 3298 Pg. 103

COUNTY ENGINEER R.E. 5869

BOT PG. 104

1) 61° 46' 10"
4) 247 04 10
6) 10 32 00
61° 46' 00"

FD. RD. DEPT. B.M. TAG IN CONC. CURB

SET L.A. CO. ENGR. BRASS CAP MON. IN CONC. ON 6" ON ℄ HENRY MAYO DRIVE PROD ELY. MON. MARKED AS SHOWN.

BOUQUET CYN RD.

107.82'

45° 55' 00"

HENRY MAYO DR.

RIGHT PG. 102

41.96

12 53.36 ALY.

118°

43.54'

84.59

FD. RD. B.M. IN CONC. SIGNAL BOX BASE

SET L.A.CO. ENGR. BRASS CAP MON. IN CONC. ON 3" ON ℄ HENRY MAYO DRIVE PROD. SET 2" MARKER PUT UP SET 1/2" ONLY. MON. MARKED AS SHOWN

1) 118° 13' 20"
4) 112 53 26
6) 349 20 10
118° 13' 22"

0.035'

INTERSECTION ℄ PROD FROM ANGLE POINT 173.81' SLY. FD. SQ. SPK.-5 TIN PER F.B. 3298-89. THIS POINT REMOVED WHEN ℄ P.I. 0.035' NLY. WAS SET ON P.I. OF BOUQUET CYN. ROAD & HENRY MAYO DRIVE.

173.81 PG. 89

P.I.

SET L.A.CO. ENGR. TAG FLUSH IN PVMT. IN 2 3/4" BLUE PLASTIC PIPE WITH CONC. PLUG BY INTERSECTION OF ℄ HENRY MAYO DR. & PROD. TO INTERSECTION ℄ BOUQUET CYN RD.

41.96 @ LEV.
T = 88° = 41.96

FD. SQ. SPK. PER F.B. 3298-39-89

21.00'

FD. LG. BT. SPK. W. & TIN PER F.B. 3298-40

ANGLE PT.
FD. LG. BT. SPK. W. & TIN FLUSH IN PVMT. PER F.B. 3298-40-79-89

43.54 @ LEV.
T = 88° = 43.54

SAN FERNANDO RD.

21.00

9.49

FD. L.A.CO. ENGR. TAG IN LEAD IN CURB PG. 39

10.00'

FD. SPK. W. & T. PER F.B. 3298 PG. 39-89

Note: Any Additions or Changes on this Sheet Must be Made or Circled in Red Ink With Date and Name of Person Making Change

Do not extend this side of this line.

PLEASE RETURN TO
LOS ANGELES COUNTY ENGINEER
403 Los Angeles County Engineering Bldg.

W.J. 6272

F.B. 3298 Pg. 104

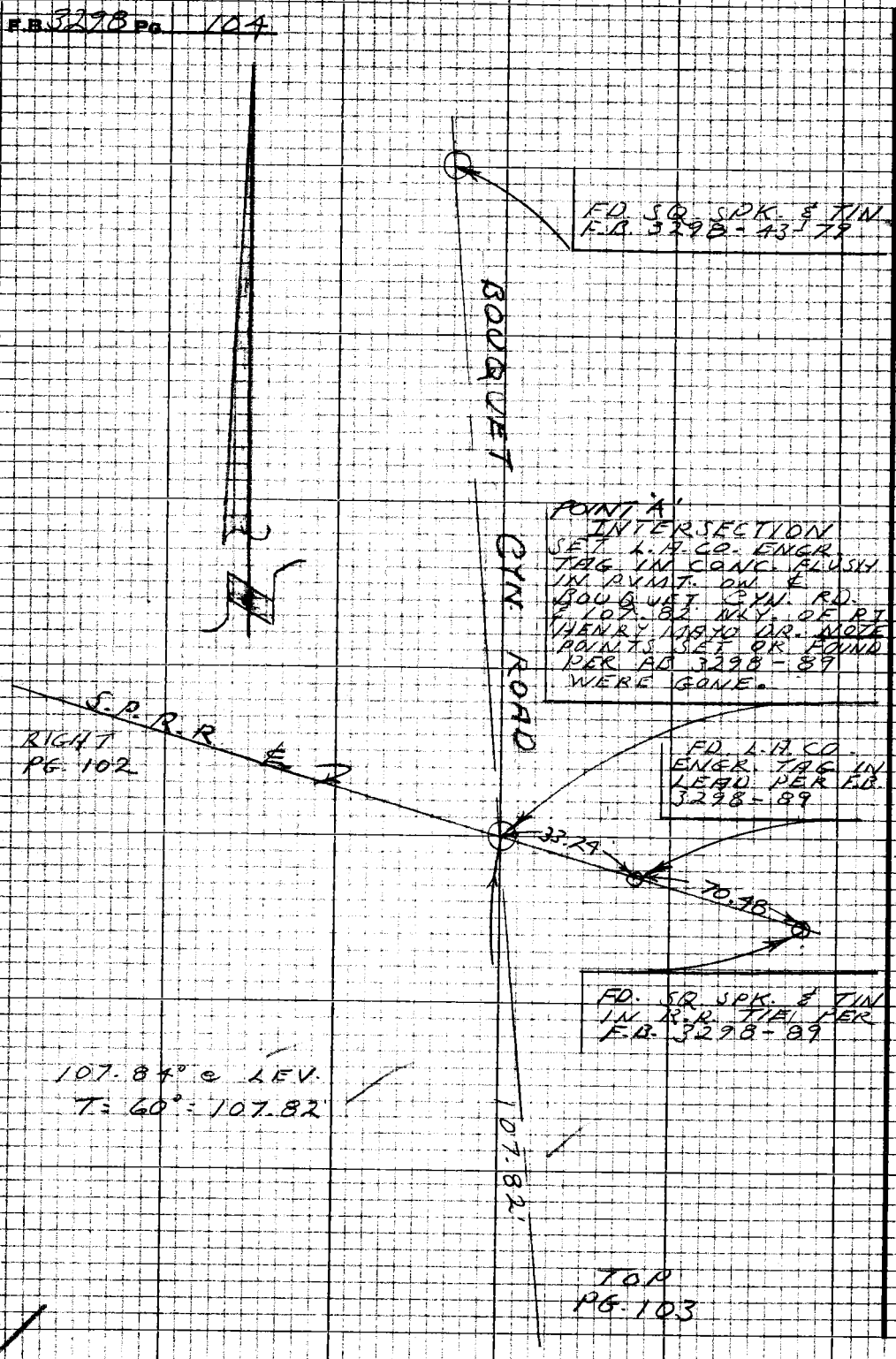

PLEASE RETURN TO
LOS ANGELES COUNTY ENGINEER
403 LOS ANGELES COUNTY ENGINEERING BLDG.
Do not extend this side of this line.
Note: Any Additions or Changes on this Sheet Must be Made or Circled in Red Ink With Date and Name of Person Making Change

Notes Ck'd by R. HILARIO	Survey of HENRY MAYO DR
Map No. B-3156	IN 0097.36 Tape 233 Std 84 °F
Office Work B. TABATA	Surveyed by L.V. SMITH
Checked R. HILARIO	Notes L.V. SMITH Date 6-19-70
Date 12-27-71	Indexed C.J. GALLI JUN 24 '70

F.B. 3298 Pg. 105

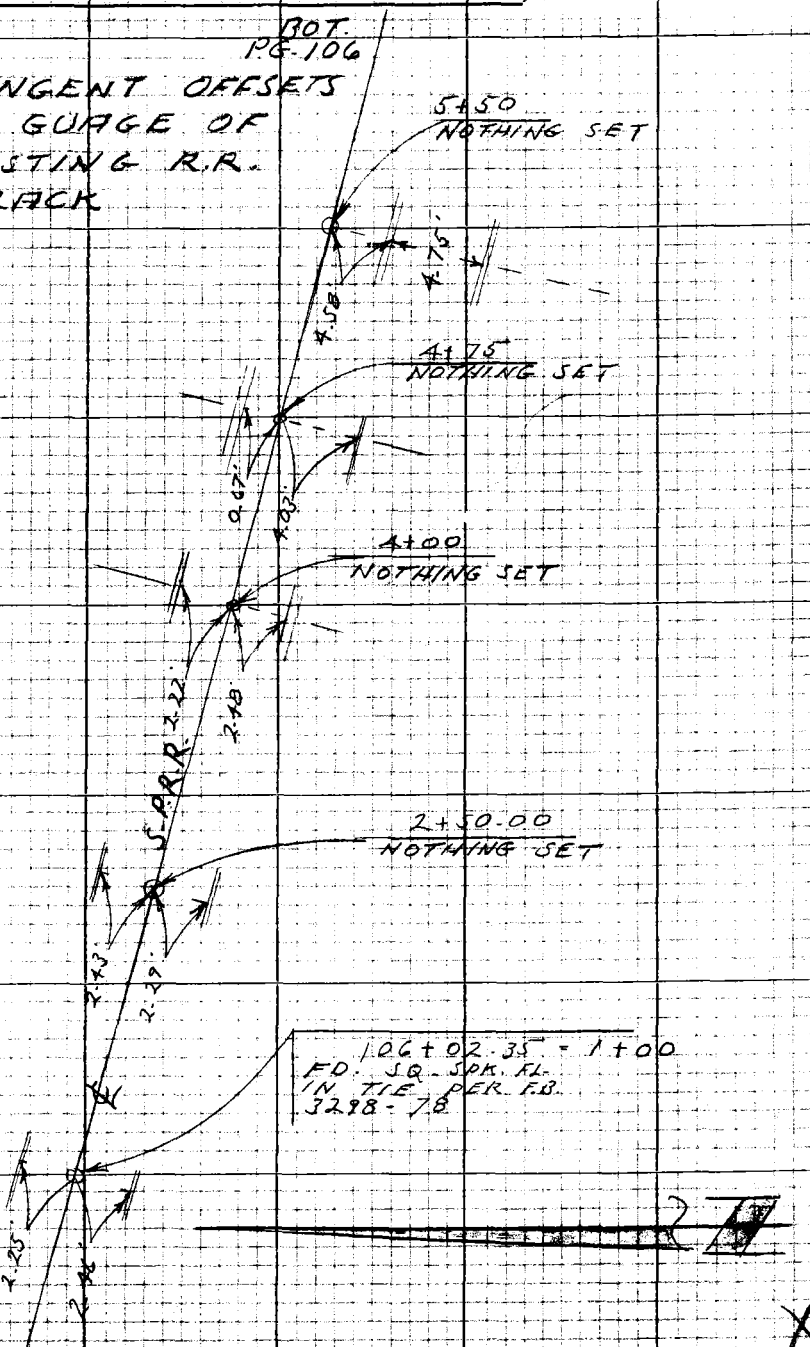

Note: Any Additions or Changes on this Sheet Must be Made or Circled in Red Ink With Date and Name of Person Making Change

PLEASE RETURN TO
LOS ANGELES COUNTY ENGINEER
403 LOS ANGELES COUNTY ENGINEERING BLDG.

Do not extend this side of this line.

76P3098 CK #310 8-66

F.B. 3298 Pg. 106

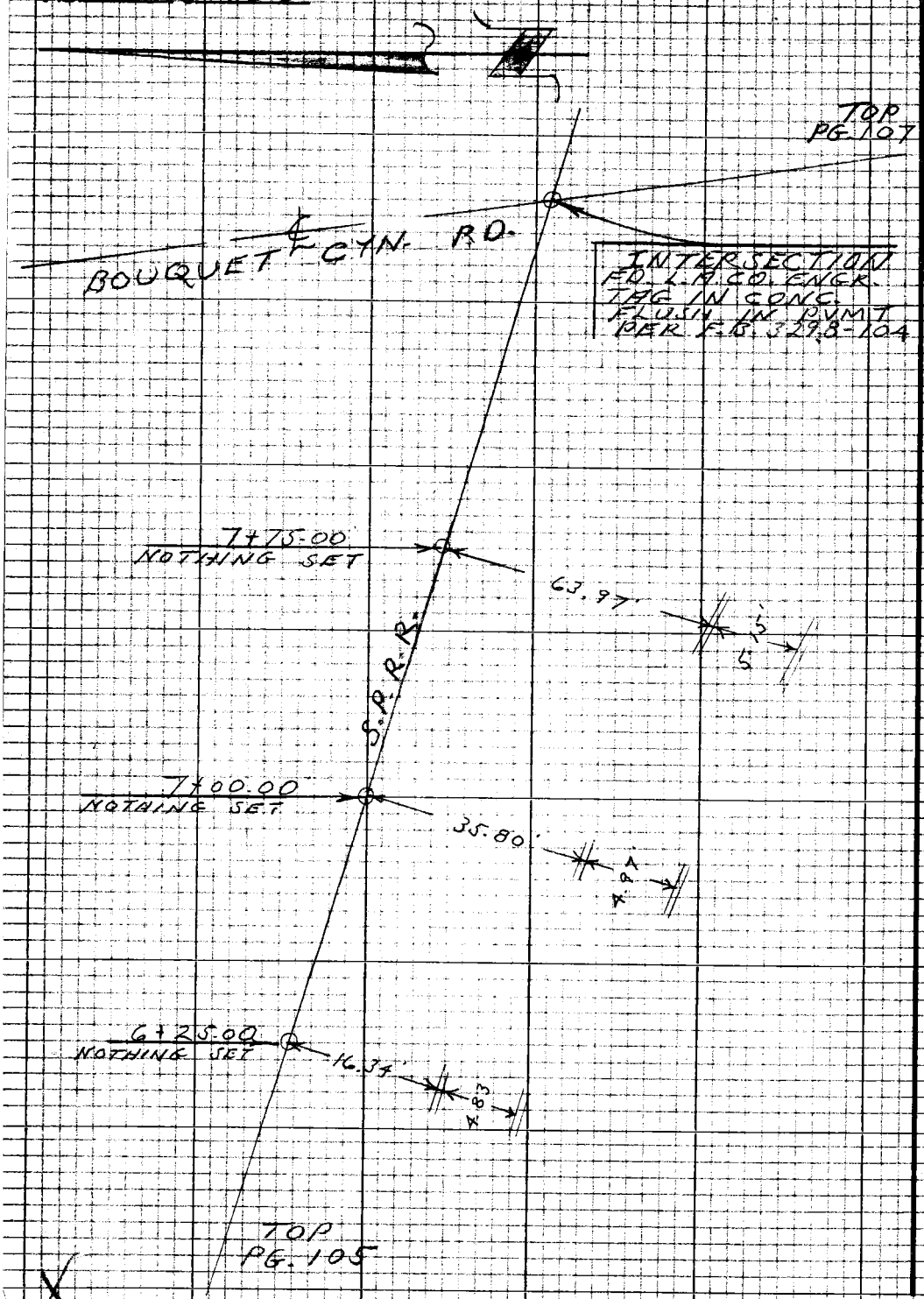

PLEASE RETURN TO
LOS ANGELES COUNTY ENGINEER
403 Los Angeles County Engineering Bldg.

Do not extend this side of this line.

Note: Any Additions or Changes on this Sheet Must be Made or Checked in Red Ink With Date and Name of Person Making Change

Notes Ck'd by R. HILARIO	Survey of HENRY MAYO DR.	F.B. 3298 Pg. 107
Map No. B-3156	INST 72-36 Tape 238 Std. 84 °F	
Office Work B. TABATA	Surveyed by L.V. SMITH	
Checked R. HILARIO	Notes L.V. SMITH Date 6-17-70	
Date 12-27-71	Indexed C. J. GALLI JUN 24 '70	

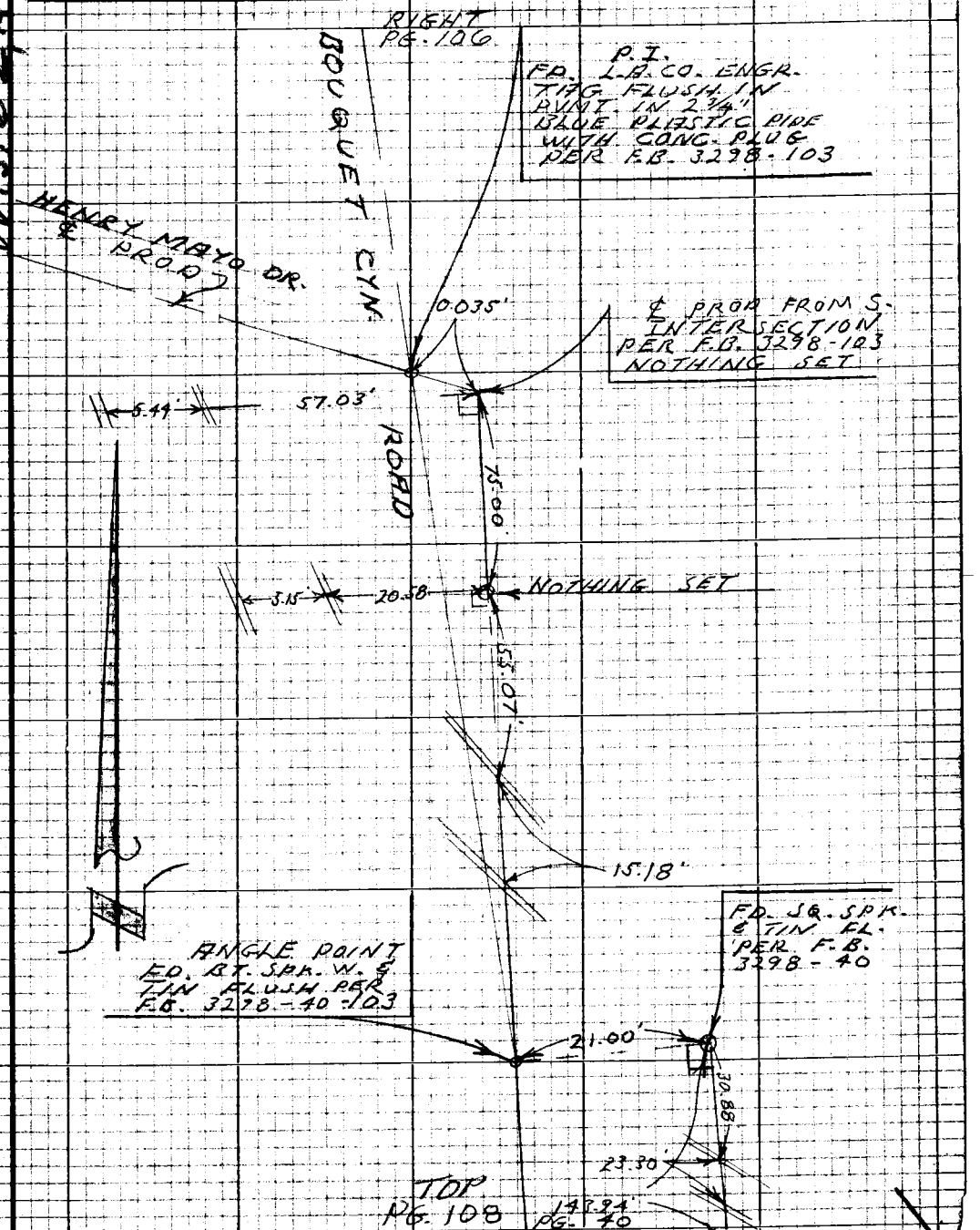

Note: Any Additions or Changes on this Sheet Must be Made or Circled in Red Ink With Date and Name of Person Making Change

PLEASE RETURN TO
LOS ANGELES COUNTY ENGINEER
403 Los Angeles County Engineering Bldg.

Do not extend this side of this line.

76P3098 CR #310 8-68

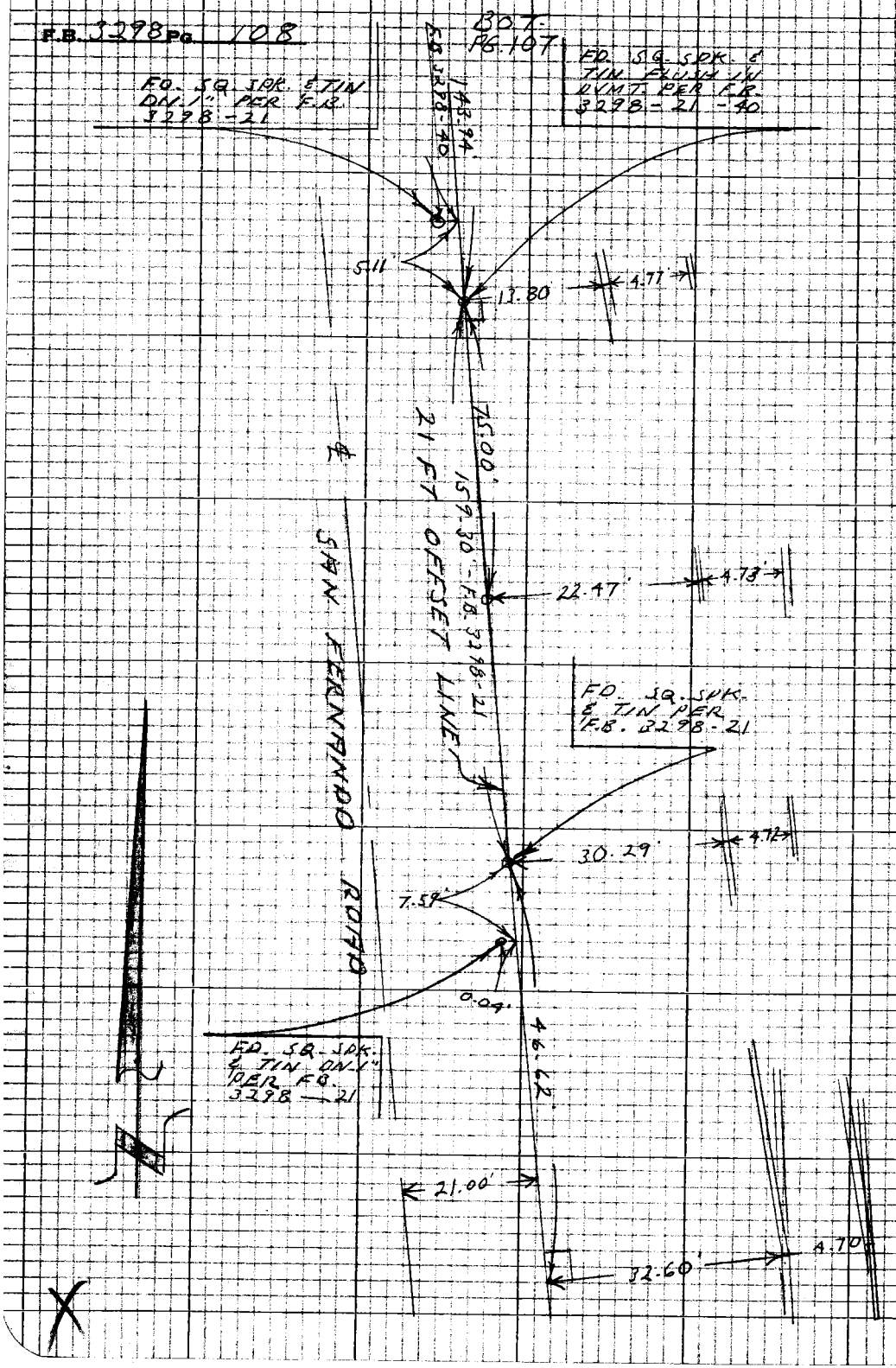

PLEASE RETURN TO
LOS ANGELES COUNTY ENGINEER
403 LOS ANGELES COUNTY ENGINEERING BLDG.

Do not extend this side of this line.

Note: Any Additions or Changes on this Sheet Must be Made or Circled in Red Ink With Date and Name of Person Making Change.

Notes Ck'd by	Survey of CASTAIC RD. SEWERS
Map No.	JN 2598.34 Tape Std °F
Office Work	Surveyed by RANDALL
Checked	Notes JGR Date 11-AUG-77
Date	Indexed G. D. BAILEY AUG 25 1977

F. B. 3298 PG. 109

279-097 A-1

CASTAIC ROAD SEWER PRELIM.

C.I. Nº 2598.34

11-15 AUG-1977

J.N. 2598.34

RANDALL
PULSIFER
McDONOUGH

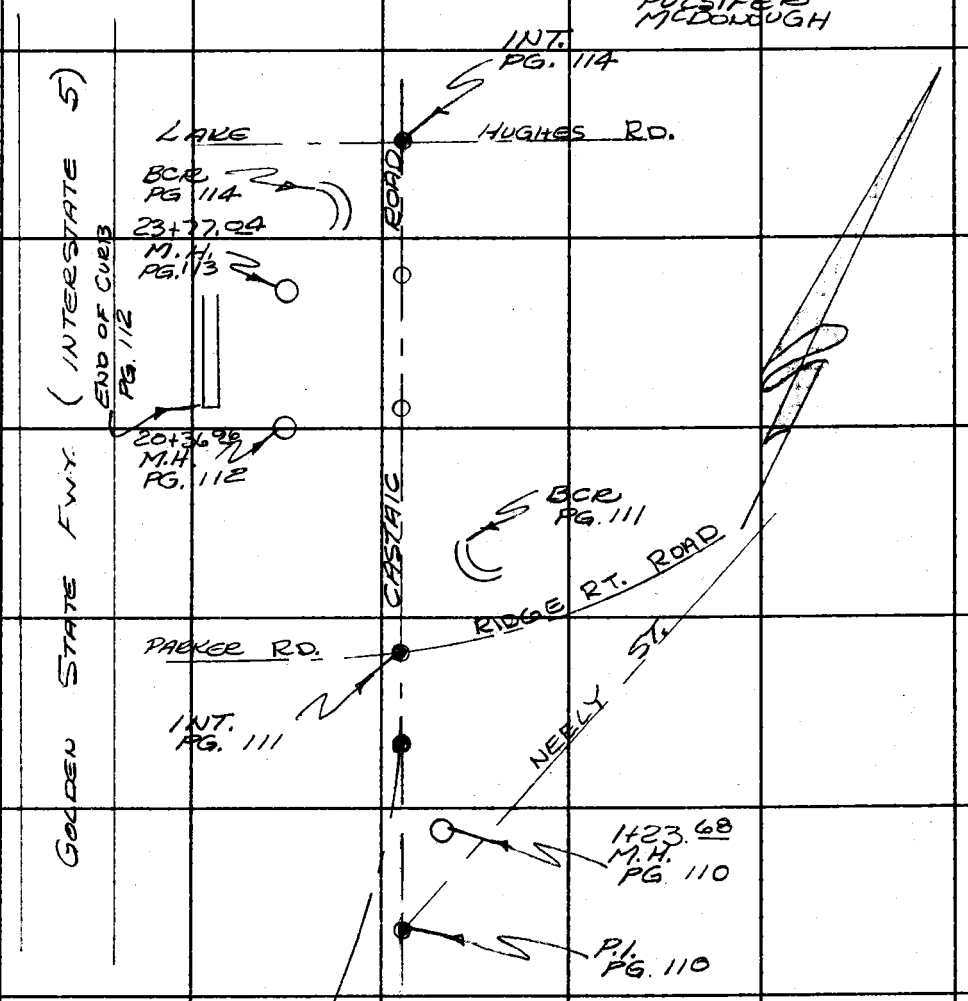

Note: Any Additions or Changes on This Sheet Must be Made or Circled in Red Ink With Date and Name of Person Making Change.

Do not extend this side of this line.

PLEASE RETURN TO
LOS ANGELES COUNTY ENGINEER
403 LOS ANGELES COUNTY ENGINEERING BLDG.

76F3095 CE # 310 3-81

F. B. 3298 PG. 110

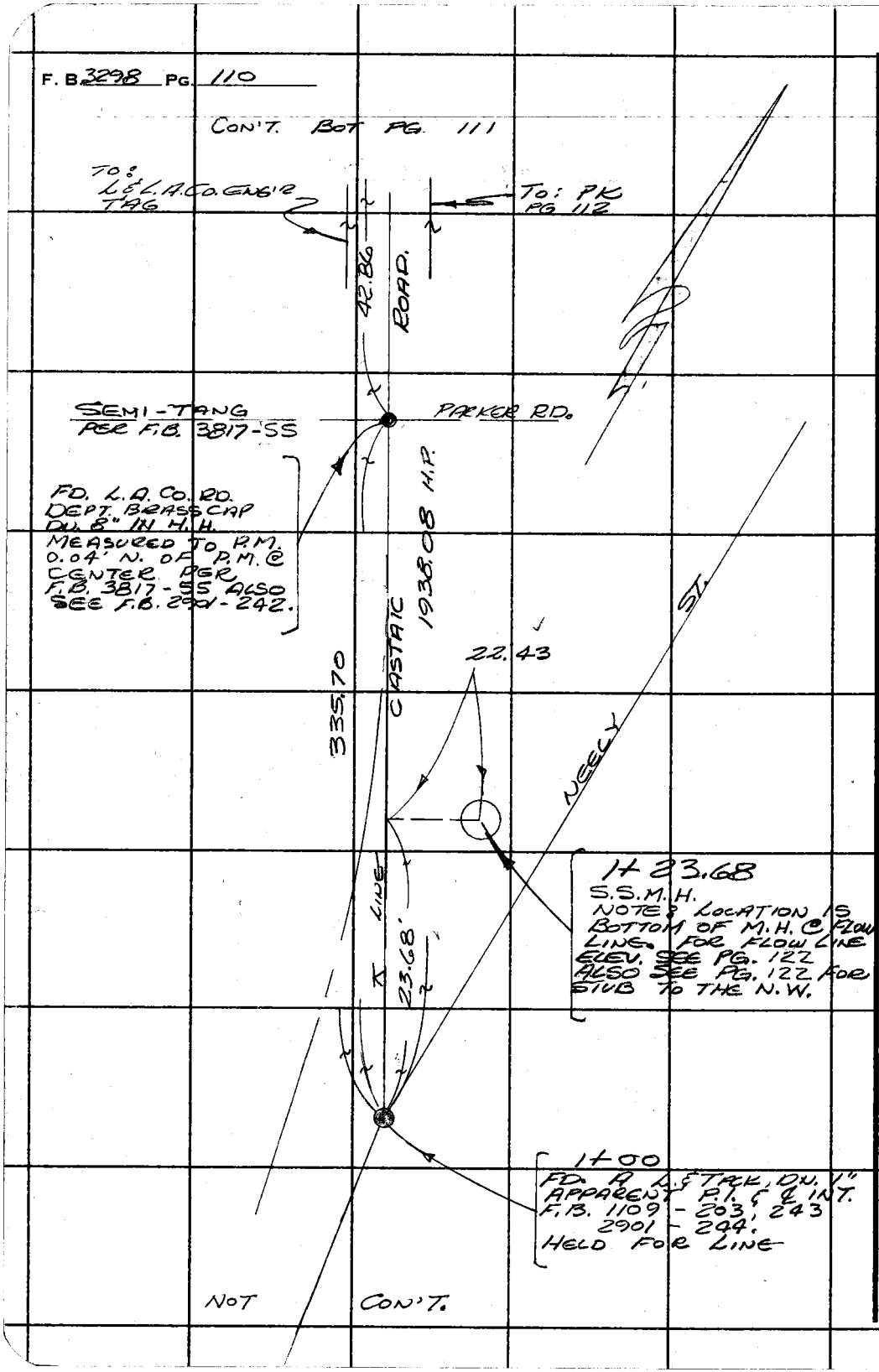

279-097 A
PLEASE RETURN TO
LOS ANGELES COUNTY ENGINEER
403 LOS ANGELES COUNTY ENGINEERING BLDG.
Do not extend this side of this line.
Note: Any Additions or Changes on This Sheet Must be Made or Circled in Red Ink With Date and Name of Person Making Change.

Notes Ck'd by	Survey of CASTAIC RD SEWER
Map No.	JN 259834 Tape Std °F
Office Work	Surveyed by RANDALL
Checked	Notes JGR Date 11-AUG-77
Date	Indexed G. D. BAILEY AUG 25 1977

F. B. 3298 PG. 111

279-097, A-1

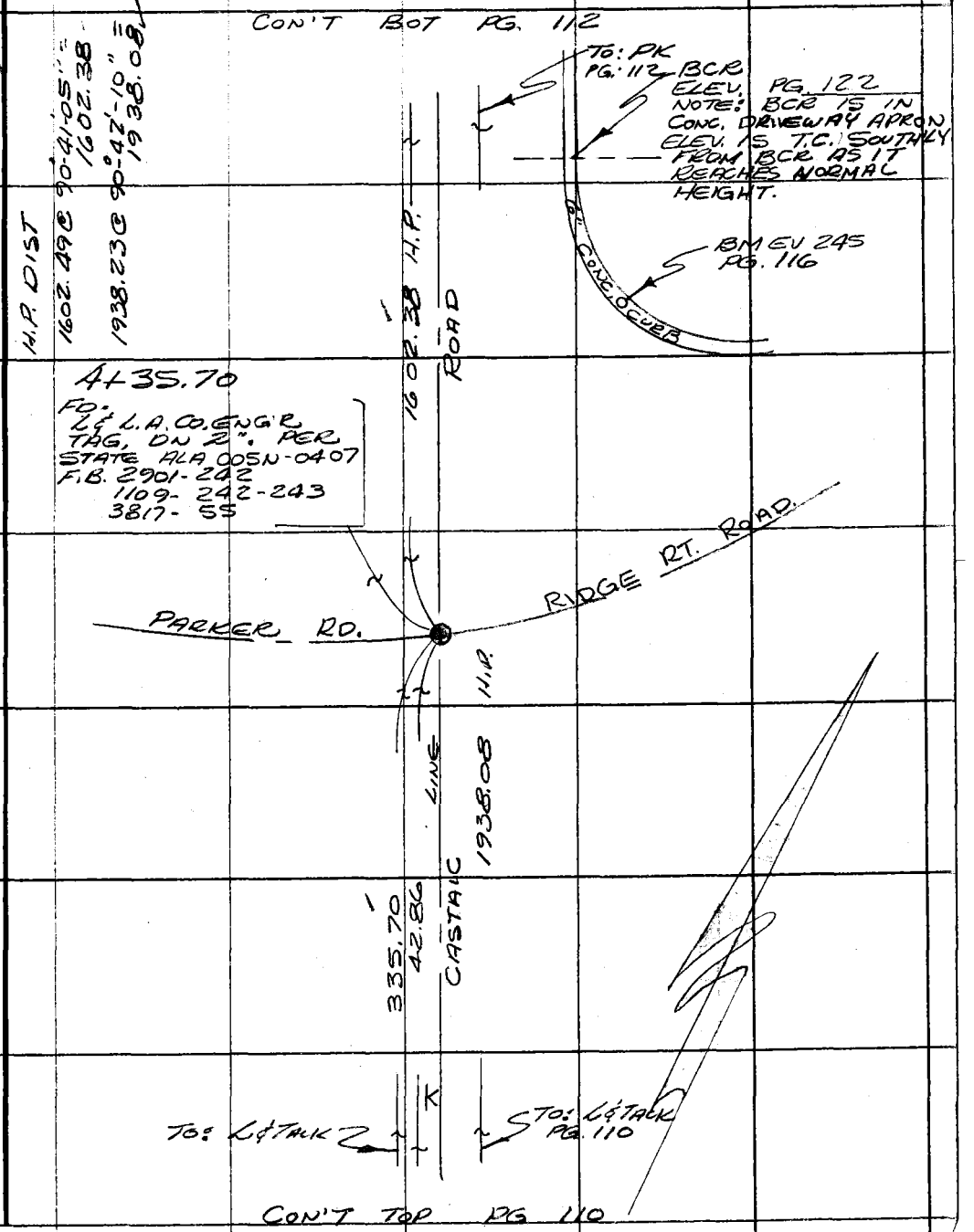

Note: Any Additions or Changes on This Sheet Must be Made or Circled in Red Ink With Date and Name of Person Making Change.

PLEASE RETURN TO
COUNTY OF LOS ANGELES
DEPARTMENT OF COUNTY ENGINEER
403 LOS ANGELES COUNTY ENGINEERING BLDG.

Do not extend this side of this line.

76F309S CE#310 3-68

F. B 3298 PG 112

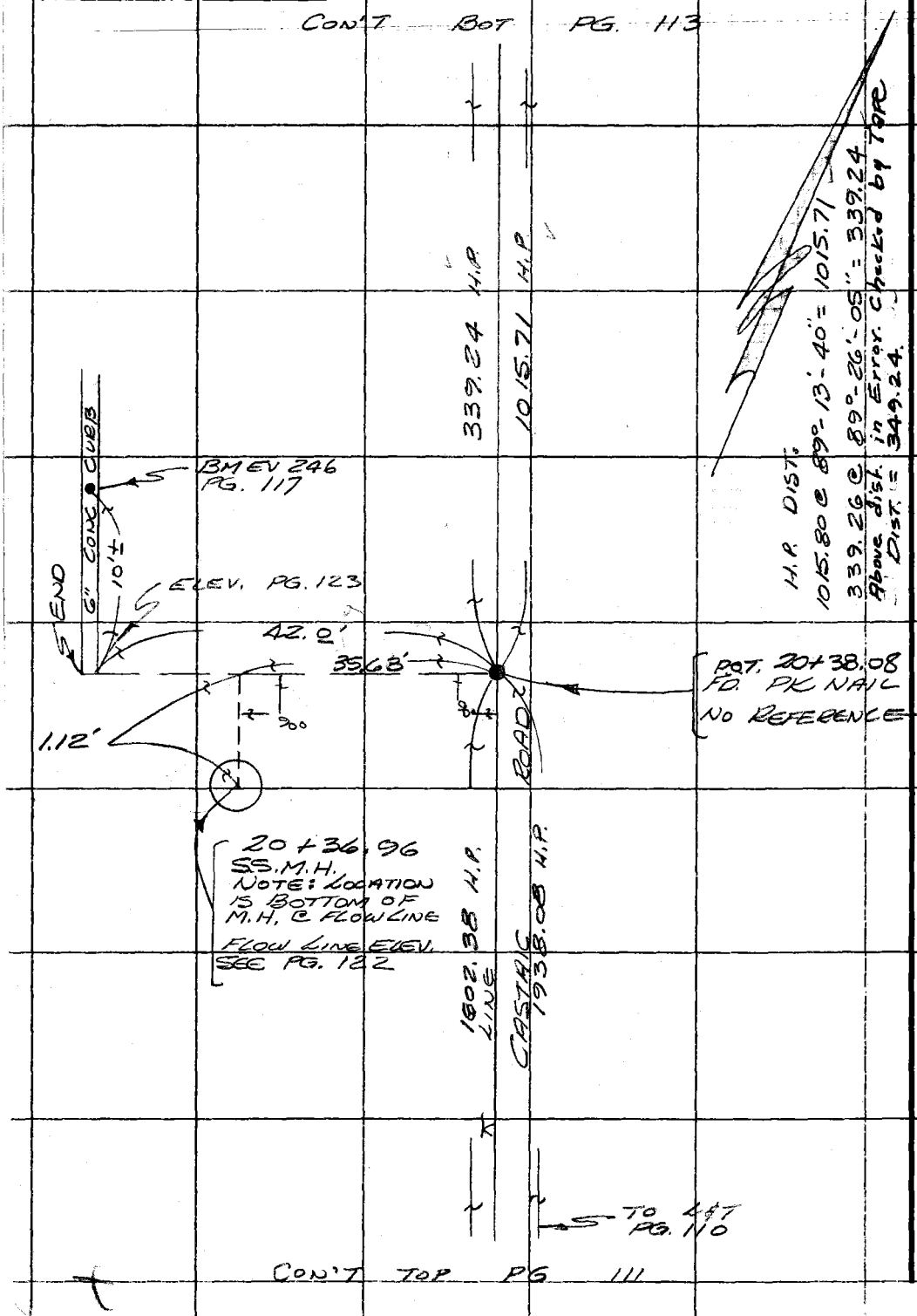

PLEASE RETURN TO
COUNTY OF LOS ANGELES
DEPARTMENT OF COUNTY ENGINEER
403 LOS ANGELES COUNTY ENGINEERING BLDG.

Do not extend this side of this line.

Note: Any Additions or Changes on This Sheet Must be Made or Circled in Red Ink With Date and Name of Person Making Change.

Notes Ck'd by	Survey of CASTAIC RD. SEWER
Map No.	JN 259834 Tape Std °F
Office Work	Surveyed by RANDALL
Checked	Notes GR Date 11-Aug-77
Date	Indexed G. D. BAILEY AUG 25 1977

F. B. 3395 PG. 113

CON'T BOT PG. 114

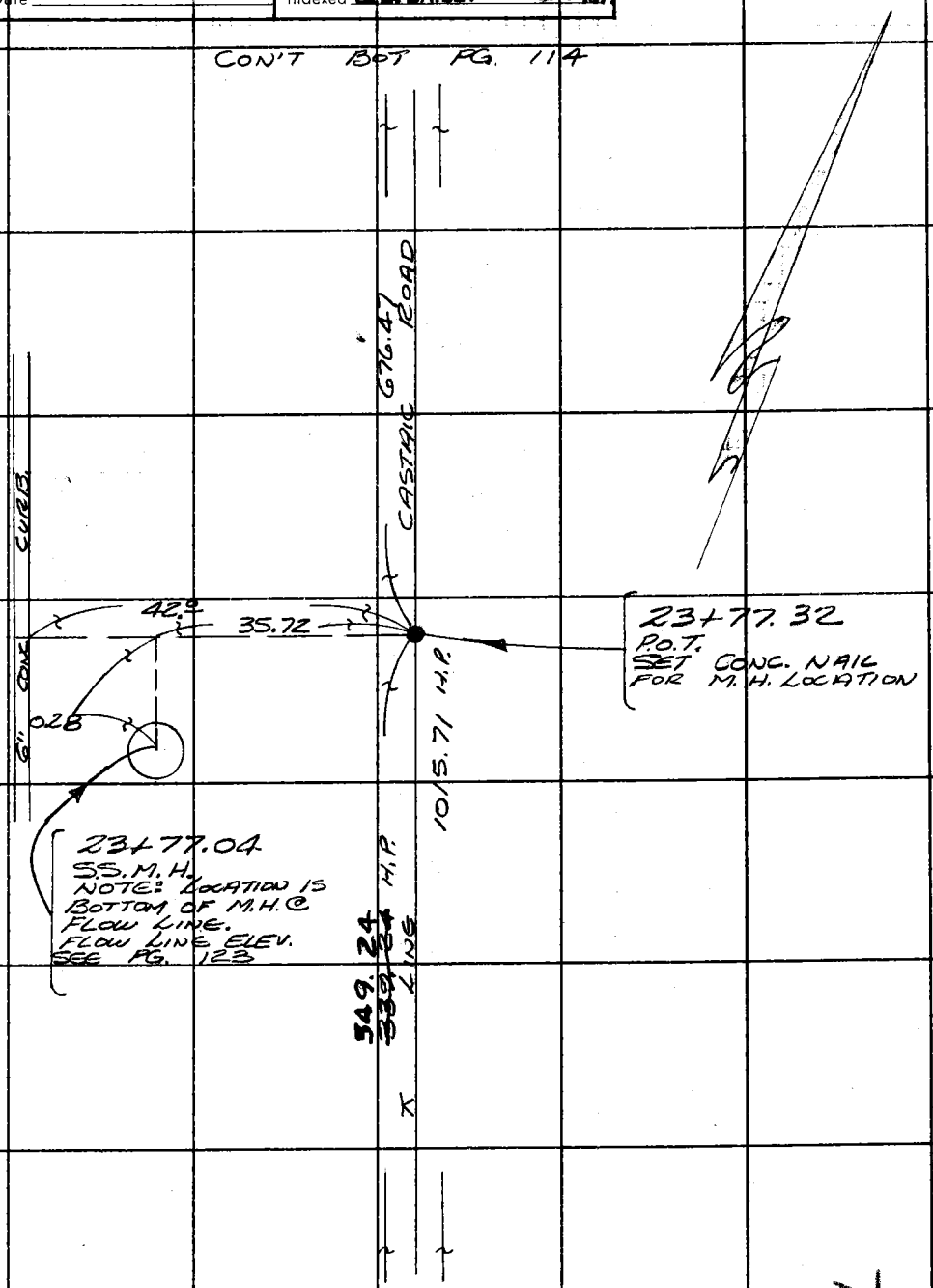

CON'T TOP PG. 112

Note: Any Additions or Changes on This Sheet Must be Made or Circled in Red Ink With Date and Name of Person Making Change.

Do not extend this side of this line.

PLEASE RETURN TO
COUNTY OF LOS ANGELES
DEPARTMENT OF COUNTY ENGINEER
403 LOS ANGELES COUNTY ENGINEERING BLDG.

16F3095 CE#310 3-68

F. B. 3298 PG. 114

NOT CONTINUED

30+53.79
FD. A B.S.W.&T.
WASHER STAMPED
"L.A. CO. RD. DEPT."
HELD FOR LINE
NOTE: F.B. 2904-254
REFERS TO B.S.&W.
REPLACED BY 1"I.P. W/
L.A. CO. ENG'R. TAG, W/
TANG. TIES.

LAKE HUGHES ROAD

6" CONC. CURB

BCR
SEE PG. 123
FOR ELEV.

5'±

BM EV 247
SEE PG. 117

676.47
LINE
CASTAIC ROAD
1015.71 H.P.

CON'T TOP PG. 113

279-097 A-1

PLEASE RETURN TO
COUNTY OF LOS ANGELES
DEPARTMENT OF COUNTY ENGINEER
403 LOS ANGELES COUNTY ENGINEERING BLDG.

Do not extend this side of this line.

Note: Any Additions or Changes on This Sheet Must be Made or Circled in Red Ink With Date and Name of Person Making Change.

NOTES RED _____ JOB NO. 2598.34 SURVEY OF CASTAIC RD. SEWERS | F. B. 3298 PG. 115.

DATE _____ SURVEY BY RANDALL

~~NOTES CHKD.~~ _____ ~~NOTES BY~~ JGR DATE 11-AUG-'77

DATE _____ INDEXED G. D. BAILEY DATE AUG 25 1977

NOTE: ANY ADDITIONS OR CHANGES ON THIS SHEET MUST BE MADE OR CIRCLED IN RED INK, WITH DATE AND NAME OF PERSON MAKING CHANGE.

Do not extend notes this side of this line

DESCRIPTION	ADJ. ELEV.	3RD RUN	2ND RUN	DIFF.	1ST RUN	B.M.
BENCH LEVELS						
TO ESTABLISH BM'S						
EV 245, 246 & 247						
FOR CASTAIC RD. SEWERS						
J. N. 2598.34						
11-AUG-1977						
					RANDALL	
					PULSIFER	
					McDONOUGH	

PLEASE RETURN TO
LOS ANGELES COUNTY ENGINEER
LOS ANGELES COUNTY ENGINEERING BLDG.

768420 S & E.383 9-55

769420 S & E-353 9-55

PLEASE RETURN TO
LOS ANGELES COUNTY ENGINEER
700 LOS ANGELES COUNTY ENGINEERING BLDG.

NOTE: ANY ADDITIONS OR CHANGES ON THIS SHEET MUST BE MADE OR CIRCLED IN RED INK, WITH DATE AND NAME OF PERSON MAKING CHANGE.

Do not extend notes this side of this line

JOB NO. 2598.34 SURVEY OF CASTAIC RD. SEWERS
SURVEY BY RANDALL
NOTES BY JGR DATE 11-AUG-77
INDEXED G.D. BAILEY DATE AUG 25 1977
NOTES RED. DATE
NOTES CHKD. DATE

B.M.	1ST RUN	DIFF.	2ND RUN	3RD RUN	ADJ. ELEV.	DESCRIPTION
BL 3032					1151.427	BM BL 3032 ELEV. = 1151.427. A USC&GS BRASS CAP. SET IN THE S.W. COR. OF BRIDGE Nº B710. 18' W. OF THE ℄ OF RIDGE ROUTE ROAD. E 0.2 MI. N. OF CASTAIC RD. NEWHALL QUAD. 1972.
+	4.013		3.887			
⊼	1155.440	+0.073	0.073			
−	3.940		3.814			
BL 1966	1151.500				1151.500	BM BL 1966 ELEV. = 1151.480 A LD. & BN IN THE N.E. ABUT. OF BR. Nº B710. 18' E. OF THE ℄ OF RIDGE ROUTE RD. 0.2 MI. N. OF CASTAIC ROAD. NEWHALL QUAD. 1972.
+	3.031		2.830			
⊼	1154.531	+3.528	3.528			
−	6.559		6.358			
T.P.	1147.972					
+	5.568		5.299			
⊼	1153.540	0.010	0.007			
−	5.578		5.306			
T.P.	1147.962					
+	6.158		5.789			
⊼	1154.120	1.219	1.218			
−	4.939		4.571			
EV 245	1149.181				1149.181	BM EV 245 ELEV. = SET A PK NAIL IN LD. TOP OF CONC. CB., APPROX. MIDDLE OF CURB RETURN, N.E.'LY CURB AT INTERSECTION OF CASTAIC RD. & RIDGE ROUTE RD. CASTAIC AREA.
+	8.920		8.618			
⊼	1158.101	5.693	5.691			
−	3.227		2.927			
T.P.	1154.874					
+	6.539		6.288			
⊼	1161.413	4.398	4.399			
−	2.141		1.889			
T.P.	1159.272					
+	6.823		6.558			
⊼	1166.095	3.753	3.751			
−	3.070		2.807			
T.P.	1163.025					

F.B. 3298 PG. 110

76L 26 Cdb 8-66

LOS ANGELES COUNTY LETTERGRAM

Mr. G. J. Franceschini
Asst. Division Engineer
Attention: Wm. C. Mack

From George E. Barr

Date April 17, 1967

Subject SAN FERNANDO ROAD

No. 0097.16

Transmitted are Field Book 3298, the field data pouch and a staking sketch.

Reset the northerly portion of San Fernando Road as shown on the staking sketch.

Check for the 4" iron pipe shown on the west sideline of San Fernando Road on page 161 of Field Book 1881. If this pipe is found it is to be used to control the location of the angle point in the centerline of San Fernando Road.

Please instruct the Field Engineer to contact me before beginning work on this project.

To: Stock

George E. Barr
Survey Analysis Section
Survey Division

GEB:bjr-11
cc: WCM (2), GEB, JG, File

Jerome Mack 6-13-67

4655-B

J.N. 0047.16 F

MILTON BREIVOGEL
DIRECTOR OF PLANNING
O. K. CHRISTENSON
CHIEF DEPUTY DIRECTOR

COUNTY OF LOS ANGELES

THE REGIONAL PLANNING COMMISSION

320 WEST TEMPLE STREET
LOS ANGELES, CALIFORNIA 90012
TELEPHONE 628-9211

COMMISSIONERS
MRS. L. S. BACA, CHAIRMAN
LOUIS KANASTER, VICE-CHAIRMAN
ALSON E. ABERNETHY
ARTHUR J. BAUM
OWEN H. LEWIS
IRMA RUTHER, SECRETARY TO THE COMMISSION

Fitch-1
Barr-1
Ichien-1 (8)
Galli-2
Field-3

July 25, 1966

J.N. 0097.16

RECEIVED
JUL 27 1966
L.A. COUNTY ENGINEER
SURVEY DIVISION

Mr. J. A. Lambie, County Engineer
County of Los Angeles
108 West Second Street
Los Angeles, California

Attention: Mr. C. E. Brunty, Division Engineer

Dear Sir:

SUBJECT: SAN FERNANDO ROAD

New number!

It is respectfully requested that you precise an alignment at the earliest possible date for San Fernando Road to secondary standards from its southerly confluence with Emberbrook Drive northerly to Ridge Route (Ref: I.E.C. Minutes - 6/30/66).

An order by the Board of Supervisors dated December 11, 1951, provides the authority for this work.

Very truly yours,

THE REGIONAL PLANNING COMMISSION
Milton Breivogel, Director of Planning

O.K. Christenson

O. K. Christenson, Chief Deputy Director

OKC:WLS:mn

To: Stock
(R)
11-17-66

4655

765420 S & E-353 9-55

PLEASE RETURN TO
LOS ANGELES COUNTY ENGINEER
100 LOS ANGELES COUNTY ENGINEERING BLDG.

NOTE: ANY ADDITIONS OR CHANGES ON THIS SHEET MUST BE MADE OR CIRCLED IN RED INK, WITH DATE AND NAME OF PERSON MAKING CHANGE.

Do not extend notes this side of this line

B.M.	1ST RUN	DIFF.	2ND RUN	3RD RUN	ADJ. ELEV.	DESCRIPTION
T.P.	1163.025					
+	6.527		6.293			
Σ	1169.552	3.825	3.827			
−	2.702		2.466			
T.P.	1166.850					
+	5.381		5.167			
Σ	1172.231	1.181	1.182			
−	4.200		3.985			
EV 246	1168.031				1168.031	BM EV 246 ELEV. = SET A PK NAIL IN L.D. TOP OF CONC. CURB. 42' WEST OF THE ℄ OF CASTAIC ROAD AND 1402 FT. N.W. LY. ALONG THE ℄ OF CASTAIC RD. FROM THE INTERSECTION WITH RIDGE ROUTE RD. CASTAIC AREA
+	5.809		5.553			
Σ	1173.840	2.748	2.748			
−	3.061		2.805			
T.P.	1170.779					
+	7.559		7.252			
Σ	1178.338	3.777	3.775			
−	3.782		3.477			
T.P.	1174.556					
+	8.822		8.553			
Σ	1183.378	6.575	6.575			
−	2.247		1.978			
EV 247	1181.131				1181.131	BM EV 247 ELEV. = SET A PK NAIL IN LEAD IN TOP OF CONC. CURB. S. SOUTHLY FROM THE SOUTHLY END OF THE CURB RETURN S.W. LY CDR. OF CASTAIC ROAD & LAKE HUGHES RD. CASTAIC AREA.
+	7.059		6.843			
Σ	188.190	2.577	2.579			
−	4.482		4.264			
T.P.	1183.708					
+	2.751		2.985			
Σ	1186.459	7.828	7.828			
−	10.579		10.813			
T.P.	1175.880					

NOTES RED _____ JOB NO. 2598.34 SURVEY OF CASTAIC RD. SEWERS
DATE _____ SURVEY BY RAUDALL
NOTES CHKD. _____ NOTES BY JGR
DATE _____ INDEXED G.D. BAKER DATE AUG 25 1977 DATE 11 AUG 77

F.B. 3298 PG. 117

76S420 S & E-353 9-55

PLEASE RETURN TO
LOS ANGELES COUNTY ENGINEER
700 LOS ANGELES COUNTY ENGINEERING BLDG.

NOTE: ANY ADDITIONS OR CHANGES ON THIS SHEET MUST BE MADE OR CIRCLED IN RED INK, WITH DATE AND NAME OF PERSON MAKING CHANGE.

Do not extend notes this side of this line

JOB NO. 258834 SURVEY OF Castaic Rd. Sewers NOTES RED.
SURVEY BY RANDALL DATE
NOTES BY JGR DATE 11-AUG-'77 NOTES CHKD.
INDEXED G. D. BAILEY DATE AUG 25 1977 DATE

F.B. 3298 PG. 118

B.M.	1ST RUN	DIFF.	2ND RUN	3RD RUN	ADJ. ELEV.	DESCRIPTION
T.P.	1175.880					
+	1.641		1.342			
⊼	1177.521	5.548	5.546			
−	7.189		6.888			
T.P.	1170.332					
+	2.331		2.035			
⊼	1172.663	4.469	4.468			
−	6.800		6.503			
T.P.	1165.863					
+	3.729		3.417			
⊼	1169.592	3.774	3.774			
−	7.503		7.191			
T.P.	1162.089					
+	3.689		3.950			
⊼	1165.778	3.793	3.793			
−	7.482		7.743			
T.P.	1158.296					
+	4.650		4.445			
⊼	1162.946	0.851	0.851			
−	5.501		5.296			
T.P.	1157.445					
+	2.982		2.728			
⊼	1160.427	4.155	4.155			
−	7.137		6.883			
T.P.	1153.290					
+	3.443		3.238			
⊼	1156.733	2.444	2.444			
−	5.887		5.682			
T.P.	1150.846					

76S420 S & E-353 9-55

PLEASE RETURN TO
LOS ANGELES COUNTY ENGINEER
700 LOS ANGELES COUNTY ENGINEERING BLDG.

NOTE: ANY ADDITIONS OR CHANGES ON THIS SHEET MUST BE MADE OR CIRCLED IN RED INK, WITH DATE AND NAME OF PERSON MAKING CHANGE.

Do not extend notes this side of this line

B.M.	1ST RUN	DIFF.	2ND RUN	3RD RUN	ADJ. ELEV.	DESCRIPTION
T.P.	1150.846					
+	4.367		4.058			
⊼	1155.213	0.660	0.658			
−	3.707		3.400			
T.P.	1151.506					
+	3.770		3.644			
⊼	1155.276	0.074	0.076			
−	3.844		3.720			
BL3032	1151.432				1151.427	BM BL 3032 ELEV. = 1151.427 A USC. & GS BRASS CAP SET IN THE S.W. COR OF BRIDGE No B710. 18' W. OF THE ℄ OF RIDGE ROUTE ROAD & 0.2 MI. N. OF CASTAIC ROAD. NEWHALL QUAD 1972

NOTES RED ____ JOB NO 2598.34 SURVEY OF CASTAIC RD. SEWERS
DATE ____ SURVEY BY RANDALL
NOTES CHKD ____ NOTES BY JGR DATE 11-AUG-77
DATE ____ INDEXED G.D. BAILEY DATE AUG 25 1977

F.B. 3298 PG. 119

F.B. 3298 PG. 120

JOB NO. 2598.34 SURVEY OF CASTAIC RD. SEWERS NOTES RED.
SURVEY BY RANDALL DATE
NOTES BY JGR DATE 11-AUG-76 NOTES CHKD.
INDEXED DATE DATE

B.M.	1ST RUN	DIFF.	2ND RUN	3RD RUN	ADJ. ELEV.	DESCRIPTION

Do not extend notes this side of this line

PLEASE RETURN TO
LOS ANGELES COUNTY ENGINEER
700 LOS ANGELES COUNTY ENGINEERING BLDG.

NOTE: ANY ADDITIONS OR CHANGES ON THIS SHEET MUST BE MADE OR CIRCLED IN RED INK, WITH DATE AND NAME OF PERSON MAKING CHANGE.

768420 S & E-383 9-55

F. B. 3298 PG. 121

Profile No.	Notes Red	Plotted	Job No. 25983	Division No.
	Date	Date	Survey of CASTAIC RD. SEWERS	
X-Sec. No.	Notes Chk'd.	Checked	Survey by RANDALL	Notes JGR Date 15-AUG-77
	Date	Date	Map No.	Indexed G. D. BAILEY Date AUG 25 1977

CASTAIC ROAD SEWERS

FLOW LINE ELEVATIONS ON M.H.'S @ 1+23.68, 20+36.96 & 23+77.04

ALSO

TOP OF CURB ELEV.'S

RANDALL PULSIFER McDONOUGH

STATION	B. S.	H. I.	F. S.	ELEV.

NOTE: ANY ADDITIONS OR CHANGES ON THIS SHEET MUST BE MADE OR CIRCLED IN RED INK, WITH DATE AND NAME OF PERSON MAKING CHANGE.

PLEASE RETURN TO
LOS ANGELES COUNTY ENGINEER
403 LOS ANGELES COUNTY ENGINEERING BLDG.

Do not extend notes this side of this line.

76-L-298 CE 307 5-66

76-L-298 CE 307 5-66

PLEASE RETURN TO
LOS ANGELES COUNTY ENGINEER
403 LOS ANGELES COUNTY ENGINEERING BLDG.

NOTE: ANY ADDITIONS OR CHANGES ON THIS SHEET MUST BE MADE OR CIRCLED IN RED INK, WITH DATE AND NAME OF PERSON MAKING CHANGE.

Do not extend notes this side of this line.

STATION	B. S.	H. I.	F. S.	ELEV.			
BMEV 245				1149 18	BMEV 245 ELEV. = 1149.181, FD. A PK NAI IN LD. TOP OF CONC. CURB, APPROX. MIDDLE OF CB. RTRN. N.E.'LY CURB AT INTERSECT OF CASTAIC RD. & RIDGE RT. RD. F.B. 3298-11		
⊼	1 68	1150 86					
			5 96	1144 90	MEAN ELEV. M.H. RIM @ 1+23 68 Pg. 110		
				-12 8	1132.1	FLOW LINE ELEV. 16" PIPE	INLET NORTH SIDE
				-12 9	1132.0	" " " " "	OUT LET SOUTH SIDE
				-12 5	1132.4	" " " 12" PIPE	STUB N.W. SIDE
T.P.			0 93	1149 93			
⊼	1 06	1150 99					
			0 94	1150 05	T.C. @ BCR NORTH END CB. RTRN. N.E.'LY COR. CASTAIC RD & RIDGE RT. RD.		
BMEV 245			1 82	1149 17	BM EV 245 SEE ABOVE.		
BMEV 246				1168 03	BMEV 246 ELEV. = 1168.031 FD. A PK NAI IN LD. TOP OF CONC. CURB. 42' W. OF THE ℄ OF CASTAIC RD. AND 1602' N'LY ALONG THE ℄ OF CASTAIC RD. FROM THE INT. OF CASTAI RD. & RIDGE RT. ROAD. F.B. 3298-117		
⊼	5 35	1173 38					
			5 88	1167 50	MEAN ELEV. M.H. RIM @ 20+36 96 Pg. 112		
				-98	1157.7	FLOW LINE ELEV. 8" PIPE	INLET NORTH SIDE
				-99	1157.6	" " " " "	OUTLET SOUTH SID
			2 40	1170 98	MEAN ELEV. M.H. RIM @ 23+77.04 PG. 113		
				-83	1162.7	FLOW LINE ELEV. 8" PIPE	INLET NORTH SIDE
				-84	1162.6	" " " " "	OUTLET SOUTH SIDE

F. B. 3298 PG. 122
Job No. 25834 Division No. Notes Red Plotted Profile
Survey of CASTAIC RD. SEWERS Date Date No.
Survey by RANDALL Notes JGR Notes Chk'd. Checked X-Sec.
Indexed G. D. BAILEY Date AUG 25 1977 Date Date No.

76-L-298 CE 307 5-66

PLEASE RETURN TO
LOS ANGELES COUNTY ENGINEER
403 LOS ANGELES COUNTY ENGINEERING BLDG.

NOTE: ANY ADDITIONS OR CHANGES ON THIS SHEET MUST BE MADE OR CIRCLED IN RED INK, WITH DATE AND NAME OF PERSON MAKING CHANGE.

Do not extend notes this side of this line.

STATION	B. S.	H. I.	F. S.	ELEV.	
⊼		1173 38			
T.P.			3 40	1169 98	
⊼	3 29	1173 27			
			5 34	1167 93	TOP CURB @ END OF CURB @ 20+38.08 Pg. 112
BM EV 246			5 23	1168 04	SEE DESC. Pg. 122
BM EV 247				1181 13	BM EV 247 ELEV. = 1181.13 FD. A PK NAIL IN LD. TOP CURB 5' SOUTH OF THE SOUTH END OF THE CB. RTRN. S.W.'LY COR. OF CASTAIC ROAD & LAKE HUGHES RD. F.B. 3298-117
⊼	3 18	1184 31			
			2 90	1181 41	TOP CURB W. END OF CB. RTRN. S.W. COR. OF CASTAIC RD. & LAKE HUGHES RD. SEE Pg. 109
TP			2 79	1181 52	
⊼	2 71	1184 23			
BM EV 247			3 10	1181 13	SEE DESC ABOVE.

Profile No. ____ Notes Red ____ Date ____ Plotted ____ Date ____ Job No. 25[illegible] Division No. ____
X-Sec. No. ____ Notes Chk'd. ____ Date ____ Checked ____ Date ____ Survey of CASTAIC RD. SEWERS
Survey by RANDALL Notes JGR Date 15 AUG 77
Map No. ____ Indexed G.D. BAILEY Date AUG 25 1977

F.B. 3298 PG. 123

F. B. 3298 Pg. 124

Job No. 25833 Division No. _____ Notes Red _____ Plotted _____

Survey of CASTAIC RD. SEWERS Date _____ Date _____ No. _____

Survey by RANDALL Notes JGR 15-AUG-77 Notes Chk'd. _____ Checked _____

Indexed _____ Date _____ Date _____ Date _____ No. _____

STATION	B. S.	H. I.	F. S.	ELEV.

76-L-298 CE 307 5-66

PLEASE RETURN TO
LOS ANGELES COUNTY ENGINEER
ANGELES COUNTY ENGINEERING BLDG.

Do not extend notes this side of this line.

NOTE: ANY ADDITIONS OR CHANGES ON THIS SHEET MUST BE MADE OR CIRCLED IN RED INK, WITH DATE AND NAME OF PERSON MAKING CHANGE.