LOS ANGELES COUNTY ENGINEER

DATE						
8-67	6270.80	FREER STREET. S.D. PROJECT 708				
"	"	FREER DTREET S.D.	BENCH LEVELS.		B.M.s	5-16
"	"	" " "	CENTERLINES.		C/L	17-30
"	"	" " "	LOCATION of IMPROVEMENTS.		TOPO.	31-66
"	"	" " "	CROSS SECTIONS.		X- Sec.	67-146

Notes Ck'd by
Map No.
Survey of
JN Tape Std °F
Surveyed by
Notes Date
Indexed

F. B. PG.

Microfilmed Feb. 85

PLEASE RETURN TO
LOS ANGELES COUNTY ENGINEER
403 LOS ANGELES COUNTY ENGINEERING BLDG.

Note: Any Additions or Changes on This Sheet Must be Made or Circled in Red Ink With Date and Name of Person Making Change.

Do not extend this side of this line.

F. B. _____ PG. _____

Notes Ck'd by G. E. BARR
Map No.
Office Work
Checked
Date

Survey of Freer St. S.D.
J.N. 6270.80 Tape Std °F
Surveyed by Petri.
Notes G.R. Date
Indexed C. J. GALLI AUG 2 4 '67

F. B. 3300 PG. 5

J.N. 6270.80

Aug. 7, 1967

Project No 708 - Freer St. S.D.

Bench Levels For Proposed S.D.

Zeiss. Level # 53172

Level Rods No's
21 & 22

Petri
Goble
Guizado
Beaudry

Note: Any Additions or Changes on this Sheet Must be Made or Circled in Red Ink, With Date and Name of Person Making Change.
Do not extend this side of this line.
PLEASE RETURN TO
LOS ANGELES COUNTY ENGINEER
900 LOS ANGELES COUNTY ENGINEERING BLDG.
76F309S CEF310 1-65

F. B. 3300 PG 6

Index

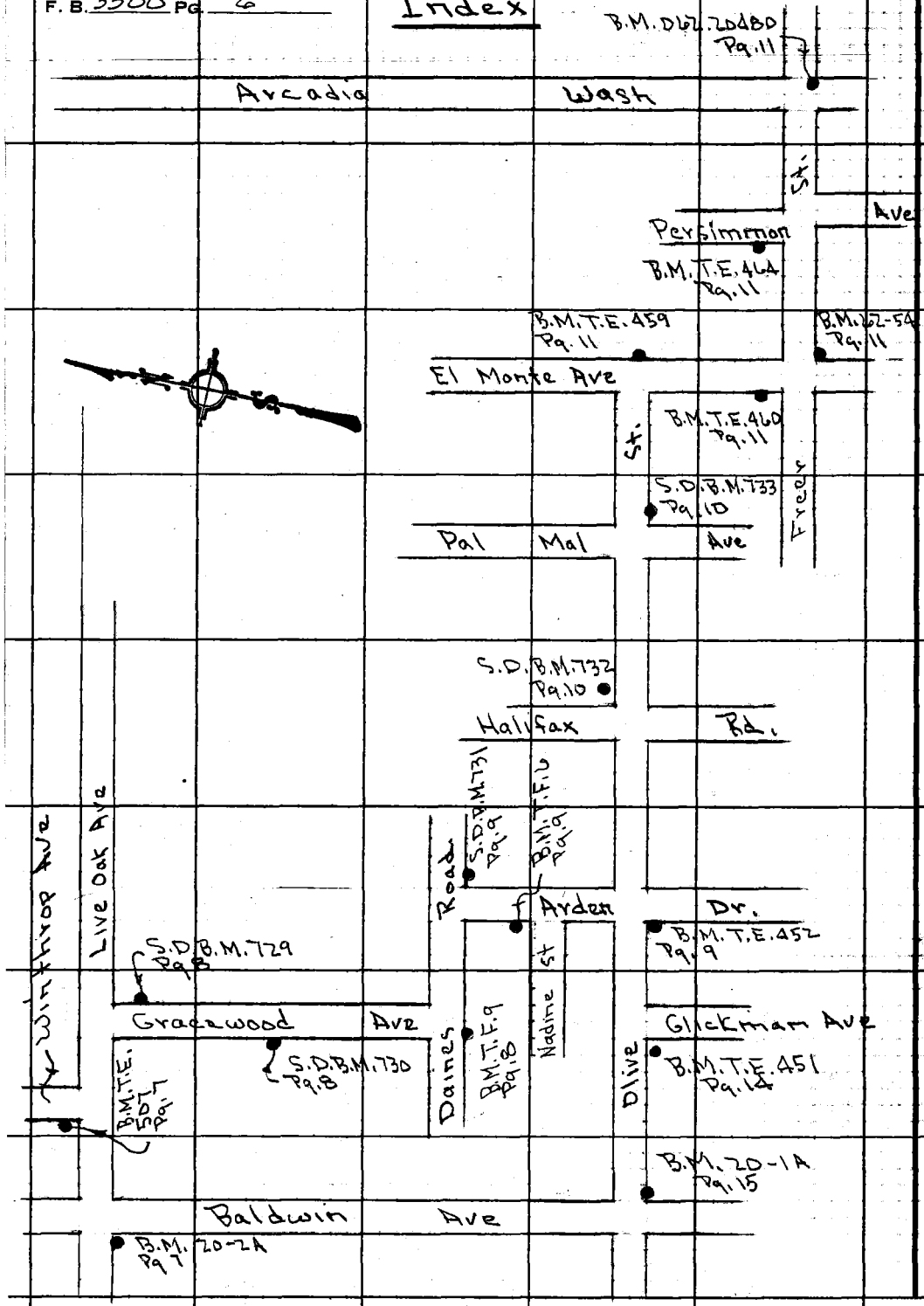

PLEASE RETURN TO
LOS ANGELES COUNTY ENGINEER
409 LOS ANGELES COUNTY ENGINEERING BLDG.

Do not extend this side of this line.

Note: Any Additions or Changes on This Sheet Must be Made or Circled in Red Ink With Date and Name of Person Making Change.

76S420 S & E-353 4-54

PLEASE RETURN TO
LOS ANGELES COUNTY SURVEYOR
725 LOS ANGELES COUNTY ENGINEERING BLDG.

NOTE: ANY ADDITIONS OR CHANGES ON THIS SHEET MUST BE MADE OR CIRCLED IN RED INK, WITH DATE AND NAME OF PERSON MAKING CHANGE.

Do not extend notes this side of this line

NOTES RED _____ JOB NO. 6270.80 SURVEY OF Freer St. S.D.
DATE _____ SURVEY BY Petri DATE 8-7-67
NOTES CHKD. G. E. BARR NOTES BY S.P.
DATE AUG 29 '67 INDEXED C.J. GALLI DATE

F.B. 3300 PG. 7

B.M.	1ST RUN	DIFF.	2ND RUN	3RD RUN	ADJ. ELEV.	DESCRIPTION
B.M. 20-2A	373.978					B.M. 20-2A Elev. = 373.978. F.B. 3712-79. Live Oak Ave & Baldwin Ave., S.W. Cor., 9.9' S. of The S. Curb of Live Oak Ave, in N.E. Cor. of a Conc. Catch Basin, A County Engineer 2 1/4" Brass Button Cap Marked "B.M. 20-2A, 1966, R.E. 5869." (Flush).
	+ 5.485		+ 5.427			
⊼	379.463	+0.595	+ 0.599			
	- 4.890		- 4.828			
T.P.	374.573					
	+ 4.632		+ 4.530			
⊼	379.205	-1.733	- 1.732			
	- 6.365		- 6.262			
T.P.	372.840					
	+ 4.710		+ 4.598			
⊼	377.550	- 1.430	- 1.429			
	- 6.140		- 6.027			
T.P.	371.410					
	+ 4.060		+ 3.947			
⊼	375.470	- 2.348	- 2.348			
	- 6.408		- 6.295			
T.P.	369.062					
	+ 4.282		+ 4.222			
⊼	373.344	- 1.770	- 1.768			
	- 6.052		- 5.990			
T.P.	367.292					
	+ 4.132		4.027			
⊼	371.424	-0.821	0.823			
	- 4.953		4.850			
Fd. B.M. T.E. 507	366.471				366.471	T.E. 507 Elev. 366.471 F.B. 3300-7 Live Oak Ave & Winthrop Ave N.W. Cor. Cement Nail in Cb. 5' N. of N. End of Cb. Ret. Elev. = 366.841 F.B. 1588-7
	+ 3.415		+ 3.590			
⊼	369.886	- 3.035	- 3.033			
	- 6.450		- 6.623			
T.P.	363.436					

768420 S & E-353 4-54

PLEASE RETURN TO
LOS ANGELES COUNTY SURVEYOR
725 LOS ANGELES COUNTY ENGINEERING BLDG.

NOTE: ANY ADDITIONS OR CHANGES ON THIS SHEET MUST BE MADE OR CIRCLED IN RED ink, WITH DATE AND NAME OF PERSON MAKING CHANGE.

Do not extend notes this side of this line

JOB NO. 6270.80 SURVEY OF Freer St. S.D.
SURVEY BY Petri
NOTES BY G.P. DATE 8-7-67
INDEXED C.J. GALLI DATE
NOTES RED DATE
NOTES CHKD G. E. BARR DATE AUG 29 '67
F.B. 3300 Pg. 8

B.M.	1ST RUN	DIFF.	2ND RUN	3RD RUN	ADJ. ELEV.	DESCRIPTION
T.P.	363.436					
	+4.268		+4.098			
⊼	367.704	-2.002	-2.002			
	-6.270		-6.100			
Set S.D.B.M.729	361.434				361.434	S.D.B.M. 729 Elev. 361.434 F.B. 3300-8 Gracewood Ave., E. Side, 247'± S. of ℄ Live Oak Ave., 31'± E. of ℄ Gracewood Ave., In Driveway To House # 5638. A Bt. Spk. in Lead
	+4.095		+4.023			
⊼	365.529	-2.348	-2.347			
	-6.443		-6.370			
T.P.	359.086					
	+3.660		+3.498			
⊼	362.746	-3.332	-3.332			
	-6.992		-6.830			
T.P.	355.754					
	+4.062		+3.975			
⊼	359.816	-1.576	-1.575			
	-5.638		-5.550			
Set S.D.B.M.730	354.178				354.178	S.D.B.M. 730. Elev. 354.178 F.B. 3300-8 Gracewood Ave., West Side. 485'± N. of ℄ Daines Dr. 23'± S. of Fire Hyd. Bt. Spk. in Curb in Front of House # 5545.
	+3.160		+3.270			
⊼	357.338	-3.287	-3.283			
	-6.447		-6.558			
T.P.	350.891					
	+3.468		+3.540			
⊼	354.359	-2.414	-2.412			
	-5.882		-5.952			
Fd. B.M. T.F.-9	348.477				348.477	T.F. 9 Elev. 348.477 F.B. 3300-8 Daines Dr., S. Side @ Gracewood Ave. Bt. Spk. in Curb 17' W. of ℄ Prod. of Gracewood Ave. Elev. = 348.831 F.B. 1743-23.
	+3.980		+3.900			
⊼	352.457	-1.985	-1.987			
	-5.965		-5.887			
T.P.	346.492					

76S420 S & E-353 4-54

PLEASE RETURN TO
LOS ANGELES COUNTY SURVEYOR
725 LOS ANGELES COUNTY ENGINEERING BLDG.

NOTE: ANY ADDITIONS OR CHANGES ON THIS SHEET MUST BE MADE OR CIRCLED IN RED INK, WITH DATE AND NAME OF PERSON MAKING CHANGE.

Do not extend notes this side of this line

B.M.	1ST RUN	DIFF.	2ND RUN	3RD RUN	ADJ. ELEV.	DESCRIPTION
T.P.	346.492					
	+ 4.770		+ 4.822			
T	351.262	- 0.292	- 0.288			
	- 5.062		-5.110			
Set S.D.B.M.731	346.200				346.200	S.D.B.M.731 Elev.=346.200 F.B.3300-9 Daines Dr. & Arden Dr., S.E. Cor. Bt. Spk. in Curb 5' E. of E. Curb Ret.
	+ 3.662		+3.730			
T	349.862	-2.836	-2.835			
	- 6.498		-6.565			
Fd. B.M. T.F. 6	343.364				343.364	T.F. 6 Elev.=343.364 F.B.3300-9 Arden Dr. & Naaine St. N.W. Cor. Bt. Spk. in Curb 5' N. of N. End of Curb Ret. Elev.=343.714 F.B. 1734-12.
	+ 3.828		+3.682			
T	347.192	-2.342	-2.340			
	- 6.170		-6.022			
T.P.	341.022					
	+ 4.312		+4.410			
T	345.334	-1.341	-1.342			
	- 5.653		-5.752			
Fd. B.M. T.E. 452	339.681				339.681	T.E. 452 Elev.=339.681 F.B.3300-9 Olive St. & Arden Dr. S.W. Cor. 55' S. & 25' W. of ℄ Int. Bt. Spk. in Conc. Walk To House #2796. Elev.=340.034 F.B. 1488-231.
	+ 4.798		+4.682			
T	344.479	-1.372	-1.368			
	- 6.170		-6.050			
T.P.	338.309					
	+ 4.443		+4.340			
T	342.752	-1.377	-1.378			
	- 5.820		-5.718			
T.P.	336.932					
	+ 4.472		+4.400			
T	341.404	+0.497	+0.498			
	- 3.975		-3.902			
Set S.D.B.M.732	337.429					See Next Page

NOTES RED _____ JOB NO. 6270.80 SURVEY OF Freeex St. S.D.
DATE _____ SURVEY BY Peters
NOTES CHKD. G. E. BARR NOTES BY G.P. DATE 8-7-67
DATE AUG 29 '67 INDEXED C.J. GALLI DATE _____

F.B. 3300 PG. 9

JOB NO. 6270.80 SURVEY OF Freer St S.D. NOTES RED.
SURVEY BY Petri DATE
NOTES BY G.P. DATE 8-7-67 NOTES CHK'D G. F. BARR
INDEXED C.J. GALLI DATE AUG 29 '67

F.B. 3300 PG. 10

765420 S & E-353 4-54

PLEASE RETURN TO
LOS ANGELES COUNTY SURVEYOR
725 LOS ANGELES COUNTY ENGINEERING BLDG.

NOTE: ANY ADDITIONS OR CHANGES ON THIS SHEET MUST BE MADE OR CIRCLED IN RED INK, WITH DATE AND NAME OF PERSON MAKING CHANGE.

Do not extend notes this side of this line

B.M.	1ST RUN	DIFF.	2ND RUN	3RD RUN	ADJ. ELEV.	DESCRIPTION
Set S.D.B.M.732	337.429				337.429	S.D.B.M.732 Elev. 337.429 F.B. 3300-9,10
	+ 3.090		+ 3.220			Halifax Rd. & Olive St. N.E. Cor.
⊼	340.519	-2.732	-2.730			67'± E. of ℄ Halifax Rd. & 29'±
	- 5.822		-5.950			N. of ℄ Olive St. Bt. Spk. in
T.P.	334.697					Conc. Walk To House #. 10503.
	+ 5.123		+ 5.013			
⊼	339.820	-0.677	-0.677			
	- 5.800		-5.690			
T.P.	334.020					
	+ 5.010		+ 4.885			
⊼	339.030	-0.750	-0.750			
	- 5.760		-5.635			
T.P.	333.270					
	+ 4.780		+ 4.660			
⊼	338.050	+0.002	0.000			
	- 4.778		-4.660			
Set S.D.B.M.733	333.272				333.272	S.D.B.M.733. Elev.= 333.272 F.B. 3300-10
	+ 4.862		+ 4.753			Pal Mal Ave & Olive St. S.E. Cor.
⊼	338.134	-0.648	-0.647			Bt. Spk. in Cb. 5' E. of E. Cb. Ret.
	- 5.510		-5.400			
T.P.	332.624					
	+ 5.185		+ 5.140			
⊼	337.809	-0.268	-0.268			
	- 5.453		-5.408			
T.P.	332.356					
	+ 5.020		+ 4.953			
⊼	337.376	+0.162	+0.158			
	4.858		-4.795			
Fd. B.M. T.E. 459	332.518					See Next Page

76S420 S & E-353 4-54

PLEASE RETURN TO
LOS ANGELES COUNTY SURVEYOR
725 LOS ANGELES COUNTY ENGINEERING BLDG.

NOTE: ANY ADDITIONS OR CHANGES ON THIS SHEET MUST BE MADE OR CIRCLED IN RED INK, WITH DATE AND NAME OF PERSON MAKING CHANGE.

Do not extend notes this side of this line

B.M.	1ST RUN	DIFF.	2ND RUN	3RD RUN	ADJ. ELEV.	DESCRIPTION
Fd. T.E. 459	332.518				332.518	T.E. 459 Elev. 332.518 F.B. 3300-10,11
	+2.695		+2.555			El Monte Ave. & Olive St. E. Side
⊼	335.213	-3.652	-3.650			Bt. Spk. in Curb 27.5' S. of ℄
	-6.347		-6.205			Prod. Olive St.
T.P.	328.866					Elev. = 332.853 F.B. 1488-233
	+3.930		+4.065			
⊼	332.796	-1.228	-1.224			
Fd. B.M.	-5.158		-5.289			
T.E. 460	327.638				327.638	T.E. 460 Elev. = 327.638 F.B. 3300-11
	+3.322		+3.220			El Monte Ave & Freer St.
	330.960	+0.512	+0.516			N.W. Cor. Bt. Spk. in Curb 12'
	-2.810		-2.704			N. of N. End Cb. Ret. Elev. = 327.993 F.B. 1488-233
Fd. B.M. 62-54	328.150				328.150	B.M. 62-54 Elev. = 328.150 F.B. 3300-11
	+4.240		+4.140			El Monte Ave & Freer St. S.E. Cor.
⊼	332.390	-0.945	-0.945			Bronze Disc Stamped "L.A. Co.
	-5.185		-5.085			Flood Control B.M. 62-54-1937" in
T.P.	327.205					Middle of Cb. Ret's.
	+4.812		+4.700			Elev. = 328.516 F.B. 1588-21.
⊼	332.017	+0.164	+0.168			
	-4.648		-4.532			
Fd. T.E. 564	327.369				327.369	B.M. T.E. 564 Elev. = 327.369 F.B. 3300-11
	+4.220		4.102			Freer St. & Persimmon Ave. N.W. Cor.
⊼	331.589	-0.592	0.593			Bt. Spk. in Cb. 5' N. of N. End Cb. Ret.
Fd. B.M.	-4.812		4.695			Elev. = 327.700. F.B. 1588-21.
062.20480	326.777				326.777	B.M. 062.20480. Elev. = 326.777 F.B. 3300-11
	+4.825		+4.780			Freer St. & Arcadia Wash. S.E. Cor.
⊼	331.602	+0.593	+0.595			of Bridge. Bronze Disc. Stamped
	-4.232		-4.185			L.A. Co. Flood Control B.M. 062.20480 1967
Fd. T.E. 564	327.370					See Above

NOTES RED ____ JOB NO. 62270.80 SURVEY OF Freer St. S.D.
DATE ____ SURVEY BY Petri
NOTES CHKD G. E. BARR NOTES BY G.P. DATE 8-7-67
DATE AUG 29 '67 INDEXED C.J. GALLI DATE

F.B. 3300 PG. 11

765420 S & E-353 4-54

PLEASE RETURN TO
LOS ANGELES COUNTY SURVEYOR
725 LOS ANGELES COUNTY ENGINEERING BLDG.

NOTE: ANY ADDITIONS OR CHANGES ON THIS SHEET MUST BE MADE OR CIRCLED IN RED INK, WITH DATE AND NAME OF PERSON MAKING CHANGE.

Do not extend notes this side of this line

JOB NO. 6270.80 SURVEY OF Freer St. S.D.
SURVEY BY Petri DATE 8-7-67 NOTES RED
NOTES BY G.P. DATE NOTES CHKD G. E. BARR
INDEXED C. J. GALLI DATE DATE AUG 29 '67

F. B. 3320 PG. 12

B.M.	1ST RUN	DIFF.	2ND RUN	3RD RUN	ADJ. ELEV.	DESCRIPTION
Fd. T.E. 564	327.370					Pg. 11
	+ 4.665		+ 4.572			
T	332.035	- 0.165	- 0.168			
	- 4.830		- 4.740			
T.P.	327.205					
	+ 5.272		+ 5.095			
T	332.477	+ 0.944	+ 0.945			
	- 4.328		- 4.150			
Fd. B.M. 22-54	328.149					Pg. 11
	+ 4.070		+ 3.942			
T	332.219	- 0.015	- 0.013			
	- 4.085		- 3.955			
T.P.	328.134					
	+ 6.367		+ 6.245			
T	334.501	+ 2.439	+ 2.440			
	- 3.928		- 3.805			
T.P.	330.573					
	+ 6.190		+ 6.082			
T	336.763	+ 1.618	+ 1.617			
	- 4.572		- 4.465			
T.P.	332.191					
	+ 5.537		+ 5.375			
T	337.728	+ 0.429	+ 0.428			
	- 5.108		- 4.947			
T.P.	332.620					
	+ 5.437		+ 5.323			
T	338.057	+ 0.647	+ 0.648			
	- 4.790		- 4.675			
Fd. S.D.B.M. 733	333.267					Pg. 10

76S420 S & E-353 4-54

PLEASE RETURN TO
LOS ANGELES COUNTY SURVEYOR
725 LOS ANGELES COUNTY ENGINEERING BLDG.

NOTE: ANY ADDITIONS OR CHANGES ON THIS SHEET MUST BE MADE OR CIRCLED IN RED INK, WITH DATE AND NAME OF PERSON MAKING CHANGE.

Do not extend notes this side of this line

NOTES RED _____ JOB NO. 6270.80 SURVEY OF Frazy St. S.D.
DATE _____ SURVEY BY Perry
NOTES CHKD. G. E. BARR NOTES BY G.Q.
DATE AUG 29 '67 INDEXED C. J. CALLI DATE _____ DATE 8-7-67

F. B. 3320 PG. 13

B.M.	1ST RUN	DIFF.	2ND RUN	3RD RUN	ADJ. ELEV.	DESCRIPTION
Fd. S.D.B.M. 733	333.267					Pg. 10
	+ 5.083		+ 4.995			
⊼	338.350	+ 0.465	+ 0.467			
	- 4.618		- 4.528			
T.P.	333.732					
	+ 5.395		+ 5.325			
⊼	339.127	+ 0.835	+ 0.837			
	- 4.560		- 4.488			
T.P.	334.567					
	+ 5.772		+ 5.682			
⊼	340.339	+ 0.812	+ 0.815			
	- 4.960		- 4.867			
T.P.	335.379					
	+ 5.765		+ 5.743			
⊼	341.144	+ 1.045	+ 1.046			
	- 4.720		- 4.697			
T.P.	336.424					
	+ 5.745		+ 5.870			
⊼	342.169	+ 1.223	+ 1.220			
	- 4.522		- 4.650			
T.P.	337.647					
	+ 6.102		+ 6.003			
⊼	343.749	+ 1.762	+ 1.763			
	- 4.340		- 4.240			
T.P.	339.409					
	+ 4.802		+ 4.920			
⊼	344.211	+ 0.262	+ 0.263			
	- 4.540		- 4.697			
Fd. T.E. 452	339.671					Pg. 9

765420 S & E-353 4-54

PLEASE RETURN TO
LOS ANGELES COUNTY SURVEYOR
725 LOS ANGELES COUNTY ENGINEERING BLDG.

NOTE: ANY ADDITIONS OR CHANGES ON THIS SHEET MUST BE MADE OR CIRCLED IN RED INK, WITH DATE AND NAME OF PERSON MAKING CHANGE.

Do not extend notes this side of this line

JOB NO. 6270.80 SURVEY OF Ferry St. S.D. NOTES RED. DATE
SURVEY BY Pety. NOTES CHK G. E. BARR
NOTES BY G.P. DATE 8-7-67 DATE AUG 29 '67
INDEXED C.J. GALL DATE

F.B. 3300 PG. 14

B.M.	1ST RUN	DIFF.	2ND RUN	3RD RUN	ADJ. ELEV.	DESCRIPTION
Fd. T.E. 452	339.671					Pg. 9
	+ 6.450		+ 6.312			
T	346.121	+ 2.128	+ 2.127			
	- 4.322		- 4.185			
T.P.	341.799					
	+ 5.860		+ 5.710			
T	347.659	+ 1.062	+ 1.060			
	- 4.798		- 4.650			
T.P.	342.861					
	+ 5.802		+ 5.647			
T	348.663	+ 1.712	+ 1.712			
	- 4.090		- 3.935			
Fd. B.M. T.E. 451	344.573				344.573	T.E. 451. Elev. = 344.573 F.B. 3300-14 Olive St. & Glickman Ave. S.W. Cor. Bt. Spk. in Conc. Drive To House # 2740. 80' W. & 24' S. of E. Int. Elev. = 344.940 F.B. 1488-251.
	+ 5.457		+ 5.410			
T	350.030	+ 1.272	+ 1.272			
	- 4.185		- 4.138			
T.P.	345.845					
	+ 6.098		+ 6.015			
T	351.943	+ 1.963	+ 1.960			
	- 4.135		- 4.055			
T.P.	347.808					
	+ 5.935		+ 5.857			
T	353.743	+ 1.797	+ 1.797			
	- 4.138		- 4.060			
T.P.	349.605					
	+ 5.458		+ 5.363			
T	355.063	+ 0.153	+ 0.155			
	- 5.305		- 5.208			
T.P.	349.758					

76S420 S & E-353 4-54

PLEASE RETURN TO
LOS ANGELES COUNTY SURVEYOR
725 LOS ANGELES COUNTY ENGINEERING BLDG.

NOTE: ANY ADDITIONS OR CHANGES ON THIS SHEET MUST BE MADE OR CIRCLED IN RED INK, WITH DATE AND NAME OF PERSON MAKING CHANGE.

Do not extend notes this side of this line

B.M.	1ST RUN	DIFF.	2ND RUN	3RD RUN	ADJ. ELEV.	DESCRIPTION
T.P.	349.758					
	+ 5.003		+ 4.743			
⊼	354.761	- 0.374	- 0.372			
	- 5.377		- 5.115			
T.P.	349.384					
	+ 4.875		+ 4.712			
⊼	354.259	+ 0.153	+ 0.150	+ 0.151		
	- 4.722		- 4.562			
Fd. B.M. 20-1A	349.537				349.535	B.M. 20-1A Elev. = 349.535 F.B. 3712-77. Olive St. & Baldwin Ave., S.E. Cor., 17.5' N. of the N Wall, & 16.0' E. of The W. Wall Line Produced From The S. of The Baldwin Arms Apt. Bldg House # 5324. In The N.W. Cor. of A Conc. Catch Basin, A 2¼" County Engineer Brass Button Cap, Marked B.M. 20-1A 1966, R.E. 5829. (Flush)

NOTES RED ____ JOB NO. 6270.80 SURVEY OF Freer St. S.D.
DATE ____ SURVEY BY Petr
NOTES CHKD. G. E. BARR NOTES BY G.P. DATE 8-7-67
DATE 6 29 67 INDEXED C. J. GALLI DATE

F. B. 3300 PG. 15

F. B. 330 PG. 16

JOB NO. _____ SURVEY OF _____ NOTES RED. _____
SURVEY BY _____ DATE _____
NOTES BY _____ DATE _____ NOTES CHKD. _____
INDEXED _____ DATE _____ DATE _____

B.M.	1ST RUN	DIFF.	2ND RUN	3RD RUN	ADJ. ELEV.	DESCRIPTION

Do not extend notes this side of this line

PLEASE RETURN TO
LOS ANGELES COUNTY SURVEYOR
725 LOS ANGELES COUNTY ENGINEERING BLDG.

NOTE: ANY ADDITIONS OR CHANGES ON THIS SHEET MUST BE MADE OR CIRCLED IN RED INK, WITH DATE AND NAME OF PERSON MAKING CHANGE.

765420 S & E-353 4-54

Notes Ck'd by G. E. BARR	Survey of Freer St. S.D	F. B. 3300 PG. 17
Map No.	JN 6270.80 Tape 0.2-87 Std 68 °F	
Office Work	Surveyed by Petri	
Checked	Notes A.L.G. Date 8-8-67	
Date	Indexed C. J. GALLI AUG 24 '67	

J.N. 6270.80

Aug. 8, 1967

Project Nº 708 - Freer St. S.D.

Street Centerlines For Proposed S.D.

Transit #107522

Petri
Goble
Guizado
Beaudry

Note: Any Additions or Changes on This Sheet Must be Made or Circled in Red Ink With Date and Name of Person Making Change.

Do not extend this side of this line.

PLEASE RETURN TO
LOS ANGELES COUNTY ENGINEER
403 LOS ANGELES COUNTY ENGINEERING BLDG.

76F309S CE#310 1-65

F. B. 3300 PG. 18

Index

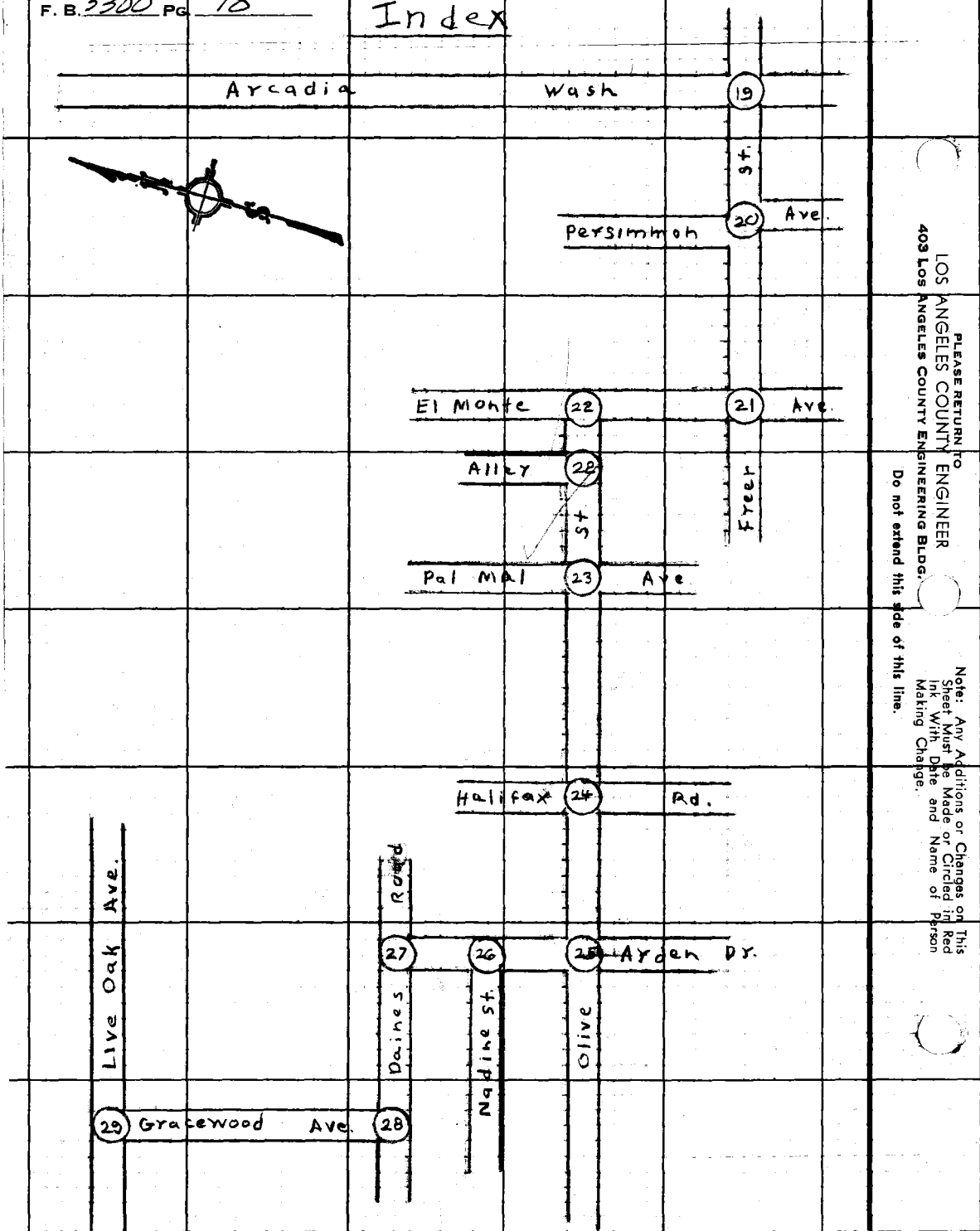

PLEASE RETURN TO
LOS ANGELES COUNTY ENGINEER
403 Los Angeles County Engineering Bldg.
Do not extend this side of this line.

Note: Any Additions or Changes on This Sheet Must be Made or Circled in Red Ink With Date and Name of Person Making Change.

Notes Ck'd by G. E. BARR	Survey of Freer St. S.D.	F. B. 3300 Pg. 19
Map No.	JN 2270-90 Tape 0207 Std 28	
Office Work	Surveyed by Petr.	
Checked	Notes G.P. Date 8-8-67	
Date	Indexed C. J. GALLI	

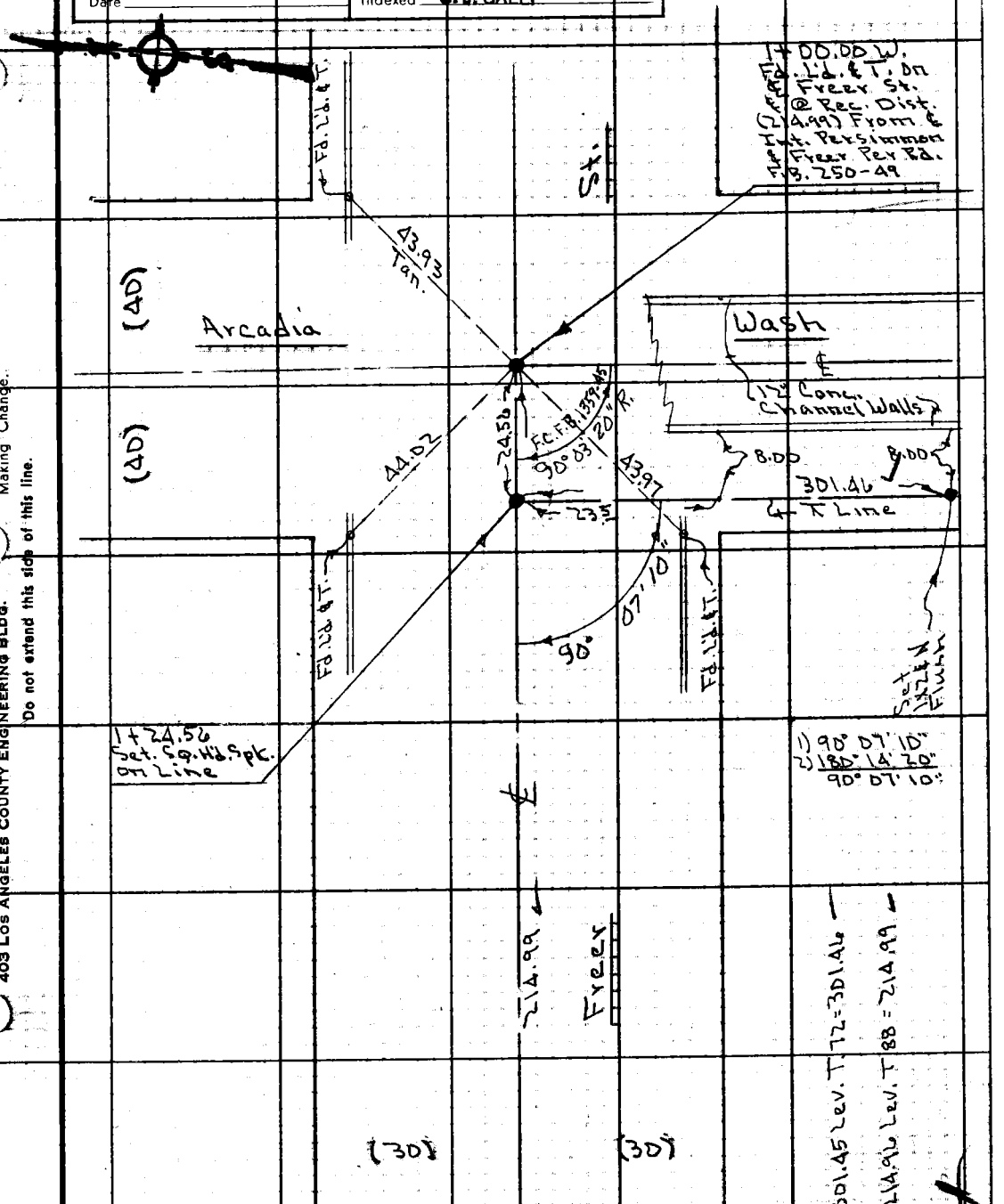

Note: Any Additions or Changes on This Sheet Must be Made or Circled in Red Ink With Date and Name of Person Making Change.

PLEASE RETURN TO
LOS ANGELES COUNTY ENGINEER
403 LOS ANGELES COUNTY ENGINEERING BLDG.
Do not extend this side of this line.

76F309S CE#310 1-65

Cont. on Top Pg. 20

PLEASE RETURN TO
LOS ANGELES COUNTY ENGINEER
403 LOS ANGELES COUNTY ENGINEERING BLDG.

Note: Any Additions or Changes on This Sheet Must be Made or Circled in Red Ink With Date and Name of Person Making Change.

Do not extend this side of this line.

W.S. 46A-3

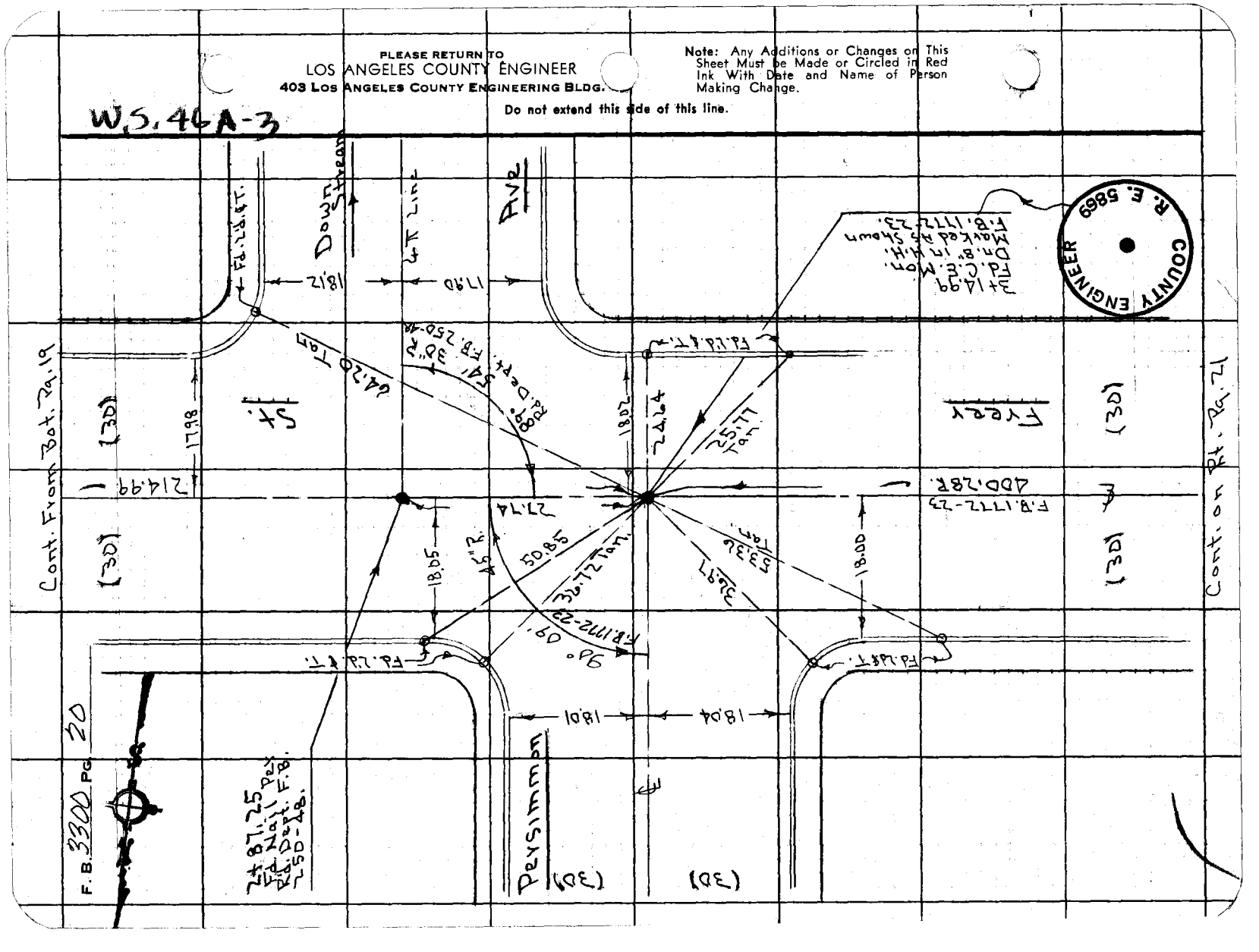

W.S. 46, A-3

Notes Ck'd by G. E. BARR	Survey of Freer St. S.D.	F. B. 3300 PG. 21
Map No.	JN 6270.80 Topo 22 Std 68 °F	
Office Work	Surveyed by Dakri	
Checked	Notes G.P. Date 8-8-67	
Date	Indexed C. J. GALLI	

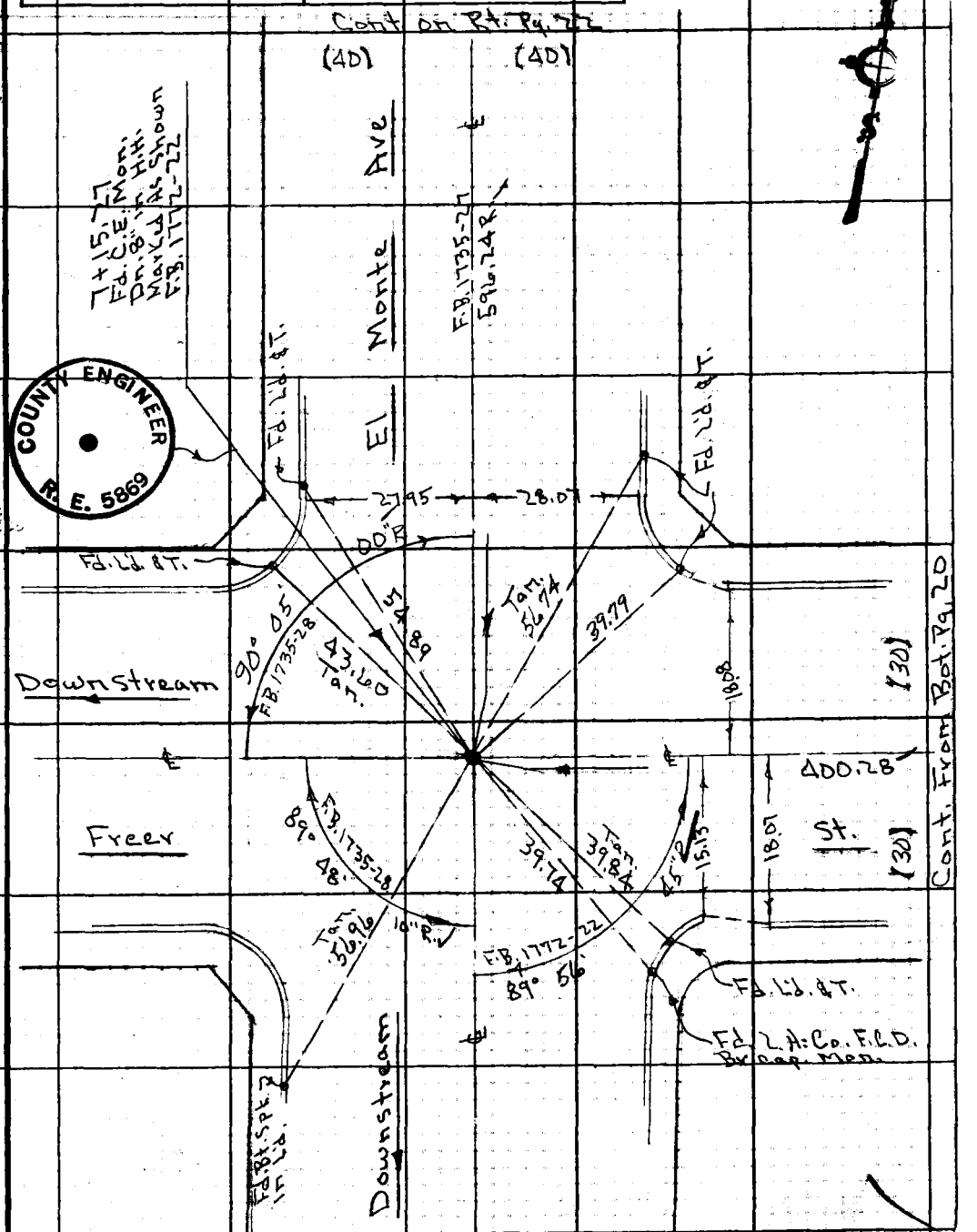

COUNTY ENGINEER
R. E. 5869

Note: Any Additions or Changes on This Sheet Must be Made or Circled in Red Ink With Date and Name of Person Making Change.

Do not extend this side of this line.

PLEASE RETURN TO
LOS ANGELES COUNTY ENGINEER
403 LOS ANGELES COUNTY ENGINEERING BLDG.

76F309S CE#310 1-65

F. B. 3300 PG 22

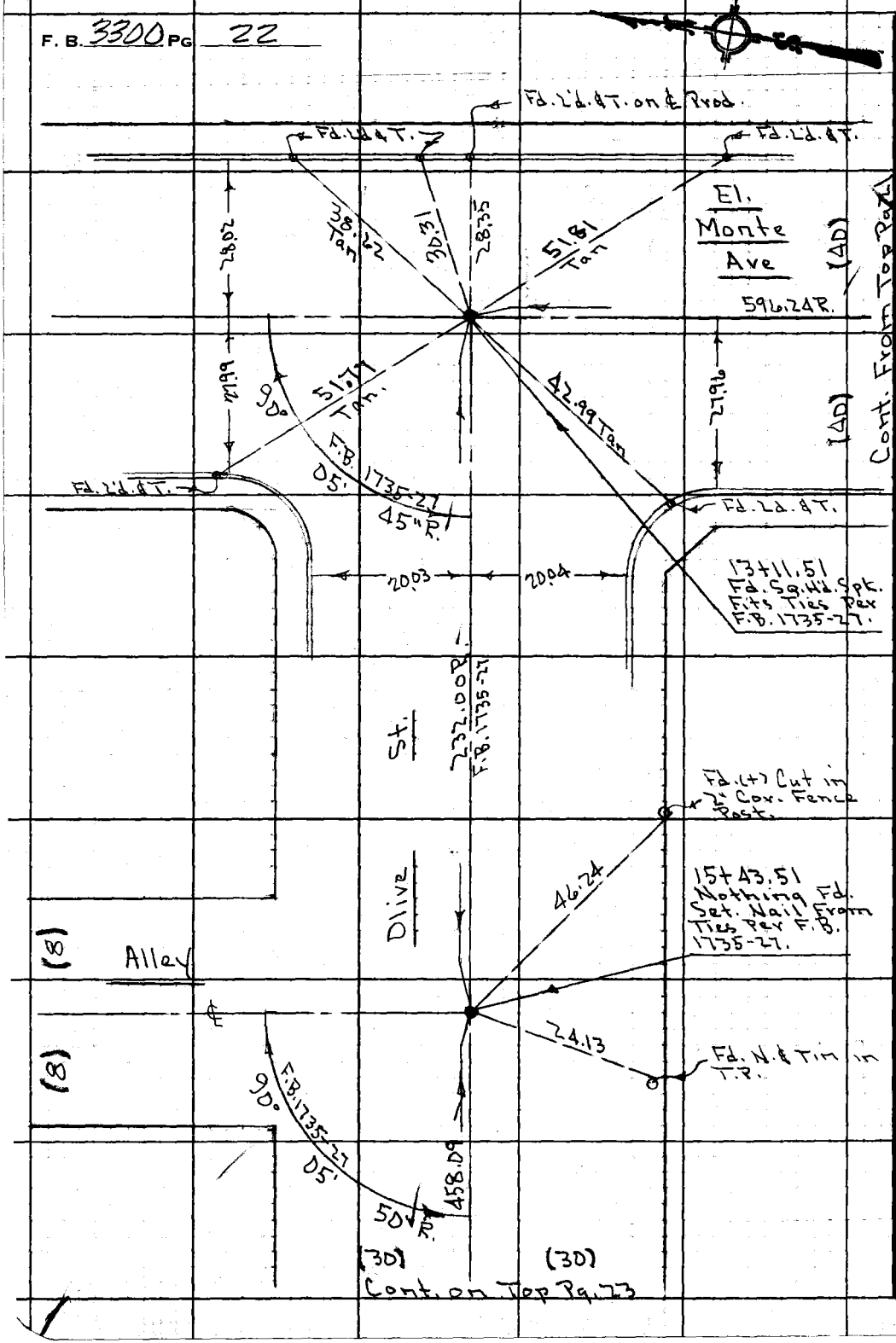

WS46A-3

PLEASE RETURN TO
LOS ANGELES COUNTY ENGINEER
403 LOS ANGELES COUNTY ENGINEERING BLDG.

Do not extend this side of this line.

Note: Any Additions or Changes on This Sheet Must be Made or Circled in Red Ink With Date and Name of Person Making Change.

Notes Ck'd by G. E. BARR	Survey of Freer St. S.D.	F. B. 3300 PG. 23
Map No.	~~JN 6270.80 Topo 0.207 Std 68~~ °F	
Office Work	Surveyed by Petri	
Checked	Notes G.P. Date 8-8-67	
Date	Indexed C.J. GALLI	

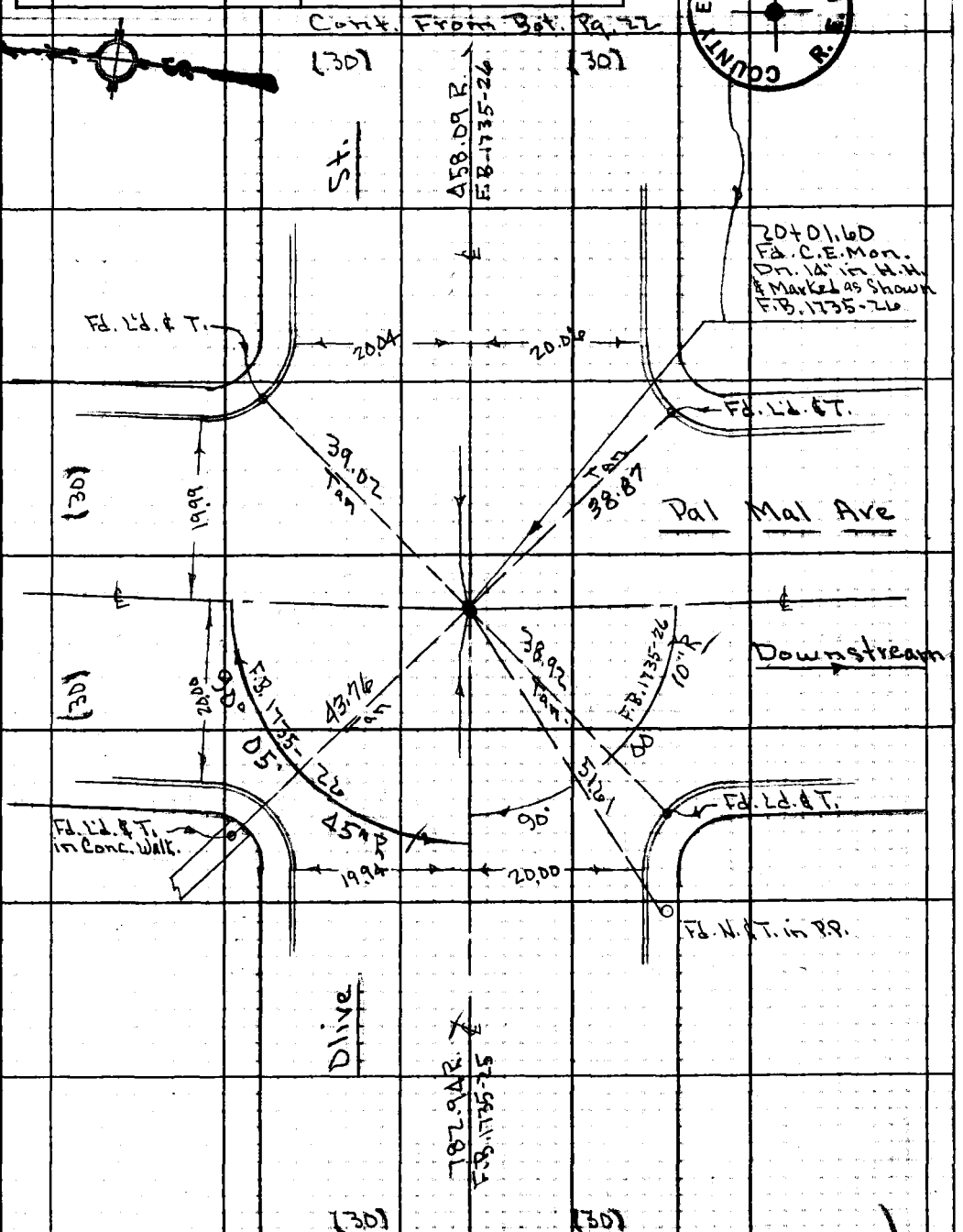

WS.441.D-5

COUNTY ENGINEER R. E. 5889

Note: Any Additions or Changes on This Sheet Must be Made or Circled in Red Ink With Date and Name of Person Making Change.

Do not extend this side of this line.

PLEASE RETURN TO
LOS ANGELES COUNTY ENGINEER
403 LOS ANGELES COUNTY ENGINEERING BLDG.

76F309S CE#310 1-65

Cont. From Bot. Pg. 23

F. B. 3300 PG. 24

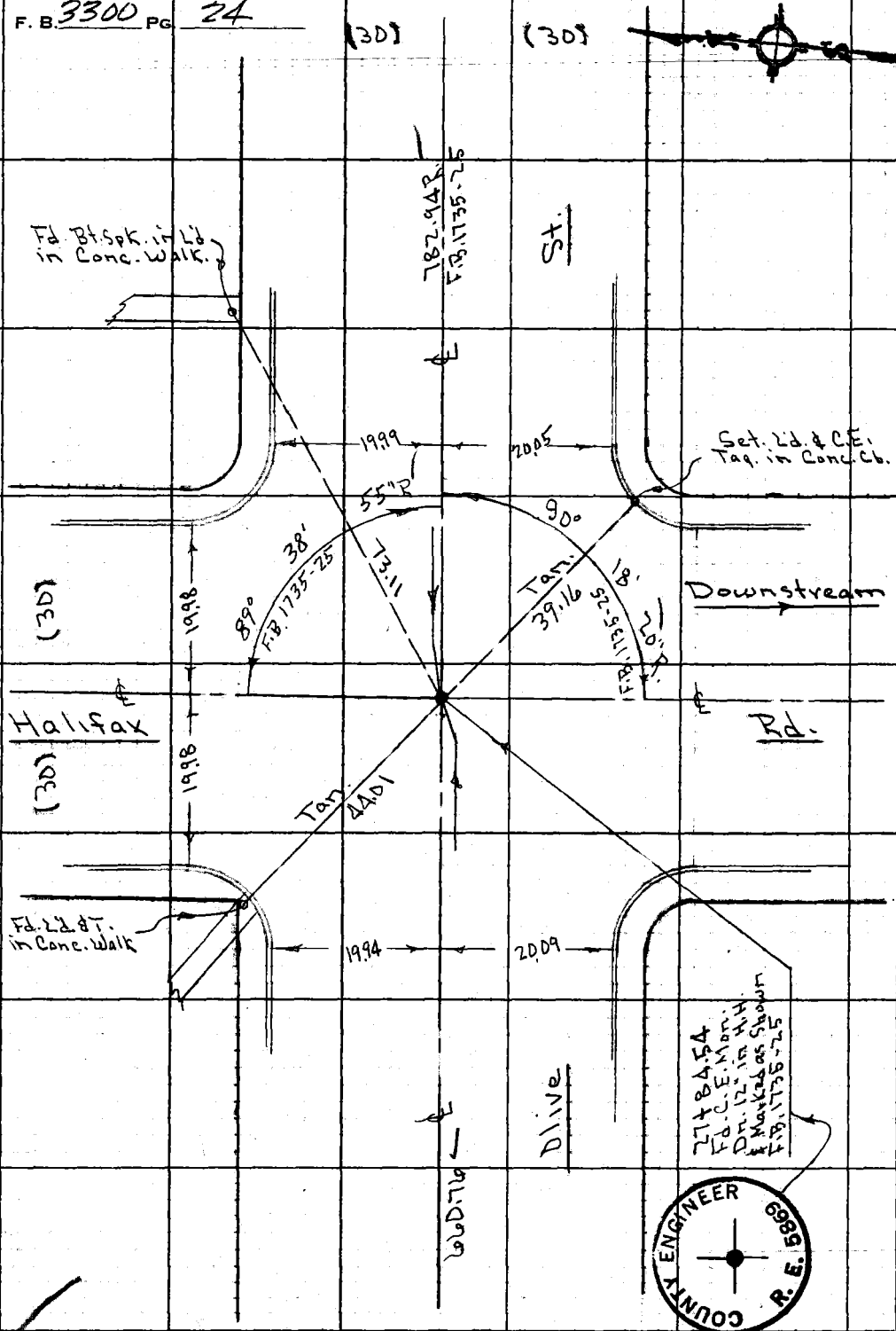

Cont. on Rt. Pg. 25

PLEASE RETURN TO
LOS ANGELES COUNTY ENGINEER
403 Los Angeles County Engineering Bldg.
Do not extend this side of this line.

Note: Any Additions or Changes on This Sheet Must be Made or Circled in Red Ink With Date and Name of Person Making Change.

Notes Ck'd by G. E. BARR	Survey of Freer St. C.D.	F. B. 3300 PG. 25
Map No.	JN 6270-80 Topo 9207 Sta 68 °F	
Office Work	Surveyed by Retri.	
Checked	Notes G.P. Date 6-9-67	
Date	Indexed C. J. GALLI	

Cont. on Bot. Pg. 26

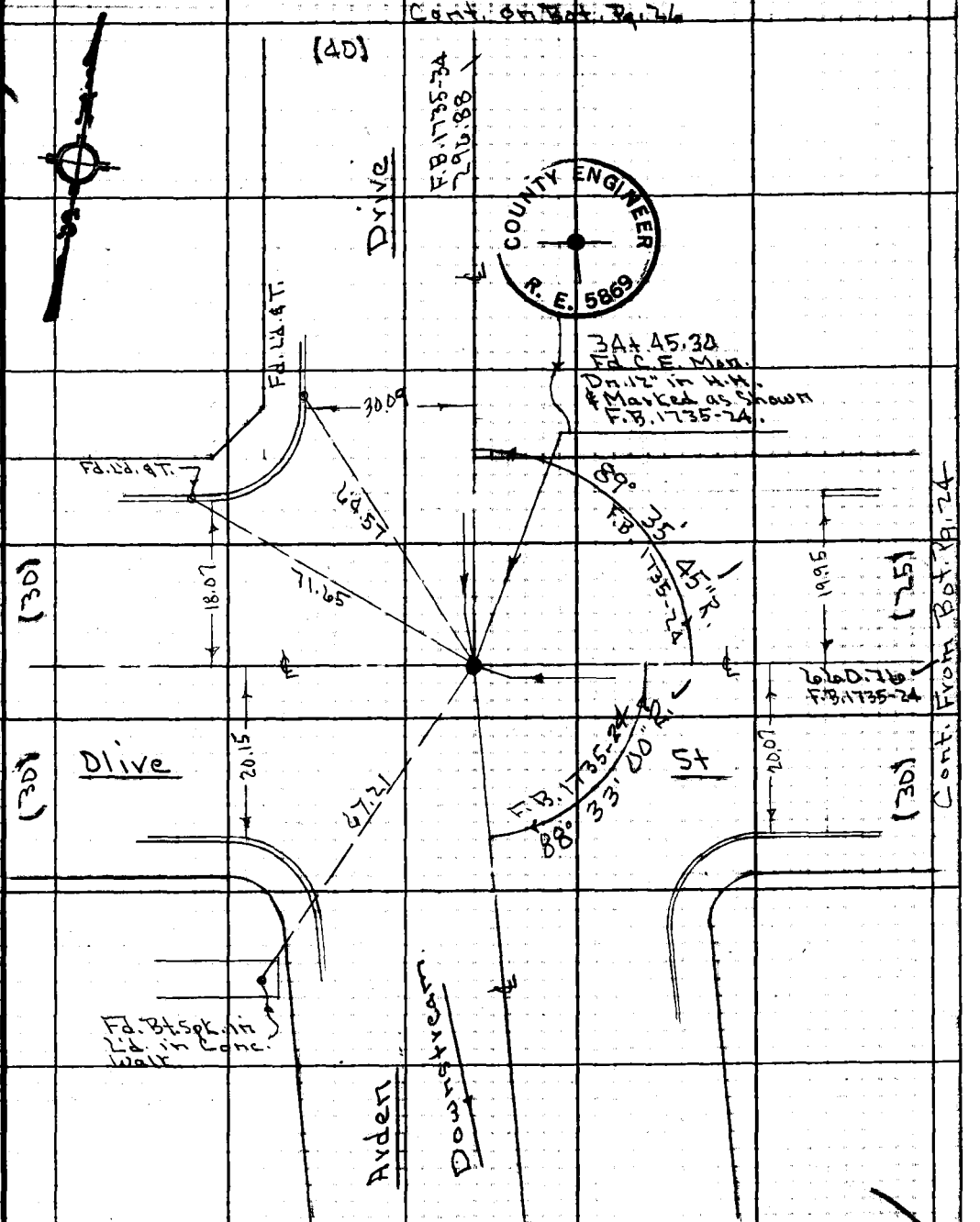

Note: Any Additions or Changes on This Sheet Must be Made or Circled in Red Ink With Date and Name of Person Making Change.

Do not extend this side of this line.

PLEASE RETURN TO
LOS ANGELES COUNTY ENGINEER
403 LOS ANGELES COUNTY ENGINEERING BLDG.

76F309S CE#310 1-65

Cont. on Rt. Pg. 27

F. B. 3300 PG 26

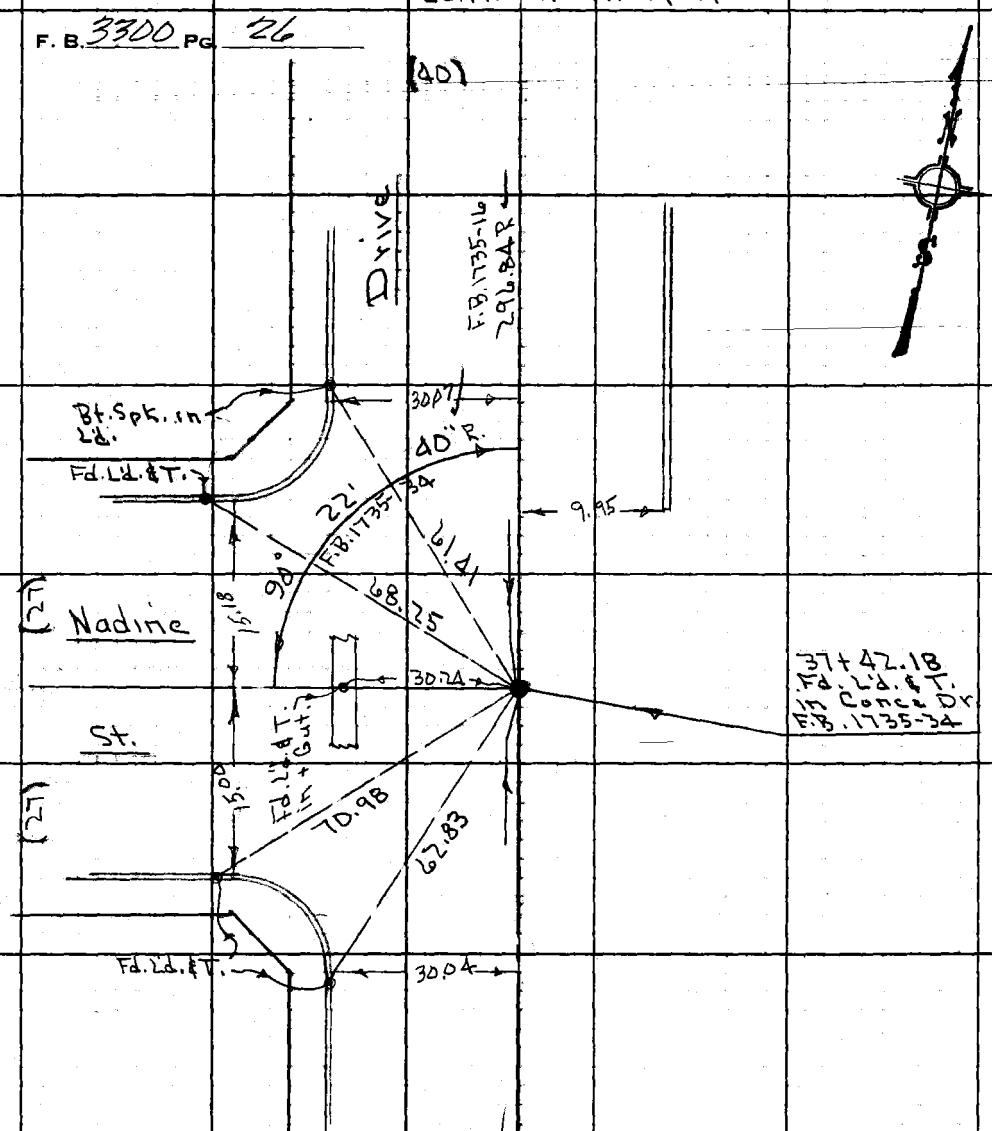

LOS ANGELES COUNTY ENGINEER
403 LOS ANGELES COUNTY ENGINEERING BLDG.
PLEASE RETURN TO
Do not extend this side of this line.
Note: Any Additions or Changes on This Sheet Must be Made or Circled in Red Ink With Date and Name of Person Making Change.

Cont. From Top Pg. 25

Notes Ck'd by G. E. BARR	Survey of Freer St. S.D.
Map No.	JN 6270.80 Tape 0207 Std 68 °F
Office Work	Surveyed by Petri
Checked	Notes G.P. Date 8-9-67
Date	Indexed C. J. GALLI

F. B. 3300 PG. 27

WS 44 D-4

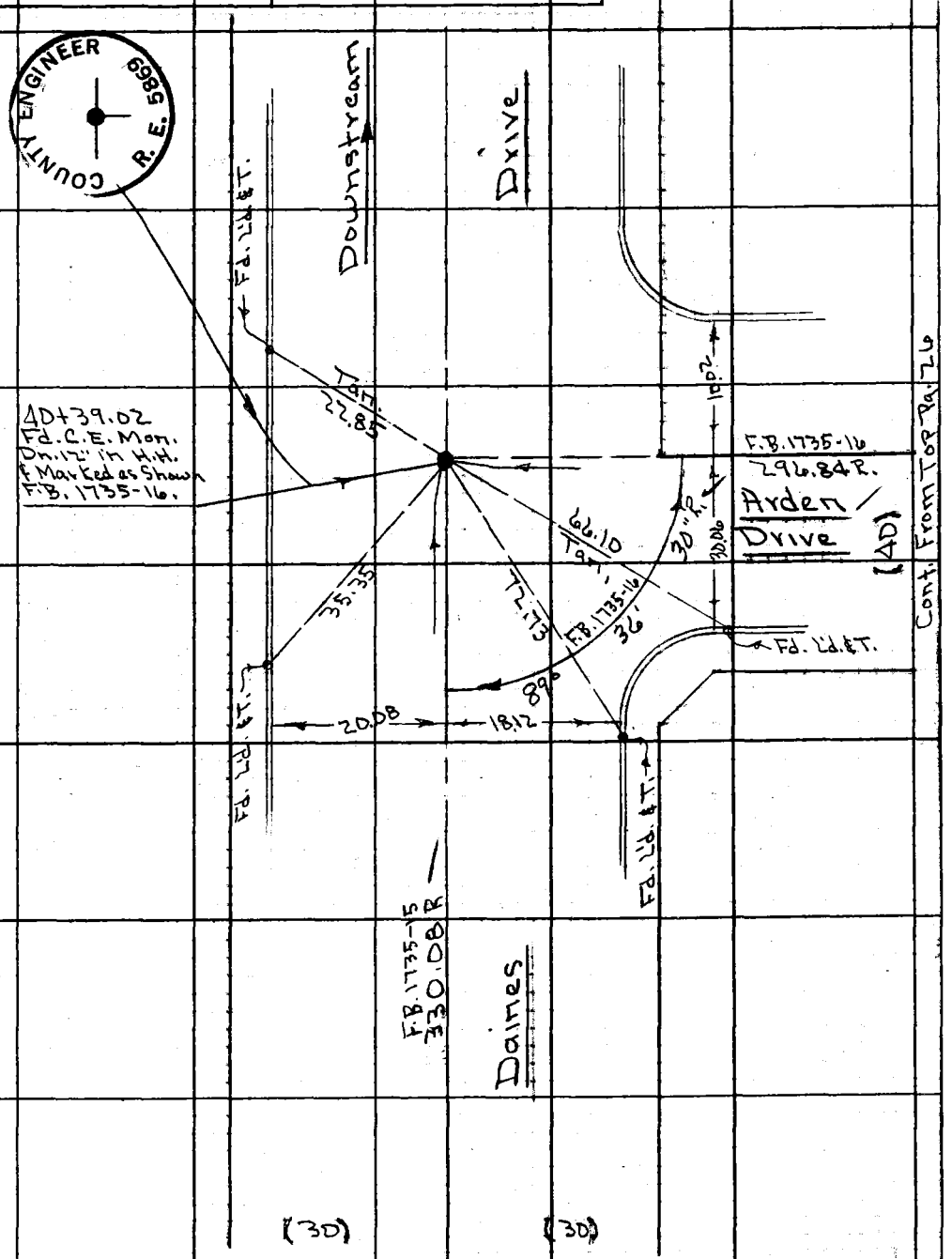

Cont. From Top Pg. 26

Cont. on Rt. Pg. 28

Note: Any Additions or Changes on This Sheet Must be Made or Circled in Red Ink With Date and Name of Person Making Change.

Do not extend this side of this line.

PLEASE RETURN TO
LOS ANGELES COUNTY ENGINEER
403 LOS ANGELES COUNTY ENGINEERING BLDG.

75F309S CE#310 1-65

Cont. on Bot. Pg. 29

F. B. 3300 PG. 28

D-4

LOS ANGELES COUNTY ENGINEER
403 Los Angeles County Engineering Bldg.

PLEASE RETURN TO

Do not extend this side of this line.

Note: Any Additions or Changes on This Sheet Must be Made or Circled in Red Ink With Date and Name of Person Making Change.

Notes Ck'd by G. E. BARR	Survey of Freer St. S.D.	F. B. 3300 PG. 29
Map No.	~~JN 1270.80 Tape 6007 Std 68~~ °F	
Office Work	Surveyed by Petri	
Checked	Notes G.P. Date 8-9-67	
Date	Indexed C. J. GALLI	

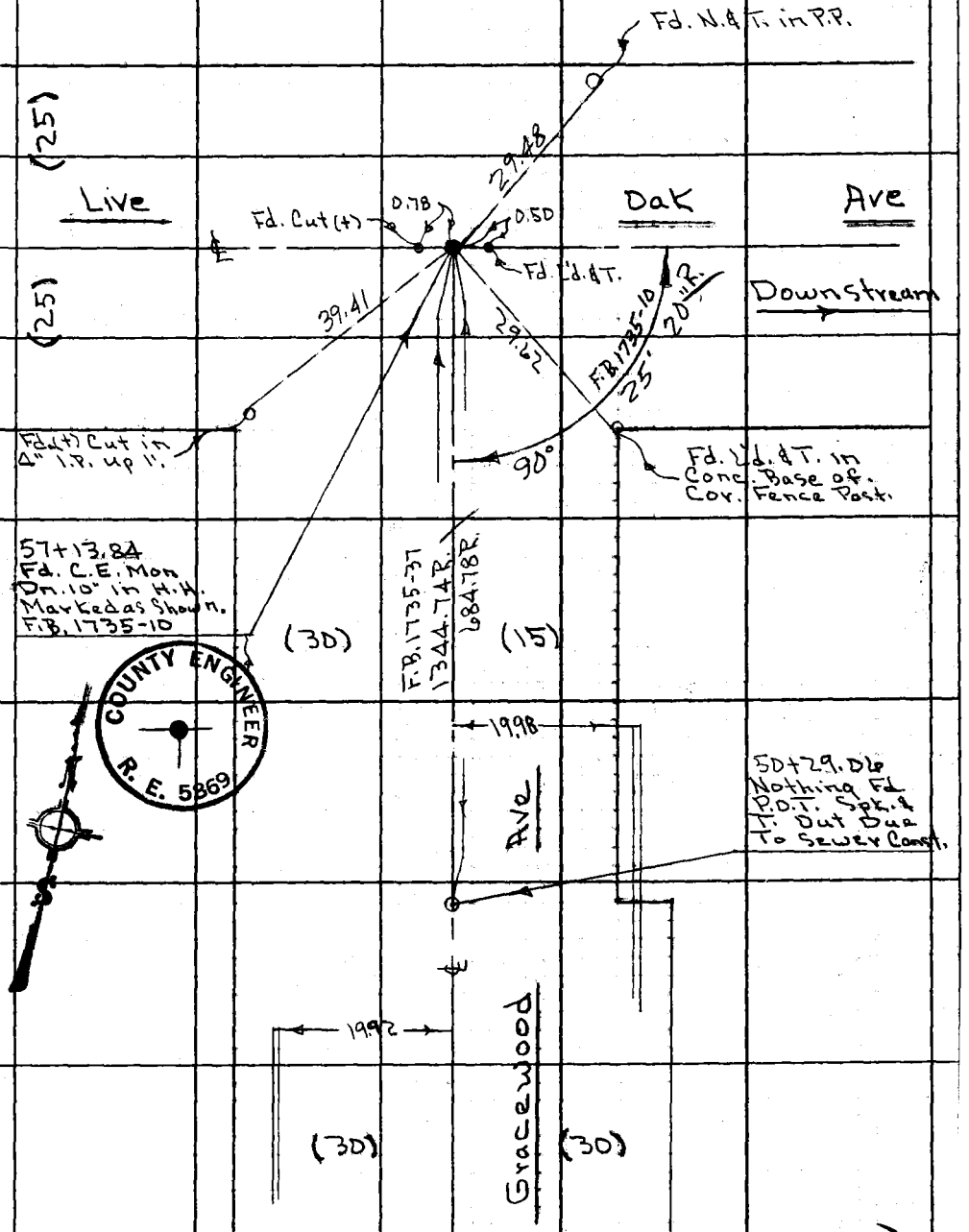

Cont From Top Pg. 28

Note: Any Additions or Changes on This Sheet Must be Made or Circled in Red Ink With Date and Name of Person Making Change.

Do not extend this side of this line.

PLEASE RETURN TO
LOS ANGELES COUNTY ENGINEER
403 LOS ANGELES COUNTY ENGINEERING BLDG.

76F309S CE#310 1-65

F. B. 3300 PG. 30

PLEASE RETURN TO

LOS ANGELES COUNTY ENGINEER

403 LOS ANGELES COUNTY ENGINEERING BLDG.

Do not extend this side of this line.

Note: Any Additions or Changes on This Sheet Must be Made or Circled in Red Ink With Date and Name of Person Making Change.

Notes Ck'd by	Survey of FREER ST. S.D
Map No.	JN 6270.80 Topo Std °E
Office Work	Surveyed by PETRI
Checked	Notes A L G Date 8-10-67
Date	Indexed C. J. GALLI AUG 2 1 '67

F. B. 3300 PG. 31

J. N. 6270.80

Aug. 10, 1967

Project No 708 - Freer St. S. D.

Location of Improvements

For Proposed S. D.

Petri
Goble
Guizado
Beaudry

Note: Any Additions or Changes on This Sheet Must be Made or Circled in Red Ink With Date and Name of Person Making Change.

PLEASE RETURN TO
LOS ANGELES COUNTY ENGINEER
403 LOS ANGELES COUNTY ENGINEERING BLDG.
Do not extend this side of this line.

76F309S CE#310 1-65

F. B. 3300 PG. 32

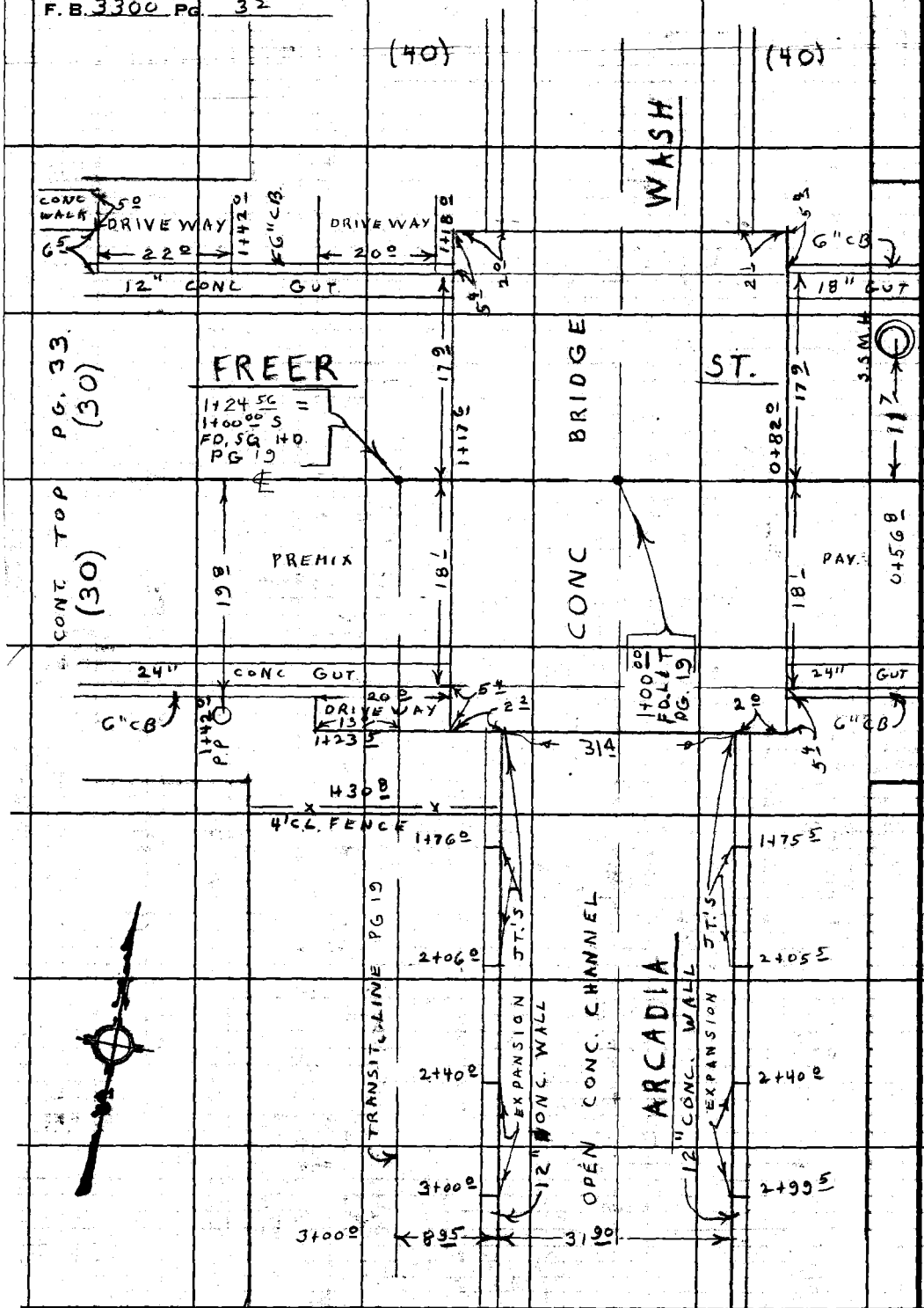

PLEASE RETURN TO
LOS ANGELES COUNTY ENGINEER
403 LOS ANGELES COUNTY ENGINEERING BLDG.
Do not extend this side of this line.

Note: Any Additions or Changes on This Sheet Must be Made or Circled in Red Ink With Date and Name of Person Making Change.

Notes Ck'd by	Survey of FREER ST. S.D	F. B. 3300 PG. 33
Map No.	JNG27080 Tape Std. °F	
Office Work	Surveyed by PETRI	
Checked	Notes ALG Date 8-10-67	
Date	Indexed C. J. GALLI	

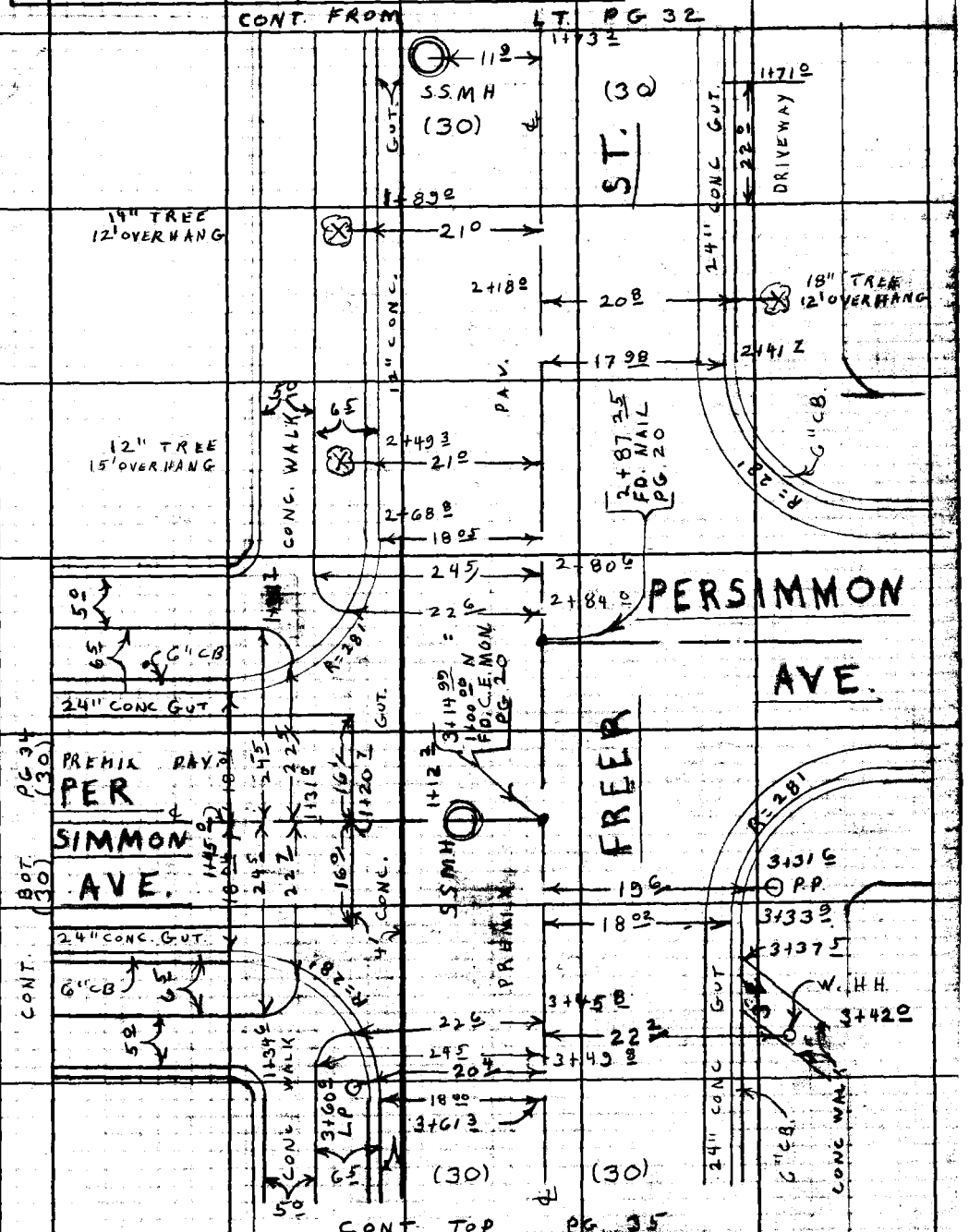

Note: Any Additions or Changes on This Sheet Must be Made or Circled in Red Ink With Date and Name of Person Making Change.

PLEASE RETURN TO
LOS ANGELES COUNTY ENGINEER
403 LOS ANGELES COUNTY ENGINEERING BLDG.
Do not extend this side of this line.

76F309S CE#310 1-65

F. B. 3300 PG 34

PLEASE RETURN TO
LOS ANGELES COUNTY ENGINEER
403 Los Angeles County Engineering Bldg.

Do not extend this side of this line.

Note: Any Additions or Changes on This Sheet Must Be Made or Circled in Red Ink With Date and Name of Person Making Change.

Notes Ck'd by	Survey of FREER ST. S.D	F.B. 3300 Pg. 35
Map No.	IN 6270.30 Tape Std. °F	
Office Work	Surveyed by PETRI	
Checked	Notes ALG Date 8-10-67	
Date	Indexed C. J. GALLI	

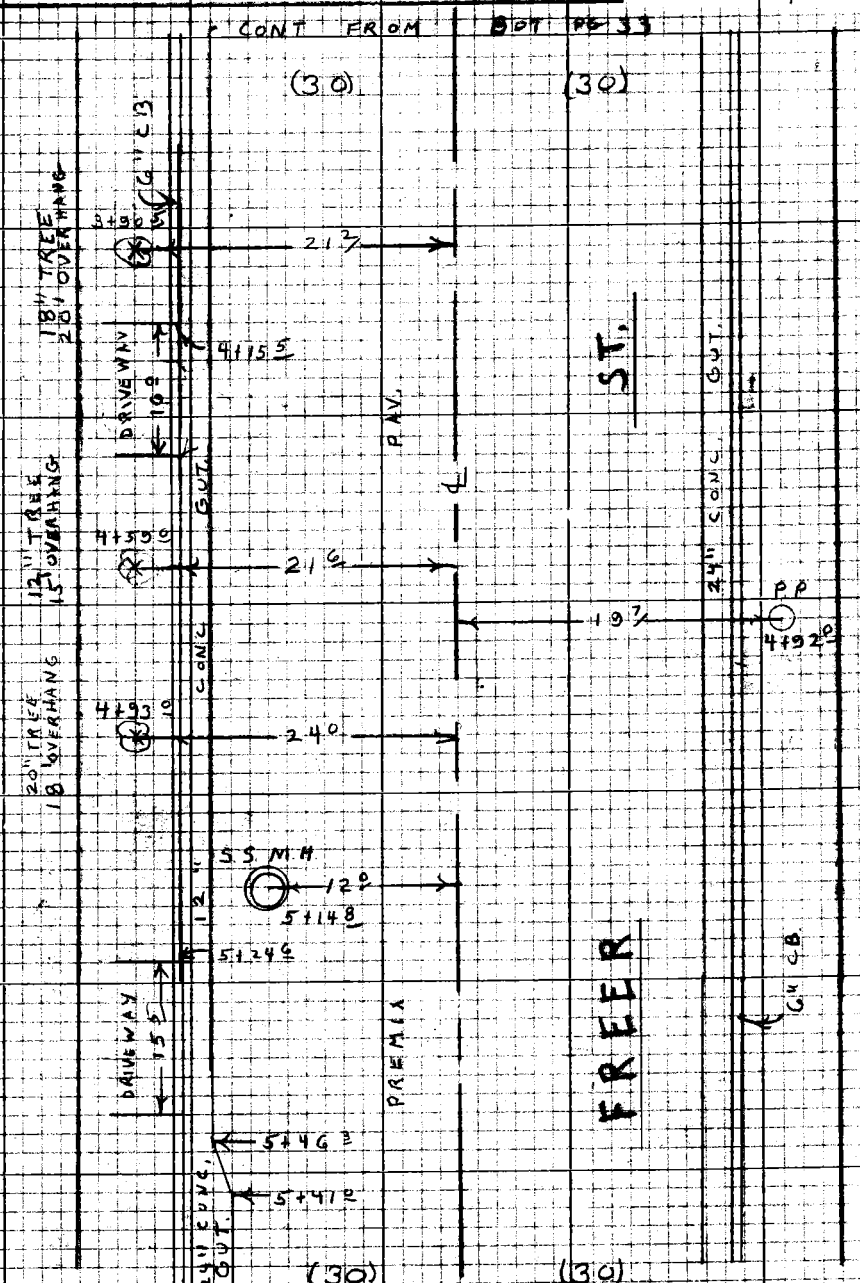

Note: Any Additions or Changes on this Sheet Must be Made or Circled in Red Ink With Date and Name of Person Making Change

PLEASE RETURN TO
LOS ANGELES COUNTY ENGINEER
403 Los Angeles County Engineering Bldg.

Do not extend this side of this line.

76P3095 CE #310 5-66

6

F.B. 3300 PG. 36

CONT. FROM B07. PG. 35

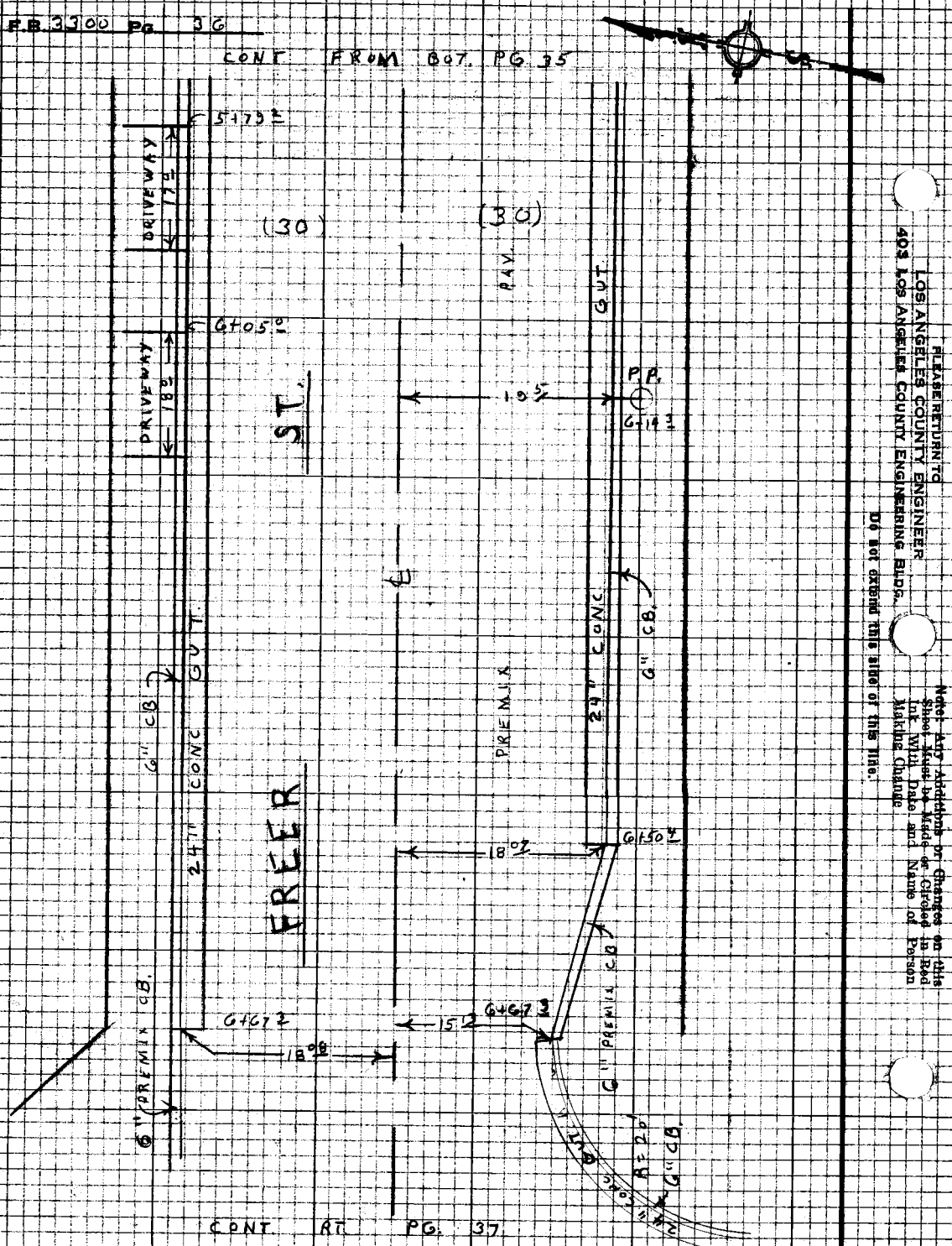

CONT. RT. PG. 37

PLEASE RETURN TO
LOS ANGELES COUNTY ENGINEER
403 LOS ANGELES COUNTY ENGINEERING BLDG.
Do not extend this side of this line.
Note: Any Additions or Changes on this Sheet Must be Made or Circled in Red Ink With Date and Name of Person Making Change

Notes Ck'd by	Survey of FREER ST S.D	F.B. 3300 Pg. 37
Map No.	IN 6270.80 Tape Std °F	
Office Work	Surveyed by PETRI	
Checked	Notes A L G Date 8-10-67	
Date	Indexed C. J. GALLI	

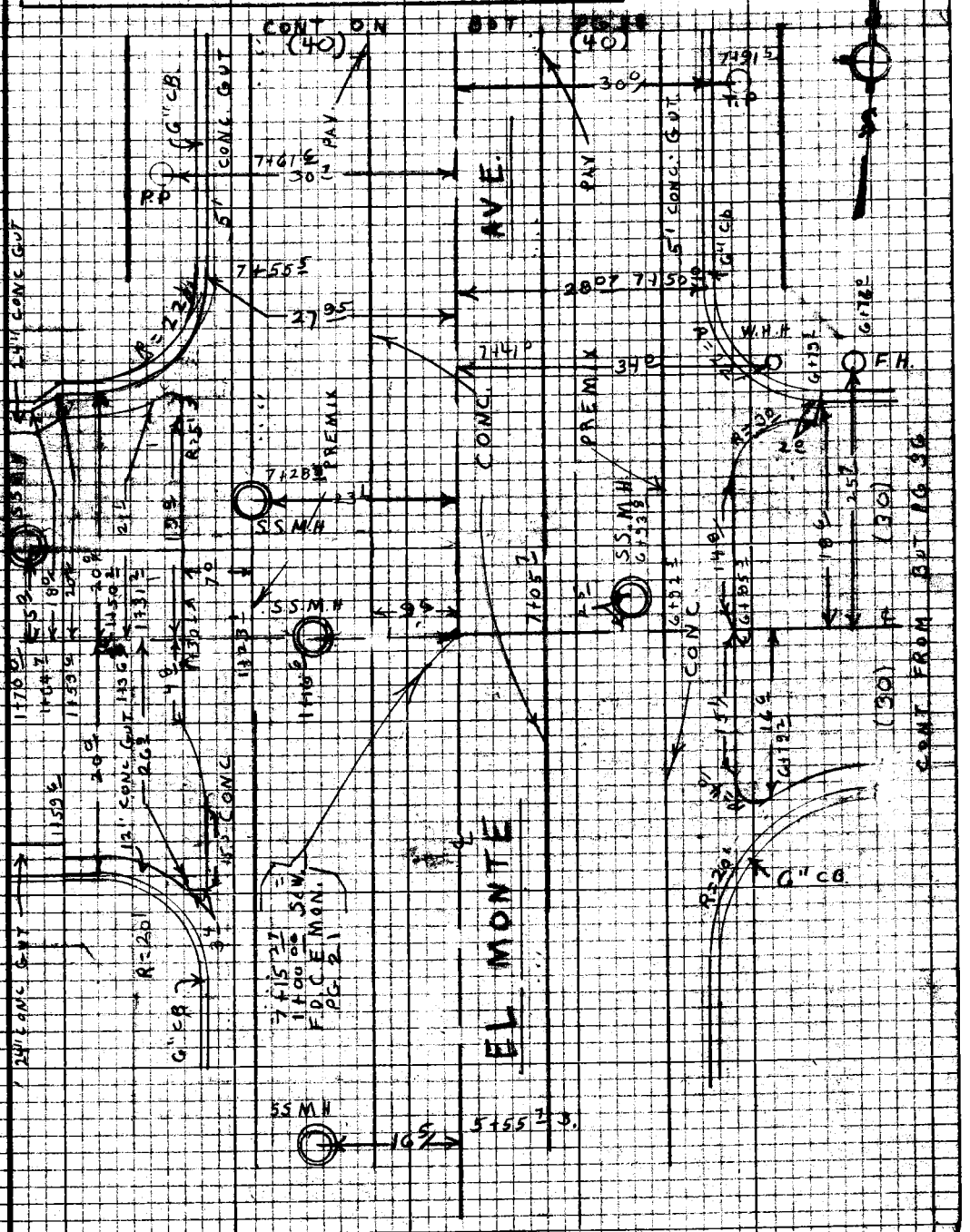

Note: Any Additions or Changes on this Sheet Must be Made or Circled in Red Ink With Date and Name of Person Making Change.

Do not extend this side of this line.

PLEASE RETURN TO
LOS ANGELES COUNTY ENGINEER
403 LOS ANGELES COUNTY ENGINEERING BLDG.

76F3025 CK #310 8-66

F.B. 3300 Pg. 38

PLEASE RETURN TO
LOS ANGELES COUNTY ENGINEER
403 LOS ANGELES COUNTY ENGINEERING BLDG.

DO NOT EXTEND THIS SIDE OF THE TITLE.

Note: Any Additions or Changes on this Sheet Must be Made or Circled in Red Ink With Date and Name of Person Making Change

Notes Ck'd by	Survey of FREER ST. S.D.	F.B. 3300 Pg. 39
Map No.	IN 627080 Tape Std. °F	
Office Work	Surveyed by PETRI	
Checked	Notes ALG Date 8-10-67	
Date	Indexed C. J. GALLI	

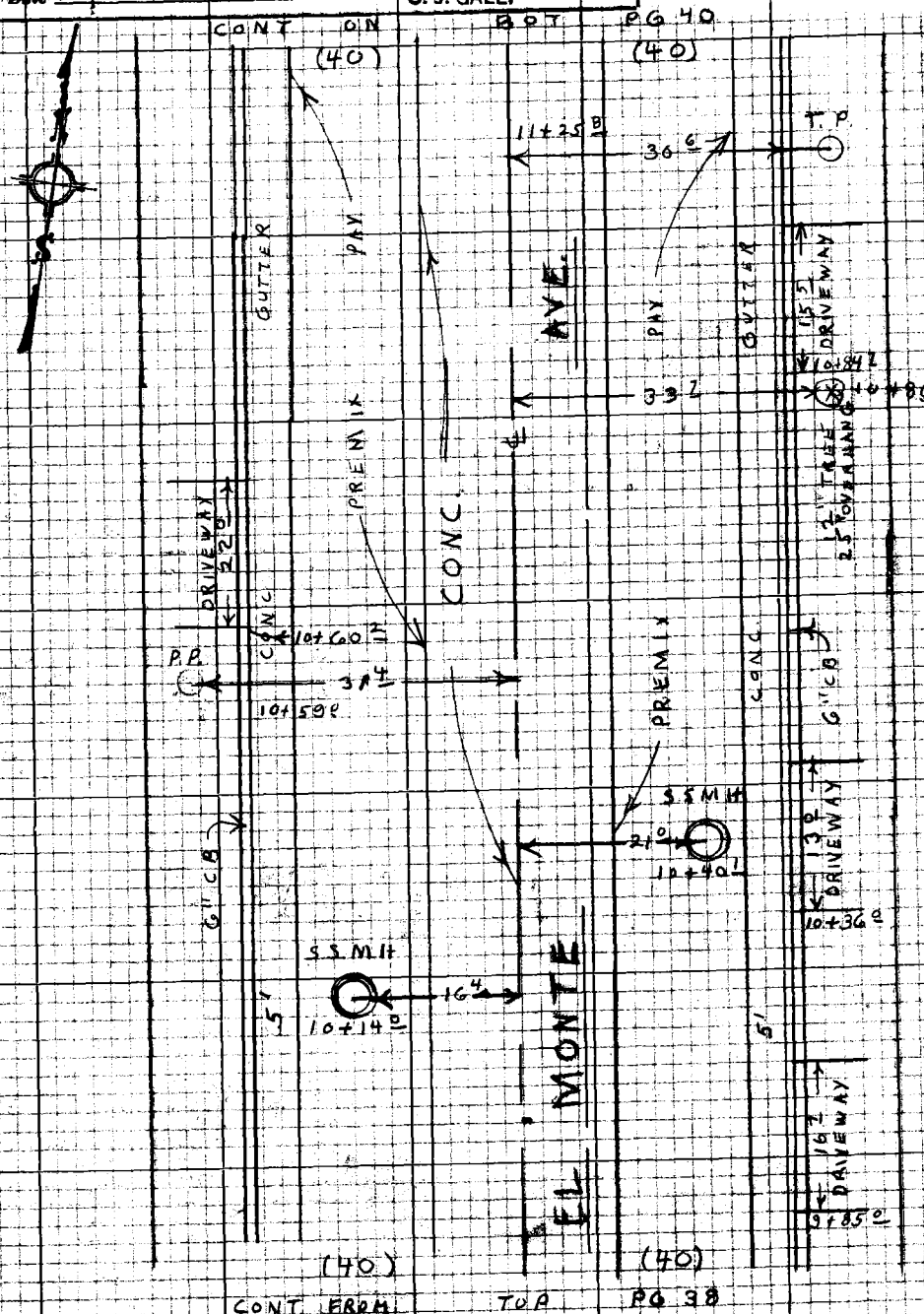

Note: Any Additions or Changes on this Sheet Must be Made or Circled in Red Ink With Date and Name of Person Making Change

PLEASE RETURN TO
LOS ANGELES COUNTY ENGINEER
403 LOS ANGELES COUNTY ENGINEERING BLDG.

Do not extend this side of this line.

7SP2098 CE #210 5-66

10

F.B. 3300 Pg. 40

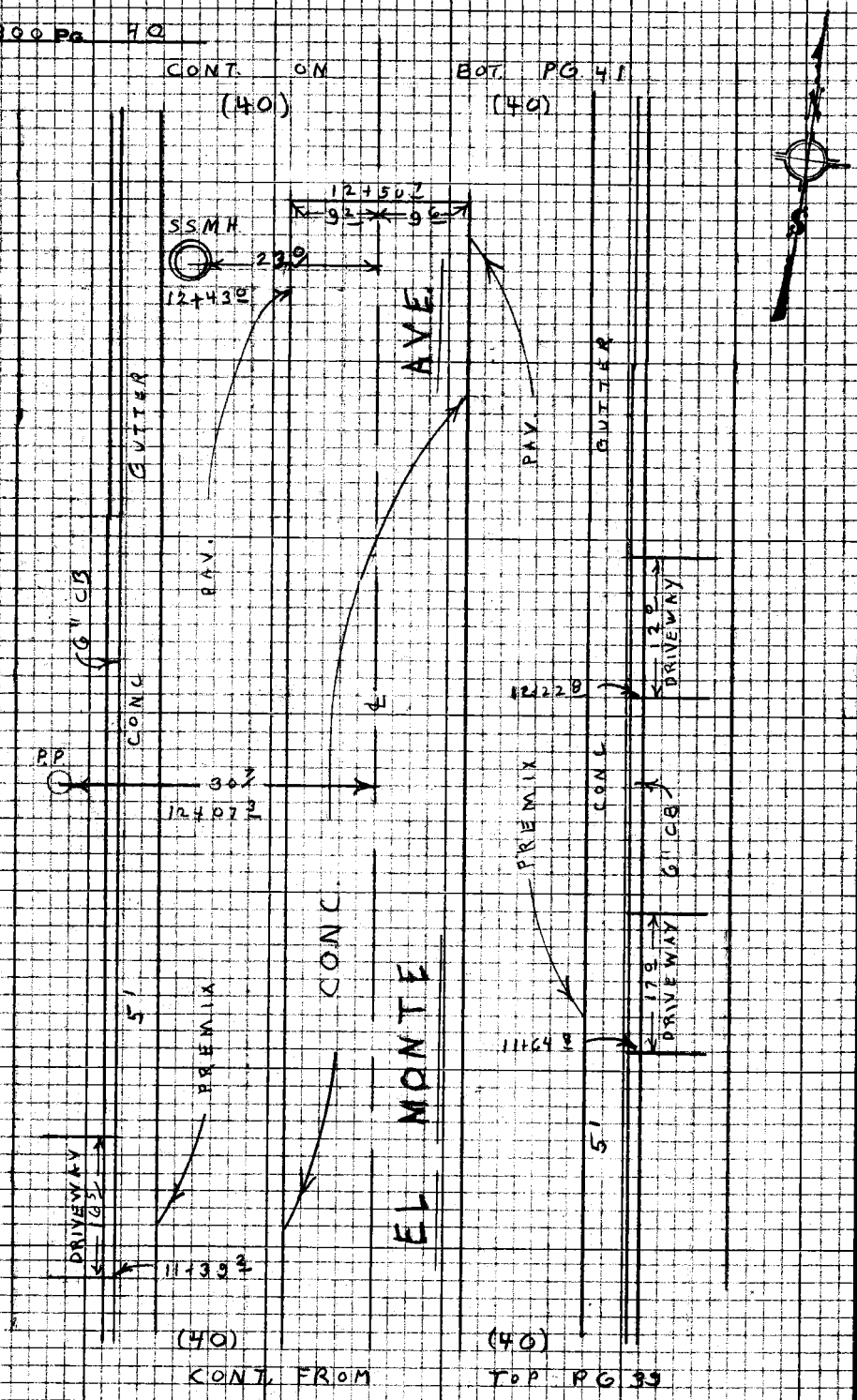

PLEASE RETURN TO
LOS ANGELES COUNTY ENGINEER
403 LOS ANGELES COUNTY ENGINEERING BLDG.

Do not extend this side of this line.

Note: Any Additions or Changes on this Sheet Must be Made or Circled in Red Ink With Date and Name of Person Making Change

Notes Ck'd by	Survey of FREER ST S.D.
Map No.	IN 6279.80 Tape Std. °F
Office Work	Surveyed by PETRI
Checked	Notes ALG Date 8-10-67
Date	Indexed C. J. GALLI

F.B. 3300 PG. 47

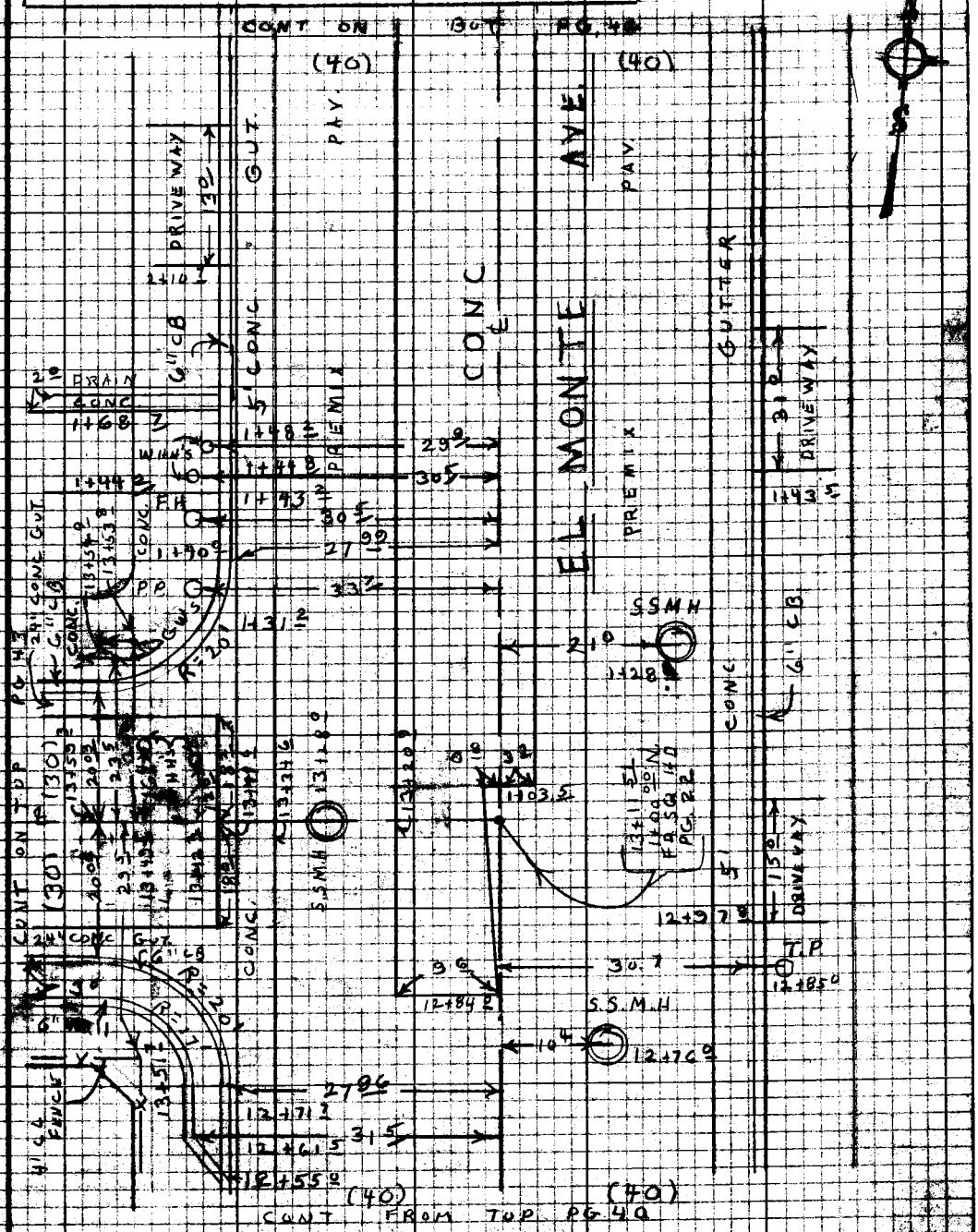

Note: Any Additions or Changes on this Sheet Must be Made or Circled in Red Ink With Date and Name of Person Making Change

Do not extend this side of this line.

PLEASE RETURN TO
LOS ANGELES COUNTY ENGINEER
403 LOS ANGELES COUNTY ENGINEERING BLDG.

76P3098 CK #310 5-66

F.B. 3300 Pg. 42

CONT. FROM TOP PG. 41

PLEASE RETURN TO
LOS ANGELES COUNTY ENGINEER
403 LOS ANGELES COUNTY ENGINEERING BLDG.

DO NOT EXTEND THIS SIDE OF THE TITLE.

Note: Any Additions or Changes on this Sheet Must be Made or Circled in Red Ink With Date and Name of Person Making Change

Notes Ck'd by	Survey of FREER ST. S.D.
Map No.	JN 6270 BD Zone Std.
Office Work	Surveyed by PETRI
Checked	Notes A.L.G. Date 8-10-67
Date	Indexed C. J. GALLI

F.B. 3300 Pg. 43

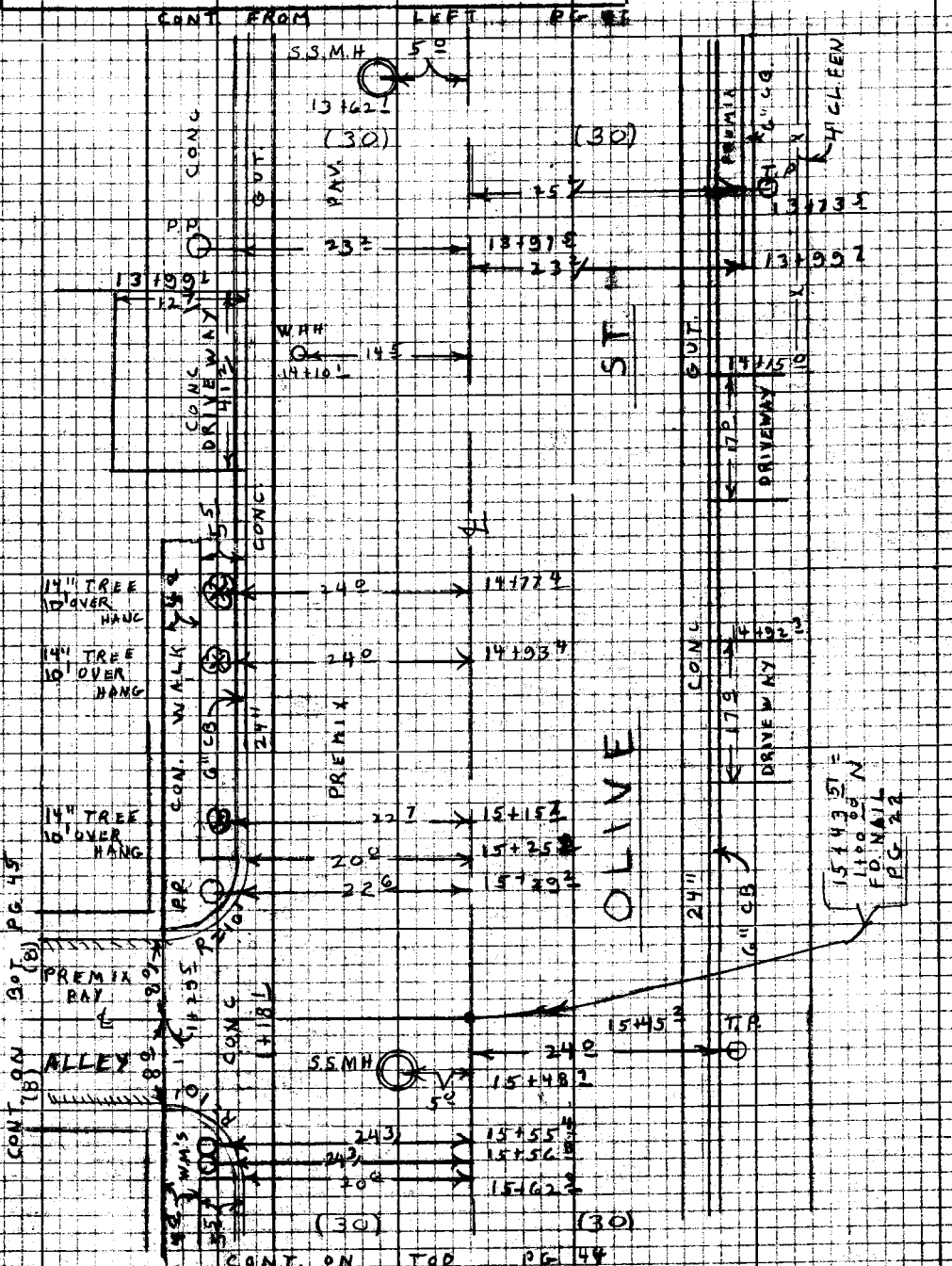

Notes Any Additions or Changes on this Sheet Must be Made or Circled in Red Ink With Date and Name of Person Making Change

Do not extend this side of this line.

PLEASE RETURN TO
LOS ANGELES COUNTY ENGINEER
403 LOS ANGELES COUNTY ENGINEERING BLDG.

76P3098 CK #310 5-66

F.B. 3300 Pg. 44

CONT. FROM BOT PG 43

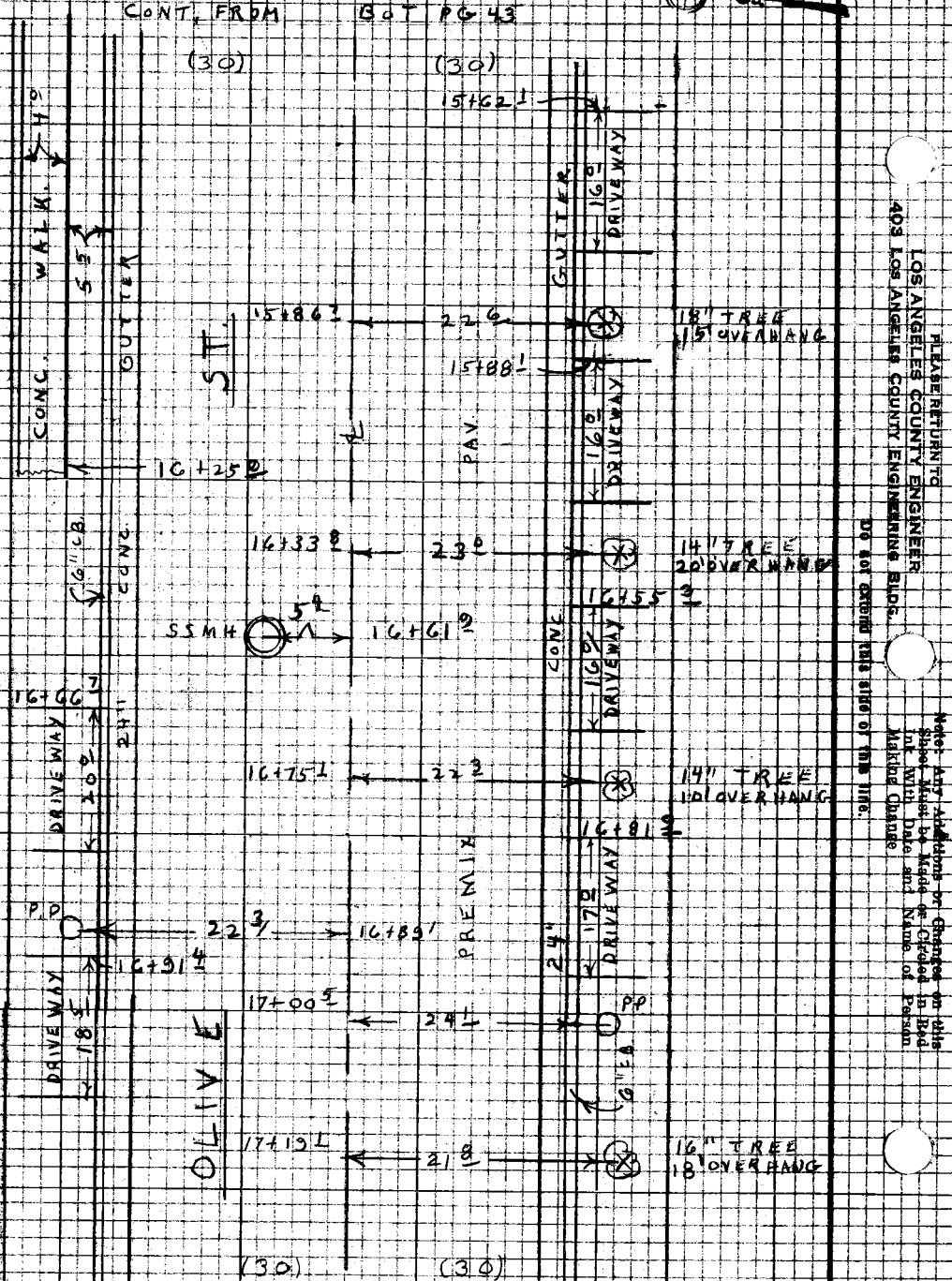

CONT. ON TOP PG. 46

PLEASE RETURN TO
LOS ANGELES COUNTY ENGINEER
403 LOS ANGELES COUNTY ENGINEERING BLDG.

DO NOT FOLD THIS SIDE OF THIS LINE.

Notes Any Additions or Changes on this Sheet Must be Made or Circled in Red Ink With Date and Name of Person Making Change

Notes Ck'd by	Survey of FREER ST. S.D
Map No.	JN 6270.80 Tape Std. °F
Office Work	Surveyed by PETRI
Checked	Notes A & G Date 8-11-67
Date	Indexed C. J. GALLI

F. B. 3300 PG. 45

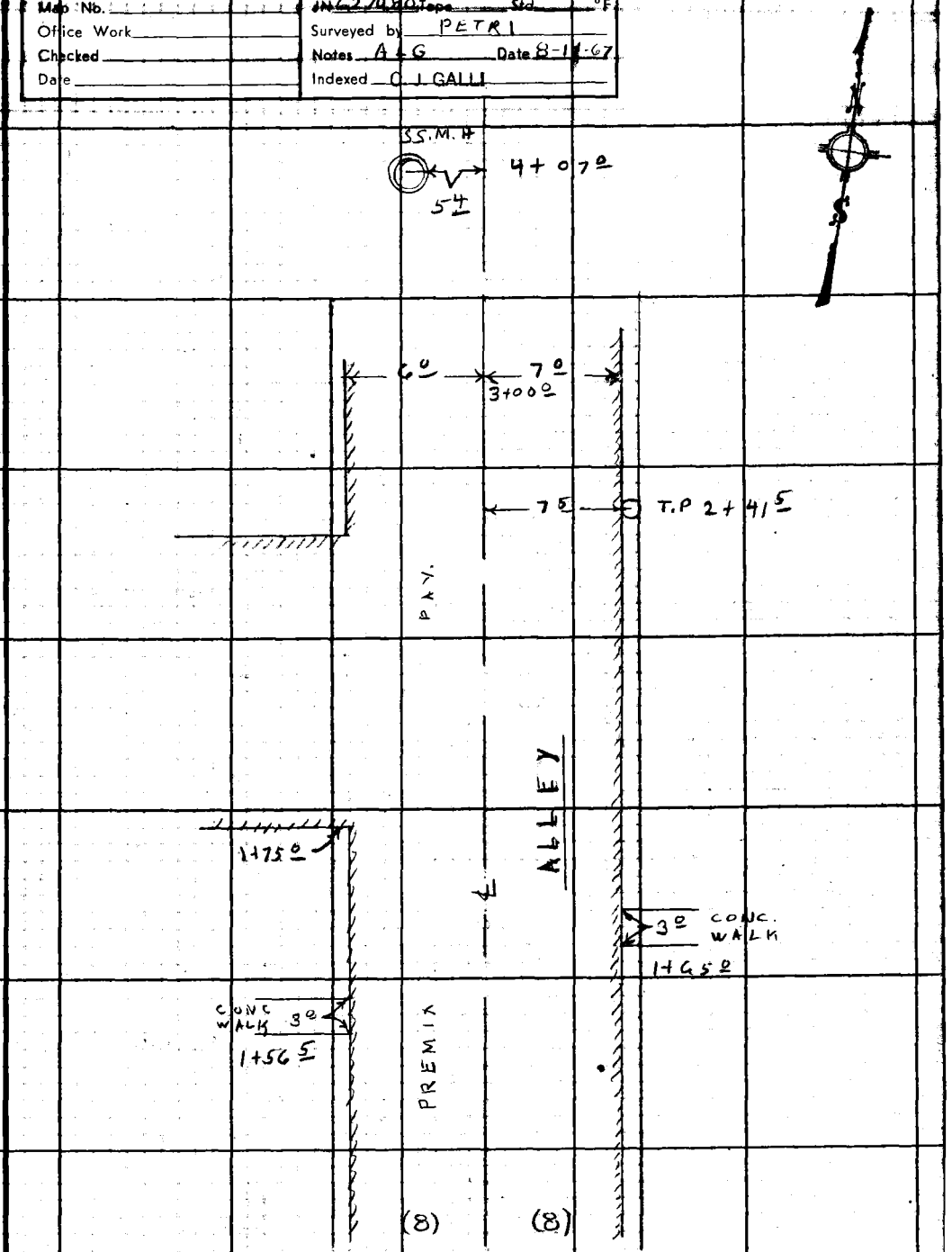

CONT. FROM LEFT PG 43

Note: Any Additions or Changes on this Sheet Must be Made or Circled in Red Ink With Date and Name of Person Making Change.

PLEASE RETURN TO
LOS ANGELES COUNTY ENGINEER
403 LOS ANGELES COUNTY ENGINEERING BLDG.
Do not extend this side of this line.

76F309S CE#310 1-65

F.B. 3300 PG. 46

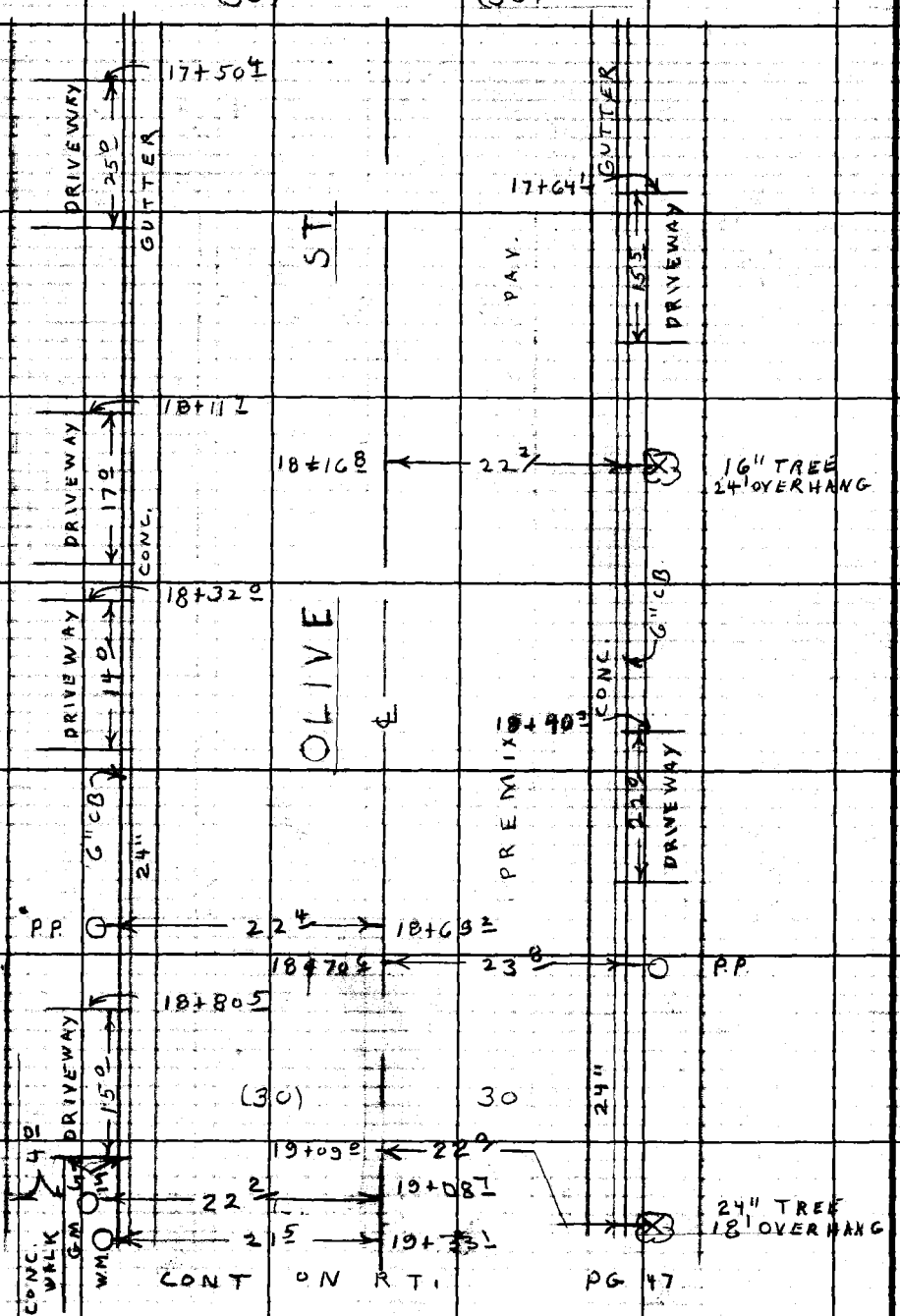

LOS ANGELES COUNTY ENGINEER
403 LOS ANGELES COUNTY ENGINEERING BLDG.

PLEASE RETURN TO

Do not extend this side of this line.

Note: Any Additions or Changes on This Sheet Must be Made or Circled in Red Ink With Date and Name of Person Making Change.

Notes Ck'd by	Survey of Freer St. S.D.
Map No.	IN 22 1D & D Tape Std °F
Office Work	Surveyed by Pitts
Checked	Notes G.R. Date 8-15-57
Date	Indexed C. J. GALLI

F.B. 3300 PG. 47

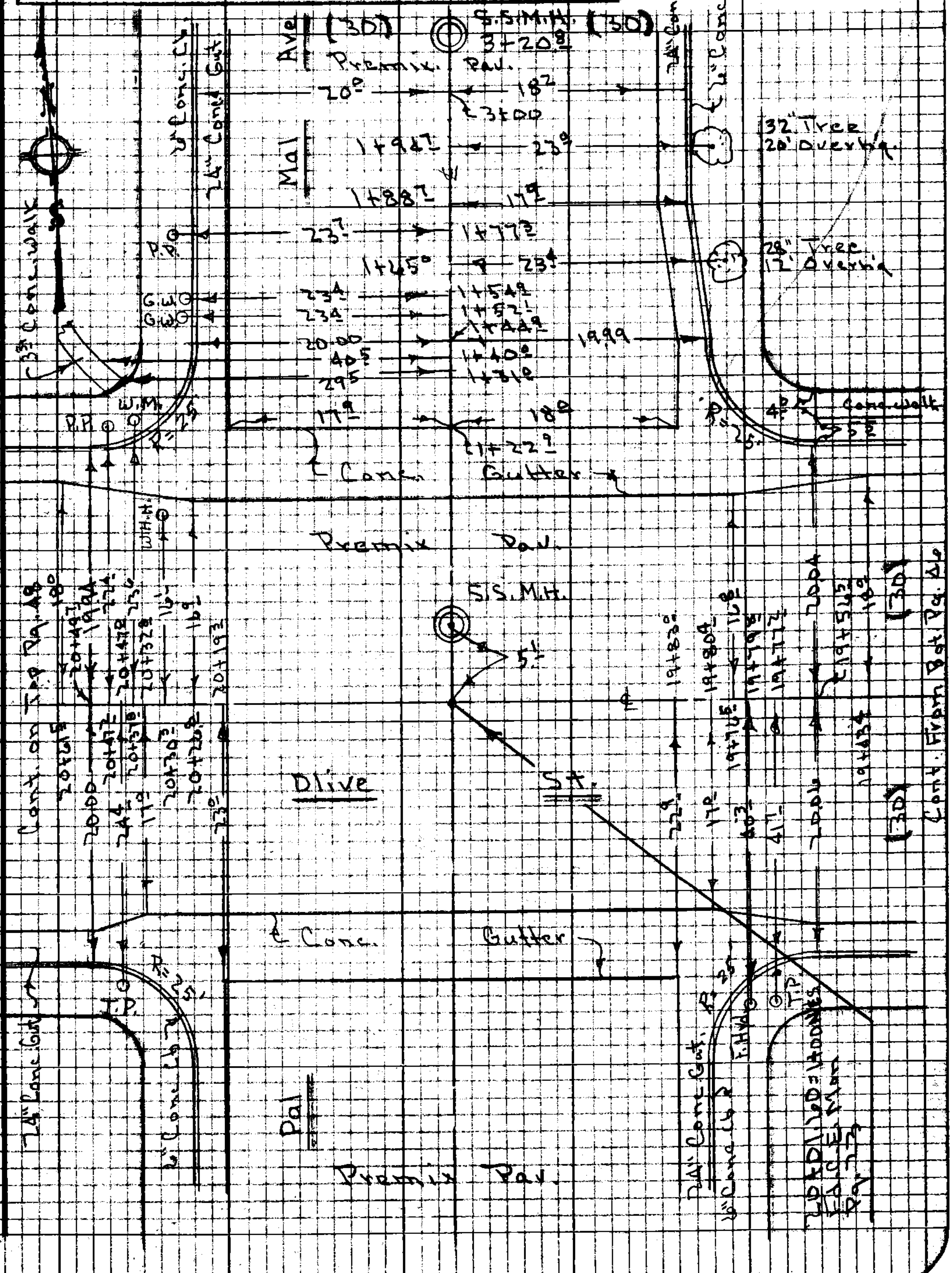

PLEASE RETURN TO
LOS ANGELES COUNTY ENGINEER
403 LOS ANGELES COUNTY ENGINEERING BLDG.

Note: Any Additions or Changes on this Sheet Must be Made or Circled in Red Ink With Date and Name of Person Making Change

Do not extend this side of this line.

76B3006 CR #310 5-56

19

F.B. 3300 Pg. 48

Cont. From Lt. Pg. 47



Cont. on Top Pg. 49

PLEASE RETURN TO
LOS ANGELES COUNTY ENGINEER
403 LOS ANGELES COUNTY ENGINEERING BLDG.
Do not extend this side of this line.

Note: Any Additions or Changes on this Sheet Must be Made or Circled in Red Ink With Date and Name of Person Making Change

Notes Ck'd by	Survey of Freer St. S.D.
Map No.	IN 227D 80 Tape Std °F
Office Work	Surveyed by Petr.
Checked	Notes G.P. Date 8-15-67
Date	Indexed C. J. GALLI

F.B. 3300 Pg. 49

Cont. From Bot. Pg. 48

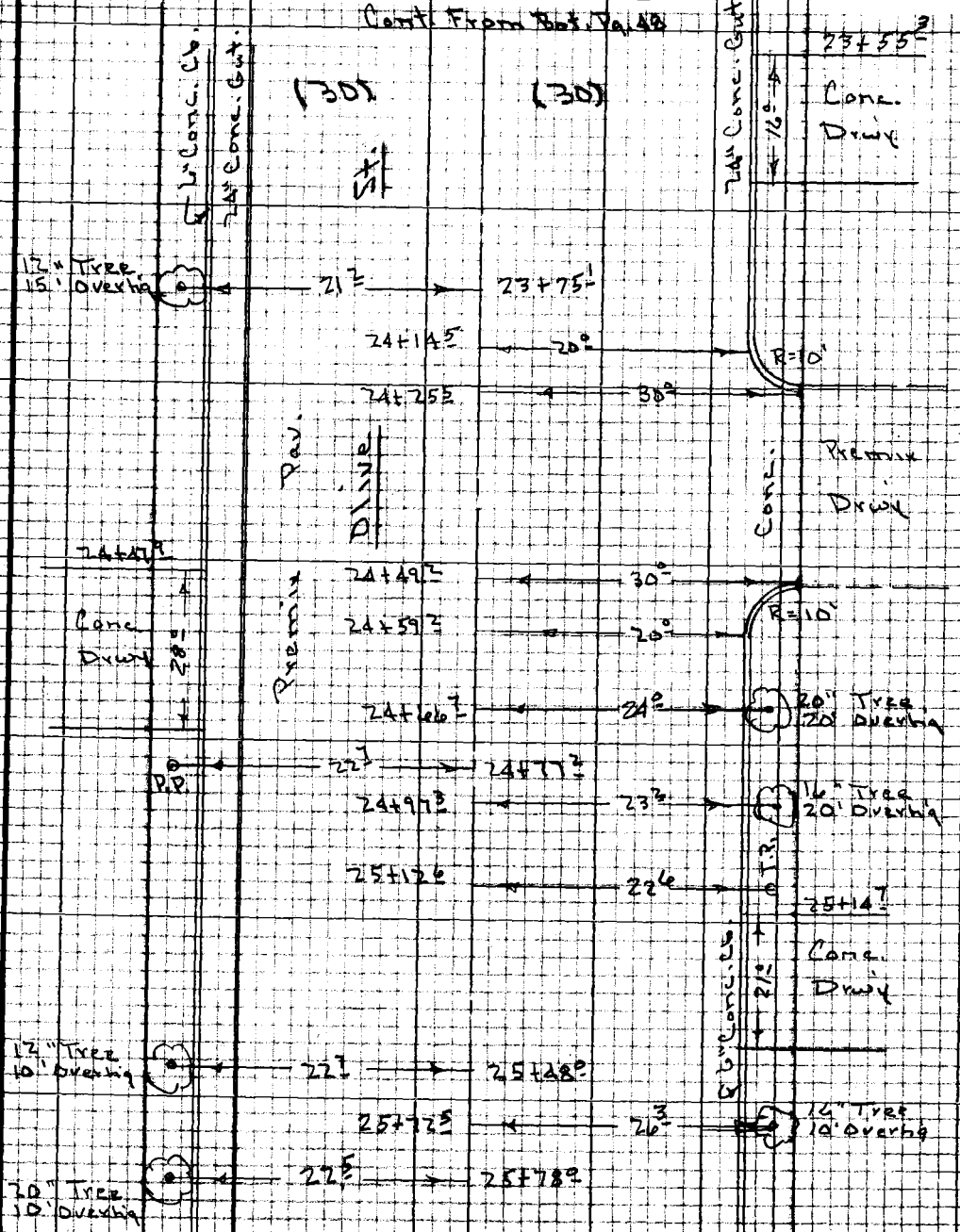

Cont. on Top Pg. 50

Note: Any Additions or Changes on this Sheet Must be Made or Circled in Red Ink With Date and Name of Person Making Change

PLEASE RETURN TO
LOS ANGELES COUNTY ENGINEER
403 LOS ANGELES COUNTY ENGINEERING BLDG.

Do not extend this side of this line.

76P3098 CK #310 8-68

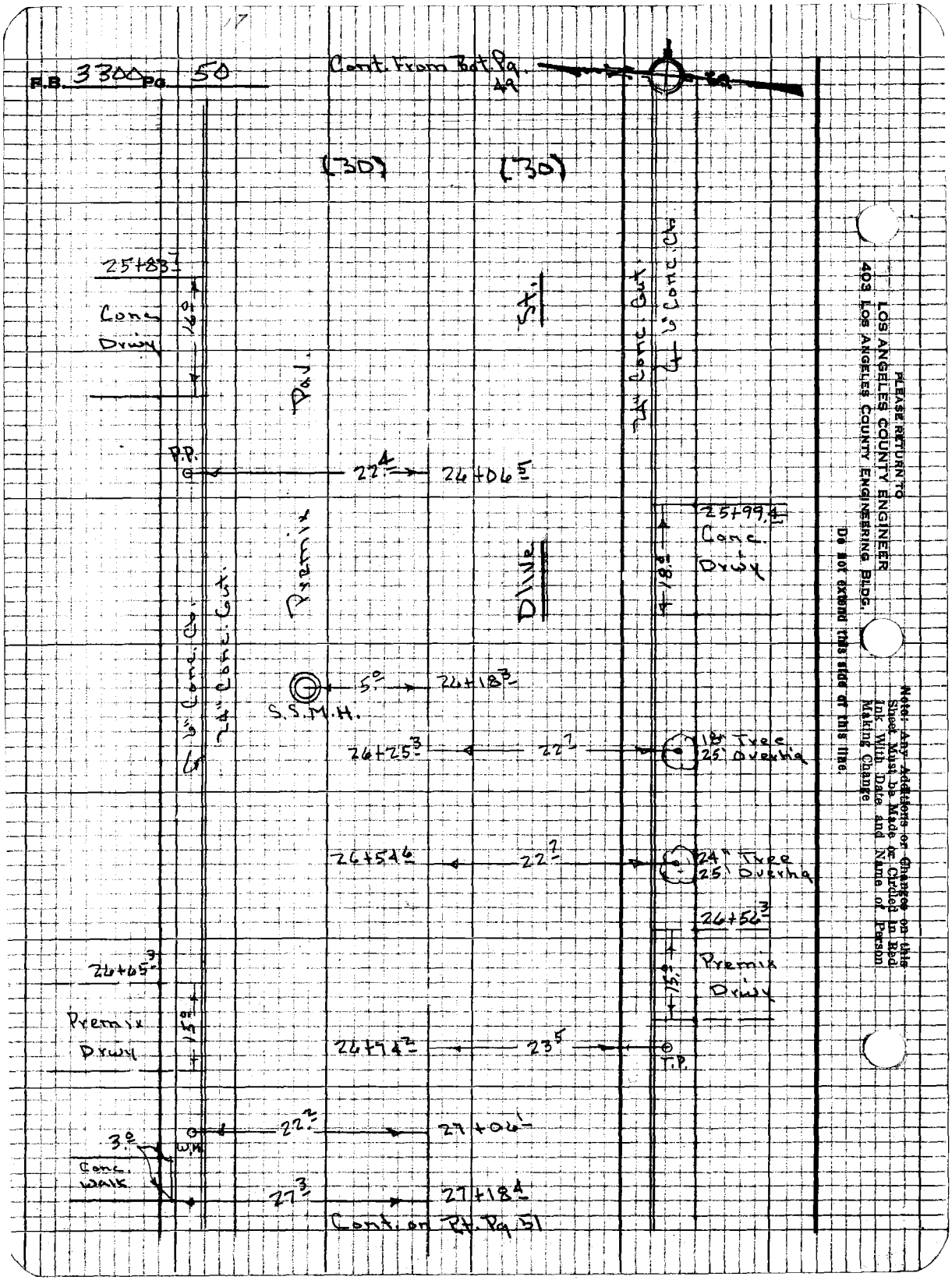
F.B. 3300 Pg. 50
Cont. From Bot. Pg. 49
(30)
(30)
25+83.7
Conc. Drwy
16.0
St.
Pad
24" Conc. Gut.
6" Conc. Ch.
P.P.
22.4
26+06.5
25+99.4
Conc. Drwy
18.0
Premix
Dline
6" Conc. Ch.
24" Conc. Gut.
5.0
26+18.3
S.S.M.H.
26+25.3
22.7
18" Tree
25' Overhg
26+54.6
22.7
24" Tree
25' Overhg
26+56.3
Premix Drwy
15.0
26+65.3
Premix Drwy
15.0
26+94.2
23.5
T.P.
22.2
27+06.1
3.0
W.H.
Conc. Walk
27.3
27+18.4
Cont. on Rt. Pg. 51
PLEASE RETURN TO
LOS ANGELES COUNTY ENGINEER
403 LOS ANGELES COUNTY ENGINEERING BLDG.
Do not extend this side of this line.
Note: Any Additions or Changes on this Sheet Must be Made or Circled in Red Ink With Date and Name of Person Making Change

Notes Ck'd by		Survey of Freer St. S.D.	F.B. 3300 Pg. 51
Map No.		JN 627080 Tape Std. °F	
Office Work		Surveyed by Petr.	
Checked		Notes G.P. Date 8-15-67	
Date		Indexed C. J. GALLI	

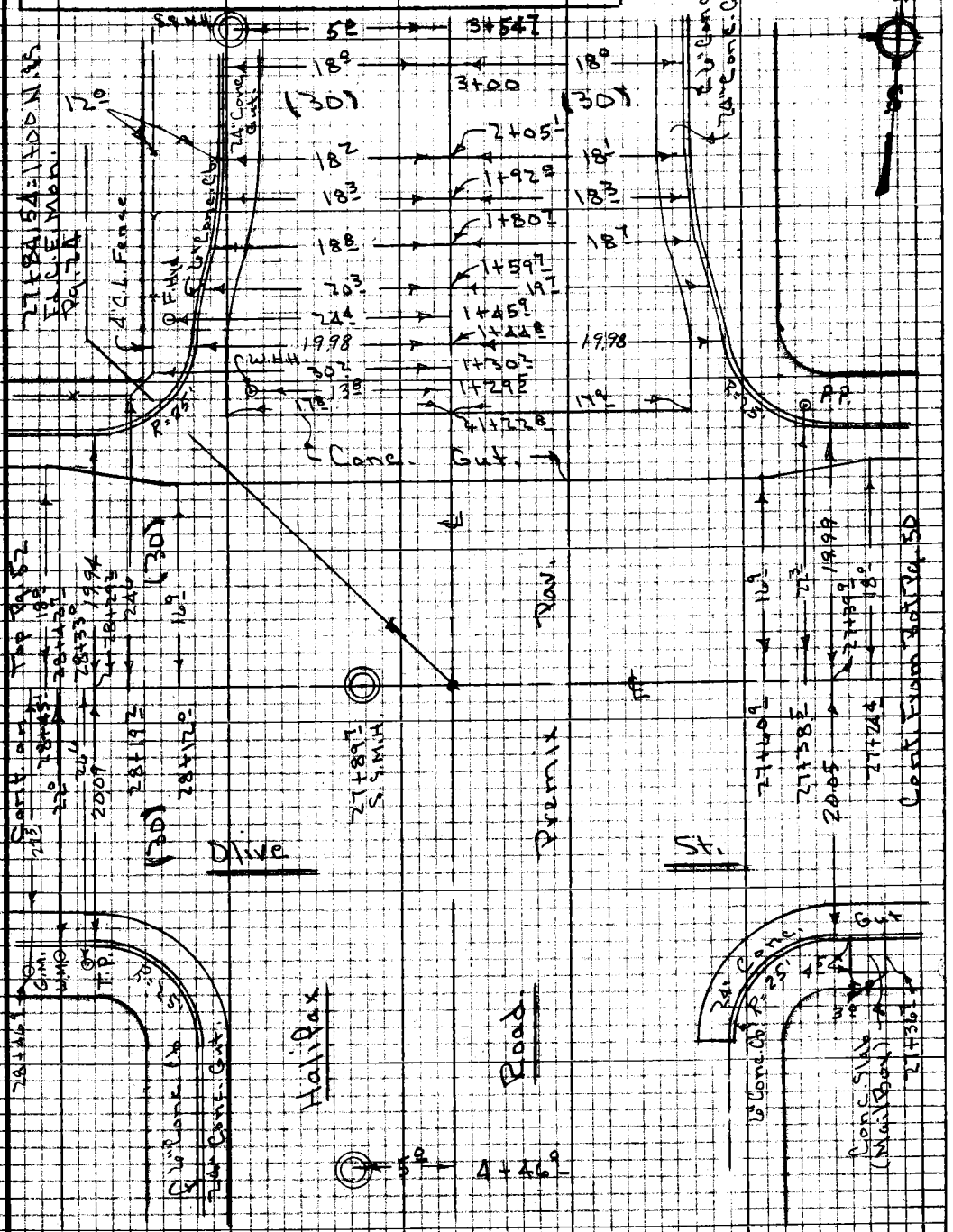

Note: Any Additions or Changes on this Sheet Must be Made or Circled in Red Ink With Date and Name of Person Making Change

Do not extend this side of this line.

PLEASE RETURN TO
LOS ANGELES COUNTY ENGINEER
403 LOS ANGELES COUNTY ENGINEERING BLDG.

76F3026 CE #310 5-66

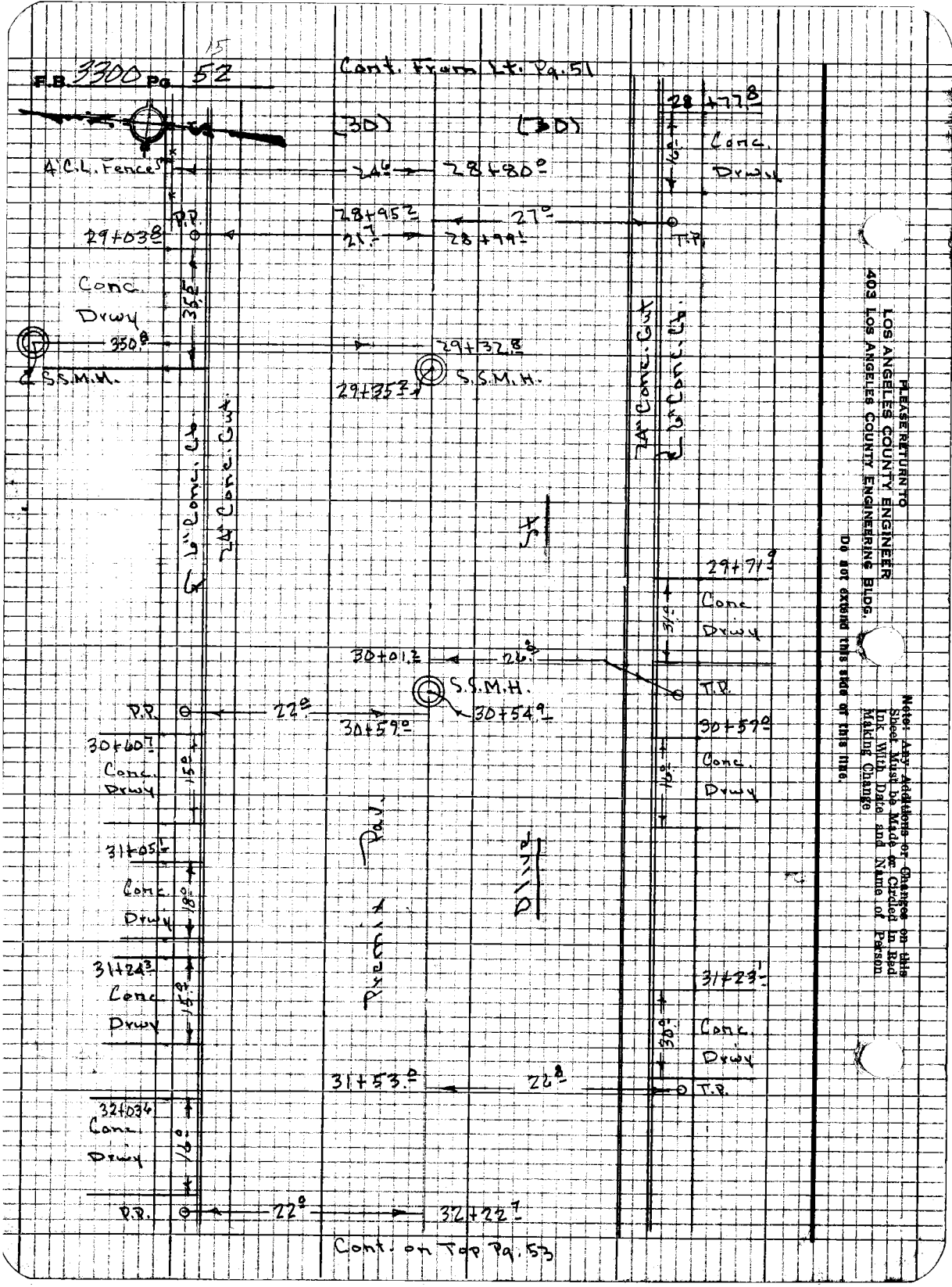

PLEASE RETURN TO
LOS ANGELES COUNTY ENGINEER
403 LOS ANGELES COUNTY ENGINEERING BLDG.
Do not extend this side of this line.
Note: Any Additions or Changes on this Sheet Must be Made or Circled in Red Ink With Date and Name of Person Making Change.

Notes Ck'd by		Survey of	Freer St. S.D.
Map No.		IN 6270 BD Tape	Std. °F
Office Work		Surveyed by	Petri
Checked		Notes	G.P. Date 8-15-67
Date		Indexed	C. J. GALLI

F.B. 3300 Pg. 53

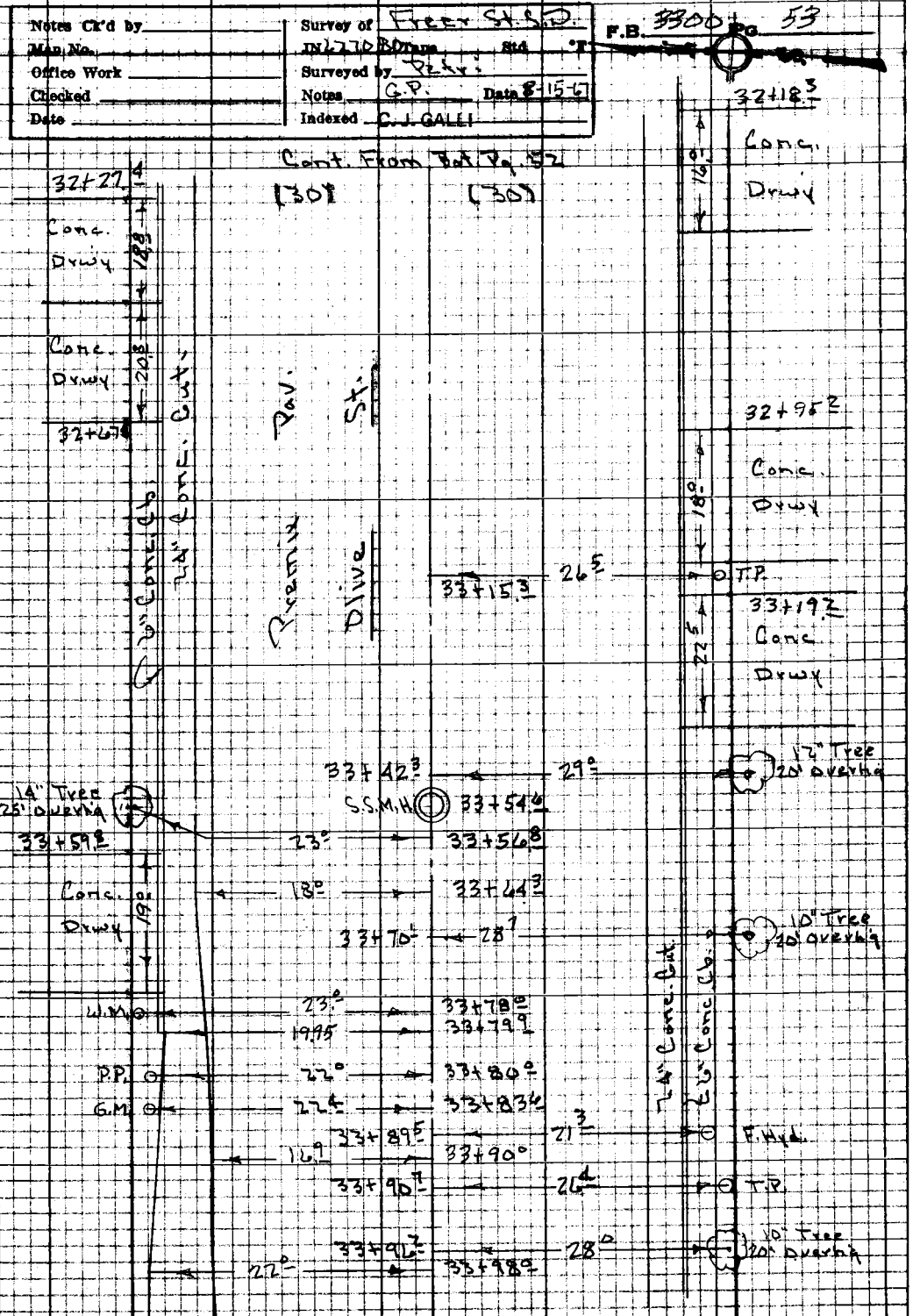

Note: Any Additions or Changes on this Sheet Must be Made or Circled in Red Ink With Date and Name of Person Making Change

Do not extend this side of this line.

PLEASE RETURN TO
LOS ANGELES COUNTY ENGINEER
403 LOS ANGELES COUNTY ENGINEERING BLDG.

76P3098 CK #310 8-66

F.B. 3300 Pg. 54

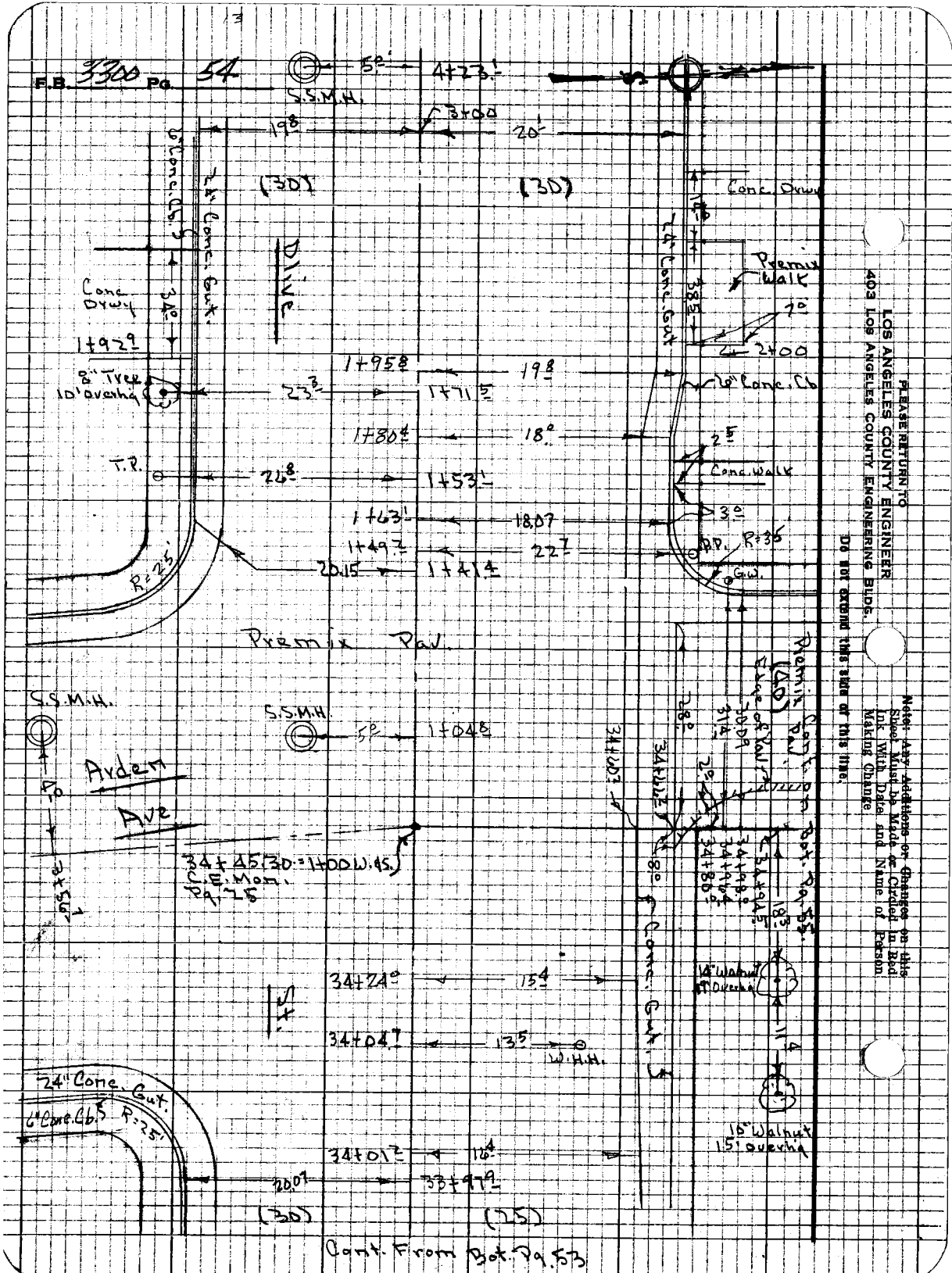

PLEASE RETURN TO
LOS ANGELES COUNTY ENGINEER
403 LOS ANGELES COUNTY ENGINEERING BLDG.

Do not extend this line or this line.

Note: Any Additions or Changes on this Sheet Must be Made or Circled in Red Ink With Date and Name of Person Making Change

12

Notes Ck'd by	Survey of Freer St. S.D.	F.B. 3300 Pg. 55
Map No.	IN 6270.80 Tape Std °F	
Office Work	Surveyed by Petr.	
Checked	Notes G.P. Date 8-15-67	
Date	Indexed C. J. GALLI	

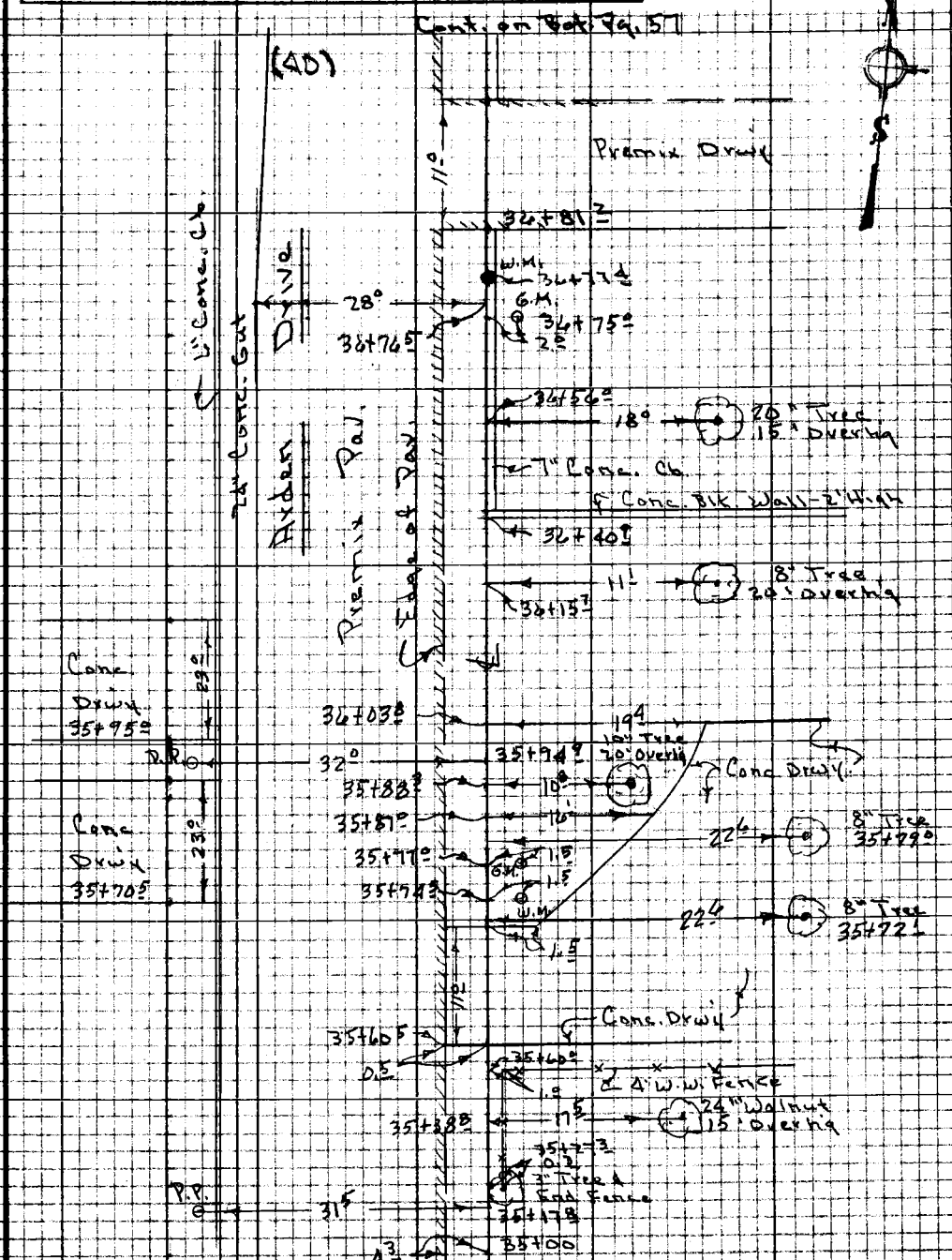

Note: Any Additions or Changes on this Sheet Must be Made or Circled in Red Ink With Date and Name of Person Making Change

Do not extend this side of this line.

PLEASE RETURN TO
LOS ANGELES COUNTY ENGINEER
403 LOS ANGELES COUNTY ENGINEERING BLDG.

76P3095 CK #310 5-66

F.B. 3300 Pg. 56

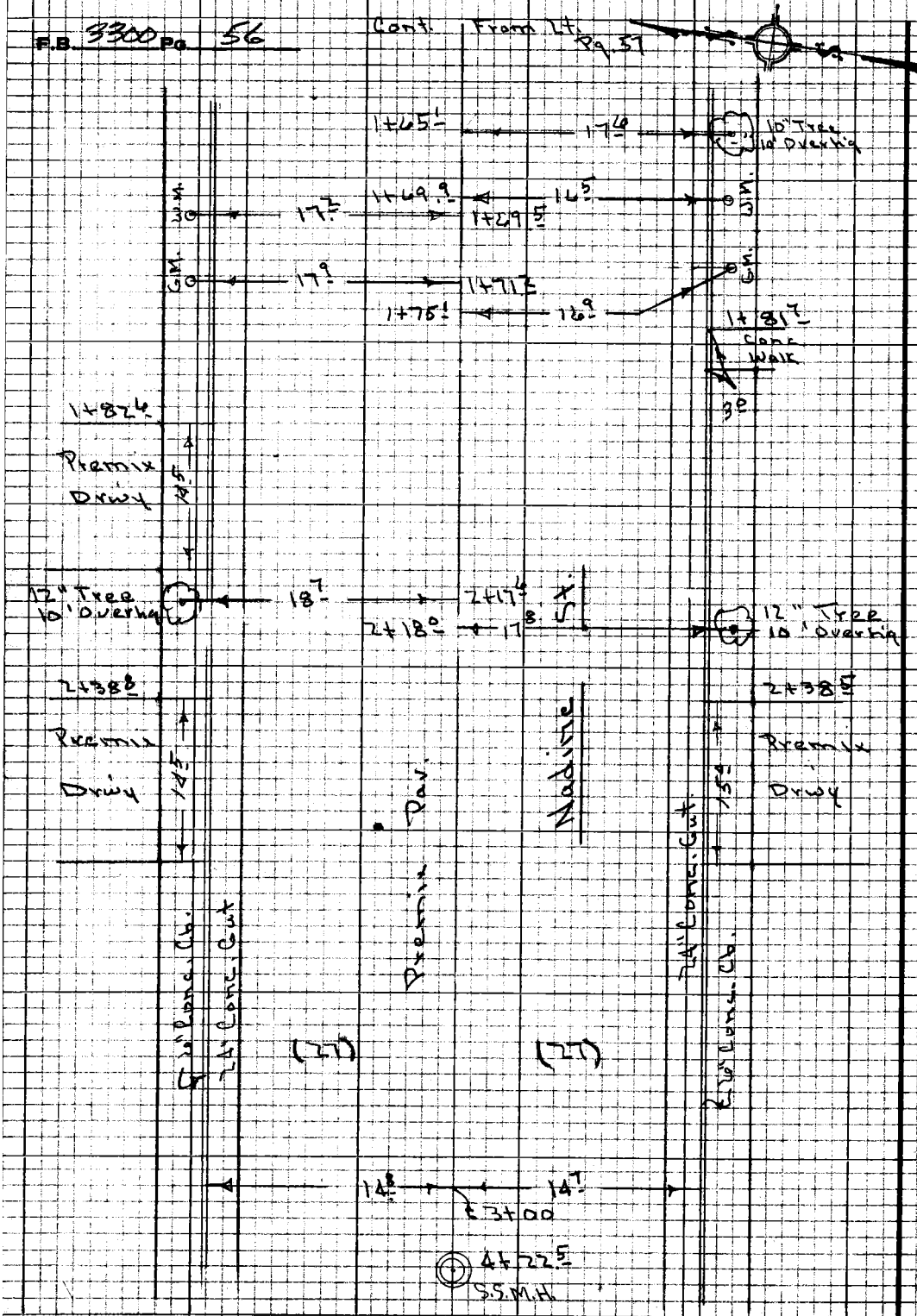

PLEASE RETURN TO
LOS ANGELES COUNTY ENGINEER
403 LOS ANGELES COUNTY ENGINEERING BLDG.

Do not extend this side of this line.

Note: Any Additions or Changes on this Sheet Must be Made or Circled in Red Ink With Date and Name of Person Making Change

Notes Ck'd by	Survey of Freer St. S.D.
Map No.	JN 2270 Tape Std °F
Office Work	Surveyed by Petri
Checked	Notes C.P. Date 8-15-67
Date	Indexed C. J. GALLI

F. B. 3300 PG. 57

Cont. on Bot. Pg. 58

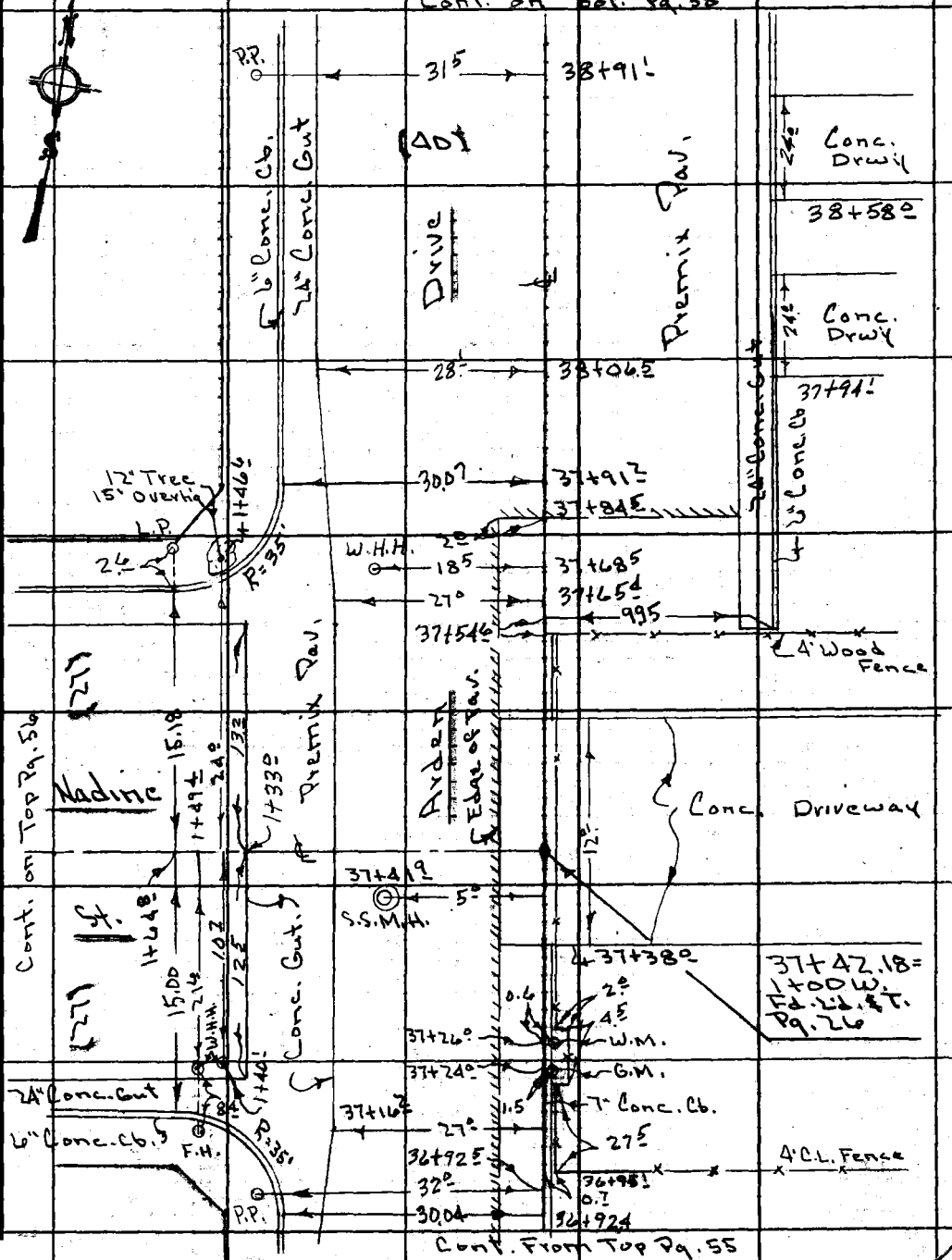

Cont. From Top Pg. 55

Note: Any Additions or Changes on This Sheet Must be Made or Circled in Red Ink With Date and Name of Person Making Change.

Do not extend this side of this line.

PLEASE RETURN TO
LOS ANGELES COUNTY ENGINEER
403 LOS ANGELES COUNTY ENGINEERING BLDG.

78F309S CE#310 1-65

F. B. 3300 PG. 58

PLEASE RETURN TO
LOS ANGELES COUNTY ENGINEER
403 Los Angeles County Engineering Bldg.

Do not extend this side of this line.

Note: Any Additions or Changes on This Sheet Must be Made or Circled in Red Ink With Date and Name of Person Making Change.

Notes Ck'd by	Survey of Freer St. S.D.	F. B. 3300 PG. 59
Map No.	JN 6270.90 Tape Std	
Office Work	Surveyed by Petri	
Checked	Notes G.P. Date 8-14-67	
Date	Indexed C. J. GALLI	

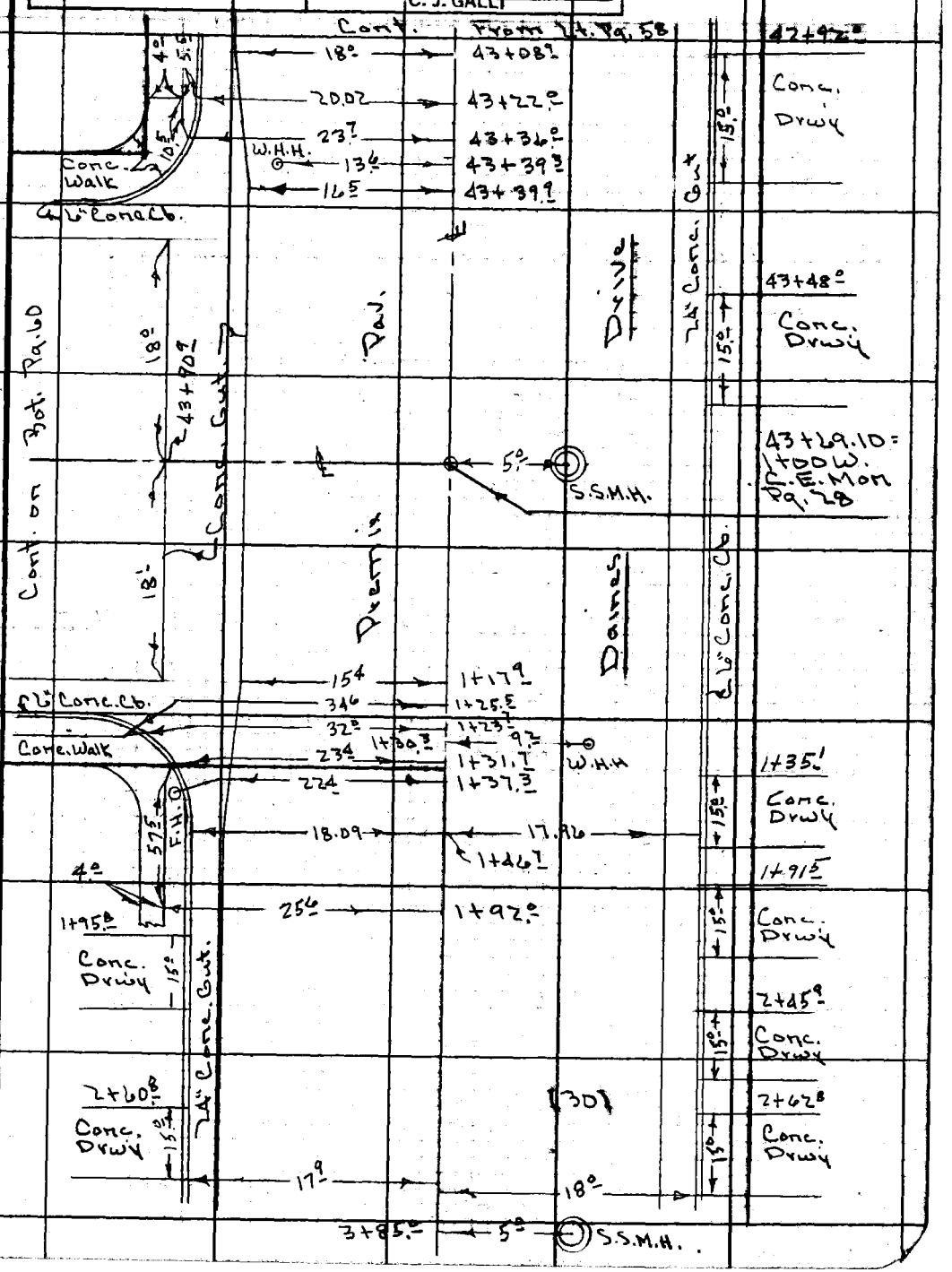

Note: Any Additions or Changes on This Sheet Must be Made or Circled in Red Ink With Date and Name of Person Making Change.

PLEASE RETURN TO
LOS ANGELES COUNTY ENGINEER
403 LOS ANGELES COUNTY ENGINEERING BLDG.
Do not extend this side of this line.

76F309S CE#310 1-65

F. B. 3300 PG. 60

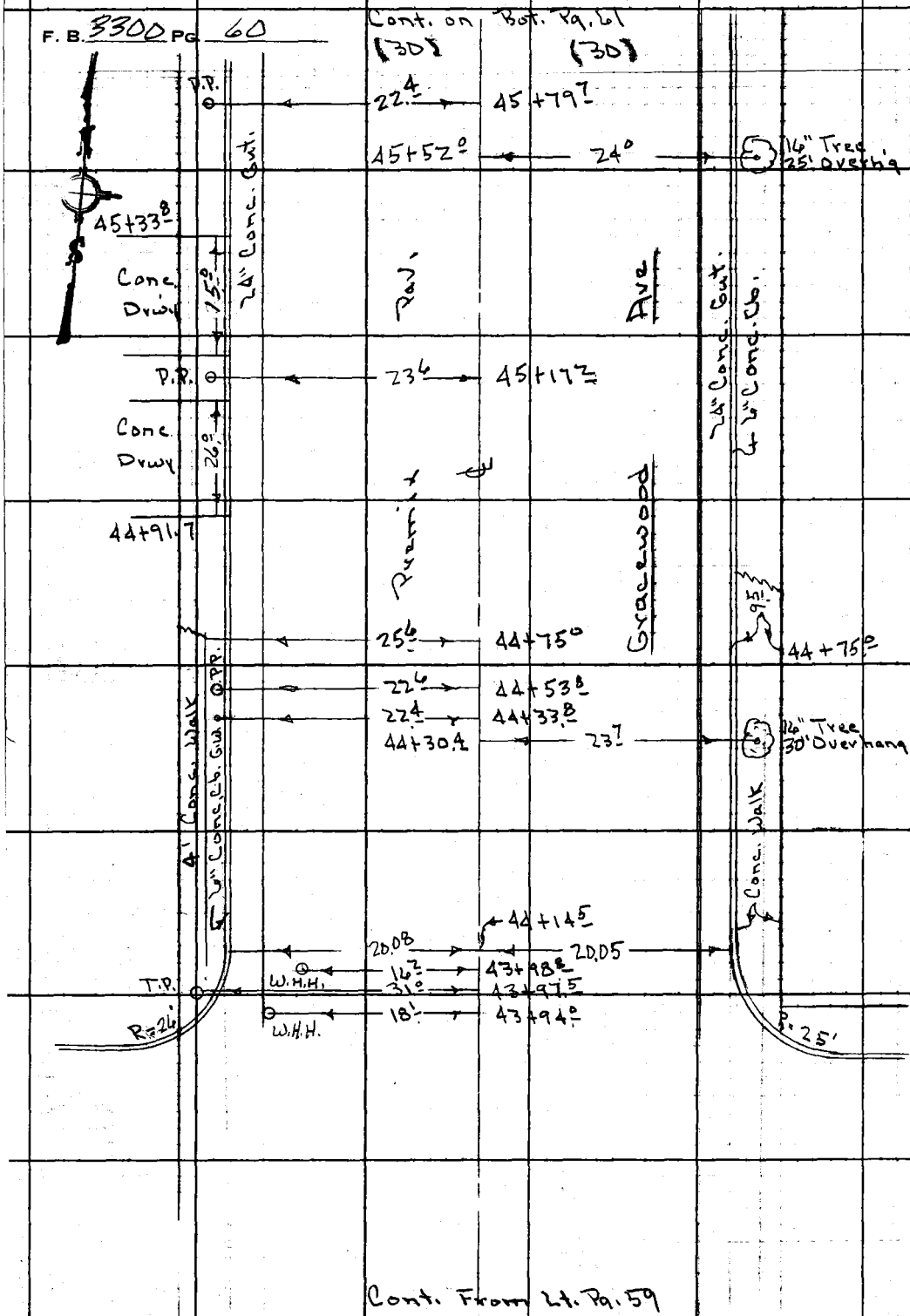

Cont. From Lt. Pg. 59

PLEASE RETURN TO
LOS ANGELES COUNTY ENGINEER
403 LOS ANGELES COUNTY ENGINEERING BLDG.

Do not extend this side of this line.

Note: Any Additions or Changes on This Sheet Must be Made or Circled in Red Ink With Date and Name of Person Making Change.

Notes Ck'd by	Survey of Freer St. S.O.
Map No.	JN 6270.50 Tape Std °F
Office Work	Surveyed by Petri
Checked	Notes G.P. Date 8-14-67
Date	Indexed C. J. GALLI

F. B. 3300 PG. 61

Cont. on Bot. Pg. 62

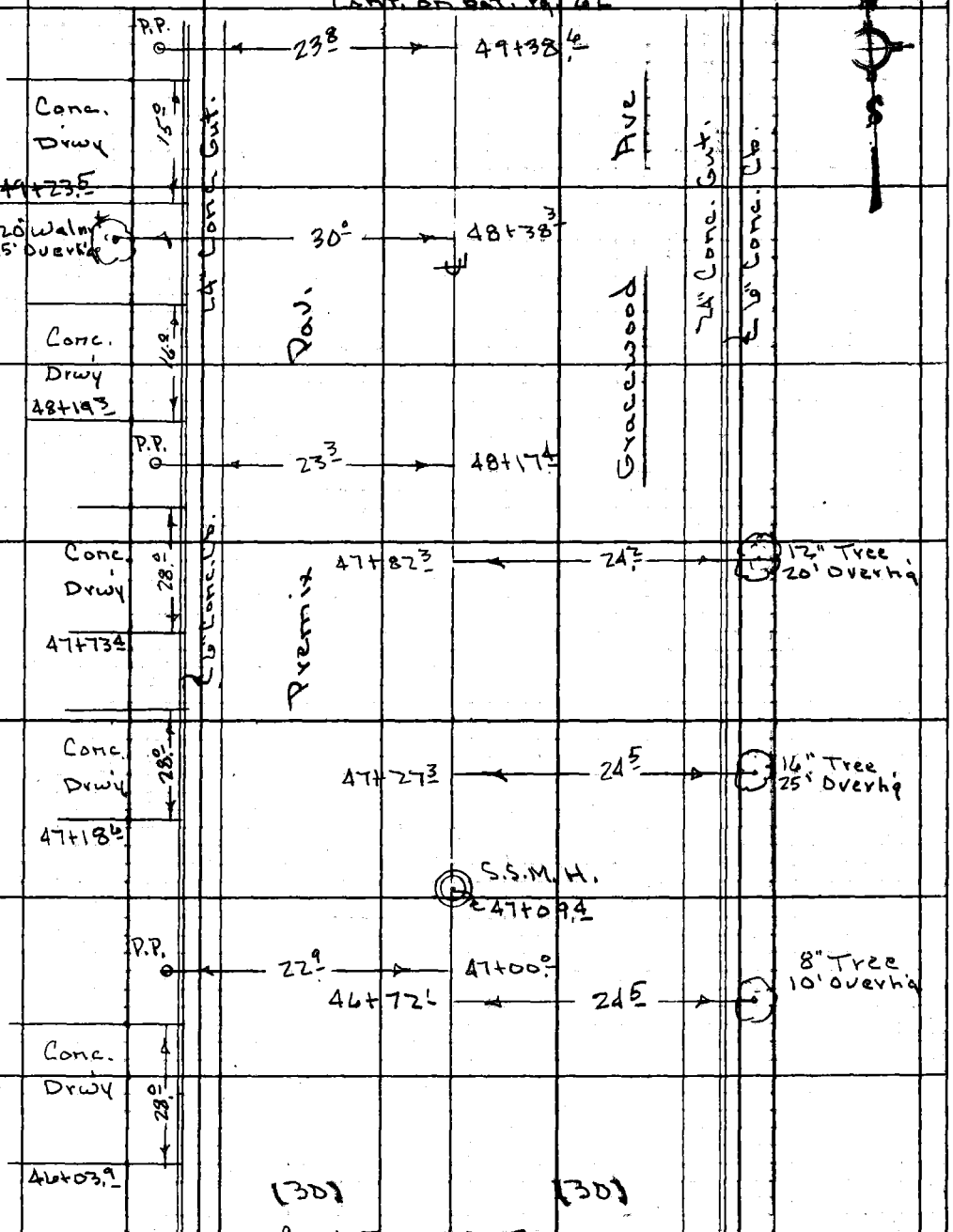

Cont. From Top Pg. 60

Note: Any Additions or Changes on This Sheet Must be Made or Circled in Red Ink With Date and Name of Person Making Change.

Do not extend this side of this line.

PLEASE RETURN TO
LOS ANGELES COUNTY ENGINEER
403 LOS ANGELES COUNTY ENGINEERING BLDG.

76F309S CE#310 1-65

F. B. 3300 PG. 62

Cont. on Bot. Pg. 63

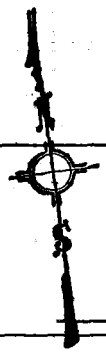

(30)

(15)

Conc. Drw'y

16.0

50+85.3

4" Tree

27.0 → 50+90.0

Conc. Drw'y

15.0

50+74.1

14.8 →

50+69.4

Conc. Drw'y

17.0

Edge of Pav.

Ave

24" Conc. Gutt.

18" Conc. Cb.

P.P.

23.0 → 50+58.9

50+57.9

S.S.M.H.

21.8 → 50+53.1

(3) W.M.S.

W.M.

21.6 → 50+29.0

14.0 → 50+18.5

Conc. Drw'y

15.0

50+13.7

Premix Drw'y

10.0

Pav.

50+08.5

19.92 → 49+99.0

Gracewood

Premix

18" Conc. Cb.

24" Conc. Gutt.

Conc. Drw'y

15.5

49+42.4

(30)

(30)

Cont. From Top Pg. 21

PLEASE RETURN TO
LOS ANGELES COUNTY ENGINEER
403 Los Angeles County Engineering Bldg.
Do not extend this side of this line.

Note: Any Additions or Changes on This Sheet Must be Made or Circled in Red Ink With Date and Name of Person Making Change.

Notes Ck'd by	Survey of Freer St. S.D.
Map No.	JN 6270 Tape Std °F
Office Work	Surveyed by Petri
Checked	Notes C.P. Date 8-14-67
Date	Indexed C. J. GALLI

F. B. 3300 PG. 63

Cont. On Bot. Pg. 64

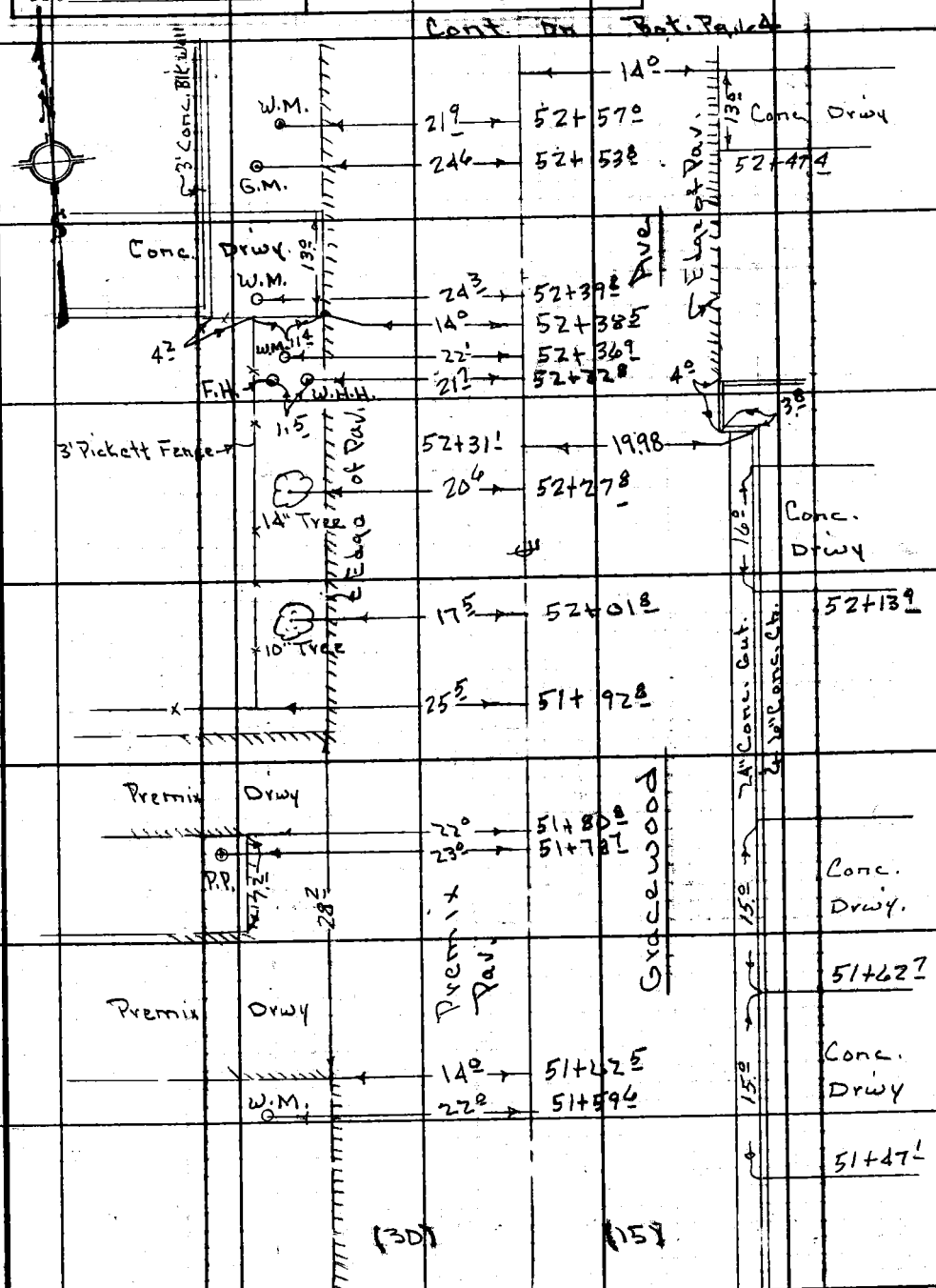

Cont From Top Pg. 62

Note: Any Additions or Changes on This Sheet Must be Made or Circled in Red Ink With Date and Name of Person Making Change.

PLEASE RETURN TO
LOS ANGELES COUNTY ENGINEER
403 LOS ANGELES COUNTY ENGINEERING BLDG.
Do not extend this side of this line.

75F309S CE#310 1-65

Cont. On Bot. Pg. 65

F. B. 3300 PG. 64

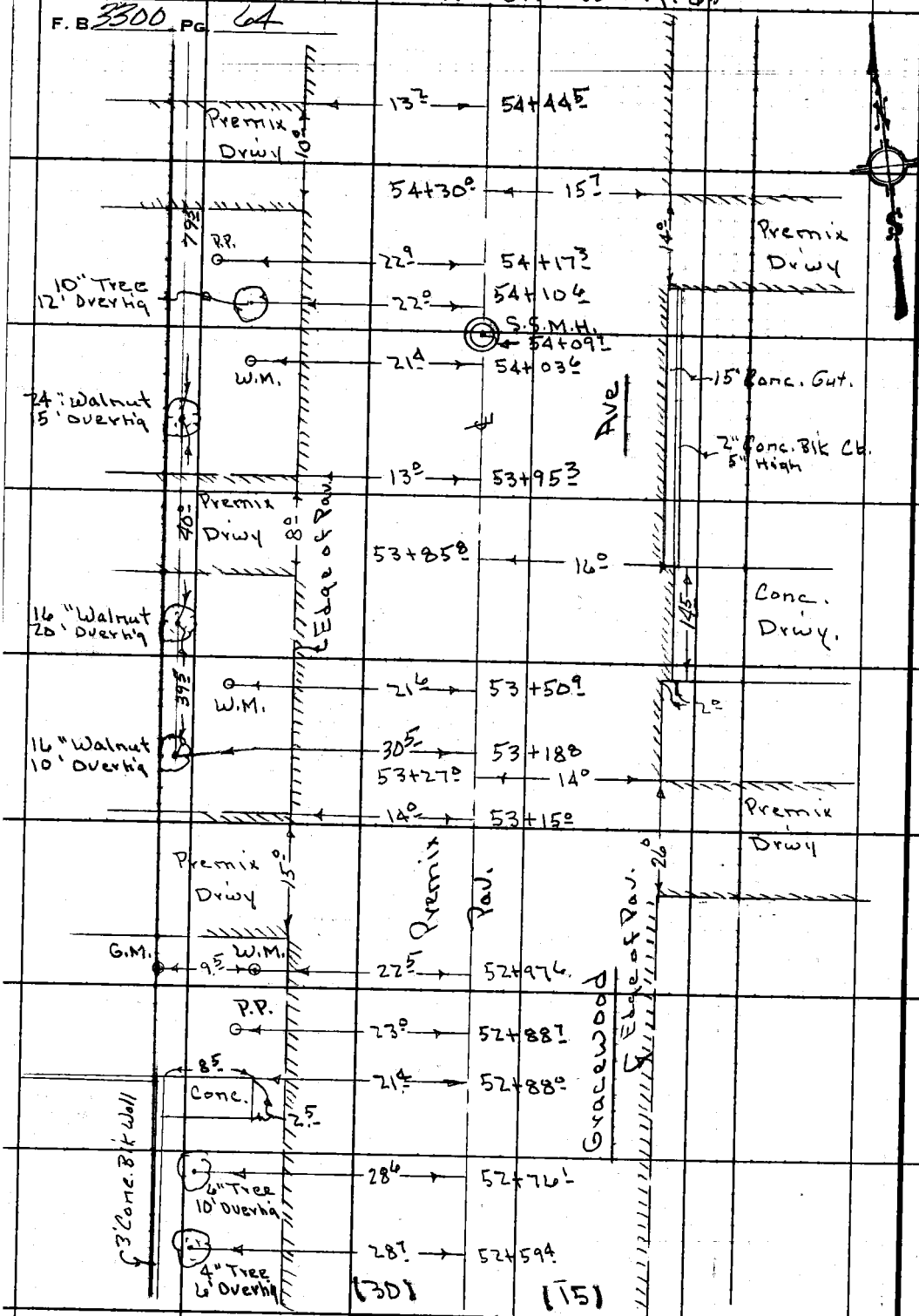

Cont. From Top Pg. 63

PLEASE RETURN TO
LOS ANGELES COUNTY ENGINEER
403 LOS ANGELES COUNTY ENGINEERING BLDG.
Do not extend this side of this line.

Note: Any Additions or Changes on This Sheet Must be Made or Circled in Red Ink With Date and Name of Person Making Change.

Notes Ck'd by	Survey of Freer St. S.D.
Map No.	JN 627080 Tape Std °F
Office Work	Surveyed by Petr.
Checked	Notes G.P. Date 8-14-67
Date	Indexed C. J. GALLI

F. B. 3300 PG. 65

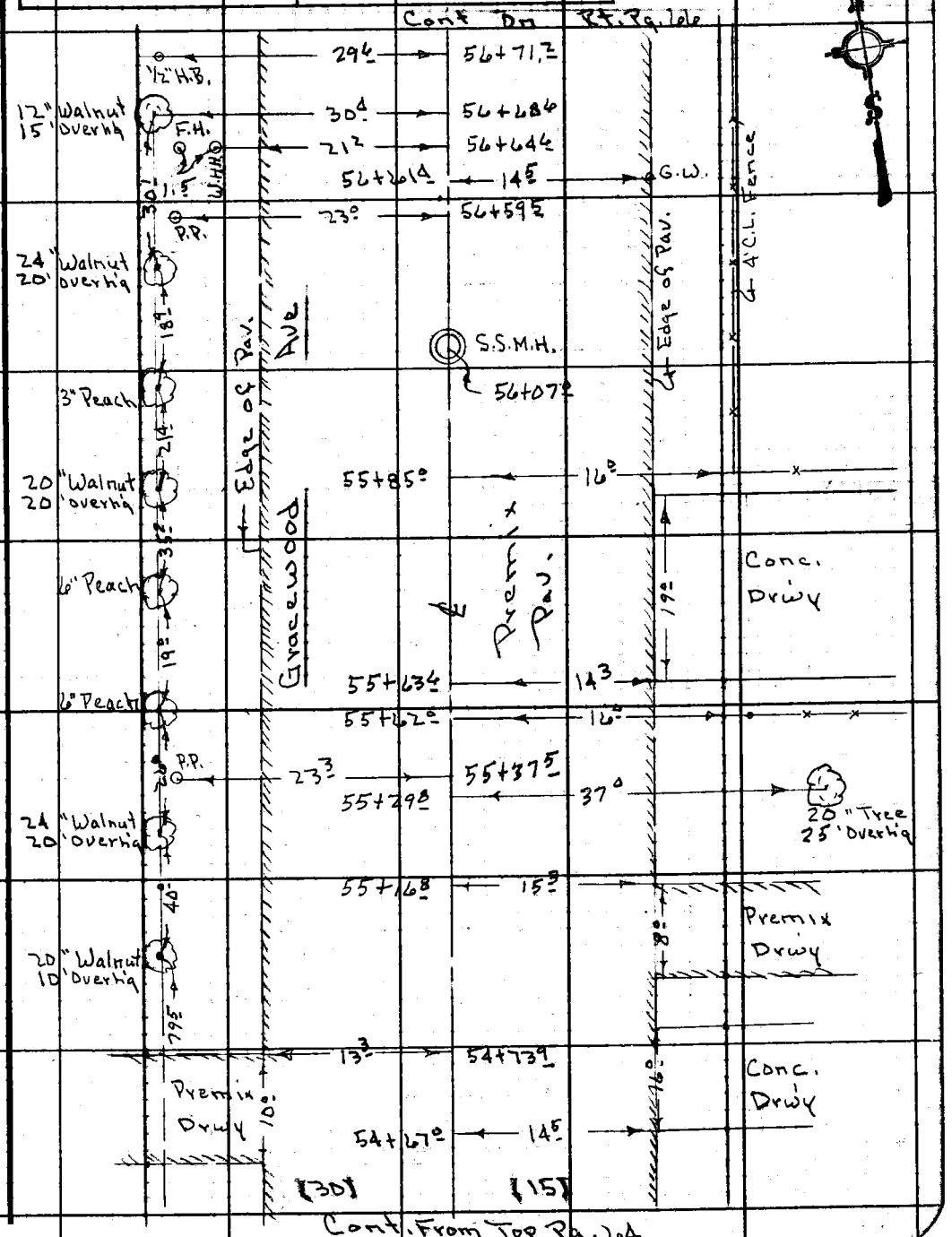

Cont. From Top Pg. 64

Note: Any Additions or Changes on This Sheet Must be Made or Circled in Red Ink With Date and Name of Person Making Change.

PLEASE RETURN TO
LOS ANGELES COUNTY ENGINEER
403 LOS ANGELES COUNTY ENGINEERING BLDG.
Do not extend this side of this line.

76F309S CE#310 1-65

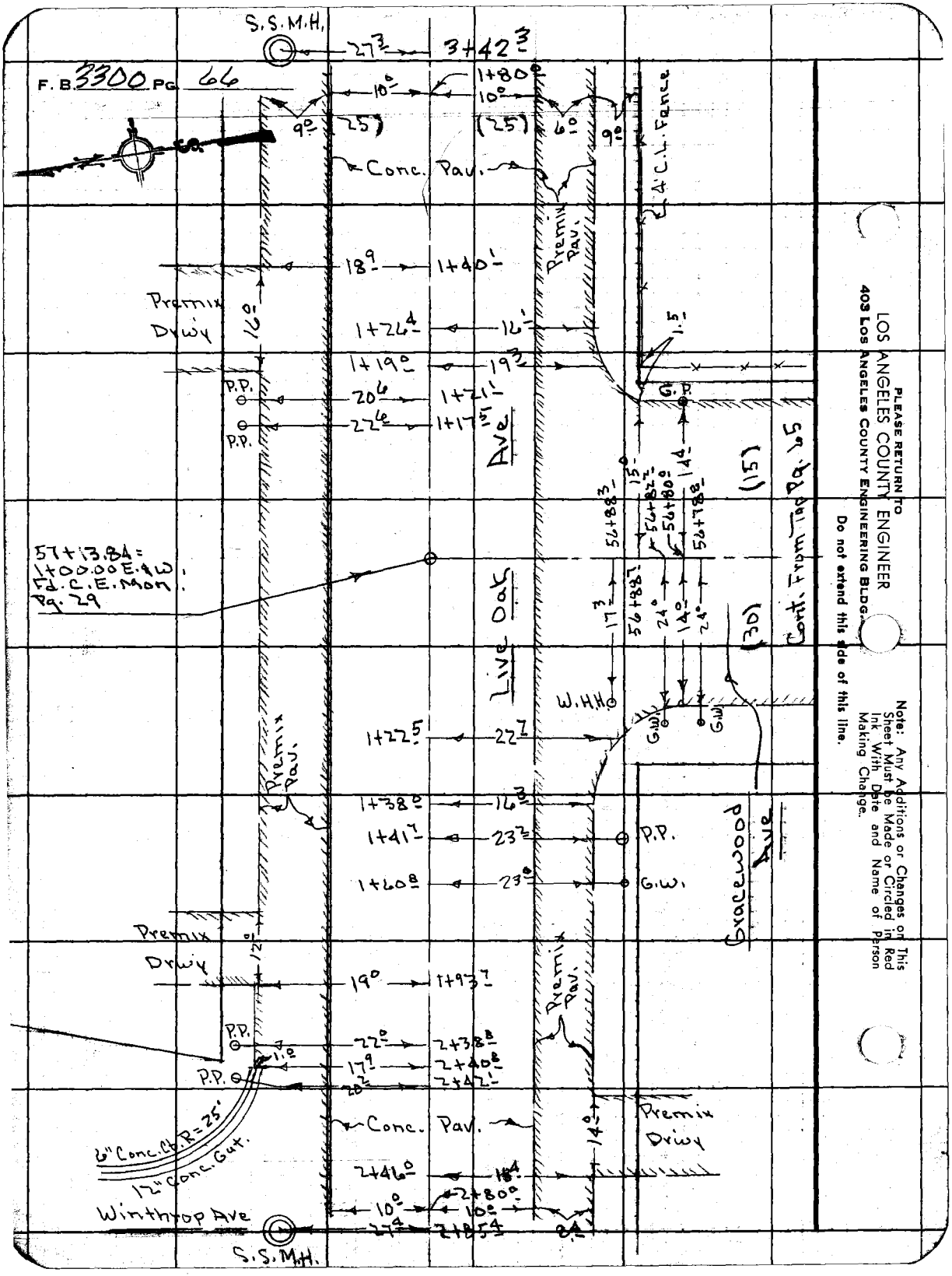

PLEASE RETURN TO
LOS ANGELES COUNTY ENGINEER
403 LOS ANGELES COUNTY ENGINEERING BLDG.

Do not extend this side of this line.

Note: Any Additions or Changes on This Sheet Must be Made or Circled in Red Ink With Date and Name of Person Making Change.

F.B. 3300 Pg. 67

Profile No. ____ Notes Red ____ Plotted ____ Job No. 6270.80 Division No. 11
Date ____ Date ____ Survey of Freer St. S.D.
X-Sec. Notes Chkd. ____ Checked ____ Survey by Petri Notes G.P. Date 8-17-67
No. ____ Date ____ Date ____ Map No. ____ Indexed G. J. GALLI Date AUG 24 '67

8-17-67

J.N. 6270.80

Project No. 708 - Freer St. SD.

Profile & Cross Sections For Proposed Storm Drain.

Note: Lenker Rod Used.

Petri
Gable
Guizado
Beaudry

ELEV.

F.S.

H.I.

B.S.

STATION

NOTE: ANY ADDITIONS OR CHANGES ON THIS SHEET MUST BE MADE OR CIRCLED IN RED INK, WITH DATE AND NAME OF PERSON MAKING CHANGE.

PLEASE RETURN TO
LOS ANGELES COUNTY ENGINEER
403 LOS ANGELES COUNTY ENGINEERING BLDG.

Do not extend notes this side of this line.

76-L-298 CE 307 2-63

76-L-298 CE 307 2-63

PLEASE RETURN TO
LOS ANGELES COUNTY ENGINEER
403 LOS ANGELES COUNTY ENGINEERING BLDG.

NOTE: ANY ADDITIONS OR CHANGES ON THIS SHEET MUST BE MADE OR CIRCLED IN RED INK, WITH DATE AND NAME OF PERSON MAKING CHANGE

Do not extend notes this side of this line.

F.B. 3300 Pg. 28

Job No. 6270.80 Division No. 11 Notes Red. Plotted Profile No.
Survey of FREER ST. S.D. Date 8-17-67 Date X-Sec. No.
Survey by PETRI Notes G.P. Notes Chkd. Checked
Indexed C.J. GALLI Date Date Date

STATION	B.S.	H.I.	F.S.	ELEV.	Freer St. Left	(West) ℄ Right
Fd. B.M. D62-20480				326 78	B.M. El.: 326.78 - Pg. 11	
D+56.8				26 23		11' Rt. E. Rim S.S.M.H
"				26 27		11' Rt. W. Rim S.S.M.H
"				26 22		11' Rt. N. Rim "
"				19 66	East 5.90 Meas. 0.67 Dia. 6.57	8" Inlet East
"				19 66	West 5.94 Meas. 0.67 Dia. 6.61	8" Outlet West
"				19 77	North 5.78 Meas. 0.67 6.45	8" Inlet North
D+82.0				26 65		℄ E. Edge Bridge
"				26 43		9'
"				25 95		18' Gut.
"				26 60		18' T.C.
"				26 55	9'	
"				26 08	18' Gutter	
"				26 70	18' T.C.	

76L-298 CE 307 11-58

PLEASE RETURN TO
LOS ANGELES COUNTY ENGINEER
700 LOS ANGELES COUNTY ENGINEERING BLDG.

NOTE: ANY ADDITIONS OR CHANGES ON THIS SHEET MUST BE MADE OR CIRCLED IN RED INK, WITH DATE AND NAME OF PERSON MAKING CHANGE.

Do not extend notes this side of this line.

STATION	B.S.	H.I.	F.S.	ELEV.	Freer St. West Left	Freer St. West Right
0+84.0				326 73	326.73 15.97 Meas. 310.76	23.3 Top Channel Wall
"				10 76		23.3 F.L. Channel
1+00				26 61		℄ Ld. St.
1+15.6				26 72		23.3 Top Channel Wall
"				10 76	326.72 15.96 Meas 310.76	" F.L. Channel
1+17.6				26 75		℄ W. Edge Bridge
"				26 52		9'
"				26 03		18' Gut.
"				26 71		18' T.C.
"				26 56	9'	
"				26 10	18' Gutter	
"				26 73	18 T.C.	
1+24.56 = 1+00 S. See Pg. 71 For X-Sec's South on ⊼ Line						
1+73.2 M.H.				26 61		11.9 Rt. E. Rim S.S. M.H.
"				26 61		11.9 " W. Rim "
"				19 21	East 6.73 0.67 7.40	8" Inlet East.
"				19 19	West 6.75 0.67 7.42	8" Outlet West

Profile No. ___ Notes Red ___ Plotted ___ Job No. 6270.80 Division No. 11 F.B. 3300 Pg. 69
X-Sec. No. ___ Date ___ Date ___ Survey of FREER ST. S.D.
Notes Chkd. ___ Checked ___ Survey by PETRI Notes GP Date 8-17-67
Date ___ Date ___ Map No. ___ Indexed C.J. GALLI Date ___

76L-298 CE 307 11-58

PLEASE RETURN TO
LOS ANGELES COUNTY ENGINEER
700 LOS ANGELES COUNTY ENGINEERING BLDG.

NOTE: ANY ADDITIONS OR CHANGES ON THIS SHEET MUST BE MADE OR CIRCLED IN RED INK, WITH DATE AND NAME OF PERSON MAKING CHANGE.

Do not extend notes this side of this line.

STATION	B.S.	H.I.	F.S.	ELEV.	Freer	St (West)
					Left ℄	Right
2+00				326 95	℄	
2+31.7				27 01	℄	
"				26 81	9'	
"				26 54	16' Ed. Gut.	
"				26 39	18' Gut.	
"				27 04	18 T.C.	
2+58.8				27 05	℄	
"				26 84		9'
"				26 43		17' Ed. Gut.
"				26 29		18 Gut
"				26 95		18 T.C.
2+87.25				27 12	℄	
"				27 17	9'	
"				27 05	18'	
3+00				27 17	℄	

Cont. on Pg. 77

3+14.99 = 1+00 N. See Pg. 73 For x-Sec's on Persimmon Ave

F.B. 3300 Pg. 70

Profile

Survey of FREER ST. S.D. Job No. 6270.80 Division No. 11 Notes Red Plotted No. X-Sec.

Survey by PETRI Notes G.P. Date 8-17-67 Date

Indexed C. J. GALLI Date Notes Chkd. Checked Date No.

76L-298 CE 307 11-58

PLEASE RETURN TO
LOS ANGELES COUNTY ENGINEER
700 LOS ANGELES COUNTY ENGINEERING BLDG.

NOTE: ANY ADDITIONS OR CHANGES ON THIS SHEET MUST BE MADE OR CIRCLED IN RED INK. WITH DATE AND NAME OF PERSON MAKING CHANGE.

Do not extend notes this side of this line.

STATION	B.S.	H.I.	F.S.	ELEV.	Transit Line (South) Left	℄ Right
1+24.56 = 1+00	South	See Pg. 32				
1+16°				326.22		℄ Ed. Gut.
1+18°				26.11		℄ Gutter
"				26.19		℄ T.C. Depressed
1+23.5				26.80		℄ B.W.
"				26.84		13' Edge of Walk Cor
"				26.88	9' Top Channel Wall	326.88 / 16.57 Meas. / 310.31
"				10.31	9' F.L. Channel	
"				10.22	40.9 " "	326.78 / 16.56 Meas / 310.22
"				26.78	40.9 Top Channel Wall	
1+26°				26.88	9' T.W.	
				26.78	40.9 T.W.	
1+30°				26.9		15' Grd @ Prop. Cor.
1+36.5				25.6		℄ Grd.
"				22.67	9' T.W.	
"				22.66	40.9 T.W.	
1+70°				22.9		℄
"				23.4		8' Grd.
"				25.8		15' Grd.

Profile No. ____ Notes Red ____ Plotted ____ Job No. 6270.80 Division No. 11
X-Sec. No. ____ Date ____ Date ____ Survey of FREER ST. S.D.
Notes Chkd. ____ Checked ____ Survey by PETRI Notes G.P. Date 8-17-67
No. ____ Date ____ Date ____ Map No. ____ Indexed C. J. GALLI Date ____

F.B. 3300 Pg. 71

76L-298 CE 307 11-58

PLEASE RETURN TO
LOS ANGELES COUNTY ENGINEER
700 LOS ANGELES COUNTY ENGINEERING BLDG.

NOTE: ANY ADDITIONS OR CHANGES ON THIS SHEET MUST BE MADE OR CIRCLED IN RED INK, WITH DATE AND NAME OF PERSON MAKING CHANGE.

Do not extend notes this side of this line.

STATION	B.S.	H.I.	F.S.	ELEV.	Transit Line (South) Left		Right
2+00				322 8			8' Grd
"				25 2			15' "
"				22 00	9' T.W.		
"				09 55	9' F.L.	322.00 12.45 Meas. 309.55	
"				09 55	40$^{\underline{9}}$ "		322.00 12.45 Meas 309.55
"				22 00	40$^{\underline{9}}$ T.W.		
3+00				21 8			8' Grd
"				24 0			15' "
"				21 07	9' T.W.		
"				08 54	9' F.L.	321.07 12.53 Meas. 308.54	
"				08 60	40$^{\underline{9}}$ "		321.05 12.45 Meas 308.60
"				21 05	40$^{\underline{9}}$ T.W.		
Fd. B.M. T.E. 564				327 37	B.M. El. = 327.37 Pg. 11		

F.B. 3300 Pg. 72

Job No. 6270.80 Division No. 11 Notes Red Plotted Profile
Survey of FREER ST. S.D. Date 8-17-67 Date No.
Survey by PETRI Notes G.P. Notes Chkd. Checked X-Sec.
Indexed C. J. GALLI Date Date Date No.

76-L-298 CE 307 2-63

PLEASE RETURN TO
LOS ANGELES COUNTY ENGINEER
403 LOS ANGELES COUNTY ENGINEERING BLDG.

NOTE: ANY ADDITIONS OR CHANGES ON THIS SHEET MUST BE MADE OR CIRCLED IN RED INK. WITH DATE AND NAME OF PERSON MAKING CHANGE.

Do not extend notes this side of this line.

STATION	B. S.	H. I.	F. S.	ELEV.	Persimmon	Ave (North)
Fd. B.M.T.E.564				327 37	B.M. El. = 327.37 Pg 11	
3+14.99 = 1+00 N.		See Pg. 33			Left	℄ Right
1+12.2 M.H				326 73	E. Rim S.S.M.H.	℄
"				26 75	W. Rim "	East 7.22 Meas. 0.67 Dia. 7.89
"				26 68	N. Rim "	West 7.37 Meas 0.67 8.04
"				18 84	8" Inlet East	North 7.13 0.67 7.80
"				18 71	8" Outlet West	
"				18 88	8" Inlet North	
1+16.7				26 43		℄ Ed. Gut.
1+18.7				26 40		℄ F.L. "
1+20.7				26 44		℄ Ed. Gut.
1+55.0				27 25		℄
"				27 18		9'
"				26 87		16' Ed. Gut.
"				26 82		18' Gut.
"				27 45		18' T.C.
"				27 70		29.5 B.W.

Profile Notes Red ____ Plotted ____ Job No. 6270.80 Division No. 11
No. ____ Date ____ Date ____ Survey of FREER ST. S.D.
X-Sec. Notes Chkd. ____ Checked ____ Survey by PETRI Notes G.P. Date 8-17-67
No. ____ Date ____ Date ____ Map No. ____ Indexed C. J. GALLI Date ____

F.B. 3300 Pg. 73

76-L-298 CE 307 2-63

PLEASE RETURN TO
LOS ANGELES COUNTY ENGINEER
403 LOS ANGELES COUNTY ENGINEERING BLDG.

NOTE: ANY ADDITIONS OR CHANGES ON THIS SHEET MUST BE MADE OR CIRCLED IN RED INK, WITH DATE AND NAME OF PERSON MAKING CHANGE

Do not extend notes this side of this line.

F.B. 3300 PG. 74.

Job No. 6270.80 Division No. 11 Notes Red. Plotted Profile
Survey of FREER ST. S.D. Date 8-17-67 Date No. X-Sec.
Survey by PETRI Notes G.P. Notes Chkd. Checked No.
Indexed C.J. GALLI Date Date Date

STATION	B.S.	H.I.	F.S.	ELEV.	Persimmon Ave (North) Left	℄	Right
1+55°				327.06	9'		
"				26.84	16 Ed. Gut.		
"				26.75	18' Gut.		
"				27.40	18' T.C.		
"				27.66	29.5' B.W.		
1+95°				27.60		℄	
"				27.50			9'
"				27.24			16' Ed. Gut.
"				27.11			18' Gut.
"				27.17			18' T.C. (Depressed)
"				27.98			29.5' B.W.
"				27.42	9'		
"				27.20	16' Ed. Gut.		
"				27.06	18' Gut.		
"				27.69	18' T.C.		
"				27.94	29.5' B.W.		

76-L-298 CE 307 2-63

PLEASE RETURN TO
LOS ANGELES COUNTY ENGINEER
403 LOS ANGELES COUNTY ENGINEERING BLDG.

NOTE: ANY ADDITIONS OR CHANGES ON THIS SHEET MUST BE MADE OR CIRCLED IN RED INK, WITH DATE AND NAME OF PERSON MAKING CHANGE.

Do not extend notes this side of this line.

STATION	B. S.	H. I.	F. S.	ELEV.	Persimmon Left	Ave (North) Right
2+95°				328 33		℄
"				28 17		9'
"				28 02		16' Ed. Gut.
"				27 84		18' Gut.
"				27 90		18' T.C. (Depressed)
"				28 20	9'	
"				27 97	16' Ed. Gut.	
"				27 82	18' Gut.	
"				27 87	18' T.C. (Depressed)	
4+12³ M.H.				29 17	S. Rim S.S.M.H ℄	
"				29 21	N. " "	
"				22 98	South 5.52 Meas. 0.67 Dia. 6.19	8" Outlet South
"				23 12	North 5.42 Meas. 0.67 Dia 6.09	8" Inlet North
Fd B.M. T.E.5.64				327 37	B.M. El. = 327.37 Pg 11.	

Profile No. ____ Notes Red ____ Plotted ____ Job No. 6270.80 Division No. 11
X-Sec. No. ____ Date ____ Date ____ Survey of FREER ST. S.D.
Notes Chkd. ____ Checked ____ Survey by PETRI Notes G.P. Date 8-17-67
Date ____ Date ____ Map No. ____ Indexed C.J. GALLI Date ____

F.B. 3300 Pg. 75

F.B. 3300 Pg. 76

Job No. 6270-80 Division No. 11 Notes Red _____ Plotted _____ Profile

Survey of FREER ST. S.D. Date 8-17-67 Date _____ No. _____

Survey by PETRI Notes G.P. Notes Chkd. _____ Checked _____ X-Sec.

Indexed _____ Date _____ Date _____ Date _____ No. _____

STATION	B.S.	H.I.	F.S.	ELEV.

76-L-298 CE 307 2-63

PLEASE RETURN TO
LOS ANGELES COUNTY ENGINEER
403 LOS ANGELES COUNTY ENGINEERING BLDG.

Do not extend notes this side of this line.

NOTE! ANY ADDITIONS OR CHANGES ON THIS SHEET MUST BE MADE OR CIRCLED IN RED INK, WITH DATE AND NAME OF PERSON MAKING CHANGE

76-L-298 CE 307 2-63

PLEASE RETURN TO
LOS ANGELES COUNTY ENGINEER
403 LOS ANGELES COUNTY ENGINEERING BLDG.

NOTE: ANY ADDITIONS OR CHANGES ON THIS SHEET MUST BE MADE OR CIRCLED IN RED INK, WITH DATE AND NAME OF PERSON MAKING CHANGE.

Do not extend notes this side of this line.

STATION	B. S.	H. I.	F. S.	ELEV.	Freer	St. (West)
Cont. From Pg. 70						
Fd. B.M. T.E.5L4				327 37	B.M. El. = 327.37 Pg. 11	
					Left	℄ Right
3+43.9				27 21		℄
"				27 05	9'	
"				26 66	16' Ed. Gut	
"				26 51	18' Gut.	
"				27 12	18' T.C.	
"				27 1	30' P/L	
				27 24		℄
3+71.3				27 05		9'
"				26 59		17' Ed. Gut.
"				26 55		18' Gut.
"				27 17		18' T.C.
"				27 45		29.5 B.W.
3+83.9				27 25		℄
"				27 08	9'	
"				26 69	16' Ed. Gut.	
"				26 50	18' Gut.	
"				27 15	18' T.C.	
"				27 1	30' P/L	
4+00				27 27		℄

Profile Notes Red ____ Plotted ____ Job No. 6270.80 Division No. 11 F.B. 3300 Pg. 77
No. ____ Date ____ Date ____ Survey of FREER ST. S.D
X-Sec. Notes Chkd. ____ Checked ____ Survey by PETRI Notes G.P. Date 8-17-67
No. ____ Date ____ Date ____ Map No. ____ Indexed C.J. GALLI Date ____

76-L-298 CE 307 2-63

PLEASE RETURN TO
LOS ANGELES COUNTY ENGINEER
403 LOS ANGELES COUNTY ENGINEERING BLDG.

NOTE: ANY ADDITIONS OR CHANGES ON THIS SHEET MUST BE MADE OR CIRCLED IN RED INK, WITH DATE AND NAME OF PERSON MAKING CHANGE

Do not extend notes this side of this line.

F.B. 3300 Pg. 78

Job No. 6270.80 Division No. 11 Notes Red Plotted Profile No.
Survey of FREER ST. S.D. Date 8-17-67 Date X-Sec. No.
Survey by PETRI Notes G.P. Notes Chkd. Checked
Indexed G.J. GALLI Date Date Date No.

STATION	B.S.	H.I.	F.S.	ELEV.	Freer. Left	St. (West) Right
4+11.3				327.28		℄
"				27.06		9'
"				26.77		17' Ed. Gut
"				26.58		18' Gut.
"				27.24		18' T.C.
"				27.53		29.5 B.W.
4+83.9				27.42		℄
"				27.36	9'	
"				27.03	16' Ed. Gut.	
"				26.89	18' Gut.	
"				27.35	18' T.C.	
5+00				27.43		℄
5+11.3				27.40		℄
"				27.30		9'
"				26.91		17' Ed. Gut.
"				26.83		18' Gut.
"				27.46		18' T.C.
5+14.8 M.H.				27.27		12° Rt. E. Rim S.S. M.H.
"				27.25	East 8.57 Meas. 0.67 9.24 / West 8.63 0.67 9.30	" " W. " " "
"				18.03		8" Inlet East
"				17.95		8" Outlet West

76-L-298 CE 307 2-63

PLEASE RETURN TO
LOS ANGELES COUNTY ENGINEER
403 LOS ANGELES COUNTY ENGINEERING BLDG.

NOTE: ANY ADDITIONS OR CHANGES ON THIS SHEET MUST BE MADE OR CIRCLED IN RED INK, WITH DATE AND NAME OF PERSON MAKING CHANGE.

Do not extend notes this side of this line.

STATION	B. S.	H. I.	F. S.	ELEV.	Freer St. (West) Left	Right
6+00				327 35		℄
6+50^{4}				27 08	16' Ed. Gut. @ End.	
"				26 96	18' Gut. " "	
"				27 57	18' T.C. " "	
6+67^{3}				27 58		℄
"				27 58		9'
"				27 47		16' Ed. Gut. @ End
"				27 35		18' Gut. " "
"				27 97		18' T.C. " "
"				27 32	8'	
"				27 00	13' Ed. Gut. @ End	
"				26 80	15' Gut. " "	
"				27 90	15' T.C. " "	
6+79^{1}				26 70		16' Ed. Gut. @ End.
"				26 86		18' Gut. " "
"				27 54		18' T.C. " "
6+85^{5}				26 08		℄ Ed. Gut.
6+90^{5}				25 91		℄ F.L. "
6+ 90^{5}				25 55	36' F.L. Gut.	
6+ 92^{5}				25 95		℄ Ed. Gut

Profile No. ____ Notes Red ____ Date ____ Plotted ____ Date ____ Job No. 6270.80 Division No. 11
X-Sec. No. ____ Notes Chkd. ____ Date ____ Checked ____ Date ____ Survey of FREER ST. S.D.
Survey by PETRI Notes G.F. Date 8-17-67
Map No. ____ Indexed C. J. GALLI Date ____

F.B. 3300 PG. 79

76-L-298 CE 307 2-63

PLEASE RETURN TO
LOS ANGELES COUNTY ENGINEER
403 LOS ANGELES COUNTY ENGINEERING BLDG.

NOTE: ANY ADDITIONS OR CHANGES ON THIS SHEET MUST BE MADE OR CIRCLED IN RED INK, WITH DATE AND NAME OF PERSON MAKING CHANGE

Do not extend notes this side of this line.

STATION	B.S.	H.I.	F.S.	ELEV.	Freer St. &	El Monte Ave
					Left	℄ Right
6+93.8				325 96		2.5 Rt. E. Rim S.S.M.H.
"				26 01		" " W. " "
"				26 00	East 11.06 Meas 0.67 Dia 11.73	" " N. " "
"				14 23	West 11.18 0.67 11.85	8" Inlet East
"				14 16	North 11.08 0.67 11.75	8" Outlet West
"				14 25		8" Inlet North
7+00				26 08		℄
7+05.7				26 20		℄ Ed. Conc. Pav.
7+15.27				26 30		℄ Int.
"				25 96	36' Lt. (South)	
Cont. on Pg. 85						
Fd. B.M. 62-54				328 15	B.M. El. = 328.15 Pg. 11	

7+15.27 = 1+00 S. & W. Pg. 37, See Pgs. 81 & 84 For X-Sec's on Freer St. W. & El Monte Ave S.

F.B. 3300 Pg. 86

Job No. 6270.80 Division No. 11 Notes Red Plotted Profile

Survey of FREER ST. S.D. Date 8-17-67 Date No. X-Sec.

Survey by PETRI Notes G.P. Notes Chkd. Checked

Indexed C. J. GALLI Date Date Date No.

76-L-298 CE 307 2-63

PLEASE RETURN TO
LOS ANGELES COUNTY ENGINEER
403 LOS ANGELES COUNTY ENGINEERING BLDG.

NOTE: ANY ADDITIONS OR CHANGES ON THIS SHEET MUST BE MADE OR CIRCLED IN RED INK, WITH DATE AND NAME OF PERSON MAKING CHANGE.

Do not extend notes this side of this line.

STATION	B. S.	H. I.	F. S.	ELEV.	Freer	St. (West)
Pa.						
B.M. 62-54				328 15	B.M. Elev. = 328.15 Pg. 11	
7+15.27 = 1+00 W. Pg. 37					Left	℄ Right
1+09 ℄				326 15		℄ Ed. Conc. Pav.
1+16 ℄ M.H.				26 14		℄ E. Rim S.S.M.H.
"				26 12		S. " "
"				26 10		W. " "
"				26 11		N.W. " "
"				26 12	East 12.02 Meas. 0.67 Dia. 12.69	N " "
"				13 45		8" Inlet East
					South 11.86 Meas. 1.00 Dia. 12.86	
"				13 26	West 11.95 Meas. 0.67 Dia. 12.62	12" Outlet South
"				13 48		8" Inlet West
					Northwest 12.10 Meas. 0.67 Dia. 12.77	
"				13 34	North 11.85 Meas. 1.00 Dia. 12.85	8" Inlet N.W.
"				13 27		12" Inlet North
1+23 !				25 94		℄ Ed. Gut.
1+25 °				25 91		℄ F.L. "
"				25 51	36' Lt. South F.L. Gut.	
1+ 30 !				26 18		℄ Ed. Gut.

Profile Notes Red ____ Plotted ____ Job No. 62708 Division No. 11
No. X-Sec. Date ____ Date ____ Survey of FREER ST. S.D.
No. ____ Notes Chkd. ____ Checked ____ Survey by PETRI Notes G.P. Date 8-17-67
Date ____ Date ____ Map No. ____ Indexed C.J. GALLI Date ____

F.B. 3300 Pg. 81

76-L-298 CE 307 2-63

PLEASE RETURN TO
LOS ANGELES COUNTY ENGINEER
403 LOS ANGELES COUNTY ENGINEERING BLDG.

NOTE: ANY ADDITIONS OR CHANGES ON THIS SHEET MUST BE MADE OR CIRCLED IN RED INK. WITH DATE AND NAME OF PERSON MAKING CHANGE

Do not extend notes this side of this line.

F.B. 3300 Pg. 82 | Job No. 6270.80 | Division No. 11 | Notes Red | Plotted | Profile No.
Survey of FREER ST. S.D. | Date 8-17-67 | Date | X-Sec. No.
Survey by PETRI | Notes G.P. | Notes Chkd. | Checked
Indexed C. J. GALLI | Date | Date

STATION	B.S.	H.I.	F.S.	ELEV.	Freer St. (West) Left	℄	Right
1 + 50				327 41		℄	Break
1+59				27 52		℄	
"				27 49			10'
"				27 31			18' Ed. Gut.
"				27 15			20' Gut.
"				27 61			20' T.C.
"				27 39	10'		
"				27 40	18 Ed. Gut		
"				27 29	20' Gutter		
"				28 11	20' T.C.		
1+70 M.H.				27 53			Rt. 5' E. Rim S.S.M.H.
"				27 53			" W. " "
"				14 28	East 12.58 Meas. 0.67 Dia. 13.25		8" Outlet East
"				14 76	West 12.10 Meas 0.67 Dia. 12.77		8" Inlet West

76-L-298 CE 307 2-63

PLEASE RETURN TO
LOS ANGELES COUNTY ENGINEER
403 LOS ANGELES COUNTY ENGINEERING BLDG.

NOTE: ANY ADDITIONS OR CHANGES ON THIS SHEET MUST BE MADE OR CIRCLED IN RED INK, WITH DATE AND NAME OF PERSON MAKING CHANGE.

Do not extend notes this side of this line.

STATION	B. S.	H. I.	F. S.	ELEV.	Freer	St. (West)
					Left	℄ Right
2+10°				327 38		℄
"				27 35		9'
"				27 05		16' Ed. Gut.
"				26 87		18' Gut.
"				27 53		18' T.C.
"				27 12	10'	
"				26 71	18' Ed. Gut.	
"				26 57	20' Gut.	
"				27 04	20' T.C.	

Profile No. X-Sec. No. Notes Red Date Notes Chkd. Date Plotted Date Checked Date Job No. 6270.80 Division No. 11 Survey of FREER ST. S.D. Survey by PETRI Notes G.P. Date 8-17-67 Map No. Indexed C. I. GALLI Date

F.B. 3300 PG. 83

76-L-298 CE 307 2-63

PLEASE RETURN TO
LOS ANGELES COUNTY ENGINEER
403 LOS ANGELES COUNTY ENGINEERING BLDG.

NOTE: ANY ADDITIONS OR CHANGES ON THIS SHEET MUST BE MADE OR CIRCLED IN RED INK. WITH DATE AND NAME OF PERSON MAKING CHANGE

Do not extend notes this side of this line.

STATION	B.S.	H.I.	F.S.	ELEV.	El Monte	Ave (South)
7+15.27 = 1+00 South				Pg. 37		
					Left	℄ Right
5+55.7 M.H.				321 81		Rt. 16.5 N. Rim SS M.H.
"				321 79		" S. " "
"				321 78	North 12.05 Meas 1.00 Dia. 13.05	" W. " "
"				08 76		12" Inlet North
"				08 69	South 12.10 Meas. 1.00 Dia. 13.10	12" Outlet South
"				08 96	West 12.15 Meas. 0.67 Dia. 12.82	8" Inlet West
Fd B.M. 62-5d				328 15	B.M. El. = 328.15 Pg. 11	

F.B. 3300 Pg. 84
Job No. 627080 Division No. 11 Notes Red Plotted Profile
Survey of FREER ST. S.D. Date 8-17-67 Date No. X-Sec.
Survey by PETRI Notes G.P. Notes Chkd. Checked No.
Indexed C. J. GALLI Date Date Date

76-L-298 CE 307 2-63

PLEASE RETURN TO
LOS ANGELES COUNTY ENGINEER
403 LOS ANGELES COUNTY ENGINEERING BLDG.

NOTE: ANY ADDITIONS OR CHANGES ON THIS SHEET MUST BE MADE OR CIRCLED IN RED INK, WITH DATE AND NAME OF PERSON MAKING CHANGE.

Do not extend notes this side of this line.

STATION	B. S.	H. I.	F. S.	ELEV.	El	Monte Ave (North)
Fd. B.M. 62-54				328.15	B.M. El = 328.15 Pg. 11	
Cont. From Pg. 80					Left ℄	Right
7+28.3 M.H.				26.00	Lt. 23' S.E. Rim S.S.M.H.	
"				26.01	" W. " "	
"				26.03	" N. " "	
"					"	
"				12.97	10" Outlet Southeast	Southeast 12.20 Meas. 0.83 Dia. 13.03
"				12.96	42" Line (Plugged) West	West 9.55 M. 3.50 D. 13.05
"				13.28	42" Inlet North	North 9.25 Meas 3.50 Dia. 12.75
7+60°				26.64	℄	
"				26.62		94' Ed. Conc. Pav.
"				26.31		23' Ed. Gut.
"				26.29		25' Gut. F.L.
"				26.58		28' Gut.
"				27.57		28' T.C.
"				28.3		40' P/L

Profile No. X-Sec. No. Notes Red Date Notes Chkd Date Plotted Date Checked Date Job No. 6270.80 Division No. 11 Survey of FREER ST. S.D. Survey by P.T.R. Notes G.P. Date 8-17-67 Map No. Indexed C. J. GALLI Date

F.B. 3300 Pg. 85

76-L-298 CE 307 2-63

PLEASE RETURN TO
LOS ANGELES COUNTY ENGINEER
403 LOS ANGELES COUNTY ENGINEERING BLDG.

NOTE: ANY ADDITIONS OR CHANGES ON THIS SHEET MUST BE MADE OR CIRCLED IN RED INK. WITH DATE AND NAME OF PERSON MAKING CHANGE

Do not extend notes this side of this line.

STATION	B.S.	H.I.	F.S.	ELEV.	El Monte Ave (North) Left	℄	Right
7+65.5				326.72		℄	
"				26.61	9.3 Ed. Conc. Pav.		
"				26.33	23' Ed. Gut.		
"				26.29	25' Gut. F.L.		
"				26.58	28' Gut.		
"				27.59	28' T.C.		
"				27.7	40' P/L.		
8+00				27.01		℄	
"				26.96			9.6 Ed. Conc. Pav.
"				26.69			23' Ed. Gut.
"				26.64			25' Gut. F.L.
"				26.96			28' Gut.
"				27.91			28' T.C.
"				28.1			40' P/L
8+05.5				27.07		℄	
"				27.01	9.3 Ed. Conc. Pav.		
"				26.69	23' Ed. Gut.		
"				26.70	25' Gut. F.L.		
"				26.95	28' Gut.		
"				27.96	28' T.C.		

F.B. 3300 Pg. 86

Job No. 6270.80 Division No. 11 Notes Red Plotted Profile

Survey of FREER ST. S.D. Date 8-17-67 Date No. X-Sec.

Survey by PETRI Notes G.P. Notes Chkd. Checked No.

Indexed C. J. GALLI Date Date Date

76-L-298 CE 307 2-63

PLEASE RETURN TO
LOS ANGELES COUNTY ENGINEER
403 LOS ANGELES COUNTY ENGINEERING BLDG.

NOTE: ANY ADDITIONS OR CHANGES ON THIS SHEET MUST BE MADE OR CIRCLED IN RED INK. WITH DATE AND NAME OF PERSON MAKING CHANGE.

Do not extend notes this side of this line.

STATION	B. S.	H. I.	F. S.	ELEV.	El Monte Ave (North) Left	℄	Right
9+00				327 93		℄	
"				27 83			9½ Ed. Conc. Pav.
"				27 64			23' Ed. Gut.
"				27 61			25' Gut. F.L.
"				27 94			28' Gut.
"				28 90			28' T.C.
9+055				28 00		℄	
"				27 95	9½ Ed. Conc. Pav.		
"				27 65	23' Ed. Gut.		
"				27 60	25' Gut. F.L.		
"				27 93	28' Gut.		
"				28 93	28' T.C.		
10+00				28 88		℄	
10+12 ± M.H.				28 88	16½ Lt. S. Rim S.S.M.H.		
"				28 88	" " N. " "		
"				16 61	12" Outlet South		South. 11.27 Meas. 1.00 Dia 12.27
"				16 67	12" Inlet North		North 11.21 Meas. 1.00 Dia. 12.21

Profile No. X-Sec. No. Notes Red. Date Notes Chkd. Date Plotted Date Checked Date Job No. 62086 Division No. 11 Survey of FREER ST S.D. Survey by PETRI Notes GP Map No. Indexed C.J. GALLI Date 8-17-67 Date

F.B. 3300 PG. 87

76-L-298 CE 307 2-63

PLEASE RETURN TO
LOS ANGELES COUNTY ENGINEER
403 LOS ANGELES COUNTY ENGINEERING BLDG.

NOTE: ANY ADDITIONS OR CHANGES ON THIS SHEET MUST BE MADE OR CIRCLED IN RED INK, WITH DATE AND NAME OF PERSON MAKING CHANGE

Do not extend notes this side of this line.

F.B. 3300 Pg. 88

Job No. 6270.80 Division No. 11 Notes Red ____ Plotted ____ Profile ____
Survey of FREER ST. S.D. Date 8-17-67 Date ____ No. ____
Survey by PETRI Notes G.P. Notes Chkd. ____ Checked ____ X-Sec. ____
Indexed C. J. GALLI Date ____ Date ____ No. ____

STATION	B.S.	H.I.	F.S.	ELEV.	El Monte Left	Ave (North) Right
10+40.1 M.H.				328.98		℄ Rt. 21° S Rim S.S.M.H.
"				290.1	South 5.95 Meas 0.67 Dia 6.62	" N. " "
"				227.36		8" Outlet South
"				227.9	North 5.55 Meas 0.67 Dia 6.22	8" Inlet North
11+00				298.4		℄
12+00				308.5		℄
12+43° M.H.				309.0	Lt. 22° S. Rim S.S.M.H.	
"				309.1	" N.E. Rim "	
"				138.5	42" Outlet South	South 13.55 Meas. 3.50 Dia. 17.05
"				143.3	42" Inlet Northeast	Northeast 13.08 Meas 3.50 Dia 16.58
12+50?				313.3		9½ Ed. Conc. Pav.
"				312.7	9.2 Ed. Conc. Pav.	
B.M. T.E. 459				332.52	B.M. El. = 332.52 Pg. 11	

76-L-298 CE 307 2-63

PLEASE RETURN TO
LOS ANGELES COUNTY ENGINEER
403 LOS ANGELES COUNTY ENGINEERING BLDG.

NOTE: ANY ADDITIONS OR CHANGES ON THIS SHEET MUST BE MADE OR CIRCLED IN RED INK, WITH DATE AND NAME OF PERSON MAKING CHANGE.

Do not extend notes this side of this line.

STATION	B. S.	H. I.	F. S.	ELEV.	El. Monte	Ave (North)
Id. B.M. T.E. 459				332 52	B.M. El. = 332.52 Pg. 11	
					Left	℄ Right.
12+61.7				31 43		℄
"				31 35		12'
"				31 04		23' Ed. Gut.
"				31 07		25' Gut. F.L.
"				31 37		28' Gut.
"				32 33		28' T.C.
"				31 27	12'	
"				31 09	23' Ed. Gut.	
"				31 01	25' Gut. F.L.	
"				31 12	28' Gut.	
"				31 77	28' T.C.	
12+76.0 M.H.				31 40		Rt. 10.4 S.W. Rim S.S. MH
"				31 40	Southwest	" N. " "
"				14 06	13.84 / 3.50 / 17.34 — North 13.78 / 3.50 / 17.28	42" Outlet Southwest
"				14 12		42" Inlet North
12+ 84.0				31 65		℄ Ed. Conc. Pav
"				31 59	9.6 Ed. Conc. Pav.	

Profile No. X-Sec. No. Notes Red Date Notes Chkd Date Plotted Date Checked Date Job No. 6270.80 Division No. 11 Survey of FREER ST. S.D. Survey by PETRI Notes G.P. Date 8-17-67 Map No. Indexed C. J. GALLI Date

F.B. 3300 Pg. 89

76-L-298 CE 307 2-63

PLEASE RETURN TO
LOS ANGELES COUNTY ENGINEER
403 LOS ANGELES COUNTY ENGINEERING BLDG.

NOTE: ANY ADDITIONS OR CHANGES ON THIS SHEET MUST BE MADE OR CIRCLED IN RED INK, WITH DATE AND NAME OF PERSON MAKING CHANGE

Do not extend notes this side of this line.

F.B. 3300 Pg. 90 | Job No. 6270.8 | Division No. 11 | Notes Red | Plotted | Profile
Survey of FREER ST. S.D. | Date 8-17-67 | Date | No.
Survey by PETRI | Notes G.P. | Notes Chkd. | Checked | X-Sec.
Indexed C. J. GALLI | Date | Date | No.

STATION	B.S.	H.I.	F.S.	ELEV.	Olive	St. (West)
					Left.	℄ Right
13+00				31 77		℄
13+11.51 = 1+00 N. See Pg. 91 For x-sec's N. on El Monte Ave						
West on Olive St.						
13+28±				33 66		℄ S. Rim S.S.M.H.
"				33 66		℄ W. " "
"				33 69	South 10.82 Meas. 1.00 Dia. 11.82	℄ N. " "
"				19 84		12" Outlet South
"				20 09	West 10.90 0.67 11.57	8" Inlet West
"				19 81	North 10.88 1.00 11.88	12" Inlet North
13+34±				31 53		℄ Ed. Gut.
13+36±				31 48		℄ Gut. F.L.
13+41±				31 57		℄ Ed. Gut.
13+62± M.H.				32 24		5° Rt. E. Rim S.S.M.H.
"				32 27		" W. Rim "
"				22 12	East 9.45 Meas 0.67 Dia 10.12	8" Outlet East
"					West 9.38 0.67 10.05	8" Inlet West
"				22 22		

Cont. on Pg. 95

76-L-298 CE 307 2-63

PLEASE RETURN TO
LOS ANGELES COUNTY ENGINEER
403 LOS ANGELES COUNTY ENGINEERING BLDG.

NOTE: ANY ADDITIONS OR CHANGES ON THIS SHEET MUST BE MADE OR CIRCLED IN RED INK, WITH DATE AND NAME OF PERSON MAKING CHANGE.

Do not extend notes this side of this line.

STATION	B. S.	H. I.	F. S.	ELEV.	El Monte	Ave (North)
Ft B.M. T.E. 459				332 52	B.M. El. = 332.52 Pg. 11	
13+11.51 = 1+00 N. Pg. 41					Left ℄	Right
1+03.5				31 91		3.3 Ed. Conc. Pav.
"				31 91	9.6 Ed. Conc. Pav.	
1+28.8 M.H.				31 85		Rt. 21.0 S. Rim S.S.M.H.
"				31 88	South 5.68 Meas. 0.67 Dia. 6.35	" N. " "
"				25 50		8" Outlet South
"				25 67	North 5.54 M 0.67 D 6.21	8" Inlet North
1+ 50.0				32 34		℄
"				32 32		3.5 Ed. Conc. Pav.
"				32 01		23.0 Ed. Gut.
"				31 97		25' Gut. F.L.
"				32 28		28' Gut.
"				32 38		28' T.C. (Depressed)
"				33 25		34' Back Edge Drwy
"				32 32	9.5 Ed. Conc. Pav.	
"				32 05	23 Ed. Gut.	
"				31 97	25 Gut. F.L.	
"				32 23	28 Gut.	
"				33 22	28 T.C.	
"				33 8	40 P/L	

Profile Notes Red ____ Plotted ____ Job No. 6270.80 Division No. 11
No. ____ Date ____ Date ____ Survey of FREER ST. S.D.
X-Sec. Notes Chkd. ____ Checked ____ Survey by [illegible] Notes G.P. Date 8-17-67
No. ____ Date ____ Date ____ Map No. ____ Indexed C. J. GALLI Date ____

F.B. 3300 Pg. 91

76-L-298 CE 307 2-63

PLEASE RETURN TO
LOS ANGELES COUNTY ENGINEER
403 LOS ANGELES COUNTY ENGINEERING BLDG.

NOTE: ANY ADDITIONS OR CHANGES ON THIS SHEET MUST BE MADE OR CIRCLED IN RED INK, WITH DATE AND NAME OF PERSON MAKING CHANGE

Do not extend notes this side of this line.

STATION	B.S.	H.I.	F.S.	ELEV.	El Monte Left	Ave (North) Right
1+90°				332 76		℄
"				32 74		3.5 Ed. Conc. Pav.
"				32 42		23' Ed. Gut.
"				32 36		25' Gut. F.L.
"				32 69		28' Gut.
"				33 66		28' T.C.
"				32 69	9.5 Ed. Conc. Pav.	
"				32 45	23' Ed. Gut.	
"				32 36	25' Gut. F.L.	
"				32 61	28' Gut.	
"				33 62	28' T.C.	
2+90°				33 77		℄
"				33 74		3.5 Ed. Conc. Pav.
"				33 37		23' Ed. Gut.
"				33 32		25' Gut. F.L.
"				33 67		28' Gut.
"				34 62		28' T.C.

F.B. 3300 PG. 92

Job No. 6270.80 Division No. 11 Notes Red. Plotted Profile

Survey of FREER ST. S.D. Date 8-17-67 Date No. X-Sec.

Survey by PETRI Notes G.P. Notes Chkd. Checked

Indexed C. J. GALLI Date Date Date No.

76-L-298 CE 307 2-63

PLEASE RETURN TO
LOS ANGELES COUNTY ENGINEER
403 LOS ANGELES COUNTY ENGINEERING BLDG.

NOTE: ANY ADDITIONS OR CHANGES ON THIS SHEET MUST BE MADE OR CIRCLED IN RED INK, WITH DATE AND NAME OF PERSON MAKING CHANGE.

Do not extend notes this side of this line.

STATION	B. S.	H. I.	F. S.	ELEV.	El Monte Ave (North) Left ℄ Right
2+90°				333 73	9.5' Ed. Conc. Pav.
"				33 39	23' Ed. Gut.
"				33 30	25' Gut. F.L.
"				33 62	28' Gut.
"				34 60	28' T.C.
3+98'- M.H.				34 56	16.4 Lt. S.Rim S.S.M.H.
"				34 55	" " N. " "
"				23 15	12" Outlet South
"				23 17	12" Inlet North

South
10.41 Meas
1.00 Dia.
11.41

North
10.38 Meas
1.00 Dia
11.38

Profile Notes Red ____ Plotted ____ Job No. 62 70 80 Division No. 11
No. ____ Date ____ Date ____ Survey of FREER ST S.D.
X-Sec. Notes Chkd ____ Checked ____ Survey by [illegible] Notes G.P. Date 8-17-67
No. ____ Date ____ Date ____ Map No. ____ Indexed C. J. GALLI Date ____

F.B. 3300 Pg. 93

76-L-298 CE 307 2-63

PLEASE RETURN TO
LOS ANGELES COUNTY ENGINEER
403 LOS ANGELES COUNTY ENGINEERING BLDG.

NOTE: ANY ADDITIONS OR CHANGES ON THIS SHEET MUST BE MADE OR CIRCLED IN RED INK, WITH DATE AND NAME OF PERSON MAKING CHANGE

Do not extend notes this side of this line.

F.B. 3300 Pg. 94 | Job No. 6270-80 | Division No. 11 | Notes Red | Plotted | Profile
Survey of FREER ST. S.D. | Date 8-17-67 | Date | No. | X-Sec.
Survey by PETEI | Notes G.P. | Notes Chkd | Checked | No.
Indexed C. J. GALLI | Date | Date | Date

STATION	B.S.	H.I.	F.S.	ELEV.	El Monte	Ave (North)
					Left ℄	Right
60+89°				338.76		60' Rt. W. Rim S.S.M.H.
"				338.79	West	" E. " "
"				14.82	20.44 Meas. 3.50 Dia 23.94	42" Outlet West
					East 20.34 Meas 3.50 Dia 23.84	42" Inlet East
"				14.95		
Fa B.M. T.E. 459				332.52	B.M. El. = 332.52 Pg. 11	

76-L-298 CE 307 2-63

PLEASE RETURN TO
LOS ANGELES COUNTY ENGINEER
403 LOS ANGELES COUNTY ENGINEERING BLDG.

NOTE: ANY ADDITIONS OR CHANGES ON THIS SHEET MUST BE MADE OR CIRCLED IN RED INK, WITH DATE AND NAME OF PERSON MAKING CHANGE.

Do not extend notes this side of this line.

STATION	B. S.	H. I.	F. S.	ELEV.	Olive St	West
Cont	From	Pg. 90				
Fd B.M. T.E. 459				332 52	B.M. El. = 332.52 - Pg. 11	
					Left ℄	Right
13+69.3				32 35	℄	
"				32 35		10'
"				32 17		18' Ed. Gut.
"				32 07		20' Gut.
"				32 65		20' T.C.
"				32 94		30' Conc. @ P/L
"				32 09	10'	
"				31 74	18' Ed. Gut	
"				31 39	20' Gut.	
"				32 24	20' T.C.	
"				32 3	23' Gr'd	
"				34 14	Top 6" Conc. Wall	
14+00				32 63	℄	
14+09.3				32 65	℄	
"				32 53		10
"				32 23		18' Ed. Gut.
"				32 08		20' Gut.
"				32 16		20' T.C. (Depressed)
"				33 03		30' Conc. Walk @ P/L

Profile No. ___ Notes Red ___ Plotted ___ Job No. 6270.80 Division No. 11
X-Sec. No. ___ Date ___ Date ___ Survey of FREER ST. S.D.
Notes Chkd. ___ Checked ___ Survey by PETRI Notes GP Date 8-17-67
Date ___ Date ___ Map No. ___ Indexed C. J. GALLI Date ___

F.B. 3300 Pg. 95

76-L-298 CE 307 2-63

PLEASE RETURN TO
LOS ANGELES COUNTY ENGINEER
403 LOS ANGELES COUNTY ENGINEERING BLDG.

NOTE: ANY ADDITIONS OR CHANGES ON THIS SHEET MUST BE MADE OR CIRCLED IN RED INK, WITH DATE AND NAME OF PERSON MAKING CHANGE

Do not extend notes this side of this line.

STATION	B.S.	H.I.	F.S.	ELEV.	Olive St. Left	West ℄ Right
14+09.3				332 33	10	
"				31 82	18' Ed. Cut	
"				31 65	20' Cut.	
"				32 28	20' T.C.	
"				33 2	30' P/L.	
15+00				32 86		℄
15+09.3				32 85		℄
"				32 72		10'
"				32 37		18' Ed. Cut.
"				32 22		20' Cut.
"				32 85		20' T.C.
"				32 63	10'	
"				32 25	18' Ed. Cut.	
"				32 11	20' Cut.	
"				32 70	20' T.C.	
Fd. S.D.B.M. 733				333 26	B.M. El. 333.27 Pg. 10	

Cont. on Pg. 99

15+43.51 = 1+00 N

See Pg. 97 For X-Secs in Alley

F.B. 3300 Pg. 96

Job No. 6270.80 Division No. 11 Notes Red Plotted Profile
Survey of FREER ST. S.D. Date 8-17-67 Date No. X-Sec.
Survey by PETRI Notes G.P. Notes Chkd. Checked No.
Indexed J.J. GALLI Date Date Date

76-L-298 CE 307 2-63

PLEASE RETURN TO
LOS ANGELES COUNTY ENGINEER
403 LOS ANGELES COUNTY ENGINEERING BLDG.

NOTE: ANY ADDITIONS OR CHANGES ON THIS SHEET MUST BE MADE OR CIRCLED IN RED INK, WITH DATE AND NAME OF PERSON MAKING CHANGE.

Do not extend notes this side of this line.

STATION	B. S.	H. I.	F. S.	ELEV.	Alley	(North)
15+43.51	= 1+00 N. Pg. 43					
Fd. B.M. T.E. 459				332 52	B.M. El. = 332.52 Pg. 11	
					Left	℄ Right
1+18'				32 41		℄ Edge Gutter
1+20'				32 21		℄ Gut. F.L.
1+29.5				32 79		℄ Edge Conc. Pav.
"				32 98		8' Bot. Curb.
"				33 05		8' T.C.
"				32 95	8' Bot. Curb	
"				33 05	8' T.C.	
1+79.5				33 04		℄
"				33 37		7' Ed. Pav.
"				33 4		8' P/L Grd
"				33 49	8' Pav. @ Prop Line	
2+79.5				33 77		℄
"				34 18		7' Ed. Pav.
"				34 6		8' P/L. Grd
"				34 03	6' Ed. Pav.	
"				34 2	8' P/L. Grd	

Profile Notes Red ____ Plotted ____ Job No. 6270.80 Division No. 11 F.B. 3300 Pg. 97
No. ____ Date ____ Date ____ Survey of FREER ST. S.D.
X-Sec. Notes Chkd. ____ Checked ____ Survey by PEFG Notes G.P. Date 8-18-67
No. ____ Date ____ Date ____ Map No. ____ Indexed C. J. GALLI Date ____

76-L-298 CE 307 2-63

PLEASE RETURN TO
LOS ANGELES COUNTY ENGINEER
403 LOS ANGELES COUNTY ENGINEERING BLDG.

NOTE: ANY ADDITIONS OR CHANGES ON THIS SHEET MUST BE MADE OR CIRCLED IN RED INK, WITH DATE AND NAME OF PERSON MAKING CHANGE

Do not extend notes this side of this line.

STATION	B.S.	H.I.	F.S.	ELEV.	Alley	North
					Left ℄	Right.
4+07° M.H.				335.05	5¢ Lt. S. Rim S.S.M.H	
"				27 44	South 6.94 Meas 0.67 Dia. 7.61	8" Outlet South
Fd. B.M. T.E. 459				332 51	B.M. El. = 332.52 Pg. 11	

F.B. 3300 Pg. 98

Job No. 6270.80 Division No. 11 Notes Red Plotted Profile

Survey of FREER ST. S.D. Date 8-18-67 Date No.

Survey by PETRI Notes G.P. Notes Chkd. Checked X-Sec.

Indexed C. J. GALLI Date Date Date No.

76-L-298 CE 307 2-63

PLEASE RETURN TO
LOS ANGELES COUNTY ENGINEER
403 LOS ANGELES COUNTY ENGINEERING BLDG.

NOTE: ANY ADDITIONS OR CHANGES ON THIS SHEET MUST BE MADE OR CIRCLED IN RED INK, WITH DATE AND NAME OF PERSON MAKING CHANGE.

Do not extend notes this side of this line.

STATION	B. S.	H. I.	F. S.	ELEV.	Olive St.	(West)
Cont From Pg. 96						
Fd. B.M.T.E. 459				332 52	B.M. El. = 332.52 Pg. 11	
					Left ℄	Right
15+48.7 M.H.				332 96		Rt. 5° E. Rim S.S.M.H.
"				32 96		" W. " "
"				32 95		" N. " "
"				22 69	East 9.60 Meas 0.67 Dia. 10.27	8" Outlet East
"				22 74	West 9.55 Meas 0.67 Dia 10.22	8" Inlet West
"				22 98	North 9.30 Meas 0.67 Dia 9.97	8" Inlet North
15+72.3				33 01	℄	
"				32 85		10'
"				32 51		18' Ed. Gut.
"				32 25		20' Gut.
"				32 89		20 T.C.
"				33 14		29.5 B.W.
"				32 86	10'	
"				32 35	18' Ed. Gut	
"				32 20	20' Gut	
"				32 29	20' T.C. (Depressed)	
16+00				33 02	℄	

Profile Notes Red ____ Plotted ____ Job No. 6270 Division No. 11 F.B. 3300 Pg. 99
No. ____ Date ____ Date ____ Survey of FREER ST. S.D.
X-Sec. Notes Chkd ____ Checked ____ Survey by PETRI Notes G.P. Date 8-18-67
No. ____ Date ____ Date ____ Map No. ____ Indexed C. J. GALLI Date ____

76-L-298 CE 307 2-63

PLEASE RETURN TO
LOS ANGELES COUNTY ENGINEER
403 LOS ANGELES COUNTY ENGINEERING BLDG.

NOTE: ANY ADDITIONS OR CHANGES ON THIS SHEET MUST BE MADE OR CIRCLED IN RED INK, WITH DATE AND NAME OF PERSON MAKING CHANGE

Do not extend notes this side of this line.

STATION	B.S.	H.I.	F.S.	ELEV.	Olive	3t. (West)
					Left	℄ Right
16+12.3				333.04		℄
"				32.82		10'
"				32.56		18' Ed. Gut.
"				32.34		20' Gut.
"				32.99		20' T.C.
"				33.25		29.5 B.W.
"				32.82	10'	
"				32.42	18' Ed. Gut.	
"				32.21	20' Gut.	
"				32.84	20' T.C.	
16+61.9 M.H.				32.90		Rt. 5.4 E. Rim S.S.M.H.
"				32.91	East 9.25 Meas 0.67 Dia. 9.92	" W. " "
"				22.98		8" Outlet East
"				23.06	West 9.18 Meas 0.67 Dia. 9.85	8" Inlet West
17+00				32.95		℄
17+12.3				32.99		℄
"				32.85		10'
"				32.61		18' Ed. Gut.
"				32.47		20' Gut.
"				33.10		20' T.C.

F.B. 3300 Pg. 100
Job No. 627080 Division No. 11 Notes Red Plotted Profile
Survey of FREER ST. S.D. Date 8-18-67 Date No. X-Sec.
Survey by PETRI Notes G.P. Notes Chkd. Checked
Indexed C. J. GALLI Date Date Date No.

76-L-298 CE 307 2-63

PLEASE RETURN TO
LOS ANGELES COUNTY ENGINEER
403 LOS ANGELES COUNTY ENGINEERING BLDG.

NOTE: ANY ADDITIONS OR CHANGES ON THIS SHEET MUST BE MADE OR CIRCLED IN RED INK, WITH DATE AND NAME OF PERSON MAKING CHANGE.

Do not extend notes this side of this line.

STATION	B. S.	H. I.	F. S.	ELEV.	Olive	St. (West.)
					Left	℄ Right
17+12.3				332 92	10'	
"				32 63	18' Ed. Gut.	
"				32 42	20' Gut.	
"				33 05	20' T.C.	
18+00				33 14		℄
19+00				33 25		℄
19+ 46.5				33 34		℄
"				33 09		10'
"				32 92		18' Ed. Gut.
"				32 75		20' Gut.
"				33 41		20' T.C.
"				33 66		29.5 B.W.
"				33 24	10'	
"				32 79	18' Ed. Gut.	
"				32 61	20' Gut.	
"				33 26	20' T.C.	
20+00				33 43		℄

20+01.60 = 1+00 N. & S. See Pg. 5 103, 105 For x-secs. N. & S. on Pal Mal Ave

Profile No. ___ Notes Red ___ Date ___ Plotted ___ Date ___ Job No. 6270-86 Division No. 11
X-Sec. No. ___ Notes Chkd. ___ Date ___ Checked ___ Date ___ Survey of FREER ST. S.D
Survey by PETRI Notes G.P. Date 8-18-67
Map No. ___ Indexed ___ C. J. GALL Date ___

F.B. 3300 Pg. 101

76-L-298 CE 307 2-63

PLEASE RETURN TO
LOS ANGELES COUNTY ENGINEER
403 LOS ANGELES COUNTY ENGINEERING BLDG.

NOTE: ANY ADDITIONS OR CHANGES ON THIS SHEET MUST BE MADE OR CIRCLED IN RED INK, WITH DATE AND NAME OF PERSON MAKING CHANGE

Do not extend notes this side of this line.

STATION	B.S.	H.I.	F.S.	ELEV.	Olive St.	(West)
					Left	℄ Right
20+59				333 59		℄
"				33 40		10'
"				33 28		18' Ed. Gut.
"				33 10		20' Gut.
"				33 72		20' T.C.
"				34 3		30' P/L.
"				33 55	10'	
"				33 14	18' Ed. Gut.	
"				32 95	20' Gut.	
"				33 55	20' T.C.	
"				33 1	30' P/L	
Fd. S.D.B.M. 733				333 27	B.M. El. = 333.27 Pg. 10	

Cont. on Pg. 107

F.B. 3300 Pg. 102
Job No. 6270.80 Division No. 11 Notes Red Plotted Profile
Survey of FREER ST. S.D. Date 8-18-67 Date No. X-Sec.
Survey by PETRI Notes G.P. Notes Chkd. Checked No.
Indexed C. L. GALLI Date Date Date

76-L-298 CE 307 2-63

PLEASE RETURN TO
LOS ANGELES COUNTY ENGINEER
403 LOS ANGELES COUNTY ENGINEERING BLDG.

NOTE: ANY ADDITIONS OR CHANGES ON THIS SHEET MUST BE MADE OR CIRCLED IN RED INK, WITH DATE AND NAME OF PERSON MAKING CHANGE.

Do not extend notes this side of this line.

STATION	B. S.	H. I.	F. S.	ELEV.	Pal	Mal	Ave	(North)
Fe. S.D.B.M. 733				333.27	B.M. El. = 333.27 Pg. 10			
20+01.60 = 1+00 Pg. 47					Left		℄	Right
1+05.1 M.H.				33.35			℄ E. Rim	S.S.M.H.
"				33.36			W. "	"
"				33.33	East		N. "	"
"				23.79	8.89 / 0.67 / 9.56	West	8" Outlet	East
"				23.83		8.86 / 0.67 / 9.53	8" Inlet	West
"				23.79		North 8.87 / 0.67 / 9.54	8" Inlet	North
1+16.8				33.02			℄ Ed. Gut	
1+19.8				32.97			℄ F.L. Gut.	
1+22.9				33.03			℄ Ed. Gut.	
1+54.9				33.85			℄	
"				33.77			10'	
"				33.51			18' Ed. Gut.	
"				33.39			20' Gut.	
"				34.02			20' T.C.	
"				34.3			30' P/L	

Profile No. ____ Notes Red ____ Plotted ____ Job No. 6270.80 Division No. 11 F.B. 3300 PG. 103
X-Sec. No. ____ Date ____ Date ____ Survey of FREER ST. S.D.
Notes Chkd. ____ Checked ____ Survey by PETRI Notes G.P. Date 8-18-67
No. ____ Date ____ Date ____ Map No. ____ Indexed C. J. GALLI Date ____

76-L-298 CE 307 2-63

PLEASE RETURN TO
LOS ANGELES COUNTY ENGINEER
403 LOS ANGELES COUNTY ENGINEERING BLDG.

NOTE: ANY ADDITIONS OR CHANGES ON THIS SHEET MUST BE MADE OR CIRCLED IN RED INK, WITH DATE AND NAME OF PERSON MAKING CHANGE

Do not extend notes this side of this line.

F.B. 3300 Pg. 104 | Job No. 6270.80 | Division No. 11 | Notes Red | Plotted | Profile
Survey of FREER ST. S.D. | Date 8-18-67 | Date | No. | X-Sec.
Survey by PETRI | Notes G.P. | Notes Chkd. | Checked | No.
Indexed C. J. GALLI | Date | Date | Date

STATION	B.S.	H.I.	F.S.	ELEV.	Pal Mal Left	Ave (North) ℄ Right
1+54.9				333.67	10'	
"				33.44	18' Ed. Gut.	
"				33.32	20' Gut.	
"				33.96	20' T.C.	
"				34.4	30 P/L	
1+94.9				34.14		℄
"				34.05		9
"				33.81		16' Ed. Gut.
"				33.71		18' Gut.
"				34.31		18' T.C.
"				34.4		30' P/L
"				33.90	10'	
"				33.71	18' Ed. Gut.	
"				33.52	20' Gut.	
"				34.20	20' T.C.	
"				34.8	30 P/L	

76-L-298 CE 307 2-63

PLEASE RETURN TO
LOS ANGELES COUNTY ENGINEER
403 LOS ANGELES COUNTY ENGINEERING BLDG.

NOTE: ANY ADDITIONS OR CHANGES ON THIS SHEET MUST BE MADE OR CIRCLED IN RED INK, WITH DATE AND NAME OF PERSON MAKING CHANGE.

Do not extend notes this side of this line.

STATION	B. S.	H. I.	F. S.	ELEV.	Pal Mal	Ave (North)
					Left	℄ Right
2+94.9				335.05		℄
"				34.90		9
"				34.63		16' Ed. Gut.
"				34.49		18' Gut.
"				35.10		18' T.C.
"				34.82	10'	
"				34.58	18' Ed. Gut.	
"				34.42	20' Gut.	
"				35.09	20' T.C.	
3+20.8				35.28		℄ S. Rim S.S.M.H.
"				35.32	South 7.74 Meas 0.67 Dia. 8.41	N. " "
"				26.87	North 7.65 Meas 0.67 Dia. 8.32	8" Outlet South
"				27.00		8" Inlet North
20+01.60 = 1+00 S. Pg. 47					Pal Mal Ave Left	(South) Right
1+17.0				332.85		℄ Edge Gut.
1+ 20°				332.80		℄ F.L. Gut.
1+ 23°				332.92		℄ Ed. Gut.

Profile No. ____ Notes Red ____ Plotted ____ Job No. 6270.80 Division No. 11
X-Sec. No. ____ Date ____ Date ____ Survey of FREER ST. S.D.
Notes Chkd. ____ Checked ____ Survey by PETRI Notes G.P. Date 8-18-67
Date ____ Date ____ Map No. ____ Indexed G.J. GALLI Date ____

F.B. 3300 Pg. 105

76-L-298 CE 307 2-63

PLEASE RETURN TO
LOS ANGELES COUNTY ENGINEER
403 LOS ANGELES COUNTY ENGINEERING BLDG.

NOTE: ANY ADDITIONS OR CHANGES ON THIS SHEET MUST BE MADE OR CIRCLED IN RED INK, WITH DATE AND NAME OF PERSON MAKING CHANGE

Do not extend notes this side of this line.

F.B. 3300 Pg. 106 | Job No. 6270.80 | Division No. 11 | Notes Red | Plotted | Profile
Survey of FRER ST. S.D. | Date 8-18-67 | Date | No. | X-Sec.
Survey by PETRI | Notes G.P. | Notes Chkd | Checked | No.
Indexed G. J. CALLI | Date | Date | Date

STATION	B. S.	H. I.	F. S.	ELEV.	Pal Mal Left	Ave (South) ℄ Right
1+32°				33317		℄
"				3328		18' Ed. Gut.
"				3324		24" Gut.
"				3351		24" T.C.
"				3314	18' Ed. Gut.	
"				3310	24" Gut.	
"				3337	24" T.C.	
1+45°				3329		℄
"				3284		18' Ed. Gut.
"				3268		20' Gut.
"				3330		20' T.C.
"				3284	18' Ed. Gut.	
"				3265	20' Gut.	
"				3328	20' T.C.	
1+80°				3234		℄
"				3194		18' Ed. Gut
"				3174		20' Gut.
"				3240		20 T.C.
"				3204	18' Ed. Gut	
"				3182	20' Gut.	
"				3245	20' T.C.	

76-L-298 CE 307 2-63

PLEASE RETURN TO
LOS ANGELES COUNTY ENGINEER
403 LOS ANGELES COUNTY ENGINEERING BLDG.

NOTE: ANY ADDITIONS OR CHANGES ON THIS SHEET MUST BE MADE OR CIRCLED IN RED INK, WITH DATE AND NAME OF PERSON MAKING CHANGE.

Do not extend notes this side of this line.

STATION	B. S.	H. I.	F. S.	ELEV.	Olive St. (West) Left	℄	Right
Cont. From Pg. 102							
20+99±				33382		℄	
"				3362			10'
"				3344			18' Ed. Gut
"				3330			20' Gut.
"				3389			20' T.C.
"				34 4			30' P/L
"				3373	10'		
"				3332	18' Ed. Gut		
"				3314	20' Gut.		
"				3377	20' T.C.		
"				33 7	30' P/L		
21+00				3381		℄	
21+99±				3437			
"				3409			10'
"				3391			18' Ed. Gut.
"				3371			20' Gut
"				3433			20' T.C.
"				3431	10'		
"				3376	18' Ed. Gut		
"				3358	20' Gut.		
"				3370	20' T.C. (Depressed)		
22 +00				3433		℄	
23 +00				3465		℄	

Profile Notes Red ____ Plotted ____ Job No. 6270.80 Division No. 11
No. ____ X-Sec. ____ Date ____ Date ____ Survey of FREER ST. S.D.
No. ____ Notes Chkd. ____ Checked ____ Survey by PETRI Notes G.P. Date 8-18-67
Date ____ Date ____ Map No. ____ Indexed C.J. GALLI Date ____

F.B. 3300 Pg. 107

76-L-298 CE 307 2-63

PLEASE RETURN TO
LOS ANGELES COUNTY ENGINEER
403 LOS ANGELES COUNTY ENGINEERING BLDG.

NOTE: ANY ADDITIONS OR CHANGES ON THIS SHEET MUST BE MADE OR CIRCLED IN RED INK, WITH DATE AND NAME OF PERSON MAKING CHANGE

Do not extend notes this side of this line.

STATION	B.S.	H.I.	F.S.	ELEV.	Olive St. Left	Olive St. Right (West)
23+11.3 M.H.				33 54		℄ 5° Rt. E. Rim S.S.M.H
"				34 54	East 9.18 Meas. 0.67 Dia 9.85	" W. Rim "
"				24 69		8" Outlet East
				24 70	West 9.17 Meas 0.67 Dia. 9.84	8" Inlet West
"						
24+00				34 99		℄
25+00				35 33		℄
"				35 13		10'
"				34 98		18' Ed. Gut.
"				34 82		20' Gut.
"				35 42		20' T.C.
"				35 20	10'	
"				34 67	18' Ed. Gut.	
"				34 47	20' Gut.	
"				35 10	20' T.C.	
26+00				35 74		℄
26+18.3 M.H.				35 65		5° Rt. E. Rim S.S.M.H
"				25 49	East 9.49 Meas. 0.67 Dia. 10.16	8" Outlet East

F.B. 3300 Pg. 108

Job No. 6270.80 Division No. 11 Notes Red Plotted Profile

Survey of FREER ST. S.D. Date 8-18-67 Date No.

Survey by PETRI Notes G.P. Notes Chkd. Checked X-Sec.

Indexed C. J. GALLI Date Date Date No.

76-L-298 CE 307 2-63

PLEASE RETURN TO
LOS ANGELES COUNTY ENGINEER
403 LOS ANGELES COUNTY ENGINEERING BLDG.

NOTE: ANY ADDITIONS OR CHANGES ON THIS SHEET MUST BE MADE OR CIRCLED IN RED INK, WITH DATE AND NAME OF PERSON MAKING CHANGE.

Do not extend notes this side of this line.

STATION	B. S.	H. I.	F. S.	ELEV.	Olive St.	(West)
S.D.B.M. 732				337.43	B.M. El. = 337.43 Pg. 10	
					Left	℄ Right
27+00				35 97		℄
27+29				36 10		℄
"				35 91		10'
"				35 63		18' Ed. Gut.
"				35 53		20' Gut.
"				36 15		20' T.C.
"				37 4		30' P/L
"				35 94	10'	
"				35 45	18' Ed. Gut	
"				35 28	20' Gut	
"				35 94	20' T.C.	
"				36 2	30' P/L	
27+84.54 = 1+00 N. & S				See Pg. 111 & " 113	For x-secs on	Halifax Rd. N. & S.

Profile Notes Red ____ Plotted ____ Job No. 6270.80 Division No. 11 F.B. 3300 Pg. 109
No. ____ Date ____ Date ____ Survey of FREER ST. S.D.
X-Sec. Notes Chkd. ____ Checked ____ Survey by PETRI Notes G.P. Date 8-18-67
No. ____ Date ____ Date ____ Map No. ____ Indexed C. J. GALLI Date ____

76-L-298 CE 307 2-63

PLEASE RETURN TO
LOS ANGELES COUNTY ENGINEER
403 LOS ANGELES COUNTY ENGINEERING BLDG.

NOTE: ANY ADDITIONS OR CHANGES ON THIS SHEET MUST BE MADE OR CIRCLED IN RED INK, WITH DATE AND NAME OF PERSON MAKING CHANGE

Do not extend notes this side of this line.

STATION	B.S.	H.I.	F.S.	ELEV.	Olive St. Left	Olive St. Right (West)
						℄
27+89.7 M.H.				336 46		℄ W. Rim S.S.M.H.
"				36 47		N. " "
"				36 47	West 9.47 0.67 10.14	S. " "
"				26 32	North 9.58 0.67 10.25	8" Inlet West
"				26 22	South 9.69 0.67 10.36	8" Inlet North
"				26 11		8" Outlet South
28+00				36 49		℄
28+39.2				36 74		℄
"				36 54		10'
"				36 21		18' Ed. Gut.
"				36 10		20' Gut.
"				36 75		20' T.C.
"				37 5		30' P/L
"				36 55	10'	
"				36 22	18' Ed. Gut.	
"				36 06	20' Gut.	
"				36 68	20' T.C.	
"				36 4	30' P/L	

Cont. on Pg. 115

F.B. 3300 Pg. 110
Job No. 6270.80 Division No. 11 Notes Red Plotted Profile
Survey of FREER ST. S.D. Date 8-18-67 Date No.
Survey by PETRI Notes G.P. Notes Chkd. Checked X-Sec.
Indexed C. J. GALLI Date Date No.

76-L-298 CE 307 2-63

PLEASE RETURN TO
LOS ANGELES COUNTY ENGINEER
403 LOS ANGELES COUNTY ENGINEERING BLDG.

NOTE: ANY ADDITIONS OR CHANGES ON THIS SHEET MUST BE MADE OR CIRCLED IN RED INK, WITH DATE AND NAME OF PERSON MAKING CHANGE.

Do not extend notes this side of this line.

STATION	B. S.	H. I.	F. S.	ELEV.	Halifax Rd. Left	(North) ℄ Right
27+84.54 = 1+00 N. Pg. 51						
1+16.9				335.87		℄ Edge Gut.
1+19.9				35.79		℄ F.L. Gut.
1+22.9				35.86		℄ Ed. Gut.
1+54.8				36.60		℄
"				36.51		10'
"				36.35		17.9' Ed. Gut.
"				36.20		19.9' Gut.
"				36.82		19.9' T.C.
"				37.6		30' P/L
"				36.56	10'	
"				36.29	18.4 Ed. Gut.	
"				36.12	20.4 Gut.	
"				36.79	20.4 T.C.	
"				37.7	30' P/L	
1+94.8				37.21		℄
"				37.06		9'
"				36.74		16.2 Ed. Gut.
"				36.60		18.2 Gut.
				37.24		18.2 T.C.

Profile No. X-Sec. No. Notes Red Date Notes Chkd. Date Plotted Date Checked Date Job No. 6270.80 Division No. 11 Survey of FREER ST. S.D. Survey by PETRI Notes G.P. Date 8-18-67 Map No. Indexed C. J. GALLI Date

F.B. 3300 Pg. 111

76-L-298 CE 307 2-63

PLEASE RETURN TO
LOS ANGELES COUNTY ENGINEER
403 LOS ANGELES COUNTY ENGINEERING BLDG.

NOTE: ANY ADDITIONS OR CHANGES ON THIS SHEET MUST BE MADE OR CIRCLED IN RED INK, WITH DATE AND NAME OF PERSON MAKING CHANGE

Do not extend notes this side of this line.

F.B. 3300 Pg. 1/2 Job No. 6270.80 Division No. 11 Notes Red. Plotted Profile No.
Survey of FREER ST. S.D. Date 8-18-67 Date X-Sec. No.
Survey by Notes Notes Chkd. Checked
Indexed C. J. GALLI Date Date Date No.

STATION	B.S.	H.I.	F.S.	ELEV.	Halifax Rd. Left ℄	(North) Right
1+94.8				337.15	9'	
"				36.75	16' Ed. Gut.	
"				36.60	18' Gut.	
"				37.24	18' T.C.	
2+94.8				38.38	℄	
"				38.19		9'
"				37.89		16' Ed. Gut.
"				37.72		18' Gut.
"				38.34		18' T.C.
"				38.29	9'	
"				37.89	16' Ed. Gut.	
"				37.70	18' Gut.	
"				38.37	18' T.C.	
3+54.7 M.H.				38.94	5° Lt. S. Rim S.S.MH.	
"				38.97	" N. Rim S.S.MH.	
"					8" Outlet South	South 6.85 Meas. 0.67 Dia. 7.52
"					8" Inlet North	North 6.74 Meas. 0.67 Dia. 7.41

76-L-298 CE 307 2-63

PLEASE RETURN TO
LOS ANGELES COUNTY ENGINEER
403 LOS ANGELES COUNTY ENGINEERING BLDG.

NOTE: ANY ADDITIONS OR CHANGES ON THIS SHEET MUST BE MADE OR CIRCLED IN RED INK, WITH DATE AND NAME OF PERSON MAKING CHANGE.

Do not extend notes this side of this line.

STATION	B. S.	H. I.	F. S.	ELEV.	Halifax Rd. Left	(South) Right
27+84.54 = 1+00 S. Pg. 51						
1+20°				336 01		℄
1+45°				35 76		℄
4+46°				31 47		5° Rt N. Rim S.S.M.H.
"				31 44	North 6.61 Meas. 0.67 Dia. 7.28	" S. " "
"				24 19	South 6.66 Meas 0.67 Dia. 7.33	8" Inlet North
"				24 11		8" Outlet South
Fd. S.D.B.M.732				337 43	B.M. El. = 337.43 Pg. 10	

Profile No. X-Sec. Notes Red Date Notes Chkd. Date Plotted Date Checked Date Job No. 6270.80 Division No. 11 Survey of FREER ST. S.D. Survey by [illegible] Notes G.R. Date 8-18-67 Map No. Indexed C.J. GALLI Date

F.B. 3300 Pg. 113

F.B. 3300 Pg. 114 | Job No. 6270.80 Division No. 11 Notes Red _____ Plotted _____ Profile

Survey of FREER ST. S.D. Date 8-18-67 Date _____ No. _____

Survey by PETRI Notes G.P. Notes Chkd. _____ Checked _____ X-Sec.

Indexed _____ Date _____ Date _____ Date _____ No. _____

STATION	B.S.	H.I.	F.S.	ELEV.

76-L-298 CE 307 2-63

PLEASE RETURN TO
LOS ANGELES COUNTY ENGINEER
403 LOS ANGELES COUNTY ENGINEERING BLDG.

Do not extend notes this side of this line.

NOTE: ANY ADDITIONS OR CHANGES ON THIS SHEET MUST BE MADE OR CIRCLED IN RED INK. WITH DATE AND NAME OF PERSON MAKING CHANGE

76-L-298 CE 307 2-63

PLEASE RETURN TO
LOS ANGELES COUNTY ENGINEER
403 LOS ANGELES COUNTY ENGINEERING BLDG.

NOTE: ANY ADDITIONS OR CHANGES ON THIS SHEET MUST BE MADE OR CIRCLED IN RED INK, WITH DATE AND NAME OF PERSON MAKING CHANGE.

Do not extend notes this side of this line.

STATION	B. S.	H. I.	F. S.	ELEV.	Olive St. Left	(West) Right
Cont. From Pg. 110						
28+79.2				336.94		℄
"				36.71		10'
"				36.39		18' Ed. Gut.
"				36.28		20' Gut.
"				36.89		20' T.C.
"				37.6		30' P/L
"				36.74	10'	
"				36.40	18' Ed. Gut.	
"				36.24	20' Gut.	
"				36.59	20' T.C. (Depressed)	
"				37.08	30' P/L - Drwy	
29+00				37.05		℄
29+32.8 M.H.				41.57		350.8 Rt. S. Rim S.S. M.H.
"				41.59	South 6.29 Meas. 0.07 6.96	" N. Rim "
"				34.61		8" Outlet South
"				34.82	North 6.27 0.50 6.77	6" Inlet North

Profile No. ___ Notes Red ___ Plotted ___ Job No. 62708 Division No. 11
Date ___ Date ___ Survey of FREER ST. S.D.
~~Y Sec.~~ ~~Notes Chkd.~~ ~~Checked~~ ~~Survey by~~ PETRI ~~Notes~~ G.P. Date 8-18-67
No. ___ Date ___ Date ___ Map No. ___ Indexed C. J. GALLI Date ___

F.B. 3300 Pg. 115

76-L-298 CE 307 2-63

PLEASE RETURN TO
LOS ANGELES COUNTY ENGINEER
403 LOS ANGELES COUNTY ENGINEERING BLDG.

NOTE: ANY ADDITIONS OR CHANGES ON THIS SHEET MUST BE MADE OR CIRCLED IN RED INK, WITH DATE AND NAME OF PERSON MAKING CHANGE

Do not extend notes this side of this line.

STATION	B.S.	H.I.	F.S.	ELEV.	Olive St. Left	(West) Right
						℄
29+35²				337.19		℄ E. Rim S.S.M.H
"				37.19		W. Rim "
"				37.18	East	N. Rim "
"				27.20	9.32 Meas. 0.67 Dia. 9.99 West	8" Outlet East
"				27.22	9.30 Meas. 0.67 Dia. 9.97 North	8" Inlet West
"				27.34	9.17 Meas. 0.67 Dia. 9.84	8 Inlet North
29+79²				37.53		℄
"				37.26		10'
"				36.89		18' Ed. Gut.
"				36.78		20' Gut.
"				37.38		20' T.C.
"				37.35	10'	
"				36.86	18' Ed. Gut	
"				36.68	20' Gut	
"				36.78	20' T.C. (Depressed)	
30+00				37.62		℄

F.B. 3300 Pg. 116
Job No. 6270.80 Division No. 11 Notes Red Plotted Profile
Survey of FREER ST. S.D. Date 8-18-67 Date No.
Survey by PETRI Notes G.P. Notes Chkd. Checked X-Sec.
Indexed C.J. GALLI Date Date No.

76-L-298 CE 307 2-63

PLEASE RETURN TO
LOS ANGELES COUNTY ENGINEER
403 LOS ANGELES COUNTY ENGINEERING BLDG.

NOTE: ANY ADDITIONS OR CHANGES ON THIS SHEET MUST BE MADE OR CIRCLED IN RED INK, WITH DATE AND NAME OF PERSON MAKING CHANGE.

Do not extend notes this side of this line.

STATION	B. S.	H. I.	F. S.	ELEV.	Olive St. Left	(West) Right
						℄
30+54.9 M.H.				337.80		℄ E. Rim S.S.M.H.
"				37.83	East 9.11 Meas. 0.67 Dia. 9.78	W. Rim "
"				28.02		8" Outlet East
"				28.17	West 8.99 Meas 0.67 Dia. 9.66	8" Inlet West
31+00				38.15		℄
32+00				38.72		℄
"				38.43		10'
"				38.11		18' Ed. Gut.
"				37.95		20' Gut.
"				38.58		20' T.C.
"				38.57	10'	
"				38.13	18' Ed. Gut.	
"				37.95	20' Gut.	
"				38.62	20' T.C.	
33+00				39.54		℄
33+54.6 M.H.				39.92		℄ E. Rim S.S.M.H.
"				29.95	East 9.30 Meas. 0.67 Dia. 9.97	8" Outlet East

Profile No. ___ Notes Red ___ Date ___ Plotted ___ Date ___ Job No. 6270.80 Division No. 11 Survey of FREER ST. S.D.
X-Sec. No. ___ Notes Chkd. ___ Date ___ Checked ___ Date ___ Survey by PETEI Notes G.P. Date 8-31-67
Map No. ___ Indexed C. J. GALLI Date ___

F.B. 3300 Pg. 117

76-L-298 CE 307 2-63

PLEASE RETURN TO
LOS ANGELES COUNTY ENGINEER
403 LOS ANGELES COUNTY ENGINEERING BLDG.

NOTE: ANY ADDITIONS OR CHANGES ON THIS SHEET MUST BE MADE OR CIRCLED IN RED INK, WITH DATE AND NAME OF PERSON MAKING CHANGE

Do not extend notes this side of this line.

STATION	B.S.	H.I.	F.S.	ELEV.	Olive St. (West) Left	℄ Right
33+79.9				340.17		℄
"				39.82		10'
"				39.60		17' Ed. Gut
"				39.35		20' Gut.
"				39.95		20' T.C.
"				40.4		30' Grd
33+87.9				40.23	7'	
"				39.33	18' Ed Gut	
"				39.14	20' Gut.	
"				39.79	20' T.C.	
"				39.7	30' P/L Grd	
34+00				40.35		℄
34+15.0				40.43		℄
"				40.18		8'
"				39.63		15.8' Ed. Gut.
"				39.59		20' F.L. Gut.
"				39.66		21.5' Ed. Gut.
"				40.4		23' Top Break Grd
"				40.6		30' Grd.
Fd Cont. on Pg. 123						
B.M. T.E. 452				339.68	B.M. El. = 339.68. Pg 9	

34+45.30 = 1+00 W. & S. See Pgs. 119, 122 For x-secs on Olive St. W. & Arden Ave South

F.B. 3300 Pg. 118 Job No. 6270.80 Division No. 11 Notes Red Plotted Profile
Survey of FREER ST. S.D. Date 8-18-67 Date No.
Survey by PETRI Notes G.P. Notes Chkd. Checked X-Sec.
Indexed C. J. GALLI Date Date Date No.

76-L-298 CE 307 2-63

PLEASE RETURN TO
LOS ANGELES COUNTY ENGINEER
403 LOS ANGELES COUNTY ENGINEERING BLDG.

NOTE: ANY ADDITIONS OR CHANGES ON THIS SHEET MUST BE MADE OR CIRCLED IN RED INK, WITH DATE AND NAME OF PERSON MAKING CHANGE.

Do not extend notes this side of this line.

STATION	B. S.	H. I.	F. S.	ELEV.	Olive St.	(West)
B.M.T.E.452				339 68	B.M. El. = 339.68 Pg. 9	
34+45.30 = 1+00 W. Pg. 54					Left ℄	Right
1+04.8				40 68	5° Lt. N. Rim S.S.M.H	
"				40 68	5° Lt. S. Rim S.S.M.H	
"				40 68	" W. Rim "	South 10.56 Meas 0.67 Dia 11.23
"				29 45	8" Outlet South	
"				29 69	8" Inlet West	West Meas. 10.32 Dia. 0.67 10.99
"				29 59	8" Inlet North	North 10.42 Meas. 0.67 Dia. 11.09
1+ 51.4				40 93		℄
"				40 41	10'	
"				39 79	18' Ed. Gut.	
"				39 64	20' Gut	
"				40 26	20' T.C.	
"				40 4	30' P/L	
1+73!				41 11		℄
"				40 80		9'
"				40 44		16' Ed. Gut.
"				40 29		18' Gut.
"				40 91		18' T.C.
"				41 2		30' P/L

Profile No. X Sec. No. Notes Red Date Notes Chkd. Date Plotted Date Checked Date Job No. 6270.86 Division No. 11 Survey of FREER ST S.D. Survey by PETRI Notes G.B. Date 8-18-67 Map No. Indexed C.J. GALLI Date

F.B. 3300 Pg. 119

76-L-298 CE 307 2-63

PLEASE RETURN TO
LOS ANGELES COUNTY ENGINEER
403 LOS ANGELES COUNTY ENGINEERING BLDG.

NOTE: ANY ADDITIONS OR CHANGES ON THIS SHEET MUST BE MADE OR CIRCLED IN RED INK, WITH DATE AND NAME OF PERSON MAKING CHANGE

Do not extend notes this side of this line.

F.B. 3300 Pg. 120 | Job No. 6270.80 | Division No. 11 | Notes Red | Plotted | Profile
Survey of FREER ST. S.D. | Date 8-18-67 | Date | No. | X-Sec.
Survey by PETRI | Notes G.P. | Notes Chkd. | Checked
Indexed C. J. GALLI | Date | Date | No.

STATION	B.S.	H.I.	F.S.	ELEV.	Olive St. (West) Left ℄	Right
1+91±				341 24	℄	
"				40 79	10'	
"				40 25	18' Ed. Cut.	
"				40 08	20' Cut.	
"				40 74	20' T.C.	
"				40 7	30' P/L	
2+13±				41 43	℄	
"				41 24		10'
"				40 86		18' Ed. Cut.
"				40 71		20' Cut.
"				41 35		20' T.C.
"				42 1		30' P/L
2+91±				42 09	℄	
"				41 65	10'	
"				41 24	18' Ed. Cut.	
"				41 09	20' Cut.	
"				41 20	20' T.C. (Depressed)	

76-L-298 CE 307 2-63

PLEASE RETURN TO
LOS ANGELES COUNTY ENGINEER
403 LOS ANGELES COUNTY ENGINEERING BLDG.

NOTE: ANY ADDITIONS OR CHANGES ON THIS SHEET MUST BE MADE OR CIRCLED IN RED INK, WITH DATE AND NAME OF PERSON MAKING CHANGE.

Do not extend notes this side of this line.

STATION	B. S.	H. I.	F. S.	ELEV.	Olive St. Left	(West) ℄ Right
3+13±				342 24		℄
"				42 04		10'
"				41 74		18' Ed. Gut.
"				41 60		20' Gut.
"				41 83		20' T.C. (Depressed
4+ 23± M.H.				42 89	5° Lt. E. Rim S.S.M.H	
4+ 23± M.H.				42 91	" W. " "	East 11.82 Meas. 0.67 Dia. 12.49
"				30 40	8" Outlet East	West 11.83 Meas. 0.67 Dia. 12.50
"				30 41	8" Inlet West	
Fd. B.M. T.E. 452				339 68	B.M. El. = 339.68. Pg. 9	

Profile Notes Red ____ Plotted ____ Job No. 6270.80 Division No. 11 F.B. 3300 Pg. 121
No. ____ Date ____ Date ____ Survey of FREER ST. S.D.
X-Sec. Notes Chkd. ____ Checked ____ Survey by PETEI Notes G.P. Date 8-18-67
No. ____ Date ____ Date ____ Map No. ____ Indexed C. J. GALLI Date ____

76-L-298 CE 307 2-63

PLEASE RETURN TO
LOS ANGELES COUNTY ENGINEER
403 LOS ANGELES COUNTY ENGINEERING BLDG.

NOTE: ANY ADDITIONS OR CHANGES ON THIS SHEET MUST BE MADE OR CIRCLED IN RED INK, WITH DATE AND NAME OF PERSON MAKING CHANGE

Do not extend notes this side of this line.

F.B. 3300 Pg. 122

Survey of FREER ST. S.D. Job No. 270.80 Division No. 11 Notes Red Plotted Profile
Survey by PETRI Notes G.P. Date 8-18-67 Date Checked No. X-Sec.
Indexed C.J. GALLI Date Date Notes Chkd. Date Date No.

STATION	B.S.	H.I.	F.S.	ELEV.	Ayden Dr.	(South)
Fd. B.M. T.E.452				339.68	B.M. El. = 339.68 Pg. 9,	
34+45.30 = 1+00 S. Pg. 54						
					Left ℄	Right
1+20 ±				340.18	℄	
1+45 ±				339.52	℄	
3+56 ± M.H.				337.38		4± Rt. N. Rim S.S.M.H.
"				337.39		" S. " "
"				26.97	North 9.74 + 0.67 = 10.41	8" Inlet North
"				26.97	South 9.75 + 0.67 = 10.42	8" Outlet South
Fd. B.M. T.E.452				339.68	B.M. El. = 339.68. Pg. 9	

76-L-298 CE 307 2-63

PLEASE RETURN TO
LOS ANGELES COUNTY ENGINEER
403 LOS ANGELES COUNTY ENGINEERING BLDG.

NOTE: ANY ADDITIONS OR CHANGES ON THIS SHEET MUST BE MADE OR CIRCLED IN RED INK. WITH DATE AND NAME OF PERSON MAKING CHANGE.

Do not extend notes this side of this line.

STATION	B. S.	H. I.	F. S.	ELEV.	Arden Dr.	(North)
Cont. From Pg. 118						
Fd B.M.T.E.452				339 68	B.M. El. = 339.68, Pg. 9	
					Left	℄ Right
34+60.2				39 79		℄ Ed. Gut.
34+63.2				39 69		℄ F.L. Gut.
34+66.2				39 75		℄ Ed. Gut.
34+74.7				40 34		℄ Ed. Pav.
35+00				41 36		℄ 1x1
35 +08.0				41 4		℄
"				41 5		30' Grd
"				40 85	4.5 Ed. Pav.	
"				40 93	16.5' Pav.	
"				40 64	28' Ed. Gut.	
"				40 42	30' Gut.	
"				41 04	30' T.C.	
"				41 4	40' P/L	
35+48.0				41 6		℄ Grd
"				41 6		30' Grd.

Profile No. X-Sec. No. Notes Red Date Notes Chkd Date Plotted Date Checked Date Job No. 6270.80 Division No. 11 Survey of FREER ST. S.D. Survey by PETRI Notes G.P. Date 8-18-67 Map No. Indexed C.J. GALLI Date

F.B. 3300 Pg. 123

76-L-298 CE 307 2-63

PLEASE RETURN TO
LOS ANGELES COUNTY ENGINEER
403 LOS ANGELES COUNTY ENGINEERING BLDG.

NOTE: ANY ADDITIONS OR CHANGES ON THIS SHEET MUST BE MADE OR CIRCLED IN RED INK, WITH DATE AND NAME OF PERSON MAKING CHANGE

Do not extend notes this side of this line.

STATION	B.S.	H.I.	F.S.	ELEV.	Arden Dr. Left	North ℄ Right
35+48°				341 20	4° Ed. Pav.	
"				41 34	16° Pav.	
"				40 94	28' Ed. Gut.	
"				40 76	30' Gut.	
"				41 41	30' T.C.	
"				41 7	40' P/L	
36+00				41 40		℄ T.C.
36+48°				42 12		℄ T.C.
"				42 1		30'
"				41 8	0.1 Bot. - Grd	
"				41 85	2° Ed. Pav.	
"				42 11	15° Pav.	
"				41 79	28° Ed. Gut.	
"				41 58	30' Gut.	
"				42 20	30' T.C.	
36+82±				42 17		℄ Pav. (Drwy)
"				42 29		30' Drwy

F.B. 3300 PG. 124

Job No. 6270.80 Division No. 11 Notes Red Plotted Profile

Survey of FREER ST. S.D. Date 8-18-67 Date No. X-Sec.

Survey by PETRI Notes G.P. Notes Chkd. Checked No.

Indexed C.J. GALLI Date Date Date No.

76-L-298 CE 307 2-63

PLEASE RETURN TO
LOS ANGELES COUNTY ENGINEER
403 LOS ANGELES COUNTY ENGINEERING BLDG.

NOTE: ANY ADDITIONS OR CHANGES ON THIS SHEET MUST BE MADE OR CIRCLED IN RED INK, WITH DATE AND NAME OF PERSON MAKING CHANGE.

Do not extend notes this side of this line.

STATION	B. S.	H. I.	F. S.	ELEV.	Arden Dr. Left	℄	(North) Right
36+82.4				342.05	2° Pav.		
"				42.28	15° Pav.		
"				41.99	28' Ed. Gut.		
"				41.84	30' Gut.		
"				42.48	30' T.C.		
"				42.4	40' P/L		
37+00				42.49		℄	
37+41.9 M.H.				42.69	5° Lt. S.Rim S.S.M.H		
"				42.69	" W.Rim "	South 7.43 Meas. 0.67 Dia 8.10	West 7.24 Meas 0.67 Dia 7.91
"				34.59	8" Outlet South		
"				34.78	8" Inlet West		
37+42.18 = 1+00 W.			See Pg. 127		For x-secs on Nadine St.		
37+54.6				42.4		℄ Grd	
"				42.16		8' Ed. Gut.	
"				42.04		10' Gut.	
"				42.66		10' T.C.	
37+84.5				42.89		℄ Ed. Pav.	
38+00				43.03		℄	

Profile Notes Red ____ Plotted ____ Job No. 6270.80 Division No. 11
No. ____ Date ____ Date ____ Survey of FREER ST S.D.
X-Sec. Notes Chkd. ____ Checked ____ Survey by Peter Notes G.R. Date 8-18-67
No. ____ Date ____ Date ____ Map No. ____ Indexed C. J. GALLI Date ____

F.B. 3300 Pg. 125

76-L-298 CE 307 2-63

PLEASE RETURN TO
LOS ANGELES COUNTY ENGINEER
403 LOS ANGELES COUNTY ENGINEERING BLDG.

NOTE: ANY ADDITIONS OR CHANGES ON THIS SHEET MUST BE MADE OR CIRCLED IN RED INK, WITH DATE AND NAME OF PERSON MAKING CHANGE

Do not extend notes this side of this line.

STATION	B.S.	H.I.	F.S.	ELEV.	Arden Dr. Left	(North) Right
38+01 ±				343 05		℄
"				342 64		8' Ed. Gut.
"				42 52		10' Gut.
"				42 60		10' T.C. Depressed
"				43 32	9' Pav.	
"				43 30	18' Pav.	
"				42 91	28' Ed. Gut.	
"				42 80	30' Gut	
"				43 39	30' T.C.	
"				43 8	40 P/L	
38+41 ±				43 59		℄
"				43 12		8' Ed. Gut.
"				43 02		10' Gut.
"				43 63		10' T.C.
Cont. on Pg. 129						
Fd. B.M. T.F. 6				343 36	B.M. El. = 343.36 Pg. 9	

F.B. 3300 Pg. 126

Job No. 6270.80 Division No. 11 Notes Red Plotted Profile

Survey of FREER ST. S.D. Date 8-18-67 Date No. X-Sec.

Survey by PETRI Notes G.P. Notes Chkd. Checked

Indexed C. J. GALLI Date Date Date No.

76-L-298 CE 307 2-63

PLEASE RETURN TO
LOS ANGELES COUNTY ENGINEER
403 LOS ANGELES COUNTY ENGINEERING BLDG.

NOTE: ANY ADDITIONS OR CHANGES ON THIS SHEET MUST BE MADE OR CIRCLED IN RED INK, WITH DATE AND NAME OF PERSON MAKING CHANGE.

Do not extend notes this side of this line.

STATION	B. S.	H. I.	F. S.	ELEV.	Nadine St.	(West)
Fd. B.M. T.F.6				343 36	B.M. El. = 343.36. Pg. 9	
37+42.18 = 1+00 W. Pg. 57						
					Left	℄ Right
1+27°				42 32		℄ Ed. Gut.
1+30°				42 25		℄ F.L. Gut.
1+33°				42 34		℄ Ed. Gut.
1+94°				43 00		℄
"				43 13		6'
"				42 95		13' Ed. Gut.
"				42 79		15' Gut.
"				43 38		15' T.C.
"				43 8		27' P/L.
"				42 86	6'	
"				42 46	13' Ed. Gut.	
"				42 29	15' Gut.	
"				42 94	15' T.C.	
"				43 2	27' P/L.	
2+14°				43 21		℄
"				43 36		6'
"				43 19		13' Ed. Gut.
"				43 07		15' Gut.

Profile No. ___ Notes Red ___ Plotted ___ Job No. 6270.80 Division No. 11 F.B. 3300 Pg. 127
Date ___ Date ___ Survey of FREER ST S.D
X-Sec. No. ___ Notes Chkd. ___ Checked ___ Survey by FREER Notes G.P. Date 8-21-67
Date ___ Date ___ Map No. ___ Indexed C.J. GALLI Date ___

76-L-298 CE 307 2-63

PLEASE RETURN TO
LOS ANGELES COUNTY ENGINEER
403 LOS ANGELES COUNTY ENGINEERING BLDG.

NOTE: ANY ADDITIONS OR CHANGES ON THIS SHEET MUST BE MADE OR CIRCLED IN RED INK. WITH DATE AND NAME OF PERSON MAKING CHANGE

Do not extend notes this side of this line.

STATION	B.S.	H.I.	F.S.	ELEV.	Nadine St. Left	(West) Right
2+14.8				343.66		℄ 15' T.C.
"				43.02	6'	
"				42.71	13' Ed. Gut.	
"				42.64	15' Gut.	
"				43.26	15' T.C.	
3+14.8				43.93		℄
"				43.99		6'
"				43.93		13' Ed. Gut.
"				43.75		15' Gut.
"				44.38		15' T.C.
"				43.80	6'	
"				43.41	13' Ed. Gut.	
"				43.30	15' Gut.	
"				43.90	15' T.C.	
4+22.5				44.79		℄ E. Rim S.S.M.H.
"				44.81		W. " "
						8" Outlet East
"				36.98	East. 7.14 Meas. 0.67 Dia. 7.81	
"				37.12	West 7.02 Meas 0.67 Dia. 7.69	8" Inlet W.

F.B. 3300 Pg. 128
Job No. 6270.80 Division No. 11 Notes Red Plotted Profile
Survey of FREER ST. S.D. Date 8-21-67 Date No. X-Sec.
Survey by PETRI Notes G.P. Notes Chkd. Checked No.
Indexed C. J. GALLI Date Date Date

76-L-298 CE 307 2-63

PLEASE RETURN TO
LOS ANGELES COUNTY ENGINEER
403 LOS ANGELES COUNTY ENGINEERING BLDG.

NOTE: ANY ADDITIONS OR CHANGES ON THIS SHEET MUST BE MADE OR CIRCLED IN RED INK, WITH DATE AND NAME OF PERSON MAKING CHANGE.

Do not extend notes this side of this line.

STATION	B. S.	H. I.	F. S.	ELEV.	Arden Dr.	(North)
Cont. From Pg. 126						
Fd B.M.T.F.6				343 36	B.M. El. = 343.36 Pg. 9	
					Left ℄	Right
38+41.2				43 80	9' Pav.	
"				43 75	18' Pav.	
"				43 41	28' Ed. Gut.	
"				43 29	30' Gut.	
"				43 93	30' T.C.	
39 +00				44 35	℄	
39 +41.2				44 82	℄	
"				44 46		8' Ed. Gut.
"				44 33		10' Gut.
"				44 41		10' T.C. (Depressed)
"				45 06	9' Pav.	
"				45 07	18' Pav.	
"				44 77	28' Ed. Gut.	
"				44 61	30' Gut.	
"				45 25	30' T.C.	
39+76.0				45 32	℄	
"				44 94		8' Ed. Gut.
"				44 84		10' Gut.
"				45 46		10' T.C.

Profile No. ___ Notes Red ___ Plotted ___ Job No. 6270.80 Division No. 11
Date ___ Date ___ Survey of FREER ST. S.D.
X-Sec. No. ___ Notes Chkd ___ Checked ___ Survey by PETRI Notes G.P. Date 8-21-67
Date ___ Date ___ Map No. ___ Indexed C. J. GALLI Date ___

F.B. 3300 Pg. 129

76-L-298 CE 307 2-63

PLEASE RETURN TO
LOS ANGELES COUNTY ENGINEER
403 LOS ANGELES COUNTY ENGINEERING BLDG.

NOTE: ANY ADDITIONS OR CHANGES ON THIS SHEET MUST BE MADE OR CIRCLED IN RED INK, WITH DATE AND NAME OF PERSON MAKING CHANGE

Do not extend notes this side of this line.

STATION	B.S.	H.I.	F.S.	ELEV.	Arden Dr. Left	(North) ℄ Right
39+76°				345 54	9'	
"				45 54	18	
"				45 24	28' Ed. Gut.	
"				45 07	30' Gut.	
"				45 68	30' T.C.	
40+00				45 67		℄
40+39.02 = 1+00 E				See Pg. 131 For x-sec. on Daines Dr. E		
West on Daines Dr.						
40+44' M.H.				346 95		5° Rt. E. Rim ss. M.H.
"				46 94	East 9.67 Meas. 0.67 Dia. 10.34	" W. " " "
"				36 61		8" Outlet East
"				36 71	West 9.56 Meas 0.67 Dia 10.23	8" Inlet West
41+00				47 22		℄
Fd S.D.B.M. 731				346 20	B.M. El. = 346.20, Pg. 9	

Cont. on Pg. 133

F.B. 3300 Pg. 130

Job No. 6270.80 Division No. 11 Notes Red Plotted Profile

Survey of FREER ST. S.D. Date 8-21-67 Date No. X-Sec.

Survey by PETRI Notes G.P. Notes Chkd. Checked No.

Indexed C.J. GALLI Date Date Date

76-L-298 CE 307 2-63

PLEASE RETURN TO
LOS ANGELES COUNTY ENGINEER
403 LOS ANGELES COUNTY ENGINEERING BLDG.

NOTE: ANY ADDITIONS OR CHANGES ON THIS SHEET MUST BE MADE OR CIRCLED IN RED INK. WITH DATE AND NAME OF PERSON MAKING CHANGE.

Do not extend notes this side of this line.

STATION	B. S.	H. I.	F. S.	ELEV.	Daines Dr.	(East)
40+39.02 = 1+00 E. Pg. 58				-		
Fd. S.D.B.M.731				346 20	B.M. El.=346.20. Pg. 9	
					Left	℄ Right
1+45°				346 70		℄
"				46 20		9'
"				45 72		16' Ed. Gut.
"				45 52		18' Gut.
"				46 19		18' T.C.
"				46 58	10'	
"				46 15	18' Ed. Gut.	
"				46 03	20' Gut	
"				46 08	20' T.C. (Depressed)	
2+00				46 33		℄
"				46 21		9'
"				45 39		16' Ed. Gut.
"				45 25		18' Gut.
"				45 30		18' T.C. (Depressed)

Profile No. ___ Notes Red ___ Plotted ___ Job No. 6270.80 Division No. 11 F.B. 3300 Pg. 131
Date ___ Date ___ Survey of FREEP ST. S.D.
X-Sec. No. ___ Notes Chkd. ___ Checked ___ Survey by Peter Notes G.P. Date 8-21-67
Date ___ Date ___ Map No. ___ Indexed C.J. GALLI Date ___

76-L-298 CE 307 2-63

PLEASE RETURN TO
LOS ANGELES COUNTY ENGINEER
403 LOS ANGELES COUNTY ENGINEERING BLDG.

NOTE: ANY ADDITIONS OR CHANGES ON THIS SHEET MUST BE MADE OR CIRCLED IN RED INK, WITH DATE AND NAME OF PERSON MAKING CHANGE

Do not extend notes this side of this line.

STATION	B.S.	H.I.	F.S.	ELEV.	Daines Dr.	(East)
					Left ℄ Right.	
2+00				346.15	10'	
"				45 90	18' Ed. Gut.	
"				45 77	20' Gut.	
"				46 39	20' T.C.	
3+30°				45 72	5° Lt. W. Rim S.S.M.H.	
"				45 71	" E. " "	
"				45 70	" N. " "	West 9.79 Meas 0.67 Dia. 10.46
"				35 26	8" Inlet West	
"				35 15	8" Outlet East	East 9.89 Meas. 0.67 Dia. 10.56
"				35 17	8" Inlet. North	North 9.86 Meas. 0.67 Dia 10.53
Fd. S.D.B.M. 731				346 20	B.M. El. = 346.20, Pg. 9	

F.B. 3300 Pg. 132 Job No. 6270.80 Division No. 11 Notes Red Plotted Profile
Survey of FREER ST. S.D. Date 8-21-67 Date No.
Survey by PETRI Notes G.P. Notes Chkd. Checked X-Sec.
Indexed C. J. GALLI Date Date Date No.

76-L-298 CE 307 2-63

PLEASE RETURN TO
LOS ANGELES COUNTY ENGINEER
403 LOS ANGELES COUNTY ENGINEERING BLDG.

NOTE: ANY ADDITIONS OR CHANGES ON THIS SHEET MUST BE MADE OR CIRCLED IN RED INK, WITH DATE AND NAME OF PERSON MAKING CHANGE.

Do not extend notes this side of this line.

STATION	B. S.	H. I.	F. S.	ELEV.	Daines Dr.	(West)
Cont. From Pg. 130						
Fd. S.D.B.M.731				346 20	B.M. El. = 346.20 Pg. 9	
					Left	℄ Right
41+14°				47 27		℄
"				47 15		10'
"				46 71		18' Ed. Gut.
"				46 60		20' Gut.
"				47 23		20' T.C.
"				46 78	9'	
"				46 24	16' Ed. Gut.	
"				46 06	18' Gut.	
"				46 72	18' T.C.	
"				46 96	30' B.W.	
41+54°				47 39		℄
"				47 40		10'
"				46 92		18' Ed. Gut.
"				46 79		20' Gut.
"				47 43		20' T.C.
"				46 89	9'	
"				46 46	16' Ed. Gut.	
"				46 31	18' Gut.	

Profile No. ____ Notes Red ____ Plotted ____ Job No. 6270.80 Division No. 11
X-Sec. No. ____ Date ____ Date ____ Survey of FREER ST. S.D.
Notes Chkd. ____ Checked ____ Survey by PETRI Notes G.P. Date 8-21-67
Date ____ Date ____ Map No. ____ Indexed C. J. GALLI Date ____

F.B. 3300 Pg. 133

76-L-298 CE 307 2-63

PLEASE RETURN TO
LOS ANGELES COUNTY ENGINEER
403 LOS ANGELES COUNTY ENGINEERING BLDG.

NOTE: ANY ADDITIONS OR CHANGES ON THIS SHEET MUST BE MADE OR CIRCLED IN RED INK, WITH DATE AND NAME OF PERSON MAKING CHANGE

Do not extend notes this side of this line.

F.B. 3300 PG. 134 | Job No. 6270.80 | Division No. 11 | Notes Red | Plotted | Profile No.
Survey of FREER ST. S.D. | Date 8-21-67 | Date | X-Sec. No.
Survey by PETRI | Notes G.P. | Notes Chkd. | Checked | Date | No.
Indexed G.J. GALLI | Date | Date

STATION	B.S.	H.I.	F.S.	ELEV.	DAINES DY. Left	(West) Right
41+54°				3426.95	18' T.C.	℄
42+00				4757		℄
42+54°				4790		℄
"				4794		10'
"				4741		18' Ed. Cut.
"				4728		20' Cut.
"				4789		20' T.C.
"				4753	9'	
"				4709	16' Ed. Cut.	
"				4695	18' Cut.	
"				4759	18' T.C.	
43+00				4812		℄
43+12°				4823		℄
"				4815		10'
"				4763		18' Ed. Cut.
"				4751		20' Cut.
"				4813		20' T.C.
"				483		30' P/L
"				4787	9'	
"				4747	16' Ed. Cut.	
"				4733	18' Cut.	
"				4798	18' T.C.	

76-L-298 CE 307 2-63

PLEASE RETURN TO
LOS ANGELES COUNTY ENGINEER
403 LOS ANGELES COUNTY ENGINEERING BLDG.

NOTE: ANY ADDITIONS OR CHANGES ON THIS SHEET MUST BE MADE OR CIRCLED IN RED INK, WITH DATE AND NAME OF PERSON MAKING CHANGE.

Do not extend notes this side of this line.

STATION	B. S.	H. I.	F. S.	ELEV.	Gracewood	Ave (North)
43+69.10 = 1+00 W.					See Pg. 137 For x-Sec's on Daines Dr. W.	
					Left	℄ Right
43+84.9				348 30		℄ Ed. Gut
43+87.9				48 27		℄ F.L. Gut.
43+90.9				48 31		℄ Ed. Gut.
44+00				48 65		℄
44+24.5				49 23		℄
"				49 01		10'
"				48 57		18' Ed. Gut.
"				48 47		20' Gut.
"				49 10		20' T.C.
"				49 30		29.5 B.W.
"				49 08	10'	
"				48 81	18' Ed. Gut.	
"				48 68	20' Gut.	
"				49 29	20' T.C.	
"				49 55	29.5' B.W.	
44+64.5				49 52		℄
"				49 28		10'
"				48 99		18' Ed. Gut.
"				48 85		20' Gut.
"				49 47		20' T.C.

Profile No. ____ Notes Red ____ Plotted ____ Job No. 6270.80 Division No. 11 F.B. 3300 Pg. 135
X-Sec. No. ____ Date ____ Date ____ Survey of FREER ST. S.D.
Notes Chkd. ____ Checked ____ Survey by PETRI Notes G.P. Date 8-21-67
Date ____ Date ____ Map No. ____ Indexed C.J. GALLI Date ____

76-L-298 CE 307 2-63

PLEASE RETURN TO
LOS ANGELES COUNTY ENGINEER
403 LOS ANGELES COUNTY ENGINEERING BLDG.

NOTE: ANY ADDITIONS OR CHANGES ON THIS SHEET MUST BE MADE OR CIRCLED IN RED INK. WITH DATE AND NAME OF PERSON MAKING CHANGE

Do not extend notes this side of this line.

STATION	B.S.	H.I.	F.S.	ELEV.	Gracewood	Ave (North
44+64.5					Left	℄ Right
"				349.42	10'	
"				49.11	18' Ed. Gut.	
"				49.00	20' Gut.	
"				49.62	20' T.C.	
45+00				49.89		℄
45+64.5				50.61		℄
"				50.36		10'
"				49.98		18' Ed. Gut.
"				49.85		20' Gut.
"				50.48		20' T.C.
"				50.48	10'	
"				50.05	18' Ed. Gut.	
"				49.93	20' Gut.	
"				50.56	20' T.C.	
46+00				51.00		℄
47+00				52.14		℄
B.M. T.F.9				348.48	B.M. El. = 348.48. Pg. 8	

Cont. on Pg. 139

F.B. 3300 Pg. 136

Job No. 6270.80 Division No. 11 Notes Red Plotted Profile

Survey of FREER ST. S.D. Date 8-21-67 Date No.

Survey by PETRI Notes G.P. Notes Chkd. Checked X-Sec.

Indexed C.J. GALLI Date Date Date No.

76-L-298 CE 307 2-63

PLEASE RETURN TO
LOS ANGELES COUNTY ENGINEER
403 LOS ANGELES COUNTY ENGINEERING BLDG.

NOTE: ANY ADDITIONS OR CHANGES ON THIS SHEET MUST BE MADE OR CIRCLED IN RED INK, WITH DATE AND NAME OF PERSON MAKING CHANGE.

Do not extend notes this side of this line.

STATION	B. S.	H. I.	F. S.	ELEV.	Daines Dr.	(West)
Fd. B.M. T.F.9				348 48	B.M. El. = 348.48 Pg. 8	
43+69.10 = 1+00 W. See Pg. 59						
					Left	℄ Right
1+00 M.H.				48 40	5° Lt. E. Rim S.S.M.H.	
"				48 42	" W. " "	
"				48 42	" N. " "	East 9.27 Meas 0.67 Dia 9.94
"				38 46	8" Outlet East	West 9.19 Meas 0.67 Dia 9.86
"				38 56	8" Inlet West	North 9.13 M 0.67 D 9.80
"				38 62	8" Inlet North	
1+56.7				48 96		℄
"				48 94		9'
"				48 84		16' Ed. Gut.
"				48 70		18' Gut.
"				49 31		18' T.C.
"				49 56		29 E B.W.
"				48 71	9'	
"				48 26	16' Ed. Gut.	
"				48 10	18' Gut.	
"				48 72	18' T.C.	
1+ 96.7				49 39		℄
				49 31		9'

Profile No. ____ Notes Red ____ Plotted ____ Job No. 6270.80 Division No. 11
X-Sec. No. ____ Date ____ Date ____ Survey of FREER ST. S.D.
Notes Chkd. ____ Checked ____ Survey by PETRI Notes G.P. Date 8-22-67
No. ____ Date ____ Date ____ Map No. ____ Indexed C.J. GALLI Date ____

F.B. 3300 Pg. 137

76-L-298 CE 307 2-63

PLEASE RETURN TO
LOS ANGELES COUNTY ENGINEER
403 LOS ANGELES COUNTY ENGINEERING BLDG.

NOTE: ANY ADDITIONS OR CHANGES ON THIS SHEET MUST BE MADE OR CIRCLED IN RED INK, WITH DATE AND NAME OF PERSON MAKING CHANGE

Do not extend notes this side of this line.

F. B. 3300 PG. 138 | Job No. 6270.80 | Division No. 11 | Notes Red | Plotted | Profile No.
Survey of FREER ST. S.D. | Date 8-22-67 | Date | X-Sec. No.
Survey by PETRI | Notes G.P. | Notes Chkd. | Checked | Date | No.
Indexed C.J. GALLI | Date | Date

STATION	B.S.	H.I.	F.S.	ELEV.	Daines Dr. Left	℄	(West) Right
1+96 ±				349.13			16' Ed. Gut.
"				48.98			18' Gut.
"				49.44			18' T.C. (Depressed)
"				48.99	9'		
"				48.50	16' Ed. Gut.		
"				48.42	18' Gut.		
"				48.51	18' T.C. (Depressed)		
2+96 ±				50.17		℄	
"				49.97			9'
"				49.85			16' Ed. Gut.
"				49.70			18' Gut.
"				50.32			18' T.C.
"				49.76	9'		
"				49.36	16' Ed. Gut.		
"				49.18	18' Gut.		
"				49.82	18' T.C.		
3+85° M.H.				50.77	5° Lt. E. Rim S.S.M.H.		
"				50.77	" W. Rim "		East 7.53 Meas 0.67 Dia 8.20
"					8" Outlet East		West 7.43 M. 0.67 D. 8.10
"					8" Inlet West		
Ed. B.M. T.F. 9				348.48	B.M. El. = 348.48, Pg. 8		

76-L-298 CE 307 2-63

PLEASE RETURN TO
LOS ANGELES COUNTY ENGINEER
403 LOS ANGELES COUNTY ENGINEERING BLDG.

NOTE: ANY ADDITIONS OR CHANGES ON THIS SHEET MUST BE MADE OR CIRCLED IN RED INK, WITH DATE AND NAME OF PERSON MAKING CHANGE.

Do not extend notes this side of this line.

STATION	B. S.	H. I.	F. S.	ELEV.	Grace Wood Ave	(North)
Fl. B.M. T.F.9				348 48	B.M. El. = 348.48. Pg. 8	
Cont. From Pg. 136					Left	℄ Right
47+09.4 M.H.				52 27		℄ S. Rim S.S.M.H.
"				52 29	South 8.79 Meas 0.67 Dia. 9.06	N. Rim "
"				43 21		8" Outlet South
"				43 33	North 8.29 Meas 0.67 Dia. 8.96	8" Inlet North
48+00				53 34		℄
"				53 05		10'
"				52 67		18' Ed. Gut.
"				52 54		20' Gut.
"				53 16		20' T.C.
"				53 24	10'	
"				52 91	18' Ed. Gut.	
"				52 77	20' Gut.	
"				53 39	20' T.C.	
49+00				54 79		℄
49+99.0				56 13		℄
"				55 88		10'
"				55 49		18' Ed. Gut.
"				55 36		20' Gut.
"				55 99		20' T.C.

Profile No. ___ Notes Red ___ Plotted ___ Job No. 6270.86 Division No. 11
Date ___ Date ___ Survey of FREER ST. S.D.
X-Sec. No. ___ Notes Chkd. ___ Checked ___ Survey by PETRI Notes G.P. Date 8-22-67
Date ___ Date ___ Map No. ___ Indexed C.J. GALLI Date ___

F.B. 3300 Pg. 139

76-L-298 CE 307 2-63

PLEASE RETURN TO
LOS ANGELES COUNTY ENGINEER
403 LOS ANGELES COUNTY ENGINEERING BLDG.

NOTE: ANY ADDITIONS OR CHANGES ON THIS SHEET MUST BE MADE OR CIRCLED IN RED INK. WITH DATE AND NAME OF PERSON MAKING CHANGE

Do not extend notes this side of this line.

F.B. 3300 Pg. 140

Job No. 6270.80 Division No. 11 Notes Red Plotted Profile No.
Survey of FREER ST. S.D. Date 8-22-67 Date X-Sec. No.
Survey by PETRI Notes G.P. Notes Chkd. Checked
Indexed C. I. GALLI Date Date No.

STATION	B.S.	H.I.	F.S.	ELEV.	Gracewood Ave. Left	(North) Right
F2.						
S.D.B.M. 730				354 18	B.M. El. = 354.18. Pg. 8	
49+99±				56 05	10'	
"				55 71	18' Ed. Gut.	
"				55 57	20' Gut. @ End	
"				56 18	20' T.C.	
"				56 6	30' P/L. Grd.	
50+00				56 13		℄
50+57± M.H.				56 95		℄ S. Rim S.S.M.H.
"				56 97		N. Rim "
"				47 94	South 8.34 Meas. 0.67 Dia. 9.01	North 8.22 Meas 0.67 Dia. 8.89 — 8" Outlet South
"				48 08		8" Inlet North
51+00				57 45		℄
52+00				58 79		℄
52+31±				59 13		℄
"				58 88		10'
"				58 65		18' Ed. Gut. @ End
"				58 51		20' Gut.
"				59 15		20' T.C.
"				59 2		29±

76-L-298 CE 307 2-63

PLEASE RETURN TO
LOS ANGELES COUNTY ENGINEER
403 LOS ANGELES COUNTY ENGINEERING BLDG.

NOTE: ANY ADDITIONS OR CHANGES ON THIS SHEET MUST BE MADE OR CIRCLED IN RED INK. WITH DATE AND NAME OF PERSON MAKING CHANGE.

Do not extend notes this side of this line.

STATION	B. S.	H. I.	F. S.	ELEV.	Grace wood Ave (North) Left	℄	Right
52+31'				359 13	7'		
"				58 99	14' Ed. Pav.		
"				59 4	30' Grd.		
53+00				60 01		℄	
54+00				61 11		℄	
54+09.7 M.H.				61 22		℄	S. Rim S.S.M.H.
"				61 24	South 9.51 Meas. 0.67 Dia. 10.18	℄	N. Rim "
"				51 04			8" Outlet South
"				51 25	North 9.32 Meas 0.67 Dia. 9.99		8" Inlet North
55+00				62 16		℄	
"				62 01			7'
"				61 72			15' Ed. Pav.
"				61 9			30' Grd
"				62 18	7'		
"				61 95	13' Ed. Pav.		
"				62 2	30' P/L Grd.		
56+00				63 20		℄	
56 [illegible]+07.0 M.H.				63 29	South 6.62 Meas 0.67 Dia. 7.29	℄	S Rim S.S.M.H.
				56 00			8" Outlet South

Profile No. ____ Notes Red ____ Plotted ____ Job No. 6270.80 Division No. 11
X-Sec. No. ____ Date ____ Date ____ Survey of FREER ST. S.D.
Notes Chkd. ____ Checked ____ Survey by PETRI Notes G.P. Date 8-22-67
No. ____ Date ____ Date ____ Map No. ____ Indexed C. J. GALLI Date ____

F.B. 3300 Pg. 141

76-L-298 CE 307 2-63

PLEASE RETURN TO
LOS ANGELES COUNTY ENGINEER
403 LOS ANGELES COUNTY ENGINEERING BLDG.

NOTE: ANY ADDITIONS OR CHANGES ON THIS SHEET MUST BE MADE OR CIRCLED IN RED INK, WITH DATE AND NAME OF PERSON MAKING CHANGE

Do not extend notes this side of this line.

F.B. 3300 Pg. 142 | Job No. 6270.80 | Division No. 11 | Notes Red | Plotted | Profile No.
Survey of FREER ST. S.D. | Date 8-22-67 | Date | X-Sec. No.
Survey by PETRI | Notes G.P. | Notes Chkd. | Checked
Indexed C. L. GALLI | Date | Date | Date | No.

STATION	B.S.	H.I.	F.S.	ELEV.	Gracewood Ave	North
Fd. S.D.B.M. 729				361.43	B.M. El. = 361.43 Pg. 8	
					Left ℄	Right
56+70°				364.23	℄	
"				64.10		7'
"				63.97		15' Ed. Pav.
"				64.0		25' Grd.
"				64.30	7'	
"				64.20	14' Ed. Pav.	
"				64.2	30' P/L Grd.	
56+90°				64.48	℄	
"				64.38		7'
"				64.22		15' Pav.
"				64.39		15' Pav. (Top Berm)
"				64.4		25' Grd.
"				64.42	7'	
"				64.56	21' Pav.	
"				64.95	21' Pav. (Top Berm)	
56+98°				64.26	℄	
57+00				64.35	℄	
57+03°				64.53	℄	Ed. Conc. Pav.
57+13.84 = 1+00 E. & W.			See	Pgs. 143, 145	For X-Sec's on Live Oak Ave E. & W.	

76-L-298 CE 307 2-63

PLEASE RETURN TO
LOS ANGELES COUNTY ENGINEER
403 LOS ANGELES COUNTY ENGINEERING BLDG.

NOTE: ANY ADDITIONS OR CHANGES ON THIS SHEET MUST BE MADE OR CIRCLED IN RED INK, WITH DATE AND NAME OF PERSON MAKING CHANGE.

Do not extend notes this side of this line.

STATION	B. S.	H. I.	F. S.	ELEV.	Live Oak Ave	(West)
57+13.84 = 1+00 W. See Pg. 66						
					Left	℄ Right
1+30°				364 83		℄
"				64 73		10' Ed. Conc. Pav.
"				64 41		18' Pav.
"				64 87		19' Pav. (Top Berm)
"				66 3		25' Grd. P/L
"				64 78	10' Ed. Conc. Pav.	
"				64 48	16' Pav.	
"				64 76	17' Pav. (Top Berm)	
"				65 0	25' P/L Grd.	
2+00				65 34		℄
"				65 25		10' Ed. Conc. Pav.
"				64 76		18' Pav.
"				65 45		19' Pav. (Top Berm)
"				66 4		25' P/L Grd.
"				65 30	10' Ed. Conc. Pav.	
"				65 01	16' Pav.	
"				65 42	17' Pav. (Top Berm)	
"				65 6	22' Grd.	
"				65 3	25' P/L Grd.	

Profile No. ___ Notes Red ___ Plotted ___ Job No. 6270.80 Division No. 11
X-Sec. No. ___ Date ___ Date ___ Survey of FREER ST. S.D.
Notes Chkd. ___ Checked ___ Survey by PETRI Notes G.P. Date 8-22-67
No. ___ Date ___ Date ___ Map No. ___ Indexed C. J. GALLI Date ___

F.B. 3300 Pg. 143

76-L-298 CE 307 2-63

PLEASE RETURN TO
LOS ANGELES COUNTY ENGINEER
403 LOS ANGELES COUNTY ENGINEERING BLDG.

NOTE: ANY ADDITIONS OR CHANGES ON THIS SHEET MUST BE MADE OR CIRCLED IN RED INK, WITH DATE AND NAME OF PERSON MAKING CHANGE

Do not extend notes this side of this line.

F.B. 3300 Pg. 144 | Job No. 62-70-80 | Division No. 11 | Notes Red | Plotted | Profile
Survey of FREER ST. S.D. | Date 8-22-67 | Date | No. | X-Sec.
Survey by PETERI | Notes G.P. | Notes Chkd. | Checked | No.
Indexed C.J. GALLI | Date | Date | Date

STATION	B.S.	H.I.	F.S.	ELEV.	Live Oak Ave (West) Left	℄ Right
2+40±				365.64		℄
"				65.64		10' Ed. Conc. Pav.
"				65.07		18' Ed. Gut.
"				65.06		19' Gut.
"				65.60		19' T.C.
"				66.4		25' P/L. Grd
2+85± M.H.				65.73	East.	27± Rt. E. Rim S.S.M.H.
"				54.29	9.60 Meas 1.84 Dia. 11.44	22" Inlet East
3+00				66.09		℄
"				66.00		10' Ed. Conc. Pav.
"				65.66		19' F.L. Premix x-Gut.
"				66.00	10' Ed. Conc. Pav.	
"				65.73	17' Pav.	
"				66.08	18' Pav. (Top Berm)	
"				66.2	25' P/L. Grd.	

76-L-298 CE-307 2-63

PLEASE RETURN TO
LOS ANGELES COUNTY ENGINEER
405 LOS ANGELES COUNTY ENGINEERING BLDG.

NOTE: ANY ADDITIONS OR CHANGES ON THIS SHEET MUST BE MADE OR CIRCLED IN RED INK, WITH DATE AND NAME OF PERSON MAKING CHANGE.

Do not extend notes this side of this line.

STATION	B. S.	H. I.	F. S.	ELEV.	Live Oak Ave	(East)
57+13.84 = 1+00 E. See Pg. 66						
					Left ℄	Right
1+30°				364 37	℄	
"				64 31		10' Ed. Conc. Pav.
"				64 06		15' Pav.
"				64 49		16' Pav. (Top Berm)
"				64 3		25' P/L Grd.
"				64 30	10' Ed. Conc. Pav.	
"				63 87	18' Pav.	
"				64 57	25' Pav. Drwy	
2+00				63 84	℄	
"				63 77		10' Ed. Conc. Pav.
"				63 48		15' Pav.
"				63 93		16' Pav. (Top Berm)
"				63 9		25' P/L Grd
"				63 74	10' Ed. Conc. Pav.	
"				63 41	18' Pav.	
"				64 25	25' Pav. Drwy	
3+42.3 M.H.				64 74	27.3 Lt. W. Rim S.S.M.H.	West.
				57 15	20' Outlet West	5.92 Meas. / 1.67 Dia. / 7.59
Fd. B.M. T.E. 507				366 47	B.M. El. = 366.47. Pg. 7	

Profile No. ___ Notes Red ___ Plotted ___ Job No. 6270 86 Division No. 11
Date ___ Date ___ Survey of FREER ST. S.D
X-Sec. No. ___ Notes Chkd. ___ Checked ___ Survey by PETRI Notes G.P. Date 8-22-67
Date ___ Date ___ Map No. ___ Indexed C. J. GALLI Date ___

F.B. 3300 Pg. 145

F.B. 3300 Pg. 146

Job No. 6270.80 Division No. 11 Notes Red _____ Plotted _____

Survey of FREER ST. S.D. Date 8-22-67 Date _____

Survey by PETRI Notes G.P. Notes Chkd. _____ Checked _____

Indexed _____ Date _____ Date _____ Date _____