by

Survey of Citrus Ave. S.D.
JN 0301-2 Tape ____ Std ____ °F
Surveyed by [illegible]
Notes Lind Date 3-26-65
Indexed [illegible] 7 '65

F. B. 3301 Pg. 5

BENCH LEVELS

FOR

GRAND AVE JN 3644.01

AND

CITRUS AVE JN 6112.19

MARCH 1965

LIND

MOODY

LYBRAND

RODRIGUEZ

Microfilmed Feb. '85

F. B. 3301 PG. 6



LOS ANGELES COUNTY ENGINEER
403 Los Angeles County Engineering Bldg.

PLEASE RETURN TO

Note: Any Additions or Changes on this Sheet Must be Made or Circled in Red Ink With Date and Name of Person Making Change.

Do not extend this side of this line.

Notes Ck'd by	Survey of Citrus Ave SD
Map No.	JN-30602 Tape Std °F
Office Work	Surveyed by Lindo
Checked	Notes Lindo Date 3-26-65
Date	Indexed G. J. GALLI

F. B. 3301 Pg. 7



Note: Any Additions or Changes on This Sheet Must be Made or Circled in Red Ink With Date and Name of Person Making Change.

Do not extend this side of this line.

PLEASE RETURN TO
LOS ANGELES COUNTY ENGINEER
403 LOS ANGELES COUNTY ENGINEERING BLDG.

76F309S CE #310 6-62

F. B. 3301 PG 8

PLEASE RETURN TO
LOS ANGELES COUNTY ENGINEER
403 LOS ANGELES COUNTY ENGINEERING BLDG.

Do not extend this side of this line.

Note: Any Additions or Changes on This Sheet Must be Made or Circled in Red Ink With Date and Name of Person Making Change.

Notes Ck'd by	Survey of Citrus Ave SD
Map No.	JN 30102 Tape Std °F
Office Work	Surveyed by Lind
Checked	Notes Lind Date 3-26-65
Date	Indexed C. J. GALM

F. B. 3301 PG. 9

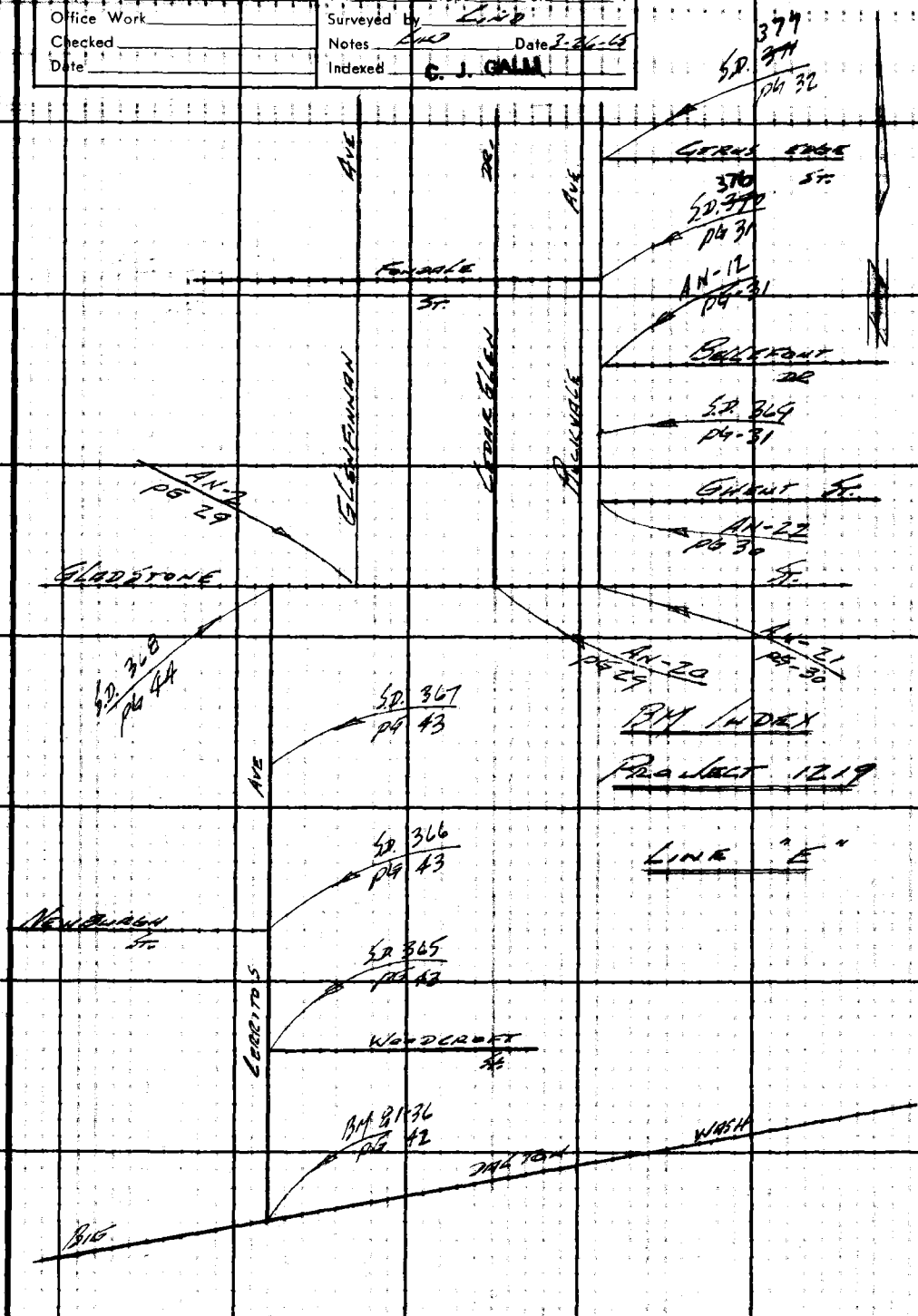

Note: Any Additions or Changes on This Sheet Must be Made or Circled in Red Ink With Date and Name of Person Making Change.

Do not extend this side of this line.

PLEASE RETURN TO
LOS ANGELES COUNTY ENGINEER
403 LOS ANGELES COUNTY ENGINEERING BLDG.

76F309S CE #310 6-62

PLEASE RETURN TO
LOS ANGELES COUNTY ENGINEER
403 LOS ANGELES COUNTY ENGINEERING BLDG.

Note: Any Additions or Changes on This Sheet Must be Made or Circled in Red Ink With Date and Name of Person Making Change.

Do not extend this side of this line.

F. B. 3301 PG 16

765420 353 3-51

PLEASE RETURN TO
LOS ANGELES COUNTY SURVEYOR
725 LOS ANGELES COUNTY ENGINEERING BLDG.

NOTE: ANY ADDITIONS OR CHANGES ON THIS SHEET MUST BE MADE OR CIRCLED IN RED INK, WITH DATE AND NAME OF PERSON MAKING CHANGE.

Do not extend notes this side of this line

B.M.	1ST RUN	DIFF.	2ND RUN	3RD RUN	ADJ. ELEV.	DESCRIPTION
40-10	676.485				676.485	By 40-10
+	7905	✓	7918			Foothill Blvd and Ben
π	684390	+4.584	+4583			Lomond Ave @ the ℄
-	3321		3335			Intersection A C.S. Mon
T.P.	681069					in A H.H.
+	6945	✓	6965			Per FB 1361-17
π	688014	+3.466	+3.466			
-	3479		3499			
T.P.	684535					
+	6990	✓	7002			
π	691525	+3.443	+3.443			
-	3547		3559			
T.P.	687978					
+	7082	✓	7.101			
π	695060	+3.603	+3.603			
-	3479		3498			
T.P.	691581					
+	6355	✓	6379			
π	697936	+3.064	+3.064			
-	3291		3315			
T.P.	694645					
+	7306	✓	7323			
π	701951	+4.002	+4.004			
-	3304		3319			
T.P.	698647					
+	6502	✓	6527			
π	705149	+2.580	2584			
-	3922		3943			
T.P.	701227					

NOTES RED. _____ JOB NO. 0301.02 SURVEY OF Cotton Ave S.D.
DATE _____ SURVEY BY C.K. Lind
NOTES CHKD. S. SHINODA NOTES BY C.K. Lind DATE 3-29-65
DATE OCT 19 '66 INDEXED C. J. GALLI DATE [illegible]

F.B. 3301 PG. 11

769420 353 3-51

PLEASE RETURN TO
LOS ANGELES COUNTY SURVEYOR
725 LOS ANGELES COUNTY ENGINEERING BLDG.

NOTE: ANY ADDITIONS OR CHANGES ON THIS SHEET MUST BE MADE OR CIRCLED IN RED INK, WITH DATE AND NAME OF PERSON MAKING CHANGE.

Do not extend notes this side of this line

B.M.	1ST RUN	DIFF.	2ND RUN	3RD RUN	ADJ. ELEV.	DESCRIPTION
T.P.	701.227					
+	7063		7091			
π	708290	+3.415	+3.418			
−	3648		3673			
T.P.	704642					
+	7319		7336			
π	711961	+4468	+4467			
−	2851		2869			
T.P.	709110					
+	7685		7698			
π	716795	+3.766	+3.768			
−	3919		3930			
T.P.	712876					
+	7911		7923			
π	720787	+4.892	+4893			
−	3019		3030			
T.P.	717768					
+	7428		7432			
π	725196	+4587	+4.584	+0585 adj.		
−	2841		2848			
T.P.	722355					
+	7102		7117			
π	729457	+3.113	+3115			
−	3989		4002			
40-9	725468				725.466	BM 40-9 FOOTHILL BLVD AND GRAND AVE AT THE ℄ INT. A C.S. MON. IN A H.H. PER F.B. B61-16

JOB NO. 030102 SURVEY OF Citrus Ave SD NOTES RED.
SURVEY BY C.K. LIND DATE
NOTES BY C.K.L. DATE 3-26-65 NOTES CHKD. DATE OCT 19 '68
INDEXED C. J. GALLI DATE

F.B. 3701 PG. 12

768420 353 3-51

PLEASE RETURN TO
LOS ANGELES COUNTY SURVEYOR
725 LOS ANGELES COUNTY ENGINEERING BLDG.

NOTE: ANY ADDITIONS OR CHANGES ON THIS SHEET MUST BE MADE OR CIRCLED IN RED INK, WITH DATE AND NAME OF PERSON MAKING CHANGE.

Do not extend notes this side of this line

B.M.	1ST RUN	DIFF.	2ND RUN	3RD RUN	ADJ. ELEV.	DESCRIPTION
40-9	725.466 ✓				725.466	By 40-9
+	4781	✓	4796			Foothill Blvd & Grand Ave
π	730247	-2239	-2240	-2240		At the ℄ Int. C.S. Mon. in H.H.
-	7020		7036			F.B. 1361-16
S.D. 334	723227				723.226	By S.D. 334
+	8000	✓	8019			Foothill Blvd & Grand Ave
π	731227	+3.307	+3.308			S.W. Corner
-	4693		4711			62° South of the ℄ of
T.P.	726534					Foothill Blvd and 55.1 Ft.
+	6288	✓	6353			West of the ℄ of Grand Ave
π	732822	+1.389	+1.388	+1.388		Set a Bt Spk in Curb
-	4899		4965			Chiseled S.D. 334
T.P.	727923					
+	4930	✓	5009			
π	732853	+0.371	+0.371			
	4559		4638			
S.D. 335	728294				728.292	S.D. 335
+	5617	✓	5486			Grand Ave (West Side)
π	733911	+0.583	+0.585			0.10 Mile North of
-	5034		4901			Foothill Blvd. Set a Bt Spk
T.P.	728877					in the West Curb of Grand
+	5331	✓	5179			Ave opposite P.P. No 1528494-E
π	734208	+1.614	+1.612	+1.613		And 51° South of the North
-	3717		3567			End of the Curb.
S.D. 336	730491 ✓				730.488	Chiseled Curb "S.D. 335"

NOTES RED. _____ JOB NO. 0301.02 SURVEY OF Citrus Ave SD
DATE _____ SURVEY BY C.K. Lind
NOTES CHKD. _____ NOTES BY C.K. L. DATE 3-26-65
DATE OCT 19 '65 INDEXED E. J. GALLS DATE _____

F.B. 3301 PG. 13

765420 353 3-51

PLEASE RETURN TO
LOS ANGELES COUNTY SURVEYOR
725 LOS ANGELES COUNTY ENGINEERING BLDG.

NOTE: ANY ADDITIONS OR CHANGES ON THIS SHEET MUST BE MADE OR CIRCLED IN RED INK, WITH DATE AND NAME OF PERSON MAKING CHANGE.

Do not extend notes this side of this line

JOB NO 2301.02 SURVEY OF
SURVEY BY G.K.L. DATE 3-26-65
NOTES BY G.K.L. DATE
INDEXED C.J. CALL DATE
NOTES RED. DATE
NOTES CHKD. DATE OCT 19 '68

F.B. 3791 PG. 14

B.M.	1ST RUN	DIFF.	2ND RUN	3RD RUN	ADJ. ELEV.	DESCRIPTION
SD.336	730.491				730.488	BM SD. 336
+	4.641		4537			GRAND AVE AND HEDA AVE.
π	735.132	+0.579	+0.576	+0.578		N.E. CORNER SET A BT
-	4062		3959			SPK IN THE NORTH CURB
T.P.	731.070					OF HEDA AVE. 50± EAST
+	6.127		5959			OF THE WEST END OF
π	737.207	+1.066	+1.066			THE CURB AND 100± EAST
-	5071		4893			OF THE E OF GRAND AVE.
T.P.	732.136					CHISELED SD. 336
+	6244		6119			
π	738.380	+1.834	+1.837	+1.835		
-	4408		4292			
SD.337	733.972				733.967	BM SD. 337
+	4472		4363			GRAND AVE AND BENNETT AVE
π	738.444	-0.499	-0.497			N.E. CORNER
-	4971		4860			SET A BT SPK IN CURB
T.P.	733.473					50± EAST OF THE EAST
+	6023		5847			CURB RETURN.
π	739.496	+1.344	+1.365	+1.363		CHISELED SD. 337
-	4659		4482			
T.P.	734.837					
+	6910		6751			
π	741.747	+4.328	+4.330			
-	2582		2421			
SD.338	739.165				739.159	SD. 338
						SEE NEXT PAGE FOR DESC.

76S420 353 3-51

PLEASE RETURN TO
LOS ANGELES COUNTY SURVEYOR
725 LOS ANGELES COUNTY ENGINEERING BLDG.

NOTE: ANY ADDITIONS OR CHANGES ON THIS SHEET MUST BE MADE OR CIRCLED IN RED INK, WITH DATE AND NAME OF PERSON MAKING CHANGE.

Do not extend notes this side of this line

B.M.	1ST RUN	DIFF.	2ND RUN	3RD RUN	ADJ. ELEV.	DESCRIPTION
S.D. 338	739.165				739.159	BY S.D. 338
+	7319		7061			GRAND AVE AND WHITCOMB AVE
π	746484	+5.651	+5651	+5.651		SET A BT SPK IN THE EAST
-	1668		1410			CURB OF GRAND AVE AND
T.P.	744816					93 FEET SOUTH OF THE ℄
+	8499		8309			PROP OF WHITCOMB AVE,
π	753315	+6.302	+6303			IN FRONT OF HOUSE # 403
			2006			CHISELED CURB "S.D. 338"
-	2197					
S.D. 339	751118				751.112	BY S.D. 339
+	4599		4720			GRAND AVE AND COMSTOCK AVE
π	755717	+2.543	+2.544	+2.542		N.W. CORNER
-	2056		2176			SET SPK IN CURB 50° WEST
T.P.	753661					OF THE WEST CURB RETURN
						CHISELED "S.D. 339"
+	8999		9126			
π	762660	+4.661	+4662			
-	4338		4464			
S.D. 340	758322				758.315	BY S.D. 340
						SEE NEXT PAGE FOR DESC.

NOTES RED. JOB NO. 0301.02 SURVEY OF Citrus Ave S.D.
DATE SURVEY BY C.K. LIND
NOTES CHKD. S. SHINODA NOTES BY C.K.L. DATE 3-26-65
DATE 3-19-65 INDEXED C. J. GALLI DATE

F.B. 3901 PG. 15

JOB NO. 0301.02 SURVEY OF Citrus Ave S.D. NOTES RED.
SURVEY BY C.K.L. IND DATE 3-26-65 NOTES CHKD. S. SHINODA
NOTES BY C.K.L. DATE
INDEXED J. GALLI DATE OCT 19 '68

F. B. 3301 PG. 16

76S420 353 3-51

PLEASE RETURN TO
LOS ANGELES COUNTY SURVEYOR
725 LOS ANGELES COUNTY ENGINEERING BLDG.

NOTE: ANY ADDITIONS OR CHANGES ON THIS SHEET MUST BE MADE OR CIRCLED IN RED INK, WITH DATE AND NAME OF PERSON MAKING CHANGE.

Do not extend notes this side of this line

B.M.	1ST RUN	DIFF.	2ND RUN	3RD RUN	ADJ. ELEV.	DESCRIPTION
SD340	758.322				758.315	By SD. 340
+	7.298	✓	7.412			GRAND AVE AND LEADORA AVE
π	765.620	+6.137	+6.137	+6.137		N.E. CORNER
-	1.161		1275			SET A Bt SPK IN CURB 50°
TP	764.459					EAST OF THE EAST CURB
+	9.725	✓	9.799			RETURN CHISELED "SD. 340"
π	774.184	+5.387	+5.386	+5.386		
-	4338		4413			
SD341	769846				769.838	SD. 341
						GRAND AVE AND LAUREL AVE
						S.E. CORNER
						SET A Bt SPK IN CURB
						50° EAST OF THE EAST
						CURB RETURN
						CHISELED "SD 341"
+	7427	✓	7629			
π	777273	+5.638	+5.639			
-	1789		1990			
SD.342	775484				775.476	SD. 342
+	6634	✓	6872			GRAND AVE AND RICHARDSON LANE
π	782118	+5.585	+5.587			S.W. CORNER
-	1049		1285			SET A Bt SPK IN THE CURB
T.P.	781069					35° WEST OF THE WEST
+	5634	✓	5740			CURB RETURN.
π	786703	+2.142	+2.141	+2.141		CHISELED SD. 342
-	3492		3599			
SD343	783211	✓			783.202	

765420 353 3-51

PLEASE RETURN TO
LOS ANGELES COUNTY SURVEYOR
725 LOS ANGELES COUNTY ENGINEERING BLDG.

NOTE: ANY ADDITIONS OR CHANGES ON THIS SHEET MUST BE MADE OR CIRCLED IN RED INK, WITH DATE AND NAME OF PERSON MAKING CHANGE.

Do not extend notes this side of this line

NOTES RED. JOB NO. 030142 SURVEY OF Citrus Ave S.D.
DATE SURVEY BY C.K.L.
NOTES CHKD. SHANODA NOTES BY C.K.L. DATE 3-26-65
DATE 12 19 65 INDEXED CHKD. C.J. GALLI DRAWN J.S.

F.B. 330 PG. 17

B.M.	1ST RUN	DIFF.	2ND RUN	3RD RUN	ADJ. ELEV.	DESCRIPTION
S.D.343	783211	✓			783.202	S.D. 343
+	6439	✓	6497			GRAND AVE AND VIRGINIA AVE.
π	789650	+3.756	+3.757			N.E. CORNER
-	2683		2740			SET A BT SPK IN CURB
T.P.	786967					40± EAST OF THE EAST
+	12653	✓	10560			CURB RETURN
π	799620	+10.055	+10.057	+10.055		CHISELED "S.D. 343"
-	0598		0502			
S.D. 344	797022				797.013	S.D. 344
+	8998	✓	9381			GRAND AVE AND NORTHRIDGE AVE
π	806016	+2.672	+8674			N.E. CORNER
-	0322		0707			SET A BT SPK IN THE CURB
T.P.	805694					40± EAST OF THE EAST
+	11763	✓	11640			CURB RETURN
π	817457	+6.347	+5368	+5.366		CHISELED S.D. 344
			6277			
-	6396					
S.D. 345	811061	see PG 19 & 23			811.051	S.D. 345
+	6348	✓	6428			GRAND AVE AND SIERRA HIGHLANDS
π	817409	+4.740	+4736	+4736		AVE. N.W. CORNER
-	1608		1692			SET A BT SPK IN CURB
T.P.	815801					30± WEST OF THE WEST
+	7509	✓	7529			CURB RETURN
π	823310	+3.968	+3969	+3.967		CHISELED S.D. 345
-	3541		3620			
T.P.	819769	✓				

JOB NO. 0301.02 SURVEY OF Litmus Ave S.D. NOTES RED.
SURVEY BY C.K. LIND DATE 3-26-65 NOTES CHKD. S. SHINODA
NOTES BY C.K.L. DATE OCT 19 '68
INDEXED C. J. GALLI DATE

F.B. 3301 PG. 18

76S420 353 3-51

PLEASE RETURN TO
LOS ANGELES COUNTY SURVEYOR
725 LOS ANGELES COUNTY ENGINEERING BLDG.

NOTE: ANY ADDITIONS OR CHANGES ON THIS SHEET MUST BE MADE OR CIRCLED IN RED INK, WITH DATE AND NAME OF PERSON MAKING CHANGE.

Do not extend notes this side of this line

B.M.	1ST RUN	DIFF.	2ND RUN	3RD RUN	ADJ. ELEV.	DESCRIPTION
T.P.	819769					
+	7535		7604			
π	827304	+3.954	+3.953	+3.952		
−	3581		3651			
S.D. 346	823723				823.706	S.D. 346
+	8279		8311			SIERRA MADRE AND RAINBOW DR
π	832002	+5.474	5474	+5.474		N. W. CORNER
−	2803		2837			SET A Bt SPK IN CURB
T.P.	829199					40° WEST OF THE WEST
+	7420		7459			CURB RETURN CHISELED S.D. 346
π	836619	+7.211	+7.211	+7.210		
−	0209		0248			
S.D. 347	836410				836.390	S.D. 347
+	1173		1035			SIERRA MADRE AVE AND
π	837583	−3.223	−3.223	−3.225		BUBBLING WELL DR
−	4396		4258			N. E. CORNER.
T.P.	833187					SET A Bt SPK IN CURB
+	6256		6167			50° NORTH OF THE NORTH
π	839443	+1.365	+1.366	+1.364		CURB RETURN
−	4891		4801			CHISELED "S. D. 347"
T.P.	834552					
+	5009		5044			
π	839561	−0.751	−0.748			
−	5760		5792			
S.D. 348	833801				833.778	BM S.D. 348
+	5802		5840			SIERRA MADRE AND PENNSYLVANIA
π	839603	+0.752	+0.752	+0.751		AVE. N. E. CORNER.
−	5050		5088			SET A Bt SPK IN CURB
T.P.	834553					60° EAST OF THE EAST
						CURB RETURN CHISELED "S.D. 348"

76S420 353 3-51

PLEASE RETURN TO
LOS ANGELES COUNTY SURVEYOR
725 LOS ANGELES COUNTY ENGINEERING BLDG.

NOTE: ANY ADDITIONS OR CHANGES ON THIS SHEET MUST BE MADE OR CIRCLED IN RED INK, WITH DATE AND NAME OF PERSON MAKING CHANGE.

Do not extend notes this side of this line

B.M.	1ST RUN	DIFF.	2ND RUN	3RD RUN	ADJ. ELEV.	DESCRIPTION
T.P.	834.553					
+	4901		4972			
π	839454	-1.362	-1.364	-1.363		
-	6263		6336			
T.P.	833.191					
+	3676		3725			
π	836867	-3.987	-3.986	-3.988		
-	7663		7711			
T.P.	829204					
+	2359		2275			
π	831563	-5.470	-5.472	-5.471		
-	7829		7747			
T.P.	823734					
+	3341		3358			
π	827075	-3.952	-3.952	-3.953		
-	7293		7310			
T.P.	819782					
+	3523		3347			
π	823305	-3.965	-3.963			
-	7488		7310			
T.P.	815817					
+	3011		3068			
π	818828	-4.738	4.733			
-	7749		7801			
S.D. 345	811079				811.051	By S.D. 345
						See Page 17 for Desc.

NOTES RED. _____ JOB NO. Q301.02 SURVEY OF Cities Ave S.D.
DATE _____ SURVEY BY C.K. LIND
NOTES CHKD. SHINODA NOTES BY C.K.L. DATE 3-26-65
DATE 1-19-66 INDEXED C. J. [illegible] DATE

F.B. 3301 PG. 19

768420 353 3-51

PLEASE RETURN TO
LOS ANGELES COUNTY SURVEYOR
725 LOS ANGELES COUNTY ENGINEERING BLDG.

NOTE: ANY ADDITIONS OR CHANGES ON THIS SHEET MUST BE MADE OR CIRCLED IN RED INK, WITH DATE AND NAME OF PERSON MAKING CHANGE.

Do not extend notes this side of this line

B.M.	1ST RUN	DIFF.	2ND RUN	3RD RUN	ADJ. ELEV.	DESCRIPTION
S.D. 345	811 079					By S.D. 345
+	8808	↓	8742		811.051	See Page For Desc.
π	819887	+8.106	+8.109			
-	0702		0633			
T.P.	819185					
+	8828	↓	8877			
π	828013	+3.337	+3.336			
-	5491		5541			
S.D. 349	822522	(see	PG 23)		822.494	S.D. 349
+	11030	↓	11075			Grand Ave And Fern Park Dr.
π	833552	+10.424	+10.425			N. W. Corner
-	0606		0.650			Set A Bt Spk in Curb
T.P.	832946					50 West of the West
+	11879	↓	11730			Curb Return
π	844825	+10.920	+10.921			Chiseled S.D. 349
-	0959		0809			
T.P.	843866					
+	11552	↓	11.608			
π	855418	+10.759	+10.759	+10.758		
-	0793		0849			
T.P.	854625					
+	11757	↓	11831			
π	866382	+11.327	+11.325	11.326		
-	0430		0506			
T.P.	865952					
+	6524	↓	6551			
π	872476	+1.139	+1.139			
-	5385		5412			
S.D. 350	867091	↓			867.061	S.D. 350
						See Next Page

NOTES RED. DATE
NOTES CHECKED DATE OCT 19 '68
NOTES BY C.K.L. DATE 3-26-65
INDEXED C.J. GALLI DATE
JOB NO. 030102 SURVEY OF
SURVEY BY C.K. LIND
F.B. 3301 PG. 20

76S420 353 3-51

PLEASE RETURN TO
LOS ANGELES COUNTY SURVEYOR
725 LOS ANGELES COUNTY ENGINEERING BLDG.

NOTE: ANY ADDITIONS OR CHANGES ON THIS SHEET MUST BE MADE OR CIRCLED IN RED INK, WITH DATE AND NAME OF PERSON MAKING CHANGE.

Do not extend notes this side of this line

B.M.	1ST RUN	DIFF.	2ND RUN	3RD RUN	ADJ. ELEV.	DESCRIPTION
SD.350	867.091	' see pg 22			867.061	By S.D. 350
+	11.234	✓	11291			GRAND AVE 0.10 mi
π	878.325	+10.626	+10.627			NORTH OF SIERRA MADRE
-	0608		0664			AVE. SET A Bt SPK IN
T.P.	877.717					THE WEST CURB OF ~~SIERRA~~ Grand
+	11896	✓	11800			~~MADRE~~ AVE OPPOSITE
π	889613	+11.282	+11.280			LIGHT POLE # 1558408 E.
-	0614		0520			CHISELED SD. 350
T.P.	888.999					
+	11.388	✓	11.437			
π	900387	+10.889	+10.887			
-	0499		0550			
T.P.	899.888					
+	11025	✓	11.082			
π	910913	+9.500	+9.500			
-	1525		1.582			
T.P.	909388					
+	9589	✓	9492			
π	918977	+8.732	+8.732			
-	0857		0760			
SD 351	918120				918.090	SD 351
+	0481	✓	0563			GRAND AVE AND PALM DR
π	918601	-8.732	-8.734			S. W. CORNER
-	9213		9297			SET A Bt SPK IN CURB
T.P.	909388					50 SOUTH OF THE SOUTH
+	0195	✓	0.234			CURB RETURN
π	909583	-9.500	-9.500	-9.499		CHISELED "S.D. 351"
+	9695		9734			
T.P.	899.888	✓				

NOTES RED. _____ JOB NO. 0301.02 SURVEY OF Citrus Ave S.D.
DATE _____ SURVEY BY CKL IND.
NOTES CHKD S. SHINOLA NOTES BY CKL DATE 3-26-65
DATE OCT 19 '68 INDEXED [illegible] DATE [illegible]

F.B. 3701 PG. 21

768420 353 3-51

PLEASE RETURN TO
LOS ANGELES COUNTY SURVEYOR
725 LOS ANGELES COUNTY ENGINEERING BLDG.

NOTE: ANY ADDITIONS OR CHANGES ON THIS SHEET MUST BE MADE OR CIRCLED IN RED INK, WITH DATE AND NAME OF PERSON MAKING CHANGE.

Do not extend notes this side of this line

B.M.	1ST RUN	DIFF.	2ND RUN	3RD RUN	ADJ. ELEV.	DESCRIPTION
TP	899.888					
+	0267		0280			
π	900155	-10.889	-10.888			
-	11156		11168			
TP	888999					
+	0244		0304			
π	889243	-11.279	-11.279			
-	11523		11.583			
TP	877720					
+	0219		0290			
π	877939	-10.630	-10.628			
-	10849		10918			
SD 350	867090				867.061	SD 350
+	4962		4.883			SEE PAGE 21 FOR DESC.
π	872052	-1.137	-1.137	-1.138		
-	6099		6.020			
TP	865953					
+	0355		0427			
π	866308	-11.324	11.325	-11.326		
-	11679		11752			
TP	854629					
+	0257		0323			
π	854886	-10.756	-10.757	-10.758		
-	11013		11.080			
TP	843873					
+	0339		0386			
π	844212	-10.920	-10.920	-10.922		
-	11259		11.306			
TP	832953					

JOB NO. 0301.02 SURVEY OF Citrus Ave S.D. NOTES RED.
SURVEY BY C.K.L. DATE
NOTES BY C.K.L. DATE 3-26-65 NOTES [illegible]
INDEXED E. J. GALLI DATE DATE OCT 19 '66

F.B. 3301 PG. 22

769420 353 3-51

PLEASE RETURN TO
LOS ANGELES COUNTY SURVEYOR
725 LOS ANGELES COUNTY ENGINEERING BLDG.

NOTE: ANY ADDITIONS OR CHANGES ON THIS SHEET MUST BE MADE OR CIRCLED IN RED INK, WITH DATE AND NAME OF PERSON MAKING CHANGE.

Do not extend notes this side of this line

B.M.	1ST RUN	DIFF.	2ND RUN	3RD RUN	ADJ. ELEV.	DESCRIPTION
T.P.	832.953 ✓					
+	0430		0509			
π	833383	-10.423	-10.421			
-	10253		10930			
S.D. 349	822530				822.494	S.D. 349
+	5873		5906			See PAGE 20 FOR DESC
π	828403	-3.335	-3.336	-3.336		
-	9208		9242			
T.P.	819195					
+	2023		2093			
π	821218	-8.107	-8.106			
-	10130		10199			
S.D. 345	811088				811.051	S.D. 345
+	5788		5892			See PAGE 17 FOR DESC.
π	816876	-5.365	-5.366			" " 19
-	11153		11258			
T.P.	805723					
+	0313		0360			
π	806036	-9.178	-9.168			
-	9491		9528			
T.P.	796545					
+	0570		0619			
π	797115	-9.557	-9.559	-9.558		
-	10127		10178			
T.P.	786988					
+	2208		2312			
π	789.196	-5.899	-5.898			
-	2107		2210			
T.P.	781089 ✓					

NOTES RED. JOB NO 0301.02 SURVEY OF Citrus Ave. SD
DATE SURVEY BY C.K.L. and D.
NOTES CHECKED BY C.K.L. and D. DATE 3-26-65
DATE 3-19-65 INDEXED BY C. J. Cain DATE

F. B. 3761 PG. 23

769420 353 3-51

PLEASE RETURN TO
LOS ANGELES COUNTY SURVEYOR
725 LOS ANGELES COUNTY ENGINEERING BLDG.

NOTE: ANY ADDITIONS OR CHANGES ON THIS SHEET MUST BE MADE OR CIRCLED IN RED INK, WITH DATE AND NAME OF PERSON MAKING CHANGE.

Do not extend notes this side of this line

B.M.	1ST RUN	DIFF.	2ND RUN	3RD RUN	ADJ. ELEV.	DESCRIPTION
T.P.	781089					
+	1067		1141			
π	782156	-7.451	-7450			
-	8518		8591			
T.P.	773638					
+	0475		0539			
π	774113	-9.155	-9.155	-9.156		
-	9630		9694			
T.P.	764483					
+	1298		1362			
π	765781	-9.975	-9.977	-9.976		
-	11273		11339			
T.P.	754508					
+	1782		1825			
π	756290	-7.106	-7.105			
-	8888		8930			
T.P.	747402					
+	4423		4459			
π	751825	-2.556	-2.554			
-	6979		7013			
T.P.	744846					
+	2007		2053			
π	746853	-5.645	-5.647	-5.646		
-	7652		7700			
T.P.	739201					
+	2923		2981			
π	742124	-4.327	-4.328			
-	7250		7309			
T.P.	734874					

NOTES RED
DATE
NOTES CHKD. B. SHINODA
DATE MAY 19 '68

JOB NO. 0301.02 SURVEY OF
SURVEY BY CKL LWD
NOTES BY CKL DATE 3-26-65
INDEXED C. J. GALLI DATE

F. B. 3301 PG. 24

76S420 S & E-353 4-54

PLEASE RETURN TO
LOS ANGELES COUNTY SURVEYOR
725 LOS ANGELES COUNTY ENGINEERING BLDG.

NOTE: ANY ADDITIONS OR CHANGES ON THIS SHEET MUST BE MADE OR CIRCLED IN RED INK, WITH DATE AND NAME OF PERSON MAKING CHANGE.

Do not extend notes this side of this line

B.M.	1ST RUN	DIFF.	2ND RUN	3RD RUN	ADJ. ELEV.	DESCRIPTION
T.P.	734874					
+	4668		4735			
π	739542	-1.391	-1.390			
-	6059		6125			
T.P.	733483					
+	4901		5047			
π	738384	-1.302	-1.302	-1.303		
-	6203		6349			
T.P.	732181					
+	3842		4008			
π	736023	-1.064	-1.061			
-	4906		5069			
T.P.	731117					
+	3413		3490			
π	734530	-2.332	-2.329			
-	5745		5819			
T.P.	728785					
+	5609		5673			
π	734394	-0.168	-0.169	-0.169		
-	5777		5842			
T.P.	728617					
+	4721		4761			
π	733338	-0.638	-0.641	-0.639		
-	5359		5402			
T.P.	727979					
+	5301		5342			
π	733280	-1.384	-1.387	-1.385		
-	6685		6729			
T.P.	726595					

NOTES RED. _____ JOB NO. 0301.02 SURVEY OF Citrus Ave 20
DATE _____ SURVEY BY C.K. LIND
NOTES CHKD S. SHINODA NOTES BY C.K.L. DATE 3-26-65
DATE OCT 19 '68 INDEXED C. J. GALLE DATE

F.B. 3301 PG. 25

768420 S & E-353 4-54

PLEASE RETURN TO
LOS ANGELES COUNTY SURVEYOR
725 LOS ANGELES COUNTY ENGINEERING BLDG.

NOTE: ANY ADDITIONS OR CHANGES ON THIS SHEET MUST BE MADE OR CIRCLED IN RED INK, WITH DATE AND NAME OF PERSON MAKING CHANGE.

Do not extend notes this side of this line

B.M.	1ST RUN	DIFF.	2ND RUN	3RD RUN	ADJ. ELEV.	DESCRIPTION
TP.	726595 ✓					
	5507	✓	5578			
	732102	- 1.084	- 1.086			
	6591		6664			
40-9	725511 ✓				725.466	BM 40-9 FOOTHILL BLVD AND GRAND AVE AT THE ℄ INT. A. C.S. MON IN A H.H. MARKED SEC COR 25 30 31 36 RE 63 PER F.B. 1361-16.

JOB NO. 0301.02 SURVEY OF Cmrws Ave SD NOTES RED.
SURVEY BY CKL IND DATE
NOTES BY CKL DATE 3-26-65 NOTES CHKD E. SHINODA
INDEXED C. I. GALLI DATE DATE OCT 19 '68

F.B. 3701 PG. 26

76S420 S & E-353 4-54

PLEASE RETURN TO
LOS ANGELES COUNTY SURVEYOR
725 LOS ANGELES COUNTY ENGINEERING BLDG.

NOTE: ANY ADDITIONS OR CHANGES ON THIS SHEET MUST BE MADE OR CIRCLED IN RED INK, WITH DATE AND NAME OF PERSON MAKING CHANGE.

Do not extend notes this side of this line

B.M.	1ST RUN	DIFF.	2ND RUN	3RD RUN	ADJ. ELEV.	DESCRIPTION
11-28	549.672				549.672	By 11-28
+	6.982		7061			GLADSTONE ST. AND CERRITOS
π	556654	+1.966	+1.967	+1.963		AVE TO THE NORTH ℄ INT.
-	5016		5094			R.D. MON IN. H.H. F.B. 1376-29
11-28-A	551.638				551.635	By 11-28 A
+	6.891		6968			GLADSTONE STREET AND
π	558529	+3.449	+3.449	+3.448		CERRITOS AVE TO THE
-	3442		3519			SOUTH AT THE ℄ INTER.
TP	555.087					A C.E. MON. STAMPED
+	6663		6699			A.A. 11 RE 63 IN A
π	561750	+2787	+2787	+2.786		H.H.
-	3876		3912			PER F.B. 1376-29
TP	557874					
+	6815		6852			
π	564689	+3.417	+3414	+3.416		
-	3398		3438			
TP	561291					
+	7056		7123			
π	568347	+3.562	+3562	+3.561		
-	3494		3561			
TP	564853					
+	7083		7130			
π	571936	+4.311	+4312	+4.310		
-	2772		2818			
TP	569164					
+	6950		6.993			
π	576.114	+4.127	+4.125	+4.126		
-	2823		2868			
TP	573291					

NOTES RED. _____ JOB NO. 0301.02 SURVEY OF Citrus Ave S.D.
DATE _____ SURVEY BY CKL DATE 4-2-65
NOTES CK'D SHINODA NOTES BY CKL DATE
DATE OCT 19 '66 INDEXED C. J. GALLE DATE

F.B. 3301 PG. 27

76S420 S & E-353 4-54

PLEASE RETURN TO
LOS ANGELES COUNTY SURVEYOR
725 LOS ANGELES COUNTY ENGINEERING BLDG.

NOTE: ANY ADDITIONS OR CHANGES ON THIS SHEET MUST BE MADE OR CIRCLED IN RED INK, WITH DATE AND NAME OF PERSON MAKING CHANGE.

Do not extend notes this side of this line

B.M.	1ST RUN	DIFF.	2ND RUN	3RD RUN	ADJ. ELEV.	DESCRIPTION
T.P.	573291					
+	6256		6299			
π	579547	+2.662	+2662	+2.661		
-	3594		3637			
T.P.	575953					
+	6150		6192			
π	582103	+2.509	+2.510	+2.508		
-	3641		3682			
T.P.	578462					
+	6122		6133			
π	584584	+2.646	+2.645	+2.645		
-	3476		3488			
T.P.	581108					
+	6139		6194			
π	587247	+3.517	+3.515	+3.516		
-	2622		2679			
T.P.	584625					
+	8859		8917			
π	593484	+2.042	+2.042	+2.041		
-	6817		6875			
11-29 B	586667				586.653	By 11-29-B GLADSTONE ST. AND CHRUS AVE. AT THE ℄ INTERO. A
11-29 B	586.653				586.653	L.A. CO. RD DEPT YON STAMPED 1963 IN A H.H PER F.B. 1376-30
+	6486		6513			
π	593.139	+0.718	+0.720	+0.715		
-	5.768		5793			
11-30	587.371				587.368	By 11-30 FOR DESC. SEE F.B. 1376-30

JOB NO. 030102 SURVEY OF Chrus Ave S.D. NOTES RED
SURVEY BY C.K. LIND DATE
NOTES BY C.K. Lind DATE 4-2-65 NOTES CHKD. S. SHINODA
INDEXED C. J. GALLI DATE DATE OCT 19 '68

F. B. 3301 PG. 28

76S420 S & E-353 4-54

PLEASE RETURN TO
LOS ANGELES COUNTY SURVEYOR
725 LOS ANGELES COUNTY ENGINEERING BLDG.

NOTE: ANY ADDITIONS OR CHANGES ON THIS SHEET MUST BE MADE OR CIRCLED IN RED INK, WITH DATE AND NAME OF PERSON MAKING CHANGE.

Do not extend notes this side of this line

NOTES RED _____ JOB NO. 9301.02 SURVEY OF Glad Stone St. Bd.
DATE 5/4/NOD/ SURVEY BY. C.K. Lund
NOTES CHKD. _____ NOTES BY. C. J. Galli DATE 2-5-65
DATE OCT 19 '66 INDEXED _____ DATE _____

F.B. 330 Pg. 27

B.M.	1ST RUN	DIFF.	2ND RUN	3RD RUN	ADJ. ELEV.	DESCRIPTION
11-Z8-A	551.635				551.635	By 11-Z8-A
+	7322		7403			Glad Stone St. and Secanto
π	559957	+3.449	+3.452	+3.449		Ave to the South at the
-	3873		3751			E Intersection. A C.E. Mon
						Stamped AN 11 RE 63
						Protong by a Cl. Mon
						Cover Per FB 1376 -29
AN-2	555.084				555.084	AN-2
+	6501		1599			Glad Stone St and
π	561585	+1.903	+1.904	+1.902		Glen Finnan Ave
-	4598		4695			Found a Bt. Spk in Curb
						in South Side of Secanto
						Road and on the Prod
						of the East Curb of
						Glen Finnan Ave. El.=555.084 adj
						Per FB 2734-65 El. 555.076
						El. 556.986 adj
AN-20	556.987				556.986	AN - 20 F.B. 2734-74 El. 556.997
						Glad Stone St & Cedar Glen
						Dr. N.E. Cor.
						Found Bt. Spk in the East
						Curb of Cedar Glen Dr.
						1.5± N. of the Prod of
						the N-ly N-ly Curb of
						Glad Stone St

768420 S & E-353 4-54

PLEASE RETURN TO
LOS ANGELES COUNTY SURVEYOR
725 LOS ANGELES COUNTY ENGINEERING BLDG.

NOTE: ANY ADDITIONS OR CHANGES ON THIS SHEET MUST BE MADE OR CIRCLED IN RED INK, WITH DATE AND NAME OF PERSON MAKING CHANGE.

Do not extend notes this side of this line

JOB NO. 030102 SURVEY OF Citrus Ave S.B. NOTES RED.
SURVEY BY C.K.L. & L.M.D. DATE
NOTES BY C.K.L. DATE 4 65 NOTES CHKD. S. SHINODA
INDEXED C. J. GALLI DATE OCT 19 '88
F.B. 3301 Pg. 30

B.M.	1ST RUN	DIFF.	2ND RUN	3RD RUN	ADJ. ELEV.	DESCRIPTION
AN-20	556.987				556.986	AN-20
+	7801		7872			SEE LAST PAGE FOR DESC.
π	564789	+4.304	+4.309	+4.303		
-	3492		3563			
TP	561296					
+	5517		5541			
π	566535	+1.090	+1.090	+1.089		
-	4499		4551			
						El.=562.383 adj.
AN-21	562396				562.383	AN-21 El. 562.393 F.B. 2734-74
+	5151		5262			GLADSTONE ST. & FOLKVALE AVE
π	567537	+0.636	+0.639	+0.636		N.E. COR
-	4515		4623			FD BT SPK IN CURB 10'
						NORTH OF N. CURB RETURN
						El.=563.019 adj.
AN-22	563022				563.019	AN-22 El. 563.032 F.B. 2734-74
+	5180		5239			FOLKVALE AVE AND GHENT ST.
π	568209	+0.233	+0.231	+0.232		FD A BT SPK IN THE
-	4953		5008			WEST CURB OF FOLKVALE AVE
T.P.	563255					9' NORTH OF THE ℄ PROD
						OF GHENT ST.

76S420 S & E-353 4-54

PLEASE RETURN TO
LOS ANGELES COUNTY SURVEYOR
725 LOS ANGELES COUNTY ENGINEERING BLDG.

NOTE: ANY ADDITIONS OR CHANGES ON THIS SHEET MUST BE MADE OR CIRCLED IN RED INK, WITH DATE AND NAME OF PERSON MAKING CHANGE.

Do not extend notes this side of this line

NOTES RED. ____ JOB NO. 0301.02 SURVEY OF Citrus Ave S.D.
DATE ____ SURVEY BY C K LIND DATE 4-5-65
NOTES CHKD. S. SHINODA NOTES BY C K L DATE ____
DATE OCT 19 '66 INDEXED C. J. GALLI DATE ____

F. B. 3301 PG. 31

B.M.	1ST RUN	DIFF.	2ND RUN	3RD RUN	ADJ. ELEV.	DESCRIPTION
T.P.	563255					
+	5530		5399			
π	568785	+0.709	+0.708	+0.708		
-	4821		4691			
S.D. 369	563964				563.959	By S.D. 369
+	5167		5328			Rockvale Ave ± 300'
π	569131	+0.455	+0.455	+0.454		N. of Ghent St.
-	4712		4873			Set A Bt Spk in the
T.P.	564419					East Curb in front of
+	5370		5444			House No 5662
π	569789	+0.721	+0.721	+0.720		
-	4649		4723			El = 565.133 adj
AN-12	565140				565.133	By AN-12 El 565.096 F.B. 2734-70
+	4703		4934			Rockvale Ave (West Side)
π	569848	-0.591	-0.590	-0.591		4° South of ℄ Prov.
-	5299		5524			of Bellefont Drive
						A Bt Spk in Curb
						Marked By AN-12
						FB 2734-70
S.D. ~~370~~ 376	564549				564.542	By S.D. ~~370~~ 376
+	5358		5441			Rockvale Ave & Fondale St.
π	569907	+0.729	+0.729	+0.728		S. W. Corner
-	4629		4712			Set A Bt Spk in Curb
T.P.	565279					2° West of the West
						Curb Return.

76S420 S & E-353 4-54

PLEASE RETURN TO
LOS ANGELES COUNTY SURVEYOR
725 LOS ANGELES COUNTY ENGINEERING BLDG.

NOTE: ANY ADDITIONS OR CHANGES ON THIS SHEET MUST BE MADE OR CIRCLED IN RED INK, WITH DATE AND NAME OF PERSON MAKING CHANGE.

Do not extend notes this side of this line

B.M.	1ST RUN	DIFF.	2ND RUN	3RD RUN	ADJ. ELEV.	DESCRIPTION
T.P.	565278					
+	5982		6113			
π	571260	+1.914	+1.912	+1.913		
-	4068		4201			
S.D. ~~371~~ 377	567192				567.183	S.D. ~~371~~ 377
+	5558		5634			ROCKVALE AVE AND CITRUS EDGE ST.
π	572750	+0.820	+0.822	+0.820		SET A BT. SPK IN THE WEST
-	4738		4812			CURB OF ROCKVALE AVE
T.P.	568012					20° S. OF THE CENTERLINE
+	6040		6083			PROD OF CITRUS EDGE ST
π	574052	+1.769	+1.768	+1.768		MARKED S.D. ~~371~~ 377
-	4271		4315			
T.P.	569781					
+	6595		6497			
π	576376	+2.433	+2.434	+2.432		
-	4162		4063			
T.P.	572214					
+	4784		4842			
π	576998	+1.291	+1.290	+1.290		
-	3493		3552			
T.P.	573505					
+	6655		6691			
π	580160	+2.934	+2.932	+2.933		
-	3721		3759			
T.P.	576439					
+	7097		7163			
π	583536	+3.165	+3.164	+3.164		
-	3932		3999			
S.D. 357	579604				579.590	S.D. 357
						SEE NEXT PAGE

JOB NO. 0301.02 SURVEY OF Citrus Ave SD NOTES RED
SURVEY BY C.K. Lind DATE
NOTES BY C.K. L. DATE 4-5-65 NOTES CHKD S. SHINODA
INDEXED C. J. GALLI DATE DATE OCT 19 '68

F.B. 5301 PG. 32

76S420 S & E-353 4-54

PLEASE RETURN TO
LOS ANGELES COUNTY SURVEYOR
725 LOS ANGELES COUNTY ENGINEERING BLDG.

NOTE: ANY ADDITIONS OR CHANGES ON THIS SHEET MUST BE MADE OR CIRCLED IN RED INK, WITH DATE AND NAME OF PERSON MAKING CHANGE.

Do not extend notes this side of this line

B.M.	1ST RUN	DIFF.	2ND RUN	3RD RUN	ADJ. ELEV.	DESCRIPTION
S.D. 357	579.604				579.590	By S.D. 357
+	6561		6675			BASE LINE RD
π	586165	+3.075	+3.077	+3.074		IN FRONT OF HOUSE # 746
-	3486		3598			SET A SPK IN THE NORTH
						CURB OF BASE LINE RD
						1° EAST OF THE EAST END
						OF A CONC. CATCH BASIN
						CHISELED S.D. # 357
S.D. 358	582679				582.664	By S.D. 358
+	6799		6652			BASE LINE ROAD & FENIMORE AVE
π	589478	+3.542	+3.542	+3.541		N.W. CORNER.
-	3257		3110			SET A BT SPK IN CURB
T.P.	586221					30° WEST OF THE WEST
+	7037		7111			CURB RETURN
π	593258	+3.671	+3.673	+3.671		CHISELED "S.D. 358"
-	3366		3438			
T.P.	589892					
+	8650		8697			
π	598542	+7.691	+7.690	+7.690		
-	0959		6.007			
T.P.	597583					
+	6588		6620			
π	604171	+3.057	+3.057	+3.056		
-	3531		3563			
S.D. 359	600640				600.622	By S.D. 359
						SEE NEXT PAGE

NOTES RED ____ JOB NO. 0301.02 SURVEY OF Citrus Ave S.D.
DATE ____ SURVEY BY C.K. Lind
NOTES CHKD NODA NOTES BY C.K. Lind DATE 4-2-65
DATE OCT 19 '66 INDEXED C. J. [illegible] DATE

F. B. 3301 PG. 33

765420 S & E-353 4-54

PLEASE RETURN TO
LOS ANGELES COUNTY SURVEYOR
725 LOS ANGELES COUNTY ENGINEERING BLDG.

NOTE: ANY ADDITIONS OR CHANGES ON THIS SHEET MUST BE MADE OR CIRCLED IN RED INK, WITH DATE AND NAME OF PERSON MAKING CHANGE.

Do not extend notes this side of this line

JOB NO. 0301.02 SURVEY OF Citrus Ave S.D. NOTES RED
SURVEY BY C.K. LIND DATE
NOTES BY C.K.L. DATE 4-5-65 NOTES CHKD S. SHINODA
INDEXED C. J. GALLI DATE DATE OCT 19 '66

B.M.	1ST RUN	DIFF.	2ND RUN	3RD RUN	ADJ. ELEV.	DESCRIPTION
S.D. 359	600640				600.622	By S.D. 359
+	4784		4825			Base Line Pd & Citrus Ave.
π	605424	-0.566	-0.567	-0.566		N. W. Corner
-	5350		5392			Set A Bt Spk in Curb
T.P.	600074					40° West of the West
+	5615		5668			End of C.R.
π	605689	+1.324	+1.323	+1.324		Chiseled "S.D. 359"
-	4291		4345			
T.P.	601398					
+	5947		5982			
π	607345	+1649	+1.651	+1.649		
-	4298		4331			
T.P.	603047					
+	6174		6218			
π	609221	+1.700	+1.701	+1.699		
-	4474		4517			
S.D. 360	604747				604.728	By S.D. 360
+	6239		6116			Citrus Ave and Duell St.
π	610986	+1390	+1391	+1.389		Set A Bt Spk in the
-	4849		4725			West Curb of Citrus
T.P.	606137					Ave 10° South of the
+	6512		6362			℄ Prod of Duell St.
π	612649	+1.766	+1770	+1.766		Chiseled S.D. 360
-	4746		4592			
S.D. 361	607903				607.883	By S.D. 361
+	6229		6337			Citrus Ave & Mauna Loa Ave
π	614132	+1.797	+1.798	+1.796		S.E. Cor. Set A Bt Spk
-	4432		4539			in Curb 20° South of the
T.P.	609700					South Curb Return
						Chiseled S.D. 361

F. B. 3301 Pg. 34

76S420 S & E-353 4-54

PLEASE RETURN TO
LOS ANGELES COUNTY SURVEYOR
725 LOS ANGELES COUNTY ENGINEERING BLDG.

NOTE: ANY ADDITIONS OR CHANGES ON THIS SHEET MUST BE MADE OR CIRCLED IN RED INK, WITH DATE AND NAME OF PERSON MAKING CHANGE.

Do not extend notes this side of this line

NOTES RED _____ JOB NO. 0301.02 SURVEY OF Cypress Ave. #2
DATE _____ SURVEY BY C.K. & L.W.D. DATE 4-5-65
NOTED BY [illegible] NOTES BY C.J. [illegible] DATE _____
DATE OCT 19 '66 INDEXED _____ DATE _____

F.B. 3301 PG. 35

B.M.	1ST RUN	DIFF.	2ND RUN	3RD RUN	ADJ. ELEV.	DESCRIPTION
TP	609700					
+	5848		5919			
π	615548	+2.688	+2.688	+2.687		
-	3160		3231			
SD. 362	612388				612.366	BY SD. 362
+	4732		4798			MAUNALOA AVE & FACTOR A.C.
π	617120	+0.480	+0.480	+0.479		S.E. COR.
-	4252		4318			SET A BT SPK IN CURB
TP	612868					15° SOUTH OF THE SOUTH
+	7173		7211			CURB RETURN.
π	620041	+3.320	+3320	+3.319		CHISELED SD. 362
-	3853		3891			
TP	616188					
+	6665		6724			
π	622853	+3.019	+3.019	+3.018		
-	3647		3705			
SD 363	619207				619.182	SD. 363
+	5579		5653			MAUNALOA AVE & FRIAVALE
π	624786	+1.858	+1.857	+1.856		AVE. S.E. CORNER
-	3721		3796			SET A BT SPK IN CURB
TP	621065					15° SOUTH OF THE SOUTH
+	6242		6136			E.R. CHISELED "SD 363"
π	627313	+2.438	+2.438	+2.437		
-	3810		3698			
SD 364	623503				623.075	BY SD 364
						MAUNALOA AVE & CALERA
						AVE. N.W. CORNER.
						SET A BT SPK IN CURB
						25° WEST OF THE WEST
						CURB RETURN
						CHISELED "SD 364"

JOB NO. 0301.02 SURVEY OF Lamus Ave SD NOTES RED
SURVEY BY CKLIND DATE
NOTES BY CKL DATE 4-5-65 NOTES CHKD S. SHINODA
INDEXED C. J. CALLE DATE DATE OCT 19 '68

F. B. Bor PG. 36

76S420 S & E-353 4-54

PLEASE RETURN TO
LOS ANGELES COUNTY SURVEYOR
725 LOS ANGELES COUNTY ENGINEERING BLDG.

NOTE: ANY ADDITIONS OR CHANGES ON THIS SHEET MUST BE MADE OR CIRCLED IN RED INK, WITH DATE AND NAME OF PERSON MAKING CHANGE.

Do not extend notes this side of this line

B.M.	1ST RUN	DIFF.	2ND RUN	3RD RUN	ADJ. ELEV.	DESCRIPTION
S.D.364	623 503				623.475	By S.D. 364
+	6611		6654			see last page
π	630114	+3.500	+3.501	+3.499		
-	3111		3153			
T.P.	627003					
+	7739		7798			
π	634742	+5117	+5112	+5.115		
-	2622		2682			
T.P.	632120					
+	4919		5005			
π	637039	-1.251	-1.253	-1.252		
-	6170		6258			
T.P.	630869					
+	4051		4099			
π	634920	-2.040	-2.043	-2.041		
-	6091		6142			
T.P.	628829					
+	4532		4581			
π	633361	-1.816	-1.814	-1.817		
-	6348		6395			
T.P.	627013					
+	4208		4267			
π	631221	-1.297	-1.297	-1.298		
-	5505		5564			
T.P.	625716					
+	4611		4666			
π	630327	-2228	-2.226	-2.229		
-	6839		6892			
T.P.	623488					

769420 S & E-353 4-54

PLEASE RETURN TO
LOS ANGELES COUNTY SURVEYOR
725 LOS ANGELES COUNTY ENGINEERING BLDG.

NOTE: ANY ADDITIONS OR CHANGES ON THIS SHEET MUST BE MADE OR CIRCLED IN RED INK, WITH DATE AND NAME OF PERSON MAKING CHANGE.

Do not extend notes this side of this line

NOTES RED. JOB NO. 0301.02 SURVEY OF Citrus Ave. 1.2
DATE SURVEY BY C.K.L.L.D.
NOTES CHKD. SUENODA NOTES BY C.K.L.L. DATE 2-1-65
DATE OCT 19 '68 INDEXED T. PAUL DATE

F. B. 556 PG. 37

B.M.	1ST RUN	DIFF.	2ND RUN	3RD RUN	ADJ. ELEV.	DESCRIPTION
T.P.	623488					
+	3599	✓	3458			
π	627087	-1.972	1.973	-1.973		
-	5571		5431			
T.P.	621516					
+	3371		3450			
π	624887	-3.774	3.775	-3.775		
-	7145		7225			
T.P.	617742					
+	4209	✓	4020			
π	621951	-2.145	2.145	-2.146		
-	6354		6165			
T.P.	615597					
+	4024	✓	4142			
π	619631	-1.754	1.756	-1.755		
-	5768		5898			
T.P.	613843					
+	4702	✓	4610			
π	618545	-1.619	1.619	-1.620		
-	6321		6229			
T.P.	612224					
+	3275	✓	3188			
π	615499	-4.073	4.070	-4.074		
-	7348		7258			
T.P.	608151					
+	3718	✓	3538			
π	611869	-3.470	3.469	-3.471		
-	7189		7007			
T.P.	604681					

JOB NO. 0301.02 SURVEY OF Citrus Ave S.D. NOTES RED.
SURVEY BY C.K. Lind DATE
NOTES BY C.K.L. DATE 4-5-65 NOTES CHKD. S. SHINODA
INDEXED C. J. GALLI DATE DATE OCT 19 '68

F. B. 5301 PG. 38

76S420 S & E-353 4-54

PLEASE RETURN TO
LOS ANGELES COUNTY SURVEYOR
725 LOS ANGELES COUNTY ENGINEERING BLDG.

NOTE: ANY ADDITIONS OR CHANGES ON THIS SHEET MUST BE MADE OR CIRCLED IN RED INK, WITH DATE AND NAME OF PERSON MAKING CHANGE.

Do not extend notes this side of this line

B.M.	1ST RUN	DIFF.	2ND RUN	3RD RUN	ADJ. ELEV.	DESCRIPTION
T.P.	604681					
+	3689		3742			
π	608370	-2.031	-2.029	-2.032		
-	5720		5771			
S.D. 356	602650				602.606	By S.D. 356
+	3042		3115			Ary Stead St. & Fairvale Ave
π	605692	-4.493	-4493	-4.494		S.W. Corner
-	7535		7608			Found a 1½" Bronze Disk
T.P.	598157					Stamped "BM 57-17 AZUA"
+	4070		4119			Set in the Curb 3E
π	602227	-2.668	-2.664	-2.669		West of the West C.R.
-	6738		6783			Chiseled Curb "S.D. 356"
T.P.	595489					
+	4841		4897			
π	600330	-1.100	-1.099	-1.101		
-	5941		5996			
S.D. 355	594389				594.342	By S.D. 355
+	4316		4407			Citrus Ave and Ary Stead St.
π	598705	-1.601	-1.600	-1.602		S. E. Corner
-	5917		6007			Set a Bt Spk in Curb
T.P.	592788					50 East of the East
+	5371		5455			C.R.
π	598159	-0.968	-0.966	-0.969		Chiseled S.D. 355
-	6339		6421			
T.P.	591820					

76S420 S & E-353 4-54

PLEASE RETURN TO
LOS ANGELES COUNTY SURVEYOR
725 LOS ANGELES COUNTY ENGINEERING BLDG.

NOTE: ANY ADDITIONS OR CHANGES ON THIS SHEET MUST BE MADE OR CIRCLED IN RED INK, WITH DATE AND NAME OF PERSON MAKING CHANGE.

Do not extend notes this side of this line

B.M.	1ST RUN	DIFF.	2ND RUN	3RD RUN	ADJ. ELEV.	DESCRIPTION
T.P.	591820					
+	5598		5397			
π	597418	-0.231	0.232	-0.232		
-	5829		5629			
S.D. 354	591589				591.539	By SD. 354 Citrus Ave & Nearfield St. Set a Bt Spk in Lead in the West Curb of Citrus Ave 10° South of the ℄ Prod of Nearfield St. Chiseled "SD 354"
+	4912		4791			
π	596501	-1.407	-1.407	-1.408		
-	6319		6198			
T.P.	590182					
+	5663		5171			
π	595445	-1132	-1.130	-1.133		
-	6395		6301			
T.P.	589050					
+	4795		4851			
π	593845	-1.307	-1.308	-1.308		
-	6102		6159			
TP	587743					
+	5907		6033			
π	593650	-0.321	-0.323	-0.322		
-	6228		6356			
11-30	587422				587.368	By 11-30 Gladstone St. & Citrus Ave 65.4 East of the ℄ of Citrus Ave and 12° North of the ℄ of Gladstone St. A USC&GS Disk Stamped Citrus 1923. FB 1376-30

NOTES RED. JOB NO. 0301.02 SURVEY OF Citrus Ave
DATE SURVEY BY CKLIND
NOTES CHKD. SHINODA NOTES BY CKL DATE
DATE OCT 19 '68 INDEXED C. J. GALLI DATE

F. B. 1301 PG. 34

JOB NO. 030102 SURVEY OF Citrus Ave S.D. NOTES RED.
SURVEY BY C. K. Lind DATE 4-3-65 NOTES CHKD. S. SHINODA
NOTES BY Lind DATE
INDEXED C. J. GALLI DATE OCT 19 '66

F. B. 3301 PG. 40

768420 S & E-353 4-54

PLEASE RETURN TO
LOS ANGELES COUNTY SURVEYOR
725 LOS ANGELES COUNTY ENGINEERING BLDG.

NOTE: ANY ADDITIONS OR CHANGES ON THIS SHEET MUST BE MADE OR CIRCLED IN RED INK, WITH DATE AND NAME OF PERSON MAKING CHANGE.

Do not extend notes this side of this line

B.M.	1ST RUN	DIFF.	2ND RUN	3RD RUN	ADJ. ELEV.	DESCRIPTION
11-30	587368				587.368	By 11-30
+	5535		5622			See Last Page
π	592903	+0.773	+0771	+0.771		
-	4762		4851			
S.D. 353	583141				588.139	By S.D. 353
+	2863		2942			Citrus Ave and Gladstone St.
π	591004	-2.751	-2.749			S.E. Corner
-	5614		5691			Found a L&T in Curb
T.P.	585390					3° West of the East
+	4857		4908			C.R. Chiseled Curb "S.D. 353"
π	590247	-0.725	-0.729	-0.727		
-	5582		5637			
S.D. 352	584665				584.661	By S.D. 352
+	4419		4288			Citrus Ave "East Side"
π	589084	-1.631	-1.631			0.1 Mi South of
-	6050		5919			Gladstone St. Found a
T.P.	583034					L.&T. in the East Curb
+	5001		5049			of Citrus Ave in Front
π	588035	+0.862	+0.861			of P.P. # 1207601 E.
-	4139		4188			
T.P.	583896					
+	6211		6093			
π	590107	+0.690	+0.691	+0.689		
-	5521		5402			
81-39	584586					

765420 S & E-353 4-54

PLEASE RETURN TO
LOS ANGELES COUNTY SURVEYOR
725 LOS ANGELES COUNTY ENGINEERING BLDG.

NOTE: ANY ADDITIONS OR CHANGES ON THIS SHEET MUST BE MADE OR CIRCLED IN RED INK, WITH DATE AND NAME OF PERSON MAKING CHANGE.

Do not extend notes this side of this line

B.M.	1ST RUN	DIFF.	2ND RUN	3RD RUN	ADJ. ELEV.	DESCRIPTION
81-39	584.586				580.581	BM 81-39 "FLOOD CONTROL" CITRUS AVE 0.25 MI. SOUTH OF GLADSTONE ST. @ THE BIG DALTON WASH. FOUND A STD. L.A. CO FLOOD CONTROL DISK STAMPED BM 81-39 IN THE S.W. CORNER OF BRIDGE No B-1237
+	4509	✓	4400			
Π	589095	-4.259	-4.259			
-	8778		8668			
TP	580317					
+	1398	✓	1422			
Π	581715	-5.041	-5.039			
-	6439		6521			
TP	575276					
+	2903	✓	2907			
Π	578179	-4.192	-4.194			
-	7099		7161			
TP	571080					
+	3510	✓	3611			
Π	574590	-3.690	-3.690			
-	7200		7301			
TP	567390					
+	3361	✓	3445			
Π	570751	-3.698	-3.696			
-	7059		7141			
TP	563692					
+	3632	✓	3686			
Π	567324	-3.629	-3.628			
-	7241		7314			
TP	560083					
+	3658	✓	3534			
Π	563721	-3.382	-3.394	-3.388		
-	7040		6918			
TP	556681					

NOTES RED _____ JOB NO 330102 SURVEY OF Citrus Ave. S.D.
DATE 8-22-65 SURVEY BY CRELAND NOTES BY C.J. GALT DATE 8-27-65
NOTES CHKD NODA DATE OCT 19 '65 INDEXED _____ DATE _____

F.B. 3301 PG. 49

JOB NO. 0301.02 SURVEY OF Cairns Ave SD. NOTES RED
SURVEY BY C.K. Lind DATE 5-SHINODA
NOTES BY C.K.L. DATE 4-5-65 NOTES CHKD.
INDEXED C. J. GALLI DATE OCT 19 '68

F. B. 3301 PG. 42

765420 S & E-353 4-54

PLEASE RETURN TO
LOS ANGELES COUNTY SURVEYOR
725 LOS ANGELES COUNTY ENGINEERING BLDG.

NOTE: ANY ADDITIONS OR CHANGES ON THIS SHEET MUST BE MADE OR CIRCLED IN RED INK, WITH DATE AND NAME OF PERSON MAKING CHANGE.

Do not extend notes this side of this line

B.M.	1ST RUN	DIFF.	2ND RUN	3RD RUN	ADJ. ELEV.	DESCRIPTION
T.P.	556681					
+	3392		3237			
π	560073	-3.360	-3.358			
-	6752		6595			
T.P.	553321					
+	3218		3107			
π	556539	-4.540	-4535			
-	7758		7642			
T.P.	548781					
+	3500		3433			
π	552281	-3.638	-3.638	-3.639		
-	7138		7071			
T.P.	545143					
+	4828		4719			
π	549971	+1.630	+1.630			
-	3198		3089			
81-36	546773				546.765	By 81-36 (Flood Control)
+	3799		3858			Cerritos Ave and Big Dalton
π	550572	-2.733	-2.734	-2.734		Wash. Found a Std
-	6532		6592			L.A. Co. F.C. Disk Stamped
						By 81-36 1960 in the
						S.E. Cor. of Conc. Bridge
						over the Big Dalton Wash.
SD.365	544040				544.031	By SD. 365
						See next page.

76S420 S & E-353 4-54

PLEASE RETURN TO
LOS ANGELES COUNTY SURVEYOR
725 LOS ANGELES COUNTY ENGINEERING BLDG.

NOTE: ANY ADDITIONS OR CHANGES ON THIS SHEET MUST BE MADE OR CIRCLED IN RED INK, WITH DATE AND NAME OF PERSON MAKING CHANGE.

Do not extend notes this side of this line

B.M.	1ST RUN	DIFF.	2ND RUN	3RD RUN	ADJ. ELEV.	DESCRIPTION
S.D. 365	544040				544.031	By S.D. 365
+	5668	✓	5542			Cerritos Ave & Wood Croft
π	549708	+1.209	+1.210			St. Set a Bt Spk in
-	4459		4332			the West Curb of
T.P.	545249					Cerritos Ave 10°
+	6881	✓	6954			South of the ℄ Prod
π	552130	+1.551	+1.552			of Wood Croft St.
-	5330		5402			Chiseled S.D. 365
S.D. 366	546800				546.791	By S.D. 366
+	5937	✓	5988			Cerritos Ave & New Brush
π	552737	+1.031	+1.029	+1.029		St. N. W. Corner
-	4906		4959			Set a Bt Spk in Curb
T.P.	547831					10° West of the West
+	6008	✓	5879			Curb Return.
π	553839	+0.780	+0.779			Chiseled "S.D. 366"
-	5228		5100			
T.P.	548611					
+	5768	✓	5741			
π	554379	+0.741	+0.740	+0.740		
-	5027		5001			
S.D. 367	549352				549.340	By S.D. 367
+	5233	✓	5162			Cerritos Ave
π	554585	+0.060	+0.063			0.15 Mi South of
-	5173		5099			Gladstone St. Set a
T.P.	549412					Bt Spk in the West
+	6043	✓	6176			Curb of Cerritos Ave
π	555455	+0.943	+0.944			in Front of P.P. No
-	5100		5232			3181-M
T.P.	550355					Chiseled S.D. 367

NOTES RED ____ JOB NO. 0701-2 SURVEY OF Cerritos Ave S.D.
DATE ____ SURVEY BY C.K. Lind
NOTES CHKD. E. SHINOD NOTES BY Lind DATE 8-5-65
DATE OCT 19 '68 INDEXED C. J. GALLI DATE NOV 1 '68

F. B. 3701 PG. 43

F. B. 3301 PG. 44

JOB NO. 0301.02 SURVEY OF Citrus Ave SD NOTES RED

SURVEY BY LIND DATE

NOTES BY LIND DATE 4-5-65 NOTES CHKD S. SHINODA

INDEXED C. J. GALLI DATE OCT 19 68

76S420 S & E-353 4-54

PLEASE RETURN TO
LOS ANGELES COUNTY SURVEYOR
725 LOS ANGELES COUNTY ENGINEERING BLDG.

NOTE: ANY ADDITIONS OR CHANGES ON THIS SHEET MUST BE MADE OR CIRCLED IN RED INK, WITH DATE AND NAME OF PERSON MAKING CHANGE.

Do not extend notes this side of this line

B.M.	1ST RUN	DIFF.	2ND RUN	3RD RUN	ADJ. ELEV.	DESCRIPTION
T.P.	550355					
+	5946		5827			
⊼	556301	+0.747	+0.746	+0.746		
-	5199		5081			
S.D. 368	551102				551.089	By S.D. 368 Cerritos Ave & Gladstone St. S.E. Corner. Set A Bf Spk in Curb 50° South of the South C.R. Chiseled Curb "S.D. 368"
+	6390		6436			
⊼	557492	+0.546	+0.546			
-	5844		5890			
11-28 A	551648				551.635	By 11-28-A Gladstone Street and Cerritos Ave to the South at the ℄ A C.E. Mon in a H.H. Stamped AA-11 RE 63 Per F.B. 1376-29

Notes Ck'd by G. E. BARR	Survey of GRAND AVE SD
Map No.	JN 30300 Tape 238 Std 59 °F
Office Work	Surveyed by LIND
Checked	Notes LIND Date 4-15-65
Date	Indexed C. J. GALLI [illegible]

F. B. 3301 PG. 55

CENTERLINE SURVEYS

FOR

GRAND AVE — LINE "G" - PROJECT 3701 - WN 3644.01

AND

CITRUS AVE LINES A & B PROJECT 1219 WN 6112.19

APRIL 1965

LIND
MOODY
LYBRAND
WILL

Note: Any Additions or Changes on This Sheet Must be Made or Circled in Red Ink With Date and Name of Person Making Change.

PLEASE RETURN TO
LOS ANGELES COUNTY ENGINEER
403 LOS ANGELES COUNTY ENGINEERING BLDG.

Do not extend this side of this line.

76F309S CE #310 6-62

F. B. 3301 PG 56



PLEASE RETURN TO
LOS ANGELES COUNTY ENGINEER
403 LOS ANGELES COUNTY ENGINEERING BLDG.

Do not extend this side of this line.

Note: Any Additions or Changes on This Sheet Must be Made or Circled in Red Ink With Date and Name of Person Making Change.

Notes Ck'd by G. E. BARR	Survey of GRAND AVE [illegible]	F. B. 3301 PG. 57
Map No.	JN 0303 00 Tape 239 Std [illegible] °F	
Office Work	Surveyed by [illegible]	
Checked	Notes LIND Date 4-14-65	
Date	Indexed C. J. GALLS	

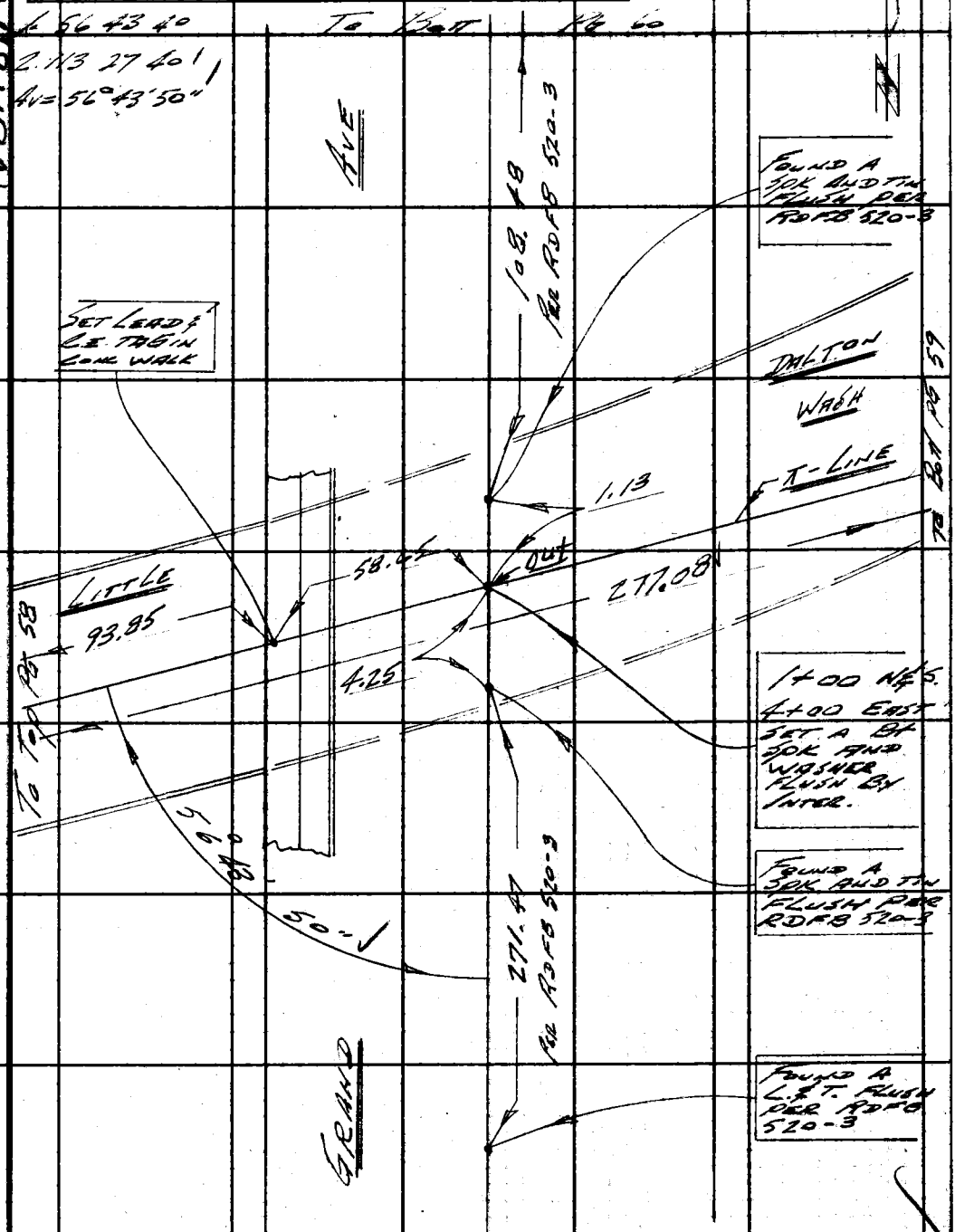

Note: Any Additions or Changes on This Sheet Must be Made or Circled in Red Ink With Date and Name of Person Making Change.

PLEASE RETURN TO
LOS ANGELES COUNTY ENGINEER
403 LOS ANGELES COUNTY ENGINEERING BLDG.

Do not extend this side of this line.

76F309S CE #310 6-62

F. B. 3301 PG 58

To Lt Pg. 57

PLEASE RETURN TO
LOS ANGELES COUNTY ENGINEER
403 Los Angeles County Engineering Bldg.

Note: Any Additions or Changes on This Sheet Must Be Made or Circled in Red Ink With Date and Name of Person Making Change.

Do not extend this side of this line.

WASH

93.85'

277.08'

11.88

DALTON

181.38'

11.99

LITTLE

Conc. Wall

℄ Line

Conc. Wall

Ct 46.17 E.
Set Ch. ⅝" Conc. Plug on Wash

Ct 42.50 E.
Set Ch. ⅝" in Conc. Floor of Wash

Tract No. 10759

94.97 @ 89°47'15" = 93.85'

277.08 Tan Tan = 277.08'

181.34 Tan T/2 = 181.33'

Set 109 59

Notes Ck'd by G. E. BARR	Survey of GRAND AVE ST.	F. B. 3301 PG. 59
Map No.	JN 303.00 Tape 106 Std 24 °F	
Office Work	Surveyed by C.K. LIND	
Checked	Notes LIND Date 4-11-65	
Date	Indexed C. J. GALLI	

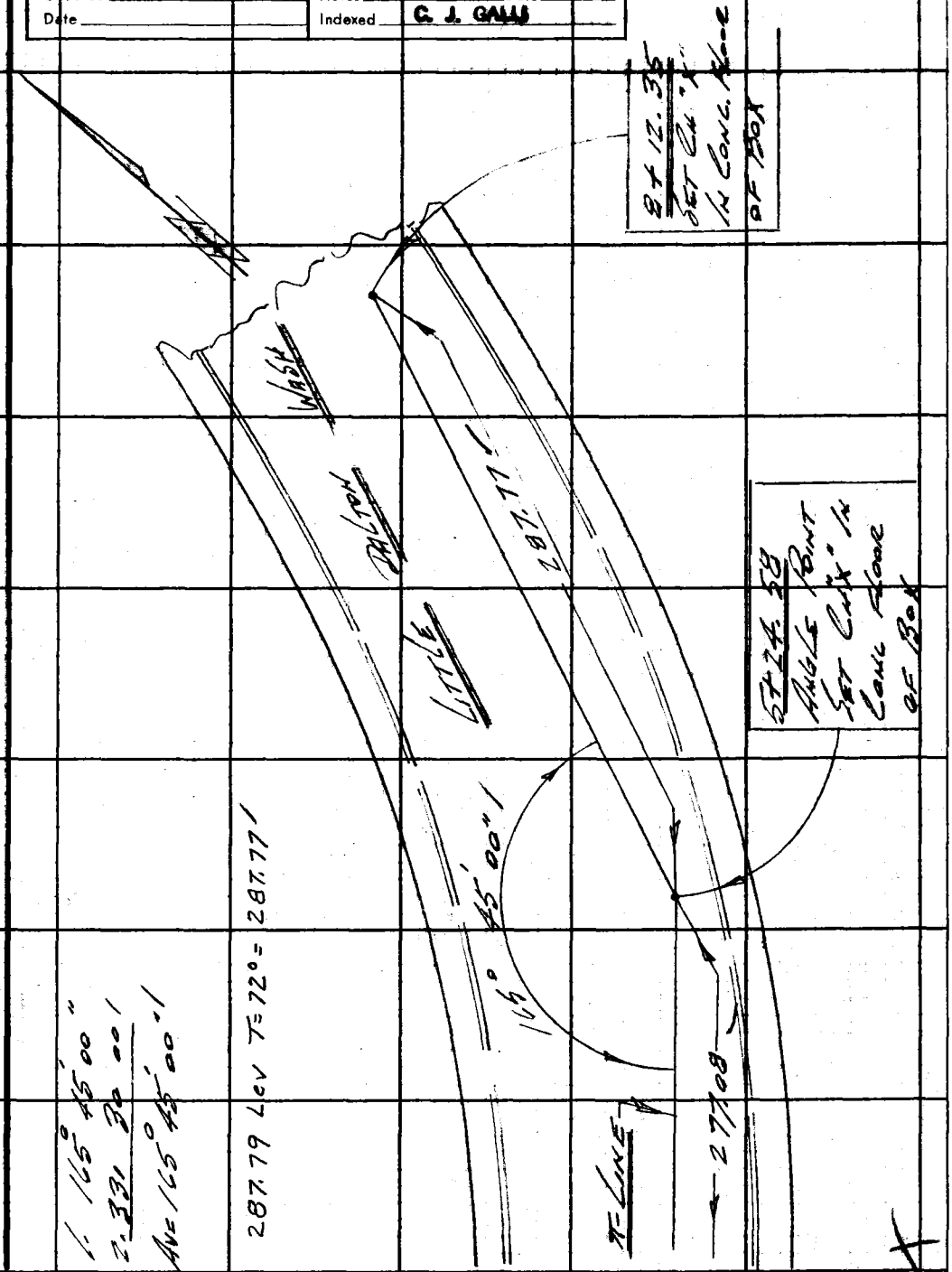

To Rt Pg 57

PLEASE RETURN TO
LOS ANGELES COUNTY ENGINEER
403 LOS ANGELES COUNTY ENGINEERING BLDG.

Note: Any Additions or Changes on This Sheet Must be Made or Circled in Red Ink With Date and Name of Person Making Change.

Do not extend this side of this line.

76F309S CE #310 6-62

PLEASE RETURN TO
LOS ANGELES COUNTY ENGINEER
403 LOS ANGELES COUNTY ENGINEERING BLDG.

Note: Any Additions or Changes on This Sheet Must be Made or Circled in Red Ink With Date and Name of Person Making Change.

Do not extend this side of this line.

W.S 48, A-2

Notes Ck'd by G. E. BARR	Survey of GRAND AVE SD	F. B. 3301 PG. 61
Map No.	JN 0303.00 Tape 238 Std 68 °F	
Office Work	Surveyed by C.L. LIND	
Checked	Notes LIND Date 4-15-65	
Date	Indexed C. J. GALLE	

W.S. 43, A-2

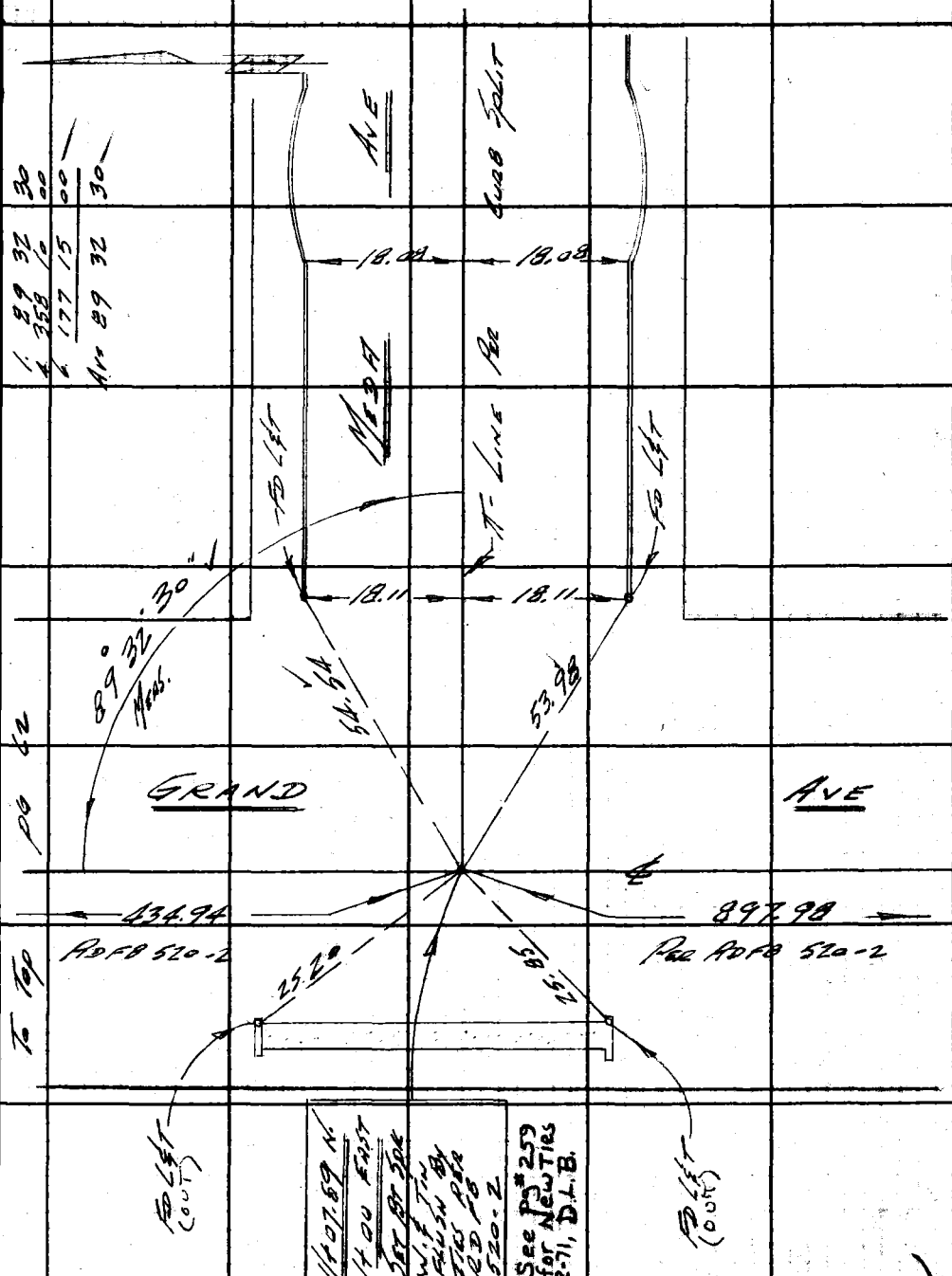

Note: Any Additions or Changes on This Sheet Must be Made or Circled in Red Ink With Date and Name of Person Making Change.

PLEASE RETURN TO
LOS ANGELES COUNTY ENGINEER
403 LOS ANGELES COUNTY ENGINEERING BLDG.

Do not extend this side of this line.

76F309S CF #340 6-62

PLEASE RETURN TO
LOS ANGELES COUNTY ENGINEER
403 LOS ANGELES COUNTY ENGINEERING BLDG.

Note: Any Additions or Changes on This Sheet Must be Made or Circled in Red Ink With Date and Name of Person Making Change.

Do not extend this side of this line.

WS 48, A-2

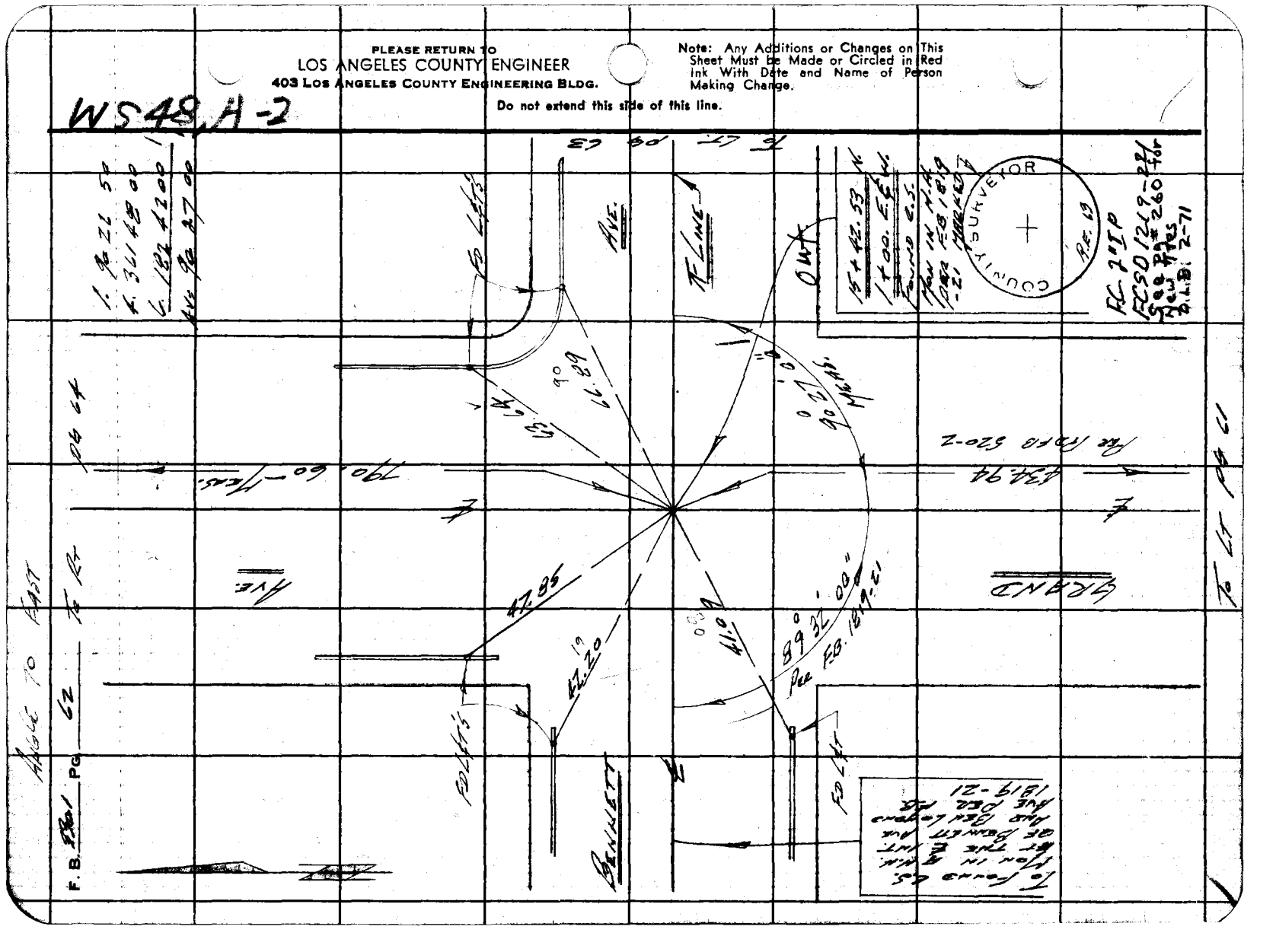

Notes Ck'd by G. E. BARR	Survey of Citrus Ave Rd.
Map No.	JN 223.00 Tape 235 Std 68 °F
Office Work	Surveyed by C.L. Lind
Checked	Notes C.L.L. Date 4-5-65
Date	Indexed C. J. GALLI

F. B. 3301 PG. 69

WS 48, A-2

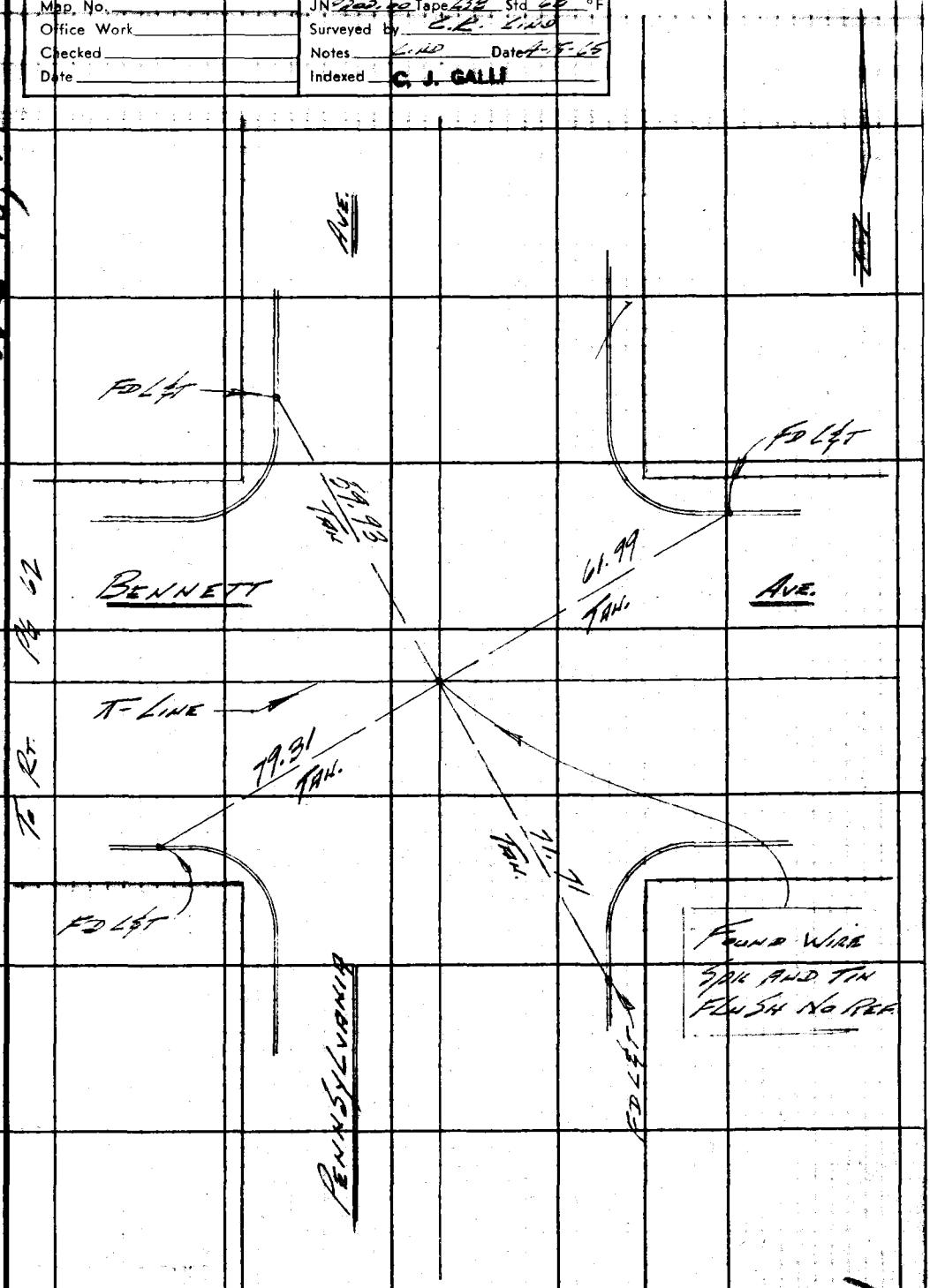

Note: Any Additions or Changes on This Sheet Must be Made or Circled in Red Ink With Date and Name of Person Making Change.

Do not extend this side of this line.

PLEASE RETURN TO
LOS ANGELES COUNTY ENGINEER
403 LOS ANGELES COUNTY ENGINEERING BLDG.

76F3095 C.E. #310 6-62

PLEASE RETURN TO
LOS ANGELES COUNTY ENGINEER
403 LOS ANGELES COUNTY ENGINEERING BLDG.

Note: Any Additions or Changes on This Sheet Must be Made or Circled in Red ink With Date and Name of Person Making Change.

Do not extend this side of this line.

WS 47, D-1, WS 48, A-1

76F309S CE #310 6-62

PLEASE RETURN TO
LOS ANGELES COUNTY ENGINEER
403 LOS ANGELES COUNTY ENGINEERING BLDG.

Note: Any Additions or Changes on This Sheet Must be Made or Circled in Red Ink With Date and Name of Person Making Change.

Do not extend this side of this line.

WS48, A-1, WS47, D-1

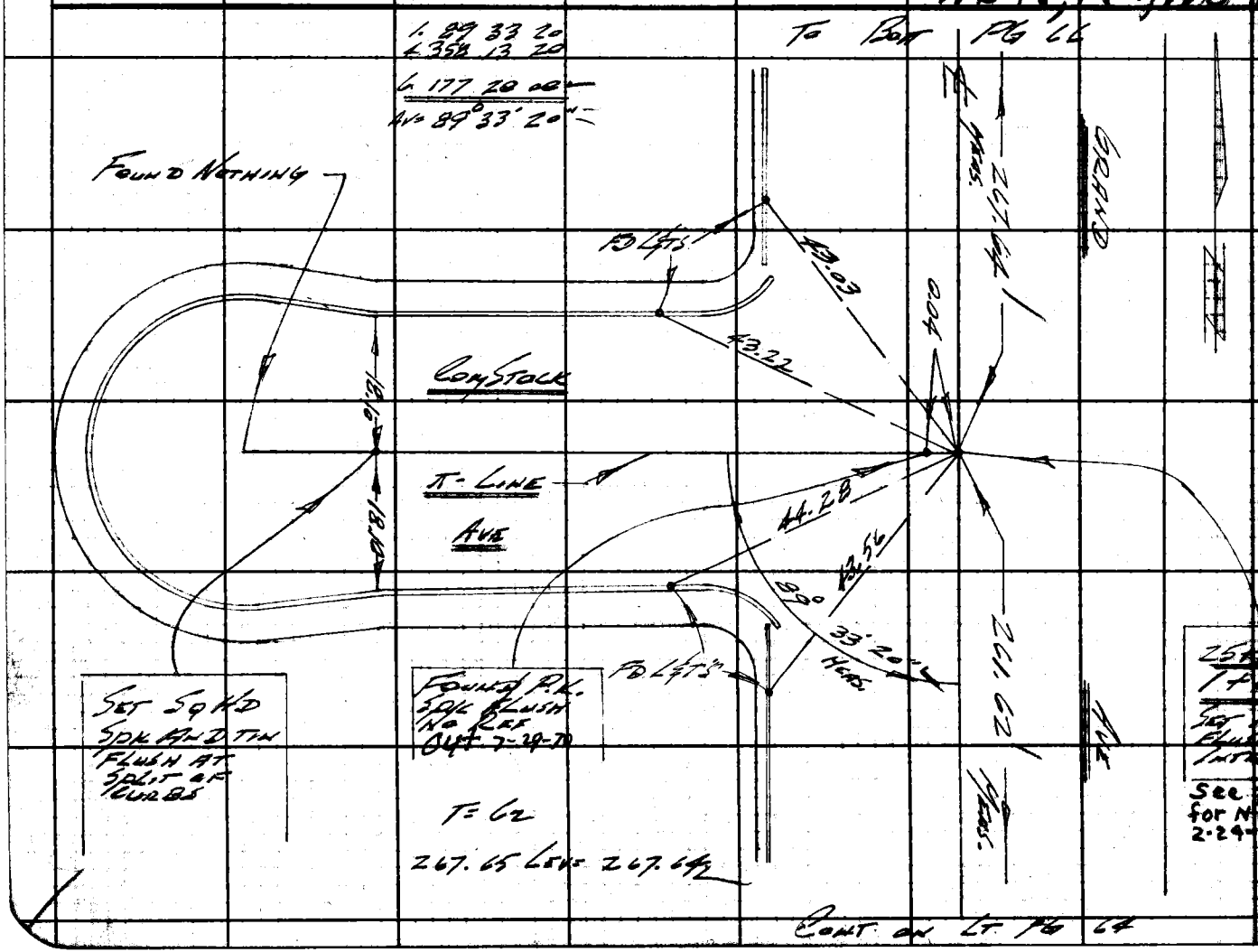

Notes Ck'd by G. E. BARR
Map No.
Office Work
Checked
Date

Survey of Cattle Ave Sd.
JN 30300 Tape 33 Std 68 °F
Surveyed by Lind
Notes Lind Date 4-16-69
Indexed C. J. GALLI

F. B 3301 PG. 65

PLEASE RETURN TO
LOS ANGELES COUNTY ENGINEER
403 LOS ANGELES COUNTY ENGINEERING BLDG.

Note: Any Additions or Changes on This Sheet Must Be Made or Circled in Red Ink With Date and Name of Person Making Change.

Do not extend this side of this line.

W.S 48A-1

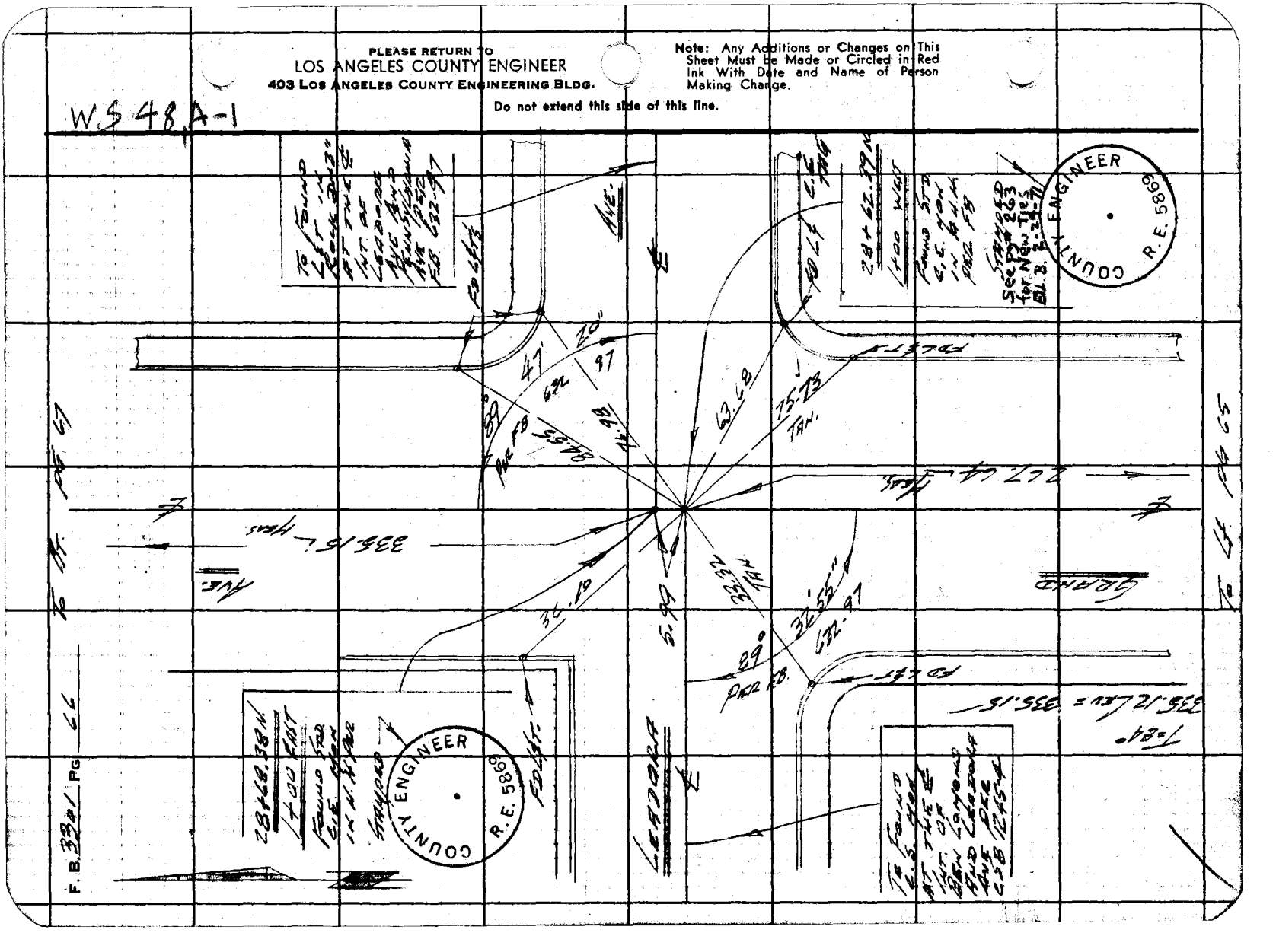

Notes Ck'd by G. E. BARR	Survey of Cirrus Ave SD	F. B. 3301 PG. 67
Map No.	JN 303.00 Tape 238 Std 68 °F	
Office Work	Surveyed by Lind	
Checked	Notes Lind Date 4-16-65	
Date	Indexed C. J. GALLI	

WS48A-1

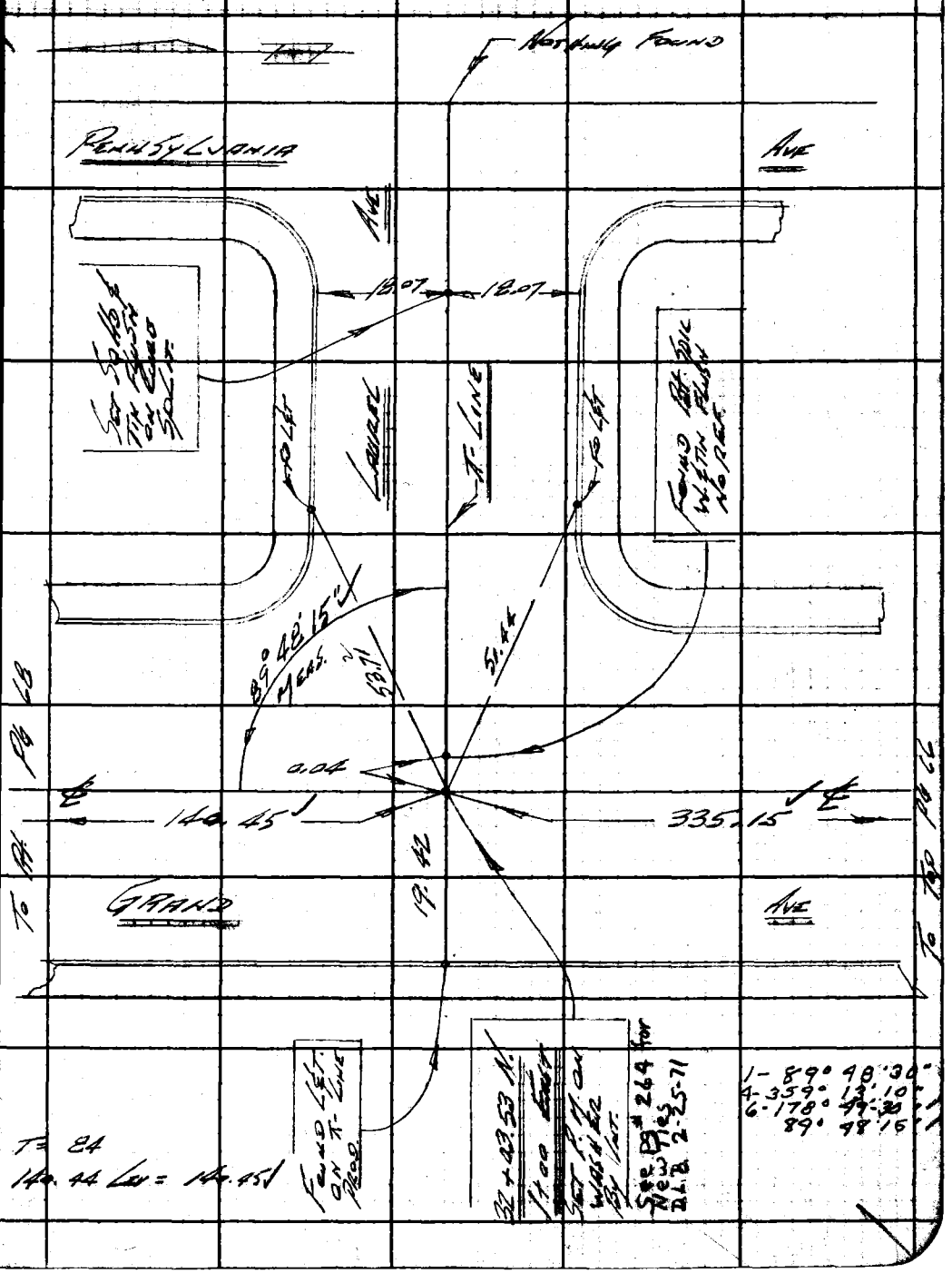

Note: Any Additions or Changes on This Sheet Must be Made or Circled in Red Ink With Date and Name of Person Making Change.

Do not extend this side of this line.

PLEASE RETURN TO
LOS ANGELES COUNTY ENGINEER
403 LOS ANGELES COUNTY ENGINEERING BLDG.

76F309S CE #310 6-62

PLEASE RETURN TO
LOS ANGELES COUNTY ENGINEER
403 LOS ANGELES COUNTY ENGINEERING BLDG.

Note: Any Additions or Changes on This Sheet Must be Made or Circled in Red Ink With Date and Name of Person Making Change.

Do not extend this side of this line.

WS 48, A-1; WS. 47—D-1.

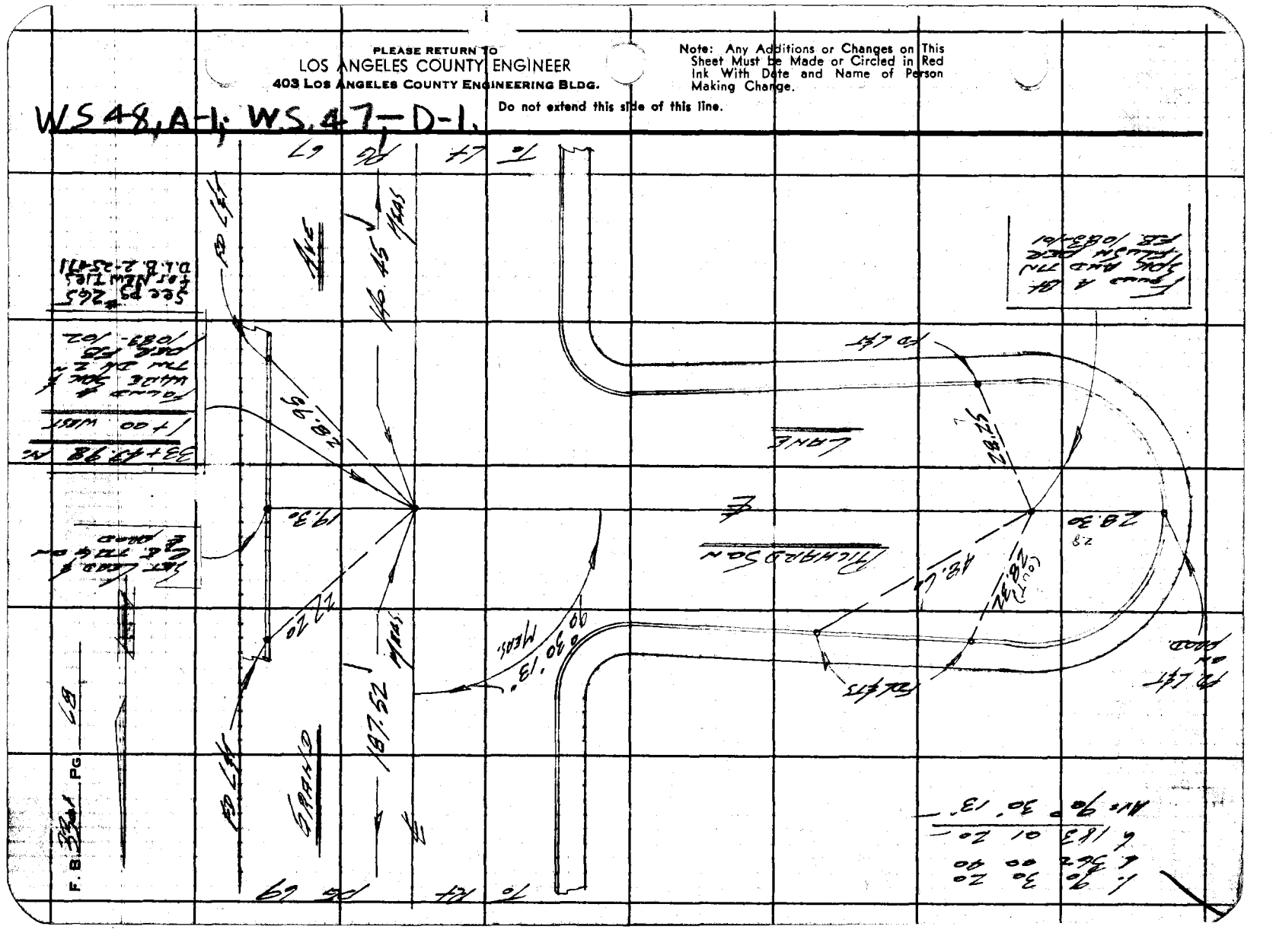

Notes Ck'd by G. E. BARR	Survey of [illegible] Ave So.
Map No.	JN 3030 Tape 239 Std 68 °F
Office Work	Surveyed by [illegible]
Checked	Notes LUND Date 4-16-65
Date	Indexed G. J. GALLI

F. B. 3301 PG. 69

WS588 A-1

Note: Any Additions or Changes on This Sheet Must be Made or Circled in Red Ink With Date and Name of Person Making Change.

Do not extend this side of this line.

PLEASE RETURN TO
LOS ANGELES COUNTY ENGINEER
403 LOS ANGELES COUNTY ENGINEERING BLDG.

76F3095 CE #310 6-62

PLEASE RETURN TO
LOS ANGELES COUNTY ENGINEER
403 LOS ANGELES COUNTY ENGINEERING BLDG.

Note: Any Additions or Changes on This Sheet Must be Made or Circled in Red Ink With Date and Name of Person Making Change.

Do not extend this side of this line.

WS48.A-1

Notes Ck'd by G. E. BARR	Survey of Citrus Ave SD	F. B. 3301 Pg. 71
Map No.	JN 6112.19 Tape 238 Std 68 °F	1. 89° 22' 30"
Office Work	Surveyed by C.E. Lind	4. 357 30 00
Checked	Notes Lind Date 4-16-65	6. 176 15 00
Date	Indexed G. J. GALLI	Av= 89° 22' 30"

WS 48-A-1

To Bor. Pg. 72

1. 90° 08' 10
4. 360 32 40
6. 180 49 00
Av= 90° 08' 10"

1. 89 53 40
4. 359 34 50
6. 179 22 00
Av= 89° 53' 40"

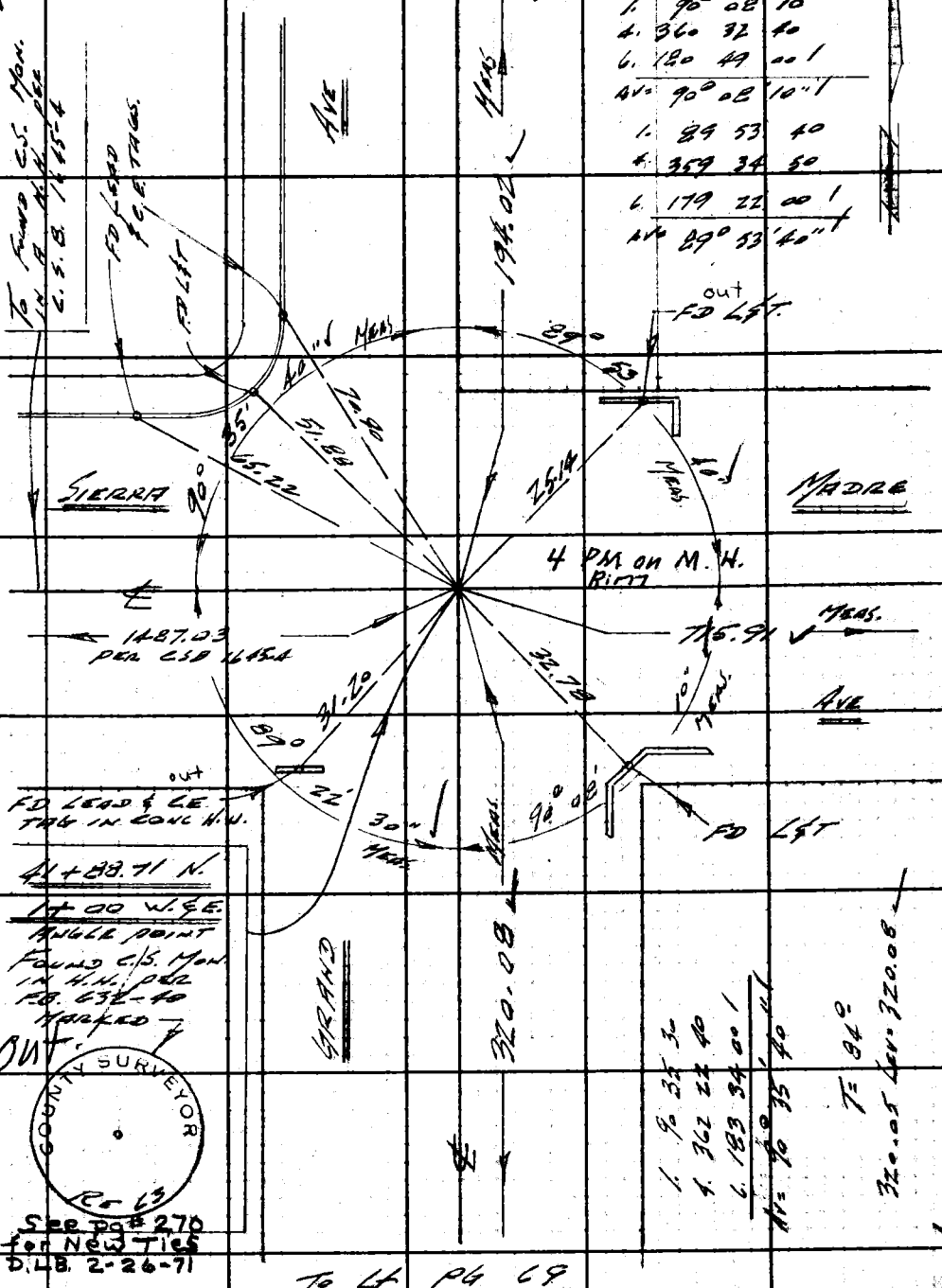

Note: Any Additions or Changes on This Sheet Must be Made or Circled in Red Ink With Date and Name of Person Making Change.

Do not extend this side of this line.

PLEASE RETURN TO
LOS ANGELES COUNTY ENGINEER
403 Los Angeles County Engineering Bldg.

COUNTY SURVEYOR
Re 63

See Pg # 270 for New Ties
D.L.B. 2-26-71

76F309S CE #310 6-62

F. B. 3301 Pg. 72

PLEASE RETURN TO
LOS ANGELES COUNTY ENGINEER
403 Los Angeles County Engineering Bldg.

Do not extend this side of this line.

Note: Any Additions or Changes on This Sheet Must be Made or Circled in Red Ink With Date and Name of Person Making Change.

76F3095 CE #310 6-62

PLEASE RETURN TO
LOS ANGELES COUNTY ENGINEER
403 LOS ANGELES COUNTY ENGINEERING BLDG.

Note: Any Additions or Changes on This Sheet Must be Made or Circled in Red Ink With Date and Name of Person Making Change.

Do not extend this side of this line.

Notes Ck'd by G. E. BARR
Map No.
Office Work
Checked
Date

Survey of
Surveyed by
Notes
Indexed C. J. GALLI

F. B. 330 Pg. 29

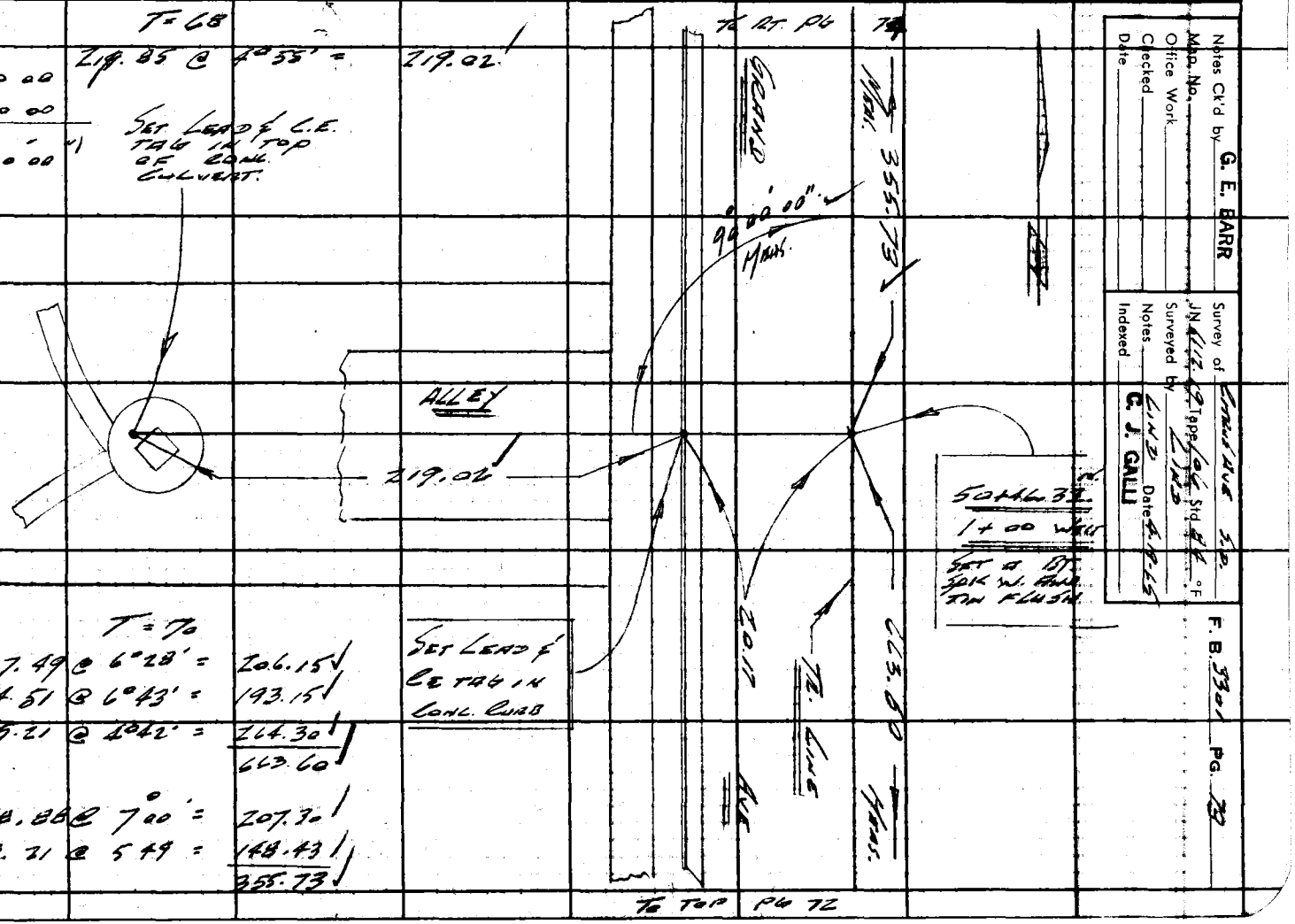

F. B 3301 PG 74

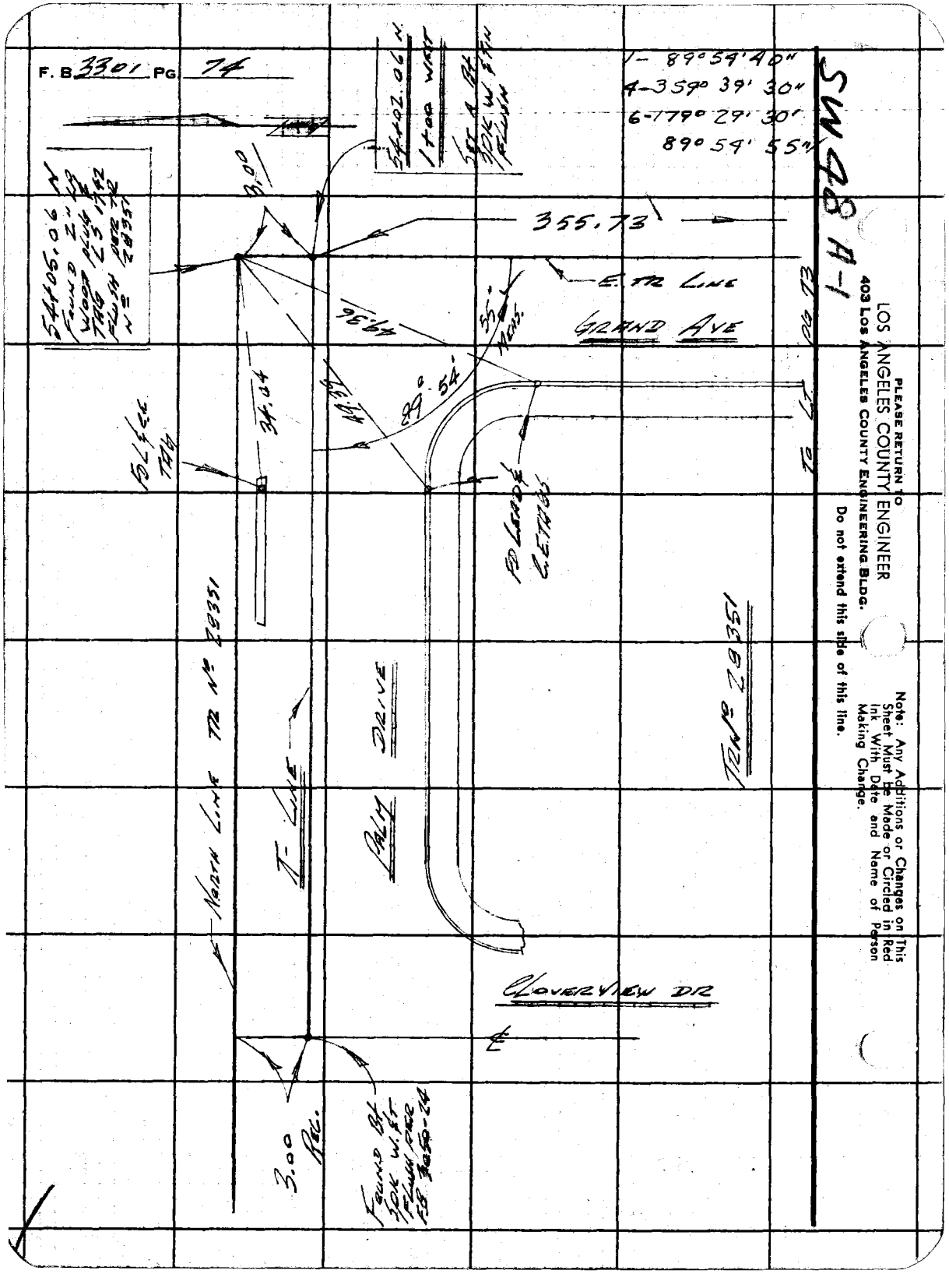

PLEASE RETURN TO
LOS ANGELES COUNTY ENGINEER
403 LOS ANGELES COUNTY ENGINEERING BLDG.

Do not extend this side of this line.

Note: Any Additions or Changes on This Sheet Must Be Made or Circled in Red Ink With Date and Name of Person Making Change.

Notes Ck'd by G. E. BARR	Survey of Citrus Ave Sd.	F. B. 3301 PG. 75
Map No.	JN 612.19 Tape 238 Std. 68 °F	
Office Work	Surveyed by Lind	
Checked	Notes Lind Date 4-20-65	
Date	Indexed C. J. GALLI	

W548, A-1



T= 72
715.89 Lev = 715.91
294.02 Lev = 294.03

8+15.91 East
1+00.00 North
Found A Bt
Spk W. & Tin Flush
Per F.B. 3194-

Note: Any Additions or Changes on this Sheet Must be Made or Circled in Red Ink With Date and Name of Person Making Change.

Do not extend this side of this line.

PLEASE RETURN TO
LOS ANGELES COUNTY ENGINEER
403 Los Angeles County Engineering Bldg.

76F3095 CE #310 6-62

PLEASE RETURN TO
LOS ANGELES COUNTY ENGINEER
403 LOS ANGELES COUNTY ENGINEERING BLDG.

Note: Any Additions or Changes on This Sheet Must be Made or Circled in Red Ink With Date and Name of Person Making Change.

Do not extend this side of this line.

WS 48, A-1

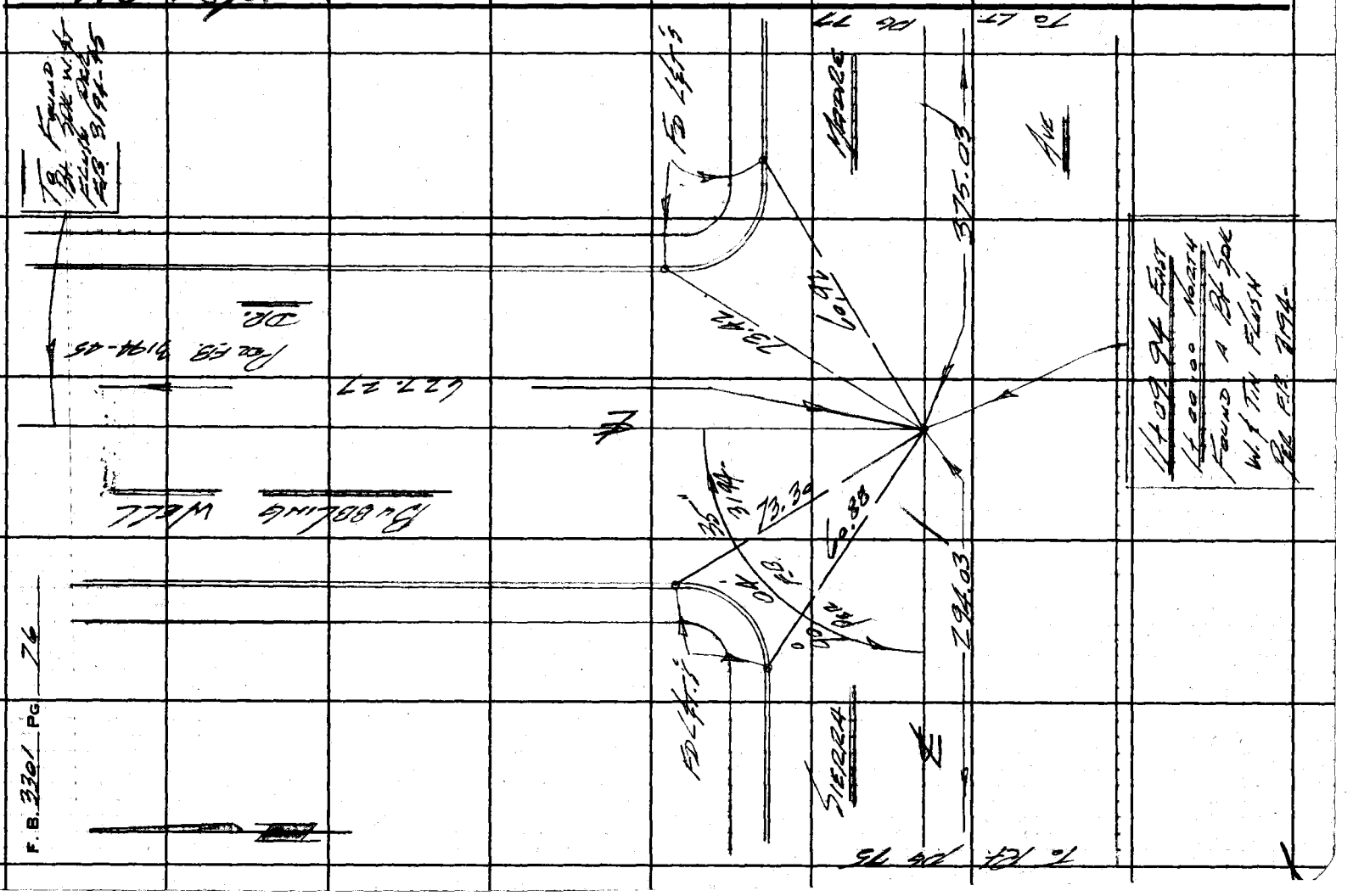

Notes Ck'd by G. E. BARR	Survey of Citrus Ave Sd.	F. B. 3301 Pg. 77
Map No.	JN 6112 19 Tape 238 Std 68 °F	
Office Work	Surveyed by Lind	
Checked	Notes Lind Date 4-20-65	
Date	Indexed C. J. GALLI	

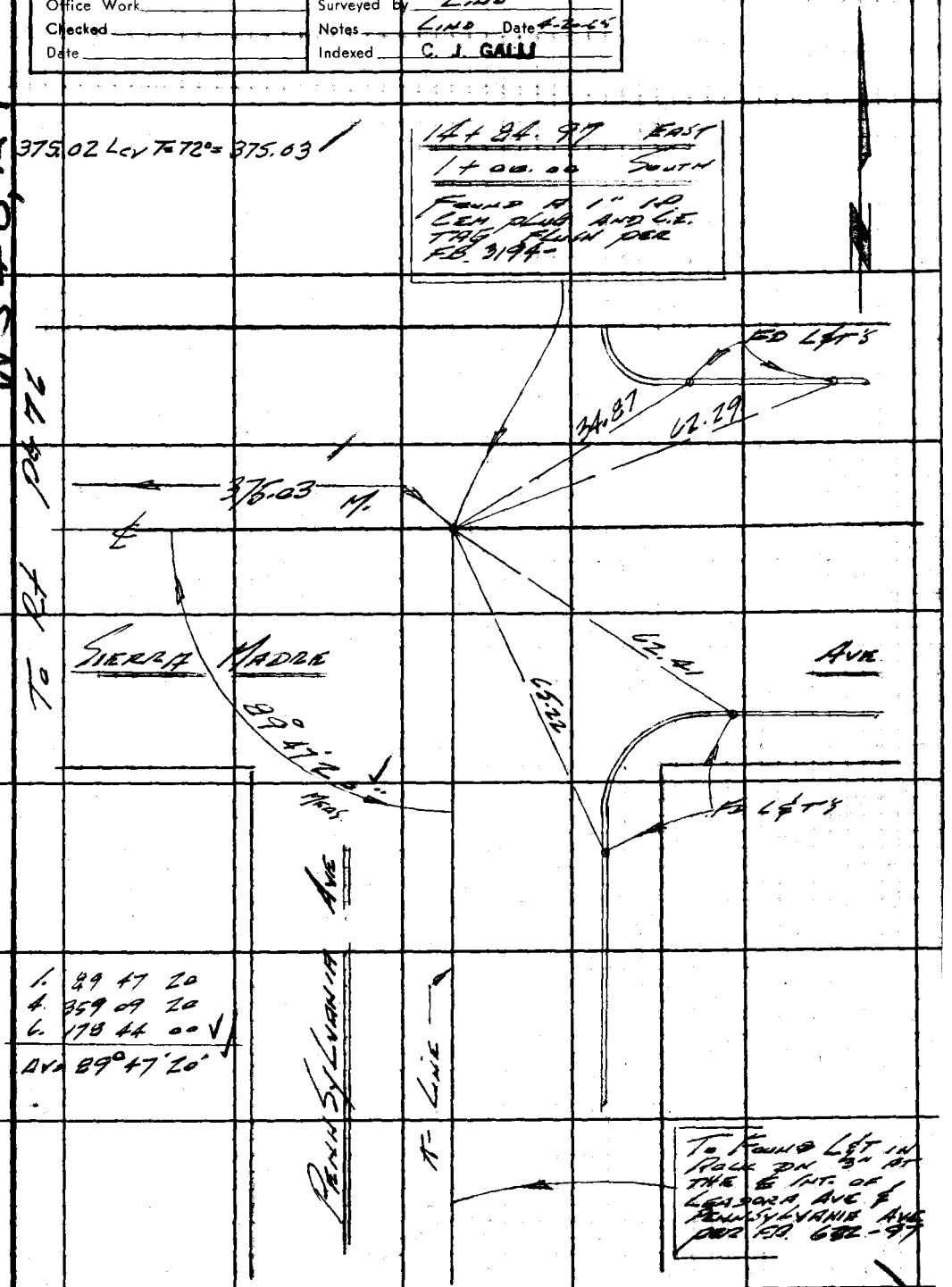

W 548 A-1

Note: Any Additions or Changes on This Sheet Must be Made or Circled in Red Ink With Date and Name of Person Making Change.

Do not extend this side of this line.

PLEASE RETURN TO
LOS ANGELES COUNTY ENGINEER
403 LOS ANGELES COUNTY ENGINEERING BLDG.

76F309S CE #310 6-62

PLEASE RETURN TO
LOS ANGELES COUNTY ENGINEER
403 LOS ANGELES COUNTY ENGINEERING BLDG.

Note: Any Additions or Changes on This Sheet Must Be Made or Circled in Red Ink With Date and Name of Person Making Change.

Do not extend this side of this line.

F. B. 1201 PG. 78

Notes Ck'd by		Survey of GRAND AVE SD	F. B. 3301 PG. 91
Map No.		JN 3644.01 Tape Std °F	
Office Work		Surveyed by LWD	
Checked		Notes LWD Date 4-65	
Date		Indexed C. J. GALLI	

Note: Any Additions or Changes on This Sheet Must be Made or Circled in Red Ink With Date and Name of Person Making Change.

LOCATION OF IMPROVEMENTS

FOR

GRAND AVE LINE "G" PROJECT 3701 JN 3644.01

AND

CITRUS AVE LINES "A & B" PROJECT 1219 JN 6112.19

APRIL 1965

LWD

YOSDY

LYBRAND

WILL

PLEASE RETURN TO
LOS ANGELES COUNTY ENGINEER
403 Los Angeles County Engineering Bldg.

Do not extend this side of this line.

76F309S CE #310 6-62

PLEASE RETURN TO
LOS ANGELES COUNTY ENGINEER
403 LOS ANGELES COUNTY ENGINEERING BLDG.

Note: Any Additions or Changes on This Sheet Must be Made or Circled in Red Ink With Date and Name of Person Making Change.

Do not extend this side of this line.

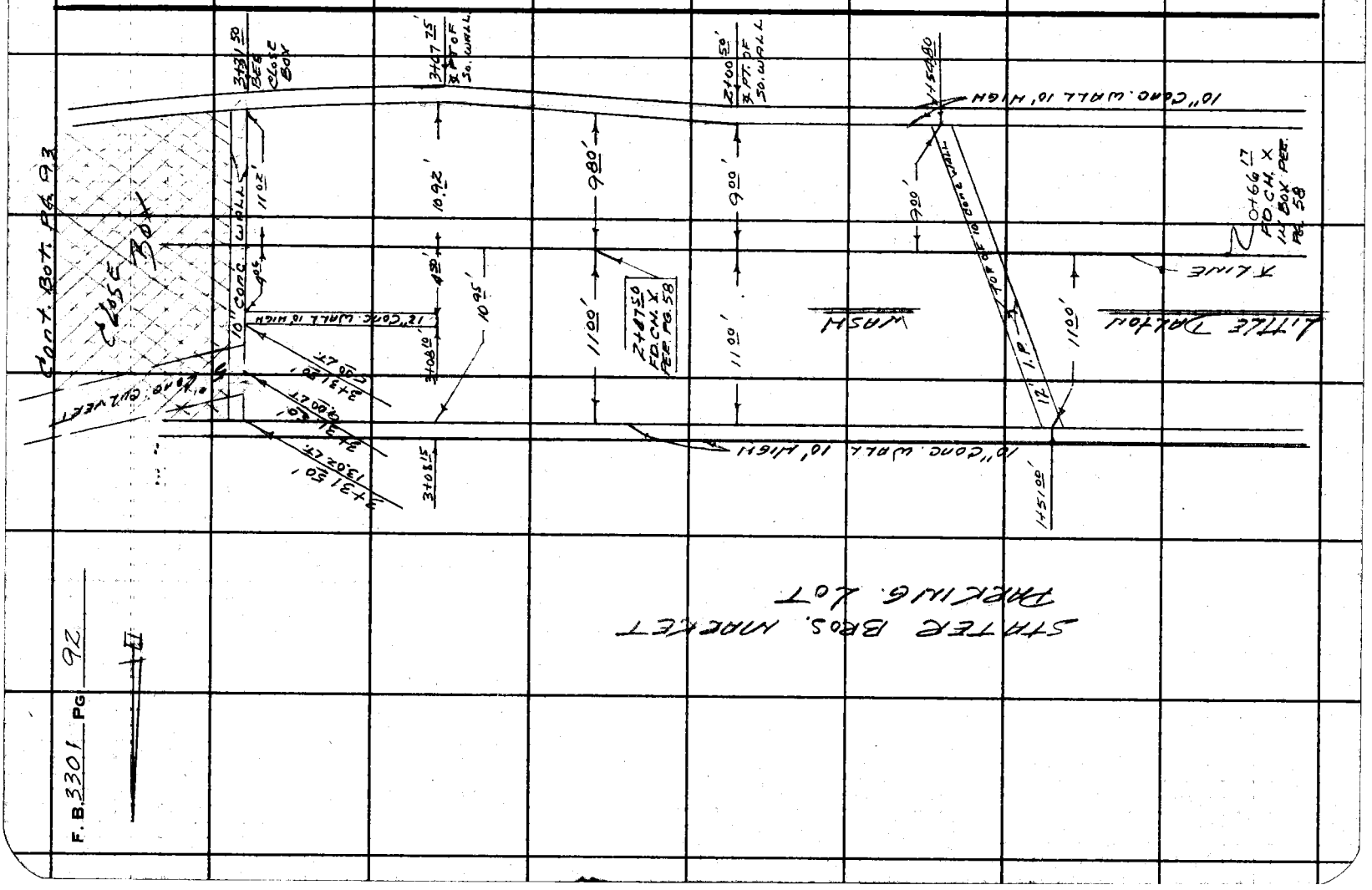

Notes Ck'd by	Survey of GRAND AVE	F. B. 3301 PG. 93
Map No.	JN 364401 Tape Std °F	
Office Work	Surveyed by C.K. LIND	
Checked	Notes MOODY Date 4-65	
Date	Indexed G. J. GALLI	

CONT. SURFACE SKETCH OF GRAND AVE FROM PG. 94

NOTE
BOX DRAIN ON THIS PAGE RUNS E & W. UNDER GRAND AVE & FOOTHILL BLVD

5+24.59
3 FT. FD CH. "X" PER PG. 59

11.80'

3.35'

24" Conc. CULVERT

5+11.00

10.20'

9.05'

6.00'

5+00

WASH

10" CONC. WALL 10' HIGH

5.50'

9.55'

4+50

DALTON

4.30'

10.25'

4+00

LITTLE

LINE

4.20'

11.00'

3+50

CONT. FROM TOP PG. 92

Note: Any Additions or Changes on This Sheet Must be Made or Circled in Red Ink With Date and Name of Person Making Change.

Do not extend this side of this line.

PLEASE RETURN TO
LOS ANGELES COUNTY ENGINEER
403 LOS ANGELES COUNTY ENGINEERING BLDG.

76F3095 C.E. #310 6-62

F. B. 3301 Pg. 94

CONT. RT. SIDE PG. 95

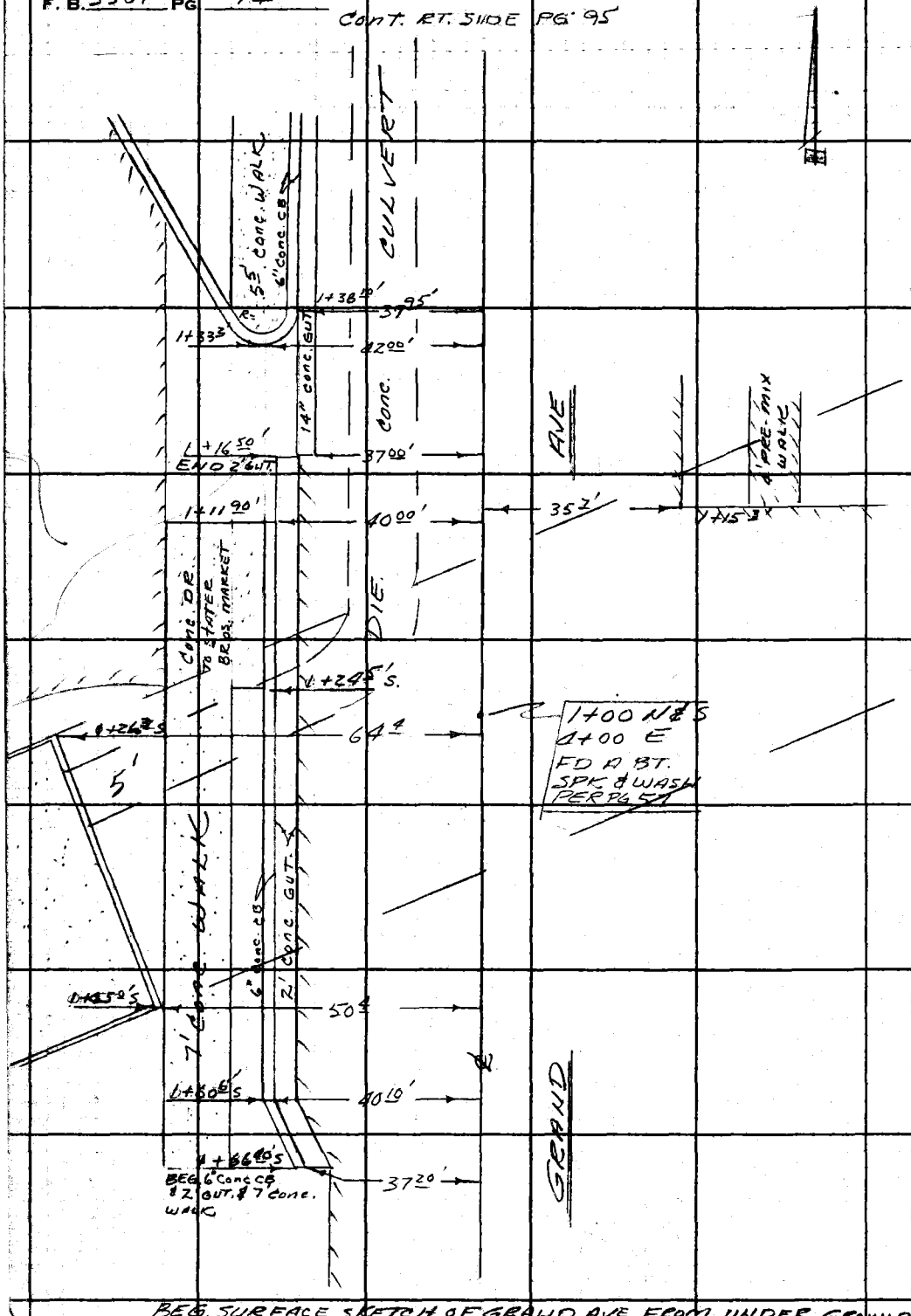

BEG. SURFACE SKETCH OF GRAND AVE FROM UNDER GROUND DRAIN PG. 93

PLEASE RETURN TO
LOS ANGELES COUNTY ENGINEER
403 Los Angeles County Engineering Bldg.

Do not extend this side of this line.

Note: Any Additions or Changes on This Sheet Must be Made or Circled in Red Ink With Date and Name of Person Making Charge.

Notes Ck'd by	Survey of GRAND AVE	F. B. 3301 PG. 95
Map No.	JN 36440 Tape Std °F	
Office Work	Surveyed by CK. LIND	
Checked	Notes MOODY Date 4-65	
Date	Indexed C. J. GALLI	

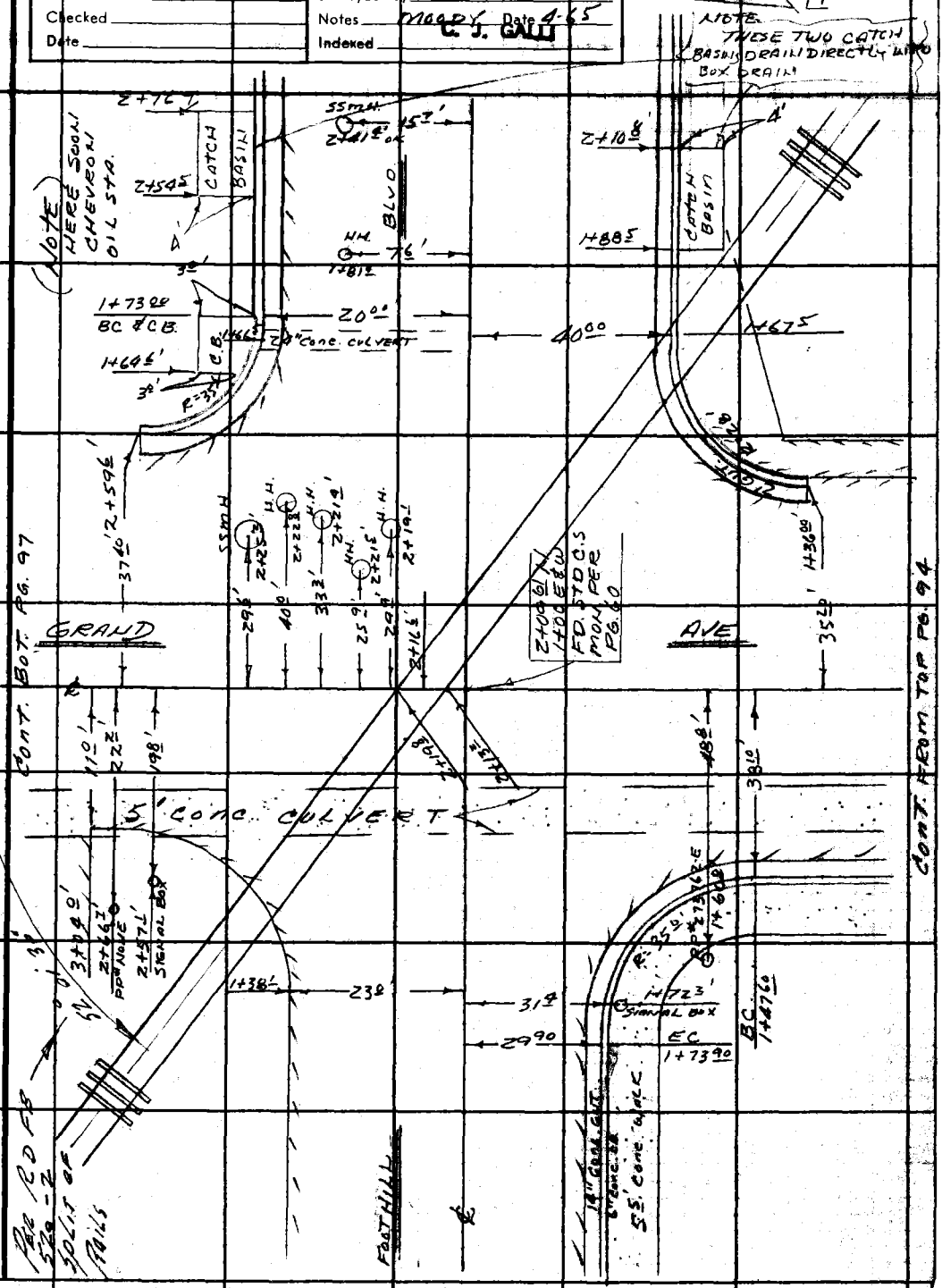

Note: Any Additions or Changes on This Sheet Must be Made or Circled in Red Ink With Date and Name of Person Making Change.

Do not extend this side of this line.

PLEASE RETURN TO
LOS ANGELES COUNTY ENGINEER
403 LOS ANGELES COUNTY ENGINEERING BLDG.

76F3093 CE #310 6-62

PLEASE RETURN TO
LOS ANGELES COUNTY ENGINEER
403 LOS ANGELES COUNTY ENGINEERING BLDG.

Note: Any Additions or Changes on This Sheet Must be Made or Circled in Red Ink With Date and Name of Person Making Change.

Do not extend this side of this line.

F.B. 3301 PG. 96

Notes Ck'd by		Survey of GRAND AVE	F. B. 330 / Pg. 97
Map No.		JN 364401 Tape	Std °F
Office Work		Surveyed by K. LIND	
Checked		Notes MOODY Date 4-6-65	
Date		Indexed G. J. GALLI	

CONT. BOT PG. 98

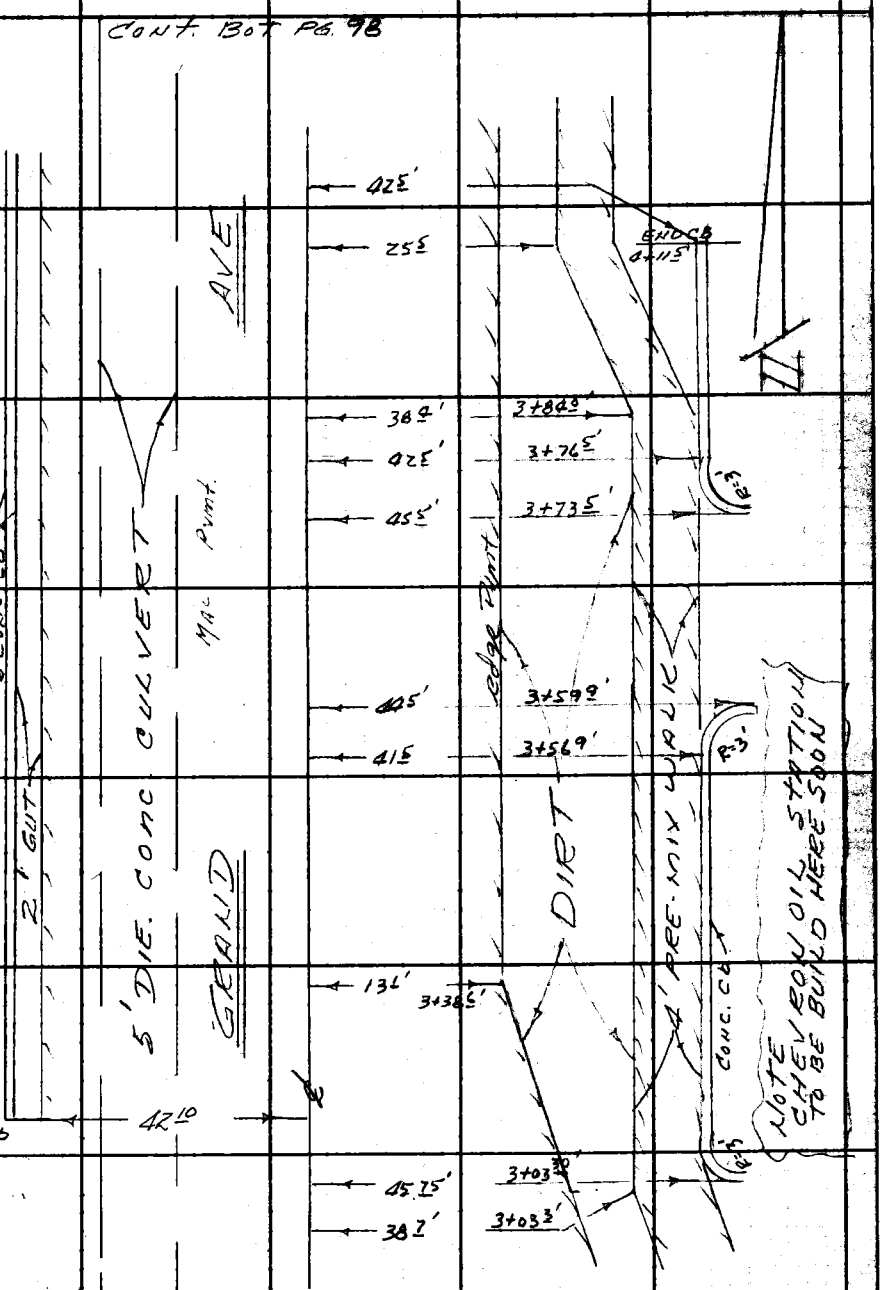

Cont. From LT. SIDE Pg. 95

Note: Any Additions or Changes on this Sheet Must be Made or Circled in Red Ink With Date and Name of Person Making Change.

Do not extend this side of this line.

PLEASE RETURN TO
LOS ANGELES COUNTY ENGINEER
403 Los Angeles County Engineering Bldg.

76F3085 CE #310 6-62

PLEASE RETURN TO
LOS ANGELES COUNTY ENGINEER
403 LOS ANGELES COUNTY ENGINEERING BLDG.

Note: Any Additions or Changes on This Sheet Must be Made or Circled in Red Ink With Date and Name of Person Making Change.

Do not extend this side of this line.

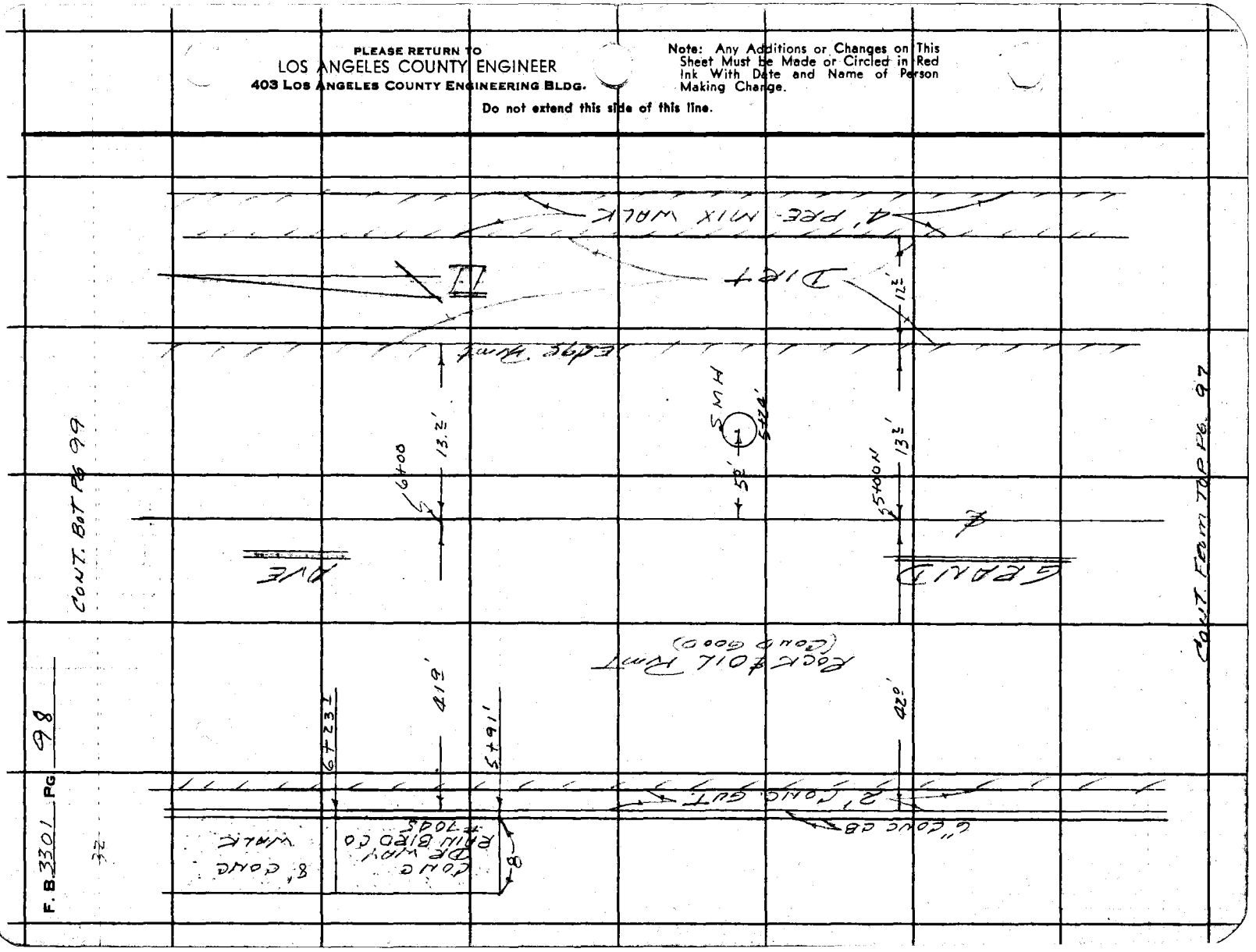

F.B. 3301 PG 98

Notes Ck'd by	Survey of GRAND AVE	F. B. 3301 PG. 99
Map No.	JN 36440 Tape Std °F	
Office Work	Surveyed by C. K. LIND	
Checked	Notes MOODY Date 4-6-65	
Date	Indexed C. J. GALLI	

CONT. BOT. PG 100

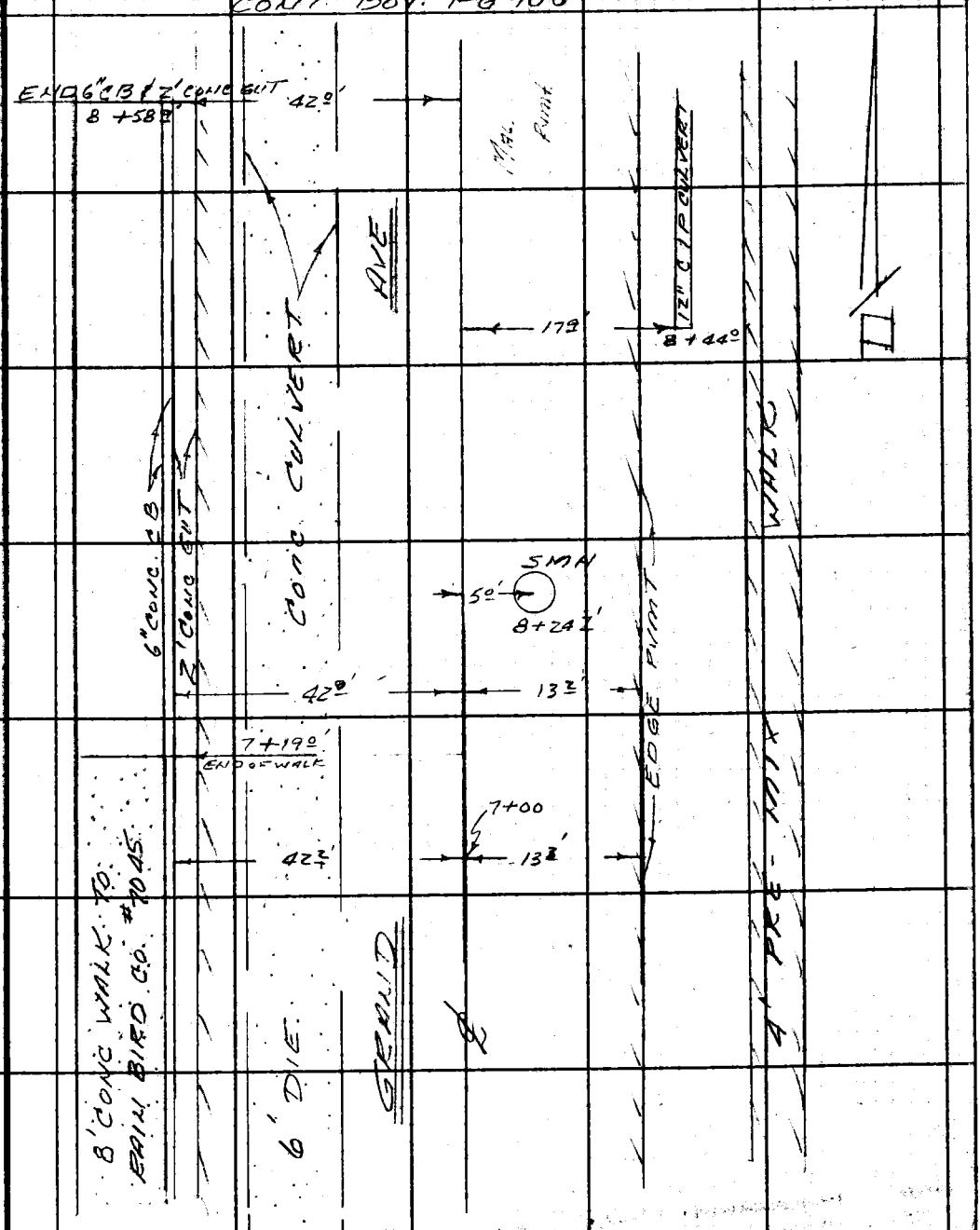

CONT. FROM TOP PG. 98

Note: Any Additions or Changes on This Sheet Must be Made or Circled in Red Ink With Date and Name of Person Making Change.

PLEASE RETURN TO
LOS ANGELES COUNTY ENGINEER
403 LOS ANGELES COUNTY ENGINEERING BLDG.
Do not extend this side of this line.

76F309S CE #310 6-62

F. B. 3301 PG. 100

CONT. BOT PG. 101

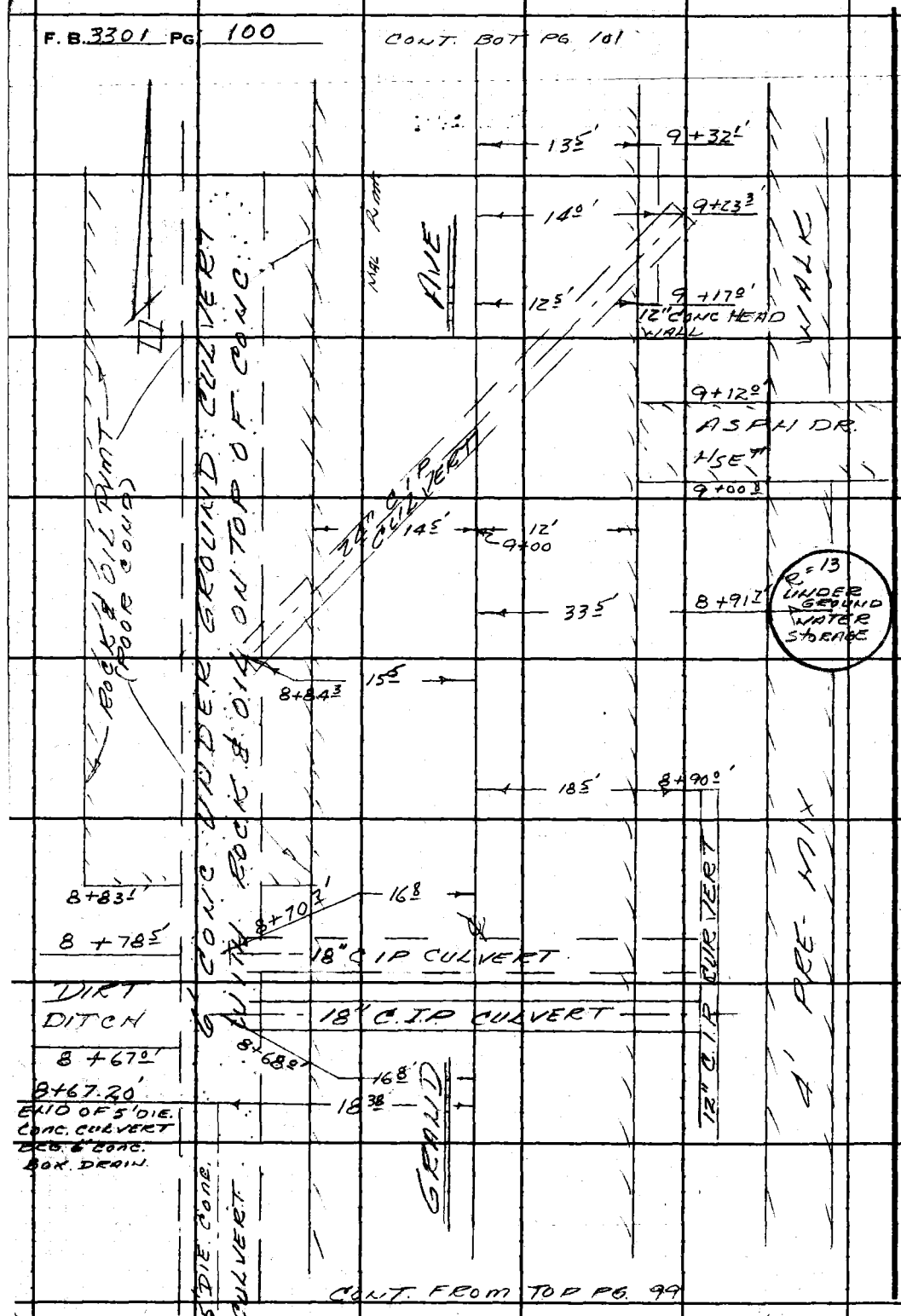

CONT. FROM TOD PG. 99

PLEASE RETURN TO
LOS ANGELES COUNTY ENGINEER
403 Los Angeles County Engineering Bldg.

Do not extend this side of this line.

Note: Any Additions or Changes on This Sheet Must be Made or Circled in Red Ink With Date and Name of Person Making Change.

Notes Ck'd by		Survey of GRAND AVE	F. B. 330 Y Pg. 101
Map No.		JN 364901 Tape Std °F	
Office Work		Surveyed by O K LUND	
Checked		Notes M100DY Date 9-7-65	
Date		Indexed C. J. SALL	

CONT. BOT PG 102

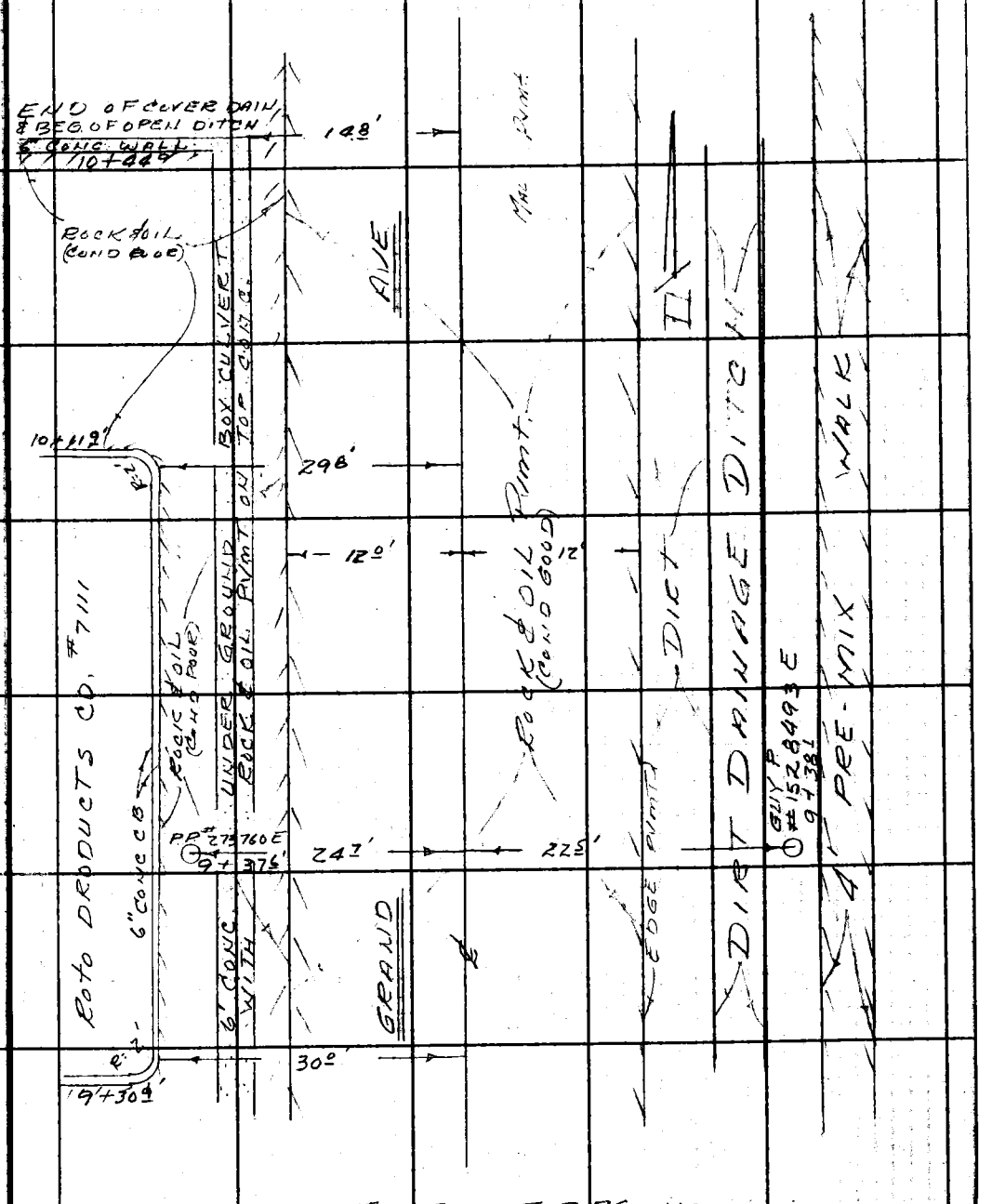

CONT FROM TOP PG 100

PLEASE RETURN TO
LOS ANGELES COUNTY ENGINEER
403 Los Angeles County Engineering Bldg.
Do not extend this side of this line.

Note: Any Additions or Changes on This Sheet Must be Made or Circled in Red Ink With Date and Name of Person Making Change.

76F3095 CE #310 A-82

PLEASE RETURN TO
LOS ANGELES COUNTY ENGINEER
403 LOS ANGELES COUNTY ENGINEERING BLDG.

Note: Any Additions or Changes on This Sheet Must Be Made or Circled in Red Ink With Date and Name of Person Making Change.

Do not extend this side of this line.

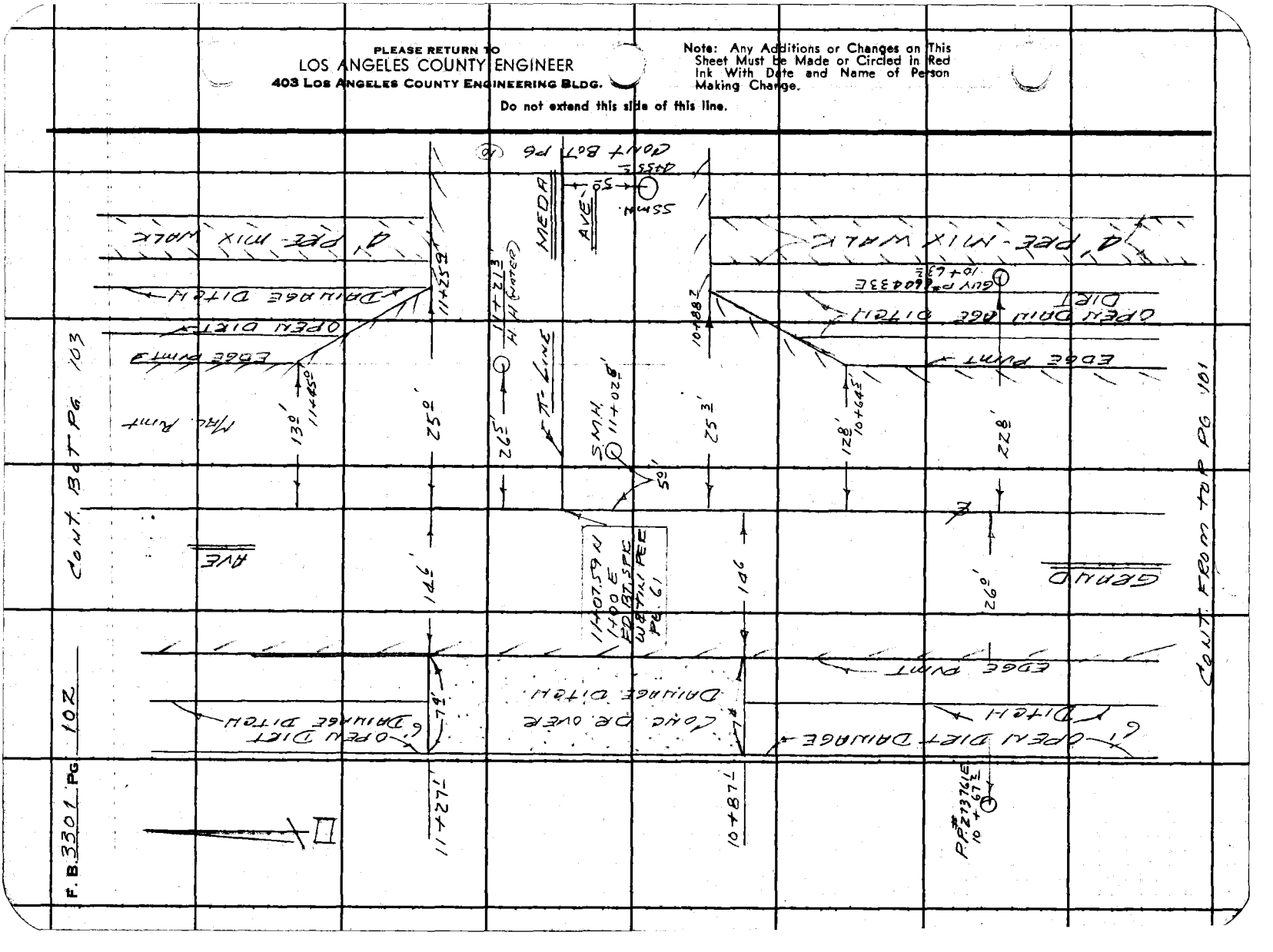

Notes Ck'd by
Map No.
Office Work
Checked
Date

Survey of GRAND AVE
JN 364401 Type Std 9F
Surveyed by C.K. LUND
Notes MOODY Date 4-7-65
Indexed C. J. GALLI

F. B. 3301 PG. 103

Note: Any Additions or Changes on This Sheet Must be Made or Circled in Red Ink With Date and Name of Person Making Change.

Do not extend this side of this line.

PLEASE RETURN TO
LOS ANGELES COUNTY ENGINEER
403 Los Angeles County Engineering Bldg.

76F3095 CE #3 10 6-62



CONT FROM RT. SIDE PG 102

F. B. 3301 PG 104

CONT. BOT PG 105

CONT FROM TOP PG 102

LOS ANGELES COUNTY ENGINEER
403 Los Angeles County Engineering Bldg.
PLEASE RETURN TO
Do not extend this side of this line.
Note: Any Additions or Changes on This Sheet Must be Made or Circled in Red Ink With Date and Name of Person Making Change.

Notes Ck'd by	Survey of GRAND AVE	F. B. 3301 PG. 105
Map No.	JN 36440 Tape Std °F	
Office Work	Surveyed by C K LIND	
Checked	Notes MOODY Date 4-7-65	
Date	Indexed C. J. GALLI	

CONT. RT SIDE PG 106

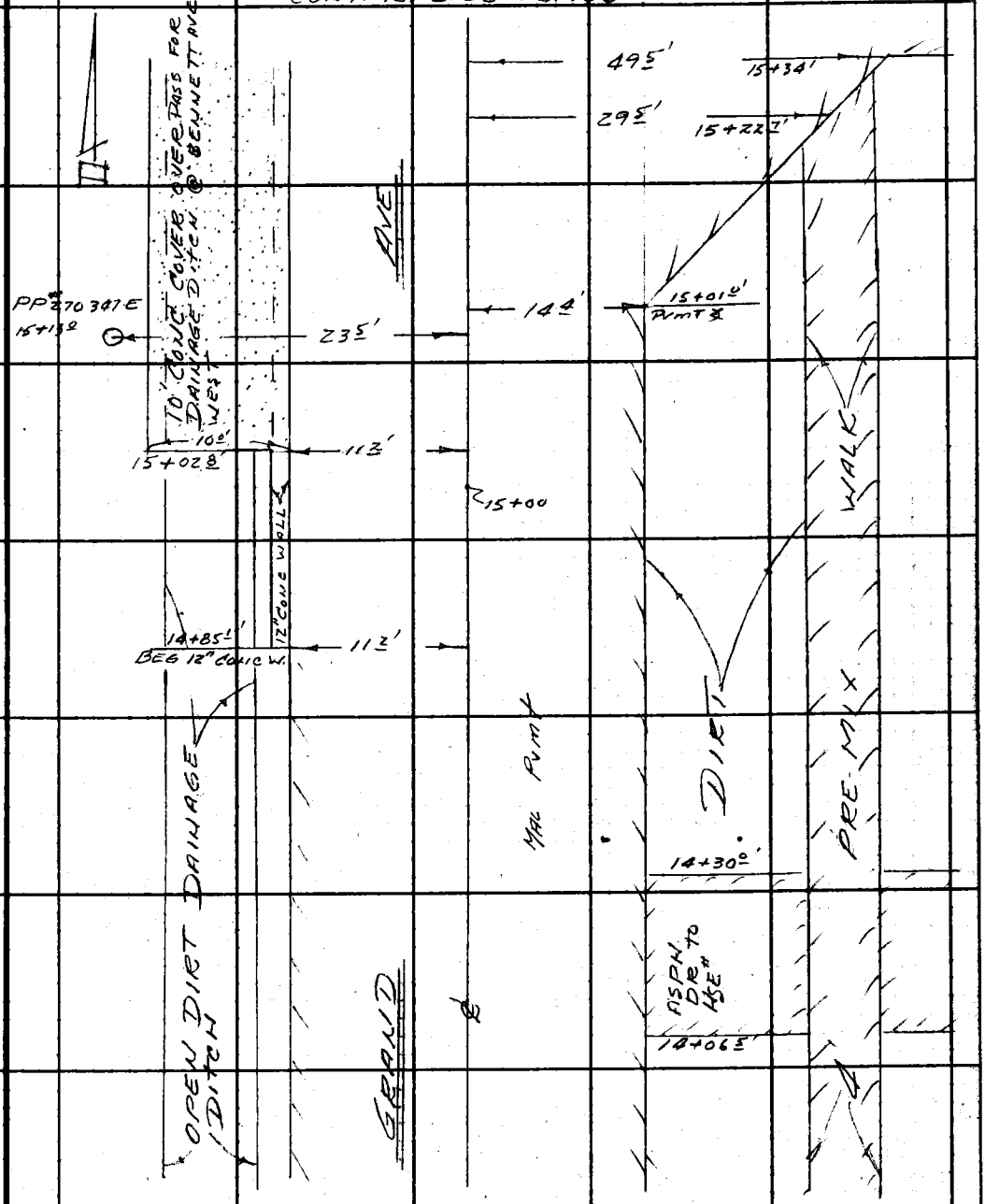

CONT FROM TOP PG 104

Note: Any Additions or Changes on This Sheet Must be Made or Circled in Red Ink With Date and Name of Person Making Change.

PLEASE RETURN TO
LOS ANGELES COUNTY ENGINEER
403 LOS ANGELES COUNTY ENGINEERING BLDG.
Do not extend this side of this line.

76F309S CE #310 6-62

PLEASE RETURN TO
LOS ANGELES COUNTY ENGINEER
403 LOS ANGELES COUNTY ENGINEERING BLDG.

Note: Any Additions or Changes on This Sheet Must be Made or Circled in Red Ink With Date and Name of Person Making Change.

Do not extend this side of this line.

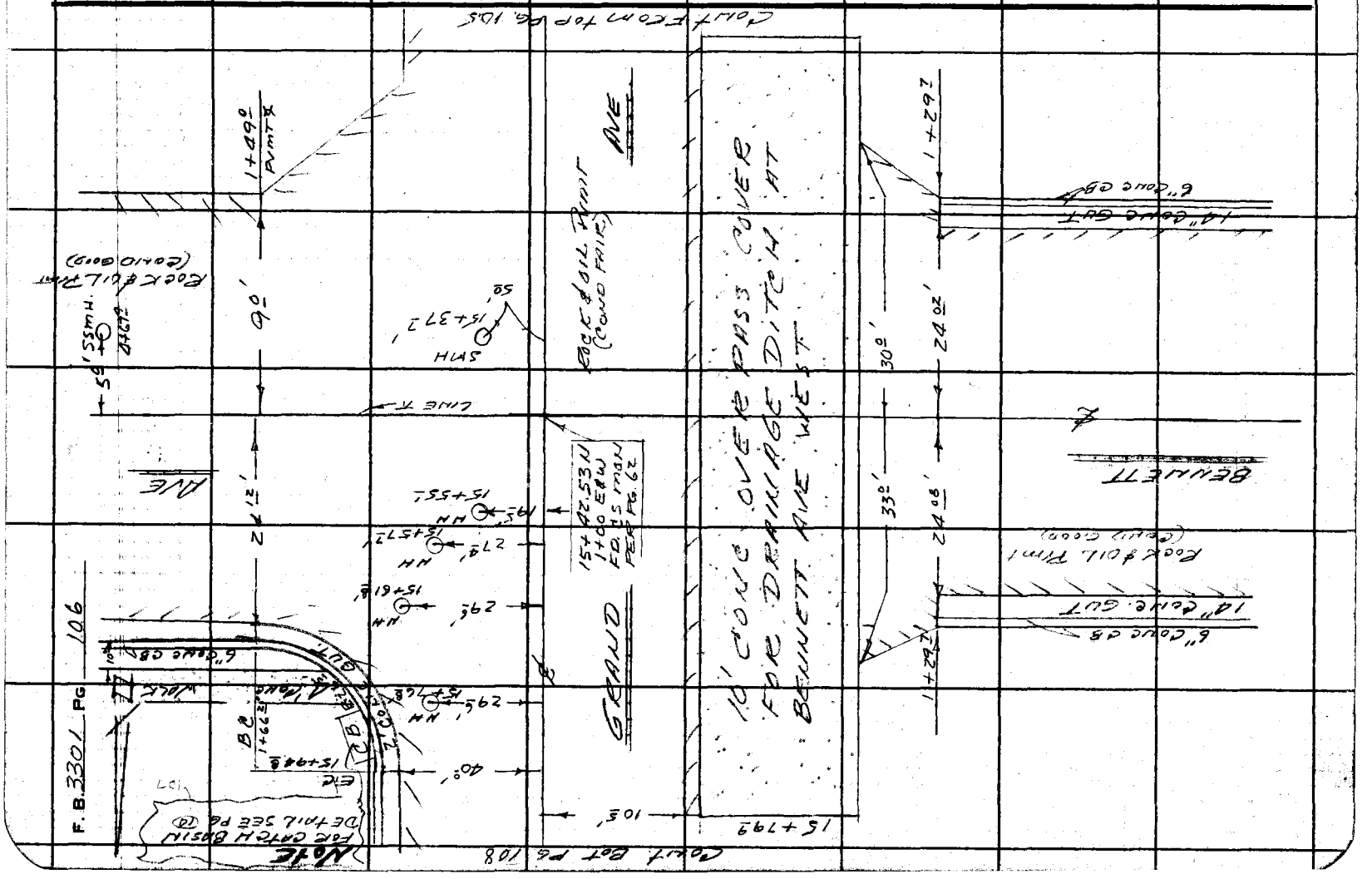

Notes Ck'd by	Survey of GRAND AVE	F. B. 3301 PG. 107
Map No.	JN 36A40 Tape Std °F	
Office Work	Surveyed by C. K. LIND	
Checked	Notes MOODY Date 4-7-65	
Date	Indexed C. J. GALLI	

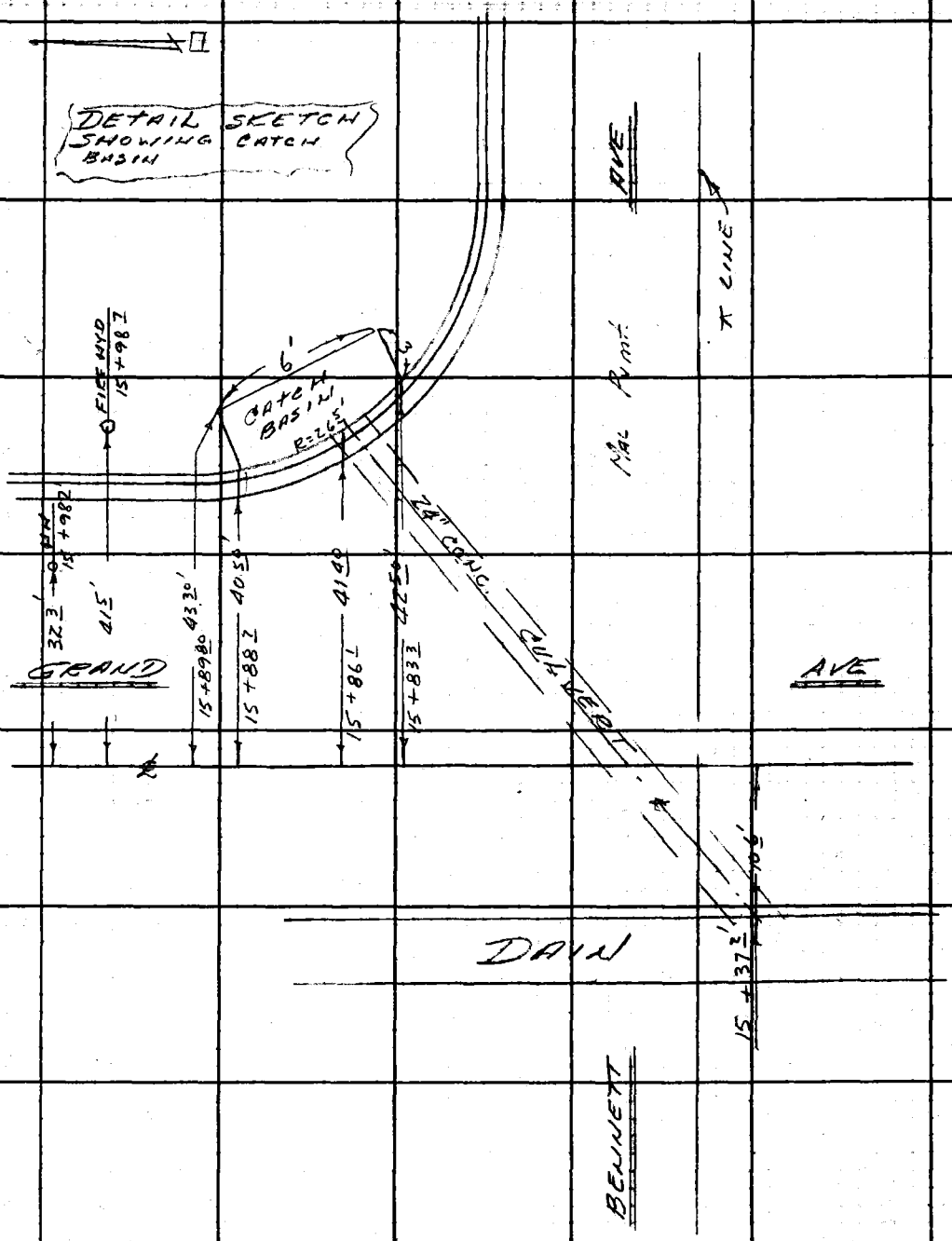

Note: Any Additions or Changes on this Sheet Must be Made or Circled in Red Ink With Date and Name of Person Making Change.

PLEASE RETURN TO
LOS ANGELES COUNTY ENGINEER
403 LOS ANGELES COUNTY ENGINEERING BLDG.
Do not extend this side of this line.

76F309S CE #310 6-62

F. B. 3301 PG. 108

CONC. BOT PG. 109



CONT FROM LT SIDE PG. 106

PLEASE RETURN TO
LOS ANGELES COUNTY ENGINEER
403 LOS ANGELES COUNTY ENGINEERING BLDG.

Do not extend this side of this line.

Note: Any Additions or Changes on This Sheet Must be Made or Circled in Red Ink With Date and Name of Person Making Change.

Notes Ck'd by	Survey of CITRUS AVE	F. B. 3301 PG. 109
Map No.	JN 6112-19 Tape Std °F	
Office Work	Surveyed by C.K. LIND	
Checked	Notes MOODY Date 4-7-65	
Date	Indexed C. J. GALLI	

CONT BOT PG. 110

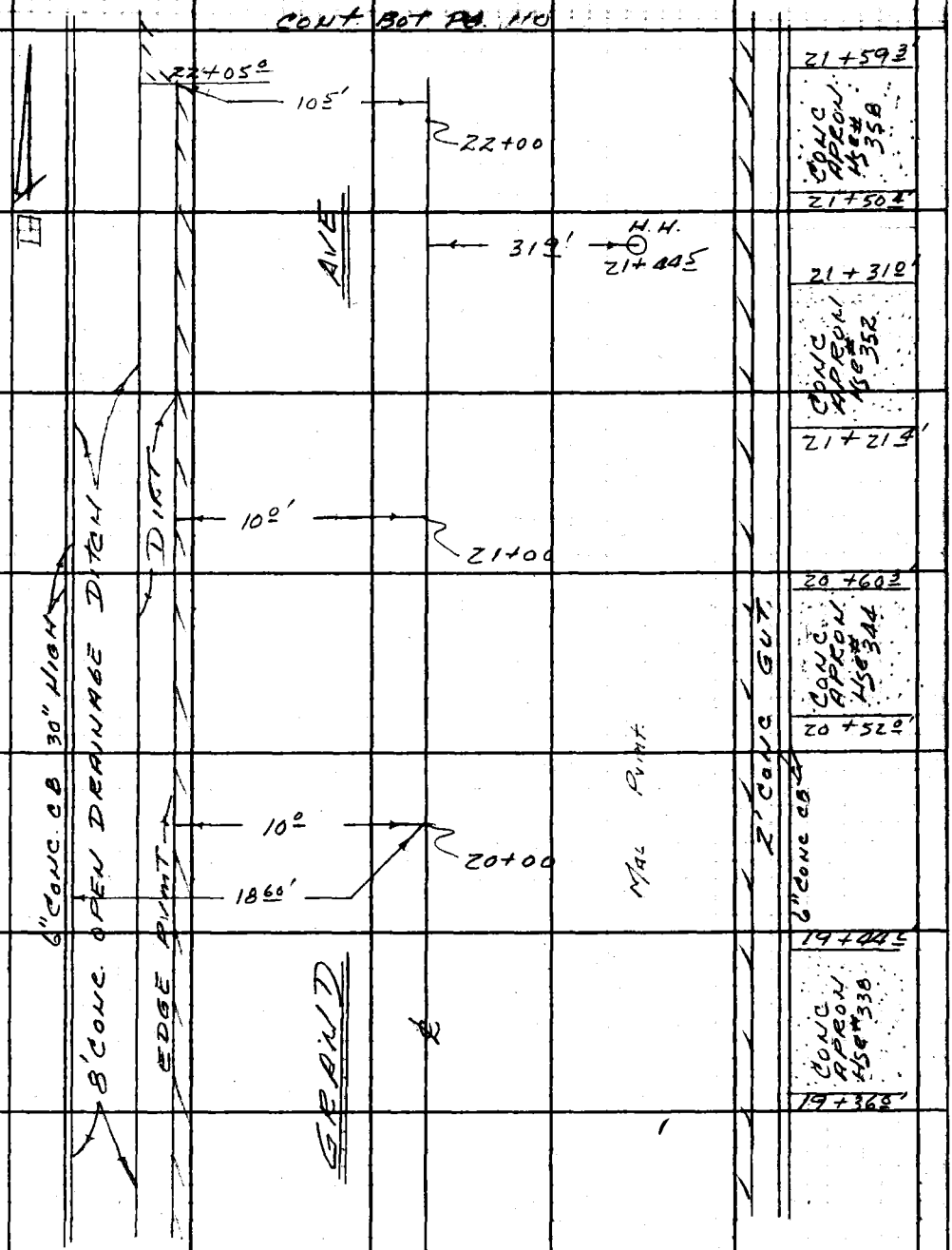

CONT FROM TOP PG. 108

Note: Any Additions or Changes on This Sheet Must be Made or Circled in Red Ink With Date and Name of Person Making Change.

PLEASE RETURN TO
LOS ANGELES COUNTY ENGINEER
403 LOS ANGELES COUNTY ENGINEERING BLDG.

Do not extend this side of this line.

76F309S CE #310 6-62

F. B. 3301 PG. 110

CONT RT. SIDE PG. 111

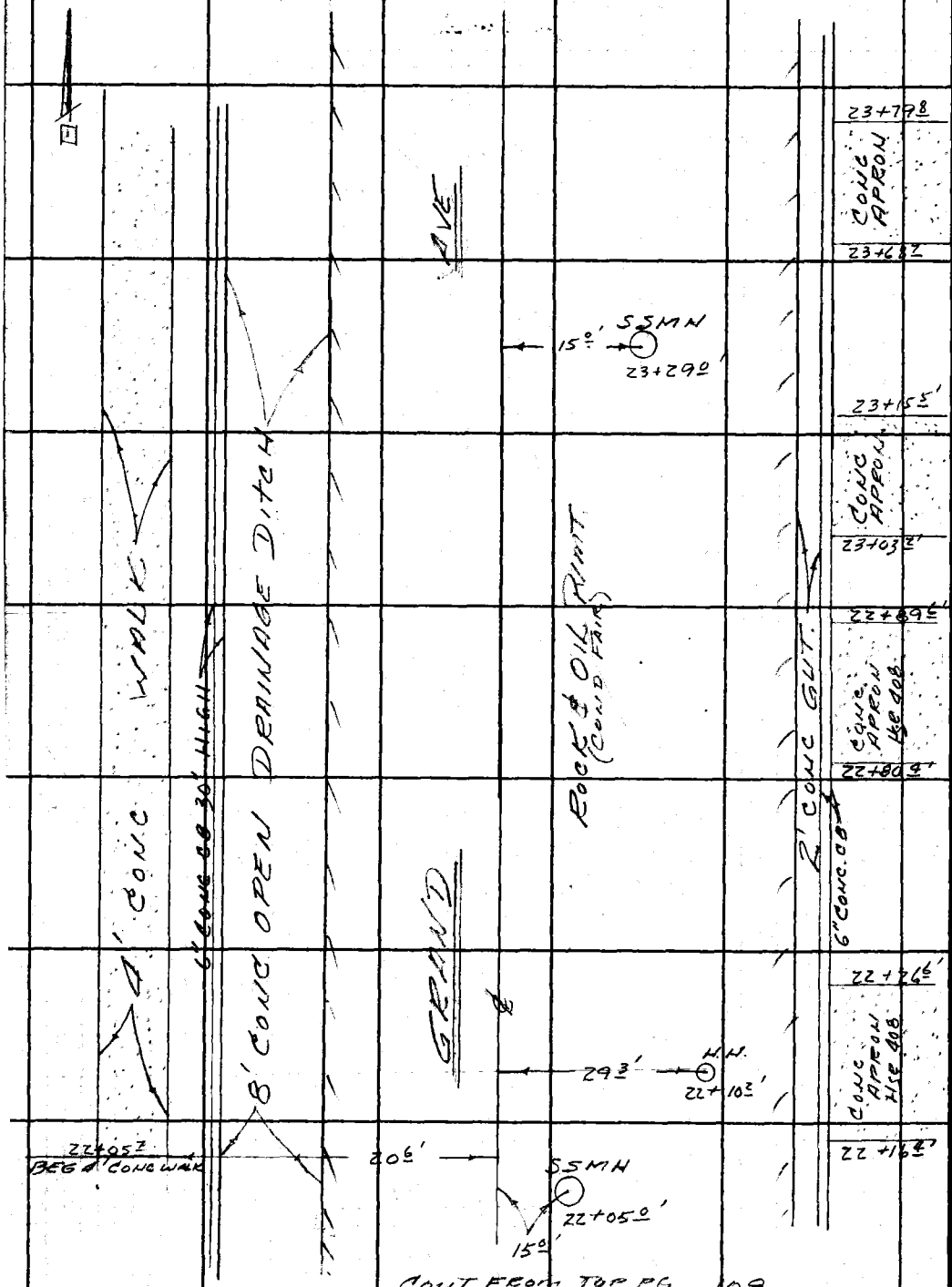

CONT FROM TOP PG. 109

PLEASE RETURN TO
LOS ANGELES COUNTY ENGINEER
403 LOS ANGELES COUNTY ENGINEERING BLDG.
Do not extend this side of this line.

Note: Any Additions or Changes on This Sheet Must be Made or Circled in Red Ink With Date and Name of Person Making Change.

Notes Ck'd by	Survey of CITRUS AVE	F. B. 3301 PG. 111
Map No.	JN 6112.19 Tape Std. °F	
Office Work	Surveyed by C K LUND	
Checked	Notes MOODY Date 4-7-65	
Date	Indexed C. J. GALLI	

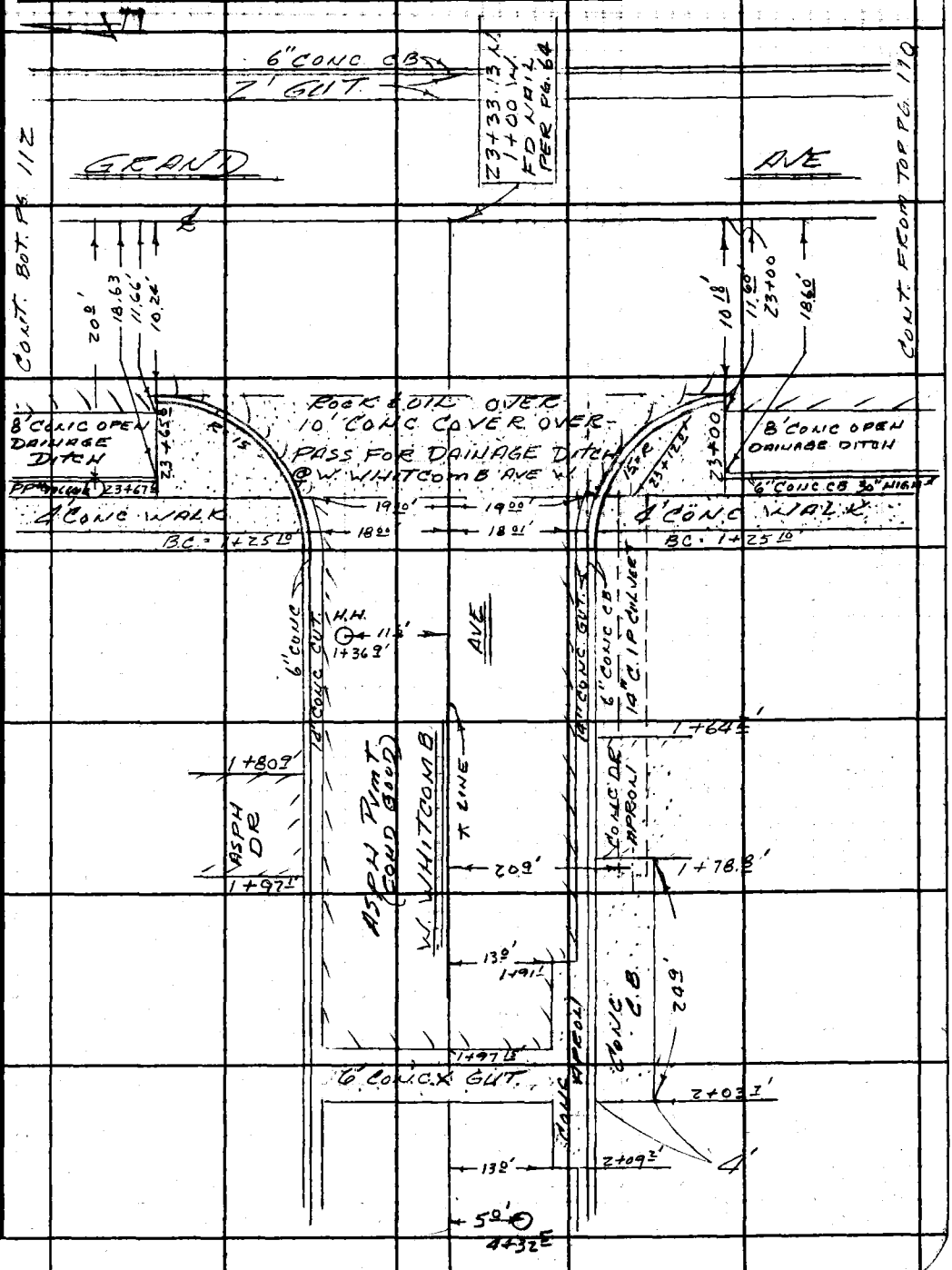

Note: Any Additions or Changes on this Sheet Must be Made or Circled in Red Ink With Date and Name of Person Making Change.

Do not extend this side of this line.

PLEASE RETURN TO
LOS ANGELES COUNTY ENGINEER
403 Los Angeles County Engineering Bldg.

76F309S CE #310 6-62

F. B. 3301 PG 112

CONT. BOT PG. 113

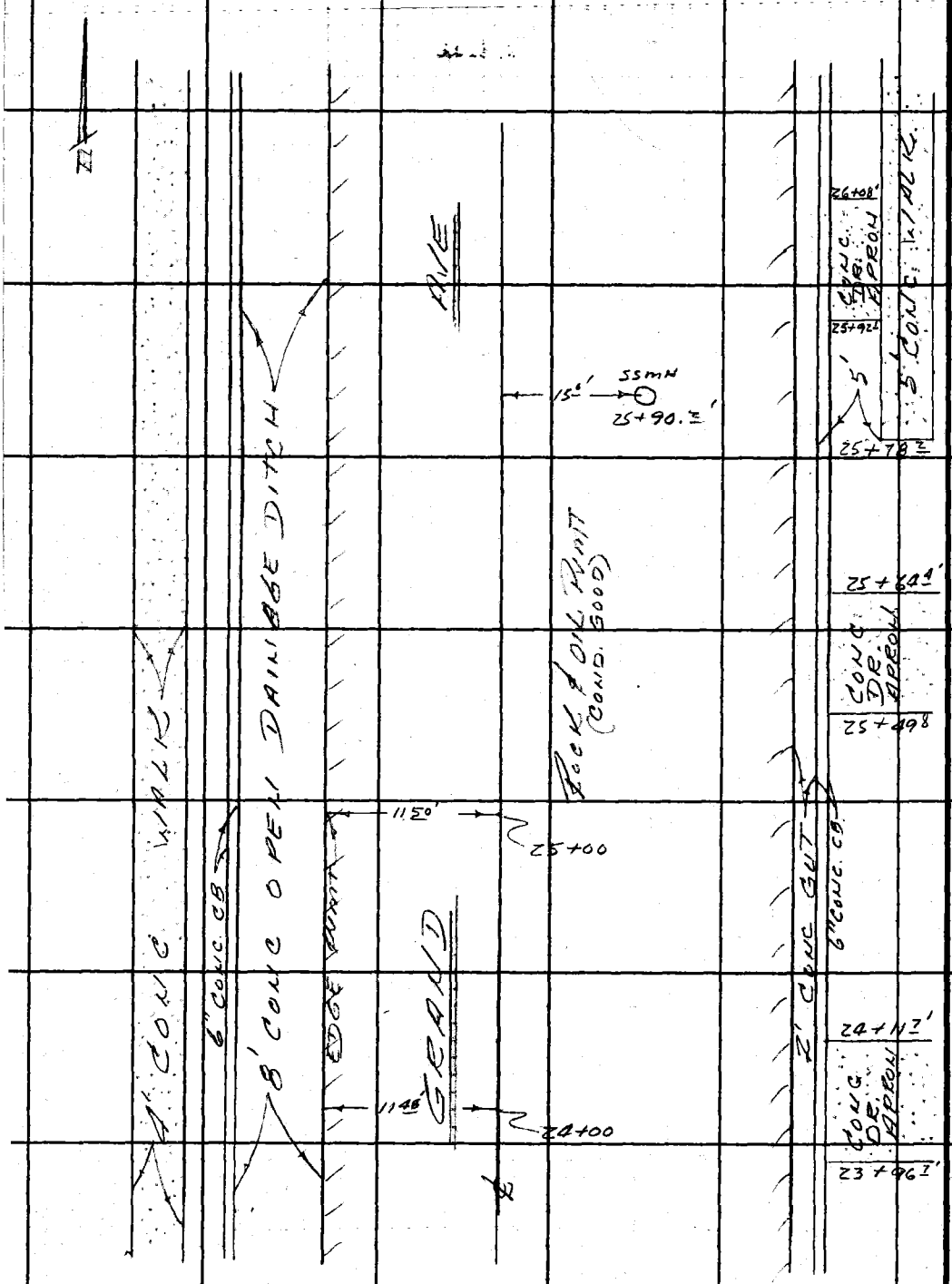

CONT FROM LT. SIDE PG 111

PLEASE RETURN TO
LOS ANGELES COUNTY ENGINEER
403 LOS ANGELES COUNTY ENGINEERING BLDG.

Do not extend this side of this line.

Note: Any Additions or Changes on This Sheet Must be Made or Circled in Red Ink With Date and Name of Person Making Change.

Notes Ck'd by	Survey of CITRUS AVE	F. B. 3301 PG. 113
Map No.	JN 6H219 Tape Std °F	
Office Work	Surveyed by C. K. LIND	
Checked	Notes MOODY Date 4-9-65	
Date	Indexed C. J. GALLI	

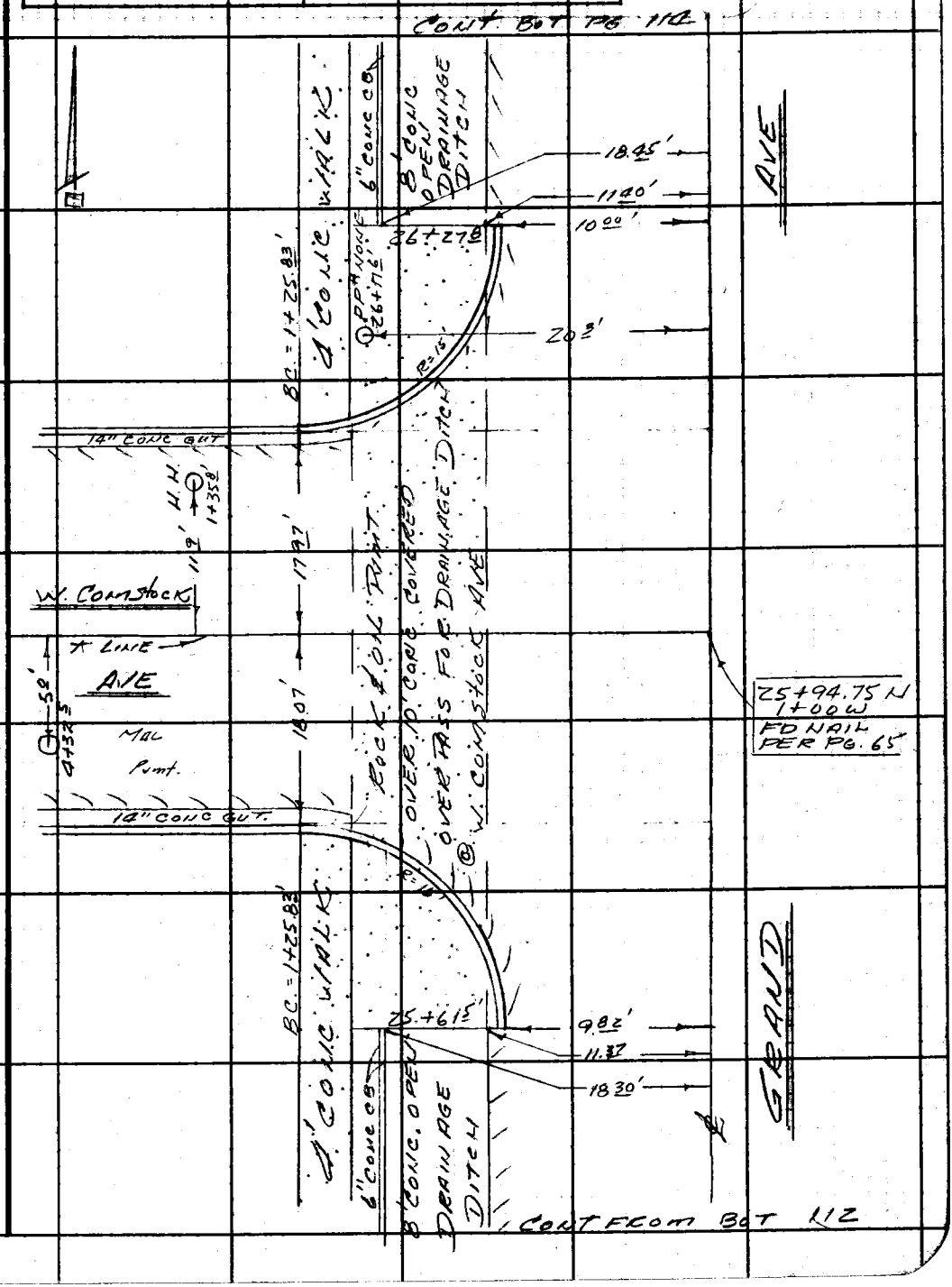

Note: Any Additions or Changes on This Sheet Must be Made or Circled in Red Ink With Date and Name of Person Making Change.

PLEASE RETURN TO
LOS ANGELES COUNTY ENGINEER
403 LOS ANGELES COUNTY ENGINEERING BLDG.
Do not extend this side of this line.

76F309S CE #310 6-62

PLEASE RETURN TO
LOS ANGELES COUNTY ENGINEER
403 LOS ANGELES COUNTY ENGINEERING BLDG.

Note: Any Additions or Changes on This Sheet Must be Made or Circled in Red Ink With Date and Name of Person Making Change.

Do not extend this side of this line.

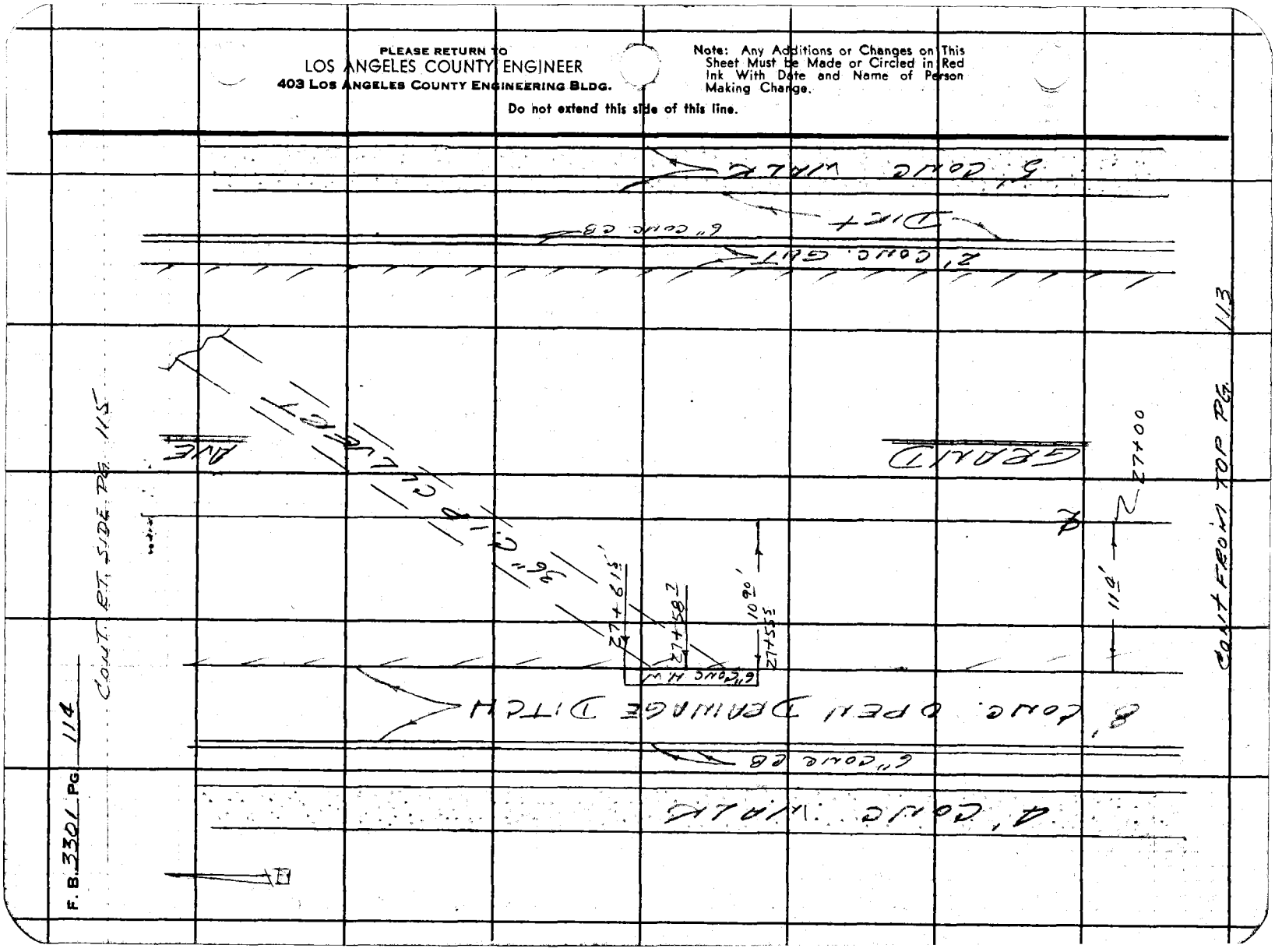

Notes Ck'd by	Survey of CITRUS AVE	F. B. 3301 PG. 115
Map No.	JN 6112.19 Tape Std °F	
Office Work	Surveyed by C.K. LIND	
Checked	Notes MOODY Date 4-9-65	
Date	Indexed C. J. GALLI	

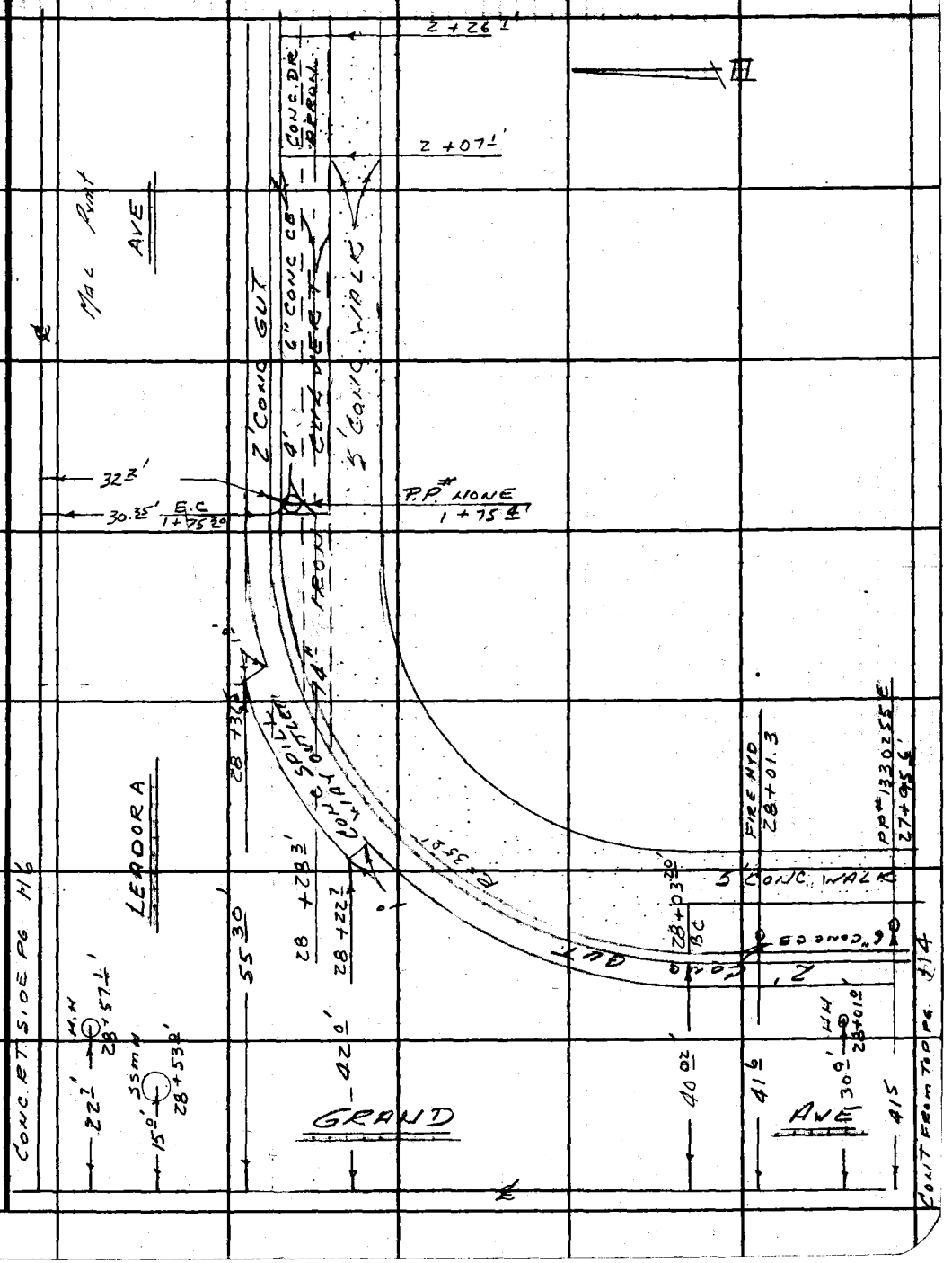

Note: Any Additions or Changes on this Sheet Must be Made or Circled in Red Ink With Date and Name of Person Making Change.

PLEASE RETURN TO
LOS ANGELES COUNTY ENGINEER
403 LOS ANGELES COUNTY ENGINEERING BLDG.
Do not extend this side of this line.

76F3095 CE #310 6-62

PLEASE RETURN TO
LOS ANGELES COUNTY ENGINEER
403 LOS ANGELES COUNTY ENGINEERING BLDG.

Note: Any Additions or Changes on This Sheet Must be Made or Circled in Red Ink With Date and Name of Person Making Change.

Do not extend this side of this line.

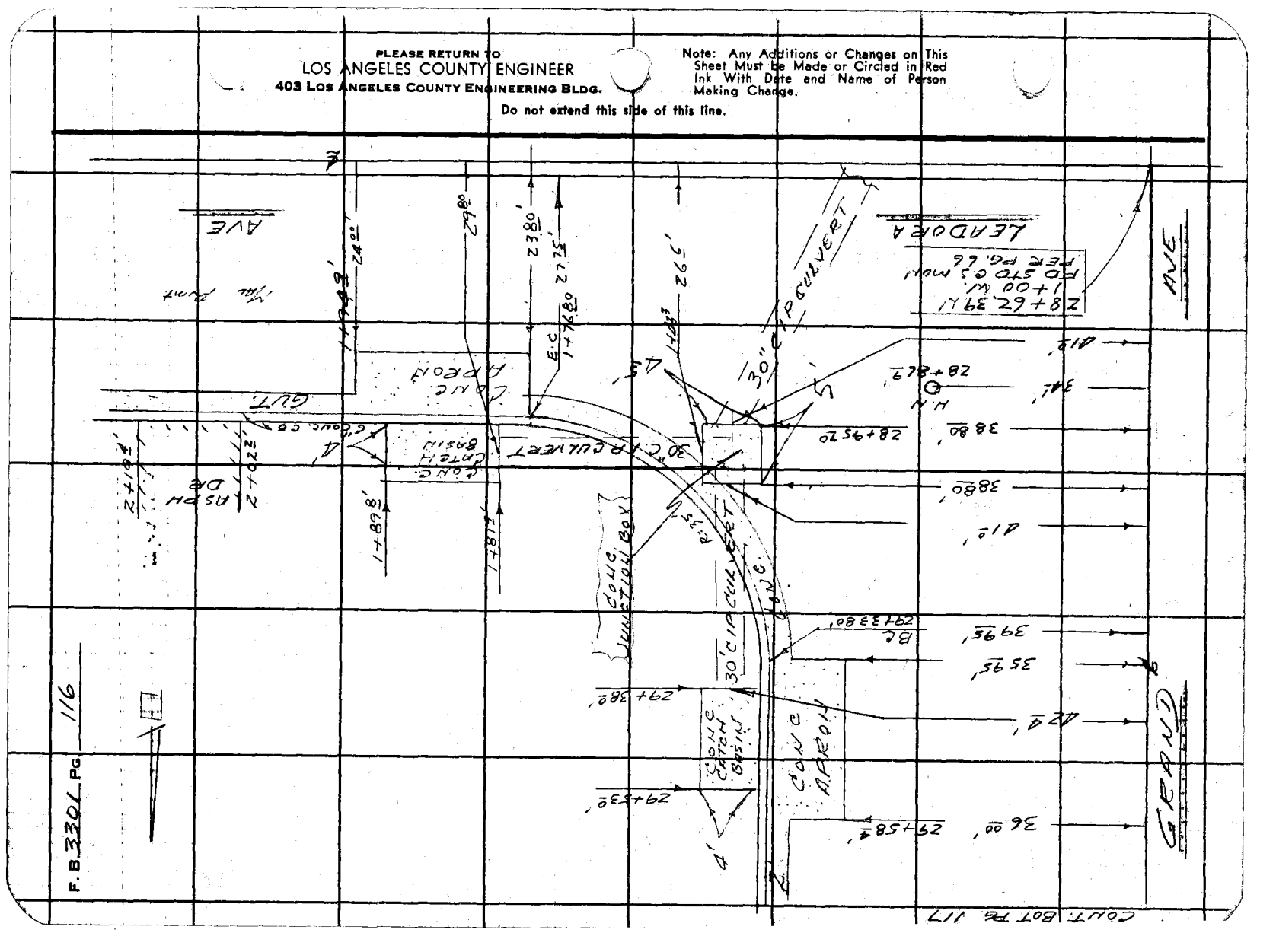

Notes Ck'd by	Survey of CITRUS AVE	F. B. 3301 PG. 117
Map No.	JN 6112.19 Tape Std °F	
Office Work	Surveyed by C.K. LIND	
Checked	Notes MOODY Date 4-12-65	
Date	Indexed C. J. GALLI	

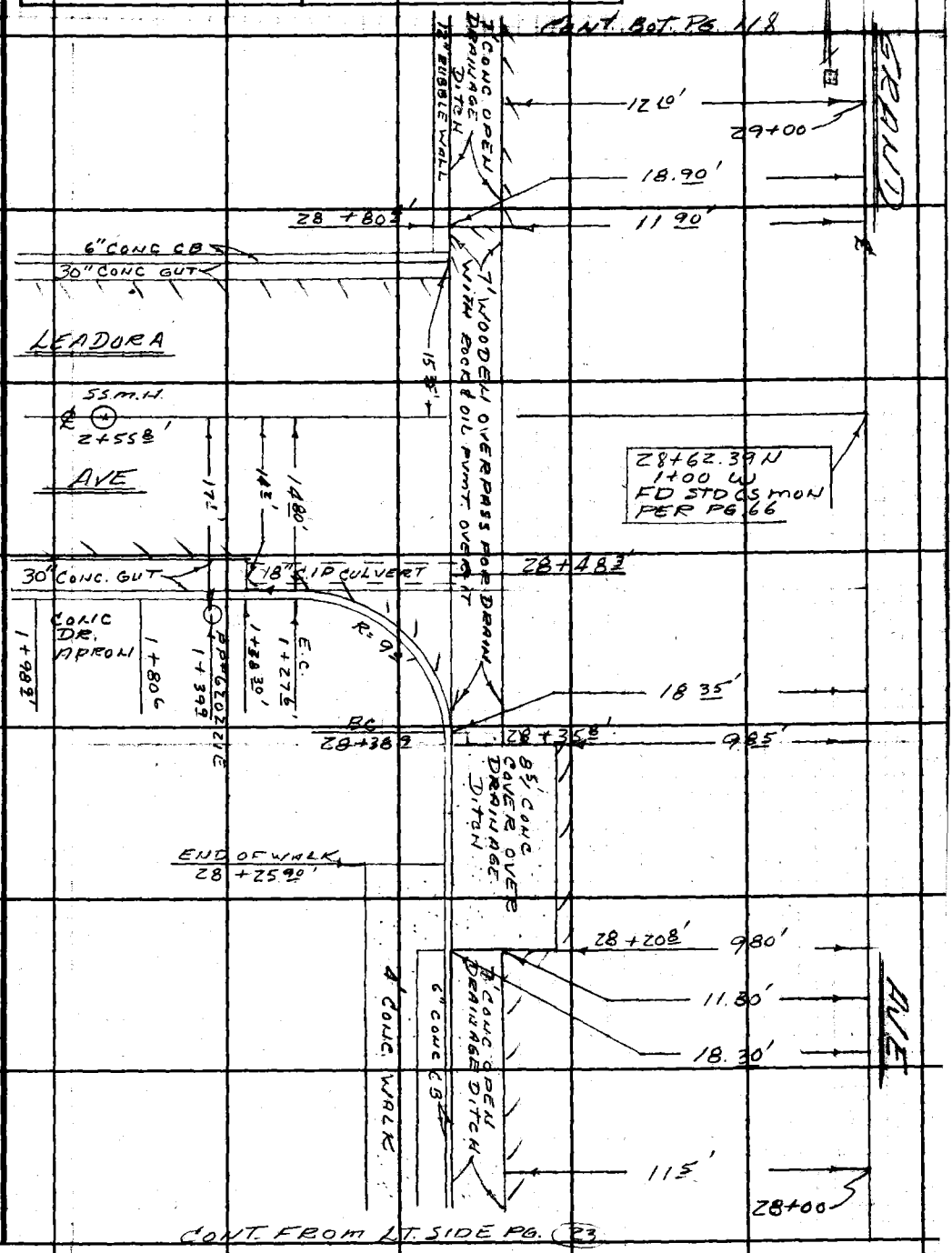

Note: Any Additions or Changes on this Sheet Must be Made or Circled in Red Ink With Date and Name of Person Making Change.

Do not extend this side of this line.

PLEASE RETURN TO
LOS ANGELES COUNTY ENGINEER
403 LOS ANGELES COUNTY ENGINEERING BLDG.

76F309S CE #310 6-62

F. B. 3301 PG. 118

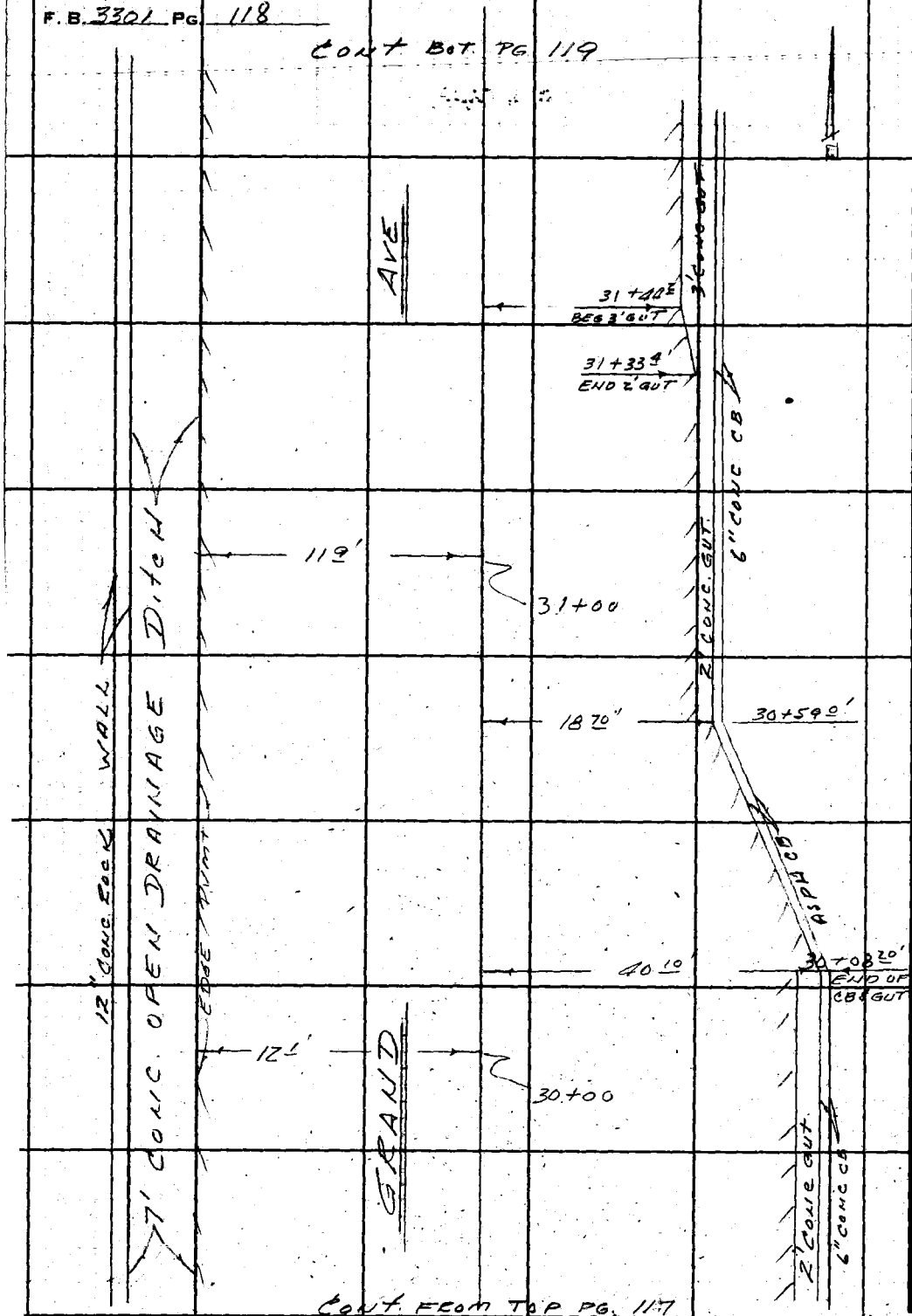

PLEASE RETURN TO
LOS ANGELES COUNTY ENGINEER
403 LOS ANGELES COUNTY ENGINEERING BLDG.

Do not extend this side of this line.

Note: Any Additions or Changes on This Sheet Must be Made or Circled in Red Ink With Date and Name of Person Making Change.

Notes Ck'd by	Survey of CITRUS AVE	F. B. 3301 PG. 119
Map No.	JN 6112.19 Tape Std °F	
Office Work	Surveyed by C. K. LUND	
Checked	Notes MOODY Date 4-12-65	
Date	Indexed C. J. GALLI	

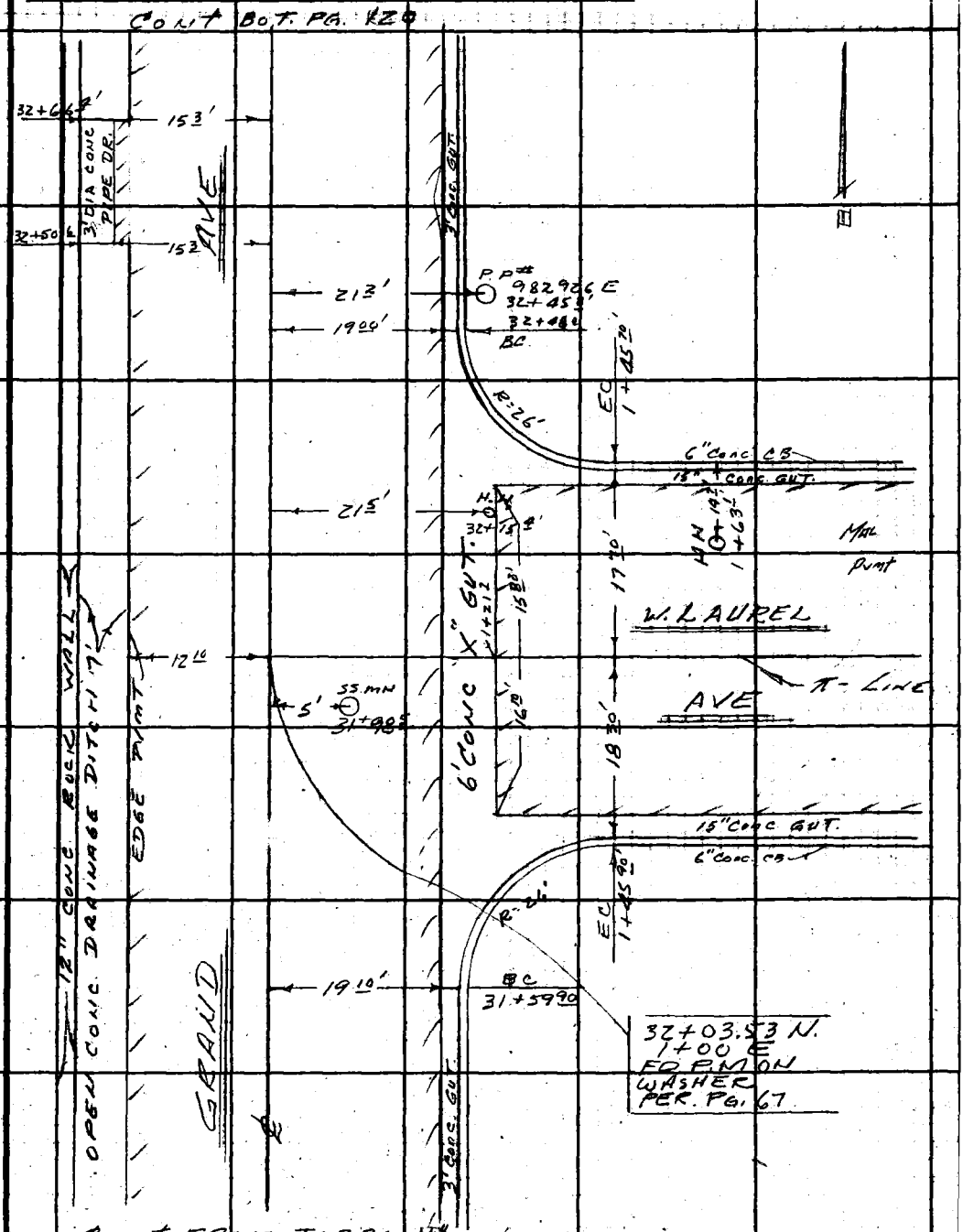

Note: Any Additions or Changes on this Sheet Must be Made or Circled in Red Ink With Date and Name of Person Making Change.

PLEASE RETURN TO
LOS ANGELES COUNTY ENGINEER
403 LOS ANGELES COUNTY ENGINEERING BLDG.
Do not extend this side of this line.

76F309S CE #310 6-62

PLEASE RETURN TO
LOS ANGELES COUNTY ENGINEER
403 LOS ANGELES COUNTY ENGINEERING BLDG.

Note: Any Additions or Changes on This Sheet Must be Made or Circled in Red Ink With Date and Name of Person Making Change.

Do not extend this side of this line.

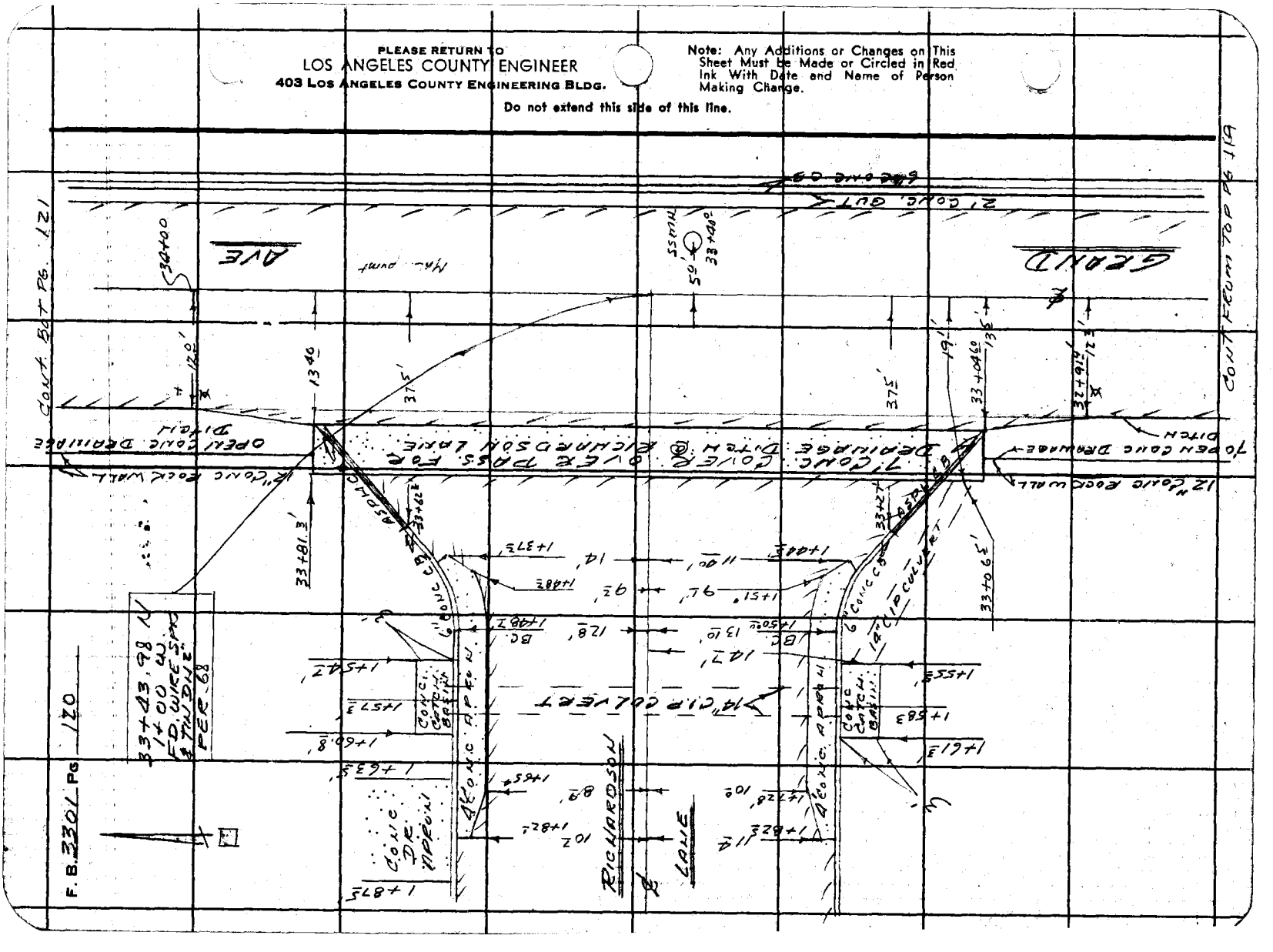

Notes Ck'd by
Map No:
Office Work
Checked
Date

Survey of CITRUS AVE
IN 6112.19 Tape Std °F
Surveyed by C. K. LINTT
Notes MOODY Date 4-12-65
Indexed C. J. GALLI

F. B. 3301 PG. 121

CONT. BOT. PG. 122

Note: Any Additions or Changes on this Sheet Must be Made or Circled in Red Ink With Date and Name of Person Making Change.

Do not extend this side of this line.

PLEASE RETURN TO
LOS ANGELES COUNTY ENGINEER
403 Los Angeles County Engineering Bldg.

76F3095 CE #3 0 6-62

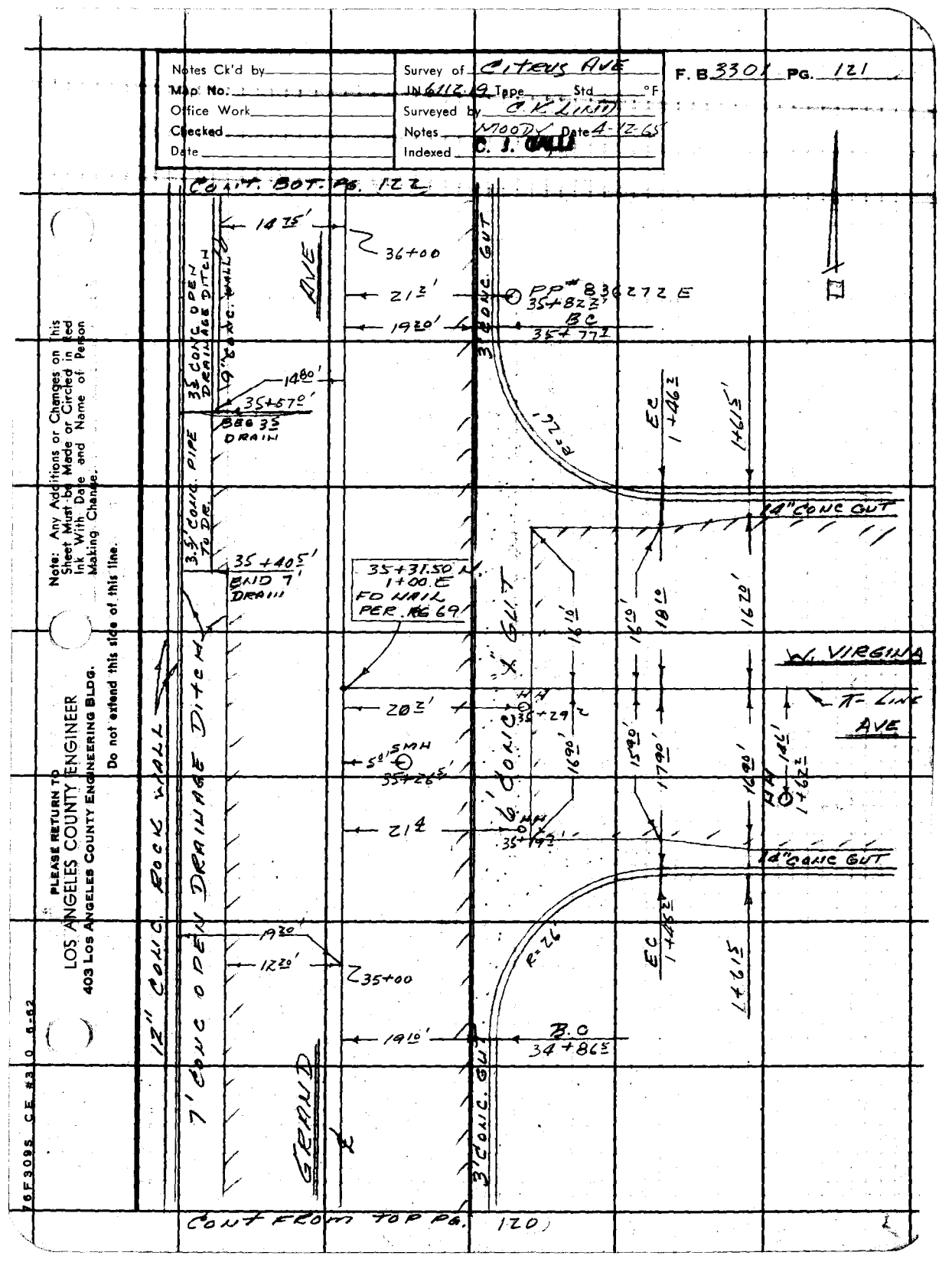

PLEASE RETURN TO
LOS ANGELES COUNTY ENGINEER
403 LOS ANGELES COUNTY ENGINEERING BLDG.

Note: Any Additions or Changes on This Sheet Must Be Made or Circled in Red Ink With Date and Name of Person Making Change.

Do not extend this side of this line.

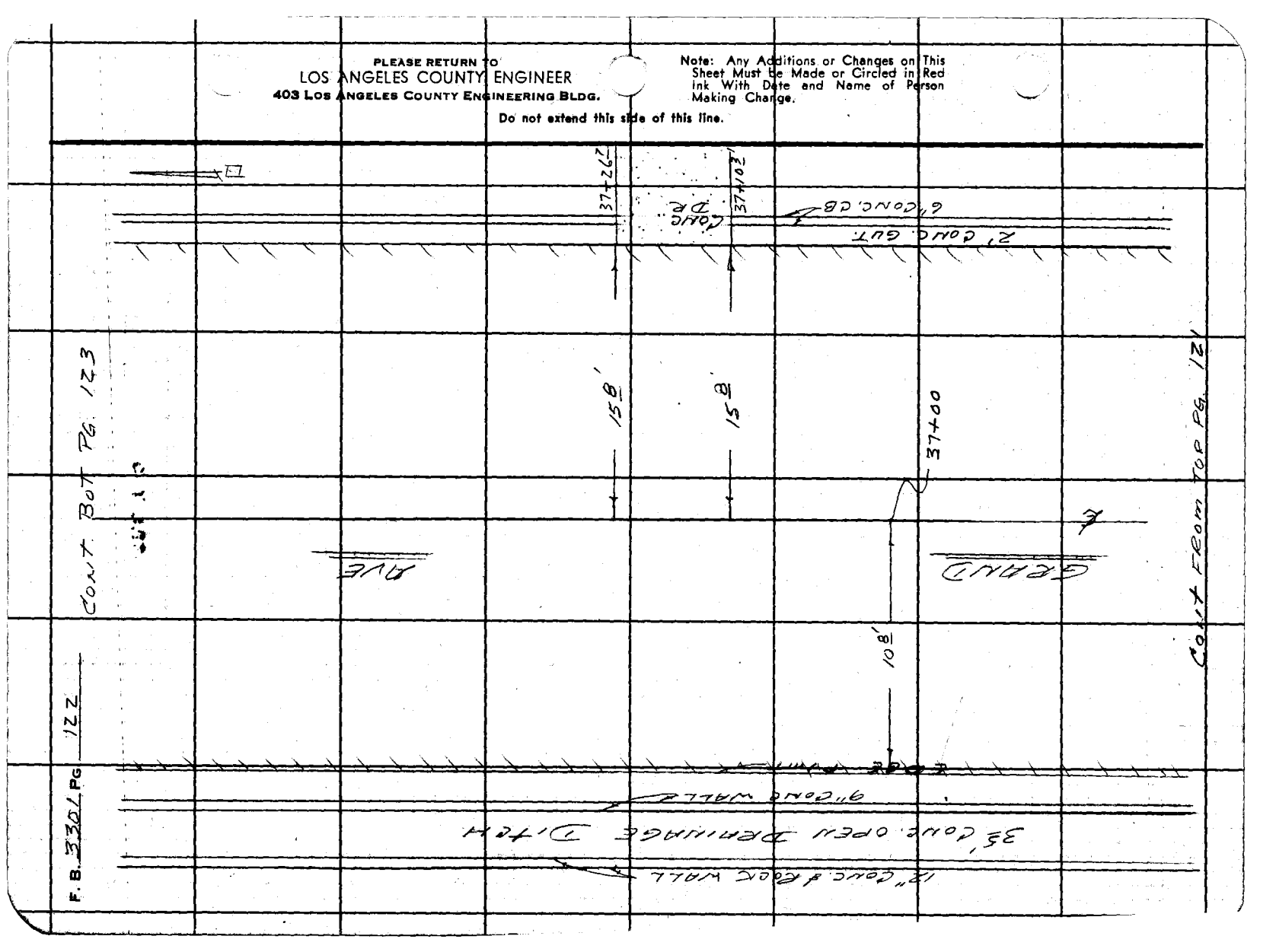

F.B. 3301 PG 122

Notes Ck'd by	Survey of CITRUS AVE	F. B. 3301 PG. 123
Map No.	JN 6112/19 Tape Std °F	
Office Work	Surveyed by C.K. LIND	
Checked	Notes MOODY Date 4-13-65	
Date	Indexed C. J. GALLI	

CONT. BOT. PG. 124

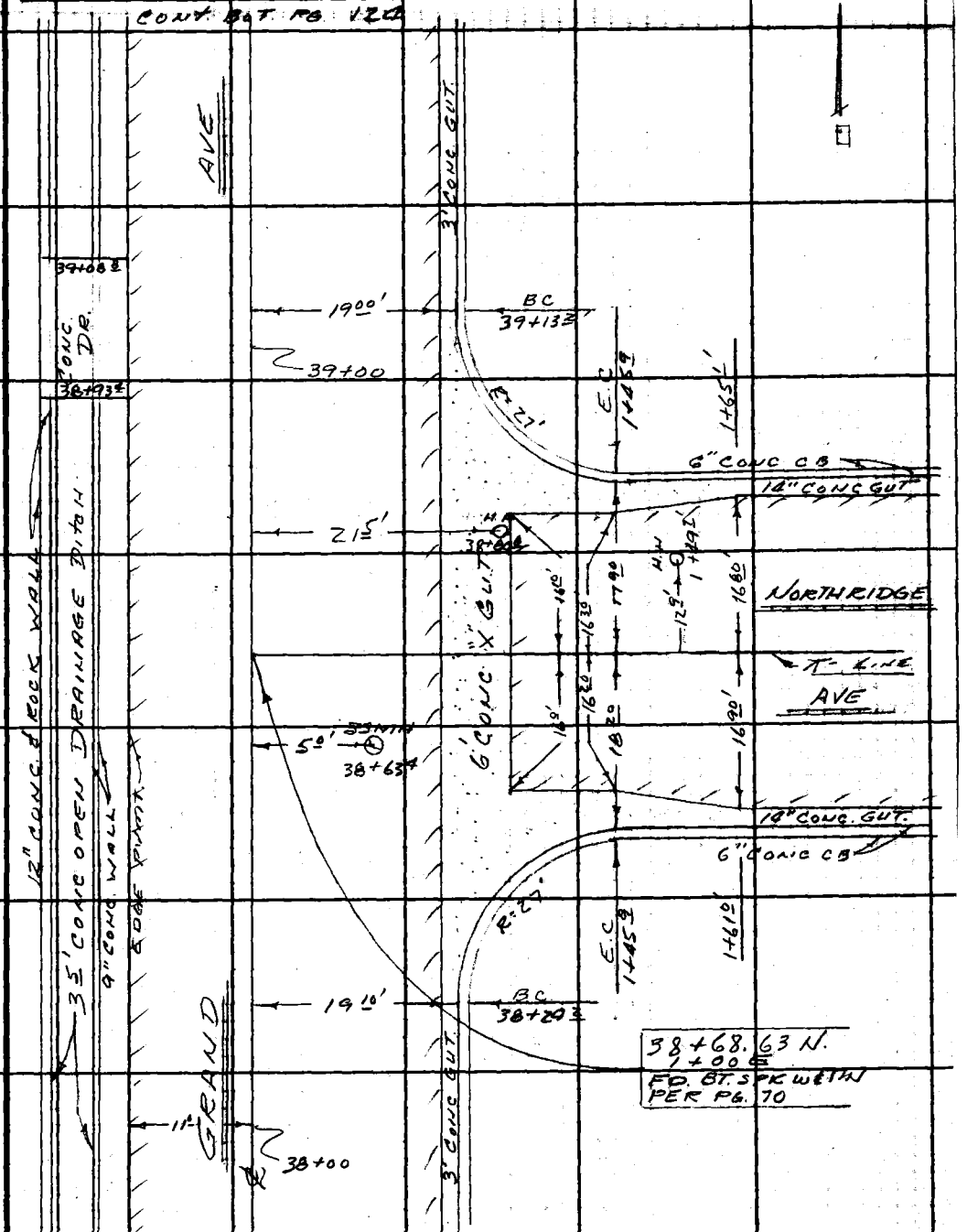

CONT. FROM TOP PG. 122

Note: Any Additions or Changes on this Sheet Must be Made or Circled in Red Ink With Date and Name of Person Making Change.

PLEASE RETURN TO
LOS ANGELES COUNTY ENGINEER
403 LOS ANGELES COUNTY ENGINEERING BLDG.
Do not extend this side of this line.

76F309S CE #310 6-62

F. B. 3301 PG 124

CONT. BOT PG 125

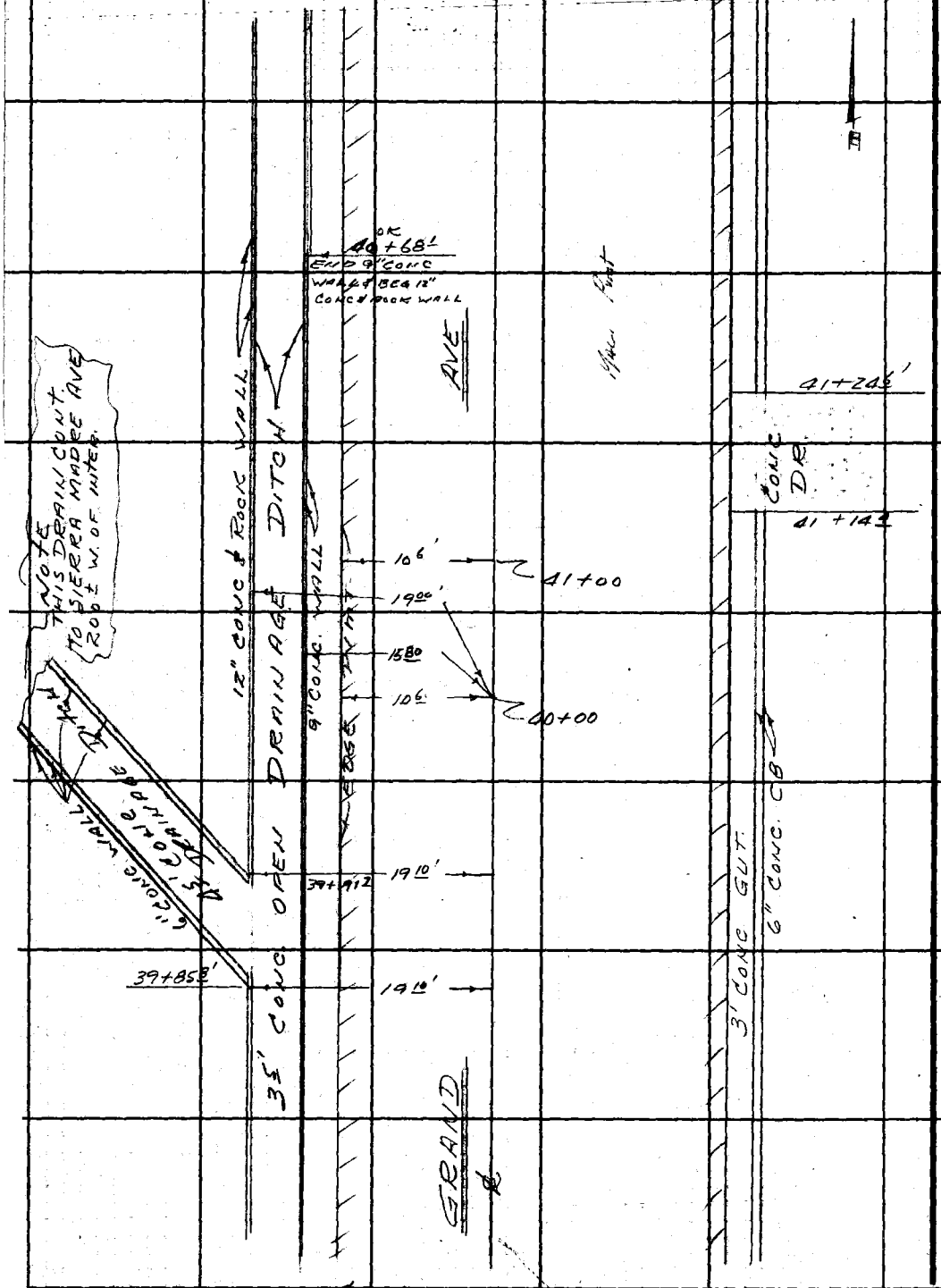

CONT. FROM TOP PG. 123

PLEASE RETURN TO
LOS ANGELES COUNTY ENGINEER
403 LOS ANGELES COUNTY ENGINEERING BLDG.

Do not extend this side of this line.

Note: Any Additions or Changes on This Sheet Must Be Made or Circled in Red Ink With Date and Name of Person Making Change.

Notes Ck'd by	Survey of CITRUS AVE	F. B. 3301 PG. 125
Map No.	JN 6112.19 Tape Std °F	
Office Work	Surveyed by CK LIND	
Checked	Notes MOODY Date 4-13-65	
Date	Indexed C. J. GALLI	

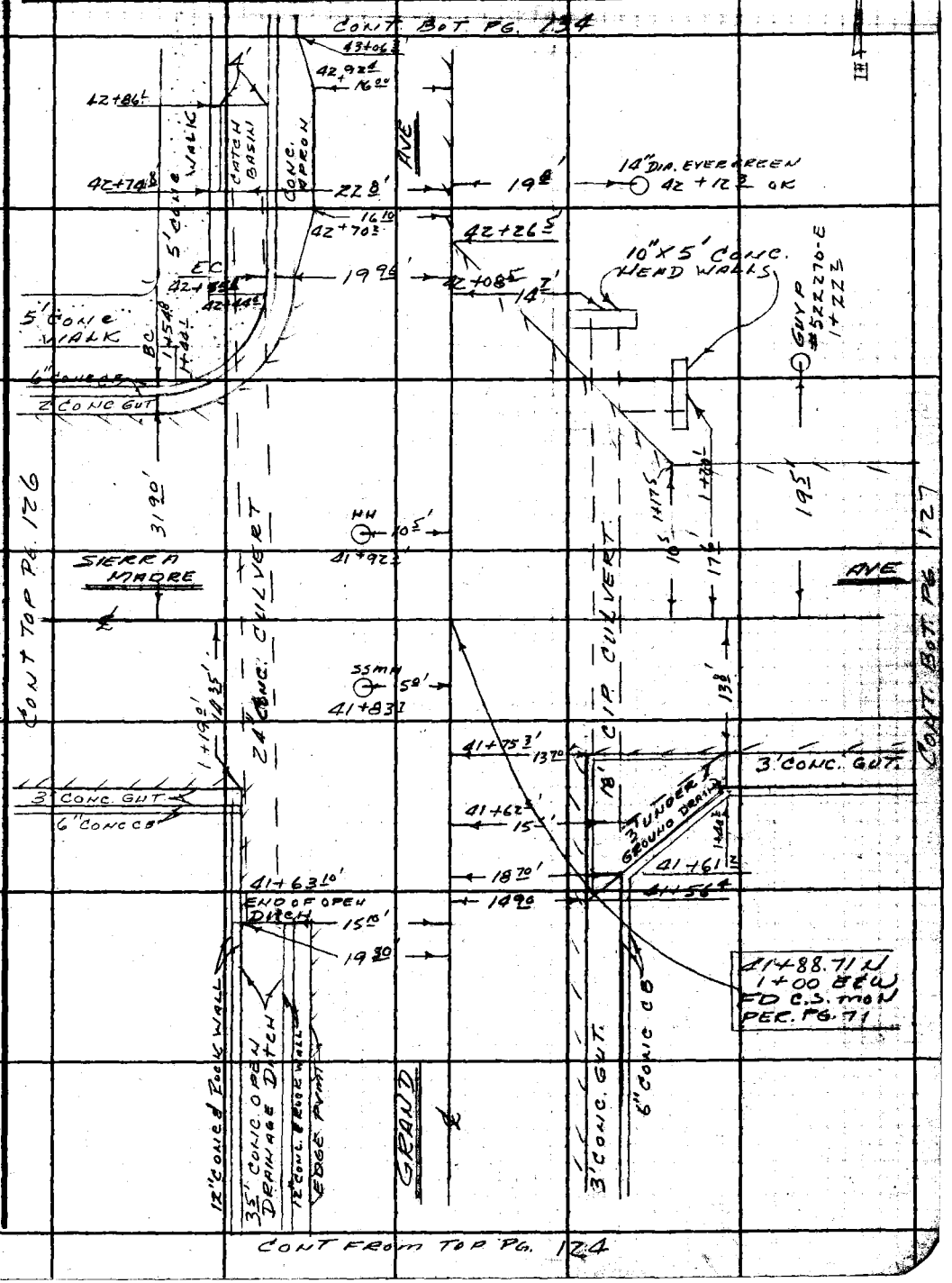

Note: Any Additions or Changes on This Sheet Must be Made or Circled in Red Ink With Date and Name of Person Making Change.

PLEASE RETURN TO
LOS ANGELES COUNTY ENGINEER
403 LOS ANGELES COUNTY ENGINEERING BLDG.
Do not extend this side of this line.

76F309S CE #310 6-62

F. B. 3301 PG 126

CONT. FROM LT. SIDE PG. (32)

PLEASE RETURN TO
LOS ANGELES COUNTY ENGINEER
403 Los Angeles County Engineering Bldg.
Do not extend this side of this line.

Note: Any Additions or Changes on This Sheet Must Be Made or Circled in Red Ink With Date and Name of Person Making Change.

Notes Ck'd by	Survey of CITRUS AVE	F. B. 3301 PG. 127
Map No.	JN 6112.19 Tape Std °F	
Office Work	Surveyed by C K LIND	
Checked	Notes MOODY Date 4-13-65	
Date	Indexed C. J. GALLI	

CONT. BOT. PG. 128



CONT. FROM RT. SIDE PG. 125

Note: Any Additions or Changes on This Sheet Must be Made or Circled in Red Ink With Date and Name of Person Making Change.

PLEASE RETURN TO
LOS ANGELES COUNTY ENGINEER
403 LOS ANGELES COUNTY ENGINEERING BLDG.

Do not extend this side of this line.

76F309S CE #310 6-62

F. B. 3301 PG 128

Cont. Bot. Pg. 129

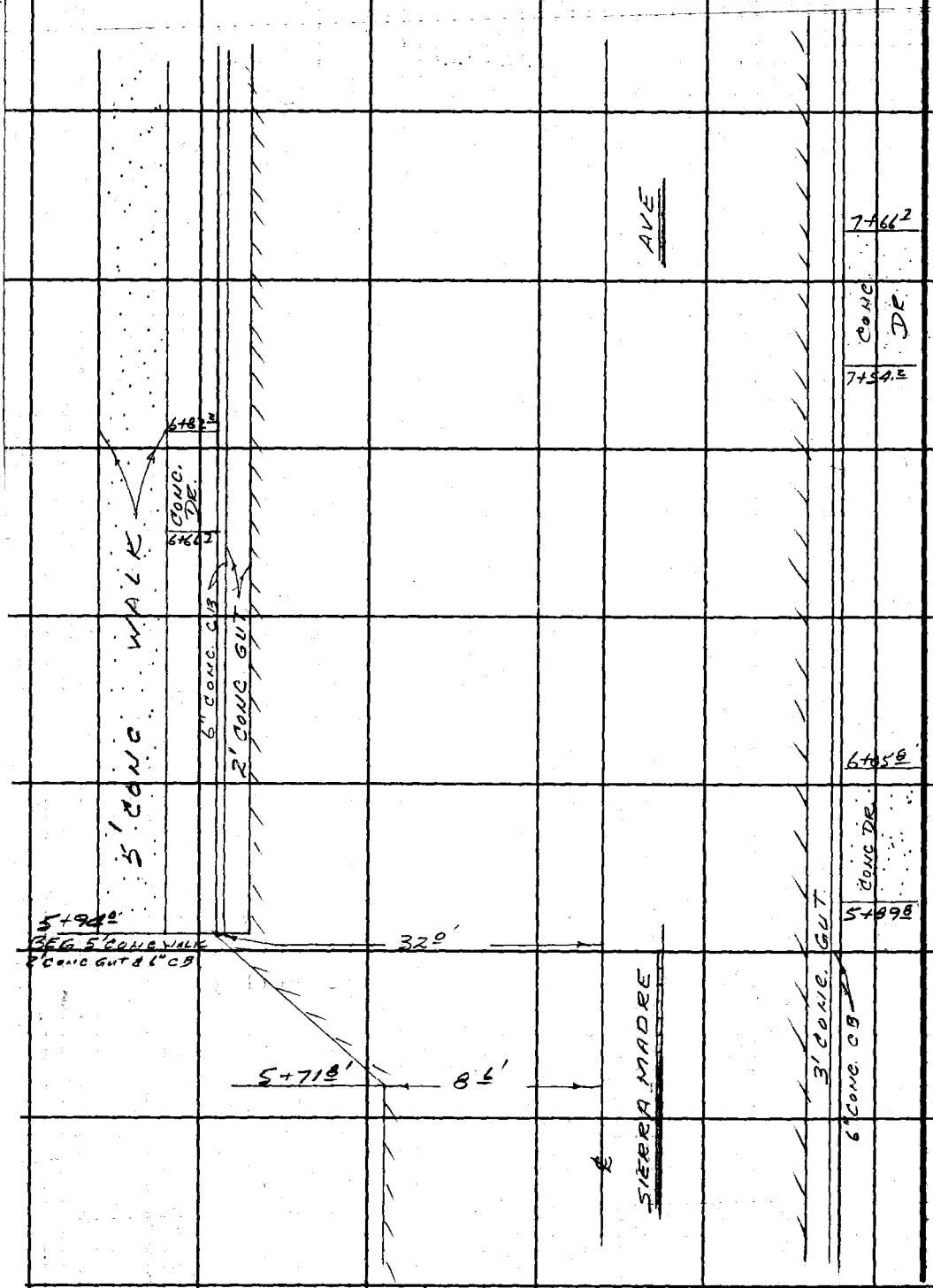

Cont. From Top Pg. 127

PLEASE RETURN TO
LOS ANGELES COUNTY ENGINEER
403 Los Angeles County Engineering Bldg.

Do not extend this side of this line.

Note: Any Additions or Changes on This Sheet Must be Made or Circled in Red Ink With Date and Name of Person Making Change.

Notes Ck'd by	Survey of CITRUS AVE	F. B. 3301 PG. 129
Map No.	JN 6112.19 Tape Std °F	
Office Work	Surveyed by C.K. LIND	
Checked	Notes MOODY Date 4-13-65	
Date	Indexed C. J. GALLI	

CONT. BOT. PG. 130

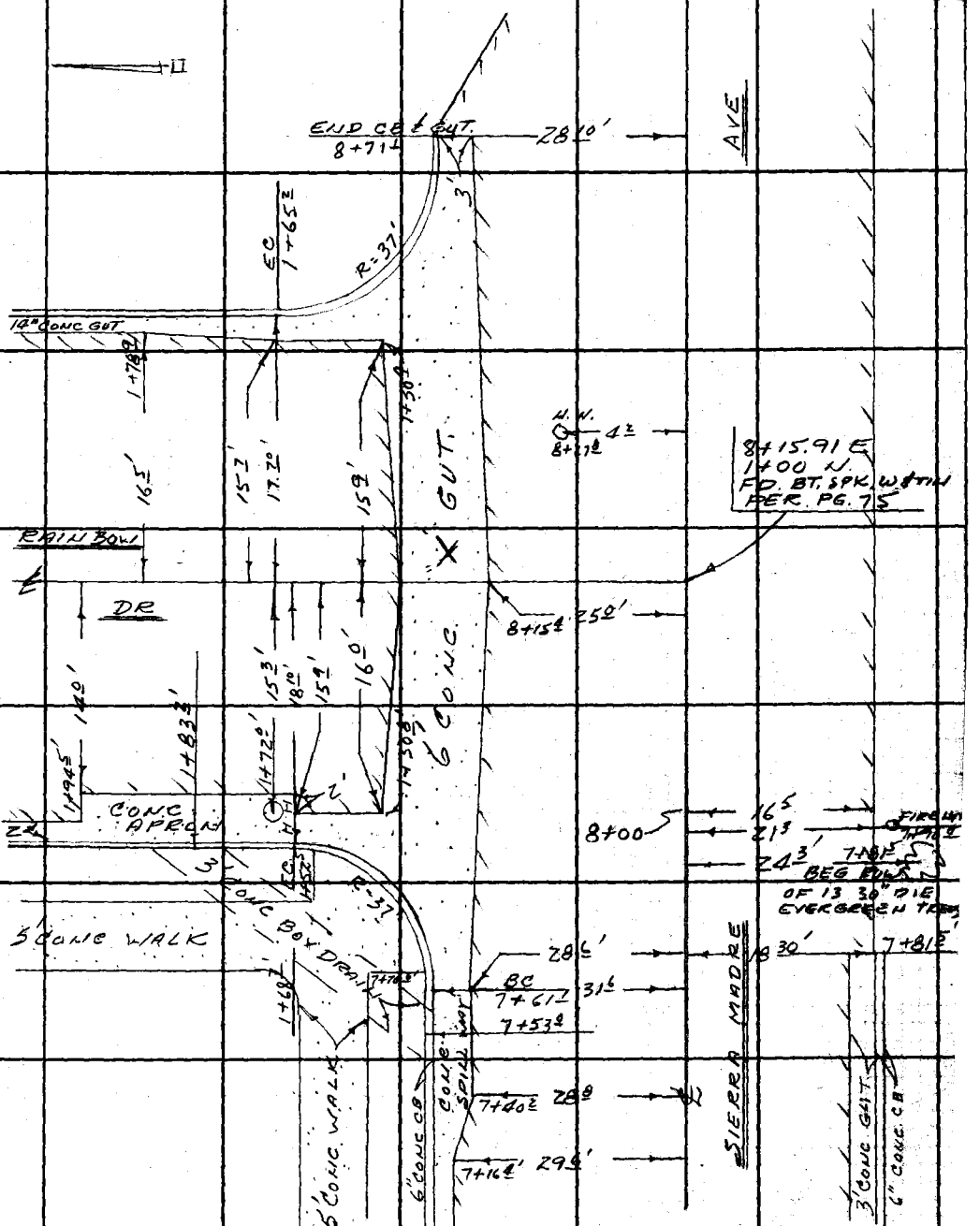

CONT. FROM TOP PG. 128

Note: Any Additions or Changes on this Sheet Must be Made or Circled in Red Ink With Date and Name of Person Making Change.

PLEASE RETURN TO
LOS ANGELES COUNTY ENGINEER
403 LOS ANGELES COUNTY ENGINEERING BLDG.
Do not extend this side of this line.

76F3095 CE #310 6-62

F. B. 3301 PG. 130

Cont. Bot. PG 131

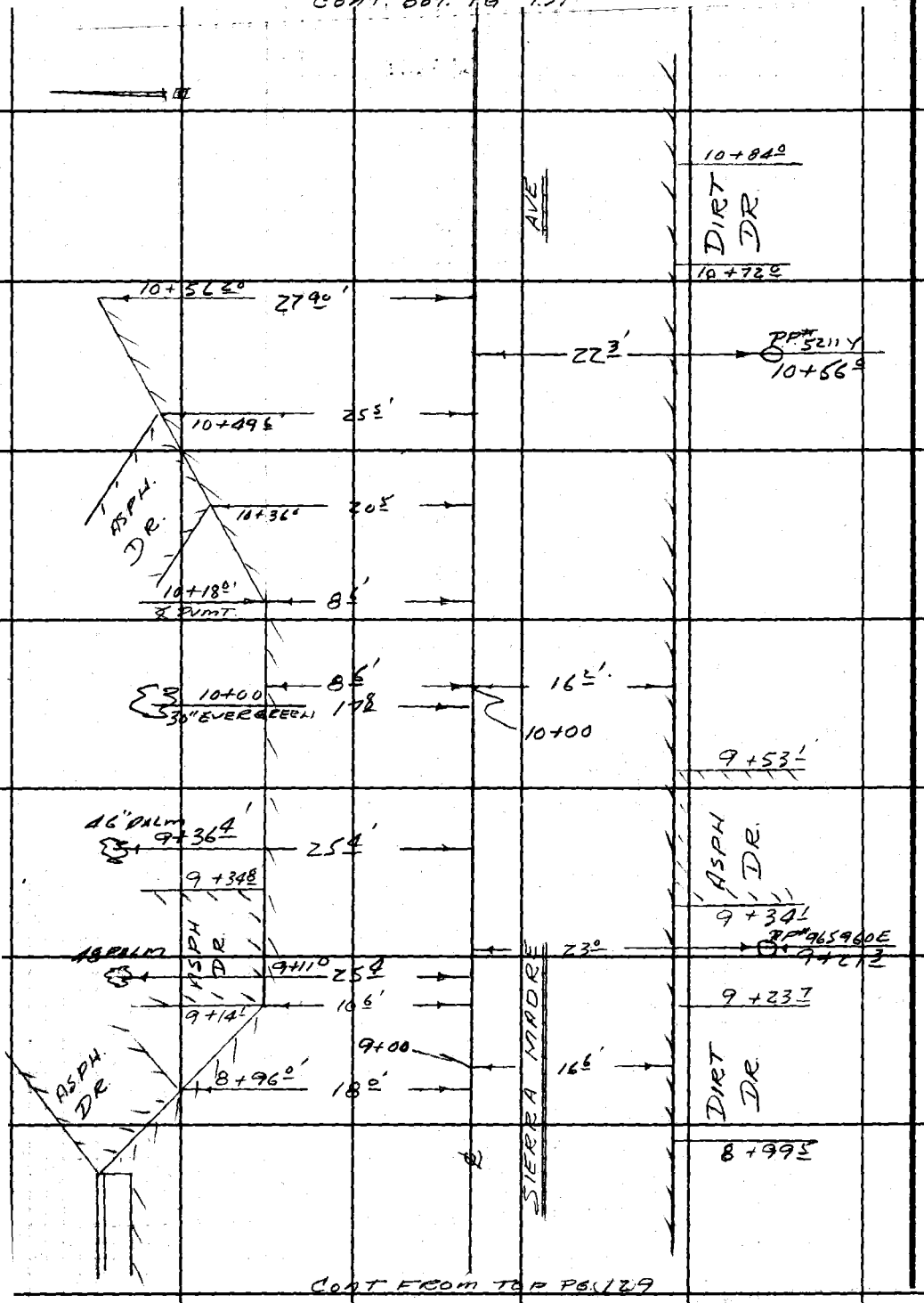

CONT FROM TOP PG 129

LOS ANGELES COUNTY ENGINEER
403 Los Angeles County Engineering Bldg.

PLEASE RETURN TO

Do not extend this side of this line.

Note: Any Additions or Changes on This Sheet Must be Made or Circled in Red Ink With Date and Name of Person Making Change.

Notes Ck'd by	Survey of CITRUS AVE	F. B. 3301 PG. 131
Map No.	JN 6112.19 Tape Std °F	
Office Work	Surveyed by C K LIND	
Checked	Notes MOODY Date 4-13-65	
Date	Indexed C. J. GALLI	

CONT. BOT PG 132

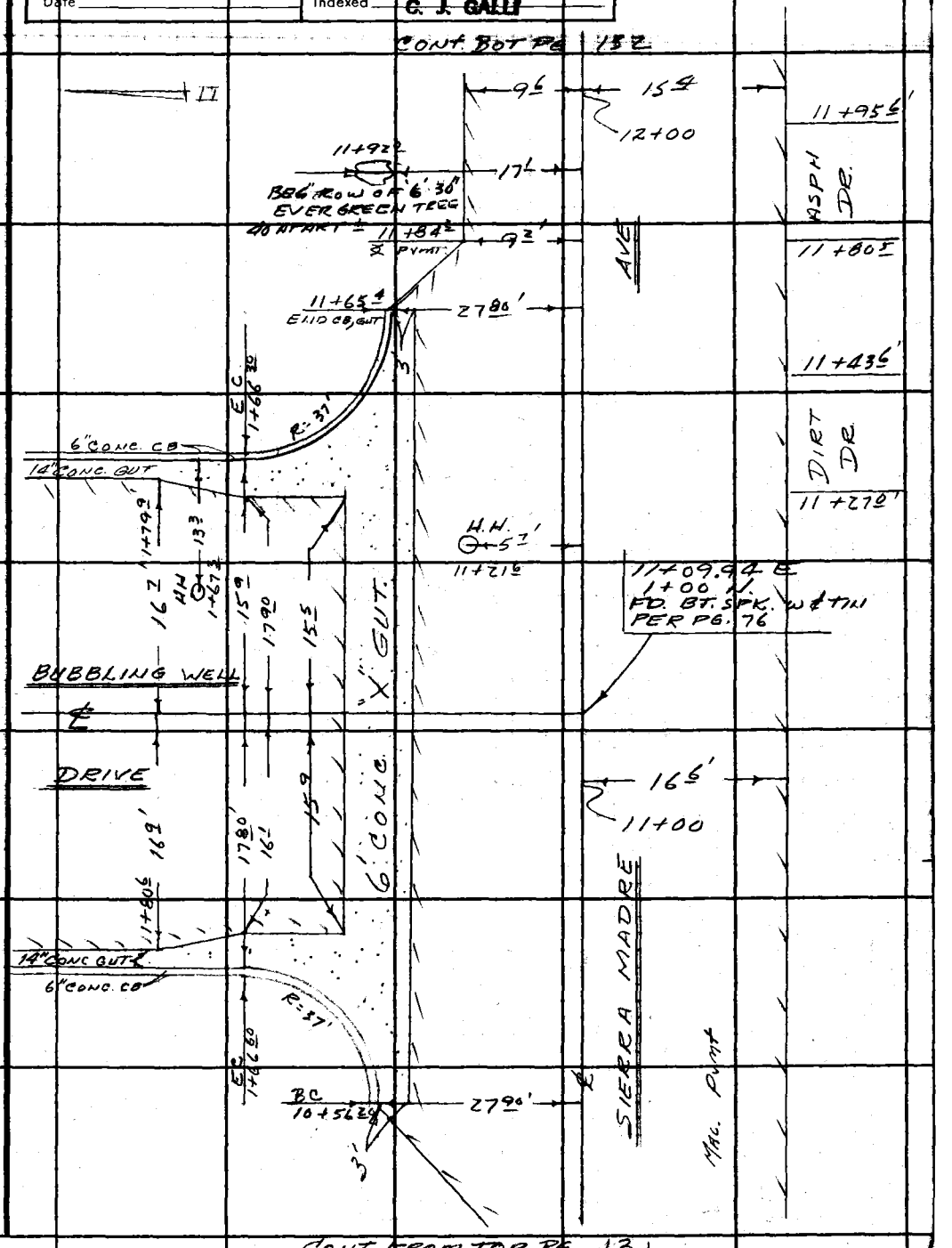

CONT. FROM TOP PG 131

Note: Any Additions or Changes on This Sheet Must be Made or Circled in Red Ink With Date and Name of Person Making Change.

PLEASE RETURN TO
LOS ANGELES COUNTY ENGINEER
403 LOS ANGELES COUNTY ENGINEERING BLDG.
Do not extend this side of this line.

76F309S CE #310 6-62

F. B. 3301 Pg. 132

Cont. Bot Pg. 133

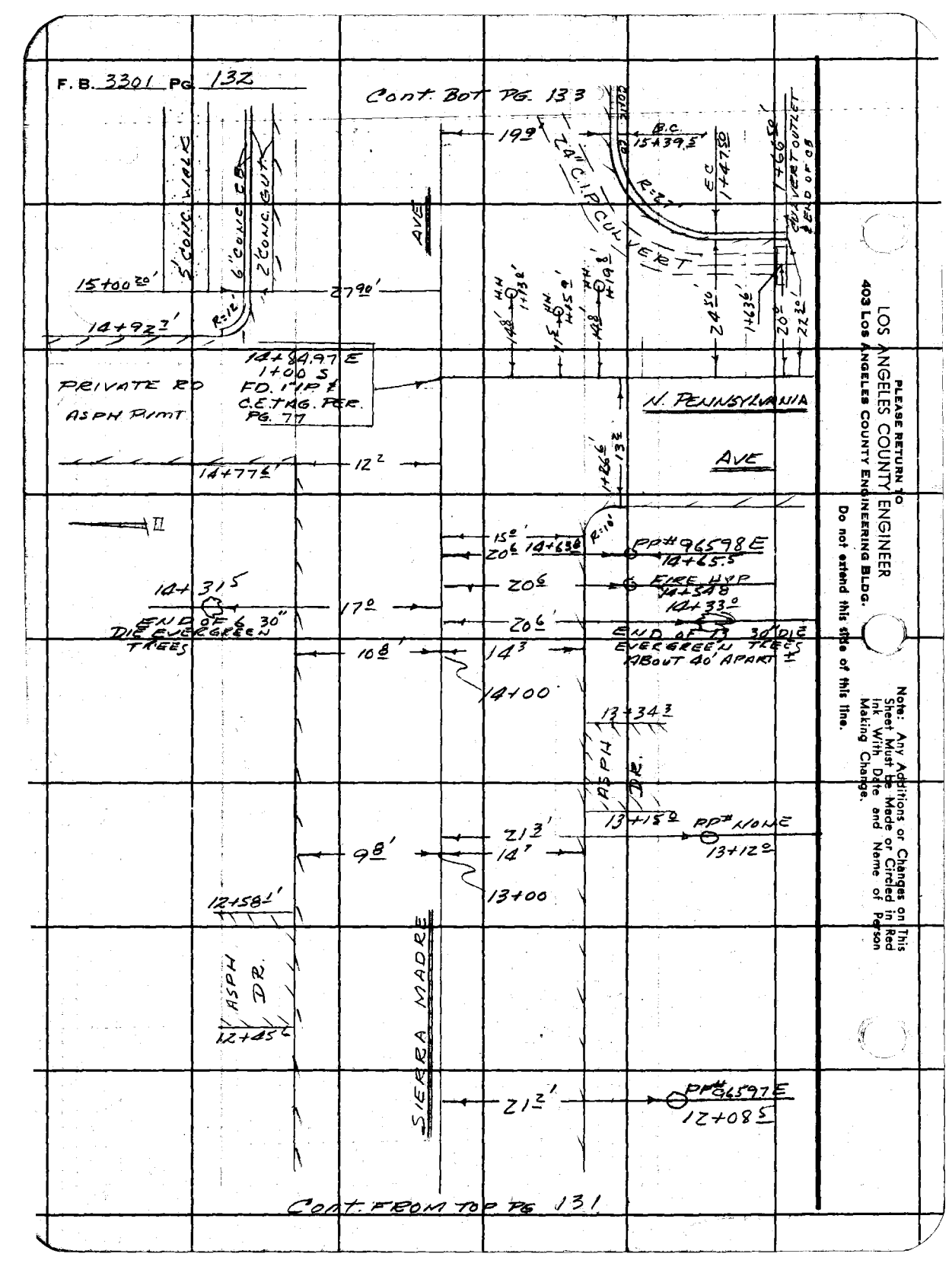

Cont. from top Pg. 131

LOS ANGELES COUNTY ENGINEER
403 Los Angeles County Engineering Bldg.

PLEASE RETURN TO

Do not extend this title of this line.

Note: Any Additions or Changes on This Sheet Must be Made or Circled in Red Ink With Date and Name of Person Making Change.

Notes Ck'd by	Survey of CITRUS AVE	F. B. 3301 PG. 133
Map No.	JN 6112.19 Tape Std °F	
Office Work	Surveyed by C K LIND	
Checked	Notes MOODY Date 4-14-65	
Date	Indexed C. J. GALLI	

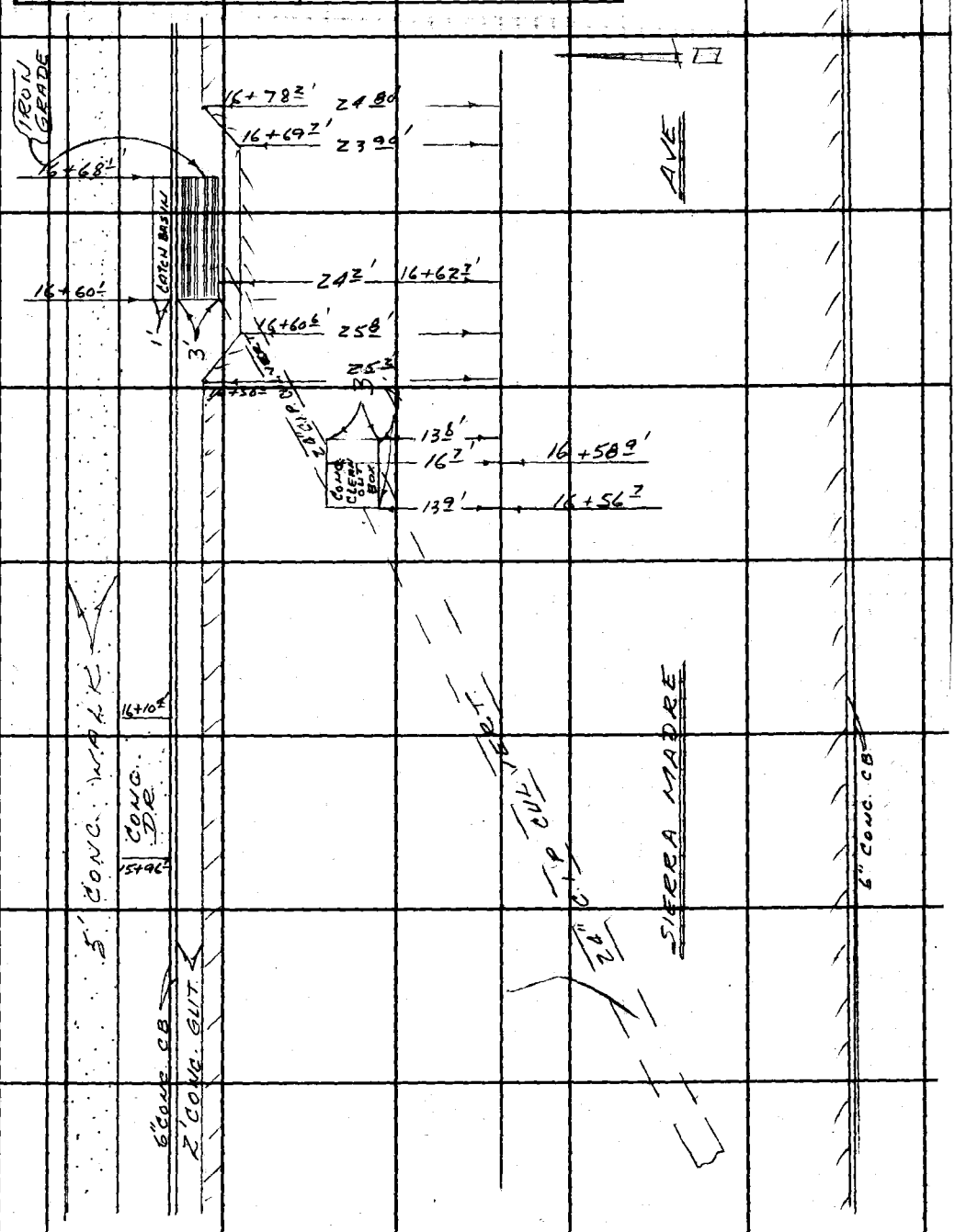

CONT. FROM TOP PG. 132

Note: Any Additions or Changes on This Sheet Must be Made or Circled in Red Ink With Date and Name of Person Making Change.

Do not extend this side of this line.

PLEASE RETURN TO
LOS ANGELES COUNTY ENGINEER
403 LOS ANGELES COUNTY ENGINEERING BLDG.

76F309S C.E. #310 6-62

PLEASE RETURN TO
LOS ANGELES COUNTY ENGINEER
403 LOS ANGELES COUNTY ENGINEERING BLDG.

Note: Any Additions or Changes on This Sheet Must be Made or Circled in Red Ink With Date and Name of Person Making Change.

Do not extend this side of this line.

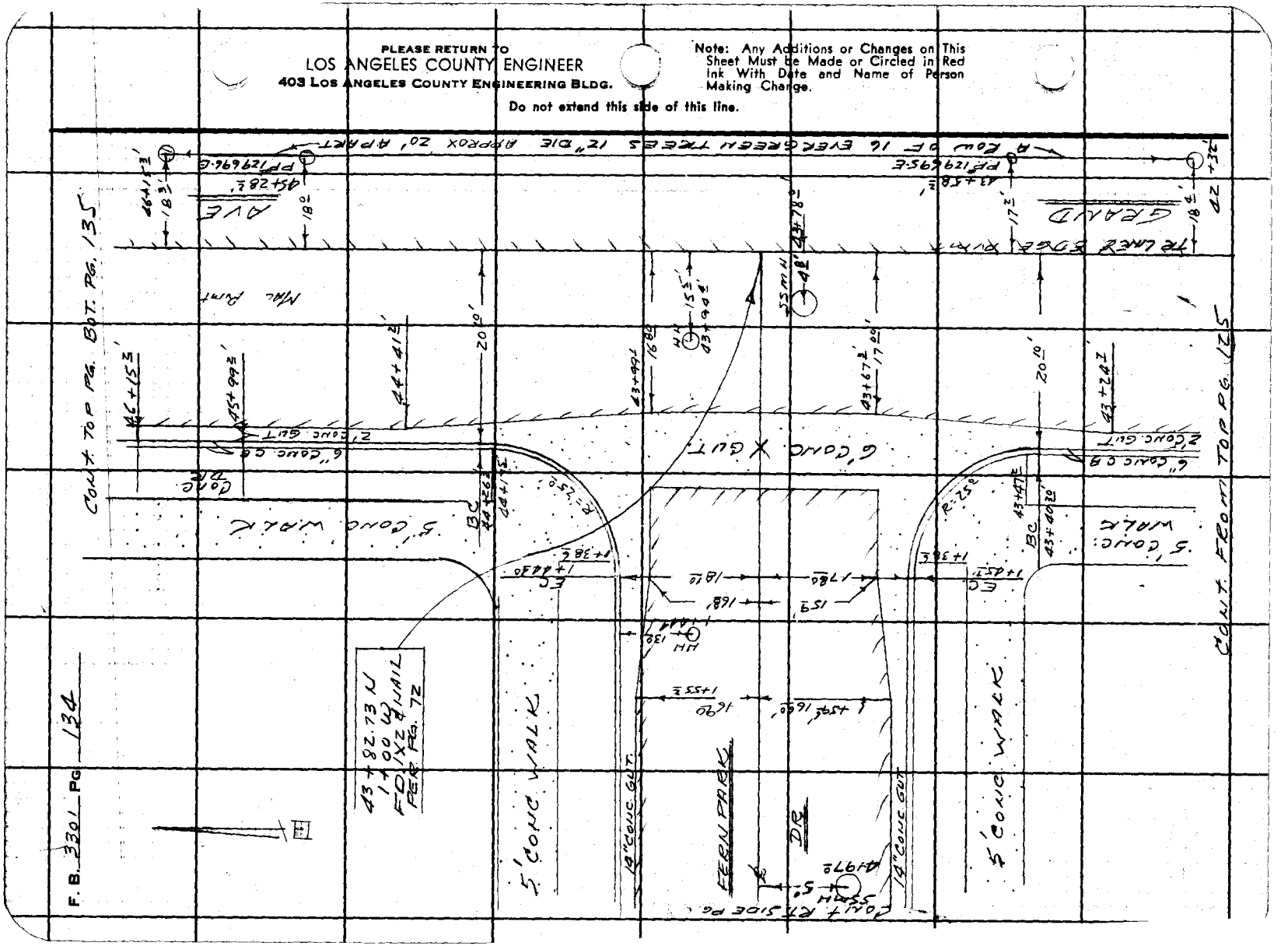

Notes Ck'd by	Survey of CITRUS AVE	F. B. 3301 PG. 135
Map No.	JN 6112.19 Tape Std °F	
Office Work	Surveyed by C. K. LIND	
Checked	Notes MOODY Date 4-14-65	
Date	Indexed C. J. GALLE	

CONT. RT. SIDE PG. 136

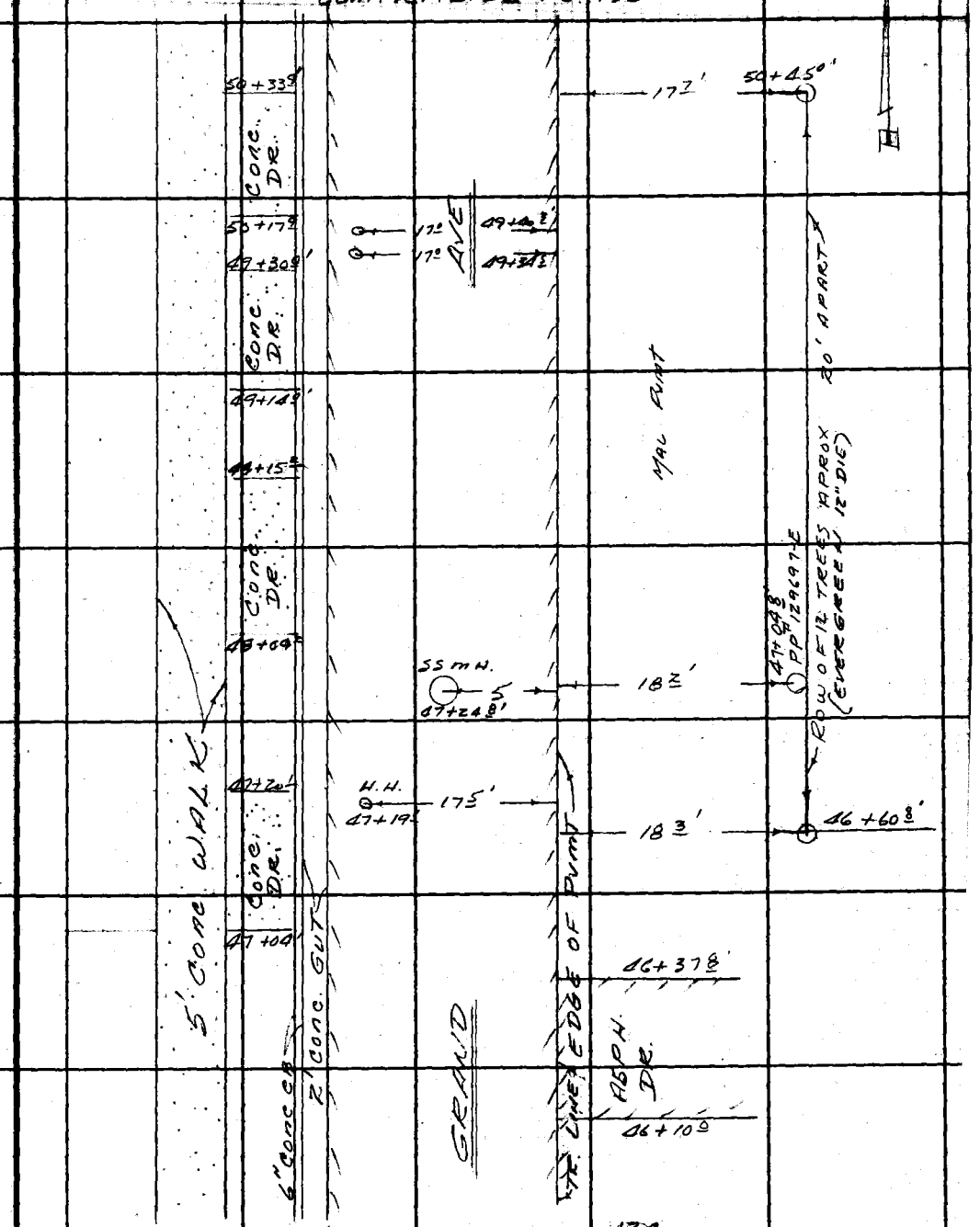

CONT FROM TOP PG. 134

Note: Any Additions or Changes on This Sheet Must be Made or Circled in Red Ink With Date and Name of Person Making Change.

PLEASE RETURN TO
LOS ANGELES COUNTY ENGINEER
403 LOS ANGELES COUNTY ENGINEERING BLDG.
Do not extend this side of this line.

76F309S CE #310 6-62

F. B. 3301 Pg. 136

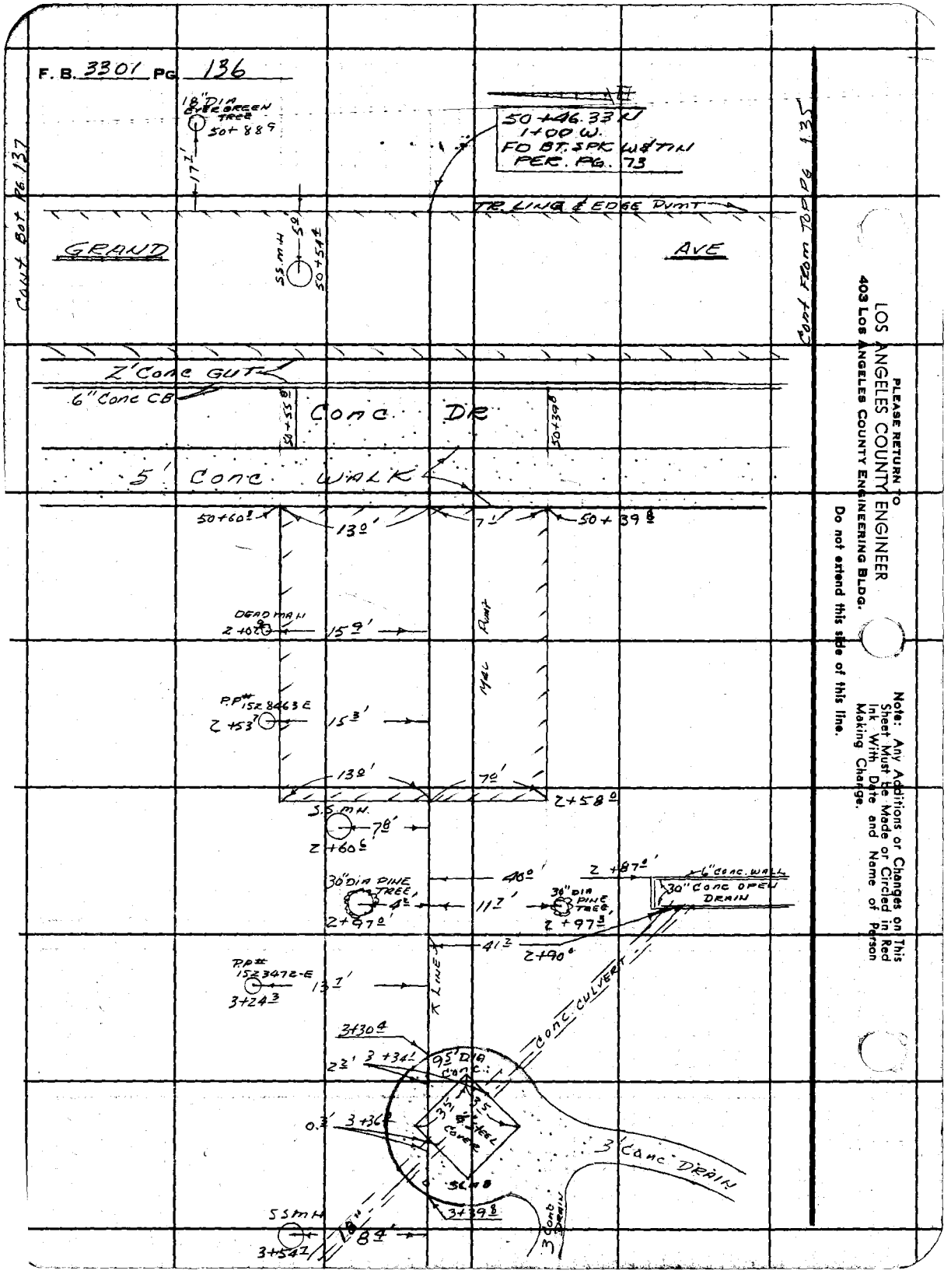

LOS ANGELES COUNTY ENGINEER
403 Los Angeles County Engineering Bldg.

PLEASE RETURN TO

Do not extend this side of this line.

Note: Any Additions or Changes on This Sheet Must be Made or Circled in Red Ink With Date and Name of Person Making Change.

Notes Ck'd by	Survey of CITRUS AVE
Map No.	JN 6112.19 Tape Std °F
Office Work	Surveyed by C.K. LIND
Checked	Notes MOODY Date 4-14-65
Date	Indexed G. J. GALLI

F. B. 3301 PG. 137

CONT. BOT. PG. 138

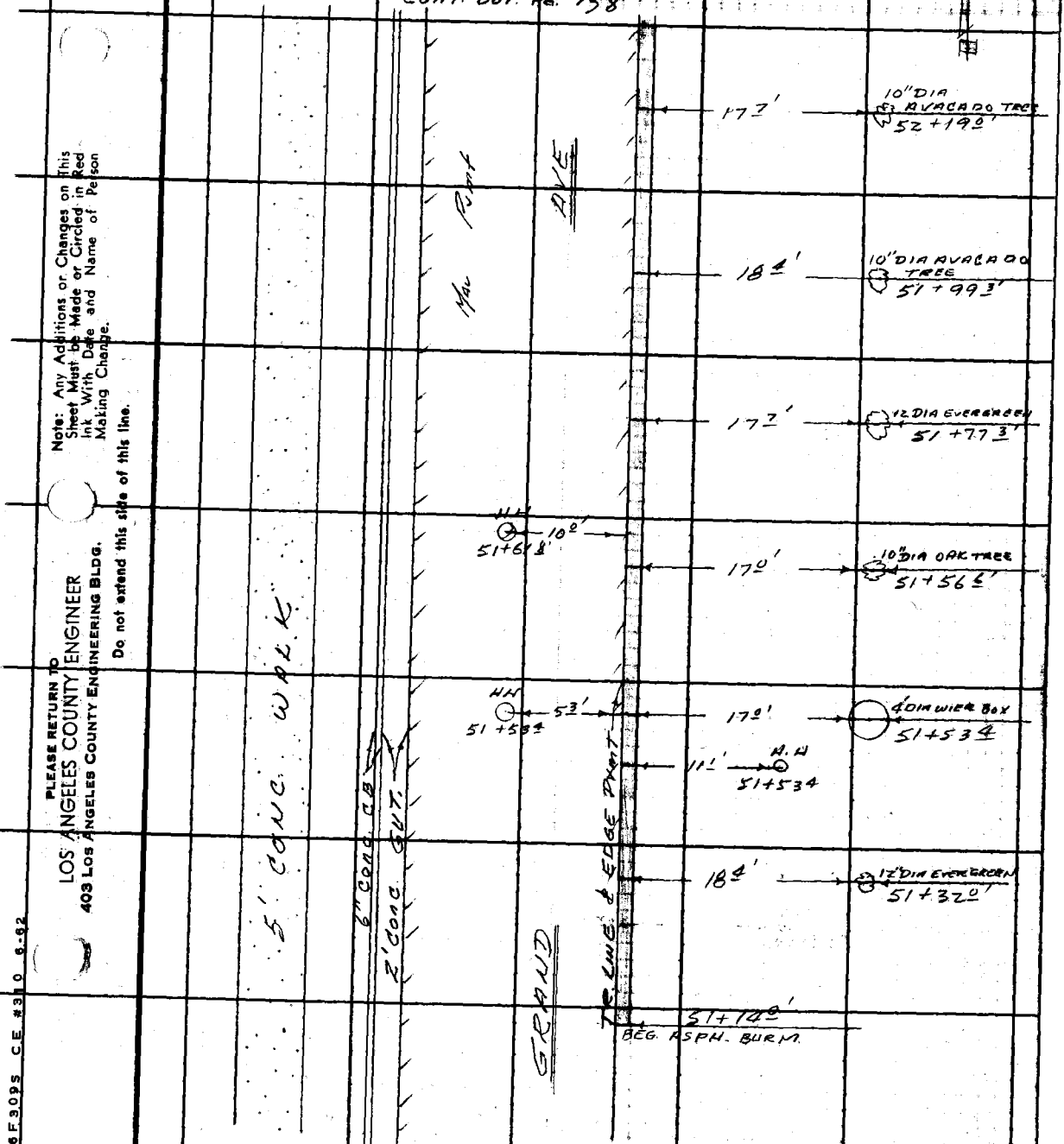

CONT FROM LT. SIDE PG. 137

Note: Any Additions or Changes on This Sheet Must be Made or Circled in Red Ink With Date and Name of Person Making Change.

PLEASE RETURN TO
LOS ANGELES COUNTY ENGINEER
403 LOS ANGELES COUNTY ENGINEERING BLDG.

Do not extend this side of this line.

76F309S CE #310 6-62

F. B. 3301 PG 138

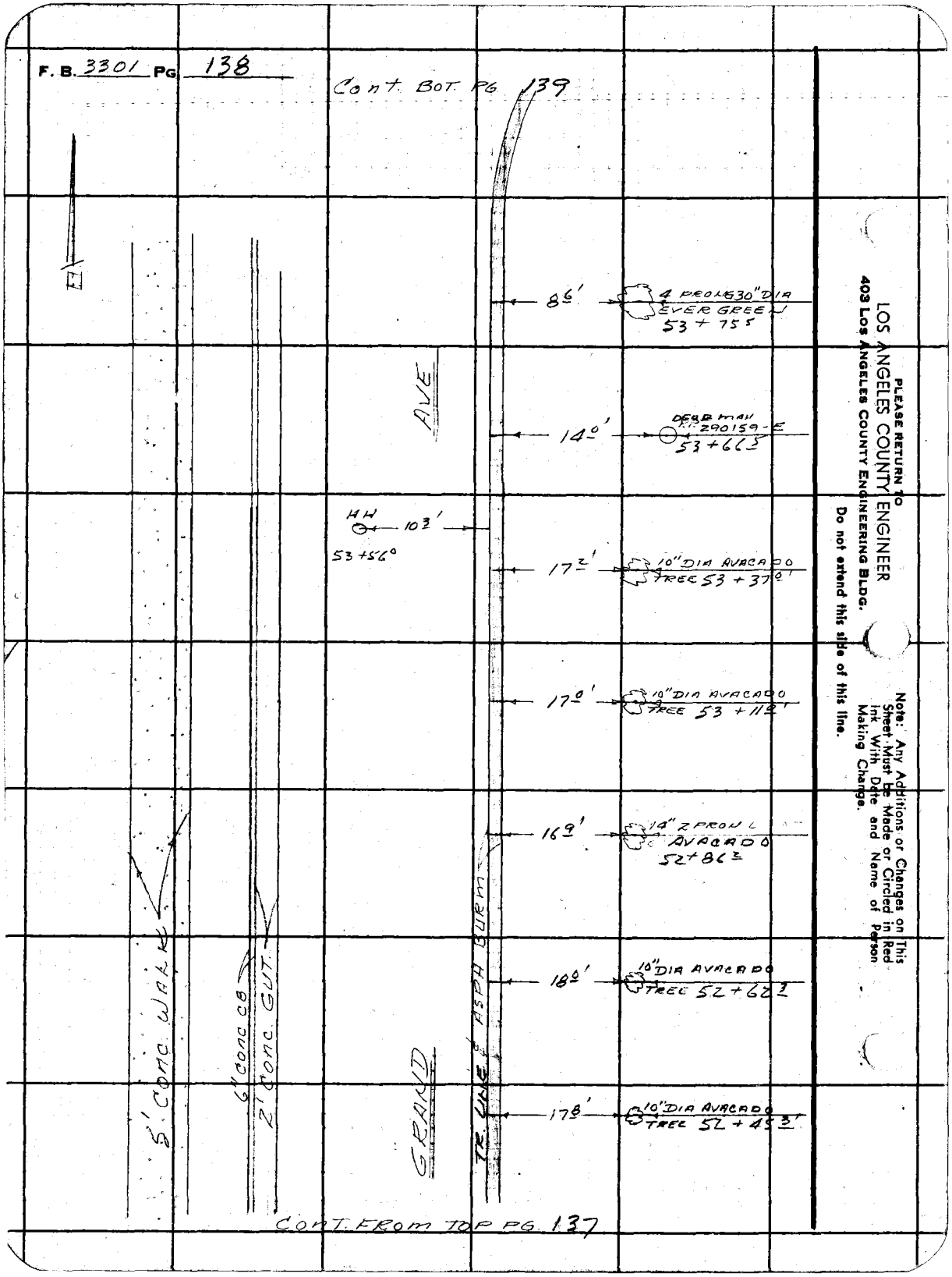

PLEASE RETURN TO
LOS ANGELES COUNTY ENGINEER
403 LOS ANGELES COUNTY ENGINEERING BLDG.
Do not extend this side of this line.

Note: Any Additions or Changes on This Sheet Must be Made or Circled in Red Ink With Date and Name of Person Making Change.

Notes Ck'd by	Survey of CITRUS AVE
Map No.	JN 6112.19 Tape Std °F
Office Work	Surveyed by C.K. LUND
Checked	Notes MOODY Date 4-14-65
Date	Indexed C. J. GALLI

F. B. 3301 PG. 139

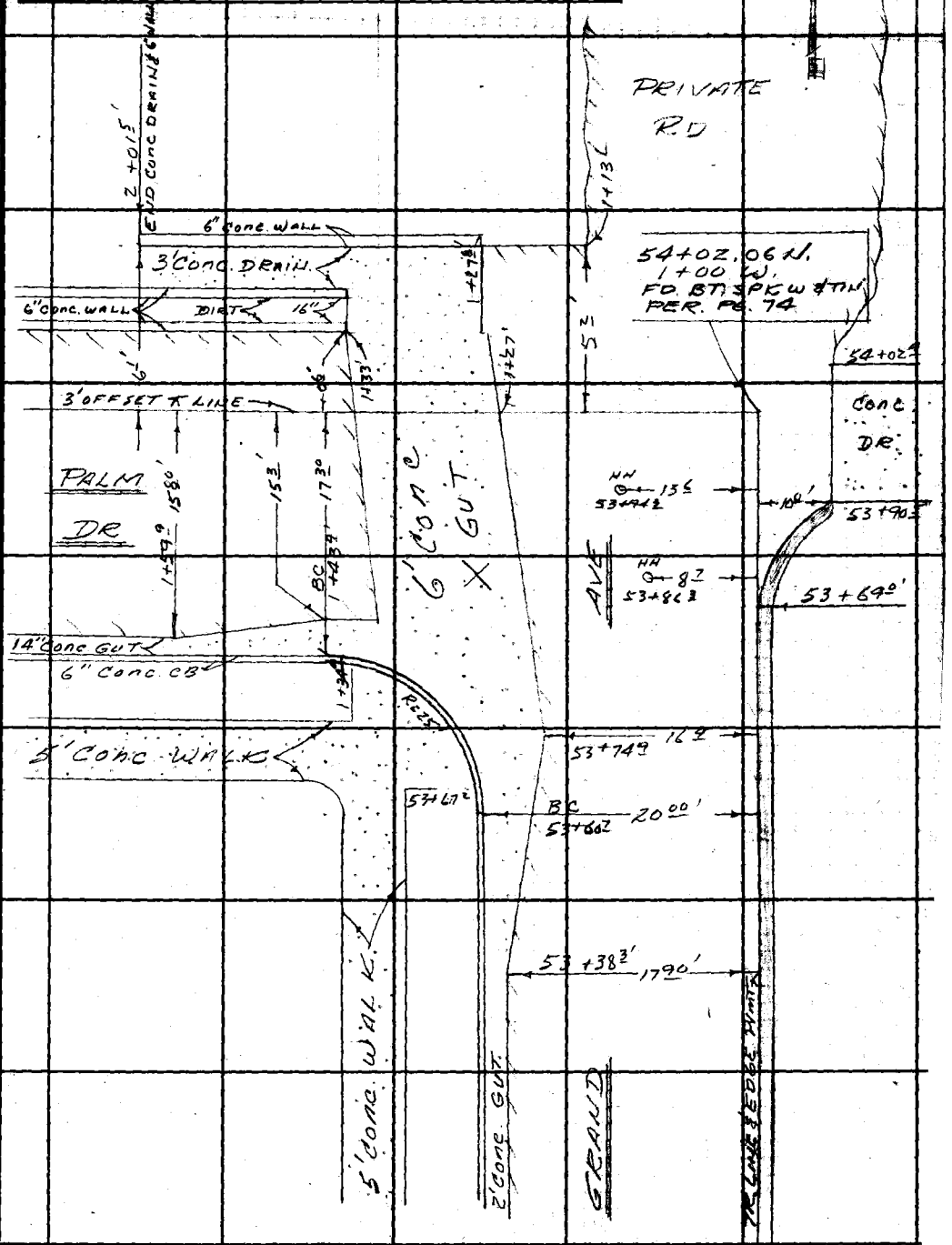

Cont. From TOP PG. 139

Note: Any Additions or Changes on This Sheet Must be Made or Circled in Red Ink With Date and Name of Person Making Change.

Do not extend this side of this line.

PLEASE RETURN TO
LOS ANGELES COUNTY ENGINEER
403 LOS ANGELES COUNTY ENGINEERING BLDG.

76F309S CE #310 6-62

PLEASE RETURN TO
LOS ANGELES COUNTY ENGINEER
403 LOS ANGELES COUNTY ENGINEERING BLDG.

Note: Any Additions or Changes on This Sheet Must Be Made or Circled in Red Ink With Date and Name of Person Making Change.

Do not extend this side of this line.

F.B. 3301 Pg. 148

Profile No. | Notes Red. Date | Plotted Date | Job No. 3644.01 Division No. 4 | F. B. 3301 Pg. 151
X-Sec. No. | Notes Chkd. Date | Checked Date | Survey of GRAND AVE S.D. | Survey by LIND Notes LIND Date 4-20-65 | Map No.

NOTE: ANY ADDITIONS OR CHANGES ON THIS SHEET MUST BE MADE OR CIRCLED IN RED INK, WITH DATE AND NAME OF PERSON MAKING CHANGE.

PLEASE RETURN TO
LOS ANGELES COUNTY ENGINEER
700 Los Angeles County Engineering Bldg.

Do not extend notes this side of this line.

STATION	B. S.	H. I.	F. S.	ELEV.
CROSS SECTIONS				
FOR				
GRAND AVE LINE "G" PROJECT 3701 JN 3644.01				
AND				
CITRUS AVE LINES "A & B" PROJECT 1219 JN 6112.19				
				APRIL 1965
				LIND
				HOODY
				LYBRAND
				WILL

76298 S & E #307—7-65

F.B. 3301 Pg. 152

Job No. Division No. Notes Red. Plotted Profile

Survey of Date Date No.

Survey by Notes Notes Chkd. Checked X-Sec.

Indexed Date Date Date No.

STATION	B. S.	H. I.	F. S.	ELEV.	

76298 S & E #307—7-55

PLEASE RETURN TO

LOS ANGELES COUNTY ENGINEER

700 Los Angeles County Engineering Bldg.

NOTE: ANY ADDITIONS OR CHANGES ON THIS SHEET MUST BE MADE OR CIRCLED IN RED INK, WITH DATE AND NAME OF PERSON MAKING CHANGE.

Do not extend notes this side of this line.

76-L298 CE 307 3-61

PLEASE RETURN TO
LOS ANGELES COUNTY ENGINEER
403 LOS ANGELES COUNTY ENGINEERING BLDG.

NOTE: ANY ADDITIONS OR CHANGES ON THIS SHEET MUST BE MADE OR CIRCLED IN RED INK, WITH DATE AND NAME OF PERSON MAKING CHANGE.

Do not extend notes this side of this line.

STATION	B.S.	H.I.	F.S.	ELEV.	Bott Conc. S.D. Box	
By SD 334	489	728 12		723 23	By SD. 334 723.227	
T.P.	338	710 25	2125	706 87		
0+66 17			782	702 43		T- Line Bott Conc Box
"			797	702 28		8.9 Rt.
"			786	702 39	11° Lt.	"
1+00			720	703 05		T- Line
"			724	703 01		9.06 Rt.
"			724	703 01	11° Lt.	
1+50			624	704 01		T- Line
"			635	703 90		9° Rt.
"			629	703 96	11° Lt.	
2+00.5			537	704 88		T- Line
"			543	704 82		9° Rt
"			536	704 89	11 Lt.	
2+47.5			449	705 76		T- Line
"			446	705 79		9.8 Rt
"			450	705 75	11 Lt.	
3+00			360	706 65		T- Line
"			357	706 68		10.9 Rt.
"			362	706 63	11° Lt.	

Profile Notes Red ____ Plotted ____ Job No. 364401 Division No. 11 F.B. 3301 Pg. 159
No. ____ Date ____ Date ____ Survey of GRAND AVE S.D
~~X-Sec.~~ Notes Chkd. ____ Checked ____ Survey by CKLIND Notes CKL Date 4-65
No. ____ Date ____ Date ____ Map No. ____ Indexed C. J. [illegible] Date ____

76-L298 CE 307 3-61

PLEASE RETURN TO
LOS ANGELES COUNTY ENGINEER
403 Los Angeles County Engineering Bldg.

NOTE: ANY ADDITIONS OR CHANGES ON THIS SHEET MUST BE MADE OR CIRCLED IN RED INK, WITH DATE AND NAME OF PERSON MAKING CHANGE

Do not extend notes this side of this line.

F.B. 3301 Pg. 154 | Job No. 364401 Division No. 11 Notes Red ____ Plotted ____ Profile ____
Survey of GRAND AVE S.D. Date ____ No. ____ X-Sec. ____
Survey by C.K. LIND Notes Chkd. ____ Checked ____ No. ____
Indexed C. J. [illegible] Date 12-63 Date ____ Date ____

STATION	B.S.	H.I.	F.S.	ELEV.	Bott Conc S.D. Box	
		710.25				
3+07.75			3.43	706.82		10.92 Rt
3+08.10			3.40	706.85	4.50 Lt.	
3+08.15			3.43	706.82	10.95 Lt.	
3+31.50			2.95	707.30		℄ - Line
"			2.90	707.35		11.02 Rt
"			2.96	707.29	4.06 Lt.	
"			2.99	707.26	5.00 Lt.	
"			2.91	707.34	9.00 Lt.	℄ 6" Conc pipe →
"			2.95	707.30	13.02 Lt.	
TP.	6.59	713.46	3.38	706.87		
3+50			5.80	707.66		℄ - Line
"			5.79	707.67		11.2 Rt.
"			5.82	707.64	4.2 Lt.	
4+00			4.69	708.77		℄ - Line
			4.62	708.84		10.85 Rt
			4.72	708.74	4.30 Lt.	
4+50			3.67	709.79		℄ - Line
			3.35	710.11		9.52 Rt.
			3.92	709.54	5.5 Lt.	

76-L298 CE 307 3-61

PLEASE RETURN TO
LOS ANGELES COUNTY ENGINEER
403 LOS ANGELES COUNTY ENGINEERING BLDG.

NOTE: ANY ADDITIONS OR CHANGES ON THIS SHEET MUST BE MADE OR CIRCLED IN RED INK, WITH DATE AND NAME OF PERSON MAKING CHANGE.

Do not extend notes this side of this line.

STATION	B. S.	H. I.	F. S.	ELEV.	Bott Conc. S.D. Box
		713 46			
5+00			242	711 04	π-Line
			216	711 30	6° R
			276	710 70	9°5 L.
5+11°			195	711 51	10°20 Lt. F/L 18" Outlet
5+24 58			171	711 75	π-Line
"			159	711 87	3.35 R
"			217	711 29	10°80 L.
T.P.	21 17	728 04	659	706 87	
By SD 334			481	723 23	By S.D. 334 El = 723.23 per pg

Profile Notes Red ____ Plotted ____ Job No. 3644.01 Division No. 11 F.B. 3301 Pg. 155
No. ____ Date ____ Date ____ Survey of GRAND AVE S.D.
X-Sec. Notes Chkd. ____ Checked ____ Survey by C.K. Lind Notes C.K.L. Date 4-65
No. ____ Date ____ Date ____ Map No. ____ Index C. J. Gallo Date ____

76-L298 CE 307 3-61

PLEASE RETURN TO
LOS ANGELES COUNTY ENGINEER
403 LOS ANGELES COUNTY ENGINEERING BLDG.

NOTE: ANY ADDITIONS OR CHANGES ON THIS SHEET MUST BE MADE OR CIRCLED IN RED INK, WITH DATE AND NAME OF PERSON MAKING CHANGE

Do not extend notes this side of this line.

STATION	B.S.	H.I.	F.S.	ELEV.	⊼ LINE LITTLE DALTON WASH	
SD 334				723 23	BM SD 334 EL=	723.23 PER. PG. 13
1+00 E				713 00	11° LT. T. conc. W.	
				716 18	21° " E. MAC. PAV.	
				716 34	50° " MAC. PAV.	
2+00 E				714 85	11° LT T. conc. W	
				718 09	21° " E. MAC. PAV.	
				718 30	50° " MAC. PAV.	
3+00 E				716 73	11° LT T. conc. W	
				720 46	21° " E. MAC. PAV.	
				720 86	50° " MAC. PAV	
3+19 E				716 96	12.5 LT. T conc. W.	
				721 34	21° " E. MAC. PAV	
				721 45	50 " MAC PAV	
3+35.50 E				722 99	13° LT. T conc. W.	

F.B. 3301 Pg. 156 Job No. 3644.01 Division No. 11 Notes Red Plotted Profile
Survey of GRAND AVE S.D. Date Date No. X-Sec.
Survey by C. KLIND Notes MOODY Notes Chkd. Checked
Indexed C. L. [illegible] Date 4-65 Date Date No.

76298 S & E #307—7-55

PLEASE RETURN TO
LOS ANGELES COUNTY ENGINEER
700 LOS ANGELES COUNTY ENGINEERING BLDG.

NOTE: ANY ADDITIONS OR CHANGES ON THIS SHEET MUST BE MADE OR CIRCLED IN RED INK, WITH DATE AND NAME OF PERSON MAKING CHANGE.

Do not extend notes this side of this line.

STATION	B. S.	H. I.	F. S.	ELEV.		
SD 334				723 23	BM SD 334 EL = 723.23 PER PG.	
					INT. LITTLE DALTON WASH & GRAND AVE = "	
					= 1+00 N. & S. PER. PG.	
1+00 S.				724 26		℄ GRAND AVE
				723 68		20 RT. W/4
				722 89		38 " EG
				722 64		40 " FL.
				722 73		40 " DR.
				723 38		45 FW
				723 50		50 " B.W.
				721 52		92 " MAC. PAV.
				720 72		125 " " "
				724 28	20 LT. W/4	
				723 97	36 " MAC. PAV.	
				723 82	50 " " "	
1+60.6 S				723 58		℄ GRAND AVE
				722 96		20 RT W/4
				722 23		38 " EG.
				722 03		40 " FL
				722 71		40 " TC.
				722 96		50 " B.W

Profile Notes Red. ____ Plotted ____ Job No. 3644.01 Division No. 11 F. B. 3301 Pg. 157
No. ____ Date ____ Date ____ Survey of GRAND AVE SD
X-Sec. Notes Chkd. ____ Checked ____ Survey by CK LIND Notes MOODY Date 4-65
No. ____ Date ____ Date ____ Map No. ____ Indexed G. J. [illegible] Date ____

76298 S & E #307—7-55

PLEASE RETURN TO
LOS ANGELES COUNTY ENGINEER
700 LOS ANGELES COUNTY ENGINEERING BLDG.

NOTE: ANY ADDITIONS OR CHANGES ON THIS SHEET MUST BE MADE OR CIRCLED IN RED INK, WITH DATE AND NAME OF PERSON MAKING CHANGE.

Do not extend notes this side of this line.

STATION	B. S.	H. I.	F. S.	ELEV.		
1+60.6 "S."				72324	14 LT. BRK	
				72283	25 " FL.	
				72298	50 "	
2+00 "S"				72339		℄ GRAND AVE
3+00 "S"				72224		" " "
1+36° N.				72484		" " "
				72504		18 RT. W/4
				72485		33 " EG.
				72474		35 " FL
				72476		35 " TC.
				72500		50 "
1+47.6 N.				72497		℄ GRAND AVE
				72404	18 LT. W/4	
				72312	36 " EG.	
				72304	38 " FL.	
				72370	38 " T.C.	
				72372	44 " B.W.	
				72333	53 " T.C	
				72277	53 " B.TC.	
				72209	90 " MAC. PAV.	

F. B. 3301 Pg. 158 | 3644.01 Job No. Division No. 11 Notes Red. Plotted Profile
Survey of GRAND AVE S.D. Date Date No.
Survey by C.K. LIND Notes MOODY Notes Chkd. Checked X-Sec.
Indexed C. J. GALLE Date 4-65 Date Date No.

76298 S & E #307—7-55

PLEASE RETURN TO
LOS ANGELES COUNTY ENGINEER
700 LOS ANGELES COUNTY ENGINEERING BLDG.

NOTE: ANY ADDITIONS OR CHANGES ON THIS SHEET MUST BE MADE OR CIRCLED IN RED INK, WITH DATE AND NAME OF PERSON MAKING CHANGE.

Do not extend notes this side of this line.

STATION	B. S.	H. I.	F. S.	ELEV.		
1+70 N.				72526		℄ GRAND AVE
2+				72650	℄ INT. GRAND AVE	FOOTHILL BLVD = 1+00 E & W
1+37 W.				72499		
1+83 W				72338		℄ FOOTHILL BLVD.
				72320		8 RT. BRK.
				72247		21 " FL
				7237		40 "
				72257	15 LT W/4	
				72148	29 " EG.	
				72144	30 " FL	
				72213	30 " TC.	
				72217	36 " BW	
2+00 W				72282		℄ FOOTHILL BLVD.
				72477		80.5 RT. T.S. RAIL
				72473		86.0 " " N. "
1+05 E.				72619		℄ FOOTHILL T. RAIL
1+13 E				72627		" " " "
1+42 E				72620		
1+66.5 E				72347		20 LT. FL 24" conc P

Profile Notes Red. Plotted Job No. 3644.01 Division No. 11 F. B. 3361 Pg. 159
No. Date Date Survey of GRAND AVE S.D.
X-Sec. Notes Chkd. Checked Survey by C.K. LUND Notes MOODY Date 4-65
No. Date Date Map No. Indexed C. J. GALLY Date

76298 S & E #307—7-55

PLEASE RETURN TO
LOS ANGELES COUNTY ENGINEER
700 LOS ANGELES COUNTY ENGINEERING BLDG.

NOTE: ANY ADDITIONS OR CHANGES ON THIS SHEET MUST BE MADE OR CIRCLED IN RED INK, WITH DATE AND NAME OF PERSON MAKING CHANGE.

Do not extend notes this side of this line.

STATION	B. S.	H. I.	F. S.	ELEV.		
1+83 E				72674		℄ FOOTHILL
				72668		18 RT W/4
				72610		38 " EG.
				72595		40 " FL
				72690		40 " TC.
				72702		46 " BC.
				72633	10 LT W/4	
				72592	18 " EG	
				72588	20 " FL.	
				72663	20 " TC	
				7271	50 "	
2+41 4				72723	15' LT. SMH	E. RIM
				72724		W. RIM
				713 87	INVERT 15" INLET W.	
				713 58	INVERT 12" OUTLET N.E.	
					Rim 727.23	727.24
					- 12.11	- 12.66
					T.P. 715.12	714.58
					- 1.25	- 1.00
					INVERT 713.87	713.58

F. B. 3301 Pg. 1/60 Job No. 3644.01 Division No. 11 Notes Red. Plotted Profile
Survey of GRAND AVE S.D. Date Date No.
Survey by C.K. LIND Notes MOODY Notes Chkd. Checked X-Sec.
Indexed C. J. [illegible] Date 4-65 Date Date No.

76298 S & E #307—7-55

PLEASE RETURN TO
LOS ANGELES COUNTY ENGINEER
700 LOS ANGELES COUNTY ENGINEERING BLDG.

NOTE: ANY ADDITIONS OR CHANGES ON THIS SHEET MUST BE MADE OR CIRCLED IN RED INK, WITH DATE AND NAME OF PERSON MAKING CHANGE.

Do not extend notes this side of this line.

STATION	B. S.	H. I.	F. S.	ELEV.		
2+13 N				726.11	TOP S. RAIL	
2+19 N				726.08	" N. "	
2+25 N	S. M.H.			725.90	N. RIM	29 RT
				725.90	S. "	
				714.95	15" INLET N.	"INVERT"
				714.63	15" OUTLET E.	INVERT

	INLET N.	OUTLET E.
RIM ELEV	725.90	725.90
	- 9.80	- 9.77
T. PIPE	716.10	715.93
	- 1.25	- 1.25
INVERT	714.85	714.63

Profile Notes Rod. Plotted Job No. 3644.01 Division No. 11 F. B. 3301 Pg. 141
No. Date Date Survey of GREENWOOD AVE SD
X-Sec. Notes Chkd. Checked Survey by [illegible] Notes [illegible] Date 4-65
No. Date Date Map No. Indexed [illegible]

76298 S & E #307—7-55

PLEASE RETURN TO
LOS ANGELES COUNTY ENGINEER
700 LOS ANGELES COUNTY ENGINEERING BLDG.

NOTE: ANY ADDITIONS OR CHANGES ON THIS SHEET MUST BE MADE OR CIRCLED IN RED INK, WITH DATE AND NAME OF PERSON MAKING CHANGE.

Do not extend notes this side of this line.

F. B. 3301 Pg. 162 | Job No. 364401 Division No. 11 | Notes Red. Date | Plotted Date | Profile No.
Survey of GRAND AVE S.D. | Notes Chkd Date | Checked Date | X-Sec. No.
Survey by CKLUND Notes MOODY
Indexed C. J. GAU Date 4-25

STATION	B. S.	H. I.	F. S.	ELEV.	GRAND AVE ℄	
				72640	℄	
2+596 N				72669		17 RT. 4/4
				72691		35⁴ " EG.
				72685		37⁴ " FL
				72690		37⁹ " TC
				7268		50 "
				72617	11 LT. E.P.	
				7247	50 "	
3+087				72633	GRAND AVE ℄	
				72647		21 RT EP
				7262		25 " FL
				7272		50 "
				72588	10 LT BRK	
					~~12~~ " "	
				72495	30 " FL.	
				72560	40 " EG.	
				72551	42 " FL	
				72614	42 " TC	
				7248	50 "	
SD 334				72323	BM. SD 334 EL. = 723.23	

76298 S & E #307—7-55

PLEASE RETURN TO
LOS ANGELES COUNTY ENGINEER
700 LOS ANGELES COUNTY ENGINEERING BLDG.

NOTE: ANY ADDITIONS OR CHANGES ON THIS SHEET MUST BE MADE OR CIRCLED IN RED INK, WITH DATE AND NAME OF PERSON MAKING CHANGE.

Do not extend notes this side of this line.

STATION	B. S.	H. I.	F. S.	ELEV.	GRAND AVE	
By S.D. 334				723 23	By S.D. 334 El=	723.23 per sq. 13
3+50				72 634		℄
"				72 650		13 R. E.PVMT
"				72 65		25 "
"				72 74		50 "
"				72 595	10 L. Brk	
"				72 527	30 " F/L	
"				72 575	40 " EG	
"				72 558	42 " FL	
"				72 625	42 " TL	
"				72 54	50 " PL	
4+00				72 675		℄
				72 677		13 R. E.P.
				72 72		25 "
				72 800		50 "
				72 638	10 L Brk	
				72 548	30 " F/L	
				72 587	40 " EG	
				72 579	42 " FL	
				72 640	42 " TL	
				72 59	50 " P.L.	

Profile Notes Red. ____ Plotted ____ Job No. 364401 Division No. 11 F. B. 3301 Pg. 163
No. ____ Date ____ Date ____ Survey of GRAND AVE S.D.
X-Sec. Notes Chkd. ____ Checked ____ Survey by CK LND Notes CKL Date 4-65
No. ____ Date ____ Date ____ Map No. ____ Indexed C. J. GALLI Date ____

76298 S & E #307—7-55

PLEASE RETURN TO
LOS ANGELES COUNTY ENGINEER
700 LOS ANGELES COUNTY ENGINEERING BLDG.

NOTE: ANY ADDITIONS OR CHANGES ON THIS SHEET MUST BE MADE OR CIRCLED IN RED INK, WITH DATE AND NAME OF PERSON MAKING CHANGE.

Do not extend notes this side of this line.

STATION	B. S.	H. I.	F. S.	ELEV.		
5+00				72785		℄
"				72779		13 R. EP
"				7280		25 "
"				7283		50 "
"				72742	10 L. Brwc	
"				72599	30 L FL	
"				72632	40 " EG	
"				72621	42 " FL	
"				72684	42 " TC	
"				7264	50 " PL	
5+24'		SMH		72804	N. RIM	5² Rt.
				72804	S. RIM	
				71617	INVERT 15" INLET N.	
				71610	INVERT 15" OUTLET S.	
					RIM ELEV = 72804	728.04
					10.62	10.69
					T.P. 717.42	717.35
					1.25	1.25
					INVERT 716.17	716.10

F. B. 3301 Pg. 164 Job No. 3644.01 Division No. 11 Notes Red. Plotted Profile
Survey of GRAND AVE S.D. Date Date No.
Survey by CK. LIND Notes CKL Notes Chkd. Checked X-Sec.
Indexed C. I. GALLI Date Date Date No.

76298 S & E #307—7-55

PLEASE RETURN TO
LOS ANGELES COUNTY ENGINEER
700 LOS ANGELES COUNTY ENGINEERING BLDG.

NOTE: ANY ADDITIONS OR CHANGES ON THIS SHEET MUST BE MADE OR CIRCLED IN RED INK, WITH DATE AND NAME OF PERSON MAKING CHANGE.

Do not extend notes this side of this line.

STATION	B. S.	H. I.	F. S.	ELEV.	GRAND	AVE
6+00				72798		℄
"				72791		13 R. E.P.
"				7285		25 "
"				7285		50 "
"				72752	10 L. BRK	
"				72649	30 " FL	
"				72678	40 " EG	
"				72669	42 " FL	
"				72673	42 " TL DRIVE	
"				72749	50 " PL	
T.P.	@ 6+00			72797		

Profile Notes Red. Plotted Job No. 3644.01 Division No. 11 F. B. 3301 Pg. 16
No. Date Date Survey of GRAND AVE SD
X-Sec. Notes Chkd. Checked Survey by C.K. LIND Notes C.K.G. Date 4-65
No. Date Date Map No. Indexed C. J. GALTI Date

76298 S & E #307—7-55

PLEASE RETURN TO
LOS ANGELES COUNTY ENGINEER
700 LOS ANGELES COUNTY ENGINEERING BLDG.

NOTE: ANY ADDITIONS OR CHANGES ON THIS SHEET MUST BE MADE OR CIRCLED IN RED INK, WITH DATE AND NAME OF PERSON MAKING CHANGE.

Do not extend notes this side of this line.

STATION	B. S.	H. I.	F. S.	ELEV.	GRAND	AVE
7+00				72793		℄
				72762		13 R. EP
				72 73		20 " FL
				72 81		30 " BRK
				72 82		50 " PL
				72757	10 L. BRK	
				72690	30 " FL	
				72725	40 " EG	
				72710	42 " FL	
				72772	42 " TC	
				72790	50 " PL	
8+00				72776		℄
				72766		13 R.
				7274		20 "
				7283		30 "
				7284		50 "
				72760	10 L.	
				72729	30 "	
				72774	40 "	
				72758	42 "	
				72823	42 "	
				7277	50 "	

F. B. 3301 PG. 166 Job No. 3644.01 Division No. 11 Notes Red. Plotted Profile No.
Survey of GRAND AVE S.D. Date Date X-Sec.
Survey by C.K. LIND Notes C.K.L. Notes Chkd. Checked
Indexed C. J. GALE Date Date Date No.

76298 S & E #307—7-55

PLEASE RETURN TO
LOS ANGELES COUNTY ENGINEER
700 LOS ANGELES COUNTY ENGINEERING BLDG.

NOTE: ANY ADDITIONS OR CHANGES ON THIS SHEET MUST BE MADE OR CIRCLED IN RED INK, WITH DATE AND NAME OF PERSON MAKING CHANGE.

Do not extend notes this side of this line.

STATION	B. S.	H. I.	F. S.	ELEV.			
8+24 I	Syh			728 21	N. Rim		5° Rt.
				728 18	S. Rim		
				717 42	Invert 15" Inlet N.		
				717 33	" 15" Outlet S.		
					Rim Elev=	728.21	728.18
					Rod	9.54	9.60
					T.P	718.67	718.58
					Dia	1.25	1.25
					Invert	717.42	717.33
8+44 2				726 55	FL 12" Pipe		17° Rt.
8+58 9				728 48			℄
"				728 24	10 " Brk		
"				727 85	30 " FL		
"				728 00	40 " EG	End Conc Curb & Gutt.	
"				727 84	42 " FL		
"				728 50	42 " TL		
"				727 1	50 " PL		
"							

Profile Notes Red. ____ Plotted ____ Job No. 3644.01 Division No. 11 F. B. 3301 Pg. 167
No. ____ Date ____ Date ____ Survey of GRAND AVE SD
X-Sec. Notes Chkd. ____ Checked ____ Survey by CK. LIND Notes CKL Date 4-65
No. ____ Date ____ Date ____ Map No. ____ Indexed C. J. GALLIS Date ____

76298 S & E #307—7-55

PLEASE RETURN TO
LOS ANGELES COUNTY ENGINEER
700 LOS ANGELES COUNTY ENGINEERING BLDG.

NOTE: ANY ADDITIONS OR CHANGES ON THIS SHEET MUST BE MADE OR CIRCLED IN RED INK, WITH DATE AND NAME OF PERSON MAKING CHANGE.

Do not extend notes this side of this line.

F. B. 3301 Pg. 129 | Job No. 3644.01 Division No. 11
Survey of GRAND AVE S.D.
Survey by CK. LUNA Notes MOODY
Indexed C. J. GALLI Date 4-65

Profile No. ____ Plotted ____ Date ____ Notes Red. ____ Date ____
X-Sec. No. ____ Checked ____ Date ____ Notes Chkd. ____ Date ____

STATION	B. S.	H. I.	F. S.	ELEV.	GRAND	AVE (UNDER GRAND)
8+67.20				720.06	18.38 Lt.	F/L 60" CONC PIPE
8+68.2				724.40	16.9 Lt.	F/L 18" C.I.P.
8+70.1				724.40	16.9 Lt.	F/L 15" C.I.P.
8+94.3				724.30	15.6 Lt.	F/L 24" C.I.P.

76-L298 CE 307 3-61

PLEASE RETURN TO
LOS ANGELES COUNTY ENGINEER
403 LOS ANGELES COUNTY ENGINEERING BLDG.

NOTE: ANY ADDITIONS OR CHANGES ON THIS SHEET MUST BE MADE OR CIRCLED IN RED INK, WITH DATE AND NAME OF PERSON MAKING CHANGE.

Do not extend notes this side of this line.

STATION	B.S.	H.I.	F.S.	ELEV.		
8+61.5				72 844		℄
				72 781	42 L. T. BANK	
				72 66	50 "	
				72 56	100 "	
8+75.0				72 856		℄
				72 759	24° L. BRK	PROFILE OF DITCH
				72 596	24° " "	FLOWS WEST
				72 32	43° " "	
				72 18	50 " "	
				72 05	100 " "	
8+89.0				72 861		℄
				72 71	50 L. T BANK	
				72 73	100 "	
8+90.0				72 649	FL 12" C.I.P.	18.5 Rt.
9+00				72 876		℄
				72 866		12.0 Rt. E.P.
				72 848		25°
				72 90		50°
				72 847	10° L. BRK	
				72 826	25° L.	
				72 768		

Profile Notes Red ____ Plotted ____ Job No. 36440.01 Division No. 11 F.B. 3301 Pg. 169
No. ____ Date ____ Date ____ Survey of GRAND AVE S.D.
X-Sec. Notes Chkd. ____ Checked ____ Survey by C.K. LIND Notes MOORY Date 4-65
No. ____ Date ____ Date ____ Map No. ____ Indexed C. J. GALLI Date ____

76-L298 CE 307 3-61

PLEASE RETURN TO
LOS ANGELES COUNTY ENGINEER
403 LOS ANGELES COUNTY ENGINEERING BLDG.

NOTE: ANY ADDITIONS OR CHANGES ON THIS SHEET MUST BE MADE OR CIRCLED IN RED INK, WITH DATE AND NAME OF PERSON MAKING CHANGE

Do not extend notes this side of this line.

STATION	B.S.	H.I.	F.S.	ELEV.	GRAND AVE	
BM SD 335				728.29	BM SD. 335 EL=	728.294 PER PG 13
10+00				729.08		℄
				728.95		120' RT. E.P.
				727.41		20° " FL.
				728.82		25° " BrK.
				729.2		50° "
				728.81	10° LT. BrK	
				728.71	30° " E.P	
				728.3	50° "	
10+44.9'				725.65	14.8' LT. FL. Conc. Box.	
10+78.0'				729.45		℄
				729.38		11° RT BrK
				728.81		15° " E.P.
				727.95		22° " FL.
				728.92		28 " BrK
				729.3		50 "
				728.98	12.7 LT. E.P & TB	
				726.5	14° " B.B	
				726.2	18° " FL.	
				726.3	22° " BB	
				728.2	26° TB	

F.B. 3301 PG. 170
Job No. 3644.01 Division No. 11 Notes Red Plotted Profile
Survey of GRAND AVE Date Date No. X-Sec.
Survey by C.K. LINE Notes MOODY Notes Chkd. Checked
Indexed C. J. [illegible] Date 4-65 Date Date No.

76-L298 CE 307 3-61

PLEASE RETURN TO
LOS ANGELES COUNTY ENGINEER
403 LOS ANGELES COUNTY ENGINEERING BLDG.

NOTE: ANY ADDITIONS OR CHANGES ON THIS SHEET MUST BE MADE OR CIRCLED IN RED INK. WITH DATE AND NAME OF PERSON MAKING CHANGE.

Do not extend notes this side of this line.

STATION	B.S.	H.I.	F.S.	ELEV.	GRAND AVE			
10+78.0				726.6	50 LT.			
11+02.8				729.59	N. RIM		5.0 RT. S.M.H.	
				729.59	S "			
				718.45	15" INLET N.		"INVERT"	
				718.96	8" INLET E.		"	
				718.44	15" OUTLET S		"	
					RIM ELEV.=	729.59	729.59	729.59
						9.89	9.96	9.90
					T.P.	719.70	719.63	719.69
						1.25	0.67	1.25
					INVERT.	718.45	718.96	718.44

Profile No. ____ Notes Red ____ Plotted ____ Job No. 364401 Division No. 11 F.B. 3301 Pg. 171
Date ____ Date ____ Survey of GRAND AVE S.D.
~~X-Sec.~~ No. ____ Notes Chkd. ____ Checked ____ Survey by C.K. LIND Notes MOORY Date 4-65
Date ____ Date ____ Map No. ____ Indexed C. J. GALLI Date ____

76-L298 CE 307 3-61

PLEASE RETURN TO
LOS ANGELES COUNTY ENGINEER
403 LOS ANGELES COUNTY ENGINEERING BLDG.

NOTE: ANY ADDITIONS OR CHANGES ON THIS SHEET MUST BE MADE OR CIRCLED IN RED INK. WITH DATE AND NAME OF PERSON MAKING CHANGE

Do not extend notes this side of this line.

STATION	B. S.	H. I.	F. S.	ELEV.	MEDA AVE ⊼ LINE	
11+07 59 = 1+00 E. ALONG ⊼ LINE MEDA AVE						
0+50				7275		⊼ LINE PRO.
0+76				72879	T. Conc.	" "
0+86				72899	E.P	" "
1+00				72966		⊼ LINE
1+11				72948	BrK	"
1+25				72818	FL	"
1+50				72921		"
				72867		18 RT FL.
				72927		18 " TC.
				7293		30 " P/L
				72905	18 LT FL.	
				72972	18 " TC.	
				72975	30 " P/L	
1+90				72990		
				72941		18 RT. FL.
				72994		18 " TC
				7299		30 " P/L
				968	18 LT FL	
				730 30	18 " TC.	

F. B. 3301 PG. 172 Job No. 364401 Division No. 11 Notes Red Plotted Profile
Survey of GRAND AVE S.D. Date Date No. X-Sec.
Survey by CK. LIND Notes MOODY Notes Chkd. Checked
Indexed C. J. GALLI Date 4-65 Date Date No.

76-L298 CE 307 3-61

PLEASE RETURN TO
LOS ANGELES COUNTY ENGINEER
403 LOS ANGELES COUNTY ENGINEERING BLDG.

NOTE: ANY ADDITIONS OR CHANGES ON THIS SHEET MUST BE MADE OR CIRCLED IN RED INK, WITH DATE AND NAME OF PERSON MAKING CHANGE.

Do not extend notes this side of this line.

STATION	B.S.	H.I.	F.S.	ELEV.		
1+90				730 3	30 LT. P/L	
2+90				731 44		⊼ LINE
				730 90		18 RT FL
				731 45		18 " T.C. DE
				731 6		30 " P/L
				731 16	18 LT FL	
				731 83	18 " TC	
				731 8	30 " P/L	
4+55²						5 RT. S.M.H.
				734 85	E. RIM	
				734 79	W. "	
				726 54	INVERT 8" INLET E.	
				726 40	" 8" OUTLET W.	
					Rim 734.85	734.79
					7.64	7.72
					T.P. 727.21	727.07
					0.67	0.67
					INVERT 726.54	726.40

Profile No. X-Sec. No. Notes Red Date Notes Chkd. Date Plotted Date Checked Date Job No. 3644.01 Division No. 11 Survey of GRAND AVE SD. Survey by C.K. LIND Notes MOORE Date 4-65 Map No. Indexed C. J. GALLI Date F.B. 3301 Pg. 173

76-L298 CE 307 3-61

PLEASE RETURN TO
LOS ANGELES COUNTY ENGINEER
403 LOS ANGELES COUNTY ENGINEERING BLDG.

NOTE: ANY ADDITIONS OR CHANGES ON THIS SHEET MUST BE MADE OR CIRCLED IN RED INK, WITH DATE AND NAME OF PERSON MAKING CHANGE

Do not extend notes this side of this line.

F.B. 3301 PG. 174 | Job No. 3644.01 | Division No. 11 | Notes Red. | Plotted | Profile
Survey of GRAND AVE S.D. | Date | Date | No. | X-Sec.
Survey by CK LIND Notes MOODY | Notes Ckd. | Checked | No.
Indexed C. J. GALLI Date 4-65 | Date | Date

STATION	B.S.	H.I.	F.S.	ELEV.	GRAND AVE ℄	
11+48				729 92		
				72979		12 RT. EP
				7286		20 " FL.
				7291		30 "
				7298		50
				72934	14 LT. EP & TB.	
				7266	18 " BB.	
				7266	20 " FL	
				7267	24 " B3	
				7281	25 " TB	
				7273	50	
11+88				73019		
				73000		12 RT EP
				7287		20 " FL
				7294		30 "
				7300		50 "
				72978	14 LT. EP & TB	
				7269	18 " BB	
				7268	20 " FL	
				7269	24 " B3	
				7286	25 " TB	

76-L298 CE 307 3-61

PLEASE RETURN TO
LOS ANGELES COUNTY ENGINEER
403 LOS ANGELES COUNTY ENGINEERING BLDG.

NOTE: ANY ADDITIONS OR CHANGES ON THIS SHEET MUST BE MADE OR CIRCLED IN RED INK, WITH DATE AND NAME OF PERSON MAKING CHANGE.

Do not extend notes this side of this line.

STATION	B.S.	H.I.	F.S.	ELEV.	GRAND AVE ℄	
11+88				7279	50 LT	
12+88				73096		℄
				73076		12 RT EP
				7294		20 " FL
				7301		30 "
				7303		50 "
				73055	14 LT EP TB	
				7281	18 " BB	
				7276	20 " FL	
				7278	25 " BB	
				7295	26 " TB	
				7288	50 "	
SD 336				73049	S.D. 336 EL: 730.49 PER PG. 14	
13+25				73137	N. RIM	5 RT. SMH.
				73135	S. "	
				71931	15" INLET N.	INVERT ELEV.
				71930	15" OUTLET S.	" "
					RIM 731.37	731.35
					10.81	10.80
					T.P. 720.56	720.55
					1.25	1.25
					INVERT 719.31	719.30

Profile Notes Red. Plotted Job No. 3644.01 Division No. F.B. 3301 Pg. 175
No. Date Date Survey of GRAND AVE SD
X-Sec. Notes Chkd. Checked Survey by C.K. LIND Notes MAP Date 4-65
No. Date Date Map No. Indexed E. J. GALLI Date

76-L298 CE 307 3-61

PLEASE RETURN TO
LOS ANGELES COUNTY ENGINEER
403 Los Angeles County Engineering Bldg.

NOTE: ANY ADDITIONS OR CHANGES ON THIS SHEET MUST BE MADE OR CIRCLED IN RED INK, WITH DATE AND NAME OF PERSON MAKING CHANGE

Do not extend notes this side of this line.

F.B. 3301 Pg. 176 | Job No. 364401 | Division No. 11 | Notes Red. | Plotted | Profile
Survey of GRAND AVE S.D. | Date | No. | X-Sec.
Survey by CLELAND Notes MOODY | Notes Chkd. | Checked | No.
Indexed G. J. GAULT Date 4-65 | Date | Date

STATION	B. S.	H. I.	F. S.	ELEV.	GRAND AVE ℄	℄
14+00				73211		℄
				73184		12 RT EP
				7305		20 " FL
				7310		30 " PL
				7312		50 "
				73165	14 LT EP & T.B	
				7283	18 " BB	
				7282	20 " FL	
				7286	25 " BB	
				7302	26 " TB	
				7305	50 "	
15+02				73286		℄
				73256		12 RT EP
				7318		20 " FL
				7322		30 " P/L
				7324		50
				73237	12 LT EP & TB	
				7298	18 " BB	
				7295	20 " FL	
				7295	25 " BB	
				7318	26 " TB	
				7315	50 "	

76-L298 CE 307 3-61

PLEASE RETURN TO
LOS ANGELES COUNTY ENGINEER
403 LOS ANGELES COUNTY ENGINEERING BLDG.

NOTE: ANY ADDITIONS OR CHANGES ON THIS SHEET MUST BE MADE OR CIRCLED IN RED INK, WITH DATE AND NAME OF PERSON MAKING CHANGE.

Do not extend notes this side of this line.

STATION	B.S.	H.I.	F.S.	ELEV.				
15+37 I				73323	N. RIM		5 RT. SMH	
				73321	S. RIM			
				72016	15" INLET N.	INVERT ELEV.		
				72043	10" INLET E.	" "		
				72016	15" OUTLET S.	" "		
					Rim	733.23	733.22	733.21
						11.82	11.96	11.80
					TP	721.41	721.26	721.41
						1.25	0.83	1.25
					INVERT	720.16	720.43	720.16
15+42 53	℄ INT. GRAND AVE & BENNETT AVE = 1+00 E & W PER.							
				73317			℄	
1+40 W.				73198			℄	
				73119			23 RT E.G.	
FLOW IS WEST				73115			24 " FT.	
				73161			24 " TC.	
				73169			29 " BW.	
				73116	23 LT E.G.			
				73109	24 " FT.			
				73169	24 " TC.			
				7317	30 "			

Profile No. ____ Notes Red ____ Plotted ____ Job No. 3644.01 Division No. 11 F.B. 3301 Pg. 177
Date ____ Date ____ Survey of GRAND AVE S.D.
X-Sec. No. ____ Notes Chkd. ____ Checked ____ Survey by CK. LIND Notes [illegible] Date 4-15
Date ____ Date ____ Map No. ____ Indexed C. J. GALLI Date ____

76-L298 CE 307 3-61

PLEASE RETURN TO
LOS ANGELES COUNTY ENGINEER
403 LOS ANGELES COUNTY ENGINEERING BLDG.

NOTE: ANY ADDITIONS OR CHANGES ON THIS SHEET MUST BE MADE OR CIRCLED IN RED INK, WITH DATE AND NAME OF PERSON MAKING CHANGE

Do not extend notes this side of this line.

STATION	B. S.	H. I.	F. S.	ELEV.	BENNETT AVE	⊼ LINE
1+76				73332		⊼ LINE
				73304		8 RT EP
				7330		11 " FL
				7330		40 "
				73328	11 LT. 1/4	
				73308	23 " EG.	
				73298	24 " FL	
				73361	24 " TC.	
				73394	38 " BW	
2+16				73367		⊼ LINE
				73330		8 RT EP.
				7333		11 " FL
				7336		40 "
				73355	11 LT 1/4	
				73344	23 " EG.	
				73335	24 " FL	
				73395	24 " TC.	
				73431	38 " BW	

F.B. 3301 Pg. 178 Job No. 3644.01 Division No. 11 Notes Red Plotted Profile
Survey of GRAND AVE S.D. Date Date No. X-Sec.
Survey by C.K. LIND Notes MOODY Notes Chkd. Checked
Indexed C. L. [illegible] Date 4-65 Date Date No.

76-L298 CE 307 3-61

PLEASE RETURN TO
LOS ANGELES COUNTY ENGINEER
403 LOS ANGELES COUNTY ENGINEERING BLDG.

NOTE: ANY ADDITIONS OR CHANGES ON THIS SHEET MUST BE MADE OR CIRCLED IN RED INK. WITH DATE AND NAME OF PERSON MAKING CHANGE.

Do not extend notes this side of this line.

STATION	B.S.	H.I.	F.S.	ELEV.	BENNETT AVE ℄ LINE	
3+16				73510	℄ LINE	
				73474		8 RT
				7346		11 "
				7350		40 "
				73489	11 LT 1/4	
				73449	23 " EG.	
				73438	24 " FL	
				73502	24 " TC.	
				73540	38 " BW	
4+67.4				73728	E RIM	5 RT. SMH.
				73727	W "	
				72775	10" INLET E.	"INVERT ELEV"
				72790	8" INLET N.	" "
				72766	10" OUTLET W	" "

	EAST	NORTH	WEST
RIM	737.28	737.28	737.27
	8.70	8.71	8.78
T.P.	728.58	728.57	728.49
	0.83	0.67	0.83
INVERT	727.75	727.90	727.66

Profile Notes Red ____ Plotted ____ Job No. 364401 Division No. 11 F.B. 3301 Pg. 179
No. ____ Date ____ Date ____ Survey of GRAND AVE S.D.
X-Sec. Notes Chkd. ____ Checked ____ Survey by C.K. LIND Notes MOORE Date 4-65
No. ____ Date ____ Date ____ Map No. ____ Indexed C. J. GALLE Date ____

76-L298 CE 307 3-61

PLEASE RETURN TO
LOS ANGELES COUNTY ENGINEER
403 LOS ANGELES COUNTY ENGINEERING BLDG.

NOTE: ANY ADDITIONS OR CHANGES ON THIS SHEET MUST BE MADE OR CIRCLED IN RED INK, WITH DATE AND NAME OF PERSON MAKING CHANGE

Do not extend notes this side of this line.

STATION	B.S.	H.I.	F.S.	ELEV.	GRAND AVE	℄
S.D. 337				733 97	Bm SD. 337 EL = 733.97 PER. PG. 14	
15+37 2'				729 45	10 6 LT. OUTLET 24" CULVERT PER PG. 107	
15+86 1				730 31		41 4 RT. 24" inlet
					CULVERT PER PG. 107	
16+04 8				73356		℄
				73320		20 RT 1/4
				73305		38 " EG.
				73286		40 " FL
				73350		40 " TC.
				7338		50 "
				73319	9 0 LT. EP	
				73226	11 8 " BRK	
				73002	16 6 " FL	
				73064	18 5 " ED.	
				73329	18 8 " TC	
				73236	21 6 "	
16+44 8				73381		℄
				73326		20 RT. 1/4
				73314		38 " EG.
				73300		40 " FL
				73363		40 " TC

F.B. 3301 PG. 180
Job No. 6112.19 Division No. 11 Notes Red Plotted Profile
Survey of CITRUS AVE SD Date Date No.
Survey by CK LIND Notes MOODY Notes Chkd. Checked X-Sec.
Indexed C. J. GALLI Date 4-65 Date Date No.

76298 S & E #307—7-55

PLEASE RETURN TO
LOS ANGELES COUNTY ENGINEER
700 LOS ANGELES COUNTY ENGINEERING BLDG.

NOTE: ANY ADDITIONS OR CHANGES ON THIS SHEET MUST BE MADE OR CIRCLED IN RED INK, WITH DATE AND NAME OF PERSON MAKING CHANGE.

Do not extend notes this side of this line.

Profile Notes Red. Plotted Job No. 6112.19 Division No. 11 F. B. 3201 Pg. 181
No. Date Date Survey of STEWS AVE 30.
X-Sec. Notes Chkd. Checked Survey by [illegible] Date 4-65
No. Date Date Map No. Indexed C. J. GALLI Date

STATION	B. S.	H. I.	F. S.	ELEV.	GRAND AVE ℄	
16+44.8				7341		50 RT
				73345	9 LT. EP	
				73274	11.8 " BRK	
				73075	16.6 " FL	
				73120	18.5 " ED	
				73315	18.8 " TC	
				7325	21.6 "	
17+44.8				73449	℄	
				73387		20 RT. 1/4
				73345		38 " EG
				73330		40 " FL.
				73398		40 " T.C.
				7341		50 "
				73411	9.0 LT. EP	
				73364	11.8 " BRK	
				73170	16.6 " FL.	
				73230	18.5 " ED.	
				73406	18.8 " TC.	
				7333	21.6 "	

76298 S & E #307—7-55

PLEASE RETURN TO
LOS ANGELES COUNTY ENGINEER
700 LOS ANGELES COUNTY ENGINEERING BLDG.

NOTE: ANY ADDITIONS OR CHANGES ON THIS SHEET MUST BE MADE OR CIRCLED IN RED INK, WITH DATE AND NAME OF PERSON MAKING CHANGE.

Do not extend notes this side of this line.

STATION	B. S.	H. I.	F. S.	ELEV.	GRAND AVE ℄	
18+00				73485	℄	
				73421		20 RT. 1/4
				73360		38 " EG
				73346		40 " FL
				73410		40 " TC
				7345		50 "
				73448	9 LT EP	
				73411	118 " BRK	
				73220	16⁶ " FL	
				73280	18⁵ " ED	
				73458	18⁸ " TC	
				7340	21⁶ "	
18+69³				73536	N. RIM	5 RT SMH
				73536	S. "	
				72156	15" INLET N.	"INVERT"
				72151	15" OUTLET S.	"
					RIM 735.36	735.36
					12.55	12.60
					FP 722.81	722.76
					1.25	1.25
					INVERT 721.56	721.51

F. B. 3301 Pg. 182 Job No. 6112.19 Division No. 11 Notes Red. Plotted Profile
Survey of CITRUS AVE S.D. Date Date No.
Survey by CK LIND Notes MOODY Notes Chkd. Checked X-Sec.
Indexed C. J. GALEI Date 4-65 Date Date No.

76298 S & E #307—7-55

PLEASE RETURN TO
LOS ANGELES COUNTY ENGINEER
700 LOS ANGELES COUNTY ENGINEERING BLDG.

NOTE: ANY ADDITIONS OR CHANGES ON THIS SHEET MUST BE MADE OR CIRCLED IN RED INK, WITH DATE AND NAME OF PERSON MAKING CHANGE.

Do not extend notes this side of this line.

STATION	B. S.	H. I.	F. S.	ELEV.	GRAND AVE ℄	
19+00				73560		℄
				73491		20 RT 1/4
				73430		38 " EG.
				73412		40 " FL
				73479		40 " TC.
				7350		50 "
				73534	9 LT. EP	
				73490	11 8 " BRK	
				73316	16 6 " FL	
				73380	18 5 " ED	
				73555	18 8 " TC	
				7346	21 "	
20+00				73655		℄
				73580		20 RT 1/4
				73498		38 " EG.
				73480		40 " FL
				73403		40 " TC
				7344		50 "
				73629	9 LT	
				73591	11 8 " BRK	
				73421	16 6 " FL.	

Profile No. ____ Notes Red. ____ Plotted ____ Job No. 6112 19 Division No. 11 F. S. 3301 Pg. 183
Date ____ Date ____ Survey of CITRUS AVE SD.
X-Sec. No. ____ Notes Chkd. ____ Checked ____ Survey by C K LIND Notes MOODY Date 4-65
Date ____ Date ____ Map No. ____ Indexed C. J. GALLI Date ____

76298 S & E #307—7-55

PLEASE RETURN TO
LOS ANGELES COUNTY ENGINEER
700 LOS ANGELES COUNTY ENGINEERING BLDG.

NOTE: ANY ADDITIONS OR CHANGES ON THIS SHEET MUST BE MADE OR CIRCLED IN RED INK, WITH DATE AND NAME OF PERSON MAKING CHANGE.

Do not extend notes this side of this line.

STATION	B. S.	H. I.	F. S.	ELEV.		
20+00				73485	18.5 LT. ED	
				73658	18.8 " TC	
				7357	21 "	
21+00				73779		℄
				73679		20 RT 1/4
				73624		38 " EG
				73603		40 " FL
				73668		40 " TC.
				7371		50 "
				73752	9 LT. EP	
				73713	17.8 " BRK	
				73522	16.6 " FL	
				73585	18.5 " E.D.	
				73760	18.8 " T.C.	
				7367	21 "	
				73875		℄
				73831		20 RT 1/4
				73795		38 " FG.
				73776		40 " EG.
				73844		40 " TC.
				7386		50 "

F. B. 3301 Pg. 184 Job No. 6112.19 Division No. 11 Notes Red. Plotted Profile
Survey of CITRUS AVE S.D. Date Date No.
Survey by CK. LIND Notes MOODY Notes Chkd. Checked X-Sec.
Indexed C. J. GILLIS Date Date Date No.

76298 S & E #307—7-55

PLEASE RETURN TO
LOS ANGELES COUNTY ENGINEER
700 LOS ANGELES COUNTY ENGINEERING BLDG.

NOTE: ANY ADDITIONS OR CHANGES ON THIS SHEET MUST BE MADE OR CIRCLED IN RED INK, WITH DATE AND NAME OF PERSON MAKING CHANGE.

Do not extend notes this side of this line.

STATION	B. S.	H. I.	F. S.	ELEV.	GRAND AVE ℄	
22+00				73867	11.8 LT. EP, BRK	& BEG BURM.
				73613	16.6 " FL	
				73685	18.5 " ED	
				73854	18.8 " TC	
				7381	21 "	
22+05°	SEE PAGE 255			73861	N. RIM	15 RT SMH
	FOR INVERTS.			73858	S. "	
SD-338				73917	B.M. SD. 338 EL=	739.17 PER PG.
22+90				74012	℄	
				73999		20 RT 1/4
				73959		38 " EG.
				73945		40 " FL
				74009		40 " TC.
				7402		50 "
				74027	8 LT. B. BURM	
				74090	9.5 " C "	
				74060	11.8 " BRK	
				73927	14.4 " B "	
				73884	18.4 " FL.	
				74054	18.7 " TC.	
				74139	42.6 B.W	

Profile Notes Red. Plotted Job No. 6112.19 Division No. 11 F. B. 3301 Pg. 185
No. Date Date Survey of CITRUS AVE S.D.
X-Sec. Notes Chkd. Checked Survey by C.K. LINN Notes MOORE Date 4-65
No. Date Date Map No. Indexed C. J. GALLI Date

76298 S & E #307—7-55

PLEASE RETURN TO
LOS ANGELES COUNTY ENGINEER
700 LOS ANGELES COUNTY ENGINEERING BLDG.

NOTE: ANY ADDITIONS OR CHANGES ON THIS SHEET MUST BE MADE OR CIRCLED IN RED INK, WITH DATE AND NAME OF PERSON MAKING CHANGE.

Do not extend notes this side of this line.

STATION	B. S.	H. I.	F. S.	ELEV.	GRAND AVE ℄		
23+12.0				739.58	20.2 LT. BOT. OUTLET		
23+29.0				740.90	N.	15 RT. S.M.H.	
				740.85	S.		
				740.88	W.		
				727.33	12" INLET N.	"INVERT"	
				727.45	8" INLET W.	"	
				727.21	12" OUTLET S.		
					RIM 740.90	740.85	740.88
					12.57	12.73	12.67
					T.P. 728.33	728.12	728.21
					1.00	0.67	1.00
					INVERT 727.33	727.45	727.21

F. B. 3301 Pg. 186 Job No. 611219 Division No. 11 Notes Red. Plotted Profile
Survey of CITRUS AVE S.D. Date Date No.
Survey by C.K. LIND Notes MOODY Notes Chkd. Checked X-Sec.
Indexed C. J. [illegible] Date Date Date No.

76298 S & E #307—7-55

PLEASE RETURN TO
LOS ANGELES COUNTY ENGINEER
700 LOS ANGELES COUNTY ENGINEERING BLDG.

NOTE: ANY ADDITIONS OR CHANGES ON THIS SHEET MUST BE MADE OR CIRCLED IN RED INK, WITH DATE AND NAME OF PERSON MAKING CHANGE.

Do not extend notes this side of this line.

STATION	B. S.	H. I.	F. S.	ELEV.	W. WHITCOMB AVE. PRO. ℄ LINE	
0+50				7411	10' BACK OF CB	
0+60				74085	T.C	
0+60				74021	FL	
0+62				74034	EG.	
0+80				74076	1/4	
1+00W				74117	INT. WHITCOMB AVE & GRAND AVE	
1+10⁴				74231	T. BRK	
1+-35'				74191	℄ LINE	
				74208		8 RT. 1/4
				74217		17 " EG.
				74211		18 " FL
				74272		18 " TC.
				7427		30 "
				74171	8 LT 1/4	
				74149	17 " EG.	
				74140	18 " FL.	
				74205	18 " TC	
				7418	30 "	
2+00²				74001	Ctr. "X" Gut.	
				74024		18 RT FL.

Profile Notes Red. ____ Plotted ____ Job No. 611219 Division No. 11 F. B. 3301 Pg. 147
No. ____ Date ____ Date ____ Survey of CITRUS AVE S.D.
X-Sec. Notes Chkd. ____ Checked ____ Survey by CK LIND Notes MOODY Date 4-65
No. ____ Date ____ Date ____ Map No. ____ Indexed C. [illegible] Date ____

76298 S & E #307—7-55

PLEASE RETURN TO
LOS ANGELES COUNTY ENGINEER
700 LOS ANGELES COUNTY ENGINEERING BLDG.

NOTE: ANY ADDITIONS OR CHANGES ON THIS SHEET MUST BE MADE OR CIRCLED IN RED INK, WITH DATE AND NAME OF PERSON MAKING CHANGE.

Do not extend notes this side of this line.

STATION	B. S.	H. I.	F. S.	ELEV.	W WHITCOMB AVE ⊼ LINE	
2+00[2]				73986	18 LT FL.	
1+78[8]				73974	20[9] " INLET 14" CIP CULVERT	
3+00				74082	⊼ LINE	
				74067		8 RT 1/4
				74047		17 " EG.
				74040		18 " FL
				74100		18 " TC
				7419		30 "
				74060	8 LT 1/4	
				74030	17 " EG.	
				74023	18 " FL	
				74085	18 " TC.	
				7406	30 "	
4+32[5]				74091	5 LT S.M.H.	W.
				74092		E.
				73097	8" INLET WEST	
				73083	8" OUTLET EAST	
					RIM 740.91	740.92
					TP 9.27	9.42
					731.64	731.50
					0.67	0.67
					INVERT 730.97	730.83

F. B. 3301 Pg. 188 Job No. 6112.19 Division No. 11 Notes Red. Date Plotted Date No. Profile
Survey of CITRUS AVE SD Notes Chkd. Date Checked Date No. X-Sec.
Survey by CKLIND Notes MOODY Date 4-65
Indexed C. J. [illegible]

76298 S & E #307—7-55

PLEASE RETURN TO
LOS ANGELES COUNTY ENGINEER
700 LOS ANGELES COUNTY ENGINEERING BLDG.

NOTE: ANY ADDITIONS OR CHANGES ON THIS SHEET MUST BE MADE OR CIRCLED IN RED INK, WITH DATE AND NAME OF PERSON MAKING CHANGE.

Do not extend notes this side of this line.

STATION	B. S.	H. I.	F. S.	ELEV.	GRAND AVE	℄
23+75 8				74219		℄
				74171		20 RT. 1/4
				74152		38 " E.G.
				74137		40 " FL
				74201		40 " TC.
				7425		50 "
				74220	5 LT. B. BURM	
				74264	6 3 " T. "	
				74251	11 8 " BrK	
				74124	16 6 " B "	
				74071	18 5 " FL	
				74245	18 8 " TC	
				74303	24 7 " BW	
24+15 8				74315		℄
				74235		20 RT 1/4
				74250		38 " EG
				74231		40 " FL
				74291		40 " TC
				7431		50 "

Profile Notes Red. ____ Plotted ____ Job No. 6112.19 Division No. 11 F. B. 3301 Pg. 189
No. ____ Date ____ Date ____ Survey of CITRUS AVE S.D.
X-Sec. Notes Chkd. ____ Checked ____ Survey by C.K. LUND Notes PROOFY Date 4-65
No. ____ Date ____ Date ____ Map No. ____ Indexed C. J. GALL Date ____

76298 S & E #307—7-55

PLEASE RETURN TO
LOS ANGELES COUNTY ENGINEER
700 LOS ANGELES COUNTY ENGINEERING BLDG.

NOTE: ANY ADDITIONS OR CHANGES ON THIS SHEET MUST BE MADE OR CIRCLED IN RED INK, WITH DATE AND NAME OF PERSON MAKING CHANGE.

Do not extend notes this side of this line.

STATION	B. S.	H. I.	F. S.	ELEV.	GRAND AVE	℄
24+15.8				74313	5 LT. B. BURM	
				74376	6.3 " T. "	
				74360	11.8 " BRK	
				74222	16.6 " B. "	
				74177	18.5 " FL	
				74348	18.8 " TC	
				74400	24.7 " B.W.	
25+15.8				74615		℄
				74597		20 RT 1/4
				74565		38 " EG.
				74547		40 " FL.
				74610		40 " TC.
				7461		50 "
				74622	5 LT B. BURM	
				74664	6.3 " T. "	
				74655	11.8 " BRK	
				74512	16.6 " B. "	
				74465	18.5 " FL.	
				74638	18.8 " TC	
				74686	24.7 " B.W	

F. B. 3301 Pg. 190 Job No. 6112.19 Division No. 11 Notes Red. Plotted Profile
Survey of CITRUS AVE S.D. Date Date No.
Survey by CK LIND Notes MOODY Notes Chkd. Checked X-Sec.
Indexed C. J. GALLI Date 4-65 Date Date No.

76298 S & E #307—7-55

PLEASE RETURN TO
LOS ANGELES COUNTY ENGINEER
700 LOS ANGELES COUNTY ENGINEERING BLDG.

NOTE: ANY ADDITIONS OR CHANGES ON THIS SHEET MUST BE MADE OR CIRCLED IN RED INK, WITH DATE AND NAME OF PERSON MAKING CHANGE.

Do not extend notes this side of this line.

Profile Notes Red. Plotted Job No. 6112.19 Division No. 11
No. Date Date Survey of COTHEUS AVE S.D.
X-Sec. Notes Chkd. Checked Survey by C. KLUG Notes LOOK Date 9-65
No. Date Date Map No. Indexed C. I. Card No.

F. B. 3301 Pg. 191

STATION	B. S.	H. I.	F. S.	ELEV.	GRAND AVE ℄		
25+51 S				74.736	℄		
				74.710	20 RT.	1/4	
				74.664	38 "	EG.	
				74.651	40 "	FL.	
				74.714	40 "	TC.	
				74.73	50 "		
				74.737	5 LT.	B. BURM	
				74.766	63 "	T "	
				74.759	118 "	BRK	
				74.618	166 "	B "	
				74.569	185 "	FL	
				74.703	188 "	TC.	
				74.847	247 "	B/W.	
25+90 E				74.862	N. RIM	15 RT	SMH
				74.856	S. "		
				74.861	W. "		
				735.45	12" INLET N.	INVERT ELEV	
				735.64	8" INLET W.	"	
				735.32	12" OUTLET S.	"	
					Rim 748.62	748.61	748.56
					~~17.17~~	12.30	12.24
					~~736.45~~	736.31	736.32
					~~1.00~~	0.67	0.68
					INVERT 735.45	735.64	735.32

76298 S & E #307—7-55

PLEASE RETURN TO
LOS ANGELES COUNTY ENGINEER
700 LOS ANGELES COUNTY ENGINEERING BLDG.

NOTE: ANY ADDITIONS OR CHANGES ON THIS SHEET MUST BE MADE OR CIRCLED IN RED INK, WITH DATE AND NAME OF PERSON MAKING CHANGE.

Do not extend notes this side of this line.

F. B. 3301 Pg. 92 Job No. 6112.19 Division No. 11 Notes Red. Plotted
Survey of CITRUS AVE SD. Date Date No. Profile
Survey by C.F. BAKER Notes MOODY Notes Chkd. Checked X-Sec.
Indexed C. J. GADE Date Date Date No.

STATION	B. S.	H. I.	F. S.	ELEV.	W. COMSTOCK AVE	T LINE
0+50				74874	B.W.	
0+60				74846	TC.	
0+60				74782	FL	
0+62				74797	EG.	
0+80				74839	1/4	
1+00 W				74893	& GRAND AVE, B. BEG	
1+10 °				74943		T "
1+20 °				74931		"
1+35 8				74993	T LINE	
				75027		85 RT. 1/4
				75038		17 " EG.
				75021		18 " FL.
				75085		18 " TC.
				7511		30 "
				74957	85 LT 1/4	
				74934	17 " EG.	
				74928	18 " FL	
				74991	18 " TC.	
				7497	30 "	

76-L298 CE 307 3-61

PLEASE RETURN TO
LOS ANGELES COUNTY ENGINEER
403 LOS ANGELES COUNTY ENGINEERING BLDG.

NOTE: ANY ADDITIONS OR CHANGES ON THIS SHEET MUST BE MADE OR CIRCLED IN RED INK, WITH DATE AND NAME OF PERSON MAKING CHANGE.

Do not extend notes this side of this line.

STATION	B. S.	H. I.	F. S.	ELEV.	W. COMSTOCK AVE ⊼ LINE
1+75.8				75026	⊼ LINE
				75064	8.5 RT 1/4
				75061	17 " EG.
				75049	18 " FL
				75110	18 " TC
				7515	30 "
				74987	8.5 RT 1/4
				74951	17 " EG.
				74944	18 " FL
				75008	18 " TC
				7498	30 "
2+75.8				75069	⊼ LINE
				75096	8.5 RT 1/4
				75100	17 " EG
				75095	18 " FL
				75155	18 " TC
				7517	30 "
				75034	8.5 LT. 1/4
				75001	17 " EG.
				74991	18 " FL
				75057	18 " TC
				7504	30 "

Profile Notes Red ____ Plotted ____ Job No. 611219 Division No. 11 F.B. 3301 PG. 193
No. ____ Date ____ Date ____ Survey of CITRUS AVE S.D.
X-Sec. Notes Chkd. ____ Checked ____ Survey by C. K. LINE Notes MOORE Date 4-65
No. ____ Date ____ Date ____ Map No. ____ Indexed C. J. GALLI Date ____

F.B. 3301 PG. 194

Job No. 6112.19 Division No. 11 Notes Red _____ Plotted _____ Profile

Survey of CITRUS AVE S.D. Date _____ Date _____ No. _____

Survey by C K LIND Notes MOODY Notes Chkd. _____ Checked _____ X-Sec.

Indexed C. J. GALLI Date 4-65 Date _____ Date _____ No. _____

76-L298 CE 307 3-61

PLEASE RETURN TO

LOS ANGELES COUNTY ENGINEER

403 LOS ANGELES COUNTY ENGINEERING BLDG.

NOTE: ANY ADDITIONS OR CHANGES ON THIS SHEET MUST BE MADE OR CIRCLED IN RED INK, WITH DATE AND NAME OF PERSON MAKING CHANGE

Do not extend notes this side of this line.

STATION	B.S.	H.I.	F.S.	ELEV.		
4+32.5				75114	5 LT SMH.	W RIM
				75111		E "

76298 S & E #307—7-55

PLEASE RETURN TO
LOS ANGELES COUNTY ENGINEER
700 LOS ANGELES COUNTY ENGINEERING BLDG.

NOTE: ANY ADDITIONS OR CHANGES ON THIS SHEET MUST BE MADE OR CIRCLED IN RED INK, WITH DATE AND NAME OF PERSON MAKING CHANGE.

Do not extend notes this side of this line.

STATION	B. S.	H. I.	F. S.	ELEV.	GRAND AVE ℄	
26+37.8				75016		℄
				74973		20 RT 1/4
				74935		38 " EG.
				74920		40 " FL
				74984		40 " TC
				75012		50 " B.W
				75012	5 LT. B. BURM	
				75024	6.3 " T. "	
				75012	11.8 " BRK	
			4	75898	16.6 " B "	
			3	75755	18.5 " FL	
				75025	18.8 " TC	
				75100	24.7 " BW	
26+77.8				75127		℄
				75088		20 RT. 1/4
				75054		38 " EG.
				75045		40 " FL
				75105		40 " TC
				75126		50 " BW

Profile No. ____ Notes Red. ____ Date ____ Plotted ____ Date ____ Job No. 6112.19 Division No. 11 F. B. 3301 Pg. 195
X-Sec. No. ____ Notes Chkd. ____ Date ____ Checked ____ Date ____ Survey of CITRUS AVE SD Survey by C.K. LUND Notes [illegible] Date 4-65
Map No. ____ Date ____ Indexed C. J. GALLI Date ____

76298 S & E #307—7-55

PLEASE RETURN TO
LOS ANGELES COUNTY ENGINEER
700 LOS ANGELES COUNTY ENGINEERING BLDG.

NOTE: ANY ADDITIONS OR CHANGES ON THIS SHEET MUST BE MADE OR CIRCLED IN RED INK, WITH DATE AND NAME OF PERSON MAKING CHANGE.

Do not extend notes this side of this line.

STATION	B. S.	H. I.	F. S.	ELEV.	GRAND AVE ℄	
26+77.8				75128	5 LT. B. BURM	
				75147	6.3 " T. "	
				75127	11.8 " BRK	
				75035	16.6 " B. "	
				74991	18.5 " FL	
				75164	18.8 " TC	
				75198	24.7 " B.W.	
27+58				75284	36" C.I.P CULVERT (OUTLET)	
27+93.2				75499	℄	
				75447		20 RT. 1/4
				75407		38 " EG.
				75394		40 " FL.
				75458		40 " TC.
				75479		50 " BW
				75506	5 LT. B. BURM	
				75572	6.3 " T. "	
				75526	11.8 " BRK	
				75413	16.6 " B "	
				75376	18.5 " FL	
				75555	18.8 " TC.	
				75598	24.7 " BW.	

F. B. 3301 Pg. 196 Job No. 6112.19 Division No. 11 Notes Red. Plotted Profile
Survey of CITRUS AVE SD Date Date No.
Survey by C.K. LIND Notes MOODY Notes Chkd. Checked X-Sec.
Indexed C. J. [illegible] Date 9-65 Date Date No.

76-L298 CE 307 3-61

PLEASE RETURN TO
LOS ANGELES COUNTY ENGINEER
403 LOS ANGELES COUNTY ENGINEERING BLDG.

NOTE: ANY ADDITIONS OR CHANGES ON THIS SHEET MUST BE MADE OR CIRCLED IN RED INK, WITH DATE AND NAME OF PERSON MAKING CHANGE.

Do not extend notes this side of this line.

STATION	B. S.	H. I.	F. S.	ELEV.	GRAND AVE ℄			
28+28.9				625	℄			
				75647	18.3 LT FL			
				75773	18.3 " TC			
				7568	30 "			
28+28.3				75523	C.B. OUTLET			
28+53.0				75704	N RIM		15 RT. SMH.	
				75696	S "			
				75701	W "			
				75701	E "			
				74372	10" INLET N.	INVERT ELEV		
				74389	8" INLET W.	"	"	
				74368	10" INLET E.	"	"	
				74331	12" OUTLET S	"	"	
					N.	W.	E.	S.
				RIM	757.04	757.96	757.01	756.96
					12.49	12.45	12.50	12.65
					744.55	744.56	744.51	744.31
					0.83	0.67	0.83	1.00
				INVERT	743.72	743.89	743.68	743.31

NOTE:
UNABLE TO LOCATE SMH EAST OF GRAND ON LEADORA

Profile No. ____ Date ____ Notes Red ____ Date ____ Plotted ____ Date ____ Job No. 6112.19 Division No. 11 Survey of CITRUS AVE SD. Survey by C.K. LIND Notes Chkd. ____ Date ____ Map No. ____ Date ____ Indexed G. J. GRAY Date ____ F.B. 3301 Pg. 197

76-L298 CE 307 3-61

PLEASE RETURN TO
LOS ANGELES COUNTY ENGINEER
403 LOS ANGELES COUNTY ENGINEERING BLDG.

NOTE: ANY ADDITIONS OR CHANGES ON THIS SHEET MUST BE MADE OR CIRCLED IN RED INK, WITH DATE AND NAME OF PERSON MAKING CHANGE

Do not extend notes this side of this line.

F.B. 3301 Pg. 198 | Job No. 6112.19 | Division No. 11 | Notes Red | Plotted | Profile
Survey of CITRUS AVE S.D. | Date | Date | No.
Survey by KELLING. Notes MOODY | Notes Chkd. | Checked | X-Sec.
Indexed | Date 4-65 | Date | No.

STATION	B. S.	H. I.	F. S.	ELEV.		
SD 340				758 32	BM. S.D. 340 EL = 758.32 PER PG.	
1+00 W				757 43	GRAND AVE & LEADORA AVE W. (INT.)	
1+13°				757 91		
1+38³				757 91	℄ LINE	
				757 29	11' LT. EP.	
				755 84	14² " ctr CULVERT INLET	
1+78³				758 23	℄ LINE	
				758 41		75 RT 1/4
				758 24		128 " EG.
				758 25		153 " FL
				758 92		153 " TC
				7594		30 "
				757 81	75' LT 1/4	
				757 27	123 " EG.	
				757 15	148 " FL	
				759 23	148 " TC. (HIGH CB)	
				7576	30 "	
2+78³				759 81	℄ LINE	
				759 99		75 RT 1/4
				759 84		128 " EG
				759 66		153 " FL.

76-L298 CE 307 3-61

PLEASE RETURN TO
LOS ANGELES COUNTY ENGINEER
403 LOS ANGELES COUNTY ENGINEERING BLDG.

NOTE: ANY ADDITIONS OR CHANGES ON THIS SHEET MUST BE MADE OR CIRCLED IN RED INK. WITH DATE AND NAME OF PERSON MAKING CHANGE.

Do not extend notes this side of this line.

STATION	B. S.	H. I.	F. S.	ELEV.	LEADORA AVE W ℄ LINE	
2+78.3				760.32		15.3 RT TC
				760.7		30 "
				759.58	7.5 LT. 1/4	
				759.95	12.3 " EG	
				758.85	14.8 " FL	
				759.49	14.8 " TC	
				759.5	30 "	
2+55.8				759.39	W RIM	℄ SMH
				759.34	E RIM	
				749.33	8" INLET WEST	INVERT
				749.12	8" OUTLET EAST	"

	WEST	EAST
RIM =	759.39	759.34
ROD	9.39	9.55
T. PIPE	750.00	749.79
DIA	0.67	0.67
INVERT	749.33	749.12

Profile No. ____ Notes Red ____ Date ____ Plotted ____ Date ____ Job No. 611219 Division No. 11 F.B. 3301 PG. 199
X-Sec. No. ____ Notes Chkd. ____ Date ____ Checked ____ Date ____ Survey of CITRUS AVE S.D. Survey by C. K. LIND Notes MOORE Date 4-65
Map No. ____ Date ____ Indexed C. J. GALLO Date ____

76-L298 CE 307 3-61

PLEASE RETURN TO
LOS ANGELES COUNTY ENGINEER
403 Los Angeles County Engineering Bldg.

NOTE: ANY ADDITIONS OR CHANGES ON THIS SHEET MUST BE MADE OR CIRCLED IN RED INK, WITH DATE AND NAME OF PERSON MAKING CHANGE

Do not extend notes this side of this line.

F.B. 3301 Pg. 20 Job No. 6112.19 Division No. 11 Notes Red Date Plotted Profile
Survey of CITRUS AVE S.D. Date No. X-Sec.
Survey by C.K.LUND Notes MOODY Notes Chkd. Checked No.
Indexed C. J. GALLI Date 4-65 Date Date

STATION	B.S.	H.I.	F.S.	ELEV.	LEADORA AVE E &	
1+00 E				757.72		
1+82.9				754.65	29.8 LT 30" CULVERT	
1+86.0				758.01	℄	
				757.45		15 RT 1/4
				756.55		28 " EG
				756.45		30 " FL
				757.07		30 " TC
				757.25		40 " BW.
				757.83	14 LT 1/4	
				757.36	26.8 " EG	
				757.07	27.8 " FL	
				758.07	27.8 " TC	
				757.87	50 "	
2+26.0				758.17	℄	
				757.70		15 RT 1/4
				757.03		28 " EG
				756.91		30 " FL
				757.54		30 " TC
				757.72		40 " BW

76-L298 CE 307 3-61

PLEASE RETURN TO
LOS ANGELES COUNTY ENGINEER
403 LOS ANGELES COUNTY ENGINEERING BLDG.

NOTE: ANY ADDITIONS OR CHANGES ON THIS SHEET MUST BE MADE OR CIRCLED IN RED INK, WITH DATE AND NAME OF PERSON MAKING CHANGE.

Do not extend notes this side of this line.

Profile Notes Red. Plotted Job No. 6112.19 Division No. 11
No. X-Sec. Date Date Survey of CITRUS AVE S.D. F.B. 3301 PG. 20
No. Notes Chkd. Checked Survey by [illegible] Notes [illegible] Date 4-65
Date Date Map No. Index C. J. GALLI [illegible]

STATION	B. S.	H. I.	F. S.	ELEV.	LEADORA AVE E
2+26				758 01	14 LT 1/4
				757 47	25.8 " EG
				757 33	27.8 " FL
				758 30	27.8 " TC
				758 8	50 "
3+26				758 74	℄
				758 28	15 ET 1/4
				757 59	28 " EG.
				757 51	30 " FL
				758 09	30 " TC
				758 24	40 " BW
				758 52	14 LT 1/4
				757 97	25.8 " EG
				757 91	27.8 " FL
				758 85	27.8 " TC
				759 1	50 "
1+433				754 30	26.6 ET 30" CIP CULVERT INLET

76-L298 CE 307 3-61

PLEASE RETURN TO
LOS ANGELES COUNTY ENGINEER
403 LOS ANGELES COUNTY ENGINEERING BLDG.

NOTE: ANY ADDITIONS OR CHANGES ON THIS SHEET MUST BE MADE OR CIRCLED IN RED INK, WITH DATE AND NAME OF PERSON MAKING CHANGE

Do not extend notes this side of this line.

F.B. 3301 Pg. 202 | Job No. 6112.19 | Division No. 11 | Notes Red | Plotted | Profile
Survey of Cathcus Ave S.D. | Date | Date | No.
Survey by | Notes | Notes Chkd. | Checked | X-Sec.
Indexed C. J. GALI | Date | Date | Date | No.

STATION	B.S.	H.I.	F.S.	ELEV.	GRAND AVE ℄	
28+95				75427		41° RT OUTLET
29+00				75430		38 " INLET
29+00				75913	℄	
				75912	10 LT EP	
				75897	12' " BRK	
				75751	174 " FL	
				75766	19 " BW	
				75958	19 " TW	
				7598	40 "	
29+38				75530		42 RT OUTLET
29+40				76058	℄	
				76034		20 RT 1/4
				75971		38 " EG
				75957		40 " FL
				76028		40 " TC
				7601		50 "
				76048	10 LT EP	
				76015	12' " BRK	
				76884	174 " FL	
				75897	19 "	
				76094	19 "	
				7612	40 "	

76-L298 CE 307 3-61

PLEASE RETURN TO
LOS ANGELES COUNTY ENGINEER
403 LOS ANGELES COUNTY ENGINEERING BLDG.

NOTE: ANY ADDITIONS OR CHANGES ON THIS SHEET MUST BE MADE OR CIRCLED IN RED INK, WITH DATE AND NAME OF PERSON MAKING CHANGE.

Do not extend notes this side of this line.

STATION	B. S.	H. I.	F. S.	ELEV.	GRAND AVE ℄	
29+80				76213		℄
				76197		20 RT.
				76135		38 " EG
				76121		40 " FL
				76183		40 " TC
				7619		50 "
30+82				76318		℄
				76299		20 RT
				76552		38 " EG
				76240		40 " FL
				76305		40 " TC
				7629		50 "
30+80				76609		℄
				76583	11^5 LT. EP	
				76539	12 " BRK	
				76391	17^4 " FL	
				76402	19 " Bot. W	
				76598	19 " T. W	
				7655	40 "	

Profile No. X-Sec. No. Notes Red Date Notes Chkd Date Plotted Date Checked Date Job No. 6112.19 Division No. 11 Survey of CITRUS AVE SD. Survey by CKLUND Notes MAPPY Date 4-65 Map No. Indexed C. J. GALLE Date

F.B. 3301 PG. 203

76-L298 CE 307 3-61

PLEASE RETURN TO
LOS ANGELES COUNTY ENGINEER
403 Los Angeles County Engineering Bldg.

NOTE: ANY ADDITIONS OR CHANGES ON THIS SHEET MUST BE MADE OR CIRCLED IN RED INK, WITH DATE AND NAME OF PERSON MAKING CHANGE

Do not extend notes this side of this line.

F.B. 3301 Pg. 204 | Job No. 6112.19 | Division No. 11 | Notes Red | Plotted | Profile
Survey of CITRUS AVE SD | Date | No.
Survey by CKLUND | Notes Moody | Notes Ckd. | Checked | X-Sec.
Indexed C. J. GALL | Date 4-65 | Date | Date | No.

STATION	B. S.	H. I.	F. S.	ELEV.	GRAND AVE ℄		
314+99				768 63	℄		
				768 35		85 RT W/4	
				767 62		16' " EG	
				767 07		19 " FL	
				768 31		19 " TC	
				769 1		30 "	
				768 45	12° CT. EP & BRK		
				766 53	17⁴ " FL		
				766 64	19 " BOT W		
				768 51	19 " T W		
				768 1	do "		
314+98 5				770 22	N. RIM	5 RT S M H	
				770 16	S. RIM		
				754 72	10" INLET NORTH	"INVERT"	
				754 85	8" INLET EAST	"	
				754 38	10" OUTLET SOUTH	"	
NOTE: INLET	EAST	15		RIM	770.22 N.	770.19 E.	770.16 S.
DRY MAY BE A STUBB				ROD	14.67	14.67	14.95
DID NOT FIND ANY				T. PIPE	755.55	755.52	755.21
M.H TO THE EAST.				DIA	0.83	0.67	0.83
				INVERT	754.72	754.85	754.38

76-L298 CE 307 3-61

PLEASE RETURN TO
LOS ANGELES COUNTY ENGINEER
403 LOS ANGELES COUNTY ENGINEERING BLDG.

NOTE: ANY ADDITIONS OR CHANGES ON THIS SHEET MUST BE MADE OR CIRCLED IN RED INK, WITH DATE AND NAME OF PERSON MAKING CHANGE.

Do not extend notes this side of this line.

STATION	B. S.	H. I.	F. S.	ELEV.	W. LAUREL AVE	
32+03.53	= 1+00 E			77053	32+03.53 ℄ GRAND AVE	
0+60				7705	GROUND	
0+79				77040	TOP WALL	
0+79				76844	B "	
0+82.6				76838	FL	
0+87.9				77027	EP & BRK	
1+00 E				77053		
1+10.0				77019	BRK	
1+16				76953	EG X GUT	
1+19				76934	FL	
1+55.9				77027	T.?	*
				76984		9 RT W/4
				76944		17 " EG
				76931		18.3 " FL
				76995		18.3 " TC
				7699		30 "
				77069	9 LT. W/4	
				77080	16.4 " EG.	
				77071	17.7 " FL	
				77137	17.3 " TC	
				7716	30 "	

Profile No. ____ Notes Red ____ Date ____ Plotted ____ Date ____ Job No. 6112.19 Division No. 11 F.B. 3301 Pg. 205

X-Sec. No. ____ Notes Chkd. ____ Date ____ Checked ____ Date ____ Survey of CITRUS AVE S.D. Survey by C. K. LUND Notes MOUNT Date 4-65

Map No. ____ Date ____ Indexed C. J. GALLI Date ____

76-L298 CE 307 3-61

PLEASE RETURN TO
LOS ANGELES COUNTY ENGINEER
403 LOS ANGELES COUNTY ENGINEERING BLDG.

NOTE: ANY ADDITIONS OR CHANGES ON THIS SHEET MUST BE MADE OR CIRCLED IN RED INK. WITH DATE AND NAME OF PERSON MAKING CHANGE

Do not extend notes this side of this line.

STATION	B.S.	H.I.	F.S.	ELEV.	GRAND AVE ℄	
32+58.0				77275	℄	
				77244		10° RT. BRK
				77157		16 " EG.
				77135		19 " FL
				77231		19 " TC.
				7725		30 "
32+94.6				77411	℄	
				77383	12.5 LT EP & BRK	
				77159	17.4 " FL	
				77173	19 " Bot. W	
				77369	19 " T. "	
				7741	40 "	
32+98.0				77426	℄	
				77395		10 RT BRK
				77309		16 " EG
				77285		19 " FL
				77377		19 " TC
						30 "

F.B. 3301 Pg. 206 Job No. 6112.19 Division No. 11 Notes Red Plotted Profile
Survey of Citrus Ave S.D. Date Date No.
Survey by CK Lind Notes Moody Notes Chkd. Checked X-Sec.
Indexed C. J. Gaff Date 4-65 Date Date No.

76-L298 CE 307 3-61

PLEASE RETURN TO
LOS ANGELES COUNTY ENGINEER
403 LOS ANGELES COUNTY ENGINEERING BLDG.

NOTE: ANY ADDITIONS OR CHANGES ON THIS SHEET MUST BE MADE OR CIRCLED IN RED INK, WITH DATE AND NAME OF PERSON MAKING CHANGE.

Do not extend notes this side of this line.

STATION	B. S.	H. I.	F. S.	ELEV.		
1+00 W	= RICHARDSON LANE =				33+43 98 N. GRAND AVE	
0+70				7754	GROUND	
0+81				77551	T.C	
0+81				77452	FL	
0+84				77471	EG.	
0+90				77552	BRK.	
1+00 W				77581	T LINE	
1+00 W				77555	BRK	
1+ 13 5 W				77522	"	
1+57 3				77497	T LINE	
				77498		8 9 RT. EG.
				77441		12 8 " FL.
				77257		12 8 " INLET CIP CULVE
				77536		12 8 " TC
				7761		25 "
				77479	9 1 LT. EG.	
				77426	13 1 " FL.	
				77523	13 1 " TC.	
				7751	25 "	
1+ 55 5				77248	14 7 LT 14" CIP CULVERT	INLET
1+ 58 3				77253	13 1 " " " "	OUTLET

Profile Notes Red ____ Plotted ____ Job No. 611219 Division No. 11 F.B. 3301 PG. 207
No. ____ Date ____ Date ____ Survey of CITRUS AVE SD.
X-Sec. Notes Chkd. ____ Checked ____ Survey by C K LIND Notes MOORE Date 4-65
No. ____ Date ____ Date ____ Map No. ____ Indexed C. J. GALLE Date ____

76-L298 CE 307 3-61

PLEASE RETURN TO
LOS ANGELES COUNTY ENGINEER
403 Los Angeles County Engineering Bldg.

NOTE: ANY ADDITIONS OR CHANGES ON THIS SHEET MUST BE MADE OR CIRCLED IN RED INK, WITH DATE AND NAME OF PERSON MAKING CHANGE

Do not extend notes this side of this line.

F.B. 3301 Pg. 208 | Job No. 6112.19 | Division No. 11 | Notes Red | Plotted | Profile
Survey of Citrus Ave SD. | Date | Date | No.
Survey by Okland Notes Moody | Notes Chkd. | Checked | X-Sec.
Indexed P. J. Gallo Date 4-65 | Date | Date | No.

STATION	B.S.	H.I.	F.S.	ELEV.	℄ LINE RICHARDSON LANE W.	
14+97.3				775.48		℄ LINE
				775.38		6½ RT. W/4
				775.07		12.8 " FL
				775.68		12.8 " TC
				775.9		25 "
				775.35	6½ LT W/4	
				775.16	13.1 " FL	
				775.65	13.1 " TC	
				775.7	25 "	
24+97.3				778.03		℄ LINE
				777.85		6½ RT W/4
				777.78		12.8 " FL.
				778.27		12.8 " TC.
				779.3		25 "
				778.05	6½ LT. W/4	
				777.84	13.1 " FL.	
				778.23	13.1 " TC.	
				778.3	25 "	

76-L298 CE 307 3-61

PLEASE RETURN TO
LOS ANGELES COUNTY ENGINEER
403 LOS ANGELES COUNTY ENGINEERING BLDG.

NOTE: ANY ADDITIONS OR CHANGES ON THIS SHEET MUST BE MADE OR CIRCLED IN RED INK, WITH DATE AND NAME OF PERSON MAKING CHANGE.

Do not extend notes this side of this line.

STATION	B.S.	H.I.	F.S.	ELEV.	℄ GRAND AVE	
33+06.5				77169	19' LT. 14" CIP CULVERT OUTLET	
33+40°				77559	N. RIM	5° RT SMH.
				77553	S. RIM	
				76447	10" INLET NORTH	"INVERT"
				76456	8" STUB? WEST	"
				76419	10" OUTLET SOUTH	"

	N.	W.	S.
RIM =	775.59	775.56	775.53
ROD	10.29	10.33	10.51
T. PIPE	765.30	765.23	765.02
DIA	0.83	0.67	0.83
INVERT	764.47	764.56	764.19

NO SMH FOUND TO WEST ON RICHARDSON LANE

Profile No. ___ Notes Red ___ Date ___ Plotted ___ Date ___ Job No. 611219 Division No. 11 F.B. 3301 Pg. 209
X-Sec. No. ___ Notes Chkd. ___ Date ___ Survey of CITRUS AVE SD
Survey by G.K. LIND Notes MOORY Date 4-65
Map No. ___ Date ___ Indexed C. J. GALLI Date ___

76-L298 CE 307 3-61

PLEASE RETURN TO
LOS ANGELES COUNTY ENGINEER
403 Los Angeles County Engineering Bldg.

NOTE: ANY ADDITIONS OR CHANGES ON THIS SHEET MUST BE MADE OR CIRCLED IN RED INK, WITH DATE AND NAME OF PERSON MAKING CHANGE

Do not extend notes this side of this line.

F.B. 3301. Pg. 210 | Job No. 6112.19 | Division No. 11 | Notes Red | Plotted | Profile
Survey of CITRUS AVE SD | Date | Date | No. | X-Sec.
Survey by A.K. LUND Notes MOODY | Notes Chkd. | Checked | No.
Indexed C. J. GALL Date 4-65 | Date | Date

STATION	B. S.	H. I.	F. S.	ELEV.	GRAND AVE ℄		
33+91.3				77742	℄		
				77711	10' LT	BRK.	
				77500	17 "	FL	
				77515	188 "	BOT. W	
				77713	188 "	TOP W	
				7771	30 "		
33+98.0				77769	℄		
				77741		10 RT	BRK
				77666		16 "	EG.
				77644		19 "	FL
				77741		19 "	TC
				7780		30 "	
34+31.3'				77895	℄		
				77865	10' LT.	BRK	
				77666	17 "	FL	
				77670	188 "	BOT. W	
				77860	188 "	TOP. W	
				7786	30 "		

76298 S & E #307—7-55

PLEASE RETURN TO
LOS ANGELES COUNTY ENGINEER
700 LOS ANGELES COUNTY ENGINEERING BLDG.

NOTE: ANY ADDITIONS OR CHANGES ON THIS SHEET MUST BE MADE OR CIRCLED IN RED INK, WITH DATE AND NAME OF PERSON MAKING CHANGE.

Do not extend notes this side of this line.

STATION	B. S.	H. I.	F. S.	ELEV.	GRAND AVE ℄		
34+76.5				78070		℄	
				78044		10 RT.	BRK
				77939		16 "	EG
				77919		19 "	FL.
				78016		19 "	TC.
				7804		30 "	
35+31.3				78280		℄	
				78247	10² LT BRK		
				78012	17 " FL		
				78017	18⁸ " BOT. W		
				78220	18⁸ " TOP W		
				7819	30 "		
35+26.5				78258	N. RIM	5° RT.	SMH
				78249	S. RIM		
				77244	10" INLET N.	"INVERT	
				77250	8" DRY STUBB E.	"	
				77213	10" OUTLET SOUTH	"	
					RIM = N. 782.58	E. 782.54	S. 782.49
	NO SMH FOUND				ROD 9.31	9.37	9.53
	TO EAST ON VIRGINIA				T. 773.27	773.17	772.96
					D. 0.83	0.67	0.83
					INVERT 772.44	772.50	772.13

Profile Notes Red. ____ Plotted ____ Job No. 611219 Division No. 11 F. B. 3301 Pg. 211
No. ____ Date ____ Date ____ Survey of CITRUS AVE S.D.
X-Sec. Notes Chkd. ____ Checked ____ Survey by CK GUND Notes MOODY Date 4-65
No. ____ Date ____ Date ____ Map No. ____ Indexed E. J. GALLI Date ____

76298 S & E #307—7-55

PLEASE RETURN TO
LOS ANGELES COUNTY ENGINEER
700 Los Angeles County Engineering Bldg.

NOTE: ANY ADDITIONS OR CHANGES ON THIS SHEET MUST BE MADE OR CIRCLED IN RED INK, WITH DATE AND NAME OF PERSON MAKING CHANGE.

Do not extend notes this side of this line.

F. B. 3301 Pg 12 | Job No 6112.19 | Division No. 11 | Notes Red | Plotted | No. | Profile
Survey of CITRUS AVE S.D. | Date | Date | No. | X-Sec.
Survey by CLOUD Notes M0005 | Notes Chkd | Checked
Indexed C. J. GALL Date 4-65 | Date | Date | No.

STATION	B. S.	H. I.	F. S.	ELEV.	W. VIRGINIA AVE ℄ LINE	W. VIRGINIA AVE ℄ LINE
357+31.50	= ℄ GRAND	AVE		N, = 1400 E = W. VIRGINIA AVE ℄ LINE		
1400 E				782.80		
1410 E				783.49	BRK	
1416				781.48	EG.	
1419				781.26	FL. "X" GUT	
1456				782.22		℄ LINE
				781.85		85 RT. W/4
				781.48		164 " EG.
				781.40		179 " FL.
				782.04		179 " TC.
				781.9		30 "
				782.58	9 LT W/4	
				782.62	16' " EG.	
				782.55	18' " FL	
				783.20	18' " TC.	
				783.5	30 "	

76-L298 CE 307 3-61

PLEASE RETURN TO
LOS ANGELES COUNTY ENGINEER
403 LOS ANGELES COUNTY ENGINEERING BLDG.

NOTE: ANY ADDITIONS OR CHANGES ON THIS SHEET MUST BE MADE OR CIRCLED IN RED INK, WITH DATE AND NAME OF PERSON MAKING CHANGE.

Do not extend notes this side of this line.

STATION	B.S.	H.I.	F.S.	ELEV.	GRAND AVE	℄
35+87⁷				78486		℄
				78465		10 RT. BRK.
				78362		16 " EG.
				78341		19 " FL
				78440		19 " TC
				7852		30 "
36+00				78531		℄
				78495	11 LT E.P.	
				78471	15⁵ " TOP. W	
				78329	15⁵ " BOT. W	
				78293	17⁵ " FL.	
				78298	19⁰ " BOT W	
				78490	19⁰ " TOP. W	
				7845	30⁰ "	
36+27⁷				78620		℄
				78607		10 RT. BRK
				78514		16 " EG.
				78492		19 " FL.
				78591		19 " TC
				7868		30 "

Profile Notes Red ____ Plotted ____ Job No. 611219 Division No. 11 F.B. 3301 Pg. 213
No. ____ Date ____ Date ____ Survey of Citrus Ave SD
X-Sec. Notes Chkd. ____ Checked ____ Survey by CKLIND Notes [illegible] Date 4-65
No. ____ Date ____ Date ____ Map No. ____ Indexed C. J. GAFFI Date ____

76-L298 CE 307 3-61

PLEASE RETURN TO
LOS ANGELES COUNTY ENGINEER
403 LOS ANGELES COUNTY ENGINEERING BLDG.

NOTE: ANY ADDITIONS OR CHANGES ON THIS SHEET MUST BE MADE OR CIRCLED IN RED INK, WITH DATE AND NAME OF PERSON MAKING CHANGE

Do not extend notes this side of this line.

F.B. 3301 Pg. 114 Job No. 6112.19 Division No. 11 Notes Red Date Plotted Profile No.
Survey of CITRUS AVE SD Date X-Sec. No.
Survey by OAKLAND Notes MOODY Notes Chkd. Checked
Indexed C. J. GALLI Date 2-65 Date Date

STATION	B. S.	H. I.	F. S.	ELEV.	GRAND AVE ℄	
37+00				78895		℄
				78856	11 LT. EP	
				78849	15⁵ " TOP W.	
				78716	15⁵ " BOT W.	
				78680	17⁵ " FL	
				78699	19 " BOT W	
				78890	19 " TOP W	
				7879	30 "	
37+27.3				78997		℄
				78973		12⁵ RT. BRK.
				78854		16 " EG.
				78831		19 " FL
				78980		19 " TC.
				7909		30 "
38+00				79313		℄
				79271	11 LT. EP	
				79225	15⁵ " TOP W.	
				79087	15⁵ " BOT. W	
				79034	17⁵ " F.L.	
				79047	19 " BOT. W	
				79255	19 " TOP. W	
				7920	30 "	

76-L298 CE 307 3-61

PLEASE RETURN TO
LOS ANGELES COUNTY ENGINEER
403 LOS ANGELES COUNTY ENGINEERING BLDG.

NOTE: ANY ADDITIONS OR CHANGES ON THIS SHEET MUST BE MADE OR CIRCLED IN RED INK, WITH DATE AND NAME OF PERSON MAKING CHANGE.

Do not extend notes this side of this line.

STATION	B.S.	H.I.	F.S.	ELEV.	GRAND AVE	℄
38+14²				79375		℄
				79337		10³ RT. BRK.
				79216		16 " EG.
				79201		19 " FL.
				79330		19 " TC
				7938		30 "
38+63⁴				79599	N. Rim	5° RT SMH.
				79589	S. Rim	
				78824	10" Inlet N.	"Invert"
				78839	8" Dry Inlet E.	"
				78803	10" Outlet S.	

Rim	795.99	795.94	795.89
Rod	6.92	6.88	7.03
T-Pipe	789.07	789.06	788.86
Dia	0.83	0.67	0.83
Invert	788.24	788.39	788.03

No MH. FOUND TO EAST ON NORTH RIDGE

Profile No. ____ Notes Red ____ Date ____ Plotted ____ Date ____ Job No. 6112.19 Division No. 11 Survey of CITRUS AVE SD Survey by CKLIND Notes MOODY Date 4-65 Map No. ____ Indexed ____ Date ____

F.B. 3301 Pg. 215

76-L298 CE 307 3-61

PLEASE RETURN TO
LOS ANGELES COUNTY ENGINEER
403 LOS ANGELES COUNTY ENGINEERING BLDG.

NOTE: ANY ADDITIONS OR CHANGES ON THIS SHEET MUST BE MADE OR CIRCLED IN RED INK, WITH DATE AND NAME OF PERSON MAKING CHANGE

Do not extend notes this side of this line.

STATION	B. S.	H. I.	F. S.	ELEV.	NORTH RIDGE AVE ⊼ LINE	
38+68 63 = GRAND AVE ℄ = 1+00 E =					NORTH RIDGE AVE ⊼ LINE	
0+70 E				7953	GROUND	
0+81 E				79565	TOP W	
0+81 E				79369	BOT. W	
0+82 5 E				79346	FL	
0+84 5 E				79380	BOT. W	
0+84 5 E				79545	TOP W	
0+89 E				79585	EP	
1+00 E				79627		
1+10 3 E				79600	BRK	
1+16 E				79526	EG	
1+19 E				79520	FL X GUT	
1+24 E				79559	BRK	
1+56 E				79608	⊼ LINE	
				79559		9 RT. W/4
				79490		16 9 " EG.
				79481		18 2 " FL
				79551		18 2 " TC
				7957		30 "

F.B. 3301 PG. 216 Job No. 611219 Division No. 11 Notes Red ____ Plotted ____ Profile ____
Survey of CITRUS AVE SD. Date ____ Date ____ No. ____
Survey by CK LIND Notes MOODY Notes Chkd. ____ Checked ____ X-Sec. ____
Indexed C. J. GALLI Date 4-65 Date ____ Date ____ No. ____

76-L 296 CE 307 3-61

PLEASE RETURN TO
LOS ANGELES COUNTY ENGINEER
403 LOS ANGELES COUNTY ENGINEERING BLDG.

NOTE: ANY ADDITIONS OR CHANGES ON THIS SHEET MUST BE MADE OR CIRCLED IN RED INK, WITH DATE AND NAME OF PERSON MAKING CHANGE.

Do not extend notes this side of this line.

Profile Notes Red____ Plotted____ Job No.____ Division No. 11
No.____ Date____ Date____ Survey of Centerline Levels
X-Sec. Notes Chkd.____ Checked____ Survey by [illegible] Notes [illegible] Date____
No.____ Date____ Date____ Map No.____ Indexed [illegible]

F. B. [illegible] PG. 217

STATION	B. S.	H. I.	F. S.	ELEV.			
1+56 E				7964[illegible]	9 LT.	W/4	
				79638	167 "	EG.	
				79634	179 "	FL.	
				79699	179 "	TC	
				7981	30 "		
1+96 E				7964[illegible]			TANGENT LINE
				79590			9 RT. W/4
				79621			169 " EG.
				79569			182 " FL
				79571			182 " TC
				7958			30 "
				79667	9 LT.	W/4	
				79649	167 "	EG.	
				79645	179 "	FL	
				79701	179 "	TC	
				7981	30 "		
2+96 E				79746			TANGENT LINE
				79698			9 RT. W/4
				79624			169 " EG.
				79615			182 " FL
				79624			182 " TC (BE)
				7967			30 "

76-L298 CE 307 3-61

PLEASE RETURN TO
LOS ANGELES COUNTY ENGINEER
403 LOS ANGELES COUNTY ENGINEERING BLDG.

NOTE: ANY ADDITIONS OR CHANGES ON THIS SHEET MUST BE MADE OR CIRCLED IN RED INK, WITH DATE AND NAME OF PERSON MAKING CHANGE

Do not extend notes this side of this line.

F.B. 3301 Pg. 218 | Job No. 6112.19 | Division No. | Notes Red | Plotted | Profile
Survey of CITRUS AVE S.D. | Date | Date | No.
Survey by CLINE Notes MOODY | Notes Chkd. | Checked | X-Sec.
Indexed C.J. GAM | Date 4-65 | Date | No.

STATION	B. S.	H. I.	F. S.	ELEV.		
2+96 E				79755	9 LT. ℄	
				79723	16' " EG	
				79717	179 " FL	
				79778	179 " TC	
				8003	30 "	
SD344			79702	Bm SD 344 EL.= 797.02		PER. PG.
				GRAND AVE ℄		
39+23.2				79885	℄	
				79850		10.2 RT. BRK
				79755		16 " EG.
				79735		19 " FL.
				79765		19 " TC.
				7994		30 "
39+63.2				80084	℄	
				80079		12.9 RT. BRK.
				79946		16 " EG
				79927		19 " FL
				80076		19 " TC
				8011		30 "
39+88.8				80800	19.2 LT. CTR. BOX DRAIN	
40+00				802.71	℄	

76-L298 CE 307 3-61

PLEASE RETURN TO
LOS ANGELES COUNTY ENGINEER
403 LOS ANGELES COUNTY ENGINEERING BLDG.

NOTE: ANY ADDITIONS OR CHANGES ON THIS SHEET MUST BE MADE OR CIRCLED IN RED INK, WITH DATE AND NAME OF PERSON MAKING CHANGE.

Do not extend notes this side of this line.

STATION	B. S.	H. I.	F. S.	ELEV.	GRAND AVE ℄	
40+00				80224	11 LT. EP	
				80164	15.5 " TOP W.	
				79948	15.5 " BOT. W	
				79923	17.5 " FL	
				79944	19 " BOT W	
				80224	19 " TOP W	
				8017	30 "	
40+63.5				80580		℄
				80553		12' RT. BRK
				80446		16 " EG.
				80424		19 " FL.
				80577		19 " TC
				8058		30 "
41+00				80780		℄
				80742		12' RT BRK
				80641		16 " EG.
				80626		19 " FL.
				80777		19 " TC
				8079		30

Profile Notes Red ____ Plotted ____ Job No. 611219 Division No. ____ F.B. 3301 Pg. 219
No. ____ Date ____ Date ____ Survey of CITRUS AVE S.D.
X-Sec. ____ Notes Chkd. ____ Checked ____ Survey by CKLIND Notes MOODY Date 4.65
No. ____ Date ____ Date ____ Map No. ____ Indexed C. J. [illegible] Date ____

76-L298 CE 307 3-61

PLEASE RETURN TO
LOS ANGELES COUNTY ENGINEER
403 LOS ANGELES COUNTY ENGINEERING BLDG.

NOTE: ANY ADDITIONS OR CHANGES ON THIS SHEET MUST BE MADE OR CIRCLED IN RED INK, WITH DATE AND NAME OF PERSON MAKING CHANGE

Do not extend notes this side of this line.

STATION	B.S.	H.I.	F.S.	ELEV.	GRAND AVE	℄
41+00				80729	11 LT. EP	
				80699	15^5 " TOP W	
				80510	15^5 " BOT W	
				80486	17^5 " FL	
				80509	19 " BOT. W	
				80766	19 " TOP W	
				8062	30 "	
$41+51^2$				81079		℄
				81054		12 RT BRK
				80926		16 " EG.
				80910		19 " FL
				81055		19 " TC.
				8102		30 "
$41+62^2$				80979		15^1 RT. OUTLET 18 CIP. CULVERT
$41+63^1$				81148		℄
				81100	11 LT.	
				81027	15^5 " TOP W.	
				80830	15^5 " BOT. W	
				80771	17^5 " 24" CONC. CULVERT	
				80820	19 " BOT. W	
				81109	19 " TOP W	

F.B. 3301 PG. 220 Job No. 6112.19 Division No. Notes Red Plotted Profile
Survey of CITRUS AVE S.D. Date Date No.
Survey by CKLIND Notes MOODY Notes Chkd. Checked X-Sec.
Indexed C. J. GAMI Date 4-65 Date Date No.

218

39+88.00 = 797.87

NOT 808.00

13K

RECEIPT OF BIDS
AND DIFFERENT PR(

1. Alternate items of work are
costs and will be in effect

Alternate "A" - Furnish
of 12-in
mortar
main.

Alternate "B" - Furnish
of 12-i
mortar
water

2. Proposition items of wo
with different total c

76-L298 CE 307 3-61

PLEASE RETURN TO
LOS ANGELES COUNTY ENGINEER
403 LOS ANGELES COUNTY ENGINEERING BLDG.

NOTE: ANY ADDITIONS OR CHANGES ON THIS SHEET MUST BE MADE OR CIRCLED IN RED INK, WITH DATE AND NAME OF PERSON MAKING CHANGE.

Do not extend notes this side of this line.

STATION	B. S.	H. I.	F. S.	ELEV.		
SD345				811 06	BM. SD 345 EL. = 811.06 PER. PG.	
41+83 7				812 54	N. RIM	S RT. SMH.
				812 45	S. RIM	
				802 45	10" INLET NORTH	INVERT
				802 48	8" INLET EAST "DRY"	"
				802 57	8" INLET WEST "DRY"	"
				802 17	10" OUTLET SOUTH	"

	N.	E.	W.	S.
RIM	812.54	812.50	812.50	812.45
ROD	9.26	9.35	9.26	9.45
T.P.	803.28	803.15	803.24	803.00
DIA	0.83	0.67	0.67	0.83
INVERT	802.45	802.48	802.57	802.17

NO SMH FOUND TO THE E. OR W. ON SIERRA MADRE AVE

Profile No. ___ Notes Red ___ Date ___ Plotted ___ Date ___ Job No. 611219 Division No. ___ Survey of CITRUS AVE SD. Survey by CKLIND Notes MOODY Date 4-65 Map No. ___ Indexed C. J. GALLE Date ___

F.B. 3301 PG. 221

76-L298 CE 307 3-61

PLEASE RETURN TO
LOS ANGELES COUNTY ENGINEER
403 LOS ANGELES COUNTY ENGINEERING BLDG.

NOTE: ANY ADDITIONS OR CHANGES ON THIS SHEET MUST BE MADE OR CIRCLED IN RED INK, WITH DATE AND NAME OF PERSON MAKING CHANGE

Do not extend notes this side of this line.

STATION	B.S.	H.I.	F.S.	ELEV.	℄ SIERRA MADRE AVE W.	
41+88.71	GRAND AVE = 1+00 W.				SIERRA MADRE AVE	
1+00 W				81275		℄
1+29 W				81219		℄
				81130	12.7 LT BRK	
				81074	14.3 " EG.	
				81063	17.3 " FL	
				81138	17.3 " TC.	
				8103	30 "	
1+64.8 W				81161		℄
				81146		16 Rt. W/4
				81093		29.9 " EG.
				81076		31.9 " FL.
				81143		31.9 " TC
				81166		52 " B.W
3+04.7 W				80657		34.2 RT 18" CONC OUTLET
3+01' W				81120		℄
				81041	14.4 LT. EG.	
				80998	17.4 " FL	
				81073	17.4 " TC.	
				80391	19.4 " BOT. BOX DRAIN	

F.B. 3301 Pg. 222 Job No. 6112.19 Division No. Notes Red Date Plotted Date No. Profile
Survey of CITRUS AVE S.D. Notes Chkd. Date Checked Date No. X-Sec.
Survey by C.K. LIND Notes MOODY Date 4-65
Indexed C. J. GALLIPPI

76-L298 CE 307 3-61

PLEASE RETURN TO
LOS ANGELES COUNTY ENGINEER
403 LOS ANGELES COUNTY ENGINEERING BLDG.

NOTE: ANY ADDITIONS OR CHANGES ON THIS SHEET MUST BE MADE OR CIRCLED IN RED INK, WITH DATE AND NAME OF PERSON MAKING CHANGE.

Do not extend notes this side of this line.

STATION	B. S.	H. I.	F. S.	ELEV.	Cont. E SIERRA MADRE AVE W	
3+48 ± W				805.26		19½ Rt. 18" Conc. (Outlet) CULVERT
3+52 ± W				805.26		36° " 30" CONC CULVERT (OUTLET)

Profile Notes Red Plotted Job No. 6112.19 Division No.
No. Date Date Survey of CITRUS AVE S.D.
X-Sec. Notes Chkd. Checked Survey by KLIND Notes MURPY Date 5-65
No. Date Date Map No. Indexed by [illegible]

F. B. 3301 Pg. 223

76-L298 CE 307 3-61

PLEASE RETURN TO
LOS ANGELES COUNTY ENGINEER
403 LOS ANGELES COUNTY ENGINEERING BLDG.

NOTE: ANY ADDITIONS OR CHANGES ON THIS SHEET MUST BE MADE OR CIRCLED IN RED INK. WITH DATE AND NAME OF PERSON MAKING CHANGE

Do not extend notes this side of this line.

STATION	B.S.	H.I.	F.S.	ELEV.	℄ SIERRA MADRE AVE E	
414.88 71	GRAND AVE =		1+00 E	SIERRA MADRE AVE		
1+20' E				81210	17.6 LT. 18" CIP CULVERT (INLET)	
1+40² E				81356		℄
				81265		11.5 RT. BRK
				81106		13.8 " EG.
				81086		16.8 " FL.
				81226		16.8 " TC
				8102		30 "
				81379	10.1 LT EP	
				8131	16.5 " FL	
				8136	18.8 " BOT. BRK.	
				8151	20.5 " TOP. BK	
				8159	40 "	
1+90² E				81468		℄
				81390		11.5 RT. BRK
				81275		13.8 " EG.
				81259		16.8 " FL
				81405		16.8 " TC
				81200		30 "

F.B. 3301 Pg. 224 Job No. 6112.19 Division No. Notes Red Plotted Profile
Survey of CITRUS AVE S.D. Date Date No. X-Sec.
Survey by CKLIND Notes MOODY Notes Chkd. Checked
Indexed C. J. [illegible] Date 5-65 Date Date No.

76-L298 CE 307 3-61

PLEASE RETURN TO
LOS ANGELES COUNTY ENGINEER
403 LOS ANGELES COUNTY ENGINEERING BLDG.

NOTE: ANY ADDITIONS OR CHANGES ON THIS SHEET MUST BE MADE OR CIRCLED IN RED INK, WITH DATE AND NAME OF PERSON MAKING CHANGE.

Do not extend notes this side of this line.

STATION	B. S.	H. I.	F. S.	ELEV.	℄ SIERRA MADRE AVE E	
1+90² E				81464	10 LT EP	
				8139	16⁵ " FL & BOT BRK	
				8154	20⁵ " TOP BK	
				8164	40 "	
2+90² E				81667		℄
				81599		11⁵ RT. BRK
				81458		13⁸ " EG
				81437		16⁸ " FL
				81581		16⁸ " TC
				8140		30 "
				81667	10¹ LT. EP	
				8153	16⁵ " FL. BOT. BRK	
				8175	20⁵ " TOP BK	
				8187	40 "	
4+00 E				81833		℄
				81800		8⁵ RT. W/4
				81663		13⁸ " EG.
				81638		16⁸ " FL
				81782		16⁸ " TC
				8155		30 "

Profile Notes Red ____ Plotted ____ Job No. 6112.19 Division No. ____ F.B. 3301 Pg. 225
No. ____ Date ____ Date ____ Survey of CITRUS AVE S.D.
X-Sec. Notes Chkd. ____ Checked ____ Survey by CKLIND Notes MOODY Date 5-65
No. ____ Date ____ Date ____ Map No. ____ Indexed C. J. [illegible] Date ____

76-L298 CE 307 3-61

PLEASE RETURN TO
LOS ANGELES COUNTY ENGINEER
403 LOS ANGELES COUNTY ENGINEERING BLDG.

NOTE: ANY ADDITIONS OR CHANGES ON THIS SHEET MUST BE MADE OR CIRCLED IN RED INK, WITH DATE AND NAME OF PERSON MAKING CHANGE

Do not extend notes this side of this line.

STATION	B.S.	H.I.	F.S.	ELEV.	℄ SIERRA MADRE AVE E.	
4+00 E				81837	4^5 LT W/4	
				81833	9^4 " EP	
				8170	16^5 " FL & BOT BRK	
				8196	20^5 " TOP BK	
				8200	40 "	
5+00 E				81997		℄
				81955		8^5 RT W/4
				81846		13^8 " EG.
				81828		16^8 " FL.
				81974		16^8 " TC.
				8173		30 "
				82005	4^5 LT. W/4	
				82003	9 " EP	
				8192	16^5 " FL & BOT. BRK	
				8216	20^5 " TOP BK	
				8222	40 "	
5+94.2 E				82169		℄
				82165	16 LT W/4	
				82115	30 " EG.	
				82101	32 " FL	
				82165	32 TC	
				82200	42 " B.W	

F.B. 3301 Pg. 226 Job No. 611219 Division No. Notes Red Plotted Profile
Survey of CITRUS AVE S.D. Date Date No. X-Sec.
Survey by CKLIND Notes MOODY Notes Chkd. Checked
Indexed C. J. GAUN Date 5-65 Date Date No.

76-L298 CE 307 3-61

PLEASE RETURN TO
LOS ANGELES COUNTY ENGINEER
403 LOS ANGELES COUNTY ENGINEERING BLDG.

NOTE: ANY ADDITIONS OR CHANGES ON THIS SHEET MUST BE MADE OR CIRCLED IN RED INK, WITH DATE AND NAME OF PERSON MAKING CHANGE.

Do not extend notes this side of this line.

STATION	B. S.	H. I.	F. S.	ELEV.	℄ SIERRA MADRE AVE E	
6+00E				821 80		℄
				821 27		8⁵ RT W/4
				820 26		13⁸ " EG.
				820 15		16⁸ " FL
				820 29		16⁸ " TC DR
				829 92		30 " "
7+00E				823 47		℄
				823 07		8⁵ RT W/4
				822 30		13⁸ " EG.
				822 25		16⁸ " FL.
				823 51		16⁸ " TC
				820 5		30 "
				823 32	16 LT W/4	
				822 84	30 " EG.	
				822 73	32 " FL	
				823 39	32 " TC.	
				823 62	42 " B.W.	
SD 346				823 72	BM SD 346 EL = 823.72 PER.	

Profile No. ____ Notes Red ____ Plotted ____ Job No. 611219 Division No. ____ F.B. 3301 Pg. 227
X-Sec. No. ____ Date ____ Date ____ Survey of CITRUS AVE SD.
Notes Chkd. ____ Checked ____ Survey by CKLIND Notes MOODY Date 5-65
Date ____ Date ____ Map No. ____ Indexed C. J. [illegible] Date ____

76-L298 CE 307 3-61

PLEASE RETURN TO
LOS ANGELES COUNTY ENGINEER
403 LOS ANGELES COUNTY ENGINEERING BLDG.

NOTE: ANY ADDITIONS OR CHANGES ON THIS SHEET MUST BE MADE OR CIRCLED IN RED INK, WITH DATE AND NAME OF PERSON MAKING CHANGE

Do not extend notes this side of this line.

STATION	B.S.	H.I.	F.S.	ELEV.	℄ SIERRA MADRE AVE E.	
7+53.0 E				82441		℄
				82419	16 LT W/4	
				82363	28.6 " EG.	
				82324	31.6 " FL	
				82427	31.6 " TC.	
				82469	42 " BW	
7+81.5 E				82504		℄
				82475		9 RT W/4
				82430		15.3 " EG.
				82418		18.3 " FL
				82535		18.3 " TC
				8228		30 "

F.B. 3301 PG. 228 Job No. 6112.19 Division No. Notes Red Plotted Profile
Survey of CITRUS AVE SD. Date Date No.
Survey by CKLIND Notes MOODY Notes Chkd. Checked X-Sec.
Indexed C. J. GALLI Date 5-65 Date Date No.

76-L298 CE 307 3-61

PLEASE RETURN TO
LOS ANGELES COUNTY ENGINEER
403 LOS ANGELES COUNTY ENGINEERING BLDG.

NOTE: ANY ADDITIONS OR CHANGES ON THIS SHEET MUST BE MADE OR CIRCLED IN RED INK, WITH DATE AND NAME OF PERSON MAKING CHANGE.

Do not extend notes this side of this line.

Profile Notes Red ____ Plotted ____ Job No. 6112.19 Division No. ____
No. ____ Date ____ Date ____ Survey of CYRUS AVE S.D. F.B. 3301 Pg. 229
X-Sec. Notes Chkd. ____ Checked ____ Survey by C.L. Notes MOODY Date 5-65
No. ____ Date ____ Date ____ Map No. ____ Indexed ____ Date ____

STATION	B. S.	H. I.	F. S.	ELEV.	℄ RAINBOW DR.	
8+15.91	SIERRA MADRE AVE E				= RAINBOW DR. 1+00 N.	
0+70.9 N				8238	GROUND	
0+83.0 N				8250.3	E.P.	
0+91.5 N				8257.0	W/A	
1+00 N				8259.6		℄
1+16 N				8255.1	W/A	
1+25 N				8252.9	E X GUT.	
1+28 N				8252.0	FL.	
1+77 N				8286.5		℄
				8286.0		9 LT W/A
				8283.8		16 " EG
				8282.6		17.9 " FL
				8289.1		17.9 " TC
				8272.1		30 "
				8280.9	9 LT. W/A	
				8277.3	14 " EG.	
				8273.5	18 " FL.	
				8280.4	18 " TC.	
				8282.9	30 " BW.	
1+83 N				8275.3	18' LT. BOX DRAIN	

76-L298 CE 307 3-61

PLEASE RETURN TO
LOS ANGELES COUNTY ENGINEER
403 Los Angeles County Engineering Bldg.

NOTE: ANY ADDITIONS OR CHANGES ON THIS SHEET MUST BE MADE OR CIRCLED IN RED INK, WITH DATE AND NAME OF PERSON MAKING CHANGE

Do not extend notes this side of this line.

F.B. 3301 Pg. 230 | Job No. 6112.19 | Division No. | Notes Red | Plotted | Profile
Survey of COTHEUS AVE S.D. | Date | Date | No. | X-Sec.
Survey by CALLIHAN Notes MOODY | Notes Chkd. | Checked
Indexed C. J. GALLI Date 5-65 | Date | Date | No.

STATION	B. S.	H. I.	F. S.	ELEV.	℄ RAINBOW DR	
2+17 ℄ N				83087		℄
				83082		95 RT W/4
				83060		174 " EG.
				83053		184 " FL
				83119		184 " TC.
				8337		30 "
				83064	9 LT W/4	
				83038	155 " EG.	
				83023	178 " FL	
				83087	178 " TC.	
				83115	30 " BW	
3+17 N				83648		℄
				83644		95 RT. W/4
				83616		174 " EG.
				83606		184 " FL.
				83673		184 " TC
				8371		30 "
				83656	9 LT W/4	
				83648	155 " EG.	
				83631	178 " FL.	
				83696	178 " TC	
				83713	30 " B.W.	

76-L298 CE 307 3-61

PLEASE RETURN TO
LOS ANGELES COUNTY ENGINEER
403 LOS ANGELES COUNTY ENGINEERING BLDG.

NOTE: ANY ADDITIONS OR CHANGES ON THIS SHEET MUST BE MADE OR CIRCLED IN RED INK. WITH DATE AND NAME OF PERSON MAKING CHANGE.

Do not extend notes this side of this line.

STATION	B. S.	H. I.	F. S.	ELEV.	℄ SIERRA MADRE AVE E.	
8+71'E				82747		℄
				82725	14 LT W/4	
				82661	25' " EG.	
				82651	28' " FL	
				82723	28' " TC.	
				8207	40 "	
9+00 E				82817		℄
				82795		8⁵ RT W/4
				82753		16⁶ " EP.
				8270		30 "
				82808	9 LT W/4	
				82761	18 " EP.	
				83019	40 " (MAC. DR)	
10+00				82993		℄
				82964		8 RT. W/4
				82936		16² " EP
				8297		30 "
				82982	4³ RT W/4	
				82961	8⁶ " EP	
				8340	20 " BRK.	
				8346	40 "	

Profile Notes Red ____ Plotted ____ Job No. 611219 Division No. ____ F.B. 3301 Pg. 231
No. ____ Date ____ Date ____ Survey of CITRUS AVE S.D.
X-Sec. Notes Chkd. ____ Checked ____ Survey by CKLIND Notes MOODY Date 5-65
No. ____ Date ____ Date ____ Map No. ____ Indexed ____ Date ____

76-L298 CE 307 3-61

PLEASE RETURN TO
LOS ANGELES COUNTY ENGINEER
403 LOS ANGELES COUNTY ENGINEERING BLDG.

NOTE: ANY ADDITIONS OR CHANGES ON THIS SHEET MUST BE MADE OR CIRCLED IN RED INK, WITH DATE AND NAME OF PERSON MAKING CHANGE

Do not extend notes this side of this line.

STATION	B.S.	H.I.	F.S.	ELEV.	℄ SIERRA MADRE AVE E	
10+56^{2}E				83098		℄
				83075	14 LT W/4	
				83024	24^{9} " EG.	
				83018	27^{9} " FL	
				83077	27^{9} " TC.	
				8320	40 "	
11+00				83175		℄
				83145		8^{3} RT. W/4
				83062		16^{6} " EP
				8304		30 "
11+65^{4}				83263		℄
				83240	14 LT W/4	
				83209	24^{8} " EG	
				83191	27^{8} " FL	
				83260	27^{8} " TC	
				8328	40 "	

F.B. 3301 Pg. 232 Job No. 6112.19 Division No. Notes Red Plotted Profile
Survey of CITRUS AVE SD. Date Date No.
Survey by ℄ KLIND Notes MOODY Notes Chkd. Checked X-Sec.
Indexed C. J. GALLI Date 5-65 Date Date No.

76-L298 CE 307 3-61

PLEASE RETURN TO
LOS ANGELES COUNTY ENGINEER
403 LOS ANGELES COUNTY ENGINEERING BLDG.

NOTE: ANY ADDITIONS OR CHANGES ON THIS SHEET MUST BE MADE OR CIRCLED IN RED INK, WITH DATE AND NAME OF PERSON MAKING CHANGE.

Do not extend notes this side of this line.

STATION	B. S.	H. I.	F. S.	ELEV.	℄ BUBBLING WELL DR. N.	
11+09.94 E SIERRA MADRE AVE = 1+00 N. BUBBLING WELL DR.						
1+00 N				831 95		℄
1+30 N				831 07	FL. "X" GUT.	
1+76.5 N				833 48		℄
				833 50		9 RT. W/4
				833 46		17 " EG.
				833 32		18 " FL
				833 96		18 " TC
				83 52		30 "
				833 30	9 LT W/4	
				832 82	16.5 " EG	
				832 75	17.7 " FL	
				833 40	17.7 " TC.	
				83 39	30 "	
2+16.5 N				836 13		℄
				836 05		9 RT. W/4
				835 85		16.7 " EG.
				835 74		18 " FL.
				836 40		18 " TC
				83 67		30 "
SD 347				836 41	BM SD. 347 = EL. 836.41 PER. PG.	

Profile No. ____ Notes Red ____ Plotted ____ Job No. 611219 Division No. ____
X-Sec. No. ____ Date ____ Date ____ Survey of CITRUS AVE SD.
Notes Chkd. ____ Checked ____ Survey by C. KLIND Notes MOODY Date 5-65
Date ____ Date ____ Map No. ____ Indexed ____ Date ____

F.B. 3301 PG. 233

76-L298 CE 307 3-61

PLEASE RETURN TO
LOS ANGELES COUNTY ENGINEER
403 LOS ANGELES COUNTY ENGINEERING BLDG.

NOTE: ANY ADDITIONS OR CHANGES ON THIS SHEET MUST BE MADE OR CIRCLED IN RED INK, WITH DATE AND NAME OF PERSON MAKING CHANGE

Do not extend notes this side of this line.

STATION	B. S.	H. I.	F. S.	ELEV.	℄ BUBBLING WELL	DR. N.
2+16.5 N				83598	9 LT W/4	
				83544	17.1 " EG.	
				83534	18.3 " FL.	
				83599	18.3 " TC.	
				8369	30 "	
3+16.5 N				84384		℄
				84385		9 RT W/4
				84376		16.7 " EG.
				84365		18 " FL.
				84379		18 " TC (DR)
				84559		30 " "
				84365	9 LT W/4	
				84330	17.1 " EG.	
				84325	18.3 " FL.	
				84386	18.3 " TC	
				8446	30 "	

F. B. 3301 Pg. 234 Job No. 6112.19 Division No. Notes Red Plotted Profile
Survey of CITRUS AVE SD. Date Date No. X-Sec.
Survey by C. KLIND Notes MOODY Notes Chkd. Checked
Indexed C. J. GALLI Date 5-65 Date Date No.

76-L298 CE 307 3-61

PLEASE RETURN TO
LOS ANGELES COUNTY ENGINEER
403 LOS ANGELES COUNTY ENGINEERING BLDG.

NOTE: ANY ADDITIONS OR CHANGES ON THIS SHEET MUST BE MADE OR CIRCLED IN RED INK, WITH DATE AND NAME OF PERSON MAKING CHANGE.

Do not extend notes this side of this line.

STATION	B. S.	H. I.	F. S.	ELEV.	℄ SIERRA MADRE AVE E	
12+00 E				83315		℄
				83285		7^7 RT. W/4
				83196		15^4 " EP
				8307		30 "
				83311	48 LT. W/4	
				83289	96 " EP	
				8351	20 " BK	
				8354	40 "	
13 +00 E				83398		℄
				83370		7^4 RT W/4
				83291		14^7 " EP
				8317		30 "
				83394	4^9 LT. W/4	
				83369	98 " EP	
				8354	20 " BK	
				8361	40 "	
14+00 E				83439		℄
				83410		7^1 RT. W/4
				83356		14^3 " EP
				8316		30 "

Profile Notes Red ____ Plotted ____ Job No. 6112.19 Division No. ____ F.B. 3301 Pg. 235
No. ____ Date ____ Date ____ Survey of CITRUS AVE S.D.
X-Sec. Notes Chkd. ____ Checked ____ Survey by C. KLIND Notes MOODY Date 5-65
No. ____ Date ____ Date ____ Map No. ____ Indexed C. J. GALLI Date ____

76-L298 CE 307 3-61

PLEASE RETURN TO
LOS ANGELES COUNTY ENGINEER
403 Los Angeles County Engineering Bldg.

NOTE: ANY ADDITIONS OR CHANGES ON THIS SHEET MUST BE MADE OR CIRCLED IN RED INK, WITH DATE AND NAME OF PERSON MAKING CHANGE

Do not extend notes this side of this line.

F.B. 3301 Pg. 236 | Job No. 6112.19 | Division No. | Notes Red | Plotted | Profile
Survey of CITRUS AVE SD. | Date | No. | X-Sec.
Survey by ERCWD Notes MOODY | Notes Chkd. | Checked
Indexed S.J. GALLI Date 5-65 | Date | Date | No.

STATION	B.S.	H.I.	F.S.	ELEV.	℄ SIERRA MADRE AVE E	
14+00 E				834.38	5^4 LT W/A	
				834.17	10^8 " EP	
				836.7	20 " BK	
				837.1	40 "	
14+53.8				834.32		℄
				833.83		75 RT W/A
				833.25		15 " EP
				832.7		30 "
14+67.6				834.25		℄
				834.42	6^1 RT W/A	
				834.56	12^2 " EP	
				836.3	20 " BK	
				837.4	40 "	

76-L298 CE 307 3-61

PLEASE RETURN TO
LOS ANGELES COUNTY ENGINEER
403 LOS ANGELES COUNTY ENGINEERING BLDG.

NOTE: ANY ADDITIONS OR CHANGES ON THIS SHEET MUST BE MADE OR CIRCLED IN RED INK, WITH DATE AND NAME OF PERSON MAKING CHANGE.

Do not extend notes this side of this line.

STATION	B. S.	H. I.	F. S.	ELEV.	℄ LINE N. PENNSYLVANIA AVE
14+84.97 E	SIERRA MADRE			AVE = 1400 S. = PENNSYLVANIA AVE	
1400 S				83414	℄
1436.6				83134	℄
				83120	6 RT. W/4
				83089	12 " FL
				83121	13² " EP
				8312	30 "
1+57.5				82975	℄
				82966	12² LT. W/4
				82901	24.5 " FL
				83001	24.5 " T.C.
				8297	30 "
1+66.5				82636	20 LT CULVERT OUTLET
SD 348				83380	BM S.D. 348 = EL. 83380 PER. PG.

Profile Notes Red ____ Plotted ____ Job No. 6112.19 Division No. ____ F.B. 3301 Pg. 237
No. ____ Date ____ Date ____ Survey of CITRUS AVE S.D.
X-Sec. Notes Chkd. ____ Checked ____ Survey by CKLIND Notes MOODY Date 5-65
No. ____ Date ____ Date ____ Map No. ____ Indexed ____ GALLE ____

76-L298 CE 307 3-61

PLEASE RETURN TO
LOS ANGELES COUNTY ENGINEER
403 LOS ANGELES COUNTY ENGINEERING BLDG.

NOTE: ANY ADDITIONS OR CHANGES ON THIS SHEET MUST BE MADE OR CIRCLED IN RED INK, WITH DATE AND NAME OF PERSON MAKING CHANGE

Do not extend notes this side of this line.

STATION	B.S.	H.I.	F.S.	ELEV.	℄ SIERRA MADRE AVE E	
15+10²				83395		℄
				83438	14 LT. W/4	
				83368	26 " EG.	
				83354	28 " FL.	
				83422	28 " TC.	
				83451	40 " BW.	
15+49⁵				83354		℄
				83288		10 RT W/4
				83184		20 " FL
				83255		20 " TC
				8317		40 "
16+56⁷				83023	13⁹ LT. 24" C.I.P. Cul.	OUTLET
16+58⁹				83031	16⁷ " " " "	INLET
16+62⁷				83061	24² " " " "	OUTLET

F.B. 3301 Pg. 238 Job No. 611219 Division No. Notes Red Plotted Profile
Survey of CITRUS AVE S.D. Date Date No. X-Sec.
Survey by CKLIND Notes MOODY Notes Chkd. Checked
Indexed C. J. GALLI Date 5-65 Date Date No.

76-L298 CE 307 3-61

PLEASE RETURN TO
LOS ANGELES COUNTY ENGINEER
403 LOS ANGELES COUNTY ENGINEERING BLDG.

NOTE: ANY ADDITIONS OR CHANGES ON THIS SHEET MUST BE MADE OR CIRCLED IN RED INK, WITH DATE AND NAME OF PERSON MAKING CHANGE.

Do not extend notes this side of this line.

STATION	B. S.	H. I.	F. S.	ELEV.	℄ GRAND AVE	
42+08.5				81176		14.7 RT 18" CIP CUL INLET
42+65.6				81495		℄
				81476	10 LT W/4	
				81462	16.8 " EG.	
				81437	20 " FL	
				81505	20 " TC	
				81525	30 " BW	
42+26.5				81355		℄
				8147		7 RT. T. BRK
				8155		30 "
42+74.8				81944	22.8 LT. 24" CONC. CULVERT OUTLET	
43+14.8				81768		℄
				81757	10 LT. W/4	
				81741	18 " EG.	
				81725	20 " FL	
				81791	20 " TC.	
				81822	30 " BW	
43+00				81684		℄
				8186		7 RT T. BRK
				8192		30 "

Profile No. ____ Notes Red ____ Plotted ____ Job No. 6112.19 Division No. ____ F.B. 3301 Pg. 239
Date ____ Date ____ Survey of CITRUS AVE S.P.
X-Sec. No. ____ Notes Chkd. ____ Checked ____ Survey by CKLIND Notes MOODY Date 5-65
Date ____ Date ____ Map No. ____ Indexed C. J. GALLI Date ____

76-L298 CE 307 3-61

PLEASE RETURN TO
LOS ANGELES COUNTY ENGINEER
403 LOS ANGELES COUNTY ENGINEERING BLDG.

NOTE: ANY ADDITIONS OR CHANGES ON THIS SHEET MUST BE MADE OR CIRCLED IN RED INK, WITH DATE AND NAME OF PERSON MAKING CHANGE

Do not extend notes this side of this line.

STATION	B.S.	H.I.	F.S.	ELEV.	℄ GRAND AVE N		
43+30³				81879		℄	
				81866	10 LT W/4		
				81850	18 " EG.		
				81832	20 " FL		
				81899	20 " TC		
				81920	30 " BW.		
43+78⁰				82286	N. RIM	4⁸ RT SMH	
				82270	S. RIM		
				82276	W. RIM		
				80773	8" INLET NORTH	INVERT	
				80771	8" INLET WEST	"	
				80751	8" OUTLET SOUTH	"	
					N.	W.	S.
				RIM =	822.86	822.76	822.70
				ROD	14.46	14.38	14.52
				T-PIPE	808.40	808.38	808.18
				DIA	0.67	0.67	0.67
				INVERT	807.73	807.71	807.51

F.B. 3301 Pg. 240 Job No. 6112.19 Division No. Notes Red Plotted Profile
Survey of CITRUS AVE S.D. Date Date No. X-Sec.
Survey by CKLIND Notes MOODY Notes Chkd. Checked
Indexed C. J. GALLI Date 5-65 Date Date No.

76-L298 CE 307 3-61

PLEASE RETURN TO
LOS ANGELES COUNTY ENGINEER
403 LOS ANGELES COUNTY ENGINEERING BLDG.

NOTE: ANY ADDITIONS OR CHANGES ON THIS SHEET MUST BE MADE OR CIRCLED IN RED INK, WITH DATE AND NAME OF PERSON MAKING CHANGE.

Do not extend notes this side of this line.

STATION	B. S.	H. I.	F. S.	ELEV.	FERN PARK DR ℄	
43+82.73 = GRAND AVE. = 1+00 W = FERN PARK DR						
SD 349				822 52	BM. SD 349 EL = 822.52 PER PG.	
0+70 W				8249	GROUND	
0+93 W				8246	T. BRK.	
1+00 W				82318	℄	
1+16.9 W				82287	E. X GUT	
1+19.9 W				82278	FL " "	
1+22.9 W				82289	E. " "	
1+ 55 W				82275	℄	
				82322		9 RT W/4
				82346		16.5 " EG
				82334		18 " FL
				82370		18 " TC
				82341		27 " BW
				82207	9 LT W/4	
				82147	16.7 " EG.	
				82138	17.8 " FL	
				82171	17.8 " TC	
				82190	27 " BW	

Profile No. ____ Notes Red ____ Plotted ____ Job No. 6112.19 Division No. ____ F.B. 3301 Pg. 241
Date ____ Date ____ Survey of CITRUS AVE S.D.
X-Sec. No. ____ Notes Chkd. ____ Checked ____ Survey by C. K. LIND Notes MOODY Date 5-65
Date ____ Date ____ Map No. ____ Indexed C. J. GALLI Date ____

76-L298 CE 307 3-61

PLEASE RETURN TO
LOS ANGELES COUNTY ENGINEER
403 LOS ANGELES COUNTY ENGINEERING BLDG.

NOTE: ANY ADDITIONS OR CHANGES ON THIS SHEET MUST BE MADE OR CIRCLED IN RED INK, WITH DATE AND NAME OF PERSON MAKING CHANGE

Do not extend notes this side of this line.

STATION	B.S.	H.I.	F.S.	ELEV.	FERN PARK DR. ℄	
4+97 ℄				817.21	5 LT. S.M.H	N Rim
				817.09		E Rim
				817.14		W Rim
				809.61	8" Inlet N.	Invert
				809.53	8" Inlet W.	"
				809.26	8" Outlet E.	"

	N.	W.	E.
Rim	817.21	817.14	817.09
Rod	6.93	6.94	7.16
T.P	810.28	810.20	809.93
Dia	0.67	0.67	0.67
Invert	809.61	809.53	809.26

F.B. 3301 Pg. 242 Job No. 6112.19 Division No. Notes Red Plotted Profile
Survey of Citrus Ave S.D. Date Date No. X-Sec.
Survey by C. Klind Notes Moody Notes Chkd. Checked
Indexed C. J. Galli Date 5-65 Date Date No.

76-L298 CE 307 3-61

PLEASE RETURN TO
LOS ANGELES COUNTY ENGINEER
403 LOS ANGELES COUNTY ENGINEERING BLDG.

NOTE: ANY ADDITIONS OR CHANGES ON THIS SHEET MUST BE MADE OR CIRCLED IN RED INK, WITH DATE AND NAME OF PERSON MAKING CHANGE.

Do not extend notes this side of this line.

STATION	B. S.	H. I.	F. S.	ELEV.	GRAND AVE ℄	
44+36³				82805	℄	
				82803	10 LT W/4	
				82783	18 " EG.	
				82770	20 " FL	
				82838	20 " TC	
				82847	30 " BW	
44+76³				83201	℄	
				83194	10 LT. W/4	
				83167	18 " EG.	
				83154	20 " FL	
				83222	20 " TC.	
				83249	30 " BW	
45+00				83446	℄	
				8351		7 RT T. BRK
				8351		30 "
45+76³				84181	℄	
				84175	10 LT W/4	
				84141	18 " EG.	
				84132	20 " FL	
				84208	20 " TC	
				84239	30 " BW	

Profile No. ____ Notes Red ____ Date ____ Plotted ____ Date ____ Job No. 6112.19 Division No. ____ Survey of CITRUS AVE S.D. Survey by CKLIND Notes MOODY Date 5-2-65

X-Sec. No. ____ Notes Chkd. ____ Date ____ Checked ____ Date ____ Map No. ____ Indexed ____ Date ____

F.B. 3301 Pg. 243

76-L298 CE 307 3-61

PLEASE RETURN TO
LOS ANGELES COUNTY ENGINEER
403 LOS ANGELES COUNTY ENGINEERING BLDG.

NOTE: ANY ADDITIONS OR CHANGES ON THIS SHEET MUST BE MADE OR CIRCLED IN RED INK. WITH DATE AND NAME OF PERSON MAKING CHANGE

Do not extend notes this side of this line.

STATION	B.S.	H.I.	F.S.	ELEV.	GRAND AVE ℄	
46+00				84412		℄
				8449		7' RT T. BRK
				8446		30 "
				84398	10 LT W/4	
				84382	18 " EG.	
				84362	20 " FL.	
				84411	20 " TC.	
				84435	30 " B.W	
47+00				85399		℄
				8551		7 RT. T. BRK.
				8561		30 "
				85395	10 LT W/4	
				85377	18 " EG.	
				85365	20 " FL.	
				85433	20 " TC	
				85455	30 " BW	
48+00				86398		℄
				8652		7 RT. T. BRK.
				8652		30 "

F.B. 3301 Pg. 244 Job No. 611219 Division No. Notes Red Date Plotted Date No. Profile
Survey of Citrus Ave S.D. Notes Chkd. Date Checked Date No. X-Sec.
Survey by CKLIND Notes MOODY Date 5-65
Indexed C. J. GALL

76-L298 CE 307 3-61

PLEASE RETURN TO
LOS ANGELES COUNTY ENGINEER
403 LOS ANGELES COUNTY ENGINEERING BLDG.

NOTE: ANY ADDITIONS OR CHANGES ON THIS SHEET MUST BE MADE OR CIRCLED IN RED INK, WITH DATE AND NAME OF PERSON MAKING CHANGE.

Do not extend notes this side of this line.

STATION	B. S.	H. I.	F. S.	ELEV.	GRAND AVE ℄	
48+00				86372	10 LT W/4	
				86356	18 " EG.	
				86350	20 " FL	
				86415	20 " TC.	
				86435	30 " BW	
47+24.8				85659	5 LT. SMH	N. Rim
				85638		S. Rim
				84901	8" INLET NORTH	INVERT
				84866	8" OUTLET SOUTH	"

	N.	S.
Rim =	856.59	856.38
Rod	6.91	7.05
T.P.	849.68	849.33
Dia	0.67	0.67
Invert	849.01	848.66

Profile No. ___ Notes Red ___ Date ___ Plotted ___ Date ___ Job No. 6112.19 Division No. ___ Survey of CITRUS AVE S.D. Survey by C. K. LUND Notes MOODY Date 5-65 Map No. ___ Indexed C. J. CALLI Date ___

X-Sec. No. ___ Notes Chkd. ___ Date ___ Checked ___ Date ___

F.B. 3301 Pg. 205

76-L298 CE 307 3-61

PLEASE RETURN TO
LOS ANGELES COUNTY ENGINEER
403 LOS ANGELES COUNTY ENGINEERING BLDG.

NOTE: ANY ADDITIONS OR CHANGES ON THIS SHEET MUST BE MADE OR CIRCLED IN RED INK, WITH DATE AND NAME OF PERSON MAKING CHANGE

Do not extend notes this side of this line.

STATION	B. S.	H. I.	F. S.	ELEV.	GRAND AVE ℄	
SD 350				86709	Bm SD. 350 EL.= 867.09 PER PG. 21	
49+00				87397	℄	
				8752		7 RT. T. BRK
				8752		30 "
				87375	10 LT. W/4	
				87346	18 " EG.	
				87330	20 " FL.	
				87399	20 " TC.	
				87422	30 " BW	
50+00				88400	℄	
				8850		7 RT. T. BRK
				8850		30 "
				88383	10 LT W/4	
				88360	18 " EG.	
				88342	20 " FL.	
				88410	20 " TC.	
				88439	30 " BW	

F.B. 3301 Pg. 246 Job No. 6112.19 Division No. Notes Red Plotted Profile
Survey of CITRUS AVE S.D. Date Date No. X-Sec.
Survey by C.K. LINDY Notes MOODY Notes Chkd. Checked
Indexed C. I. GALLI Date 5-65 Date Date No.

76-L298 CE 307 3-61

PLEASE RETURN TO
LOS ANGELES COUNTY ENGINEER
403 LOS ANGELES COUNTY ENGINEERING BLDG.

NOTE: ANY ADDITIONS OR CHANGES ON THIS SHEET MUST BE MADE OR CIRCLED IN RED INK. WITH DATE AND NAME OF PERSON MAKING CHANGE.

Do not extend notes this side of this line.

STATION	B. S.	H. I.	F. S.	ELEV.	⊼ LINE ALLEY W	
50+46.42 = GRAND AVE = ALLEY ⊼ LINE = 1+00 W						
1+00 W				88903	⊼ LINE	
1+10 W				88883	W/4	
1+18 W				88857	EG.	
1+20 W				88844	FL.	
1+20 W				88850	TC (DR)	
1+30 W				88939	B.W	
1+50 W				89007	⊼ LINE	
				89050		13 RT. E.PAV & B. BK
				8940		18 " T. BK
				8943		30 "
				89031	7 LT E. PAV.	
				8901	12.5 " T. BRK	
				8868	15 " B. "	
				8858	30 "	
2+00 W				89097	⊼ LINE	
				19136		13 RT E. PAV & B BK
				1949		18 " T BK.
				1952		30 "

Profile No. ____ Notes Red ____ Plotted ____ Job No. 6112.19 Division No. ____ F.B. 3301 Pg. 247
X-Sec. No. ____ Date ____ Date ____ Survey of CITRUS AVE S.D.
Notes Chkd. ____ Checked ____ Survey by CKLIND Notes MOORY Date 5-65
Date ____ Date ____ Map No. ____ Indexed C. J. GALLI Date ____

76-L298 CE 307 3-61

PLEASE RETURN TO
LOS ANGELES COUNTY ENGINEER
403 LOS ANGELES COUNTY ENGINEERING BLDG.

NOTE: ANY ADDITIONS OR CHANGES ON THIS SHEET MUST BE MADE OR CIRCLED IN RED INK, WITH DATE AND NAME OF PERSON MAKING CHANGE.

Do not extend notes this side of this line.

STATION	B.S.	H.I.	F.S.	ELEV.	ALLEY ℄ LINE	W
2+00 W				89112	7 LT E. PAV.	
				8908	12.5 " T. BRK	
				8872	15 " B. "	
				8862	30 "	
2+50 W				89167	℄ LINE	
				89222		13 RT E. PAV. B.
				8942		18 " T. BK
				8945		30 "
				89192	7 LT. E. PAV.	
				8914	12.5 " T BRK	
				8890	15 " B. "	
				8880	30 "	
2+60.6				89330	N. RIM	78 RT SMH
				89329	W. RIM	
				89330	E. RIM	
				88446	8" INLET N.	INVERT
				88437	8" INLET W. DRY	"
				88400	8" OUTLET E. W. E	"
					RIM 893.30 893.29 893.30	
					ROD 8.17 8.25 8.63	
					T.P. 885.13 885.04 884.67	
					DIA 0.67 0.67 0.67	
					INVERT 884.46 884.37 884.00	

F.B. 3301 Pg. 248 Job No. 6112.19 Division No. Notes Red Plotted Profile
Survey of CITRUS AVE S.D. Date Date No. X-Sec.
Survey by CKLIND Notes MOODY Notes Chkd. Checked
Indexed C. I. GALLI Date 5-65 Date Date No.

76-L298 CE 307 3-61

PLEASE RETURN TO
LOS ANGELES COUNTY ENGINEER
403 LOS ANGELES COUNTY ENGINEERING BLDG.

NOTE: ANY ADDITIONS OR CHANGES ON THIS SHEET MUST BE MADE OR CIRCLED IN RED INK, WITH DATE AND NAME OF PERSON MAKING CHANGE.

Do not extend notes this side of this line.

STATION	B. S.	H. I.	F. S.	ELEV.	ALLEY ⊼ LINE W.	
2+86 W				8931	⊼ LINE	TOE SLOPE
				8955		30 RT. " "
				8904	30 LT. TOE SLOPE	
2+90 W				888 70	41² LT. 24" CONC. CULVERT OUTLET	
3+00 W				8990	⊼ LINE	
				8940		30 RT.
				8970	30 LT.	
3+25				9094	⊼ LINE	
				9126		30 RT.
				9085	30 LT	
3+30⁴				910 15	⊼ LINE	
3+39⁸				910 59	" "	
3+34¹				906 85	2² LT 18" CONC. CULVERT OUTLET	
3+36				907 88	0³ " " " " INLET	
3+54⁷				917 70	E. RIM	8⁴ RT. SMH
				910 05	8" OUTLET EAST	
					RIM 917.70	
					ROD 6.98	
					TP 910.72	
					DIA 0.67	
					INVERT 910.05	

Profile No. ____ Notes Red ____ Plotted ____ Job No. 611219 Division No. ____ F.B. 3301 Pg. 249
X-Sec. No. ____ Date ____ Date ____ Survey of CITRUS AVE. S.D.
Notes Chkd. ____ Checked ____ Survey by CKLIND Notes MOORE Date 5-65
Date ____ Date ____ Map No. ____ Indexed C. J. GALLI Date ____

76-L298 CE 307 3-61

PLEASE RETURN TO
LOS ANGELES COUNTY ENGINEER
403 Los Angeles County Engineering Bldg.

NOTE: ANY ADDITIONS OR CHANGES ON THIS SHEET MUST BE MADE OR CIRCLED IN RED INK, WITH DATE AND NAME OF PERSON MAKING CHANGE

Do not extend notes this side of this line.

F. B. 3301 Pg. 250 | Job No. 6112.19 | Division No. | Notes Red | Plotted | Profile
Survey of Citrus Ave 50. | Date | Date | No.
Survey by Oakland Notes Moody | Notes Chkd. | Checked | X-Sec.
Indexed C. J. GALLI Date 5-6-61 | Date | Date | No.

STATION	B. S.	H. I.	F. S.	ELEV.	E GRAND AVE	
50+54.2				889.90	5 LT SMH	N. Rim
				889.68		S. Rim
				889.76		W. Rim
				892.11	8" Inlet N.	Dry Stubs
				892.09	8" Inlet W.	
				891.39	8" Outlet S.	

	N.	W.	S.
Rim	889.90	889.76	889.68
Rod	7.12	7.00	7.62
T.P.	882.78	882.76	882.06
Dia	0.67	0.67	0.67
Invert	892.11	892.09	891.39

76-L298 CE 307 3-61

PLEASE RETURN TO
LOS ANGELES COUNTY ENGINEER
403 LOS ANGELES COUNTY ENGINEERING BLDG.

NOTE: ANY ADDITIONS OR CHANGES ON THIS SHEET MUST BE MADE OR CIRCLED IN RED INK, WITH DATE AND NAME OF PERSON MAKING CHANGE.

Do not extend notes this side of this line.

STATION	B. S.	H. I.	F. S.	ELEV.	GRAND AVE ℄	
51+00				89477		℄
				8956		7 RT T. BRK.
				8956		30 "
				89474	10 LT. W/4	
				89452	18 " EG.	
				89433	20 " FL	
				89500	20 " TC	
				89525	30 " B.W	
51+14				89629		℄
51+17				89760		℄
52+00				90736		℄
				9066		30 RT.
				90582	2 LT B. BURM	
				90571	10 " W/4	
				90548	18 " EG.	
				90531	20 " FL.	
				90599	20 " TC.	
				90627	30 " BW.	
53+00				91810		℄
				9176		30 RT.
				91680	2 LT B. BURM	
				91669	10 " W/4	
				91645	18 " EG.	

Profile Notes Red ____ Plotted ____ Job No. 61819 Division No. ____ F.B. 3501 Pg. 257
No. ____ Date ____ Date ____ Survey of CITRUS AVE SD.
X-Sec. ____ Notes Chkd. ____ Checked ____ Survey by CK Lind Notes MOORE Date 5-65
No. ____ Date ____ Date ____ Map No. ____ Indexed G. J. GALLI Date ____

76-L298 CE 307 3-61

PLEASE RETURN TO
LOS ANGELES COUNTY ENGINEER
403 LOS ANGELES COUNTY ENGINEERING BLDG.

NOTE: ANY ADDITIONS OR CHANGES ON THIS SHEET MUST BE MADE OR CIRCLED IN RED INK, WITH DATE AND NAME OF PERSON MAKING CHANGE

Do not extend notes this side of this line.

STATION	B.S.	H.I.	F.S.	ELEV.	℄ GRAND AVE	
53+00				91628	20 LT FL	
				91696	20 " TC	
				91720	30 " BC.	
SD 351				91812	BM S.D. 351 EL=918.12 PER PG. 21	
53+50 7				92349		℄
				9234		30 RT.
				92214	2 LT. B BURM	
				92201	10 " W/4	
				92198	18 " EG.	
				92186	20 " FL	
				92255	20 " TC	
				92270	30 " BC.	
54+02 06				92904		℄
				92853		10⁴ RT BRK (done DF)
				92583		30 " " "
54+40				93270		℄ PRO.
				93187		13 RT E. PAV. & FL
				93232	15 LT E. PAV	

F.B. 3301 Pg. 252 Job No. 611219 Division No. Notes Red Date Plotted Date No. Profile
Survey of C. TRUS AVE S.D. Notes Chkd. Date Checked Date No. X-Sec.
Survey by C. KLIND Notes MOODY Date 5-65
Indexed C. J. GALLI

76-L298 CE 307 3-61

PLEASE RETURN TO
LOS ANGELES COUNTY ENGINEER
403 LOS ANGELES COUNTY ENGINEERING BLDG.

NOTE: ANY ADDITIONS OR CHANGES ON THIS SHEET MUST BE MADE OR CIRCLED IN RED INK, WITH DATE AND NAME OF PERSON MAKING CHANGE.

Do not extend notes this side of this line.

STATION	B. S.	H. I.	F. S.	ELEV.	PALM DR. ⊼ LINE (3' OFFSET)	
54+02.06	GRAND AVE = 1+00 W (3' OFFSET)				PALM DR. ⊼ LINE	
1+30				92752	CTR. X GUT. ⊼ LINE	
				92852		4.6 RT. DRAIN
1+53.4				92847	⊼ LINE (3 OFFSET)	
				92851		0.8 RT. BOT. W
				93074		0.8 TOP W
				93125		3 " " "
				92924		3 " BOT "
				92950		6.1 " " "
				93127		6.1 " TOP "
				9316		10 "
				92811	8.5 LT. W/4	
				92773	15.6 " EG.	
				92763	17 " FL	
				92830	17 " TC	
				92848	27 " B.C.	
1+93.4				93111	⊼ LINE (3 OFFSET)	
				93115		0.8 RT. BOT. W
				93273		0.8 " TOP W
				93304		3 " " "
				93124		3 " BOT. "

Profile Notes Red ____ Plotted ____ Job No. 61121.7 Division No. ____ F.B. 3301 Pg. 253
No. ____ Date ____ Date ____ Survey of Cr. Trus Ave S.D.
X-Sec. Notes Chkd. ____ Checked ____ Survey by [illegible] Notes [illegible] Date 65
No. ____ Date ____ Date ____ Map No. ____ Indexed C. J. GALLI Date ____

76-L298 CE 307 3-61

PLEASE RETURN TO
LOS ANGELES COUNTY ENGINEER
403 LOS ANGELES COUNTY ENGINEERING BLDG.

NOTE: ANY ADDITIONS OR CHANGES ON THIS SHEET MUST BE MADE OR CIRCLED IN RED INK, WITH DATE AND NAME OF PERSON MAKING CHANGE

Do not extend notes this side of this line.

STATION	B.S.	H.I.	F.S.	ELEV.	PALM DR. ℄ LINE	3 OFFSET
1+93⁴				93129		6¹ RT. BOT. W
				93307		6¹ " TOP W
				9333		10 "
				93075	8⁵ LT. W/4	
				93040	16 " EG.	
				93032	17 " FL	
				93100	17 " TC	
				93117	27 " BW.	
2+93⁴				94127	℄ LINE	3 OFFSET
				94129		0⁸ RT. BOT. W.
				94390		0⁸ " TOP W
				94468		3 " " W
				9435		3 " BOT W
				9446		
				94091	8⁵ RT. W/4	
				94051	16 " EG.	
				94041	17 " FL	
				94112	17 " TC	
				94139	27 " BC.	

F.B. 3301 Pg. 254 Job No. 6112.19 Division No. Notes Red. Plotted Profile
Survey of Co. Trus Ave SD Date Date No. X-Sec.
Survey by C. Klind Notes Moody Notes Chkd. Checked
Indexed C. J. Gallo Date 5-65 Date Date No.

76-L-298 CE 307 3-61

PLEASE RETURN TO
LOS ANGELES COUNTY ENGINEER
403 LOS ANGELES COUNTY ENGINEERING BLDG.

NOTE: ANY ADDITIONS OR CHANGES ON THIS SHEET MUST BE MADE OR CIRCLED IN RED INK, WITH DATE AND NAME OF PERSON MAKING CHANGE.

Do not extend notes this side of this line.

STATION	B. S.	H. I.	F. S.	ELEV.		
22+05	SEE PG 185			738.61	N. Rim	15° Rt. Sta H
				738.58	S. Rim	
				723.41	12" Inlet North	
				723.18	15" Outlet South	

	N.	S.
Rim	738.61	738.58
	14.20	14.15
T.P.	724.41	724.43
	1.00	1.25
Invert	723.41	723.18

Profile Notes Red ____ Plotted ____ Job No. ____ Division No. ____
No. ____ Date ____ Date ____ Date ____ Survey of ____
X-Sec. Notes Chkd. ____ Checked ____ Survey by ____ Notes ____ Date ____
No. ____ Date ____ Date ____ Map No. ____ Indexed E. J. GALLI Date ____

F. B. ____ Pg. ____

F.B. 3301 PG. 256

Job No. Division No. Notes Red Plotted Profile

Survey of Date Date No.

Survey by Notes Notes Chkd. Checked X-Sec.

Indexed Date Date Date No.

STATION	B.S.	H.I.	F.S.	ELEV.	

76-L298 CE 307 3-81

PLEASE RETURN TO

LOS ANGELES COUNTY ENGINEER

403 Los Angeles County Engineering Bldg.

Do not extend notes this side of this line.

NOTE: ANY ADDITIONS OR CHANGES ON THIS SHEET MUST BE MADE OR CIRCLED IN RED INK, WITH DATE AND NAME OF PERSON MAKING CHANGE

Notes Ck'd by A. E. DART	Survey of Grand Ave		F.B. 3301 Pg. 257
Map No.	JN0303.00 Tape Std °F		
Office Work	Surveyed by Burkholder		
Checked	Notes D.L.B.	Date 2-23-71	
Date MAR 17 '71	Indexed G. J. GALLI	MAR 17 '71	

JN 0303.00

GRAND AVE.

GLENDORA AREA

Construction Ties
from- Foothill Blvd.
to- Sierra Madre Ave.

Burkholder
McCall
Kabler
Scherb.

Note: Any Additions or Changes on this Sheet Must be Made or Circled in Red Ink With Date and Name of Person Making Change

Do not extend this side of this line.

PLEASE RETURN TO
LOS ANGELES COUNTY ENGINEER
403 LOS ANGELES COUNTY ENGINEERING BLDG.

76P3093 CE #310 5-66

F.B. 3301 Pg. 258

INDEX

SIERRA (270) MADRE AVE.

(269) NORTHRIDGE AVE (269)

(268) VIRGINIA AVE

(267) RICHARDSON AVE (265)

PENNSYLVANIA AVE

(264) LAUREL AVE (272)

(263) LEADORA AVE

COMSTOCK AVE (262)

WHITCOMB AVE (261)

(260) BENNETT AVE

(259) MEDA AVE

FOOTHILL BLVD

PLEASE RETURN TO
LOS ANGELES COUNTY ENGINEER
403 Los Angeles County Engineering Bldg.

Do not extend this side of this line.

Note: Any Additions or Changes on this Sheet Must be Made or Circled in Red Ink With Date and Name of Person Making Change

Notes Ck'd by A. E. DART	Survey of Grand Ave
Map No.	JN 303.00 Tape 124 Std 84 °F
Office Work	Surveyed by Burkholder
Checked	Notes D.L.B. Date 2-23-71
Date MAR 17 71	Indexed G. J. GALLI MAR 17 71

F.B. 3301 Pg. 259

WS 48, A-2

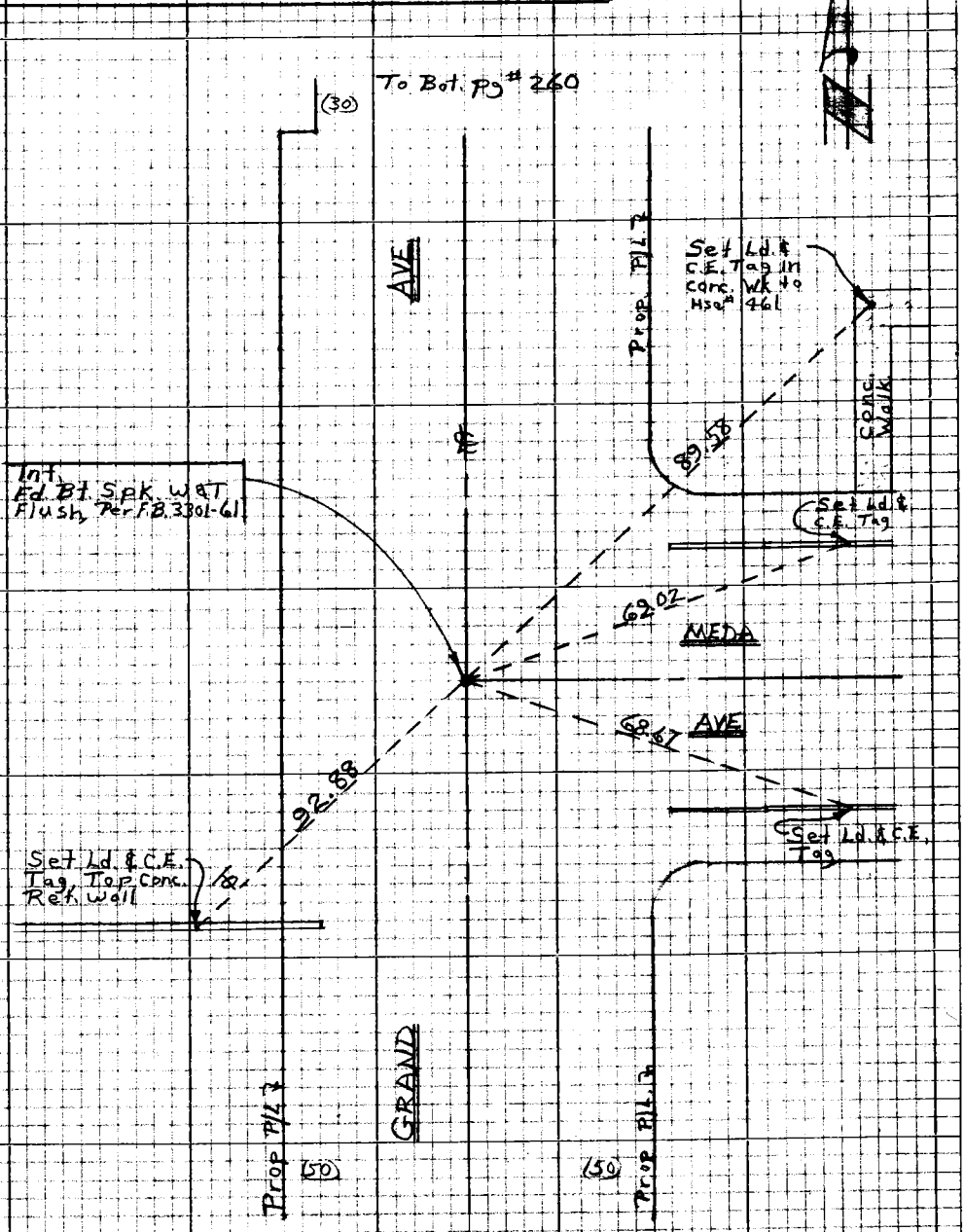

Note: Any Additions or Changes on this Sheet Must be Made or Circled in Red Ink With Date and Name of Person Making Change

Do not extend this side of this line.

PLEASE RETURN TO
LOS ANGELES COUNTY ENGINEER
403 LOS ANGELES COUNTY ENGINEERING BLDG.

76P3098 CE #310 8-68

F.B. 3301 Pg. 260

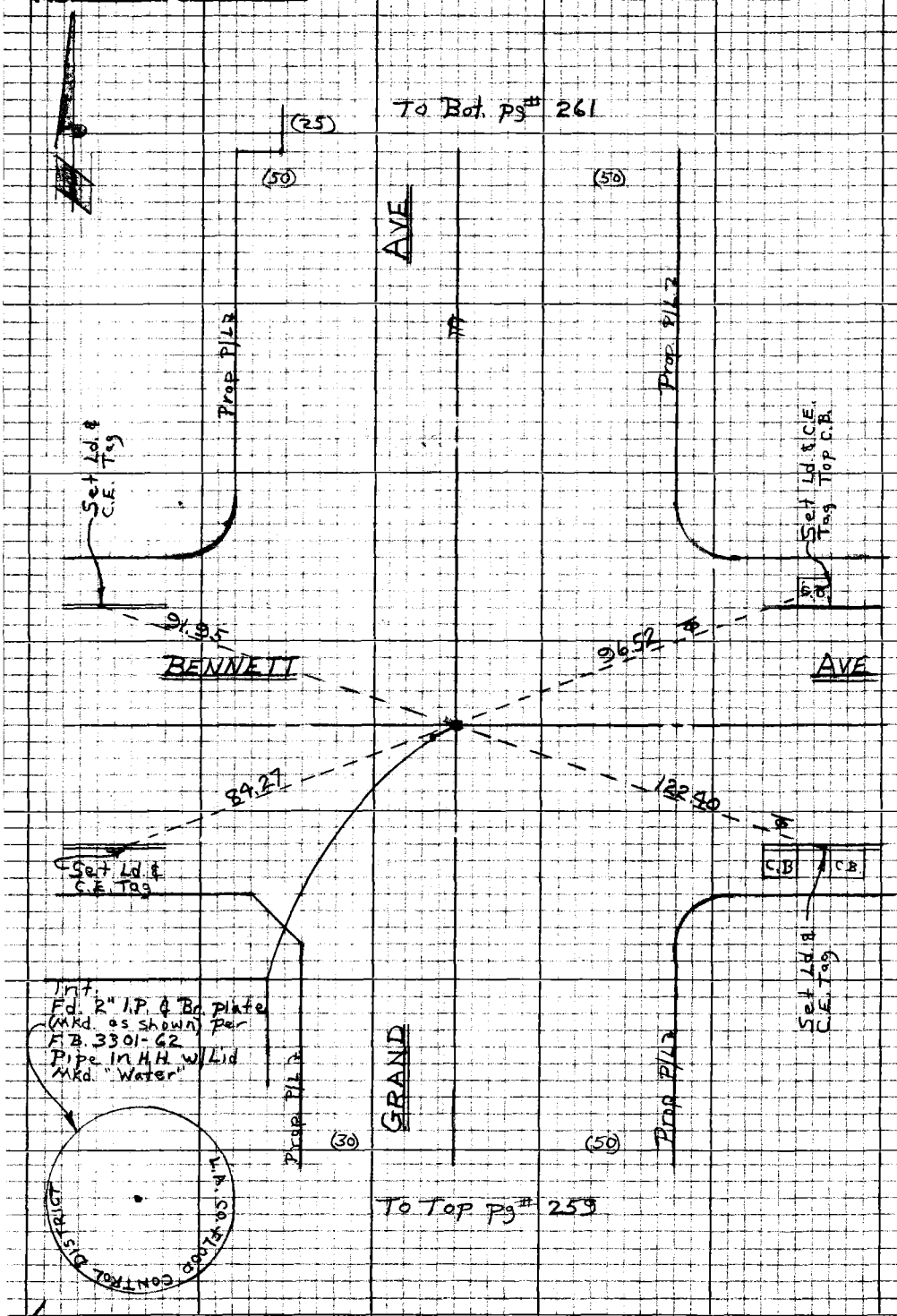

W3 48 A-2

PLEASE RETURN TO
LOS ANGELES COUNTY ENGINEER
403 LOS ANGELES COUNTY ENGINEERING BLDG.

Do not extend this side of this line.

Note: Any Additions or Changes on this Sheet Must be Made or Circled in Red Ink With Date and Name of Person Making Change

Notes Ck'd by A. E. DART	Survey of Grand Ave
Map No.	JN 0303.00 Tape 174 Std 84 °F
Office Work	Surveyed by Burkholder
Checked	Notes D.L.B. Date 2-24-71
Date MAR 17 71	Indexed C. J. GALLI

F.B. 3301 Pg 261

W.S.4.8, A-1

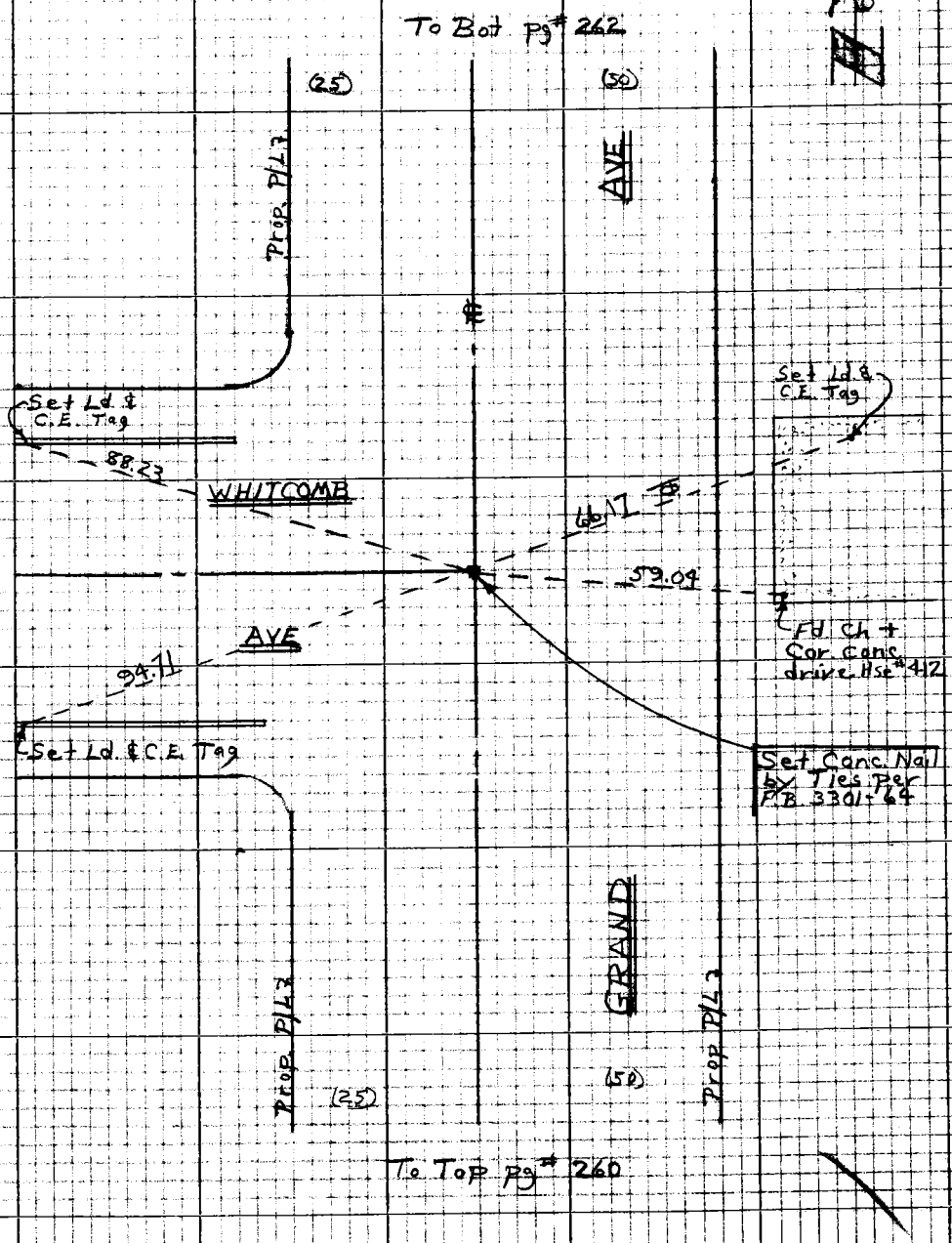

Note: Any Additions or Changes on this Sheet Must be Made or Circled in Red Ink With Date and Name of Person Making Change

Do not extend this side of this line.

PLEASE RETURN TO
LOS ANGELES COUNTY ENGINEER
403 LOS ANGELES COUNTY ENGINEERING BLDG.

76P3095 CE #310 5-66

F.B. 3301 Pg 262

To Bot Pg# 263

Prop P/L?

(25)

AVE

(50)

℄

Set Ld & C.E. Tag drive to Hse# 501

COMSTOCK

Conc. Walk Hse# 444

Set cht in conc. walk

AVE

Int. Fd. Conc. Nail Per F.B. 3301-65

C.B.

Set Ld & C.E. Tag

Prop P/L?

(25)

GRAND

Prop P/L?

Set Ld & C.E. Tag in Conc. Drive to Hse# 430

To Top Pg# 261

W.S. 48 J A-1

LOS ANGELES COUNTY ENGINEER
403 LOS ANGELES COUNTY ENGINEERING BLDG.

PLEASE RETURN TO

Do not extend this side of this line.

Note:- All Additions or Changes on this Sheet Must be Made or Circled in Red Ink With Date and Name of Person Making Change

W.S. 48 A-1

Notes Ck'd by A. E. DART	Survey of Grand Ave
Map No.	JN 030300 Tape 174 Std 24 °F
Office Work	Surveyed by Burkholder
Checked	Notes D.L.B. Date 2-24-71
Date MAR 17 71	Indexed

F.B. 3301 Pg. 263

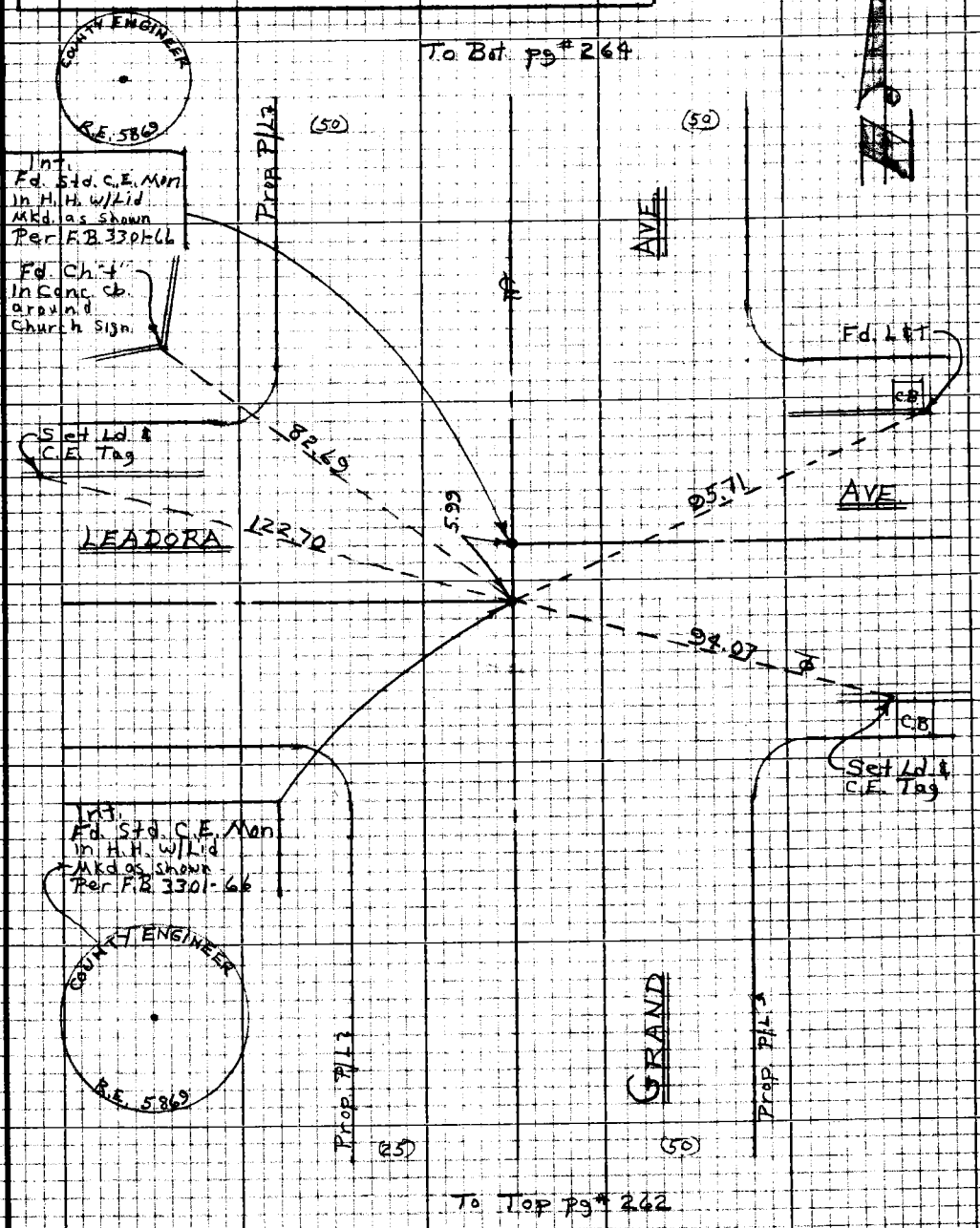

Note: Any Additions or Changes on this Sheet Must be Made or Circled in Red Ink With Date and Name of Person Making Change

Do not extend this side of this line.

PLEASE RETURN TO
LOS ANGELES COUNTY ENGINEER
403 LOS ANGELES COUNTY ENGINEERING BLDG.

76P3098 CE #310 8-66

F.B. 3301 Pg. 264

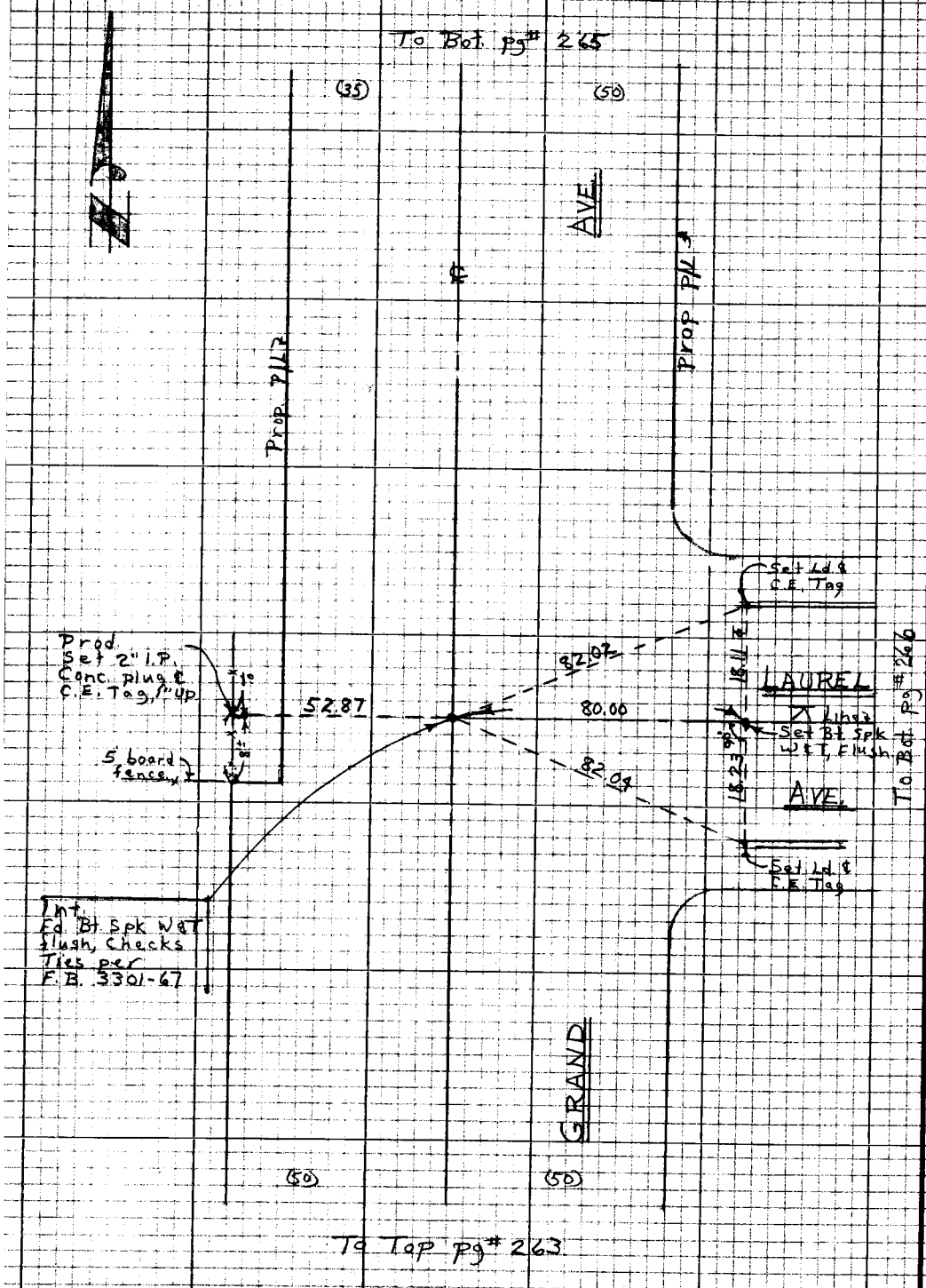

WS 48 A-1

PLEASE RETURN TO
LOS ANGELES COUNTY ENGINEER
403 LOS ANGELES COUNTY ENGINEERING BLDG.

Do not extend this side of this line.

Note: Any Additions or Changes on this Sheet Must be Made or Circled in Red Ink With Date and Name of Person Making Change

Notes Ck'd by A. E. DART	Survey of Grand Ave	F.B. 3301	Pg. 265
Map No.	JN 30700 Tape 174 Sta 24 °F		
Office Work	Surveyed by Burkholder		
Checked	Notes D.L.B. Date 2-24-71		
Date MAR 17 71	Indexed G. J. GALLI		

W.S. 48.4-1

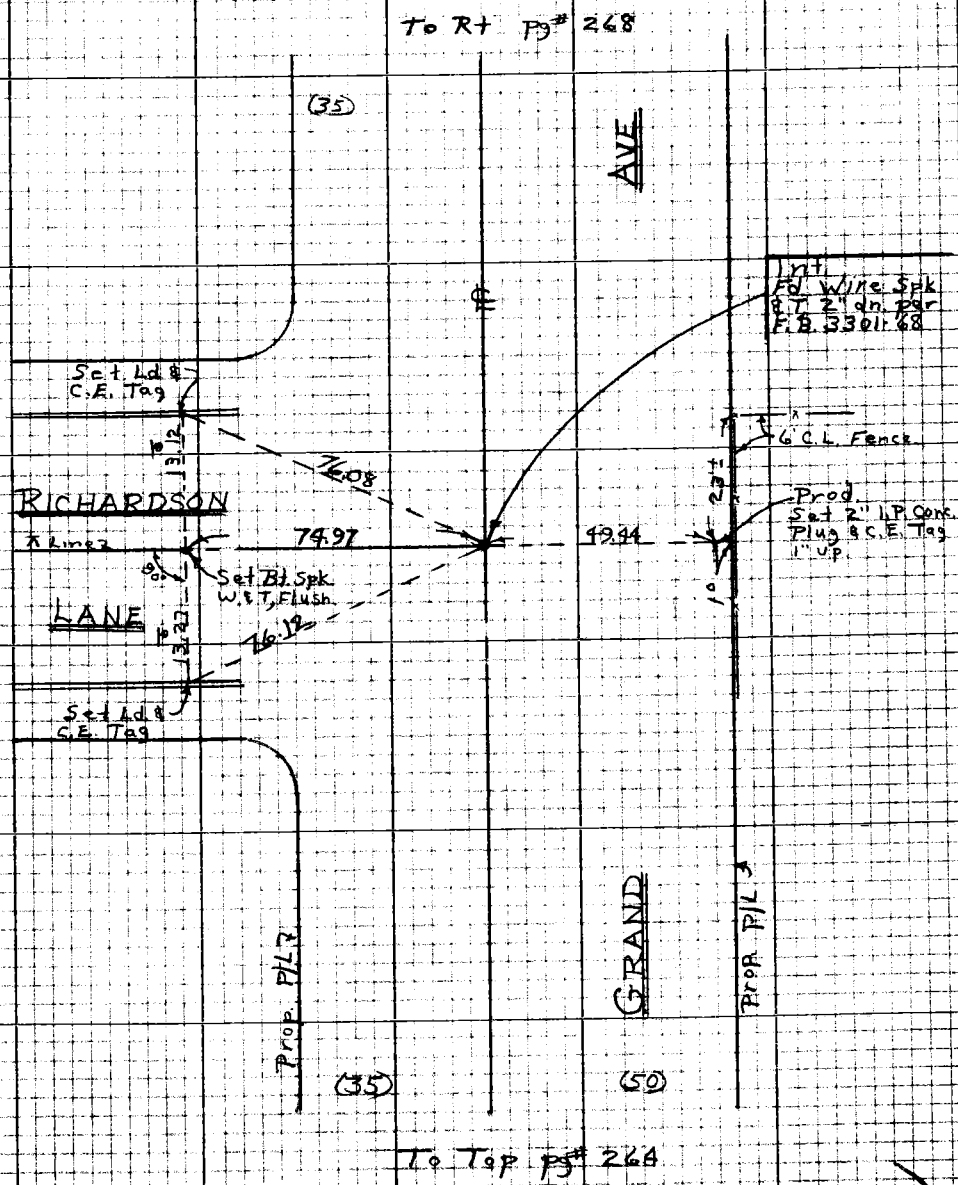

Note: Any Additions or Changes on this Sheet Must be Made or Circled in Red Ink With Date and Name of Person Making Change

Do not extend this side of this line.

PLEASE RETURN TO
LOS ANGELES COUNTY ENGINEER
403 LOS ANGELES COUNTY ENGINEERING BLDG.

76F3098 CE #310 5-66

F.B. 3301 Pg. 266

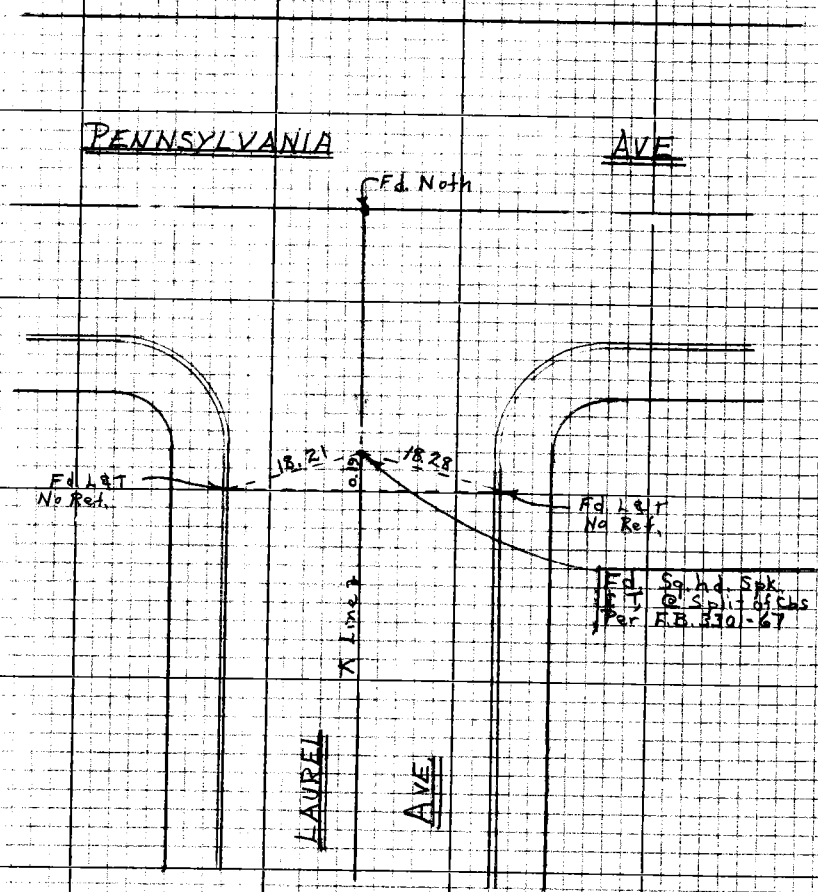

To Rt. pg # 264

PLEASE RETURN TO
LOS ANGELES COUNTY ENGINEER
403 LOS ANGELES COUNTY ENGINEERING BLDG.
Do not extend this side of this line.
Note: Any Additions or Changes on this Sheet Must be Made or Circled in Red Ink With Date and Name of Person Making Change

Notes Ck'd by A. E. DART	Survey of Grand Ave	F.B. 3301	Pg. 267
Map No.	JN 0303.00 Tape 174 Std 54 °F		
Office Work	Surveyed by Burkholder		
Checked	Notes D.L.B. Date 2-25-71		
Date MAR 1 7 '71	Indexed C. J. GALLI		

To Lt pg# 265

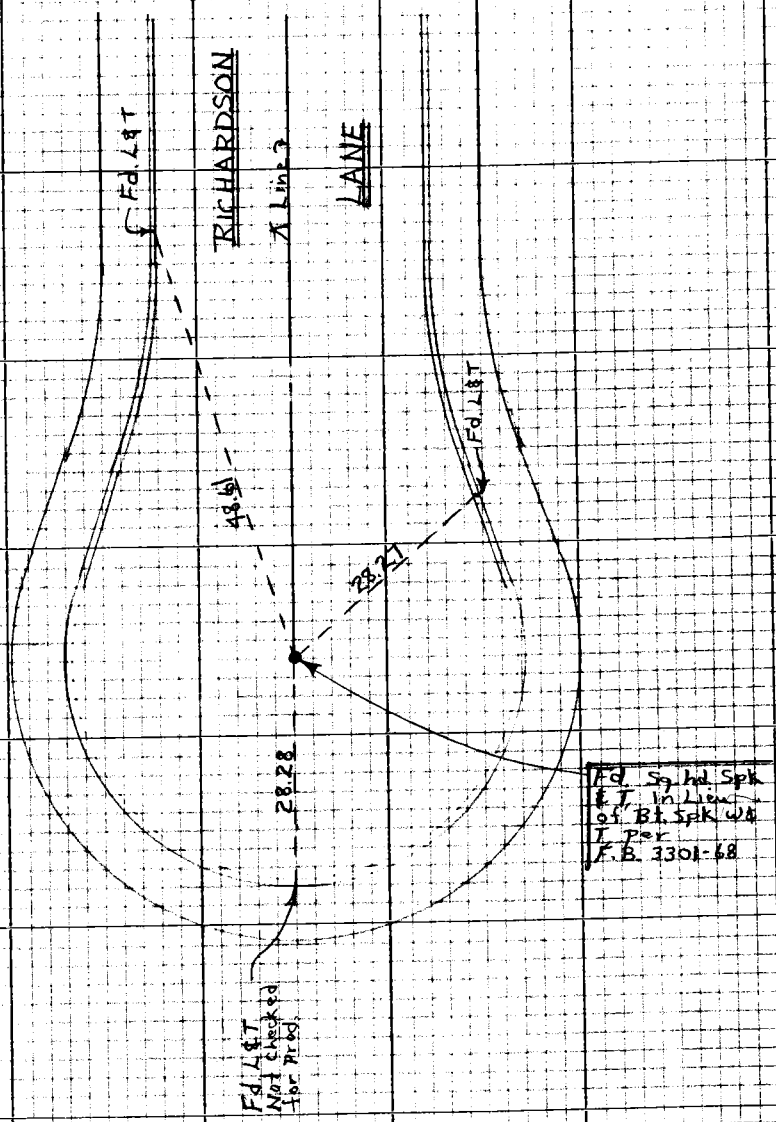

W,S47,D-1

Note: Any Additions or Changes on this Sheet Must be Made or Circled in Red Ink With Date and Name of Person Making Change

Do not extend this side of this line.

PLEASE RETURN TO
LOS ANGELES COUNTY ENGINEER
403 LOS ANGELES COUNTY ENGINEERING BLDG.

76P3098 CR #310 8-66

F.B. 3301 Pg 268

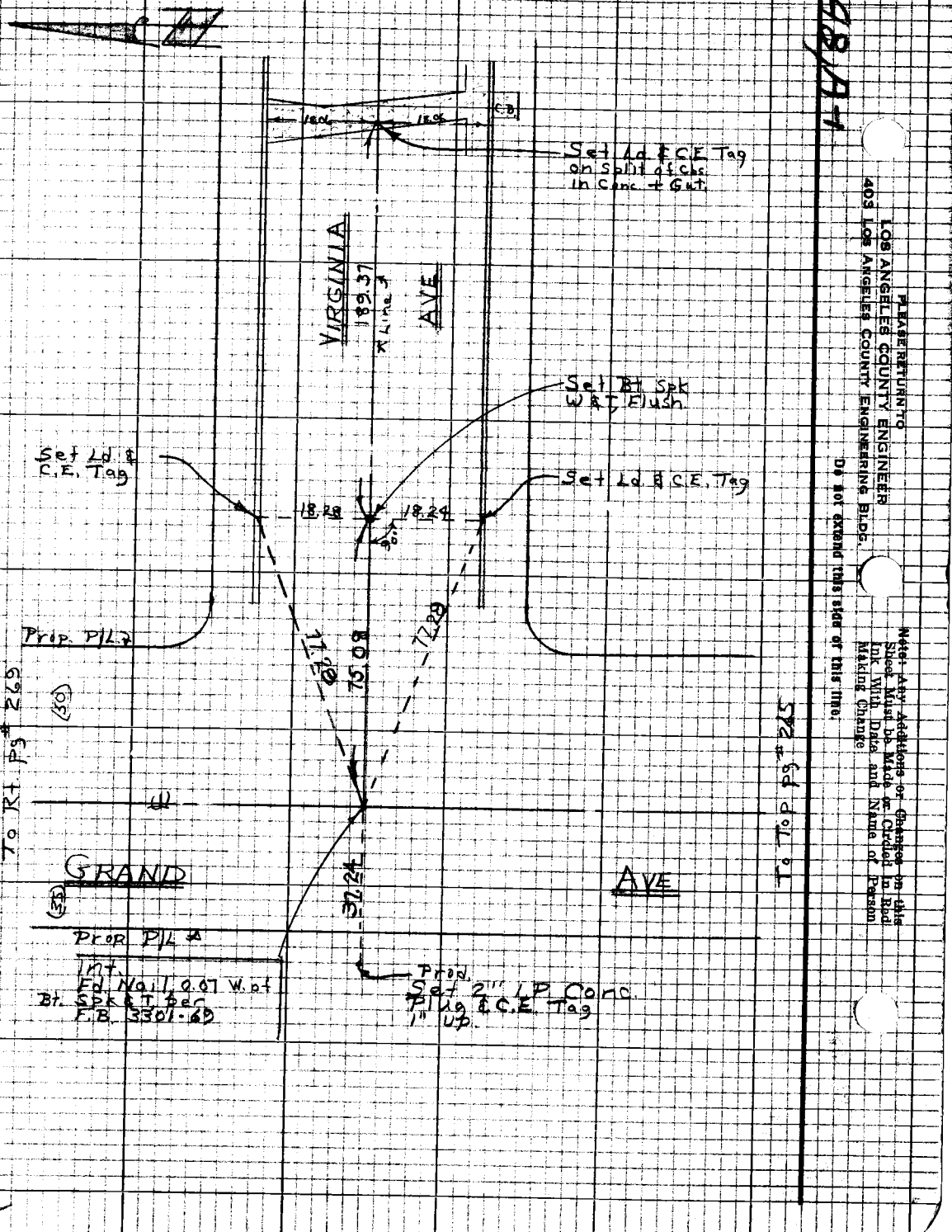

Notes Ck'd by A. E. DART	Survey of Grand Ave
Map No.	JN 0303.00 Tape 174 Std 84 °F
Office Work	Surveyed by Burkholder
Checked	Notes D.L.B. Date 2
Date MAR 17 '71	Indexed G. L. GALLI MAR 17 '71

F.B. 3301 PG. 269

W.S. 48, A-1

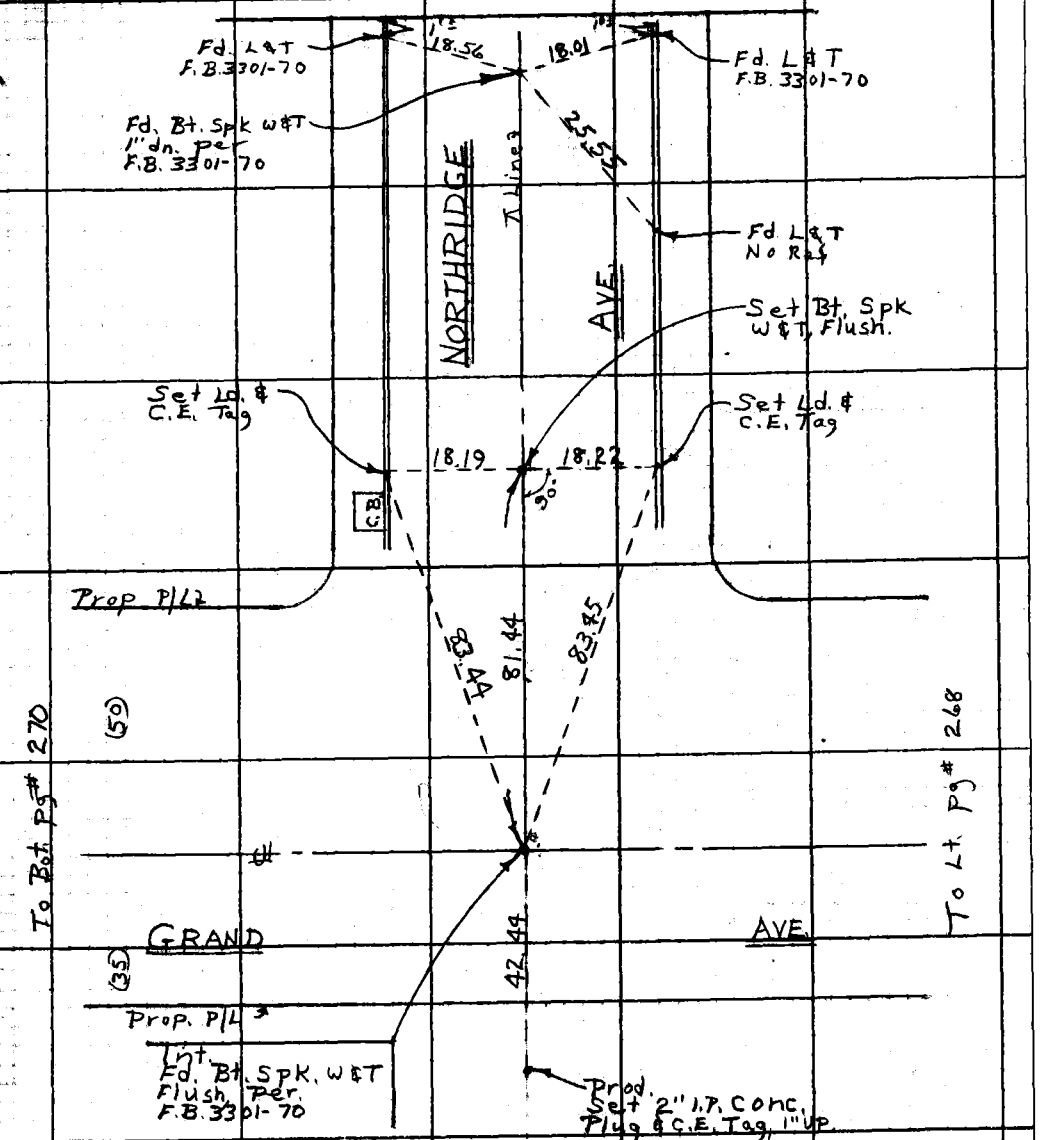

Note: Any Additions or Changes on This Sheet Must be Made or Circled in Red Ink With Date and Name of Person Making Change.

Do not extend this side of this line.

PLEASE RETURN TO
COUNTY OF LOS ANGELES
DEPARTMENT OF COUNTY ENGINEER
403 LOS ANGELES COUNTY ENGINEERING BLDG.

76F309S CE#310 3-69

F. B. 3301 PG 270

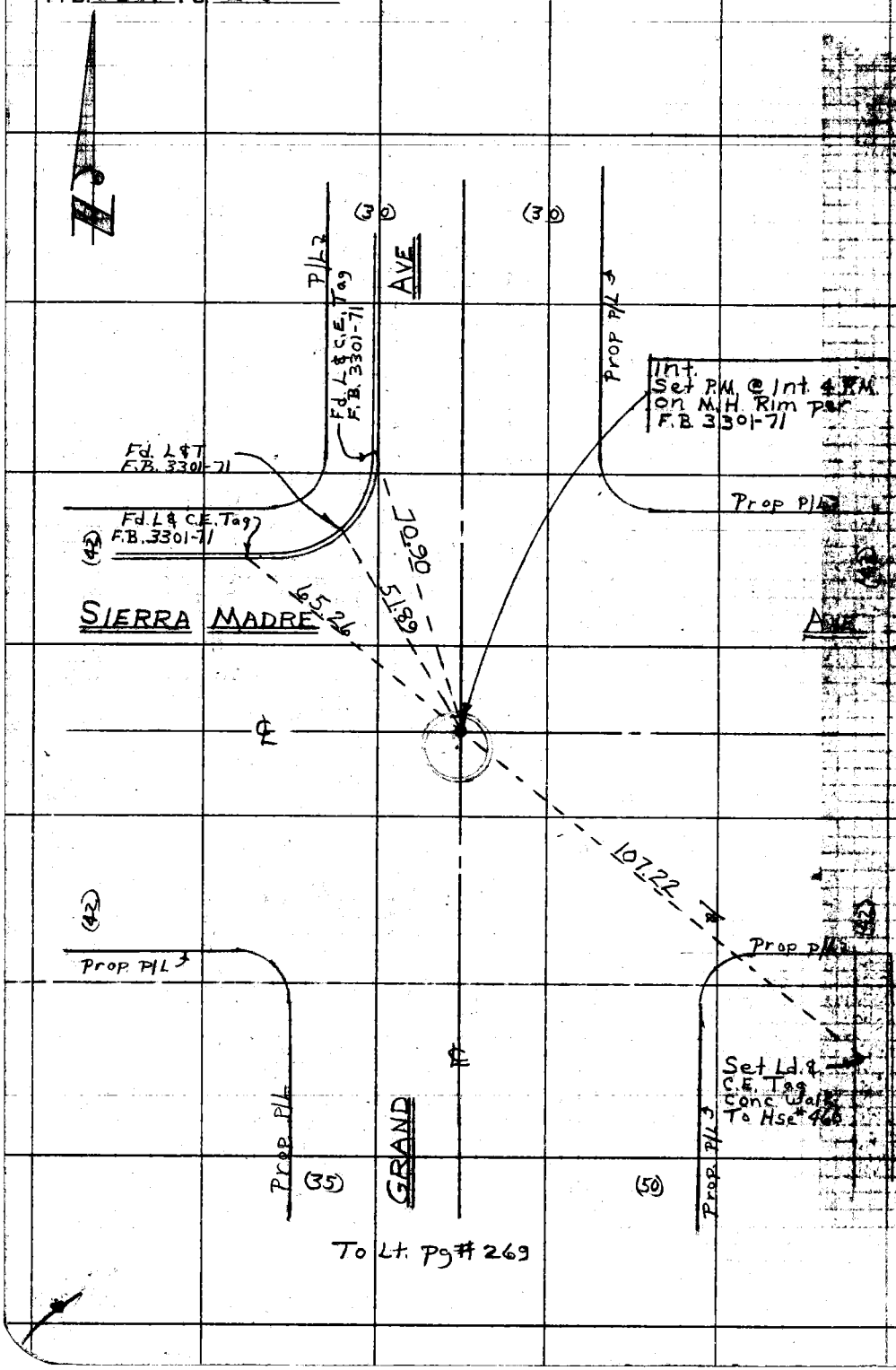

To Lt. Pg # 269

W548 A-1

Note: Any Additions or Changes on this Sheet Must be Made or Circled in Red Ink With Date and Name of Person Making Change.

Do not stand this sheet on this line.