76[illegible] 10 3-61

[illegible] TO
LOS ANGELES COUNTY ENGINEER
403 [illegible] COUNTY ENGINEERING [illegible]

Note: Any Additions or Changes on this Sheet Must be Made or Circled in Red Ink With Date and Name of Person Making Change.

Do not extend this side of this line.

F.B. [illegible]

DATE	J.N.	DESCRIPTION	NOTES	PAGES
		"NOTE" All Pages in this F.B. are For SURVEY of HACIENDA HEIGHTS S.D. PROJECT Nº 1221		
4-65	6112.21	INDEX	INDEX	7-8
5-65	6112.21	BENCH-LEVELS. LINE "C"	B.M's.	9-14
5-65	6112.21	CENTER-LINE " "	℄	15-24
		MISSING PAGES.	——	25-40
5-65	6112.21	Location Improvements LINE "C"	Topog	41-60
5-65	6112.21	Cross Sections " "	X-SEC.	61-108
5-65	6112.21	FARMSTEAD AVE. Cross Sec.	X-SEC.	109-112
5-65	6112.21	GALEMONT AVE. " "	X-SEC.	113-116
5-65	" "	LANCEWOOD AVE. " "	X.SEC.	117-120
5-65	" "	BENCH LEVELS Lines "A"-"B"	B.M's	121-134
5-65	" "	CENTER-LINE " " "	℄	135-150
		Missing Pages		151-170
5-65	" "	Location Improv LINE-A	Topog	171-190
5-65	" "	" " LINE-B.	Topog	191-194
5-65	" "	Cross Sections LINES-A-B.	X-SEC	195-238
5-65	" "	" " East Bank Walnut Creek.	X-SEC.	239-244
6-65	" "	Cross Sec. BALDWIN PARK Blvd	X-SEC.	245-248
6-65	" "	" " FEATHER AVE.	X-SEC.	249-252

Notes Ck'd by
Map No.
Office Work
Checked
Date

Survey of
JN Tape Std °F
Surveyed by
Notes Date
Indexed

F.B. PG.

Microfilmed Feb. 88

F. B._____ PG _____

PLEASE RETURN TO
LOS ANGELES COUNTY ENGINEER
403 LOS ANGELES COUNTY ENGINEERING BLDG.

Do not extend this side of this line.

Note: Any Additions or Changes on This Sheet Must be Made or Circled in Red Ink With Date and Name of Person Making Change.

Notes Ck'd by	Survey of Hacienda Heights
Map No.	JN 6112.21 Tape 22" Std 68° °F
Office Work	Surveyed by G. Porter
Checked	Notes Date 4-29-65
Date	Indexed G. J. GALLI JUN 78

F. B. 3303 PG. 7

SURVEY

HACIENDA HEIGHTS

PROJECT No 1221

J.N 6112.21

LINE "C"

4-30-65

G. Porter

R. Smith

R. Beaudry

J. Henderson

W. Moodyman

Note: Any Additions or Changes on This Sheet Must be Made or Circled in Red Ink With Date and Name of Person Making Change.

Do not extend this side of this line.

PLEASE RETURN TO
LOS ANGELES COUNTY ENGINEER
403 LOS ANGELES COUNTY ENGINEERING BLDG.

76F309S CE #310 6-63

PLEASE RETURN TO
LOS ANGELES COUNTY ENGINEER
403 LOS ANGELES COUNTY ENGINEERING BLDG.

Note: Any Additions or Changes on This Sheet Must be Made or Circled in Red Ink With Date and Name of Person Making Change.

Do not extend this side of this line.

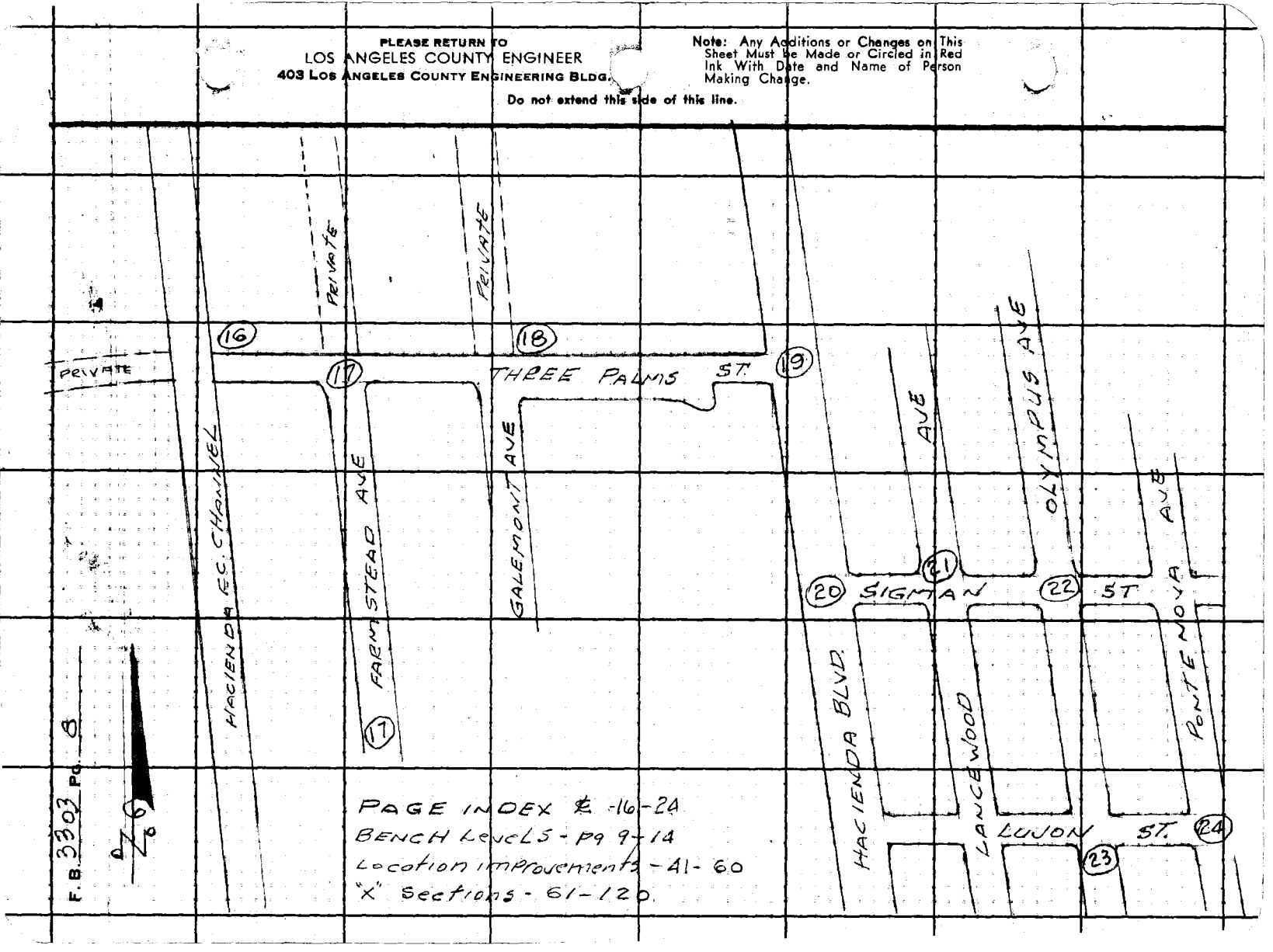

NOTES RED. _____ JOB NO. 6112.21 SURVEY OF HACIENDA HEIGHTS S.D.

F.B. 3303 PG. 9

DATE _____ SURVEY BY G PORTER

NOTES CHKD G. E. BARR NOTES BY R SMITH DATE 4-30-65

DATE [redacted] INDEXED [redacted] J. GALLI DATE [redacted]

DESCRIPTION

HACIENDA HEIGHTS
STORM DRAIN PRELIMINARY
BENCH LEVELS

PROJECT NO 1221
J.N. 6112.21

LINE "G"
MAY 1965

ADJ. ELEV.	3RD RUN	2ND RUN	DIFF.	1ST RUN	B.M.

REF.
F.B 2541 - 130-157
F.B 2888 - 164-165

R. SMITH
J. BEAUDRY
J. HENDERSON
W. MOODYMAN

Do not extend notes this side of this line

NOTE: ANY ADDITIONS OR CHANGES ON THIS SHEET MUST BE MADE IN CIRCLED IN RED INK, WITH DATE AND NAME OF PERSON MAKING CHANGE.

PLEASE RETURN TO
LOS ANGELES COUNTY SURVEYOR
725 LOS ANGELES COUNTY ENGINEERING BLDG.

768420 383 3-51

76S420 353 3-51

PLEASE RETURN TO
LOS ANGELES COUNTY SURVEYOR
725 LOS ANGELES COUNTY ENGINEERING BLDG.

NOTE: ANY ADDITIONS OR CHANGES ON THIS SHEET MUST BE MADE OR CIRCLED IN RED INK, WITH DATE AND NAME OF PERSON MAKING CHANGE.

Do not extend notes this side of this line

B.M.	1ST RUN	DIFF.	2ND RUN	3RD RUN	ADJ. ELEV.	DESCRIPTION
FB. BM. S.D. 1635	341.865					B.M. S.D. 1635 ELEV. 341.865
+	11.276		11.269			THREE PALMS ST. SO. SIDE ± 900'
π	353.141	+8.207	+8.209	+8.203		E. OF ℄ KWIS AVE. BOT. CONC. F.C.
−	3.069		3.060			CHANNEL 4' FROM N. END & 0.4' FROM
						WEST SIDE OF BOT. C.E. TAC IN LEAD.
						F.B. 2541 - 130 - 157
T.P.	350.072					SPK
+	5.822		5.769			
π	355.894	+1.943	+1.943	+1.939		
−	3.879		3.826			
T.P.	352.015					SPK
+	4.922		4.859			
π	356.937	+0.844	+0.847	+0.840		
−	4.078		4.012			
T.P.	352.859					SPK
+	4.825		4.813			
π	357.684	+0.136	+0.136	+0.132		
(SET) −	4.689		4.677			
B.M. S.D. 1636	352.995				352.979	BM. S.D. 1636 ELEV. 352.979
+	5.275		5.253			THREE PALMS ST & GALEMONT AVE.
π	358.270	+0.975	+0.973	+0.971		S.W. COR. BT. SPK. IN LEAD IN CONC.
−	4.300		4.280			CURB 5' W. OF W. END CURB RETURN.
T.P.	353.970					SPK
+	4.354		4.325			
π	358.324	−0.866	−0.866	−0.870		
−	5.220		5.191			
T.P.	353.104					SPK.
+	4.222		4.187			
π	357.326	−1.328	−1.326	−1.336	−1	
−	5.550		5.513			
T.P.	351.776					SPK

JOB NO. 61/2.21 SURVEY OF HACIENDA HEIGHTS S.D. NOTES RED.
SURVEY BY G. PORTER DATE
NOTES BY R. SMITH DATE 4-30-65 NOTES CHKD. G. E. BARR
INDEXED G. J. GALLI DATE DATE NOV 12 '65

F.B. 3303 PG. 70

766460 353 3-51

PLEASE RETURN TO
LOS ANGELES COUNTY SURVEYOR
725 LOS ANGELES COUNTY ENGINEERING BLDG.

NOTE: ANY ADDITIONS OR CHANGES ON THIS SHEET MUST BE MADE OR CIRCLED IN RED INK, WITH DATE AND NAME OF PERSON MAKING CHANGE.

Do not extend notes this side of this line

B.M.	1ST RUN	DIFF.	2ND RUN	3RD RUN	ADJ. ELEV.	DESCRIPTION
T.P.	351.776					SPK
+	4.589		4.573			
Σ	356.365	-1.708	1.709	-1.772		
(FD) –	6.297		6.282			
B.M. 38-12A	350.068				350.032	BM 38-12A 1963 ADJ. ELEV. 350.032 F.B 2888-165. HACIENDA BLVD. & THREE PALMS ST. N.W. COR. 9.3' NO. OF NO END CURB RETURN & 1 FOOT W. OF W. CURB HACIENDA BLVD IN H.H. A C.E. BUTTON BRASS CAP MON. STAMPED; BM 38-12A R.E. 5869, 1963.
+	6.821		6.798			
Σ	356.889	+2.669	+2.667	+2.670		
–	4.152		4.131			
T.P	352.737					SPK
+	6.858		6.840			
Σ	359.595	+2.959	+2.959	+2.960		
–	3.899		3.881			
T.P	355.696					SPK
+	6.823		6.801			
Σ	362.519	+2.853	+2.852	+2.854		
–	3.970		3.949			
T.P.	358.549					SPK
+	6.821		6.801			
Σ	365.370	+2.516	+2.516	+2.517		
(SET) –	4.305		4.285			
B.M. S.D 1637	361.065				361.033	B.M. S.D. 1637 ELEV. 361.033 HACIENDA BLVD. WEST SIDE. BT. SPK. IN LEAD IN CONC CURB. 6' NO. OF ℄ PROD. SIGMAN ST.
+	4.853		4.842			
Σ	365.918	-2.551	-2.549	-2.550		
–	7.404		7.391			
T.P.	358.514					SPK

NOTES RED _____ JOB NO. 6112.21 SURVEY OF HACIENDA HEIGHTS S.D.
DATE _____ SURVEY BY G. PORTER
NOTES CHKD. G. E. BARR NOTES BY R. SMITH DATE 4-30-65
DATE _____ INDEXED _____ DATE _____

F.B 3303 PG. 11

76S420 3 3-51

PLEASE RETURN TO
LOS ANGELES COUNTY SURVEYOR
725 LOS ANGELES COUNTY ENGINEERING BLDG.

NOTE: ANY ADDITIONS OR CHANGES ON THIS SHEET MUST BE MADE OR CIRCLED IN RED INK, WITH DATE AND NAME OF PERSON MAKING CHANGE.

Do not extend notes this side of this line

B.M.	1ST RUN	DIFF.	2ND RUN	3RD RUN	ADJ. ELEV.	DESCRIPTION
T.P.	358.514					SPK.
+	5.521		5.489			
⊼	364.035	+0.769	+0.771	+0.770		
(SET) −	4.752		4.718			
B.M. S.D. 1638	359.283				359.253	B.M. S.D. 1638 ELEV. 359.253
						SIGMAN ST. & OLYMPUS AVE. N.W.
+	5.812		5.802			COR. BT. SPK. IN LEAD IN CONC.
⊼	365.095	+1.783	+1.782	+1.784		CURB. 5' W. OF W. END CURB
−	4.029		4.020			RETURN.
T.P.	361.066					SPK
+	6.304		6.248			
⊼	367.370	+2.734	+2.733	+2.735		
−	3.570		3.515			
T.P.	363.800					SPK
+	5.764		5.735			
⊼	369.564	+2.233	+2.234	+2.233		
(SET) −	3.531		3.501			
B.M. S.D. 1639	366.033				366.005	B.M. S.D. 1639 ELEV. 366.005
+	6.332		6.322			OLYMPUS AVE. E. SIDE. BT. SPK. IN
⊼	372.365	+3.631	+3.633	+3.632		LEAD IN CONC CURB 5' NO. OF NO.
−	2.701		2.689			P/L HO # 1604
T.P.	369.664					SPK
+	7.069		7.056			
⊼	376.733	+4.779	+4.778	+4.780		
−	2.290		2.278			
T.P.	374.443					SPK.
+	7.474		7.461			
⊼	381.917	+2.085	+2.087	+2.085		
(SET) −	5.389		5.374			
B.M. S.D. 1640	376.528					B.M. S.D. 1640 (SEE NEXT PAGE)

JOB NO. 6112.21 SURVEY OF HACIENDA HEIGHTS S.D. NOTES RED.
SURVEY BY G. PORTER DATE
NOTES BY R. SMITH DATE 4-30-65 NOTES CHKD. G. E. BARR
INDEXED C. J. GALLI DATE MAY 12 '65

F.B. 3803 PG. 12

769420 353 3-51

PLEASE RETURN TO
LOS ANGELES COUNTY SURVEYOR
725 LOS ANGELES COUNTY ENGINEERING BLDG.

NOTE: ANY ADDITIONS OR CHANGES ON THIS SHEET MUST BE MADE OR CIRCLED IN RED INK, WITH DATE AND NAME OF PERSON MAKING CHANGE.

Do not extend notes this side of this line

B.M.	1ST RUN	DIFF.	2ND RUN	3RD RUN	ADJ. ELEV.	DESCRIPTION
(GET) BM S.D. 1640	376.528				376.502	BM. S.D. 1640 ELEV. 376.502 OLYMPUS AVE & LUJON ST. S.W. COR. BT. SPK. IN LEAD IN CONC. CURB. 11 FT. W. OF W. END OF CURB RETURN.
+	5.602		5.589			
π	382.130	+0.561	+0.562	+0.562		
−	5.041		5.027			
T.P	377.089					SPK.
+	5.712		5.699			
π	382.801	+1.393	+1.396	+1.394		
−	4.319		4.303			
(SET) BM S.D 1641	378.482				378.458	B.M. S.D. 1641 ELEV. 378.458 LUJON ST. & POHTENOVA AVE. S.E. COR. BT. SPK. IN LEAD IN CONC CURB 4.5' E. OF E. END OF CURB RETURN.
+	4.285		4.270			
π	382.767	−1.392	−1.392	−1.392		
−	5.677		5.662			
T.P	377.090					SPK.
+	5.019		5.001			
π	382.109	−0.561	−0.560	−0.561		
−	5.580		5.561			
BM S.D. 1640	376.529				376.502	BM S.D 1640 (SEE ABOVE). THIS PAGE.)
+	3.882		3.849			
π	380.411	−1.798	−1.799	−1.798		
−	5.680		5.648			
T.P	374.731					SPK.
+	6.673		6.659			
π	381.404	+1.966	+1.969	+1.967		
−	4.707		4.690			
T.P	376.697					SPK.
+	7.282		7.250			
π	383.979	+4.183	+4.185	+4.183		
−	3.099		3.065			
T.P.	380.880					SPK & W.

NOTES RED. _____ JOB NO. 6112.21 SURVEY OF HACIENDA HEIGHTS S.D.
DATE _____ SURVEY BY A. PORTER
NOTES CHKD. E. BARR NOTES BY R. SMITH DATE 4-30-65
DATE _____ INDEXED C. J. [illegible] DATE _____

F.B. 2303 PG. 13

F.B. 2888 Pg. 14

JOB NO. 6112.21 SURVEY OF HACIENDA HEIGHTS S.D. NOTES RED.

SURVEY BY G. PORTER DATE 4-30-65 DATE

NOTES BY R. SMITH DATE 4-30-65 NOTES SHKR. E. BARR

INDEXED B. J. GALL DATE DATE 12-65

765420 353 3-51

PLEASE RETURN TO
LOS ANGELES COUNTY SURVEYOR
725 LOS ANGELES COUNTY ENGINEERING BLDG.

NOTE: ANY ADDITIONS OR CHANGES ON THIS SHEET MUST BE MADE OR CIRCLED IN RED INK, WITH DATE AND NAME OF PERSON MAKING CHANGE.

Do not extend notes this side of this line

B.M.	1ST RUN	DIFF.	2ND RUN	3RD RUN	ADJ. ELEV.	DESCRIPTION
T.P.	380.880					SPK. & W.
+	7.109		7.074			
π	387.989	+4.080	+4.081	+4.080		
−	3.029		2.993			
T.P.	384.960					SPK.
+	7.414		7.402			
π	392.374	+4.071	+4.070	+4.071		
−	3.343		3.332			
T.P.	389.031					SPK.
+	7.388		7.358			
π	396.419	+3.957	+3.957	+3.957		
−	3.431		3.401			
T.P.	392.988					SPK.
+	7.175		7.150			
π	400.163	+3.848	+3.848	+3.848		
−	3.327		3.302			
T.P.	396.836					SPK.
+	7.519		7.428			
π	404.355	+3.896	+3.893	+3.896		
−	3.623		3.535			SPK.
T.P.	400.732					
+	6.449		6.441			
π	407.181	+1.815	+1.813	+1.815		
(FD) −	4.634		4.628			
BM 38-11A	402.547				402.524	BM 38-11A ELEV. 402.524 PER F.B. 2888-164. HACIENDA BLVD. & HALLIBURTON RD. ⊙ N.W. COR. 15.0' NO. OF NO. END OF CURB RET. & 1.0' W. OF E. CURB OF HACIENDA BLVD. BRASS O.E. BUTTON MON. IN H.H. STAMPED BM 38-11A RE 5861, 1963

Notes Ck'd by Sappell	Survey of HACIENDA HEIGHTS S.D. F. B. 3303 PG. 15
Map No.	JN 6112.21 Tape 0234 Std 68 °F
Office Work	Surveyed By G. PORTER
Checked	Notes R. SMITH Date 5-4-65
Date	Indexed C. J. GALLI

HACIENDA HEIGHTS
STORM DRAIN PRELIMINARY
CENTER LINE
PROJECT NO 1221
JN. 6112.21
LINE "C"
MAY 1965

REFERENCES
F.B 2087
F.B 1899
TR.19335
R.D. F.B 364
R.D. F.B 370
F.B. 2041
TR. 20717

PARTY
G. PORTER
R. SMITH
R BEAUDRY
J. HENDERSON
W MOODYMAN

Note: Any Additions or Changes on This Sheet Must be Made or Circled in Red Ink With Date and Name of Person Making Change.

Do not extend this side of this line.

PLEASE RETURN TO
LOS ANGELES COUNTY ENGINEER
403 LOS ANGELES COUNTY ENGINEERING BLDG.

76F3095 CE #310 6-53

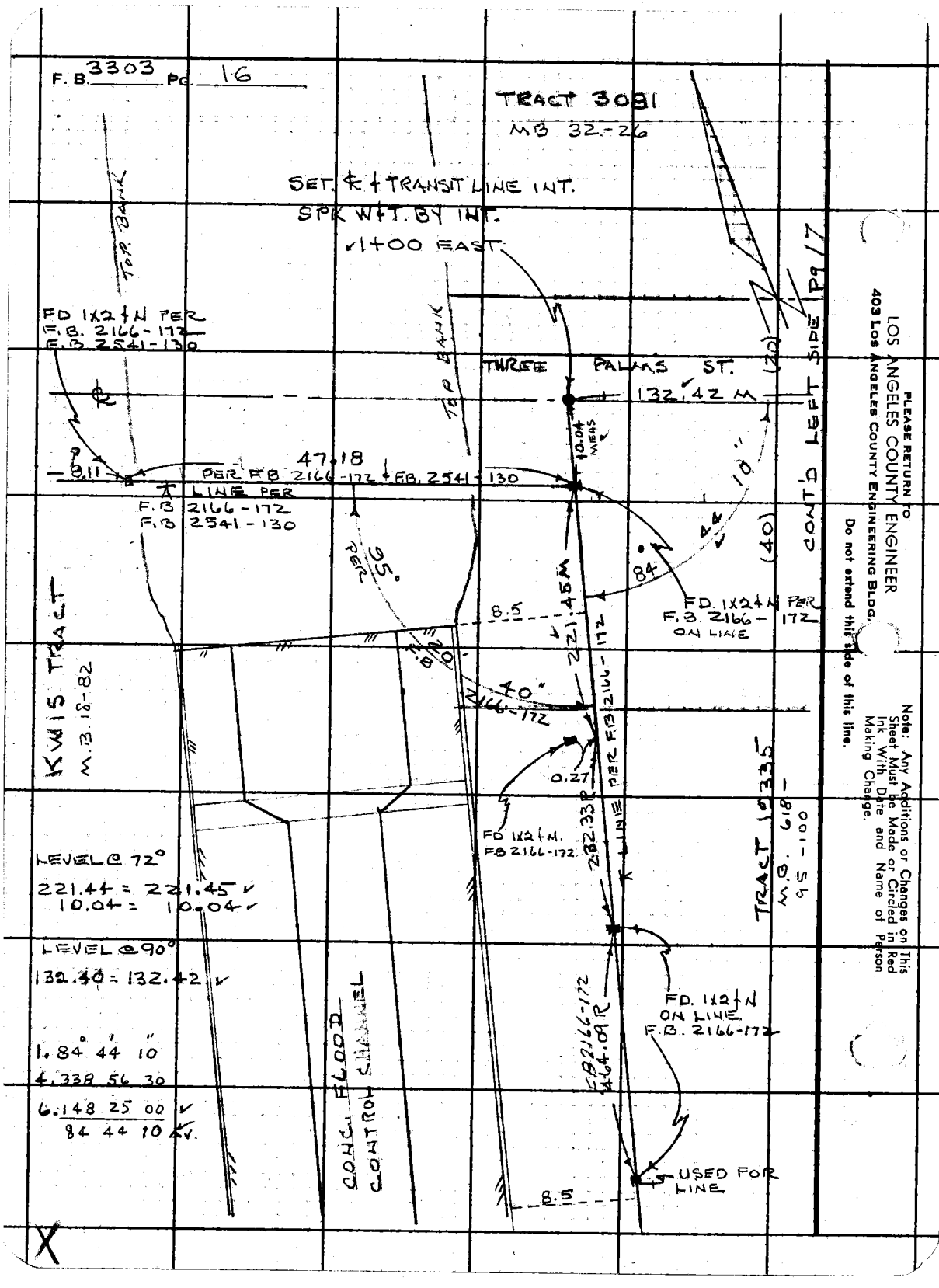

PLEASE RETURN TO
LOS ANGELES COUNTY ENGINEER
403 LOS ANGELES COUNTY ENGINEERING BLDG.
Do not extend this side of this line.

Note: Any Additions or Changes on This Sheet Must be Made or Circled in Red Ink With Date and Name of Person Making Change.

Notes Ck'd by Sappell	Survey of HACIENDA HEIGHTS S.D.
Map No.	JN 6112.21 Tape 0224 Std 68 °F
Office Work	Surveyed by G PORTER
Checked	Notes R SMITH Date 5-4-65
Date	Indexed C. J. GALLI

F. B. 3303 PG. 17

W.S. 38 A3

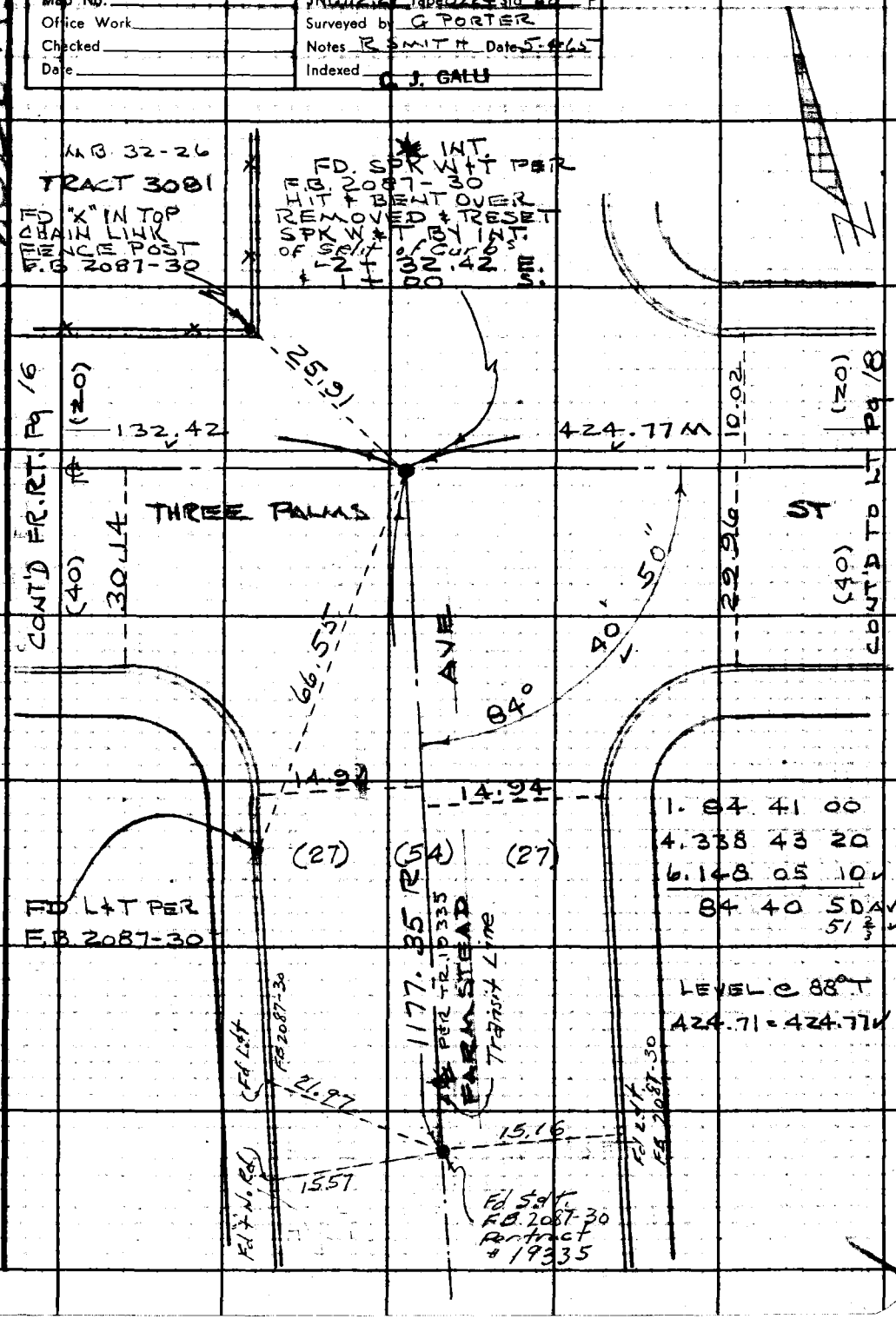

Note: Any Additions or Changes on This Sheet Must be Made or Circled in Red Ink With Date and Name of Person Making Change.

Do not extend this side of this line.

PLEASE RETURN TO
LOS ANGELES COUNTY ENGINEER
403 LOS ANGELES COUNTY ENGINEERING BLDG.

76F309S CE #310 6-63

F.B. 3303 Pg. 18

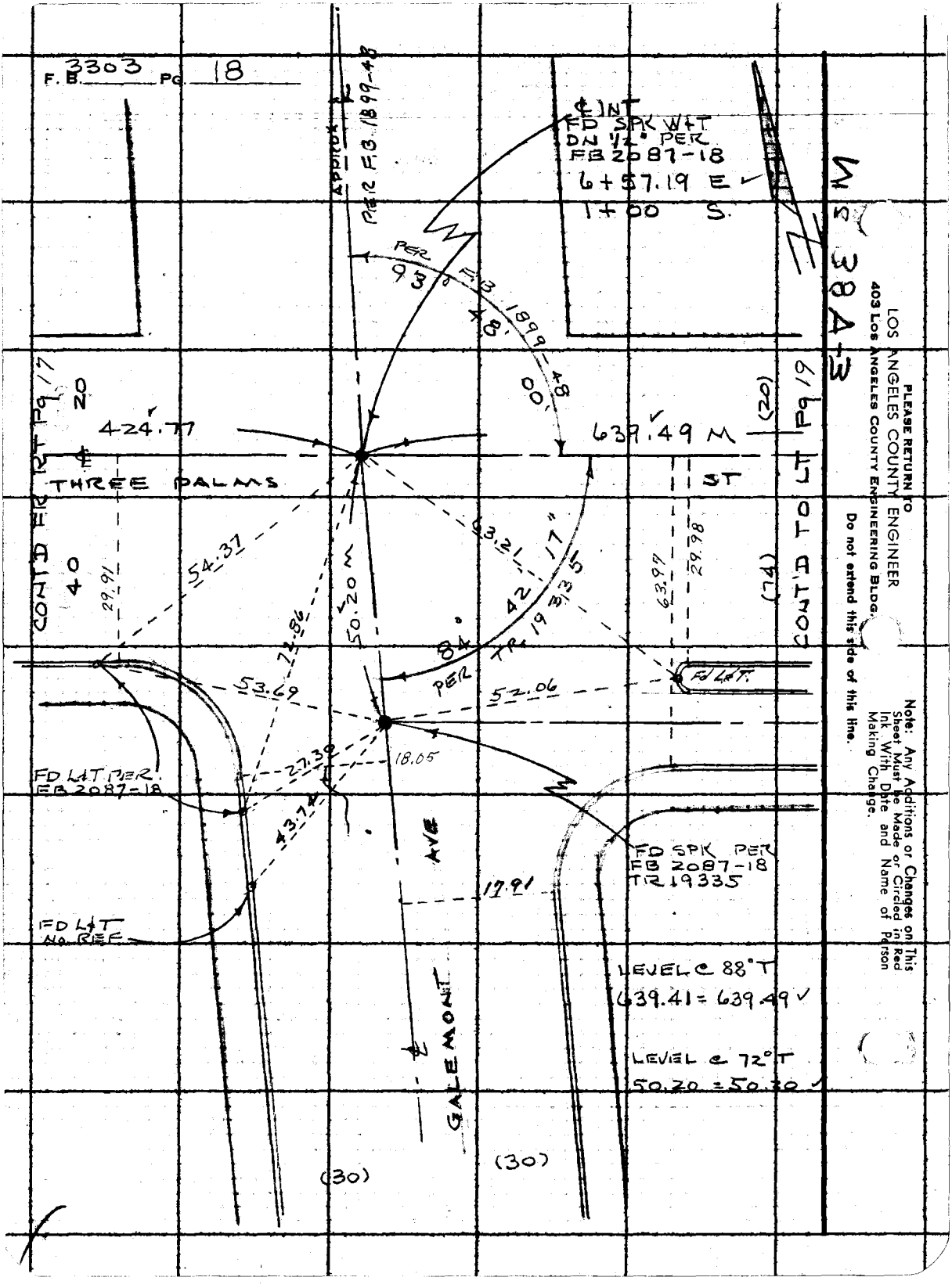

PLEASE RETURN TO
LOS ANGELES COUNTY ENGINEER
403 Los Angeles County Engineering Bldg.

Do not extend this side of this line.

Note: Any Additions or Changes on This Sheet Must be Made or Circled in Red Ink With Date and Name of Person Making Change.

Notes Ck'd by Sept 11	Survey of HACIENDA HEIGHTS S.D
Map No.	JN 6112.21 Tape 0324 Std 68 °F
Office Work	Surveyed by G PORTER
Checked	Notes R SMITH Date 5-4-65
Date	Indexed C. J. GALLI

F. B. 3303 PG. 19

MS. 36, A-3

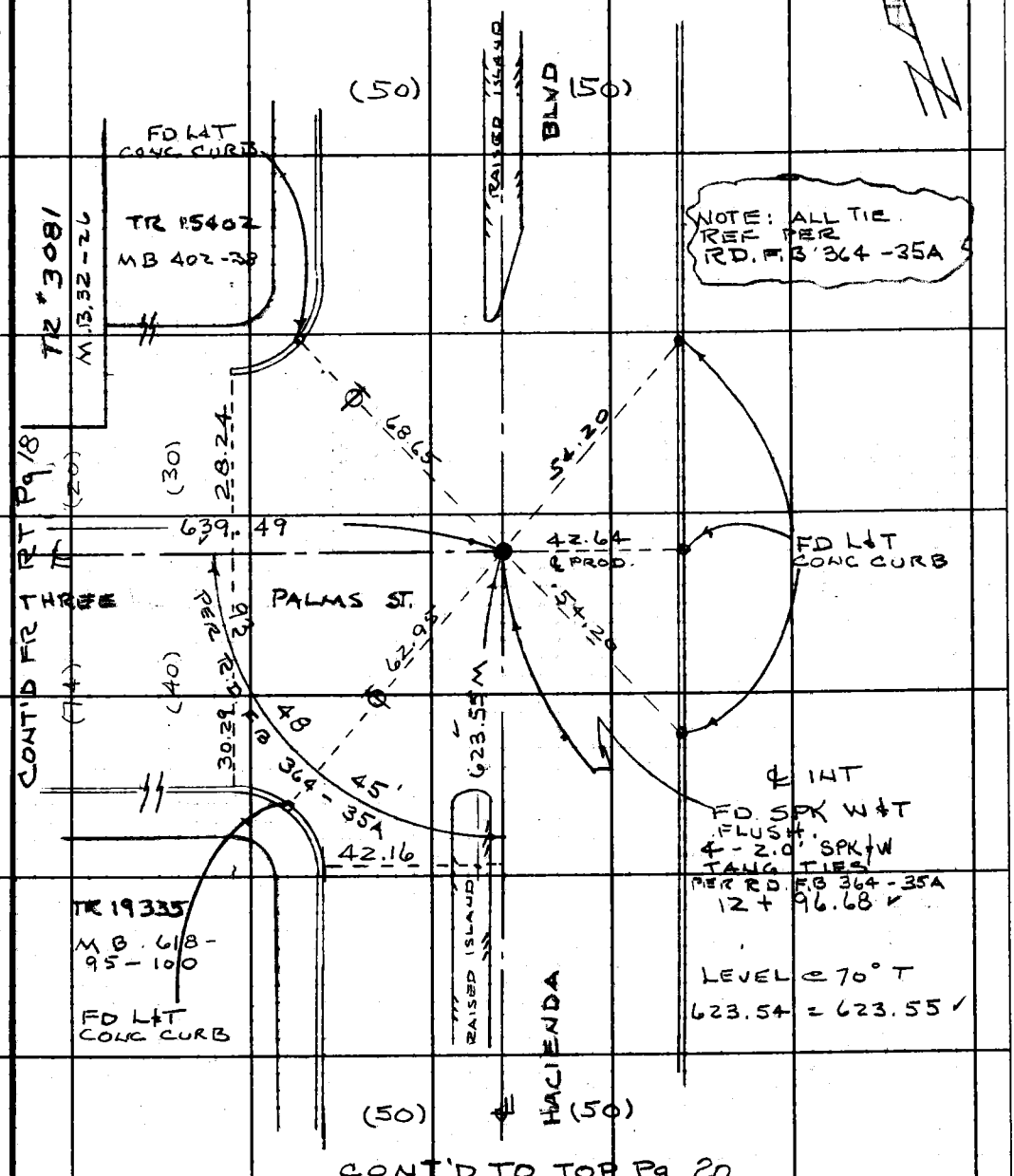

Note: Any Additions or Changes on This Sheet Must be Made or Circled in Red Ink With Date and Name of Person Making Change.

Do not extend this side of this line.

PLEASE RETURN TO
LOS ANGELES COUNTY ENGINEER
403 LOS ANGELES COUNTY ENGINEERING BLDG.

76F3095 CE #310 6-63

Cont. from Bot pg. 19

F. B. 3303 Pg. 20

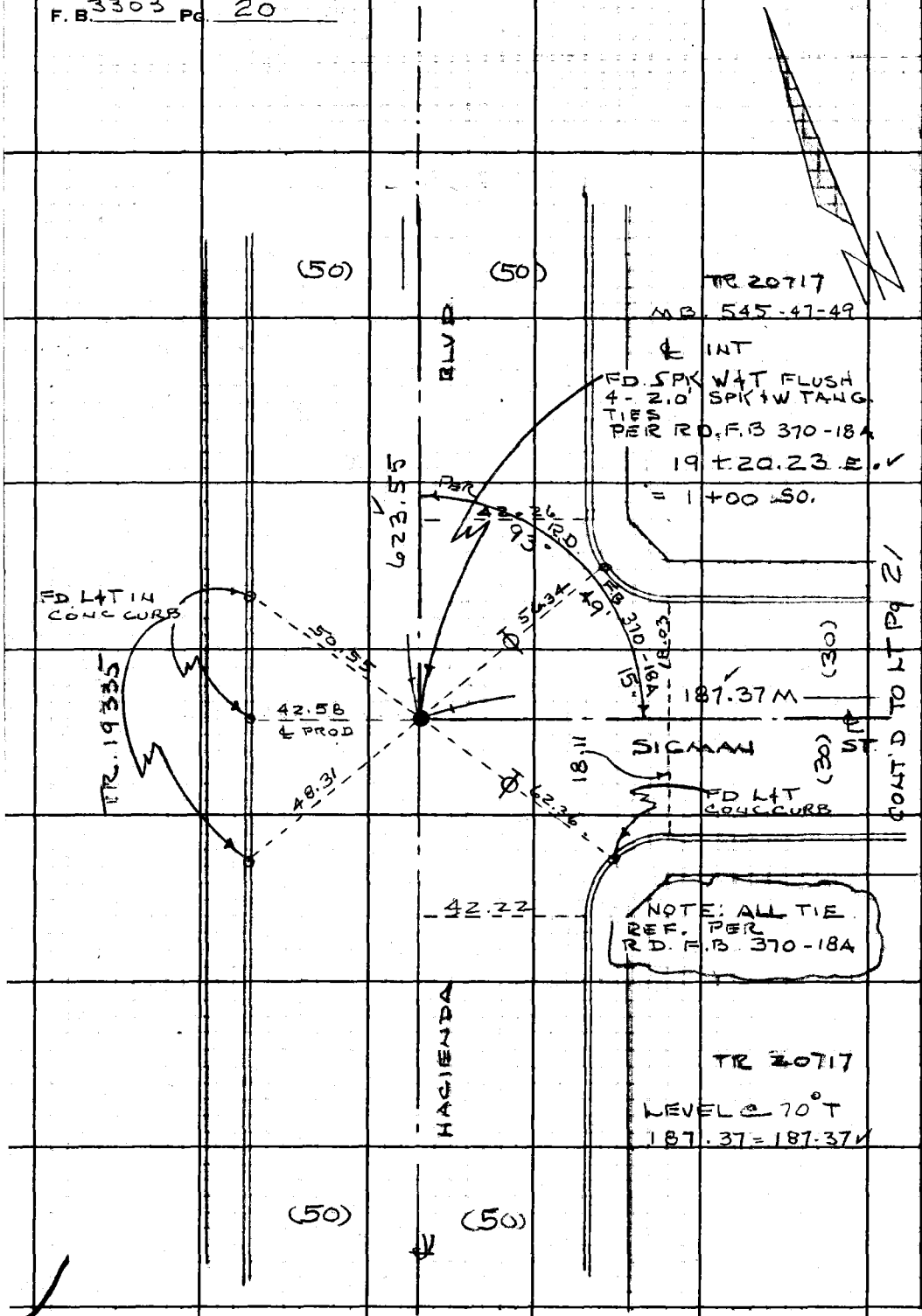

M5384K3

LOS ANGELES COUNTY ENGINEER
403 Los Angeles County Engineering Bldg.

PLEASE RETURN TO

Do not extend this side of this line.

Note: Any Additions or Changes on This Sheet Must be Made or Circled in Red Ink With Date and Name of Person Making Change.

Notes Ck'd by Sappell	Survey of HACIENDA HEIGHTS S.D.
Map No.	JN 6112.21 Tape 0234 Std 68 °F
Office Work	Surveyed by G PORTER
Checked	Notes TR SMITH Date 5-4-65
Date	Indexed C. J. GALLI

F. B. 3303 PG. 21

WS38 A-3

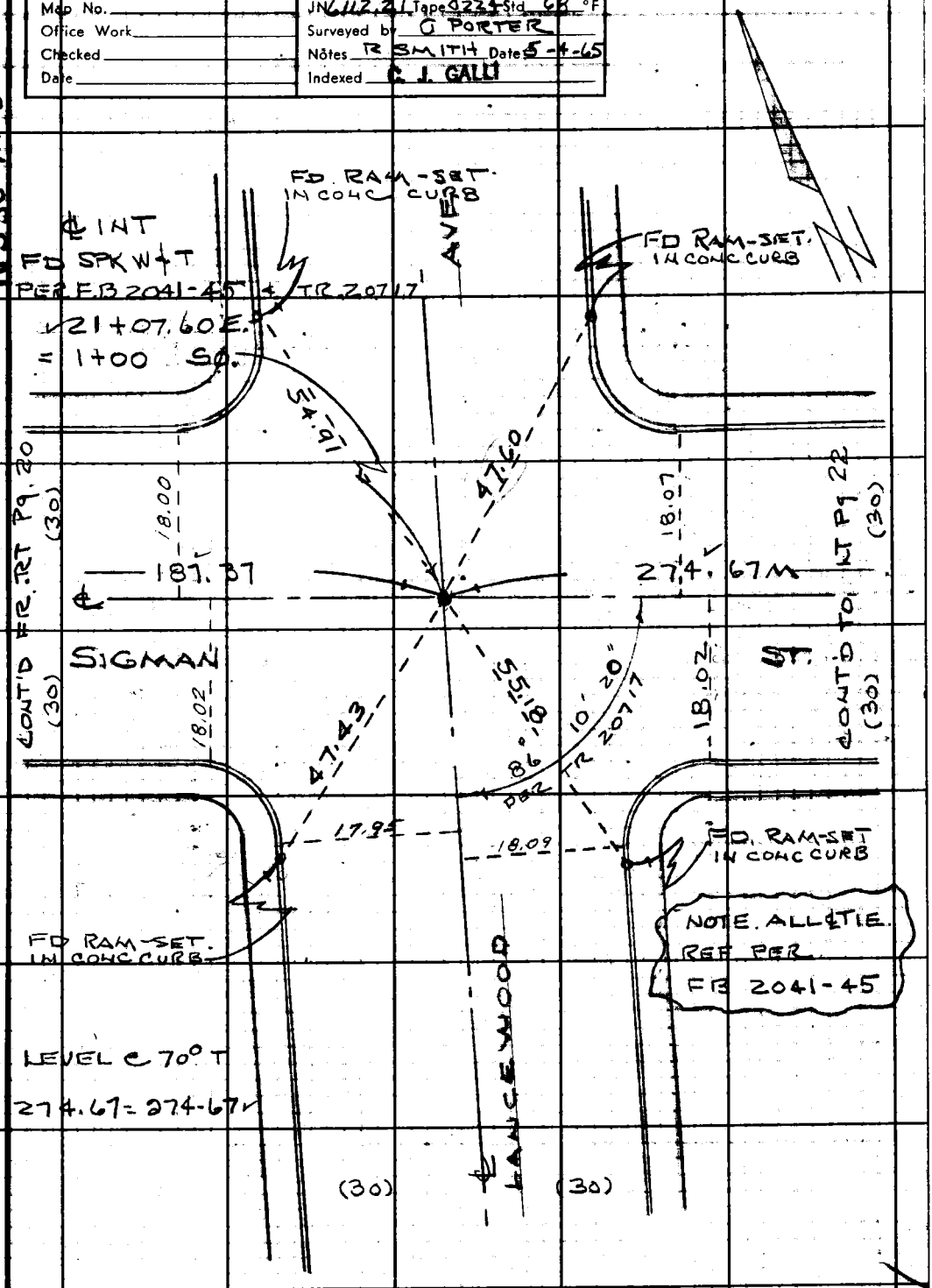

Note: Any Additions or Changes on This Sheet Must be Made or Circled in Red Ink With Date and Name of Person Making Change.

Do not extend this side of this line.

PLEASE RETURN TO
LOS ANGELES COUNTY ENGINEER
403 LOS ANGELES COUNTY ENGINEERING BLDG.

76F309S CE #310 6-63

F. B 3303 PG. 22

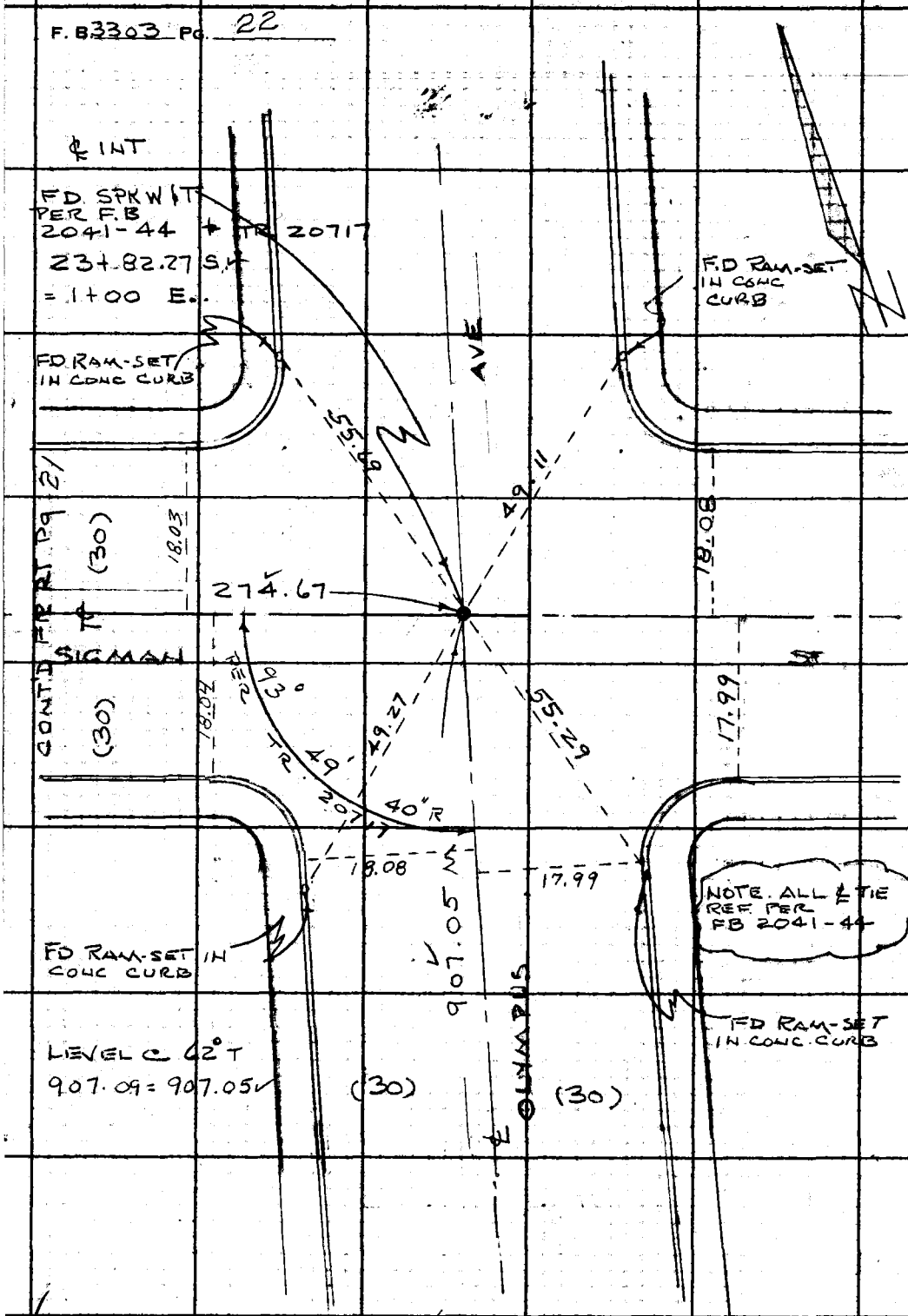

W538 A3

PLEASE RETURN TO
LOS ANGELES COUNTY ENGINEER
403 LOS ANGELES COUNTY ENGINEERING BLDG.
Do not extend this side of this line.

Note: Any Additions or Changes on This Sheet Must be Made or Circled in Red Ink With Date and Name of Person Making Change.

Cont Top Page 23

Notes Ck'd by Sappell	Survey of HACIENDA HEIGHTS S.D
Map No.	JN 112.21 Tape 023-4 Std 68 °F
Office Work	Surveyed by G PORTER
Checked	Notes R. SMITH Date 5-4-65
Date	Indexed C. J. GALLI

F. B 3303 PG. 23

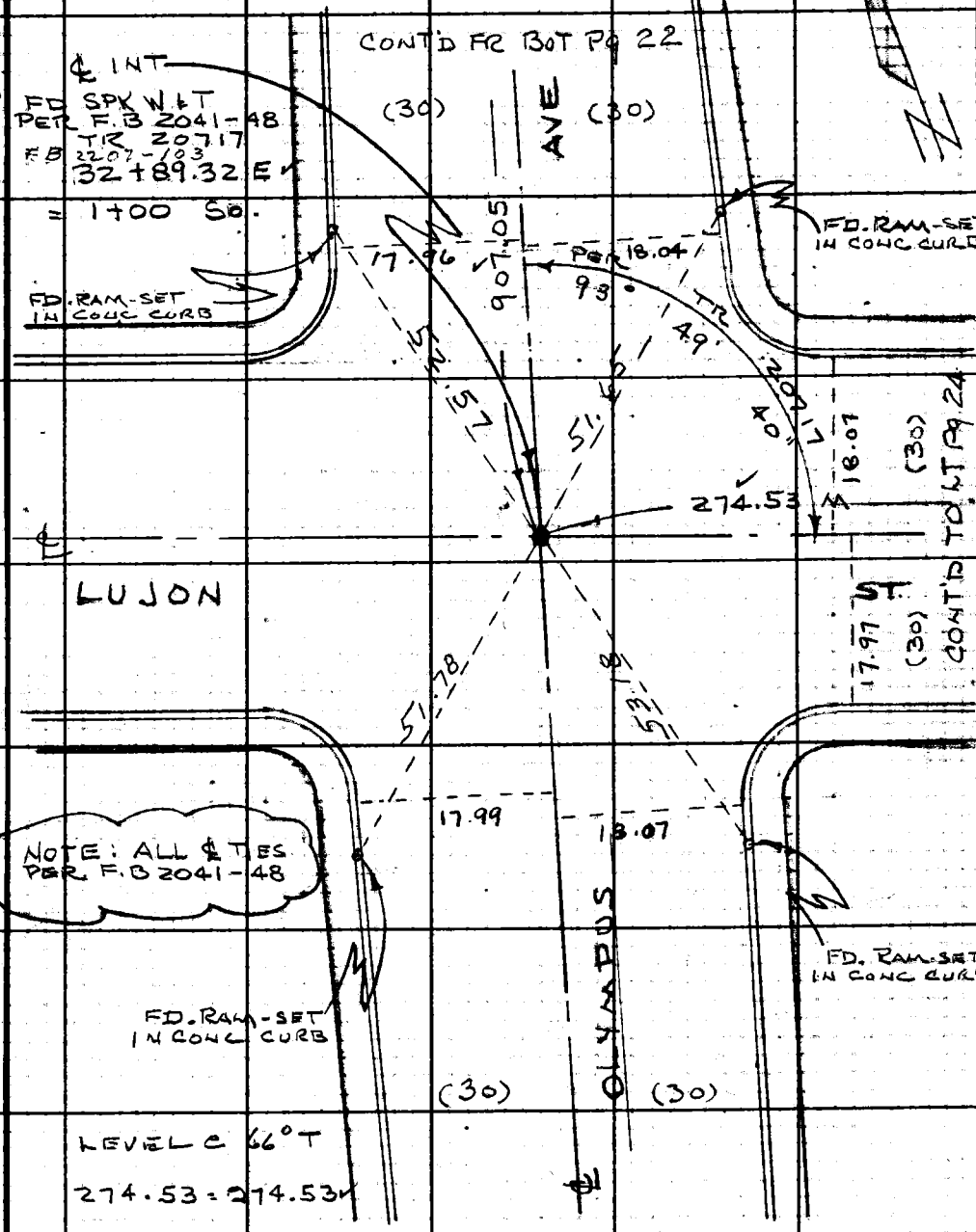

Note: Any Additions or Changes on This Sheet Must be Made or Circled in Red Ink With Date and Name of Person Making Change.

Do not extend this side of this line.

PLEASE RETURN TO
LOS ANGELES COUNTY ENGINEER
403 LOS ANGELES COUNTY ENGINEERING BLDG.

76F309S CE #310 6-63

F. B 3303 Pg. 24

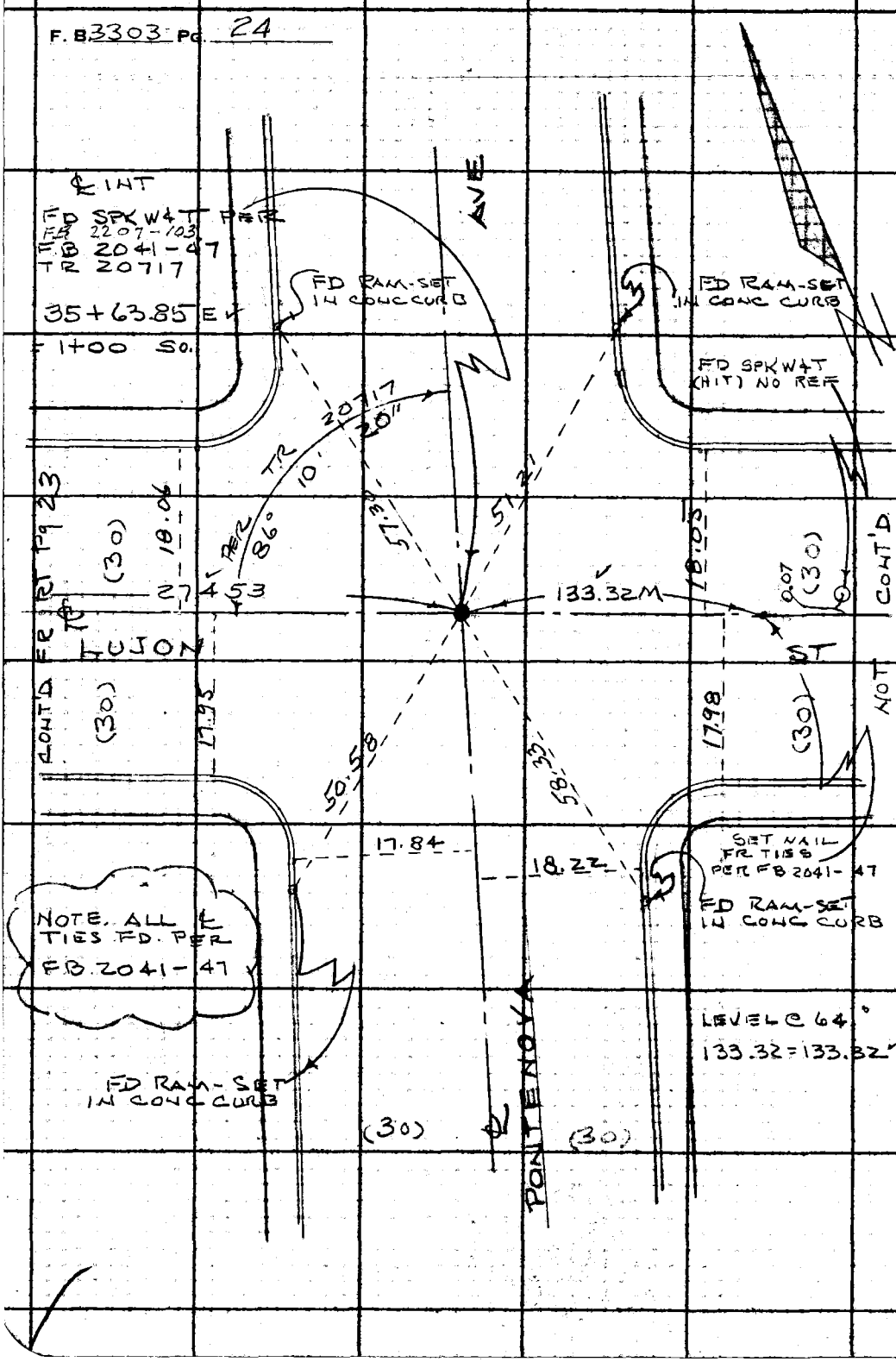

WS 38 A3

PLEASE RETURN TO
LOS ANGELES COUNTY ENGINEER
403 LOS ANGELES COUNTY ENGINEERING BLDG.
Do not extend this side of this line.

Note: Any Additions or Changes on This Sheet Must be Made or Circled in Red Ink With Date and Name of Person Making Change.

F. B. 3303 PG. 25

Profile No.	Notes Red	Plotted	Job No. 0047.36	Division No. 11
	Date	Date	Survey of Sunkist Library	
X-Sec. No.	Notes Chk'd.	Checked	Survey by Petri	Notes G.P. Date 3-25-76
	Date	Date	Map No.	Indexed K. M. PALMER Date APR 5 1976

STATION	B. S.	H. I.	F. S.	ELEV.	
					3-25-76 J.N. 0047.36 Sunkist Library Bench Levels
					Petri Guirado Ohashi Crowder

NOTE: ANY ADDITIONS OR CHANGES ON THIS SHEET MUST BE MADE OR CIRCLED IN RED INK, WITH DATE AND NAME OF PERSON MAKING CHANGE.

Do not extend notes this side of this line.

PLEASE RETURN TO
LOS ANGELES COUNTY ENGINEER
403 LOS ANGELES COUNTY ENGINEERING BLDG.

76-L-298 CE 307 8-70

76-L-298 CE 307 8-70

PLEASE RETURN TO
LOS ANGELES COUNTY ENGINEER
403 LOS ANGELES COUNTY ENGINEERING BLDG.

NOTE: ANY ADDITIONS OR CHANGES ON THIS SHEET MUST BE MADE OR CIRCLED IN RED INK, WITH DATE AND NAME OF PERSON MAKING CHANGE.

Do not extend notes this side of this line.

STATION	B. S.	H. I.	F. S.	ELEV.		
Fd. B.M. BG. 3952				312 415	B.M. BG. 3952. Elev. = 312.415. Rd. Dept. F.B. Pg. 12. Fd. Rd. Dept. B.M. Tag. 1' S. BCR, 71' S. & 40' W. of Int. Amar Rd. & Puente Ave. (Puente 1970).	
	5 880	318 295		280 adjust		
Fd. B.M. BG. 3953			5 012	313 283	B.M. BG. 3953. Elev. = 313.280. Rd. Dept. F.B. Pg. 12. Fd. Spk. in Cb. 25' W. BCR. 40' N. & 100' W. of & Int. Amar Rd. & Puente Ave.	
	4 962	318 245				
~~Fd. B.M. BG. 3954~~ T.P.			5 301	312 944	T.P. ~~B.M. BG. 3954. Elev. = 312.888 (1971 Rds.) F.B. 3110 Pg. 4. Fd. Rd. of La Puente. Puente Ave at Amar Rd. N'Ely Cor. 4'± S'Ely from the Approx. & of Puente Ave 140' N'Ely from the Approx. & of Amar Rd. 2' N'Ely from the N'Ely End of the Cb. Ret. 71' W'ly from P.P. # 1470 [illegible] 1' S'Ely from the S'Ely Curb of La Puente Ave. Flush in the Conc. Cover over a Flood Control Inlet Box over the S'Wly Retaining Wall, near the S'Wly Cor. Fd. La. Empty Brass Disc.~~	
	5 338	318 282		adj. .634		
Set B.M. Su. #1			4 645	313 ~~637~~	B.M. Su. #1. Elev. = Puente Ave. East Curb. 188' S. of S. Cb Ret @ S.E. Cor. Sunkist Dr. & Puente Ave. Set Bt. Spk. in Cb.	F.B. 3303-26
	5 908	319 545				
Set B.M. Su. #2			3 835	315 710	B.M. Su. #2 Elev. = Puente Ave & Sunkist Dr. S.E. Cor. 32' E. of E. Cb. Ret. Fd. Ld. & T. in Cb.	F.B. 3303-26
	4 443	320 153		adj 436		
Set B.M. Su. #3			4 714	315 ~~439~~	B.M. Su. #3. Elev. = Puente Ave & Sunkist Dr. N.E. Cor. 5' E. of E. Cb. Ret. Set Bt. Spk. in Cb.	F.B. 3303-26
	6 121	321 560				
Set B.M. Su. #4			4 665	316 895	B.M. Su. #4 Elev. = Sunkist Dr. N. Curb. 213' E. of E. Cb. Ret. @ Sunkist Dr. & Puente Ave. Set Bt. Spk. in Cb.	F.B. 3303-26.
	2 893	319 788				
T.P.			6 150	313 638		
	4 328	317 966				
Fd. B.M. BG. 3952			5 548	312 418	B.M. BG. 3952. Elev. = 312.415. See Above For Description.	

Survey of Sunkist Library Division No. 11 Job No. 2047.3 Notes Red ____ Date ____ Plotted ____ Date ____ Profile No. ____ X-Sec. No. ____

Survey by Pers. Notes C.P. Notes Chk'd. DOSOKY Checked ____

Indexed by PALMERI Date APR 5 1976 Date 4-7-76 Date ____

F. B. 3303 Pg. 26

Notes Ck'd by M. DOSOKY	Survey of Sunkist Library
Map No. 4-5297	JN 0047.36 Tape 013 Std. 68 °F
Office Work J. MERRILL	Surveyed by Petri
Checked	Notes G.R. Date 3-26-76
Date	Indexed E. M. PALMERI APR 5 1976

F. B. 3303 PG. 27

3-26-76

J.N. 0047.36

Sunkist Library

Horizontal Control For Topography.

& Control For Boundry Survey.

See Pg. 253 For Additional Control.

Petri
Guizado
Ghashi
Crowder

Note: Any Additions or Changes on this Sheet Must be Made or Circled in Red Ink With Date and Name of Person Making Change.

Do not extend this side of this line.

PLEASE RETURN TO
COUNTY OF LOS ANGELES
DEPARTMENT OF COUNTY ENGINEER
403 LOS ANGELES COUNTY ENGINEERING BLDG.

76F309S CE#310 3-69

F. B. 3303 PG. 28

Index

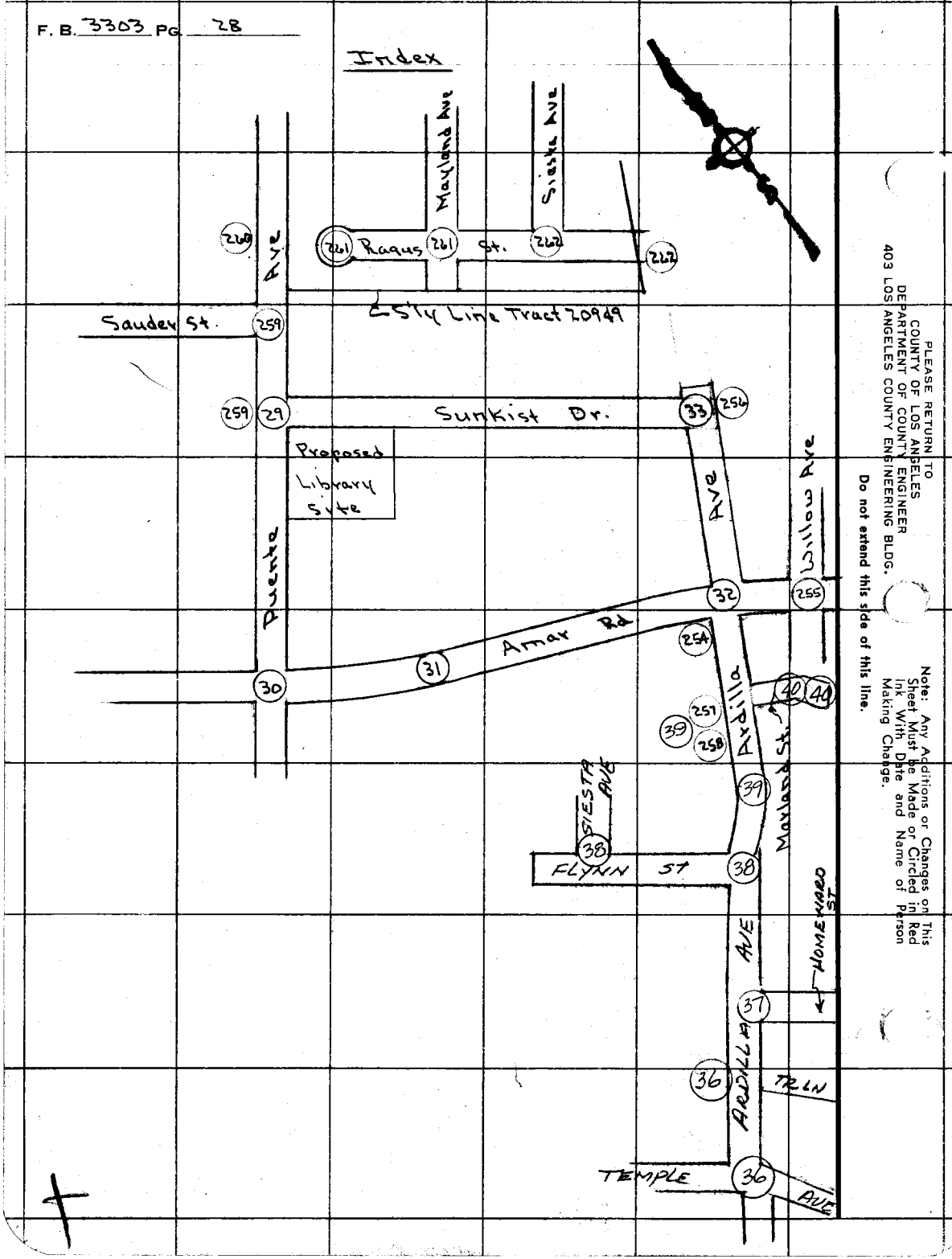

PLEASE RETURN TO
COUNTY OF LOS ANGELES
DEPARTMENT OF COUNTY ENGINEER
403 LOS ANGELES COUNTY ENGINEERING BLDG.

Do not extend this side of this line.

Note: Any Additions or Changes on This Sheet Must be Made or Circled in Red Ink With Date and Name of Person Making Change.

Notes Ck'd by M. DOSOKY	Survey of Sunkist Library	F. B. 3303 PG. 29
Map No. [illegible]	JN 0047-3[illegible] Tape 012 Std. [illegible] °F	
Office Work J. MERRILL	Surveyed by Petri	
Checked	Notes G.P. Date 3-26-76	
Date	Indexed M. PALMERI APR 5 1976	

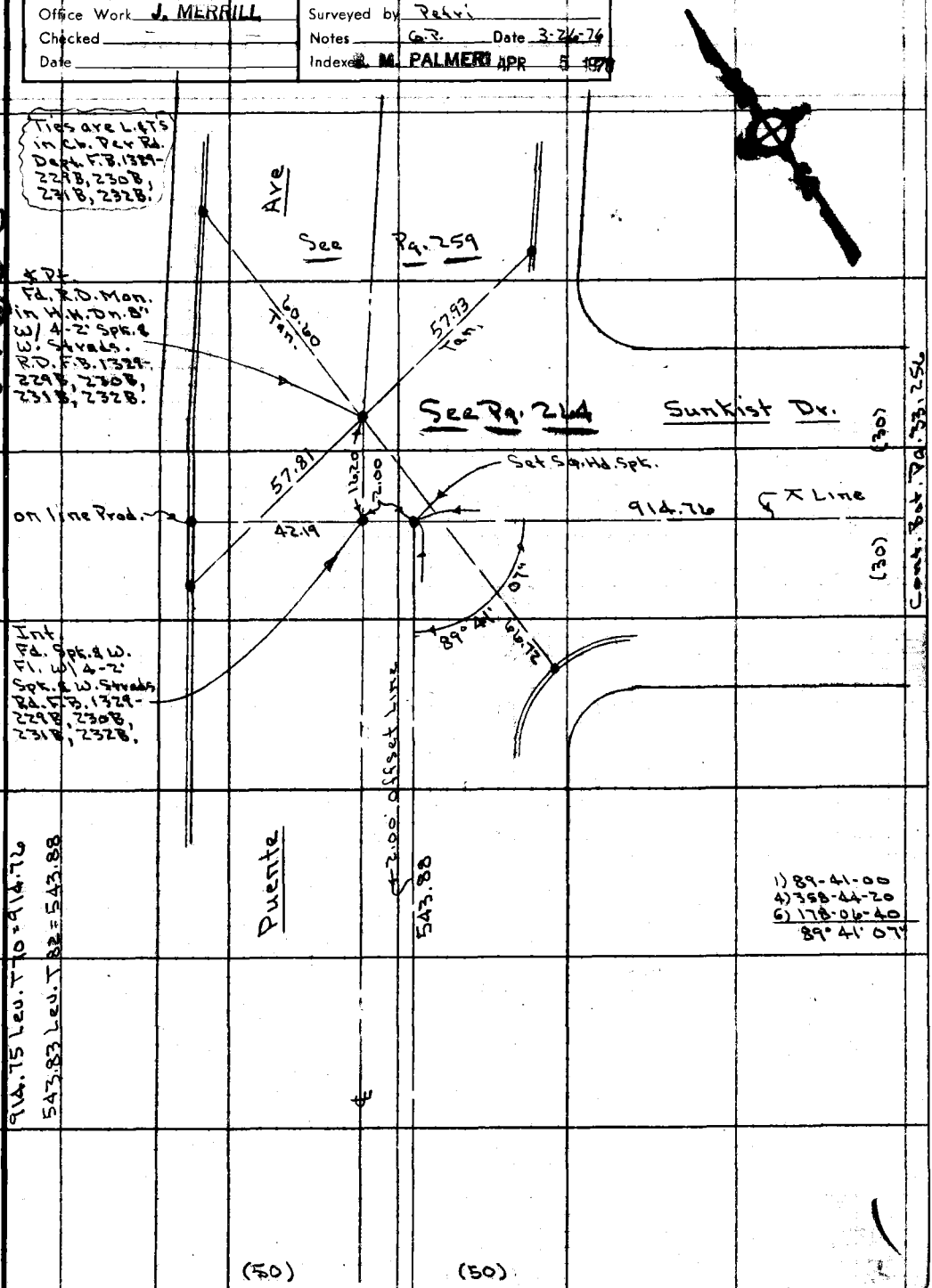

Note: Any Additions or Changes on This Sheet Must be Made or Circled in Red Ink With Date and Name of Person Making Change.

Do not extend this side of this line.

PLEASE RETURN TO
COUNTY OF LOS ANGELES
DEPARTMENT OF COUNTY ENGINEER
403 LOS ANGELES COUNTY ENGINEERING BLDG.

76F309S CE#310 3-69

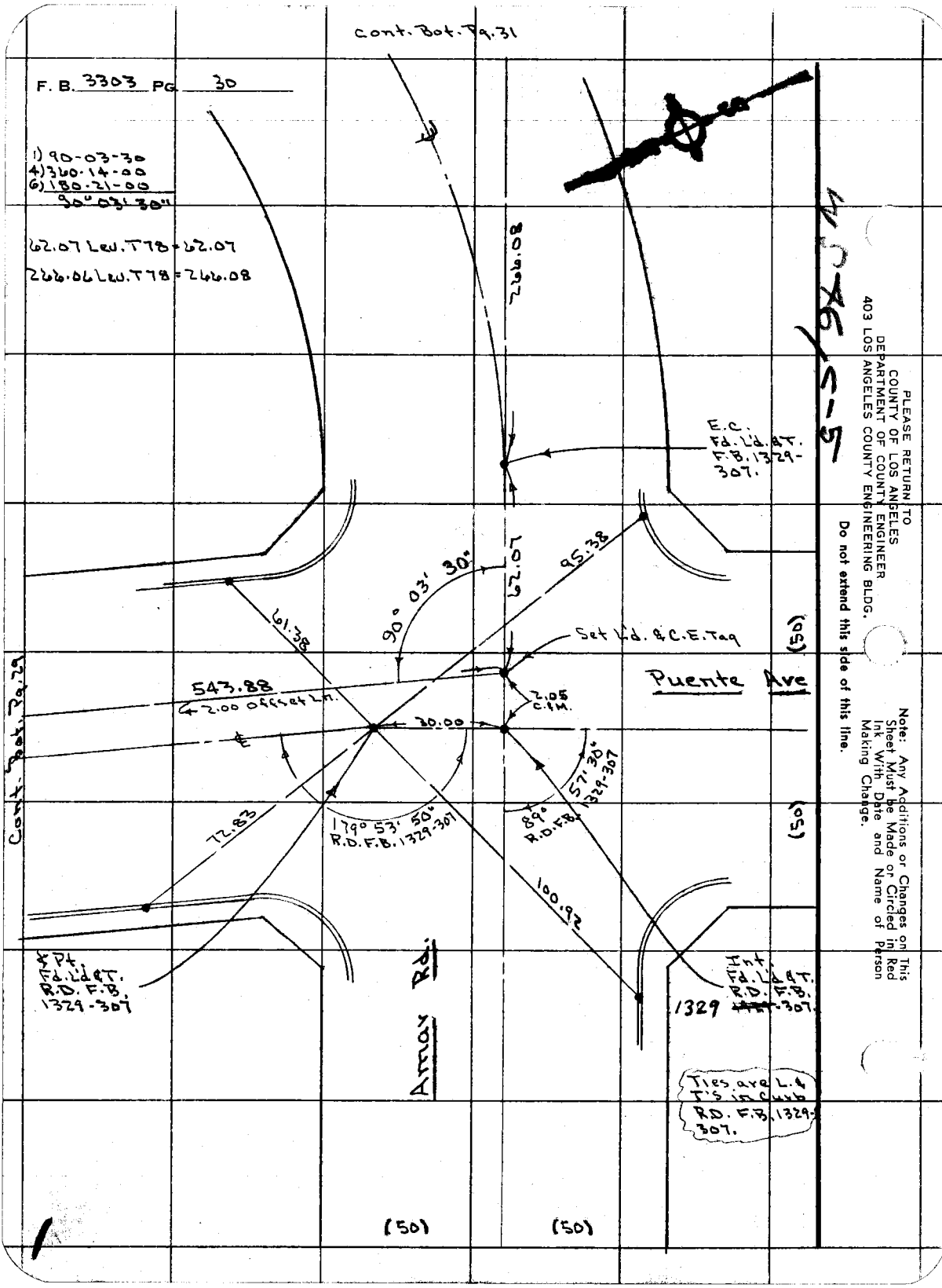

PLEASE RETURN TO
COUNTY OF LOS ANGELES
DEPARTMENT OF COUNTY ENGINEER
403 LOS ANGELES COUNTY ENGINEERING BLDG.

Do not extend this side of this line.

Note: Any Additions or Changes on This Sheet Must be Made or Circled in Red Ink With Date and Name of Person Making Change.

Notes Ck'd by M. DOSOKY	Survey of Sunkist Library	F. B. 3303 PG. 31
Map No. R-5297	JN 0047.36 Tape 012 Std. 68 °F	
Office Work J. MERRILL	Surveyed by Petri	
Checked	Notes G.T. Date 3-26-76	
Date	Indexed J. M. PALMERI APR 5 1976	

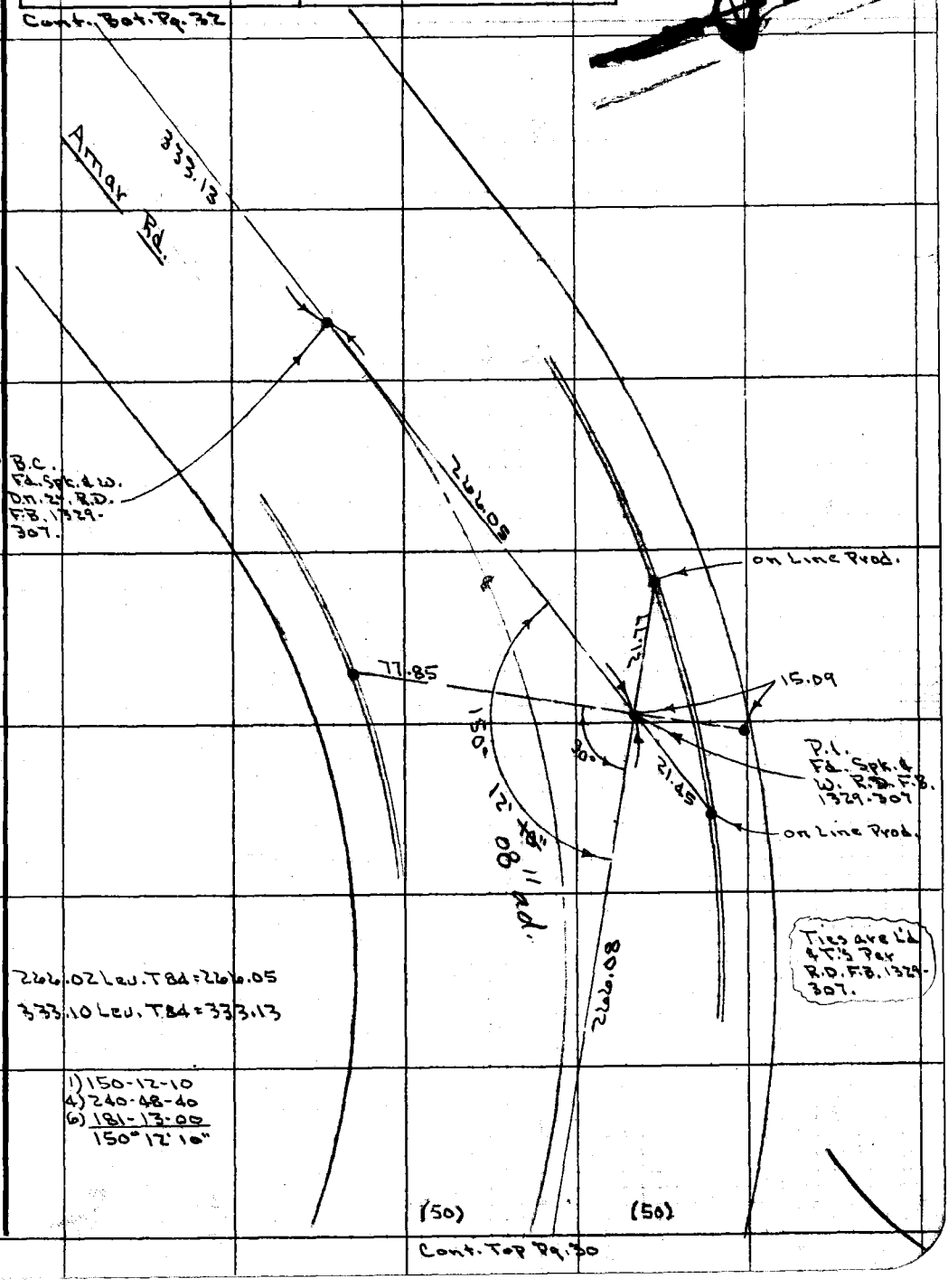

Note: Any Additions or Changes on This Sheet Must be Made or Circled in Red Ink With Date and Name of Person Making Change.

Do not extend this side of this line

WS 46 C-6

PLEASE RETURN TO
COUNTY OF LOS ANGELES
DEPARTMENT OF COUNTY ENGINEER
403 LOS ANGELES COUNTY ENGINEERING BLDG.

76F309S CE#310 3-69

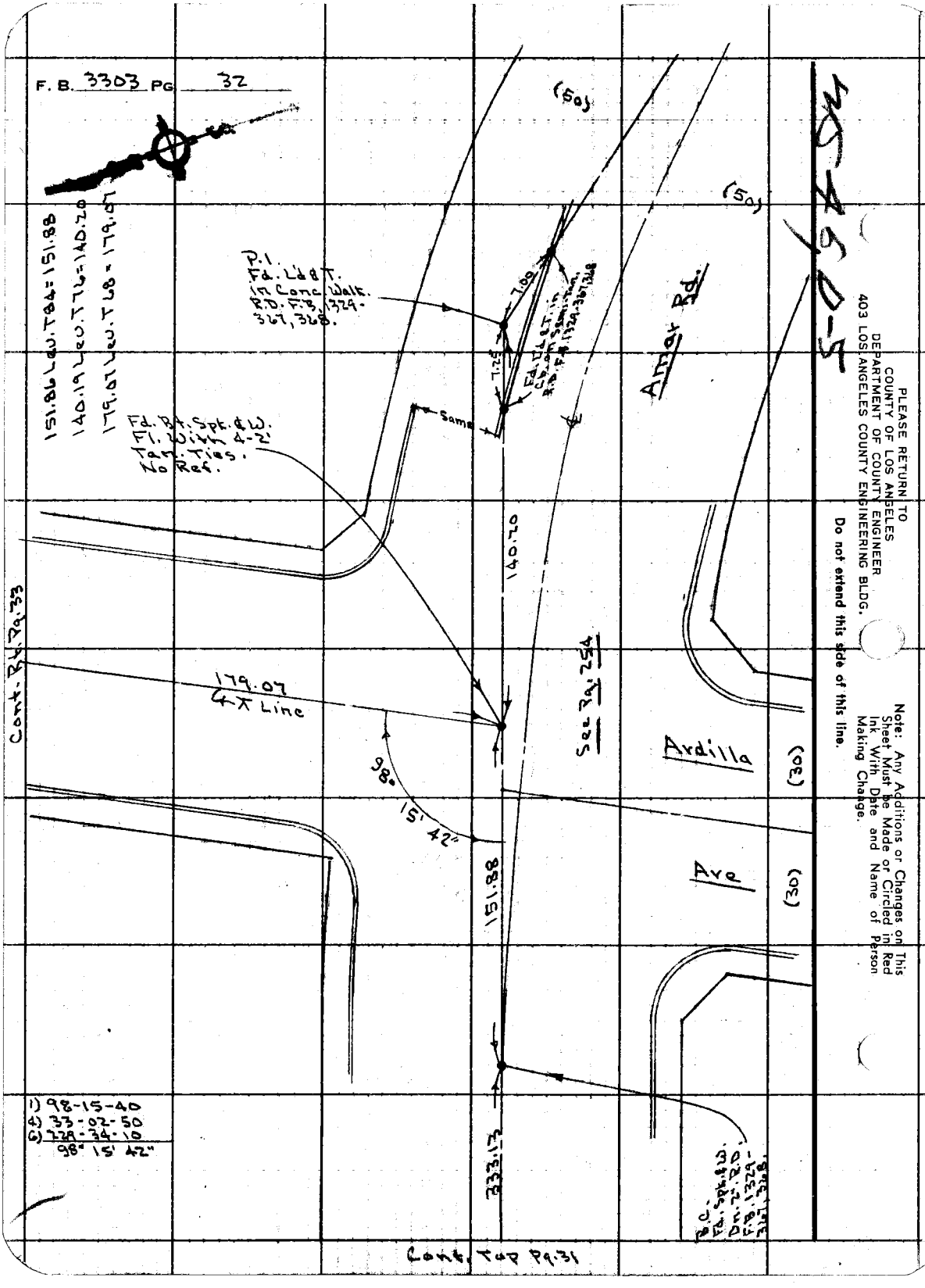
F. B. 3303 PG 32
151.86 Lev. T84 = 151.88
140.19 Lev. T76 = 140.20
179.07 Lev. T68 = 179.07
P.I.
Fd. L'd & T.
in Conc. Walk.
R.D. F.B. 1329-
367, 368.
7.00
7.25
Same
Fd. Bt. Spk. & W.
Fl. With 4-2'
Tan. Ties.
No Ref.
140.20
179.07
℄ T Line
98°
15' 42"
151.88
333.13
(50)
(50)
Amar Rd.
See Pg. 254
Ardilla
Ave
(30)
(30)
Cont. Rt. Pg. 33
1) 98-15-40
4) 33-02-50
6) 229-34-10
98° 15' 42"
Cont. Top Pg. 31
PLEASE RETURN TO
COUNTY OF LOS ANGELES
DEPARTMENT OF COUNTY ENGINEER
403 LOS ANGELES COUNTY ENGINEERING BLDG.
Do not extend this side of this line.
Note: Any Additions or Changes on This Sheet Must be Made or Circled in Red Ink With Date and Name of Person Making Change.

Notes Ck'd by M. DOSOKY	Survey of Sunkist Library	F. B. 3303 PG. 33
Map No. A-5297	JN0047.36 Tape 013 Std. 48 °F.	
Office Work J. MERRILL	Surveyed by Petri	
Checked	Notes G.R. Date 3-26-76	
Date	Indexed E. M. PALMERI APR 5 1976	

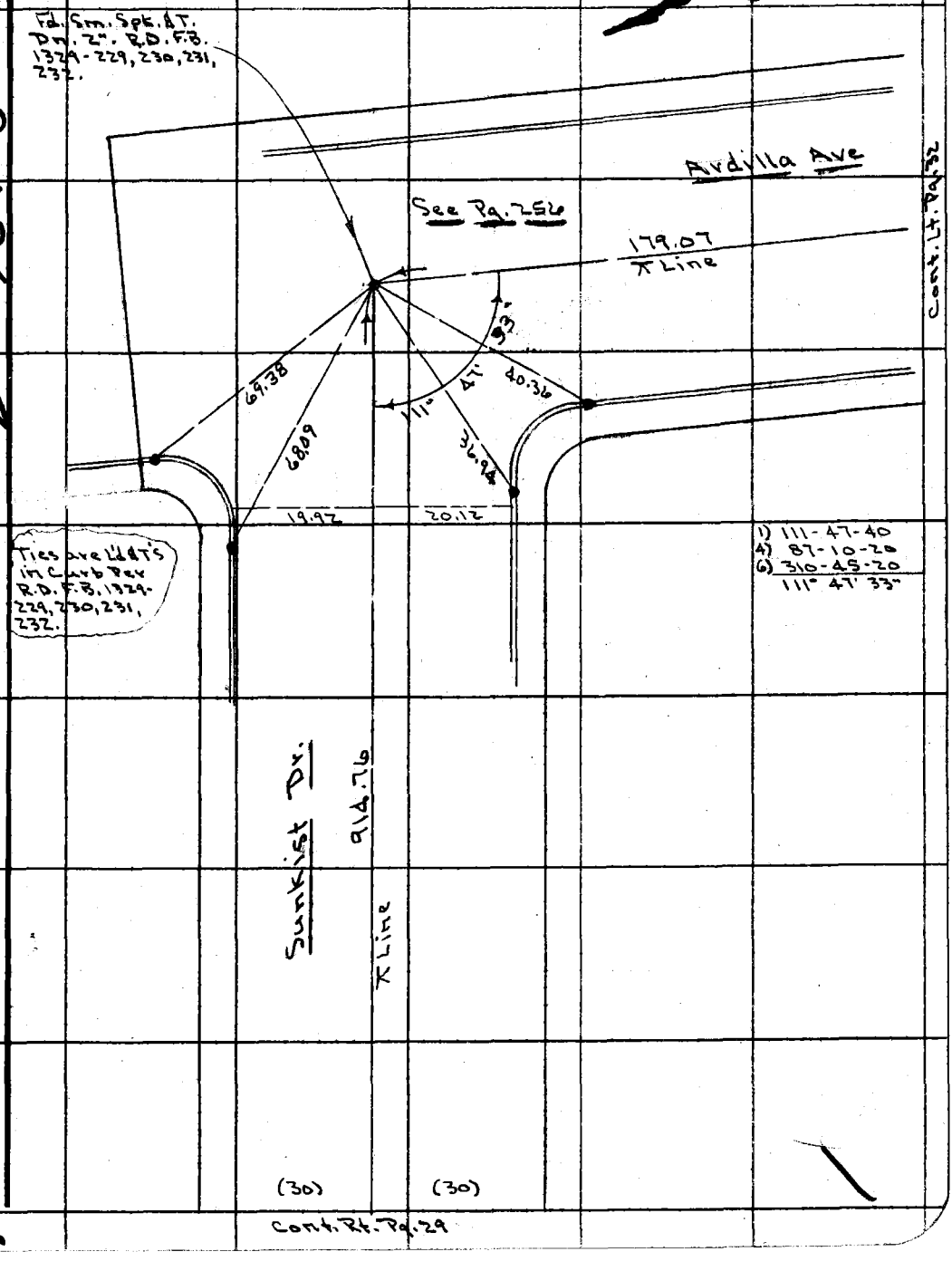

Note: Any Additions or Changes on This Sheet Must be Made or Circled in Red Ink With Date and Name of Person Making Change.

Do not extend this side of this line.

PLEASE RETURN TO
COUNTY OF LOS ANGELES
DEPARTMENT OF COUNTY ENGINEER
403 LOS ANGELES COUNTY ENGINEERING BLDG.

CE#310 3-69

F. B. 3303 PG 34

PLEASE RETURN TO
COUNTY OF LOS ANGELES
DEPARTMENT OF COUNTY ENGINEER
403 LOS ANGELES COUNTY ENGINEERING BLDG.

Do not extend this side of this line.

Note: Any Additions or Changes on This Sheet Must be Made or Circled in Red Ink With Date and Name of Person Making Change.

Notes Ck'd by M. DOSOKY	Survey of SUNKIST LIBRARY
Map No. B-5297	JN 0303.00 Tape 0167 Std. AB °F
Office Work J. MERRILL	Surveyed by GUIZADO
Checked	Notes ACG Date 5/26/76
Date	Indexed

F. B. 3303 PG. 35

MAY 26 1976

JN 0303.00

SUNKIST LIBRARY

INVESTIGATION OF ARDILLA AVE

& BETWEEN AMARILLO & TEMPLE AVE

AS PER TRACT 20531 MB 562-4

(SEE PG 28 FOR INDEX)

REF
TR 20531
FB 3303
" 2061

NOTE
SEE PG 32, 254
257, 258
FOR ADDITIONAL
CONTROL

GUIZADO
WALSH
LYBRAND
FISHER

Note: Any Additions or Changes on This Sheet Must be Made or Circled in Red Ink With Date and Name of Person Making Change.

Do not extend this side of this line.

PLEASE RETURN TO
COUNTY OF LOS ANGELES
DEPARTMENT OF COUNTY ENGINEER
403 LOS ANGELES COUNTY ENGINEERING BLDG.

76F309S CE#310 3-68

X

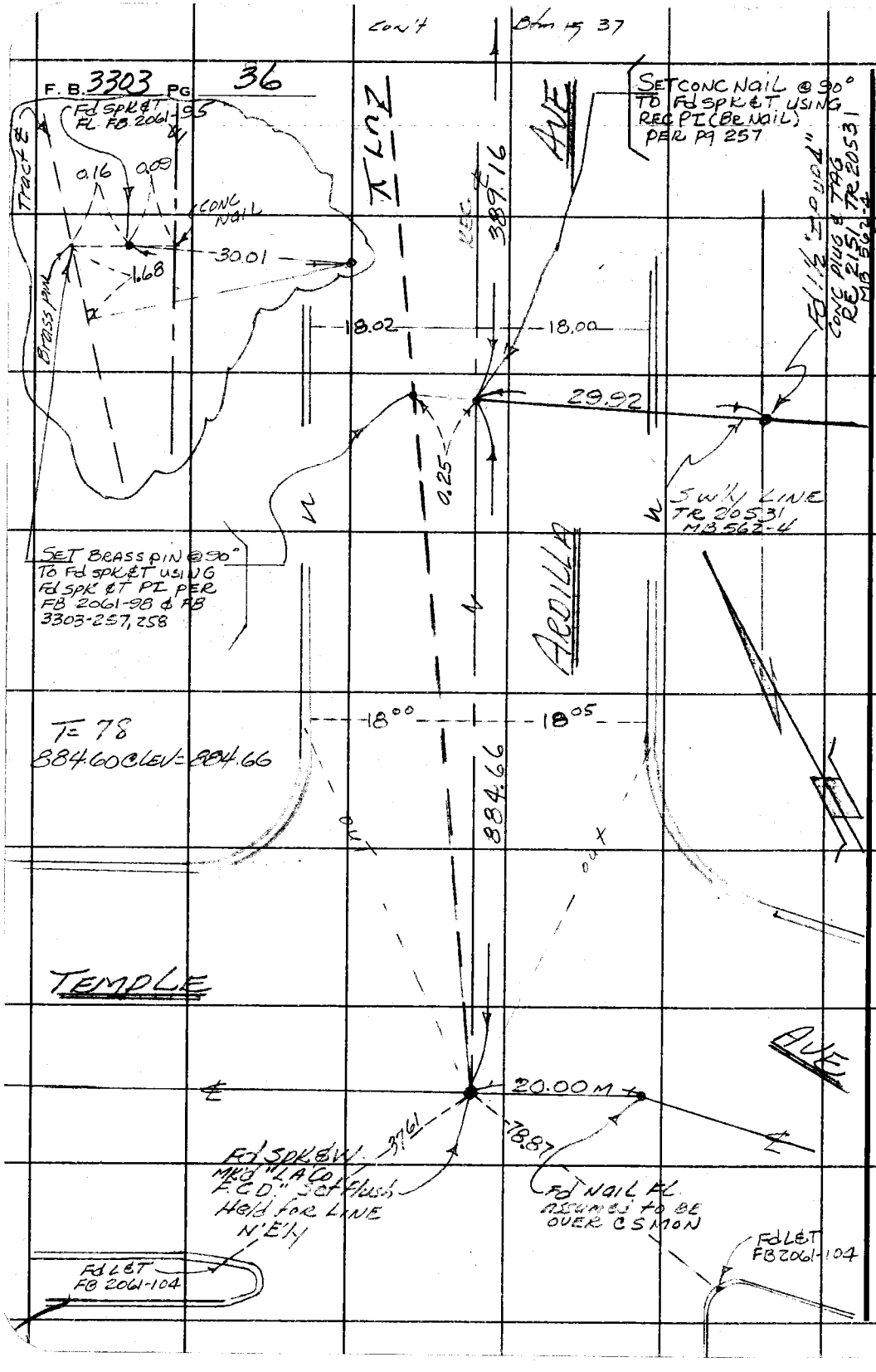

PLEASE RETURN TO
COUNTY OF LOS ANGELES
DEPARTMENT OF COUNTY ENGINEER
403 LOS ANGELES COUNTY ENGINEERING BLDG.

Do not extend this side of this line.

Note: Any Additions or Changes on This Sheet Must be Made or Circled in Red Ink With Date and Name of Person Making Change.

Notes Ck'd by M. DOSOKY	Survey of Sunkist Library	F. B. 3303 Pg. 37
Map No. B-5297	JN 030300 Tape 0167 Std 68 °F	
Office Work J. MERRILL	Surveyed by A.C. Guizado	
Checked	Notes ACG Date 5/26/76	
Date	Indexed	

WS 46, C-6

cont rt top pg 38

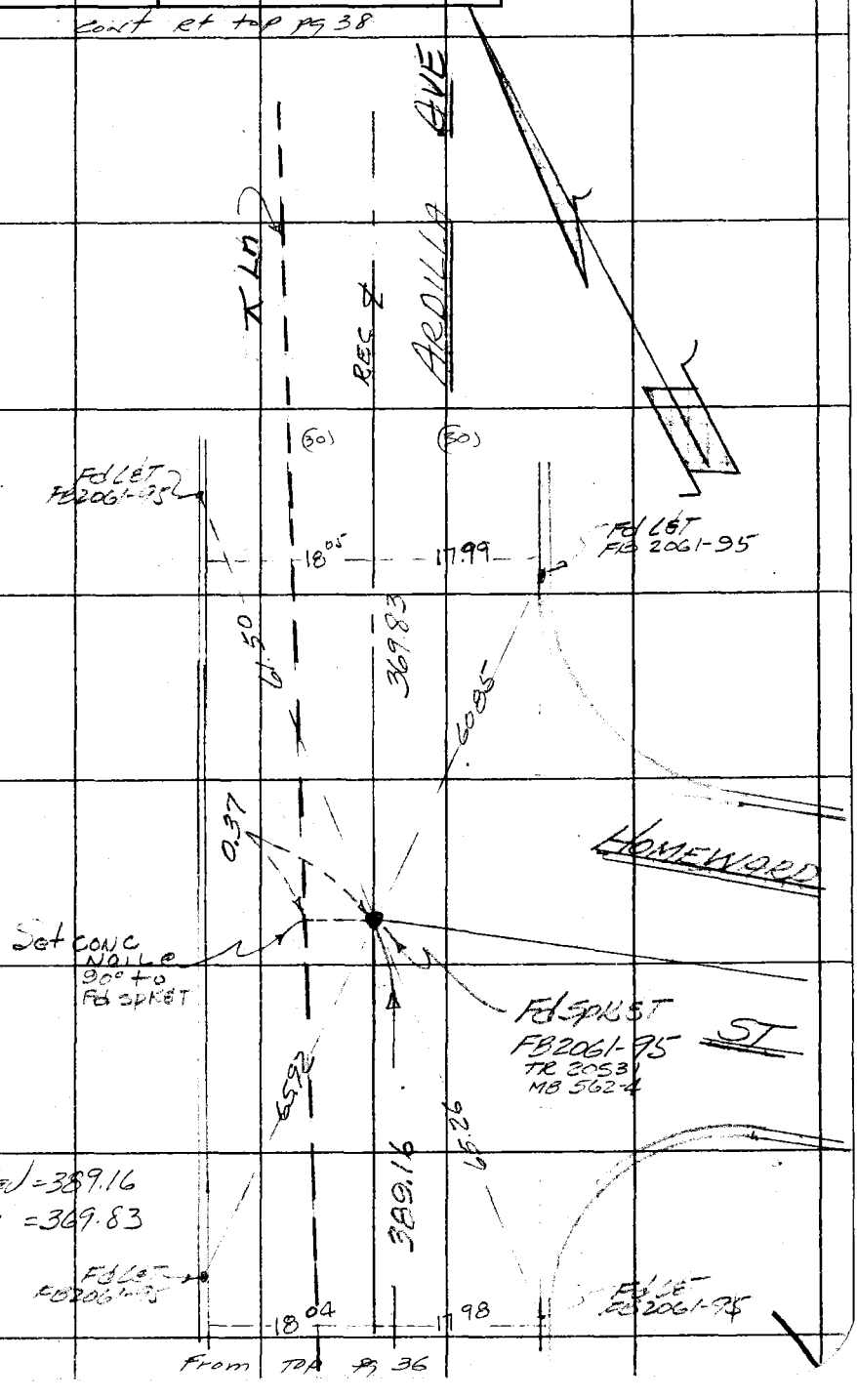

T=80

389.13 @ Lev = 389.16

369.80 @ " = 369.83

From TOP pg 36

Note: Any Additions or Changes on This Sheet Must be Made or Circled in Red Ink With Date and Name of Person Making Change.

Do not extend this side of this line.

PLEASE RETURN TO
COUNTY OF LOS ANGELES
DEPARTMENT OF COUNTY ENGINEER
403 LOS ANGELES COUNTY ENGINEERING BLDG.

76F3095 CE#310 3-68

F. B. 3303 PG 38

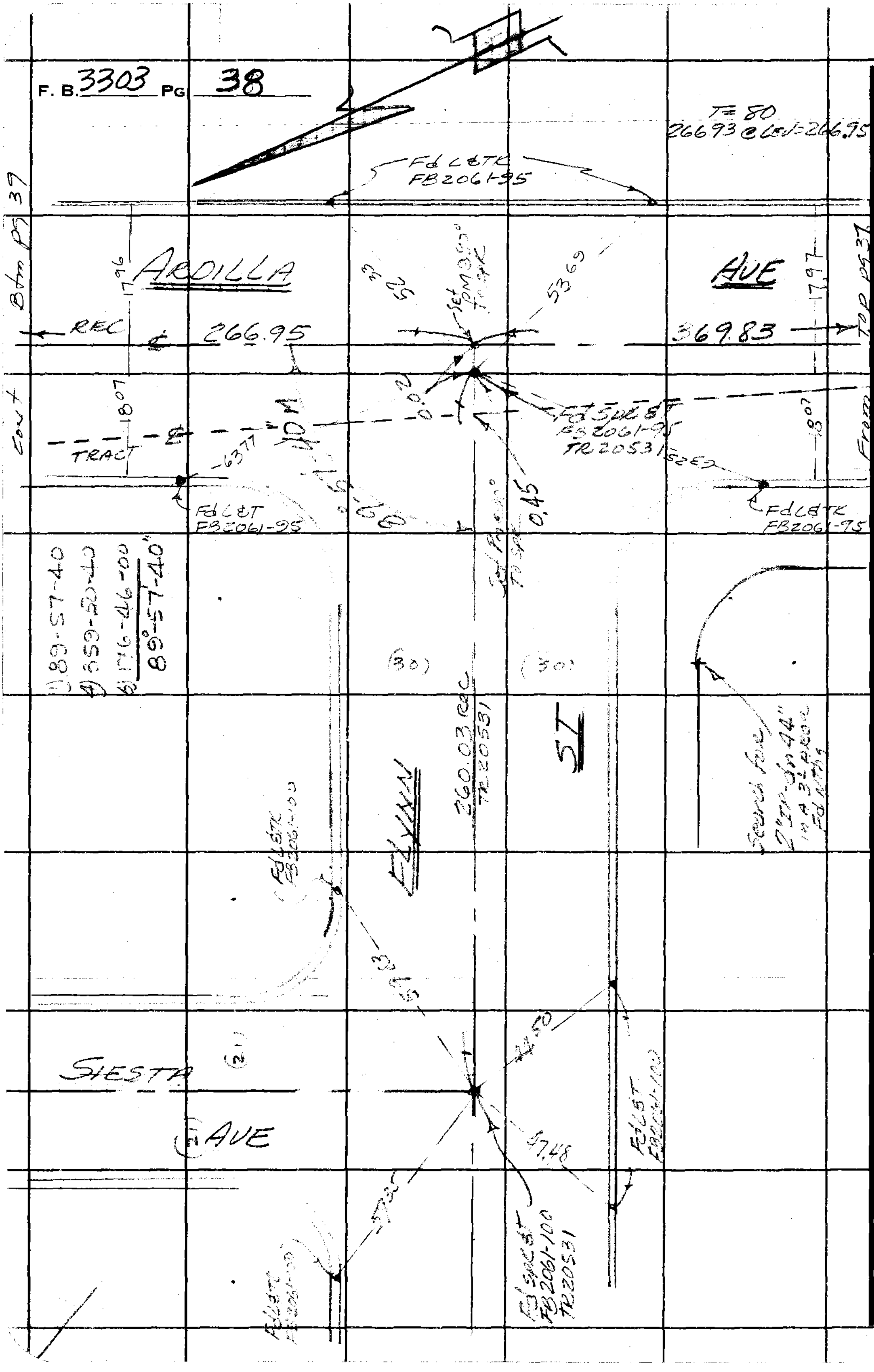

PLEASE RETURN TO
COUNTY OF LOS ANGELES
DEPARTMENT OF COUNTY ENGINEER
403 LOS ANGELES COUNTY ENGINEERING BLDG.

Do not extend this side of this line.

Note: Any Additions or Changes on This Sheet Must be Made or Circled in Red Ink With Date and Name of Person Making Change.

Notes Ck'd by M. DOSOKY	Survey of Sunkist Library
Map No. B-5297	JN 0303.00 Tape 0167 Std 60 °F
Office Work J. MERRILL	Surveyed by ACG/[illegible]
Checked	Notes ACG Date 5/26/76
Date	Indexed

F. B. 3303 PG. 39

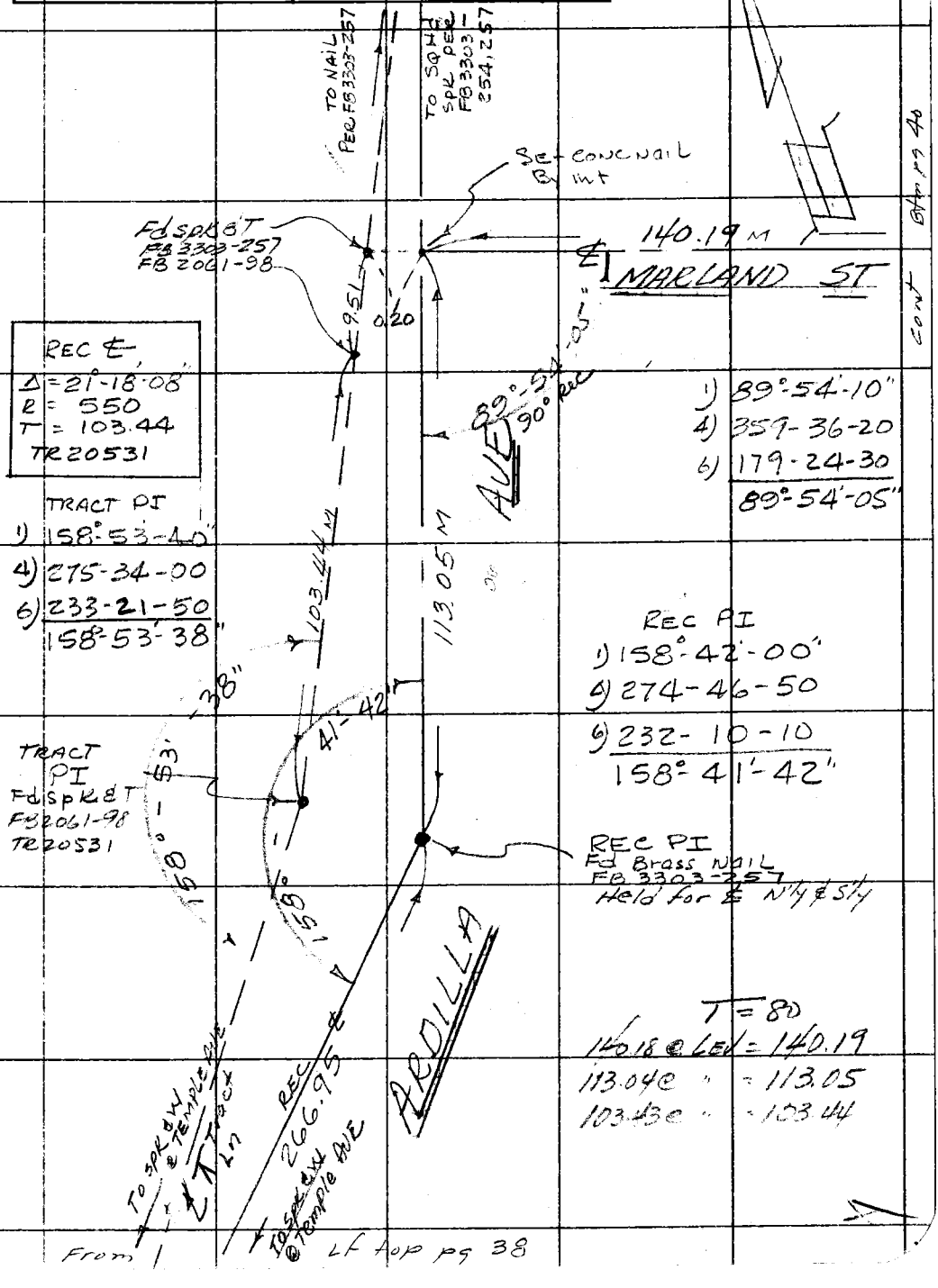

Note: Any Additions or Changes on This Sheet Must be Made or Circled in Red Ink With Date and Name of Person Making Change.

Do not extend this side of this line.

PLEASE RETURN TO
COUNTY OF LOS ANGELES
DEPARTMENT OF COUNTY ENGINEER
403 LOS ANGELES COUNTY ENGINEERING BLDG.

W546 P-6

76F309S CE#310 3-68

F. B. 3303 PG 40

WS 46 D-6

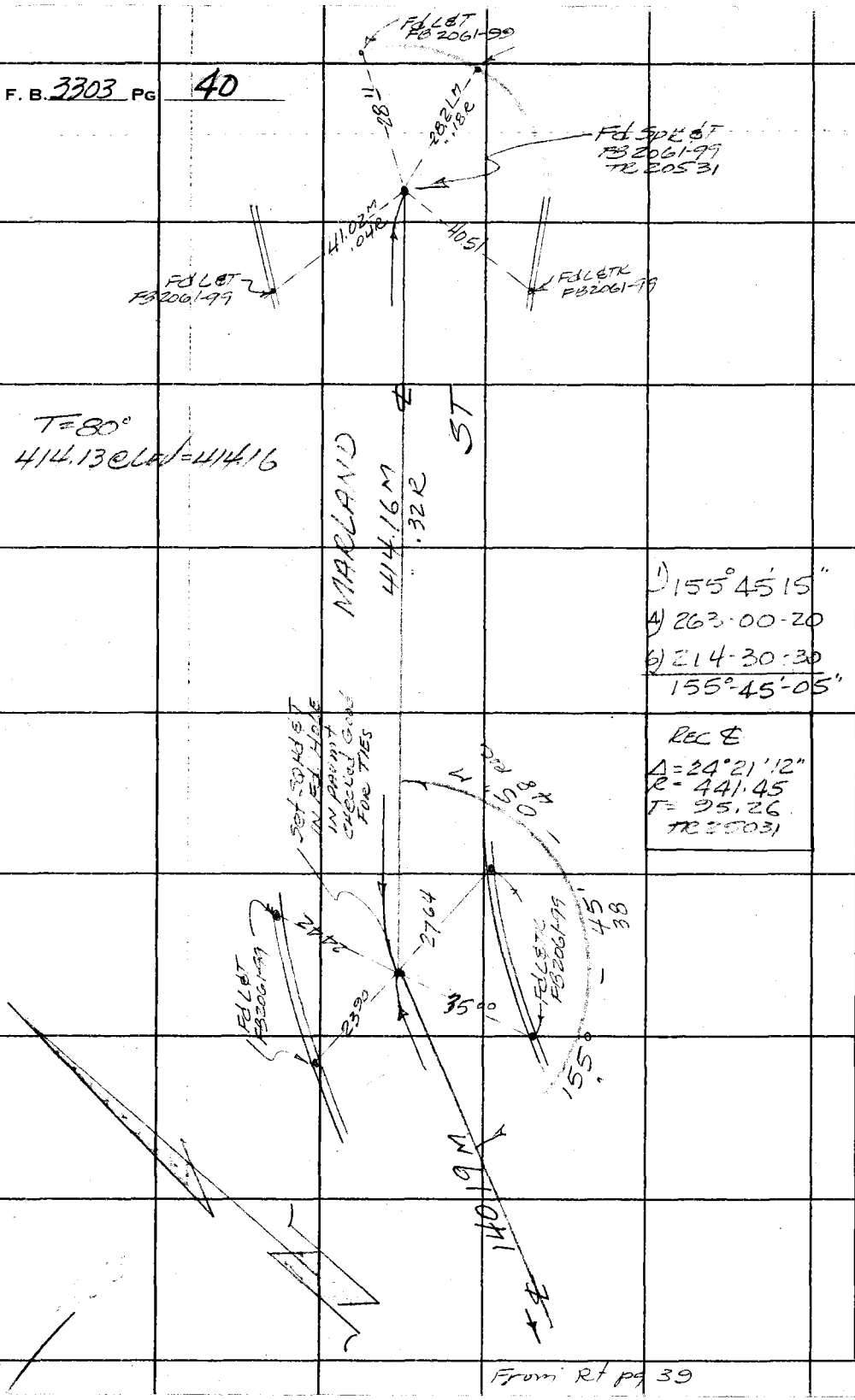

PLEASE RETURN TO
COUNTY OF LOS ANGELES
DEPARTMENT OF COUNTY ENGINEER
403 LOS ANGELES COUNTY ENGINEERING BLDG.

Do not extend this side of this line.

Note: Any Additions or Changes on This Sheet Must be Made or Circled in Red Ink, With Date and Name of Person Making Change.

From Rt pg 39

Notes Ck'd by	Survey of HACIENDA HTS. S.D.
Map No.	JN 6112.21 Tape 224 Std 68 °F
Office Work	Surveyed by G PORTER
Checked	Notes R SMITH Date 5-6-65
Date	Indexed ~~C. J. GALLI~~

F. B3303 PG. 41

HACIENDA HEIGHTS
STORM DRAIN PRELIMINARY
LOCATION OF IMPROVEMENTS
PROJECT NO 1221
JN. 6112.21
LINE 'C'
MAY 1965

PARTY
G. PORTER
R. SMITH
R. BEAUDRY
J.H HENDERSON
W MOODYMAN

Note: Any Additions or Changes on This Sheet Must be Made or Circled in Red Ink With Date and Name of Person Making Change.

PLEASE RETURN TO
LOS ANGELES COUNTY ENGINEER
403 LOS ANGELES COUNTY ENGINEERING BLDG.
Do not extend this side of this line.

76F3095 CE #310 6/63

Cont. L - pg - 43

F. B. 3303 PG. 42

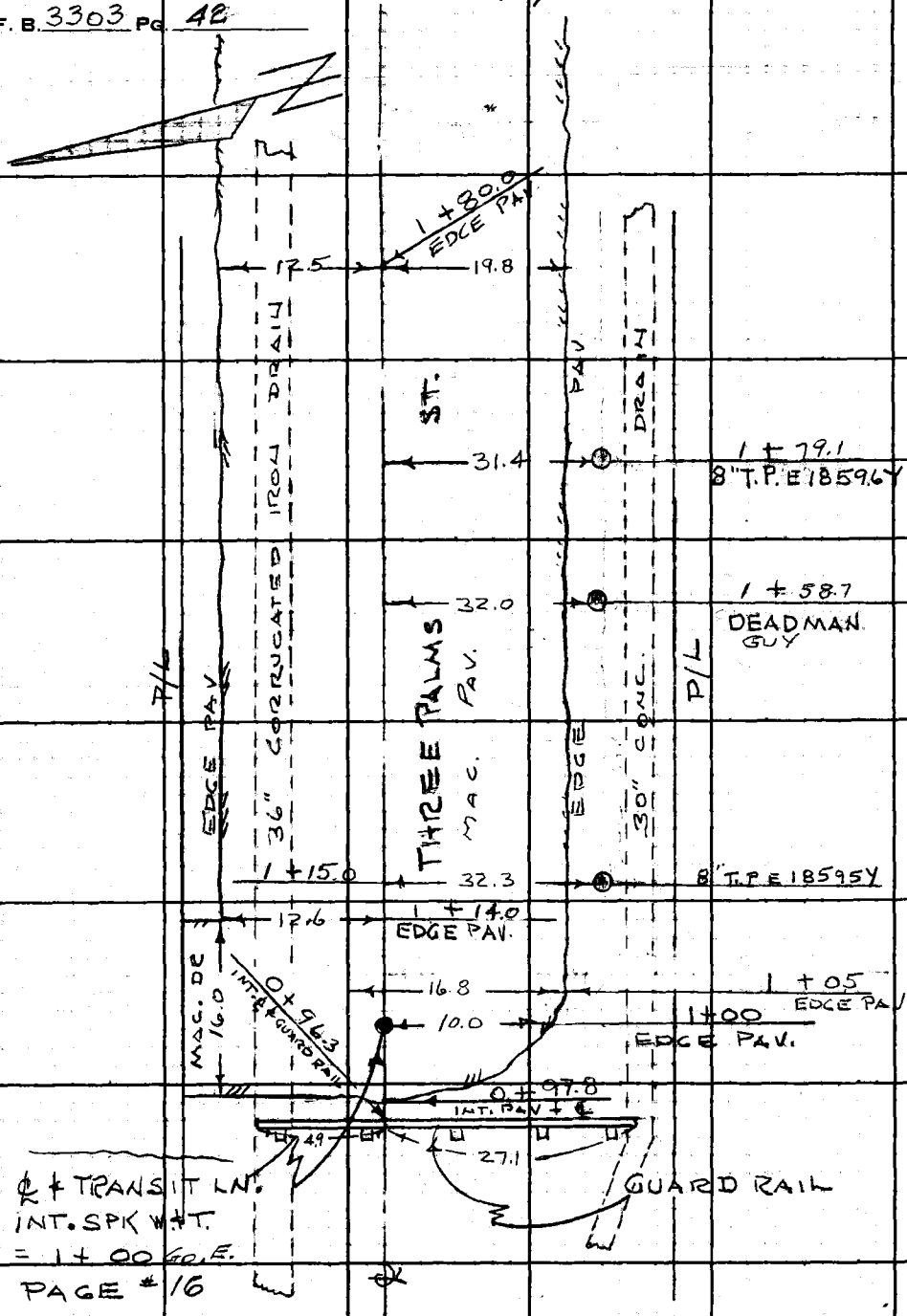

FOR TOPOG THIS AREA
SEE F.B. 2541-151

PLEASE RETURN TO
LOS ANGELES COUNTY ENGINEER
403 Los Angeles County Engineering Bldg.
Do not extend this side of this line.

Note: Any Additions or Changes on This Sheet Must be Made or Circled in Red Ink With Date and Name of Person Making Change.

Notes Ck'd by	Survey of HACIENDA HTS. S.D.
Map No.	JN 6112.21 Tape 0224 Std 68 °F
Office Work	Surveyed by G PORTER
Checked	Notes R SMITH Date 5-7-65
Date	Indexed G. J. GALLP

F. B. 3303 PG. 43

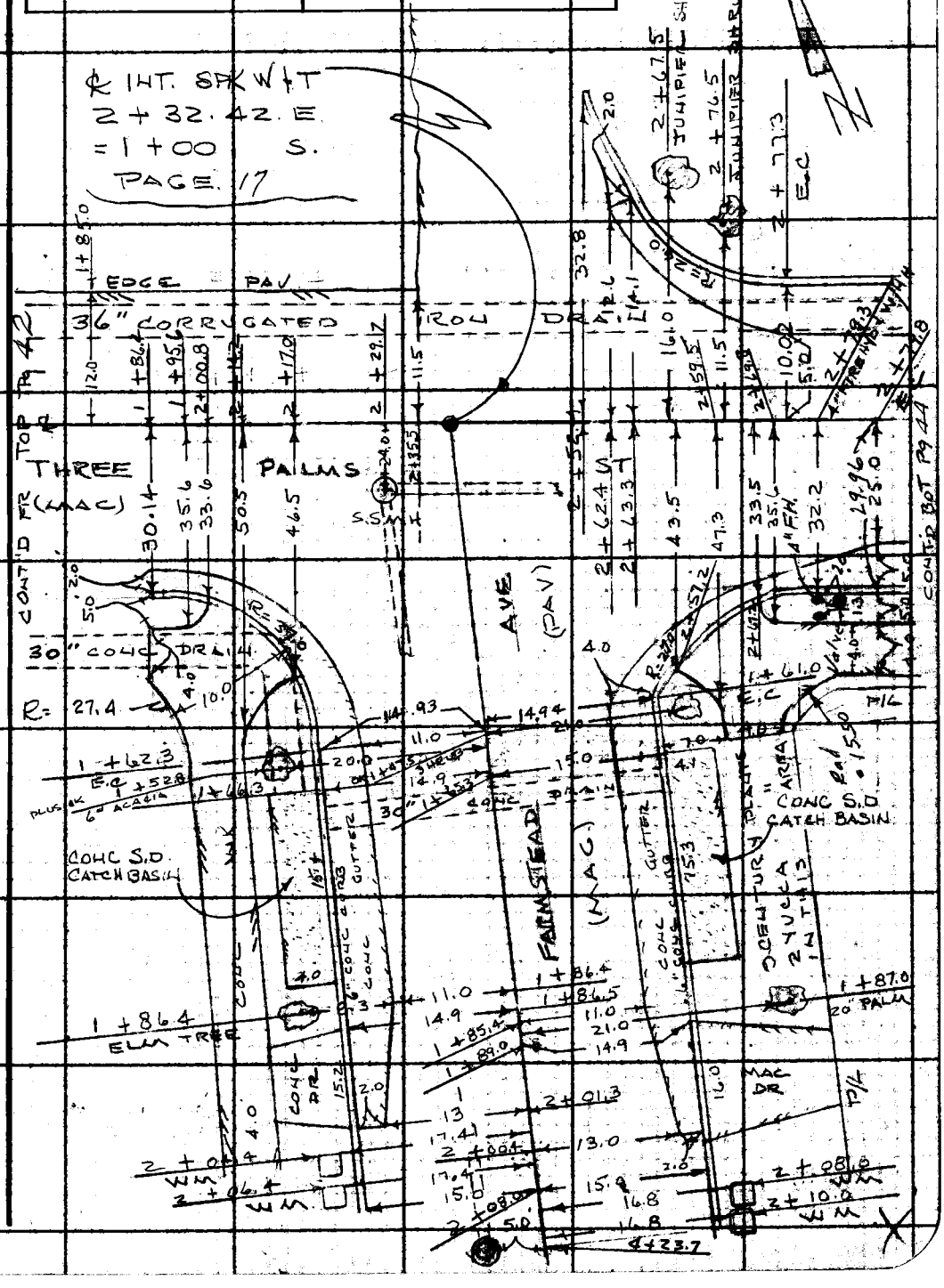

Note: Any Additions or Changes on This Sheet Must be Made or Circled in Red Ink With Date and Name of Person Making Change.

Do not extend this side of this line.

PLEASE RETURN TO
LOS ANGELES COUNTY ENGINEER
403 LOS ANGELES COUNTY ENGINEERING BLDG.

76F3098 CE #310 6-63

F. B. 3303 PG. 44

CONT'D LT PAGE 45

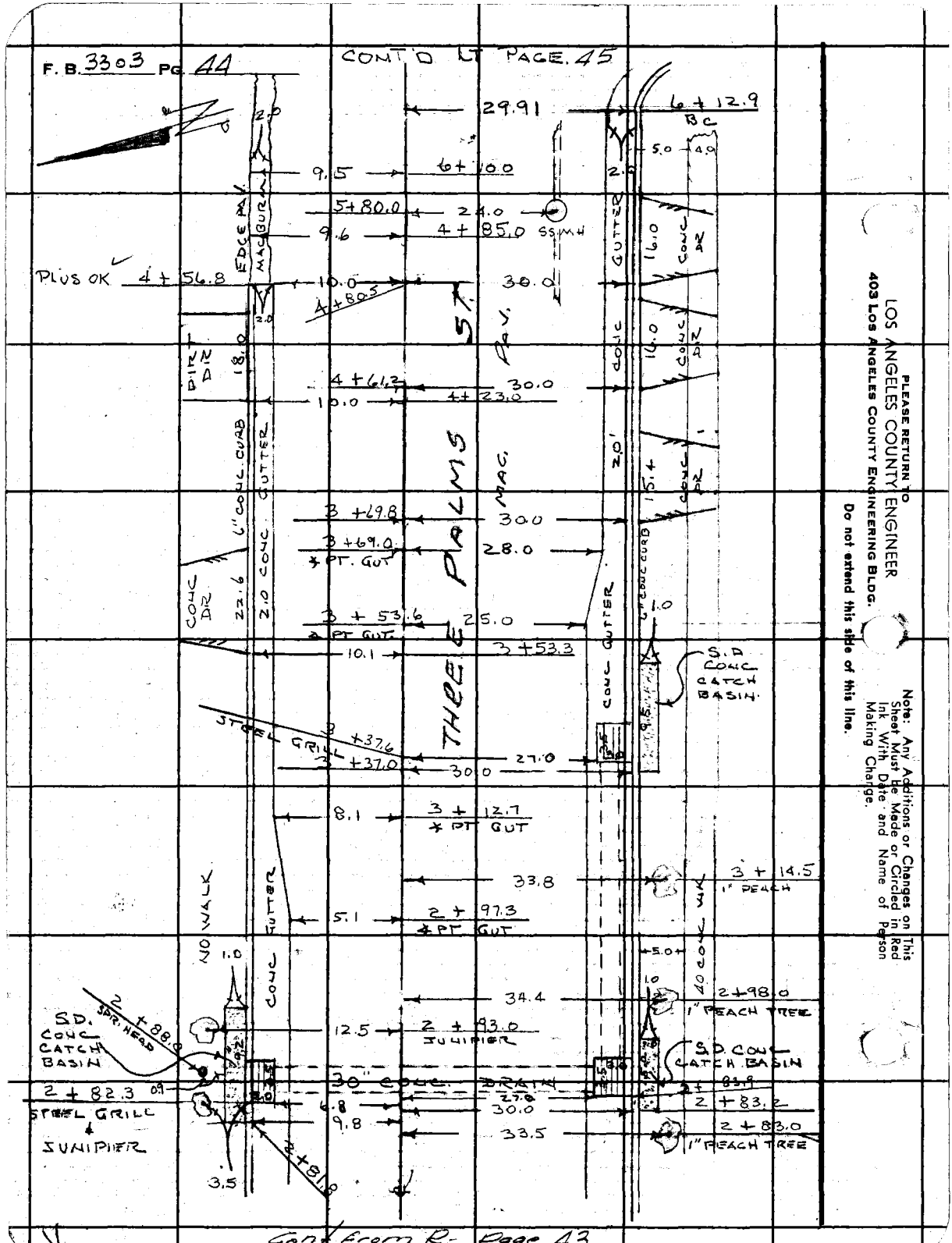

Cont from R. Page 43

LOS ANGELES COUNTY ENGINEER
403 Los Angeles County Engineering Bldg.
PLEASE RETURN TO
Do not extend this side of this line.
Note: Any Additions or Changes on This Sheet Must Be Made or Circled in Red Ink With Date and Name of Person Making Change.

Notes Ck'd by	Survey of HACIENDA HTS. S.D.
Map No.	JN 6112.21 Tape 0224 Std 68 °F
Office Work	Surveyed by G PORTER
Checked	Notes R SMITH Date 5-11-65
Date	Indexed G. J. GALLI

F. B 3303 PG. 45

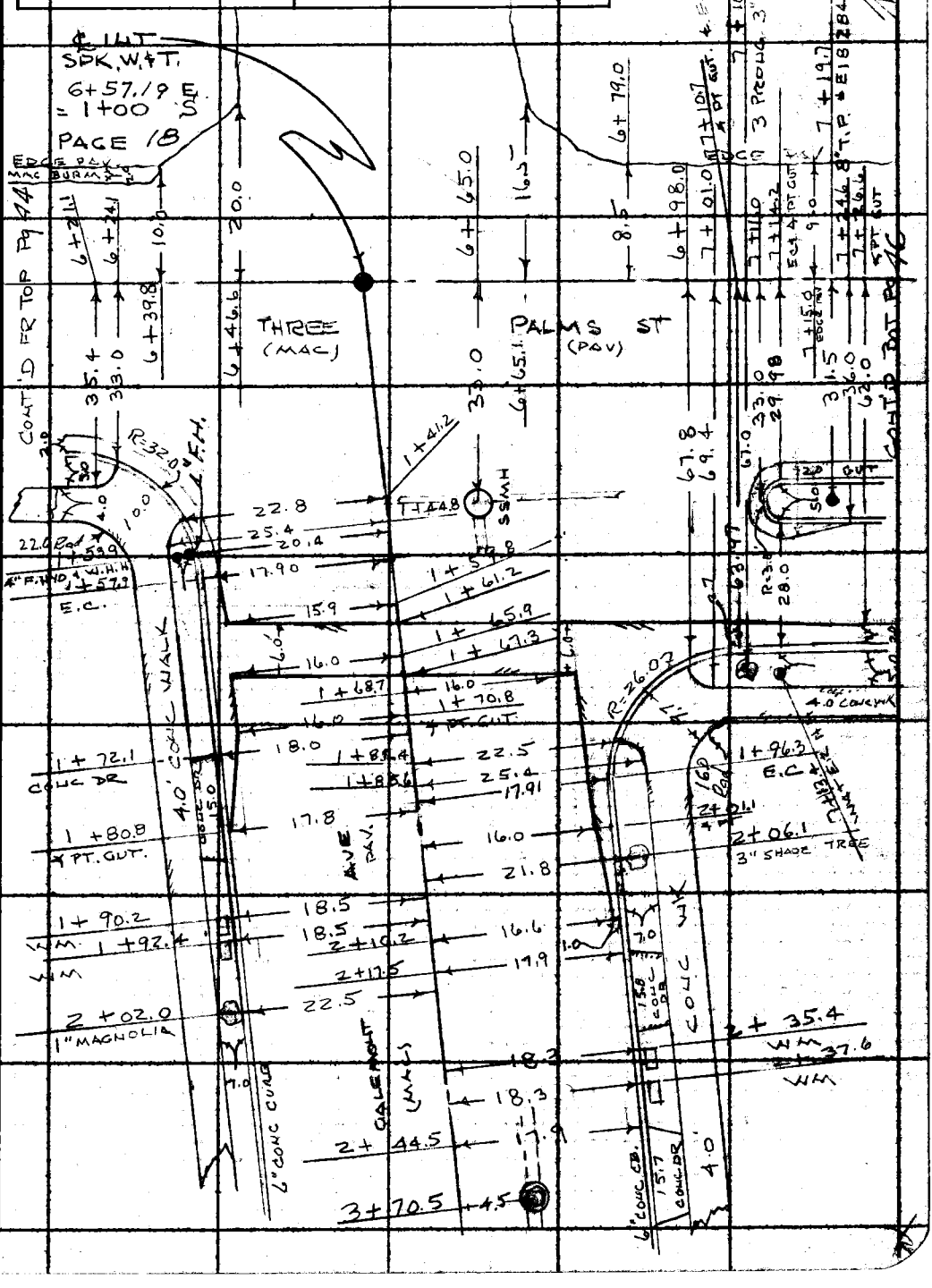

Note: Any Additions or Changes on This Sheet Must be Made or Circled in Red Ink With Date and Name of Person Making Change.

Do not extend this side of this line.

PLEASE RETURN TO
LOS ANGELES COUNTY ENGINEER
403 LOS ANGELES COUNTY ENGINEERING BLDG.

76F3098 CE #310 6-63

F. B. 3303 PG 46

CONT'D BOT PG 47

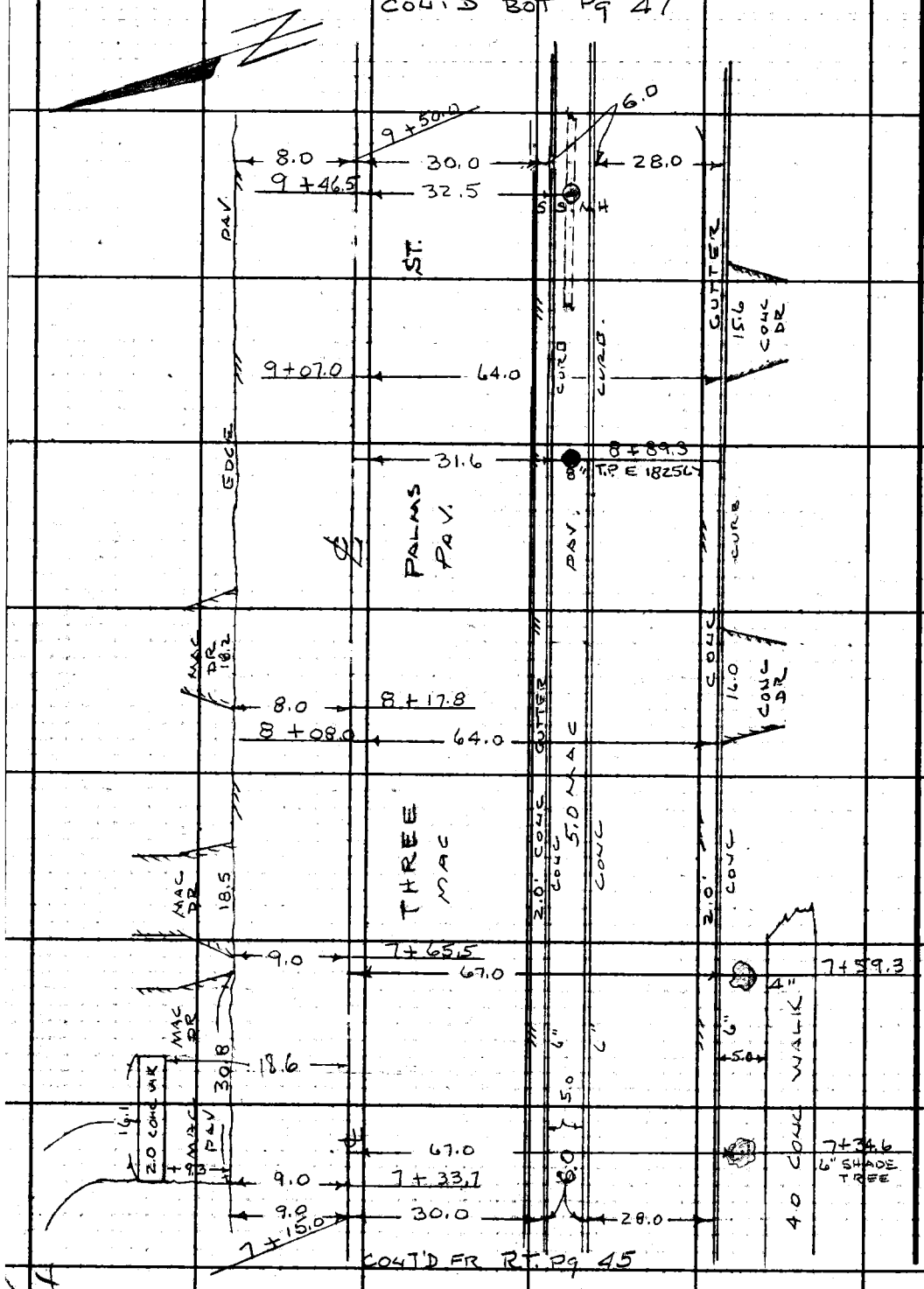

CONT'D FR RT. PG 45

PLEASE RETURN TO
LOS ANGELES COUNTY ENGINEER
403 Los Angeles County Engineering Bldg.
Do not extend this side of this line.

Note: Any Additions or Changes on This Sheet Must be Made or Circled in Red Ink With Date and Name of Person Making Change.

Notes Ck'd by	Survey of HACIENDA HTS. SD
Map No.	JN 6112.21 Tape 0224 Std 68 °F
Office Work	Surveyed by G PORTER
Checked	Notes R SMITH Date 5-11-65
Date	Indexed C. J. GALLI

F. B. 3303 PG. 47

CONT'D TO BOT PG 48

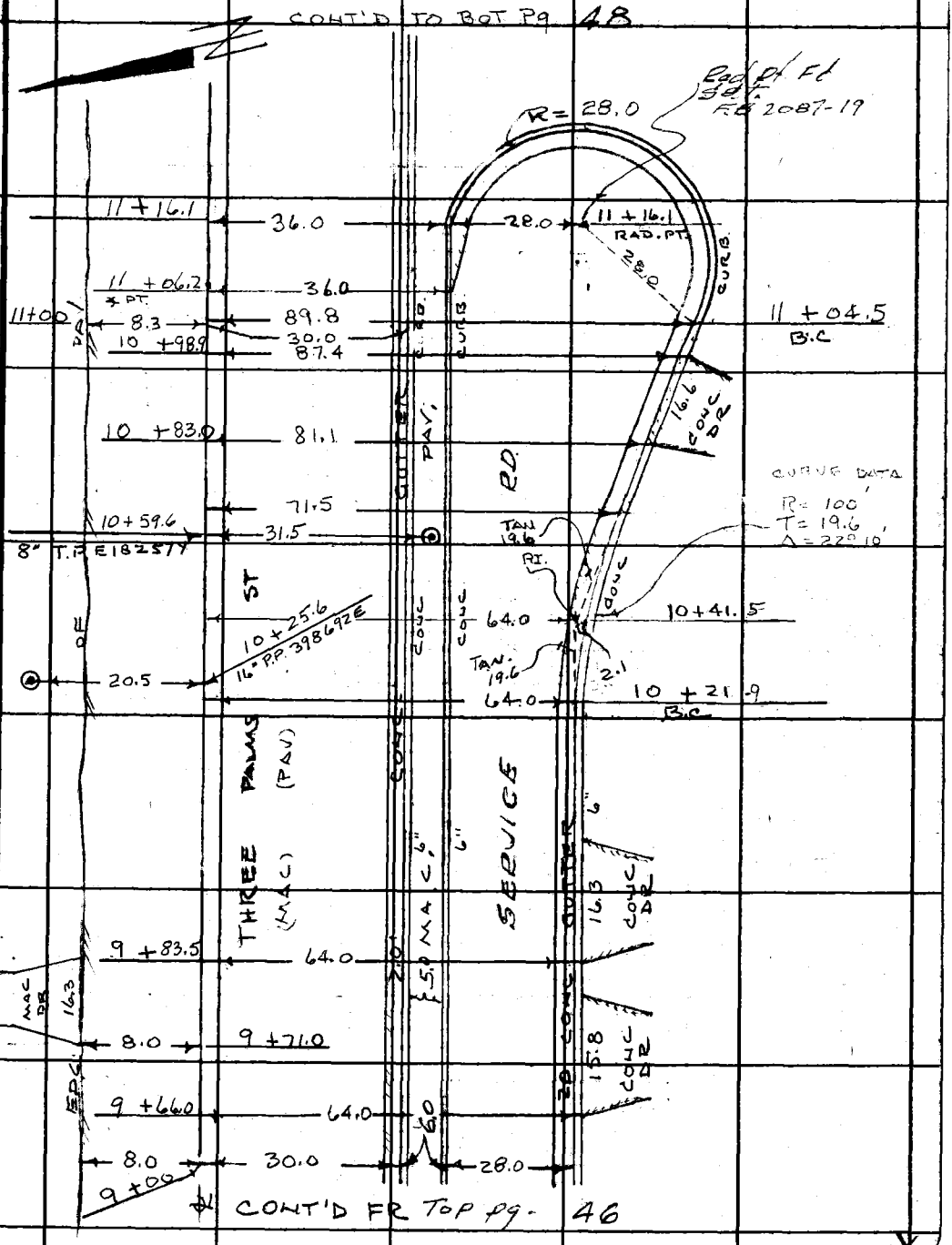

CONT'D FR TOP PG. 46

Note: Any Additions or Changes on This Sheet Must be Made or Circled in Red Ink With Date and Name of Person Making Change.

PLEASE RETURN TO
LOS ANGELES COUNTY ENGINEER
403 LOS ANGELES COUNTY ENGINEERING BLDG.
Do not extend this side of this line.

76F3098 CE #310 6-63

F. B 3303 PG 48

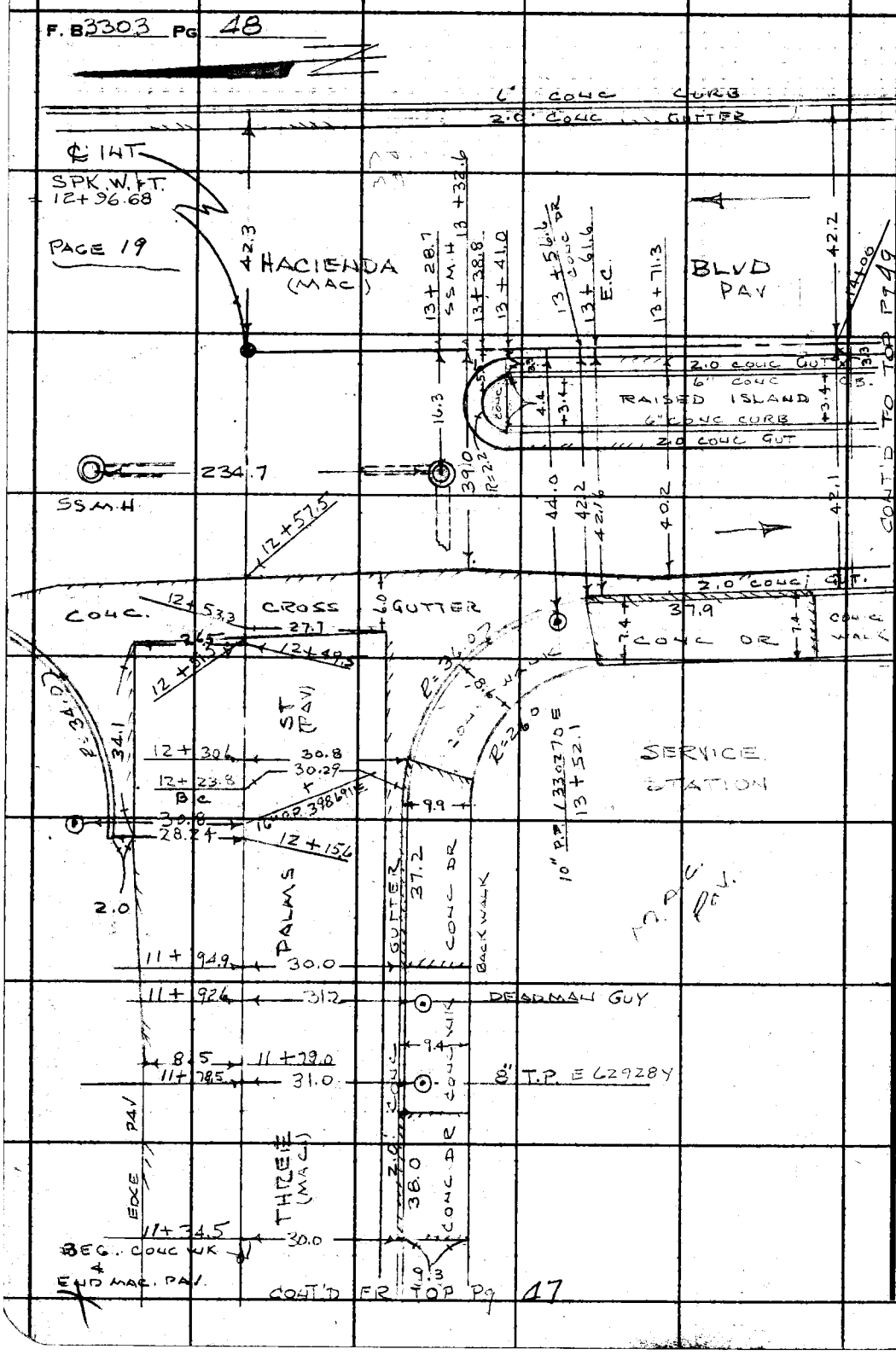

PLEASE RETURN TO
LOS ANGELES COUNTY ENGINEER
403 LOS ANGELES COUNTY ENGINEERING BLDG.

Do not extend this side of this line.

Note: Any Additions or Changes on This Sheet Must be Made or Circled in Red Ink With Date and Name of Person Making Change.

Notes Ck'd by	Survey of HACIENDA HTS SD
Map No.	JN 6112-21 Tape 0224 Std 68 °F
Office Work	Surveyed by G PORTER
Checked	Notes R SMITH Date 5-13-65
Date	Indexed C. J. GALLI

F. B. 3308 PG. 49

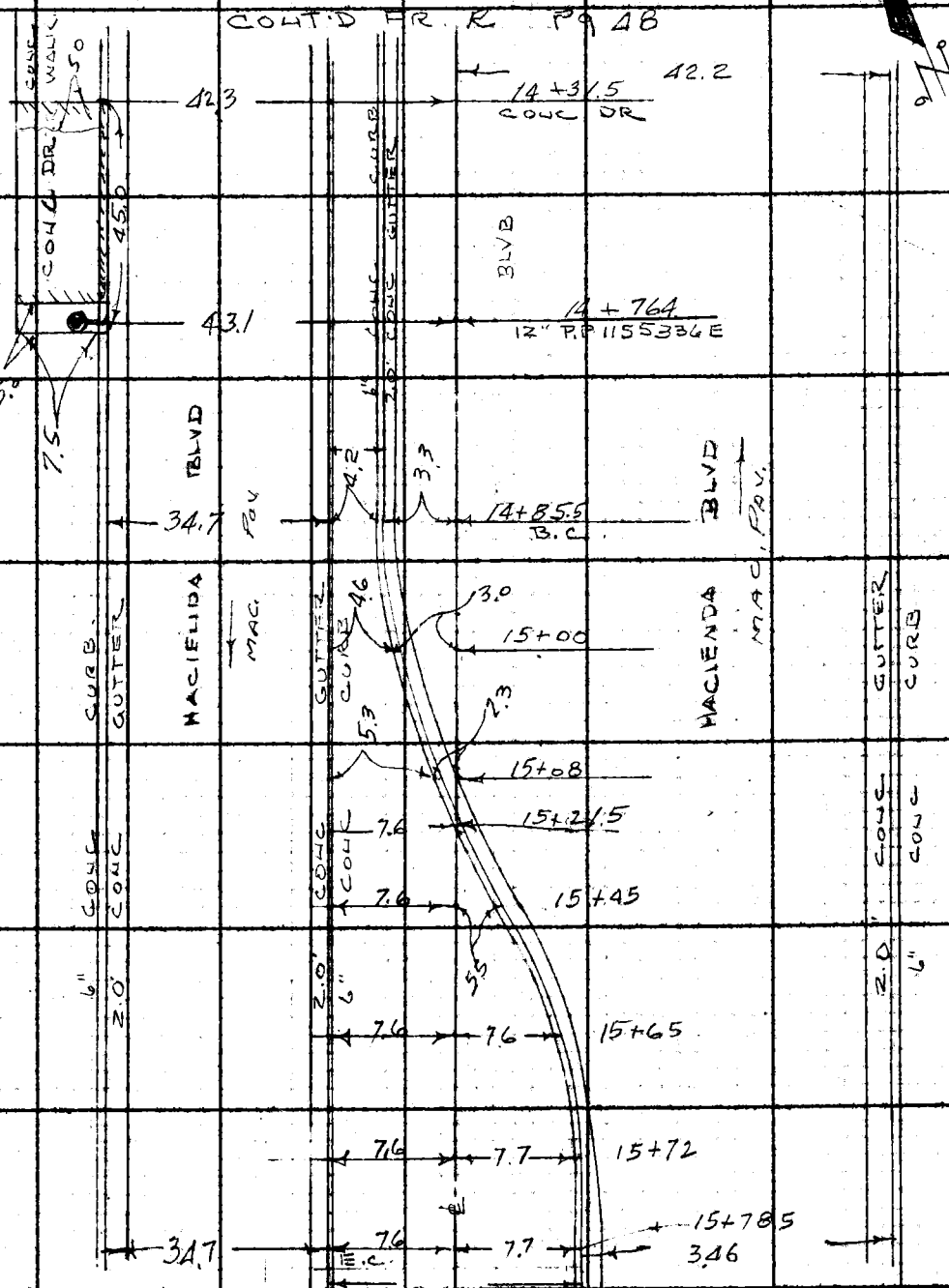

Note: Any Additions or Changes on This Sheet Must be Made or Circled in Red Ink With Date and Name of Person Making Change.

Do not extend this side of this line.

PLEASE RETURN TO
LOS ANGELES COUNTY ENGINEER
403-LOS ANGELES COUNTY ENGINEERING BLDG.

78F309S CE #310 6/63

F. B. 3303 PG. 50

CONT'D FR. BOT. PG. 49

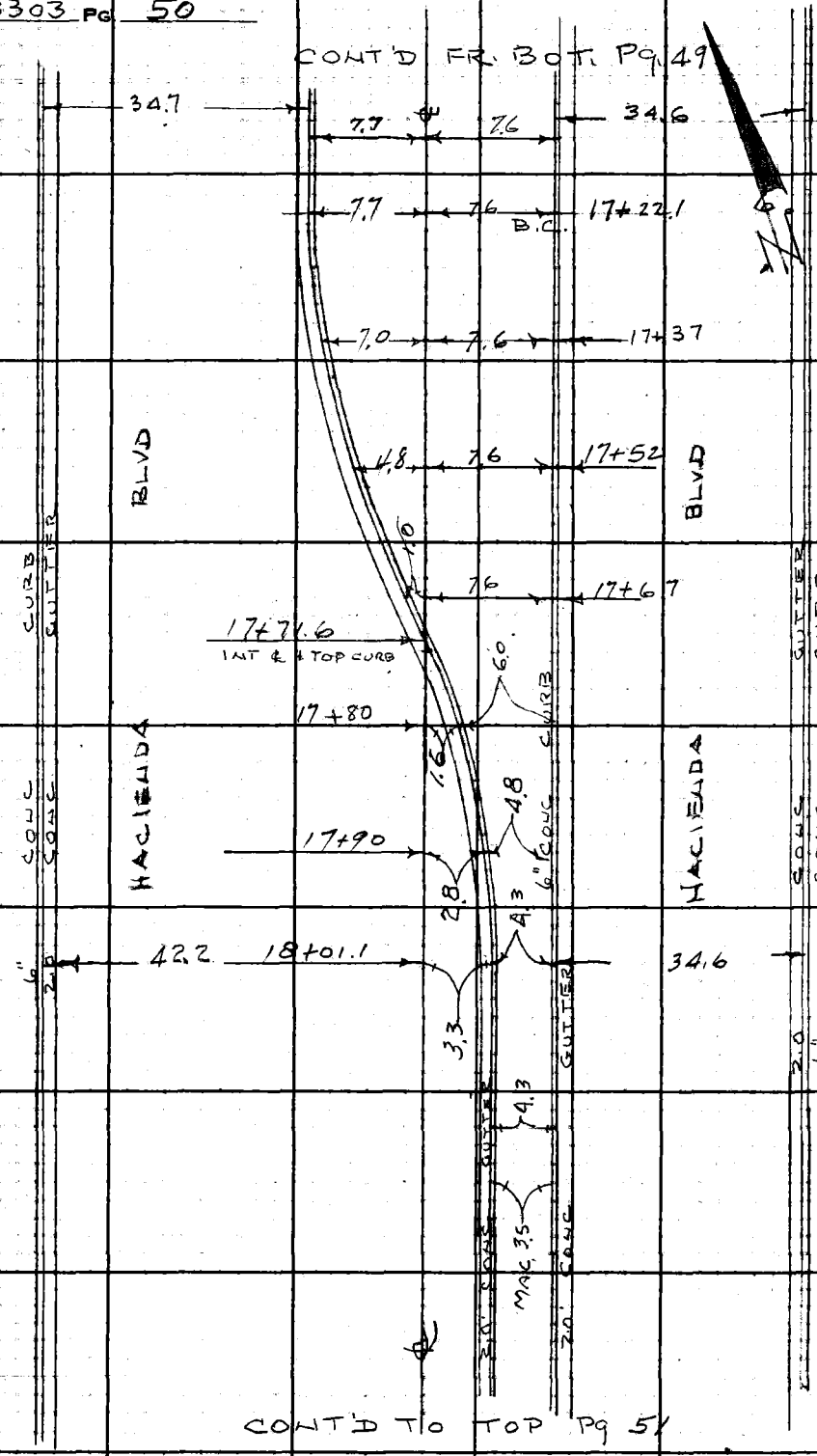

CONT'D TO TOP PG 51

PLEASE RETURN TO
LOS ANGELES COUNTY ENGINEER
403 Los Angeles County Engineering Bldg.
Do not extend this side of this line.

Note: Any Additions or Changes on This Sheet Must be Made or Circled in Red Ink With Date and Name of Person Making Change.

Notes Ck'd by	Survey of HACIENDA HTS. S.D.
Map No.	JN 6112.21 Tape 0224 Std 68° °F
Office Work	Surveyed by G PORTER
Checked	Notes R SMITH Date 5-14-65
Date	Indexed G. J. GALLI

F. B. 3303 PG. 51

CONT'D FR BOT Pg 50

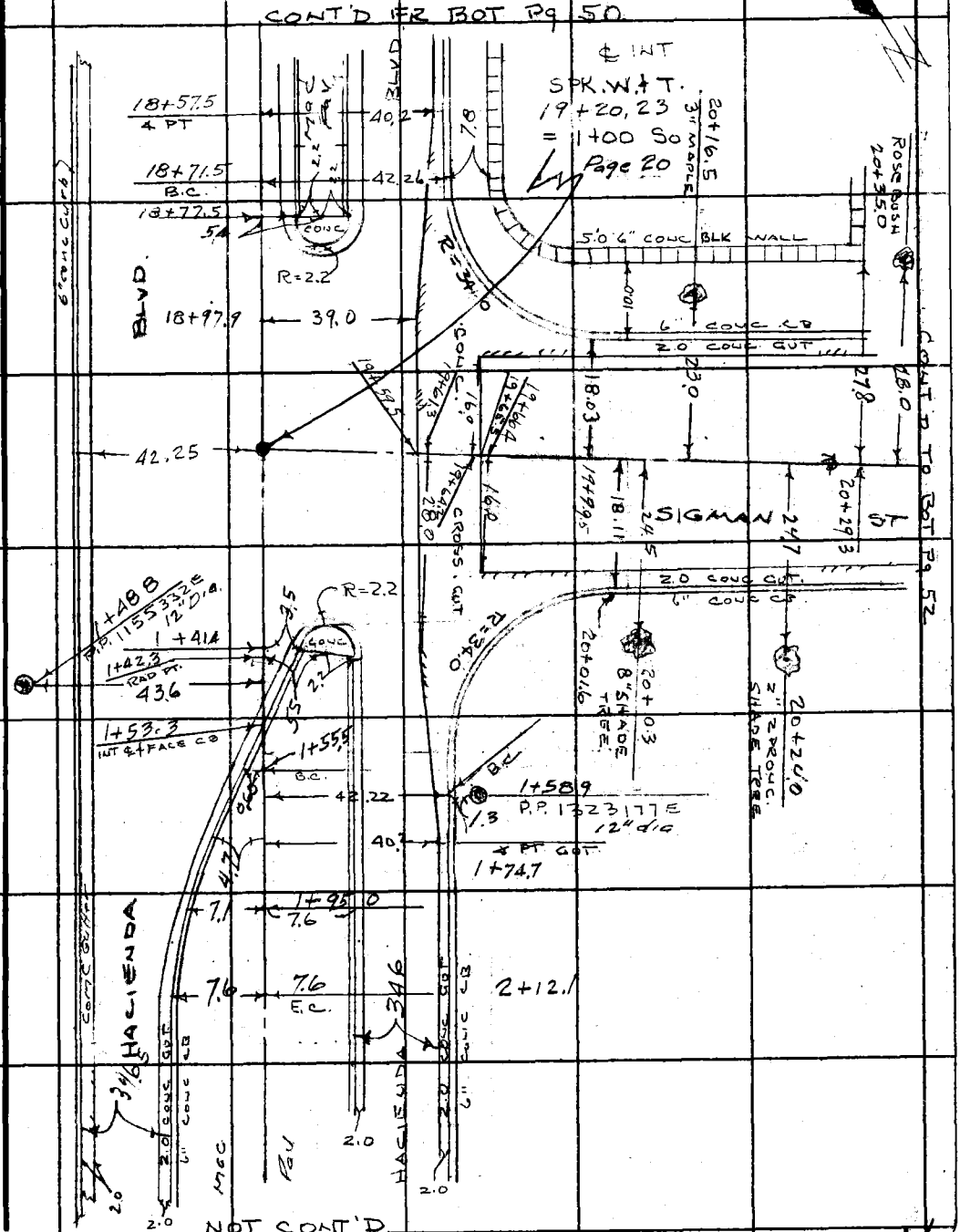

Note: Any Additions or Changes on This Sheet Must be Made or Circled in Red Ink With Date and Name of Person Making Change.

Do not extend this side of this line.

PLEASE RETURN TO
LOS ANGELES COUNTY ENGINEER
403 LOS ANGELES COUNTY ENGINEERING BLDG.

76F3095 CE #310 6/63

F. B. 3303 PG 52

CONT'D TO BOT PG 53

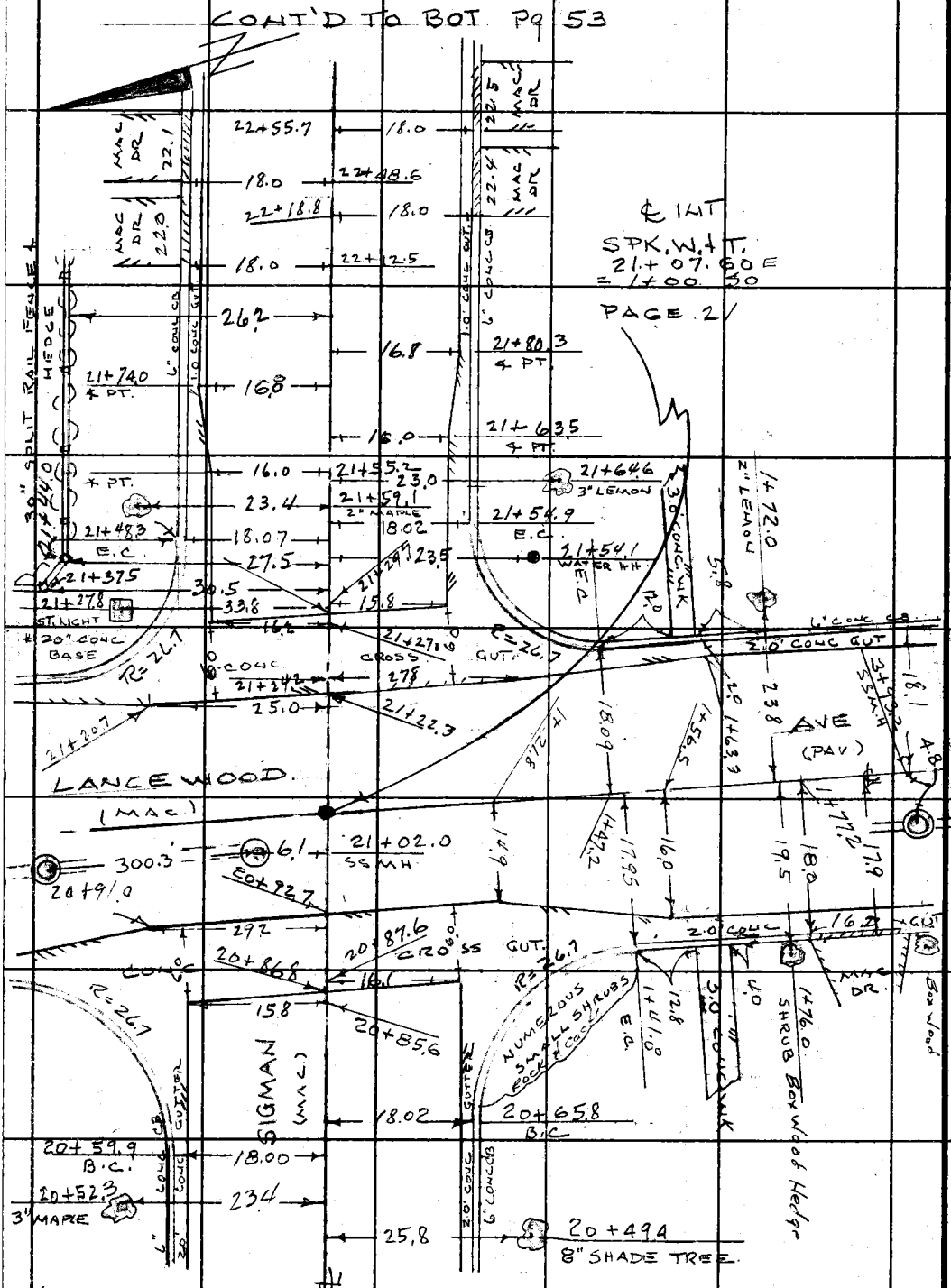

PLEASE RETURN TO
LOS ANGELES COUNTY ENGINEER
403 Los Angeles County Engineering Bldg.

Do not extend this side of this line.

Note: Any Additions or Changes on This Sheet Must be Made or Circled in Red Ink With Date and Name of Person Making Change.

Notes Ck'd by	Survey of HACIENDA HTS. S.D
Map No.	JN 6112.3.1 Tape 0234 Std 68 °F
Office Work	Surveyed by G PORTER
Checked	Notes R. SMITH Date 5-14-65
Date	Indexed C. J. CALA

F. B. 3363 PG. 53

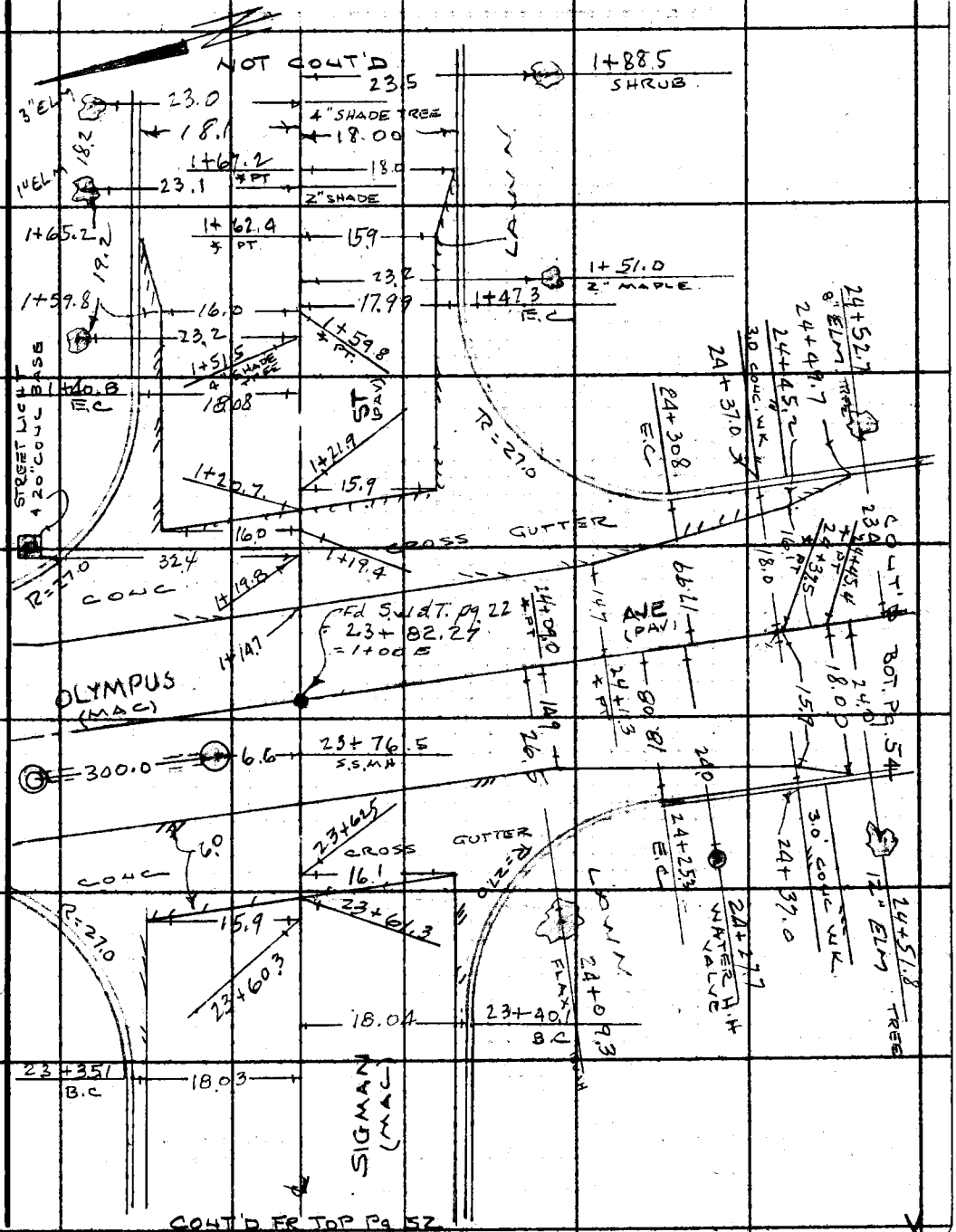

Note: Any Additions or Changes on This Sheet Must be Made or Circled in Red Ink With Date and Name of Person Making Change.

Do not extend this side of this line.

PLEASE RETURN TO
LOS ANGELES COUNTY ENGINEER
403 LOS ANGELES COUNTY ENGINEERING BLDG.

76F3095 CE #310 6-63

F. B. 3303 PG 54

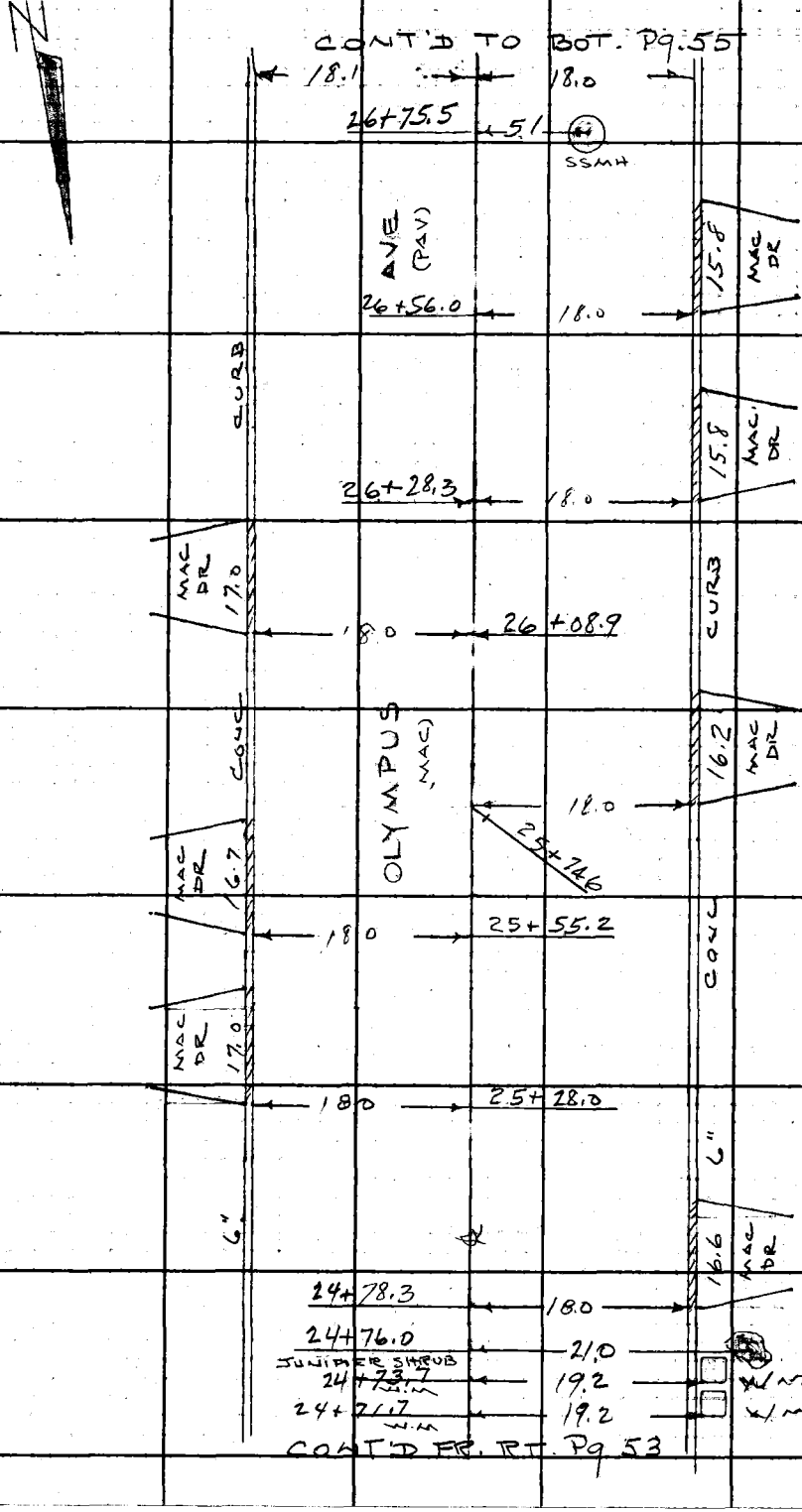

PLEASE RETURN TO
LOS ANGELES COUNTY ENGINEER
403 Los Angeles County Engineering Bldg.
Do not extend this side of this line.

Note: Any Additions or Changes on This Sheet Must be Made or Circled in Red Ink With Date and Name of Person Making Change.

Notes Ck'd by	Survey of HACIENDA HTS S.D.
Map No.	JN6/12.2.1 Tape 0224 Std 68 °F
Office Work	Surveyed by G PORTER
Checked	Notes R SMITH Date 5-14-65
Date	Indexed L. J. GALLI

F. B. 3303 PG. 55

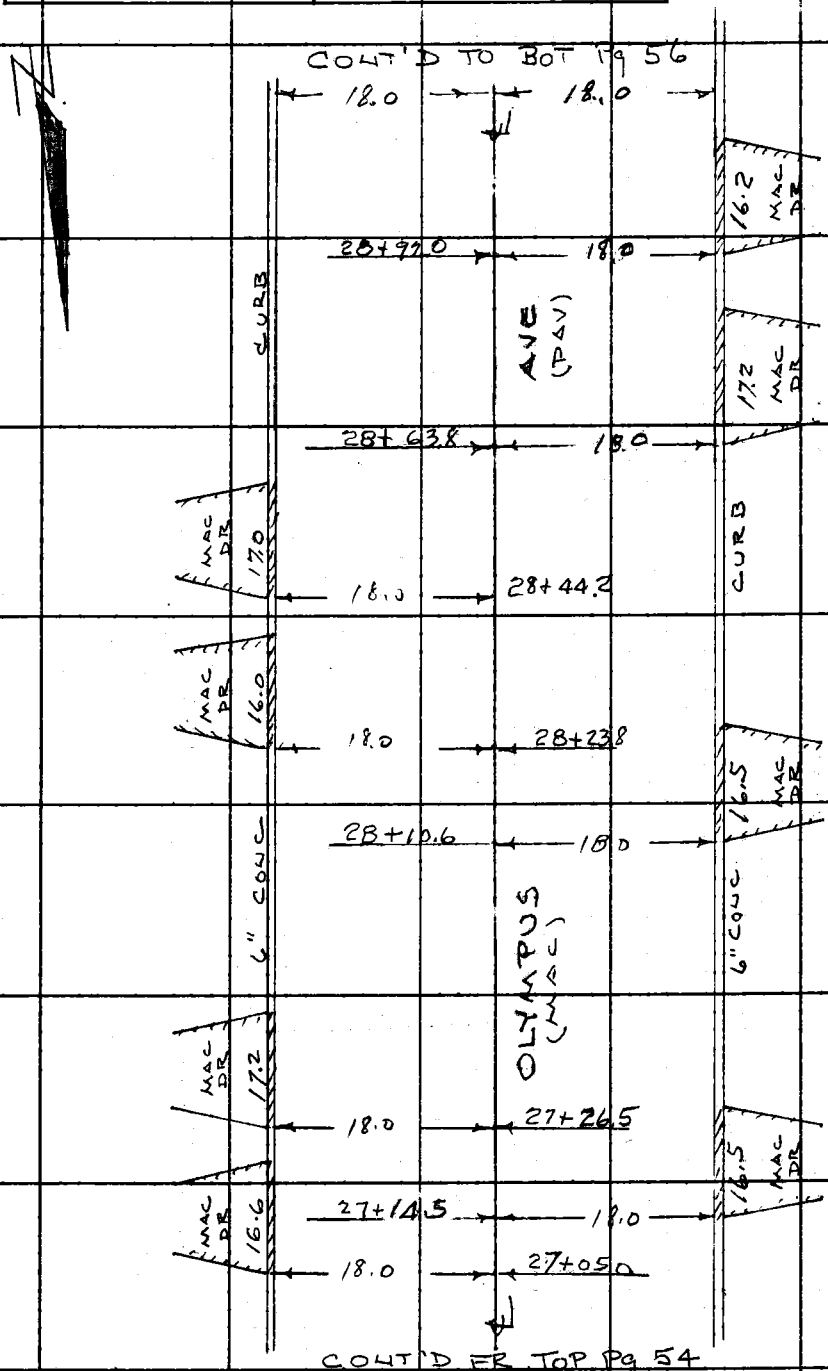

Note: Any Additions or Changes on This Sheet Must be Made or Circled in Red Ink With Date and Name of Person Making Change.

Do not extend this side of this line.

PLEASE RETURN TO
LOS ANGELES COUNTY ENGINEER
403 LOS ANGELES COUNTY ENGINEERING BLDG.

78F3099 CE #310 8-63

F. B. 3303 PG 56

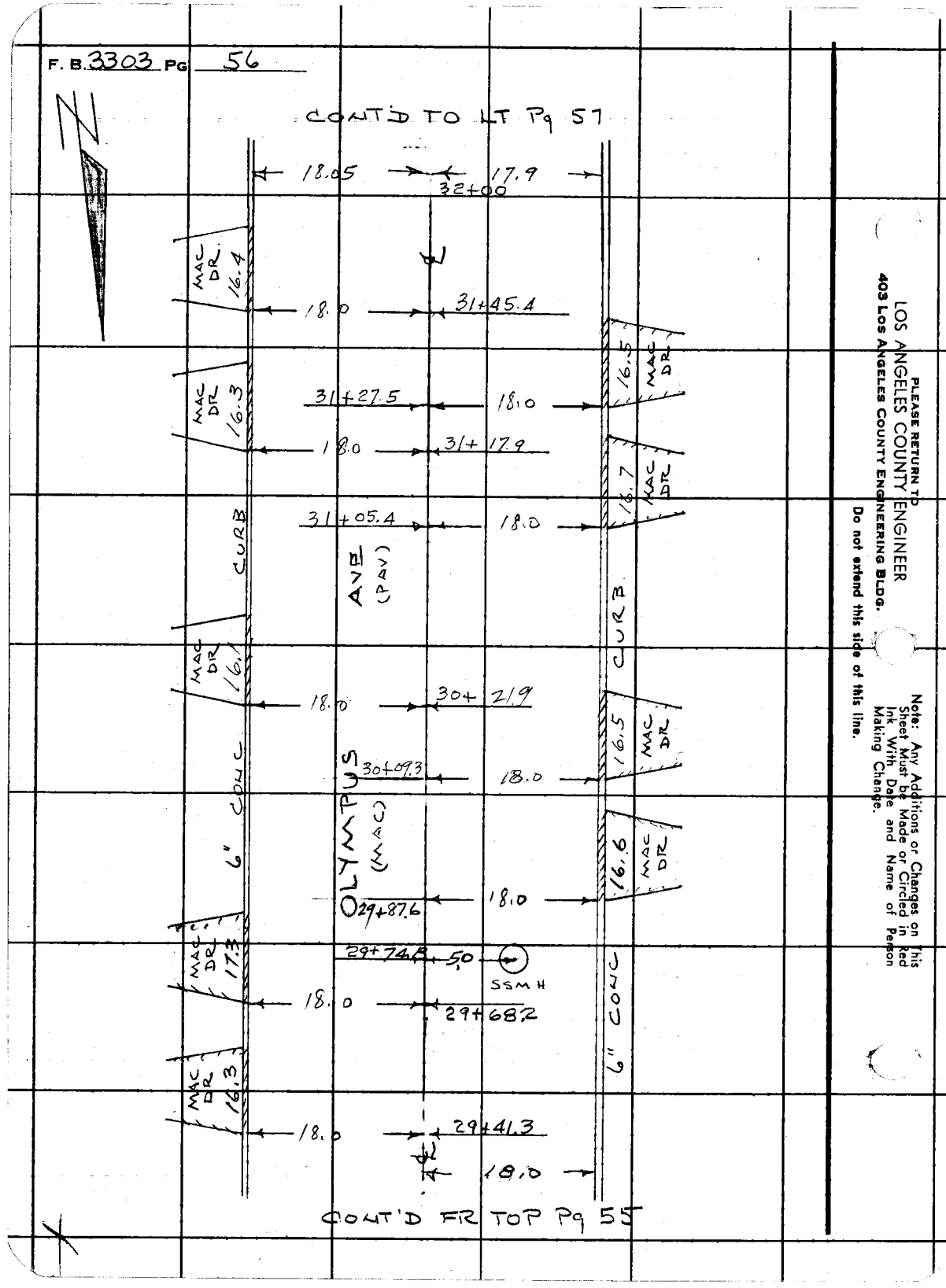

PLEASE RETURN TO
LOS ANGELES COUNTY ENGINEER
403 Los Angeles County Engineering Bldg.
Do not extend this side of this line.

Note: Any Additions or Changes on This Sheet Must be Made or Circled in Red Ink With Date and Name of Person Making Change.

Notes Ck'd by	Survey of HACIENDA HTS. S.D
Map No.	JN 6112.7-1 Tape 0224 Std 68 °F
Office Work	Surveyed by G PORTER
Checked	Notes R SMITH Date 5-17-65
Date	Indexed G. J. GALLI

F. B. 3303 PG. 57

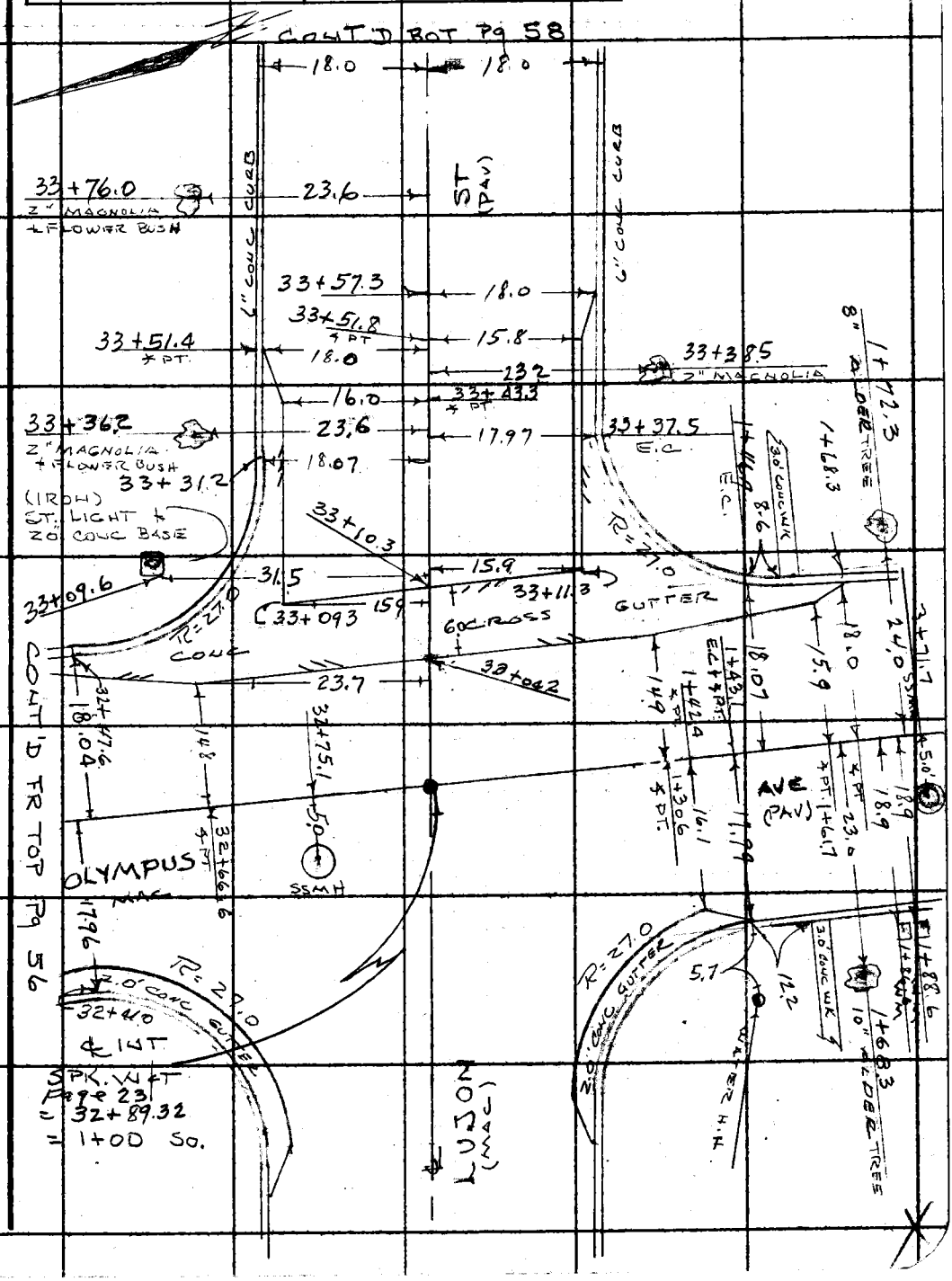

Note: Any Additions or Changes on This Sheet Must be Made or Circled in Red Ink With Date and Name of Person Making Change.

Do not extend this side of this line.

PLEASE RETURN TO
LOS ANGELES COUNTY ENGINEER
403 Los Angeles County Engineering Bldg.

76F3095 CE #310 6-63

F. B 3303 PG 58

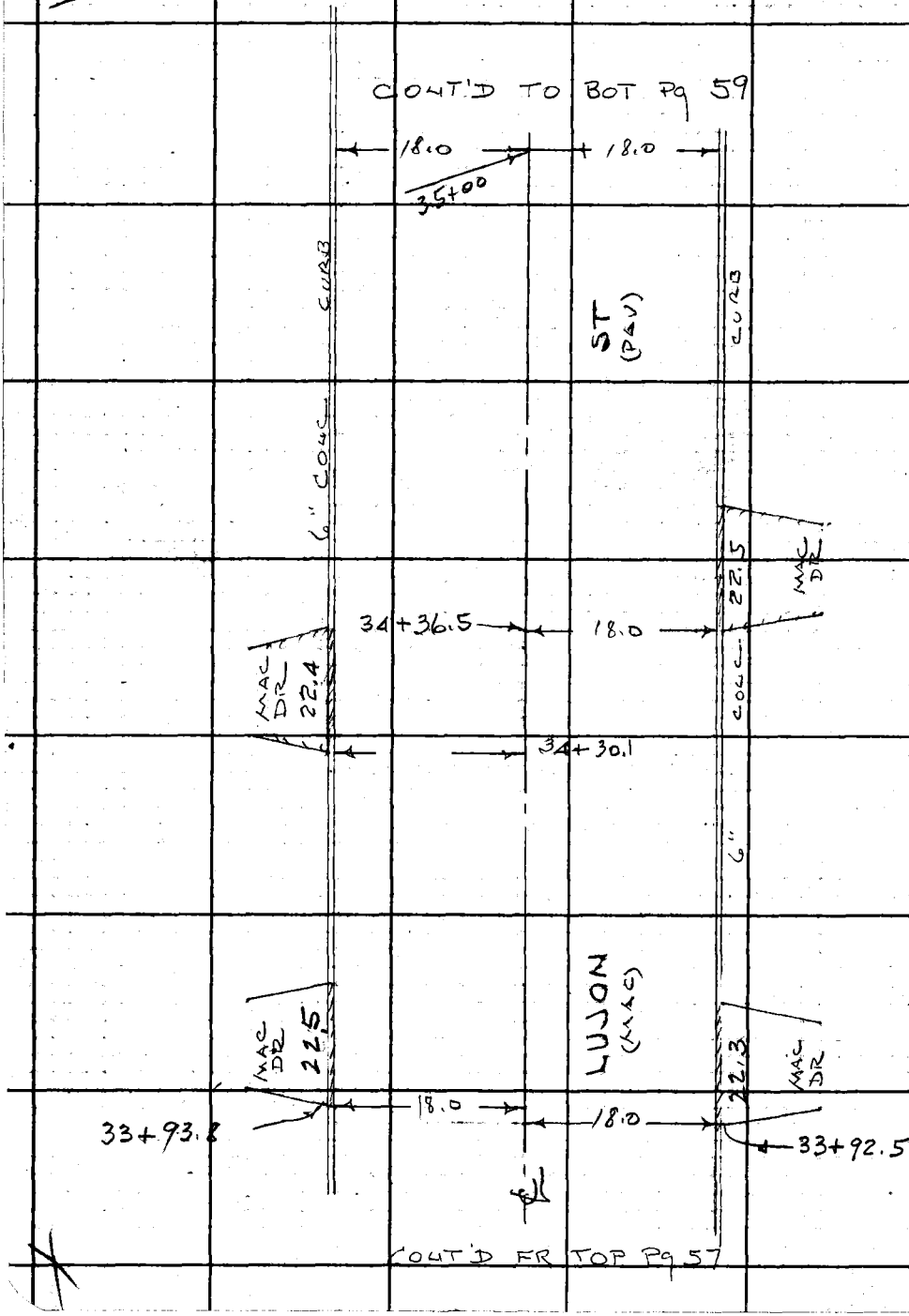

PLEASE RETURN TO
LOS ANGELES COUNTY ENGINEER
403 Los Angeles County Engineering Bldg.
Do not extend this side of this line.

Note: Any Additions or Changes on This Sheet Must be Made or Circled in Red Ink With Date and Name of Person Making Change.

Notes Ck'd by	Survey of HACIENDA HTS S.D
Map No.	JN 6112.3-1 Tape 0224 Std 68 °F
Office Work	Surveyed by G PORTER
Checked	Notes R. SMITH Date 5-17-65
Date	Indexed G. J. BALLI

F. B. 3303 PG. 59

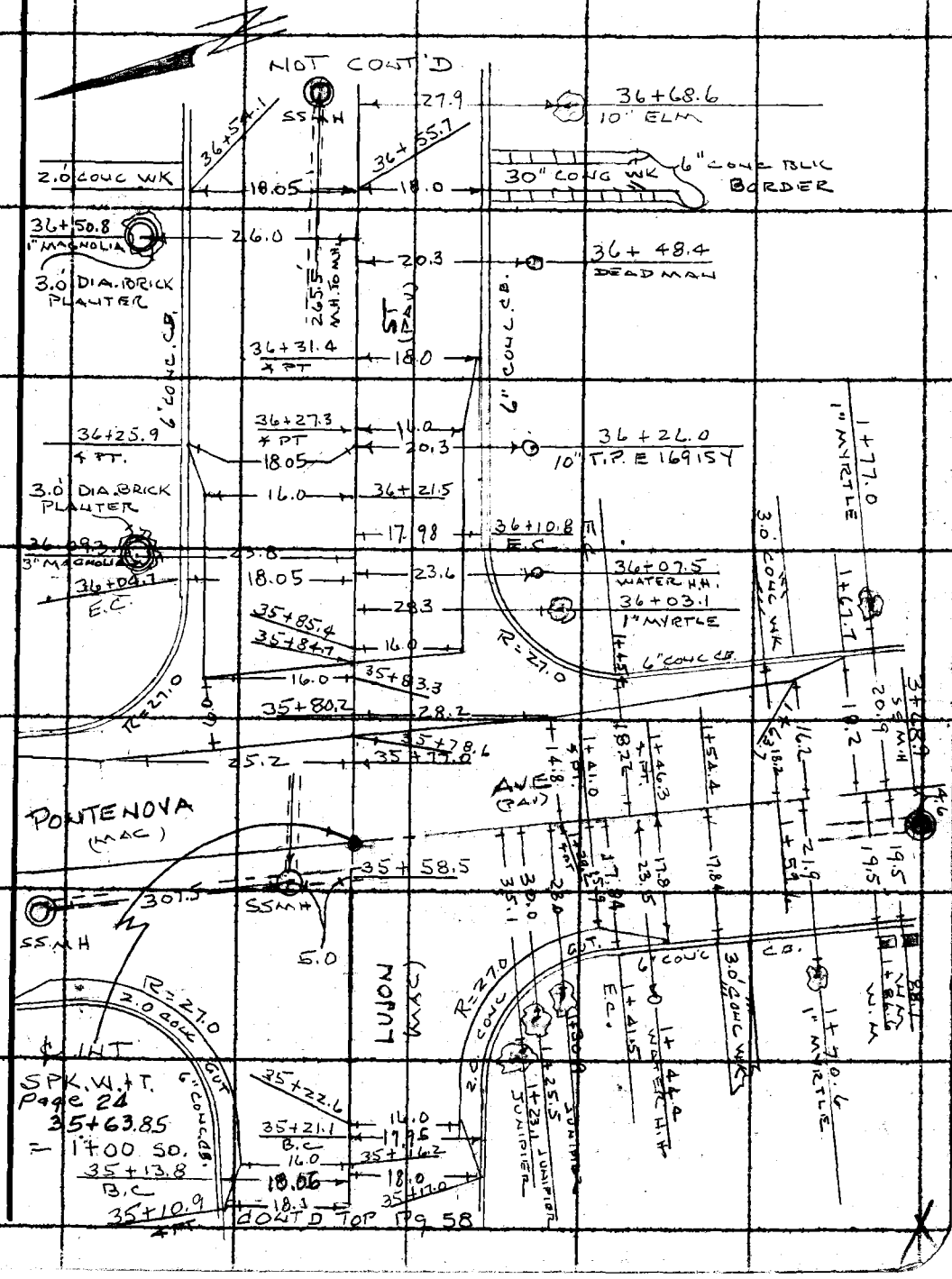

Note: Any Additions or Changes on This Sheet Must be Made or Circled in Red Ink With Date and Name of Person Making Change.

PLEASE RETURN TO
LOS ANGELES COUNTY ENGINEER
403 LOS ANGELES COUNTY ENGINEERING BLDG.
Do not extend this side of this line.

78F3095 CE #310 8-63

F. B. 3303 PG 60

PLEASE RETURN TO
LOS ANGELES COUNTY ENGINEER
403 Los Angeles County Engineering Bldg.

Do not extend this side of this line.

Note: Any Additions or Changes on This Sheet Must be Made or Circled in Red Ink With Date and Name of Person Making Change.

F.B. 3303 Pg. 61

Profile No. ____ Notes Red ____ Plotted ____ Job No. 611221 Division No. ____
Date ____ Date ____ Survey of HACIENDA HEIGHTS S.D.
X-Sec. Notes Chkd. ____ Checked ____ Survey by G. Porter Notes RS Date 5-17-65
No. ____ Date ____ Date ____ Map No. ____ Indexed C. J. [illegible] Date ____

HACIENDA HEIGHTS
LINE "C"
CROSS SECTIONS

PROJECT No 1221

J.N. 611221

5-17-65

G Porter
R. Smith
R. Beaudry
J. Henderson
W. Moodyman

STATION	B.S.	H.I.	F.S.	ELEV.

NOTE: ANY ADDITIONS OR CHANGES ON THIS SHEET MUST BE MADE OR CIRCLED IN RED INK, WITH DATE AND NAME OF PERSON MAKING CHANGE.

PLEASE RETURN TO
LOS ANGELES COUNTY ENGINEER
403 Los Angeles County Engineering Bldg.

Do not extend notes this side of this line.

76-L-298 CE 307 2-63

X

76-L-298 CE 307 2-63

PLEASE RETURN TO
LOS ANGELES COUNTY ENGINEER
403 LOS ANGELES COUNTY ENGINEERING BLDG.

NOTE: ANY ADDITIONS OR CHANGES ON THIS SHEET MUST BE MADE OR CIRCLED IN RED INK, WITH DATE AND NAME OF PERSON MAKING CHANGE

Do not extend notes this side of this line.

STATION	B.S.	H.I.	F.S.	ELEV.	THREE PALMS ℄	ST.
BM SD 1635					BM SD 1635 Elev. =	341.865 Page 10
				341 87	THREE PALMS ST. SO. SIDE ± 900' E. OF ℄ KWIS AVE. BOT CONC. F.C. CHANNEL 4.0' FROM NO. END ℄ 0.4' FROM WEST SIDE. OF BOT. C.E. TAG IN LEAD PAGE #10	
	10 73	352 60 ✓			LT.	RT.
T.P.			2 52	350 08 ✓	SPK.	
	5 56	355 64 ✓				
0+97.8			3 40	352 24 ✓		℄ PAV END
1+00			3 30	352 34 ✓		℄ PAV.
"			2 62	353 02 ✓		11.5 BRK
"			2 95	352 69 ✓		17.4 EDGE PAV.
"			3 5	352 1 ✓		30.0 GROUND.
"			3 7	351 9 ✓		40.0 P/L
"			4 80	350 84 ✓	8.8 EDGE PAV.	
"			5 33	350 31 ✓	20.0 P/L	
1+86.4			3 34	352 30 ✓		℄ PAV.
"			3 27	352 37 ✓		10.0 PAV
"			3 73	351 91 ✓		20.0 PAV.
"			3 84	351 80 ✓		28.0 conc. GUTTER Edge
"			4 01	351 63 ✓		30.0 F.L."
"			3 37	352 27 ✓		30.0 T.C.

F.S. 3303 Pg. 62

Job No. 6112.21 Division No. Notes Red Plotted Profile

Survey of HACIENDA HEIGHTS S.D. Date Date No. X-Sec.

Survey by G. PORTER Notes Notes Chkd. SZAPELL Checked

Indexed C. J. GALLI Date Date 6-8-65 Date No.

76-L-298 CE 307 2-63

PLEASE RETURN TO
LOS ANGELES COUNTY ENGINEER
403 LOS ANGELES COUNTY ENGINEERING BLDG.

NOTE: ANY ADDITIONS OR CHANGES ON THIS SHEET MUST BE MADE OR CIRCLED IN RED IN INK, WITH DATE AND NAME OF PERSON MAKING CHANGE.

Do not extend notes this side of this line.

J.E.H.

STATION	B. S.	H. I.	F. S.	ELEV.	THREE PALMS ℄ ST. LT.	RT.
1+96.4		355.64				
"			3.29	352.35 ✓		39.6 BACK WALK
"			3.3	352.3 ✓		40.0 P/L
"			4.07	351.57 ✓	6.3' BRK PAV	
"			4.65	350.99 ✓	10.0' PAV.	
"			4.9	350.7 ✓	20.0' P.L.	
2+00			3.51	352.13 ✓		℄ PAV.
2+29.7	M.H.		4.06	351.58 ✓		24.0 Rim SS M.H.
"			12.47	343.17 ✓	F.L. 8" INLET SO.	0.67 DIA 4.06 Rod 7.74 Meas. 12.47 ✓ / 0.67 DIA 4.06 ROD 7.92 MEAS
"			12.65	342.99 ✓	F.L. 8" OUTLET SOST.	12.65 ✓
2+32.42			3.74	351.90 ✓	℄ Int. PAV. THREE PALMS	Std FARMSTEAD AVE
2+82.3			3.68	351.96 ✓		℄ PAV.
"			4.25	351.39 ✓	5.0' EDGE CONC GUTTER	3.00 DIA
"			4.73	350.91 ✓	10.0 FL Conc Gutter	2.59 MEAS
"			10.32	345.32 ✓	F.L. 36" OUTLET C.B.	4.73 ROD / 10.32 ✓
"						
"			3.88	351.76 ✓	10.0 T.C.	
"			5.3	350.3 ✓	20.0 P.L.	
2 ⌒ 83.9			3.67	351.97 ✓		℄ PAV
			3.79	351.85 ✓		10.0

Profile Notes Red ____ Plotted ____ Job No. ____ Division No. ____
No. X-Sec. Date ____ Date ____ Survey of Hallowell Heights Tr. 8
Notes Chkd. Sayers Date 6-8-63 Checked ____ Survey by ____ Notes ____ Date ____
Date ____ Date ____ Map No. ____ Recorded G. J. Gillis Date ____

F.B. 3303 Pg. 63

76-L-298 CE 307 2-63

PLEASE RETURN TO
LOS ANGELES COUNTY ENGINEER
403 LOS ANGELES COUNTY ENGINEERING BLDG.

NOTE: ANY ADDITIONS OR CHANGES ON THIS SHEET MUST BE MADE OR CIRCLED IN RED INK. WITH DATE AND NAME OF PERSON MAKING CHANGE

Do not extend notes this side of this line.

JEH.

STATION	B.S.	H.I.	F.S.	ELEV.	THREE PALMS ℄ ST. LT.	RT.
2+83.9		355 64				
"			3 98	351 66 ✓		20.0 PAV.
"			4 09	351 55 ✓		25.1 EDGE CONC. GUTTER
"			4 43	351 21 ✓		27.2 RIM
"			8 83	346 81 ✓	F.L. 30" OUTLET C.B.	2.50 DIA. 1.90 MEAS. 4.43 ROD 8.83 ✓
"			4 71	350 93 ✓		30.0 F.L CONC. GUTTER
"			3 83	351 81 ✓		30.0 T.C "
"			3 5	352 1 ✓		40.0' P.L.
T.P. 3+00			3 62	352 02 ✓	SPK & T (3+00) ℄	
	4 53	356 55 ✓				
2+84.3			4 57	351 98 ✓		℄ PAV.
"	C.B		5 41	351 14 ✓	7.0 RIM C.B	2.50 DIA 2.35 MEAS 5.41 ROD 10.26 ✓
"			10 26	346 29 ✓	F.L. 30" GAL. INLET	
2+87.3.			4 53	352 02 ✓		℄ PAV
"	CB		5 61	350 94 ✓	2.50 1.08 MEAS 5.61 ROD 9.19 ✓	29.7 RIM C.B.
"			9 19	347 36 ✓	F.L. 30" GAL. INLET	
3+26.5			4 42	352 13 ✓		℄ PAV
"			4 54	352 01 ✓		10.0 PAV.
"			4 73	351 82 ✓		20.0 "
"			4 85	351 70 ✓		25.0 EDGE CONC GUT

F.B. 3303 Pg. 64 6/12/21

Job No. Division No. Notes Red Plotted Profile

Survey of HACIENDA HEIGHTS S.D. Date Date No. X-Sec.

Survey by G. Porter Notes E. Smith Notes Chkd. Sappell Checked

Indexed C. J. GALEI Date Date 6-8-65 Date No.

76-L-298 CE 307 2-63

PLEASE RETURN TO
LOS ANGELES COUNTY ENGINEER
403 LOS ANGELES COUNTY ENGINEERING BLDG.

NOTE: ANY ADDITIONS OR CHANGES ON THIS SHEET MUST BE MADE OR CIRCLED IN RED INK, WITH DATE AND NAME OF PERSON MAKING CHANGE.

Do not extend notes this side of this line.

STATION	B. S.	H. I.	F. S.	ELEV.	THREE PALMS ℄ ST. LT.	RT
3+26.5		356 55				
"			5 21	351 34 ✓		30.0 F.L. CONC GUTTER
"			4 56	351 99 ✓		30.0 T.C "
"			4 2	352 4 ✓		40.0 P.L. GR
3+38.0			4 38	352 17 ✓		℄ PAV.
"			4 50	352 05 ✓		10.0 PAV
"			4 70	351 85 ✓		20.0 "
"			4 81	351 74 ✓		25.0 EDGE CONC GUT
"			5 40	351 15 ✓		29.0 RIM 2.50 DIA 0.98 MEA 5.40 ROD 8.88 ✓
"			8 88	347 67 ✓	F.L. 30" GAL. OUTLET C.B. S.D.	
"			5 48	351 07 ✓		30.0 F.L. CONC GUT
"			4 54	352 01 ✓		30.0 T.C. "
"			4 2	352 4 ✓		40.0 P.L. GR.
4+00			4 14	352 41 ✓		℄ PAV
4+26.5			4 07	352 48 ✓		℄ PAV
"			4 18	352 37 ✓		10.0 PAV
"			4 36	352 19 ✓		20.0 "
"			4 70	351 85 ✓		28.0 EDGE CONC GUTTER
"			4 82	351 73 ✓		30.0 F.L. " "
"			4 20	352 35 ✓		30.0 T.C "
"			3 9	352 7 ✓		40.0 P.L. GR

Profile No. ____ Notes Red ____ Plotted ____ Job No. 6112.21 Division No. ____ F.B. 3303 Pg. 65
X-Sec. No. ____ Date ____ Date ____ Survey of HACIENDA HEIGHTS S.D.
Notes Chkd. S. Zoppelt Checked ____ Survey by G. Porter Notes E. Smith Date 5-18-65
Date 6-8-65 Date ____ Map No. ____ Indexed G. J. GALLI Date ____

76-L-298 CE 307 2-63

PLEASE RETURN TO
LOS ANGELES COUNTY ENGINEER
403 LOS ANGELES COUNTY ENGINEERING BLDG.

NOTE: ANY ADDITIONS OR CHANGES ON THIS SHEET MUST BE MADE OR CIRCLED IN RED INK, WITH DATE AND NAME OF PERSON MAKING CHANGE

Do not extend notes this side of this line.

STATION	B.S.	H.I.	F.S.	ELEV.	THREE PALMS ℄ ST. LT	RT
4+26.5		356.55				
"			4 23	352 32 ✓	5.0 PAV	
"			4 55	352 00 ✓	8.0 EDGE CONC GUT.	
"			4 66	351 89 ✓	10.0 F.L. " "	
"			4 08	352 47 ✓	10.0 T.C "	
"			4 2	352 4 ✓	20.0 P.L GR.	
4+56.7 END CB & GUT.			3 93	352 62 ✓		℄ PAV
"			4 17	352 38 ✓	5.0 PAV.	
"			4 38	352 17 ✓	8.0 EDGE CONC GUTTER	
"			4 49	352 06 ✓	10.0 F.L " "	
"			3 90	352 65 ✓	10.0 T.C "	
"			5 0	351 6 ✓	20.0 P.L. GR.	
5+00 T.P.			3 67	352 88 ✓		℄ PAV.
	4 82	357 70 ✓				
5+80			4 42	353 28 ✓		℄ PAV
"	M.H		5 06	352 64 ✓		24.0 RIM S.S.M.H.
"			16 04	341 66 ✓	FL 8" INLET WEST	0.67 DIA. 0.67 DIA
"			16 14	341 56 ✓	FL 8" OUTLET EAST	10.31 MEAS 10.41 MEA
						5.06 ROD 5.06 ROD
						16.04 ✓ 16.14 ✓
6+02.9			4 39	353 31 ✓		℄
"			4 52	353 18 ✓		10.0 PAV
"			4 93	352 77 ✓		20.0 "

F.B. 3303 Pg. 66 6112.21

Job No. Division No. Notes Red Plotted Profile

Survey of HACIENDA HEIGHTS S.D. Date Date No. X-Sec.

Survey by G. Porter Notes R. Smith Notes Chkd. [illegible] Checked

Indexed Date Date 6-8-65 Date No.

76-L-298 CE 307 2-63

PLEASE RETURN TO
LOS ANGELES COUNTY ENGINEER
403 LOS ANGELES COUNTY ENGINEERING BLDG.

NOTE: ANY ADDITIONS OR CHANGES ON THIS SHEET MUST BE MADE OR CIRCLED IN RED INK. WITH DATE AND NAME OF PERSON MAKING CHANGE.

Do not extend notes this side of this line.

RB

STATION	B. S.	H. I.	F. S.	ELEV.	THREE PALMS ℄ ST LT ℄ RT
6+02.9		357.70			
"			5 18	352 52 ✓	27.9 EDGE CONC GUT
"			5 33	352 37 ✓	30.0 FL. " "
"			4 70	353 00 ✓	30.0 TC "
"			4 3	353 4 ✓	40.0 PL GR.
"			4 46	353 24 ✓	7.5 F.L. MAC PAV
"			4 06	353 64 ✓	8.7 TOP MAC BURM
"			5 0	352 7 ✓	13.3 BRK. GR
"			5 1	352 6 ✓	P.L GR
B.M. S.D. 1636			4 69	353 01 ✓	B.M. S.D. 1636 ELEV = 352.98
				352 98	THREE PALMS ST. & GALEMONT AVE. S.W. COR. BT: SPK IN LEAD IN CONC CURB 5.0' W OF W. END CURB RETURN. PAGE #10
	4 88	357 86 ✓			
6+57.19			4 43	353 43 ✓	℄ INT. PAV. THREE PALMS ST & GALEMONT AVE
6+65.0			4 40	353 46 ✓	℄
"	J.C		4 76	353 10 ✓	33.0 RIM SS, ✓ C
"			16 76	341 10 ✓	F.L. 8" INLET WEST
"			17 23	340 63 ✓	" 20" " SOUTH
"			16 62	341 24 ✓	" 8" " NORTH (STUB)
"			17 79	340 07 ✓	" 22" OUTLET EAST

WEST
0.67 DIA
11.33 MEA
4.76 ROD
16.76 ✓

1.67 DIA
10.80 MEA
4.76 ROD
17.23 ✓

0.67 DIA
11.19 MEA
4.76 ROD
16.62

DIA 1.83
MEA 11.20
ROD 4.76
17.79 ✓

Profile No. ____ Notes Red ____ Plotted ____ Job No. 6112.21 Division No. ____
X-Sec. No. ____ Date ____ Date ____ Survey of HACIENDA HEIGHTS S.D.
Notes Chkd SJ Jopell Checked ____ Survey by G. Porter Notes R. S. Date 5-18-65
Date 6-8-65 Date ____ Map No. ____ Indexed G. J. GALLI Date ____

F.B. 3303 Pg. 67

76-L-298 CE 307 2-63

PLEASE RETURN TO
LOS ANGELES COUNTY ENGINEER
403 LOS ANGELES COUNTY ENGINEERING BLDG.

NOTE: ANY ADDITIONS OR CHANGES ON THIS SHEET MUST BE MADE OR CIRCLED IN RED INK, WITH DATE AND NAME OF PERSON MAKING CHANGE

Do not extend notes this side of this line.

RCB

STATION	B.S.	H.I.	F.S.	ELEV.	THREE PALMS	℄ ST
		357 86			LT	RT
7+00			4 25	353 61 ✓		℄ PAV
7+14.2			4 16	353 70 ✓		℄ PAV
"			4 18	353 68 ✓		10.0 PAV
"			4 13	353 73 ✓		20.0 "
"			4 13	353 73 ✓		28.0 EDGE CONC GUT
"			4 25	353 61 ✓		30.0 F.L "
"			3 63	354 23 ✓		30.0 T.C "
"			3 90	353 96 ✓		36.0 T.C "
"			4 39	353 47 ✓		36.0 F.L. CONC GUT
"			4 23	353 63 ✓		38.0 EDGE " "
"			4 39	353 47 ✓		43.0 PAV
"			4 63	353 23 ✓		50.0 "
"			4 78	353 08 ✓		57.0 "
"			4 90	352 96 ✓		62.0 EDGE CONC GUT
"			5 08	352 78 ✓		64.0 FL " "
"			4 44	353 42 ✓		64.0 T.C "
"			4 2	353 7 ✓		74.0 P.L GR.
"			4 36	353 50 ✓	8.2 EDGE PAV	
"			4 8	353 1 ✓	20.0 P.L. G.R	

F.B. 3303 PG. 68 | 6112.21

Job No. Division No. Notes Red Plotted Profile

Survey of HACIENDA HEIGHTS S.D Date Date No. X-Sec.

Survey by G. PORTER Notes R. Smith Notes Chkd. Sappell Checked No.

Indexed C. J. GALLI Date Date 6-8-65 Date

76-L-298 CE 307 2-63

PLEASE RETURN TO
LOS ANGELES COUNTY ENGINEER
403 LOS ANGELES COUNTY ENGINEERING BLDG.

NOTE: ANY ADDITIONS OR CHANGES ON THIS SHEET MUST BE MADE OR CIRCLED IN RED INK, WITH DATE AND NAME OF PERSON MAKING CHANGE.

Do not extend notes this side of this line.

STATION	B. S.	H. I.	F. S.	ELEV.	THREE PALMS ℄ ST. LT	RT
7+20.7		357 86				
"			4 11	353 75 ✓		℄ PAV.
"			4 12	353 74 ✓		10.0 PAV
"			4 09	353 77 ✓		20.0 "
"			4 14	353 72 ✓		28.0 EDGE CONC GUTTER
"			4 28	353 58 ✓		30.0 F.L " "
"			3 63	354 23 ✓		30.0 T.C "
"			3 90	353 96 ✓		36.0 T.C "
"			4 39	353 47 ✓		36.0 F.L " "
"			4 34	353 52 ✓		36.6 EDGE " "
"			4 43	353 43 ✓		43.0 PAV
"			4 63	353 23 ✓		50.0 "
"			4 79	353 07 ✓		57.0 "
"			4 88	352 98 ✓		62.0 EDGE CONC GUTTER
"			5 06	352 80 ✓		64.0 F.L " "
"			4 46	353 40 ✓		64.0 T.C "
"			4 3	353 6 ✓		74.0 P.L CR.
7+60.7			3 94	353 92 ✓		℄ PAV
"			3 97	353 89 ✓		10.0 PAV.
"			4 06	353 80 ✓		20.0 "
"			4 19	353 67 ✓		28.0 EDGE CONC GUTTER

Profile No. ____ Notes Red ____ Plotted ____ Job No. 6112.21 Division No. ____ F.B. 3303 Pg. 69
Date ____ Date ____ Survey of HACIENDA HTS. S.D.
X-Sec. No. ____ Notes Chkd Sapec II Checked ____ Survey by G PORTER Notes R.S. Date 5-18-65
Date 6-8-65 Date ____ Map No. ____ Indexed C. J. GALLI Date ____

76-L-298 CE 307 2-63

PLEASE RETURN TO
LOS ANGELES COUNTY ENGINEER
403 LOS ANGELES COUNTY ENGINEERING BLDG.

NOTE: ANY ADDITIONS OR CHANGES ON THIS SHEET MUST BE MADE OR CIRCLED IN RED INK, WITH DATE AND NAME OF PERSON MAKING CHANGE

Do not extend notes this side of this line.

STATION	B.S.	H.I.	F.S.	ELEV.	THREE PALMS ℄ ST LT	RT
7+60.7		357.86				
"			4 37	353 49 ✓		30.0' F.L. CONC GUTTER
"			3 70	354 16 ✓		30.0' T.C "
"			3 86	354 00 ✓		36.0' T.C "
"			4 32	353 54 ✓		36.0' F.L PAV.
"			4 51	353 35 ✓		43.0' PAV
"			4 61	353 25 ✓		50.0' "
"			4 78	353 08 ✓		57.0' "
"			4 90	352 96 ✓		62.0' EDGE CONC GUT.
"			5 02	352 84 ✓		64.0' F.L "
"			4 42	353 44 ✓		64.0' T.C "
"			4 1	353 8 ✓		74.0' P.L GR
"			4 14	353 72 ✓	8.0' EDGE PAV.	
"			4 9	353 0 ✓	20.0 P.L GR.	
8+00			3 89	353 97 ✓		℄ PAV
8+60.7			4 03	353 83 ✓		℄ PAV
"			4 06	353 80 ✓		10.0 PAV
"			4 15	353 71 ✓		20.0 "
"			4 46	353 40 ✓		28.0 EDGE CONC GUT.
"			4 60	353 26 ✓		30.0 F.L " "
"			3 95	353 91 ✓		30.0 T.C. "

F.B. 3303 Pg. 70 | 6112.21

Job No. | Division No. | Notes Red | Plotted | Profile
Survey of HACIENDA HEIGHTS SD | Date | Date | No.
Survey by G. PORTER | Notes R. Smith | Notes Chkd Sappell | Checked | X-Sec.
Indexed C. J. GALLI | Date | Date 6-8-65 | Date | No.

76-L-298 CE 307 2-63

PLEASE RETURN TO
LOS ANGELES COUNTY ENGINEER
403 LOS ANGELES COUNTY ENGINEERING BLDG.

NOTE: ANY ADDITIONS OR CHANGES ON THIS SHEET MUST BE MADE OR CIRCLED IN RED INK. WITH DATE AND NAME OF PERSON MAKING CHANGE.

Do not extend notes this side of this line.

STATION	B. S.	H. I.	F. S.	ELEV.	THREE PALMS ℄ ST. LT	RT
8+60.7		357 86				
"			3 74	354 12 ✓		36.0' T.C. CONC.
"			4 17	353 69 ✓		36.0' F.L. PAV
"			4 32	353 54 ✓		43.0' PAV
"			4 46	353 40 ✓		50.0' "
"			4 62	353 24 ✓		57.0' PAV.
"			4 78	353 08 ✓		62.0' EDGE CONC GUTTER
"			4 92	352 94 ✓		64.0' FL " "
			4 28	353 58 ✓		64.0' T.C "
"			4 0	353 9 ✓		74.0' P.L
"			4 26	353 60 ✓	7.5' EDGE PAV.	
"			4 7	353 2 ✓	20.0 P.L	
9+00 T.P.			4 25	353 61 ✓		℄ PAV
	3 37	356 98 ✓				
9+46.5			3 57	353 41 ✓		℄ PAV.
"	M.H.		2 66	354 32 ✓		32.5 RIM SSMH
"			17 98	339 00 ✓	F.L. 22" INLET WEST	1.83 DIA 13.49 MEA 2.66 ROD 17.98 ✓ / 1.83 DIA 13.54 MEA. 2.66 ROD 18.03 ✓
			18 03	338 95 ✓	F.L. 22" OUTLET EAST	
10+00			3 87	353 11 ✓		℄ PAV
"			3 84	353 14 ✓		10.0 PAV
"			3 93	353 05 ✓		20.0 "

Profile No. ____ Notes Red ____ Date ____ Plotted ____ Date ____ Job No. 611221 Division No. ____ Survey of HACIENDA HEIGHTS S.D.
X-Sec. No. ____ Notes Chkd. Sappell Date 6-8-65 Checked ____ Date ____ Survey by [illegible] Notes [illegible] Date ____ Map No. ____ Indexed C. J. [illegible] Date ____

F.B. 3303 Pg. 71

76-L-298 CE 307 2-63

PLEASE RETURN TO
LOS ANGELES COUNTY ENGINEER
403 LOS ANGELES COUNTY ENGINEERING BLDG.

NOTE: ANY ADDITIONS OR CHANGES ON THIS SHEET MUST BE MADE OR CIRCLED IN RED INK, WITH DATE AND NAME OF PERSON MAKING CHANGE

Do not extend notes this side of this line.

STATION	B.S.	H.I.	F.S.	ELEV.	THREE PALMS	℄ ST
10+00		356 98			LT	℄ RT
"			4 04	352 94 ✓		28.0 EDGE CONC GUTTER
"			4 20	352 78 ✓		30.0 F.L " "
"			3 56	353 42 ✓		30.0 T.C "
"			2 68	354 30 ✓		36.0 T.C "
"			3 13	353 85 ✓		36.0 F.L PAV.
"			3 30	353 68 ✓		43.0 PAV
"			3 49	353 49 ✓		50.0 "
"			3 64	353 34 ✓		57.0 "
"			3 76	353 22 ✓		62.0 EDGE CONC GUTTER
"			3 86	353 12 ✓		64.0 F.L " "
"			3 26	353 72 ✓		64.0 T.C "
"			3 1	353 9 ✓		74.0 P.L
"			4 22	352 76 ✓	8.0' EDGE PAV	
"			4 8	352 2 ✓	20.0 BRK GR	
"			5 5	351 5 ✓	30.0 P.L. GR	
11+00			4 35	352 63 ✓		℄ PAV
11+16.1			4 41	352 57 ✓		℄ "
"			4 35	352 63 ✓		10.0 PAV
"			4 38	352 60 ✓		20.0 "
"			4 59	352 39 ✓		28.0 EDGE CONC GUT.

F.B. 3303 Pg. 72 Job No. 6112.21 Division No. Notes Red Plotted Profile
Survey of HACIENDA HEIGHTS S.D. Date Date No. X-Sec.
Survey by G. PORTER Notes R SMITH Notes Chkd Scope 11 Checked
Indexed C. J. GALLI Date Date 6-8-65 Date No.

76-L-298 CE 307 2-63

PLEASE RETURN TO
LOS ANGELES COUNTY ENGINEER
403 LOS ANGELES COUNTY ENGINEERING BLDG.

NOTE: ANY ADDITIONS OR CHANGES ON THIS SHEET MUST BE MADE OR CIRCLED IN RED INK, WITH DATE AND NAME OF PERSON MAKING CHANGE.

Do not extend notes this side of this line.

STATION	B. S.	H. I.	F. S.	ELEV.	THREE PALMS ℄ ST LT	RT
11+16.1		356 98				
"			4 75	352 23 ✓		30.0 F.L CONC GUTTER
"			4 09	352 89 ✓		30.0 T.C "
"			2 47	354 51 ✓		36.0 T.C "
"			2 94	354 04 ✓		36.0 F.L " "
"			2 78	354 20 ✓		38.0 EDGE CONC GUTTER
"			3 02	353 96 ✓		50.0 PAV (℄)
"			3 19	353 79 ✓		64.0 PAV (RAD PT.)
"			3 29	353 69 ✓		78.0 PAV.
"			3 39	353 59 ✓		89.6 EDGE CONC GUTTER
"			3 57	353 41 ✓		91.6 F.L " "
"			3 13	353 85 ✓		91.6 T.C "
"			3 1	353 9 ✓		97.0 PL
"			4 72	352 26 ✓	8.0 EDGE PAV	
"			5 0	352 0 ✓	20.0 GR	
"			5 2	351 8 ✓	30.0 P.L. GR	
11+34.5			4 45	352 53 ✓		℄ PAV.
"			4 39	352 59 ✓		10.0 PAV
"			4 43	352 55 ✓		20.0 "
			4 59	352 39 ✓		28.0 EDGE CONC GUTTER
			4 77	352 21 ✓		30.0 F.L. CONC GUTTER

Profile No. ____ Notes Red ____ Plotted ____ Job No. 6112.21 Division No. ____
X-Sec. No. ____ Date ____ Date ____ Survey of HACIENDA HEIGHTS S.D
Notes Chkd. Sappe Checked ____ Survey by G PORTER Notes RS Date 5-18-65
Date 6-8-65 Date ____ Map No. ____ Indexed C. J. GALLI Date ____

F.B. 3303 Pg. 73

76-L-298 CE 307 2-63

PLEASE RETURN TO
LOS ANGELES COUNTY ENGINEER
403 LOS ANGELES COUNTY ENGINEERING BLDG.

NOTE: ANY ADDITIONS OR CHANGES ON THIS SHEET MUST BE MADE OR CIRCLED IN RED INK, WITH DATE AND NAME OF PERSON MAKING CHANGE

Do not extend notes this side of this line.

STATION	B.S.	H.I.	F.S.	ELEV.	THREE PALMS ℄ ST	
11 + 34.5		356 98			LT	RT
"			4 12	352 86 ✓		30.0 T.C. CONC
"			3 83	353 15 ✓		39.5 BACK WALK
"			3 49	353 49 ✓		42.0 PAV.
"			2 71	354 27 ✓		42.0 T.C CONC
"			3 24	353 74 ✓		42.5 F.L CONC GUTTER
"			3 05	353 93 ✓		45.0 EDGE CONC. GUTTER
11 + 72.5			4 52	352 46 ✓		℄ PAV
"			4 46	352 52 ✓		10.0 PAV
"			4 51	352 47 ✓		20.0 "
"			4 72	352 26 ✓		28.0 EDGE CONC GUTTER
"			4 85	352 13 ✓		30.0 F.L " "
"			4 23	352 75 ✓		30.0 T.C "
"			3 90	353 08 ✓		39.6 BACK WALK
11 + 94.9			4 75	352 23 ✓		℄ PAV.
"			4 68	352 30 ✓		10.0 PAV.
"			4 74	352 24 ✓		20.0 "
"			4 80	352 18 ✓		28.0 EDGE CONC GUTTER
"			4 90	352 08 ✓		30.0 F.L " "
"			4 30	352 68 ✓		30.0 T.C "
"			3 99	352 99 ✓		39.6 BACK WK.

F.B. 3303 PG. 74 6112.21

Job No. Division No. Notes Red Plotted Profile

Survey of HACIENDA HEIGHTS S.D. Date Date No. X-Sec.

Survey by G. Porter Notes E. Smith Notes Chkd. Sappell Checked

Indexed C. J. GALLI Date Date 6-8-65 Date No.

76-L-298 CE 307 2-63

PLEASE RETURN TO
LOS ANGELES COUNTY ENGINEER
403 LOS ANGELES COUNTY ENGINEERING BLDG.

NOTE: ANY ADDITIONS OR CHANGES ON THIS SHEET MUST BE MADE OR CIRCLED IN RED INK, WITH DATE AND NAME OF PERSON MAKING CHANGE.

Do not extend notes this side of this line.

JEH

STATION	B. S.	H. I.	F. S.	ELEV.	THREE PALMS ℄ ST LT	RT
		356 98				
12+15.6			5 04	351 94 ✓		℄
"			5 24	351 74 ✓	10.0 PAV.	
"			5 53	351 45 ✓	20.0 PAV.	
"			5 70	351 28 ✓	26.3 EDGE CONC GUTTER	
"			5 85	351 13 ✓	28.3 F.L " "	
"			5 18	351 80 ✓	28.3 T.C "	
"			5 3	351 7 ✓	30.0 P.L.	
12+ 30.6			5 15	351 83 ✓		℄
"			5 07	351 91 ✓		10.0 PAV.
"			5 02	351 96 ✓		20.0 "
"			4 98	352 00 ✓		28.0 EDGE CONC GUTTER
"			5 15	351 83 ✓		30.0 F.L " "
"			5 07	351 91 ✓		30.9 BOT C "
"			4 41	352 57 ✓		30.9 T.C "
"			4 15	352 83 ✓		39.9 BACK WALK
12+51.5			5 57	351 41 ✓		℄ W. EDGE CONC GUTTER
12+54.5			5 81	351 17 ✓		℄ F.L. " "
12+57.5			5 60	351 38 ✓		℄ E. " " "
12+ 67.5			5 35	351 63 ✓		℄ PAV

Profile Notes Red ____ Plotted ____ Job No. 6112.21 Division No. ____ F.B. 3303 Pg. 75
No. ____ Date ____ Date ____ Survey of HACIENDA HEIGHTS S.D.
X-Sec. Notes Chkd. Sappell Checked ____ Survey by G PORTER Notes R.S. Date 5-18-65
No. ____ Date 6-8-65 Date ____ Map No. ____ Indexed G. J. GALLI Date ____

76-L-298 CE 307 2-63

PLEASE RETURN TO
LOS ANGELES COUNTY ENGINEER
403 LOS ANGELES COUNTY ENGINEERING BLDG.

NOTE: ANY ADDITIONS OR CHANGES ON THIS SHEET MUST BE MADE OR CIRCLED IN RED INK, WITH DATE AND NAME OF PERSON MAKING CHANGE

Do not extend notes this side of this line.

J.E.H.

STATION	B.S.	H.I.	F.S.	ELEV.	THREE PALMS ℄ ST LT	RT
		356 98				
12+77.5			5 15	351 83 ✓		℄ PAV.
12+87.5			5 02	351 96 ✓		℄ "
12+96.68			4 78	352 20 ✓	℄ INT. THREE PALMS ST & HACIENDA BLVD	
B.M. 38-12A			6 90	350 08 ✓	B.M. 38-12A ELEV 350.032 FB 2888-165	
				350 03	HACIENDA BLVD. & THREE PALMS ST. N.W. C.O.R. 9.3' NO OF NO END CURB RT. & 1.0' W. OF W. CURB. HACIENDA BLVD IN H.H. C.E. BRASS BUTTON CAP MON. STAMPED; B.M. 38-12A R.E. 5869, 1963. PAGE #11	
	6 78	356 81 ✓			HACIENDA BLVD.	
1ST M.H. NO. INT. THREE PALMS & HACIENDA BLVD.			7 48	349 33 ✓	RIM S.S.M.H. 234.7' NO OF SSMH @ 13+28.7	
"			20 95	335 86 ✓	22" INLET SOUTH F.L.	1.83 DIA 11.64 MEA 7.48 Rod 20.95 ✓ / 1.83 DIA 11.66 mea 7.48 Rod 20.97 ✓
"			20 97	335 84 ✓	22" OUTLET NORTH F.L.	
13+28.7	M.H		4 58	352 23 ✓	16.3 R. Page 48 RIM S.S.M.H. in Hacienda Blvd. @ int 3-Palms St.	
"			19 39	337 42 ✓	22" INLET WEST = F.L.	1.83 DIA 12.98 mea 4.58 Rod 19.39 ✓ / 1.83 DIA 13.21 mea 4.58 Rod 19.62 ✓
"			19 62	337 19 ✓	22" OUTLET NORTH = F.L.	
13+41.0			4 09	352 72 ✓		℄ PAV.
"			4 02	352 79 ✓		1.3 EDGE CONC GUT
"			3 94	352 87 ✓		3.3 E.L. " "
"			3 45	353 36 ✓		3.3 T.C. "
"			3 74	353 07 ✓		7.6 T.C. "
"			4 28	352 53 ✓		7.6 F.L. " "

F.B. 3303 Pg. 76 6112.21

Job No. Division No. Notes Red Plotted Profile
Survey of HACIENDA HEIGHTS SD Date Date No. X-Sec.
Survey by G PORTER Notes R. SMITH Notes Chkd Sappell Checked
Indexed C. J. GALLI Date Date 6-8-65 Date No.

76L-298 CE 307 2-63

PLEASE RETURN TO
LOS ANGELES COUNTY ENGINEER
403 LOS ANGELES COUNTY ENGINEERING BLDG.

NOTE: ANY ADDITIONS OR CHANGES ON THIS SHEET MUST BE MADE OR CIRCLED IN RED INK, WITH DATE AND NAME OF PERSON MAKING CHANGE.

Do not extend notes this side of this line.

J.E.H.

STATION	B.S.	H.I.	F.S.	ELEV.	HACIENDA ℄ BLVD. LT	RT
13+41.0		356 81	4 29	352 52 ✓		9.7 EDGE CONC GUT
"			4 28	352 53 ✓	10.0 PAV	
"			4 44	352 37 ✓	20.0 "	
"			4 58	352 23 ✓	30.0 "	
"			4 86	351 95 ✓	40.2 EDGE CONC GUT.	
"			5 06	351 75 ✓	42.2 FL " "	
"			4 38	352 43 ✓	42.2 T.C "	
"			36	353 2 ✓	50.0 P.L	
T.P.			3 33	353 48 ✓	SPK.	
	6 56	360 04 ✓				
13 +56.6			7 12	352 92 ✓		℄ PAV
"			7 08	352 96 ✓		1.3 EDGE CONC GUT
"			7 04	353 00 ✓		3.3 F.L " "
"			6 58	353 46 ✓		3.3 T.C "
"			6 74	353 30 ✓		7.6 T.C "
"			7 29	352 75 ✓		7.6 F.L " "
"			7 30	352 74 ✓		9.7 EDGE "
"			7 39	352 65 ✓		16.0 PAV
"			7 53	352 51 ✓		25.0 "
"			7 68	352 36 ✓		34.0 "
"			7 93	352 11 ✓		40.2 EDGE CONC GUT

Profile Notes Red ____ Plotted ____ Job No. 6112.21 Division No. ____
No. ____ X-Sec. ____ Date ____ Date ____ Survey of HACIENDA HEIGHTS S.D.
Notes Chkd. Capell Checked ____ Survey by G PORTER Notes R S Date 5-19-65
Date 6-8-65 Date ____ Map No. ____ Inspector J. GALLI
F.B. 3303 Pg. 77

76-L-298 CE 307 2-63

PLEASE RETURN TO
LOS ANGELES COUNTY ENGINEER
403 LOS ANGELES COUNTY ENGINEERING BLDG.

NOTE: ANY ADDITIONS OR CHANGES ON THIS SHEET MUST BE MADE OR CIRCLED IN RED INK, WITH DATE AND NAME OF PERSON MAKING CHANGE

Do not extend notes this side of this line.

JEH

STATION	B.S.	H.I.	F.S.	ELEV.	HACIENDA LT	℄ BLVD RT.
13+56.6		360 04	8 10	351 94	✓	42.2 F.L. CONC GUT
"			7 44	352 60	✓	42.2 T.C "
"			7 16	352 88	✓	49.6 BACKWACK
"			7 32	352 72	✓ 10.0 PAV.	
"			7 46	352 58	✓ 20.0 "	
"			7 65	352 39	✓ 30.0 "	
"			7 95	352 09	✓ 40.2 EDGE CONC GUT	
"			8 16	351 88	✓ 42.2 F.L " "	
"			7 47	352 57	✓ 42.2 T.C " "	
"			6 7	353 3	✓ 50.0 P.L	
13+94.5			6 63	353 41	✓	℄ PAV
"			6 60	353 44	✓	1.3 EDGE CONC GUT
"			6 57	353 47	✓	3.3 F.L. " "
"			6 11	353 93	✓	3.3 T.C "
"			6 27	353 77	✓	7.6 T.C "
"			6 82	353 22	✓	7.6 F.L " "
"			6 82	353 22	✓	9.7 EDGE " "
"			6 88	353 16	✓	16.0 PAV.
"			7 02	353 02	✓	25.0 "
"			7 18	352 86	✓	34.0 "
"			7 45	352 59	✓	40.2 EDGE CONC GUT

F.B. 3303 PG. 78 | Job No. 611.2.21 | Division No. | Notes Red | Plotted | Profile
Survey of HACIENDA HEIGHTS S.D. | Date | Date | No. | X-Sec.
Survey by G PORTER | Notes R SMITH | Notes Chkd. Sappell | Checked
Indexed C. J. GALLI | Date | Date 6-8-65 | Date | No.

76-L-298 CE 307 2-63

PLEASE RETURN TO
LOS ANGELES COUNTY ENGINEER
403 LOS ANGELES COUNTY ENGINEERING BLDG.

NOTE: ANY ADDITIONS OR CHANGES ON THIS SHEET MUST BE MADE OR CIRCLED IN RED INK, WITH DATE AND NAME OF PERSON MAKING CHANGE.

Do not extend notes this side of this line.

STATION	B. S.	H. I.	F. S.	ELEV.	HACIENDA LT	℄ BLVD. RT
13+94.5		360 04	7 60	352 44 ✓		42.2 FL CONC, GUT
"			6 91	353 13 ✓		42.2 T.C. "
"			6 67	353 37 ✓		49.6 BACKWALK
"			6 79	353 25 ✓	10.0 PAV	
"			6 99	353 05 ✓	20.0 "	
"			7 16	352 88 ✓	30.0 "	
"			7 46	352 58 ✓	40.2 EDGE CONC GUT	
"			7 65	352 39 ✓	42.2 FL " "	
"			6 96	353 08 ✓	42.2 T.C. "	
"			6 3	353 7 ✓	50.0 P.L. GR	
14+31.5			6 13	353 91 ✓		℄ PAV.
"			6 12	353 92 ✓		1.3 EDGE CONC GUT
"			6 12	353 92 ✓		3.3 FL " "
"			5 64	354 40 ✓		3.3 T.C "
"			5 77	354 27 ✓		7.6 T.C "
"			6 32	353 72 ✓		7.6 F.L " "
"			6 33	353 71 ✓		9.7 EDGE " "
"			6 39	353 65 ✓		16.0 PAV
"			6 54	353 50 ✓		25.0 "
"			6 67	353 37 ✓		34.0 "
"			6 96	353 08 ✓		40.2 EDGE CONC GUT

Profile No. ____ Notes Red ____ Plotted ____ Job No. 6112.21 Division No. ____ F.B. 3303 Pg. 79
X-Sec. No. ____ Date ____ Date ____ Survey of HACIENDA HEIGHTS S.D.
Notes Chkd. Sappell Checked ____ Survey by G PORTER Notes RS Date 5-19-65
Date 6-8-65 Date ____ Map No. ____ Indexed J. GALLI Date ____

76-L-298 CE 307 2-63

PLEASE RETURN TO
LOS ANGELES COUNTY ENGINEER
403 LOS ANGELES COUNTY ENGINEERING BLDG.

NOTE: ANY ADDITIONS OR CHANGES ON THIS SHEET MUST BE MADE OR CIRCLED IN RED INK, WITH DATE AND NAME OF PERSON MAKING CHANGE

Do not extend notes this side of this line.

STATION	B.S.	H.I.	F.S.	ELEV.	HACIENDA LT	℄ BLVD RT
14+31.5		360 04	7 09	352 95	✓	42.2 F.L CONC GUT
"			6 46	353 58	✓	42.2 T.C "
"			6 22	353 82	✓	49.6 BACK WALK
"			6 34	353 70	✓ 10.0 PAV	
"			6 52	353 52	✓ 20.0 "	
"			6 65	353 39	✓ 30.0 "	
"			6 98	353 06	✓ 40.2 EDGE CONC GUT	
"			7 19	352 85	✓ 42.2 F.L. " " "	
"			6 48	353 56	✓ 42.2 T.C.	
"			5 4	354 6	✓ 50.0 P.L GR	
14+76.5			5 52	354 52	✓	℄ PAV
"			5 50	354 54	✓	1.3 EDGE CONC GUT
"			5 46	354 58	✓	3.3 F.L. " "
"			4 96	355 08	✓	3.3 T.C "
"			5 06	354 98	✓	76 T.C. "
"			5 60	354 44	✓	76 F.L " "
"			5 62	354 42	✓	9.7 EDGE " "
"			5 73	354 31	✓	16.0 PAV
"			5 87	354 17	✓	25.0 "
"			6 02	354 02	✓	34.0 PAV
"			6 33	353 71	✓	40.2 EDGE " "

F.B. 3303 PG. 80 Job No. 6112.21 Division No. Notes Red Plotted Profile
Survey of HACIENDA HEIGHTS S.D. Date Date No. X-Sec.
Survey by G PORTER Notes TR. SMITH Notes Chkd. Sappell Checked
Indexed C. J. GALLI Date Date 6-8-65 Date No.

76-L-298 CE 307 2-63

PLEASE RETURN TO
LOS ANGELES COUNTY ENGINEER
403 LOS ANGELES COUNTY ENGINEERING BLDG.

NOTE: ANY ADDITIONS OR CHANGES ON THIS SHEET MUST BE MADE OR CIRCLED IN RED INK, WITH DATE AND NAME OF PERSON MAKING CHANGE.

Do not extend notes this side of this line.

STATION	B. S.	H. I.	F. S.	ELEV.	HACIENDA	℄ BLVD
					LT.	RT.
14+76.5		360 04	6 54	353 50 ✓		42.2 F.L. CONC. GUT
"			5 83	354 21 ✓		42.2 T.C. "
"			5 71	354 33 ✓		49.6 BACKWALK
T.P.			5 13	354 91 ✓	SPK	
	6 98	361 89 ✓				
14+76.5			7 49	354 40 ✓	10.0 PAV	
"			7 68	354 21 ✓	20.0 "	
"			7 82	354 07 ✓	30.0 "	
"			8 17	353 72 ✓	40.2 EDGE CONC GUT	
"			8 35	353 54 ✓	42.2 FL " "	
"			7 65	354 24 ✓	42.2 T.C. "	
"			6 8	355 1 ✓	50.0 P.L. GR	
15+65.0			5 51	356 38 ✓		℄ PAV
"			5 64	356 25 ✓		7.6 T.C. CONC
"			6 16	355 73 ✓		7.6 F.L. " GUTTER
"			6 16	355 73 ✓		9.6 EDGE " "
"			6 27	355 62 ✓		16.0 PAV
"			6 43	355 46 ✓		25.0 "
"			6 54	355 35 ✓		34.0 "
"			6 82	355 07 ✓		40.2 EDGE " "
"			7 05	354 84 ✓		42.2 FL " "

Profile No. ____ Notes Red ____ Plotted ____ Job No. 6112.21 Division No. ____ F.B. 3303 Pg. 81
X-Sec. No. ____ Date ____ Date ____ Survey of HACIENDA HEIGHTS S.D.
Notes Chkd Sappe II Checked ____ Survey by G PORTER Notes RDS Date 5-19-65
Date 6-8-65 Date ____ Map No. ____ Indexed C. J. GALLI Date ____

76-L-298 CE 307 2-63

PLEASE RETURN TO
LOS ANGELES COUNTY ENGINEER
403 LOS ANGELES COUNTY ENGINEERING BLDG.

NOTE: ANY ADDITIONS OR CHANGES ON THIS SHEET MUST BE MADE OR CIRCLED IN RED INK, WITH DATE AND NAME OF PERSON MAKING CHANGE

Do not extend notes this side of this line.

STATION	B.S.	H.I.	F.S.	ELEV.	HACIENDA	℄ BLVD
					LT	RT
15+65.0		361 89	6 34	355 55 ✓		42.2 T.C. CONC
"			6 0	355 9 ✓		" 50.0 P.L GR
"			5 64	356 25 ✓	7.6 T.C CONC	
"			6 15	355 74 ✓	7.6 FL " GUT.	
"			6 14	355 75 ✓	9.6 EDGE " "	
"			6 20	355 69 ✓	16.0 PAV.	
"			6 34	355 55 ✓	25.0 "	
"			6 53	355 36 ✓	34.0 "	
"			6 83	355 06 ✓	40.2 EDGE CONC GUT	
"			7 01	354 88 ✓	42.2 FL " "	
"			6 31	355 58 ✓	42.2 T.C "	
"			5 7	356 2 ✓	50.0 PL GRD	
16+00			4 96	356 93 ✓		℄ PAV
17+00			3 40	358 49 ✓		℄ "
18+00 T.P.			2 39	359 50 ✓	SPK + T.	℄ "
	7 84	367 34 ✓				
18+61.5			6 93	360 41 ✓		℄ "
"			7 12	360 22 ✓		10.0 PAV
"			7 24	360 10 ✓		20.0 "
"			7 43	359 91 ✓		30.0 "

F.B. 3303 Pg. 82 Job No. 6112.21 Division No. Notes Red Plotted Profile
Survey of HACIENDA HEIGHTS S.D. Date Date No. X-Sec.
Survey by G PORTER Notes R. SMITH Notes Chkd. Sappell Checked
Indexed C. J. GALLI Date Date 6-8-65 Date No.

76-L-298 CE 307 2-63

PLEASE RETURN TO
LOS ANGELES COUNTY ENGINEER
403 LOS ANGELES COUNTY ENGINEERING BLDG.

NOTE: ANY ADDITIONS OR CHANGES ON THIS SHEET MUST BE MADE OR CIRCLED IN RED INK, WITH DATE AND NAME OF PERSON MAKING CHANGE.

Do not extend notes this side of this line.

RDS

STATION	B. S.	H. I.	F. S.	ELEV.	HACIENDA ℄ BLVD LT	RT
18+61.5		367 34	7 77	359 57	✓	40.2 EDGE CONC GUT
"			7 94	359 40	✓	42.2 F.L. " "
"			7 27	360 07	✓	42.2 T.C. "
"			68	360 5	✓	50.0 P.L.
"			6 90	360 44	✓ 1.3 EDGE CONC GUT	
"			6 89	360 45	✓ 3.3 F.L. " "	
"			6 40	360 94	✓ 3.3 T.C. "	
"			6 58	360 76	✓ 7.6 T.C. "	
"			7 03	360 31	✓ 7.6 F.L. " "	
"			7 06	360 28	✓ 9.6 EDGE " "	
"			7 15	360 19	✓ 16.0 PAV	
"			7 34	360 00	✓ 25.0 "	
"			7 50	359 84	✓ 34.0 "	
"			7 75	359 59	✓ 40.2 EDGE " "	
"			7 95	359 39	✓ 42.2 F.L. " "	
"			7 28	360 06	✓ 42.2 T.C. "	
"			69	360 4	✓ 50.0 P.L. CR.	
18+77.5			6 72	360 62	✓	℄ PAV
"			6 70	360 64	✓ 1.3 EDGE CONC GUT	
"			6 66	360 68	✓ 3.3 F.L. " "	
"			6 16	361 18	✓ 3.3 T.C. "	

Profile Notes Red ____ Plotted ____ Job No. ____ Division No. ____
No. ____ Date ____ Date ____ Survey of HACIENDA HEIGHTS S.D.
X-Sec. No. ____ Notes Chkd. 8-8-65 Date ____ Checked ____ Date ____ Survey by G. PORTER Notes RS Date 5-19-65
Map No. ____ Indexed ____ Date ____

6/12.21

F.B. 3303 Pg. 83

76-L-298 CE 307 2-63

PLEASE RETURN TO
LOS ANGELES COUNTY ENGINEER
403 LOS ANGELES COUNTY ENGINEERING BLDG.

NOTE: ANY ADDITIONS OR CHANGES ON THIS SHEET MUST BE MADE OR CIRCLED IN RED INK, WITH DATE AND NAME OF PERSON MAKING CHANGE

R.D.S.

Do not extend notes this side of this line.

STATION	B.S.	H.I.	F.S.	ELEV.	HACIENDA LT.	℄ BLVD. RT
18+77.5		367 34	6 35	360 99	✓7.6 T.C. CONC.	
"			6 83	360 51	✓7.6 FL " GUT	
"			6 85	360 49	✓9.6 EDGE CONC "	
19+20.23 = 1+00 SO.			6 19	361 15	✓℄ INT. HACIENDA BLVD	+ SIGMAN ST.
"			6 33	361 01	✓	10.0 PAV
"			6 40	360 94	✓	20.0 "
"			6 53	360 81	✓	30.0 "
"			6 87	360 47	✓	40.2 EDGE CONC GUT
"			7 06	360 28	✓	42.2 FL " "
"			6 36	360 98	✓	42.2 T.C "
"			6 0	361 3	✓	50.0 PL. GR.
			CONTINUED SOUTH ON HACIENDA BLVD.			
1+42.3			5 38	361 96	✓	℄ CONC. (RAD. PT)
"			5 36	361 98	✓0.8 EDGE CONC GUT	
"			5 35	361 99	✓3.2 F.L " "	
"			4 87	362 47	✓3.2 T.C " "	
"			5 02	362 32	✓7.6 T.C "	
"			5 48	361 86	✓7.6 FL " "	
"			5 51	361 83	✓9.9 EDGE " "	
1+68.9			4 44	362 90	✓	℄
"			4 52	362 82	✓	3.7 T.C. CONC.

F.B. 3303 Pg. 84 | Job No. 6112.21 | Division No. | Notes Red | Plotted | Profile
Survey of HACIENDA HEIGHTS S.D. | Date | Date | No. | X-Sec.
Survey by G PORTER | Notes R SMITH | Notes Chkd Szepell | Checked
Indexed C. J. GALLI | Date | Date 6-8-65 | Date | No.

76-L-298 CE 307 2-63

PLEASE RETURN TO
LOS ANGELES COUNTY ENGINEER
403 LOS ANGELES COUNTY ENGINEERING BLDG.

NOTE: ANY ADDITIONS OR CHANGES ON THIS SHEET MUST BE MADE OR CIRCLED IN RED INK, WITH DATE AND NAME OF PERSON MAKING CHANGE.

Do not extend notes this side of this line.

R.D.S.

STATION	B. S.	H. I.	F. S.	ELEV.	HACIENDA	℄ BLVD
1+68.9		367.34	4.99	362.35 ✓	LT.	RT 3.7 F.L CONC GUT
"			5.06	362.28 ✓		6.0 EDGE " "
"			5.17	362.17 ✓		10.0 PAV
"			5.38	361.96 ✓		20.0 "
"			5.54	361.80 ✓		30.0 "
"			5.87	361.47 ✓		40.2 EDGE CONC GUT
"			6.01	361.33 ✓		42.2 F.L " "
"			5.35	361.99 ✓		42.2 T.C "
"			5.0	362.3 ✓		50.0 P.L GR
"			4.62	362.72 ✓	7.6 T.C CONC	
"			5.08	362.26 ✓	7.6 FL " GUT	
"			5.12	362.22 ✓	9.6 EDGE " "	
"			5.21	362.13 ✓	16.0 PAV	
"			5.37	361.97 ✓	25.0 "	
"			5.53	361.81 ✓	34.0 "	
"			5.79	361.55 ✓	40.2 EDGE " "	
"			6.01	361.33 ✓	42.2 F.L " "	
"			5.35	361.99 ✓	42.2 T.C "	
"			4.8	362.5 ✓	50.0 P/L GR	
2+08.9			3.86	363.48 ✓		℄
"			3.98	363.36 ✓		7.6 T.C CONC

Profile No. X-Sec. No.
Notes Red Date
Notes Chkd. Date 6-8-65
Plotted Date
Checked Date
Job No. 6112.21
Division No.
Survey of HACIENDA HEIGHTS S.D.
Survey by G PORTER Notes B.S. Date 5-19-65
Map No. Indexed C. J. GALLI Date
F.B. 3303 Pg. 85

76-L-298 CE 307 2-63

PLEASE RETURN TO
LOS ANGELES COUNTY ENGINEER
403 LOS ANGELES COUNTY ENGINEERING BLDG.

NOTE: ANY ADDITIONS OR CHANGES ON THIS SHEET MUST BE MADE OR CIRCLED IN RED INK, WITH DATE AND NAME OF PERSON MAKING CHANGE

RDS.

Do not extend notes this side of this line.

STATION	B.S.	H.I.	F.S.	ELEV.	HACIENDA	℄ BLVD
2+08.9		367 34	4 48	362 86	✓ LT	RT 7.6 F.L. CONC GUT
"			4 50	362 84	✓	10.0 EDGE CONC GUT
"			4 68	362 66	✓	16.0 PAV
"			4 84	362 50	✓	25.0 "
"			4 94	362 40	✓	34.0 "
"			5 25	362 09	✓	40.2 EDGE CONC GUT
"			5 40	361 94	✓	42.2 F.L " "
"			4 71	362 63	✓	42.2 T.C " "
"			4 3	363 0	✓	50.0 P.L GR
"			4 00	363 34	✓ 7.6 T.C CONC.	
"			4 48	362 86	✓ 7.6 FL. CONC GUT	
"			4 51	362 83	✓ 9.6 EDGE " "	
"			4 58	362 76	✓ 16.0 PAV.	
"			4 74	362 60	✓ 25.0 "	
"			4 92	362 42	✓ 34.0 "	
"			5 20	362 14	✓ 40.2 EDGE " "	
"			5 38	361 96	✓ 42.2 F.L " "	
"			4 71	362 63	✓ 42.2 T.C "	
"			4 1	363 2	✓ 50.0 P.L GR	
3+08.9			2 35	364 99	✓	℄
			2 48	364 86	✓	7.6 T.C CONC.

F.B. 3303 PG. 86

Job No. 6112.21 Division No. Notes Red Plotted Profile

Survey of HACIENDA HEIGHTS SD Date Date No. X-Sec.

Survey by G. PORTER Notes R SMITH Notes Chkd. Sappe II Checked

Indexed C. J. GALLI Date Date 6-8-65 Date No.

76-L-298 CE 307 2-63

PLEASE RETURN TO
LOS ANGELES COUNTY ENGINEER
403 LOS ANGELES COUNTY ENGINEERING BLDG.

NOTE: ANY ADDITIONS OR CHANGES ON THIS SHEET MUST BE MADE OR CIRCLED IN RED INK, WITH DATE AND NAME OF PERSON MAKING CHANGE.

Do not extend notes this side of this line.

J.E.H.

STATION	B. S.	H. I.	F. S.	ELEV.	HACIENDA LT	℄ BLVD. RT
3+08.9		367 34	3 05	364 29 ✓		7.6 F.L. CONC. GUT
"			3 04	364 30 ✓		9.6 EDGE " "
"			3 08	364 26 ✓		16.0 PAV
"			3 22	364 12 ✓		25.0 "
"			3 38	363 96 ✓		34.0 "
"			3 70	363 64 ✓		40.2 EDGE " "
"			3 86	363 48 ✓		42.2 F.L. " "
"			3 19	364 15 ✓		42.2 T.C. "
"			2 6	364 7 ✓		50.0 P.L GR
"			2 51	364 83 ✓	7.6 T.C CONC	
"			2 99	364 35 ✓	7.6 FL " GUT	
"			3 00	364 34 ✓	9.6 EDGE " "	
"			3 09	364 25 ✓	16.0 PAV	
"			3 28	364 06 ✓	25.0 "	
"			3 44	363 90 ✓	34.0 "	
"			3 70	363 64 ✓	40.2 EDGE " "	
"			3 86	363 48 ✓	42.2 F.L " "	
"			3 18	364 16 ✓	42.2 T.C " "	
"			2 9	364 4 ✓	50.0 P.L	
B.M. S.D. 1637			6 30	361 04 ✓	B.M. S.D 1637 ELEV. 361.033 HACIENDA BLVD. W. SIDE BT. SPK IN LEAD IN CONC CURB 6.0' N. OF ℄ PROD. SIGMAN ST. PAGE 2 11	

Profile No. ____ Notes Red ____ Plotted ____ Job No. 6112.21 Division No. ____ F.B. 3303 Pg. 87
X-Sec. No. ____ Date ____ Date ____ Survey of HACIENDA HEIGHTS S.D.
Notes Chkd. Sappell Checked ____ Survey by G PORTER Notes RS Date 5-19-65
Date 6-8-65 Date ____ Map No. ____ Indexed C. J. GALLI Date ____

76-L-298 CE 307 2-63

PLEASE RETURN TO
LOS ANGELES COUNTY ENGINEER
403 LOS ANGELES COUNTY ENGINEERING BLDG.

NOTE: ANY ADDITIONS OR CHANGES ON THIS SHEET MUST BE MADE OR CIRCLED IN RED INK. WITH DATE AND NAME OF PERSON MAKING CHANGE

Do not extend notes this side of this line.

J.E.H.

STATION	B.S.	H.I.	F.S.	ELEV.	SIGMAN	℄ ST
BM S.D. 1637				361 03	B.M. S.D. 1637. ELEV. 361.033. (SEE Pg 87)	
	5 17	366 20 ✓				
19+59.5			5 65	360 55 ✓		℄ W. EDGE CONC GUTTER
19+62.5			5 86	360 34 ✓		℄ FL " "
19+65.5			5 60	360 60 ✓		℄ E. " " "
20+00			4 98	361 22 ✓		℄ PAV
20+11.6			5 00	361 20 ✓		℄ PAV.
"			4 87	361 33 ✓		9.0 PAV.
"			5 10	361 10 ✓		16.1 EDGE CONC GUT
"			5 31	360 89 ✓		18.1 F.L " "
"			4 64	361 56 ✓		18.1 T.C. "
"			4 4	361 8 ✓		30.0 P.L.
"			5 22	360 98 ✓	9.0 PAV	
"			5 64	360 56 ✓	16.0 EDGE CONC GUT	
"			5 80	360 40 ✓	18.0. FL " "	
"			5 15	361 05 ✓	18.0 T.C "	
"			5 4	360 8 ✓	30.0 P.L	
20+49.9			6 00	360 20 ✓		℄
"			5 95	360 25 ✓		9.0 PAV
"			6 12	360 08 ✓		16.0 EDGE CONC. GUT
"			6 36	359 84 ✓		18.0 FL. " "

F.B. 3303 Pg. 88 | Job No. 6112.21 | Division No. | Notes Red | Plotted | Profile
Survey of HACIENDA HEIGHTS S.D. | Date | Date | No. | X-Sec.
Survey by G. PORTER | Notes R. SMITH | Notes Chkd. Sappell | Checked | No.
Indexed C. J. GALLI | Date | Date 6-8-65 | Date | No.

76-L-298 CE 307 2-63

PLEASE RETURN TO
LOS ANGELES COUNTY ENGINEER
403 LOS ANGELES COUNTY ENGINEERING BLDG.

NOTE: ANY ADDITIONS OR CHANGES ON THIS SHEET MUST BE MADE OR CIRCLED IN RED INK, WITH DATE AND NAME OF PERSON MAKING CHANGE.

Do not extend notes this side of this line.

J.E.H

STATION	B. S.	H. I.	F. S.	ELEV.	SIGMAN ℄ ST LT	RT
20+49.9		366 20	5 64	360 56 ✓		18.0 T.C CONC
"			5 2	361 0 ✓		30.0 P.L GR
"			6 23	359 97 ✓	9.0 PAV.	
"			6 59	359 61 ✓	16.0 EDGE CONC GUT	
"			6 78	359 42 ✓	18.0 F.L " "	
"			6 10	360 10 ✓	18.0 T.C "	
"			6 2	360 0 ✓	30.0 P.L.	
20+55.8			6 22	359 98 ✓		℄
"			6 19	360 01 ✓		9.0 PAV.
"			6 38	359 82 ✓		16.0 EDGE CONC GUT
"			6 59	359 61 ✓		18.0 F.L " "
"			5 90	360 30 ✓		18.0 T.C "
"			5 4	360 8 ✓		30.0 P.L GR
"			6 46	359 74 ✓	9.0 PAV.	
"			6 84	359 36 ✓	16.0 EDGE CONC GUT	
"			6 98	359 22 ✓	18.0 F.L " "	
"			6 33	359 87 ✓	18.0 T.C "	
"			6 4	359 8 ✓	30.0 P.L GR	
T.P.			7 68	358 52 ✓		
	4 66	363 18 ✓				
20+86.8			4 49	358 69 ✓		℄ WEDGE CONC GUTTER

Profile Notes Red ____ Plotted ____ Job No. 6112.21 Division No. ____ F.B. 3303 Pg. 89
No. ____ Date ____ Date ____ Survey of HACIENDA HEIGHTS SD.
X-Sec. Notes Chkd. Sappell Checked ____ Survey by G PORTER Notes R.S. Date 5-20-65
No. ____ Date 6-8-65 Date ____ Map No. ____ Indexed G. J. GALLI Date ____

76-L-298 CE 307 2-63

PLEASE RETURN TO
LOS ANGELES COUNTY ENGINEER
403 LOS ANGELES COUNTY ENGINEERING BLDG.

NOTE: ANY ADDITIONS OR CHANGES ON THIS SHEET MUST BE MADE OR CIRCLED IN RED INK, WITH DATE AND NAME OF PERSON MAKING CHANGE

Do not extend notes this side of this line.

J.E.H.

STATION	B.S.	H.I.	F.S.	ELEV.	SIGMAN LT	℄ ST. RT
20+89.8		363.18	4.67	358.51 ✓		℄ F.L. CONC GUT
20+92.8			4.45	358.73 ✓		℄ E. EDGE " "
21+00			4.27	358.91 ✓		℄ PAV
21+02.0	M.H		4.28	358.90 ✓	6.1 S.S.M.H. (RIM)	0.67 DIA 7.87 MEA 4.28 ROD 12.82 ✓ / 0.67 DIA 7.99 MEA 4.28 ROD 12.94 ✓
"			12.82	350.36 ✓	8" INLET SOUTH (F.L.)	
"			12.94	350.24 ✓	8" OUTLET NORTH (F.L)	
1ST. M.H NORTH INT. SIGMAN ST & LANCEWOOD AVE.			9.42	353.76 ✓	RIM S.S.M.H.	
"			16.95	346.23 ✓	8" INLET SOUTH (F.L)	0.67 DIA 6.86 MEA 9.42 ROD 16.95 ✓ / 0.67 DIA 6.88 MEA 9.42 ROD 16.97 ✓
"			16.97	346.21 ✓	8" OUTLET NORTH (F.L)	
21+07.60			4.21	358.97 ✓	℄ INT. SIGMAN ST. & LANCEWOOD AVE	
21+16.6			4.36	358.82 ✓		℄ PAV
21+22.4			4.50	358.68 ✓		℄ W. EDGE CONC GUTTER
21+25.4			4.76	358.42 ✓		℄ FL " "
21+28.4			4.54	358.64 ✓		℄ E. " " "
21+58.3			3.84	359.34 ✓		℄
"			4.07	359.11 ✓	9.0 PAV	
"			4.40	358.78 ✓	16.0 EDGE CONC GUT	
"			4.57	358.61 ✓	18.1 F.L " "	
"			3.88	359.30 ✓	18.1 T.C "	
"			3.9	359.3 ✓	30.0 P.L GR	
21+64.9			3.80	359.38 ✓		℄ PAV

F.B. 3303 PG. 90 6/12/21

Job No. Division No. Notes Red Plotted Profile

Survey of HACIENDA HEIGHTS SD Date Date No. X-Sec.

Survey by G PORTER Notes R SMITH Notes Chkd. Sappell Checked No.

Indexed C. J. GALLI Date Date 6-8-65 Date

76-L-298 CE 307 2-63

PLEASE RETURN TO
LOS ANGELES COUNTY ENGINEER
403 LOS ANGELES COUNTY ENGINEERING BLDG.

NOTE: ANY ADDITIONS OR CHANGES ON THIS SHEET MUST BE MADE OR CIRCLED IN RED INK, WITH DATE AND NAME OF PERSON MAKING CHANGE.

Do not extend notes this side of this line.

STATION	B. S.	H. I.	F. S.	ELEV.	SIGMAN LT.	℄ ST. RT.
21+64.9		363.18	3.70	359.48 ✓		9.0 PAV
"			3.78	359.40 ✓		16.0 EDGE CONC GUT
"			3.96	359.22 ✓		18.2 FL " "
"			3.31	359.87 ✓		18.2 T.C "
"			3.0	360.2 ✓		30.0 P.L GR
21+98.3			3.60	359.58 ✓		℄ PAV
"			3.97	359.21 ✓	9.0 PAV	
"			4.28	358.90 ✓	17.0 EDGE CONCGUT	
"			4.35	358.83 ✓	18.0 FL " "	
"			3.69	359.49 ✓	18.0 T.C "	
22+04.9			3.59	359.59 ✓	30.0 P.L GR	℄ PAV
"			3.58	359.60 ✓		9.0 PAV
"			3.73	359.45 ✓		17.0 EDGE CONC GUT
"			3.81	359.37 ✓		18.0 F.L " "
"			3.15	360.03 ✓		18.0 T.C "
"			2.6	360.6 ✓		30.0 P.L GR
T.P.			3.61	359.57 ✓	SPK	
	3.66	363.23 ✓				
22+98.3			3.82	359.41 ✓		℄ PAV
"			4.09	359.14 ✓	9.0 PAV	
"			4.41	358.82 ✓	17.0 EDGE CONC GUT	

Profile No. ____ Notes Red ____ Plotted ____ Job No. 6112.21 Division No. ____ F.B. 3303 Pg. 91
X-Sec. No. ____ Date ____ Date ____ Survey of HACIENDA HEIGHTS S.D.
Notes Chkd Sappell Checked ____ Survey by G. PORTER Notes R.S. Date 5-20-65
Date 6-8-65 Date ____ Map No. ____ Indexed C. J. GALLI Date ____

76-L-298 CE 307 2-63

PLEASE RETURN TO
LOS ANGELES COUNTY ENGINEER
403 LOS ANGELES COUNTY ENGINEERING BLDG.

NOTE: ANY ADDITIONS OR CHANGES ON THIS SHEET MUST BE MADE OR CIRCLED IN RED INK, WITH DATE AND NAME OF PERSON MAKING CHANGE

Do not extend notes this side of this line.

STATION	B.S.	H.I.	F.S.	ELEV.	SIGMAN LT.	℄ ST RT.
22+98.3		363 23	4 52	358 71	18.0 F.L. CONC GUTTER	
"			3 90	359 33	18.0 T.C. " "	
"			3 7	359 5	30.0 P.L.	
23+04.9			3 85	359 38		℄ PAV
"			3 82	359 41		9.0 PAV
"			3 91	359 32		17.0 EDGE CONC GUT
"			4 09	359 14		18.0 F.L. " "
"			3 47	359 76		18.0 T.C "
"			3 0	360 2		30.0 PL GR.
23+25.1			3 99	359 24		℄ PAV
"			4 22	359 01	9.0 PAV	
"			4 51	358 72	16.7 EDGE CONC GUT	
"			4 62	358 61	18.0 F.L. " "	
"			3 99	359 24	18.0 T.C "	
"			3 8	359 4	30.0 P.L GR.	
23+30.1			4 03	359 20		℄ PAV.
"			3 98	359 25		9.0 PAV.
"			4 06	359 17		16.4 EDGE CONC GUT
"			4 24	358 99		18.0 F.L " "
"			3 62	359 61		18.0 T.C
"			3 2	360 0		30.0 P.L

F.B. 3303 Pg. 92 | Job No. 6112.21 | Division No. | Notes Red | Plotted | Profile
Survey of HACIENDA HEIGHTS S.D | Date | Date | No. | X-Sec.
Survey by G. PORTER Notes R. SMITH | Notes Chkd. Sappell | Checked
Indexed C. J. GALLI | Date | Date 6-8-65 | Date | No.

76-L-298 CE 307 2-63

PLEASE RETURN TO
LOS ANGELES COUNTY ENGINEER
403 LOS ANGELES COUNTY ENGINEERING BLDG.

NOTE: ANY ADDITIONS OR CHANGES ON THIS SHEET MUST BE MADE OR CIRCLED IN RED INK, WITH DATE AND NAME OF PERSON MAKING CHANGE.

Do not extend notes this side of this line.

STATION	B. S.	H. I.	F. S.	ELEV.	SIGMAN ST. LT.	RT.
23+61.3		36323	4 48	35875 ✓		℄ W. EDGE CONC GUT
23+64.3			4 68	35855 ✓		℄ F.L. " "
23+67.3			4 47	35876 ✓		℄ E. EDGE " "
23+73.1			4 23	35900 ✓		℄ PAV
23+76.5	M.H.		4 28	35895 ✓	6.6 L.SS.M.H (RIM)	0.67 DIA. 7.13 MEA. 4.28 ROD 12.08 ✓ / 0.67 DIA. 7.25 MEA. 4.28 ROD. 12.20 ✓
"			12.08	35115 ✓	8" INLET SOUTH (F.L)	
"			12 20	35103 ✓	8" OUTLET NORTH (F.L)	
1ST M.H. NO. INT SIGMAN ST & OLYMPUS AVE			8 10	35513 ✓	RIM SS M.H. (300' NO.)	
"			15 84	34739 ✓	8" INLET SOUTH (F.L)	0.67 DIA 7.07 MEA 8.10 ROD 15.84 ✓ / 0.67 DIA. MEA. 7.20 8.10 ROD 15.97 ✓
"			15 97	34726 ✓	8" OUTLET NORTH (F.L)	
23+82.27 = 1+00 E.			4 12	35911 ✓	℄ INT. SIGMAN ST & OLYMPUS AVE	
					CONTINUED EAST ON SIGMAN ST	
1+09.0			4 26	35897 ✓		℄
1+14.7			4 43	35880 ✓		℄ W. EDGE CONC GUT
1+17.7			4 62	35861 ✓		℄ F.L " "
1+20.7			4 44	35879 ✓		℄ E. " " "
1+50.8			3 75	35948 ✓		℄ PAV.
"			4 01	35922 ✓	9.0 PAV	
"			4 31	35892 ✓	16.0 EDGE CONC GUT	
"			4 48	35875 ✓	18.1 FL " "	
"			3 86	35937 ✓	18.1 T.C " "	

Profile No. ____ Notes Red ____ Plotted ____ Job No. 6112.21 Division No. ____ F.B. 3303 PG. 93
X-Sec. No. ____ Date ____ Date ____ Survey of HACIENDA HEIGHTS S.D.
Notes Chkd. Sappe Checked ____ Survey by G PORTER Notes RS Date 5-20-65
Date 6-8-65 Date ____ Map No. ____ Indexed C. J. GALLI Date ____

76-L-298 CE 307 2-63

PLEASE RETURN TO
LOS ANGELES COUNTY ENGINEER
403 LOS ANGELES COUNTY ENGINEERING BLDG.

NOTE: ANY ADDITIONS OR CHANGES ON THIS SHEET MUST BE MADE OR CIRCLED IN RED INK, WITH DATE AND NAME OF PERSON MAKING CHANGE

Do not extend notes this side of this line.

STATION	B.S.	H.I.	F.S.	ELEV.	SIGMAN LT	℄ ST RT
1 + 50.8		363 23	3 6	359 6	✓ 30.0 P.L. GR.	
1 + 57.3			3 66	359 57	✓	℄ PA.
"			3 63	359 60	✓	9.0 PAV
"			3 85	359 38	✓	16.0 EDGE CONC GUT
"			3 98	359 25	✓	18.0 FL " "
"			3 32	359 91	✓	18.0 T.C "
"			2 6	360 6	✓	30.0 P.L GR.
1 + 90.8			3 38	359 85	✓	℄ PAV
"			3 59	359 64	✓ 9.0 PAV	
"			4 04	359 19	✓ 18.1 F.L PAV	
"			4 40	358 83	✓ 18.1 T.C CONC	
"			3 0	360 2	✓ 30.0 P.L GR	
1 + 97.3			3 18	360 05	✓	℄ PAV
"			3 15	360 08	✓	9.0 PAV
"			3 46	359 77	✓	18.0 FL PAV
"			2 82	360 41	✓	18.0 T.C CONC
"			2 4	360 8	✓	30.0 GR.
2 + 00			3 18	360 05	✓	℄ PAV.
2 + 90.8			2 18	361 05	✓	℄ PAV
"			2 47	360 76	✓ 9.0 PAV	
"			2 91	360 32	✓ 18.1 FL PAV	

F.B. 3303 PG. 94

Job No. 6112.21 Division No. Notes Red Plotted Profile

Survey of HACIENDA HEIGHTS SD Date Date No. X-Sec.

Survey by G PORTER Notes R SMITH Notes Chkd. Sappell Checked

Indexed C. J. GALLI Date Date 6-8-65 Date No.

76-L-296 CE 307 2-63

PLEASE RETURN TO
LOS ANGELES COUNTY ENGINEER
403 LOS ANGELES COUNTY ENGINEERING BLDG.

NOTE: ANY ADDITIONS OR CHANGES ON THIS SHEET MUST BE MADE OR CIRCLED IN RED INK, WITH DATE AND NAME OF PERSON MAKING CHANGE.

Do not extend notes this side of this line.

R.D.S

STATION	B. S.	H. I.	F. S.	ELEV.	SIGMAN ST. LT.	℄ ST. RT.
2+90.8		363 23	2 27	360 96	18.1 T.C. CONC.	
"			1 7	361 5	30.0 P.L. GR.	
2+97.3			2 18	361 05		℄ PAV
"			2 02	361 21		9.0 PAV
"			2 29	360 94		18.0 F.L. PAV
"			1 68	361 55		18.0 T.C. CONC
"			0 80	362 43		30.0 P.L. GR
BM. SD1638			3 99	359 24	B.M. S.D. 1638 ELEV =	359.253
				359 25	SIGMAN ST. & OLYMPUS AVE N.W. COR. BT. SPK IN LEAD IN CONC CB 5.0' W. OF W. END CURB RT. PAGE #12	
	6 52	365 77			CONTINUED SOUTH ON OLYMPUS AVE.	
24+00			6 45	359 32		℄ PAV.
24+35.3			5 86	359 91		℄ PAV
			6 01	359 76		9.0 PAV
			6 32	359 45		16.0 EDGE CONC GUT
			6 49	359 28		18.1 F.L. " "
			5 81	359 96		18.1 T.C. "
			5 6	360 2		30.0 P.L. GR.
24+40.8			5 78	359 99		℄ PAV

Profile Notes Red. ____ Plotted ____ Job No. 6/12/21 Division No. ____
No. ____ Date ____ Date ____ Survey of HAGLEYDA HEIGHTS S.D.
X-Sec. ____ Notes Chkd. Sapp ____ Checked ____ Survey by G. PORTER Notes R.S. Date 5-20-65
No. ____ Date 6-8-65 Date ____ Map No. ____ Indexed ____

F.B. 3303 Pg. 95

76-L-298 CE 307 2-63

PLEASE RETURN TO
LOS ANGELES COUNTY ENGINEER
403 LOS ANGELES COUNTY ENGINEERING BLDG.

NOTE: ANY ADDITIONS OR CHANGES ON THIS SHEET MUST BE MADE OR CIRCLED IN RED INK, WITH DATE AND NAME OF PERSON MAKING CHANGE

R.D.S.

Do not extend notes this side of this line.

STATION	B.S.	H.I.	F.S.	ELEV.	OLYMPUS LT	℄ AVE RT
24+40.8		365 77	5 96	359 81	✓ 9.0	
"			6 30	359 47	✓ 16.0 EDGE CONC GUT	
"			6 42	359 35	✓ 18.0 FL " "	
"			5 78	359 99	✓ 18.0 T.C "	
"			5 4	360 4	✓ 30.0 PL GR	
24+75.3			5 34	360 43	✓	℄ PAV
"			5 55	360 22	✓	9.0 PAV
"			6 00	359 77	✓	18.1 F.L PAV
"			5 34	360 43	✓	18.1 T.C CONC.
"			4 9	360 9	✓	30.0 P.L GR.
24+80.8			5 28	360 49	✓	℄ PAV
"			5 44	360 33	✓ 9.0 PAV	
"			5 88	359 89	✓ 18.0 FL. "	
"			5 21	360 56	✓ 18.0 T.C CONC	
"			4 9	360 9	✓ 30.0 P.L GR	
25+75.3			4 11	361 66	✓	℄ PAV
"			4 23	361 54	✓	9.0 PAV
"			4 69	361 08	✓	18.1 F.L "
"			4 07	361 70	✓	18.1 T.C CONC
"			3 7	362 1	✓	30.0 PL
25+80.8			4 00	361 77	✓	℄ PAV.

F.B. 3303 Pg. 96 | Job No. 6112.21 | Division No. | Notes Red | Plotted | Profile
Survey of HACIENDA HEIGHTS S.D. | Date | Date | No.
Survey by C PORTER | Notes R. SMITH | Notes Chkd Sappell | Checked | X-Sec.
Indexed C. J. GALLI | Date | Date 6-8-65 | Date | No.

76-L-298 CE 307 2-63

PLEASE RETURN TO
LOS ANGELES COUNTY ENGINEER
403 LOS ANGELES COUNTY ENGINEERING BLDG.

NOTE: ANY ADDITIONS OR CHANGES ON THIS SHEET MUST BE MADE OR CIRCLED IN RED INK, WITH DATE AND NAME OF PERSON MAKING CHANGE.

Do not extend notes this side of this line.

RDS.

STATION	B. S.	H. I.	F. S.	ELEV.	OLYMPUS AVE LT.	℄ AVE RT.
25 + 80.8		365 77	4 12	361 65	9.0 PAV.	
"			4 55	361 22	18.0 F L "	
"			3 94	361 83	18.0 T.C CONC	
"			34	362 4	30.0 P.L GR.	
26 + 00			3 72	362 05		℄ PAV
26 + 75.5	M.H		2 81	362 96		5.0' SS.M H. (RIM)
"			10 84	354 93	8" INLET SOUTH (F.L)	SOUTH 0.67 DIA 7.36 MEA 2.81 ROD 10.84 / NORTH 0.67 DIA 7.52 MEA 2.81 ROD 11.00
"			11 00	354 77	8" OUTLET NORTH (F.L)	
27 + 00 T.P.			2 37	363 40		℄ SPKDT.
	6 18	369 58				
28 + 00			4 42	365 16		℄ PAV
"			4 57	365 01		9.0 PAV
"			4 92	364 66		18.0 F.L. "
"			4 33	365 25		18.0 T.C CONC.
"			39	365 7		30.0 P.L GR
"			4 55	365 03	9.0 PAV.	
"			4 99	364 59	18.0 F.L. PAV.	
"			4 40	365 18	18.0 T.C CONC.	
"			37	365 9	30.0 P.L. GR.	
B.M. S.D. 1639			3 58	366 00	B.M S.D. 1639 ELEV. 366.005, OLYMPUS AVE. E. SIDE	
	9 58	375 59		366 01	BT. STK. 14 HEAD 14 CONC. CURB 5.6' NO. OF NO. P/L HO # 1604	

PAGE # 12

Profile Notes Red. Plotted Job No. 6 12 21 Division No.
No. Date Date Survey of HACIENDA HEIGHTS S.D.
X-Sec. Notes Chkd. J. Gazzell Checked Survey by G. PARTER Notes R.S. Date 5 20 65
No. Date 6-8-65 Date Map No. Inked Date
F.B. 3303 Pg. 97

76-L-298 CE 307 2-63

PLEASE RETURN TO
LOS ANGELES COUNTY ENGINEER
403 LOS ANGELES COUNTY ENGINEERING BLDG.

NOTE: ANY ADDITIONS OR CHANGES ON THIS SHEET MUST BE MADE OR CIRCLED IN RED INK, WITH DATE AND NAME OF PERSON MAKING CHANGE

Do not extend notes this side of this line.

R.D.S.

STATION	B.S.	H.I.	F.S.	ELEV.	OLYMPUS	AVE.
					LT.	RT.
29+00		375 59	8 51	367 08	✓	℄ PAV.
29+74.8			6 98	368 61	✓	5.0' RIM SSMH.
"			14 54	361 05	✓ 8" INLET SOUTH (F.L)	0.67 DIA 6.89 MEAS 6.98 ROD 14.54 ✓
"			14 68	360 91	✓ 8" OUTLET NORTH (F.L)	0.67 DIA 7.03 MEA. 6.98 Rod. 14.68 ✓
30+00			6 36	369 23	✓	℄ PAV.
31+00			4 38	371 21	✓	
32+00 T.P.			1 94	373 65	✓	℄ SdT.
	6 03	379 68	✓			
32+31.0			5 26	374 42	✓	℄ PAV
"			5 44	374 24	✓	9.0 PAV
"			5 82	373 86	✓	18.0 F.L "
"			5 24	374 44	✓	18.0 T.C CONC.
"			4 84	374 84	✓	30.0 P.L. GR
32+37.6			5 07	374 61	✓	℄ PAV
"			5 20	374 48	✓ 9.0 PAV	
"			5 48	374 20	✓ 15.6 EDGE CONC GUT	
"			5 72	373 96	✓ 18.0 FL " "	0.67 DIA 7.78 MEA 4.01 ROD 12.46 ✓
"			5 07	374 61	✓ 18.0 T.C "	
"			4 5	375 2	✓ 30.0 P.L. GR	
32+75.1	M.H		4 01	375 67	✓	5.0' RIM SSMH
"			12 46	367 22	✓ 8" INLET SOUTH (F.L)	

F.B. 3303 PG. 98

Job No. 6112.21 Division No. Notes Red Plotted Profile

Survey of HACIENDA HEIGHTS SD Date Date No. X-Sec.

Survey by G. PORTER Notes R. SMITH Notes Chkd Sappell Checked

Indexed C. J. GALLI Date Date 6-8-65 Date No.

76-L-298 CE 307 2-63

PLEASE RETURN TO
LOS ANGELES COUNTY ENGINEER
403 LOS ANGELES COUNTY ENGINEERING BLDG.

NOTE: ANY ADDITIONS OR CHANGES ON THIS SHEET MUST BE MADE OR CIRCLED IN RED INK, WITH DATE AND NAME OF PERSON MAKING CHANGE.

Do not extend notes this side of this line.

STATION	B. S.	H. I.	F. S.	ELEV.	OLYMPUS	℄ AVE
32+75.1		379 68	12 63	367 05	8" OUTLET LT NORTH (F.L)	RT 0.67 DIA 7.95 Med 4.01 Rod 12.63
			3 18	376 50	B.M S.D. 1640 ELEV. 376.502. OLYMPUS AVE & LUJON ST. S.W. COR BT. SPK IN LEAD IN CONC CURB 11.0' W OF W END OF CB. RT.	
	6 86	383 36	CONTINUED SOUTH ON OLYMPUS			PAGE #13
32+89.32 = 1+00 SO.			7 36	376 00	℄ INT. OLYMPUS AVE & LUJON ST.	
1+53.1			6 14	377 22		℄ PAV
"			6 28	377 08		9.0 PAV
"			6 73	376 63		18.0 F.L "
"			6 11	377 25		18.0 T.C CONC
"			5 7	377 7		30.0 P.L GR
1+56.7			6 06	377 30		℄ PAV
"			6 23	377 13	9.0 PAV	
"			6 44	376 92	15.7 EDGE CONC GUT	
"			6 58	376 78	18.1 F.L " "	
"			5 94	377 42	18.1 T.C "	
"			5 5	377 9	30.0 P.L GR	
1+93.1			5 15	378 21		℄ PAV
"			5 33	378 03		9.0 PAV
"			5 66	377 70		18.0 F.L "
"			5 10	378 26		18.0 T.C CONC
"			4 6	378 8		30.0 P.L GR

Profile No. ____ Notes Red ____ Plotted ____ Job No. 6112.21 Division No. ____ F.B. 3303 Pg. 99
X-Sec. No. ____ Date ____ Date ____ Survey of HACIENDA HEIGHTS S.D.
Notes Chkd. S Appell Checked ____ Survey by G PORTER Notes R S Date 5-20-65
Date 6-8-65 Date ____ Map No. ____ Indexed C. J. GALLI Date ____

76-L-298 CE 307 2-63

PLEASE RETURN TO
LOS ANGELES COUNTY ENGINEER
403 LOS ANGELES COUNTY ENGINEERING BLDG.

NOTE: ANY ADDITIONS OR CHANGES ON THIS SHEET MUST BE MADE OR CIRCLED IN RED INK, WITH DATE AND NAME OF PERSON MAKING CHANGE

Do not extend notes this side of this line.

STATION	B.S.	H.I.	F.S.	ELEV.	OLYMPUS	℄ AVE
1+96.7		383 36	5 05	378 31	✓ LT	℄ PAV RT
"			5 11	378 25	✓ 9.0 PAV	
"			5 55	377 81	✓ 18.1 F.L. "	
"			5 00	378 36	✓ 18.1 T.C. CONC.	
"			4 6	378 8	✓ 30.0 P.L. GR	
2+93.1			2 64	380 72	✓	℄ PAV
"			2 75	380 61	✓	9.0 PAV
"			3 10	380 26	✓	18.0 FL PAV
"			2 55	380 81	✓	18.0 T.C CONC
"			2 0	381 4	✓	30.0 P.L GR
2+96.7			2 55	380 81	✓	℄ PAV
"			2 71	380 65	✓ 9.0 PAV	
"			3 09	380 27	✓ 18.1 F.L "	
"			2 48	380 88	✓ 18.1 T.C CONC	
"			2 0	381 4	✓ 30.0 P.L. GR	
3+00			2 46	380 90	✓	℄ PAV
3+71.7	M.H		0 65	382 71	✓	5.0 RIM S.S.M.H.
			8 79	374 57	✓ 8" INLET SOUTH (F.L)	0.67 DIA 0.67 DIA
						7.47 MEA 7.54 MEA
			8 86	374 50	✓ 8" OUTLET NORTH (F.L)	0.65 ROD 0.65 ROD
						8.79 ✓ 8.86 ✓
					CONTINUED EAST ON LUJON ST	
33+00			7 59	375 77	✓	℄ PAV

F.B. 3303 PG. 100 Job No. 6112.21 Division No. Notes Red Plotted Profile
Survey of HACIENDA HEIGHTS S.D. Date Date No. X-Sec.
Survey by O PORTER Notes R SMITH Notes Chkd. Sappell Checked No.
Indexed C. J. GALLI Date Date 6-8-65 Date

76-L-298 CE 307 2-63

PLEASE RETURN TO
LOS ANGELES COUNTY ENGINEER
403 LOS ANGELES COUNTY ENGINEERING BLDG.

NOTE: ANY ADDITIONS OR CHANGES ON THIS SHEET MUST BE MADE OR CIRCLED IN RED INK, WITH DATE AND NAME OF PERSON MAKING CHANGE.

Do not extend notes this side of this line.

STATION	B. S.	H. I.	F. S.	ELEV.	LUJON	℄ ST.
33+04.2		383 36	7 79	375 57 ✓	LT	RT ℄ W. EDGE CONC. GUT.
33+07.2			8 03	375 33 ✓		℄ F.L " "
33+10.2			7 82	375 54 ✓		℄ E. " " "
33+41.2			7 02	376 34 ✓		℄ PAV.
"			7 33	376 03 ✓	9.0 PAV	
"			7 60	375 76 ✓	16.0 EDGE CONC GUT	
"			7 82	375 54 ✓	18.1 F.L " "	
"			7 16	376 20 ✓	18.1 T.C "	
"			69	376 5 ✓	30.0 P.L CR	
33+47.5			6 88	376 48 ✓		℄ PAV
"			6 72	376 64 ✓		9.0 PAV
"			6 69	376 67 ✓		16.0 EDGE CONC GUT
"			6 86	376 50 ✓		18.0 F.L " "
"			6 20	377 16 ✓		18.0 T.C "
"			54	378 0 ✓		30.0 P.L CR
T.P.			6 70	376 66 ✓	SPK	
	5 68	382 34 ✓				
33+81.2			5 51	376 83 ✓		℄ PAV.
"			5 85	376 49 ✓	9.0 PAV	
"			6 28	376 06 ✓	18.1 F.L PAV.	
"		x	5 65	376 69 ✓	18.1 T.C CONC	

Profile No. ____ Notes Red ____ Plotted ____ Job No. 611221 Division No. ____ F.B. 3303 Pg. 101
X-Sec. No. ____ Date ____ Date ____ Survey of HACIENDA HEIGHTS SD
Notes Chkd. SBPOC/K Checked ____ Survey by C PORTER Notes RS Date 5-20-65
Date 6-8-65 Date ____ Map No. ____ Indexed J GALLI Date ____

76-L-298 CE 307 2-63

PLEASE RETURN TO
LOS ANGELES COUNTY ENGINEER
403 LOS ANGELES COUNTY ENGINEERING BLDG.

NOTE: ANY ADDITIONS OR CHANGES ON THIS SHEET MUST BE MADE OR CIRCLED IN RED INK, WITH DATE AND NAME OF PERSON MAKING CHANGE

Do not extend notes this side of this line.

STATION	B.S.	H.I.	F.S.	ELEV.	LUJON LT	℄ ST. RT
33+81.2		382 34	5 2	377 1	✓ 30.0 PL GR.	
33+87.5			5 46	376 88	✓	℄ PAV.
"			5 39	376 95	✓	9.0 PAV.
"			5 61	376 73	✓	18.0 F.L "
"			4 98	377 36	✓	18.0 T.C CONC
"			4 3	378 0	✓	30.0 P.L. GR.
34+81.2			5 14	377 20	✓	℄ PAV
"			5 48	376 86	✓ 9.0 PAV.	
"			5 86	376 48	✓ 18.1 F.L "	
"			5 30	377 04	✓ 18.1 T.C CONC.	
"			4 9	377 4	✓ 30.0 P.L GR.	
34+87.5			5 11	377 23	✓	℄ PAV.
"			4 99	377 35	✓	9.0 PAV.
"			5 26	377 08	✓	18.0 F.L "
"			4 63	377 71	✓	18.0 T.C CONC
"			3 6	378 7	✓	30.0 P.L GR.
35+03.8			5 09	377 25	✓	℄
"			5 47	376 87	✓ 9.0 PAV	
"			5 89	376 45	✓ 18.1 F.L "	
"			5 35	376 99	✓ 18.1 T.C CONC	
"			5 1	377 2	✓ 30.0 P.L GR	

F.B. 3303 PG. 102 Job No. 6112.21 Division No. Notes Red Plotted Profile
Survey of HACIENDA HEIGHTS S.D. Date Date No. X-Sec.
Survey by G PORTER Notes R SMITH Notes Chkd Sappell Checked
Indexed C. J. GALLI Date Date 6-8-65 Date No.

76-L-298 CE 307 2-63

PLEASE RETURN TO
LOS ANGELES COUNTY ENGINEER
403 LOS ANGELES COUNTY ENGINEERING BLDG.

NOTE: ANY ADDITIONS OR CHANGES ON THIS SHEET MUST BE MADE OR CIRCLED IN RED INK, WITH DATE AND NAME OF PERSON MAKING CHANGE.

Do not extend notes this side of this line.

STATION	B. S.	H. I.	F. S.	ELEV.	LUJON	℄ ST
35+11.1		382.34	5.07	377.27	LEFT	℄ RIGHT ℄ PAV.
"			4.93	377.41		9.0 PAV
"			5.10	377.24		18.0 F.L "
"			4.55	377.79		18.0 T.C CONC.
"			3.6	378.7		30.0 P.L GR.
35+58.5	J.C		5.29	377.05	5.0 L RIM S.S.M.H.	0.67 DIA 0.67 DIA. 0.67 DIA 7.68 MEA 7.67 M 7.76 M 5.29 ROD 5.29 ROD 5.29 ROD 13.64 13.63 13.72
"			13.64	368.70	8" INLET SOUTH (F.L)	
"			13.63	368.71	6" INLET EAST "	
"			13.72	368.62	8" OUTLET NORTH "	
B.M. S.D. 1641			3.88	378.46	B.M. S.D. 1641 ELEV. 378.458, LUJON ST. & PONTENOVA AVE S.E COR BT. SPK. IN LEAD IN CONC. CURB 4.5' E. OF E. END CB. RT. PAGE #43	
	3.15	381.61				
1ST M.H NO. 1 INT. LUJON ST. & PONTENOVA AVE.			11.24	370.37	RIM SSMH.	
"			19.25	362.36	8" INLET SOUTH (F.L)	
"			18.95	362.66	6" " EAST "	0.67 DIA. 0.50 DIA. 0.67 DIA. 7.34 MEA. 7.21 MEA 7.39 MEA 11.24 ROD. 11.24 ROD 11.24 ROD 19.25 18.95 19.30
"			19.30	362.31	8" OUTLET NORTH "	
35+63.85			4.47	377.14	℄ INT. LUJON ST & PONTENOVA AVE (PAV)	
35+72.9			4.65	376.96		℄ PAV.
35 78.6			4.81	376.80		℄ W. EDGE CONC GUT
35 81.6			5.07	376.54		℄ F.L. " "

Profile Notes Red. ____ Plotted ____ Job No. ____ Division No. ____
No. ____ Date ____ Date ____ Survey of HACIENDA HEIGHTS S.D
X-Sec. ____ Notes Chkd. J.Sparell Checked ____ Survey by C PORTER Notes R.S. Date 5-20-65
No. ____ Date 6-8-65 Date ____ Map No. ____ Inspector ____

6/12/21

F.B. 3303 Pg. 103

76-L-298 CE 307 2-63

PLEASE RETURN TO
LOS ANGELES COUNTY ENGINEER
403 LOS ANGELES COUNTY ENGINEERING BLDG.

NOTE: ANY ADDITIONS OR CHANGES ON THIS SHEET MUST BE MADE OR CIRCLED IN RED INK, WITH DATE AND NAME OF PERSON MAKING CHANGE

Do not extend notes this side of this line.

STATION	B.S.	H.I.	F.S.	ELEV.	LUJON ℄ ST. LT	RT
35+84.6		381 61	4 79	376 82 ✓		℄ E. EDGE CONC. GUT.
36+00			4 27	377 34 ✓		℄ PAV
36+14.7			3 86	377 75 ✓		℄ "
"			4 20	377 41 ✓	9.0 PAV.	
"			4 58	377 03 ✓	16.0 EDGE CONC GUT	
"			4 78	376 83 ✓	18.0 F.L " "	
"			4 11	377 50 ✓	18.0 T.C "	
"			3 9	377 7 ✓	30.0 P.L CR	
36+20.8			3 71	377 90 ✓		℄ PAV
"			3 54	378 07 ✓		9.0 PAV
"			3 56	378 05 ✓		16.0 EDGE CONC GUT
"			3 77	377 84 ✓		18.0 F.L " "
"			3 12	378 49 ✓		18.0 T.C "
"			2 3	379 3 ✓		30.0 P.L. CR
36+54.7			3 37	378 24 ✓		℄ PAV.
"			3 73	377 88 ✓	9.0 PAV	
"			4 19	377 42 ✓	18.0 F.L "	
"			3 56	378 05 ✓	18.0 T.C CONC	
"			3 3	378 3 ✓	P.L. CR	
36+60.8			3 34	378 27 ✓		℄ PAV
"			3 24	378 37 ✓		9.0 PAV

F.B. 3303 Pg. 104

Job No. 6112.21 Division No. Notes Red Plotted Profile

Survey of HACIENDA HEIGHTS S.D. Date Date No.

Survey by G PORTER Notes R. SMITH Notes Chkd Sappell Checked X-Sec.

Indexed C. J. GALLI Date Date 6-8-65 Date No.

76-L-298 CE 307 2-63

PLEASE RETURN TO
LOS ANGELES COUNTY ENGINEER
403 LOS ANGELES COUNTY ENGINEERING BLDG.

NOTE: ANY ADDITIONS OR CHANGES ON THIS SHEET MUST BE MADE OR CIRCLED IN RED INK, WITH DATE AND NAME OF PERSON MAKING CHANGE.

Do not extend notes this side of this line.

STATION	B. S.	H. I.	F. S.	ELEV.	LUJON	℄ ST.
36+60.8		381 61	3 49	378 12 ✓	LT	RT 18.0 F.L PAV
"			2 89	378 72 ✓		18.0 T.C CONC.
"			1 8	379 8 ✓		30.0 P.L GR
37+00			3 03	378 58 ✓		℄ PAV
37+54.7			2 19	379 42 ✓		℄ PROD FR. WEST (PAV)
"			2 17	379 44 ✓	3.5 PAV	
"			2 35	379 26 ✓	12.5 "	
"			2 72	378 89 ✓	21.8 F.L PAV.	
"			2 20	379 41 ✓	21.8 T.C CONC	
"			1 9	379 7 ✓	42.8 P.L GR	
37+60.8			2 13	379 48 ✓		℄ PROD FD. WEST PAV
"			2 24	378 37 ✓		5.0 "
"			2 63	378 98 ✓		14.0
"			2 02	379 59 ✓		14.0 T.C
"			1 6	380 0 ✓		26.0 P.L GR
1ST M.H EAST INT. LUJON ST. & PONTENOVA AVE J.C			1 44	380 17 ✓	RIM SS MH. V.C.	0.67 DIA 7.25 MEAS 1.44 ROD 9.36 ✓ / 0.67 DIA 7.37 MEAS 1.44 ROD 9.48 ✓
"			9 36	372 25 ✓	8" INLET SOUTH (F.L.)	
"			9 48	372 13 ✓	8" " EAST "	0.67 DIA 7.42 MEA 1.44 ROD 9.53 ✓
"			9 53	372 08 ✓	8" OUTLET WEST "	
T.P			3 15	378 46 ✓	STK.	
	6 29	384 75 ✓				

Profile No. ____ Notes Red ____ Plotted ____ Job No. 6112.21 Division No. ____ F.B. 3303 Pg. 105

X-Sec. No. ____ Date ____ Date ____ Survey of HACIENDA HEIGHT S.D.

Notes Chkd. S.Zepec/l Checked ____ Survey by G. PORTER Notes R.S. Date 5-21-65

Date 6-8-65 Date ____ Map No. ____ Indexed C. J. GALLI Date ____

76-L-298 CE 307 2-63

PLEASE RETURN TO
LOS ANGELES COUNTY ENGINEER
403 LOS ANGELES COUNTY ENGINEERING BLDG.

NOTE: ANY ADDITIONS OR CHANGES ON THIS SHEET MUST BE MADE OR CIRCLED IN RED INK, WITH DATE AND NAME OF PERSON MAKING CHANGE

Do not extend notes this side of this line.

STATION	B.S.	H.I.	F.S.	ELEV.	PONTENOVA	℄ AVE
35+63.85 = 1+00 So.		384.75	7.61	377.14	✓ ℄ INT. PONTENOVA AVE (LT)	℄ LUJON ST. (RT)
1+51.5			6.31	378.44	✓	℄ PAV
"			6.47	378.28	✓	9.0 PAV
"			6.90	377.85	✓	17.8 F.L. PAV
"			6.27	378.48	✓	17.8 T.C. CONC.
"			5.7	379.1	✓	30.0 P.L. GR
1+55.4			6.20	378.55	✓	℄ PAV
"			6.31	378.44	✓ 9.0 PAV	
"			6.68	378.07	✓ 16.2 EDGE CONC GUT	
"			6.82	377.93	✓ 18.2 F.L " "	
"			6.15	378.60	✓ 18.2 T.C "	
"			5.7	379.1	✓ 30.0 P.L.	
1+91.5			5.29	379.46	✓	℄ PAV
"			5.47	379.28	✓	9.0 "
"			5.86	378.89	✓	17.8 F.L. PAV
"			5.35	379.40	✓	17.8 T.C CONC.
"			4.6	380.2	✓	30.0 P.L
1+95.4			5.20	379.55	✓	℄ PAV
"			5.29	379.46	✓ 9.0 PAV	
"			5.78	378.97	✓ 18.2 F.L "	
"			5.19	379.56	✓ 18.2 T.C CONC	

F.B. 3303 PG. 106 6/12.21

Job No. _____ Division No. _____ Notes Red _____ Plotted _____ Profile _____

Survey of HACIENDA HEIGHTS SD Date _____ Date _____ No. _____

Survey by G PORTER Notes R SMITH Notes Chkd. Sappell Checked _____ X-Sec. _____

Indexed C. J. GALLI Date _____ Date 6-8-65 Date _____ No. _____

76-L-298 CE 307 2-63

PLEASE RETURN TO
LOS ANGELES COUNTY ENGINEER
403 LOS ANGELES COUNTY ENGINEERING BLDG.

NOTE: ANY ADDITIONS OR CHANGES ON THIS SHEET MUST BE MADE OR CIRCLED IN RED INK, WITH DATE AND NAME OF PERSON MAKING CHANGE.

Do not extend notes this side of this line.

STATION	B. S.	H. I.	F. S.	ELEV.	PONTENOVA	℄ AVE.
1+95.4		384 75	4 8	380 0	✓ 30.0 P.L. GR LT	RT
2+00			5 09	379 66	✓	℄ PAV
2+91.5			2 72	382 03	✓	℄
"			2 93	381 82	✓	9.0 PAV
"			3 50	381 25	✓	17.8 F.L "
"			2 71	382 04	✓	17.8 T.C CONC
"			2 1	382 7	✓	30.0 PL GR
2 ± 95.4			2 61	382 14	✓	℄ PAV
"			2 71	382 04	✓ 9.0 PAV	
"			3 16	381 59	✓ 18.2 F.L "	
"			2 55	382 20	✓ 18.2 T.C CONC	
"			2 2	382 6	✓ 30.0 P.L GR	
3+68.9	M.H		0 51	384 24	✓	4.6 R. RIM SSMH
"			8 39	376 36	✓ 8" INLET SOUTH (F.L)	0.67 DIA 7.21 MEA 0.51 ROD 8.39 ✓ / 0.67 DIA 7.25 MEA 0.51 ROD 8.43 ✓
"			8 43	376 32	✓ 8" OUTLET NORTH (F.L)	
B.M S.D 1641			6 28	378 47	✓ B.M. S.D. 1641 ELEV 378.458, LUJON ST. & PONTENOVA AVE. S.E COR. BT. SPK IN LEAD IN CONC. CURB 4.5' E. OF E. END OF CURB RETURN.	PAGE # 13

Profile Notes Red ____ Plotted ____ Job No. 6112.21 Division No. ____ F.B. 3303 Pg. 107
No. ____ Date ____ Date ____ Survey of HACIENDA HEIGHTS S.D.
X-Sec. Notes Chkd SDPec 11 Checked ____ Survey by G PORTER Notes R.S. Date 5-21-65
No. ____ Date 6-8-65 Date ____ Map No. ____ Indexed C. J. GALLI Date ____

F.B. 3303 Pg. 108 | 6112.21

Job No. _____ Division No. _____ Notes Red _____ Plotted _____ Profile

Survey of HACIENDA HEIGHT S.D. Date _____ Date _____ No. _____

Survey by G PORTER Notes R SMITH Notes Chkd. _____ Checked _____ X-Sec.

Indexed G. J. GALLI Date _____ Date _____ Date _____ No. _____

STATION	B.S.	H.I.	F.S.	ELEV.

Do not extend notes this side of this line.

PLEASE RETURN TO
LOS ANGELES COUNTY ENGINEER
403 LOS ANGELES COUNTY ENGINEERING BLDG.

NOTE: ANY ADDITIONS OR CHANGES ON THIS SHEET MUST BE MADE OR CIRCLED IN RED INK, WITH DATE AND NAME OF PERSON MAKING CHANGE

76-L-298 CE 307 2-63

Profile No.	Notes Red	Plotted	Job No. 61121	Division No.	F.B. 3303 Pg. 109
	Date	Date	Survey of HACIENDA HEIGHTS S.D		
X-Sec. No.	Notes Chkd.	Checked	Survey by G. Rohr	Notes	Date
	Date	Date	Map No.	Indexed O. J. GALLI	Date

GROSS SECTIONS
FARMSTEAD AVE
FROM INT. OF THREE PALMS
ST. SOUTH

STATION	B.S.	H.I.	F.S.	ELEV.

NOTE: ANY ADDITIONS OR CHANGES ON THIS SHEET MUST BE MADE OR CIRCLED IN RED INK, WITH DATE AND NAME OF PERSON MAKING CHANGE.

Do not extend notes this side of this line.

PLEASE RETURN TO
LOS ANGELES COUNTY ENGINEER
403 LOS ANGELES COUNTY ENGINEERING BLDG.

76-L-298 CE 307 2-63

76-L-298 CE 307 2-63

PLEASE RETURN TO
LOS ANGELES COUNTY ENGINEER
403 LOS ANGELES COUNTY ENGINEERING BLDG.

NOTE: ANY ADDITIONS OR CHANGES ON THIS SHEET MUST BE MADE OR CIRCLED IN RED INK, WITH DATE AND NAME OF PERSON MAKING CHANGE

Do not extend notes this side of this line.

STATION	B.S.	H.I.	F.S.	ELEV.	FARMSTEAD ℄ AVE
T.P. 3+00				352.02	✓3+00 ℄ THREE PALMS ST. SPK & T PAGE #64 (LT / RT)
	4 88	356 90	✓		
2+32.42 = 1+00 SO			4 99	351 91	✓℄ INT. THREE PALMS & FARM STEAD AVE
1+10.0			4 98	351 92	✓ ℄ PAV
1+20.0			5 29	351 61	✓ ℄ "
1+30.0			5 42	351 48	✓ ℄ "
1+67.0			11 86	345.04	✓ 16.8 30" OUTLET NO.(F.L)
1+69.8			10 60	346 30	✓ 15.0 " INLET E. (F.L)
"			10 29	346 61	✓15.0 30" OUTLET W.(F.L)
1+73.0			5 53	351 37	✓ ℄ PAV
"			5 77	351 18	✓7.5 PAV
"			5 96	350 94	✓11.0 EDGE CONC GUT
"			6 45	350 45	✓15.0 F.L " "
"			5 54	351 36	✓15.0 T.C
"			4 9	352 0	✓27.0 P.L. CR
1+74.0			5 53	351 37	✓ ℄ PAV.
"			5 53	351 37	✓ 7.5 PAV.
"			5 61	351 29	✓ 11.0 EDGE CONC. GUT
"			6 17	350 73	✓ 15.0 F.L. " "
"			5 26	351 64	✓ 15.0 T.C "
"			5 0	351 9	✓ 27.0 P.L. CR

F.B. 3303 Pg. 110 Job No. 6112.21 Division No. Notes Red Plotted Profile
Survey of HACIENDA HEIGHTS S.D. Date Date No. X-Sec.
Survey by G. PORTER Notes TR. SMITH Notes Chkd. Sappell Checked
Indexed C. J. GALLI Date Date 6-8-65 Date No.

76-L-298 CE 307 2-63

PLEASE RETURN TO
LOS ANGELES COUNTY ENGINEER
403 LOS ANGELES COUNTY ENGINEERING BLDG.

NOTE: ANY ADDITIONS OR CHANGES ON THIS SHEET MUST BE MADE OR CIRCLED IN RED INK, WITH DATE AND NAME OF PERSON MAKING CHANGE.

Do not extend notes this side of this line.

STATION	B. S.	H. I.	F. S.	ELEV.	FARMSTEAD ℄ AVE LT	RT
2+00		356.90	5 24	351 66 ✓		℄ PAV
2+13.0			5 04	351 86 ✓		℄ "
"			5 17	351 73 ✓	7.5 PAV	
"			5 39	351 51 ✓	15.0 F.L. "	
"			4 76	352 14 ✓	15.0 T.C CONC.	
"			4 3	3526 ✓	27.0 P.L CR	
2+14.0			5 03	351 87 ✓		℄ PAV
"			5 17	351 73 ✓		7.5 "
"			5 63	351 27 ✓		15.0 F.L "
"			5 01	351 89 ✓		15.0 T.C CONC
"			4 3	3526 ✓		27.0 P.L CR
3+00			3 84	353 06 ✓		℄ PAV
3+13.0			3 67	353 23 ✓		℄ "
"			3 80	353 10 ✓	7.5 PAV	
"			4 02	352 88 ✓	15.0 F.L. "	
"			3 42	353 48 ✓	15.0 T.C CONC	
"			3 0	3539 ✓	27.0 P.L CR.	
3+14.0			3 66	353 24 ✓		℄ PAV
"			3 86	353 04 ✓		7.5 PAV
"			4 22	352 68 ✓		15.0 F.L "
"			3 60	353 30 ✓		15.0 T.C CONC

Profile No. ____ Notes Red ____ Plotted ____ Job No. 6112.21 Division No. ____ F.B. 3303 Pg. 111
X-Sec. No. ____ Date ____ Date ____ Survey of HACIENDA HEIGHTS S.D.
Notes Chkd. S. Zoppelli Checked ____ Survey by C PORTER Notes ____ Date 5-21-65
Date 6-8-65 Date ____ Map No. ____ Indexed C. J. GALLI Date ____

76-L-298 CE 307 2-63

PLEASE RETURN TO
LOS ANGELES COUNTY ENGINEER
403 LOS ANGELES COUNTY ENGINEERING BLDG.

NOTE: ANY ADDITIONS OR CHANGES ON THIS SHEET MUST BE MADE OR CIRCLED IN RED INK, WITH DATE AND NAME OF PERSON MAKING CHANGE

Do not extend notes this side of this line.

H. A. Lm

STATION	B.S.	H.I.	F.S.	ELEV.	FARMSTEAD ℄ AVE	
3 + 14.0		356 90	3 4	353 5 ✓	LT	RT 27.0 P.L
4 + 23.7	MH		2 33	354 57 ✓		5.0' SSMH
"			10 39	346 51 ✓	8" INLET SOUTH (F.L)	0.67 DIA 7.39 MEA 2.33 ROD 10.39 ✓
"			10 47	346 43 ✓	8" OUTLET NORTH (F.L)	0.67 DIA 7.47 MEA 2.33 ROD 10.47 ✓
3+00 T.P.			4 88	352 02 ✓	℄ THREE PALMS ST.	SPK & T PAGE 64

F.B. 3303 PG. 112 Job No. 6112.21 Division No. Notes Red Plotted Profile
Survey of HACIENDA HEIGHTS S.D Date Date No. X-Sec.
Survey by G PORTER Notes R SMITH Notes Chkd Sappell Checked
Indexed C. J. GALLI Date Date 6-8-65 Date No.

6112.21

F.B. 3303 Pg. 113

Profile No. | Notes Red | Plotted | Job No. | Division No.
Date | Date | Survey of HACIENDA HEIGHTS S.D.
X-Sec. No. | Notes Chkd. | Checked | Survey by G. PORTER Notes R.S. Date 5-21-65
Date | Date | Map No. | Indexed C. J. GATT Date

CROSS SECTIONS

GALEMONT AVE

FROM INT. THREE PALMS ST. SO.

STATION	B.S.	H.I.	F.S.	ELEV.

NOTE: ANY ADDITIONS OR CHANGES ON THIS SHEET MUST BE MADE OR CIRCLED IN RED INK, WITH DATE AND NAME OF PERSON MAKING CHANGE.

Do not extend notes this side of this line.

PLEASE RETURN TO
LOS ANGELES COUNTY ENGINEER
403 LOS ANGELES COUNTY ENGINEERING BLDG.

76-L-298 CE 307 2-63

76-L-298 CE 307 2-63

PLEASE RETURN TO
LOS ANGELES COUNTY ENGINEER
403 LOS ANGELES COUNTY ENGINEERING BLDG.

NOTE: ANY ADDITIONS OR CHANGES ON THIS SHEET MUST BE MADE OR CIRCLED IN RED INK, WITH DATE AND NAME OF PERSON MAKING CHANGE

Do not extend notes this side of this line.

J.E.H.

STATION	B.S.	H.I.	F.S.	ELEV.	GALEMONT ℄ AVE
BM. S.D. 1636				352 98	BM S.D. 1636 LT ELEV. 352.979 RT THREE PALMS ST & GALEMONT AVE. S.W. COR. BT. SPK IN LEAD IN CONC CURB 5.0' W OF W. END CURB. RETURN PAGE #10
	4 97	357 95 ✓			
6+57.19 = 1+00 SO.			4 52	353 43 ✓	℄ INT. THREE PALMS ST & GALEMONT AVE
1+10.0			4 67	353 28 ✓	℄ PAV
1+20.0			4 78	353 17 ✓	℄ "
1+30.0			4 93	353 02 ✓	℄ "
1+47.0			5 04	352 91 ✓	℄ "
1+61.3			5 10	352 85 ✓	℄ N. EDGE CONC GUT
1+63.5			5 33	352 62 ✓	℄ F.L. " "
1+64.5			5 33	352 62 ✓	℄ F.L " "
1+67.3			5 09	352 86 ✓	℄ S. " " "
1+67.9			5 09	352 86 ✓	℄
"			5 10	352 85 ✓	9.0 PAV
"			5 20	352 75 ✓	16.0 EDGE CONC GUT
"			5 35	352 60 ✓	17.9 F.L " "
"			4 70	353 25 ✓	17.9 T.C "
"			4 4	353 6 ✓	30.0 P.L. GR
2+00			4 53	353 42 ✓	℄ PAV
2+06.3			4 47	353 48 ✓	℄ PAV

F.B. 3303 Pg. 114 | Job No. 6112.21 | Division No. | Notes Red | Plotted | Profile
Survey of HACIENDA HEIGHTS S.D. | Date | Date | No. | X-Sec.
Survey by G PORTER | Notes R. SMITH | Notes Chkd Sappell | Checked
Indexed C. J. GALLI | Date | Date 6-8-65 | Date | No.

76-L-298 CE 307 2-63

PLEASE RETURN TO
LOS ANGELES COUNTY ENGINEER
403 LOS ANGELES COUNTY ENGINEERING BLDG.

NOTE: ANY ADDITIONS OR CHANGES ON THIS SHEET MUST BE MADE OR CIRCLED IN RED INK. WITH DATE AND NAME OF PERSON MAKING CHANGE.

RDS.

Do not extend notes this side of this line.

STATION	B. S.	H. I.	F. S.	ELEV.	GALEMONT ℄ AVE	
2+06.3		357 95	4 59	353 36	✓9.0 PAV LT.	RT.
"			4 90	353 05	✓16.6 EDGE CONC GUT	
"			5 02	352 93	✓17.9 F.L. " "	
"			4 42	353 53	✓17.9 T.C "	
"			3 9	354 1	✓30.0 P.L GR	
2+07.9			4 46	353 49	✓	℄ PAV.
"			4 57	353 38	✓	9.0 PAV
"			5 02	352 93	✓	17.9 F.L "
"			4 43	353 52	✓	17.9 T.C CONC.
"			4 0	354 0	✓	30.0 P.L. GR.
2+46.3			4 30	353 65	✓	℄ PAV
"			4 45	353 50	✓9.0 PAV	
"			4 88	353 07	✓17.9 F.L. "	
"			4 24	353 71	✓17.9 T.C CONC	
"			3 9	354 1	✓30.0 P.L GR	
3+00			4 01	353 94	✓	℄ PAV.
3+07.9			3 96	353 99	✓	℄ "
"			4 10	353 85	✓	9.0 PAV
"			4 62	353 33	✓	17.9 F.L. "
"			3 97	353 98	✓	17.9 T.C. CONC
"			3 6.	354 4	✓	30.0 P.L GR

Profile No. X-Sec. No. Notes Red Date Notes Chkd. S.B. Pope Date 6-8-65 Plotted Date Checked Date Job No. 6112.21 Division No. Survey of HACIENDA HEIGHTS S.D. Survey by G PORTER Notes RS Date 5-21-65 Map No. Inducted G. L. GALLI Date

F.B. 3303 Pg. 115

76-L-298 CE 307 2-63

PLEASE RETURN TO
LOS ANGELES COUNTY ENGINEER
403 LOS ANGELES COUNTY ENGINEERING BLDG.

NOTE: ANY ADDITIONS OR CHANGES ON THIS SHEET MUST BE MADE OR CIRCLED IN RED INK, WITH DATE AND NAME OF PERSON MAKING CHANGE

Do not extend notes this side of this line.

RDS

STATION	B.S.	H.I.	F.S.	ELEV.	GALEMONT ℄ AVE	
3+46.3		357 95	3 75	354 20	✓ LT ℄ RT	
"			3 91	354 04	✓ 9.0 PAV	
"			4 45	353 50	✓ 17.9 F.L. "	
"			3 78	354 17	✓ 17.9 T.C. CONC	
"			3 4	354 6	✓ 30.0 PL CR	
3+70.5	M.H.		3 68	354 27	✓ 4.5 RIM S.S. M.H.	
			14 59	343 36	✓ 18" INLET SOUTH (F.L)	1.50 DIA 9.41 MEA 3.68 ROD 14.59 ✓ / 0.67 DIA 9.26 MEA 3.68 ROD 13.61 ✓
			13 61	344 34	✓ 8" " WEST (F.L)	
			14 65	343 30	✓ 18" OUTLET NORTH (F.L)	1.50 DIA 9.47 MEA 3.68 ROD 14.65 ✓
BM SD 1636			4 97	352 98	✓ BM S.D. 1636 ELEV. 352.979	
					SEE TOP PAGE #114	

F.B. 3303 PG. 116 | Job No. 6112.21 | Division No. | Notes Red | Plotted | Profile
Survey of HACIENDA HEIGHTS SD | Date | Date | No. | X-Sec.
Survey by G PORTER | Notes R SMITH | Notes Chkd SAppell | Checked | No.
Indexed C. J. GALLI | Date | Date 6-8-65 | Date

Profile No.	Notes Red	Plotted	Job No.	Division No.	F.B. 3303 Pg. 117
	Date	Date	Survey of HACIENDA HEIGHTS S.D.		
X-Sec. No.	Notes Chkd.	Checked	Survey by	Notes	Date 5-25-65
	Date	Date	Map No.	Indexed C. J. GALIN	Date

CROSS SECTIONS
LANCEWOOD AVE
FROM INT. OF SIGMAN ST. SO

STATION	B. S.	H. I.	F. S.	ELEV.

NOTE: ANY ADDITIONS OR CHANGES ON THIS SHEET MUST BE MADE OR CIRCLED IN RED INK, WITH DATE AND NAME OF PERSON MAKING CHANGE.

Do not extend notes this side of this line.

PLEASE RETURN TO
LOS ANGELES COUNTY ENGINEER
403 LOS ANGELES COUNTY ENGINEERING BLDG.

76-L-298 CE 307 2-63

76-L-298 CE 307 2-63

PLEASE RETURN TO
LOS ANGELES COUNTY ENGINEER
403 LOS ANGELES COUNTY ENGINEERING BLDG.

NOTE: ANY ADDITIONS OR CHANGES ON THIS SHEET MUST BE MADE OR CIRCLED IN RED INK. WITH DATE AND NAME OF PERSON MAKING CHANGE

Do not extend notes this side of this line.

STATION	B.S.	H.I.	F.S.	ELEV.	LANCEWOOD	℄ AVE
BM. SD 1637				361 03	✓B.M. SD 1637 ELEV. 361.033 HACIENDA BLVD. W. SIDE. BT. SPK IN LEAD IN CONC CURB 6.0' N. ℄ PROD SIGMAN ST. PAGE #11 LT.	RT
	3 55	364 58	✓			
21+07.60 = 1+00.50			5 62	358 96	✓℄ INT SIGMAN ST + LANCEWOOD AVE. (PAV)	
1+09.0			5 48	359 10	✓	℄ PAV
1+18.0			5 31	359 27	✓	℄ "
1+30.0			5 12	359 46	✓	℄ "
1+51.8			4 83	359 75	✓	℄ "
"			4 91	359 67	✓	9.0 PAV.
"			5 14	359 44	✓	15.9 EDGE CONC GUT
"			5 33	359 25	✓	17.9 F.L " "
"			4 68	359 90	✓	17.9 T.C "
"			4 2	360 4	✓	30.0 PL. GR.
1+57.2			4 75	359 83	✓	℄ PAV.
"			4 90	359 68	✓9.0 PAV.	
"			5 12	359 46	✓16.0 EDGE CONC GUTTER	
"			5 33	359 25	✓18.0 F.L " "	
"			4 70	359 88	✓18.0 T.C.	
"			4 3	360 3	✓30.0 P.L.	

F.B. 3303 Pg. 118 Job No. 6112.21 Division No. Notes Red Plotted Profile
Survey of HACIENDA HEIGHTS Date Date No.
Survey by G PORTER Notes R. SMITH Notes Chkd Sappell Checked X-Sec.
Indexed C. J. GALLI Date Date 6-8-65 Date No.

76-L-298 CE 307 2-63

PLEASE RETURN TO
LOS ANGELES COUNTY ENGINEER
403 LOS ANGELES COUNTY ENGINEERING BLDG.

NOTE: ANY ADDITIONS OR CHANGES ON THIS SHEET MUST BE MADE OR CIRCLED IN RED INK, WITH DATE AND NAME OF PERSON MAKING CHANGE.

Do not extend notes this side of this line.

STATION	B. S.	H. I.	F. S.	ELEV.	LANCEWOOD	℄ AVE.
1+91.8		364 58	4 35	360 23	✓ LT	℄ PAV. RT
"			4 49	360 09	✓	9.0 PAV
"			4 71	359 87	✓	15.9 EDGE CONC GUT
"			4 85	359 73	✓	17.9 F.L " "
"			4 21	360 37	✓	17.9 T.C "
"			3 5	361 1	✓	30.0 PL
1+97.2			4 28	360 30	✓	℄ PAV.
"			4 35	360 23	✓ 9.0 PAV.	
"			4 59	359 99	✓ 16.0 EDGE CONC GUT.	
"			4 75	359 83	✓ 18.0 F.L " "	
"			4 13	360 45	✓ 18.0 T.C "	
"			4 0	360 6	✓ 30.0 P.L CR	
2+91.8			2 86	361 72	✓	℄ PAV
"			3 08	361 50	✓	9.0 PAV
"			3 30	361 28	✓	15.9 EDGE CONC GUT
"			3 46	361 12	✓	17.9 F.L. " "
"			2 86	361 72	✓	17.9 T.C " "
"			2 2	362 4	✓	30.0 PL CR
2+97.2			2 79	361 79	✓	℄ PAV
"			2 86	361 72	✓ 9.0 PAV	
"			3 20	361 38	✓ 16.0 EDGE CONC GUT	

Profile Notes Red ____ Plotted ____ Job No. 6112.21 Division No. ____ F.B. 3303 Pg. 119
No. ____ Date ____ Date ____ Survey of HACIENDA HEIGHTS S.D.
X-Sec. Notes Chkd SAPPELL Checked ____ Survey by G PORTER Notes R.S. Date 5-25-65
No. ____ Date 6-8-65 Date ____ Map No. ____ Indexed E. J. GALL Date ____

76-L-298 CE 307 2-63

PLEASE RETURN TO
LOS ANGELES COUNTY ENGINEER
403 LOS ANGELES COUNTY ENGINEERING BLDG.

NOTE: ANY ADDITIONS OR CHANGES ON THIS SHEET MUST BE MADE OR CIRCLED IN RED INK, WITH DATE AND NAME OF PERSON MAKING CHANGE

Do not extend notes this side of this line.

STATION	B.S.	H.I.	F.S.	ELEV.	LANCEWOOD ℄ AVE.	
2+97.2		364 58	3 35	361 23	✓18.0 F.L LT CONC GUT	R.T
"			2 73	361 85	✓18.0 T.C "	
"			2 2	362 4	✓30.0 PL.	
3+93.2	M.H.		1 28	363 30	✓	4.8 RIM SSMH
"			8 82	355 76	✓8" INLET SOUTH (F.L)	0.67 DIA 6.87 MEA. 1.28 ROD 8.82✓ / 0.67 DIA 7.01 MEA. 1.28 ROD 8.96✓
"			8 96	355 62	✓8" OUTLET NORTH (F.L)	
BM S.D 1638			5 33	359 25	✓BM S.D. 1638 ELEV. 359.25.3 SIGMAN ST. & OLYMPUS AVE. N.W. COR. BT SPK IN LEAD IN CONC CB. 5.0' W. OF W. END CURB RT. PAGE # 12	

F.B. 3303 Pg. 120 Job No. 6112.21 Division No. Notes Red Plotted Profile
Survey of HACIENDA HEIGHTS S.D Date Date No. X-Sec.
Survey by G. PORTER Notes RS Notes Chkd. Checked
Indexed C. J. GALLI Date Date Date No.

Notes Ck'd by	Survey of Hacienda Heights
Map No.	W. 6112.21 Tape No. 0224 St'd 68 °F
Office Work	Surveyed by G. Porter
Checked	Notes Porter Date 6-65
Date	Indexed C. J. GALLI JUL 21 '65

F. B. 3303 Pg. 121

SURVEY

HACIENDA HEIGHTS

STORM DRAIN

LINES "A" & "B"

PROJECT NO 1221

J.N. 6112.21

JUNE 1965

G. PORTER

R. Smith

R. Beaudry

J. Henderson

W. Moodyman

Note: Any Additions or Changes on This Sheet Must be Made or Circled in Red Ink With Date and Name of Person Making Change.

Do not extend notes this side of this line.

RETURN TO
LOS ANGELES COUNTY SURVEYOR
726 LOS ANGELES COUNTY
ENGINEERING BLDG.

3086 247 2-51

RETURN TO
LOS ANGELES COUNTY SURVEYOR
726 LOS ANGELES COUNTY
ENGINEERING BLDG.

Note: Any Additions or Changes on This Sheet Must be Made or Circled in Red Ink With Date and Name of Person Making Change.

Do not extend notes this side of this line.

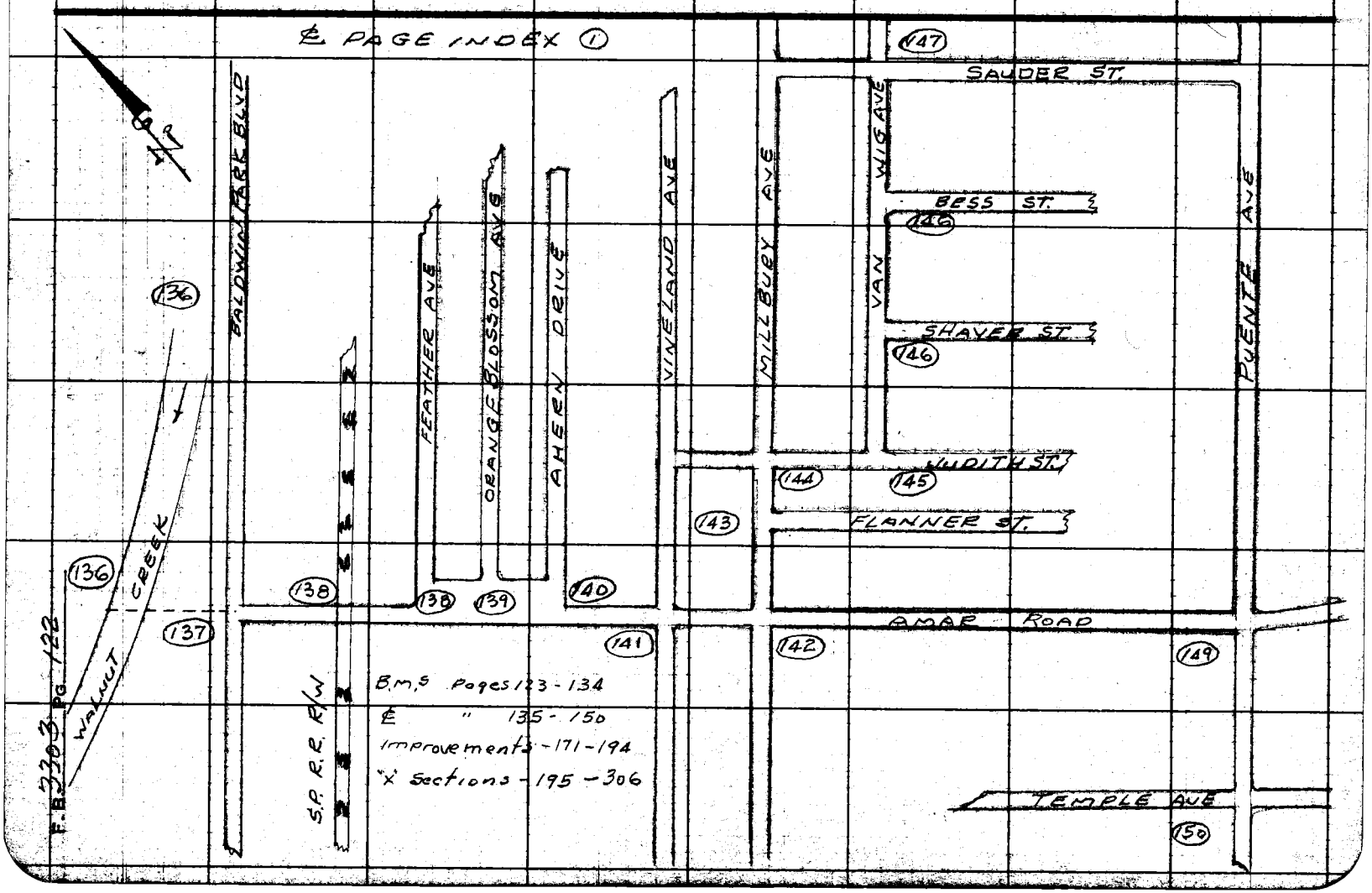

NOTES RED. _____ JOB NO. 6112.21 SURVEY OF HACIENDA HEIGHTS SD. F.B. 3303 PG. 123

DATE _____ SURVEY BY G PORTER

NOTES CHK. [redacted] OSHITA NOTES BY R. SMITH DATE 5-27-65

DATE _____ INDEXED [redacted] GALLI DATE [redacted]

DESCRIPTION	ADJ. ELEV.	3RD RUN	2ND RUN	DIFF.	1ST RUN	B.M.
PROJECT NO 1221						
LINE "A" & "B"						
BENCH LEVELS						
HACIENDA HEIGHTS						
STORM DRAIN						
J.N. 6112.21						
	5-27-65					
	E. Smith R. Beaudry J. Henderson W. MOODYMAN					

NOTE: ANY ADDITIONS OR CHANGES ON THIS SHEET MUST BE MADE OR CIRCLED IN RED INK, WITH DATE AND NAME OF PERSON MAKING CHANGE.

Do not extend notes this side of this line

PLEASE RETURN TO
LOS ANGELES COUNTY SURVEYOR
725 LOS ANGELES COUNTY ENGINEERING BLDG.

765420 353 3-51

769420 353 3-51

PLEASE RETURN TO
LOS ANGELES COUNTY SURVEYOR
725 LOS ANGELES COUNTY ENGINEERING BLDG.

NOTE: ANY ADDITIONS OR CHANGES ON THIS SHEET MUST BE MADE OR CIRCLED IN RED INK, WITH DATE AND NAME OF PERSON MAKING CHANGE.

Do not extend notes this side of this line

JOB NO. 6112.21 SURVEY OF HACIENDA HTS. S.D. NOTES RED. DATE
SURVEY BY G. PORTER
NOTES BY R. SMITH DATE 5-27-65 NOTES CHK. M. OSHITA DATE JUN 21 '65
INDEXED G. J. GALLI DATE

F.B. 3303 Pg. 124

B.M.	1ST RUN	DIFF.	2ND RUN	3RD RUN	ADJ. ELEV.	DESCRIPTION
					304.367	B.M. 16-12A ELEV. 304.367 F.B. 1380-212. AT THE ℄ INT PUENTE AVE. & TEMPLE AVE. A BRASS CAP MON. STAMPED; "COUNTY SURVEYOR, R.E. 62, 23" DN. IN H.H.
F.D. B.M. 16-12A	304.367					
+	6.162		6.141			
⊼	310.529	+1.240	+1.240	+1.239		
−	4.922		4.901			
F.D. T.B.M.	305.607					PUENTE AVE & TEMPLE AVE. N.W COR. A STD R.D. BRASS B.M. TAG IN LEAD IN CONC. CB. 1.0' N. OF N. END. CB. RT. NO REF.
+	4.509		4.481			
⊼	310.116	+0.027	+0.024	+.024		
−	4.482		4.457			
T.P	305.634					SPK
+	6.112		6.108			
⊼	311.746	+1.422	+1.419	+1.419		
−	4.690		4.689			
T.P	307.056					1X1 IN
+	5.159		5.142			
⊼	312.215	+0.882	+0.882	+0.881		
−	4.277		4.260			
T.P	307.938					"
+	5.298		5.282			
⊼	313.236	+1.231	+1.233	+1.230		
−	4.067		4.049			
T.P	309.169					"
+	5.251		5.241			
⊼	314.420	+1.219	+1.220	+1.218		
−	4.032		4.021			
T.P	310.388					

768420 353 3-51

PLEASE RETURN TO
LOS ANGELES COUNTY SURVEYOR
725 LOS ANGELES COUNTY ENGINEERING BLDG.

NOTE: ANY ADDITIONS OR CHANGES ON THIS SHEET MUST BE MADE OR CIRCLED IN RED INK, WITH DATE AND NAME OF PERSON MAKING CHANGE.

Do not extend notes this side of this line

RB

B.M.	1ST RUN	DIFF.	2ND RUN	3RD RUN	ADJ. ELEV.	DESCRIPTION
T.P	310.388					1X14N.
+	4.719		4.700			
⊼	315.107	+0.317	+0.317	+0.316		
−	4.402		4.383			
T.P.	310.705					"
+	5.033		5.021	−		
⊼	315.738	+0.632	+0.632	+0.631		
−	4.401		4.389			
T.P.	311.337					"
+	4.660		4.651			
⊼	315.997	+0.757	+0.755	+.755		
−	3.903		3.896			
T.P.	312.094					"
+	6.342		6.326			
⊼	318.436	−0.046	−0.047	−.047		
FD −	6.388		6.373			
BM.16-11A	312.048				312.033	B.M. 16-11A ELEV. 312.033 F.B. 1380-210 AT THE ℄ ∡ PT. OF PUENTE AVE. 30.0' NORTHEASTERLY OF ℄ OF AMAR RD. BRASS CAP MON. STAMPED "COUNTY SURVEYOR, R.E. 62.26" DN ℄ 14 H.H.
+	6.236		6.215			
⊼	318.284	+1.021	+1.020	+1.020		
−	5.215		5.195			
T.P	313.069					SPK
+	5.035		5.022			
⊼	318.104	+0.064	+0.062	+0.063		
−	4.971		4.960			
T.P #2	313.133					SPK

NOTES RED. JOB NO. 6112.21 SURVEY OF HACIENDA HEIGHTS S.D.
DATE SURVEY BY G PORTER
NOTES CHK'D M. OSHITA NOTES BY R. SMITH DATE 5-27-65
DATE INDEXED E. J. GALLI DATE

F.B. 3303 Pg. 125

769420 353 3-51

PLEASE RETURN TO
LOS ANGELES COUNTY SURVEYOR
725 LOS ANGELES COUNTY ENGINEERING BLDG.

NOTE: ANY ADDITIONS OR CHANGES ON THIS SHEET MUST BE MADE OR CIRCLED IN RED INK, WITH DATE AND NAME OF PERSON MAKING CHANGE.

Do not extend notes this side of this line

RB

JOB NO. 6112.21 SURVEY OF HACIENDA HEIGHTS SD. NOTES RED. DATE
SURVEY BY G PORTER NOTES CH. M. OSHITA JUN 21 '65
NOTES BY R. SMITH DATE 5-27-65 DATE
INDEXED R. J. GALLI DATE

F.B. 3303 PG. 126

B.M.	1ST RUN	DIFF.	2ND RUN	3RD RUN	ADJ. ELEV.	DESCRIPTION
T.P. #2	313.133					SPK
+	4.628		4.695			
⌅	317.761	-0.883	-0.883	-0.883		
−	5.511		5.578			
T.P.	312.250					SPK
+	5.539		5.499			
⌅	317.789	+0.260	+0.261	+0.260		
−	5.279		5.238			
T.P.	312.510					"
+	5.261		5.235			
⌅	317.771	-0.104	-0.105	-0.105		
−	5.365		5.340			
T.P.	312.406					"
+	5.842		5.821			
⌅	318.248	+0.625	+0.624	+0.624		
−	5.217		5.197			
T.P.	313.031					"
+	5.430		5.431			
⌅	318.461	+0.361	+0.361	+0.361		
−	5.069		5.070			
T.P. #6	313.392					"
+	4.700		4.690			
⌅	318.092	-0.823	-0.823	-0.823		
−	5.523		5.513			
T.P.	312.569					"
+	5.188		5.159			
⌅	317.757	-0.403	-0.404	-0.404		
−	5.591		5.563			
T.P.	312.166					"

768420 353 3-51

PLEASE RETURN TO
LOS ANGELES COUNTY SURVEYOR
725 LOS ANGELES COUNTY ENGINEERING BLDG.

NOTE: ANY ADDITIONS OR CHANGES ON THIS SHEET MUST BE MADE OR CIRCLED IN RED INK, WITH DATE AND NAME OF PERSON MAKING CHANGE.

Do not extend notes this side of this line

B.M.	1ST RUN	DIFF.	2ND RUN	3RD RUN	ADJ. ELEV.	DESCRIPTION
T.P.	312.166					SPK.
+	5.190		5.163			
⊼	317.356	+0.256	+0.255	+0.255		
−	4.934		4.908			
T.P.# 5	312.422					SPK
+	5.009		4.901			
⊼	317.431	+0.970	+0.972	+0.970		
−	4.039		3.929			
T.P	313.392					1X1 & N
+	4.512		4.498			
⊼	317.904	−1.110	−1.109	−1.110		
−	5.622		5.607			
T.P	312.282					SPK
+	5.604		5.541			
⊼	317.886	−0.341	−0.339	−0.341		
−	5.945		5.880			
T.P	311.941					"
+	5.324		5.231			
⊼	317.265	−0.058	−0.060	−0.059		
−	5.382		5.291			
T.P.# 4	311.883					"
+	5.764		5.748			
⊼	317.647	+2.842	+2.845	+2.842		
−	2.922		2.903			
T.P.	314.725					"
+	3.401		3.332			
⊼	318.126	−2.221	−2.220	−2.221		
−	5.622		5.552			
T.P.	312.504					"

NOTES RED. _____ JOB NO. 6112.21 SURVEY OF HACIENDA HEIGHTS SD.
DATE _____ SURVEY BY G PORTER
NOTES CHK'D M. OSHITA NOTES BY R. SMITH DATE 5-27-65
DATE _____ INDEXED C. J. GALLI DATE _____

F.B. 3303 PG. 127

76S420 353 3-51

PLEASE RETURN TO
LOS ANGELES COUNTY SURVEYOR
725 LOS ANGELES COUNTY ENGINEERING BLDG.

NOTE: ANY ADDITIONS OR CHANGES ON THIS SHEET MUST BE MADE OR CIRCLED IN RED INK, WITH DATE AND NAME OF PERSON MAKING CHANGE.

Do not extend notes this side of this line

R23

JOB NO. 6/2.21 SURVEY OF HACIENDA HEIGHTS S.D.
SURVEY BY G PORTER
NOTES BY R. SMITH DATE 5-27-65
INDEXED G. J. GALLI DATE
NOTES RED DATE
NOTES CH. M. OSHITA DATE JUN 21 '65

F.B. 3303 Pg. 128

B.M.	1ST RUN	DIFF.	2ND RUN	3RD RUN	ADJ. ELEV.	DESCRIPTION
T.P.	312.504					SPK
+	4.985		4.921			
⌅	317.489	+0.794	+0.793	+0.793		
−	4.191		4.128			
T.P. #3	313.298					SPK
+	4.428		4.325			
⌅	317.726	+0.159	+0.157	+0.159		
−	4.269		4.168			
T.P.	313.457					SPK
+	4.833		4.756			
⌅	318.290	+0.571	+0.572	+0.571		
−	4.262		4.184			
T.P.	314.028					SPK
+	4.794		4.682			
⌅	318.822	+0.728	+0.728	+0.728		
(SET B.M.) −	4.066		3.954			
S.D. 1642	314.756				314.733	B.M. S.D. 1642 ELEV. INT. BALDWIN PARK BLVD & AMAR. RD. N.E. COR. BT. SPK IN LEAD IN CONC. CB. ±7.0' NO. OF NO. END OF CURB RT.
+	3.245		3.136			
⌅	318.001	−0.955	−0.954	−0.955		
−	4.200		4.090			
T.P.	313.801					
+	4.265		4.240			
⌅	318.066	+0.407	+0.410	+0.407		
−	3.858		3.830			
T.P.	314.208					SPK
+	3.541		3.449			
⌅	317.749	−0.914	−0.914	−0.914		
(SET B.M.) −	4.455		4.363			
S.D. 1643	313.294				313.271	BM S.D. 1643 ELEV AMAR RD NO. SIDE 600' E. ℄ BALDWIN PARK BLVD. BT. SPK IN LEAD IN CONC. CURB

765420 353 3-51

PLEASE RETURN TO
LOS ANGELES COUNTY SURVEYOR
725 LOS ANGELES COUNTY ENGINEERING BLDG.

NOTE: ANY ADDITIONS OR CHANGES ON THIS SHEET MUST BE MADE OR CIRCLED IN RED INK, WITH DATE AND NAME OF PERSON MAKING CHANGE.

Do not extend notes this side of this line

J.E.H.

B.M.	1ST RUN	DIFF.	2ND RUN	3RD RUN	ADJ. ELEV.	DESCRIPTION
B.M. S.D. 1643	313.294					BT. SPK IN LEAD (Pg 128)
+	4.102		4.011			
⊼	317.396	-0.150	-0.151	-0.151		
−	4.252		4.162			
T.P.	313.144					SPK
+	6.592		6.470			
⊼	319.736	-0.110	-0.111	-0.111		
−	6.702		6.581			
T.P.	313.034					"
+	3.728		3.598			
⊼	316.762	-1.155	-1.154	-1.155		
(SET BM) −	4.883		4.752			
S.D. 1644	311.879				311.854	BM. S.D. 1644 ELEV.
+	5.269		5.613			AMAR RD. & FEATHER AVE. N.E.
⊼	317.148	+1.007	+1.007	+1.007		COR. BT. SPK IN LEAD IN CONC
−	4.262		4.606			CURB ± 25.0' E. OF E. END CURB RT.
T.P.	312.886					SPK
+	4.792		4.708			
⊼	317.678	-0.397	-0.395	-0.397		
−	5.189		5.103			
T.P.	312.489					"
+	5.706		5.585			
⊼	318.195	-0.070	-0.068	-0.070		
(SET BM) −	5.776		5.653			
S.D. 1645	312.419				312.394	BM. S.D. 1645 ELEV.
+	5.028		4.952			AMAR RD + VINELAND AVE N.E. COR.
⊼	317.447	+0.097	+0.098	+0.097		BT SPK IN LEAD IN CONC CURB.
−	4.931		4.854			± 15' E OF E. END CURB. RT.
T.P.	312.516					SPK

NOTES RED. _____ JOB NO. 6112.I SURVEY OF HACIENDA HEIGHTS S.D.
DATE _____ SURVEY BY G PORTER
NOTES CHK'D M. OSHITA NOTES BY R SMITH DATE 5-29-65
DATE _____ INDEXED C. J. GALLI DATE _____

F.B. 3303 PG. 129

76S420 353 3-51

PLEASE RETURN TO
LOS ANGELES COUNTY SURVEYOR
725 LOS ANGELES COUNTY ENGINEERING BLDG.

NOTE: ANY ADDITIONS OR CHANGES ON THIS SHEET MUST BE MADE OR CIRCLED IN RED INK, WITH DATE AND NAME OF PERSON MAKING CHANGE.

Do not extend notes this side of this line

J.E.H.

JOB NO. 6112.21 SURVEY OF HACIENDA HEIGHTS S.D.
SURVEY BY G. PORTER
NOTES BY R. SMITH DATE 5-28-65
INDEXED C. J. GALLI DATE
NOTES RED. DATE
NOTES CHKD. M. OSHITA DATE JUN 21 '65

F.B. 3303 Pg. 130

B.M.	1ST RUN	DIFF.	2ND RUN	3RD RUN	ADJ. ELEV.	DESCRIPTION
T.P.	312.516					SPK
+	5.548		5.463			
⌅	318.064	+0.884	+0.881	+0.883		
(SET BM) −	4.664		4.582			
SD 1646	313.400				313.374	BM. SD. 1646 ELEV.
+	4.311		4.271			AMAR RD NO. SIDE ± 546' E. ℄
⌅	317.711	-0.736	-0.736	-0.736		VINELAND AVE. BT. SPK IN LEAD.
−	5.047		5.007			IN CONC CURB
T.P	312.664					SPK
+	4.798		4.722			
⌅	317.462	-0.164	-0.166	-0.165		
(SET BM) −	4.962		4.888			
SD 1647	312.500				312.473	BM SD 1647 ELEV.
+	5.192		5.147			AMAR RD & MILLBURY AVE N.W.
⌅	317.692	-0.077	-0.074	-0.077		COR. BT. SPK. IN LEAD IN CONC. CURB
−	5.269		5.221			± 11.0' W OF W END CURB. RT.
T.P	312.423					SPK
+	5.610		5.548			
⌅	318.033	+0.824	+0.825	+0.824		
(SET BM) −	4.786		4.723			
S.D. 1648	313.247				313.220	BM. SD. 1648 ELEV.
						MILLBURY AVE. & JUDITH ST. S.W. COR
+	4.709		4.643			BT. SPK IN LEAD IN CONC. CURB.
⌅	317.956	+0.606	+0.603	+0.605		5.0' SO. OF SO. END CURB RT.
(SET BM) −	4.103		4.040			
S.D. 1649	313.853				313.825	BM. S.D. 1649 ELEV.
						JUDITH ST. SO. SIDE, BT. SPK
						IN LEAD IN CONC CURB. ± 35.0'
				field adj		W. OF ℄ PROD OF VAN WIG AVE.

76S420 353 3-51

PLEASE RETURN TO
LOS ANGELES COUNTY SURVEYOR
725 LOS ANGELES COUNTY ENGINEERING BLDG.

NOTE: ANY ADDITIONS OR CHANGES ON THIS SHEET MUST BE MADE OR CIRCLED IN RED INK, WITH DATE AND NAME OF PERSON MAKING CHANGE.

Do not extend notes this side of this line

B.M.	1ST RUN	DIFF.	2ND RUN	3RD RUN	ADJ. ELEV.	DESCRIPTION
BM SD 1649	313.853					SEE PAGE 130
+	4.601		4.566			
⊼	318.454	+0.092	+0.090	+0.091		
−	4.509		4.476			
T.P.	313.945					SPK.
+	5.024		4.993			
⊼	318.969	+1.010	+1.008	+1.008		
SET BM −	4.014		3.985			
SD 1650	314.955				314.924	BM. SD. 1650 ELEV.
+	4.691		4.653			VAN WIG AVE. W. SIDE. BT. SPK.
⊼	319.646	+0.373	+0.372	+0.372		IN LEAD IN CONC. CURB ± 1.0'
−	4.318		4.281			& PROD OF BESS. ST.
T.P.	315.328					SPK
+	5.063		5.019			
⊼	320.391	+0.952	+0.951	+0.951		
SET BM −	4.111		4.068			
SD 1651	316.280				316.247	BM SD 1651 ELEV.
+	5.326		5.268			VAN WIG AVE. & SAUDER ST. N.W. COR.
⊼	321.606	−0.110	−0.110	−0.110		BT. SPK IN LEAD IN CONC. CURB ± 7.0'
−	5.436		5.378			W. OF W. END CURB RT.
T.P	316.170					SPK
+	6.000		5.960			
⊼	322.170	+1.738	+1.737	+1.737		
−	4.262		4.223			
T.P	317.908					"
+	5.843		5.623			
⊼	323.751	−0.925	−0.925	−0.925		
−	6.768		6.548			
T.P	316.983					1X1+N

NOTES RED. JOB NO. 6112.21
DATE
SURVEY BY G PORTER
NOTES CHKD. M. OSHITA NOTES BY R. SMITH DATE 5-30-65
DATE
INDEXED C. J. GALLI DATE

SURVEY OF HACIENDA HEIGHTS S.D.

F.B. 3303 PG. 131

76S420 353 3-51

PLEASE RETURN TO
LOS ANGELES COUNTY SURVEYOR
725 LOS ANGELES COUNTY ENGINEERING BLDG.

NOTE: ANY ADDITIONS OR CHANGES ON THIS SHEET MUST BE MADE OR CIRCLED IN RED INK, WITH DATE AND NAME OF PERSON MAKING CHANGE.

Do not extend notes this side of this line

J.E.H.

JOB NO. 6112.21 SURVEY OF HACIENDA HEIGHTS S
SURVEY BY G. PORTER
NOTES BY R. SMITH DATE 5-28-65
INDEXED G. J. GALLI DATE
NOTES RED. DATE
NOTES CHKD. M. OSHITA DATE JUN 21 '65

F.B. 3303 PG. 132

B.M.	1ST RUN	DIFF.	2ND RUN	3RD RUN	ADJ. ELEV.	DESCRIPTION
T.P.	316.983					1 X 1 4N.
+	3.838		3.751			
π	320.821	-1.278	-1.278	-1.278		
−	5.116		5.029			
T.P	315.705					"
+	4.478		4.421			
π	320.183	-0.536	-0.538	-0.538		
−	5.014		4.959			
T.P.	315.169					"
+	3.991		3.903			
π	319.160	-1.189	-1.191	-1.191		
−	5.180		5.094			
T.P.	318.980					"
+	4.618		4.572			
π	318.598	-0.732	-0.731	-0.732		
−	5.350		5.303			
T.P	313.248					"
+	5.138		5.073			
π	318.386	+0.229	+0.227	+0.227		
−	4.909		4.846			
T.P	313.477					"
+	4.192		4.102			
π	317.669	-0.315	-0.318	-0.317		
SET BM) −	4.507		4.420			
S.D.1652	313.162				313.120	BM. SD 1652 ELEV.
+	4.383		4.339			AMAR RD NO. SIDE. 411' W. OF
π	317.545	+0.313	+0.311	+0.311		℄ PUENTE AVE. BT. SPK IN LEAD
−	4.070		4.028			IN CONC CURB
T.P.	313.475					

768420 353 3-51

PLEASE RETURN TO
LOS ANGELES COUNTY SURVEYOR
725 LOS ANGELES COUNTY ENGINEERING BLDG.

NOTE: ANY ADDITIONS OR CHANGES ON THIS SHEET MUST BE MADE OR CIRCLED IN RED INK, WITH DATE AND NAME OF PERSON MAKING CHANGE.

Do not extend notes this side of this line

J.E.H.

B.M.	1ST RUN	DIFF.	2ND RUN	3RD RUN	ADJ. ELEV.	DESCRIPTION
T.P	313.475 ✓					
+	4.552		4.493			
★	318.027 ✓	-1.396	-1.399	-1.398		
−	5.948		5.892			
BM 16-11A	312.079 ✓				312.033	B.M. 16-11A ELEV 312.033
						SEE PAGE 125
						Est. — 2 miles

NOTES RED. JOB NO. 6112.21 SURVEY OF HACIENDA HEIGHTS SD
DATE SURVEY BY G PORTER
NOTES CHK'D M. OSHITA NOTES BY R. SMITH DATE 5-29-65
DATE JUN 21 '65 INDEXED C. J. GALLI DATE

F. B. 3303 PG. 133.

F. B. 3303 PG. 134

JOB NO. 6112.21 SURVEY OF HACIENDA HEIGHTS SD. NOTES RED.

SURVEY BY G PORTER DATE

NOTES BY R SMITH DATE 5-28-65 NOTES CHKD.

INDEXED. DATE DATE

B.M.	1ST RUN	DIFF.	2ND RUN	3RD RUN	ADJ. ELEV.	DESCRIPTION

Do not extend notes this side of this line

769420 353 3-51

PLEASE RETURN TO
LOS ANGELES COUNTY SURVEYOR
725 LOS ANGELES COUNTY ENGINEERING BLDG.

NOTE: ANY ADDITIONS OR CHANGES ON THIS SHEET MUST BE MADE OR CIRCLED IN RED INK, WITH DATE AND NAME OF PERSON MAKING CHANGE.

Notes Ck'd by G. E. BARR	Survey of HACIENDA HEIGHTS
Map No.	JN 0303.00 Tape 0224 Std 65 °F
Office Work	Surveyed by G. PORTER
Checked	Notes PORTER Date 6-1-65
Date	Indexed C. J. GALLI

F. B. 3303 PG. 135

CENTER LINE
SURVEY
PROPOSED STORM DRAIN
LINE "A" & "B"
FROM WALNUT CREEK
SO. EASTERLY IN "AMAR ROAD
TO PUENTE AVE.

PROJECT No 1221

6-1965

G. PORTER
R. Smith
R. Beaudry
J. HENDERSON

Note: Any Additions or Changes on This Sheet Must be Made or Circled in Red Ink With Date and Name of Person Making Change.

PLEASE RETURN TO
LOS ANGELES COUNTY ENGINEER
403 LOS ANGELES COUNTY ENGINEERING BLDG.
Do not extend this side of this line.

76F309S CE #310 6-63

F. B. 3303 PG 136

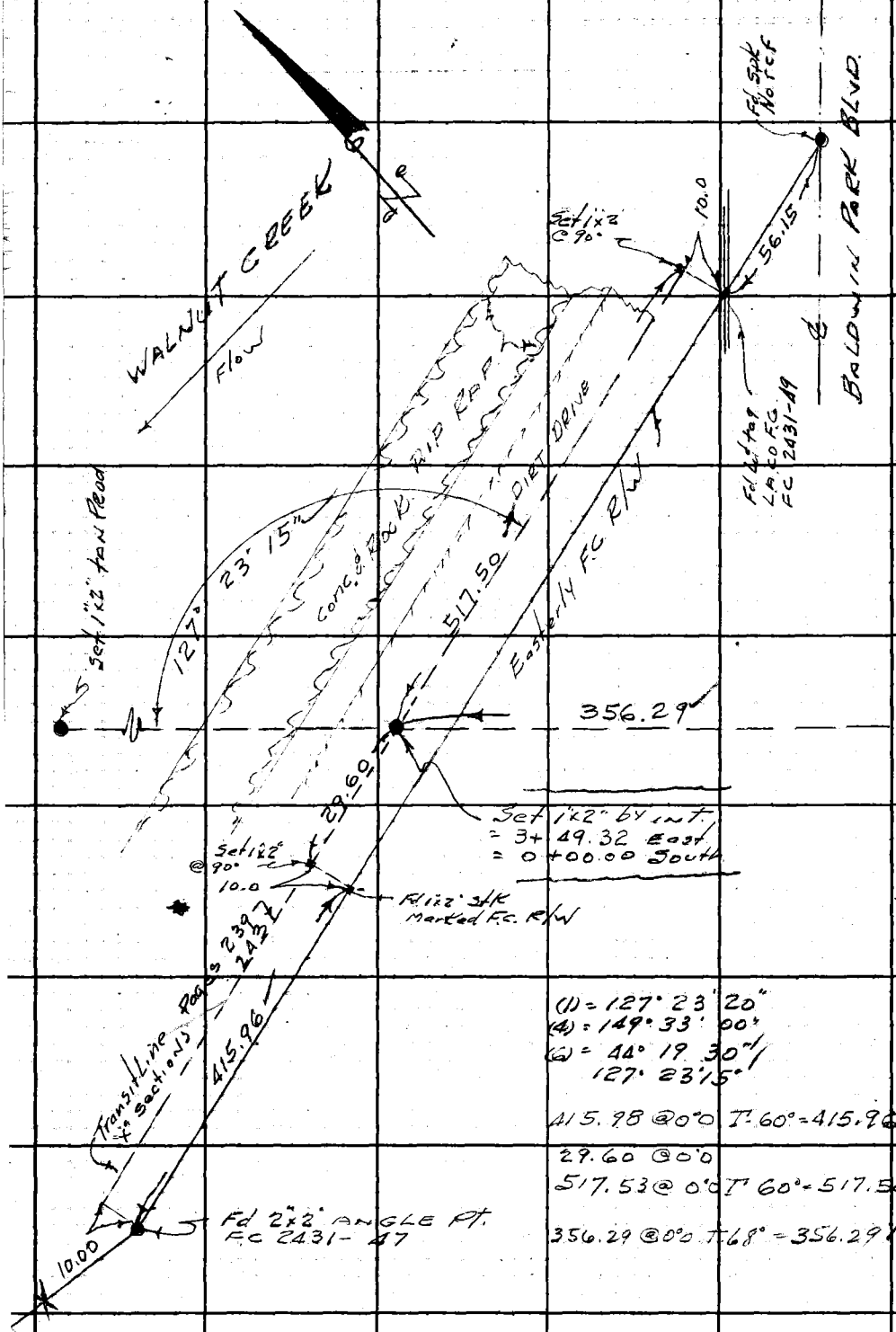

Cont/ L. Pg 137

PLEASE RETURN TO
LOS ANGELES COUNTY ENGINEER
403 Los Angeles County Engineering Bldg.

Do not extend this side of this line.

Note: Any Additions or Changes on This Sheet Must be Made or Circled in Red Ink With Date and Name of Person Making Change.

Notes Ck'd by G. E. BARR	Survey of HACIENDA HEIGHTS
Map No.	JN 112.21 Tape 0224 Std 68 °F
Office Work	Surveyed by G. PORTER
Checked	Notes [illegible] Date 6-1-65
Date	Indexed C. J. GALE

F. B. 3303 Pg. 137

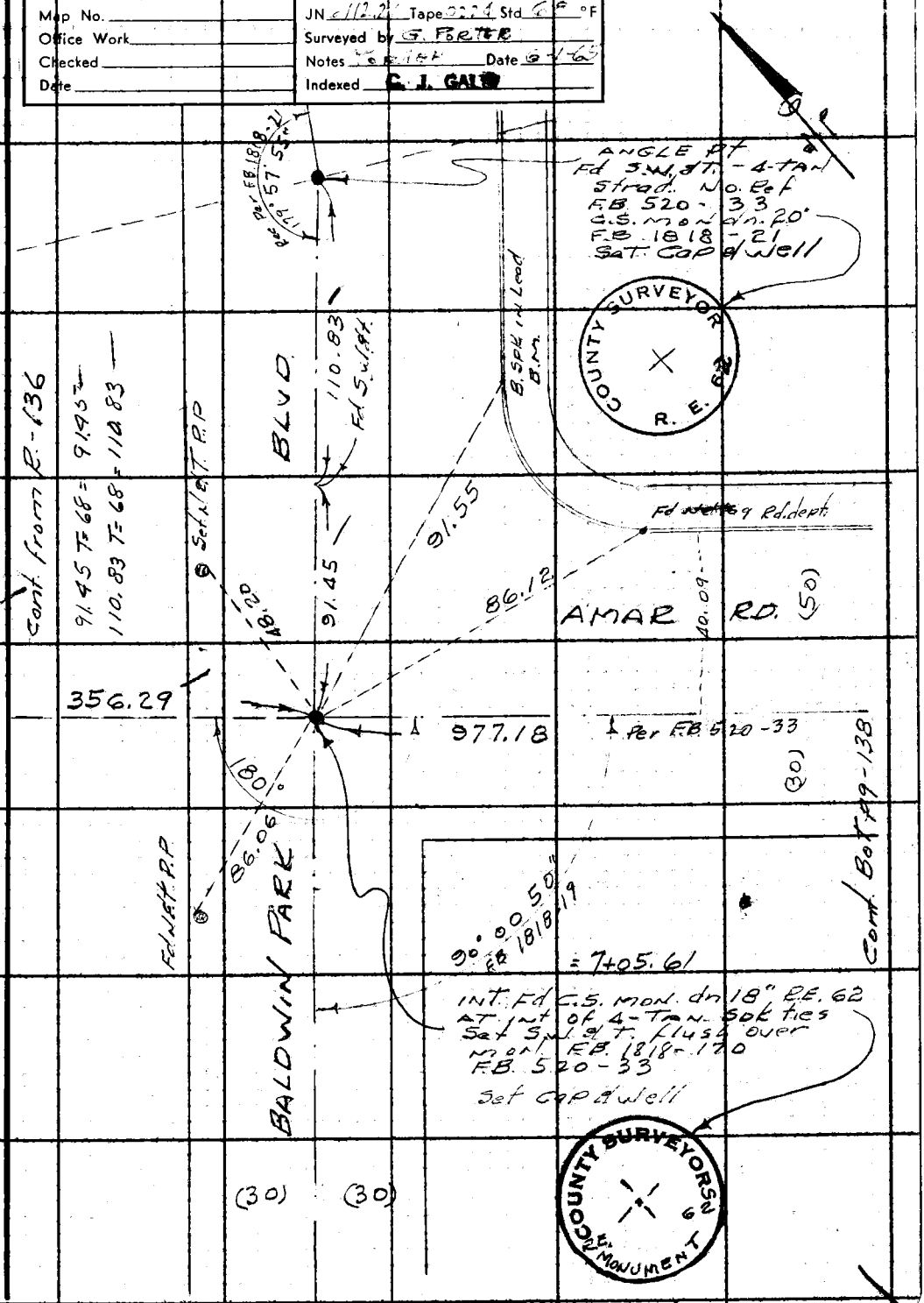

Note: Any Additions or Changes on This Sheet Must be Made or Circled in Red Ink With Date and Name of Person Making Change.

Do not extend this side of this line.

PLEASE RETURN TO
LOS ANGELES COUNTY ENGINEER
403 LOS ANGELES COUNTY ENGINEERING BLDG.

76F309S CE #310 6-63

Cont Left pg - 139

F. B. 3303 PG 138

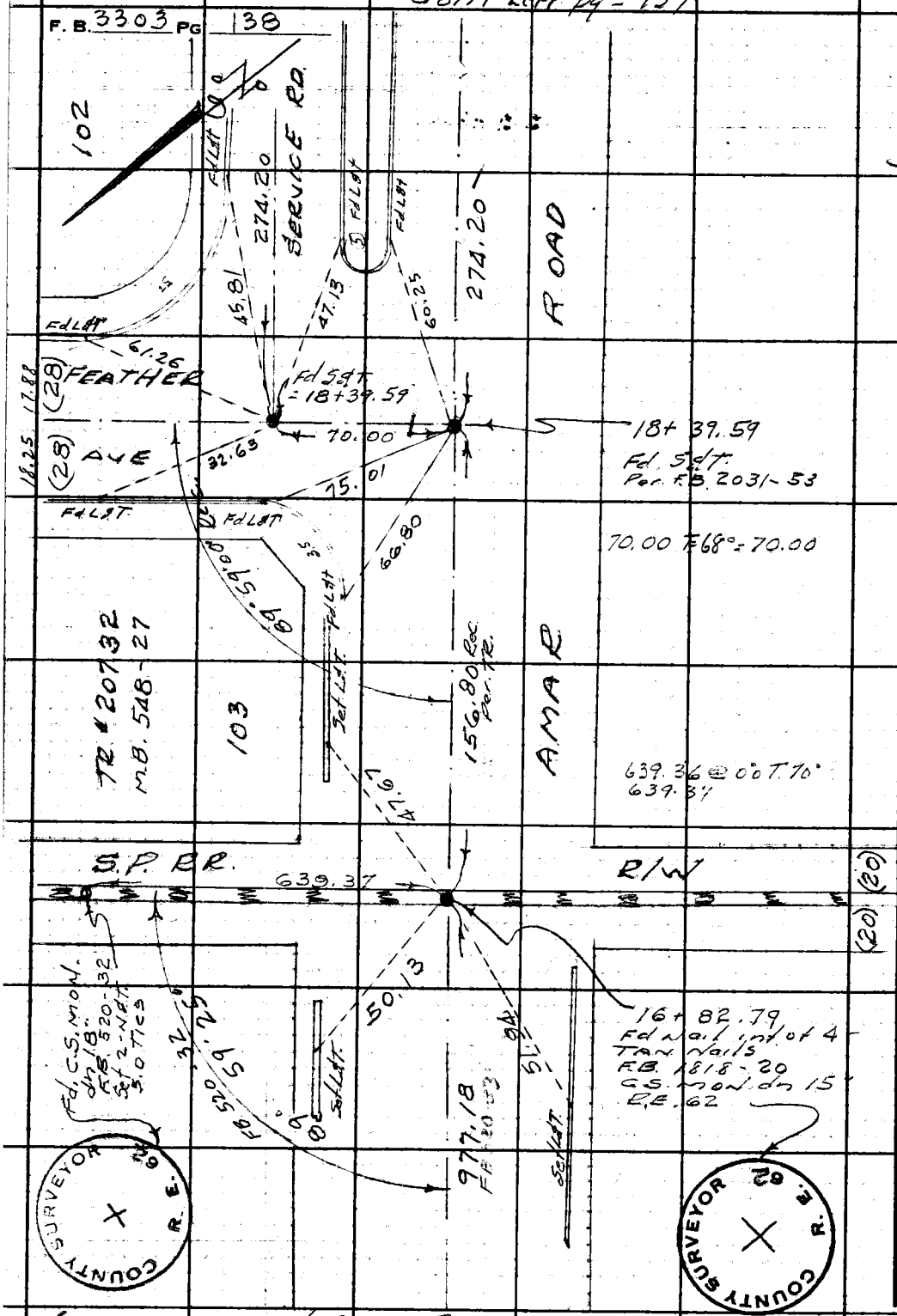

Cont from R. pg - 137

WS46 C-5

PLEASE RETURN TO
LOS ANGELES COUNTY ENGINEER
403 LOS ANGELES COUNTY ENGINEERING BLDG.
Do not extend this side of this line.

Note: Any Additions or Changes on This Sheet Must be Made or Circled in Red Ink With Date and Name of Person Making Change.

Notes Ck'd by G. F. BARR	Survey of HACIENDA HEIGHTS
Map No.	JN 6112.24 Tape 0224 Std 68 °F
Office Work	Surveyed by G. Porter
Checked	Notes Porter Date 6-65
Date	Indexed C. J. GALLI

F. B. 3303 PG. 139

WS 46 C5

Note: Any Additions or Changes on This Sheet Must be Made or Circled in Red Ink With Date and Name of Person Making Change.

PLEASE RETURN TO
LOS ANGELES COUNTY ENGINEER
403 LOS ANGELES COUNTY ENGINEERING BLDG.
Do not extend this side of this line.

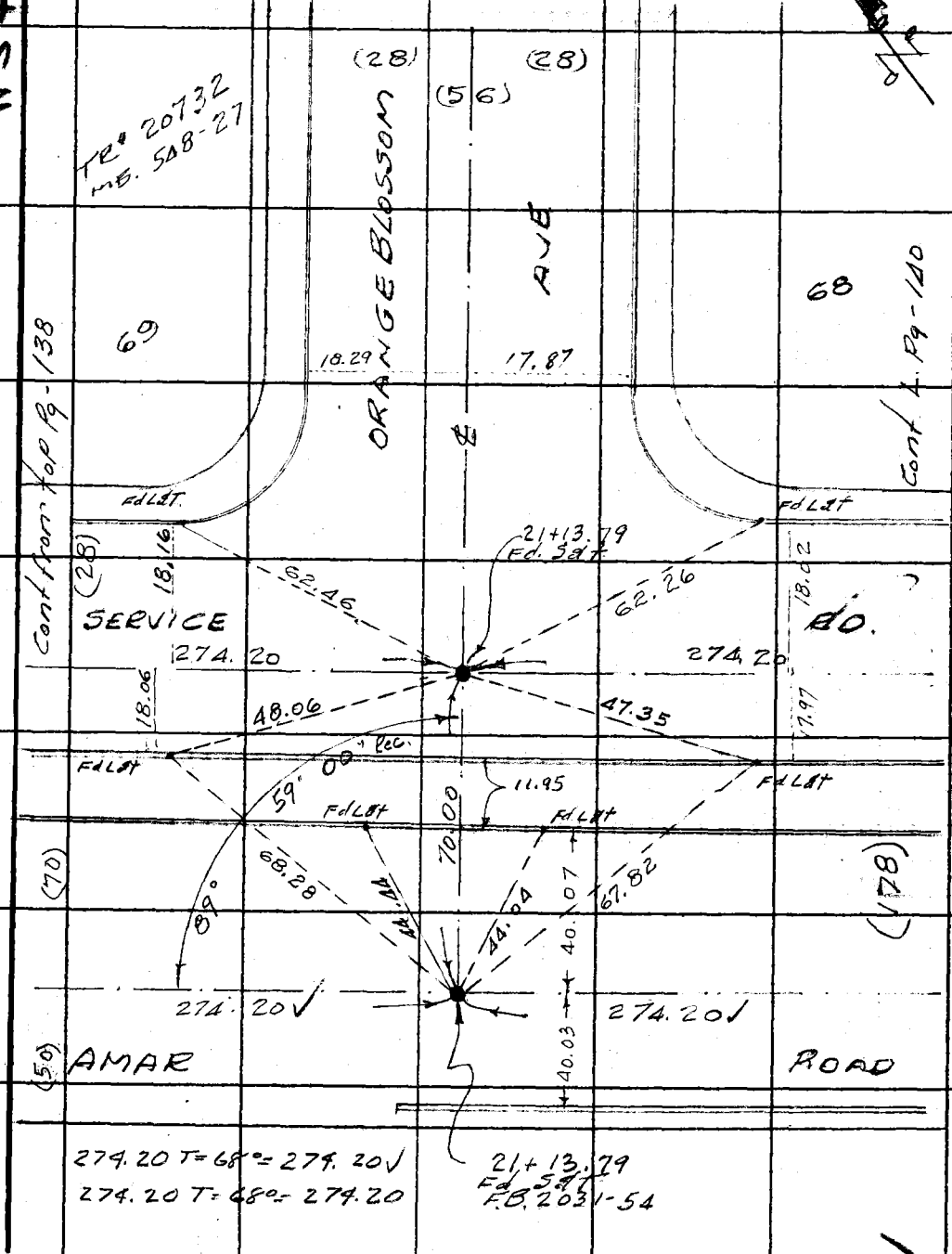

76F3095 CE #310 6-83

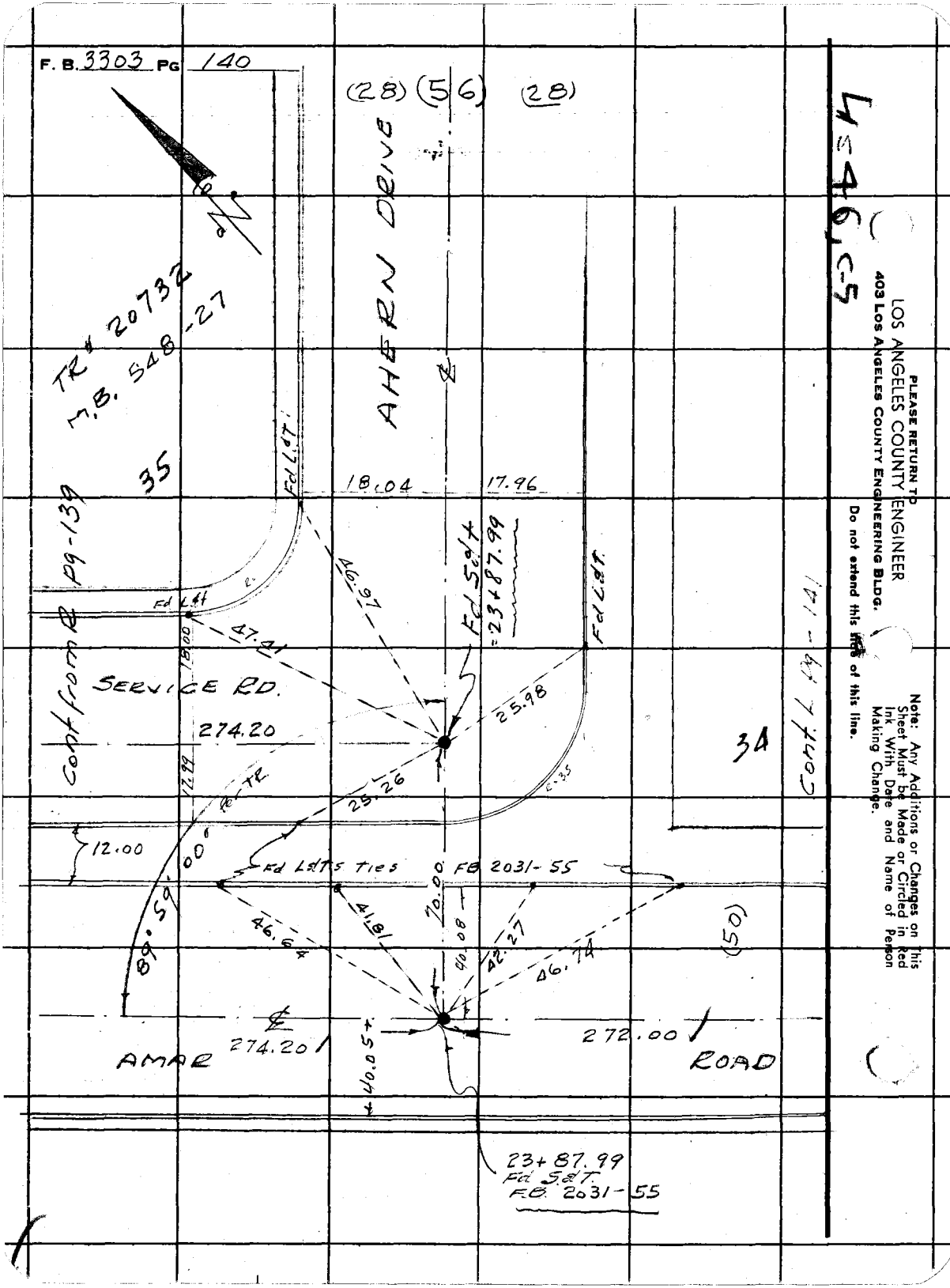
F. B. 3303 PG 140
(28) (56) (28)
AHERN DRIVE
TR# 20732
M.B. 548-27
35
Fd L&T
18.04
17.96
Fd S&T
=23+87.99
Fd L&T
46.97
47.41
18.00
SERVICE RD.
274.20
25.98
25.26
17.99
12.00
Fd L&T's Ties
FB 2031-55
70.00
40.08
41.81
46.64
42.27
46.74
(50)
89°59'00"
274.20
272.00
AMAR
ROAD
40.05
23+87.99
Fd S&T
F.B. 2031-55
Cont from R pg-139
Cont L pg-141
34
L=46, C-5
PLEASE RETURN TO
LOS ANGELES COUNTY ENGINEER
403 LOS ANGELES COUNTY ENGINEERING BLDG.
Do not extend this side of this line.
Note: Any Additions or Changes on This Sheet Must be Made or Circled in Red Ink With Date and Name of Person Making Change.

76F309S CE #310 6-63

PLEASE RETURN TO
LOS ANGELES COUNTY ENGINEER
403 LOS ANGELES COUNTY ENGINEERING BLDG.

Note: Any Additions or Changes on This Sheet Must be Made or Circled in Red Ink With Date and Name of Person Making Change.

Do not extend this side of this line.

WS 46 5

Notes Ck'd by G. E. BARR
Map No.
Office Work
Checked
Date

Survey of HACIENDA HEIGHTS S.D.
JN 6112.21 Tape 0224 Std 68 °F
Surveyed by G. PORTER
Notes PORTER Date 6-9-65
Indexed G. J. GALLI

F. B. 3308 PG. 141

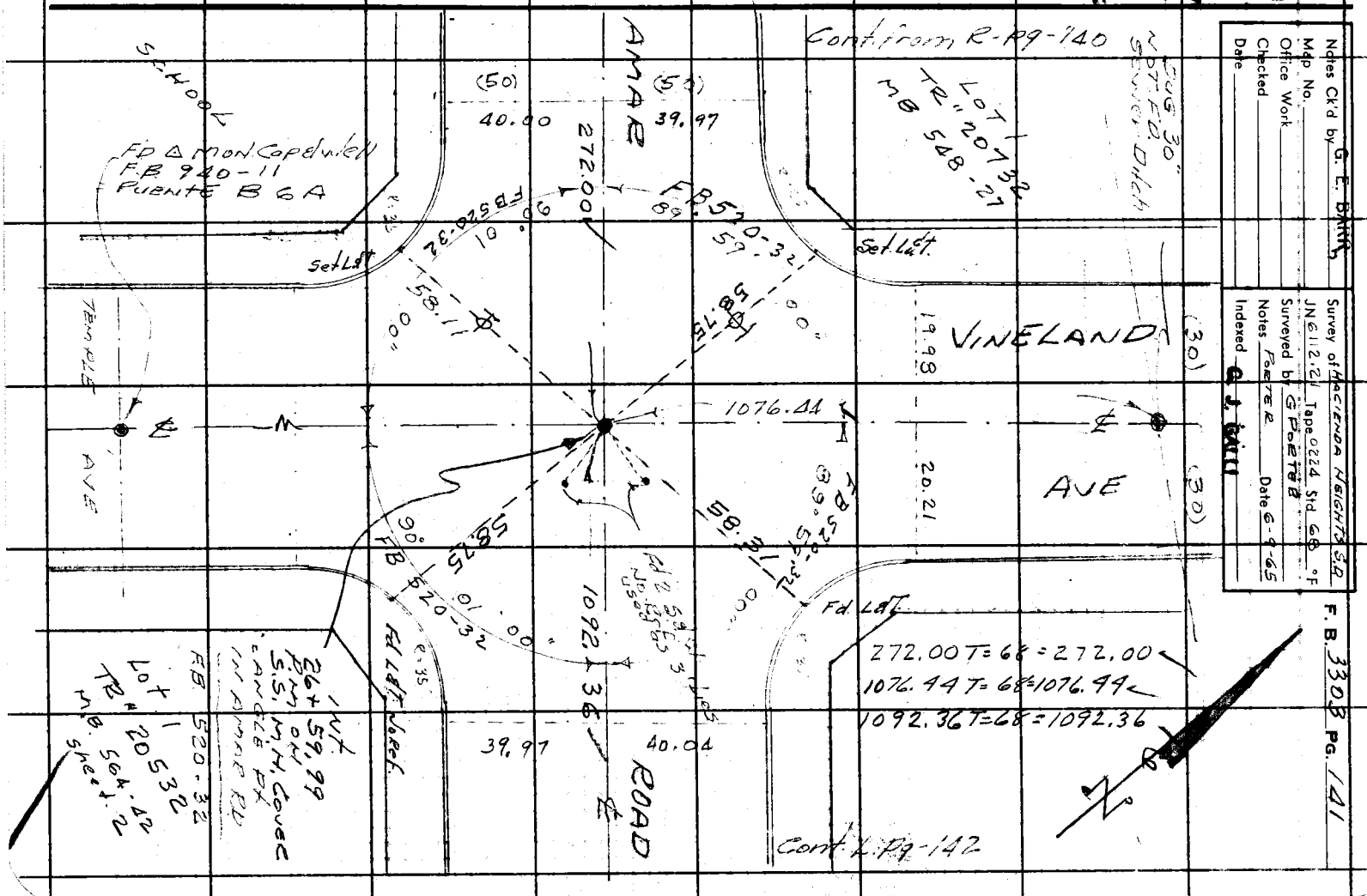

F. B. 3303 PG. 142

Cont. Bot page 143

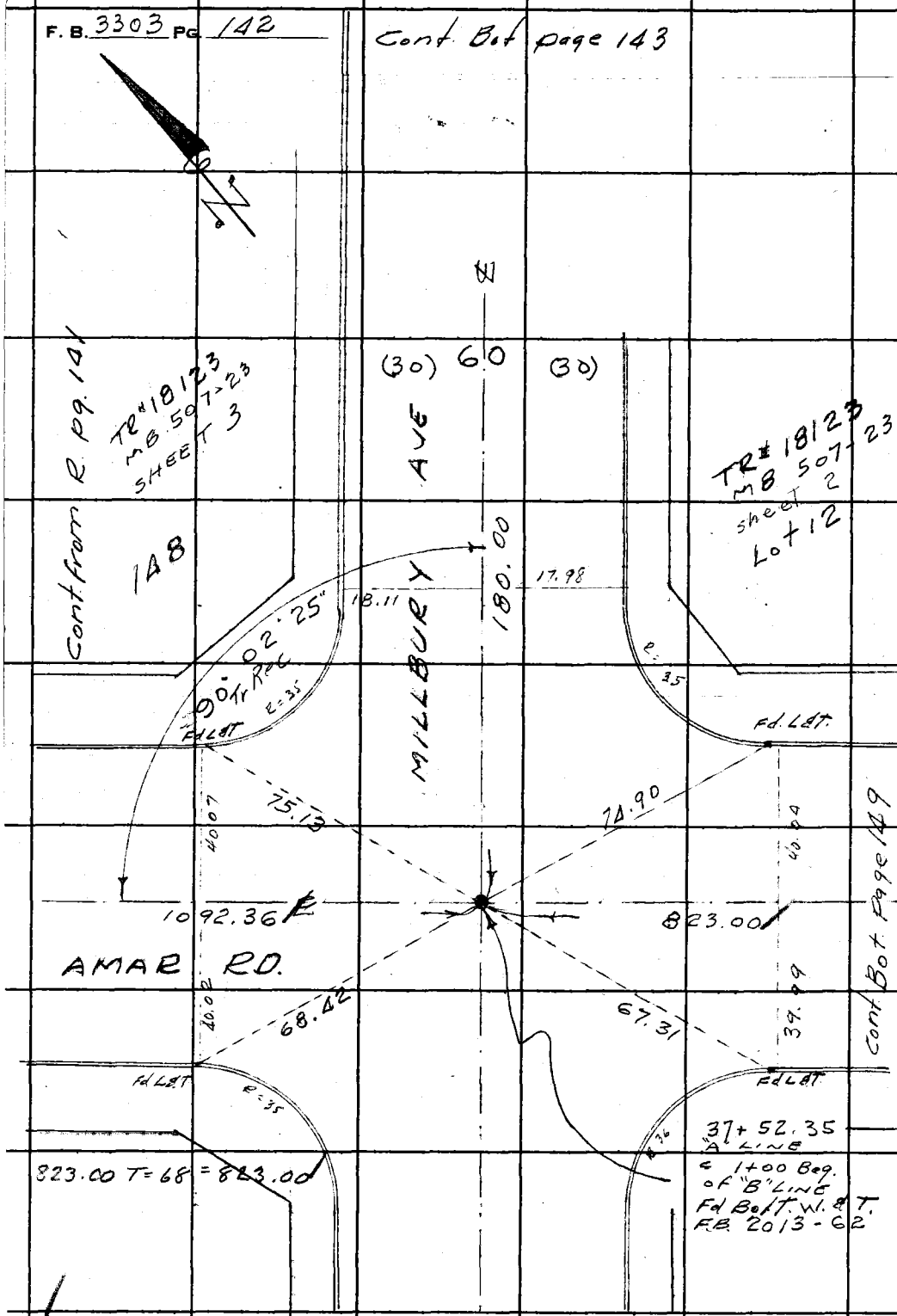

W546 G5

PLEASE RETURN TO
LOS ANGELES COUNTY ENGINEER
403 LOS ANGELES COUNTY ENGINEERING BLDG.

Do not extend this side of this line.

Note: Any Additions or Changes on This Sheet Must be Made or Circled in Red Ink With Date and Name of Person Making Change.

Notes Ck'd by G. E. BARR	Survey of HACIENDA HEIGHTS	F. B. 3303 PG. 143
Map No.	JN 6112.21 Tape 0224 Std 68 °F	
Office Work	Surveyed by G. PORTER	
Checked	Notes PORTER Date 6-9-65	
Date	Indexed A. J. GALLI	

WS46 G5

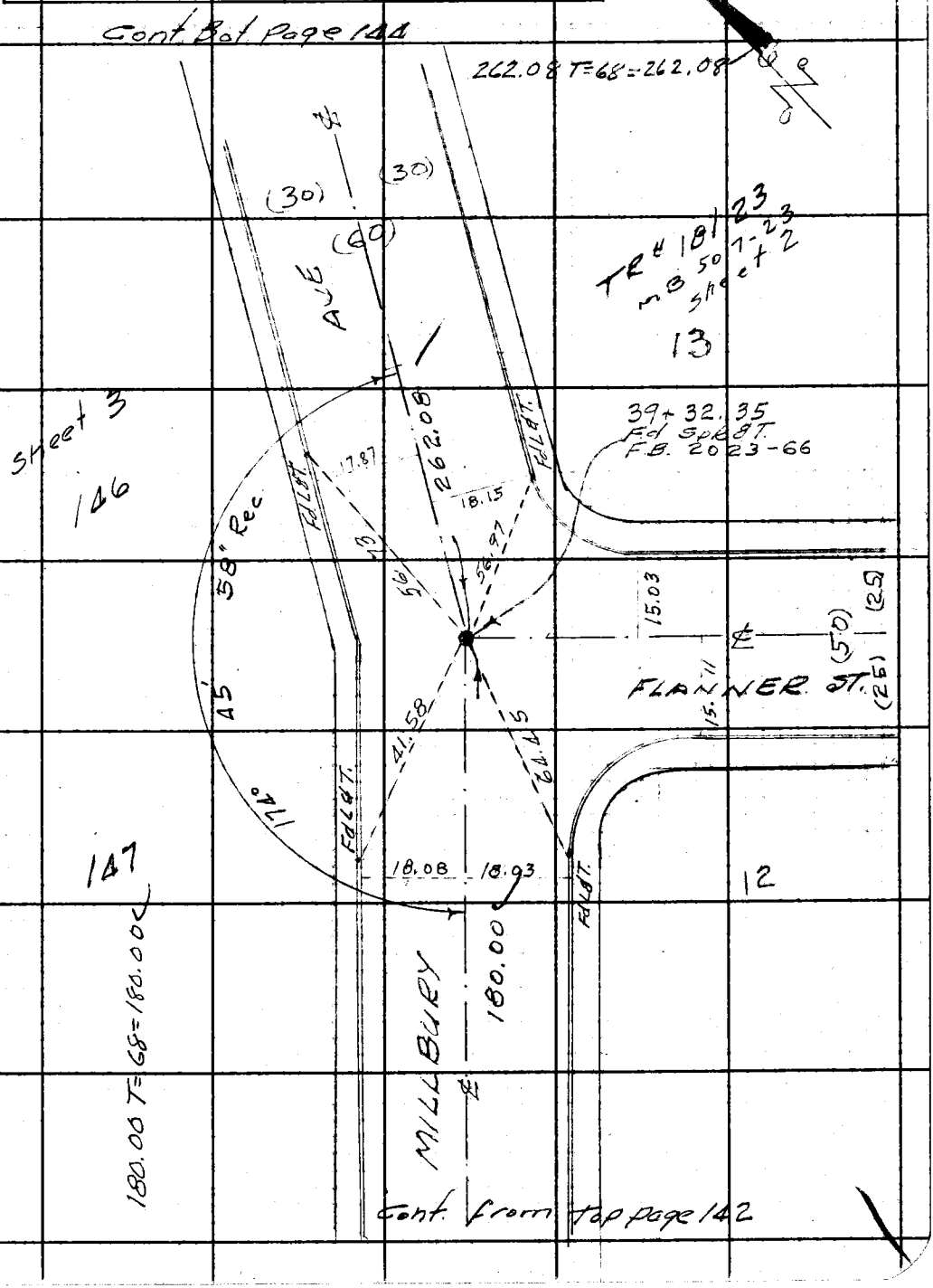

Note: Any Additions or Changes on This Sheet Must be Made or Circled in Red Ink With Date and Name of Person Making Change.

Do not extend this side of this line.

PLEASE RETURN TO
LOS ANGELES COUNTY ENGINEER
403 LOS ANGELES COUNTY ENGINEERING BLDG.

76F309S CE #310 6/63

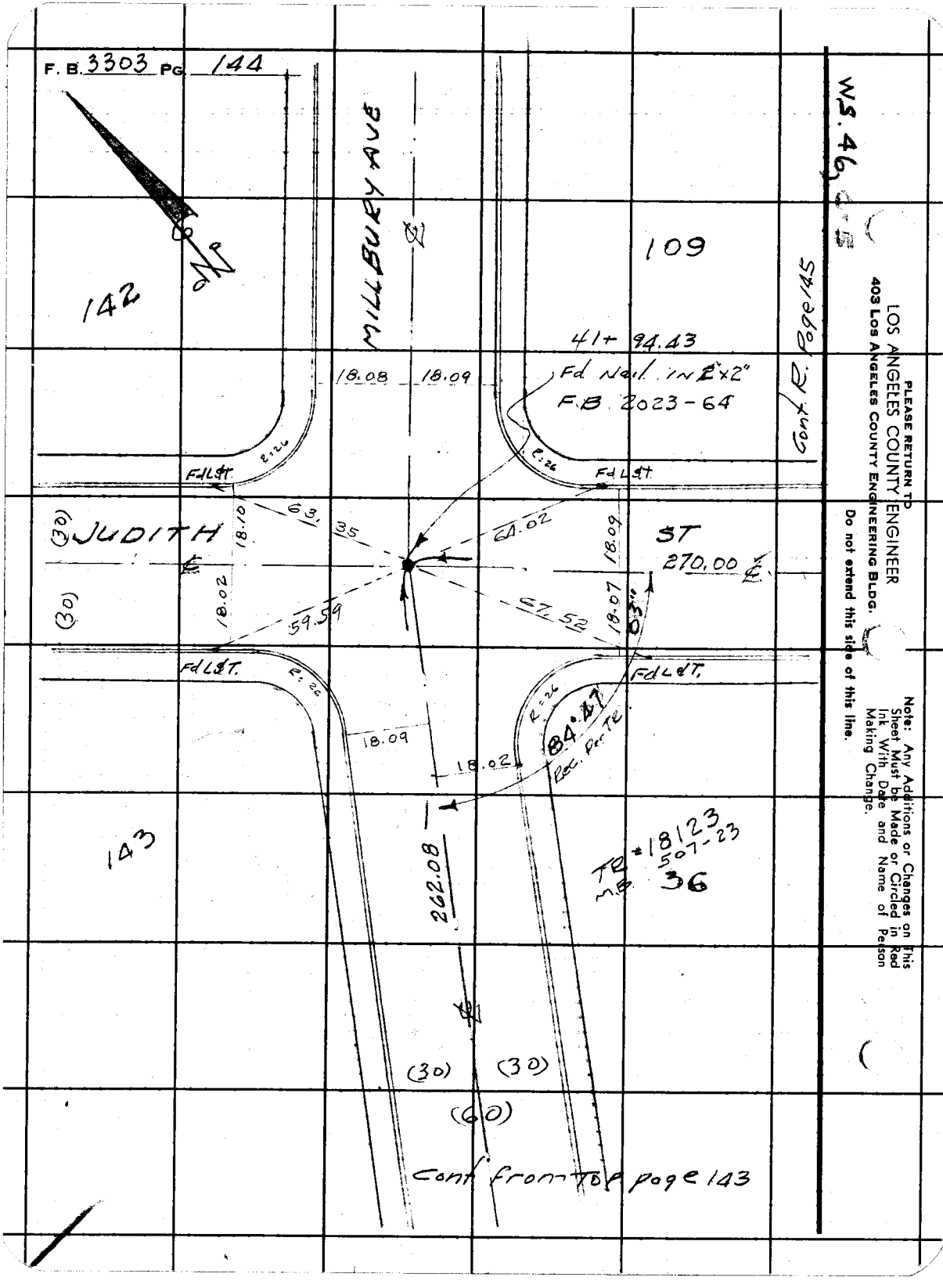
F. B. 3303 PG. 144
WS. 46
MILLBURY AVE
142
109
41+ 94.43
Fd Nail in 2"x2"
F.B. 2023-64
18.08
18.09
Cont. R. Page 145
FdL&T.
R=26
JUDITH
ST
270.00
(30)
18.10
63.35
64.02
18.09
18.02
59.59
67.52
18.07
83"
FdL&T.
R=26
84.47
Rec. Per TR
18.09
18.02
143
262.08
TR #18123
507-23
M.B. 36
(30)
(30)
(60)
Cont from Top page 143
PLEASE RETURN TO
LOS ANGELES COUNTY ENGINEER
403 LOS ANGELES COUNTY ENGINEERING BLDG.
Do not extend this side of this line.
Note: Any Additions or Changes on This Sheet Must be Made or Circled in Red Ink With Date and Name of Person Making Change.

Notes Ck'd by G. E. BARR	Survey of HACIENDA HEIGHTS
Map No.	JN 61122 Tape 0224 Std 68 °F
Office Work	Surveyed by G. PORTER
Checked	Notes PORTER Date 6-10-65
Date	Indexed G. J. GALLI

F. B. 3303 Pg. 145

W: 46, C5

Cont Bot Page 146

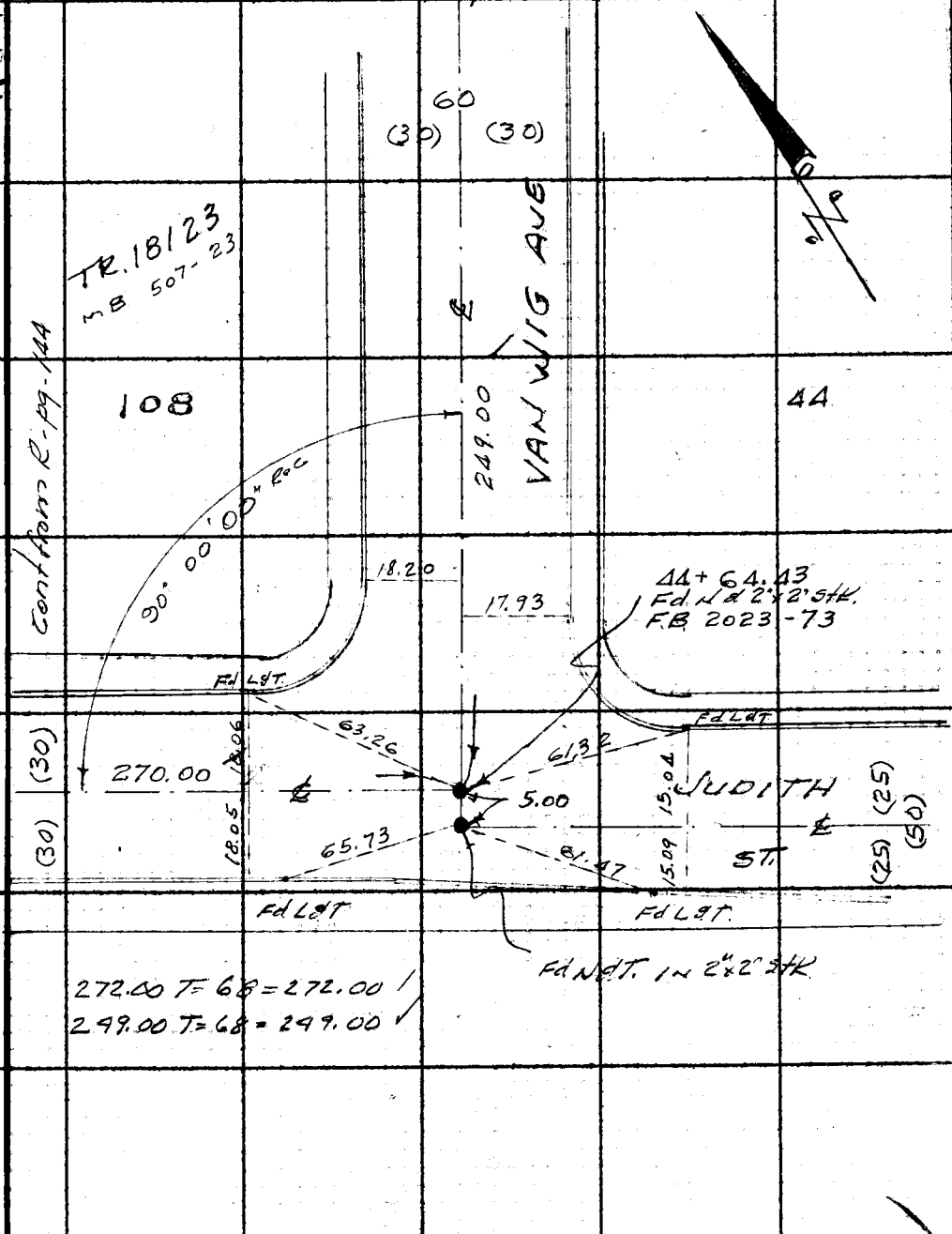

272.00 T = 68 = 272.00
249.00 T = 68 = 249.00

Note: Any Additions or Changes of This Sheet Must be Made or Circled in Red Ink With Date and Name of Person Making Change.

Do not extend this side of this line.

PLEASE RETURN TO
LOS ANGELES COUNTY ENGINEER
403 LOS ANGELES COUNTY ENGINEERING BLDG.

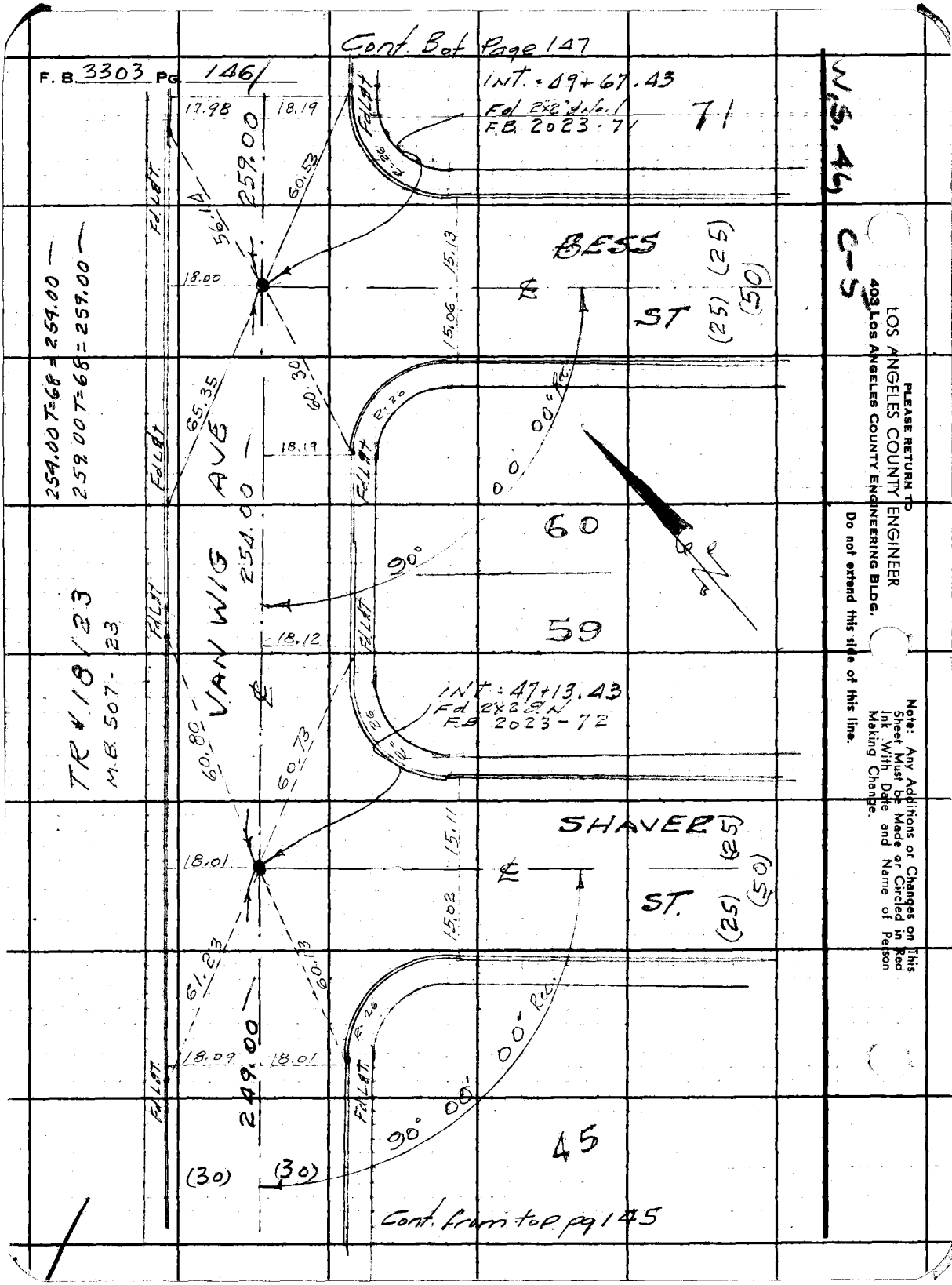

Cont. Bot Page 147
F. B. 3303 PG. 146
INT. = 49+67.43
Fd 2x2" & No. 1
F.B. 2023-71
71
W.S. 46
C-5
BESS
ST
(25)
(50)
259.00
254.00
249.00
VAN WIG AVE
254.00 T=68 = 259.00
259.00 T=68 = 259.00
TR #18123
M.B. 507-23
60
59
INT. = 47+13.43
Fd 2x2 & N
F.B. 2023-72
SHAVER
ST.
45
(30)
Cont. from top pg 145
PLEASE RETURN TO
LOS ANGELES COUNTY ENGINEER
403 LOS ANGELES COUNTY ENGINEERING BLDG.
Do not extend this side of this line.
Note: Any Additions or Changes on This Sheet Must be Made or Circled in Red Ink With Date and Name of Person Making Change.

Notes Ck'd by G. L. BARR	Survey of HACIENDA HEIGHTS
Map No.	JN 6112.2 Tape 0224 Std 68 °F
Office Work	Surveyed by G PORTER
Checked	Notes PORTER Date 6-10-65
Date	Indexed C. J. GALLI

F. B. 3303 PG. 147

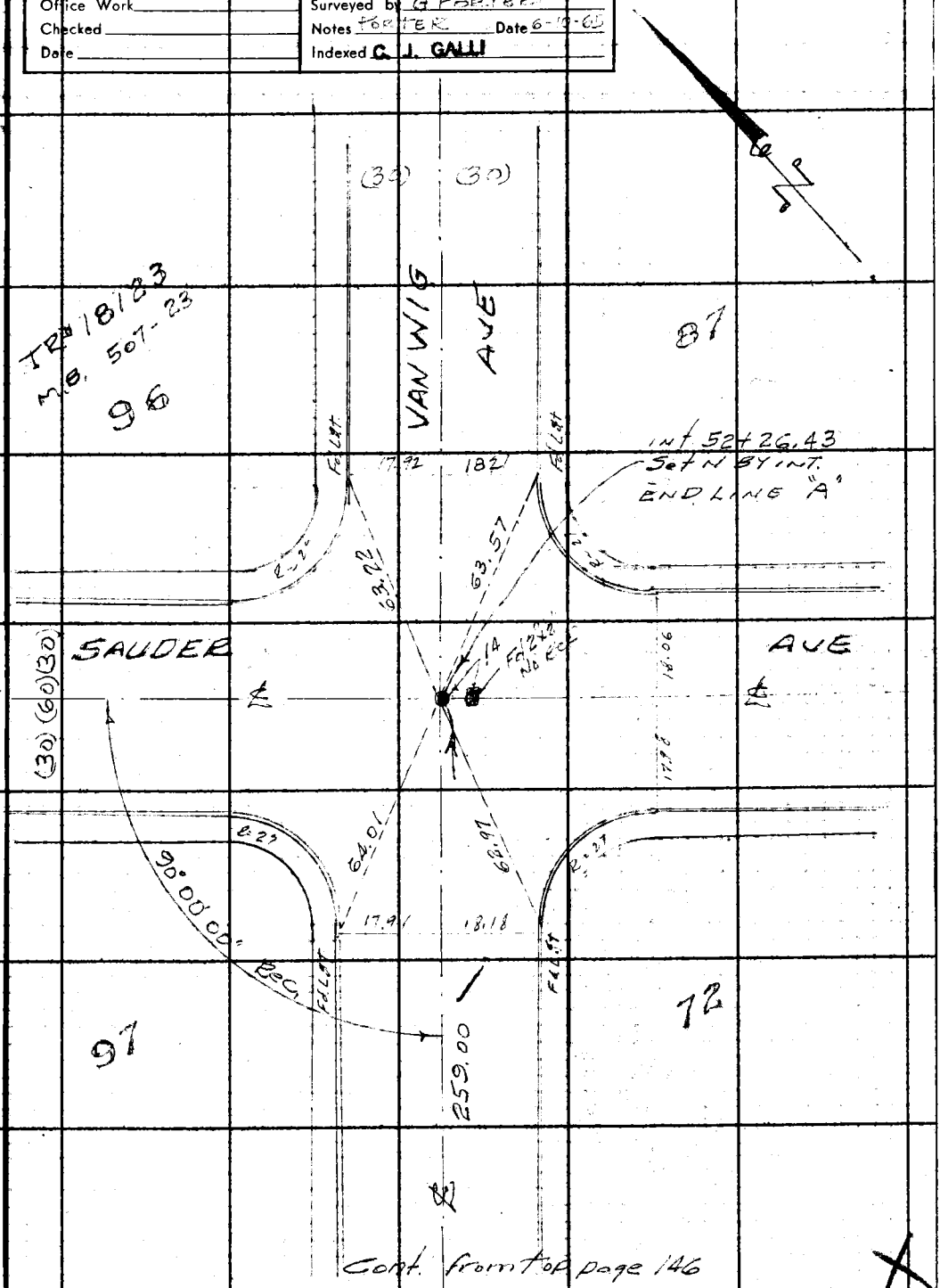

Cont. from top page 146

Note: Any Additions or Changes on This Sheet Must be Made or Circled in Red Ink With Date and Name of Person Making Change.

PLEASE RETURN TO
LOS ANGELES COUNTY ENGINEER
403 LOS ANGELES COUNTY ENGINEERING BLDG.
Do not extend this side of this line.

76F309S CE #310 6-63

F. B. 3303 PG. 148

PLEASE RETURN TO
LOS ANGELES COUNTY ENGINEER
403 Los Angeles County Engineering Bldg.

Do not extend this side of this line.

Note: Any Additions or Changes on This Sheet Must be Made or Circled in Red Ink With Date and Name of Person Making Change.

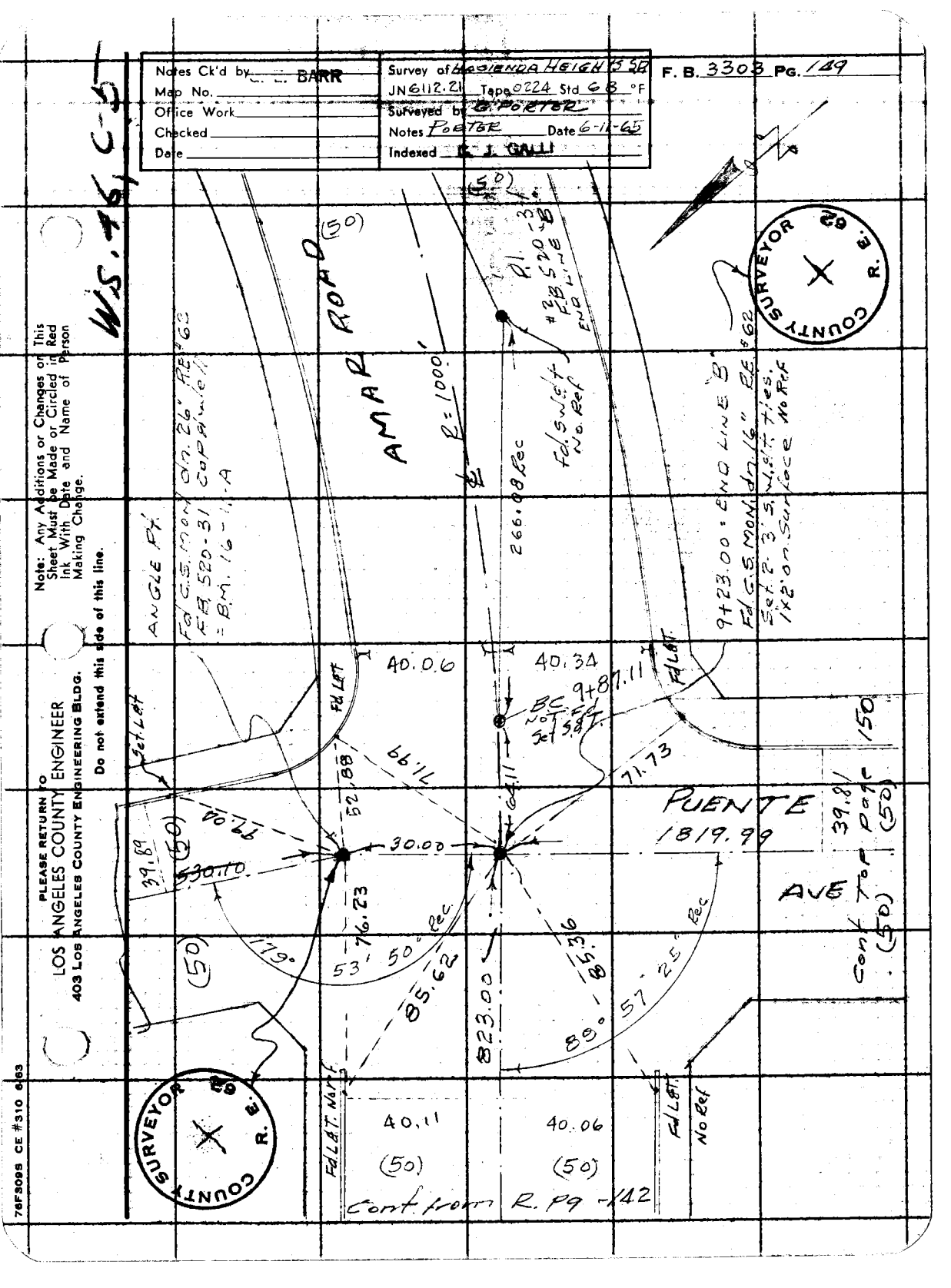

Notes Ck'd by BARR
Map No.
Office Work
Checked
Date
Survey of HACIENDA HEIGHTS SD
JN 6112.21 Tape 0224 Std 68 °F
Surveyed by G. PORTER
Notes PORTER Date 6-11-65
Indexed E. J. GALLI
F. B. 3303 PG. 149
WS. 46, C-5
AMAR ROAD
(50)
R = 1000'
266.08 Rec
Fd. S.W.d.t. No. Ref
P.I. #2 F.B. 520-31 END LINE "B"
9+23.00 = END LINE "B"
Fd. C.S. MON. dn. 16" RE #62
Set 2-3' S.W.d.t. ties. 1x2' on Surface No Ref
ANGLE PT.
Fd. C.S. MON. dn. 26" RE #62
F.B. 520-31 Cap & well
= B.M. 16-1-A
40.06
40.34
9+87.11
BC Not Fd. Set S.d.T.
Fd. L&T.
Set L&T.
71.99
52.88
64.11
71.73
PUENTE
1819.99
AVE
39.81
150
Cont. Top Page (50)
30.00
39.89
530.10
76.23
179°
53' 50" Rec
85.62
823.00
85.36
89° 57' 25" Rec
40.11
40.06
(50)
Fd. L&T. No Ref
Cont. from R. Pg -142
COUNTY SURVEYOR R. E. 62
Note: Any Additions or Changes on This Sheet Must be Made or Circled in Red Ink With Date and Name of Person Making Change.
Do not extend this side of this line.
PLEASE RETURN TO
LOS ANGELES COUNTY ENGINEER
403 LOS ANGELES COUNTY ENGINEERING BLDG.
76F309S CE #310 6-63

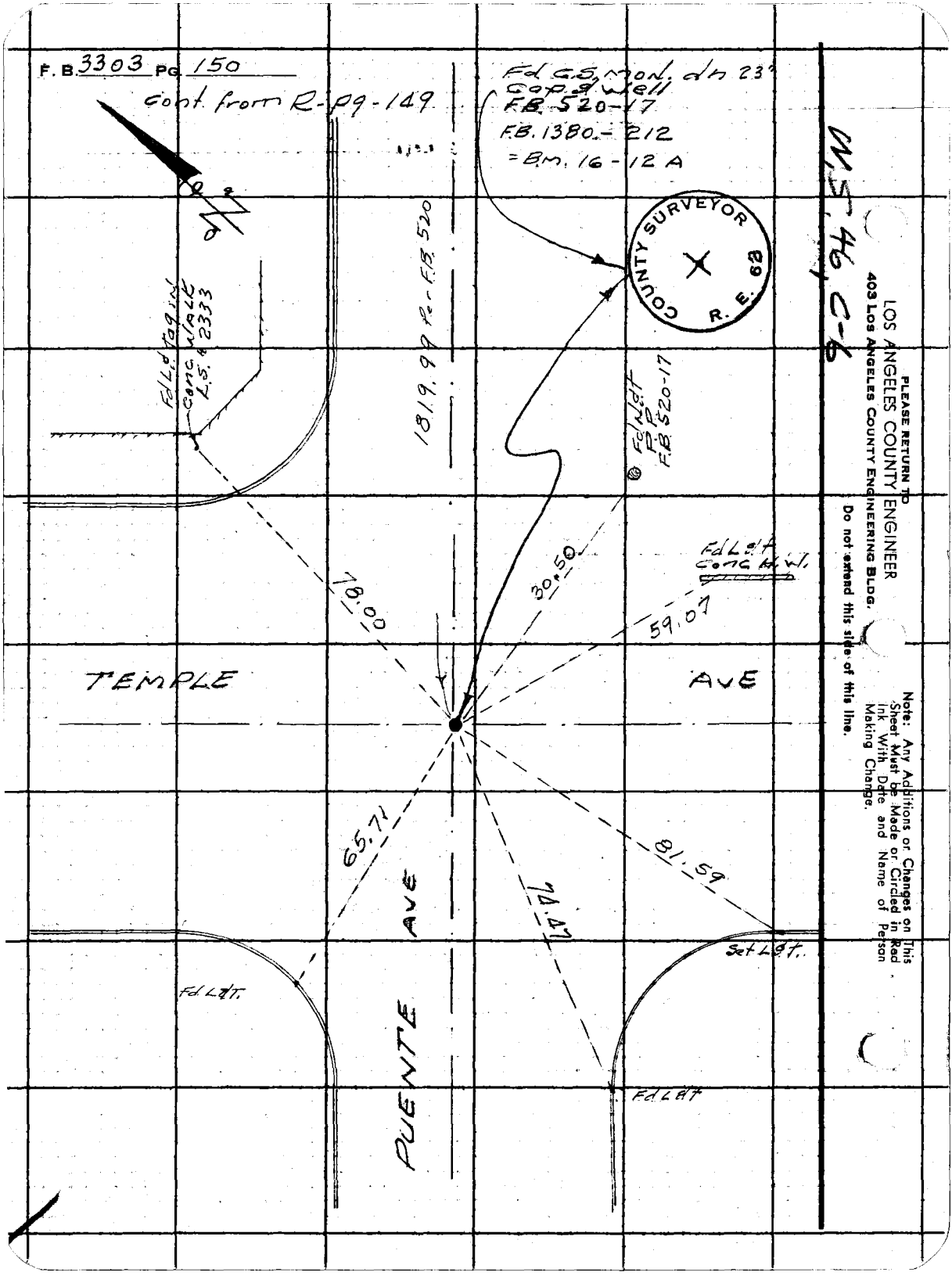
F.B. 3303 PG 150
cont. from R-pg-149
Fd C.S. mon. dn 23"
Cap & Well
F.B. 520-17
F.B. 1380-212
= B.M. 16-12 A
COUNTY SURVEYOR
R. E. 62
W.S. 46, C-6
Fd L.d. tag in conc. walk L.S. # 2333
1819.99 Per F.B. 520
Fd L.d.t. P.P. F.B. 520-17
Fd L.d.t. Conc. H.W.
78.00
30.50
59.07
TEMPLE
AVE
65.71
74.47
81.59
PUENTE
AVE
Fd L.d.T.
Set L.d.T.
Fd L.d.T.
PLEASE RETURN TO
LOS ANGELES COUNTY ENGINEER
403 LOS ANGELES COUNTY ENGINEERING BLDG.
Do not extend this side of this line.
Note: Any Additions or Changes on This Sheet Must be Made or Circled in Red Ink With Date and Name of Person Making Change.

Notes Ck'd by	Survey of HACIENDA HEIGHTS
Map No.	JN 6112.21 Tape Std °F
Office Work	Surveyed by G PORTER
Checked	Notes R SMITH Date 6-65
Date	Indexed [redacted]

F. B. 3303 PG. 171

HACIENDA HEIGHTS
STORM DRAIN
LINE "A"
LOCATION OF IMPROVEMENTS
FROM WALNUT CREEK SO EAST IN
AMAR RD
J.N 6112.21 PROJECT NO 1221
JUNE 1965

G. Porter
R. Smith
R. Beaudry
J. Henderson
W. Moodyman

Note: Any Additions or Changes on This Sheet Must be Made or Circled in Red Ink With Date and Name of Person Making Change.

Do not extend this side of this line.

PLEASE RETURN TO
LOS ANGELES COUNTY ENGINEER
403 LOS ANGELES COUNTY ENGINEERING BLDG.

76F2098 CE #310 6-63

F. B. 3303 PG 172

CONT'D TO LT. PG 173

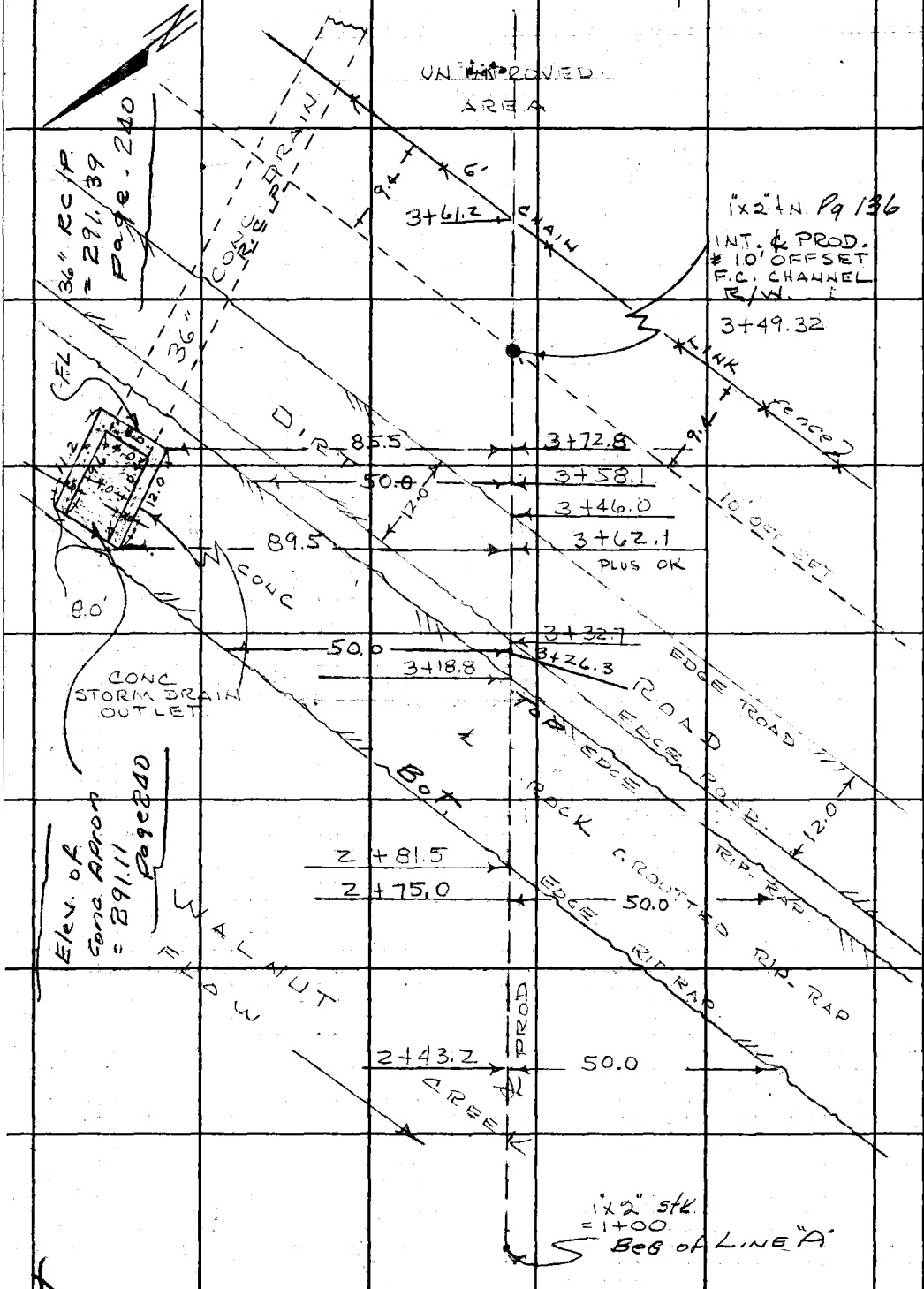

LOS ANGELES COUNTY ENGINEER
403 Los Angeles County Engineering Bldg.
PLEASE RETURN TO
Do not extend this side of this line.
Note: Any Additions or Changes on This Sheet Must be Made or Circled in Red Ink With Date and Name of Person Making Change.

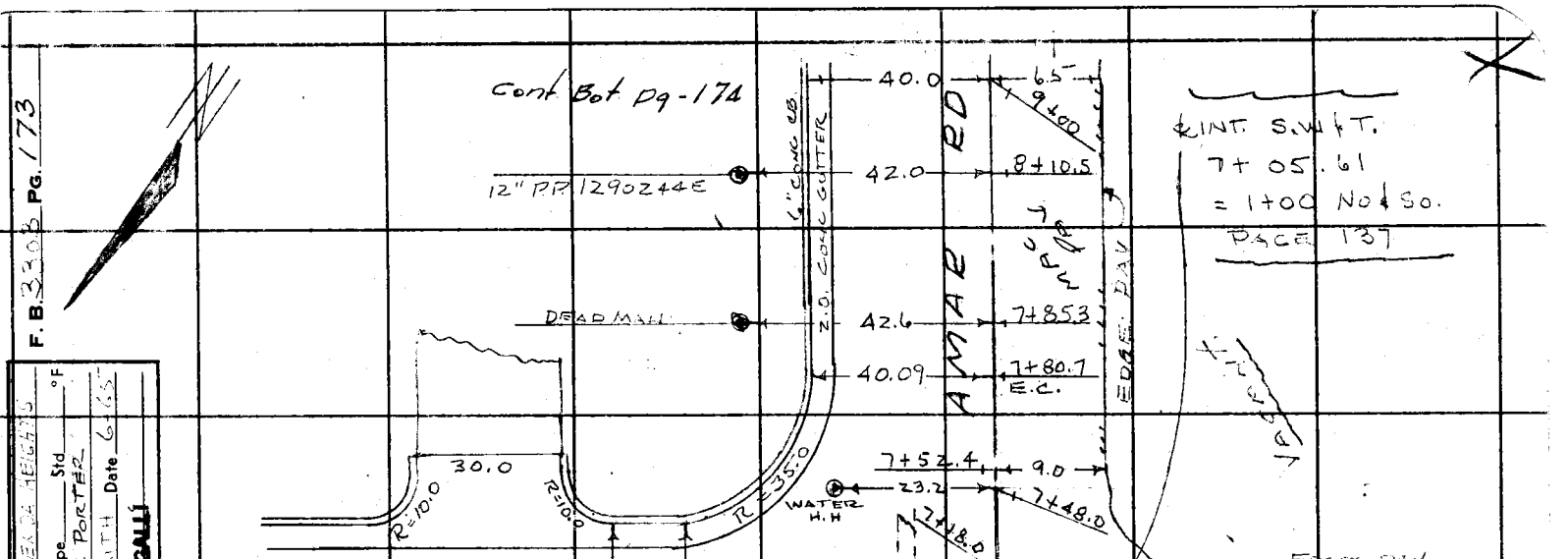

Do not extend this side of this line.

Note: Any Additions or Changes on This Sheet Must be Made or Circled in Red Ink With Date and Name of Person Making Change.

PLEASE RETURN TO
LOS ANGELES COUNTY ENGINEER
403 LOS ANGELES COUNTY ENGINEERING BLDG.

76F3099 CE #310 6-63

F. B. 3303 PG 174

CONT'D TO BOT. PG. 175

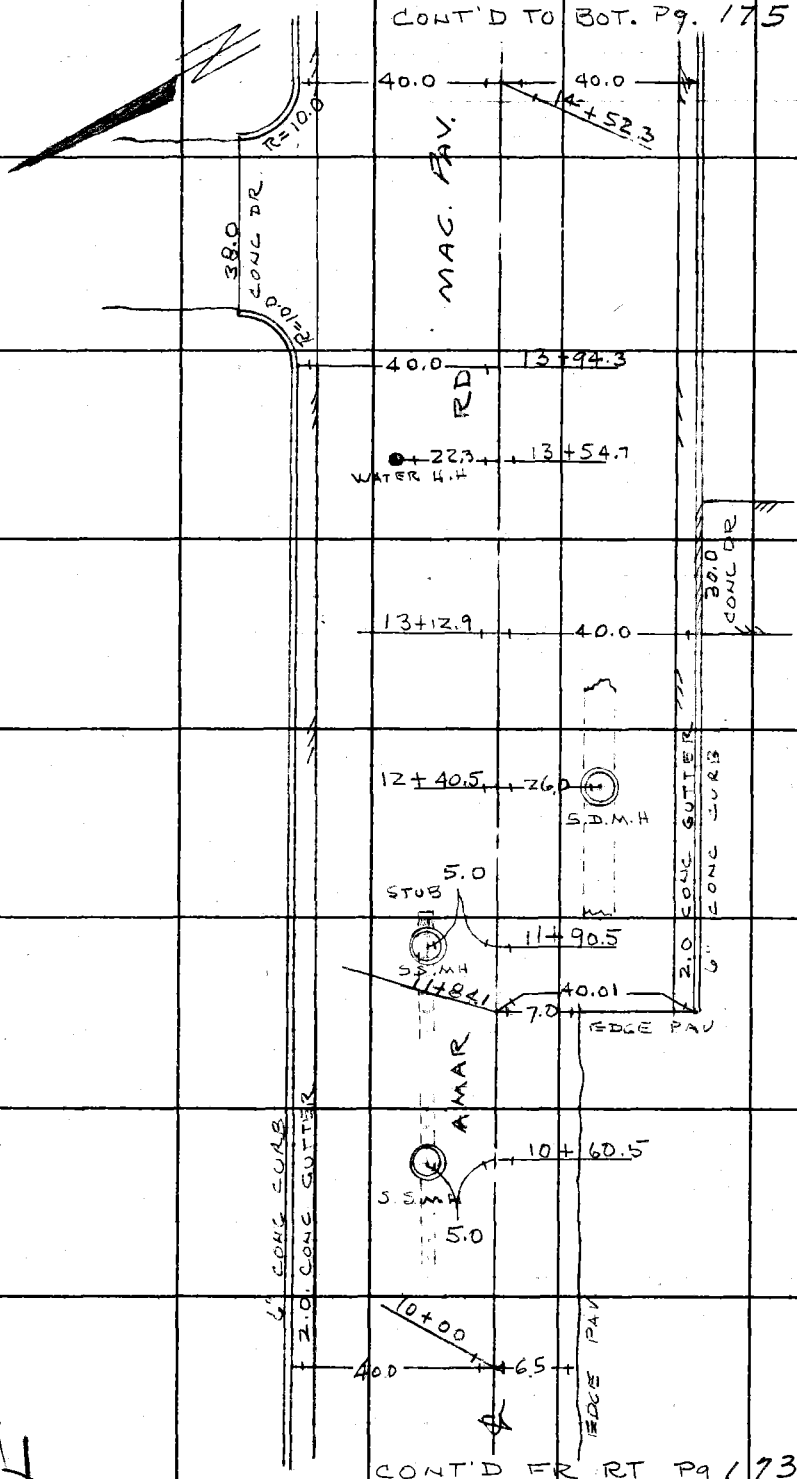

CONT'D FR RT PG 173

PLEASE RETURN TO
LOS ANGELES COUNTY ENGINEER
403 Los Angeles County Engineering Bldg.
Do not extend this side of this line.

Note: Any Additions or Changes on This Sheet Must be Made or Circled in Red Ink With Date and Name of Person Making Change.

Notes Ck'd by	Survey of HACIENDA HEIGHTS
Map No.	JN 6112.2-1 Tape Std °F
Office Work	Surveyed by G PORTER
Checked	Notes R SMITH Date 6-65
Date	Indexed

F. B. 3303 Pg. 175

CONT'D LT PAGE 176

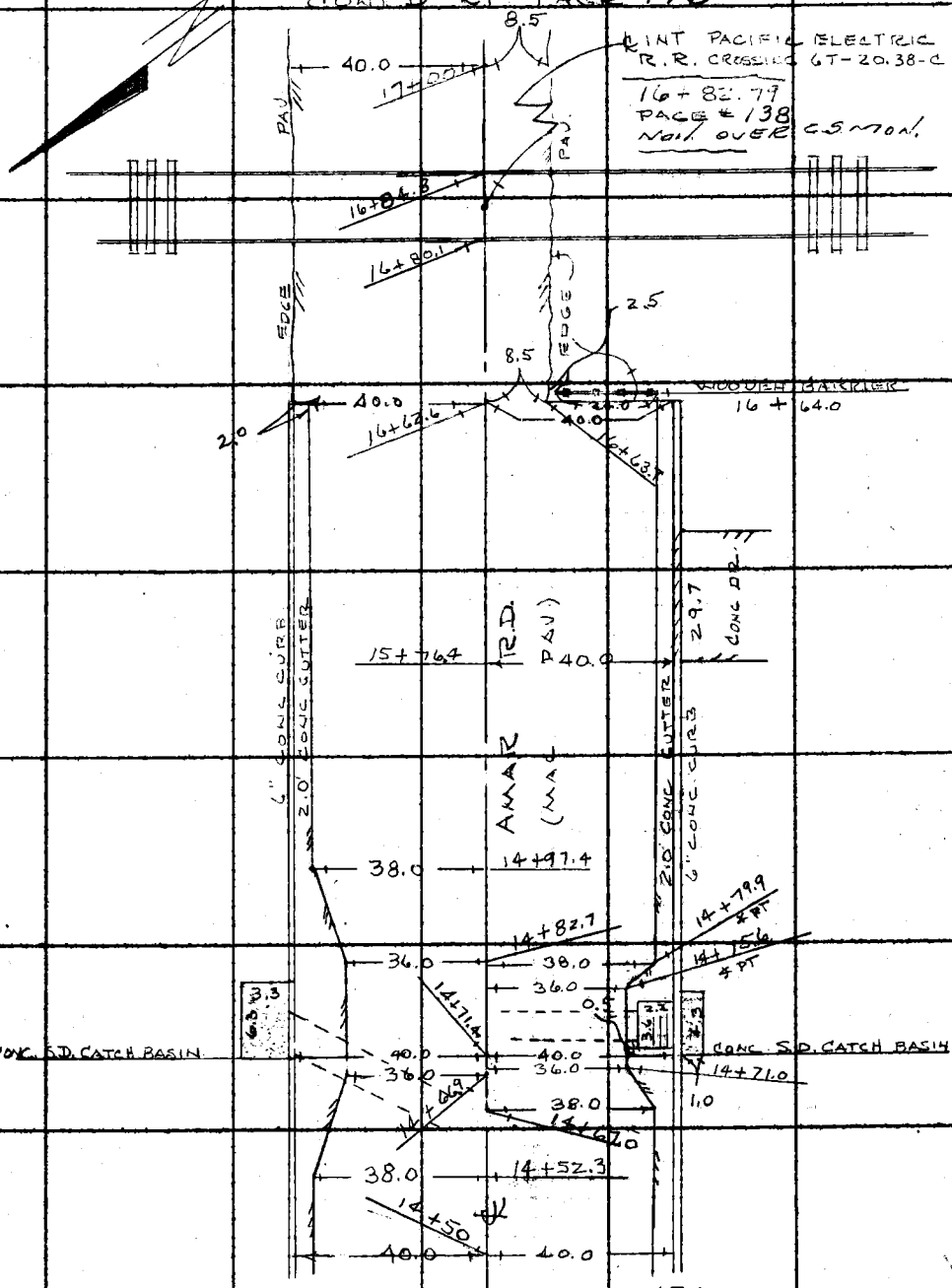

CONT'D FR. TOP PG 174

Note: Any Additions or Changes on This Sheet Must be Made or Circled in Red Ink With Date and Name of Person Making Change.

Do not extend this side of this line.

PLEASE RETURN TO
LOS ANGELES COUNTY ENGINEER
403 LOS ANGELES COUNTY ENGINEERING BLDG.

76F3095 CE #310 9-63

PLEASE RETURN TO
LOS ANGELES COUNTY ENGINEER
403 LOS ANGELES COUNTY ENGINEERING BLDG.

Note: Any Additions or Changes on This Sheet Must be Made or Circled in Red Ink With Date and Name of Person Making Change.

Do not extend this side of this line.

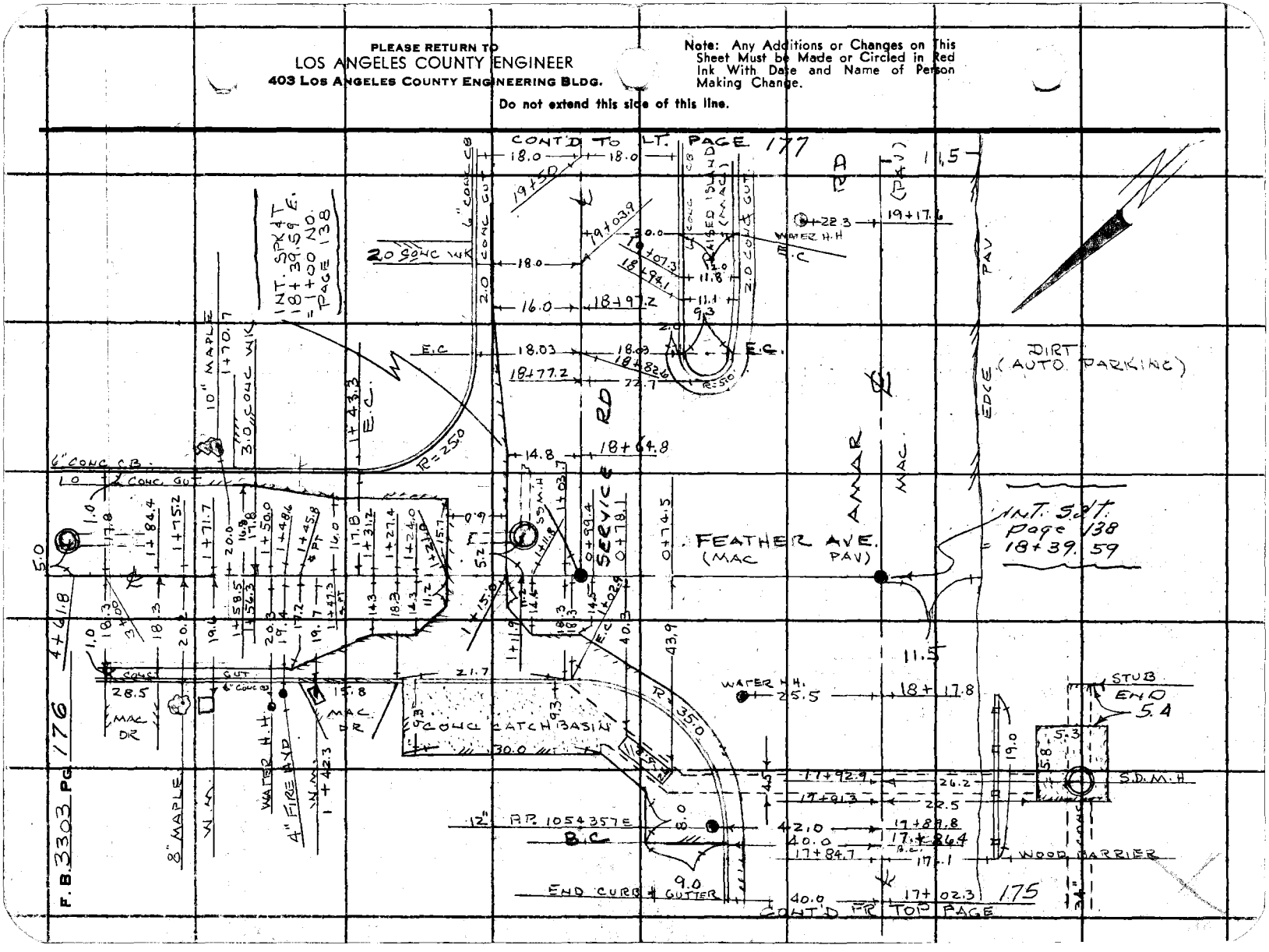

Notes Ck'd by	Survey of HACIENDA HEIGHTS
Map No.	JN 6112.21 Tape Std °F
Office Work	Surveyed by G PORTER
Checked	Notes R. SMITH Date 6-65
Date	Indexed

F. B. 3303 PG. 177

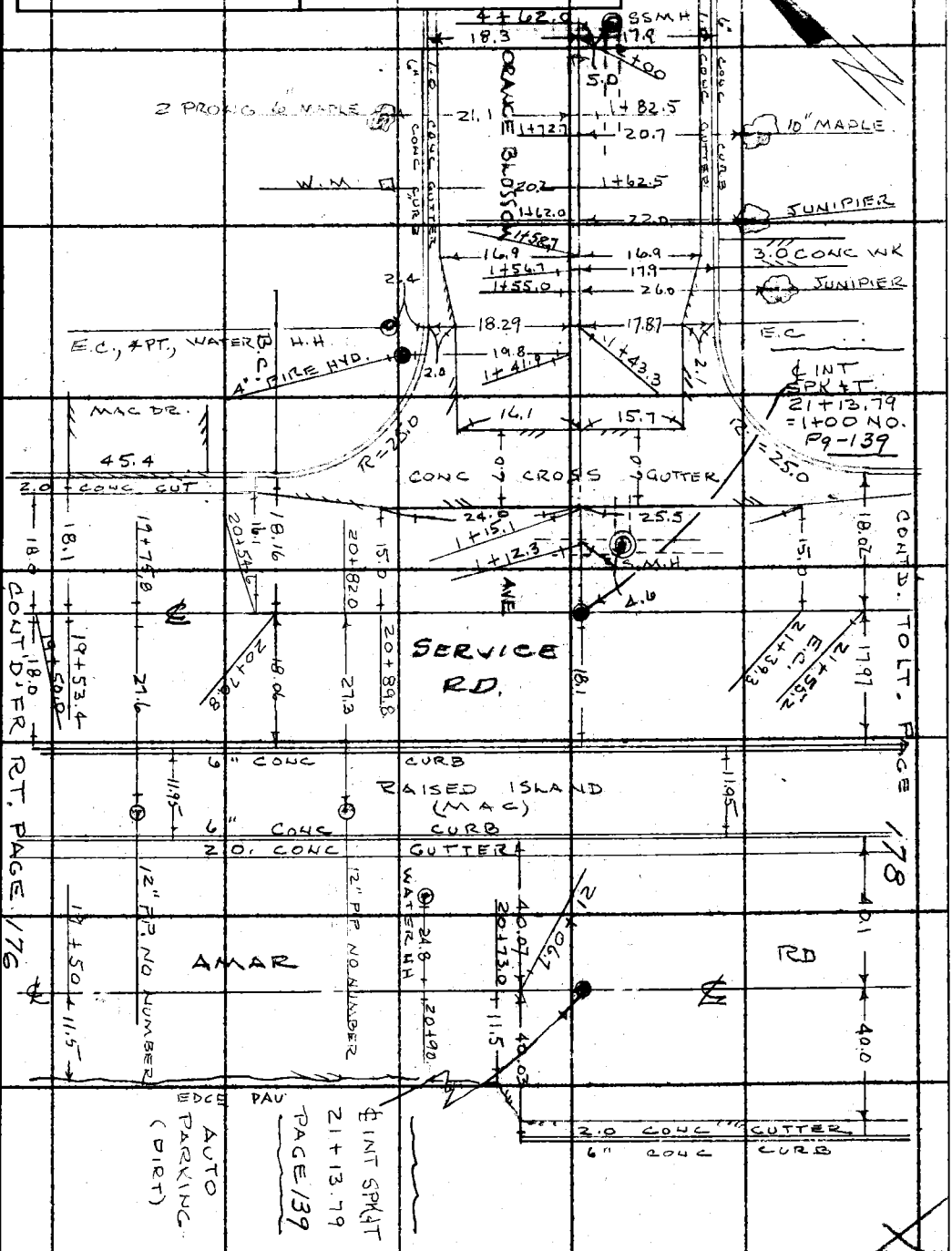

Note: Any Additions or Changes on This Sheet Must be Made or Circled in Red Ink With Date and Name of Person Making Change.

Do not extend this side of this line.

PLEASE RETURN TO
LOS ANGELES COUNTY ENGINEER
403 LOS ANGELES COUNTY ENGINEERING BLDG.

76F3093 CE #310 6-63

PLEASE RETURN TO
LOS ANGELES COUNTY ENGINEER
403 LOS ANGELES COUNTY ENGINEERING BLDG.

Note: Any Additions or Changes on This Sheet Must be Made or Circled in Red Ink With Date and Name of Person Making Change.

Do not extend this side of this line.

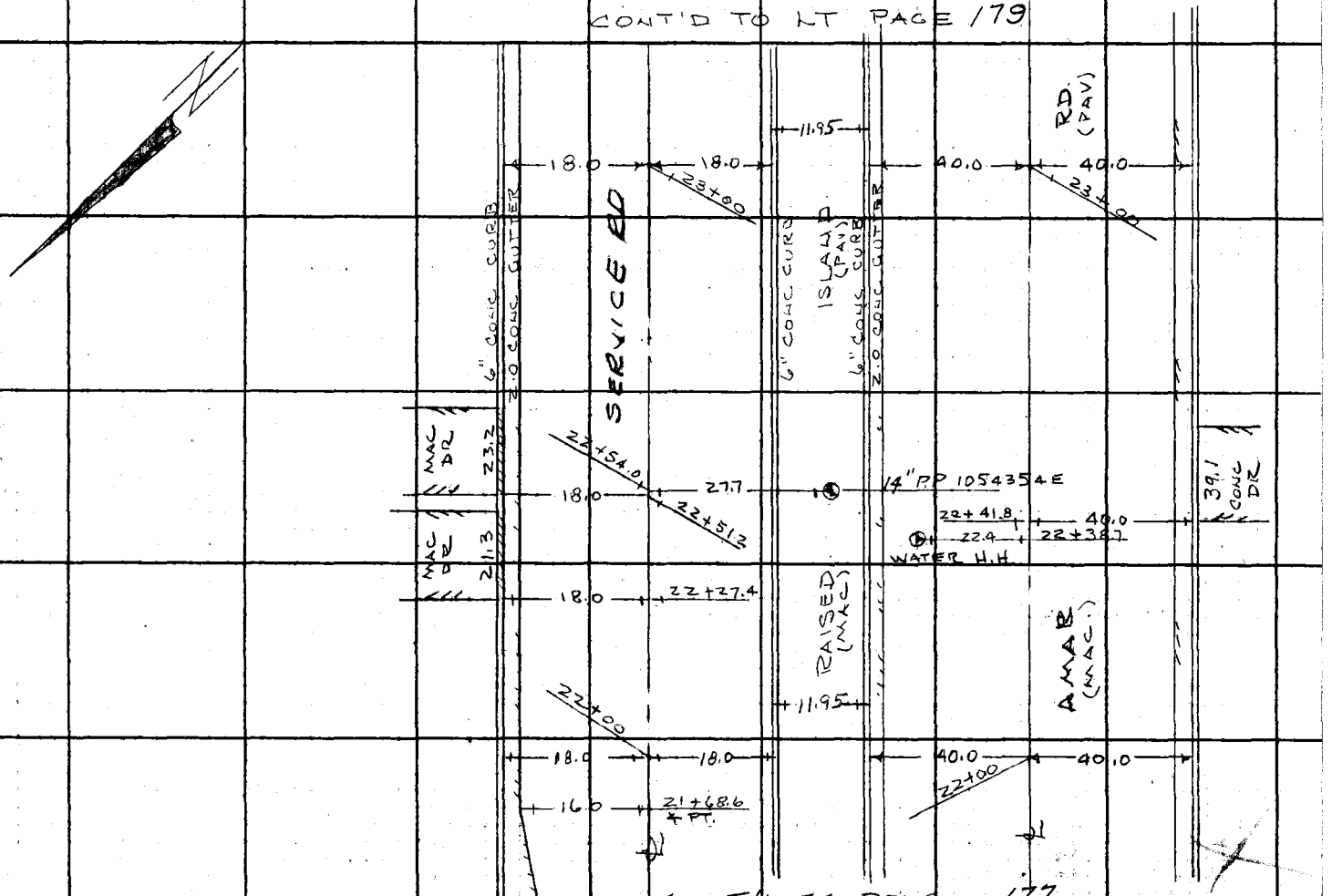

Notes Ck'd by	Survey of HACIENDA HEIGHTS
Map No.	JN 6112.24 Tape Std °F
Office Work	Surveyed by G PORTER
Checked	Notes R SMITH Date 6 65
Date	Indexed

F. B. 3303 PG. 179

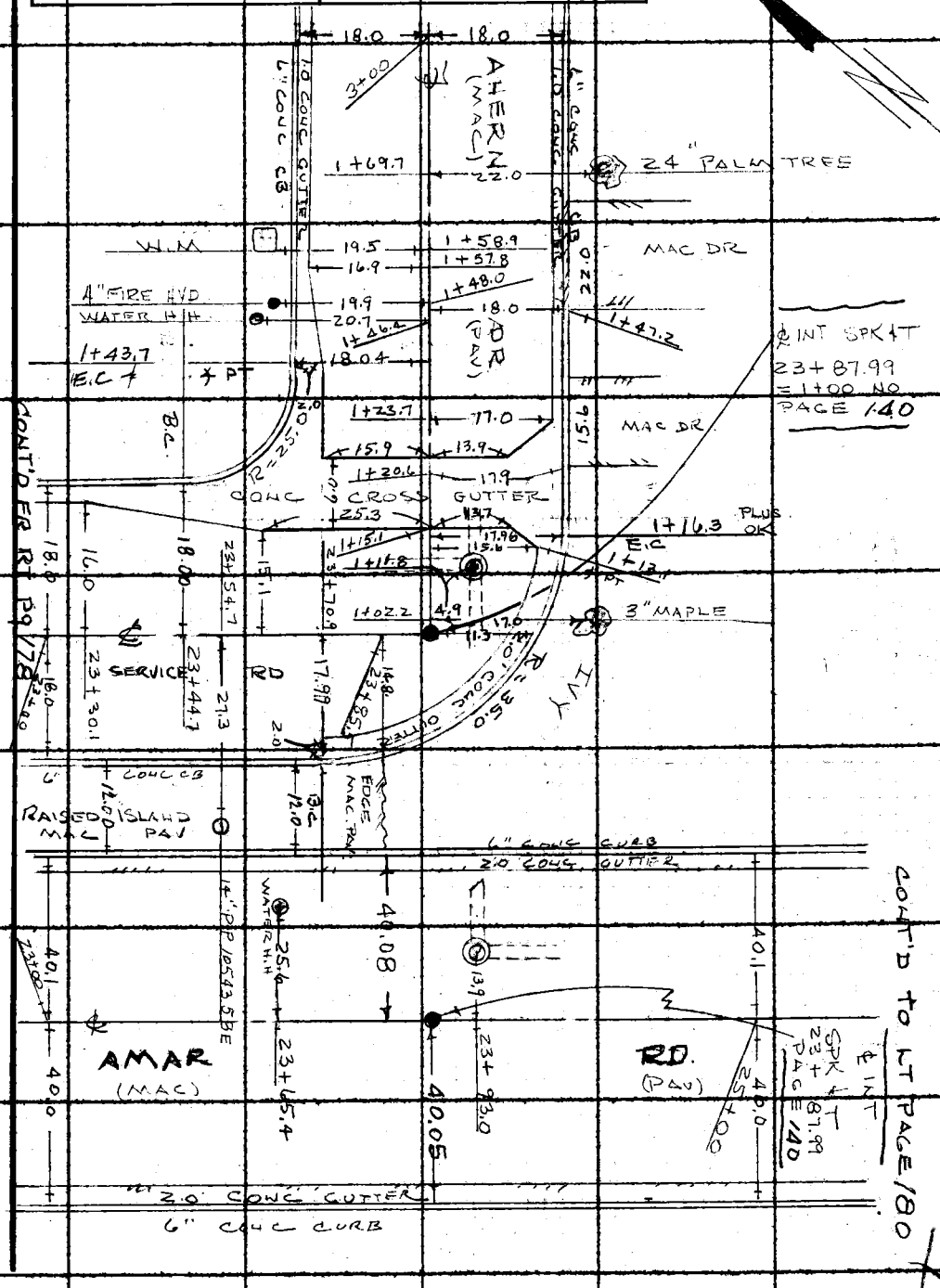

Note: Any Additions or Changes on This Sheet Must be Made or Circled in Red Ink With Date and Name of Person Making Change.

Do not extend this side of this line.

PLEASE RETURN TO
LOS ANGELES COUNTY ENGINEER
403 LOS ANGELES COUNTY ENGINEERING BLDG.

76F309S CE #310 6-63

PLEASE RETURN TO
LOS ANGELES COUNTY ENGINEER
403 LOS ANGELES COUNTY ENGINEERING BLDG.

Do not extend this side of this line.

Note: Any Additions or Changes on This Sheet Must be Made or Circled in Red Ink With Date and Name of Person Making Change.

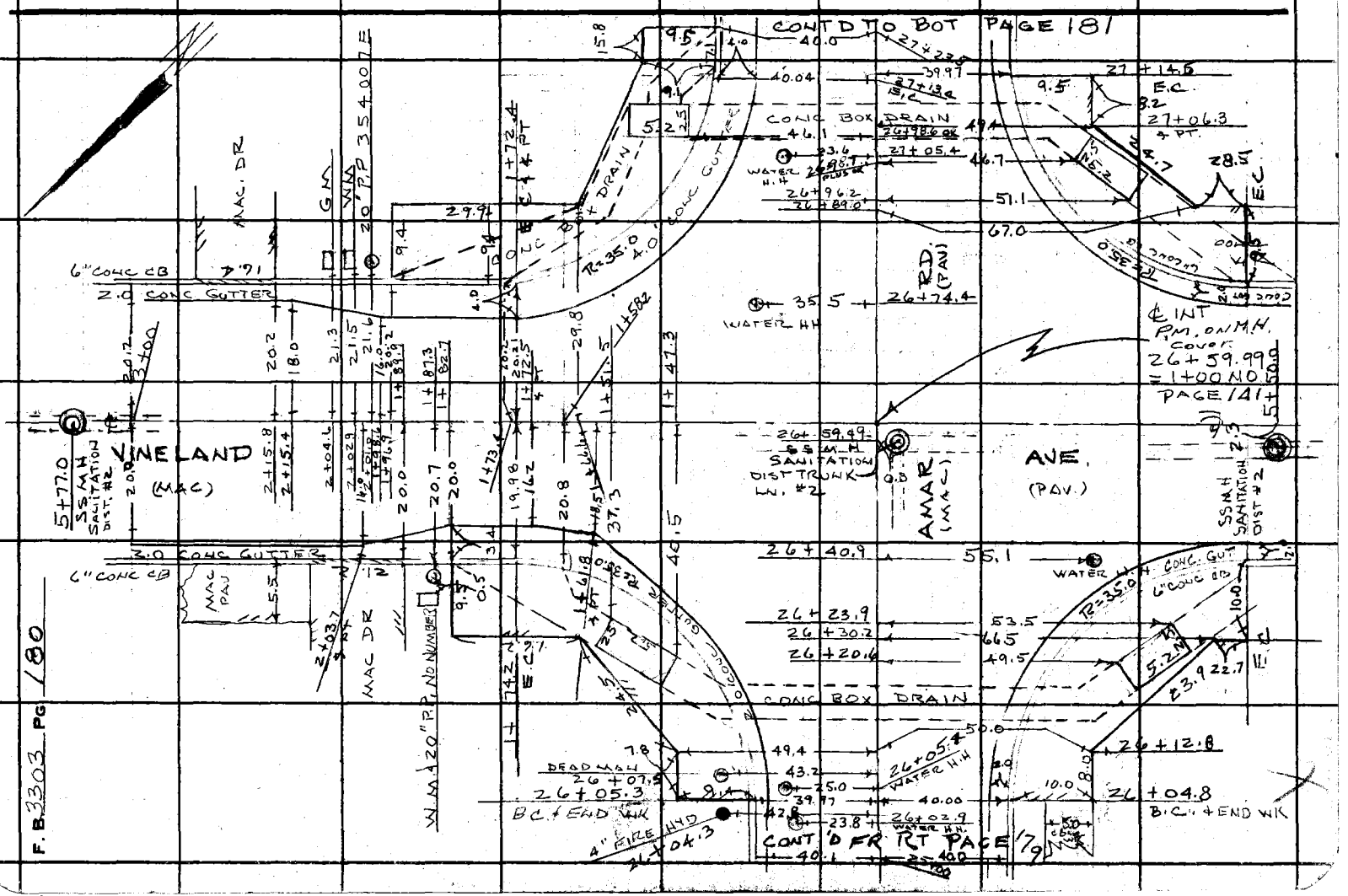

Notes Ck'd by	Survey of HACIENDA HEIGHTS
Map No.	JN 6.2.21 Tape Std °F
Office Work	Surveyed by G. PORTER
Checked	Notes R. SMITH Date 6-60
Date	Indexed C. J. GALLI

F. B. 3303 PG. 181

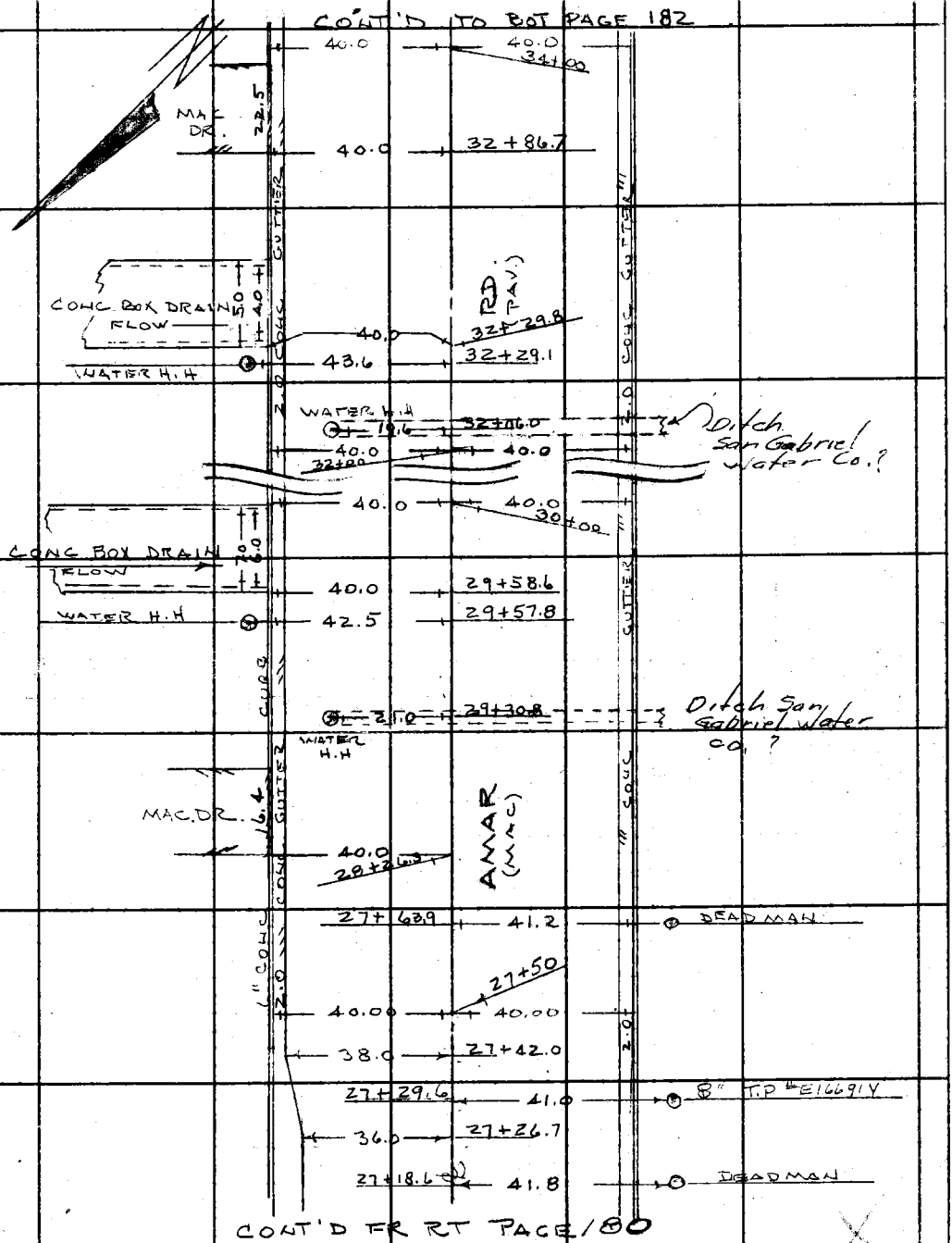

Note: Any Additions or Changes on This Sheet Must be Made or Circled in Red Ink With Date and Name of Person Making Change.

Do not extend this side of this line.

PLEASE RETURN TO
LOS ANGELES COUNTY ENGINEER
403 LOS ANGELES COUNTY ENGINEERING BLDG.

76F309S CE #310 6-63

F. B. 3303 PG. 182

CONT'D TO LT PAGE 183

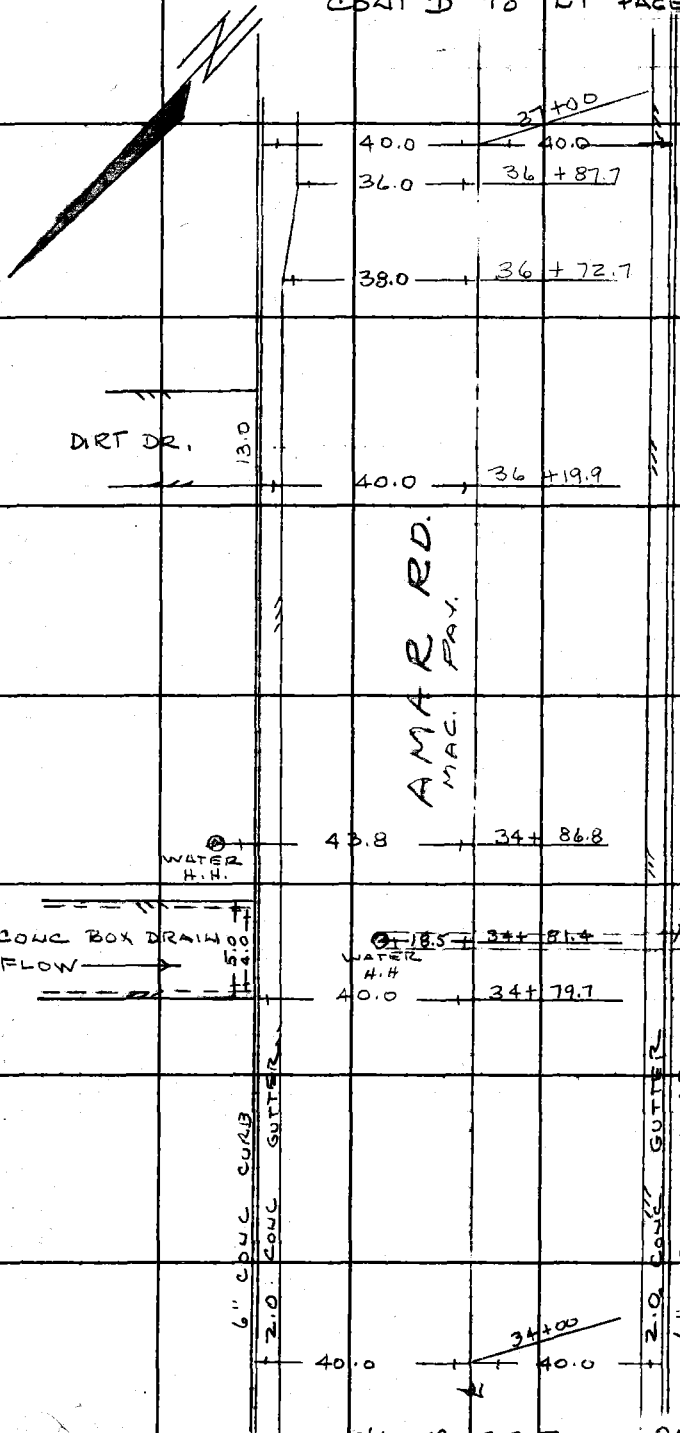

CONT'D FR TOP PAGE 181

PLEASE RETURN TO
LOS ANGELES COUNTY ENGINEER
403 Los Angeles County Engineering Bldg.
Do not extend this side of this line.

Note: Any Additions or Changes on This Sheet Must be Made or Circled in Red Ink With Date and Name of Person Making Change.

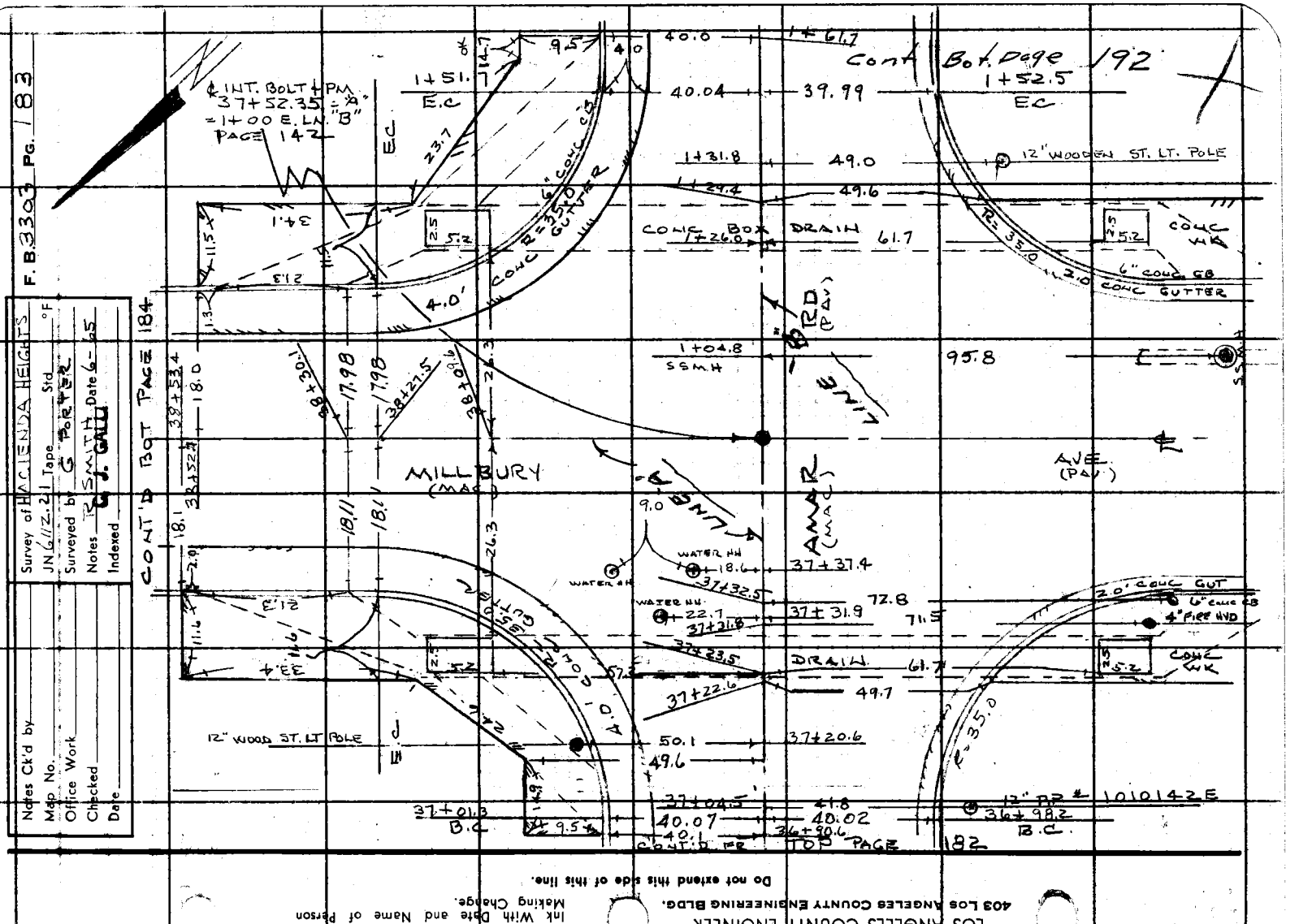

PLEASE RETURN TO
LOS ANGELES COUNTY ENGINEER
403 LOS ANGELES COUNTY ENGINEERING BLDG.

Note: Any Additions or Changes on This Sheet Must be Made or Circled in Red Ink With Date and Name of Person Making Change.

76F3099 CE #310 6-63

F. B. 3303 PG. 184

CONT'D TO 185 Bot.

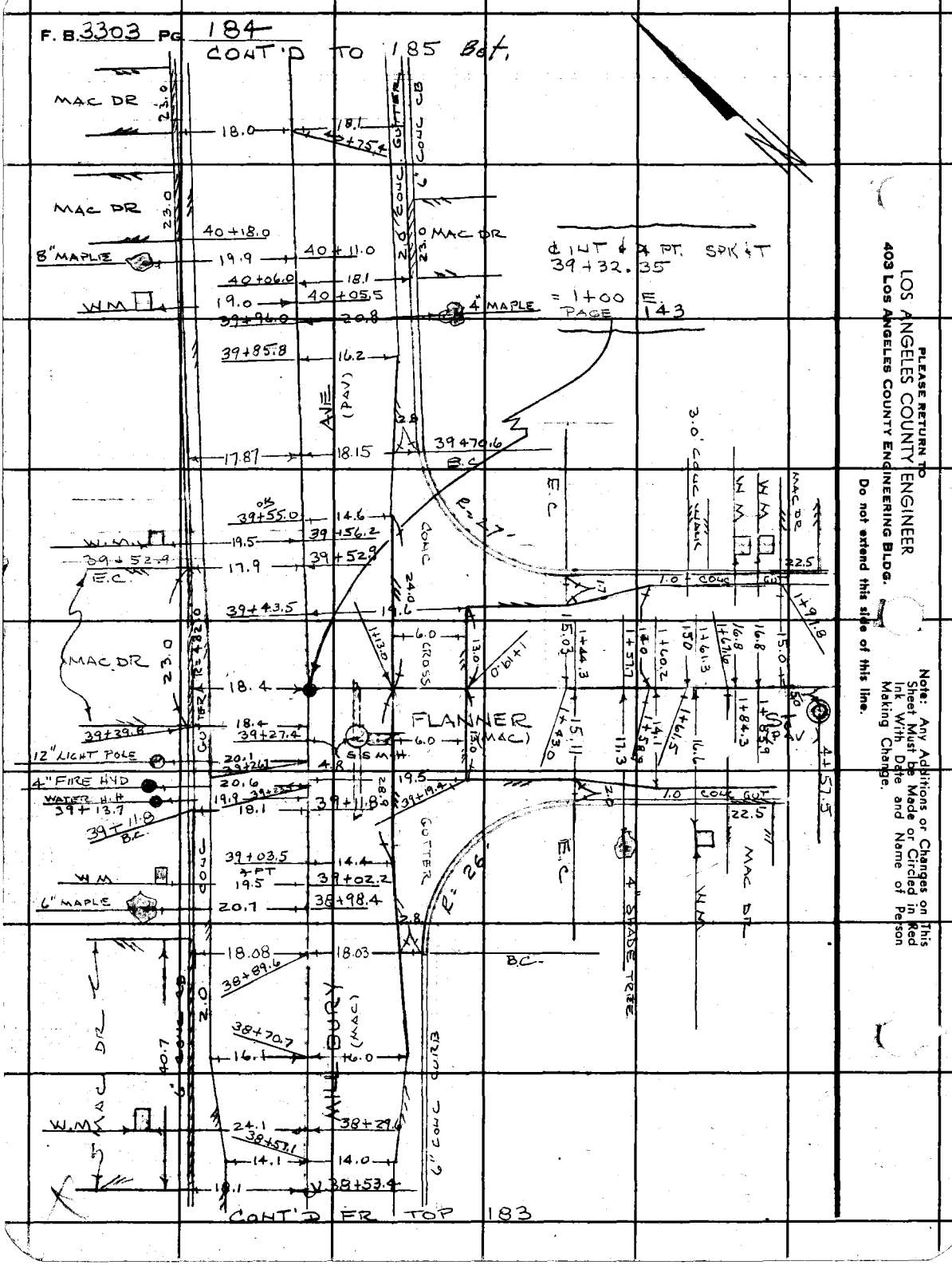

CONT'D FR TOP 183

PLEASE RETURN TO
LOS ANGELES COUNTY ENGINEER
403 Los Angeles County Engineering Bldg.
Do not extend this side of this line.

Note: Any Additions or Changes on This Sheet Must be Made or Circled in in Red Ink With Date and Name of Person Making Change.

Notes Ck'd by	Survey of HACIENDA HEIGHTS
Map No.	JN6112.21 Tape Std °F
Office Work	Surveyed by G PORTER
Checked	Notes R SMITH Date 6-65
Date	Indexed G. J. GALLI

F. B 3303 PG. 185

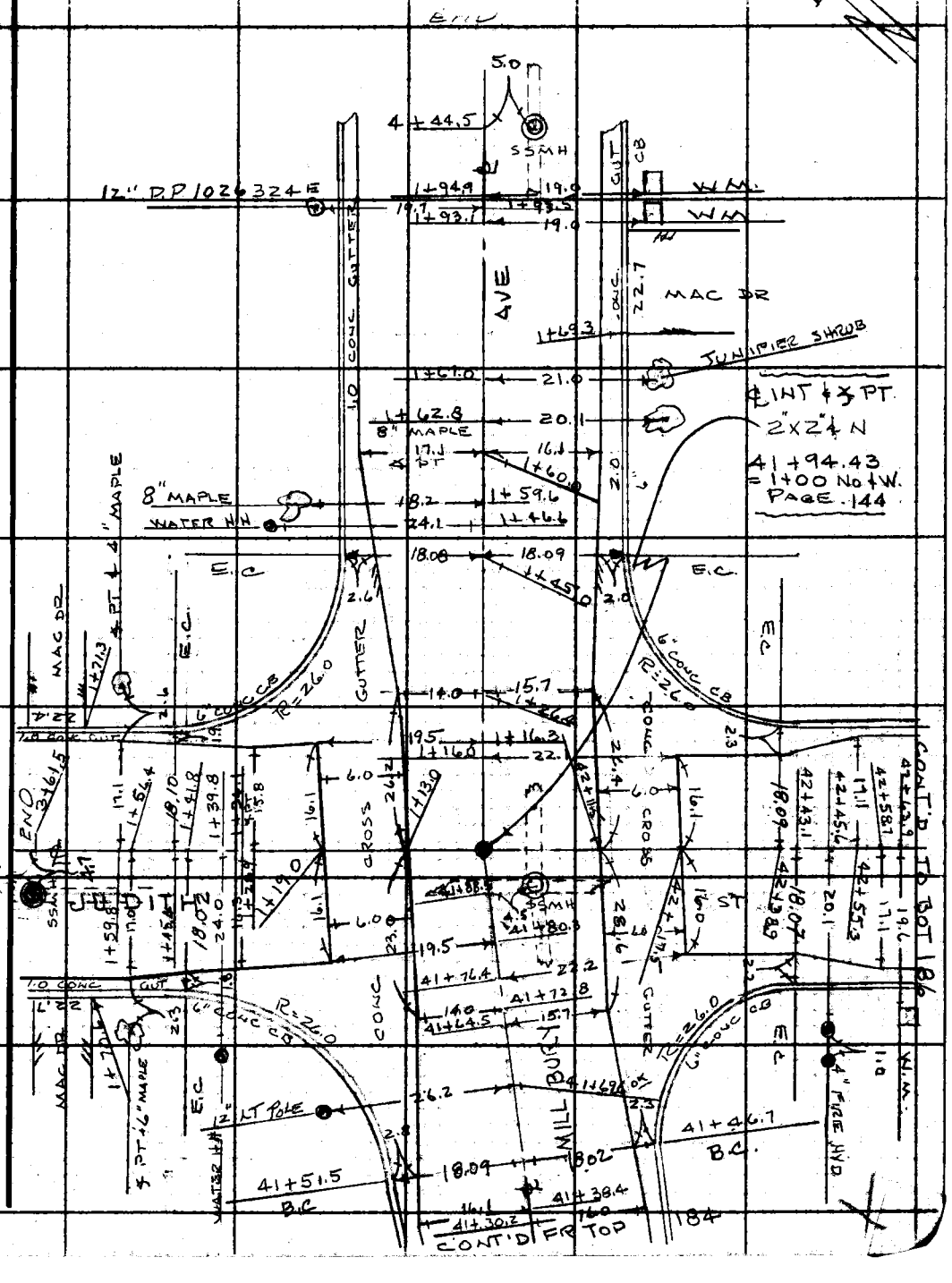

Note: Any Additions or Changes on This Sheet Must be Made or Circled in Red Ink With Date and Name of Person Making Change.

PLEASE RETURN TO
LOS ANGELES COUNTY ENGINEER
403 LOS ANGELES COUNTY ENGINEERING BLDG.
Do not extend this side of this line.

7GF3093 CE #310 6-63

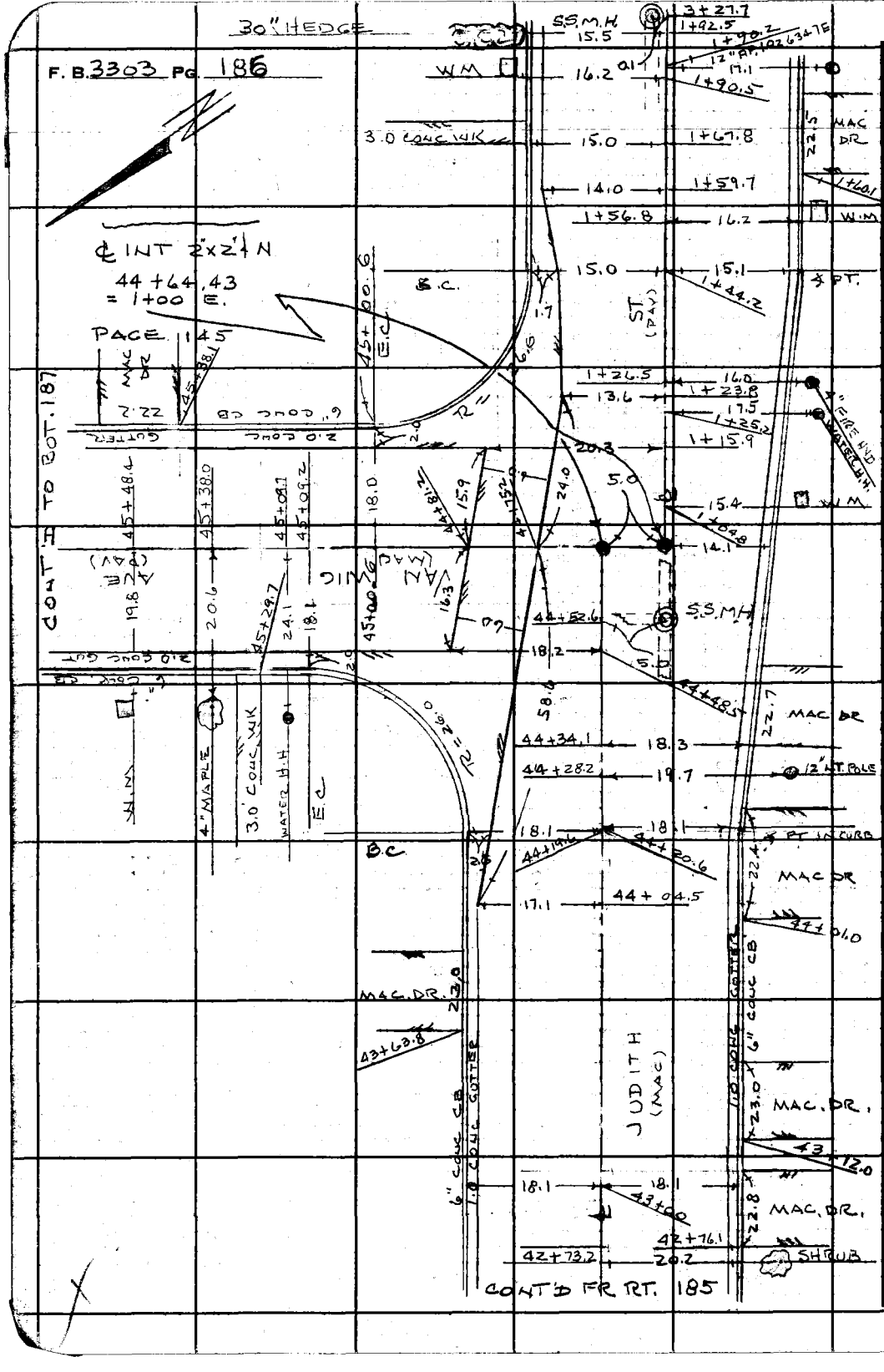

PLEASE RETURN TO
LOS ANGELES COUNTY ENGINEER
403 Los Angeles County Engineering Bldg.

Do not extend this side of this line.

Note: Any Additions or Changes on This Sheet Must be Made or Circled in Red Ink With Date and Name of Person Making Change.

Notes Ck'd by	Survey of HACIENDA HEIGHTS SE
Map No.	JN 6112.71 Tape Std °F
Office Work	Surveyed by G. FORTOS
Checked	Notes R. B. Date 6-16-65
Date	Indexed C. J. GALLI

F. B. 3308 PG. 187

Cont Def. Page 185

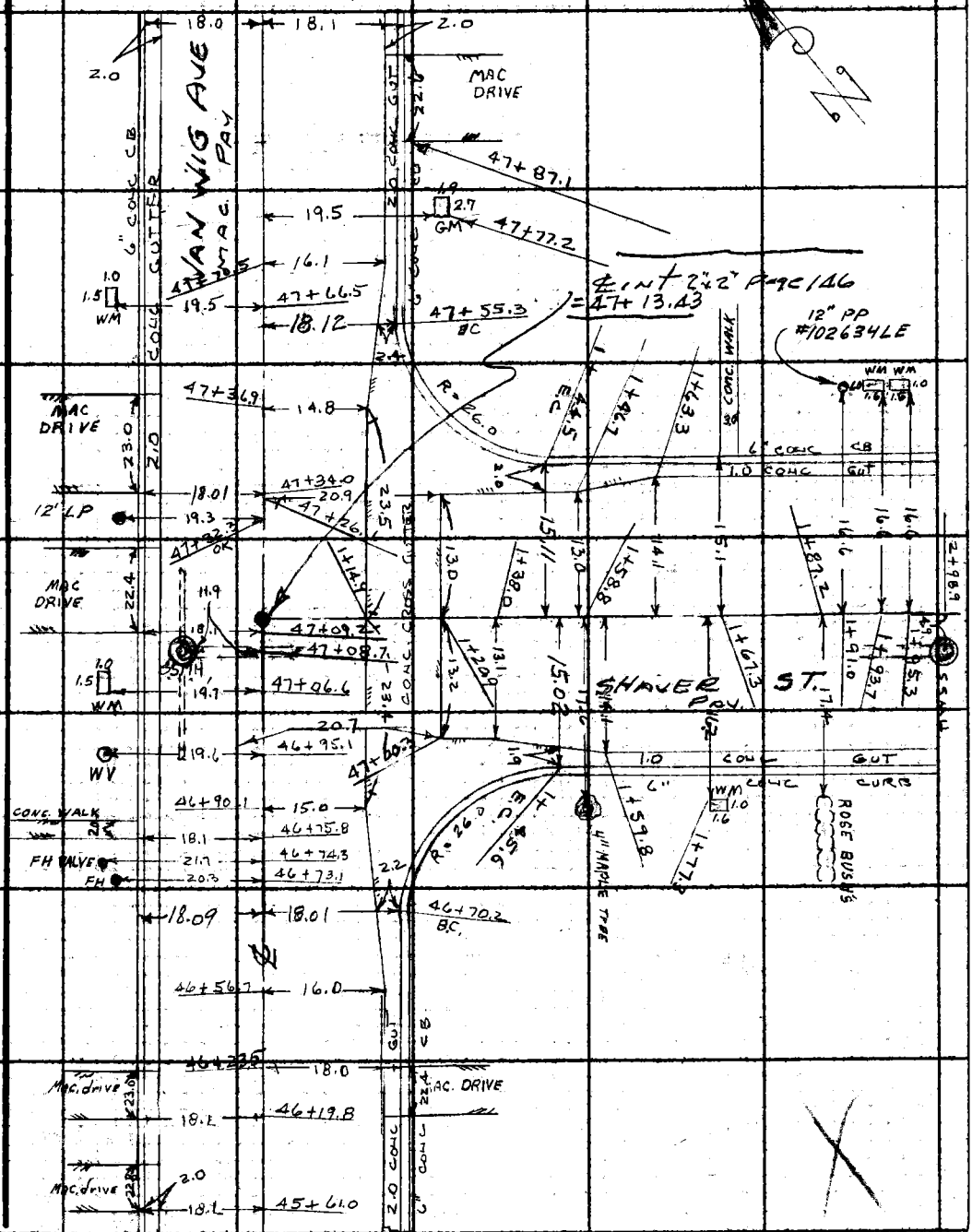

Cont 2x2" Page 186
= 47+13.43

Note: Any Additions or Changes on This Sheet Must be Made or Circled in Red Ink With Date and Name of Person Making Change.

Do not extend this side of this line.

PLEASE RETURN TO
LOS ANGELES COUNTY ENGINEER
403 LOS ANGELES COUNTY ENGINEERING BLDG.

76F3088 CE #310 663

Cont from L. page 186

Cont Bot. Page 189

F. B. 3303 PG 188

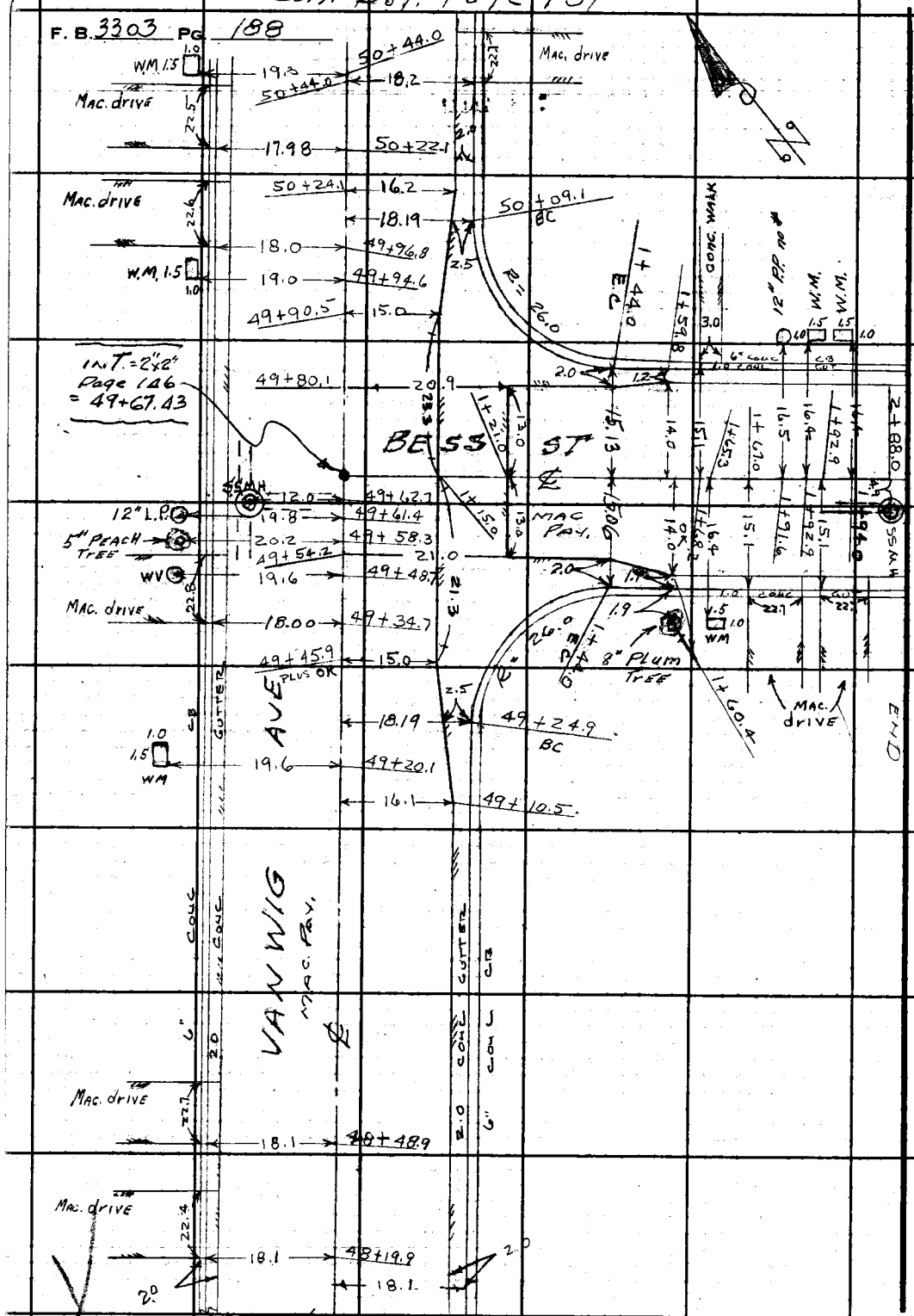

Cont. from top page 187

PLEASE RETURN TO
LOS ANGELES COUNTY ENGINEER
403 Los Angeles County Engineering Bldg.
Do not extend this side of this line.

Note: Any Additions or Changes on This Sheet Must be Made or Circled in Red Ink With Date and Name of Person Making Change.

Notes Ck'd by	Survey of HACIENDA HEIGHTS
Map No.	JN 6112.21 Tape Std °F
Office Work	Surveyed by G PORTER
Checked	Notes R SMITH Date 6-65
Date	Indexed G A GALLI

F. B. 3302 Pg. 189

Note: Any Additions or Changes on This Sheet Must be Made or Circled in Red Ink With Date and Name of Person Making Change.

Do not extend this line.

PLEASE RETURN TO
LOS ANGELES COUNTY ENGINEER
403 LOS ANGELES COUNTY ENGINEERING BLDG.

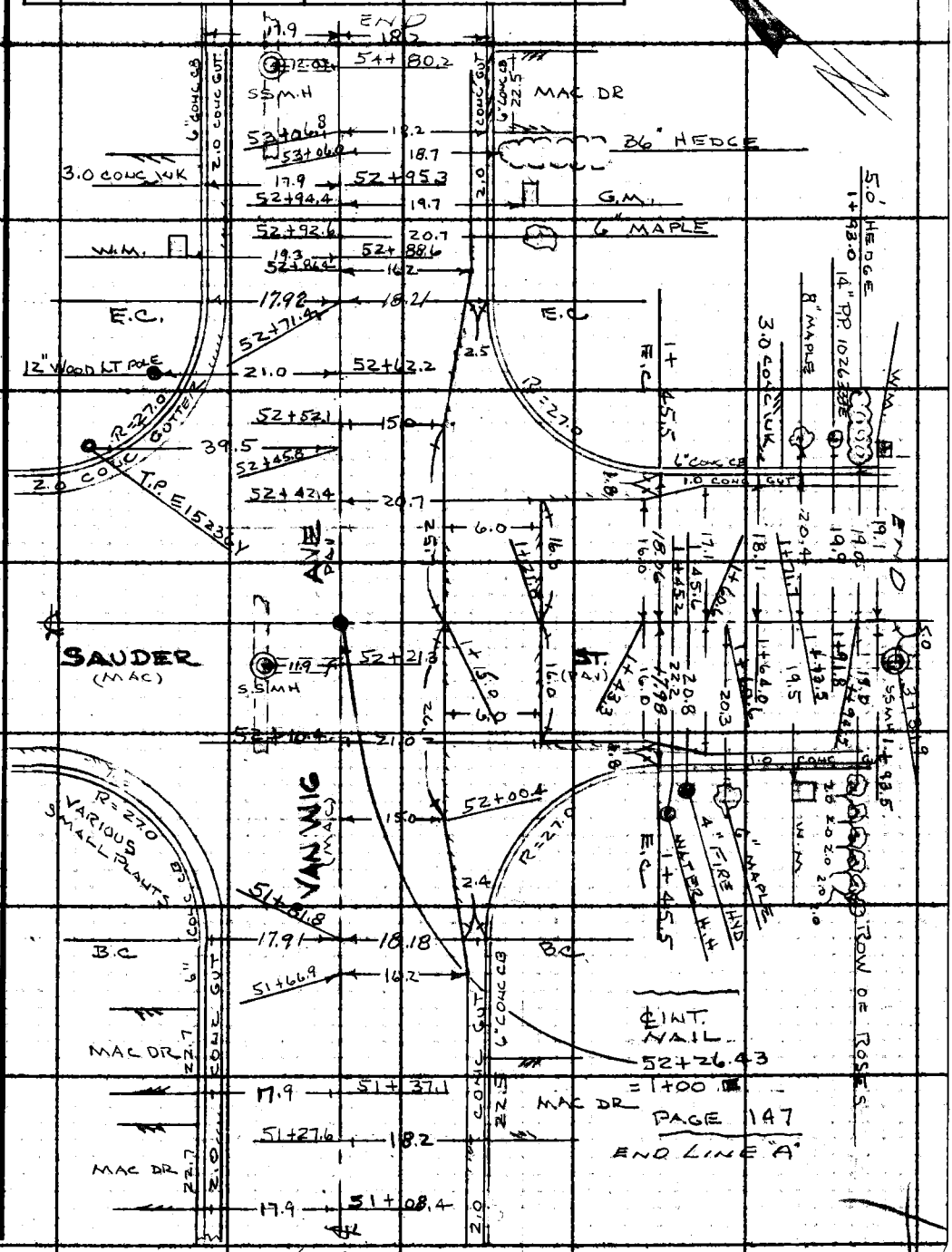

Cont. from top page 188

76F3099 CE #310 6/63

F. B 3303 PG. 190

PLEASE RETURN TO
LOS ANGELES COUNTY ENGINEER
403 Los Angeles County Engineering Bldg.

Do not extend this side of this line.

Note: Any Additions or Changes on This Sheet Must be Made or Circled in Red Ink With Date and Name of Person Making Change.

Notes Ck'd by	Survey of HACIENDA HEIGHTS	F. B. 3303 Pg. 191
Map No.	JN 6112.71 Tape Std °F	
Office Work	Surveyed by G PORTER	
Checked	Notes R SMITH Date 7-2-65	
Date	Indexed G. J. GALLI	

LOCATION OF IMPROVEMENTS

LINE "B"

FROM INT. OF MILLBURY AVE. SOUTHEASTERLY IN AMAR RD TO PUENTE AVE.

6-1965

G. PORTER
R SMITH
R BRADRY
E HENDERSON
W. MOODY MAN

Note: Any Additions or Changes on This Sheet Must be Made or Circled in Red Ink With Date and Name of Person Making Change.

Do not extend this side of this line.

PLEASE RETURN TO
LOS ANGELES COUNTY ENGINEER
403 LOS ANGELES COUNTY ENGINEERING BLDG.

76F309S CE #310 8/63

CONT'D BOT. PAGE 193

F. B. 3303 PG. 192

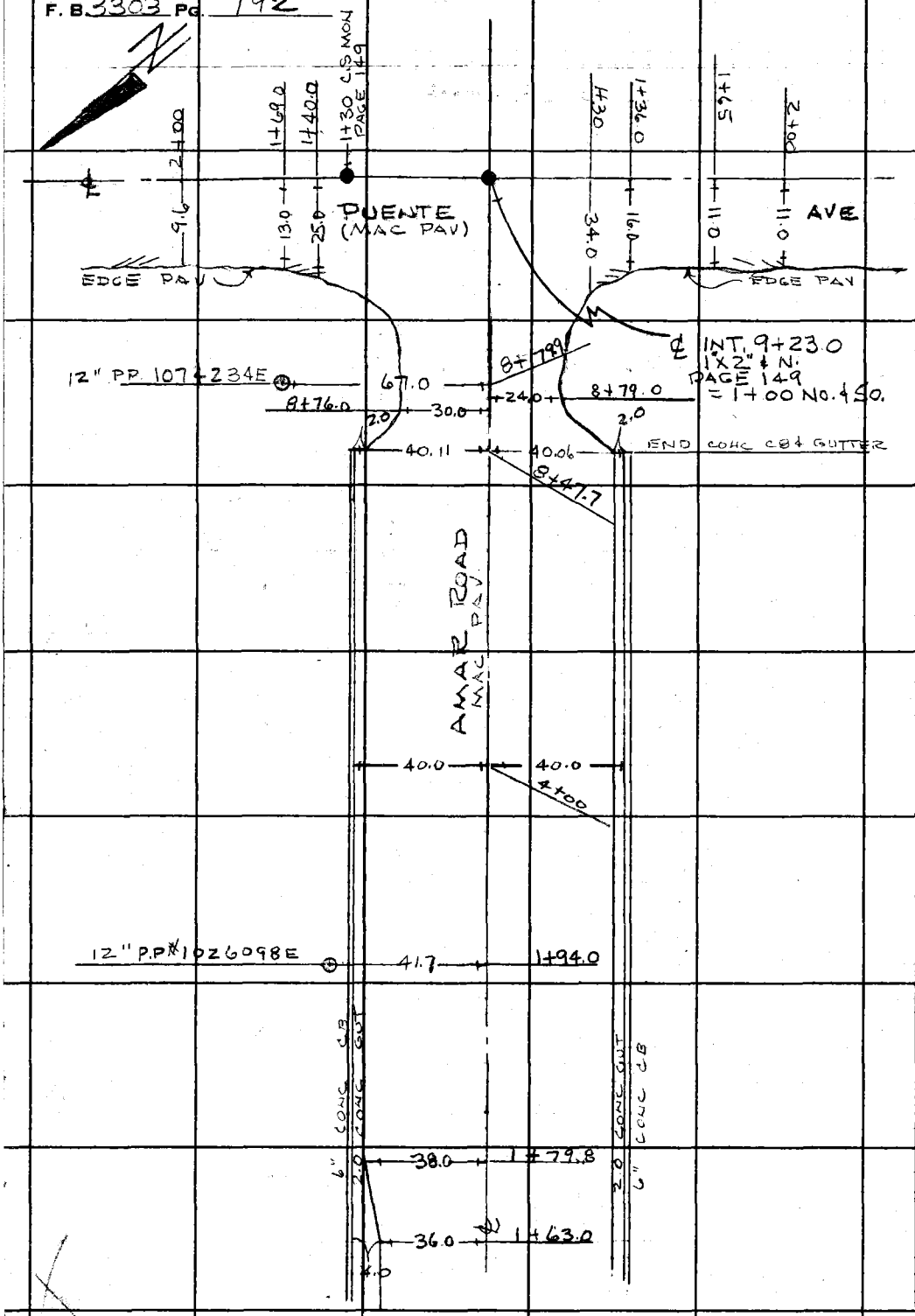

CONT'D FROM RT 183

PLEASE RETURN TO
LOS ANGELES COUNTY ENGINEER
403 Los Angeles County Engineering Bldg.
Do not extend this side of this line.

Note: Any Additions or Changes on This Sheet Must be Made or Circled in Red Ink With Date and Name of Person Making Change.

Notes Ck'd by	Survey of HACIENDA HEIGHTS
Map No.	JN 61123.1 Tape Std °F
Office Work	Surveyed by G. PORTER
Checked	Notes R. SMITH Date 7-65
Date	Indexed C. J. GALLI

F. B. 3303 PG. 193

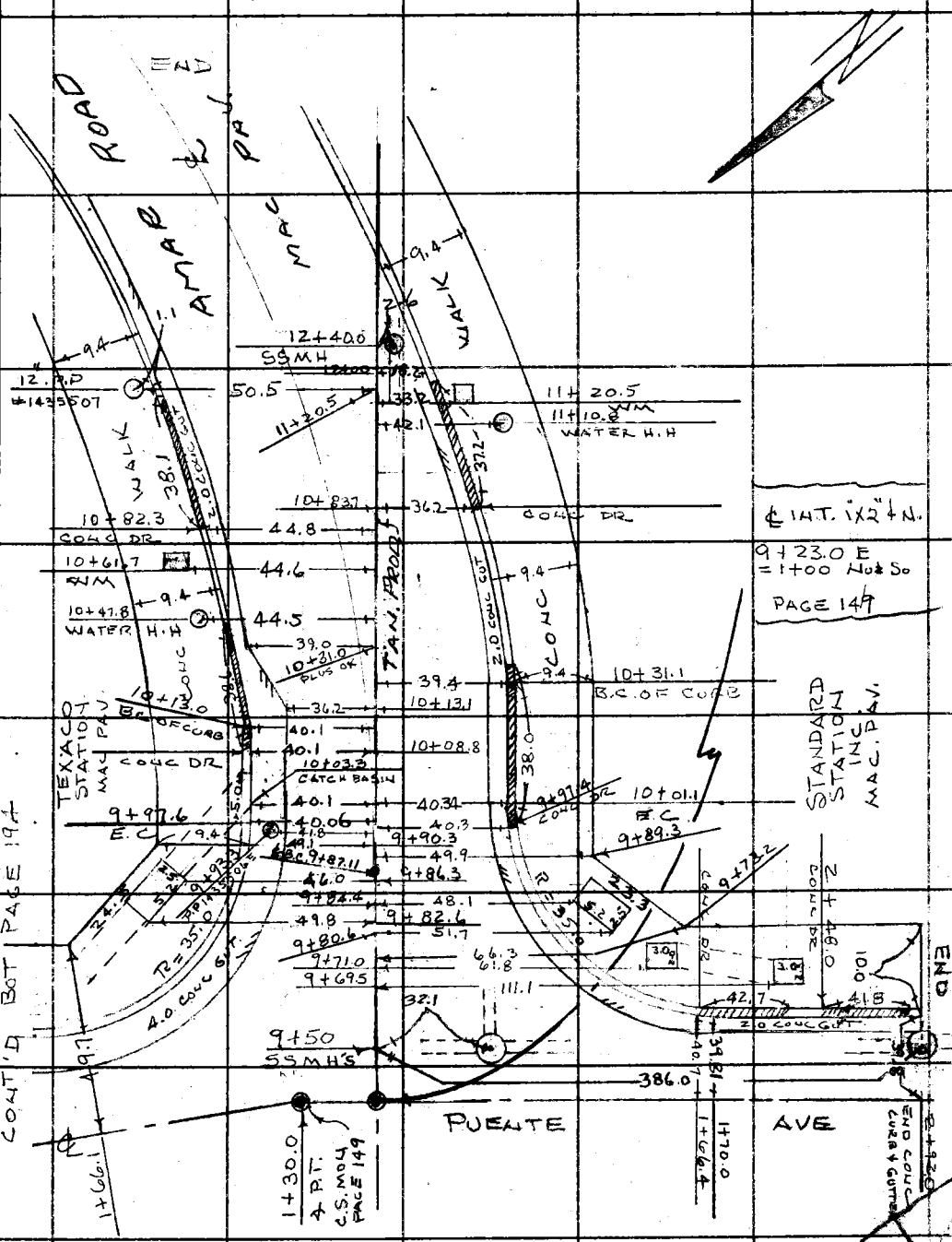

Note: Any Additions or Changes on This Sheet Must be Made or Circled in Red Ink With Date and Name of Person Making Change.

Do not extend this side of this line.

PLEASE RETURN to
LOS ANGELES COUNTY ENGINEER
403 LOS ANGELES COUNTY ENGINEERING BLDG.

76FS088 CE #310 663

F. B. 3303 PG. 194

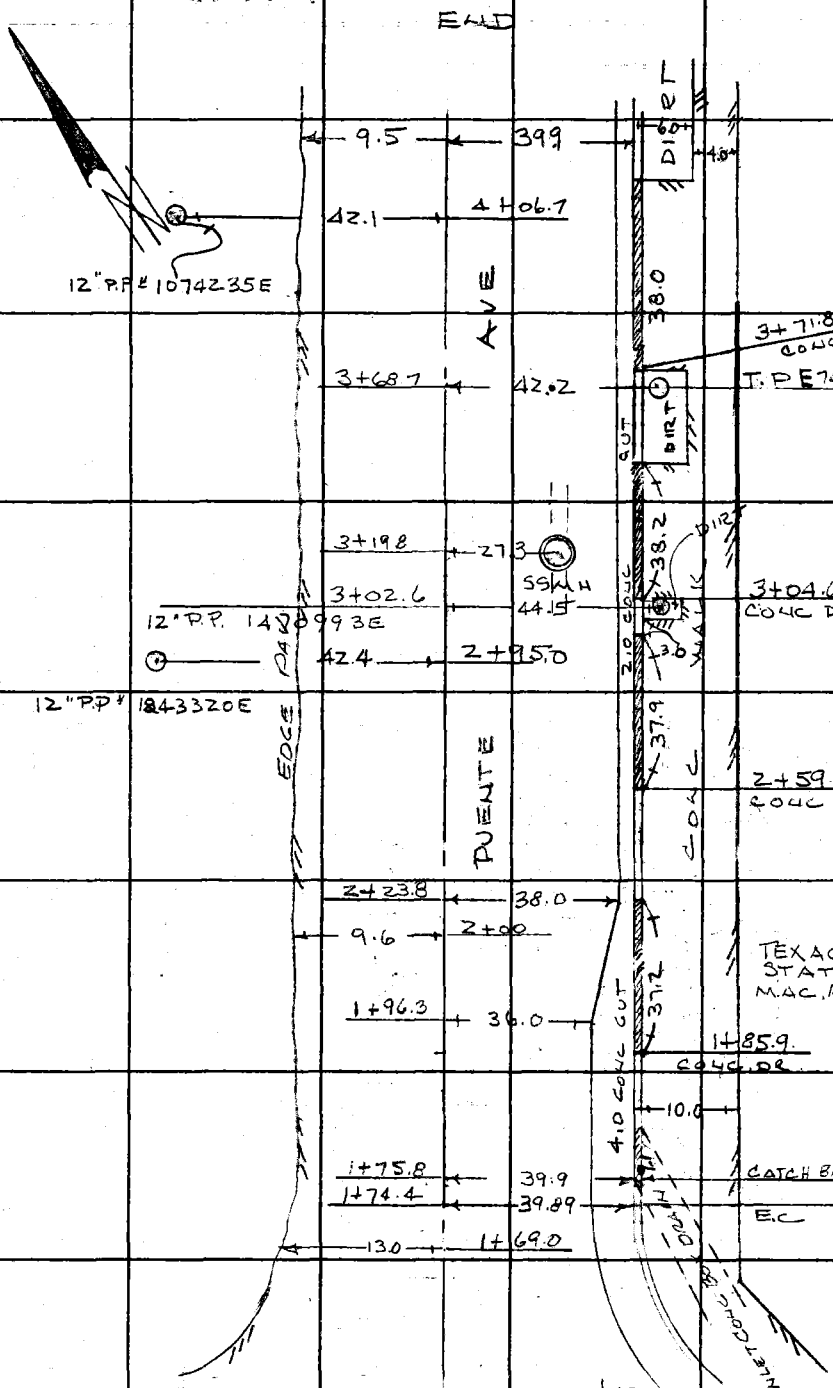

CONT'D FR PAGES 192 & 193

LOS ANGELES COUNTY ENGINEER
403 Los Angeles County Engineering Bldg.
PLEASE RETURN TO
Do not extend this side of this line.
Note: Any Additions or Changes on this Sheet Must be Made or Circled in Red Ink With Date and Name of Person Making Change.

Profile No. X-Sec. | Notes Red | Plotted | Job No. 6112.21 | Division No. | F.B. 3303 Pg. 195

Date | Date | Survey of HACIENDA HEIGHTS S.D.

Notes Chkd G. E. BARR | Checked | Survey by G PORTER | Notes PORTER | Date 6-21-65

CROSS SECTIONS

HACIENDA HEIGHTS S.D.

LINES "A" & "B"

PROJECT No. 1221

6-21-65

G. PORTER
R. Smith
R. MASSEY
W. Moodyman

STATION	B.S.	H.I.	F.S.	ELEV.

NOTE: ANY ADDITIONS OR CHANGES ON THIS SHEET MUST BE MADE OR CIRCLED IN RED INK, WITH DATE AND NAME OF PERSON MAKING CHANGE.

PLEASE RETURN TO
LOS ANGELES COUNTY ENGINEER
403 LOS ANGELES COUNTY ENGINEERING BLDG.

Do not extend notes this side of this line.

76-L-298 CE 307 2-63

76-L-298 CE 307 2-63

PLEASE RETURN TO
LOS ANGELES COUNTY ENGINEER
403 LOS ANGELES COUNTY ENGINEERING BLDG.

NOTE: ANY ADDITIONS OR CHANGES ON THIS SHEET MUST BE MADE OR CIRCLED IN RED INK, WITH DATE AND NAME OF PERSON MAKING CHANGE

Do not extend notes this side of this line.

STATION	B.S.	H.I.	F.S.	ELEV.	AMAR ℄ ROAD Prod.	
B.M. S.D. #1642				314 73	B.M. S.D. #1642 ELEV. = 314.733 AMAR Rd & BALDWIN PARK BLVD NE COR. BT. SPK IN LEAD IN CONC CURB ± 7.0' NO. OF NO. END CURB RETURN PAGE 128	
	5 26	319 99			LT	RT
T.P.			9 22	310 77	1"x1" ℄ N	
	0 00	310 77				
T.P.			11 15	299 62	CONC.	
	0 95	300 57				
T.B.M.			4 69	295 88	CHISELED SQUARE IN STORM	
	1 88	297 76			DRAIN OUTLET HEADWALL. TOP S.E. COR.	
0+50			13 3	284 5	(FLOWING)	℄ WALNUT CREEK
1+00			10 3	287 5		℄
"			10 8	287 0		50.0'
"			12 8	285 0	50.0' (FLOWING) WALNUT CREEK	
1+50			10 5	287 3		℄
2+00			10 1	287 7		℄
2+50			10 0	287 8		℄
2+75			11 5	286 3	(FLOWING)	℄ WALNUT CREEK
2+81.5			9 8	288 0	BOTTOM OF	℄ RIP RAP (Rock)
T.P			0 64	297 12		
	11 58	308 70				

F.B. 3303 Pg. 196 6112.21
Job No. Division No. Notes Red Plotted Profile
Survey of HACIENDA HEIGHTS S.D. Date Date No. X-Sec.
Survey by G. Porter Notes R. SMITH Notes Chkd. Checked
Indexed L. J. GALLI Date Date Date No.

76-L-298 CE 307 2-63

PLEASE RETURN TO
LOS ANGELES COUNTY ENGINEER
403 LOS ANGELES COUNTY ENGINEERING BLDG.

NOTE: ANY ADDITIONS OR CHANGES ON THIS SHEET MUST BE MADE OR CIRCLED IN RED INK, WITH DATE AND NAME OF PERSON MAKING CHANGE.

Do not extend notes this side of this line.

Field Book No. 3303 Pg. 197

Profile No. | Notes Red. | Plotted | Job No. 6112.21 | Division No. | F.B. 3303 Pg. 197
X-Sec. No. | Date | Date | Survey of HACIENDA HEIGHTS S.D.
Notes Chk'd G. E. BAR | Checked | Survey by G.P.B.T.P. | Notes R.S. | Date 6-22-65
Date | Date | Map No. | Indexed G. J. CALL | Date

STATION	B. S.	H. I.	F. S.	ELEV.	AMAR ℄	ROAD PROD.
		308 70			LEFT	RIGHT
3+18.8			8 78	299 92	TOP OF ℄	RIP. RIP (Rock)
3+22 8			8 3	300 4	BOT OF ℄	BRK
3+32.7			5 6	303 1	W. EDGE. OF ℄	ROAD (DIRT)
3+45.7			5 6	303 1	E. " " ℄	" "
3+49.32			6 27	302 43	1"x2"+N INT. & + ℄	10.0' OFFSET LINE
3+55.7			6 2	302 5	BOT. OF ℄	BRK.
3+57.7			4 9	303 8	TOP "	"
4+00			4 5	304 2	℄	
"			2 8	305 9		50.0'
"			4 8	303 9	50.0'	
4+59.7 T.P.			1 66	307 04	1"x2"+N BOT. OF ℄	BRK
	11 92	318 96				
4+71.8			5 5	313 5	TOP " ℄	"
5+00			5 7	313 3	℄	
"			4 6	314 4		50.0'
"			6 8	312 2	50.0' TOP BRK.	
6+00			3 8	315 2	℄	
"			4 2	314 8		50.0'
"			3 3	315 7	50.0'	
6+76			4 0	315 0	℄	BRK

76-L-298 CE 307 2-63

PLEASE RETURN TO
LOS ANGELES COUNTY ENGINEER
403 LOS ANGELES COUNTY ENGINEERING BLDG.

NOTE: ANY ADDITIONS OR CHANGES ON THIS SHEET MUST BE MADE OR CIRCLED IN RED INK, WITH DATE AND NAME OF PERSON MAKING CHANGE

Do not extend notes this side of this line.

F.B. 3303 Pg. 198 | Job No. 6112.21 | Division No. | Notes Red. | Plotted | Profile
Survey of HACIENDA HEIGHTS S.D. | Date | No. | X-Sec.
Survey by G. PETER | Notes R. SMITH | Notes Chkd. | Checked
Indexed C. J. GALL | Date | Date | Date | No.

STATION	B.S.	H.I.	F.S.	ELEV.	AMAR	℄ ROAD PROD.
6+87.3		318 96	4 59	314 37	LEFT EDGE OF	℄ RIGHT PAV
6+96.5			4 31	314 65		℄ PAV
7+05.61			4 03	314 93	INT. ℄ BALDWIN PARK	℄ BLVD & AMAR RD
B.M. S.D 1642			4 22	314 74 314 73	B.M. S.D. 1642 ELEV. 314.733 AMAR RD + BALDWIN PARK BLVD N.E. COR. ± 7.0' NO. OF NO. CURB RETURN. PAGE 128	
	4 96	319 69				
6+88.6 MH S.D.			5 18	314 51	Storm Drain MH.	25.6 RIM Rg "173
"					10.91 MEA. 5.18 ROD. 3.00 DIA. 19.09	
"						
"						
"			19 09	300 60	INVERT 36" R.C.P. Storm Drain. 192.0' SO. ℄ INT AMAR RD & Baldwin Park BLVD.	
7+10.3 MH S.S.						
"			5 58	314 11	RIM S.S.M.H. PAGE 173 NORTH: 9.45 MEA, 5.58 Rod, 0.83 dia, 15.86 SOUTH: 9.51 MEA, 5.58 Rod, 0.83 DIA, 15.92	S.S.M.H. PAGE 173
"						
"						
"						
"						
"			15 86	303 83	INVERT 10" INLET NORTH	
"			15 92	303 77	" " OUTLET SOUTH	
7+16.4			4 93	314 76		℄ BRK PAV
7+30.0			5 63	314 06		℄ F.L. "

76-L-298 CE 307 2-63

PLEASE RETURN TO
LOS ANGELES COUNTY ENGINEER
403 LOS ANGELES COUNTY ENGINEERING BLDG.

NOTE: ANY ADDITIONS OR CHANGES ON THIS SHEET MUST BE MADE OR CIRCLED IN RED INK, WITH DATE AND NAME OF PERSON MAKING CHANGE.

Do not extend notes this side of this line.

STATION	B. S.	H. I.	F. S.	ELEV.	AMAR	℄ ROAD
7+50.0		319 69	5 40	314 29	LT	RT ℄ BRK.
7+90.7			5 44	314 25		℄ PAV.
"			5 79	313 90		8.0 EDGE PAV.
"			6 7	313 0		20.0 GR.
"			6 1	313 6		40.0 "
"			6 1	313 6		50.0 P/L GR
"			5 49	314 20	20.0 PAV.	
"			5 69	314 00	38.0 EDGE CONC. CUT.	
"			5 86	313 83	40.0 F.L " "	
"			5 28	314 41	40.0 T.C "	
"			5 2	314 5	50.0 P.L CR	
8+30.7			5 50	314 19		℄ PAV
"			5 77	313 92		6.0 EDGE PAV.
"			7 0	312 7		20.0 GR.
"			6 6	313 1		40.0 "
"			6 4	313 3		50.0 " P.L.
"			5 65	314 04	20.0 PAV.	
"			5 80	313 89	38.0 EDGE CONC CUT	
"			5 96	313 73	40.0 F.L " "	
"			5 35	314 34	40.0 T.C. "	
"			5 3	314 4	50.0 P.L.	

Profile No. ____ Notes Red ____ Plotted ____ Job No. 6112.21 Division No. ____ F.B. 3303 Pg. 199
X-Sec. No. ____ Date ____ Date ____ Survey of HACIENDA HEIGHTS S.D.
Notes Chkd. G. E. BARR Checked ____ Survey by G. PORTER Notes RDS Date 6-22-65
Date ____ Date ____ Map No. ____ Indexed C. J. GALLI Date ____

76-L-298 CE 307 2-63

PLEASE RETURN TO
LOS ANGELES COUNTY ENGINEER
403 LOS ANGELES COUNTY ENGINEERING BLDG.

NOTE: ANY ADDITIONS OR CHANGES ON THIS SHEET MUST BE MADE OR CIRCLED IN RED INK, WITH DATE AND NAME OF PERSON MAKING CHANGE

Do not extend notes this side of this line.

STATION	B.S.	H.I.	F.S.	ELEV.	AMAR	℄ ROAD
9+30.7		319 69	5 72	313 97	LT	RT ℄ PAV
"			5 93	313 76		6.0 EDGE PAV.
"			6 7	313 0		20.0 CR.
"			6 3	313 4		40.0 "
"			6 3	313 4		50.0 " P.L.
"			5 86	313 83	20.0 PAV	
"			6 05	313 64	38.0 EDGE CONC CUT	
"			6 17	313 52	40.0 F.L " "	
"			5 56	314 13	40.0 T.C "	
"			5 3	314 4	50.0 P.L. CR	
10+00 T.P			5 71	313 98	SPK. & T.	℄ PAV.
	4 07	318 05				
10+60.5 SSMH.			4 04	314 01	5.0 RIM SSMH Pg 174	
"					EAST 7.73 MEA 4.04 ROD 0.67 DIA 12.44 / WEST 7.77 MEA. 4.04 ROD. 0.67 DIA. 12.48	S.S. M.H. Page 174
"						
"						
"			12 44	305 61	INVERT 8" INLET EAST	
"			12 48	305 57	" " OUTLET WEST	
11+00			3 86	314 19		℄ PAV

Cont. next page

F.B. 3303 Pg. 200 Job No. 611221 Division No. Notes Red Plotted Profile
Survey of HACIENDA HEIGHTS S.D. Date Date No. X-Sec.
Survey by G. PARTER Notes R. SMITH Notes Chkd. Checked
Indexed R. J. GALLI Date Date Date No.

76-L-298 CE 307 2-63

PLEASE RETURN TO
LOS ANGELES COUNTY ENGINEER
403 LOS ANGELES COUNTY ENGINEERING BLDG.

NOTE: ANY ADDITIONS OR CHANGES ON THIS SHEET MUST BE MADE OR CIRCLED IN RED INK, WITH DATE AND NAME OF PERSON MAKING CHANGE.

Do not extend notes this side of this line.

STATION	B. S.	H. I.	F. S.	ELEV.	AMAR	℄ ROAD
11+90.5		318 05	3 57	314 48	LT 5.0 RIM SSMH Pg 174	RT
"					EAST 7.54 MEA. 3.57 ROD 0.67 DIA. 11.78	WEST 7.66 MEA. 3.57 ROD 0.67 DIA. 11.90
"						SSMH PAGE 174
"			11 78	306 27	INVERT 8" INLET (STUB)	EAST
"			11 90	306 15	" " OUTLET	WEST
12+00			3 56	314 49		℄
"			4 22	313 83		20.0 PAV
"			5 22	312 83		38.0 EDGE CONC CUT
"			5 22	312 83		40.0 F.L "
"			4 62	313 43		40.0 T.C "
"			4 4	313 7		50.0 P.L CR
"			4 18	313 87	20.0	
"			5 02	313 03	38.0 EDGE CONC CUT	
"			5 19	312 86	40.0 F.L "	
"			4 56	313 49	40.0 T.C "	
"			4 0	314 1	50.0 P.L CR	
12+40.5			4 58	313 47	S.D.M.H. Page 174	26.0 RIM
"					6.80 MEA 4.58 ROD 3.00 DIA 14.38	
"			14 38	303 67	INVERT 36" R.C.P. Storm Drain	

Profile Notes Red ____ Plotted ____ Job No. 6 112 21 Division No. ____ F.B. 3303 Pg. 201
No. ____ Date ____ Date ____ Survey of HACIENDA HEIGHTS SD
X-Sec. Notes Chk'd E. BARR Checked ____ Survey by G PORTER Notes RS Date 6.22.65
No. ____ Date ____ Date ____ Map No. ____ Indexed C. L. GALLE Date ____

76-L-298 CE 307 2-63

PLEASE RETURN TO
LOS ANGELES COUNTY ENGINEER
403 LOS ANGELES COUNTY ENGINEERING BLDG.

NOTE: ANY ADDITIONS OR CHANGES ON THIS SHEET MUST BE MADE OR CIRCLED IN RED INK, WITH DATE AND NAME OF PERSON MAKING CHANGE

Do not extend notes this side of this line.

STATION	B.S.	H.I.	F.S.	ELEV.	AMAR	℄ ROAD
B.M. SD. 1643		318 05	4 78	313 27	B.M. S.D. 1643 LT ELEV	313.271 RT
					AMAR RD. NO. SIDE	600' E. ℄
					BALDWIN PARK BLVD.	BT. SPK. IN LEAD
					IN CONC. CURB	PAGE 128
	4 16	317 43				
13+00			3 31	314 12		℄ PAV
14+00			3 88	313 55		℄ "
14+73.7			4 30	313 13		℄ "
"			4 65	312 78		20.0 PAV
"			5 02	312 41	STORM DRAIN	37.4 EDGE CONC GUT
"			5 49	311 94	PAGE 175	38.0 F.L. 20" R.C.P
"			5 61	311 82	C. BASIN	40.0 F.L. CONC GUT
"			4 74	312 69		40.0 T.C. "
"			4 49	312 94		50.0 P.L. GR
14+74.6			4 71	312 72	20.0	
"			5 03	312 40	36.0 EDGE CONC GUT	
"			5 63	311 80	40.0 F.L " "	STORM DRAIN
"			4 62	312 81	40.0 T.C "	PAGE 175
"			10 76	306 67	40.0 F.L 18" R.C.P	C. BASIN.
"			4 3	313 1	50.0 P.L. GR	
15+00			4 48	312 95		℄ PAV

F.B. 3303 PG. 202 6112 21

Job No. Division No. Notes Red Plotted Profile

Survey of HACIENDA HEIGHTS S.D. Date Date No. X-Sec.

Survey by G. Porter Notes R. Smith Notes Chkd. Checked

Indexed C. J. GALLI Date Date Date No.

76-L-298 CE 307 2-63

PLEASE RETURN TO
LOS ANGELES COUNTY ENGINEER
403 LOS ANGELES COUNTY ENGINEERING BLDG.

NOTE: ANY ADDITIONS OR CHANGES ON THIS SHEET MUST BE MADE OR CIRCLED IN RED INK, WITH DATE AND NAME OF PERSON MAKING CHANGE.

Do not extend notes this side of this line.

J.E.H.

STATION	B. S.	H. I.	F. S.	ELEV.	AMAR	℄ ROAD
15+00		317 43	4 68	312 75	LT	RT 20.0 PAV
"			4 99	312 44		38.0 EDGE CONC. CUT
"			5 14	312 29		40.0 F.L. " "
"			4 53	312 90		40.0 T.C.
"			4 3	313 1		50.0 P.L. GR
"			4 76	312 67	20.0 PAV.	
"			5 01	312 42	38.0 EDGE CONC CUT	
"			5 16	312 27	40.0 F.L " "	
"			4 53	312 90	40.0 T.C " "	
"			4 1	313 3	50.0 P.L. G.R	
16+00			3 62	313 81		℄ PAV
"			3 85	313 58		20.0 PAV.
"			3 82	313 61		38.0 EDGE CONC CUT
"			4 01	313 42		40.0 F.L " "
"			3 92	313 51		40.0 T.C (DEPRESSED)
"			3 47	313 96		50.0 P.L. CONC.
"			3 56	313 87	20.0 PAV.	
"			3 48	313 95	38.0 EDGE CONC CUT	
"			3 60	313 83	40.0 F.L " "	
"			3 28	314 15	40.0 T.C "	
"			3 6	313 8	50.0 P.L GR	

Profile No. X-Sec. No. Date
Notes Red Date Notes Chk'd E. BARR
Plotted Date Checked Date
Job No. 6112 21 Division No.
Survey of HACIENDA HEIGHTS SD
Survey by G PORTER Notes R.S. Date 6-23-65
Map No. Indexed G. J. GALB Date
F.B. 3303 PG 203

76-L-298 CE 307 2-63

PLEASE RETURN TO
LOS ANGELES COUNTY ENGINEER
403 LOS ANGELES COUNTY ENGINEERING BLDG.

NOTE: ANY ADDITIONS OR CHANGES ON THIS SHEET MUST BE MADE OR CIRCLED IN RED INK, WITH DATE AND NAME OF PERSON MAKING CHANGE

Do not extend notes this side of this line.

J.E.H.

STATION	B.S.	H.I.	F.S.	ELEV.	AMAR	℄ ROAD
16+62.6		317 43	2 89	314 54	LT	℄ RT
"			3 03	314 40		20.0 PAV
"			3 08	314 35		38.0 EDGE CONC CUT
"			3 21	314 22		40.0 F.L " "
"			3 14	314 29		40.0 T.C "
"			3 7	313 7		50.0 P.L GR
"			2 83	314 60	20.0	
"			2 64	314 79	38.0 EDGE CONC CUT	
"			2 70	314 73	40.0 F.L " "	
"			2 65	314 78	40.0 T.C. " END	
"			3 3	314 1	50.0 P.L. GR	
T.P.			2 99	314 44	SPK.	
	2 62	317 06				
16+80.1			2 46	314 60		℄ W. RAIL P.E.R.R
16+84.8			2 46	314 60		℄ E. " " "
17+00			2 62	314 44		℄ PAV
17+76.4			3 89	313 17		℄ "
"			4 06	313 00		11.0 EDGE PAV
"			5 7	311 4		20.0 GR
"			5 1	312 0		40.0 "
"			5 1	312 0		50.0 "

F.B. 3303 Pg. 204 6/12.21
Job No. Division No. Notes Red Plotted Profile
Survey of HACIENDA HEIGHTS S.D. Date Date No.
Survey by G. PORTER Notes R. Smith Notes Chkd. Checked X-Sec.
Indexed C. J. GALLI Date Date Date No.

76-L-298 CE 307 2-63

PLEASE RETURN TO
LOS ANGELES COUNTY ENGINEER
403 LOS ANGELES COUNTY ENGINEERING BLDG.

NOTE: ANY ADDITIONS OR CHANGES ON THIS SHEET MUST BE MADE OR CIRCLED IN RED INK. WITH DATE AND NAME OF PERSON MAKING CHANGE.

Do not extend notes this side of this line.

JEH

STATION	B. S.	H. I.	F. S.	ELEV.	AMAR	℄ ROAD
17+76.4		317 06	4 05	313 01	20.0 LEFT	RIGHT
"			4 49	312 57	38.0 EDGE CONC GUT	
"			4 66	312 40	40.0 F.L " "	
"			4 01	313 05	40.0 T.C. "	
"			3 9	313 2	50.0 PL GR	
T.P			4 13	312 93	NAIL IN LEAD IN CURB N.W. COR.	
17+92.9	4 13	317 06				
17+92.9			4 20	312 86		Rim S.D. M.H. 26.2 R.
			10 23	306 83	Page 176	Flow LINE 34" R.C.P.
			4 54	312 52	47.5 = 4.0 Culvert M.H.	
17+97.4			7 25	309 81	47.5 FLOW LINE Conc	Box Culvert Pg-176
18+00			4 23	312 83		℄ PAV.
18+39.59			4 55	312 51	℄ INT. AMAR RD +	℄ FEATHER AVE.
19+00			4 81	312 25		℄ PAV
"			5 00	312 06		10.0 EDGE PAV
"			5 6	311 5		20.0 GR
"			6 3	310 8		40.0 "
"			6 3	310 8		50.0
"			5 02	312 04	20.0 PAV	
"			5 51	311 55	38.5 EDGE CONC GUT	
"			5 74	311 32	40.5 F.L " "	
"			5 04	312 02	40.5 T.C "	
20+00			4 74	312 32		℄ PAV

Profile No. X-Sec. No. Notes Red. Date Plotted Date Notes Chk'd. E. BARR Checked Date Job No. 6112.21 Division No. Survey of HACIENDA HEIGHTS S.D. Survey by Indexed Date Map No. Date Notes Date 23 65

F.B. 3303 Pg. 205

76-L-298 CE 307 2-63

PLEASE RETURN TO
LOS ANGELES COUNTY ENGINEER
403 LOS ANGELES COUNTY ENGINEERING BLDG.

NOTE: ANY ADDITIONS OR CHANGES ON THIS SHEET MUST BE MADE OR CIRCLED IN RED INK, WITH DATE AND NAME OF PERSON MAKING CHANGE

Do not extend notes this side of this line.

J.E.H.

F.B. 3303 PG. 206 | Job No. 6112.21 | Division No. | Notes Red | Plotted | Profile No.
Survey of HACIENDA HEIGHTS S.D. | Date | Date | X-Sec. No.
Survey by G. BETER | Notes R. SMITH | Notes Chkd. | Checked
Indexed C. J. GALLI | Date | Date | Date | No.

STATION	B.S.	H.I.	F.S.	ELEV.	AMAR ℄ ROAD LT	RT
21+13.79		317 06	4 59	312 47	℄ INT. AMAR RD. Page 139	℄ ORANGE BLOSSOM AVE
"			4 79	312 27		20.0 PAV
"			5 37	311 69		38.0 EDGE CONC GUT
"			5 45	311 61		40.0 F.L " "
"			4 80	312 26		40.0 T.C "
"			4 57	312 49		50.0 P.L BACK WK.
"			4 80	312 26	20.0 PAV	
"			5 20	311 86	38.0 EDGE CONC GUT	
"			5 33	311 73	40.0 F.L " "	
"			4 71	312 35	40.0 T.C "	
22+00			4 50	312 56		℄ PAV
23+00 T.P			4 25	312 81		
	4 46	317 27				
23+87.99			4 37	312 90	℄ INT. AMAR RD. &	℄ AHEARN AVE. Page 140
"			4 58	312 69		20.0 PAV
"			5 16	312 11		38.0 EDGE CONC GUT
"			5 24	312 03		40.0 F.L " "
"			4 61	312 66		40.0 T.C
"			4 42	312 85		50.0 P.L BACK WK.
"			4 59	312 68	20.0 PAV	
"			4 92	312 35	38.0 EDGE CONC GUT	

76-L-298 CE 307 2-63

PLEASE RETURN TO
LOS ANGELES COUNTY ENGINEER
403 LOS ANGELES COUNTY ENGINEERING BLDG.

NOTE: ANY ADDITIONS OR CHANGES ON THIS SHEET MUST BE MADE OR CIRCLED IN RED INK, WITH DATE AND NAME OF PERSON MAKING CHANGE.

Do not extend notes this side of this line.

IE4

STATION	B. S.	H. I.	F. S.	ELEV.	AMAR	℄ ROAD
23+87.99		317.27	5.07	312.20	40.0 FL LT CONC GUT	RT
"			4.43	312.84	40.0 T.C.	
" T.P.			4.79	312.48	SPK. & T. & INT. (SERVICE ROAD) & AHERN DR	
					Page 140	
			CONTINUED		EAST ON SERVICE ROAD	
B.M.S.D. 1644				311.85	BM S.D 1644 ELEV. 311.854 AMAR RD. & FEATHER AVE N.E COR. BT SPK. IN LEAD IN CONC. CURB ± 25' E OF E. END OF CURB RETURN	PAGE 129
	4.79	316.64			LEFT	RIGHT
18+39.59			5.30	311.34	INT. FEATHER & SERVICE RD. PAV.	Page 138
18+65.9			5.42	311.22		℄ BRK
18+71.2			5.26	311.38		℄ "
18+77.2			5.21	311.43		℄ "
"			5.30	311.34		22.0 FL. CONC. GUT
18+92.6			5.13	311.51		℄ PAV
			5.00	311.64		9.0 PAV

Profile Notes Red. Plotted Job No. 6112.21 Division No.
No. X-Sec. Date Date Survey of HACIENDA HEIGHTS S.D.
Notes Chk'd G. F. BARR Checked Survey by G. PORTER Notes RDS Date 6-23-65
Date Date Map No. Traced C. J. GALLI Date
F.B. 3303 Pg 207

76-L-298 CE 307 2-63

PLEASE RETURN TO
LOS ANGELES COUNTY ENGINEER
403 LOS ANGELES COUNTY ENGINEERING BLDG.

NOTE: ANY ADDITIONS OR CHANGES ON THIS SHEET MUST BE MADE OR CIRCLED IN RED INK, WITH DATE AND NAME OF PERSON MAKING CHANGE

Do not extend notes this side of this line.

J.E.H.

STATION	B.S.	H.I.	F.S.	ELEV.	SERVICE LT	℄ ROAD RT
18+92.6		316 64	4 88	311 76		18.0 F.L. PAV.
"			4 42	312 22		18.0 T.C CONC
"			5 26	311 38	9.0 PAV.	
"			5 42	311 22	16.0 EDGE CONC CUT	
"			5 59	311 05	18.0 F.L " "	
"			4 90	311 74	18.0 T.C "	
"			4 5	312 1	28.0 PL. GR	
19+32.6			5 02	311 62		℄ PAV
"			4 90	311 74		9.0 PAV
"			4 77	311 87		18.0 "
"			4 30	312 34		18.0 T.C CONC
"			5 14	311 50	9.0	
"			5 25	311 39	16.0 EDGE CONC CUT	
"			5 46	311 18	18.0 F.L " "	
"			4 79	311 85	18.0 T.C " "	
"			4 5	312 1	28.0 PL. GR.	
20+00 T.P.			4 90	311 74	SPK & T.	℄ PAV
	5 85	317.59				
20+32.6			5 76	311 83		℄ PAV.
"			5 63	311 96		19.0 PAV.
"			5 48	312 11		18.0 F.L. PAV.

F.B. 3303 PG. 208
Job No. 6112.2.1 Division No. HACIENDA HEIGHTS S.D. Notes Red ____ Plotted ____ Profile ____
Survey of HACIENDA HEIGHTS S.D. Date ____ Date ____ No. ____
Survey by G. PORTER & Notes R. SMITH Notes Chkd. ____ Checked ____ X-Sec. ____
Indexed C. J. GALLI Date ____ Date ____ No. ____

76-L-298 CE 307 2-63

PLEASE RETURN TO
LOS ANGELES COUNTY ENGINEER
403 LOS ANGELES COUNTY ENGINEERING BLDG.

NOTE: ANY ADDITIONS OR CHANGES ON THIS SHEET MUST BE MADE OR CIRCLED IN RED INK, WITH DATE AND NAME OF PERSON MAKING CHANGE.

Do not extend notes this side of this line.

H.E.H.

STATION	B. S.	H. I.	F. S.	ELEV.	SERVICE	℄ ROAD.
20+32.6		317.59	5.02	312.57	LEFT	RIGHT 18.0 T.C CONC.
"			5.91	311.68	9.0 PAV	
"			6.07	311.52	16.0 EDGE CONC GUT	
"			6.21	311.38	18.0 F.L " "	
"			5.60	311.99	18.0 T.C "	
"			5.3	312.3	28.0 P.L. GR	
20+60.8			5.72	311.87		℄ PAV.
"			5.59	312.00		9.0 PAV.
			5.47	312.12		18.0 F.L. PAV.
"			4.99	312.60		18.0 T.C CONC.
"			5.88	311.71	9.0 PAV.	
"			6.02	311.57	16.0 EDGE CONC. GUT	
"			6.19	311.40	18.0 F.L " "	
"			5.59	312.00	18.0 T.C "	
"			5.1	312.5	28.0 P.L. GR	
21+00			5.64	311.95		℄ PAV. page 139
21+13.79			5.62	311.97	℄ INT SERVICE RD ℄ ORANGE BLOSSOM AVE	
"			5.52	312.07		9.0 PAV
"			5.38	312.21		18.0 F.L. PAV
"			4.90	312.69		18.0 T.C CONC.
T.P			5.62	311.97	SPK ⊥T	

Profile No. X-Sec. No.
Notes Red. Date Date Date
Plotted Date Date Date
Notes Chk'd. G. E. BARR Checked
Job No. 611221 Division No.
Survey of HACIENDA HEIGHTS S.D.
Survey by G. PORTER Notes R.S. Date 6-24-65
Map No. Tracing
F.B. 3303 Pg. 209

76-L-298 CE 307 2-63

PLEASE RETURN TO
LOS ANGELES COUNTY ENGINEER
403 LOS ANGELES COUNTY ENGINEERING BLDG.

NOTE: ANY ADDITIONS OR CHANGES ON THIS SHEET MUST BE MADE OR CIRCLED IN RED INK, WITH DATE AND NAME OF PERSON MAKING CHANGE

Do not extend notes this side of this line.

J.E.H.

F.B. 3303 Pg. 210 | Job No. 6112.21 | Division No. HACIENDA HEIGHTS S.D. | Survey of | Survey by G. PORTER Notes R. SMITH | Indexed | Date | Plotted | Date | Checked | Date | Notes Red | Date | Notes Chkd. | Date | Profile No. | X-Sec. No.

STATION	B.S.	H.I.	F.S.	ELEV.	SERVICE & ROAD	
T.P.				311 97	spkdt. LEFT	RIGHT.
	5 40	317 37				
21+65.2			5 27	312 10		℄ PAV
"			5 16	312 21		9.0 PAV
"			5 04	312 33		18.0 F.L
"			4 55	312 82		18.0 T.C
"			5 37	312 00	9.0 PAV	
"			5 50	311 87	16.0 EDGE CONC. GUT	
"			5 68	311 69	18.0 FL " "	
"			5 02	312 35	18.0 T.C "	
"			4 8	312 6	28.0 P.L. GR.	
22+05.2			5 18	312 19		℄ PAV
"			5 07	312 30		9.0 PAV
"			4 96	312 41		18.0 F.L "
"			4 51	312 86		18.0 T.C CONC
"			5 28	312 09	9.0 PAV	
"			5 40	311 97	16.0 EDGE CONC. GUT.	
"			5 61	311 76	18.0 F.L. " "	
"			4 90	312 47	18.0 T.C. "	
"			4 3	313 1	28.0 P.L GR.	
23+05.2			5 04	312 33		℄ PAV

76-L-298 CE 307 2-63

PLEASE RETURN TO
LOS ANGELES COUNTY ENGINEER
403 LOS ANGELES COUNTY ENGINEERING BLDG.

NOTE: ANY ADDITIONS OR CHANGES ON THIS SHEET MUST BE MADE OR CIRCLED IN RED INK, WITH DATE AND NAME OF PERSON MAKING CHANGE.

Do not extend notes this side of this line.

I.E.H.

STATION	B. S.	H. I.	F. S.	ELEV.	SERVICE	℄ ROAD
23+05.2		317.37	4.93	312.44	LEFT	9.0 RIGHT PAV
"			4.78	312.59		18.0 FL PAV
"			4.33	313.04		18.0 T.C CONC
"			5.13	312.24	9.0 PAV	
"			5.26	312.11	16.0 EDGE CONC PAV	
"			5.40	311.97	18.0 F.L. " "	
"			4.76	312.61	18.0 T.C "	
"			4.2	313.2	28.0 P.L. GR	
23+34.7			4.95	312.42		℄ PAV
"			4.83	312.54		9.0 PAV
"			4.72	312.65		18.0 F.L "
"			4.28	313.09		18.0 T.C CONC
"			5.08	312.29	9.0 PAV	
"			5.21	312.16	16.0 EDGE CONC GUT	
"			5.40	311.97	18.0 FL " "	
"			4.74	312.63	18.0 T.C "	
"			4.4	313.0	28.0 P.L. GR.	
23+87.99			4.90	312.47	℄ INT. SERVICE RD	℄ & AHERN DR Page 140
"			4.90	312.47		11.4 EDGE CONC GUT
"			5.06	312.31		13.6 F.L. " "
"			4.46	312.91		13.6 T.C. "

Profile No. ____ Notes Red ____ Plotted ____ Job No. 6112.21 Division No. ____ F.B. 3303 Pg. 211
Date ____ Date ____ Survey of HACIENDA HEIGHTS S.D.
X-Sec. No. ____ Notes Chkd G. E. BAHR Checked ____ Survey by G PORTER Notes R S Date 6-24-65
Date ____ Date ____ Map No. ____ Indexed C. J. GALLI Date ____

76-L-298 CE 307 2-63

PLEASE RETURN TO
LOS ANGELES COUNTY ENGINEER
403 LOS ANGELES COUNTY ENGINEERING BLDG.

NOTE: ANY ADDITIONS OR CHANGES ON THIS SHEET MUST BE MADE OR CIRCLED IN RED INK, WITH DATE AND NAME OF PERSON MAKING CHANGE

Do not extend notes this side of this line.

JEH.

STATION	B.S.	H.I.	F.S.	ELEV.	SERVICE ℄ ROAD LEFT	RIGHT
23+99.3		317 37	5 05	312 32		℄ EDGE CONC GUT
24+01.3			5 10	312 27		℄ F.L " "
"			4 52	312 85		℄ T.C "
T.P.			4 90	312 47	spk d t ℄ int Service Rd & AHERN DR.	
END of "X" Sections on SERVICE RD.						
		CONTINUED EAST ON AMAR ROAD				
T.P.				312 48	℄ INT. SERVICE RD ℄ & AHERN DR.	
	4 91	317 39				
23+93.0 MH			4 59	312 80	13.9 RIM SSMH.	
"					NORTH: 8.20 MEA., 4.59 ROD, 0.67 DIA., 13.46	EAST: 8.27 MEA., 4.59 ROD, 0.67 DIA., 13.53
"						
"						
"						
"			13 46	303 93	INVERT 8" INLET NORTH	
"			13 53	303 86	" " OUTLET EAST	
24+00			4 48	312 91		℄ PAU
25+00			4 52	312 87		℄ "

S.S.M.H. PAGE 179

F.B. 3303 PG. 212 Job No. 6112.21 Division No. Notes Red Plotted Profile
Survey of HACIENDA HEIGHTS S.D. Date Date No. X-Sec.
Survey by G PORTER Notes R SMITH Notes Chkd. Checked
Indexed C. J. GALLI Date Date Date No.

76-L-298 CE 307 2-63

PLEASE RETURN TO
LOS ANGELES COUNTY ENGINEER
403 LOS ANGELES COUNTY ENGINEERING BLDG.

NOTE: ANY ADDITIONS OR CHANGES ON THIS SHEET MUST BE MADE OR CIRCLED IN RED INK, WITH DATE AND NAME OF PERSON MAKING CHANGE.

Do not extend notes this side of this line.

J.E.H

STATION	B. S.	H. I.	F. S.	ELEV.	AMAR LEFT	℄ ROAD RIGHT
25+00		317 39	4 87	312 52		20.0 PAV
"			5 34	312 05		38.0 EDGE CONC. GUT
"			5 48	311 91		40.0 F.L. " "
"			4 85	312 54		40.0 T.C. "
"			4 65	312 74		50.0 P.L. (BACK WK)
25+95.0			4 92	312 47		℄
"			5 15	312 24		20.0 PAV.
"			5 55	311 84		38.0 EDGE CONC GUT
"			5 69	311 70		40.0 F.L. " "
"			5 41	311 98		40.0 T.C "
"			5 17	312 22		50.0 P.L (BACK WK)
"			5 08	312 31	20.0 PAV	
"			5 35	312 04	38.0 EDGE CONC GUT	
"			5 51	311 88	40.0 F.L " "	
"			4 83	312 56	40.0 T.C "	
"			4 1	313 3	50.0 P.L GR	
26+00			5 00	312 39		℄ PAV.
26+20.6			5 70	311 69		49.5 TOP LID } BOX CULVERT PAGE 180
"			7 50	309 89	F.L. BOX CULVERT	
26[illegible]+40			5 86	311 53		℄ BRK PAV.

Profile No. ____ Notes Red ____ Plotted ____ Job No. 6112 21 Division No. ____ F.B. 3303 Pg. 213
X-Sec. No. ____ Date ____ Date ____ Survey of HACIENDA HEIGHTS S.D.
Notes Chkd G. E. BARR Checked ____ Survey by G PORTER Notes R S Date 6-24-65
Date ____ Date ____ Map No. ____ Indexed ____

76-L-298 CE 307 2-63

PLEASE RETURN TO
LOS ANGELES COUNTY ENGINEER
403 LOS ANGELES COUNTY ENGINEERING BLDG.

NOTE: ANY ADDITIONS OR CHANGES ON THIS SHEET MUST BE MADE OR CIRCLED IN RED INK, WITH DATE AND NAME OF PERSON MAKING CHANGE

Do not extend notes this side of this line.

JEH.

STATION	B.S.	H.I.	F.S.	ELEV.	AMAR ℄ RD.	
26+59.49 MH		317 39	5 88	311 51	LT. SANITATION DIST #2	TRUNK LINE RT 00.3 RIM D.M.H
"					NORTH / WEST / SOUTH	
"					7.86 MEA / 7.85 MEA / 8.16 MEA	
"					5.88 ROD / 5.88 ROD / 5.88 ROD	
"					3.50 DIA / 0.67 DIA / 3.25	SANITATION DISTRICT TRUNK LINE #2 PAGE 180
"					17.24 / 14.40 / 17.29	
"			17 24	300 15	INVERT 42" INLET NORTH	
"			14 40	302 99	" 8" " WEST	
			17 29	300 10	" 39" OUTLET SOUTH	
BM SD 1645 T.P.			5 00	312 39	B.M S.D. 1645 ELEV. 312.394 AMAR RD + VINELAND AVE N.E. COR. BT. SPK. IN LEAD IN CONC. CURB. ± 15' E. OF E. END CURB RET. Page 129	
	4 91	317 30				
26+59.99			5 76	311 54	PM. IN SSMH COVER ℄ INT AMAR RD page 141	℄ VINELAND AVE
26+98.6			4 84	312 46	46.1 LID BOX CULVERT	CONC. BOX CULVERT PAGE 180
"			5 01	312 29	F.L BOX CULVERT	
26+98.7			5 35	311 95	CONC. BOX CULVERT PAGE 180	46.7 LID BOX CULVERT
"			7 35	309 95		F.L BOX CULVERT
27+18.2			5 25	312 05		℄ PAV.
"			5 24	312 06	20.0 PAV	
"			5 48	311 82	36.0 EDGE CONC GUT	

F.B. 3303 PG. 214 6/12/21

Job No. Division No. Notes Red Plotted Profile
Survey of HACIENDA HEIGHTS SD Date Date No. X-Sec.
Survey by G PORTER Notes R SMITH Notes Chkd. Checked
Indexed C. J. GALLA Date Date No.

76-L-298 CE 307 2-63

PLEASE RETURN TO
LOS ANGELES COUNTY ENGINEER
403 LOS ANGELES COUNTY ENGINEERING BLDG.

NOTE: ANY ADDITIONS OR CHANGES ON THIS SHEET MUST BE MADE OR CIRCLED IN RED INK. WITH DATE AND NAME OF PERSON MAKING CHANGE.

Do not extend notes this side of this line.

STATION	B. S.	H. I.	F. S.	ELEV.	AMAR ℄ LEFT	RD RIGHT
27+18.2		317 30	5 94	311 36	40.0 F.L. CONC GUT	
"			4 95	312 35	40.0 T.C	
"			4 80	312 50	50.0 P.L BACK WALK	
27+24.5			5 17	312 13		℄ PAV
"			5 25	312 05		20.0 PAV
"			5 46	311 84		38.0 EDGE CONC GUT
"			5 68	311 62		40.0 F.L " "
"			5 02	312 28		40.0 T.C "
"			5 0	312 3		50.0 P.L GR.
27+64.5			4 80	312 50		℄
"			4 95	312 35		20.0
"			5 43	311 87		38.0 EDGE CONC GUT
"			5 62	311 68		40.0 F.L " "
"			4 96	312 34		40.0 T.C "
"			4 5	312 8		50.0 P.L GR
"			4 93	312 37	20.0 PAV.	
"			5 32	311 98	38.0 EDGE CONC GUT	
"			5 49	311 81	40.0 F.L " "	
"			4 82	312 48	40.0 T.C " "	
"			4 0	313 3	50.0 P.L GR	
28+64.5			4 56	312 74		℄

Profile No. X-Sec. No. Notes Red Date Notes Chkd. G. E. BARR Date Plotted Date Checked Job No. 6112.21 Division No. Survey of HACIENDA HEIGHTS S.D. Survey by G Peter Notes R. S. Date 6-25-65 Map No. Indexed G. J. GALLIPPI Date

F.B. 3303 Pg. 215

76-L-298 CE 307 2-63

PLEASE RETURN TO
LOS ANGELES COUNTY ENGINEER
403 LOS ANGELES COUNTY ENGINEERING BLDG.

NOTE: ANY ADDITIONS OR CHANGES ON THIS SHEET MUST BE MADE OR CIRCLED IN RED INK, WITH DATE AND NAME OF PERSON MAKING CHANGE

Do not extend notes this side of this line.

F.B. 3303 Pg. 216 | Job No. 6112.21 | Division No. HACIENDA HEIGHTS S.D. | Notes Red ____ | Plotted ____ | Profile ____
Survey of HACIENDA HEIGHTS S.D. | Date ____ | No. ____ | X-Sec. ____
Survey by G. PORTER | Notes R. SMITH | Notes Chkd. ____ | Checked ____
Indexed C. A. DALI | Date ____ | Date ____ | Date ____ | No. ____

STATION	B.S.	H.I.	F.S.	ELEV.	AMAR LEFT	℄ ROAD RIGHT
28+64.5		317 30	4 68	312 62		20.0 PAV.
"			5 19	312 11		38.0 EDGE CONC GUT
"			5 35	311 95		40.0 F.L " "
"			4 69	312 61		40.0 T.C "
"			4 5	312 8		50.0 P.L, GR
"			4 66	312 64	20.0 PAV.	
"			5 15	312 15	38.0 EDGE CONC GUT	
"			5 31	311 99	40.0 F.L. " "	
"			4 65	312 65	40.0 T.C "	
"			3 6	313 7	50.0 P.L. G.R	
29+43.6			4 97	312 33	38.0 EDGE CONC GUT	
"			5 09	312 21	40.0 F.L " "	
"			4 44	312 86	40.0 T.C " (BRK)	
29+62.1			4 36	312 94		℄
"			4 52	312 78	20.0 PAV.	
"			4 88	312 42	38.0 EDGE CONC GUT	
"			4 96	312 34	40.0 F.L. " "	
"			4 05	313 25	40.0 T.C	
"			3 81	313 49	50.0 P.L. CONC. TOP BOX CULVERT	
29+80.6			4 86	312 44	38.0 EDGE CONC GUT	
"			5 00	312 30	40.0 F.L " "	

76-L-298 CE 307 2-63

PLEASE RETURN TO
LOS ANGELES COUNTY ENGINEER
403 LOS ANGELES COUNTY ENGINEERING BLDG.

NOTE: ANY ADDITIONS OR CHANGES ON THIS SHEET MUST BE MADE OR CIRCLED IN RED INK, WITH DATE AND NAME OF PERSON MAKING CHANGE.

Do not extend notes this side of this line.

H.A.M.

STATION	B. S.	H. I.	F. S.	ELEV.	AMAR LEFT	℄ ROAD RIGHT
29+80.6		317 30	4 33	312 97	40.0 TC CONC (BRK)	
30+00 T.P.			4 26	313 04		℄ PAV
	4 93	317 97				
31+00			4 61	313 36		℄ PAV
32+00			4 45	313 52		℄ "
BM SD 1646			4 59	313 38 313 37	B.M. S.D. 1646 ELEV 313.374. AMAR ROA NO. SIDE ± 546' E. ℄ INT. VINELAND AVE. BT. SPK IN HEAD IN CONC CURB. PAGE 120	
	4 70	318 07				
32+14.8			5 17	312 90	38.0 EDGE CONC GUT	
"			5 34	312 73	40.0 F.L " "	
"			4 64	313 43	40.0 T.C. " (BRK)	
32+32.3			4 56	313 51		℄ PAV BRK
"			4 71	313 36		20.0 PAV
"			5 23	312 84		38.0 EDGE CONC GUT
"			5 37	312 70		40.0 F.L " "
"			4 70	313 37		40.0 T.C "
"			4 8	313 3		50.0 P.L CR.
"			4 69	313 38	20.0 PAV	
			5 13	312 94	38.0 EDGE CONC GUT	
			5 28	312 79	40.0 F.L. " "	

Profile No. ____ Notes Red ____ Plotted ____ Job No. 6112.21 Division No. ____ F.B. 3303 Pg. 217
Date ____ Date ____ Survey of HACIENDA HEIGHTS SD.
X-Sec. No. ____ Notes Chkd. G. E. BAER Checked ____ Survey by G. PORTER Notes R.S. Date 6-28-65
Date ____ Date ____ Map No. ____ Drawn J. GALLI Date ____

76-L-298 CE 307 2-63

PLEASE RETURN TO
LOS ANGELES COUNTY ENGINEER
403 LOS ANGELES COUNTY ENGINEERING BLDG.

NOTE: ANY ADDITIONS OR CHANGES ON THIS SHEET MUST BE MADE OR CIRCLED IN RED INK. WITH DATE AND NAME OF PERSON MAKING CHANGE

Do not extend notes this side of this line.

STATION	B.S.	H.I.	F.S.	ELEV.	AMAR ℄ ROAD LEFT	RIGHT
32+32.3		318 07	4 39	313 68	40.0 T.C CONC.	
"			4 13	313 94	50.0 PL. CONC. (TOP BOX CULVERT)	
32+50.2						
"			5 08	312 99	38.0 EDGE CONC GUT	
"			5 25	312 82	40.0 F.L " "	
"			4 60	313 47	40.0 T.C BRK	
33+00			4 61	313 46		℄ PAV
34+00			4 74	313 33		℄ "
34+64.7			5 52	312 55	38.0 EDGE CONC GUT	
"			5 68	312 39	40.0 F.L "	
"			5 00	313 07	40.0 T.C BRK.	
34+82.2			4 96	313 11		℄ PAV
"			5 13	312 94	20.0 PAV	
"			5 55	312 52	38.0 EDGE CONC GUT	
"			5 72	312 35	40.0 F.L. " "	
"			4 73	313 34	40.0 T.C	
"			4 47	313 60	P.L. P.L. (TOP CONC. BOX CULVERT)	
34+97.4			5 58	312 49	38.0 EDGE CONC GUT	
"			5 78	312 29	40.0 F.L. " "	
"			5 15	312 92	40.0 T.C. (BRK)	
"						

F.B. 3303 PG. 218 6/12/21

Job No. Division No. Notes Red Plotted Profile

Survey of HACIENDA HEIGHTS SD Date Date No.

Survey by G. PORTER Notes R. SMITH Notes Chkd. Checked X-Sec.

Indexed G. J. GALLI Date Date Date No.

76-L-298 CE 307 2-63

PLEASE RETURN TO
LOS ANGELES COUNTY ENGINEER
403 LOS ANGELES COUNTY ENGINEERING BLDG.

NOTE: ANY ADDITIONS OR CHANGES ON THIS SHEET MUST BE MADE OR CIRCLED IN RED INK, WITH DATE AND NAME OF PERSON MAKING CHANGE.

Do not extend notes this side of this line.

STATION	B. S.	H. I.	F. S.	ELEV.	AMAR	℄ ROAD
35+00 TP		318.07	4.98	313.09	LEFT	℄ PAV. RIGHT
	4.48	317.57				
36+00			4.70	312.87		℄ PAV
BM SD 1647			5.11	312.~~46~~ 312.47	B.M SD 1647 ELEV 312.473 AMAR RD & MILLBURY AVE N.W. COR. 1ST SPK IN LEAD IN CONC CURB ±11' W OF W. END CURB RT. Page 130	
	5.03	317.50				
36+88.2			4.90	312.70		℄ PAV.
"			4.88	312.62		20.0 PAV
"			5.47	312.03		38.0 EDGE CONC
"			5.65	311.85		40.0 F.L. "
"			5.00	312.50		40.0 T.C. "
"			5.1	312.4		50.0 P.L. G.R.
36+96.1			4.80	312.70		℄
"			5.00	312.50	20.0 PAV	
"			5.57	311.93	36.0 EDGE CONC CUT	
"			6.09	311.41	40.0 F.L. " "	
"			5.07	312.43	40.0 T.C. "	
"			4.72	312.78	50.0 G.R.	

Profile No. ____ Notes Red ____ Plotted ____ Job No. ____ Division No. ____
X-Sec. No. ____ Date ____ Date ____ Survey of AMAR HEIGHTS SD
Notes Chkd. E. BARR Date ____ Survey by G. PARTER Notes R.S. Date 6-28-65
Date ____ Checked ____ Map No. ____ Inked by ____ Date ____

6/12/21

F.B. ____ Pg. 218

76-L-298 CE 307 2-63

PLEASE RETURN TO
LOS ANGELES COUNTY ENGINEER
403 LOS ANGELES COUNTY ENGINEERING BLDG.

NOTE: ANY ADDITIONS OR CHANGES ON THIS SHEET MUST BE MADE OR CIRCLED IN RED INK, WITH DATE AND NAME OF PERSON MAKING CHANGE

Do not extend notes this side of this line.

Name

STATION	B.S.	H.I.	F.S.	ELEV.		
					AMAR	℄ ROAD
37+00		317.50	4.82	312.68	LT	℄ PAV RT
37+23.5			5.97	311.53	CONC. BOX CULVERT	61.7 LID BOX CULVERT
"			7.47	310.03	PAGE 183	FL CONC BOX CULVERT
"			5.00	312.50	57.2 LID BOX CULVERT	CONC BOX CULVERT
"			6.88	310.62	F.L CONC BOX CULVERT	PAGE 183.
37+52.35			4.88	312.62	℄ INT AMAR RD &	℄ MILLBURY AVE
LINE "A"			CONTINUED		NORTH ON MILLBURY AVE	
37+92.35			4.94	312.56		℄ BRK.
38+00			4.99	312.51		℄ PAV
38+40.5			5.17	312.33		℄ "
"			5.31	312.19		9.0 PAV
"			5.57	311.93		14.0 EDGE CONC GUT
"			6.01	311.49		18.0 FL " "
"			5.06	312.44		18.0 TC
"			4.78	312.72		3.0.0 PL CONC
"			5.28	312.22	9.0 PAV	
"			5.52	311.98	14.0 EDGE CONC GUT	
"			5.99	311.51	18.0 FL " "	
"			5.05	312.45	18.0 TC "	
"			4.6	312.91	3.0.0 PL GR	
38+79.6			5.14	312.36		℄ PAV

F.B. 3303 Pg. 220 | Job No. 6112.21 | Division No. S.D. | Notes Red | Plotted | Profile
Survey of HACIENDA HEIGHTS | Date | Notes Chkd. | Date | Checked | Date | No. | X-Sec. | No.
Survey by G PORTER Notes R SMITH
Indexed G. J. GALL Date

76-L-298 CE 307 2-63

PLEASE RETURN TO
LOS ANGELES COUNTY ENGINEER
403 LOS ANGELES COUNTY ENGINEERING BLDG.

NOTE: ANY ADDITIONS OR CHANGES ON THIS SHEET MUST BE MADE OR CIRCLED IN RED INK. WITH DATE AND NAME OF PERSON MAKING CHANGE.

Do not extend notes this side of this line.

STATION	B. S.	H. I.	F. S.	ELEV.	MILLBURY & AVE	
38+79.6		317 50	5 20	312 30	LT	9.0 PAV RT
"			5 44	312 06		16.0 EDGE CONC "
"			5 64	311 86		18.0 F.L " "
"			4 96	312 54		18.0 T.C "
"			4 2	313 31		300 P.L. BR
"			5 26	312 24	9.0 PAV	
"			5 41	312 09	16.0 EDGE CONC GUT	
"			5 58	311 92	18.0 F.L " "	
"			5 51	311 99	18.0 T.C " (DEPRESSED)	
"			4 57	312 93	30.0 P.L. MAC DR.	
39+00			5 05	312 45		
T.P.			4 94	312 56	SPK	
	5 39	317 95				
39+27.4			5 43	312 52		4.8 RIM S.S.M.H.
"					NORTH / EAST / SOUTH	
"					11.10 MEA. / 11.26 MEA. / 11.23 MEA.	
"					5.43 ROD / 5.43 ROD / 5.43 ROD	
"					1.00 DIA. / 0.67 DIA. / 1.00 DIA.	
"					17.53 / 17.36 / 17.66	
"			17 53	300 42	INVERT 12" INLET NORTH	S.S.M.H.
"			17 36	300 59	" 8" " EAST	PAGE 184
"			17 66	300 29	" 12" OUTLET SOUTH	
39+32.35	T.P.		5 39	312 56	℄ LT. MILLBURY AVE ℄ & PLANNER ST	

Profile Notes Red ____ Plotted ____ Job No. ____ Division No. ____
No. X-Sec. Date ____ Date ____ Survey of ____
Notes Chk'd. E. BARR Checked ____ Survey by ____ Notes N.S. Date 6-28-65
Date ____ Map No. ____ Inform. ____ Date ____

F.B. 73003 Pg. 22

76-L-298 CE 307 2-63

PLEASE RETURN TO
LOS ANGELES COUNTY ENGINEER
403 LOS ANGELES COUNTY ENGINEERING BLDG.

NOTE: ANY ADDITIONS OR CHANGES ON THIS SHEET MUST BE MADE OR CIRCLED IN RED INK. WITH DATE AND NAME OF PERSON MAKING CHANGE

Do not extend notes this side of this line.

STATION	B.S.	H.I.	F.S.	ELEV.	MILLBURY	℄ AVE
39+32.35 TP				312 56	LT ℄ INT MILLBURY AVE	RT ℄ ℄ FLANNER ST
	5 51	318 07				
39+80.6			5 31	312 76		℄ PAV
"			5 44	312 63		9.0 PAV
"			5 67	312 40		16.0 EDGE CONC GUT
"			5 88	312 19		18.0 F.L " "
"			5 21	312 86		18.0 T.C "
"			4 8	313 3		30.0 P.L CR
"			5 52	312 55	9.0 PAV	
"			5 75	312 32	16.0 EDGE CONC GUT	
"			5 95	312 12	18.0 F.L. " "	
"			5 27	312 80	18.0 T.C " "	
"			4 7	313 4	30.0 P.L CR.	
40+00			5 27	312 80		℄ PAV
40+20.6			5 28	312 79		℄ "
"			5 40	312 67		9.0 PAV
"			5 65	312 42		16.0 EDGE CONC GUT
"			5 83	312 24		18.0 F.L " "
"			5 73	312 34		18.0 T.C. " (DEPRESSED)
"			4 98	313 09		30.0 P.L (MAC DR)
"			5 46	312 61	9.0 PAV	

F.B. 3303 Pg. 222 Job No. 6112 21 Division No. Notes Red Plotted Profile
Survey of HACIENDA HEIGHTS S.D. Date Date No. X-Sec.
Survey by G PORTER Notes R. SMITH Notes Chkd. Checked
Indexed C. J. GALLO Date Date Date No.

76-L-298 CE 307 2-63

PLEASE RETURN TO
LOS ANGELES COUNTY ENGINEER
403 LOS ANGELES COUNTY ENGINEERING BLDG.

NOTE: ANY ADDITIONS OR CHANGES ON THIS SHEET MUST BE MADE OR CIRCLED IN RED INK, WITH DATE AND NAME OF PERSON MAKING CHANGE.

Do not extend notes this side of this line.

J.E.H.

STATION	B. S.	H. I.	F. S.	ELEV.	MILLBURY ℄ AVE LEFT	RIGHT
40+20.6		318.07	5.70	312.37	16.0 EDGE CONC GUT	
"			5.80	312.27	18.0 F.L " "	
"			5.70	312.37	18.0 T.C " (DEPRESSED)	
"			4.8	313.31	30.0 P.L. GR.	
41+00			5.14	312.93		℄ PAV
41+20.6			5.09	312.98		℄ "
"			5.22	312.85		9.0
"			5.43	312.64		16.0 EDGE CONC GUT
"			5.65	312.42		18.0 F.L " "
"			4.99	313.08		18.0 T.C " "
"			4.4	313.7		30.0 P.L GR
"			5.26	312.81	9.0	
"			5.51	312.56	16.0 EDGE CONC GUT	
"			5.66	312.41	18.0 F.L " "	
"			4.99	313.08	18.0 T.C "	
"			4.4	313.7	30.0 P.L. GR.	
41+36.7			4.99	313.08		℄ PAV
"			5.12	312.95		9.0
"			5.37	312.70		16.0 EDGE CONC GUT
"			5.58	312.49		18.0 F.L " "
"			4.89	313.18		18.0 T.C. "

Profile Notes Red ____ Plotted ____ Job No. ____ Division No. ____
No. ____ Date ____ Date ____ Survey of HACIENDA HEIGHTS S.D
X-Sec. ____ Notes Chkd G. E. BARR Checked ____ Survey by G. D. OTTER Notes DS Date 6-28-65
No. ____ Date ____ Date ____ Map No. ____ Drawn by J. CALLEBAUT

6/12/21

F. B. 3303 Pg. 223

76-L-298 CE 307 2-63

PLEASE RETURN TO
LOS ANGELES COUNTY ENGINEER
403 LOS ANGELES COUNTY ENGINEERING BLDG.

NOTE: ANY ADDITIONS OR CHANGES ON THIS SHEET MUST BE MADE OR CIRCLED IN RED INK, WITH DATE AND NAME OF PERSON MAKING CHANGE

Do not extend notes this side of this line.

J.E.H.

STATION	B.S.	H.I.	F.S.	ELEV.	MILLBURY ℄ AVE	
41+36.7		318 07	4 4	313 7	LEFT	RIGHT 30.0 P.L. GR
41+41.3			4 98	313 09		℄ PAV
"			5 16	312 91	9.0 PAV	
"			5 41	312 66	16.0 EDGE CONC CUT	
"			5 56	312 51	18.0 FL " "	
"			4 91	313 16	18.0 T.C. "	
"			4 3	313 8	30.0 P.L. GR	
41+88.5 MH			4 91	313 16		4.5 RIM SS.M.H.
"					EAST 10.99 MEA 4.91 ROD 0.67 DIA. 16.57 / WEST 10.85 MEA 4.91 ROD 0.67 DIA. 16.43 / SOUTH 10.83 MEA 4.91 ROD 1.00 DIA. 16.74	S.S.M.H. PAGE 185
"						
"						
"			16 57	301 50	INVERT 8" INLET EAST	
"			16 43	301 64	" 8" " WEST	
			16 74	301 33	" 12" OUTLET SOUTH	
41+94.43			4 83	313 24	℄ INT MILLBURY AVE ℄ JUDITH ST.	
B.M. S.D. 1648			4 85	313 22	BM S.D. 1648 ELEV. 313.220	
					MILLBURY AVE + JUDITH ST. S.W. COR	
					BT SPK IN LEAD IN CONC. CURB	
					5.0' SO. OF SO. E.C.R. Page 130	
					CONTINUED EAST ON JUDITH ST.	
	5 06	318 28				

F.B. 3303 Pg. 224 6/12/21

Job No. Division No. Notes Red Plotted Profile

Survey of HACIENDA HEIGHTS S.D. Date Date No. X-Sec.

Survey by G. PORTER Notes R. Smith Notes Chkd. Checked No.

Indexed G. J. GALL Date Date Date

76-L-298 CE 307 2-63

PLEASE RETURN TO
LOS ANGELES COUNTY ENGINEER
403 LOS ANGELES COUNTY ENGINEERING BLDG.

NOTE: ANY ADDITIONS OR CHANGES ON THIS SHEET MUST BE MADE OR CIRCLED IN RED INK, WITH DATE AND NAME OF PERSON MAKING CHANGE.

Do not extend notes this side of this line.

J.E.H

STATION	B. S.	H. I.	F. S.	ELEV.	JUDITH	℄ STREET
42+11.5		318 28	5 41	312 87	LEFT	RIGHT ℄ W. EDGE CONC X GUT
42+14.5			5 63	312 65		℄ F.L " " "
42+17.5			5 39	312 89		℄ E. " " " "
42+40.0			5 02	313 26		℄ BRK (PAV)
42+48.9			4 95	313 33		℄ PAV
"			5 12	313 16	9.0 PAV	
"			5 40	312 88	16.7 EDGE CONC GUT	
"			5 49	312 79	18.0 FL " "	
"			4 83	313 45	18.0 T.C "	
"			4 3	314 0	30.0 PL GR	
42+53.1			4 92	313 36		℄ PAV.
"			5 07	313 21		9.0
"			5 31	312 97		16.7 EDGE CONC GUT
"			5 43	312 85		18.0 F.L " "
"			4 75	313 53		18.0 T.C " "
"			4 3	314 0		30.0 PL GR
42+88.9			4 85	313 43		℄
"			4 97	313 31		9.0 PAV
"			5 26	313 02		17.0 EDGE CONC GUT
"			5 36	312 92		18.0 F.L " "
"			5 30	312 98		18.0 T.C " (DEPRESSED)

Profile No. X-Sec. No. Notes Red Date Notes Chkd G. E. BARR Date Plotted Date Checked Job No. Division No. Survey of HACIENDA HEIGHTS S.D. Survey by G. PORTER Notes RS Date 6-29-65 Map No. Indexed G. J. GRAY Date

6112 21

F.B. 3303 Pg. 225

76-L-298 CE 307 2-63

PLEASE RETURN TO
LOS ANGELES COUNTY ENGINEER
403 LOS ANGELES COUNTY ENGINEERING BLDG.

NOTE: ANY ADDITIONS OR CHANGES ON THIS SHEET MUST BE MADE OR CIRCLED IN RED INK, WITH DATE AND NAME OF PERSON MAKING CHANGE

Do not extend notes this side of this line.

J.E.H.

F.B. 3303 PG. 226 | Job No. 6112.21 | Division No. | Notes Red | Plotted | Profile
Survey of HACIENDA HEIGHTS S.D. | Date | No. | X-Sec.
Survey by G. PORTER & R. SMITH | Notes | Notes Chkd. | Date | Checked | Date | No.
Indexed C. J. GALL | Date

STATION	B.S.	H.I.	F.S.	ELEV.	JUDITH LT	℄ STREET RT.
42+88.9		318.28	4.62	313.66		PL (MAC. DR)
"			4.99	313.29	9.0 PAV	
"			5.28	313.00	17.0 EDGE CONC GUT	
"			5.42	312.86	18.0 F.L " "	
"			4.74	313.54	18.0 T.C "	
"			4.32	313.96	30.0 P.L GR.	
43+88.9			4.66	313.62		℄ PAV
"			4.80	313.48		9.0 PAV
"			5.11	313.17		17.0 EDGE CONC GUT
"			5.23	313.05		18.0 F.L " "
"			4.56	313.72		18.0 T.C
"			4.0	314.3		30.0 P.L GR
"			4.82	313.46	9.0 PAV	
"			5.13	313.15	17.0 EDGE CONC GUT	
"			5.22	313.06	18.0 F.L " "	
"			4.56	313.72	18.0 T.C "	
"			3.9	314.4	30.0 P.L GR.	
44+09.6			4.61	313.67		℄
"			4.15	313.53		9.0 PAV
"			5.08	313.20		17.0 EDGE CONC GUT
"			5.20	313.08		18.0 F.L " "

76-L-298 CE 307 2-63

PLEASE RETURN TO
LOS ANGELES COUNTY ENGINEER
403 LOS ANGELES COUNTY ENGINEERING BLDG.

NOTE: ANY ADDITIONS OR CHANGES ON THIS SHEET MUST BE MADE OR CIRCLED IN RED INK, WITH DATE AND NAME OF PERSON MAKING CHANGE.

Do not extend notes this side of this line.

J.E.H

STATION	B. S.	H. I.	F. S.	ELEV.	JUDITH	℄ STREET.
44+09.6		318 28	5 11	313 17	LEFT	RIGHT 18.0 T.C. CONC (DEPRESSED)
"			4 49	313 79		30.0 P.L (MAC DR)
"			4 78	313 50	9.0 PAV.	
"			5 09	313 19	16.5 EDGE CONC GUT	
"			5 20	313 08	18.0 F.L " "	
"			4 52	313 76	18.0 T.C "	
"			3 8	314 5	30.0 P.L GR.	
44+52.6 MH			4 54	313 74		5.0 RIM SSMH
"					NORTH / EAST / WEST	
"					10.20 MEA. / 10.37 MEA. / 10.48 MEA.	
"					4.54 ROD / 4.54 ROD / 4.54 ROD	
"					0.67 DIA. / 0.67 DIA. / 0.67 DIA.	
"					15.41 / 15.58 / 15.69	SSMH PAGE 186
"			15 41	302 87	INVERT 8" INLET NORTH	
"			15 58	302 70	" 8" " EAST	
"			15 69	302 59	" 8" OUTLET WEST	
44+64.43			4 60	313 68	℄ INT. JUDITH ST & VAN WIG AVE. PAV.	
BM S.D 1649			4 45	313 83	BM. S.D 1649 ELEV = 313.825	
					JUDITH ST. SO SIDE BT. SPK IN LEAD	
					IN CONC. CB. ± 35' W. OF ℄ PROD. VAN WIG AVE	
					PAGE 130	
	5 55	319 38			CONTINUED NORTH ON VAN WIG AVE	
44+68.0			5 75	313 63		℄ BRK (PAV)

Profile No. ___ Notes Red ___ Plotted ___ Job No. 6112 21 Division No. ___ F.B. 3303 Pg. 227
X-Sec. No. ___ Date ___ Date ___ Survey of HACIENDA HEIGHTS S.D
Notes Chkd G. E. BAKER Checked ___ Survey by G PORTER Notes R S Date 6-29-65
Date ___ Date ___ Map No. ___ Indexed ___

76-L-298 CE 307 2-63

PLEASE RETURN TO
LOS ANGELES COUNTY ENGINEER
403 LOS ANGELES COUNTY ENGINEERING BLDG.

NOTE: ANY ADDITIONS OR CHANGES ON THIS SHEET MUST BE MADE OR CIRCLED IN RED INK, WITH DATE AND NAME OF PERSON MAKING CHANGE

Do not extend notes this side of this line.

J.E.H.

F.B. 3303 PG. 228 | Job No. 6112.21 | Division No. S.D. | Notes Red | Plotted | Profile
Survey of HACIENDA HEIGHTS | Date | Date | No.
Survey by S. Poeter | Notes R. Smith | Notes Chkd. | Checked | X-Sec.
Indexed C. J. GALU | Date | Date | Date | No.

STATION	B.S.	H.I.	F.S.	ELEV.	VAN WIG LT	℄ AVE RT
44+75.2		319 38	5 95	313 43		℄ So. EDGE CONC GUT
44+78.2			6 16	313 22		F.L. " "
44+81.2			5 92	313 46		NO. " " "
45+10.6			5 61	313 77		℄ PAV
"			5 69	313 69		9.0 "
"			5 89	313 49		16.0 EDGE CONC GUT
"			6 07	313 31		18.0 F.L " "
"			5 40	313 98		18.0 T.C "
"			4 8	314 61		30.0 P.L GR
45+19.2			5 53	313 85		℄ PAV.
"			5 63	313 75	9.0 PAV	
"			5 85	313 53	16.0 EDGE CONC GUT	
"			6 06	313 32	18.0 F.L " "	
"			5 39	313 99	18.0 T.C "	
"			4 9	314 51	30.0 PL GR	
45+50.6			5 47	313 91		℄ PAV
"			5 59	313 79		9.0 "
"			5 86	313 52		16.0 EDGE CONC GUT
"			6 01	313 37		18.0 F.L " "
"			5 93	313 45		18.0 T.C " (DEPRESSED)
"			5 05	314 33		30.0 P.L (MAC DR.)

76-L-298 CE 307 2-63

PLEASE RETURN TO
LOS ANGELES COUNTY ENGINEER
403 LOS ANGELES COUNTY ENGINEERING BLDG.

NOTE: ANY ADDITIONS OR CHANGES ON THIS SHEET MUST BE MADE OR CIRCLED IN RED INK, WITH DATE AND NAME OF PERSON MAKING CHANGE.

Do not extend notes this side of this line.

J.E.H.

STATION	B. S.	H. I.	F. S.	ELEV.	VAN WIG	℄ AVE
45+50.6		319 38	5 56	313 82	9.0 PAV LT	RT.
"			5 84	313 54	16.0 EDGE CONC GUT	
"			5 96	313 42	18.0 F.L " "	
"			5 29	314 09	18.0 T.C "	
"			4 9	314 5	30.0 P.L CR	
46+50.6			5 27	314 11		℄ PAV
"			5 43	313 95		9.0 "
"			5 66	313 72		16.0 EDGE CONC GUT
"			5 85	313 53		18.0 F.L " "
"			5 18	314 20		18.0 T.C "
"			4 5	314 9		30.0 P.L GR
"			5 32	314 06	9.0 PAV	
"			5 57	313 81	16.0 EDGE CONC GUT	
"			5 77	313 61	18.0 F.L " "	
"			5 08	314 30	18.0 T.C "	
"			4 6	314 8	30.0 PL GR	
46+60.2			5 22	314 16		℄ PAV
"			5 43	313 95		9.0 "
"			5 65	313 73		16.0 EDGE CONC GUT
"			5 83	313 55		18.0 F.L " "
"			5 16	314 22		18.0 T.C "

Profile No. ___ Notes Red ___ Plotted ___ Job No. 6112.21 Division No. ___ F.B. 3303 Pg. 229
X-Sec. No. ___ Date ___ Date ___ Survey of HACIENDA HEIGHTS S.D.
Notes Chkd. G. F. BAER Checked ___ Survey by G PORTER Notes RS Date 6-29-65
Date ___ Date ___ Map No. ___ Indexed ___ Date ___

76-L-298 CE 307 2-63

PLEASE RETURN TO
LOS ANGELES COUNTY ENGINEER
403 LOS ANGELES COUNTY ENGINEERING BLDG.

NOTE: ANY ADDITIONS OR CHANGES ON THIS SHEET MUST BE MADE OR CIRCLED IN RED INK. WITH DATE AND NAME OF PERSON MAKING CHANGE

Do not extend notes this side of this line.

J.E.H.

STATION	B.S.	H.I.	F.S.	ELEV.	VAN WIG	℄ AVE
46+60.2		319 38	4 4	315 0	LT.	28.0 P.L. RT. GR
"			5 31	314 07	9.0 PAV.	
"			5 57	313 81	16.0 EDGE CONC GUT	
"			5 77	313 61	18.0 F.L. " "	
"			5 10	314 28	18.0 T.C	
"			4 6	314 8	30.0 P.L GR	
47+08.7 MH			5 35	314 03	11.9 RIM SSMH	
"					NORTH / EAST / SOUTH	
"					9.46 MEA. / 9.26 MEA. / 9.53 MEA.	
"					5.35 ROD / 5.35 ROD / 5.35 ROD	
"					0.67 DIA. / 0.67 DIA. / 0.67 DIA.	
"					15.48 / 15.28 / 15.55	SSMH. PAGE #187
"			15 48	303 90	INVERT 8" INLET NORTH	
"			15 28	304 10	" 8" " EAST	
"			15 55	303 83	" 8" OUTLET SOUTH	
47+13.43			5 11	314 27	℄ INT VAN WIG AVE ℄ + SHAVER ST. Page 146	
47+00 T.P.			5 15	314 23	SPK + T.	
	5 36	319 59				
47+65.3			5 27	314 32		℄ PAV.
"			5 43	314 16		9.0 PAV.
"			5 62	313 97		16.0 EDGE CONC GUT
"			5 77	313 82		18.0 F.L. " "
"			5 09	314 50		18.0 T.C "

F.B. 3303 Pg. 230 6112.21

Job No. ____ Division No. ____ Notes Red ____ Plotted ____ Profile ____

Survey of HACIENDA HEIGHTS S.D. Date ____ Date ____ No. ____

Survey by G PORTER Notes R SMITH Notes Chkd. ____ Checked ____ X-Sec. ____

Indexed I GALLI Date ____ Date ____ No. ____

76-L-298 CE 307 2-63

PLEASE RETURN TO
LOS ANGELES COUNTY ENGINEER
403 LOS ANGELES COUNTY ENGINEERING BLDG.

NOTE: ANY ADDITIONS OR CHANGES ON THIS SHEET MUST BE MADE OR CIRCLED IN RED INK, WITH DATE AND NAME OF PERSON MAKING CHANGE.

Do not extend notes this side of this line.

STATION	B. S.	H. I.	F. S.	ELEV.	VAN WIC	℄ AVE.
47+65.3		319 59	4 5	315 1	LT	30.0 P.L RT GR.
"			5 35	314 24	9.0 PAU	
"			5 59	314 00	16.0 EDGE CONC GUT	
"			5 76	313 83	18.0 F.L " "	
"			5 08	314 51	18.0 T.C "	
"			4 7	314 9	30.0 PL CR	
48+05.3			5 23	314 36		℄ PAU.
"			5 35	314 24		9.0 PAU.
"			5 59	314 00		16.0 EDGE CONC GUT
"			5 75	313 84		18.0 F.L " "
"			5 63	313 96		18.0 " (DEPRESSED)
"			4 70	314 89		30.0 P.L (MAC PAU)
"			5 27	314 32	9.0 PAU	
"			5 57	314 02	16.0 EDGE CONC GUT	
"			5 73	313 86	18.0 F.L " "	
"			5 05	314 54	18.0 T.C "	
"			4 2	315 4	30.0 P.L GR.	
49+05.3			4 99	314 60		℄
"			5 15	314 44		9.0 PAU
"			5 41	314 18		16.0 EDGE CONC GUT
"			5 59	314 00		18.0 F.L " "

Profile Notes Red ____ Plotted ____ Job No. ____ Division No. ____
No. ____ Date ____ Date ____ Survey of HACIENDA HEIGHTS S.D.
X-Sec. Notes Chkd G. E. BARR Checked ____ Survey by ____ Notes ____ Date ____
No. ____ Date ____ Date ____ Map No. ____ Indexed ____ Date ____

F.B. 3303 Pg. 23

76-L-298 CE 307 2-63

PLEASE RETURN TO
LOS ANGELES COUNTY ENGINEER
403 LOS ANGELES COUNTY ENGINEERING BLDG.

NOTE: ANY ADDITIONS OR CHANGES ON THIS SHEET MUST BE MADE OR CIRCLED IN RED INK, WITH DATE AND NAME OF PERSON MAKING CHANGE

Do not extend notes this side of this line.

F.B. 3303 Pg. 232 | Job No. 6112.21 | Division No. S.D. | Notes Red ____ | Plotted ____ | Profile ____
Survey of HACIENDA HEIGHTS | Date ____ | Date ____ | No. ____ | X-Sec. ____
Survey by G. PORTER, R. SMITH | Notes Chkd. ____ | Checked ____ | No. ____
Indexed C. J. G[illegible] | Date ____ | Date ____

STATION	B.S.	H.I.	F.S.	ELEV.	VAN WIG LT	& AVE RT
49+05.3		319.59	4.93	314.66		18.0 T.C CONC
"			4.3	315.3		30.0 P.L GR
"			5.09	314.50	9.0 PAV.	
"			5.34	314.25	16.0 EDGE CONC GUT	
"			5.48	314.11	18.0 F.L " "	
"			4.82	314.77	18.0 T.C "	
"			4.1	315.51	30.0 P.L. GR	
49+62.7 MH			5.06	314.53	12.0 RIM S.S.M.H.	
"					NORTH / EAST / SOUTH	
"					8.84 MEA. / 8.64 MEA / 8.89 MEA	
"					5.06 Rod. / 5.06 ROD / 5.06 ROD	
"					0.67 DIA. / 0.67 DIA / 0.67 DIA	
"					14.57 / 14.37 / 14.62	S.S.M.H
"			14.57	305.02	INVERT 8" INLET NORTH	PAGE 188.
"			14.37	305.22	" 8" " EAST	
"			14.62	304.97	" 8" OUTLET SOUTH	
49+67.43			4.81	314.78	INT VAN WIG AVE & BESS ST.	Page 146
BM SD 1650			4.66	314.~~93~~ 92	BM S.D 1650 ELEV 314.924	
					VAN WIG AVE W. SIDE BT SPK IN LEAD	
					IN CONC CB NEAR & PROD BESS ST.	
	5.84	320.76			PAGE 131	
50+19.1			5.85	314.91		& PAV.
"			5.99	314.77		9.0 PAV

76-L-298 CE 307 2-63

PLEASE RETURN TO
LOS ANGELES COUNTY ENGINEER
403 LOS ANGELES COUNTY ENGINEERING BLDG.

NOTE: ANY ADDITIONS OR CHANGES ON THIS SHEET MUST BE MADE OR CIRCLED IN RED INK, WITH DATE AND NAME OF PERSON MAKING CHANGE.

Do not extend notes this side of this line.

Y.R.Sm

STATION	B. S.	H. I.	F. S.	ELEV.	VAN WIG ℄ AVE LT	RT
50+19.1		320 76	6 20	314 56		16.0 EDGE CONC GUT
"			6 35	314 41		18.0 F.L " "
"			5 68	315 08		18.0 T.C "
"			50	315 8		30.0 P.L. GR.
"			6 00	314 76	9.0 PAV	
"			6 25	314 51	16.0 EDGE CONC GUT	
"			6 40	314 36	18.0 FL " "	
"			5 75	315 01	18.0 T.C. "	
"			54	315 4	30.0 P.L. GR	
50+59.1			5 64	315 12	℄	
"			5 78	314 98		9.0 PAV
"			6 05	314 71		16.0 EDGE CONC GUT
"			6 20	314 56		18.0 FL " "
"			6 06	314 70		18.0 T.C. " (DEPRESSED)
"			5 12	315 64		30.0 PL. MAG DC
"			5 76	315 00	9.0 PAV	
"			6 02	314 74	16.0 EDGE CONC GUT	
"			6 22	314 54	18.0 FL " "	
"			5 54	315 22	18.0 T.C. "	
"			50	315 8	30.0 P.L. GR	

Profile No. X-Sec. No. Notes Red Date Notes Chkd. G. E. BARR Plotted Date Checked Date Job No. Survey of HACIENDA HEIGHTS Survey by G. PROTEE Map No. Division No. 6/12.21 Notes RS Date 6-30-65 Date F.B. 3300 Pg. 233

76-L-298 CE 307 2-63

PLEASE RETURN TO
LOS ANGELES COUNTY ENGINEER
403 LOS ANGELES COUNTY ENGINEERING BLDG.

NOTE: ANY ADDITIONS OR CHANGES ON THIS SHEET MUST BE MADE OR CIRCLED IN RED INK, WITH DATE AND NAME OF PERSON MAKING CHANGE

Do not extend notes this side of this line.

STATION	B.S.	H.I.	F.S.	ELEV.	VAN WIG LT	℄ AVE RT
51+59.1		320 76	5 09	315 67		℄ PAV
"			5 21	315 55		9.0
"			5 54	315 22		16.0 EDGE CONC GUT
"			5 66	315 10		18.0 F.L " "
"			4 98	315 78		18.0 T.C "
"			4 3	316 5		30.0 P.L. CR
"			5 24	315 52	9.0 PAV.	
"			5 52	315 24	16.0 EDGE CONC GUT	
"			5 71	315 05	18.0 FL " "	
"			5 03	315 73	18.0 T.C "	
"			4 6	316 2	30.0 P.L CR	
51+71.8			5 05	315 71		℄ PAV.
"			5 16	315 60		9.0 PAV.
"			5 44	315 32		16.0 EDGE CONC GUT
"			5 58	315 18		18.0 F.L " "
"			4 93	315 83		18.0 T.C
"			4 4	316 4		30.0 P.L. CR
"			5 16	315 60	9.0 PAV	
"			5 44	315 32	16.0 EDGE CONC GUT	
"			5 64	315 12	18.0 F.L " "	
"			4 97	315 79	18.0 T.C "	

F.B. 3303 PG 234

Job No. 6112.21 Division No. Notes Red Plotted Profile

Survey of HACIENDA HEIGHTS SD Date Date No. X-Sec.

Survey by G PORTER Notes R SMITH Notes Chkd. Checked

Indexed G. J. GALLI Date Date Date No.

76-L-298 CE 307 2-63

PLEASE RETURN TO
LOS ANGELES COUNTY ENGINEER
403 LOS ANGELES COUNTY ENGINEERING BLDG.

NOTE: ANY ADDITIONS OR CHANGES ON THIS SHEET MUST BE MADE OR CIRCLED IN RED INK. WITH DATE AND NAME OF PERSON MAKING CHANGE.

Do not extend notes this side of this line.

STATION	B. S.	H. I.	F. S.	ELEV.	VAN WIG ℄ AVE. LT	RT
51+71.8		320.76	4 4	316 4	30.0 PL CR	
52+00			4 92	315 84		
52+21.3 MH			4 70	316 06	11.9' RIM SSMH,	
"					NORTH 9.26 MEA. 4.70 ROD 0.67 DIA. 14.63	EAST 9.15 MEA. 4.70 ROD 0.67 DIA. 14.52	SOUTH 9.35 MEA. 4.70 ROD 0.67 DIA. 14.72 SSMH
"						
"						
"			14 63	306 13	INVERT 8" INLET NORTH	PAGE #189
"			14 52	306 24	" 8" " EAST	
"			14 72	306 04	" 8" OUTLET SOUTH	
52+26.43			4 74	316 02	℄ INT VAN WIG. AVE ℄ SAUDER ST.	
52+81.4			4 48	316 28	℄ PAV.	
"			4 65	316 11	9.0 PAV.	
"			5 00	315 76	16.0 EDGE CONC GUT	
"			5 18	315 58	18.0 FL " "	
"			4 50	316 26	18.0 TC "	
"			3 9	316 9	30.0 P.L CR	
"			4 61	316 15	9.0 PAV.	
"			4 94	315 82	16.0 EDGE CONC. GUT	
"			5 08	315 68	18.0 F.L. " "	
"			4 40	316 36	18.0 T.C "	
"			3 9	316 9	30.0 P.L CR	

Profile No. ___ Notes Red ___ Plotted ___ Job No. 611221 Division No. ___
Date ___ Date ___ Survey of HACIENDA HEIGHTS S.D.
X-Sec. No. ___ Notes Chkd G. E. BARR Checked ___ Survey by G. PORTER Notes R. S. Date 6-30-65
Date ___ Date ___ Map No. ___ Indexed [illegible]

F.B. 3303 Pg. 235

76-L-298 CE 307 2-63

PLEASE RETURN TO
LOS ANGELES COUNTY ENGINEER
403 LOS ANGELES COUNTY ENGINEERING BLDG.

NOTE: ANY ADDITIONS OR CHANGES ON THIS SHEET MUST BE MADE OR CIRCLED IN RED INK, WITH DATE AND NAME OF PERSON MAKING CHANGE

Do not extend notes this side of this line.

STATION	B.S.	H.I.	F.S.	ELEV.	VAN WIG	℄ AVE
53+21.4		320.76	4 39	316 37	LT	RT ℄ PAV
"			4 53	316 23		9.0 PAV
"			4 87	315 89		16.0 EDGE CONC GUT
"			4 99	315 77		18.0 F.L " "
"			4 92	315 84		18.0 T.C DEPRESSED
"			3 90	316 86		30.0 P.L MAC PAV
"			4 51	316 25	9.0 PAV	
"			4 81	315 95	16.0 EDGE CONC GUT	
"			4 95	315 81	18.0 F.L " "	
"			4 30	316 46	18.0 T.C "	
"			4 2	316 6	30.0 P.L CR	
54+21.4			3 99	316 77		℄ PAV
"			4 10	316 66		9.0 "
"			4 40	316 36		16.0 EDGE CONC GUT
"			4 53	316 23		18.0 F.L " "
"			3 85	316 91		18.0 T.C.
"			3 2	317 6		30.0 P.L CR
"			4 11	316 65	9.0 PAV	
"			4 42	316 34	16.0 EDGE CONC GUT	
"			4 56	316 20	18.0 F.L " "	
"			3 90	316 86	18.0 T.C "	

F.B. 3303 PG. 236 Job No. 6112.21 Division No. Notes Red Plotted Profile
Survey of HACIENDA HEIGHTS S.D. Date Date No.
Survey by G PORTER Notes R. SMITH Notes Chkd. Checked X-Sec.
Indexed G. J. GALLI Date Date Date No.

76-L-298 CE 307 2-63

PLEASE RETURN TO
LOS ANGELES COUNTY ENGINEER
403 LOS ANGELES COUNTY ENGINEERING BLDG.

NOTE: ANY ADDITIONS OR CHANGES ON THIS SHEET MUST BE MADE OR CIRCLED IN RED INK, WITH DATE AND NAME OF PERSON MAKING CHANGE.

Do not extend notes this side of this line.

STATION	B. S.	H. I.	F. S.	ELEV.	VAN WIG LT	℄ AVE RT.
54+21.4		320.76	33	317 5	30.0 P.L. GR	
54+80.2 MH			4 00	316 76	12.0 RIM SSM.H.	
"					NORTH / EAST / SOUTH	
"					8.81 MEA / 8.66 MEA / 8.86 MEA	
"					4.00 ROD / 4.00 ROD / 4.00 ROD	
"					0.67 DIA / 0.67 DIA / 0.67 DIA	
"					13.48 / 13.33 / 13.53	SSMH PAGE # 189
"			13 48	307 28	INVERT 8" INLET NORTH	
"			13 33	307 43	8" " EAST	
"			13 53	307 23	8" OUTLET SOUTH	
BM.SD.1651			4 52	316 24	B.M. S.D 1651 ELEV. 316.247	
					VAN WIG AVE & SAUDER ST N.W. COR	
					BT. SPK IN LEAD IN CONC. CB. ± 7'	
					W. OF W. END CB. RT. PAGE 131	

Profile No. ____ Notes Red ____ Plotted ____ Job No. 6112 21 Division No. ____ F.B. 3303 Pg. 237
X-Sec. No. ____ Date ____ Date ____ Survey of HACIENDA HEIGHTS S.D.
Notes Chkd G. E. BARR Checked ____ Survey by G PORTER Notes R S Date 6-30-65
Date ____ Date ____ Map No. ____ Indexed [illegible] Date [illegible]

F. B. 3303 Pg. 238

Job No. _____ Division No. _____ Notes Red _____ Plotted _____ Profile

Survey of _____ Date _____ Date _____ No. _____

Survey by _____ Notes _____ Notes Chkd. _____ Checked _____ X-Sec.

Indexed C. J. GALLI Date _____ Date _____ Date _____ No. _____

STATION	B. S.	H. I.	F. S.	ELEV.

Do not extend notes this side of this line.

PLEASE RETURN TO
LOS ANGELES COUNTY ENGINEER
403 Los Angeles County Engineering Bldg.

NOTE: ANY ADDITIONS OR CHANGES ON THIS SHEET MUST BE MADE OR CIRCLED IN RED INK, WITH DATE AND NAME OF PERSON MAKING CHANGE

76-L-298 CE 307 2-63

Profile No.	Notes Red	Plotted	Job No. 6112.21	Division No.	F.B. 3303 Pg. 239
	Date	Date	Survey of HACIENDA HEIGHTS S.D.		
X-Sec.	Notes Chkd. G. E. BARR	Checked	Survey by G PORTER	Notes R.S.	Date 7-1-65
No.	Date	Date	Map No.	Indexed	Date

STATION	B.S.	H.I.	F.S.	ELEV.	
					CROSS SECTIONS ON East Bank of WALNUT CREEK. West of BALDWIN PARK BLVD. ON & Prod. of AMAR RD. 10.0 offset LINE F.C. Easterly R/W Page 136 AND 172 —
					From & int. & 10.0 offset LINE 200' South as Requested special instructions — G. Porter R. Smith J. Henderson.

NOTE: ANY ADDITIONS OR CHANGES ON THIS SHEET MUST BE MADE OR CIRCLED IN RED INK, WITH DATE AND NAME OF PERSON MAKING CHANGE.

PLEASE RETURN TO
LOS ANGELES COUNTY ENGINEER
403 LOS ANGELES COUNTY ENGINEERING BLDG.

Do not extend notes this side of this line.

76-L-298 CE 307 2-63

76-L-298 CE 307 2-63

PLEASE RETURN TO
LOS ANGELES COUNTY ENGINEER
403 LOS ANGELES COUNTY ENGINEERING BLDG.

NOTE: ANY ADDITIONS OR CHANGES ON THIS SHEET MUST BE MADE OR CIRCLED IN RED INK, WITH DATE AND NAME OF PERSON MAKING CHANGE

Do not extend notes this side of this line.

STATION	B.S.	H.I.	F.S.	ELEV.	10.0' OFFSET LT	℄ TRANSIT LINE RT
T.B.M.				295 88	T.B.M 295.88. CHISELED SQUARE IN.	
	7 25	303 13			S.D. OUTLET HEADWALL PAGE 196	
			8 74	294 39	TOP 36" R.C.P.	8.74 ROD
			11 74	291 39	F.L 36" R.C.P.	3.00 DIA. (PAGE 172)
						11.74
			12 02	291 11	BOT. OF CONC APRON	S.D. OUTLET (PAGE 172)
3+49.32 E. = 0+00 So.			0 70	302 43		℄ 1"x2" + N. Page 136
"			0 0	303 1		3.0 E. EDGE RD
"			0 0	303 1		14.0 W. " "
"			2 7	300 4		22.0 BRK.
"			3 0	300 1		25.0 TOP CONC. RIP RAP
"			15 1	288 0		48.0 BOT. " " "
"			16 6	286 5		65.0 FLOWING
"			15 2	287 9		85.0 BRK
"			14 9	288 2		100.0 "
"			0 5	302 6	5.0 BOT. BRK	
"		+	0 6	303 7	6.0 TOP "	
"		+	0 7	303 8	10.0 P.L. = F.C. R.W.	E. side WALNUT CREEK
0+50			1 2	301 9		℄
"			0 5	302 6		2.0 E. EDGE RD.
"			0 4	302 7		13.0 W " "
"			2 8	300 3		20.0 BRK.
"			4 3	298 8		23.0 TOP CONC RIP RAP

F.B. 3303 Pg. 240 6112.21

Job No. Division No. Notes Red Plotted Profile

Survey of HACIENDA HEIGHTS S.D. Date Date No.

Survey by G. PORTER Notes R. SMITH Notes Chkd. Checked X-Sec.

Indexed G. J. GALLY Date Date Date No.

76-L-298 CE 307 2-63

PLEASE RETURN TO
LOS ANGELES COUNTY ENGINEER
403 LOS ANGELES COUNTY ENGINEERING BLDG.

NOTE: ANY ADDITIONS OR CHANGES ON THIS SHEET MUST BE MADE OR CIRCLED IN RED INK, WITH DATE AND NAME OF PERSON MAKING CHANGE.

Do not extend notes this side of this line.

STATION	B. S.	H. I.	F. S.	ELEV.	10.0' OFFSET LT.	℄ TRANSIT LINE RT
0+50		303 13	16.1	287 0		49.0 BOT CONC RIP RAP
"			17 5	285 6		58.0 FLOWING
"			14 9	288 2		80.0 BRK
"			15 2	287 9		100.0 "
"			1 8	301 3	4.0 BOT BRK.	
"			0 1	303 0	6.0 TOP "	
"			0 1	303 0	10.0 P.L. F.C. R/W	
1+00			1 8	301 3		℄
"			1 2	301 9		2.5 E. EDGE RD
"			1 3	301 8		12.0 W. " "
"			3 6	299 5		19.0 BOT BRK
"			4 2	298 9		23.0 TOP CONC RIP RAP
"			16 2	286 9		48.0 BOT " " "
"			18 0	285 1		54.0 FLOWING
"			15 5	287 6		80.0 BRK
"			15 6	287 5		100.0 "
"			2 2	300 9	5.0 BOT BRK	
"			1 2	301 9	7.0 TOP "	
"			1 0	302 1	10.0 P.L. F.C. R/W	
1+50			1 9	301 2		℄
			1 7	301 4		1.0 E. EDGE RD

Profile No. ____ Notes Red ____ Plotted ____ Job No. 6112.21 Division No. ____ F.B. 3303 Pg. 241
X-Sec. No. ____ Date ____ Date ____ Survey of HACIENDA HEIGHTS S.D
Notes Chkd. G. E. BARR Checked ____ Survey by G PORTER Notes R.S. Date 7-1-65
Date ____ Date ____ Map No. ____ Indexed by ____ Date ____

76-L-298 CE 307 2-63

PLEASE RETURN TO
LOS ANGELES COUNTY ENGINEER
403 LOS ANGELES COUNTY ENGINEERING BLDG.

NOTE: ANY ADDITIONS OR CHANGES ON THIS SHEET MUST BE MADE OR CIRCLED IN RED INK, WITH DATE AND NAME OF PERSON MAKING CHANGE

Do not extend notes this side of this line.

F.B. 3303 PG. 242 | Job No. 6112.21 | Division No. | Notes Red | Plotted | Profile
Survey of HACIENDA HEIGHTS S.D. | Date | Date | No. | X-Sec.
Survey by G PORTER, TR SMITH | Notes | Notes Chkd. | Checked | No.
Indexed G. J. GALLI | Date | Date | Date

STATION	B.S.	H.I.	F.S.	ELEV.	10.0' OFFSET LT	℄ TRANSIT LINE RT
1+50		303.13	1.7	301.4		14.0 W. EDGE RD
"			4.3	298.8		21.0 BRK
"			4.5	298.6		24.0 TOP CONC RIP RAP
"			16.2	286.9		47.0 BOT " " "
"			18.5	284.6		70.0 FLOWING
"			15.4	287.7		90.0 BRK
"			15.5	287.6		100.0 "
"			2.9	300.2	4.0 BOT BRK	
"			1.8	301.3	7.0 TOP "	
"			1.6	301.5	10.0 P.L. F.C. R/W	
2+00			2.5	300.6		℄
"			2.2	300.9		3.0 E. EDGE RD
"			1.9	301.2		13.0 W " "
"			4.5	298.6		20.0
"			4.7	298.4		23.0 TOP CONC RIP RAP
"			16.3	286.8		48.0 BOT " " "
"			16.3	286.8		77.0 BRK
"			18.6	284.5		88.0 FLOWING
"			15.8	287.3		100.0 BRK
"			3.3	299.8	4.0 BOT BRK	
"			2.5	300.6	7.0 TOP	

6112.21

F.B. 3303 Pg. 243

Profile No. ____ Notes Red ____ Plotted ____ Job No. ____ Division No. ____

Date ____ Date ____ Survey of HACIENDA HEIGHTS S.D.

X-Sec. Notes Chkd. G. E. BARR Checked ____ Survey by G PORTER Notes R.S. Date 7-1-65

No. ____ Date ____ Date ____ Map No. ____ Indexed C. J. GALLI Date ____

NOTE: ANY ADDITIONS OR CHANGES ON THIS SHEET MUST BE MADE OR CIRCLED IN RED INK, WITH DATE AND NAME OF PERSON MAKING CHANGE.

PLEASE RETURN TO
LOS ANGELES COUNTY ENGINEER
403 LOS ANGELES COUNTY ENGINEERING BLDG.

Do not extend notes this side of this line.

STATION	B.S.	H.I.	F.S.	ELEV.	10.0' OFFSET	℄ TRANSIT LINE
2+00		303 13	2 2	300 9	10.0 P.L. LT F.C. R/W.	RT.
T.B.M.			7 25	29588	T.B.M. ELEV. 295.88	
					SEE PAGE 240 - 196	

76-L-298 CE 307 2-63

F.B. 3303 PG. 244 | Job No. _____ Division No. _____ Notes Red _____ Plotted _____ Profile

Survey of _____ Date _____ Date _____ No. _____

Survey by _____ Notes _____ Notes Chkd. _____ Checked _____ X-Sec.

Indexed C. J. GALL Date _____ Date _____ Date _____ No. _____

STATION	B.S.	H.I.	F.S.	ELEV.

76-L-298 CE 307 2-63

PLEASE RETURN TO
LOS ANGELES COUNTY ENGINEER
403 LOS ANGELES COUNTY ENGINEERING BLDG.

Do not extend notes this side of this line.

NOTE: ANY ADDITIONS OR CHANGES ON THIS SHEET MUST BE MADE OR CIRCLED IN RED INK, WITH DATE AND NAME OF PERSON MAKING CHANGE

6112.21

F.B. 3303 Pg. 245

Profile No. _____ Notes Red _____ Plotted _____ Job No. _____ Division No. _____

Date _____ Date _____ Survey of HACIENDA HEIGHTS S.D.

X-Sec. Notes Chkd. G. E. BARR Checked _____ Survey by G. Porter Notes Porter Date 6-22-65

No. _____ Date _____ Date _____ Map No. _____ Indexed R. J. GALLI Date _____

CROSS SECTIONS

BALDWIN PARK BLVD.

FROM INT. AMAR RD NORTH

HACIENDA HEIGHTS S.D.

PROJECT No 1221

G. Porter
R. Smith
R. Massey
W. Moodyman

STATION	B.S.	H.I.	F.S.	ELEV.

NOTE: ANY ADDITIONS OR CHANGES ON THIS SHEET MUST BE MADE OR CIRCLED IN RED INK, WITH DATE AND NAME OF PERSON MAKING CHANGE.

PLEASE RETURN TO
LOS ANGELES COUNTY ENGINEER
403 LOS ANGELES COUNTY ENGINEERING BLDG.

Do not extend notes this side of this line.

76-L-298 CE 307 2-63

76-L-298 CE 307 2-63

PLEASE RETURN TO
LOS ANGELES COUNTY ENGINEER
403 LOS ANGELES COUNTY ENGINEERING BLDG.

NOTE: ANY ADDITIONS OR CHANGES ON THIS SHEET MUST BE MADE OR CIRCLED IN RED INK, WITH DATE AND NAME OF PERSON MAKING CHANGE

Do not extend notes this side of this line.

STATION	B.S.	H.I.	F.S.	ELEV.	BALDWIN PARK ℄ BLVD
B.M.S.D. 1642				314 73	B.M.S.D 1642 ELEV 314.733 Page 128
					AMAR RD & BALDWIN PARK BLVD.
					N.E. COR. BT. SPK. IN LEAD ± 7.0'
	4 96	319 69			NO. OF NO. CURB RETURN
1+00			4 76	314 93	℄ INT. AMAR RD. + ℄ BALDWIN PARK BLVD.
1+05.6 MH			4 77	314 92	RIM LEFT EAST 4.9' RIGHT SSMH Pg 173
"					943 MEA. NORTH
"					4.77 ROD 952 MEA. SOUTH
"					0.67 DIA. 4.77 ROD 9.48 MEA
"					14.87 0.67 DIA. 4.77 ROD
"					14.96 0.83 DIA.
"					15.08
"			14 87	304 82	INVERT 8" INLET EAST
"			14 96	304 73	" 8" " NORTH STUB
"			15 08	304 61	" 10" OUTLET SOUTH
1+84.6			4 64	315 05	℄ PAV.
"			5 06	314 63	20.0' PAV
"			5 36	314 33	38.0 EDGE CONC CUT
"			5 55	314 14	40.0 F.L. " " "
"			4 96	314 73	40.0 T.C.
"			4 7	315 0	P.L. GR
"			5 00	314 69	17.0 EDGE PAV.
"			4 8	314 9	20.0 GR.
"			4 5	315 2	25.0 BRK GR.

S.S.M.H. Page 173

F.B. 3303 Pg. 246 | 6/12/21
Job No. Division No. Notes Red Plotted Profile
Survey of HACIENDA HEIGHTS S.D. Date Date No.
Survey by G. PORTER Notes R. Smith Notes Chkd. Checked X-Sec.
Indexed C. J. GALLY Date Date Date No.

76-L-298 CE 307 2-63

PLEASE RETURN TO
LOS ANGELES COUNTY ENGINEER
403 LOS ANGELES COUNTY ENGINEERING BLDG.

NOTE: ANY ADDITIONS OR CHANGES ON THIS SHEET MUST BE MADE OR CIRCLED IN RED INK, WITH DATE AND NAME OF PERSON MAKING CHANGE.

Do not extend notes this side of this line.

STATION	B. S.	H. I.	F. S.	ELEV.	BALDWIN PARK	℄ BLVD
1+84.6		319 69	4 6	315 1	40.0 LEFT GR	RT.
"			4 6	315 1	50.0 P/L GR	
2+24.6			4 69	315 00		℄
"			5 05	314 64		20.0
"			5 40	314 29		38.0 EDGE CONC GUT
"			5 56	314 13		40.0 F.L
"			4 97	314 72		50.0 P.L & BACK CONC DR.
"			5 13	314 56	16.0 EDGE PAV.	
"			5 0	314 7	20.0 BRK GR.	
"			4 3	315 4	40.0 GR	
"			4 4	315 3	50.0 P.L	
3+24.6			4 90	314 79		℄ PAV
"			5 30	314 39		20.0 PAV.
"			5 66	314 03		38.0 EDGE CONC GUT
"			5 80	313 89		40.0 F.L. " "
"			5 21	314 48		40.0 T.C "
"			4 8	314 9		50.0 P.L GR.
"			5 28	314 41	14.0 BRK. PAV	
"			5 53	314 16	21.0 FL "	
"			4 91	314 78	21.0 T.C (MAC CURB)	
"			4 9	314 8	40.0 GR.	

Profile No. ____ Notes Red ____ Plotted ____ Job No. 6112 21 Division No. ____ F.B. 3303 Pg. 247
X-Sec. No. ____ Date ____ Date ____ Survey of HACIENDA HEIGHTS S.D.
Notes Chkd. G. E. BARK Checked ____ Survey by G. Foster Notes R. Smith Date 6-22-65
Date ____ Date ____ Map No. ____ Indexed ____ Date ____

F.B. 3303 Pg. 248 | 6112.21

Job No. ____ Division No. ____ Notes Red ____ Plotted ____ Profile

Survey of HACIENDA HEIGHTS S.D. Date ____ Date ____ No. ____

Survey by G. Peter Notes R. Smith. Notes Chkd. ____ Checked ____ X-Sec.

Indexed G. J. GALLIAN Date ____ Date ____ Date ____ No. ____

76-L-298 CE 307 2-63

PLEASE RETURN TO
LOS ANGELES COUNTY ENGINEER
403 LOS ANGELES COUNTY ENGINEERING BLDG.

NOTE: ANY ADDITIONS OR CHANGES ON THIS SHEET MUST BE MADE OR CIRCLED IN RED INK, WITH DATE AND NAME OF PERSON MAKING CHANGE

Do not extend notes this side of this line.

STATION	B.S.	H.I.	F.S.	ELEV.	
3+24.6		319.69	4.9	314.8	BALDWIN PARK BLVD
BM SD 1642			4.96	314.73	50.0 GR LEFT RIGHT
					BM SD 1642 ELEV 314.733.
					SEE PAGE 246

6112.21

F.B. 3303 Pg. 249

Profile No. Notes Red Plotted Job No. Division No.
Date Date Survey of HACIENDA HEIGHTS S.D.
X-Sec. Notes Chkd G. E. BAR Checked Survey by G PORTER Notes RDS Date 6-23-65
No. Date Date Map No. Indexed G. J. CALL Date

CROSS SECTIONS

HACIENDA HEIGHTS S.D.

NORTH ON FEATHER AVE.
FROM ℄ INT. SERVICE RD.
& FEATHER AVE.

PROJECT NO. 1221

6-23-65

G. PORTER
R. SMITH
R. MASSEY
W MOODYMAN

RM

NOTE: ANY ADDITIONS OR CHANGES ON THIS SHEET MUST BE MADE OR CIRCLED IN RED INK, WITH DATE AND NAME OF PERSON MAKING CHANGE.

Do not extend notes this side of this line.

PLEASE RETURN TO
LOS ANGELES COUNTY ENGINEER
403 LOS ANGELES COUNTY ENGINEERING BLDG.

76-L-298 CE 307 2-63

STATION	B. S.	H. I.	F. S.	ELEV.

76-L-298 CE 307 2-63

PLEASE RETURN TO
LOS ANGELES COUNTY ENGINEER
403 LOS ANGELES COUNTY ENGINEERING BLDG.

NOTE: ANY ADDITIONS OR CHANGES ON THIS SHEET MUST BE MADE OR CIRCLED IN RED INK, WITH DATE AND NAME OF PERSON MAKING CHANGE

Do not extend notes this side of this line.

RM

STATION	B.S.	H.I.	F.S.	ELEV.	FEATHER ℄ AVE
BM S.D. 1644				311 85	BM S.D. 1644 ELEV. 311.854 AMAR R.D. & FEATHER AVE. N.E. COR. BT. SPK. IN LEAD IN CONC. CURB ± 25' E OF E. END CURB RETURN PAGE 129
	4 19	316 64			LEFT RIGHT
18+39.59 = 1+00 NO.			5 30	311 34	RIGHT: SERVICE RD ℄ FEATHER AVE.
1+11.9 MH			5 49	311 15	5.2' RIM SSMH.
"					NORTH: 5.07 MEA., 5.49 ROD, 0.67 DIA., 11.23. EAST: 5.14 MEA., 5.49 ROD, 0.67 DIA., 11.30. SSMH PAGE 176
"					
"					
"			11 23	305 41	INVERT 8" INLET NORTH
"			11 30	305 34	" 8" OUTLET EAST
1+15.0			5 64	311 00	℄ SO. EDGE CONC GUT
1+18.0			5 84	310 80	℄ F.L " "
"			5 88	310 76	9.0 F.L. CONC. X GUT
"			5 95	310 69	18.0 " " " "
"			4 99	311 65	18.0 T.C. "
"			4 7	311 9	28.0 PL. G.R.
1+21.0			5 64	311 00	℄ NO. EDGE CONC GUT
1+34.0			5 32	311 32	℄ BRK. PAV.
1+53.3			5 13	311 51	℄ PAV
"			5 22	311 42	9.0 PAV

F.B. 8303 PG. 250 | Job No. 6112.21 | Division No. | Notes Red | Plotted | Profile
Survey of HACIENDA HEIGHTS SA | Date | Date | No. | X-Sec.
Survey by G. PORTER Notes R. SMITH | Notes Chkd. | Checked
Indexed C. J. GALL | Date | Date | No.

76-L-296 CE 307 2-63

PLEASE RETURN TO
LOS ANGELES COUNTY ENGINEER
403 LOS ANGELES COUNTY ENGINEERING BLDG.

NOTE: ANY ADDITIONS OR CHANGES ON THIS SHEET MUST BE MADE OR CIRCLED IN RED INK, WITH DATE AND NAME OF PERSON MAKING CHANGE.

Do not extend notes this side of this line.

RM

STATION	B. S.	H. I.	F. S.	ELEV.	FEATHER	℄ AVE
1+53.3		316.64	5.42	311.22		17.0 EDGE CONC GUT
"			5.57	311.07		18.0 F.L. " "
"			4.90	311.74		18.0 T.C. "
"			4.7	311.9		28.0 P.L. GR
"			5.21	311.43	9.0 PAV. LEFT	RIGHT
"			5.48	311.16	17.0 EDGE CONC GUT	
"			5.56	311.08	18.0 F.L. " "	
"			4.91	311.73	18.0 T.C. "	
"			4.4	312.2	28.0 P.L. GR	
1+93.3			4.97	311.67		℄ PAV.
"			5.12	311.52		9.0 PAV.
"			5.38	311.26		17.0 EDGE CONC GUT
"			5.50	311.14		18.0 F.L. "
"			4.84	311.80		18.0 T.C. "
"			4.6	312.0		28.0 P.L. GR
"			5.05	311.59	9.0 PAV	
"			5.36	311.28	17.0 EDGE CONC GUT	
"			5.50	311.14	18.0 F.L. " "	
"			5.46	311.18	18.0 T.C. (DEPRESSED)	
"			4.58	312.06	28.0 P.L. (MAC DR)	
2+93.3			4.85	311.79		℄ PAV.

Profile Notes Red. Plotted Job No. 6112 21 Division No.
No. Date Date Survey of HACIENDA HEIGHTS S.D.
X-Sec. Notes Chkd. G. E. BARR Checked Survey by G. DAUTER Notes RDS Date 6-23-65
No. Date Date Map No. Indexed by Calc. by
F.B. 3303 Pg. 25

Page 251

76-L-298 CE 307 2-63

PLEASE RETURN TO
LOS ANGELES COUNTY ENGINEER
403 LOS ANGELES COUNTY ENGINEERING BLDG.

NOTE: ANY ADDITIONS OR CHANGES ON THIS SHEET MUST BE MADE OR CIRCLED IN RED INK, WITH DATE AND NAME OF PERSON MAKING CHANGE

Do not extend notes this side of this line.

RM

STATION	B.S.	H.I.	F.S.	ELEV.	FEATHER	℄ AVE.
2+93.3		316 64	4 95	311 69	LT	9.0 RT PAV
"			5 20	311 44		17.0 EDGE CONC GUT
"			5 32	311 32		18.0 F.L " "
"			5 24	311 40		18.0 T.C. " (DEPRESSED)
"			4 4	312 2		28.0 P.L CR
"			4 96	311 68	9.0 LEFT	RIGHT.
"			5 21	311 43	17.0 EDGE CONC GUT	
"			5 33	311 31	18.0 FL " "	
"			4 73	311 91	18.0 T.C " "	
"			4 3	312 3		
4+61.8 MH			5 54	311 10		5.0 RIM S.S.M.H.
"					NORTH: 5.14 MEA., 5.54 ROD, 0.67 DIA., 11.35 — SOUTH: 5.10 MEA., 5.54 ROD, 0.67 DIA., 11.31	S.S.M.H. PAGE 176
"						
"						
"			11 35	305 29	INVERT 8" INLET NORTH	
"			11 31	305 33	" 8" OUTLET SOUTH	
BM S.D 1644			4 79	311 85	BM. SD. 1644 ELEV 311.854	
					SEE PAGE 250	

F.S. 3303 No. 252 Job No. 611221 Division No. Notes Red Plotted Profile
Survey of HACIENDA HEIGHTS S.D. Date Date No.
Survey by G PORTER Notes R SMITH Notes Chkd. Checked X-Sec.
Indexed G. J. GALLI Date Date Date No.

Notes Ck'd by M. DOSOKY	Survey of Sunkist Library
Map No. [illegible]	JN0303.00 Tape 012 Std [illegible] °F
Office Work J. MERRILL	Surveyed by Petri
Checked	Notes G.B. Date 4-6-76
Date	Indexed M. PALMERI APR 23 1976

F. B. 3303 PG. 253

4-6-76

J.N. 0303.00

Sunkist Library

Control For Boundary Survey

See Page 28 For Index.

Note: See Pg. 27 For Additional Control

Ref:
R.O.F.B. 1329
F.B. 2061
F.B. 2063
Tr. 20531
Tr. 20949

Petri
Guizado
Ohashi
Crowder

Note: Any Additions or Changes on This Sheet Must be Made or Circled in Red Ink With Date and Name of Person Making Change.

Do not extend this side of this line.

PLEASE RETURN TO
COUNTY OF LOS ANGELES
DEPARTMENT OF COUNTY ENGINEER
403 LOS ANGELES COUNTY ENGINEERING BLDG.

76F309S CE#310 3-69

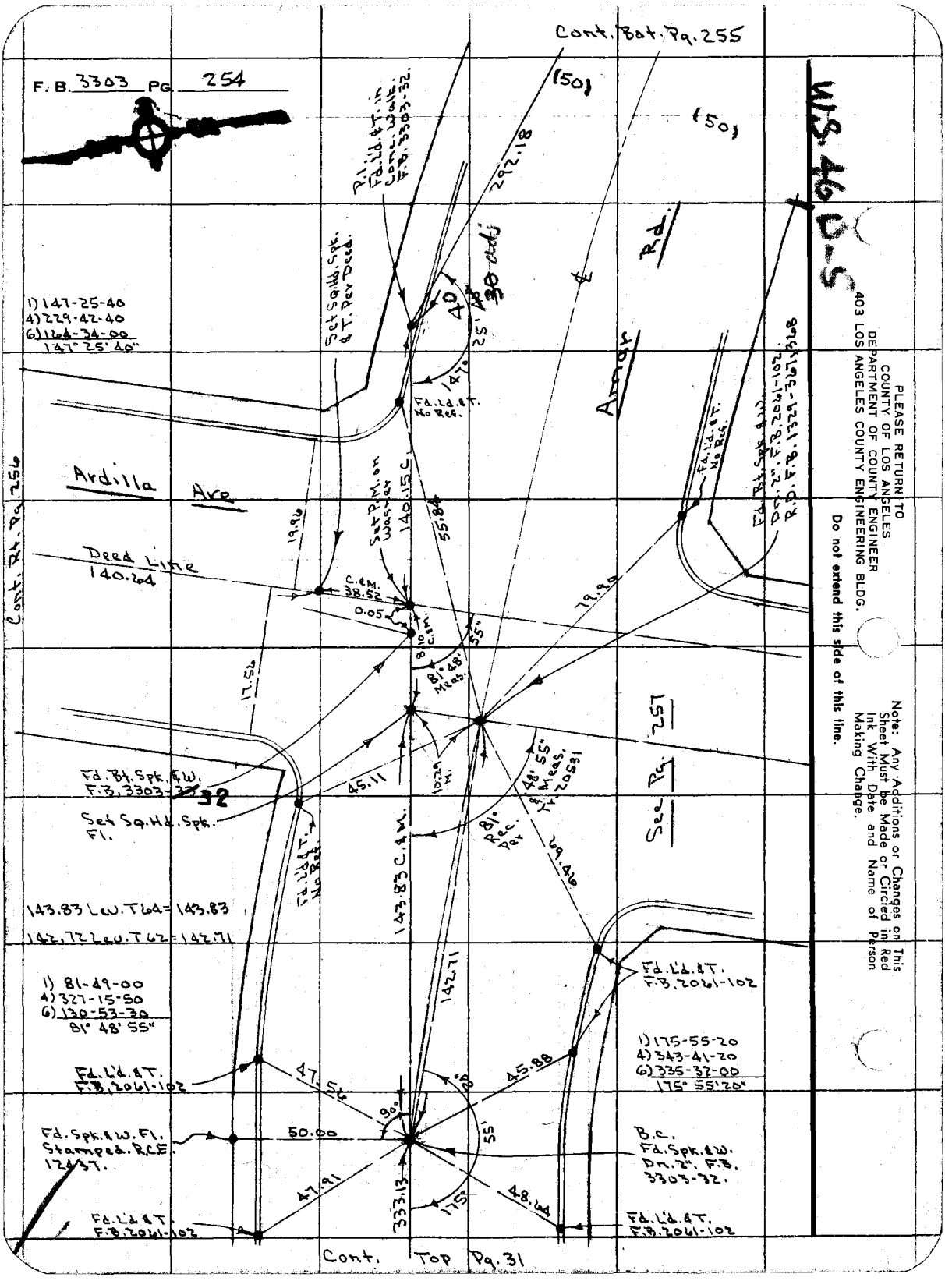

PLEASE RETURN TO
COUNTY OF LOS ANGELES
DEPARTMENT OF COUNTY ENGINEER
403 LOS ANGELES COUNTY ENGINEERING BLDG.

Do not extend this side of this line.

Note: Any Additions or Changes on This Sheet Must be Made or Circled in Red Ink With Date and Name of Person Making Change.

Notes Ck'd by M. DOSOKY	Survey of Sunkist Library	F. B. 3303 Pg. 255
Map No. 8-5297	JN 0303.09 Tape 012 Std 08 °F	
Office Work J. MERRILL	Surveyed by Petri	
Checked	Notes G.P. Date 4-6-76	
Date	Indexed L. M. PALMERI APR 23 1976	

D-6

W.S 96

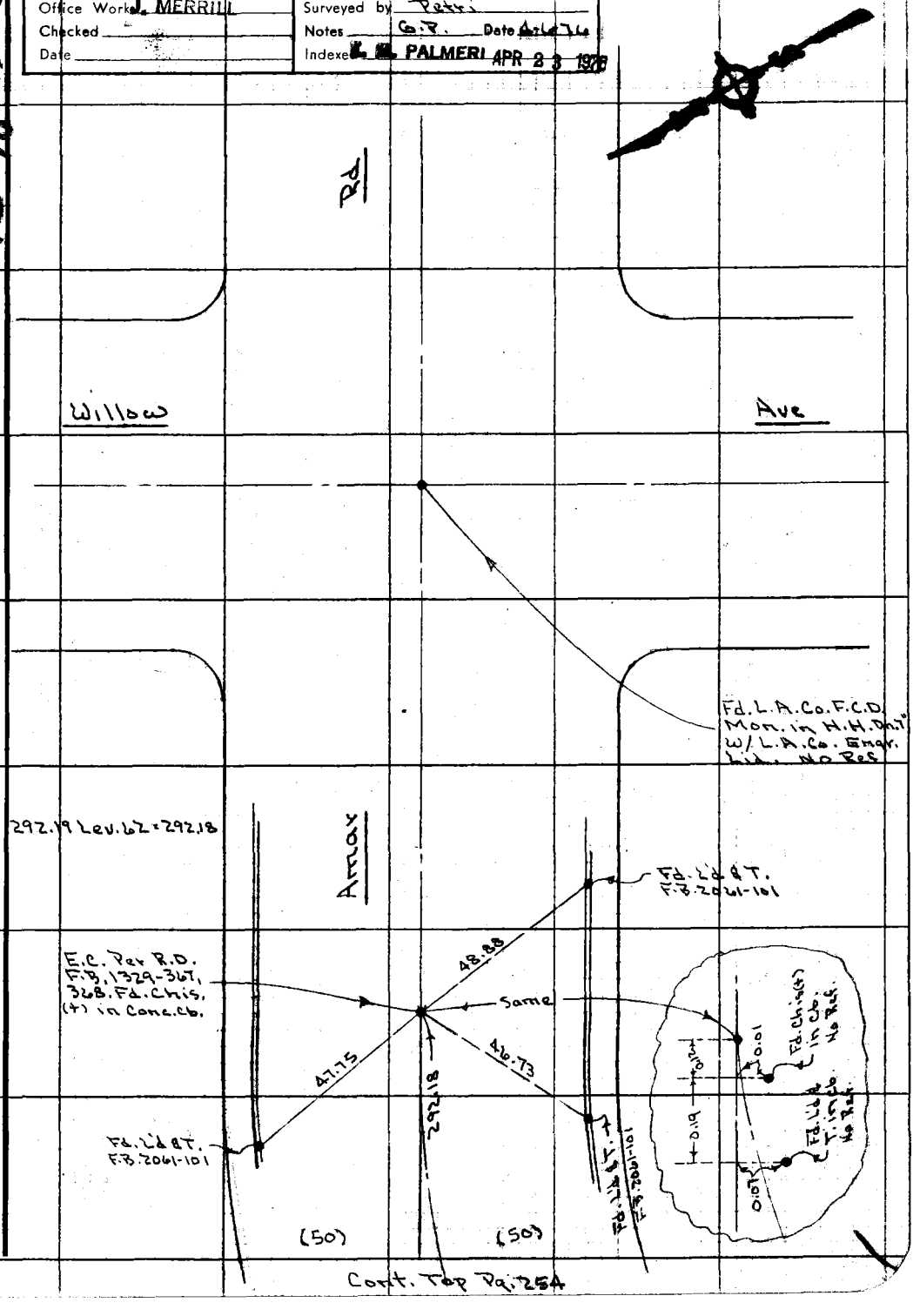

Cont. Top Pg. 254

Note: Any Additions or Changes on This Sheet Must be Made or Circled in Red Ink With Date and Name of Person Making Change.

Do not extend this side of this line.

PLEASE RETURN TO
COUNTY OF LOS ANGELES
DEPARTMENT OF COUNTY ENGINEER
403 LOS ANGELES COUNTY ENGINEERING BLDG.

76F309S CE#310 3-69

F. B. 3303 PG 256

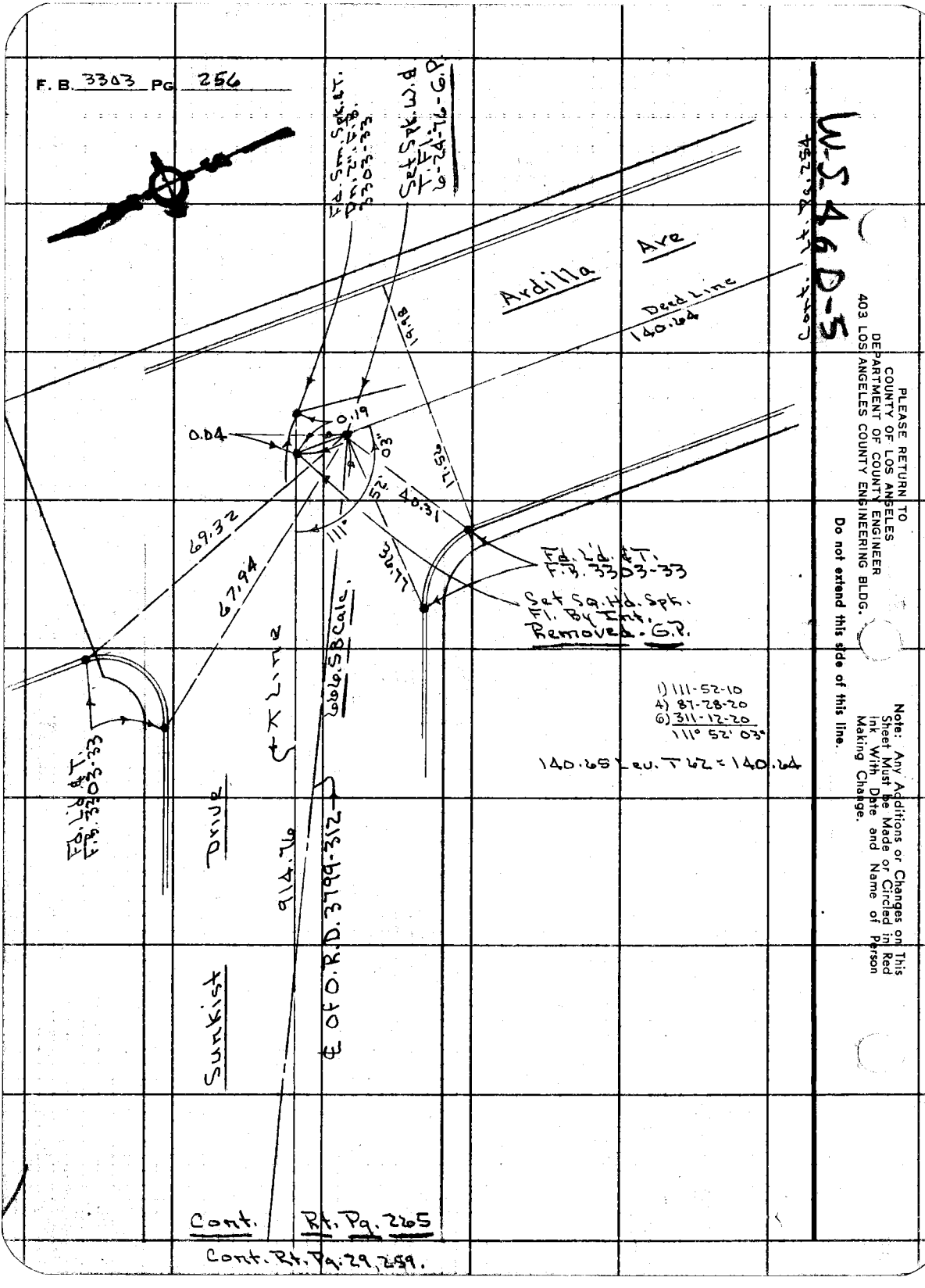

PLEASE RETURN TO
COUNTY OF LOS ANGELES
DEPARTMENT OF COUNTY ENGINEER
403 LOS ANGELES COUNTY ENGINEERING BLDG.

Do not extend this side of this line.

Note: Any Additions or Changes on This Sheet Must be Made or Circled in Red Ink With Date and Name of Person Making Change.

Notes Ck'd by M. DOSOKY	Survey of Sunkist Library	F. B. 3303 PG. 257
Map No. 8-5897	JN 0303-00 Tape 0'3 Std. 68 °F	
Office Work J. MERRILL	Surveyed by Petri	
Checked	Notes G.P. Date 4-6-76	
Date	Indexed M. PALMERI APR 23 1976	

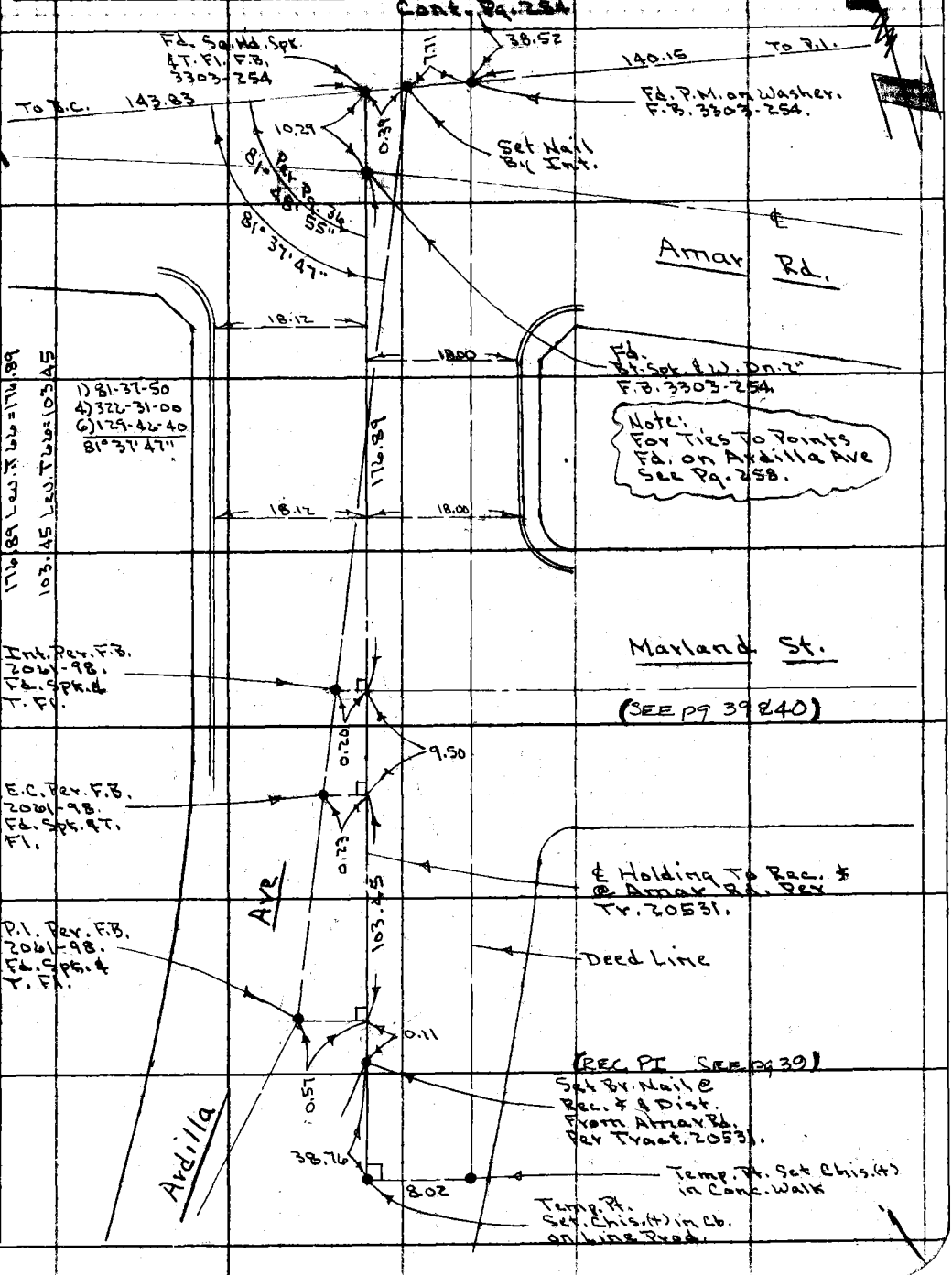

W.S. 86D-56

Note: Any Additions or Changes on This Sheet Must be Made or Circled in Red Ink With Date and Name of Person Making Change.

Do not extend this side of this line.

PLEASE RETURN TO
COUNTY OF LOS ANGELES
DEPARTMENT OF COUNTY ENGINEER
403 LOS ANGELES COUNTY ENGINEERING BLDG.

76F309S CE#310 3-69

PLEASE RETURN TO
COUNTY OF LOS ANGELES
DEPARTMENT OF COUNTY ENGINEER
403 LOS ANGELES COUNTY ENGINEERING BLDG.

Note: Any Additions or Changes on This Sheet Must be Made or Circled in Red Ink With Date and Name of Person Making Change.

Do not extend this side of this line.

WS 46 D-6

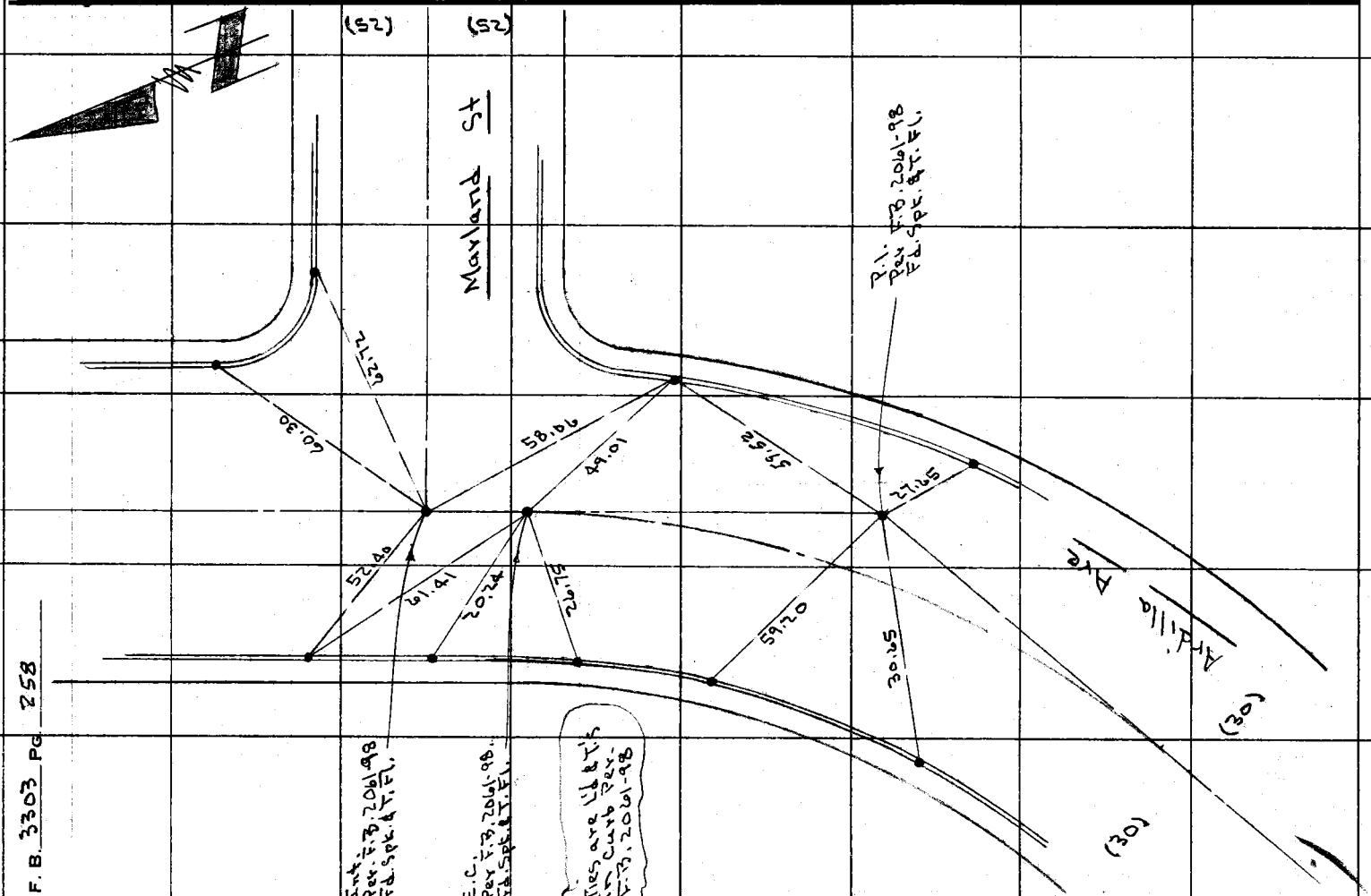

F.B. 3303 PG. 258

Notes Ck'd by M. DOSOKY	Survey of Sunkist Library
Map No. A-5297	JN030300 Tape 012 Std 68 °F
Office Work J. MERRILL	Surveyed by Petri
Checked	Notes G.P. Date 4-8-76
Date	Indexed T. M. PALMER APR 23 1976

F. B. 3303 PG. 259

W.P. 46; C, D-5

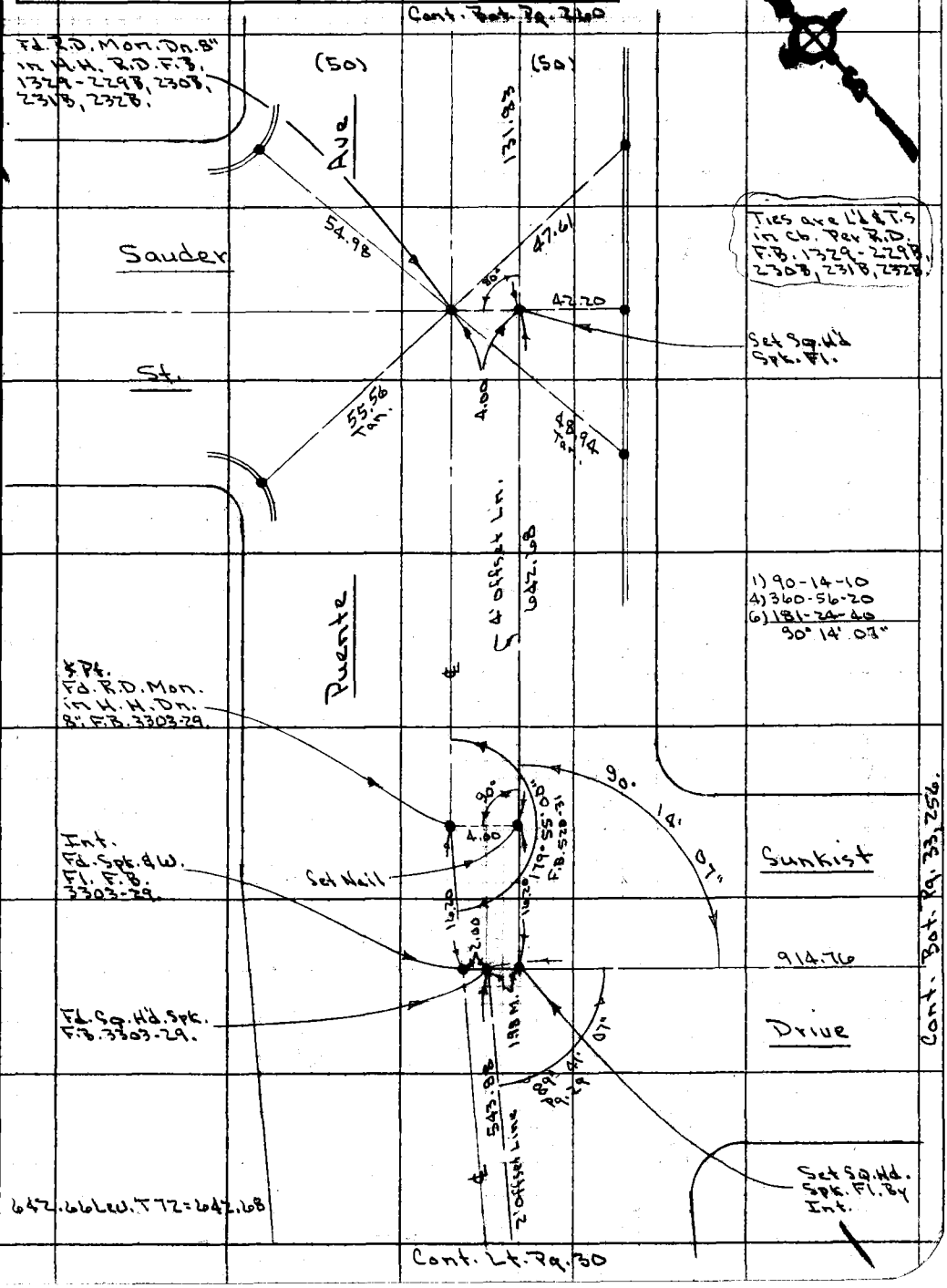

Note: Any Additions or Changes on This Sheet Must be Made or Circled in Red Ink With Date and Name of Person Making Change.

Do not extend this side of this line.

PLEASE RETURN TO
COUNTY OF LOS ANGELES
DEPARTMENT OF COUNTY ENGINEER
403 LOS ANGELES COUNTY ENGINEERING BLDG.

76F309S CE#310 3-69

F. B. 3303 PG 260

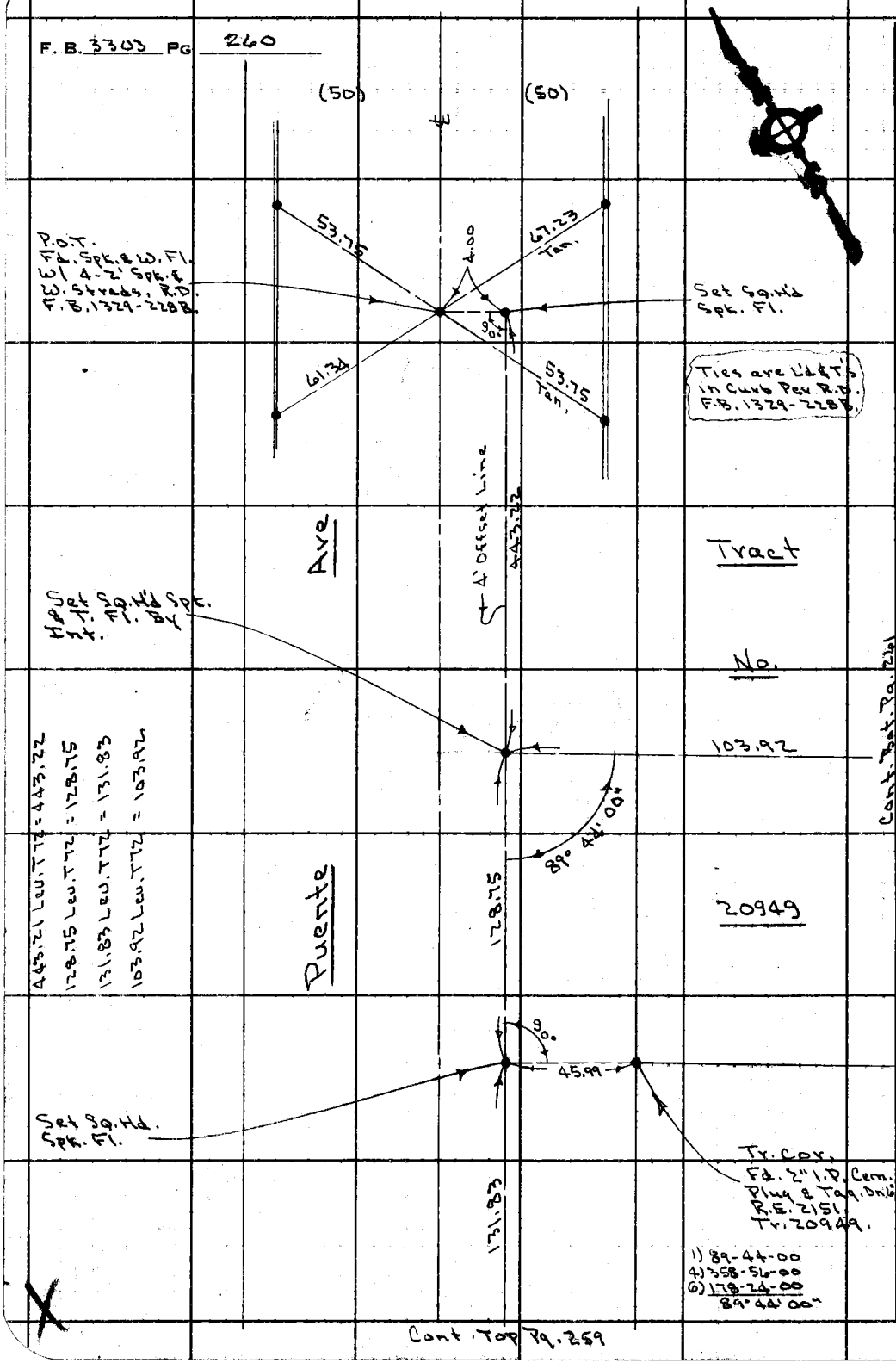

PLEASE RETURN TO
COUNTY OF LOS ANGELES
DEPARTMENT OF COUNTY ENGINEER
403 LOS ANGELES COUNTY ENGINEERING BLDG.

Do not extend this side of this line.

Note: Any Additions or Changes on This Sheet Must Be Made or Circled in Red Ink With Date and Name of Person Making Change.

Cont. Tab. Pg. 261

Cont. Top Pg. 259

Notes Ck'd by M. DOSOKY	Survey of Sunkist Library
Map No. B-5297	JN 0303.00 Tape 017 Std. 68 °F
Office Work J. MERRILL	Surveyed by Petri
Checked	Notes G.P. Date 4-8-76
Date	Indexed J. M. PALMER APR 23 1976

F. B. 3303 PG. 261

W.S. 46, P.5

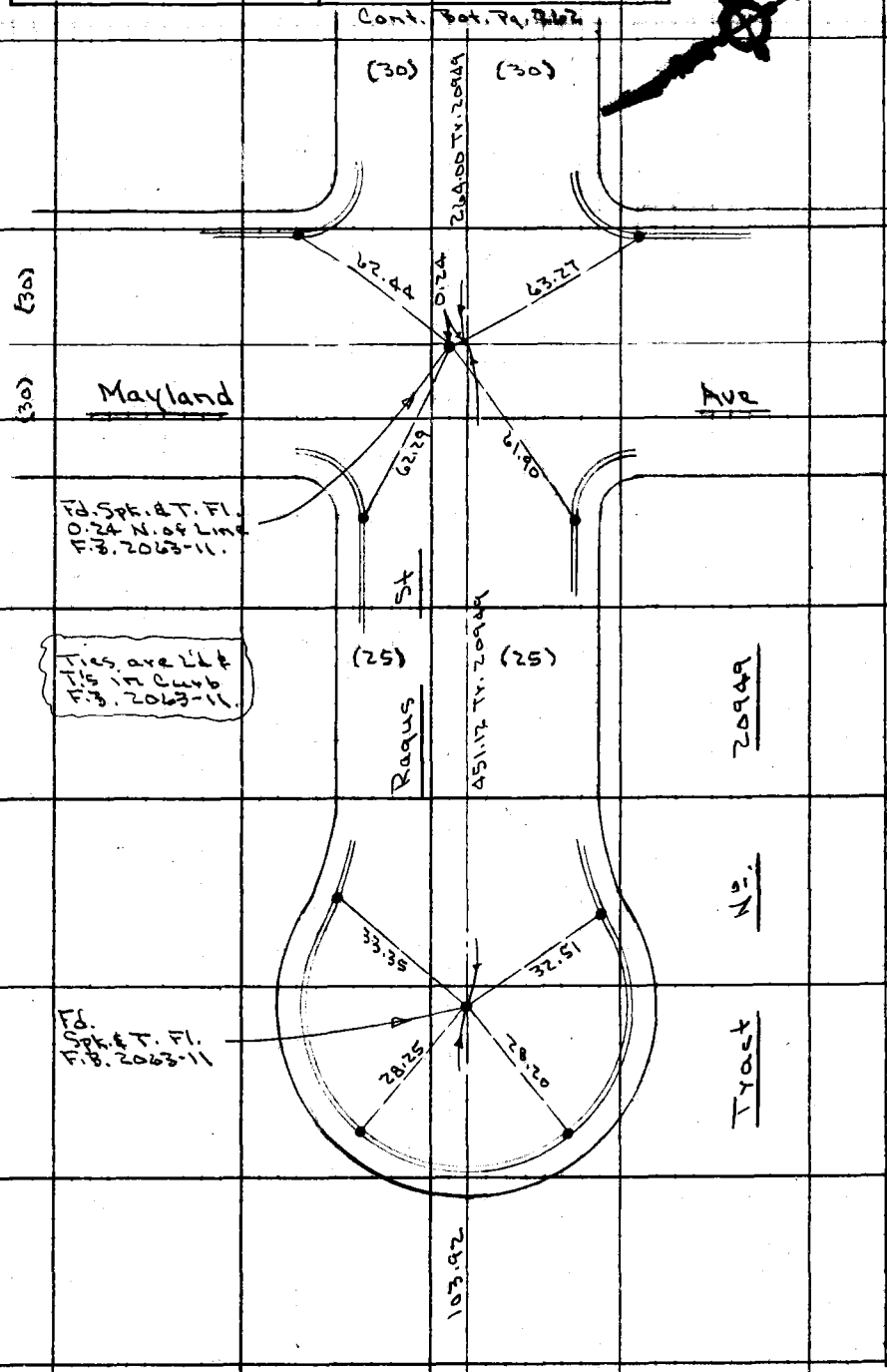

Note: Any Additions or Changes on This Sheet Must be Made or Circled in Red Ink With Date and Name of Person Making Change.

Do not extend this side of this line.

PLEASE RETURN TO
COUNTY OF LOS ANGELES
DEPARTMENT OF COUNTY ENGINEER
403 LOS ANGELES COUNTY ENGINEERING BLDG.

76F309S CE#310 3-69

F. B. 3303 PG. 262

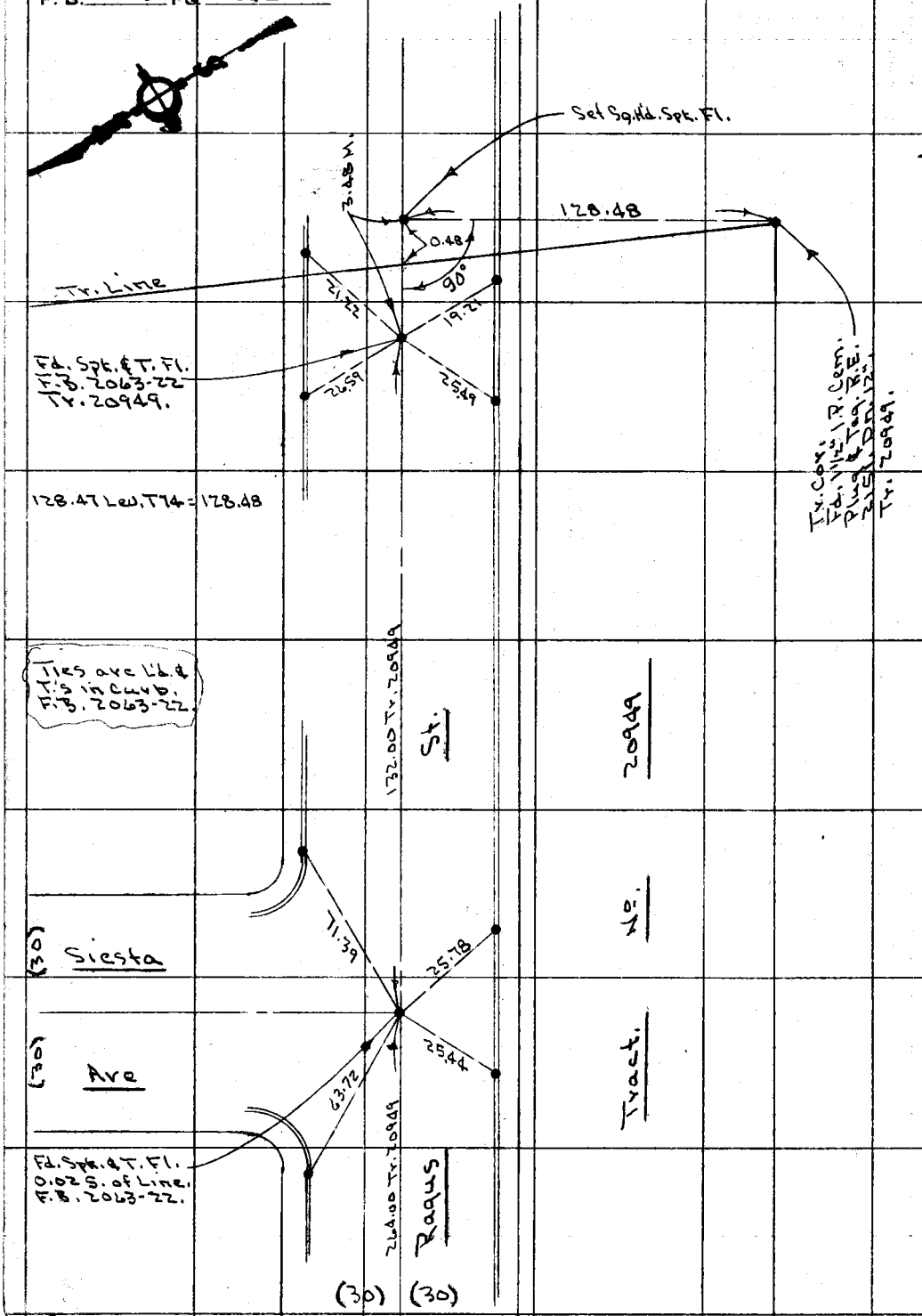

Cont. Top Pg. 261

WS 4b D-5

PLEASE RETURN TO
COUNTY OF LOS ANGELES
DEPARTMENT OF COUNTY ENGINEER
403 LOS ANGELES COUNTY ENGINEERING BLDG.

Do not extend this side of this line.

Note: Any Additions or Changes on This Sheet Must be Made or Circled in Red Ink With Date and Name of Person Making Change.

Notes Ck'd by M. DOSOKY	Survey of Sunkist Library
Map No. 8-5297	JN 0047.36 Tape 012 Std. 68 °F
Office Work J. MERRILL	Surveyed by Petri
Checked	Notes G.P. Date 6-24-76
Date	Indexed L. M. PALMERI JUL 1 1976

F. B. 3303 PG. 263

6-24-76

J.N. 0047.36

Sunkist Library

Setting of Property Corners

Petri
Guizado
Ghashi
Crowder

Note: Any Additions or Changes on This Sheet Must be Made or Circled in Red Ink With Date and Name of Person Making Change.

Do not extend this side of this line.

PLEASE RETURN TO
COUNTY OF LOS ANGELES
DEPARTMENT OF COUNTY ENGINEER
403 LOS ANGELES COUNTY ENGINEERING BLDG.

76F309S CE#310 3-69

F. B. 3303 Pg. 264

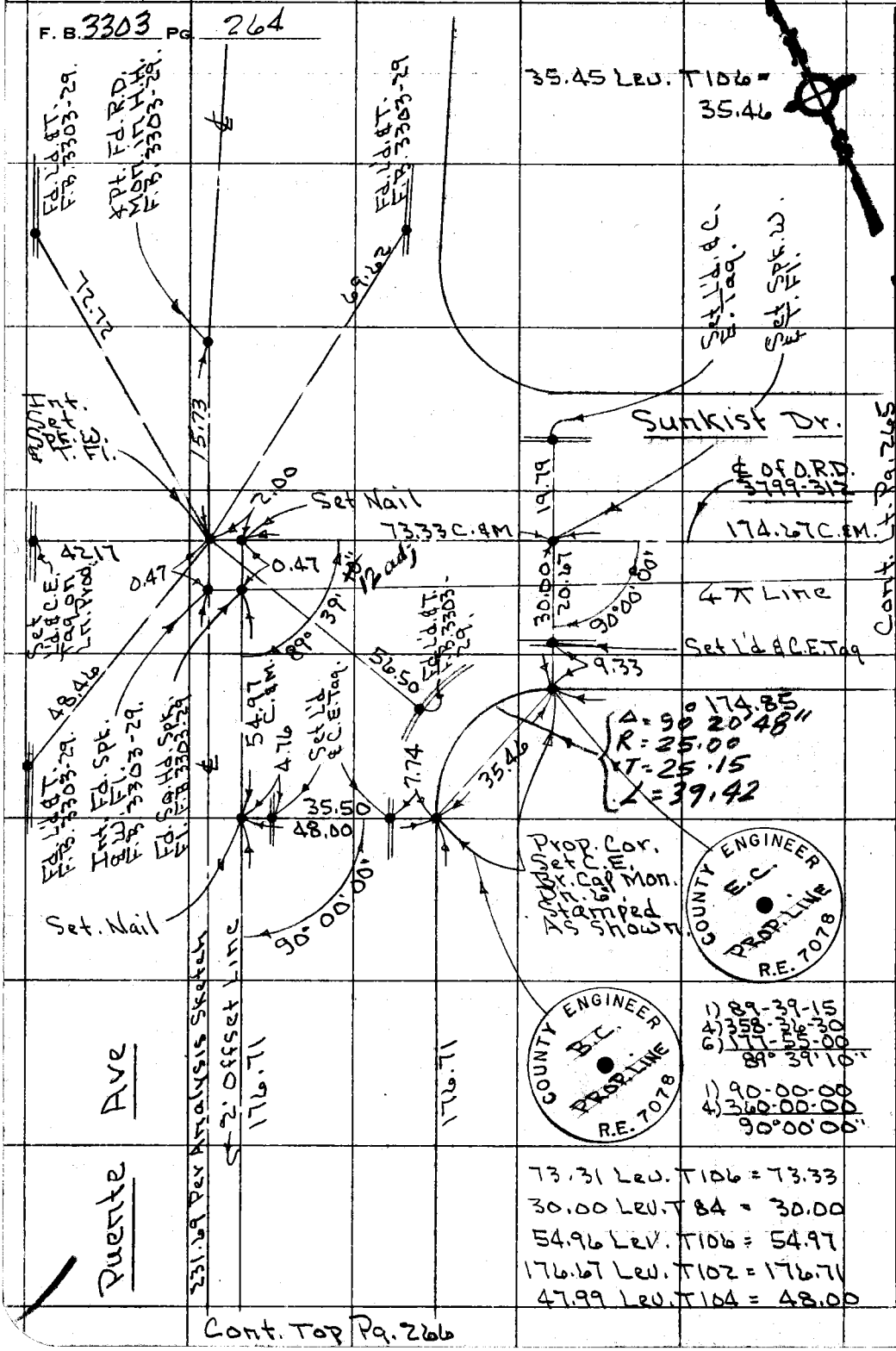

Lvs. 46, C-5

PLEASE RETURN TO
COUNTY OF LOS ANGELES
DEPARTMENT OF COUNTY ENGINEER
403 LOS ANGELES COUNTY ENGINEERING BLDG.

Do not extend this side of this line.

Note: Any Additions or Changes on This Sheet Must be Made or Circled in Red Ink With Date and Name of Person Making Change.

Notes Ck'd by M. DUSOKY	Survey of Sunkist Library
Map No. B-5297	JN DD47.36 Tape 012 Std 68 °F
Office Work J. MERRILL	Surveyed by Petri
Checked	Notes G.P. Date 6-24-76
Date	Indexed I. M. PALMERI JUL 1 1976

F. B. 3303 PG. 265

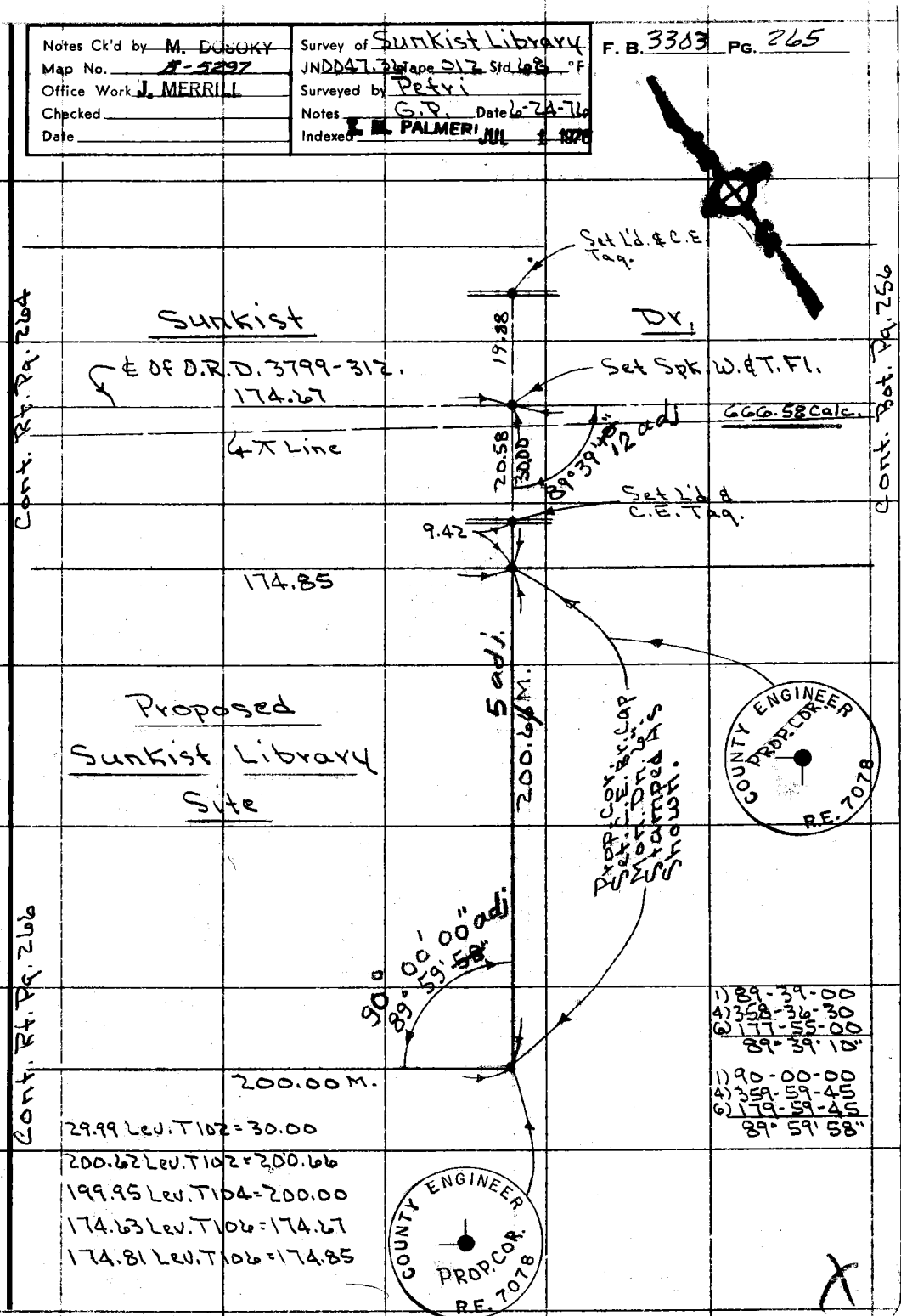

Note: Any Additions or Changes on This Sheet Must be Made or Circled in Red Ink With Date and Name of Person Making Change.

Do not extend this side of this line.

PLEASE RETURN TO
COUNTY OF LOS ANGELES
DEPARTMENT OF COUNTY ENGINEER
403 LOS ANGELES COUNTY ENGINEERING BLDG.

76F3095 CE#310 3-68

Cont. Bok. Pg. 264

F. B. 3303 PG. 266

PLEASE RETURN TO
COUNTY OF LOS ANGELES
DEPARTMENT OF COUNTY ENGINEER
403 LOS ANGELES COUNTY ENGINEERING BLDG.

Do not extend this side of this line.

Note: Any Additions or Changes on This Sheet Must be Made or Circled in Red Ink With Date and Name of Person Making Change.

F. B. 3303 PG. 267

ofile Notes Red ____ Plotted ____ Job No. 004736 Division No. 11
Date ____ Date ____ Survey of Sunkist Library
X-Sec. Notes Chk'd M. DOSORI Checked ____ Survey by Petri Notes G.G. Date 6-25-76
Date 7-6-76 Date ____ Map No. ____ Indexed PALMER Date JUL 1 1976

6-25-76

J.N. 004736

Sunkist Library

Bench Levels on Prop. Cor. Mon's.

Petri
Guizado
Ohashi
Crowder

STATION	B. S.	H. I.	F. S.	ELEV.

NOTE: ANY ADDITIONS OR CHANGES ON THIS SHEET MUST BE MADE OR CIRCLED IN RED INK, WITH DATE AND NAME OF PERSON MAKING CHANGE.

Do not extend notes this side of this line.

PLEASE RETURN TO
LOS ANGELES COUNTY ENGINEER
403 LOS ANGELES COUNTY ENGINEERING BLDG.

76-L-298 CE 307 8-70

PLEASE RETURN TO
LOS ANGELES COUNTY ENGINEER
403 LOS ANGELES COUNTY ENGINEERING BLDG.

NOTE: ANY ADDITIONS OR CHANGES ON THIS SHEET MUST BE MADE OR CIRCLED IN RED INK, WITH DATE AND NAME OF PERSON MAKING CHANGE.

Do not extend notes this side of this line.

STATION	B.S.	H.I.	F.S.	ELEV.	
B.M. SU #1				313.[illegible]	[illegible] adj. [illegible] Puente [illegible] Cor. [illegible] Curb. [illegible] Sq. Cut. Sp. in
FD. Prop. Cor. Mon	5214	318851	5613	adj 233 313.233	S.W'ly COR. ELEV. = 313.233 FB 3303-268 50 FT E'ly of ℄ PUENTE AVE. 232 FT S'ly of ℄ SUNKIST DR. FD. C.E. MON. DN. 6" - FB. 3303-266.
FD. PROP. Cor. Mon.	5888	319126	4282	adj 838 314.838	S.E'ly COR. ELEV. = 314.838 FB. 3303-268 250 FT. E'ly of ℄ PUENTE AVE. 230.6 FT S'ly of ℄ SUNKIST DR. - FD. C.E. MON. DN. 6" - FB. 3303-265
FD. PROP. Cor. Mon.	5147	319991	3540	adj 443 316.443	N.E'ly COR. ELEV. = 316.443 FB. 3303-268 250 FT. E'ly of ℄ PUENTE AVE 30 FT S'ly of ℄ SUNKIST DR. - FD. C.E. MON. DN. 6" - FB. 3303-265
FD. E.C. MON.	4259	320710	5629	adj 072 315.072	E.C. ELEV. = 315.072 FB. 3303-268 75.3 FT. E'ly of ℄ PUENTE AVE. 30 FT S'ly of ℄ SUNKIST DR. - FD. C.E. MON. DN. 6" - FB. 3303-264
FD. B.C. MON.	4492	319573	5541	adj 021 314.021	B.C. ELEV. = 314.021 FB. 3303-268 50 FT. E'ly of ℄ PUENTE AVE 55.4 FT S'ly of ℄ SUNKIST DR. FD. C.E. MON. DN 6" - FB. 3303-264.
FD. B.M. SU. #3	5990	320022	4575	adj 434 436 adj. 315.436	B.M. SU #3 ELEV. = 315.436 FB. 3303-26 PUENTE AVE ℄ SUNKIST DR. N.E. COR. 5 FT. E. OF E. Cb. RETURN. FD. BT. SPK. IN CURB.

F. B. 3303 PG. 268 Job No. 004731 Division No. 11 Notes Red ____ Plotted ____
Survey of Sunkist Library Date ____ Date ____
Survey by Petty Notes G.G. Notes Ch. M. POSOKY Checked ____
Indexed M. PALMER Date JUL 1 [illegible] Date 7-6-76 Date ____