Profile Notes Red Plotted Job No. 6112.06 Division No. 11 F.B. 3305 Pg. 5

Date Date Survey of Broadway/Avalon

Notes Chkd. Checked Survey by Burkholder Notes / DC Date 1965

Date Date Map No.

BROADWAY/AVALON STORM DRAIN

J.N. 6112.06

X SECTIONS CON'T

FROM - ALONDRA BLVD PER FB 2597-246
to - 139TH ST.

PARTY

BURKHOLDER
LeGAULT
FOLGER
BANKSON

DATE - 1965

Microfilmed Feb '85

STATION

76-L298 CE 307 3-61

PLEASE RETURN TO
LOS ANGELES COUNTY ENGINEER
403 LOS ANGELES COUNTY ENGINEERING BLDG.

NOTE: ANY ADDITIONS OR CHANGES ON THIS SHEET MUST BE MADE OR CIRCLED IN RED INK, WITH DATE AND NAME OF PERSON MAKING CHANGE

Do not extend notes this side of this line.

STATION	B.S.	H.I.	F.S.	ELEV.	Left & West ℄ Right & East
BM SD 3422				56 10	BM SD 3422 Elev = 56.102
					PCL FB 2597 — 15
Going North on Avalon Blvd from Alondra Blvd.					
(Cont from FB 2597-246)					
138+68.95 No.				56 92	℄ int. Avalon & Alondra Per F.B. 2597-67, 125
138+93^{3} SMH. J.C.					34° Left
		N Rim		57 30	N. Inlet E. Inlet S. outlet
		S Rim		57 28	Rim 5729 5729 5729
					Meas 935 954 956
					top P 4794 47.75 47.73
					Dia 125 .67 125
139+00				57 15	℄ Invert 46.69 47.08 46.48
139+42^{0}				57 82	44^{1} top Cleanout M.H.
"				56 02	" F.L
139+52^{5}				57 51	℄
				57 30	20 Part
				56 90	37^{3} gut out
				56 73	39^{3} " "
				56 84	" top Cb depressed Cb.
				57 58	50 P/L

F.B. 3805 Pg. 6 Job No. 6112 06 Division No. 11 Notes Red Plotted Profile
Survey of Broadway & Avalon Date Date No.
Survey Hurkholder Notes Le Gault Notes Chkd. Checked X-Sec.
Indexed G. J. GALLI Date Date Date No.

76-L298 CE 307 3-61

PLEASE RETURN TO
LOS ANGELES COUNTY ENGINEER
403 LOS ANGELES COUNTY ENGINEERING BLDG.

NOTE: ANY ADDITIONS OR CHANGES ON THIS SHEET MUST BE MADE OR CIRCLED IN RED INK, WITH DATE AND NAME OF PERSON MAKING CHANGE.

Do not extend notes this side of this line.

STATION	B.S.	H.I.	F.S.	ELEV.	Left & West ℄	Right & East
140+00				57 91		℄
				57 94		2° gut out
				57 96		3° " in
				58 41		" top cb
				58 26		7° " "
				57 81		" gut in
				57 81		8° " out
				57 60		23.5 Pavt
				57 17		38 gut out
				56 90		40 " in
				57 78		" top Catch Basin
				58 01		50 P/L back walk
				57 67	20 Pavt	
				57 29	38 gut out	
				57 [illegible]	40 " in	
				57 [illegible]	" top cb	
				58 03	50 P/L back walk	
141+00				58 85		℄
				58 87		2° gut out
				58 90		3° " in

Profile No. X-Sec. No. Notes Red Date Notes Chkd. Date Plotted Date Checked Date Job No. 6112 06 Division No. 11 Survey of Broadway & Avalon Survey by Burkholder Notes Date 1965 Map No. Indexed G. J. Galli Date F.B. 3305 Pg. 7

76-L298 CE 307 3-61

PLEASE RETURN TO
LOS ANGELES COUNTY ENGINEER
403 LOS ANGELES COUNTY ENGINEERING BLDG.

NOTE: ANY ADDITIONS OR CHANGES ON THIS SHEET MUST BE MADE OR CIRCLED IN RED INK, WITH DATE AND NAME OF PERSON MAKING CHANGE

59.16

Do not extend notes this side of this line.

STATION	B.S.	H.I.	F.S.	ELEV.		
141+00				59 32		3° top cb
				59 17		7° " "
				58 73		" gut IN
				58 75		8° " out
				58 58		23.5 PAVT
				58 15		38 gut out
				58 01		40 " IN
				58 60		" top cb
				58 84		50 P/L back walk
				58 53	20 PAVT	
				58 10	38 gut out	
				58 00	40 " IN	
				58 57	" top cb	
				58 7	60 P/L	
141+39.8	S.M.H.					34° Right
		N	RIM	58 65		N. INLET S OUTLET
		S	"	58 64	RIM	58.64 58.64
					MEAS	675 683
					top P	51.89 51.81
					DIA	125 125
					INVERT	50.64 50.56

F.B. 3305 PG. 8
Job No. 6112 06
Division No. 11
Notes Red
Plotted
Profile
Survey of Broadway & Avalon
Date
Date
No.
Survey by Burkholder
Notes Chkd.
Checked
X-Sec.
Indexed C. J. GALLI
Date
Date
No.

76-L298 CE 307 3-61

PLEASE RETURN TO
LOS ANGELES COUNTY ENGINEER
403 LOS ANGELES COUNTY ENGINEERING BLDG.

NOTE: ANY ADDITIONS OR CHANGES ON THIS SHEET MUST BE MADE OR CIRCLED IN RED INK, WITH DATE AND NAME OF PERSON MAKING CHANGE.

Do not extend notes this side of this line.

STATION	B. S.	H. I.	F. S.	ELEV.	Left / West	℄	Right / East
142+00				5975		℄	
143+00				6076		℄	
				6065			8° Edge Conc
				6050			20 Pav't
				6009			38 gut out
				5995			40 " in
				6090			" top cb
				6130			5-0 PIL
				6078	2° gut out		
				6080	3° " in		
				6127	" top cb		
				6118	5° " "		
				6070	" gut in		
				6078	6° " out		
				6038	24 Pav't		
				6001	38 gut out		
				5990	40 " in		
				6051	" top cb		
143+22°				6123			45⁵ top Clermont Man
				6000			" F.L.
144+00				6173		℄	

Profile No. ____ Notes Red ____ Plotted ____ Job No. 6112 06 Division No. 11 F.B. 3305 Pg. 9.
X-Sec. No. ____ Date ____ Date ____ Survey of Broadway & Avalon
Notes Chkd. ____ Checked ____ Survey by [illegible] Notes [illegible] Date 1965
Date ____ Date ____ Map No. ____ Indexed S. J. Gatti Date ____

76-L298 CE 307 3-61

PLEASE RETURN TO
LOS ANGELES COUNTY ENGINEER
403 LOS ANGELES COUNTY ENGINEERING BLDG.

NOTE: ANY ADDITIONS OR CHANGES ON THIS SHEET MUST BE MADE OR CIRCLED IN RED INK, WITH DATE AND NAME OF PERSON MAKING CHANGE

Do not extend notes this side of this line.

STATION	B.S.	H.I.	F.S.	ELEV.	Left & West	℄	Right & East
144+11°	SMH JC.						34° Right
						W INLET	N INLET / S OUTLET
		N	RIM	6125	RIM	6124	6124 / 6124
		S	"	6123	MEAS	644	653 / 642
					TOP	5480	5471 / 5480
					DIA	125	83 / 125
					INVERT	5355	53.88 / 53.55
"	SMH				41° Left		
						N. INLET	E OUTLET
		N	RIM	6115	RIM	61.14	61.14
		S	"	6113	MEAS	380	4.00
					TOP P.	5734	5714
					DIA	125	125
					INVERT	56.09	55.89
144+15				6188			℄
				6189	2° gut out		
				6190	3° " in		
				6241	" top cb		
				6225	5° " cb		
				6178	" gut in		
				6175	6° " out		
				6149	25° Pavt		
				6113	39 gut out		
				6097	41° " in		

F.B. 3305 PG. 10
Job No. 6112 06 Division No. 11 Notes Red Plotted Profile
Survey of Broadway & Avalon Date Date No.
Survey by Bucklaster Notes Notes Chkd. Checked X-Sec.
Indexed Date Date No.

76-L298 CE 307 3-61

PLEASE RETURN TO
LOS ANGELES COUNTY ENGINEER
403 LOS ANGELES COUNTY ENGINEERING BLDG.

NOTE: ANY ADDITIONS OR CHANGES ON THIS SHEET MUST BE MADE OR CIRCLED IN RED INK, WITH DATE AND NAME OF PERSON MAKING CHANGE.

Do not extend notes this side of this line.

STATION	B. S.	H. I.	F. S.	ELEV.	Left & West	℄	Right & East
144+15				6172	40.5 top cb		
				6180	43.9 BK WALK		
144+84				6224		℄	
				6243			8.0 Edge Conc
				6215			24.0 Pavt
				6181			38.0 gut out
				6172			40 " IN
				6223			" top cb
				6264			50 P/L BK WALK
				6227	15.5 Pavt		
				6208	28 gut out		
				6203	31 " IN		
				6248	" top cb		
145+12.7 = 1+00W					Int. AVALON Blvd & ⊼ Line West At San Pedro St (N. Barrell)		
BMSD 3423				6412	BMSD 3423 Pcl FB 2597-16		Elev = 6412
Going West on San Pedro St on ⊼ Line from AVALON Blvd.					Left & S.W	⊼ Line	Right & SE
1+00				6271			
1+50				6233			

Profile Notes Red ____ Plotted ____ Job No. 6112 06 Division No. 11 F.B. 3305 Pg. 11
No. ____ Date ____ Date ____ Survey of Broadway & Avalon
X-Sec. Notes Chkd. ____ Checked ____ Survey by Burkholder Notes 6-6 Date 1965
No. ____ Date ____ Date ____ Map No. ____ Indexed & Gatted Date ____

76-L298 CE 307 3-61

PLEASE RETURN TO
LOS ANGELES COUNTY ENGINEER
403 LOS ANGELES COUNTY ENGINEERING BLDG.

NOTE: ANY ADDITIONS OR CHANGES ON THIS SHEET MUST BE MADE OR CIRCLED IN RED INK, WITH DATE AND NAME OF PERSON MAKING CHANGE

Do not extend notes this side of this line.

STATION	B.S.	H.I.	F.S.	ELEV.	Left / S.W.	LINE	Right / N.E.
1+79°				6187			
				6185			4° gut out
				6178			6° " in
				6265			" top Catch Basin
							" F.L.
				6286			16 Right
				6196	10' Part		
				6210	25 gut out		
				6212	26 " in		
				6262	" top cb		
				6258	30 " cb		
				6203	" gut in		
				6202	31 " out		
				6185	42 Part		
				6146	49.5 gut out		
				6143	52 gut in		
				6205	" top cb		
2+19°				6195			
				6183			8.8 gut out
				6176			10° " in

F.B. 3305 Pg. 12
Job No. 6112 06 Division No. 11 Notes Red ____ Plotted ____ Profile ____
Survey of Broadway / Avalon Date ____ Date ____ No. ____
Survey by Borthold Notes Notes Chkd. ____ Checked ____ X-Sec. ____
Indexed C. J. Gally Date ____ Date ____ No. ____

76-L298 CE 307 3-61

PLEASE RETURN TO
LOS ANGELES COUNTY ENGINEER
403 LOS ANGELES COUNTY ENGINEERING BLDG.

NOTE: ANY ADDITIONS OR CHANGES ON THIS SHEET MUST BE MADE OR CIRCLED IN RED INK, WITH DATE AND NAME OF PERSON MAKING CHANGE.

Do not extend notes this side of this line.

STATION	B. S.	H. I.	F. S.	ELEV.	LEFT & S.W	LINE	RIGHT & N.E.
2+19				6233			10^{8} top cb
				627			20^{0} Right
				6221	21^{5} Pavt		
2+50							
				6215	10^{2} gutout		
				6230	11^{2} " in		
				6228	" top cb		
				6275	15^{6} " "		
				6270	" gut in		
				6222	16^{6} " out		
				6221	30^{8} Pavt		
				6203	44^{8} gutout		
				6181	46^{0} " in		
				6160	" top cb		
				6223	60^{0} Left		
				622			
$2+73^{95}$				6232	Int of T line & San Pedro St & Per FB 2597-70		

Profile Notes Red ____ Plotted ____ Job No. 6112 OC Division No. 11 F.B. 3305 PG. 13
No. ____ Date ____ Date ____ Survey of Broadway & Avalon
X-Sec. Notes Chkd. ____ Checked ____ Survey by Burkhalter Notes D.L. Date 1965
No. ____ Date ____ Date ____ Map No. ____ Indexed G. J. GALLO Date ____

76-L298 CE 307 3-61

PLEASE RETURN TO
LOS ANGELES COUNTY ENGINEER
403 LOS ANGELES COUNTY ENGINEERING BLDG.

NOTE: ANY ADDITIONS OR CHANGES ON THIS SHEET MUST BE MADE OR CIRCLED IN RED INK, WITH DATE AND NAME OF PERSON MAKING CHANGE

Do not extend notes this side of this line.

STATION	B.S.	H.I.	F.S.	ELEV.	Left/West	℄ Right & East
2+90°				6248		℄ Con't on San Pedro St
				6234		16.5 Pavt
				6198		31.3 gut out
				6180		32.3 " in
				6193		" depressed cb
				6263		40° Right P/L
				6235	15° Pavt	
				6209	30° gut out	
				6192	32° " in	
				6256	" top cb	
				625	40 P/L	
				6318		
3+90°				6318		℄
				6304		15 Edge Con'c
				6251		30 gut out
				6237		32 " in
				6300		" top cb
				6333		40 P/L
				6304	15 Edge Con'c	

F.B. 3305 Pg. 14
Job No. 6112 06 Division No. H Notes Red ____ Plotted ____ Profile ____
Survey of Broadway & Avalon Date ____ Date ____ No. ____
Survey by Bulkholder Notes Le Gault Notes Chkd. ____ Checked ____ X-Sec. ____
Indexed G. J. Gall Date ____ Date ____ No. ____

76-L298 CE 307 3-61

PLEASE RETURN TO
LOS ANGELES COUNTY ENGINEER
403 LOS ANGELES COUNTY ENGINEERING BLDG.

NOTE: ANY ADDITIONS OR CHANGES ON THIS SHEET MUST BE MADE OR CIRCLED IN RED INK, WITH DATE AND NAME OF PERSON MAKING CHANGE.

Do not extend notes this side of this line.

STATION	B.S.	H.I.	F.S.	ELEV.	Left & West	℄ Right / East
3+90				62 74	30 gut out	
				62 55	32 " in	
				63 20	" top cb	
				63 3	40 P/L	
41+40				63 58		℄
				63 41		15 Edge Conc
				62 94		30 gut in
				62 80		32 " out
				63 39		" top cb
				64 01		P/L
				63 43	15 Edge Conc	
				63 03	30 gut out	
				62 89	32 " in	
				63 50	" top cb	
				63 7	40 PL	

Profile No. ____ Notes Red ____ Plotted ____ Job No. 6112 06 Division No. 11 F.B. 3305 Pg. 15
X-Sec. No. ____ Date ____ Date ____ Survey of Broadway (Avalon)
Notes Chkd. ____ Checked ____ Survey by Burkholder Notes [illegible] Date [illegible]
Date ____ Date ____ Map No. ____ Indexed G. J. GALLI Date ____

76-L298 CE 307 3-61

PLEASE RETURN TO
LOS ANGELES COUNTY ENGINEER
403 LOS ANGELES COUNTY ENGINEERING BLDG.

NOTE: ANY ADDITIONS OR CHANGES ON THIS SHEET MUST BE MADE OR CIRCLED IN RED INK, WITH DATE AND NAME OF PERSON MAKING CHANGE

Do not extend notes this side of this line.

STATION	B.S.	H.I.	F.S.	ELEV.	Left & West ℄	Right & East
Going North on Avalon Blvd from ⊼ Line Int of San Pedro St						
145+50.8				63 14		46.0 top clean out MH
"				61 77		" F.L.
145+59.0				63 15	41.2 top clean out MH	
"				61 45	" F.L.	
145+87.0				64 06		℄
				63 90		7.0 top cb
				63 42		" gut in
				63 43		8.0 " out
				63 15		23.5 Pavt
				62 86		38 gut out
				62 67		40 " in
				63 28		" top cb
				63 53		50 P/L back walk
				63 93	5.0 top cb	
				63 45	" gut in	
				63 42	6.0 " out	
				63 24	18.8 Pavt	
				63 02	24.8 gut out	
				62 80	26.8 " in	

F.B. 3305 Pg. 16
Job No. 6112 06 Division No. 11
Survey of Broadway (Avalon)
Survey by Burkholder Notes LeGault
Indexed C. J. GALLI Date
Notes Red Date
Notes Chkd. Date
Plotted Date
Profile No.
X-Sec. No.

76-L298 CE 307 3-61

PLEASE RETURN TO
LOS ANGELES COUNTY ENGINEER
403 LOS ANGELES COUNTY ENGINEERING BLDG.

NOTE: ANY ADDITIONS OR CHANGES ON THIS SHEET MUST BE MADE OR CIRCLED IN RED INK, WITH DATE AND NAME OF PERSON MAKING CHANGE.

Do not extend notes this side of this line.

STATION	B.S.	H.I.	F.S.	ELEV.	Left & West ℄	Right & East
145+87.0				63 52	26.8 top cb	
				63 68	50 P/L back walk	
145+88.2 S.M.H.						34° Right
		N	Rim	62 96		N inlet S outlet
		S	"	62 96	Rim	62 96 62.96
					Meas	6 50 6 63
					top P	56 46 56 33
					Dia	83 83
					Invert	55.63 55.50
146+27.0				64 40		℄
				64 26		7° top cb
				63 80		" gut in
				63 79		8° " out
				63 56		23.5 Part
				63 20		38 gut out
				63 06		40 " in
				63 65		" top cb
				63 90		50 P/L back walk
				64 25	5° top cb	
				63 80	" gut in	
				63 77	6° " out	

Profile No. ___ Notes Red ___ Plotted ___ Job No. 6112 06 Division No. 11 F.B. 3305 Pg. 17
Date ___ Date ___ Survey of Broadway / Avalon
X-Sec. No. ___ Notes Chkd. ___ Checked ___ Survey by Burkholder Notes DC Date 1965
Date ___ Date ___ Map No. ___ Indexed G. J. GALLI Date ___

76-L298 CE 307 3-61

PLEASE RETURN TO
LOS ANGELES COUNTY ENGINEER
403 LOS ANGELES COUNTY ENGINEERING BLDG.

NOTE: ANY ADDITIONS OR CHANGES ON THIS SHEET MUST BE MADE OR CIRCLED IN RED INK, WITH DATE AND NAME OF PERSON MAKING CHANGE

Do not extend notes this side of this line.

STATION	B. S.	H. I.	F. S.	ELEV.	Left & West	℄ Right & East
146+27				63 58	19° Part	
				63 36	31° gut out	
				63 32	33° " in	
				63 83	33° top cb	
				64 0	50 P/L	
147+27				65 37		℄
				65 23		7° top cb
				64 77		" gut in
				64 74		8° " out
				64 49		23.5 Part
				64 18		38 gut out
				64 04		40 " in
				64 62		" top cb
				64 86		50 P/L
				65 25	5° top cb	
				64 76	" gut in	
				64 73	6° " out	
				64 54	20' Part	
				64 25	28.2 gut out	
				64 13	30.2 " in	
				64 72	30.2 top cb	

F.B. 3305 Pg. 18 Job No. 6112 06 Division No. 11 Notes Red Plotted Profile
Survey of Broadway Gavalon Date Date No.
Survey by Burkhold Notes Lefault Notes Chkd. Checked X-Sec.
Indexed B. J. Gaul Date Date Date No.

76-L298 CE 307 3-61

PLEASE RETURN TO
LOS ANGELES COUNTY ENGINEER
403 LOS ANGELES COUNTY ENGINEERING BLDG.

NOTE: ANY ADDITIONS OR CHANGES ON THIS SHEET MUST BE MADE OR CIRCLED IN RED INK, WITH DATE AND NAME OF PERSON MAKING CHANGE.

Do not extend notes this side of this line.

STATION	B. S.	H. I.	F. S.	ELEV.	LEFT & WEST		℄ RIGHT & EAST	
147+27				650	50 PIL			
147+61.5	5 MH				42° LEFT			
		N	RIM	6495		N INLET	S OUTLET	
					RIM	6494	6494	
		S	"	6493	MEAS	675	686	
					TOP P	58.19	58.08	
					DIA	125	125	
					INVERT	5694	56.83	
148+00				6606			℄	
				6519			23.5 R	
				6518	23.5 L			
149+00				6643			℄	
				6609			23.5 R	
				6598	23.5 L			
149+14.4	5 MH						34° RIGHT	
		N	RIM	6606			N INLET	S. OUTLET
		S	"	6606		RIM	6606	6606
						MEAS	682	698
						TOP P	59.24	59.08
						DIA	.83	.83
						INVERT	58.41	58.25
150+00				6756			℄	

Profile No. ____ Notes Red ____ Plotted ____ Job No. 6112 06 Division No. 11 F.B. 3305 Pg. 19
X-Sec. No. ____ Date ____ Date ____ Survey of BROADWAY & AVALON
Notes Chkd. ____ Checked ____ Survey by Burkholder Notes DL Date 1965
Date ____ Date ____ Map No. ____ Indexed C. J. GALLY Date 1965

76-L298 CE 307 3-61

PLEASE RETURN TO
LOS ANGELES COUNTY ENGINEER
403 LOS ANGELES COUNTY ENGINEERING BLDG.

NOTE: ANY ADDITIONS OR CHANGES ON THIS SHEET MUST BE MADE OR CIRCLED IN RED INK, WITH DATE AND NAME OF PERSON MAKING CHANGE

Do not extend notes this side of this line.

STATION	B.S.	H.I.	F.S.	ELEV.	Left & West	℄ Right & East
150+00				6688		23⁵ R
				6655	23⁵ L	
151+00			T.P.	6824		℄
				6764		23⁵ R
				6703	23⁵ L	
151+11³	5 MH				35° LEFT	
		N	RIM	6736	RIM N INLET 67.36 S OUTLET 67.34	
		S	"	6734	MEAS 7.52 7.54	
					TOP D 59.84 59.80	
					DIA 125 125	
					INVERT 58.59 58.55 ✓	
152+00				6815		℄
				6836		7° top cb 23⁵
				6808		" gut in 38
				6796		8° " out 40
				6859		23⁵ Part "
				6884		38 gut out 50
						40 " in
						" top cb
						50 PIL
				6743	23⁵ ~~7° top cb~~	

F.B. 3305 PG. 20 Job No. 6112 06 Division No. 11 Notes Red Plotted Profile
Survey of BROADWAY & AVALON Date Date No. X-Sec.
Survey by Burkholder Notes Chkd. Checked
Indexed C. J. GALLI Date Date No.

76-L298 CE 307 3-61

PLEASE RETURN TO
LOS ANGELES COUNTY ENGINEER
403 LOS ANGELES COUNTY ENGINEERING BLDG.

NOTE: ANY ADDITIONS OR CHANGES ON THIS SHEET MUST BE MADE OR CIRCLED IN RED INK, WITH DATE AND NAME OF PERSON MAKING CHANGE.

Do not extend notes this side of this line.

STATION	B. S.	H. I.	F. S.	ELEV.	Left/West	℄ Right/East
152+00				6714	7° gut IN 38	
				6700	8° " out 40	
				6760	23⁵ Part "	
				6806	38 gut out 50	
					40 " IN	
					" top cb	
					50 P/L	
152+39²	SMH					34° Right
		N	RIM	6828		N INLET SOUTLET
		S	"	6826		RIM 68.28 68.26
						MEAS 7.35 7.43
						top P. 60.93 60.83
						DIA .83 .83
						INVERT 60.10 60.00
153+00				6903		℄
				6861		23⁵ R
				6781	23⁵ L	
154+00				6940		℄
				6894		23⁵ R
				6821	23⁵ L	

Profile No. ____ Notes Red ____ Plotted ____ Job No. 6112 06 Division No. 11 F.B. 3303 Pg. 21
X-Sec. No. ____ Date ____ Date ____ Survey of BROADWAY & AVALON
Notes Chkd. ____ Checked ____ Survey by BURKHOLDER Notes DC Date 1965
Date ____ Date ____ Map No. ____ Indexed C. J. GALLI Date ____

76-L298 CE 307 3-61

PLEASE RETURN TO
LOS ANGELES COUNTY ENGINEER
403 LOS ANGELES COUNTY ENGINEERING BLDG.

NOTE: ANY ADDITIONS OR CHANGES ON THIS SHEET MUST BE MADE OR CIRCLED IN RED INK, WITH DATE AND NAME OF PERSON MAKING CHANGE.

Do not extend notes this side of this line.

Profile Notes Red _____ Plotted _____ Job No 6112 06 Division No. 11
No. _____ Date _____ Date _____ Survey of BROADWAY-MANCHESTER
X-Sec. Notes Chkd. _____ Checked _____ Survey by Burkhalter Notes JC Date 1965
No. _____ Date _____ Date _____ Map No. _____ Entered [illegible] Date _____

F.B. 3305 Pg. 23

STATION	B. S.	H. I.	F. S.	ELEV.	Left / West	℄	Right / East
157+00				7022		℄	
				7154			7° top cb
				7105			" gut in
				7100			8° " out
				7076			23.5 P.V.T.
				7060			38 gut out
				7046			40 " in
				7107			" top cb
				7124			50 P.I.L.
				7073	7° top cb		
				7028	" gut in		
				7024	8° " out		
				6996	23.5 P.V.T.		
				6983	38 gut out		
				6970	40 " in		
				7028	" top cb		
				701	50 P.I.L.		
158+00				7204		℄	
				7155			23.5 P.V.T.
				7097	23.5 P.V.T.		

76-L298 CE 307 3-61

PLEASE RETURN TO
LOS ANGELES COUNTY ENGINEER
403 LOS ANGELES COUNTY ENGINEERING BLDG.

NOTE: ANY ADDITIONS OR CHANGES ON THIS SHEET MUST BE MADE OR CIRCLED IN RED INK, WITH DATE AND NAME OF PERSON MAKING CHANGE

Do not extend notes this side of this line.

STATION	B.S.	H.I.	F.S.	ELEV.	Left & West		℄ Right & East	
158+12.2 S.M.H.					42° Left			
		N	Rim	7156	N Letlet		Soutlet	
		S	"	7152	Rim	71.56	71.52	
					Meas	8.35	8.35	
					topP	63.21	63.17	
					Dia	1.25	1.25	
					Invert	61.96	61.92	
159+00				7267			℄	
				7233			23.5 R	
				7185	23.5 L			
159+24.5 S.M.H.							34° Right	
		N	Rim	7231			Stub to N.	Soutlet
		S	"	7231		Rim	72.31	72.31
						Meas	6.16	6.28
						topP	66.15	66.03
						Dia	.83	.83
						Invert	65.32	65.20
160+29.5				7357			℄	
				7327			23.5 Pavt	
				7300			38 gut out	
				7280			40 " in	

F.B. 3305 Pg. 24 Job No. 6112 06 Division No. 11 Notes Red ____ Plotted ____ Profile ____
Survey of Broadway & Avalon Date ____ Date ____ No. ____
Survey by Burnholder Notes Le Gault Notes Chkd. ____ Checked ____ X-Sec. ____
Indexed C. J. Gallo Date ____ Date ____ No. ____

76-L298 CE 307 3-61

PLEASE RETURN TO
LOS ANGELES COUNTY ENGINEER
403 LOS ANGELES COUNTY ENGINEERING BLDG.

NOTE: ANY ADDITIONS OR CHANGES ON THIS SHEET MUST BE MADE OR CIRCLED IN RED INK, WITH DATE AND NAME OF PERSON MAKING CHANGE.

Do not extend notes this side of this line.

STATION	B. S.	H. I.	F. S.	ELEV.	Left & West	℄ Right & East
160+29.5				7345		40 top cb
				7377		50 P/L
160+31.5				7358		℄
				7361	2° gut out	
				7360	3° " IN	
				7408	" top cb	
				7387	7° " "	
				7338	" gut in	
				7337	8° " out	
				7315	23.5 Pavt	
				7294	38 gut out	
				7276	40 " IN	
				7338	" top cb	
				736	50 P/L	
160+91.22 = 1400 E & W				7410	℄ Int. AVALON Blvd & 154TH St.	
BMSD3425				7344	BMSD3425. Elev = 73.451 Per FB 2597-16	

Profile Notes Red ____ Plotted ____ Job No. 6112 06 Division No. 11 F.B. 3205 Pg 25
No. ____ Date ____ Date ____ Survey of Broadway & Avalon
X-Sec. Notes Chkd. ____ Checked ____ Survey by Burkholder Notes D.L. Date 1965
No. ____ Date ____ Date ____ Map No. ____ Indexed C. J. Gill Date ____

76-L298 CE 307 3-61

PLEASE RETURN TO
LOS ANGELES COUNTY ENGINEER
403 LOS ANGELES COUNTY ENGINEERING BLDG.

NOTE: ANY ADDITIONS OR CHANGES ON THIS SHEET MUST BE MADE OR CIRCLED IN RED INK, WITH DATE AND NAME OF PERSON MAKING CHANGE

Do not extend notes this side of this line.

STATION	B.S.	H.I.	F.S.	ELEV.	LEFT & NORTH	℄	RIGHT & SOUTH
GOING EAST ON 154TH ST FROM AVALON BLVD.							
1+00				7410		℄	
1+37				7366		℄	
1+40				7364		℄	F.L.
1+43				7368		℄	
1+79.5				7476		℄	
				7484	10 PAV't		
				7464	18 gut out		
				7461	20 " IN		
				7508	" top cb		
				7537	30 P/L		
1+83.0				7482		℄	
				7463			9 PAVT
				7425			16 gut out
				7408			18 " IN
				7470			" top cb
				7509			30 P/L
1+97.2	S.M.H.						
		E	RIM	7488			
		W	"	7486			

	5° Right W. inlet	E. outlet
RIM	74.88	74.86
MEAS	5.57	5.61
TOP P	69.31	69.25
DIA	.67	.67
INVERT	68.64	68.58

F.B. 3305 PG. 26
Job No. 6112 06 Division No. " Notes Red ___ Plotted ___ Profile ___
Survey of BROADWAY & AVALON Date ___ Date ___ No. ___
Survey by BURKHOLD Notes Chkd. ___ Checked ___ X-Sec. ___
Indexed C. J. GALLI Date ___ Date ___ No. ___

76-L298 CE 307 3-61

PLEASE RETURN TO
LOS ANGELES COUNTY ENGINEER
403 LOS ANGELES COUNTY ENGINEERING BLDG.

NOTE: ANY ADDITIONS OR CHANGES ON THIS SHEET MUST BE MADE OR CIRCLED IN RED INK, WITH DATE AND NAME OF PERSON MAKING CHANGE.

Do not extend notes this side of this line.

STATION	B. S.	H. I.	F. S.	ELEV.	Left ℄ North	℄	Right ℄ South
2+19°				7516		℄	
				7500			9° Pavt
				7472			16° gut out
				7469			18° " in
				7523			" top cb
				7556			30 P/L
				7515	10 Pavt		
				7470	18° gut out		
				7473	20 " in		
				7529	" top cb		
				7552	30 P/L		
2+56² S.M.H.							5° Right
		W	Rim	7531			W inlet N inlet
		N	"	7531		Rim	75.31 75.31
						Meas	6.18 5.93
						top P	69.13 69.38
						Dia	.67 .67
						Invert	68.46 68.71
3+18°				7564		℄	
				7552			9° Pavt
				7521			16° gut out

Profile Notes Red ____ Plotted ____ Job No. 611206 Division No. 11 F.B. 3305 Pg. 27
No. ____ Date ____ Date ____ Survey of Broadway Gavalon
X-Sec. Notes Chkd. ____ Checked ____ Survey by Buckhold Notes DC Date 1965
No. ____ Date ____ Date ____ Map No. ____ Indexed ____ Date ____

76-L298 CE 307 3-61

PLEASE RETURN TO
LOS ANGELES COUNTY ENGINEER
403 LOS ANGELES COUNTY ENGINEERING BLDG.

NOTE: ANY ADDITIONS OR CHANGES ON THIS SHEET MUST BE MADE OR CIRCLED IN RED INK, WITH DATE AND NAME OF PERSON MAKING CHANGE

Do not extend notes this side of this line.

STATION	B.S.	H.I.	F.S.	ELEV.	Left & North	℄	Right & South
3+19°				7517			18° gut in
				7575			" top cb
				7607			30 PIL
				7559	10 Pavt		
				7522	18 gut out		
				7516	20 " in		
				7567	" top cb		
				7604	30 PIL		
					Left & South	℄	Right & North
Going West on 154th St from Avalon Blvd.							
1+00				7410		℄	
1+37				7351		℄	
1+40				7344		℄	F.L.
1+42° S.M.H.							5° North
			S. Rim	7355			W inlet / S outlet
			W "	7355		Rim	73.55 / 73.55
						Meas	8.94 / 8.95
						top P	64.61 / 64.60
						Dia	1.25 / 1.25
						Invert	63.36 / 63.35
1+43°				7352		℄	

F.B. 3305 PG. 28
Job No. 6112 06
Division No. 11
Notes Red ____ Date ____
Plotted ____ Date ____
Profile ____ No. ____
Survey of Broadway & Avalon
Survey by Burkholder Notes LeBault
Indexed G. J. Gall Date ____
Notes Chkd. ____ Date ____
Checked ____ Date ____
X-Sec. ____ No. ____

76-L298 CE 307 3-61

PLEASE RETURN TO
LOS ANGELES COUNTY ENGINEER
403 LOS ANGELES COUNTY ENGINEERING BLDG.

NOTE: ANY ADDITIONS OR CHANGES ON THIS SHEET MUST BE MADE OR CIRCLED IN RED INK, WITH DATE AND NAME OF PERSON MAKING CHANGE.

Do not extend notes this side of this line.

STATION	B. S.	H. I.	F. S.	ELEV.	Left & South	℄	Right & North
1+66.5				7427		℄	
				742	10		
				741	20		
				742	30		
1+73.0				7392		℄	
				7411			10 PAVT
				7392			18 gut out
				7388			20 " IN
				7342			" top cb
				7475			30 PIL.
2+00				7400		℄	
2+55.0	S.M.H.						5.0 Right
		E	Rim	7339			N. INLet E. outlet
		N	"	7339		Rim	7339 7339
						Meas	844 852
						top P	6495 64.87
						Dia	.67 125
						Inlet	6428 63.62
3+00				7312		℄	

Profile Notes Red ____ Plotted ____ Job No. 6112 06 Division No. 11 F.B. 3305 Pg. 29
No. ____ Date ____ Date ____ Survey of Broadway / Avalon
X-Sec. Notes Chkd. ____ Checked ____ Survey by Bun Whitlow Notes DL Date 1965
No. ____ Date ____ Date ____ Map No. ____ Indexed C. J. GALLI Date ____

76-L298 CE 307 3-61

PLEASE RETURN TO
LOS ANGELES COUNTY ENGINEER
403 Los Angeles County Engineering Bldg.

NOTE: ANY ADDITIONS OR CHANGES ON THIS SHEET MUST BE MADE OR CIRCLED IN RED INK, WITH DATE AND NAME OF PERSON MAKING CHANGE

Do not extend notes this side of this line.

F.B. 3305 Pg. 30 | Job No. 6112 06 | Division No. 11 | Notes Red | Plotted | Profile
Survey of Broadway & Avalon | Date | Date | No.
Survey by Burkhalter & Grout | Notes | Notes Chkd. | Checked | X-Sec.
Indexed C. J. GALL | Date | Date | Date | No.

STATION	B. S.	H. I.	F. S.	ELEV.	Left & West	& Right & East
Going North on Avalon Blvd from 154th St						
161+00				7423		℄
161+44.0				7480		℄
				7443	23.5 Pavt	
				7430	38 gut out	
				7418	40 " in	
				7478	" top cb	
				7490	50 P/L	
161+50.5				7488		℄
				7491		2.0 gut out
				7490		3.0 " in
				7540		" top cb
				7538		7.0 " "
				7490		" gut in
				7488		8.0 " out
				7461		23.5 Pavt
				7427		38 gut out
				7416		40 " in
				7479		" top cb
				7511		50 P/L

76-L298 CE 307 3-61

PLEASE RETURN TO
LOS ANGELES COUNTY ENGINEER
403 LOS ANGELES COUNTY ENGINEERING BLDG.

NOTE: ANY ADDITIONS OR CHANGES ON THIS SHEET MUST BE MADE OR CIRCLED IN RED INK, WITH DATE AND NAME OF PERSON MAKING CHANGE.

Do not extend notes this side of this line.

STATION	B. S.	H. I.	F. S.	ELEV.	Left/West	℄	Right/East
161+84°				7543		℄	
				7541			0.2 gut out
				7542			1.2 " in
				7594			" top cb
				7580			7.0 " "
				7532			" gut in
				7531			8.0 " out
				7510			23.5
				7476			38 gut out
				7464			40 " in
				7524			" top cb
				7553			50 P/L
				7506	23.5		
				7491	38 gut out		
				7472	40 " in		
				7583	" top cb		
				7548	50 P/L		
162+84°				7677		℄	
				7642			23.5 pavt
				7621			38 gut out
				7610			40 " in

Profile No. ____ Notes Red ____ Plotted ____ Job No. 6112 Division No. 11 F.B. 3305 Pg. 31
X-Sec. No. ____ Date ____ Date ____ Survey of Broadway Gavalon
Notes Chkd. ____ Checked ____ Survey by Burkhalter Notes BC Date 1965
Date ____ Date ____ Map No. ____ Indexed G. J. GALLI Page ____

76-L298 CE 307 3-61

PLEASE RETURN TO
LOS ANGELES COUNTY ENGINEER
403 LOS ANGELES COUNTY ENGINEERING BLDG.

NOTE: ANY ADDITIONS OR CHANGES ON THIS SHEET MUST BE MADE OR CIRCLED IN RED INK, WITH DATE AND NAME OF PERSON MAKING CHANGE

Do not extend notes this side of this line.

STATION	B. S.	H. I.	F. S.	ELEV.	Left / West	℄	Right / East
162+84.0				7670			40 top Basin
				7710			50 P/L
				7679	2.0 gut out		
				7682	3.0 " in		
				7728	" top cb		
				7718	7.0 top cb		
				7668	" gut in		
				7670	8 " out		
				7643	23.5		
				7624	38 gut out		
				7613	40 " in		
				7674	" top cb		
				7702	50 P/L		
163+00				7700		℄	
163+50				7777		℄	
				7746			20 Paut
				7710			38 gut out
				7676			40 " in
				7777			" top Basin
				7809			50 P/L

F.B. 3305 Pg. 32
Job No. 6112 06 Division No. 11 Notes Red ____ Plotted ____ Profile ____
Survey of Broadway (Avalon) Date ____ Date ____ No. ____
Survey by Burkholder Notes Leonard Notes Chkd. ____ Checked ____ X-Sec. ____
Indexed C. J. GALLI Date ____ Date ____ Date ____ No. ____

76-L298 CE 307 3-61

PLEASE RETURN TO
LOS ANGELES COUNTY ENGINEER
403 LOS ANGELES COUNTY ENGINEERING BLDG.

NOTE: ANY ADDITIONS OR CHANGES ON THIS SHEET MUST BE MADE OR CIRCLED IN RED INK, WITH DATE AND NAME OF PERSON MAKING CHANGE.

Do not extend notes this side of this line.

STATION	B. S.	H. I.	F. S.	ELEV.	Left / West	℄	Right / East
163+62				7796		℄	
				7792	2° gut out		
				7795	3° " IN		
				7842	" top cb		
				7835	7° " "		
				7788	" gut IN		
				7785	8° " out		
				7763	20 Pavt		
				7724	38 gut out		
				7697	40 " IN		
				7789	" top BASIN		
				7803	50 PIL		
164+00				7839		℄	
164+01 2				7856	45.5 top steel Plates		
				7696	" F.L.		
164+20°				7886			44.8 top steel Plates
				7676			" F.L.
164+50				7902		℄	
164+83°				7928	45.5 top steel Plates		
				7788	" F.L.		

Profile Notes Red ____ Plotted ____ Job No. 6112 06 Division No. 11 F.B. 3305 PG. 33
No. ____ Date ____ Date ____ Survey of BROADWAY & AVALON
X-Sec. Notes Chkd. ____ Checked ____ Survey by Burnhol Notes DL Date 1965
No. ____ Date ____ Date ____ Map No. ____ Indexed G. J. GALLIGAN Date ____

76-L298 CE 307 3-61

PLEASE RETURN TO
LOS ANGELES COUNTY ENGINEER
403 LOS ANGELES COUNTY ENGINEERING BLDG.

NOTE: ANY ADDITIONS OR CHANGES ON THIS SHEET MUST BE MADE OR CIRCLED IN RED INK, WITH DATE AND NAME OF PERSON MAKING CHANGE

Do not extend notes this side of this line.

STATION	B.S.	H.I.	F.S.	ELEV.	Left & West	& Right & East
164+86				7943		44.4 top steel plates
				7753		" F.L.
164+87.46	1+00 E & W.			7942	℄ Int. AVALON Blvd	& REDONDO BEACH Blvd
					Left & North	& Right & South
Going EAST ON REDONDO BEACH Blvd. from AVALON Blvd						
1+00				7942		℄
1+50				7953		
1+78.5	S.M.H.					29° Right
		E	Rim	7907		E. outlet
		W.	"	7907	Rim	79.07
					Meas	6.67
					top P.	72.40
					Dia	.67
					Invert	71.73
1+82.0				7957		℄
				7930		20 Pavt
				7893		38 gutout
				7881		40 " in
				7942		" top cb
				7960		50 P/L

F.B. 3305 PG. 34 Job No. 6112 06 Division No. 11 Notes Red ___ Plotted ___ Profile ___
Survey of Broadway & Avalon Date ___ Date ___ No. ___
Survey by Burkholder Notes Le Gault Notes Chkd. ___ Checked ___ X-Sec. ___
Indexed G. J. GAULT Date ___ Date ___ No. ___

76-L298 CE 307 3-61

PLEASE RETURN TO
LOS ANGELES COUNTY ENGINEER
403 LOS ANGELES COUNTY ENGINEERING BLDG.

NOTE: ANY ADDITIONS OR CHANGES ON THIS SHEET MUST BE MADE OR CIRCLED IN RED INK, WITH DATE AND NAME OF PERSON MAKING CHANGE.

Do not extend notes this side of this line.

STATION	B. S.	H. I.	F. S.	ELEV.	Left / North	℄	Right / South
1+88°				7960		℄	
				7971	20 Pavt		
				7958	38 gutout		
				7938	40 " in		
				8002	" top cb		
				8036	50 P/L		
2+19 ℄				7967		℄	
				7938			20 Pavt
				7905			38 gutout
				7893			40 " in
				7954			" top cb
				8008			50 P/L
				7972	20 Pavt		
				7946	38 gutout		
				7922	40 " in		
				8016	" Catch Basin		
					" F.L.		
				8047	50 P/L		
2+57° Small		W.	Rim	7~~8~~981			
		E	"	7~~8~~981			

29° Left	N. Inlet	W. Inlet	S. Outlet
Rim	8981	8981	8981
Meas	8.05	8.19	8.20
TOP	81.76	81.62	81.61
DIA	.67	.67	.67
Invert	81.09	80.95	80.94

Profile No. X-Sec. No. Date
Notes Red Date Notes Chkd. Date
Plotted Date Checked Date
Job No. 6112 06 Division No. 11
Survey of Broadway & Avalon
Survey by Burkhold Notes DL Date 1965
Map No. Indexed C. J. Gallo Date
F. B. 3305 Pg. 35

76-L298 CE 307 3-61

PLEASE RETURN TO
LOS ANGELES COUNTY ENGINEER
403 Los Angeles County Engineering Bldg.

NOTE: ANY ADDITIONS OR CHANGES ON THIS SHEET MUST BE MADE OR CIRCLED IN RED INK, WITH DATE AND NAME OF PERSON MAKING CHANGE

Do not extend notes this side of this line.

F.B. 3305 PG. 36 Job No. 6112 06 Division No. 11 Notes Red Plotted Profile
Survey of Broadway & Avalon Date Date No. X-Sec.
Surveyed by Burkholder Notes Lee Gault Notes Chkd. Checked
Indexed G. J. GALLI Date Date Date No.

STATION	B. S.	H. I.	F. S.	ELEV.	LEFT ℄ NORTH	℄ RIGHT ℄ SOUTH
3496				7998		℄
				7971		20 Pavt
				7942		38 gut-out
				7930		40 " IN
				7983		" top cb
				8025		30 P/L
				8014	17 Pavt	
				7987	33 gut out	
				7973	35 " IN	
				8043	" top cb	
				8076	50 P/L	
BM 503426					BM 503426 – ELEV. 78.273 PCR FB 2597-17 SE COR.	
					LEFT ℄ SOUTH	℄ RIGHT ℄ NORTH
Going West on Redondo Beach Blvd from Avalon Blvd						
1+00				7942		℄
1+50				7936		℄
1+84 ±				7928		℄
				7924		20 Pavt
				7907		38 gut-out
				7892		40 " IN

76-L298 CE 307 3-61

PLEASE RETURN TO
LOS ANGELES COUNTY ENGINEER
403 LOS ANGELES COUNTY ENGINEERING BLDG.

NOTE: ANY ADDITIONS OR CHANGES ON THIS SHEET MUST BE MADE OR CIRCLED IN RED INK. WITH DATE AND NAME OF PERSON MAKING CHANGE.

Do not extend notes this side of this line.

STATION	B. S.	H. I.	F. S.	ELEV.	Left of South ℄	Right of North
1+84.0				7955		40 top cb
				7984		50 P/L
1+89.0				7922		℄
				7889	20 Pavt	
				7837	38 gut out	
				7825	40 " in	
				7883	" top cb	
				7916	50 P/L	
2+00				7924		℄
3+00				7880	Left of West ℄	Right of East

Going North on Avalon Blvd from Redondo Beach Blvd.

STATION	B. S.	H. I.	F. S.	ELEV.	Left of South ℄	Right of North
165+30				7986		℄
165+17.5 S. M.H.						27.5 Right
		N	Rim	7974		
		S	"	7972		
165+32.6				8028		64.5 top steel plates
				7848		" F.L.

	N inlet	E outlet
Rim	79.74	79.73
meas	7.18	7.38
top P	72.56	72.35
Dia	.67	.67
Invert	71.89	71.68 ✓

Profile No. ____ Notes Red ____ Date ____ Plotted ____ Date ____ Job No. 6112 05 Division No. 11 F.B. 3305 Pg. 37
X-Sec. No. ____ Notes Chkd. ____ Date ____ Checked ____ Date ____ Survey of Broadway/Avalon
Survey by Bob Kyle Notes 56 Date 1965
Map No. ____ Date ____ Indexed G. J. [illegible] Date ____

76-L298 CE 307 3-61

PLEASE RETURN TO
LOS ANGELES COUNTY ENGINEER
403 LOS ANGELES COUNTY ENGINEERING BLDG.

NOTE: ANY ADDITIONS OR CHANGES ON THIS SHEET MUST BE MADE OR CIRCLED IN RED INK, WITH DATE AND NAME OF PERSON MAKING CHANGE

Do not extend notes this side of this line.

STATION	B.S.	H.I.	F.S.	ELEV.	Left & West	℄	Right & East
165+46.0				8030	45.5 top steel plates		
				7840	" F.L		
165+52.2				8054			47.8 top steel plates
				7864			" F.L.
166+03.5				8086		℄	
				8067	20 Pavt		
				8010	38 gut out		
				7988	40 " in		
				8078	" top catch basin		
					" F.L.		
				810	50 P/L		
166+12.0				8102		℄	
				8103			2.0 gut out
				8103			3.0 " in
				8152			" top cb
				8138			7.0 " "
				8088			" gut in
				8087			8.0 " out
				8067			20 Pavt
				8024			38 gut out

F.B. 3305 Pg. 38
Job No. 6112 06 Division No. 11 Notes Red ____ Plotted ____ Profile ____
Survey of Broadway & Avalon Date ____ Date ____ No. ____
Survey by Bookholder Notes Notes Chkd. ____ Checked ____ X-Sec. ____
Indexed C. L. GALLI Date ____ Date ____ No. ____

76-L298 CE 307 3-61

PLEASE RETURN TO
LOS ANGELES COUNTY ENGINEER
403 LOS ANGELES COUNTY ENGINEERING BLDG.

NOTE: ANY ADDITIONS OR CHANGES ON THIS SHEET MUST BE MADE OR CIRCLED IN RED INK, WITH DATE AND NAME OF PERSON MAKING CHANGE.

Do not extend notes this side of this line.

STATION	B. S.	H. I.	F. S.	ELEV.	Left & West ℄	Right & East
166+12.0				8002		40 gut in
				8090		" top Catch Basin
						" F.L.
				8127		50 P/L
166+43.5				8135	℄	
				8137		2.0 gut out
				8138		3.0 " in
				8188		" top cb
				8175		7.0 " "
				8125		" gut in
				8124		8.0 " out
				8107		20 Pavt
				8078		38 gut out
				8060		40 " in
				8110		" top cb
				8167		50 P/L
				8114	20 Pavt.	
				8073	38 gut out	
				8068	40 " in	
				8111	" top cb	
				8150	50 P/L	

Profile Notes Red ____ Plotted ____ Job No. 6112 06 Division No. 11 F.B. 3305 Pg. 39
No. ____ Date ____ Date ____ Survey of Broadway Lavalon
X-Sec. Notes Chkd. ____ Checked ____ Survey by Burkholder Notes DC Date 1965
No. ____ Date ____ Date ____ Map No. ____ Indexed C. J. Gill Date ____

76-L298 CE 307 3-61

PLEASE RETURN TO
LOS ANGELES COUNTY ENGINEER
403 LOS ANGELES COUNTY ENGINEERING BLDG.

NOTE: ANY ADDITIONS OR CHANGES ON THIS SHEET MUST BE MADE OR CIRCLED IN RED INK, WITH DATE AND NAME OF PERSON MAKING CHANGE

Do not extend notes this side of this line.

STATION	B.S.	H.I.	F.S.	ELEV.	Left & West	℄	Right & East
167+20°	S.M.H				47° Left		
					N. Inlet.	W. outlet	
		N	Rim	8223	Rim 8223	8223	
		W	"	8223	Meas 650	670	
					top P 7573	7553	
					Dia 67	67	
		T.P.	8309		Invert 75.06	74.96	
167+43.5				8249		℄	
				8252			2° gutout
				8253			3° " in
				8304			" top cb
				8273			7° " "
				8224			" gut in
				8226			8° " out
				8203			20 Pavt
				8182			38 gutout
				8170			40 " in
				8231			" top cb
				827			50 P/L
				8223	20 Pavt		
				8189	38 gutout		
				8177	40 " in		

F.B. 3305 Pg. 40 Job No. 6112 06 Division No. 11 Notes Red Plotted Profile
Survey of Broadway & Avalon Date Date No.
Survey by Bulkholder Notes Notes Chkd. Checked X-Sec.
Indexed G. J. Galli Date Date Date No.

76-L298 CE 307 3-61

PLEASE RETURN TO
LOS ANGELES COUNTY ENGINEER
403 LOS ANGELES COUNTY ENGINEERING BLDG.

NOTE: ANY ADDITIONS OR CHANGES ON THIS SHEET MUST BE MADE OR CIRCLED IN RED INK, WITH DATE AND NAME OF PERSON MAKING CHANGE.

Do not extend notes this side of this line.

Profile Notes Red____ Plotted____ Job No. 6112-06 Division No. 11
No.____ Date____ Date____ Date____ Survey of Beverly Hillen F. B. 3305 Pg. 41
X-Sec. Notes Chkd.____ Checked____ Survey by Bellinger Notes 1/24 Date 1965
No.____ Data____ Data____ Map No.____ Indexed R. J. Gallo Date____

STATION	B.S.	H.I.	F.S.	ELEV.	Left ℄ West	℄	Right ℄ East
167+43 ℄				8239	40 top cb		
				826	50 P/L		
168+00				8365		℄	
				8268			20 R
				8269	20 L		
168+37 ℄	S.M.H.						29° right
		N	RIM	8294			N. inlet S outlet
		S	"	8294		RIM	8294 / 8294
						MEAS	660 / 667
						TOP P	7634 / 7627
						DIA	67 / 67
						INVERT	75.67 / 75.60
169+00				8479		℄	
				8386			20 R
				8374	20 L		
169+19 ℄	S.M.H.				47° Left		
		N	RIM	8441	N. inlet S outlet		
		S	"	8439	RIM 8446 / 8440		
					MEAS 687 / 695		
					TOP P 7753 / 7745		
					DIA 67 / 67		
					INVERT 76.86 / 76.78		
170+00				8581		℄	
				8500			20 R
				8494	20 L		

76-L298 CE 307 3-61

PLEASE RETURN TO
LOS ANGELES COUNTY ENGINEER
403 LOS ANGELES COUNTY ENGINEERING BLDG.

NOTE: ANY ADDITIONS OR CHANGES ON THIS SHEET MUST BE MADE OR CIRCLED IN RED INK, WITH DATE AND NAME OF PERSON MAKING CHANGE

Do not extend notes this side of this line.

STATION	B.S.	H.I.	F.S.	ELEV.	Left / West	℄ Right / East
171+04.3 SMH					47° Left	
		N	Rim	8681	Rim S. out Let 86.79	
		S	"	8679	Meas 7.02	
					top P 79.77	
					Dia 67	
					Invert 79.10 ✓	
171+06.8				8668		℄
				8646		20 Pav't
				8603		38 gut out
				8580		40 " in F.L.
				8674		" top Basin
				8695		50 P/L
171+15.0				8681		℄
				8682	2° gut out	
				8686	3° " in	
				8728	" top cb	
				8722	7° " cb	
				8675	" gut in	
				8669	8° " out	
				8660	20 Pav't	
				8610	38 gut out	

F.B. 3305 Pg. 42 Job No. 6112 06 Division No. 11 Notes Red Plotted Profile
Survey of Broadway / Avalon Date Date No.
Survey by Burkholder Notes Le Bault Notes Chkd. Checked X-Sec.
Indexed G. J. GALLI Date Date Date No.

76-L298 CE 307 3-61

PLEASE RETURN TO
LOS ANGELES COUNTY ENGINEER
403 LOS ANGELES COUNTY ENGINEERING BLDG.

NOTE: ANY ADDITIONS OR CHANGES ON THIS SHEET MUST BE MADE OR CIRCLED IN RED INK, WITH DATE AND NAME OF PERSON MAKING CHANGE.

Do not extend notes this side of this line.

STATION	B.S.	H.I.	F.S.	ELEV.	Left / West	℄ Right / East
171+15.0				8584	40 gut in / F.L	
				8677	" top Basin	
				8703	50 P/L	
171+36.6	S.M.H.					29° - Right S. outlet
		N	Rim	8692	Rim	86.90
		S	"	8690	Meas	6.99
					top P	789.91
					Dia	.67
					Invert	789.24 ✓
171+50.0				8756	45.5 top steel Plates	
"				8576	" F.L.	
171+55.3				8753		44.5 top steel Plates
"				8573		" F.L
171+75				8759		
172+09.66	1+00 N			8800	Int Avalon Blvd & Compton Blvd	
BM 2104011				8844	BM 210411 Elev = 88.455	
					Per FB 2597-17	

Profile No. ____ Notes Red ____ Plotted ____ Job No. 6112 06 Division No. 11 F.B. 3305 Pg. 43
X-Sec. No. ____ Date ____ Date ____ Survey of Broadway / Avalon
Notes Chkd. ____ Checked ____ Survey by Burnholder Notes DC Date 1965
Date ____ Date ____ Map No. ____ Indexed ____ J. Gallo Date ____

76-L298 CE 307 3-61

PLEASE RETURN TO
LOS ANGELES COUNTY ENGINEER
403 LOS ANGELES COUNTY ENGINEERING BLDG.

NOTE: ANY ADDITIONS OR CHANGES ON THIS SHEET MUST BE MADE OR CIRCLED IN RED INK, WITH DATE AND NAME OF PERSON MAKING CHANGE

Do not extend notes this side of this line.

STATION	B. S.	H. I.	F. S.	ELEV.	Left & West	& Right & East
Going North on Avalon Blvd from Compton Blvd.						
1+00				8800		℄
1+47.2				8840	45.5 top steel plates	
"				8640	" F.L.	
1+50.0				8851		45.5 top steel plates
"				8651		" F.L
1+66.8				8851		℄
				8822	20 PAV't	
				8786	38 gutout	
				8751	40 " IN	
				8844	" CATCH BASIN	
				8634	" F.L	
				8866	50 P/L	
1+75.4 S M.H					47° Left	
		N Rim		8866	Rim 8866	N. Inlet 88.66 S outlet 88.66
		S "		8866	Meas 696	705
					top P 8170	81.61
					Dia 67	.67
					Meas 81.03	80.94
2+11.5				8885		℄
						2.0 gutout

F.B. 3305 PG. 44
Job No. 6112 06 Division No. " Notes Red Plotted Profile
Survey of Broadway / Avalon Date Date No.
Survey by Dr. Hulder Notes Le Gault Notes Chkd. Checked X-Sec.
Indexed C. J. GALLI Date Date Date No.

76-L298 CE 307 3-61

PLEASE RETURN TO
LOS ANGELES COUNTY ENGINEER
403 LOS ANGELES COUNTY ENGINEERING BLDG.

NOTE: ANY ADDITIONS OR CHANGES ON THIS SHEET MUST BE MADE OR CIRCLED IN RED INK, WITH DATE AND NAME OF PERSON MAKING CHANGE.

Do not extend notes this side of this line.

STATION	B.S.	H.I.	F.S.	ELEV.	Left & West ℄	Right & East
2+11 5				8888		3° gut in
				8934		" top cb
				8925		7° " "
				8880		" gut in
				8875		8° " out
				8854		20 Pavt
				8809		38 gut out
				8764		40 " in
				8864		" top catch basin
				8684		" F.L.
				8894		50 P/L
				8850	20 Pavt	
				8821	38 gut out	
				8803	40 " in	
				8868	" top cb	
				887	50 P/L	
3+11 5				9020		℄
				9000		7° top cb
				8955		" gut in
				8954		" " out

Profile No. ____ Notes Red ____ Plotted ____ Job No. 6112 06 Division No. 11 F.B. 3305 Pg. 45
X-Sec. No. ____ Date ____ Date ____ Survey of Broadway & Avalon
Notes Chkd. ____ Checked ____ Survey by Burkholder Notes DL Date 1965
Date ____ Date ____ Map No. ____ Indexed ____ Page ____

76-L298 CE 307 3-61

PLEASE RETURN TO
LOS ANGELES COUNTY ENGINEER
403 LOS ANGELES COUNTY ENGINEERING BLDG.

NOTE: ANY ADDITIONS OR CHANGES ON THIS SHEET MUST BE MADE OR CIRCLED IN RED INK, WITH DATE AND NAME OF PERSON MAKING CHANGE

Do not extend notes this side of this line.

STATION	B. S.	H. I.	F. S.	ELEV.	Left/West	Right/East
3+11.5				8926		20 Part
				8890		38 gutout
				8877		40 " in
				8951		" top cb
				893		50 P/L.
				9010	3.5 top cb	
				8960	" gut in	
				8962	4.5 " out	
				8925	20 Part	
				8891	38 gut in	
				8881	40 " out	
				8942	" top cb	
				896	50 P/L	

F. B. 3305 Pg 46 Job No. 6112 06 Division No. 11 Notes Red Plotted Profile
Survey of Broadway & Avalon Date Date No.
Survey by Bur Maldon Notes LeCourt Notes Chkd. Checked X-Sec.
Indexed C. J. GALLI Date Date Date No.

76-L298 CE 307 3-61

PLEASE RETURN TO
LOS ANGELES COUNTY ENGINEER
403 LOS ANGELES COUNTY ENGINEERING BLDG.

NOTE: ANY ADDITIONS OR CHANGES ON THIS SHEET MUST BE MADE OR CIRCLED IN RED INK, WITH DATE AND NAME OF PERSON MAKING CHANGE.

Do not extend notes this side of this line.

Profile No. ____ Notes Red. ____ Plotted ____ Job No. 6112 66
X-Sec. No. ____ Date ____ Date ____ Survey of COMPTON BLVD FROM AVALON
Notes Chkd. ____ Checked ____ Survey by [redacted] Notes PL Date 1965
Date ____ Date ____ Map No. ____ Indexed [redacted] Date ____ Division No. "

F.B. 3325 Pg. 47

STATION	B. S.	H. I.	F. S.	ELEV.	LEFT & SOUTH	& RIGHT & NORTH
Going West on Compton Blvd from AVALON BLVD						
172+55				8788		05 top steel plate
				8618		" F.L.
172+82 SMH.						23° Right
		N. RIM		8748	RIM	N. IN Left W. out Left
		W "		8748	Meas	8748 8748
					top P	622 637
					DIA	8126 8111
					INVERT	67 67
						8059 8044
172+87				8785		℄
				8770		15 Edge Conc
				8730		27 F.L
				8792		30
				8791		40 P/L
172+92				8787		℄
				8764	15 Edge Conc	
				8725	27 F.L	
				876	30	
				876	40 P/L	

76-L298 CE 307 3-61

PLEASE RETURN TO
LOS ANGELES COUNTY ENGINEER
403 LOS ANGELES COUNTY ENGINEERING BLDG.

NOTE: ANY ADDITIONS OR CHANGES ON THIS SHEET MUST BE MADE OR CIRCLED IN RED INK, WITH DATE AND NAME OF PERSON MAKING CHANGE

Do not extend notes this side of this line.

STATION	B. S.	H. I.	F. S.	ELEV.	Left South	℄	Right North
173+27°				8774		℄	
				8761			15 Edge Conc
				8734			24 " Part
				8732			27
				8789			40 P/L
				8754	15 Edge Conc		
				8710	24 " Part		
				874	27		
				873	40 P/L		
174+27				8726		℄	
				8715			15 Edge Conc
				8705			24 " Part
				880			27
				881			40 P/L
				8710	15 Edge Conc		
				8683	24 " Part		
				868	27		
		T.P. = 87.01		868	40 P/L		
175+00				8700		℄	
176+00				8656		℄	
				8642			15 Edge Conc

F. B. 3305 PG. 48
Job No. 611206
Division No. 11
Survey of Broadway & Avalon
Survey by Burkholder
Notes LeGault
Indexed C. J. GNM
Date
Notes Red
Date
Notes Chkd.
Date
Plotted
Date
Checked
Date
Profile No.
X-Sec. No.

76-L298 CE 307 3-61

PLEASE RETURN TO
LOS ANGELES COUNTY ENGINEER
403 LOS ANGELES COUNTY ENGINEERING BLDG.

NOTE: ANY ADDITIONS OR CHANGES ON THIS SHEET MUST BE MADE OR CIRCLED IN RED INK, WITH DATE AND NAME OF PERSON MAKING CHANGE.

Do not extend notes this side of this line.

STATION	B. S.	H. I.	F. S.	ELEV.	Left & South	℄	Right & North
176+00				8632			24 Edge Pavt
				8710			27
				872			40 P/L
				8630	15 Edge Conc		
				8625	24 " Pavt		
				863	27		
				862	40 P/L		
176+13 S.M.H.							28 S Right
			E Rim	8693		Rim	E Inlet 8693 / W Outlet 8695
			W "	8695		Meas	771 / 780
						topp	79.22 / 79.15
						Dia	.67 / .67
						Invert	78.55 / 78.48
177+00				8602		℄	
177+40				8588		℄	
177+74				8610		℄	
				8602	15 Pavt		
				8537	29 Edge "		
				851	31		
				865	40 P/L		
178+00				8623		℄	

Profile No. ____ Notes Red ____ Plotted ____ Job No. 6112 06 Division No. 11 F.B. 3305 Pg. 49
Date ____ Date ____ Survey of Broadway & Avalon
X-Sec. No. ____ Notes Chkd. ____ Checked ____ Survey by Burkholder Notes DC Date 1965
Date ____ Date ____ Map No. ____ Indexed C. J. GALLI Date ____

76-L298 CE 307 3-61

PLEASE RETURN TO
LOS ANGELES COUNTY ENGINEER
403 LOS ANGELES COUNTY ENGINEERING BLDG.

NOTE: ANY ADDITIONS OR CHANGES ON THIS SHEET MUST BE MADE OR CIRCLED IN RED INK, WITH DATE AND NAME OF PERSON MAKING CHANGE

Do not extend notes this side of this line.

STATION	B.S.	H.I.	F.S.	ELEV.	Left & South	℄ Right & North
178+10				8631		℄
				8615		12 Pavt
				8615		24 Edge Pavt
				8673		
				877		40 P/L
178+35				8650		
178+63.48 N				8664	Int. Compton Blvd (East) & San Pedro St.	
BMSD3427				8597	BMS.D.3427	Elev = 85.985
					Per FB2597-17	
					Left & East	Right & West
Going South on San Pedro St from Compton Blvd (West) Per FB2597-145						
1+00				8655	Int of Compton Blvd (West) & San Pedro St.	
1+30				8632		℄
				8606		15 Edge Cone
				8583		20 " Pavt
				874		22 top
				872		30 P/L

F.B. 3305 Pg. 50
Job No. 6112 06 Division No. 11 Notes Red Plotted Profile
Survey of Broadway & Avalon Date Date No. X-Sec.
Survey by Burkholder Notes Le Gault Notes Chkd. Checked Date No.
Indexed C. J. GALLI Date Date

76-L298 CE 307 3-61

PLEASE RETURN TO
LOS ANGELES COUNTY ENGINEER
403 LOS ANGELES COUNTY ENGINEERING BLDG.

NOTE: ANY ADDITIONS OR CHANGES ON THIS SHEET MUST BE MADE OR CIRCLED IN RED INK. WITH DATE AND NAME OF PERSON MAKING CHANGE.

Do not extend notes this side of this line.

STATION	B. S.	H. I.	F. S.	ELEV.	Left / East	℄	Right / West
1+43	S-MH.				21° Left		
						N. INLET	E INLET	S. OUTLET
		N	RIM	8611	RIM	86.11	86.11	86.11
		S	"	8611	MERS	9.25	9.39	9.32
					top P	76.86	76.72	76.79
					DIA	.83	.67	1.00
					INVERT	76.03	76.05	75.79
1+81°				8603		℄		
				8598	19° Pav't			
				8498	38 Edge Pav't			
				8474	40 F.L.			
				852	42			
				850	50 P/L	℄		
2+00				8592		℄		
3+00				8490				

Profile Notes Red ____ Plotted ____ Job No. 6112 06 Division No. 11 F.B. 3305 Pg. 51
No. ____ Date ____ Date ____ Survey of Broadway / Avalon
X-Sec. Notes Chkd. ____ Checked ____ Survey by Burghuiser Notes ____ Date 1965
No. ____ Date ____ Date ____ Map No. ____ Indexed ____ Date ____

76-L298 CE 307 3-61

PLEASE RETURN TO
LOS ANGELES COUNTY ENGINEER
403 LOS ANGELES COUNTY ENGINEERING BLDG.

NOTE: ANY ADDITIONS OR CHANGES ON THIS SHEET MUST BE MADE OR CIRCLED IN RED INK, WITH DATE AND NAME OF PERSON MAKING CHANGE

Do not extend notes this side of this line.

F.B. 3305 Pg. 52 Job No. 6122 06 Division No. 11 Notes Red ____ Plotted ____ Profile ____
Survey of Broadway Extension Date ____ Date ____ No. ____ X-Sec. ____
Survey by Rathbone Notes ____ Notes Chkd. ____ Checked ____ No. ____
Indexed C. J. Gall Date ____ Date ____ Date ____

STATION	B. S.	H. I.	F. S.	ELEV.	Left & South ℄	Right & North
Going West on Compton Blvd. from San Pedro St. (Pg. FB 2597-145)						
1+00				8655	Int. Compton Blvd (West) & San Pedro St.	
1+15				8628		℄ Edge Conc
1+21				8605		℄ F.L.
1+25				8628		℄
1+50				8704		℄
				8702	2° Edge Pavt	
				874	6° top	
				873	20 P/L	
1+60				8736		℄
				8740		11° Pavt
				8705		22 Edge Pavt
				8630		25 F.L.
				879		30 top
				879		40 P/L.
1+90				8792		℄
				8804		9° Pavt
				8752		18 Edge Pavt
				8650		22 F.L
				882		30 top
				881		40 P/L
				8780	2° Edge Pavt	

76-L298 CE 307 3-61

PLEASE RETURN TO
LOS ANGELES COUNTY ENGINEER
403 LOS ANGELES COUNTY ENGINEERING BLDG.

NOTE: ANY ADDITIONS OR CHANGES ON THIS SHEET MUST BE MADE OR CIRCLED IN RED INK. WITH DATE AND NAME OF PERSON MAKING CHANGE.

Do not extend notes this side of this line.

STATION	B. S.	H. I.	F. S.	ELEV.	Left / South	℄ Right / North
1+90				870	6° top	
				868	20 P/L.	
2+90				8790		℄
				8800		9° Pav't
				8765		18° Edge Pav't
				8762		25 F.L.
				879		30 top
				880		40 P/L
				8764	2° Edge Pav't	
				874	4° top	
				875	20 P/L	
4+36°	5 M.H.					20' Right
		E	Rim.	8710		E. outlet
					Rim	8710
					Meas	980
					top P	7730
					Dia	1.00
					Invert	76.30

Profile Notes Red ____ Plotted ____ Job No. 6112 06 Division No. 11 F.B. 3305 PG. 23
No. ____ Date ____ Date ____ Survey of Broadway Cavalon
X-Sec. Notes Chkd. ____ Checked ____ Survey by Burnholden Notes Leeman Date 1965
No. ____ Date ____ Date ____ Map No. ____ Indexed C. J. GALLI Date ____

76-L298 CE 307 3-61

PLEASE RETURN TO
LOS ANGELES COUNTY ENGINEER
403 LOS ANGELES COUNTY ENGINEERING BLDG.

NOTE: ANY ADDITIONS OR CHANGES ON THIS SHEET MUST BE MADE OR CIRCLED IN RED INK, WITH DATE AND NAME OF PERSON MAKING CHANGE

Do not extend notes this side of this line.

STATION	B.S.	H.I.	F.S.	ELEV.	Left / West	℄ Right / East
Going North on San Pedro St from Compton Blvd (East)						
178+77.7 S.M.H.					24° Left	
					N. Inlet	W. Outlet
		N	Rim	8627	Rim 86.27	86.30
		S	"	8633	Meas 6.50	6.75
					top P 79.77	79.55
					Dia 1.00	1.00
					Invert 78.77	78.55 ✓
178+89.2 S.M.H.						25° Right
					N Inlet	E Inlet / S. outlet
		N	Rim	8647	Rim 8647	8647 / 8647
		S	"	8647	Meas 8.57	8.62 / 8.73
					top P 77.90	87.85 / 77.74
					Dia 83	67 / 83
					Invert 77.07	87.18 / 86.91 ✓
179+15.5				8704		℄
				8688		20 Edge Cone
				8638		28 " Pavt
				873		30 top
				877		40 P/L
				8690	10 Edge Cone	

F.B. 3305 Pg. 54
Job No. 6112 06 Division No. 11 Notes Red ___ Plotted ___ Profile ___
Survey of Broadway / Avalon Date ___ Date ___ No. ___
Survey by Bur Hwy Ldg Notes Le Gault Notes Chkd. ___ Checked ___ X-Sec. ___
Indexed C. J. GALLI Date ___ Date ___ No. ___

76-L298 CE 307 3-61

PLEASE RETURN TO
LOS ANGELES COUNTY ENGINEER
403 LOS ANGELES COUNTY ENGINEERING BLDG.

NOTE: ANY ADDITIONS OR CHANGES ON THIS SHEET MUST BE MADE OR CIRCLED IN RED INK, WITH DATE AND NAME OF PERSON MAKING CHANGE.

Do not extend notes this side of this line.

STATION	B. S.	H. I.	F. S.	ELEV.	Left / West	℄ Right / East
179+15.5				8647	24.5 Edge Pavt	
				8722	26 top	
				880	40 P/L	
179+55				8745		℄
				8730		20 Edge Conc
				8694		29 " Pavt
				878		31 top
				878		40 P/L
				8732	10 Edge Conc	
				8698	24.5 " Pavt	
				879	26 top	
				881	40 P/L	
T.P. 180+55				8861		℄
				8830		20 Edge Conc
				8794		29 " Pavt
				900		31 top
				900		40 P/L.
				8847	10 Edge Conc	
				8802	24.5 " Pavt	
				8877	26 top	
				889	40 P/L	

Profile Notes Red ____ Plotted ____ Job No. 6112 06 Division No. 11 F.B. 3305 Pg. 55
No. ____ Date ____ Date ____ Survey of Broadway / Avalon
X-Sec. Notes Chkd. ____ Checked ____ Survey by Bvir Mulder Notes D.G. Date 1965
No. ____ Date ____ Date ____ Map No. ____ Indexed C. J. GALL Date ____

76-L298 CE 307 3-61

PLEASE RETURN TO
LOS ANGELES COUNTY ENGINEER
403 LOS ANGELES COUNTY ENGINEERING BLDG.

NOTE: ANY ADDITIONS OR CHANGES ON THIS SHEET MUST BE MADE OR CIRCLED IN RED INK, WITH DATE AND NAME OF PERSON MAKING CHANGE

Do not extend notes this side of this line.

STATION	B.S.	H.I.	F.S.	ELEV.	Left/West	℄	Right/East
181+00				8900		℄	
181+53.5				8953		℄	
				8930			20° edge pav.
				8870			28 gut out
				8852			30 " IN
				8916			" top Cb
				896			40 PIL
182+00				8994		℄	
182+32.0	SMH				24.0 N. inlet	S outlet	
		N	Rim	8996	Rim 89.96	89.94	
		S	"	8994	Meas 7.55	7.61	
					top P 82.41	82.33	
					Dia 1.00	1.00	
					Invert 81.41	81.33 ✓	
182+33.0	SMH						25.0 Right
						N inlet	S. inlet
		N	Rim	8977	Rim	89.77	89.77
		S	"	8977	Meas	8.96	9.02
					top P	80.81	80.75
					Dia	.83	.83
					Invert	79.98	79.92 ✓
183+00 T.P.				9094		℄	
				9073			20 Edge Conc

F.B. 6112 66 Pg. 56
Job No. 11 Division No. Notes Red Plotted Profile
Survey of Broadway & Avalon Date Date No.
Survey by Burkholder Notes Notes Chkd. Checked X-Sec.
Indexed G. J. GALLI Date Date Date No.

76-L298 CE 307 3-61

PLEASE RETURN TO
LOS ANGELES COUNTY ENGINEER
403 LOS ANGELES COUNTY ENGINEERING BLDG.

NOTE: ANY ADDITIONS OR CHANGES ON THIS SHEET MUST BE MADE OR CIRCLED IN RED INK, WITH DATE AND NAME OF PERSON MAKING CHANGE.

Do not extend notes this side of this line.

STATION	B. S.	H. I.	F. S.	ELEV.	Left / West	℄	Right / East
183+00				9020			28 gut out
				8990			30 " in
				9050			" top cb
				9100			40 P/L
				9078	10 Edge Conc		
				9050	24.5 " Pav't		
				9136	26 top		
				915	40 P/L		
				— —			
183+66.3				9075			28 gut out
				9060			30 " in
				9126			" top cb
				— —			
184+00				9193		℄	
185+00				9285		℄	
186+70				9364		℄	
				9327			20 Edge Conc
				9280			28 " Pav't
				934			30 top
				937			40 P/L
				9353	10 Edge Conc		

Profile Notes Red ____ Plotted ____ Job No. 6112 06 Division No. 11 F.B. 3305 Pg. 57
No. ____ Date ____ Date ____ Survey of Broadway / Avalon
X-Sec. Notes Chkd. ____ Checked ____ Survey by Burkhold Notes DL Date 1965
No. ____ Date ____ Date ____ Map No. ____ Indexed [illegible] GALLI Date [illegible]

76-L298 CE 307 3-61

PLEASE RETURN TO
LOS ANGELES COUNTY ENGINEER
403 LOS ANGELES COUNTY ENGINEERING BLDG.

NOTE: ANY ADDITIONS OR CHANGES ON THIS SHEET MUST BE MADE OR CIRCLED IN RED INK, WITH DATE AND NAME OF PERSON MAKING CHANGE

Do not extend notes this side of this line.

STATION	B.S.	H.I.	F.S.	ELEV.	Left & West	℄	Right & East
185+70				9290	24.5 Edge Pav't		
				936	26 top		
				940	40 P/L		
185+83.5	S.M.H						25° Right
							N. inlet / S. outlet
		N	Rim	9300		Rim	93.00 / 93.00
		S	"	9300		Meas	8.56 / 8.59
						top P	84.44 / 84.41
						Dia	.83 / .83
						Invert	83.61 / 83.58
185+85.5	S.M.H				24° Left		
						N. inlet / Stub. to W / S. outlet	
		N	Rim	9324	Rim	93.24 / 93.23 / 93.23	
		S	"	9323	Meas	8.22 / 8.27 / 8.31	
					top P	85.02 / 84.96 / 84.92	
					Dia	1.00 / .67 / 1.00	
					Invert	84.02 / 84.29 / 83.92	
T.P. 185+97.35 =	HOOW			9390	Int. San Pedro St & 149th St.		
BM.S.D.3429				94.70	BM.S.D.3429		Elev = 94.716
					PCL FB 2397-18		

F.B. 3305 Pg. 58
Job No. 6112 06 Division No. 11 Notes Red ____ Plotted ____ Profile ____
Survey of Broadway & Avalon Date ____ Date ____ No. ____
Survey by Burnholden Notes LeFault Notes Chkd. ____ Checked ____ X-Sec. ____
Indexed C. J. GALLI Date ____ Date ____ No. ____

76-L298 CE 307 3-61

PLEASE RETURN TO
LOS ANGELES COUNTY ENGINEER
403 LOS ANGELES COUNTY ENGINEERING BLDG.

NOTE: ANY ADDITIONS OR CHANGES ON THIS SHEET MUST BE MADE OR CIRCLED IN RED INK, WITH DATE AND NAME OF PERSON MAKING CHANGE.

Do not extend notes this side of this line.

STATION	B. S.	H. I.	F. S.	ELEV.	Left / South	℄	Right / East
Going West on 149th St from San Pedro St							
1+00				9390		℄	
1+10				9383		℄	Edge Conc
1+33.5				9313		℄	F.L. Pav.
1+39.0				9388		℄	top prk.
1+50				9435		℄	
				9440			7.5 Pav't
				945			15.0 P/L
				9443	7.5 Pav't		
				944	15 P/L		
1+90				9463		℄	
				9450			7.5 Pav't
				947			15.0 P/L
				9452	7.5 Pav't		
				946	15.0 P/L		
2+90				9520		℄	
				9530			7.5 Pav't
				954			15.0 P/L
				9527	7.5 Pav't		
				952	15.0 P/L		

Profile Notes Red ____ Plotted ____ Job No. 6112 06 Division No. 11 F.B. 3305 Pg. 59
No. ____ Date ____ Date ____ Survey of Broadway / Avalon
X-Sec. Notes Chkd. ____ Checked ____ Survey by Burkholder Notes DL Date 1965
No. ____ Date ____ Date ____ Map No. ____ Indexed by J. GALLI Date ____

76-L298 CE 307 3-61

PLEASE RETURN TO
LOS ANGELES COUNTY ENGINEER
403 LOS ANGELES COUNTY ENGINEERING BLDG.

NOTE: ANY ADDITIONS OR CHANGES ON THIS SHEET MUST BE MADE OR CIRCLED IN RED INK, WITH DATE AND NAME OF PERSON MAKING CHANGE

Do not extend notes this side of this line.

STATION	B.S.	H.I.	F.S.	ELEV.	Left & West	℄	Right & East
Going North on San Pedro St from 149th St.							
186+15				9408		℄	
				9375			20 Edge Conc
				9265			25 " Pav't
				941			27 top
				941			40 P/L
				9396	10 Edge Conc		
				9321	20 " Pav't & F.L.		
				9421	22 top		
				946	40 P/L.		
186+55				9450		℄	
				9416			20 Edge Conc
				9385			25 " Pav't
				944			27 top.
				947			40 P/L.
				9436	10 Edge Conc		
				9370	20 " Pav't		
				943	22 top		
				949	40 P/L		
T.P.				9464	T.P.		

F.B. 3305 Pg. 60
Job No. 6112 06 Division No. 11 Notes Red Plotted Profile
Survey of Broadway & Avalon Date Date No.
Survey by Burkholder Notes Le Gault Notes Chkd. Checked X-Sec.
Indexed C. J. GALLI Date Date Date No.

76-L298 CE 307 3-61

PLEASE RETURN TO
LOS ANGELES COUNTY ENGINEER
403 LOS ANGELES COUNTY ENGINEERING BLDG.

NOTE: ANY ADDITIONS OR CHANGES ON THIS SHEET MUST BE MADE OR CIRCLED IN RED INK, WITH DATE AND NAME OF PERSON MAKING CHANGE.

Do not extend notes this side of this line.

STATION	B. S.	H. I.	F. S.	ELEV.	Left & West	℄	Right & East
187+55				95 40		℄	
				95 43			20 Edge Conc
				94 85			25 " Pav't
				95 0			27 top
				95 5			40 P/L
				95 26	10 Edge Con'c		
				94 90	20 " Pav't		
				95 3	22 top		
				96 0	40 P/L		
188+00				95 72		℄	
188+95.5	S.M.H.			— —	24° Left		
		N	Rim	95 92	Rim N. Inlet 95.92	S. Outlet 95 92	
		S	"	95 92	Meas. 8.66	8.68	
					top P. 87.26	87 24	
					Dia. 1.00	1.00	
					Invert 86 26	86.24 ✓	
189+00				96 40		℄	
189+33	S.M.H.					22° Right	
		N	Rim	96 33	Rim N. Inlet 96.33	S. Outlet 96.33	
		S	"	96 33	Meas 8.80	8.86	
					top P. 87 53	87 47	
					Dia .83	.83	
					Invert 86.70	86.64 ✓	

Profile Notes Red ____ Plotted ____ Job No. 6112 06 Division No. 11 F.B. 3305 Pg. 61
No. ____ Date ____ Date ____ Survey of Broadway & Avalon
X-Sec. Notes Chkd. ____ Checked ____ Survey by Burkholder Notes D.L Date 1965
No. ____ Date ____ Date ____ Map No. ____ Indexed G. J. GALLI Date ____

76-L298 CE 307 3-61

PLEASE RETURN TO
LOS ANGELES COUNTY ENGINEER
403 LOS ANGELES COUNTY ENGINEERING BLDG.

NOTE: ANY ADDITIONS OR CHANGES ON THIS SHEET MUST BE MADE OR CIRCLED IN RED INK, WITH DATE AND NAME OF PERSON MAKING CHANGE

Do not extend notes this side of this line.

STATION	B.S.	H.I.	F.S.	ELEV.	Left & West	℄	Right & East
190+00				9701		℄	
191+00				9766		℄	
191+76 3	S.M.H.			—	24° Left		
		N	Rim	9777	Rim	N. Inlet 97.77	S. Outlet 97.77
		S	"	9777	Meas	8.75	8.59
					top P	89.02	89.18
					Dia	.83	1.00
					Invert	88.19	88.18 ✓
192+00				9833		℄	
192+83 2	S.M.H.			—		22° Right	
		N	Rim	9858	Rim	N. Inlet 98.58	S. Outlet 98.56
		S	"	9856	Meas	9.20	9.10
					top P	89.38	89.46
					Dia	.67	.83
					Invert	88.71	88.63
193+00				9900		℄	
				9871			20 Edge Conc
				9860			26 " Pavt
				988			28 top
				989			40 P/L
				9887	10 Edge Conc		

F.B. 3305 Pg. 62
Job No. 6112 06 Division No. 11 Notes Red ___ Plotted ___ Profile ___
Survey of Broadway / Avalon Date ___ Date ___ No. ___
Survey by Burkholder Notes Le Gault Notes Chkd. ___ Checked ___ X-Sec. ___
Indexed C. J. Gall Date ___ Date ___ No. ___

76-L298 CE 307 3-61

PLEASE RETURN TO
LOS ANGELES COUNTY ENGINEER
403 LOS ANGELES COUNTY ENGINEERING BLDG.

NOTE: ANY ADDITIONS OR CHANGES ON THIS SHEET MUST BE MADE OR CIRCLED IN RED INK. WITH DATE AND NAME OF PERSON MAKING CHANGE.

Do not extend notes this side of this line.

STATION	B. S.	H. I.	F. S.	ELEV.	Left / West ℄ Right / East.
193+00				98 30	27 Edge Part
				98 6	29 top
				99 1	P/L
194+00				99 60	℄
194+77° S.M.H.				—	24° Left
		N	Rim	99 67	Rim N. Inlet 99.67 S. outlet 99.65
		S	"	99 65	Meas 8.60 8.60
					top P. 91 07 91 05
					DIA 83 83
					Invert 90.24 90.22
195+00				100 27	℄
196+00				100 90	℄
196+33° S.M.H.				—	22° Right
		N.	Rim	100 84	Rim N. Inlet 100.84 S. outlet 100.84
		S.	"	100 84	Meas 8.47 8.61
					top P. 92.37 92.23
					DIA .67 .67
					Invert 91.70 91.56
197+00				101 55	℄
T.P.				101 71	T.P.

Profile Notes Red ____ Plotted ____ Job No. 6112 Division No. 11 F.B. 3305 Pg. 63
No. ____ Date ____ Date ____ Survey of Broadway / Avalon
X-Sec. Notes Chkd. ____ Checked ____ Survey by Berkholder Notes 51 Date 1965
No. ____ Date ____ Date ____ Map No. ____ Indexed ____ Date ____

76-L298 CE 307 3-61

PLEASE RETURN TO
LOS ANGELES COUNTY ENGINEER
403 LOS ANGELES COUNTY ENGINEERING BLDG.

NOTE: ANY ADDITIONS OR CHANGES ON THIS SHEET MUST BE MADE OR CIRCLED IN RED INK, WITH DATE AND NAME OF PERSON MAKING CHANGE

Do not extend notes this side of this line.

STATION	B.S.	H.I.	F.S.	ELEV.	Left / West	℄	Right / East
197+77.5	S.M.H				24° Left		
						N. Inlet	S. Outlet
		N	Rim	101.60	Rim	101.60	101.60
		S	"	101.60	Meas	8.50	8.50
					top P	93.10	93.10
					Dia	83	83
					Invert	92.27	92.27 ✓
198+00				102.15		℄	
199+00				102.80		℄	
				102.52			20 Edge Conc
				102.30			27 " Pav't
				104.0			29 top
				104.0			40 PIL
				102.70	10 Edge Conc		
				102.20	24.5 " Pav't		
				102.8	26 top		
				103.1	40 PIL		
199+83.3	S.M.H					21° Right	
						N. Inlet	S. Outlet
		N	Rim	103.06	Rim	103.06	103.05
		S	"	103.05	Meas	8.36	8.56
					top P	94.70	94.49
					Dia	67	67
					Invert	94.03	93.82

F.B. 3305 Pg. 64
Job No. 6112 06 Division No. 11 Notes Red Plotted Profile
Survey of Broadway / Avalon Date Date No.
Survey by Burkhold Notes Chkd. Checked X-Sec.
Indexed C. J. Gatti Date Date Date No.

76-L298 CE 307 3-61

PLEASE RETURN TO
LOS ANGELES COUNTY ENGINEER
403 LOS ANGELES COUNTY ENGINEERING BLDG.

NOTE: ANY ADDITIONS OR CHANGES ON THIS SHEET MUST BE MADE OR CIRCLED IN RED INK, WITH DATE AND NAME OF PERSON MAKING CHANGE.

Do not extend notes this side of this line.

STATION	B. S.	H. I.	F. S.	ELEV.	Left / West	℄	Right / East
200+00				103 44		℄	
200+77.5	S.M.H.			—	24.5 Left		
					N. Inlet	S. Outlet	
		N.	Rim	103 44	Rim 103.44	103 43	
		S	"	103 43	Meas 8.17	8 18	
					top P 95 27	95 25	
					Dia 83	83	
					Invert 94.44	94.42	
201+00				104 03		℄	
202+00				104 79		℄	
202+90				105 60		℄	
				105 33			20° Edge Conc
				105 03			28 " Pavt
				106 60			30 / top
				107 0			40 P/L.
203+20				105 83		℄	
				105 51	10° Edge Conc,		
				105 47	24 " Pavt		
				106 8	26 top		
				106 9	40 P/L		
203+60.82	H00 E&W.			106 15	Int San Pedro St & Rose Crans Ave		

Profile No. ____ Notes Red ____ Plotted ____ Job No. 6112 06 Division No. 11 F.B. 3305 Pg. 65
Date ____ Date ____ Survey of Broadway / Avalon
X-Sec. No. ____ Notes Chkd. ____ Checked ____ Survey by Burnholder Notes DL Date 1965
Date ____ Date ____ Map No. ____ Indexed C. J. GALLA Date ____

76-L298 CE 307 3-61

PLEASE RETURN TO
LOS ANGELES COUNTY ENGINEER
403 LOS ANGELES COUNTY ENGINEERING BLDG.

NOTE: ANY ADDITIONS OR CHANGES ON THIS SHEET MUST BE MADE OR CIRCLED IN RED INK, WITH DATE AND NAME OF PERSON MAKING CHANGE

Do not extend notes this side of this line.

STATION	B.S.	H.I.	F.S.	ELEV.	Left / North & Right / South
BMSD 3432				108 29	BMSD3432 SE COR ELEV = 108.297
					PCL FB 2597 – 19
Going East on Rosecrams Ave from San Pedro St					
1+00				106 15	℄
1+18				106 14	℄
1+25.5	S.M.H.			—	
		N	Rim	105 90	
		S	"	105 90	
1+50				106 55	℄
				106 61	10.5 pav.
				106 58	21 Edge Pavt
				105 9	23° F.L
				106 5	25° top brk
				106 6	50 P/L

23° Right

	E. Inlet	S. Out Let
Rim	105.90	105.90
Meas	6.67	6.89
Top P	99.23	99.01
Dia	.67	.67
Invert	98.56	98.34

F.B. 3305 Pg. 66
Job No. 6112 06
Division No. 11
Notes Red ___ Date ___
Plotted ___ Date ___
Profile ___ No. ___
Survey of Broadway / Avalon
Survey by Burkholder
Notes Chkd. ___ Date ___
Checked ___ Date ___
X-Sec. ___ No. ___
Indexed G. L. Gault

76-L298 CE 307 3-61

PLEASE RETURN TO
LOS ANGELES COUNTY ENGINEER
403 LOS ANGELES COUNTY ENGINEERING BLDG.

NOTE: ANY ADDITIONS OR CHANGES ON THIS SHEET MUST BE MADE OR CIRCLED IN RED INK. WITH DATE AND NAME OF PERSON MAKING CHANGE.

Do not extend notes this side of this line.

STATION	B. S.	H. I.	F. S.	ELEV.	Left / North ℄	Right / South
1+60				10676	℄	
				10670		11.5 Pav.
				10660		23 Edge Pav't
				1064		28° F.L.
				1073		33° Top brk.
				1074		50 P/L
1+90				10720	℄	
				10718		2° Ctr Pav't
				10710		11° Pav't
				10700		22° Edge Pav't
				1065		28° F.L.
				1074		33° Top brk.
				1077		50 P/L
				10710	9.5 Pav't	
				10672	19° Edge Pav't	
				1065	24° F.L.	
				1066	29° brk.	
				1070	50 P/L	
2+90				10751	℄	
				10754		4.5 Ctr Pav't
				10741		13° Pav't
				10721		26° Edge Pav't

Profile Notes Red ____ Plotted ____ Job No. 6112 #6 Division No. 11 F.B. 3305 Pg. 67
No. ____ Date ____ Date ____ Survey of Broadway / Avalon
X-Sec. Notes Chkd. ____ Checked ____ Survey by Burkhalter Notes Date 1965
No. ____ Date ____ Date ____ Map No. ____ Indexed ____ Date ____

76-L298 CE 307 3-61

PLEASE RETURN TO
LOS ANGELES COUNTY ENGINEER
403 LOS ANGELES COUNTY ENGINEERING BLDG.

NOTE: ANY ADDITIONS OR CHANGES ON THIS SHEET MUST BE MADE OR CIRCLED IN RED INK, WITH DATE AND NAME OF PERSON MAKING CHANGE

Do not extend notes this side of this line.

STATION	B.S.	H.I.	F.S.	ELEV.	Left & North	Right & South
2+90				106 6		31° F.L
				107 2		36° top brk
				107 2		50 PIL
				107 44	8° Pav't	
				107 18	17° Edge Pav't	
				106 82	20° F.L	
				108 0	25° top brk.	
				107 9	50 PIL	
4+75.5	S.M.H.					32° Right
		W	Rim	107 56		W. outLet
					Rim	107.56
					Meas	6 95
					Top P	100 61
					Dia	.67
					Invert	99.94

F.B. 3305 PG. 68
Job No. 6112 06 Division No. 11 Notes Red Plotted Profile
Survey of Broadway & Avalon Date Date No.
Survey by Burnholder Notes LeGault Notes Chkd. Checked X-Sec.
Indexed C. J. GALLI Date Date Date No.

76-L298 CE 307 3-61

PLEASE RETURN TO
LOS ANGELES COUNTY ENGINEER
403 LOS ANGELES COUNTY ENGINEERING BLDG.

NOTE: ANY ADDITIONS OR CHANGES ON THIS SHEET MUST BE MADE OR CIRCLED IN RED INK, WITH DATE AND NAME OF PERSON MAKING CHANGE.

Do not extend notes this side of this line.

STATION	B. S.	H. I.	F. S.	ELEV.	Left & South	℄	Right & North
Going West on Rose Crans Ave from San Pedro Sx.							
1+00				106 15		℄	
1+15°				106 08		℄	
1+22° S.M.H.					24° Left		
					W. Inlet		S. Outlet
		W	Rim	106 04	Rim 106.04		106.02
		S	"	106 02	Meas 8 90		9.00
					top P. 97.14		97 02
					Dia 67		83
					Invert 96.47		96.19
1+25				106 31		℄	
1+50				106 62		℄	
				106 58	12 Pav't		
				106 40	24 Edge Pav't		
				106 0	26 F.L.		
				106 6	30 Top brk		
				107 1	50 P/L		
1+60				106 76		℄	
				106 91			12 Pav't
				106 93			24 Edge Pav't
				106 5			27° F.L

Profile Notes Red ____ Plotted ____ Job No. 6112 06 Division No. 11 F.B. 3305 Pg. 69
No. ____ Date ____ Date ____ Survey of Broadway & Avalon
X-Sec. Notes Chkd. ____ Checked ____ Survey by Burkholder Notes DL Date 1965
No. ____ Date ____ Date ____ Map No. ____ Indexed C. J. GALLI Date 2

76-L298 CE 307 3-61

PLEASE RETURN TO
LOS ANGELES COUNTY ENGINEER
403 LOS ANGELES COUNTY ENGINEERING BLDG.

NOTE: ANY ADDITIONS OR CHANGES ON THIS SHEET MUST BE MADE OR CIRCLED IN RED INK, WITH DATE AND NAME OF PERSON MAKING CHANGE

Do not extend notes this side of this line.

STATION	B.S.	H.I.	F.S.	ELEV.	LEFT / SOUTH	℄	RIGHT / NORTH
1+60				1073			30° brk
"				1074			50 P/L
1+90				10710		℄	
				10715			11 Pav't
				10710			22 Edge Pav't
				1067			27° F.L
				1070			30° brk
				1072			50 P/L
				10702	12 Pav't		
				10682	24 Edge Pav't		
				1066	27° F.L.		
				1071	30° top brk		
				1071	50 P/L		
3+05°				10766		℄	
				10764			11 Pav't
				10734			22 Edge Pav't
				1070			27° F.L
				1075			32° top brk
				10757			58° gut out
				10739			60° " in

F.B. 3305 PG. 70
Job No. 6112 06 Division No. 11
Survey of BROADWAY & AVALON
Survey by Burlholder Notes LEGAULT
Indexed G. J. Date
Notes Red Date
Notes Chkd. Date
Plotted Date
Checked Date
Profile No.
X-Sec. No.

76-L298 CE 307 3-61

PLEASE RETURN TO
LOS ANGELES COUNTY ENGINEER
403 LOS ANGELES COUNTY ENGINEERING BLDG.

NOTE: ANY ADDITIONS OR CHANGES ON THIS SHEET MUST BE MADE OR CIRCLED IN RED INK, WITH DATE AND NAME OF PERSON MAKING CHANGE.

Do not extend notes this side of this line.

STATION	B. S.	H. I.	F. S.	ELEV.	Left & South	℄ Right & North
3+05°				10805		60° top cb
				10760	12° Pav.	Note - this is New
				10737	24° edge pav.	Cone gut & cb The
				1071	28° F.L.	Pav't is Not finished
				1077	50° P/L.	
3+27°	S.M.H.				26° - Left	
		E.	Rim	10730	W. out Let	
					Rim 107.30	
					Meas 9.40	
					top cb 97.90	
					Dia .67	
					Invert 97.23	
					Left & West	℄ Right & East
Going North on San Pedro St. from Rosecrans St.						
203+75				10633		℄
204+10				10681		℄
				10663		20 Edge Conc
				10651		27 Edge Pav't
				1068		29

Profile Notes Red ____ Plotted ____ Job No. 6112 06 Division No. 11 F.B. 3305 Pg. 71
No. ____ Date ____ Date ____ Survey of Broadway & Avalon
X-Sec. ____ Notes Chkd. ____ Checked ____ Survey by Bolthold Notes DL Date 1965
No. ____ Date ____ Date ____ Map No. ____ Indexed C. J. GALLI Date ____

76-L298 CE 307 3-61

P. 10778

PLEASE RETURN TO
LOS ANGELES COUNTY ENGINEER
403 LOS ANGELES COUNTY ENGINEERING BLDG.

NOTE: ANY ADDITIONS OR CHANGES ON THIS SHEET MUST BE MADE OR CIRCLED IN RED INK, WITH DATE AND NAME OF PERSON MAKING CHANGE

Do not extend notes this side of this line.

STATION	B.S.	H.I.	F.S.	ELEV.	Left/West	℄	Right/East
204+10				1068			40 PIL
204+20				10693		℄	
				10684	10 Edge Conc		
				10668	22 Edge Pavt		
				1074	24 top brk		
				1075	40 PIL		
204+50				10734		℄	
				10715			20 Edge Conc
				10700			27 Edge Pavt
				1073			29 brk
				1075			40 PIL
				10725	10 Edge Conc		
				10695	28 " Pavt		
				1076	30 brk		
				1076	40 PIL		
T.P.				10778	T.P.		
205+61 E				10868		℄	
				10863	16 Pavt		
				10824	30 gut out		
				10804	32 " in		
				10868	" top cb		

F.B. 3305 Pg. 72
Job No. 6112 06
Division No. 11
Notes Red ____ Date ____
Plotted ____ Date ____
Profile ____ No. ____
Survey of Broadway / Avalon
Survey by Bullfrog Notes
Notes Chkd. ____ Date ____
Checked ____ Date ____
X-Sec. ____ No. ____
Indexed C. J. Galt Date ____

76-L298 CE 307 3-61

11275

PLEASE RETURN TO
LOS ANGELES COUNTY ENGINEER
403 LOS ANGELES COUNTY ENGINEERING BLDG.

NOTE: ANY ADDITIONS OR CHANGES ON THIS SHEET MUST BE MADE OR CIRCLED IN RED INK, WITH DATE AND NAME OF PERSON MAKING CHANGE.

Do not extend notes this side of this line.

STATION	B. S.	H. I.	F. S.	ELEV.	Left / West	℄	Right / East
205+61.5				1091	40 PIL		
205+64.5				10871		℄	
				10865			16 Pavt
				10825			30 gut out
				10814			32 " IN
				10877			" top cb
				1090			40 PIL
206+00				10917		℄	
207+00				11038		℄	
208+00				11156		℄	
209+00				11279		℄	
210+00				11380		℄	
				11354			16 Pavt
				11323			30 gut out
				11309			32 " IN
				11370			" top cb
				1143			40 PIL
				11370	16 Pavt		
				11327	30 gut out		
				11317	32 " IN		

Profile No. ____ Notes Red ____ Date ____ Plotted ____ Date ____ Job No. 6112 06 Division No. 11 F.B. 3305 Pg. 73
X-Sec. No. ____ Notes Chkd. ____ Date ____ Checked ____ Date ____ Survey of Broadway / Avalon
Survey by Burkhalter Notes ____ Date 1965
Map No. ____ Indexed ____ Date ____

76-L298 CE 307 3-61

PLEASE RETURN TO
LOS ANGELES COUNTY ENGINEER
403 LOS ANGELES COUNTY ENGINEERING BLDG.

NOTE: ANY ADDITIONS OR CHANGES ON THIS SHEET MUST BE MADE OR CIRCLED IN RED INK, WITH DATE AND NAME OF PERSON MAKING CHANGE

Do not extend notes this side of this line.

Profile No. ____ X-Sec. No. ____
Plotted ____ Date ____ Checked ____ Date ____
Notes Red ____ Date ____ Notes Chkd. ____ Date ____
Division No. ____
Job No. ____
F.B. 3305 Pg. 74
Survey of ____
Survey by ____
Indexed G. J. GALLI
Notes ____ Date ____

STATION	B.S.	H.I.	F.S.	ELEV.	LEFT / WEST ℄	RIGHT / EAST
210+00				113 77	32 top cb	
				114 3	40 P/L	
211+00				114 40		℄
212+00				115 02		℄
213+00 T.P.				115 61		℄
213+76 47 = E.C.				116 04		℄
214+00				116 16		℄
214+40				116 44		℄
				116 23		23 Edge conc
				115 87		31 gut out
				115 71		33 " IN
				116 36		" top cb
				116 51		40 P/L back w/k
				116 46	15 Pout	
				115 85	28 gut out	
				115 68	30 " IN	
				116 30	" top cb	
				116 5	40 P/L	
214+68 42 = P.I.				116 63		℄

76-L298 CE 307 3-61

PLEASE RETURN TO
LOS ANGELES COUNTY ENGINEER
403 LOS ANGELES COUNTY ENGINEERING BLDG.

NOTE: ANY ADDITIONS OR CHANGES ON THIS SHEET MUST BE MADE OR CIRCLED IN RED INK, WITH DATE AND NAME OF PERSON MAKING CHANGE.

Do not extend notes this side of this line.

STATION	B. S.	H. I.	F. S.	ELEV.	Left & West	℄	Right & East
215+06	92	1+00 West.		11686	Int of San Pedro St & Allenhurst St		
BM SD. 3433				11626	BM SD 3433 S.W. cor. Elev = 116.274		
					PCL FB. 2597-20		
					Left & South	℄	Right & North
Going West on Allenhurst St from San Pedro St.							
1+00				11686		℄	
1+18.6				11661		℄	brk. conc.
1+27.5				11620		℄	edge conc. "x" gut
1+30.3				11615		℄	" " "
1+33.5				11624		℄	" " " "
1+78.0				11677		℄	
				11671			9.0 Pavt
				11670			16.0 gut out
				11652			18.0 " in
				11713			" top cb
				1174			30 PIL
1+87.0				11683		℄	
				11676	9.0 Pavt		
				11661	16.0 gut out		

Profile No. ____ Notes Red ____ Plotted ____ Job No. 6112 06 Division No. 11 F.B. 3305 Pg. 75
X-Sec. No. ____ Date ____ Date ____ Survey of Broadway & Avalon
Notes Chkd. ____ Checked ____ Survey by Burnhulde Notes GL Date 1965
Date ____ Date ____ Map No. ____ Indexed G. J. GALLI Date ____

76-L298 CE 307 3-61

PLEASE RETURN TO
LOS ANGELES COUNTY ENGINEER
403 LOS ANGELES COUNTY ENGINEERING BLDG.

NOTE: ANY ADDITIONS OR CHANGES ON THIS SHEET MUST BE MADE OR CIRCLED IN RED INK, WITH DATE AND NAME OF PERSON MAKING CHANGE

Do not extend notes this side of this line.

STATION	B. S.	H. I.	F. S.	ELEV.	Left / South	℄	Right / North
1+87°				11646	18° gut in		
				11711	" top Cb		
				1174	30 PIL		
2+18°				11693		℄	
				11684			9° Pavt
				11676			16° gut out
				11660			18° " in
				11722			" top Cb
				1175			30 PIL
				11690	9° Pavt		
				11675	16° gut out		
				11660	18° " in		
				11724	" top Cb		
				1175	30 PIL		
3+18°				11726		℄	
				11714			9° Pavt
				11710			16° gut out
				11697			18° " in
				11762			" top Cb
				1178			30 PIL
				11721	9° Pavt		

F.B. 3305 Pg. 76
Job No. 6112 06 Division No. 11 Notes Red ____ Plotted ____ Profile ____
Survey of Broadway & Avalon Date ____ Date ____ No. ____
Survey by Bartholdo Notes Le Gault Notes Chkd. ____ Checked ____ X-Sec. ____
Indexed [illegible] GALLI Date ____ Date ____ No. ____

76-L298 CE 307 3-61

PLEASE RETURN TO
LOS ANGELES COUNTY ENGINEER
403 LOS ANGELES COUNTY ENGINEERING BLDG.

NOTE: ANY ADDITIONS OR CHANGES ON THIS SHEET MUST BE MADE OR CIRCLED IN RED INK, WITH DATE AND NAME OF PERSON MAKING CHANGE.

Do not extend notes this side of this line.

STATION	B. S.	H. I.	F. S.	ELEV.	Left & South ℄	Right & North
3+18°				117 10	16° gut out	
				116 95	18° " in	
				117 60	" top Cb	
				117 9	30 PIL	
					Left & West ℄	Right & East
Going North on San Pedro St from Allenhurst St						
215+60.37 BC				117 18	℄	
215+78°				117 27	℄	
				117 03		20 Edge Conc
				116 68		28 gut out
				116 52		30 " in
				117 16		" top Cb
				117 3		40 PIL
				117 12	16 Pavt	
				116 70	31 gut out	
				116 62	32 " in	
				117 24	" top Cb	
				117 5	40 PIL	

Profile No. ____ Notes Red ____ Date ____ Plotted ____ Date ____ Job No. 6112 06 Division No. 11 Survey of Broadway & Avalon Survey by Bob Yholder Notes Date 1965 Map No. ____ Indexed B. L. Galli Date ____

X-Sec. No. ____ Notes Chkd. ____ Date ____ Checked ____ Date ____

F.B. 3305 Pg. 77

76-L298 CE 307 3-61

PLEASE RETURN TO
LOS ANGELES COUNTY ENGINEER
403 LOS ANGELES COUNTY ENGINEERING BLDG.

NOTE: ANY ADDITIONS OR CHANGES ON THIS SHEET MUST BE MADE OR CIRCLED IN RED INK, WITH DATE AND NAME OF PERSON MAKING CHANGE

Do not extend notes this side of this line.

STATION	B.S.	H.I.	F.S.	ELEV.	Left / West	℄	Right / East
216+18.0				117 48		℄	
				117 24			20 Edge Conc
				116 91			28 gut out
				116 75			30 " in
				117 38			" top Cb
				117 5			40 PIL
				117 30	15.5 PAVT		
				116 91	29 gut out		
				116 77	30 " in		
				117 38	" top Cb		
				117 7	40 PIL		
217+18.0				118 10		℄	
				117 84			20° Edge Conc
				117 73			26 gut out
				117 55			28 " in
				118 18			" top Cb
				118 5			40 PIL
				118 05	10 Edge Conc		
				117 52	26 gut out		
				117 34	28 " in		
				117 95	" top Cb		

F.B. 3305 PG. 78
Job No. 6112 06 Division No. 11 Notes Red ____ Plotted ____ Profile ____
Survey of Broadway / Avalon Date ____ Date ____ No. ____
Survey by Burnfield Notes / LeBault Notes Chkd. ____ Checked ____ X-Sec. ____
Indexed C. J. GALL Date ____ Date ____ No. ____

76-L298 CE 307 3-61

PLEASE RETURN TO
LOS ANGELES COUNTY ENGINEER
403 LOS ANGELES COUNTY ENGINEERING BLDG.

NOTE: ANY ADDITIONS OR CHANGES ON THIS SHEET MUST BE MADE OR CIRCLED IN RED INK, WITH DATE AND NAME OF PERSON MAKING CHANGE.

Do not extend notes this side of this line.

STATION	B. S.	H. I.	F. S.	ELEV.	Left & West	℄	Right & East
217+18.0				118 2	40 PIL		
T.P.				118 33	T.P.		
217+82.0				118 50		℄	
				118 23			20 Edge Conc
				118 11			26 gut out
				117 95			28 " IN
				118 62			" top cb
				118 9			40 PIL
217 +90.0				118 54		℄	
217+90.0				118 50	10 Edge Conc		
				117 97	26 gut out		
				117 78	28 " IN		
				118 43	" top cb		
				118 7	40 PIL.		
218+47.14	1+00 West			118 88	Int. San Pedro St & 139th St (West)		
	Note (Con't on San Pedro St. (North.						
219+10				119 25		℄	
				119 01			20 Edge Conc

Profile No. ____ Notes Red ____ Plotted ____ Job No. 6112 06 Division No. 4 F.B. 3305 Pg. 79
X-Sec. No. ____ Date ____ Date ____ Survey of Broadway & Avalon
Notes Chkd. ____ Checked ____ Survey by [illegible] Notes [illegible] Date 1965
Date ____ Date ____ Map No. ____ Indexed [illegible] Date ____

76-L298 CE 307 3-61

PLEASE RETURN TO
LOS ANGELES COUNTY ENGINEER
403 LOS ANGELES COUNTY ENGINEERING BLDG.

NOTE: ANY ADDITIONS OR CHANGES ON THIS SHEET MUST BE MADE OR CIRCLED IN RED INK, WITH DATE AND NAME OF PERSON MAKING CHANGE

Do not extend notes this side of this line.

STATION	B. S.	H. I.	F. S.	ELEV.	Left / West	℄ Right / East
219+10 ⊙						
				118 76		26 gut out
				118 59		28 " IN
				119 24		" top Cb
				119 5		40 P/L
				119 20	10 Edge Conc	
				118 54	26 gut out	
				118 35	28 " IN	
				119 01	" top Cb	
				119 3	40 P/L	
219+50				119 50		℄
				119 23		20 Edge Conc
				118 97		26 gut out
				118 82		28 " IN
				119 42		" top Cb
				119 6		40 P/L
				119 46	10 Edge Conc	
				118 85	26 gut out	
				118 67	28 " IN	
				119 30	" top Cb	
				119 7	40 P/L	

F. B. 3305 Pg. 90
Job No. 6112 06 Division No. 11 Notes Red ____ Plotted ____ Profile ____
Survey of Broadway / Avalon Date ____ Date ____ No. ____
Survey by Burkholder Notes Chkd. ____ Checked ____ X-Sec. ____
Indexed C. J. GALLI Date ____ Date ____ No. ____

76-L298 CE 307 3-61

PLEASE RETURN TO
LOS ANGELES COUNTY ENGINEER
403 LOS ANGELES COUNTY ENGINEERING BLDG.

NOTE: ANY ADDITIONS OR CHANGES ON THIS SHEET MUST BE MADE OR CIRCLED IN RED INK, WITH DATE AND NAME OF PERSON MAKING CHANGE.

STA - ?

Do not extend notes this side of this line.

Profile Notes Red_____ Plotted_____ Job No. 6112 06 Division No. 11
No._____ Date_____ Date_____ Survey of Brookhurst Fullerton
X-Sec. Notes Chkd._____ Checked_____ Survey by Brookhurst Noted 26 Date 1965
No._____ Date_____ Date_____ Map No._____ Intersects & Grid Date_____

F.B. 3325 PG. 81

STATION	B. S.	H. I.	F. S.	ELEV.	Left ℄ West ℄ Right ℄ EAST
319+50				120 03	℄
				119 86	20 Edge Conc
				119 60	26 gut out
				119 41	28 " in
				120 05	" top Cb
				120 3	40 P/L
				120 02	10 Edge Conc
				119 36	26 gut out
				119 24	28 " in
				119 83	" top Cb
				120 1	40 P/L
T.P.				118 33	T.P.
					Left ℄ South ℄ Right ℄ North
Going West on 139TH St from San Pedro St					
1+00 = 218+47.14 North				118	℄
1+10				118 83	℄
1+25				118 18	℄
1+28				118 13	℄ F.L
1+31				118 29	℄
1+50				118 73	℄

76-L298 CE 307 3-61

PLEASE RETURN TO
LOS ANGELES COUNTY ENGINEER
403 LOS ANGELES COUNTY ENGINEERING BLDG.

NOTE: ANY ADDITIONS OR CHANGES ON THIS SHEET MUST BE MADE OR CIRCLED IN RED INK, WITH DATE AND NAME OF PERSON MAKING CHANGE

Do not extend notes this side of this line.

STATION	B.S.	H.I.	F.S.	ELEV.	LEFT & SOUTH	℄	RIGHT & NORTH
1+74.5				11886		℄	
				11875			7.5 Pav't
				11843			14.0 gutout
				11833			15.0 " IN
				11896			" top cb
				1192			20 P/L
				11872	7.5 Pav't		
				11854	14.0 gutout		
				11834	15.0 " IN		
				11897	" top cb		
				1192	20 P/L		
1+00				11885.0		℄	
2+00				11832	LEFT & NORTH	℄	RIGHT & SOUTH
Going East on 139th St from San Pedro St							
1+00 = 218+47.35 = NORTH				11887		℄	
1+20				11863		℄	
1+24				11836		℄	
1+27				11829		℄	F.L
1+30				11834		℄	
1+50				11871		℄	

F.B. 3305 Pg. 82 Job No. 6112 06 Division No. 11 Notes Red ____ Plotted ____ Profile ____
Survey of Broadway & Avalon Date ____ Date ____ No. ____
Survey by Bolthouse Notes Chkd. ____ Checked ____ X-Sec. ____
Indexed ____ Date ____ Date ____ No. ____

76-L298 CE 307 3-61

PLEASE RETURN TO
LOS ANGELES COUNTY ENGINEER
403 LOS ANGELES COUNTY ENGINEERING BLDG.

NOTE: ANY ADDITIONS OR CHANGES ON THIS SHEET MUST BE MADE OR CIRCLED IN RED INK, WITH DATE AND NAME OF PERSON MAKING CHANGE.

Do not extend notes this side of this line.

Profile Notes Red ____ Plotted ____ Job No. 6112 3C Division No. 11

No. ____ Date ____ Date ____ Survey of Brotherton & Hilton

X-Sec. ____ Notes Chkd. ____ Checked ____ Survey by Brotherton Notes Dec Date 1945

No. ____ Date ____ Date ____ Map No. ____ Indexed By ____ Grid Date ____

F. B. 3305 Pg. 83

STATION	B. S.	H. I.	F. S.	ELEV.	Left & North	℄	Right & South
1+73 ℄				11902		℄	
				11892			8 ℄ Pav't
				11871			16 ℄ gut out
				11855			17 ℄ " in
				11913			" top cb
				1194			30 PIL
				11887	8 ℄ Pav't		
				11866	16 ℄ gut out		
				11852	17 ℄ " in		
				11916	" top cb		
				1194	30 PIL		
2+13				11918		℄	
				11908			8 ℄ Pav't
				11881			16 ℄ gut out
				11862			17 ℄ " in
				11925			" top cb
				1195			30 PIL
				11904	8 ℄ Pav't		
				11874	16 ℄ gut out		
				11860	17 ℄ " in		
				11926	" top cb		

76-L298 CE 307 3-61

PLEASE RETURN TO
LOS ANGELES COUNTY ENGINEER
403 LOS ANGELES COUNTY ENGINEERING BLDG.

NOTE: ANY ADDITIONS OR CHANGES ON THIS SHEET MUST BE MADE OR CIRCLED IN RED INK, WITH DATE AND NAME OF PERSON MAKING CHANGE

Do not extend notes this side of this line.

STATION	B.S.	H.I.	F.S.	ELEV.	Left / North	℄	Right / South
2+13°				1195	40 PIL		
3+13°				11944		℄	
				11935			8.5 Pavt
				11912			16° gut out
				11896			17° " in
				11958			" top cb
				1198			30 PIL
				11926	8.5 Pavt		
				11902	16° gut out		
				11891	17° " in		
				11965	" top cb		
				1198	30 PIL		
BM SD3434					BM SD3434 ELEV = 118.336		
					SAN Pedro St / 139th St. S.W. COR.		
					Bt. Spk in cb 18 ± So. of So cb Ret.		
					PEL FB 2597-20		
		End of line "A"					

F.B. 3305 Pg. 84 Job No. 6112 06 Division No. 11 Notes Red ____ Plotted ____ Profile ____
Survey of Broadway / Avalon Date ____ Date ____ No. ____
Survey by Burkhardt Notes Le Gault Notes Chkd. ____ Checked ____ X-Sec. ____
Indexed ____ Date ____ Date ____ Date ____ No. ____

NOTES RED _____ JOB NO. 6112.06 SURVEY OF Broadway & Avalon

F. B. 3305 Pg. 95

DATE _____ SURVEY BY Le Gault

NOTES CHKD. G. E. BARR NOTES BY D. L. DATE Apr - 1965

DATE APR 27 65 INDEXED C. J. GALLI DATE [illegible]

BROADWAY & AVALON STORM DRAIN

I.N. 6112.06

BENCH LEVELS

LINE "B"

DESCRIPTION	ADJ. ELEV.	3RD RUN	2ND RUN	DIFF.	1ST RUN	B.M.

PARTY
Le Gault
Foulger
Bankson
Merino

April - 1965

NOTE: ANY ADDITIONS OR CHANGES ON THIS SHEET MUST BE MADE OR CIRCLED IN RED INK, WITH DATE AND NAME OF PERSON MAKING CHANGE.

Do not extend notes this side of this line

PLEASE RETURN TO
LOS ANGELES COUNTY ENGINEER
LOS ANGELES COUNTY ENGINEERING BLDG.

768420 S & E-353 9-55

765420 S & E-353 9-55

PLEASE RETURN TO
LOS ANGELES COUNTY ENGINEER
700 LOS ANGELES COUNTY ENGINEERING BLDG.

NOTE: ANY ADDITIONS OR CHANGES ON THIS SHEET MUST BE MADE OR CIRCLED IN RED INK, WITH DATE AND NAME OF PERSON MAKING CHANGE.

Do not extend notes this side of this line

JOB NO. 6112 06 SURVEY OF Broadway & Avalon
SURVEY BY LIEBAULT
NOTES BY D. L. GALLI DATE Apr - 1965
INDEXED DATE
NOTES RED. DATE
NOTES CHK'D G. E. BARR DATE APR 27 '65

F. B. 3305 PG. 96

B.M.	1st RUN	DIFF.	2nd RUN	3rd RUN	ADJ. ELEV.	DESCRIPTION
(FD.) SD3427	85.985					BMSD3427 EL=85985 FB 2597-17
+	5247		5144			Compton Blvd & San Pedro St. S.E. Cor
π	91232	+0.555	+0556	+0.555		BM Nail in Con'c base of traffic signal
−	4692		4588			
+.P	86540					
+	5901		5797			
π	92441	+0875	+0876	+0.876		
−	5026					
+.P.	87415					
+	5189		5089			
π	92604	+1.038	+1037	+1.039		
−	4151		4052			
BM (FD.) 2104011	88.453				88.455	BM2104011 EL=88.455(1960) LA. City Circuit
+	5344		5253			Wire spk in W. Cb Avalon Blvd 4.5 N. of B.C.
π	93797	+0.192 ~~+0.152~~	+0195	+0.193		Curb Ret. N. of Compton Blvd South
−	5152		5058			End Catch Basin
+.P.	88645					
+	5869		5776			
π	94514	+0256	+0258	+0.257		
−	5613		5518			
+.P.	88901					
+	5042		4953			
π	93943	+0963	+0961	+0.964		
−	4079		3992			
+.P.	89864					
+	5241		5138			
π	95105	+3298	+3299	+3.299		BMSD3436 EL=93.168 FB3305-96
(SET)	1943		1839			Compton Blvd at Regina Caeli High
BMSD3436	93162				93.168	School Bt. spk in Cb 15' E. of S.W. Cor
						of School & 0.1 W. of Int Stanford & Compton Blvd

76S420 S & E-353 9-55

PLEASE RETURN TO
LOS ANGELES COUNTY ENGINEER
700 LOS ANGELES COUNTY ENGINEERING BLDG.

NOTE: ANY ADDITIONS OR CHANGES ON THIS SHEET MUST BE MADE OR CIRCLED IN RED INK, WITH DATE AND NAME OF PERSON MAKING CHANGE.

Do not extend notes this side of this line

B.M. (SET)	1ST RUN	DIFF.	2ND RUN	3RD RUN	ADJ. ELEV.	DESCRIPTION
SD3436	93162					BMSD3436 EL = 93.168 FB 3305 - 97
+	6098		6018			Compton Blvd at Regina Caeli High
π	99260	+1683	+1682	+1.683		School. Bt spk in N. Cb, 15'± East
-	4415		4336			of S.W. Cor of School, Also 0.10 W
T.P	94845					of Int Stanford Ave & Compton Blvd
+	5832		5737			
π	100677	+4454	+4451	+4.454		
-	1378		1286			
T.P.	99299					
+	6138		6075			
π	105437	+2926	+2924	+2.926		
-	3212		3151			
T.P.	102225					
+	6023		5952			
π	108248	+2046	+2050	+2.046		
-	3977		3902			
T.P.	104271					
+	5992		5879			
π	110263	+1341	+1339	+1.341		
-	4651		4540			
T.P.	105612					
+	6109		6057			
π	111721	+2177	+2179	+2.177		
-	3932		3878			
T.P	107789					
+	3880		3797			
π	111669					
-	5955	-2075	-2076	-2.074		
T.P.	105714		5873			

NOTES RED ____ JOB NO. 6112 06 SURVEY OF Broadway & Avalon
DATE ____ SURVEY BY L.E. Gault
NOTES CHKD G. F. BARR NOTES BY D.L. DATE Apr -1965
DATE Apr 27 '65 INDEXED G. J. GALLI DATE 1 [illegible]

F. B. 3305 PG. 97

768420 S & E-353 9-55

PLEASE RETURN TO
LOS ANGELES COUNTY ENGINEER
700 LOS ANGELES COUNTY ENGINEERING BLDG.

NOTE: ANY ADDITIONS OR CHANGES ON THIS SHEET MUST BE MADE OR CIRCLED IN RED INK, WITH DATE AND NAME OF PERSON MAKING CHANGE.

Do not extend notes this side of this line

B.M.	1st RUN	DIFF.	2nd RUN	3rd RUN	ADJ. ELEV.	DESCRIPTION
+P.	105714					
+	2452		2385			
π	108166	-3777	-3777	-3.776		
(SET)	6229		6162			
BMSD3437	101937				101.945	BMSD3437 EL=101.945 FB 3305-98
+	3905		4008			STANFORD AVE at ROY CAMPANELLA PARK
π	105842	-0.174	-0172	+0.173		Bt. SPK IN EAST cb, 3' SOUTH of SOUTH
(F.D.)	4079		4180			DRIVE to PARK.
BMSD3438	101.763					BMSD3438 EL. FB 3305-98
+	4062		4168			STANFORD AVE & SANTA RITA St.
π	105825	+0.171	+0172	+0.172		Bt. spk in cb, 10' NORTH of Prod.
-	3891		3996			
+P.	101934					
+	5502		5459			
π	107436	+3079	+3079	+3.080		
-	2423		2380			
+.P.	105013					
+	6232		6161			
π	111245	+2.267	+2265	+2.268		
-	3965		3896			
+.P.	107280					
+	5488		5592			
π	112768	-0.410	-0411	-0.409		
-	5898		6003			
+.P	106870					
+	4044		3959			
π	110914	-2.162	-2265	-2.161		
-	6206		6124			
+.P.	104708					

JOB NO. 6112 06 SURVEY OF Broadway/Avalon NOTES RED.
SURVEY BY Le Gault DATE
NOTES BY D.L. DATE Apr - 1965 NOTES CHKD G. E. BARR
INDEXED C. J. GALLI DATE APR 27 '65

F.B. 3305 PG. 98

768420 S & E-353 9-55

PLEASE RETURN TO
LOS ANGELES COUNTY ENGINEER
700 LOS ANGELES COUNTY ENGINEERING BLDG.

NOTE: ANY ADDITIONS OR CHANGES ON THIS SHEET MUST BE MADE OR CIRCLED IN RED INK, WITH DATE AND NAME OF PERSON MAKING CHANGE.

Do not extend notes this side of this line

NOTES RED ____ JOB NO. 6112 SURVEY OF Pleasant View Hills
DATE ____ SURVEY BY L.C. Gault
NOTES CHK'D E. BARR NOTES BY J. Gault DATE 1/26/65
DATE 3-21-65 INDEXED ____ DATE ____

F. B. 3305 Pg. 99

B.M.	1ST RUN	DIFF.	2ND RUN	3RD RUN	ADJ. ELEV.	DESCRIPTION
+P	104708					
+	4464		4407			
=	109172	-1.226	-1225	-1.225		
-	5690		5632			
+P	103482					
+	2435		2358			
=	105917	-3475	-3475	-3.474		
-	5910		5833			
+P	100007					
+	2143		2043			
=	102150	-2375	-2375	-2.375		
-	4518		4418			
+P	97632					
+	1585		1560			
=	99217	-4480	-4479	-4.480		
(SET)	6065		6039			
BMSD3436	93152				93.168	BMSD3436 ELEV=93.168 FB 3305 - Compton Blvd at Regina Ave. High School. Bt spk in N CB, 15' East of S.W. Cor of school; Also 0.1 D West of Int Stanford Ave & Compton Blvd.
+	2118		2014			
=	95270	-2631	-2629	-2.631		
-	4749		4643			
+P	90521					
+	3275		3113			
=	93796	-1716	-1714	-1.716		
-	4991		4827			
+P	88805					
+	5010		4853			
=	93815	-0222	-0223	-0.222		
-	5232		5076			
+P	88583					

F. B. 3305 PG. 100

JOB NO. 6112 06 SURVEY OF Broadway & Avalon NOTES RED.
SURVEY BY LC Gault DATE
NOTES BY DL DATE APR 1965 NOTES CHKD. E. BARR
INDEXED C. J. GALLI DATE DATE APR 27 '65

76S420 S & E-353-9-55

PLEASE RETURN TO
LOS ANGELES COUNTY ENGINEER
700 LOS ANGELES COUNTY ENGINEERING BLDG.

NOTE: ANY ADDITIONS OR CHANGES ON THIS SHEET MUST BE MADE OR CIRCLED IN RED INK, WITH DATE AND NAME OF PERSON MAKING CHANGE.

Do not extend notes this side of this line

B.M.	1ST RUN	DIFF.	2ND RUN	3RD RUN	ADJ. ELEV.	DESCRIPTION
t.P	88583					
+	5304		15212			
π	93887	-0144	-0141	-0.144		
	5448		5353			
BM (FD) 2104011	88439				88455	BM 2104011 EL. 88.455 (1960) LA City Circuit WIRE SPK IN W. CURB AVALON BLVD. 4.5 N. of BC. CURB Ret N. of Compton Blvd S. end CATCH BASIN

Notes Ck'd by G. E. BARR	Survey of Broadway & Avalon	F. B. 3305 Pg. 101
Map No.	JN 6112.06 Tape	Std 68 °F
Office Work	Surveyed by LeGault	
Checked	Notes P.L. Date APR '65	
Date	Indexed C. J. CALLI MAY 6	

J.N. 6112.06

BROADWAY & AVALON

STORM DRAIN PRELIMINARY

LINE "B"

FROM - COMPTON BLVD & AVALON BLVD = 1+00

TO - ℄ LINE ON STANFORD AVE = 29+36.51

PARTY

LEGAULT

FOULGER

BANKSON

MERINO

APR - 1965

Note: Any Additions or Changes on This Sheet Must be Made or Circled in Red Ink With Date and Name of Person Making Change.

Do not extend this side of this line.

PLEASE RETURN TO

LOS ANGELES COUNTY ENGINEER

403 LOS ANGELES COUNTY ENGINEERING BLDG.

76F3099 CE #310 6-63

F. B. 3305 Pg. 102

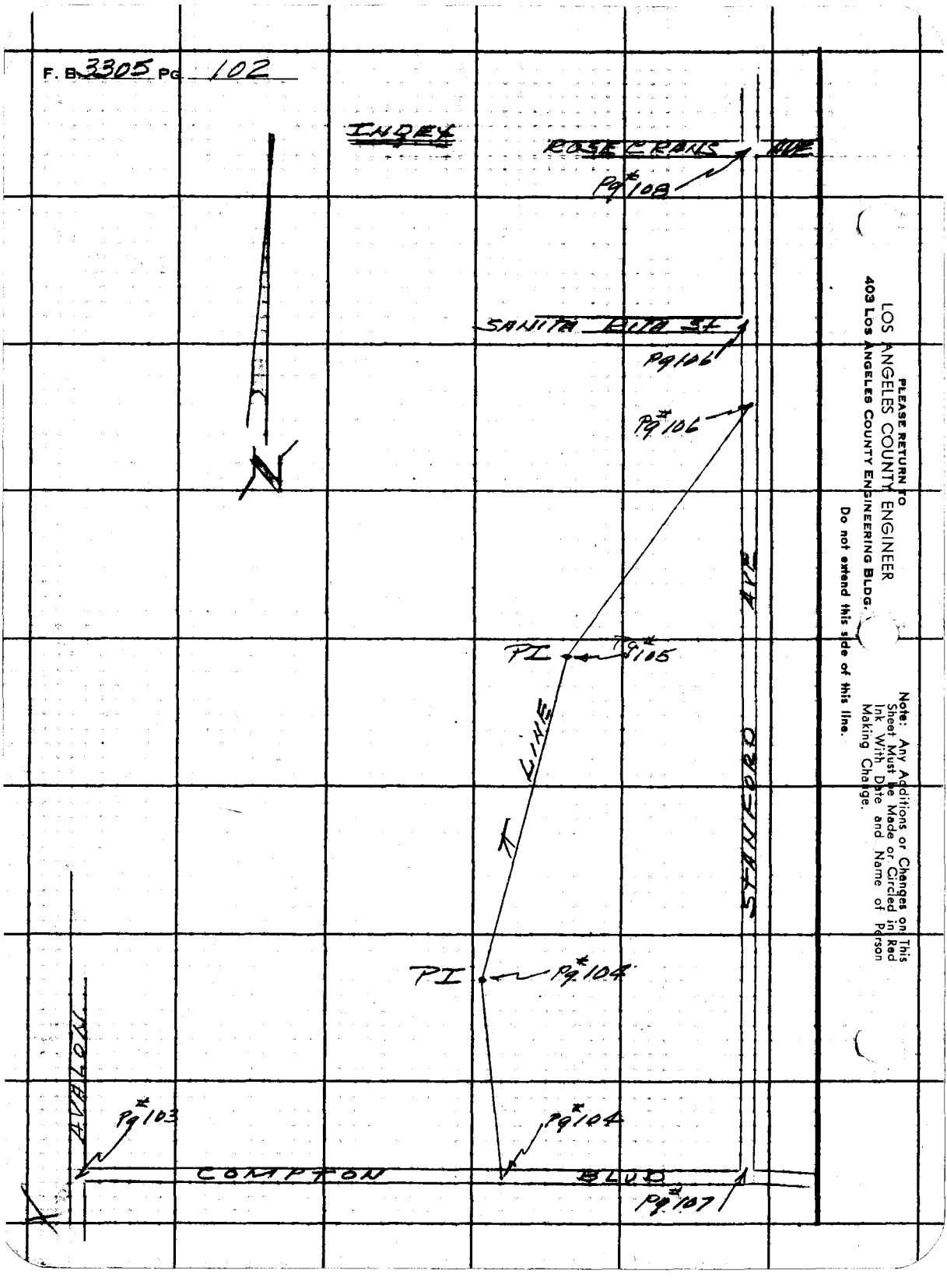

PLEASE RETURN TO
LOS ANGELES COUNTY ENGINEER
403 Los Angeles County Engineering Bldg.

Do not extend this side of this line.

Note: Any Additions or Changes on This Sheet Must be Made or Circled in Red Ink With Date and Name of Person Making Change.

W.S. 26 C-3

Notes Ck'd by G. E. BARR	Survey of Broadway & Avalon
Map No.	JN 6112 06 Tape Std 68° °F
Office Work	Surveyed by E. C. Gault
Checked	Notes D. L. Date APR '65
Date	Indexed

F. B. 3305 PG. 103

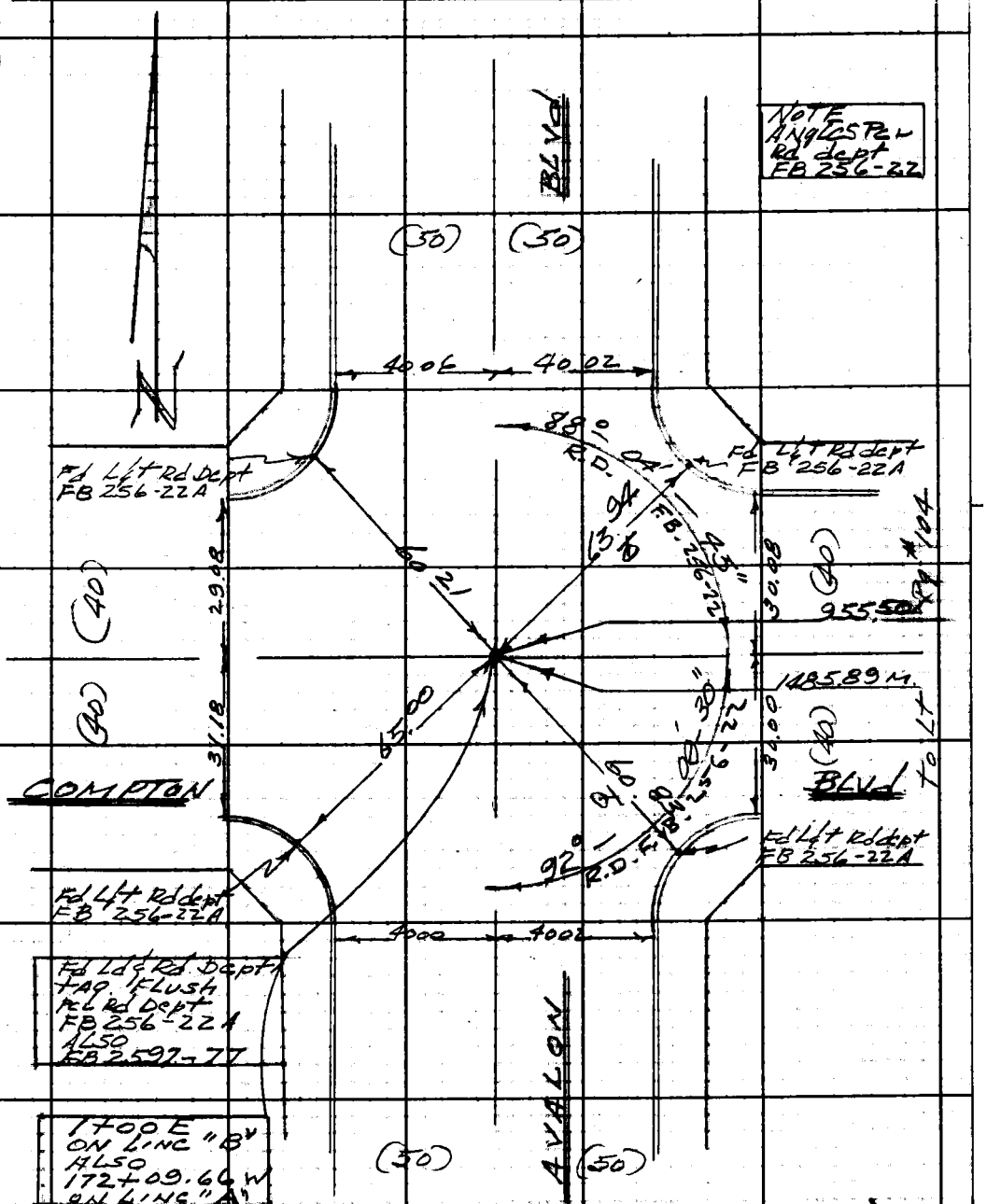

Note: Any Additions or Changes on This Sheet Must be Made or Circled in Red Ink With Date and Name of Person Making Change.

Do not extend this side of this line.

PLEASE RETURN TO
LOS ANGELES COUNTY ENGINEER
403 LOS ANGELES COUNTY ENGINEERING BLDG.

76F309S CE #310 6-63

PLEASE RETURN TO
LOS ANGELES COUNTY ENGINEER
403 LOS ANGELES COUNTY ENGINEERING BLDG.

Note: Any Additions or Changes on This Sheet Must be Made or Circled in Red Ink With Date and Name of Person Making Change.

Do not extend this side of this line.

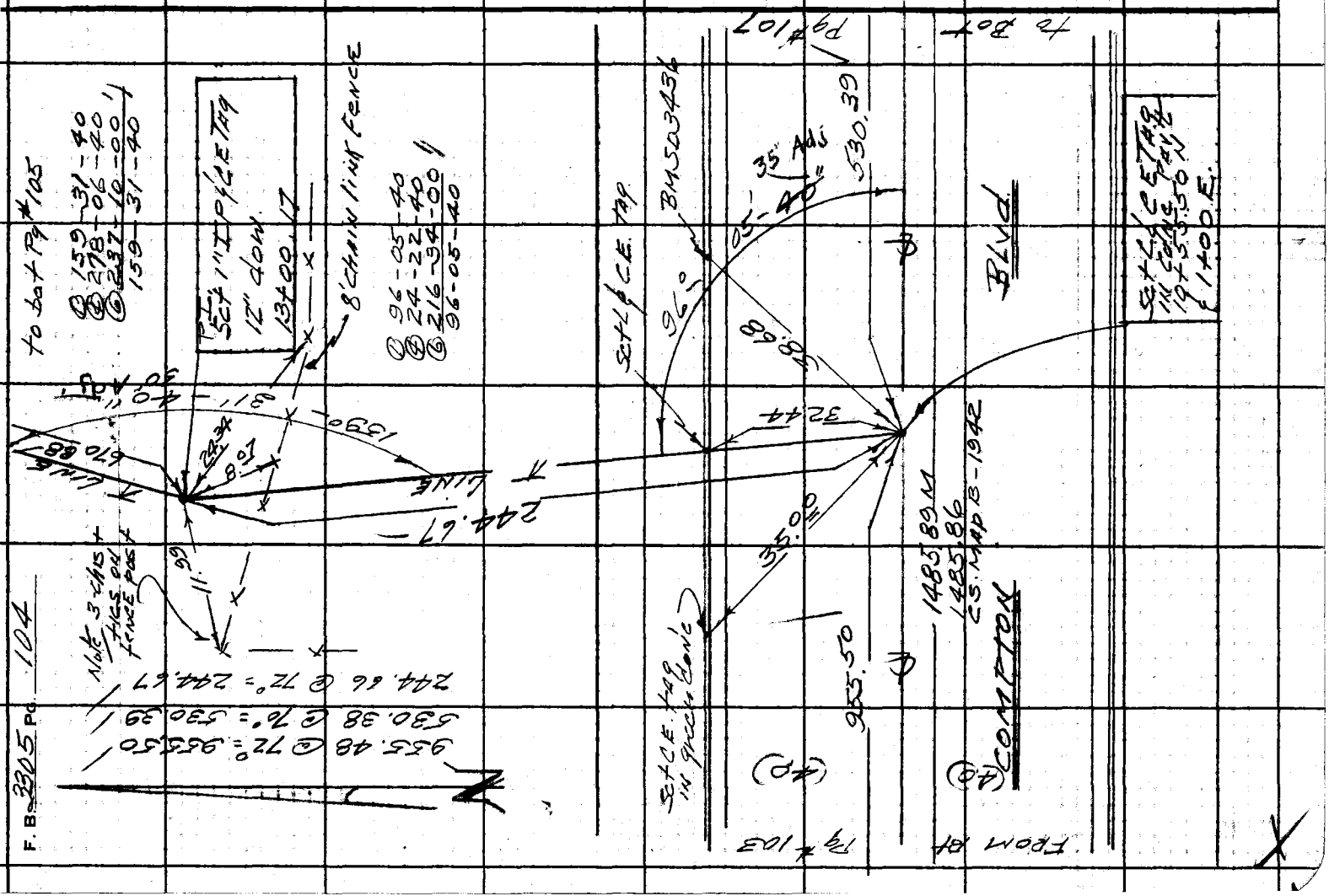

Notes Ck'd by G. E. BARR	Survey of BROADWAY / AVALON
Map No.	JN 6112 Tape Std 68° °F
Office Work	Surveyed by L. E. GAULT
Checked	Notes: D. L. Date Apr '65
Date	Indexed C. J. GALLI

F. B. 3305 PG. 105

to Lt Pg #106

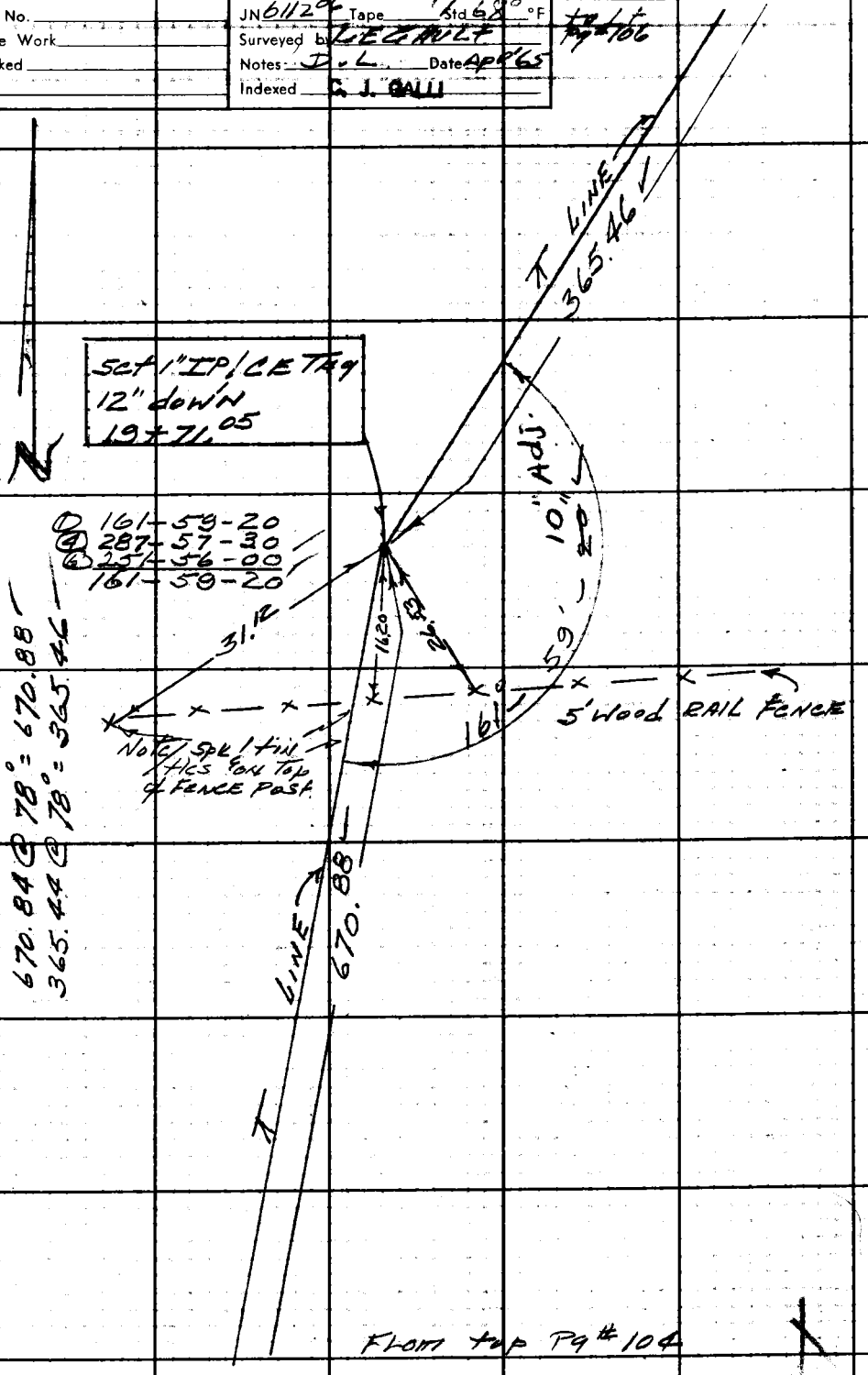

From top Pg # 104

Note: Any Additions or Changes on This Sheet Must be Made or Circled in Red Ink With Date and Name of Person Making Change.

Do not extend this side of this line.

PLEASE RETURN TO
LOS ANGELES COUNTY ENGINEER
403 LOS ANGELES COUNTY ENGINEERING BLDG.

76F3095 CE #310 6-63

PLEASE RETURN TO
LOS ANGELES COUNTY ENGINEER
403 LOS ANGELES COUNTY ENGINEERING BLDG.

Note: Any Additions or Changes on This Sheet Must be Made or Circled in Red Ink With Date and Name of Person Making Change.

Do not extend this side of this line.

WS 26, C-3

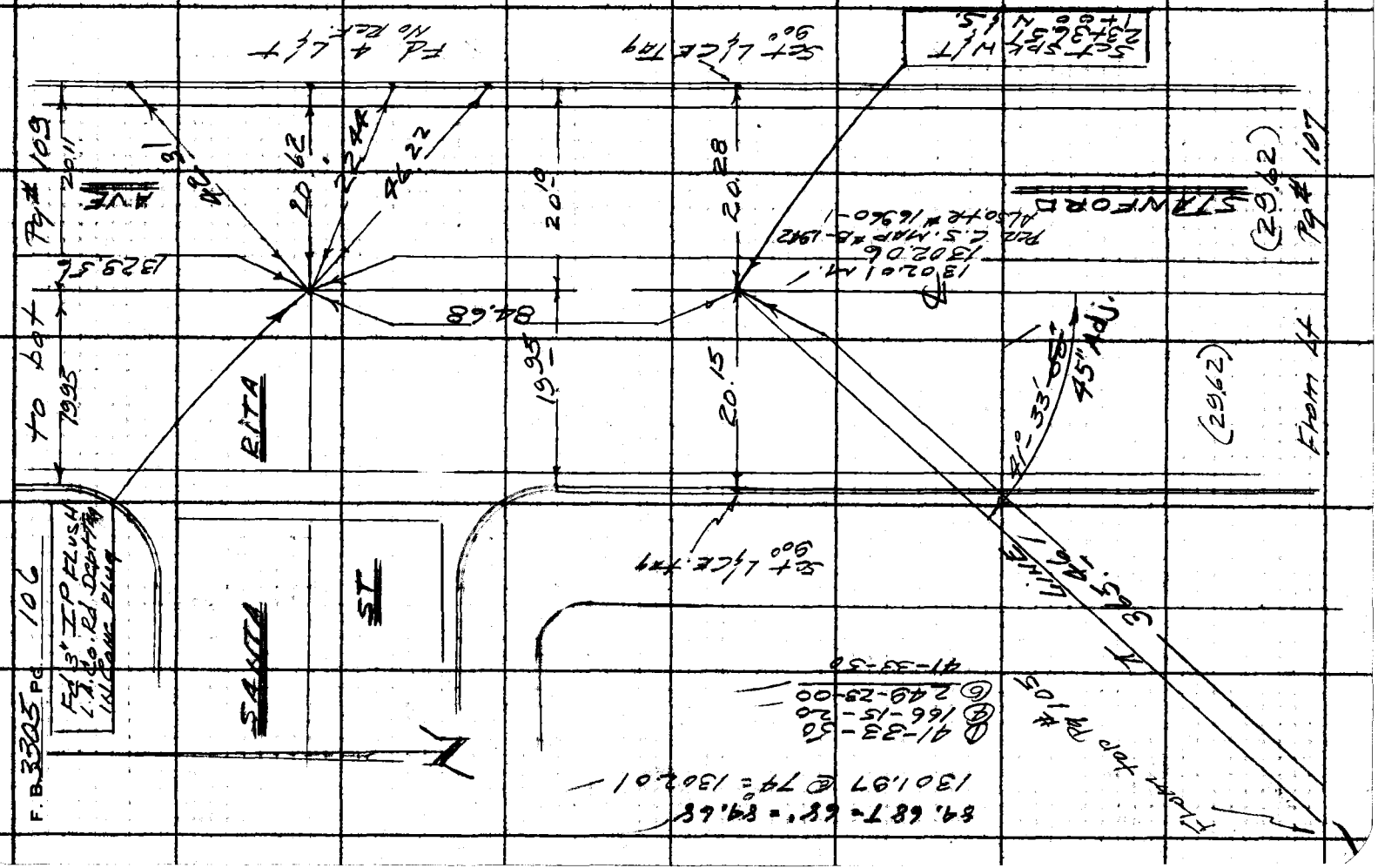

Notes Ck'd by G. E. BARR	Survey of Broadway/Avalon
Map No.	JN 61120 Tape Std 68° °F
Office Work	Surveyed by [illegible]
Checked	Notes D.L. Date Apr '65
Date	Indexed G. J. GALLI

F. B. 3305 PG. 107

W.S. 26, C-3

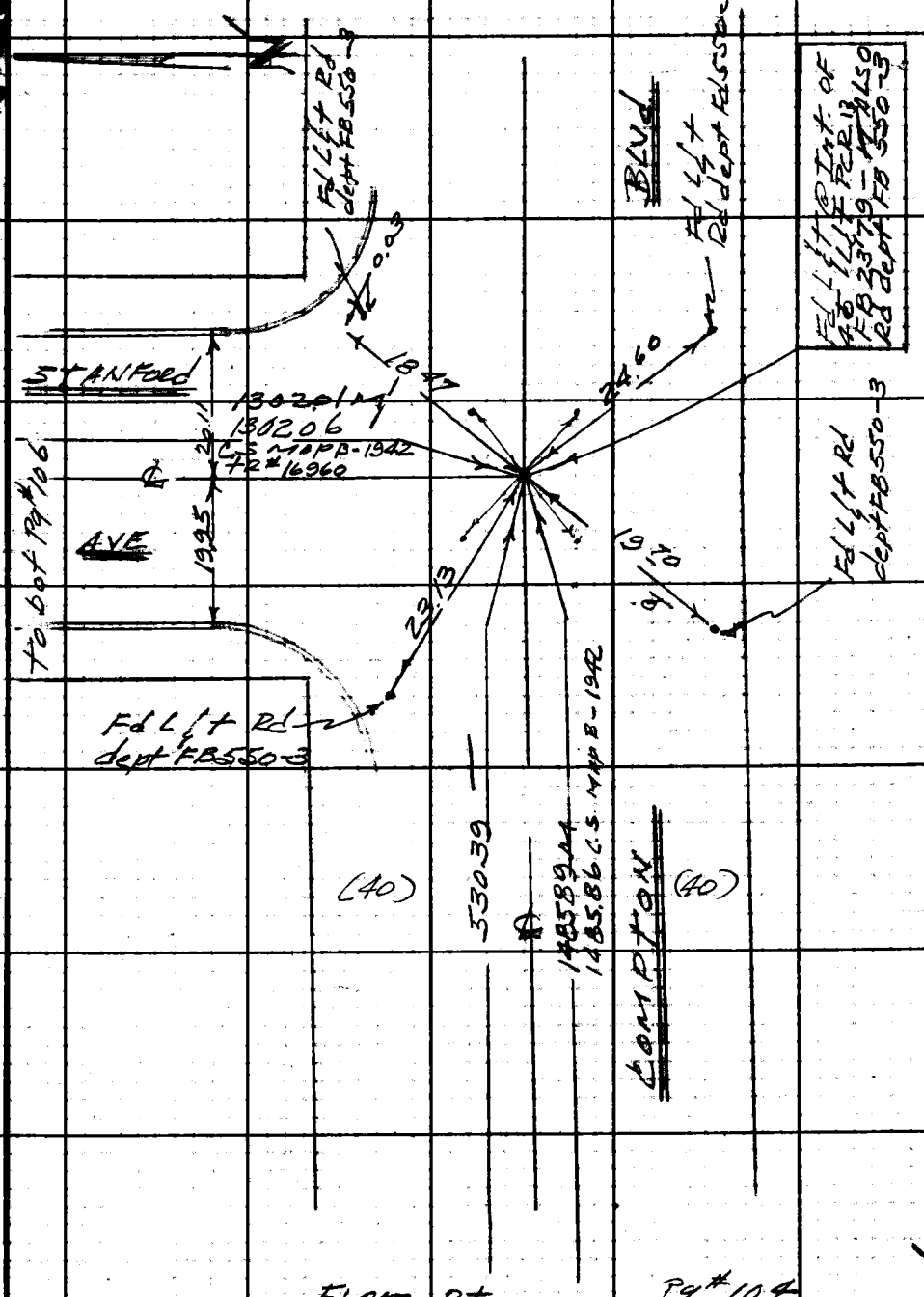

Note: Any Additions or Changes on This Sheet Must be Made or Circled in Red Ink With Date and Name of Person Making Change.

Do not extend this side of this line.

PLEASE RETURN TO:
LOS ANGELES COUNTY ENGINEER
403 LOS ANGELES COUNTY ENGINEERING BLDG.

76F309S CE #310 6-63

F. B. 3305 Pg. 108

45260-3

PLEASE RETURN TO
LOS ANGELES COUNTY ENGINEER
403 Los Angeles County Engineering Bldg.
Do not extend this side of this line.

Note: Any Additions or Changes on This Sheet Must be Made or Circled in Red Ink With Date and Name of Person Making Change.

Notes Ck'd by	Survey of Broadway & Avalon F. B. 3305 Pg. 109
Map No.	JN 6112 Tape Std °F
Office Work	Surveyed by LC GAULT
Checked	Notes FOULGER Date APR '65
Date	Indexed C. J. GALLI

BROADWAY & AVALON STORM DRAIN

LINE "B"

J.N. 6112.06

TO POE

FROM - COMPTON BLVD & AVALON BLVD = 1+00

TO - ℄ LINE & STANFORD AVE = 23+36.51

PARTY

BURKholder
LC GAULT
FOULGER
BANKSON
MERINO

APR - 1965

Note: Any Additions or Changes on This Sheet Must be Made or Circled in Red Ink With Date and Name of Person Making Change.

PLEASE RETURN TO
LOS ANGELES COUNTY ENGINEER
403 Los Angeles County Engineering Bldg.
Do not extend this side of this line.

76F309S CE #310 6-63

PLEASE RETURN TO
LOS ANGELES COUNTY ENGINEER
403 LOS ANGELES COUNTY ENGINEERING BLDG.

Note: Any Additions or Changes on This Sheet Must be Made or Circled in Red Ink With Date and Name of Person Making Change.

Do not extend this side of this line.

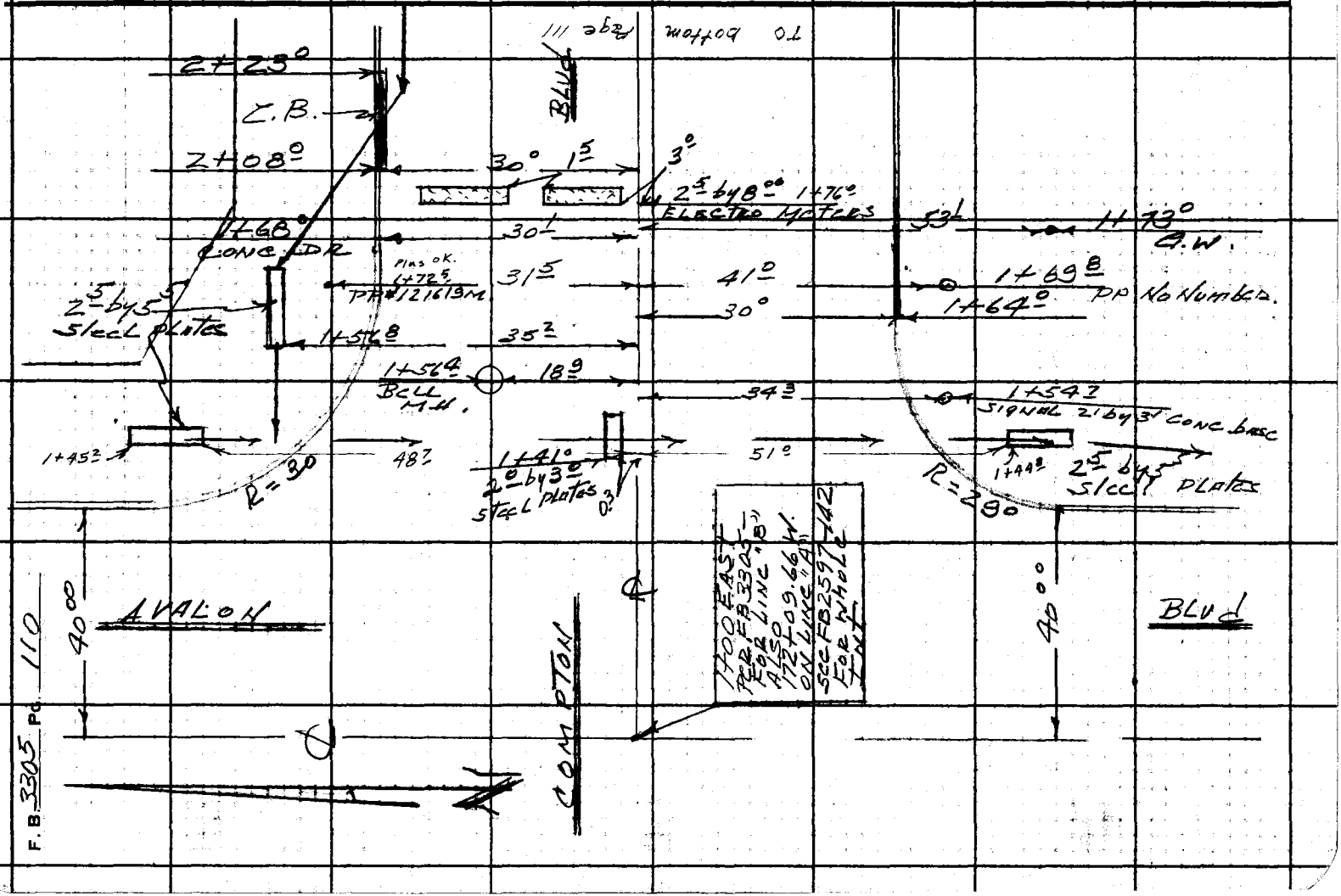

Notes Ck'd by	Survey of Broadway & Avalon
Map No.	JN 611206 Tape Std 68° °F
Office Work	Surveyed by DE GAULT
Checked	Notes D. Fuelger Date APR '65
Date	Indexed C. J. GALLI

F. B. 3305 PG. 111

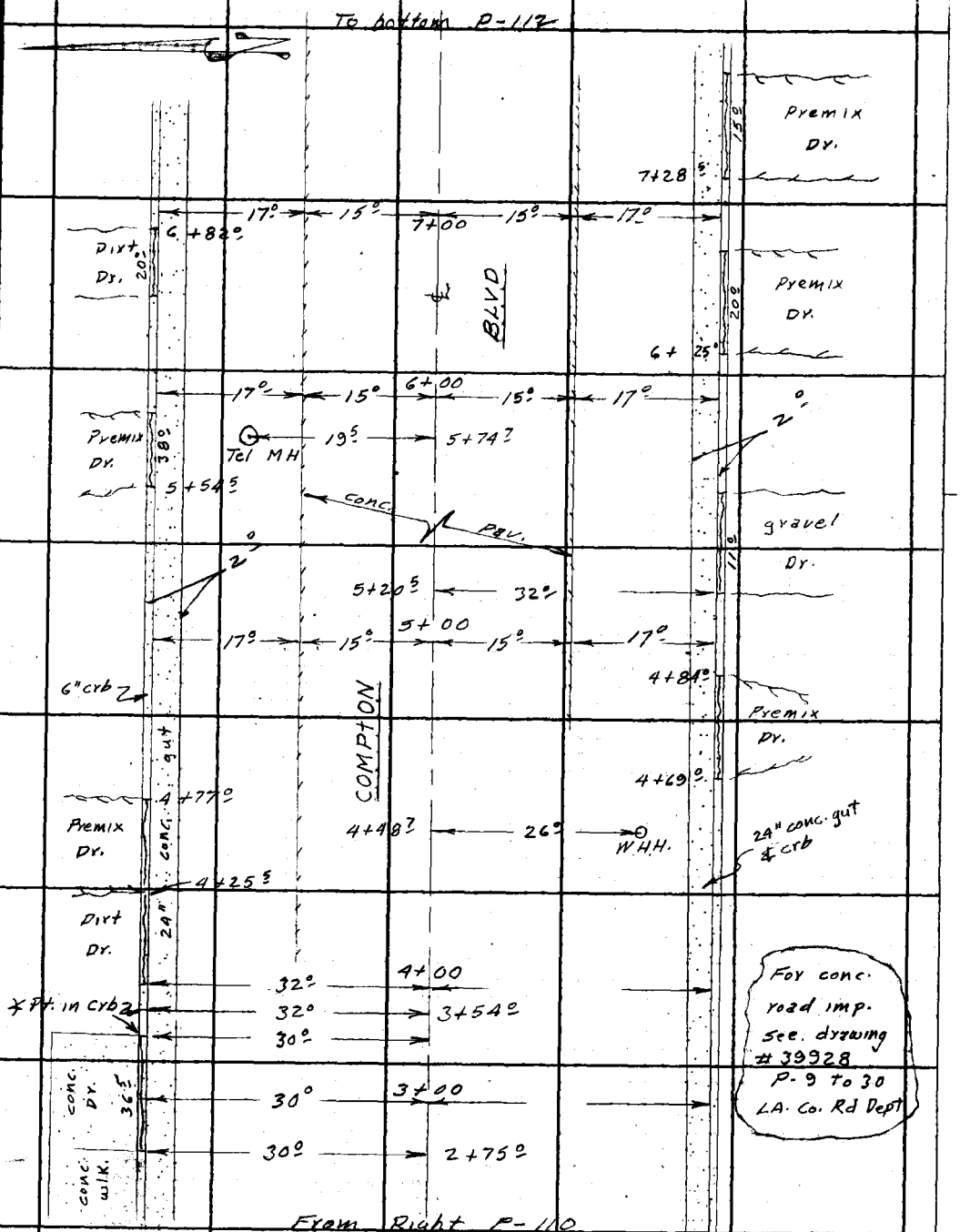

Note: Any Additions or Changes on This Sheet Must be Made or Circled in Red Ink With Date and Name of Person Making Change.

PLEASE RETURN TO
LOS ANGELES COUNTY ENGINEER
403 LOS ANGELES COUNTY ENGINEERING BLDG.
Do not extend this side of this line.

76F3095 CE #310 6-63

F. B. 3305 Pg. 112

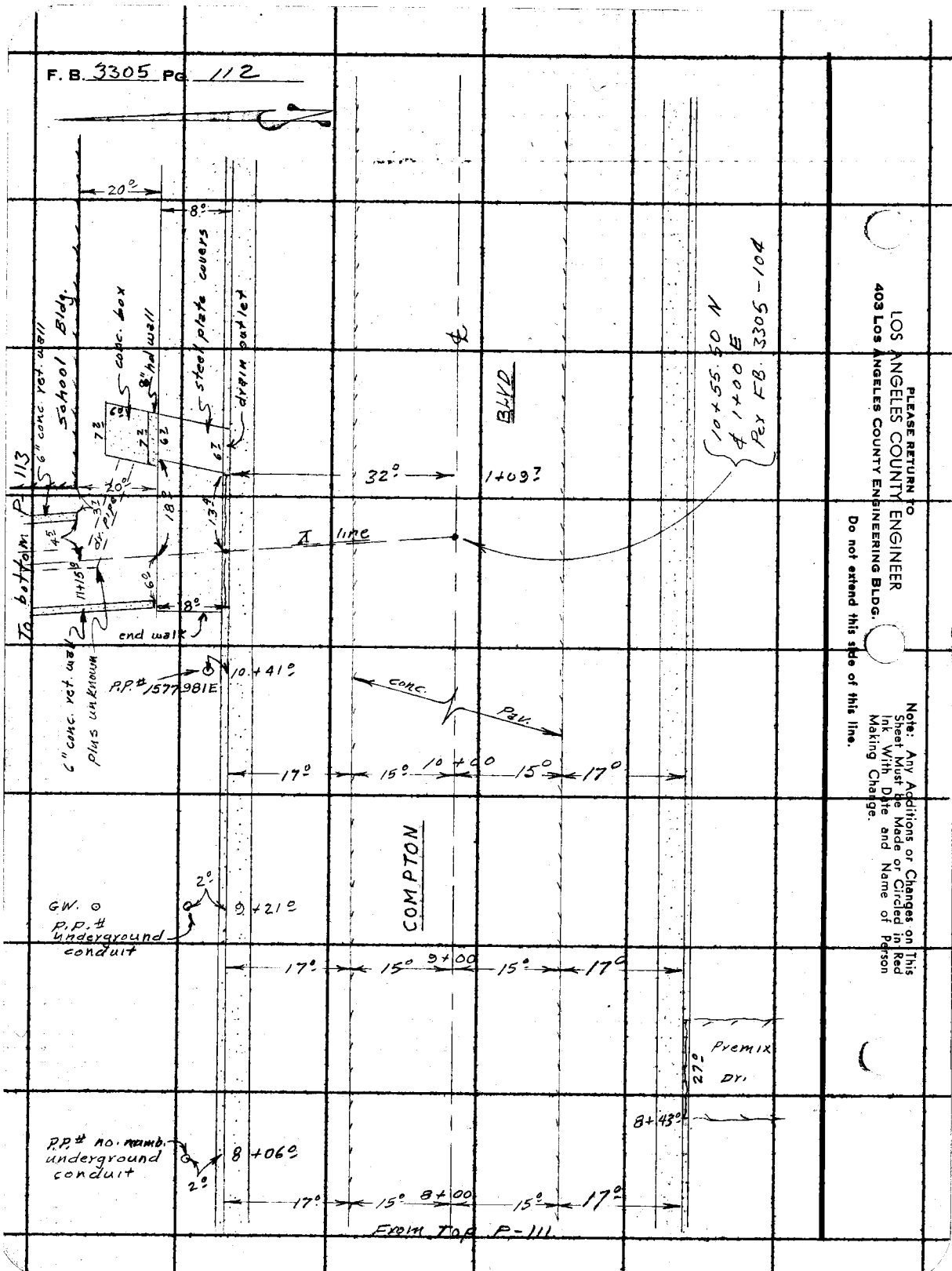

PLEASE RETURN TO
LOS ANGELES COUNTY ENGINEER
403 Los Angeles County Engineering Bldg.

Do not extend this side of this line.

Note: Any Additions or Changes on This Sheet Must Be Made or Circled in Red Ink With Date and Name of Person Making Change.

Notes Ck'd by	Survey of Broadway & Avalon
Map No.	JN 61120 Tape Std 68° °F
Office Work	Surveyed by LEE & AULT
Checked	Notes U. Faulyer Date Apr '65
Date	Indexed C. J. GALLI

F. B. 3305 PG. 113



Note: Any Additions or Changes on This Sheet Must be Made or Circled in Red Ink With Date and Name of Person Making Change.

Do not extend this side of this line.

PLEASE RETURN TO
LOS ANGELES COUNTY ENGINEER
403 LOS ANGELES COUNTY ENGINEERING BLDG.

76F3095 CE #310 6-63

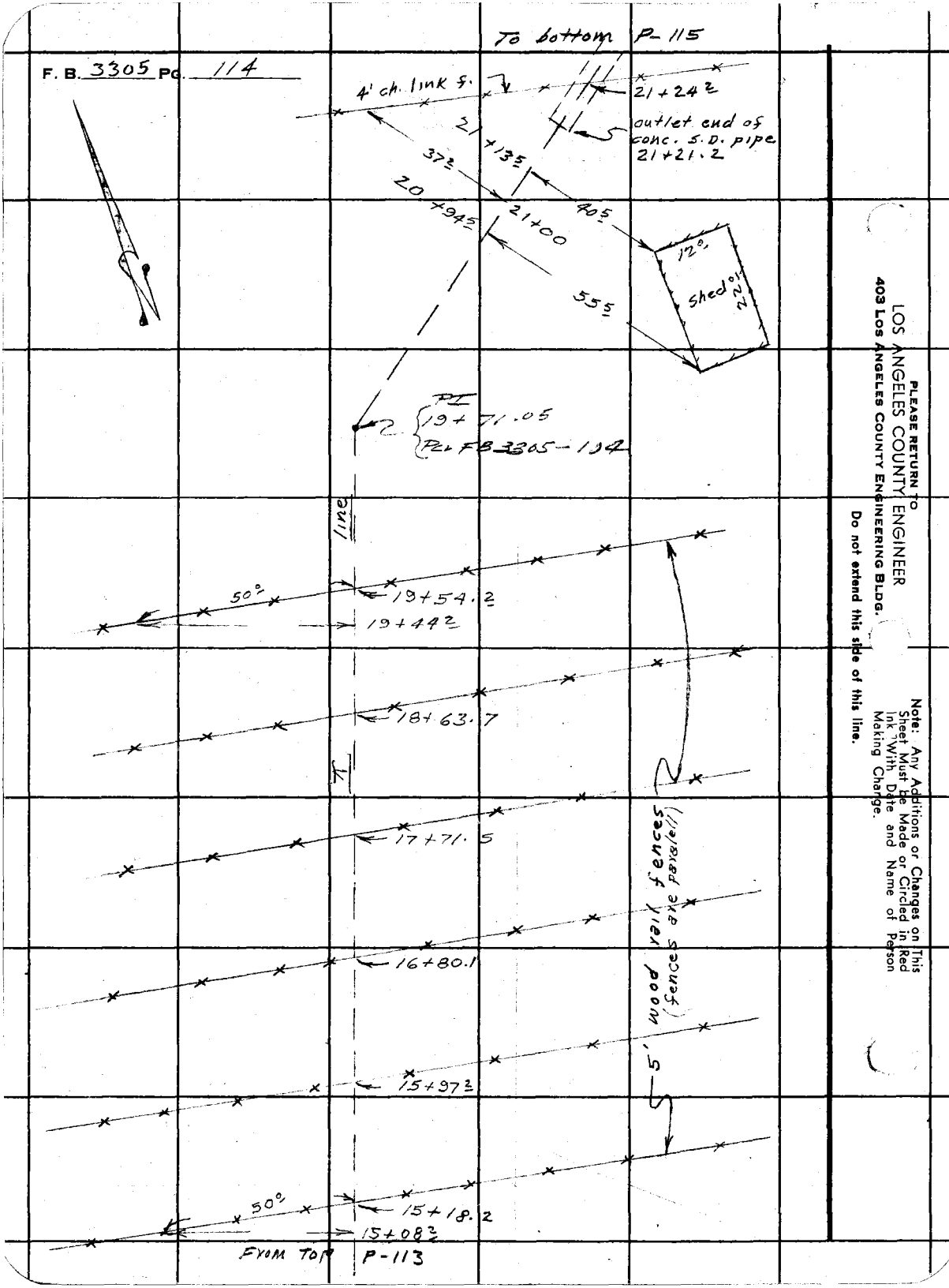

PLEASE RETURN TO
LOS ANGELES COUNTY ENGINEER
403 LOS ANGELES COUNTY ENGINEERING BLDG.

Do not extend this side of this line.

Note: Any Additions or Changes on This Sheet Must be Made or Circled in Red Ink With Date and Name of Person Making Change.

Notes Ck'd by	Survey of Broadway & Avalon
Map No.	JN 611206 Tape Std 62° °F
Office Work	Surveyed by LEGAULT
Checked	Notes D. Faulger Date APR '65
Date	Indexed C. J. GALLI

F. B. 3305 PG. 115

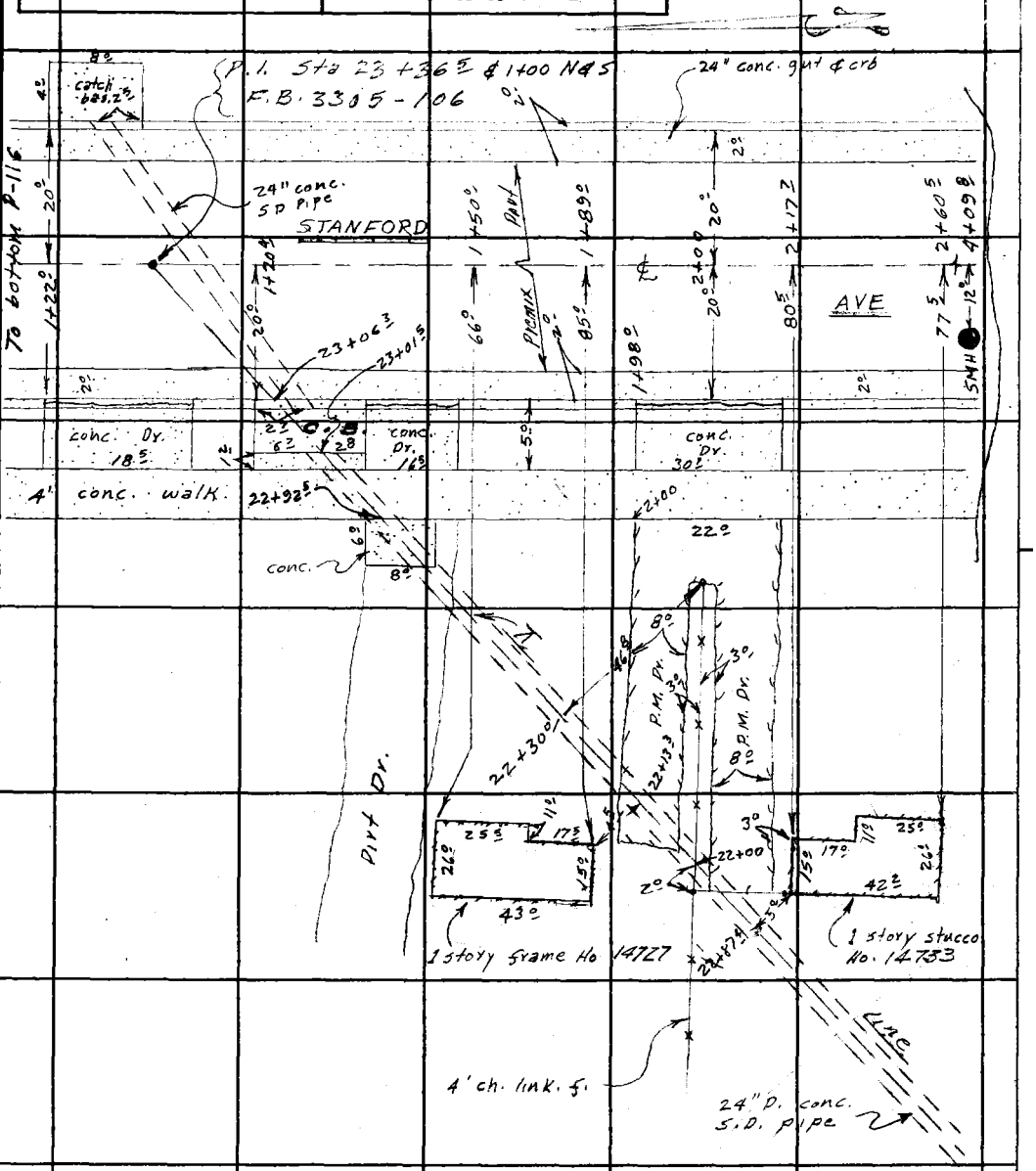

Note: Any Additions or Changes on This Sheet Must be Made or Circled in Red Ink With Date and Name of Person Making Change.

PLEASE RETURN TO
LOS ANGELES COUNTY ENGINEER
403 LOS ANGELES COUNTY ENGINEERING BLDG.
Do not extend this side of this line.

76F309S CE #310 6-63

F. B. 3305 Pg. 116

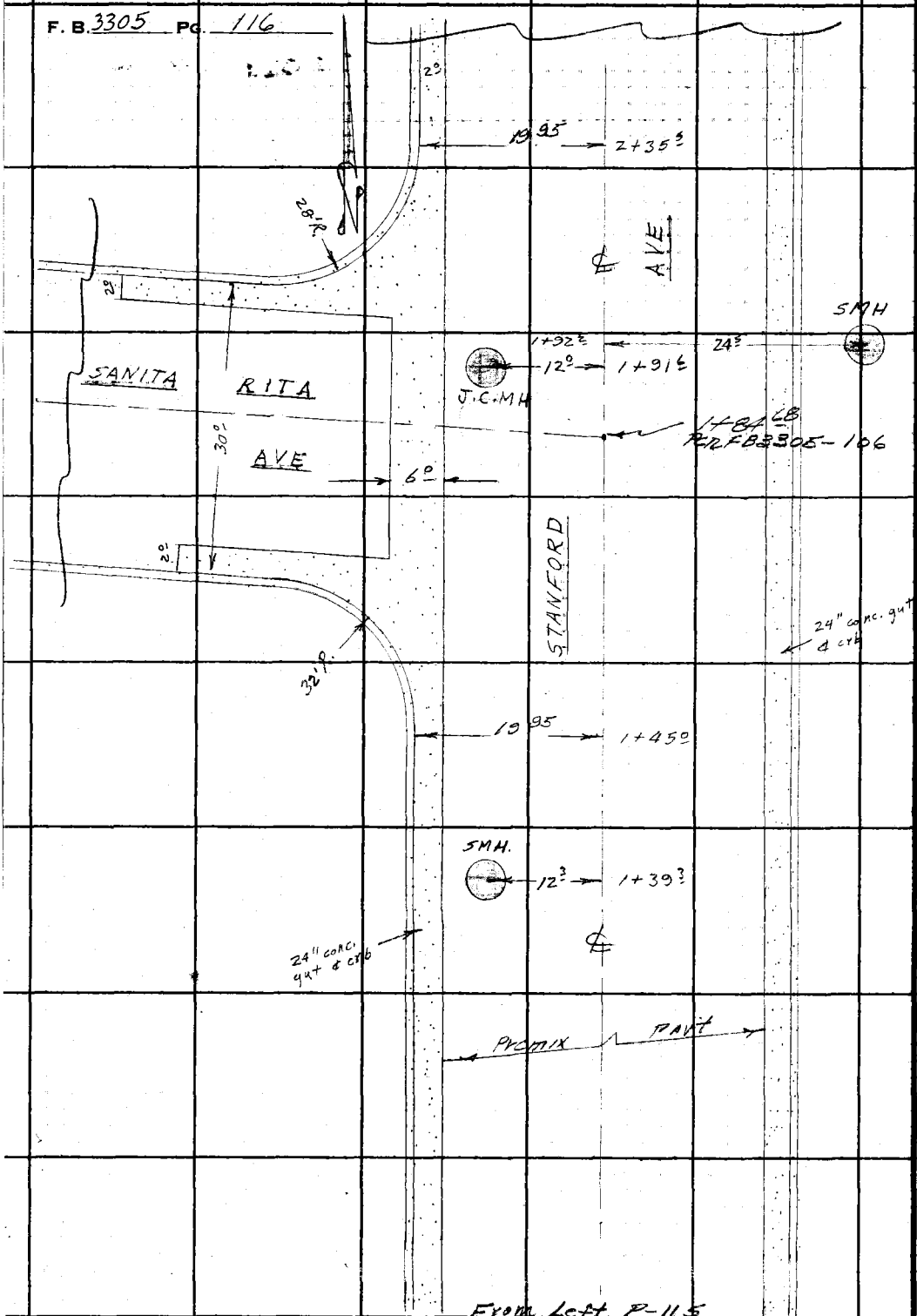

LOS ANGELES COUNTY ENGINEER
403 Los Angeles County Engineering Bldg.

PLEASE RETURN TO

Do not extend this side of this line.

Note: Any Additions or Changes on This Sheet Must be Made or Circled in Red Ink With Date and Name of Person Making Change.

Profile	Notes Red	Plotted	Job No. 6112.06	Division No. 11	F.B. 3305	Pg. 117
No.	Date	Date	Survey of BROADWAY & AVALON			
X-Sec.	Notes Chkd.	Checked	Survey by LEGAULT	Notes DL	Date APR 1965	
No.	Date	Date	Map No.	Indexed C. J. GALLI	Date	

J.N. 6112.06

BROADWAY & AVALON STORM DRAIN

LINE "B"

X - SECTIONS

PARTY
LEGAULT
FOULGER
BANKSON
MERINO

APR - 1965

ELEV.	Note Rod readings Not Taken ARE under construction.
F.S.	Note Rod readings from 13+50 to 19+50 were taken on top of manure
H.I.	Note For construction road imp. See #39928 - Pg 9 to 30 L.A. Rd Dept.
B.S.	
STATION	

NOTE: ANY ADDITIONS OR CHANGES ON THIS SHEET MUST BE MADE OR CIRCLED IN RED INK, WITH DATE AND NAME OF PERSON MAKING CHANGE.

PLEASE RETURN TO
LOS ANGELES COUNTY ENGINEER
403 LOS ANGELES COUNTY ENGINEERING BLDG.

Do not extend notes this side of this line.

76-L298 CE 307 3-61

F.B. 3305 Pg. 118 Job No. 6112 06 Division No. 11 Notes Red

Survey of Broadway & Avalon Date

Survey by McCaully Notes DL Notes Chkd.

Indexed C. J. Gally Date Date

1+00				8801 ℄		
					℄ Int Compton Blvd & Avalon Blvd	
1+41.0				8810	0.3 left top Steel Plate	
"				8620	" F.L.	
1+44.8				8754		51° top Steel Plates
"				8591		" F.L
1+45.2				8853	48.7 top Steel Plates	
"				8646	" F.L	
1+50.0				8814		℄
1+56.8				8845	35.2 top Steel Plates	
"				8635	" F.L	
1+74.0				8820		℄
				8796		15 Edge Conc gut out
						" IN
						" top Cb
				880		40 P/L

76-L298 CE 307 3-61

PLEASE RETURN TO
LOS ANGELES COUNTY ENGINEER
403 LOS ANGELES COUNTY ENGINEERING BLDG.

NOTE: ANY ADDITIONS OR CHANGES ON THIS SHEET MUST BE MADE OR CIRCLED IN RED INK, WITH DATE AND NAME OF PERSON MAKING CHANGE.

Do not extend notes this side of this line.

STATION	B. S.	H. I.	F. S.	ELEV.	Left & North	℄	Right & South
2+15				8825		℄	
				8800	15 Edge Con'c		
				8753	28 gut out		
				8726	30 " in		
				8820	" top Cb		
				8640 F.L.			
				8838	40 P/L		
2+55				8851		℄	Rod on New Con'c
				8817			15 Edge Conc
							30 gut out
							32 " in
							" top Cb
				884			40 P/L
				8823	15 Rod on New Con'c		
				8784	30 gut out		
				8777	32 " in		
				8840	" top Cb		
				8860	40 P/L		
3+55				8854		℄	
				8846			15 Edge Conc
							gut out
							" in

Profile No. ____ Notes Red ____ Date ____ Plotted ____ Date ____ Job No. 6112 06 Division No. 11 Survey of Broadway / Avalon Survey by LC Gault Notes ____ Date Apr 1965 Map No. ____ Indexed R. J. GALLI Date ____

X-Sec. No. ____ Notes Chkd. ____ Date ____ Checked ____ Date ____

F.B. 3305 Pg. 119

76-L298 CE 307 3-61

PLEASE RETURN TO
LOS ANGELES COUNTY ENGINEER
403 LOS ANGELES COUNTY ENGINEERING BLDG.

NOTE: ANY ADDITIONS OR CHANGES ON THIS SHEET MUST BE MADE OR CIRCLED IN RED INK, WITH DATE AND NAME OF PERSON MAKING CHANGE

Do not extend notes this side of this line.

STATION	B. S.	H. I.	F. S.	ELEV.	LEFT & NORTH	℄	RIGHT & SOUTH
3+55							top cb
				887			40 P/L
				8832	15 Edge Cone		
					28 gut out		
					30 " IN		
					" top cb		
				885	40 P/L		
4+00 TIP.				8864		℄	
5+00				8884		℄	
				8872			15 Edge Cone
				8863	15 Edge Cone		
6+00				8904		℄	
				8890			15 Edge Cone
							30 gut out
							32 " IN
							" top cb
				875			40 P/L
				8881	15 Edge Cone		
				8870	30 gut out		
				8850	32 " IN		
				8914	" top cb		
				891	40 P/L		

F.B. 3305 Pg. 120 Job No. 6112 06 Division No. 11 Notes Red ____ Plotted ____ Profile
Survey of Broadway Date ____ Date ____ No. ____
Survey by Lic Gault Notes D.L. Notes Chkd. ____ Checked ____ X-Sec.
Indexed C.J. GALLI Date ____ Date ____ No. ____

76-L298 CE 307 3-61

PLEASE RETURN TO
LOS ANGELES COUNTY ENGINEER
403 LOS ANGELES COUNTY ENGINEERING BLDG.

NOTE: ANY ADDITIONS OR CHANGES ON THIS SHEET MUST BE MADE OR CIRCLED IN RED INK, WITH DATE AND NAME OF PERSON MAKING CHANGE.

Do not extend notes this side of this line.

STATION	B. S.	H. I.	F. S.	ELEV.	Left & North	℄	Right & South
7+00				8926		℄	
				8908			15 Edge Conc
				8908	15 Edge Conc		
8+00				8984		℄	
				8959			15 Edge Conc
				8960	15 Edge Conc		
T.P. 9+00				9097		℄	
				9086			15 Edge Conc
				9071	15 Edge Conc		
10+00				9216		℄	
				9203			15 Edge Conc 30 gut out 32 " IN " top cb 40 P/L
				9197	15 Edge Conc		
				9182	30 gut out		
				9165	32 " IN		
				9234	" top cb		
				927	40 P/L.		

Profile Notes Red ____ Plotted ____ Job No. 61120 6 Division No. 11 F.B. 3305 Pg. 121
No. ____ Date ____ Date ____ Survey of Brookdrive & Avalon
X-Sec. ____ Notes Chkd. ____ Checked ____ Survey by R. Gault Notes ____ Date Apr 1965
No. ____ Date ____ Date ____ Map No. ____ Indexed J. GALLI Date ____

76-L298 CE 307 3-61

PLEASE RETURN TO
LOS ANGELES COUNTY ENGINEER
403 LOS ANGELES COUNTY ENGINEERING BLDG.

NOTE: ANY ADDITIONS OR CHANGES ON THIS SHEET MUST BE MADE OR CIRCLED IN RED INK, WITH DATE AND NAME OF PERSON MAKING CHANGE

Do not extend notes this side of this line.

STATION	B.S.	H.I.	F.S.	ELEV.	LEFT & NORTH ℄ RIGHT & SOUTH
10+55.50 = 1+00 EAST				9278	Int Compton Blvd & ⊼ Line (North)
BMSD3436				9317	BMSD 3436 Elev = 93.168 Per F.B 3305-96
					LEFT & NORTH ℄ RIGHT & SOUTH
Going East on Compton Blvd from ⊼ Line (North)					
1+00				9278	℄
1+13				9295	℄
				9277	15 Edge Cone 30 gut out 32 " IN " top Cb 40 P/L
				9272	15 Edge Con'e
				9258	30 gut out
				9247	32 F.L. DRAIN out let
				9312	" top " " "
				9328	40 P/L

F.B. 3305 PG. 122 Job No. 6112 06 Division No. 11 Notes Red Plotted Profile
Survey of Broadway & Avalon Date Date No.
Survey by LeGault Notes D.L. Notes Chkd. Checked X-Sec.
Indexed G. J. GALLI Dated Date Date No.

76-L298 CE 307 3-61

PLEASE RETURN TO
LOS ANGELES COUNTY ENGINEER
403 LOS ANGELES COUNTY ENGINEERING BLDG.

NOTE: ANY ADDITIONS OR CHANGES ON THIS SHEET MUST BE MADE OR CIRCLED IN RED INK, WITH DATE AND NAME OF PERSON MAKING CHANGE.

Do not extend notes this side of this line.

STATION	B. S.	H. I.	F. S.	ELEV.	Left of North ℄	Right of South
1+50				9335		℄
				9316		15 Edge Conc
						30 gut out
						32 " in
						" top cb
						40 P/L
				9308	15 Edge Conc	
				9305	30 gut out	
				9297	32 " in	
				9357	" top cb	
				9373	40 P/L	
2+50				9451		℄
				9435		15 Edge Conc
						30 gut out
						32 " in
						" top cb
						40 P/L
				9430	15 Edge Conc	
				9427	30 gut out	
				9416	32 " in	
				9478	" top cb	

Profile No. ____ Notes Red ____ Plotted ____ Job No. 6112 06 Division No. 11 F.B. 3305 Pg. 123
X-Sec. No. ____ Date ____ Date ____ Survey of Broadway & Avalon
Notes Chkd. ____ Checked ____ Survey by L. Gault Notes DL Date Apr 1965
Date ____ Date ____ Map No. ____ Indexed C. J. GALLI Date ____

76-L298 CE 307 3-61

PLEASE RETURN TO
LOS ANGELES COUNTY ENGINEER
403 LOS ANGELES COUNTY ENGINEERING BLDG.

NOTE: ANY ADDITIONS OR CHANGES ON THIS SHEET MUST BE MADE OR CIRCLED IN RED INK, WITH DATE AND NAME OF PERSON MAKING CHANGE

Do not extend notes this side of this line.

STATION	B. S.	H. I.	F. S.	ELEV.	~~Left & North~~ W	&	~~Right & South~~ E
2+50				94 90	40 P/L		
					Left & West	Π Line	Right & East
Going North on Π Line from Compton Blvd.							
10+55.50				92 78	Int Π Line & Compton Blvd.		
				92 36		Π	gut out
				92 30		Π	" in
							dep. crb.
11+00				93 6		Π	
				93 8			6° brk.
				97 6			8° top "
				93 6	6° bot. Hd. wall		
				97 75	6° top. " "		
				95 3	21° " brk.		
				92 8	36° bot "		
T.P. 11+38.4				96 59		Π	top catch ba.
				92 64			F.L. " "
11+50				96 5		Π	
				97 34			7.2 edge conc. wlk.
				96 5	8.3 bot. conc. wall		
				97 70			

F.B. 3305 Pg. 124
Job No. 3305 Division No. 11 Notes Red ____ Plotted ____ Profile ____
Survey of Broadway & Avalon Date ____ Date ____ No. ____
Survey by Lecault Notes D.L. Notes Chkd. ____ Checked ____ X-Sec. ____
Indexed C. J. GALLI Date ____ Date ____ No. ____

76-L298 CE 307 3-61

96 37
2 37
93 39

PLEASE RETURN TO
LOS ANGELES COUNTY ENGINEER
403 LOS ANGELES COUNTY ENGINEERING BLDG.

NOTE: ANY ADDITIONS OR CHANGES ON THIS SHEET MUST BE MADE OR CIRCLED IN RED INK, WITH DATE AND NAME OF PERSON MAKING CHANGE.

Do not extend notes this side of this line.

STATION	B. S.	H. I.	F. S.	ELEV.	Lt. ¢ W	⊼ line	Right ¢ E.
11+50				964	20° top brk.		
				930	26° bot. "		
				927	50° dirt		
				920	100° "		
				909	150° "		
				907	200° "		
				910	225° bot. brk.		
				948	240° top. "		
12+00				966		⊼	
				968			20° dirt
				966	22° top brk.		
				936	47° bot "		
				918	100° dirt		
				911	140° bot. brk.		
				919	150° top. "		
				904	200° dirt		
				910	230° bot brk.		
				965	245° top "		
12+48°				9633			11° top catch ba
				9281			F.L.
				9637			89' top catch ba

Profile Notes Red ____ Plotted ____ Job No. 6112 06 Division No. 11 F.B. 3305 Pg. 125
No. ____ Date ____ Date ____ Survey of Broadway & Avalon
X-Sec. Notes Chkd. ____ Checked ____ Survey by C. Gault Notes DL Date Apr 1965
No. ____ Date ____ Date ____ Map No. ____ Indexed C. J. GALLI Date ____

76-L298 CE 307 3-61

PLEASE RETURN TO
LOS ANGELES COUNTY ENGINEER
403 LOS ANGELES COUNTY ENGINEERING BLDG.

NOTE: ANY ADDITIONS OR CHANGES ON THIS SHEET MUST BE MADE OR CIRCLED IN RED INK, WITH DATE AND NAME OF PERSON MAKING CHANGE

Do not extend notes this side of this line.

STATION	B.S.	H.I.	F.S.	ELEV.	Lt. & W.	⊼ line Rt & E
12+48°				93 39		89' F.L.
				96 37		185' top catch bar
				-2 32		
				94 05		F.L.
12+50				96 4		⊼ 20°
				96 5		
				96 1	20° top brk.	
				93 6	33° bot "	
				93 4	50° dirt.	
				93 0	100° "	
				91 5	150° "	
				92 3	210° bot brk.	
				98 9	225° top "	
T.P.				96 37	T.P.	
12+99°				95 42		17.5 24" ½ moon pipe top S.D. pipe
				93 17		17.5 inv. " "
∡ Pt. 13+00.17				96 3		⊼ 90° to back line
				96 9	20° top brk.	
				91 6	30° bot "	
				92 1	50° dirt	
				92 4	100° "	
				92 4	150° "	
				92 1	185° bot brk.	

F.B. 3305 PG. 126 Job No. 6112 06 Division No. 11 Notes Red ____ Plotted ____ Profile
Survey of Broadway & Avalon Date ____ Date ____ No. ____ X-Sec.
Survey by LeGault Notes LeGault Notes Chkd. ____ Checked ____ No. ____
Indexed C. J. GALLI Date ____ Date ____ Date ____

76-L298 CE 307 3-61

PLEASE RETURN TO
LOS ANGELES COUNTY ENGINEER
403 LOS ANGELES COUNTY ENGINEERING BLDG.

NOTE: ANY ADDITIONS OR CHANGES ON THIS SHEET MUST BE MADE OR CIRCLED IN RED INK, WITH DATE AND NAME OF PERSON MAKING CHANGE.

Do not extend notes this side of this line.

STATION	B. S.	H. I.	F. S.	ELEV.	Lt. & W.	⊼ line	Rt. & E
⊼ Pt. 13+00 17				100 0	200° top brk.		
13+18°				95 4		⊼	top brk.
13+30°				93 9		⊼	F.L. "
13+50°				93 7		⊼	top manure
				93 5			25° " "
				93 3			50° " "
				94 5	25° dirt		
				95 1	38° bot brk. "		
				97 7	45° top " "		
				93 3	55° "		
				93 3	100° "		
14+00				93 9		⊼	
				93 3			25° top manure
				93 8			50° " "
				99 5			150° " "
				94 5	25° dirt.		
				96 1	55° bot brk. "		
				98 6	65° top " "		
				92 1	75° bot " "		
				93 0	150° "		
TP.				97 21	T.I.P.		

Profile Notes Red ____ Plotted ____ Job No. 6112 06 Division No. 11 F.B. 3305 Pg. 127
No. ____ Date ____ Date ____ Survey of Broadway & Avalon
X-Sec. Notes Chkd. ____ Checked ____ Survey by [illegible] Notes 6-L Date Apr 1965
No. ____ Date ____ Date ____ Map No. ____ Indexed C. J. GALLI Date ____

76-L298 CE 307 3-61

PLEASE RETURN TO
LOS ANGELES COUNTY ENGINEER
403 LOS ANGELES COUNTY ENGINEERING BLDG.

NOTE: ANY ADDITIONS OR CHANGES ON THIS SHEET MUST BE MADE OR CIRCLED IN RED INK, WITH DATE AND NAME OF PERSON MAKING CHANGE

Do not extend notes this side of this line.

STATION	B.S.	H.I.	F.S.	ELEV.	Lt. & W.	line	Rt. & E.
14+50				945			Top manure
				935		25°	" "
				941		50°	" "
				977		100°	" "
				950	25° dirt		
				973	50° "		
				992	82° bot. brk. "		
				1009	90° top " "		
				946	105° bot " "		
				949	150° "		
15+00				955			
				940		25° F.L. brk	top manure
				945		50° "	
				978		100°	
				985	25° dirt.		
				1007	50° "		
				1006	75° "		
				1019	100° bot brk. "		
15+50				961			Top manure
				955		22° top brk	
				939		28° F.L.	

F.B. 3305 PG. 128
Job No. 6112 06 Division No. 11 Notes Red Plotted Profile
Survey of Broadway & Avalon Date Date No. X-Sec.
Survey by L. Gault Notes D.L. Notes Chkd. Checked
Indexed C. L. Date Date Date No.

76-L298 CE 307 3-61

PLEASE RETURN TO
LOS ANGELES COUNTY ENGINEER
403 LOS ANGELES COUNTY ENGINEERING BLDG.

NOTE: ANY ADDITIONS OR CHANGES ON THIS SHEET MUST BE MADE OR CIRCLED IN RED INK, WITH DATE AND NAME OF PERSON MAKING CHANGE.

Do not extend notes this side of this line.

STATION	B. S.	H. I.	F. S.	ELEV.	Lt. & W.	⊼ line	Rt. & E
15+50				94 0			35° top brk. & manure
				95 5			50°
				98 8			100°
				102 4	50° top brk.		
				102 8	75°		
T.P.				100 00	T.P.		
16+00				95 6		⊼	Top manure
				93 9			29° F.L. " "
				95 0			45° "
				99 4			100° " "
				97 4	25° Top manure		
				102 2	60° top brk. " "		
16+50				95 9		⊼	" "
				93 5			25° F.L. " "
				95 2			50° " "
				98 5			100° " "
				97 2	25° " "		
				99 3	50° " "		
				101 1	75° " "		
17+ 00				94 8		⊼	" "
				94 3			15° F.L.

Profile Notes Red ____ Plotted ____ Job No. 6112 06 Division No. 11 F.B. 3305 Pg. 129
No. ____ Date ____ Date ____ Survey of Broadway & Avalon
X-Sec. Notes Chkd. ____ Checked ____ Survey by L. Gault Notes D.L. Date 1965
No. ____ Date ____ Date ____ Map No. ____ Indexed C. J. GALLI Date

76-L298 CE 307. 3-61

PLEASE RETURN TO
LOS ANGELES COUNTY ENGINEER
403 LOS ANGELES COUNTY ENGINEERING BLDG.

NOTE: ANY ADDITIONS OR CHANGES ON THIS SHEET MUST BE MADE OR CIRCLED IN RED INK, WITH DATE AND NAME OF PERSON MAKING CHANGE

Do not extend notes this side of this line.

STATION	B. S.	H. I.	F. S.	ELEV.	Lt. & W.	⊼ line	Rt. & E
17+50				948			30° top. brk. Top man.
				955			50°
				980			100°
				960	25°	Top manure	
				980	50°	" "	
				1022	100°	" "	
T.P.				9912	T.P.		
18+00				933		⊼	F.L. " "
				947			25° " "
				958			50° " "
				994			100° " "
				953	25°	" "	
				960	50°	" "	
				1008	100°	" "	
				1046	150°	" "	
18+50				938		⊼	F.L. " "
				951			25° " "
				960			50° " "
				1001			100° " "
				944	25°	" "	
				950	50°	" "	

F.B. 3305 Pg. 130
Job No. 6/12 06 Division No. 11 Notes Red Plotted Profile
Survey of Broadway & Avalon Date Date No.
Survey by L.C. Mult Notes F.L. Notes Chkd. Checked X-Sec.
Indexed [illegible] Date Date Date No.

76-L298 CE 307 3-61

PLEASE RETURN TO
LOS ANGELES COUNTY ENGINEER
403 LOS ANGELES COUNTY ENGINEERING BLDG.

NOTE: ANY ADDITIONS OR CHANGES ON THIS SHEET MUST BE MADE OR CIRCLED IN RED INK. WITH DATE AND NAME OF PERSON MAKING CHANGE.

Do not extend notes this side of this line.

STATION	B. S.	H. I.	F. S.	ELEV.	Lt. ¢ W.	⊼ line	Rt. ¢ E
18+50				992	100° Top manure		Top man.
				1048	150° " "		
19+00				952		⊼ line	"
				957		25°	"
				965		50°	"
				986		100°	"
				949	25° F.L. " "		
				953	50° " "		
				984	100° " "		
				1049	150° " "		
19+50				950		⊼	"
				954		25°	"
				971		50°	
				1005		100°	
				951	25° F.L. " "		
				956	50° " "		
				992	100° Note - end of corralls		
				1056	150°		
T.P.				9904	T.P.		
19+ 57°				954		⊼	
19+ 60°				944		⊼	

Profile Notes Red ____ Plotted ____ Job No. 6112 06 Division No. 11 F.B. 3305 PG. 131
No. ____ Date ____ Date ____ Survey of Broadway & Avalon
X-Sec. Notes Chkd. ____ Checked ____ Survey by [illegible] Notes [illegible] Date 6/1965
No. ____ Date ____ Date ____ Map No. ____ Indexed C. J. GALLI Date ____

76-L298 CE 307 3-61

PLEASE RETURN TO
LOS ANGELES COUNTY ENGINEER
403 LOS ANGELES COUNTY ENGINEERING BLDG.

NOTE: ANY ADDITIONS OR CHANGES ON THIS SHEET MUST BE MADE OR CIRCLED IN RED INK. WITH DATE AND NAME OF PERSON MAKING CHANGE

Do not extend notes this side of this line.

STATION	B.S.	H.I.	F.S.	ELEV.	Lt. & W.	⊼ line	Rt. & E
∡ Pt. 19+71.05				949		⊼	@ 90° to line ahead
				946			25°
				952	25°		
20+00				976		⊼	
				955			7° brk
				970			14° "
				952			39° F.L.
				958			50°
				976			100°
				950	9° brk.		
				951	25°		
				972	44° top "		
				960	60°		
				980	100° bot "		
				1025	150° top "		
20+08°				974		⊼	top brk
20+15°				957		⊼	"
20+28°				973		⊼	"
20+50°				968		⊼	
				957			8° top brk
				947			10° bot. "

F.B. 3305 PG. 132 Job No. 6112 06 Division No. 11 Notes Red ____ Plotted ____ Profile ____
Survey of Broadway & Walon Date ____ Date ____ No. ____
Survey by LeCault Notes S.L. Notes Chkd. ____ Checked ____ X-Sec. ____
Indexed C. L. CALLI Date ____ Date ____ No. ____

76-L298 CE 307 3-61

PLEASE RETURN TO
LOS ANGELES COUNTY ENGINEER
403 LOS ANGELES COUNTY ENGINEERING BLDG.

NOTE: ANY ADDITIONS OR CHANGES ON THIS SHEET MUST BE MADE OR CIRCLED IN RED INK, WITH DATE AND NAME OF PERSON MAKING CHANGE.

Do not extend notes this side of this line.

STATION	B. S.	H. I.	F. S.	ELEV.	Lt. & W.	⊼ line Rt. & E
				946		23°
20+50				949		37° bot. brk.
				970		50° top "
				987		100°
				976	25°	
				988	34° brk	
				980	41° "	
				979	50°	
				990	80°	
				981	100°	
				1001	150°	
20+67°				972		⊼ top brk.
20+75°				950		⊼ bot. " ✓
				982		10° bot. "
				982		20°
				992		25° top brk
				1006		50°
				1006	10°	
				1004	25°	
				990	38° bot. brk	
				1006	60° top. "	
				1020	100°	

Profile Notes Red ____ Plotted ____ Job No. 6112 06 Division No. 11 F.B. 3305 Pg. 133
No. ____ Date ____ Date ____ Survey of Broadway/Gavalon
X-Sec. Notes Chkd. ____ Checked ____ Survey by ~~[illegible]~~ Notes ~~[illegible]~~ Date ~~[illegible]~~ 1965
No. ____ Date ____ Date ____ Map No. ____ Indexed C. J. CALL Date ____

76-L298 CE 307 3-61

PLEASE RETURN TO
LOS ANGELES COUNTY ENGINEER
403 LOS ANGELES COUNTY ENGINEERING BLDG.

NOTE: ANY ADDITIONS OR CHANGES ON THIS SHEET MUST BE MADE OR CIRCLED IN RED INK, WITH DATE AND NAME OF PERSON MAKING CHANGE

Do not extend notes this side of this line.

STATION	B. S.	H. I.	F. S.	ELEV.	Lt. ℄ W.	line	Rt. ℄ E
21+00				955			
				956			25°
				959			50°
				952	20°		
				967	32° bot. brk		
				993	38° top "		
				1003	50°		
				1014	100°		
21+21²				9647			Top. outlet end S.D. pipe.
				9471			inv.
				970			5°
				959			10°
				960			25°
				955			50°
21+24				990			top brk.
T.P.				9964	T.P.		
21+50				996			
				993			25°
				1002	25°		
				1007	50°		
22+00				996			

F. B. 3305 Pg. 134 Job No. 6112 06 Division No. 11 Notes Red Plotted Profile
Survey of Broadway & Avalon Date Date No.
Survey by Recount Notes D. L. Notes Chkd. Checked X-Sec.
Indexed G. J. GALLI Date Date No.

76-L298 CE 307 3-61

PLEASE RETURN TO
LOS ANGELES COUNTY ENGINEER
403 LOS ANGELES COUNTY ENGINEERING BLDG.

NOTE: ANY ADDITIONS OR CHANGES ON THIS SHEET MUST BE MADE OR CIRCLED IN RED INK. WITH DATE AND NAME OF PERSON MAKING CHANGE.

Do not extend notes this side of this line.

STATION	B. S.	H. I.	F. S.	ELEV.	Left & West	⊼	Right & East.
22+00				995			35° bot brk
				1004			50°
				1007	25°		
22+73				1002		⊼	
22+91.5				10112		⊼	bck. wlk.
T.P.				10088	T.P.		
23+01.5				10090		⊼	top catch b. over pipe
				9734		⊼	inv. 24" conc. pipe
23+06.4				10084		⊼	top catch ba. over pipe
				9740		⊼	inv. 24" conc. pipe
23+36.51	= 1+00 N & S.			10062	int. ⊼ line ℄ ℄		Stanford Ave
			End	of 'X' sec's	E'ly on ⊼ line		
Going North on Stanford Ave from ⊼ Line					Left & West	℄	Right & East
1+00				10062	Int. Stanford Ave & ⊼ Line		
1+18				10076		℄	
				10070			18 gut out
				10051			20 " in
				10119			" top catch basin
				9759			" F.L.
				1015			30 Right.

Profile No. ____ Notes Red ____ Plotted ____ Job No. 6112 06 Division No. 4 F.B. 3305 Pg. 1/35
X-Sec. No. ____ Date ____ Date ____ Survey of Broadway & Avalon
Notes Chkd. ____ Checked ____ Survey by LeGault Notes R.L. Date Oct 1962
No. ____ Date ____ Date ____ Map No. ____ Indexed C. J. GALLI Date ____

76-L298 CE 307 3-61

PLEASE RETURN TO
LOS ANGELES COUNTY ENGINEER
403 LOS ANGELES COUNTY ENGINEERING BLDG.

NOTE: ANY ADDITIONS OR CHANGES ON THIS SHEET MUST BE MADE OR CIRCLED IN RED INK, WITH DATE AND NAME OF PERSON MAKING CHANGE

Do not extend notes this side of this line.

STATION	B.S.	H.I.	F.S.	ELEV.	Left & West	℄	Right & East
1+39.3					12.3 S.M.H.		
			N. Rim	100.75	inlet N	outlet S.	inlet E
			S. "	100.73	Rim 100.75	100.73	100.77
					MCAS 5.98	6.04	6.07
					top P 94.77	94.69	94.70
					Dia 0.67	0.67	0.67
					invert 94.10	94.02	94.03
1+84.68				101.48	Int of Stanford Ave & Sanita Rita Ave.		
				101.16		18 gut out	
				101.02		20 " in	
				101.65		" top Cb	
				101.9		30 Right	
				101.23	17° Edge gut		
				101.10	20° F.L		
				101.24	23° Edge gut		
				101.80	30 Left		
				103.24	100 "		

F.B. 3305 Pg. 136
Job No. 6112 06 Division No. 11
Survey of Broadway & Avalon
Survey by LaGault Notes D.C.
Indexed C. J. GALLI Date
Notes Red Date
Notes Chkd. Date
Plotted Date
Checked Date
Profile No.
X-Sec. No.

76-L298 CE 307 3-61

PLEASE RETURN TO
LOS ANGELES COUNTY ENGINEER
403 LOS ANGELES COUNTY ENGINEERING BLDG.

NOTE: ANY ADDITIONS OR CHANGES ON THIS SHEET MUST BE MADE OR CIRCLED IN RED INK, WITH DATE AND NAME OF PERSON MAKING CHANGE.

Do not extend notes this side of this line.

STATION	B. S.	H. I.	F. S.	ELEV.	Left & West	℄ Right & East
1+91.6				—	12.0 SMH	
			E. Rim	101.49	inlet E	outlet S.
			S. "	101.46	Rim 101.49	101.46
					Meas 5.52	5.78
					top P 95.97	95.68
					Dia 0.67	0.67
					Invert 95.30	95.01
1+92.0						
						24.5 SMH
						inlet N. out. W.
			W. "	101.93		Rim 101.93
						Meas 6.05
						top P. 95.88
						Dia 0.67
						Invert 95.21
2+50				103.22		℄
				102.84		18 gut out
				102.65		20 " IN
				103.24		" top Cb
				103.2		30 Right
				102.87	18 gut out	

Profile Notes Red ____ Plotted ____ Job No. 6112.06 Division No. 4 F.B. 3305 Pg. 137
No. ____ Date ____ Date ____ Survey of Broadway & Avalon
X-Sec. Notes Chkd. ____ Checked ____ Survey by [illegible] Notes D.L. Date 1965
No. ____ Date ____ Date ____ Map No. ____ Indexed C. J. GALLI Date ____

76-L298 CE 307 3-61

PLEASE RETURN TO
LOS ANGELES COUNTY ENGINEER
403 LOS ANGELES COUNTY ENGINEERING BLDG.

NOTE: ANY ADDITIONS OR CHANGES ON THIS SHEET MUST BE MADE OR CIRCLED IN RED INK, WITH DATE AND NAME OF PERSON MAKING CHANGE

Do not extend notes this side of this line.

STATION	B.S.	H.I.	F.S.	ELEV.	Left & West	℄	Right & East
2+50							
				10270	20 " IN		
				10337	" top cb		
				1037	30 Left		
					Left & East	℄	Right & West
Going South on Stanford Ave from ⊼ line							
1+00				10062	Int Stanford Ave &		
1+25				10059		℄	
				10035			18 gut out
				10006			20 " IN
				10087			" top cb
				1012			30 Right
1+65				10070		℄	
				10040			18 gut out
				10025			20 " IN
				10090			" top cb
				1011			30 Right
				10085	18 gut out		
				10064	20 " IN		
				10124	" top cb		

F.B. 3305 PG. 138
Job No. 6112 06 Division No. 11
Survey of Broadway & Avalon
Survey by Burnhill Notes Lic Gaunt
Indexed C. J. GALLI Date
Notes Red Plotted Profile
Date Date No.
Notes Chkd. Checked X-Sec.
Date Date No.

76-L298 CE 307 3-61

PLEASE RETURN TO
LOS ANGELES COUNTY ENGINEER
403 LOS ANGELES COUNTY ENGINEERING BLDG.

NOTE: ANY ADDITIONS OR CHANGES ON THIS SHEET MUST BE MADE OR CIRCLED IN RED INK, WITH DATE AND NAME OF PERSON MAKING CHANGE.

Do not extend notes this side of this line.

STATION	B. S.	H. I.	F. S.	ELEV.	Left / East	℄	Right / West
1+65				101 6	30 Left		
2+65				101 23		℄	
				100 90			18 gut out
				100 70			20 " IN
				101 37			" top cb
				101 6			30 Right
				101 36	18 gut out		
				101 22	20 " IN		
				101 90	" top cb		
				102 0	30 Left		
4+09.8	SMH.			—		12°	inlet N.
			N. Rim	105 13	Rim		105.13
					Meas		11.35
					top P		93.78
					Dia		0.67
					Invert		93.11
		End	Line	"B"			

Profile Notes Red ____ Plotted ____ Job No. 6142 Division No. 11 F.B. 3305 Pg. 139
No. ____ Date ____ Date ____ Survey of Broadway & Avalon
X-Sec. Notes Chkd. ____ Checked ____ Survey by Burkhill Notes 64 Date 1955
No. ____ Date ____ Date ____ Map No. ____ Indexed C. J. Gallt Date ____

3305 - 140 Job No. 6112 06 Division No. 11 Notes Red _____ Plotted _____ Profile

Survey of Broadway & Avalon Date _____ Date _____ No. _____

Survey by C. Gault Notes / B.L. Notes Chkd. _____ Checked _____ X-Sec.

Indexed C. J. GALLI Date _____ Date _____ Date _____ No. _____

76-L298 CE 307 3-61

PLEASE RETURN TO

LOS ANGELES COUNTY ENGINEER

403 LOS ANGELES COUNTY ENGINEERING BLDG.

NOTE: ANY ADDITIONS OR CHANGES ON THIS SHEET MUST BE MADE OR CIRCLED IN RED INK, WITH DATE AND NAME OF PERSON MAKING CHANGE

Do not extend notes this side of this line.

STATION	B.S.	H.I.	F.S.	ELEV.	
B.M. S.D. 3437				101.95	BMSD 3437 ELEV - 101.945 PCL F.B. 3305 - 98.

Notes Ck'd by C. E. DARR
Map No.
Office Work
Checked
Date

Survey of Main St. Storm Lat. F. B. 1005 Pg. 141
JN 0779.89 Tape 0124 Std 68 °F
Surveyed by English
Notes Ed. Date 12/14/65
Indexed C. J. GALLI

MAIN STREET STORM DRAIN LATERAL

J.N. 0779.89

Street Center Lines.

Ref.:
F.B. 1279
F.B. 3189
F.B. 2597
So. Gardena Tr.

Dec. 14, 1965
English
Foulger
Tollison
Dupuis

Note: Any Additions or Changes on This Sheet Must be Made or Circled in Red Ink With Date and Name of Person Making Change.

Do not extend this side of this line.

PLEASE RETURN TO
LOS ANGELES COUNTY ENGINEER
403 LOS ANGELES COUNTY ENGINEERING BLDG.

78F3093 CE #310 6-63

PLEASE RETURN TO
LOS ANGELES COUNTY ENGINEER
403 LOS ANGELES COUNTY ENGINEERING BLDG.

Note: Any Additions or Changes on This Sheet Must be Made or Circled in Red Ink With Date and Name of Person Making Change.

Do not extend this side of this line.

INDEX MAP

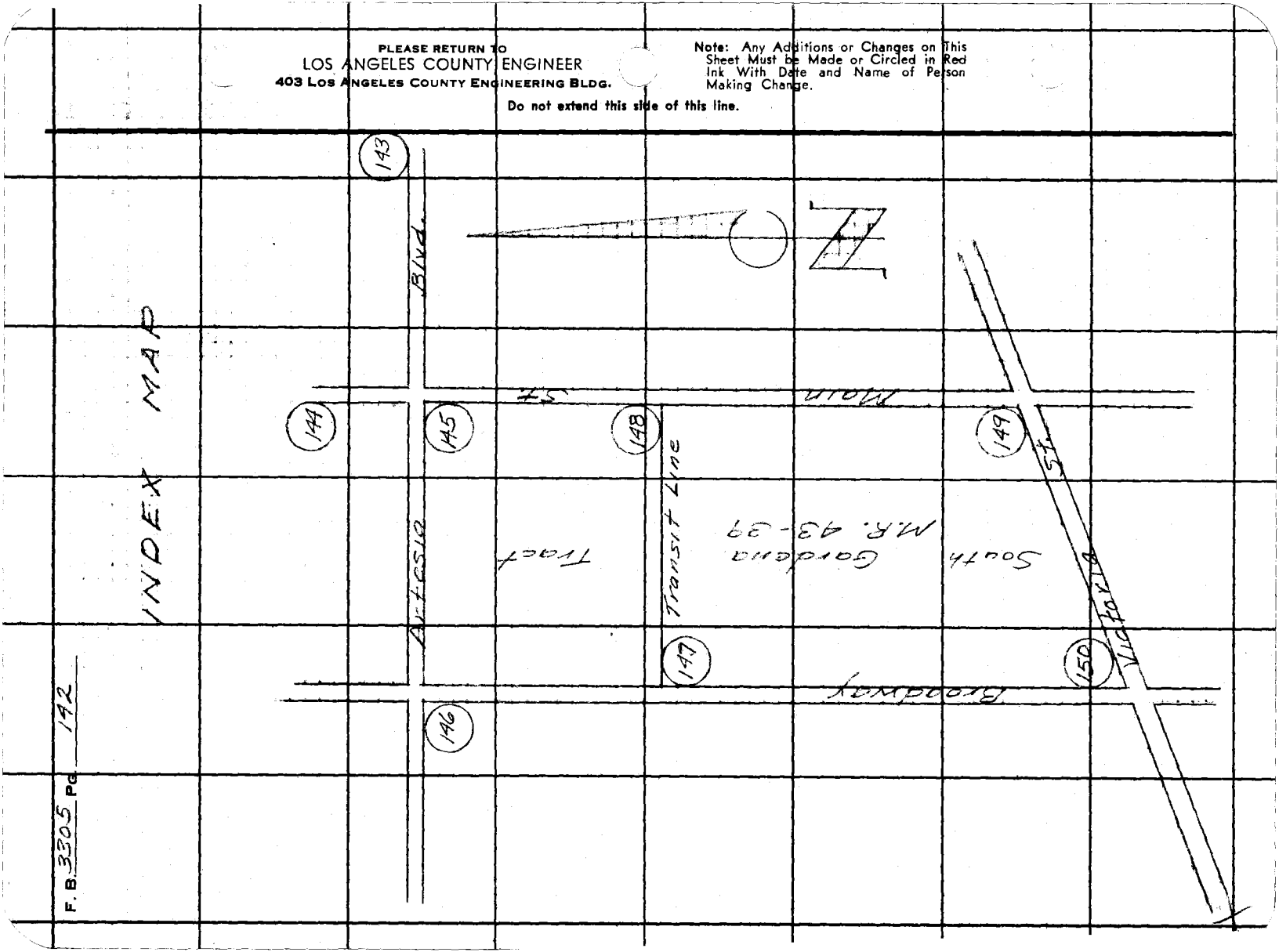

F. B. 3305 Pg. 142

W.S.26, B-4

Notes Ck'd by G. E. DARR	Survey of Mar. St. Sp. Lat.
Map No.	JN 0779.89 Tape 0124 Sta 68 °F
Office Work	Surveyed by English
Checked	Notes Ed. Date 12-14-65
Date	Indexed C. J. GALLI

F. B. 3[illegible] Pg. 143

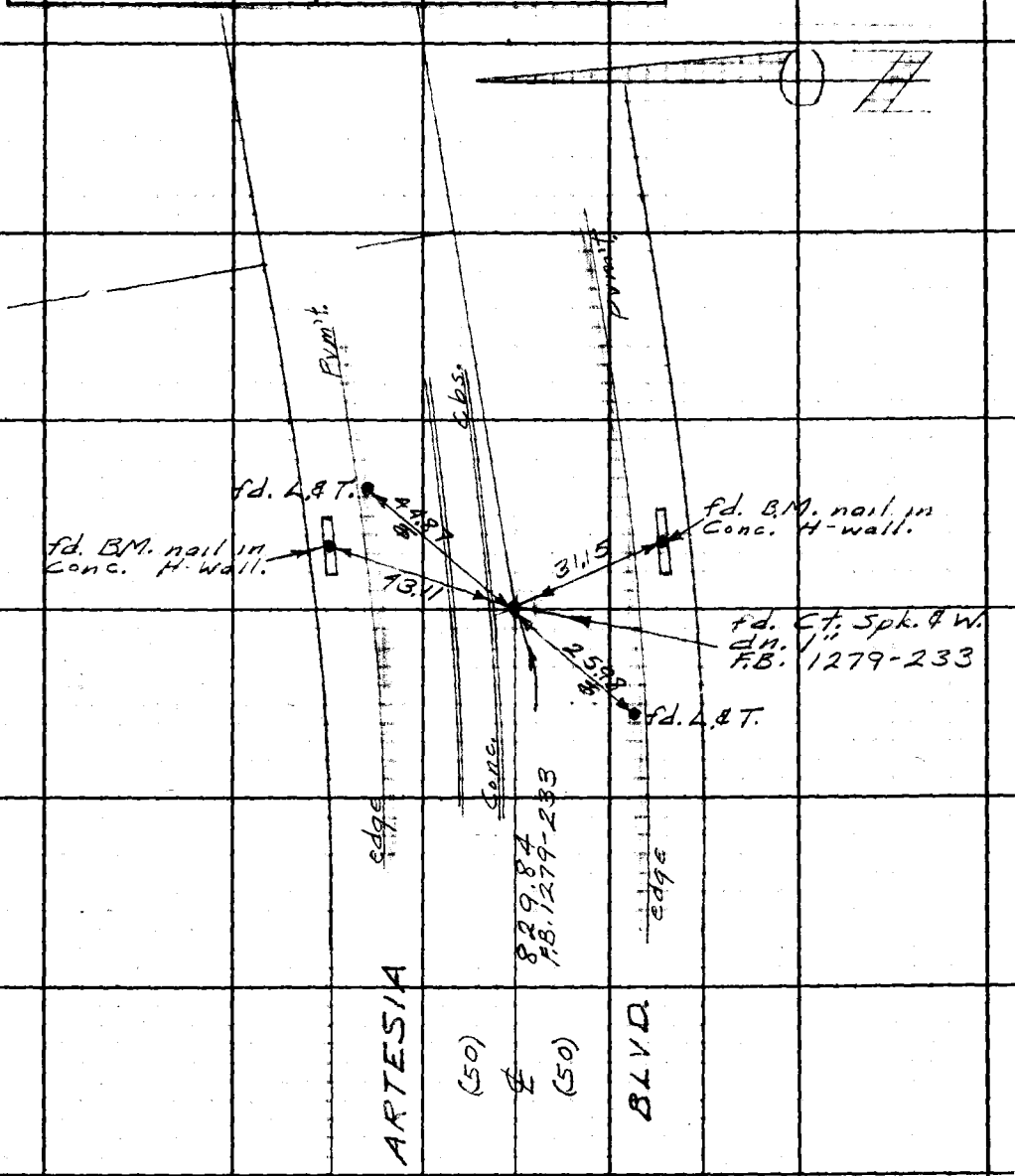

Con't. Pg. 145

Note: Any Additions or Changes on This Sheet Must be Made or Circled in Red Ink With Date and Name of Person Making Change.

Do not extend this side of this line.

PLEASE RETURN TO
LOS ANGELES COUNTY ENGINEER
403 LOS ANGELES COUNTY ENGINEERING BLDG.

76F309S CE #310 6-63

PLEASE RETURN TO
LOS ANGELES COUNTY ENGINEER
403 LOS ANGELES COUNTY ENGINEERING BLDG.

Note: Any Additions or Changes on This Sheet Must be Made or Circled in Red Ink With Date and Name of Person Making Change.

Do not extend this side of this line.

WS 26, B-4

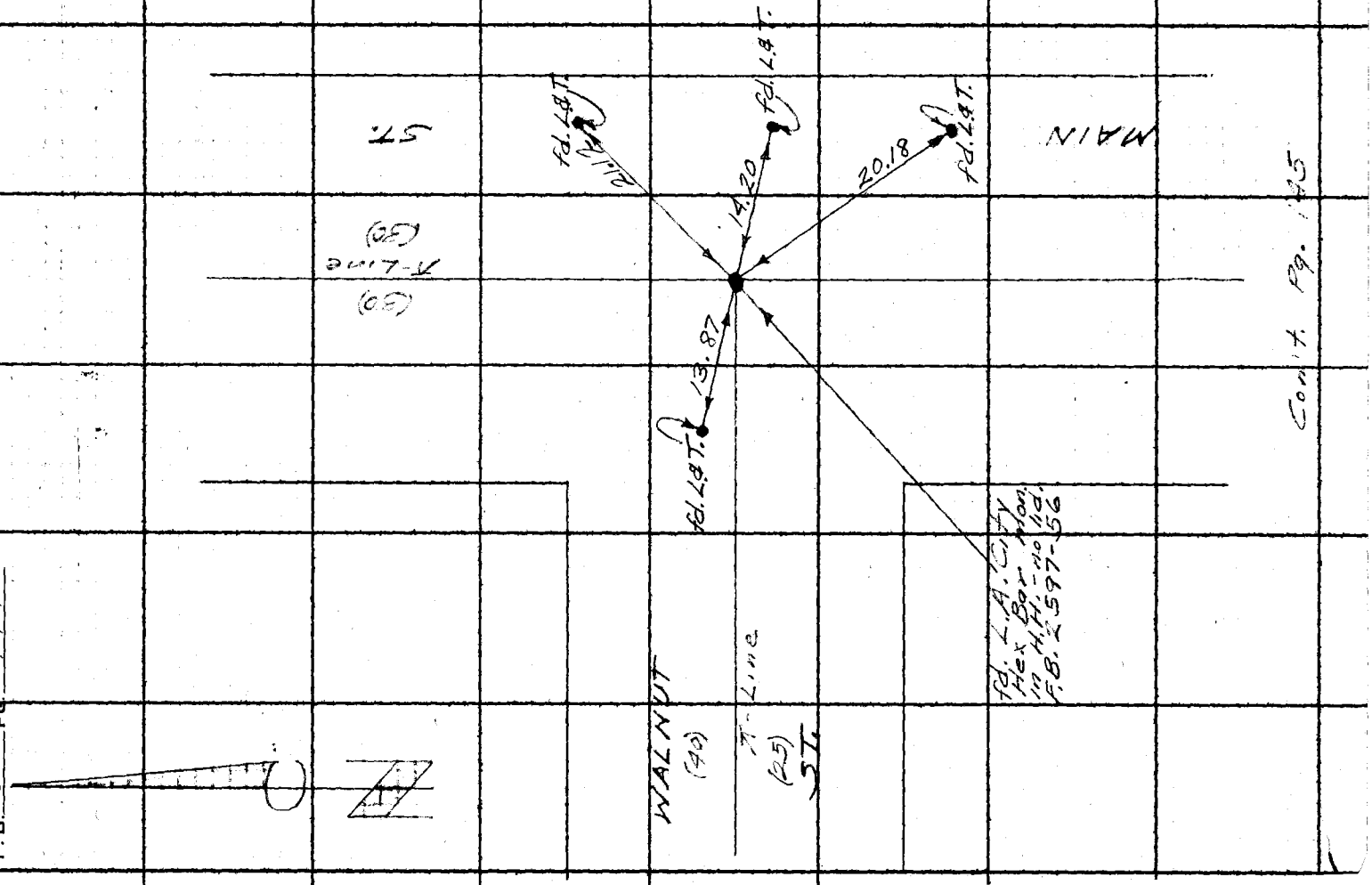

Notes Ck'd by G. E. BARR	Survey of Main St. S.D. Lat.
Map No.	JN 0779.89 Tape 0124 Std 68 °F
Office Work	Surveyed by English
Checked	Notes Ed. Date 12-15-65
Date	Indexed C. J. GALLI

F. B. 3305 Pg. 145

W.S. 26, B-4

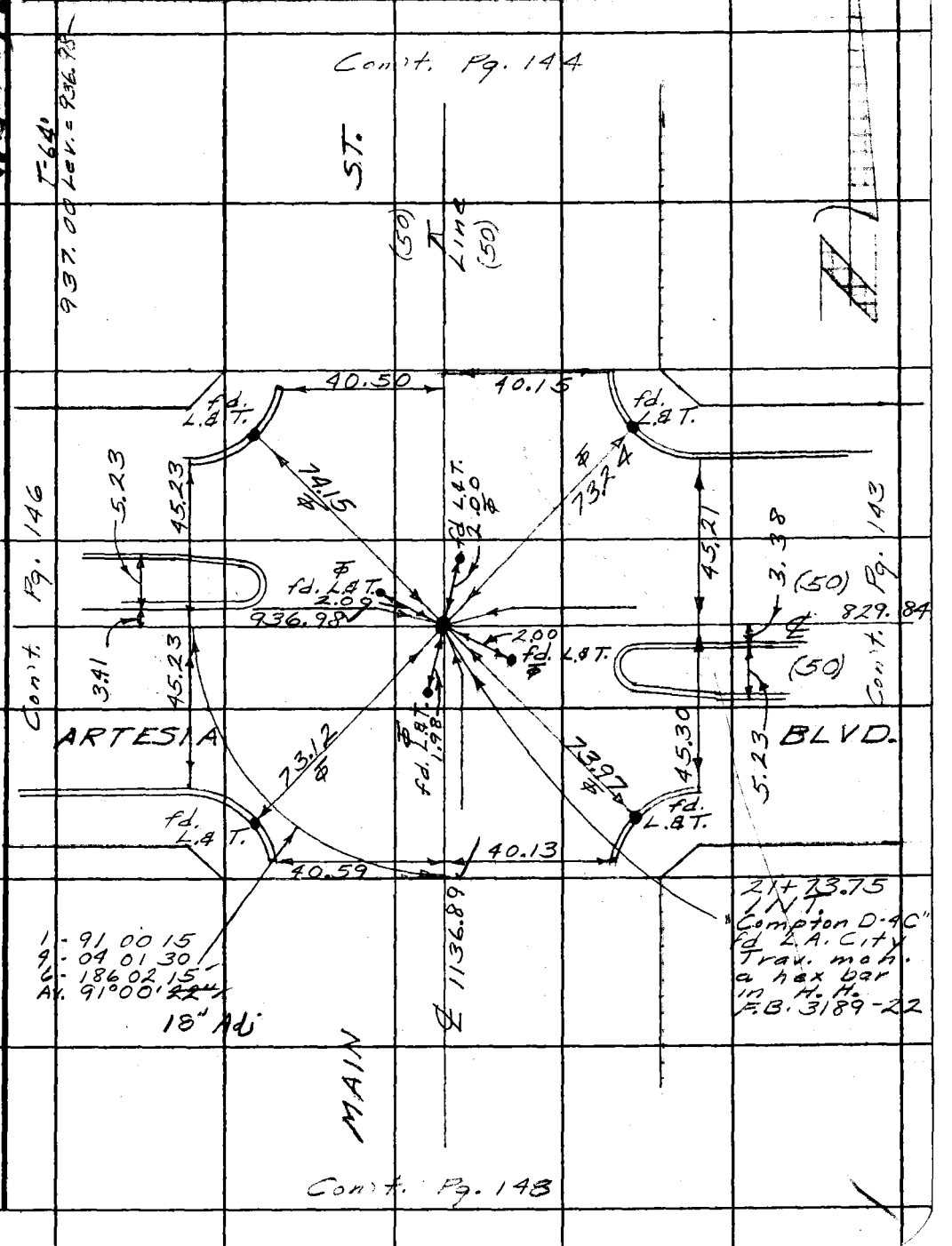

Note: Any Additions or Changes on This Sheet Must be Made or Circled in Red Ink With Date and Name of Person Making Change.

Do not extend this side of this line.

PLEASE RETURN TO
LOS ANGELES COUNTY ENGINEER
403 LOS ANGELES COUNTY ENGINEERING BLDG.

76F3095 CE #310 6-63

F. B. 3305 Pg. 146

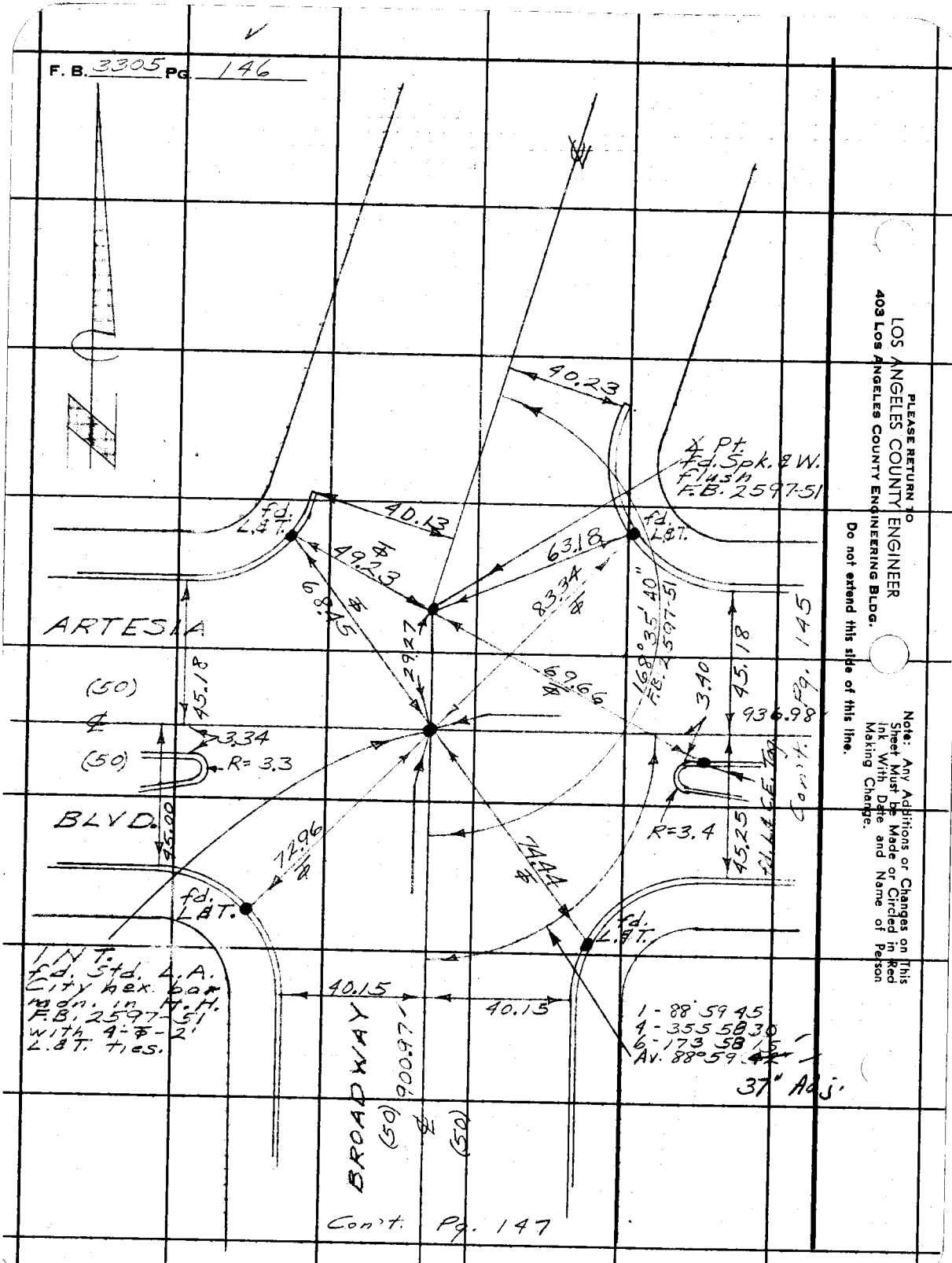

Con't. Pg. 147

PLEASE RETURN TO
LOS ANGELES COUNTY ENGINEER
403 Los Angeles County Engineering Bldg.

Do not extend this side of this line.

Note: Any Additions or Changes on This Sheet Must be Made or Circled in Red Ink With Date and Name of Person Making Change.

Notes Ck'd by G. E. BARR	Survey of [illegible] St. S.D. [illegible]
Map No.	JN 0779.89 Tape 0124 Std 68 °F
Office Work	Surveyed by English
Checked	Notes Ed. Date 12-15-65
Date	Indexed C. J. GALLI

F. B. 3305 PG. 147

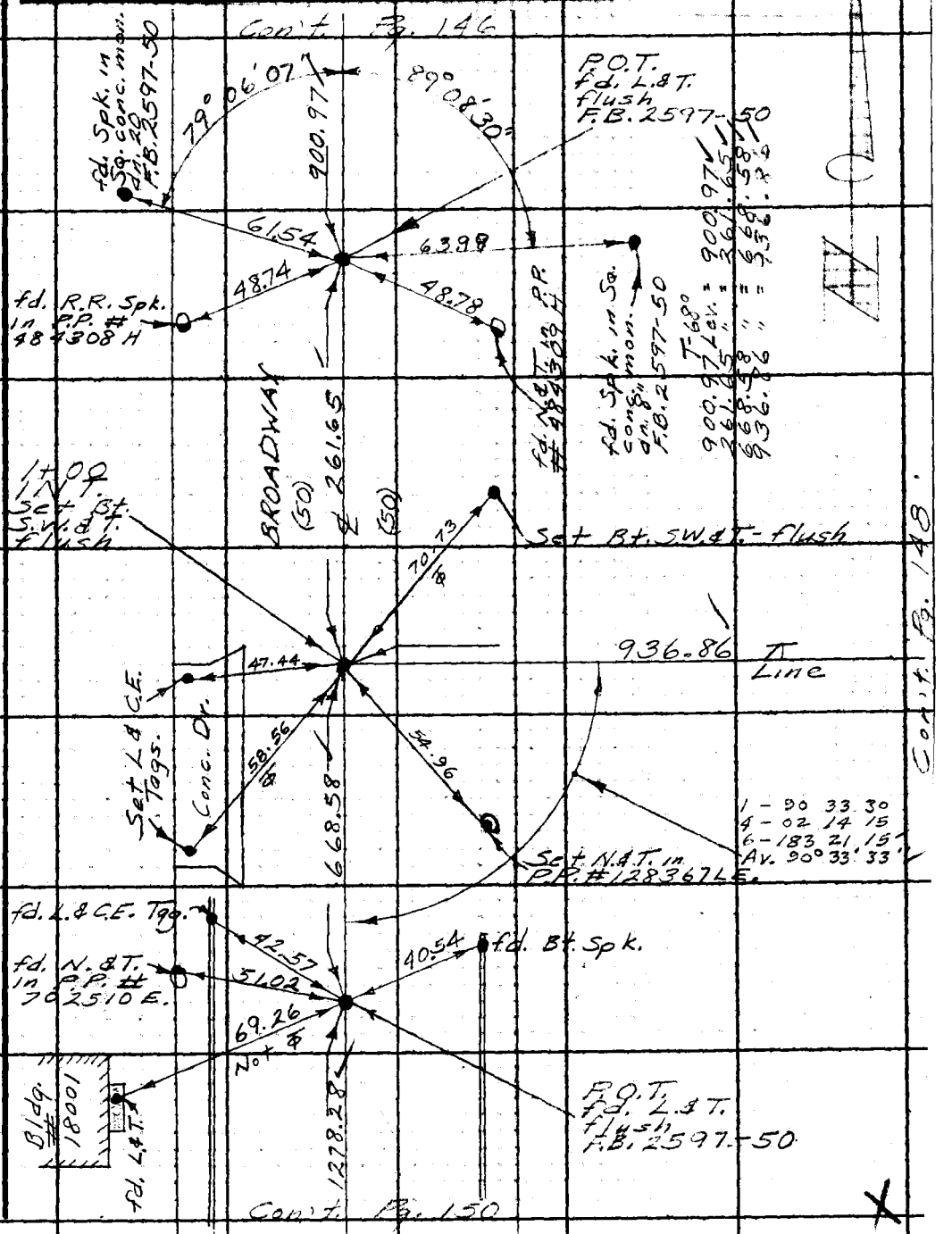

Note: Any Additions or Changes on This Sheet Must be Made or Circled in Red Ink With Date and Name of Person Making Change.

PLEASE RETURN TO
LOS ANGELES COUNTY ENGINEER
403 LOS ANGELES COUNTY ENGINEERING BLDG.
Do not extend this side of this line.

76F3095 CE #310 6-63

F. B. 3305 PG 148

Cont. Pg. 145

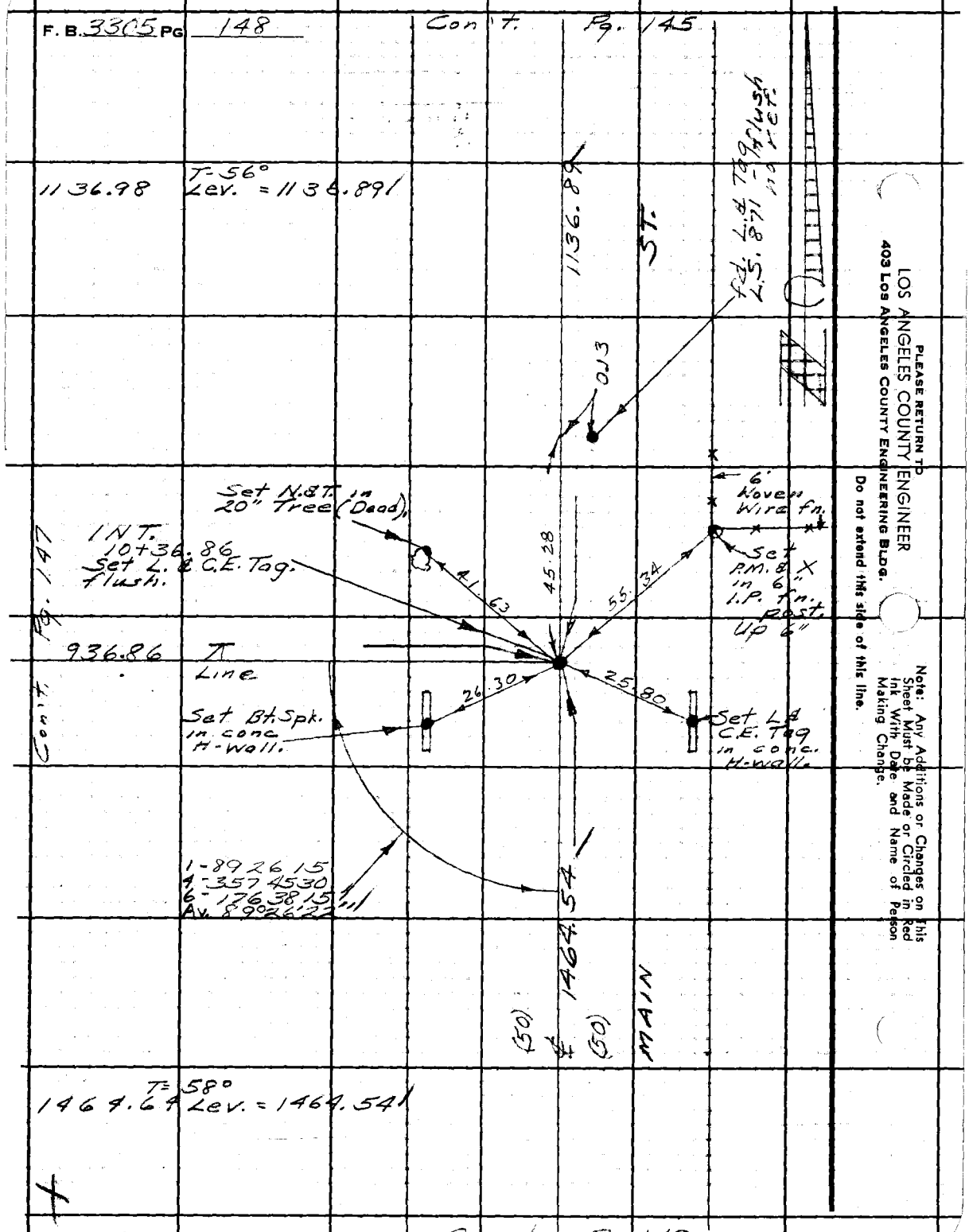

PLEASE RETURN TO
LOS ANGELES COUNTY ENGINEER
403 Los Angeles County Engineering Bldg.

Do not extend this side of this line.

Note: Any Additions or Changes on this Sheet Must be Made or Circled in Red Ink With Date and Name of Person Making Change.

Notes Ck'd by G. E. BARR	Survey of Mau St. S.D. Lat.
Map No.	JN 0779.89 Tape 0124 Std 68 °F
Office Work	Surveyed by English
Checked	Notes Ed. Date 12-15-65
Date	Indexed C. J. GALLI

F. B. 3305 PG. 149

W.S. 26, B-5

Con't. Pg. 148

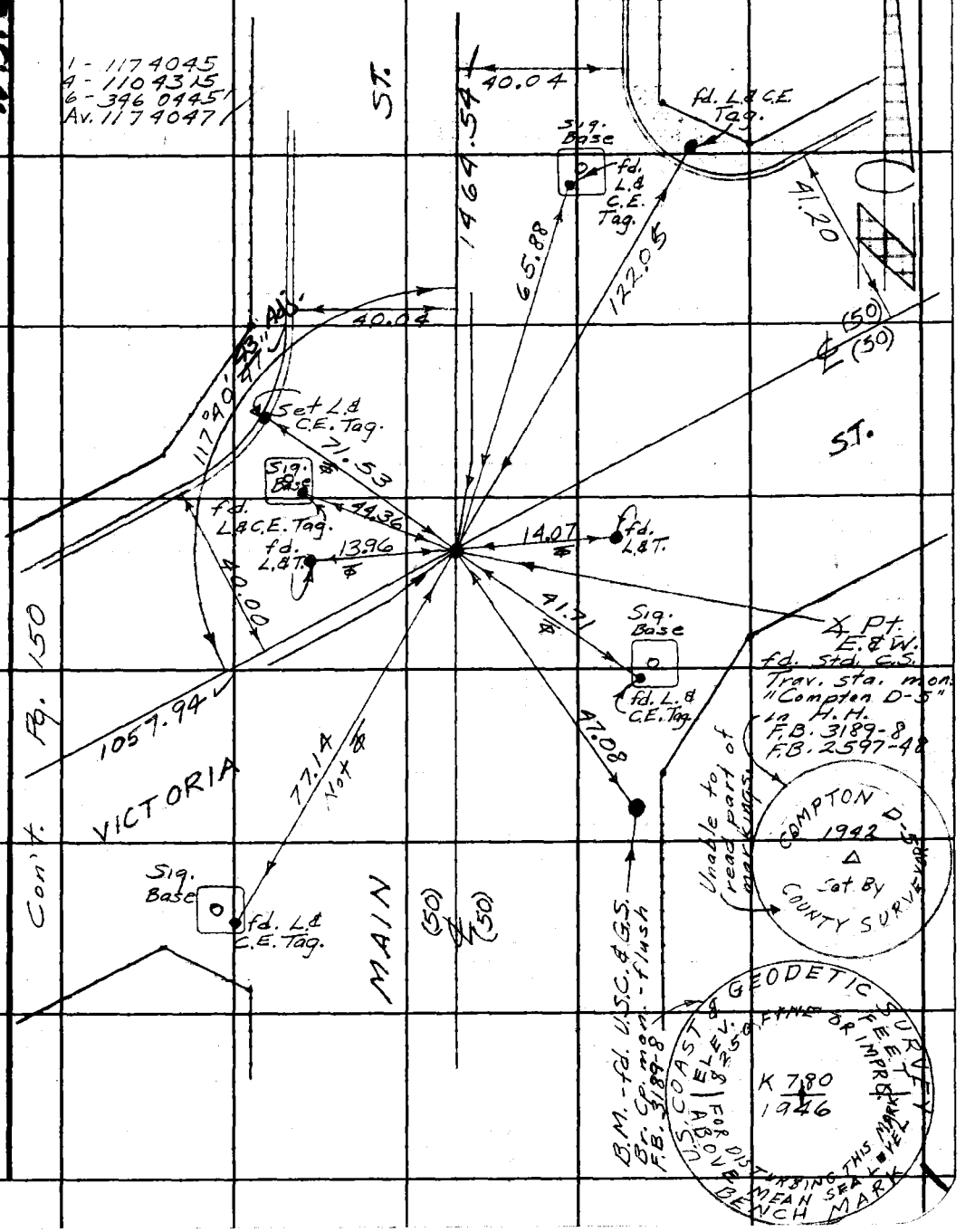

Note: Any Additions or Changes on This Sheet Must be Made or Circled in Red Ink With Date and Name of Person Making Change.

Do not extend this side of this line.

PLEASE RETURN TO
LOS ANGELES COUNTY ENGINEER
403 LOS ANGELES COUNTY ENGINEERING BLDG.

76F3098 CE #310 6-63

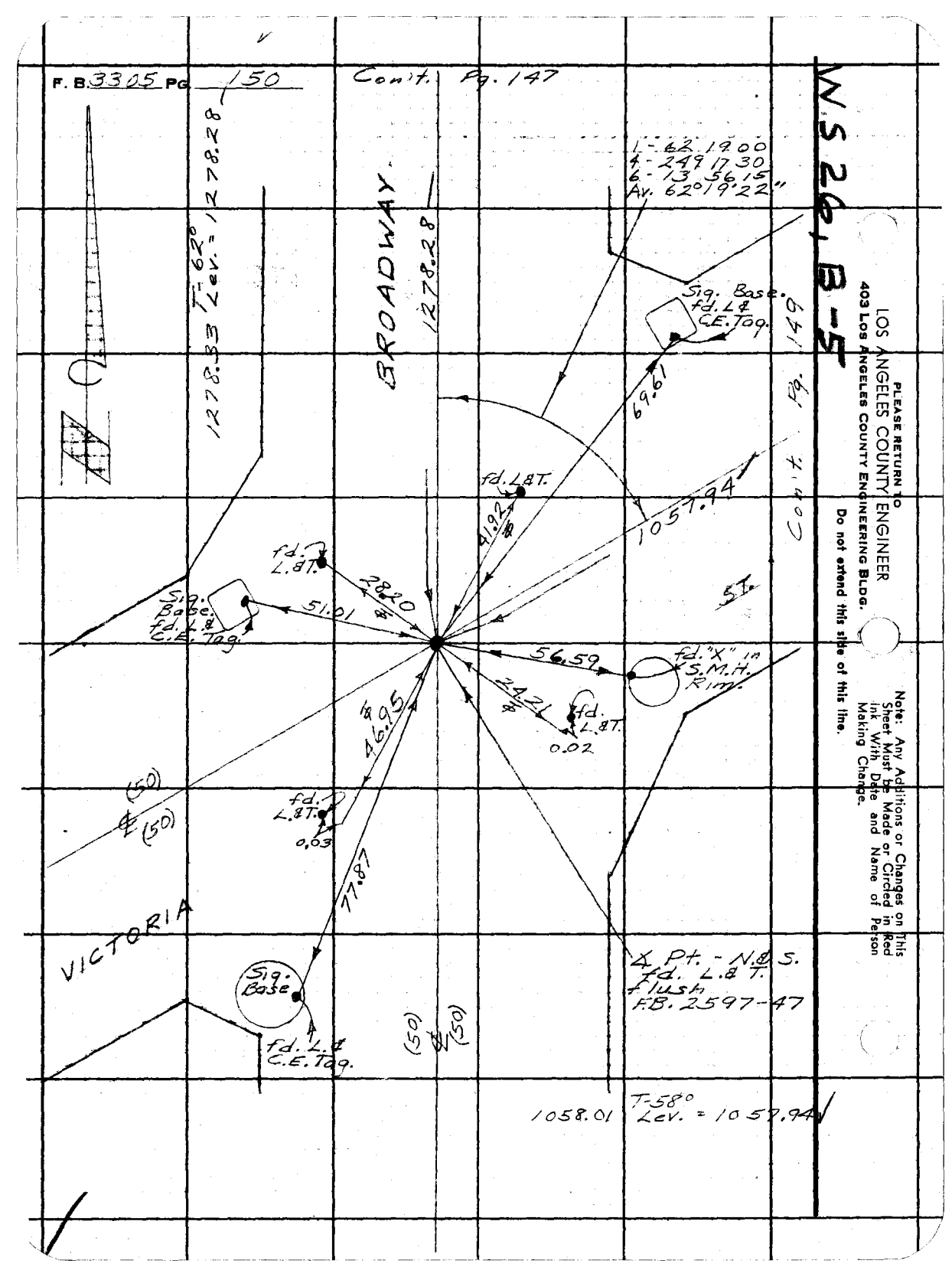
F. B. 3305 PG. 150
Cont. Pg. 147
W.S. 29, B-5
1-62 19 00
4-249 17 30
6-13 56 15
Av. 62°19'22"
T-62°
Lev. = 1278.28
1278.33
1278.28
BROADWAY
Sig. Base. fd. L & C.E. Tag.
69.61
fd. L&T.
41.92
1057.94
fd. L.&T.
28.20
51.01
Sig. Base. fd. L & C.E. Tag.
56.59
fd. "X" in S.M.H. Rim.
24.21
fd. L.&T.
0.02
46.95
(50)
(50)
fd. L.&T.
0.03
77.87
VICTORIA
Sig. Base
fd. L & C.E. Tag.
(50)
(50)
A Pt. - N.& S. fd. L.& T. flush F.B. 2597-47
1058.01
T-58°
Lev. = 1057.94
PLEASE RETURN TO
LOS ANGELES COUNTY ENGINEER
403 Los Angeles County Engineering Bldg.
Do not extend this side of this line.
Note: Any Additions or Changes on This Sheet Must Be Made or Circled in Red ink With Date and Name of Person Making Change.

V

Notes Ck'd by	Survey of Main St. S.D. Lat
Map No.	JN 0779.89 Tape Std 9F
Office Work	Surveyed by English
Checked	Notes Foulger Date 12-17-65
Date	Indexed C. J. GALLI

F. B. 3205 PG. 151

MAIN STREET

STORM DRAIN

LATERAL

JN 0779.89

TOPOGRAPHY

Dec. 15, 1965
English
Foulger
Tollison
Dupuis

Note: Any Additions or Changes on This Sheet Must Be Made or Circled in Red Ink With Date and Name of Person Making Change.

Do not extend this side of this line.

PLEASE RETURN TO
LOS ANGELES COUNTY ENGINEER
403 Los Angeles County Engineering Bldg.

76F3095 CE #310 6-33

PLEASE RETURN TO
LOS ANGELES COUNTY ENGINEER
403 LOS ANGELES COUNTY ENGINEERING BLDG.

Note: Any Additions or Changes on This Sheet Must be Made or Circled in Red Ink With Date and Name of Person Making Change.

Do not extend this side of this line.

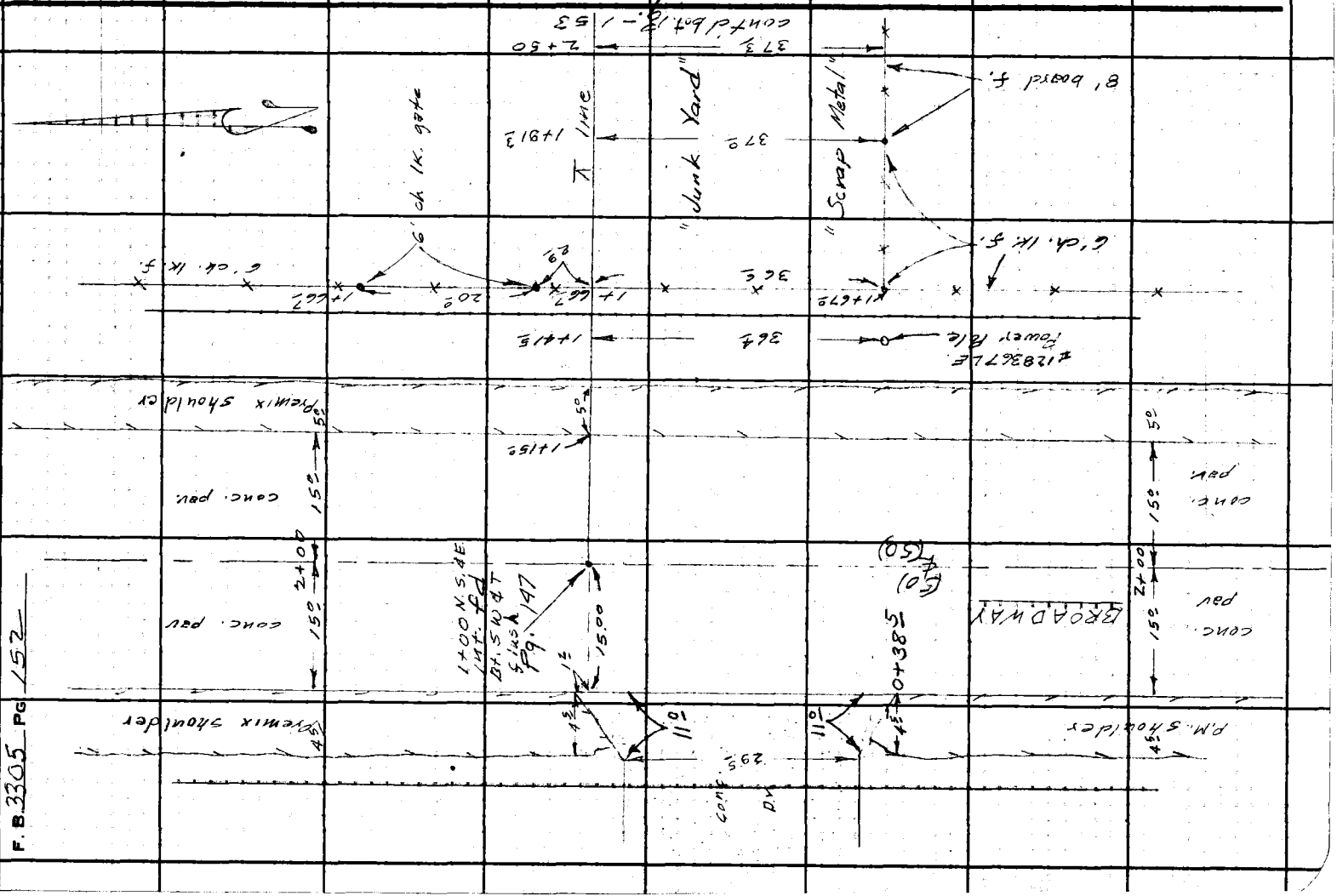

Notes Ck'd by	Survey of Main St. S.D. lot
Map No.	JN 0779.89 Tape Std °F
Office Work	Surveyed by English
Checked	Notes Faulger Date 12-15-65
Date	Indexed C. J. GALLI

F. B. 2205 PG. 153

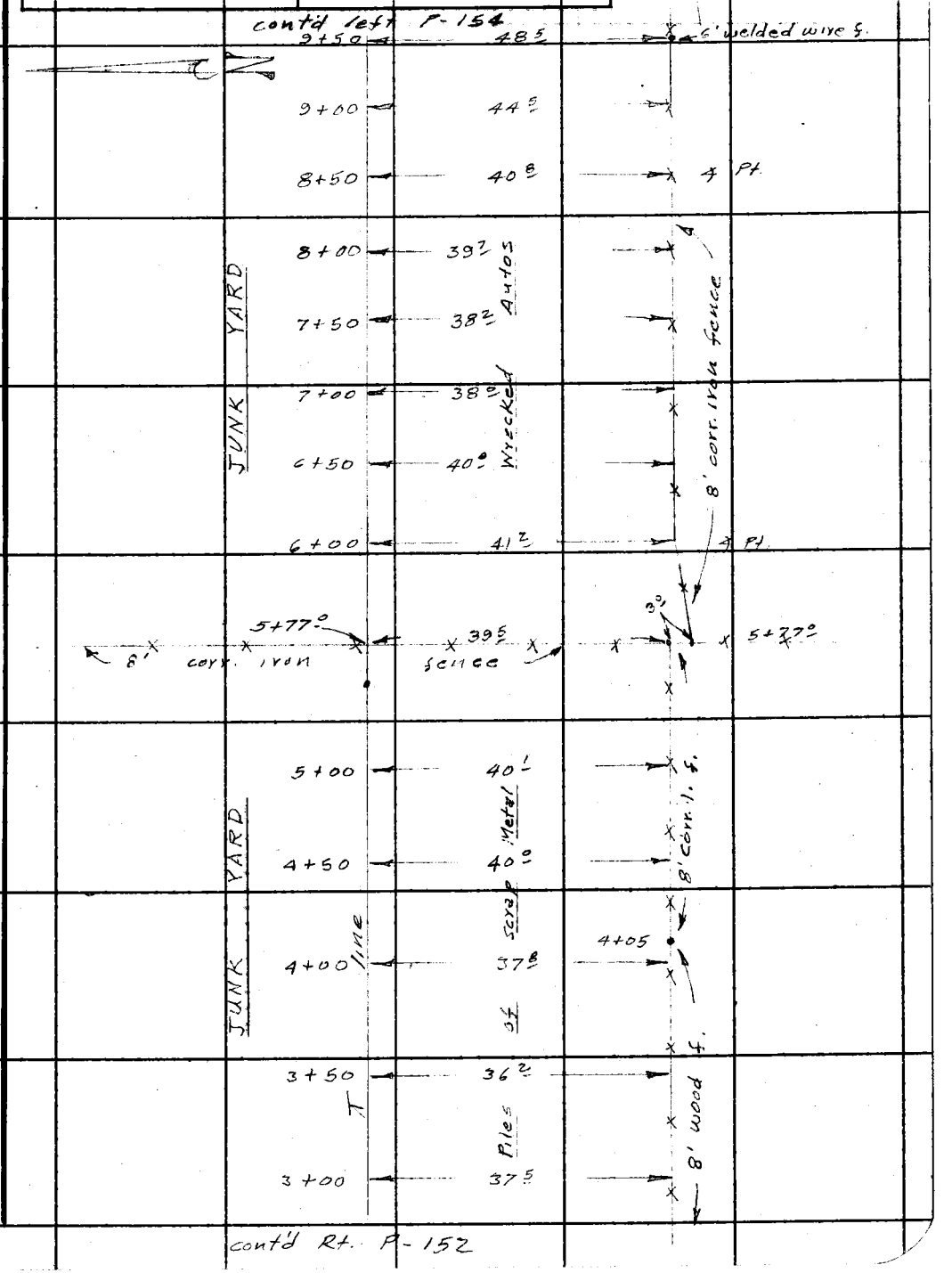

Note: Any Additions or Changes on This Sheet Must be Made or Circled in Red Ink With Date and Name of Person Making Change.

Do not extend this side of this line.

PLEASE RETURN TO
LOS ANGELES COUNTY ENGINEER
403 LOS ANGELES COUNTY ENGINEERING BLDG.

76F309S CE #310 6-63

PLEASE RETURN TO
LOS ANGELES COUNTY ENGINEER
403 LOS ANGELES COUNTY ENGINEERING BLDG.

Note: Any Additions or Changes on This Sheet Must be Made or Circled in Red Ink With Date and Name of Person Making Change.

Do not extend this side of this line.

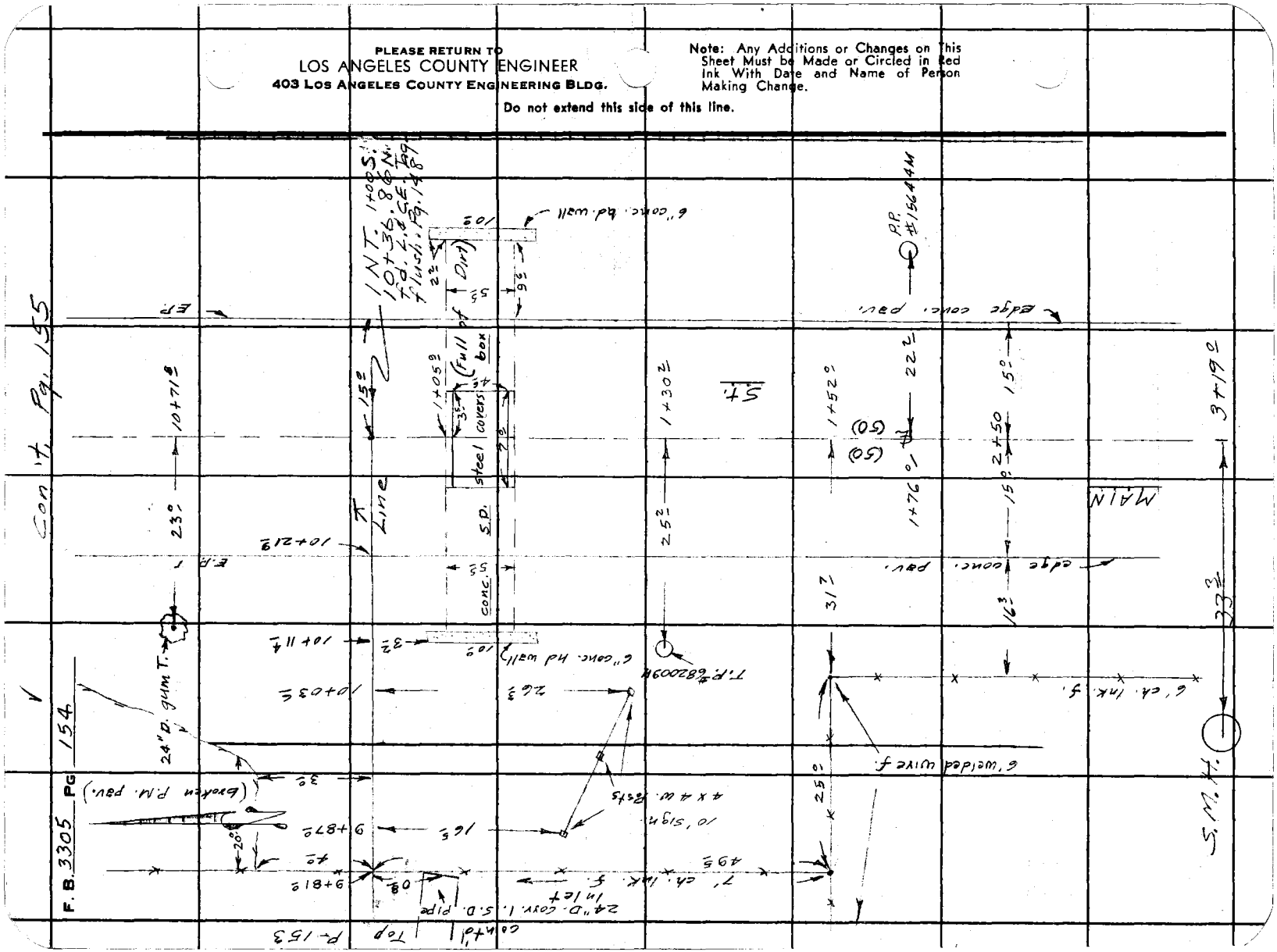

Notes Ck'd by
Map No.
Office Work
Checked
Date

Survey of Main St. SD. lot
JN 077989 Tape Std °F
Surveyed by English
Notes Foulger Date 12-20-65
Indexed C. J. GALLI

F. B. 3305 PG. 155

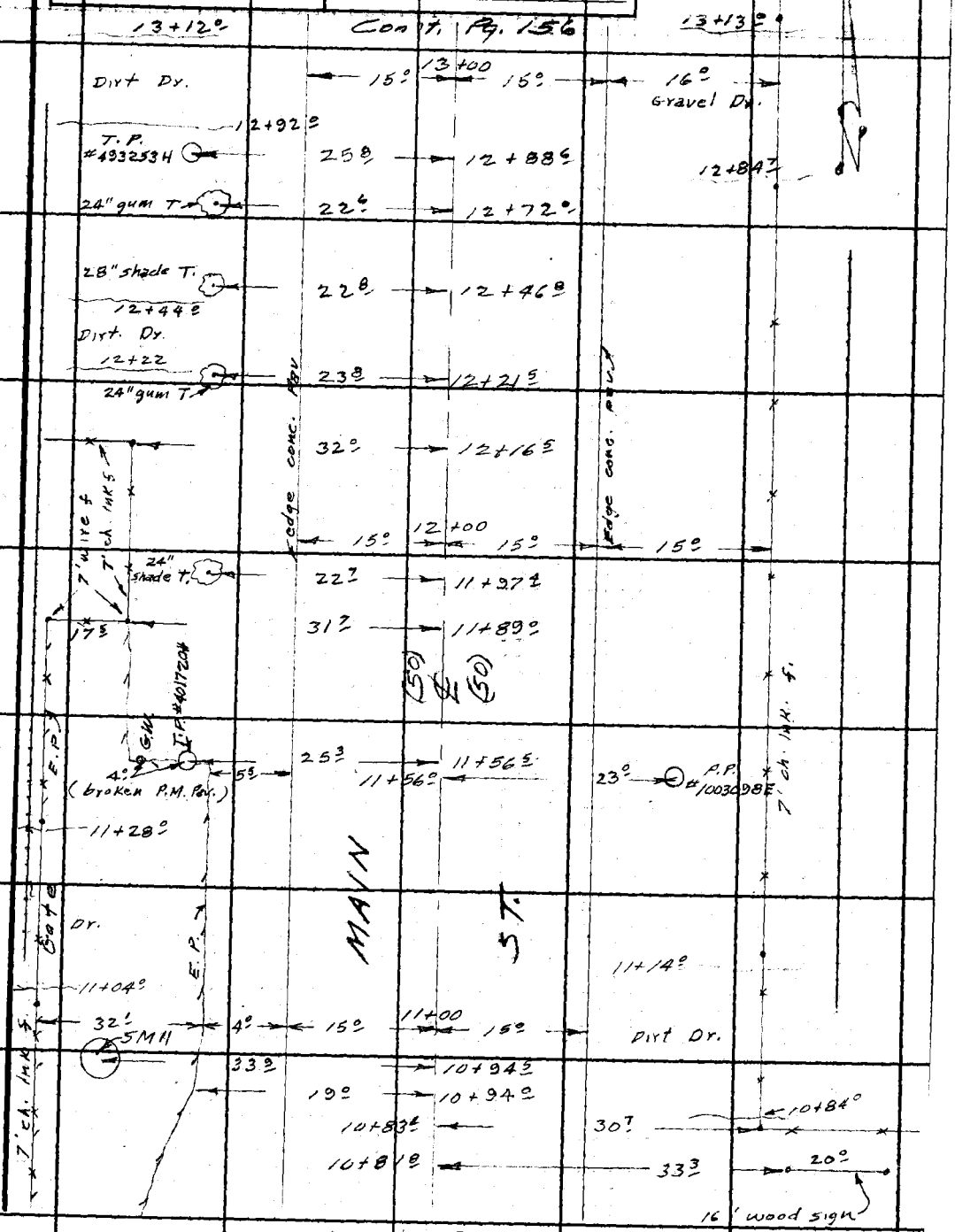

Con't. Pg. 154

Note: Any Additions or Changes on This Sheet Must be Made or Circled in Red Ink With Date and Name of Person Making Change.

PLEASE RETURN TO
LOS ANGELES COUNTY ENGINEER
403 LOS ANGELES COUNTY ENGINEERING BLDG.
Do not extend this side of this line.

76F3095 CE #310 6-63

F. B. 3305 PG 156

V

Cont. Pg. 157

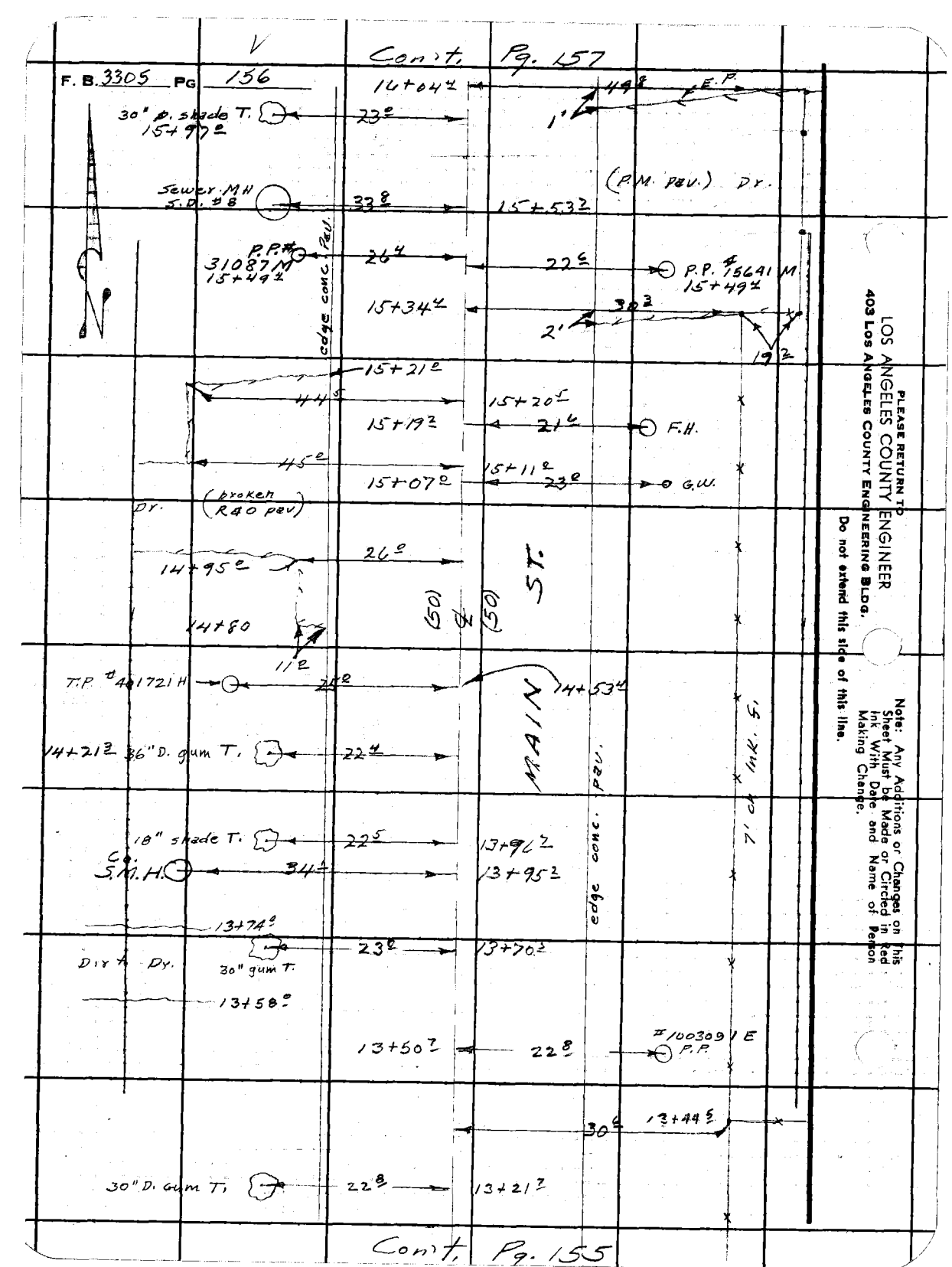

Cont. Pg. 155

PLEASE RETURN TO
LOS ANGELES COUNTY ENGINEER
403 LOS ANGELES COUNTY ENGINEERING BLDG.

Do not extend this side of this line.

Note: Any Additions or Changes on this Sheet Must be Made or Circled in Red Ink With Date and Name of Person Making Change.

Notes Ck'd by	Survey of Main St. SD. Lot	F. B. 3305 PG. 157
Map No.	JN0779 BD Tape Std °F	
Office Work	Surveyed by English	
Checked	Notes Fowler, Gould 12-20-65	
Date	Indexed	



Con't. Pg. 156

Note: Any Additions or Changes on This Sheet Must be Made or Circled in Red Ink With Date and Name of Person Making Change.

PLEASE RETURN TO
LOS ANGELES COUNTY ENGINEER
403 LOS ANGELES COUNTY ENGINEERING BLDG.

Do not extend this side of this line.

76F309S CE #310 6-63

To Rt. P. 159

F. B. 3305 PG. 158

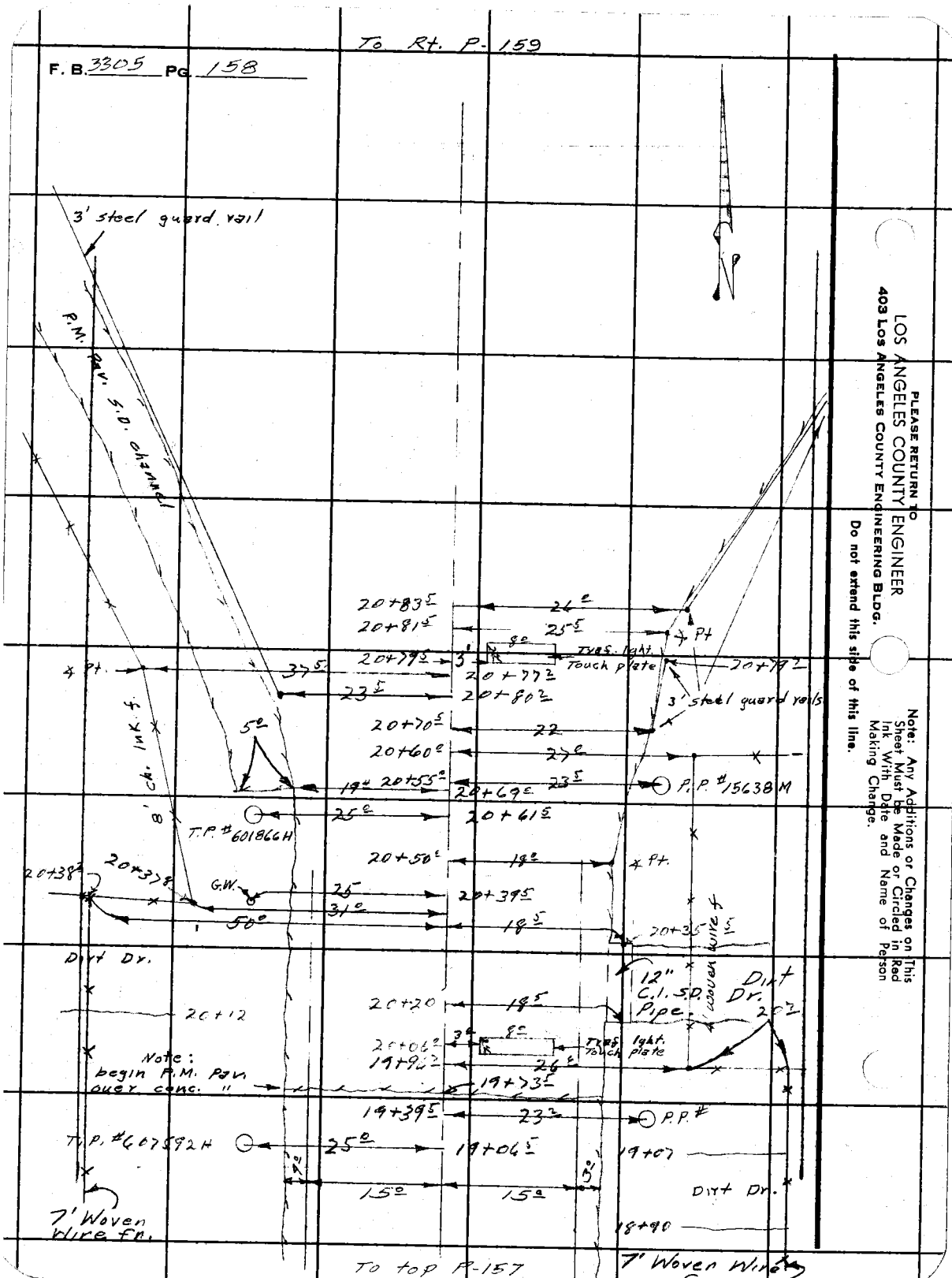

PLEASE RETURN TO
LOS ANGELES COUNTY ENGINEER
403 Los Angeles County Engineering Bldg.
Do not extend this side of this line.

Note: Any Additions or Changes on This Sheet Must be Made or Circled in Red Ink With Date and Name of Person Making Change.

Notes Ck'd by	Survey of Main St. S.D. [illegible]
Map No.	JN 0779.[illegible] Tape Std °F
Office Work	Surveyed by English
Checked	Notes Foulger Date 12-22-65
Date	Indexed C. J. GALLI

F. B. 3305 PG. 159

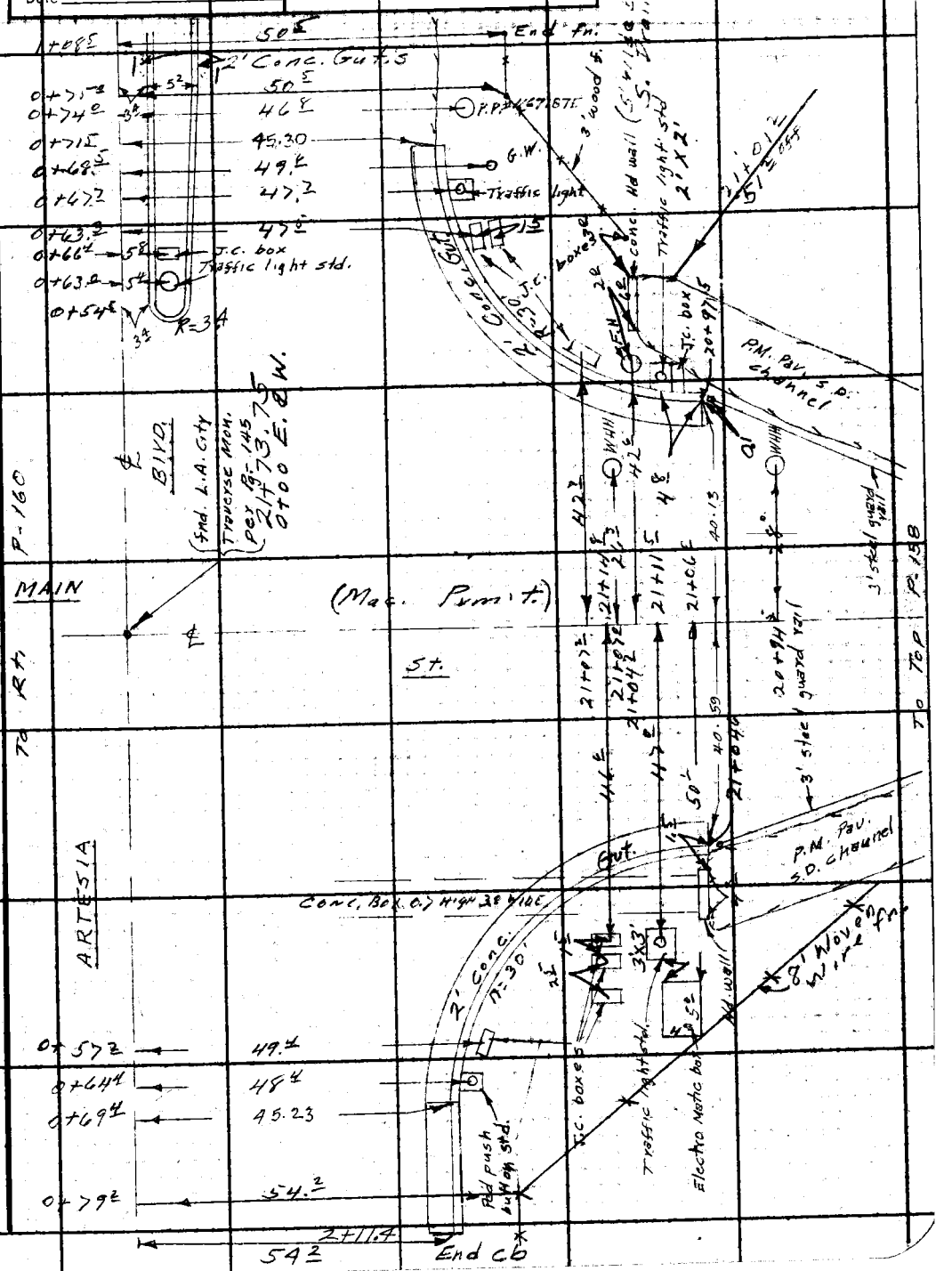

Note: Any Additions or Changes on This Sheet Must Be Made or Circled in Red Ink With Date and Name of Person Making Change.

Do not extend this side of this line.

PLEASE RETURN TO
LOS ANGELES COUNTY ENGINEER
403 Los Angeles County Engineering Bldg.

76F3095 CE #310 8-63

F. B. 3305 PG 160

PLEASE RETURN TO
LOS ANGELES COUNTY ENGINEER
403 LOS ANGELES COUNTY ENGINEERING BLDG.

Do not extend this side of this line.

Note: Any Additions or Changes on This Sheet Must be Made or Circled in Red Ink. With Date and Name of Person Making Change.

NOTES RED. JOB NO. 0779.89 SURVEY OF Main St. S.D. Lat.

DATE SURVEY BY English

NOTES CHECKED BY: Ed DATE 12-22-65

DATE INDEXED C. J. GALLI DATE 12-22-65

3305 F.B. Pg. 161

NOTE: ANY ADDITIONS OR CHANGES ON THIS SHEET MUST BE MADE OR CIRCLED IN RED INK, WITH DATE AND NAME OF PERSON MAKING CHANGE.

Do not extend notes this side of this line

PLEASE RETURN TO
LOS ANGELES COUNTY SURVEYOR
725 LOS ANGELES COUNTY ENGINEERING BLDG.

76420 S & E-353 4-54

DESCRIPTION	ADJ. ELEV.	3RD RUN	2ND RUN	DIFF.	1ST RUN	B.M.
MAIN STREET STORM DRAIN LATERAL J.N. 0779.89 BENCH LEVELS.			Dec. 22, 1965 English Foulger Tollison Dupuis			

F. B. 3305 Pg. 162

JOB NO. 077989 SURVEY OF Main St. S.D. Lat. NOTES RED. _____

SURVEY BY English _____ DATE _____

NOTES BY Ed. _____ DATE 12-22-65 NOTES CHKD. M. KNOWLES

INDEXED C. J. GALLI _____ DATE _____ DATE _____

INDEX MAP

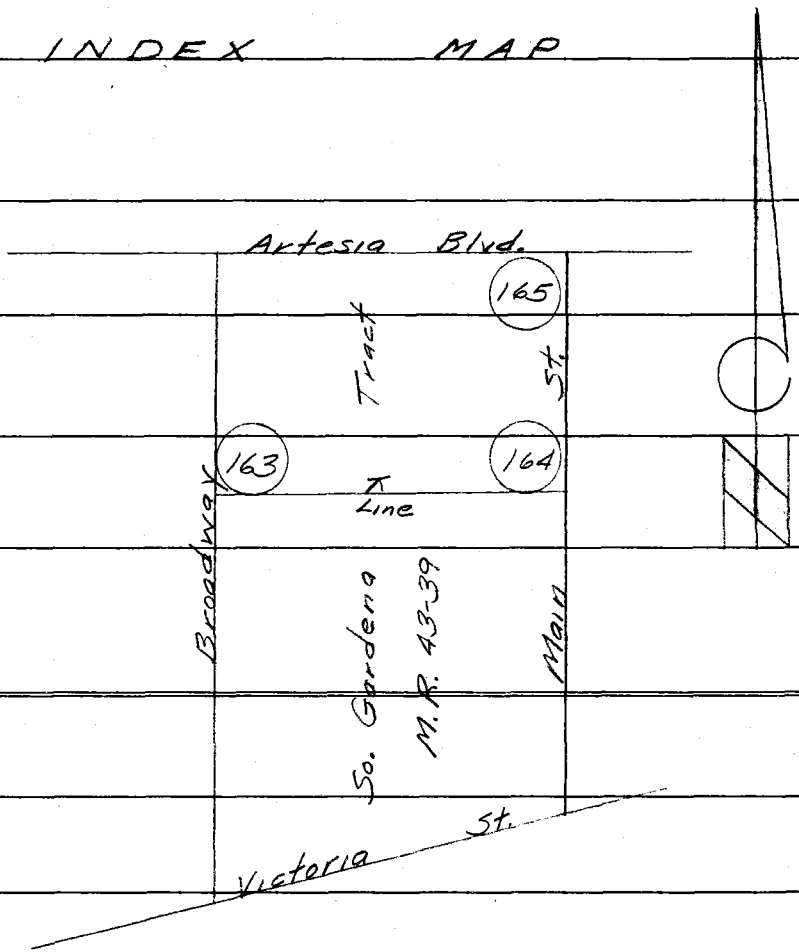

B.M. | 1ST RUN | DIFF. | 2ND RUN | 3RD RUN | ADJ. ELEV. | DESCRIPTION

PLEASE RETURN TO
LOS ANGELES COUNTY SURVEYOR
725 LOS ANGELES COUNTY ENGINEERING BLDG.

NOTE: ANY ADDITIONS OR CHANGES ON THIS SHEET MUST BE MADE OR CIRCLED IN RED INK, WITH DATE AND NAME OF PERSON MAKING CHANGE.

Do not extend notes this side of this line

765420 S & E-353 4-54

76S420 S & E-353 4-54

PLEASE RETURN TO
LOS ANGELES COUNTY SURVEYOR
725 LOS ANGELES COUNTY ENGINEERING BLDG.

NOTE: ANY ADDITIONS OR CHANGES ON THIS SHEET MUST BE MADE OR CIRCLED IN RED INK, WITH DATE AND NAME OF PERSON MAKING CHANGE.

Do not extend notes this side of this line

B.M.	1ST RUN	DIFF.	2ND RUN	3RD RUN	ADJ. ELEV.	DESCRIPTION
fd. B.M.S.D.3408	24.143				24.143	B.M.S.D. 3408, el.=24.143, F.B.2597-10
	3.118		3.148			Broadway & Artesia Blvd. S.E. Cor.
⊼	27.261	-3.075	-3.070	-3.071		Bt. Spk. in cb. 5' S. of S. end C.R.
	6.193		6.218			
T.P.	21.068					Spk.
	4.023		4.072			
⊼	25.091	-1.924	-1.920	-1.920		
	5.947		5.992			
T.P.	19.144					Spk.
	4.795		4.845			
⊼	23.939	-0.587	-0.587	-0.583		
	5.382		5.432			
T.P.	18.557					Spk.
	4.880		4.898			
⊼	23.437	+1.327	+1.325	+1.330		
fd.	3.553		3.573			
B.M.S.D.3406	19.884				19.899	B.M.S.D. 3406, el.=19.899, F.B.2597-10
	4.578		4.620			Broadway, 950'± S. of Artesia Blvd
⊼	24.462	+0.313	+0.308	+0.312		W. side, Bt. Spk in N.W. cor. of
	4.265		4.312			conc. Dr. to Bldg. # 17705.
T.P.	20.197					
	5.598		5.638			
⊼	25.795	+0.555	+0.558	+0.554		
	5.043		5.080			
T.P.	20.752					1 X 2
	5.913		5.985			
⊼	26.665	+4.925	+4.927	+4.924		
	0.988		1.058			
T.P.	25.677					1 X 2

NOTES RED. _____ JOB NO. 0779.89 SURVEY OF Main St. S.D. Lot.
DATE _____ SURVEY BY English
NOTES CHKD. M. KNOWLES NOTES BY Ed. DATE 12-22-66
DATE _____ INDEXED C. J. GALLI DATE DEC 29 '66

F. B. 3305 PG. 163

769420 S & E-353 4-54

PLEASE RETURN TO
LOS ANGELES COUNTY SURVEYOR
725 LOS ANGELES COUNTY ENGINEERING BLDG.

NOTE: ANY ADDITIONS OR CHANGES ON THIS SHEET MUST BE MADE OR CIRCLED IN RED INK, WITH DATE AND NAME OF PERSON MAKING CHANGE.

Do not extend notes this side of this line

JOB NO. 0779.89 SURVEY OF Main St. S.D. Lat. NOTES RED.
SURVEY BY English Ed. DATE 12-22-65 NOTES CHKD M. KNOWLES
NOTES BY C. J. GALLI DATE
INDEXED DATE
F.B. 3305 Pg. 164

B.M.	1ST RUN	DIFF.	2ND RUN	3RD RUN	ADJ. ELEV.	DESCRIPTION
T.P.	25.677					
	4.290		4.350			
⊼	29.967	- 0.358	-0.355	-0.359		
	4.648		4.705			
~~T.P.~~	25.319					
	3.815		3.907			
⊼	29.134	- 1.698	- 1.696	-1.699		
	5.513		5.603			
T.P.	23.621					
	4.395		4.453			
⊼	28.016	- 1.438	- 1.439	-1.439		
	5.833		5.892			
set BM. S.D. 3488	22.183				22.192	B.M. S.D. 3488 W. side of Main St. @ 1147'± S. of Artesia Blvd. - Bt. Spk. in conc. S.D. H-Wall.
	5.100		5.155			
⊼	27.283	+ 0.322	+0.320	+0.321		
	4.778		4.835			
T.P.	22.505					
	5.455		5.515			
⊼	27.960	+ 0.983	+ 0.980	+0.982		
	4.472		4.535			
T.P.	23.488					
	5.658		5.710			
⊼	29.146	+ 1.693	+ 1.690	+1.692		
	3.965		4.020			
T.P.	25.181					
	6.095		6.155			
⊼	31.276	+ 2.180	+ 2.180	+2.179		
	3.915		3.975			
T.P.	27.361					

76S420 S & E-353 4-54

PLEASE RETURN TO
LOS ANGELES COUNTY SURVEYOR
725 LOS ANGELES COUNTY ENGINEERING BLDG.

NOTE: ANY ADDITIONS OR CHANGES ON THIS SHEET MUST BE MADE OR CIRCLED IN RED INK, WITH DATE AND NAME OF PERSON MAKING CHANGE.

Do not extend notes this side of this line

B.M.	1ST RUN	DIFF.	2ND RUN	3RD RUN	ADJ. ELEV.	DESCRIPTION
T.P.	27.361					
	5.615		5.672			
⊼	32.976	+2.382	+2.382	+2.381		
set	3.233		3.290			
B.M. S.D. 3489	29.743				29.747	B.M. S.D. 3489
	3.668		3.730			Artesia Blvd. & Main St., S.W. cor.
⊼	33.411	-3.182	-3.184	-3.183		Bt. Spk. in cb. 5' E. of W. end C.R.
	6.850		6.914			
T.P.	26.561					Spk.
	4.122		4.200			
⊼	30.683	-1.735	-1.735	-1.736		
	5.857		5.935			
T.P.	24.826					Spk.
	4.750		4.800			
⊼	29.576	-0.630	-0.630	-0.631		
	5.380		5.430			
T.P.	24.196					Spk.
	5.243		5.280			
⊼	29.439	-0.052	-0.050	-0.054		
fd.	5.295		5.330			B.M. S.D. 3408, el. = 24.143, F.B. 2597-10
BM SD 3408	24.144				24.143	See pg. 163

NOTES RED. _____ JOB NO. 0779.89 SURVEY OF Main St. S.D. Lot
DATE _____ SURVEY BY English
NOTES CHKD. M. KNOWLES NOTES BY Ed DATE 1-3-66
DATE _____ INDEXED C. J. GALLI DATE _____

F.B. 3305 PG. 165

F. B. 3305 Pg. 166

JOB NO. 0779.89 SURVEY OF Main St. S.D. Lot. NOTES RED. _____

SURVEY BY English Ed. DATE _____

NOTES BY 1-3-66 DATE _____ NOTES CHKD. M. KNOWLES

INDEXED C. J. GALLI DATE _____ DATE _____

B.M.	1ST RUN	DIFF.	2ND RUN	3RD RUN	ADJ. ELEV.	DESCRIPTION

765420 S & E-353 4-54

PLEASE RETURN TO

LOS ANGELES COUNTY SURVEYOR

725 LOS ANGELES COUNTY ENGINEERING BLDG.

NOTE: ANY ADDITIONS OR CHANGES ON THIS SHEET MUST BE MADE OR CIRCLED IN RED INK, WITH DATE AND NAME OF PERSON MAKING CHANGE.

Do not extend notes this side of this line

Profile No. | Notes Red | Plotted | Job No. 0779.89 | Division No. 11 | F.B. 3305 Pg. 167

Profile No. | Notes Red Date | Plotted Date | Survey of Main St. S.D. Lateral

X-Sec. No. | Notes Chkd. Date | Checked Date | Survey by English | Notes Ed. Date 12-29-65

Map No. | Indexed C. J. GALLI Date JAN 6 '66

MAIN STREET
STORM DRAIN
LATERAL

J.N. 07.79.89

Cross Sections:

STATION	B.S.	H.I.	F.S.	ELEV.

Dec. 29, 1965
English
Oahsner
Dupuis
Merino

NOTE: ANY ADDITIONS OR CHANGES ON THIS SHEET MUST BE MADE OR CIRCLED IN RED INK, WITH DATE AND NAME OF PERSON MAKING CHANGE.

PLEASE RETURN TO
LOS ANGELES COUNTY ENGINEER
403 Los Angeles County Engineering Bldg.

Do not extend notes this side of this line.

76-L-286 CE 307 2-63

76-L-298 CE 307 2-63

PLEASE RETURN TO
LOS ANGELES COUNTY ENGINEER
403 Los Angeles County Engineering Bldg.

NOTE: ANY ADDITIONS OR CHANGES ON THIS SHEET MUST BE MADE OR CIRCLED IN RED INK, WITH DATE AND NAME OF PERSON MAKING CHANGE

Do not extend notes this side of this line.

F.B. 3305 Pg. 1/68 | Job No. 0779.89 | Division No. 11 | Notes Red ____ Date ____ Notes Chkd. ____ Date ____ | Plotted ____ Date ____ Checked ____ Date ____ | Profile No. ____ X-Sec. No. ____

Survey of Main St. SD. Lateral

Survey by ____ Notes ____

Indexed C. J. GALLI Date ____

STATION	B.S.	H.I.	F.S.	ELEV.		
B.M. S.D. 3406				19 88	B.M. S.D. 3406, e/= Broadway, 950'± S. of Bt. Spk. in N.W. cor. of conc. Dr. to Bldg. # 17705.	19.88, Pg. 163 Artesia Blvd. W. side
1+00		Lenker Rod Used.		19 43	In t. ℄ Broadway	℄ ℸ Line, Pg. 152
1+15				19 28	edge conc. Pv.	ℸ line
1+20				19 00	" Premix Pv.	"
1+28				182	B. Brk.	"
1+32				189	T. "	"
1+50				191		"
				191		36' R.
				192	14' L.	
2+00				197		ℸ-Line
				207		37' R.
				197	13' L	
2+50				201		ℸ-line
				210		37' R.
				198	13' L.	
3+00				204		ℸ-line
				212		37' R.
				203	13' L.	

76-L-298 CE 307 2-63

PLEASE RETURN TO
LOS ANGELES COUNTY ENGINEER
403 LOS ANGELES COUNTY ENGINEERING BLDG.

NOTE: ANY ADDITIONS OR CHANGES ON THIS SHEET MUST BE MADE OR CIRCLED IN RED INK, WITH DATE AND NAME OF PERSON MAKING CHANGE.

Do not extend notes this side of this line.

STATION	B. S.	H. I.	F. S.	ELEV.	Π-line		
3+42				206	Begin Dirt Pile	18' R.	
3+50				204		Π-line	
				204		10 R	B.B.
				265		20 "	T.B.
				208		36 "	B.B.
				203	14 L.		
4+00				203		Π-line	
				208		8' R.	B.B.
				286		26 "	T.B.
				286		32 "	"
				233		38 "	B.B.
				208	12' L.		
4+50				216		Π-line	
				221		10 R	B.B.
				288		28 "	T.B.
				290		32 "	"
				234		40 "	B.B.
				214	10' L.		
5+00				218		Π-line	
				220		10 R.	B.B.
				267		32 R	T.B.

Profile No. ____ Notes Red ____ Plotted ____ Job No. 0779.89 Division No. 11 F.B. 3305 Pg. 169
Date ____ Date ____ Survey of Main St. S.D. Lateral
X-Sec. No. ____ Notes Chkd. ____ Checked ____ Survey by Engleh Notes Ed. Date 12-30-65
Date ____ Date ____ Map No. ____ Indexed G. J. GALLI Date ____

76-L-298 CE 307 2-63

PLEASE RETURN TO
LOS ANGELES COUNTY ENGINEER
403 LOS ANGELES COUNTY ENGINEERING BLDG.

NOTE: ANY ADDITIONS OR CHANGES ON THIS SHEET MUST BE MADE OR CIRCLED IN RED INK, WITH DATE AND NAME OF PERSON MAKING CHANGE

Do not extend notes this side of this line.

STATION	B.S.	H.I.	F.S.	ELEV.		
					T-line	
5+00				235		40 R. BB.
				216	10 L.	
5+25				227	end Dirt Pile	30 R.
5+50				220		T-line
				230		40 R.
				230	3 L. Bot. Dirt	pile
				278	12 L. Brk. "	"
5+60				229	Brk.	T-line
5+77				261	T. "	"
5+80				255	"	"
				253		T-line
6+00				257		41 R.
				252	9 L.	
6+50				247		T-Line
				252		40 R.
				246	10 L.	
7+00				241		T-line
				247		38 R.
				240	12 L.	
7+50				238		T-line
				242		38 R.
				233	12 L.	

F.B. 3305 PG. 170 ✓ Job No. 0779.89 Division No. 11 Notes Red Plotted Profile
Survey of Main St. S.D. Lateral Date Date No.
Survey by English Notes Ed. Notes Chkd. Checked X-Sec.
Indexed C. J. GALLI Date Date Date No.

76-L-298 CE 307 2-63

PLEASE RETURN TO
LOS ANGELES COUNTY ENGINEER
403 LOS ANGELES COUNTY ENGINEERING BLDG.

NOTE: ANY ADDITIONS OR CHANGES ON THIS SHEET MUST BE MADE OR CIRCLED IN RED INK, WITH DATE AND NAME OF PERSON MAKING CHANGE.

Do not extend notes this side of this line.

STATION	B. S.	H. I.	F. S.	ELEV.	π-Line	
8+00				23 2		"
				24 0		40 R.
				22 7	10 L.	
8+50				23 6		π-line
				23 3		41 R.
				23 2	9 L.	
				23 3		π-Line
9+00				23 1		44 R.
				23 3	6 L.	
9+50				23 1		π-line
				23 3		48 R.
				23 0	2 L.	
9+81				20 97	F.L. 24" Cl. S.D. pipe	, 0.8 R.
9+87				21 2	Bot. Ditch ,	π-line
				22 6	T.B.	4' R.
				23 6		49.5 R
				22 4	4' L, T.B.	
fd. B.M.S.D. 3488				22 18	B.M. S.D. 3488, el.= 22.18, Pg. 164 N. side of Main St. & 11.47' ± So. of Artesia Blvd. - Bt. Spk. in conc. S.D. H-Wall.	

Profile No. ____ Notes Red ____ Plotted ____ Job No. 0779.89 Division No. 11 F.B. 3305 Pg. 171
Date ____ Date ____ Survey of Main St. S.D. Lateral
Notes Chkd. ____ Checked ____ Survey by Engineer Notes ____ Date 12-30-65
No. ____ Date ____ Date ____ Map No. ____ Indexed C. J. GALLI Date ____

76-L-298 CE 307 2-63

PLEASE RETURN TO
LOS ANGELES COUNTY ENGINEER
403 Los Angeles County Engineering Bldg.

NOTE: ANY ADDITIONS OR CHANGES ON THIS SHEET MUST BE MADE OR CIRCLED IN RED INK, WITH DATE AND NAME OF PERSON MAKING CHANGE

Do not extend notes this side of this line.

F.B. 3305 Pg. V 172 | Job No. 0779.89 | Division No. 11 | Notes Red | Plotted | Profile
Survey of Main St. S.D. Lateral | Date | No.
Survey by English Notes Ed. | Notes Chkd. | Checked | X-Sec.
Indexed G. J. CALL Date | Date | Date | No.

STATION	B.S.	H.I.	F.S.	ELEV.	Main St.	
10+36.86=N.						
1+00=S.				2185	Int. & Main St. &	T-line, Pg. 154
1+00 S.				2183		7.5 R. W/4
				2173		15' R. ed. conc. pv.
				226		50 R. P.L.
				2178	7.5 L. W/4	
				2173	15 L. ed. c.p.	
				216	20 L. Brk.	
				221	30 L. "	
1+08 5 S.				2184		&
				217		24.5 R
				2215		25 " T. conc. S.D. H. Wall
				218		25.5 " T. dirt
				218	24.5 L	S.D.
				2198	25 " Same	Pipe filled with mud &
				215	25.5 "	water, unable to measure
						F.L. or invert.
1+50 S.				2196		&
				2192		7.5 W/4
				2187		15 ed. c.p.

76-L-298 CE 307 2-63

PLEASE RETURN TO
LOS ANGELES COUNTY ENGINEER
403 LOS ANGELES COUNTY ENGINEERING BLDG.

NOTE: ANY ADDITIONS OR CHANGES ON THIS SHEET MUST BE MADE OR CIRCLED IN RED INK, WITH DATE AND NAME OF PERSON MAKING CHANGE.

Do not extend notes this side of this line.

STATION	B. S.	H. I.	F. S.	ELEV.	Main	St.
1+50 S.				22 0		25' R. B.B.
				22 4		26' R. T.B.
				23 7		50' R. P.L.
				21 94	7 5 L W/4	
				21 84	15' " e.c.p.	
				21 9	24 " B.B.	
				22 8	28 " T.B.	
				23 1	50 " P.L.	
2+50 S.				22 56		℄
				22 49		7 5 R
				22 43		15' "
				23 0		30 " Same
				24 4		31 "
				25 8		50 "
				22 50	7 5 L W/4	
				22 41	15 " e.c.p.	
				22 3	20 " B.B.	
				24 0	50 " P.L.	
3+19° S.				24 46	S.M.H. rim	33 3 R.
						Mea ± Dia. = R.d
				14 26	8" Out. N., F.L.	9.53 + .67 = 10.20
				14 62	8" In. E., "	9.17 + .67 = 9.84
				14.41	8" " S., "	9.38 + " = 10.05

Profile No. ___ Notes Red ___ Plotted ___ Job No. 0779.89 Division No. 11 F.B. 3305 Pg. 173
Date ___ Date ___ Survey of Main St. S.D. Lateral
Notes Chkd. ___ Checked ___ Survey by English Notes Ed. Date 12-29-65
No. ___ Date ___ Date ___ Map No. ___ Indexed C. J. GALLI Date ___

76-L-298 CE 307 2-63

PLEASE RETURN TO
LOS ANGELES COUNTY ENGINEER
403 Los Angeles County Engineering Bldg.

NOTE: ANY ADDITIONS OR CHANGES ON THIS SHEET MUST BE MADE OR CIRCLED IN RED INK, WITH DATE AND NAME OF PERSON MAKING CHANGE

Do not extend notes this side of this line.

F.B. 3305 Pg. 174 | Job No. 0779.89 | Division No. 11 | Notes Red | Plotted | Profile
Survey of Main St. SD. Lateral | Date | Date | No.
Survey by Eagle Notes Ed. | Notes Chkd. | Checked | X-Sec.
Indexed C.J. GALLI Date | Date | Date | No.

STATION	B.S.	H.I.	F.S.	ELEV.	Main St.	
10+87				21 90		℄
				21 85		7.5 R. W/4
				21 74		15 " e.c.p.
				221		30 " Brk.
				227		50 " P.L.
				21 88	7.5 L	
				21 80	15 "	
				21 5	20 " Same	
				227	50 "	
10+94.5				22 21	S.M.H. rim, 34' L.	Mea. + Dia. = Rod
				13 71	F.L., 8" Out. N.	7.83 + .67 = 8.50
				13 74	" , 8" In. S.	7.80 + " = 8.47
11+37				2215		℄
				2210		7.5 R
				21 98		15 "
				223		30 " Same
				231		50 "
				22 18	7.5 L	
				21 97	15 "	
				21 6	20 " Same	
				228	50 "	

76-L-298 CE 307 2-63

PLEASE RETURN TO
LOS ANGELES COUNTY ENGINEER
403 LOS ANGELES COUNTY ENGINEERING BLDG.

NOTE: ANY ADDITIONS OR CHANGES ON THIS SHEET MUST BE MADE OR CIRCLED IN RED INK, WITH DATE AND NAME OF PERSON MAKING CHANGE.

Do not extend notes this side of this line.

STATION	B. S.	H. I.	F. S.	ELEV.	Main St.	
12+00				2241		℄
				2240		7.5 R. W/4
				2221		15 " e.c.p.
				227		30 " Brk.
				232		50 " P.L.
				2237	7.5 L W/4	
				2227	15 " e.c.p.	
				221	20 " F.L.	
				229	30 " B.B.	
				244	32 " T.B.	
				246	50 " P.L.	
13+00				2277		℄
				2276		7.5 R W/4
				2263		15 " e.c.p.
				232		50 " P.L.
				2271	7.5 L. W/4	
				2264	15 " e.c.p.	
				225	20 " Brk.	
				231	29 " "	
				240	35 " "	
				247	50 " P.L.	

Profile No. X-[illegible] Notes Red Date Notes Chkd. Date Plotted Date Checked Date Job No. 0779.89 Division No. 11 Survey of Main St. S.D. Lateral Survey by English Notes [illegible] Date 12-30-65 Map No. Indexed S. J. GALLI Date

F.B. 3305 Pg. 175

76-L-298 CE 307 2-63

PLEASE RETURN TO
LOS ANGELES COUNTY ENGINEER
403 Los Angeles County Engineering Bldg.

NOTE: ANY ADDITIONS OR CHANGES ON THIS SHEET MUST BE MADE OR CIRCLED IN RED INK, WITH DATE AND NAME OF PERSON MAKING CHANGE

Do not extend notes this side of this line.

F.B. 3305 Pg. 176 | Job No. 0779.89 | Division No. 11 | Notes Red | Plotted | Profile
Survey of Main St. S.D. Lateral | Date | No. | X-Sec.
Survey by English | Notes Ed. | Notes Chkd. | Checked | No.
Indexed C. A. GALL | Date | Date | Date

STATION	B.S.	H.I.	F.S.	ELEV.	Main St.	
13+95±				23 70	S.M.H. rim	34 L.
				13 15	8" In. S., F.L.	meas. + Dia. = Rod
				13 13	8" Out N., "	9.88 + .67 = 10.55
14+00				23 19		9.90 + " = 10.57 ℄
				23 18		7± R. W/℄
				23 00		15 " e.c.p.
				23 4		30 " Brk.
				24 4		50 " P.L.
				23 18	7± R.	
				23 12	15 "	
				22 9	20 " Same	
				23 5	50 "	
15+00				23 65		℄
				23 57		7± R
				23 37		15 "
				23 3		20 " Same
				23 6		30 "
				24 8		50 "
				23 60	7± L	
				23 47	15 " Same	
				23 5	25 "	
				23.5	50 "	

76-L-298 CE 307 2-63

PLEASE RETURN TO
LOS ANGELES COUNTY ENGINEER
403 LOS ANGELES COUNTY ENGINEERING BLDG.

NOTE: ANY ADDITIONS OR CHANGES ON THIS SHEET MUST BE MADE OR CIRCLED IN RED INK, WITH DATE AND NAME OF PERSON MAKING CHANGE.

Do not extend notes this side of this line.

STATION	B. S.	H. I.	F. S.	ELEV.	Main St.	
15+53 7				23 70	23 8 L., S.M.H. rim	mea. + Dia. = Rod
				12 65	F.L. 8" In. S.	10.38 + .67 = 11.05
				11 95	" 15" In. N.E.	10.50 + 1.25 = 11.75
				11 95	" " Out. W.	10.50 + 1.25 = 11.75
16+00				24 07		℄
				24 05		7 5 R W/4
				23 90		15 " c.c.p.
				23 72		20 " Brk.
				25 08		50 " P.L.
				24 04	7 5 L	
				23 94	15 "	
				23 7	20 " Same	
				24 4	23 "	
				24 2	50 "	
16+08 2				23 90	S.M.H. rim	20° R. mea. + Dia. = Rod
				12 05	F.L. 16" In. E.	10.52 + 1.33 = 11.85
				11 99	" " Out. S.W.	10.58 + " = 11.91
					Pipes N. & S. are plugged.	
17+00				24 80		℄
				24 78		7 5 R. Same
				24 64		15 "

Profile No. ___ Notes Red ___ Plotted ___ Job No. 0779.89 Division No. 11 F.B. 3305 Pg. 177
No. ___ Date ___ Date ___ Survey of Main St. S.D. lateral
No. ___ Notes Chkd. ___ Checked ___ Survey by English Notes C. T. Date 18-30-65
No. ___ Date ___ Date ___ Map No. ___ Indexed ___ Date ___

76-L-298 CE 307 2-63

PLEASE RETURN TO
LOS ANGELES COUNTY ENGINEER
403 Los Angeles County Engineering Bldg.

NOTE: ANY ADDITIONS OR CHANGES ON THIS SHEET MUST BE MADE OR CIRCLED IN RED INK, WITH DATE AND NAME OF PERSON MAKING CHANGE

Do not extend notes this side of this line.

F.B. 3305 Pg. 178 | Job No. 0779.89 | Division No. 11

Survey of Main St. S.D. Lateral | Notes Red. | Plotted | Profile

Survey by English Notes Ed. | Date | Date | No.

Indexed | Notes Chkd. | Checked | X-Sec.

Date | Date | Date | No.

STATION	B.S.	H.I.	F.S.	ELEV.	Main St.
17+00				243	20 R Brk.
				250	50 " P.L.
				2477	25 L W/x
				2466	15 L. e.c.p.
				242	20 " Brk.
				247	25 " "
				249	50 " P.L.
18+00				2574	℄
				2575	75 R.
				2569	15 "
				257	20 " Same
				262	50 "
				2520	25 L
				2560	15 "
				251	20 "
				255	25 " Same
				262	50 "
19+00				2662	℄
				2665	75 R
				2648	15 " Same
				259	20 "

76-L-298 CE 307 2-63

PLEASE RETURN TO
LOS ANGELES COUNTY ENGINEER
403 LOS ANGELES COUNTY ENGINEERING BLDG.

NOTE: ANY ADDITIONS OR CHANGES ON THIS SHEET MUST BE MADE OR CIRCLED IN RED INK. WITH DATE AND NAME OF PERSON MAKING CHANGE.

Do not extend notes this side of this line.

STATION	B. S.	H. I.	F. S.	ELEV.	Main St.	
19+00				26 5		25 R Brk.
				26 6		50 " P.L.
				26 51	7 5 L W/4	
				26 45	15 " e.c.p.	
				26 9	50 " P.L.	
20+00				27 68		℄
				27 65		7 5 R W/4
				27 50		15 " e.c.p.
				26 9		18 5 " Brk.
				28 7		22 " "
				27 7		50 " P.L.
				27 63	7 5 L	
				27 50	15 "	
				27 4	20 " Same	
				27 4	25 "	
				27 8	50 "	
20+20				26 9	18 5 R, F.L. 12" C.I. S.D. pipe	
20+35				27 0	" " " " " " "	
B.M.S.D.3489				29 74	B.M. S.D. 3489, el=29.74, Pg. 165 Artesia & Main, S.W. Cor., 5' E. of of W. end C.K.	

Profile No. X-Sec. No. Notes Red Date Notes Chkd. Date Plotted Date Checked Date Job No. 0779.89 Division No. 11 Survey of Main St. S.D. Survey by English Notes Ed. Date 1-4-66 Map No. Indexed C. J. GALLI Date F.B. 3305 Pg. 179

76-L-298 CE 307 2-63

PLEASE RETURN TO
LOS ANGELES COUNTY ENGINEER
403 LOS ANGELES COUNTY ENGINEERING BLDG.

NOTE: ANY ADDITIONS OR CHANGES ON THIS SHEET MUST BE MADE OR CIRCLED IN RED INK. WITH DATE AND NAME OF PERSON MAKING CHANGE

Do not extend notes this side of this line.

STATION	B. S.	H. I.	F. S.	ELEV.	Main St.	
20+50				28 36		℄
				28 27		8 R W/4
				28 18		16 " e.p.
				27 3		18 " Brk.
				29 3		25 " "
				29 2		50 " P.L.
				28 27	7 5 L.	
				28 10	15 "	
				27 6	23 " Same	
				28 1	25 "	
				28 0	50 "	
20+97 5				29 00		℄
				28 80		20 R W/4
				28 44		38 " e.c.g.
				28 35		40 " B. cb.
				29 01		40 " T. "
21+04 6				29 06		℄
				28 78	20 L	
				29 00	38 5 "	
				28 90	40 5 " Same	
				29 55	40 5 "	

F.B. 3305 PG. 180 Job No. 0779.89 Division No. 11 Notes Red Plotted Profile
Survey of Main St. Sp. Lateral Date Date No. X-Sec.
Survey by English Notes ED. Notes Chkd. Checked
Indexed C. J. Gall Date 1-5-66 Date No.

76-L-298 CE 307 2-63

PLEASE RETURN TO
LOS ANGELES COUNTY ENGINEER
403 LOS ANGELES COUNTY ENGINEERING BLDG.

NOTE: ANY ADDITIONS OR CHANGES ON THIS SHEET MUST BE MADE OR CIRCLED IN RED INK, WITH DATE AND NAME OF PERSON MAKING CHANGE.

Do not extend notes this side of this line.

STATION	B. S.	H. I.	F. S.	ELEV.	Main St.
21+04 6				29 04	44' L., Top conc. H-Wall
				27 73	" , F.L. " S.D. box 3'x9"
21+04 7				28 68	47 5 R., Top conc. H-Wall
				27 04	" , F.L. " S.D. box 5'x1'
21+73.75				29 58	℄ Int. Main St. & Artesia Blvd.,
					Pg. 159, = 0+00 E.&W.
0+71 5 E				29 88	℄ Artesia
				29 87	1 4 R. e.c.g.
				29 95	3 4 " B. cb.
				30 42	3 4 " T. "
				30 32	7 4 " T. "
				29 85	7 4 " B. "
				29 83	9 4 " e.c.g.
				29 58	25 " W/4
				29 39	43 3 " e.c.g.
				29 35	45 3 " B. cb.
				29 91	" " T. "
0+73 5 E.				29 80	22 L W/4
				29 38	43 2 " e.c.g.
				28 94	45 2 " B. cb. > C.B.
				29 92	" " T. "

Profile Notes Red ____ Plotted ____ Job No. 0779.89 Division No. 11 F.B. 3305 Pg. 181
No. ____ Date ____ Date ____ Survey of Main St. SD Lateral
X-Sec. Notes Chkd. ____ Checked ____ Survey by Engl Ish Notes ED Date 1-4-66
No. ____ Date ____ Date ____ Map No. ____ Indexed C. J. GALLI Date ____

76-L-298 CE 307 2-63

PLEASE RETURN TO
LOS ANGELES COUNTY ENGINEER
403 Los Angeles County Engineering Bldg.

NOTE: ANY ADDITIONS OR CHANGES ON THIS SHEET MUST BE MADE OR CIRCLED IN RED INK, WITH DATE AND NAME OF PERSON MAKING CHANGE

Do not extend notes this side of this line.

F.B. 3305 Pg. 182 | Job No. 0779.89 | Division No. 11 | Notes Red. | Plotted | Profile
Survey of Main St. S.P. Laterals | Date | No.
Survey by Eng. 4134 Notes EP | Notes Chkd. | Checked | X-Sec.
Indexed C.J. Ally | Date 1-9-66 | Date | Date | No.

STATION	B.S.	H.I.	F.S.	ELEV.	Artesia Blvd.
0+73 ± E.	= C.B.			27 22	45 ± L., F.L. 5"x05" Outlet, R.d. -2.70
0+69 ± E.				27 42	48 " " " 18" Inlet, -2.50
1+13 ± E				30 08	℄
				30 10	1 ± R
				30 17	3 ± "
				30 65	3 ± "
				30 58	8 ± " Same
				30 10	8 ± "
				30 05	10 ± "
				29 77	25 "
				29 32	45 ± " F.L.
				29 55	47 ± " T. mac cb.
				298	50 " P.L.
				29 90	22 L
				29 50	43 ± L
				29 43	45 ± L Same
				30 04	" L.
2+13 ± E.				30 52	℄
				30 54	1 ± R
				30 60	3 ± " S
				31 06	3 ± " Same

76-L-298 CE 307 2-63

PLEASE RETURN TO
LOS ANGELES COUNTY ENGINEER
403 LOS ANGELES COUNTY ENGINEERING BLDG.

NOTE: ANY ADDITIONS OR CHANGES ON THIS SHEET MUST BE MADE OR CIRCLED IN RED INK, WITH DATE AND NAME OF PERSON MAKING CHANGE.

Do not extend notes this side of this line.

STATION	B. S.	H. I.	F. S.	ELEV.	Artesia	Blvd.
2+13 5 E.				3092		8 6 R
				3046		8 6 "
				3042		10 6 "
				3031		25 "
				2973		45 5 " Same
				304		50 "
				3037	22 L	
				3000	43 2 "	
				2990	45 5 " Same	
				2995	" "	
0+71 5 W (end cb.) No. side				2934		℄ Artesia, Pg. 160
				2936		1 4 R e.c.g.
				2940		3 4 " B. cb.
				2989		3 4 " T. "
				2986		8 6 " T. "
				2934		8 6 " B. "
				2936		10 6 " e.c.g.
				2933		25 " W/4
				2925		43 2 " e.c.g.
				2916		45 2 " B. cb.
				2982		" " T. "

Profile No. ____ Notes Red ____ Plotted ____ Job No. 0779.89 Division No. 11 F.B. 3305 Pg. 183
X-Sec. No. ____ Date ____ Date ____ Survey of Main St. S.D. Lateral
Notes Chkd. ____ Checked ____ Survey by Eng. Lisb. Notes ED Date 1-4-66
Date ____ Date ____ Map No. ____ Indexed C. J. GALLI Date ____

76-L-298 CE 307 2-63

PLEASE RETURN TO
LOS ANGELES COUNTY ENGINEER
403 Los Angeles County Engineering Bldg.

NOTE: ANY ADDITIONS OR CHANGES ON THIS SHEET MUST BE MADE OR CIRCLED IN RED INK, WITH DATE AND NAME OF PERSON MAKING CHANGE

Do not extend notes this side of this line.

F.B. 3305 Pg. 184 | Job No. 0229.89 | Division No. 11 | Notes Red. | Plotted | Profile
Survey of Main St. SD Lateral | Date | Date | No.
Survey by E.D. Notes E.D. | Notes Chkd. | Checked | X-Sec.
Indexed [illegible] | Date 1-9-66 | Date | No.

STATION	B. S.	H. I.	F. S.	ELEV.	Artesia	Blvd.
0+79 4 W.				2930		℄
				2915	22 L W/4	
				2886	43 2 " e.c.g.	
				2877	45 2 " B. cb.	
				2943	45 2 " T. "	
1+20 W.				2910		℄
				2910		1 4 R e.c.g.
				2912		3 4 " B. cb
				2962		3 4 " T. "
				2954		8 6 " T. "
				2902		8 6 " B. "
				2905		10 6 " e.c.g.
				2890		25 " W/4
				2860		45 " e.p.
				278		50 " P.L.
				2878	22 L.	
				2845	43 2 "	
				2837	45 2 " Same	
				2903	" "	

76-L-298 CE 307 2-63

PLEASE RETURN TO
LOS ANGELES COUNTY ENGINEER
403 LOS ANGELES COUNTY ENGINEERING BLDG.

NOTE: ANY ADDITIONS OR CHANGES ON THIS SHEET MUST BE MADE OR CIRCLED IN RED INK, WITH DATE AND NAME OF PERSON MAKING CHANGE.

Do not extend notes this side of this line.

STATION	B. S.	H. I.	F. S.	ELEV.	Artesia Blvd.	
2+11 4 (end cb. So. side)				2838		℄
				2838		1 4 R
				2840		3 4 "
				2890		3 4 "
				2883		8 6 "
				2835		" "
				2830		10 6 " Same
				2805		25 "
				2750		45 "
				271		50 "
				2805	22 L	
				2765	43 2 "	
				2755	45 2 " Same	
				2820	" "	
22+19 8				2971	edge conc. pv.	℄ Main St. - Pg. 160
22+43 3				2994		℄ "
				2976		15 R e.c.p.
				2933		36 R e.c.g.
				2888	C.B.	40 " B. cb.
				2978		40 " T. "
22+41 0				2793	F.L. 18" Outlet	45 R Rod = 1.95

Profile No. ___ Notes Red ___ Date ___ Plotted ___ Date ___ Job No. 0779.89 Division No. 11 F.B. 3305 Pg. 185

X-Sec. No. ___ Notes Chkd. ___ Date ___ Checked ___ Date ___ Survey of Main St. SP. Lateral

Survey by English Notes ED Date 1-5-66

Map No. ___ Indexed C. J. GALLI Date ___

76-L-298 CE 307 2-63

PLEASE RETURN TO
LOS ANGELES COUNTY ENGINEER
403 LOS ANGELES COUNTY ENGINEERING BLDG.

NOTE: ANY ADDITIONS OR CHANGES ON THIS SHEET MUST BE MADE OR CIRCLED IN RED INK, WITH DATE AND NAME OF PERSON MAKING CHANGE

Do not extend notes this side of this line.

STATION	B.S.	H.I.	F.S.	ELEV.	Main	St.
22+44 4 (end cb. W. side)				29 90		℄
				29 78	15 L. e.c.p.	
				29 35	38 5 " e.c.g.	
				29 17	40 5 " B, cb.	
				29 81	40 5 " T. cb.	
				29 30	44 " Top conc.	S.D. H-Wall
				28 01	" " F.L. "	" box 3' x 0 5
22+88				30 30		℄
				30 17		15 R. e.c.p.
				29 70		20 5 " F.L.
				30 68		50 " P.L.
				30 17	15 L. e.c.p.	
				29 94	22 5 " F.L.	
				30 06	24 " e.p.	
				30 3	50 " P.L.	
23+88				30 87		℄
				30 82		15 R. e.c.p.
				30 37		18 R. e.p.
				30 60		21 R. F.L.
				30 70		23 R. Brk.
				30 9		50 " P.L.

F.B. 3305 Pg. 186 Job No. 0279.89 Division No. 11 Notes Red Plotted Profile
Survey of MAIN ST SD. LATERAL Date Date No. X-Sec.
Survey by ENGLISH Notes EP Notes Chkd Checked
Indexed C. J. GALLI Date 1-5-66 Date No.

Profile	Notes Red	Plotted	Job No. 0779.89	Division No. 11	F.B. 3305	PG. 187
No.	Date	Date	Survey of MAIN ST. SD. LATERAL			
X-Sec.	Notes Chkd.	Checked	Survey by English	Notes ER	Date 1-5-66	
No.	Date	Date	Map No.	Indexed C. J. GALLI	Date	

PLEASE RETURN TO
LOS ANGELES COUNTY ENGINEER
403 LOS ANGELES COUNTY ENGINEERING BLDG.

NOTE: ANY ADDITIONS OR CHANGES ON THIS SHEET MUST BE MADE OR CIRCLED IN RED INK, WITH DATE AND NAME OF PERSON MAKING CHANGE.

Do not extend notes this side of this line.

STATION	B.S.	H.I.	F.S.	ELEV.	Main	St.
23+88				30 65	15 L.	c.c.p.
				30 41	17 5 "	F.L.
				30 75	25 "	Brk.
				30 96	50 "	P.L.
fd. B.M. S.D. 3489				29 74	B.M. S.D. 3489, el. = 29.74,	Pg. 165

76-L-298 CE 307 2-63

F.B. 3305 Pg. 188 Job No. Division No. Notes Red Plotted

Survey of Date Date No.

Survey by Notes Notes Chkd. Checked X-Sec.

Indexed Date Date Date No.

76-L-298 CE 307 2-63

PLEASE RETURN TO

LOS ANGELES COUNTY ENGINEER

403 LOS ANGELES COUNTY ENGINEERING BLDG.

NOTE: ANY ADDITIONS OR CHANGES ON THIS SHEET MUST BE MADE OR CIRCLED IN RED INK, WITH DATE AND NAME OF PERSON MAKING CHANGE

Do not extend notes this side of this line.

STATION	B.S.	H.I.	F.S.	ELEV.