SURVEY BY HOLMES
APPELL NOTES BY WALSH DATE 5-25-65
65 INDEXED C. J. GALLI DATE 7 65

J.N. 6112.10

WRIGHT RD. S.D.

BENCH LEVELS

HOLMES
WALSH
MOYA
MASSEY
SMITH

ADJ. ELEV. BASED ON COUNTY OF L.A. PRECISE LEVEL NET LINES NO. 6 & NO. 7 1962 ADJUSTMENT.

Microfilmed Feb. 85.

F.B. 3307 PG. 6

JOB NO. 6112.10 SURVEY OF WRIGHT Rd SD

SURVEY BY Holmes

NOTES BY Walsh DATE 5-23-65

INDEXED G. J. GALLI DATE

7-3A	80.468				80.468	BM 7-3A - Elev. 80.468 - FB 1208-89
	+ 4.903		4.988			PARAMONT BLVD & HARDING AVE - N.W. Cor
T	85.371	-0.094	-0.705			5.5' N & 3.5' W. of N.C.P. - L.A.Co.
	- 5.607		5.693			ENGR BR. CAP STAMPED BM 7-3A in Ex C.B.
7-3B	79.764				79.762	BM 7-3B - Elev 79.762 - FB 1208.89
	+ 5.962		6.009			PARAMONT BLVD & GOLDEN AVE
T	85.726	+0.866	+0.865			40' S & 43' W - ℄ INTER - L.A.Co.
	- 5.096		5.144			ENGR MON IN WELL
TP	80.630					
	+ 5.701		5.606			
T	86.331	+0.713	+0.716			
	- 4.988		4.890			
TP	81.343					
	+ 5.199		5.142			
T	86.542	-0.109	-0.111			
	- 5.308		5.253			
TP	81.234					
	+ 5.668		5.591			
T	86.902	+0.645	+0.643			
	- 5.023		4.948			
TP	81.879					
	+ 5.239		5.189	5.130		
T	87.118	+0.695	+0.687	+0.689		
	- 4.544		4.502	4.441		
TP	82.574					

765420 S & E-353 9-55

PLEASE RETURN TO
LOS ANGELES COUNTY ENGINEER
100 LOS ANGELES COUNTY ENGINEERING BLDG.

NOTE: ANY ADDITIONS OR CHANGES ON THIS SHEET MUST BE MADE OR CIRCLED IN RED INK, WITH DATE AND NAME OF PERSON MAKING CHANGE.

Do not extend notes this side of this line

B.M.	1ST RUN	DIFF.	2ND RUN	3RD RUN	ADJ. ELEV.	DESCRIPTION
TP	82.574 ✓					
	+ 5.546		5.469			
π	88.120	-0.085	-0.080			
	- 5.631		5.549			El. 82.471, 1962 ADJ. El.
7-4	82.489 ✓				82.471	BM 7-4 (BELL F-10) FB1208-9
	+ 5.890		~~5.989~~	6.028		PARAMOUNT BLVD & GARDENDALE ST
π	88.379	+2.999	~~+2.990~~	+2.997		A COUNTY SURVEYOR MON. IN
	- 2.891		~~2.999~~	3.031		WELL WITH COVER - 17' W & 5° So.
TP	85.488 ✓					℄ INTER.
	+ 5.023		4.984			
π	90.511	+0.811	+0.814			
	- 4.212		4.170			
TP	86.299 ✓					
	+ 4.901		4.940	4.978		
π	91.200	+0.582	+0.589	+0.587		
	- 4.319		4.351	4.391		
T.P.	86.881 ✓					
	+ 5.850		5.785			
π	92.731	+0.499	+0.497			
	- 5.351		5.288			
T.P.	87.380					
	+ 5.698		5.649			
π	93.078	+0.347	+0.343			
	- 5.351		5.306			
TP	87.727					
	+ 6.110		6.079			
π	93.837	+0.665	+0.670			
	- 5.445		5.409			
TP	88392					

NOTES RED ____ JOB NO. 6112.10 SURVEY OF Wright Rd S.D.
DATE ____ SURVEY BY ____
NOTES CHKD Sapre 11 NOTES BY ____ DATE ____
DATE 6-9-65 INSPECTED G. J. GALLI DATE ____

F. B. 307 PG. 7

765420 S & E-353 9-55

PLEASE RETURN TO
LOS ANGELES COUNTY ENGINEER
700 LOS ANGELES COUNTY ENGINEERING BLDG.

NOTE: ANY ADDITIONS OR CHANGES ON THIS SHEET MUST BE MADE OR CIRCLED IN RED INK, WITH DATE AND NAME OF PERSON MAKING CHANGE.

Do not extend notes this side of this line

B.M.	1ST RUN	DIFF.	2ND RUN	3RD RUN	ADJ. ELEV.	DESCRIPTION
T.P.	88392					
	+ 5.612		5.566			
π	94.004	+0.830	+0.826			
	- 4.782		4.740			
BM SD2415	89.222				89.219	BM SD2415-Elev -FB3307-8
	+ 5.429		5.371	5.311		PARAMOUNT BLVD & COMOLETTE AVE
π	94.651	+0.147	+0.141	+0.141		N.E. COR. - L. & T in 66 @ N.C.R.
	- 5.282		5.230	5.170		
T.P.	89369					
	+ 6.257		6.204	6.148		
π	95.626	+1.094	+1.083	+1.088		
	- 5.163		5.121	5.060		
T.P.	90463					
	+ 6.385		6.328			
π	96.848	+1.224	+1.226			
	- 5.161		5.102			
T.P.	91.687					
	+ 5.909		5.861			
π	97.596	+0.979	+0.981			
	- 4.930		4.880			
T.P.	92.666					
	+ 6.618		6.570	6.531		
π	99.284	+3.148	+3.140	+3.141		
	- 3.470		3.430	3.390		
TP	95.814					
	+ 5.400		5.345			
π	101.214	+1.371	+1.372			
	- 4029		3.973			
TP	97185					

JOB NO. 6112.10 SURVEY OF Wright Rd S.D. NOTES RED.
SURVEY BY Holmes DATE
NOTES BY Walsh DATE 5-25-65 NOTES CHKD. Sappell
INDEXED G. J. GALLI DATE DATE 6-9-65

F.B. 3307 PG. 8

765420 S & E-353 9-55

PLEASE RETURN TO
LOS ANGELES COUNTY ENGINEER
700 LOS ANGELES COUNTY ENGINEERING BLDG.

NOTE: ANY ADDITIONS OR CHANGES ON THIS SHEET MUST BE MADE OR CIRCLED IN RED INK, WITH DATE AND NAME OF PERSON MAKING CHANGE.

Do not extend notes this side of this line

B.M.	1ST RUN	DIFF.	2ND RUN	3RD RUN	ADJ. ELEV.	DESCRIPTION
TP	97.185					
	+ 5.931		5.894			
π	103.116	-0.116	-0.116			
	- 6.047		6.010			
BM 7-5	97.069				97.049	BM7-5 (BELL F-10 A) Elev 97.049
	+ 6.129		6.084			FB 1208-10 - IMPERIAL BLVD & PARAMOUNT
π	103.198	+0.906	+0.902			BLVD - 16.2' Wly & 8.4 NLY ℄ INTER
	- 5.223		5.182			L.A.Co. Surveyor Mon in well mrkd
T.P.	97.975					L.A.Co. Survey Cont. Sys. Trav. Sta BELL F10A
	+ 5.222		5.181			
π	103.197	+0.252	+0.250			
	- 4.970		4.931			
TP	98.227					
	+ 4.911		4.884			
π	103.138	+0.339	+0.341			
	- 4.572		4.543			
T.P.	98.566					
	+ 4.179		4.138			
π	102.745	-0.324	-0.323			
Set	- 4.503		4.461			
BM 2416	98.242				98.221	BM SD2416 Elev FB 3307-9
	+ 4.223		4.184			IMPERIAL BLVD - S. side 100' E ℄
π	102.465	-0.725	-0.728			PROD SMALLWOOD AVE - L&T in cb. - mrkd
	- 4.948		4.912			city ENGR.
TP	97.517					
	+ 5.140		5.096			
π	102.657	+0.098	+0.099			
	- 5.042		4.997			
TP	97.615					

NOTES RED ____ JOB NO. 611210 SURVEY OF Wright Rd. SD
DATE ____ SURVEY BY Holmes
NOTES CHKD. Sappell NOTES BY Walsh DATE 5-25-65
DATE 6-9-65 INDEXED G. J. GALLI DATE

F.B. 3307 PG. 9

76S420 S & E-353-9-55

PLEASE RETURN TO
LOS ANGELES COUNTY ENGINEER
700 LOS ANGELES COUNTY ENGINEERING BLDG.

NOTE: ANY ADDITIONS OR CHANGES ON THIS SHEET MUST BE MADE OR CIRCLED IN RED INK, WITH DATE AND NAME OF PERSON MAKING CHANGE.

Do not extend notes this side of this line

B.M.	1ST RUN	DIFF.	2ND RUN	3RD RUN	ADJ. ELEV.	DESCRIPTION
TP	97.615					
	+ 5.061		5.039			
π	102.676	-0.320	-0.323			
	- 5.381		5.362			
T.P.	97.295					
	+ 5.200		5.131			
π	102.495	+0.089	+0.089			
	- 5.111		5.042			
BM 2417	97.384				97.362	BM SD 2417 - Elev FB3307-10
	+ 4.701		4.678			IMPERIAL HWY & RIVES AVE - SE COR
π	102.085	-0.860	-0.857			L&T MRKD CITY ENGR - 13' E. of E.C.P.
	- 5.561		5.535			
T.P.	96.524					
	+ 5.221		5.177			
π	101.745	-0.381	-.383			
	- 5.602		5.560			
TP	96.143					
	+ 5.199		5.166			
π	101.342	+0.399	+0.399			
	- 5.598		5.565			
TP	95.744					
	+ 5.362		5.329			
π	101.106	+0.037	+0.039			
	- 5.325		5.290			
T.P.	95.781					

JOB NO. 611210 SURVEY OF WRIGHT RD S.D. NOTES RED.
SURVEY BY HOLMES DATE
NOTES BY WALSH DATE 5-26-65 NOTES CHKD. Sappell
INDEXED C. J. GALLI DATE DATE 6-9-65

F.B. 3307 PG. 10

765420 S & E-353 9-55

PLEASE RETURN TO
LOS ANGELES COUNTY ENGINEER
700 LOS ANGELES COUNTY ENGINEERING BLDG.

NOTE: ANY ADDITIONS OR CHANGES ON THIS SHEET MUST BE MADE OR CIRCLED IN RED INK, WITH DATE AND NAME OF PERSON MAKING CHANGE.

Do not extend notes this side of this line

B.M.	1ST RUN	DIFF.	2ND RUN	3RD RUN	ADJ. ELEV.	DESCRIPTION
TP	95.781					
	+ 4.658		4.629			
π	100.439	-0.152	-0.150			
SET	- 4.810		4.779			
BM SD 2418	95.629				95.603	BM SD 2418 - Elev - FB 3307-11
	+ 4.419		4.370	4.331		Imperial Hwy & Horton Ave - S.E. Cor
π	100.048	-1.091	-1.099	-1.101		Bt. Spk in cb - 5° E. of E.C.P.
	- 5.510		5.469	5.432		
T.P.	94.538					
	+ 5.019		4.978			
π	99.557	-0.638	-0.634			
	- 5.657		5.612			
TP	93.900					
	+ 5.011		4.992			
π	98.911	-0.154	-0.151			
	- 5.165		5.143			
T.P.	93.746					
	+ 4.622		4.599			
π	98.368	-0.622	-0.622			
	- 5.244		5.221			
T.P.	93.124					
	+ 5.088		5.053			
π	98.212	-0.311	-0.315			
	- 5.399		5.368			
SET BM SD 2419	92.813				92.777	BM SD 2419 - Elev - FB 3307-11
	+ 4.830		4.819			Imperial Hwy & Old River School Rd
π	97.643	-1.135	-1.130			S.E. Cor. - P.K. in conc. cb. - 5° E. of E.C.P.
	- 5.965		5.949			
T.P.	91.678					

NOTES RED. JOB NO. [illegible] SURVEY OF Wright Road
DATE SURVEY BY [illegible]
NOTES CHKD. Sappell NOTES BY [illegible] DATE [illegible]
DATE 6-9-65 INDEXED C. J. CALLI DATE

F. B. [illegible] PG. [illegible]

768420 S & E-353-9-55

PLEASE RETURN TO
LOS ANGELES COUNTY ENGINEER
700 LOS ANGELES COUNTY ENGINEERING BLDG.

NOTE: ANY ADDITIONS OR CHANGES ON THIS SHEET MUST BE MADE OR CIRCLED IN RED INK, WITH DATE AND NAME OF PERSON MAKING CHANGE.

Do not extend notes this side of this line

B.M.	1ST RUN	DIFF.	2ND RUN	3RD RUN	ADJ. ELEV.	DESCRIPTION
TP	91.678					
	+ 5.290		5.248			
π	96.968	+0.206	+ 0.205			
	- 5.084		5.043			
TP	91.884					
	+ 4.980		4.940			
π	96.864	-0.228	-0.230			
	- 5.208		5.170			
TP	91.656					
	+ 5.118		5.078			
π	96.774	+0.973	+0.976			
	- 4.145		4.102			
T.P.	92.629					
	+ 4.619		4.584	4.564		
π	97.248	-0.165	-0.174	-0.175		
	- 4.784		4.758	4.739		
TP	92.464					
	+ 5.051		4.982			
π	97.515	+0.713	+0.712			
	- 4.338		4.270			
SET BM SD2420	93.177				93.131	BM SD2420 - Elev - FB 3307-12
	+ 5.372		5.320			IMPERIAL HWY & AMERY AVE - S.W. Cor
π	98.549	-0.157	- 0.161			PK. in cb - 6° W. of W.C.R.
	- 5.529		5.481			
T.P.	93.020					
	+ 5.750		5.698			
π	98.770	+1.622	+1.618			
	- 4.128		4.080			
T.P.	94.642					

JOB NO. 6112.10 SURVEY OF WRIGHT RD S.D.
SURVEY BY HOLMES
NOTES BY WALSH DATE 5-26-65
INDEXED C. J. GALLI DATE
NOTES RED. DATE
NOTES CHKD. Sappell DATE 6-9-65

F.B. 3307 PG. 12

768420 S & E-353 9-55

PLEASE RETURN TO
LOS ANGELES COUNTY ENGINEER
700 LOS ANGELES COUNTY ENGINEERING BLDG.

NOTE: ANY ADDITIONS OR CHANGES ON THIS SHEET MUST BE MADE OR CIRCLED IN RED INK, WITH DATE AND NAME OF PERSON MAKING CHANGE.

Do not extend notes this side of this line

B.M.	1ST RUN	DIFF.	2ND RUN	3RD RUN	ADJ. ELEV.	DESCRIPTION
TP	94.642					
	+ 3.860		3.815			
π	98.502	-0.888	-0.893			
	- 4.748		4.708			
T.P	93.754					
	+ 5.542		5.482			
π	99.296	-0.208	-0.208			
	- 5.750		5.690			
TP	93.546					
	+ 5.781		5.744			
π	99.327	+0.586	+0.587			
	- 5.195		5.157			
Set SD 2421	94.132				94.085	BM SD 2421 Elev - FB 3307-13 Imperial Hwy & Garfield Ave - S. Flo. PK nail - 5' E. of E.P.
	+3.625		3.581			
π	97.757	-0.142	-0.142			
	- 3.767		3.723			
T.P.	93.990					
	+ 4.583		4.543			
π	98.573	+2.041	+2.043			
	- 2.542		2.500			
TP	96.031					
	+ 4.170		4.210	4.188		
π	100.201	-2.509	-2.500	-2.500		
	- 6.679		6.710	6.688		
Set SD 2422	93.522				93.483	BM SD 2422 Elev - FB 3307-13 Imperial Hwy & Ruchti Ave - S.W. cor PK nail - 5' W. of W.C.R.
	+ 4.925		4.959			
π	98.447	-0.757	-0.752			
	- 5.682		5.711			
T.P.	92.765					

NOTES RED _____ JOB NO. 6112.10 SURVEY OF Whittier Blvd
DATE _____ SURVEY BY Lee Mes
NOTES CHKD. Sept 11 NOTES BY _____ DATE
DATE 6-9-65 INDEXED G. J. GALL DATE

F. B. 3307 PG. 13

765420 S & E-353 9-55

PLEASE RETURN TO
LOS ANGELES COUNTY ENGINEER
700 LOS ANGELES COUNTY ENGINEERING BLDG.

NOTE: ANY ADDITIONS OR CHANGES ON THIS SHEET MUST BE MADE OR CIRCLED IN RED INK, WITH DATE AND NAME OF PERSON MAKING CHANGE.

Do not extend notes this side of this line

B.M.	1ST RUN	DIFF.	2ND RUN	3RD RUN	ADJ. ELEV.	DESCRIPTION
TP	92.765					
	+4.800		4.747			
⊼	97.565	-0.362	-0.363			
	-5.162		5.110			
TP	92.403					
	+5.370		5.311	5.390		
⊼	97.773	-0.242	-0.255	-0.253		
	-5.612		5.566	5.643		
T.P.	92.161					
	+4.848		4.870			
⊼	97.009	+0.158	+0.158			
	-4.690		4.722			
TP	92.319					
	+4.602		4.581			
⊼	96.921	-0.188	-0.186			
F.D.	-4.790		4.767			
S.D. 2423	92.131				92.078	BMSD 2423 Elev - FB 3307-14
	+5.866		5.891			Imperial Hwy - S. side - 0.25± mi
⊼	97.997	+5.384	+5.389			West of Rughti Ave - Bt. Spk in lead
	-0.482		0.502			tp cb @ E. end C.B. - Just where road
T.P.	97.515					starts up bridge approach
	+8.951		8.902			
⊼	106.466	+8.011	+8.013			
	-0.940		0.889			
T.P.	105.526					
	+8.859		8.890			
⊼	114.385	+5.419	+5.418			
	-3.440		3.472			
TP	110.945					

JOB NO. 611210 SURVEY OF Wright Rd S.D.
SURVEY BY Hoc MFS
NOTES BY Walsh DATE 5-26-65
INDEXED C. J. GALLI DATE
NOTES RED. DATE
NOTES CHKD. Sappell DATE 6-9-65

F.B. 3307 PG. 14

768420 S & E-353 9-55

PLEASE RETURN TO
LOS ANGELES COUNTY ENGINEER
700 LOS ANGELES COUNTY ENGINEERING BLDG.

NOTE: ANY ADDITIONS OR CHANGES ON THIS SHEET MUST BE MADE OR CIRCLED IN RED INK, WITH DATE AND NAME OF PERSON MAKING CHANGE.

Do not extend notes this side of this line

B.M.	1ST RUN	DIFF.	2ND RUN	3RD RUN	ADJ. ELEV.	DESCRIPTION
TP	110.945					
	+ 4.611		4.571			
π	115.556	-1.233	-1.238			
	- 5.844		5.809			
TP	109.712					
	+ 4.266		4.219			
π	113.978	-1.799	-1.799			
	- 6.065		6.018			
TBM	107.913				107.859	TBM Elev - FB 3307-15
	+ 2.128		2.254			Imperial Hwy - L. A. River Bridge
π	110.041	-7.751	-7.752			S. side bridge west end ctr wall
FD	- 9.879		10.006			L & N.
BM2424	100.162				100.107	BM SD 2424 - Elev - FB 3307-15
	+ 9.809		9.688			Imperial Hwy. & L. A. River Bridge
π	109.971	+7.436	+7.437			S.W. Cor - 1.5 E of S. wing
	- 2.373		2.251			wall - P.K in lead
TP	107.598					
	+ 3.381		3.351			
π	110.979	-0.120	-0.117			
	- 3.501		3.468			
T.P.	107.478					
	+ 6.586		6.530			
π	114.064	±3.715	±3.711			
	- 2.871		2.819			
TP	111.193					

NOTES RED. JOB NO. 6112.10 SURVEY OF Wright Rd S.D.
DATE SURVEY BY Holmes
NOTES CHKD. SAopc/1 NOTES BY Walsh DATE 5-26-65
DATE 6-9-65 INDEXED G. A. GALLI DATE

F. B. 3307 Pg. 15

765420 S & E-353 9-55

PLEASE RETURN TO
LOS ANGELES COUNTY ENGINEER
700 LOS ANGELES COUNTY ENGINEERING BLDG.

NOTE: ANY ADDITIONS OR CHANGES ON THIS SHEET MUST BE MADE OR CIRCLED IN RED INK, WITH DATE AND NAME OF PERSON MAKING CHANGE.

Do not extend notes this side of this line

JOB NO. 6112.10 SURVEY OF Wright Rd S.D. NOTES RED.
SURVEY BY Holmes DATE
NOTES BY Walsh DATE 5-26-65 NOTES CHKD. Sappell
INDEXED C. J. GALLI DATE DATE 6-9-65

F.B. 3307 Pg. 16

B.M.	1ST RUN	DIFF.	2ND RUN	3RD RUN	ADJ. ELEV.	DESCRIPTION
T.P.	111.193					
	+ 6.206		6.173			
⊼	117.399	+1.885	+1.885			
	- 4.321		4.288			
Fd SD 2425	113.078				113.022	BM SD 2425 - Elev FB 3307-16 Imperial Hwy - S. side - E. end bridge over Long Beach Fwy bt. spk in conc. cb.
	+ 4.786		4.741			
⊼	117.864	-3.065	-3.069			
	- 7.851		7.810			
FD SD 2426	110.013				109.957	BM SD 2426 - Elev - FB 3307-16 Imperial Hwy - S side - W. end bridge over Long Beach Fwy. bt. spk in conc. cb.
	+ 0.310		0.289			
⊼	110.323	-10.051	-10.054			
	-10.361		10.343			
T.P.	99.962					
	+ 0.722		0.670	0.642		
⊼	100.684	- 8.218	-8.230	8.220		
	- 8.940		8.900	8.862		
SET SD 2427	91.744				91.687	BM SD 2427 - Elev - FB 3307-16 Imperial Hwy & Duncan Ave - S.E. Cor P.R. Inc b - 6' E. of E.C.R.
	+ 3.349		3.324			
⊼	95.093	- 2.719	- 2.714			
	- 6.050		6.030			
T.P.	89.043					
	+ 4.764		4.810			
⊼	93.807	-0.726	-0.721			
	- 5.490		5.531			
Fd SD 2428	88.317				88.242	BM SD 2428 - Elev - FB 3307-16 Duncan Ave & Wright Rd - S.E. Cor Lg Nail in lead @ S.C.R.
	+ 4.322		4.291	4.351		
⊼	92.639	-0.507	-0.500	-0.499		
	- 4.829		4.791	4.850		
T.P.	87.810					

X

765420 S & E-353 9-55

PLEASE RETURN TO
LOS ANGELES COUNTY ENGINEER
700 LOS ANGELES COUNTY ENGINEERING BLDG.

NOTE: ANY ADDITIONS OR CHANGES ON THIS SHEET MUST BE MADE OR CIRCLED IN RED INK, WITH DATE AND NAME OF PERSON MAKING CHANGE.

Do not extend notes this side of this line

NOTES RED _____ JOB NO. 6112.10 SURVEY OF Lillian St. Bridge
DATE _____ SURVEY BY Hagans
NOTES CHKD. Sappell NOTES BY _____ DATE 5-3-55
DATE 6-9-55 INDEXED G. J. GALLI DATE

B.M.	1ST RUN	DIFF.	2ND RUN	3RD RUN	ADJ. ELEV.	DESCRIPTION
T.P.	87.810					
	+ 4.380		4.402			
⊼	92.190	-0.438	- 0.438			
	- 4.818		4.840			
T.P.	87.372					
	+ 5.340		5.310			
⊼	92.712	- 0.021	-0.019			
	- 5.361		5.329			
Set SD 2429	87.351				87.281	BM SD 2429 Elev - FB 3307 Duncan Ave & Borson Ave - W. side Duncan Ave - 3" Sq. Approx. Prod Borson Ave Bt. Spk in cb
	+ 4.485		4.447			
⊼	91.836	- 0.781	-0.776			
	- 5.266		5.223			
T.P.	86.570					
	+ 5.401		5.353			
⊼	91.971	-0.183	-0.186			
	- 5.584		5.539			
T.P.	86.387					
	+ 4.849		4.890			
⊼	91.236	- 0.101	-0.101			
	- 4.950		4.991			
Set SD 2515	86.286				86.216	BM SD 2515 - Elev 86.524 - FB 2528-17 Duncan Ave & Elmwood Ave - S.W. Cor. Bt. Spk in cb - S. of S.P.R.R.
	+ 4.830		4.819			
⊼	91.116	-0.378	- 0.380			
	- 5.208		5.199			
T.P.	85.908					

F. B. 3301 Pg. 17

JOB NO. 1412.10 SURVEY OF WRIGHT RD SD NOTES RED.
SURVEY BY HOLMES DATE
NOTES BY WALSH DATE 5-28-65 NOTES CHKD. Sappell
INDEXED C. J. GAITT DATE 6-9-65

F.B. 3307 PG. 18

768420 S & E-353 9-55

PLEASE RETURN TO
LOS ANGELES COUNTY ENGINEER
700 LOS ANGELES COUNTY ENGINEERING BLDG.

NOTE: ANY ADDITIONS OR CHANGES ON THIS SHEET MUST BE MADE OR CIRCLED IN RED INK, WITH DATE AND NAME OF PERSON MAKING CHANGE.

Do not extend notes this side of this line

B.M.	1ST RUN	DIFF.	2ND RUN	3RD RUN	ADJ. ELEV.	DESCRIPTION
TP	85.908					
	+ 4.887		4.860			
π	90.795	+0.032	+0.033			
FD	- 4855		4827			
SD 2514	85.940				85.870	BM SD 2514 - Elev 86.163 - FB 2528-16
	+ 4.739		4.706			Duncan Ave, E side 385' N ℄ Beechwood Ave
π	90.679	-0.635	-0.634			Bt. Spk in cb in front 40# 1140
	- 5.374		5.340			
TP	85.305					
	+ 4.982		4.943			
π	90.287	+0.050	+0.053			
Fd	- 4.932		4.890			
SD 2513	85.355				85.284	BM SD 2513 - Elev 85.597 - FB 2528-16
	+ 4.971		4.940			Duncan Ave & Beechwood Ave - S.E. Co
π	90.326	-0.452	-0.450			Bt. Spk in cb - 5° S. of S.C.R.
	- 5.423		5.390			
T.P.	84.903					
	+ 5.032		5.000			
π	89.935	±0.284	+0.282			
SET	- 4.748		4718			
SD 2430	85.187				85.116	BM SD 2430 - Elev - FB 3307-18
	+ 5.150		5.121			Beechwood Ave & Rope Ave - S.W. Cor.
π	90337	+0.210	+0.215			PK in cb - 5° S. of S.C.R.
	- 4.940		4.906			
T.P.	85.397					

X

768420 S & E-353 9-55

PLEASE RETURN TO
LOS ANGELES COUNTY ENGINEER
700 LOS ANGELES COUNTY ENGINEERING BLDG.

NOTE: ANY ADDITIONS OR CHANGES ON THIS SHEET MUST BE MADE OR CIRCLED IN RED INK, WITH DATE AND NAME OF PERSON MAKING CHANGE.

Do not extend notes this side of this line

B.M.	1ST RUN	DIFF.	2ND RUN	3RD RUN	ADJ. ELEV.	DESCRIPTION
TP	85.397					
	+ 5.522		5.501	5.562		
⊼	90.919	+0.383	+0.391	+0.390		
SET	- 5.139		5.110	5.172		
SD 2431	85.780				85.716	BM SD 2431 - Elev - FB 3307-19
	+ 5.609		5.590			BEACHWOOD AVE & VIRGINIA AVE - S.W. Cor
⊼	91.389	+0.329	+0.326			P.K. in cb - 5° S. of S.C.R.
	- 5.280		5.264			
T.P.	86.109					
	+ 5.632		5.599	5.668		
⊼	91.741	+0.661	+0.669	+0.666		
FD	- 4.971		4.930	5.002		
SD 2432	86.770				86.714	BM 2432 - Elev - FB 3307-19
	+ 4.941		4.910			Atlantic Ave & Beechwood Ave - S.W. Cor
⊼	91.711	-0.960	-0.960			Bt. Spk in cb - @ W.C.R.
	- 5.901		5.870			
T.P.	85.810					
	+ 5.666		5.604			
⊼	91.476	-0.618	-0.623			
	- 6.284		6.227			
TP	85.192					
	+ 5840		5.805			
⊼	91.032	-0.639	-0.636			
	- 6.479		6.441			
TP	84.553					
	+ 5.641		5.665			
⊼	90.194	+0.393	+0.394			
	- 5.248		5.271			
TP	84.946					

NOTES RED. JOB NO. 6112.10 SURVEY OF WRIGHT RD SD
DATE SURVEY BY HOLMES
NOTES CHKD. S.T. Pope II NOTES BY [illegible] DATE 5-28-65
DATE 6-9-65 INDEXED A. J. GALLI DATE

F. B. 3307 PG. 19

765420 S & E-353 9-55

PLEASE RETURN TO
LOS ANGELES COUNTY ENGINEER
700 LOS ANGELES COUNTY ENGINEERING BLDG.

NOTE: ANY ADDITIONS OR CHANGES ON THIS SHEET MUST BE MADE OR CIRCLED IN RED INK, WITH DATE AND NAME OF PERSON MAKING CHANGE.

Do not extend notes this side of this line

B.M.	1ST RUN	DIFF.	2ND RUN	3RD RUN	ADJ. ELEV.	DESCRIPTION
TP	84.946					
	+3.810		3.770			
⊼	88.756	-0.632	0.630			
FD.	-4.442		4400			
S D2511	84.314				84.256	BM SD 2511 ELEV F.B.
	+4.763		4.745			ATLANTIC AVE & SANBORN AVE
⊼	89.077	-0.869	-0.874			S.E. COR. BT SP. 6' S. OF S.C.R.
	-5.632		5.619			
TP	83.445					
	+5.240		5.261			
⊼	88.685	-0.282	-0.283			
	-5.522		5.544			
TP	83.163					
	+5.622		5.599	5.642		
⊼	88.785	+0.299	+0.308	+0.302		
	-5.323		5.291	5.340		
T.P.	83.462					
	+4.989		5.010	4.985		
⊼	88.451	-0.221	-0.230	-0.234		
SET	-5.210		5.240	5.219		
S D2433	83.241				83.173	BM SD 2433 - Elev - FB3307-20
	+4.948		4.921			Atlantic Ave & Century Blvd - N.E. Cor
⊼	88.189	-0.093	-0.090			PK in cb - 5° E. of E.C.R.
	-5.041		5.011			
T.P.	83.148					

JOB NO. 6112.10 SURVEY OF WRIGHT ST S.D. NOTES RED.
SURVEY BY Holmes DATE
NOTES BY WALSH DATE 5-28-65 NOTES CHKD. Sarrell
INDEXED C. I. [illegible] DATE DATE 6-9-65

F.B. 3317 PG. 20

765420 S & E-353 9-55

PLEASE RETURN TO
LOS ANGELES COUNTY ENGINEER
700 LOS ANGELES COUNTY ENGINEERING BLDG.

NOTE: ANY ADDITIONS OR CHANGES ON THIS SHEET MUST BE MADE OR CIRCLED IN RED INK, WITH DATE AND NAME OF PERSON MAKING CHANGE.

Do not extend notes this side of this line

B.M.	1ST RUN	DIFF.	2ND RUN	3RD RUN	ADJ. ELEV.	DESCRIPTION
TP	83.148					
	+ 4.466		4.413			
⊼	87.614	-0.685	-0.690			
	- 5.151		5.103			
SET SD 2434	82.463				82.395	Bm S.D. 2434 - Elev - FB 3307-21
	5.290		5.211			ATLANTIC AVE & WALNUT AVE - S.E. COR
	87.753	+0.359	+0.360			PK in cb - 5° S. of S.C.R.
	- 4.931		4.851			
TP	82.822					
	+ 4.826		4.762			
⊼	87.648	-0.229	-0.228			
	- 5.055		4.990			
SET S.D. 2435	82.593				82.524	Bm SD 2435 - Elev - FB 3307-21
	+ 4.762		4.720			WALNUT AVE & VIRGINIA AVE - S.W. COR
⊼	87.355	-0.348	-0.346			PK in cb. - 5° S of S.C.R.
	- 5.110		5.066			
T.P.	82.245					
	+ 5.828		5.763			
⊼	88.073	+0.464	+0.462			
	- 5.364		5.301			
SET S.D. 2436	82.709				82.640	BM SD 2436 - Elev - FB 3307-21
	+ 4.621		4.612			WALNUT AVE & POPE AVE - S.W. COR
⊼	87.330	-0.251	-0.255			PK in cb - 5° S. of S.C.R
	- 4.872		4.867			
T.P.	82.458					

NOTES RED _____ JOB NO 6112.10 SURVEY OF WRIGHT DR
DATE _____ SURVEY BY Lee Cook
NOTES CHKD. Sz/pe/1 NOTES BY Wilson DATE 5-28-65
DATE 6-9-65 TRACED _____ DATE _____

F.B. 3307 PG. 21

765420 S & E-353 9-55

PLEASE RETURN TO
LOS ANGELES COUNTY ENGINEER
700 LOS ANGELES COUNTY ENGINEERING BLDG.

NOTE: ANY ADDITIONS OR CHANGES ON THIS SHEET MUST BE MADE OR CIRCLED IN RED INK, WITH DATE AND NAME OF PERSON MAKING CHANGE.

Do not extend notes this side of this line

JOB NO. 6112.10 SURVEY OF WRIGHT RD. S.D. NOTES RED.
SURVEY BY HOLMES DATE
NOTES BY WALSH DATE 5-28-65 NOTES CHKD. Sappell
INDEXED C. J. GALLI DATE DATE 6-9-65

F.B. 3307 Pg. 22

B.M.	1ST RUN	DIFF.	2ND RUN	3RD RUN	ADJ. ELEV.	DESCRIPTION
TP	82.458					
	+ 4.884		4.911			
⊼	87.342	-0.297	-0.292			
	- 5.181		5.203			
SET SD 2437	82.161				82.091	BM SD 2437 - Elev - FB 3307-22 WALNUT AVE & DUNCAN AVE - S.W. Cor PK in cb - 5' S. of S.C.R
	+ 4.465		4.420			
⊼	86.626	-0.585	-0.590			
	- 5.050		5.010			
TP	81.576					
	+ 5.123		5.141			
⊼	86.699	+0.533	+0.538			
	- 4.590		4.603			
SET SD 2438	82.109				82.039	BM SD 2438 - Elev - FB 3307-22 WALNUT AVE & LOUISE AVE - S.W. Cor PK in cb - 6' S. of S.C.R.
	+ 4.943		4.990			
⊼	87.052	-0.385	-0.385			
	- 5.328		5.375			
TP	81.724					
	+ 4.789		4.897			
⊼	86.513	-0.275	-0.274			
	- 5.064		5.171			
T.P.	81.449					
	+ 5.109		5.195			
⊼	86.558	-0.001	-0.002			
	- 5.110		5.197			
SET SD 2439	81.448				81.377	BM SD 2439 - Elev - FB 3307-22 NIETA AVE & CORTLAND AVE - S.W. Cor P.K in cb - 5' S. of S.C.R.
	+ 4.710		4.807	4.554		
⊼	86.158	-1.108	-1.100	-1.101		
	- 5.818		5.907	5.655		
TP	80.340					

765420 S & E-353 9-55

PLEASE RETURN TO
LOS ANGELES COUNTY ENGINEER
700 LOS ANGELES COUNTY ENGINEERING BLDG.

NOTE: ANY ADDITIONS OR CHANGES ON THIS SHEET MUST BE MADE OR CIRCLED IN RED INK, WITH DATE AND NAME OF PERSON MAKING CHANGE.

Do not extend notes this side of this line

B.M.	1ST RUN	DIFF.	2ND RUN	3RD RUN	ADJ. ELEV.	DESCRIPTION
TP	80.340					
	+ 5.179		5.291	5.392		
⊼	85.519	-0.416	-0.423	-0.423		
	- 5.595		5.714	5.815		
SET S.D. 2440	79.924				79.853	BM SD 2440 - Elev - FB 3307-23 VIETA AVE - E. side - 350'± So. of COURTLAND - PK in cb in FRONT HO # 11644
	+ 4.560		4.742			
⊼	84.484	-0.943	-0.942			
	- 5.503		5.684			
T.P.	78.981					
	+ 4.715		4.784			
⊼	83.696	-0.278	-0.279			
	- 4.993		5.063			
SET SD 2441	78.703				78.632	BM SD 2441 - ELEV - FB 3307-23 VIETA AVE & FERNWOOD AVE N.E. COR PK in cb - 15'± E. of E.C.R.
	+ 5.270		5.342			
	83.973	-0.378	-0.376			
	- 5.648		5.718			
TP	78.325					
	+ 4.994		5.068			
⊼	83.319	-0.178	-0.176			
	- 5.172		5.244			
SET SD 2442	78.147				78.075	BM S.D 2442 - Elev - FB 3307-23 FERNWOOD AVE & LUGO PL AVE - N.E. COR PK in cb - 15' E of E.C.R.
	+ 8.694		8.835			
⊼	86.841	+0.630	+0.627			
	- 8.064		8.208			
TP	78.777					
	+ 5.650		5.533			
⊼	84.427	+0.050	+0.054			
	- 5.600		5.479			
TP	78.827					

NOTES RED _____ JOB NO. 6112.10 SURVEY OF WRIGHT RD SD
DATE _____ SURVEY BY HOLMES
NOTES CHKD. Sappell NOTES BY WALSH DATE 6-1-65
DATE 6-9-65 INDEXED C. J. GALLI DATE

F.B. 3307 PG. 23

765420 S & E-353 9-55

PLEASE RETURN TO
LOS ANGELES COUNTY ENGINEER
700 LOS ANGELES COUNTY ENGINEERING BLDG.

NOTE: ANY ADDITIONS OR CHANGES ON THIS SHEET MUST BE MADE OR CIRCLED IN RED INK, WITH DATE AND NAME OF PERSON MAKING CHANGE.

Do not extend notes this side of this line

JOB NO. 6112.10 SURVEY OF Wright Rd SD
SURVEY BY Hernes
NOTES BY Hallett DATE 6-1-65
INDEXED C. J. Galli DATE
NOTES RED. DATE
NOTES CHKD. Sappell DATE 6-9-65

B.M.	1ST RUN	DIFF.	2ND RUN	3RD RUN	ADJ. ELEV.	DESCRIPTION
TP	78.827					
	+ 5.323		5.232			
⊼	84.150	+0.498	+0.499			
	− 4.825		4.733			
SET SD 2443	79.325				79.252	BM SD 2443 - Elev - FB 3307-24
	+ 4.757		4.648			Wright Rd - E. Side - 75'± So
⊼	84.082	-1.159	-1.155			& Josephine St. - P.K. in conc.
	− 5.916		5.803			pad in front Ho# 11806
TP	78.166					
	+ 4.870		4.962			
⊼	83.036	-0.865	-0.862			
	− 5.735		5.824			
T.P.	77.301					
	+ 5.053		5.030			
⊼	82.354	-0.546	-0.542			
	− 5.599		5.572			
SET SD 2444	76.755				76.682	BM SD 2444 - Elev - FB 3307-24
	+ 4.843		4.940			Wright Rd & Lavinia Ave - S.W. Cor
⊼	81.598	-0.902	-0.905			PK. in cb - 5° S. of S.C.R.
	− 5.745		5.845			
T.P	75.853					
	+ 4.993		4.922			
⊼	80.846	+0.231	+0.232			
	− 4.762		4.690			
SET SD 2445	76.084				76.010	BM SD 2445 - Elev - FB 3307-24
	+ 4.805		4.903			Wright Rd & Niland St. S.W. Cor.
⊼	80.889	-0.680	-0.675			PK. in cb - 5° So. of S.C.R.
	− 5.485		5.578			
TP	75.404					

F. B. 3307 Pg. 24

76S420 S & E-353 9-55

PLEASE RETURN TO
LOS ANGELES COUNTY ENGINEER
700 LOS ANGELES COUNTY ENGINEERING BLDG.

NOTE: ANY ADDITIONS OR CHANGES ON THIS SHEET MUST BE MADE OR CIRCLED IN RED INK, WITH DATE AND NAME OF PERSON MAKING CHANGE.

Do not extend notes this side of this line

B.M.	1ST RUN	DIFF.	2ND RUN	3RD RUN	ADJ. ELEV.	DESCRIPTION
TP	75.404					
	+ 4.911		5.032			
⊼	80.315	+0.087	+ 0.092			
	− 4.824		4.940			
SET S.D 2446	75.491				75.417	BM SD 2446 - Elev - FB 3307-25
	+ 4.943		5.078			WRIGHT RD & CLARK ST - SW COR.
⊼	80.434	-0.515	- 0.517			P.K. in cb - 5° S. of S.C.R
	− 5.458		5.595			
TP	74.976					
	+ 5.438		5.385			
⊼	80.414	±0.150	± 0.151			
	− 5.288		5.234			
SET SD 2447	75.126				75.051	BM S.D. 2447 - Elev - FB 3307-25
	+ 4.599		4.520			WRIGHT RD & PELLEUR ST - S.E. COR
⊼	79.725	-0.546	- 0.545			PK in cb - 5° S. of S.C.R
	− 5.145		5.065			
TP	74.580					
	+ 5.612		5.630			
⊼	80.192	+0.238	+ 0.238			
	− 5.374		5.392			
SET SD 2448	74.818				74.743	BM SD 2448 - Elev - FB 3307-25
	+ 4.504		4.465			WRIGHT RD & RAYBORN ST - S.E. COR
⊼	79.322	-0.737	- 0.739			P.K. in cb - 5° S. of S.C.R
	− 5.241		5.204			
TP	74.081					

NOTES RED ____ JOB NO. 6112.10 SURVEY OF Wright Rd S.D.
DATE ____ SURVEY BY Holmes
NOTES CHKD. Sappell NOTES BY [illegible] DATE 6-1-65
DATE 6-9-65 INDEXED C. J. GALLI DATE

F.B. 3307 PG. 25

768420 S & E-353 9-55

PLEASE RETURN TO
LOS ANGELES COUNTY ENGINEER
700 LOS ANGELES COUNTY ENGINEERING BLDG.

NOTE: ANY ADDITIONS OR CHANGES ON THIS SHEET MUST BE MADE OR CIRCLED IN RED INK, WITH DATE AND NAME OF PERSON MAKING CHANGE.

Do not extend notes this side of this line

B.M.	1ST RUN	DIFF.	2ND RUN	3RD RUN	ADJ. ELEV.	DESCRIPTION
TP	74.081					
	+ 4.716		4.767			
⊼	78.797	+0.278	+ 0.281			
	− 4.438		4.486			
SET SD 2449	74.359				74.283	BM SD 2449 - Elev - FB 3307-26
	+ 4.914		4.997			WRIGHT RD & OLANDA ST - S.W. COR
⊼	79.273	− 0.541	− 0.542			P.K. in cb - 7° S. of S.C.R.
	− 5.455		5.539			
T.P.	73.818					
	+ 4.830		4.744			
⊼	78.648	+ 0.300	+ 0.300			
SET	− 4.530		4.444			
S.D. 2450	74.118				74.042	BM S.D. 2450 - Elev - FB 3307-26
	+ 5.002		4.948			WRIGHT RD & FERTILE ST - S.E. COR
⊼	79.120	+ 0.118	+ 0.120			P.K. in cb - 5° S. of S.C.R.
	− 4.884		4.828			
TP	74.236					
	+ 5.315		5.563			
⊼	79.551	+ 0.173	+ 0.174			
SET	− 5.142		5.389			
S.D. 2451	74.409				74.334	BM S.D. 2451 - Elev - FB 3307-26
	+ 5.128		5.195			FERTILE ST - N. side - 350'± E. ℄
⊼	79.537	− 0.694	− 0.695			WRIGHT RD - P.K. in cb - IN FRONT Ho #5445
	− 5.822		5.890			
T.P.	73.715					

JOB NO. 6112.10 SURVEY OF WRIGHT RD S.D. NOTES RED.
SURVEY BY HOLMES DATE
NOTES BY WALSH DATE 6-1-65 NOTES CHKD. SZPPELL
INDEXED C. J. GALLI DATE DATE 6-9-65

F.B. 3307 PG. 26

769420 S & E-353 9-55

PLEASE RETURN TO
LOS ANGELES COUNTY ENGINEER
700 LOS ANGELES COUNTY ENGINEERING BLDG.

NOTE: ANY ADDITIONS OR CHANGES ON THIS SHEET MUST BE MADE OR CIRCLED IN RED INK, WITH DATE AND NAME OF PERSON MAKING CHANGE.

Do not extend notes this side of this line

B.M.	1ST RUN	DIFF.	2ND RUN	3RD RUN	ADJ. ELEV.	DESCRIPTION
TP	73.715					
	+ 4.648		4.744			
⊼	78.363	+0.041	+0.043			
	- 4.607		4.701			
SET S.D. 2452	73.756				73.678	DM SD 2452 - Elev -FB 3307-27
	+ 4.681		4.878			FERTILE St - S. Side - 80± W.J.
⊼	78.437	-0.048	-0.044			EDGECROOK AVE - P.K. in cb - IN
	- 4.729		4.922			FRONT HO # 5528
TP	73.708					
	+ 5.690		5.628			
⊼	79.398	+0.706	+0.703			
	- 4.984		4.925			
SD 2451	74.414				74.334	DM SD 2451 - Elev -FB 3307-26
	+ 5.313		5.487			FERTILE St - N. Side - 350± E. of
⊼	79.727	-0.190	-0.188			WRIGHT Rd. - P.K. in cb IN FRONT
	- 5.503		5.675			HO # 5445
TP	74.224					
	+ 5.288		5.378			
⊼	79.512	-0.104	-0.105			
	- 5.392		5.483			
SD 2450	74.120				74.042	BM SD 2450 - Elev -FB 3307-26
	+ 4.465		4.310	4.230		WRIGHT RD & FERTILE ST - S.E. Cor
⊼	78.585	-0.699	-0.705	-0.699		P.K. in cb - 5° S. of S.C.R.
	- 5.164		5.015	4.929		
TP	73.421					

NOTES RED _____ JOB NO. 61K.10 SURVEY OF WRIGHT RD S.E.
DATE _____ SURVEY BY HOT DOGS
NOTES CHKD. Sappell NOTES BY _____ DATE 6-1-65
DATE 6-9-65 INDEXED C. J. GALLI DATE _____

F.B. 3307 PG. 27

768420 S & E-353 9-55

PLEASE RETURN TO
LOS ANGELES COUNTY ENGINEER
700 LOS ANGELES COUNTY ENGINEERING BLDG.

NOTE: ANY ADDITIONS OR CHANGES ON THIS SHEET MUST BE MADE OR CIRCLED IN RED INK, WITH DATE AND NAME OF PERSON MAKING CHANGE.

Do not extend notes this side of this line

JOB NO. 6112.10 SURVEY OF WRIGHT RD S.D. NOTES RED. DATE
SURVEY BY HOLMES NOTES CHKD Sappell
NOTES BY WALSH DATE 6-2-65 DATE 6-2-65
INDEXED C. J. GALLI DATE

B.M.	1ST RUN	DIFF.	2ND RUN	3RD RUN	ADJ. ELEV.	DESCRIPTION
TP	73.421					
	+ 4.821		4.633			
⊼	78.242	+ 0.211	+0.206			
	- 4.610		4.427			
SET SD 2453	73.632				73.553	BM SD 2453 - Elev - FB 3307-28 Wright Rd & McMillan St - S. side PK in cb - 5° W of ℄ prod.
	+ 5.077		5.010			
⊼	78.709	- 0.383	-0.380			
	- 5.460		5.390			
TP	73.249					
	+ 4.909		4.753			
⊼	78.158	- 0.591	- 0.594			
	- 5.500		5.347			
TP	72.658					
	+ 5.619		5.540			
⊼	78.277	+ 0.497	+ 0.497			
	- 5.122		5.043			
SET SD 2454	73.155				73.075	BM SD 2454 Elev - FB 3307-28 McMillan St & Halo St - S. side PK in cb - 5° W. of ℄ prod
	+ 4.518		4.432			
⊼	77.673	-0.652	- 0.653			
	- 5.170		5.085			
T.P.	72.503					
	+ 4.939		4.826			
⊼	77.442	- 0.161	-0.162			
Fd ~~F-496~~	- 5.100		4.988			SD 2459
	72.342				72.262	BM ~~F-496~~ Elev - FB 3307-28 McMillan St & Gibson Ave - S.W. Cor. Bt. Sp in cb - 10° S of S.C.R.
SD 2459	+ 5.500		5.430			
⊼	77.842	+0.589	+0.589			
	- 4.911		4.841			
TP	72.931					

F.B. 3307 PG. 28

765420 S & E-353 9-55

PLEASE RETURN TO
LOS ANGELES COUNTY ENGINEER
700 LOS ANGELES COUNTY ENGINEERING BLDG.

NOTE: ANY ADDITIONS OR CHANGES ON THIS SHEET MUST BE MADE OR CIRCLED IN RED INK, WITH DATE AND NAME OF PERSON MAKING CHANGE.

Do not extend notes this side of this line

B.M.	1ST RUN	DIFF.	2ND RUN	3RD RUN	ADJ. ELEV.	DESCRIPTION
TP	72.931					
	+ 5.108		5.039			
⊼	78.039	+ 0.275	+0.277			
	- 4.833		4.762			SD2460
Fd ~~K 295~~	73.206				73.125	BM ~~K 295~~ - Elev - FB 3307-29
SD2460	+ 5.135		5.038			McMillan St & Williams Ave - S.E. Cor
⊼	78.341	+0.226	+ 0.225			Bt. Spk in cb - 5° E. of E.C.R.
	- 4.909		4.813			
T.P.	73.432					
	+ 5.103		4.999			
⊼	78.535	+0.101	+0.099			
	- 5.002		4.900			SD2461
Fd ~~K 296~~	73.533				73.452	BM ~~K 296~~ - Elev - FB 3307-29
SD2461	+ 5.199		5.082			McMillan St & Fraileyy Ave - S.E. Cor
⊼	78.732	+0.250	+ 0.252			Bt Spk in cb - 6° E of E.C.R.
	- 4.949		4.830			
T.P.	73.783					
	+ 5.099		4.999			
⊼	78.882	- 0.347	- 0.348			SD2462
	- 5.446		5.347			
Fd ~~K 297~~	73.436				73.354	BM ~~K 297~~ - Elev - FB 3307-29
SD2462	+ 5.441		5.302			McMillan St & Lime Ave - S.E. Cor
⊼	78.877	- 0.720	- 0.719			Bt. Spk in cb - 6° S. of S.C.R.
	- 6.161		6.021			
TP	72.716					

NOTES RED _____ JOB NO. 6112.10 SURVEY OF WRIGHT
DATE _____ SURVEY BY Hoopes
NOTES CHKD Geo Rec NOTES BY _____ DATE _____
DATE 6-9-65 INDEXED G. J. Gatt DATE _____

F.B. 3307 PG. 29

768420 S & E-353 9-55

PLEASE RETURN TO
LOS ANGELES COUNTY ENGINEER
700 LOS ANGELES COUNTY ENGINEERING BLDG.

NOTE: ANY ADDITIONS OR CHANGES ON THIS SHEET MUST BE MADE OR CIRCLED IN RED INK, WITH DATE AND NAME OF PERSON MAKING CHANGE.

Do not extend notes this side of this line

JOB NO. 61120 SURVEY OF Wright Rd S.D. NOTES RED. ____ DATE ____
SURVEY BY Holmes NOTES CHKD. Sappell DATE 6-9-65
NOTES BY Walsh DATE 6-2-65
INDEXED G. J. Galli DATE ____

B.M.	1ST RUN	DIFF.	2ND RUN	3RD RUN	ADJ. ELEV.	DESCRIPTION
TP	72.716					
	+ 5.289		5.148			
⊼	78.005	-0.343	-0.343			
SET	- 5.632		5.491			
SD2455	72.373				72.291	BM SD 2455 Elev - FB 3307-30
	+ 4.802		4.732			Atlantic Ave & McMillan St - S.W. Cor
⊼	77.175	-0.169	-0.174			Bt. Spk in cb - 5° S. of S.C.R.
	- 4.971		4.906			
T.P.	72.204					
	+ 4.830		4.770			
⊼	77.034	-0.001	-0.000			
	- 4.831		4.770			
TP	72.203					
	+ 4.770		~~4.621~~	4.796		
⊼	76.973	-0.338	~~-0.328~~	-0.338		
	- 5.108		~~4.949~~	5.134		
TP	71.865					
	+ 4.689		4.599			
⊼	76.554	-0.521	-0.522			
	- 5.210		5.121			
TP	71.344					
	+ 4.997		4.860			
⊼	76.341	-0.307	-0.310			
	- 5.304		5.170			
FD SD2456	71.037				70.954	BM SD 2456 - Elev - FB 3307-30
	+ 4.783		4.652			Atlantic Ave & Rosecrans Ave - N.W. Cor
⊼	75.820	-0.739	-0.738			Bt. Spk in lead - 50'± W. of W.C.R.
	- 5.522		5.390			
TP	70.298					

F.B. 3307 Pg. 30

X

76S420 S & E-353 9-55

PLEASE RETURN TO
LOS ANGELES COUNTY ENGINEER
700 LOS ANGELES COUNTY ENGINEERING BLDG.

NOTE: ANY ADDITIONS OR CHANGES ON THIS SHEET MUST BE MADE OR CIRCLED IN RED INK, WITH DATE AND NAME OF PERSON MAKING CHANGE.

Do not extend notes this side of this line

B.M.	1ST RUN	DIFF.	2ND RUN	3RD RUN	ADJ. ELEV.	DESCRIPTION
TP	70.298					
	+ 4.303		4.211			
⊼	74.601	-0.281	- 0.284			
FD	- 4.584		4.495			
SD 2412	70.017				69.934	BM SD 2412 - Elev -FB 3307-31
	+ 4.433		4.263			ROSECRANS AVE & COOKACRE ST - S.E. COR
⊼	74.450	- 0.148	- 0.150			Bt Spk in db - 50'± S. of S.C.R.
FD	- 4.581		4.413			
SD 2411	69.869				69.786	BM SD 2411 - Elev -FB 3307-31
	+ 4.375		4.274			COOKACRE ST & SAUNDERS ST - E. side
⊼	74.244	- 0.660	- 0.658			Bt. Spk in db - 5'± N. of ℄ prod
	- 5.035		4.932			
T.P	69.209					
	+ 4.882		4.768			
⊼	74.091	-0.178	- 0.173			
	- 5.060		4.941			
T.P	69.031					
	+ 4.848		4.710			
⊼	73.879	+0.099	+ 0.100			
	- 4.749		4.610			
FD SD 2410	69.130				69.046	BM SD 2410 - Elev -FB 3307-31
	+ 5.240		5.041			COOKACRE ST. - E. side - 400'± S ℄
⊼	74.370	- 0.499	-0.499			SAUNDERS ST - Bt. Spk in db in FRONT
	- 5.739		5.540			HO # 14520
T.P	68.631					
	+ 4.922		4.641			
⊼	73.553	+ 0.403	+ 0.408			
	- 4.519		4.233			
T.P	69.034					

NOTES RED ____ JOB NO. 6112.10 SURVEY OF WRIGHT - KD S.D.
DATE ____ SURVEY BY HOLMES
NOTES CHKD Sappell NOTES BY [illegible] DATE [illegible]
DATE 6-9-65 INDEXED G. J. GALLI DATE

F. B. 3307 PG. 31

JOB NO. 611210 SURVEY OF WRIGHT RD S.D NOTES RED.
SURVEY BY HOLMES DATE
NOTES BY WALSH DATE 6-2-65 NOTES CHKD. SZeppell
INDEXED C. J. GALLI DATE 6-9-65

F.B. 3307 PG. 32

765420 S & E-353 9-55

PLEASE RETURN TO
LOS ANGELES COUNTY ENGINEER
700 LOS ANGELES COUNTY ENGINEERING BLDG.

NOTE: ANY ADDITIONS OR CHANGES ON THIS SHEET MUST BE MADE OR CIRCLED IN RED INK, WITH DATE AND NAME OF PERSON MAKING CHANGE.

Do not extend notes this side of this line

B.M.	1ST RUN	DIFF.	2ND RUN	3RD RUN	ADJ. ELEV.	DESCRIPTION
TP	69.034					
	+ 4.701		4.539			
⊼	73.735	- 0.731	- 0.733			
	- 5.440		5.272			
SD 2457	68.295				68.218	BMSD 2457 - Elev - FB3307-32
	+ 4.452		4.230			Cookacre St & San Vincente St. - S.E. Cor
⊼	72.747	- 0.279	- 0.275			L&T - 3° S. of S.C.R. (mrkd TBMK 223A)
	- 4.731		4.505			
TP	68.016					
	+ 5.082		4.937			
⊼	73.098	- 0.250	- 0.250			
	- 5.332		5.187			
TP	67.766					
	+ 5.209		5.120			
⊼	72.975	+ 0.059	+ 0.058			
Fd	- 5.150		5.062			
SD 2409	67.825				67.747	BMSD 2409 - Elev - FB3307-32
	+ 5.112		4.898			Cookacre St - E. side - 350'± S ℄
⊼	72.937	- 0.366	- 0.361			San Vincente St. - Bt. Spk in ob
	- 5.478		5.259			in front HO# 14814
T.P.	67.459					
	+ 5.132		5.069			
⊼	72.591	- 0.364	- 0.360			
	- 5.496		5.429			
TP	67.095					

X

76S420 S & E-353 9-55

PLEASE RETURN TO
LOS ANGELES COUNTY ENGINEER
700 LOS ANGELES COUNTY ENGINEERING BLDG.

NOTE: ANY ADDITIONS OR CHANGES ON THIS SHEET MUST BE MADE OR CIRCLED IN RED INK, WITH DATE AND NAME OF PERSON MAKING CHANGE.

Do not extend notes this side of this line

B.M.	1ST RUN	DIFF.	2ND RUN	3RD RUN	ADJ. ELEV.	DESCRIPTION
TP	67.095					
	+ 5.013		4.795			
⊼	72.108	-0.047	- 0.047			
	- 5.060		4.842			SD2463
FD ~~K216~~	67.048				66.969	BM ~~K216~~ - Elev - FB 3307-33
SD2463	+ 4.568		4.385			Cookacre St & San Luis St - S.E. Cor
⊼	71.616	-0.602	- 0.607			Bt Spk in cb - 9° E of E.C.R.
	- 5.170		4.992			
TP	66.446					
	+ 4.710		4.569			
⊼	71.156	-0.140	0.141			
	- 4.850		4.710			SD2464
FD ~~T-374~~	66.306				66.227	~~BM T-374~~ - Elev 66.363 - FB 3307-33 FB 2527-14
SD2464	+ 5.358		5.218			Compton Blvd & Washington Ave -
⊼	71.664	+0.310	+0.312			S.E. Cor - Bt. Spk in cb - 12° E. of E.C.R.
	- 5.048		4.906			
T.P.	66.616					
	+ 5.154		5.080			
⊼	71.770	-0.119	- 0.120			
	- 5.273		5.200			
TP	66.497					
	+ 5.498		5.389			
⊼	71.995	+0.611	+ 0.610			
	- 4.887		4.779			SD2465
FD ~~T-373~~	67.108				67.028	BM ~~T-373~~ - Elev 67.138 - FB 2527-14
SD2465	+ 4.971		4.843			White Ave & Compton Blvd - N side
⊼	72.079	-0.843	- 0.845			Bt SPK in cb - 10° E. of ℄ prod White Ave
	- 5.814		5.688			
TP	66.265					

NOTES RED ____ JOB NO. 61210 SURVEY OF WRIGHT RD
DATE ____ SURVEY BY Holmes
NOTES CHKD. SBPOC II NOTES BY [illegible] DATE 6-2-65
DATE 6-9-65 INDEXED J. GALLI DATE ____

F.B. 3307 Pg. 33

JOB NO. 6112.10 SURVEY OF Wright Rd S.D. NOTES RED.
SURVEY BY Holmes DATE
NOTES BY Walsh DATE 6-2-65 NOTES CHKD. Sappell
INDEXED C. J. GALLI DATE 6-9-65

F.B. 3307 Pg. 34

768420 S & E-353 9-55

PLEASE RETURN TO
LOS ANGELES COUNTY ENGINEER
700 LOS ANGELES COUNTY ENGINEERING BLDG.

NOTE: ANY ADDITIONS OR CHANGES ON THIS SHEET MUST BE MADE OR CIRCLED IN RED INK, WITH DATE AND NAME OF PERSON MAKING CHANGE.

Do not extend notes this side of this line

B.M.	1ST RUN	DIFF.	2ND RUN	3RD RUN	ADJ. ELEV.	DESCRIPTION
TP	66.265					
	+ 5.341		5.214			
⊼	71.606	+0.042	+ 0.045			
FD	- 5.299		5.169			SD2466
~~T-374~~	66.307				66.227	BM ~~T 374~~ - Elev 66.363 - FB 2527-14
SD2466	+ 5.163		5.014			Compton Blvd & Washington Ave - S.E. Cor
⊼	71.470	- 0045	- 0.047			Bt. Spk in cb - 12° E. of E.C.R.
	- 5.208		5.061			
TP	66.262					
	+ 5.110		4.971			
⊼	71.372	-0.054	- 0.056			
	- 5.164		5.027			
6-19	66.208				66.129	BM 6-19 - Elev 66.129 FB 1207-23 FB 2527-14
	+ 4.380		4.240			Atlantic Blvd & Compton Blvd - S.W. Cor
⊼	70.588	- 0.448	- 0.447			78' W & 31.3' S ℄ inter - 3' W.
	- 4.828		4.687			of Cb. Ret - STD Br. Disk Metro.
TP	65.760					Water Dist # 56W. (1962 ADJ)
	+ 5.768		5.681			
⊼	71.528	+0.688	+ 0.691			
~~Fd~~	- 5.080		4.990			
SD 2458	66.448				66.371	BM SD 2458 - Elev - FB 3307-34
	+ 5.438		5.169			Compton Blvd & Lime Ave - S.W. Cor
⊼	71.886	-0053	-0.053			Bt Spk in cb - 14'± W. of W.C.R.
	- 5.491		5.222			
T.P.	66.395					
	+ 5.271		5.112			
⊼	71.666	-0.349	-0.351			
Fd	- 5.620		5.463			
6-18	66.046				65.970	BM 6-18 - ELEV 65.970 (1962 ADJ) FB 1207-22 - Lime Ave & San Luis St ℄ inter - C.S. Mon in well with cover - dn 12" - MRKD R.E. 329

X

Notes Ck'd W. J. BRENNER	Survey of Wright Rd. SD. 1210
Map No.	JN 6112.10 Tape Std °F
Office Work	Surveyed by D.E. Holmes
Checked	Notes Holmes Date 6-65
Date	Indexed J. GALLI

F. B. 3307 PG. 35

J.N. 6112.10
WRIGHT RD S.D. PROJECT #1210
& SURVEY LINE "A"
from
EDGEBROOK AVE & FERTILE ST.
N'Wly. TO
ATLANTIC AVE & WALNUT ST.

Holmes
Walsh
Massey
Moya
Smith

Note: Any Additions or Changes on This Sheet Must Be Made or Circled in Red Ink With Date and Name of Person Making Change.

PLEASE RETURN TO
LOS ANGELES COUNTY ENGINEER
403 LOS ANGELES COUNTY ENGINEERING BLDG.

Do not extend this side of this line.

76F309S CE #310 6/63

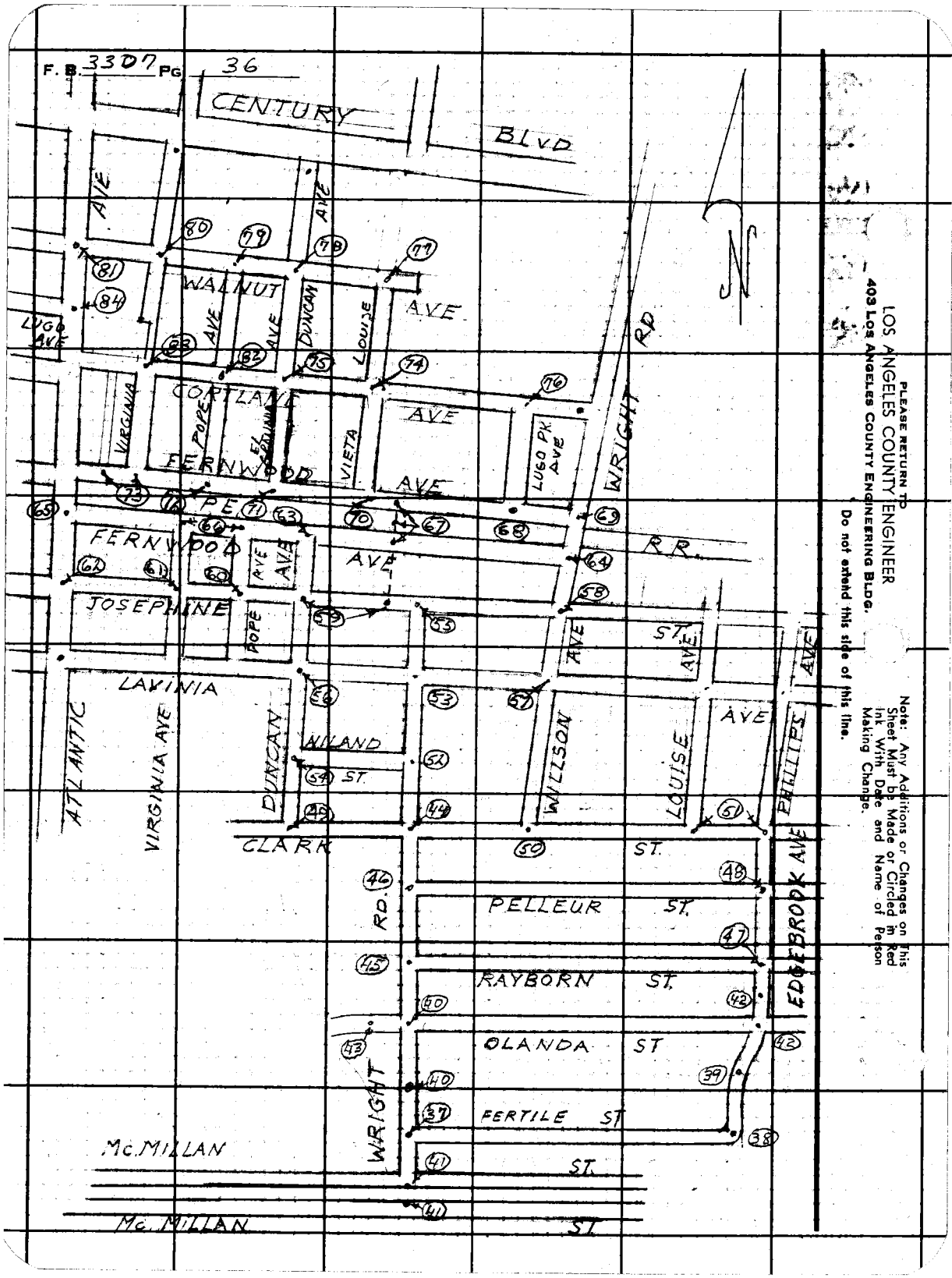

PLEASE RETURN TO
LOS ANGELES COUNTY ENGINEER
403 Los Angeles County Engineering Bldg.

Do not extend this side of this line.

Note: Any Additions or Changes on This Sheet Must be Made or Circled in Red Ink With Date and Name of Person Making Change.

Notes Ck'd by W. J. BRENNER	Survey of WRIGHT RD SD	F. B. 3307 PG. 37
Map No.	JN 6112 Tape 2006 Std 50 °F	
Office Work	Surveyed by HOLMES	
Checked	Notes [illegible] Date [illegible]	
Date	Indexed C. J. GALLI	

W.S. 3R, B-3

CONT BOT PG 40

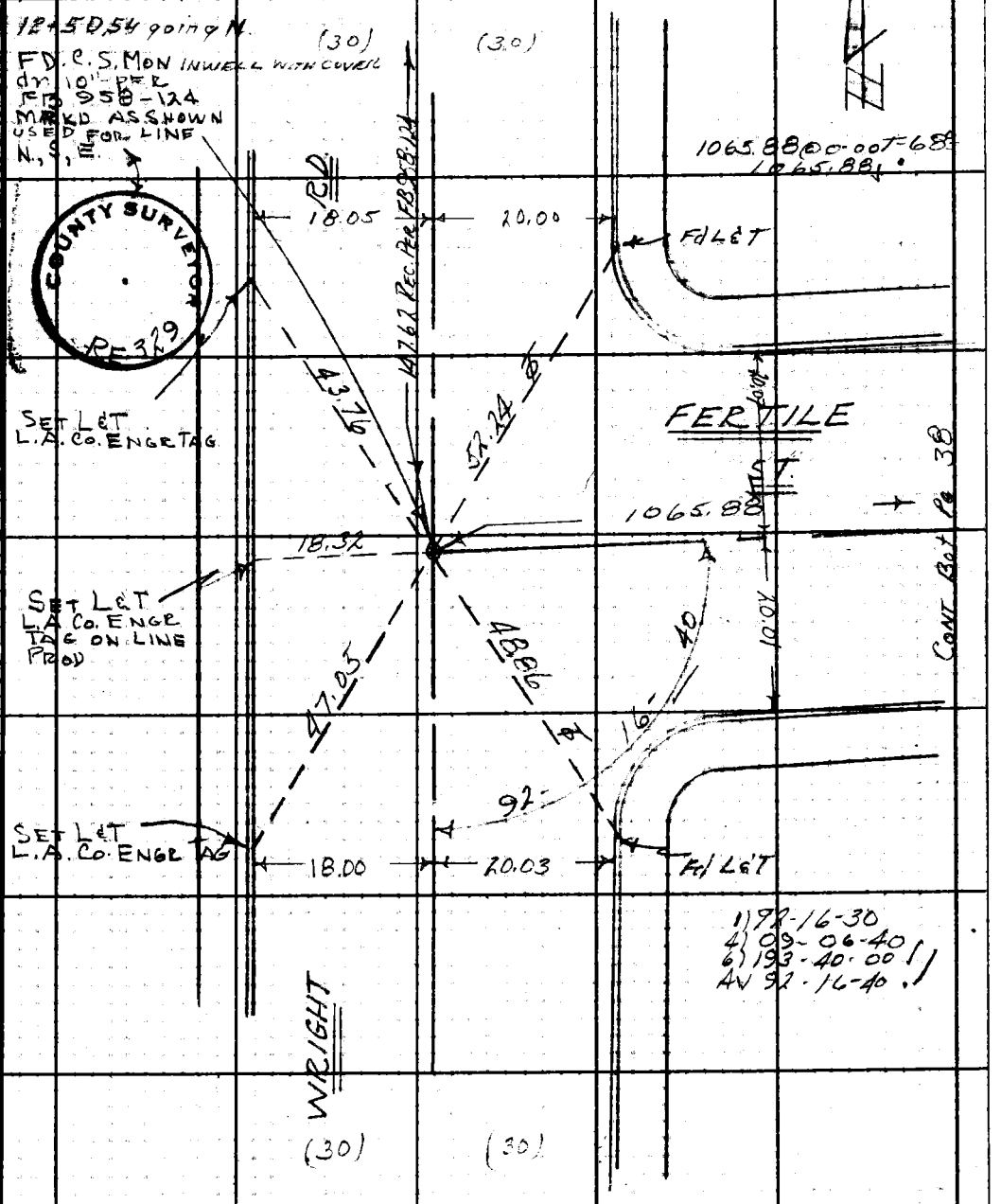

CONT TP PG 41

CONT BOT PG 38

Note: Any Additions or Changes on This Sheet Must Be Made or Circled in Red Ink With Date and Name of Person Making Change.

Do not extend this side of this line.

PLEASE RETURN TO
LOS ANGELES COUNTY ENGINEER
403 LOS ANGELES COUNTY ENGINEERING BLDG.

76F309S CE #310 6-63

F. B. 3307 PG 38

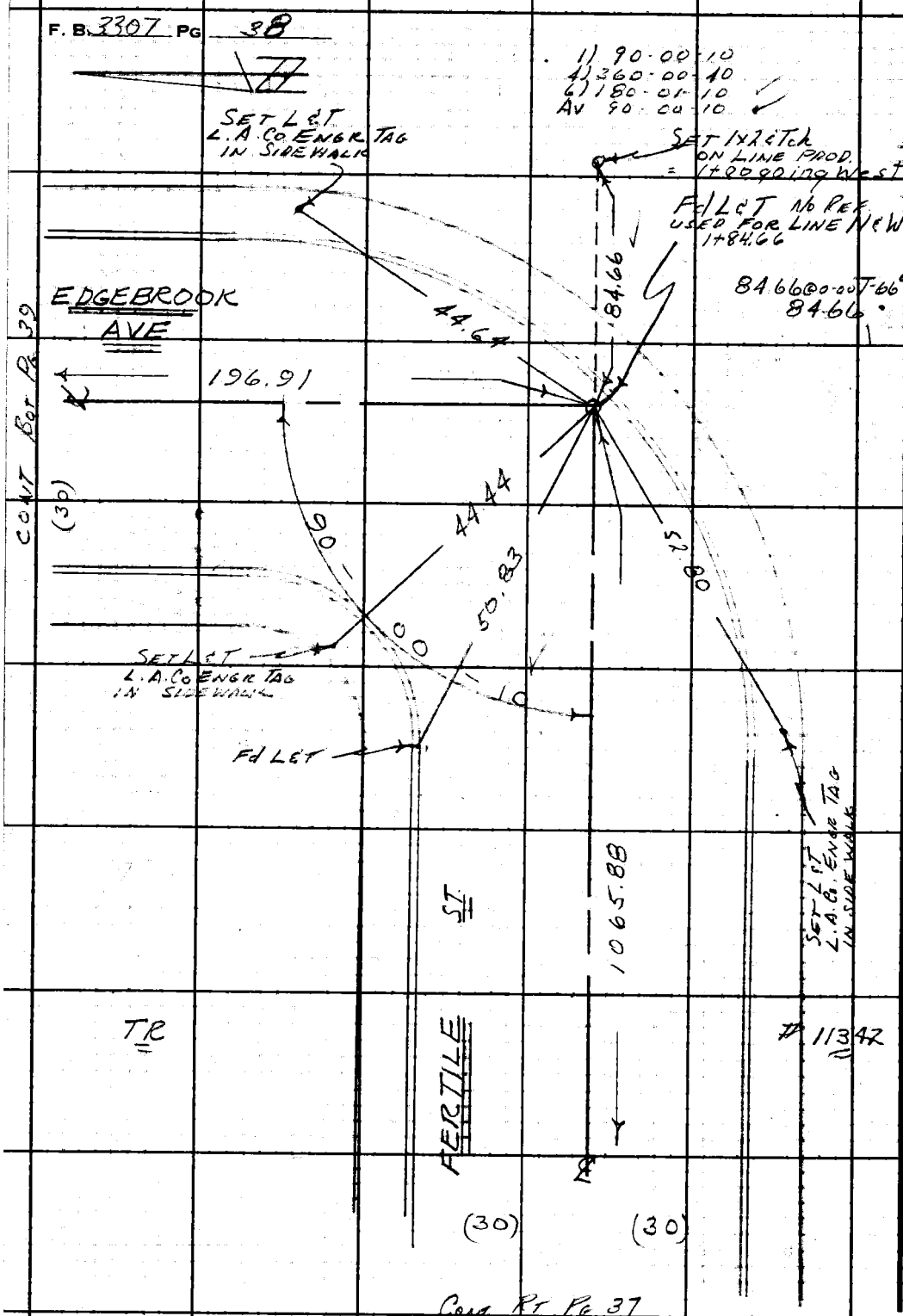

W.S. 32, B-3

PLEASE RETURN TO
LOS ANGELES COUNTY ENGINEER
403 LOS ANGELES COUNTY ENGINEERING BLDG.

Do not extend this side of this line.

Note: Any Additions or Changes on This Sheet Must be Made or Circled in Red Ink With Date and Name of Person Making Change.

W.S.32, B+3

Notes Ck'd by W. J. BRENNER	Survey of WRIGHT Ln S.W.
Map No.	JN 6112.10 Tape 0016 Std 68° °F
Office Work	Surveyed by HOLMES
Checked	Notes WALSH Date 6-3-65
Date	Indexed E. J. GALLA

F. B. 3307 PG. 39

CONT. BGT. PG. 42

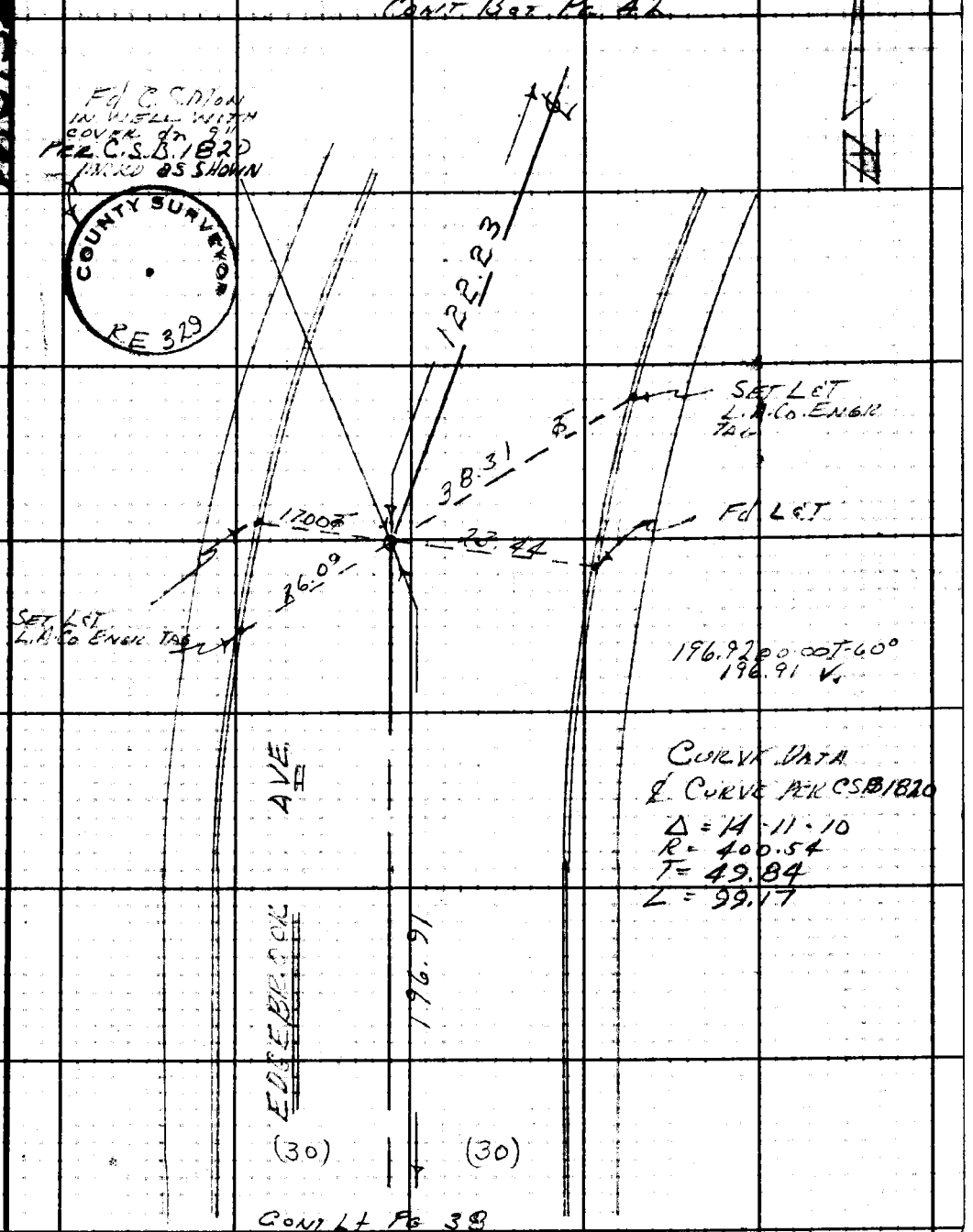

CONT Lt PG 38

Note: Any Additions or Changes on This Sheet Must be Made or Circled in Red Ink With Date and Name of Person Making Change.

Do not extend this side of this line.

PLEASE RETURN TO
LOS ANGELES COUNTY ENGINEER
403 LOS ANGELES COUNTY ENGINEERING BLDG.

76F3099 CE #310 6-63

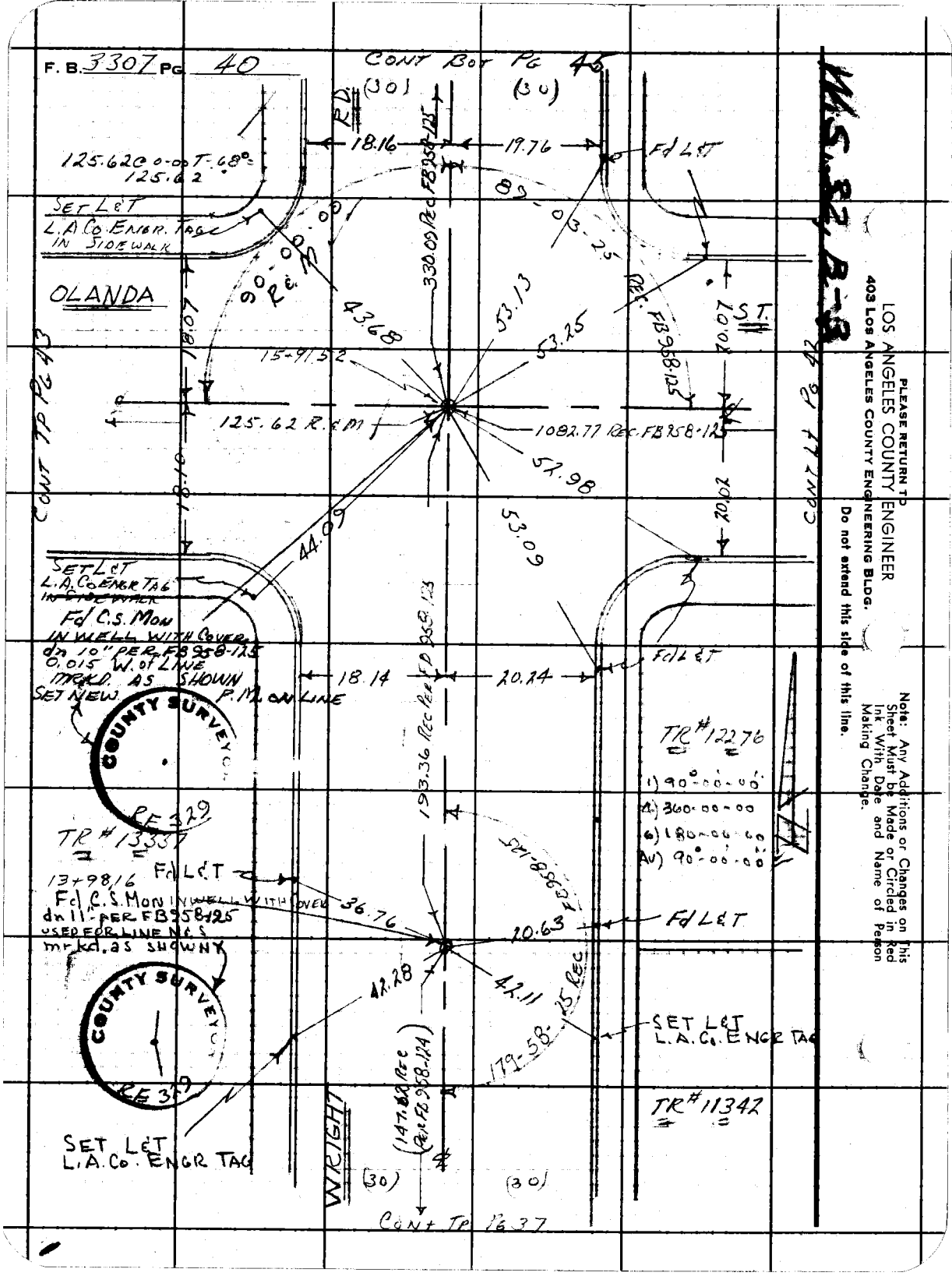
F. B. 3307 PG 40
CONT BOT PG 45
(30)
(30)
RD.
18.16
19.76
Fd L&T
125.62 @ 0-00 T-68° = 125.62
SET L&T
L.A. Co. ENGR. TAG IN SIDEWALK
OLANDA
90-00-00 R&M
89-03-25
330.09 REC FB958-125
43.68
53.13
53.25
REC. FB958-125
ST.
18.07
20.07
15-91.52
125.62 R.&M
1082.77 REC. FB958-125
52.98
53.09
18.10
20.02
44.09
CONT TP PG 43
CONT LT PG 42
SET L&T
L.A. Co. ENGR TAG IN SIDEWALK
Fd C.S. MON IN WELL WITH COVER dn 10" PER FB958-125 0.015 W. of LINE MRKD. AS SHOWN
SET NEW P.M. ON LINE
18.14
20.24
Fd L&T
193.36 REC PER FB958-125
COUNTY SURVEYOR
RE 329
TR # 13337
TR # 12276
1) 90°-00'-00"
4) 360-00-00
6) 180-00-00
AV) 90°-00'-00"
13+98.16
Fd L&T
Fd C.S. MON IN WELL WITH COVER dn 11" PER FB958-125 USED FOR LINE N&S mrkd. as SHOWN
36.76
20.63
Fd L&T
FB958-125
42.28
42.11
179-58-25 REC
SET L&T
L.A. Co. ENGR TAG
COUNTY SURVEYOR
RE 329
(147.62 REC PER FB958-124)
TR # 11342
SET L&T
L.A. Co. ENGR TAG
WRIGHT
(30)
(30)
CONT TP PG 37
W.S. 32, B-3
PLEASE RETURN TO
LOS ANGELES COUNTY ENGINEER
403 LOS ANGELES COUNTY ENGINEERING BLDG.
Do not extend this side of this line.
Note: Any Additions or Changes on This Sheet Must be Made or Circled in Red Ink With Date and Name of Person Making Change.

Notes Ck'd by W. J. BRENNER	Survey of WRIGHT RD SD	F. B. 3307 PG. 41
Map No.	JN [illegible] Tape 0206 Std 63 °F	
Office Work	Surveyed by Holmes	
Checked	Notes [illegible] Date	
Date	Indexed G. J. GALLI	

W.S. 32, B-3

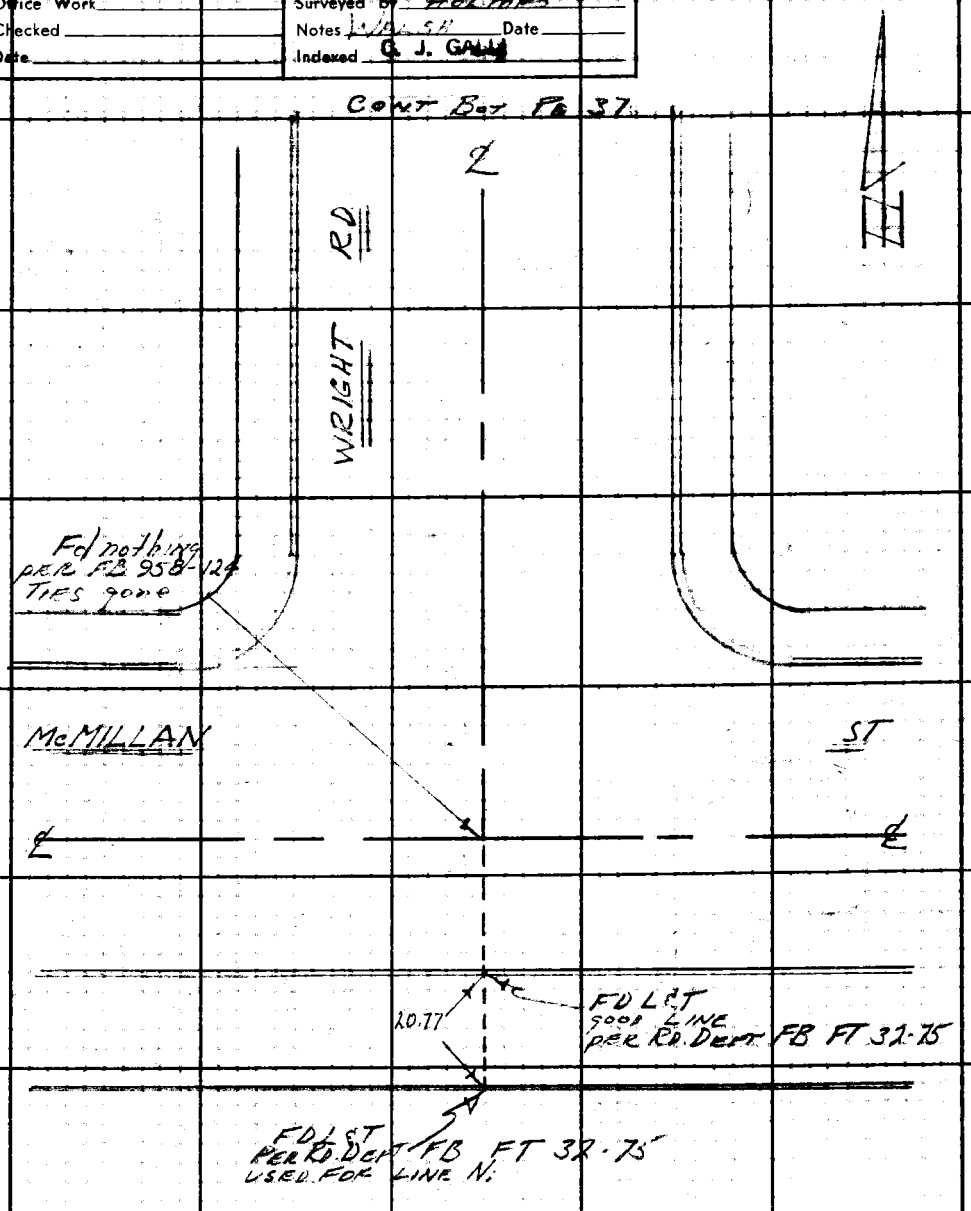

Note: Any Additions or Changes on This Sheet Must be Made or Circled in Red Ink With Date and Name of Person Making Change.

Do not extend this side of this line.

PLEASE RETURN TO
LOS ANGELES COUNTY ENGINEER
403 LOS ANGELES COUNTY ENGINEERING BLDG.

76F3099 CE #310 6-63

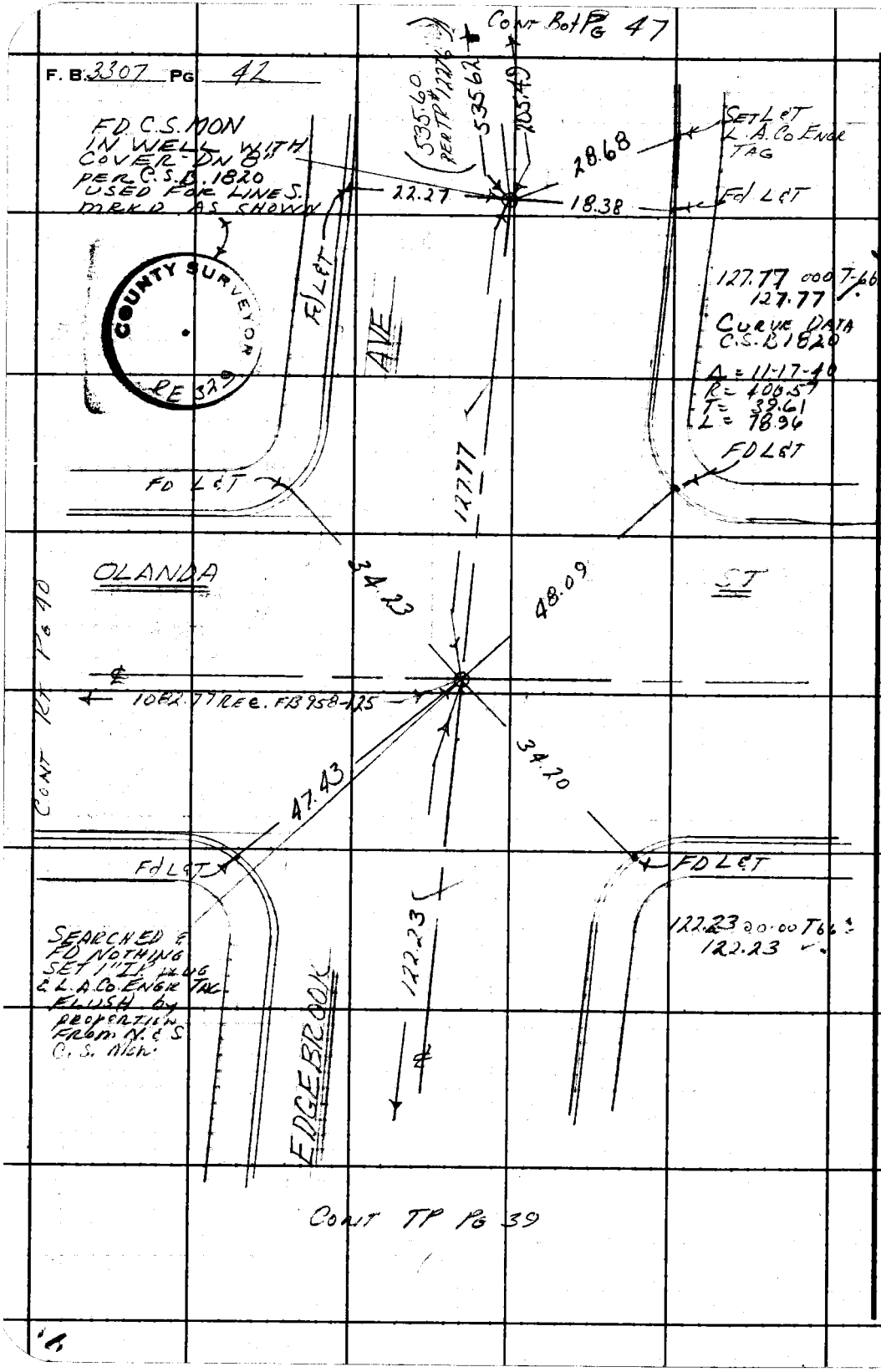

W.S. 32, B-3

PLEASE RETURN TO
LOS ANGELES COUNTY ENGINEER
403 LOS ANGELES COUNTY ENGINEERING BLDG.

Do not extend this side of this line.

Note: Any Additions or Changes on This Sheet Must be Made or Circled in Red Ink With Date and Name of Person Making Change.

Notes Ck'd by H. J. BRENNER	Survey of WRIGHT RD SD
Map No.	JN [illegible] Tape [illegible] Std [illegible] °F
Office Work	Surveyed by HOLMES
Checked	Notes [illegible] Date [illegible]
Date	Indexed C. J. WHELL

F. B. 3307 PG. 43

CONT. LT. PG. 40.

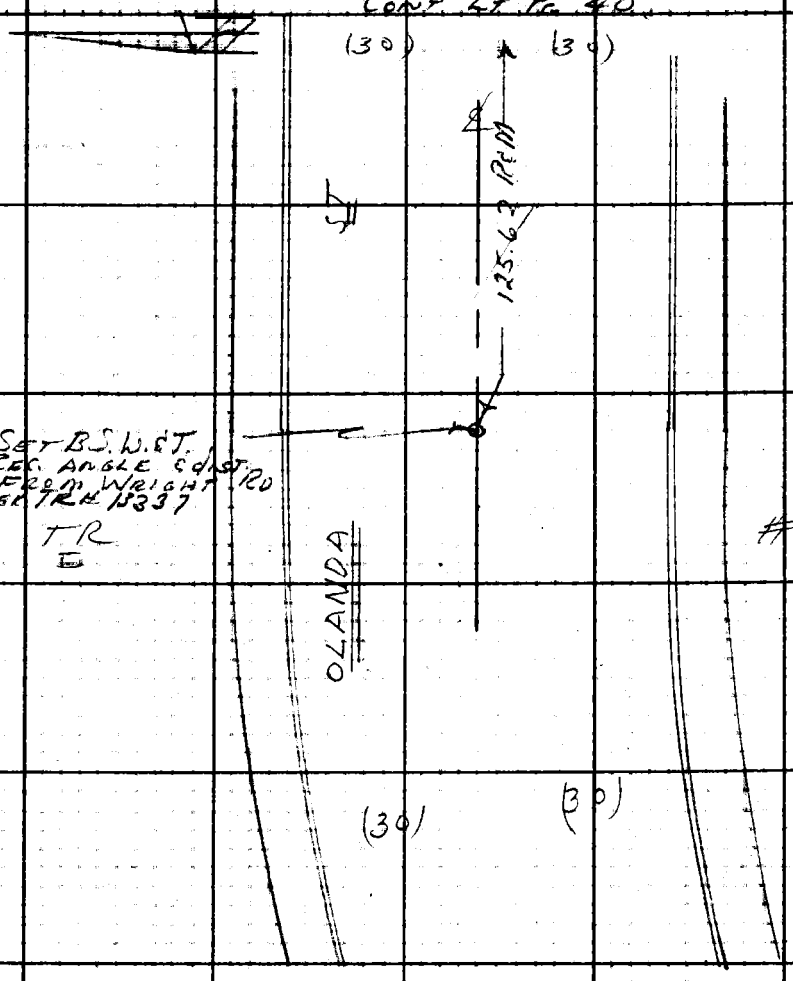

Note: Any Additions or Changes on This Sheet Must Be Made or Circled in Red Ink With Date and Name of Person Making Change.

PLEASE RETURN TO
LOS ANGELES COUNTY ENGINEER
403 LOS ANGELES COUNTY ENGINEERING BLDG.

Do not extend this side of this line.

70F3093 CE #310 6-63

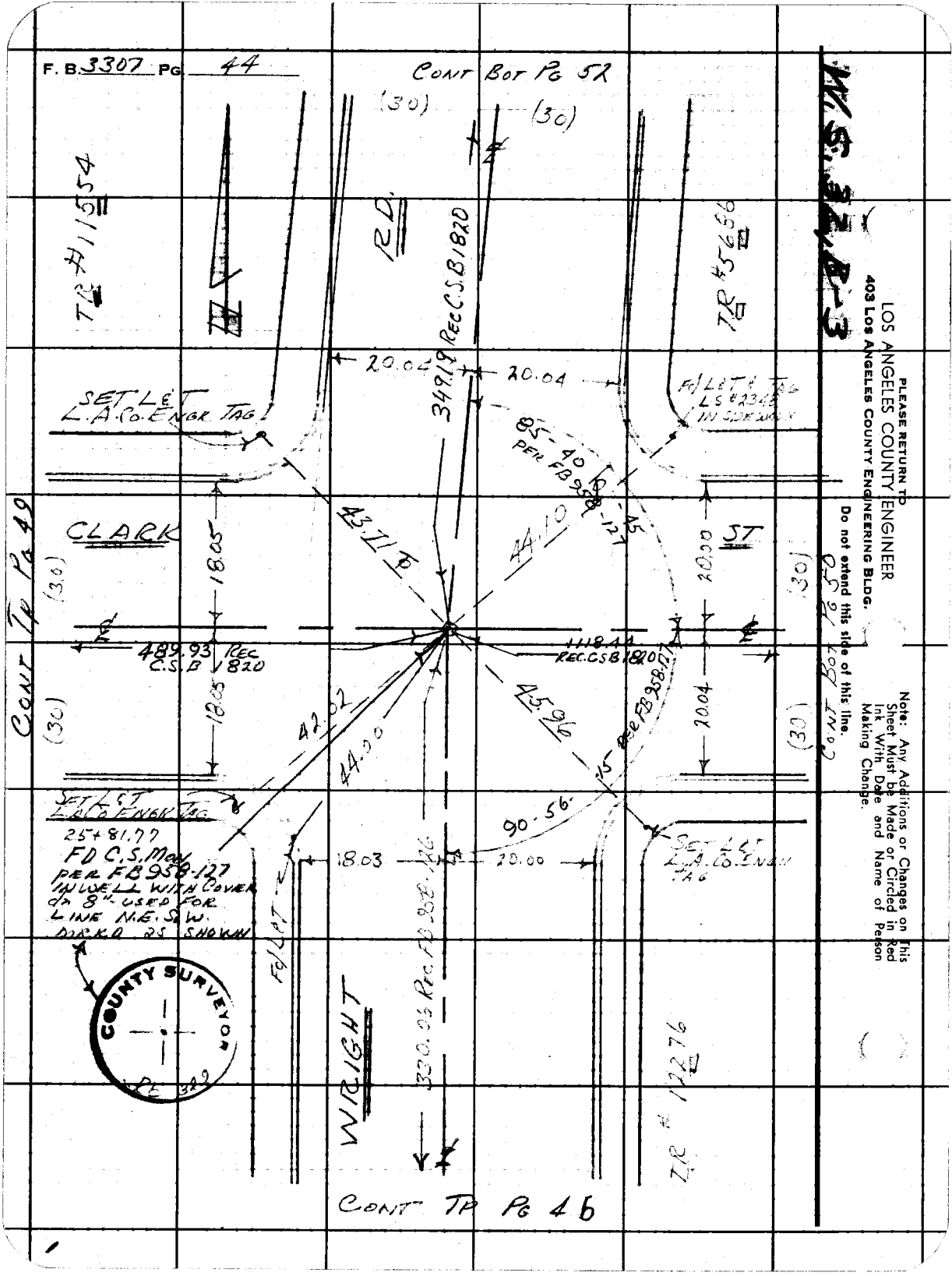
F. B. 3307 PG. 44
CONT BOT PG 52
(30)
(30)
TR #11554
RD.
349.19 REC C.S.B 1820
TR #5656
20.04
20.04
SET L&T L.A.CO. ENGR TAG
FD L&T & TAG LS #2348 IN SIDEWALK
85-40 PER FB 958-127
CLARK
ST
43.71
44.10
18.05
20.00
(30)
(30)
489.93 REC C.S.B 1820
1118.44 REC.CSB 1820
18.05
20.04
42.02
44.00
45.96
PER FB 958-127
SET L&T L.A.CO. ENGR TAG
25+81.77
FD C.S. MON PER FB 958-127 IN WELL WITH COVER dn 8" USED FOR LINE N.E. S.W. DOCKD 25 SHOWN
90-56
18.03
20.00
SET L&T L.A.CO. ENGR TAG
FD L&T
330.05 REC FB 958-126
WRIGHT
TR # 12276
CONT TP PG 49
CONT BOT PG 50
CONT TP PG 46
COUNTY SURVEYOR
PE 329
W.S. 32, B-3
PLEASE RETURN TO
LOS ANGELES COUNTY ENGINEER
403 LOS ANGELES COUNTY ENGINEERING BLDG.
Do not extend this side of this line.
Note: Any Additions or Changes on This Sheet Must be Made or Circled in Red Ink With Date and Name of Person Making Change.

Notes Ck'd by J. BRENNER	Survey of WRIGHT RD S D	F. B. 3307 PG. 45
Map No.	JN 6112.10 Tape 2206 Std 68 °F	
Office Work	Surveyed by HOLMES	
Checked	Notes WALSH Date 6-7-65	
Date	Indexed C. J. GALLI	

W.S. 32, B-3

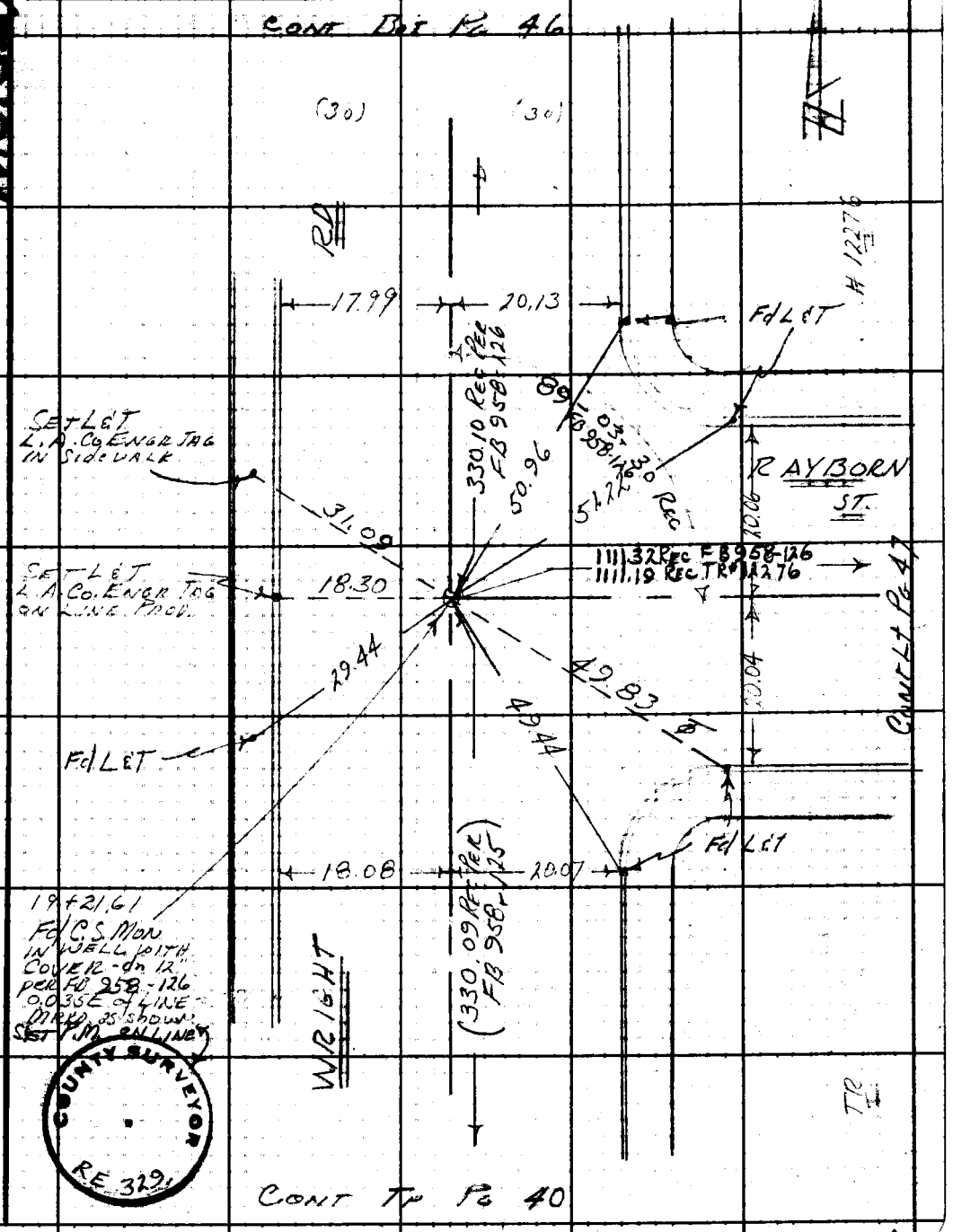

Note: Any Additions or Changes on This Sheet Must be Made or Circled in Red Ink With Date and Name of Person Making Change.

Do not extend this side of this line.

PLEASE RETURN TO
LOS ANGELES COUNTY ENGINEER
403 LOS ANGELES COUNTY ENGINEERING BLDG.

76F309S CE #310 6-63

F. B. 3307 PG 46

CONT BOT PG 44

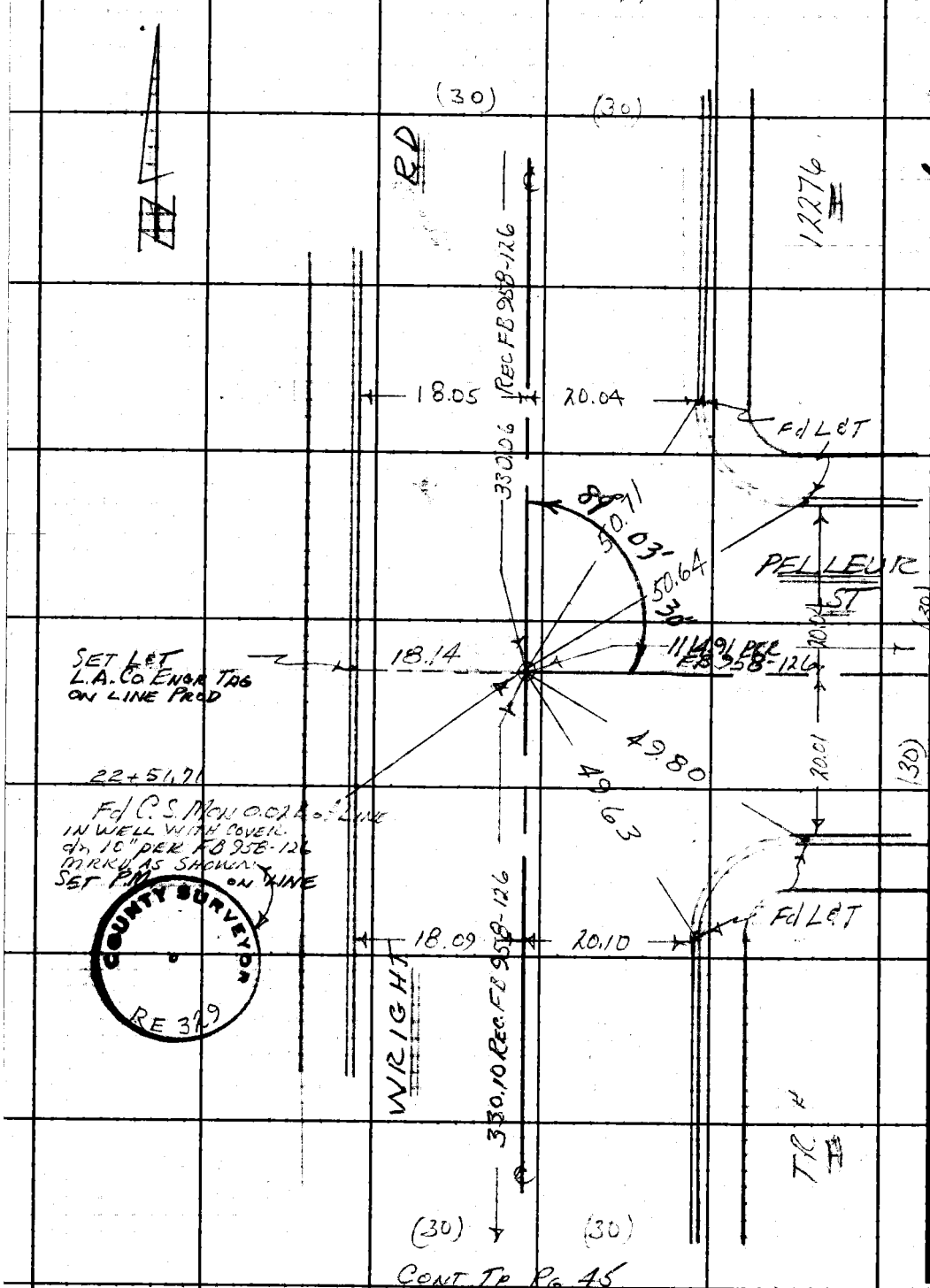

CONT TO PG 45

CONT L+ PG 48

W.S. 32, B-3

PLEASE RETURN TO
LOS ANGELES COUNTY ENGINEER
403 LOS ANGELES COUNTY ENGINEERING BLDG.

Do not extend this side of this line.

Note: Any Additions or Changes on This Sheet Must be Made or Circled in Red Ink With Date and Name of Person Making Change.

Notes Ck'd by N. J. BRENNER	Survey of WRIGHT R.S.D.	F. B. 3307 Pg. 47
Map No.	JN 6/12/10 Tape 2:06 Std 68 °F	
Office Work	Surveyed by HOLMES	
Checked	Notes WALSH Date 6-7-65	
Date	Indexed C. J. GALLI	

W.S. 32, B-3

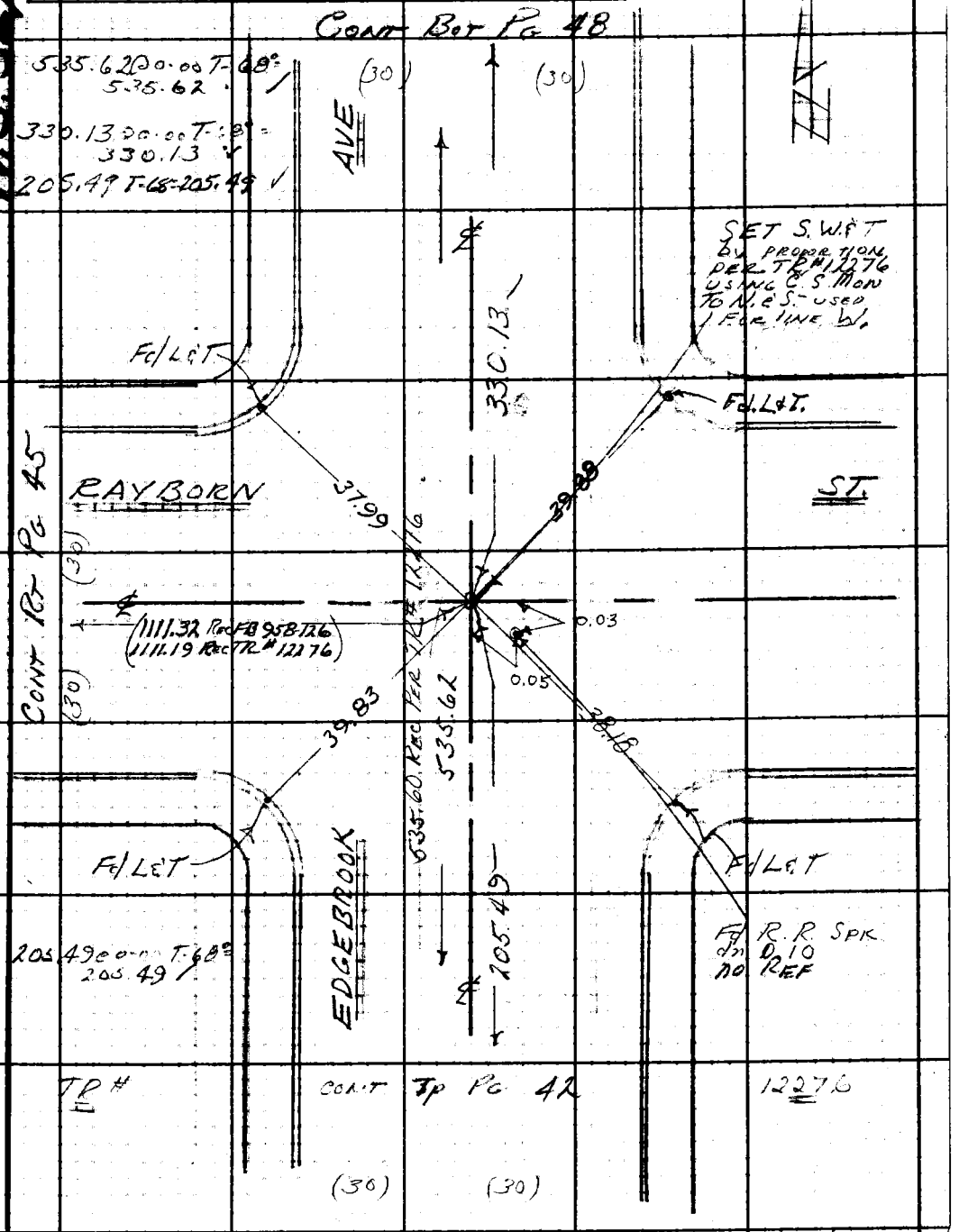

Note: Any Additions or Changes on This Sheet Must be Made or Circled in Red Ink With Date and Name of Person Making Change.

Do not extend this side of this line.

PLEASE RETURN TO
LOS ANGELES COUNTY ENGINEER
403 LOS ANGELES COUNTY ENGINEERING BLDG.

76F309S CE #310 6-63

F. B. 3307 PG 48

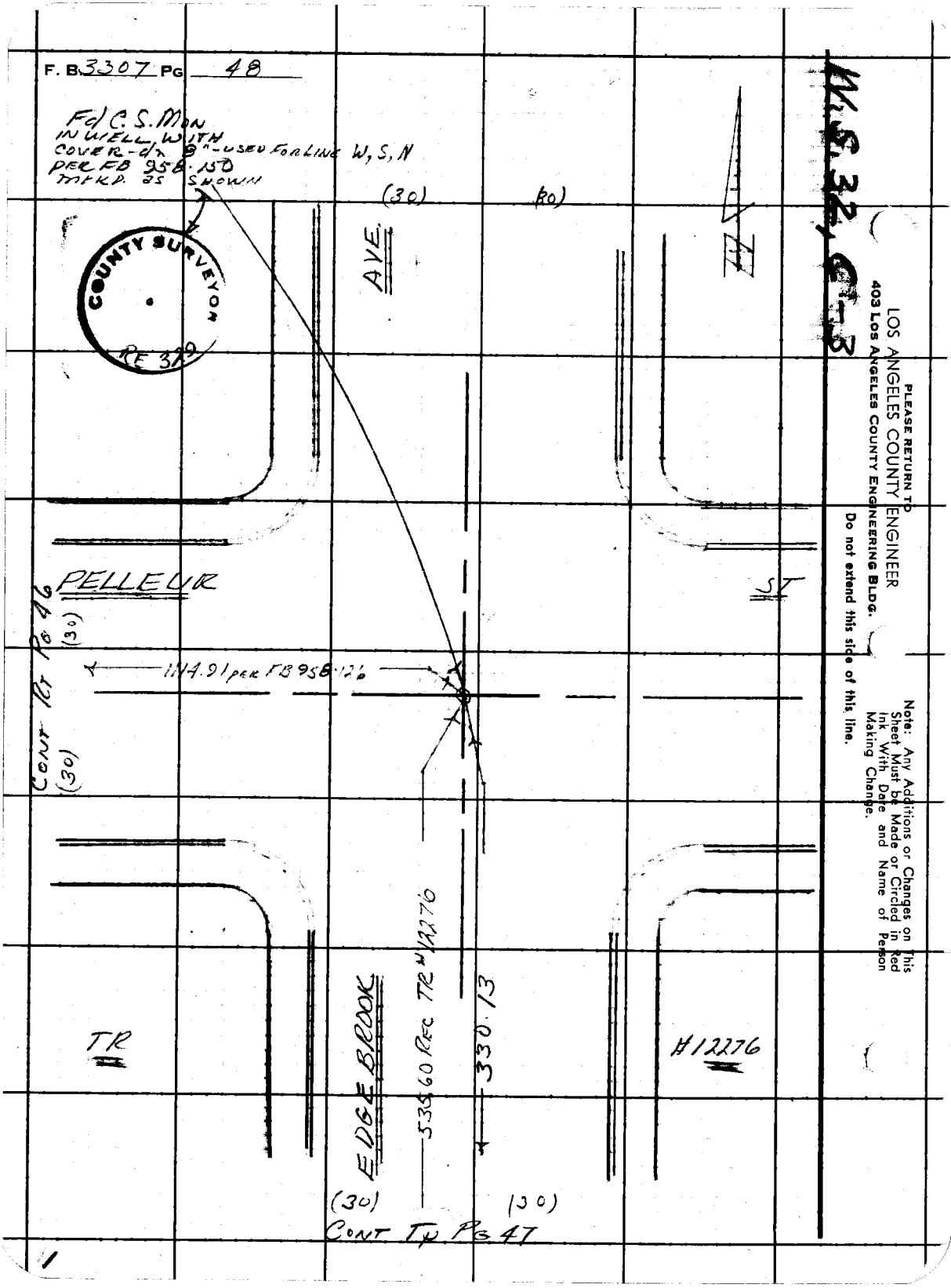

W.S. 32, C-3

PLEASE RETURN TO
LOS ANGELES COUNTY ENGINEER
403 LOS ANGELES COUNTY ENGINEERING BLDG.
Do not extend this side of this line.

Note: Any Additions or Changes on This Sheet Must be Made or Circled in Red Ink With Date and Name of Person Making Change.

Notes Ck'd by W. J. BRENNER	Survey of WRIGHT RD S.D.	F. B. 3307	PG. 49
Map No.	JN 6112.10 Tape 0006 Std 68 °F		
Office Work	Surveyed by HOLMES		
Checked	Notes WALSH Date 6-8-65		
Date	Indexed C. J. GALLI		

CONT LT PG 44

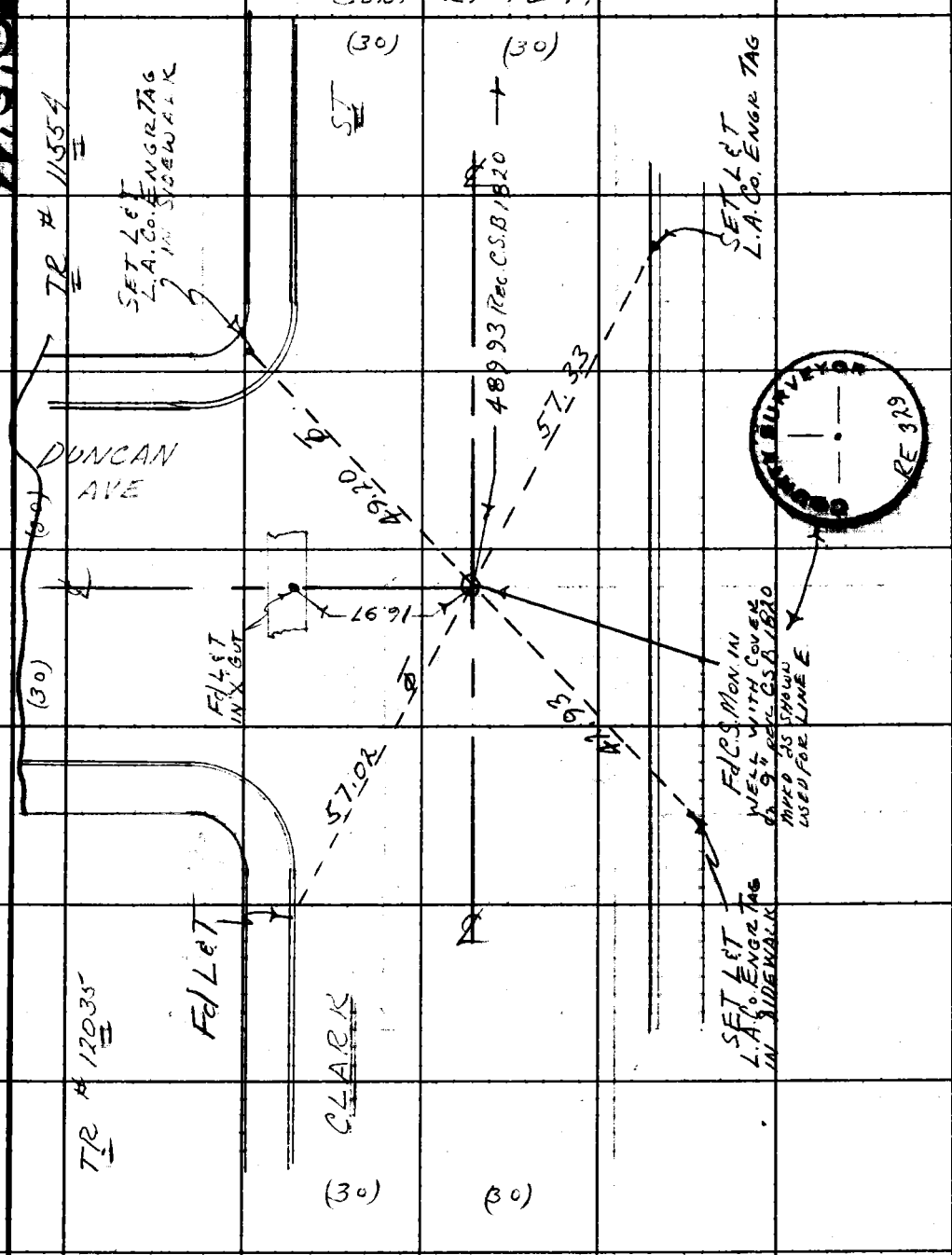

Note: Any Additions or Changes on This Sheet Must be Made or Circled in Red Ink With Date and Name of Person Making Change.

Do not extend this side of this line.

PLEASE RETURN TO
LOS ANGELES COUNTY ENGINEER
403 LOS ANGELES COUNTY ENGINEERING BLDG.

76F309S CE #310 6-63

F. B. 3307 PG. 50

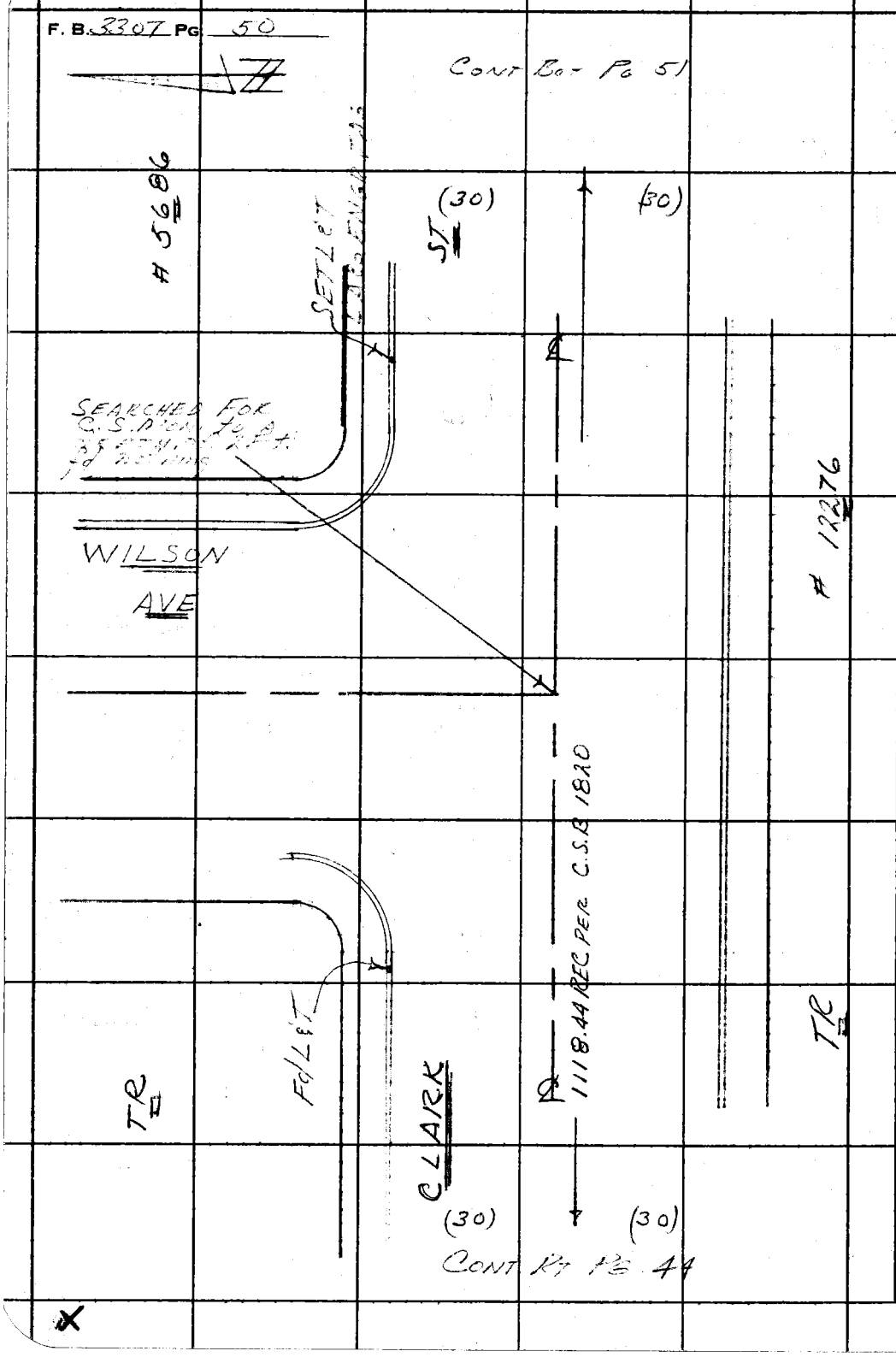

PLEASE RETURN TO
LOS ANGELES COUNTY ENGINEER
403 LOS ANGELES COUNTY ENGINEERING BLDG.

Do not extend this side of this line.

Note: Any Additions or Changes on This Sheet Must be Made or Circled in Red Ink With Date and Name of Person Making Change.

Notes Ck'd by W. J. BRENNER	Survey of WRIGHT RD S.D.	F. B. 3307 PG. 51
Map No.	JN 6112.10 Tape 0.06 Std 68 °F	
Office Work	Surveyed by HOLMES	
Checked	Notes WALSH Date 6-8-65	
Date	Indexed C. J. GALLI	

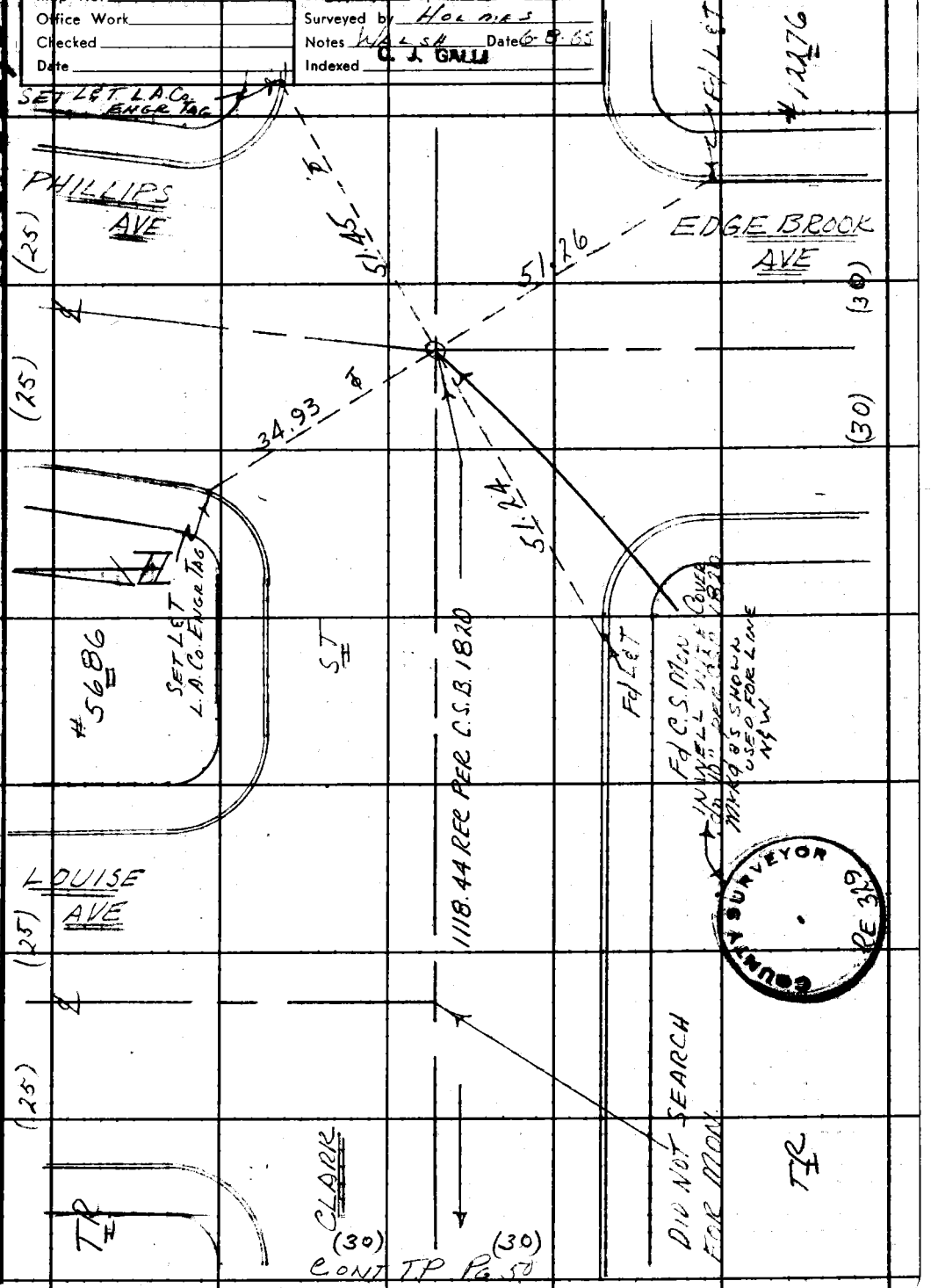

CONT TP PG 50

Note: Any Additions or Changes on This Sheet Must be Made or Circled in Red Ink With Date and Name of Person Making Change.

Do not extend this side of this line.

PLEASE RETURN TO
LOS ANGELES COUNTY ENGINEER
403 LOS ANGELES COUNTY ENGINEERING BLDG.

76F309S CE #310 6-63

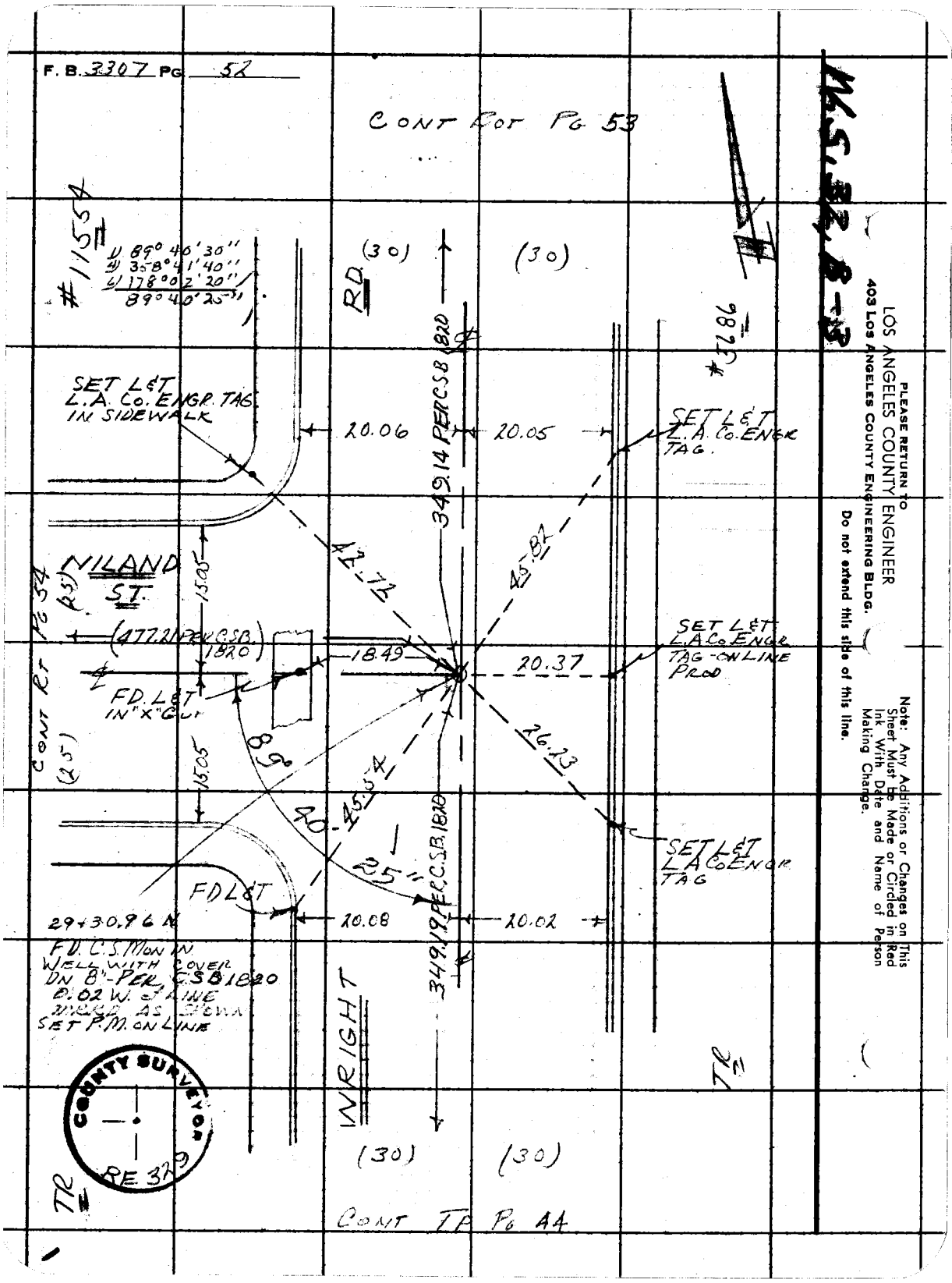
F. B. 3307 PG 52
CONT ROT PG 53
#11554
1) 89° 40' 30"
4) 358° 41' 40"
6) 178° 02' 20"
89° 40' 25"
(30)
(30)
RD
349.14 PER C.S.B. 1820
#3286
SET L&T L.A. Co. ENGR. TAG IN SIDEWALK
20.06
20.05
SET L&T L.A. Co. ENGR TAG.
NILAND ST.
15.05
42.72
45.82
(477.21 PER C.S.B. 1820)
18.49
20.37
SET L&T L.A. Co. ENGR TAG-ON LINE PROD
FD. L&T IN "X" CUT
CONT RT PG 54
(25)
15.05
89° 40' 25"
45.54
26.23
SET L&T L.A. Co. ENGR TAG
FD L&T
29+30.96 N
20.08
20.02
349.19 PER C.S.B. 1820
FD. C.S. MON IN WELL WITH COVER DN 8"-PER C.S.B. 1820 0.02 W. of LINE MARKED AS SHOWN SET P.M. ON LINE
WRIGHT
TR
COUNTY SURVEYOR
RE 329
(30)
(30)
TR
CONT TP PG 44
PLEASE RETURN TO
LOS ANGELES COUNTY ENGINEER
403 LOS ANGELES COUNTY ENGINEERING BLDG.
Do not extend this side of this line.
Note: Any Additions or Changes on This Sheet Must be Made or Circled in Red Ink With Date and Name of Person Making Change.

W.S. 32,8-3

Notes Ck'd by W. J. BRENNER	Survey of WRIGHT RD S.D.
Map No.	JN 4/2/10 Tape 0206 Std 68 °F
Office Work	Surveyed by [illegible]
Checked	Notes WALSH Date
Date	Indexed G. L. GALLI

F. B. 3307 PG. 53

CONT BOT PG 55

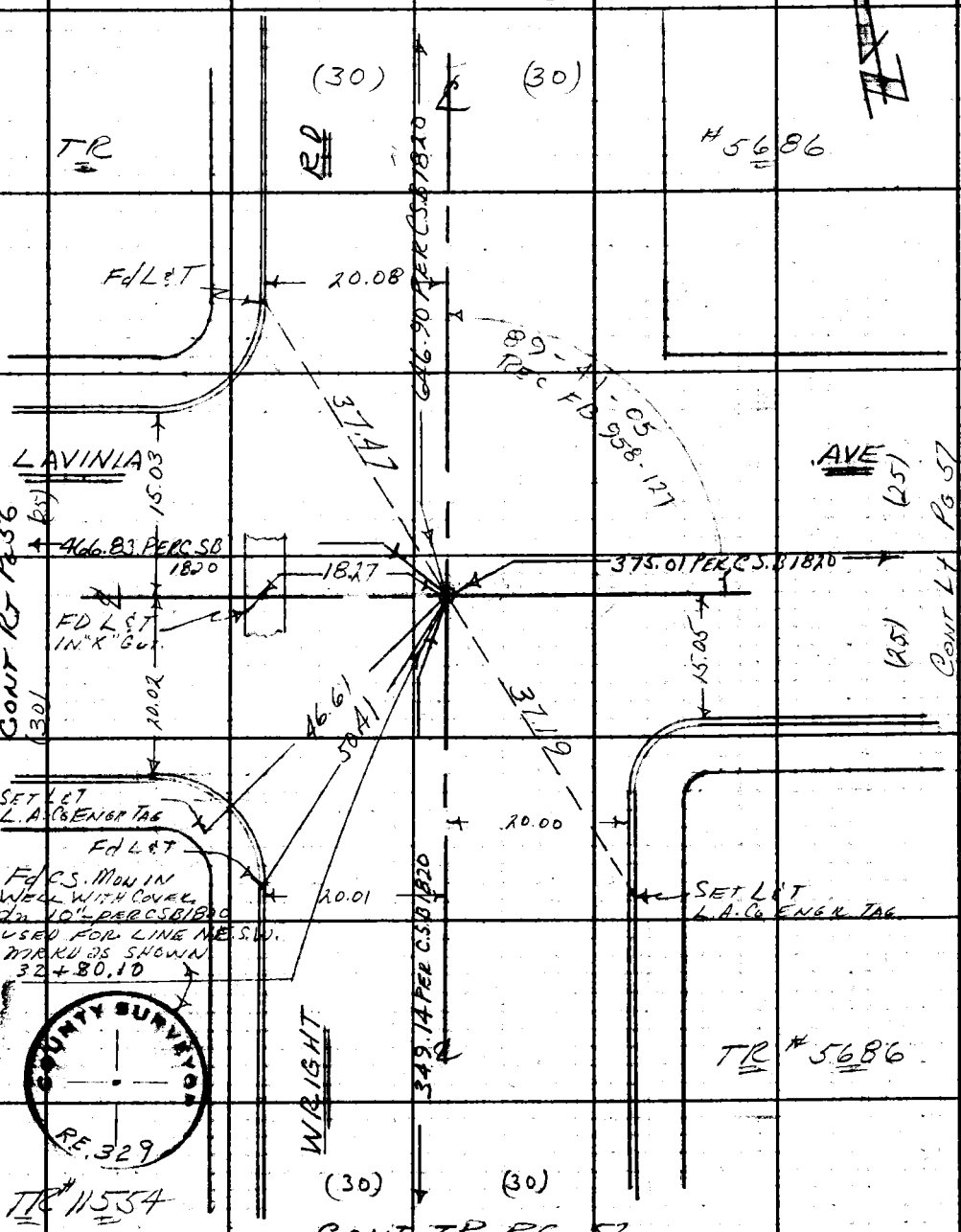

Note: Any Additions or Changes on This Sheet Must be Made or Circled in Red Ink With Date and Name of Person Making Change.

PLEASE RETURN TO
LOS ANGELES COUNTY ENGINEER
403 Los Angeles County Engineering Bldg.

Do not extend this side of this line.

7AF309 CE #310 8-63

F. B. 3307 PG 54

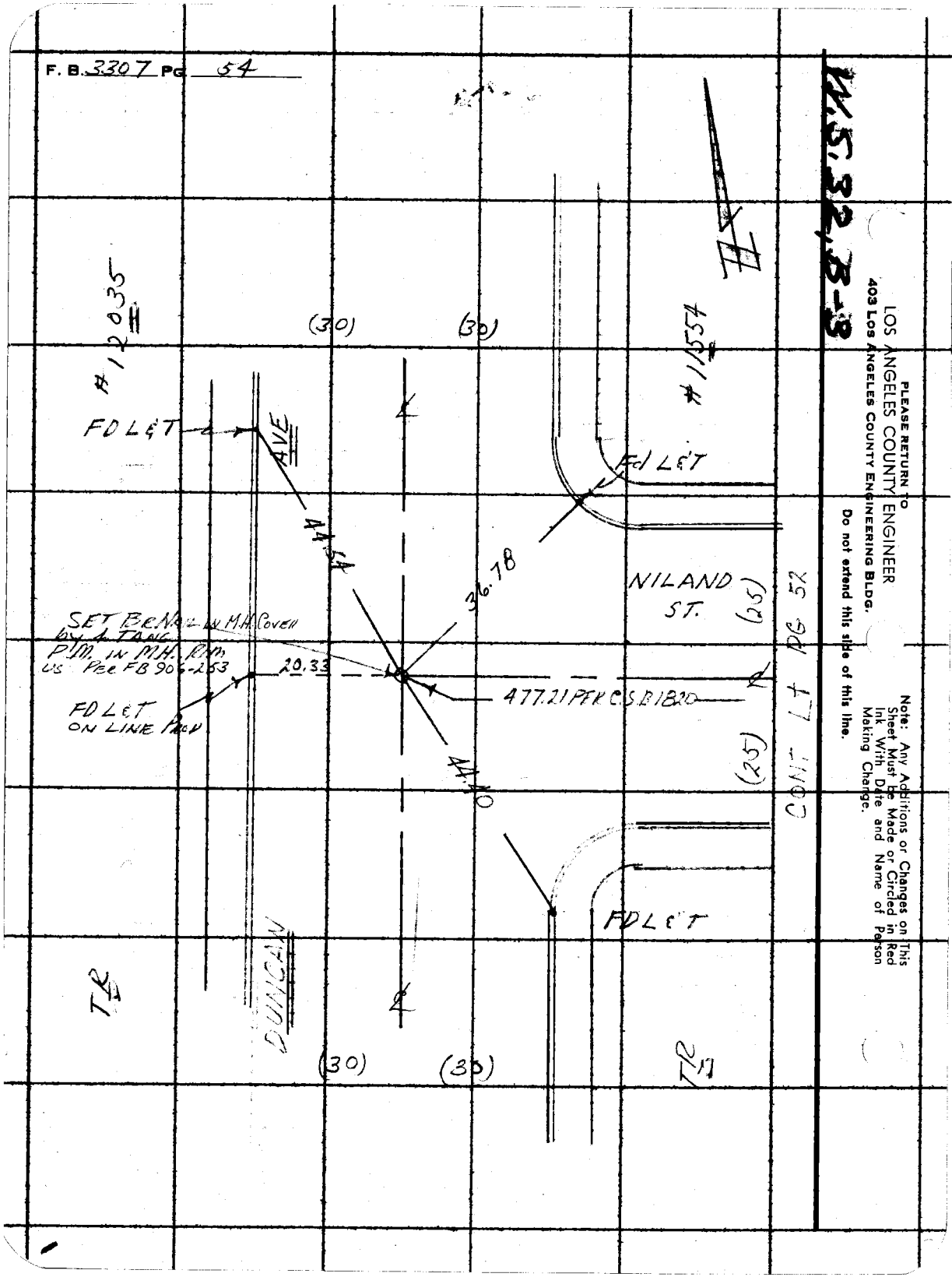

PLEASE RETURN TO
LOS ANGELES COUNTY ENGINEER
403 Los Angeles County Engineering Bldg.

Do not extend this side of this line.

Note: Any Additions or Changes on This Sheet Must Be Made or Circled in Red Ink With Date and Name of Person Making Change.

W.S. 32, B-3

Notes Ck'd by W. J. BRENNER	Survey of WRIGHT RD S.D
Map No.	JN 6112.10 Tape 0206 Std 68 °F
Office Work	Surveyed by HOLMES
Checked	Notes WALSH Date 6-8-65
Date	Indexed C. J. GALLI

F. B. 3307 PG. 55

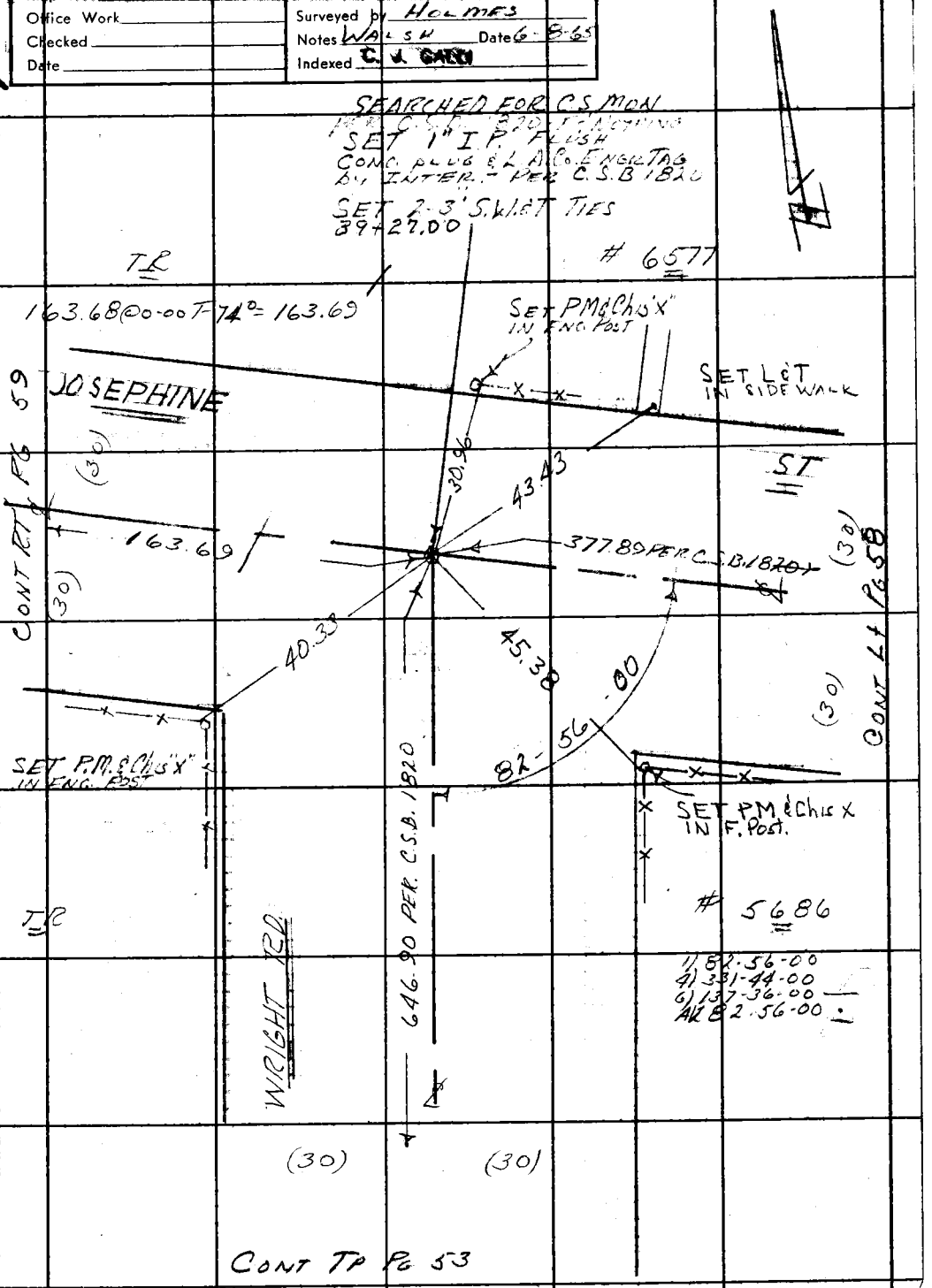

Note: Any Additions or Changes on This Sheet Must be Made or Circled in Red Ink With Date and Name of Person Making Change.

Do not extend this side of this line.

PLEASE RETURN TO
LOS ANGELES COUNTY ENGINEER
403 LOS ANGELES COUNTY ENGINEERING BLDG.

76F309S CE #310 6-63

F. B. 3307 PG. 56

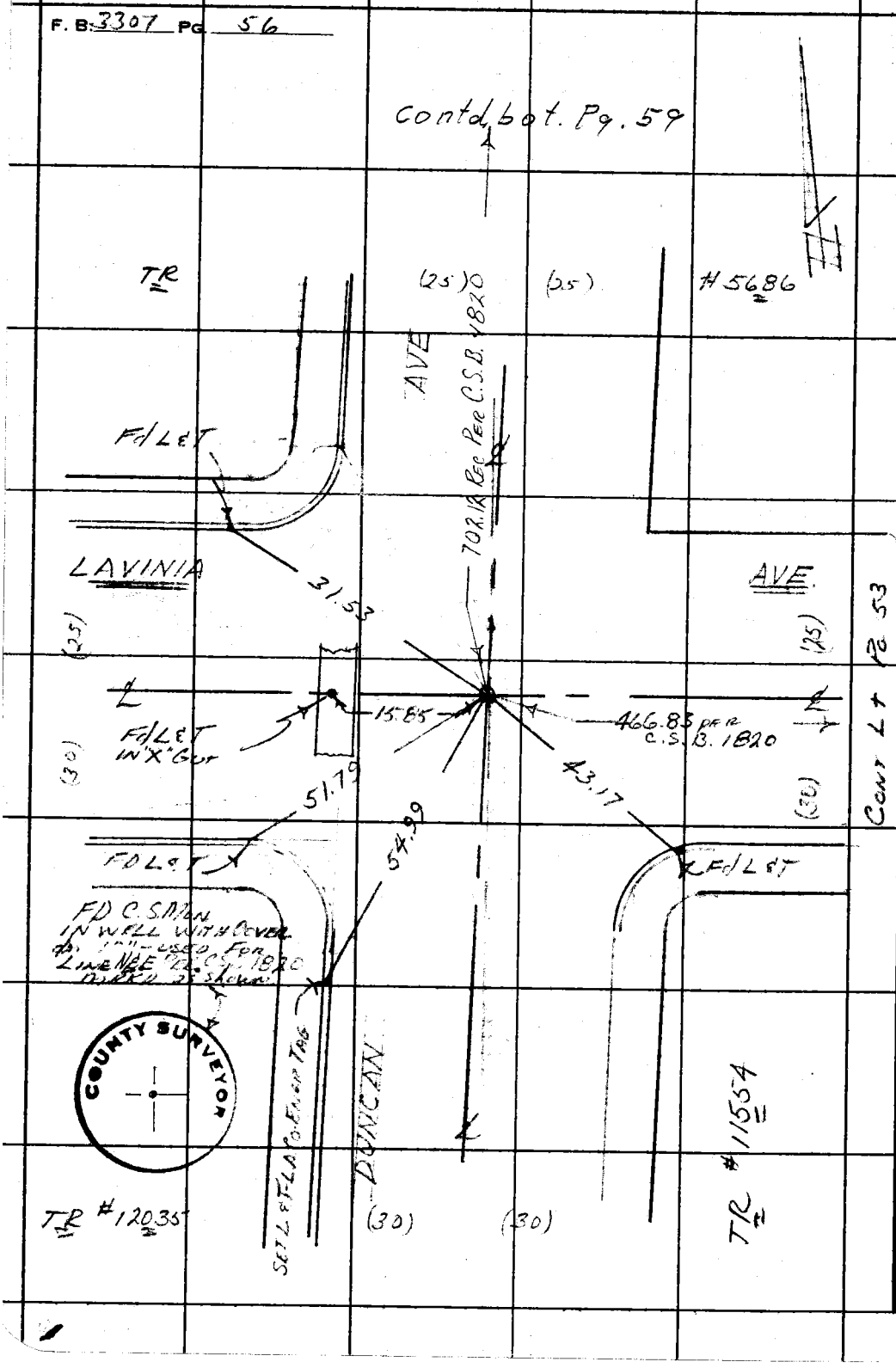

PLEASE RETURN TO
LOS ANGELES COUNTY ENGINEER
403 LOS ANGELES COUNTY ENGINEERING BLDG.

Do not extend this side of this line.

Note: Any Additions or Changes on This Sheet Must Be Made or Circled in Red Ink. With Date and Name of Person Making Change.

W.S. 32, B-3

Notes Ck'd by W. J. BRENNER	Survey of WRIGHT RD SD
Map No.	JN 6112.10 Tape 0206 Std 66 °F
Office Work	Surveyed by Holmes
Checked	Notes WALSH Date 6-8-65
Date	Indexed C. J. GALLI

F. B. 3307 PG. 57

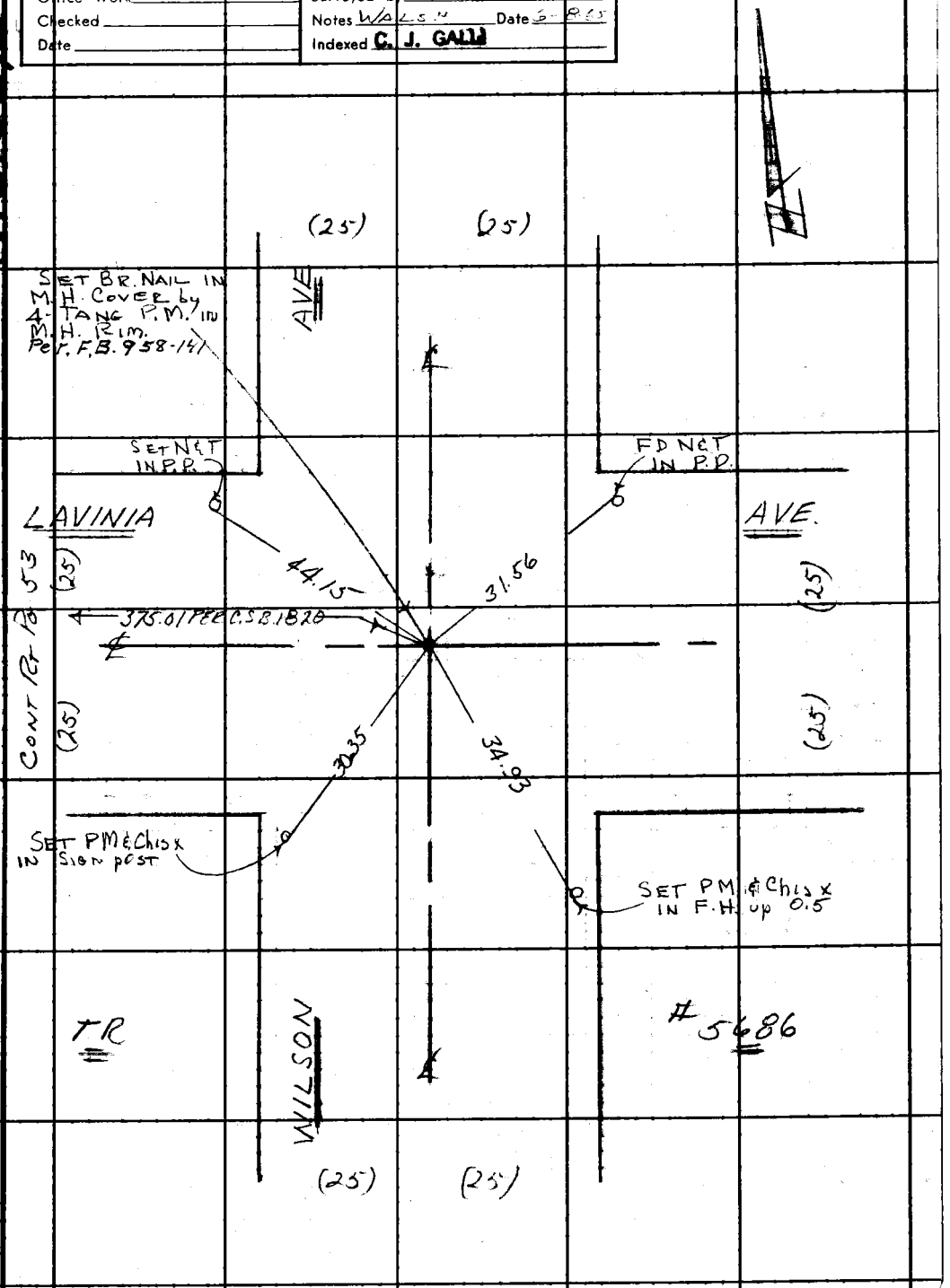

Note: Any Additions or Changes on This Sheet Must be Made or Circled in Red Ink With Date and Name of Person Making Change.

Do not extend this side of this line.

PLEASE RETURN TO
LOS ANGELES COUNTY ENGINEER
403 LOS ANGELES COUNTY ENGINEERING BLDG.

76F309S CE #310 6-63

F. B. 3307 PG 58

107.18 @ 0-00 T-70° = 107.18

CONT Bot PG 64

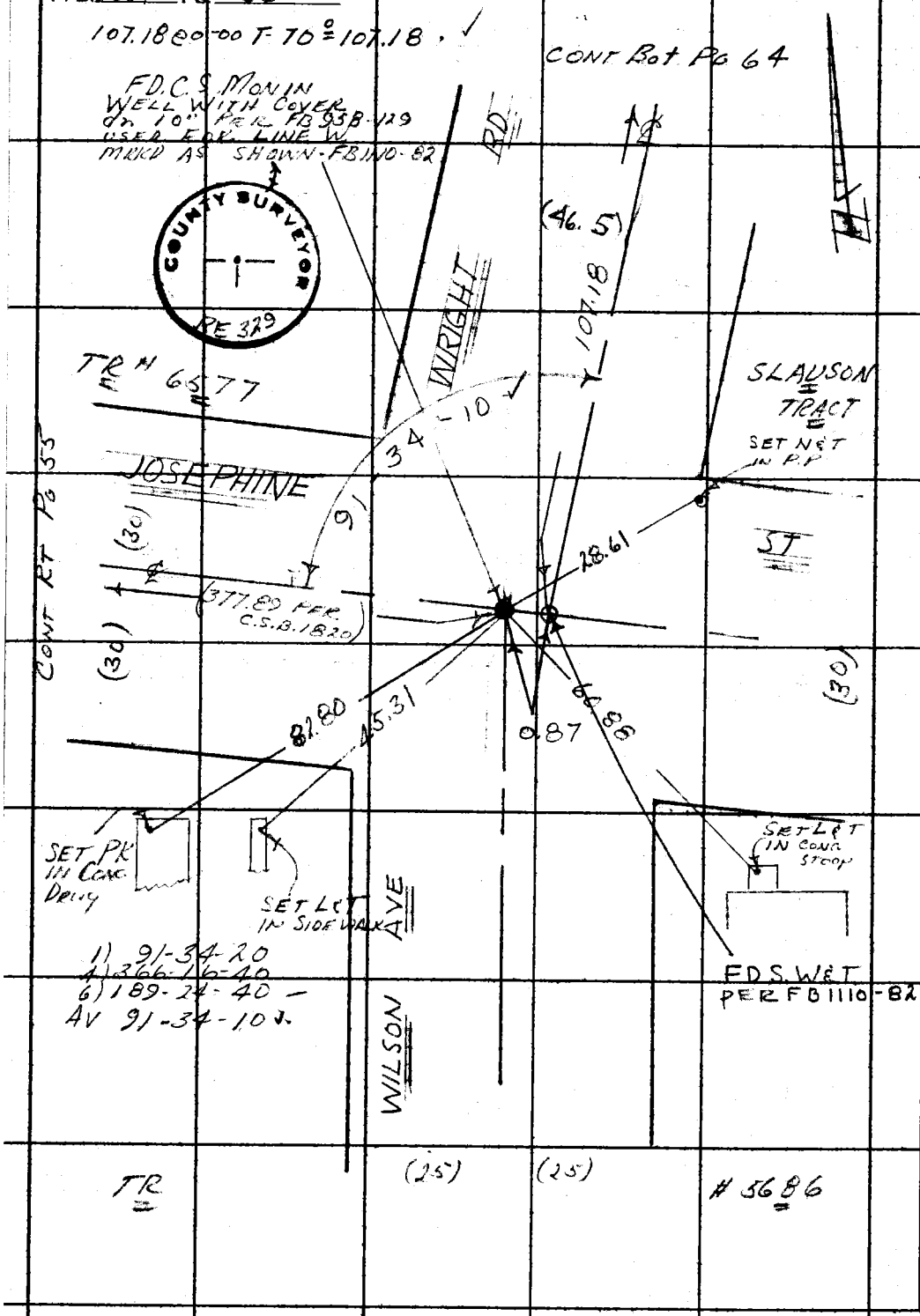

W.S. 32, B-3

PLEASE RETURN TO
LOS ANGELES COUNTY ENGINEER
403 LOS ANGELES COUNTY ENGINEERING BLDG.

Do not extend this side of this line.

Note: Any Additions or Changes on This Sheet Must be Made or Circled in Red Ink With Date and Name of Person Making Change.

W.S. 32, B-3

Notes Ck'd by ... BRENNER	Survey of WRIGHT RD S.D
Map No.	JN 6112.10 Tape 0206 Std 68 °F
Office Work	Surveyed by HOLMES
Checked	Notes WALSH Date 6-9-65
Date	Indexed C. B. GALLI

F. B. 3307 PG. 59

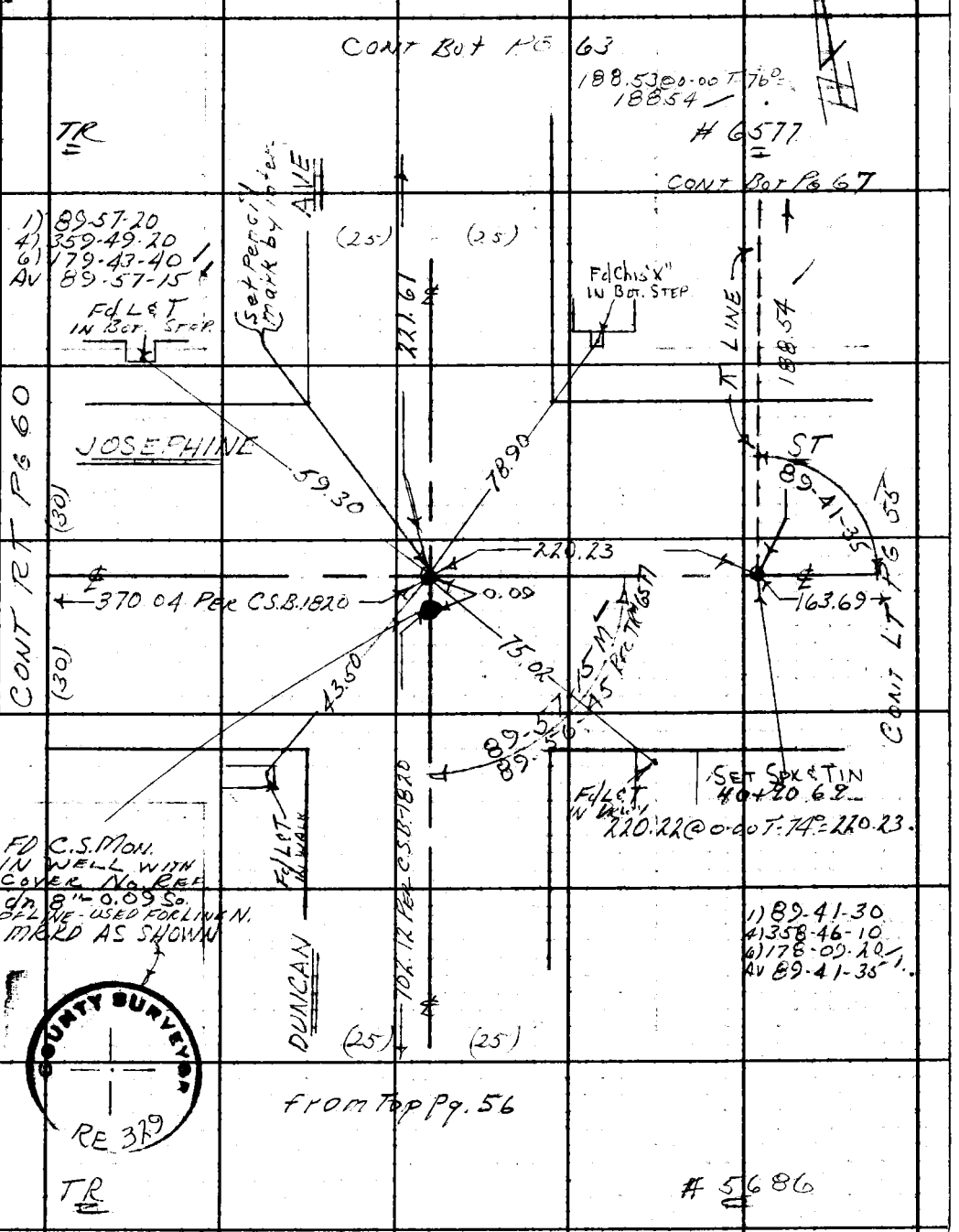

Note: Any Additions or Changes on This Sheet Must be Made or Circled in Red Ink With Date and Name of Person Making Change.

Do not extend this side of this line.

PLEASE RETURN TO
LOS ANGELES COUNTY ENGINEER
403 LOS ANGELES COUNTY ENGINEERING BLDG.

76F309S CE #310 6-63

F. B. 3307 PG 60

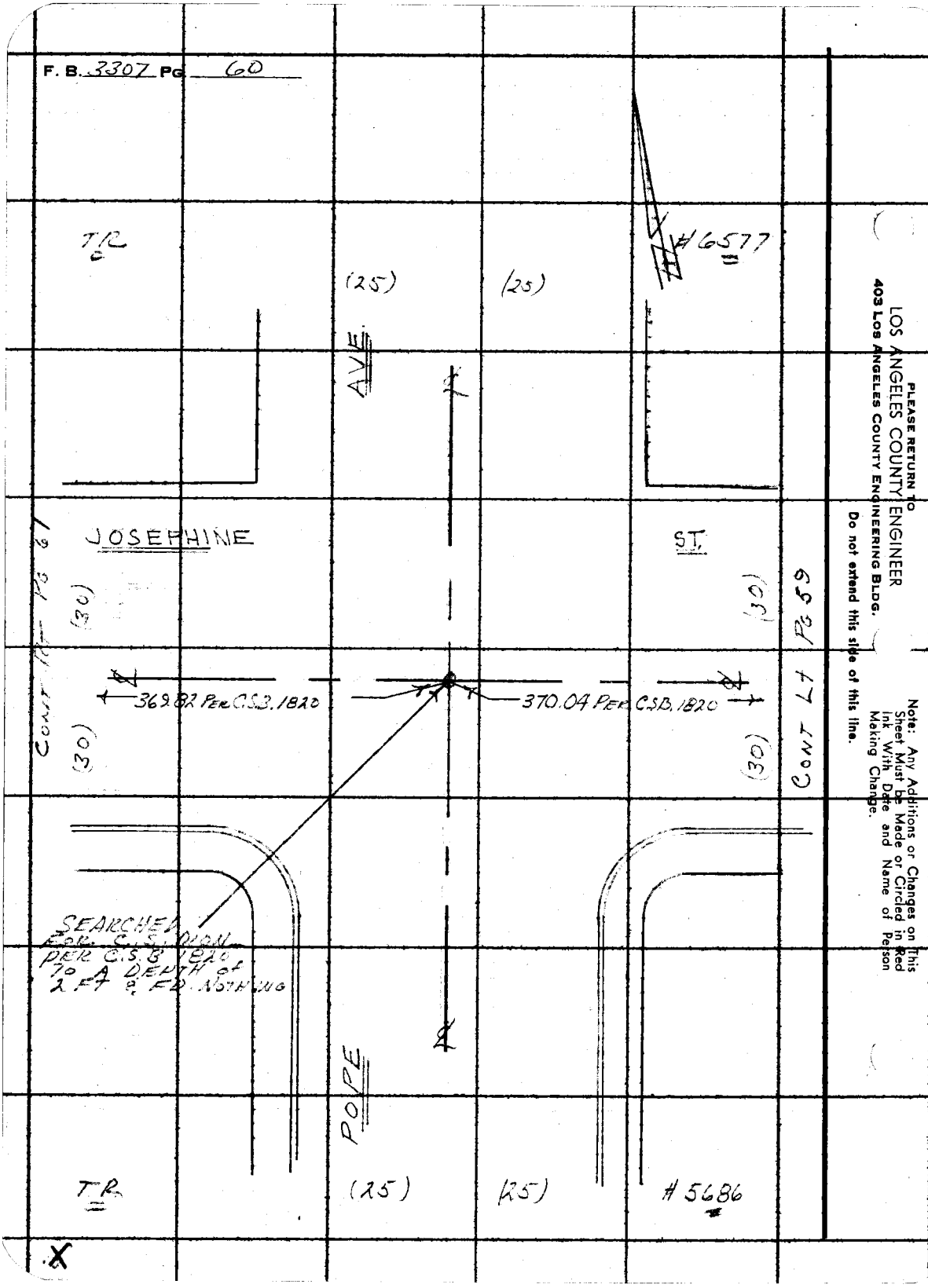

PLEASE RETURN TO
LOS ANGELES COUNTY ENGINEER
403 LOS ANGELES COUNTY ENGINEERING BLDG.

Do not extend this side of this line.

Note: Any Additions or Changes on This Sheet Must Be Made or Circled in Red Ink With Date and Name of Person Making Change.

Notes Ck'd by [illegible] BRENNER	Survey of WRIGHT RD S.D.
Map No.	JN [illegible] Tape [illegible] Std [illegible] °F
Office Work	Surveyed by [illegible]
Checked	Notes [illegible] Date [illegible]
Date	Indexed

F. B. [illegible] PG. 61

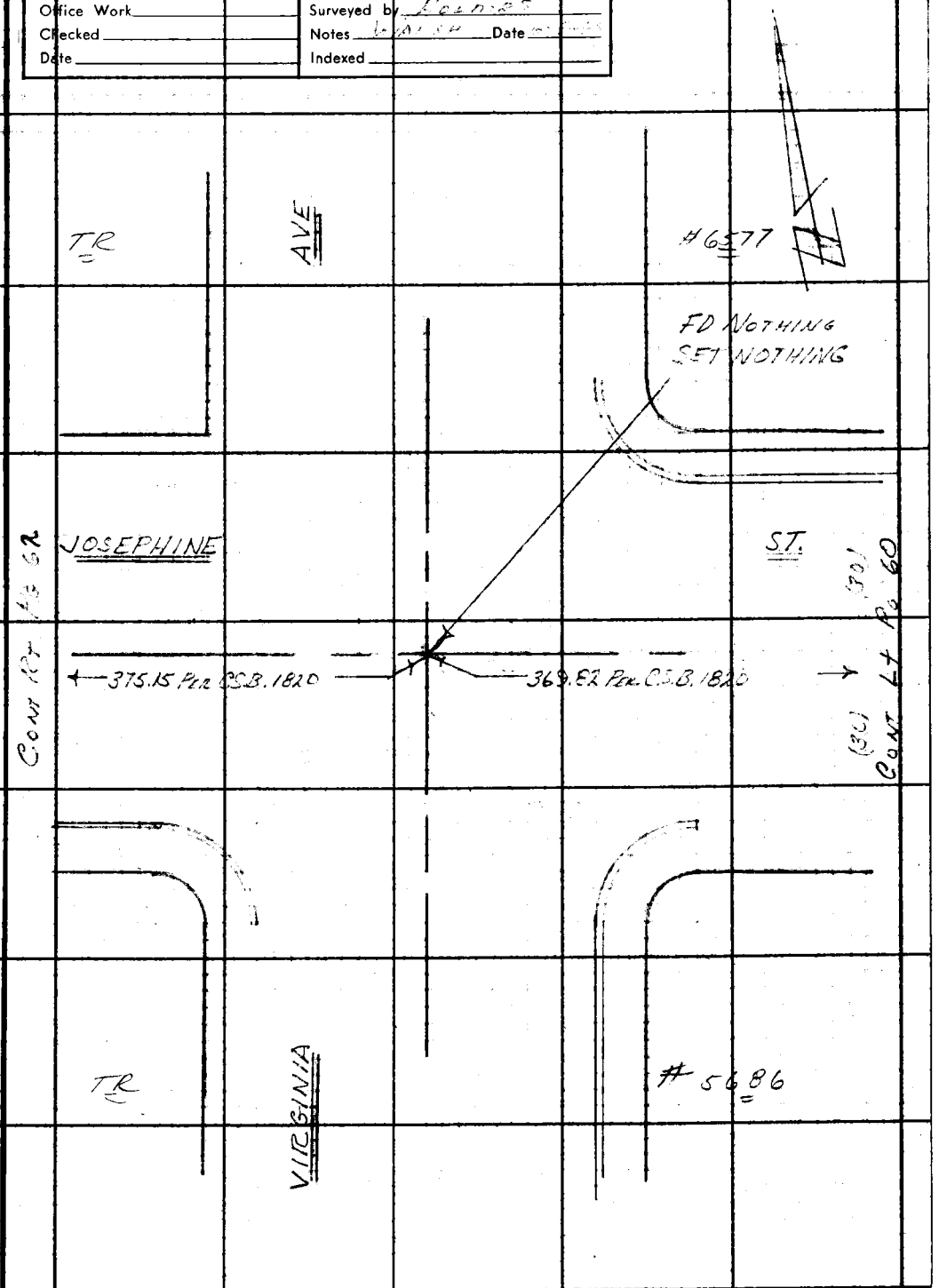

Note: Any Additions or Changes on This Sheet Must Be Made or Circled in Red Ink With Date and Name of Person Making Change.

PLEASE RETURN TO
LOS ANGELES COUNTY ENGINEER
403 LOS ANGELES COUNTY ENGINEERING BLDG.

Do not extend this side of this line.

76F309S CE #310 6-83

F. B. 3307 PG 62

W.S.32, B-32

PLEASE RETURN TO
LOS ANGELES COUNTY ENGINEER
403 Los Angeles County Engineering Bldg.

Do not extend this side of this line.

Note: Any Additions or Changes on This Sheet Must Be Made or Circled in Red Ink With Date and Name of Person Making Change.

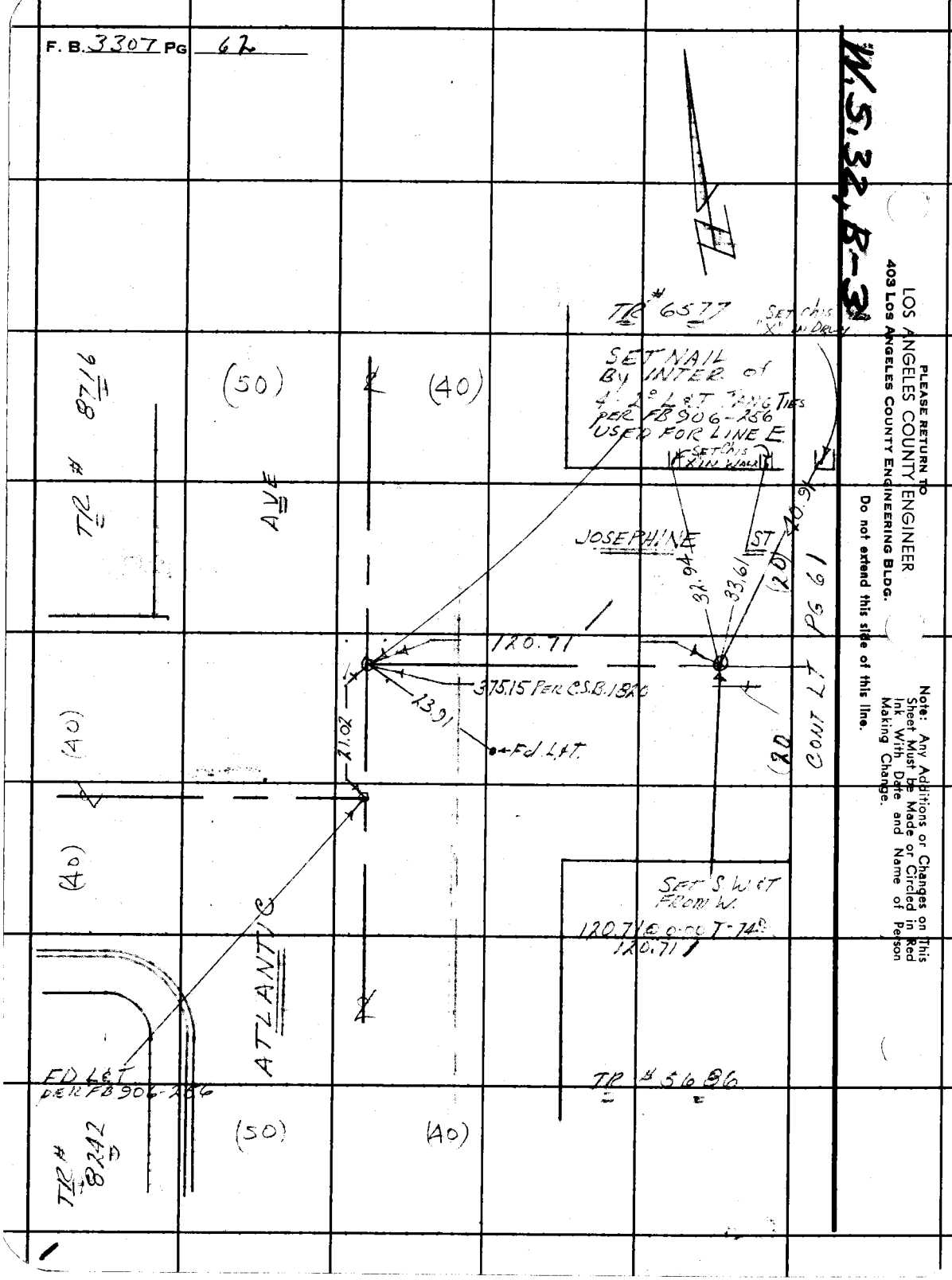

W.S. 32, B-3

Notes Ck'd by W. J. BRENNER	Survey of WRIGHT RD. S.D.
Map No.	JN 6112.10 Tape Std °F
Office Work	Surveyed by HOLMES
Checked	Notes Date 6-9-63
Date	Indexed C. J. GALLI

F. B. 3307 PG. 63

Note: Any Additions or Changes on This Sheet Must be Made or Circled in Red Ink With Date and Name of Person Making Change.

Do not extend this side of this line.

PLEASE RETURN TO
LOS ANGELES COUNTY ENGINEER
403 LOS ANGELES COUNTY ENGINEERING BLDG.

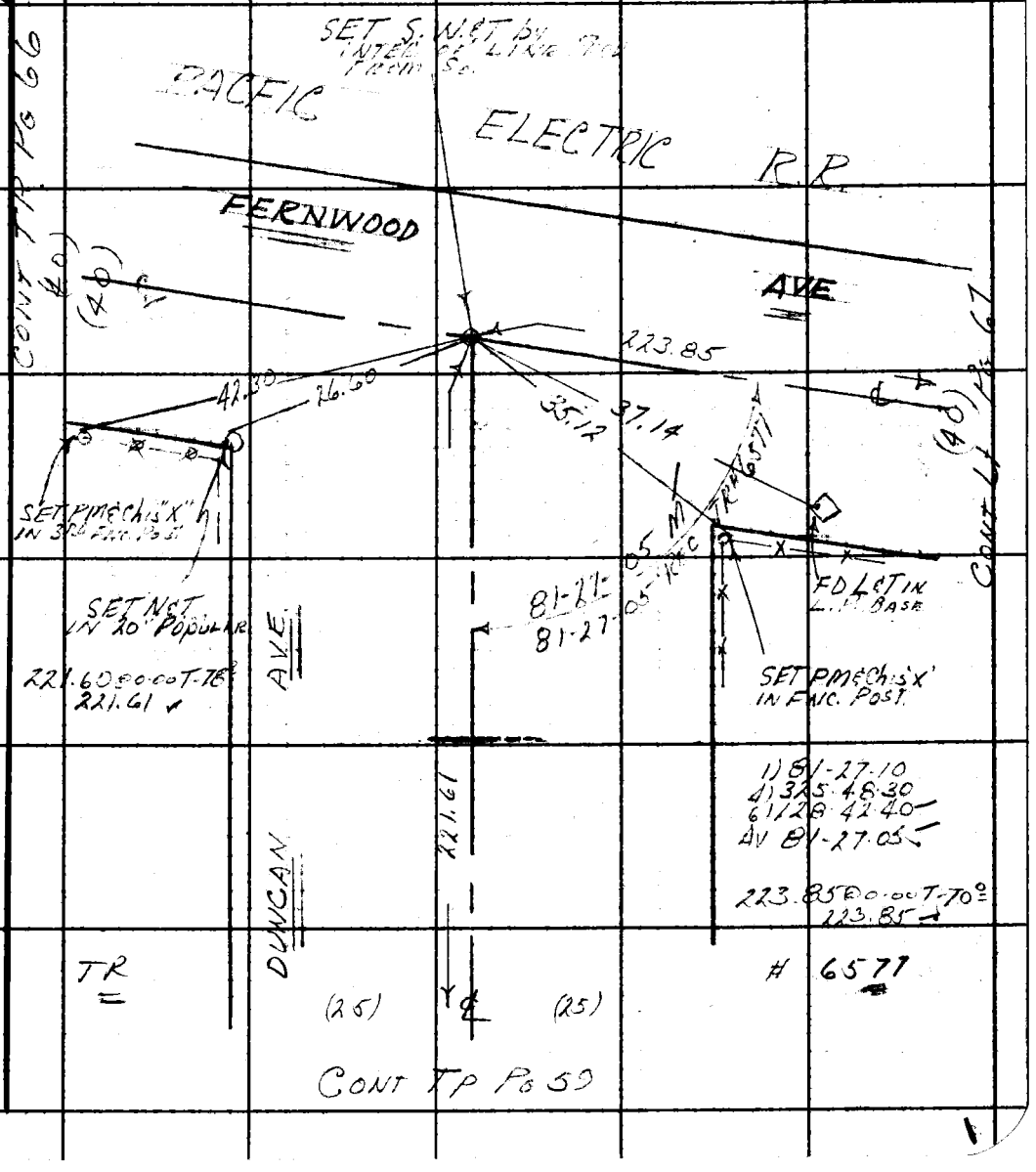

76F3095 CE #310 6-63

F. B. 3307 PG 64

W.S. 32, B-3

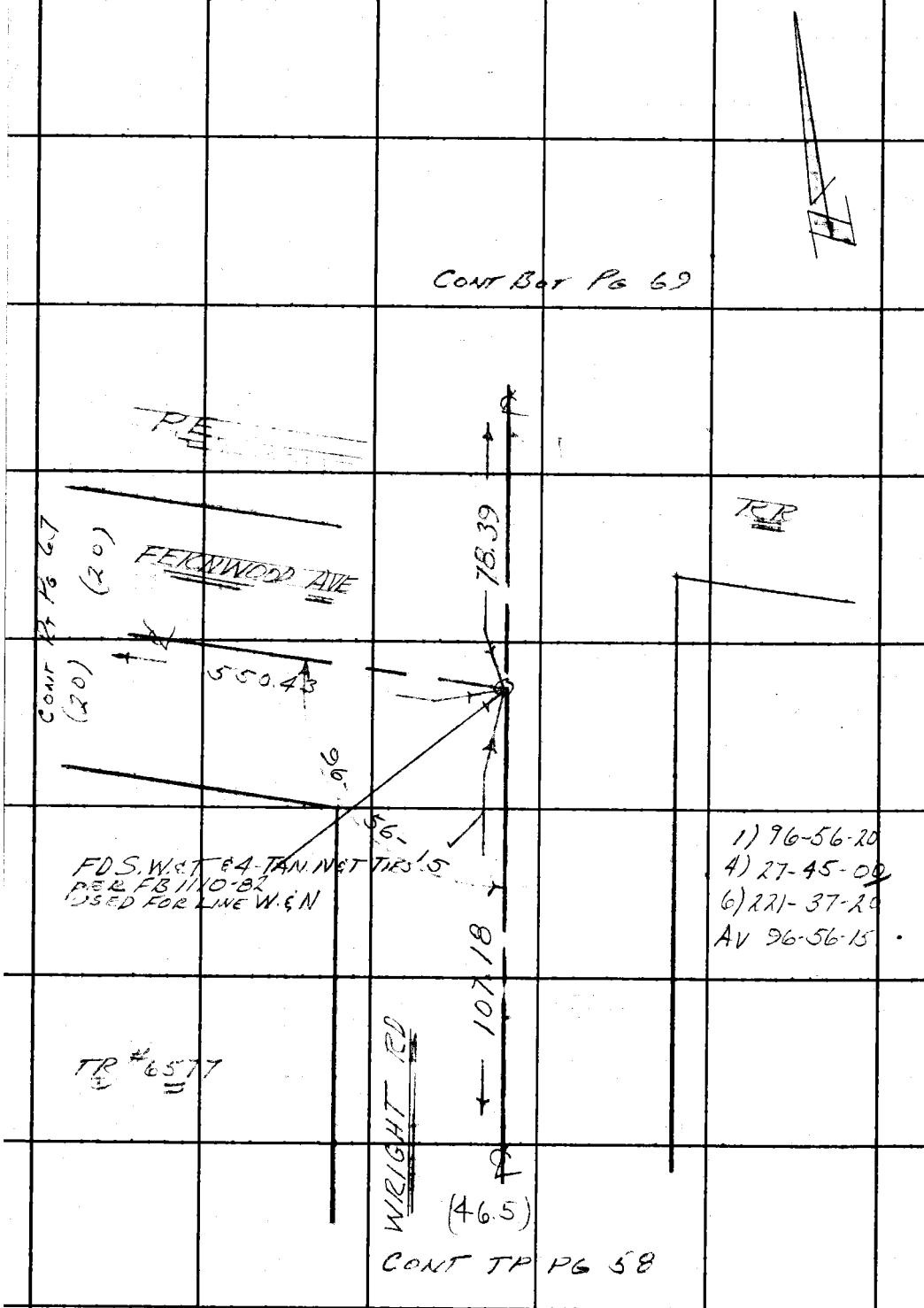

1) 96-56-20
4) 27-45-00
6) 221-37-20
AV 96-56-15

PLEASE RETURN TO
LOS ANGELES COUNTY ENGINEER
403 LOS ANGELES COUNTY ENGINEERING BLDG.

Do not extend this side of this line.

Note: Any Additions or Changes on This Sheet Must be Made or Circled in Red Ink With Date and Name of Person Making Change.

W.S. 32, B-3

Notes Ck'd by W. J. BRENNER	Survey of WRIGHT RD S.D
Map No.	JN 6112-10 Tape [illegible] Std [illegible] °F
Office Work	Surveyed by HOLMES
Checked	Notes WALSH Date 6-10-65
Date	Indexed C. J. GALLI

F. B. 3307 PG. 65

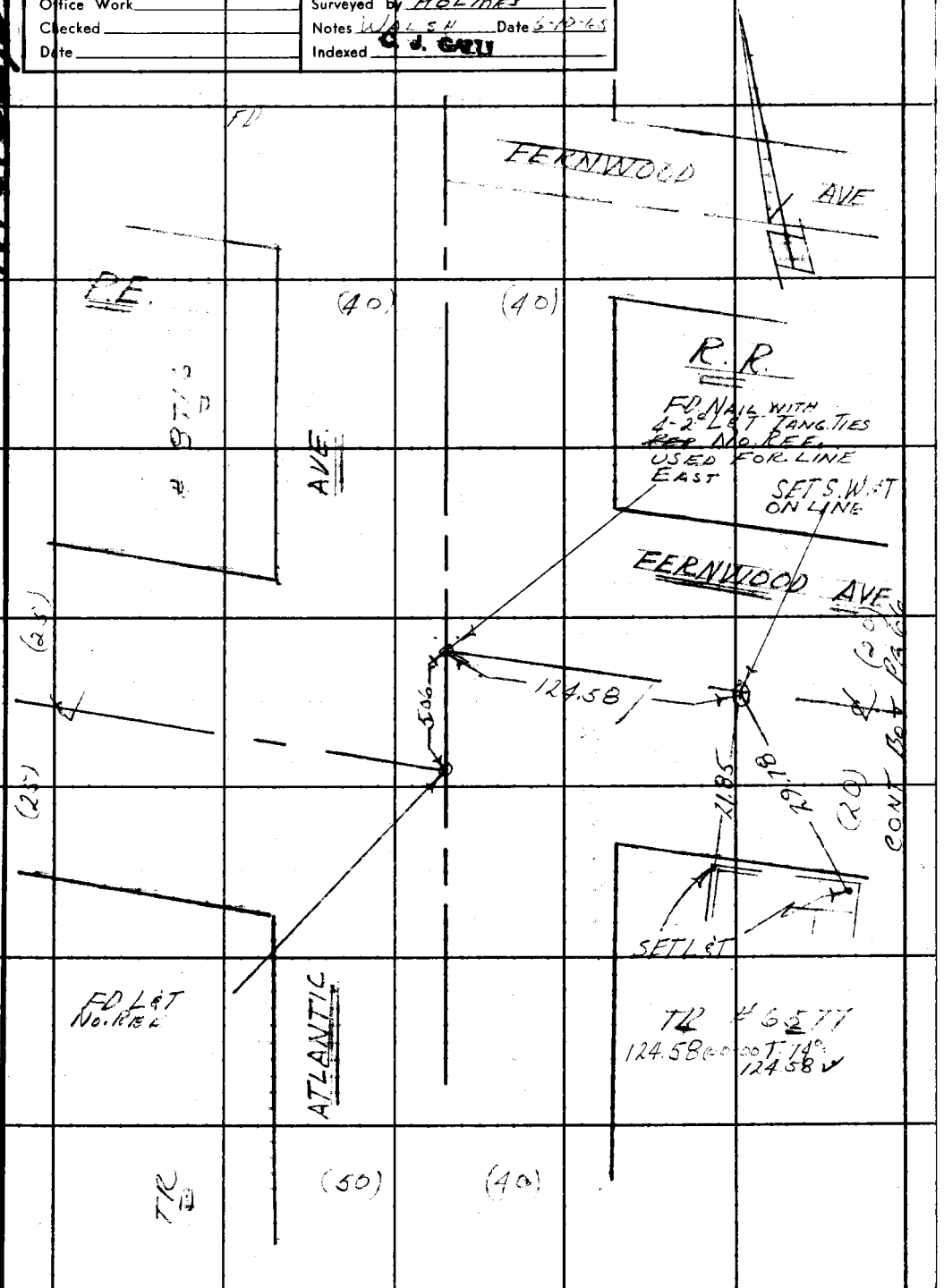

Note: Any Additions or Changes on This Sheet Must be Made or Circled in Red Ink With Date and Name of Person Making Change.

Do not extend this side of this line.

PLEASE RETURN TO
LOS ANGELES COUNTY ENGINEER
403 LOS ANGELES COUNTY ENGINEERING BLDG.

76F309S CE #310 6-63

F. B. 3307 PG. 66

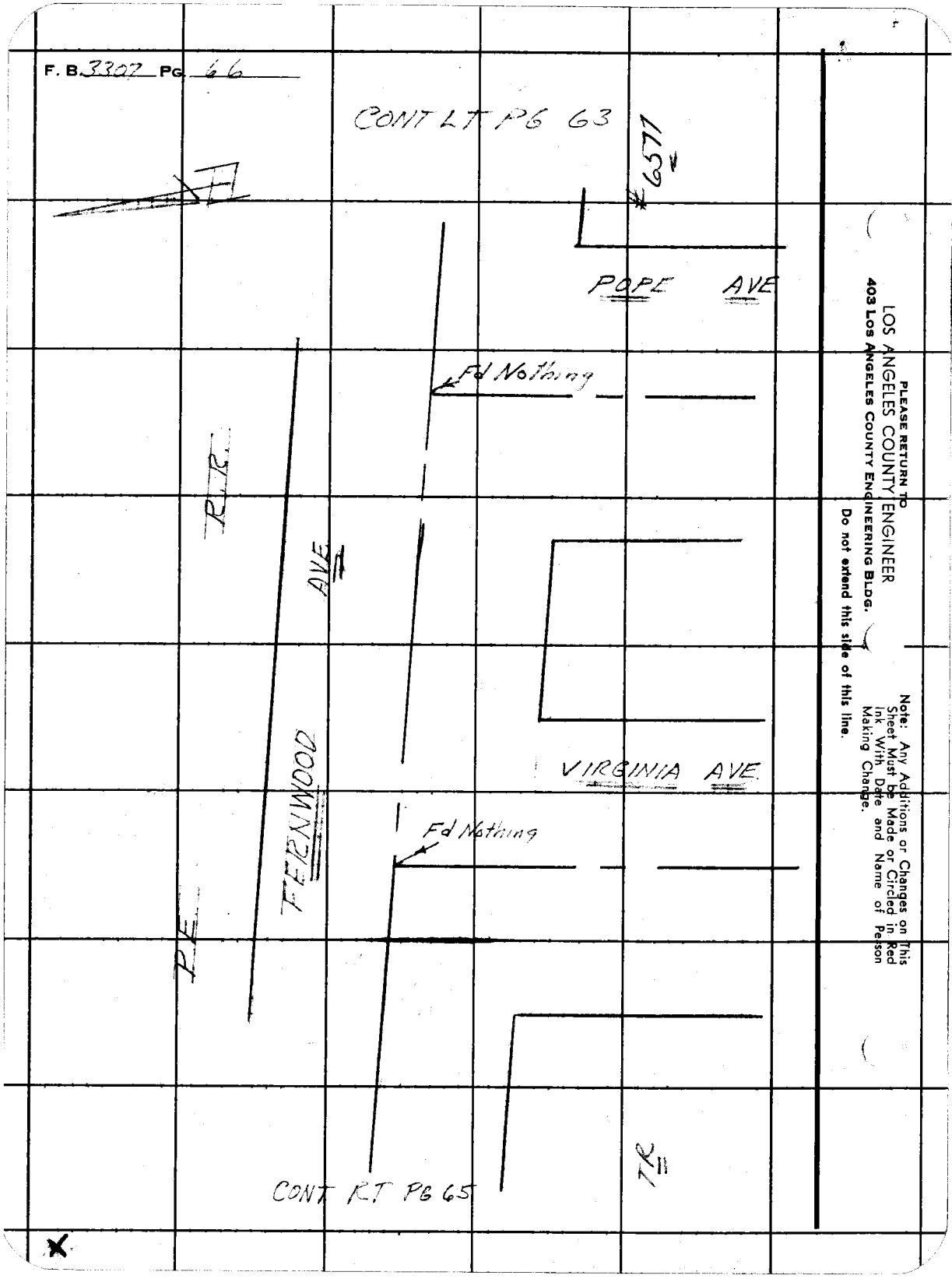

PLEASE RETURN TO
LOS ANGELES COUNTY ENGINEER
403 Los Angeles County Engineering Bldg.

Do not extend this side of this line.

Note: Any Additions or Changes on This Sheet Must be Made or Circled in Red Ink With Date and Name of Person Making Change.

Notes Ck'd by W. J. BRENNER	Survey of WRIGHT RD SD	F. B. 3307 PG. 67
Map No.	JN 6112.10 Tape [illegible] Std [illegible] °F	
Office Work	Surveyed by [illegible]	
Checked	Notes [illegible] Date 6-10-65	
Date	Indexed	

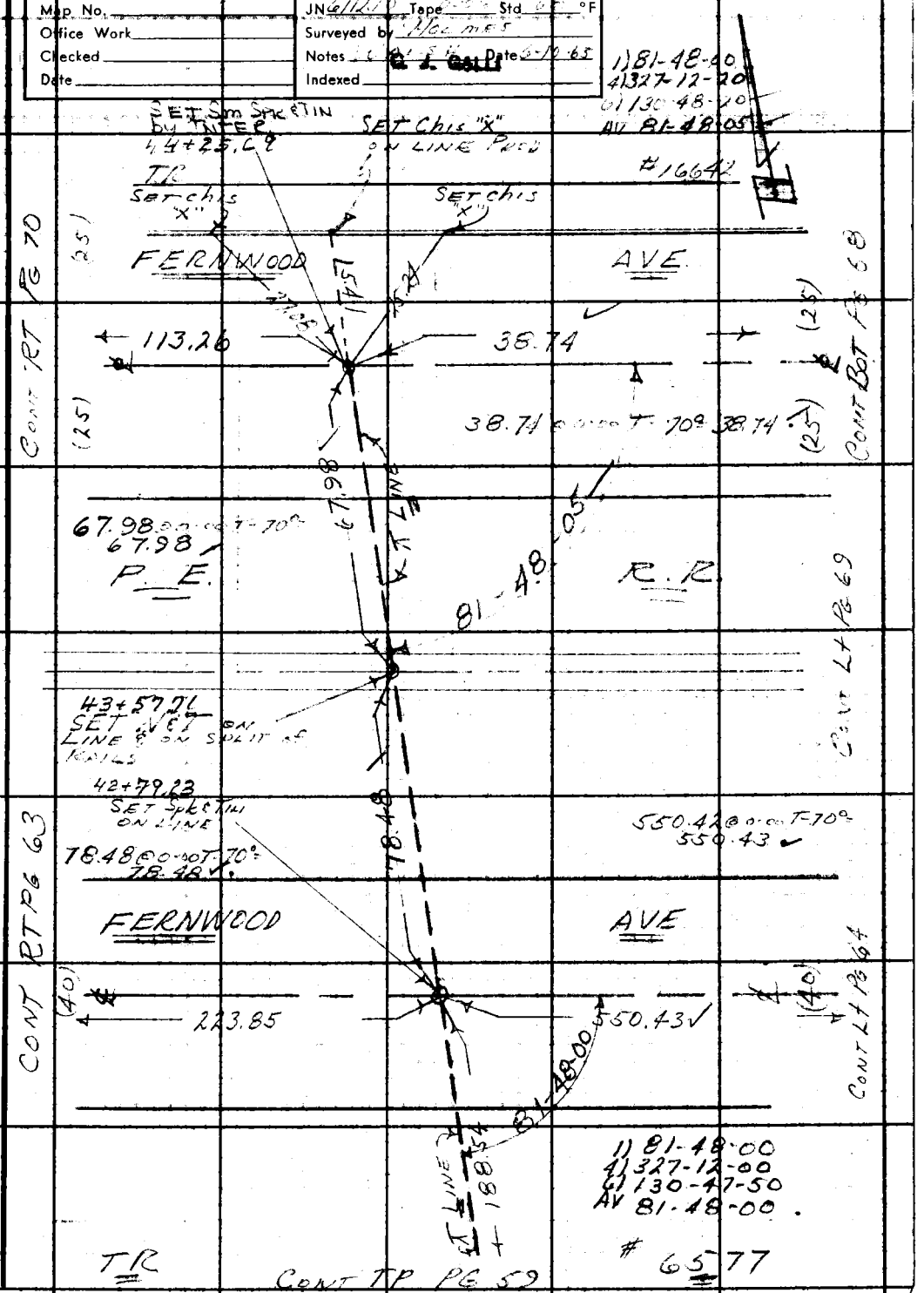

Note: Any Additions or Changes on This Sheet Must Be Made or Circled in Red Ink With Date and Name of Person Making Change.

Do not extend this side of this line.

PLEASE RETURN TO
LOS ANGELES COUNTY ENGINEER
403 LOS ANGELES COUNTY ENGINEERING BLDG.

76F309S CE #310 6-63

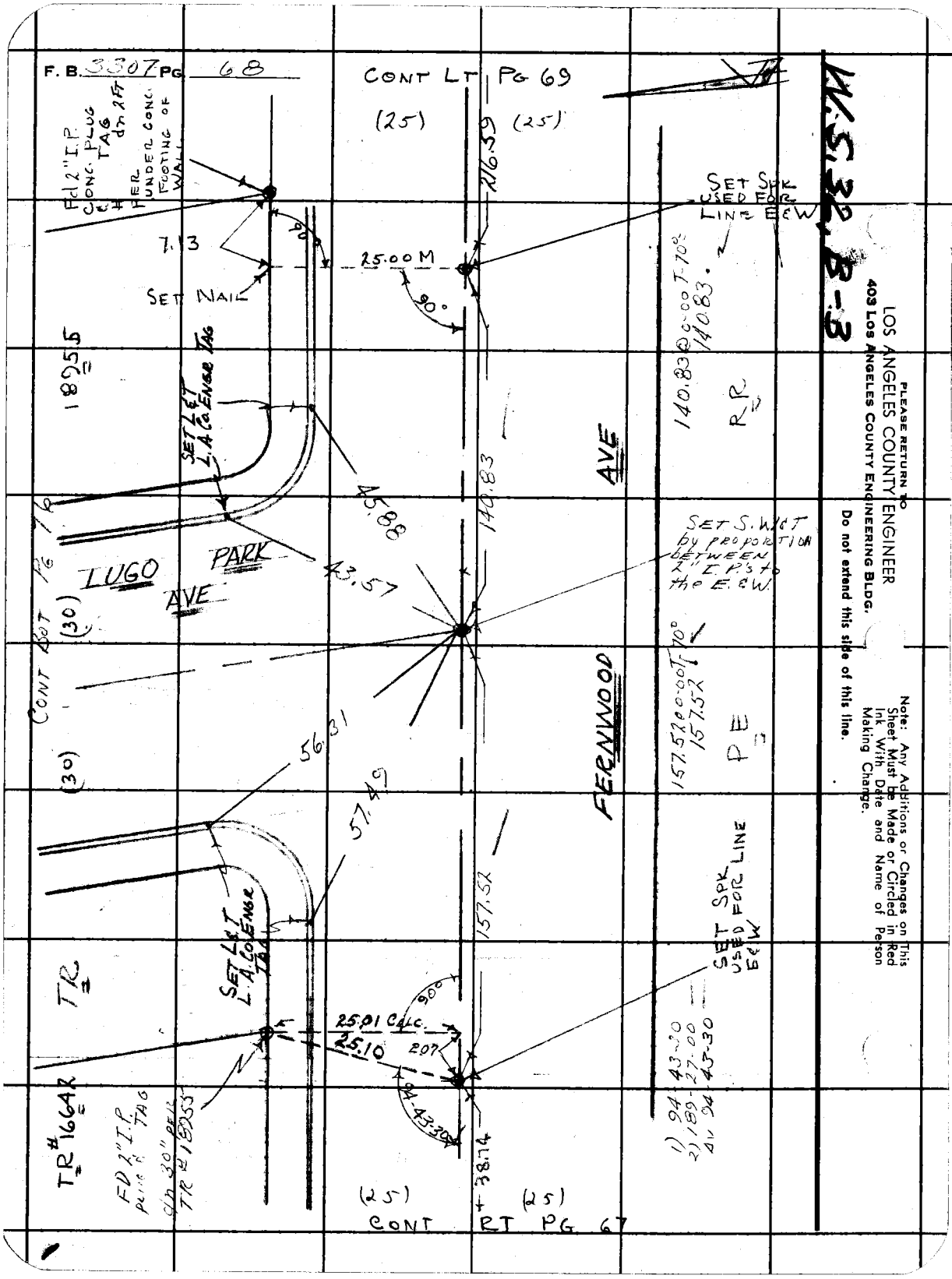
F. B. 3307 PG. 68
CONT LT PG 69
(25)
(25)
216.59
Fd 2" I.P. CONC. PLUG TAG
PER UNDER CONC. FOOTING OF WALL
7.13
SET NAIL
25.00 M
90°
SET SPK USED FOR LINE E&W
140.83
140.83 @ 0-00 T 70°
R R
18955
SET L&T L.A. Co. ENGR TAG
45.88
43.57
LUGO PARK AVE
CONT BOT PG 76
(30)
(30)
140.83
SET S.W.&T by proportion between 2" I.P.'s to the E.&W.
FERNWOOD AVE
157.52 @ 0-00 T 70°
157.52
P E
56.31
57.49
157.52
SET L&T L.A. Co. ENGR TAG
TR
SET SPK USED FOR LINE E&W
25.01 CALC.
25.10
90°
207
94-43-30
38.74
TR # 16642
FD 2" I.P. PLUG & TAG
d/n 30" PER TR # 18955
1) 94-43-30
2) 189-27-00
Av 94-43-30
(25)
(25)
CONT RT PG 67
W.S. 32, B-3
PLEASE RETURN TO
LOS ANGELES COUNTY ENGINEER
403 Los Angeles County Engineering Bldg.
Do not extend this side of this line.
Note: Any Additions or Changes on This Sheet Must be Made or Circled in Red Ink With Date and Name of Person Making Change.

Notes Ck'd by [illegible]	Survey of WRIGHT RD S.D	F. B. 3307 PG. 69
Map No.	JN 6112.1 Tape 0206 Std 68 °F	
Office Work	Surveyed by [illegible]	
Checked	Notes [illegible] Date 6-11-65	
Date	Indexed [illegible]	

W.S. 32, B-3

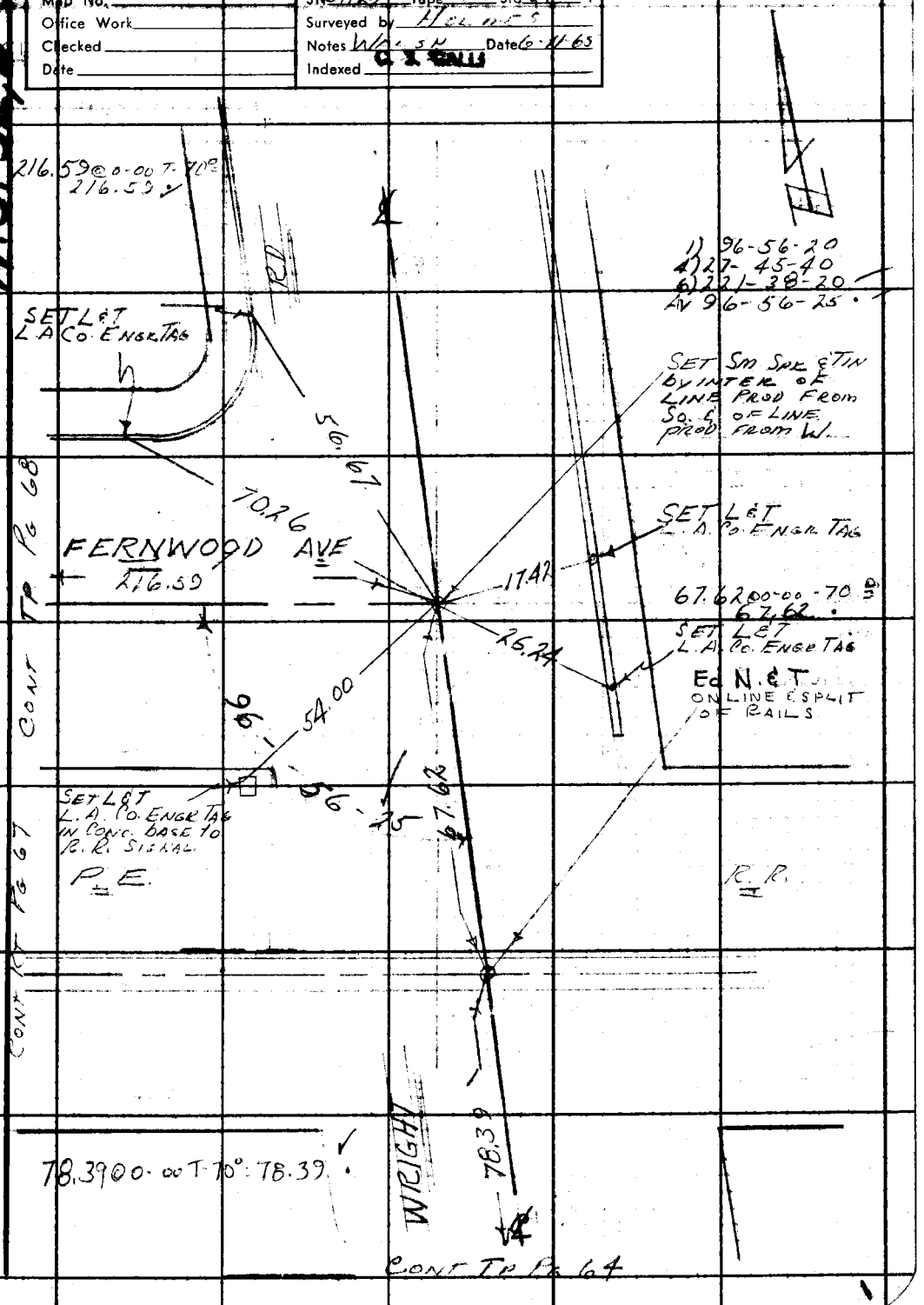

Note: Any Additions or Changes on This Sheet Must Be Made or Circled in Red Ink With Date and Name of Person Making Change.

Do not extend this side of this line.

PLEASE RETURN TO
LOS ANGELES COUNTY ENGINEER
403 LOS ANGELES COUNTY ENGINEERING BLDG.

76F309S CE #310 6-63

F. B. 3307 PG. 70

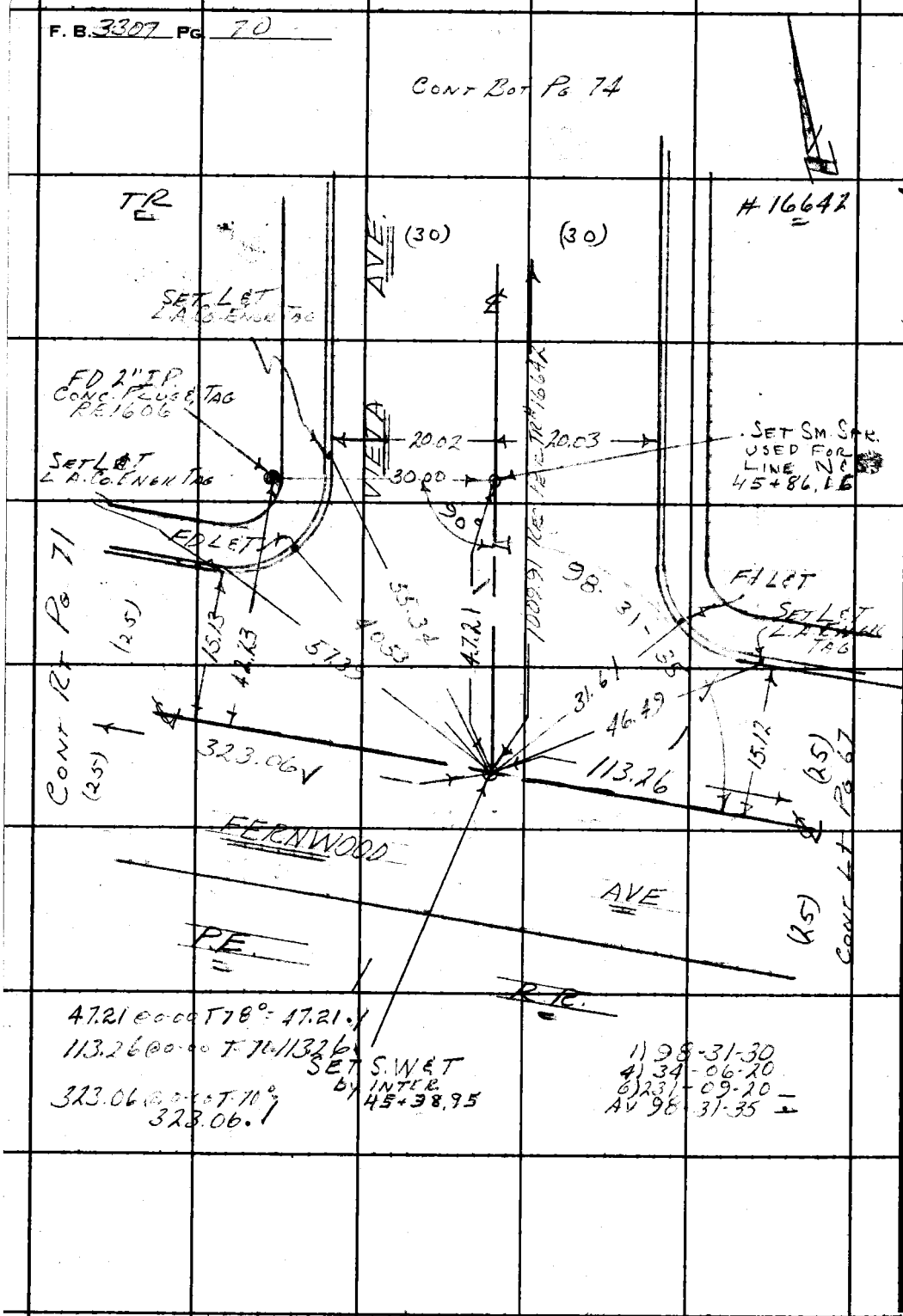

W.S.32, B-3

PLEASE RETURN TO
LOS ANGELES COUNTY ENGINEER
403 LOS ANGELES COUNTY ENGINEERING BLDG.

Do not extend this side of this line.

Note: Any Additions or Changes on This Sheet Must be Made or Circled in Red Ink With Date and Name of Person Making Change.

Notes Ck'd by W. J. BRENNER	Survey of WRIGHT RD S.D.	F. B. 3307	PG. 71
Map No.	JN 6112 Tape 0206 Std 68 °F		
Office Work	Surveyed by HOLMES		
Checked	Notes WALSH Date 6-11-65		
Date	Indexed C. J. GILLI		

W.S. 32, 3-3

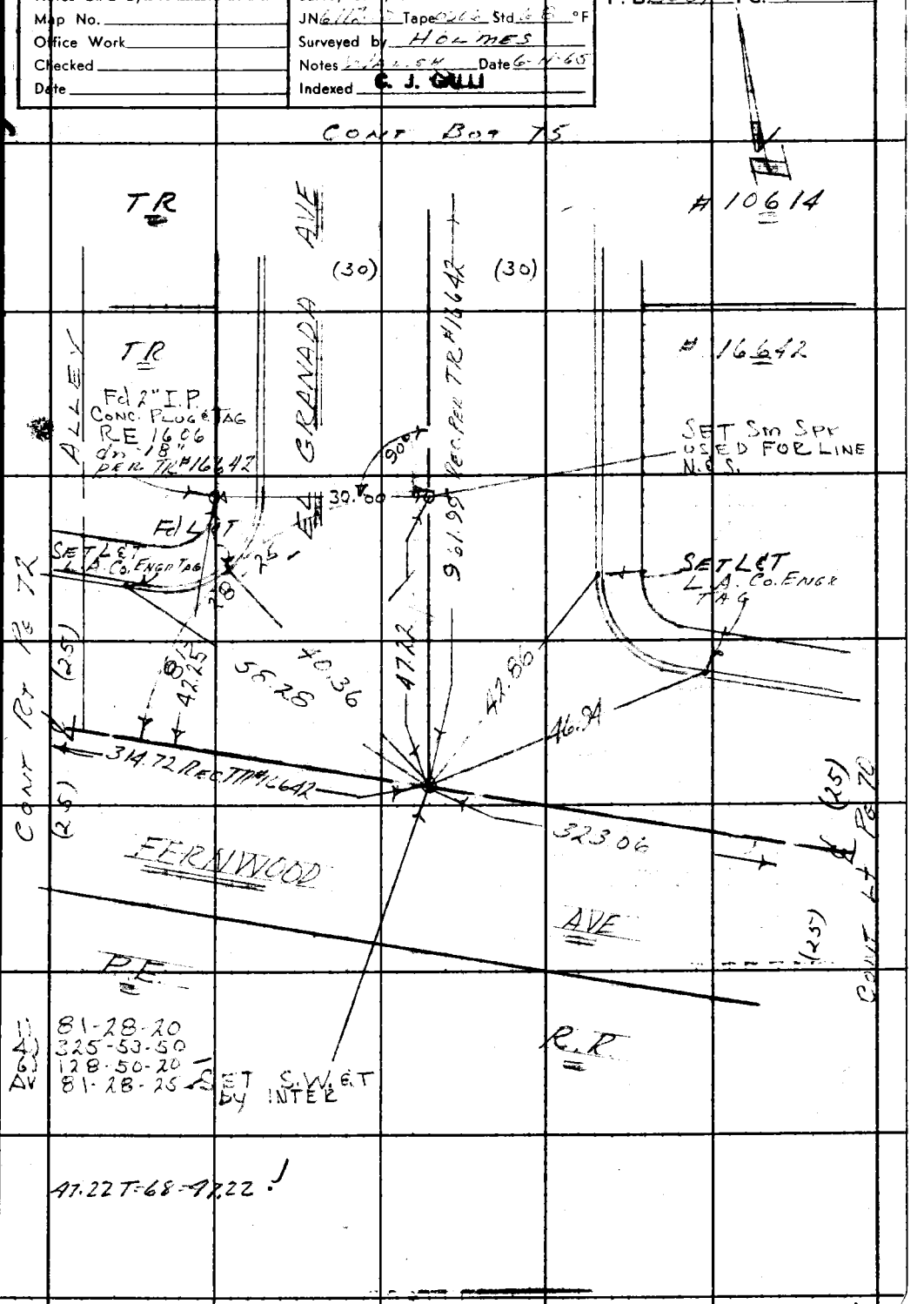

Note: Any Additions or Changes on This Sheet Must be Made or Circled in Red Ink With Date and Name of Person Making Change.

Do not extend this side of this line.

PLEASE RETURN TO
LOS ANGELES COUNTY ENGINEER
403 LOS ANGELES COUNTY ENGINEERING BLDG.

76F309S CE #310 6-63

F. B. 3307 PG. 72

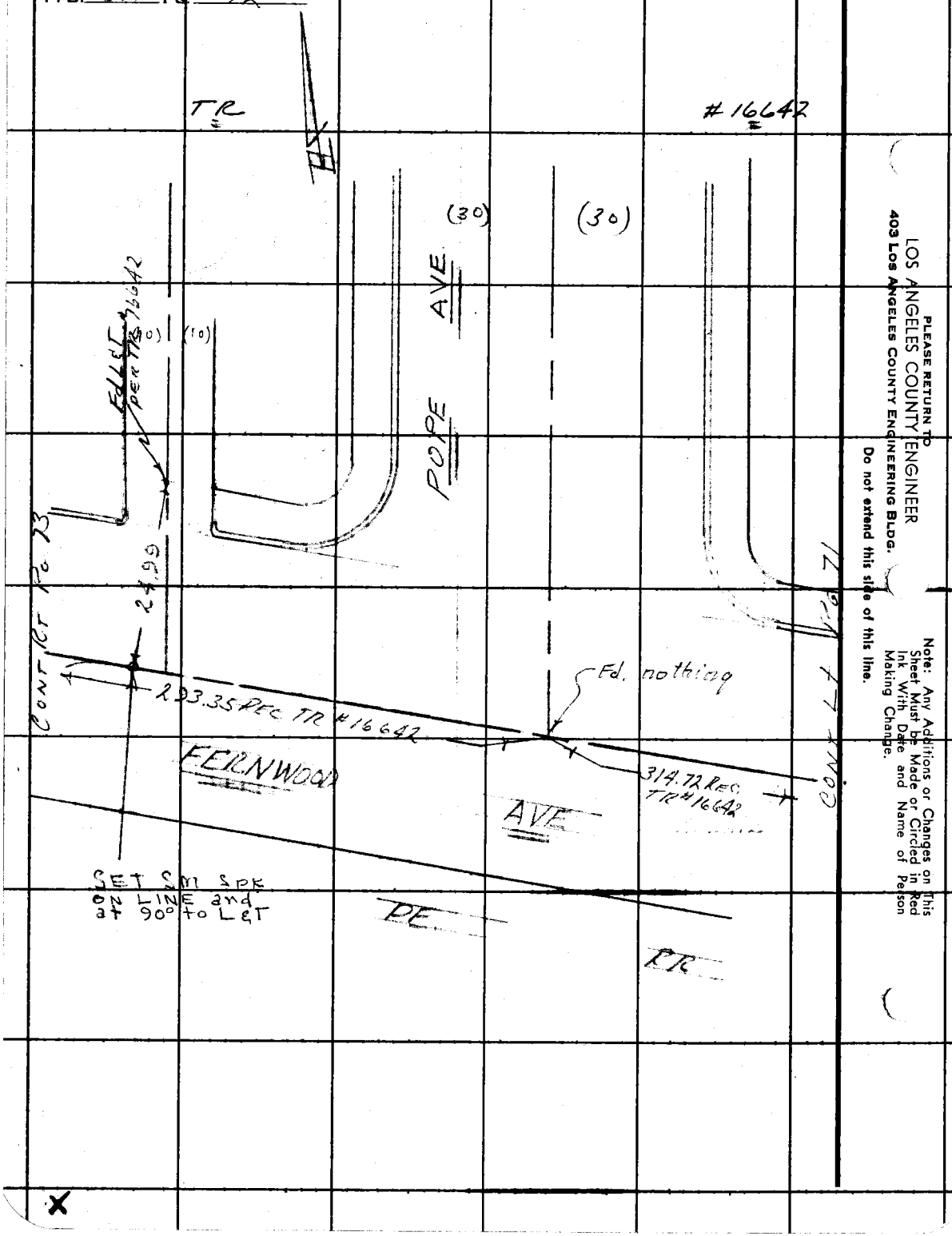

PLEASE RETURN TO
LOS ANGELES COUNTY ENGINEER
403 Los Angeles County Engineering Bldg.
Do not extend this side of this line.

Note: Any Additions or Changes on This Sheet Must be Made or Circled in Red Ink With Date and Name of Person Making Change.

Notes Ck'd by W. J. BRENNER	Survey of WRIGHT R.O.S.
Map No.	JN [illegible] Tape 66 Std. 6 [illegible] °F
Office Work	Surveyed by Holmes
Checked	Notes WALSH Date 6-11-63
Date	Indexed C. J. GALLI

F. B. 3307 PG. 73

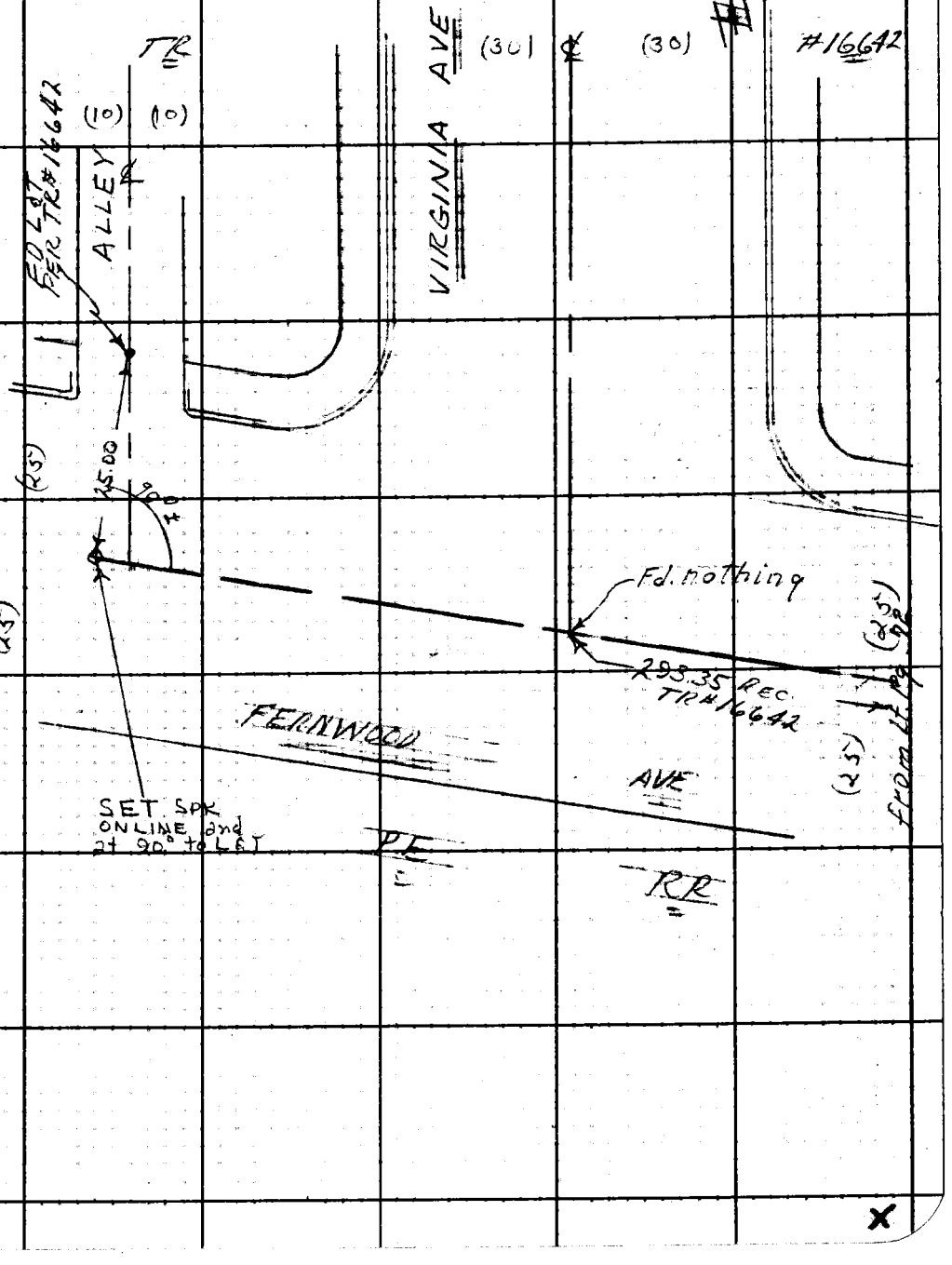

Note: Any Additions or Changes on This Sheet Must Be Made or Circled in Red Ink With Date and Name of Person Making Change.

Do not extend this side of this line.

PLEASE RETURN TO
LOS ANGELES COUNTY ENGINEER
403 Los Angeles County Engineering Bldg.

76F3085 CE #310 6-63

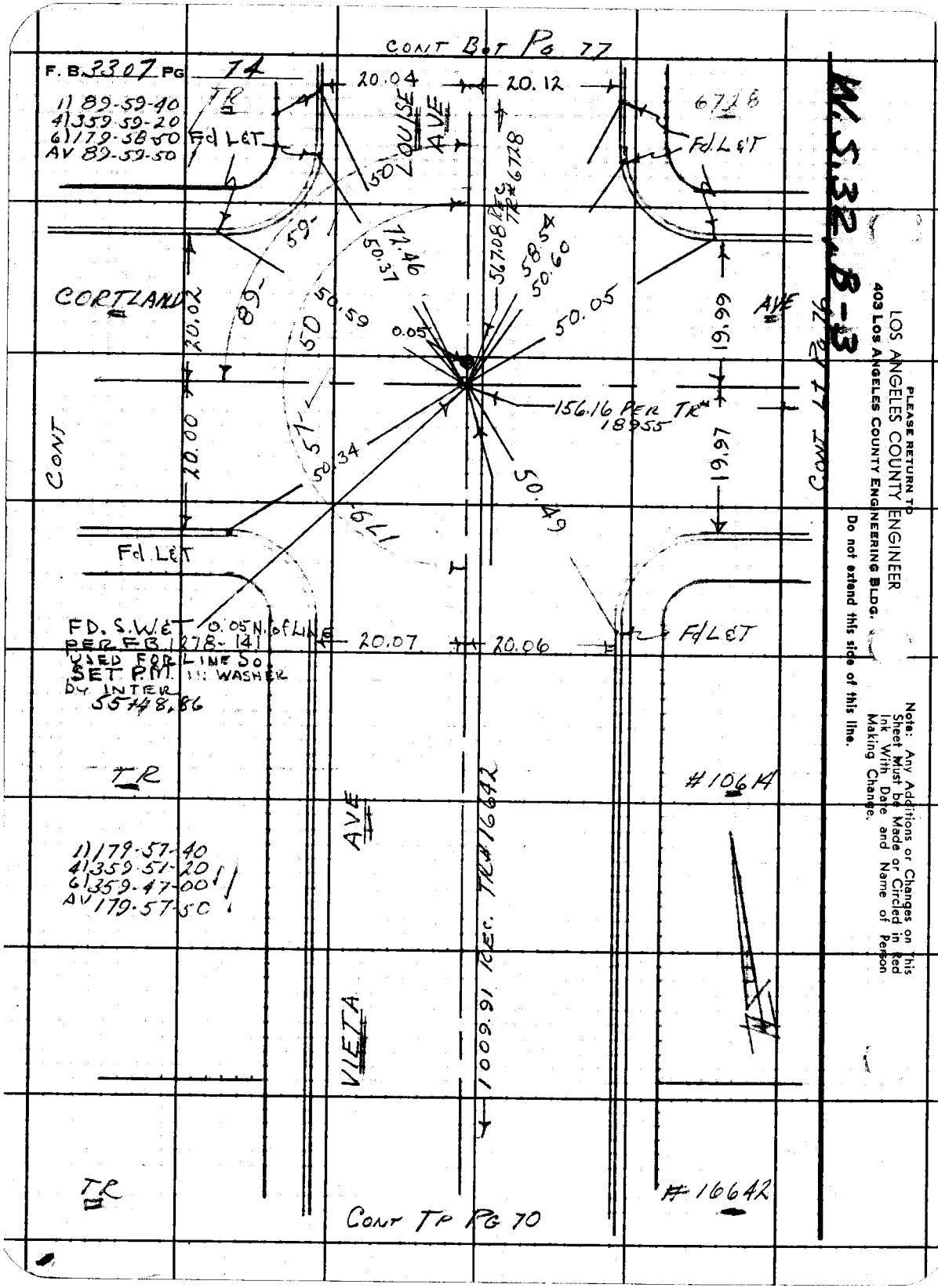

W.S.32, B-3

PLEASE RETURN TO
LOS ANGELES COUNTY ENGINEER
403 LOS ANGELES COUNTY ENGINEERING BLDG.

Do not extend this side of this line.

Note: Any Additions or Changes on This Sheet Must be Made or Circled in Red Ink With Date and Name of Person Making Change.

Notes Ck'd by W. J. BRENNER	Survey of WRIGHT RD S.D.	F. B. 3307 Pg. 75
Map No.	JN [illegible] Tape [illegible] Std [illegible] °F	
Office Work	Surveyed by HOLMES	
Checked	Notes WALSH Date [illegible]	
Date	Indexed G. J. GALLI	

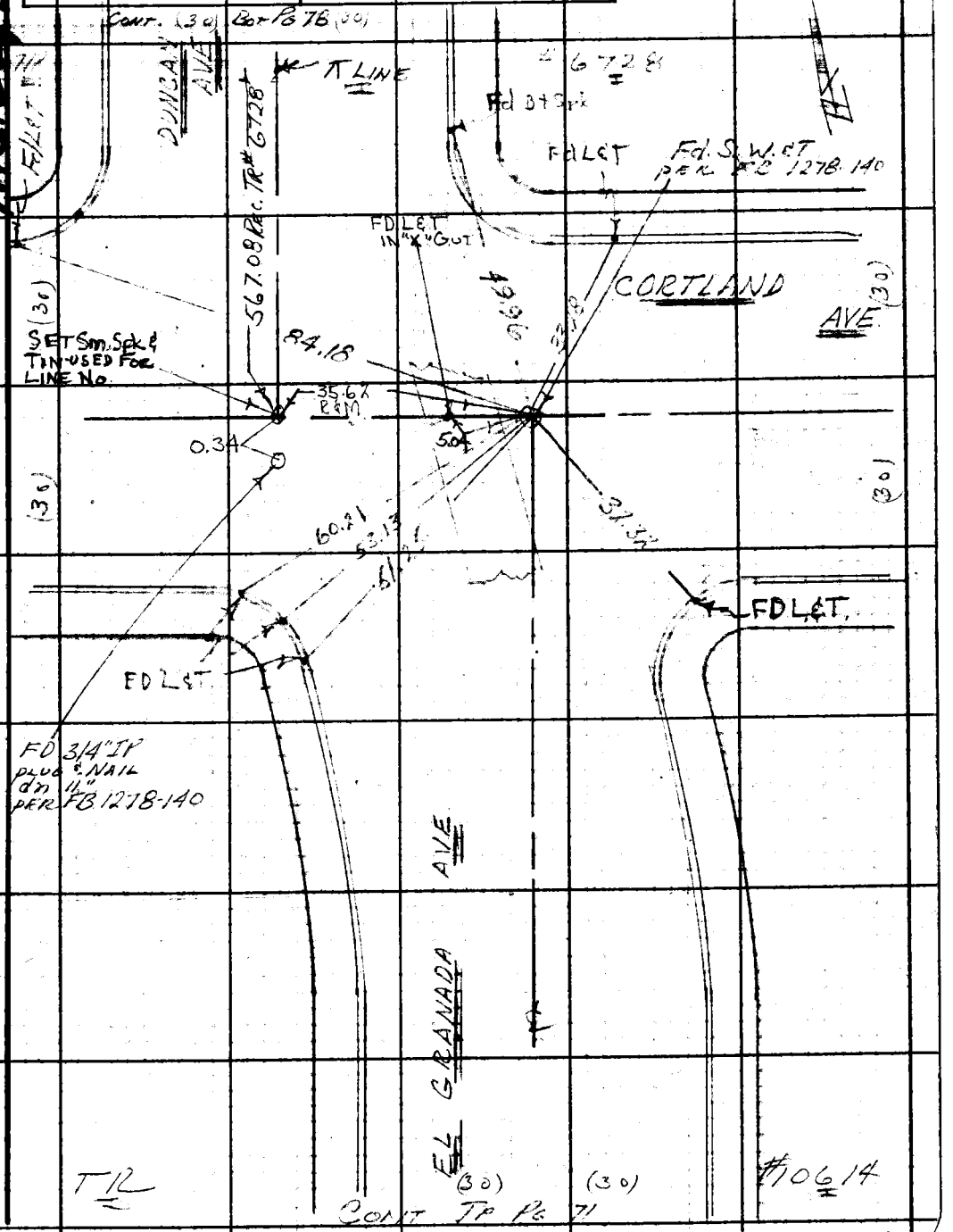

Note: Any Additions or Changes on This Sheet Must be Made or Circled in Red Ink With Date and Name of Person Making Change.

Do not extend this side of this line.

PLEASE RETURN TO
LOS ANGELES COUNTY ENGINEER
403 LOS ANGELES COUNTY ENGINEERING BLDG.

76F309S CE #310 6-63

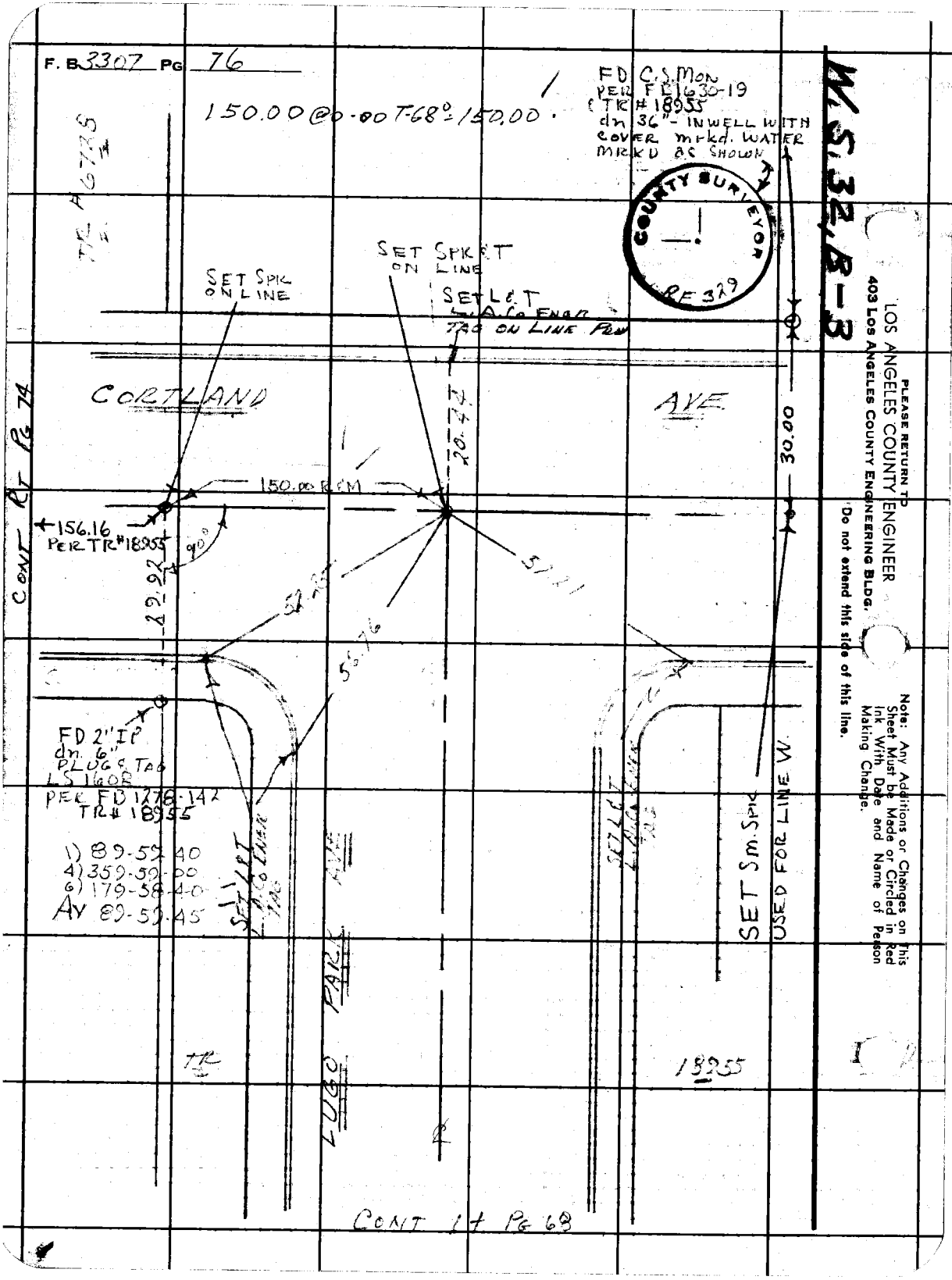
F. B 3307 PG 76
150.00 @ 0-00 T-68° = 150.00
FD C.S. MON
PER FB 1630-19
TR# 18955
dn 36" - IN WELL WITH
COVER mrkd. WATER
MRKD AS SHOWN
COUNTY SURVEYOR
RF 329
W.S. 32, B-3
SET SPK ON LINE
SET SPK & T ON LINE
SET L & T
L.A. Co ENGR
TAG ON LINE PRM
CORTLAND
AVE
30.00
150.00 R&M
156.16
PER TR# 18955
90°
29.92
52.85
56.76
FD 2" IP
dn. 6"
PLUG & TAG
LS 1608
PER FB 1278-142
TR# 18955
1) 89-59-40
4) 359-59-00
6) 179-58-40
AV 89-59-45
SET L & T
L.A. Co ENGR
TAG
LUGO PARK AVE
SET L & T
L.A. Co ENGR
TAG
SET Sm. SPK
USED FOR LINE W.
TR
18955
CONT RT PG 74
CONT 14 PG 68
PLEASE RETURN TO
LOS ANGELES COUNTY ENGINEER
403 LOS ANGELES COUNTY ENGINEERING BLDG.
Do not extend this side of this line.
Note: Any Additions or Changes on This Sheet Must be Made or Circled in Red Ink With Date and Name of Person Making Change.

W.S. BR. B-3

Notes Ck'd by W. J. BRENNER	Survey of WRIGHT RD SD	F. B. 3307 Pg. 77
Map No.	JN [illegible] Tape [illegible] Std [illegible] °F	
Office Work	Surveyed by HOLMES	
Checked	Notes WALSH Date 5-16-65	
Date	Indexed C. J. GALLI	

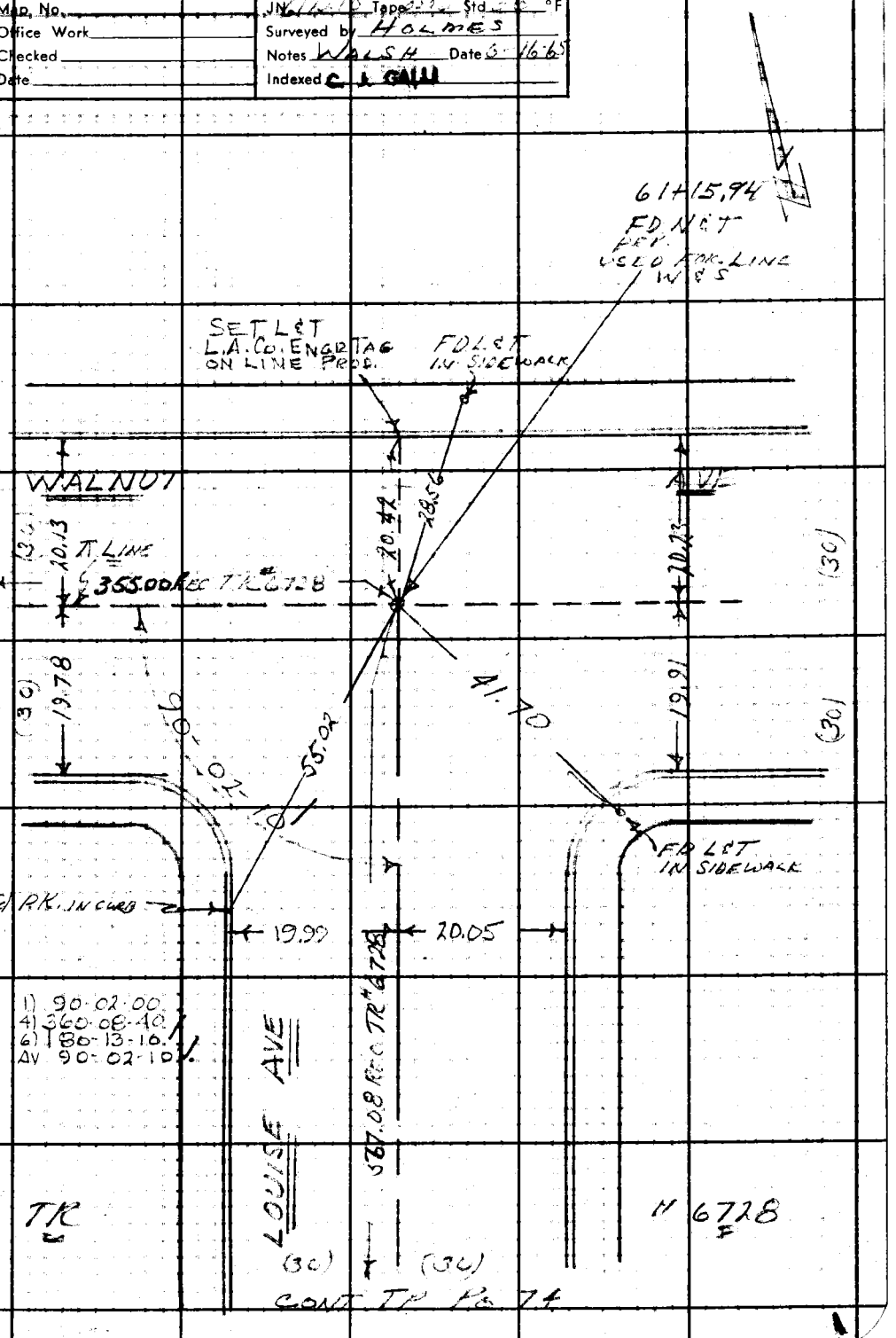

Note: Any Additions or Changes on This Sheet Must be Made or Circled in Red Ink With Date and Name of Person Making Change.

Do not extend this side of this line.

PLEASE RETURN TO
LOS ANGELES COUNTY ENGINEER
403 LOS ANGELES COUNTY ENGINEERING BLDG.

76F309S CE #310 6-63

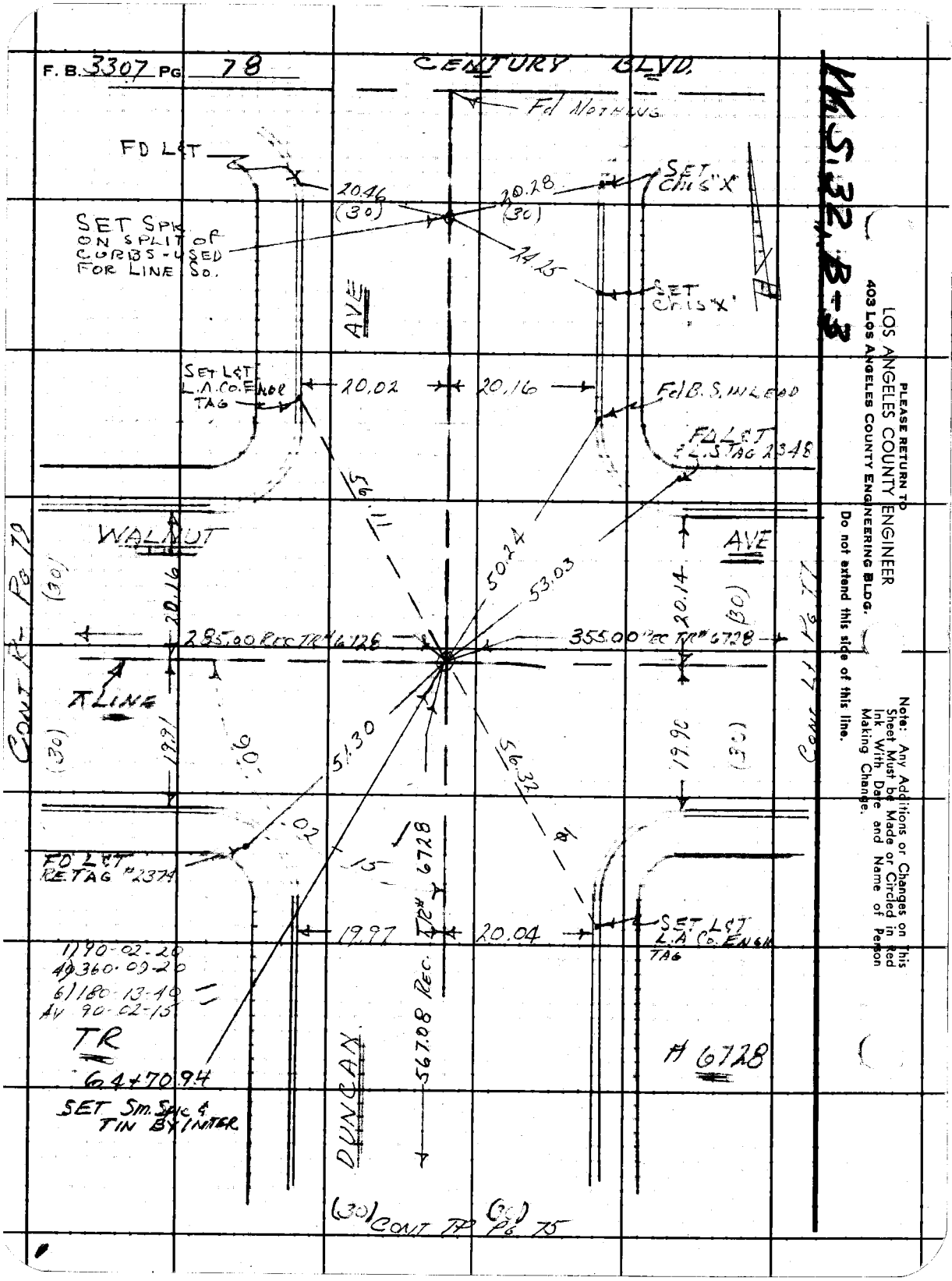
F. B. 3307 PG. 78
CENTURY BLVD.
Fd NOTHING
FD L&T
20.46
(30)
20.28
(30)
SET CHIS "X"
SET SPK ON SPLIT OF CURBS - USED FOR LINE SO.
24.25
SET CHIS "X"
AVE
SET L&T L.A. CO. ENGR TAG
20.02
20.16
Fd B.S. IN LEAD
FD L&T & L.S. TAG 2348
56.11
WALNUT
AVE
50.24
53.03
20.16
20.14
(30)
(30)
285.00 REC TR# 6728
355.00 REC TR# 6728
CONT R- PG 79
CONT L+ PG 77
℄ LINE
19.91
19.90
(30)
(30)
90.
51.30
56.32
.02
15
FD L&T RE TAG #2374
6728
19.97
20.04
SET L&T L.A. CO. ENGR TAG
1) 90-02-20
4) 360-09-20
6) 180-13-40
AV 90-02-15
TR
6.4+70.94
SET Sm. Spk & TIN BY INTER
567.08 REC. TR# 6728
DUNCAN
6728
(30) CONT TP (30) PG 75
W.S. 32, B-3
PLEASE RETURN TO
LOS ANGELES COUNTY ENGINEER
403 LOS ANGELES COUNTY ENGINEERING BLDG.
Do not extend this side of this line.
Note: Any Additions or Changes on This Sheet Must be Made or Circled in Red Ink With Date and Name of Person Making Change.

W.S.3B,B-3

Notes Ck'd by W. J. BRENNER	Survey of WRIGHT RD S.D.
Map No.	JN [illegible] Tape 2206 Std [illegible] °F
Office Work	Surveyed by HOLMES
Checked	Notes [illegible] Date 6-16-65
Date	Indexed C. J. GALLI

F. B. 3307 PG. 70

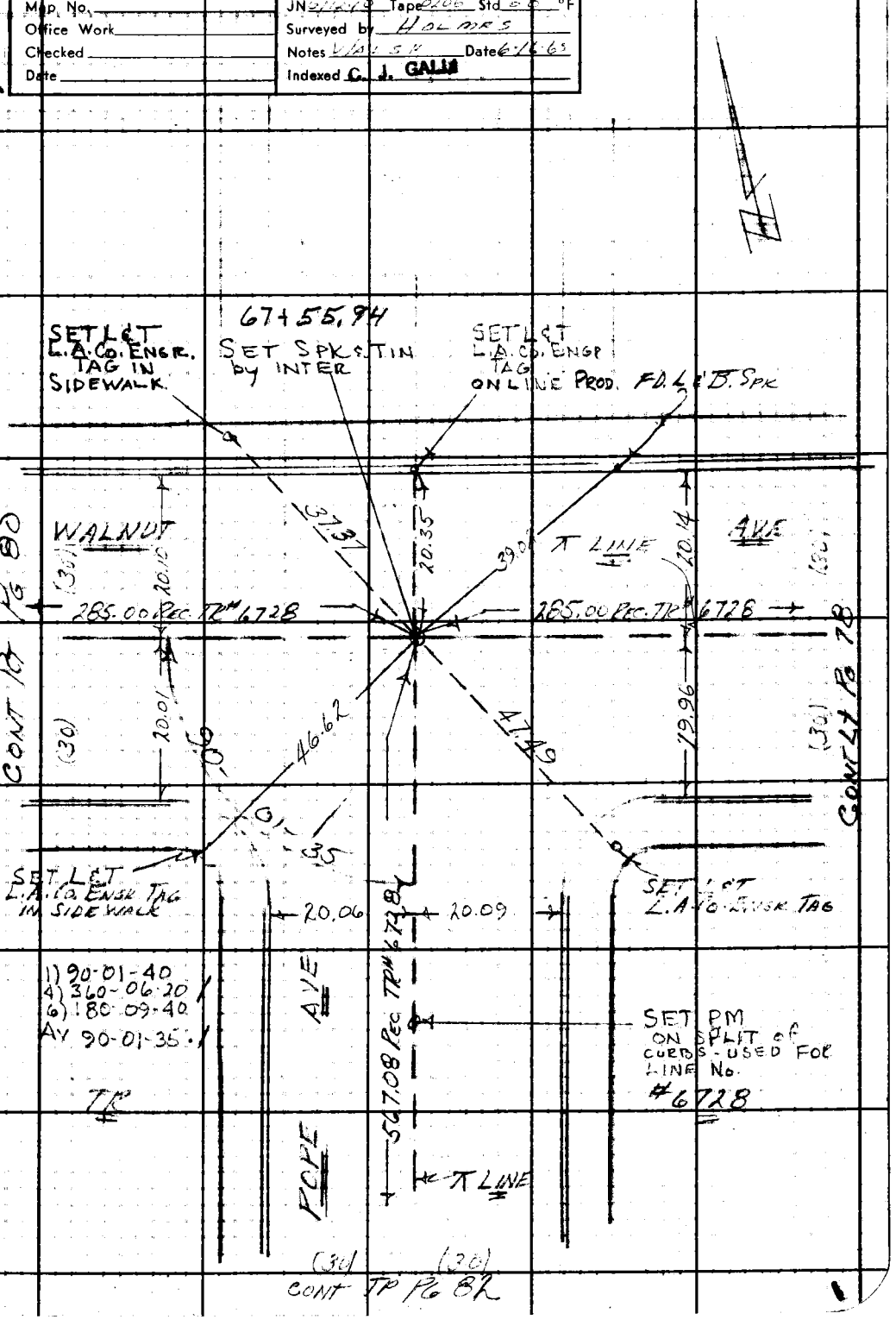

Note: Any Additions or Changes on This Sheet Must Be Made or Circled in Red Ink With Date and Name of Person Making Change.

Do not extend this side of this line.

PLEASE RETURN TO
LOS ANGELES COUNTY ENGINEER
403 Los Angeles County Engineering Bldg.

70F309S CE #310 6-63

F. B. 3307 PG 80

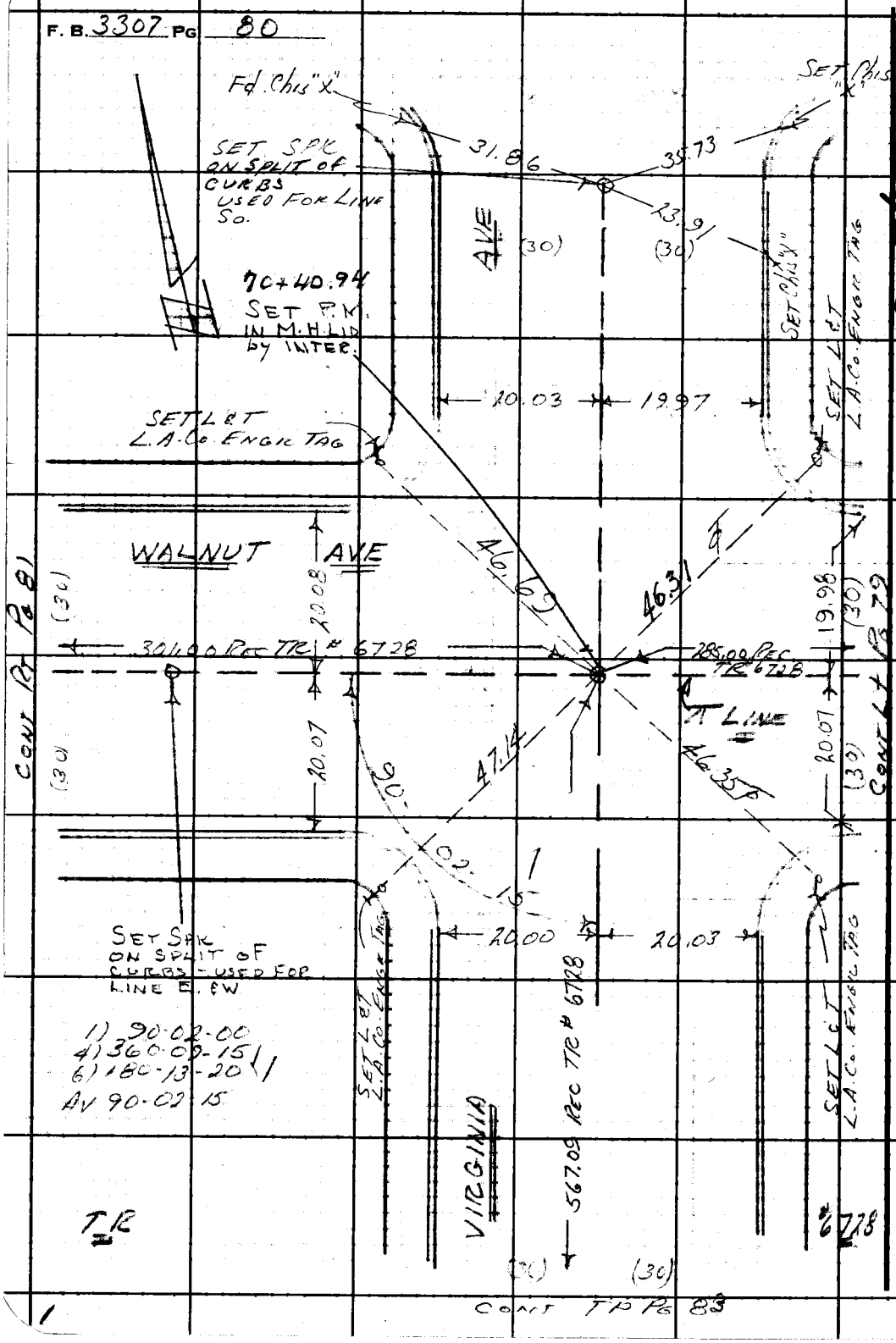

W.S. 32, B-3

PLEASE RETURN TO
LOS ANGELES COUNTY ENGINEER
403 LOS ANGELES COUNTY ENGINEERING BLDG.
Do not extend this side of this line.

Note: Any Additions or Changes on This Sheet Must be Made or Circled in Red Ink With Date and Name of Person Making Change.

W.S. 32, B-3

Notes Ck'd by W. J. BRENNER	Survey of WRIGHT RD S.A.	F. B. 3209 PG. 81
Map No.	JN 61210 Tape [illegible] Std [illegible] °F	
Office Work	Surveyed by [illegible]	
Checked	Notes [illegible] Date [illegible]	
Date	Indexed [illegible]	

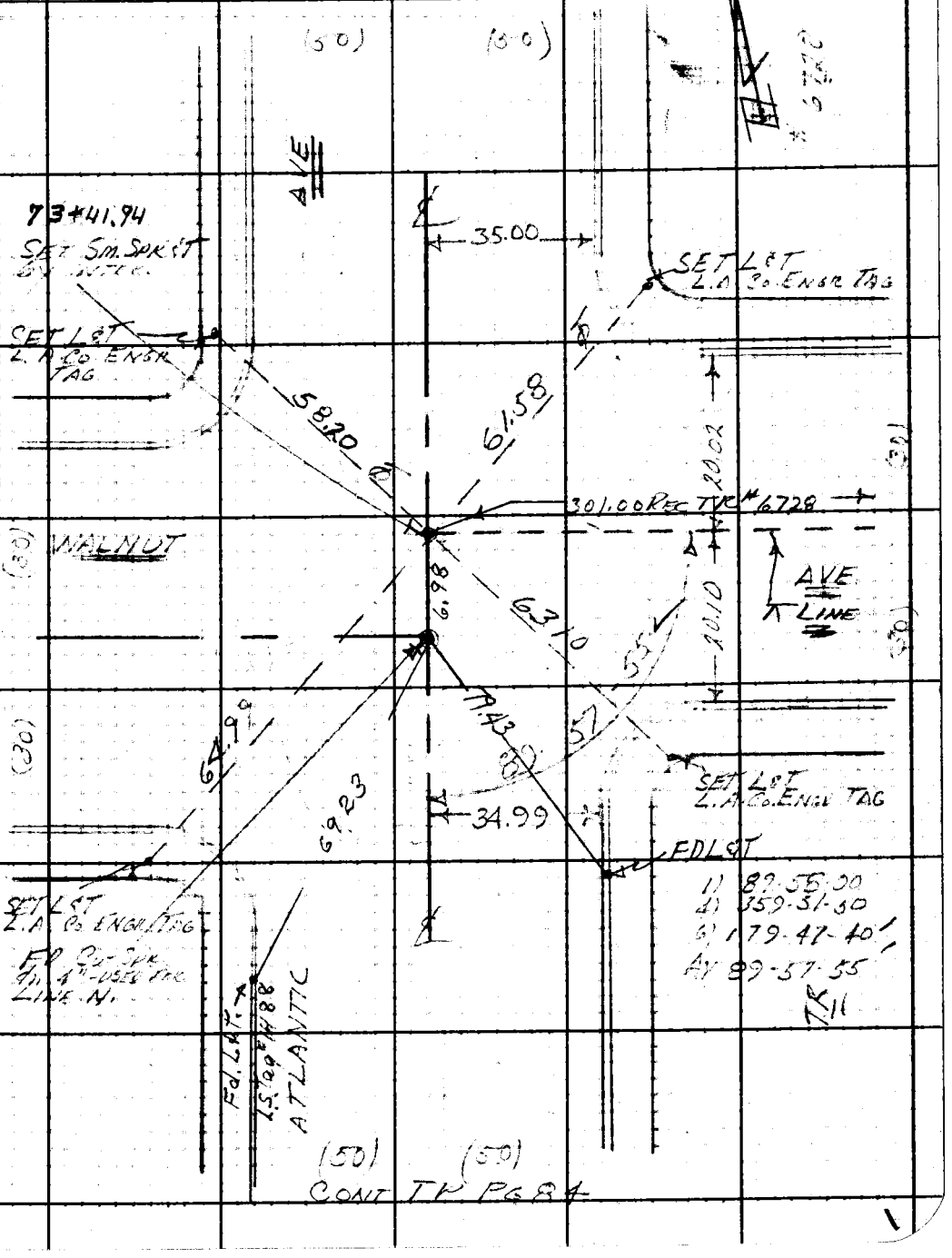

Note: Any Additions or Changes on This Sheet Must be Made or Circled in Red Ink With Date and Name of Person Making Change.

Do not extend this side of this line.

PLEASE RETURN TO
LOS ANGELES COUNTY ENGINEER
403 LOS ANGELES COUNTY ENGINEERING BLDG.

76F309S CE #310 6-63

F. B. 3307 PG. 82

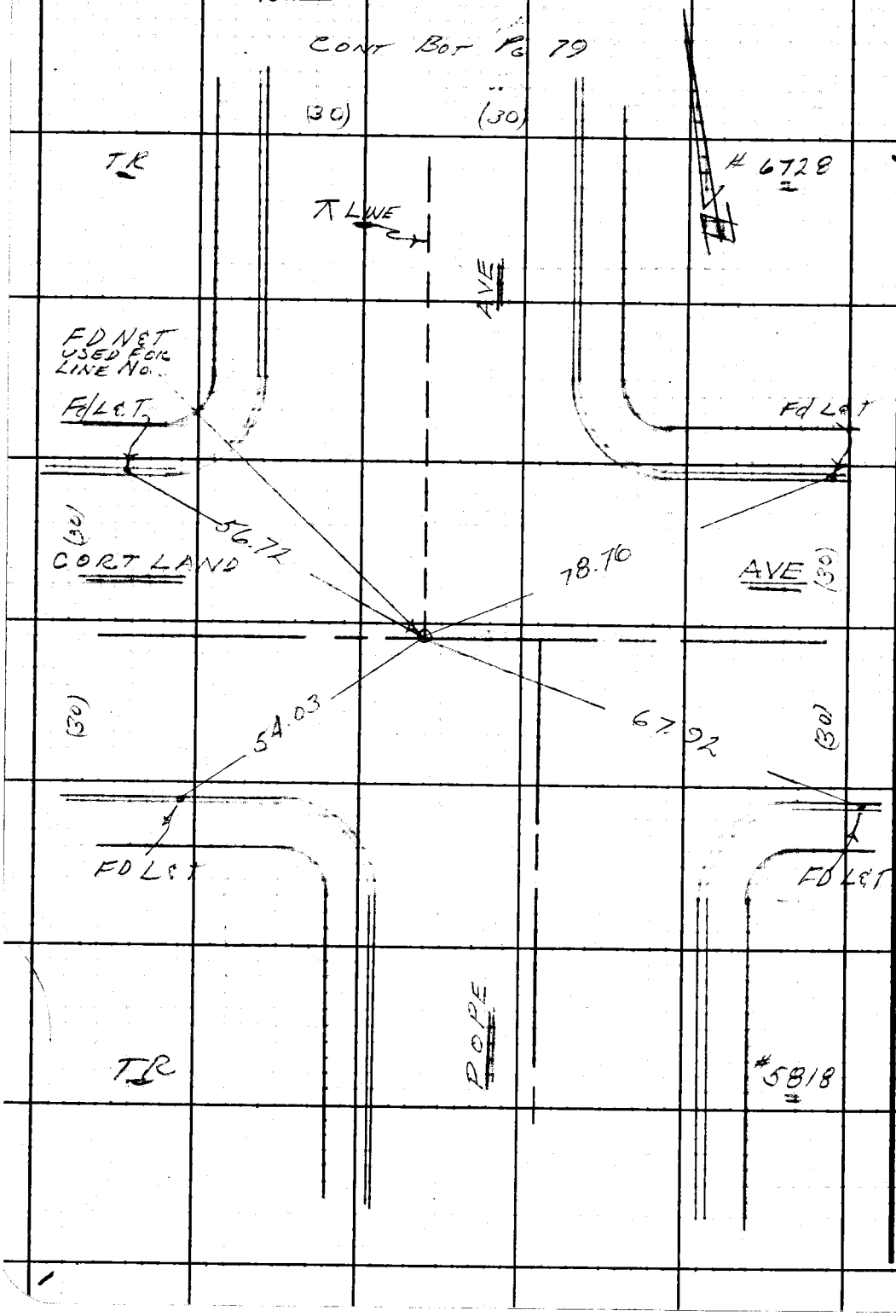

W.S.32, B-3

PLEASE RETURN TO
LOS ANGELES COUNTY ENGINEER
403 LOS ANGELES COUNTY ENGINEERING BLDG.

Do not extend this side of this line.

Note: Any Additions or Changes on This Sheet Must be Made or Circled in Red Ink With Date and Name of Person Making Change.

W.S.32.B-3

Notes Ck'd by W. J. BRENNER	Survey of Wright Rd S.D.	F. B. 3307 Pg. 83
Map No.	JN 6112.10 Tape 2206 Std 6 °F	
Office Work	Surveyed by Holmes	
Checked	Notes Walsh Date 6-17-69	
Date	Indexed [illegible]	

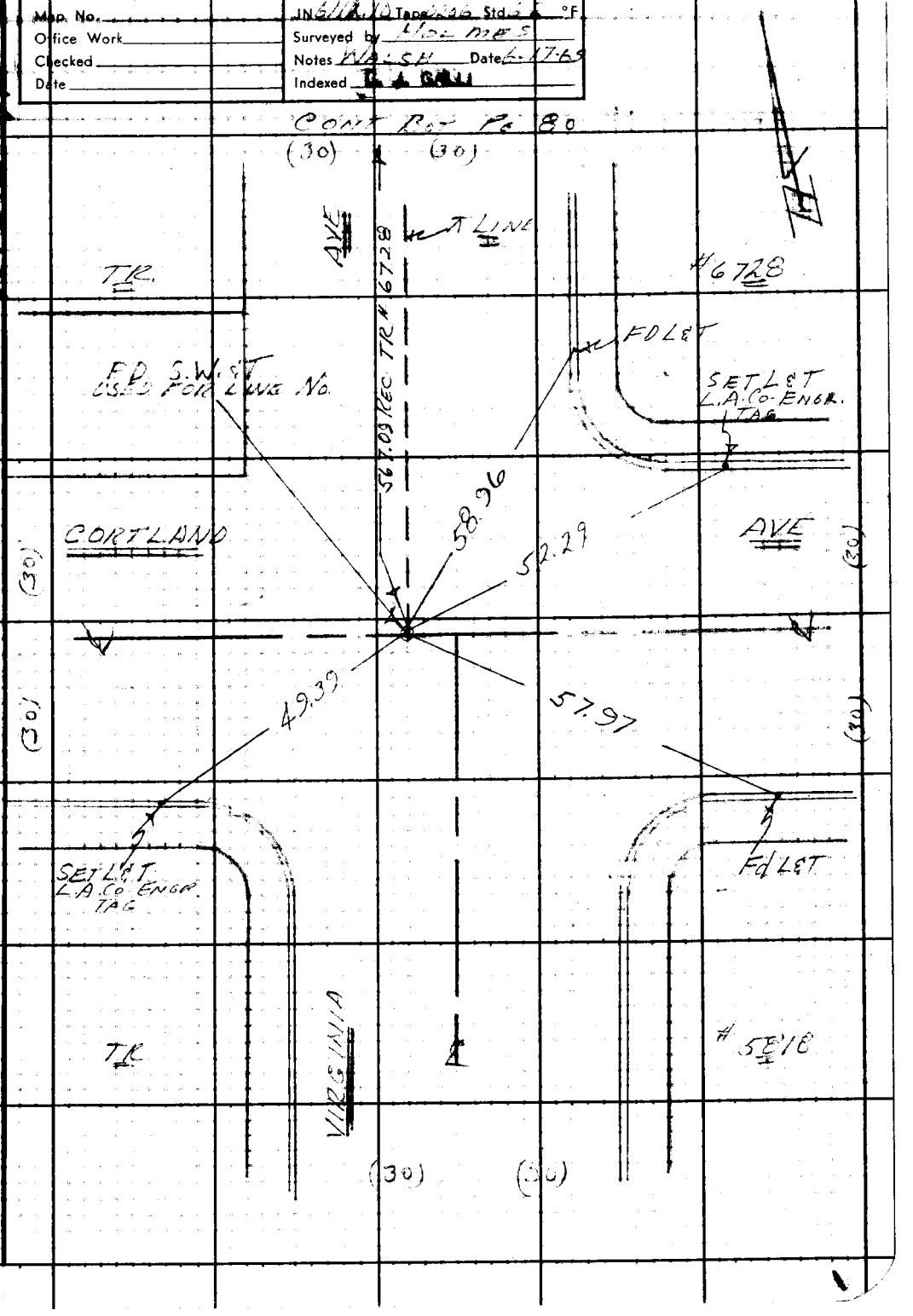

Note: Any Additions or Changes on This Sheet Must be Made or Circled in Red Ink With Date and Name of Person Making Change.

Do not extend this side of this line.

PLEASE RETURN TO
LOS ANGELES COUNTY ENGINEER
403 LOS ANGELES COUNTY ENGINEERING BLDG.

76F309S CE #310 6-63

F. B. 3307 PG. 84

CONT BOT PG 81

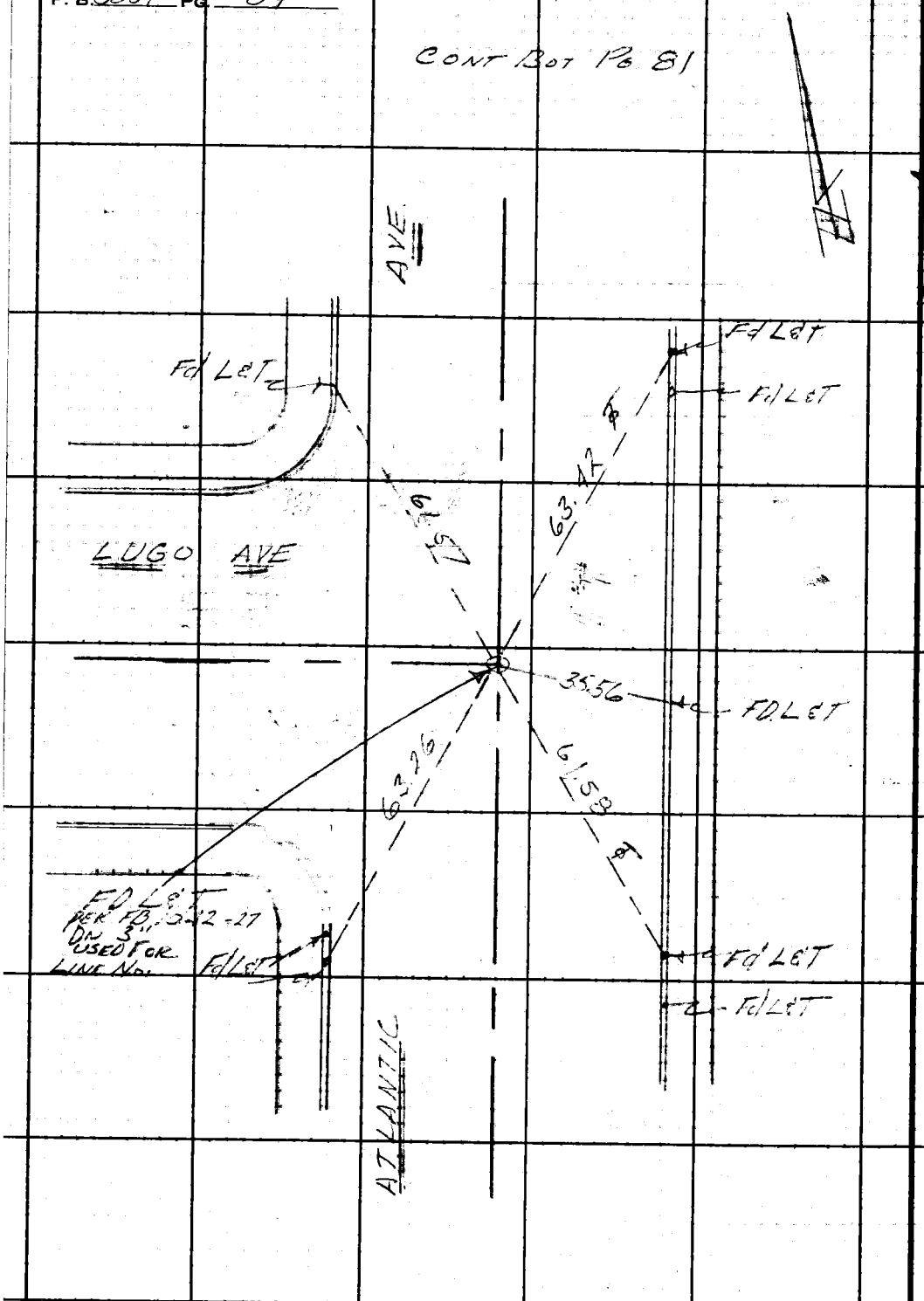

W.S. 32, B-3

PLEASE RETURN TO
LOS ANGELES COUNTY ENGINEER
403 LOS ANGELES COUNTY ENGINEERING BLDG.

Do not extend this side of this line.

Note: Any Additions or Changes on This Sheet Must be Made or Circled in Red Ink With Date and Name of Person Making Change.

Notes Ck'd by	Survey of Wright Rd. S.D. Proj.
Map No.	JN 6N2,10 Tape Std °F
Office Work	Surveyed by Holmes
Checked	Notes Walsh Date 2-65
Date	Indexed C. J. GALLI

F. B. 3307 PG. 99

J.N. 6N2,10

WRIGHT RD. S.D. PROJECT # 1210

LOCATION OF IMPROVEMENTS ALONG LINE # "A" FROM

EDGEBROOK AVE & FERTILE ST N'Wy TO ATLANTIC AVE & WALNUT ST.

Holmes
Walsh
Massey
Moya
Smith

Note: Any Additions or Changes on This Sheet Must be Made or Circled in Red Ink With Date and Name of Person Making Change.

Do not extend this side of this line.

PLEASE RETURN TO
LOS ANGELES COUNTY ENGINEER
403 LOS ANGELES COUNTY ENGINEERING BLDG.

76F309S CE #310 6-63

F. B. 3307 PG 100

Contd. Top Pg. 101

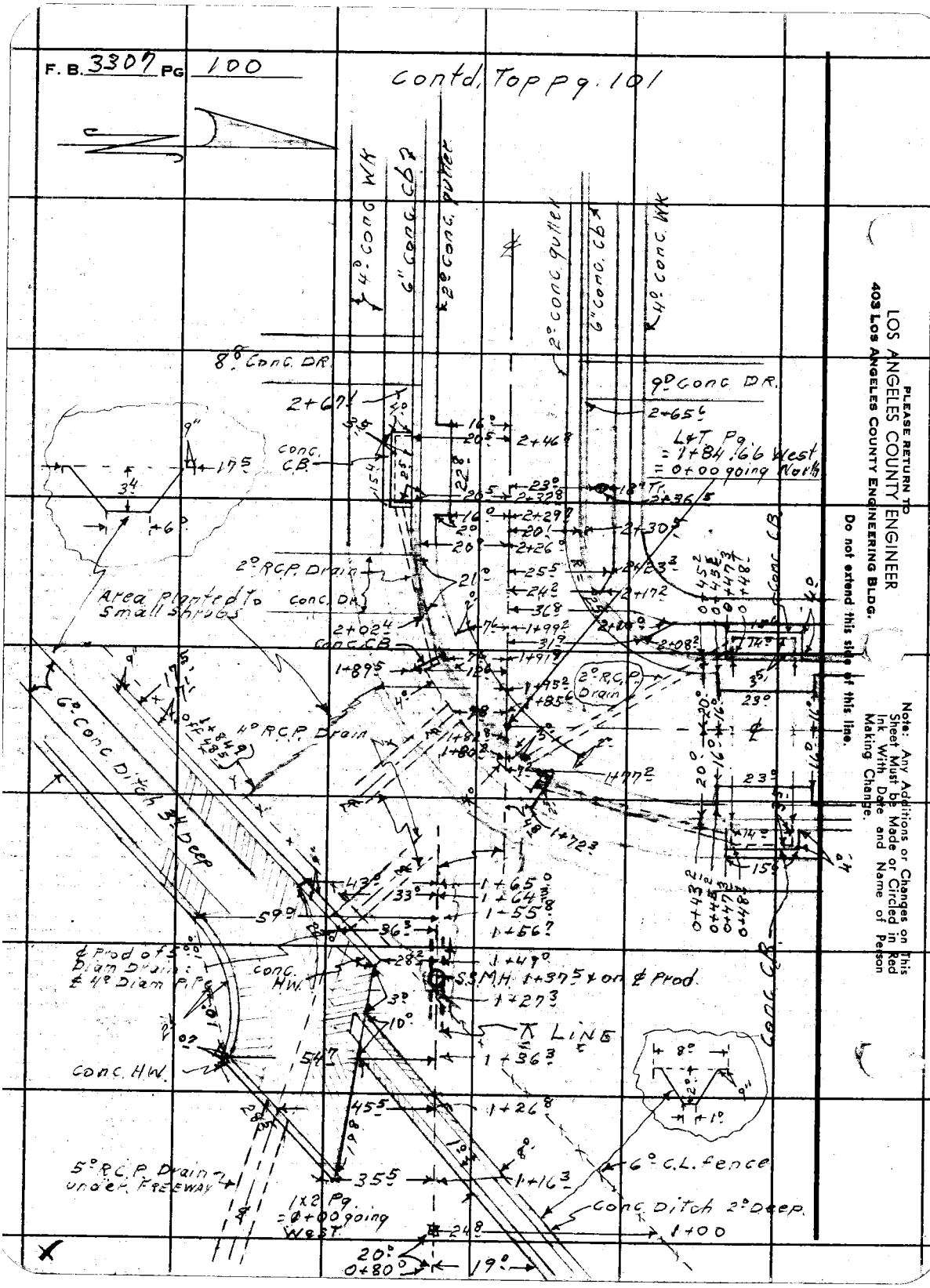

PLEASE RETURN TO
LOS ANGELES COUNTY ENGINEER
403 Los Angeles County Engineering Bldg.

Do not extend this side of this line.

Note: Any Additions or Changes on This Sheet Must Be Made or Circled in Red Ink With Date and Name of Person Making Change.

Notes Ck'd by	Survey of WRIGHT RD SD
Map No.	JN 6/12-10 Tape 0206 Std 65 °F
Office Work	Surveyed by
Checked	Notes WALSH Date 6-17-65
Date	Indexed G. J. GALLI

F. B. 3307 PG. 101

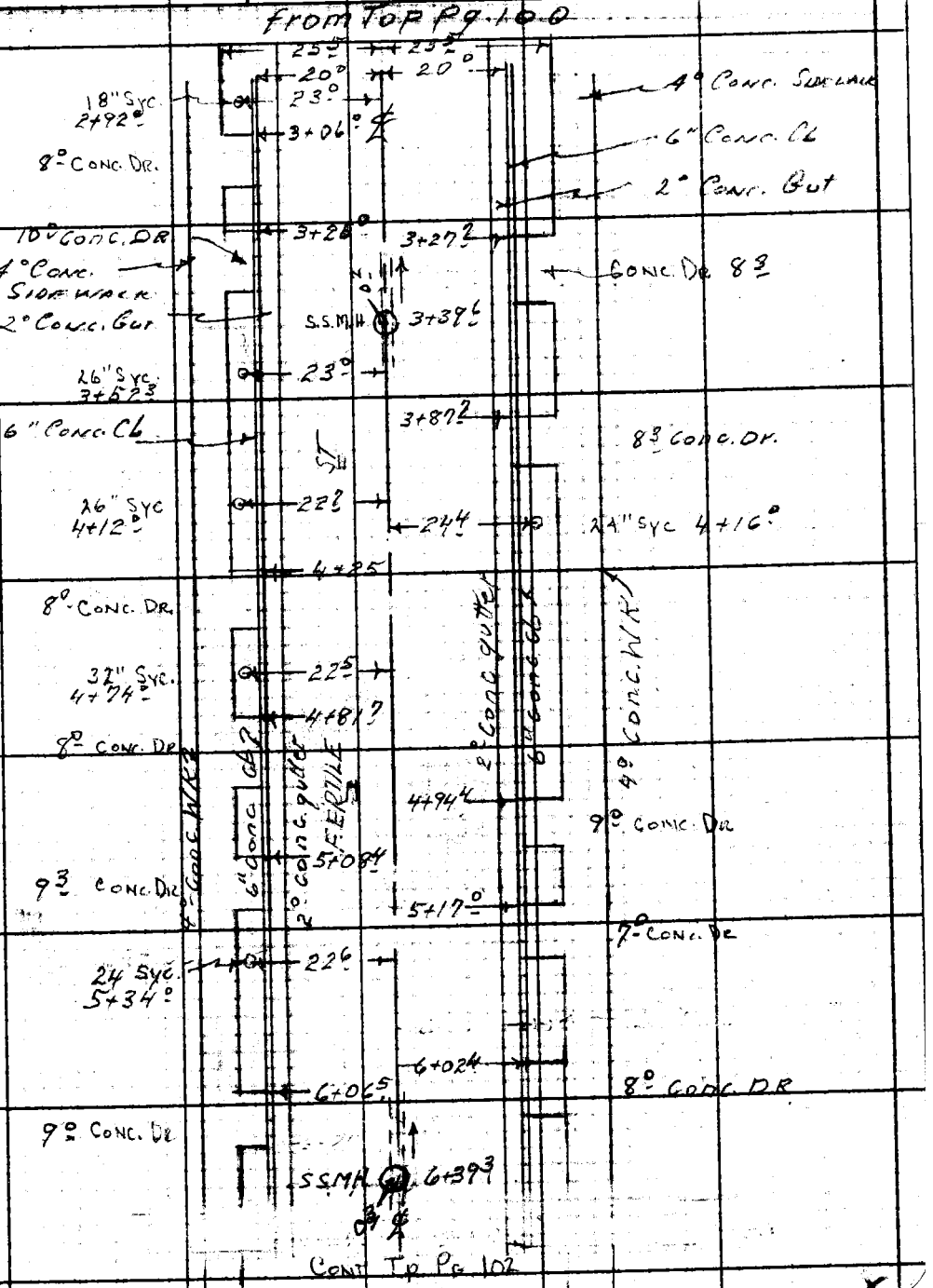

Cont. Tp. Pg. 102

Note: Any Additions or Changes on This Sheet Must be Made or Circled in Red Ink With Date and Name of Person Making Change.

PLEASE RETURN TO
LOS ANGELES COUNTY ENGINEER
403 Los Angeles County Engineering Bldg.

Do not extend this side of this line.

76F3095 CE #310 6-63

F. B. 3307 PG 102

CONT BOT. PG. 101

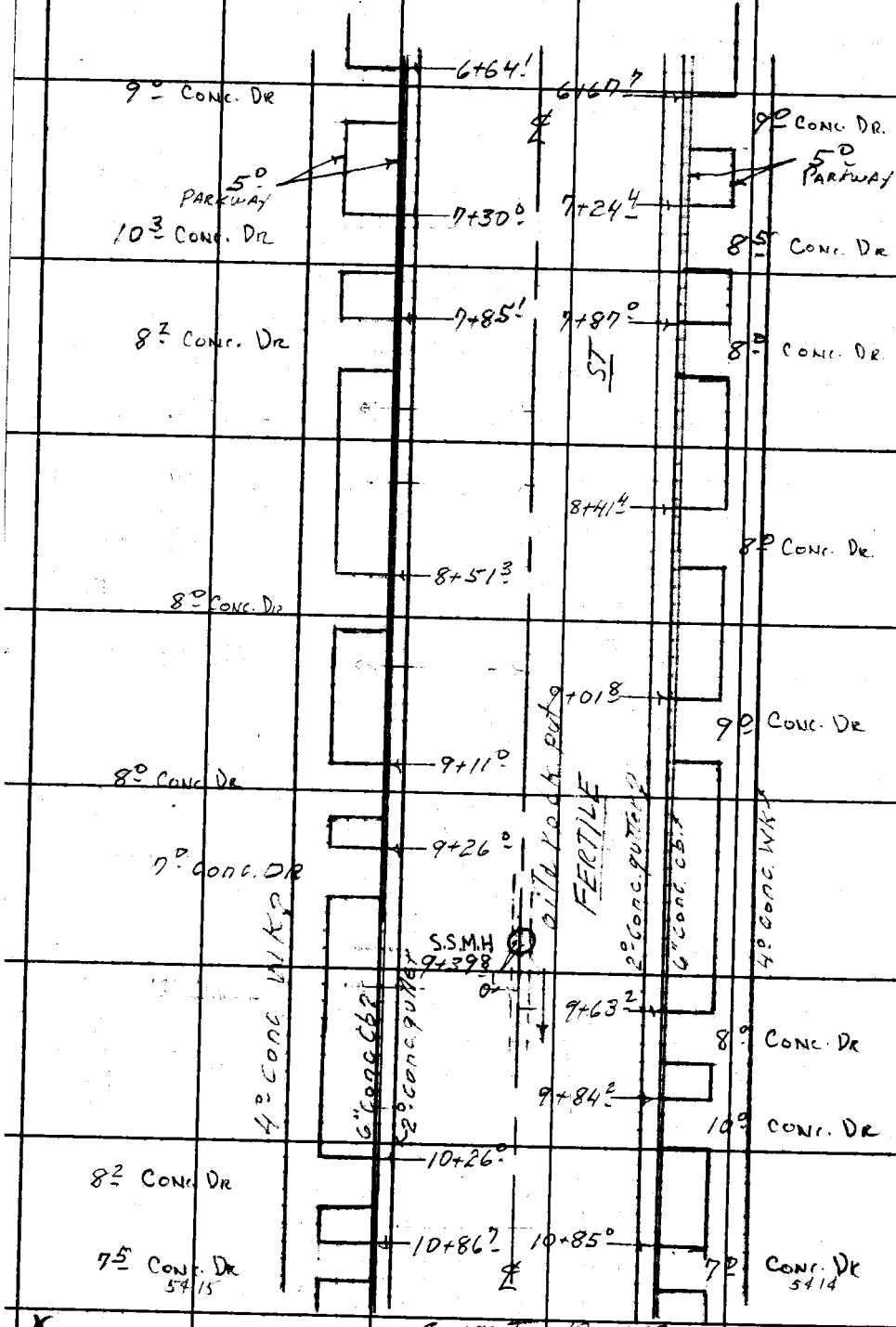

CONT TO PG 103

K

PLEASE RETURN TO
LOS ANGELES COUNTY ENGINEER
403 LOS ANGELES COUNTY ENGINEERING BLDG.
Do not extend this side of this line.

Note: Any Additions or Changes on This Sheet Must be Made or Circled in Red Ink With Date and Name of Person Making Change.

78F309S CE #310 6-63

PLEASE RETURN TO
LOS ANGELES COUNTY ENGINEER
403 LOS ANGELES COUNTY ENGINEERING BLDG.

Do not extend this side of this line.

Note: Any Additions or Changes on This Sheet Must be Made or Circled in Red Ink With Date and Name of Person Making Change.

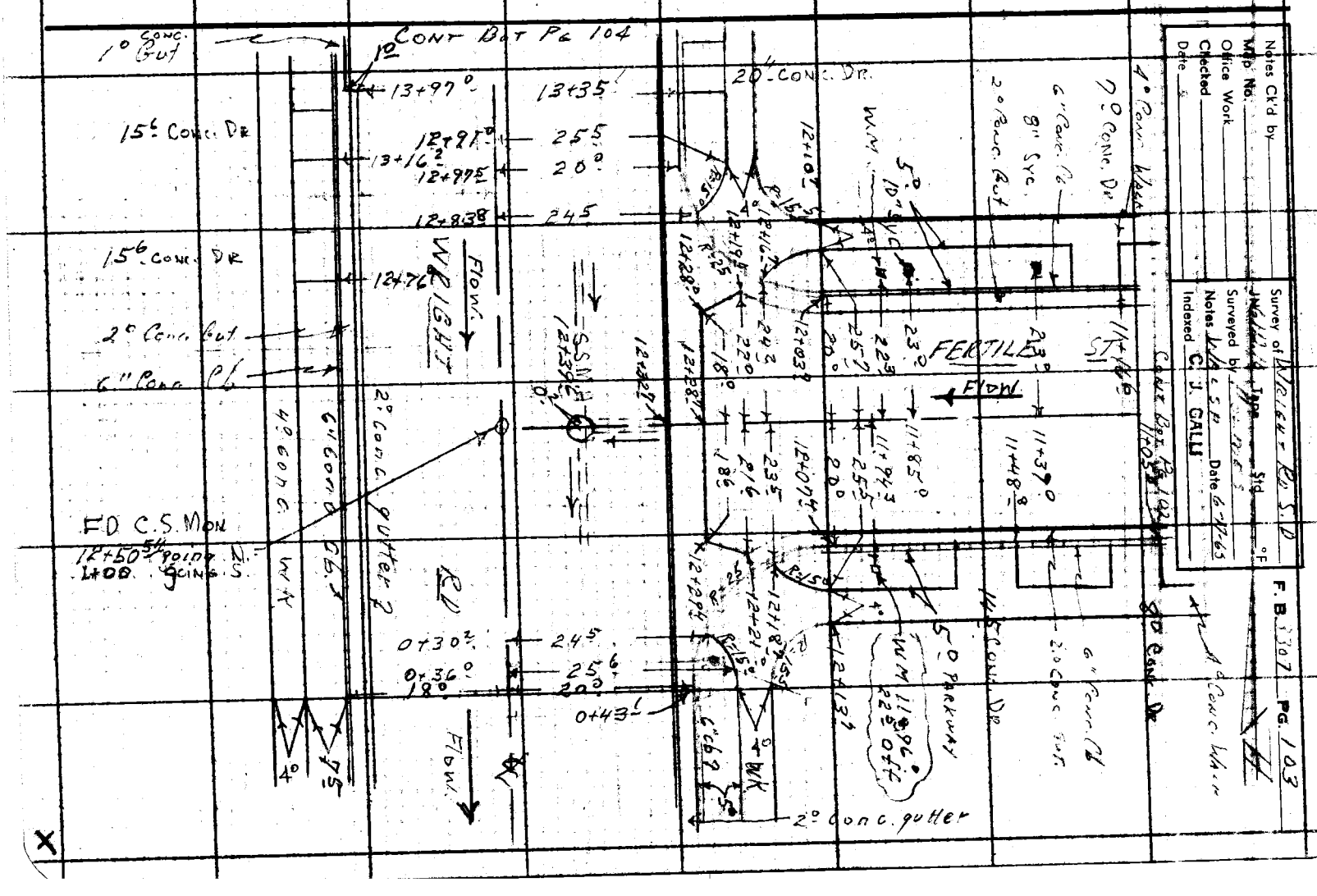

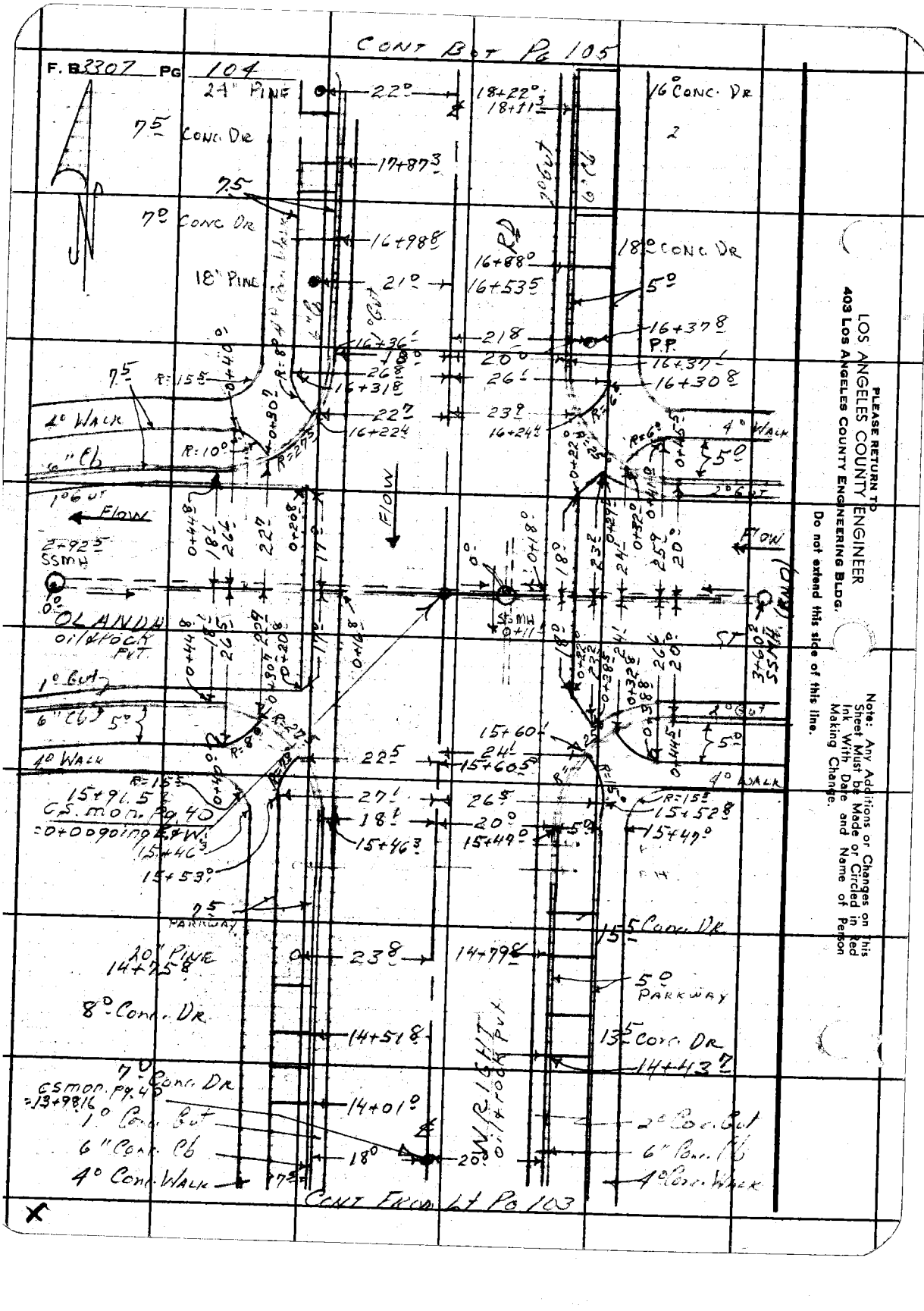

PLEASE RETURN TO
LOS ANGELES COUNTY ENGINEER
403 LOS ANGELES COUNTY ENGINEERING BLDG.
Do not extend this side of this line.

Note: Any Additions or Changes on This Sheet Must be Made or Circled in Red Ink With Date and Name of Person Making Change.

Notes Ck'd by	Survey of WRIGHT RD S.D
Map No.	JN 6/12/10 Tape Std °F
Office Work	Surveyed by Holmes
Checked	Notes Walsh Date 2-65
Date	Indexed C. J. GALLI

F. B. 3307 PG. 105

CONT BOT PG 106

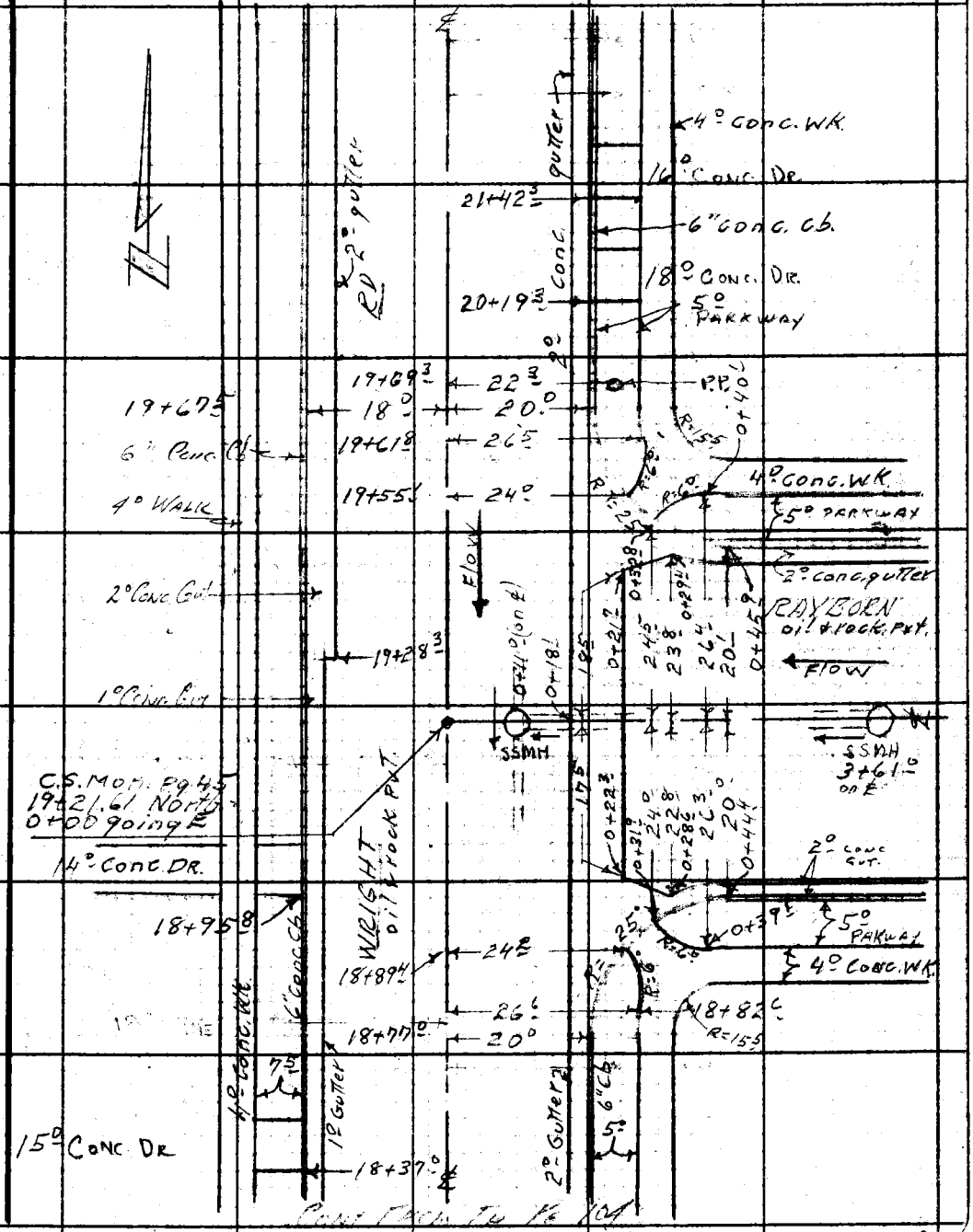

CONT FROM PG 104

Note: Any Additions or Changes on This Sheet Must be Made or Circled in Red Ink With Date and Name of Person Making Change.

Do not extend this side of this line.

PLEASE RETURN TO
LOS ANGELES COUNTY ENGINEER
403 LOS ANGELES COUNTY ENGINEERING BLDG.

76F309S CE #310 6-63

F. B. 2307 PG 106

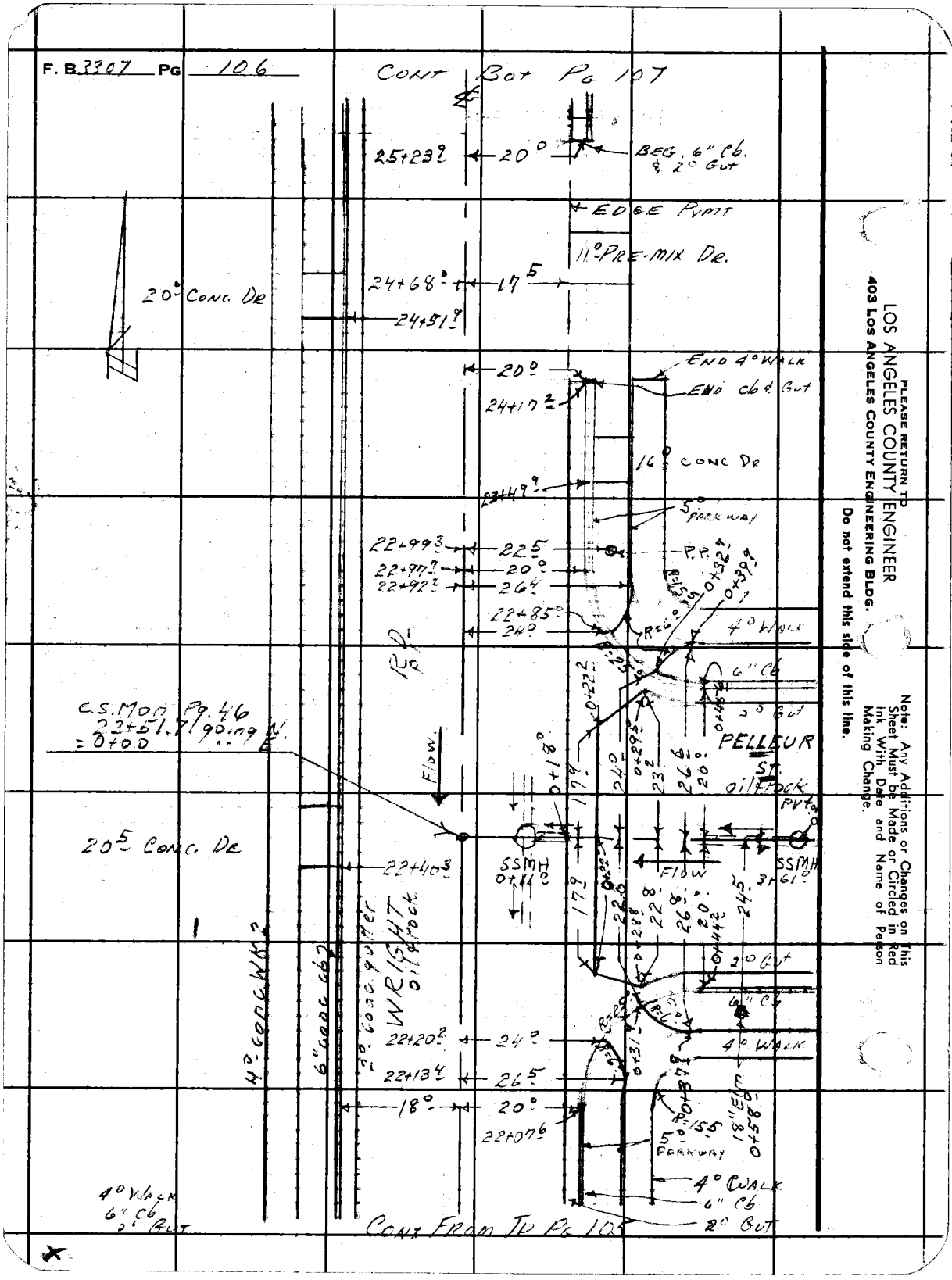

PLEASE RETURN TO
LOS ANGELES COUNTY ENGINEER
403 Los Angeles County Engineering Bldg.
Do not extend this side of this line.

Note: Any Additions or Changes on This Sheet Must be Made or Circled in Red Ink With Date and Name of Person Making Change.

Notes Ck'd by	Survey of WRIGHT RD SD
Map No.	JN Tape Std °F
Office Work	Surveyed by HOLMES
Checked	Notes Date 6-10-63
Date	Indexed G. J. GALLI

F. B. 3307 PG. 107

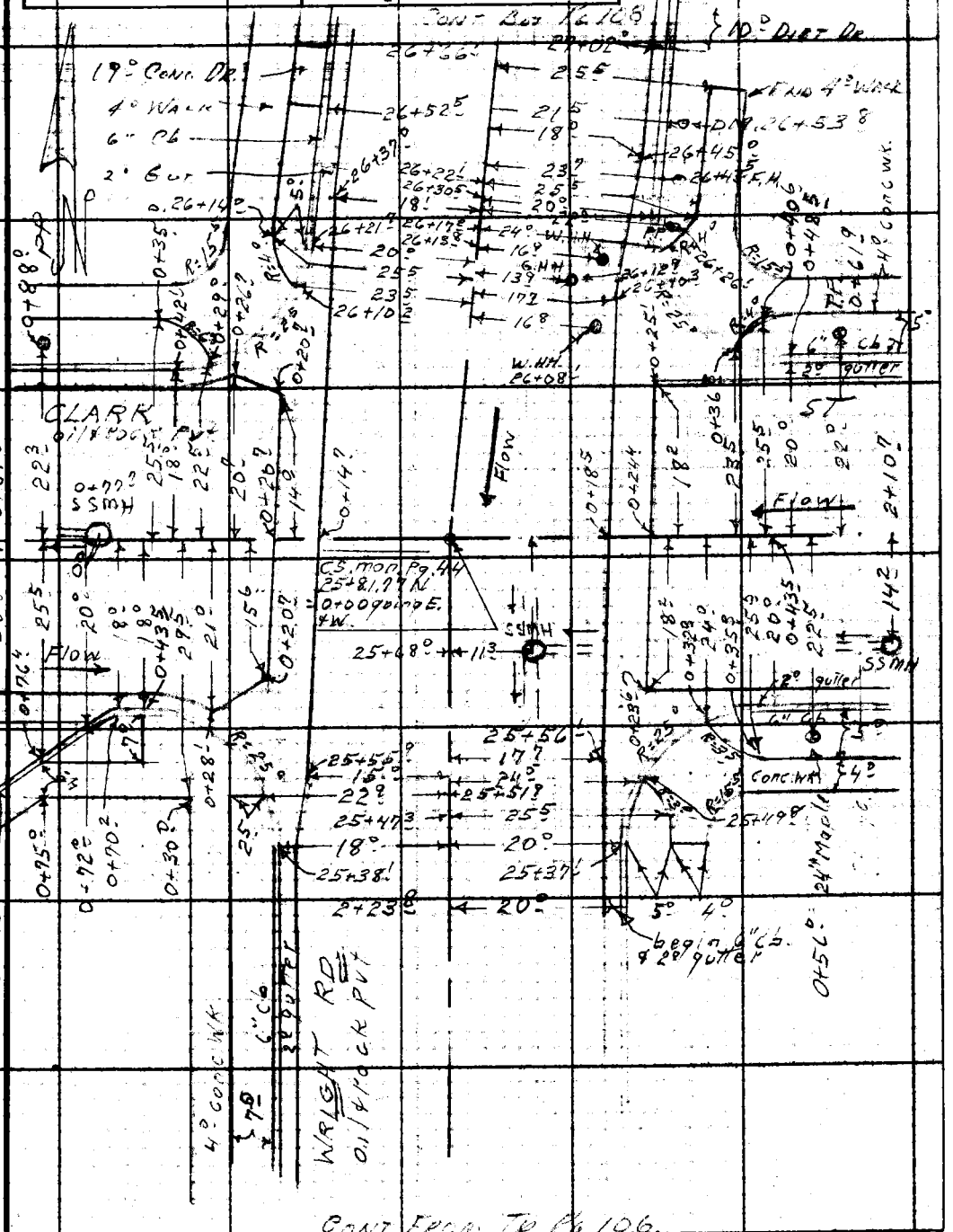

CONT FROM TO PG 106.

Note: Any Additions or Changes on This Sheet Must be Made or Circled in Red Ink With Date and Name of Person Making Change.

Do not extend this side of this line.

PLEASE RETURN TO
LOS ANGELES COUNTY ENGINEER
403 LOS ANGELES COUNTY ENGINEERING BLDG.

76F309S CE #310 6-63

F. B. 3307 PG 108

CONT BOT PG 109

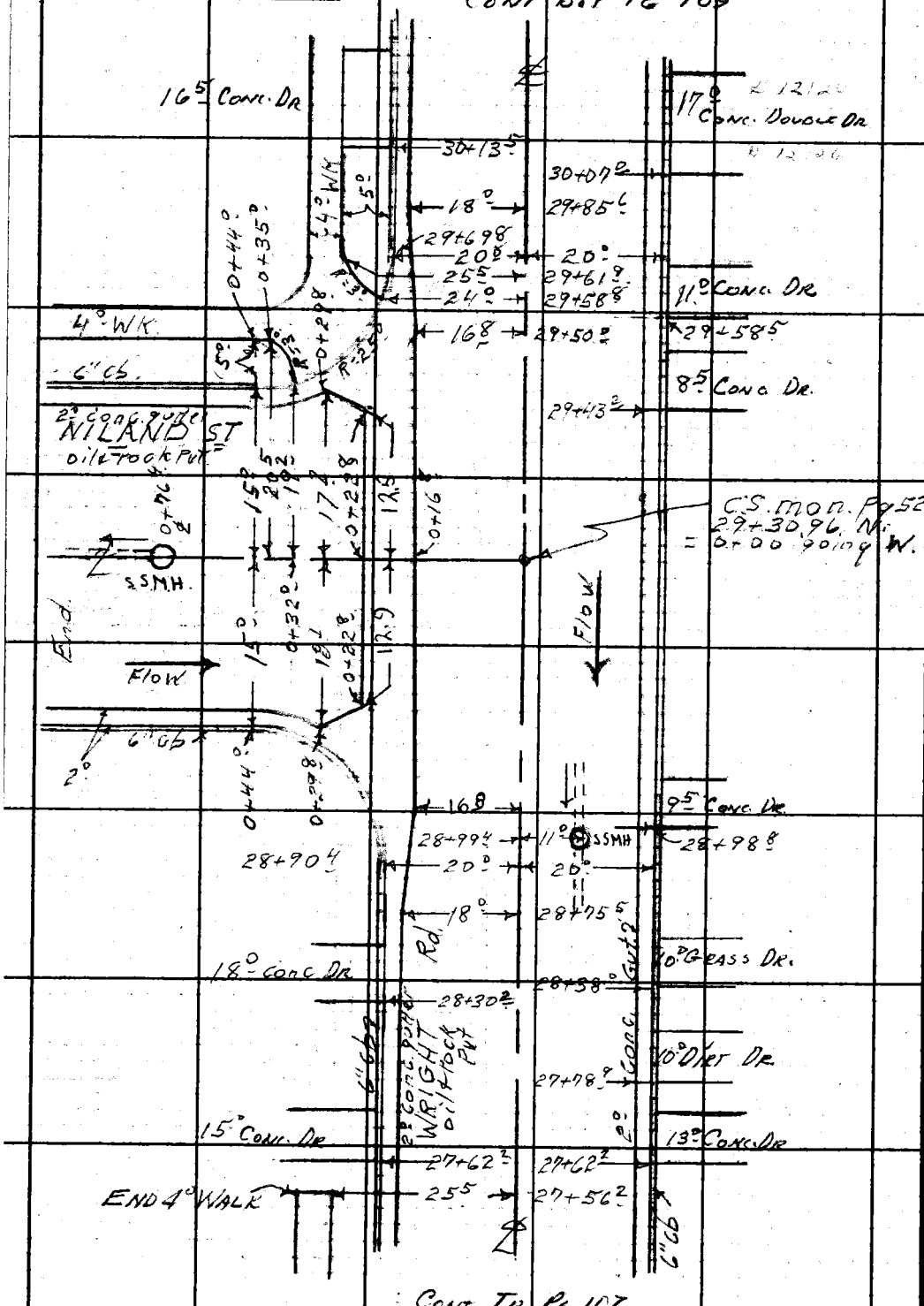

CONT TO PG 107

PLEASE RETURN TO
LOS ANGELES COUNTY ENGINEER
403 LOS ANGELES COUNTY ENGINEERING BLDG.
Do not extend this side of this line.

Note: Any Additions or Changes on This Sheet Must be Made or Circled in Red Ink With Date and Name of Person Making Change.

Notes Ck'd by	Survey of WRIGHT Rd SD 1210
Map No.	JN Tape Std °F
Office Work	Surveyed by Holmes
Checked	Notes Holmes Date 6-65
Date	Indexed C. J. GALLI

F. B. 3307 PG. 109

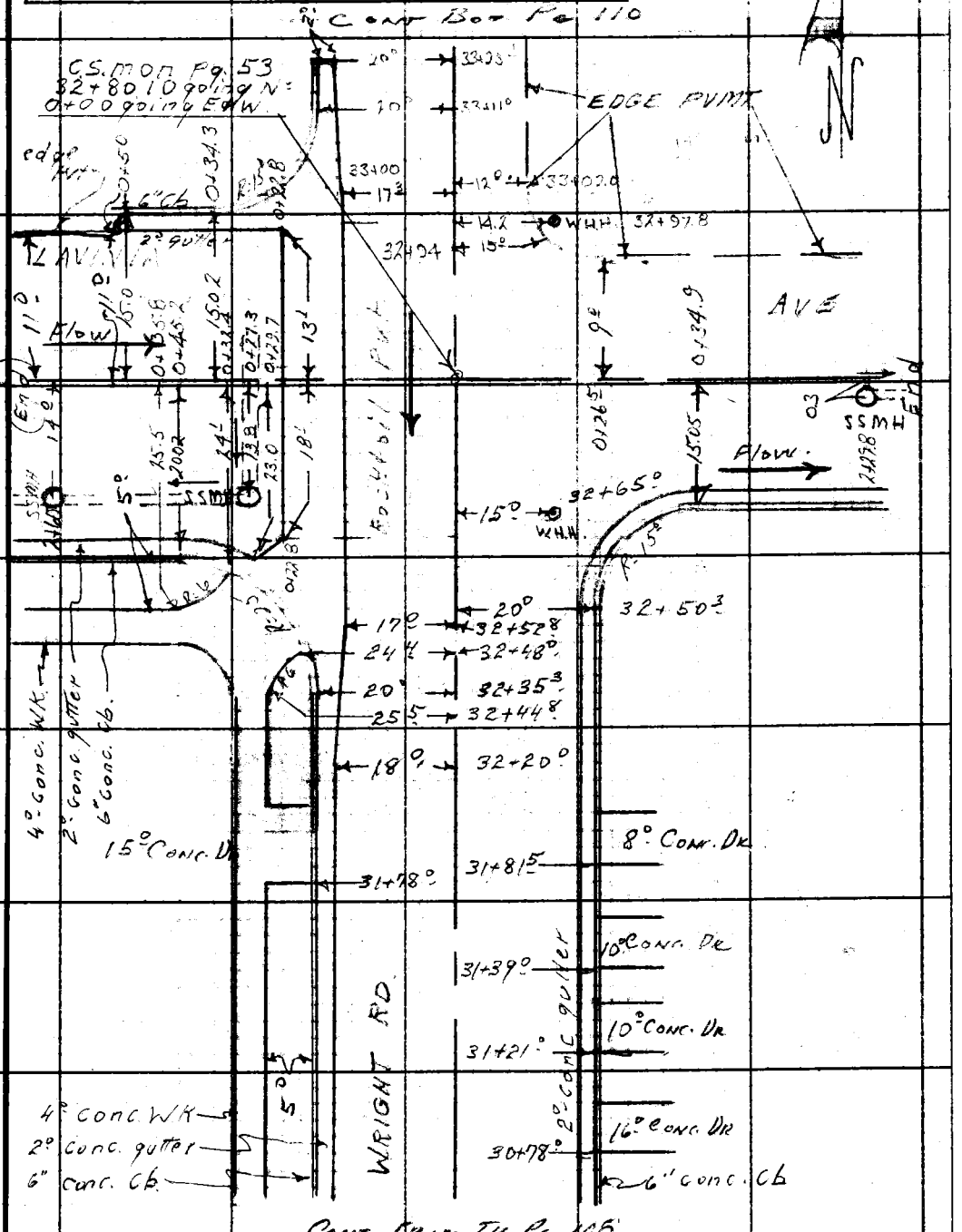

Note: Any Additions or Changes on This Sheet Must be Made or Circled in Red Ink With Date and Name of Person Making Change.

PLEASE RETURN TO
LOS ANGELES COUNTY ENGINEER
403 LOS ANGELES COUNTY ENGINEERING BLDG.
Do not extend this side of this line.

76F309S CE #310 6-63

F. B. 3307 PG 110

CONT BOT PG 111

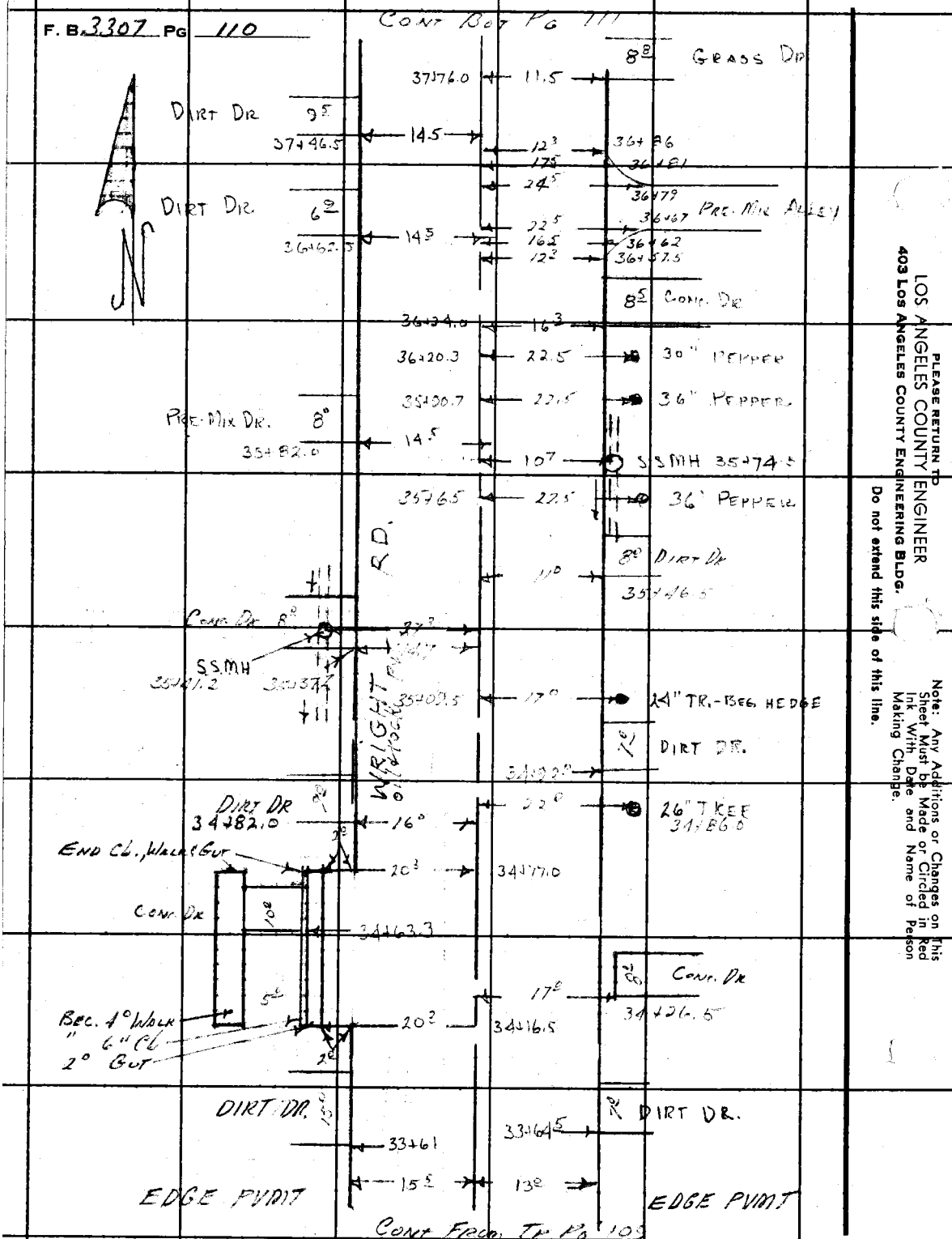

CONT FROM TR PG 109

LOS ANGELES COUNTY ENGINEER
403 LOS ANGELES COUNTY ENGINEERING BLDG.
PLEASE RETURN TO
Do not extend this side of this line.
Note: Any Additions or Changes on This Sheet Must be Made or Circled in Red Ink With Date and Name of Person Making Change.

Notes Ck'd by	Survey of WRIGHT RD S.D
Map No.	JN 6112-[illegible] Tape Std °F
Office Work	Surveyed by Hoeaims
Checked	Notes [illegible] Date [illegible]
Date	Indexed C. J. GALLI

F. B. 3307 PG. 111

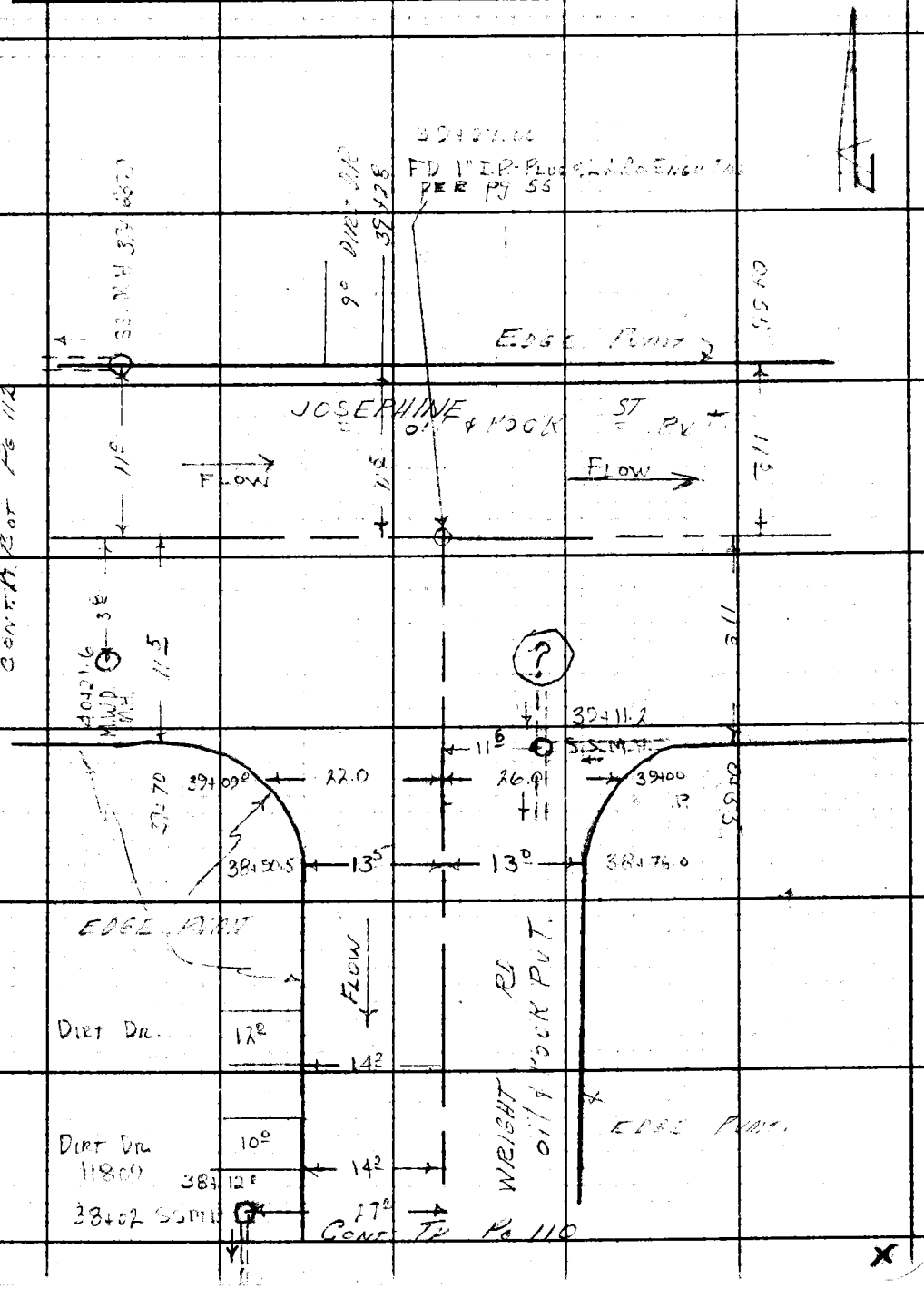

Note: Any Additions or Changes on This Sheet Must be Made or Circled in Red Ink With Date and Name of Person Making Change.

Do not extend this side of this line.

PLEASE RETURN TO
LOS ANGELES COUNTY ENGINEER
403 LOS ANGELES COUNTY ENGINEERING BLDG.

76F309S CE #310 6-83

F. B. 3307 PG. 112

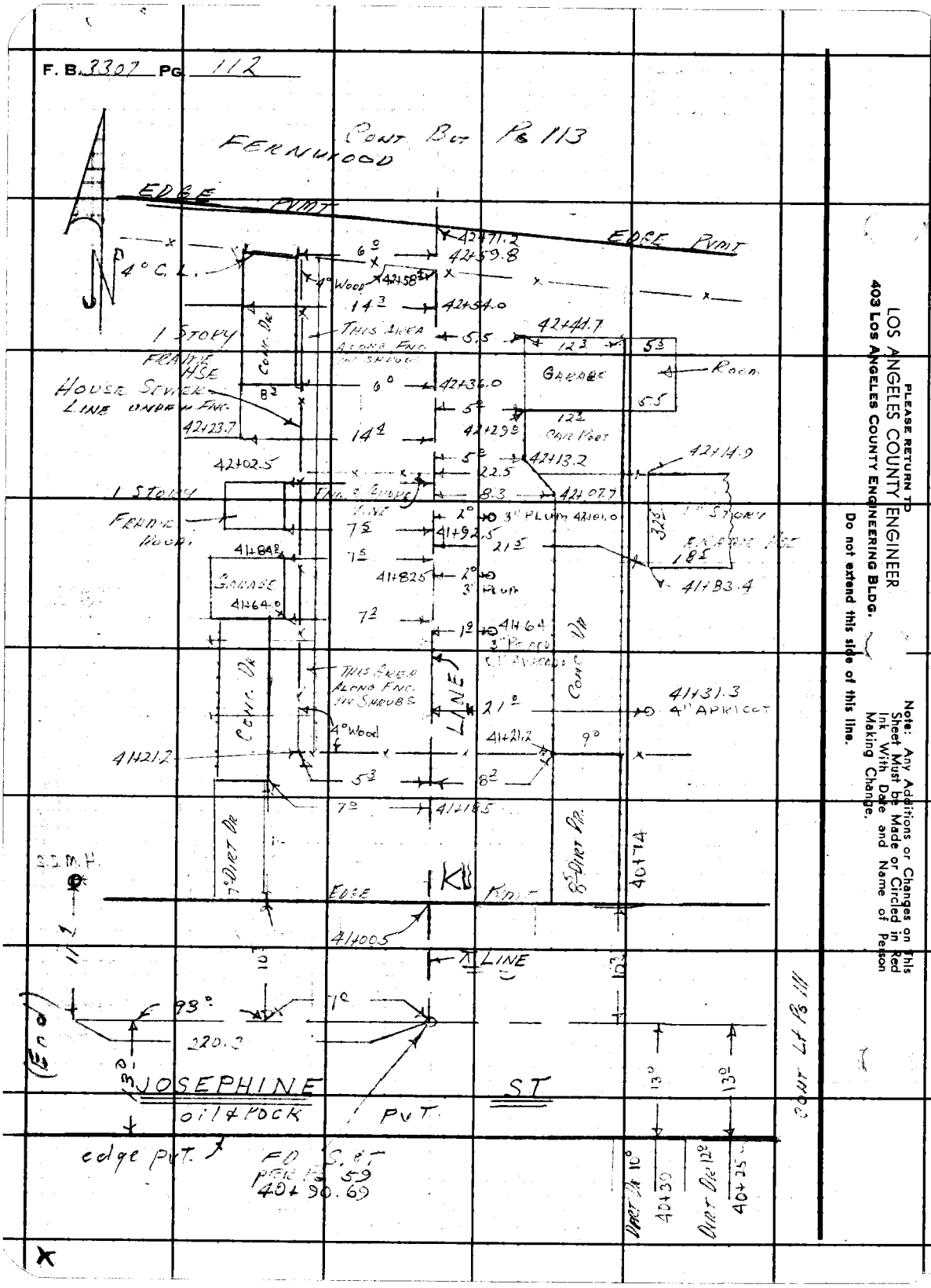

PLEASE RETURN TO
LOS ANGELES COUNTY ENGINEER
403 Los Angeles County Engineering Bldg.

Do not extend this side of this line.

Note: Any Additions or Changes on This Sheet Must be Made or Circled in Red Ink With Date and Name of Person Making Change.

Notes Ck'd by	Survey of
Map No.	JN Tape Std °F
Office Work	Surveyed by
Checked	Notes Date
Date	Indexed C. J. GALLI

F. B. Pg.



Note: Any Additions or Changes on This Sheet Must Be Made or Circled in Red Ink With Date and Name of Person Making Change.

PLEASE RETURN TO
LOS ANGELES COUNTY ENGINEER
403 LOS ANGELES COUNTY ENGINEERING BLDG.

Do not extend this side of this line.

76F3095 CE #310 6-83

F. B. 3307 PG 114

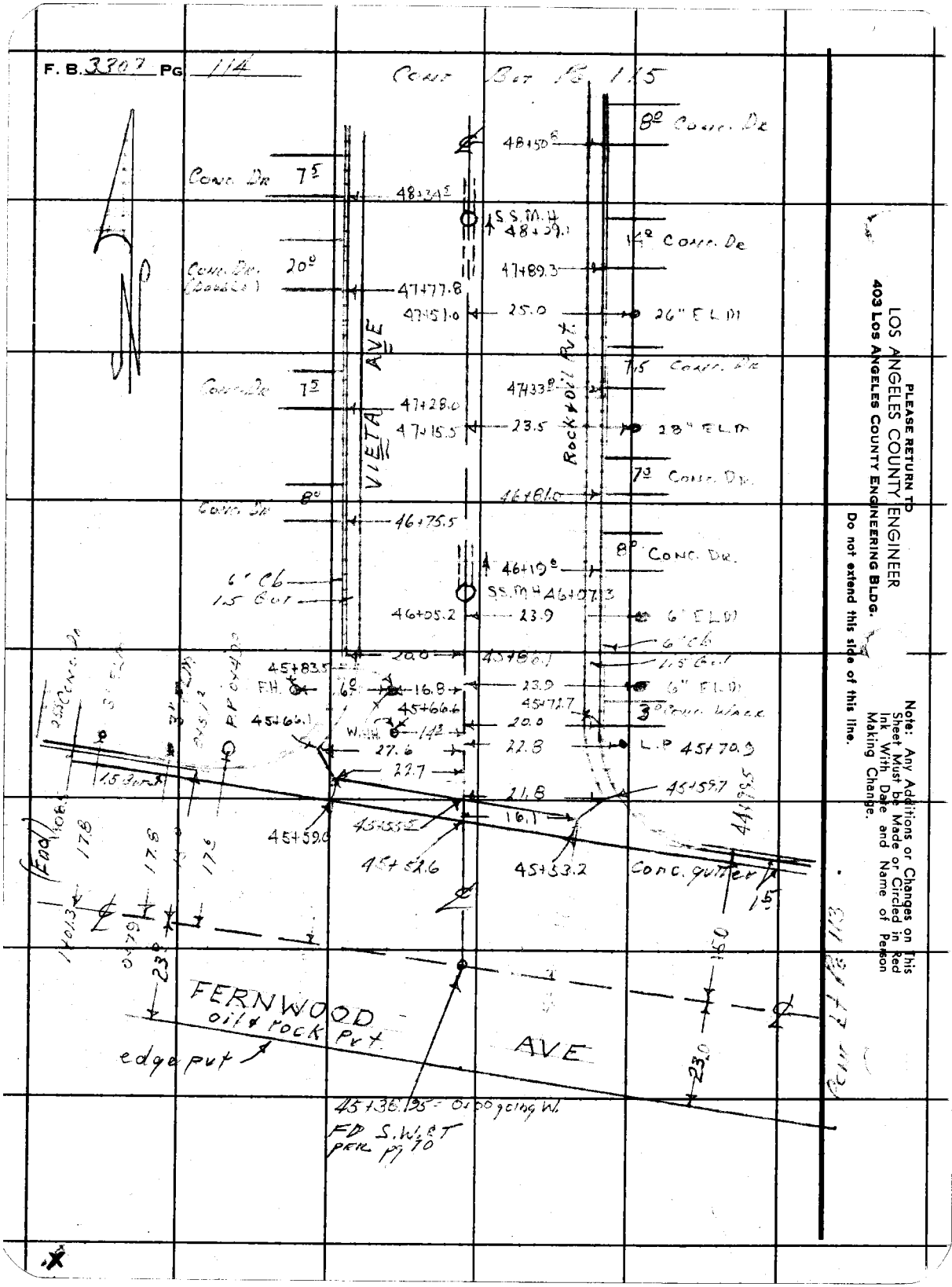

PLEASE RETURN TO
LOS ANGELES COUNTY ENGINEER
403 LOS ANGELES COUNTY ENGINEERING BLDG.

Do not extend this side of this line.

Note: Any Additions or Changes on This Sheet Must be Made or Circled in Red Ink With Date and Name of Person Making Change.

Notes Ck'd by	Survey of [illegible]	F. B. [illegible] PG. [illegible]
Map No.	JN [illegible] Tape Std °F	
Office Work	Surveyed by [illegible]	
Checked	Notes [illegible] Date [illegible]	
Date	Indexed C. J. GALLI	

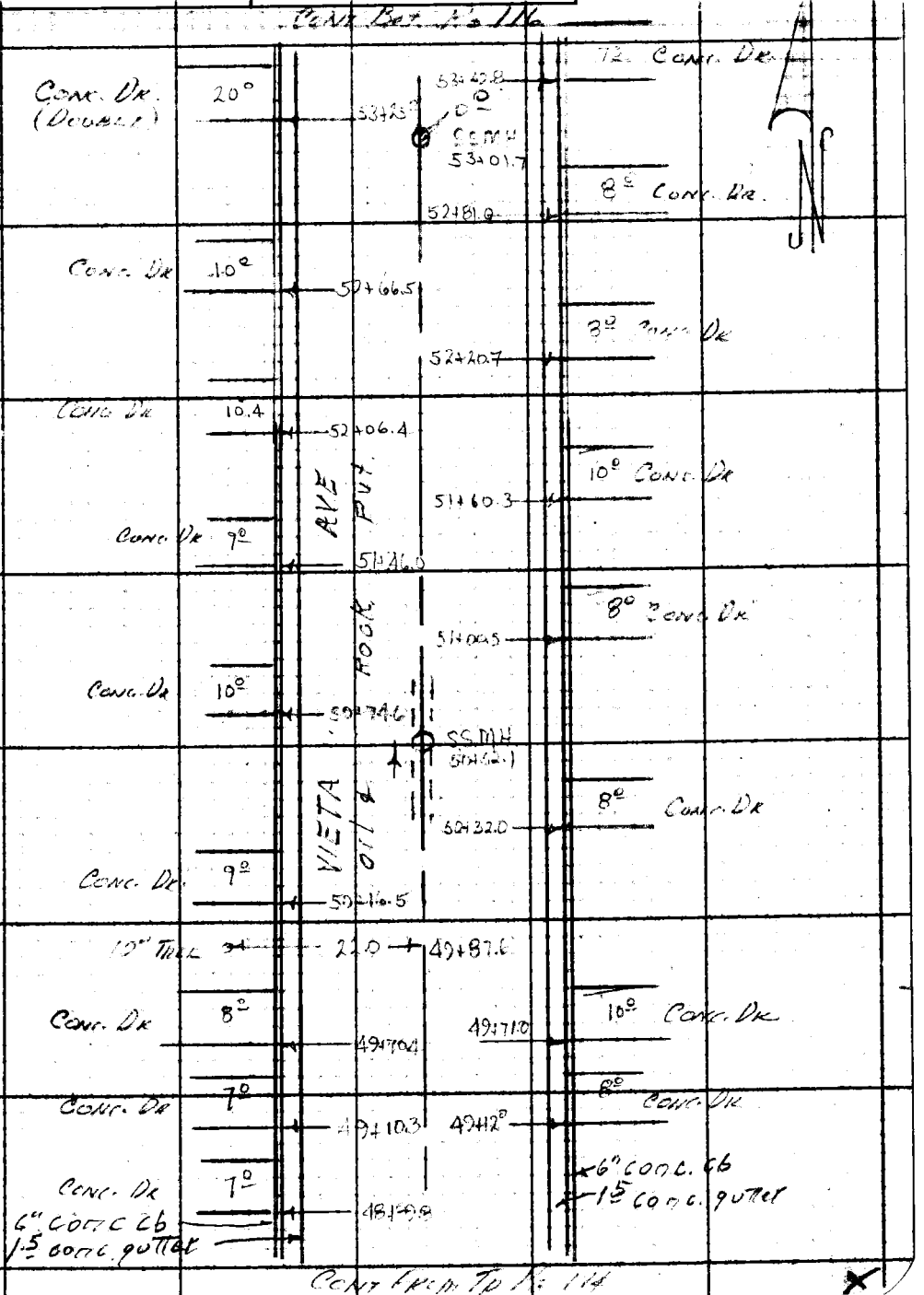

Note: Any Additions or Changes on This Sheet Must be Made or Circled in Red Ink With Date and Name of Person Making Change.

Do not extend this side of this line.

PLEASE RETURN TO
LOS ANGELES COUNTY ENGINEER
403 LOS ANGELES COUNTY ENGINEERING BLDG.

76F309S CE #310 6-83

F. B. 3307 PG 116

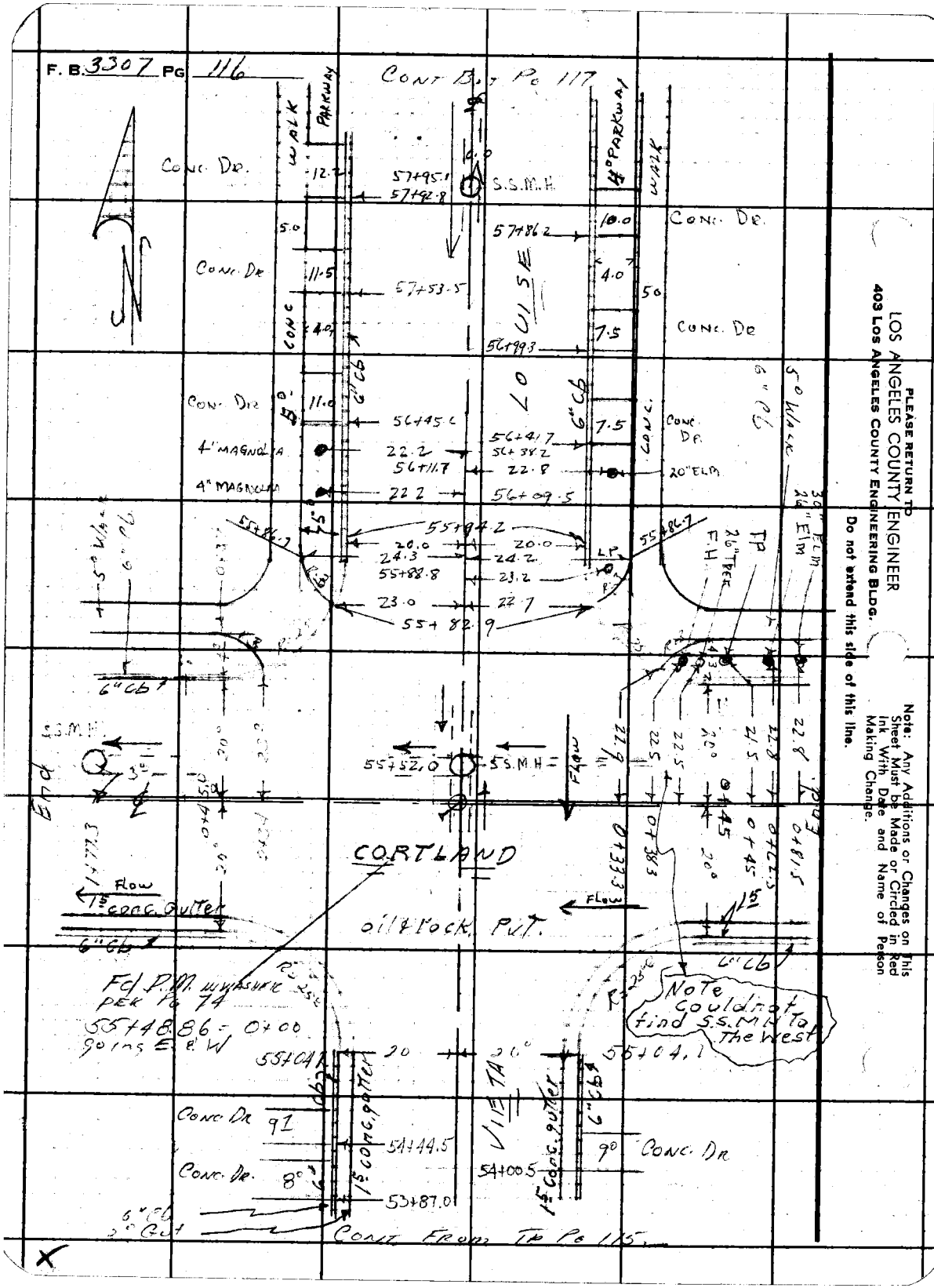

PLEASE RETURN TO
LOS ANGELES COUNTY ENGINEER
403 LOS ANGELES COUNTY ENGINEERING BLDG.
Do not extend this side of this line.

Note: Any Additions or Changes on This Sheet Must be Made or Circled in Red Ink With Date and Name of Person Making Change.

Notes Ck'd by	Survey of Walnut Rd	F. B. [illegible] PG. 117
Map No.	JN [illegible] Tape Std °F	
Office Work	Surveyed by Helmer	
Checked	Notes [illegible] Date	
Date	Indexed	

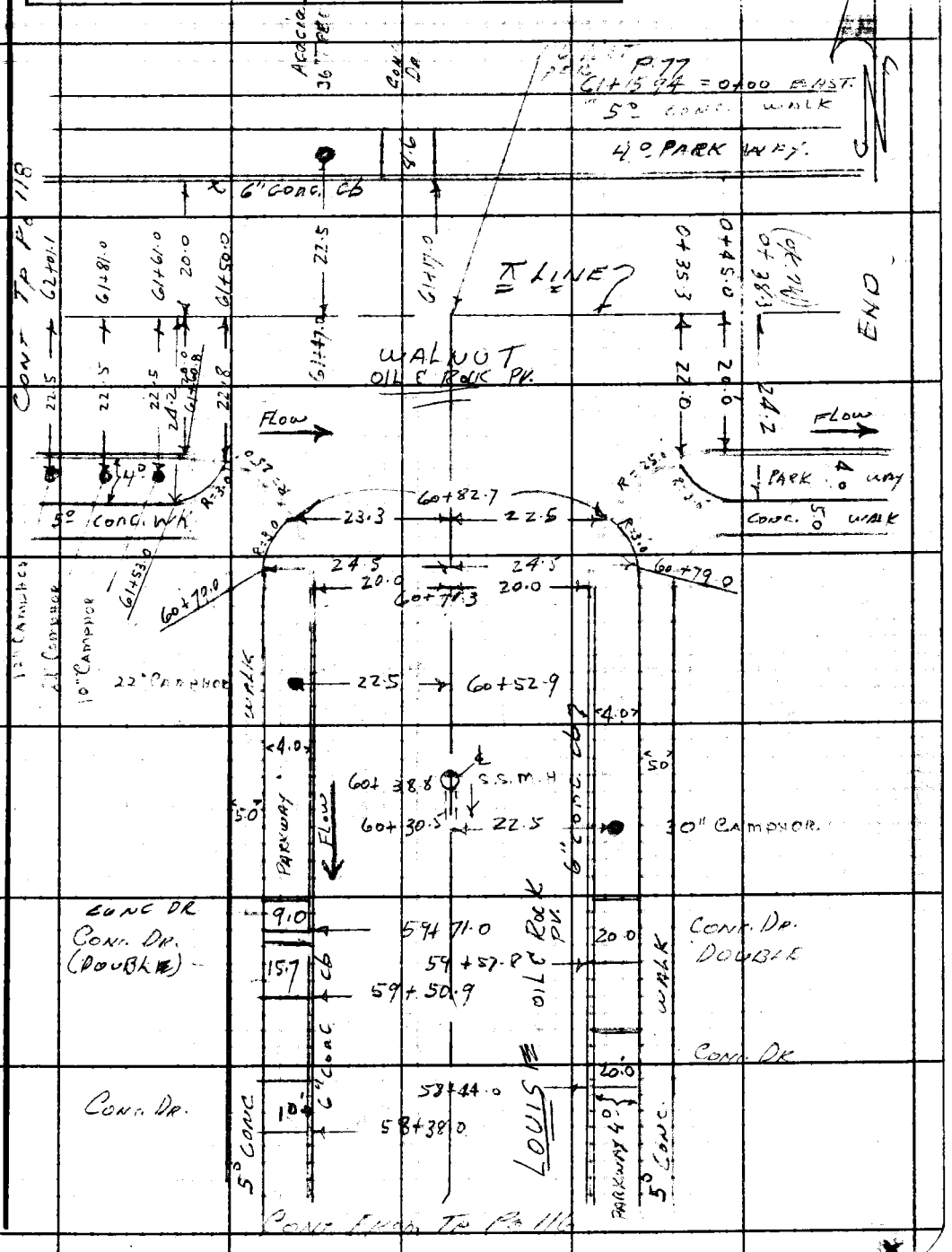

Note: Any Additions or Changes on This Sheet Must be Made or Circled in Red Ink With Date and Name of Person Making Change.

Do not extend this side of this line.

PLEASE RETURN TO
LOS ANGELES COUNTY ENGINEER
403 LOS ANGELES COUNTY ENGINEERING BLDG.

76F309S CE #310 6-63

F. B. 3307 PG 118

CONT FROM LT PG 117

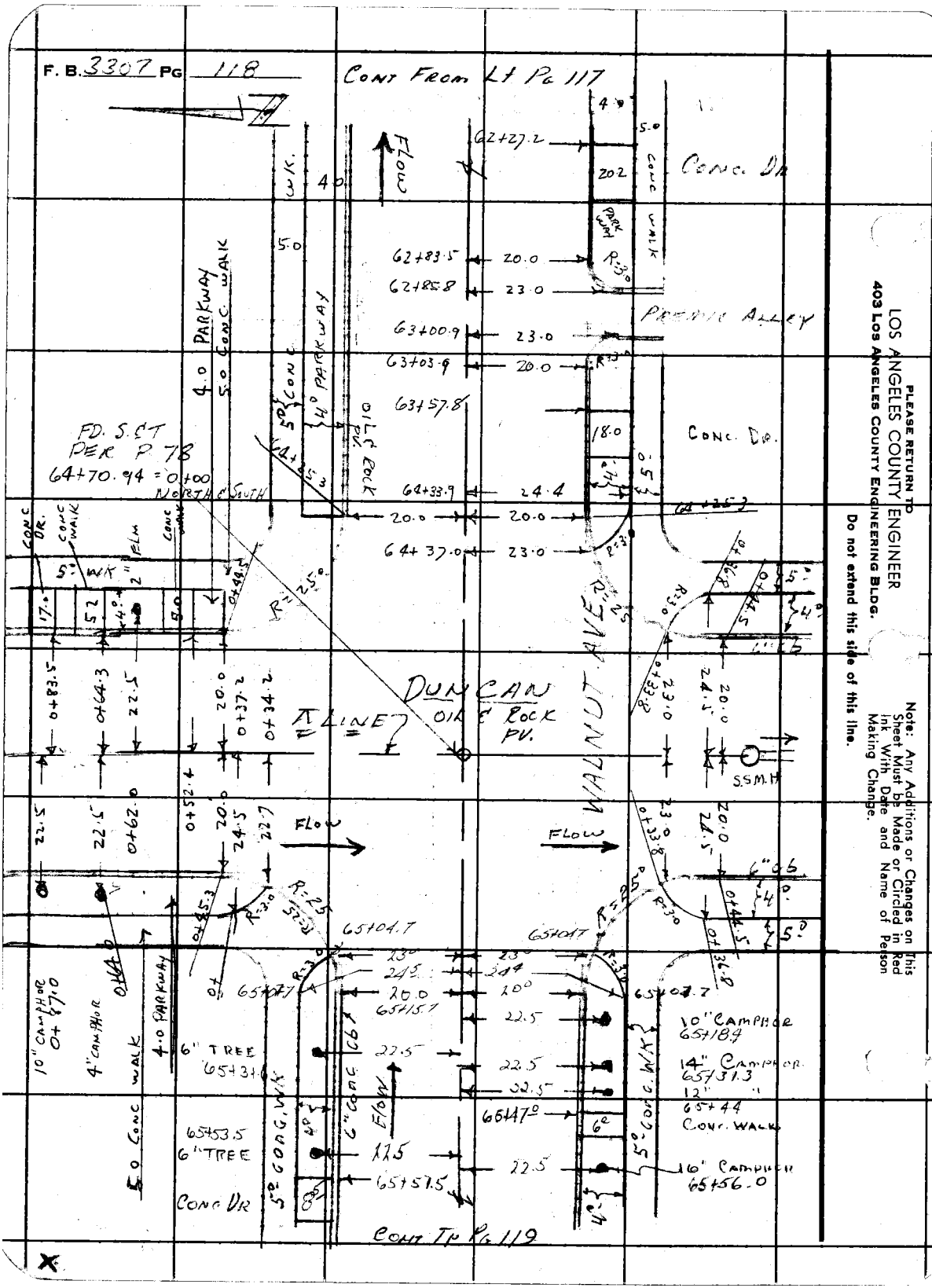

PLEASE RETURN TO
LOS ANGELES COUNTY ENGINEER
403 LOS ANGELES COUNTY ENGINEERING BLDG.
Do not extend this side of this line.

Note: Any Additions or Changes on This Sheet Must be Made or Circled in Red Ink With Date and Name of Person Making Change.

Notes Ck'd by	Survey of WRIGHT RD SD	F. B. 3307 PG. 119
Map No.	JN 611210 Tape Std °F	
Office Work	Surveyed by HOLMES	
Checked	Notes [illegible] Date 6-31-63	
Date	Indexed C. J. GALLI	

CONT. BOT. PG. 118

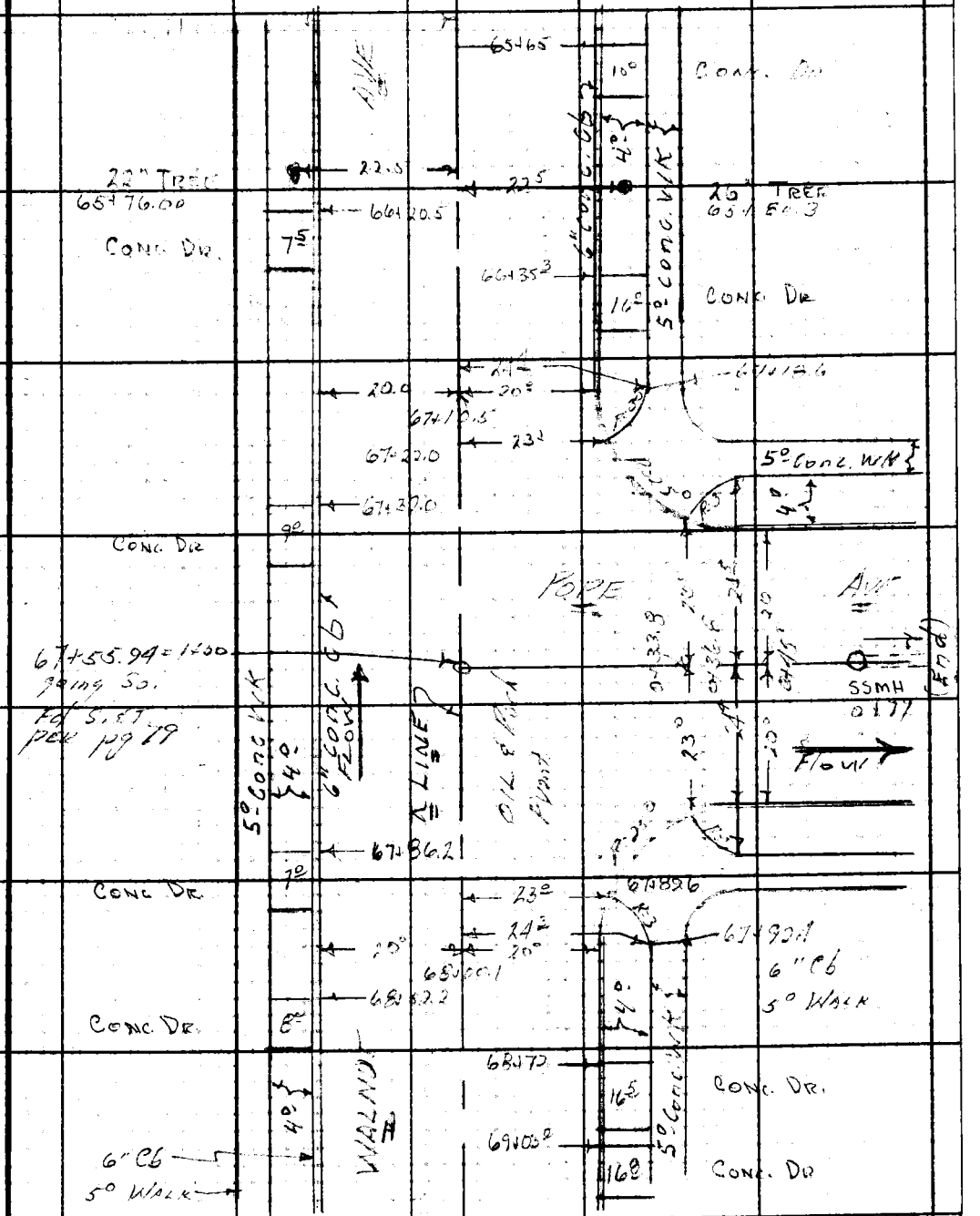

CONT. TP. PG. 120

Note: Any Additions or Changes on This Sheet Must be Made or Circled in Red Ink With Date and Name of Person Making Change.

Do not extend this side of this line.

PLEASE RETURN TO
LOS ANGELES COUNTY ENGINEER
403 LOS ANGELES COUNTY ENGINEERING BLDG.

76F309S CE #310 6-63

F. B. 3307 PG 120

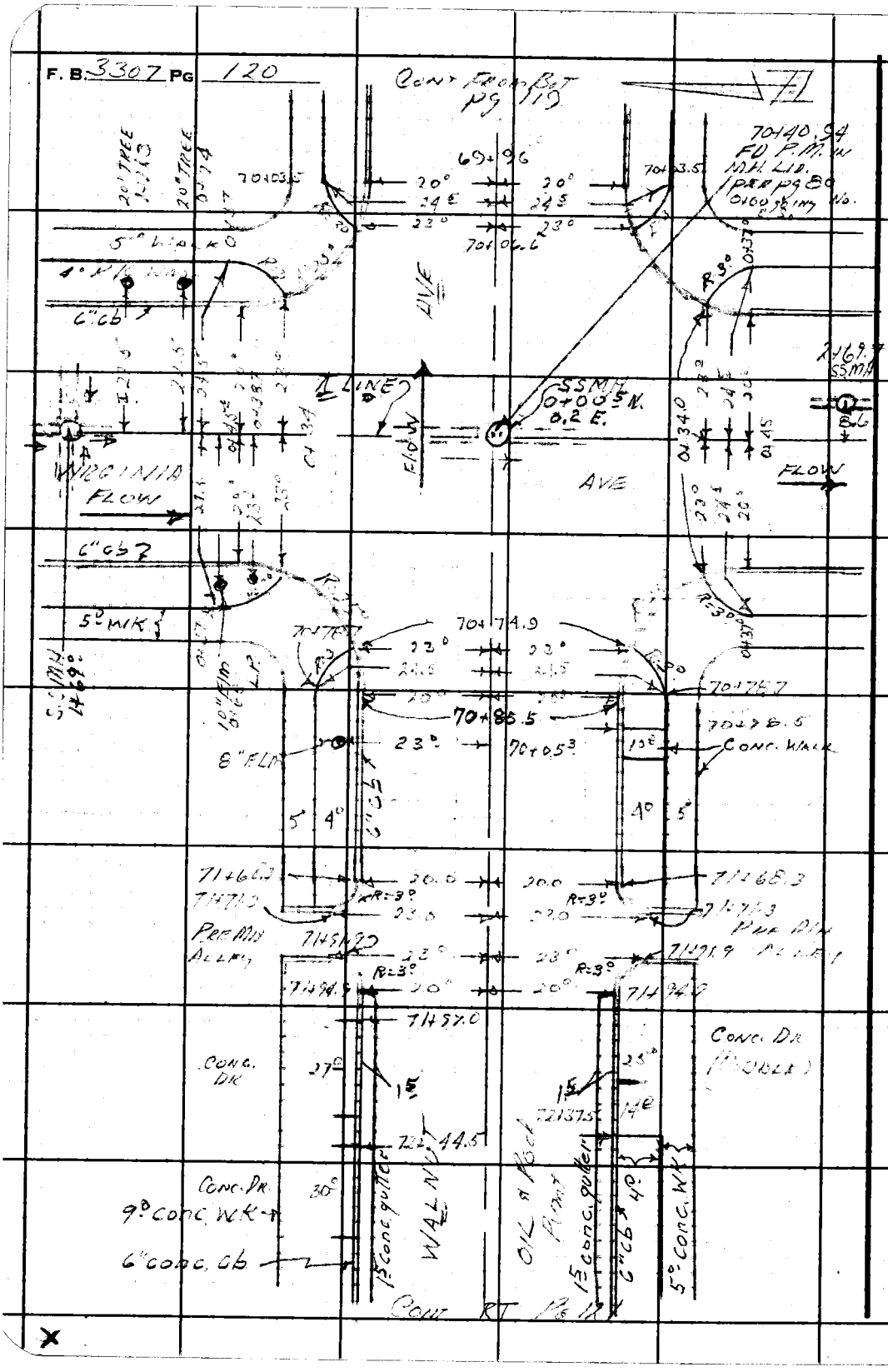

PLEASE RETURN TO
LOS ANGELES COUNTY ENGINEER
403 Los Angeles County Engineering Bldg.
Do not extend this side of this line.

Note: Any Additions or Changes on This Sheet Must Be Made or Circled in Red Ink With Date and Name of Person Making Change.

Notes Ck'd by	Survey of WRIGHT RD
Map No.	JN Tape Std °F
Office Work	Surveyed by HELMES
Checked	Notes Date
Date	Indexed C. J. GALLI

F. B. 3304 PG. 121

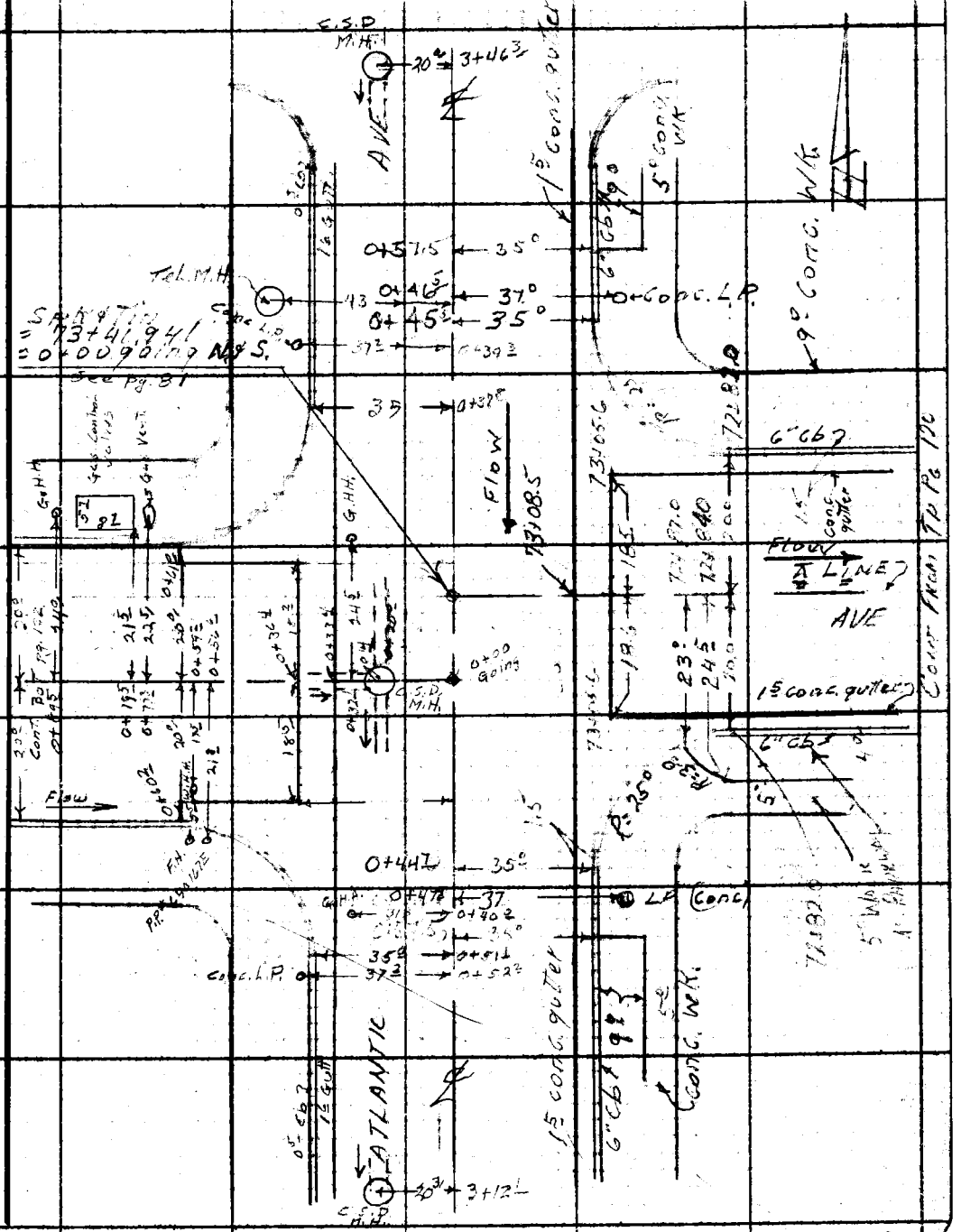

Note: Any Additions or Changes on This Sheet Must be Made or Circled in Red Ink With Date and Name of Person Making Change.

Do not extend this side of this line.

PLEASE RETURN TO
LOS ANGELES COUNTY ENGINEER
403 LOS ANGELES COUNTY ENGINEERING BLDG.

76F3095 CE #310 6-63

F. B. 3307 PG. 122



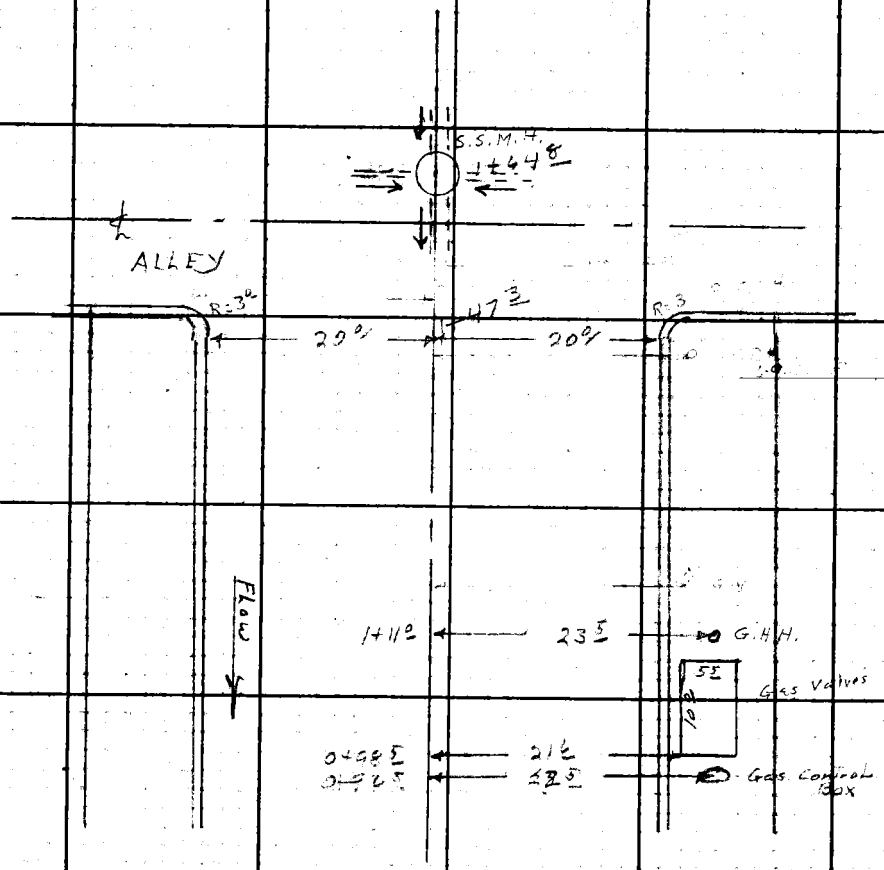

PLEASE RETURN TO
LOS ANGELES COUNTY ENGINEER
403 LOS ANGELES COUNTY ENGINEERING BLDG.

Do not extend this side of this line.

Note: Any Additions or Changes on This Sheet Must be Made or Circled in Red Ink With Date and Name of Person Making Change.

Profile	Notes Red	Plotted	Job No. 6112.10	Division No. 11	P.B. 3307	Pg. 123
No.	Date	Date	Survey of Wright Rd SD			
X-Sec.	Notes Chkd.	Checked	Survey by Holmes	Notes Walsh	Date 6-23-65	
No.	Date	Date	Map No.	Indexed	Date	

JN 6112.10

WRIGHT RD SD

CROSS-SECTIONS ON LINE "A"

FROM

EDGEBROOK AVE & FERTILE ST. N'Wly. TO

ATLANTIC AVE & WALNUT ST

HOLMES
WALSH
MOYA
SMITH

STATION	B.S.	H.I.	F.S.	ELEV.

NOTE: ANY ADDITIONS OR CHANGES ON THIS SHEET MUST BE MADE OR CIRCLED IN RED INK, WITH DATE AND NAME OF PERSON MAKING CHANGE.

PLEASE RETURN TO
LOS ANGELES COUNTY ENGINEER
403 LOS ANGELES COUNTY ENGINEERING BLDG.

Do not extend notes this side of this line.

76-L-298 CE 307 2-63

76-L-298 CE 307 2-63

PLEASE RETURN TO
LOS ANGELES COUNTY ENGINEER
403 LOS ANGELES COUNTY ENGINEERING BLDG.

NOTE: ANY ADDITIONS OR CHANGES ON THIS SHEET MUST BE MADE OR CIRCLED IN RED INK, WITH DATE AND NAME OF PERSON MAKING CHANGE

Do not extend notes this side of this line.

F.B. 3307 Pg. 124 | Job No. 6118.10 | Division No. 11 | Notes Red. | Plotted | Profile
Survey of Wright | Date | No.
Survey by Hoffmes | Notes Wash | Notes Chkd. | Checked | X-Sec.
Indexed C. L. Gall | Date | Date | Date | No.

STATION	B.S.	H.I.	F.S.	ELEV.	Lt	℄	Rt
BMSD 2452				73 68	BMSD 2452-Elev 73.678 FB 3307-27		
					FERTILE ST. - S. side - 80'± W. of EDGEBROOK		
					P.K. in c6 in front #0	5538	
0+80				73 19			20° Tp. Ed. Conc. Dr.
				71 20			24 Bot " "
				71 20			25 8 " " "
				73 22			29 ± Tp " "
1+02.				73 16		℄	Tp Conc. Dr.
1+06.3				71 15		℄	Bot " "
1+07.9				71 15		℄	" " "
1+12.2				73 15		℄	Tp " "
1+16.3				74 63	35.5 Tp Conc. H.W.		[illegible]
1+17.3				73 63	36.0 Tp " Ditch		
1+26.8				65 61	45.5 F.L. 60" R.C.P. Dr.		
1+36.3				74 58	54.7 Tp Conc. H.W.		
1+37.3				73 51	54.7 " " Ditch		
1+36.9				73 20	31.6 Inter. Tp Conc. Ditch		
1+37. SSMH							
W. Rim				73 65		M.H.	
OUTLET W				67 07	5.91 MEAS .47 6.58 DIA		

76-L-298 CE 307 2-63

PLEASE RETURN TO
LOS ANGELES COUNTY ENGINEER
403 LOS ANGELES COUNTY ENGINEERING BLDG.

NOTE: ANY ADDITIONS OR CHANGES ON THIS SHEET MUST BE MADE OR CIRCLED IN RED INK, WITH DATE AND NAME OF PERSON MAKING CHANGE.

Do not extend notes this side of this line.

STATION	B. S.	H. I.	F. S.	ELEV.	Lt	℄ PROD	Rt
E Rim				73 67	5.88 / .67 / 6.55		
INLET + E				67 12			
1+42.8				71 10	33.8 Bot Conc. Dr		
1+44.8				71 10	" " " "		
1+45.4				72 99	30.3 Tp " "		
1+48				72 95	28.5 " " "		
1+49				73 46	28.2 " " H.W.		
1+ 56.2				72 57	59.0 " Conc Dr.		
1+ 56.7				67 19	36.3 F.L. 48" R.C.P		
1+60.1				69 17	55.2 Bot Conc Dr		
1+64.4				72 68	44.0 Tp " Dr		
				69 18	50.8 Bot " Dr		
1+65				73 47	43.0 Tp " H.W.		
CROSS-SECTION ON CONC. DR. 50' So. of 1+56.2							
E. Top				72 60			
" Bot				69 20	6.0 Bot 16.0 Tp		
W "				69 20			
W "				72 65			

X

Profile No. ____ Notes Red ____ Plotted ____ Job No. 6112.10 Division No. 11 F.B. 3307 Pg. 125
X-Sec. No. ____ Date ____ Date ____ Survey of Wright Rt
Notes Chkd. ____ Checked ____ Survey by Holmes Notes Wm. Sp Date 6-23-65
Date ____ Date ____ Map No. ____ Indexed ____ Date ____

76-L-298 CE 307 2-63

PLEASE RETURN TO
LOS ANGELES COUNTY ENGINEER
403 LOS ANGELES COUNTY ENGINEERING BLDG.

NOTE: ANY ADDITIONS OR CHANGES ON THIS SHEET MUST BE MADE OR CIRCLED IN RED INK, WITH DATE AND NAME OF PERSON MAKING CHANGE

Do not extend notes this side of this line.

STATION	B.S.	H.I.	F.S.	ELEV.	Lt	℄	Rt
1+70.4				73 59		℄	EDGE WALK
1+72.3				73 42			4.8 Edge conc.
1+73.7				72 55			11.6 Bot Cb
1+74.5				69 01			5.8 24" R.C.P. FL
1+77.2				73 28			7.2 Tp. Cb.
				72 28			Bot Cb F.L.
				72 68			14.0 E. Gut
1+80.2				68 84			3.0 FL 24" R.C.P
1+82.8				73 40		℄	T.C.
				72 35			B.C.
1+85				67 36	7.8 F.L. 48" R.C.P		
1+88.5				72 66		℄	E. Gut
1+89.2				73 32	12.3 Ed. Walk		
1+90.3				67 75	10.2 F.L. 24" R.C.P		
1+91.9				73 24	7.6 T.C.		
				72 35	B.C.		
1+96.7				72 54	11.0 B.C		
1+99.0				72 67	7.6 Ed. gut		
2+00				72 77			
1+84.66	PLUS OK.						
	GOING W. = 0+00				GOING N ON EDGEBROOK AVE		
0+00				72 50		℄	INTER
0+04				72 68		℄	Ed. Gut

F.B. 3307 PG. 126 Job No. 6112.10 Division No. 11 Notes Red ____ Plotted ____ Profile ____
Survey of Wright Rd S.D. Date ____ Date ____ No. ____
Survey by Holmes Notes Walsh Notes Chkd. ____ Checked ____ X-Sec. ____
Indexed C. J. GALLI Date ____ Date ____ No. ____

76-L-298 CE 307 2-63

PLEASE RETURN TO
LOS ANGELES COUNTY ENGINEER
403 LOS ANGELES COUNTY ENGINEERING BLDG.

NOTE: ANY ADDITIONS OR CHANGES ON THIS SHEET MUST BE MADE OR CIRCLED IN RED INK, WITH DATE AND NAME OF PERSON MAKING CHANGE.

Do not extend notes this side of this line.

STATION	B. S.	H. I.	F. S.	ELEV.	Lt	℄	Rt
0+45.2				73 10		℄	
				72 82			16 Ed. gut
				72 79			18 " "
				72 72			20 B.C.
				73 41			20 T.C.
				73 73			PL
				72 97	16 Ed. Gut		
				72 95	18 " "		
				72 85	20 B.C.		
				73 55	20 T.C		
				73 67	PL		
0+48.1				72 81			18° brk gut
				72 45			20 B.C.
				69 33			20.5 FL. 24" R.C.P
				72 95	18° brk gut		
				72 66	20 B.C.		
				69 25	20.5 FL. 24" R.C.P		
0+62.1				72 58			20 B.C.
				73 50			20 T.C.
				72 58	20 B.C		
				73 54	20 T.C		

Profile No. ____ Notes Red ____ Plotted ____ Job No. 6212.10 Division No. 11 F.B. 3307 Pg. 127
Date ____ Date ____ Survey of WRIGHT RD S.D
X-Sec. No. ____ Notes Chkd. ____ Checked ____ Survey by HOLMES Notes WALSH Date 6-23-65
Date ____ Date ____ Map No. ____ Indexed C. J. GALLI Date ____

76-L-298 CE 307 2-63

PLEASE RETURN TO
LOS ANGELES COUNTY ENGINEER
403 LOS ANGELES COUNTY ENGINEERING BLDG.

NOTE: ANY ADDITIONS OR CHANGES ON THIS SHEET MUST BE MADE OR CIRCLED IN RED INK, WITH DATE AND NAME OF PERSON MAKING CHANGE

Do not extend notes this side of this line.

STATION	B.S.	H.I.	F.S.	ELEV.	Lt	℄	Rt
0+68.2				73.11			16 Edgut
				73.05			18 " "
				72.86			20 B.C.
				73.50			20 T.C.
				73.22	16 Edgut		
				73.01	18 " "		
				72.88	20 B.C.		
				73.53	20 T.C.		
0+93.2				73.56		℄	
				73.47	10 Pvmt		
				73.07	18		
				72.94	20 B.C.		
				73.58	20 T.C		
				73.76	P/L		
0+95.2				73.56		℄	
				73.47			10 Pvmt
				73.11			18 Edgut
				72.90			20 B.C.
				73.56			20 T.C.
				73.79			P/L

F.B. 3307 PG. 128
Job No. 621219 Division No. 11 Notes Red Plotted Profile
Survey of WRIGHT RD S.D. Date Date No. X-Sec.
Survey by HOLMES Notes WALSH Notes Chkd. Checked
Indexed C. J. GALLI Date Date Date No.

76-L-298 CE 307 2-63

PLEASE RETURN TO
LOS ANGELES COUNTY ENGINEER
403 LOS ANGELES COUNTY ENGINEERING BLDG.

NOTE: ANY ADDITIONS OR CHANGES ON THIS SHEET MUST BE MADE OR CIRCLED IN RED INK. WITH DATE AND NAME OF PERSON MAKING CHANGE.

Do not extend notes this side of this line.

STATION	B. S.	H. I.	F. S.	ELEV.	Lt	℄
1+95.2				73 58		⊼ LINE
				73 60		CTR PVMT
				73 53		12° "
				73 22		21 Ed gut
				73 04		23° B.C.
				73 70		23° T.C.
				74 00		P/L
				73 53	6° pvmt	
				73 15	15 Ed gut	
				72 93	17 B.C.	
				73 57	17 T.C.	
				73 80	P/L	
RESUME CROSS SECTION ON MAIN LINE						
2+29.7				72 91	16 Ed Gut	
				72 87	18 " "	
				72 76	20 B.C.	3 53
				73 44	20 T.C.	4 25
				73 64	P/L	8 18
2+32.8				72 90	18° Brk	
				72 54	20 B.C.	
				68 18	22.5 F.L. 24" R.C.P.	

Profile No. ____ Notes Red ____ Plotted ____ Job No. 6112.10 Division No. 11 F.B. 3307 Pg. 129
Date ____ Date ____ Survey of WRIGHT RD S.D.
X-Sec. No. ____ Notes Chkd. ____ Checked ____ Survey by HOCMES Notes WALSH Date 6-23-65
Date ____ Date ____ Map No. ____ Indexed C. J. GALLI Date ____

76-L-298 CE 307 2-63

PLEASE RETURN TO
LOS ANGELES COUNTY ENGINEER
403 LOS ANGELES COUNTY ENGINEERING BLDG.

NOTE: ANY ADDITIONS OR CHANGES ON THIS SHEET MUST BE MADE OR CIRCLED IN RED INK, WITH DATE AND NAME OF PERSON MAKING CHANGE

Do not extend notes this side of this line.

STATION	B.S.	H.I.	F.S.	ELEV.	Lt	℄	Rt
2+40.5				73.43		℄	
				73.35			9° Pvmt
				73.12			18 Ed gut
				72.93			20 B.C.
				73.59			20 T.C
				73.79			P/L
2+46.8				73.20	16.5 Brk		
				72.53	20 B.C		
2+52.5				73.31	16 Ed. Gut		
				73.08	18 " "		
				72.93	20 B.C.		
				73.52	20 T.C		
2+76.0				73.67		℄	
				73.47			9° Pvmt
				73.18			18 Ed gut
				73.00			20 B.C.
				73.68			20 T.C.
				73.85			P/L
				73.56	9° Pvmt		
				73.14	18 Ed gut		
				72.97	20 Bc		

F.B. 3307 PG. 130 Job No. 6212.10 Division No. 11 Notes Red Plotted Profile
Survey of Wright Rd S.D. Date Date No. X-Sec.
Survey by Holmes Notes Walsh Notes Chkd. Checked
Indexed C. J. GALLI Date Date Date No.

76-L-298 CE 307 2-63

PLEASE RETURN TO
LOS ANGELES COUNTY ENGINEER
403 LOS ANGELES COUNTY ENGINEERING BLDG.

NOTE: ANY ADDITIONS OR CHANGES ON THIS SHEET MUST BE MADE OR CIRCLED IN RED INK, WITH DATE AND NAME OF PERSON MAKING CHANGE.

Do not extend notes this side of this line.

STATION	B. S.	H. I.	F. S.	ELEV.	Lt	℄	Rt
2+76.0				73 66	20 T.C.		
				73 83	PL		
3+00				73 73		℄	
3+39							0.2 M.H
E Rim				73 75	E 6.46 MEAS	W 6.46	
INLET E				66 62	.67 DIA	.67	
W Rim				73 72	7.13	7.13	
OUT — LET W				66 59			
3+ 76				73 81		℄	
				73 65			9° Pvmt
				73 30			18° Ed. Gut
				73 12			20° B.C.
				73 80			20 T.C.
				73 96			P/L
				73 77	9° Pvmt		
				73 32	18° Ed. gut		
				73 10	20° B.C.		
				73 74	20° T.C.		
X				73 93	P/L		
4+ 00				73 84			
5+ 00				74 04			

Profile Notes Red ____ Plotted ____ Job No. 6112.10 Division No. 11 F.B. 3307 Pg. 131
No. ____ Date ____ Date ____ Survey of Wright Ro S.D.
X-Sec. Notes Chkd. ____ Checked ____ Survey by Fleeline Notes Walsh Date 6-23-65
No. ____ Date ____ Date ____ Map No. ____ Indexed C. J. Gall Date ____

76-L-298 CE 307 2-63

PLEASE RETURN TO
LOS ANGELES COUNTY ENGINEER
403 LOS ANGELES COUNTY ENGINEERING BLDG.

NOTE: ANY ADDITIONS OR CHANGES ON THIS SHEET MUST BE MADE OR CIRCLED IN RED INK, WITH DATE AND NAME OF PERSON MAKING CHANGE

Do not extend notes this side of this line.

STATION	B. S.	H. I.	F. S.	ELEV.	Lt	℄	Rt
6+00				74 16			
6+39.3 MH							0.3 MH
E. Rim				74 25	E 7.61 MEAS	W 7.61	8.30
INLET E				65 97	.67 DIA	.67	7.61
W. Rim				74 26	8.28	8.28	.69
OUTLET W				65 98			
7+00				74 40			
8+00				74 37			
9+00				74 52			
9+39.8						℄ MH	
E. Rim				74 58		E 8.74 MEAS	W 8.78
INLET E				65 17		.67 DIA	.67
W. Rim				74 60		9.41	9.45
OUTLET W.				65 15			
10+00				74 59		℄	
10+53.7				74 51		℄	
				74 33			9° Punt
				74 00			18° Ed. Gut
				73 77			20° B.C.
				74 44			20° T.C.
				74 65			P/L

F.B. 3307 Pg. 132 Job No. 6112.0 Division No. 11 Notes Red. Plotted Profile
Survey of Wright Rd S.D. Date Date No. X-Sec.
Survey by Holmes Notes Walsh Notes Chkd. Checked No.
Indexed C. J. GALLI Date Date

76-L-298 CE 307 2-63

PLEASE RETURN TO
LOS ANGELES COUNTY ENGINEER
403 LOS ANGELES COUNTY ENGINEERING BLDG.

NOTE: ANY ADDITIONS OR CHANGES ON THIS SHEET MUST BE MADE OR CIRCLED IN RED INK, WITH DATE AND NAME OF PERSON MAKING CHANGE.

Do not extend notes this side of this line.

STATION	B. S.	H. I.	F. S.	ELEV.	Lt	℄	Rt
10+53.7				74 45	9° Pvmt		
				74 05	18° E. gut		
				73 80	20° B.C.		
				74 46	20° T.C.		
				74 70	P/L		
11+00				74 45			
11+53.7				74 30		℄	
				74 13			9° Pvmt
				73 86			18° Ed. gut
				73 65			20° B.C.
				74 31			20° T.C.
				74 49			P/L
				74 21	9° Pvmt		
				73 87	18° Ed. gut		
				73 69	20° B.C.		
				74 31	20° T.C.		
				74 53	P/L		
11+93.7				74 06		℄	
				74 00			9° Pvmt
				73 80			18° Ed. Gut
				73 59			20° B.C.

Profile No. ____ Notes Red ____ Plotted ____ Job No. 611210 Division No. 11 F.B. 3307 Pg. 133
Date ____ Date ____ Survey of WRIGHT RD S.D.
X-Sec. No. ____ Notes Chkd. ____ Checked ____ Survey by HOLMES Notes WALSH Date 6-23-65
Date ____ Date ____ Map No. ____ Indexed C. J. GALLI Date ____

76-L-298 CE 307 2-63

PLEASE RETURN TO
LOS ANGELES COUNTY ENGINEER
403 LOS ANGELES COUNTY ENGINEERING BLDG.

NOTE: ANY ADDITIONS OR CHANGES ON THIS SHEET MUST BE MADE OR CIRCLED IN RED INK, WITH DATE AND NAME OF PERSON MAKING CHANGE

Do not extend notes this side of this line.

STATION	B. S.	H. I.	F. S.	ELEV.	Lt	℄	Rt
11+93.7				74 26			20 T.C.
				74 43			P/L
11+97.4				74 03		℄	
				74 02	9° Pvmt		
				73 75	18° Ed. gut		
				73 57	20° B.C.		
				74 25	20° T.C.		
				74 40	P/L		
12+00				74 03			
12+19.1				73 63			22° Ed. gut
12+21.0				73 60	21.6 Ed. gut		
12+28.0				73 50			18° Ed gut
12+28.7				73 50		℄	Ed. gut
12+29.4				73 53	18.6 Ed. gut		
12+30.2				73 43		℄	F.L. X gut
12+32.7				73 50		℄	Ed. gut
12+39.6	MH						0.2 MH
N Rim				73 88	N 11.01 MEAS E 11.04		
INLET N				62 04 ✓	.83 DIA .67		
E Rim				73 84	11.84 1171		
INLET E				62 13			

F.B. 3307 Pg. 134
Job No. 6112.10 Division No. 11 Notes Red Plotted Profile
Survey of Wright Rd S.D. Date Date No. X-Sec.
Survey by Holmes Notes Walsh Notes Chkd. Checked No.
Indexed C. J. GALLI Date Date

76-L-298 CE 307 2-63

PLEASE RETURN TO
LOS ANGELES COUNTY ENGINEER
403 LOS ANGELES COUNTY ENGINEERING BLDG.

NOTE: ANY ADDITIONS OR CHANGES ON THIS SHEET MUST BE MADE OR CIRCLED IN RED INK. WITH DATE AND NAME OF PERSON MAKING CHANGE.

Do not extend notes this side of this line.

STATION	B. S.	H. I.	F. S.	ELEV.	Lt	℄	Rt
S. Rim				73 87	10.98 MEAS	11.79	
OUTLET S				62 06	.83 DIA	10.98	
					11.81	.81	
12+50.54				74 01		℄	INTER.
12+50.54 = 0+00 going So.							
0+00				74 01		℄	INTER.
0+531				73 91		℄	
				73 74			8° Pvmt
				73 53			16° Ed. gut
				73 39			18° B.C.
				74 01			18° T.C.
				74 32			P.L.
				73 80	9° Pvmt		
				73 52	16° Ed. gut		
				73 34	20° B.C.		
				74 00	20° T.C.		
				74 09	P/L		
BMSD 2550				74 04	BMSD 2550 - Elev 74.042 - FB 3307 - 27		
					Wright Rd & Fertile St - S.E. Cor		
					P.K. in ab - 5° S. of S.C.P.		

Profile No. ____ Notes Red ____ Plotted ____ Job No. 611210 Division No. 11 F.B. 3307 Pg. 135
X-Sec. No. ____ Date ____ Date ____ Survey of Wright Rd S.D.
Notes Chkd. ____ Checked ____ Survey by Holmes Notes Walsh Date 6-23-65
Date ____ Date ____ Map No. ____ Indexed C. J. GALLI Date ____

76-L-298 CE 307 2-63

PLEASE RETURN TO
LOS ANGELES COUNTY ENGINEER
403 LOS ANGELES COUNTY ENGINEERING BLDG.

NOTE: ANY ADDITIONS OR CHANGES ON THIS SHEET MUST BE MADE OR CIRCLED IN RED INK, WITH DATE AND NAME OF PERSON MAKING CHANGE

Do not extend notes this side of this line.

STATION	B.S.	H.I.	F.S.	ELEV.	Lt	℄	Rt
RESUME CROSS SECTIONS ON MAIN LINE							
13+00				74 06		℄	
13+07.5				74 08		℄	
				73 95			9° Pvmt
				73 65			18° Ed. gut
				73 50			20° Bot. P.
				74 16			20° T.C.
				74 35			P/L
				73 92	8° Pvmt		
				73 70	16° Ed gut		
				73 51	18 B.C.		
				74 14	18° T.C.		
				74 41	P/L		
13+47.5				74 20		℄	
				74 05			9° Pvmt
				73 76			18 Ed. gut
				73 57			20 B.C.
				74 24			20 T.C.
				74 40			P/L
				74 08	8° Pvmt		
				73 77	16 Ed gut		

F.B. 3307 Pg. 136
Job No. 6112.10 Division No. 11 Notes Red ____ Plotted ____ Profile ____
Survey of Wright Rd S.D. Date ____ Date ____ No. ____
Survey by Holmes Notes Walsh Notes Chkd. ____ Checked ____ X-Sec. ____
Indexed C. J. GALLI Date ____ Date ____ No. ____

76-L-298 CE 307 2-63

PLEASE RETURN TO
LOS ANGELES COUNTY ENGINEER
403 LOS ANGELES COUNTY ENGINEERING BLDG.

NOTE: ANY ADDITIONS OR CHANGES ON THIS SHEET MUST BE MADE OR CIRCLED IN RED INK. WITH DATE AND NAME OF PERSON MAKING CHANGE.

Do not extend notes this side of this line.

STATION	B. S.	H. I.	F. S.	ELEV.	Lt	℄	Rt
				73 56	18 B.C.		
				74 22	18 T.C.		
				74 45	P/L		
14+00				74 20			
14+47				74 16		℄	
				74 05			9° Pvmt
				73 75			18° Ed. gut
				73 52			20° B.C.
				74 15			20° T.C.
				74 26			P/L
				74 03	8° Pvmt		
				73 68	17° Ed. gut		
				73 53	18 B.C.		
				74 13	18 T.C.		
				74 47	P/L		
15+00				74 20		℄	
BM SD 2449				74 28	BM SD 2449 - Elev 74.283 - FB 3307-26		
					WRIGHT RD. & OLANDA ST - S.W. Cor		
					P.K. in cb - 7° So. of S.C.R.		

X

Profile No. ____ Notes Red ____ Plotted ____ Job No. 6112.10 Division No. 11 F.B. 3307 Pg. 137
Date ____ Date ____ Survey of WRIGHT RD S.D.
X-Sec. No. ____ Notes Chkd. ____ Checked ____ Survey by [illegible] Notes WALSH Date 6-23-65
Date ____ Date ____ Map No. ____ Indexed 1 GAL 14 Date ____

76-L-298 CE 307 2-63

PLEASE RETURN TO
LOS ANGELES COUNTY ENGINEER
403 LOS ANGELES COUNTY ENGINEERING BLDG.

NOTE: ANY ADDITIONS OR CHANGES ON THIS SHEET MUST BE MADE OR CIRCLED IN RED INK, WITH DATE AND NAME OF PERSON MAKING CHANGE

Do not extend notes this side of this line.

STATION	B.S.	H.I.	F.S.	ELEV.	Lt	℄	Rt
15+36.3				74.28		℄	
				74.09	8° Pvmt		
				73.80	17° Ed. gut		
				73.70	18° B.C.		
				74.29	18° T.C.		
				74.60	P/L		
15+37.0				74.28		℄	
				74.10			9° Pvmt
				73.81			18 Ed. gut
				73.58			20 B.C.
				74.22			20 T.C.
				74.43			P/L
15+91.52				74.27		℄	INTER Pvmt
0+00	15+91.52 = 0+00 going E. on Olanda St						
0+11.1 MH				74.27		0.0 MH	
N Rim				74.10	N 10.54 MEAS	E 10.44	W MEAS 10.34
INLET N				62.73	.83 DIA	.67	DIA .67
E Rim				74.07	11.37	11.11	11.01
INLET E				62.96 ✓			
W. Rim				74.06			
INLET W				63.05			

F.B. 3307 PG. 138
Job No. 6112.10 Division No. 11 Notes Red ____ Plotted ____ Profile ____
Survey of Wright Rd. S.D. Date ____ Date ____ No. ____
Survey by Holmes Notes Walsh Notes Chkd. ____ Checked ____ X-Sec. ____
Indexed C. J. GALLI Date ____ Date ____ No. ____

76-L-298 CE 307 2-63

PLEASE RETURN TO
LOS ANGELES COUNTY ENGINEER
403 LOS ANGELES COUNTY ENGINEERING BLDG.

NOTE: ANY ADDITIONS OR CHANGES ON THIS SHEET MUST BE MADE OR CIRCLED IN RED INK, WITH DATE AND NAME OF PERSON MAKING CHANGE.

Do not extend notes this side of this line.

STATION	B. S.	H. I.	F. S.	ELEV.	Lt	℄	Rt
S. Rim				74 10	10.57 MEAS		
OUTLET S.				62 70	83 DIA		
					11.40		
0+18				73 76		℄	Ed. X. gut
0+20				73 68		℄	F.L. " "
0+22				73 72		℄	Ed X gut
				73 76			18.0 Ed gut
				73 77	18.0 Ed. gut		
0+ — 28.5				73 83			23.2 Ed. gut
0+ 29.5				73 88	23.2 Ed. gut		
0+54.5				74 33		℄	
				74 20			9° Pvmt
				73 93			18 Ed gut
				73 72			20 B.C.
				74 37			20 T.C.
				74 55			P/L
0+55.5				74 35		℄	
				74 17	9° Pvmt		
				73 97	18 Ed gut		
				73 85	20 B.C.		
				74 52	20 T.C.		
				74 80	P/L		

X

Profile No. ____ Notes Red ____ Plotted ____ Job No. 6112.10 Division No. 11 F.B. 3307 Pg. 939
X-Sec. No. ____ Date ____ Date ____ Survey of Wright Rd. S.D.
Notes Chkd. ____ Checked ____ Survey by Hughes Notes Walsh Date 6-23-00
Date ____ Date ____ Map No. ____ Indexed ____ GALLI Date ____

76-L-298 CE 307 2-63

PLEASE RETURN TO
LOS ANGELES COUNTY ENGINEER
403 LOS ANGELES COUNTY ENGINEERING BLDG.

NOTE: ANY ADDITIONS OR CHANGES ON THIS SHEET MUST BE MADE OR CIRCLED IN RED INK, WITH DATE AND NAME OF PERSON MAKING CHANGE

Do not extend notes this side of this line.

STATION	B.S.	H.I.	F.S.	ELEV.	Lt	℄	Rt
0+95.5				74 45		℄	
				74 27			9° Pvmt
				73 93			18 Ed. gut
				73 75			20 B.C.
				74 42			20 T.C
				74 63			P/L
				74 37	9° Pvmt		
				73 93	18° Ed gut		
				73 77	20 B.C.		
				74 43	20 T.C		
				74 70	P/L		
1+00				74 45		℄	
1+95.2				74 58		℄	
				74 43			9° Pvmt
				74 02			18° Ed. gut
				73 83			20° B.C.
				74 47			20° T.C
				74 62			P/L
				74 44	9° Pvmt		
				74 02	18° Ed. gut		
				73 86	20° B.C.		

X

F.B. 3307 PG. 140
Job No. 62210 Division No. 11 Notes Red Plotted Profile
Survey of Wright Rd Sd Date Date No.
Survey by Hermes Notes Walsh Notes Chkd. Checked X-Sec.
Indexed C. J. GALLI Date Date Date No.

76-L-298 CE 307 2-63

PLEASE RETURN TO
LOS ANGELES COUNTY ENGINEER
403 LOS ANGELES COUNTY ENGINEERING BLDG.

NOTE: ANY ADDITIONS OR CHANGES ON THIS SHEET MUST BE MADE OR CIRCLED IN RED INK, WITH DATE AND NAME OF PERSON MAKING CHANGE.

Do not extend notes this side of this line.

STATION	B. S.	H. I.	F. S.	ELEV.	Lt	℄	Rt
1+95.5				74 50	20° T.C.		
				74 74	P/L		
3+60.2	MH					MH	
E Rim				74 86	7.88	E. 7.20	W. 7.21
INLET E				66 99		.67	.67
W. Rim				74 84		7.87	7.88
OUTLET W				66 96			
	15+91.52 = 0+00 going W. on Olanda St						
0+00				74 27		℄	
0+08				74 18		℄	Punt
0+16.8				73 75		℄	Ed. gut
0+18.8				73 68		℄	F.L. X. gut
0+20.8				73 74		℄	Ed. X. gut
				73 77			17° Ed. gut
				73 80	17° Ed. gut		
0+54.5				74 46		℄	
				74 37			8° Punt
				74 08			17° Ed. gut
				74 03			18° B.C.
				74 62			18° T.C.
				74 87			P/L

Profile No. ____ Notes Red ____ Plotted ____ Job No. 6112.10 Division No. 11 F.B. 3307 Pg. 141
X-Sec. No. ____ Date ____ Date ____ Survey of Wright Rd S.D.
Notes Chkd. ____ Checked ____ Survey by [illegible] Notes [illegible] Date 6-24-65
Date ____ Date ____ Map No. ____ Indexed C. J. [illegible] Date ____

76-L-298 CE 307 2-63

PLEASE RETURN TO
LOS ANGELES COUNTY ENGINEER
403 LOS ANGELES COUNTY ENGINEERING BLDG.

NOTE: ANY ADDITIONS OR CHANGES ON THIS SHEET MUST BE MADE OR CIRCLED IN RED INK, WITH DATE AND NAME OF PERSON MAKING CHANGE

Do not extend notes this side of this line.

STATION	B.S.	H.I.	F.S.	ELEV.	Lt	℄	Rt
0+54.8				74 35	8° Pvmt		
				74 08	17° Ed. gut		
				73 98	18° B.C.		
				74 57	18° T.C		7.20
				74 84	P/L		6.50
							70
2+92.5	M.H					M.H	
N. Rim				73 20	N.		W
INLET N				66 15		6.38 MEAS	6.48
W Rim				73 25	E	.67 DIA	.67
INLET W				66.10	6.50 MEAS	7.05	7.15
E. Rim				73 22	.67 DIA		
OUTLET E				66 05	7.17		
RESUME CROSS SECTIONS ON MAIN LINE							
16+00				74 27		℄	
16+46.1				74 40		℄	
				74 27	9° pvmt		
				73 96	16 Ed. gut		
				73 85	18 B.C.		
				74 45	18 T.C.		
				74 72	P/L		

F.B. 3307 PG. 142
Job No. 6/12/10 Division No. 11 Notes Red Plotted Profile
Survey of Wright Rd S.D. Date Date No.
Survey by Holmes Notes Walsh Notes Chkd. Checked X-Sec.
Indexed C. J. GALLY Date Date No.

76-L-298 CE 307 2-63

PLEASE RETURN TO
LOS ANGELES COUNTY ENGINEER
403 LOS ANGELES COUNTY ENGINEERING BLDG.

NOTE: ANY ADDITIONS OR CHANGES ON THIS SHEET MUST BE MADE OR CIRCLED IN RED INK, WITH DATE AND NAME OF PERSON MAKING CHANGE.

Do not extend notes this side of this line.

STATION	B. S.	H. I.	F. S.	ELEV.	Lt	℄	Rt
16+47.1				74 41		℄	
				74 26			9° Pvmt
				74 00			18 Ed. gut
				73 75			20 B.C.
				74 38			20 T.C.
				74 64			P/L
16+87.1				74 40		℄	
				74 30			9° Pvmt
				74 04			18° Ed gut
				73 80			20 B.C.
				74 44			20 T.C.
				74 62			P/L
				74 33	9° Pvmt		
				74 00	17° Ed. gut		
				73 88	18° B.C.		
				74 51	18° T.C.		
				74 85	P/L		
17+00				74 42			

X

Profile No. ____ Notes Red ____ Plotted ____ Job No. 61D.10 Division No. 11 F.B. 3367 Pg. 143
X-Sec. No. ____ Date ____ Date ____ Survey of Wright Rd S.D.
Notes Chkd. ____ Checked ____ Survey by [illegible] Notes [illegible] Date 6-24-65
Date ____ Date ____ Map No. ____ Indexed C. J. GALLI Date ____

76-L-298 CE 307 2-63

PLEASE RETURN TO
LOS ANGELES COUNTY ENGINEER
403 LOS ANGELES COUNTY ENGINEERING BLDG.

NOTE: ANY ADDITIONS OR CHANGES ON THIS SHEET MUST BE MADE OR CIRCLED IN RED INK, WITH DATE AND NAME OF PERSON MAKING CHANGE

Do not extend notes this side of this line.

STATION	B.S.	H.I.	F.S.	ELEV.	Lt	℄	Rt
17+87				74.60		℄	
				74.46			9° Pvmt
				74.17			18 Ed gut
				73.96			20 B.C.
				74.58			20 T.C.
				74.80			P/L
				74.49	9° Pvmt		
				74.11	17 Ed gut		
				74.03	18 B.C.		
				74.65	18 T.C.		
				74.85	P/L		
18+00				74.61			
18+67				74.67		℄	
				74.61			9° Pvmt
				74.25			18° Ed gut
				74.10			20 B.C.
				74.74			20 T.C.
				74.97			P/L
				74.57	9° Pvmt		
				74.21	17° E. gut		
				74.02	18° B.C.		

F.B. 3307 PG. 144
Job No. 6112.10 Division No. 11 Notes Red ____ Plotted ____ Profile ____
Survey of WRIGHT RD S.D. Date ____ Date ____ No. ____
Survey by HOLMES Notes WALSH Notes Chkd. ____ Checked ____ X-Sec. ____
Indexed C. J. GILLIS Date ____ Date ____ No. ____

76-L-298 CE 307 2-63

PLEASE RETURN TO
LOS ANGELES COUNTY ENGINEER
403 LOS ANGELES COUNTY ENGINEERING BLDG.

NOTE: ANY ADDITIONS OR CHANGES ON THIS SHEET MUST BE MADE OR CIRCLED IN RED INK. WITH DATE AND NAME OF PERSON MAKING CHANGE.

Do not extend notes this side of this line.

STATION	B. S.	H. I.	F. S.	ELEV.	Lt	℄	Rt
				74 70	18° T.C		
				75 05	P/L		
19+00				74 70		℄	pvmt
19+21.61				74 67		℄	"
BMSD 2448					BMSD 2448 - ELEV 74.743-FB3307-25		
					WRIGHT RD & RAYBORN ST - S.E. COR		
					P.K. in c6 - 5° S. of S.C. Ret		
	19+21.61 = 0+00 going E. on RAYBORN ST						
0+ 00				74 67		℄	
0+ 11	MH					MH	
N Rim				74 54	N 10.33 MEAS	E 10.15	S MEAS 10.25
INLET N				63 54	.67 DIA	.67	DIA .83
E. Rim				74 51	11.00	1082	11.08
INLET E				63 69			
S. Rim				74 57			
OUTLET S				73 49	63.49?		
0+18				74 23		℄	Ed. X gut
0+20				74 13		℄	EL " "
0+22.2				74 21		℄	Ed " "
				74 17			17.9 Ed. gut
X				74 27	17.9 E gut		

Profile No. ____ Notes Red ____ Plotted ____ Job No. 6112.10 Division No. 11 F.B. 3307 Pg. 145
X-Sec. No. ____ Date ____ Date ____ Survey of WRIGHT RD S.D
Notes Chkd. ____ Checked ____ Survey by HOLMES Notes WAISH Date 6-24-65
Date ____ Date ____ Map No. ____ Indexed ____ Date ____

76-L-298 CE 307 2-63

PLEASE RETURN TO
LOS ANGELES COUNTY ENGINEER
403 LOS ANGELES COUNTY ENGINEERING BLDG.

NOTE: ANY ADDITIONS OR CHANGES ON THIS SHEET MUST BE MADE OR CIRCLED IN RED INK, WITH DATE AND NAME OF PERSON MAKING CHANGE

Do not extend notes this side of this line.

STATION	B.S.	H.I.	F.S.	ELEV.	Lt	℄	Rt
0+28.8				74 31			22.8 Ed. gut
0+29.5				74 33	23.2		
0+49.1				74 85		℄	
				74 61			9° Pvmt
				74 41			18° Ed. gut
				74 25			20° B.C.
				74 87			20° T.C.
				75 07			P/L
0+50.1				74 85		℄	
				74 66	9° Pvmt		
				74 40	18 Ed. gut		
				74 26	20 B.C.		
				74 95	20 T.C.		
				75 10	P/L		
0+90.1				74 98		℄	
				74 80			9° Pvmt
				74 41			18 Ed gut
				74 26			20 B.C.
				74 90			20 T.C.
				75 08			P/L
				74 84	9° Pvmt		
				74 42	18° Ed. gut		

F.B. 3307 PG. 146 Job No. 611210 Division No. 11 Notes Red ____ Plotted ____ Profile ____
Survey of Wright Rd S.D. Date ____ Date ____ No. ____
Survey by Holmes Notes Walsh Notes Chkd. ____ Checked ____ X-Sec. ____
Indexed C. J. GALLI Date ____ Date ____ No. ____

76-L-298 CE 307 2-63

PLEASE RETURN TO
LOS ANGELES COUNTY ENGINEER
403 LOS ANGELES COUNTY ENGINEERING BLDG.

NOTE: ANY ADDITIONS OR CHANGES ON THIS SHEET MUST BE MADE OR CIRCLED IN RED INK, WITH DATE AND NAME OF PERSON MAKING CHANGE.

Do not extend notes this side of this line.

STATION	B. S.	H. I.	F. S.	ELEV.	Lt	℄	Rt
				74 25	20		
				74 93	20		
				75 09	P/L		
1+00				75 00			
1+90.1				75 10		℄	
				74 89			90 Pvmt
				74 52			18 Ed. gut
				74 37			20 B.C.
				75 05			20 T.C.
				75 25			P/L
				75 03	90 Pvmt		
				74 54	18 Ed. gut		
				74 38	20 B.C.		
				75 05	20 T.C.		
				75 33	P/L		
3+61.0 MH					E	MH	W
E. Rim				74 90	7.28 MEAS		7.27
INLET E				66 95	.67 DIA		.67
W. Rim				74 89	7.95		7.94
OUT LET W				66 95			

7.96
7.27
69

Profile Notes Red ____ Plotted ____ Job No. 6112.10 Division No. 11 F.B. 3307 Pg. 747
No. ____ Date ____ Date ____ Survey of WRIGHT RD S.D.
X-Sec. Notes Chkd. ____ Checked ____ Survey by HOLMES Notes [illegible] Date 6-24-65
No. ____ Date ____ Date ____ Map No. ____ Indexed C. J. GALLI Date ____

76-L-298 CE 307 2-63

PLEASE RETURN TO
LOS ANGELES COUNTY ENGINEER
403 LOS ANGELES COUNTY ENGINEERING BLDG.

NOTE: ANY ADDITIONS OR CHANGES ON THIS SHEET MUST BE MADE OR CIRCLED IN RED INK, WITH DATE AND NAME OF PERSON MAKING CHANGE

Do not extend notes this side of this line.

STATION	B. S.	H. I.	F. S.	ELEV.	Lt	℄	Rt
	RESUME CROSS SECTIONS ON MAIN LINE						
19+77.5				74 82		℄	
				74 78			9 Pvmt
				74 44			18. Ed gut
				74 24			20 B.C.
				74 88			20 T.C.
				75 13			P/L
				74 81	8° Pvmt		
				74 46	16 Ed. gut		
				74 28	18 B.C.		
				74 95	18 T.C.		
				75 15	P/L		
20+00				74 94		℄	
20+17.5				74 96		℄	
				74 89			9° Pvmt
				74 48			18 Ed. gut
				74 30			20 B.C.
				74 96			20 T.C.
				75 15			P/L
				74 83	8° Pvmt		
				74 45	16° Ed gut		

F. B. 3307 PG. 148
Job No. 6112.10 Division No. 11 Notes Red Plotted Profile
Survey of Wright Rd S.D. Date Date No. X-Sec.
Survey by Holmes Notes Walsh Notes Chkd. Checked No.
Indexed C. J. GALLI Date Date Date

76-L-298 CE 307 2-63

PLEASE RETURN TO
LOS ANGELES COUNTY ENGINEER
403 LOS ANGELES COUNTY ENGINEERING BLDG.

NOTE: ANY ADDITIONS OR CHANGES ON THIS SHEET MUST BE MADE OR CIRCLED IN RED INK, WITH DATE AND NAME OF PERSON MAKING CHANGE.

Do not extend notes this side of this line.

STATION	B. S.	H. I.	F. S.	ELEV.	Lt	℄	R
20+17.5				74 26	18 B.C.		
				74 91	18 T.C		
				75 19	P/L		
21+00				75 09		℄	
21+17.5				75 10		℄	
				74 97			9° Pvmt
				74 62			18 Ed. gut
				74 34			20 B.C.
				74 99			20 T.C
				75 15			P/L
				74 96	8° Pvmt		
				74 60	16° Ed. gut		
				74 40	18 B.C.		
				75 09	18 T.C.		
				75 29	P/L		
21+97.6				75 21		℄	
				75 00			9° Pvmt
				74 61			18 Ed Gut
				74 40			20° B.C.
				75 05			20° T.C
				75 26			P/L

X

Profile Notes Red ____ Plotted ____ Job No. 611210 Division No. 11 F.B. 3307 Pg. 149
No. ____ Date ____ Date ____ Survey of WRIGHT RD S.D.
X-Sec. Notes Chkd. ____ Checked ____ Survey by HOLMES Notes WALSH Date 6-24-65
No. ____ Date ____ Date ____ Map No. ____ Indexed C. J. GALLI Date ____

76-L-298 CE 307 2-63

PLEASE RETURN TO
LOS ANGELES COUNTY ENGINEER
403 LOS ANGELES COUNTY ENGINEERING BLDG.

NOTE: ANY ADDITIONS OR CHANGES ON THIS SHEET MUST BE MADE OR CIRCLED IN RED INK, WITH DATE AND NAME OF PERSON MAKING CHANGE

Do not extend notes this side of this line.

STATION	B.S.	H.I.	F.S.	ELEV.	Lt	℄	R.
21+97.6				75.09	8° Pum!		
				74.55	16° Ed. gut		
				74.37	18 B.C.		
				75.00	18 T.C		
22+00				75.37	P/L		
22+51.71				75.23		℄	
				75.15		℄ INTER	
BM SD 2447				75.05	BM SD 2447 - Elev 75.051 - FB 3307 - 25		
					Wright Rd & Pelleur St. - S.E. Cor		
					PK. in cb - 5° S. of S.C.R.		
22+51.71 = 0+00 going E. on Pelleur St							
0+00						℄	
0+11	MH				N.	MH E	S
N. Rim				74.92	10.29 MEAS	10.14	MEAS 10.20
INLET N				63.96	.67 DIA	.67	DIA .67
E. Rim				74.89	10.96	10.81	10.87
INLET E				64.08			
S Rim				74.93			
OUTLET S				74.06	64.06?		
0+18				74.55		℄ Ed. X gut	
0+20				74.50		℄ F.L. X gut	

F.B. 3307 Pg. 150
Job No. 6/12/10 Division No. 11 Notes Red Plotted Profile
Survey of Wright Rd S.D. Date Date No. X-Sec.
Survey by Hilmes Notes Walsh Notes Chkd. Checked
Indexed E. J. GALLI Date Date Date No.

76-L-298 CE 307 2-63

PLEASE RETURN TO
LOS ANGELES COUNTY ENGINEER
403 LOS ANGELES COUNTY ENGINEERING BLDG.

NOTE: ANY ADDITIONS OR CHANGES ON THIS SHEET MUST BE MADE OR CIRCLED IN RED INK, WITH DATE AND NAME OF PERSON MAKING CHANGE.

Do not extend notes this side of this line.

STATION	B. S.	H. I.	F. S.	ELEV.	Lt	℄	Rt
0+22				74 53		℄	Ed. gut
				74 53			17.9 E. Gut
				74 57	17.9 E. Gut		
0+28.8				74 66			22.8 E. gut
0+29.5				74 73	23.2 E. gut		
0+54.0				75 01		℄	
				74 99			9° Pvmt
				74 72			18° E. gut
				74 67			20 B.C.
				75 29			20 T.C.
				75 57			P/L
0+55.6				75 01		℄	
				74 87	9° Pvmt		
				74 77	18 E. gut		
				74 56	20 B.C.		
				75 17	20 T.C.		
				75 38	P/L		
0+95.6				75 11		℄	
				75 06			9° Pvmt
				74 80			18° E gut
				74 65			20° B.C

Profile No. ____ Notes Red ____ Plotted ____ Job No. 61R.10 Division No. 11 F.B. 3307 Pg. 751
Date ____ Date ____ Survey of WRIGHT Rd S.D.
X-Sec. No. ____ Notes Chkd. ____ Checked ____ Survey by [illegible] Notes [illegible] Date [illegible]
Date ____ Date ____ Map No. ____ Indexed C. J. GALLI Date ____

76-L-298 CE 307 2-63

PLEASE RETURN TO
LOS ANGELES COUNTY ENGINEER
403 LOS ANGELES COUNTY ENGINEERING BLDG.

NOTE: ANY ADDITIONS OR CHANGES ON THIS SHEET MUST BE MADE OR CIRCLED IN RED INK, WITH DATE AND NAME OF PERSON MAKING CHANGE

Do not extend notes this side of this line.

STATION	B.S.	H.I.	F.S.	ELEV.	Lt	℄	Rt
0+95.6				75 31			20 T.C.
				75 53			P.L
				75 04	9° Pvmt		
				74 81	18° E. gut		
				74 58	20° B.C.		
				75 23	20° T.C.		
				75 45	P/L		
1+00				75 11		℄	
1+95.6				75 19		℄	
				75 13			9° Pvmt
				74 88			18 E. gut
				74 73			20 B.C.
				75 37			20 T.C.
				75 55			P/L
				75 14	9° Pvmt		
				74 90	18° E. gut		
				74 68	20° B.C.		
				75 35	20° T.C.		
				75 48	P/L		

X

F.B. 3307 Pg. 152 Job No. 6112.10 Division No. 11 Notes Red Plotted Profile
Survey of Wright Rd S.D. Date Date No. X-Sec.
Survey by Holmes Notes Walsh Notes Chkd. Checked No.
Indexed C. J. GALLI Date Date

76-L-298 CE 307 2-63

PLEASE RETURN TO
LOS ANGELES COUNTY ENGINEER
403 LOS ANGELES COUNTY ENGINEERING BLDG.

NOTE: ANY ADDITIONS OR CHANGES ON THIS SHEET MUST BE MADE OR CIRCLED IN RED INK, WITH DATE AND NAME OF PERSON MAKING CHANGE.

Do not extend notes this side of this line.

STATION	B. S.	H. I.	F. S.	ELEV.	Lt	℄	Rt
3+61.0	MH					MH	
E. Rim				74 95	E 7.25	MEAS	W 7.26
INLET E				67 03	.67	DIA	.67
W Rim				74 96	7.92		7.93
OUTLET W				67 03			
		RESUME CROSS SECTIONS ON MAIN LINE					
23+00				75 19		℄	
23+07.7				75 23		℄	
				75 06			9° Pvmt
				74 73			18 E. Gut
				74 50			20 B.C.
				75 15			20 T.C.
				75 39			P/L
				75 16	8° Pvmt		
				74 71	16 E. gut		
				74 53	18 B.C.		
				75 20	18 T.C		
				75 44	P/L		
23+47.7				75 27		℄	
				75 10			9° Pvmt
				74 70			18° E. Gut

Profile No. ____ Notes Red. ____ Plotted ____ Job No. 61210 Division No. 11 F.B. 3307 Pg. 153
X-Sec. No. ____ Date ____ Date ____ Survey of WRIGHT Ry. S.D.
Notes Chkd. ____ Checked ____ Survey by [illegible] Notes [illegible] Date 6-24-65
Date ____ Date ____ Map No. ____ Indexed C. J. GALLI Date ____

76-L-298 CE 307 2-63

PLEASE RETURN TO
LOS ANGELES COUNTY ENGINEER
403 LOS ANGELES COUNTY ENGINEERING BLDG.

NOTE: ANY ADDITIONS OR CHANGES ON THIS SHEET MUST BE MADE OR CIRCLED IN RED INK, WITH DATE AND NAME OF PERSON MAKING CHANGE

Do not extend notes this side of this line.

STATION	B. S.	H. I.	F. S.	ELEV.	Lt	℄	Pt
23+47.7				74.54			20 B.C.
				75.20			20 T.C.
				75.39			P/L
				75.21	8° Pvmt		
				74.30	16 E. Bot		
				74.54	18 B.C.		
				75.18	18 T.C.		
				75.44	P/L		
24+00				75.34			
24+47.2				75.40		℄	
				75.37			9° pvmt
				75.00			18 E. pvmt
				74.8			20 Bot Bnk
				75.50			22 Tp "
				75.75			P/L
				75.25	8° Pvmt		
				74.76	16 E. pvmt		
				74.61	18 B.C.		
				75.30	18 T.C.		
				75.56	P/L		

X

F. B. 3307 Pg. 154
Job No. 61210 Division No. 11 Notes Red Plotted Profile
Survey of Wright Rd S.D. Date Date No. X-Sec.
Survey by Helmes Notes Walsh Notes Chkd. Checked No.
Indexed Date Date Date

76-L-298 CE 307 2-63

PLEASE RETURN TO
LOS ANGELES COUNTY ENGINEER
403 LOS ANGELES COUNTY ENGINEERING BLDG.

NOTE: ANY ADDITIONS OR CHANGES ON THIS SHEET MUST BE MADE OR CIRCLED IN RED INK, WITH DATE AND NAME OF PERSON MAKING CHANGE.

Do not extend notes this side of this line.

STATION	B. S.	H. I.	F. S.	ELEV.	Lt	℄	Rt
25+00				75 61			
25+27.1				75 65		℄	
				75 51			9° Pvmt
				74 91			18° E. gut
				74 71			20°
				75 31			20°
				75 9			P/L
25 — +28'				75 62		℄	
				75 39	8 Pvmt		
				74 88	16° E. gut		
				74 74	18° B.C.		
				75 39	18° T.C.		
				75 64	P/L		
25+68°	MH				N	E	S 7.3 MH
N Rim				75 45	9.55 meas	9.78 meas	9.89
INLET N				65 23	.67 Dia	.67 Dia	.67
E. Rim				75 46	10.22	10.45	10.56
INLET E				65 01		10.57	
X S. Rim				75 44		9.89	
OUTLET S				64 88		.68	
25+ 81.77				75 48			

Profile No. ____ Notes Red ____ Plotted ____ Job No. 6/12/10 Division No. 11 F.B. 3367 Pg. 155
X-Sec. No. ____ Date ____ Date ____ Survey of WRIGHT Rd S.D.
Notes Chkd. ____ Checked ____ Survey by [illegible] Notes [illegible] Date 6-24-65
Date ____ Date ____ Map No. ____ Indexed J. GALLI Date ____

76-L-298 CE 307 2-63

PLEASE RETURN TO
LOS ANGELES COUNTY ENGINEER
403 LOS ANGELES COUNTY ENGINEERING BLDG.

NOTE: ANY ADDITIONS OR CHANGES ON THIS SHEET MUST BE MADE OR CIRCLED IN RED INK, WITH DATE AND NAME OF PERSON MAKING CHANGE

Do not extend notes this side of this line.

STATION	B.S.	H.I.	F.S.	ELEV.	Lt	℄	Rt
BMSD 24-46				75 42	BMSD 2446 - Elev 75.417 - FB3307-25		
					Wright Rd & Clark St - S.W. Cor		
					PK mch - 5° So of S.C.R.		
25+81.77 = 0+00					going E. on Clark St		
0+00				75 48		℄	INTER
0+09				75 37		℄	Pvmt
0+18.5				75 13		℄	Ed x gut
0+21.5				75 10		℄	FL " "
0+23.6				75 10			18.2 Ed gut
0+24.6				75 13		℄	Ed x gut
0+25.1				75 21	18.2 E. gut.		
0+53.5				75 33		℄	
				75 18			9° Pvmt
				74 97			18° E. gut
				74 85			20° B.C.
				75 48			20° T.C.
				75 75			P/L
0+58.5				75 34		℄	
				75 26	9° Pvmt		
				75 09	18° E. gut		
				74 96	20° BC		

F.B. 3307 PG. 156 Job No. 61210 Division No. 11 Notes Red Plotted Profile
Survey of Wright Rd S.D. Date Date No. X-Sec.
Survey by Holmes Notes Walsh Notes Chkd. Checked
Indexed C. J. GALLI Date: Date Date No.

76-L-298 CE 307 2-63

PLEASE RETURN TO
LOS ANGELES COUNTY ENGINEER
403 LOS ANGELES COUNTY ENGINEERING BLDG.

NOTE: ANY ADDITIONS OR CHANGES ON THIS SHEET MUST BE MADE OR CIRCLED IN RED INK. WITH DATE AND NAME OF PERSON MAKING CHANGE.

Do not extend notes this side of this line.

STATION	B. S.	H. I.	F. S.	ELEV.	Lt	℄	Rt
				75 60	20 T.C.		
				75 85	P/L		
0+98.5				75 43		℄	
				75 27			9° Punt
				75 01			18 E.gut
				74 96			20 B.C.
				75 59			20 T.C.
				75 80			P/L
				75 35	9° Punt		
				75 09	18 E. gut		
				74 99	20 B.C.		
				75 61	20 T.C		
				75 87	P/L		
1+00				75 44		℄	
1+98.5				75 53		℄	
				75 48			9° Punt
				75 20			18 E.gut
				75 11			20 B.C.
				75 74			20 T.C
				75 95			P/L

X

Profile No. ____ Notes Red. ____ Plotted ____ Job No. 61R10 Division No. 11 F.B. 3307 Pg. 157
X-Sec. No. ____ Date ____ Date ____ Survey of Wright Rd SD
Notes Chkd. ____ Checked ____ Survey by [illegible] Notes [illegible] Date 6-24-65
Date ____ Date ____ Map No. ____ Indexed C. J. GALLI Date ____

76-L-298 CE 307 2-63

PLEASE RETURN TO
LOS ANGELES COUNTY ENGINEER
403 LOS ANGELES COUNTY ENGINEERING BLDG.

NOTE: ANY ADDITIONS OR CHANGES ON THIS SHEET MUST BE MADE OR CIRCLED IN RED INK, WITH DATE AND NAME OF PERSON MAKING CHANGE

Do not extend notes this side of this line.

STATION	B.S.	H.I.	F.S.	ELEV.	Lt	℄	P
				75 45	9° Pvmt		
				75 19	18° E. gut		
				75 07	20° B.C.		
				75 [illegible]	20° T.C.		
				75 93	P/L		
2+10.7	MH						14 2 MH
E Rim				75 40	E 9.22	MEAS	W 9.23
INLET E				65 51	.67	DIA	.67
W Rim				75 37	9.89		9.90
OUTLET W				65 47			
25+81.77 = 0+00 going W on Clark St							
0+00				75 50		℄	INTER
0+09				75 25		℄	Pvmt
0+14.7				74 88		℄	E. gut
0+16.7				74 82		℄	F.L.X gut
0+20.7				74 86		℄	E. gut
				74 92			15.6 E. gut
				74 91	15.6 E. gut		
0+26.7				75 00			20.7 E. gut
0+28.1				75 02	21.0 E. gut		

F.B. 3307 PG. 158

Job No. 61121 Division No. 11 Notes Red ____ Plotted ____ Profile ____

Survey of W/Right Rd S.D. Date ____ Date ____ No. ____ X-Sec. ____

Survey by Holmes Notes Walsh Notes Chkd. ____ Checked ____ No. ____

Indexed C. J. GALLI Date ____ Date ____ Date ____

76-L-298 CE 307 2-63

PLEASE RETURN TO
LOS ANGELES COUNTY ENGINEER
403 LOS ANGELES COUNTY ENGINEERING BLDG.

NOTE: ANY ADDITIONS OR CHANGES ON THIS SHEET MUST BE MADE OR CIRCLED IN RED INK, WITH DATE AND NAME OF PERSON MAKING CHANGE.

Do not extend notes this side of this line.

STATION	B. S.	H. I.	F. S.	ELEV.	Lt	℄	Rt
0+52.1				75 52		℄	
				75 45			9° Punt
				75 14			16° E. gut
				74 94			18° B.C.
				75 61			18° T.C.
				75 83			P/L
0+53.5				75 54		℄	
				75 40	9° Punt		
				75 11	16° E.G.		
				74 95	18° B.C.		
				75 59	18 T.C.		
				75 85	P/L		
0+93.5				75 69		℄	
				75 55			9° Punt
				75 15			16° E.G.
				74 96			18° B.C.
				75 62			18° T.C.
				75 80			P/L
				75 49	9° Punt		
				75 05	16° E.G.		
				74 96	18° F.L. Gut		

Profile Notes Red ____ Plotted ____ Job No. 6112.10 Division No. 11 F.B. 3307 Pg. 159
No. ____ Date ____ Date ____ Survey of WRIGHT RD S.D.
X-Sec. Notes Chkd. ____ Checked ____ Survey by [illegible] Notes [illegible] Date [illegible]
No. ____ Date ____ Date ____ Map No. ____ Indexed G. J. GALLI Date ____

76-L-298 CE 307 2-63

PLEASE RETURN TO
LOS ANGELES COUNTY ENGINEER
403 LOS ANGELES COUNTY ENGINEERING BLDG.

NOTE: ANY ADDITIONS OR CHANGES ON THIS SHEET MUST BE MADE OR CIRCLED IN RED INK, WITH DATE AND NAME OF PERSON MAKING CHANGE

Do not extend notes this side of this line.

STATION	B.S.	H.I.	F.S.	ELEV.	Lt	℄	Rt
0+93.5				75.05	20° E.G.		
				75.50	38° B.C.		
				75.95	38 T.C.		
				76.05	42° P/L		
1+00				75.70		℄	
1+93.5				75.81		℄	
				75.63			9° Pvmt
				75.22			16 E. Gut
				75.09			18 B.C.
				75.70			18 T.C.
				75.94			P/L
				75.75	9° Pvmt		
				75.12	16° E. gut		
				75.05	18 F.L. Gut		
				75.12	20° E. Gut		
				75.61	38° B.C.		
				76.05	38° T.C.		
				76.10	42° P/L		

F.B. 3307 Pg. 160

Job No. 61D.10 Division No. 11 Notes Red ____ Plotted ____ Profile ____

Survey of Wright Rd S.D. Date ____ Date ____ No. ____

Survey by Hoddes Notes Walsh Notes Chkd. ____ Checked ____ X-Sec. ____

Indexed C. J. GALLI Date ____ Date ____ No. ____

76-L-298 CE 307 2-63

PLEASE RETURN TO
LOS ANGELES COUNTY ENGINEER
403 LOS ANGELES COUNTY ENGINEERING BLDG.

NOTE: ANY ADDITIONS OR CHANGES ON THIS SHEET MUST BE MADE OR CIRCLED IN RED INK. WITH DATE AND NAME OF PERSON MAKING CHANGE.

Do not extend notes this side of this line.

STATION	B. S.	H. I.	F. S.	ELEV.		
		RESUME		CROSS SECTIONS ON MAIN LINE		
26+00				75 50		℄
26+31.7				75 62		℄
				75 41	9 Pvt	
				75 09	18 E. Gut	
				74 97	20 B.C.	
				75 66	20 T.C.	
				75 78	P/L	
26 +40.5				75 65		℄
				75 63		9° Pvt.
				75 19		18° Gutter
				75 03		20° B. Cb.
				75 69		" T "
				75 88		P/L
26+80.5				75 70		℄
				75 61		9° Pvt.
				75 39		18° gutter
				75 27		20 B. Cb.
				75 90		20 T "
				76 6		P/L

X

Profile No. ____ Notes Red. ____ Plotted ____ Job No. 61210 Division No. 11 F.B. 3307 Pg. 161
X-Sec. No. ____ Date ____ Date ____ Survey of WRIGHT RD S.D.
Notes Chkd. ____ Checked ____ Survey by [illegible] Notes [illegible] Date 6-25-65
Date ____ Date ____ Map No. ____ Indexed C. J. GALLI Date ____

76-L-298 CE 307 2-63

PLEASE RETURN TO
LOS ANGELES COUNTY ENGINEER
403 LOS ANGELES COUNTY ENGINEERING BLDG.

NOTE: ANY ADDITIONS OR CHANGES ON THIS SHEET MUST BE MADE OR CIRCLED IN RED INK, WITH DATE AND NAME OF PERSON MAKING CHANGE

Do not extend notes this side of this line.

STATION	B.S.	H.I.	F.S.	ELEV.		
26+80.5				7556	9° Pvt.	
				7524	18° gutter	
				7505	20° B. Cb.	
				7572	20° T. "	
				7592	P/L.	
27+00				7565		℄
27+80.5				7568		℄
				7553		9° Pvt (Low spot)
				7567		18° Gutter
				7551		20° B. Cb.
				7621		20° T. Cb
				765		P/L
				7552	9° Pvt	
				7534	18° Gutter	
				7515	20 B Cb.	
				7583	" T. "	
				760	P/L	
28+00				7570		℄
28+80.4				7578		℄
				7561		9° Pvt.
				7587		18° Gutter

F.B. 3307 Pg. 162 Job No. 611219 Division No. 11 Notes Red ____ Plotted ____ Profile ____
Survey of Wright Rd. SD # 6112 Date ____ Date ____ No. ____
Survey by Holmes Notes Holmes Notes Chkd. ____ Checked ____ X-Sec. ____
Indexed C. J. GALLI Date ____ Date ____ No. ____

76-L-298 CE 307 2-63

PLEASE RETURN TO
LOS ANGELES COUNTY ENGINEER
403 LOS ANGELES COUNTY ENGINEERING BLDG.

NOTE: ANY ADDITIONS OR CHANGES ON THIS SHEET MUST BE MADE OR CIRCLED IN RED INK, WITH DATE AND NAME OF PERSON MAKING CHANGE.

Do not extend notes this side of this line.

STATION	B. S.	H. I.	F. S.	ELEV.		
28+80.4				75 70		20° B. Cb.
				76 35		20 T "
				76 6		P/L
				75 59	9° Pvt	
				75 54	18° Gutter	
				75 36	20° B. Cb.	
				75 98	20° T "	
				76 4	P/L	
28 +98.8						
						11° S.S.M.H.
N. Rim				75 77	N.	So.
Inlet N.				68 23	6.87 Meas	6.84 Meas.
S. Rim				75 75	.67 Diam	.67 Diam.
					7.54	7.51
Outlet So.				68 24		
29+00				75 82		℄ PVT.
29+30.96				75 80		℄ inter. Pvt.
BM#SD#2445				76 01	BM#SD.2445 Elv. 76.010 F.B. 3307-24	
					Wright Rd. & Niland St. S.W. Co.	
					P.K. in Cb. 5° So. of S.W. C.R	
	29+30.96 = 0+00 going West Niland St.					
0+ 00				75 80		℄ inter Pvt
X+ 09				75 68		℄ "

Profile No. ___ Notes Red ___ Date ___ Plotted ___ Date ___ Job No. 611214 Division No. 11 Survey of Wright Rd SD# 6112 Survey by Holmes Notes Holmes Date 6-24-66

X-Sec. No. ___ Notes Chkd. ___ Date ___ Checked ___ Date ___ Map No. ___ Indexed C. J. GALLI Date ___

F.B. 3307 Pg. 1163

76-L-298 CE 307 2-63

PLEASE RETURN TO
LOS ANGELES COUNTY ENGINEER
403 LOS ANGELES COUNTY ENGINEERING BLDG.

NOTE: ANY ADDITIONS OR CHANGES ON THIS SHEET MUST BE MADE OR CIRCLED IN RED INK, WITH DATE AND NAME OF PERSON MAKING CHANGE

Do not extend notes this side of this line.

STATION	B. S.	H. I.	F. S.	ELEV.	Lt	℄	Rt
0+16				75 52		℄	Ed. gut
0+19.8				75 45		℄	FL Gut
0+22.8				75 53		℄	Ed gut
				75 55			12.5 Ed. gut
				75 52	12.9 Ed. gut		
0+29.8				75 56			17.1 Ed. gut
				75 52	18.1 Ed. gut		
0+54.0				75 98		℄	
				75 93			6° Pvmt
				75 74			13° Edgut
				75 53			15° B.C.
				76 18			15° T.C.
				76 35			P/L
				75 95	6 Pvmt		
				75 75	13 Ed. gut		
				75 54	15° B.C.		
				76 19	15° T.C.		
				76 4	P/L		
0+94.0				76 13		℄	
				76 06			6° Pvmt
				75 77			13° Ed gut

F. B. 3307 PG. 164 Job No. 6112.10 Division No. 11 Notes Red ____ Plotted ____ Profile ____
Survey of Wright Rd. S.D. Date ____ Date ____ No. ____
Survey by Holmes Notes Walsh Notes Chkd. ____ Checked ____ X-Sec. ____
Indexed C. J. GALLI Date ____ Date ____ No. ____

76-L-298 CE 307 2-63

PLEASE RETURN TO
LOS ANGELES COUNTY ENGINEER
403 LOS ANGELES COUNTY ENGINEERING BLDG.

NOTE: ANY ADDITIONS OR CHANGES ON THIS SHEET MUST BE MADE OR CIRCLED IN RED INK, WITH DATE AND NAME OF PERSON MAKING CHANGE.

Do not extend notes this side of this line.

STATION	B. S.	H. I.	F. S.	ELEV.	Lt	℄	Rt
				75 63			15° B.C.
				76 30			15° T.C.
				76 48			P/L
				76 05	6° Pvmt		
				75 81	13° Ed. gut		
				75 61	15° BC		
				76 28	15° T.C.		
				76 5	P/L		
1+ 00				76 13		℄	
1+ 94.0				76 50		℄	
				76 41			6° Pvmt
				76 03			13° Ed. gut
				75 90			15° B.C.
				76 55			15° T.C.
				76 79			P/L
				76 43	6° Pvmt		
				76 10	13 Ed. gut		
				75 93	15 B.C.		
				76 58	15 T.C.		
				76 75	P/L		

X

Profile Notes Red ____ Plotted ____ Job No. 6112.10 Division No. 11 F.B. 3307 PG. 165
No. ____ Date ____ Date ____ Survey of WRIGHT RD S.D.
X-Sec. Notes Chkd. ____ Checked ____ Survey by [illegible] Notes [illegible] Date 1-24-65
No. ____ Date ____ Date ____ Map No. ____ Indexed C. J. GALLI Date ____

76-L-298 CE 307 2-63

PLEASE RETURN TO
LOS ANGELES COUNTY ENGINEER
403 LOS ANGELES COUNTY ENGINEERING BLDG.

NOTE: ANY ADDITIONS OR CHANGES ON THIS SHEET MUST BE MADE OR CIRCLED IN RED INK. WITH DATE AND NAME OF PERSON MAKING CHANGE

Do not extend notes this side of this line.

STATION	B.S.	H.I.	F.S.	ELEV.	Lt	℄	RT
	RESUME CROSS SECTION ON MAIN LINE						
29+79.8				75 93		℄	
				75 79			9° Pvmt
				76 07			18° Ed gut
				75 94			20 B.C.
				76 60			20. T.C.
				77 2			P/L
				75 80	9° Pvmt		
				75 71	18° Ed. gut		
				75 54	20° B.C.		
				76 18	20° T.C.		
				76 35	P/L		
30+00				75 99		℄	
30+19.8				76 02		℄	
				75 84			9° Pvmt
				76 13			18° Ed. Gut
				76 02			20° B.C.
				76 71			20° T.C.
				76 88			P/L
				75 99	9° Pvmt		
				75 77	18° Ed. Gut		

F.B. 3307 PG. 166

Job No. 61210 Division No. 61 Notes Red ____ Plotted ____ Profile ____

Survey of WRIGHT RD S.D. Date ____ Date ____ No. ____

Survey by HOLMES Notes WALSH Notes Chkd. ____ Checked ____ X-Sec. ____

Indexed C. J. GALLI Date ____ Date ____ No. ____

76-L-298 CE 307 2-63

PLEASE RETURN TO
LOS ANGELES COUNTY ENGINEER
403 LOS ANGELES COUNTY ENGINEERING BLDG.

NOTE: ANY ADDITIONS OR CHANGES ON THIS SHEET MUST BE MADE OR CIRCLED IN RED INK, WITH DATE AND NAME OF PERSON MAKING CHANGE.

Do not extend notes this side of this line.

STATION	B. S.	H. I.	F. S.	ELEV.	Lt	℄	Rt
30+19.8				75 55	20 B.C.		
				76 23	20 T.C.		
				76 40	P/L		
31+00				76 10		℄	
31+19.8				76 13		℄	
				75 90			9° Pvmt
				76 41			18 Ed gut
				76 28			20 B.C.
				76 93			20 T.C.
				77 3			P/L
				76 11	9° Pvmt		
				75 86	18° Ed gut		
				75 71	20 B.C.		
				76 39	20 T.C.		
				76 58	P/L		
32+00				75 26		℄	
32+25.3				76 33		℄	
				76 28	9° Pvmt		
				76 15	18° Ed gut		
				76 00	20° B.C.		
				76 65	20 T.C.		

Profile Notes Red ____ Plotted ____ Job No. 6112.10 Division No. 11 F.B. 3307 Pg. 167
No. ____ Date ____ Date ____ Survey of Wright Rd S.D.
X-Sec. Notes Chkd. ____ Checked ____ Survey by [illegible] Notes [illegible] Date 6-24-65
No. ____ Date ____ Date ____ Map No. ____ Indexed C. J. GALLI Date ____

76-L-298 CE 307 2-63

PLEASE RETURN TO
LOS ANGELES COUNTY ENGINEER
403 LOS ANGELES COUNTY ENGINEERING BLDG.

NOTE: ANY ADDITIONS OR CHANGES ON THIS SHEET MUST BE MADE OR CIRCLED IN RED INK. WITH DATE AND NAME OF PERSON MAKING CHANGE

Do not extend notes this side of this line.

STATION	B.S.	H.I.	F.S.	ELEV.		℄	RT
32+25.3				76 81	P/L		
32+40.3				76 35		℄	
				76 24			9° Pvmt
				76 70			18° Ed gut
				76 57			20° B.C.
				77 24			20° T.C.
				77 4			P/L
32+80.10				76 36		℄	INTER
BM SD 2444				76 68	SD 2444 - Elev 76.682 - FB 3307 - 24		
					WRIGHT RD & LAVINIA AVE - S.W. COR		
					P.K. in cb - 5° So. of S.C.R.		
	32+80.10 = 0+00 going W. on LAVINIA AVE						
0+00				76 36		℄	INTER
0+09				76 39		℄	Pvmt
0+16.8				76 20		℄	Ed gut
0+19.8				76 11		℄	F.L. X gut
0+22.8				76 15		℄	Ed gut
				76 22			13.1 Ed gut
				76 15	18.1 ed gut		

X

F.B. 3307 PG. 168
Job No. 611210 Division No. 11 Notes Red ____ Plotted ____ Profile ____
Survey of WRIGHT RD S.D. Date ____ Date ____ No. ____ X-Sec. ____
Survey by HOLMES Notes WALSH Notes Chkd. ____ Checked ____ No. ____
Indexed C. J. GALLI Date ____ Date ____ Date ____

76-L-298 CE 307 2-63

PLEASE RETURN TO
LOS ANGELES COUNTY ENGINEER
403 LOS ANGELES COUNTY ENGINEERING BLDG.

NOTE: ANY ADDITIONS OR CHANGES ON THIS SHEET MUST BE MADE OR CIRCLED IN RED INK. WITH DATE AND NAME OF PERSON MAKING CHANGE.

Do not extend notes this side of this line.

STATION	B. S.	H. I.	F. S.	ELEV.	Lt	℄	Rt
0 + 27.3	MH				13.8 MH		
N. Rim				76 35	N. 4.03 MEAS W 4.19		
INLET N				71 65	.67 DIA .67		
W. Rim				76 36	4.70 4.86		
OUTLET W				71.50			
0 + 29.7				76 23	23.0 Ed. gut		
0 + 44.3				76 62		℄	
				76 55			6° Pvmt
				76 35			13° Ed. gut
				76 27			15° B.C.
				76 83			15° T.C
				77 1			P/L
0 + 55.2				76 65		℄	
				76 53	9° Pvmt		
				76 29	18 Ed gut		
				76 11	20 B.C.		
				76 78	20 T.C.		
				76 96	P/L		
0 + 95.2				76 59		℄	
				76 56			11° Ed. Pvmt
				76 5			13° bot Pvmt

Profile No. ____ Notes Red. ____ Plotted ____ Job No. 611210 Division No. 11 F.B. 3307 Pg. 169
X-Sec. No. ____ Date ____ Date ____ Survey of Wright Rd S.D
Notes Chkd. ____ Checked ____ Survey by Holmes Notes Walsh Date 6 24 65
Date ____ Date ____ Map No. ____ Indexed C. J. Gaul Date ____

76-L-298 CE 307 2-63

PLEASE RETURN TO
LOS ANGELES COUNTY ENGINEER
403 LOS ANGELES COUNTY ENGINEERING BLDG.

NOTE: ANY ADDITIONS OR CHANGES ON THIS SHEET MUST BE MADE OR CIRCLED IN RED INK, WITH DATE AND NAME OF PERSON MAKING CHANGE

Do not extend notes this side of this line.

STATION	B.S.	H.I.	F.S.	ELEV.	Lt	℄	Rt
0+95.2				77.0			18° Tp bnd
				77.0			P/L
				76.44	9° Pvmt		
				76.30	18° Ed gut		
				76.13	20° B.C.		
				76.78	20° T.C.		
				77.00	P/L		
1+00				76.60		℄	
1+95.2				76.68		℄	
				76.73			11° Ed pvmt
				76.7			13° bot bnd
				77.1			18° Tp "
				77.1			P/L
				76.50	9° pvmt		
				76.38	18° Ed gut		
				76.23	20° B.C.		
				76.88	20° T.C.		
				77.10	P/L		

F.B. 3307 PG. 170
Job No. 61220 Division No. 11 Notes Red Plotted Profile
Survey of Wright Rd S.D. Date Date No.
Survey by Holmes Notes Walsh Notes Chkd. Checked X-Sec.
Indexed C. J. GALLI Date Date Date No.

76-L-298 CE 307 2-63

PLEASE RETURN TO
LOS ANGELES COUNTY ENGINEER
403 LOS ANGELES COUNTY ENGINEERING BLDG.

NOTE: ANY ADDITIONS OR CHANGES ON THIS SHEET MUST BE MADE OR CIRCLED IN RED INK, WITH DATE AND NAME OF PERSON MAKING CHANGE.

Do not extend notes this side of this line.

STATION	B. S.	H. I.	F. S.	ELEV.	Lt	℄	Rt
2+60 MH					14.0 MH		
E Rim				76 65	E 5.08	MEAS	W 5.11
INLET E				70 90	.67	DIA	.67
W Rim				76 65	5.75		5.78
OUTLET W				70 87			
	32+80.10 =		0+00	going E. on LAVINIA AVE			
0+00				76 36		℄	INTER
0+ 12				76 26		℄	pvmt brk
0+ 30				76 56		℄	" "
0+44.7				76 76		℄	
				76 63			6° Pvmt
				76 83			13° Ed. gut
				76 71			15 B.C.
				77 35			15 T.C
				77.6			P/L
				76 56	10° Ed. Pvmt		
				77 3	P/L		
	RESUME CROSS SECTIONS ON MAIN LINE						
33 +00				76 45			

Profile No. ____ Notes Red ____ Plotted ____ Job No. 6112.10 Division No. 4 F.B. 3301 Pg. 171
X-Sec. No. ____ Date ____ Date ____ Survey of Wright Rd S.D
Notes Chkd. ____ Checked ____ Survey by ____ Notes ____ Date ____
No. ____ Date ____ Date ____ Map No. ____ Indexed C. J. GALLI Date ____

76-L-298 CE 307 2-63

PLEASE RETURN TO
LOS ANGELES COUNTY ENGINEER
403 LOS ANGELES COUNTY ENGINEERING BLDG.

NOTE: ANY ADDITIONS OR CHANGES ON THIS SHEET MUST BE MADE OR CIRCLED IN RED INK, WITH DATE AND NAME OF PERSON MAKING CHANGE

Do not extend notes this side of this line.

STATION	B. S.	H. I.	F. S.	ELEV.	L+	℄	R+
33+21.0				76.60		℄	
				76.40			12.0 Ed. pvmt
				77.1			P/L
				76.56	9° Pvmt		
				76.36	18 Ed gvt		
				76.17	20 B.C.		
				76.82	20 T.C.		
				77.3	P/L		
33+61.0				77.14		℄	
				76.86			13° Ed. Pvmt
				77.5			P/L
				77.06	9° Pvmt		
				76.79	16° Ed. Pvmt		
				77.3	22° Tp brk		
				77.4	P/L		
34+00				77.49		℄	
34+61				77.74		℄	
				77.57			7° pvmt
				77.35			13 Ed pvmt bot brk
				78.0			17 Tp brk
				78.0			P/L

F. B. 3307 PG. 172
Job No. 6112.10 Division No. 11 Notes Red ____ Plotted ____ Profile ____
Survey of Wright Pa. S.D. Date ____ Date ____ No. ____
Survey by Holmes Notes Wbl. SA Notes Chkd. ____ Checked ____ X-Sec. ____
Indexed ____ Date ____ Date ____ Date ____ No. ____

76-L-298 CE 307 2-63

PLEASE RETURN TO
LOS ANGELES COUNTY ENGINEER
403 LOS ANGELES COUNTY ENGINEERING BLDG.

NOTE: ANY ADDITIONS OR CHANGES ON THIS SHEET MUST BE MADE OR CIRCLED IN RED INK, WITH DATE AND NAME OF PERSON MAKING CHANGE.

Do not extend notes this side of this line.

STATION	B. S.	H. I.	F. S.	ELEV.	Lt	℄	Rt
34+61				77 53	9° Pvmt		
				77 01	18 Ed. gut		
				76 82	20 B.C.		
				77 47	20 T.C		
				77 74	P/L		
35+00				77 92			
35+41.2	MH				27³ MH		
N. – Rim				78 03	N	S	
INLET N				72 49	487 MEAS	4.90	
S. Rim				78 02	.67 DIA	.67	
OUTLET S				72 45	554	557	
35+74.5	MH				N	S	10.7 MH
N Rim				77 93	7.46 MEAS	7.46	
INLET N				69 80	.67 DIA	.67	8.15 8.15
S. Rim				77 94	8.13	8.13	7.46
OUTLET S.				69 81			69
36+00				78 35		℄	
37+00				78 66		℄	
38+00				79 10		℄	

Profile Notes Red ____ Plotted ____ Job No. 6112.10 Division No. 11 F.B. 3307 Pg. 173
No. ____ Date ____ Date ____ Survey of Wright Rd S.D
X-Sec. Notes Chkd. ____ Checked ____ Survey by [illegible] Notes [illegible] Date 6-25-65
No. ____ Date ____ Date ____ Map No. ____ Indexed C. J. CALLI Date ____

76-L-298 CE 307 2-63

PLEASE RETURN TO
LOS ANGELES COUNTY ENGINEER
403 LOS ANGELES COUNTY ENGINEERING BLDG.

NOTE: ANY ADDITIONS OR CHANGES ON THIS SHEET MUST BE MADE OR CIRCLED IN RED INK, WITH DATE AND NAME OF PERSON MAKING CHANGE

Do not extend notes this side of this line.

STATION	B.S.	H.I.	F.S.	ELEV.	Lt	℄	Rt
BM SD 2443				79.25	BM S.D. 2443 - Elev		79.252 - FB 3307-24
					Wright Rd - E. Side		- 75'± So. ℄
					Josephine St. - P.K. in conc. pan		
					in front HO# 11806		
38+76				79.36		℄	
				79.15			.7 Pvmt
				78.71			13° Ed. pvmt
				79.0			18°
				79.3			P/L
38+90.5				79.38		℄	
				79.19	.6° Pvmt		
				78.87	13° Ed. pvmt		
				79.0	P/L		
39+00				79.47		℄	
39+11.2	MH						11.6 MH
N Rim				79.56	N 8.03 MEAS	E 8.11	S MEAS 8.19
INLET N				70.86	.67 DIA	.67	DIA .67
E Rim				79.50	8.70	8.78	8.86
INLET E				70.72			
S Rim				79.50			
OUTLET S				70.64			

F.B. 3307 Pg. 174 Job No. 611210 Division No. 11 Notes Red ____ Plotted ____ Profile ____
Survey of Wright Rd. SD Date ____ Date ____ No. ____
Survey by Holmes Notes Walsh Notes Chkd. ____ Checked ____ X-Sec. ____
Indexed C. J. GALLI Date ____ Date ____ No. ____

76-L-298 CE 307 2-63

PLEASE RETURN TO
LOS ANGELES COUNTY ENGINEER
403 LOS ANGELES COUNTY ENGINEERING BLDG.

NOTE: ANY ADDITIONS OR CHANGES ON THIS SHEET MUST BE MADE OR CIRCLED IN RED INK, WITH DATE AND NAME OF PERSON MAKING CHANGE.

Do not extend notes this side of this line.

STATION	B. S.	H. I.	F. S.	ELEV.	Lt	℄	Rt
39+16				79 65		℄	pvmt
39+27.00				79 61		℄	INTER
	39+27.00 = 0+00				going E ON	JOSEPHINE ST	
0+00				79 61			
0+65				79 35		℄	
				79 31			5° Pvmt
				79 16			11° Ed. pvmt
				79 3			P/L
				79 36	5° Pvmt		
				79 27	11.5 Ed. pvmt		
				78 9	P/L		
		RESUME		CROSS	SECTIONS ON	MAIN LINE	
39+65.9		MH					11° MH
W Rim				79 27		5.05 MEAS	
OUTLET W				73 55		.07 DIA	
						5.72	
39+80				79 57		℄	
				79 55			5°
				79 37			11
				79 0			15
				79 3			P/L

X

Profile Notes Red ____ Plotted ____ Job No. 6112.10 Division No. 11 F.B. 3307 Pg. 175
No. ____ Date ____ Date ____ Survey of WRIGHT RD S.D.
X-Sec. Notes Chkd. ____ Checked ____ Survey by Flecmes Notes Walsh Date 6 25 65
No. ____ Date ____ Date ____ Map No. ____ Indexed C. J. GALLI Date ____

76-L-298 CE 307 2-63

PLEASE RETURN TO
LOS ANGELES COUNTY ENGINEER
403 LOS ANGELES COUNTY ENGINEERING BLDG.

NOTE: ANY ADDITIONS OR CHANGES ON THIS SHEET MUST BE MADE OR CIRCLED IN RED INK, WITH DATE AND NAME OF PERSON MAKING CHANGE

Do not extend notes this side of this line.

STATION	B.S.	H.I.	F.S.	ELEV.	Lt	℄	Rt
39+80				79 51	5° Pvmt		
				79 29	11.5 Ed Pvmt		
				79 3	P/L		
40+00				79 56		℄	
40+20				79 58		℄	
				79 59			5° Pvmt
				79 37			11° Ed. pvmt
				79 1			16° Bot Brk
				79 4			P/L
				79 44	5° pvmt		
				79 26	11.5 Ed pvmt		
				79 2	P/L		
40+90.69				79 57			
41+20 going WEST				79 45		℄	pvmt going W.
				79 31			5° pvmt
				79 11			11° Ed Pvmt
				79 0			14 Bot Brk
				79 3			P/L
				79 39	5° Pvmt		
				79 16	11.5 Ed pvmt		
				79 2	P/L		

F.B. 3307 Pg. 176 Job No. 6112.10 Division No. 11 Notes Red ____ Plotted ____ Profile ____
Survey of Wright Rd S.D. Date ____ Date ____ No. ____
Survey by Holmes Notes Walsh Notes Chkd. ____ Checked ____ X-Sec. ____
Indexed C. J. GALLI Date ____ Date ____ No. ____

76-L-298 CE 307 2-63

PLEASE RETURN TO
LOS ANGELES COUNTY ENGINEER
403 LOS ANGELES COUNTY ENGINEERING BLDG.

NOTE: ANY ADDITIONS OR CHANGES ON THIS SHEET MUST BE MADE OR CIRCLED IN RED INK, WITH DATE AND NAME OF PERSON MAKING CHANGE.

Do not extend notes this side of this line.

STATION	B. S.	H. I.	F. S.	ELEV.	Lt	℄	Rt
43+10.99	MH				E		11± M.H
E Rim				79 09	5.84 MEAS		
INLET E				72 58	.67 DIA		
					6.51		
40+90.69	going No. on ⊼ LINE			79 57			
40+95.7				79 40		⊼ LINE	
				79 53			30 pvmt
				79 35	30° Pvmt		
41 + 00				79 16		⊼ LINE	
41+ 00.5				79 12		⊼ LINE Ed. pvmt	
				79 26			30° Ed. Pvmt
				79 17	30° Ed. pvmt		
41+04.0				79 1		⊼ LINE brk.	
				79 00			30° brk
				79 0	30° BRK		
41+21.2				79 1		⊼ LINE	
				79 33			8.2 Ed. conc. Dr
				79 47			17.2 " " "
				79 3	5° grd		
42+00				79 0		⊼ LINE	
				79 0	5° grd.		

X

Profile No. ____ Notes Red ____ Date ____ Plotted ____ Date ____ Job No. 6112.10 Division No. 11 Survey of WRIGHT RD S.D. Survey by [illegible] Notes [illegible] Date [illegible]

X-Sec. No. ____ Notes Chkd. ____ Date ____ Checked ____ Date ____ Map No. ____ Indexed C. J. GALLI Date ____

F.B. 3307 Pg. 177

76-L-298 CE 307 2-63

PLEASE RETURN TO
LOS ANGELES COUNTY ENGINEER
403 LOS ANGELES COUNTY ENGINEERING BLDG.

NOTE: ANY ADDITIONS OR CHANGES ON THIS SHEET MUST BE MADE OR CIRCLED IN RED INK, WITH DATE AND NAME OF PERSON MAKING CHANGE

Do not extend notes this side of this line.

STATION	B.S.	H.I.	F.S.	ELEV.	Lt	℄	Rt
42+07.7				79 10			8.3 Ed. conc. Dr
42+13.2				79 10			5.0 " " "
42+29.0				79 11			5.0 " " "
				79 05			17.3 " " "
42+36.0				79 01	6° Ed conc. Dr		
42+59.8				78 9		⊼	LINE
				79 0			30° gvd
				79 23	6° Ed. conc. Dr		
				79 6	180° = P/L		
42+71.2				78 87		⊼	LINE Ed. pvmt
				78 88			30° " "
				78 93	30° Ed. pvmt		
				79 28	180° = " "		
42+79.23				79 21		⊼	LINE CTR pvmt
				79 20			30° " "
				79 70	180° = ℄ pvmt		
42+91.2				78 58		⊼	LINE Ed. pvmt
				78 63			30° " "
				78 96	180° = Ed pvmt		
43+57.71 CTR	R.R. = 0+00 Going East.			82 0	Note. top of rail 0.57' higher.	℄	
				81 8			5.0 Top BK.
				80 9			8.7 Bott BK.

X

F.B. 3307 PG. 178
Job No. 6112.10 Division No. 11 Notes Red ____ Plotted ____ Profile ____
Survey of Wright Rd S.D. Date ____ Date ____ No. ____
Survey by Holmes Notes Walsh Notes Chkd. ____ Checked ____ X-Sec. ____
Indexed C. J. GALLI Date ____ Date ____ Date ____ No. ____

76-L-298 CE 207 2-63

PLEASE RETURN TO
LOS ANGELES COUNTY ENGINEER
403 LOS ANGELES COUNTY ENGINEERING BLDG.

NOTE: ANY ADDITIONS OR CHANGES ON THIS SHEET MUST BE MADE OR CIRCLED IN RED INK, WITH DATE AND NAME OF PERSON MAKING CHANGE.

Do not extend notes this side of this line.

STATION	B. S.	H. I.	F. S.	ELEV.	Lt.	℄	Rt.
0+00				80 7			30° Gr.
				82 1	5° Top BK.		
				81 1	9⁵ Bot BK		
				80 3	28° Gr.		
				78 37	42⁶ edge Prm't.		
0+30				81 9		℄	
				81 9			5° Top Br.
				81 0			9⁵ Bot Br.
				80 7			30° Gr.
				82 0	5° Top BK.		
				81 1	9° Bot Br.		
				80 1	29° Gr.		
				78 29	43⁵ edge Prm't		
1+50 Going West.				82 3		℄	
				82 3			5° Top BK
				81 1			10° Bot BK.
				80 5			26° Gr.
				78 74			42⁶ edge Prm't
				82 1	5° Top BK.		
				81 0	10⁵ Bot BK.		
				81 1	30° Gr.		

X

Profile No. ____ Notes Red ____ Plotted ____ Job No. 6112.10 Division No. 11 F.B. 3307 Pg. 179
X-Sec. No. ____ Date ____ Date ____ Survey of Wright Rd. S.D.
Notes Chkd. ____ Checked ____ Survey by Holmes Notes Newman Date 6-30-65
Date ____ Date ____ Map No. ____ Indexed C. J. GALLA Date ____

76-L-298 CE 307 2-68

PLEASE RETURN TO
LOS ANGELES COUNTY ENGINEER
403 LOS ANGELES COUNTY ENGINEERING BLDG.

NOTE: ANY ADDITIONS OR CHANGES ON THIS SHEET MUST BE MADE OR CIRCLED IN RED INK, WITH DATE AND NAME OF PERSON MAKING CHANGE

Do not extend notes this side of this line.

F. B. 3307 Pg. 180 Job No. 4112.10 Division No. 11 Notes Red ____ Plotted ____ Profile ____
Survey of Wright Rd. S.D. Date ____ Date ____ No. ____ X-Sec. ____
Survey by Holmes Notes Newman. Notes Chkd. ____ Checked ____ No. ____
Indexed C. J. GALLI Date ____ Date ____ Date ____

STATION	B.S.	H.I.	F.S.	ELEV.	Lt.	℄	Rt.
44+25.69	= 0+00	Going East on Fernwood Ave		78.27		℄	Prm'lt.
0+30				78.35		℄	Prm'lt.
				78.44			7° Prm'lt
				78.27			23° edge Prm'lt
				77.90	13 el. Gut		
				77.78	15 F.L.		
				78.44	15 T.C.		
				78.3	P/L		
Resume cross sections on main line Fernwood Ave.							
44+25.69				78.27		℄	
				77.97			13' edge Gut
				77.84			15' F.L.
				78.52			15' T.C
				78.9			P/L
				78.44	7° Prm'lt.		
				78.32	23° edge Prm'lt.		
44+89.5				78.53		℄	
				78.07			13' edge Gut
				77.94			15' F.L.
				78.44			15' T.C

76-L-298 CE 307 2-63

PLEASE RETURN TO
LOS ANGELES COUNTY ENGINEER
403 LOS ANGELES COUNTY ENGINEERING BLDG.

NOTE: ANY ADDITIONS OR CHANGES ON THIS SHEET MUST BE MADE OR CIRCLED IN RED INK, WITH DATE AND NAME OF PERSON MAKING CHANGE.

Do not extend notes this side of this line.

STATION	B. S.	H. I.	F. S.	ELEV.	Lt.	℄	Rt.
44+89.5				78 9			P/L
				78 61	7° Prm't.		
				78 42	23° edge Prm't.		
45+00				78 53		℄	
45+38.95				78 64		℄	Intr's Vieta
B.M. #SD 2441				78 63	B.M. #SD 2441 Elev. 78.632 F.B. 3307-23		
					Vieta Ave & Fernwood Ave. N.E. Cor. PK. in		
					curb 15'± E. of E. C.R.		
B.M. #SD 2441					see above		
45+38.95 = 0+00	Going West. on Fernwood Ave.			78 64		℄	
0+61.2				78 91		℄	
				78 40			13° edge Gut
				78 33			15° F.L.
				79 01			15° T.C.
				79 1			P/L
				78 98	7° Prm't		
				78 92	23° edge Prm't		
1+01.2				79 01		℄	
				78 56			13° edge Gut.
				78 45			15° F.L.
				79 15			15° T.C.

X

Profile No. ____ Notes Red. ____ Plotted ____ Job No. 6112.10 Division No. 11 F.B. 3307 Pg. 181
X-Sec. No. ____ Date ____ Date ____ Survey of Wright Rd. S.D.
Notes Chkd. ____ Checked ____ Survey by Holmes Notes Newman Date 6-30-65
Date ____ Date ____ Map No. ____ Indexed G. J. GALLI Date ____

76-L-298 CE 307 2-63

PLEASE RETURN TO
LOS ANGELES COUNTY ENGINEER
403 LOS ANGELES COUNTY ENGINEERING BLDG.

NOTE: ANY ADDITIONS OR CHANGES ON THIS SHEET MUST BE MADE OR CIRCLED IN RED INK, WITH DATE AND NAME OF PERSON MAKING CHANGE

Do not extend notes this side of this line.

F.B. 3307 PG. 182 | Job No. 411210 | Division No. 11 | Notes Red. | Plotted | Profile No.
Survey of Wright Rd S.D. | Date | Date | X-Sec. No.
Survey by Holmes | Notes Weirman | Notes Chkd. | Checked | Date | No.
Indexed C. J. GALLI | Date | Date | Date

STATION	B.S.	H.I.	F.S.	ELEV.	Lt.	℄	Rt.
1+01 2				79 4			P/L
				79 10	7° Pvm't		
				78 97	23° edge Pvm't.		
2+01 2				79 18		℄	
				78 73			13° edge Gut.
				78 42			15° F.L.
				79 31			15° T.C
				79 4			P/L
				79 25	7° Pvm't		
				79 09	23° edge Pvm't.		
				81 0	42° Gr.		
Resume	cross	sections	on	main line on	Vieta	Ave	
45+52 6				78 16		℄	edge x cut
45+53 3				78 12			16' edge Gut.
45+54 6				78 13		℄	F.L. x Gut
45+55 5				78 20		℄	
45+59 0				78 23	22 2 edge Gut		
45+59 7				78 26			29 8 edge Gut
45+66 1				78 32	27 6 edge Gut.		

X

76-L-298 CE 307 2-63

PLEASE RETURN TO
LOS ANGELES COUNTY ENGINEER
403 LOS ANGELES COUNTY ENGINEERING BLDG.

NOTE: ANY ADDITIONS OR CHANGES ON THIS SHEET MUST BE MADE OR CIRCLED IN RED INK. WITH DATE AND NAME OF PERSON MAKING CHANGE.

Do not extend notes this side of this line.

STATION	B. S.	H. I.	F. S.	ELEV.	Lt.	℄	Rt.
45+82				78 54		℄	Prm't
				78 54			9° Prm't
				78 35			18° edge Gut
				78 25			20° F.L.
				78 73			20° T.C
				78 9			P/L
45+96°				78 59		℄	Prm't
				78 53	9° Prm't		
				78 41	18° edge Gut		
				78 21	20° F.L.		
				78 75	20° T.C		
				79 0	P/L		
46+00				78 58		℄	
46+07 3	S.S.M.H.			78 61		℄	N.Rim 3.28 meas. .67 Dia. 3.95 Rod 74.66 Elev.
	outlet			74.66			
46+36°				78 73		℄	Prm't
				78 69			9° Prm't
				78 43			18° edge Gut
				78 27			20° F.L.
				78 78			20° T.C
				79 1			P/L

X

Profile No. ___ Notes Red. ___ Plotted ___ Job No. 6112.10 Division No. 11
X-Sec. No. ___ Date ___ Date ___ Survey of Wright Rd. S.D.
Notes Chkd. ___ Checked ___ Survey by Holmes Notes Newman Date 6-30-65
Date ___ Date ___ Map No. ___ Indexed C. J. GALLI Date ___

F.B. 33057 Pg. 183

76-L-298 CE 307 2-63

PLEASE RETURN TO
LOS ANGELES COUNTY ENGINEER
403 LOS ANGELES COUNTY ENGINEERING BLDG.

NOTE: ANY ADDITIONS OR CHANGES ON THIS SHEET MUST BE MADE OR CIRCLED IN RED INK, WITH DATE AND NAME OF PERSON MAKING CHANGE

Do not extend notes this side of this line.

STATION	B.S.	H.I.	F.S.	ELEV.	Lt.	℄	Rt.
46+36°				78.66	9° Prm't		
				78.45	18 edge Gut		
				78.31	20° F.L.		
				78.82	20° T.C.		
				79.1	P/L.		
47+00				78.92		℄	Prm't
47+36°				79.00		℄	Prm't
				78.87			9° Prm't
				78.63			18° edge Gut
				78.53			20° F.L.
				78.95			20° T.C.
				79.6			P/L.
				78.97	9° Prm't		
				78.67	18° edge Gut		
				78.50	20° F.L.		
				79.00	20° T.C.		
				79.3	P/L		
48+00				79.15		℄	Prm't.
T.P.				78.98	spk edge prm't.		

F.B. 3307 Pg. 184 Job No. 611210 Division No. 11 Notes Red ____ Plotted ____ Profile ____
Survey of Wright Rd. S.D. Date ____ Date ____ No. ____
Survey by Holmes Notes Newman Notes Chkd. ____ Checked ____ X-Sec. ____
Indexed C. J. GALLO Date ____ Date ____ No. ____

76-L-298 CE 307 2-63

521

7919

PLEASE RETURN TO
LOS ANGELES COUNTY ENGINEER
403 LOS ANGELES COUNTY ENGINEERING BLDG.

NOTE: ANY ADDITIONS OR CHANGES ON THIS SHEET MUST BE MADE OR CIRCLED IN RED INK, WITH DATE AND NAME OF PERSON MAKING CHANGE.

Do not extend notes this side of this line.

STATION	B. S.	H. I.	F. S.	ELEV.	Lt.	℄	Rt.
48+28 L	S.S.M.H.	So. Rim.		79 14	inlet	℄	outlet
inlet				73 95	4.54 meas .67 Dia 5.21 Rod		4.58 meas. .67 Dia 5.25 Rod.
48+30 L	S.S.M.H.	N. Rim		79 19	73.95 Elev.	℄	73.94 Elev.
outlet.				73 94			
49+00				79 44		℄	Prm't
50+00				79 72		℄	Prm't
50+51 L	S.S.M.H.	So. Rim		79 98	5.72 meas .67 Dia 6.39 Rod		5.73 meas .67 Dia 6.40 Rod
inlet				73 59	73.59 Elev.		73.58 Elev.
50+53 L	S.S.M.H.	No. Rim		79 98			
outlet.				73 58			
51+00				80 09		℄	Prm't
				79 97			9° Prm't
				79 64			18° edge Gut.
				79 48			20° F.L.
				80 01			20° T.C.
				80 6			P/L
				79 93	9° Prm't		
				79 65	18° edge Gut.		
				79 50	20° F.L.		
				79 99	20° T.C.		
				80 8	P/L		

Profile No. ___ Notes Red ___ Plotted ___ Job No. 6112.10 Division No. 11 F.B. 3307 Pg. 185
X-Sec. No. ___ Date ___ Date ___ Survey of Wright Rd. S.D.
Notes Chkd. ___ Checked ___ Survey by Holmes Notes Newman Date 6-30-65
Date ___ Date ___ Map No. ___ Indexed C. J. GALLI Date ___

76-L-298 CE 307 2-63

PLEASE RETURN TO
LOS ANGELES COUNTY ENGINEER
403 LOS ANGELES COUNTY ENGINEERING BLDG.

NOTE: ANY ADDITIONS OR CHANGES ON THIS SHEET MUST BE MADE OR CIRCLED IN RED INK, WITH DATE AND NAME OF PERSON MAKING CHANGE

Do not extend notes this side of this line.

F.B. 3307 Pg. 186 | Job No. 4112.10 Division No. 11 | Notes Red ____ Plotted ____ Profile ____
Survey of Wright Rd. S.D. | Date ____ Date ____ No. ____ X-Sec. ____
Survey by Holmes Notes Newman | Notes Chkd. ____ Checked ____
Indexed C. J. GALL Date ____ Date ____ No. ____

STATION	B.S.	H.I.	F.S.	ELEV.	Lt.	℄	Rt.
52+00				80.47		℄	Prm'lt.
53+00				80.71			
53+00 ?	S.S.M.H.	So. Rim		80.70	6.86 meas		6.87 meas
inlet				73.17	.167 Dia		.167 Dia
					7.53 Rod		7.54 Rod
					73.17 Elev.		73.16 Elev.
53+02 ?		no Rim		80.70			
outlet.				73.14			
54+00 @				80.94		℄	Prm'lt.
54+94 ⊥				81.33		℄	Rim'lt
				81.12			9° Prm'lt
				81.07			18° edge Gut.
				80.88			20° F.L.
				81.38			20° T.C
				81.8			P/L.
				81.16	9° Prm'lt.		
				81.02	18° edge Gut.		
				80.83	20° F.L.		
				81.32	20° T.C.		
				81.3	P/L.		
55+00				81.25		℄	Prm'lt.
55+48 86				81.53		℄	Int's Cortland

76-L-298 CE 307 2-63

PLEASE RETURN TO
LOS ANGELES COUNTY ENGINEER
403 LOS ANGELES COUNTY ENGINEERING BLDG.

NOTE: ANY ADDITIONS OR CHANGES ON THIS SHEET MUST BE MADE OR CIRCLED IN RED INK, WITH DATE AND NAME OF PERSON MAKING CHANGE.

Do not extend notes this side of this line.

STATION	B. S.	H. I.	F. S.	ELEV.	Lt.	℄	Rt.
B.M. # SD 2439				81 38	B.M. # SD.2439 Elev. 81.377. F.B. 3307-22 Vieta Ave. & Cortland Ave. - S.W. Cor. P.K. in Cb. - 5° S. of S.C.R.		
5+48.86 = 0+00 Going East on Cortland Ave.				81 53			
0+55				81 63		℄	Prmt
				81 50			9° Prmt
				81 38			18.5 edge Gut
				81 20			20° F.L.
				81 70			20° T.C.
				82 2			P/L
				81 63	10° Prmt		
				81 23	20° F.L.		
				81 87	20° T.C.		
				82 2	P/L.		
0+95				81 69		℄	Prmt.
				81 59			9° Prmt.
				81 50			18.5 edge Gut
				81 37			20° F.L.
				81 87			20° T.C.
				82 4			P/L.

Profile No. ____ Notes Red ____ Plotted ____ Job No. 6112.10 Division No. 11 F.B. 3307 Pg. 187
X-Sec. No. ____ Date ____ Date ____ Survey of Wright Rd. S.D.
Notes Chkd. ____ Checked ____ Survey by Holmes Notes Newman Date 6-30-65
Date ____ Date ____ Map No. ____ Indexed G. I. GALLI Date ____

76-L-298 CE 307 2-63

PLEASE RETURN TO
LOS ANGELES COUNTY ENGINEER
403 LOS ANGELES COUNTY ENGINEERING BLDG.

NOTE: ANY ADDITIONS OR CHANGES ON THIS SHEET MUST BE MADE OR CIRCLED IN RED INK, WITH DATE AND NAME OF PERSON MAKING CHANGE

Do not extend notes this side of this line.

F. B. 3307 PG. 188 | Job No. 6112.10 | Division No. 11 | Notes Red. ____ | Plotted ____ | Profile No. ____
Survey of Wright Rd. S.D. | Date ____ | Date ____ | X-Sec. No. ____
Survey by Holmes Notes Newman | Notes Chkd. ____ | Checked ____
Indexed C. J. GALLEN Date ____ | Date ____ | Date ____

STATION	B. S.	H. I.	F. S.	ELEV.	Lt.	℄	Rt.
0+95				81.65	10° Prm't		
				81.34	20° F.L.		
				81.97	20° T.C.		
				82.3	P/L		
1+00				81.70		℄ Prm't.	
1+95				81.88		℄ Prm't.	
				81.79			9° Prm't.
				81.68			18" edge Gut.
				81.50			20° F.L.
				82.02			20° T.C.
				82.1			P/L
				81.89	10° Prm't		
				81.57	20° F.L		
				82.09	20° T.C.		
				82.1	P/L		
55+48.68 = 0+00 Going West on Cortland Ave.							
0+55°				81.50		℄	Prm't
				81.57			10° Prm't
				81.08			20° F.L
				81.69			20° T.C

76-L-298 CE 307 2-63

PLEASE RETURN TO
LOS ANGELES COUNTY ENGINEER
403 LOS ANGELES COUNTY ENGINEERING BLDG.

NOTE: ANY ADDITIONS OR CHANGES ON THIS SHEET MUST BE MADE OR CIRCLED IN RED INK, WITH DATE AND NAME OF PERSON MAKING CHANGE.

Do not extend notes this side of this line.

STATION	B. S.	H. I.	F. S.	ELEV.	Lt.	℄	Rt.
0+55.0				81.9			P/L
				81.35	9° Prm't.		
				81.19	18° Edge Gut.		
				81.07	20° F.L.		
				81.57	20° T.C.		8.79 meas. .67 Dia. 9.46 Rod 71.99 Elev.
				82.0	P/L.		
1+77.3 S.S.M.H. East Rim				81.45			
inlet.				71.99			
55+52.0	S.S.M.H.	Resume Cross Sections on main line on Louise Ave.					
	So. Rim			81.59	8.26 meas. .67 Dia. 8.93 Rod 72.66 Elev.		
inlet				72.66			
	N. Rim			81.61	8.17 meas. .67 Dia. 8.84 Rod 72.77 Elev.		
inlet				72.77			
	E. Rim			81.61		8.25 meas. .67 Dia. 8.92 Rod 72.69 Elev.	
inlet				72.69			
	W. Rim			81.59			8.37 meas. .67 Dia. 9.04 Rod 72.55 Elev.
outlet.				72.55			
56+00				81.53		℄	
56+04.3				81.58		℄	
				81.54			10° Prm't
				81.18			20° F.L.
				81.80			20° T.C.
				82.1			P/L

X

Profile No. ____ Notes Red ____ Plotted ____ Job No. 6112.10 Division No. 11 F.B. 3307 Pg. 189
X-Sec. No. ____ Date ____ Date ____ Survey of Wright Rd. S.D.
Notes Chkd. ____ Checked ____ Survey by Holmes Notes [illegible] Date [illegible]
Date ____ Date ____ Map No. ____ Indexed C. J. [illegible] Date ____

76-L-298 CE 307 2-63

PLEASE RETURN TO
LOS ANGELES COUNTY ENGINEER
403 LOS ANGELES COUNTY ENGINEERING BLDG.

NOTE: ANY ADDITIONS OR CHANGES ON THIS SHEET MUST BE MADE OR CIRCLED IN RED INK, WITH DATE AND NAME OF PERSON MAKING CHANGE

Do not extend notes this side of this line.

STATION	B.S.	H.I.	F.S.	ELEV.	Lt.	℄	Rt.
56+04 2				81.55	12° Prm't		
				81.21	20° F.L.		
				81.76	20° T.C.		
				81.9	P/L.		
56+44 2				81.75		℄	Prm't
				81.70			10° Prm't
				81.30			20° F.L.
				81.85			20° T.C.
				82.1			P/L
				81.88	10° Prm't		
				81.30	20° F.L.		
				81.82	20° T.C.		
				82.0	P/L		
57+00				81.82		℄	prm't
57+94 1 S.S.M.H.		So. Rim		81.98	7.75 meas. .67 Dia. 8.42 Rod		
outlet				73.54	73.54 Elev.		
57+96 1 S.S.M.H.		No. Rim		81.96			7.75 meas .67 Dia. 8.42 Rod.
inlet.				73.54			Elev.
58+00				82.02		℄	Prm't
59+00				82.11		℄	"
60+00				81.93		℄	"

F.B. 3307 Pg. 190 Job No. 6112.10 Division No. 11 Notes Red Plotted Profile
Survey of Wright Rd. S.D. Date Date No. X-Sec.
Survey by Holmes Notes Newman Notes Chkd. Checked
Indexed C. J. GALLI Date Date No.

PLEASE RETURN TO
LOS ANGELES COUNTY ENGINEER
403 LOS ANGELES COUNTY ENGINEERING BLDG.

NOTE: ANY ADDITIONS OR CHANGES ON THIS SHEET MUST BE MADE OR CIRCLED IN RED INK, WITH DATE AND NAME OF PERSON MAKING CHANGE.

Do not extend notes this side of this line.

STATION	B. S.	H. I.	F. S.	ELEV.	Lt.	℄	Rt.
60+38.8 S.S.M.H.		So. Rim		81 87			6.90 meas. .67 Dia. 7.57 Rod. 74.30 Elev.
outlet				74 30			
60+61.3				81 86		℄	Prm't
				81 71			10° Prm't
				81 36			20° F.L
				81 97			20° T.C
				82 1			P/L
				81 77	10° Prm't		
				81 43	20° F.L		
				82 04	20° T.C		
				82 2	P/L		
61+00.				81 52		℄	Prm't.
61+15.94				81 72		℄	Intr's Walnut Ave
B.M. #SD 2438				82 03	B.M. #SD2438 Elev. 82.039 Walnut Ave & Louise Ave. S.W. cor. P.K. in curb. 6° S. of S.C.R.		F.B. 3307-22
61+15.94 = 0+00 Going East on Walnut Ave				81 72			
0+55				81 40		℄	prm't
				81 15			10° Prm't
				80 77			20° F.L.

X

Profile No. ____ Notes Red ____ Plotted ____ Job No. 6713.10 Division No. 11 F.B. 3307 Pg. 191
X-Sec. No. ____ Date ____ Date ____ Survey of Wright Rd. S.D.
Notes Chkd. ____ Checked ____ Survey by Holmes Notes Newman Date 6-30-65
Date ____ Date ____ Map No. ____ Indexed C. J. GALLI Date ____

76-L-298 CE 307 2-63

PLEASE RETURN TO
LOS ANGELES COUNTY ENGINEER
403 LOS ANGELES COUNTY ENGINEERING BLDG.

NOTE: ANY ADDITIONS OR CHANGES ON THIS SHEET MUST BE MADE OR CIRCLED IN RED INK, WITH DATE AND NAME OF PERSON MAKING CHANGE

76-L-21

Do not extend notes this side of this line.

F.B. 3307 PG. 192 | Job No. 2112.10 Division No. 11 | Notes Red ____ Plotted ____ Profile ____
Survey of Wright Rd. S.D. | Date ____ Date ____ No. ____ X-Sec. ____
Survey by Holmes Notes Newman | Notes Chkd. ____ Checked ____
Indexed C. J. GALLI Date ____ Date ____ No. ____

STATION	B. S.	H. I.	F. S.	ELEV.	Lt.	℄	Rt.
0+55				81 44			20° T.C.
				81 6			P/L
				81 22	10° Rm't		
				80 88	20° F.L.		
				81 47	20° T.C.		
				81 8	P/L		
Resume cross sections on main line on Walnut Ave going W.							
61+70 ±				81 87		℄	Rm't
				81 77			10° Rm't
				81 41			20° F.L
				81 95			20° T.C
				82 0			P/L
				81 74	10° Rm't		
				81 30	20° F.L		
				81 90	20° T.C		
				82 0	P/L		
62+00				81 97		℄	Rm't
62+10 ±				81 96		℄	"
				1 80			10° "
				1 46			20° F.L
				2 00			20° T.C

76-L-298 CE 307 2-63

PLEASE RETURN TO
LOS ANGELES COUNTY ENGINEER
403 LOS ANGELES COUNTY ENGINEERING BLDG.

NOTE: ANY ADDITIONS OR CHANGES ON THIS SHEET MUST BE MADE OR CIRCLED IN RED INK, WITH DATE AND NAME OF PERSON MAKING CHANGE.

Do not extend notes this side of this line.

STATION	B. S.	H. I.	F. S.	ELEV.	Lt.	℄	Rt.
62+10.8				82 1			P/L
				81 78	10° Prm't		
				81 29	20° F.L.		
				81 82	20° T.C.		
				82 0	P/L		
63+00				82 05		℄	Prm't
63+10.8				82 05		℄	Prm't
				81 85			10° Prm't
				81 46			20° F.L.
				81 99			20° T.C.
				82 2			P/L
				81 84	10° Prm't		
				81 45	20° F.L.		
				82 01	20° T.C.		
				82 1	P/L		
T.P.				81 86			
64+00				81 99		℄	Prm't
64+15.2				81 94		℄	Prm't
				81 79			10° Prm't
				81 52			20° F.L.
				82 11			20° T.C.

Profile Notes Red ____ Plotted ____ Job No. 6112.10 Division No. 11 F.B. 3307 Pg. 193
No. ____ Date ____ Date ____ Survey of Wright Rd. S.D.
X-Sec. Notes Chkd. ____ Checked ____ Survey by Holmes Notes Newman Date 7-1-65
No. ____ Date ____ Date ____ Map No. ____ Indexed C. J. GALLI Date ____

76-L-298 CE 307 2-63

PLEASE RETURN TO
LOS ANGELES COUNTY ENGINEER
403 LOS ANGELES COUNTY ENGINEERING BLDG.

NOTE: ANY ADDITIONS OR CHANGES ON THIS SHEET MUST BE MADE OR CIRCLED IN RED INK, WITH DATE AND NAME OF PERSON MAKING CHANGE

Do not extend notes this side of this line.

F.B. 3307 PG. 194 | Job No. 6112.10 | Division No. 11 | Notes Red ____ Plotted ____ Profile ____
Survey of Wright Rd. S.D. | Date ____ | No. ____ X-Sec. ____
Survey by Holmes Newman | Notes Chkd. ____ Checked ____
Indexed C. J. GALLI | Date ____ | Date ____ | No. ____

STATION	B.S.	H.I.	F.S.	ELEV.	Lt.	℄	Rt.
64+15.2				82.2			P/L
				81.75	10° Prm't		
				81.53	20° F.L.		
				82.09	20° T.C.		
				82.3	P/L		
64+70.94				81.9		℄ Intrs Duncan Ave.	
B.M. #SD2437				82.10	B.M. #SD2437 Elev. 82.091 F.B. 3307-22. Walnut Ave. & Duncan Ave. S.W. Cor. P.K. in cb. 5' S. of S.C.R.		
64+70.94 = 0+00 Going No on Duncan Ave.				81.91		℄ Prm't	
0+54.5				82.12		℄ Prm't	
0+55.3				82.13		℄ Prm't.	
				81.86			10° Prm't
				81.52			20° F.L.
				82.18			20° T.C.
				82.4			P/L
				81.95	10° Prm't		
				81.55	20° F.L.		
				82.17	20° T.C.		
				82.2	P/L		

76-L-298 CE 307 2-63

PLEASE RETURN TO
LOS ANGELES COUNTY ENGINEER
403 LOS ANGELES COUNTY ENGINEERING BLDG.

NOTE: ANY ADDITIONS OR CHANGES ON THIS SHEET MUST BE MADE OR CIRCLED IN RED INK. WITH DATE AND NAME OF PERSON MAKING CHANGE.

Do not extend notes this side of this line.

STATION	B. S.	H. I.	F. S.	ELEV.		
0+95 3				82 33		℄ Prm't
				82 10		10° Prm't
				81 69		20° F.L.
				82 27		20° T.C.
				83 5		P/L
				82 05	10° Prm't	
				81 60	20° F.L.	
				82 19	20° T.C.	
				82 2	P/L	
1+95 3				82 64		℄ Prm't
				82 43		10° Prm't
				82 07		20° F.L.
				82 54		20° T.C.
				82 7		P/L
				82 31	10° Prmt.	
				81 95	20° F.L.	
				82 54	20° T.C.	
				82 7	P/L	

Profile No. ____ Notes Red ____ Date ____ Plotted ____ Date ____ Job No. 611240 Division No. 11 Survey of Wright Rd. S.D. Survey by Holmes Notes Newman Date 7-1-65 Map No. ____ Indexed ____ Date ____

X-Sec. No. ____ Notes Chkd. ____ Date ____ Checked ____ Date ____

F.B. 3307 Pg. 195

76-L-298 CE 307 2-63

PLEASE RETURN TO
LOS ANGELES COUNTY ENGINEER
403 LOS ANGELES COUNTY ENGINEERING BLDG.

NOTE: ANY ADDITIONS OR CHANGES ON THIS SHEET MUST BE MADE OR CIRCLED IN RED INK, WITH DATE AND NAME OF PERSON MAKING CHANGE

Do not extend notes this side of this line.

STATION	B.S.	H.I.	F.S.	ELEV.	Lt.	℄	RT.
64+70.94 = 0+00 Going Sp. on Duncan Ave.				81.91		℄	Prm't.
0+54.5				81.79		℄	Prm't.
				81.70			10° Prm't
				81.52			20° F.L.
				82.07			20° T.C.
				82.2			P/L
				81.62	10° Prm't		
				81.37	20° F.L.		
				82.00	20° T.C.		
				82.1	P/L		
B.M. # SD 2437				82.09	B.M. # SD 2437 Elev. 82.091 F.B. 3307-12 Walnut Ave. & Duncan Ave. S.W. Cor. P.K. in cb 5° S. of S.C.R.		
		Resume cross sections on main line on Walnut Ave.					
65+00				81.90		℄	Prm't
65+25.7				81.98		℄	Prm't
				81.85			10° Prm't
				81.51			20° F.L.
				82.11			20° T.C.
				82.4			P/L

F.B. 3307 Pg. 196 Job No. 6112.10 Division No. 11 Notes Red ____ Plotted ____ Profile ____
Survey of Wright Rd. S.D. Date ____ Date ____ No. ____
Survey by Holmes Notes Newman Notes Chkd. ____ Checked ____ X-Sec. ____
Indexed C. J. GALLI Date ____ Date ____ No. ____

76-L-298 CE 307 2-63

PLEASE RETURN TO
LOS ANGELES COUNTY ENGINEER
403 LOS ANGELES COUNTY ENGINEERING BLDG.

NOTE: ANY ADDITIONS OR CHANGES ON THIS SHEET MUST BE MADE OR CIRCLED IN RED INK, WITH DATE AND NAME OF PERSON MAKING CHANGE.

Do not extend notes this side of this line.

STATION	B. S.	H. I.	F. S.	ELEV.	Lt.	℄	Rt.
65+25 I				81 86	10° Prm't		
				81 60	20° F.L		
				82 21	20° T.C.		
				82 3	P/L		
65+65 I				82 18		℄	Prm't
				82 03			10° Prm't
				81 59			20° F.L
				82 12			20° T.C
				82 4			P/L
				81 96	10° Prm't		
				81 71	20° F.L		
				82 21	20° T.C		
				82 4	P/L		
66+00				82 29		℄	Prm't
66+65 I				82 43		℄	
				82 26			10° Prm't
				81 98			20° F.L
				82 38			20° T.C
				82 6			P/L
				82 31	10° Prm't		
				81 91	20° F.L		

Profile No. ____ Notes Red. ____ Plotted ____ Job No. 6112.10 Division No. 11 F.B. 3307 Pg. 197
Date ____ Date ____ Survey of Wright Rd. S.D.
X-Sec. No. ____ Notes Chkd. ____ Checked ____ Survey by Holmes Notes Neuman Date 7-1-65
Date ____ Date ____ Map No. ____ Indexed C. J. GALLI Date ____

76-L-298 CE 307 2-63

PLEASE RETURN TO
LOS ANGELES COUNTY ENGINEER
403 LOS ANGELES COUNTY ENGINEERING BLDG.

NOTE: ANY ADDITIONS OR CHANGES ON THIS SHEET MUST BE MADE OR CIRCLED IN RED INK. WITH DATE AND NAME OF PERSON MAKING CHANGE

Do not extend notes this side of this line.

STATION	B. S.	H. I.	F. S.	ELEV.	Lt.	℄	Rt.
66+65 1				82 46	20° T.C.		
				82 6	P/L.		
67+00 5				82 47		℄	Prm't
				82 37			10° Prm't
				82 04			20° F.L.
				82 49			20° T.C.
				82 6			P/L.
				82 39	10° Prm't		
				82 02	20° F.L.		
				82 55	20° T.C.		
				82 7	P/L.		
67+55 94				82 46		℄	Intrs Pope Ave.
B.M.# 2436				82 63	B.M.# S.D. 2436 Elev 82.640 F.B. 3307-21 Walnut Ave & Pope Ave. S.W. cor. P.K. in cb. 5° S. of S.C.R.		
67+55 94 = 0+00 Going So. on Pope Ave.				82 46		℄	Prm't
0+55				82 47		℄	Prm't.
				82 36			10° Prm't
				82 29			20° F.L.
				82 63			20° T.C.
				82 8			P/L.

X

F.B. 3307 Pg. 198 Job No. 6112.10 Division No. 11 Notes Red ____ Plotted ____ Profile ____
Survey of Wright Rd. S.D. Date ____ Date ____ No. ____ X-Sec. ____
Survey by Holmes Notes Newman Notes Chkd. ____ Checked ____ No. ____
Indexed C. J. GALLI Date ____ Date ____ Date ____

76-L-296 CE 307 2-63

PLEASE RETURN TO
LOS ANGELES COUNTY ENGINEER
403 LOS ANGELES COUNTY ENGINEERING BLDG.

NOTE: ANY ADDITIONS OR CHANGES ON THIS SHEET MUST BE MADE OR CIRCLED IN RED INK. WITH DATE AND NAME OF PERSON MAKING CHANGE.

Do not extend notes this side of this line.

STATION	B. S.	H. I.	F. S.	ELEV.	Lt.	℄	Rt.
0+55				82.34	10° Pvmt.		
				82.19	20° F.L.		
				82.63	20° T.C.		
				82.8	P/L.		
B.M. #S.D. 2436				82.64	B.M. #2436 Elev 82.640 F.B. 3307-21 Walnut Ave. & Pope Ave. S.W. Cor. PK. in cb. 5' S. of S.C.R.		
		Resume cross sections on main line on Walnut St.					
B.M. #SD2436				82.44	See Above.		
48+00				82.43		℄	Pvmt.
48+10±				82.66		℄	"
				82.58			10° "
				82.30			20° F.L.
				82.68			20° T.C.
				82.9			P/L
				82.48	10° Pvmt		
				82.05	20° F.L.		
				82.44	20° T.C.		
				82.9	P/L		
48+50±				82.70		℄	Pvmt
				82.41			10° Pvmt
				82.35			20° F.L.

Profile No. X-Sec. No. Notes Red. Date Notes Chkd. Date Plotted Date Checked Date Job No. 6112.10 Division No. 11
Survey of Wright Rd. S.D.
Survey by Holmes Notes Newman Date 7-1-65
Map No. Indexed B. J. GALL Date
F.B. 3307 Pg. 199

76-L-298 CE 307 2-63

PLEASE RETURN TO
LOS ANGELES COUNTY ENGINEER
403 LOS ANGELES COUNTY ENGINEERING BLDG.

NOTE: ANY ADDITIONS OR CHANGES ON THIS SHEET MUST BE MADE OR CIRCLED IN RED INK, WITH DATE AND NAME OF PERSON MAKING CHANGE

Do not extend notes this side of this line.

STATION	B.S.	H.I.	F.S.	ELEV.	LT.	℄	RT.
68+50±				82 81			20° T.C.
				82 9			P/L
				82 50	10° Prm't		
				82 04	20° F.L.		
				82 43	20° T.C.		
				82 9	P/L		
69+00				82 70		℄	Prm't
69+50±				82 55		℄	"
				82 40			10° Prm't
				82 05			20° F.L.
				82 61			20° T.C.
				82 8			P/L
				82 42	10° Prm't		
				81 95	20° F.L.		
				82 53	20° T.C.		
				82 8	P/L		
69+86°				82 37		℄	Prm't
				82 24			10° Prm't
				82 11			20° F.L.
				82 47			20° T.C.
				82 9			P/L

F.B. 3307 Pg. 200 Job No. 6112.10 Division No. 11 Notes Red ____ Plotted ____ Profile ____
Survey of Wright Rd. S.D. Date ____ Date ____ No. ____
Survey by Holmes Newman Notes Chkd. ____ Checked ____ X-Sec. ____
Indexed C. J. Date ____ Date ____ No. ____

76-L-298 CE 307 2-63

PLEASE RETURN TO
LOS ANGELES COUNTY ENGINEER
403 LOS ANGELES COUNTY ENGINEERING BLDG.

NOTE: ANY ADDITIONS OR CHANGES ON THIS SHEET MUST BE MADE OR CIRCLED IN RED INK, WITH DATE AND NAME OF PERSON MAKING CHANGE.

11-76
10-13

Do not extend notes this side of this line.

STATION	B. S.	H. I.	F. S.	ELEV.	Lt.	℄	Rt.
69+86°				82 20	10° Prm't		
				81 87	20° F.L.		
				82 40	20° T.C.		
				82 8	P/L.		
70+00				82 24		℄	
70+40 94				82 29		℄	Intr's Virginia Ave.
B.M. #SD 2435				82 52	B.M. #2435 Elev. 82.524 F.B. 3307-21 Walnut Ave. & Virginia Ave. S.W. Cor P.K. in cb 5° S. of S.C.R.		
70+ 40 94 = 0+00	Going No. on Virginia Ave.			82 29		℄	
0+00 5	S.S.M.H.	N. Rim		82 22	10.62 meas. .83 Dia. 11.45 Rod 70.77 Elev.		
inlet				70.77			10.60 meas .83 Dia. 11.43 Rod 70.76 Elev.
So. Rim				82 19			
outlet				70 76			
0+55°				82 48		℄	Prm't
				82 31			10° Prm't
				81 86			20° F.L.
				82 60			20° T.C.
				82 9			P/L.
				82 33	10° Prm't		
				81 97	20° F.L.		
				82 70	20° T.C.		

X

Profile No. ____ Notes Red ____ Date ____ Plotted ____ Date ____ Job No. 6112.10 Division No. 11 F.B. 3307 Pg. 201
X-Sec. No. ____ Notes Chkd. ____ Date ____ Checked ____ Date ____ Survey of Wright Rd. S.D.
Survey by Holmes Notes Newman Date 7-1-65
Map No. ____ Indexed C. J. [illegible] Date ____

76-L-298 CE 307 2-63

PLEASE RETURN TO
LOS ANGELES COUNTY ENGINEER
403 LOS ANGELES COUNTY ENGINEERING BLDG.

NOTE: ANY ADDITIONS OR CHANGES ON THIS SHEET MUST BE MADE OR CIRCLED IN RED INK. WITH DATE AND NAME OF PERSON MAKING CHANGE

11.74
11.70

Do not extend notes this side of this line.

STATION	B.S.	H.I.	F.S.	ELEV.	Lt.	℄	Rt.
0+55°				82.9	P/L		
0+95°				82.56		℄ Pvmt	
				82.49			10° Pvmt
				82.16			20° F.L.
				82.71			20° T.C
				82.9			P/L.
				82.40	10° Pvmt		
				81.95	20° F.L.		
				82.64	20° T.C.		
				82.8	P/L.		
1+69° S.S.M.H. No Rim				82.80	10.90 meas. .83 Dia 11.73 Rod 71.07 Elev.		
inlet				71.07			
E. Rim				82.80	10.73 meas .67 Dia 11.40 Rod 71.40 Elev.		
Inlet				71.40			
W. Rim				82.82			10.66 meas. .67 Dia 11.33 Rod 71.49 Elev.
Inlet				71.49			
So. Rim				82.80			10.90 meas. .83 Dia 11.73 Rod 71.07 Elev.
outlet.				71.07			

F.B. 3307 PG. 202 Job No. 611210 Division No. 11 Notes Red ____ Plotted ____ Profile ____
Survey of Wright Rd. S.D. Date ____ Date ____ No. ____ X-Sec. ____
Survey by Holmes Notes Newman Notes Chkd. ____ Checked ____ No. ____
Indexed C. J. GALLI Date ____ Date ____ Date ____

76-L-298 CE 307 2-63

PLEASE RETURN TO
LOS ANGELES COUNTY ENGINEER
403 LOS ANGELES COUNTY ENGINEERING BLDG.

NOTE: ANY ADDITIONS OR CHANGES ON THIS SHEET MUST BE MADE OR CIRCLED IN RED INK, WITH DATE AND NAME OF PERSON MAKING CHANGE.

Do not extend notes this side of this line.

STATION	B. S.	H. I.	F. S.	ELEV.	Lt.	℄	Rt.
1+95°				82 77		℄	Prm't
				82 70			10° Prm't
				82 40			20° F.L.
				83 01			20° T.C.
				83 2			P/L
				82 75	10° Prm't		
				82 37	20° F.L.		
				83 04	20° T.C.		
				83 2	P/L.		
70+40 94 = 0+00 Going So. on Virginia Ave.				82 29		℄	Prm't
0+55°				82 26		℄	Prm't
				82 23			10° Prm't
				81 88			20° F.L.
				82 50			20° T.C.
				82 6			P/L
				82 15	10° Prm't		
				81 99	20° F.L.		
				82 57	20° T.C.		
				82 7	P/L		

X

Profile Notes Red. Plotted Job No. 6D12.10 Division No. 10 F.B. 3307 Pg. 203
No. Date Date Survey of Wright Rd. S.D.
X-Sec. Notes Chkd. Checked Survey by Holmes Notes Newman Date 7-1-65
No. Date Date Map No. Indexed C. J. GALLI Date

76-L-298 CE 307 2-63

PLEASE RETURN TO
LOS ANGELES COUNTY ENGINEER
403 LOS ANGELES COUNTY ENGINEERING BLDG.

NOTE: ANY ADDITIONS OR CHANGES ON THIS SHEET MUST BE MADE OR CIRCLED IN RED INK, WITH DATE AND NAME OF PERSON MAKING CHANGE

Do not extend notes this side of this line.

STATION	B. S.	H. I.	F. S.	ELEV.	Lt.	℄	Rt.
2+69 7 SS.M.H. No Rim.				81.78	8 ℄ ℄ M.H.		10.69 meas .83 Dia
Inlet				70.26			11.52 Rad 70.26 Elev.
B.M.# SD 2435				82.52	B.M.# SD 2435 Elev. 82.524 F.B. 3307-21 Walnut Ave. & Virginia Ave. S.W. Cor. P.K. in ab. 5° S of S.C.R.		
Resume cross sections on main line on Walnut Ave.							
B.M.# S.D. 2435.				82.52	See above.		
70+95 5				82.47		℄	Prm't
				82.40			10° Prm't
				82.02			20° F.L.
				82.63			20° T.C
				82.9			P/L
				82.33	10° Prm't		
				81.98	20° F.L		
				82.55	20° T.C		
				82.7	P/L		
71+00				82.50		℄	Prm't.
71+35 5				82.58		℄	Prm't
				82.42			10° Prm't
				82.12			20° F.L.
				82.68			20° T.C
				82.9			P/L

F.B. 3307 Pg. 264 Job No. 6112.10 Division No. 11 Notes Red ____ Plotted ____ Profile ____
Survey of Wright Rd. S.D. Date ____ Date ____ No. ____
Survey by Holmes Notes Newman Notes Chkd. ____ Checked ____ X-Sec. ____
Indexed C. J. GALLI Date ____ Date ____ No. ____

76-L-298 CE 307 2-63

PLEASE RETURN TO
LOS ANGELES COUNTY ENGINEER
403 LOS ANGELES COUNTY ENGINEERING BLDG.

NOTE: ANY ADDITIONS OR CHANGES ON THIS SHEET MUST BE MADE OR CIRCLED IN RED INK, WITH DATE AND NAME OF PERSON MAKING CHANGE.

Do not extend notes this side of this line.

STATION	B. S.	H. I.	F. S.	ELEV.	Lt.	℄ Rt
71+35.5				82.40	10° Prm't	
				81.99	20° F.L.	
				82.54	20° T.C.	
				82.7	P/L	
72+00				82.60		℄ Prm't
72+35.5				82.64		℄ "
				82.42		9° Prm't
				82.09		18° edge Gut
				81.99		20° F.L.
				82.65		20° T.C.
				82.8		P/L (conc)
				82.47	9° Prm't.	
				81.99	18° edge Gut	
				81.88	20° F.L.	
				82.55	20° T.C.	
				82.8	P/L	
72+72.0				82.45		℄ Prm't
				82.30		9° Prm't
				81.99		18° edge Gut
				81.92		20° F.L.
				82.61		20° T.C.

Profile No. ____ Notes Red ____ Date ____ Plotted ____ Date ____ Job No. 6112.10 Division No. 11 Survey of Wright Rd. S.D. Survey by Holmes Notes [illegible] Date 7-1-65 Map No. ____ Indexed C. J. GALLI Date ____

X-Sec. No. ____ Notes Chkd. ____ Date ____ Checked ____ Date ____

F.B. 3307 PG. 205

76-L-298 CE 307 2-63

PLEASE RETURN TO
LOS ANGELES COUNTY ENGINEER
403 LOS ANGELES COUNTY ENGINEERING BLDG.

NOTE: ANY ADDITIONS OR CHANGES ON THIS SHEET MUST BE MADE OR CIRCLED IN RED INK, WITH DATE AND NAME OF PERSON MAKING CHANGE

Do not extend notes this side of this line.

F.B. 3307 Pg. 206 Job No. 6112.10 Division No. 11 Notes Red ____ Date ____ Notes Chkd. ____ Date ____ Plotted ____ Date ____ Checked ____ Date ____ Profile No. ____ X-Sec. No. ____

Survey of W. Light Rd. S.D.
Survey by ____ Notes ____
Indexed C. J. GALLI Date

STATION	B.S.	H.I.	F.S.	ELEV.	Lt.	℄	Rt
72+72°				82.7			P/L
				82.21	9° Prm't		
				81.94	18° edge Gut		
				81.87	30° F.L.		
				82.47	20° T.C.		
				82.8	P/L		
73+00				82.11		℄	Prm't.
73+05±				81.81		℄	edge Gut.
				81.83			18± " "
				81.75	18± edge Gut.		
73+07°				81.78		℄	F.L. Gut.
				82.61			55° T.C.
				81.82			" F.L.
				82.39	55° T.C.		
				81.66	" F.L.		
73+08±				81.84		℄	edge Gut.
				81.93			55 " "
				81.95	55° edge Gut.		
73+20				82.82		℄	
				82.81			55
				82.44	55		

76-L-298 CE 307 2-63

PLEASE RETURN TO
LOS ANGELES COUNTY ENGINEER
403 LOS ANGELES COUNTY ENGINEERING BLDG.

NOTE: ANY ADDITIONS OR CHANGES ON THIS SHEET MUST BE MADE OR CIRCLED IN RED INK, WITH DATE AND NAME OF PERSON MAKING CHANGE.

Do not extend notes this side of this line.

STATION	B. S.	H. I.	F. S.	ELEV.	Lt.	℄	Rt.
73+41.94				83.07		℄	Intr's Atlantic Blvd
				83.15			55°
				83.00	55°		
B.M.# SD2434				82.39	B.M.# SD2434 Elev. 82.395 F.B. 3307-21 Atlantic Ave. & Walnut St. S.E. Cor. P.K. in curb 5° S of S.C.R.		
73+41.94 = 0+00	Going North on ATLANTIC AVE.						
0+00				83.07		℄	
0+47.8				83.15		℄	
				82.76	17'		
				81.76	33' edge Gutt		
				81.64	35' F.L.		
				82.45	35' T.C.		
				82.89	P.L.		
0+55.5				83.17		℄	
				82.95			17'
				81.93			33' edge Gutt
				81.83			35' F.L.
				82.62			35' T.C.
				82.82			P/L

Profile No. ____ Notes Red. ____ Plotted ____ Job No. 6112.10 Division No. 11 F.B. 3307 Pg. 207
X-Sec. No. ____ Date ____ Date ____ Survey of Wright Rd. S.D.
Notes Chkd. ____ Checked ____ Survey by Holmes Notes Newman Date 7-1-65
Date ____ Date ____ Map No. ____ Indexed G. J. GALLI Date ____

76-L-298 CE 307 2-63

PLEASE RETURN TO
LOS ANGELES COUNTY ENGINEER
403 LOS ANGELES COUNTY ENGINEERING BLDG.

NOTE: ANY ADDITIONS OR CHANGES ON THIS SHEET MUST BE MADE OR CIRCLED IN RED INK, WITH DATE AND NAME OF PERSON MAKING CHANGE

Do not extend notes this side of this line.

STATION	B. S.	H. I.	F. S.	ELEV.	Lt.	℄	Rt
0+95.5				83.24		℄	
				82.96			17'
				81.97			33' edge Gutt.
				81.87			35' F.L.
				82.66			35' T.C.
				82.9			P/L
				82.86	17'		
				81.85	33' edge Gutt.		
				81.75	35' F.L.		
				82.54	35' T.C.		
				82.70	P/L		
1+95.5				83.43		℄	
				83.20			17'
				82.13			33' edge Gutt.
				82.05			35 F.L.
				82.76			35 T.C.
				82.97			P/L
				83.00	17'		
				82.05	33' edge Gutt		
				81.94	35' F.L.		
				82.66	35 T.C.		
				82.89	P/L		

F.B. 3307 Pg. 208

Job No. 6113.10 Division No. 11 Notes Red ____ Plotted ____ Profile ____

Survey of Wright Rd. S.D. Date ____ Date ____ No. ____

Survey by Holmes Notes Newman Notes Chkd. ____ Checked ____ X-Sec. ____

Indexed C. J. GALLI Date ____ Date ____ No. ____

Notes Ck'd by	Survey of Wright Rd. SD #1210	F. B. 3307 PG. 209
Map No.	JN 6112.10 Tape 0206 Std 68 °F	
Office Work	Surveyed by DE Holmes	
Checked	Notes Holmes Date 7-1-65	
Date	Indexed G. J. GALL JUL 30 '65	

J.N. 6112.10

WRIGHT RD. S.D. PROJECT # 1210

INDEX & & SURVEY

of

LINE "C" (COMPTON BLVD)

from

WASHINGTON AVE EAST TO

LIME AVE.

DE Holmes
W.E. Newman
E.C. Moya
C.G. Valdez

FOR DESIGN PURPOSES ONLY

Note: Any Additions or Changes on This Sheet Must be Made or Circled in Red Ink With Date and Name of Person Making Change.

PLEASE RETURN TO
LOS ANGELES COUNTY ENGINEER
403 LOS ANGELES COUNTY ENGINEERING BLDG.

Do not extend this side of this line.

7AF209S CE #310 6-63

F. B. 3307 PG 210

FOR DESIGN PURPOSES ONLY

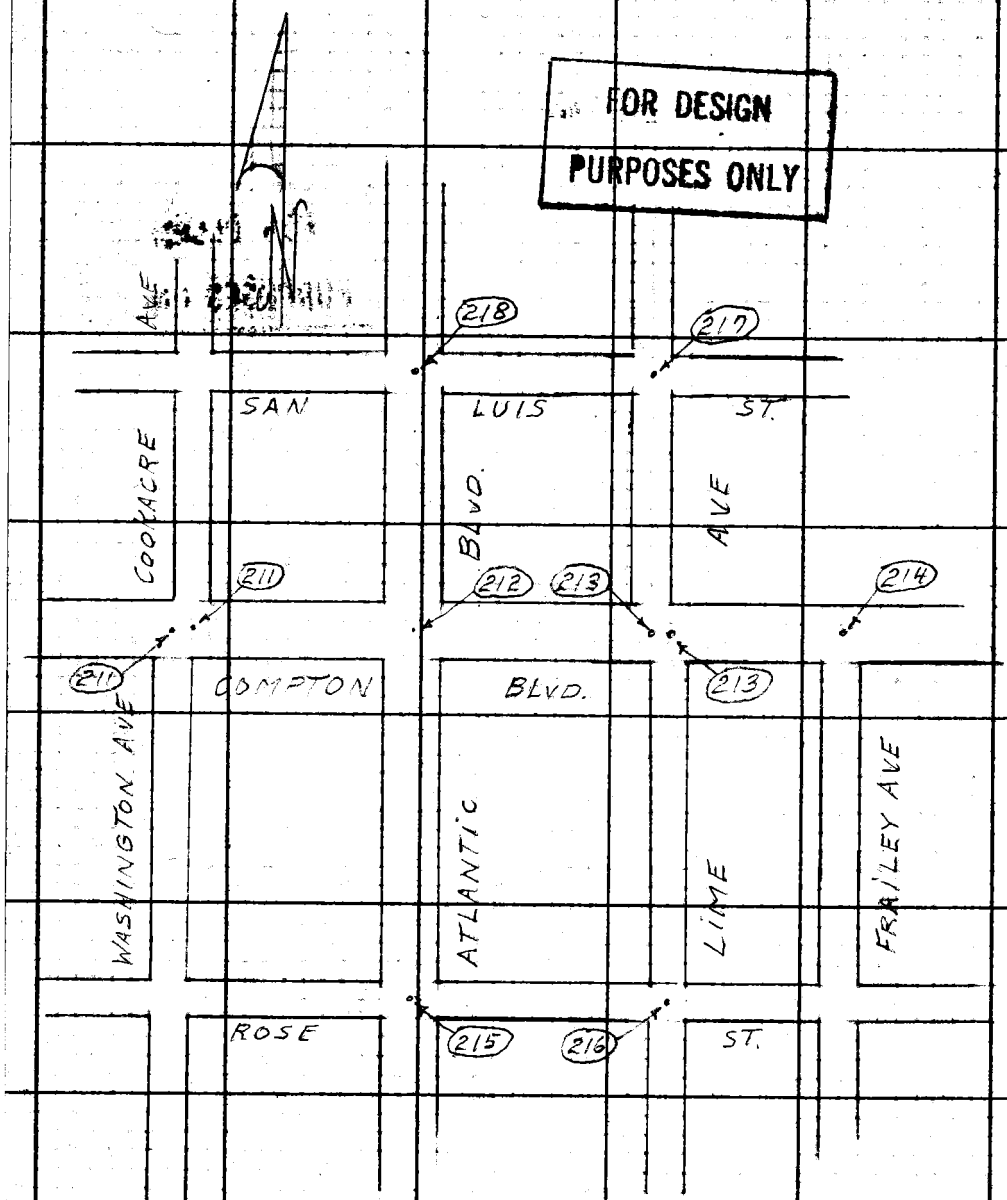

PLEASE RETURN TO
LOS ANGELES COUNTY ENGINEER
403 Los Angeles County Engineering Bldg.

Do not extend this side of this line.

Note: Any Additions or Changes on This Sheet Must be Made or Circled in Red Ink With Date and Name of Person Making Change.

Notes Ck'd by	Survey of Wright Rd. S.D.
Map No.	JN 6112.10 Tape 0206 Std 68 °F
Office Work	Surveyed by D.E. Holmes
Checked	Notes Holmes Date 7-1-65
Date	Indexed C. J. GALLI

F. B. 3307 PG. 211

W.S. 32 B-4

FOR DESIGN PURPOSES ONLY

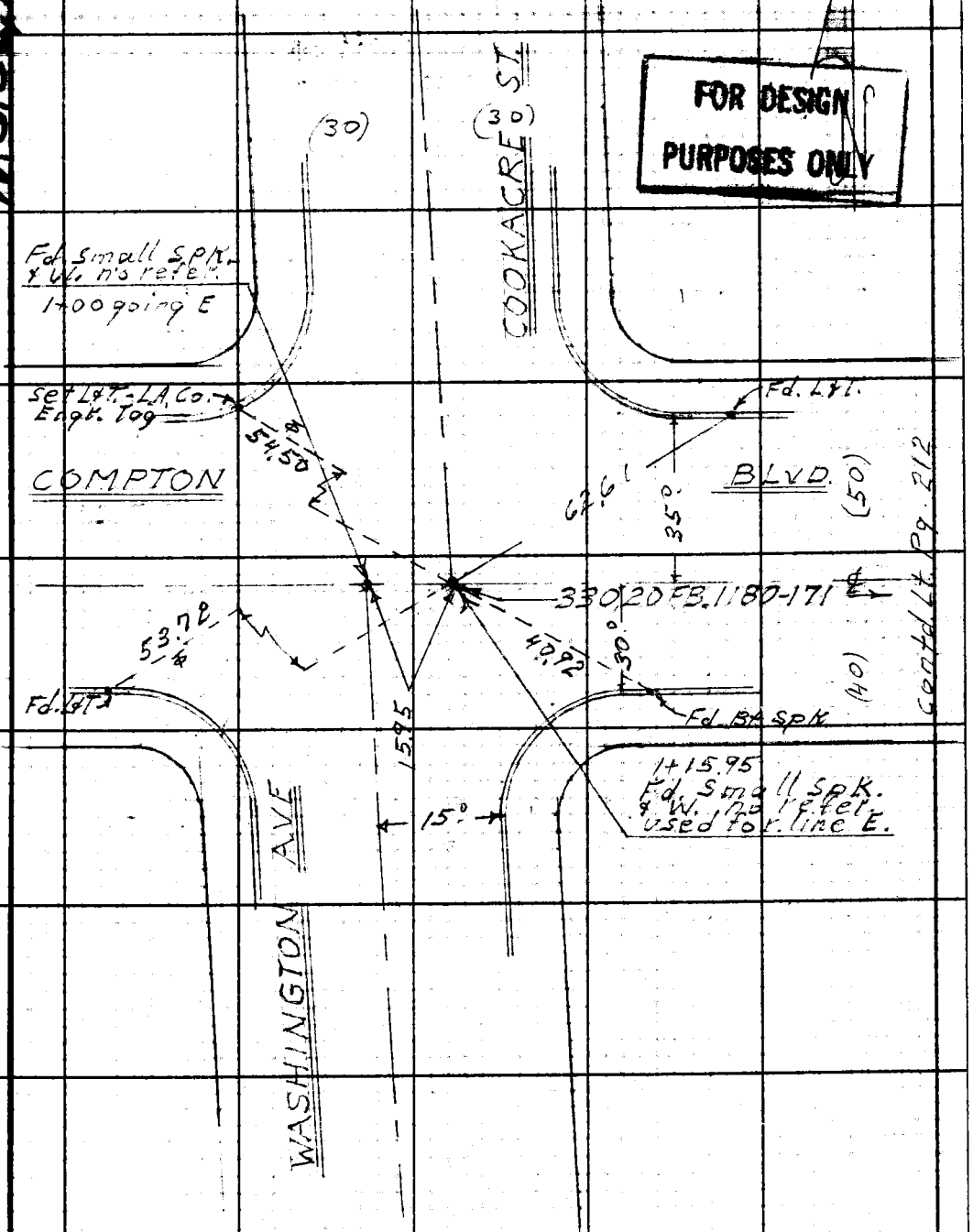

Note: Any Additions or Changes on This Sheet Must be Made or Circled in Red Ink With Date and Name of Person Making Change.

Do not extend this side of this line.

PLEASE RETURN TO
LOS ANGELES COUNTY ENGINEER
403 LOS ANGELES COUNTY ENGINEERING BLDG.

76F309S CE #310 6-63

F. B. 3307 PG. 212

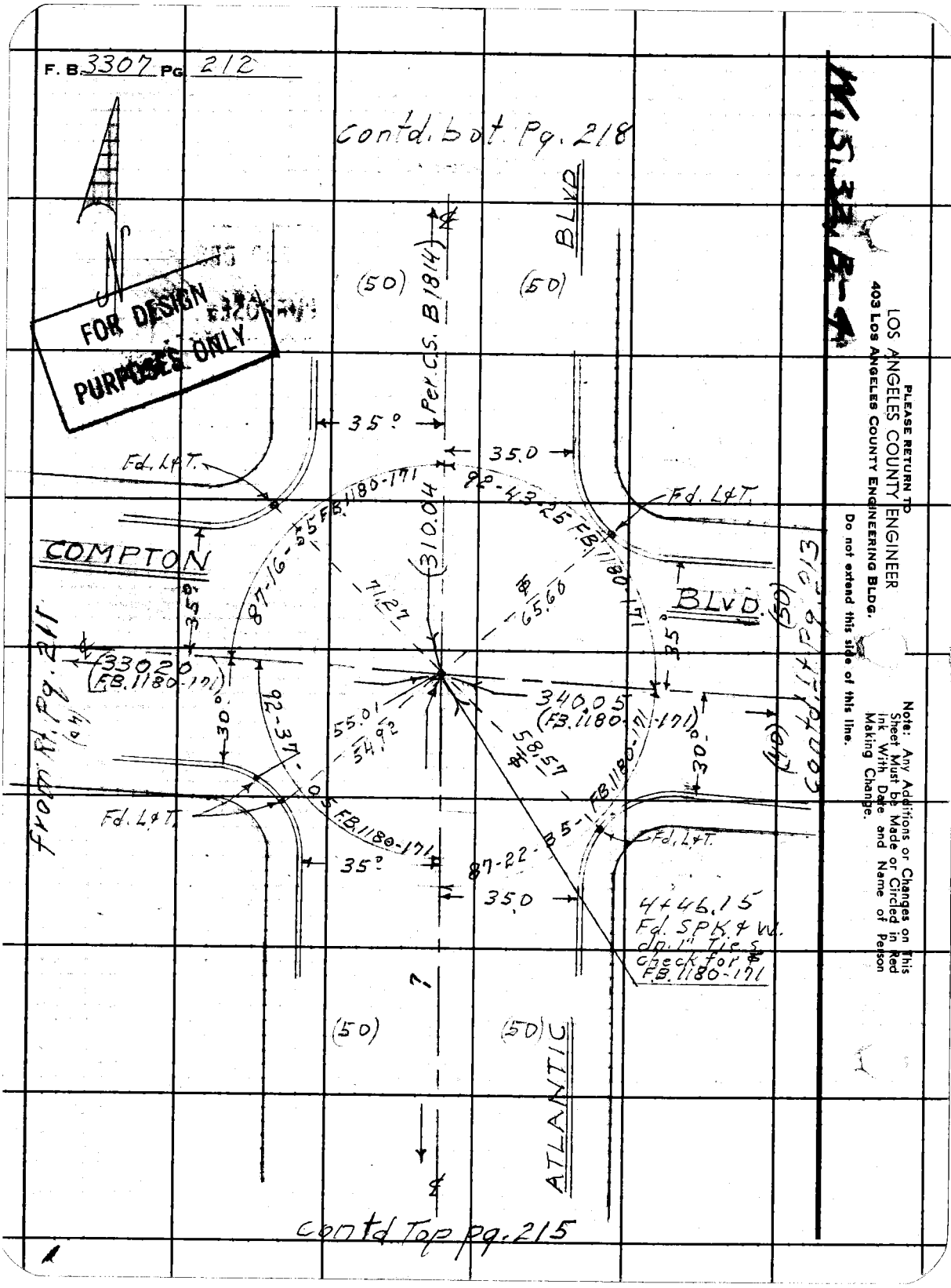

PLEASE RETURN TO
LOS ANGELES COUNTY ENGINEER
403 Los Angeles County Engineering Bldg.

Do not extend this side of this line.

Note: Any Additions or Changes on This Sheet Must be Made or Circled in Red Ink With Date and Name of Person Making Change.

Notes Ck'd by	Survey of Wright Rd. SD 1210
Map No.	JN 6112.10 Tape 0206 Std 68 °F
Office Work	Surveyed by DE Holmes
Checked	Notes Holmes Date 7-1-65
Date	Indexed C. J. GALLI

F. B. 3307 PG. 213

W.S. 32, B-4

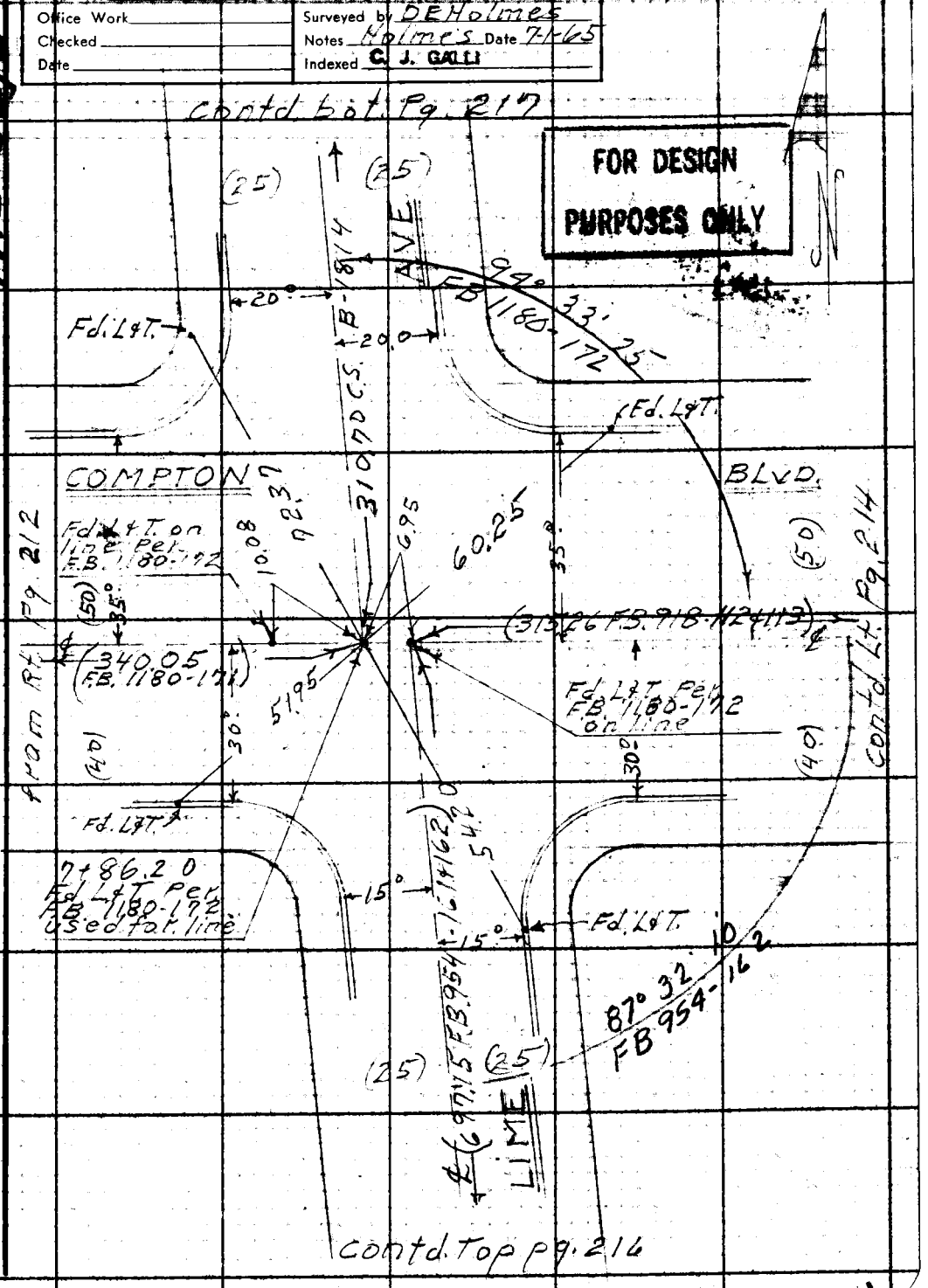

Note: Any Additions or Changes on This Sheet Must Be Made or Circled in Red Ink With Date and Name of Person Making Change.

Do not extend this side of this line.

PLEASE RETURN TO
LOS ANGELES COUNTY ENGINEER
403 LOS ANGELES COUNTY ENGINEERING BLDG.

76F309S CE #310 6-63

F. B. 3307 PG. 214

FOR DESIGN PURPOSES ONLY

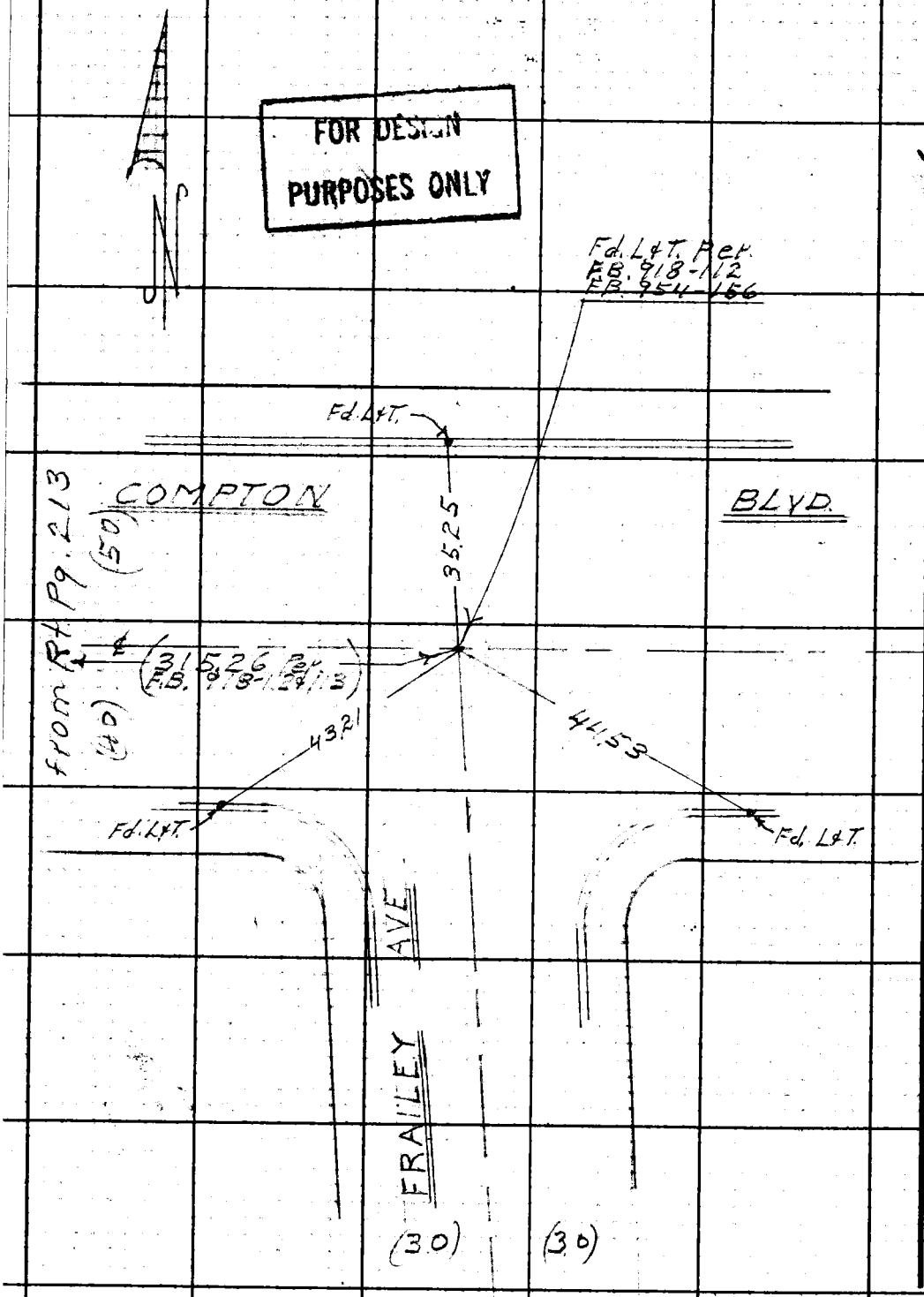

PLEASE RETURN TO
LOS ANGELES COUNTY ENGINEER
403 Los Angeles County Engineering Bldg.
Do not extend this side of this line.

Note: Any Additions or Changes on This Sheet Must be Made or Circled in Red Ink With Date and Name of Person Making Change.

Notes Ck'd by	Survey of Wright Rd. SD. 1210
Map No.	JN 6112.10 Tape 0206 Std 68 °F
Office Work	Surveyed by D.E. Holmes
Checked	Notes Holmes Date 7-2-65
Date	Indexed C. J. GALLI

F. B. 3307 PG. 215

W.S. 32 B-4

from bot. Pg. 212

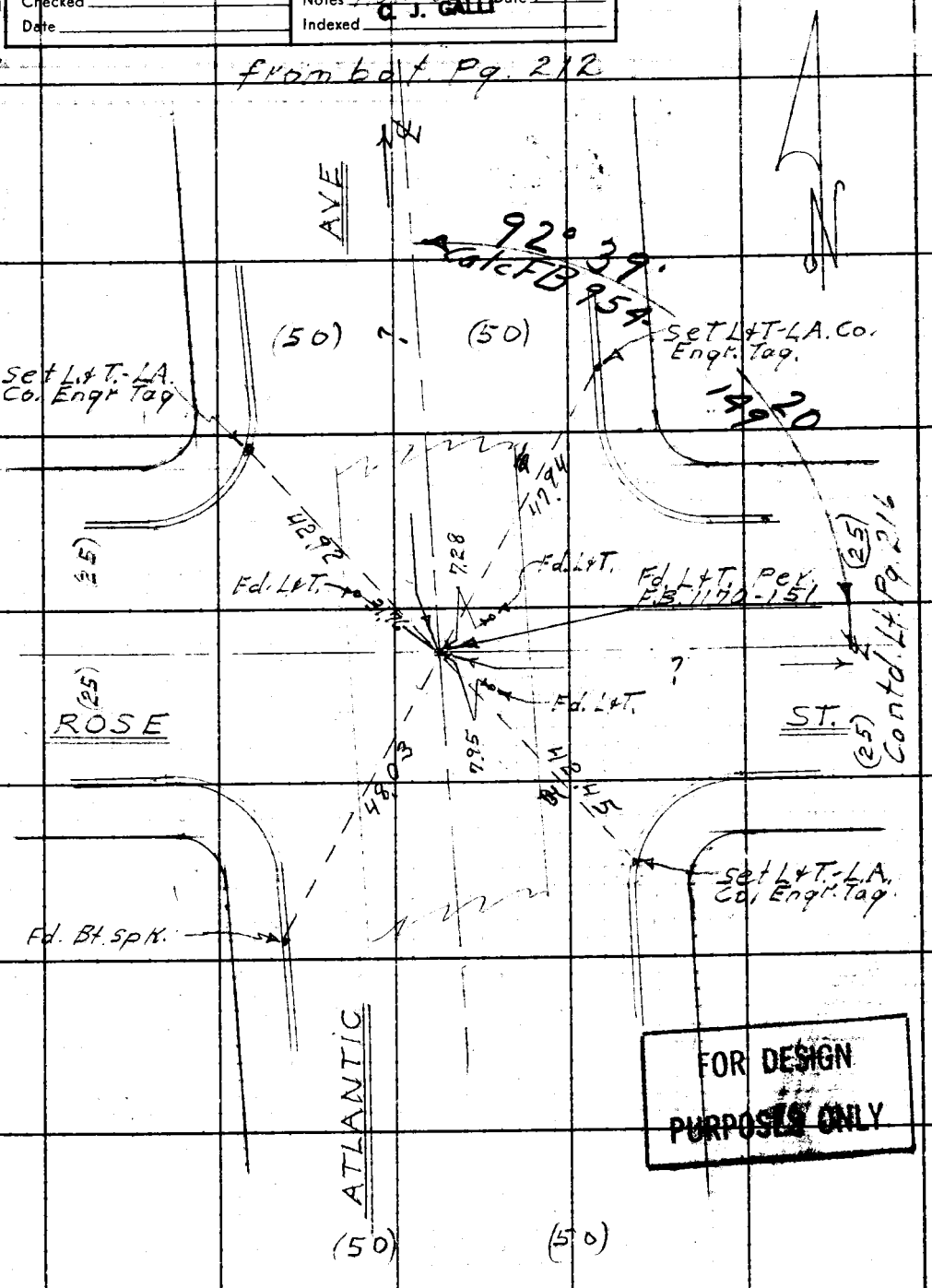

FOR DESIGN PURPOSES ONLY

Note: Any Additions or Changes on This Sheet Must Be Made or Circled in Red Ink With Date and Name of Person Making Change.

PLEASE RETURN TO
LOS ANGELES COUNTY ENGINEER
403 LOS ANGELES COUNTY ENGINEERING BLDG.

Do not extend this side of this line.

76F3095 CE #310 6-63

F. B. 3307 PG 216

from bot. Pg. 213

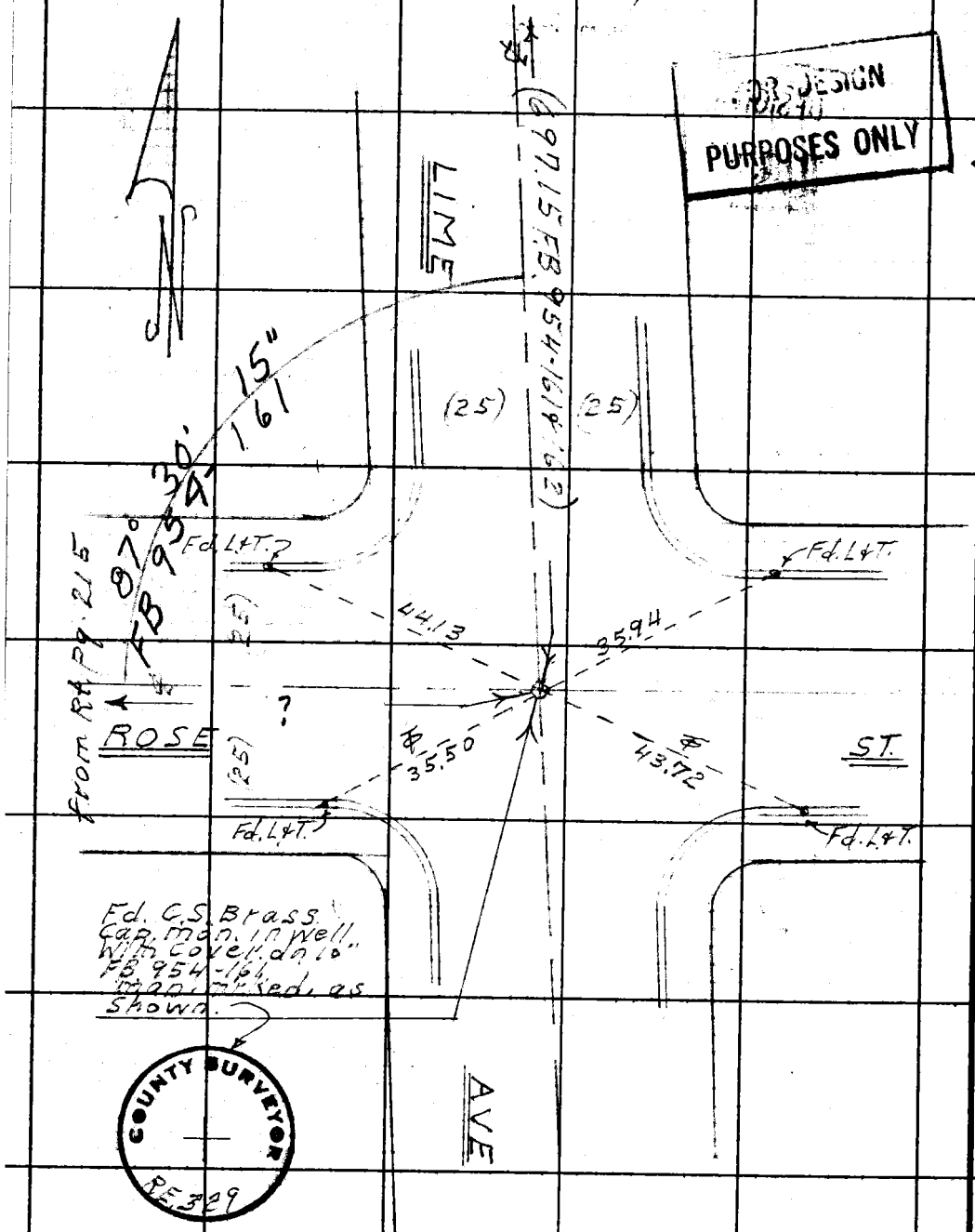

DESIGN
PURPOSES ONLY

PLEASE RETURN TO
LOS ANGELES COUNTY ENGINEER
403 Los Angeles County Engineering Bldg.
Do not extend this side of this line.

Note: Any Additions or Changes on This Sheet Must Be Made or Circled in Red Ink With Date and Name of Person Making Change.

Notes Ck'd by	Survey of Wright Rd. S.D. 1210
Map No.	JN 6112.110 Tape 0206 Std 68 °F
Office Work	Surveyed by D.E. Holmes
Checked	Notes Holmes Date 7-2-65
Date	Indexed C. J. GALLI

F. B. 3307 PG. 217

W.S. F.B. B-4

FOR DESIGN PURPOSES ONLY

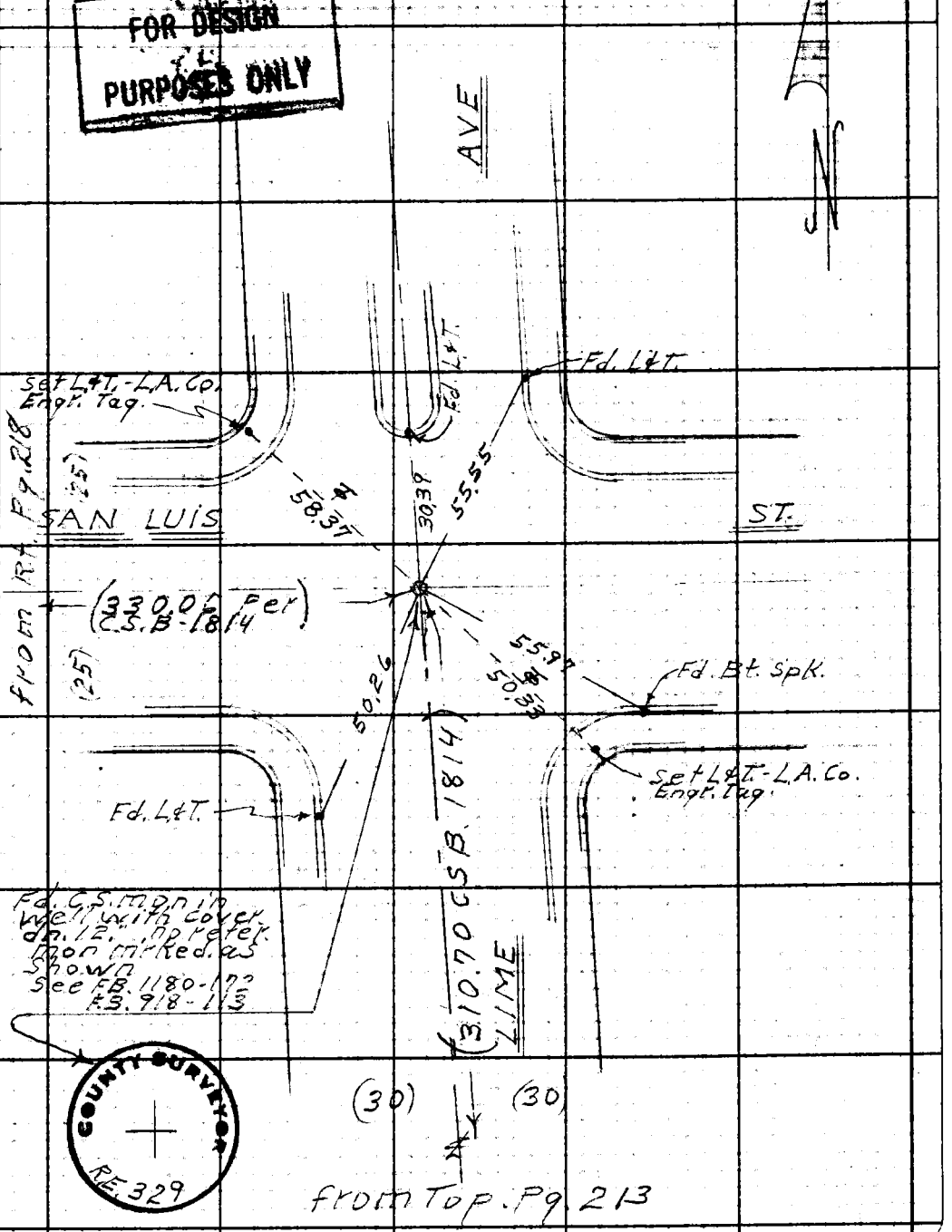

Note: Any Additions or Changes on This Sheet Must Be Made or Circled in Red Ink With Date and Name of Person Making Change.

Do not extend this side of this line.

PLEASE RETURN TO
LOS ANGELES COUNTY ENGINEER
403 LOS ANGELES COUNTY ENGINEERING BLDG.

76F309S CE #310 6-63

F. B. 3307 PG 218

FOR D
PURPOSES ONLY

W.S. 32, B-4

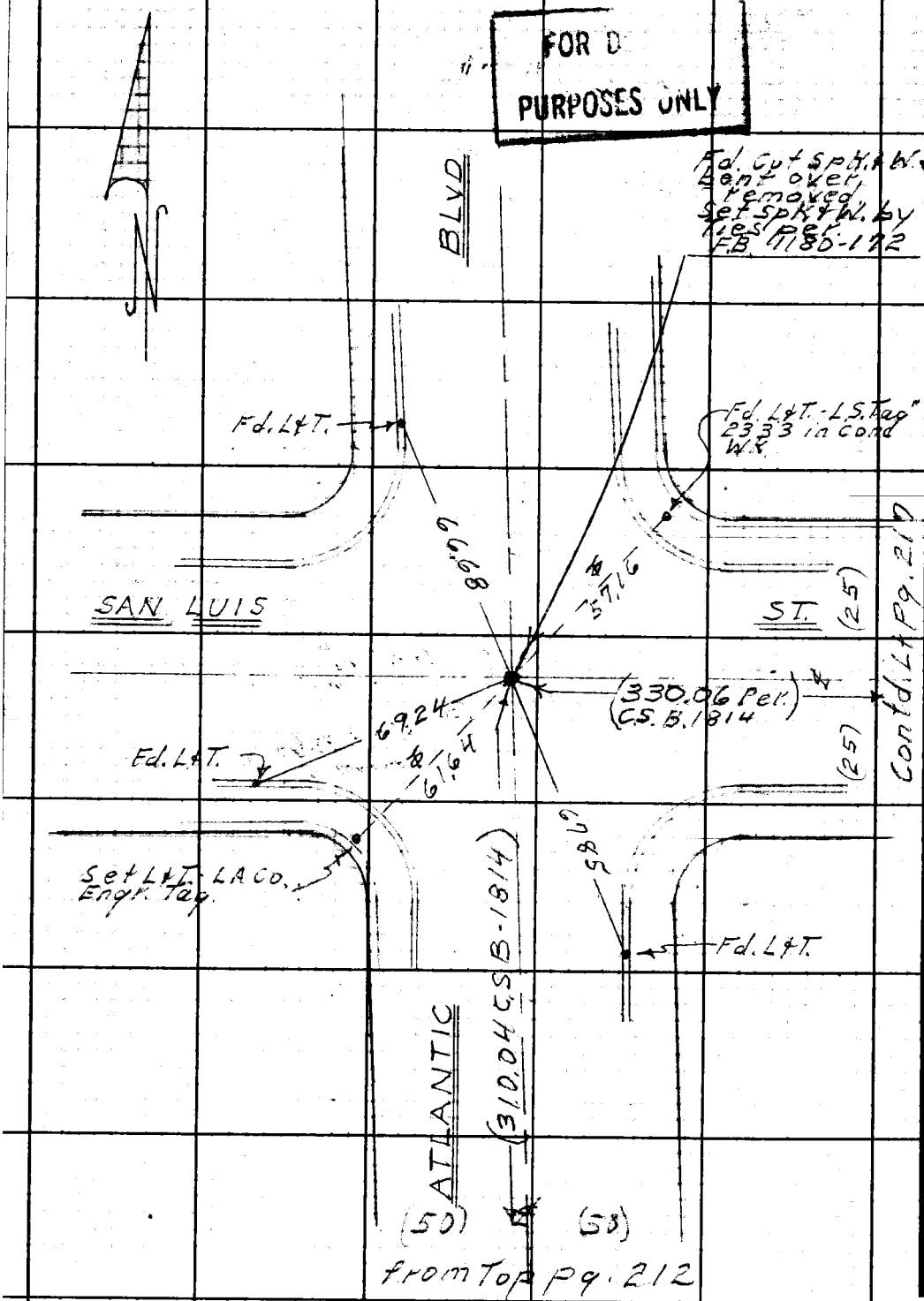

PLEASE RETURN TO
LOS ANGELES COUNTY ENGINEER
403 LOS ANGELES COUNTY ENGINEERING BLDG.

Do not extend this side of this line.

Note: Any Additions or Changes on This Sheet Must be Made or Circled in Red Ink With Date and Name of Person Making Change.

Notes Ck'd by	Survey of Wright Rd. S.D
Map No.	JN 6112.10 Tape Std °F
Office Work	Surveyed by Holmes
Checked	Notes Newman Date 7-1-65
Date	Indexed C. J. GALLI

F. B. 3307 PG. 233

J.N. 6112.10

WRIGHT RD. S.D. PROJECT # 1210

LOCATION OF IMPROVEMENTS ON LINE "C"

FROM WASHINGTON ST EAST TO LIME AVE.

FOR DESIGN PURPOSES ONLY

HOLMES
NEWMAN
MOYA
VALDEZ

Note: Any Additions or Changes on This Sheet Must be Made or Circled in Red Ink With Date and Name of Person Making Change.

PLEASE RETURN TO
LOS ANGELES COUNTY ENGINEER
403 LOS ANGELES COUNTY ENGINEERING BLDG.
Do not extend this side of this line.

76F309S CE #310 6-63

F. B. 3307 PG 234

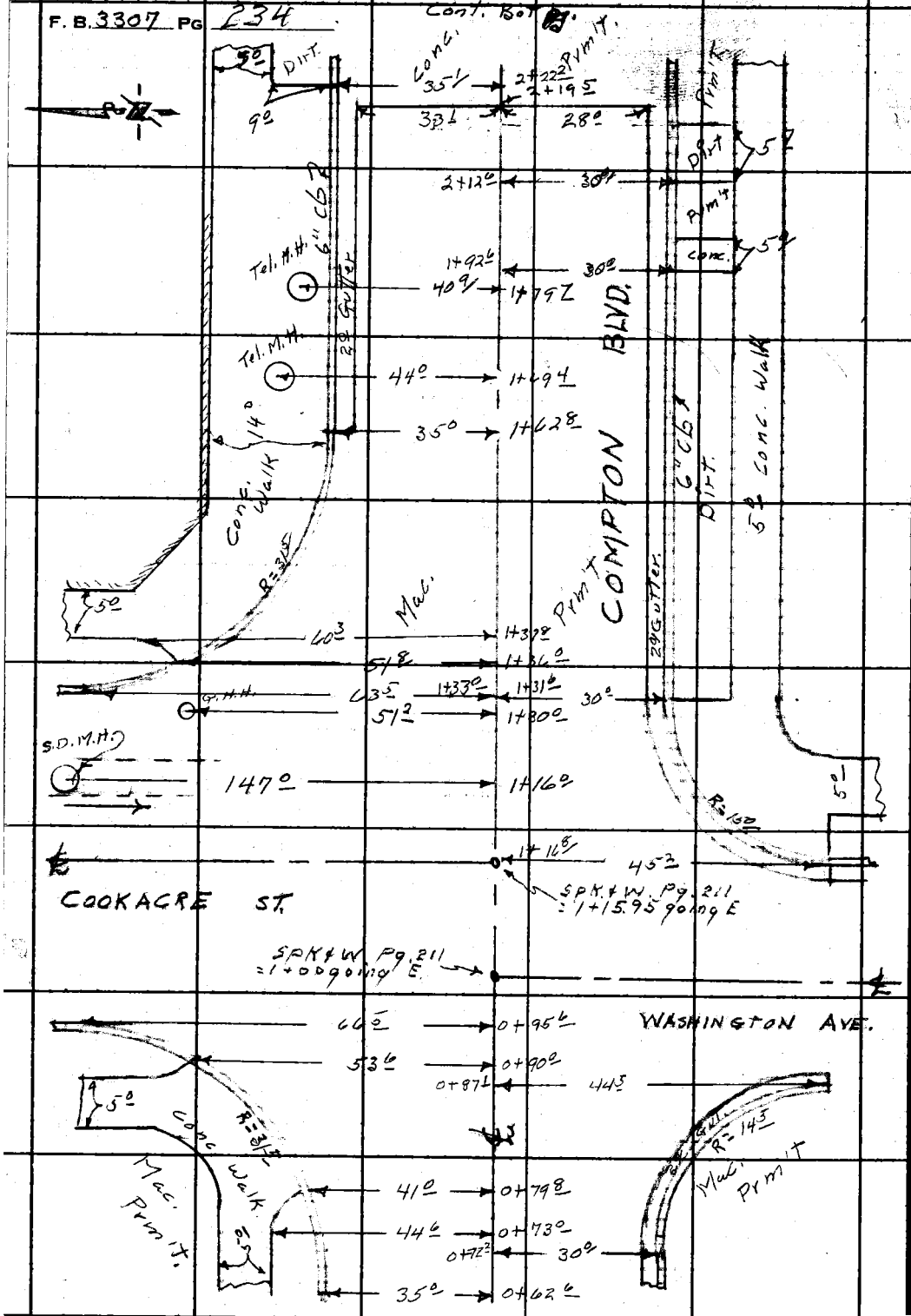

PLEASE RETURN TO
LOS ANGELES COUNTY ENGINEER
403 LOS ANGELES COUNTY ENGINEERING BLDG.
Do not extend this side of this line.

Note: Any Additions or Changes on This Sheet Must be Made or Circled in Red Ink With Date and Name of Person Making Change.

Notes Ck'd by	Survey of Wright Rd. S.D.
Map No.	JN Tape Std °F
Office Work	Surveyed by Holmes
Checked	Notes Date 7-2-65
Date	Indexed C. J. GALLI

F. B. 3307 PG. 235

Cont. Bot. pg.

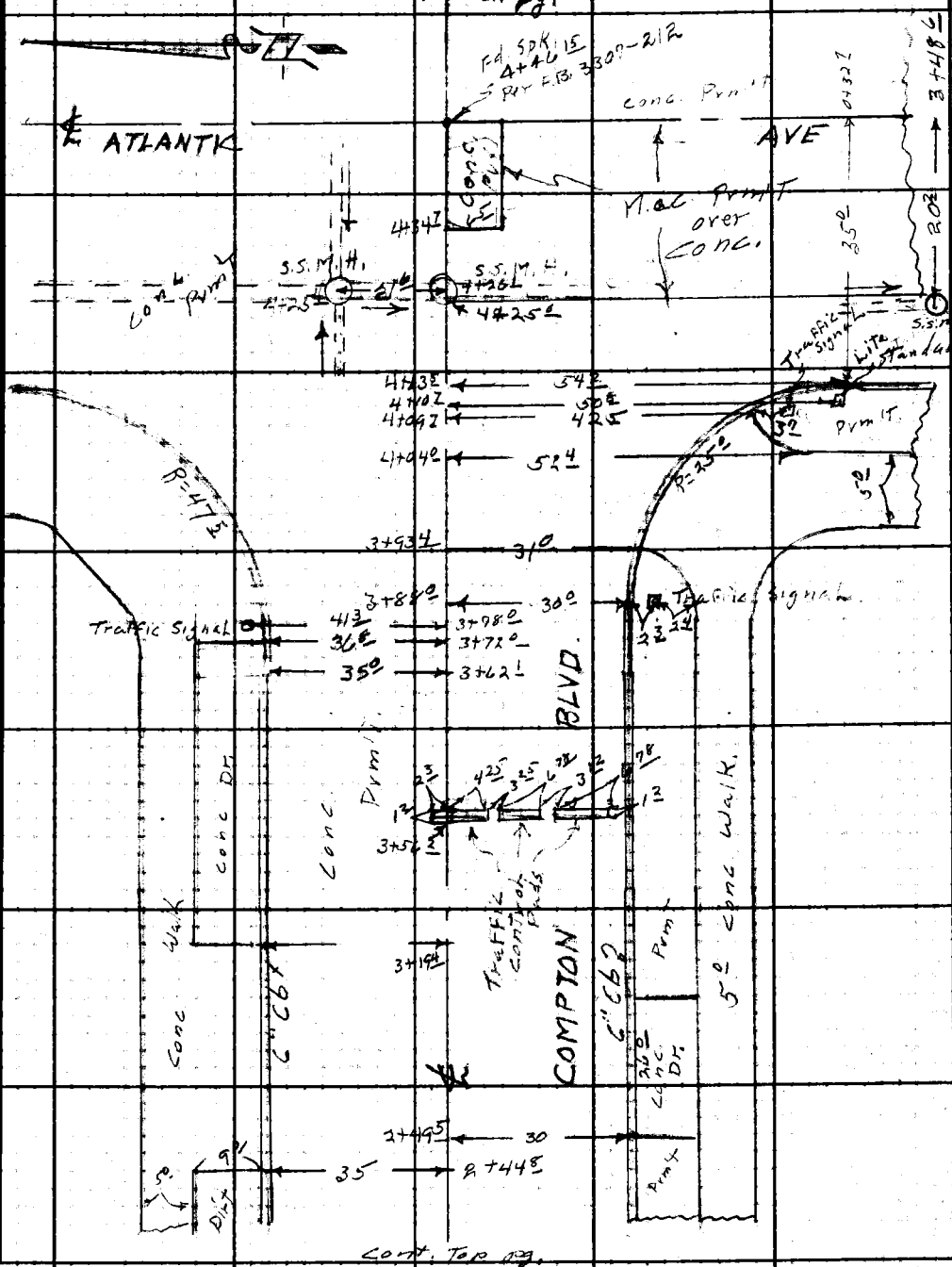

Note: Any Additions or Changes on This Sheet Must be Made or Circled in Red Ink With Date and Name of Person Making Change.

Do not extend this side of this line.

PLEASE RETURN TO
LOS ANGELES COUNTY ENGINEER
403 LOS ANGELES COUNTY ENGINEERING BLDG.

76F3095 CE #310 6-63

F. B. 3307 PG 236

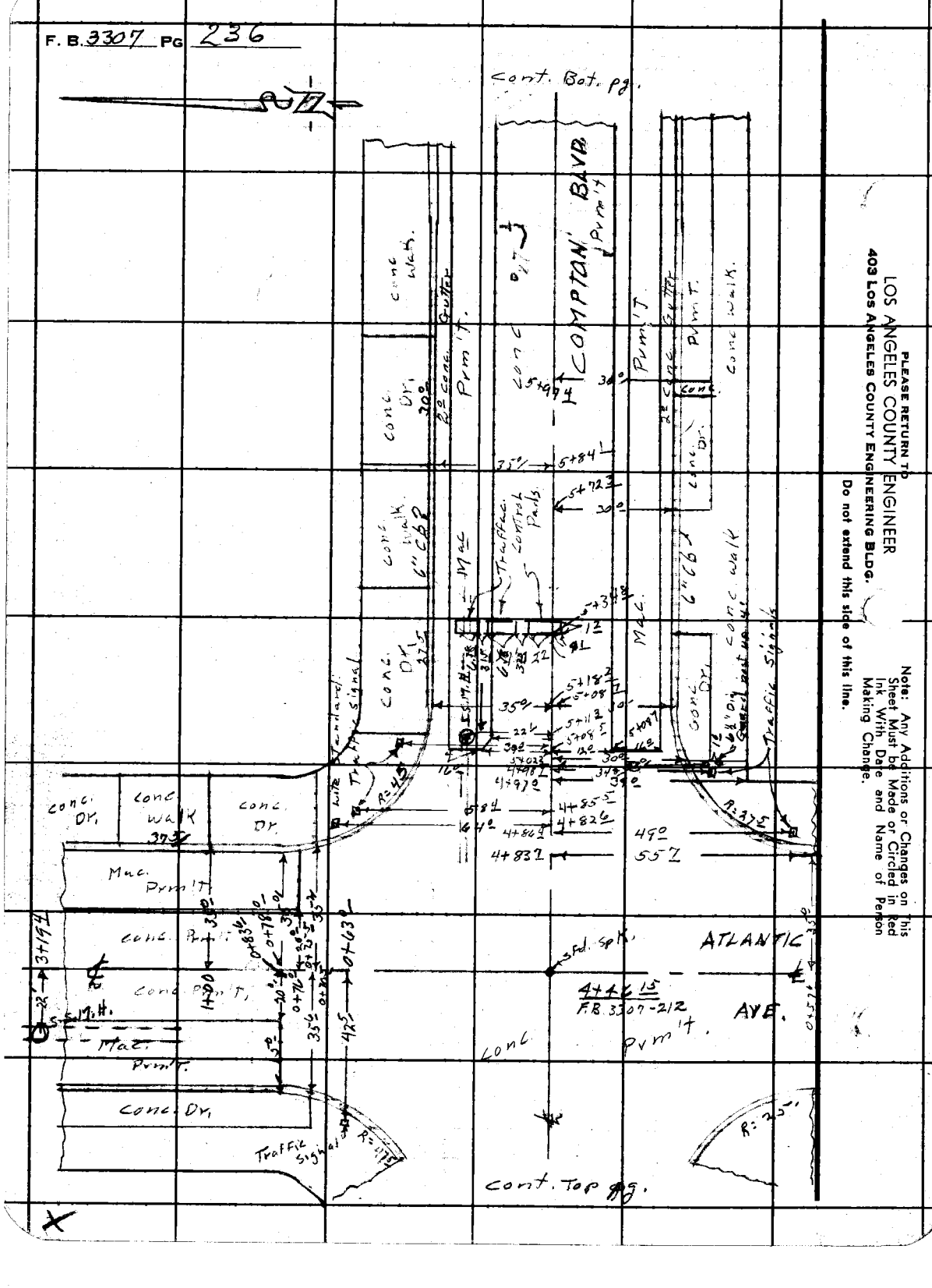

PLEASE RETURN TO
LOS ANGELES COUNTY ENGINEER
403 LOS ANGELES COUNTY ENGINEERING BLDG.
Do not extend this side of this line.

Note: Any Additions or Changes on this Sheet Must be Made or Circled in Red Ink With Date and Name of Person Making Change.

Notes Ck'd by	Survey of WRIGHT RD S.D.
Map No.	JN 6112.10 Tape Std °F
Office Work	Surveyed by Holmes
Checked	Notes Newman Date 7-2-65
Date	Indexed C. J. GMU

F. B. 337 PG. 237

Note: Any Additions or Changes on This Sheet Must be Made or Circled in Red Ink With Date and Name of Person Making Change.

Do not extend this side of this line.

PLEASE RETURN TO
LOS ANGELES COUNTY ENGINEER
403 LOS ANGELES COUNTY ENGINEERING BLDG.

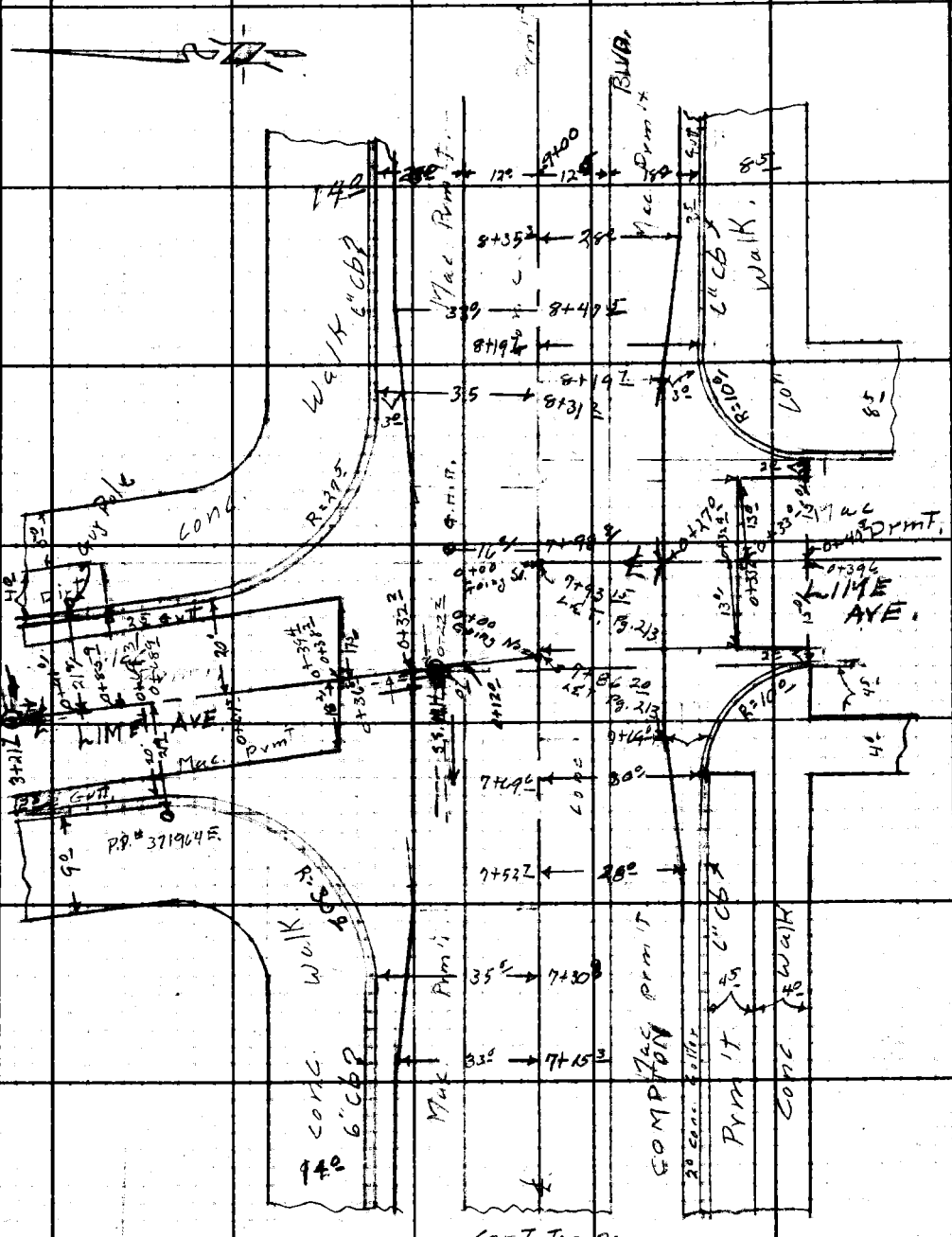

76F309S CE #310 6-63

F. B. 3307 PG 238

PLEASE RETURN TO
LOS ANGELES COUNTY ENGINEER
403 Los Angeles County Engineering Bldg.

Do not extend this side of this line.

Note: Any Additions or Changes on This Sheet Must be Made or Circled in Red Ink With Date and Name of Person Making Change.

F.B. 3307 Pg. 239

Profile No. X-Sec. No.

Notes Red Date Notes Chkd. Date

Plotted Date Checked Date

Job No. 6112.10 Division No. 11

Survey of Wright Rd. S.D.

Survey by Holmes Notes Newman Date 7-6-65

Map No. Indexed C. J. GALLI Date

J.N. 6112.10

WRIGHT Rd. S.D. PROJECT # 1210

CROSS SECTIONS

ON

COMPTON BLVD

From Washington Ave. east to Lime Ave.

Holmes
Newman
Moya
Valdez

STATION	B.S.	H.I.	F.S.	ELEV.

NOTE: ANY ADDITIONS OR CHANGES ON THIS SHEET MUST BE MADE OR CIRCLED IN RED INK, WITH DATE AND NAME OF PERSON MAKING CHANGE.

PLEASE RETURN TO
LOS ANGELES COUNTY ENGINEER
403 LOS ANGELES COUNTY ENGINEERING BLDG.

Do not extend notes this side of this line.

76-L-298 CE 307 2-63

76-L-298 CE 307 2-63

PLEASE RETURN TO
LOS ANGELES COUNTY ENGINEER
403 LOS ANGELES COUNTY ENGINEERING BLDG.

NOTE: ANY ADDITIONS OR CHANGES ON THIS SHEET MUST BE MADE OR CIRCLED IN RED INK, WITH DATE AND NAME OF PERSON MAKING CHANGE

Do not extend notes this side of this line.

F.B. 3307 PG. 260 | Job No. 6112.10 | Division No. 11 | Notes Red ____ Plotted ____ Profile ____
Survey of Wright Rd. S.D. | Date ____ Date ____ No. ____ X-Sec. ____
Survey by Holmes | Notes Newman 11-30-65 | Notes Chkd. ____ Checked ____ No. ____
Indexed C. J. GALLI | Date ____ Date ____

STATION	B.S.	H.I.	F.S.	ELEV.	Lt.	℄	Rt.
B.M.# T-374				66.23	B.M.# T-374 Elev. 66.227 F.B. 2527-14 Compton Blvd & Washington Ave. - S.E. cor BT. Spk. in cb. - 12° E. of E.C.R.		
1+00				66.62		℄ Int's Cook Ave.	
1+15.95				66.54		℄ " Washington	
1+16 S.D.M.H.				66.60	147' S. Rim S.D.M.H.		
Inlet				58.60 ✓			3.85 meas 4.15 Diw. 8.00 Rod
1+41.6				66.44		℄	Elev.
				66.32			10° Pvm't
				66.25			20° "
				65.93			28° edge Gut.
				65.96			30° F.L.
				66.22			30° T.C.
				66.4			P/L.
1+72.8				66.33	10° Pvm't	℄	
				66.28	20° Pvm't		
				66.15	20° edge Gut.		
				65.89	33° edge Gut.		
				65.74	35° F.L.		
				66.42	35° T.C.		
				66.81	P/L.		

76-L-298 CE 307 2-63

PLEASE RETURN TO
LOS ANGELES COUNTY ENGINEER
403 LOS ANGELES COUNTY ENGINEERING BLDG.

NOTE: ANY ADDITIONS OR CHANGES ON THIS SHEET MUST BE MADE OR CIRCLED IN RED INK, WITH DATE AND NAME OF PERSON MAKING CHANGE.

Do not extend notes this side of this line.

STATION	B. S.	H. I.	F. S.	ELEV.	Lt.	℄	Rt.
2+00				66 30		℄	
2+12.5				66 33		℄	
				66 17			10° Prm't
				65 97			20° "
				65 83			28° edge Gut
				65 65			30° F.L.
				66 09			30° T.C.
				66 3			P/L
				66 36	10° Prm't		
				66 11	20° "		
				65 86	33° edge Gut.		
				65 73	35° F.L.		
				66 35	35° T.C.		
				66 68	P/L		
T.P.				66 35			
2+19.5 Beg. of Conc. prm't.				66 35		℄	
				66 17			10°
				65 99			20°
				65 90			27° Brk.
				65 65			30° F.L.
X				66 09			30° T.C.

Profile Notes Red ____ Plotted ____ Job No. 61R10 Division No. 11 F.B. 3307 Pg. 241
No. ____ Date ____ Date ____ Survey of Wright Rd. S.D.
X-Sec. Notes Chkd. ____ Checked ____ Survey by Holmes Notes Newman Date 7-6-65
No. ____ Date ____ Date ____ Map No. ____ Indexed G. J. Gill Date ____

76-L-298 CE 307 2-63

PLEASE RETURN TO
LOS ANGELES COUNTY ENGINEER
403 LOS ANGELES COUNTY ENGINEERING BLDG.

NOTE: ANY ADDITIONS OR CHANGES ON THIS SHEET MUST BE MADE OR CIRCLED IN RED INK. WITH DATE AND NAME OF PERSON MAKING CHANGE

Do not extend notes this side of this line.

STATION	B.S.	H.I.	F.S.	ELEV.	Lt.	℄	Rt.
2+19.5				66 30			P/L
				66 23	10°		
				66 10	20°		
				65 97	32° BK.		
				65 70	35° F.L.		
				66 34	35° T.C.		
				66 7	P/L		
3+00				66 15		℄	
3+12.8				66 13		℄	
				65 99			10°
				65 84			20°
				65 76			27° Brk.
				65 60			30° F.L.
				66 09			30° T.C.
				66 25			P/L
				66 02	10°		
				65 95	20°		
				65 82	32° Brk.		
				65 64	35° F.L.		
				66 26	35° T.C.		
				66 5	P/L		

X

F.B. 3307 Pg. 242 Job No. 6112.10 Division No. 11 Notes Red ____ Plotted ____ Profile ____
Survey of Wright Rd. S.D. Date ____ Date ____ No. ____
Survey by Helmgs Notes Newman Notes Chkd. ____ Checked ____ X-Sec. ____
Indexed C. J. GALLI Date ____ Date ____ No. ____

76-L-296 CE 307 2-63

PLEASE RETURN TO
LOS ANGELES COUNTY ENGINEER
403 LOS ANGELES COUNTY ENGINEERING BLDG.

NOTE: ANY ADDITIONS OR CHANGES ON THIS SHEET MUST BE MADE OR CIRCLED IN RED INK, WITH DATE AND NAME OF PERSON MAKING CHANGE.

Do not extend notes this side of this line.

9.05 S. 8.96 N.

STATION	B. S.	H. I.	F. S.	ELEV.	Lt.	℄	Rt.
3+52±				65.95		℄	
				65.88	10°		
				65.82	20°		
				65.76	32° Brk.		
				65.58	35° F.L.		
				66.26	35° T.e.		
				66.6	P/L		
3+78°				65.76		℄	
				65.74			10°
				65.70			20°
				65.66			27° Brk.
				65.49			30° F.L.
				66.08			30° T.e.
				66.3			P/L
4+00				65.60		℄	
4+25±	S.S.M.H.	E. Rim		65.72	21.6		
	Inlet			54.97	Inlet To E.	Inlet To N.	Inlet To W. / outlet To So.
		N. Rim		65.73	9.26 meas	8.54 meas	9.24 meas / 9.01 meas
	Inlet			54.19	7.30 Diam	3.00 Diam	0.67 Diam / 3.00 Diam
		So. Rim		65.69	10.76	11.54	9.91 / 12.01
	Outlet			53.68			
		W. Rim		65.70			
	Inlet			53.72			
4+26±	S.S.M.H.	No. Rim		65.63	8.96 meas.		
X				53.67	3.00 Diam		
					11.96		

Profile No. X-Sec. No. Notes Red. Date Notes Chkd. Date Plotted Date Checked Date Job No. 6112.10 Division No. 11 Survey of Wright Rd. S.D. Survey by Holmes Notes Nunez Date 7-6-45 Map No. Incorporated Date F.B. 3307 Pg. 243

76-L-298 CE 307 2-63

PLEASE RETURN TO
LOS ANGELES COUNTY ENGINEER
403 LOS ANGELES COUNTY ENGINEERING BLDG.

NOTE: ANY ADDITIONS OR CHANGES ON THIS SHEET MUST BE MADE OR CIRCLED IN RED INK, WITH DATE AND NAME OF PERSON MAKING CHANGE

Do not extend notes this side of this line.

STATION	B.S.	H.I.	F.S.	ELEV.	Lt	℄	Rt
4+26 L S.S. M.H.		So. Rim		65 62	So. Outlet		
					9.05 meas		
				53.57	3.00 Diam		
					12.05		
4+46 15				65 83		℄ Intrs. Atlantic Ave	
B.M. # 6-19				66 13	B.M. # 6-19 Elev. 66.129 Atlantic Blvd. & Compton Blvd. S.W. Cor. 78' W. & 31.3' So. of ℄ Intrs - 3' W. of Cb Ret. - Std. Br. Disk. Metro Water Dist. # 56W (1962 Adj.)		F.B. 1207-23 F.B. 2527-14 F.B. 3307-34
4+46 15 = 0+00 Going So. on Atlantic Ave.							
0+00				65 83			
0+62 0				65 91		℄	
				65 76			10 0
				65 55			20 0
				65 42			35 0 F.L.
				65 99			35 0 T.C.
				66 4			P/L.
0+67 6				65 95		℄	
				65 81	10 0		
				65 61	20 0		
				65 32	33 0 edge Gut		
				65 25	35 0 F.L.		
				66 38	35 0 T.C.		
				66 6	P/L.		

F.B. 3307 PG. 2414 Job No. 6112.10 Division No. 11 Notes Red Plotted Profile
Survey of Wright Rd. S.D. Date Date No. X-Sec.
Survey by Holmes Notes Notes Chkd. Checked
Indexed C. J. GALLI Date Date Date No.

76-L-298 CE 307 2-63

PLEASE RETURN TO
LOS ANGELES COUNTY ENGINEER
403 LOS ANGELES COUNTY ENGINEERING BLDG.

NOTE: ANY ADDITIONS OR CHANGES ON THIS SHEET MUST BE MADE OR CIRCLED IN RED INK, WITH DATE AND NAME OF PERSON MAKING CHANGE.

Do not extend notes this side of this line.

STATION	B. S.	H. I.	F. S.	ELEV.	Lt.	℄	Rt.
3+48.6 M.H.							20 ¾
N. rim				65 86	9.98 meas. 3.00 Dia		
inlet				52 88	12.98 Rod 52.88 Elev.		
4+46.15 = 0+00 Going No. on Atlantic Ave.							
0+00				65 83		℄	
0+98.0				66 67		℄	
				66 56			10° conc.
				66 31			20° Cor. Conc
				65 84			35° F.L.
				66 55			35° T.C.
0+83.0				66 78		℄	
				66 65	10° conc		
				66 37	20° Cor. Conc.		
				65 85	35° F.L.		
				66 55	35° T.C.		
0+88.0				66 86		℄	
				66 70			10°
				66 47			20°
				65 87			35° F.L.
				66 70			35° T.C.

X

Profile No. ____ Notes Red. ____ Plotted ____ Job No. 6112.10 Division No. 11 F.B. 3307 Pg. 245
X-Sec. No. ____ Date ____ Date ____ Survey of Wright Rd. S.D.
Notes Chkd. ____ Checked ____ Survey by Holmes Notes Newman Date 7-6-65
Date ____ Date ____ Map No. ____ Indexed C. J. CALLS Date ____

76-L-298 CE 307 2-63

PLEASE RETURN TO
LOS ANGELES COUNTY ENGINEER
403 LOS ANGELES COUNTY ENGINEERING BLDG.

NOTE: ANY ADDITIONS OR CHANGES ON THIS SHEET MUST BE MADE OR CIRCLED IN RED INK, WITH DATE AND NAME OF PERSON MAKING CHANGE

Do not extend notes this side of this line.

F. B. 3307 PG. 246 Job No. 6112.10 Division No. 11 Notes Red ____ Plotted ____ Profile
Survey of Wright Rd. S.D. Date ____ Date ____ No. ____ X-Sec.
Survey by Holmes Notes Newman Notes Chkd. ____ Checked ____
Indexed C. J. GALLI Date ____ Date ____ No. ____

STATION	B. S.	H. I.	F. S.	ELEV.	Lt.	℄	Rt.
0+88 ℄				66.88			P/L
0+93 ℄				66.99		℄	
				66.98	10° cone		
				66.93	20° edge cone		
				66.88	35°		
				66.82	35°		
				66.78	P/L		
1+00				67.00		℄	
1+33 ℄				67.14		℄	
				67.00			10° cone
				66.95			20° edge cone
				66.98			35° P.L
				66.93			35° T.C
				67.02			P/L
				66.99	10° cone		
				66.48	20° edge cone		
				65.94	35° P.L		
				66.54	35° T.C		
				66.70	P/L		
2+00				67.20		℄	

76-L-298 CE 307 2-63

12-62
9-98

PLEASE RETURN TO
LOS ANGELES COUNTY ENGINEER
403 LOS ANGELES COUNTY ENGINEERING BLDG.

NOTE: ANY ADDITIONS OR CHANGES ON THIS SHEET MUST BE MADE OR CIRCLED IN RED INK, WITH DATE AND NAME OF PERSON MAKING CHANGE.

Do not extend notes this side of this line.

STATION	B. S.	H. I.	F. S.	ELEV.	Lt	℄	Rt
2+33.6				67 25		℄	
				67 13			10° conc
				66 89			20° edge conc.
				66 05			35° F.L
				66 84			35° T.C
				67 13			P/L
				67 14	10° conc		
				66 83	20° edge conc.		
				66 38	35° F.L		
				66 90	35° T.C		
				67 29	P/L		
3+19.4 S.S.M.H. Sp. Rim				67 03	22.1 ctr M.H.		9.98 meas. 3.00 Dia 12.98 Rod 54.05 Elev.
outlet				54 05			
B.M. 6-19					B.M. #6-19 Elev. 66.129 F.B. 1207-23, F.B. 3307-34 Atlantic Blvd & Compton Blvd S.W. Cor. 78' W & 31.3 sq. of ℄ intrs A STD. Br. Disk Metro Water Dist #56W (1902 adj)		
Resume cross sections on main line of Compton Blvd.							
B.M. # 6-19					see above		
5+00				65 61		℄	
5+08				65 61		℄	
				65 57			12° cor. conc
				65 40			28° " "
X				65 39			30° F.L

Profile No. ___ Notes Red ___ Plotted ___ Job No. 6112.10 Division No. 11 F.B. 3307 Pg. 247
Date ___ Date ___ Survey of Wright Rd. S.D.
X-Sec. No. ___ Notes Chkd. ___ Checked ___ Survey by Holmes Notes Newman Date 7-7-63
Date ___ Date ___ Map No. ___ Indexed C. J. GALLI Date ___

76-L-298 CE 307 2-63

PLEASE RETURN TO
LOS ANGELES COUNTY ENGINEER
403 LOS ANGELES COUNTY ENGINEERING BLDG.

NOTE: ANY ADDITIONS OR CHANGES ON THIS SHEET MUST BE MADE OR CIRCLED IN RED INK. WITH DATE AND NAME OF PERSON MAKING CHANGE

10.55
9.11
1.44

Do not extend notes this side of this line.

STATION	B.S.	H.I.	F.S.	ELEV.	Lt.	℄	Rt.
5+08.				66 37			30° T.C.
				65 66	12° cor. conc.		
				65 71	33° edge Gut.		
				65 71	35° F.L.		
				66 34	35° T.C.		
5+11 3 S.S.M.H.		E. Rim		65 69	22 1	9.35 meas .67 Dia 10.02 Rod 55.67 Elev.	9.11 meas 1.50 DIAM. 10.61 Rod 55.06 Elev
inlet				55 67			
		W. Rim		65 67			
outlet.				55 06			
5+18 7				65 78		℄	
				65 72			12° edge conc.
				65 49			28° " Gutt.
				65 41			30° F.L.
				66 33			30° T.C.
				66 44			P/L
5+28 2				65 89		℄	
				65 90	12° edge conc.		
				65 76	33° " Gutt		
				65 64	35° F.L.		
				66 40	35° T.C.		
				66 47	P/L		

X

F.B. 3307 PG. 248 Job No. 6112.10 Division No. 11 Notes Red Plotted Profile
Survey of Wright Rd. S.D. Date Date No. X-Sec.
Survey by Holmes Notes Newman Notes Chkd. Checked
Indexed C. J. GALLI Date Date No.

76-L-298 CE 307 2-63

PLEASE RETURN TO
LOS ANGELES COUNTY ENGINEER
403 LOS ANGELES COUNTY ENGINEERING BLDG.

NOTE: ANY ADDITIONS OR CHANGES ON THIS SHEET MUST BE MADE OR CIRCLED IN RED INK, WITH DATE AND NAME OF PERSON MAKING CHANGE.

Do not extend notes this side of this line.

STATION	B. S.	H. I.	F. S.	ELEV.	Lt.	℄	Rt.
5+68²				66 06		℄	
				65 89			12° edge conc.
				65 68			28° " Gutt.
				65 49			30° F.L.
				66 32			30° T.C.
				66 61			P/L
				65 92	12° edge conc.		
				65 77	33° " Gutt.		
				65 68	35° F.L.		
				66 35	35° T.C.		
				66 74	P/L		
6+00				66 41		℄	
6+68²				66 31		℄	
				66 12			12° edge conc.
				65 74			28° " Gutt.
				65 63			30° F.L.
				66 39			30° T.C.
				66 59			P/L
				66 18	12° edge conc.		
				65 86	33° " Gutt.		
				65 72	35° F.L.		

X

Profile No. ____ Notes Red ____ Plotted ____ Job No. 61240 Division No. 11 F.B. 3307 Pg. 249
Date ____ Date ____ Survey of Wright Rd. S.D.
X-Sec. No. ____ Notes Chkd. ____ Checked ____ Survey by Holmes Notes Newman Date 7-7-65
Date ____ Date ____ Map No. ____ Indexed C. 1 GAI 13 Date ____

76-L-298 CE 307 2-63

PLEASE RETURN TO
LOS ANGELES COUNTY ENGINEER
403 LOS ANGELES COUNTY ENGINEERING BLDG.

NOTE: ANY ADDITIONS OR CHANGES ON THIS SHEET MUST BE MADE OR CIRCLED IN RED INK. WITH DATE AND NAME OF PERSON MAKING CHANGE

Do not extend notes this side of this line.

STATION	B.S.	H.I.	F.S.	ELEV.	Lt.	℄	Rt.
6+68.2				66 50	35° T.C.		
				66 84	P/L.		
7+00				66 35		℄	
T.P.				66 39			
7+20.9				66 33		℄	
				66 15	12° edge Conc.		
				65 84	33° " Gutt.		
				65 70	35° F.L.		
				66 47	35° T.C.		
				66 90	P/L.		
7+59.6				66 37		℄	
				66 18			12° edge conc.
				65 81			28° " Gutt.
				65 70			30° F.L.
				66 36			30° T.C.
				66 65			P/L.
7+68.20				66 44		℄	Intr's Lime Ave. No.
7+93.15				66 43		℄	" " " So.
B.M.# S.D. 2458				66 37	B.M.# S.D. 2458 Elev. 66.37 Compton Blvd. & Lime Ave. S.W. Cor. Bt. Spk. in Cb. 14'± W. of W.C.R.		F.B. 3307-34

F.B. 3307 Pg. 250 Job No. 6112.10 Division No. 11 Notes Red Plotted Profile
Survey of Wright Rd. S.D. Date Date No. X-Sec.
Survey by Helms G. S. CALLI Notes Newman Notes Chkd. Checked
Indexed Date Date No.

76-L-298 CE 307 2-63

PLEASE RETURN TO
LOS ANGELES COUNTY ENGINEER
403 LOS ANGELES COUNTY ENGINEERING BLDG.

NOTE: ANY ADDITIONS OR CHANGES ON THIS SHEET MUST BE MADE OR CIRCLED IN RED INK, WITH DATE AND NAME OF PERSON MAKING CHANGE.

Do not extend notes this side of this line.

STATION	B. S.	H. I.	F. S.	ELEV.	LT.	℄	RT.
7+68.20 = 0+00 Going North on Lime Ave.							
0+00				66 44		℄	
0+12				66 29		℄	edge conc.
0+22	S.S.M.H.	N. Rim		66 25	0.7 8.48 meas. .67 Dia 9.15 Rod. 57.10 Elev.		
	inlet			57 10			8.69 meas. .67 Dia 9.36 Rod 56.88 Elev.
		W. Rim		66 24			
	outlet.			56 88 ✓			
0+32.2				65 79		℄	edge x Gutt.
0+35.2				65 78		℄	F.L. "
0+36.8				65 82			17.5 cor. conc.
0+38.2				65 79		℄	edge x Gutt.
0+39.4				65 82	18.2 cor. conc.		
0+71.5				66 51		℄	
				66 36			10.0
				65 90			17.5 edge Gutt.
				65 74			20.0 F.L.
				66 52			20.0 T.C.
				66 83			P/L
0+79.3				66 55		℄	
				66 45	10.0		
				65 97	17.5 edge Gutt.		

X

Profile No. ____ Notes Red ____ Plotted ____ Job No. 6112.10 Division No. 11 F.B. 3307 Pg. 251
X-Sec. No. ____ Date ____ Date ____ Survey of Wright Rd. S.D.
Notes Chkd. ____ Checked ____ Survey by Holmes Notes Newman Date 7-7-65
Date ____ Date ____ Map No. ____ Indexed G. J. GALLI Date ____

76-L-298 CE 307 2-63

PLEASE RETURN TO
LOS ANGELES COUNTY ENGINEER
403 LOS ANGELES COUNTY ENGINEERING BLDG.

NOTE: ANY ADDITIONS OR CHANGES ON THIS SHEET MUST BE MADE OR CIRCLED IN RED INK, WITH DATE AND NAME OF PERSON MAKING CHANGE

Do not extend notes this side of this line.

STATION	B. S.	H. I.	F. S.	ELEV.	Lt.	℄	Rt.
0+79 3				65 86	20° F.L.		
				66 66	20° T.C.		
				66 89	P/L		
1+00				66 63		℄	
1+19 3				66 69		℄	
				66 51			10°
				65 97			17.5 edge Gutt.
				65 77			20° F.L.
				66 58			20° T.C.
				66 60			P/L.
				66 40	10°		
				66 12	17.5 edge Gutt.		
				65 95	20° F.L.		
				66 73	20° T.C.		
				66 99	P/L		
2+00				66 77		℄	
2+19 3				66 80		℄	
				66 64			10°
				66 13			17.5 edge Gutt.
				65 98			20° F.L.
				66 63			20° T.C.

F.B. 3307 PG. 252 Job No. 4112.10 Division No. 11 Notes Red ____ Plotted ____ Profile ____
Survey of Wright Rd. S.D. Date ____ Date ____ No. ____
Survey by Holmes Notes Newman Notes Chkd. ____ Checked ____ X-Sec. ____
Indexed C. J. GALLI Date ____ Date ____ No. ____

76-L-298 CE 307 2-63

7.83
7.17

PLEASE RETURN TO
LOS ANGELES COUNTY ENGINEER
403 LOS ANGELES COUNTY ENGINEERING BLDG.

NOTE: ANY ADDITIONS OR CHANGES ON THIS SHEET MUST BE MADE OR CIRCLED IN RED INK, WITH DATE AND NAME OF PERSON MAKING CHANGE.

Do not extend notes this side of this line.

STATION	B. S.	H. I.	F. S.	ELEV.	Lt.	℄	Rt.
2+19.3				66 9			P/L.
				66 76	10°		
				66 31	17.5 edge Gutt.		
				66 16	20° F.L.		
				66 85	20° T.C.		
				67 02	P/L.		
3+31.2 S.S.M.H.	So. Rim			66 84		℄	7.17 meas .67 Dia 7.84 Rod 59.00 Elev.
outlet.				59 00			
B.M. SD 2458				66 37	B.M. #SD 2458 Elev. 66.371 F.B. 3307-B4 Compton Blvd. & Lime Ave. S.W. Cor. Bt. Spk. in cb -14' ± W. of W.C.R.		
7+93.15 = 0+00	Going	So. on.	Lime	Ave.			
0+00				66 44			
0+12				66 25		℄	edge conc. permit
0+27				65 78		℄	edge x Gutt.
0+30				65 74		℄	F.L. "
0+32.4				65 77			13° cor. conc.
0+33.0				65 81		℄	edge x Gutt.
0+33.2				65 80	13° cor. conc.		
0+39.6				66 13		℄	
				65 97			13° end. Gutt
				65 88			15° F.L.
X				66 34			15° T.C.

Profile No. ____ Notes Red ____ Plotted ____ Job No. 6112.10 Division No. 11 F.B. 3307 Pg. 253
X-Sec. No. ____ Date ____ Date ____ Survey of Wright Rd. S.D.
Notes Chkd. ____ Checked ____ Survey by Holmes Notes Newman Date 7-7-65
Date ____ Date ____ Map No. ____ Indexed C. J. GALLI Date ____

76-L-298 CE 307 2-63

PLEASE RETURN TO
LOS ANGELES COUNTY ENGINEER
403 LOS ANGELES COUNTY ENGINEERING BLDG.

NOTE: ANY ADDITIONS OR CHANGES ON THIS SHEET MUST BE MADE OR CIRCLED IN RED INK. WITH DATE AND NAME OF PERSON MAKING CHANGE

Do not extend notes this side of this line.

STATION	B.S.	H.I.	F.S.	ELEV.	Lt.	℄	Rt.
0+40.5				66 17		℄	
				66 07	13° end Gutt		
				65 97	15° F.L.		
				66 34	15° T.C.		
0+49.6				66 29		℄	
				66 00			15° F.L.
				66 38			15° T.C.
				66 57			P/L.
0+50.5				66 31		℄	
B[illegible]				66 04	15° F.L.		
				66 35	15° T.C.		
				66 50	P/L.		
B.M. #S.D. 2458				66 37	B.M. #S.D. 2458 Elev. 66.371 F.B. 3307-34 Compton Blvd. & Lime Ave. S.W. Cor. BT. Spk. in cb -14'± W. of W.C.R.		
Resume cross sections on main line of Compton Blvd.							
B.M. #S.D. 2458				66 37	See Above		
8+29.7				66 44		℄	
				66 25			12° edge conc.
				65 89			28° edge Gutt
				65 79			30° F.L.
				66 41			30° T.C.

F.B. 3307 Pg. 254 Job No. 6112.10 Division No. 11 Notes Red Plotted Profile
Survey of Wright Rd. S.D. Date Date No.
Survey by Holmes Notes Newman Notes Chkd. Checked X-Sec.
Indexed C. J. GALLI Date Date Date No.

76-L-298 CE 307 2-63

PLEASE RETURN TO
LOS ANGELES COUNTY ENGINEER
403 LOS ANGELES COUNTY ENGINEERING BLDG.

NOTE: ANY ADDITIONS OR CHANGES ON THIS SHEET MUST BE MADE OR CIRCLED IN RED INK. WITH DATE AND NAME OF PERSON MAKING CHANGE.

Do not extend notes this side of this line.

STATION	B. S.	H. I.	F. S.	ELEV.	Lt.	℄	Rt.
8+29 2				66 64			P/L
8+41 2				66 49		℄	
				66 32	12° edge conc.		
				66 27	22° prm't.		
				65 87	33° edge Gutt		
				65 75	35° F.L.		
				66 50	35° T.C.		
				66 89	P/L.		
8+ 81 2				66 67		℄	
				66 55			12° edge conc.
				66 07			28° " Gutt
				65 95			30° F.L.
				66 58			30° T.C.
				66 80			P/L
				66 50	12° edge conc.		
				66 38	22° Prm't.		
				66 01	33° edge. Gutt.		
				65 87	35° F.L.		
				66 62	35° T.C.		
				67 00	P/L.		
9+ 00				66 70		℄	

Profile No. ____ Notes Red ____ Plotted ____ Job No. 4112.10 Division No. 11 F.B. 3307 Pg. 255
X-Sec. No. ____ Date ____ Date ____ Survey of Wright Rd. S.D.
Notes Chkd. ____ Checked ____ Survey by Holmes Notes Newman Date 7-7-65
Date ____ Date ____ Map No. ____ Indexed C. J. GALLI Date ____

76-L-298 CE 307 2-63

PLEASE RETURN TO
LOS ANGELES COUNTY ENGINEER
403 LOS ANGELES COUNTY ENGINEERING BLDG.

NOTE: ANY ADDITIONS OR CHANGES ON THIS SHEET MUST BE MADE OR CIRCLED IN RED INK, WITH DATE AND NAME OF PERSON MAKING CHANGE

Do not extend notes this side of this line.

F.B. 3307 Pg. 354 Job No. 6112.10 Division No. 11 Notes Red ____ Plotted ____ Profile ____
Survey of Wright Rd. S.D. Date ____ Date ____ No. ____ X-Sec. ____
Survey by Holmes Notes Newman Notes Chkd. ____ Checked ____ No. ____
Indexed C. & G. Date ____ Date ____ Date ____

STATION	B.S.	H.I.	F.S.	ELEV.	Lt.	℄	Rt.
9+81.2				66.81		℄	
				66.68			12° edge conc.
				66.14			28° " Gutt
				66.02			30° F.L.
				66.64			30° T.C
				67.00			P/L
				66.71	12° edge conc.		
				66.54	22° Pvm't		
				66.16	33° edge Gutt.		
				66.02	35° F.L.		
				66.80	35° T.C		
				67.17	P/L.		
B.M.# S.D 2458				66.37	B.M.# S.D. 2458 Elev. 66.371 FB 3307-34 Compton Blvd & Lime Ave. s.w. Cor. BT. spk in cb - 14'± W. of W.C.R.		

Notes Ck'd by	Survey of [illegible]
Map No.	JN [illegible] Tape Std °F
Office Work	Surveyed by [illegible]
Checked	Notes [illegible] Date [illegible]
Date	Indexed C. J. GALLI AUG 2 7 '65

F. B. [illegible] PG. 857

LINE "A"

Additional Cross Sections on
Atlantic Ave & Walnut Ave
see page #208 for Beginning

Note: Any Additions or Changes on This Sheet Must be Made or Circled in Red Ink, With Date and Name of Person Making Change.

Do not extend this side of this line.

PLEASE RETURN TO
LOS ANGELES COUNTY ENGINEER
403 LOS ANGELES COUNTY ENGINEERING BLDG.

76F309S CE#310 1-65

F. B 3307 PG 858

PLEASE RETURN TO
LOS ANGELES COUNTY ENGINEER
403 LOS ANGELES COUNTY ENGINEERING BLDG.

Do not extend this side of this line.

Note: Any Additions or Changes on This Sheet Must Be Made or Circled in Red Ink With Date and Name of Person Making Change.

76-L-298 CE 307 2-68

13.87
17.52

PLEASE RETURN TO
LOS ANGELES COUNTY ENGINEER
403 LOS ANGELES COUNTY ENGINEERING BLDG.

NOTE: ANY ADDITIONS OR CHANGES ON THIS SHEET MUST BE MADE OR CIRCLED IN RED INK, WITH DATE AND NAME OF PERSON MAKING CHANGE.

Do not extend notes this side of this line.

STATION	B. S.	H. I.	F. S.	ELEV.	Lt.	℄	Rt.
3+46 3 C.S.D. M.H. So. Rim				83 12	11.82 meas 2.67 Dia 13.69 Rod		
				69 ~~43~~ 35	.77	K.C.M. 5/17/66	
0+00 Going South				83 07		℄	
0+61 1				83 00		℄	
				82 55			17'
				81 55			33" edge G.H.
				81 47			35 F.L.
				82 38			35 T.C.
				82 36			P/L
				82 83	17'		
				81 75	33 edge Gutt.		
				81 66	35' F.L.		
				82 40	35' T.C.		
				82 60	P/L		
3+12 1 C.S.D. M.H. No. Rim				82 08	11.49 meas 2.78 Dia 14.~~16~~ Rod		
				67 ~~92~~ 84	.24	K.C.M. 5/17/66	
B.M.# SD 2434				82 39	B.M.# SD 2434 Elev. 82.395 F.B. 3307-21 ATLANTIC AVE. & WALNUT ST. S.E. Cor. P.K. in curb - 5° S. of S.C.R.		

X

Profile Notes Red. Plotted Job No. 6113.10 Division No. 11 F.B. 3307 Pg. 859
No. Date Date Survey of Wright Rd. S.D.
X-Sec. Notes Chkd. Checked Survey by Holmes Notes Newman Date 8-25-65
Date Map No. Drawing 1 Calc. Date

76-L-298 CE 307 2-63

PLEASE RETURN TO
LOS ANGELES COUNTY ENGINEER
403 LOS ANGELES COUNTY ENGINEERING BLDG.

NOTE: ANY ADDITIONS OR CHANGES ON THIS SHEET MUST BE MADE OR CIRCLED IN RED IN INK, WITH DATE AND NAME OF PERSON MAKING CHANGE

12.21 3.48

13.89 1.26 3.29 N.

Do not extend notes this side of this line.

STATION	B.S.	H.I.	F.S.	ELEV.	Lt.	℄	Rt.
B.M. "S.D. 2434				82 40	See pg. 708		
0+00 Going	West on Walnut			83 07		℄	
0+20 C.S.D. M.H.	No. Rim			82 57	11.20 meas 3.75 Dia 13.~~70~~ Rod .95		04
	Inlet			68 ~~44~~ 62		11.22 meas 3.75 Dia 13.~~97~~ Rod .97	
	So. Rim			82 54	K.C.M. 5/17/66		11.57 meas. 1.67 Dia 12.24 Rod
	Outlet			68 ~~64~~ 0			
	West Rim Inlet			82 52			
				~~80~~ 28			
0+33 4				81 52		℄	edge x Gutt
0+35 0				81 51		℄	F.L.
0+36 4				81 41		℄	edge x Gutt.
				81 64			18 2
				81 56	18 3		
0+70 2				82 37		℄	
				82 27	10 0		
				81 82	20 0 F.L.		
				82 35	20 0 T.C.		
				82 54	F/L		
0+71 0				82 38		℄	
				82 22			10 0
				81 87			20 0 F.L.
				82 54			20 0 T.C.
				82 77			P.L.

F.B. 3307 Page 2

Survey of Walnut Rd. S.D.
Survey by Holmes Notes Newman
Indexed by G. Gallo Date

Job No. 6112.18 Division No. 11 Notes Red. Plotted Profile
Date Date No. X-Sec.
Notes Chkd. Checked
Date Date No.

Station						Lt.	℄	Rt.
1+00					82 40		℄	
1+11					82 42		℄	
					82 20			10°
					81 79			20 F.L.
					82 42			20 T.C.
					82 64			P/L
					82 30	10°		
					81 90	20° F.L.		
					82 41	20° T.C.		
					82 62	P/L		
1+50					82 50		℄	
1+64.8	S.S. M.H.	E. Rim			82 48	9.67 meas .67 Dia 10.34 Rod		
	outlet				82.14			

Job No. 6112.10 Division No.
Date
Survey of Hemlight
Checked
Survey by Holmes
Date
Map No.
Indexed

No. 6112.10 Division No. 1 Notes Red.

Survey of Wright Rd. S.D. Date Date

Survey by Holmes Notes [illegible] Notes Chkd. Che

Indexed G. J. GALLI Date Date Date

R19 D2434

82 49

82 6

82 40

See Pg 248

TC

P/K