Notes Ck'd by [illegible] E. BARR
Map No.
Office Work

Survey of Citrus Ave S.D.
JN 0303.00 Tape 238 Std 68 °F
Surveyed by Lind
Notes Lind Date 5-10-65
Indexed C. J. GALLI NOV 2 8 '65

F. B. 3311 Pg. 5

W.N. 6112.19

Prowelt # 12.19

Citrus Ave S.D.

Center Line Survey

For Line "C"

May 1965

Lind
Moody
Lybrand
Workman

Microfilmed Feb. '85

Note: Any Additions or Changes on this Sheet Must be Made or Signed in Red Ink With Date and Name of Person Making Change.
Do not exceed this line of this line.
LOS ANGELES COUNTY ENGINEER
403 Los Angeles County Engineering Bldg.

PLEASE RETURN TO
LOS ANGELES COUNTY ENGINEER
403 LOS ANGELES COUNTY ENGINEERING BLDG.

Note: Any Additions or Changes on This Sheet Must be Made or Circled in Red Ink With Date and Name of Person Making Change.

Do not extend this side of this line.

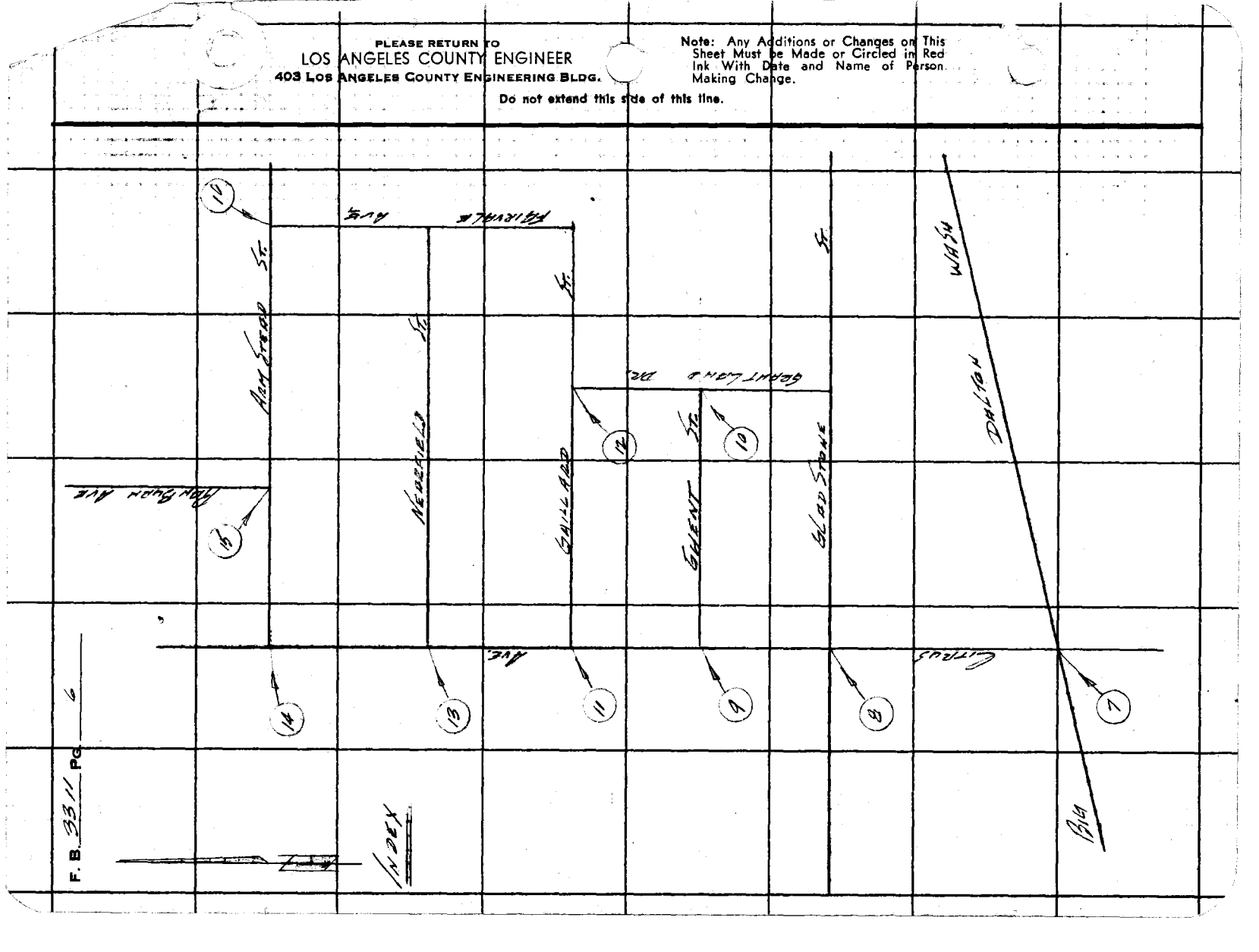

F. B. 331 PG. 6

INDEX

Notes Ck'd by G. E. BARR	Survey of CITRUS AVE SD.	F. B. 3311 PG. 7
Map No.	JN 303.00 Tape 238 Std 68 °F	
Office Work	Surveyed by LIND	
Checked	Notes LIND Date 5-16-65	
Date	Indexed C. J. GALLI	

WS47, D-3

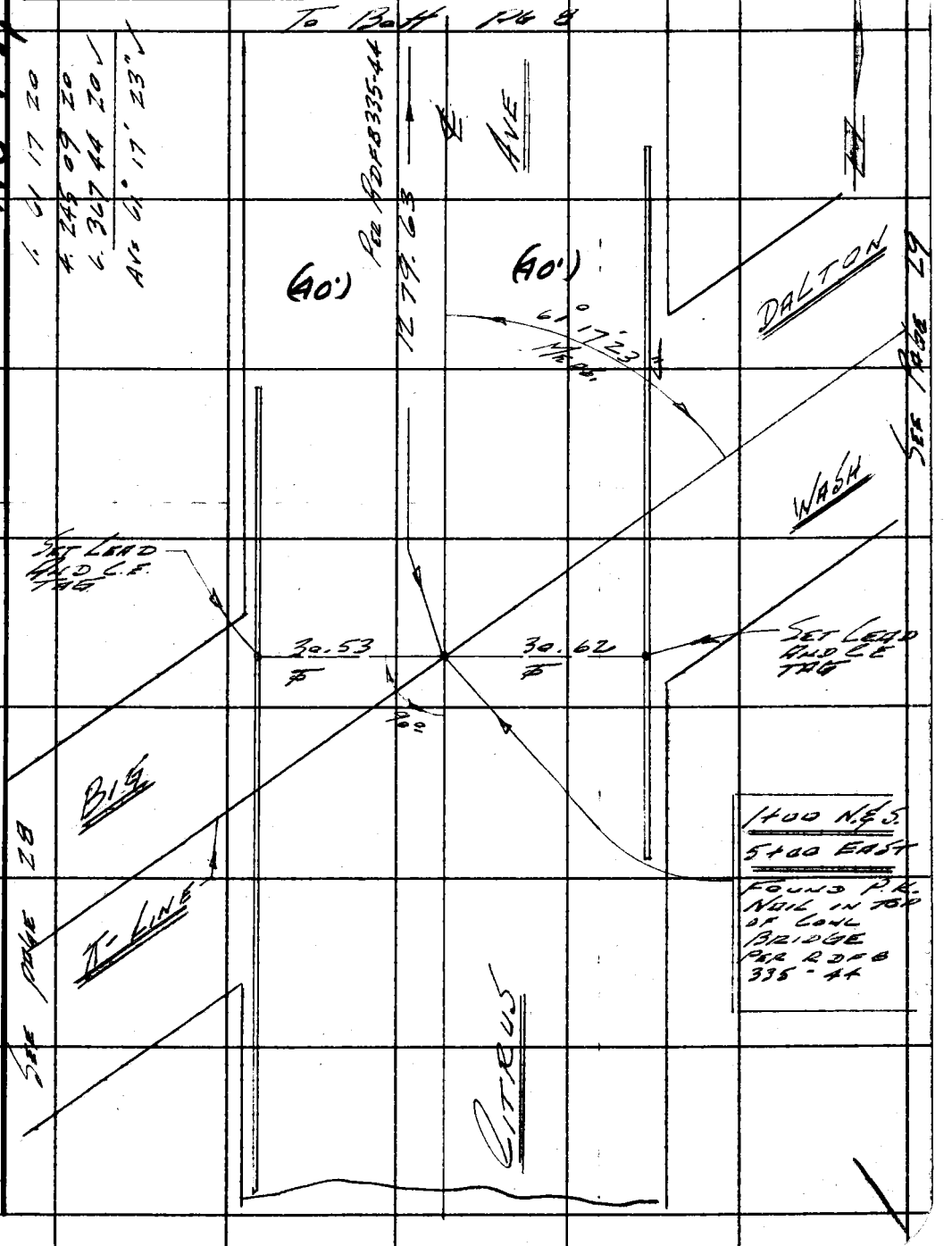

Note: Any Additions or Changes on This Sheet Must be Made or Circled in Red Ink With Date and Name of Person Making Change.

Do not extend this side of this line.

PLEASE RETURN TO
LOS ANGELES COUNTY ENGINEER
403 LOS ANGELES COUNTY ENGINEERING BLDG.

76F309S CE # 310 3-61

F. B. 3311 PG 8

4547 D-3

PLEASE RETURN TO
LOS ANGELES COUNTY ENGINEER
403 LOS ANGELES COUNTY ENGINEERING BLDG.

Do not extend this side of this line.

Note: Any Additions or Changes on This Sheet Must be Made or Circled in Red Ink With Date and Name of Person Making Change.

Notes Ck'd by G. F. BARR	Survey of Citrus Ave & Ghent St.
Map No.	JN 303.00 Tape 238 Std 68 °F
Office Work	Surveyed by Lind
Checked	Notes Lind Date 5-10-65
Date	Indexed C. J. GALLI

F. B. 3311 PG. 9

Note: Any Additions or Changes on This Sheet Must be Made or Circled in Red Ink With Date and Name of Person Making Change.

Do not extend this side of this line.

PLEASE RETURN TO
LOS ANGELES COUNTY ENGINEER
403 Los Angeles County Engineering Bldg.

76F309S CE # 310 3-61

PLEASE RETURN TO
LOS ANGELES COUNTY ENGINEER
403 LOS ANGELES COUNTY ENGINEERING BLDG.

Note: Any Additions or Changes on This Sheet Must be Made or Circled in Red Ink With Date and Name of Person Making Change.

Do not extend this side of this line.

W547,D-3

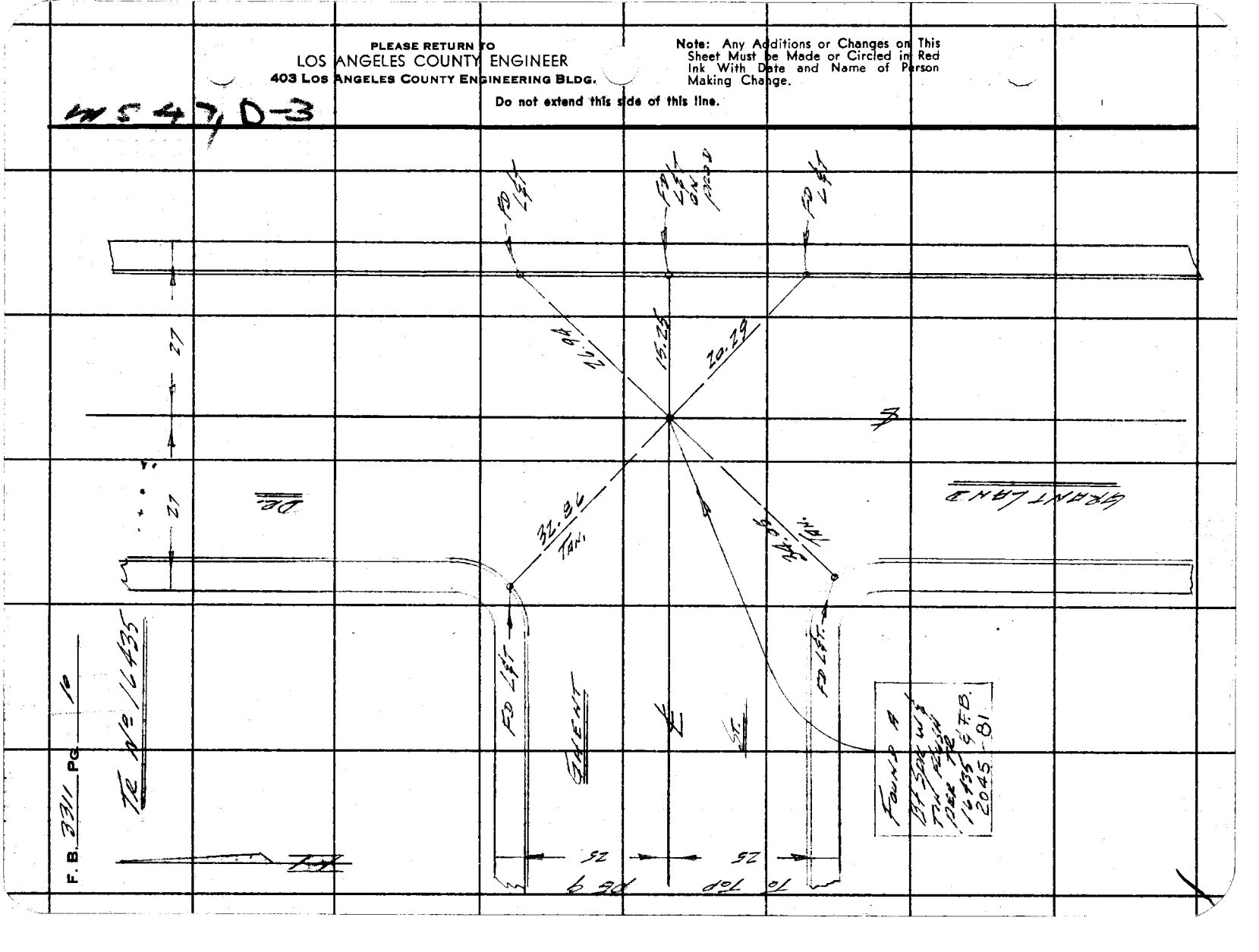

Notes Ck'd by G. E. BARR	Survey of Citrus Ave S.D.
Map No.	JN 0303.00 Tape 258 Std 63 °F
Office Work	Surveyed by Lind
Checked	Notes Lind Date 5-10-65
Date	Indexed G. J. GALLI

F. B. 3311 PG. 11

W.S.4/7, D-3

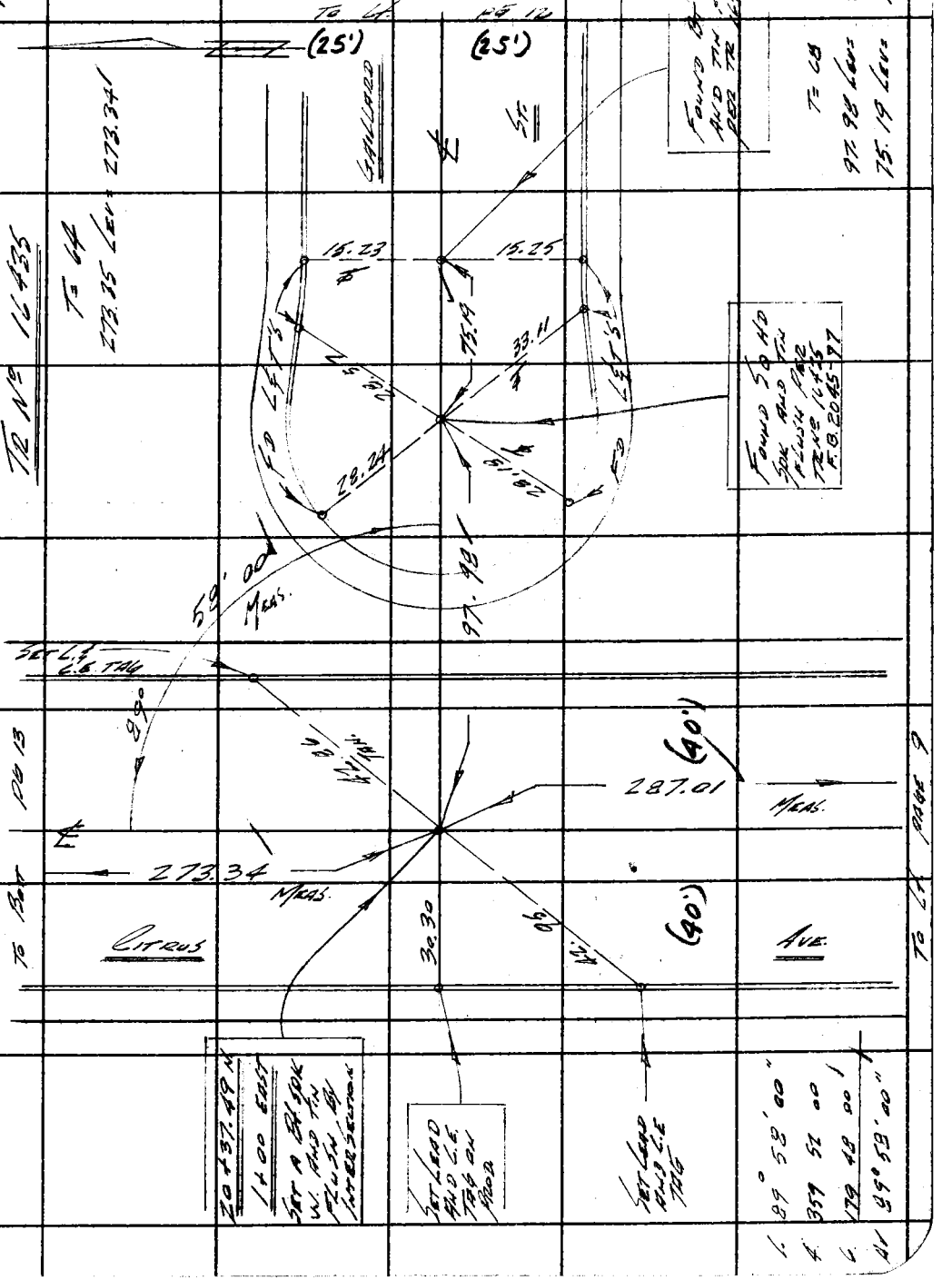

Note: Any Additions or Changes on This Sheet Must be Made or Circled in Red Ink With Date and Name of Person Making Change.

Do not extend this side of this line.

PLEASE RETURN TO
LOS ANGELES COUNTY ENGINEER
403 LOS ANGELES COUNTY ENGINEERING BLDG.

76F3095 CE # 310 3-61

3311

F. B. ~~35H~~ PG. 12

TR Nº 16435

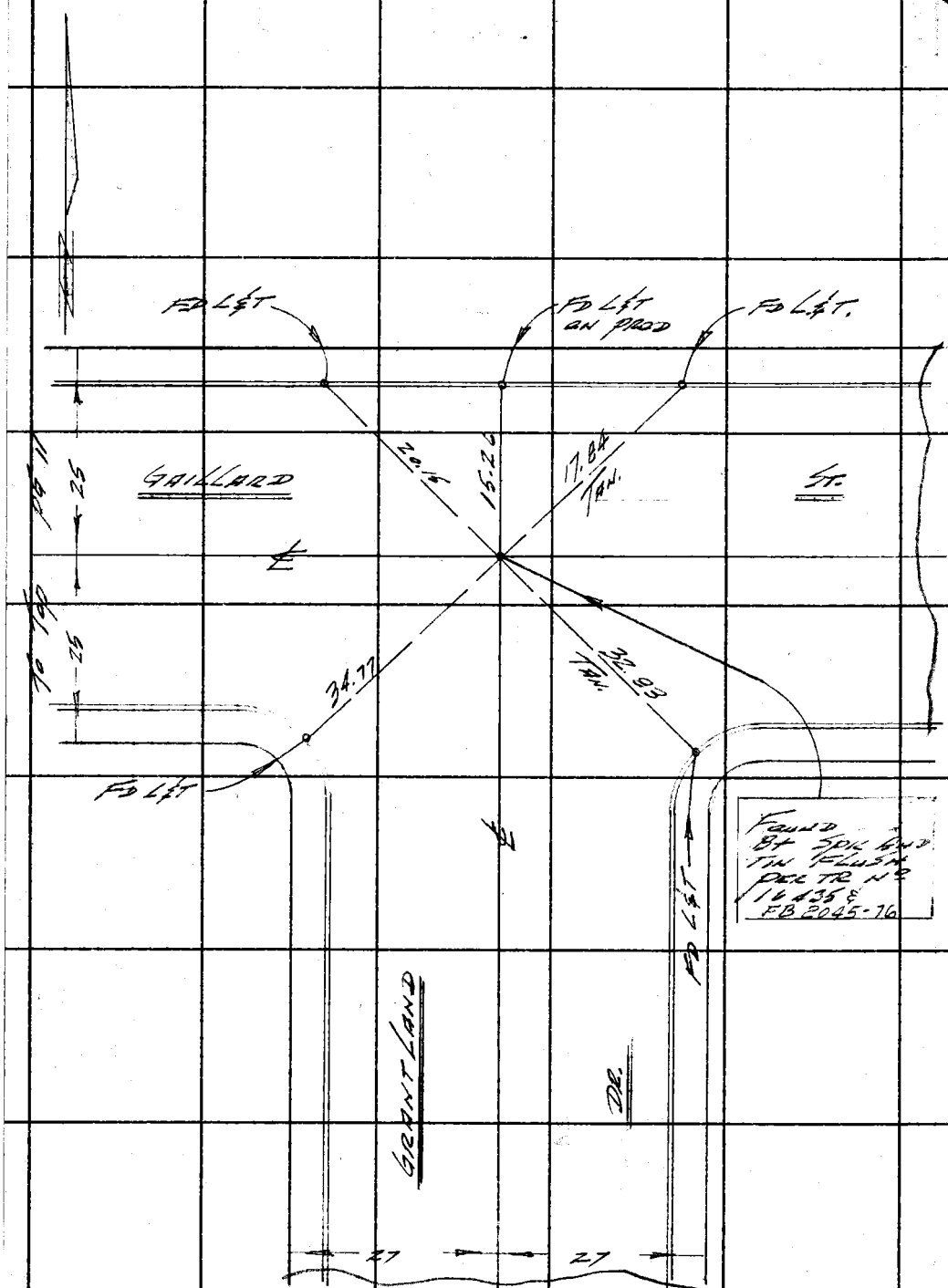

PLEASE RETURN TO
LOS ANGELES COUNTY ENGINEER
403 LOS ANGELES COUNTY ENGINEERING BLDG.

Do not extend this side of this line.

Note: Any Additions or Changes on This Sheet Must be Made or Circled in Red Ink With Date and Name of Person Making Change.

Notes Ck'd by G. E. BARR	Survey of Citrus Ave Sd	F. B. 3311 Pg. 13
Map No.	JN 303.00 Tape 238 Std 68 °F	TR No 16435
Office Work	Surveyed by Lind	
Checked	Notes Lind Date 5-11-65	
Date	Indexed C. J. GALLI	

W547, D-3

To Bott Pg 14

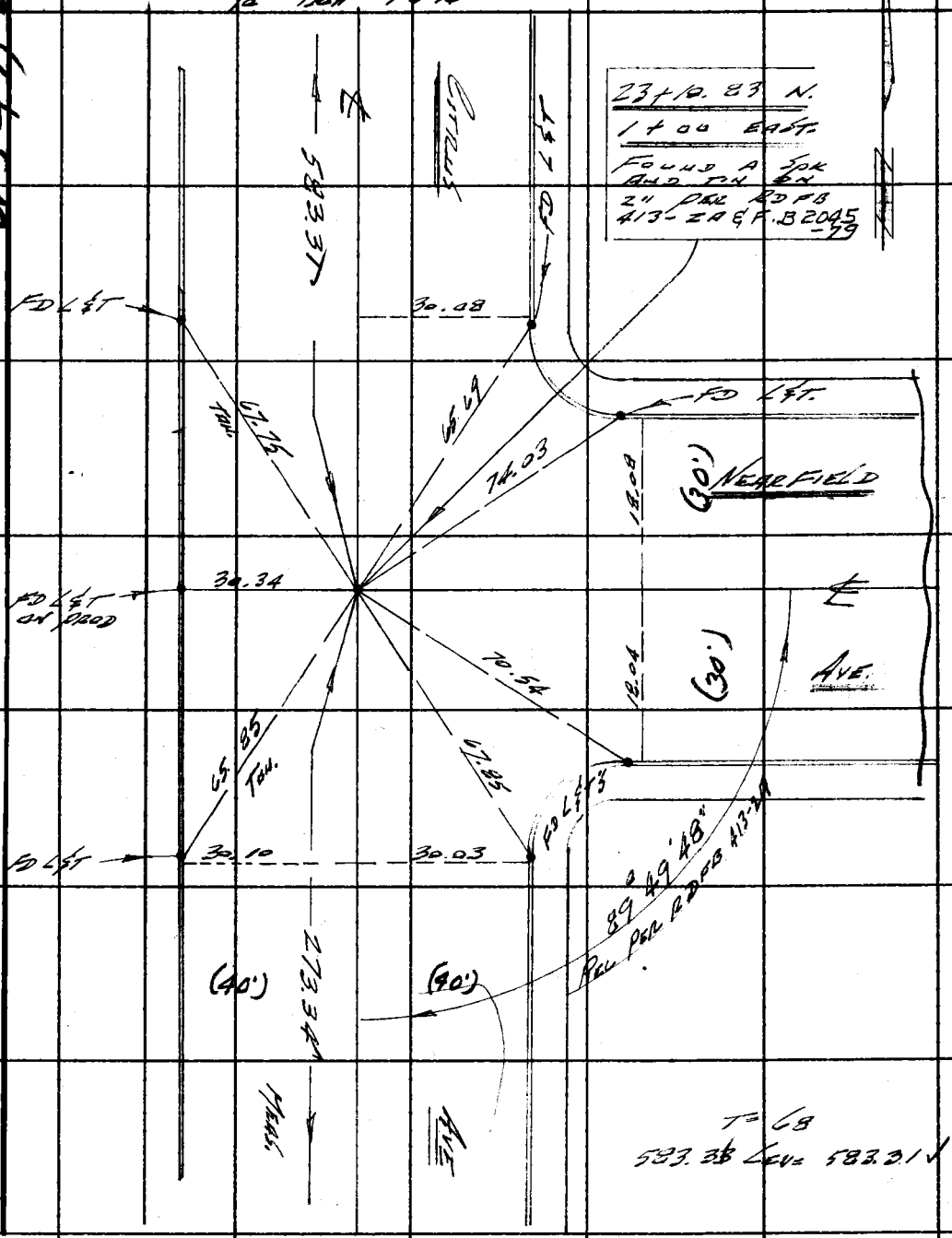

T=68
583.38 Lev= 583.31 ✓

To Lt Pg 11

Note: Any Additions or Changes on This Sheet Must be Made or Circled in Red Ink With Date and Name of Person Making Change.

Do not extend this side of this line.

PLEASE RETURN TO
LOS ANGELES COUNTY ENGINEER
403 LOS ANGELES COUNTY ENGINEERING BLDG.

76F3095 CE # 310 3-61

PLEASE RETURN TO
LOS ANGELES COUNTY ENGINEER
403 LOS ANGELES COUNTY ENGINEERING BLDG.

Note: Any Additions or Changes on This Sheet Must be Made or Circled in Red Ink With Date and Name of Person Making Change.

Do not extend this side of this line.

4S47D3

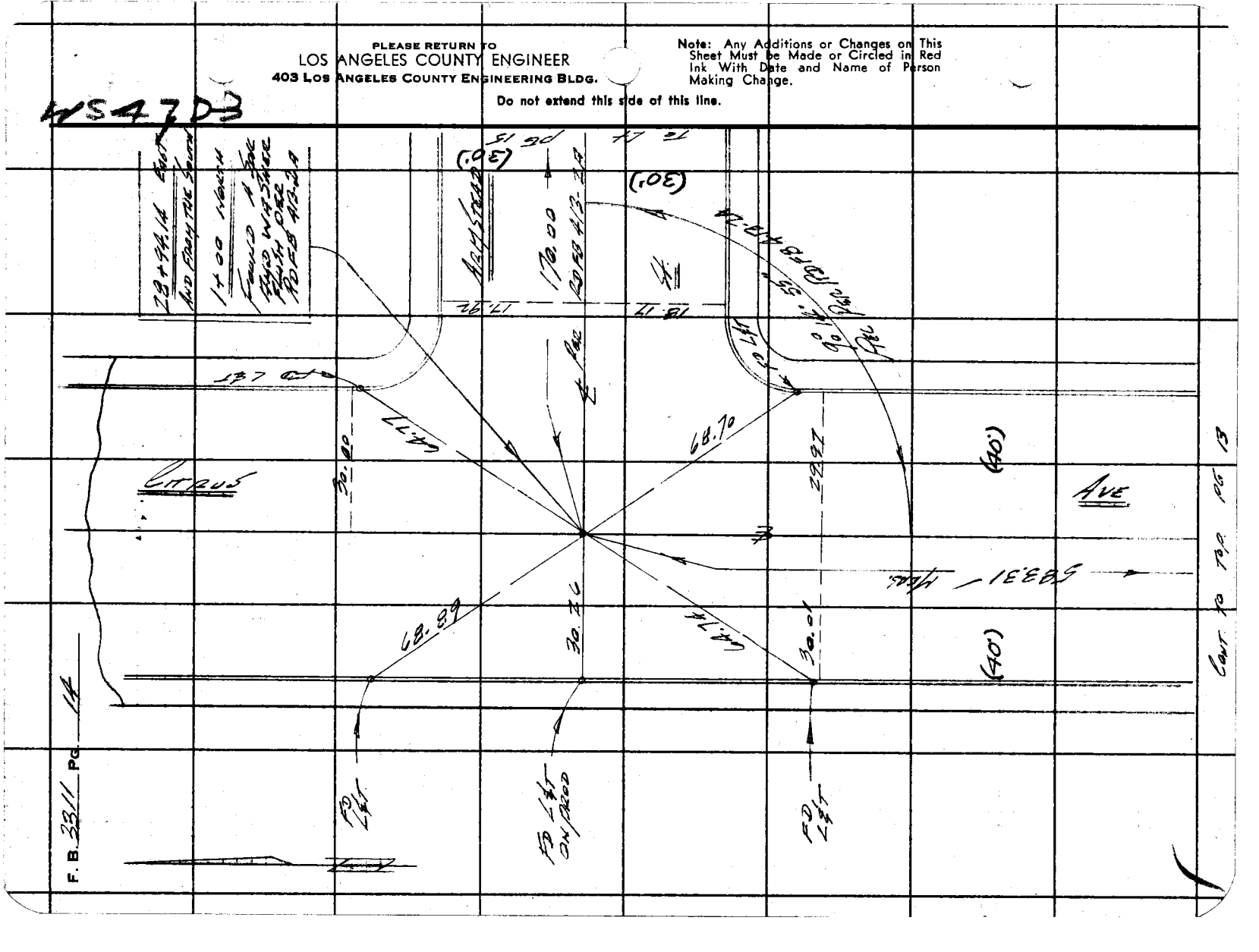

Notes Ck'd by G. E. BARR	Survey of Citrus Ave SD	F. B. 3311 Pg. 15
Map No.	JN 303.00 Tape 238 Std 68 °F	
Office Work	Surveyed by Lind	
Checked	Notes Lind Date 5-11-65	
Date	Indexed C. J. GALLI	

TR No 17939

W5.47 P.3

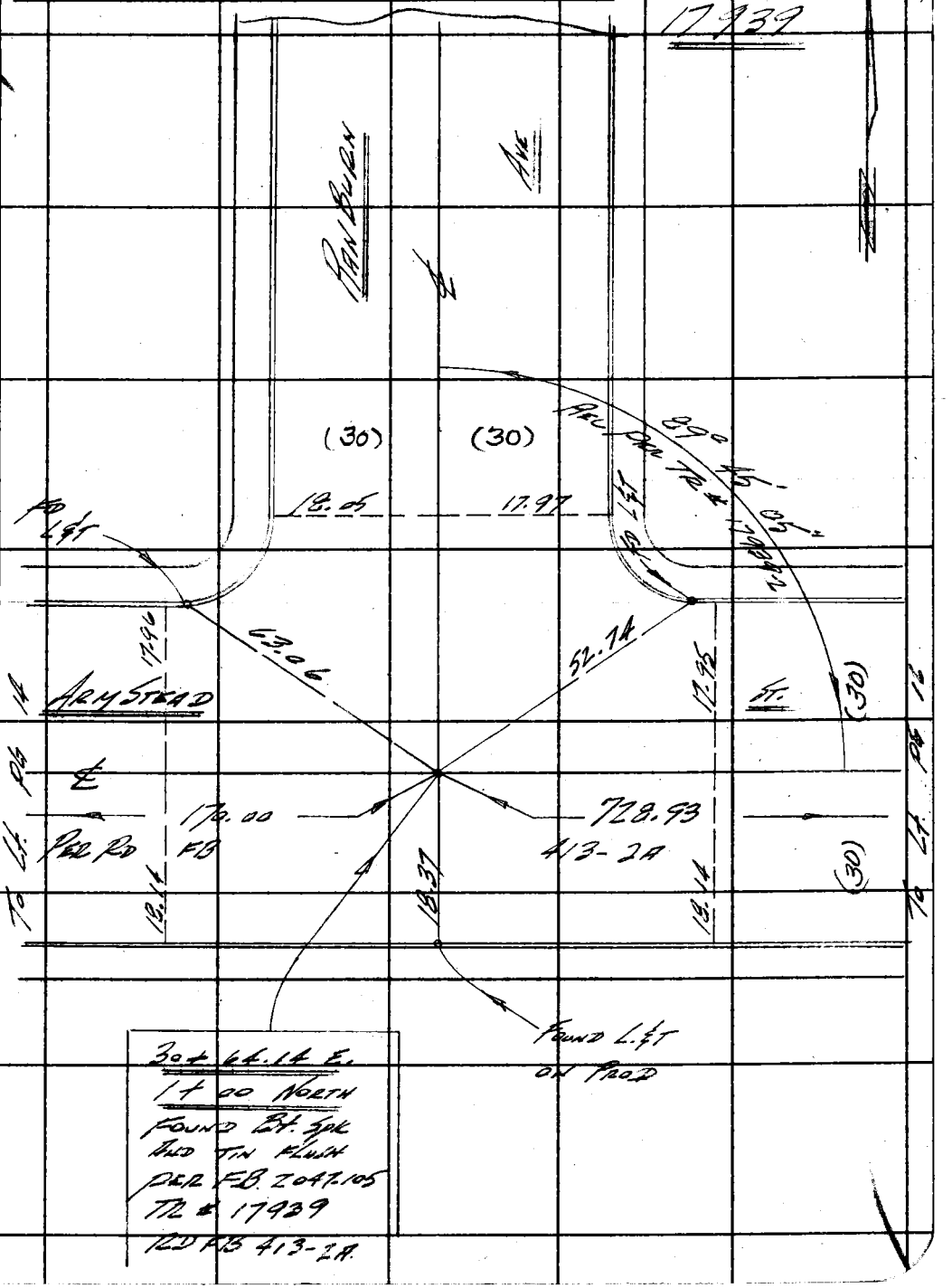

Note: Any Additions or Changes on This Sheet Must be Made or Circled in Red Ink With Date and Name of Person Making Change.

Do not extend this side of this line.

PLEASE RETURN TO
LOS ANGELES COUNTY ENGINEER
403 Los Angeles County Engineering Bldg.

76F3099 CE # 310 3-61

PLEASE RETURN TO
LOS ANGELES COUNTY ENGINEER
403 LOS ANGELES COUNTY ENGINEERING BLDG.

Note: Any Additions or Changes on This Sheet Must be Made or Circled in Red Ink With Date and Name of Person Making Change.

Do not extend this side of this line.

4547, D-3

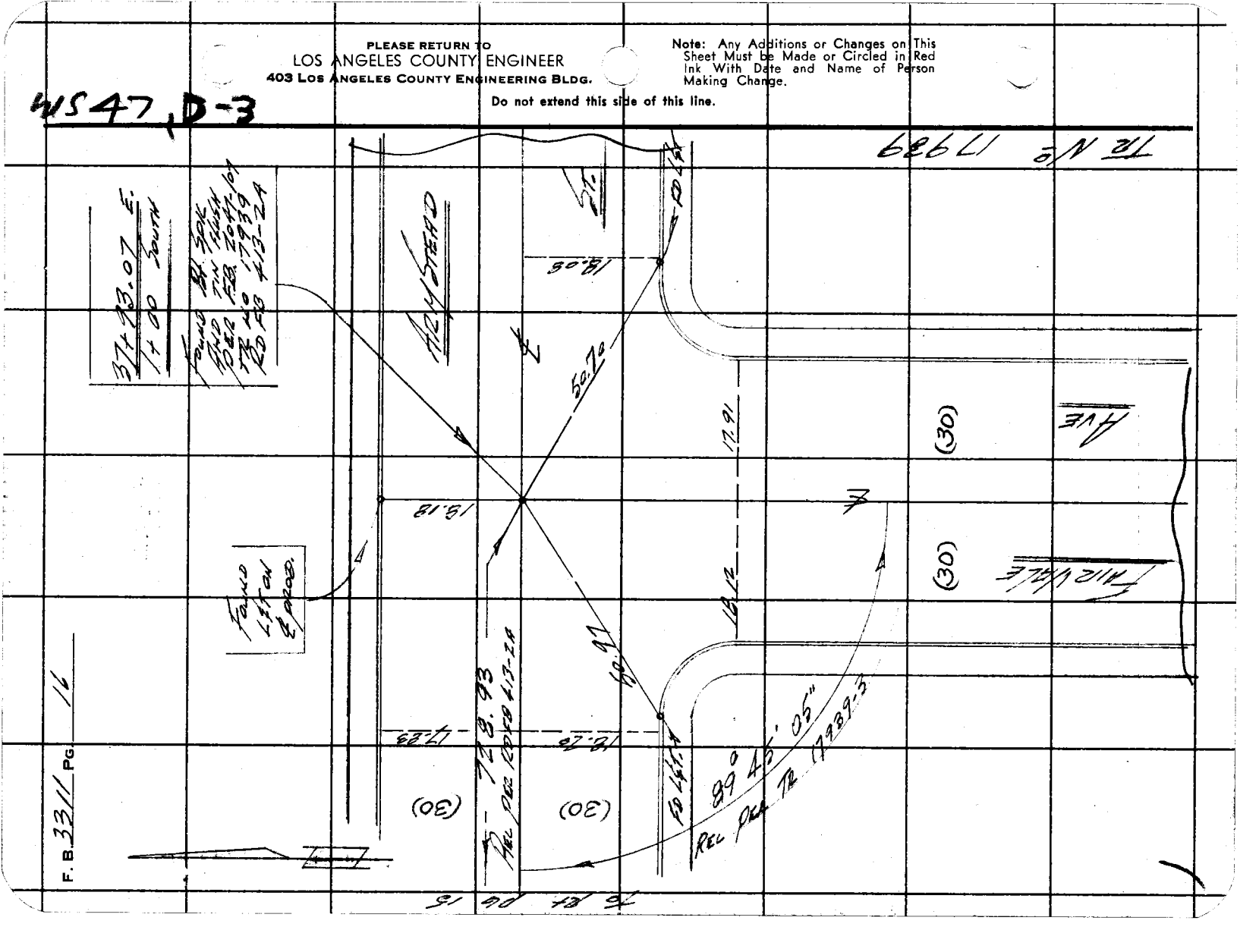

F. B. 3311 PG. 16

Notes Ck'd by	Survey of CITRUS AVE S.D.
Map No.	JN 611719 Tape Std °F
Office Work	Surveyed by LIND
Checked	Notes MOODY Date 5-14-65
Date	Indexed C. J. GALLI

F. B. 33 N Pg. 27

J.N. 6H2.19

PROJ # 1219

CITRUS AVE S.D

LOCATION OF IMPROVEMENTS

ALONG LINE "C"

MAY 1965

LIND

MOODY

LYBRAND

WORKMAN

Note: Any Additions or Changes on This Sheet Must be Made or Circled in Red Ink With Date and Name of Person Making Change.

PLEASE RETURN TO
LOS ANGELES COUNTY ENGINEER
403 LOS ANGELES COUNTY ENGINEERING BLDG.

Do not extend this side of this line.

76F3085 CE # 310 3-61

F. B. 3311 PG 28

CONT. BOT. PG. 29

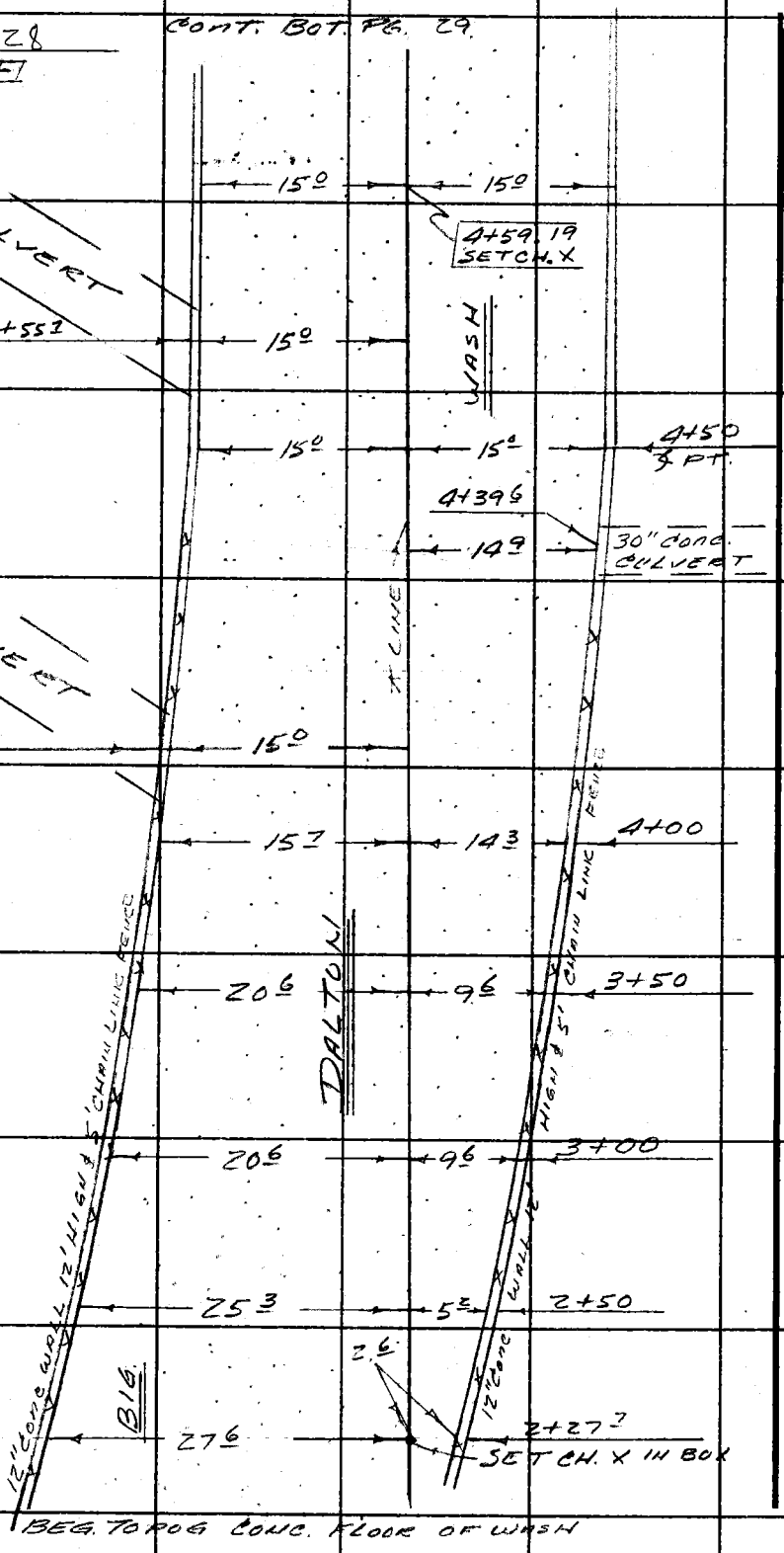

PLEASE RETURN TO
LOS ANGELES COUNTY ENGINEER
403 Los Angeles County Engineering Bldg.
Do not extend this side of this line.

Note: Any Additions or Changes on This Sheet Must be Made or Circled in Red Ink With Date and Name of Person Making Change.

Notes Ck'd by	Survey of Citrus Ave SD
Map No.	JN 6112.19 Tape Std °F
Office Work	Surveyed by LHD
Checked	Notes Moody Date 5-13-65
Date	Indexed G. J. GALLI

F. B. 3311 Pg. 29

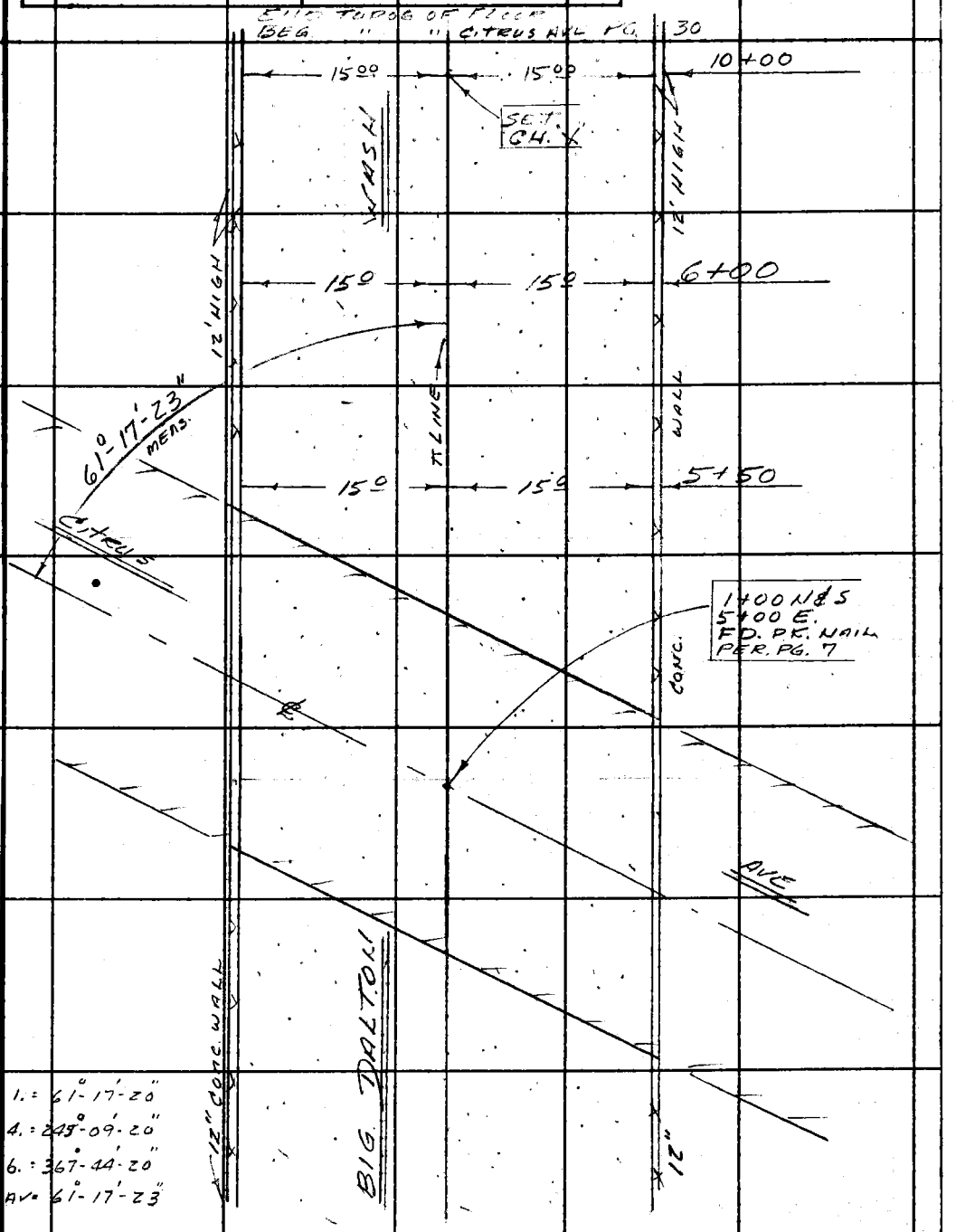

CONT. FROM TOP PG. 28

Note: Any Additions or Changes on This Sheet Must be Made or Circled in Red Ink With Date and Name of Person Making Change.

Do not extend this side of this line.

PLEASE RETURN TO
LOS ANGELES COUNTY ENGINEER
403 LOS ANGELES COUNTY ENGINEERING BLDG.

76F3095 CE # 310 3-61

F. B. 3311 PG. 30

Cont. RIGHT SIDE PG. 32

See pg 31

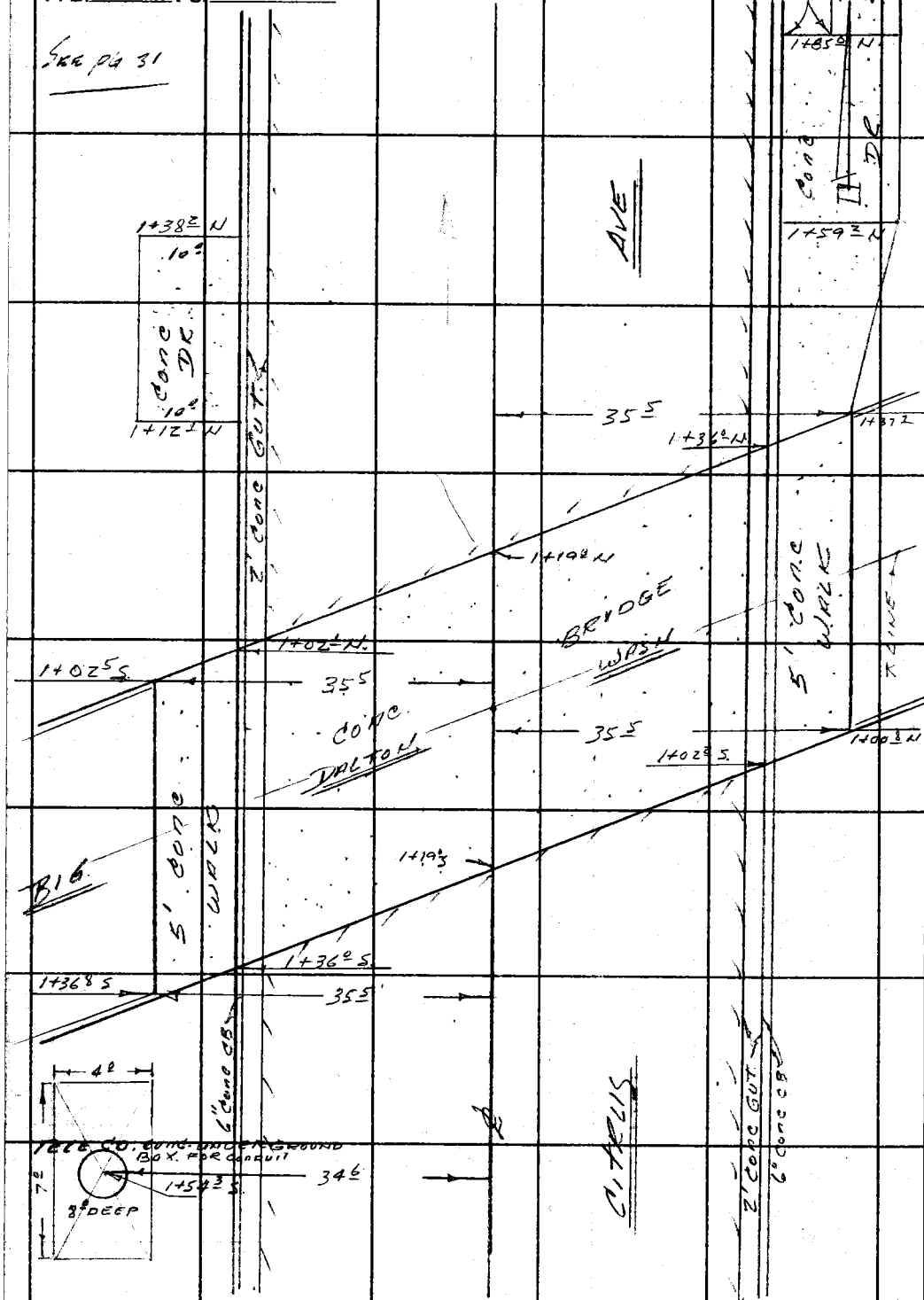

PLEASE RETURN TO
LOS ANGELES COUNTY ENGINEER
403 LOS ANGELES COUNTY ENGINEERING BLDG.

Do not extend this side of this line.

Note: Any Additions or Changes on This Sheet Must be Made or Circled in Red Ink With Date and Name of Person Making Change.

Notes Ck'd by	Survey of CITRUS AVE SD	F. B. 3311 Pg. 31
Map No.	JN 6112 19 Tape Std °F	
Office Work	Surveyed by LIND	
Checked	Notes MOODY Date 5-13-65	
Date	Indexed C. J. GALLI	

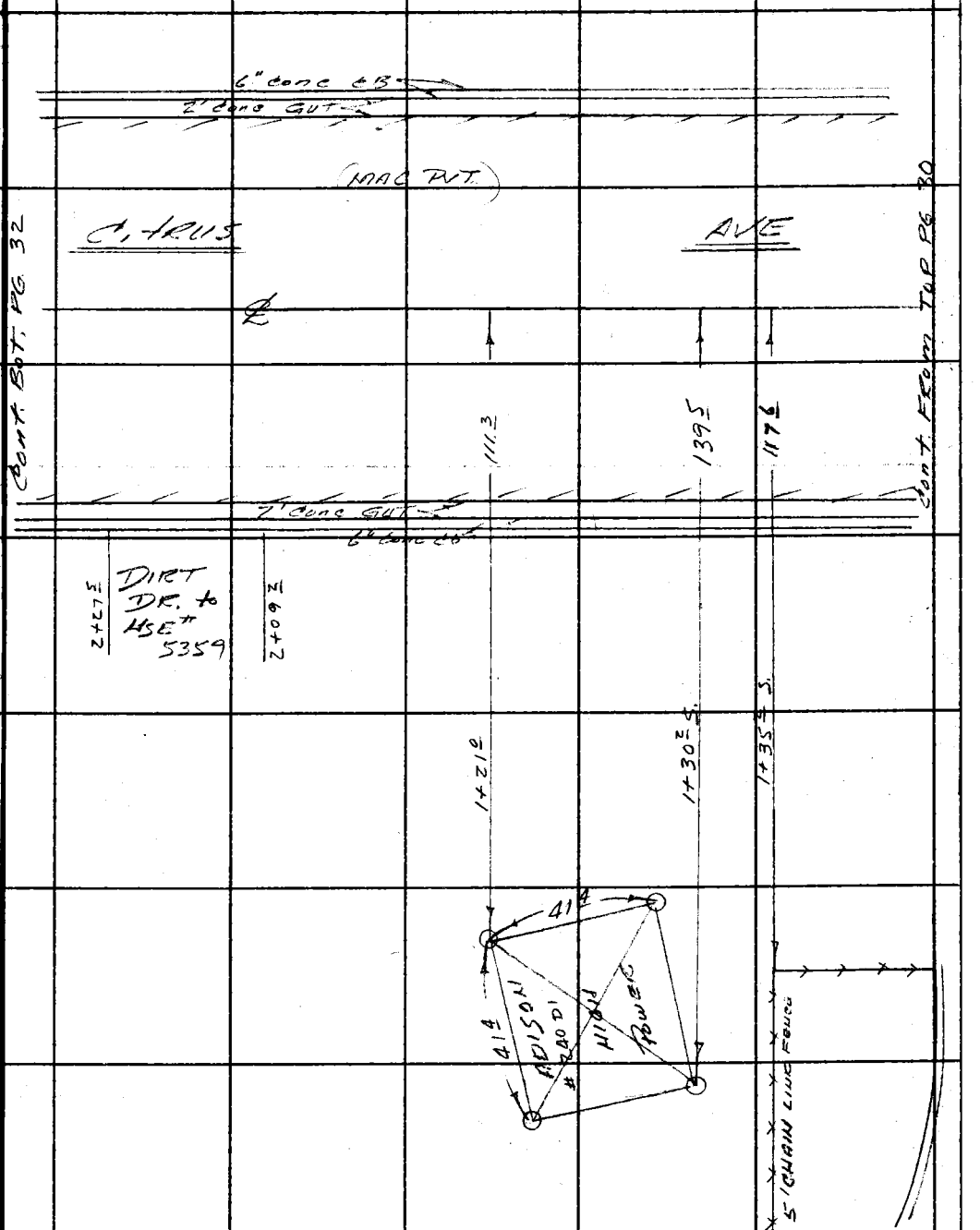

Note: Any Additions or Changes on This Sheet Must be Made or Circled in Red Ink With Date and Name of Person Making Change.

Do not extend this side of this line.

PLEASE RETURN TO
LOS ANGELES COUNTY ENGINEER
403 LOS ANGELES COUNTY ENGINEERING BLDG.

76F309S CE # 310 3-61

F. B. 3311 PG 32

Cont. Bot. Pg 33

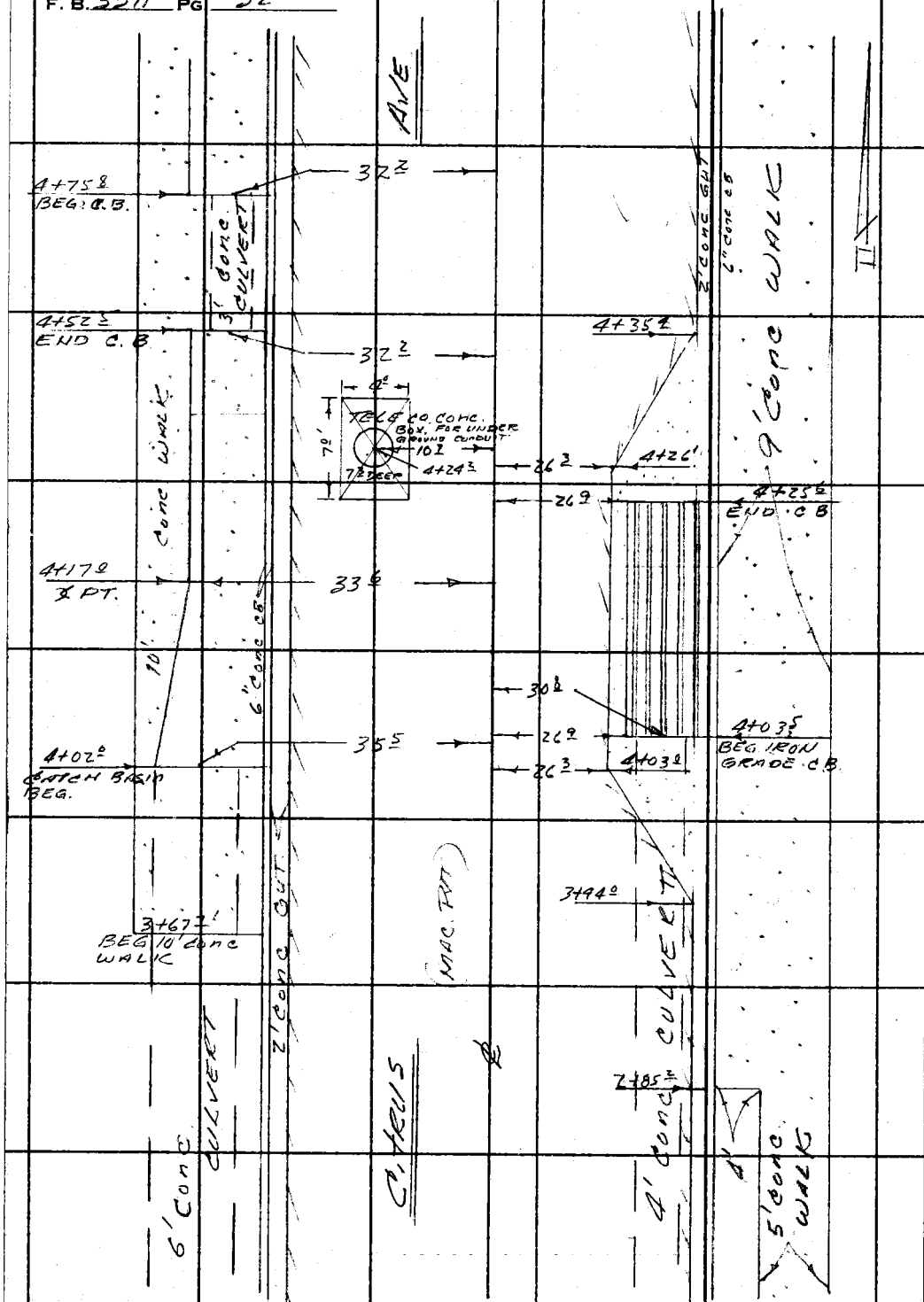

Cont. From Lt. Side Pg. 31

PLEASE RETURN TO
LOS ANGELES COUNTY ENGINEER
403 LOS ANGELES COUNTY ENGINEERING BLDG.

Do not extend this side of this line.

Note: Any Additions or Changes on This Sheet Must be Made or Circled in Red Ink With Date and Name of Person Making Change.

Notes Ck'd by	Survey of CITRUS AVE SD.
Map No.	JN 611219 Tape Std °F
Office Work	Surveyed by LIND
Checked	Notes MOODY Date 5-13-65
Date	Indexed C. J. GALLI

F. B. 3311 PG. 33

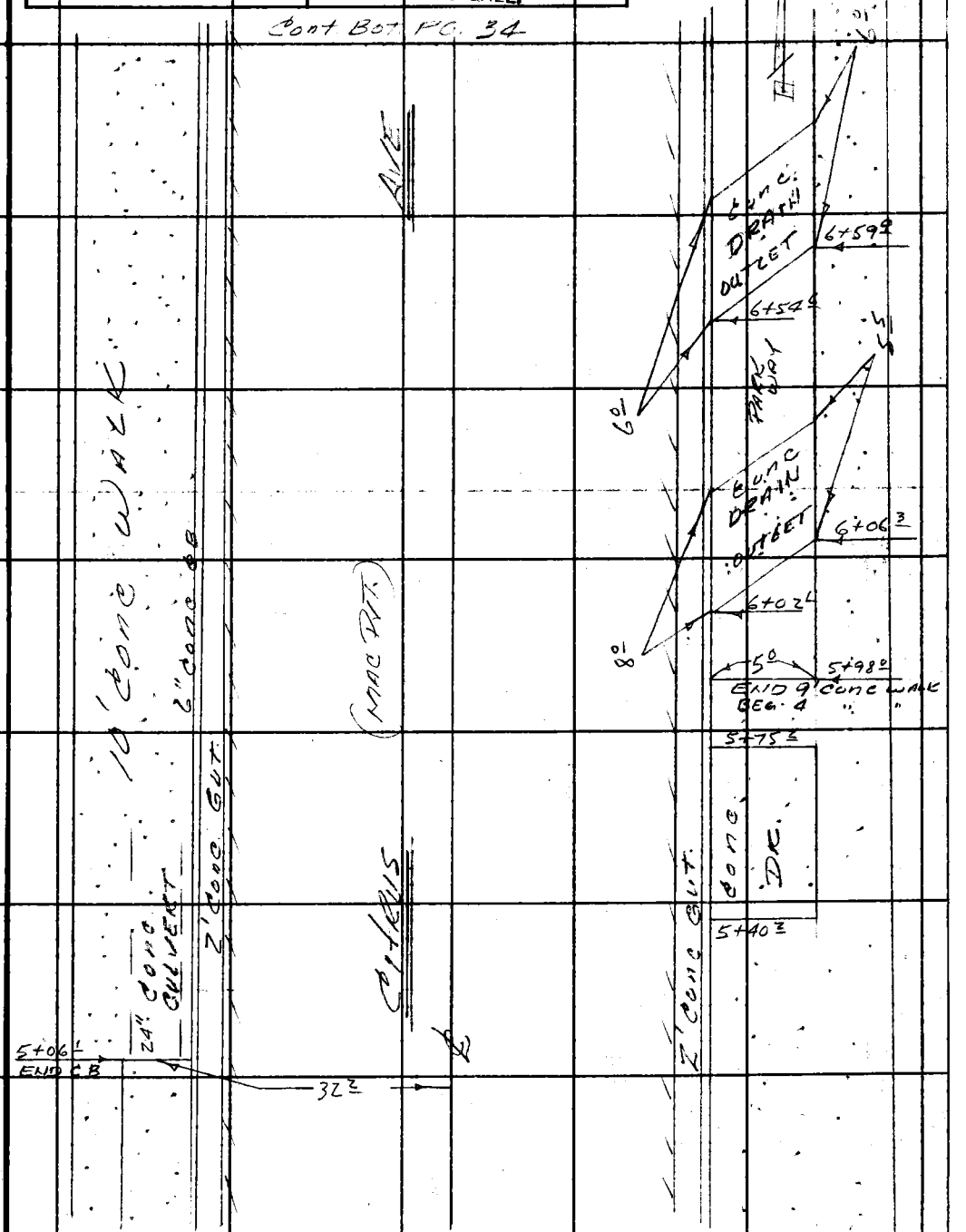

Note: Any Additions or Changes on This Sheet Must be Made or Circled in Red Ink With Date and Name of Person Making Change.

Do not extend this side of this line.

PLEASE RETURN TO
LOS ANGELES COUNTY ENGINEER
403 LOS ANGELES COUNTY ENGINEERING BLDG.

76F309S CE # 310 3-61

F. B. 3311 PG 34

Cont. RT. SIDE PG. 35

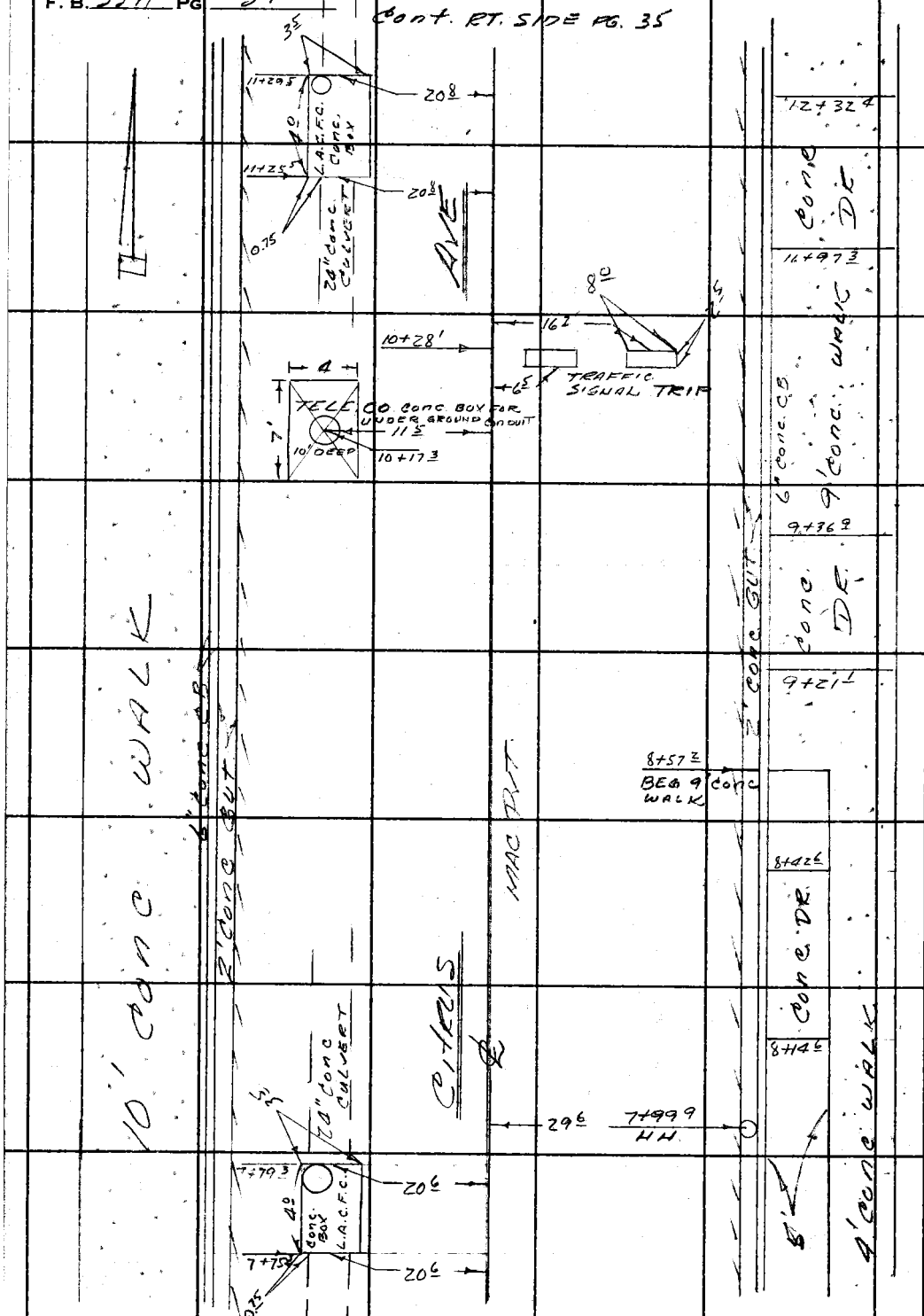

Cont. FROM TOP PG. 33

PLEASE RETURN TO
LOS ANGELES COUNTY ENGINEER
403 LOS ANGELES COUNTY ENGINEERING BLDG.

Do not extend this side of this line.

Note: Any Additions or Changes on This Sheet Must be Made or Circled in Red Ink With Date and Name of Person Making Change.

Notes Ck'd by	Survey of Citrus Ave SD	F. B. 3311 Pg. 35
Map No.	JN 6112.19 Tape Std °F	
Office Work	Surveyed by LIND	
Checked	Notes MOODY Date 5-13-65	
Date	Indexed G. J. GALLI	

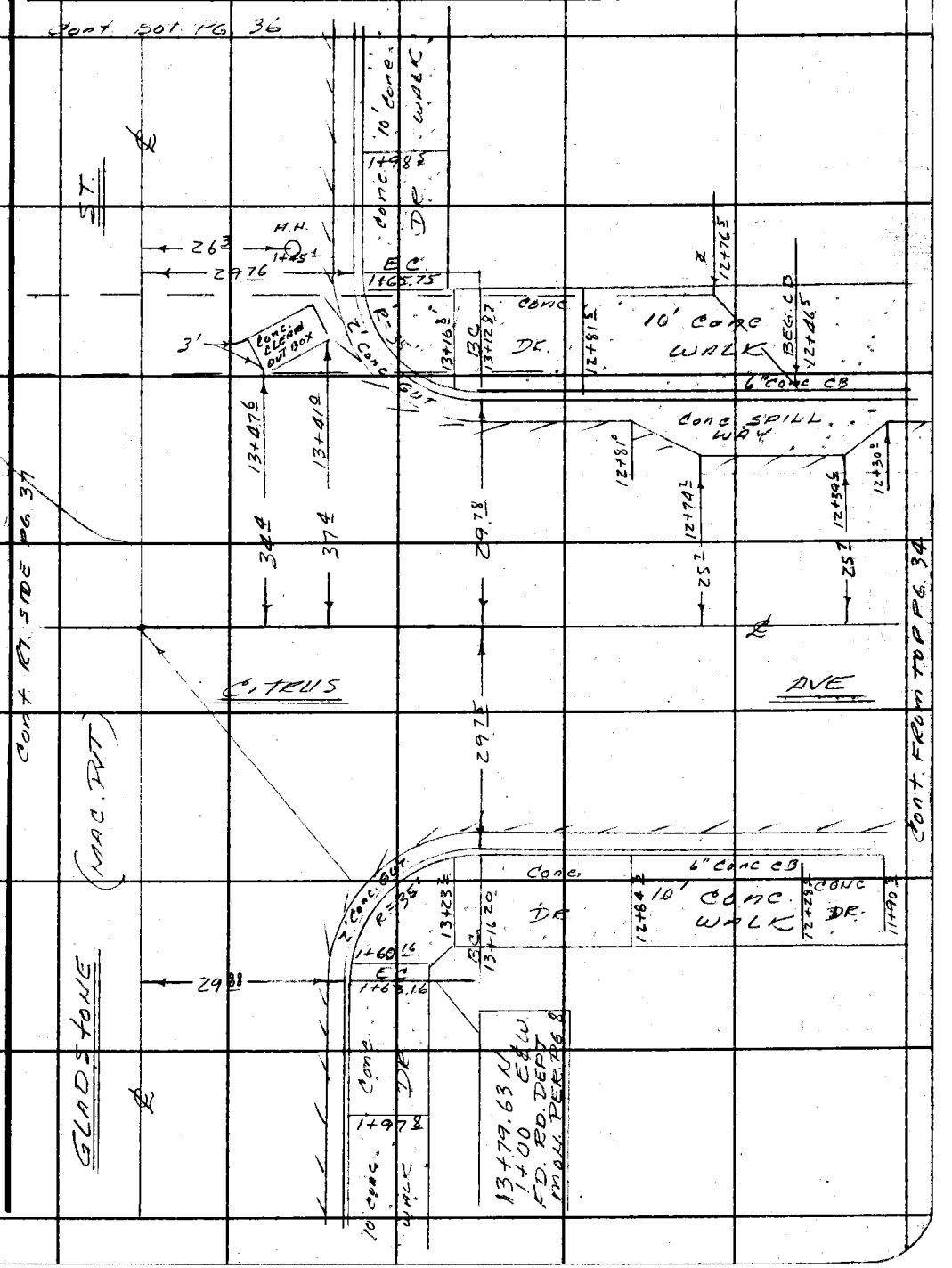

Note: Any Additions or Changes on This Sheet Must be Made or Circled in Red Ink With Date and Name of Person Making Change.

Do not extend this side of this line.

PLEASE RETURN TO
LOS ANGELES COUNTY ENGINEER
403 LOS ANGELES COUNTY ENGINEERING BLDG.

76F309S CE # 310 3-61

PLEASE RETURN TO
LOS ANGELES COUNTY ENGINEER
403 LOS ANGELES COUNTY ENGINEERING BLDG.

Note: Any Additions or Changes on This Sheet Must be Made or Circled in Red Ink With Date and Name of Person Making Change.

Do not extend this side of this line.

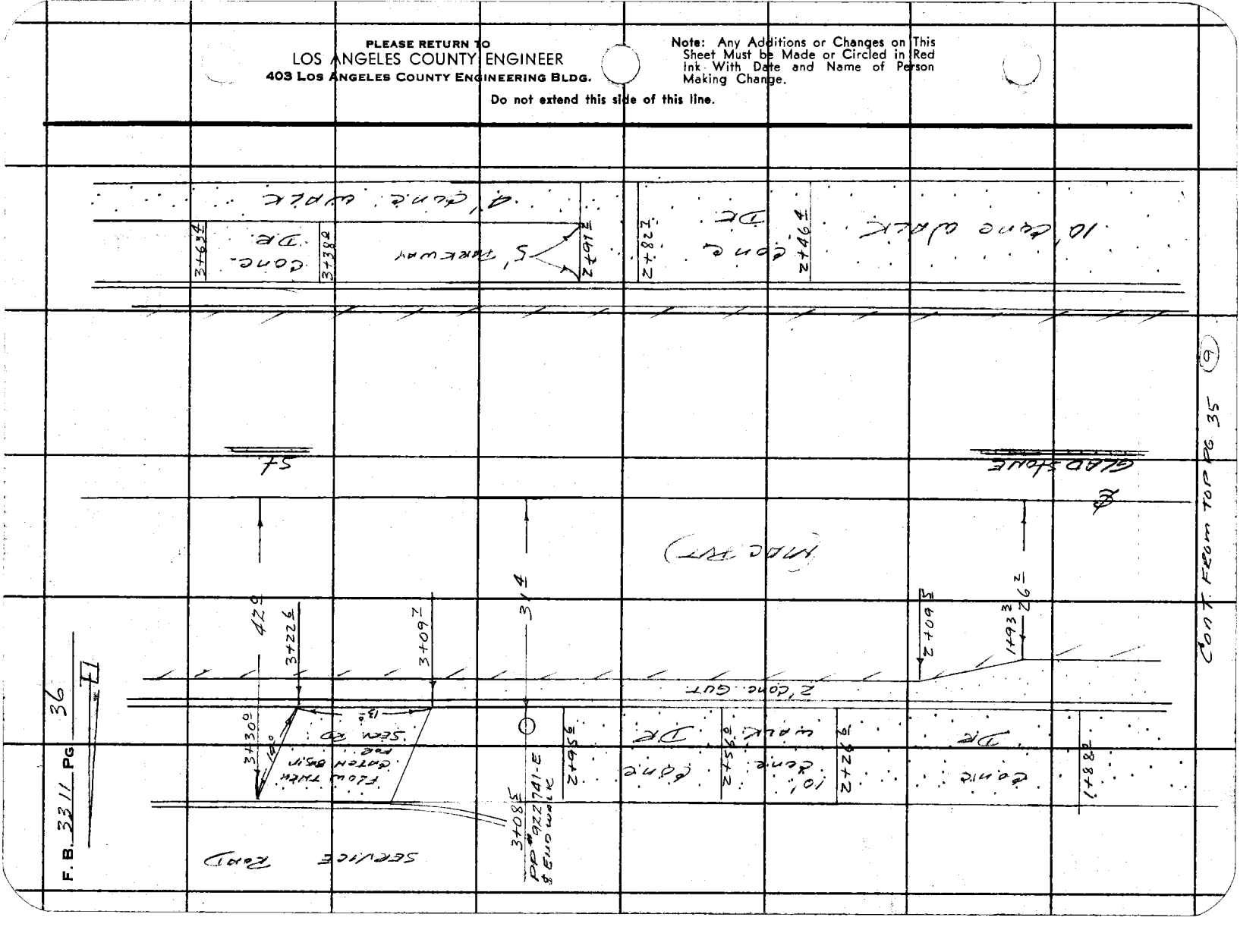

Notes Ck'd by	Survey of CITRUS AVE SD	F. B. 3311 PG. 37
Map No.	JN 611219 Tape Std °F	
Office Work	Surveyed by LIND	
Checked	Notes MOORE Date 5-14-65	
Date	Indexed C. J. GALLI	

Cont. BOT. PG. 36

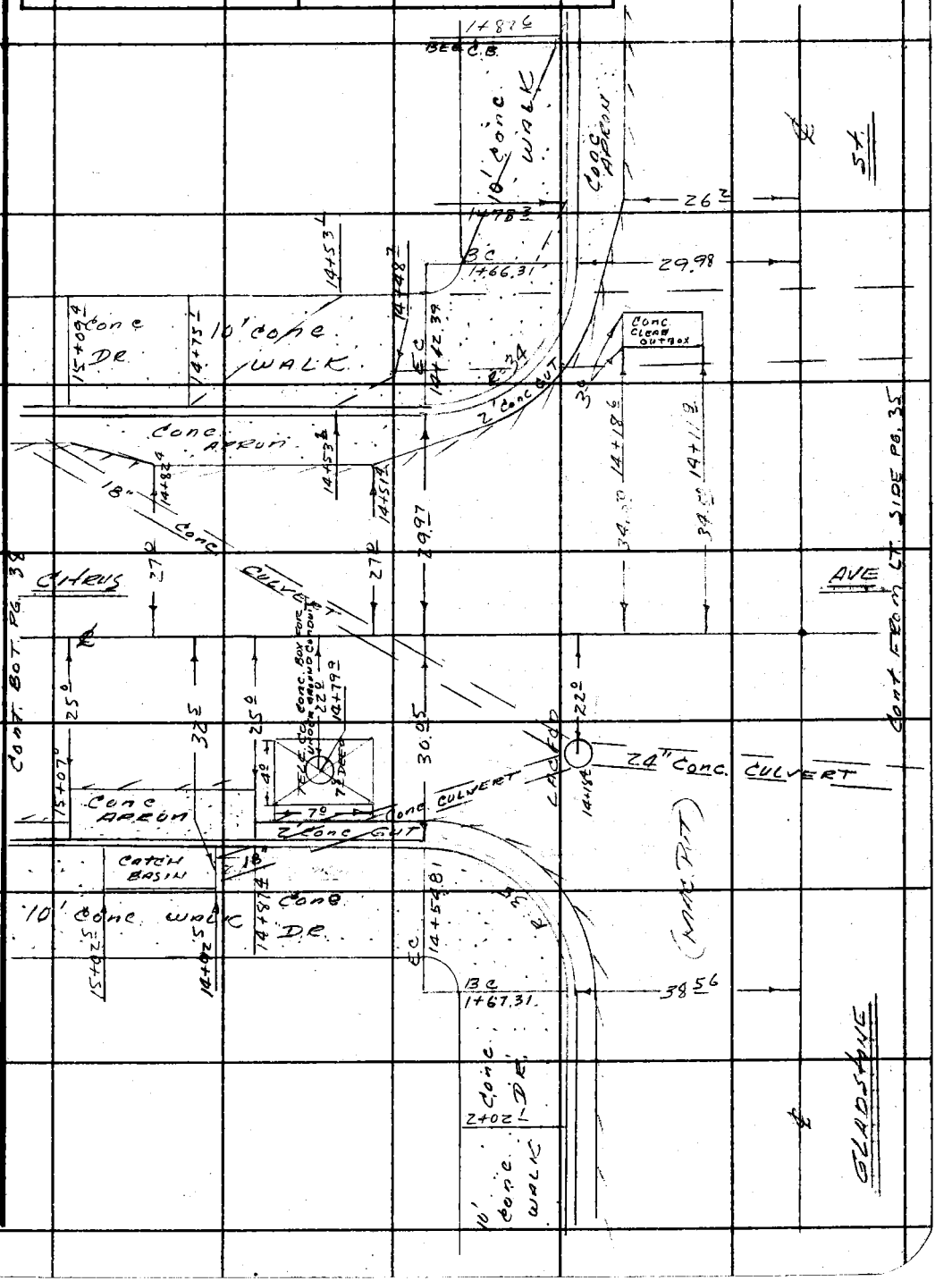

Note: Any Additions or Changes on This Sheet Must Be Made or Circled in Red Ink With Date and Name of Person Making Change.

Do not extend this side of this line.

PLEASE RETURN TO
LOS ANGELES COUNTY ENGINEER
403 LOS ANGELES COUNTY ENGINEERING BLDG.

76F3095 CE # 310 3-61

(13)

F. B. 3311 PG. 38

Cont. Rt. Side Pg. 39

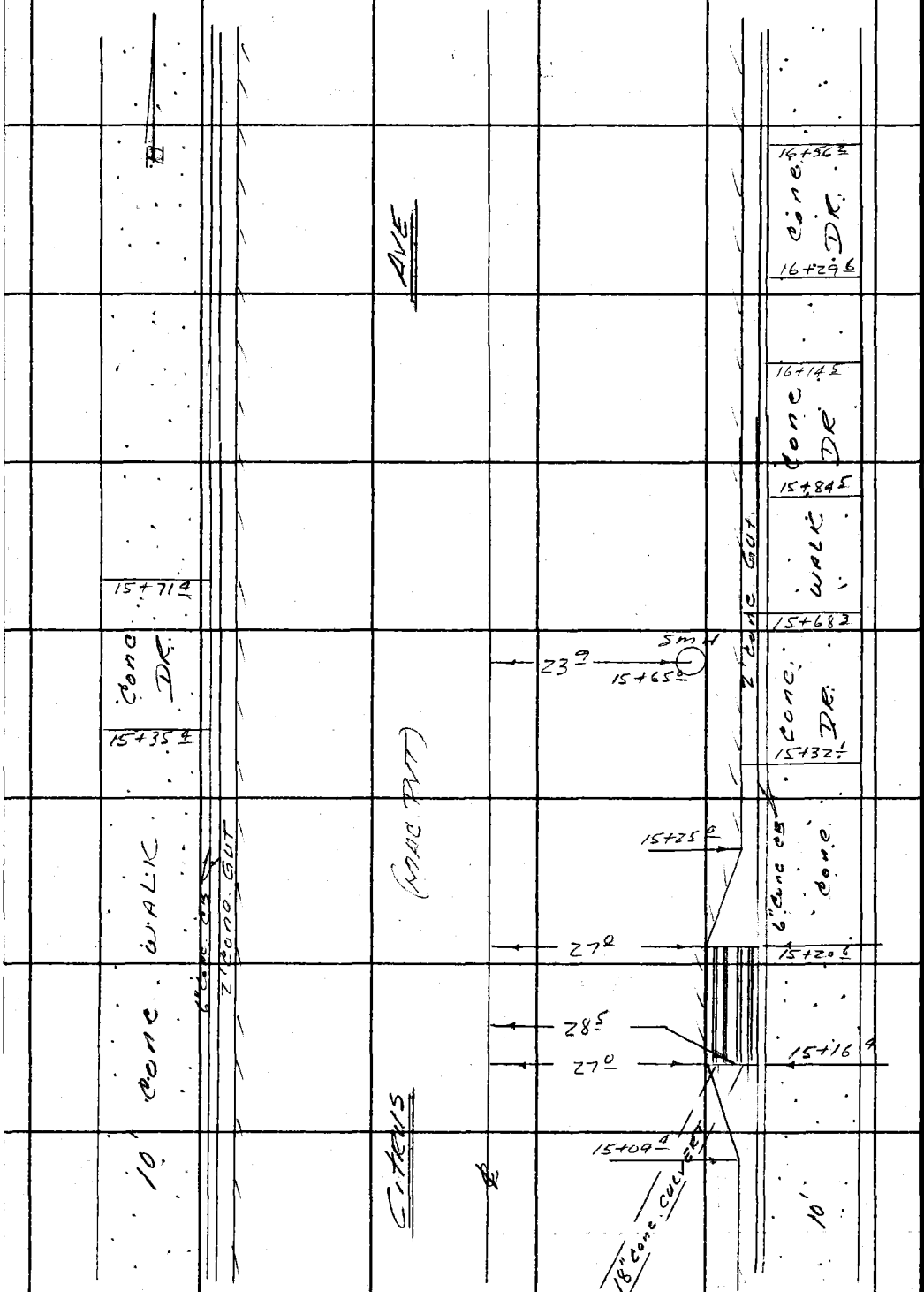

Cont. From Lt. Side Pg. 37

PLEASE RETURN TO
LOS ANGELES COUNTY ENGINEER
403 LOS ANGELES COUNTY ENGINEERING BLDG.
Do not extend this side of this line.

Note: Any Additions or Changes on This Sheet Must Be Made or Circled in Red Ink With Date and Name of Person Making Change.

Notes Ck'd by	Survey of CITRUS AVE SD.
Map No.	JN 6112 19 Tape Std °F
Office Work	Surveyed by LIND
Checked	Notes MOODY Date 5-19-65
Date	Indexed C. J. GALLI

F. B. 3311 Pg. 39

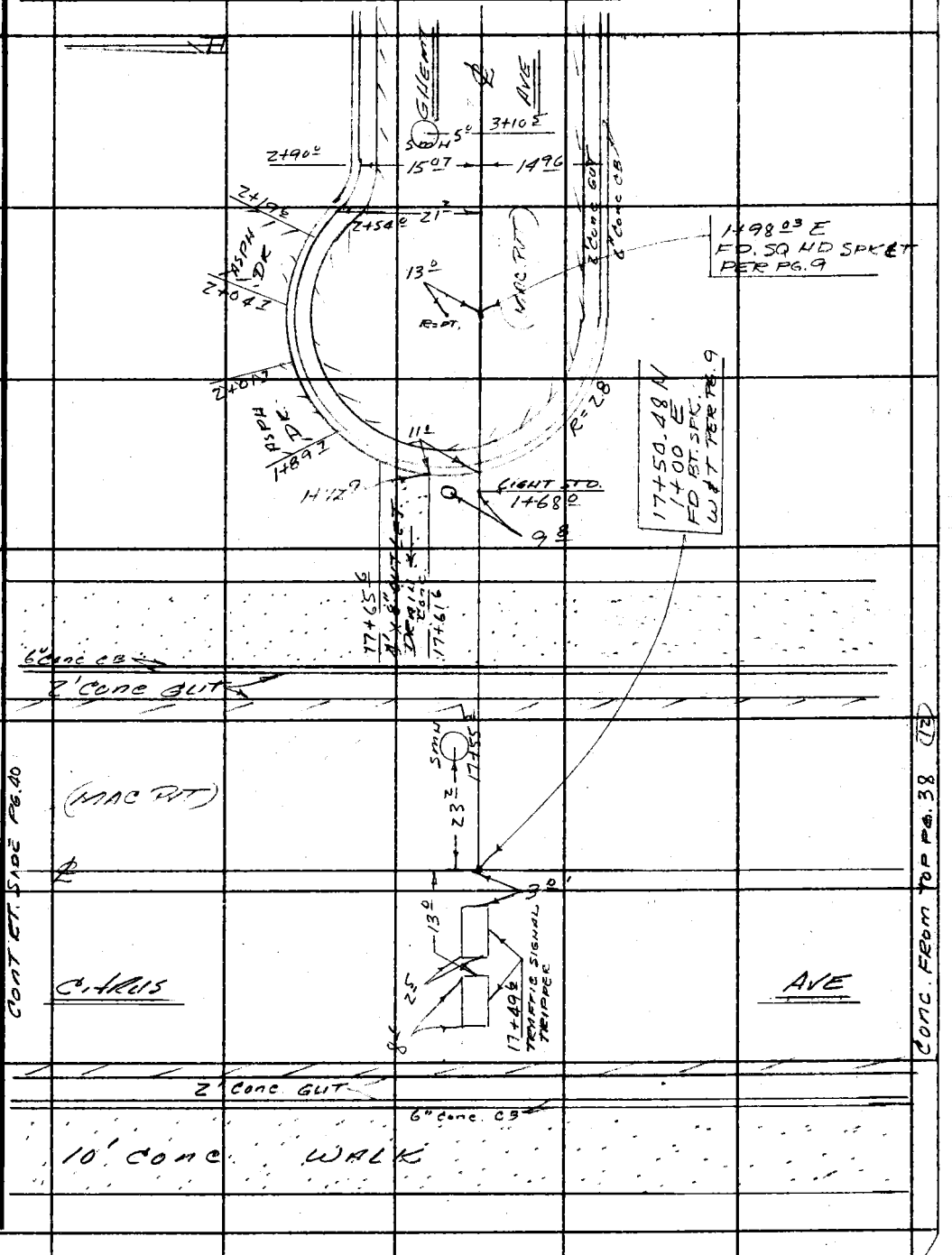

Note: Any Additions or Changes on This Sheet Must Be Made or Circled in Red Ink With Date and Name of Person Making Change.

Do not extend this side of this line.

PLEASE RETURN TO
LOS ANGELES COUNTY ENGINEER
403 LOS ANGELES COUNTY ENGINEERING BLDG.

76F3095 CE # 310 3-61

F. B. 3311 PG 40

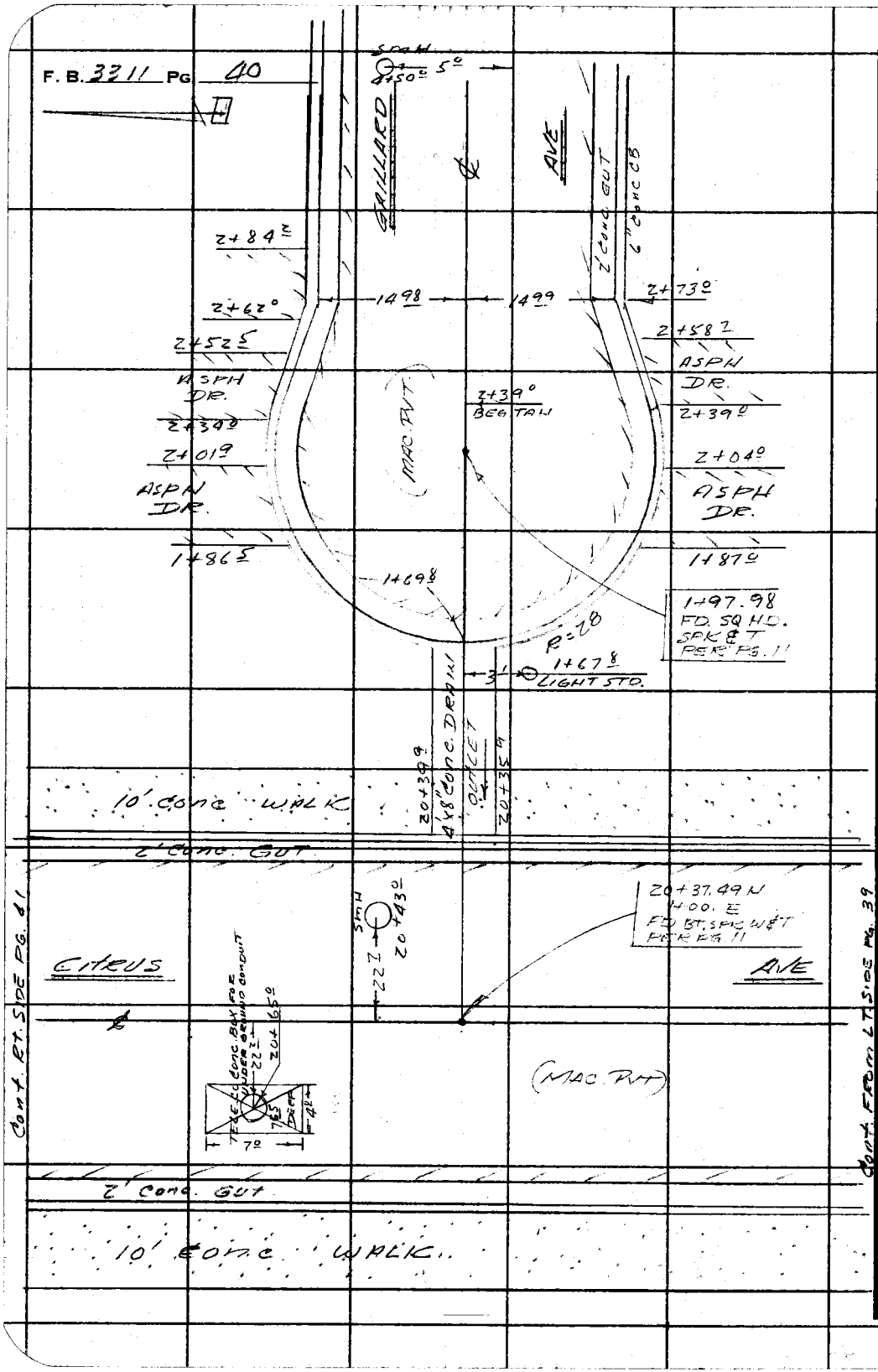

PLEASE RETURN TO
LOS ANGELES COUNTY ENGINEER
403 LOS ANGELES COUNTY ENGINEERING BLDG.

Do not extend this side of this line.

Note: Any Additions or Changes on This Sheet Must be Made or Circled in Red Ink With Date and Name of Person Making Change.

Notes Ck'd by	Survey of CITRUS AVE SD	F. B. 3311 PG. 41
Map No.	JN 6112.19 Tape Std °F	
Office Work	Surveyed by LIND	
Checked	Notes MOODY Date 5-17-65	
Date	Indexed C. J. GALLI	

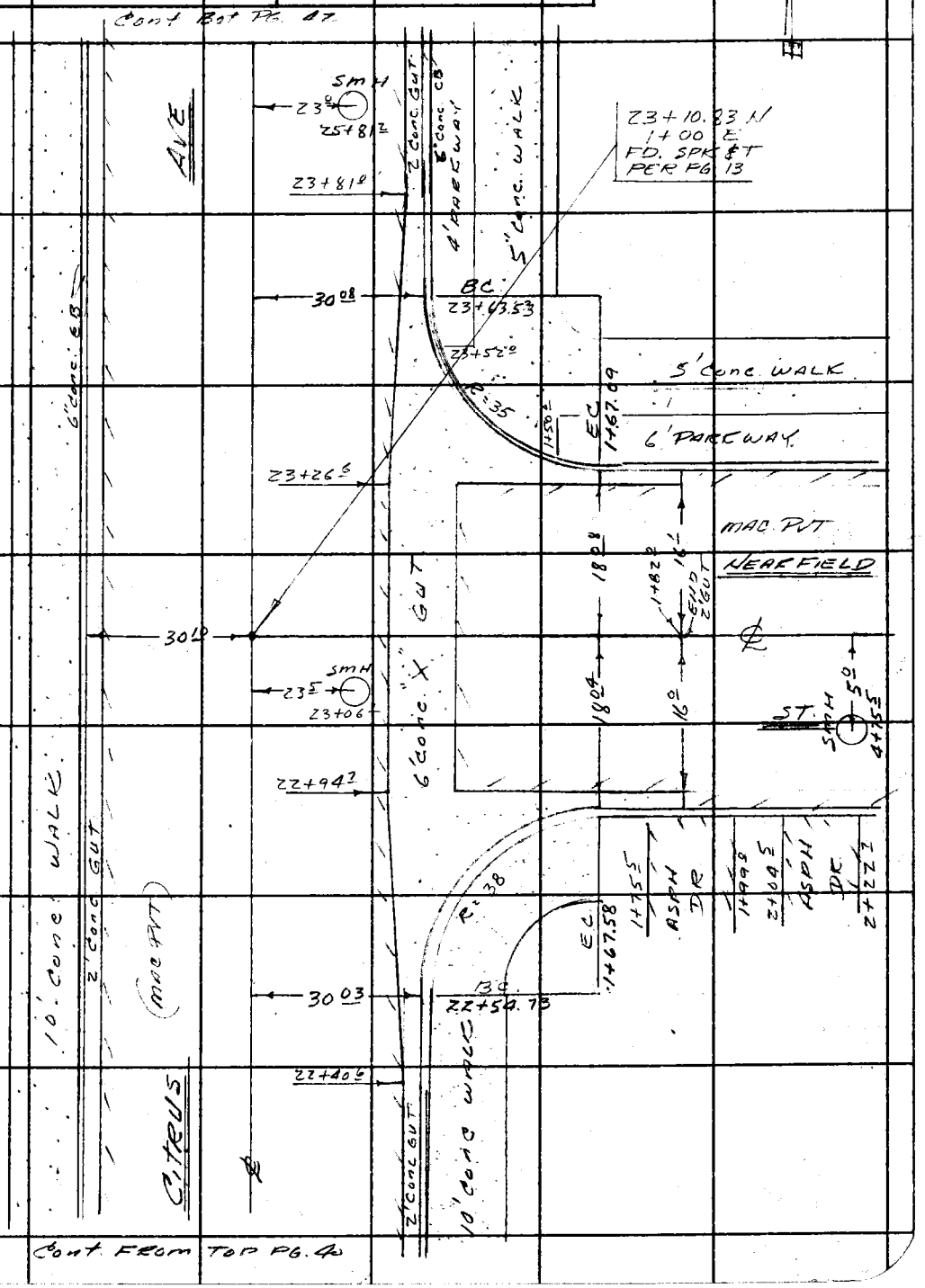

Note: Any Additions or Changes on This Sheet Must be Made or Circled in Red Ink With Date and Name of Person Making Change.

PLEASE RETURN TO
LOS ANGELES COUNTY ENGINEER
403 LOS ANGELES COUNTY ENGINEERING BLDG.
Do not extend this side of this line.

76F309S CE # 310 3-61

PLEASE RETURN TO
LOS ANGELES COUNTY ENGINEER
403 LOS ANGELES COUNTY ENGINEERING BLDG.

Note: Any Additions or Changes on This Sheet Must be Made or Circled in Red Ink With Date and Name of Person Making Change.

Do not extend this side of this line.

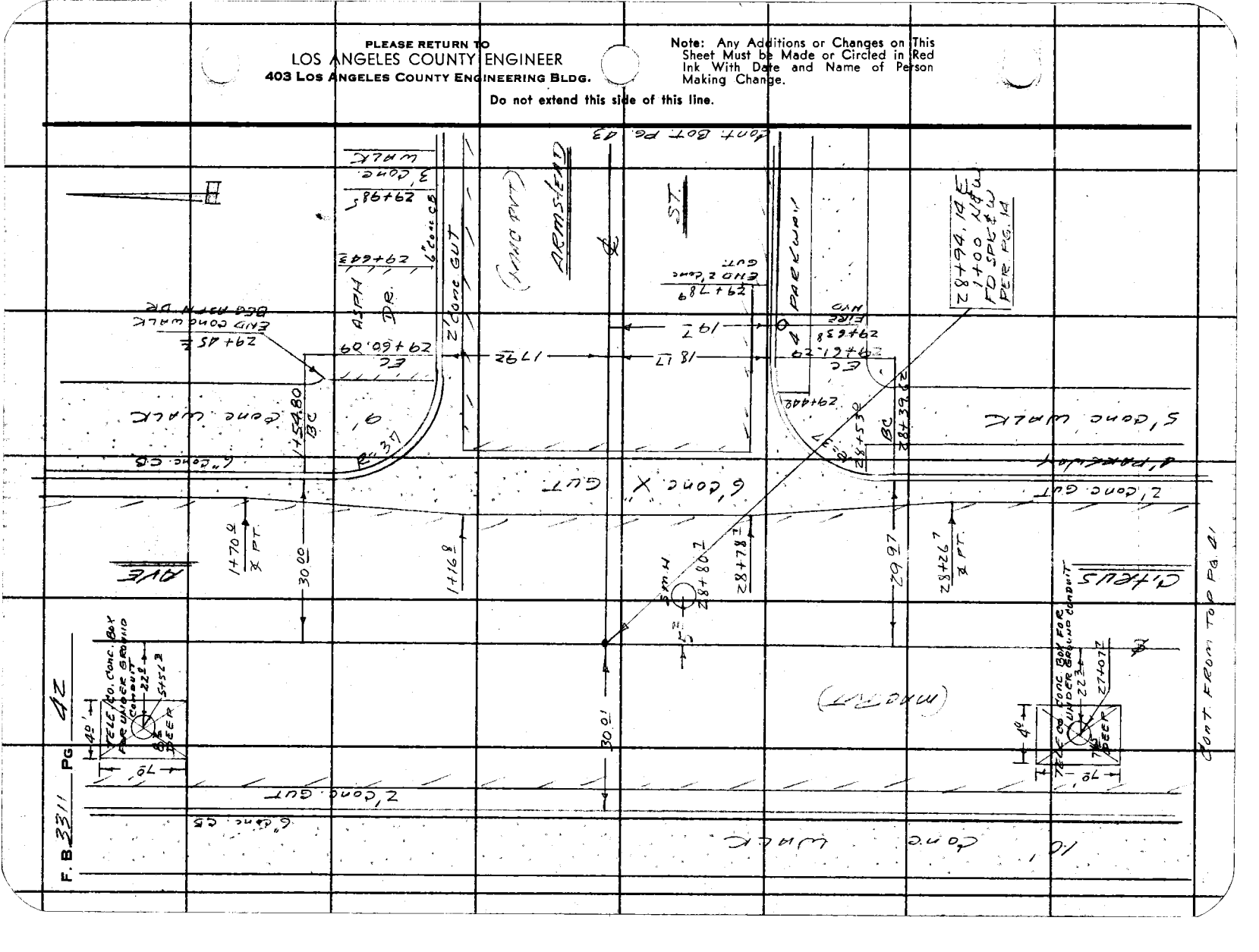

Notes Ck'd by	Survey of Citrus Ave SD	F. B. 3311 Pg. 43
Map No.	JN 611219 Tape Std °F	
Office Work	Surveyed by Lind	
Checked	Notes Moody Date 5-17-65	
Date	Indexed C. J. GALLI	

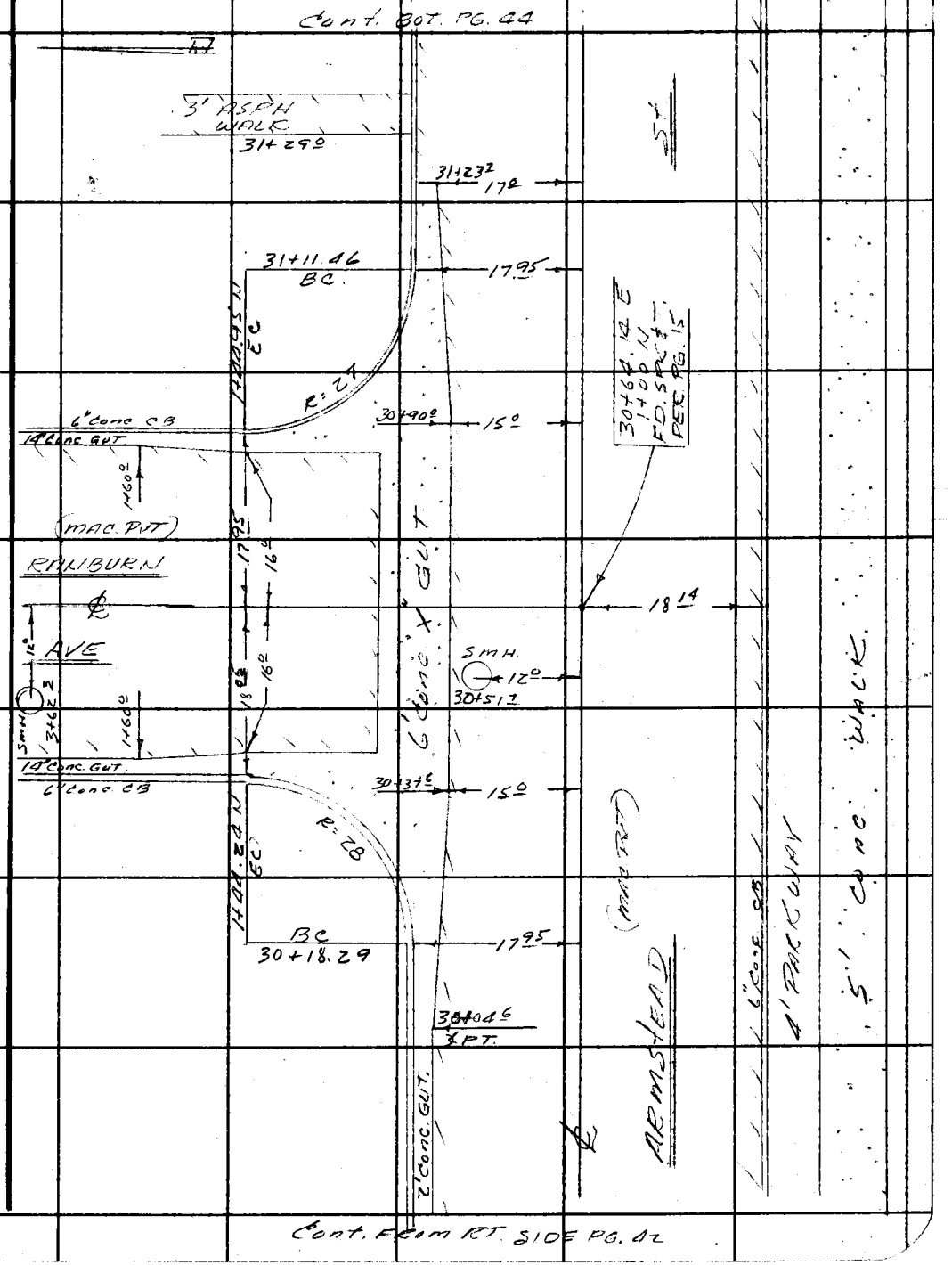

Note: Any Additions or Changes on This Sheet Must be Made or Circled in Red Ink With Date and Name of Person Making Change.

Do not extend this side of this line.

PLEASE RETURN TO
LOS ANGELES COUNTY ENGINEER
403 LOS ANGELES COUNTY ENGINEERING BLDG.

76F309S CE # 310 3-61

F. B. 3311 PG 44 Cont. Bot. PG. 45

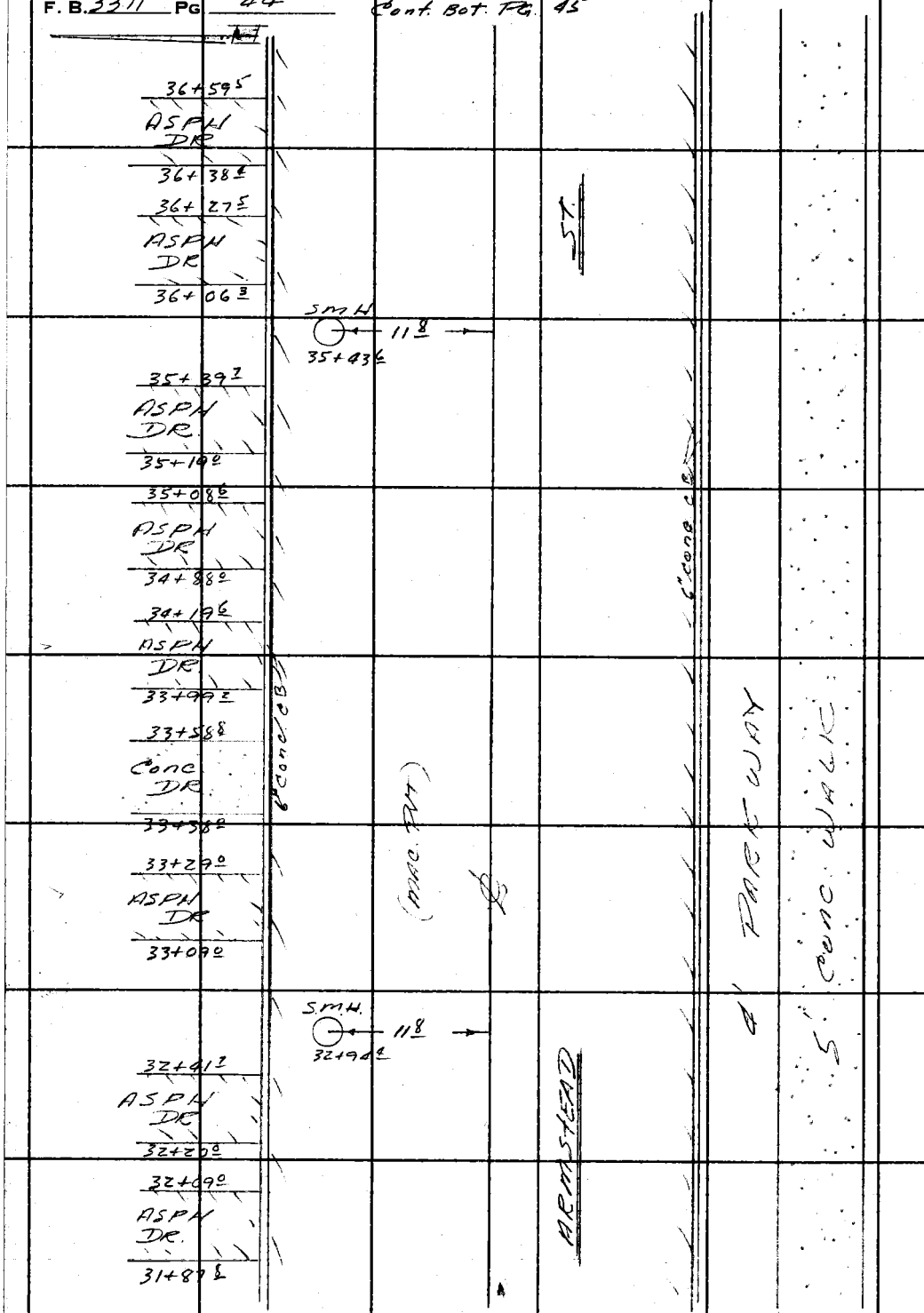

PLEASE RETURN TO
LOS ANGELES COUNTY ENGINEER
403 LOS ANGELES COUNTY ENGINEERING BLDG.
Do not extend this side of this line.

Note: Any Additions or Changes on This Sheet Must be Made or Circled in Red Ink With Date and Name of Person Making Change.

Cont. FROM TOP PG. 43

Notes Ck'd by	Survey of CITRUS AVE SD	F. B. 3311 PG. 45
Map No.	JN 6112.19 Tape Std °F	
Office Work	Surveyed by LIND	
Checked	Notes MOODY Date 5-17-65	
Date	Indexed C. J. GALLI	

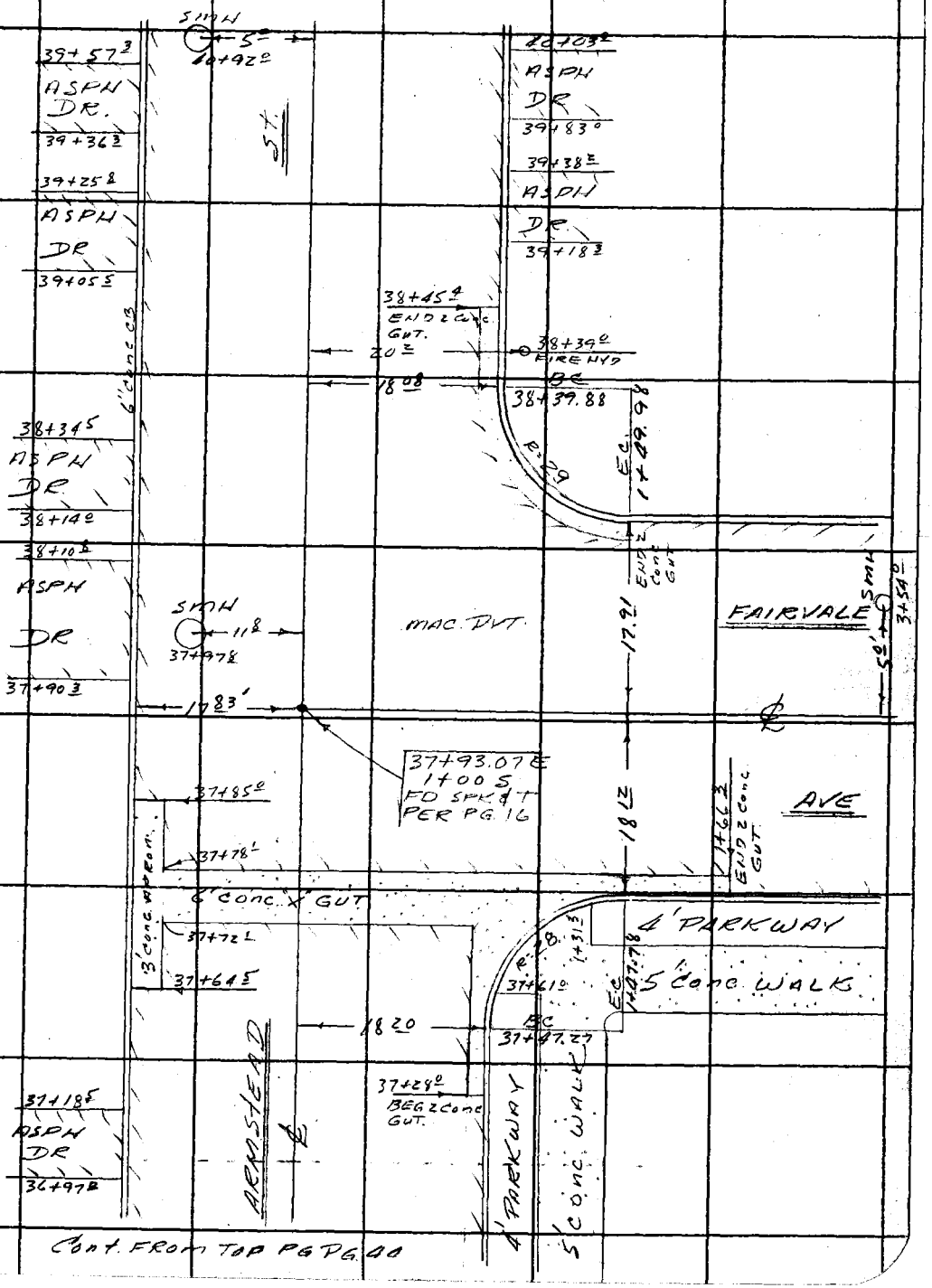

Cont. FROM TOP PG PG. 44

Note: Any Additions or Changes on This Sheet Must Be Made or Circled in Red Ink With Date and Name of Person Making Change.

Do not extend this side of this line.

PLEASE RETURN TO
LOS ANGELES COUNTY ENGINEER
403 LOS ANGELES COUNTY ENGINEERING BLDG.

76F309S CE # 310 3-61

Profile	Notes Red	Plotted	Job No. 6112.19	Division No. 11	F.B. 3310	PG. 57
No.	Date	Date	Survey of Citrus Ave SD			
X-Sec.	Notes Chkd.	Checked	Survey by Lind	Notes Lind	Date 5-20-65	
No.	Date	Date	Map No.	Indexed C. J. GALLI	Date MAY 8 '65	

J.N. 6112.19

Proj. # 1219

Citrus Ave S.D.

"X" Sections

Along Line "C"

STATION	B.S.	H.I.	F.S.	ELEV.
			May 1965	
		Lind Moody		
		Workman Lybrand		

NOTE: ANY ADDITIONS OR CHANGES ON THIS SHEET MUST BE MADE OR CIRCLED IN RED INK, WITH DATE AND NAME OF PERSON MAKING CHANGE.

PLEASE RETURN TO
LOS ANGELES COUNTY ENGINEER
403 Los Angeles County Engineering Bldg.

Do not extend notes this side of this line.

76-L298 CE 307 3-61

76-L298 CE 307 3-61

PLEASE RETURN TO
LOS ANGELES COUNTY ENGINEER
403 LOS ANGELES COUNTY ENGINEERING BLDG.

NOTE: ANY ADDITIONS OR CHANGES ON THIS SHEET MUST BE MADE OR CIRCLED IN RED INK, WITH DATE AND NAME OF PERSON MAKING CHANGE

Do not extend notes this side of this line.

STATION	B.S.	H.I.	F.S.	ELEV.	Bott. Conc. Box Big Dalton Wash	
BM 81-39	0 00	584 59		584 59	BM 81-39 El= 584.59 Per F.B. 3301-41	
T.P.	3 70	568 96	19 33	565 26		
2+27 1			627	562 69	FD CH "X" Per pg 28	⊼- Line
			621	562 75		2 6 Rt
			666	562 30	12 3 Lt.	
			703	561 93	27 6 "	
2+50			605	562 91		⊼- Line
			592	563 04		5 2 R.
			638	562 58	10 0 L.	
			680	562 16	25 3 L.	
3+00			555	563 41		⊼- Line
			530	563 66		9 6 Rt
			570	563 26	5 6 Lt	
			609	562 87	20 6 Lt.	
3+50			496	564 00		⊼- Line
			468	564 28		12 6 Rt
			505	563 91	2 4 Lt	
			549	563.47	17 4 Lt.	

F.B. 3311 Pg. 58 Job No. 6112.19 Division No. 11 Notes Red Plotted Profile
Survey of Citrus Ave SD Date Date No. X-Sec.
Survey by LIND Notes LIND Notes Chkd. Checked
Indexed F. J. GALLI Date Date Date No.

76-L298 CE 307 3-61

PLEASE RETURN TO
LOS ANGELES COUNTY ENGINEER
403 LOS ANGELES COUNTY ENGINEERING BLDG.

NOTE: ANY ADDITIONS OR CHANGES ON THIS SHEET MUST BE MADE OR CIRCLED IN RED INK, WITH DATE AND NAME OF PERSON MAKING CHANGE.

Do not extend notes this side of this line.

STATION	B. S.	H. I.	F. S.	ELEV.	Bott Conc. Box	Big Dalton Wash
		568 96				
4+00			441	564 55		π- Line
"			405	564 91		14° Rt
"			470	564 26	15° Lt.	
4+26°			332	565 64	15° Lt. F/L 66" Conc. Pipe	
4+39.6			122	570 18	F/L 30" Conc pipe	15° Rt.
4+50			363	565 28		π- Line
			367	565 29		15° Rt.
			382	565 14	15° Lt.	
4+55.7			254	566 42	15° Lt. F/L 48" Conc. pipe	
5+00			309	565 87		π- Line
"			314	565 82		15° Rt.
"			309	565 87	15° Lt.	
5+50			244	566 52		π- Line
			242	566 54		15° Rt.
			243	566 53	15° Lt.	
6+00			180	567 16		π- Line
			178	567 18		15° Rt.
			183	567 13	15° Lt.	
TP	1933	584 59	370	565 26		
By 81-39			000	584 59	By 81-39 FL= 584.59 Per FB 3301-40	

Profile No. ____ Notes Red ____ Plotted ____ Job No. 6112.19 Division No. 11 F.B. 3311 Pg. 59
X-Sec. No. ____ Date ____ Date ____ Survey of Cattle Ave SD
Notes Chkd. ____ Checked ____ Survey by [illegible] Notes [illegible] Date 5-11-65
Date ____ Date ____ Map No. ____ Indexed ____ Date ____

76-L298 CE 307 3-61

PLEASE RETURN TO
LOS ANGELES COUNTY ENGINEER
403 LOS ANGELES COUNTY ENGINEERING BLDG.

NOTE: ANY ADDITIONS OR CHANGES ON THIS SHEET MUST BE MADE OR CIRCLED IN RED INK, WITH DATE AND NAME OF PERSON MAKING CHANGE

Do not extend notes this side of this line.

STATION	B. S.	H. I.	F. S.	ELEV.	NO. SIDE BIG DALTON WASH
BM 81-39				584 59	BM 81-39 EL-584.59 PER PG 40
3+50				577 42	20.6 LT TOP NO. WALL
				576 3	35.0 " BOT. BRK
				579 3	47.0 " TOP "
				580 2	100.0 "
4+00				576 24	15.7 LT TOP NO. WALL
				576 3	20.5 " BOT BRK
				578 2	31.0 " TOP "
				578 4	42.0 " BOT "
				580 3	50.0 " TOP "
				580 8	100.0 "
4+50				577 25	15.0 LT TOP NO. WALL & BOT. BRK
				582 8	39.0 " TOP "
				581 9	100.0 "

F. B. 3311 PG. 60 Job No. 6112.19 Division No. 11 Notes Red ____ Plotted ____ Profile ____
Survey of Cmrs Ave SD Date ____ Date ____ No. ____
Survey by LWD Notes LWD Notes Chkd. ____ Checked ____ X-Sec. ____
Indexed C. J. GALLI Date ____ Date ____ Date ____ No. ____

76-L298 CE 307 3-61

PLEASE RETURN TO
LOS ANGELES COUNTY ENGINEER
403 LOS ANGELES COUNTY ENGINEERING BLDG.

NOTE: ANY ADDITIONS OR CHANGES ON THIS SHEET MUST BE MADE OR CIRCLED IN RED INK, WITH DATE AND NAME OF PERSON MAKING CHANGE.

Do not extend notes this side of this line.

STATION	B. S.	H. I.	F. S.	ELEV.	℄ CITRUS AVE	1+00 N&S
1+00 N&S				58410	INT. ℄ CITRUS AVE & T LINE BIG DALTON WASH	
1+19.3 S				58396	EDGE CONC. BRDG. ℄ CITRUS	
1+54.3 S				57619	BOT. TELE CO. CONDUIT BOX (34.6 RT)	
1+00.8 N				58409	℄	
				58402		15.0 RT W/4
				58386		30 " FL
				58488		30 " TC
				58497		35.5 " B.W
1+0[illegible]2.5 N				58405	15.0 LT. W/4	
				58391	30.0 " FL	
				58489	30.0 " TC.	
				58499	35.5 " B.W & TOP BRK.	
1+19.0 N				58428	℄ & EDGE CONC	
1+37.7 N				58434	℄	
				58426		15 RT. W/4
				58399		30 " FL
				58505		30 " TC
				58509		35.5 " B.W.

Profile No. ____ Notes Red ____ Plotted ____ Job No. 6112 19 Division No. 11
X-Sec. No. ____ Date ____ Date ____ Survey of CITRUS AVE SD
Notes Chkd. ____ Checked ____ Survey by LIND Notes MOORY Date 5-19-65
Date ____ Date ____ Map No. ____ Indexed G. J. GALLI Date ____

F.B. 3311 PG. 61

76-L298 CE 307 3-61

PLEASE RETURN TO
LOS ANGELES COUNTY ENGINEER
403 LOS ANGELES COUNTY ENGINEERING BLDG.

NOTE: ANY ADDITIONS OR CHANGES ON THIS SHEET MUST BE MADE OR CIRCLED IN RED INK, WITH DATE AND NAME OF PERSON MAKING CHANGE

Do not extend notes this side of this line.

F. B. 3311 Pg. 62 Job No. 611219 Division No. 11 Notes Red Plotted Profile
Survey of CITRUS AVE SD Date Date No. X-Sec.
Survey by LIND (Notes MOODY Notes Chkd. Checked
Indexed C. J. GALLI Date 5-19-65 Date Date No.

STATION	B. S.	H. I.	F. S.	ELEV.	℄ CITRUS AVE GORE NO. 1/0.
1+37?				584.17	15 LT W/4
				584.18	28 " EG.
				583.95	30 " FL
				583.87	30 " TC DE.
				583.50	40 " TOP BRK.
				583.30	65 " BOT "
				581.10	100 "
2+00				584.54	℄
				584.32	15 RT W/4
				584.14	28 " EG.
				583.98	30 " FL
				584.64	30 " TC.
				584.88	39 " BW
				584.27	15 LT W/4
				584.09	28 " EG.
				583.93	30 " FL
				584.57	30 " TC.
				584.2	40 "
				582.5	75 "

76-L298 CE 307 3-61

PLEASE RETURN TO
LOS ANGELES COUNTY ENGINEER
403 LOS ANGELES COUNTY ENGINEERING BLDG.

NOTE: ANY ADDITIONS OR CHANGES ON THIS SHEET MUST BE MADE OR CIRCLED IN RED INK, WITH DATE AND NAME OF PERSON MAKING CHANGE.

Do not extend notes this side of this line.

STATION	B. S.	H. I.	F. S.	ELEV.	℄ CITRUS AVE N.	
3+00				58405		℄
				58376		15 RT W/4
				58351		28 " EG.
				58332		30 " FL
				58399		30 " TC
				58414		39 " BW
				58368	15 LT. W/4	
				58345	28 " EG.	
				58327	30 " FL.	
				58391	30 " TC.	
				58399	40 "	
4+00				58294		℄
				58275		15 RT W/4
				58242		28 " EG
				58217		30 " FL
				58288		30 " TC
				58330		39 " BW.
				58273	15 LT W/4	
				58240	28 " EG.	
				58220	30 " FL	
				58289	30 " TC.	
				58339	40 " BW	

Profile No. ____ Notes Red ____ Date ____ Plotted ____ Date ____ Job No. 6117.19 Division No. 11 Survey of CITRUS AVE SD. Survey by [illegible] Notes [illegible] Date 5-19-65 Map No. ____ Indexed C. J. GALLI Date ____

X-Sec. No. ____ Notes Chkd. ____ Date ____ Checked ____ Date ____

F.B. 3311 Pg. 63

76-L298 CE 307 3-61

PLEASE RETURN TO
LOS ANGELES COUNTY ENGINEER
403 Los Angeles County Engineering Bldg.

NOTE: ANY ADDITIONS OR CHANGES ON THIS SHEET MUST BE MADE OR CIRCLED IN RED INK, WITH DATE AND NAME OF PERSON MAKING CHANGE

Do not extend notes this side of this line.

F.B. 3311 Pg. 64 | Job No. 6112.19 | Division No. 11 | Notes Red | Plotted | Profile
Survey of CITRUS AVE SD. | Date | No. | X-Sec.
Survey by LWD Notes | Notes Chkd. | Checked
Indexed C. J. GALLI Date 5-20-65 | Date | Date | No.

STATION	B. S.	H. I.	F. S.	ELEV.	℄ CITRUS AVE	N.
4+02.0				575.55	35° 6' DIA CULVERT (INVERT)	
4+03.5				575.22		4' DIA CULVERT (INVERT) 30' RT.
4+24.2				575.40	10° LT TELE. Co. CONDUIT BOX (BOT.)	
4+52.5				576.51	32° LT 3' DIA CULVERT (INVERT)	
4+75.8				576.65	32° LT " " "	"
5+00				577.36		℄
				577.58		15' RT W/A
				577.64		28 " EG.
				577.77		30 " FL
				578.14		30 " TC
				578.54		39 " BW
				577.85	15' LT W/A	
				577.60	28 " EG.	
				577.58	30 " FL	
				577.10	30 " TC	
				576.95	30 " BW	
L+06'				576.83	32° LT 3' CULVERT (INVERT)	

76-L298 CE 307 3-61

PLEASE RETURN TO
LOS ANGELES COUNTY ENGINEER
403 LOS ANGELES COUNTY ENGINEERING BLDG.

NOTE: ANY ADDITIONS OR CHANGES ON THIS SHEET MUST BE MADE OR CIRCLED IN RED INK, WITH DATE AND NAME OF PERSON MAKING CHANGE.

Do not extend notes this side of this line.

STATION	B. S.	H. I.	F. S.	ELEV.	CITRUS AVE ℄ N.	
6+00				58356		℄
				58333		15 RT. W/4
				58309		28 " EG.
				58290		30 " FL
				58382		30 " TC
				58398		39 " BW
				58326	15 LT. W/4	
				58300	28 " EG	
				58285	30 " FL	
				58348	30 " TC.	
				58387	40 " BW	
7+00				58391		℄
				58374		15 RT W/4
				58354		28 " EG
				58338		30 " FL
				58399		30 " TC
				58418		39 " BW
				58366	15 LT W/4	
				58347	28 " EG	
				58330	30 " FL	
				58396	30 " TC	
				58415	40 " BW	

Profile No. ____ Notes Red ____ Plotted ____ Job No. 6112.19 Division No. 11 F.B. 3311 Pg. 65

X-Sec. No. ____ Date ____ Date ____ Survey of CITRUS AVE SD.

Notes Chkd. ____ Checked ____ Survey by LIND Notes [illegible] Date [illegible]

Date ____ Date ____ Map No. ____ Indexed C. J. GALLI Date ____

76-L298 CE 307 3-61

PLEASE RETURN TO
LOS ANGELES COUNTY ENGINEER
403 LOS ANGELES COUNTY ENGINEERING BLDG.

NOTE: ANY ADDITIONS OR CHANGES ON THIS SHEET MUST BE MADE OR CIRCLED IN RED INK, WITH DATE AND NAME OF PERSON MAKING CHANGE

Do not extend notes this side of this line.

STATION	B. S.	H. I.	F. S.	ELEV.	℄ CITRUS AVE N.	
7+79.3				[illegible]	20.6 LT BOT. LA C. FC. BOX	
8+00				58432	℄	
				58419		15 RT W/4
				[illegible]		28 " EG.
				[illegible]		30 " FL
				[illegible]		30 " FC
				58461		39 " BW
				58405	15 LT W/4	
				58388	28 " EG.	
				58371	30 " FL	
				58436	30 " FC	
				58457	40 " BW	
SD 352				58467	BM SD 352 EL = 584.67 PER PG. 40	
9+00				58490	℄	
				[illegible]		15 RT W/4
				58444		28 " EG.
				58430		30 " FL
				58494		30 " FC
				58523		39 " BW

F. B. 3311 PG. 66 Job No. 6112.19 Division No. 11 Notes Red Plotted Profile
Survey of CITRUS AVE SD Date Date No.
Survey by LIND Notes IMOODY Notes Chkd. Checked X-Sec.
Indexed C. J. GAMES Date 5-20-65 Date No.

76-L298 CE 307 3-61

PLEASE RETURN TO
LOS ANGELES COUNTY ENGINEER
403 LOS ANGELES COUNTY ENGINEERING BLDG.

NOTE: ANY ADDITIONS OR CHANGES ON THIS SHEET MUST BE MADE OR CIRCLED IN RED INK, WITH DATE AND NAME OF PERSON MAKING CHANGE.

Do not extend notes this side of this line.

Profile Notes Red Plotted Job No. 6112.19 Division No. 11
No. X-Sec. Date Date Survey of CATALINA AVE SD
No. Notes Chkd. Checked Survey by CIVIL Notes [illegible] Date 5-20-65
Date Date Map No. Indexed G. J. GALLI Date

F.B. 3311 Pg. 67

STATION	B. S.	H. I.	F. S.	ELEV.		
					℄ CATALINA AVE N.	
9+00				58069	15 LT W/℄	
				58041	28 " EG	
				58029	30 " FL	
				58093	30 " TC	
				58515	40 " BW	
10+00				58531	℄	
				58570		15 RT W/℄
				58186		28 " EG
				58010		30 " FL
				58537		30 " TC
				58559		39 " BW
				58504	15 LT W/℄	
				58486	28 " EG	
				58074	30 " FL	
				58537	30 " TC	
				58558	40 " BW	
10+173				57520	115 LT. BOT. TELE CO. CONDUIT BOX	

76-L298 CE 307 3-61

PLEASE RETURN TO
LOS ANGELES COUNTY ENGINEER
403 LOS ANGELES COUNTY ENGINEERING BLDG.

NOTE: ANY ADDITIONS OR CHANGES ON THIS SHEET MUST BE MADE OR CIRCLED IN RED INK, WITH DATE AND NAME OF PERSON MAKING CHANGE

Do not extend notes this side of this line.

STATION	B. S.	H. I.	F. S.	ELEV.	℄ CITRUS AVE N.	
11+00				58570		℄
				58553		15 RT W/4
				58530		28 " EG
				58509		30 " FL
				58576		30 " TC
				58603		39 " BW
				58549	15 LT. W/4	
				58524	28 " EG	
				58512	30 " FL	
				58576	30 " TC	
				58598	40 " BW	
11+29.5				57875	20.8 LT BOT. LAC. FC. CONC BOX	
12+00				58619		℄
				58594		15 RT W/4
				58558		28 " EC
				58542		30 " FL
				58551		30 " TC DR
				58641		39 " BW

F. B. 3311 PG. 68 Job No. 6112.19 Division No. 11 Notes Red ____ Plotted ____ Profile ____
Survey of CITRUS AVE SD. Date ____ Date ____ No. ____
Survey by LIND Notes MOODY Notes Chkd. ____ Checked ____ X-Sec. ____
Indexed G. J. GAEM Date 5-20-65 Date ____ Date ____ No. ____

76-L298 CE 307 3-61

PLEASE RETURN TO
LOS ANGELES COUNTY ENGINEER
403 LOS ANGELES COUNTY ENGINEERING BLDG.

NOTE: ANY ADDITIONS OR CHANGES ON THIS SHEET MUST BE MADE OR CIRCLED IN RED INK, WITH DATE AND NAME OF PERSON MAKING CHANGE.

Do not extend notes this side of this line.

STATION	B. S.	H. I.	F. S.	ELEV.	℄ CITRUS AVE N	
12+00				585 97	15 LT W/4	
				585 68	28 " EG.	
				585 54	30 " FL	
				585 63	30 " TC (DR)	
				586 40	40 " BW	
12+46.5				585 55		30 RT FL.
13+02.87				586 69		℄
				586 53		15 RT W/4
				586 16		28 " EG.
				586 00		30 " FL.
				586 13		30 " TC DR
				587 03		39 " BW
13+06.20				586 67		℄
				586 64	15 LT W/4	
				586 34	28 " EG.	
				586 20	30 " FL	
				586 27	30 " TC.	
				587 16	40 " BW	
13+41.0				585 84		37.4 RT BOT UNDER GROUND DRAIN

Profile No. X-Sec. No. Notes Red Date Notes Chkd. Date Plotted Date Checked Date Job No. 6112.19 Division No. 11 Survey of CITRUS AVE SD Survey by LIND Map No. Notes MOON Date 5-20-65 Indexed C. J. GAULT Date

F.B. 3311 PG. 69

76-L298 CE 307 3-61

PLEASE RETURN TO
LOS ANGELES COUNTY ENGINEER
403 LOS ANGELES COUNTY ENGINEERING BLDG.

NOTE: ANY ADDITIONS OR CHANGES ON THIS SHEET MUST BE MADE OR CIRCLED IN RED INK, WITH DATE AND NAME OF PERSON MAKING CHANGE

Do not extend notes this side of this line.

STATION	B.S.	H.I.	F.S.	ELEV.	GLADSTONE ST. ℄	1400 EAST
1+00 E&W				587 16	℄ INT. CITRUS AVE &	GLADSTONE ST.
1+75.75 E				588 42		℄
				588 41		15 RT W/4
				587 82		28 " EG.
				587 62		30 " FL
				587 71		30 " TC
				588 51		40 " BW
1+76.31 E				588 46		℄
				588 13	15 LT W/4	
				587 75	27 " EG	
				587 25	30 " FL	
				588 20	30 " TC	
				588 43	40 " BW	
1+87.6 E				587 29	30 LT. FL (C.B)	
2+15.75 E				588 70		℄
				588 78		15 RT W/4
				588 19		28 " EG.
				588 00		30 " FL
				588 65		30 " TC
				588 87		40 " BW

F.B. 3311 Pg. 70 Job No. 611219 Division No. 11 Notes Red Plotted Profile
Survey of CITRUS AVE SD Date Date No. X-Sec.
Survey by LIND Notes MOODY Notes Chkd. Checked
Indexed Date 5-20-65 Date Date No.

76-L298 CE 307 3-61

PLEASE RETURN TO
LOS ANGELES COUNTY ENGINEER
403 LOS ANGELES COUNTY ENGINEERING BLDG.

NOTE: ANY ADDITIONS OR CHANGES ON THIS SHEET MUST BE MADE OR CIRCLED IN RED INK, WITH DATE AND NAME OF PERSON MAKING CHANGE.

Do not extend notes this side of this line.

STATION	B. S.	H. I.	F. S.	ELEV.	GLADSTONE ST. ℄ E	
2+16 31 E				58871	℄	
				58842	15 LT W/4	
				58809	28 " EG.	
				58795	30 " FL	
				58805	30 " TC (DR)	
				58881	40 " BW	
3+15 75 E		ERROR CFR		58862	℄	
				58960		15 RT W/4
				58930		28 " EG.
				58912		30 " FL
				58976		30 " TC
				58995		40 " BW
3+09 7 E				58927	30 LT FL (CB)	
3+16 31 E				58964	℄	
				58948	15 LT W/4	
				58930	28 " EG.	
				58920	30 " FL	
				59017	30 " TC (TOP CB)	
				59017	40 " (" ")	

Profile Notes Red ____ Plotted ____ Job No. 6412 10 Division No. 11 F.B. 33 11 PG. 71
No. ____ Date ____ Date ____ Survey of CITRUS AVE S.D.
X-Sec. Notes Chkd. ____ Checked ____ Survey by LND Notes MOODY Date 5-20-65
No. ____ Date ____ Date ____ Map No. ____ Indexed C. J. GALLI Date ____

76-L298 CE 307 3-61

PLEASE RETURN TO
LOS ANGELES COUNTY ENGINEER
403 LOS ANGELES COUNTY ENGINEERING BLDG.

NOTE: ANY ADDITIONS OR CHANGES ON THIS SHEET MUST BE MADE OR CIRCLED IN RED INK, WITH DATE AND NAME OF PERSON MAKING CHANGE

Do not extend notes this side of this line.

STATION	B. S.	H. I.	F. S.	ELEV.	℄ GLADSTONE ST	℄ WEST
1+73.16 W				58807		℄
				58787	15 LT. W/4	
				58763	28 " EG	
				58742	30 " FL	
				58750	30 " TC	
				58826	40 " B.W	
1+77.31 W				58802		℄
				58816		15 Rt. W/4
				58818		28 " EG.
				58803		30 " FL
				58813		30 " TC.
				58898		40 " BW
1+90° W				58785		℄ (℄ROWN)
				58802		15 Rt W/4
				58809		28 " EG.
				58804		30 " FL
				58812		30 " TC
				58885		40 " BW

F. B. 3311 PG. 72 Job No. 611219 Division No. 11 Notes Red Date Plotted Date Profile No. X-Sec. No.
Survey of CITRUS AVE SD.
Survey by LAND Notes ROODY Notes Chkd. Checked
Indexed C. J. GALA Date 5-20-65 Date Date

76-L298 CE 307 3-61

PLEASE RETURN TO
LOS ANGELES COUNTY ENGINEER
403 LOS ANGELES COUNTY ENGINEERING BLDG.

NOTE: ANY ADDITIONS OR CHANGES ON THIS SHEET MUST BE MADE OR CIRCLED IN RED INK. WITH DATE AND NAME OF PERSON MAKING CHANGE.

Do not extend notes this side of this line.

STATION	B. S.	H. I.	F. S.	ELEV.	GLADSTONE ST ℄	WEST
1+90.0 W.				58761	15 Lt. W/4	
				58724	28 " EG.	
				58697	30 " FL	
				58707	30 " TC.	
				58783	40 " BW	
2+13.16 W				58716	℄	
				58691	15 Lt. W/4	
				58660	28 " EG.	
				58645	30 " FL	
				58716	30 " TC.	
				58738	40 " BW	
2+17.31 W				58699	℄	
				58727		15 RT W/4
				58754		28 " EG
				58740		30 " FL
				58802		30 " TC
				58820		40 " BW
3+00 W				58394	℄	
				58390		15 RT W/4
				58372		28 " EG.
				58360		30 " FL.

Profile Notes Red ____ Plotted ____ Job No. 6112.19 Division No. 11 F. B. 3311 Pg. 73
No. ____ Date ____ Date ____ Survey of CITRUS AVE AVE SD.
X-Sec. Notes Chkd. ____ Checked ____ Survey by LIND Notes [illegible] Date 5-20-65
No. ____ Date ____ Date ____ Map No. ____ Indexed ____ Date ____

76-L298 CE 307 3-61

PLEASE RETURN TO
LOS ANGELES COUNTY ENGINEER
403 LOS ANGELES COUNTY ENGINEERING BLDG.

NOTE: ANY ADDITIONS OR CHANGES ON THIS SHEET MUST BE MADE OR CIRCLED IN RED INK, WITH DATE AND NAME OF PERSON MAKING CHANGE

Do not extend notes this side of this line.

STATION	B.S.	H.I.	F.S.	ELEV.	GLADSTONE ST ℄ WEST.	
3+00 W				58425		30 Rt. T.C.
				58426		40 " BW.
				58387	15 Lt. W/4	
				58357	28 " EG.	
				58347	30 " FL	
				58357	30 " TC.	
				58434	40 "	
3+13.16 W				58360		℄
				58354	15 Lt. W/4	
				58314	28 " EG.	
				58304	30 " FL.	
				58368	30 " TC.	
				5835	40 "	
3+17.31 W				58353		℄
				58347		15 Rt. W/4
				58312		28 " EG.
				58297		30 " FL
				58363		30 " TC
				58391		40 " BW.

F.B. 3311 PG. 74 Job No. 6112.19 Division No. 11 Notes Red Plotted Profile
Survey of CITRUS AVE S.D. Date Date No. X-Sec.
Survey by CMD Notes MOODY Notes Chkd. Checked
Indexed C. J. GALLI Date 5-20-65 Date Date No.

76-L298 CE 307 3-61

PLEASE RETURN TO
LOS ANGELES COUNTY ENGINEER
403 LOS ANGELES COUNTY ENGINEERING BLDG.

NOTE: ANY ADDITIONS OR CHANGES ON THIS SHEET MUST BE MADE OR CIRCLED IN RED INK. WITH DATE AND NAME OF PERSON MAKING CHANGE.

Do not extend notes this side of this line.

STATION	B. S.	H. I.	F. S.	ELEV.	CITRUS AVE ℄	NO.
14+11.9				58611		34.5 RT UNDERGROUND CLEAN OUT BOX
14+18.4				58380	22 LT. LAC. FCD JCT. BOX.	
14+52.39				58770	℄	
				58762		15 RT. W/4
				58743		27 " EG.
				58711		30 " FL
				58803		30 " TC.
				58825		40 " BW
14+ 64.81				58783	℄	
				58768	15 LT W/4	
				58775	28 " EG.	
				58761	30 " FL	
				58769	30 " TC. (DR)	
				58862	40 " BW	
14+79.9				57989	22° LT. TELE. CO. CONDUIT BOX (BOT.)	
14+92.39				58808	℄	
				58792		15 RT W/4
				58762		28 " EG.
				58743		30 " FL
				58753		30 " TC. (DR)
				58853		40 " BW

Profile No. ____ Notes Red ____ Date ____ Plotted ____ Date ____ Job No. 61219 Division No. 11 Survey of CITRUS AVE SD Survey by [illegible] Notes [illegible] Date 5-20-65 Map No. ____ Indexed C. J. [illegible] Date ____

X-Sec. No. ____ Date ____ Notes Chkd. ____ Date ____ Checked ____ Date ____

F. B. 3311 Pg. 75

76-L298 CE 307 3-61

PLEASE RETURN TO
LOS ANGELES COUNTY ENGINEER
403 LOS ANGELES COUNTY ENGINEERING BLDG.

NOTE: ANY ADDITIONS OR CHANGES ON THIS SHEET MUST BE MADE OR CIRCLED IN RED INK, WITH DATE AND NAME OF PERSON MAKING CHANGE

Do not extend notes this side of this line.

STATION	B.S.	H.I.	F.S.	ELEV.	CITRUS AVE ℄ N.	
14+92.5				58444	32.5 LT 18" CULVERT	
15+04.81				58817	℄	
				58795	15 LT W/4	
				58776	26 " EG.	
				58728	30 " FL (C.B)	
				58828	30 " TC.	
				58862	40 " BW	
15+16.4				58477		28.5 RT 18" CULVERT
15+92.39				58882	℄	
				58861		15 RT W/4
				58821		28 " EG.
				58803		30 " FL
				58811		30 " TC. (DR)
				58902		40 " BW
16+04.81				58881	℄	
				58869	15 LT W/4	
				58848	28 " EG.	
				58827	30 " FL.	
				58883	30 " TC.	
				58924	40 " BW	
15+64.8		SEE	PAGE	110	FOR	SMH

F.B. 3311 Pg. 76 Job No. 6112.19 Division No. 11 Notes Red ____ Plotted ____ Profile
Survey of CITRUS AVE SD Date ____ Date ____ No. ____
Survey by LIND Notes MOODY Notes Chkd. ____ Checked ____ X-Sec.
Indexed [illegible] Date 5-20-65 Date ____ Date ____ No. ____

76-L298 CE 307 3-61

PLEASE RETURN TO
LOS ANGELES COUNTY ENGINEER
403 LOS ANGELES COUNTY ENGINEERING BLDG.

NOTE: ANY ADDITIONS OR CHANGES ON THIS SHEET MUST BE MADE OR CIRCLED IN RED INK, WITH DATE AND NAME OF PERSON MAKING CHANGE.

Do not extend notes this side of this line.

STATION	B. S.	H. I.	F. S.	ELEV.	CITRUS AVE ℄	N
17+00				58933		℄
				58910		15 RT. W/4
				58872		28 " EG.
				58851		30 " FL
				58932		30 " TC.
				58969		40 " BW
				58910	15 LT. W/4	
				58880	28 " EG.	
				58866	30 " FL	
				58930	30 " TC.	
				58958	40 " BW	
17+50.48				58948		℄
				58930		15 RT W/4
				58885		28 " EG.
				58872		30 " FL
				58952		30 " TC.
17+63.6				58880		30 RT. FL
				58977		30 " TC.

Profile No. ____ Notes Red ____ Plotted ____ Job No. 611219 Division No. 11 F.B. 3311 PG. 77
Date ____ Date ____ Survey of CITRUS AVE SD.
X-Sec. No. ____ Notes Chkd. ____ Checked ____ Survey by LMD Notes Moody Date 5-20-65
Date ____ Date ____ Map No. ____ Indexed ____ Date ____
C. J. GALLE

76-L298 CE 307 3-61

PLEASE RETURN TO
LOS ANGELES COUNTY ENGINEER
403 LOS ANGELES COUNTY ENGINEERING BLDG.

NOTE: ANY ADDITIONS OR CHANGES ON THIS SHEET MUST BE MADE OR CIRCLED IN RED INK, WITH DATE AND NAME OF PERSON MAKING CHANGE

Do not extend notes this side of this line.

STATION	B.S.	H.I.	F.S.	ELEV.	℄ GHENT AVE	EAST 1+00
1+72.9 E				59010	13 LT TC	
				58919	" " FL	
1+73.0 E				59018	TC	
1+73.0 E				58955	FL	
1+75.0 E				58973	EG	
1+98.03				59042	℄	
				59020		75 RT. W/4
				58993		13 " EG
				58977		15 " FL
				59040		15 " TC
				5913		25 "
				59050	13 RT.	
				59039	26 " W/4	
				58986	39 " EG.	
				58980	41 " FL	
				58989	41 " TC (DR.)	
				59071	50 " "	
2+90				59091	℄	
				59077		75 RT W/4
				59043		15 " FL
				59105		15 " TC
				5918		25 "

F.B. 3311 PG. 78 Job No. 611219 Division No. 11 Notes Red Plotted Profile
Survey of CITRUS AVE S.D. Date Date No. X-Sec.
Survey by LIND Notes MOORE Notes Chkd. Checked
Indexed C. J. GALLI Date 5-20-65 Date Date No.

76-L298 CE 307 3-61

PLEASE RETURN TO
LOS ANGELES COUNTY ENGINEER
403 LOS ANGELES COUNTY ENGINEERING BLDG.

NOTE: ANY ADDITIONS OR CHANGES ON THIS SHEET MUST BE MADE OR CIRCLED IN RED INK, WITH DATE AND NAME OF PERSON MAKING CHANGE.

Do not extend notes this side of this line.

STATION	B. S.	H. I.	F. S.	ELEV.	GHENT AVE ℄ EAST = 1+00	
2+90						
				59078	7.5 LT W/4	
				59039	15 " FL	
				59104	15 " TC	
				59152	5 "	
3+10.5				59110	5 LT SMH	E Rim
				59107		W. Rim
				583 87	8" Inlet E	
				583 85	8" Inlet S	
				583 73	8" Outlet W	

	N.	S.	W.
Rim	591.10	591.08	591.07
Rod	6.56	6.56	6.67
T.P.	584.54	584.52	584.40
Dia	0.67	0.67	0.67
Invert	583.87	583.85	583.73

Profile No. ____ Notes Red ____ Plotted ____ Job No. 6113.19 Division No. ____
X-Sec. No. ____ Date ____ Date ____ Survey of CITRUS AVE SD.
Notes Chkd. ____ Checked ____ Survey by LIND Notes [illegible] Date 5-10-65
Date ____ Date ____ Map No. ____ Indexed G. J. GALLI Date ____

F. B. 3311 Pg. 19

76-L298 CE 307 3-61

PLEASE RETURN TO
LOS ANGELES COUNTY ENGINEER
403 LOS ANGELES COUNTY ENGINEERING BLDG.

NOTE: ANY ADDITIONS OR CHANGES ON THIS SHEET MUST BE MADE OR CIRCLED IN RED INK, WITH DATE AND NAME OF PERSON MAKING CHANGE

Do not extend notes this side of this line.

STATION	B.S.	H.I.	F.S.	ELEV.	CITRUS AVE	℄ No.	
17+55.5				589.13	23.2 Rt. SMH	N. Rim	
				589.13		S. "	
				589.10		E. "	
				583.32	8" Inlet S.		
				583.27	8" Inlet E.		
				583.16	10" Outlet N.		
					Rim 589.13	589.10	589.13
					Rod 5.14	5.16	5.14
					T.P 583.99	583.94	583.99
					Dia 0.67	0.67	0.83
					Invert 583.32	583.27	583.16
					S.	E	N.
18+00				589.69		℄	
				589.50		15 Rt W/4	
				589.02		28 " EG	
				588.90		30 " FL	
				589.10		30 " TC	
				590.05		40 " BW	

F.B. 3311 Pg. 80 Job No. 6112.19 Division No. 11 Notes Red Date Plotted Date Profile No.
Survey of Citrus Ave SD Notes Chkd. Date Checked Date X-Sec. No.
Survey by LWD Notes Moody Date 5-20-65
Indexed G. J. GALLI

76-L298 CE 307 3-61

PLEASE RETURN TO
LOS ANGELES COUNTY ENGINEER
403 LOS ANGELES COUNTY ENGINEERING BLDG.

NOTE: ANY ADDITIONS OR CHANGES ON THIS SHEET MUST BE MADE OR CIRCLED IN RED INK, WITH DATE AND NAME OF PERSON MAKING CHANGE.

Do not extend notes this side of this line.

STATION	B. S.	H. I.	F. S.	ELEV.	CITRUS AVE	℄ NO.
18+00				58943	15 LT W/4	
				58916	28 " EG	
				58905	30 " FL	
				58968	30 " TC	
				58995	40 " BW	
19+00				59006		℄
				58989		15 RT. W/4
				58943		28 " EG.
				58929		30 " FL
				59009		30 " TC.
				59044		40 " BW
				58981	15 LT W/4	
				58954	28 " EG.	
				58934	30 " FL	
				58997	30 " TC	
				59028	40 " BW	
20+00				59046		℄
				59023		15 RT. W/4
				58986		28 " EG.
				58968		30 " FL
				59046		30 " TC
				59082		40 " BW

Profile No. ____ Notes Red ____ Plotted ____ Job No. 611219 Division No. 11 F.B. 3311 Pg. 81
X-Sec. No. ____ Date ____ Date ____ Survey of CITRUS AVE S.D.
Notes Chkd. ____ Checked ____ Survey by LIND Notes [illegible] Date 5-20-65
Date ____ Date ____ Map No. ____ Indexed E. J. GALD Date ____

76-L298 CE 307 3-61

PLEASE RETURN TO
LOS ANGELES COUNTY ENGINEER
403 LOS ANGELES COUNTY ENGINEERING BLDG.

NOTE: ANY ADDITIONS OR CHANGES ON THIS SHEET MUST BE MADE OR CIRCLED IN RED INK, WITH DATE AND NAME OF PERSON MAKING CHANGE

Do not extend notes this side of this line.

STATION	B.S.	H.I.	F.S.	ELEV.	CARUS AVE ℄ NO.	
20+00				59018	15 Lt. W/4	
				58994	28 " EG.	
				58977	30 " FL	
				59042	30 " TC	
				59069	40 " BW	
20+37.49				59060		℄
				59035		15 Rt W/4
				59000		28 " EG.
				58981		30 " FL
				59079		30 " TC
				59100		40 " B.W
20+43.0				59023	N. Rim	22.7 Rt SMH.
				59019	S. "	
				59022	E. "	
				582.55	10" Inlet South	
				582.80	8" Inlet East	
				582.46	10" Outlet North	

	S.	E.	N.
Rim	590.19	590.22	590.23
Rod	6.81	6.75	6.94
TP	583.38	583.47	583.29
DIA	0.83	0.67	0.83
Invert	582.55	582.80	582.46

F.B. 3311 Pg. 82 Job No. 611219 Division No. 11 Notes Red ____ Plotted ____ Profile ____
Survey of CARUS AVE SD Date ____ Date ____ No. ____
Survey by LIND Notes MOODY Notes Chkd. ____ Checked ____ X-Sec. ____
Indexed C. J. GALLI Date 5-20-65 Date ____ Date ____ No. ____

76-L298 CE 307 3-61

PLEASE RETURN TO
LOS ANGELES COUNTY ENGINEER
403 LOS ANGELES COUNTY ENGINEERING BLDG.

NOTE: ANY ADDITIONS OR CHANGES ON THIS SHEET MUST BE MADE OR CIRCLED IN RED INK, WITH DATE AND NAME OF PERSON MAKING CHANGE.

Do not extend notes this side of this line.

STATION	B. S.	H. I.	F. S.	ELEV.	GAILLARD AVE ℄ 1+00 EAST
1+68.9 E				59094	℄ TC
1+68.9 E				58996	℄ FL
1+70.9 E				59048	℄ EG.
1+97.98 E				59106	℄
				59095	14 RT W/4
				59068	26 " EG.
				59049	28 " FL
				59061	28 " TC. (DR)
				59151	40 " "
				59097	14 LT W/4
				59059	26 " EG.
				59048	28 " FL
				59063	28 " TC (DR)
				59135	40 " "
2+73.0 E				59129	℄
				59117	7.5 RT W/4
				59085	15 " FL
				59147	15 " TC.
				5917	25 "
				59114	7.5 LT. W/4
				59077	15 " FL

Profile No. ____ Notes Red ____ Date ____ Plotted ____ Date ____ Job No. 6 2.13 Division No. 11 Survey of CITRUS AVE. S.D. Survey by [illegible] Notes ____ Date ____ Map No. ____ Date ____ Indexed ____ Date ____

X-Sec. No. ____ Notes Chkd. ____ Date ____ Checked ____ Date ____

C. J. GALLI

F. B. 33 Pg. 83

76-L298 CE 307 3-61

PLEASE RETURN TO
LOS ANGELES COUNTY ENGINEER
403 LOS ANGELES COUNTY ENGINEERING BLDG.

NOTE: ANY ADDITIONS OR CHANGES ON THIS SHEET MUST BE MADE OR CIRCLED IN RED INK, WITH DATE AND NAME OF PERSON MAKING CHANGE

Do not extend notes this side of this line.

STATION	B. S.	H. I.	F. S.	ELEV.	GAILLARD AVE ℄ 1+00 E	
2+73° E				59095	15 LT TC. (DR)	
				59173	25 " "	
4+50° E				59223	5° LT SMH.	E. Rim
				59222		W. "
				584 88	8" Inlet East	Invert
				584 80	8" Outlet West	"
					Rim 592.23	592 22
					Rod 6.68	6.75
					T.P. 585.55	585 47
					Dia 0.67	0.67
					Invert 584.88	584.80

F. B. 3311 Pg. 84 Job No. 611219 Division No. 11 Notes Red Plotted Profile
Survey of Citrus Ave SD. Date Date No. X-Sec.
Survey by Lind Notes Mason Notes Chkd. Checked No.
Indexed C. J. GALLI Date 5-20-65 Date Date

76-L298 CE 307 3-61

PLEASE RETURN TO
LOS ANGELES COUNTY ENGINEER
403 LOS ANGELES COUNTY ENGINEERING BLDG.

NOTE: ANY ADDITIONS OR CHANGES ON THIS SHEET MUST BE MADE OR CIRCLED IN RED INK, WITH DATE AND NAME OF PERSON MAKING CHANGE.

Do not extend notes this side of this line.

STATION	B. S.	H. I.	F. S.	ELEV.	CITRUS AVE ℄	NO
20+65°				58266	22² LT. TELE.CO. CONDUIT BOX	
21+00				59083		℄
				59061		15 RT W/4
				59019		28 " EG.
				59000		30 " FL
				59080		30 " TC
				59116		40 " BW
				59057	15 LT W/4	
				59028	28 " EG.	
				59018	30 " FL	
				59080	30 " TC.	
				59110	40 " BW	
22+00				59117		℄
				59092		15 RT. W/4
				59047		28 " EG.
				59035		30 " FL.
				59114		30 " TC.
				59148		40 " BW.
				59089	15 LT. W/4	
				59069	28 " EG.	
				59055	30 " FL.	

Profile No. ____ Notes Red ____ Date ____ Plotted ____ Date ____ Job No. 611219 Division No. 11 F.B. 3311 Pg. 65

X-Sec. No. ____ Notes Chkd. ____ Date ____ Checked ____ Date ____ Survey of CITRUS AVE SR Survey by LIMO Notes [illegible] Date 5-20-65

Map No. ____ Indexed C. J. GALLI Date ____

76-L298 CE 307 3-61

PLEASE RETURN TO
LOS ANGELES COUNTY ENGINEER
403 LOS ANGELES COUNTY ENGINEERING BLDG.

NOTE: ANY ADDITIONS OR CHANGES ON THIS SHEET MUST BE MADE OR CIRCLED IN RED INK, WITH DATE AND NAME OF PERSON MAKING CHANGE

Do not extend notes this side of this line.

STATION	B.S.	H.I.	F.S.	ELEV.	CITRUS AVE ℄	NO.
22+00				59117	30 LT TC.	
				59142	40 " BW	
22+44.73				59128	℄	
				59107		15 RT. W/4
				59067		28 " EG.
				59054		30 " FL
				59116		30 " TC
				59170		40 " BW
SD.354				59159	Bm. S.D. 354 EL.=591.59 PER PG. 39	
23+06.1				59120	N. Rim	23.5 RT. SMH
				59120	S. "	
				59115	E. "	
				58206	10" Inlet South Invert	
				58226	8" Inlet East "	
				58202	10" Outlet North "	

	SOUTH	EAST	NORTH
Rim	591.20	591.15	591.20
Rod	8.31	8.22	8.35
T.P.	582.89	582.93	582.85
Dia	0.83	0.67	0.83
Invert	582.06	582.26	582.02

F.B. 3311 Pg. 86 6/12/19
Job No. Division No. 11 Notes Red Plotted Profile
Survey of Citrus Ave S.D. Date Date No.
Survey by Lind Notes Moody Notes Chkd. Checked X-Sec.
Indexed C. J. GA[illegible] Date Date No.

76-L298 CE 307 3-61

PLEASE RETURN TO
LOS ANGELES COUNTY ENGINEER
403 LOS ANGELES COUNTY ENGINEERING BLDG.

NOTE: ANY ADDITIONS OR CHANGES ON THIS SHEET MUST BE MADE OR CIRCLED IN RED INK. WITH DATE AND NAME OF PERSON MAKING CHANGE.

Do not extend notes this side of this line.

STATION	B. S.	H. I.	F. S.	ELEV.	NEAR FIELD ST. ℄	1400 EAST
0+60 E				59185	BW	
0+70 E				59163	TC	
0+70 E				59101	FL	
				59115	EG	
0+72 E				59144	W/4	
1+00 E				59166	℄	
				59146	W/4	
1+27 E				59099	E. "X" G.	
1+30 E				59094	FL " "	
1+33 E				59099	E. " "	
1+ 77.5 E				59174	℄	
				59165		9 RT W/4
				59140		16 " EG.
				59119		18 " FL
				59181		18 " TC
				5922		30 "
				59168	9 LT W/4	
				59144	16 " EG.	
				59126	18 " FL	
				59193	18 " TC.	
				59210	29 " BW	

Profile No. ____ Notes Red ____ Plotted ____ Job No. 611219 Division No. 11 F.B. 3311 PG. 87
X-Sec. No. ____ Date ____ Date ____ Survey of CITRUS AVE SD.
Notes Chkd. ____ Checked ____ Survey by LINO Notes [illegible] Date 5-20-65
Date ____ Date ____ Map No. ____ Index G. J. [illegible] Date ____

76-L298 CE 307 3-61

PLEASE RETURN TO
LOS ANGELES COUNTY ENGINEER
403 LOS ANGELES COUNTY ENGINEERING BLDG.

NOTE: ANY ADDITIONS OR CHANGES ON THIS SHEET MUST BE MADE OR CIRCLED IN RED INK, WITH DATE AND NAME OF PERSON MAKING CHANGE

Do not extend notes this side of this line.

STATION	B. S.	H. I.	F. S.	ELEV.	NEAR FIELD ST. ℄ 1+00 E	
2+17.5 E				59207		℄
				59190		9 RT W/4
				59154		18 " EG.
				59161		18 " TC (DR)
				59229		30 " "
				59195	9 LT W/4	
				59159	18 " FL.	
				59217	18 " TC	
				59239	29 " BW	
3+17.5 E				59289		℄
				59277		9 RT W/4
				59234		18 " FL
				59281		18 " TC
				59308		30 "
				59273	9 LT W/4	
				59232	18 " FL	
				59297	18 " TC	
				59316	29 " BW	

F.B. 3311 Pg. 88 Job No. 611219 Division No. 11 Notes Red ____ Plotted ____ Profile ____
Survey of CITRUS AVE SD Date ____ Date ____ No. ____
Survey by LIND Notes MOODY Notes Chkd. ____ Checked ____ X-Sec. ____
Indexed C. J. GALLI Date 5-21-65 Date ____ Date ____ No. ____

76-L298 CE 307 3-61

PLEASE RETURN TO
LOS ANGELES COUNTY ENGINEER
403 LOS ANGELES COUNTY ENGINEERING BLDG.

NOTE: ANY ADDITIONS OR CHANGES ON THIS SHEET MUST BE MADE OR CIRCLED IN RED INK. WITH DATE AND NAME OF PERSON MAKING CHANGE.

Do not extend notes this side of this line.

STATION	B. S.	H. I.	F. S.	ELEV.	NEARFIELD ST. ℄	1400 E
4+75.5 E				594.10	E. Rim	5 Rt. SMH
				594.08	W. Rim	
				585.80	8" Inlet East	
				585.78	8" Outlet West	

	East	West
Rim	594.10	594.08
Rod	7.63	7.63
T.P.	586.47	586.45
DA	0.67	0.67
Invert	585.80	585.78

Profile No. ____ Notes Red ____ Plotted ____ Job No. [illegible] Division No. [illegible]
X-Sec. No. ____ Date ____ Date ____ Survey of CITRUS AVE SD
Notes Chkd. ____ Checked ____ Survey by [illegible] Notes [illegible] Date 5-21-65
Date ____ Date ____ Map No. ____ Indexed G. J. GALLI Date [illegible]

F.B. 3311 PG. 80

76-L298 CE 307 3-61

PLEASE RETURN TO
LOS ANGELES COUNTY ENGINEER
403 LOS ANGELES COUNTY ENGINEERING BLDG.

NOTE: ANY ADDITIONS OR CHANGES ON THIS SHEET MUST BE MADE OR CIRCLED IN RED INK, WITH DATE AND NAME OF PERSON MAKING CHANGE

Do not extend notes this side of this line.

STATION	B.S.	H.I.	F.S.	ELEV.	CITRUS AVE ℄	NO.
23+73 53				59188		℄
				59162		15 RT W/4
				59109		28 " EG.
				59099		30 " FL
				59176		30 " TC
				59194		39 " BW
24+00				59198		℄
				59172	15 LT W/4	
				59149	28 " EG.	
				59137	30 " FL	
				59198	30 " TC.	
				59228	40 " BW	
24+13 53				59203		℄
				59179		15 RT W/4
				59126		28 " EG.
				59110		30 " FL.
				59192		30 " TC
				59211		39 " BW
25+00				59243		℄
				59213	15 LT W/4	
				59187	28 " EG.	

F.B. 3311 PG. 90 Job No. 61129 Division No. 11 Notes Red ____ Plotted ____ Profile ____
Survey of CITRUS AVE SD Date ____ Date ____ No. ____
Survey by LIND Notes MOODY Notes Chkd. ____ Checked ____ X-Sec. ____
Indexed G. J. GALLI Date 5-21-65 Date ____ Date ____ No. ____

76-L298 CE 307 3-61

PLEASE RETURN TO
LOS ANGELES COUNTY ENGINEER
403 LOS ANGELES COUNTY ENGINEERING BLDG.

NOTE: ANY ADDITIONS OR CHANGES ON THIS SHEET MUST BE MADE OR CIRCLED IN RED INK, WITH DATE AND NAME OF PERSON MAKING CHANGE.

Do not extend notes this side of this line.

STATION	B. S.	H. I.	F. S.	ELEV.		
25+00				59170	30 LT. FL	
				59233	30 " TC	
				59267	40 " BW	
25+13 53				59248		℄
				59224		15 RT W/
				59155		28 " EG
				59144		30 " FL
				59222		30 " TC
				59238		39 " BW
25+81 2				59218	N. Rim	23° RT SMH
				59214	S. "	
				58146	10" Inlet South	Invert
				58139	10" Outlet North	"

Rim	592.14	592.18
Rod	9.85	9.96
T.P.	582.29	582.22
Dia	0.83	0.83
Invert	581.46	581.39

Profile No. ____ Notes Red ____ Date ____ Plotted ____ Date ____ Job No. 611219 Division No. 11 Survey of Citrus Ave. SD Survey by Lind Notes Moody Date 5-21-65 Map No. ____ Indexed C. J. GALLI Date ____

X-Sec. No. ____ Date ____ Notes Chkd. ____ Date ____ Checked ____ Date ____

F.B. 3311 Pg. 91

76-L298 CE 307 3-61

PLEASE RETURN TO
LOS ANGELES COUNTY ENGINEER
403 Los Angeles County Engineering Bldg.

NOTE: ANY ADDITIONS OR CHANGES ON THIS SHEET MUST BE MADE OR CIRCLED IN RED INK, WITH DATE AND NAME OF PERSON MAKING CHANGE

Do not extend notes this side of this line.

F.B. 231 Pg. 92 Job No. 611219 Division No. 11 Notes Red Plotted Profile
Survey of CITRUS AVE. 50. Date Date No. X-Sec.
Survey by LINE NOTES MOODY Notes Chkd. Checked
Indexed R. J. GALE Date Date Date No.

STATION	B. S.	H. I.	F. S.	ELEV.	CITRUS AVE ℄	NO.
26+00				592.75		℄
				592.49		15 RT W/A
				591.96		28 " EG.
				591.83		30 " FL
				592.60		30 " TC
				592.78		39 " BW
				592.48	15 LT W/A	
				592.22	28 " EG.	
				592.10	30 " FL	
				592.72	30 " TC	
				593.00	40 " BW	
27+00				593.12		℄
				592.83		15 RT W/A
				592.30		28 " EG.
				592.19		30 " FL
				592.98		30 " TC
				593.19		39 " BW
				592.84	15 LT W/A	
				592.60	28 " EG	
				592.49	30 " FL	
				593.12	30 TC	
				593.39	40 BW	

76-L298 CE 307 3-61

PLEASE RETURN TO
LOS ANGELES COUNTY ENGINEER
403 LOS ANGELES COUNTY ENGINEERING BLDG.

NOTE: ANY ADDITIONS OR CHANGES ON THIS SHEET MUST BE MADE OR CIRCLED IN RED INK, WITH DATE AND NAME OF PERSON MAKING CHANGE.

Do not extend notes this side of this line.

STATION	B. S.	H. I.	F. S.	ELEV.	Citrus Ave ℄	NO.
27+07 2				585 12	22 3 LT. TELE CO. CONDUIT BOX	
28+00				593 59	℄	
				593 19		15 RT W/C
				592 78		28 " EG.
				592 61		30 " FL
				593 40		30 " TC
				593 67		39 " BW
				593 26	15 LT. W/4	
				593 04	28 " EG.	
				592 89	30 " FL	
				593 53	30 " TC	
				593 79	40 " BW	
28+29 62				593 61	℄	
				593 37		15 RT. W/4
				592 94		28 " EG.
				592 79		30 " FL
				593 57		30 " TC
				593 82		39 " BW
SD 355					BM S.D. 355 EL.=594	39 PER. PG. 38

Profile No. ____ Notes Red ____ Plotted ____ Job No. 611219 Division No. 11 F.B. 331 Pg. ____
X-Sec. No. ____ Date ____ Date ____ Survey of CITRUS AVE SD
Notes Chkd. ____ Checked ____ Survey by LIND Notes MOODY Date 5-21-65
Date ____ Date ____ Map No. ____ Index C. J. GALN Date 3

76-L298 CE 307 3-69

PLEASE RETURN TO
LOS ANGELES COUNTY ENGINEER
403 LOS ANGELES COUNTY ENGINEERING BLDG.

NOTE: ANY ADDITIONS OR CHANGES ON THIS SHEET MUST BE MADE OR CIRCLED IN RED INK, WITH DATE AND NAME OF PERSON MAKING CHANGE

Do not extend notes this side of this line.

STATION	B.S.	H.I.	F.S.	ELEV.	CITRUS AVE & N	
28+80 7				59378	W. RIM	5.5 RT SMH
				59378	S. "	
				59377	E. "	
				58090	10" INLET SOUTH	"INVERT"
				58085	8" INLET EAST	"
				58043	10" OUTLET WEST	"

	S.	E.	W.
RIM	593.78	593.77	593.78
POD	12.05	12.25	12.52
T.P.	581.73	581.52	581.26
DIA	0.83	0.67	0.83
INVERT	580.90	580.85	580.43

5+56 3 N				58780	22° LT TELE. CO. CONDUIT BOX (BOT.)	

F.B. 3311 PG. 94 Job No. 611219 Division No. 11 Notes Red ____ Plotted ____ Profile ____
Survey of CITRUS AVE SD Date ____ Date ____ No. ____
Survey by LIND Notes MOORY Notes Chkd. ____ Checked ____ X-Sec. ____
Indexed G. J. GALLI Date ____ Date ____ No. ____

76-L298 CE 307 3-61

PLEASE RETURN TO
LOS ANGELES COUNTY ENGINEER
403 LOS ANGELES COUNTY ENGINEERING BLDG.

NOTE: ANY ADDITIONS OR CHANGES ON THIS SHEET MUST BE MADE OR CIRCLED IN RED INK, WITH DATE AND NAME OF PERSON MAKING CHANGE.

Do not extend notes this side of this line.

Profile Notes Red ____ Plotted ____ Job No. 611219 Division No. 11
No. ____ Date ____ Date ____ Survey of CITRUS AVE. SD F. B. 55
X-Sec. ____ Notes Chkd. ____ Checked ____ Survey by ____ Notes ____ Date 5-21-65 PG. 38
No. ____ Date ____ Date ____ Map No. ____ Indexed C. J. GALLEGOS Date ____

STATION	B. S.	H. I.	F. S.	ELEV.	ARMSTEAD ST. ℄	28+94 14 EAST ←
					PROFILE ARMSTEAD ST. ℄	
28+50				59418	BW	
28+64				59389	TC	
28+64				59329	FL	
28+66				59341	EG	
28+81				59366	W/4	
28+92 19				59392	℄	
29+09				59368	W/4	
29+21				59326	E "X" 6	
29+24				59320	FL " "	
29+27				59322	E " "	
29+70				59384	℄	
				59378		9 RT W/4
				59360		16 " EG
				59349		18 " FL
				59409		18 " TC
				59432		27 " BW
				59385	9 LT W/4	
				59361	16 " EG	
				59346	18 " FL	
				59410	18 " TC	
				5946	30 "	

76-L298 CE 307 3-61

PLEASE RETURN TO
LOS ANGELES COUNTY ENGINEER
403 Los Angeles County Engineering Bldg.

NOTE: ANY ADDITIONS OR CHANGES ON THIS SHEET MUST BE MADE OR CIRCLED IN RED INK, WITH DATE AND NAME OF PERSON MAKING CHANGE

Do not extend notes this side of this line.

F.B. 331 Pg. 96 Job No. 611219 Division No. 11 Notes Red Plotted Profile
Survey of CITRUS AVE. SD. Date Date No. X-Sec.
Survey by LIND & Notes MOODY Notes Chkd. Checked
Indexed C. J. Date Date Date No.

STATION	B.S.	H.I.	F.S.	ELEV.	HEMSTEAD ST ℄	EAST.
30+08.29				594.28	℄	
				594.10		9" W/A
				593.76		18" FC
				594.38		18" TC
				594.62		21" BW
				594.15	9 LT W/A	
				593.87	16" EG.	
				593.76	18" FC	
				594.02	18" TC	
				594.8	30"	
30+51.7				594.35	12° CT S MH.	N Rim
				594.40		E "
				594.37		W "
				587.08	8" INLET EAST	" INVERT
				587.02	8" INLET NORTH	"
				586.83	8" OUTLET WEST	
					Rim 594.40	594.35 / 594.37
					RED 6.65	6.46 / 6.87
					TP 587.75	587.69 / 587.50
					DIA 0.67	0.67 / 0.67
					INVERT 587.08	587.02 / 586.83
					E	N. / W.

76-L298 CE 307 3-61

PLEASE RETURN TO
LOS ANGELES COUNTY ENGINEER
403 LOS ANGELES COUNTY ENGINEERING BLDG.

NOTE: ANY ADDITIONS OR CHANGES ON THIS SHEET MUST BE MADE OR CIRCLED IN RED INK. WITH DATE AND NAME OF PERSON MAKING CHANGE.

Do not extend notes this side of this line.

STATION	B. S.	H. I.	F. S.	ELEV.	RAINBURN AVE	℄ 1+00 N
0+73 N				59500	BW	
0+82 N				59483	TC	
0+82 N				59424	FL	
0+91 N				59460	W/4	
1+00 N				59472		℄
1+09 N				59459	W/4	
1+15 N				59440	E "X" GUT	
1+18 N				59439	FL " "	
1+21 N				59439	E " "	
1+54 5				59485		℄
				59483		9 RT W/4
				59475		16 " EG.
				59465		18 " FL
				59526		18 " TC
				5955		30 "
				59472	9 LT W/4	
				59444	16 " EG.	
				59435	18 " FL	
				59498	18 " TC	
				5955	30 "	

Profile No. ____ Notes Red ____ Plotted ____ Job No. 611219 Division No. 11 F.B. 3311 Pg. 9
X-Sec. No. ____ Date ____ Date ____ Survey of CITRUS AVE. SD
Notes Chkd. ____ Checked ____ Survey by LINO Notes MOORE Date 5-21-65
Date ____ Date ____ Map No. ____ Indexed G. J. GALLI Date ____

76-L298 CE 307 3-61

PLEASE RETURN TO
LOS ANGELES COUNTY ENGINEER
403 LOS ANGELES COUNTY ENGINEERING BLDG.

NOTE: ANY ADDITIONS OR CHANGES ON THIS SHEET MUST BE MADE OR CIRCLED IN RED INK, WITH DATE AND NAME OF PERSON MAKING CHANGE

Do not extend notes this side of this line.

STATION	B.S.	H.I.	F.S.	ELEV.	RAN BURN AVE ℄	1+00 N
1+94.5				59531		℄
				59513		9 RT W/4
				59490		16.5 " EG.
				59483		18 " FL
				59545		18 " TC
				5957		30 "
				59514	9 LT W/4	
				59488	16.5 " EG.	
				59479	18 " FL	
				59542	18 " TC	
				5959	30 "	
2+94.5				59596		℄
				59585		9 RT W/4
				59549		16.5 " EG.
				59540		18 " FL
				59602		18 " TC
				5962		30 "
				59579	9 LT W/4	
				552	16.5 " EG	
				549	18 " FL	
				61.10	18 " TC	
				63	30	

F.B. 3311 PG. 98 Job No. 611219 Division No. 11 Notes Red Plotted Profile
Survey of CITRUS AVE. SD Date Date No.
Survey by LIND Notes MOODY Notes Chkd. Checked X-Sec.
Indexed GALLI Date Date Date No.

76-L298 CE 307 3-61

PLEASE RETURN TO
LOS ANGELES COUNTY ENGINEER
403 LOS ANGELES COUNTY ENGINEERING BLDG.

NOTE: ANY ADDITIONS OR CHANGES ON THIS SHEET MUST BE MADE OR CIRCLED IN RED INK, WITH DATE AND NAME OF PERSON MAKING CHANGE.

Do not extend notes this side of this line.

STATION	B. S.	H. I.	F. S.	ELEV.	RANBURN AVE @	1400 N.	
3+62³				596 12	12° LT. S.M.H.	N. Rim	
				596 12		S. "	
				596 14		E. "	
				588 46	8" Inlet North	Invert	
				588 56	8" Inlet East	"	
				588 29	8" Outlet South	"	
					N.	E.	S.
					Rim 596.12	596.14	596.12
					Rod 6.99	6.91	7.16
					T.P. 589.13	589.23	588.96
					Dia 0.67	0.67	0.67
					Invert 588.46	588.56	588.29

Profile No. ____ Notes Red ____ Plotted ____ Job No. 6112 19 Division No. 11 F.B. 3311 Pg. 99
X-Sec. No. ____ Date ____ Date ____ Survey of Citrus Ave. SD
Notes Chkd. ____ Checked ____ Survey by Lind Notes Moody Date 5-21-65
Date ____ Date ____ Map No. ____ Indexed B. J. GALLI Date ____

76-L298 CE 307 3-61

PLEASE RETURN TO
LOS ANGELES COUNTY ENGINEER
403 Los Angeles County Engineering Bldg.

NOTE: ANY ADDITIONS OR CHANGES ON THIS SHEET MUST BE MADE OR CIRCLED IN RED INK, WITH DATE AND NAME OF PERSON MAKING CHANGE

Do not extend notes this side of this line.

F.B. 3311 Pg. 100 Job No. 611219 Division No. 11 Notes Red Plotted Profile
Survey of CITRUS AVE. SD Date Date No. X-Sec.
Survey by LIND Notes MOODY Notes Chkd. Checked No.
Indexed G.T. HALL Date Date Date

STATION	B.S.	H.I.	F.S.	ELEV.	ARMSTEAD ST'S	EAST
31+00				595.05		℄
				594.91		9 RT W/4
				594.52		18" FL
				595.17		18" TC
				595.39		27" BW
31+31.16				595.27		℄
				595.19	9 LT. W/4	
				594.84	16" EG.	
				594.73	18" FL	
				595.38	18" TC	
				595.9	30"	
31+61.16				595.64		℄
				595.51	9 LT. W/4	
				595.17	18" FL	
				595.16	18" TC	
				596.0	30"	
32+00				595.95		℄
				595.84		9 RT W/4
				595.18		18" FL
				596.05		18" TC
				596.27		27" BW

76-L298 CE 307 3-61

PLEASE RETURN TO
LOS ANGELES COUNTY ENGINEER
403 LOS ANGELES COUNTY ENGINEERING BLDG.

NOTE: ANY ADDITIONS OR CHANGES ON THIS SHEET MUST BE MADE OR CIRCLED IN RED INK, WITH DATE AND NAME OF PERSON MAKING CHANGE.

Do not extend notes this side of this line.

STATION	B. S.	H. I.	F. S.	ELEV.	ARMSTEAD ST ℄	NO
32+61.46				59651	℄	
				59635	9 LT W/4	
				59608	18" FL	
				59671	18" TC	
				5970	30"	
32+94.5				59659	11.8 LT SMH	E. Rim
				59660		W "
				589 23	8" INLET EAST	INVERT
				589 12	8" OUTLET WEST.	"

	EAST	WEST
RIM	596.59	596.60
ROD	6.69	6.81
T.P.	589.90	589.79
DIA	0.67	0.67
INVERT.	589.23	589.12

Profile No. ___ Notes Red ___ Plotted ___ Job No. 611219 Division No. 11 F.B. 3311 PG. 101
X-Sec. No. ___ Date ___ Date ___ Survey of CITRUS AVE SD
Notes Chkd. ___ Checked ___ Survey by [illegible] Notes [illegible] Date 5-21-65
Date ___ Date ___ Map No. ___ Indexed ___ Date ___

76-L298 CE 307 3-61

PLEASE RETURN TO
LOS ANGELES COUNTY ENGINEER
403 LOS ANGELES COUNTY ENGINEERING BLDG.

NOTE: ANY ADDITIONS OR CHANGES ON THIS SHEET MUST BE MADE OR CIRCLED IN RED INK, WITH DATE AND NAME OF PERSON MAKING CHANGE

Do not extend notes this side of this line.

STATION	B.S.	H.I.	F.S.	ELEV.	ARMSTEAD ST ℄	NO.
33+00				59686		℄
				59674		9 RT W/9
				59635		18 " FL
				59695		18 " TC
				59724		27 " BW
				59672	9 LT W/4	
				59636	18 " FL	
				59696	18 " TC	
				5973	30 "	
34+00				59773		℄
				59758		9 RT. W/4
				59728		18 " FL
				59785		18 " TC
				59810		27 " BW
				59761	9 LT W/4	
				59721	18 " FL	
				59783	18 " TC	
				5983	30 "	
35+00				59863		℄
				59847		9 RT W/4
				59812		18 " FL

F.B. 3311 PG. 102 Job No. 611219 Division No. 11 Notes Red ____ Plotted ____ Profile ____
Survey of CITRUS AVE. SD Date ____ Date ____ No. ____
Survey by LIND Notes MOODY Notes Chkd. ____ Checked ____ X-Sec. ____
Indexed C. J. GALLE Date ____ Date ____ No. ____

76-L298 CE 307 3-61

PLEASE RETURN TO
LOS ANGELES COUNTY ENGINEER
403 LOS ANGELES COUNTY ENGINEERING BLDG.

NOTE: ANY ADDITIONS OR CHANGES ON THIS SHEET MUST BE MADE OR CIRCLED IN RED INK, WITH DATE AND NAME OF PERSON MAKING CHANGE.

Do not extend notes this side of this line.

STATION	B. S.	H. I.	F. S.	ELEV.	ARMSTEAD ST. ℄	N.
35+00				59876		18 Rt TC
				59904		30 "
				59846	9 LT W/4	
				59805	18" FL	
				59817	18" TC (DR)	
				5989	30 "	
35+43.6				59884	118 LT SMH	E Rim
				59884		W "
				59143	8" INLET EAST	INVERT
				59143	8" OUTLET WEST	"

	EAST	WEST
RIM	598.84	598.84
ROD	6.69	6.74
TP	592.15	592.10
DIA	0.67	0.67
INVERT	591.48	591.43

Profile No. ____ Notes Red ____ Plotted ____ Job No. 61219 Division No. 11 F.B. 3311 PG. 103
X-Sec. No. ____ Date ____ Date ____ Survey of CITRUS AVE. SD.
Notes Chkd. ____ Checked ____ Survey by LINO Notes MOODY Date 5-21-65
Date ____ Date ____ Map No. ____ Indexed C. J. GALLI Date ____

76-L298 CE 307 3-61

PLEASE RETURN TO
LOS ANGELES COUNTY ENGINEER
403 LOS ANGELES COUNTY ENGINEERING BLDG.

NOTE: ANY ADDITIONS OR CHANGES ON THIS SHEET MUST BE MADE OR CIRCLED IN RED INK, WITH DATE AND NAME OF PERSON MAKING CHANGE

Do not extend notes this side of this line.

F.B. 3311 Pg. 104 | Job No. 611219 | Division No. 11 | Notes Red | Plotted | Profile
Survey of CITRUS AVE. SD. | Date | Date | No.
Survey by LUND | Notes VIDOVICH | Notes Chkd. | Checked | X-Sec.
Indexed C. L. GATTI | Date | Date | Date | No.

STATION	B.S.	H.I.	F.S.	ELEV.	ARMSTEAD ST. ℄	EAST
36+00				59996		℄
				59978		9 RT. W/4
				59941		18 " FL
				59999		18 " TC
				60026		27 " BW
				59979	9 LT W/4	
				59941	18 " FL	
				59999	18 " TC	
				6006	30 "	
37+00				60224		℄
				60209		9 RT W/4
				60174		18 " FL
				60234		18 " TC
				60258		27 " BW
				60207	9 LT W/4	
				60169	18 " FL	
				60176	18 " TC (DC)	
				60260	30 "	
37+37 ≃				60264		℄
				60266		9 RT W/4
				60247		16 " EG

76-L298 CE 307 3-61

PLEASE RETURN TO
LOS ANGELES COUNTY ENGINEER
403 LOS ANGELES COUNTY ENGINEERING BLDG.

NOTE: ANY ADDITIONS OR CHANGES ON THIS SHEET MUST BE MADE OR CIRCLED IN RED INK, WITH DATE AND NAME OF PERSON MAKING CHANGE.

Do not extend notes this side of this line.

STATION	B. S.	H. I.	F. S.	ELEV.	ARMSTEAD ST. ℄ E.	
37+37.27				602.38		18 RT FL
				602.62		18 " TC
				602.91		27 " BW
37+72.1				601.89	EXG	
37+75.1				601.85	FL " "	
37+78.1				601.91	E " "	
37+97.8				602.20	11.8 LT SMH	E. Rim
				602.18		W "
				602.20		S "
				592.76	8" INLET	EAST
				592.69	8" INLET	SOUTH
				592.61	8" OUTLET	WEST

	EAST	So.	WEST
RIM	602.20	602.20	602.18
POD	8.77	8.84	8.90
TP	593.43	593.36	593.28
DIA	0.67	0.67	0.67
Invert	592.76	592.69	592.61

Profile Notes Red Plotted 6/1/2019 Job No. Division No.
No. Date Date Survey of CITRUS AVE. SD
X-Sec. Notes Chkd. Checked Survey by Notes Date 5-21-65
No. Date Date Map No. Indexed J. GALLI Date
F. B. 3311 PG. 105

76-L298 CE 307 3-61

PLEASE RETURN TO
LOS ANGELES COUNTY ENGINEER
403 LOS ANGELES COUNTY ENGINEERING BLDG.

NOTE: ANY ADDITIONS OR CHANGES ON THIS SHEET MUST BE MADE OR CIRCLED IN RED INK. WITH DATE AND NAME OF PERSON MAKING CHANGE

Do not extend notes this side of this line.

STATION	B.S.	H.I.	F.S.	ELEV.	FAIRVALE AVE ℄	1+00 S
0+70 S				60290	(DR)	
0+82 "				60211	TC (DR)	
0+82 "				60204	FL	
0+92 "				60219	W/4	
1+00 "				60229	℄	
1+09 "				60231	W/4	
1+57 78 "				60198	℄	
				60186		9 RT W/4
				60138		18 " FL
				60200		18 " TC
				60226		27 " BW
1+59 98 "				60196	℄	
				60185	9 LT W/4	
				60153	18 " FL	
				60217	18 " TC	
				6026	30 "	

F.B. 3311 Pg. 106 Job No. 611219 Division No. 11 Notes Red ____ Plotted ____ Profile ____
Survey of CITRUS AVE. SD Date ____ Date ____ No. ____
Survey by LINDGALLI Notes MOODY Notes Chkd. ____ Checked ____ X-Sec. ____
Indexed C. J. Date ____ Date ____ No. ____

76-L298 CE 307 3-61

PLEASE RETURN TO
LOS ANGELES COUNTY ENGINEER
403 LOS ANGELES COUNTY ENGINEERING BLDG.

NOTE: ANY ADDITIONS OR CHANGES ON THIS SHEET MUST BE MADE OR CIRCLED IN RED INK, WITH DATE AND NAME OF PERSON MAKING CHANGE.

Do not extend notes this side of this line.

STATION	B. S.	H. I.	F. S.	ELEV.	FAIRVALE AVE @	HOOS
3+54° S				600 59	5° LT. S.M.H.	N. Rim
				600 59		S "
				600 59		E "
				593 26	8" Outlet North	"Invert"

	North
Rim	600.59
Rod	6.66
T.P.	593.93
Dia	0.67
Invert	593.26

Profile No. ____ Notes Red ____ Plotted ____ Job No. 611219 Division No. 11 F.B. 3311 Pg. 107
X-Sec. No. ____ Date ____ Date ____ Survey of Citrus Ave SD.
Notes Chkd. ____ Checked ____ Survey by CWD Notes MOODY Date 5-21-65
Date ____ Date ____ Map No. ____ Indexed C. J. GALLY Date ____

76-L298 CE 307 3-61

PLEASE RETURN TO
LOS ANGELES COUNTY ENGINEER
403 LOS ANGELES COUNTY ENGINEERING BLDG.

NOTE: ANY ADDITIONS OR CHANGES ON THIS SHEET MUST BE MADE OR CIRCLED IN RED INK, WITH DATE AND NAME OF PERSON MAKING CHANGE

Do not extend notes this side of this line.

STATION	B.S.	H.I.	F.S.	ELEV.	ARMSTEAD ST ℄	EAST
38+49.88				60307		℄
				60294		9 RT W/4
				60261		18 " FL
				60323		18 " TC
				6035		30 "
38+89.88				60361		℄
				60349		9 RT W/4
				60317		18 " FL
				60381		18 " TC
				6043		30 "
39+00				60374		℄
				60359	9 LT. W/4	
				60329	18 " FL	
				60391	18 " TC	
				6045	30 "	
39+89.88				60501		℄
				60490		9 RT W/4
				60456		18 " FL
				60463		18 " TC (DR)
				6054		30 "

F.B. 3311 PG. 108 Job No. 6112.19 Division No. 11 Notes Red Plotted Profile
Survey of CITRUS AVE SD Date Date No.
Survey by LIND Notes MOODY Notes Chkd. Checked X-Sec.
Indexed C. J. GALLI Date 5-21-65 Date Date No.

76-L298 CE 307 3-61

PLEASE RETURN TO
LOS ANGELES COUNTY ENGINEER
403 LOS ANGELES COUNTY ENGINEERING BLDG.

NOTE: ANY ADDITIONS OR CHANGES ON THIS SHEET MUST BE MADE OR CIRCLED IN RED INK, WITH DATE AND NAME OF PERSON MAKING CHANGE.

Do not extend notes this side of this line.

STATION	B. S.	H. I.	F. S.	ELEV.	ARMSTEAD ST ℄	EAST
40+00				605 13	℄	
				605 01	9 LT W/4	
				604 67	18 " FL	
				605 29	18 " TC	
				605 8	30 "	
40+92°				606 02	5 LT SMH	E Rim
				606 40		W. "
				598 93	8" Inlet East	"Invert"
				598 81	8" Outlet West	"

	EAST	WEST
Rim	606.42	606.40
Rod	6.82	6.92
T.P.	599.60	599.48
DIA	0.67	0.67
Invert	598.93	598.81

Profile No. ____ Notes Red ____ Plotted ____ Job No. 611219 Division No. 11
X-Sec. No. ____ Date ____ Date ____ Survey of C. Tris Ave SD
Notes Chkd. ____ Checked ____ Survey by LIND Notes Proof Date 5-21-65
Date ____ Date ____ Map No. ____ Indexed ____ C. J. GALLI Date ____

F.B. 3311 PG. 109

76-L298 CE 307 3-61

PLEASE RETURN TO
LOS ANGELES COUNTY ENGINEER
403 Los Angeles County Engineering Bldg.

NOTE: ANY ADDITIONS OR CHANGES ON THIS SHEET MUST BE MADE OR CIRCLED IN RED INK, WITH DATE AND NAME OF PERSON MAKING CHANGE

F. B. 3311 Pg. 110 Job No. 6112.19 Division No. 11 Notes Red Date Profile
Survey of CITRUS AVE SD Date No. X-Sec.
Survey by CMD Notes MOODY Notes Chkd. Checked
Indexed C. J. GALLI Date 5-21-62 Date Date No.

Do not extend notes this side of this line.

STATION	B. S.	H. I.	F. S.	ELEV.		
			MAN HOLE		DIVE 90°	
		CITRUS	AVE			
15+64.8				588.15	SMH	24° ℄ N. RIM
				584.16	8" OUTLET NORTH	INVERT
					NORTH	
					RIM 588.15	
					ROD 3.32	
					T.P 584.83	
					DIA 0.67	
					INVERT 584.16	
	℄ INT OF	CITRUS	AVE	℄ MCM	STEAD AVE = 1+00	WEST ALONG ℄ PROD
2+66 ° WEST				589.11	13° Lt. SMH	EAST RIM TO WEST.
				579.19	8" INLET EAST	"INVERT"
					RIM 589.11	
					ROD 9.25	
					TP 579.86	
					DIA 0.67	
					INVERT 579.19	

Notes Ck'd by G. E. BARR	Survey of Citrus Ave SD	F. B. 331	Pg. 119
Map No.	JN 6112.19 Tape 232 Std. 68 °F		
Office Work	Surveyed by C.K. LIND		
Checked	Notes LND Date 6-5-65		
Date	Indexed C. J. GALLI JUL 8 '65		

J.N. 6112.19

CITRUS AVE STORM DRAIN

PROJECT No. 1219

CENTER LINE SURVEY

FOR

LINE "D"

JUNE 1965

LIND

MOODY

LYBRAND

WORKMAN

Note: Any Additions or Changes on This Sheet Must Be Made or Circled in Red Ink With Date and Name of Person Making Change.

Do not extend this side of this line.

PLEASE RETURN TO
LOS ANGELES COUNTY ENGINEER
403 LOS ANGELES COUNTY ENGINEERING BLDG.

76F3095 CE # 310 3-61

1

PLEASE RETURN TO
LOS ANGELES COUNTY ENGINEER
403 LOS ANGELES COUNTY ENGINEERING BLDG.

Note: Any Additions or Changes on This Sheet Must be Made or Circled in Red Ink With Date and Name of Person Making Change.

not extend this side of this line.

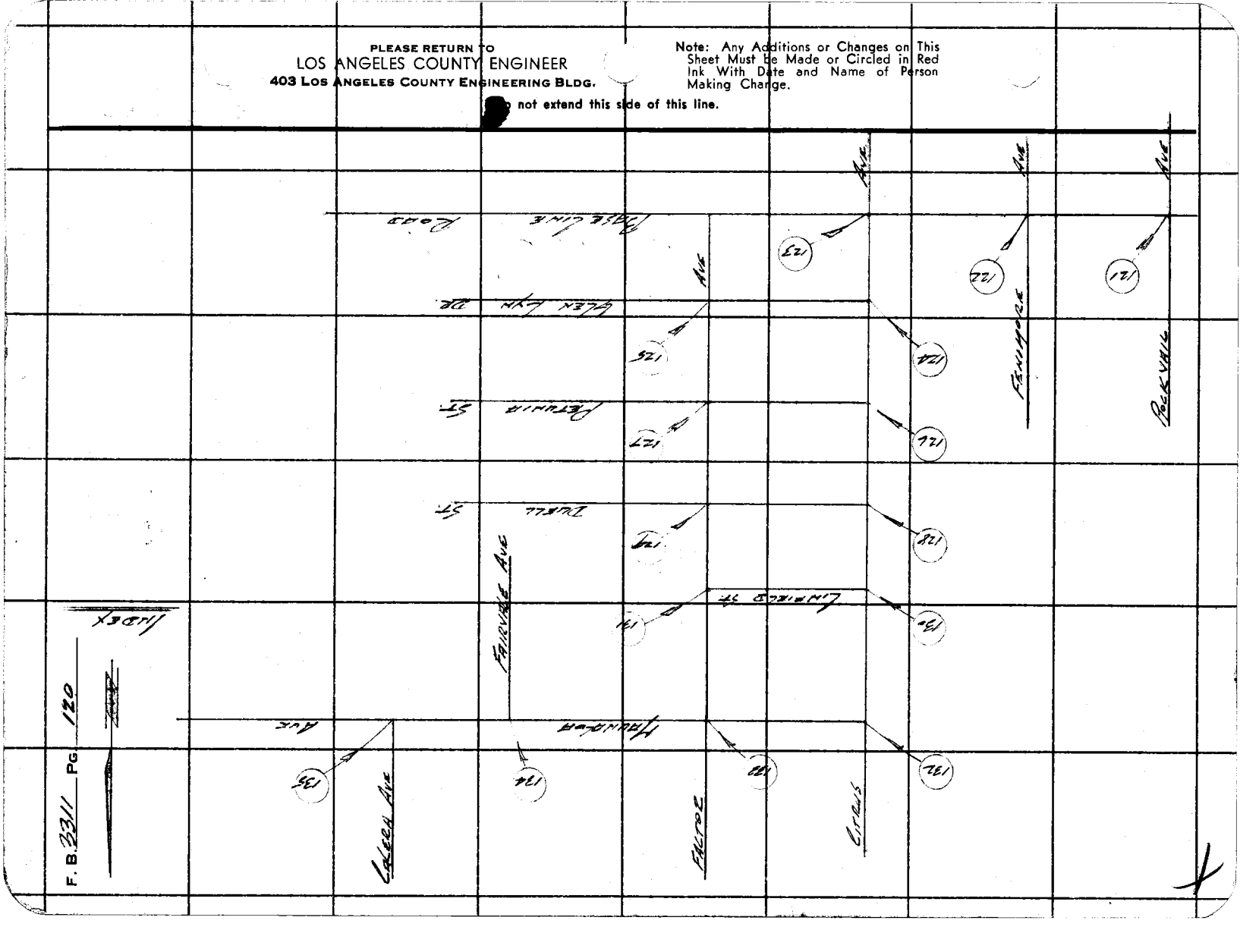

Notes Ck'd by G. E. BARR	Survey of Citrus Ave SD	F. B. 3311 PG. 121
Map No.	JN 6112.19 Tape 228 Std 64 °F	
Office Work	Surveyed by LIND	
Checked	Notes LIND Date 6-4-65	
Date	Indexed C. J. GALLI	

W.S.47, C-2

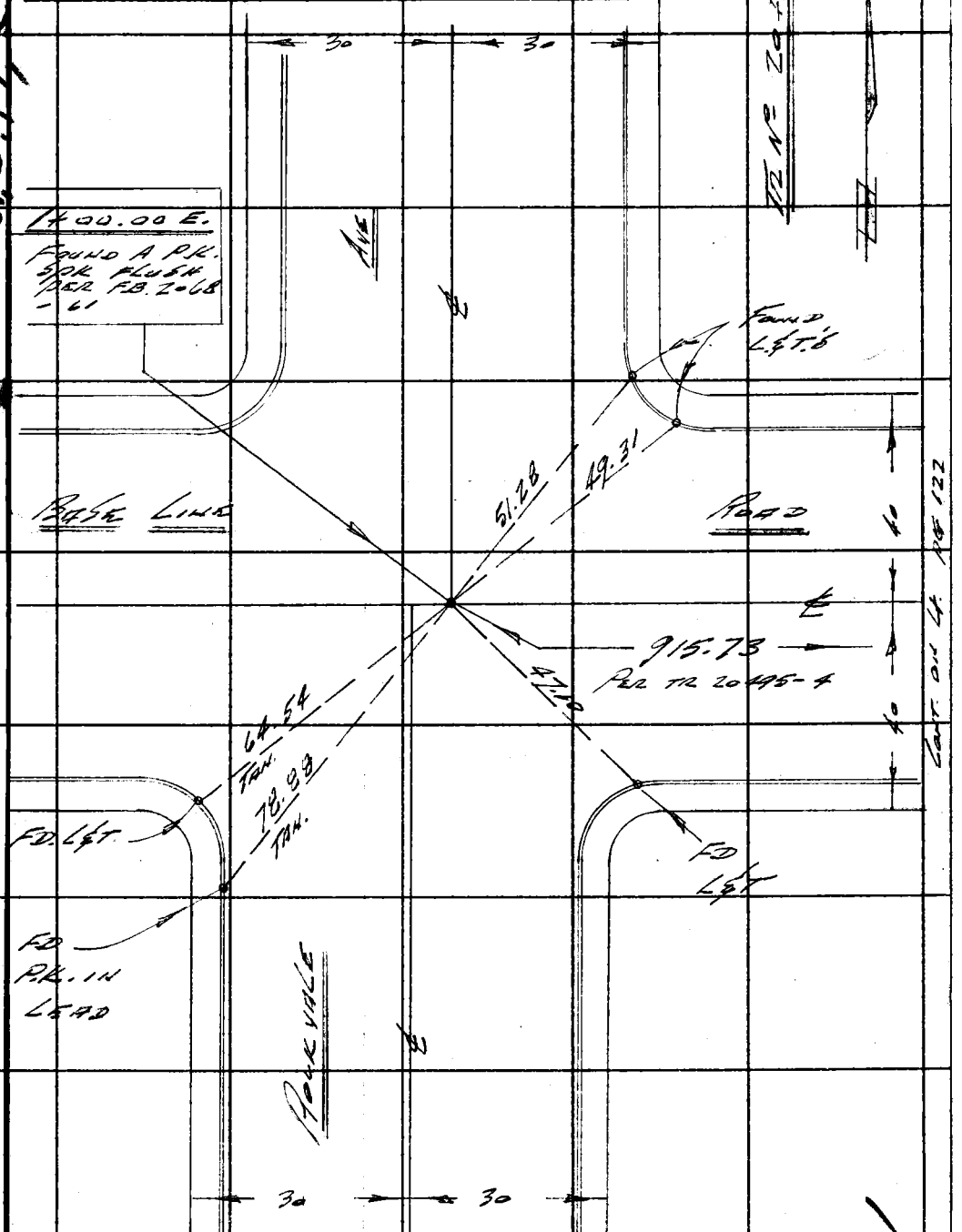

Note: Any Additions or Changes on This Sheet Must be Made or Circled in Red Ink With Date and Name of Person Making Change.

Do not extend this side of this line.

PLEASE RETURN TO
LOS ANGELES COUNTY ENGINEER
403 LOS ANGELES COUNTY ENGINEERING BLDG.

76F309S CE # 310 3-61

PLEASE RETURN TO
LOS ANGELES COUNTY ENGINEER
403 LOS ANGELES COUNTY ENGINEERING BLDG.

Note: Any Additions or Changes on This Sheet Must be Made or Circled in Red Ink With Date and Name of Person Making Change.

Do not extend this side of this line.

45 47, C-2

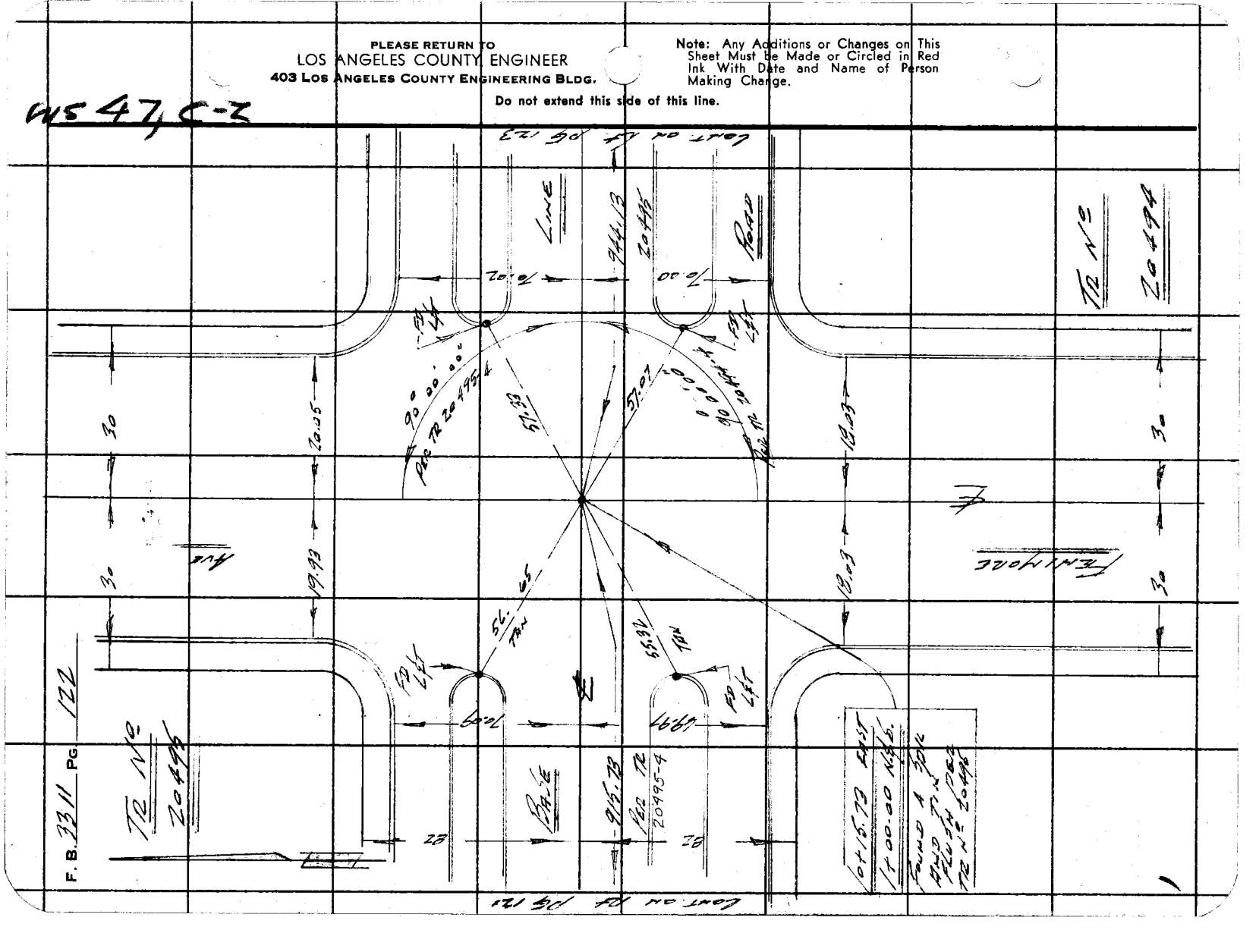

Notes Ck'd by G. E. BARR	Survey of Citrus Ave Sd	F. B. 3311 PG. 123
Map No.	JN 6112.19 Tape 237 Std 68 °F	
Office Work	Surveyed by Lind	
Checked	Notes Lind Date 6-4-65	
Date	Indexed C. J. GALLI	

WS 47, 8-2

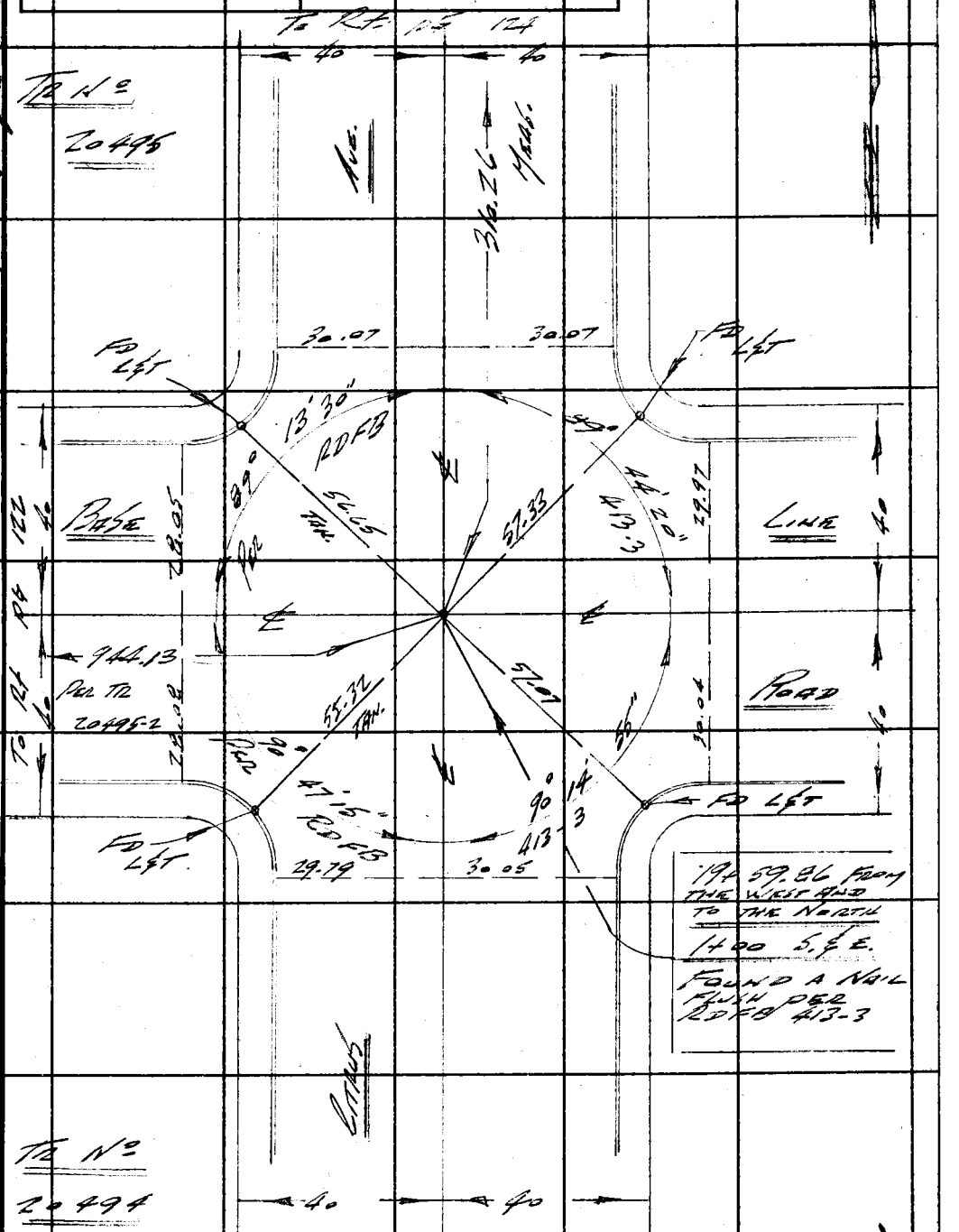

Note: Any Additions or Changes on This Sheet Must be Made or Circled in Red Ink With Date and Name of Person Making Change.

Do not extend this side of this line.

PLEASE RETURN TO
LOS ANGELES COUNTY ENGINEER
403 LOS ANGELES COUNTY ENGINEERING BLDG.

76F3095 CE # 310 3-61

PLEASE RETURN TO
LOS ANGELES COUNTY ENGINEER
403 LOS ANGELES COUNTY ENGINEERING BLDG.

Note: Any Additions or Changes on This Sheet Must be Made or Circled in Red Ink With Date and Name of Person Making Change.

Do not extend this side of this line.

WS47, D-2

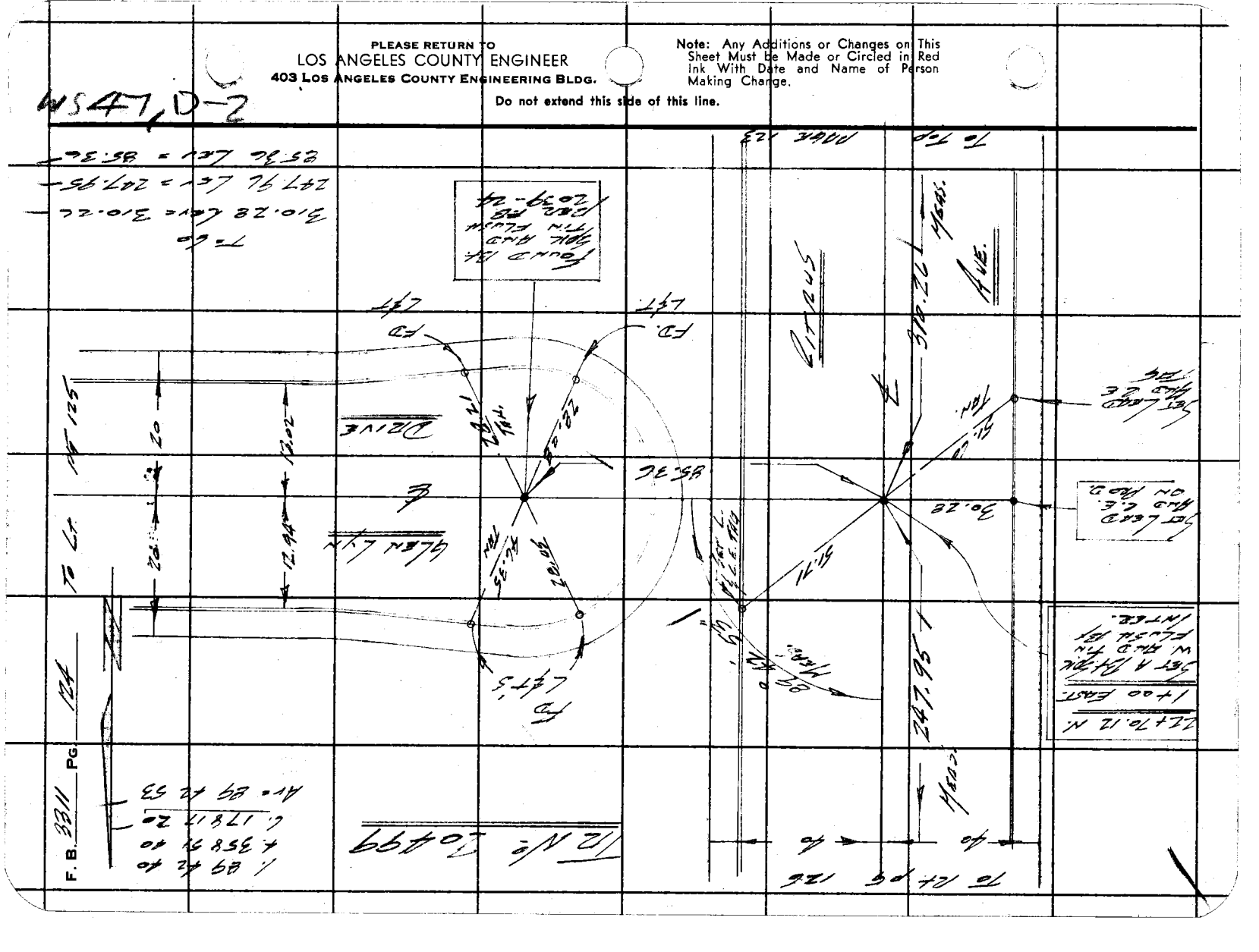

Notes Ck'd by G. E. BARR	Survey of Citrus Ave SD.	F. B. 3311 PG. 125
Map No.	JN 6112 19 Tape 238 Std 68 °F	
Office Work	Surveyed by C.K. Lind	
Checked	Notes Lind Date 6-5-65	
Date	Indexed C. J. GALLI	

W.S. 47, D-2

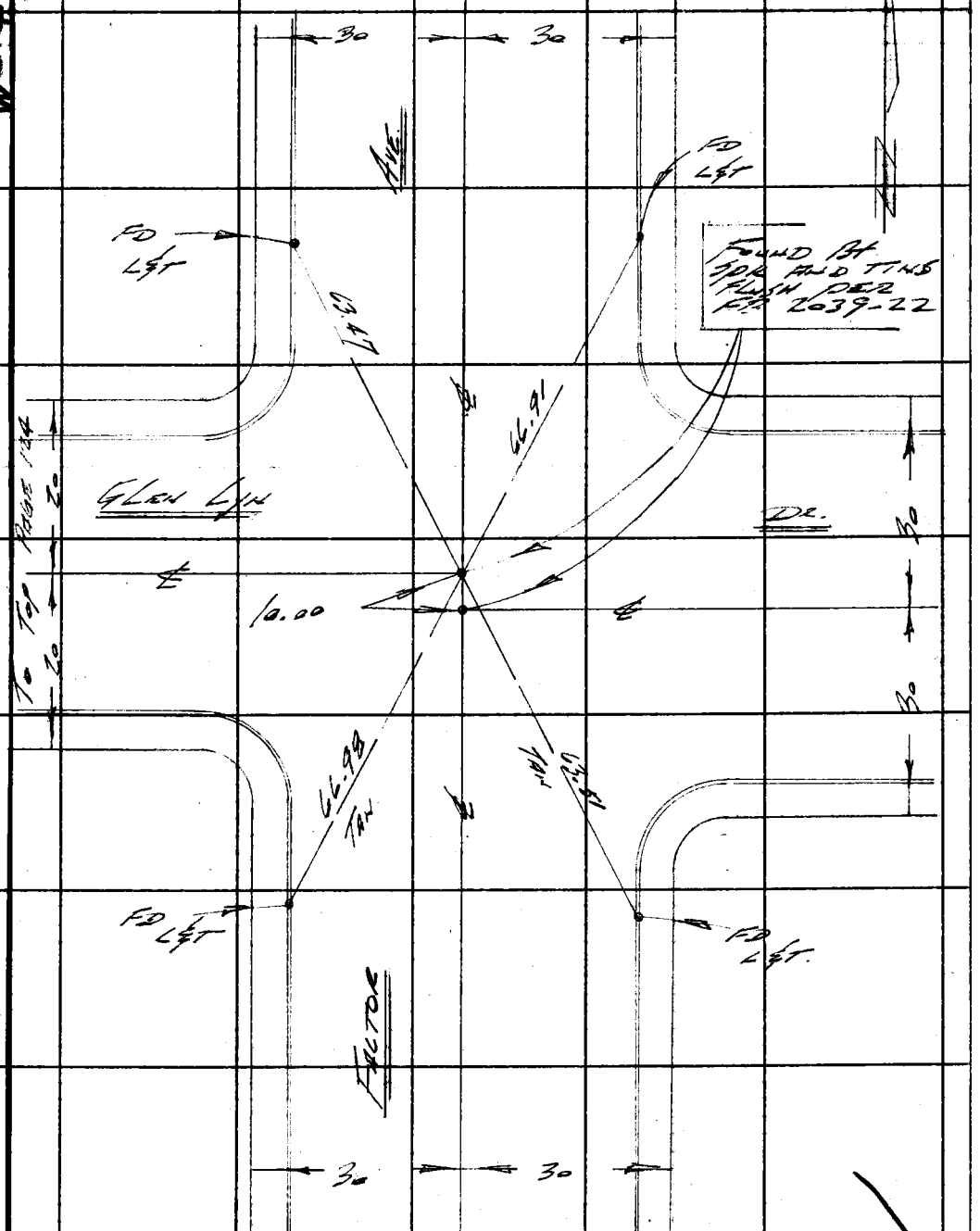

Note: Any Additions or Changes on This Sheet Must be Made or Circled in Red Ink With Date and Name of Person Making Change.

Do not extend this side of this line.

PLEASE RETURN TO
LOS ANGELES COUNTY ENGINEER
403 LOS ANGELES COUNTY ENGINEERING BLDG.

76F309S CE # 310 3-61

PLEASE RETURN TO
LOS ANGELES COUNTY ENGINEER
403 LOS ANGELES COUNTY ENGINEERING BLDG.

Note: Any Additions or Changes on This Sheet Must be Made or Circled in Red Ink With Date and Name of Person Making Change.

Do not extend this side of this line.

MS 47, P-3

Notes Ck'd by G. E. BARR	Survey of Citrus Ave Sd.	F. B. 3311 PG. 127
Map No.	JN 6112.19 Tape 231 Std. 63 °F	
Office Work	Surveyed by C.K. Lind	
Checked	Notes Lind Date 4-5-65	
Date	Indexed C. J. GALLI	

W.947, D-3

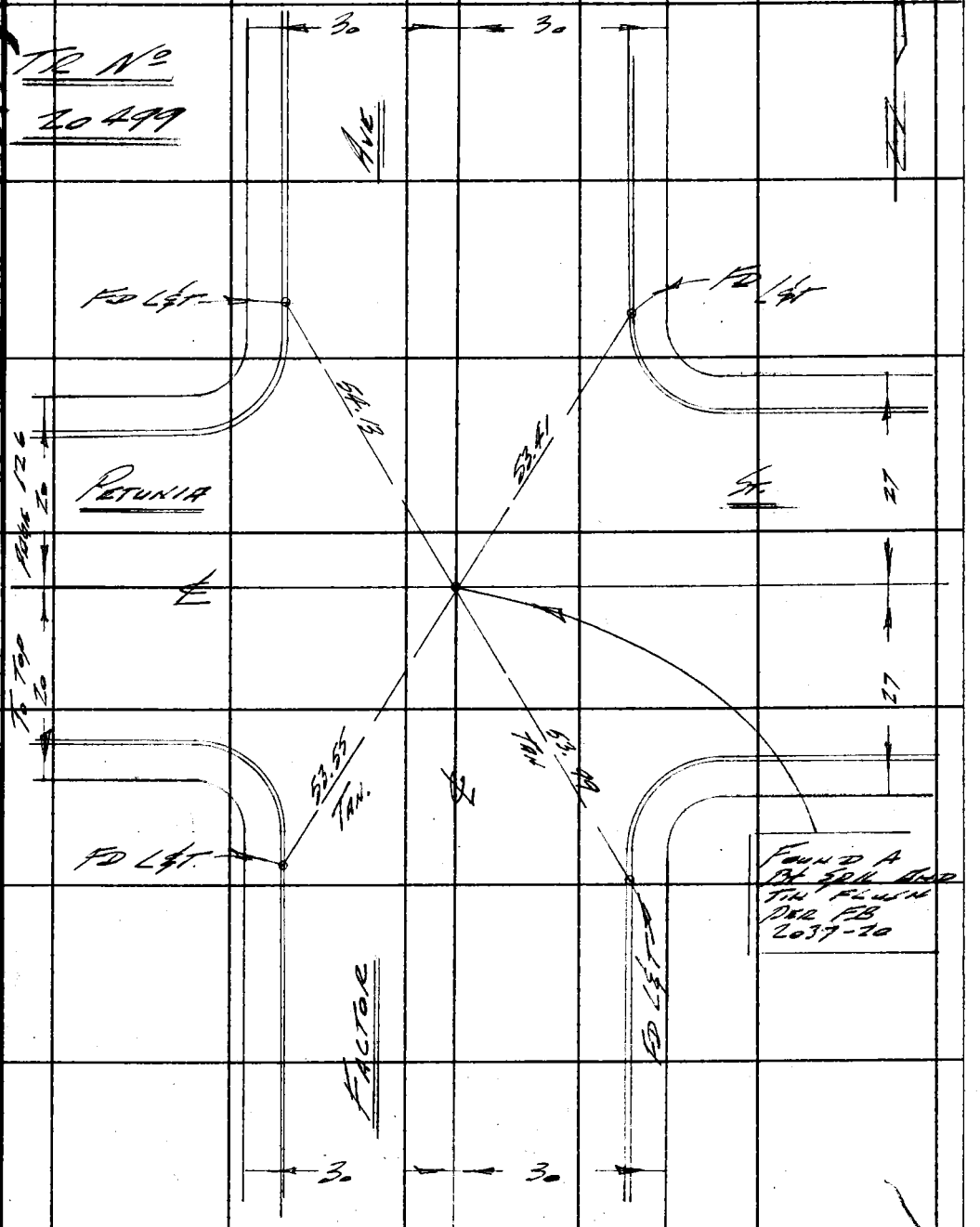

Note: Any Additions or Changes on This Sheet Must be Made or Circled in Red Ink With Date and Name of Person Making Change.

Do not extend this side of this line.

PLEASE RETURN TO
LOS ANGELES COUNTY ENGINEER
403 LOS ANGELES COUNTY ENGINEERING BLDG.

76F309S CE # 310 3-61

PLEASE RETURN TO
LOS ANGELES COUNTY ENGINEER
403 LOS ANGELES COUNTY ENGINEERING BLDG.

Note: Any Additions or Changes on This Sheet Must be Made or Circled in Red Ink With Date, and Name of Person Making Change.

Do not extend this side of this line.

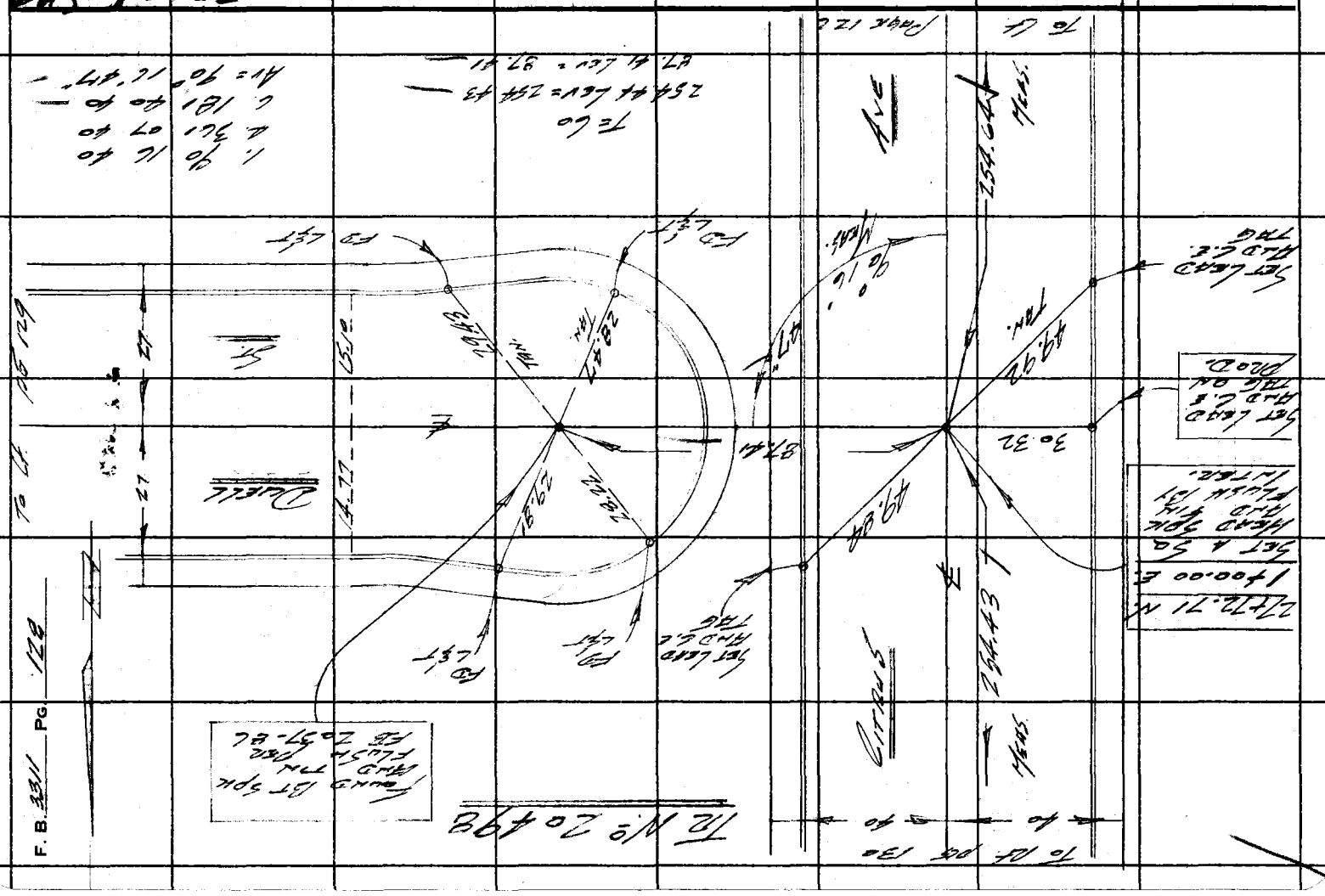

F. B. 3311 PG. 121

Notes Ck'd by G. E. BARR	Survey of Citrus Ave S.D.	F. B. 3311 PG. 129
Map No.	JN 6112.19 Tape 237 Std 68 °F	
Office Work	Surveyed by C.K. Lind	
Checked	Notes Lind Date 6-5-15	
Date	Indexed G. J. GALLI	

TR No 20498

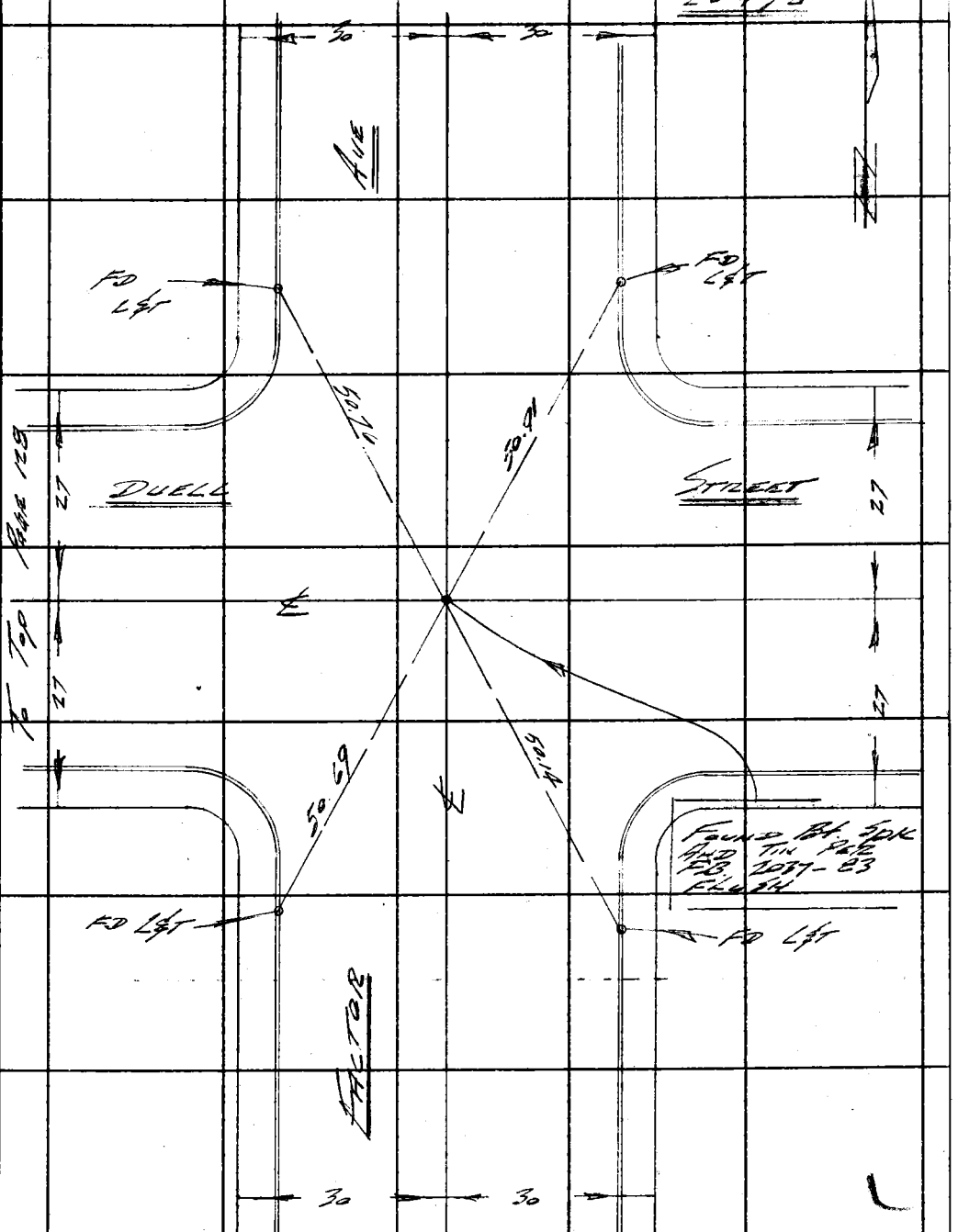

Note: Any Additions or Changes on This Sheet Must be Made or Circled in Red Ink With Date and Name of Person Making Change.

Do not extend this side of this line.

PLEASE RETURN TO
LOS ANGELES COUNTY ENGINEER
403 LOS ANGELES COUNTY ENGINEERING BLDG.

76F309S CE # 310 3-61

PLEASE RETURN TO
LOS ANGELES COUNTY ENGINEER
403 LOS ANGELES COUNTY ENGINEERING BLDG.

Note: Any Additions or Changes on This Sheet Must be Made or Circled in Red Ink With Date and Name of Person Making Change.

Do not extend this side of this line.

WS47D-2

F. B. 3311 PG. 130

Notes Ck'd by G. E. BARR	Survey of Citrus Ave Sd	F. B. 3311 PG. 131
Map No.	JN 6112.9 Tape 238 Std 68 °F	
Office Work	Surveyed by C.K. Lind	
Checked	Notes Lind Date 6-5-65	
Date	Indexed C. J. GALLI	

TR No 20493

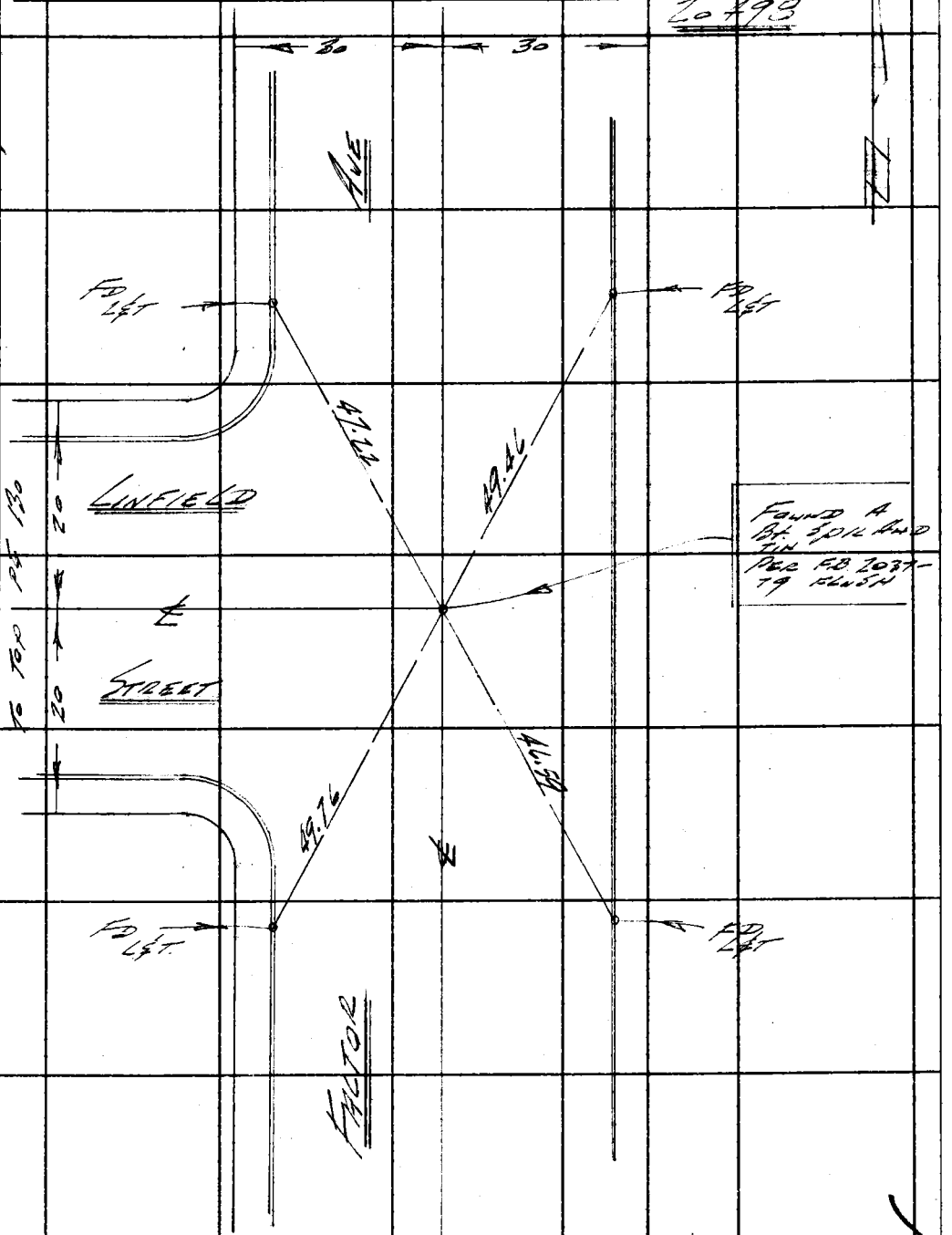

Note: Any Additions or Changes on This Sheet Must be Made or Circled in Red Ink With Date and Name of Person Making Change.

Do not extend this side of this line.

PLEASE RETURN TO
LOS ANGELES COUNTY ENGINEER
403 LOS ANGELES COUNTY ENGINEERING BLDG.

76F309S CE # 310 3-61

PLEASE RETURN TO
LOS ANGELES COUNTY ENGINEER
403 LOS ANGELES COUNTY ENGINEERING BLDG.

Note: Any Additions or Changes on This Sheet Must be Made or Circled in Red Ink With Date and Name of Person Making Change.

Do not extend this side of this line.

WS 47, D-2

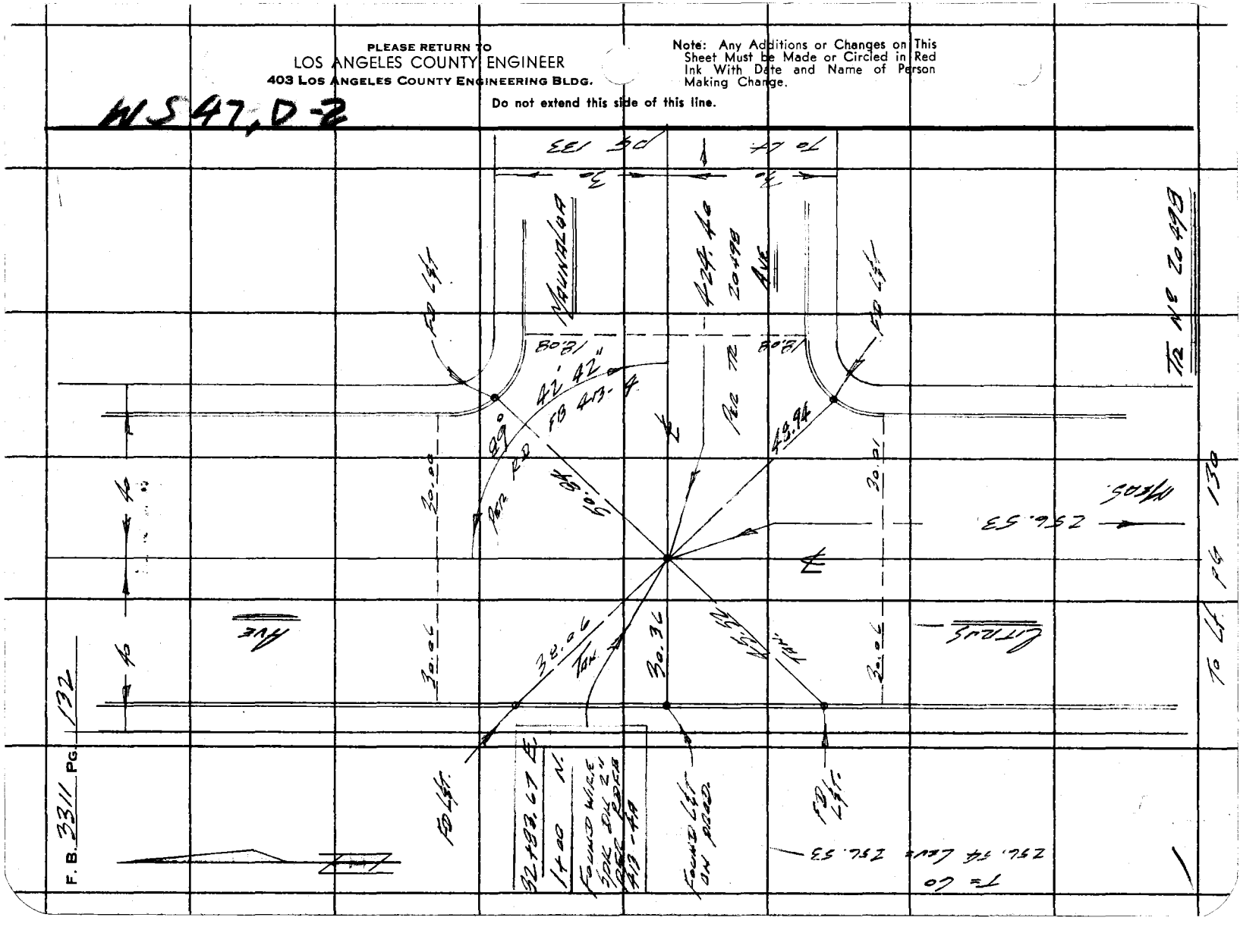

Notes Ck'd by G. E. BARR	Survey of Circus Ave 3rd	F. B. 3311 Pg. 133
Map No.	JN 6112-19 Tape 287 Std 23 °F	
Office Work	Surveyed by LIND	
Checked	Notes LIND Date 6-5-58	
Date	Indexed E. J. GALLI	

W547 D-2

TR No 20498

Note: Any Additions or Changes on This Sheet Must be Made or Circled in Red Ink With Date and Name of Person Making Change.

Do not extend this side of this line.

PLEASE RETURN TO
LOS ANGELES COUNTY ENGINEER
403 LOS ANGELES COUNTY ENGINEERING BLDG.

76F309S CE # 310 3-61

F. B. 3311 PG. 134

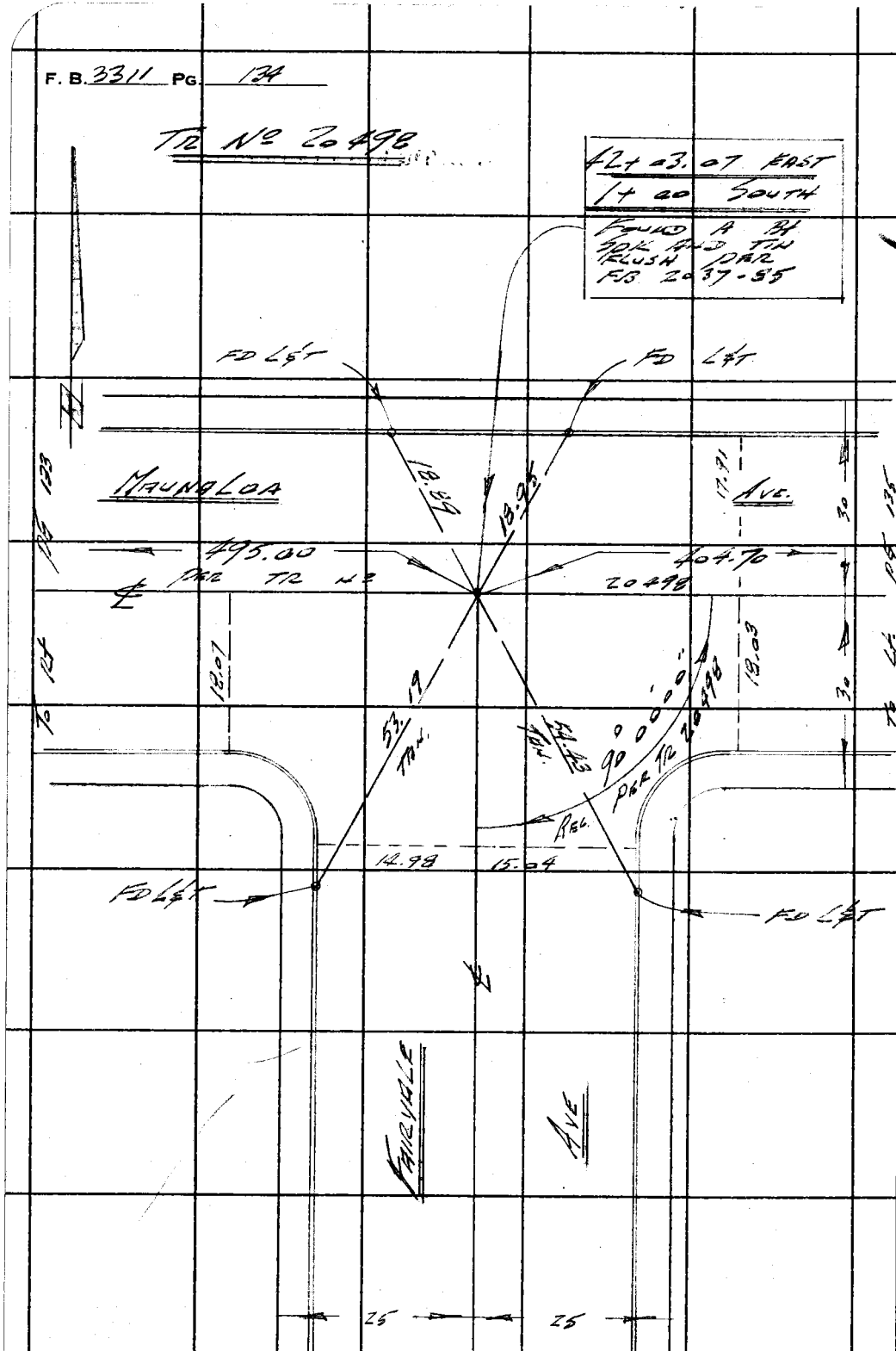

WS 47, D-2

PLEASE RETURN TO
LOS ANGELES COUNTY ENGINEER
403 LOS ANGELES COUNTY ENGINEERING BLDG.

Do not extend this side of this line.

Note: Any Additions or Changes on This Sheet Must be Made or Circled in Red Ink With Date and Name of Person Making Change.

Notes Ck'd by G. E. BARR	Survey of Citrus Ave SD	F. B. 3311 Pg. 135
Map No.	JN 6112.19 Tape 231 Std 68 °F	
Office Work	Surveyed by Lind	
Checked	Notes Lind Date 6-5-65	
Date	Indexed C. J. GALLI	

W.3.47 D-2

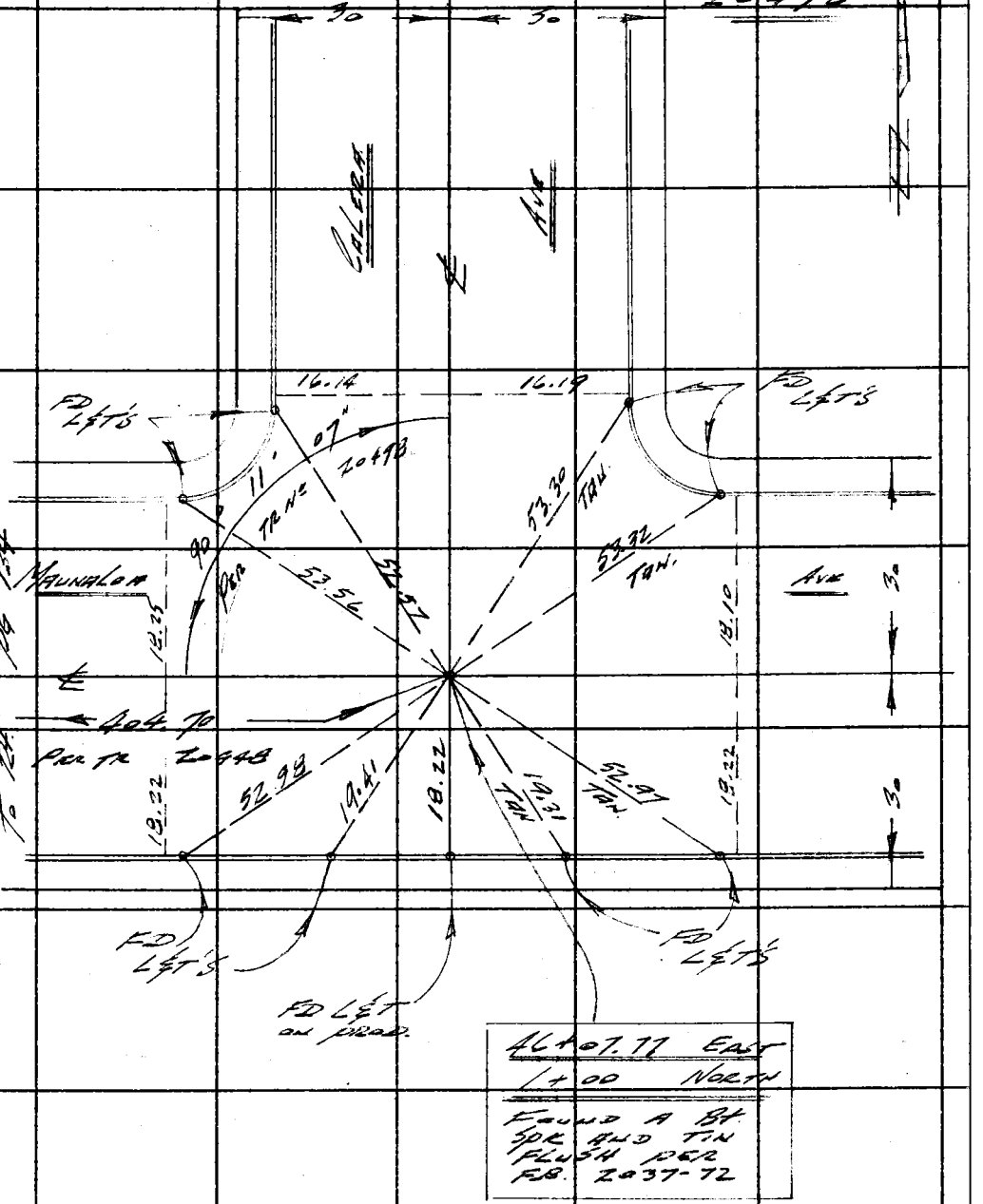

Note: Any Additions or Changes on This Sheet Must be Made or Circled in Red Ink With Date and Name of Person Making Change.

Do not extend this side of this line.

PLEASE RETURN TO
LOS ANGELES COUNTY ENGINEER
403 LOS ANGELES COUNTY ENGINEERING BLDG.

76F3095 CE # 310 3-61

Notes Ck'd by	Survey of CITRUS AVE SD.	F. B. 3311	Pg. 107
Map No.	JN 6112.19 Tape Std °F		
Office Work	Surveyed by LIND		
Checked	Notes MOODY Date 5-24-65		
Date	Indexed C. J. GALLI		

JN. 6112.19

PROJ # 1219

CITRUS AVE S.D.

LOCATION OF IMPROVEMENT

ALONG LINE "D"

MAY 1965

LIND
MOODY
LYBRAND
WORKMAN

Note: Any Additions or Changes on This Sheet Must be Made or Circled in Red Ink With Date and Name of Person Making Change.

PLEASE RETURN TO
LOS ANGELES COUNTY ENGINEER
403 Los Angeles County Engineering Bldg.
Do not extend this side of this line.

76F309S CE # 310 3-61

PLEASE RETURN TO
LOS ANGELES COUNTY ENGINEER
403 LOS ANGELES COUNTY ENGINEERING BLDG.

Do not extend this side of this line.

Note: Any Additions or Changes on This Sheet Must be Made or Circled in Red Ink With Date and Name of Person Making Change.

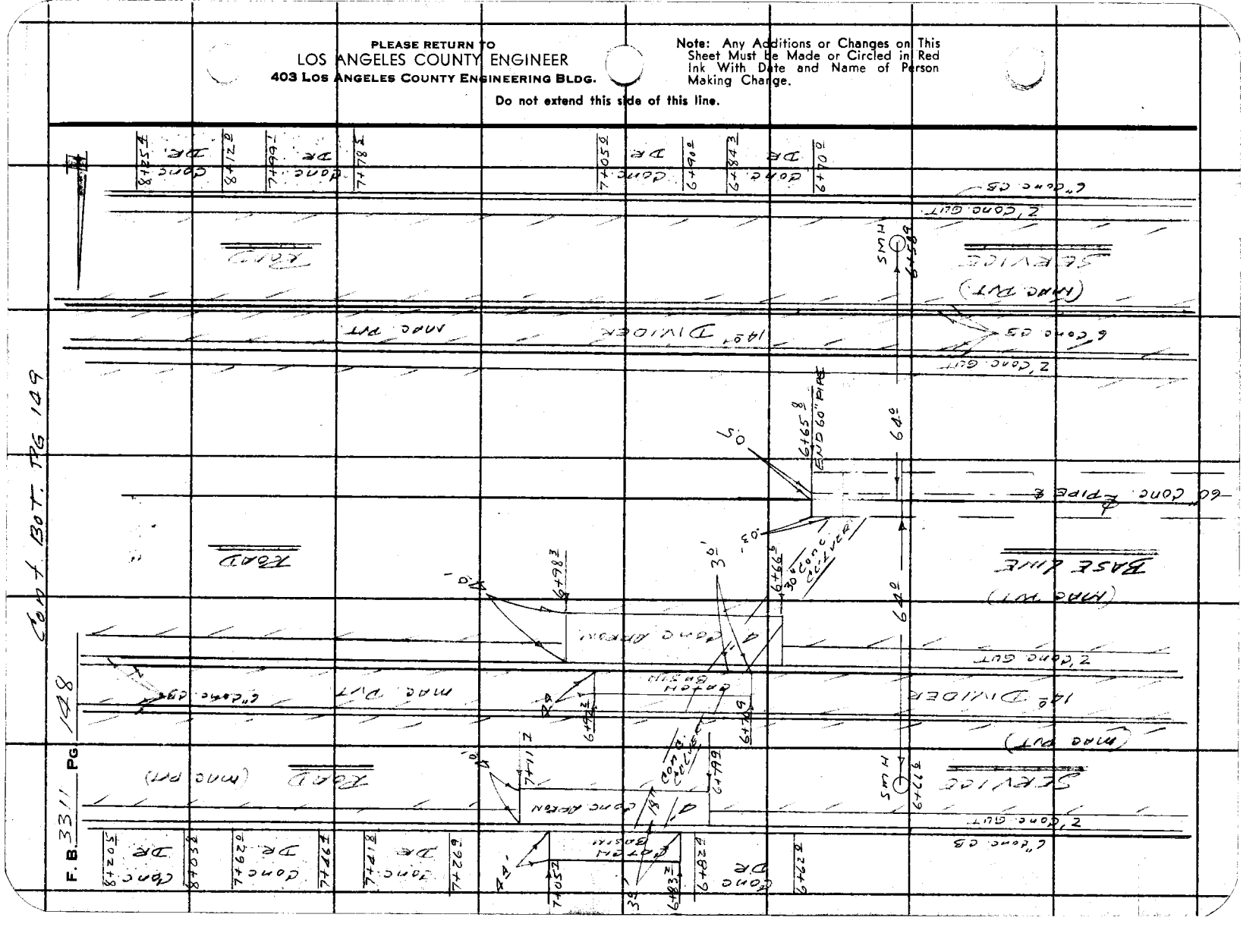

Notes Ck'd by	Survey of Citrus Ave SD	F. B. 3311 Pg. 149
Map No.	JN 6112.19 Tape Std °F	
Office Work	Surveyed by Lind	
Checked	Notes Moody Date 5-24-65	
Date	Indexed C. J. GALLI	

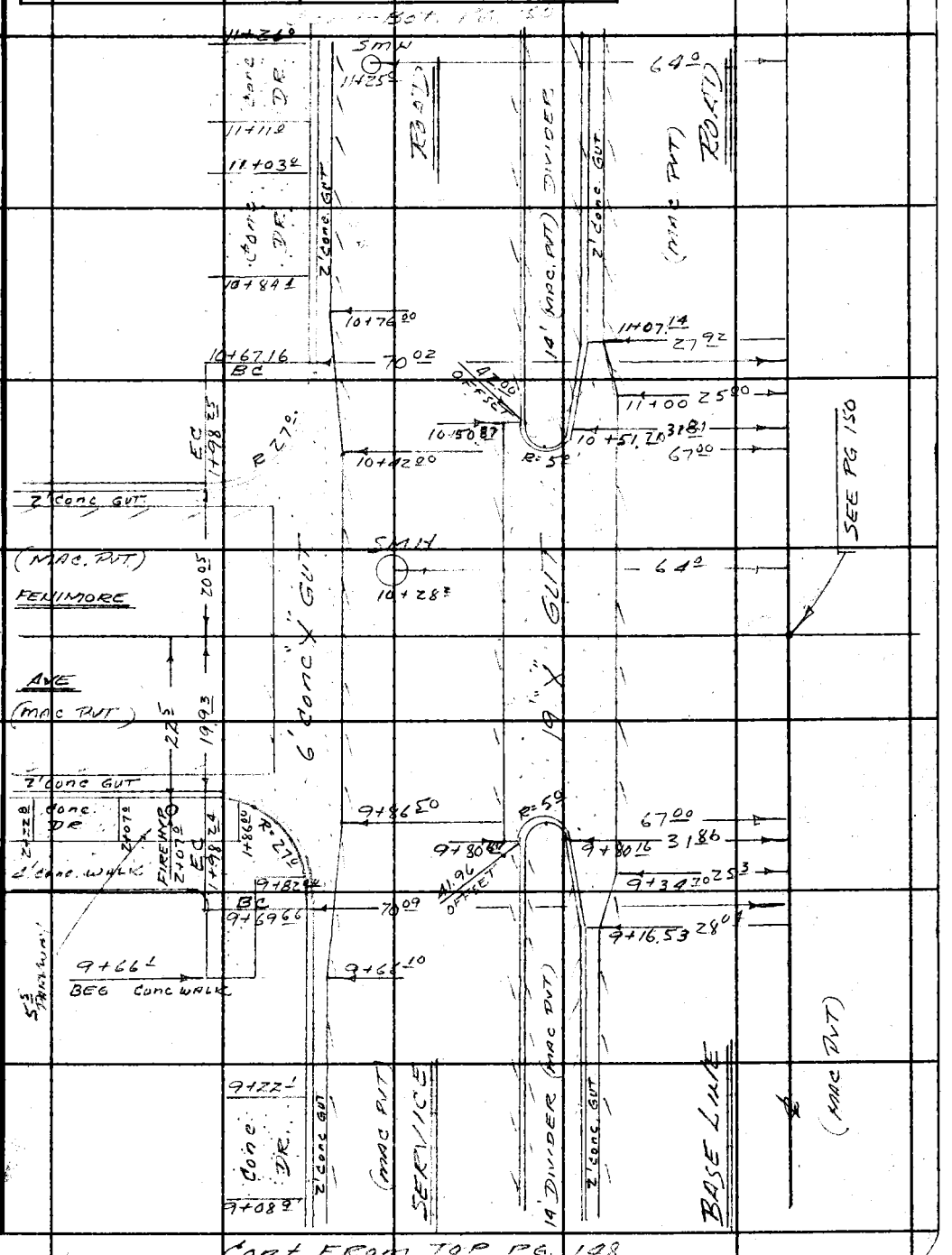

Cont. From Top Pg. 148

Note: Any Additions or Changes on This Sheet Must be Made or Circled in Red Ink With Date and Name of Person Making Change.

Do not extend this side of this line.

PLEASE RETURN TO
LOS ANGELES COUNTY ENGINEER
403 Los Angeles County Engineering Bldg.

76F309S CE # 310 3-61

PLEASE RETURN TO
LOS ANGELES COUNTY ENGINEER
403 LOS ANGELES COUNTY ENGINEERING BLDG.

Note: Any Additions or Changes on This Sheet Must be Made or Circled in Red Ink With Date and Name of Person Making Change.

Do not extend this side of this line.

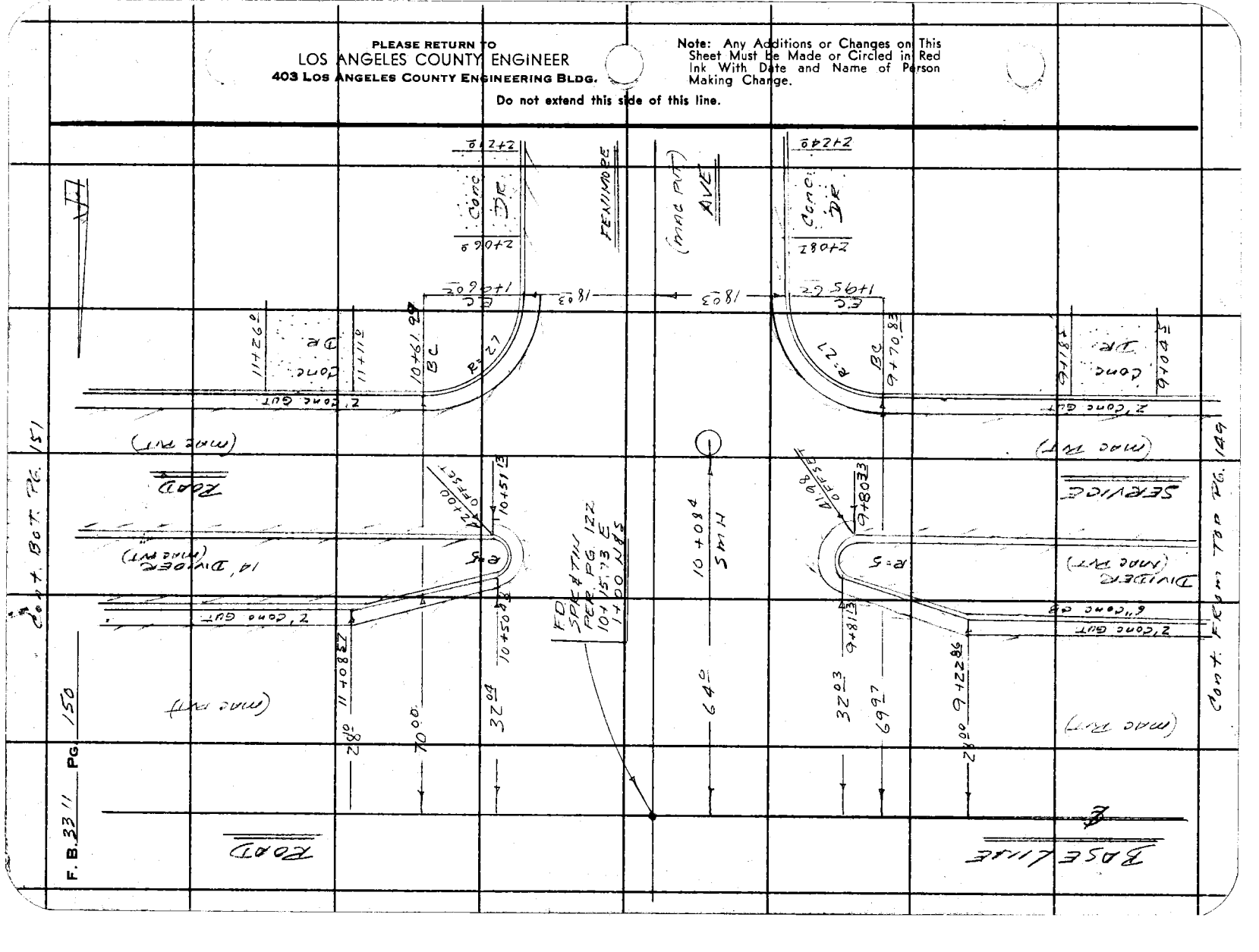

Notes Ck'd by	Survey of CITRUS AVE SD	F. B. 3311 PG. 151
Map No.	JN 6112.19 Tape Std °F	
Office Work	Surveyed by LIND	
Checked	Notes MOODY Date 5-24-65	
Date	Indexed C. J. GALLI	

Cont. Bot. PG. 152

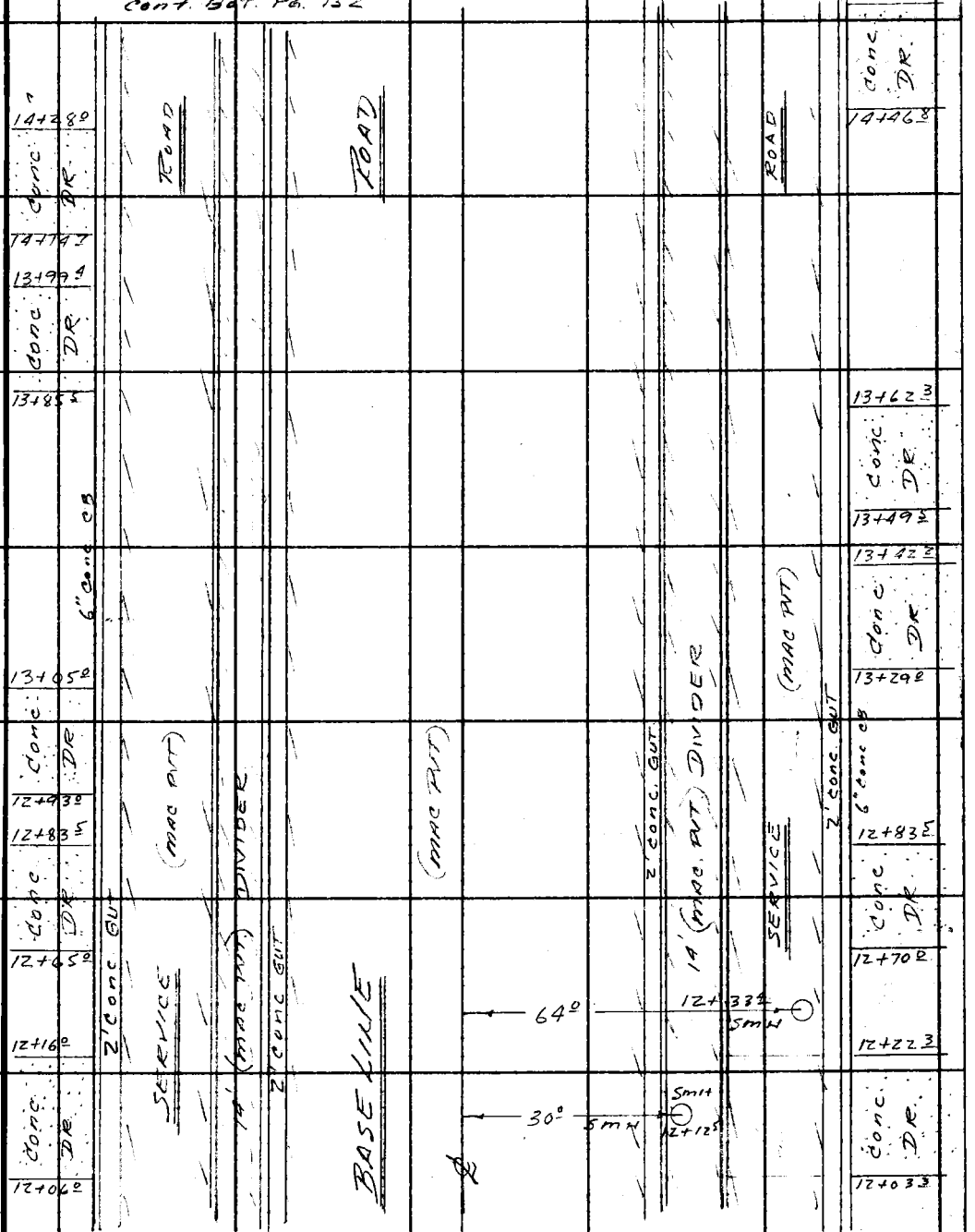

Cont FROM TOP PG. 150

Note: Any Additions or Changes on This Sheet Must be Made or Circled in Red Ink With Date and Name of Person Making Change.

Do not extend this side of this line.

PLEASE RETURN TO
LOS ANGELES COUNTY ENGINEER
403 LOS ANGELES COUNTY ENGINEERING BLDG.

76F309S CE # 310 3-61

Cont. LT. PG. 153

F. B. 3311 PG. 152

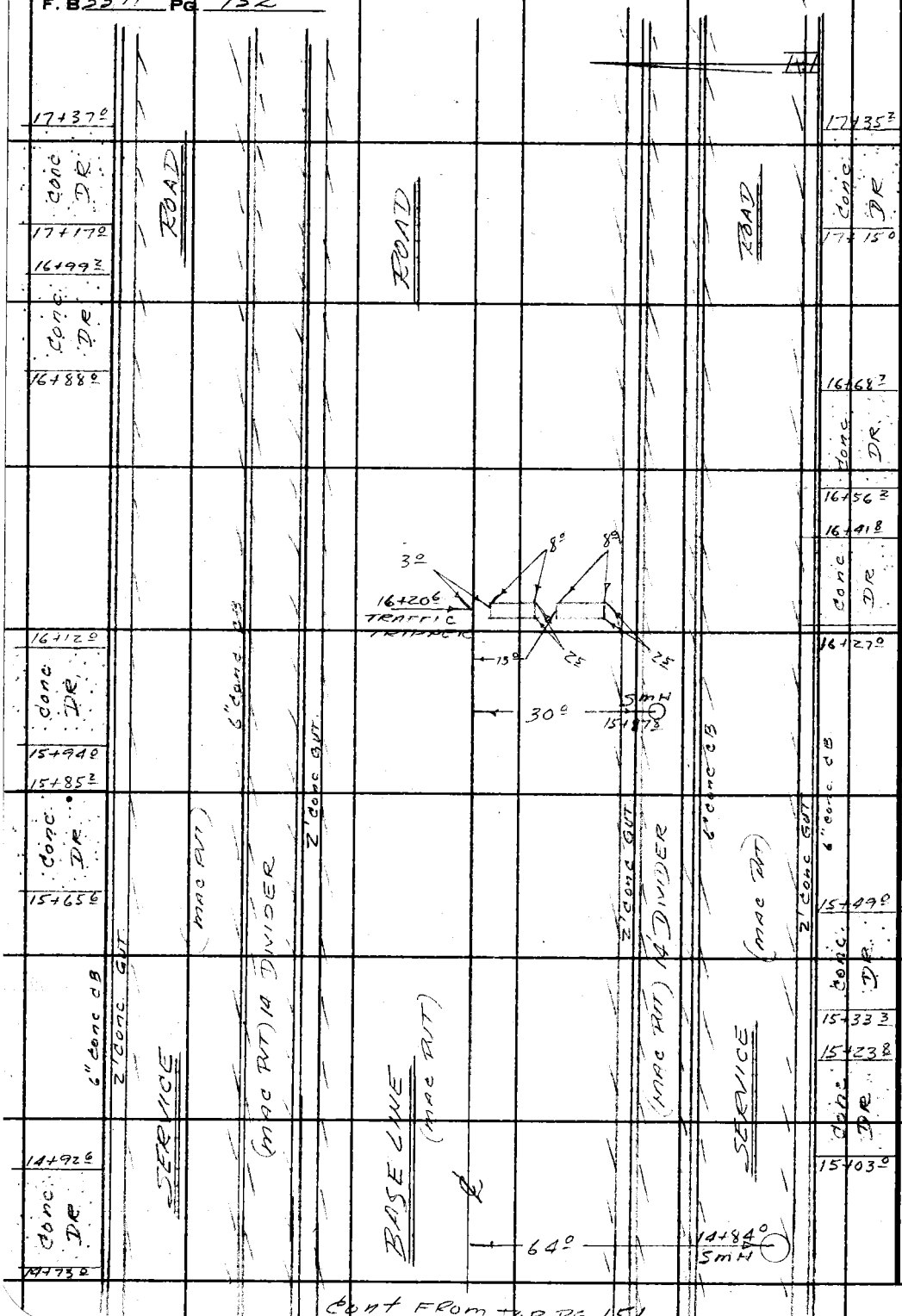

Cont FROM TOP PG. 151

PLEASE RETURN TO
LOS ANGELES COUNTY ENGINEER
403 LOS ANGELES COUNTY ENGINEERING BLDG.

Do not extend this side of this line.

Note: Any Additions or Changes on This Sheet Must be Made or Circled in Red Ink With Date and Name of Person Making Change.

Notes Ck'd by	Survey of CITRUS AVE SD	F. B. 3311 PG. 153
Map No.	JN 6112.19 Tape Std °F	
Office Work	Surveyed by LIND	
Checked	Notes MOODY Date 5-24-65	
Date	Indexed C. J. GALLI	

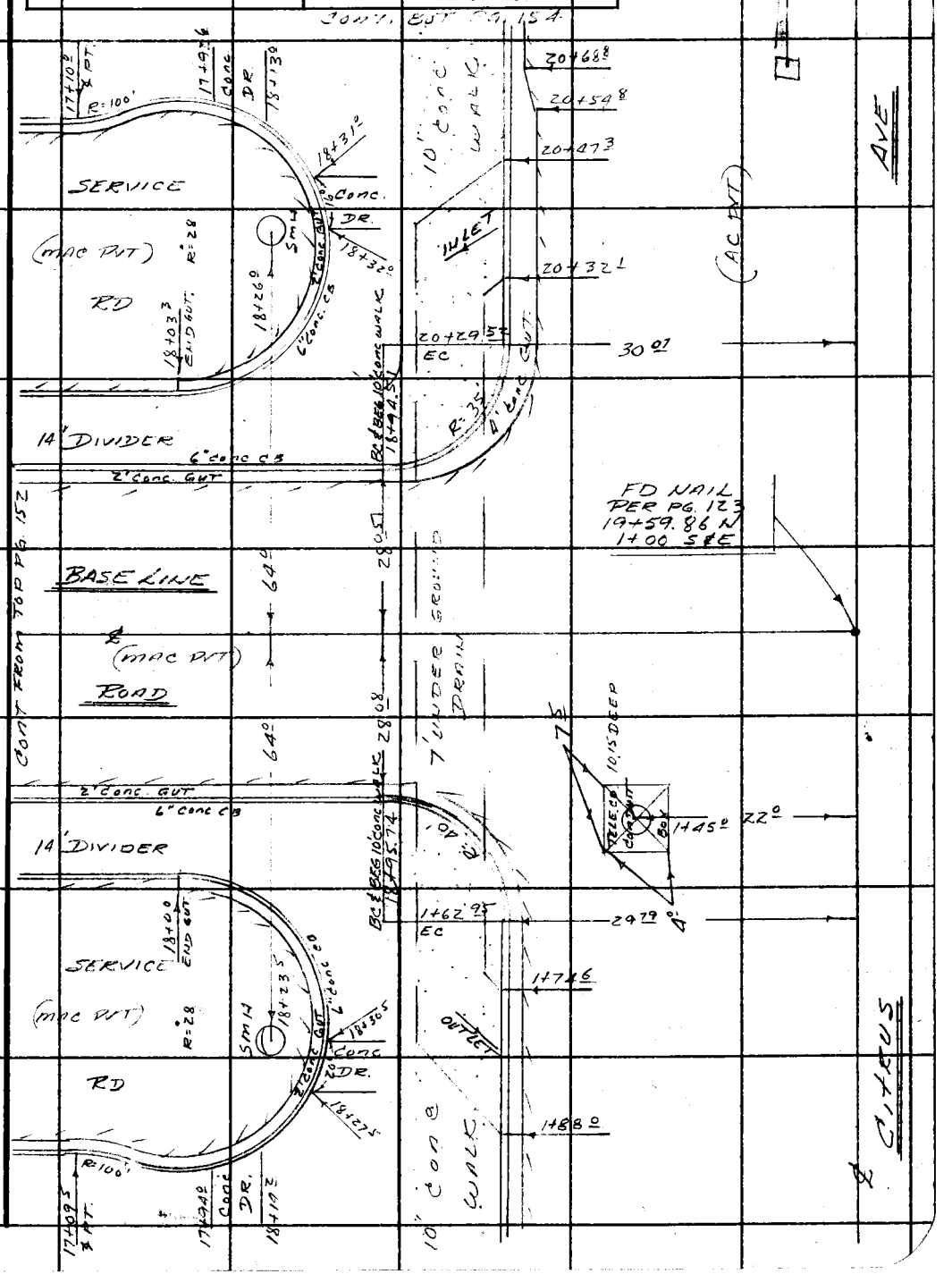

Note: Any Additions or Changes on This Sheet Must be Made or Circled in Red Ink With Date and Name of Person Making Change.

Do not extend this side of this line.

PLEASE RETURN TO
LOS ANGELES COUNTY ENGINEER
403 LOS ANGELES COUNTY ENGINEERING BLDG.

76F309S CE # 310 3-61

F. B. 3311 PG 154

PLEASE RETURN TO
LOS ANGELES COUNTY ENGINEER
403 LOS ANGELES COUNTY ENGINEERING BLDG.

Do not extend this side of this line.

Note: Any Additions or Changes on This Sheet Must be Made or Circled in Red Ink With Date and Name of Person Making Change.

Notes Ck'd by	Survey of CITRUS AVE S.D.	F. B. 3311	Pg. 155
Map No.	JN 6112.19 Tape Std °F		
Office Work	Surveyed by LIND		
Checked	Notes MOODY Date 5-24-65		
Date	Indexed C. J. GALLI		

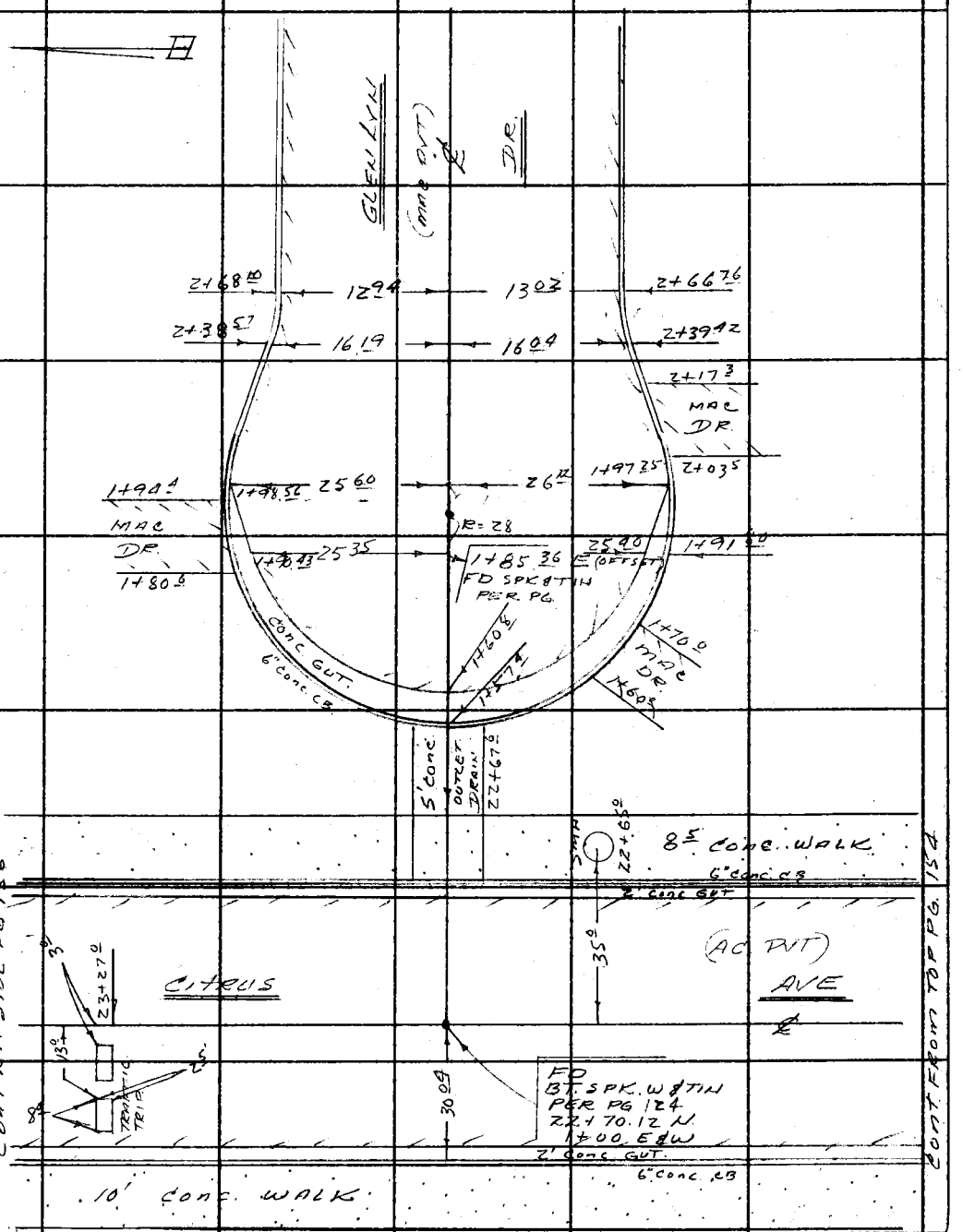

Note: Any Additions or Changes on this Sheet Must be Made or Circled in Red Ink With Date and Name of Person Making Change.

Do not extend this side of this line.

PLEASE RETURN TO
LOS ANGELES COUNTY ENGINEER
403 Los Angeles County Engineering Bldg.

76F3095 CE # 310 3-61

F. B. 3311 PG. 156

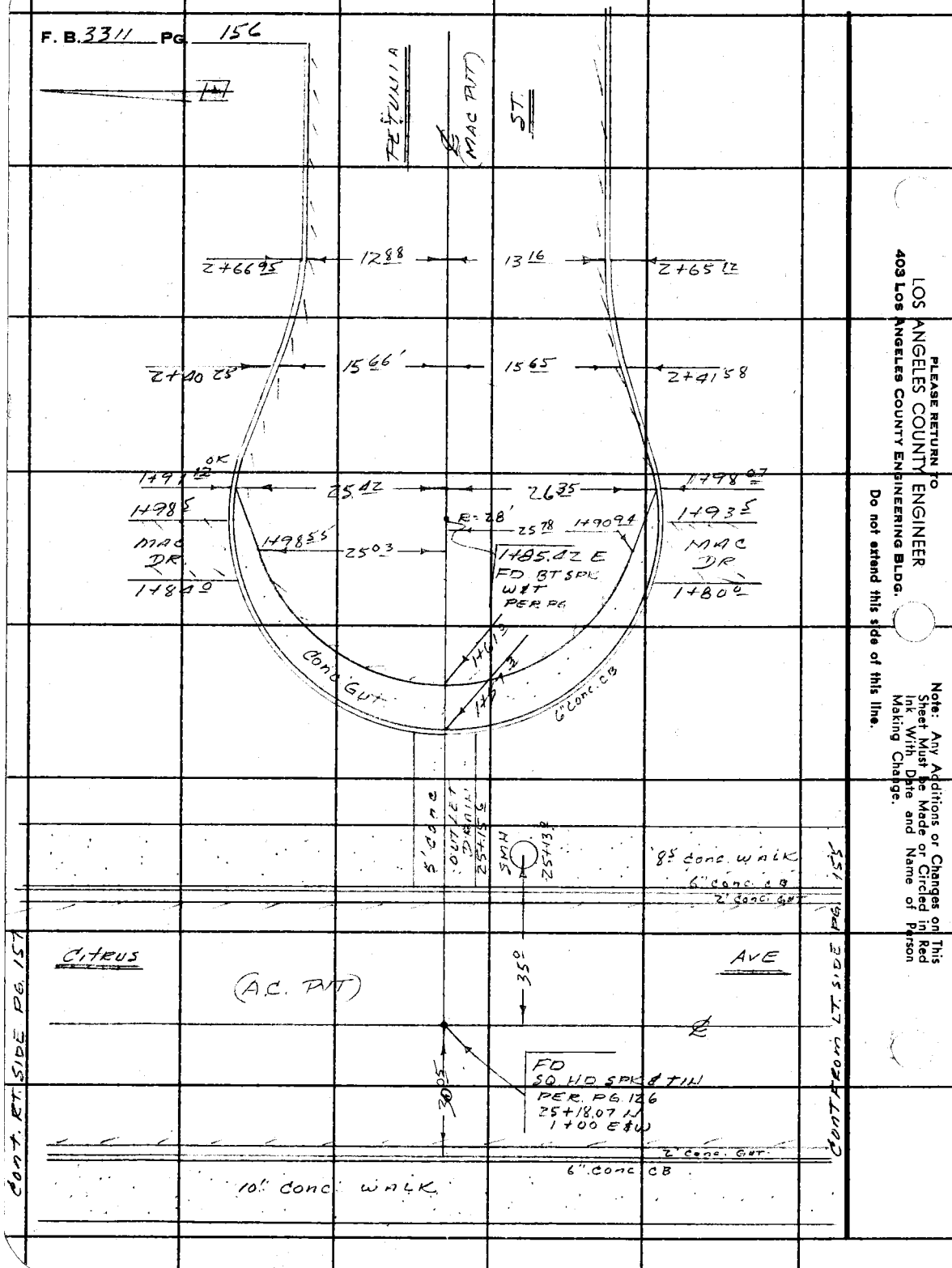

PLEASE RETURN TO
LOS ANGELES COUNTY ENGINEER
403 Los Angeles County Engineering Bldg.

Do not extend this side of this line.

Note: Any Additions or Changes on This Sheet Must Be Made or Circled in Red Ink With Date and Name of Person Making Change.

Notes Ck'd by	Survey of CITRUS AVE SD	F. B. 3311 PG. 157
Map No.	JN 611219 Tape Std °F	
Office Work	Surveyed by LIND	
Checked	Notes MOODY Date 6-16-65	
Date	Indexed C. J. GALLI	

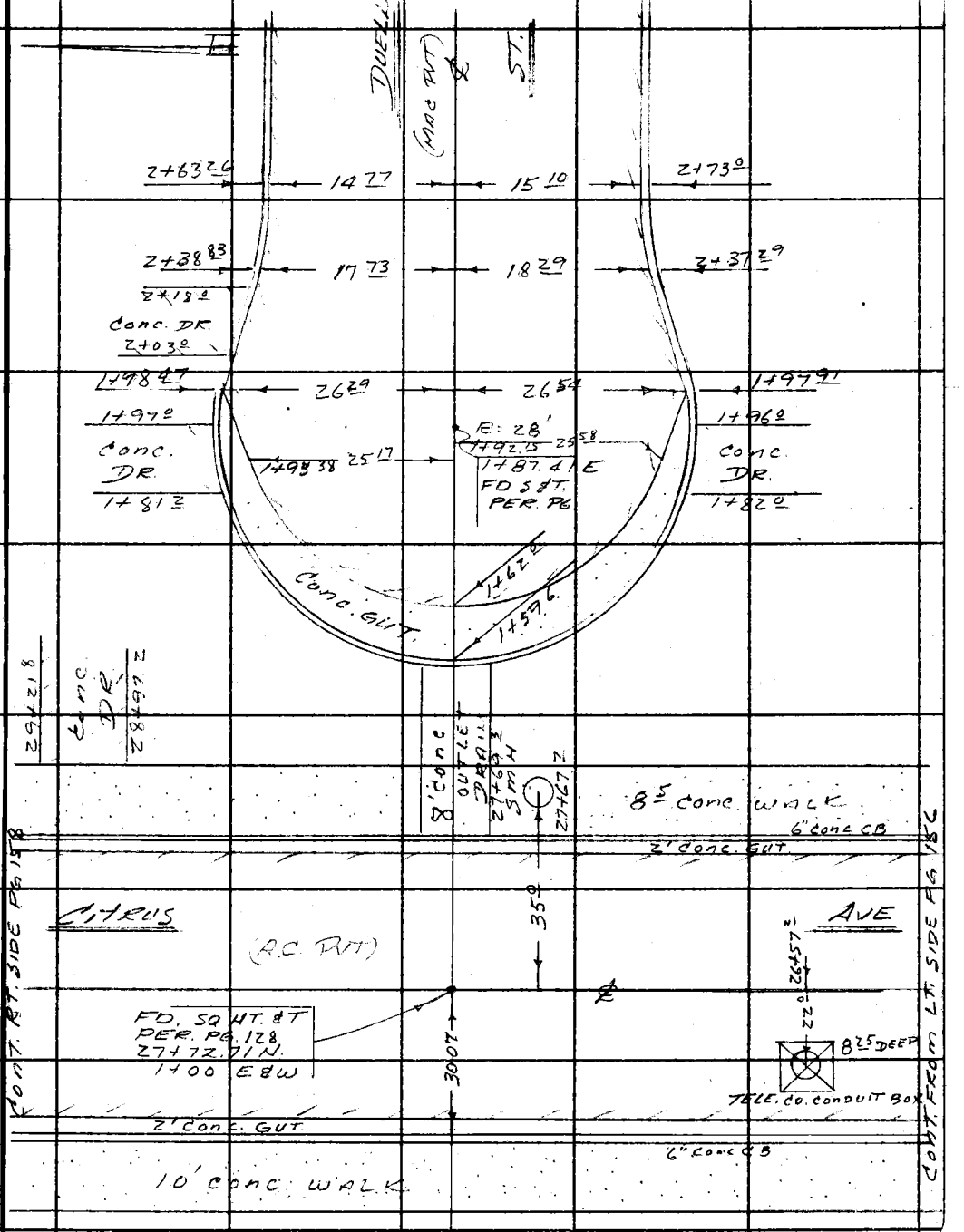

Note: Any Additions or Changes on This Sheet Must be Made or Circled in Red Ink With Date and Name of Person Making Change.

Do not extend this side of this line.

PLEASE RETURN TO
LOS ANGELES COUNTY ENGINEER
403 LOS ANGELES COUNTY ENGINEERING BLDG.

76F3099 CE # 310 3-61

F. B. 3311 Pg. 158

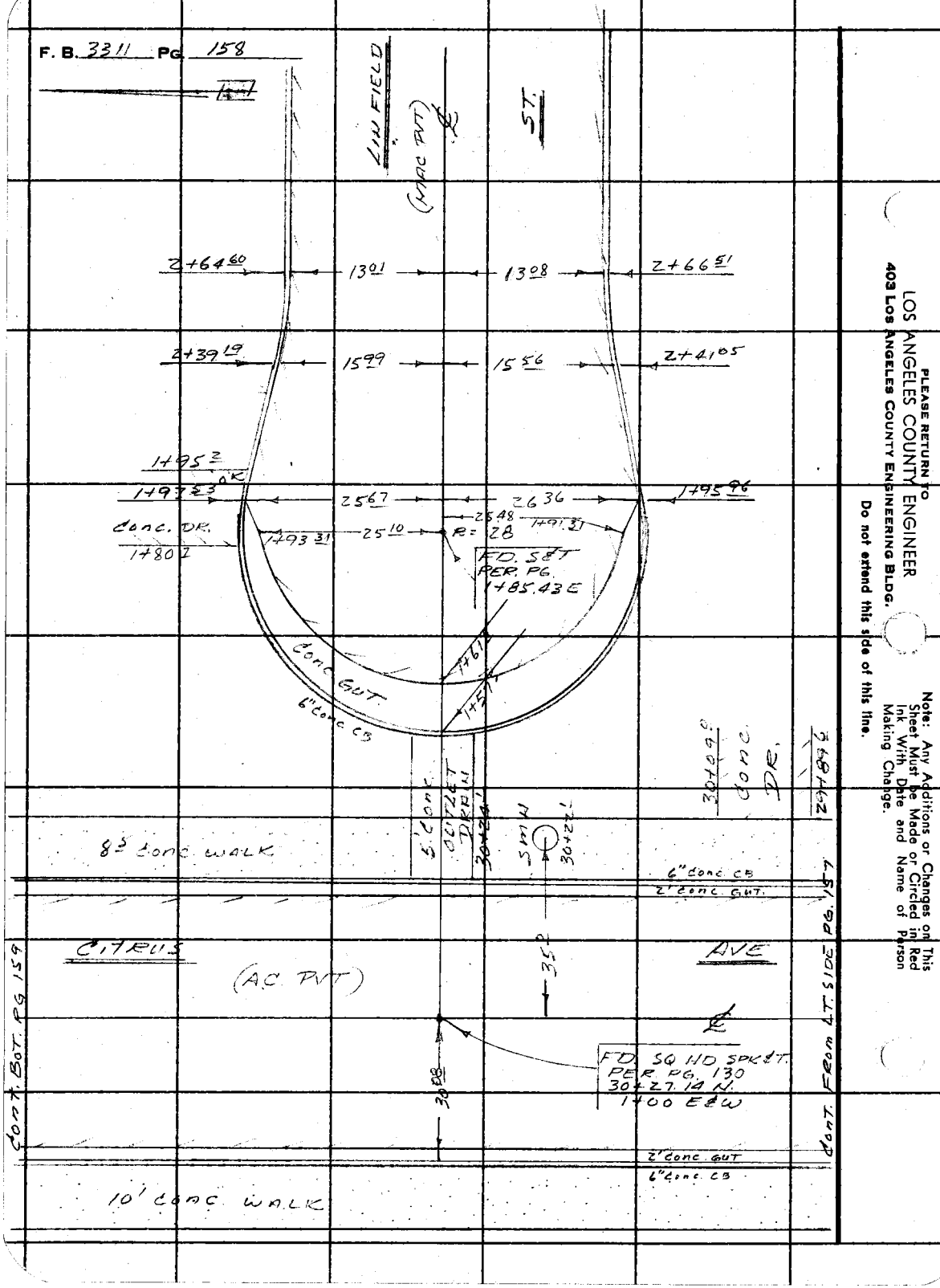

PLEASE RETURN TO
LOS ANGELES COUNTY ENGINEER
403 Los Angeles County Engineering Bldg.

Do not extend this side of this line.

Note: Any Additions or Changes on This Sheet Must be Made or Circled in Red Ink With Date and Name of Person Making Change.

Notes Ck'd by	Survey of CITRUS AVE SD	F. B. 3311 PG. 159
Map No.	JN 6112.19 Tape Std °F	
Office Work	Surveyed by LIND	
Checked	Notes MOODY Date 6-16-65	
Date	Indexed GALLI	

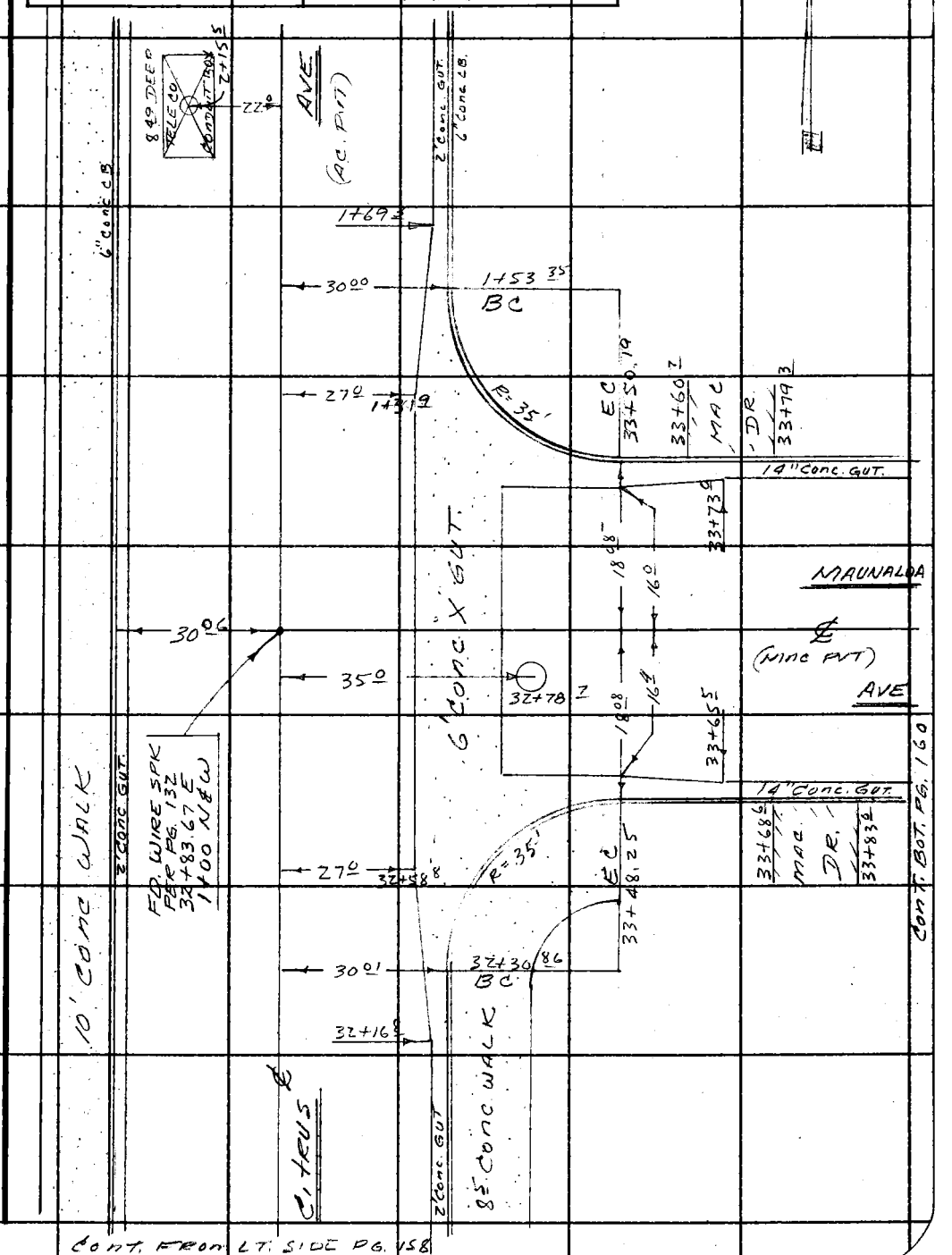

Note: Any Additions or Changes on This Sheet Must be Made or Circled in Red Ink With Date and Name of Person Making Change.

Do not extend this side of this line.

PLEASE RETURN TO
LOS ANGELES COUNTY ENGINEER
403 LOS ANGELES COUNTY ENGINEERING BLDG.

76F309S CE # 310 3-61

Cont. LT. SIDE PG. 161

F. B. 3311 PG. 160

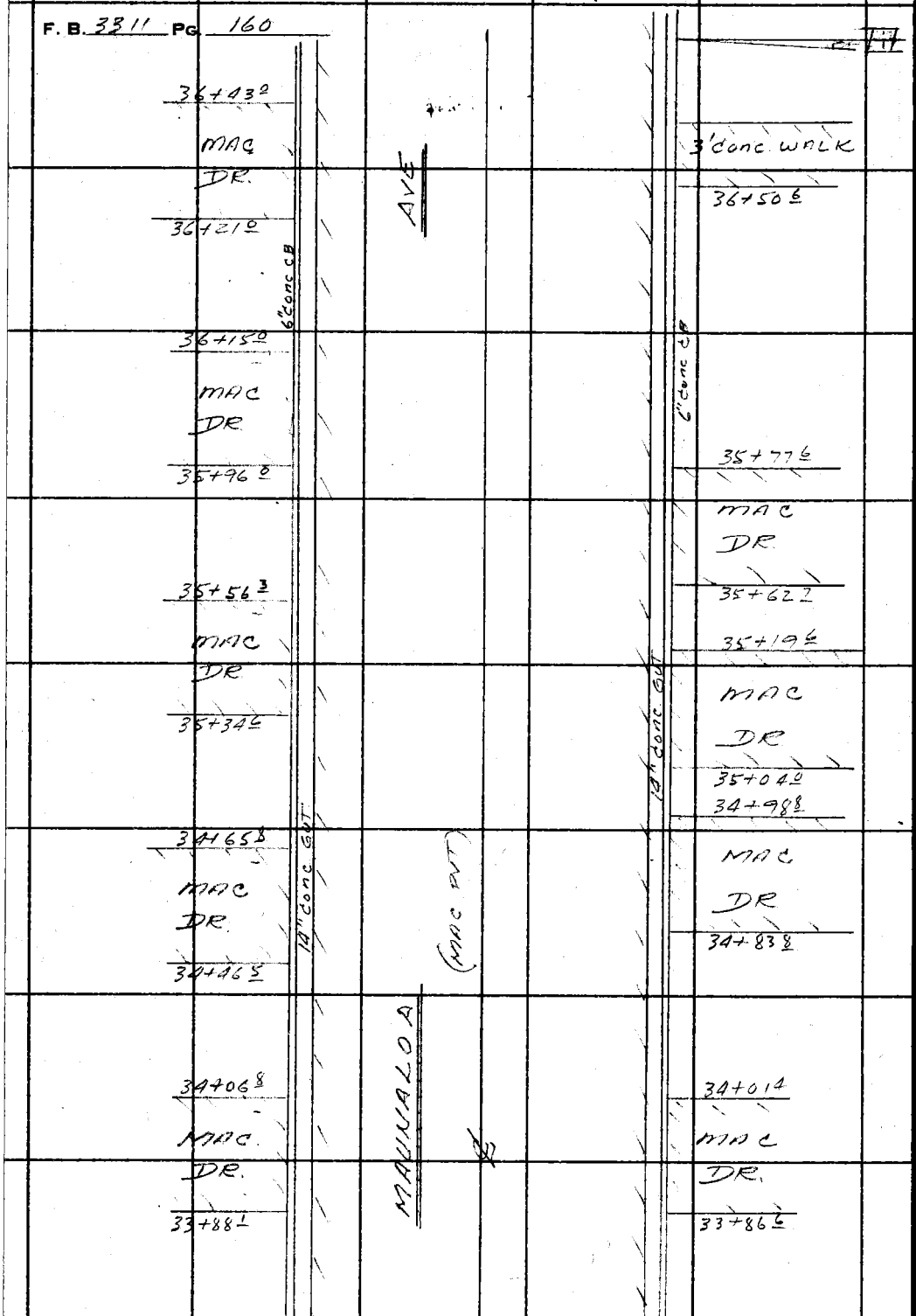

Cont. FROM RT. SIDE PG. 159

PLEASE RETURN TO
LOS ANGELES COUNTY ENGINEER
403 LOS ANGELES COUNTY ENGINEERING BLDG.

Do not extend this side of this line.

Note: Any Additions or Changes on This Sheet Must be Made or Circled in Red Ink With Date and Name of Person Making Change.

Notes Ck'd by	Survey of CITRUS AVE SD
Map No.	JN 6112.19 Tape Std °F
Office Work	Surveyed by LIND
Checked	Notes MOODY Date 6-16-65
Date	Indexed C. J. GALLI

F. B. 3311 PG. 161

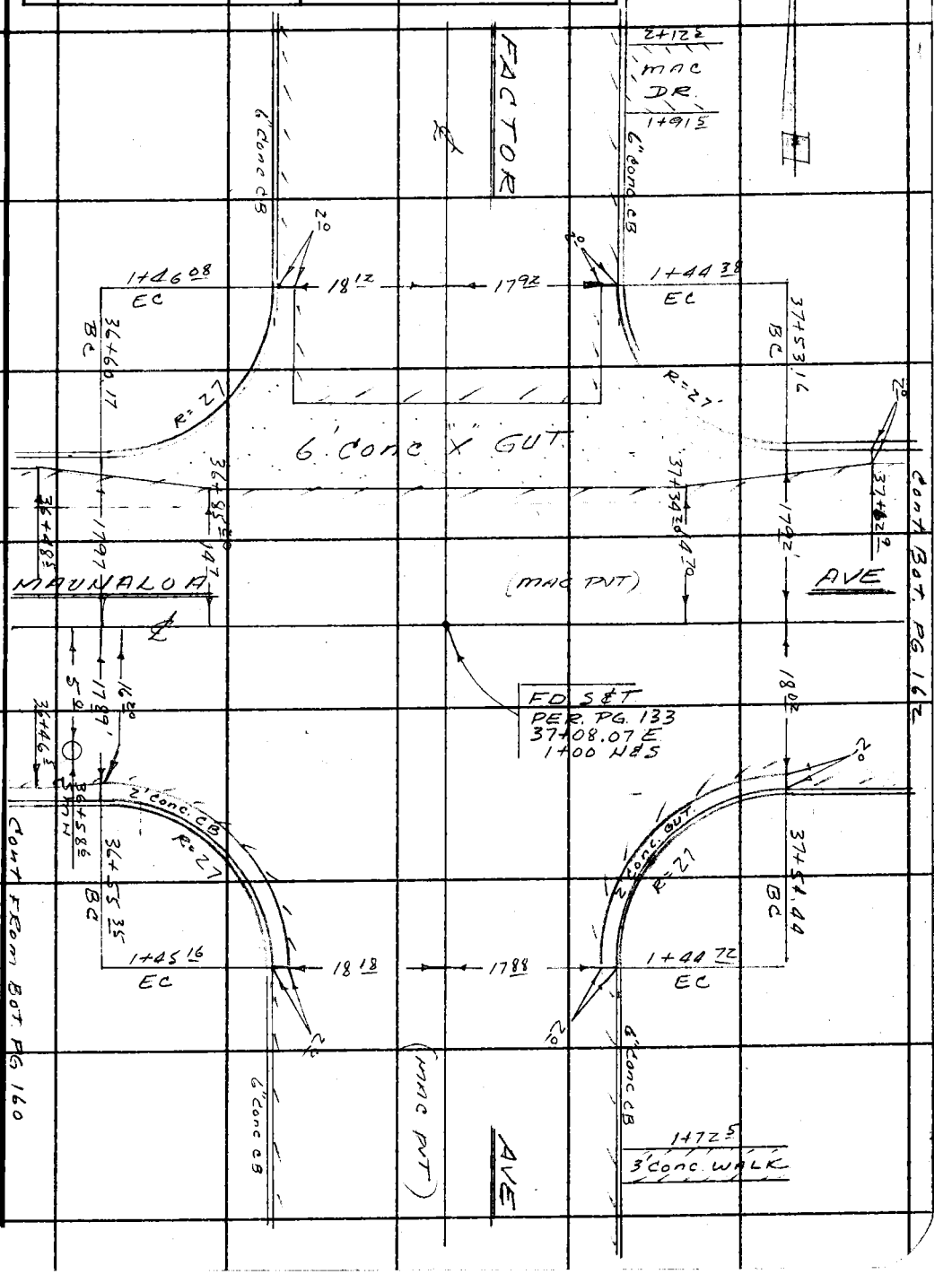

Note: Any Additions or Changes on This Sheet Must be Made or Circled in Red Ink With Date and Name of Person Making Change.

Do not extend this side of this line.

PLEASE RETURN TO
LOS ANGELES COUNTY ENGINEER
403 LOS ANGELES COUNTY ENGINEERING BLDG.

76F309S CE # 310 3-61

Cont. Bot. Pg. 163

F. B. 3311 Pg. 162

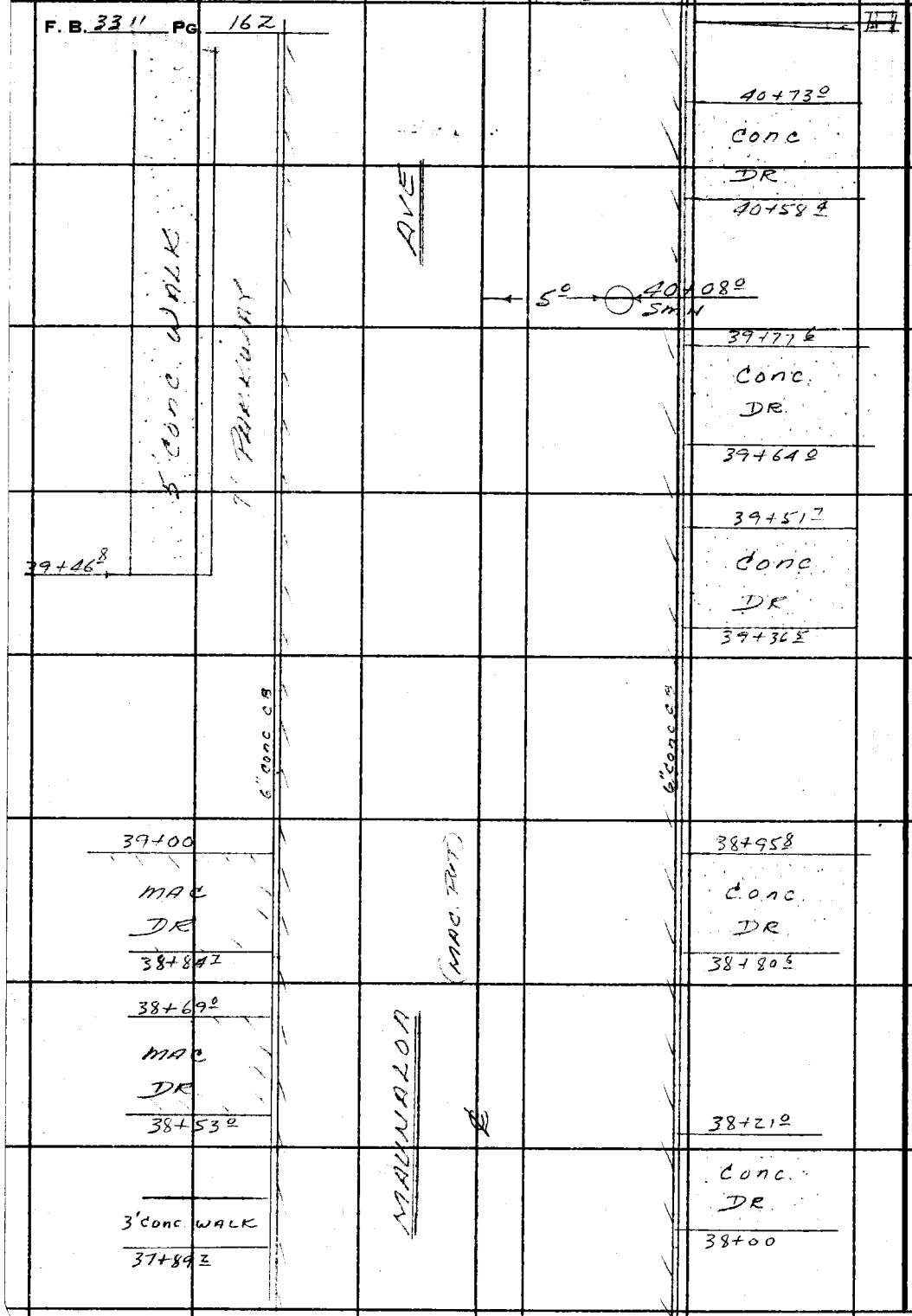

Cont. From Rt. Side Pg. 161

PLEASE RETURN TO
LOS ANGELES COUNTY ENGINEER
403 Los Angeles County Engineering Bldg.
Do not extend this side of this line.

Note: Any Additions or Changes on This Sheet Must be Made or Circled in Red Ink With Date and Name of Person Making Change.

Notes Ck'd by	Survey of Citrus Ave	F. B. 3311 Pg. 163
Map No.	JN 6112.19 Tape Std °F	
Office Work	Surveyed by Lind	
Checked	Notes Moody Date 6-17-65	
Date	Indexed C. J. GALLI	

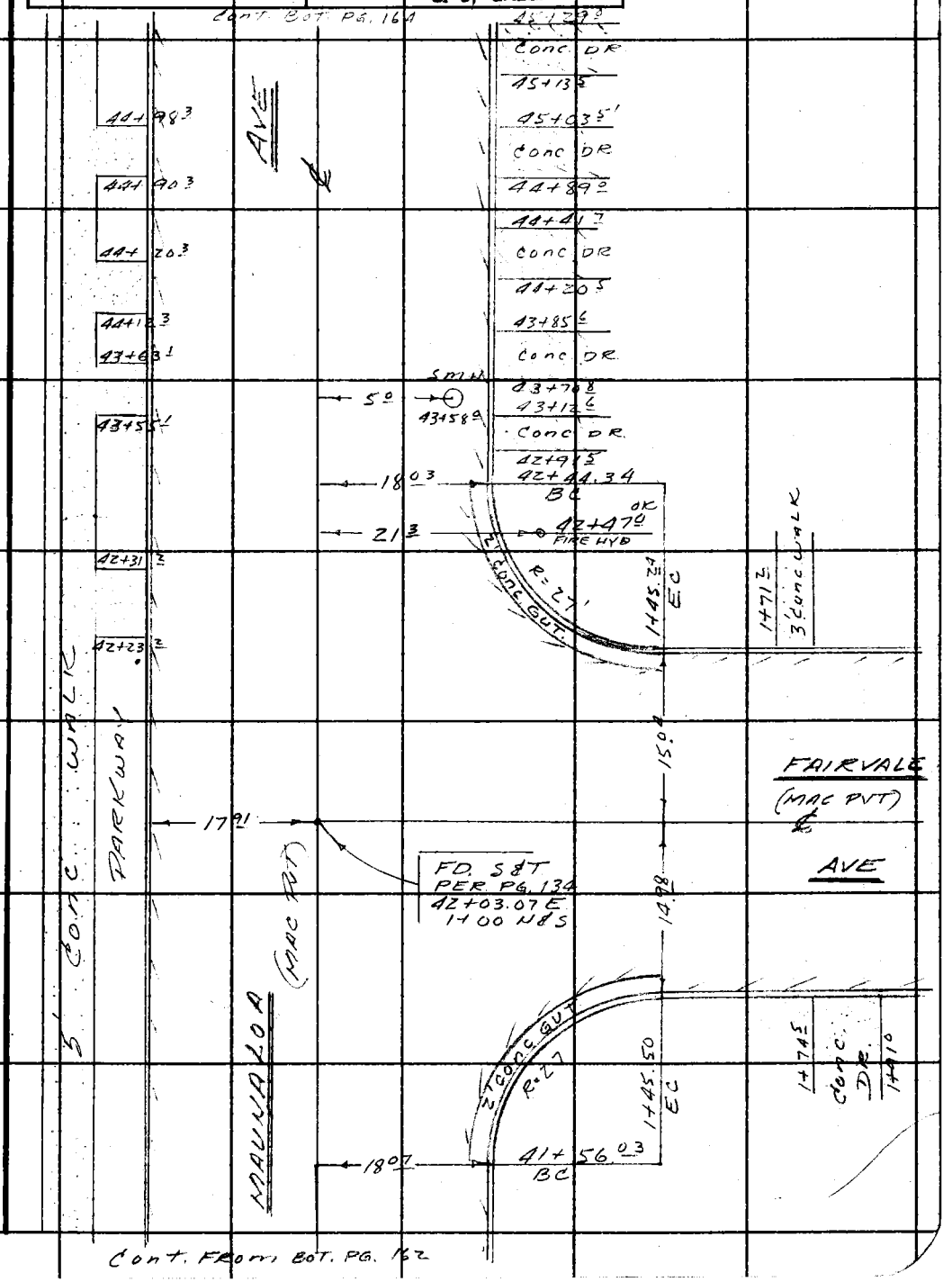

Note: Any Additions or Changes on This Sheet Must be Made or Circled in Red Ink With Date and Name of Person Making Change.

Do not extend this side of this line.

PLEASE RETURN TO
LOS ANGELES COUNTY ENGINEER
403 Los Angeles County Engineering Bldg.

76F3095 CE # 310 3-61

PLEASE RETURN TO
LOS ANGELES COUNTY ENGINEER
403 LOS ANGELES COUNTY ENGINEERING BLDG.

Note: Any Additions or Changes on This Sheet Must be Made or Circled in Red Ink With Date and Name of Person Making Change.

Do not extend this side of this line.

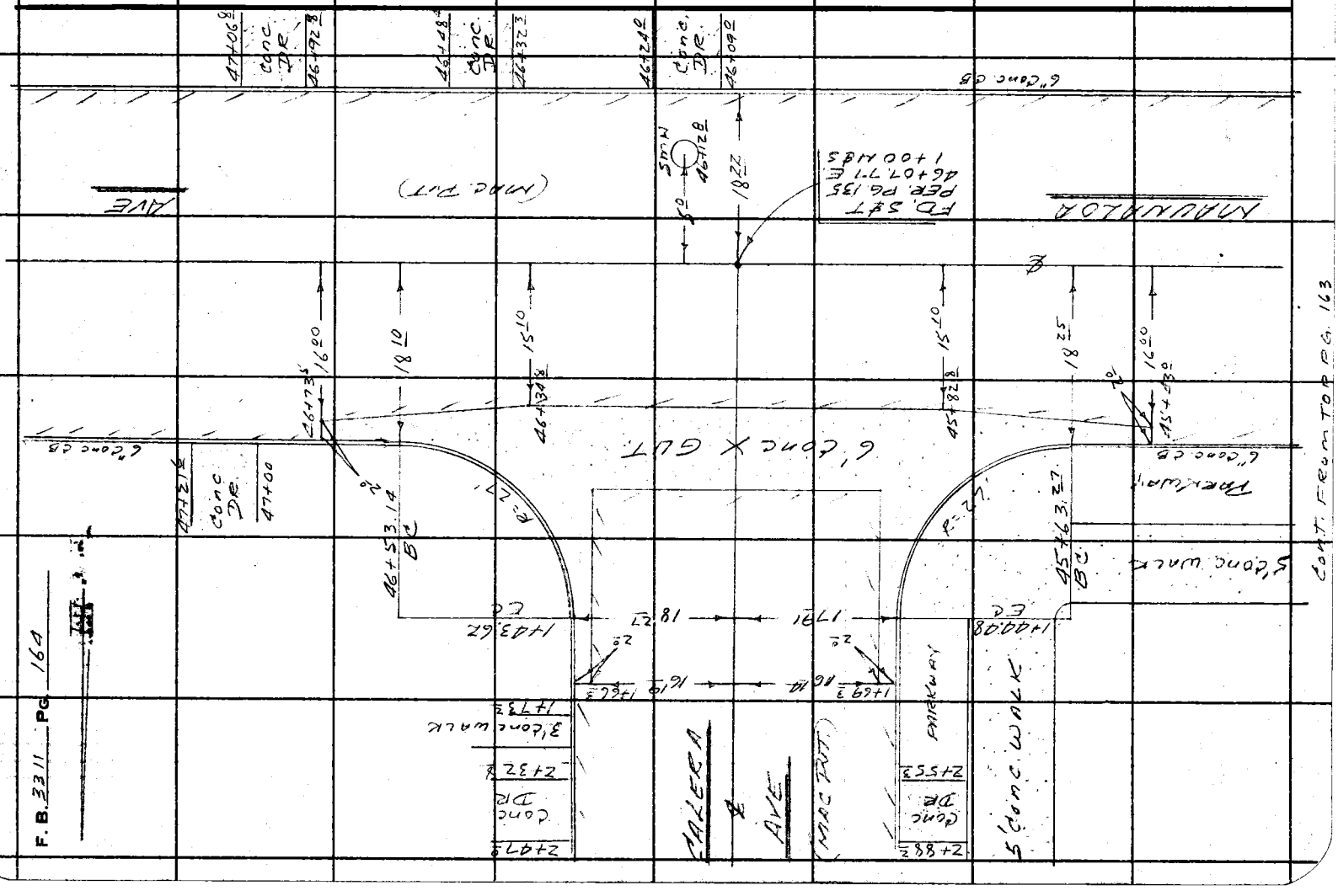

F.B. 3311 Pg. 175

Profile No. ____ X-Sec. No. ____ | Notes Red ____ Date ____ Notes Chkd. ____ Date ____ | Plotted ____ Date ____ Checked ____ Date ____ | Job No. 6112.19 Division No. 11 | Survey of CITRUS AVE S.D. | Survey by LUND Notes [illegible] Date 6-21-65 | Map No. ____ Indexed E. L. GALLI Date ____

J.N. 6112.19

PROJ.# 1219

CITRUS AVE STORM DRAIN

"CROSS SECTION"

ALONG LINE "D"

JUNE 21, 1965

LUND

MOODY

LYBRAND

WORKMAN

STATION	B.S.	H.I.	F.S.	ELEV.

NOTE: ANY ADDITIONS OR CHANGES ON THIS SHEET MUST BE MADE OR CIRCLED IN RED INK, WITH DATE AND NAME OF PERSON MAKING CHANGE.

Do not extend notes this side of this line.

PLEASE RETURN TO
LOS ANGELES COUNTY ENGINEER
403 Los Angeles County Engineering Bldg.

76-L296 CE 307 3-61

76-L298 CE 307 3-61

PLEASE RETURN TO
LOS ANGELES COUNTY ENGINEER
403 LOS ANGELES COUNTY ENGINEERING BLDG.

NOTE: ANY ADDITIONS OR CHANGES ON THIS SHEET MUST BE MADE OR CIRCLED IN RED INK, WITH DATE AND NAME OF PERSON MAKING CHANGE

Do not extend notes this side of this line.

STATION	B. S.	H. I.	F. S.	ELEV.	BEG. X SECTION BASE LINE RD	
SD 357				579 60	BM. SD. 357 EL = 579.60	PER. PG. 33
3+15 5 E				574 39	64° LT SMH	E. RIM
				569 20	8" INLET EAST	INVERT.
					RIM 574.39	
					ROD 4.52	
					T.P. 569.87	
					DIA 0.67	
					INVERT 569.20	
3+15 5 E				574 71	E. RIM	64 RT SMH
				568 75	8" INLET EAST	INVERT
					RIM 574.71	
					ROD 5.29	
					T.P. 569.42	
					DIA 0.67	
					INVERT 568.75	

F.B. 3311 PG. 176 Job No. 611219 Division No. 11 Notes Red Date Plotted Date Profile No.
Survey of CITRUS AVE SD Date Notes Chkd. Date Checked Date X-Sec. No.
Survey by LIND Notes MOODY
Indexed C. J. GAITI Date

76298 S & E #307—7-55

PLEASE RETURN TO
LOS ANGELES COUNTY ENGINEER
700 LOS ANGELES COUNTY ENGINEERING BLDG.

NOTE: ANY ADDITIONS OR CHANGES ON THIS SHEET MUST BE MADE OR CIRCLED IN RED INK, WITH DATE AND NAME OF PERSON MAKING CHANGE.

Do not extend notes this side of this line.

STATION	B. S.	H. I.	F. S.	ELEV.	BASE LINE RD	
3+15.5 E				573.70	E. RIM	30 RT. SMH, D# 22
				567.67	18" INLET EAST	INVERT
					RIM 573.70	
					ROD 4.53	
					TP 569.17	
					DIA 1.50	
					INVERT 567.67	
6+00 E				577.57		℄
				577.37		14 RT W/A
				577.21		26 " EG.
				577.10		28 " FL
				577.76		28 " TC
				577.31		42 " TC
				576.90		42 " BOT. C
				576.67		56 " ℄ SER. RD
				576.28		68 " EG.
				576.15		70 " FL
				576.72		70 " TC
				577.2		82 " GRND

Profile Notes Red. ____ Plotted ____ Job No. 611219 Division No. 11 F. B. 3311 Pg. 177
No. ____ Date ____ Date ____ Survey of CITRUS AVE SD
X-Sec. Notes Chkd. ____ Checked ____ Survey by [illegible] Notes [illegible] Date 6-21-65
No. ____ Date ____ Date ____ Map No. ____ Indexed C. J. GALLI Date ____

76298 S & E #307—7-55

PLEASE RETURN TO
LOS ANGELES COUNTY ENGINEER
700 LOS ANGELES COUNTY ENGINEERING BLDG.

NOTE: ANY ADDITIONS OR CHANGES ON THIS SHEET MUST BE MADE OR CIRCLED IN RED INK, WITH DATE AND NAME OF PERSON MAKING CHANGE.

Do not extend notes this side of this line.

STATION	B. S.	H. I.	F. S.	ELEV.	BASE LINE RD	
6+00				57749	14 LT W/4	
				57731	26 " EG	
				57714	28 " FL	
				57778	28 " TC	
				57870	42 " TC	
				57826	42 " BOT. C	
				57805	56 " ℄ SER. RD	
				57776	68 " EG.	
				57763	70 " FL	
				57825	70 " TC	
				5787	82 " GRND	
6+58.9				57695	E. Rim	64 RT SMH.
				57693	W. Rim	
				569.95	8" INLET EAST	INVERT
				569.83	8" OUTLET WEST	"

	EAST	WEST
RIM	576.95	576.93
ROD	6.33	6.43
T.P	570.62	570.50
DIA	0.67	0.67
INVERT	569.95	569.83

F. B. 3311 Pg. 178 Job No. 6112.19 Division No. 11 Notes Red. Plotted Profile
Survey of CHRUS AVE SD Date Date No.
Survey by LIND Notes MOODY Notes Chkd. Checked X-Sec.
Indexed C. J. GALLI Date Date Date No.

76298 S & E #307—7-55

PLEASE RETURN TO
LOS ANGELES COUNTY ENGINEER
700 LOS ANGELES COUNTY ENGINEERING BLDG.

NOTE: ANY ADDITIONS OR CHANGES ON THIS SHEET MUST BE MADE OR CIRCLED IN RED INK, WITH DATE AND NAME OF PERSON MAKING CHANGE.

Do not extend notes this side of this line.

STATION	B. S.	H. I.	F. S.	ELEV.	BASE LINE RD	
6+66 6				57876	64 LT SMH	E Rim
				57871		W Rim
				57316	8" INLET EAST	INVERT
				57306	8" OUTLET WEST	"
					EAST	WEST
					Rim 578.76	578.71
		Flood Control			ROD - 4.93	- 4.98
		MH			TP 573.83	573.73
					DIA - .67	- .67
	Rim	579.43			INVERT 573.16	573.06
6+65 8	Rod	- 12.26		579.43	0.5 RT Flood Control M.H.	E Rim
6+65 8	Invert	566.17		56617		0.5 RT INVERT 60" Core P.F.E.
6+73 9				57110	28 LT INVERT 30" CULVERT	
6+86 2				57494	70 " "	"
7+00				57891		℄
				57869		14 RT. W/A
				57840		26 " EG.
				57830		28 " FL
				57895		28 " TC
				57827		42 " TC
				57777		42 " Bot. C

Profile Notes Red. ____ Plotted ____ Job No. 6112.19 Division No. 11 F. B. 3311 Pg. 179
No. ____ Date ____ Date ____ Survey of Citrus Ave SD
X-Sec. Notes Chkd. ____ Checked ____ Survey by Lime Notes Moody Date 6-21-65
No. ____ Date ____ Date ____ Map No. ____ Indexed C. J. [illegible] Date ____

76298 S & E #307—7-55

PLEASE RETURN TO
LOS ANGELES COUNTY ENGINEER
700 LOS ANGELES COUNTY ENGINEERING BLDG.

NOTE: ANY ADDITIONS OR CHANGES ON THIS SHEET MUST BE MADE OR CIRCLED IN RED INK, WITH DATE AND NAME OF PERSON MAKING CHANGE.

Do not extend notes this side of this line.

STATION	B. S.	H. I.	F. S.	ELEV.	BASE LINE RD	
7+00				57759		56 Rt. ℄ SER. RD
				57722		68 " EG
				57708		70 " FL
				57719		70 " TC (DR)
				5782		82 " GRND
				57877	14 Lt. W/4	
				57857	26 " EG.	
				57836	28 " FL	
				57897	28 " TC	
				58003	42 " TC	
				57955	42 " Bot. C	
				57940	56 " ℄ SER. RD	
				57889	68 " EG.	
				57855	70 " FL	
				57953	70 " TC	
				5800	82 " GRND	
8+00				58003		℄
				57981		14 Rt. W/4
				57966		26 " EG.
				57953		28 " FL
				58018		28 " TC.

F. B. 3311 Pg. 180 Job No. 611219 Division No. 11 Notes Red. Plotted Profile
Survey of Cr. Arus Ave SD Date Date No.
Survey by Lind Notes Moody Notes Chkd. Checked X-Sec.
Indexed C. J. Gall Date Date Date No.

76298 S & E #307—7-55

PLEASE RETURN TO
LOS ANGELES COUNTY ENGINEER
700 LOS ANGELES COUNTY ENGINEERING BLDG.

NOTE: ANY ADDITIONS OR CHANGES ON THIS SHEET MUST BE MADE OR CIRCLED IN RED INK, WITH DATE AND NAME OF PERSON MAKING CHANGE.

Do not extend notes this side of this line.

STATION	B. S.	H. I.	F. S.	ELEV.	BASE LINE RD	
8+00				57948		42 RT TC
				57904		42 " BOT. C
				57873		56 " ℄ SER. RD
				57845		68 " EG
				57829		70 " FL
				57841		70 " TC (DP)
				5792		82 " GRND
				57997	14 Lt. W/4	
				57972	26 " EG.	
				57958	29 " FL	
				58020	28 " TC	
				58132	42 " TC	
				58084	42 " BOT. C.	
				58062	56 " ℄ SER. RD	
				58030	68 " EG.	
				58016	70 " FL	
				58083	70 " TC	
				5811	82 " GRND	
9+00				58140		℄
				58115		14 RT W/4
				58087		26 " EG.

Profile Notes Red. ____ Plotted ____ Job No. 6117.19 Division No. 11 F. B. 3311 Pg. 181
No. ____ Date ____ Date ____ Survey of Citrus Ave SD.
X-Sec. Notes Chkd. ____ Checked ____ Survey by Lind Notes Moyer Date 6-21-65
No. ____ Date ____ Date ____ Map No. ____ Indexed C. J. GAI Date ____

76298 S & E #307—7-55

PLEASE RETURN TO
LOS ANGELES COUNTY ENGINEER
700 LOS ANGELES COUNTY ENGINEERING BLDG.

NOTE: ANY ADDITIONS OR CHANGES ON THIS SHEET MUST BE MADE OR CIRCLED IN RED INK, WITH DATE AND NAME OF PERSON MAKING CHANGE.

Do not extend notes this side of this line.

F. B. 3311 Pg. 182 | Job No. 6112.19 Division No. 11 Notes Red. Plotted Profile
Survey of CYPRESS AVE SD Date Date No. X-Sec.
Survey by LIND Notes MOODY Notes Chkd. Checked
Indexed G. J. GALL Date Date Date No.

STATION	B. S.	H. I.	F. S.	ELEV.	BASE LINE RD	
9400				5 8075		28 P.T. FL
				5 8140		28 " TC
				5 8071		42 " TC
				5 8025		42 " BOT. C.
				5 8003		56 " ℄ SEC RD
				5 7971		68 " EG.
				5 7959		70 " FL
				5 8022		70 " TC
				5 806		82 " GRND
				5 8115	10 LT W/4	
				5 8089	26 " EG.	
				5 8075	28 " FL	
				5 8139	28 " TC	
				5 8263	42 " TC	
				5 8214	42 " BOT. C	
				5 8194	56 " ℄ SEC. RD	
				5 8160	69 " EG.	
				5 8153	70 " FL	
				5 8217	70 " TC	
				5 826	82 " GRND	

76-L298 CE 307 3-61

PLEASE RETURN TO
LOS ANGELES COUNTY ENGINEER
403 LOS ANGELES COUNTY ENGINEERING BLDG.

NOTE: ANY ADDITIONS OR CHANGES ON THIS SHEET MUST BE MADE OR CIRCLED IN RED INK, WITH DATE AND NAME OF PERSON MAKING CHANGE.

Do not extend notes this side of this line.

STATION	B. S.	H. I.	F. S.	ELEV.	BASE LINE RD	
9+60				58219		℄
				58207		14 RT. W/4
				58166		27⁹ " EG.
				58151		29⁹ " FL
				58215		29⁹ " TC
				58150		42 " TC
				58107		42 " BOT. C
				58084		56 " ℄ SER. RD
				58052		68 " EG.
				58035		70 " FL
				58101		70 " TC
				5813		82 " GRND
				58210	14 LT W/4	
				58201	25⁵ " EG.	
				58194	30 " FL	
				58254	30 " TC	
				58327	42 " TC	
				58281	42 " BOT. C.	
				58274	56 " ℄ SER. RD	
				58245	68 " EG.	
				58230	70 " FL	
				58295	70 " TC	
				5834	82 " GRND	

Profile No. ____ Notes Red ____ Plotted ____ Job No. 6117.19 Division No. 11
X-Sec. No. ____ Date ____ Date ____ Survey of CITRUS AVE SD.
Notes Chkd. ____ Checked ____ Survey by LIND Notes MOODY Date 6-21-65
Date ____ Date ____ Map No. ____ Indexed C. J. GALLT Date ____

F.B. 3311 PG. 183

76-L298 CE 307 3-61

PLEASE RETURN TO
LOS ANGELES COUNTY ENGINEER
403 LOS ANGELES COUNTY ENGINEERING BLDG.

NOTE: ANY ADDITIONS OR CHANGES ON THIS SHEET MUST BE MADE OR CIRCLED IN RED INK, WITH DATE AND NAME OF PERSON MAKING CHANGE

Do not extend notes this side of this line.

STATION	B. S.	H. I.	F. S.	ELEV.	BASE LINE RD	
10+08 4				581 65	E. Rim	64 Rt. SmH.
				581 62	W. Rim	
				574 02	8" INLET EAST	INVERT
				573 92	8" OUTLET WEST	"
					EAST	WEST
					Rim 581.65	581.62
					ROD - 6.96	- 7.03
					TP 574.69	574.59
					DIA - .67	- .67
					INVERT 574.02	573.92
10+28 2				583 29	64 Ct. SmH.	E. Rim
				583 30		W. Rim
				583 30		N. Rim
				583 30		S. Rim
				578 43	8" INLET EAST	INVERT
				578 83	8" " WEST	"
				578 11	15" " NORTH	"
				578 01	15" OUTLET SOUTH	"

EAST		WEST
RIM	583.29	583 30
ROD	- 4.19	- 3.80
TP	579.10	579 50
DIA	- 0.67	- 0.67
INVERT	578.43	578 83

NORTH		SOUTH
RIM	583.30	583 30
ROD	- 3.94	- 4 04
TP	579.36	579 26
DIA	- 1.25	- 1 25
INVERT	578.11	578 01

F.B. 3311 Pg. 184 Job No. 611219 Division No. 11 Notes Red Plotted Profile
Survey of CITRUS AVE SD Date Date No.
Survey by LIND Notes MOODY Notes Chkd. Checked X-Sec.
Indexed C. J. GALLI Date Date Date No.

76-L298 CE 307 3-61

PLEASE RETURN TO
LOS ANGELES COUNTY ENGINEER
403 LOS ANGELES COUNTY ENGINEERING BLDG.

NOTE: ANY ADDITIONS OR CHANGES ON THIS SHEET MUST BE MADE OR CIRCLED IN RED INK, WITH DATE AND NAME OF PERSON MAKING CHANGE.

Do not extend notes this side of this line.

STATION	B. S.	H. I.	F. S.	ELEV.	FENIMORE AVE	1+00 N&S
BASE LINE RD 10+15.73 E =					FENIMORE AVE	1+00 N&S
1+00 N&S				58298		℞
2+06 S				58148		℞
				58130		9 RT. W/4
				[illegible]		18 " FL
				58141		18 " TC
				5816		30 " GRND
				58155	9 LT W/4	
				58122	18 " FL	
				58188	18 " TC	
				5822	30 " GRND	

Profile No. ____ Notes Red ____ Plotted ____ Job No. 6112.19 Division No. 11 F.B. 3311 PG. 185
X-Sec. No. ____ Date ____ Date ____ Survey of PITRUS AVE SD
Notes Chkd. ____ Checked ____ Survey by [illegible] Notes [illegible] Date 6-21-65
Date ____ Date ____ Map No. ____ Indexed C. J. GALLI Date ____

76-L298 CE 307 3-61

PLEASE RETURN TO
LOS ANGELES COUNTY ENGINEER
403 LOS ANGELES COUNTY ENGINEERING BLDG.

NOTE: ANY ADDITIONS OR CHANGES ON THIS SHEET MUST BE MADE OR CIRCLED IN RED INK, WITH DATE AND NAME OF PERSON MAKING CHANGE

Do not extend notes this side of this line.

STATION	B.S.	H.I.	F.S.	ELEV.	FENIMORE AVE	1400 N&S
2+08 N				58395		℄
				58395		10 RT W/4
				58366		18 " EG.
				58358		20 " FL
				58420		20 " TC
				[illegible]		30 " GRND
				[illegible]	10 LT W/4	
				58350	18 " EG.	
				58341	20 " FL	
				58406	20 " TC	
				58426	29.5 " B.W.	
2+48 N				58449		℄
				58442		10 RT W/4
				58397		20 " FL
				58458		20 " TC
				5853		30 " GRND
				58431	10 LT W/4	
				58387	20 " FL	
				58453	20 " TC	
				58470	29.5 " B.W.	

F.B. 3311 Pg. 186 Job No. 611219 Division No. 11 Notes Red Plotted Profile
Survey of CITRUS AVE SD. Date Date No.
Survey by LIND Notes MOODY Notes Chkd. Checked X-Sec.
Indexed C. J. GALLI Date Date No.

76-L298 CE 307 3-61

PLEASE RETURN TO
LOS ANGELES COUNTY ENGINEER
403 LOS ANGELES COUNTY ENGINEERING BLDG.

NOTE: ANY ADDITIONS OR CHANGES ON THIS SHEET MUST BE MADE OR CIRCLED IN RED INK, WITH DATE AND NAME OF PERSON MAKING CHANGE.

Do not extend notes this side of this line.

STATION	B. S.	H. I.	F. S.	ELEV.	FENIMORE AVE	HOO N&S
3+48 N				58536		
				58520		10 RT W/4
				58482		20 " FL
				58488		20 " TC (DN)
				5858		30 " GRND
				58525	10 LT W/4	
				58485	20 " FL	
				58543	20 " TC	
				58566	29.5 " BW	
3+99.6				58542	E Rim	12.5 RT SMH
				58549	W "	
				58545	N "	
				58545	S "	
				57938	15" OUTLET SOUTH INVERT	

SOUTH

RIM	585.45
ROD	- 4.82
TP	580.63
DIA	- 1.25
INVERT	579.38

Profile No. X-Sec. No. Notes Red Date Notes Chkd. Date Plotted Date Checked Date Job No. 6 [illegible] Division No. 11 Survey of CITRUS AVE S.D. Survey by [illegible] Notes [illegible] Date 6-22 Map No. Indexed G. J. GALLI Date

F.B. 33 [illegible] Pg. 18

76-L298 CE 307 3-61

PLEASE RETURN TO
LOS ANGELES COUNTY ENGINEER
403 LOS ANGELES COUNTY ENGINEERING BLDG.

NOTE: ANY ADDITIONS OR CHANGES ON THIS SHEET MUST BE MADE OR CIRCLED IN RED INK, WITH DATE AND NAME OF PERSON MAKING CHANGE

Do not extend notes this side of this line.

STATION	B. S.	H. I.	F. S.	ELEV.	BASE LINE RD	
10+71.99				58363		℄
				58335		14 RT W/4
				58311		28 " EG
				58293		30 " FL
				58359		30 " TC
				58279		42 " TC
				58270		42 " BOT. C
				58211		56 " ℄ SER. RD
				58188		68 " EG.
				58175		70 " FL
				58229		70 " TC
				58[illegible]		82 " GRND
10+77.16				58369		℄
				58367	14 LT. W/4	
				58335	25 " EG	
				58320	29 " FL	
				58381	29 " TC	
				58474	42 " TC	
				58423	42 " BOT. C	
				58413	56 " ℄ SER. RD	
				58389	68 " EG.	

F.B. 3311 PG. 188

Job No. 6M219 Division No. 11 Notes Red Plotted Profile

Survey of CITRUS AVE SD Date Date No.

Survey by LIND Notes MOODY Notes Chkd. Checked X-Sec.

Indexed C. J. GALLI Date Date Date No.

76-L298 CE 307 3-61

PLEASE RETURN TO
LOS ANGELES COUNTY ENGINEER
403 LOS ANGELES COUNTY ENGINEERING BLDG.

NOTE: ANY ADDITIONS OR CHANGES ON THIS SHEET MUST BE MADE OR CIRCLED IN RED INK, WITH DATE AND NAME OF PERSON MAKING CHANGE.

Do not extend notes this side of this line.

STATION	B. S.	H. I.	F. S.	ELEV.	BASE LINE RD	
10+77.16				58370	70 LT FL	
				58435	70 " TC	
				5847	80 " GRND	
11+11.99				58401		℄
				58380		14 RT W/C
				58356		26 " EG.
				58342		28 " FL
				58405		28 " TC
				58337		42 " TC
				58288		42 " BOT. C.
				58257		56 " ℄ SER. RD
				58237		68 " EG.
				58217		70 " FL
				58279		70 " TC
				5833		82 " GRND
11+17.16				58407		℄
				58394	14 LT W/4	
				58353	26 " EG.	
				58337	28 " FL	
				58402	28 " TC	
				58543 491	42 " TC Bot. C.	

Profile Notes Red ____ Plotted ____ Job No. ____ Division No. 11
No. ____ Date ____ Date ____ Survey of CITRUS AVE SD.
X-Sec. Notes Chkd. ____ Checked ____ Survey by LIND Notes MOODY Date 6-21-65
No. ____ Date ____ Date ____ Map No. ____ Indexed C. J. [illegible] Date ____

F. B. 3311 PG. 189

76-L298 CE 307 3-61

PLEASE RETURN TO
LOS ANGELES COUNTY ENGINEER
403 LOS ANGELES COUNTY ENGINEERING BLDG.

NOTE: ANY ADDITIONS OR CHANGES ON THIS SHEET MUST BE MADE OR CIRCLED IN RED INK, WITH DATE AND NAME OF PERSON MAKING CHANGE

Do not extend notes this side of this line.

STATION	B. S.	H. I.	F. S.	ELEV.		
11+17 16				58469	56 LT ℄ SER RD	
				58442	68 " EG.	
				58427	70 " FL	
				58436	70 " TC (DR)	
				5852	82 " GRND	
11+25				58459	64 LT SMH	E Rim
				58460		W "
				57945	8" INLET EAST	INVERT
				57939	8" OUTLET WEST	"

	EAST	WEST
Rim	584.59	584.60
ROD	- 4.47	- 4.54
TP	580.12	580.06
DIA	- 0.67	- 0.67
INVERT	579.45	579.39

F.B. 3311 Pg. 190 Job No. 6112.19 Division No. 11 Notes Red Plotted Profile
Survey of CITRUS AVE SD Date Date No.
Survey by LIND Notes MOODY Notes Chkd. Checked X-Sec.
Indexed C. J. GALLI Date Date Date No.

76-L298 CE 307 3-61

PLEASE RETURN TO
LOS ANGELES COUNTY ENGINEER
403 LOS ANGELES COUNTY ENGINEERING BLDG.

NOTE: ANY ADDITIONS OR CHANGES ON THIS SHEET MUST BE MADE OR CIRCLED IN RED INK, WITH DATE AND NAME OF PERSON MAKING CHANGE.

Do not extend notes this side of this line.

STATION	B. S.	H. I.	F. S.	ELEV.	BASE LINE RD	
12+11 99				58518		℄
				58499		14 RT W/4
				58478		26 " EG.
				58463		28 " FL
				58524		28 " TC
				58452		42 " TC
				58405		42 " Bot. C
				58383		56 " ESER R
				58351		68 " EG.
				58342		70 " FL
				58352		70 " TC IR
				58432		82 "
12+12 5				58539	E Rim	30 RT SMH D 22
				58543	W. "	
				57968	18" INLET EAST	INVERT
				57973	18" OUTLET WEST	"
					EAST	WEST
					Rim 585.39	585.43
					ROD - 4.21	- 4.20
					TP 581.18	581.23
					DIA - 1.50	- 1.50
					INVERT 579.68	579.73

Profile Notes Red ____ Plotted ____ Job No. ____ Division No. 11
No. ____ Date ____ Date ____ Survey of CITRUS AVE SD
X-Sec. Notes Chkd. ____ Checked ____ Survey by ____ Notes ____ Date 6-21-65
No. ____ Date ____ Date ____ Map No. ____ Indexed C. J. GALLI Date ____

F.B. 3311 PG. 191

76-L298 CE 307 3-61

PLEASE RETURN TO
LOS ANGELES COUNTY ENGINEER
403 LOS ANGELES COUNTY ENGINEERING BLDG.

NOTE: ANY ADDITIONS OR CHANGES ON THIS SHEET MUST BE MADE OR CIRCLED IN RED INK, WITH DATE AND NAME OF PERSON MAKING CHANGE

Do not extend notes this side of this line.

STATION	B. S.	H. I.	F. S.	ELEV.	BASE LINE RD.	
12+17 16				58524		℄
				58496	14 LT W/A	
				58477	26 " EG.	
				58466	28 " TL	
				58529	28 " TC	
				58665	42 " TC	
				58617	42 " Bot. C	
				58598	56 " ℄ SER. RD	
				58[illegible]	68 " EG.	
				58552	70 " FL	
				58618	70 " TC	
				58[illegible]	82 " GRND	
12+33 4				58396	E. Rim	64° RT SMH
				58393	W. "	
				57652	8" INLET EAST	INVERT
					8" OUTLET WEST	"
					EAST	WEST
					Rim 583.96	583.93
					ROD 6.77	6.86
					T.P. 577.19	577.07
					DIA 0.67	0.67
					INVERT 576.52	576.40

F.B. 3311 PG. 192 Job No. 611219 Division No. 11 Notes Red Plotted Profile
Survey of CITRUS AVE SD Date Date No. X-Sec.
Survey by LIND Notes MOODY Notes Chkd. Checked
Indexed C. J. GALLI Date Date Date No.

76-L298 CE 307 3-61

PLEASE RETURN TO
LOS ANGELES COUNTY ENGINEER
403 LOS ANGELES COUNTY ENGINEERING BLDG.

NOTE: ANY ADDITIONS OR CHANGES ON THIS SHEET MUST BE MADE OR CIRCLED IN RED INK, WITH DATE AND NAME OF PERSON MAKING CHANGE.

Do not extend notes this side of this line.

Profile No. ____ Notes Red ____ Plotted ____ Job No. ____ Division No. ____
X-Sec. No. ____ Date ____ Date ____ Survey of CITRUS AVE SD. F.B. 2311 Pg. 173
Notes Chkd. ____ Checked ____ Survey by ____ Notes ____ Date 6-21-65
Date ____ Date ____ Map No. ____ Indexed C. J. GAITE Date ____

STATION	B. S.	H. I.	F. S.	ELEV.	BASE LINE RD	
12+00				5 8 6 30		℄
				5 [illegible] 14		14 RT W/L
				5 [illegible] 86		26 " EG.
				5 [illegible] 72		28 " FL
				5 [illegible]		28 " TC
				5 [illegible]		42 " TC
				5 [illegible]		42 " BOT. C.
				5 [illegible] 37		56 " ℄ SER. RD
				5 [illegible] 18		68 " EG.
				5 [illegible] 84		70 " FL
				5 [illegible] 72		70 " TC
				5 [illegible] 35		82 " GRND
				5 [illegible] 58		
				5 8 6 09	14 LT. W/L	
				5 [illegible] 90	26 " EG.	
				5 [illegible] 73	28 " FL	
				5 [illegible] 36	28 " TC	
				5 [illegible] 79	42 " TC	
				5 [illegible] 28	42 " BOT. C	
				5 [illegible] 05	56 " ℄ SER. RD	
				5 [illegible] 73	68 " EG	
				5 [illegible] 60	70 " FL	
				5 [illegible] 69	70 " TC (DR)	
				5 [illegible] 50	82 " GRND	

76-L298 CE 307 3-61

PLEASE RETURN TO
LOS ANGELES COUNTY ENGINEER
403 LOS ANGELES COUNTY ENGINEERING BLDG.

NOTE: ANY ADDITIONS OR CHANGES ON THIS SHEET MUST BE MADE OR CIRCLED IN RED INK, WITH DATE AND NAME OF PERSON MAKING CHANGE

Do not extend notes this side of this line.

STATION	B. S.	H. I.	F. S.	ELEV.	BASE LINE RD	
14400				58843		℄
				58833		14 PT W/4
				58806		26 " EG
				[illegible]		28 " FL
				58855		28 " TC
				58822		42 " TC
				58778		42 " BOT. C
				58751		56 " ℄ SER RD
				58719		68 " EG
				58708		70 " FL
				58773		70 " TC
				58779		82 " GRND
				58826	14 LT W/4	
				58804	26 " EG	
				58793	28 " FL	
				58854	28 " TC	
				58911	42 " TC	
				58854	42 " BOT. C	
				58843	56 " ℄ SER RD	
				58807	68 " EG	
				58793	70 " FL	
				58858	70 " TC	
				58890	82 " GRND	

F.B. 3311 PG. 194 Job No. 611219 Division No. 11 Notes Red Plotted Profile
Survey of CITRUS AVE SD Date Date No.
Survey by LIND Notes MOODY Notes Chkd. Checked X-Sec.
Indexed C. J. GALL Date Date Date No.

76-L298 CE 307 3-61

PLEASE RETURN TO
LOS ANGELES COUNTY ENGINEER
403 LOS ANGELES COUNTY ENGINEERING BLDG.

NOTE: ANY ADDITIONS OR CHANGES ON THIS SHEET MUST BE MADE OR CIRCLED IN RED INK, WITH DATE AND NAME OF PERSON MAKING CHANGE.

Do not extend notes this side of this line.

STATION	B. S.	H. I.	F. S.	ELEV.	BASE LINE PD	
141810				589.71	E. RIM	64 RT SMH
				589.69	W. "	
				582.27	8" INLET EAST	INVERT
				582.12	8" OUTLET WEST	"
					EAST	WEST
					RIM 589.71	589.69
					ROD - 6.77	- 6.90
					TP 582.94	582.79
					DIA - 0.67	- 0.67
					INVERT 582.27	582.12
15+00				591.23		℄
				591.03		14 RT W/4
				590.72		26 " EG
				590.58		28 " FL
				591.21		28 " TC
				591.08		42 " TC
				590.60		42 " BOT. C
				590.32		56 " ℄ SEC. PD
				589.95		68 " EG

Profile No. ____ Notes Red ____ Plotted ____ Job No. 6112.19 Division No. 11 F.B. 33 " Pg. 193
X-Sec. No. ____ Date ____ Date ____ Survey of CITRUS AVE SD
Notes Chkd. ____ Checked ____ Survey by LINO Notes MOODY Date 6-21-65
Date ____ Date ____ Map No. ____ Indexed C. 3 GALLE Date ____

76-L298 CE 307 3-61

PLEASE RETURN TO
LOS ANGELES COUNTY ENGINEER
403 LOS ANGELES COUNTY ENGINEERING BLDG.

NOTE: ANY ADDITIONS OR CHANGES ON THIS SHEET MUST BE MADE OR CIRCLED IN RED INK, WITH DATE AND NAME OF PERSON MAKING CHANGE

Do not extend notes this side of this line.

STATION	B. S.	H. I.	F. S.	ELEV.	BASE LINE RD	
15+00				58986		70 RT FL
				59041		70 " TC
				5908		82 " GRND
				59100	14 LT W/4	
				59075	26 " EG.	
				59059	28 " FL.	
				59114	28 " TC	
				59040	42 " TC	
				58993	42 " BOT C	
				58943	56 " ℄ SEE RD	
				58931	68 " EG.	
				58915	70 " FL	
				58981	70 " TC	
				5903	82 " GRND	

F.B. 3311 Pg. 196 Job No. 611219 Division No. 11 Notes Red Plotted Profile
Survey of CITRUS AVE SD. Date Date No. X-Sec.
Survey by LIND Notes MOODY Notes Chkd. Checked No.
Indexed C. J. GALLI Date Date

76-L298 CE 307 3-61

PLEASE RETURN TO
LOS ANGELES COUNTY ENGINEER
403 LOS ANGELES COUNTY ENGINEERING BLDG.

NOTE: ANY ADDITIONS OR CHANGES ON THIS SHEET MUST BE MADE OR CIRCLED IN RED INK, WITH DATE AND NAME OF PERSON MAKING CHANGE.

Do not extend notes this side of this line.

STATION	B. S.	H. I.	F. S.	ELEV.		
15+87.8				59359	E. Rim	30 RT. SMH D#22
				59352	W. "	
					18" INLET EAST	INVERT
					18" OUTLET WEST	"
					EAST	WEST
					Rim 593.50	593.52
					ROD - 7.22	- 7.35
					TP 586.28	586.17
					DIA 1.50	- 1.50
					INVERT 584.78	584.67
16+00				59378		
				59371		14 RT W/S
				59345		26 " EG
				59326		28 " FL
				59392		28 " TC
				59387		42 " TC
				59343		42 " BOT
				59315		56 " ℄ SERVICE
				59285		68 " EG
				59274		70 " FL

Profile Notes Red ____ Plotted ____ Job No. 6112.19 Division No. 11 F.B. 3311 Pg. 1-17
No. ____ Date ____ Date ____ Survey of CITRUS AVE SD
X-Sec. Notes Chkd. ____ Checked ____ Survey by LIND Notes MOODY Date 6.21.65
No. ____ Date ____ Date ____ Map No. ____ Indexed C. J. GAELL Date 5

76-L298 CE 307 3-61

PLEASE RETURN TO
LOS ANGELES COUNTY ENGINEER
403 LOS ANGELES COUNTY ENGINEERING BLDG.

NOTE: ANY ADDITIONS OR CHANGES ON THIS SHEET MUST BE MADE OR CIRCLED IN RED INK, WITH DATE AND NAME OF PERSON MAKING CHANGE

Do not extend notes this side of this line.

STATION	B.S.	H.I.	F.S.	ELEV.	BASE LINE RD	
16+00				59335		70 RT. TC
				5939		82 " GRND
				59367	14 LT. W/4	
				59346	[illegible] " EG.	
				59330	[illegible] " FL.	
				59395	28 " TC	
				59186	42 " TC	
				59137	42 " BOT. C	
				59125	56 " ℄ SER. RD.	
				59083	68 " EG.	
				59062	70 " FL.	
				59071	70 " TC (DR)	
				59182	82 " GRND (DR)	
17+00				59664	℄	
				59643		14 RT W/4
				59610		26 " EG.
				59594		28 " FL.
				59659		28 " TC
				59655		42 " TC
				59611		42 " BOT. C
				59581		56 " ℄ SER. RD.

F.B. 3311 PG. 198 Job No. 6112.19 Division No. 11 Notes Red ____ Plotted ____ Profile ____
Survey of CITRUS AVE SD. Date ____ Date ____ No. ____
Survey by LIND Notes MOODY Notes Chkd. ____ Checked ____ X-Sec. ____
Indexed C. J. GALLI Date ____ Date ____ Date ____ No. ____

76-L298 CE 307 3-61

PLEASE RETURN TO
LOS ANGELES COUNTY ENGINEER
403 LOS ANGELES COUNTY ENGINEERING BLDG.

NOTE: ANY ADDITIONS OR CHANGES ON THIS SHEET MUST BE MADE OR CIRCLED IN RED INK, WITH DATE AND NAME OF PERSON MAKING CHANGE.

Do not extend notes this side of this line.

STATION	B. S.	H. I.	F. S.	ELEV.	BASE LINE RD	
17+00				59558		68 RT. EG.
				59542		70 " FL.
				59608		70 " TC
				59[illegible]64		82 " GRND
				59[illegible]46	14 LT W/4	
				59617	26 " EG.	
				59599	28 " FL.	
				59663	28 " TC	
				59441	42 " TC	
				59395	42 " BOT. C	
				59380	56 " ℄ SEC. RD	
				59340	68 " EG.	
				59325	70 " FL.	
				59356	70 " TC	
				5941	82 " GRND	
18+00				59937		℄
				59924		14 RT W/4
				[illegible]		26 " EG.
				59868		28 " FL.
				[illegible]		28 " TC
				59941		42 " TC

Profile Notes Red ____ Plotted ____ Job No. 61719 Division No. 11 F.B. 331 Pg. 199
No. ____ Date ____ Date ____ Survey of CITRUS AVE SD.
X-Sec. Notes Chkd. ____ Checked ____ Survey by LMD Notes [illegible] Date 6-21-65
No. ____ Date ____ Date ____ Map No. ____ Indexed C. I. GALLI Date [illegible]

76-L298 CE 307 3-61

PLEASE RETURN TO
LOS ANGELES COUNTY ENGINEER
403 LOS ANGELES COUNTY ENGINEERING BLDG.

NOTE: ANY ADDITIONS OR CHANGES ON THIS SHEET MUST BE MADE OR CIRCLED IN RED INK, WITH DATE AND NAME OF PERSON MAKING CHANGE

Do not extend notes this side of this line.

STATION	B.S.	H.I.	F.S.	ELEV.	BASE LINE RD	
18+00				59891		42 Rt. Bot. C.
				59[illegible]5		56 " ℄ SER. RD.
				59[illegible]54		96 " EG.
				59[illegible]		98 " FL
				59[illegible]		98 " TC
				59[illegible]		110 " GRND (DR)
				59917	14 Lt. W/A	
				59880	26 " EG.	
				59865	28 " FL	
				59931	28 " TC	
				59711	42 " TC	
				59662	42 " Bot. C	
				59688	56 " ℄ SER. RD.	
				59617	95[4] " EG.	
				59[illegible]	99[3] " FL	
				59[illegible]	99[3] " TC (DR)	
				59[illegible]	110 " GRND (DR)	
SD 359				600.[illegible]	BM SD. 359 EL. = 600.64 Bk. pg. 34	

F.B. 3311 Pg. 200 Job No. 6112.19 Division No. 11 Notes Red Plotted Profile
Survey of CITRUS AVE SD Date Date No. X-Sec.
Survey by LIND Notes MOODY Notes Chkd. Checked
Indexed C. J. GALLI Date Date Date No.

76-L298 CE 307 3-61

PLEASE RETURN TO
LOS ANGELES COUNTY ENGINEER
403 LOS ANGELES COUNTY ENGINEERING BLDG.

NOTE: ANY ADDITIONS OR CHANGES ON THIS SHEET MUST BE MADE OR CIRCLED IN RED INK, WITH DATE AND NAME OF PERSON MAKING CHANGE.

Do not extend notes this side of this line.

STATION	B. S.	H. I.	F. S.	ELEV.		
18[illegible]				59944	E. Rim	64 RT. SMH
				59942	W "	
				59182	8" OUTLET WEST INVERT	
					WEST	
					RIM 599.46	
					ROD - 6.97	
					T.P. 592.49	
					DIA 0.67	
					INVERT 591.82	
18[illegible]				59745	64 LT SMH	E. Rim
				59741		W "
					8" OUTLET WEST INVERT	
					WEST	
					RIM 597.41	
					ROD - 7.42	
					TP 589.99	
					DIA 0.67	
					INVERT 589.32	

Profile Notes Red ____ Plotted ____ Job No. 6112.19 Division No. 11 F.B. 3311 Pg. 301
No. ____ Date ____ Date ____ Survey of CITRUS AVE SD.
X-Sec. Notes Chkd. ____ Checked ____ Survey by LINE Notes MOODY Date 6-21-65
No. ____ Date ____ Date ____ Map No. ____ Indexed C. J. GAHL Date ____

76-L298 CE 307 3-61

PLEASE RETURN TO
LOS ANGELES COUNTY ENGINEER
403 LOS ANGELES COUNTY ENGINEERING BLDG.

NOTE: ANY ADDITIONS OR CHANGES ON THIS SHEET MUST BE MADE OR CIRCLED IN RED INK, WITH DATE AND NAME OF PERSON MAKING CHANGE

Do not extend notes this side of this line.

F.B. 3311 Pg. 202 Job No. 6112.19 Division No. 11 Notes Red Plotted Profile
Survey of CYRUS AVE SD Date Date No. X-Sec.
Survey by LUND Notes MOODY Notes Chkd. Checked
Indexed C. J. Gill Date Date Date No.

STATION	B. S.	H. I.	F. S.	ELEV.	BASE LINE RD	
18+68				600 83		℄ (CROWN)
				600 71		14 Rt W/4
				600 38		26 " EG
				600 22		28 " FL
				600 55		28 " TC
				6011		50 " GRND
				60066	14 Ct W/4	
				60026	26 " EG	
				60012	28 " FL	
				60076	28 " TC	
				5997	50 " GRND	
18+84 51				60093		℄
				60075		14 Rt W/4
				60038		26 " EG
				60023		28 " FL
				60084		28 " TC
				6012		50 " GRND
18+85 74				60092		℄
				60078	14 Ct W/4	
				60032	26 " EG	
				60014	28 " FL	
				60075	28 " TC	
				6005	50 " GRND	

76-L298 CE 307 3-61

PLEASE RETURN TO
LOS ANGELES COUNTY ENGINEER
403 LOS ANGELES COUNTY ENGINEERING BLDG.

NOTE: ANY ADDITIONS OR CHANGES ON THIS SHEET MUST BE MADE OR CIRCLED IN RED INK, WITH DATE AND NAME OF PERSON MAKING CHANGE.

Do not extend notes this side of this line.

STATION	B. S.	H. I.	F. S.	ELEV.	BASELINE RD E = 1+00
1+00 E				599 85	℄
1+35 O				600 14	20 LT SMH D#22 E Rim
				600 08	W "
				600 12	N "
				600 10	S "
				590 34	18" INLET EAST INVERT
				590 65	15" " NORTH "
				590 26	18" OUTLET WEST "

	EAST	NORTH	WEST
Rim	600.14	600.12	600.08
ROD	- 8.30	- 8.22	- 8.32
TP	591.84	591.90	591.76
DIA	- 1.50	- 1.25	- 1.50
INVERT	590.34	590.65	590.26

Profile No. ____ Notes Red ____ Plotted ____ Job No. 6112.19 Division No. 11 F.B. 3311 Pg. [illegible]
X-Sec. No. ____ Date ____ Date ____ Survey of CITRUS AVE SD
Notes Chkd. ____ Checked ____ Survey by LIND Notes MOODY Date 6-21-65
No. ____ Date ____ Date ____ Map No. ____ Indexed J. GAIRE Date ____

76-L298 CE 307 3-61

PLEASE RETURN TO
LOS ANGELES COUNTY ENGINEER
403 LOS ANGELES COUNTY ENGINEERING BLDG.

NOTE: ANY ADDITIONS OR CHANGES ON THIS SHEET MUST BE MADE OR CIRCLED IN RED INK, WITH DATE AND NAME OF PERSON MAKING CHANGE

Do not extend notes this side of this line.

STATION	B.S.	H.I.	F.S.	ELEV.	BASE LINE RD E = H00	
1+75.78 E				60068		℄
				60052		15 RT. W/4
				60021		28 " EG.
				60008		30 " FL
				60093		30 " TC
				6014		42 " GRND
1+76.97 E				60069		℄
				60033	15 LT W/4	
				60006	26 " EG.	
				59911	30 " FL	
				60048	30 " TC	
				6006	42 " GRND	
2+15.78 E				60126		℄
				60084		15 RT W/4
				60032		28 " EG.
				60024		30 " FL
				60107		30 " TC
				6014		42 " GRND.
2+16.97 E				60128		℄
				60096	15 LT. W/4	
				60034	28 " EG.	

F.B. 3311 Pg. 204

Survey of Citrus Ave SD Job No. 6112.19 Division No. 11 Notes Red Plotted Profile

Survey by Lind Notes Moody Date Date No. X-Sec.

Indexed C. A. GALLI Date Notes Chkd. Checked Date No.

76-L298 CE 307 3-61

PLEASE RETURN TO
LOS ANGELES COUNTY ENGINEER
403 LOS ANGELES COUNTY ENGINEERING BLDG.

NOTE: ANY ADDITIONS OR CHANGES ON THIS SHEET MUST BE MADE OR CIRCLED IN RED INK, WITH DATE AND NAME OF PERSON MAKING CHANGE.

Do not extend notes this side of this line.

STATION	B. S.	H. I.	F. S.	ELEV.	BASE LINE RD E = 1+00	
2+16.97 E				60019	30 LT FL	
				60096	30 " TC	
				60123	35.4 " TC	
				60071	35.4 " FL	
				60115	56 " ℄ SER. RD	
				60089	86 " EG.	
				60069	87.5 " FL	
				60096	87.5 " TC (DR)	
				6014	100 " "	
3+15.78 E				60261		℄
				60213		15 RT W/4
				60148		28 " EG.
				60129		30 " FL
				60213		30 " TC
				6026		42 " GRND
3+16.97 E				60263		℄
				60202	15 LT W/4	
				60152	28 " EG.	
				60142	30 " FL	
				60220	30 " TC	
				60774	42 " TC	

Profile No. ____ Notes Red ____ Plotted ____ Job No. 6472.19 Division No. 11 F.B. 3311 Pg. 205
X-Sec. No. ____ Date ____ Date ____ Survey of CITRUS AVE SD
Notes Chkd. ____ Checked ____ Survey by LIND Notes Moody Date 6-21-65
Date ____ Date ____ Map No. ____ Indexed C. J. GALLI Date ____

76-L298 CE 307 3-61

PLEASE RETURN TO
LOS ANGELES COUNTY ENGINEER
403 LOS ANGELES COUNTY ENGINEERING BLDG.

NOTE: ANY ADDITIONS OR CHANGES ON THIS SHEET MUST BE MADE OR CIRCLED IN RED INK, WITH DATE AND NAME OF PERSON MAKING CHANGE

Do not extend notes this side of this line.

F.B. 3311 Pg. 206 | Job No. 6112.9 | Division No. 11 | Notes Red | Plotted | Profile
Survey of CITRUS AVE SD | Date | Date | No.
Survey by LUID | Notes M0004 | Notes Chkd. | Checked | X-Sec.
Indexed C. J. GALL | Date | Date | Date | No.

STATION	B.S.	H.I.	F.S.	ELEV.	BASE LINE RD E = 1100	
3+16.97E				602.25	42 LT BOT. C	
				602.56	56 " & SER. RD	
				601.65	68 " EG.	
				601.55	70 " FL	
				602.18	70 " TC	
				602.3	92 " GRND	
3+87.2E				602.68	64 LT. SM H.	E. Rim
				602.65		W. "
				594.89	8" OUTLET WEST INVERT	
					WEST	
					Rim 602.65	
					ROD - 7.09	
					TP 595.56	
					DIA 0.67	
					INVERT 594.89	

76-L298 CE 307 3-61

PLEASE RETURN TO
LOS ANGELES COUNTY ENGINEER
403 LOS ANGELES COUNTY ENGINEERING BLDG.

NOTE: ANY ADDITIONS OR CHANGES ON THIS SHEET MUST BE MADE OR CIRCLED IN RED INK, WITH DATE AND NAME OF PERSON MAKING CHANGE.

Do not extend notes this side of this line.

STATION	B. S.	H. I.	F. S.	ELEV.	BASE LINE RD E=HOO	
9+12.5				609.33	20 LT SMH	E Rim
				609.32		W "
				600.79	18" OUTLET WEST INVERT	
					WEST	
					Rim 609.32	
					ROD - 7.03	
					TP 602.29	
					DIA - 1.50	
					INVERT 600.79	

Profile No. ____ Notes Red ____ Plotted ____ Job No. 6N710 Division No. 11 F. B. 33 Pg. 2
X-Sec. No. ____ Date ____ Date ____ Survey of Citrus Ave SD.
Notes Chkd. ____ Checked ____ Survey by LIND Notes MOODY Date 6-21-65
No. ____ Date ____ Date ____ Map No. ____ Indexed ____ Date ____
C. J. CALL

76-L298 CE 307 3-61

PLEASE RETURN TO
LOS ANGELES COUNTY ENGINEER
403 Los Angeles County Engineering Bldg.

NOTE: ANY ADDITIONS OR CHANGES ON THIS SHEET MUST BE MADE OR CIRCLED IN RED INK, WITH DATE AND NAME OF PERSON MAKING CHANGE

Do not extend notes this side of this line.

F.B. 3311 Pg. 208 | Job No. 6112.19 Division No. 11 Notes Red Plotted Profile
Survey of Citrus Ave SD Date Date No. X-Sec.
Survey by Land Notes Moody Notes Chkd. Checked
Indexed C. J. Galli Date Date Date No.

STATION	B.S.	H.I.	F.S.	ELEV.	Citrus Ave N. = 19459.86			
20+28				600.32	N Rim			35 Rt Sm H
				600.31	S "			
				600.35	E "			
				590.96	18" INLET	NORTH	INVERT	
				591.18	8" "	EAST	"	
				590.93	15" OUTLET	SOUTH	"	
						NORTH	EAST	SOUTH
					Rim	600.32	600.35	600.31
					Rod	- 7.86	- 8.50	- 8.13
					TP	592.46	591.85	592.18
					DIA	- 1.50	- 0.67	- 1.25
					INVERT	590.96	591.18	590.93
20+34.20 N				600.20				℄
				599.95				15 Rt. W/A
				599.66				26 " EG.
				599.44				30 " FL.
				600.19				30 " TC
				600.35				40 " B.W
20+39.52 N				600.25				℄
				600.00	15 Lt. W/A			
				599.76	26 " EG.			
				599.10	30 " FL.			

76-L296 CE 307 3-61

PLEASE RETURN TO
LOS ANGELES COUNTY ENGINEER
403 LOS ANGELES COUNTY ENGINEERING BLDG.

NOTE: ANY ADDITIONS OR CHANGES ON THIS SHEET MUST BE MADE OR CIRCLED IN RED INK, WITH DATE AND NAME OF PERSON MAKING CHANGE.

Do not extend notes this side of this line.

Profile No. ____ Notes Red ____ Plotted ____ Job No. ____ Division No. 11
X-Sec. No. ____ Date ____ Date ____ Survey of CITRUS AVE SD
Notes Chkd. ____ Checked ____ Survey by [illegible] Noted [illegible] Date 6-21-65
Date ____ Date ____ Map No. ____ Indexed C. J. Cahill Date ____
F. B. 3311 PG. 209

STATION	B. S.	H. I.	F. S.	ELEV.	CITRUS AVE N	
20+39.53				60015	30 LT TC	
				60027	40 " BW.	
20+70.20				60041		℄
				60017		15 RT W/A
				59975		28 " EG.
				59962		30 " FL
				60034		30 " TC
				60052		40 " BW
20+79.52				60044		℄
				60018	15 LT W/A	
				60001	28 " EG.	
				59988	30 " FL	
				60052	30 " TC	
				60080	40 " BW	
21+74.20				60089		℄
				60066		15 RT W/A
				60041		28 " EG.
				60026		30 " FL
				60089		30 " TC
				60108		40 " BW

76-L298 CE 307 3-61

PLEASE RETURN TO
LOS ANGELES COUNTY ENGINEER
403 Los Angeles County Engineering Bldg.

NOTE: ANY ADDITIONS OR CHANGES ON THIS SHEET MUST BE MADE OR CIRCLED IN RED INK, WITH DATE AND NAME OF PERSON MAKING CHANGE

Do not extend notes this side of this line.

F.B. 3311 Pg. 210 Job No. 6112.19 Division No. 11 Notes Red Date Profile
Survey of ATHENS AVE SD. Date No. X-Sec.
Survey by LAND Notes MOODY Notes Chkd. Checked No.
Indexed C. J. GALLI Date Date Date

STATION	B. S.	H. I.	F. S.	ELEV.	ATHENS AVE N	
21+79.52				60092		℄
				60058	15 LT. W/A	
				60034	28 " EG.	
				60028	30 " FL	
				60092	30 " TC	
				60119	40 " BW	
22+00				60100		℄
				60074		15 RT. W/A
				60051		28 " EG.
				60037		30 " FL
				60103		30 " TC
				60123		40 " BW
				60066	15 LT. W/A	
				60049	28 " EG.	
				60036	30 " FL	
				60101	30 " TC	
				60132	40 " BW	

76-L298 CE 307 3-61

PLEASE RETURN TO
LOS ANGELES COUNTY ENGINEER
403 LOS ANGELES COUNTY ENGINEERING BLDG.

NOTE: ANY ADDITIONS OR CHANGES ON THIS SHEET MUST BE MADE OR CIRCLED IN RED INK, WITH DATE AND NAME OF PERSON MAKING CHANGE.

Do not extend notes this side of this line.

STATION	B. S.	H. I.	F. S.	ELEV.	CITRUS AVE N	
22+65°				60203	N. Rim	35° Rt. Smith
				60200	S. "	
				60206	E.	
				59282	15" INLET NORTH	INVERT
				593 19	8" " EAST	"
				59270	15" OUTLET SOUTH	"

	NORTH	EAST	SOUTH
RIM	602.03	602.06	602.00
ROD	- 7.96	- 8.20	- 8.05
TP	594.07	593.86	593.95
DIA	- 1.25	- 0.67	- 1.25
INVERT	592.82	593.19	592.70

Profile No. ____ Notes Red ____ Plotted ____ Job No. 6[illegible] Division No. 11 F.B. 3311 Pg. 211
X-Sec. No. ____ Date ____ Date ____ Survey of CITRUS AVE SD.
Notes Chkd. ____ Checked ____ Survey by LIND Notes MOODY Date 6-21-65
Date ____ Date ____ Map No. ____ Indexed C. J. GALLI Date ____

76-L298 CE 307 3-61

PLEASE RETURN TO
LOS ANGELES COUNTY ENGINEER
403 LOS ANGELES COUNTY ENGINEERING BLDG.

NOTE: ANY ADDITIONS OR CHANGES ON THIS SHEET MUST BE MADE OR CIRCLED IN RED INK, WITH DATE AND NAME OF PERSON MAKING CHANGE

Do not extend notes this side of this line.

STATION	B.S.	H.I.	F.S.	ELEV.	PROFILE GLENLYN DR	
CITRUS AVE ℄ @		22+70.12	N = GLENLYN DR 1+00 E			
0+60 E				60164	B.W	
0+70 E				60139	TC	
0+70 E				60076	FL	
0+72 E				60093	EG.	
0+85 E				60114	W/4	
1+00 E				60141	℄	
1+15 E				60119	W/4	
1+28 E				60104	EG.	
1+30 E				60092	FL	
1+30 E				60188	TC	
1+40 E				60215	BW	
1+57^{4} E				60244	TC	
1+57^{4} E				60165	FL	
1+60^{8} E				60210	EG.	
1+85^{36} E				60285	℄	
				60272		14 RT W/4
				60245		26 " EG.
				60227		28 " FL
				60277		28 " TC
				6030		40 " GRND

F.B. 3311 PG. 212 Job No. 6112.19 Division No. 11 Notes Red ____ Plotted ____ Profile ____
Survey of CITRUS AVE SD Date ____ Date ____ No. ____
Survey by LIND Notes MOODY Notes Chkd. ____ Checked ____ X-Sec. ____
Indexed C. J. GALLI Date ____ Date ____ No. ____

76-L298 CE 307 3-61

PLEASE RETURN TO
LOS ANGELES COUNTY ENGINEER
403 LOS ANGELES COUNTY ENGINEERING BLDG.

NOTE: ANY ADDITIONS OR CHANGES ON THIS SHEET MUST BE MADE OR CIRCLED IN RED INK. WITH DATE AND NAME OF PERSON MAKING CHANGE.

Do not extend notes this side of this line.

STATION	B. S.	H. I.	F. S.	ELEV.	PROFILE GLENLYN DR 1700 E	
1+85 36 E				60263	14 LT W/4	
				60231	26 " EG	
				60215	28 " FL	
				60226	28 " TC (DR)	
				60335	40 " GRND (DR)	
2+00 E				60303		℄
				60295		12.5 RT W/4
				60255		25 " FL
				60294		25 " TC
				6032		40 " GRND
				60287	12.5 LT W/4	
				60246	25 " FL	
				60289	25 " TC	
				6035	40 " GRND	
3+00				60419		℄
				60411		6.5 RT. W/4
				60385		13 " FL
				60426		13 TC
				6045		25 " GRND
				60407	6.5 LT. W/4	
				60382	13 " FL.	

Profile Notes Red ____ Plotted ____ Job No. 6112.19 Division No. 11 F.B. 331 Pg. 213
No. ____ Date ____ Date ____ Survey of CITRUS AVE SD
X-Sec. Notes Chkd. ____ Checked ____ Survey by LIND Notes WOODY Date 6-21-65
No. ____ Date ____ Date ____ Map No. ____ Indexed C. J. GALLI Date ____

76-L298 CE 307 3-61

PLEASE RETURN TO
LOS ANGELES COUNTY ENGINEER
403 LOS ANGELES COUNTY ENGINEERING BLDG.

NOTE: ANY ADDITIONS OR CHANGES ON THIS SHEET MUST BE MADE OR CIRCLED IN RED INK. WITH DATE AND NAME OF PERSON MAKING CHANGE

Do not extend notes this side of this line.

STATION	B. S.	H. I.	F. S.	ELEV.	PROFILE GLENLYN DR	
3+00				60421	13 LT TC.	
				6047	25 " GRND	
3+25°				60446	W. Rim	5° RT SMH.
				59493	8" OUTLET WEST	INVERT
					WEST	
					Rim 604.46	
					Rod - 8.86	
					TP 595.60	
					DIA 0.67	
					INVERT 594.93	

F. B. 3311 Pg. 214 Job No. 6112,19 Division No. 11 Notes Red Date Plotted Date Profile No. X-Sec. No.
Survey of Cyprus Ave SD
Survey by Lind Notes Moody Notes Chkd. Date Checked Date
Indexed C. J. Gall Date

76-L298 CE 307 3-61

PLEASE RETURN TO
LOS ANGELES COUNTY ENGINEER
403 LOS ANGELES COUNTY ENGINEERING BLDG.

NOTE: ANY ADDITIONS OR CHANGES ON THIS SHEET MUST BE MADE OR CIRCLED IN RED INK, WITH DATE AND NAME OF PERSON MAKING CHANGE.

Do not extend notes this side of this line.

STATION	B. S.	H. I.	F. S.	ELEV.	CITRUS AVE SD.	
23+00				60161		℄
				60141		15 RT. W/4
				60122		28 " EG.
				60107		30 " FL
				60180		30 " TC
				60204		40 " BW
				60132	15 LT W/4	
				60110	28 " EG.	
				60093	30 " FL	
				60156	30 " TC	
				60187	40 " BW	
24+00				60227		℄
				60204		15 RT W/4
				60179		28 " EG.
				60163		30 " FL
				60225		30 " TC
				60247		40 " BW
				60196	15 LT. W/4	
				60174	28 " EG	
				60159	30 " FL	
				60222	30 " TC	
				60255	40 " BW	

Profile No. ____ Notes Red ____ Plotted ____ Job No. 6112 IP Division No. 11 F.B. 3311 PG. 215
Date ____ Date ____ Survey of CITRUS AVE SD.
X-Sec. No. ____ Notes Chkd. ____ Checked ____ Survey by LIND Notes [illegible] Date 6-23-65
Date ____ Date ____ Map No. ____ Indexed ____ Date ____

76-L298 CE 307 3-61

PLEASE RETURN TO
LOS ANGELES COUNTY ENGINEER
403 Los Angeles County Engineering Bldg.

NOTE: ANY ADDITIONS OR CHANGES ON THIS SHEET MUST BE MADE OR CIRCLED IN RED INK, WITH DATE AND NAME OF PERSON MAKING CHANGE

Do not extend notes this side of this line.

F.B. 3311 Pg. 216 | Job No. 6112.19 Division No. 11 Notes Red Plotted Profile
Survey of Citrus Ave SD Date Date No. X-Sec.
Survey by Lind Notes Woody Notes Chkd. Checked
Indexed G. J. Gall Date Date Date No.

STATION	B.S.	H.I.	F.S.	ELEV.		
25+13.0				[illegible]	N Rim	35 Et. Sta.
				[illegible]	S "	
				[illegible]	E "	
				594.54	15" INLET NORTH	INVERT
				595.04	8" " EAST	"
				594.31	15" OUTLET SOUTH	"

	NORTH	EAST	SOUTH
Rim	603.54	603.57	603.52
Rod	- 7.75	- 7.86	- 7.96
TD	595.79	595.71	595.56
Dia	1.25	- 0.67	- 1.25
Invert	594.54	595.04	594.31

76-L298 CE 307 3-61

PLEASE RETURN TO
LOS ANGELES COUNTY ENGINEER
403 LOS ANGELES COUNTY ENGINEERING BLDG.

NOTE: ANY ADDITIONS OR CHANGES ON THIS SHEET MUST BE MADE OR CIRCLED IN RED INK, WITH DATE AND NAME OF PERSON MAKING CHANGE.

Do not extend notes this side of this line.

STATION	B. S.	H. I.	F. S.	ELEV.	PROFILE PETUNIA ST 1400 E	
CHEUS AVE ℄ @ 25+18.37 - PETUNIA ST. 1400 E						
0+60 E				60331	BW	
0+70 E				60304	TC	
0+[illegible]0 E				60243	FL	
0+[illegible] E				60253	EG	
0+85 E				60278	W/4	
1+00 E				60[illegible]		C
1+[illegible]				60281	W/4	
1+[illegible] E				60259	EG	
1+30 E				60245	FL	
1+30 E				60336	TC	
1+40				60367	BW	
1+57.3				60419	TC	
1+[illegible]				60333	[illegible]	
1+[illegible]				60382	[illegible]	
1+85.42 E				60429		C
				60418		12 RT W/4
				60392		[illegible] " EG
				60379		28 " FL
				60389		[illegible] " TC (JE)
				60493		10 "

Profile Notes Red ____ Plotted ____ Job No. [illegible] Division No. 11 F.B. [illegible] PG. [illegible]
No. ____ Date ____ Date ____ Survey of CHEUS AVE SD
X-Sec. Notes Chkd. ____ Checked ____ Survey by LINK Notes [illegible] Date 6-23-65
No. ____ Date ____ Date ____ Map No. ____ Indexed C. J. GALLI Date ____

76-L298 CE 307 3-61

PLEASE RETURN TO
LOS ANGELES COUNTY ENGINEER
403 LOS ANGELES COUNTY ENGINEERING BLDG.

NOTE: ANY ADDITIONS OR CHANGES ON THIS SHEET MUST BE MADE OR CIRCLED IN RED INK, WITH DATE AND NAME OF PERSON MAKING CHANGE

Do not extend notes this side of this line.

F.B. 2311 Pg. 218 | Job No. 6112.19 | Division No. 11 | Notes Red | Plotted | Profile
Survey of CHERRY AVE SD | Date | Date | No.
Survey by LUND Notes MOODY | Notes Chkd. | Checked | X-Sec.
Indexed C. J. [illegible] Date | Date | Date | No.

STATION	B. S.	H. I.	F. S.	ELEV.	PROFILE RETURN AT 5+ 1400 E	
1485.42 E				604.23	19 LT W/A	
				603.94	26 " EG	
				603.85	28 " FL	
				604.25	25 " TC (DP)	
				605.00	10 " GRND	
1400 E				604.19		℄
				604.31		12.5 RT W/A
				603.94		25.4 " FL
				604.34		25.4 " TC
				605.00		10 " GRND
				604.35	12.5 LT W/A	
				604.03	25.4 " FL	
				604.14	25.4 " TC	
				605.00	10.0 " GRND	
3400 E				605.72		℄
				605.61		6.5 RT W/A
				605.35		13 " FL
				605.45		13 " TC
				606.00		25 " GRND

76-L298 CE 307 3-61

PLEASE RETURN TO
LOS ANGELES COUNTY ENGINEER
403 LOS ANGELES COUNTY ENGINEERING BLDG.

NOTE: ANY ADDITIONS OR CHANGES ON THIS SHEET MUST BE MADE OR CIRCLED IN RED INK, WITH DATE AND NAME OF PERSON MAKING CHANGE.

Do not extend notes this side of this line.

STATION	B. S.	H. I.	F. S.	ELEV.	PROFILE PETUNIA ST HOO E	
3+00 E				60563	6.5 LT W/4	
				60540	13 " FL	
				60587	13 " TC	
				6063	25 " GRND	
4+75.5				60799	E. RIM	5 RT SMH
				60795	W. "	
				598 40	8" OUTLET WEST INVERT	
					WEST	
					RIM 607.95	
					ROD - 8.88	
					TP 599.07	
					DIA -0.67	
					INVERT 598.40	

Profile No. ____ Notes Red ____ Plotted ____ Job No. 6112.19 Division No. 11 F.B. 331 PG. 3
X-Sec. No. ____ Date ____ Date ____ Survey of CITRUS AVE SD.
Notes Chkd. ____ Checked ____ Survey by LINN Notes MOODY Date 6-23-65
Date ____ Date ____ Map No. ____ Indexed ____ Date ____

76-L298 CE 307 3-61

PLEASE RETURN TO
LOS ANGELES COUNTY ENGINEER
403 Los Angeles County Engineering Bldg.

NOTE: ANY ADDITIONS OR CHANGES ON THIS SHEET MUST BE MADE OR CIRCLED IN RED INK. WITH DATE AND NAME OF PERSON MAKING CHANGE

Do not extend notes this side of this line.

F.B. 5311 Pg. 220 Job No. 6112.19 Division No. 11 Notes Red Plotted Profile
Survey of CITRUS AVE SD Date Date No.
Survey by LIND Notes WOODY Notes Chkd. Checked X-Sec.
Indexed C. J. GILL Date Date Date No.

STATION	B. S.	H. I.	F. S.	ELEV.	CITRUS AVE N	
26+00				603.58		℄
				603.40		15 RT W/A
				603.11		28 " EG.
				602.96		30 " FL
				603.60		30 " TC
				603.67		40 " BW
				603.29	15 LT W/A	
				603.12	28 " EG.	
				602.98	30 " FL	
				603.60	30 " TC	
				603.86	40 " BW	
26+57.2				595.35	22 LT BOT. TELECO.	CONDUIT BOX
27+00				604.27		℄
				604.06		15 RT W/A
				603.76		28 " EG.
				603.58		30 " FL
				604.28		30 " TC
				604.50		40 " BW
				603.99	15 LT W/A	
				603.78	28 " EG.	
				603.61	30 " FL.	

76-L298 CE 307 3-61

PLEASE RETURN TO
LOS ANGELES COUNTY ENGINEER
403 LOS ANGELES COUNTY ENGINEERING BLDG.

NOTE: ANY ADDITIONS OR CHANGES ON THIS SHEET MUST BE MADE OR CIRCLED IN RED INK, WITH DATE AND NAME OF PERSON MAKING CHANGE.

Do not extend notes this side of this line.

STATION	B. S.	H. I.	F. S.	ELEV.	CITRUS AVE N		
27+00				604 25	30 LT TC		
				604 54	40 " BW		
SD. 360				604 75	Bm SD. 360 = EL 604.75 PER PG. 34		
27+67²				605 34	N Rim	35 RT SMH	
				605 30	S		
				605 36	E		
				596 17	15" INLET NORTH INVERT		
				586 72	8" " EAST "		
				595 94	15" OUTLET SOUTH "		

	NORTH	EAST	SOUTH
Rim	605.34	605.36	605.30
Rod	- 7.92	- 7.97	- 8.11
T.P.	597.42	597.39	597.19
DIA	- 1.25	- 0.67	- 1.25
INVERT	596.17	596.72	595.94

Profile Notes Red ____ Plotted ____ Job No. 6112.19 Division No. 11 F.B. 3311 Pg. 221
No. ____ Date ____ Date ____ Survey of CITRUS AVE SD
X-Sec. Notes Chkd. ____ Checked ____ Survey by LINN Notes MOON Date 2-5-3[illegible]
No. ____ Date ____ Date ____ Map No. ____ Indexed C. J. GALLI Date [illegible]

76-L298 CE 307 3-61

PLEASE RETURN TO
LOS ANGELES COUNTY ENGINEER
403 LOS ANGELES COUNTY ENGINEERING BLDG.

NOTE: ANY ADDITIONS OR CHANGES ON THIS SHEET MUST BE MADE OR CIRCLED IN RED INK. WITH DATE AND NAME OF PERSON MAKING CHANGE

Do not extend notes this side of this line.

STATION	B.S.	H.I.	F.S.	ELEV.	PROFILE DUELL ST. 1+00 E	
CITRUS AVE ℄ @ 27+72.21				N = DUELL ST. 1+00 E		
0+60 E				60508	BW	
0+70 E				60480	TC	
0+70 E				60411	FL	
0+72 E				60430	EG.	
0+85 E				60458	W/A	
1+00 E				60484		℄
1+15 E				60461	W/A	
1+28 E				60430	EG.	
1+30 E				60414	FL	
1+30 E				60510	TC	
1+40 E				60552	BW	
1+59.6 E				606[illegible]	TC	
1+59.6 E				60544	FL	
1+62.0 E				60564	EG.	
1+87.41 E				606[illegible]		℄
				60614		14 KT W/A
				60582		26 " EG.
				60564		28 " FL
				60572		28 " TC (DR)
				60653		40 "

F.B. 3311 Pg. 222 Job No. 6112.19 Division No. 11 Notes Red ____ Plotted ____ Profile ____
Survey of CITRUS AVE SD. Date ____ Date ____ No. ____
Survey by LIND Notes MOODY Notes Chkd. ____ Checked ____ X-Sec. ____
Indexed C. J. GALLI Date ____ Date ____ Date ____ No. ____

76-L298 CE 307 3-61

PLEASE RETURN TO
LOS ANGELES COUNTY ENGINEER
403 LOS ANGELES COUNTY ENGINEERING BLDG.

NOTE: ANY ADDITIONS OR CHANGES ON THIS SHEET MUST BE MADE OR CIRCLED IN RED INK, WITH DATE AND NAME OF PERSON MAKING CHANGE.

Do not extend notes this side of this line.

STATION	B. S.	H. I.	F. S.	ELEV.	PROFILE DUELL ST. HOO E	
1+87.41 E				60601	14 LT W/4	
				60575	26 " EG.	
				60560	29 " FL	
				60570	28 " TC (DC)	
				60673	40 " "	
2+00 E				60631		℄
				60624		12.5 RT W/4
				60586		25.8 " FL
				60642		28.8 " TC
				6068		40 " GRND
				60613	12.5 LT. W/4	
				60579	25.8 " FL	
				60633	25.8 " TC	
				6066	40 " GRND	
3+00 E				60674		℄
				60665		7.5 RT W/4
				60641		15 " FL
				60694		15 " TC
				60725		25 " GRND (IR)
				60663	7.5 LT W/4	
				60639	15 " FL	

Profile Notes Red ____ Plotted ____ Job No. 6[illegible] Division No. 11 F. B. 3311 Pg. 2[illegible]
No. ____ Date ____ Date ____ Survey of CITRUS AVE SD
X-Sec. Notes Chkd. ____ Checked ____ Survey by LUND Notes MOODY Date 6-23-65
No. ____ Date ____ Date ____ Map No. ____ Indexed C. J. GALLI Date ____

76-L298 CE 307 3-61

PLEASE RETURN TO
LOS ANGELES COUNTY ENGINEER
403 LOS ANGELES COUNTY ENGINEERING BLDG.

NOTE: ANY ADDITIONS OR CHANGES ON THIS SHEET MUST BE MADE OR CIRCLED IN RED INK, WITH DATE AND NAME OF PERSON MAKING CHANGE

Do not extend notes this side of this line.

STATION	B.S.	H.I.	F.S.	ELEV.	PROFILE DUELL	ST. 1+00 E
3+00 E				60693	15 LT. TC	
				6075	25 " GRND	
3+26.5 E				60688	E. Rim	5° RT S MH
				60686	W "	
				59884	8" OUTLET WEST	INVERT
					WEST	
					RIM 606.86	
					ROD - 7.35	
					TP 599.51	
					DIA - 0.67	
					INVERT 598.84	

F.B. 3311 Pg. 224 Job No. 6112.19 Division No. 11 Notes Red Plotted Profile
Survey of CITRUS AVE SD Date Date No. X-Sec.
Survey by LWP Notes MOODY Notes Chkd. Checked
Indexed C. J. GALLI Date Date Date No.

76-L298 CE 307 3-61

PLEASE RETURN TO
LOS ANGELES COUNTY ENGINEER
403 LOS ANGELES COUNTY ENGINEERING BLDG.

NOTE: ANY ADDITIONS OR CHANGES ON THIS SHEET MUST BE MADE OR CIRCLED IN RED INK, WITH DATE AND NAME OF PERSON MAKING CHANGE.

Do not extend notes this side of this line.

STATION	B. S.	H. I.	F. S.	ELEV.	CATALINA AVE N	
28+00				605.03		℄
				604.80		15 Rt. W/4
				604.53		28 " EG
				604.31		30 " FL
				605.10		30 " TC
				605.19		40 " BW
				604.71	15 Lt W/4	
				604.55	28 " EG.	
				604.40	30 " FL	
				605.02	30 " TC	
				605.30	40 " BW	
29+00				605.87		℄
				605.65		15 Rt. W/4
				605.38		28 " EG.
				605.23		30 " FL
				605.36		30 " TC
				606.05		40 " BW
				605.53	15 Lt. W/4	
				605.32	28 " EG.	
				605.18	30 " FL	
				605.79	30 " TC	
				606.11	40 " BW	

Profile Notes Red Plotted Job No. 61112 Division No. 11
No. X-Sec. Date Date Survey of CATALINA AVE SD Date 6-23-61
No. Notes Chkd. Checked Survey by LAND Notes Date
Date Date Map No. Indexed C. J. GALL Date
F. B. PG.

76-L298 CE 307 3-61

PLEASE RETURN TO
LOS ANGELES COUNTY ENGINEER
403 LOS ANGELES COUNTY ENGINEERING BLDG.

NOTE: ANY ADDITIONS OR CHANGES ON THIS SHEET MUST BE MADE OR CIRCLED IN RED INK, WITH DATE AND NAME OF PERSON MAKING CHANGE

Do not extend notes this side of this line.

STATION	B.S.	H.I.	F.S.	ELEV.	CITRUS AVE N	
30+00				60650		℄
				60633		15 RT. W/4
				60609		28 " EG.
				60590		30 " FL
				60598		30 " TC DR.
				60677		40 " BW
				60625	15 LT. W/4	
				60605	28 " EG.	
				60594	30 " FL	
				60656	30 " TC	
				60687	40 " BW	
30+22±				60690	N. RIM	35 RT SM H.
				60690	W "	
				60692	E "	
				59780	15" INLET NORTH INVERT	
				59841	8" " EAST "	
				59778	15" OUTLET WEST "	

	NORTH	EAST	WEST
RIM	606.90	606.92	606.90
ROD	- 7.85	7.84	- 7.87
T.P.	599.05	599.08	599.03
DIA	- 1.25	0.67	- 1.25
INVERT	597.80	598.41	597.78

F.B. 3311 Pg. 226 Job No. 611219 Division No. 11 Notes Red Date Plotted Date Profile No. X-Sec. No.
Survey of CITRUS AVE SD.
Survey by LIND Notes MOODY Notes Chkd. Date Checked Date
Indexed C. J. GALLI Date

76-L298 CE 307 3-61

PLEASE RETURN TO
LOS ANGELES COUNTY ENGINEER
403 LOS ANGELES COUNTY ENGINEERING BLDG.

NOTE: ANY ADDITIONS OR CHANGES ON THIS SHEET MUST BE MADE OR CIRCLED IN RED INK, WITH DATE AND NAME OF PERSON MAKING CHANGE.

Do not extend notes this side of this line.

STATION	B. S.	H. I.	F. S.	ELEV.	PROFILE LIN FIELD ST 1+00 E	
CITRUS	AVE	℄ @ 30+27.14 N =			LIN FIELD ST 1+00 E	
0+60 E				60701	BW	
0+70 E				60674	TC	
0+70 E				60611	FL	
0+72 E				60625	EG	
0+85 E				60649	W/4	
1+00 E				60668		℄
1+15 E				60650	W/4	
1+28 E				60624	EG.	
1+30 E				60688	FL	
1+30 E				60683	TC	
1+40 E				60701	BW	
1+57.5 E				60716	TC	
1+57.5 E				60640	FL	
1+61.0 E				60680	EG.	
1+85.43 E				60740		℄
				60733		14 Rt W/4
				60705		26 " EG.
				60686		28 " FL
				60744		28 " TC
				60777		33 " GRND

Profile No. ____ Notes Red ____ Plotted ____ Job No. 61219 Division No. 11 F. B. 33 PG. 229
X-Sec. No. ____ Date ____ Date ____ Survey of CITRUS AVE SD.
Notes Chkd. ____ Checked ____ Survey by LINN Notes [illegible] Date 6-23-65
No. ____ Date ____ Date ____ Map No. ____ Indexed C. J. GALLI Date ____

76-L298 CE 307 3-61

PLEASE RETURN TO
LOS ANGELES COUNTY ENGINEER
403 LOS ANGELES COUNTY ENGINEERING BLDG.

NOTE: ANY ADDITIONS OR CHANGES ON THIS SHEET MUST BE MADE OR CIRCLED IN RED INK, WITH DATE AND NAME OF PERSON MAKING CHANGE

Do not extend notes this side of this line.

STATION	B.S.	H.I.	F.S.	ELEV.	PROFILE LINFIELD ST HOOE	
1+85.43 E				60724	14 LT. W/4	
				60707	26 " EG.	
				60783	28 " FL	
				60797	28 " TC (DR)	
				60754	40 " "	
2+00 E				60761		℄
				60751		12.5 RT W/4
				60705		25 " FL
				60732		25 " TC
				6076		30 " GRND
				60743	12.5 LT. W/4	
				60702	25 " FL	
				60752	25 " TC	
				6079	40 "	
3+00 E				60854		℄
				60847		6.5 RT. W/4
				60821		13 " FL
				60861		13 " TC
				6089		18 " GRND

F.B. 3311 Pg. 228 Job No. 611219 Division No. 11 Notes Red Plotted Profile
Survey of CITRUS AVE SD. Date Date No.
Survey by LIND Notes MOODY Notes Chkd. Checked X-Sec.
Indexed C. J. GALLA Date Date Date No.

76-L298 CE 307 3-61

PLEASE RETURN TO
LOS ANGELES COUNTY ENGINEER
403 LOS ANGELES COUNTY ENGINEERING BLDG.

NOTE: ANY ADDITIONS OR CHANGES ON THIS SHEET MUST BE MADE OR CIRCLED IN RED INK, WITH DATE AND NAME OF PERSON MAKING CHANGE.

Do not extend notes this side of this line.

STATION	B. S.	H. I.	F. S.	ELEV.	PROFILE LINFIELD ST. HOOT	
3+00 E				608 44	6.5 LT. W/4	
				608 17	13 " FL	
				608 62	13 " TC	
				609 0	25 " GRND	
3+86.5				609 4[illegible]	E RIM	5 RT SMH
				609 45	W "	
				601 23	8" OUTLET WEST INVERT	
					WEST	
					RIM 609.45	
					ROD - 7.55	
					TP 601.90	
					DIA 0.67	
					INVERT 601.23	

Profile No. ____ Notes Red ____ Plotted ____ Job No. 6117.19 Division No. 11 F.B. 2311 Pg. 2[illegible]
Date ____ Date ____ Survey of CITRUS AVE SD
X-Sec. No. ____ Notes Chkd. ____ Checked ____ Survey by LINDO Notes [illegible] Date 6-23-65
Date ____ Date ____ Map No. ____ Indexed C. J. GALLI Date [illegible]

76-L298 CE 307 3-61

PLEASE RETURN TO
LOS ANGELES COUNTY ENGINEER
403 LOS ANGELES COUNTY ENGINEERING BLDG.

NOTE: ANY ADDITIONS OR CHANGES ON THIS SHEET MUST BE MADE OR CIRCLED IN RED INK, WITH DATE AND NAME OF PERSON MAKING CHANGE

Do not extend notes this side of this line.

STATION	B.S.	H.I.	F.S.	ELEV.	CITRUS AVE N.	
31+00				60721		℄
				60705		15 RT. W/4
				60675		28 " EG.
				60660		30 " FL
				60723		30 " TC
				60733		40 " BW
				60690	15 LT. W/4	
				60673	28 " EG.	
				60650	30 " FL	
				60720	30 " TC	
				60747	40 " BW	
32+00				60784		℄
				[illegible]		15 RT W/4
				[illegible]		28 " EG.
				[illegible]		30 " FL
				60782		30 " TC
				[illegible]		40 " BW
				[illegible]	15 LT W/4	
				[illegible]	28 " EG.	
				[illegible]	30 " FL	
				[illegible]	30 " TC	
				[illegible]	40 " BW	

F.B. 3311 Pg. 230 Job No. 6112.19 Division No. 11 Notes Red Plotted Profile
Survey of CITRUS AVE SD Date Date No. X-Sec.
Survey by LIND Notes MOODY Notes Chkd. Checked
Indexed C. J. GALLI Date Date Date No.

76-L298 CE 307 3-61

PLEASE RETURN TO
LOS ANGELES COUNTY ENGINEER
403 LOS ANGELES COUNTY ENGINEERING BLDG.

NOTE: ANY ADDITIONS OR CHANGES ON THIS SHEET MUST BE MADE OR CIRCLED IN RED INK, WITH DATE AND NAME OF PERSON MAKING CHANGE.

Do not extend notes this side of this line.

STATION	B. S.	H. I.	F. S.	ELEV.	CITRUS AVE N	
32+20.86				607.97		℄
				[illegible]		15 RT. W/4
				[illegible]		28 " EG
				[illegible]		30 " FL
				[illegible]		30 " TC
				[illegible]		40 " BW
32+78.7				[illegible]	N Rim	35 RT SMH
				[illegible]	S "	
				[illegible]	E "	
				599.59	15" INLET NORTH	INVERT
				600.05	8" " EAST	"
				599.54	15" OUTLET SOUTH	"

	NORTH	EAST	SOUTH
RIM	607.96	607.97	607.95
ROD	- 7.12	- 7.25	- 7.16
TP	600.84	600.72	600.79
DIA	- 1.25	- 0.67	- 1.25
INVERT	599.59	600.05	599.54

Profile Notes Red ____ Plotted ____ Job No. 6[illegible] Division No. 11 F.B. 3311 Pg. 231
No. ____ Date ____ Date ____ Survey of CITRUS AVE SD.
X-Sec. Notes Chkd. ____ Checked ____ Survey by [illegible] Notes [illegible] Date 6-23-65
No. ____ Date ____ Date ____ Map No. ____ Indexed C. J. GALLI Date [illegible]

76-L298 CE 307 3-61

PLEASE RETURN TO
LOS ANGELES COUNTY ENGINEER
403 LOS ANGELES COUNTY ENGINEERING BLDG.

NOTE: ANY ADDITIONS OR CHANGES ON THIS SHEET MUST BE MADE OR CIRCLED IN RED INK. WITH DATE AND NAME OF PERSON MAKING CHANGE

Do not extend notes this side of this line.

STATION	B.S.	H.I.	F.S.	ELEV.	CITRUS AVE N = 1+00 N	
CITRUS	AVE	E = 32+83.67		E = CITRUS AVE 1+00 N		
1+00 N				60834		
1+63 35 N				[illegible]		℄
				[illegible]		15 RT W/4
				[illegible]		28 " EG.
				[illegible]		30 " FL
				[illegible]		30 " TC
				[illegible]		40 " BW
				[illegible]	15 LT W/4	
				[illegible]	28 " EG.	
				[illegible]	30 " FL	
				[illegible]	30 " TC	
				[illegible]	40 " BW	
2+03 35 N				[illegible]		℄
				[illegible]		15 RT. W/4
				[illegible]		28 " EG.
				[illegible]		30 " FL
				[illegible]		30 " TC
				[illegible]		40 " BW

F.B. 3311 Pg. 232 Job No. 611219 Division No. 11 Notes Red ____ Plotted ____ Profile ____
Survey of CITRUS AVE SD. Date ____ Date ____ No. ____
Survey by LIND Notes MOODY Notes Chkd. ____ Checked ____ X-Sec. ____
Indexed J. GALLI Date ____ Date ____ No. ____

76-L298 CE 307 3-61

PLEASE RETURN TO
LOS ANGELES COUNTY ENGINEER
403 LOS ANGELES COUNTY ENGINEERING BLDG.

NOTE: ANY ADDITIONS OR CHANGES ON THIS SHEET MUST BE MADE OR CIRCLED IN RED INK, WITH DATE AND NAME OF PERSON MAKING CHANGE.

Do not extend notes this side of this line.

Profile No. X-Sec. No. Notes Red Date Notes Chkd. Date Plotted Date Checked Date Job No. Division No. 11 Survey of CITRUS AVE SD. Survey by [illegible] Notes [illegible] Date 6-23-61 Map No. Indexed [illegible] Date [illegible] F.B. [illegible] PG. 33

STATION	B. S.	H. I.	F. S.	ELEV.	℄ CITRUS AVE N = 1+00 N
2+03 35 N				[illegible]	15 LT W/A
					28 " EG.
					30 " FL
					30 " TC
					40 " BW
2+15 5 N					22 LT TELE CO. CONDUIT BOX (BOT)
3+03 35 N					℄
					15 RT. W/A
					28 " EG.
					30 " FL
					30 " TC
					40 " BW
				[illegible]	15 LT. W/A
				[illegible]	28 " EG.
				[illegible]	30 " FL
				[illegible]	30 " TC
				[illegible]	40 " BW

76-L298 CE 307 3-61

PLEASE RETURN TO
LOS ANGELES COUNTY ENGINEER
403 LOS ANGELES COUNTY ENGINEERING BLDG.

NOTE: ANY ADDITIONS OR CHANGES ON THIS SHEET MUST BE MADE OR CIRCLED IN RED INK, WITH DATE AND NAME OF PERSON MAKING CHANGE

Do not extend notes this side of this line.

STATION	B. S.	H. I.	F. S.	ELEV.	CITRUS AVE N = 1+00 N	
3+66.5 N					N RIM	35.2 Rt SMH
					S "	
				60134	15" OUTLET SOUTH INVERT	
					SOUTH	
					RIM 610.18	
					ROD - 7.59	
					TP 602.59	
					DIA 1.25	
					INVERT 601.34.	

F. B. 3311 PG. 234 Job No. 611219 Division No. 11 Notes Red ____ Plotted ____ Profile ____
Survey of CITRUS AVE SD. Date ____ Date ____ No. ____
Survey by LIND Notes MOODY Notes Chkd. ____ Checked ____ X-Sec. ____
Indexed C. J. GALLI Date ____ Date ____ Date ____ No. ____

76-L298 CE 307 3-61

PLEASE RETURN TO
LOS ANGELES COUNTY ENGINEER
403 LOS ANGELES COUNTY ENGINEERING BLDG.

NOTE: ANY ADDITIONS OR CHANGES ON THIS SHEET MUST BE MADE OR CIRCLED IN RED INK, WITH DATE AND NAME OF PERSON MAKING CHANGE.

Do not extend notes this side of this line.

STATION	B. S.	H. I.	F. S.	ELEV.	MAUNALOA AVE E = 32+83.67	
32+43.67 E				60865	BW	
32+53.67 E				60830	TC	
32+53.67 E				60774	FL	
32+55.67 E				60789	EG.	
32+68.67 E				60809	W/4	
32+83.67 E				60834		℄
32+98.67 E				60814	W/4	
33+13.67 E				60776	FL	
33+58.25 E				60937		℄
				60925		9 RT W/4
				60890		16.5 " EG.
				60874		18 " FL
				60931		18 " TC
				6095		30 " GRND
33+60.19				60943		℄
				60930	9 LT W/4	
				60880	16.5 " EG.	
				60871	18 " FL	
				60885	18 " TC (DR)	
				6098	30 " GRND	

Profile No. ____ Notes Red ____ Date ____ Plotted ____ Date ____ Job No. 6[illegible] Division No. 11 Survey of Citrus Ave SO Survey by [illegible] Notes [illegible] Date [illegible] Map No. ____ Indexed G. J. GALLI Date [illegible]

X-Sec. No. ____ Notes Chkd. ____ Date ____ Checked ____ Date ____

F. B. 33[illegible] Pg. 235

76-L298 CE 307 3-61

PLEASE RETURN TO
LOS ANGELES COUNTY ENGINEER
403 LOS ANGELES COUNTY ENGINEERING BLDG.

NOTE: ANY ADDITIONS OR CHANGES ON THIS SHEET MUST BE MADE OR CIRCLED IN RED INK, WITH DATE AND NAME OF PERSON MAKING CHANGE

Do not extend notes this side of this line.

STATION	B. S.	H. I.	F. S.	ELEV.	MAUNALOA AVE E	
33+98.25				[illegible]		℄
				[illegible]		9 Rt W/4
				[illegible]		17 " EG.
				[illegible]		18 " FL
				[illegible]		18 " TC (DK)
				[illegible]		30 " GRND
34+00.19				609.88		℄
				609.71	9 LT W/4	
				609.65	17 " EG.	
				609.00	18 " FL	
				609.10	18 " TC. (DK)	
				[illegible]4	30 " GRND	
34+98.25				610.31		℄
				[illegible]		9 Rt W/4
				[illegible]		17 " EG.
				[illegible]		18 " FL
				[illegible]		18 " TC (DK)
				[illegible]		30 " GRND
35+00.19				610.33		℄
				610.04	9 LT W/4	
				609.78	17 " EG.	

F. B. 3311 Pg. 236 Job No. 6112.19 Division No. 11 Notes Red Plotted Profile
Survey of CITRUS AVE SD. Date Date No. X-Sec.
Survey by LIND Notes MOODY Notes Chkd. Checked
Indexed C. J. GALT Date Date Date No.

Profile No.______ Notes Red______ Date______ Plotted______ Date______ Job No. 611-19 Division No. 11 | F. B. 3311 PG. 231

X-Sec. No.______ Notes Chkd.______ Date______ Checked______ Date______

Survey of CITRUS AVE SD.

Survey by LIND Notes LYBRAND Date 6-24-65

Map No.______ Indexed C. J. GALL Date

NOTE: ANY ADDITIONS OR CHANGES ON THIS SHEET MUST BE MADE OR CIRCLED IN RED INK, WITH DATE AND NAME OF PERSON MAKING CHANGE.

PLEASE RETURN TO
LOS ANGELES COUNTY ENGINEER
403 LOS ANGELES COUNTY ENGINEERING BLDG.

Do not extend notes this side of this line.

STATION	B.S.	H.I.	F.S.	ELEV.	
35+00.19					MAUNA LOA AVE E 18 LT FL 18" TC 30' GRND

76-L298 CE 307 3-61

76-L298 CE 307 3-61

PLEASE RETURN TO
LOS ANGELES COUNTY ENGINEER
403 LOS ANGELES COUNTY ENGINEERING BLDG.

NOTE: ANY ADDITIONS OR CHANGES ON THIS SHEET MUST BE MADE OR CIRCLED IN RED INK, WITH DATE AND NAME OF PERSON MAKING CHANGE

Do not extend notes this side of this line.

STATION	B. S.	H. I.	F. S.	ELEV.	MANVALOA AVE.	
36+50 [illegible]				[illegible]		℄
				[illegible]	[illegible]	
				[illegible]	[illegible]	
				[illegible]	12 " [illegible]	
				[illegible]	18 " T.C.	
				[illegible]	[illegible]	
36+58 [illegible]				[illegible]	[illegible] RIM	5 FT S.M.H.
				[illegible]	[illegible] RIM	
				603 57	8" INLET EAST	INVERT
				603 52	8" OUTLET WEST	"

	EAST	WEST
RIM	611.34	611.34
ROD	- 7.10	- 7.15
TP	604.24	604.19
DIA	- 0.67	- 0.67
INVERT	603.57	603.52

F. B. 3311 PG. 233

Job No. 6112.19 Division No. 11 Notes Red Plotted Profile

Survey of CITRUS AVE SD Date Date No.

Survey by LIND Notes LYBRAND Notes Chkd. Checked X-Sec.

Indexed C. J. GALLI Date Date Date No.

Profile	Notes Red	Plotted	Job No. 5…17 Division No. 11
No.	Date	Date	Survey of CITRUS AVE SD
X-Sec.	Notes Chkd.	Checked	Survey by LIND Notes … Date 6-24-65
No.	Date	Date	Map No. Indexed C. J. GALLI Date

F. B. Pg.

NOTE: ANY ADDITIONS OR CHANGES ON THIS SHEET MUST BE MADE OR CIRCLED IN RED INK, WITH DATE AND NAME OF PERSON MAKING CHANGE.

PLEASE RETURN TO
LOS ANGELES COUNTY ENGINEER
403 LOS ANGELES COUNTY ENGINEERING BLDG.

Do not extend notes this side of this line.

STATION	B.S.	H.I.	F.S.	ELEV.	

76-L298 CE 307 3-61

F. B. [illegible] Pg. 310 Job No. 6112.19 Division No. 11 Notes Red ____ Plotted ____ Profile

Survey of CITRUS AVE SD. Date ____ Date ____ No. ____

Survey by LIND Notes MOODY Notes Chkd. ____ Checked ____ X-Sec.

Indexed C. J. GALLI Date ____ Date ____ Date ____ No. ____

STATION	B.S.	H.I.	F.S.	ELEV.

76-L298 CE 307 3-61

PLEASE RETURN TO

LOS ANGELES COUNTY ENGINEER

403 LOS ANGELES COUNTY ENGINEERING BLDG.

Do not extend notes this side of this line.

NOTE: ANY ADDITIONS OR CHANGES ON THIS SHEET MUST BE MADE OR CIRCLED IN RED INK, WITH DATE AND NAME OF PERSON MAKING CHANGE

76-L298 CE 307 3-61

PLEASE RETURN TO
LOS ANGELES COUNTY ENGINEER
403 LOS ANGELES COUNTY ENGINEERING BLDG.

NOTE: ANY ADDITIONS OR CHANGES ON THIS SHEET MUST BE MADE OR CIRCLED IN RED INK, WITH DATE AND NAME OF PERSON MAKING CHANGE.

Do not extend notes this side of this line.

STATION	B. S.	H. I.	F. S.	ELEV.	FACTOR AVE 1+00 S	
MAUNOLOA AVE ℄ @ 37+08.07 E = FACTOR AVE 1+00 S						
1+00 S				[illegible] 84		℄
1+50.72 S				[illegible]		℄
				[illegible]	9 LT W/4	
				[illegible]	18" FL	
				[illegible]	18" TC	
				[illegible]	30" GRND	
1+55.16 S				[illegible]		℄
						9 RT W/4
				[illegible]		18" FL
				[illegible]		18" TC
				[illegible]		30" GRND

Profile Notes Red ____ Plotted ____ Job No. 61121.9 Division No. 11 F.B. 2311 Pg. 241
No. ____ Date ____ Date ____ Survey of CHRUS AVE SD.
X-Sec. Notes Chkd. ____ Checked ____ Survey by LIND Notes [illegible] Date 6-24-65
No. ____ Date ____ Date ____ Map No. ____ Indexed ____ Date ____

76-L298 CE 307 3-61

PLEASE RETURN TO
LOS ANGELES COUNTY ENGINEER
403 Los Angeles County Engineering Bldg.

NOTE: ANY ADDITIONS OR CHANGES ON THIS SHEET MUST BE MADE OR CIRCLED IN RED INK, WITH DATE AND NAME OF PERSON MAKING CHANGE

Do not extend notes this side of this line.

F.B. 3311 Pg. 242 | Job No. 6112.19 Division No. 11 Notes Red ____ Plotted ____ Profile ____
Survey of CITRUS AVE SD Date ____ Date ____ No. ____ X-Sec. ____
Survey by LIND Notes LYBRAND Notes Chkd. ____ Checked ____ No. ____
Indexed C. J. GALLI Date ____ Date ____ Date ____

STATION	B. S.	H. I.	F. S.	ELEV.	MANHOLOA AVE
37+63 16				61[illegible]	℄
				[illegible]	9 LT W/4
				61[illegible]	18" FL
				[illegible]	18" TC
				[illegible]	30" GRND
37+66 99				[illegible]	℄
				[illegible]	9 LT W/4
				[illegible]	18" FL
				[illegible]	18" TC
				[illegible]	30" GRND
38+03 16				[illegible]	℄
				[illegible]	9 LT W/4
				[illegible]	18" FL
				[illegible]	18" TC
				[illegible]	30" GRND
38+04 44				[illegible]	℄
				[illegible]	9 RT. W/4
				[illegible]	18" FL
				[illegible]	18" TC
				[illegible]	30" GRND

76-L298 CE 307 3-61

PLEASE RETURN TO
LOS ANGELES COUNTY ENGINEER
403 LOS ANGELES COUNTY ENGINEERING BLDG.

NOTE: ANY ADDITIONS OR CHANGES ON THIS SHEET MUST BE MADE OR CIRCLED IN RED INK, WITH DATE AND NAME OF PERSON MAKING CHANGE.

Do not extend notes this side of this line.

STATION	B. S.	H. I.	F. S.	ELEV.	MAUNOLOA AVE E	
39+03 16				[illegible]		℄
				[illegible]	9 LT W/4	
				[illegible]	18" " FL	
				[illegible]	18" " TC	
				[illegible]	[illegible]	
39+04 44				[illegible]		℄
				[illegible]		[illegible]
				[illegible]		[illegible]
				[illegible]		18" " [illegible]
				[illegible]		[illegible]
40+00				[illegible]		℄
				[illegible]		9 RT W/4
				[illegible]		18 " FL
				[illegible]		18 " TC
				[illegible]		30 " GRNT
				[illegible]	9 LT W/4	
				[illegible]	18 " FL	
				[illegible]	18 " TC	
				[illegible]	30 " BW	

Profile Notes Red ____ Plotted ____ Job No. 6112.19 Division No. 11 F. B. 331 Pg. 243
No. ____ Date ____ Date ____ Survey of CHRUS AVE SD.
X-Sec. Notes Chkd. ____ Checked ____ Survey by LIND Notes LABRAND Date 6-14-65
No. ____ Date ____ Date ____ Map No. ____ Indexed J. GALLE Date 3

76-L298 CE 307 3-61

PLEASE RETURN TO
LOS ANGELES COUNTY ENGINEER
403 LOS ANGELES COUNTY ENGINEERING BLDG.

NOTE: ANY ADDITIONS OR CHANGES ON THIS SHEET MUST BE MADE OR CIRCLED IN RED INK, WITH DATE AND NAME OF PERSON MAKING CHANGE

Do not extend notes this side of this line.

STATION	B.S.	H.I.	F.S.	ELEV.	MAUNO LOA AVE	
40+08 ⊙				[illegible]	E. Rim	5 Rt SMH
				[illegible]	W "	
				608.09	8" INLET EAST	INVERT
				607.95	8" OUTLET WEST	"
					EAST	WEST
					Rim 616.19	616.16
					ROD - 7.43	- 7.54
					TP 608.76	608.62
					DIA - 0.67	- 0.67
					INVERT 608.09	607.95
41+00				617.33		℄
				[illegible]		9 Rt W/4
				[illegible]		18 " FL
				[illegible]		18 " TC
				[illegible]		30 " GRND
				[illegible]	9 LT W/4	
				616.[illegible]	18 " FL	
				[illegible]	18 " TC	
				[illegible]	30 " BW	

F.B. 5311 Pg. 244 Job No. 6112.19 Division No. 11 Notes Red Plotted Profile
Survey of CITRUS AVE SD Date Date No. X-Sec.
Survey by LIND Notes MOODY Notes Chkd. Checked
Indexed C. L. GALL Date Date Date No.

F.B. 3311 Pg. 245

Profile No. _____ Notes Red _____ Plotted _____ Job No. 61C19 Division No. 11

Date _____ Date _____ Survey of Citrus Ave SD

X-Sec. No. _____ Notes Chkd. _____ Checked _____ Survey by LIHU Notes LYBRAND Date 6-24-65

Date _____ Date _____ Map No. _____ Indexed C. J. GALLI Date _____

NOTE: ANY ADDITIONS OR CHANGES ON THIS SHEET MUST BE MADE OR CIRCLED IN RED INK, WITH DATE AND NAME OF PERSON MAKING CHANGE.

PLEASE RETURN TO
LOS ANGELES COUNTY ENGINEER
403 LOS ANGELES COUNTY ENGINEERING BLDG.

Do not extend notes this side of this line.

STATION	B. S.	H. I.	F. S.	ELEV.		
[illegible]				615.[illegible]	MAUNALOA AVE E.	9' RT. [illegible]
				614.58		18' [illegible]
				614.5[illegible]		18' [illegible]
				615.15		18' [illegible]
				615.9		[illegible]

76-L298 CE 307 3-61

F. B. 3311 Pg. 246 Job No. 611219 Division No. 11 Notes Red _____ Plotted _____ Profile

Survey of CITRUS AVE SD Date _____ Date _____ No. _____

Survey by LIND Notes MOODY Notes Chkd. _____ Checked _____ X-Sec.

Indexed C. J. GALLI Date _____ Date _____ Date _____ No. _____

STATION	B. S.	H. I.	F. S.	ELEV.

76-L298 CE 307 3-61

PLEASE RETURN TO

LOS ANGELES COUNTY ENGINEER

403 Los Angeles County Engineering Bldg.

Do not extend notes this side of this line.

NOTE: ANY ADDITIONS OR CHANGES ON THIS SHEET MUST BE MADE OR CIRCLED IN RED INK, WITH DATE AND NAME OF PERSON MAKING CHANGE

76-L298 CE 307 3-61

PLEASE RETURN TO
LOS ANGELES COUNTY ENGINEER
403 LOS ANGELES COUNTY ENGINEERING BLDG.

NOTE: ANY ADDITIONS OR CHANGES ON THIS SHEET MUST BE MADE OR CIRCLED IN RED INK, WITH DATE AND NAME OF PERSON MAKING CHANGE.

Do not extend notes this side of this line.

STATION	B. S.	H. I.	F. S.	ELEV.		

Profile Notes Red Plotted Job No. Division No. 11
No. Date Date Survey of
X-Sec. Notes Chkd. Checked Survey by Notes Date
No. Date Date Map No. Indexed Date

F. B. Pg.

F. B. 331 Pg. 248 Job No. 6112.19 Division No. 11 Notes Red _____ Plotted _____ Profile

Survey of Citrus Ave S.D. Date _____ Date _____ No. _____

Survey by Lind Notes Lybrand Notes Chkd. _____ Checked _____ X-Sec.

Indexed G. J. GALLI Date _____ Date _____ Date _____ No. _____

STATION	B.S.	H.I.	F.S.	ELEV.		
[illegible]				[illegible]	[illegible]	[illegible]
[illegible]				[illegible]	[illegible]	[illegible]
[illegible]				[illegible]	[illegible]	[illegible]

76-L298 CE 307 3-61

PLEASE RETURN TO

LOS ANGELES COUNTY ENGINEER

403 LOS ANGELES COUNTY ENGINEERING BLDG.

Do not extend notes this side of this line.

NOTE: ANY ADDITIONS OR CHANGES ON THIS SHEET MUST BE MADE OR CIRCLED IN RED INK, WITH DATE AND NAME OF PERSON MAKING CHANGE

76-L298 CE 307 3-61

PLEASE RETURN TO
LOS ANGELES COUNTY ENGINEER
403 LOS ANGELES COUNTY ENGINEERING BLDG.

NOTE: ANY ADDITIONS OR CHANGES ON THIS SHEET MUST BE MADE OR CIRCLED IN RED INK. WITH DATE AND NAME OF PERSON MAKING CHANGE.

Do not extend notes this side of this line.

STATION	B. S.	H. I.	F. S.	ELEV.		
				612.38	8" INLET EAST	INVERT
				612.27	8" OUTLET WEST	"
					EAST	WEST
					Rim 620.90	620.89
					Rod - 7.85	- 7.95
					TP 613.05	612.94
					DIA 0.67	- 0.67
					INVERT 612.38	612.27

Profile Notes Red ____ Plotted ____ Job No. ____ Division No. ____
No. ____ Date ____ Date ____ Survey of ____ F. B. ____
X-Sec. Notes Chkd. ____ Checked ____ Survey by ____ Notes ____ Date ____
No. ____ Date ____ Date ____ Map No. ____ Indexed ____ Date ____ Pg. ____

F. B. 3311 Pg. 250 Job No. 6112.19 Division No. 11 Notes Red _____ Plotted _____ Profile

Survey of CITRUS AVE. S.D. Date _____ Date _____ No. _____

Survey by LIND Notes LYBRAND Notes Chkd. _____ Checked _____ X-Sec.

Indexed C. J. GALLI Date _____ Date _____ Date _____ No. _____

STATION	B.S.	H.I.	F.S.	ELEV.

76-L298 CE 307 3-61

PLEASE RETURN TO

LOS ANGELES COUNTY ENGINEER

403 Los Angeles County Engineering Bldg.

NOTE: ANY ADDITIONS OR CHANGES ON THIS SHEET MUST BE MADE OR CIRCLED IN RED INK, WITH DATE AND NAME OF PERSON MAKING CHANGE

Do not extend notes this side of this line.

Profile	Notes Red	Plotted	Job No.	Division No.
No.	Date	Date	Survey of CITRUS AVE S.D.	
X-Sec.	Notes Chkd.	Checked	Survey by	Notes / Date
No.	Date	Date	Map No.	Indexed C. J. GALL Date

F. B. PG.

NOTE: ANY ADDITIONS OR CHANGES ON THIS SHEET MUST BE MADE OR CIRCLED IN RED INK, WITH DATE AND NAME OF PERSON MAKING CHANGE.

PLEASE RETURN TO
LOS ANGELES COUNTY ENGINEER
403 Los Angeles County Engineering Bldg.

Do not extend notes this side of this line.

STATION	B.S.	H.I.	F.S.	ELEV.
1+93.62				[illegible]

76-L298 CE 307 3-61

F.B. [illegible] Pg. [illegible]

Job No. 6112.19 Division No. 11 Notes Red _____ Plotted _____ Profile

Survey of Citrus Ave S.D. Date _____ Date _____ No. _____

Survey by Lind Notes Lybrand Notes Chkd. _____ Checked _____ X-Sec.

Indexed GALLI Date _____ Date _____ Date _____ No. _____

76-L298 CE 307 3-61

PLEASE RETURN TO

LOS ANGELES COUNTY ENGINEER

403 LOS ANGELES COUNTY ENGINEERING BLDG.

NOTE: ANY ADDITIONS OR CHANGES ON THIS SHEET MUST BE MADE OR CIRCLED IN RED INK, WITH DATE AND NAME OF PERSON MAKING CHANGE

Do not extend notes this side of this line.

STATION	B.S.	H.I.	F.S.	ELEV.	[illegible]	[illegible]
1+94.48				[illegible]	9' Rt W/A	
[illegible]				[illegible]	18' " F.L.	
[illegible]				[illegible]	[illegible]	
[illegible]				[illegible]	[illegible]	
[illegible]				[illegible]	[illegible]	
[illegible]				[illegible]	9' Rt W/A	
[illegible]				[illegible]	18' " F.L.	
[illegible]				[illegible]	18' " T.C.	
[illegible]				[illegible]	[illegible]	
[illegible]				[illegible]	9' Rt W/A	
[illegible]				[illegible]	18' " F.L.	
[illegible]				[illegible]	18' " T.C.	
[illegible]				[illegible]	[illegible]	

76-L298 CE 307 3-61

PLEASE RETURN TO
LOS ANGELES COUNTY ENGINEER
403 LOS ANGELES COUNTY ENGINEERING BLDG.

NOTE: ANY ADDITIONS OR CHANGES ON THIS SHEET MUST BE MADE OR CIRCLED IN RED INK, WITH DATE AND NAME OF PERSON MAKING CHANGE.

Do not extend notes this side of this line.

STATION	B. S.	H. I.	F. S.	ELEV.	CALERA AVE	No.
3+82.5				627.45	N. RIM	3' Rt. S.M. 4.
				627.43	S. RIM	
				619.24	8" OUTLET SOUTH	INVERT
					SOUTH	
					RIM 627.43	
					ROD - 7.52	
					TP 619.91	
					DIA - 0.67	
					INVERT 619.24	

Profile No. ____ Notes Red ____ Plotted ____ Job No. ____ Division No. ____ F. B. ____ Pg. ____
X-Sec. No. ____ Date ____ Date ____ Survey of CITRUS AVE. S.D.
Notes Chkd. ____ Checked ____ Survey by ____ Notes ____ Date ____
Date ____ Date ____ Map No. ____ Indexed C. J. GALLI Date ____

76-L298 CE 307 3-61

PLEASE RETURN TO
LOS ANGELES COUNTY ENGINEER
403 LOS ANGELES COUNTY ENGINEERING BLDG.

NOTE: ANY ADDITIONS OR CHANGES ON THIS SHEET MUST BE MADE OR CIRCLED IN RED INK, WITH DATE AND NAME OF PERSON MAKING CHANGE

Do not extend notes this side of this line.

STATION	B. S.	H. I.	F. S.	ELEV.	[illegible]	[illegible]
[illegible]				[illegible]	E. RIM	5' [illegible]
				62435	N. RIM	
				[illegible]	W. RIM	
				61582	8" INLET EAST	INVERT
				61599	8" " NORTH	"
				61573	8" OUTLET WEST	"

	EAST	NORTH	WEST
RIM	624.36	624.35	624.34
ROD	- 7.87	- 7.69	- 7.94
TP	616.49	616.66	616.40
DIA	- 0.67	- 0.67	- 0.67
INVERT	615.82	615.99	615.73

STATION	B. S.	H. I.	F. S.	ELEV.	[illegible]	[illegible]
[illegible]				[illegible]	[illegible]	
47+00				[illegible]		

F. B. 3311 PG. 254

Job No. 6112.19 Division No. 11 Notes Red ____ Plotted ____ Profile ____

Survey of CITRUS AVE. S.D. Date ____ Date ____ No. ____

Survey by LUND Notes LUBRANO Notes Chkd. ____ Checked ____ X-Sec. ____

Indexed C. J. GALLI Date ____ Date ____ No. ____

Profile No.___ X-Sec. No.___ | Notes Red___ Date___ Notes Chkd.___ Date___ | Plotted___ Date___ Checked___ Date___ | Job No. 11219 Division No. 11 | Survey of CITRUS AVE S.D. | Survey by___ Notes___ Date___ | Map No.___ Indexed C. J. GALLI Date___ | F.B. ___ PG. ___

76-L298 CE 307 3-61

PLEASE RETURN TO
LOS ANGELES COUNTY ENGINEER
403 LOS ANGELES COUNTY ENGINEERING BLDG.

NOTE: ANY ADDITIONS OR CHANGES ON THIS SHEET MUST BE MADE OR CIRCLED IN RED INK, WITH DATE AND NAME OF PERSON MAKING CHANGE.

Do not extend notes this side of this line.

STATION	B. S.	H. I.	F. S.	ELEV.		
				628.37		
					8" OUTLET WEST INVERT	
					WEST	
					RIM 628.37	
					ROD − 7.89	
					T.P. 620.48	
					DIA 0.67	
					INVERT 620.81	