Notes Ck'd by	Survey of DOWNEY AVE SD	F. B. 3316 Pg. 5
Map No.	JN 6111.06 Tape 0205 Std 68 °F	
Office Work	Surveyed by AC GUIZADO	
Checked	Notes ACG Date AUG 65	
Date	Indexed C. J. GALLI	

JOB NO 6111.06

DOWNEY AVE S.D.

FROM ARTESIA BLVD ON SOUTH TO 1ST PL NO. OF CENTURY BLVD ON NORTH ALONG DOWNEY AVE.

REF CSB 2373-2

FB 3316 pg 5-22	℄ NOTES	FB 1801
" 23-58	BENCH LEVELS	" 1944
" 59-146	TOPOGRAPHY	" 1272
" 147-250	CROSS SECTION	" 2125
FB 2295 pg 119-160	" "	" 2147
		RD " 247
		" " 240

GUIZADO	AC
LANDA	ED
FRONK	H
NUNEZ	B
GOODWIN	J.C.
MOORE	R
SONNENSHEIN	M

Microfilmed Feb. '85

LOS ANGELES COUNTY ENGINEER
Do not extend this file or write on this line.
76F3093 GE #310 6-63

F. B. 3316 PG 6

INDEX

(N) = Pg NUMBER

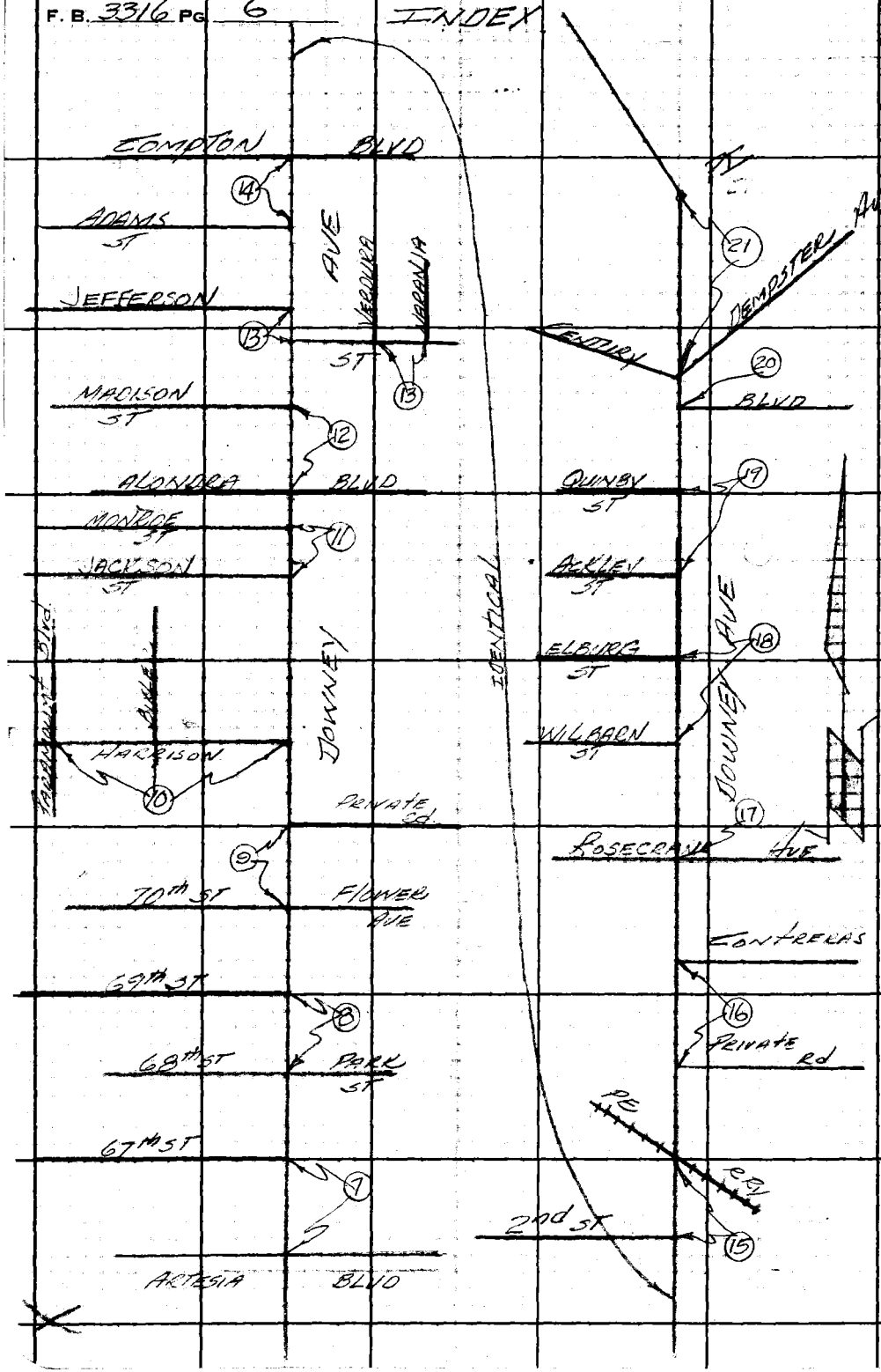

PLEASE RETURN TO
LOS ANGELES COUNTY ENGINEER
403 LOS ANGELES COUNTY ENGINEERING BLDG.
Do not extend this side of this line.

Note: Any Additions or Changes on This Sheet Must be Made or Circled in Red Ink With Date and Name of Person Making Change.

Notes Ck'd by	Survey of Downey Ave SD	F. B. 3316 Pg. 7
Map. No.	JN 6111.06 Tape 0205 Std 68 °F	
Office Work	Surveyed by AC Cuizado	
Checked	Notes ACG Date 7-26-65	
Date	Indexed G. J. GALLI	

W.S. 32, D-5

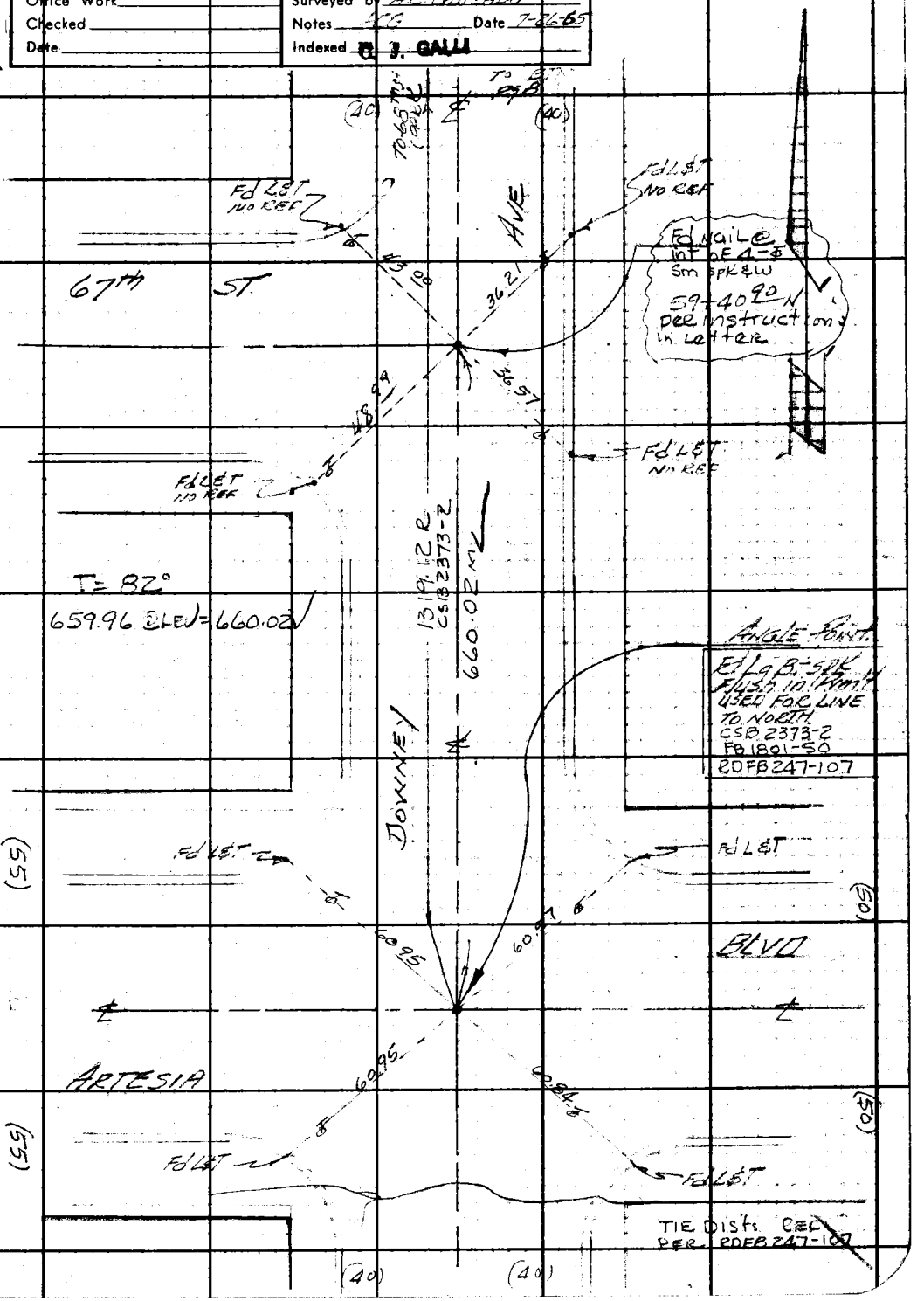

Note: Any Additions or Changes on This Sheet Must be Made or Circled in Red Ink With Date and Name of Person Making Change.

Do not extend this side of this line.

PLEASE RETURN TO
LOS ANGELES COUNTY ENGINEER
403 LOS ANGELES COUNTY ENGINEERING BLDG.

76F309S CE #310 6-63

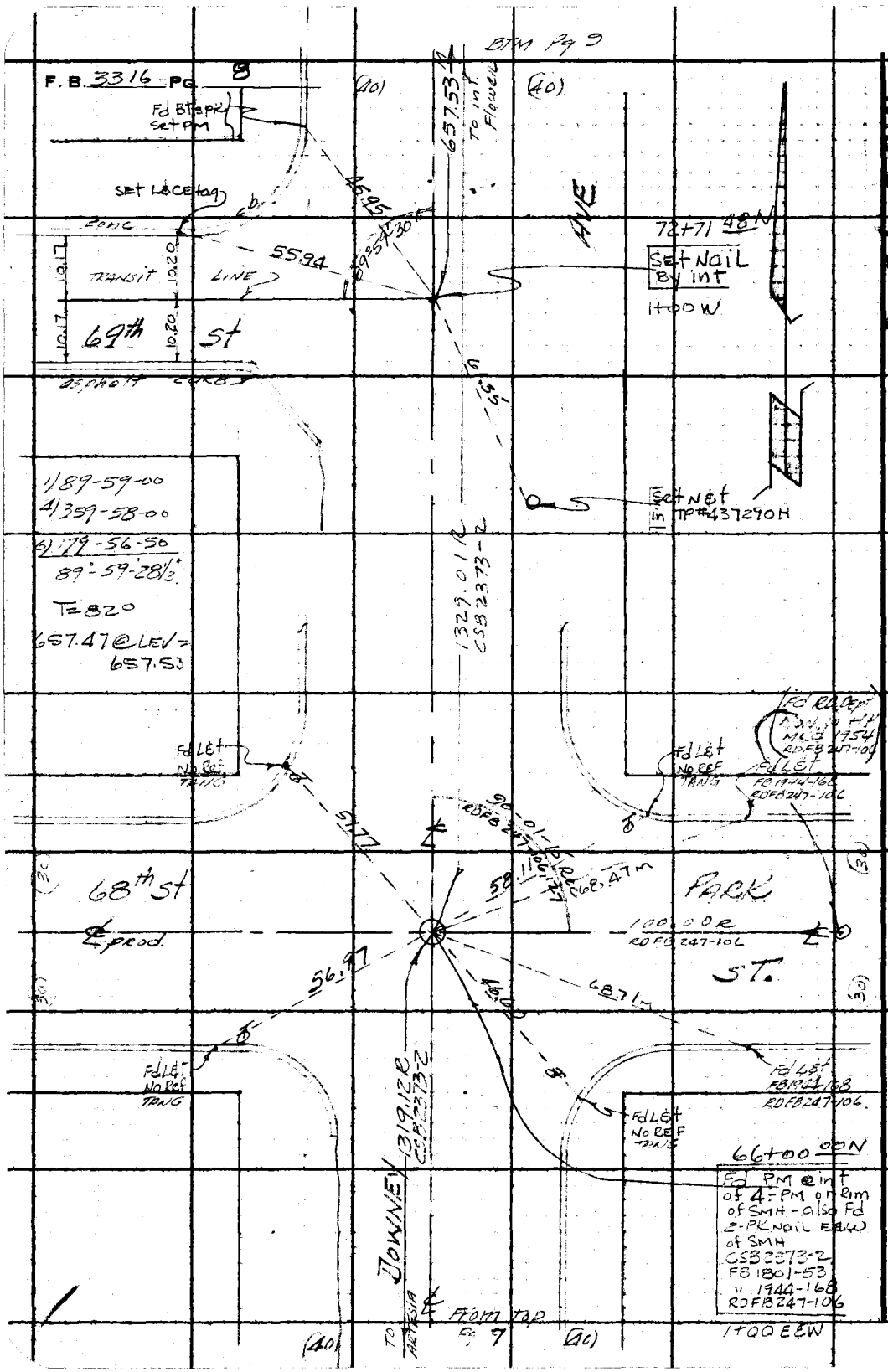

W.S. 32, D-5

PLEASE RETURN TO
LOS ANGELES COUNTY ENGINEER
403 Los Angeles County Engineering Bldg.

Do not extend this side of this line.

Note: Any Additions or Changes on This Sheet Must be Made or Circled in Red Ink With Date and Name of Person Making Change.

Notes Ck'd by	Survey of DOWNEY AVE SD	F. B. 3316 PG. 9
Map No.	JN 6111.06 Tape 0205 Std 68 °F	
Office Work	Surveyed by A C Guizado	
Checked	Notes ACG Date 7-27-65	
Date	Indexed E. J. GALLI	

WS 32, D-5

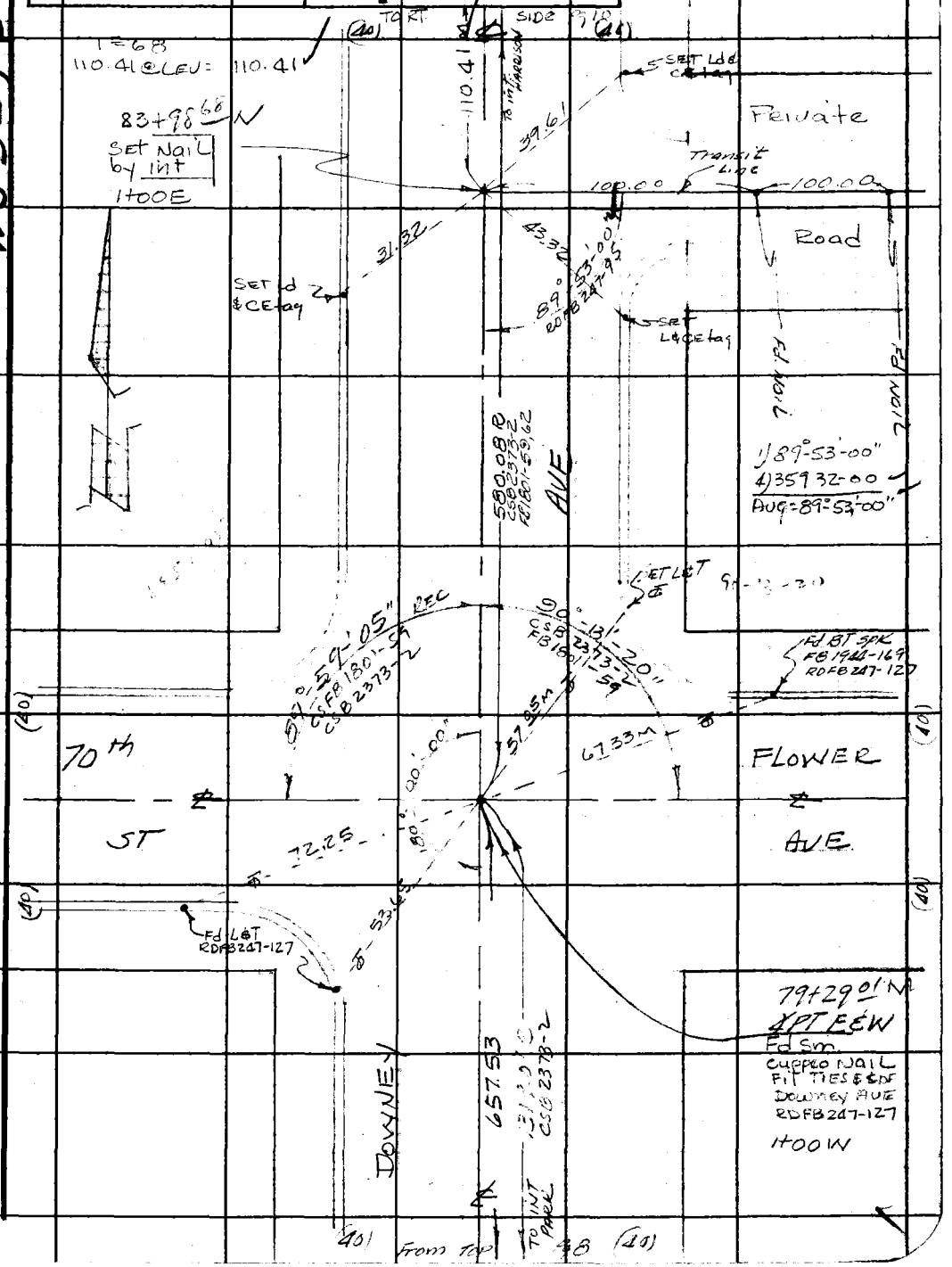

Note: Any Additions or Changes on This Sheet Must be Made or Circled in Red Ink With Date and Name of Person Making Change.

Do not extend this side of this line.

PLEASE RETURN TO
LOS ANGELES COUNTY ENGINEER
403 LOS ANGELES COUNTY ENGINEERING BLDG.

76F309S CE #310 6-63

F. B. 3316 PG. 10

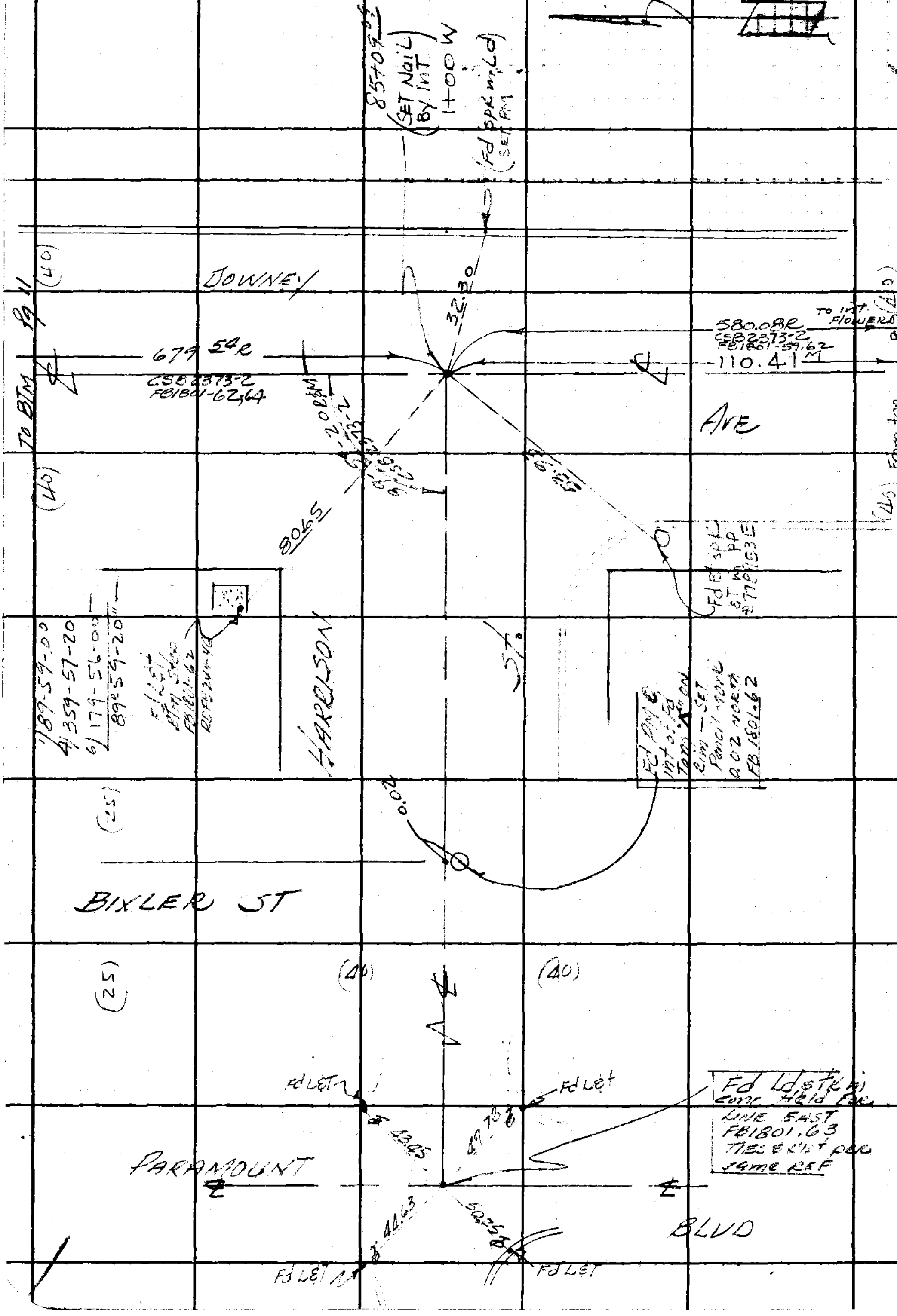

W532D-4

PLEASE RETURN TO
LOS ANGELES COUNTY ENGINEER
403 Los Angeles County Engineering Bldg.

Do not extend this side of this line.

Note: Any Additions or Changes on This Sheet Must be Made or Circled in Red Ink With Date and Name of Person Making Change.

W532, D-4

Notes Ck'd by	Survey of Downey Ave SD
Map No.	JN 611106 Tape 0205 Std 68 °F
Office Work	Surveyed by A.C. Guzado
Checked	Notes HCG Date 7-27-65
Date	Indexed C. J. GALLI

F. B. 3316 PG. 11

TO BTM PG 12

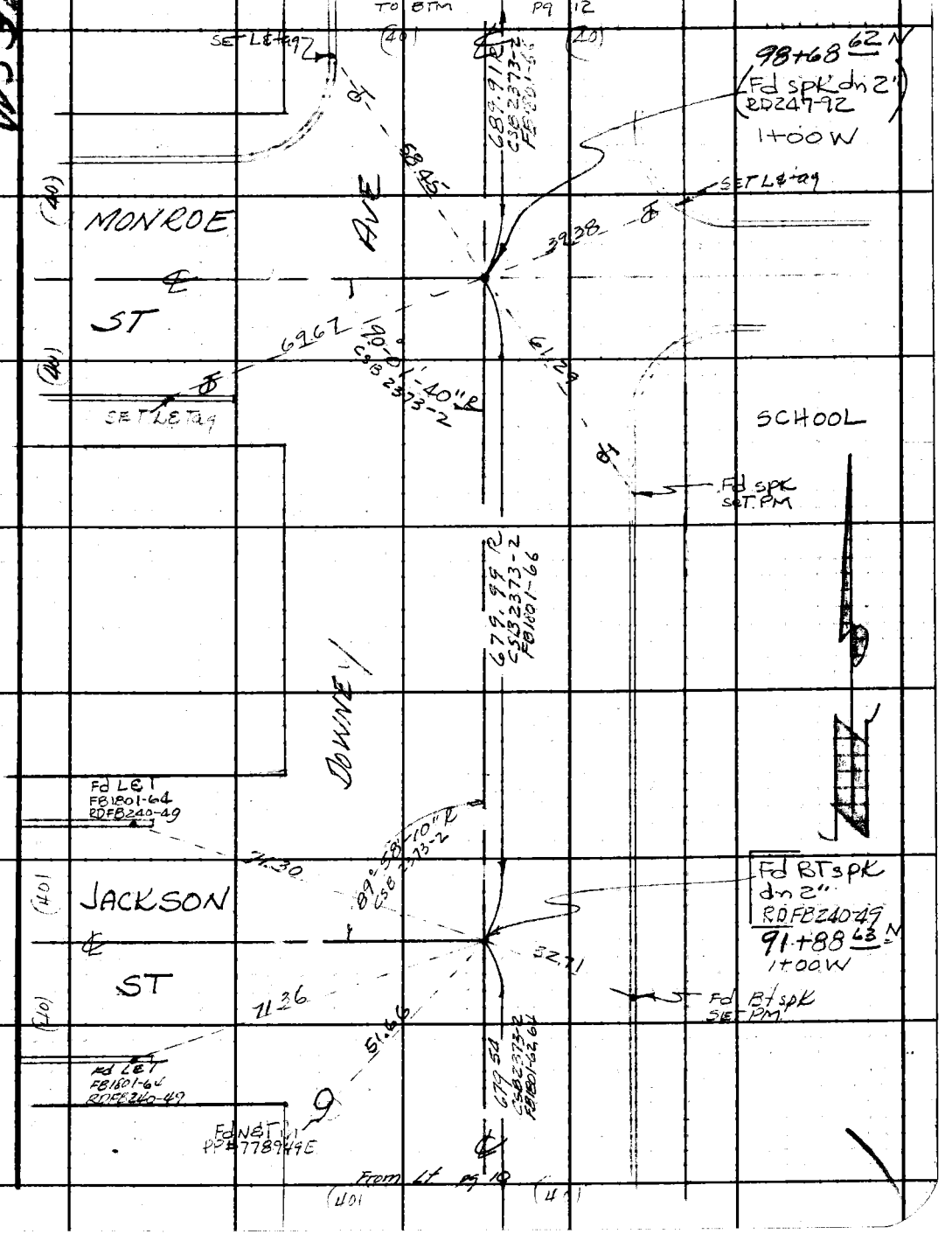

Note: Any Additions or Changes on This Sheet Must be Made or Circled in Red Ink With Date and Name of Person Making Change.

Do not extend this side of this line.

PLEASE RETURN TO
LOS ANGELES COUNTY ENGINEER
403 LOS ANGELES COUNTY ENGINEERING BLDG.

76F3095 CE #310 8-63

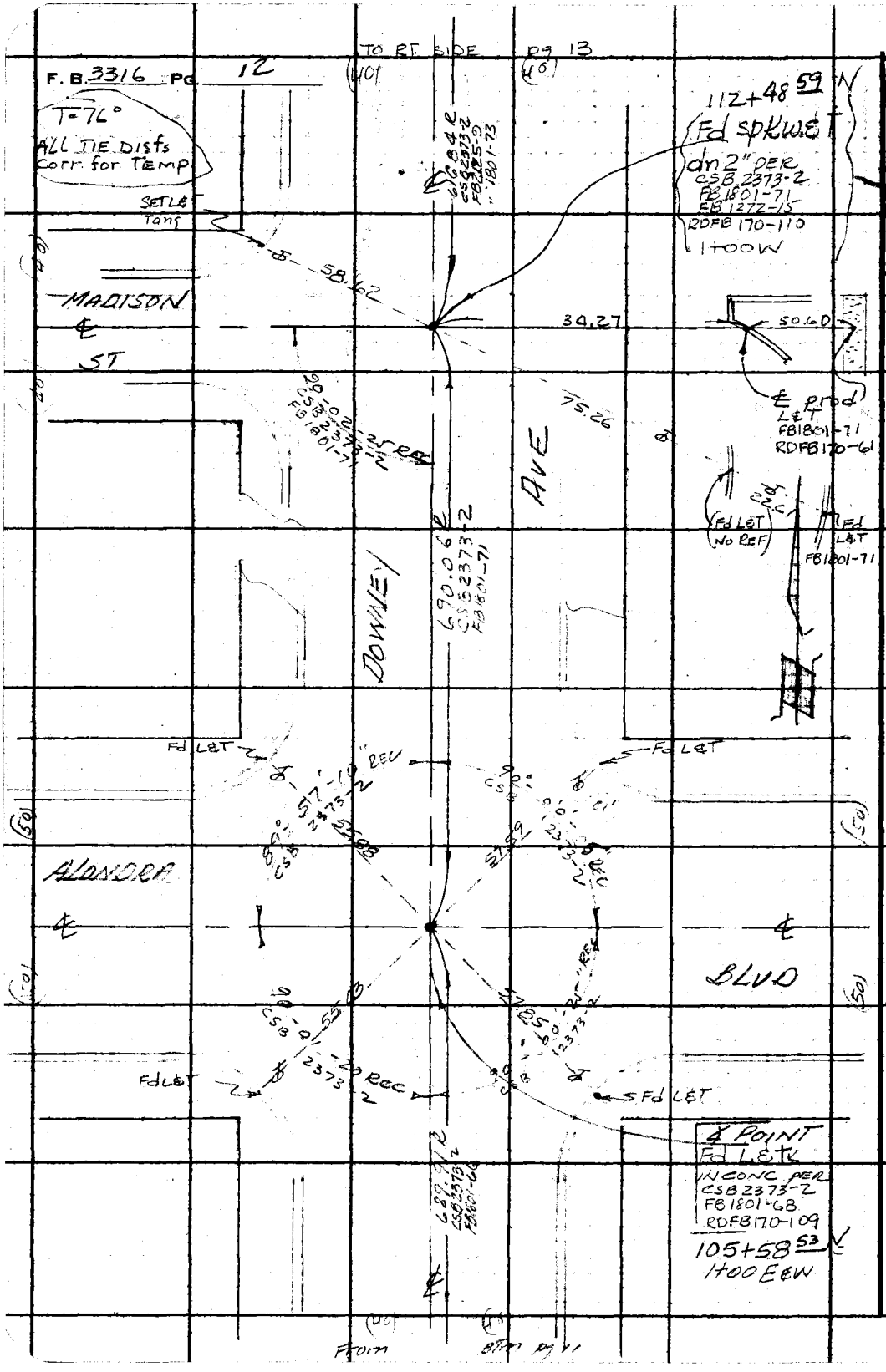

PLEASE RETURN TO
LOS ANGELES COUNTY ENGINEER
403 Los Angeles County Engineering Bldg.
Do not extend this side of this line.

Note: Any Additions or Changes on This Sheet Must be Made or Circled in Red Ink With Date and Name of Person Making Change.

Notes Ck'd by	Survey of DOWNEY AVE SD	F. B. 3316 Pg. 13
Map No.	JN 6111.06 Tape 0205 Std 68 °F	
Office Work	Surveyed by A C Guizado	
Checked	Notes A C G Date 7-29-65	
Date	Indexed C. J. GALLI	

WS.32 P-4

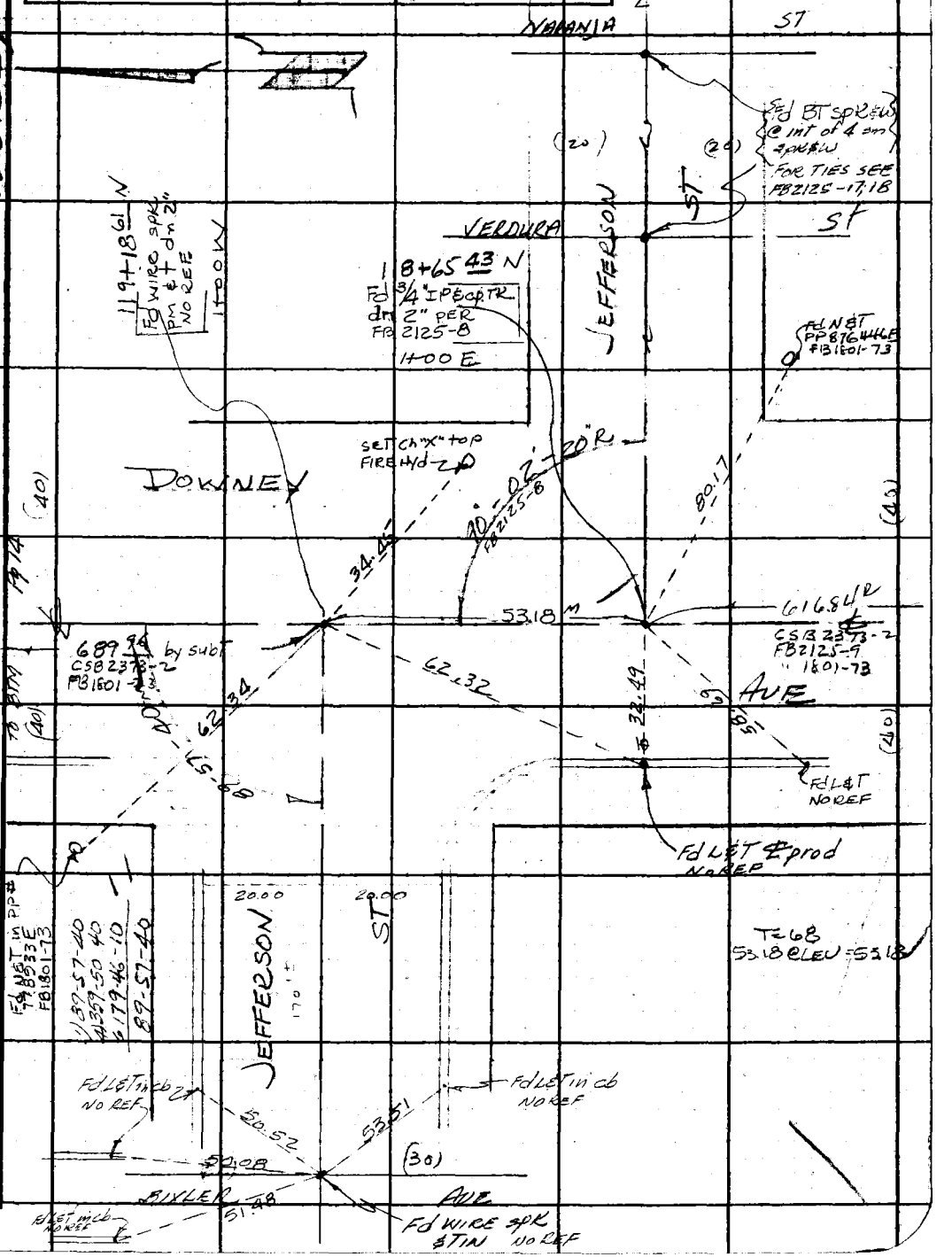

Note: Any Additions or Changes on this Sheet Must be Made or Circled in Red Ink With Date and Name of Person Making Change.

Do not extend this side of this line.

PLEASE RETURN TO
LOS ANGELES COUNTY ENGINEER
403 LOS ANGELES COUNTY ENGINEERING BLDG.

76F309S CE #310 6-63

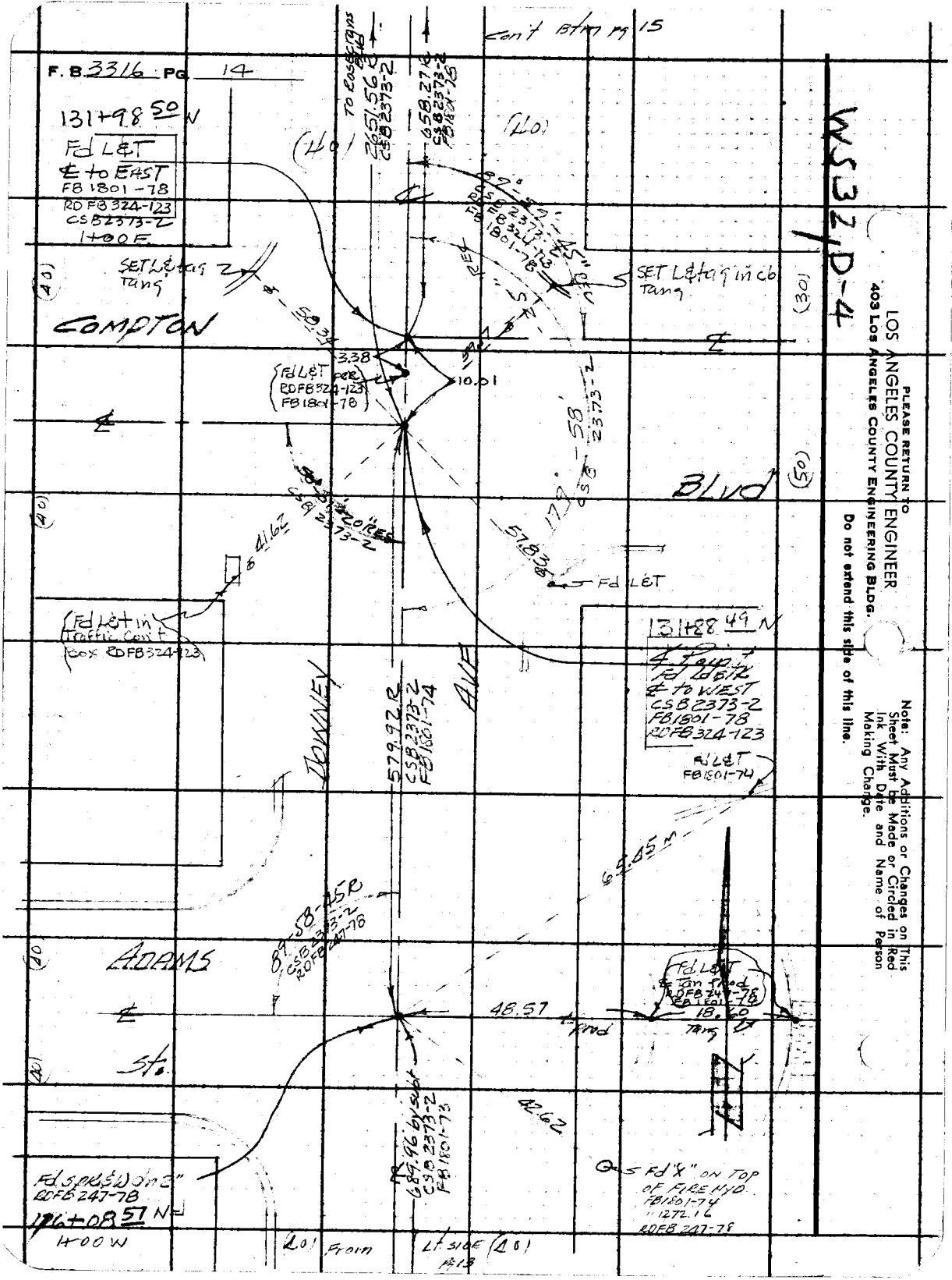

PLEASE RETURN TO
LOS ANGELES COUNTY ENGINEER
403 Los Angeles County Engineering Bldg.

Do not extend this side of this line.

Note: Any Additions or Changes on This Sheet Must be Made or Circled in Red Ink With Date and Name of Person Making Change.

Notes Ck'd by	Survey of DOWNEY AVE SD	F. B. 3316 PG. 15
Map No.	JN 611106 Tape 0205 Std 68 °F	1) 58-10-50
Office Work	Surveyed by A.C. Guizado	4) 232 44 00
Checked	Notes ACG Date 7-30-65	6) 347 05 30
Date	Indexed C. J. GALLI	58-10-55

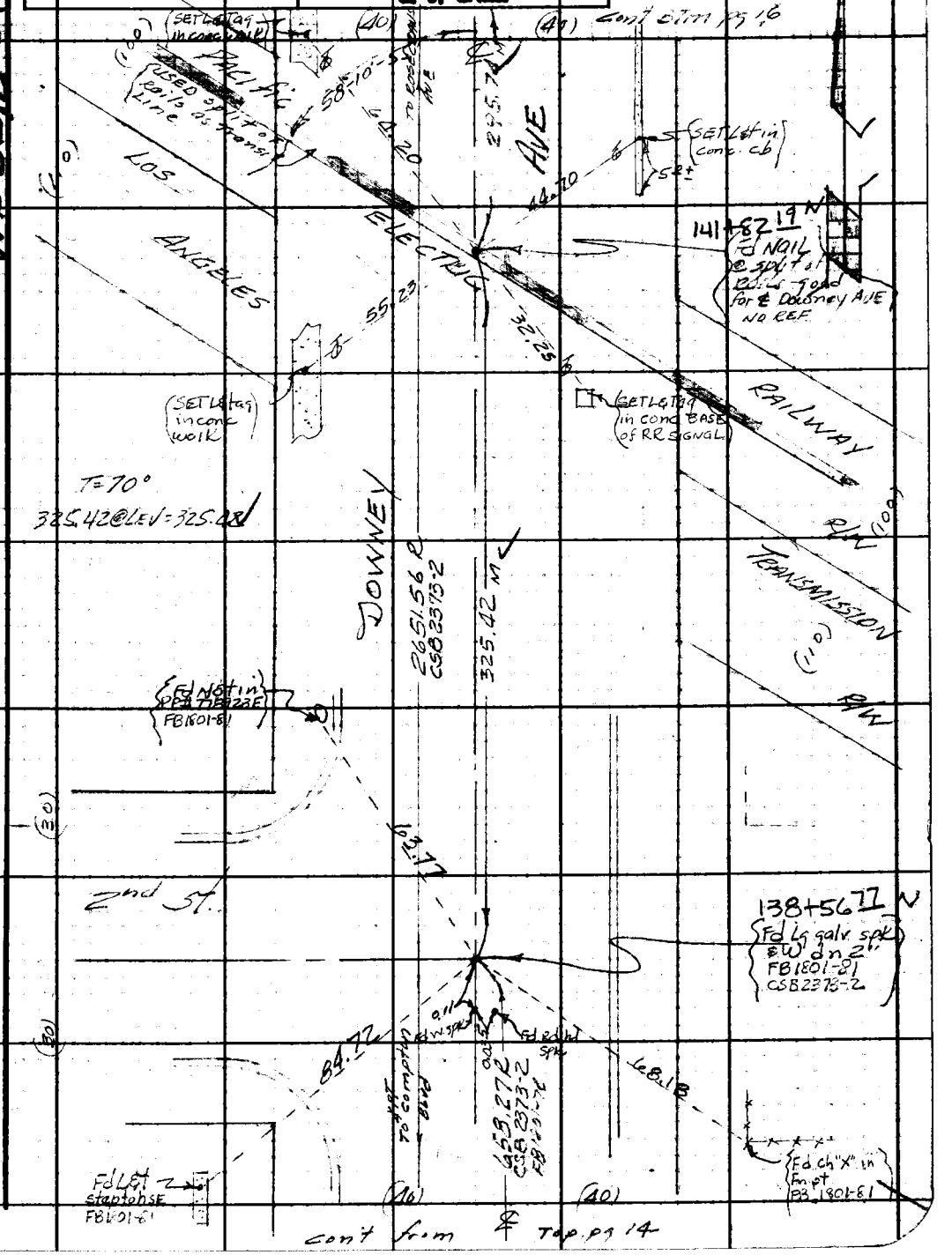

Note: Any Additions or Changes on This Sheet Must be Made or Circled in Red Ink With Date and Name of Person Making Change.

Do not extend this side of this line.

PLEASE RETURN TO
LOS ANGELES COUNTY ENGINEER
403 LOS ANGELES COUNTY ENGINEERING BLDG.

76F3099 CE #310 6-63

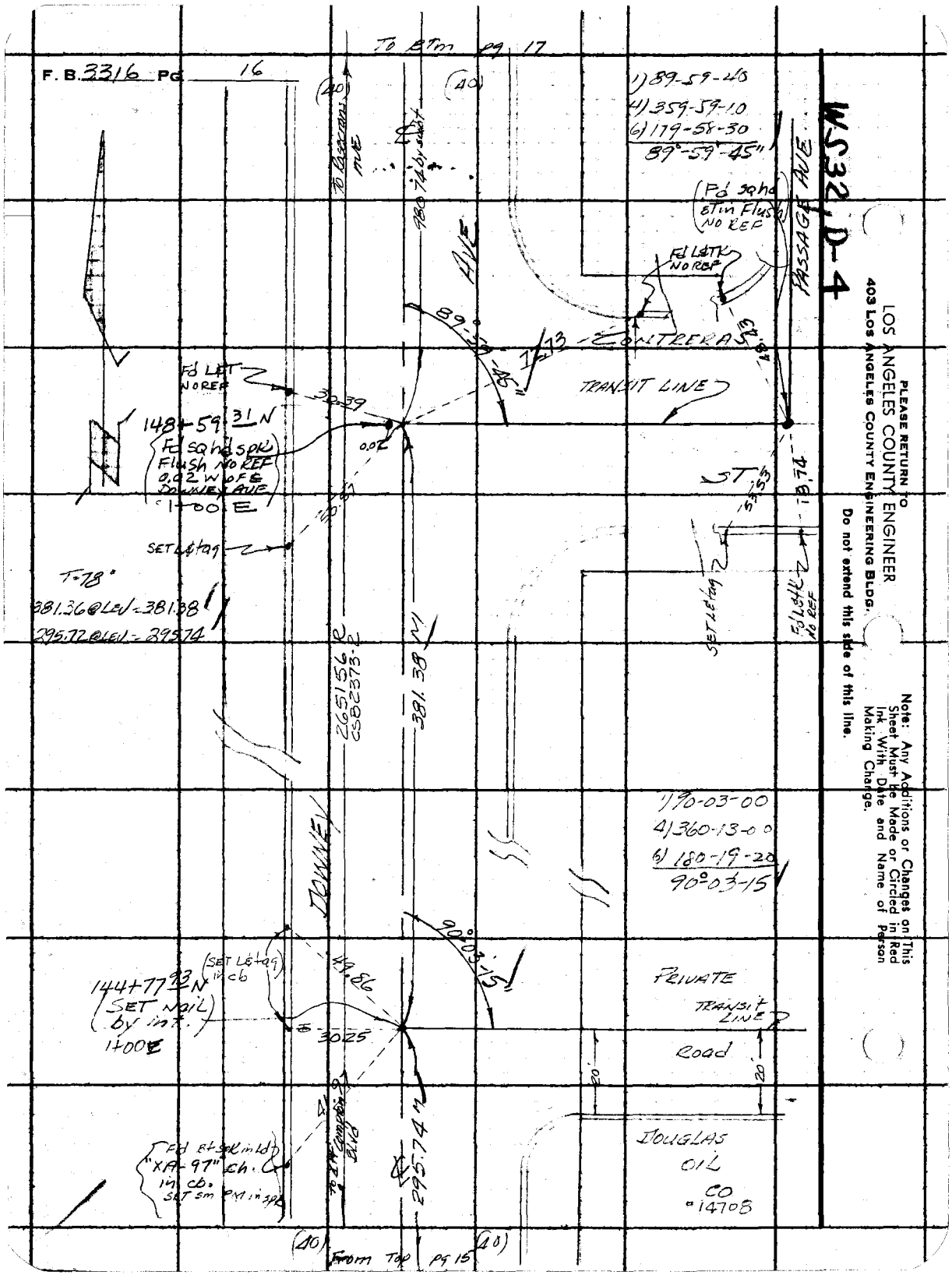

PLEASE RETURN TO
LOS ANGELES COUNTY ENGINEER
403 Los Angeles County Engineering Bldg.

Do not extend this side of this line.

Note: Any Additions or Changes on This Sheet Must be Made or Circled in Red Ink With Date and Name of Person Making Change.

Notes Ck'd by	Survey of DOWNEY AVE SD
Map No.	JN 6111.06 Tape 0205 Std 68 °F
Office Work	Surveyed by AC Guizado
Checked	Notes ACG Date 7-30-65
Date	Indexed C. J. GALLI

F. B. 3316 PG. 17

W.9.32 D-3

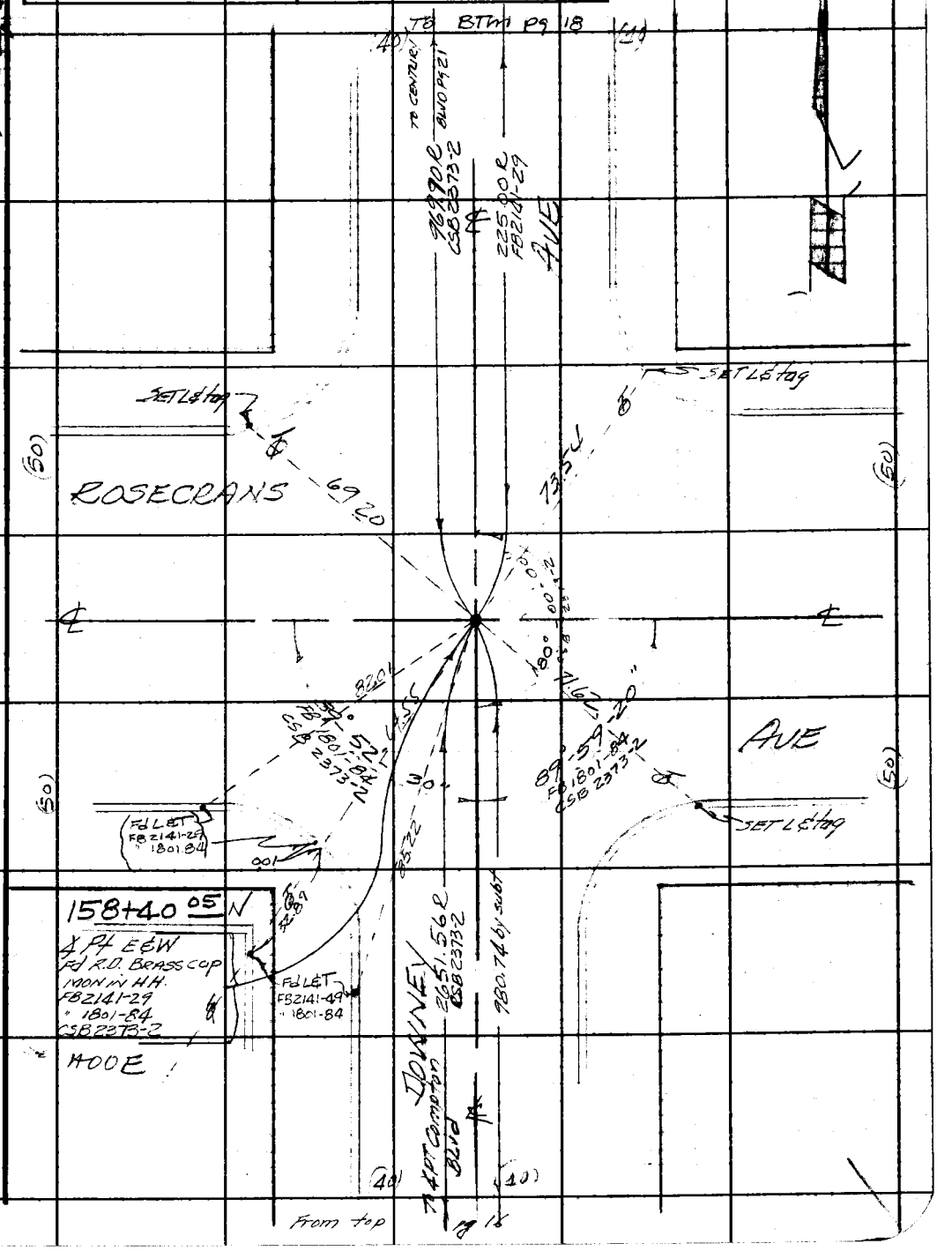

Note: Any Additions or Changes on This Sheet Must be Made or Circled in Red Ink With Date and Name of Person Making Change.

Do not extend this side of this line.

PLEASE RETURN TO
LOS ANGELES COUNTY ENGINEER
403 LOS ANGELES COUNTY ENGINEERING BLDG.

76F309S CE #310 6-63

F. B. 3316 PG. 18

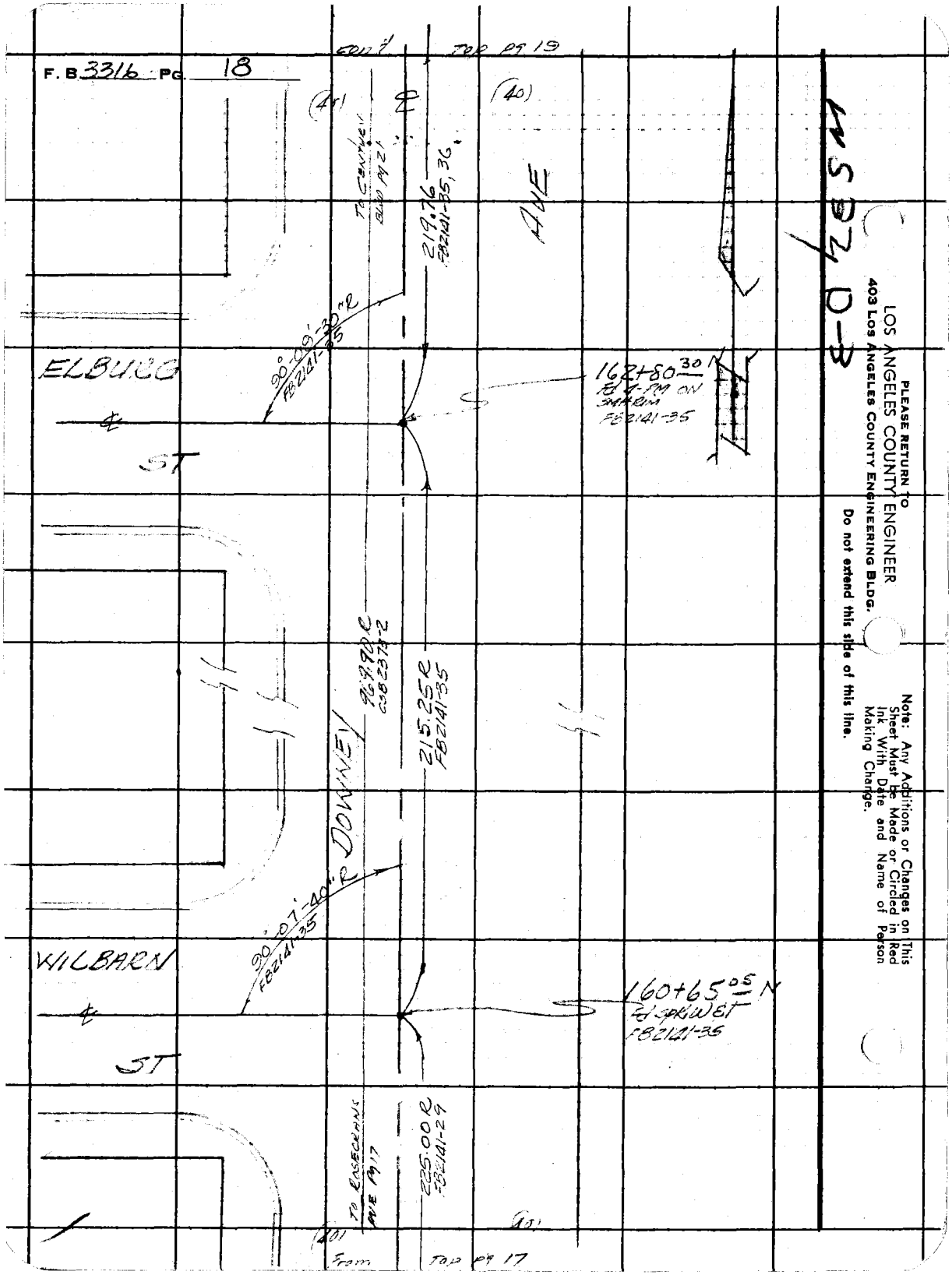

PLEASE RETURN TO
LOS ANGELES COUNTY ENGINEER
403 Los Angeles County Engineering Bldg.

Do not extend this side of this line.

Note: Any Additions or Changes on This Sheet Must be Made or Circled in Red Ink With Date and Name of Person Making Change.

Notes Ck'd by	Survey of Downey Ave SD
Map No.	JN 61110 Tape 0205 Std 6.8 °F
Office Work	Surveyed by A.C. Guirado
Checked	Notes ACG Date 7-29-65
Date	Indexed C. J. GALLI

F.B. 3316 Pg. 10

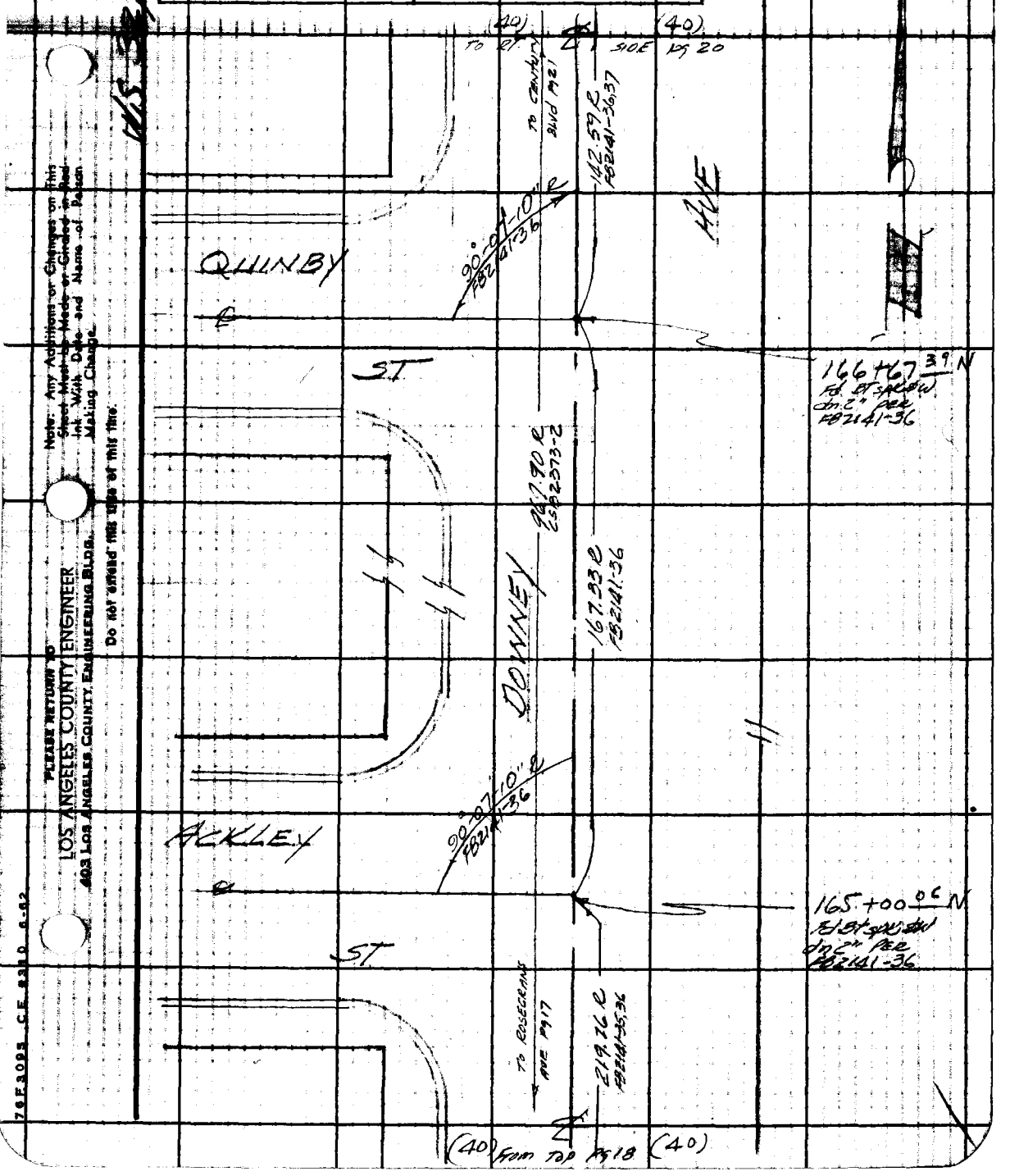

Note: Any Additions or Changes on This Sheet Must be Made or Circled in Red Ink With Date and Name of Person Making Change.

Do not extend this title of this line.

PLEASE RETURN TO
LOS ANGELES COUNTY ENGINEER
403 LOS ANGELES COUNTY ENGINEERING BLDG.

76F3095 CE 8310 6-62

F. B. 3316 PG 20

"PLEASE RETURN TO"
LOS ANGELES COUNTY ENGINEER
403 Los Angeles County Engineering Bldg.

Do not extend this side of this line.

Note: Any Additions or Changes on This Sheet Must be Made or Circled in Red Ink With Date and Name of Person Making Change.

Notes Ck'd by	Survey of Downey Ave SD	F. B. 3316 Pg. 21
Map No.	JN 6111.06 Tape 0205 Std 68 °F	
Office Work	Surveyed by A C Guizado	
Checked	Notes ACG Date 8/5/65	
Date	Indexed C. J. GALLI	

WS 32, D-3

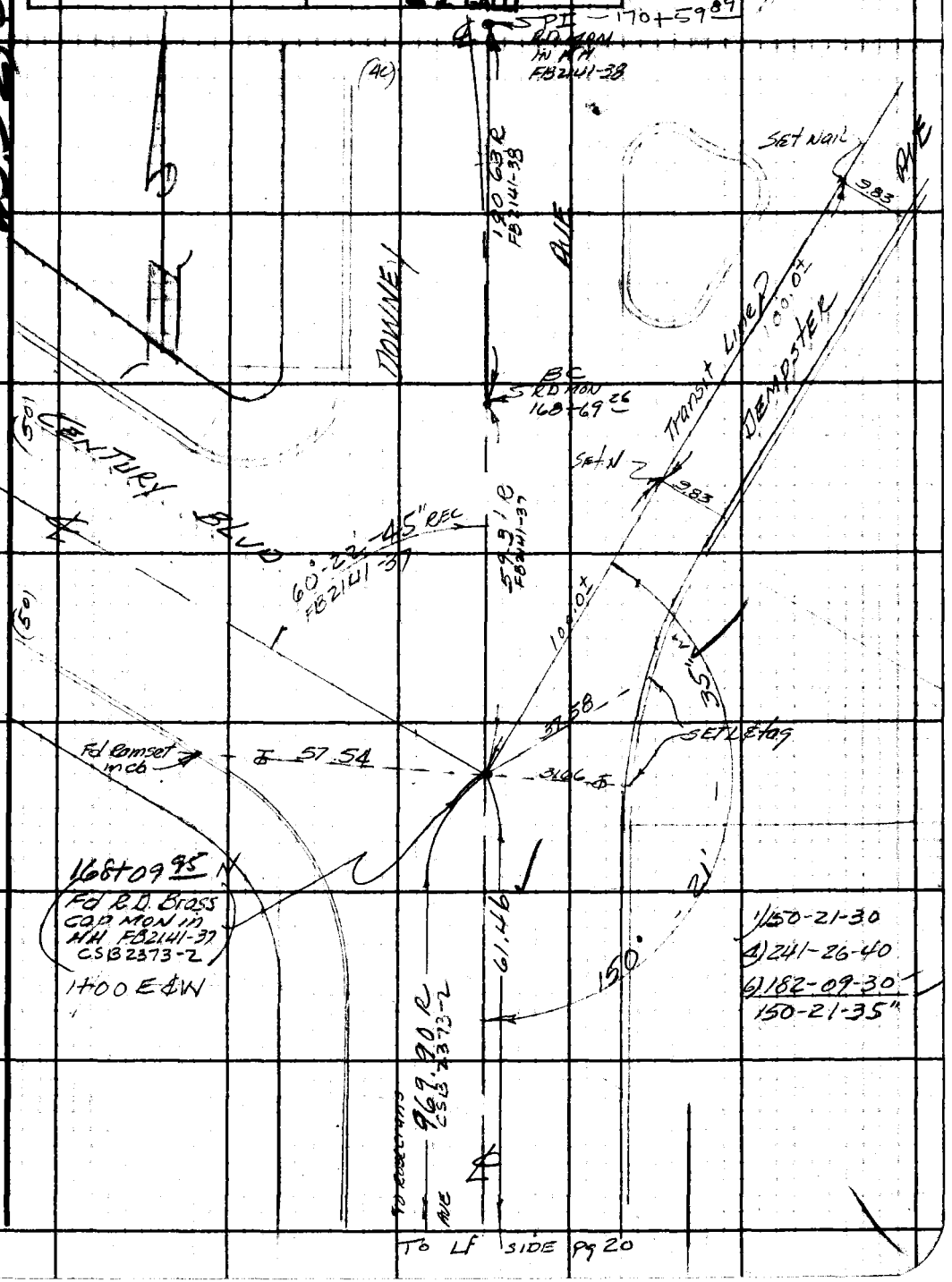

To LF SIDE Pg 20

Note: Any Additions or Changes on This Sheet Must be Made or Circled in Red Ink With Date and Name of Person Making Change.

Do not extend this side of this line.

PLEASE RETURN TO
LOS ANGELES COUNTY ENGINEER
403 LOS ANGELES COUNTY ENGINEERING BLDG.

76F3095 CE #310 6-62

F.B. 3316 PG. 22

PLEASE RETURN TO

LOS ANGELES COUNTY ENGINEER

403 LOS ANGELES COUNTY ENGINEERING BLDG.

Do not extend this side of this line.

Note: Any Additions or Changes on This Sheet Must Be Made or Circled in Red Ink With Date and Name of Person Making Change.

NOTES RED ____ JOB NO. 611106 SURVEY OF DOWNEY AVE SD | F. B. 3316 PG. 23
DATE ____ SURVEY BY A C GUIZADO
NOTES CHKD. ____ NOTES BY R.D. Smith & E. LANDA DATE 7-65
DATE ____ INDEXED G. J. GALLI DATE ____

NOTE: ANY ADDITIONS OR CHANGES ON THIS SHEET MUST BE MADE OR CIRCLED IN RED INK, WITH DATE AND NAME OF PERSON MAKING CHANGE.

Do not extend notes this side of this line

PLEASE RETURN TO
LOS ANGELES COUNTY ENGINEER
900 LOS ANGELES COUNTY ENGINEERING BLDG.

765420 S & E-353 9-55

DESCRIPTION	ADJ. ELEV.	3RD RUN	2ND RUN	DIFF.	1ST RUN	B.M.
JOB NO 611106						
DOWNEY AVE SD						
BENCH LEVELS						
	PRECISE BENCH LEVEL LINES 6 & 7 ZEISS LEVEL # LOWER Rod # 27 & 28					
		A.C GUIZADO				
		R.D. Smith	E. LANDA			
		J. Crowder	H. FRONK			
		J. McCoy	J. Goodwin			
			B. NUNEE			
NOTE- PAGES 24 THROUGH 42- VOID						
START B.M S PAGE 43						

768420 S & E-353 9-55

PLEASE RETURN TO
LOS ANGELES COUNTY ENGINEER
700 LOS ANGELES COUNTY ENGINEERING BLDG.

NOTE: ANY ADDITIONS OR CHANGES ON THIS SHEET MUST BE MADE OR CIRCLED IN RED ink, WITH DATE AND NAME OF PERSON MAKING CHANGE.

Do not extend notes this side of this line

JOB NO. 6111.06 SURVEY OF DOWNEY AVE S.D. NOTES RED. DATE
SURVEY BY A. C. GUIZADO
NOTES BY R. SMITH DATE 7-27-65 NOTES CHKD. DATE
INDEXED C. J. GALLI DATE

F.B. 3316 PG. 24

B.M.	1ST RUN	DIFF.	2ND RUN	3RD RUN	ADJ. ELEV.	DESCRIPTION
					67.347	BM 6-8 ELEV. 67.347 1962 ADJ
						FB. 1207-13 ALONDRA BLVD.
						+ CLARK AVE. N.E. COR. 31.2'
						NO. OF ℄ OF ALONDRA BLVD. &
	67.347					75' E. OF ℄ OF CLARK AVE
+	6.088		6.193			STD C.S MON. STAMPED; B.M
⊼	73.435	+1.279	+1.278			6-8, 1951 R.E 63, IN H.H.
−	4.809		4.915			
T.P.	68.626					SPK
+	5.242		5.323			⊼ J.C. Goodwin
⊼	73.868	+0.258	+0.261			
−	4.984		5.062			
T.P	68.884					"
+	5.100		5.208			
⊼	73.984	-0.404	-0.407			
−	5.504		5.615			
T.P.	68.480					"
+	5.865		5.931			
⊼	74.345	+0.197	+0.196			
−	5.668		5.735			
T.P	68.677					"
+	5.815		5.902			
⊼	74.492	+0.698	+0.700			
−	5.117		5.202			
T.P.	69.375					"
+	5.373		5.413			
⊼	74.748	-0.284	-0.285			
−	5.657		5.698			
T.P.	69.091					"

CONT'D

VOID

768420 S & E-353 9-55

PLEASE RETURN TO
LOS ANGELES COUNTY ENGINEER
700 LOS ANGELES COUNTY ENGINEERING BLDG.

NOTE: ANY ADDITIONS OR CHANGES ON THIS SHEET MUST BE MADE OR CIRCLED IN RED INK, WITH DATE AND NAME OF PERSON MAKING CHANGE.

Do not extend notes this side of this line

NOTES RED
DATE
NOTES CHKD.
DATE
INDEXED G. J. GALLI DATE

JOB NO. 611106
SURVEY BY A.C. GUIZADO
NOTES BY R. SMITH DATE 7-27-65
SURVEY OF DOWNEY AVE SD.

F.B. 331/6 PG. 25

B.M.	1ST RUN	DIFF.	2ND RUN	3RD RUN	ADJ. ELEV.	DESCRIPTION
						π J.C. Goodwin Zeiss #
T.P	69.091					SPK
+	5.128		5.206			
π	74.219	+0.350	+0.348			
−	4.778		4.858			
T.P	69.441					"
+	5.038		5.157			
π	74.479	-0.030	-0.031			
−	5.068		5.188			
T.P	69.411					"
+	5.026		5.118			
π	74.437	-0.249	-0.250			
−	5.275		5.368			
T.P.	69.162					"
+	5.103		5.029			
π	74.265	0.000	-0.001			
−	5.103		5.030			
T.P	69.162					"
+	5.100		5.052			
π	74.262	-0.132	-0.135			
−	5.232		5.187			
BM 6-9A	69.030					(1962 ADJ) B.M 6-9A ELEV 69.025 F.B 1207-14 ALONDRA BLVD & LAKEWOOD BLVD., S.E. COR., 187' E. OF ℄ LAKEWOOD BLVD., 41.5' SO. ℄ ALONDRA BLVD. & 1.5' BACK OF CURB. L.A. CO. ENGR.
+	5.489		5.399			B.M BRASS CAP IN 12 INCH SQUARE
π	74.519	+0.032	+0.031			CONC. POST. FLUSH. & STAMPED.
−	5.457		5.368			B.M. 6-9A 1958 R.E. 5869.
T.P.	69.062					SPK

CONT'D.

768420 S & E-353 9-55

PLEASE RETURN TO
LOS ANGELES COUNTY ENGINEER
700 LOS ANGELES COUNTY ENGINEERING BLDG.

NOTE: ANY ADDITIONS OR CHANGES ON THIS SHEET MUST BE MADE OR CIRCLED IN RED INK, WITH DATE AND NAME OF PERSON MAKING CHANGE.

Do not extend notes this side of this line

JOB NO. 6111.06 SURVEY OF DOWNEY AVE S.D. NOTES RED. DATE
SURVEY BY A.C. GUIZADO
NOTES BY: R. SMITH DATE 7-27-65 NOTES CHKD. DATE
INDEXED C. J. GALLI DATE

F.B. 3316 Pg. 26

B.M.	1ST RUN	DIFF.	2ND RUN	3RD RUN	ADJ. ELEV.	DESCRIPTION
						⊼ J.C. Goodwin
T.P.	69.062					SPK
+	4.387		4464			
⊼	73.449	-0.986	-0.988			
−	5.373		5452			
T.P.	68.076					"
+	4.198		4.870			
⊼	72.874	-0.066	-0.065			
−	4.864		4.935			
T.P.	68.010					"
+	5.146		5.042			
⊼	73.156	-0.452	-0.450			
−	5.598		5.492			
T.P.	67.558					"
+	5.318		5.392			
⊼	72.876	-0.023	-0.020			
−	5.341		5.412			
T.P.	67.535					"
	5.031		5.098			
	72.566	-0.195	-0.196			
	5.226		5.294			
T.P.	67.340					"
	4.504		4.712			
	71.844	-0.734	-0.736			
	5.238		5.448			
T.P.	66.606					"
+	5.720		5.615			
⊼	72.326	+0.258	+0.255			
−	5.462		5.360			
T.P.	66.864					
				CONT'D.		

NOTE

768420 S & E-353 9-55

PLEASE RETURN TO
LOS ANGELES COUNTY ENGINEER
700 LOS ANGELES COUNTY ENGINEERING BLDG.

NOTE: ANY ADDITIONS OR CHANGES ON THIS SHEET MUST BE MADE OR CIRCLED IN RED INK, WITH DATE AND NAME OF PERSON MAKING CHANGE.

Do not extend notes this side of this line

NOTES RED. DATE
NOTES CHKD. DATE
INDEXED C. J. GALLY DATE

JOB NO. 6111.06
SURVEY BY A.C. GUIZADO
NOTES BY R. SMITH DATE 7-27-65
SURVEY OF DOWNEY AVE SD

F. B. 3316 PG. 27

B.M.	1ST RUN	DIFF.	2ND RUN	3RD RUN	ADJ. ELEV.	DESCRIPTION
						π J.C. Goodwin
T.P	66.864					SPK.
+	4.961		5.020			
π	71.825	-0.187	-0.187			
−	5.148		5.207			
T.P.	66.677					"
+	5.133		5.203			
π	71.810	-0.261	-0.261			
−	5.394		5.464			
T.P.	66.416					"
+	5.182		5.243			
π	71.598	-0.138	-0.135			
−	5.320		5.378			
T.P	66.278					"
+	4.842		4.897			
π	71.120	+0.290	+0.287			
−	4.552		4.600			
T.P.	66.568					"
+	4.477		4.401			
π	71.045	-0.839	-0.840			
−	5.316		5.241			
T.P	65.729					"
+	6.452		6.568			
π	72.181	-0.341	-0.339			
−	6.793		6.907			
T.P #20	65.388					BT. SPK IN LEAD IN CONC CB.
+	6.070		6.163			
π	71.458	-0.843	-0.844			
−	6.913		7.007			
T.P	64.545					
				CONT'D		

1010

768420 S & E-353 9-55

PLEASE RETURN TO
LOS ANGELES COUNTY ENGINEER
700 LOS ANGELES COUNTY ENGINEERING BLDG.

NOTE: ANY ADDITIONS OR CHANGES ON THIS SHEET MUST BE MADE OR CIRCLED IN RED ink, WITH DATE AND NAME OF PERSON MAKING CHANGE.

Do not extend notes this side of this line

JOB NO. 6111.06 SURVEY OF DOWNEY AVE. S.D. NOTES RED.
SURVEY BY A. C. GUIZADO DATE
NOTES BY R. SMITH DATE 7-27-65 NOTES CHKD.
INDEXED C. J. GALI DATE DATE

F.B. 3316 Pg. 28

B.M.	1ST RUN	DIFF.	2ND RUN	3RD RUN	ADJ. ELEV.	DESCRIPTION
						⊼ J.C. Goodwin
T.P	64.545					SPK
+	4.757		4.803			
⊼	69.302	-0.586	-0.589			
−	5.343		5.392			
T.P	63.959					"
+	5.541		5.583			
⊼	69.500	+0.152	+0.153			
−	5.389		5.430			
T.P #19	64.111					NAIL IN LEAD IN CONC. C.B
+	5.008		5.037			
⊼	69.119	-0.777	-0.778			
−	5.785		5.815			
T.P.	63.334					SPK
+	5.675		5.572			
⊼	69.009	-0.285	-0.286			
−	5.960		5.858			
T.P.	63.049					"
+	5.628		5.712			
⊼	68.677	+0.178	+0.180			
−	5.450		5.532			
T.P #18	63.227					BT. SPK IN. LEAD IN CONC C.B.
+	5.062		4.902			
⊼	68.289	-0.848	-0.846			
−	5.910		5.748			
T.P	62.379					SPK
+	5.288		5.153			
⊼	67.667	-0.355	-0.358			
−	5.643		5.511			
T.P	62.024					"
				CONT'D		

VOID

768420 S & E-353 9-55

PLEASE RETURN TO
LOS ANGELES COUNTY ENGINEER
700 LOS ANGELES COUNTY ENGINEERING BLDG.

NOTE: ANY ADDITIONS OR CHANGES ON THIS SHEET MUST BE MADE OR CIRCLED IN RED INK, WITH DATE AND NAME OF PERSON MAKING CHANGE.

Do not extend notes this side of this line

B.M.	1ST RUN	DIFF.	2ND RUN	3RD RUN	ADJ. ELEV.	DESCRIPTION
						⊼ J.C. Goodwin
T.P.	62.024					SPK
+	5.583		5.644			
⊼	67.607	+0.076	+0.079			
−	5.507		5.565			
T.P.#17	62.100					BT SPK IN LEAD IN CONC CB
+	4.534		4.689			
⊼	66.634	−0.666	−0.667			
−	5.200		5.356			
T.P.	61.434					SPK
+	5.408		5.490			
⊼	66.842	−0.249	−0.248			
−	5.657		5.738			
T.P.	61.185					"
+	5.868		5.917			
⊼	67.053	+0.334	+0.335			
−	5.534		5.582			
T.P.#16	61.519					BT SPK IN LEAD IN CONC C.B.
+	4.168		4.082			7-28-65 E. Landa
⊼	65.687	−0.765	−0.764			⊼ H. Fronk
−	4.933		4.846			
T.P.	60.754					SPK
+	4.942		4.915			
⊼	65.696	−0.488	−0.485			
−	5.430		5.400			
T.P.	60.266					SPK
+	4.930		4.888			
⊼	65.196	+0.242	+0.239			
−	4.688		4.649			
T.P.#15	60.508					BT. SPK. IN LD. IN CONC CB.
			CONT			

VOID

NOTES RED. ____ JOB NO. 611106 SURVEY OF DOWNEY AVE S.D.
DATE ____ SURVEY BY A.C. GUIZADO
NOTES CHKD. ____ NOTES BY R SMITH DATE 7-27-65
DATE ____ INDEXED C. J. GALLI DATE 1-6

F. B. 3316 PG. 29

768420 S & E-353 9-55

PLEASE RETURN TO
LOS ANGELES COUNTY ENGINEER
700 LOS ANGELES COUNTY ENGINEERING BLDG.

NOTE: ANY ADDITIONS OR CHANGES ON THIS SHEET MUST BE MADE OR CIRCLED IN RED INK, WITH DATE AND NAME OF PERSON MAKING CHANGE.

Do not extend notes this side of this line

JOB NO. C111.06 SURVEY OF DOWNEY AVE S.D. NOTES RED.
SURVEY BY A.C. GUIZADO DATE
NOTES BY E. LANDA DATE 7-28- NOTES CHKD.
INDEXED E. L. GALLI DATE

F.B. 3316 PG. 30

B.M.	1ST RUN	DIFF.	2ND RUN	3RD RUN	ADJ. ELEV.	DESCRIPTION
TP #15	60.508					BT. SPK. & LD. IN CONC. CB.
+	4.522		4.494			
⊼	65.030	-0.587	-0.585			
−	5.109		5.079			
T.P.	59.921					L&T
+	4.421		4.400			
⊼	64.342	-0.351	-0.351			
−	4.772		4.751			
T.P.	59.570					Ball Bearing on CB.
+	4.300		4.262			
⊼	63.870	-0.291	-0.292			
−	4.591		4.554			
TP #14	59.279					BT. SPK & LD. IN CONC CB
+	4.153		4.135			
⊼	63.432	-0.636	-0.634			
−	4.789		4.769			
TP.	58.643					Ball Bearing on CB.
+	4.130		4.102			
⊼	62.773	-0.671	-0.668			
−	4.801		4.770			
TP	57.972					BALL BEARING ON CB.
+	4.146		4.107			
⊼	62.118	-0.667	-0.664			
−	4.813		4.771			
(SET) B.M. #613	57.305					FIELD ADJ B.M. #613 ELEV. = 57.199, DOWNEY AVE & 67th ST, E'ly cb. ± 5ft So. of the ℄ Prod of 67th ST BT. SP. IN LD. IN CONC. CB
+	4.711		4.714			
⊼	62.016	+0.666	+0.666			
−	4.045		4.048			
T.P.	57.971					Ball Bearing on CB.
			CONT.			

VOID

76S420 S & E-353 4-54

PLEASE RETURN TO
LOS ANGELES COUNTY SURVEYOR
725 LOS ANGELES COUNTY ENGINEERING BLDG.

NOTE: ANY ADDITIONS OR CHANGES ON THIS SHEET MUST BE MADE OR CIRCLED IN RED INK, WITH DATE AND NAME OF PERSON MAKING CHANGE.

Do not extend notes this side of this line

B.M.	1ST RUN	DIFF.	2ND RUN	3RD RUN	ADJ. ELEV.	DESCRIPTION
TP	57.971					Ball Bearing
+	4.776		4.738			
⊼	62.747	+0.091	+0.092			
−	4.685		4.646			
T.P.	58.062					
+	5.351		5.315			
⊼	63.413	+1.216	+1.216			
−	4.135		4.099			FIELD ADJ ELEV = 59.171
(SET) B.M. #614	59.278					B.M. #614 DOWNEY AVE & 68TH ST.
+	4.699		4.649			BT. SPK. IN LD. IN CONC. CB.
⊼	63.977	+0.319	+0.322			@ THE N.E. COR. & ±25' N.
−	4.380		4.327			of THE N END of C.R.
TP	59.597					T.P. N & LD. CONC CB
+	4.755		4.715			
⊼	64.352	+0.247	+0.247			
−	4.508		4.468			
TP	59.844					SPK
+	5.230		5.199			
⊼	65.074	+0.664	+0.665			
−	4.566		4.534			
(FD) B.M. #615	60.508					B.M. #615, DOWNEY AVE. & 69TH ST.
+	4.774		4.746			BT. SPK. IN LD. IN CONC. CB. @
⊼	65.282	-0.198	-0.198			THE N.W. COR. & ±5' N. of THE
−	4.972		4.944			N. END C.R.
TP	60.310					SPK. FIELD ADJ ELEV = 60.403
+	5.335		5.290	5.244		
⊼	65.645	+0.495	+0.581	0.496		
−	4.840		4.789	4.748		
TP	60.805					SPK

CONT.

VOID

NOTES RED. JOB NO. 6111.06 SURVEY OF DOWNEY AVE S.D.
DATE SURVEY BY R. C. GUIRADO
NOTES CHKD. NOTES BY E. LANDY DATE 7-28-65
DATE INDEXED G. J. [illegible] DATE [illegible]

F.B. 3316 PG. 31

JOB NO. 611106 SURVEY OF Downey Ave SD NOTES RED
SURVEY BY A.C. Guizado DATE
NOTES BY E. Landa DATE 7-28-65 NOTES CHKD.
INDEXED C. J. GALLI DATE - DATE

F. B. 3316 PG. 32

76S420 S & E-353 4-54

PLEASE RETURN TO
LOS ANGELES COUNTY SURVEYOR
725 LOS ANGELES COUNTY ENGINEERING BLDG.

NOTE: ANY ADDITIONS OR CHANGES ON THIS SHEET MUST BE MADE OR CIRCLED IN RED INK, WITH DATE AND NAME OF PERSON MAKING CHANGE.

Do not extend notes this side of this line

B.M.	1ST RUN	DIFF.	2ND RUN	3RD RUN	ADJ. ELEV.	DESCRIPTION
T.P.	60.805					SPK
+	4.940		4.908			
⊼	65.745	+0.719	+0.720			
−	4.221		4.188			FIELD ADJ ELEV = 61.431
(SET) B.M.#616	61.524					B.M. # 616, DOWNEY AVE &
+	5.228		5.198			70th ST. (Flower Ave on S. Side) BT. SPK
⊼	66.752	+0.321	+0.323			IN LD. IN CONC. CB. ON THE N.E. COR.
−	4.907		4.875			±25' N. of N. END C.R.
TP	61.845					(T.P.) Ball Bearing on conc CB
+	5.078		5.040	4.998		
⊼	66.923	+0.418	+0.412	+0.416		
−	4.660		4.628	4.582		
TP	62.263					T.P. Ball Bearing on conc. CB.
+	4.876		4.844			
⊼	67.139	−0.159	−0.157			
−	5.035		5.001			
(SET) B.M.#617	62.104					FIELD ADJ ELEV = 62.017
+	5.451		5.422			B.M. # 617, DOWNEY AVE & Harrison
⊼	67.555	+0.443	+0.443			ST. BT. SPK in LD. in E'ly conc. cb.
−	5.008		4.979			ON THE APPROX. ℄ PROD of Harrison ST
TP	62.547					T.P. Ball Bearing
+	5.418		5.385			
⊼	67.965	−0.107	−0.110			
−	5.525		5.495			
TP	62.440					T.P. Ball Bearing
+	5.790		5.746			
⊼	68.230	+0.809	+0.807			
−	4.981		4.939			
(SET) B.M.#618	63.249					B.M. # 618, DOWNEY AVE & Jackson ST
						FIELD ADJ ELEV = 63.151

VOID

CONT.

76S420 S & E-353 4-54

PLEASE RETURN TO
LOS ANGELES COUNTY SURVEYOR
725 LOS ANGELES COUNTY ENGINEERING BLDG.

NOTE: ANY ADDITIONS OR CHANGES ON THIS SHEET MUST BE MADE OR CIRCLED IN RED INK, WITH DATE AND NAME OF PERSON MAKING CHANGE.

Do not extend notes this side of this line

B.M.	1ST RUN	DIFF.	2ND RUN	3RD RUN	ADJ. ELEV.	DESCRIPTION
B.M.#618	63.249					BT. Spk in LD. in E'ly side of Conc. CB, ℄ ± 5' So. of the ℄ Prod of Jackson ST.
+	5.351		5320			
⊼	68.600	+0.392	+0.391			
−	4.959		4929			
TP	63.641					T.P. Ball Bearing
+	4688		4.668			
⊼	68.329	+0.277	0.277			
−	4.411		4.391			
TP	63.918					T.P. Ball Bearing
+	4.626		4.588			
⊼	68.544	+0.231	+0.234			
−	4.395		4354			
(END) B.M.#619	64.149					B.M.#619, Downey Ave & Monroe St. A nail in LD. @ the S.E. Cor. & ± 12' S. of the S. End of C.R.
+	5.171		5.142	5.134		
⊼	69.320	+0.179	+0.174	+0.180		
−	4.992		4.968	4954		
T.P	64.328					T.P. Spk. Field Adj Elev = 64.047
+	5.882		5.849			
⊼	70.210	+0.592	+0.595			
−	5.290		5.254			
T.P.	64.920					T.P. Spk
+	4.960		4.917			
⊼	69.880	+0.520	+0.521			
−	4.440		4.396			
(SET) B.M.#620	65.440					Field Adj Elev = 65.331 B.M.#620, Downey Ave & Alondra Blvd, BT. Spk in LD. in Conc CB. @ the S.E. Cor ± 75' S. of the S. End C.R.
+	6.269		6.249			
⊼	71.709	+1.274	+1.277			
−	4.995		4.972			
TP	66.714					T.P.

VOID

NOTES RED. JOB NO. 6111.06 SURVEY OF Downey Ave. S.O.
DATE SURVEY BY A. C. Quirado
NOTES CHKD. NOTES BY E. Lanoa DATE 7-28-65
DATE INDEXED C. J. Gill DATE

F.B. 3316 PG. 33

76S420 S & E-353 4-54

PLEASE RETURN TO
LOS ANGELES COUNTY SURVEYOR
725 LOS ANGELES COUNTY ENGINEERING BLDG.

NOTE: ANY ADDITIONS OR CHANGES ON THIS SHEET MUST BE MADE OR CIRCLED IN RED INK, WITH DATE AND NAME OF PERSON MAKING CHANGE.

Do not extend notes this side of this line

B.M.	1ST RUN	DIFF.	2ND RUN	3RD RUN	ADJ. ELEV.	DESCRIPTION
T.P.	66.714					T.P.
+	4.134		4.080			
⊼	70.848	-0.826	-0.824			
−	4.960		4.904			
T.P.	65.888					T.P. SPK
+	5.352		5.317			
⊼	71.240	+0.454	+0.457			
−	4.898		4.860			
T.P.	66.342					T.P. SPK
+	5.246		5.231	5.215		
⊼	71.588	+0.933	+0.929	+0.932		
−	4.313		4.302	4.283		
(SET) B.M. 621	67.275				VOID	FIELD ADJ ELEV = 67.177 B.M. #621, DOWNEY AVE & MADISON ST., BT. SPK IN LD. IN CONC. CB., @ THE N.W. COR. & ± 25' N. of THE N. END of C.R.
+	5.530		5.454			
⊼	72.805	-0.082	-0.085			
−	5.612		5.539			
T.P.	67.193					T.P. SPK.
+	5.967		5.917			
⊼	73.160	+1.060	+1.060			
−	4.907		4.857			
T.P.	68.253					T.P.
+	5.425		5.391	5.342		
⊼	73.678	+0.466	+0.470	+0.469		
−	4.959		4.921	4.873		
(SET) B.M. #622	68.719					FIELD ADJ = 68.624 B.M. #622, DOWNEY AVE & JEFFERSON ST. BT. SPK IN LD. IN CONC. CB. @ THE N.W. COR. & ± 25' N. of THE N. END of C.R.
+	5.384		5.354			
⊼	74.105	+0.453	+0.454			
−	4.933		4.900			
T.P.	69.172					T.P. B.B.

CONT.

JOB NO. 6111.06 SURVEY OF DOWNEY AVE S.D. NOTES RED.
SURVEY BY A.C. GUIZADO DATE
NOTES BY E. LANDA DATE 7-28-65 NOTES CHKD.
INDEXED C. J. GALLI DATE DATE

F.B. 3316 PG. 34

765420 S & E-353 4-54

PLEASE RETURN TO
LOS ANGELES COUNTY SURVEYOR
725 LOS ANGELES COUNTY ENGINEERING BLDG.

NOTE: ANY ADDITIONS OR CHANGES ON THIS SHEET MUST BE MADE OR CIRCLED IN RED INK, WITH DATE AND NAME OF PERSON MAKING CHANGE.

Do not extend notes this side of this line

B.M.	1ST RUN	DIFF.	2ND RUN	3RD RUN	ADJ. ELEV.	DESCRIPTION
TP	69.172					TP B.B.
+	5.022		5.008			
⌅	74.596	-0.085	-0.082			
-	5.509		5.490			
T.P.	69.087					T.P. SPK
+	5.885		5.880			
⌅	74.972	+0.707	+0.707			
-	5.178		5.133			
(SET) B.M.#623	69.794					FIELD ADJ ELEV = 69.690 B.M. # 623, DOWNEY AVE. ℄
+	5.130		5.089			ADAMS ST. BT. SPK IN LD. IN
⌅	74.924	+0.498	+0.499			CONC. C.B. @ THE S.W. COR.
-	4.632		4.590			℄ ± 25' S. of THE S. END
TP	70.292					of C.R.
+	5.281		5.270			T.P. (SPK) [7-29-65]
⌅	75.573	+0.978	+0.979			
-	4.303		4.291			
TP	71.270					T.P. (SPK)
+	5.847		5.814			
⌅	76.617	+1.737	+1.734			
-	3.610		2.580			
(SET) B.M.#624	73.007					FIELD ADJ ELEV = 72.898 B.M. # 624, DOWNEY AVE ℄
+	5.168		5.122			COMPTON BLVD., BT. SPK.
⌅	78.175	+0.581	+0.582			IN LD. IN CONC. CB. @ THE
-	4.587		4.560			N.W. COR. ℄ 67' N. of N. END C.R.
TP	73.588					TP B.B.
+	4.289		4.238			
⌅	77.877	+0.346	+0.347			
-	3.943		3.891			
TP	73.934					T.P.
			CONT.			

NOTES RED ____ JOB NO. 6411.06 SURVEY OF DOWNEY & VE S.D.
DATE ____ SURVEY BY R.C. SCHUTZBERG
NOTES CHKD ____ NOTES BY E. Lopez DATE 7-29-65
DATE ____ INDEXED C. J. GALL DATE

F.B. 3316 PG. 35

768420 S & E-353 4-54

PLEASE RETURN TO
LOS ANGELES COUNTY SURVEYOR
725 LOS ANGELES COUNTY ENGINEERING BLDG.

NOTE: ANY ADDITIONS OR CHANGES ON THIS SHEET MUST BE MADE OR CIRCLED IN RED INK, WITH DATE AND NAME OF PERSON MAKING CHANGE.

Do not extend notes this side of this line

B.M.	1ST RUN	DIFF.	2ND RUN	3RD RUN	ADJ. ELEV.	DESCRIPTION
T.P.	73.984					
+	5.238		5.187			
⊼	79.172	+0.594	+0.595			
−	4.644		4.592			FIELD ADJ ELEV=74.416
(SET) B.M.#625	74.528					B.M. #625, DOWNEY AVE & (E. SIDE)
+	6.594		6.561			2nd ST., BT. SPK. IN LD. IN CONC.
⊼	81.122	+3.870	+3.870			CB. @ THE ℄ PROD. of 2nd ST
−	2.724		2.691			& ± 60' N. of ℄ PROD.
T.P.	78.398					T.P. (SPK)
+	4.637		4.593			
⊼	83.035	−2.402	−2.398			
−	7.039		6.991			
T.P.	75.996					T.P. (B.B.)
+	5.497		5.449			
⊼	81.493	+0.664	+0.664			
−	4.833		4.785			
T.P.	76.660					T.P (B.B
+	5.401		5.360			
⊼	82.061	+0.398	+0.398			
−	5.003		4.962			FIELD ADJ ELEV=76.934
(SET) B.M.#626	77.058					B.M. #626, DOWNEY AVE & (W. SIDE)
+	4.703		4.665			CONTRERAS ST, BT. SPK IN LD.
⊼	81.761	+0.608	+0.607			IN CONC. CB. @ THE ℄ PROD
−	4.095		4.058			of CONTRERAS ST, & ± 5' N.
TP	77.666					of ℄ PROD
+	5.325		5.307			
⊼	82.991	+0.343	+0.339			
−	4.982		4.968			
T.P.	78.009					TP (B.B.)

CONT NOT. PG.

VOID

JOB NO. 611106 SURVEY OF DOWNEY AVE S.D. NOTES RED.
SURVEY BY A. C. GUIZADO DATE
NOTES BY E. LANDA DATE 7-29-65 NOTES CHKD.
INDEXED G. J. GALLI DATE DATE

F. B. 3316 PG. 36

76S420 S & E-353 4-54

PLEASE RETURN TO
LOS ANGELES COUNTY SURVEYOR
725 LOS ANGELES COUNTY ENGINEERING BLDG.

NOTE: ANY ADDITIONS OR CHANGES ON THIS SHEET MUST BE MADE OR CIRCLED IN RED INK, WITH DATE AND NAME OF PERSON MAKING CHANGE.

Do not extend notes this side of this line

B.M.	1ST RUN	DIFF.	2ND RUN	3RD RUN	ADJ. ELEV.	DESCRIPTION
TP	78.009					T.P. (
+	5.171		5.131			
⊼	83.180	+0.160	+0.157			
−	5011		4.974			
TP	78.169					T.P. (B.B.)
+	5.152		5.115			
⊼	83.321	+0.126	+0.129			
−	5.026		4986			
T.P.	78.295					T.P. (L&T)
+	4.623		4.567			
⊼	82.918	-0.235	-0.235			
−	4858		4.802			
(SET) B.M. #627	78.060					FIELD ADJ ELEV=77.934 B.M. #627, DOWNEY AVE & WILBARN ST. BT. SPK. IN LD. IN CONC. CB. @ THE S.W. COR. & ±35' S. of THE S. END C.R.
+	4.705		4.668			
⊼	82.765	+0.267	+0.265			
−	4.438		4.403			
T.P.	78.327					TP
+	5.222		5.196			
⊼	83.549	+0.232	+0.234			
	4.990		4.962			
(SET) B.M. #628	78.559					FIELD ADJ ELEV=78.437 B.M. #628, DOWNEY AVE & ACKLEY ST. BT. SPK. IN LD. IN CONC CB. @ THE S.W. COR. & ±26' S. of the S. End C.R.
+	4.651		4613			
⊼	83.210	+0.217	0.216			
−	4434		4397			
T.P.	78.776					T.P.
+	4610		4576			
⊼	83.386	+0.092	+0.089			
−	4518		4487			
B.M. #629	78.868					FIELD ADJ ELEV=78.744 B.M. #629 DOWNEY AVE & QUINBY ST. (OVER)
			CONT.			

V010

NOTES RED. JOB NO. 6111.06 SURVEY OF DOWNEY AVE S.D.
DATE SURVEY BY G. C. GUIZADO
NOTES CHKD. NOTES BY E. LANCA DATE 7-29-65
DATE INDEXED J. GALLI DATE

F. B. 3316 PG. 37

768420 S & E-353 4-54

PLEASE RETURN TO
LOS ANGELES COUNTY SURVEYOR
725 LOS ANGELES COUNTY ENGINEERING BLDG.

NOTE: ANY ADDITIONS OR CHANGES ON THIS SHEET MUST BE MADE OR CIRCLED IN RED INK, WITH DATE AND NAME OF PERSON MAKING CHANGE.

Do not extend notes this side of this line

B.M.	1ST RUN	DIFF.	2ND RUN	3RD RUN	ADJ. ELEV.	DESCRIPTION
B.M.#629	78.868					BT. SPK IN LD. IN CONC CB.
+	4.819		4.795			@ THE N.W. COR. & ± 25' N.
⊼	83.687	+0.487	+0.488			of N. End of C.R.
(SET)	4.332		4.307			FIELD ADJ ELEV = 79.227
BM. 630	79.355					B.M. # 630, DOWNEY AVE &
+	4.394		4.356			CENTURY BLVD. BT. SPK IN LD. IN
⊼	83.749	-0.596	-0.593			CONC. CB. @ THE N.W. COR. &
−	4.990		4.949			± 25' W'LY of W'LY C.R.
TP	78.759					T.P. (B.B.)
+	4.320		4.280			
⊼	83.079	-0.855	-0.858			
−	5.175		5.138			
TP	77.904					TP
+	4.860		4.825			
⊼	82.764	-0.043	-0.043			
−	4.903		4.868			
TP	77.861					TP
+	4.603		4.574			
⊼	82.464	-0.349	-0.348			
−	4.952		4.922			
TP	77.512					TP
+	4.400		4.363			
⊼	81.912	-0.278	-0.278			
−	4.678		4.641			
TP	77.234					TP
+	4.496		4.457			
⊼	81.730	-0.236	-0.233			
−	4.732		4.690			
TP	76.998					TP

CONT NXT. PG

NOTES RED. DATE
NOTES CHKD. DATE
JOB NO. 6111.06 SURVEY OF Downey Ave S.D.
SURVEY BY A.C. Guicado DATE 7-29-65
NOTES BY E. Landa DATE
INDEXED C. J. GALLY DATE

F.B. 3316 PG. 38

76S420 S & E-353 4-54

PLEASE RETURN TO
LOS ANGELES COUNTY SURVEYOR
725 LOS ANGELES COUNTY ENGINEERING BLDG.

NOTE: ANY ADDITIONS OR CHANGES ON THIS SHEET MUST BE MADE OR CIRCLED IN RED INK, WITH DATE AND NAME OF PERSON MAKING CHANGE.

Do not extend notes this side of this line

B.M.	1ST RUN	DIFF.	2ND RUN	3RD RUN	ADJ. ELEV.	DESCRIPTION
TP	76.998					T.P
+	5.590		5.550			
⊼	82.588	+1.280	+1.277			
−	4.310		4.273			
TP	78.278					T.P
+	5.061		5.040			
⊼	83.339	+0.413	+0.416			
−	4.648		4.624			
TP	78.691					TP
+	4.914		4.881			
⊼	83.605	+0.165	+0.164			
−	4.749		4.717			
TP	78.856					T.P
+	4.289		4.244			
⊼	83.145	−0.403	−0.405			
−	4.692		4.649			
TP	78.453					TP
+	4.734		4.712			
⊼	83.187	−0.336	−0.336			
−	5.070		5.048			
TP	78.117					TP
+	4.913		4.874			
⊼	83.030	−0.210	−0.210			
−	5.123		5.084			
TP	77.907					TP
+	5.010		4.983			
⊼	82.917	−0.211	−0.211			
−	5.221		5.194			
TP	77.696		(OVER)			TP

1010

NOTES RED ____ JOB NO. 6111.06 SURVEY OF DOWNEY AVE [illegible]
DATE ____ SURVEY BY A.C. G 4/29/00
NOTES CHKD. ____ NOTES BY [illegible] DATE [illegible]
DATE ____ INDEXED G. J. GALLI DATE [illegible]

F. B. 3317 PG. 39

76S420 S & E-353 4-54

PLEASE RETURN TO
LOS ANGELES COUNTY SURVEYOR
725 LOS ANGELES COUNTY ENGINEERING BLDG.

NOTE: ANY ADDITIONS OR CHANGES ON THIS SHEET MUST BE MADE OR CIRCLED IN RED INK, WITH DATE AND NAME OF PERSON MAKING CHANGE.

Do not extend notes this side of this line

B.M.	1ST RUN	DIFF.	2ND RUN	3RD RUN	ADJ. ELEV.	DESCRIPTION
TP	77.696					TP
+	5.000		4.974			
⊼	82.696	+0.225	+0.223			
−	4.775		4.751			
B.M 7-2A	77.921				77.785	B.M 7-2A Paramount & Century Blvds, 90.5 ft N. of the ℄ of Century Blvd & 39.5' W. of ℄ of Paramount Blvd. In Top of S.D.C.B. A L.A. Co Engr. B.M. Brass Cap Stmp. "7-2A" R.E. 5869-1961" F.B. 1208-88 1962 ADJ. EL. = 77.785
B.M. 7-2A	77.785				77.785	B.M. 7-2A (DESCR. ABV.)
+	4.735		4.702			
⊼	82.520	-0.226	-0.226			
−	4.959		4.928			
TP	77.561					T.P.
+	5.048		5.030			
⊼	82.609	+0.239	+0.242			
−	4.809		4.788			
T.P.	77.800					TP
+	4.408		4.383			
⊼	82.208	-0.481	-0.479			
−	4.889		4.862			
TP	77.319					TP
+	4.410		4.378			
⊼	81.729	-0.338	-0.334			
−	4.748		4.712			
TP	76.981					TP
+	4.450		4.432			
⊼	81.431	-0.816	-0.815			
−	5.266		5.247			
T.P.	76.165					TP

V 010

JOB NO. 6111.06 SURVEY OF DOWNEY AVE SD NOTES RED
SURVEY BY A.C. Gc112406 DATE
NOTES BY E. LANDA DATE 7-29-65 NOTES CHKD.
INDEXED J. GALU DATE DATE

F.B. 3316 PG. 40

76S420 S & E-353 4-54

PLEASE RETURN TO
LOS ANGELES COUNTY SURVEYOR
725 LOS ANGELES COUNTY ENGINEERING BLDG.

NOTE: ANY ADDITIONS OR CHANGES ON THIS SHEET MUST BE MADE OR CIRCLED IN RED INK, WITH DATE AND NAME OF PERSON MAKING CHANGE.

Do not extend notes this side of this line

B.M.	1ST RUN	DIFF.	2ND RUN	3RD RUN	ADJ. ELEV.	DESCRIPTION
TP	76.165					TP
+	4.892		4.864			
⊼	81.057	-0.301	-0.299			
−	5.193		5.163			
TP	75.864					TP
+	4.980		4.948			
⊼	80.844	-0.108	-0.106			
−	5.088		5.054			
TP	75.756					TP
+	5.059		5.035			
⊼	80.815	+0.011	+0.013			
−	5.048		5.022			
TP	75.767					TP
+	5.277		5.235			
⊼	81.044	+0.448	+0.447			
−	4.829		4.788			
TP	76.215					TP
+	5.153		5.114			
⊼	81.368	-0.157	-0.157			
−	5.310		5.271			
TP	76.058					TP
+	5.034		5.008			
⊼	81.092	-0.148	-0.144			
−	5.182		5.154			
TP	75.910					TP
+	5.116		5.071			
⊼	81.026	+1.468	+1.466			
−	3.648		3.605			
TP	77.378		(OVER)			TP

VOID

NOTES RED. JOB NO. 611106 SURVEY OF S.D. DOWNEY AVE
DATE SURVEY BY A. C. GUIZADO
NOTES CHKD. NOTES BY E. LANDA DATE 7-29-65
DATE INDEXED C. J. GALLI DATE

F. B. 3316 PG. 41

76S420 S & E-353 4-54

PLEASE RETURN TO
LOS ANGELES COUNTY SURVEYOR
725 LOS ANGELES COUNTY ENGINEERING BLDG.

NOTE: ANY ADDITIONS OR CHANGES ON THIS SHEET MUST BE MADE OR CIRCLED IN RED INK, WITH DATE AND NAME OF PERSON MAKING CHANGE.

Do not extend notes this side of this line

B.M.	1ST RUN	DIFF.	2ND RUN	3RD RUN	ADJ. ELEV.	DESCRIPTION
T.P.	77.378					T.P.
+	5074		5035			
⊼	82.452	-3.514	-3.516			
−	8.590		8551			
TP	73.862					TP
+	4.393		4.375			
⊼	78.255	-0.513	-0.513			
−	4.906		4888			
B.M.7-1A	73.349				73.372	B.M. 7-1A, Paramount Blvd. & Rosecrans Ave, abt. 244' S. of the ℄ of Rosecrans Ave, 50' E. of the ℄ of Paramount Blvd., in the N.W. Corner of Paramount Park. A lead & tack set in Conc. in a 6½" Dia. I.P. projecting abt. 1" & abt. 6" back of wlk. The conc. is mkd. "LAC 32." Per F.B. 1208-Pg. 87, 1962 ADJ. Elev.: 73.372

VOID

JOB NO. 6111.06 SURVEY OF Downey Ave SD NOTES RED.
SURVEY BY A.C. Guizado DATE
NOTES BY E. Landa DATE 7-29-65 NOTES CHKD.
INDEXED G. J. GALLI DATE DATE

F.B. 3316 PG. 42

76S420 S & E-353 4-54

PLEASE RETURN TO
LOS ANGELES COUNTY SURVEYOR
725 LOS ANGELES COUNTY ENGINEERING BLDG.

NOTE: ANY ADDITIONS OR CHANGES ON THIS SHEET MUST BE MADE OR CIRCLED IN RED INK, WITH DATE AND NAME OF PERSON MAKING CHANGE.

Do not extend notes this side of this line

B.M.	1ST RUN	DIFF.	2ND RUN	3RD RUN	ADJ. ELEV.	RETURN DESCRIPTION	RETURN
B.M. 7-29	77.785				77.785	B.M. 7-29, Paramount & Century Blvd, 70.5' N. of the ℄ of Paramount [illegible]	
+	5.0[illegible]		4.998			Drain Grate Sta. 4	
⊼	82.798	+0.263	40.263			L.A. Co Engr. B.M. [illegible]	
−	4.750		4.735			Co Stmpd. "B.M. 7-29 [illegible]	
TP	78.028					T.P.	1962 ADJ. EL = 77.785
+	4.869		4.843				
⊼	82.917	+0.128	40.130				
−	4.741		4.713				
TP	78.176					T.P.	
+	4.451		4.429				
⊼	82.627	+0.041	+0.021				
−	4.410		4.388				
TP	78.217					T.P.	
+	4.663		4.641				
⊼	82.860	+0.236	+0.235				
−	4.607		4.379				
TP	78.253					T.P.	
+	4.838		4.816				
⊼	83.291	+0.425	+0.425				
−	4.393		4.369				
TP	78.898					T.P.	
+	5.175		5.156				
⊼	84.073	-0.318	-0.315				
−	5.493		5.473				
TP	78.580					T.P.	

(OVER)

NOTES RED _____ JOB NO. 6111.06
DATE _____ SURVEY OF LOWNEY
NOTES CHKD. G. E. BARR SURVEY BY R. E. GILLIGAN
NOTES BY E. LEWIS DATE 7-29-[illegible]
DATE SEP 22 1965 INDEXED G. J. GALIT DATE _____

F.B. 3316 Pg. 43

768420 S & E-353 4-54

PLEASE RETURN TO
LOS ANGELES COUNTY SURVEYOR
725 LOS ANGELES COUNTY ENGINEERING BLDG.

NOTE: ANY ADDITIONS OR CHANGES ON THIS SHEET MUST BE MADE OR CIRCLED IN RED INK, WITH DATE AND NAME OF PERSON MAKING CHANGE.

Do not extend notes this side of this line

JOB NO. 6111.06 SURVEY OF DOWNEY AVE S.D.
SURVEY BY A.C. GRIFFITHS
NOTES BY E. LAPKOS DATE 7-30-65
INDEXED B. J. CALLO DATE
NOTES RED. DATE
NOTES CHKD. E. BARN DATE 9 22 65

B.M.	1ST RUN	DIFF.	2ND RUN	3RD RUN	ADJ. ELEV.	RETURN	DESCRIPTION	RUN
T.P.	78.580					T.P.		
+	4.024		4.003					
⊼	82.604	-0.800	0.798					
−	4.824		4.801					
TP	77.780					T.P.		
+	3.789		3.759					
⊼	81.569	-0.725	0.728					
−	4.514		4.487					
TP	77.055					T.P.		
+	4.789		4.750	4.685				
⊼	81.844	+0.287	+0.261	+0.246				
−	4.544		4.509	4.439				
TP	77.302					T.P.		
+	4.772		4.739					
⊼	82.074	+0.385	0.383					
−	4.387		4.356					
TP	77.687					T.P.		
+	5.129		5.111					
⊼	82.816	+0.323	0.321					
−	4.806		4.790					
TP	78.010					T.P.		
+	4.785		4.735					
⊼	82.795	+0.515	0.517					
−	4.270		4.218					
TP	78.525					T.P.		
+	5.029		5.008					
⊼	83.554	+0.289	0.289					
−	4.740		4.719					
TP	78.814		(NXT. PG.)			TP		

769420 S & E-353 4-54

PLEASE RETURN TO
LOS ANGELES COUNTY SURVEYOR
725 LOS ANGELES COUNTY ENGINEERING BLDG.

NOTE: ANY ADDITIONS OR CHANGES ON THIS SHEET MUST BE MADE OR CIRCLED IN RED INK, WITH DATE AND NAME OF PERSON MAKING CHANGE.

Do not extend notes this side of this line

NOTES RED _____ JOB NO. 6111.06
DATE _____ SURVEY BY H.C. CHIRINO
NOTES CHKD. E. BARR DATE _____
DATE Sep 2-2-65 INDEXED C.J. GALLI DATE _____

F.B. 3316 PG. 45

B.M.	1ST RUN	DIFF.	2ND RUN	3RD RUN	ADJ. ELEV.	RETURN DESCRIPTION RUN
TP	78.814					
+	4.721		4.688			
⊼	83.535	+0.420	0.418			
	4.301		4.270			FIELD ADJ ELEV = 79.227
(end) B.M. ~~630~~ SD 630	79.234				79.227	B.M. SD 630, DOWNEY AVE & CENTURY BLVD, BT. SPK IN LD. IN CONC. CB., @ THE N.W. COR ± 25' W'LY of the W'LY C.R.
	4.249		4.220			
⊼	83.283	-0.481	-0.483			
	4.730		4.703			
(end) B.M. ~~629~~ SD 629	78.753				78.744	B.M. # 629, DOWNEY AVE & QUINBY ST., BT. SPK IN LD. IN CONC. CB. @ THE N.W. COR. 25' N. of the N. end C.R.
	4.554		4.523			
⊼	83.307	-0.712	-0.712			
−	5.266		5.235			
TP	78.041					FIELD ADJ ELEV = 78.744
+	4.823		4.802			
⊼	82.884	+0.407	0.405			
	4.436		4.397			FIELD ADJ ELEV = 78.437
(end) B.M. ~~628~~ SD 628	78.448				78.437	B.M. SD 628, DOWNEY AVE & ACKLEY ST., BT SPK. IN LD. IN CONC. CB., @ THE S.W. COR. & ± 26' S. of the S. end C.R.
	4.429		4.402			
⊼	82.877	-0.211	-0.238			
−	4.669		4.640			
TP	78.208					
−	4.437		4.386			
⊼	82.645	-0.263	-0.263			
	4.700		4.649			FIELD ADJ ELEV = 77.934
(end) B.M. ~~627~~ SD 627	77.945				77.934	B.M. SD 627, DOWNEY AVE & WILBUR ST., BT SPK IN LD. IN CONC. CB., @ THE S.W. COR & ± 35' S. of the S. end C.R.
+	4.785		4.778			
⊼	82.730	+0.327	+0.325			
−	4.458		4.453			
TP.	78.272					T.P.

(over)

76S420 S & E-353 4-54

PLEASE RETURN TO
LOS ANGELES COUNTY SURVEYOR
725 LOS ANGELES COUNTY ENGINEERING BLDG.

NOTE: ANY ADDITIONS OR CHANGES ON THIS SHEET MUST BE MADE OR CIRCLED IN RED INK, WITH DATE AND NAME OF PERSON MAKING CHANGE.

Do not extend notes this side of this line

JOB NO. 6111.04 SURVEY OF DOWNEY AVE S.D.
SURVEY BY H. C. GALLARDO
NOTES BY E. LANDOF DATE 7-30-65
INDEXED G. J. GALLI DATE
NOTES RED DATE
NOTES CHKD. E. BARR DATE SEP 22 65
F.B. 3316 PG. 46

B.M.	1ST RUN	DIFF.	2ND RUN	3RD RUN	ADJ. ELEV.	RETURN	DESCRIPTION	RUN
TP	78.272					TP		
+	5.003		4.997					
⊼	83.275	-0.154	0.153					
−	5.157		5.150					
TP	78.118					TP		
+	4.968		4.919					
⊼	83.066	-0.293	-0.296					
−	5.241		5.213					
TP	77.825					TP		
+	5.077		5.028					
⊼	82.902	-0.184	-0.184					
−	5.263		5.212					
TP	77.639					TP		
+	4.682		4.640					
⊼	82.321	-0.693	-0.690					
(5.38)	5.375		5.330					
B.M. ~~SD 626~~ SD 626	76.946				76.934	B.M. SD 626, DOWNEY AVE (W. Side)	FIELD ADJ. ELEV = 76.934	
						& CONTRERAS ST., Bt. Spk. in		
						L.D. in conc. cb @ the e/l		
						Prod. of Contrera's St. &		
						±5' N of Prod.		
+	5.067		5.035	4.987				
⊼	82.013	-0.387	-0.392	-0.390				
−	5.454		5.427	5.377				
TP	76.559					TP		
+	4.815		4.770					
⊼	81.374	-0.629	-0.633					
−	5.444		5.403					
TP	75.930					TP		
+	6.948		6.920					
⊼	82.878	+2.728	+2.725					
−	4.220		4.195					
TP	78.658					TP		

76S420 S & E-353 4-54

PLEASE RETURN TO
LOS ANGELES COUNTY SURVEYOR
725 LOS ANGELES COUNTY ENGINEERING BLDG.

NOTE: ANY ADDITIONS OR CHANGES ON THIS SHEET MUST BE MADE OR CIRCLED IN RED INK, WITH DATE AND NAME OF PERSON MAKING CHANGE.

Do not extend notes this side of this line

B.M.	1ST RUN	DIFF.	2ND RUN	3RD RUN	ADJ. ELEV.	RETURN DESCRIPTION RERUN
TP	78.658					TP
+	3.483		3.449			
⊼	82.141	-3.758	-3.760			
−	7241		7.209			
TP	74.900					TP
+	4.429		4.395			
⊼	79.329	-0.463	-0.465			
−	4.892		4860			
(fnd) B.M. ~~#625~~ SD625	74.437				74.416	FIELD ADJ ELEV = 74.416 B.M. SD625, DOWNEY AVE (E. side) & 2nd ST., Bt spk in LD. in conc. cb. @ the C/L prod of 2nd St & ± 60' N. of Prod.
	3.732		3.710			
⊼	78.169	-0.962	-0.960			
−	4694		4.670			
TP	73.475					TP
+	4631		4.590			
⊼	78.106	-0.163	-0.164			
−	4794		4.754			
TP	73.312					TP
+	4667		4636			
⊼	77.979	-0.3493	-0.3493			
−	5060		5029			
(fnd) B.M. ~~#624~~ SD624	72.919				72.898	FIELD ADJ ELEV = 72.898 B.M. SD624, DOWNEY AVE & COMPTON BLVD. BT. Spk in LD. in conc. cb. @ the N.W. Cor. & ± 67' N. of N. End C.R.
	4950		4893			
⊼	77.869	-1.445	-1.444			
−	4395		6.337			
TP	71.474					TP
+	4890		4.838			
⊼	76.364	-0.666	-0.669			
−	5.556		5507			
TP	70.808					TP

NOTES RED. _____ JOB NO. _____ SURVEY OF DOWNEY AVE S.D.
DATE _____ SURVEY BY A. C. GUIZADO
NOTES CHKD. G. E. BARR NOTES BY _____ DATE 3-1-65
DATE SEP 22 '65 INDEXED C. J. GALL DATE _____

F. B. 3316 PG. 47

76S420 S & E-353 4-54

PLEASE RETURN TO
LOS ANGELES COUNTY SURVEYOR
725 LOS ANGELES COUNTY ENGINEERING BLDG.

NOTE: ANY ADDITIONS OR CHANGES ON THIS SHEET MUST BE MADE OR CIRCLED IN RED INK, WITH DATE AND NAME OF PERSON MAKING CHANGE.

Do not extend notes this side of this line

B.M.	1ST RUN	DIFF.	2ND RUN	3RD RUN	ADJ. ELEV.	RETURN DESCRIPTION RERUN
T.P	70.808					T.P.
+	4479		4422			
⊼	75.287	-0.893	-0.893			
−	5372		5315			
TP	69.915					TP
+	4811		4.782			
⊼	74.726	-0.200	0.201			
	5011		4.983			
(fnd) B.M ~~623~~	69.715				69.690	FIELD ADJ ELEV = 69.690 B.M. SD 623, DOWNEY AVE &
SD 623	4964		4919			ADAMS ST. BT Spk in LD. in
⊼	74.679	-0.410	-0.410			Conc. Cb. @ the S.W. Cor &
−	5.374		5329			± 25' S. of the S. end C.R.
TP	69.305					T.P.
+	4964		4950			
⊼	74.269	-0.342	-0.344			
−	5.306		5.294			
TP	68.963					T.P.
+	5061		5020			
⊼	74.024	-0.311	-0.313			
−	5372		5.333			
(fnd) B.M ~~622~~	68.652				68.624	FIELD ADJ ELEV = 68.624. B.M. SD 622, DOWNEY Ave &
SD 622	4354		4335			JEFFERSON ST. Bt. Spk in LD.
⊼	73.006	-0.558	-0.555			in conc. Cb. @ the N.W. Cor.
−	4912		4890			& ± 25' N. of the N. End C.R.
TP	68.094					T.P.
+	4303		4267			
⊼	72.397	-0.349	-0.347			
−	4.652		4.614			
TP	67.745					T.P.

cont nxt. pg.

JOB NO. 6111.06 SURVEY OF DOWNEY AVE S.D. NOTES RED.
SURVEY BY A. C. GUIZADO DATE
NOTES BY E. LANDA DATE 7-30-65 NOTES CHKD. C. E. BARR
INDEXED C. J. GALLI DATE DATE SEP 22 '65

F.B. 3316 PG. 48

76S420 S & E-353 4-54

PLEASE RETURN TO
LOS ANGELES COUNTY SURVEYOR
725 LOS ANGELES COUNTY ENGINEERING BLDG.

NOTE: ANY ADDITIONS OR CHANGES ON THIS SHEET MUST BE MADE OR CIRCLED IN RED INK, WITH DATE AND NAME OF PERSON MAKING CHANGE.

Do not extend notes this side of this line

NOTES RED. DATE
JOB NO. 2000-1
SURVEY BY R. G. GILZADO
SURVEY OF DOWNEY AVE S.E.
NOTES BY E. LIEBE
NOTES CHKD G. E. BARR
DATE 7-30-62
DATE SEP 22 '62
INDEXED C. J. GALLI
DATE

B.M.	1ST RUN	DIFF.	2ND RUN	3RD RUN	ADJ. ELEV.	RETURN	DESCRIPTION	RERUN
TP	67.745					TP		
–	4.911		4.889					
⊼	72.656	-0.398	-0.394					
–	5.309		5.283					
TP	67.347					TP		
+	5.101		5.076					
⊼	72.448	-0.145	-0.145					
–	5.246		5.221					
(Fwd)							FIELD ADJ ELEV = 67.177	
B.M. ~~#621~~ SD 621	67.202				67.177	B.M. SD 621. DOWNEY AVE &		
	4.133		4.095			MADISON ST. Bt. Spk in		
⊼	71.335	-0.811	-0.813			in conc. cb. @ the N. W.		
–	4.944		4.908			& ± 25' N. of the N. end		
TP	66.391					T.P.		
+	4.782		4.749					
⊼	71.173	-0.369	-0.366					
–	5.151		5.115					
TP	66.022					TP		
+	4.921		4.878					
⊼	70.943	-0.371	-0.371					
–	5.292		5.249					
TP	65.651					TP		
+	5.202		5.153					
⊼	70.853	+0.994	+0.994					
–	4.208		4.159					
TP	66.645					TP		
+	4.958		4.919					
⊼	71.603	-1.285	-1.289					
–	6.243		6.208					
(Fwd)							FIELD ADJ ELEV = 65.331	
B.M. ~~#620~~ SD 620	65.360				65.331	B.M. SD 620, DOWNEY AVE &		
			cont. (over)			FLORENCE BLVD. Bt. Spk in		

F.B. 3316 Pg. 49

768420 S & E-353 4-54

PLEASE RETURN TO
LOS ANGELES COUNTY SURVEYOR
725 LOS ANGELES COUNTY ENGINEERING BLDG.

NOTE: ANY ADDITIONS OR CHANGES ON THIS SHEET MUST BE MADE OR CIRCLED IN RED INK, WITH DATE AND NAME OF PERSON MAKING CHANGE.

Do not extend notes this side of this line

B.M.	1ST RUN	DIFF.	2ND RUN	3RD RUN	ADJ. ELEV.	RETURN DESCRIPTION RERUN
B.M. ±620	65.360					Lead in conc. cb. @ the
+	5.896		5835			S.E. Cor. & ± 75' S. of the
⊼	71.256	+0.911	+0.908			S. End C.R.
−	4985		4927			
TP	66.271					TP
+	3.186		3.149			
⊼	69.457	−1.994	−1.998			
−	5180		5.147			
TP	64.277					TP
+	4787		4.771			
⊼	69.064	−0.197	−0.196			
(fnd)	4984		4967			FIELD ADJ. ELEV = 64.047
B.M. ~~619~~ SD619	64.080				64.047	B.M. SD 619, DOWNEY AVE
	5.279		5252			& MONROE ST., Nail in LD.
⊼	69.359	−0.710	−0.707			@ the S.E. Cor & ± 12' S.
−	5.989		6959			of the S. end of C.R
TP	63.370					TP
+	5503		5.482			
⊼	68.873	+0.271	+0.274			
−	5.232		5.208			
TP	63.641					TP
+	5.001		4980			
⊼	68.642	−0.458	−0.459			
−	5.459		5439			FIELD ELEV ADJ = 63.151
(fnd) B.M. ~~618~~ SD618	63.183				63.151	B.M. SD 618, DOWNEY AVE & (E. side)
		8-2-65				JACKSON ST. Bt. Spk in LD. in
+	5123		4997			Conc. cb. @ the C/L Prod.
⊼	68.306	−0.372	−0.371			of Jackson St. & ± 5' S.
−	5495		5368			of C/L Prod.
T.P.	62.811					

(CONT.)

JOB NO. 6111.06 SURVEY OF DOWNEY AVE S.D.
SURVEY BY A.C. GUIZADO DATE 7-30-65
NOTES BY E. LANDA DATE
INDEXED C. J. GALLI DATE
NOTES RED. DATE
NOTES CHKD E. BARR DATE SEP 22 '65

F. B 3316 PG. 50

76S420 S & E-353 4-54

PLEASE RETURN TO
LOS ANGELES COUNTY SURVEYOR
725 LOS ANGELES COUNTY ENGINEERING BLDG.

NOTE: ANY ADDITIONS OR CHANGES ON THIS SHEET MUST BE MADE OR CIRCLED IN RED INK, WITH DATE AND NAME OF PERSON MAKING CHANGE.

Do not extend notes this side of this line

B.M.	1ST RUN	DIFF.	2ND RUN	3RD RUN	ADJ. ELEV.	RETURN DESCRIPTION RERUN
T.P.	62.811					TP
+	4683		4.528			
⊼	67.494	-0.445	-0.445			
−	5128		4973			
TP	62.366					TP
+	4508		4.433			
⊼	66.874	-0.315	-0.318			
−	4.823		4751			
Fnd. B.M. ~~#617~~ SD 617	62.051				62.017	B.M. SD 617, S.D. DOWNEY & HARRISON ST., Bt. Spk in LD. in conc. cb @ the E. side of Downey Ave ON The Approx C/L of Harrison ST.
+	5402		5.468			
⊼	67.453	-0.258	257			
−	5.660		5.725			
TP	61.793					TP. FIELD ADJ ELEV = 62.017
+	5448		5.530			
⊼	67.241	-0.327	-0.328			
−	5775		5.858			
Fnd. B.M. ~~#616~~ SD 616	61.466				61.431	B.M. SD 616, S.D. DOWNEY Ave & 70th St., Bt. Spk in LD. in Conc. cb. @ the N.E. COR. & ± 25' N. of the N. End of C.R.
+	4313		4.203			
⊼	65.779	-0.810	-0.808			
−	5123		5.011			
TP	60.656					TP FIELD ADJ ELEV = 61.431
+	4480		4.477			
⊼	65.136	-0.502	-0.505			
−	4982		4.982			
TP	60.154					TP
+	4803		4.654			
⊼	64.957	-0.296	-0.296			
−	4507		4.351			FIELD ADJ ELEV = 60.403
Fnd. B.M. ~~#615~~ SD 615	60.450				60.403	B.M. SD 615, S.D. DOWNEY AVE & 69th ST., Bt. Spk in LD.

NOTES RED. ____ JOB NO. ____ SURVEY OF DOWNEY AVE. S.D.
DATE ____ SURVEY BY H.C. GUIZADO
NOTES CHKD. G. E. BARR NOTES BY ____ DATE 8-2-65
DATE SEP 22 65 INDEXED C. J. GALLI DATE ____

F.B. 3316 PG. 51

768420 S & E-353 4-54

PLEASE RETURN TO
LOS ANGELES COUNTY SURVEYOR
725 LOS ANGELES COUNTY ENGINEERING BLDG.

NOTE: ANY ADDITIONS OR CHANGES ON THIS SHEET MUST BE MADE OR CIRCLED IN RED INK, WITH DATE AND NAME OF PERSON MAKING CHANGE.

Do not extend notes this side of this line

B.M.	1ST RUN	DIFF.	2ND RUN	3RD RUN	ADJ. ELEV.	RETURN DESCRIPTION RERUN
SD615 B.M. ~~615~~	60.450					IN conc. cb. @ the N.W. Cor. & ± 5' N. of N. end of C.R
+	4053		3863			
⊼	64.503	-0.675	0.675			
−	4728		4538			
TP	59.775					TP
+	5.248		5.137			
⊼	65.023	-0.379	-0380			
−	5627		5.517			
TP	59.396					TP
+	5661		5808			
⊼	65.057	-0.177	-0.177			
(fnd) −	5.838		5985			FIELD ADJ ELEV = 59.171
B.M. ~~614~~ SD614	59.219				59.171	B.M. SD 614, DOWNEY AVE & 68th St, Bt. Spk in Ld. in conc. cb. @ the N.E. COR; ±25' No. OF THE No. END CR.
+	5.195		4.962			
⊼	64.414	-0.636	-0.640			
−	5.831		5602			
TP	58.583					
+	4815		4.903			
⊼	63398	-0.667	-0.667			
−	5.482		5570			
TP	57.916					TP
+	4.738		4830			
⊼	62.654	-0.664	-0.666			
−	5402		5496			
fnd B.M. ~~613~~ SD613	57.252				57.199	FIELD ADJ ELEV = 57.199 B.M. SD 613, S.D., DOWNEY AVE & 67th St, Bt. Spk in Ld. in conc. cb., on the E. side of Downey Ave. & ± 5' S. of the C/L Prod of 67th St
+	5590		5.427			
⊼	62.842	+0.668	+0.668			
−	4922		4.759			
TP	57.920					TP

JOB NO. 6111.06 SURVEY OF DOWNEY AVE S.D. NOTES RED.
SURVEY BY A. C. GUISADO DATE
NOTES BY E. LANDA DATE 8-2-65 NOTES CHK G. E. BARR
INDEXED C. J. GALLI DATE DATE SEP 22 '65

F.B. 3316 PG. 52

768420 S & E-353 4-54

PLEASE RETURN TO
LOS ANGELES COUNTY SURVEYOR
725 LOS ANGELES COUNTY ENGINEERING BLDG.

NOTE: ANY ADDITIONS OR CHANGES ON THIS SHEET MUST BE MADE OR CIRCLED IN RED INK, WITH DATE AND NAME OF PERSON MAKING CHANGE.

Do not extend notes this side of this line

B.M.	1ST RUN	DIFF.	2ND RUN	3RD RUN	ADJ. ELEV.	RETURN	DESCRIPTION	RERUN
TP	57.920					TP		
+	5688		5685	5688				
⊼	63608	+0.705	+0.702	+0.705				
−	4983		4.983	4983				
TP	58.625					TP		
+	6222		6273					
⊼	64.847	+0.603	+0.600					
−	5619		5.673					
TP#14	59.228					TP#14		
+	5.538		5.398					
⊼	64.766	+0.321	+0.324					
−	5.217		5.074					
TP	59.549					TP		
+	6173		6.201					
⊼	65.722	+0.246	+0.249					
−	5927		5952					
TP	59.795					TP		
+	6188		6289					
⊼	65.983	+0.666	+0.665					
−	5522		5624					
TP#15	60.461					TP#15		
+	4623		4653					
⊼	65.084	-0.111	-0.114					
−	4734		4767					
TP	60.350					TP		
+	5286		5383					
⊼	65.636	+0.496	+0.498					
−	4790		4885					
TP	60.846					TP		

(OVER)

NOTES RED ____ JOB NO. [illegible] SURVEY OF DOWNEY AVE S.D.
DATE ____ SURVEY BY A.C. GUIZADO
NOTES CHKD G. E. BARR NOTES BY [illegible] DATE 8-3-65
DATE SEP 22 '65 INDEXED C. J. GALLI DATE

F. B. 3316 PG. 53

F.B. 3316 PG. 54

JOB NO. 6111.06 SURVEY OF Downey Ave. S.D.

SURVEY BY A. C. GUIZADO

NOTES BY E. LANDA DATE 8-2-65

INDEXED C. J. GALLI DATE

NOTES RED

DATE

NOTES CHKD. G. E. BARR

DATE SEP 22 '65

768420 S & E-353 4-54

PLEASE RETURN TO
LOS ANGELES COUNTY SURVEYOR
725 LOS ANGELES COUNTY ENGINEERING BLDG.

NOTE: ANY ADDITIONS OR CHANGES ON THIS SHEET MUST BE MADE OR CIRCLED IN RED INK, WITH DATE AND NAME OF PERSON MAKING CHANGE.

Do not extend notes this side of this line

B.M.	1ST RUN	DIFF.	2ND RUN	3RD RUN	ADJ. ELEV.	RETURN	DESCRIPTION	RERUN
TP	60.866					TP		
+	6719		6582	6719				
⊼	67.565	+0.636	+0.637	+0.636				
−	6083		5945	6083				
TP#16	61.482					TP#16		
+	5.704		5755					
⊼	67.186	+0.321	+0.317					
−	5383		5438					
TP	61.803					TP		
+	5898		6019					
⊼	67.701	+0.266	+0.269					
−	5632		5.750					
TP#17	62.069					TP#17		
+	5428		5.468					
⊼	67.497	+0.444	+0.441					
−	4984		5.027					
TP	62.513					TP		
+	5136		5.232					
⊼	67.649	+0.353	+0.353					
−	4783		4879					
TP	62866					TP		
+	5.169		5.225					
⊼	68.035	+0.345	+0.343					
−	4824		4882					
TP#18	63.211					TP#18		
+	5406		5461					
⊼	68.617	+0.391	+0.390					
−	5015		5071					
TP	63.602					TP		

(CONT.)

76S420 S & E-353 4-54

PLEASE RETURN TO
LOS ANGELES COUNTY SURVEYOR
725 LOS ANGELES COUNTY ENGINEERING BLDG.

NOTE: ANY ADDITIONS OR CHANGES ON THIS SHEET MUST BE MADE OR CIRCLED IN RED INK, WITH DATE AND NAME OF PERSON MAKING CHANGE.

Do not extend notes this side of this line

B.M.	1ST RUN	DIFF.	2ND RUN	3RD RUN	ADJ. ELEV.	RETURN	DESCRIPTION	RERUN
TP	63.602					TP		
+	5995		6053					
⊼	69.597	+0.405	+0.405					
−	5.590		5648					
TP	64.007					TP		
+	5.650		5.756					
⊼	69.657	+0.107	+0.108					
−	5543		5.648					
TP #19	64.114					TP #19		
+	4971		4995					
⊼	69.085	+0.173	+0.173					
−	4798		4822					
TP	64.287					TP		
+	5.115		5.213					
⊼	69.402	+0.597	+0.595					
−	4518		4.618					
TP	64.884					TP		
+	6593		6702					
⊼	71.477	+0.517	+0.51[illegible]					
−	6076		6.186					
TP #20	65.401					TP #20		
+	6959		6883					
⊼	72.360	+0.968	+0.965					
−	5991		5918					
TP	66.369					TP		
+	4706		4.752					
⊼	71.075	−0.282	−0,285					
−	4988		5037					
TP	66.087					TP		
			(OVER)					

NOTES RED ____ JOB NO. CIII.06 SURVEY OF DOWNEY AVE S.D.
DATE ____ SURVEY BY A.C. GUIZADO
NOTES CHKD. G. E. BARR NOTES BY E. LARSA DATE 8-2-65
DATE SEP 2 2 '65 INDEXED C. J. GALLI DATE [illegible]

F. B 3316 PG. 55

F.B. 3316 PG. 56

JOB NO. 6114.0 SURVEY OF DOWNEY AVE. S.D. NOTES RED.
SURVEY BY A. C. GUIZADO DATE
NOTES BY E. LANDA DATE 8-2-65 NOTES CHK'D E. BARR
INDEXED C. I. GALLI DATE DATE SEP 22 '65

768420 S & E-353 4-54

PLEASE RETURN TO
LOS ANGELES COUNTY SURVEYOR
725 LOS ANGELES COUNTY ENGINEERING BLDG.

NOTE: ANY ADDITIONS OR CHANGES ON THIS SHEET MUST BE MADE OR CIRCLED IN RED INK, WITH DATE AND NAME OF PERSON MAKING CHANGE.

Do not extend notes this side of this line

B.M.	1ST RUN	DIFF.	2ND RUN	3RD RUN	ADJ. ELEV.	RETURN	DESCRIPTION	RERUN
TP	66.087					TP		
+	5.182		5.246					
⊼	71.269	+0.345	+0.344					
−	4.837		4.902					
TP	66.432					TP		
+	5.224		5.287					
⊼	71.656	+0.346	+0.347					
−	4.878		4.940					
TP	66.778					TP		
+	5.180		5.106					
⊼	71.958	−0.077	−0.077					
−	5.257		5.183					
TP	66.701							
+	5.143		5.204					
⊼	71.844	+0.296	+0.296					
−	4.847		4.908					
TP	66.997					TP (Hayes Ave)		
+	5.351		5.451					
⊼	72.348	+0.183	+0.184					
−	5.168		5.267					
TP	67.180					TP		
+	5.311		5.368					
⊼	72.491	+0.429	+0.427					
−	4.882		4.941					
TP	67.609					TP		
+	5.224		5.268					
⊼	72.835	+0.169	−0.166					
−	5.057		5.102					
TP	67.778		(CONT.)			TP		

76S420 S & E-353 4-54

PLEASE RETURN TO
LOS ANGELES COUNTY SURVEYOR
725 LOS ANGELES COUNTY ENGINEERING BLDG.

NOTE: ANY ADDITIONS OR CHANGES ON THIS SHEET MUST BE MADE OR CIRCLED IN RED INK, WITH DATE AND NAME OF PERSON MAKING CHANGE.

Do not extend notes this side of this line

NOTES RED ____ JOB NO. ____ SURVEY OF DOWNEY AVE S.D.
DATE ____ SURVEY BY A. C. GUIZADO
NOTES CHKD G. E. BARR NOTES BY E. LANDA DATE 8-2-65
DATE SEP 22 '65 INDEXED C. J. GALLI DATE " "

F.B. 3316 PG. 57

B.M.	1ST RUN	DIFF.	2ND RUN	3RD RUN	ADJ. ELEV.	RETURN DESCRIPTION RERUN
TP	67.778					TP
+	5.143		5200			
⊼	72.921	+0.251	+0.252			
-	4892		4948			
TP	68.029					TP
+	5.288		5166			
⊼	73.317	+0.045	+0.44			
-	5.243		5120			TP
TP	68.074					
+	5.472		5490			
⊼	73.546	+0.452	+0.449			
-	5020		50[illegible]			
TP	68.526					TP
+	5.568		5.617			
⊼	74.094	+0.221	+0223			
-	5347		5.394			
TP	68.747					TP
+	5742		5650	5737		
⊼	74.489	+0.355	+0.348	+0.355		
-	5387		5302	5.382		
(fnd) B.M 6-9A	69.102					B.M. # 6-9A, ALONDRA & LAKEWOOD BLVD., in the SE. COR. 187' E of the C/L of Lakewood Blvd., 41.5' S. of the C/L of Alondra Blvd. & 1.5' back of the cb. A L.A. Co. Engr. B.M. Brass Cap Stmpd. "B.M. 6-9A 1958, R.E 5869" Set on top of a 12" Sq. Conc. post flush with the cb. 1962 ADJ ELEV = 69.025

F.B. 3316 PG. 58

JOB NO. 6111.06 SURVEY OF Downey Ave SD NOTES RED.
SURVEY BY A.C. Guizado DATE
NOTES BY DATE NOTES CHKD. E. BARR
INDEXED DATE DATE SEP 22 '65

B.M.	1ST RUN	DIFF.	2ND RUN	3RD RUN	ADJ. ELEV.	DESCRIPTION

Do not extend notes this side of this line

PLEASE RETURN TO
LOS ANGELES COUNTY SURVEYOR
725 LOS ANGELES COUNTY ENGINEERING BLDG.

NOTE: ANY ADDITIONS OR CHANGES ON THIS SHEET MUST BE MADE OR CIRCLED IN RED INK, WITH DATE AND NAME OF PERSON MAKING CHANGE.

769420 S & E-353 4-54

Notes Ck'd by	Survey of DOWNEY AVE. S.D.
Map. No.	JN 6111.06 Tape Std °F
Office Work	Surveyed by A.C. GUIZADO
Checked	Notes LANDA & GOODWIN Date 8-65
Date	Indexed G. J. GALLI

F. B. 3316 PG. 59

JOB Nº 6111.06

DOWNEY AVE. S.D.

~ LOCATING IMPROVEMENTS ~

PARTY:

A. C. GUIZADO
E. LANDA
H. FRONK
J. GOODWIN
D. NUNEZ
R. MOORE
M. SONNENSCHEIN
R. GLIDDEN

Note: Any Additions or Changes on This Sheet Must Be Made or Circled in Red Ink With Date and Name of Person Making Change.

PLEASE RETURN TO
LOS ANGELES COUNTY ENGINEER
403 Los Angeles County Engineering Bldg.
Do not extend this side of this line.

70F309S CE #310 8-63

F. B. 3316 PG 60

BLANK

PLEASE RETURN TO
LOS ANGELES COUNTY ENGINEER
403 LOS ANGELES COUNTY ENGINEERING BLDG.

Do not extend this side of this line.

Note: Any Additions or Changes on This Sheet Must be Made or Circled in Red Ink With Date and Name of Person Making Change.

Notes Ck'd by	Survey of DOWNEY AVE. S.D.	F. B. 3316 PG. 61
Map No.	JN 6111.06 Tape Std °F	
Office Work	Surveyed by A.C. QUIZADO	
Checked	Notes J.C. GOODWIN Date 7-26-65	
Date	Indexed C. J. GALLI	

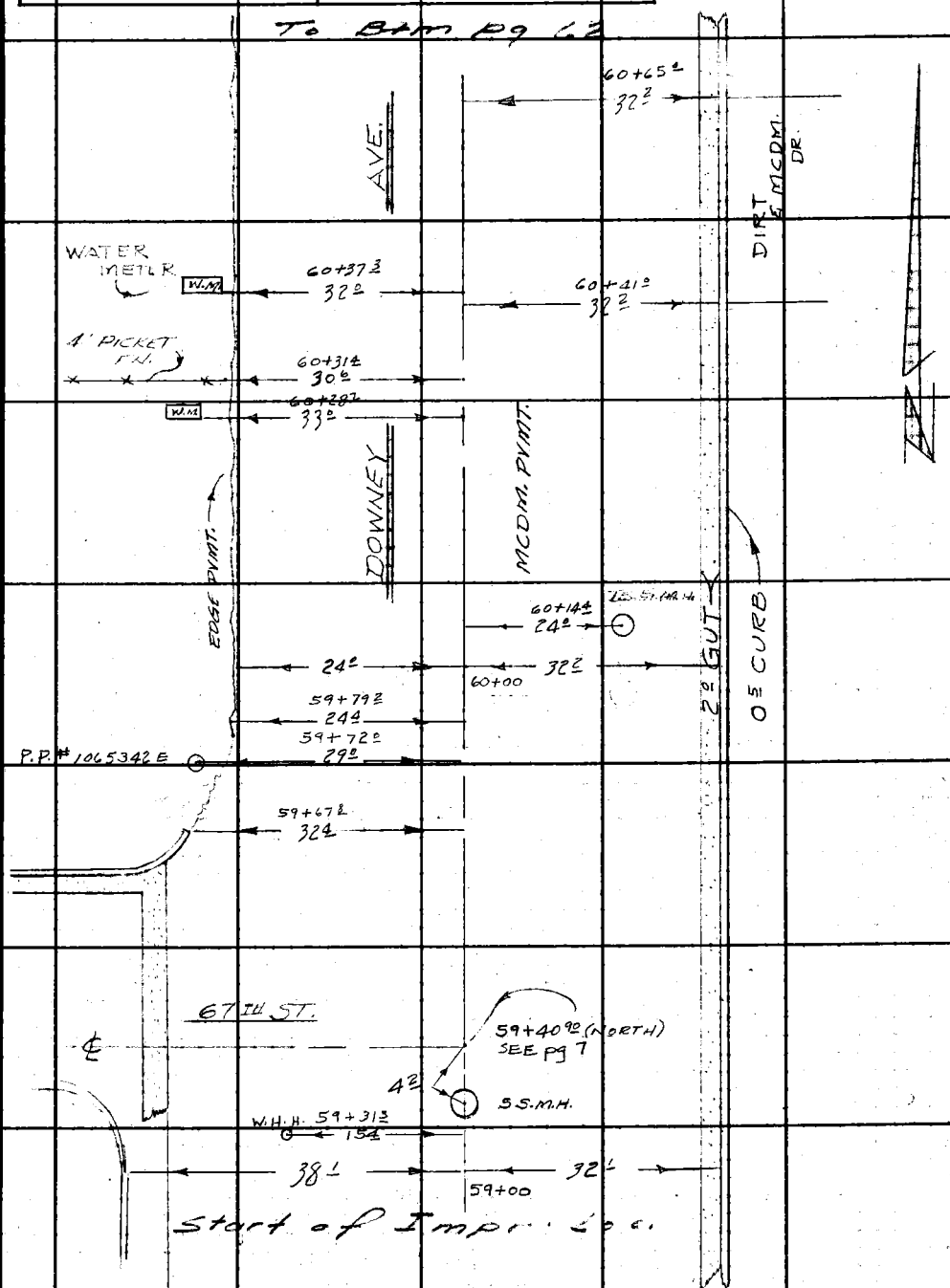

Note: Any Additions or Changes on This Sheet Must be Made or Circled in Red Ink With Date and Name of Person Making Change.

Do not extend this side of this line.

PLEASE RETURN TO
LOS ANGELES COUNTY ENGINEER
403 LOS ANGELES COUNTY ENGINEERING BLDG.

76F3009 CE #310 8-63

F. B. 3316 PG. 62

To Btm pg 63

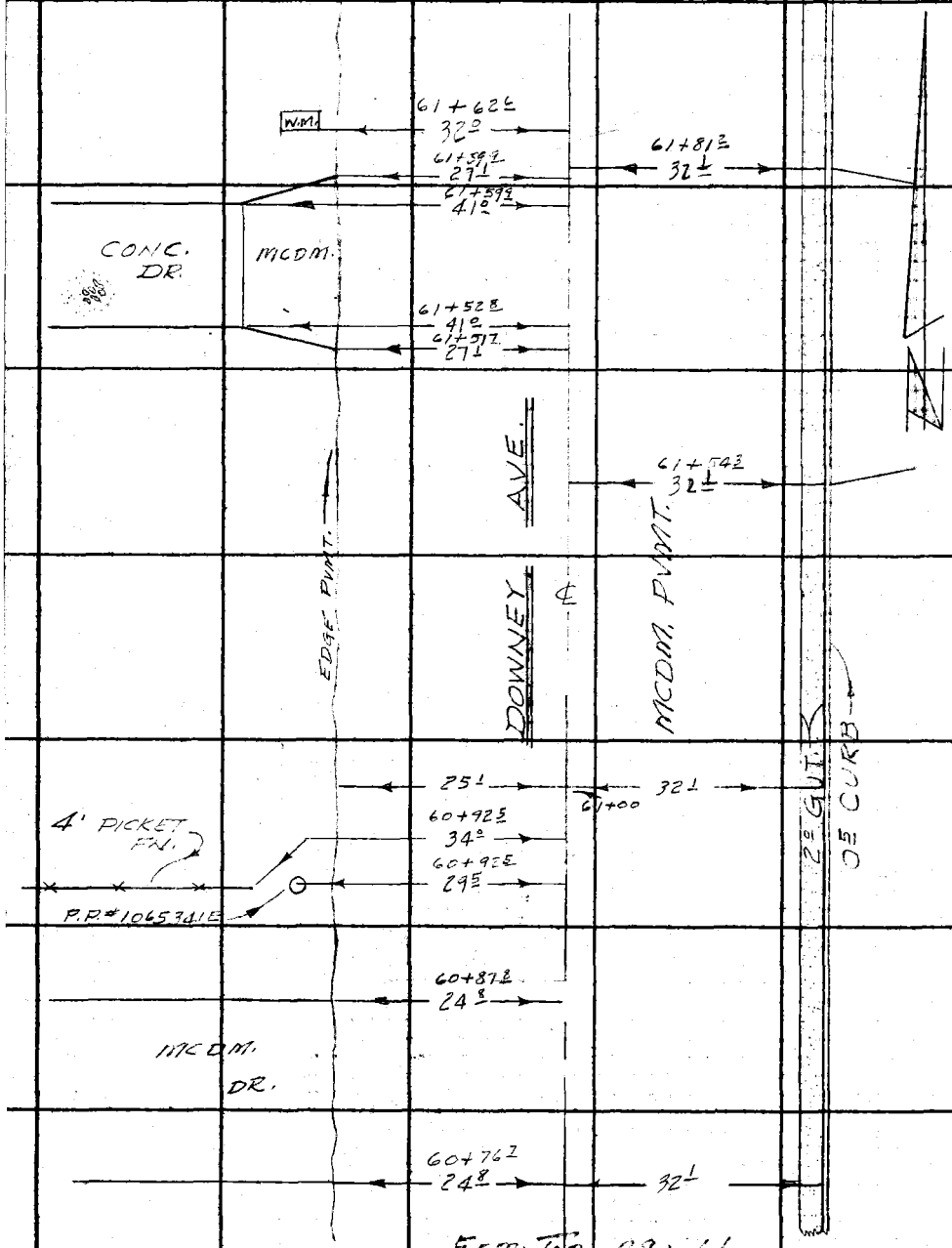

From Top pg. 61

PLEASE RETURN TO
LOS ANGELES COUNTY ENGINEER
403 Los Angeles County Engineering Bldg.
Do not extend this side of this line.

Note: Any Additions or Changes on This Sheet Must be Made or Circled in Red Ink With Date and Name of Person Making Change.

Notes Ck'd by	Survey of DOWNEY AVE. S.D.
Map No.	JN 6111.06 Tape Std °F
Office Work	Surveyed by A.C. GUIZADO
Checked	Notes J.C. GOODWIN Date 7-26-65
Date	Indexed C. J. GALLI

F. B. 3316 PG. 63

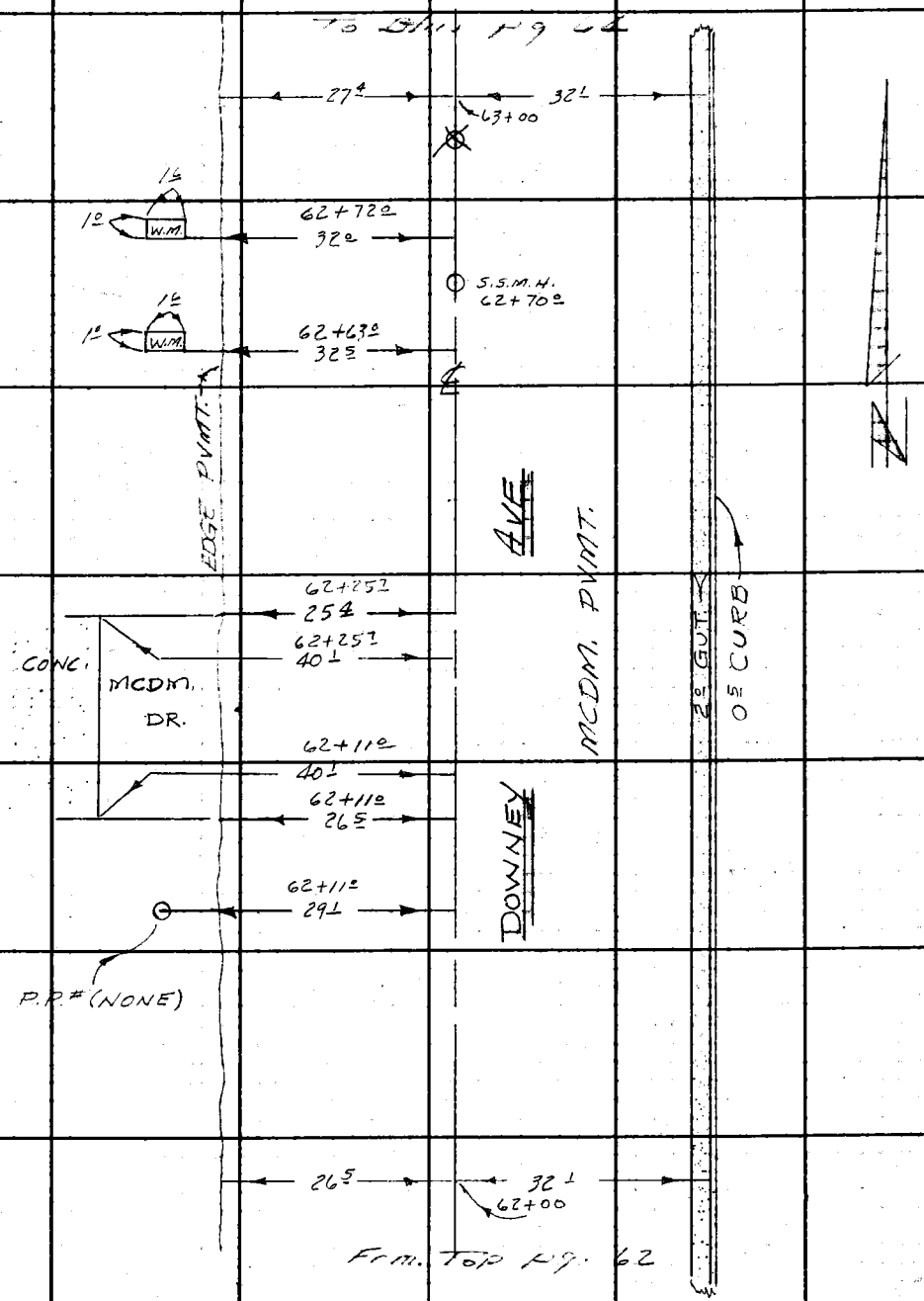

Note: Any Additions or Changes on This Sheet Must be Made or Circled in Red Ink With Date and Name of Person Making Change.

Do not extend this side of this line.

PLEASE RETURN TO
LOS ANGELES COUNTY ENGINEER
403 LOS ANGELES COUNTY ENGINEERING BLDG.

70F3088 CE #310 6-63

F. B. 3316 PG. 64

To Bkm pg. 65

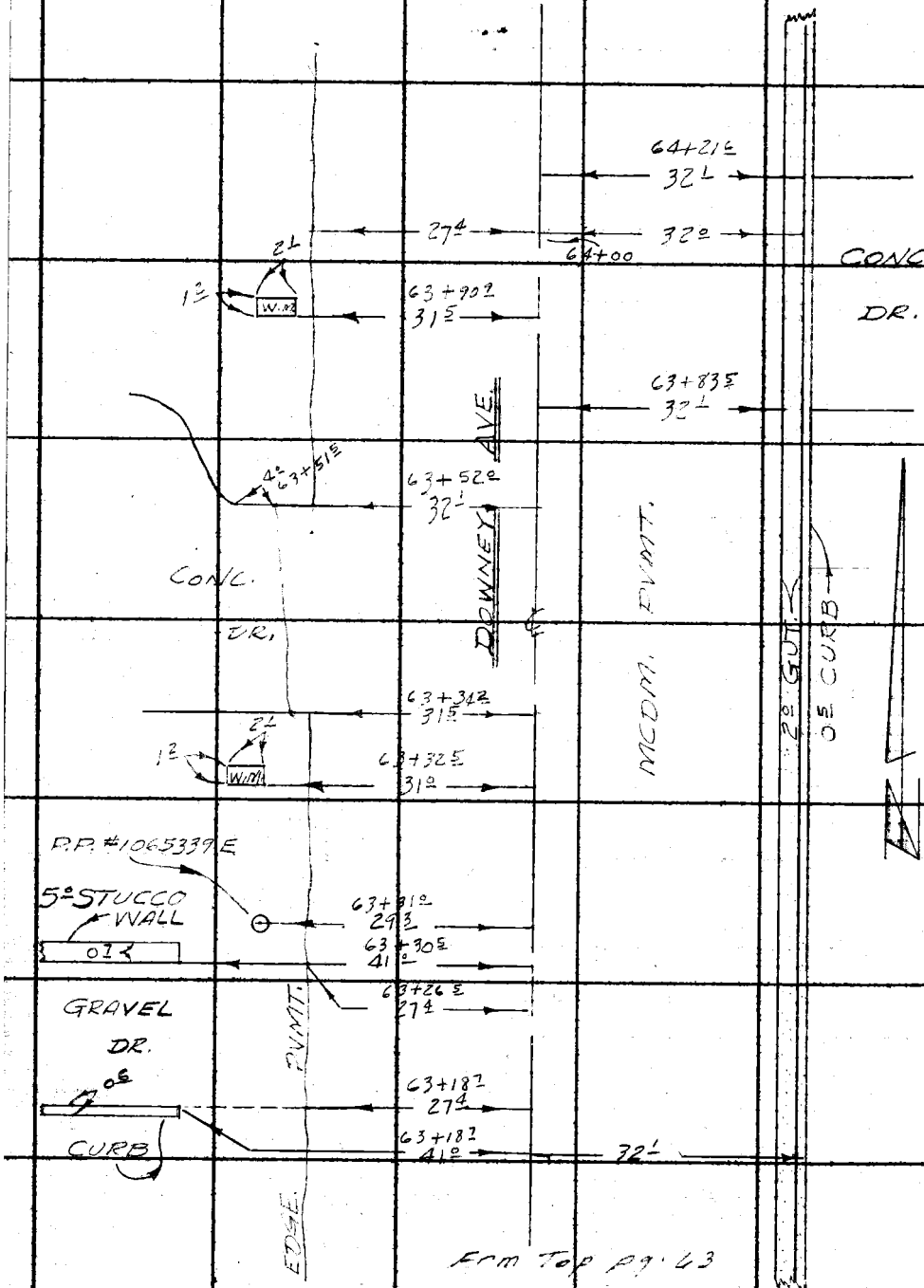

From Top pg. 63

PLEASE RETURN TO
LOS ANGELES COUNTY ENGINEER
403 Los Angeles County Engineering Bldg.
Do not extend this side of this line.

Note: Any Additions or Changes on This Sheet Must Be Made or Circled in Red Ink With Date and Name of Person Making Change.

76F309S CE #310 8-63

PLEASE RETURN TO
LOS ANGELES COUNTY ENGINEER
403 LOS ANGELES COUNTY ENGINEERING BLDG.

Do not extend this side of this line.

Note: Any Additions or Changes on This Sheet Must be Made or Circled in Red Ink With Date and Name of Person Making Change.

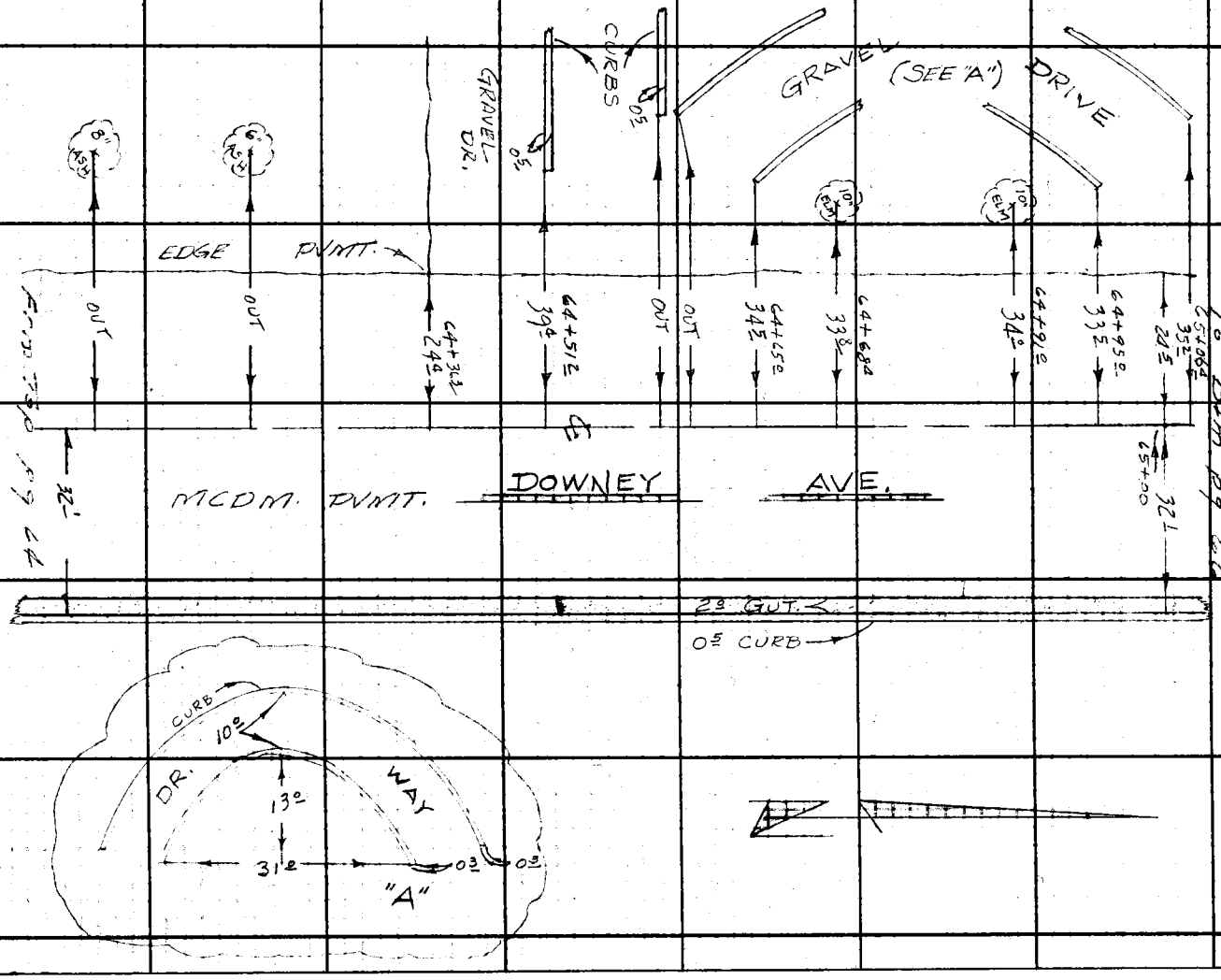

Notes Ck'd by
Map No.
Office Work
Checked
Date

Survey of DOWNEY AVE. S.D.
JN 6116 Tape Std. °F
Surveyed by A. C. GUIZADO
Notes J. C. GOODWIN Date 7-7-65
Indexed C. J. GALLI

F. B. 3314 PG. 65

F. B. 3316 PG. 66

To Btm pg 67

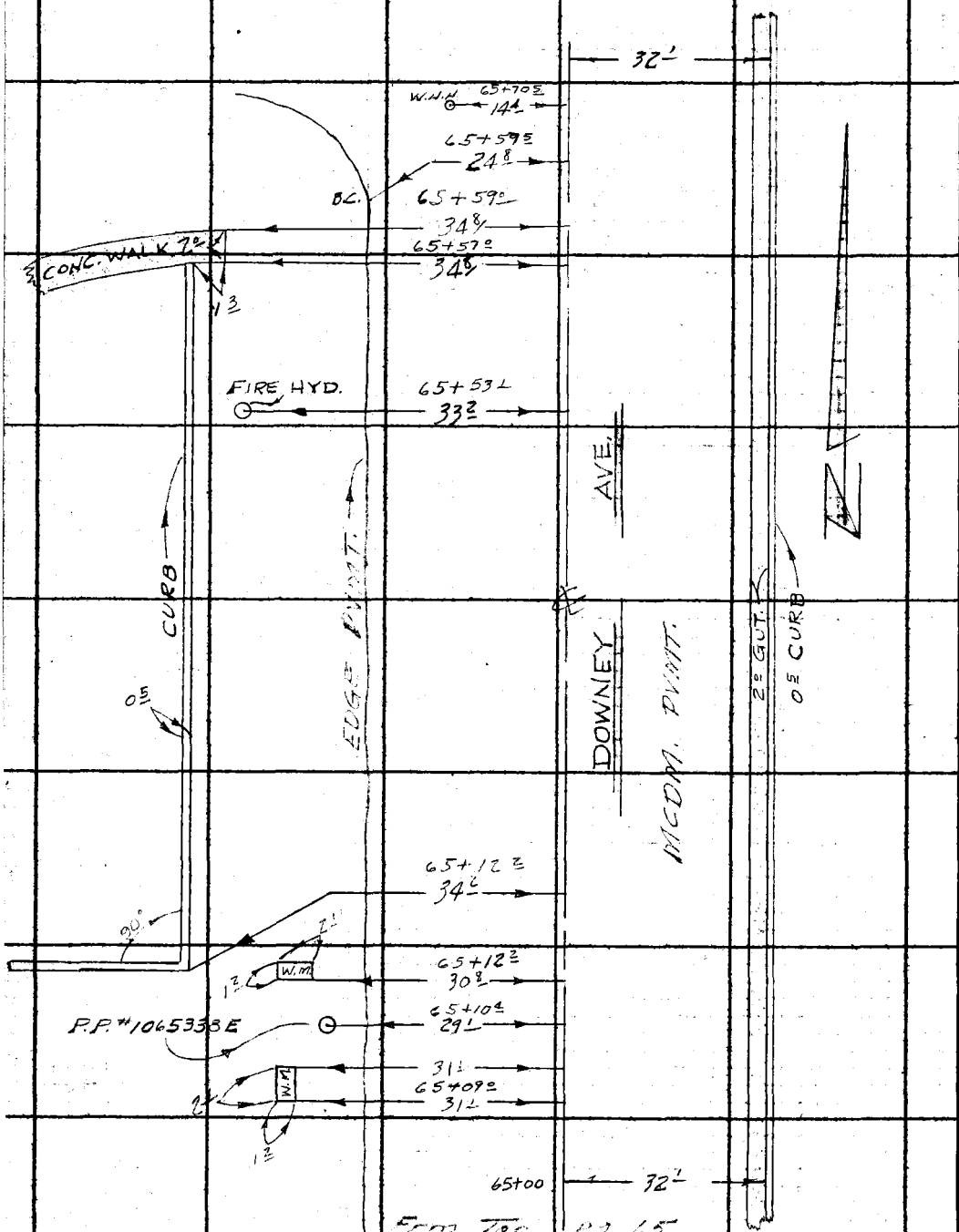

From Top pg 65

PLEASE RETURN TO
LOS ANGELES COUNTY ENGINEER
403 LOS ANGELES COUNTY ENGINEERING BLDG.

Do not extend this side of this line.

Note: Any Additions or Changes on This Sheet Must be Made or Circled in Red Ink With Date and Name of Person Making Change.

Notes Ck'd by	Survey of DOWNEY AVE. S.D.	F. B. 3316 PG. 67
Map No.	JN 6111.06 Tape Std °F	
Office Work	Surveyed by A.C. GUIZADO	
Checked	Notes J.C. GOODWIN Date 7-27-65	
Date	Indexed C. J. GALLI	

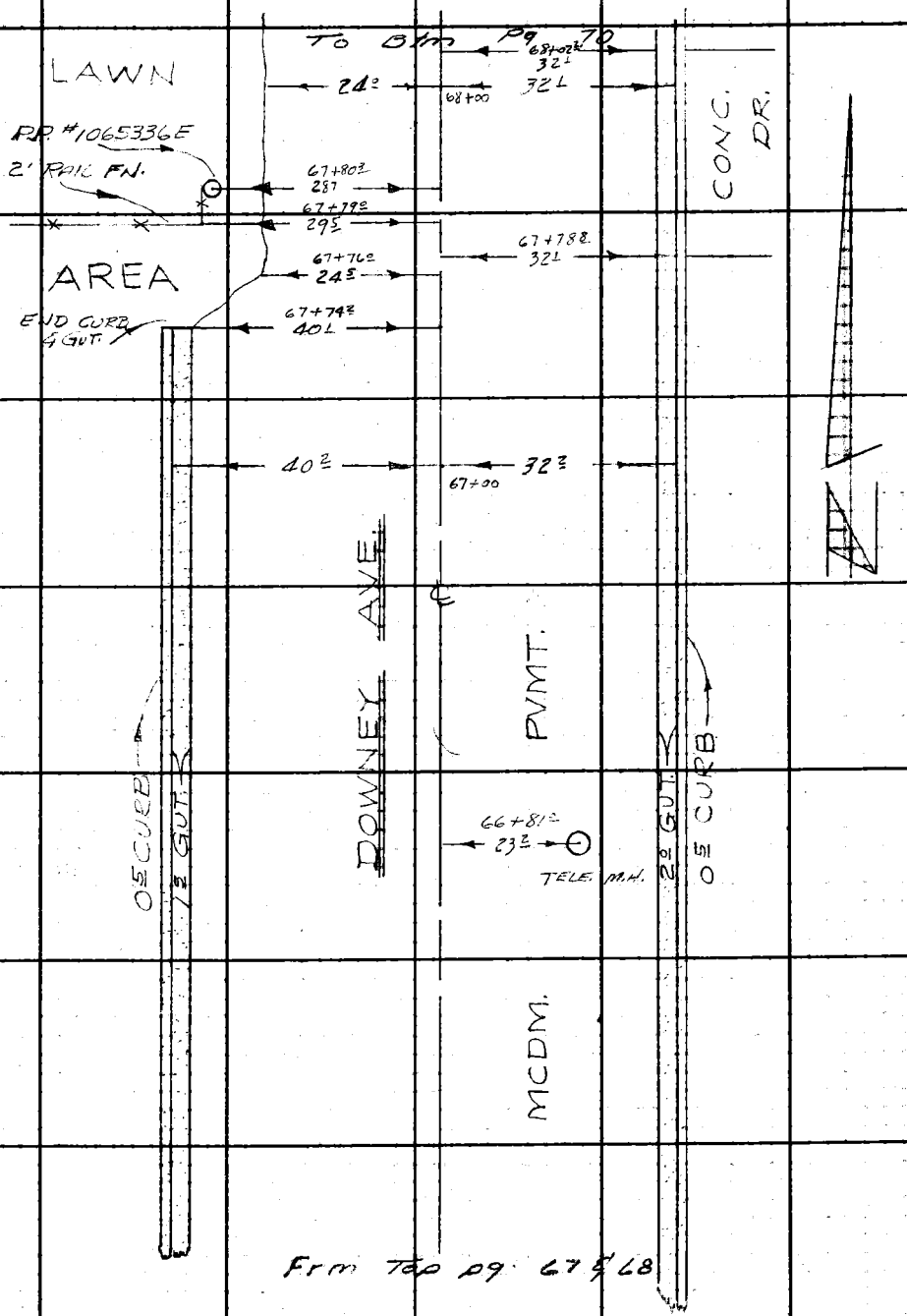

Note: Any Additions or Changes on This Sheet Must be Made or Circled in Red Ink With Date and Name of Person Making Change.

Do not extend this side of this line.

PLEASE RETURN TO
LOS ANGELES COUNTY ENGINEER
403 LOS ANGELES COUNTY ENGINEERING BLDG.

T6F3085 CE #310 8-63

F. B. 3316 PG. 70

To Bkm pg 71

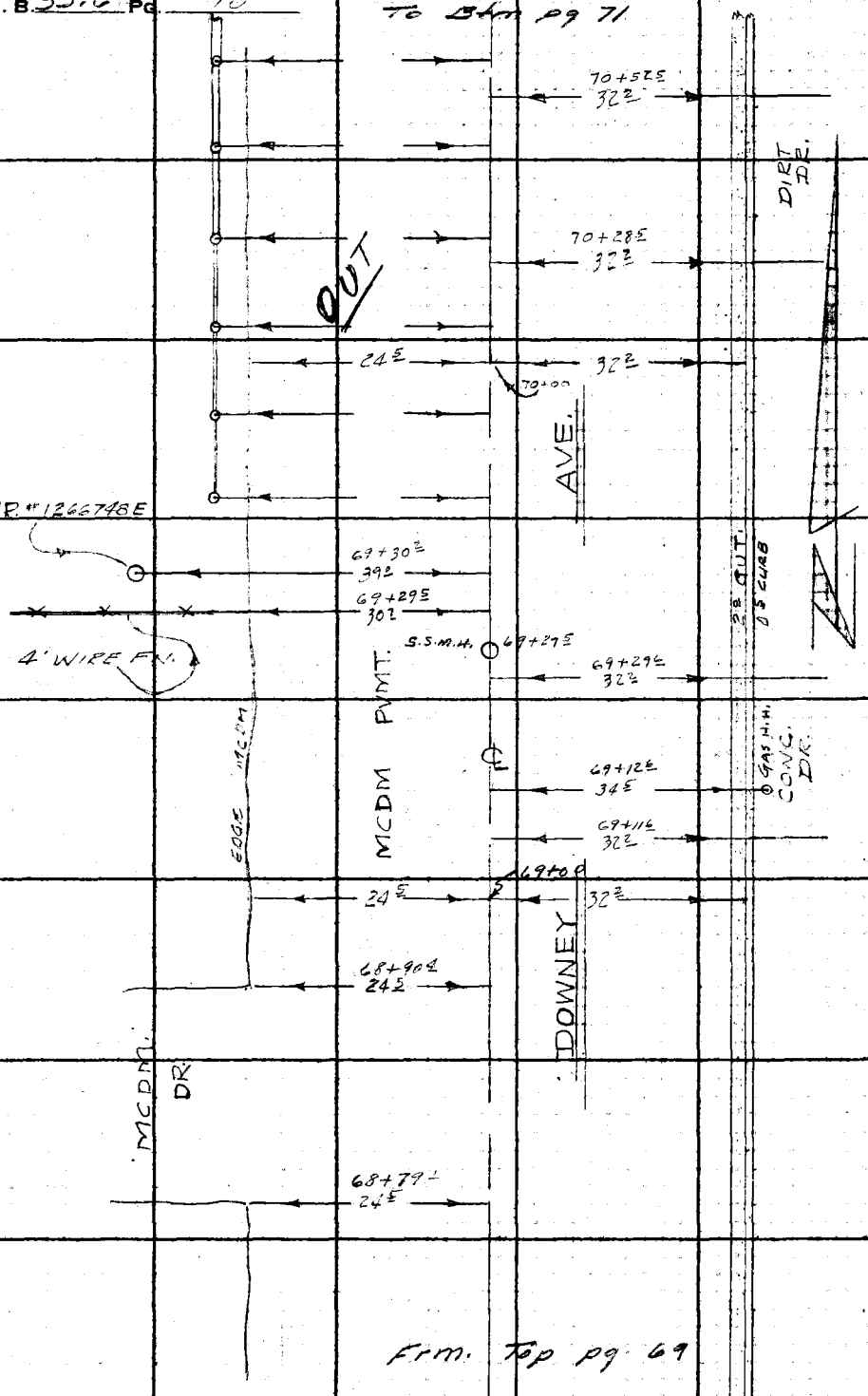

Frm. Top pg. 69

PLEASE RETURN TO
LOS ANGELES COUNTY ENGINEER
403 Los Angeles County Engineering Bldg.
Do not extend this side of this line.

Note: Any Additions or Changes on This Sheet Must be Made or Circled in Red Ink With Date and Name of Person Making Change.

Notes Ck'd by	Survey of DOWNEY AVE. S.D.	F. B. 3316 Pg. 71
Map. No.	JN 6111.06 Tape Std °F	
Office Work	Surveyed by A.C. GUIZADO	
Checked	Notes J.C. GOODWIN Date 8-3-65	
Date	Indexed C. J. GALLI	

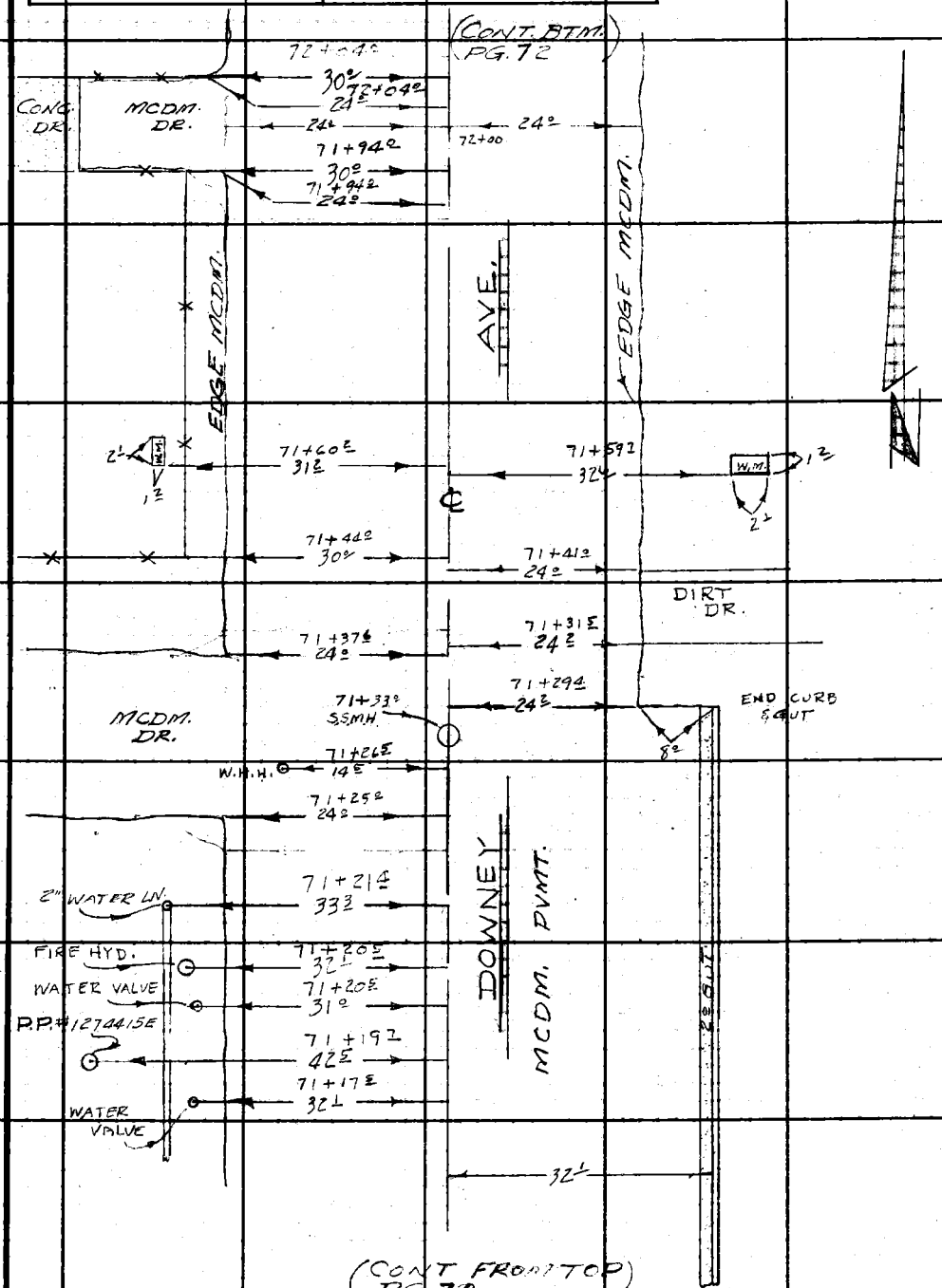

Note: Any Additions or Changes on This Sheet Must be Made or Circled in Red Ink With Date and Name of Person Making Change.

Do not extend this side of this line.

PLEASE RETURN TO
LOS ANGELES COUNTY ENGINEER
403 LOS ANGELES COUNTY ENGINEERING BLDG.

76F3099 CE #310 6-63

F. B. 3316 PG 72

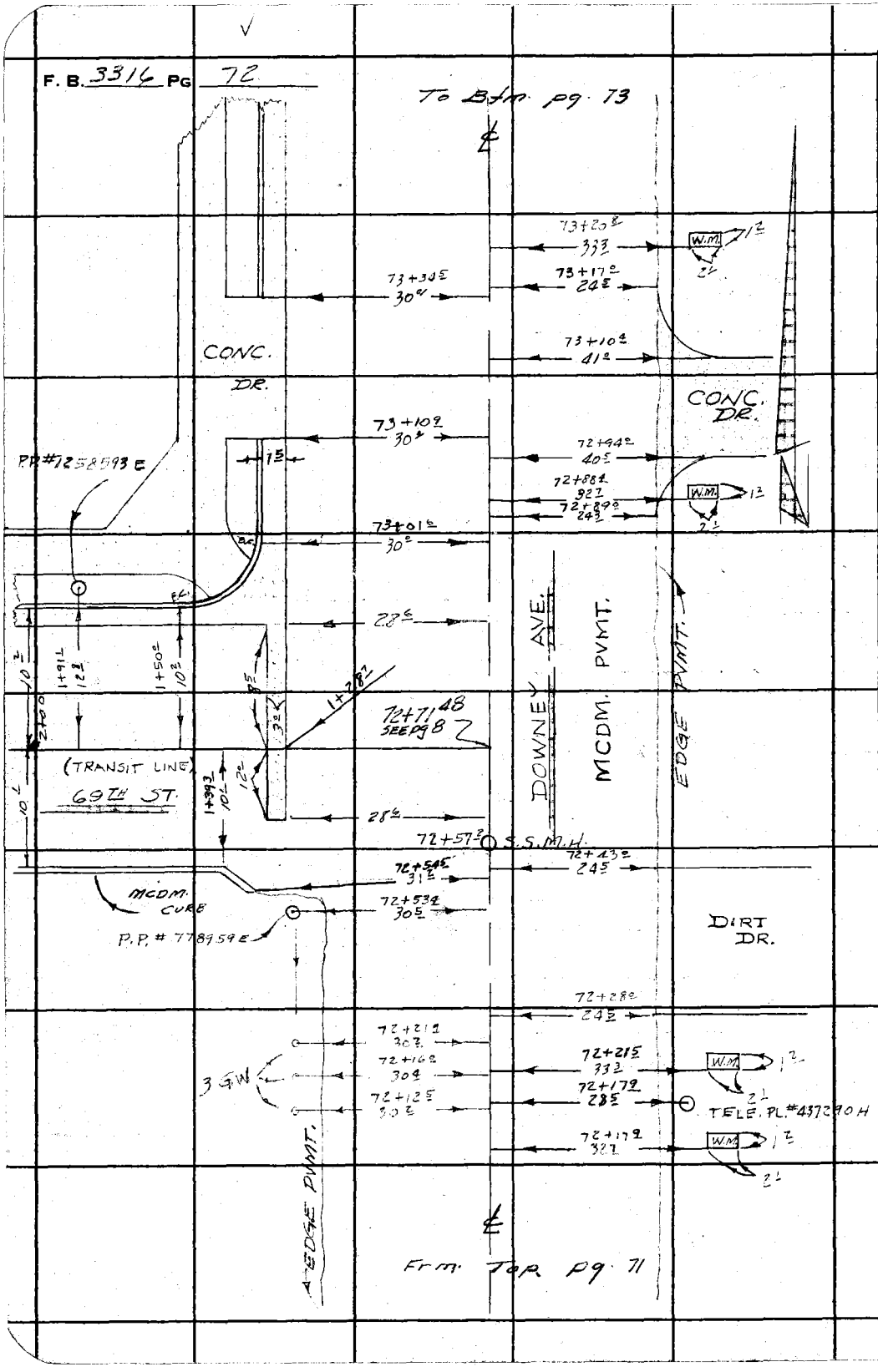

PLEASE RETURN TO
LOS ANGELES COUNTY ENGINEER
403 LOS ANGELES COUNTY ENGINEERING BLDG.

Do not extend this side of this line.

Note: Any Additions or Changes on This Sheet Must be Made or Circled in Red Ink With Date and Name of Person Making Change.

Notes Ck'd by	Survey of DOWNEY Ave. S.D.
Map No.	JN 6411.06 Tape Std °F
Office Work	Surveyed by A.C. GUIZADO
Checked	Notes J.C. GOODWIN Date 8-4-65
Date	Indexed C. J. GALLI

F. B. 331 Pg. 73

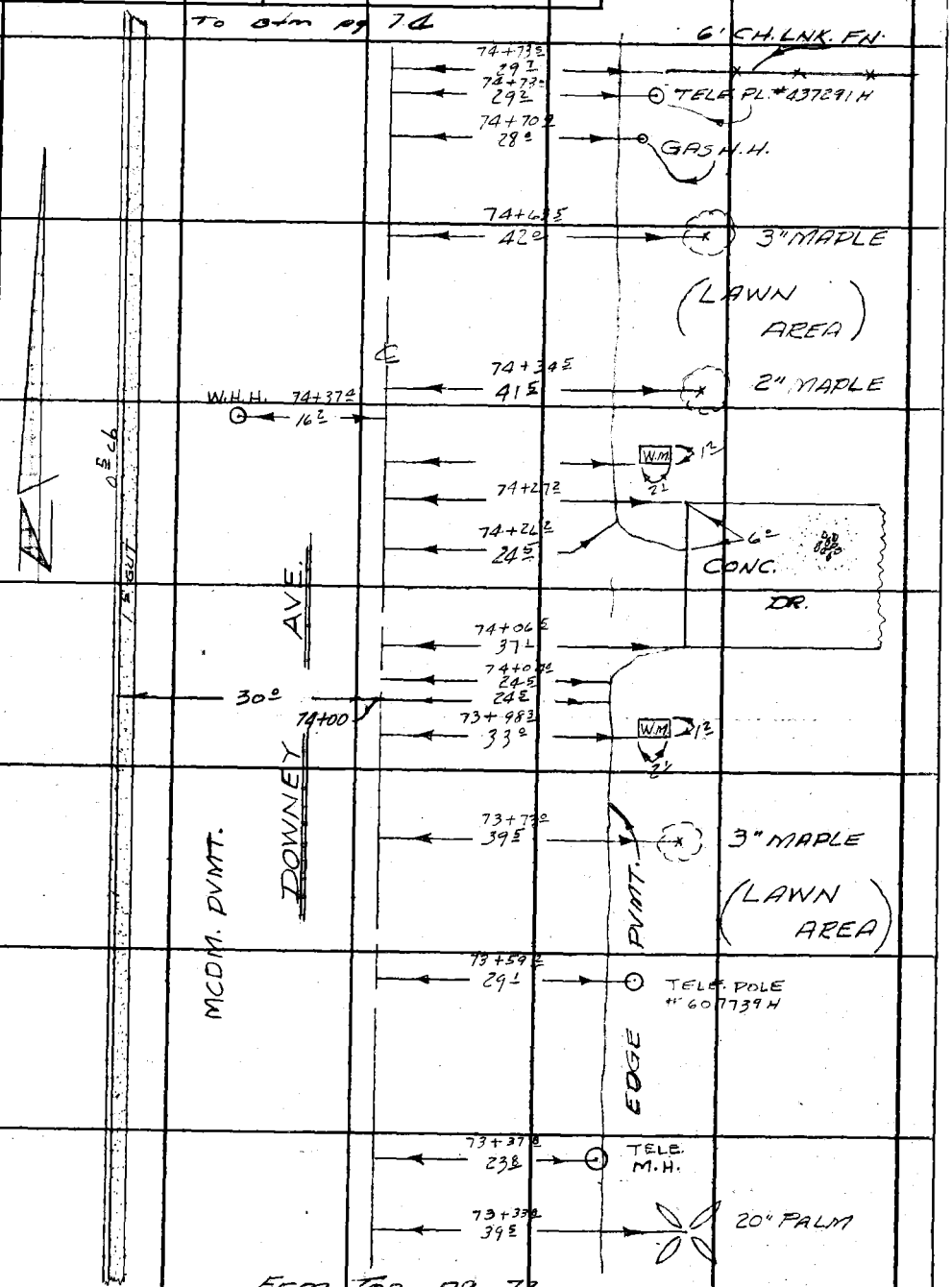

Note: Any Additions or Changes on This Sheet Must be Made or Circled in Red Ink With Date and Name of Person Making Change.

PLEASE RETURN TO
LOS ANGELES COUNTY ENGINEER
403 LOS ANGELES COUNTY ENGINEERING BLDG.

Do not extend this side of this line.

7 OF 3085 CE #310 8-63

F. B. 5316 PG 74

To Bk pg. 75

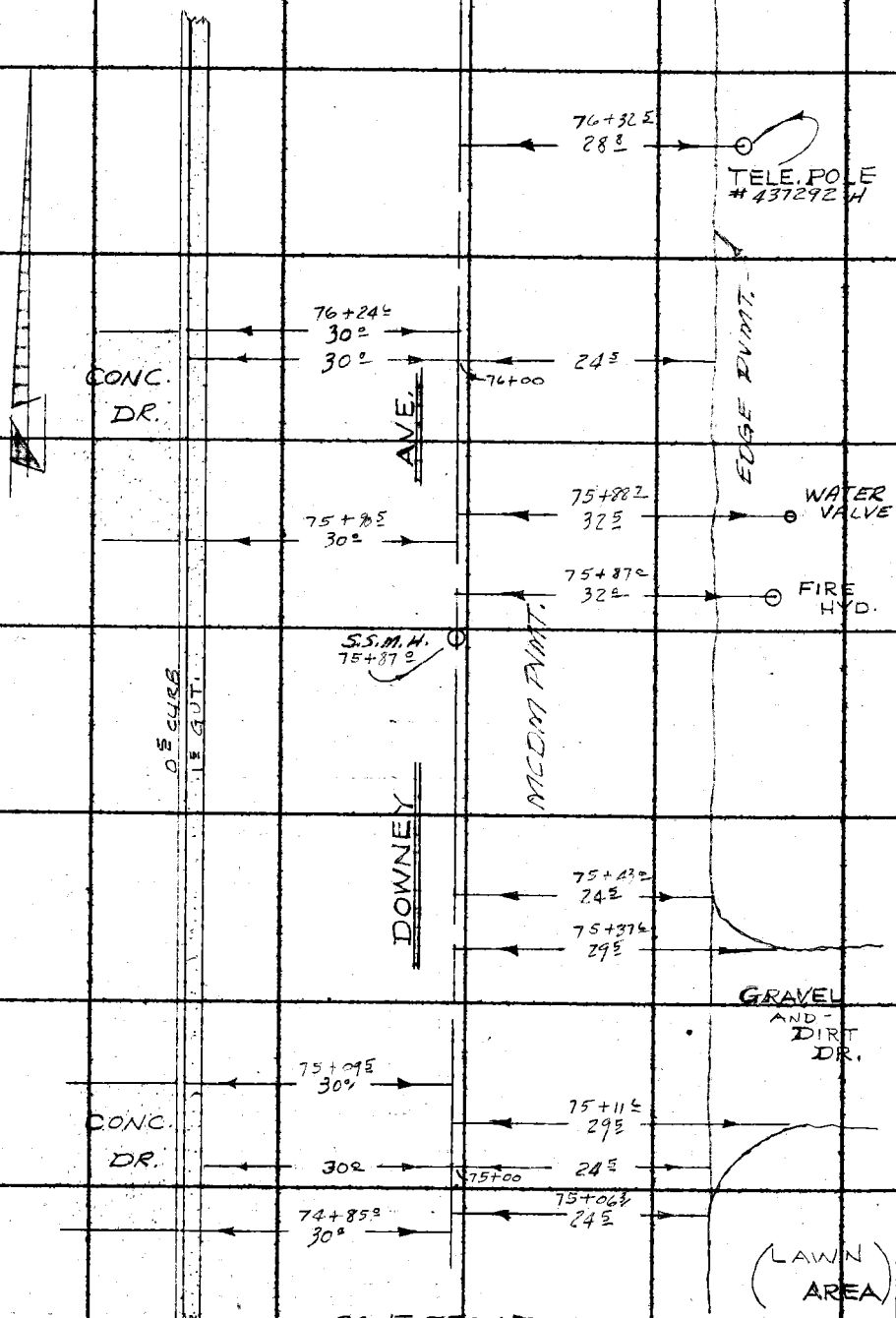

CONT. FROM TOP
PG. 73

PLEASE RETURN TO
LOS ANGELES COUNTY ENGINEER
403 Los Angeles County Engineering Bldg.
Do not extend this side of this line.

Note: Any Additions or Changes on This Sheet Must be Made or Circled in Red Ink With Date and Name of Person Making Change.

Notes Ck'd by	Survey of DOWNEY AVE SD
Map No.	JN 6111.06 Tape Std °F
Office Work	Surveyed by H.C. [illegible]
Checked	Notes E. LANDA Date 8-65
Date	Indexed G. J. GALLI

F. B. 3316 PG. 75

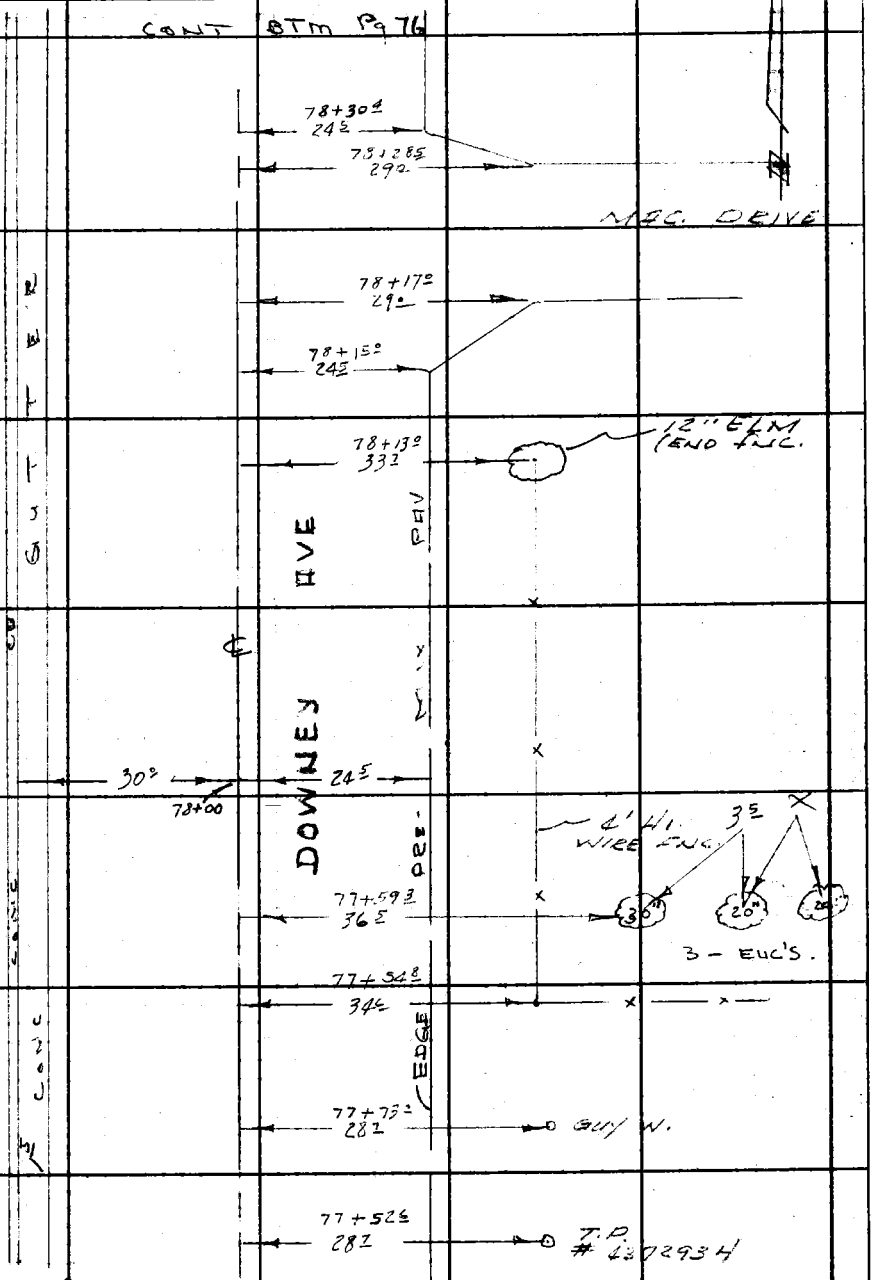

Note: Any Additions or Changes on This Sheet Must be Made or Circled in Red Ink With Date and Name of Person Making Change.

PLEASE RETURN TO
LOS ANGELES COUNTY ENGINEER
403 LOS ANGELES COUNTY ENGINEERING BLDG.

Do not extend this side of this line.

76F309S CE #310 6-63

F. B. 3316 PG 76

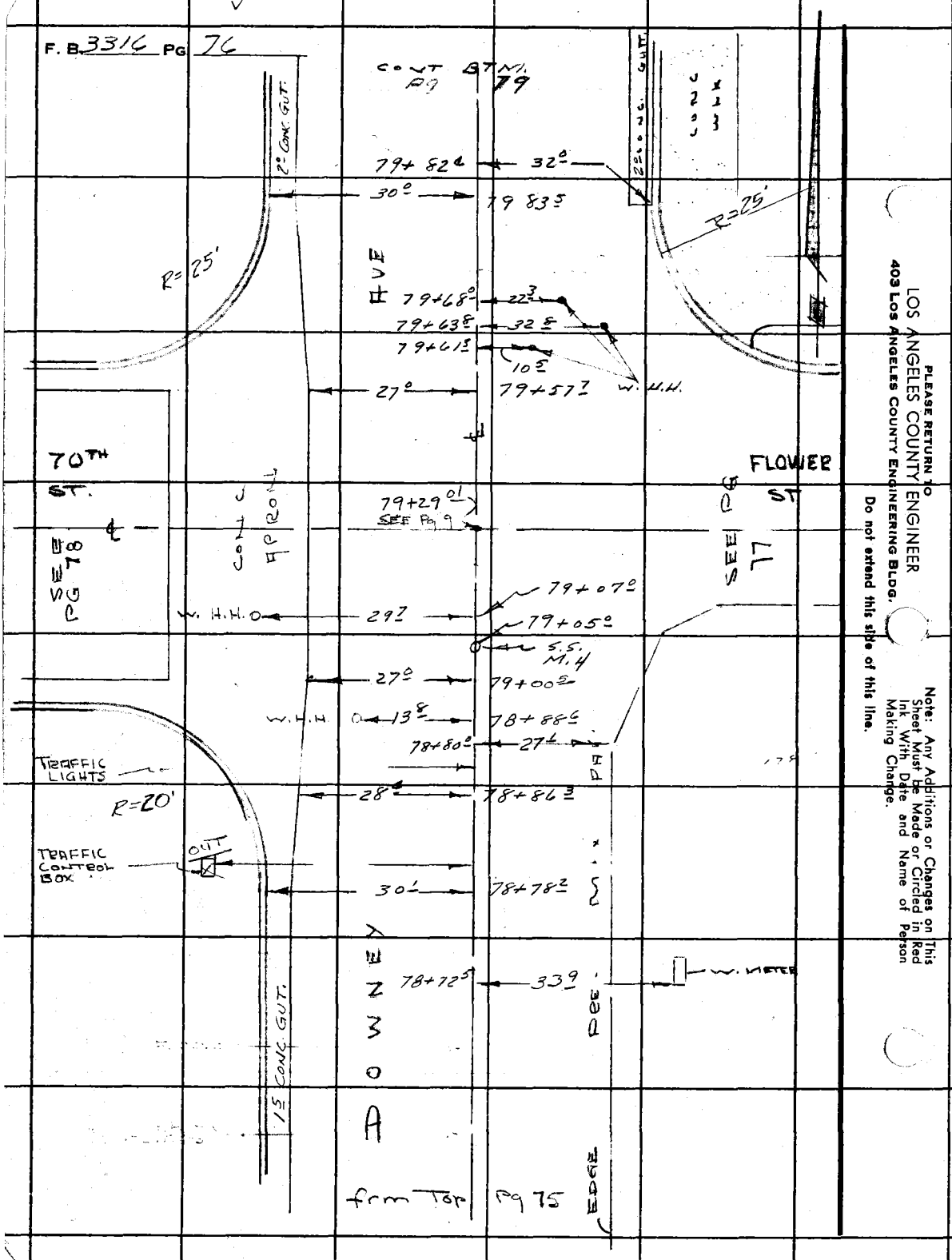

PLEASE RETURN TO
LOS ANGELES COUNTY ENGINEER
403 Los Angeles County Engineering Bldg.
Do not extend this side of this line.

Note: Any Additions or Changes on This Sheet Must be Made or Circled in Red Ink With Date and Name of Person Making Change.

Notes Ck'd by	Survey of DOWNEY AVE. S.D.	F. B. 3316 PG. 77
Map No.	JN Tape Std °F	
Office Work	Surveyed by A. C. GUIZADO	
Checked	Notes E. LANDA Date 8-65	
Date	Indexed C. J. GALLI	

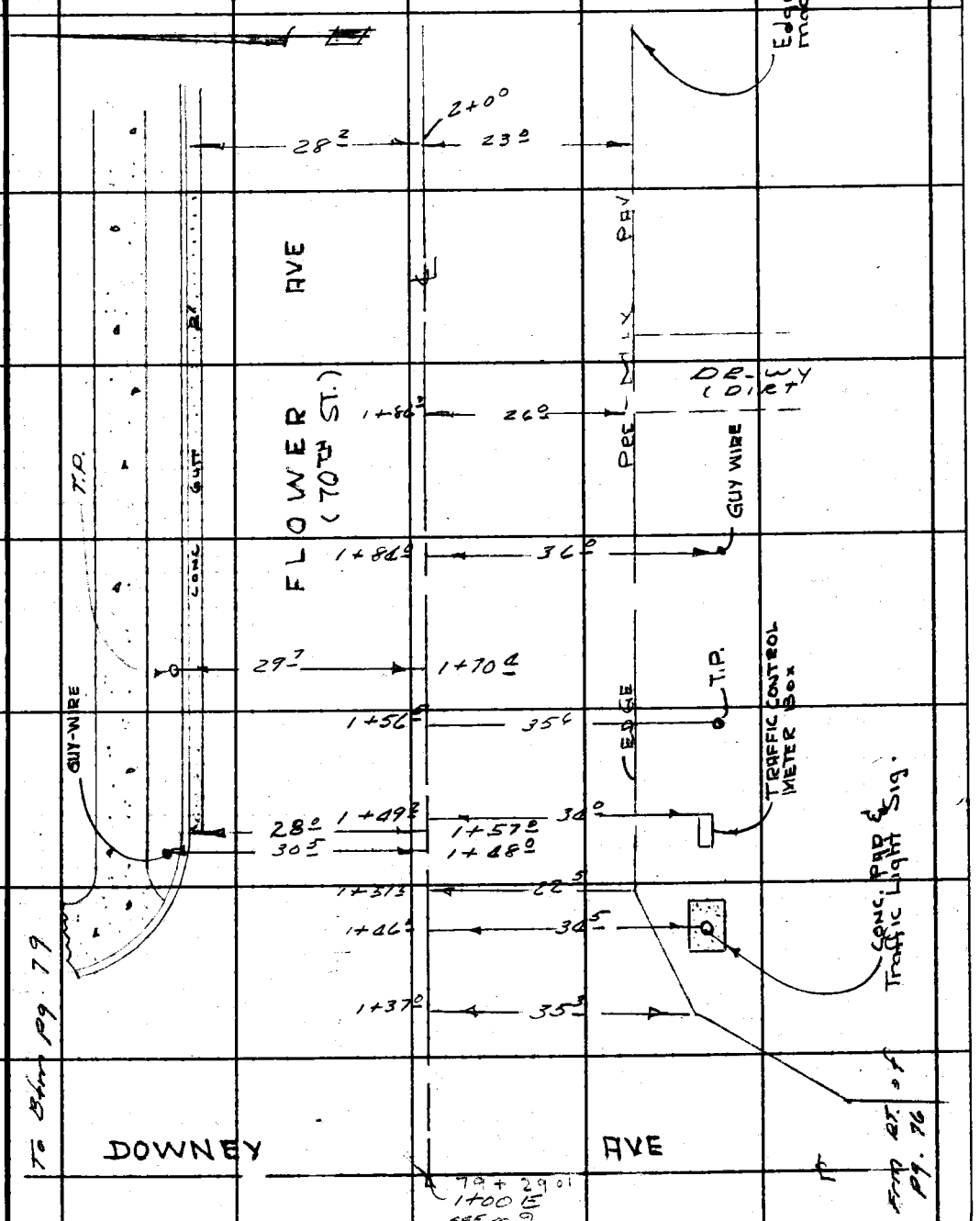

Note: Any Additions or Changes on This Sheet Must be Made or Circled in Red Ink With Date and Name of Person Making Change.

PLEASE RETURN TO
LOS ANGELES COUNTY ENGINEER
403 LOS ANGELES COUNTY ENGINEERING BLDG.

Do not extend this side of this line.

76F309S CE #310 6-63

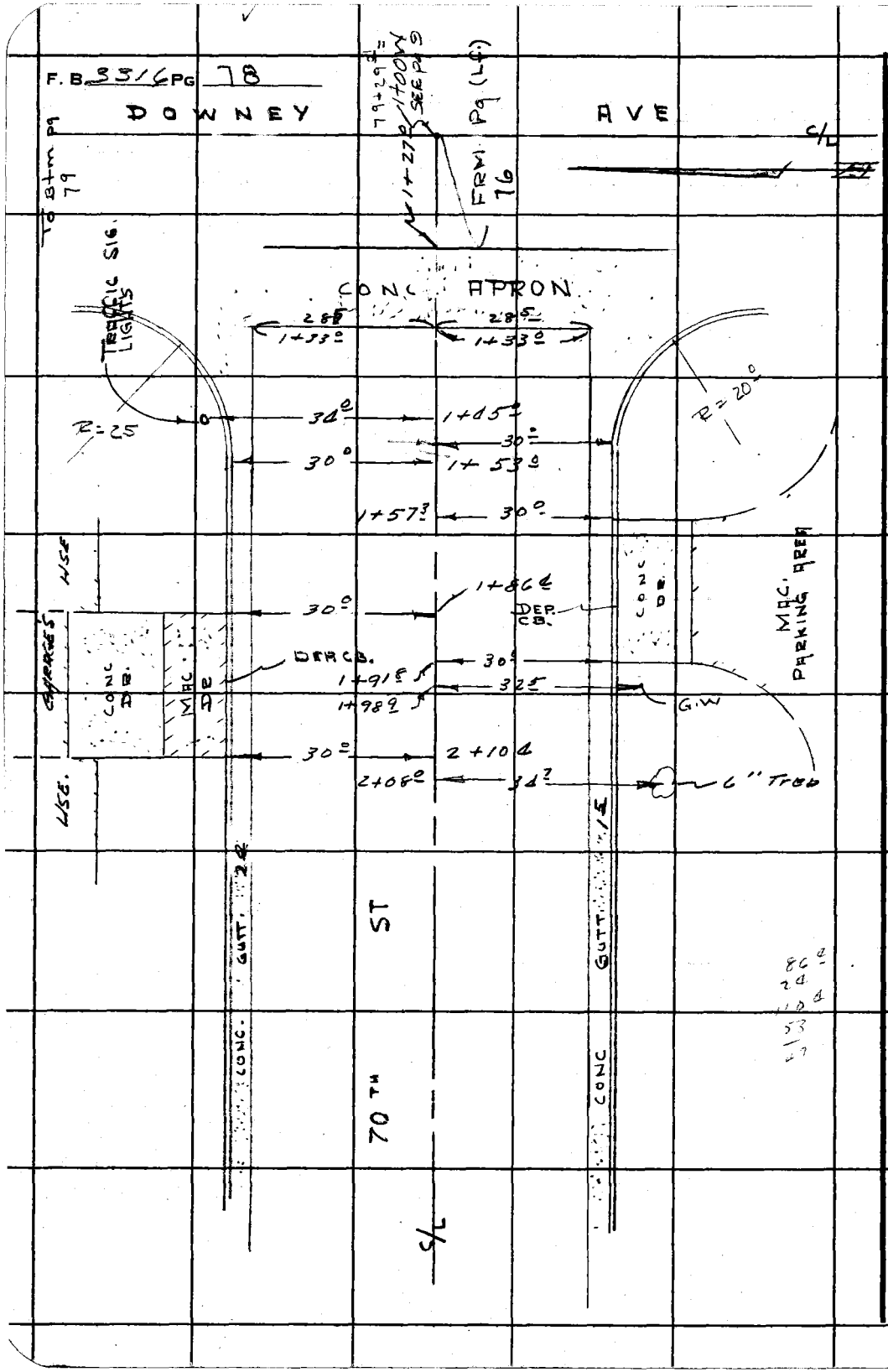

PLEASE RETURN TO
LOS ANGELES COUNTY ENGINEER
403 LOS ANGELES COUNTY ENGINEERING BLDG.

Do not extend this side of this line.

Note: Any Additions or Changes on This Sheet Must be Made or Circled in Red Ink With Date and Name of Person Making Change.

Notes Ck'd by	Survey of DOWNEY AVE. S.D.
Map No.	JN 6111.06 Tape Std °F
Office Work	Surveyed by A.C. GUIZADO
Checked	Notes J.C. GOODWIN Date 7-26-65
Date	Indexed C. J. GALLI

F. B. 3316 PG. 67

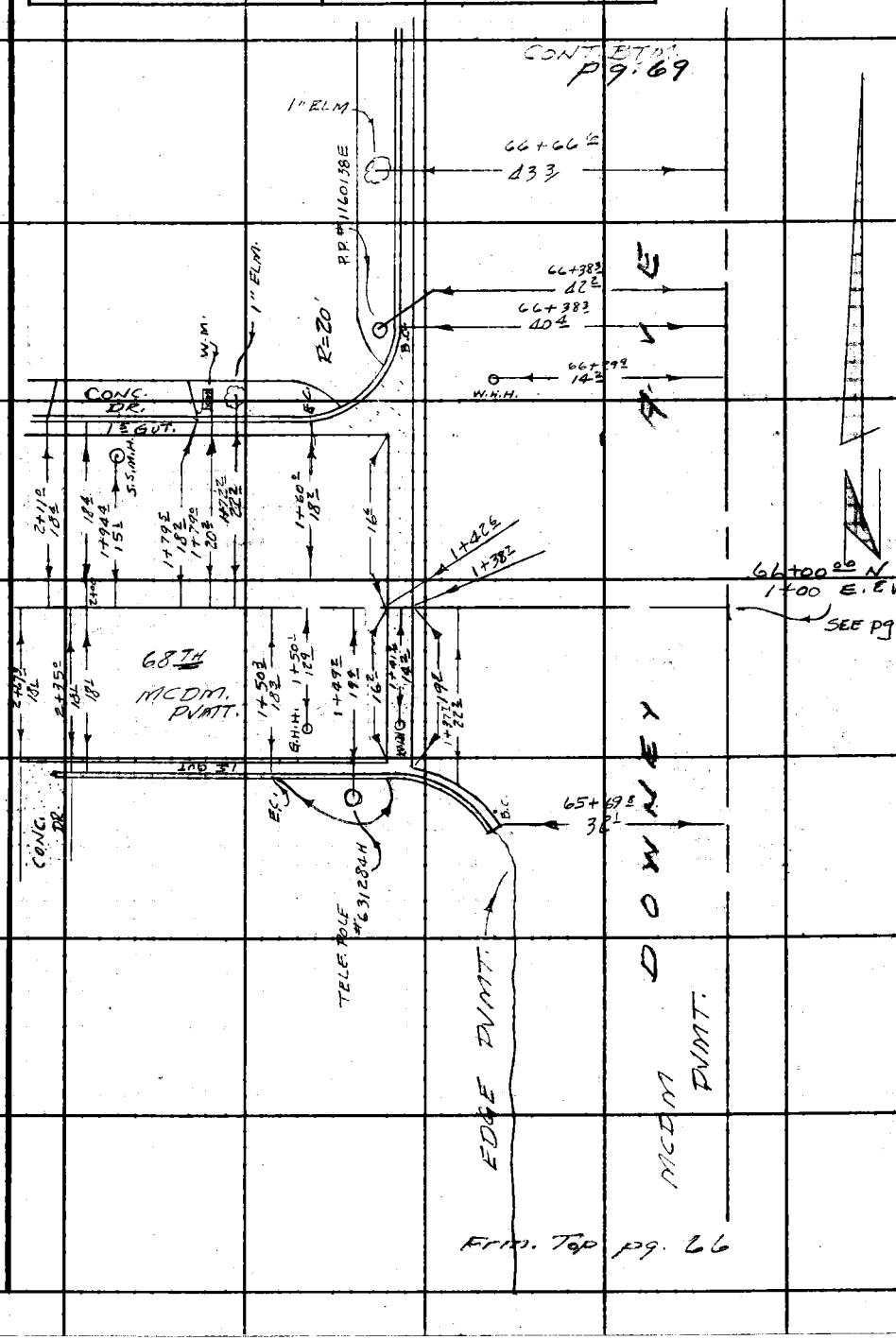

Note: Any Additions or Changes on This Sheet Must be Made or Circled in Red Ink With Date and Name of Person Making Change.

Do not extend this side of this line.

PLEASE RETURN TO
LOS ANGELES COUNTY ENGINEER
403 LOS ANGELES COUNTY ENGINEERING BLDG.

76F309S CE #310 6-63

PLEASE RETURN TO
LOS ANGELES COUNTY ENGINEER
403 LOS ANGELES COUNTY ENGINEERING BLDG.

Note: Any Additions or Changes on This Sheet Must be Made or Circled in Red Ink With Date and Name of Person Making Change.

Do not extend this side of this line.

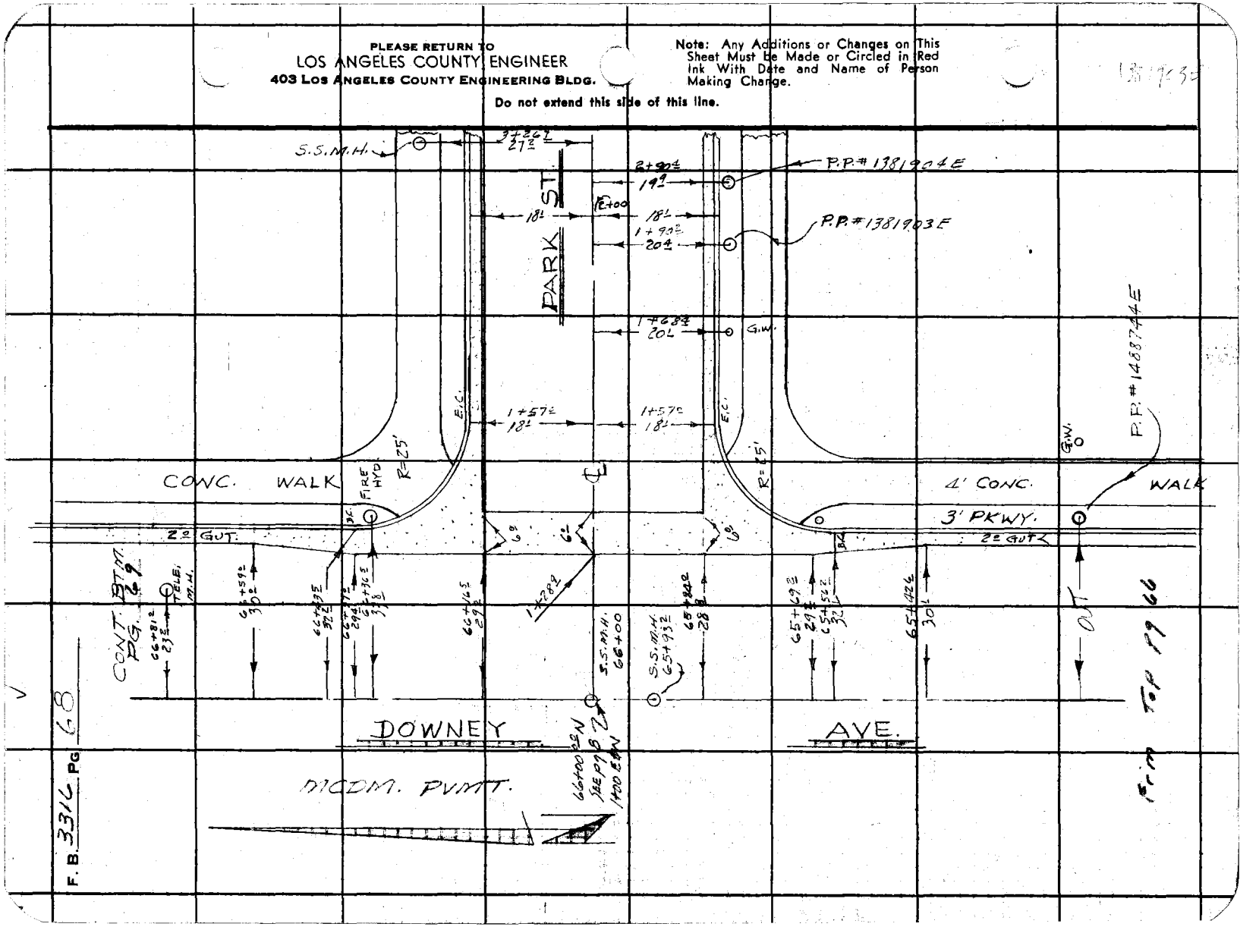

Notes Ck'd by	Survey of DOWNEY AVE S.D.
Map. No.	JN Tape Std °F
Office Work	Surveyed by A.C. GUIZADO
Checked	Notes E. LANDA Date 8-65
Date	Indexed C. J. GALLI

F. B. 3316 PG. 79

TO BTM. PG. 80

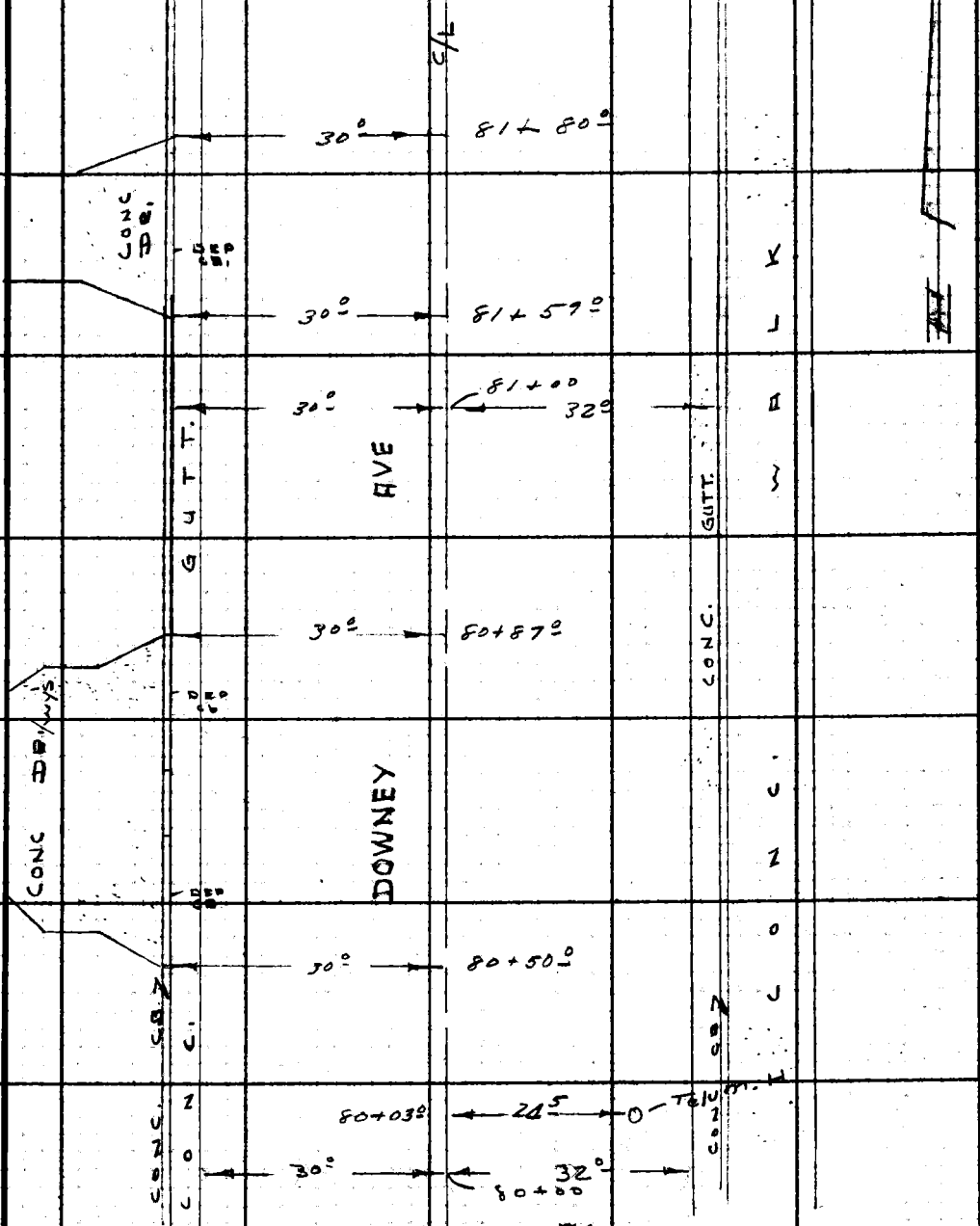

FRM. TOP PG 76

Note: Any Additions or Changes on This Sheet Must be Made or Circled in Red Ink With Date and Name of Person Making Change.

Do not extend this side of this line.

PLEASE RETURN TO
LOS ANGELES COUNTY ENGINEER
403 Los Angeles County Engineering Bldg.

76F3099 CE #310 6-63

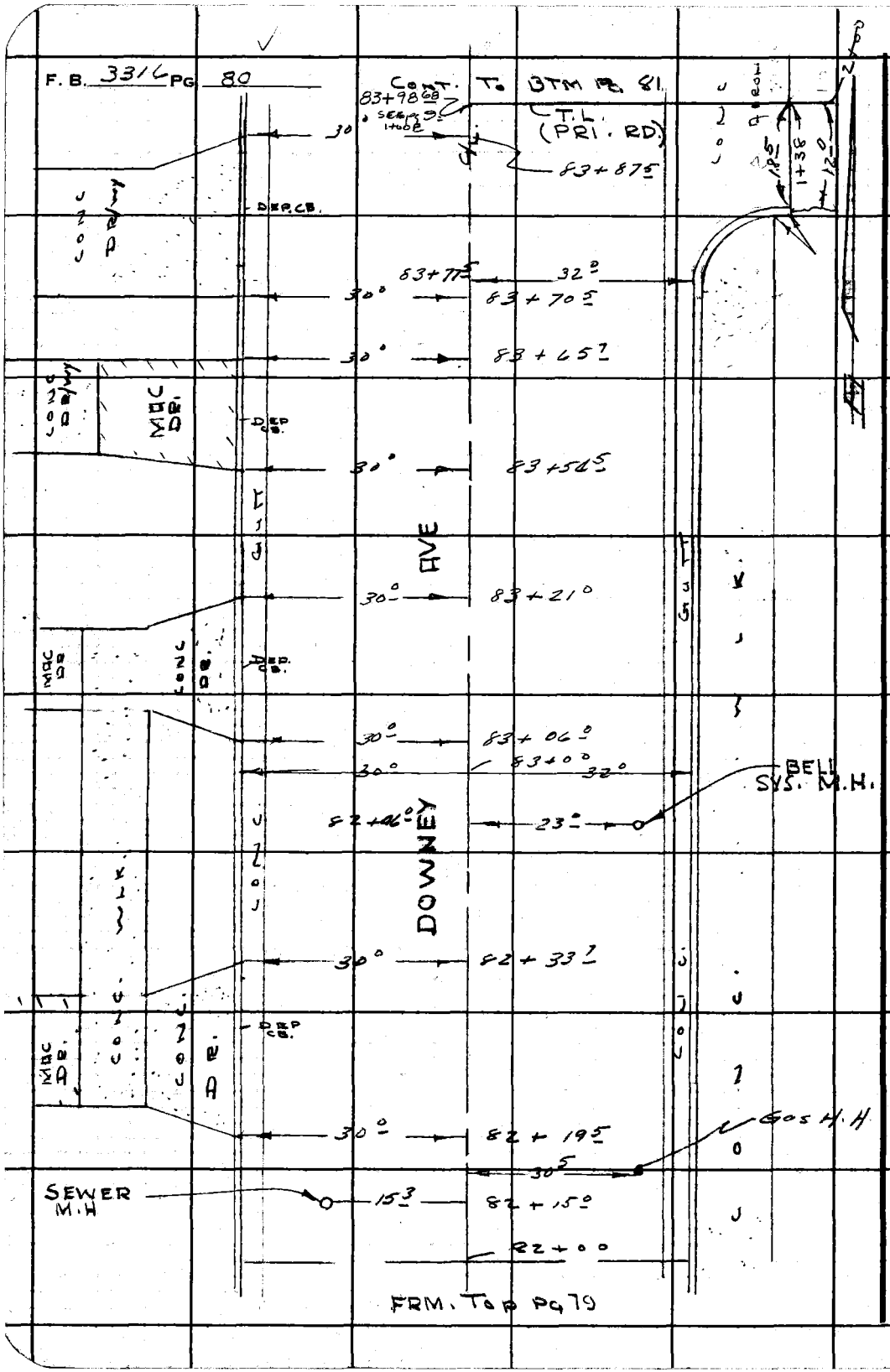

LOS ANGELES COUNTY ENGINEER
403 Los Angeles County Engineering Bldg.
PLEASE RETURN TO
Do not extend this side of this line.

Note: Any Additions or Changes on This Sheet Must be Made or Circled in Red Ink With Date and Name of Person Making Change.

Notes Ck'd by	Survey of DOWNEY AVE S.D.
Map No.	JN Tape Std °F
Office Work	Surveyed by A.C. GUIZADO
Checked	Notes E. LANDA Date 8-65
Date	Indexed C. J. GALLI

F. B. 3316 PG. 81

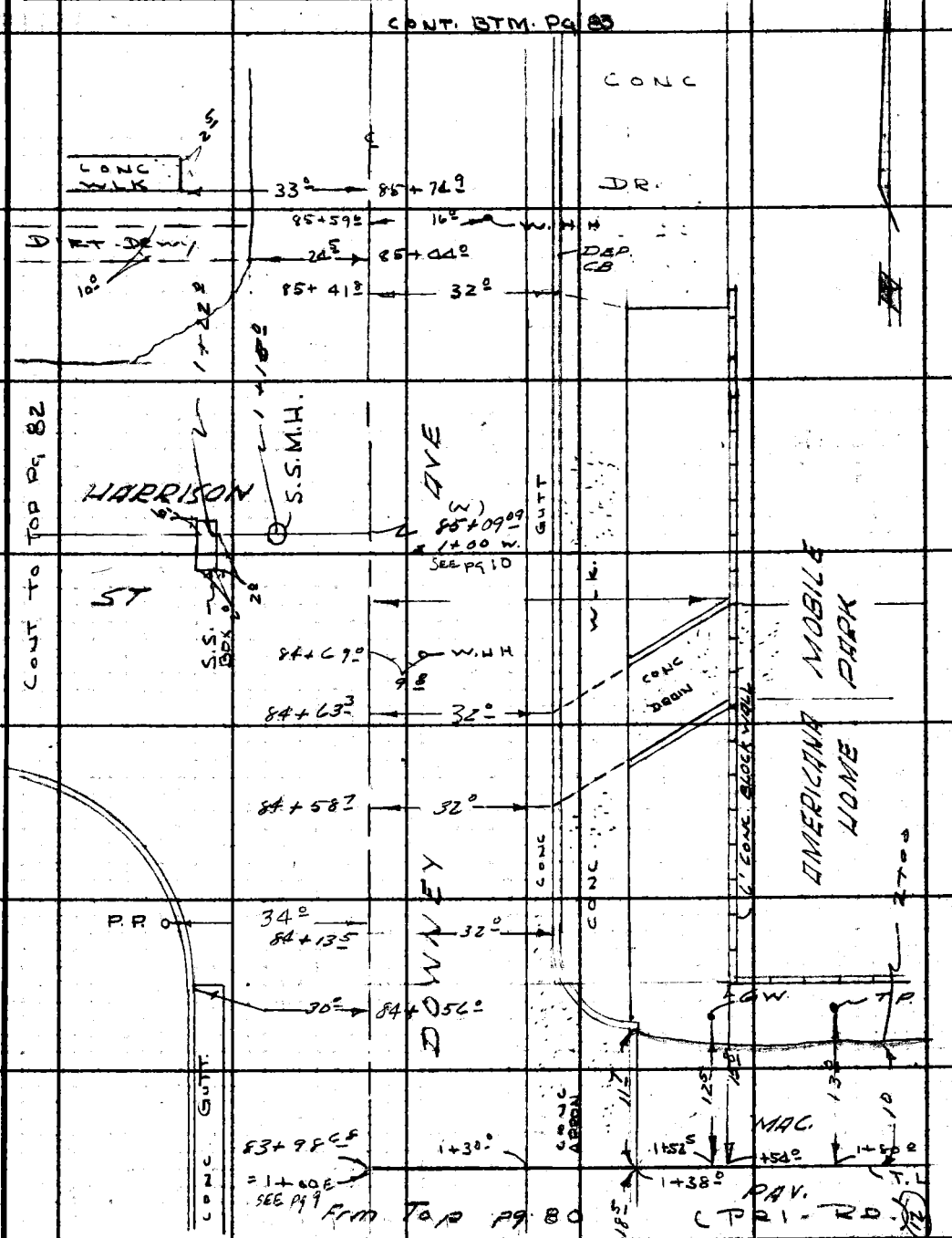

Note: Any Additions or Changes on This Sheet Must be Made or Circled in Red Ink With Date and Name of Person Making Change.

Do not extend this side of this line.

PLEASE RETURN TO
LOS ANGELES COUNTY ENGINEER
403 LOS ANGELES COUNTY ENGINEERING BLDG.

76F3099 CE #310 6-63

F. B. 3316 PG 82

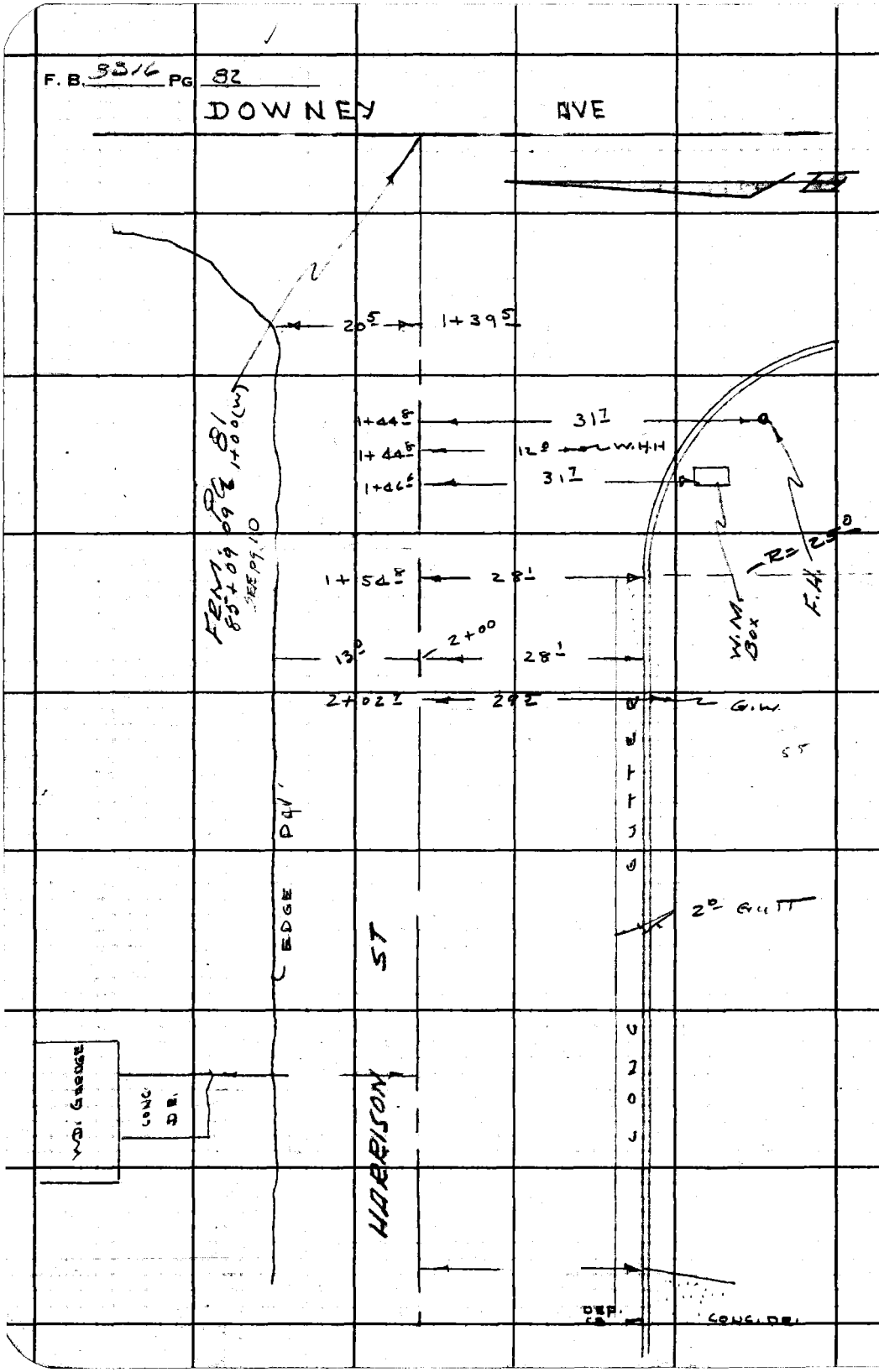

PLEASE RETURN TO
LOS ANGELES COUNTY ENGINEER
403 Los Angeles County Engineering Bldg.
Do not extend this side of this line.

Note: Any Additions or Changes on This Sheet Must be Made or Circled in Red Ink With Date and Name of Person Making Change.

Notes Ck'd by	Survey of DOWNEY AVE S.D.
Map No.	JN Tape Std °F
Office Work	Surveyed by J. C. GUIZADO
Checked	Notes E. LENDA Date 8-65
Date	Indexed G. J. GALLI

F. B. 3316 PG. 83

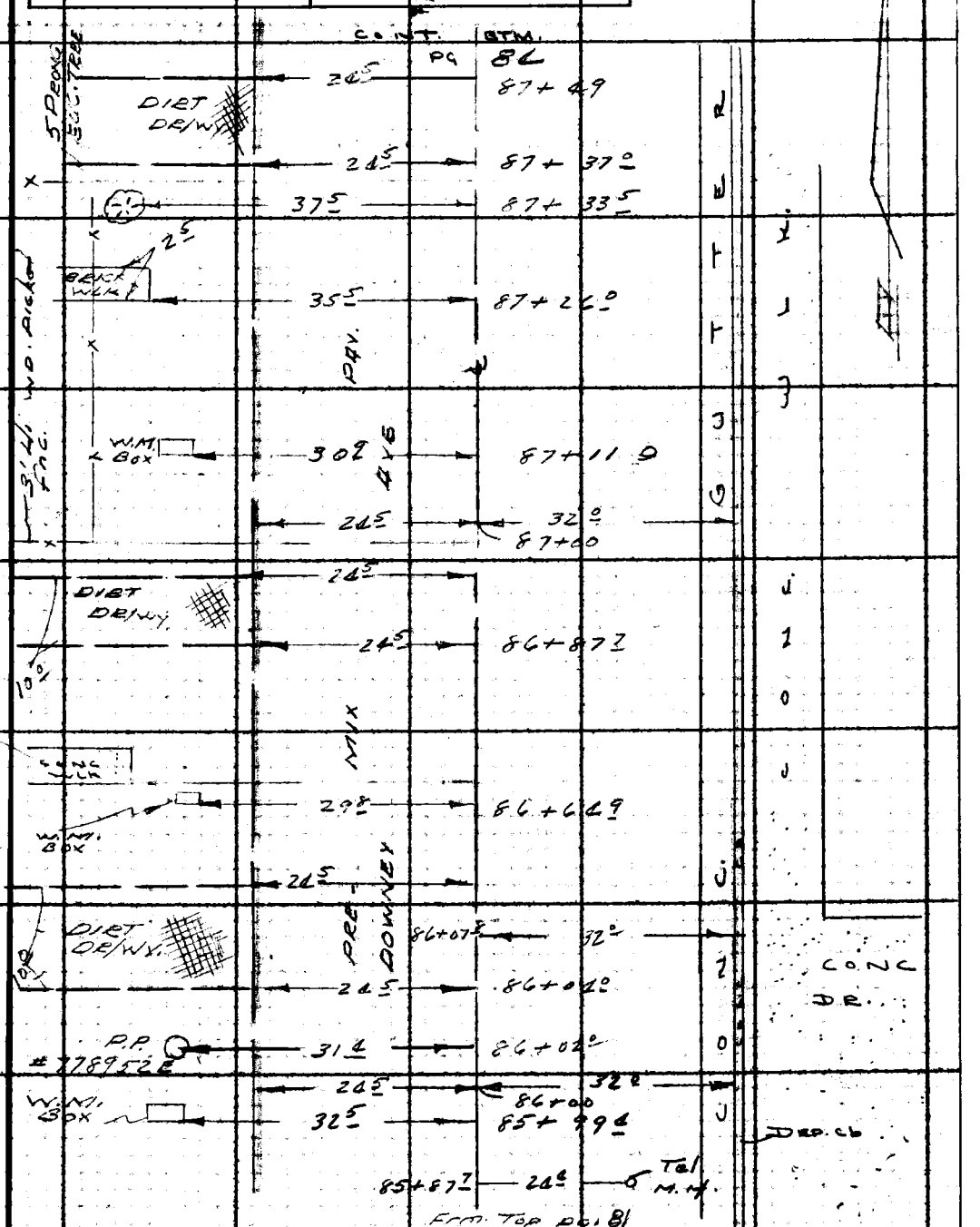

Note: Any Additions or Changes on This Sheet Must be Made or Circled in Red Ink With Date and Name of Person Making Change.

Do not extend this side of this line.

PLEASE RETURN TO
LOS ANGELES COUNTY ENGINEER
403 LOS ANGELES COUNTY ENGINEERING BLDG.

476F309S CE #310 6-63

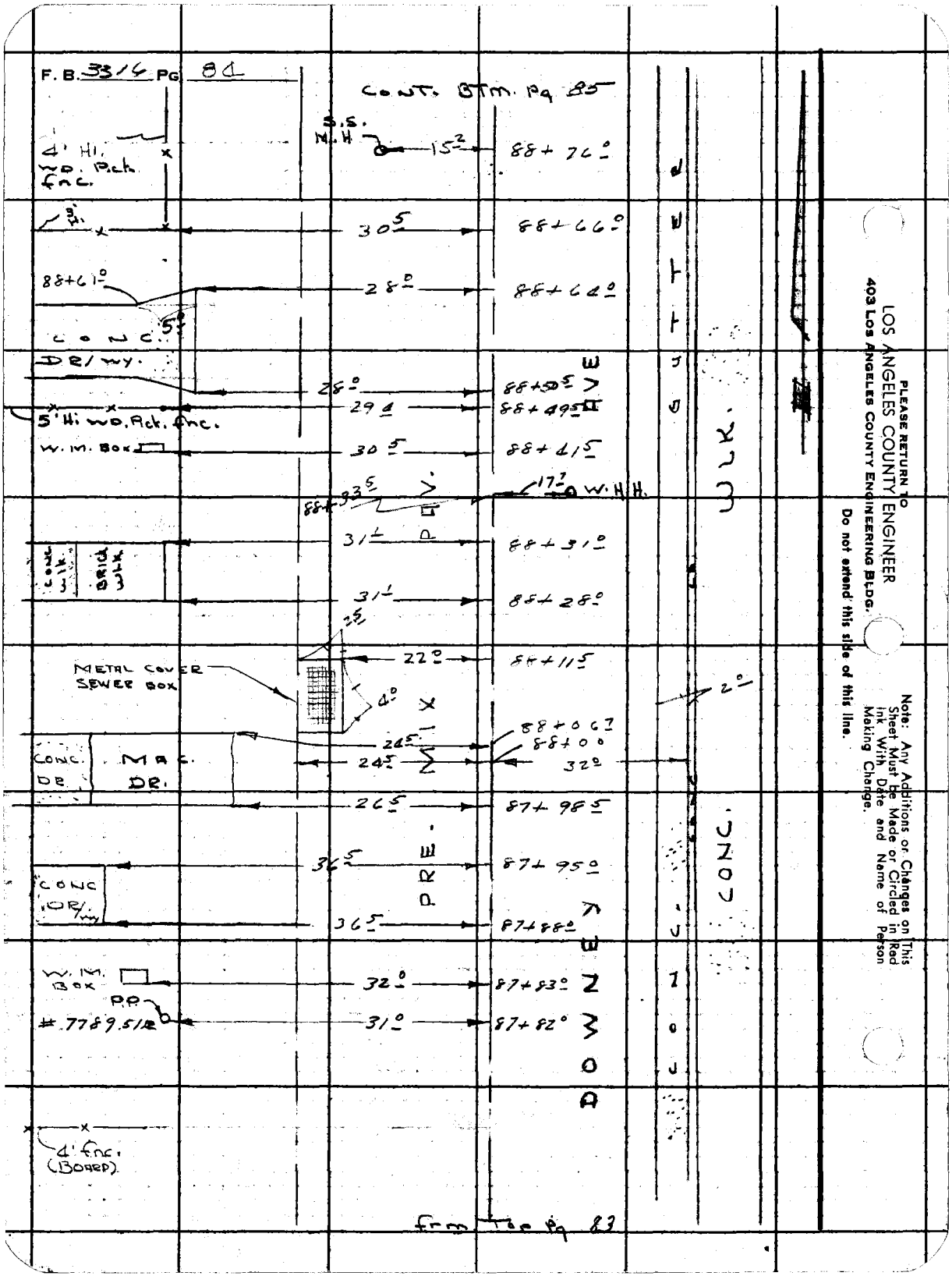

PLEASE RETURN TO
LOS ANGELES COUNTY ENGINEER
403 LOS ANGELES COUNTY ENGINEERING BLDG.

Do not extend this side of this line.

Note: Any Additions or Changes on This Sheet Must be Made or Circled in Red Ink With Date and Name of Person Making Change.

Notes Ck'd by	Survey of DOWNEY AVE S.D.
Map. No.	JN Tape Std °F
Office Work	Surveyed by A. C. GUIZADO
Checked	Notes E. LANDA Date 8-65
Date	Indexed C. J. GALLI

F. B. 3316 PG. 85

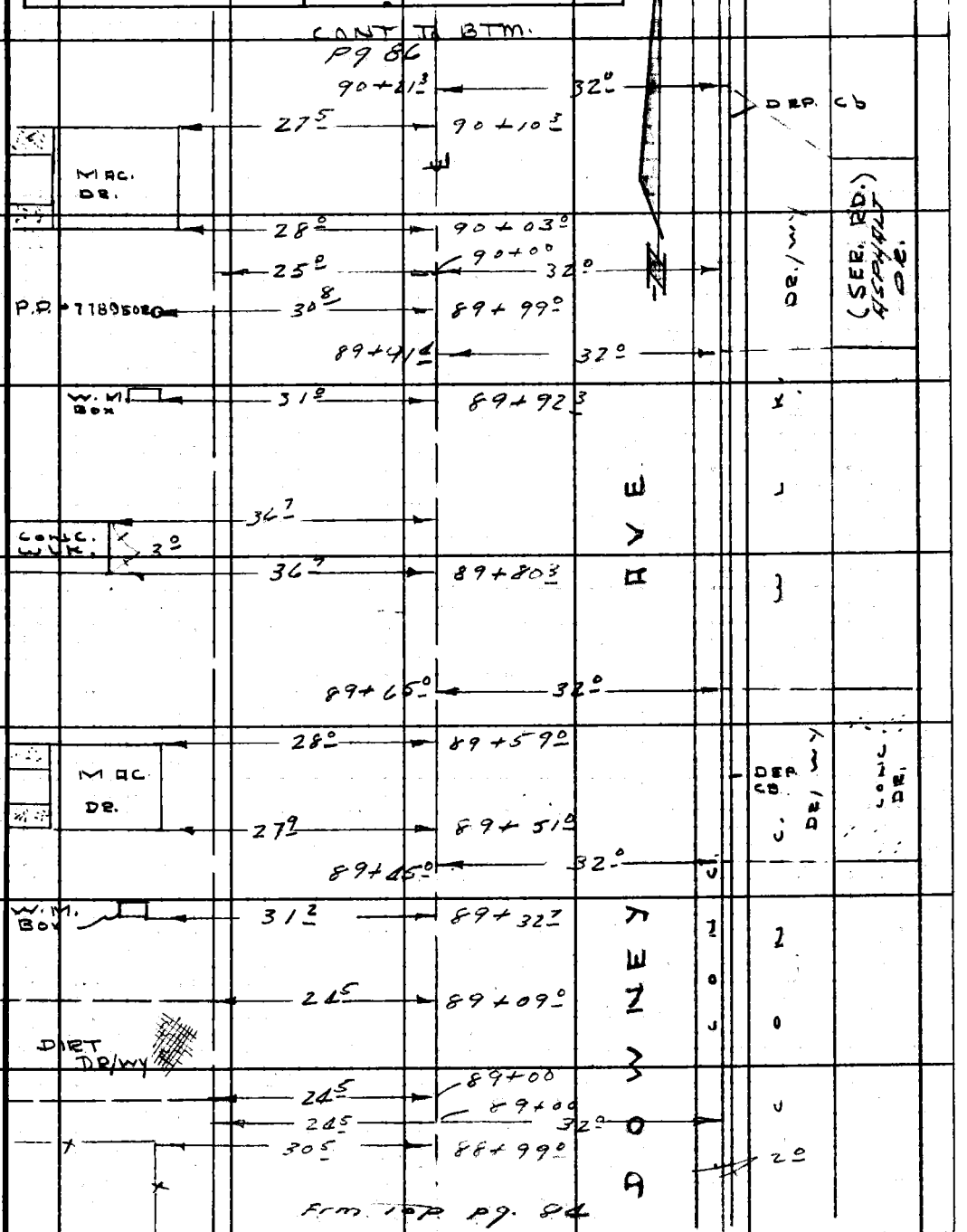

Note: Any Additions or Changes on This Sheet Must be Made or Circled in Red Ink With Date and Name of Person Making Change.

Do not extend this side of this line.

PLEASE RETURN TO
LOS ANGELES COUNTY ENGINEER
403 LOS ANGELES COUNTY ENGINEERING BLDG.

76F309S CE #310 6-63

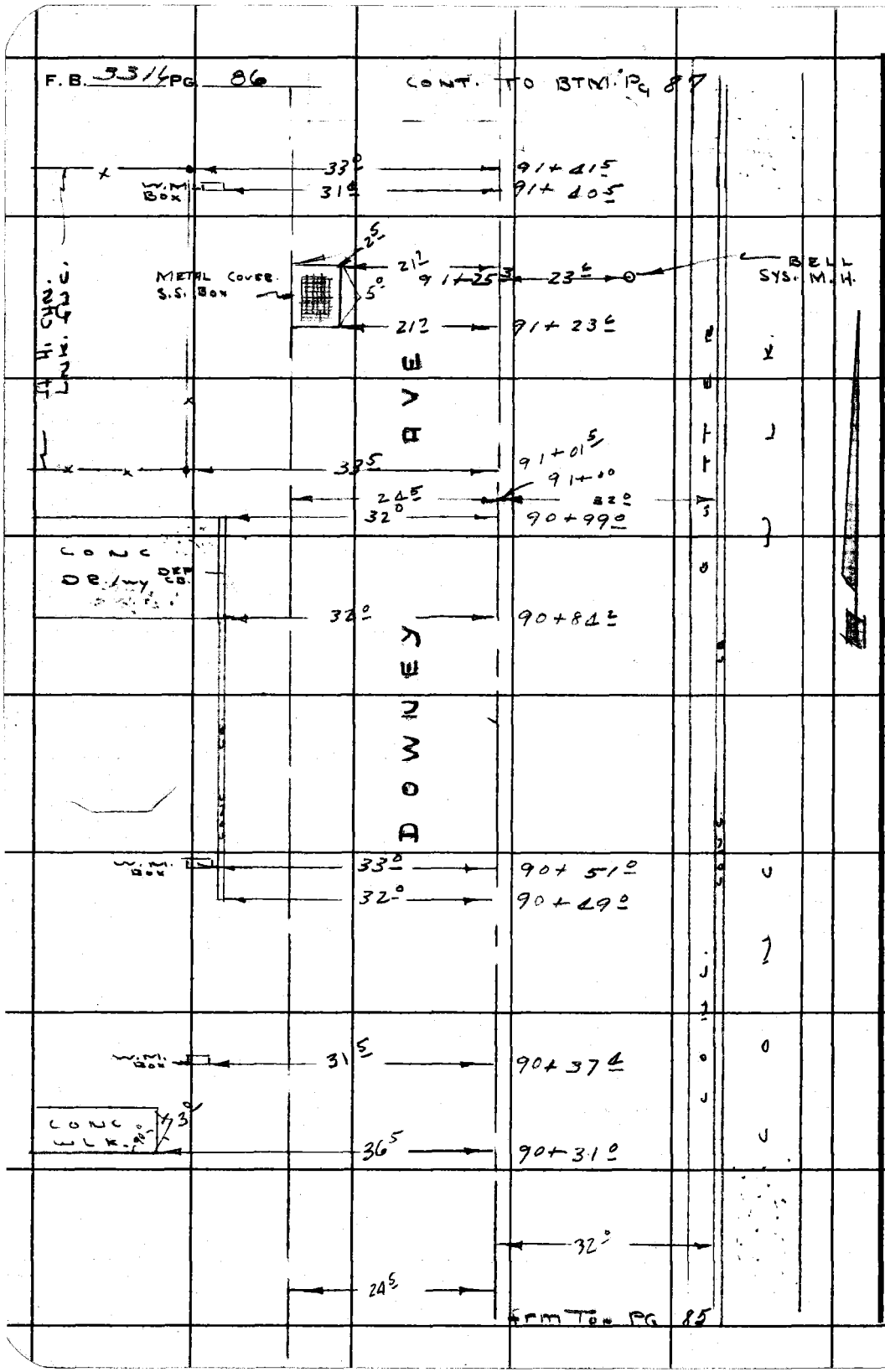

PLEASE RETURN TO
LOS ANGELES COUNTY ENGINEER
403 LOS ANGELES COUNTY ENGINEERING BLDG.

Do not extend this side of this line.

Note: Any Additions or Changes on This Sheet Must be Made or Circled in Red Ink With Date and Name of Person Making Change.

Notes Ck'd by	Survey of DOWNEY AVE S.D.
Map No.	JN 6111-06 Tape Std °F
Office Work	Surveyed by A. C. GUIZADO
Checked	Notes E. LANDA Date 8-65
Date	Indexed C. J. GALLI

F. B. 3316 PG. 87

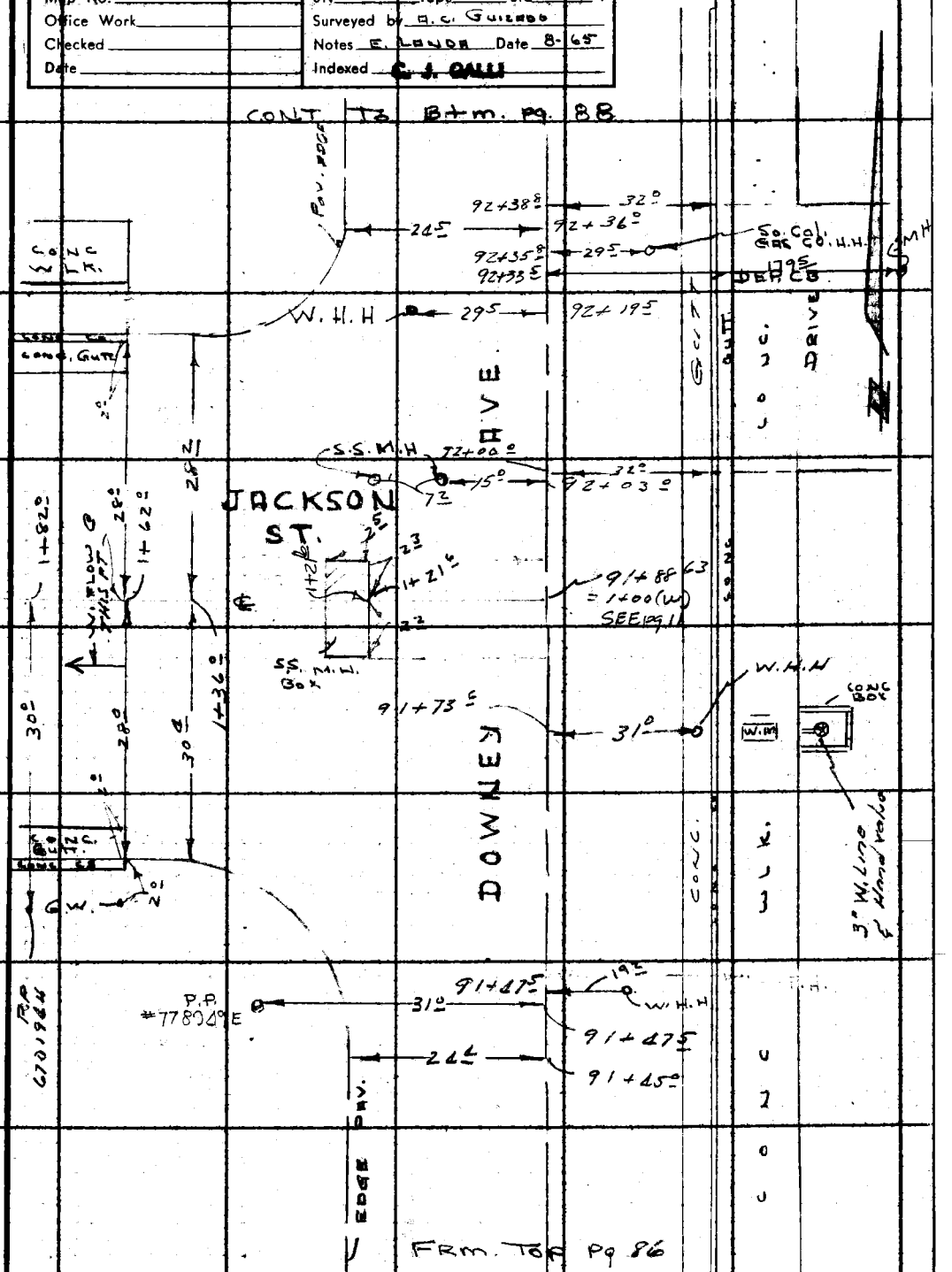

Note: Any Additions or Changes on This Sheet Must be Made or Circled in Red Ink With Date and Name of Person Making Change.

Do not extend this side of this line.

PLEASE RETURN TO
LOS ANGELES COUNTY ENGINEER
403 LOS ANGELES COUNTY ENGINEERING BLDG.

76F3098 CE #310 6-63

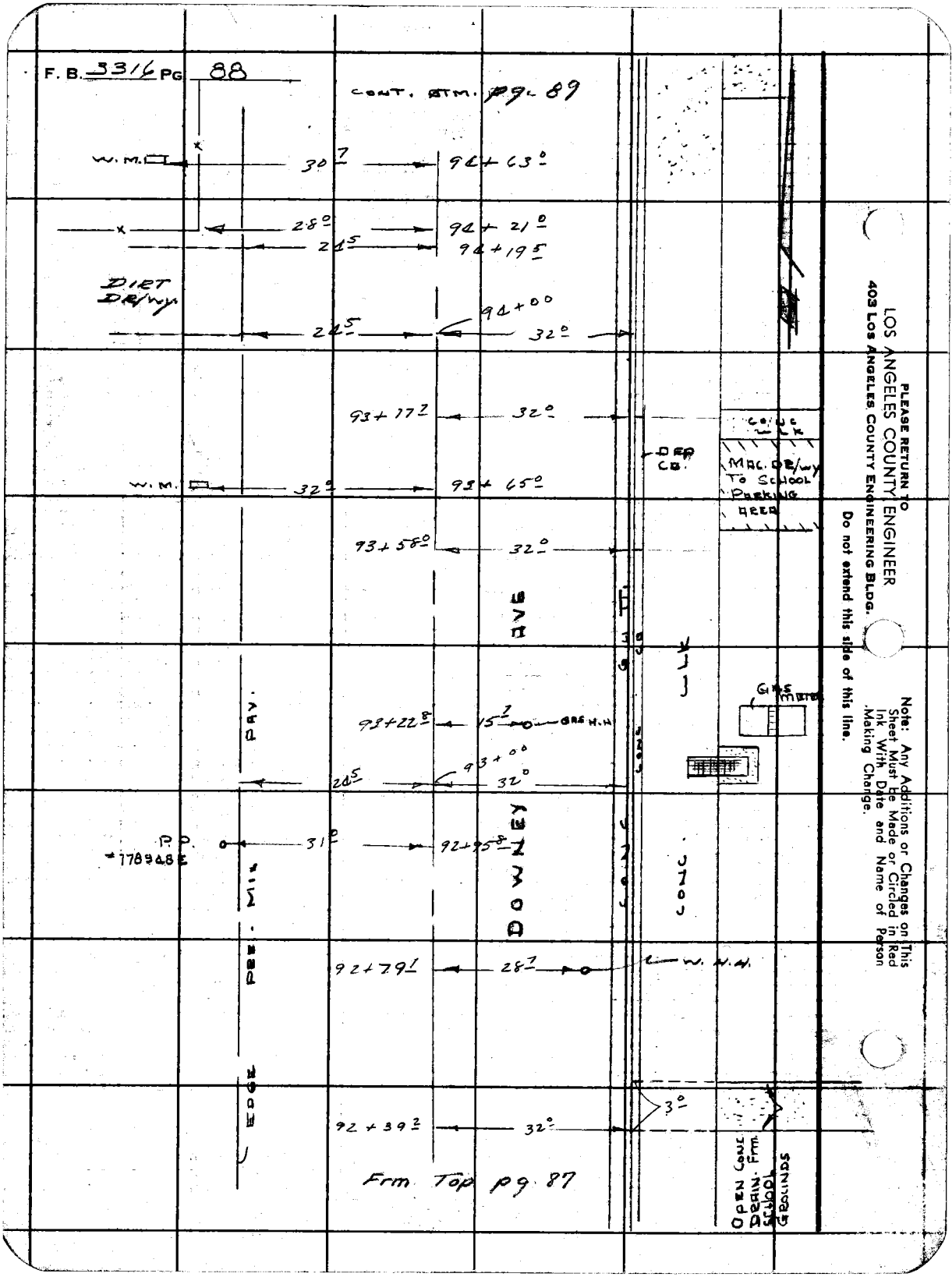
F. B. 3316 PG 88
CONT. ATM. pg. 89
W.M.
30.7
94+63.0
28.0
94+21.0
21.5
94+19.5
DIRT DR/WY
94+00
24.5
32.0
93+77.7
32.0
CONC WLK
DEP CB.
MAC. DR/WY TO SCHOOL PARKING AREA
W.M.
32.0
93+65.0
93+58.0
32.0
DOWNEY AVE
CONC WLK
GAS METER
93+22.8
15.7
GAS H.H.
93+00
24.5
32.0
P.P. #178948E
31.0
92+95.8
CONC
PRE-MIX PAV.
92+79.1
28.7
W.H.H.
EDGE
3.0
92+39.2
32.0
OPEN CONC DRAIN. FRM. SCHOOL GROUNDS
Frm Top pg 87
PLEASE RETURN TO
LOS ANGELES COUNTY ENGINEER
403 LOS ANGELES COUNTY ENGINEERING BLDG.
Do not extend this side of this line.
Note: Any Additions or Changes on This Sheet Must be Made or Circled in Red Ink With Date and Name of Person Making Change.

Notes Ck'd by	Survey of DOWNEY AVE S.D
Map No.	JN 6111.06 Tape Std °F
Office Work	Surveyed by G.C. GUERRERO
Checked	Notes E. LONDA Date 8-65
Date	Indexed C. J. GALLI

F. B. 9316 PG. 89

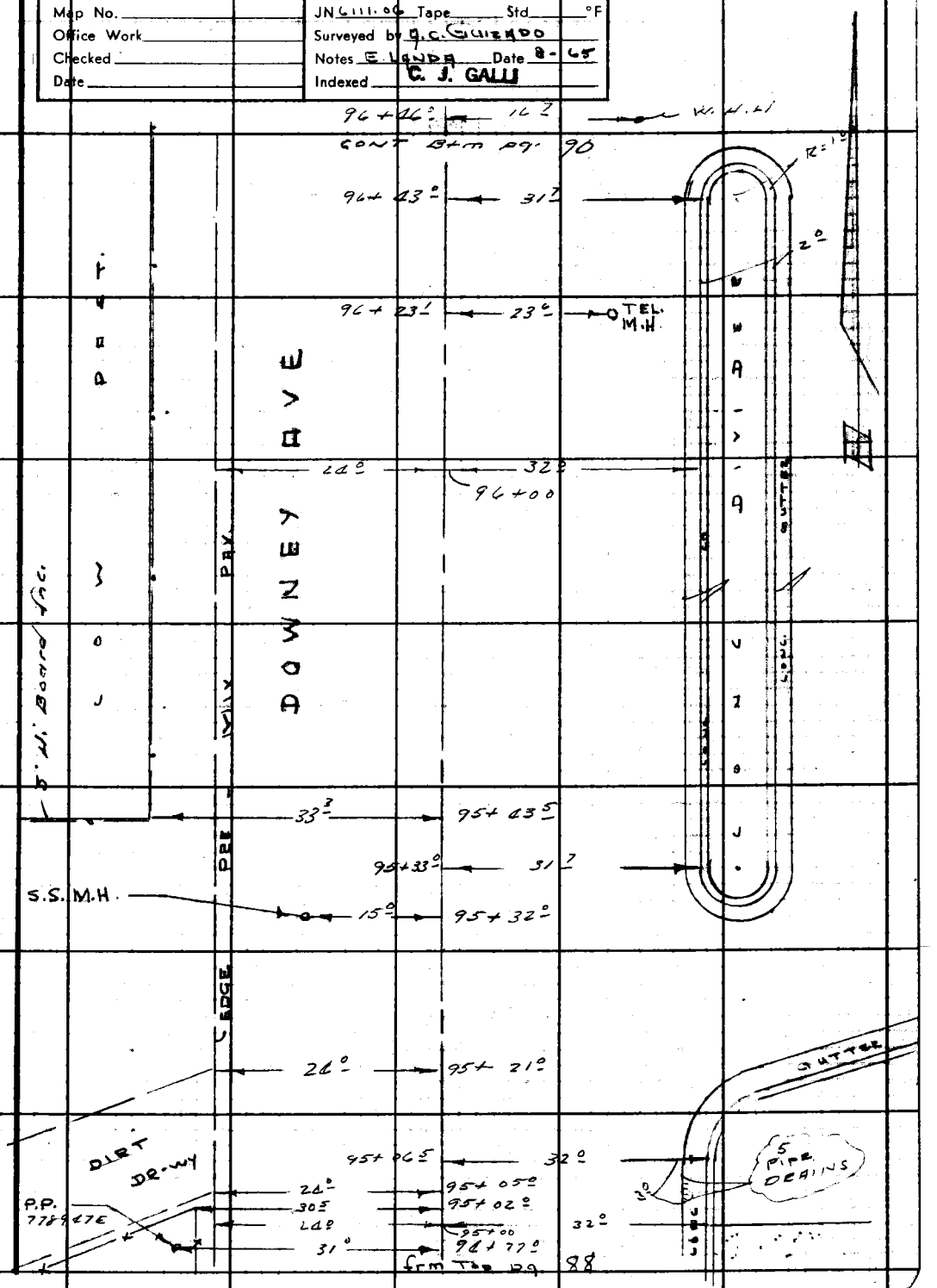

Note: Any Additions or Changes on This Sheet Must be Made or Circled in Red Ink With Date and Name of Person Making Change.

Do not extend this side of this line.

PLEASE RETURN TO
LOS ANGELES COUNTY ENGINEER
403 LOS ANGELES COUNTY ENGINEERING BLDG.

76F308S CE #310 8-63

PLEASE RETURN TO
LOS ANGELES COUNTY ENGINEER
403 LOS ANGELES COUNTY ENGINEERING BLDG.

Note: Any Additions or Changes on This Sheet Must be Made or Circled in Red Ink With Date and Name of Person Making Change.

Do not extend this side of this line.

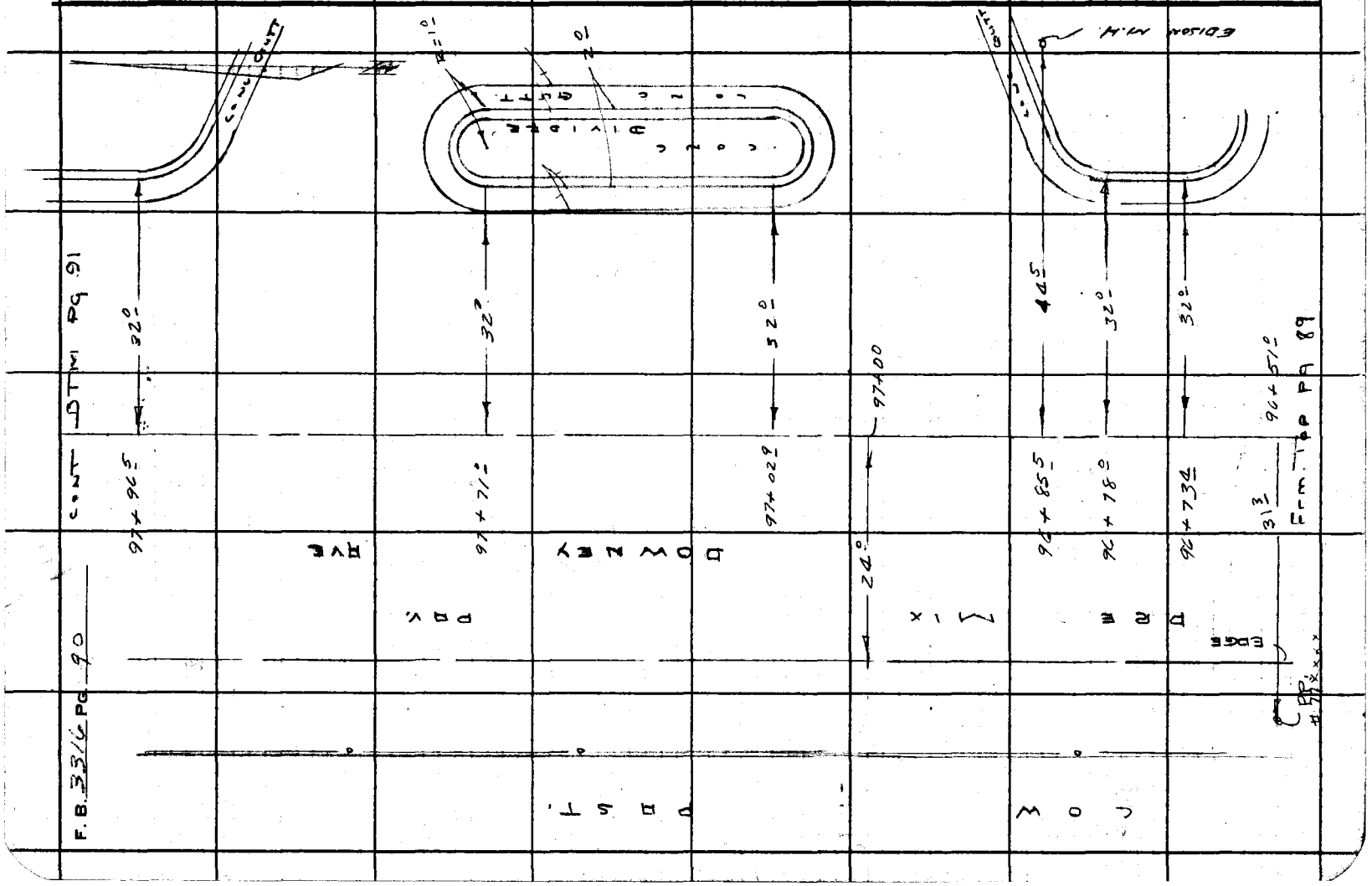

Notes Ck'd by	Survey of DOWNEY AVE. S.D
Map No.	JN6111.06 Tape Std °F
Office Work	Surveyed by A. C. GUIZADO
Checked	Notes E. LANDA Date 8-65
Date	Indexed C. J. GALLI

F. B. 3316 Pg. 91

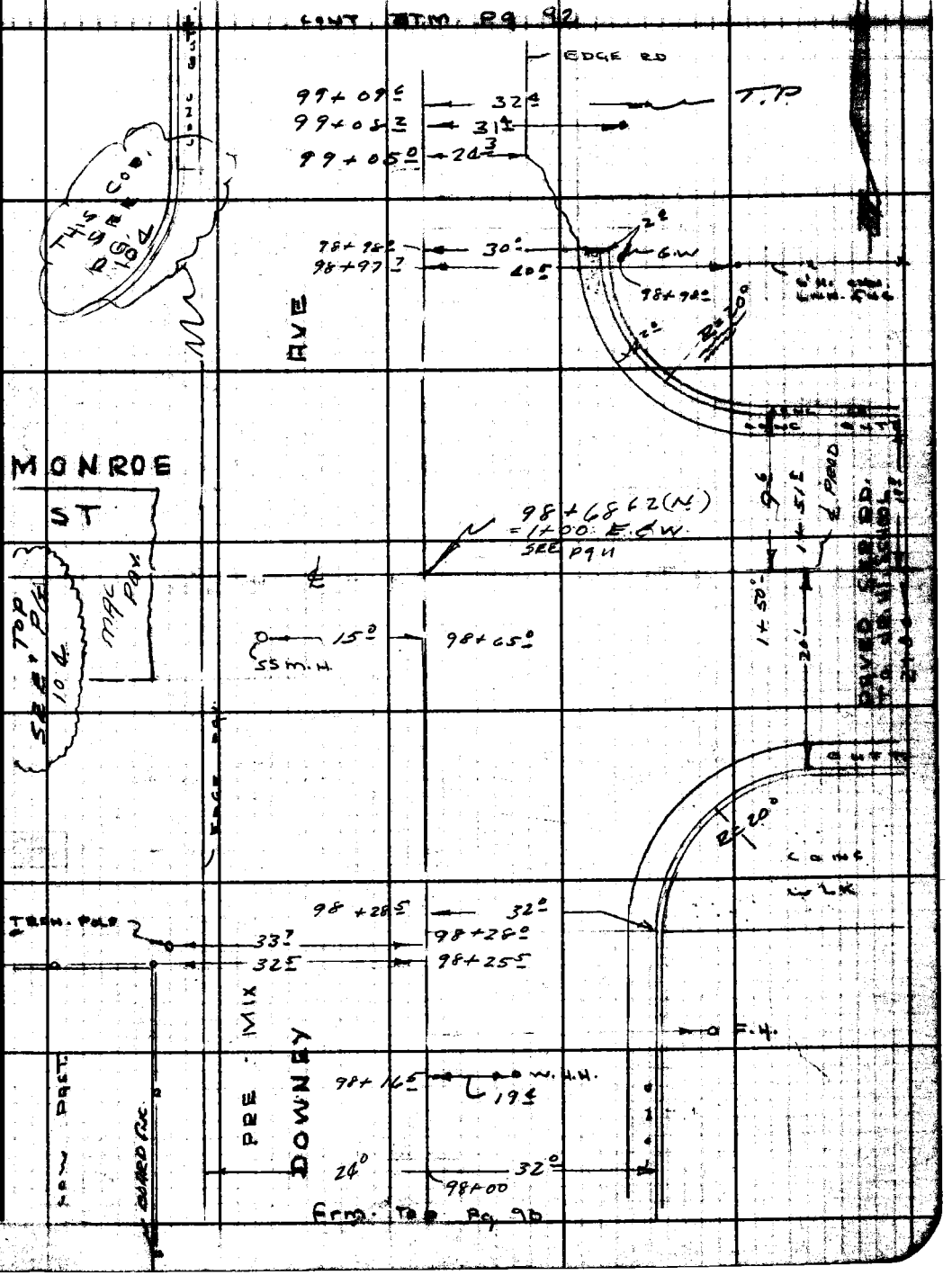

Note: Any Additions or Changes on This Sheet Must be Made or Circled in Red Ink With Date and Name of Person Making Change.

PLEASE RETURN TO
LOS ANGELES COUNTY ENGINEER
403 LOS ANGELES COUNTY ENGINEERING BLDG.

Do not extend this side of this line.

F. B. 3314 PG 92

CONT BTM PG 93

101+78.0 ← 28.2 → T.P.

101+73.0 ← →

DIRT DR-WY

101+17.0 ← 24.5 →

30.0 → 24.5 →
101+00

100+72.0 ← 24.5 →

DIRT DR. WY

100+54.0 ← 24.5 →

100+48.1 ← 28.7 → T.P. #558112H

100+08.8 ← 29.4 → W. METER

100+02 ← 24.0 →

30.0 → 24.0 →
100+00

DIRT DR-WY

99+87.0 ← 24.5 →

99+79.0 ← 38.5 → 8" TREE

99+47.2 ← 38.3 → 8" TREE

99+44.0 ← 30.0 → W. METER

99+35.4 ← 38.3 → 3" TREE

fm Top pg. 91

DOWNEY AVE.

EDGE PRE-MIX PAV.

PLEASE RETURN TO
LOS ANGELES COUNTY ENGINEER
403 Los Angeles County Engineering Bldg.
Do not extend this side of this line.
Note: Any Additions or Changes on This Sheet Must be Made or Circled in Red Ink With Date and Name of Person Making Change.

Notes Ck'd by	Survey of DOWNEY AVE S.D	F. B. 3316 PG. 93
Map No.	JN 6111.06 Tape Std °F	
Office Work	Surveyed by A.C. GUIZADO	
Checked	Notes E. LANDA Date 8-65	
Date	Indexed R. J. GALLS	

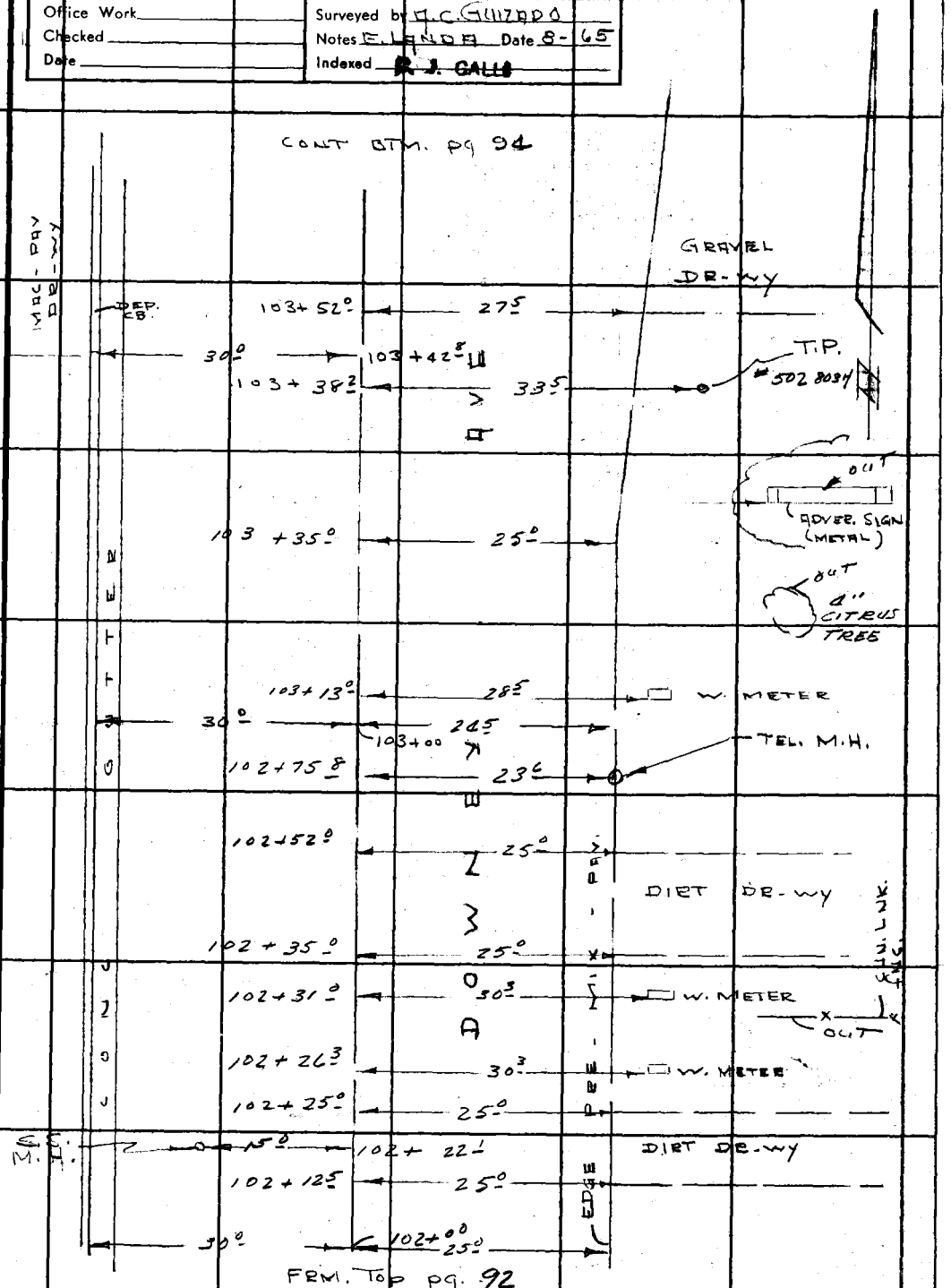

Note: Any Additions or Changes on This Sheet Must be Made or Circled in Red Ink With Date and Name of Person Making Change.

Do not extend this side of this line.

PLEASE RETURN TO
LOS ANGELES COUNTY ENGINEER
403 LOS ANGELES COUNTY ENGINEERING BLDG.

76F3095 CE #310 6-63

F. B. 5316 PG 94

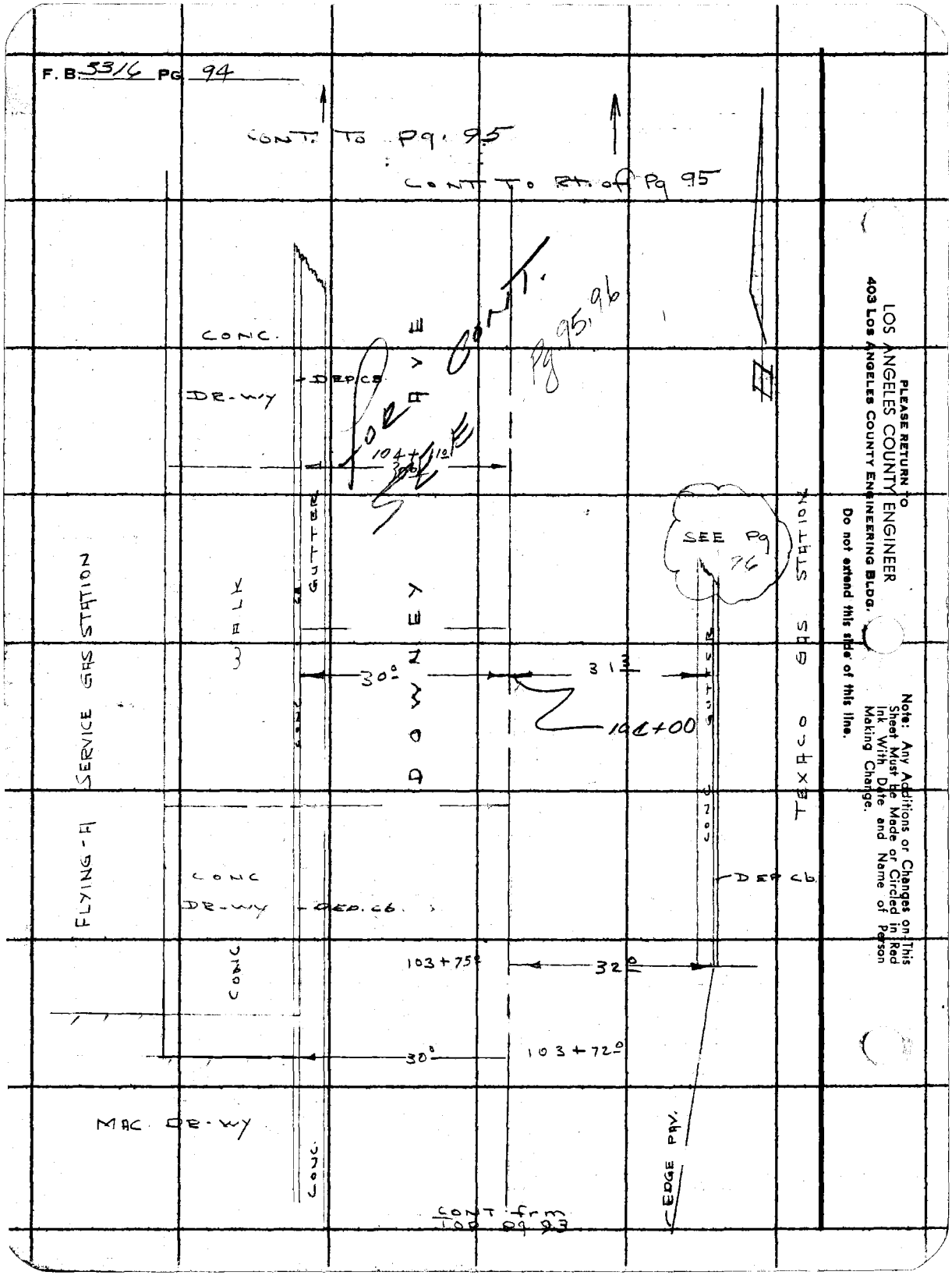

PLEASE RETURN TO
LOS ANGELES COUNTY ENGINEER
403 Los Angeles County Engineering Bldg.
Do not extend this side of this line.
Note: Any Additions or Changes on This Sheet Must Be Made or Circled in Red Ink With Date and Name of Person Making Change.

Notes Ck'd by	Survey of DOWNEY AVE. S.D.
Map No.	JN 6111.06 Tape Std °F
Office Work	Surveyed by A.C. GUIZADO
Checked	Notes J.C. GOODWIN Date 8-65
Date	Indexed G. A. GALLA

F.B. 3316 Pg. 95

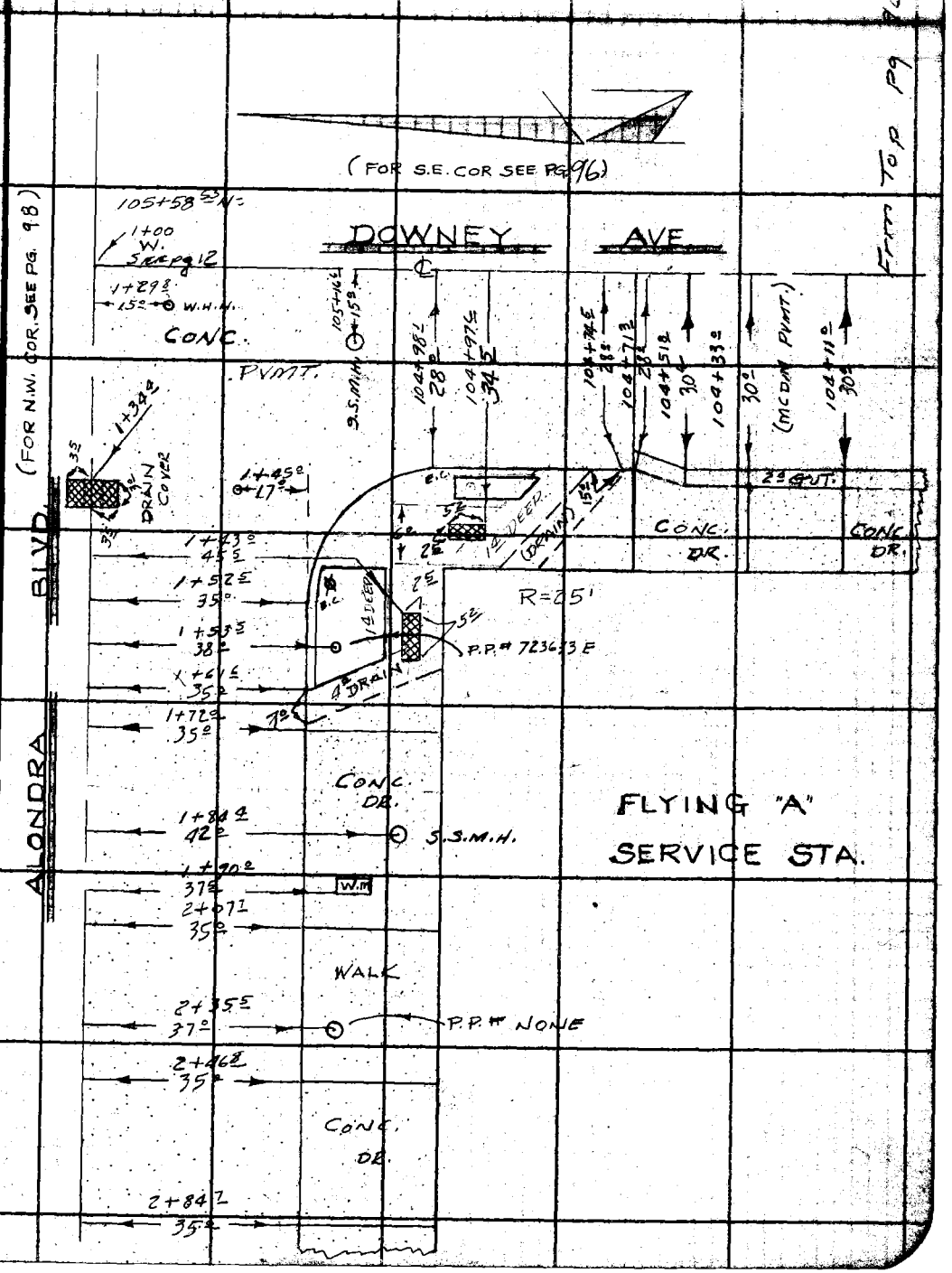

Note: Any Additions or Changes on This Sheet Must be Made or Circled in Red Ink With Date and Name of Person Making Change.

Do not extend this side of this line.

PLEASE RETURN TO
LOS ANGELES COUNTY ENGINEER
403 LOS ANGELES COUNTY ENGINEERING BLDG.

76F3093 CE 8310 6-62

F. B. 336 PG. 96

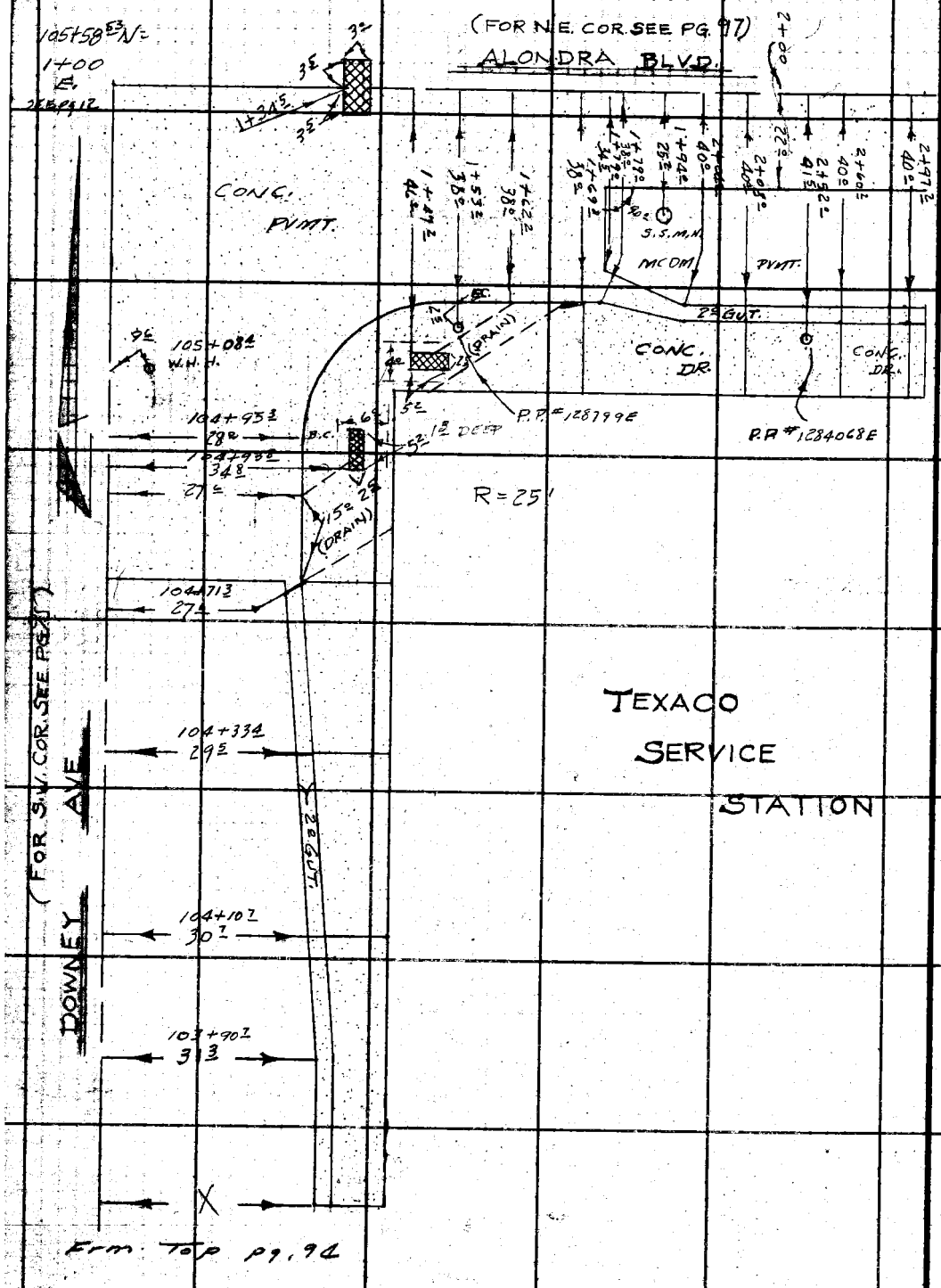

PLEASE RETURN TO
LOS ANGELES COUNTY ENGINEER
403 Los Angeles County Engineering Bldg.
Do not extend this side of this line.

Note: Any Additions or Changes on This Sheet Must Be Made or Circled in Red Ink With Date and Name of Person Making Change.

Notes Ck'd by	Survey of DOWNEY AVE. S.D.
Map No.	JN 6111.06 Tape Std °F
Office Work	Surveyed by A.C. GUIZADO
Checked	Notes J.C. GOODWIN Date 8-65
Date	Indexed C. J. GALLI

F. B. 3316 Pg. 97

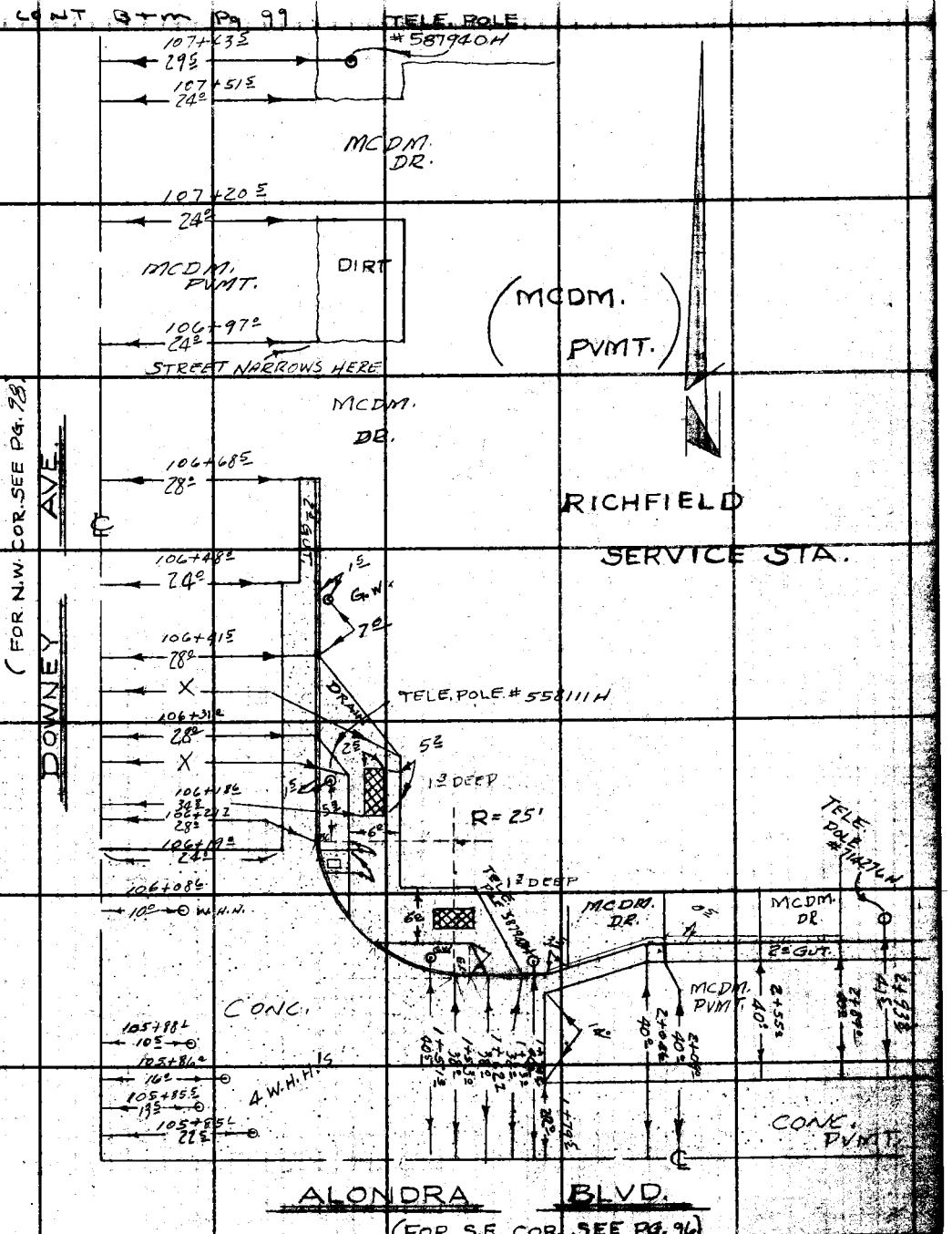

Note: Any Additions or Changes on This Sheet Must be Made or Circled in Red Ink With Date and Name of Person Making Change.

Do not extend this side of this line.

PLEASE RETURN TO
LOS ANGELES COUNTY ENGINEER
403 LOS ANGELES COUNTY ENGINEERING BLDG.

F.B. 3316 Pg. 98

To Btm pg 99

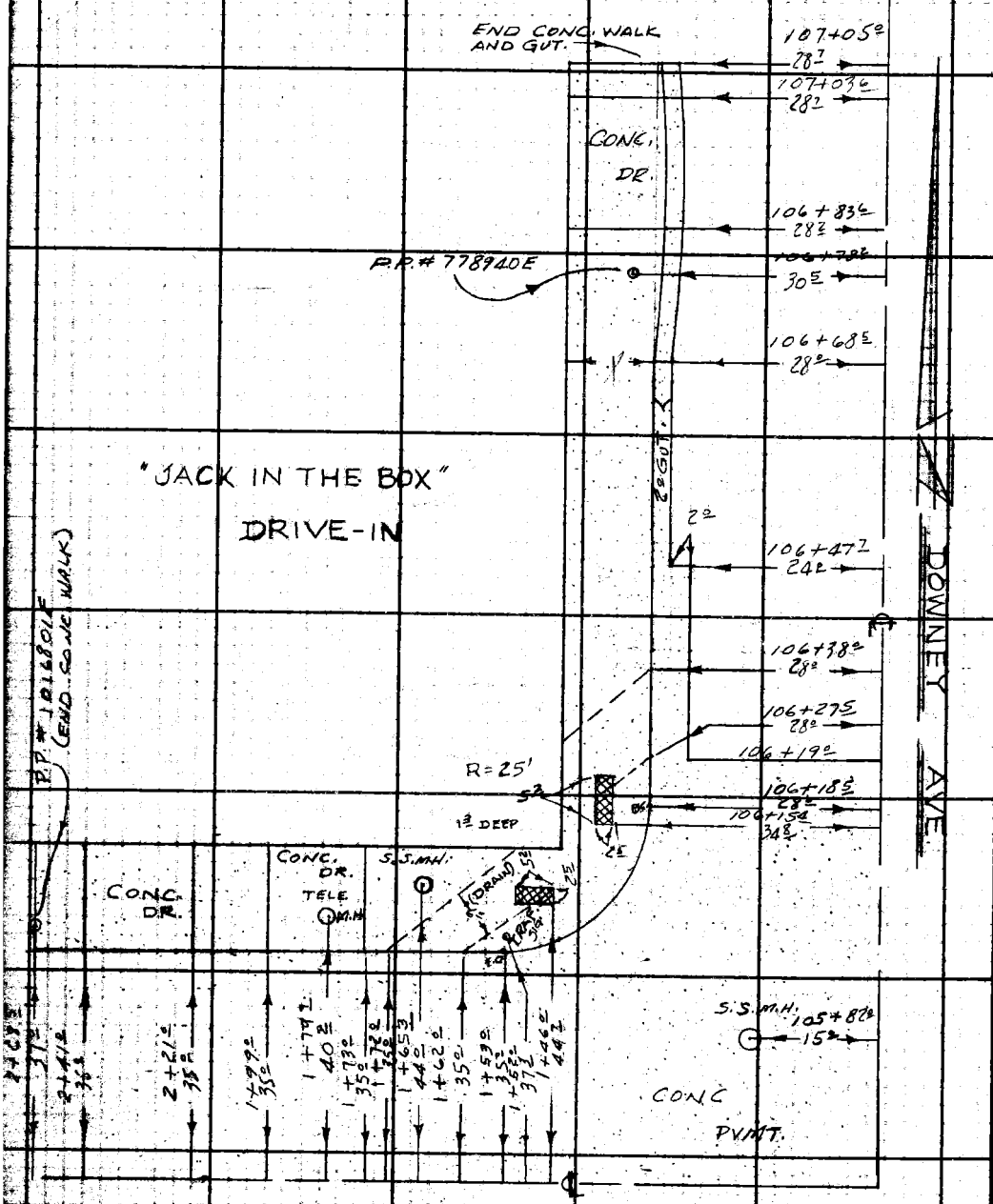

FRM. Top Lf. pg 95

PLEASE RETURN TO
LOS ANGELES COUNTY ENGINEER
403 LOS ANGELES COUNTY ENGINEERING BLDG.
Do not extend this side of this line.

Note: Any Additions or Changes on This Sheet Must be Made or Circled in Red Ink With Date and Name of Person Making Change.

Notes Ck'd by	Survey of DOWNEY AVE. S.D.	F. B. 3316 PG. 99
Map No.	JN 6111.06 Tape Std °F	
Office Work	Surveyed by A.C. GUIZADO	
Checked	Notes J.C. GOODWIN Date 8-65	
Date	Indexed C. J. GALLI	

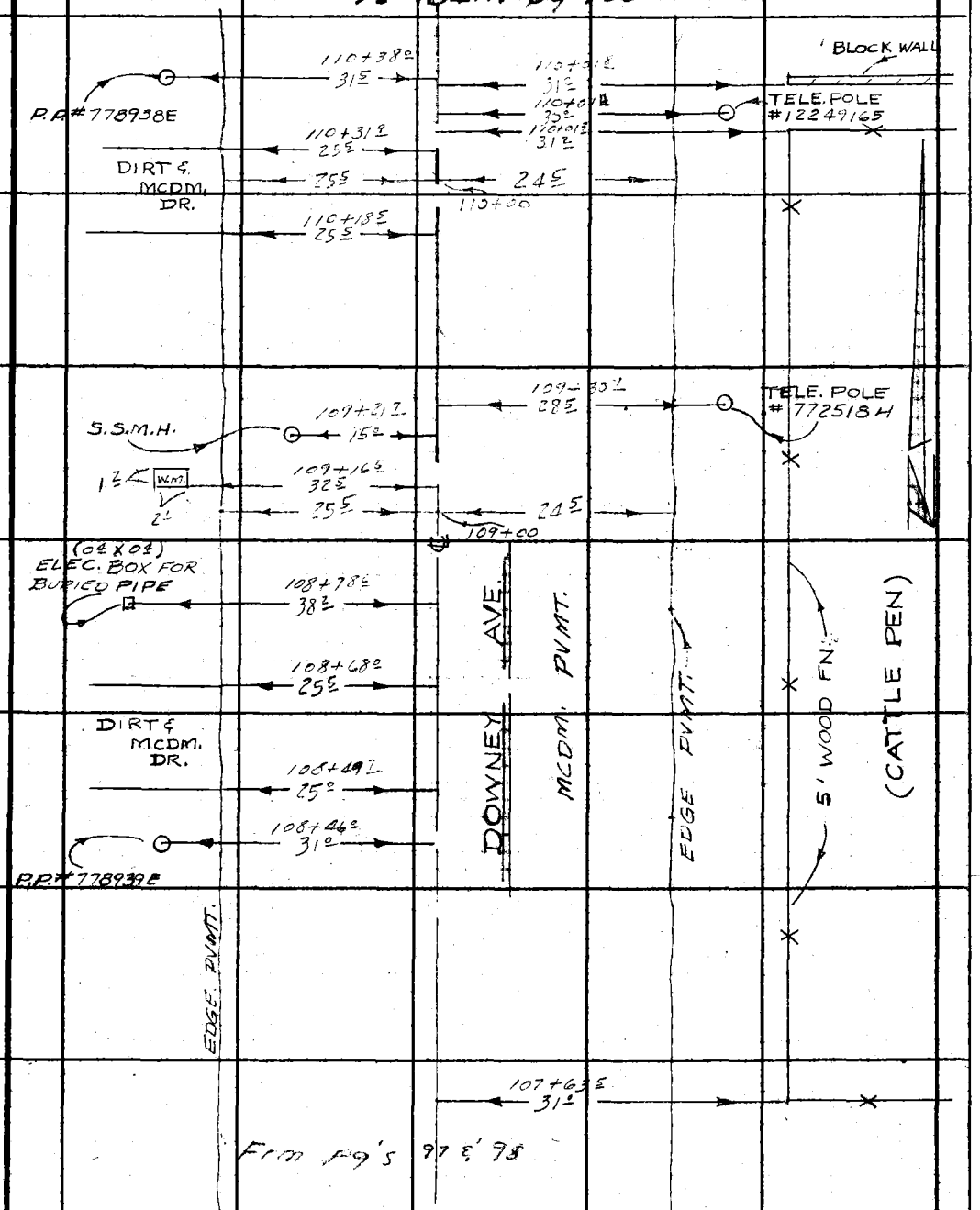

Note: Any Additions or Changes on This Sheet Must be Made or Circled in Red Ink With Date and Name of Person Making Change.

Do not extend this side of this line.

PLEASE RETURN TO
LOS ANGELES COUNTY ENGINEER
403 LOS ANGELES COUNTY ENGINEERING BLDG.

76F309S CE #310 6-63

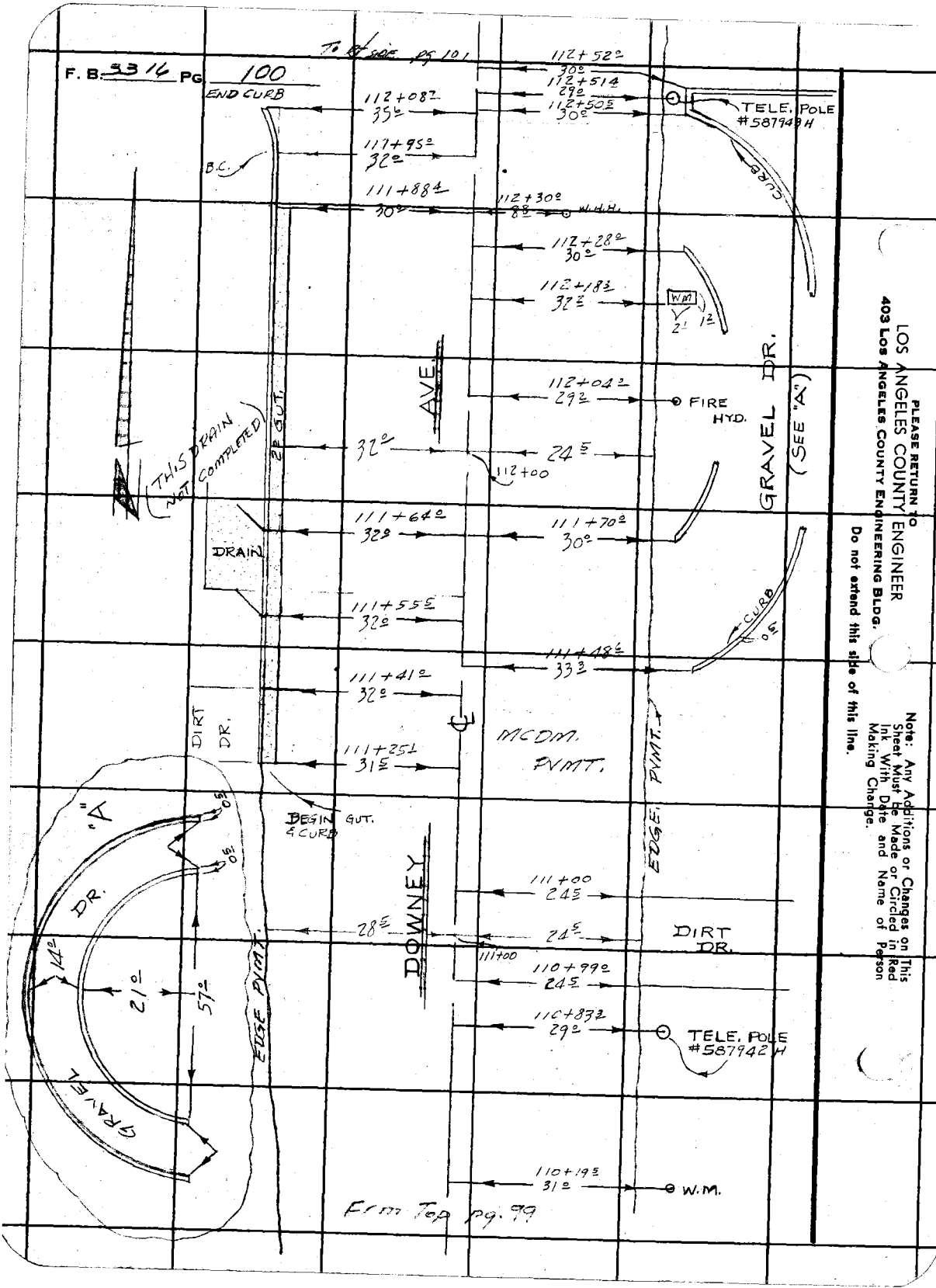

PLEASE RETURN TO
LOS ANGELES COUNTY ENGINEER
403 LOS ANGELES COUNTY ENGINEERING BLDG.
Do not extend this side of this line.

Note: Any Additions or Changes on This Sheet Must be Made or Circled in Red Ink With Date and Name of Person Making Change.

Notes Ck'd by	Survey of DOWNEY AVE. S.D.
Map. No.	JN6111.06 Tape Std °F
Office Work	Surveyed by A.C. GUIZADO
Checked	Notes J.C. GOODWIN Date 8-65
Date	Indexed G. J. GALLI

F. B. 9316 PG. 101

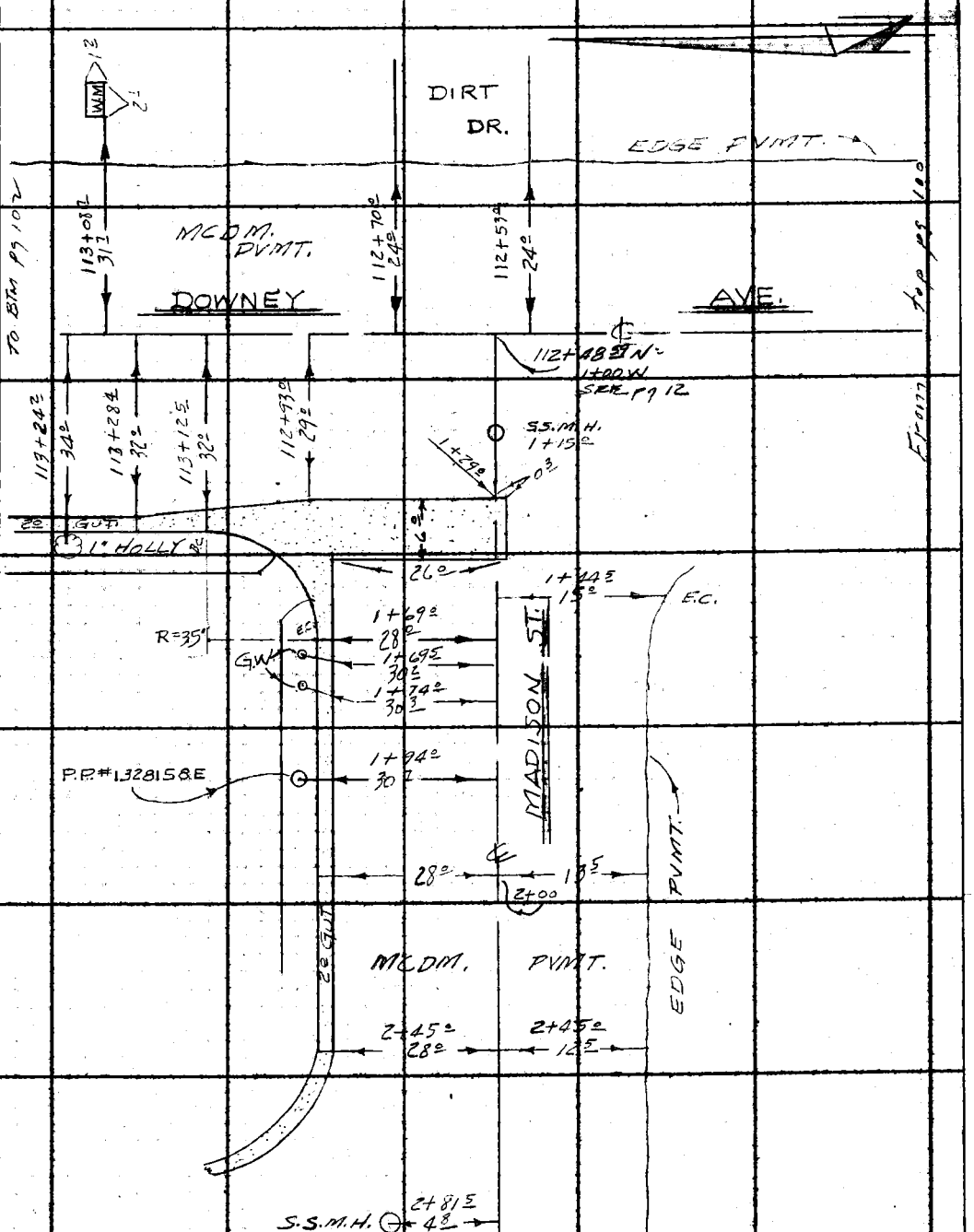

Note: Any Additions or Changes on This Sheet Must be Made or Circled in Red Ink With Date and Name of Person Making Change.

Do not extend this side of this line.

PLEASE RETURN TO
LOS ANGELES COUNTY ENGINEER
403 LOS ANGELES COUNTY ENGINEERING BLDG.

78F3098 CE #310 8-63

F. B. 3314 PG 102

To Bkm pg 103

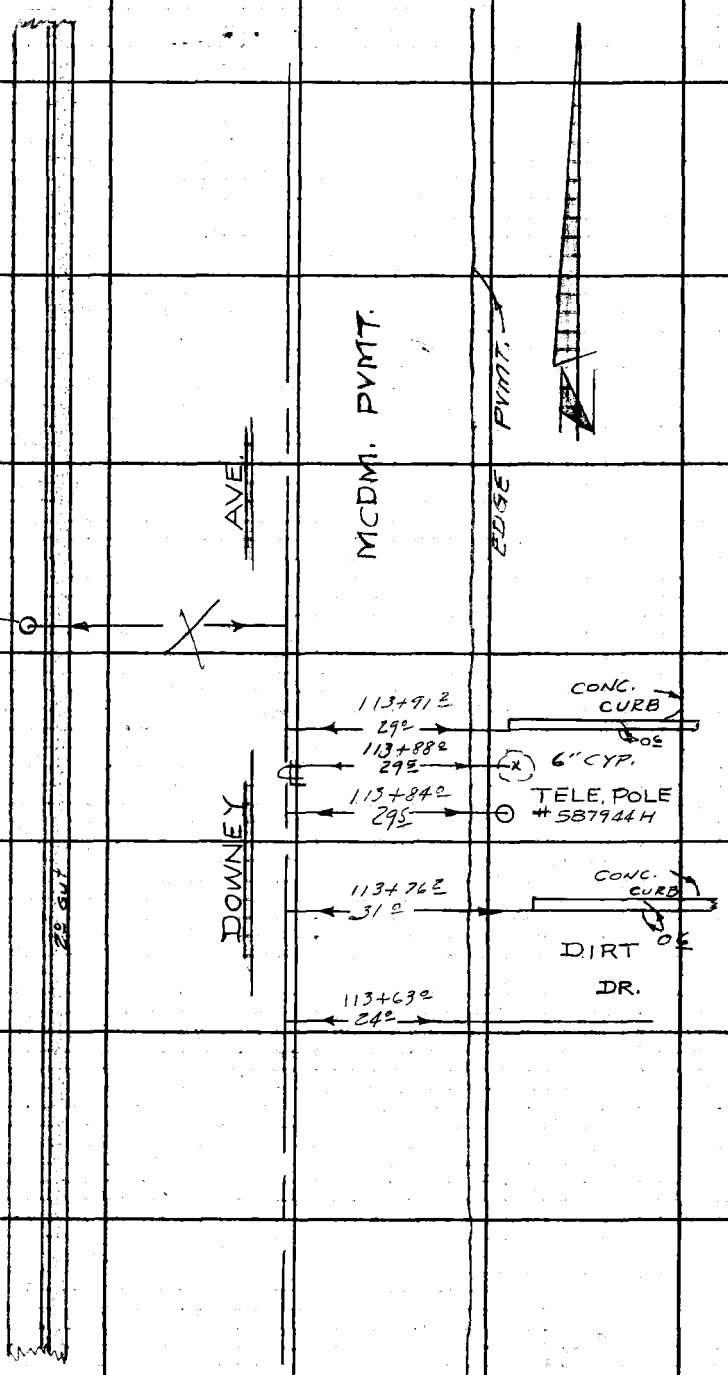

From Lt. side pg 101

PLEASE RETURN TO
LOS ANGELES COUNTY ENGINEER
403 Los Angeles County Engineering Bldg.
Do not extend this side of this line.

Note: Any Additions or Changes on This Sheet Must be Made or Circled in Red Ink With Date and Name of Person Making Change.

Notes Ck'd by	Survey of DOWNEY AVE. S.D.
Map No.	JN 6111.06 Tape Std °F
Office Work	Surveyed by A.C. GUIZADO
Checked	Notes J.C. GOODWIN Date 8-65
Date	Indexed G. J. GALLI

F. B. 3316 Pg. 103

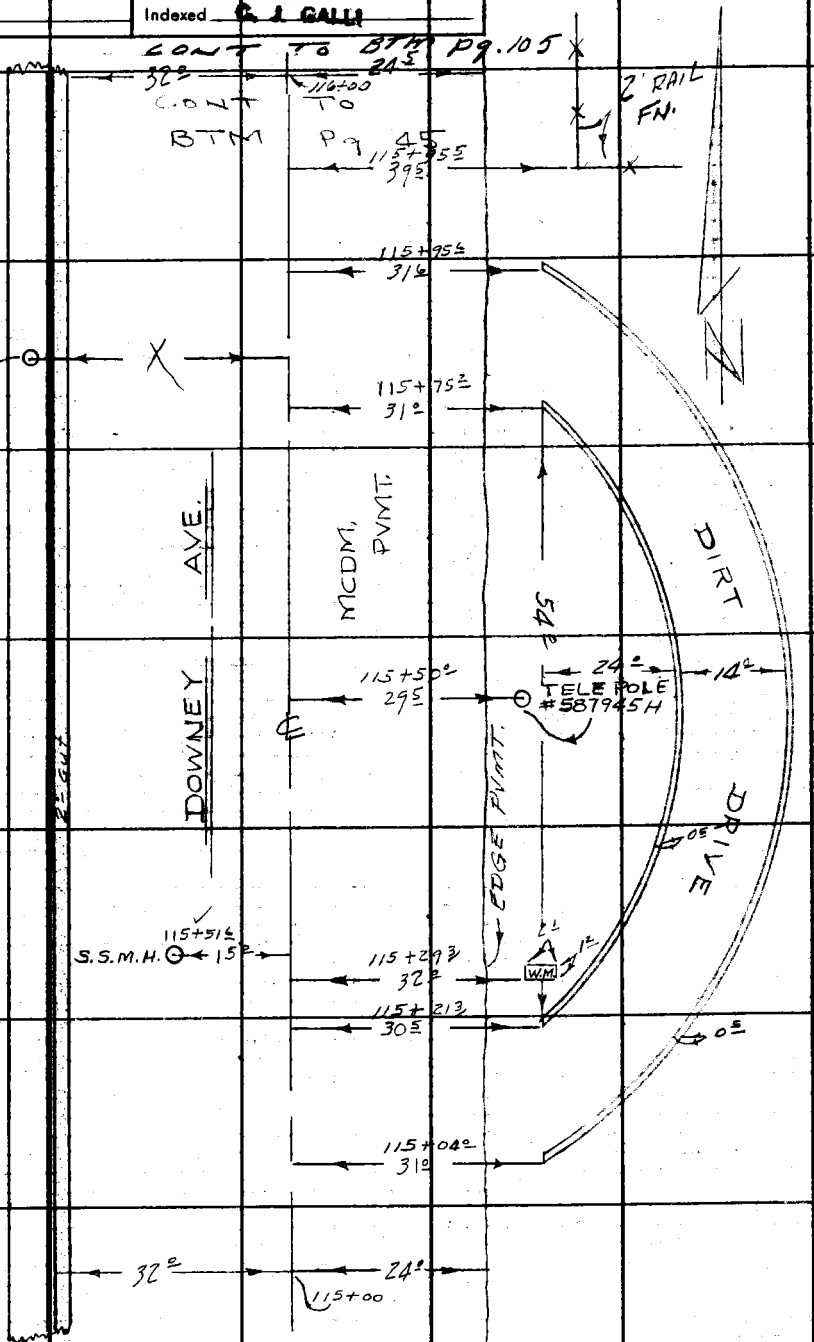

Note: Any Additions or Changes on This Sheet Must be Made or Circled in Red Ink With Date and Name of Person Making Change.

Do not extend this side of this line.

PLEASE RETURN TO
LOS ANGELES COUNTY ENGINEER
403 Los Angeles County Engineering Bldg.

76F3095 CE #310 8-63

F. B. 5316 PG 104

PLEASE RETURN TO
LOS ANGELES COUNTY ENGINEER
403 Los Angeles County Engineering Bldg.
Do not extend this side of this line.

Note: Any Additions or Changes on This Sheet Must be Made or Circled in Red Ink With Date and Name of Person Making Change.

Notes Ck'd by	Survey of DOWNEY AVE S.D
Map No.	JN 6111.06 Tape Std °F
Office Work	Surveyed by A.C. GUIZADO
Checked	Notes E. LANDA Date 8-65
Date	Indexed C. J. GALLI

F. B. 3316 PG. 105

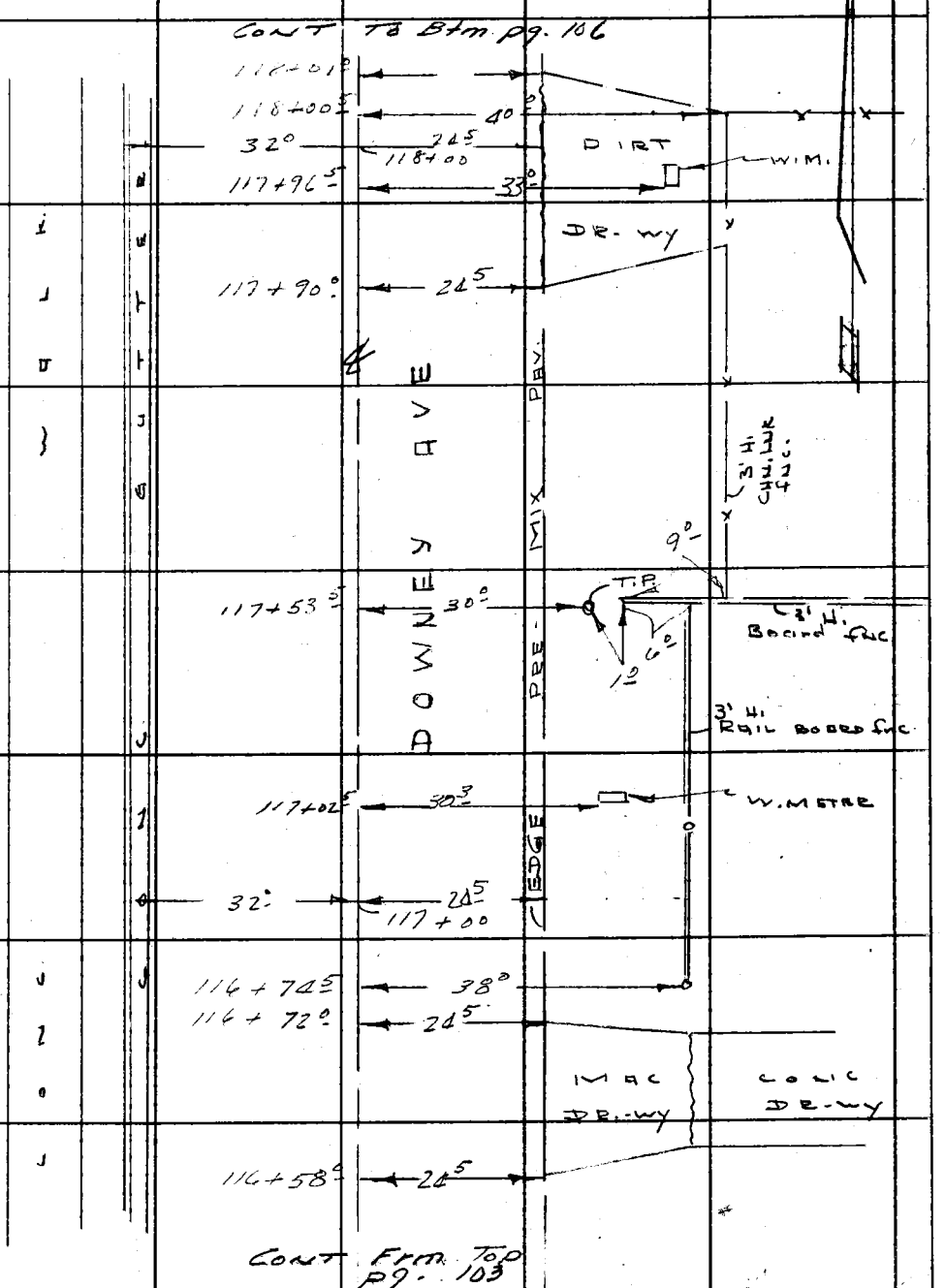

Note: Any Additions or Changes on This Sheet Must be Made or Circled in Red Ink With Date and Name of Person Making Change.

PLEASE RETURN TO
LOS ANGELES COUNTY ENGINEER
403 LOS ANGELES COUNTY ENGINEERING BLDG.
Do not extend this side of this line.

76F309S CE #310 6-63

F. B. 3316 PG. 106

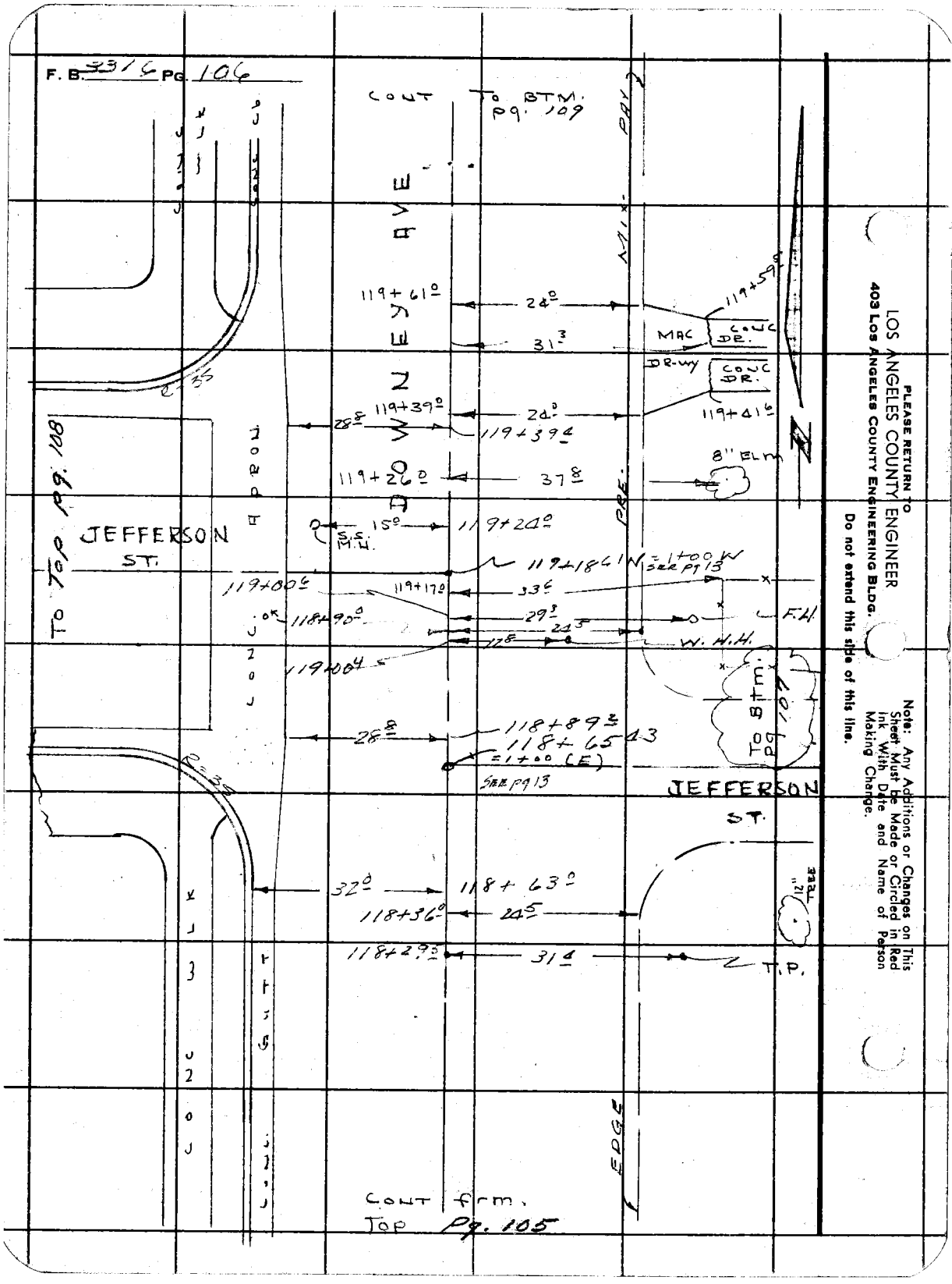

LOS ANGELES COUNTY ENGINEER
403 Los Angeles County Engineering Bldg.

PLEASE RETURN TO

Do not extend this side of this line.

Note: Any Additions or Changes on This Sheet Must be Made or Circled in Red Ink With Date and Name of Person Making Change.

Notes Ck'd by	Survey of DOWNEY AVE S/D
Map No.	JN 6111.00 Tape Std °F
Office Work	Surveyed by A. C. GUIZADO
Checked	Notes E LAND Date 8-65
Date	Indexed C. J. GALLI

F. B. 3316 Pg. 107

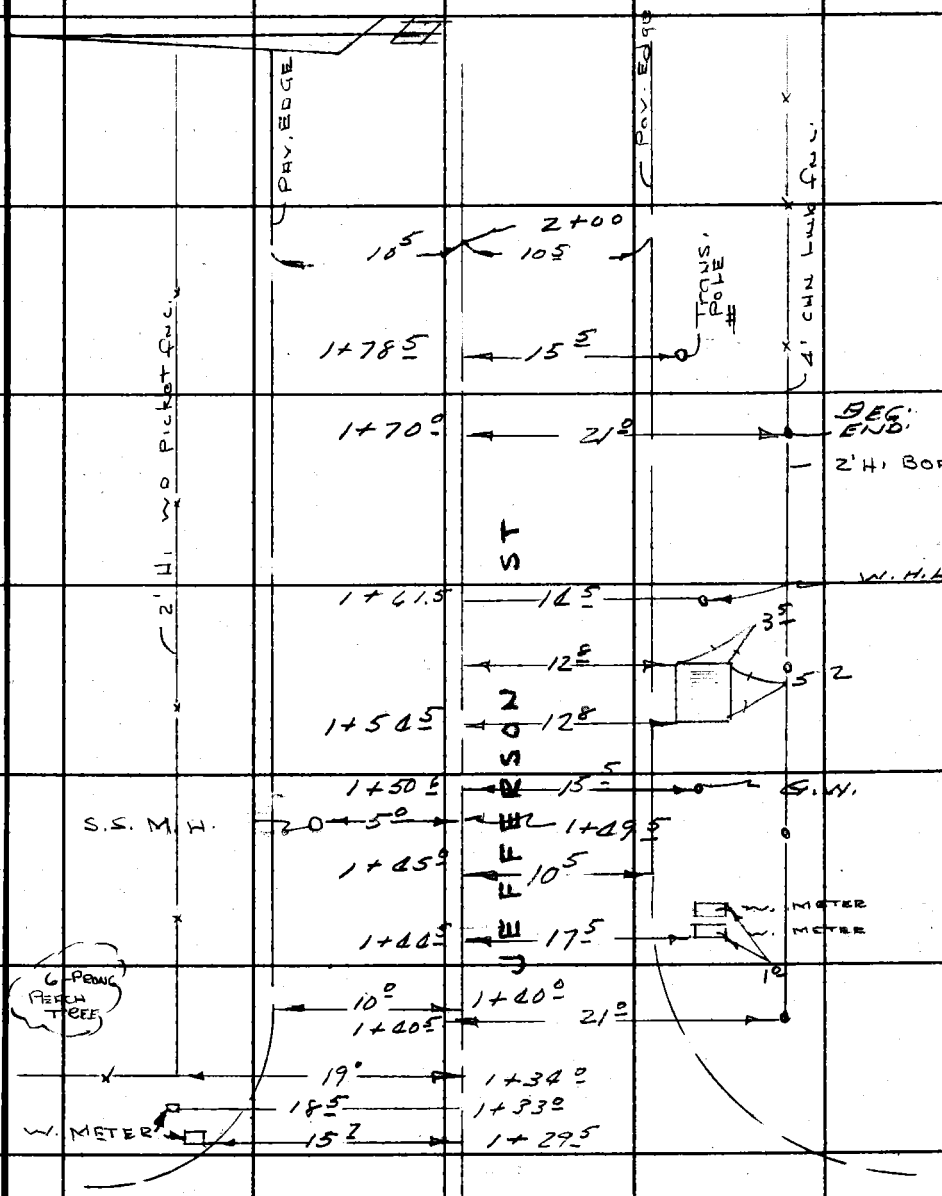

Note: Any Additions or Changes on This Sheet Must be Made or Circled in Red Ink With Date and Name of Person Making Change.

Do not extend this side of this line.

PLEASE RETURN TO
LOS ANGELES COUNTY ENGINEER
403 Los Angeles County Engineering Bldg.

16F309S CE #310 8-63

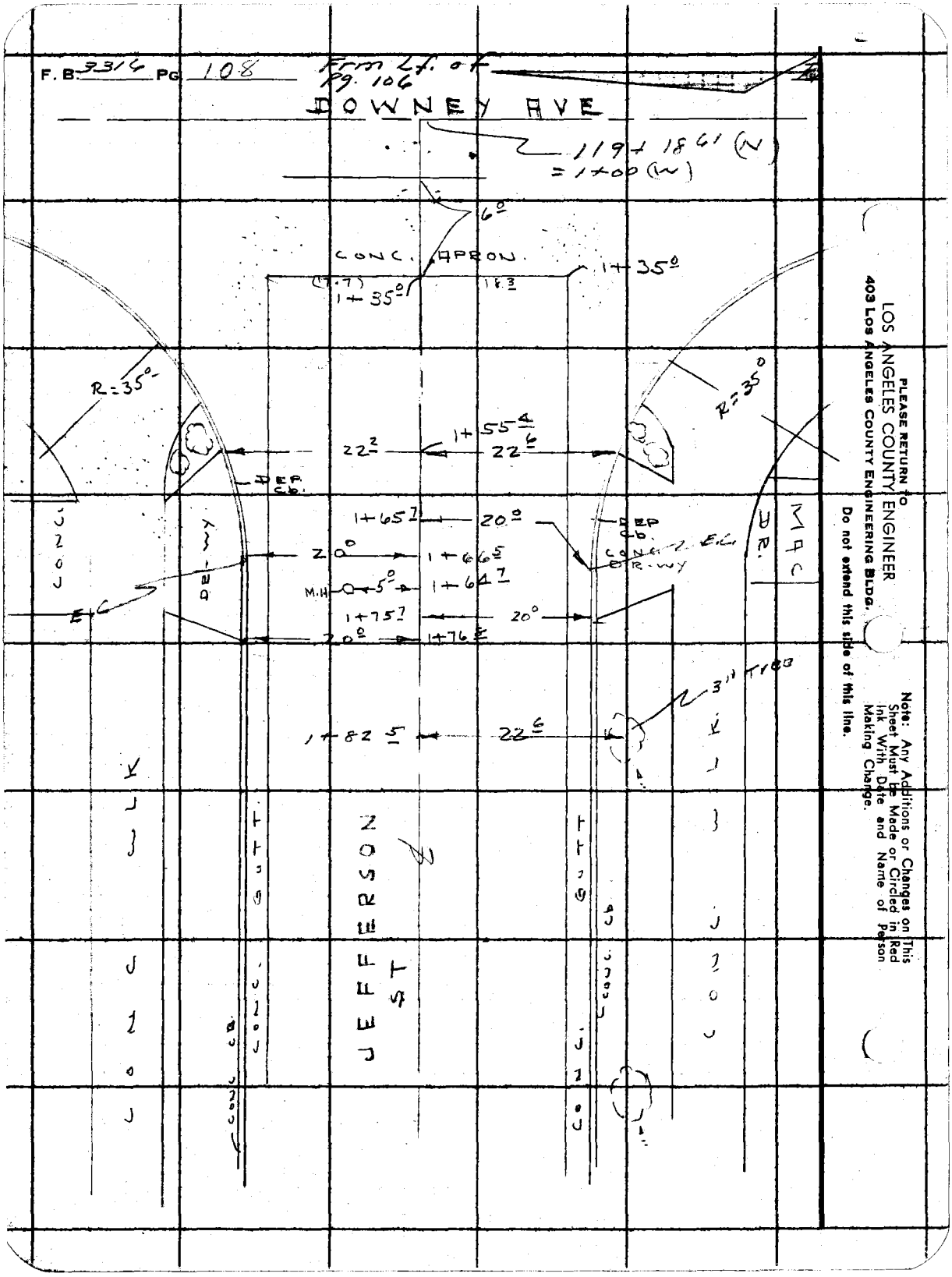

PLEASE RETURN TO
LOS ANGELES COUNTY ENGINEER
403 LOS ANGELES COUNTY ENGINEERING BLDG.

Do not extend this side of this line.

Note: Any Additions or Changes on This Sheet Must be Made or Circled in Red Ink With Date and Name of Person Making Change.

Notes Ck'd by	Survey of DOWNEY AVE S.D.
Map No.	JN 6111.06 Tape Std °F
Office Work	Surveyed by A.C. GUIZADO
Checked	Notes E. LAUDA Date 8 65
Date	Indexed G. J. GALLI

F. B. 3316 PG. 109

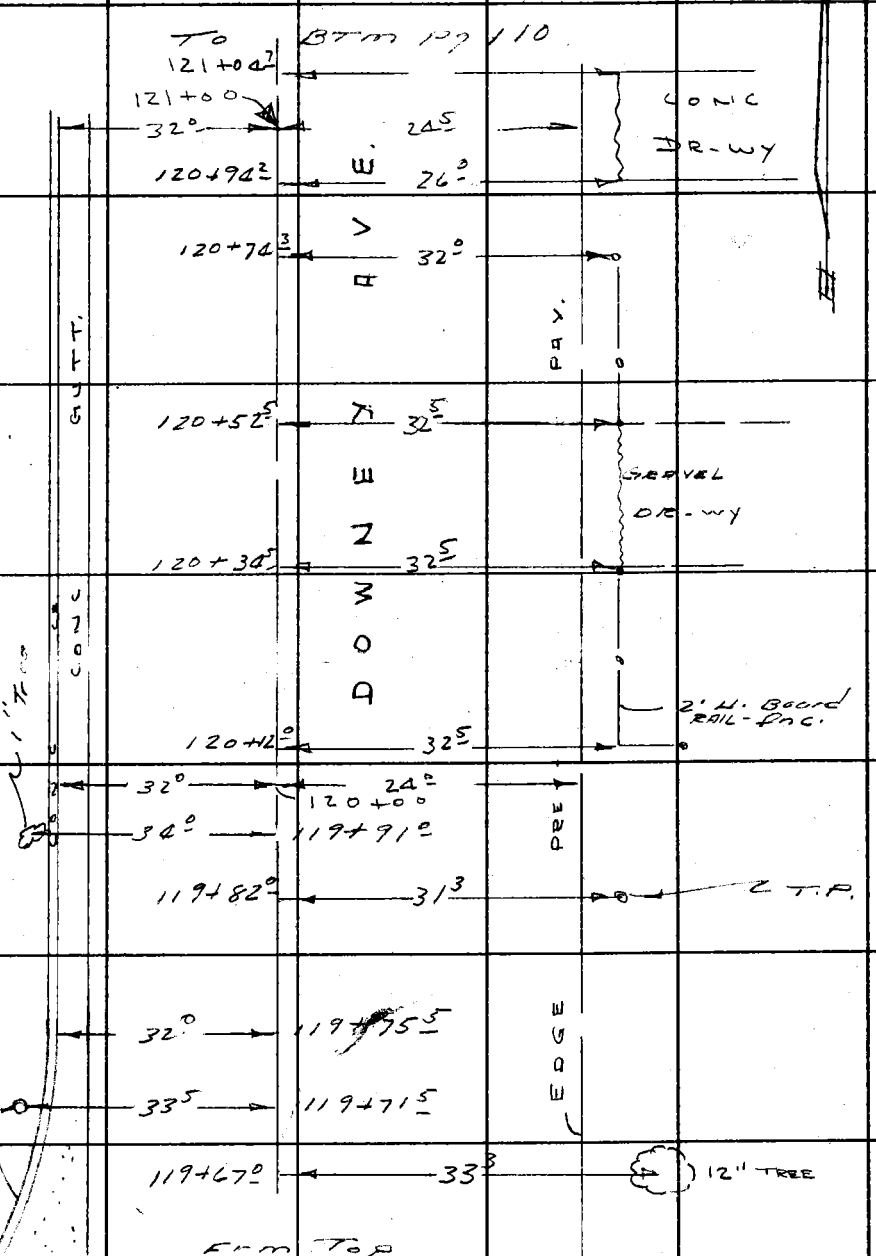

Note: Any Additions or Changes on This Sheet Must be Made or Circled in Red Ink With Date and Name of Person Making Change.

Do not extend this side of this line.

PLEASE RETURN TO
LOS ANGELES COUNTY ENGINEER
403 LOS ANGELES COUNTY ENGINEERING BLDG.

76F3095 CE #310 6-63

F.B. 3316 PG. 110

CONT TO BTM PG 111

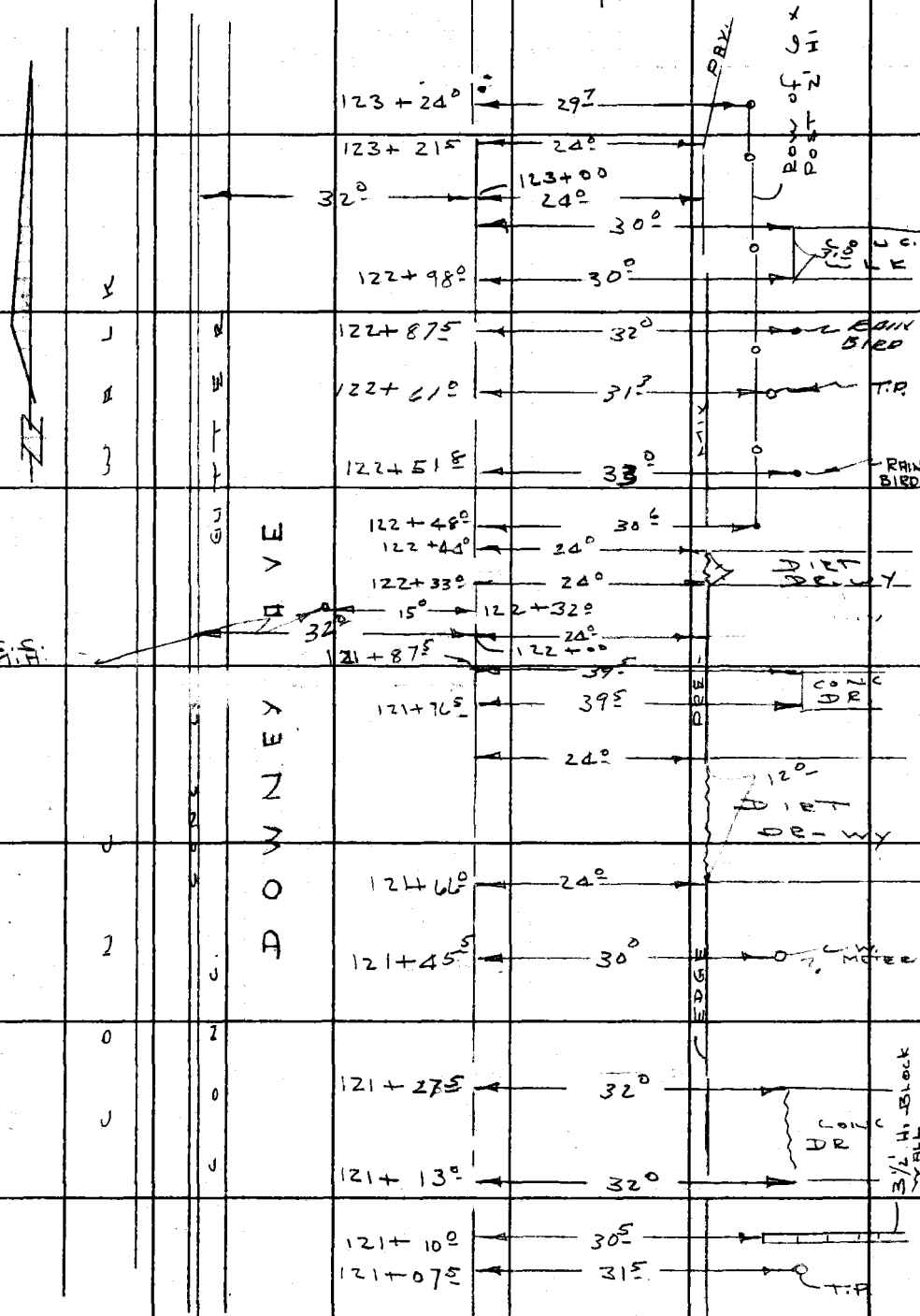

PLEASE RETURN TO
LOS ANGELES COUNTY ENGINEER
403 Los Angeles County Engineering Bldg.
Do not extend this side of this line.

Note: Any Additions or Changes on This Sheet Must be Made or Circled in Red Ink With Date and Name of Person Making Change.

Notes Ck'd by	Survey of DOWNEY AVE S.D.	F. B. 3316 PG. 111
Map No.	JN 6111-06 Tape Std °F	
Office Work	Surveyed by A.C. GUIRADO	
Checked	Notes E. LANDA Date 8-65	
Date	Indexed C. J. GALLI	

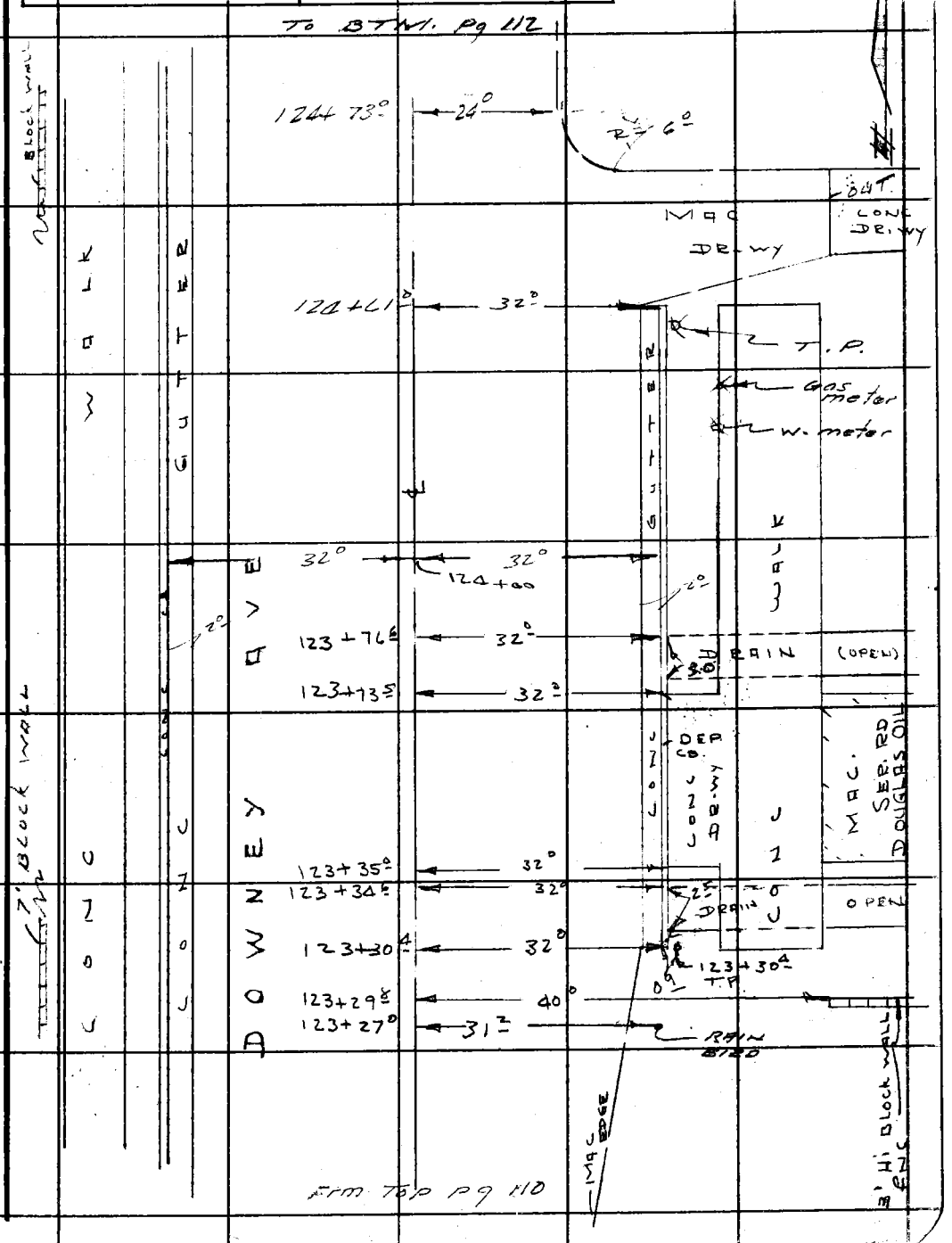

Note: Any Additions or Changes on This Sheet Must be Made or Circled in Red Ink With Date and Name of Person Making Change.

Do not extend this side of this line.

PLEASE RETURN TO
LOS ANGELES COUNTY ENGINEER
403 LOS ANGELES COUNTY ENGINEERING BLDG.

76F309S CE #310 6-63

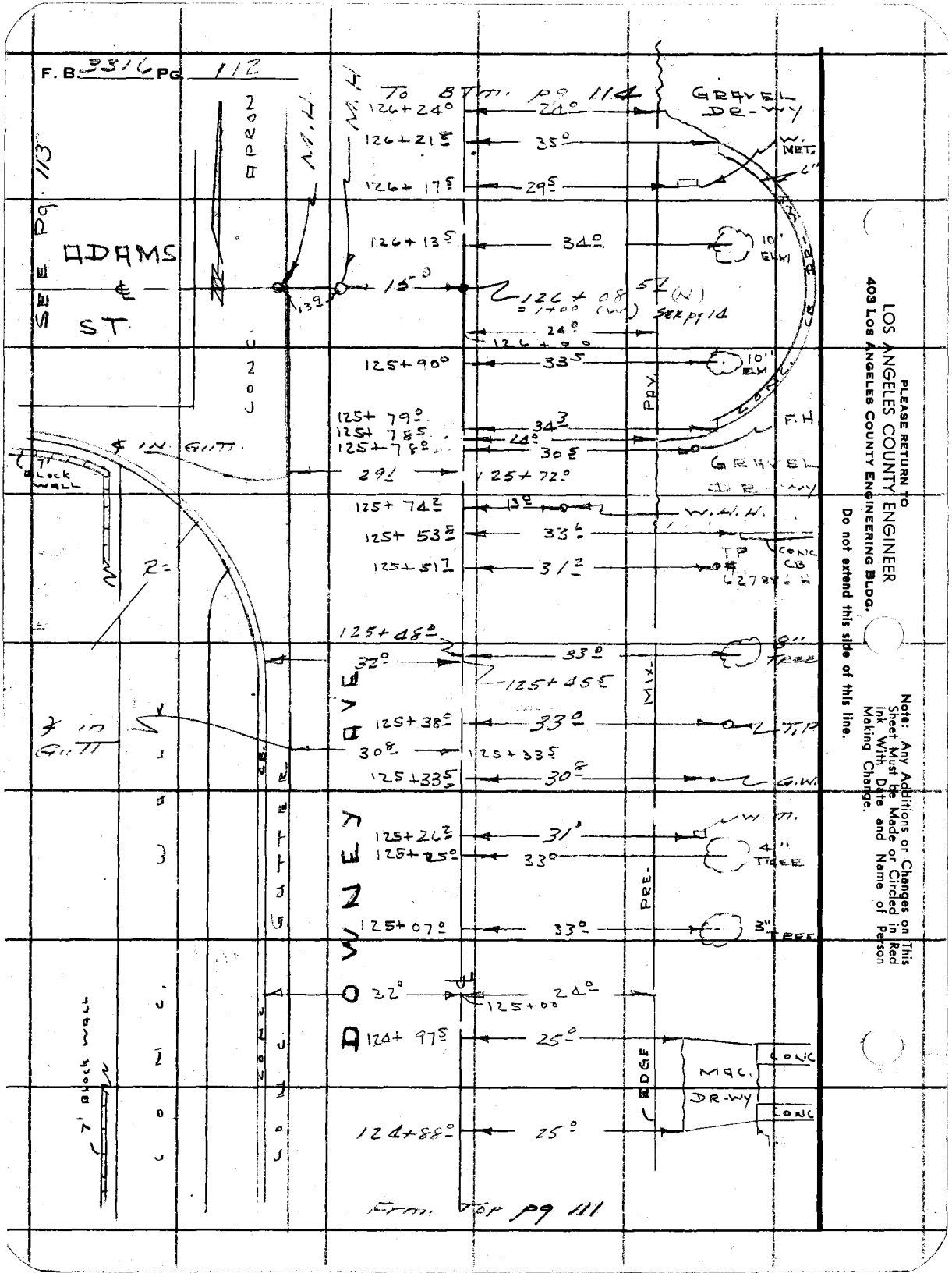

PLEASE RETURN TO
LOS ANGELES COUNTY ENGINEER
403 Los Angeles County Engineering Bldg.
Do not extend this side of this line.

Note: Any Additions or Changes on This Sheet Must be Made or Circled in Red Ink With Date and Name of Person Making Change.

Notes Ck'd by	Survey of DOWNEY AVE S.D.
Map No.	JN 6111.06 Tape Std °F
Office Work	Surveyed by A.C. GUZADO
Checked	Notes E. LANDA Date 8-65
Date	Indexed G. J. GALLI

F. B. 3316 PG. 113

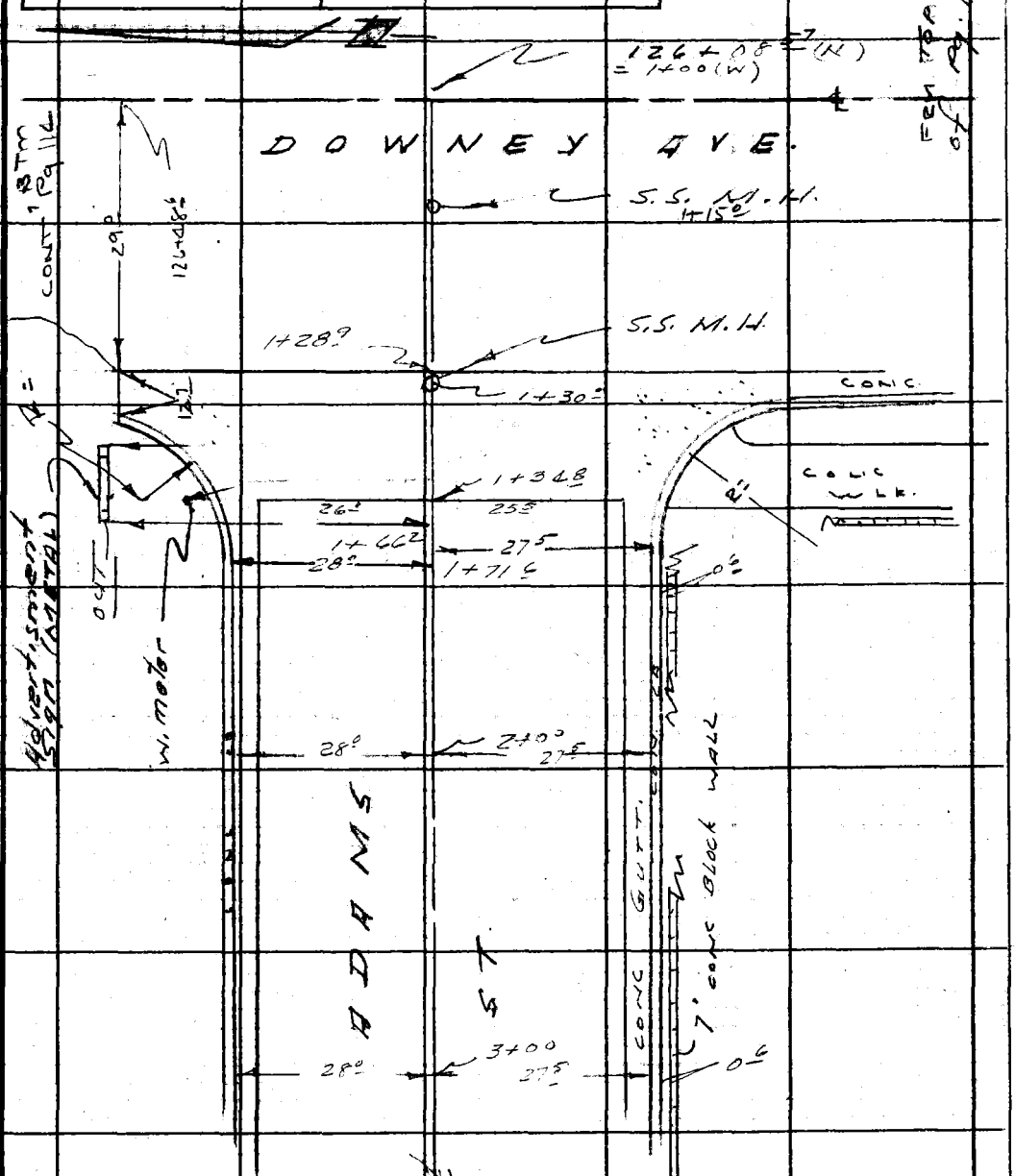

Note: Any Additions or Changes on This Sheet Must be Made or Circled in Red Ink With Date and Name of Person Making Change.

Do not extend this side of this line.

PLEASE RETURN TO
LOS ANGELES COUNTY ENGINEER
403 LOS ANGELES COUNTY ENGINEERING BLDG.

76F309S CE #310 6-63

F. B. 3316 PG. 114

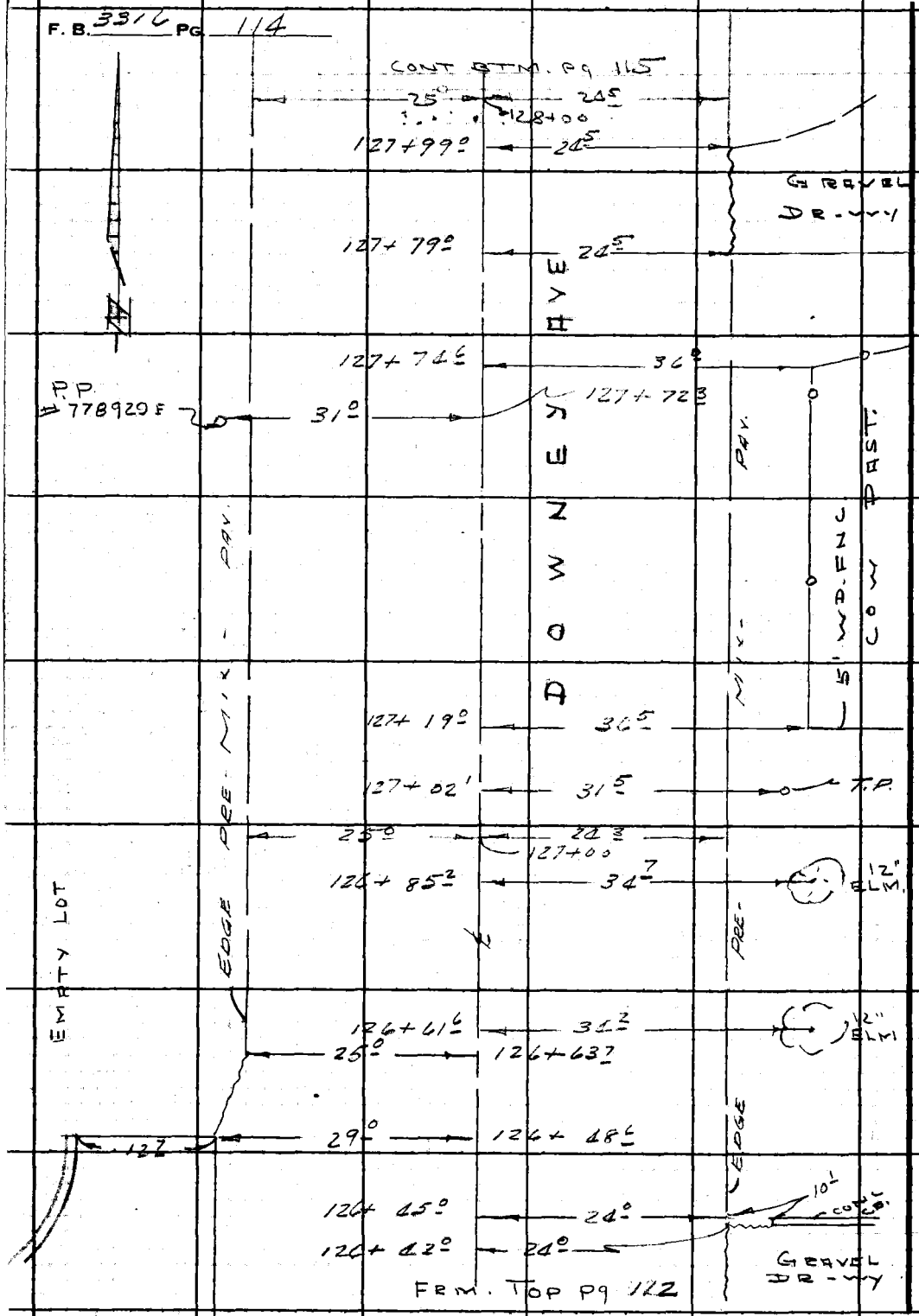

PLEASE RETURN TO
LOS ANGELES COUNTY ENGINEER
403 Los Angeles County Engineering Bldg.
Do not extend this side of this line.

Note: Any Additions or Changes on This Sheet Must be Made or Circled in Red Ink With Date and Name of Person Making Change.

Notes Ck'd by	Survey of DOWNEY AVE S.D.
Map No.	JN 6111.06 Tape 198 Std 86 °F
Office Work	Surveyed by A.C. GUIZADO
Checked	Notes E. LANDA Date 8-65
Date	Indexed C. J. GALLS

F. B. 3316 PG. 115

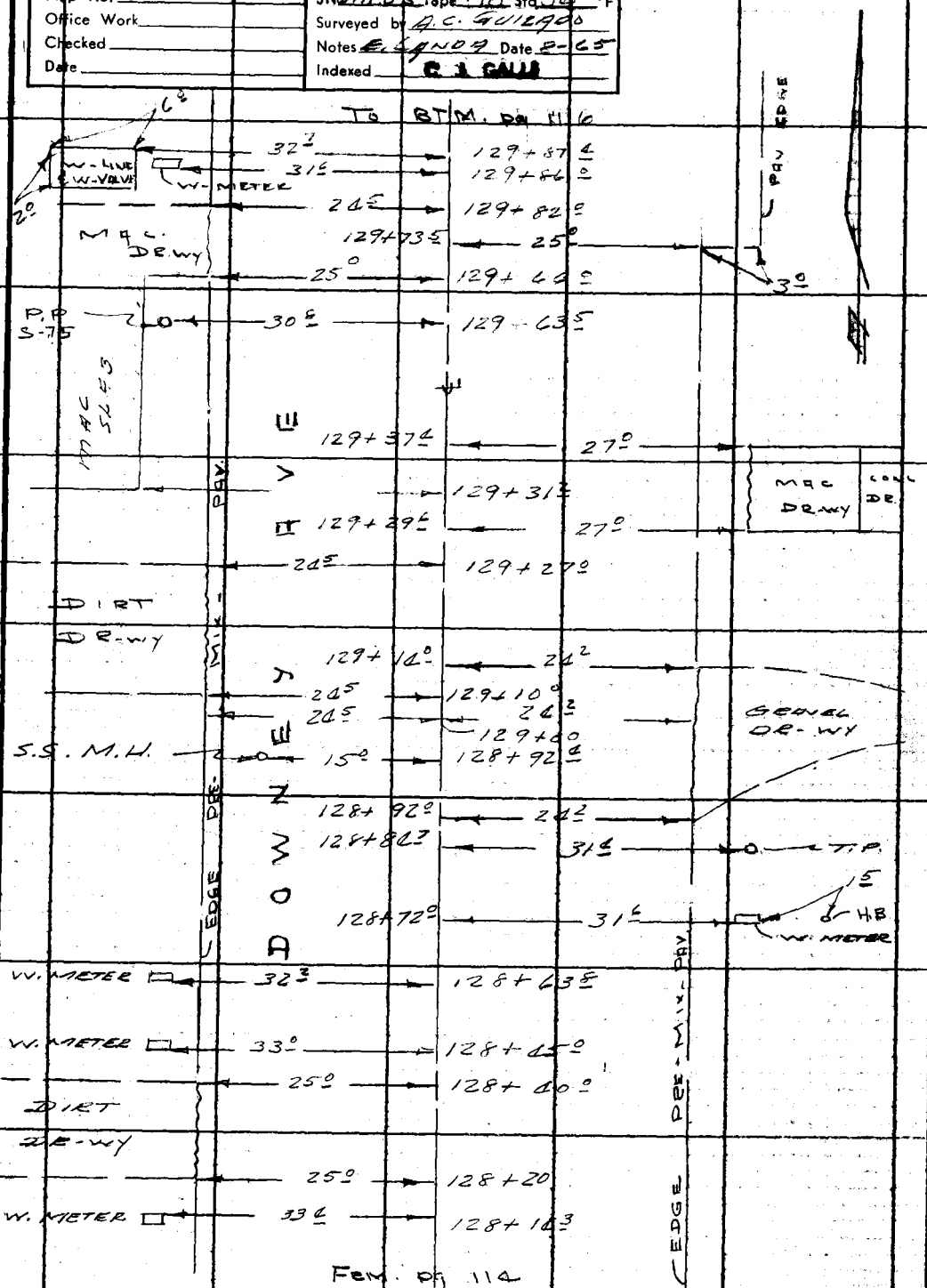

FEM. pg 114

Note: Any Additions or Changes on This Sheet Must be Made or Circled in Red Ink With Date and Name of Person Making Change.

Do not extend this side of this line.

PLEASE RETURN TO
LOS ANGELES COUNTY ENGINEER
403 LOS ANGELES COUNTY ENGINEERING BLDG.

76F309S CE #310 6-63

F. B. 3316 PG 116

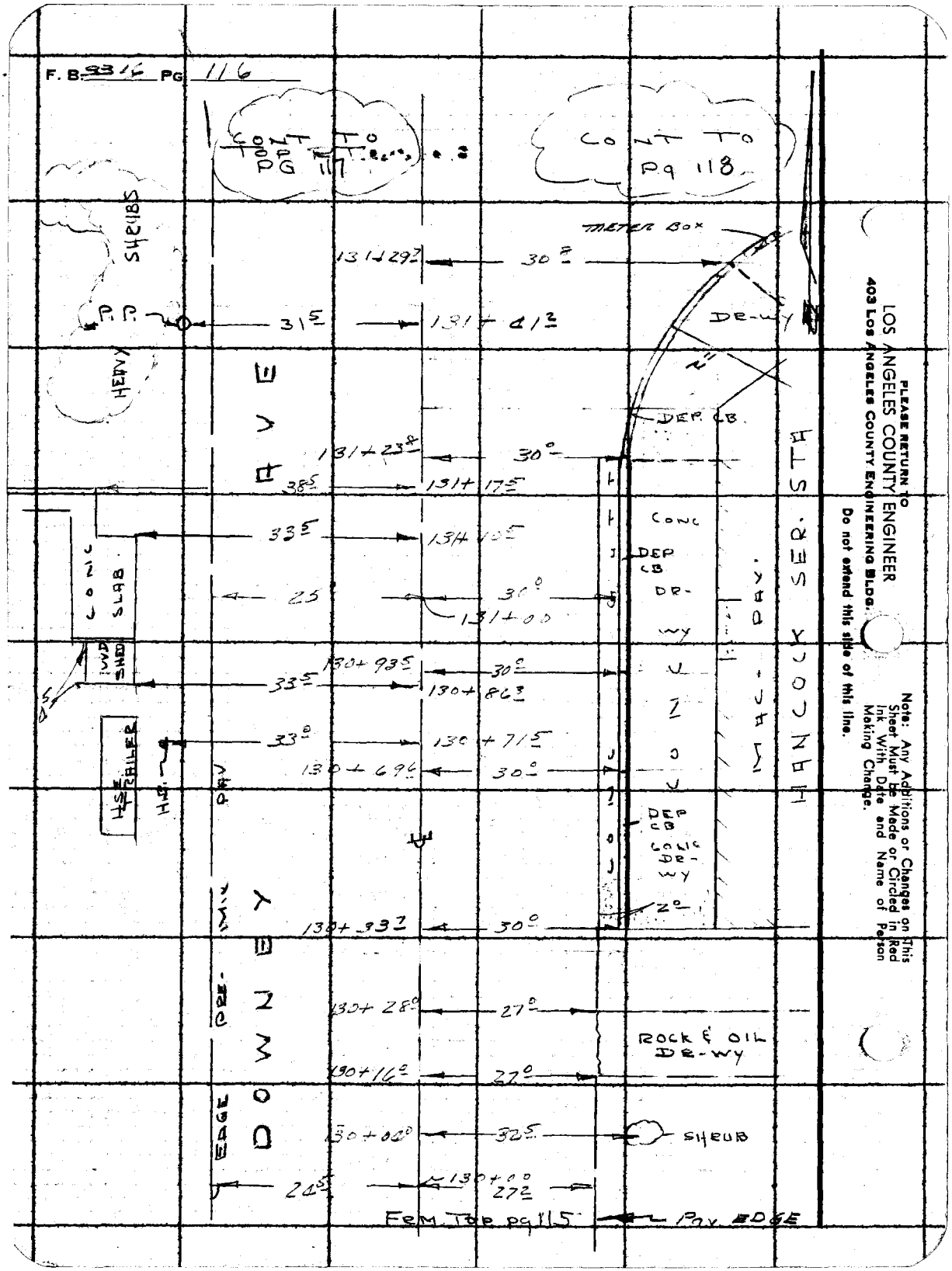

Notes Ck'd by	Survey of DOWNEY AVE S.D.
Map No.	JN 6111.46 Tape Std °F
Office Work	Surveyed by A.C. GUIZADO
Checked	Notes E. LANDA Date 8-65
Date	Indexed C. J. GALLI

F. B. 3316 PG. 117

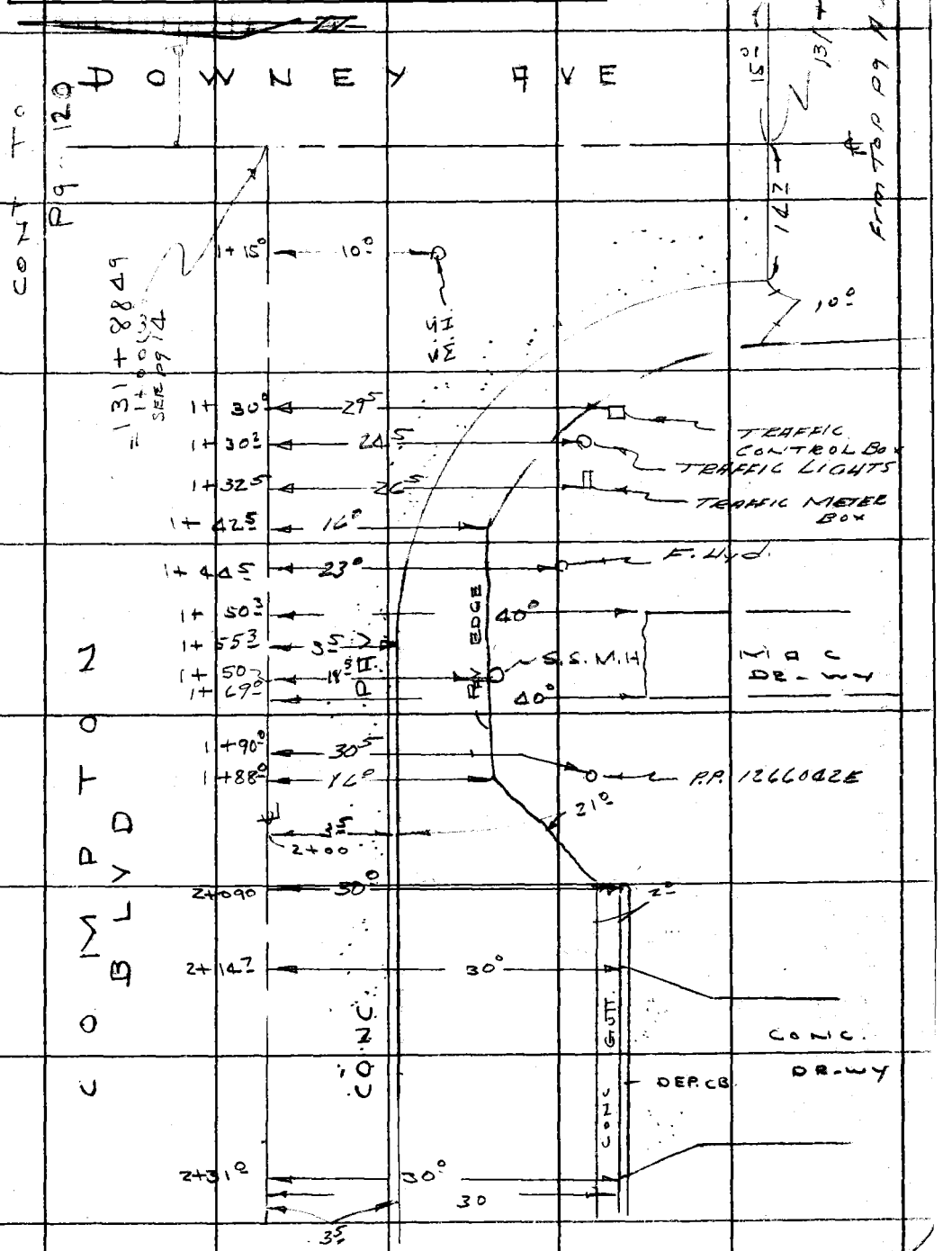

Note: Any Additions or Changes on This Sheet Must be Made or Circled in Red Ink With Date and Name of Person Making Change.

PLEASE RETURN TO
LOS ANGELES COUNTY ENGINEER
403 LOS ANGELES COUNTY ENGINEERING BLDG.

Do not extend this side of this line.

76F309S CE #310 6-63

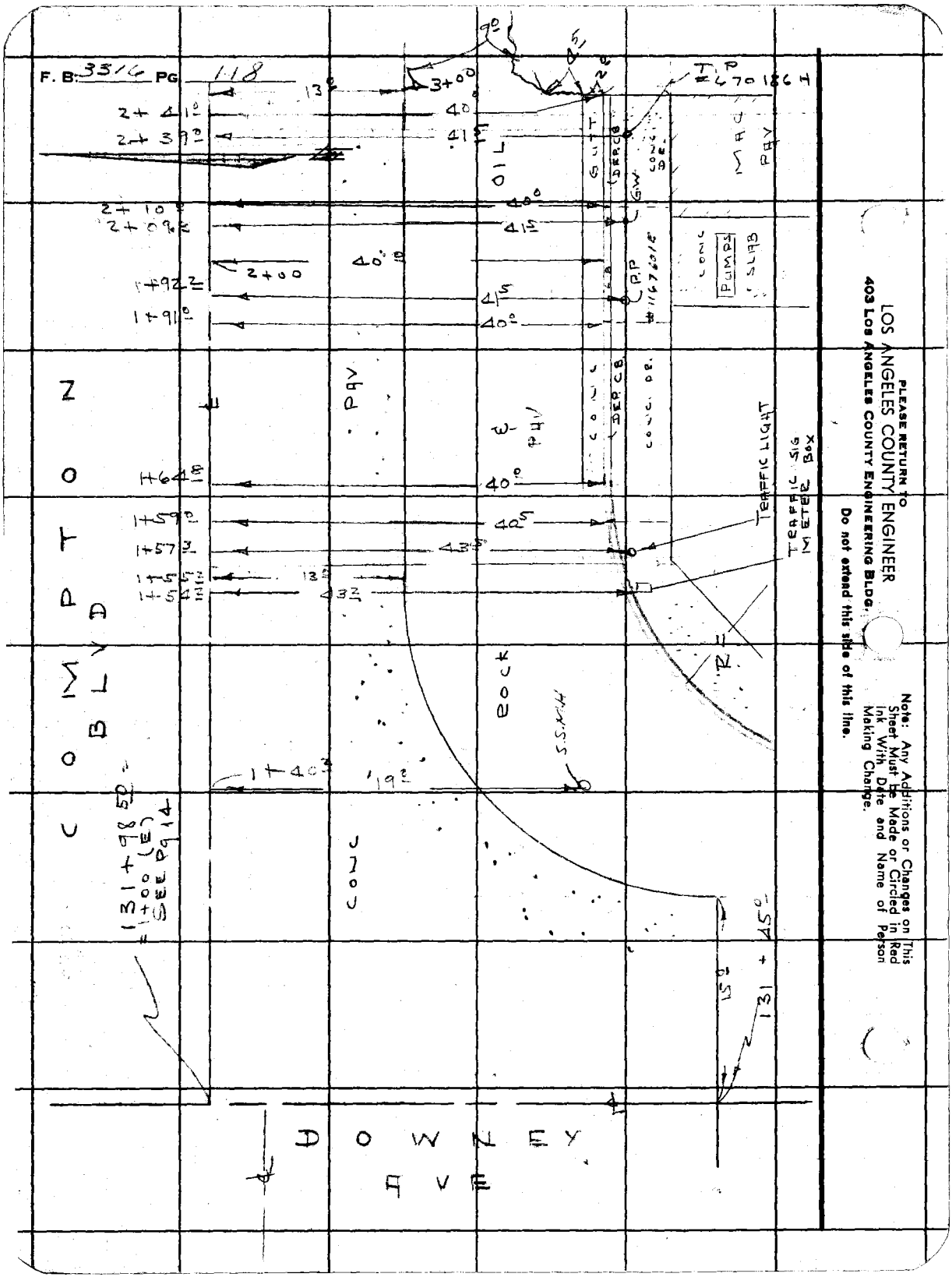
F. B. 3516 PG 118
COMPTON BLVD
DOWNEY AVE
OIL
GUTT
DEP CB
CONC DR
GW
MAC PAV
CONC
PUMPS
SLAB
P.P
#1167601E
PAV
CONC
DEP CB
CONC. DR.
TRAFFIC LIGHT
TRAFFIC SIG METER BOX
ROCK
S.S.M.H
CONC
131 + 98.50 = 1+00 (E) SEE PG 14
131 + 45.0
2+41.0
2+39.0
2+10.0
2+09.2
2+00
1+92.2
1+91.0
1+64.8
1+59.0
1+57.3
1+55.3
1+54.3
1+40.3
3+00
40.0
41.5
40.5
43.5
43.3
13.0
9.0
15.0
PLEASE RETURN TO
LOS ANGELES COUNTY ENGINEER
403 LOS ANGELES COUNTY ENGINEERING BLDG.
Do not extend this side of this line.
Note: Any Additions or Changes on This Sheet Must be Made or Circled in Red Ink With Date and Name of Person Making Change.

76F309S CE #310 6-63

PLEASE RETURN TO
LOS ANGELES COUNTY ENGINEER
403 LOS ANGELES COUNTY ENGINEERING BLDG.

Note: Any Additions or Changes on This Sheet Must be Made or Circled in Red Ink With Date and Name of Person Making Change.

Do not extend this side of this line.

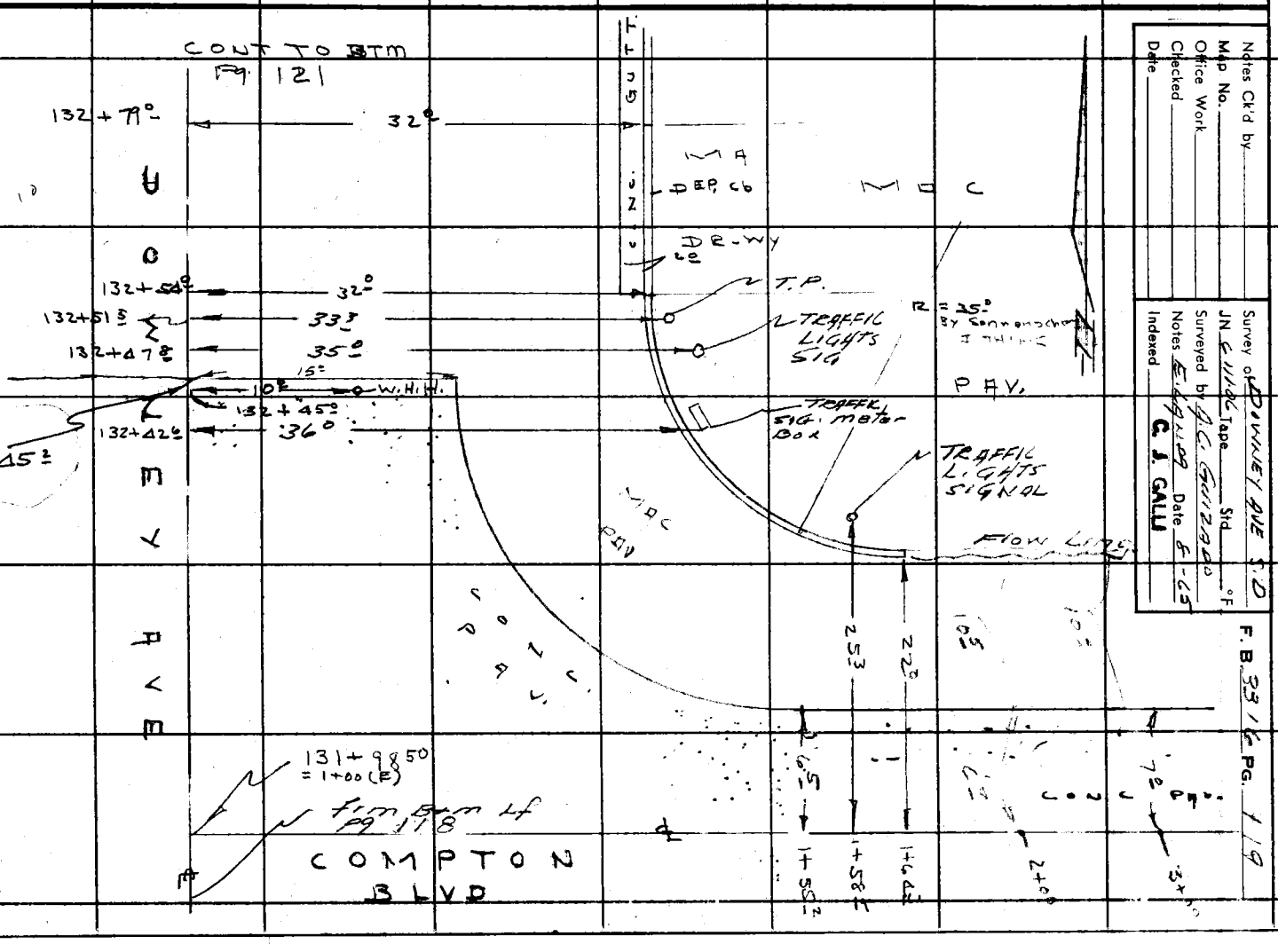

F. B. 3316 PG 120

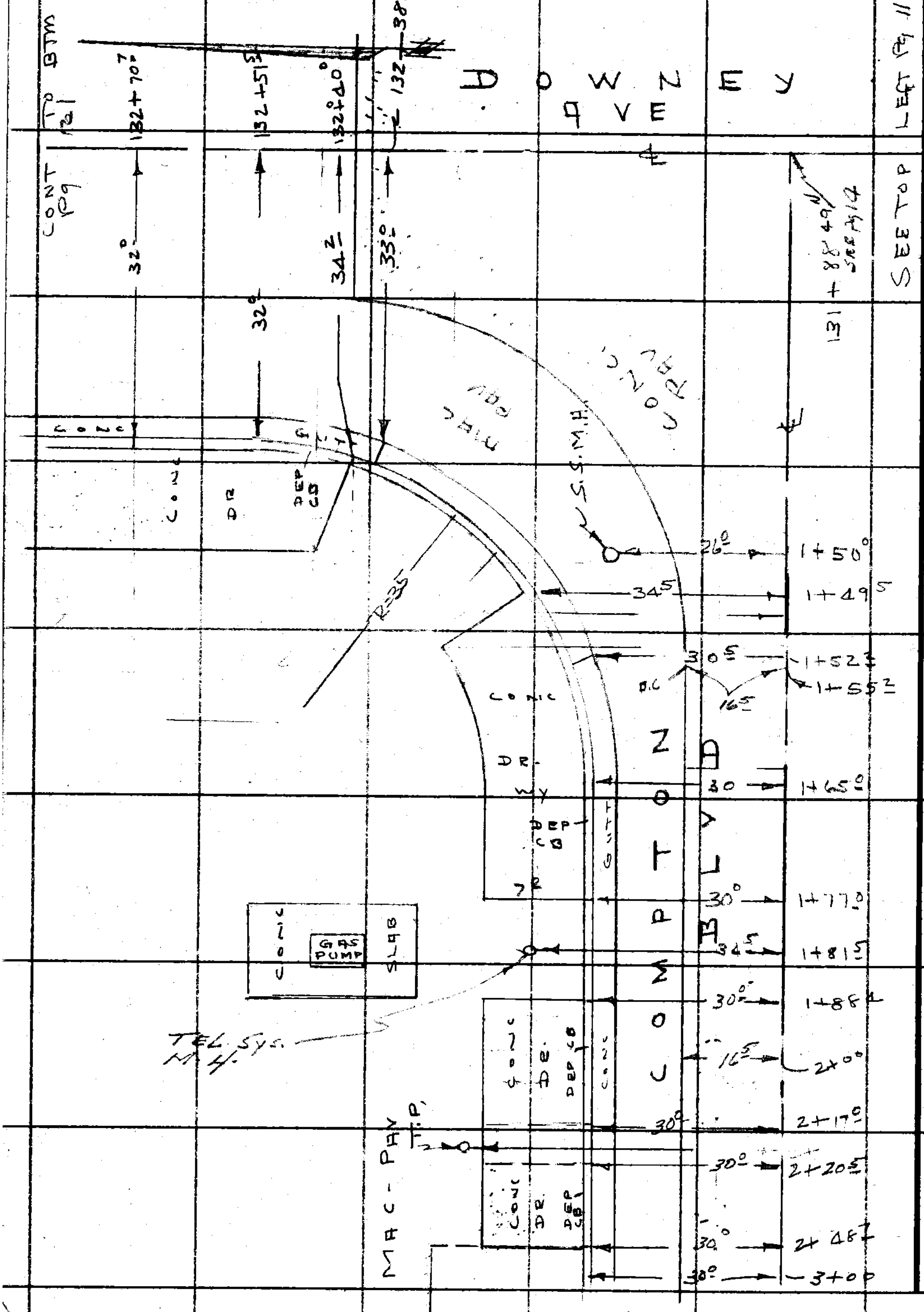

PLEASE RETURN TO
LOS ANGELES COUNTY ENGINEER
403 LOS ANGELES COUNTY ENGINEERING BLDG.
Do not extend this side of this line.
Note: Any Additions or Changes on This Sheet Must Be Made or Circled in Red Ink With Date and Name of Person Making Change.

Notes Ck'd by	Survey of DOWNEY AVE SD	F. B. 3310 Pg. 121
Map No.	JN 6111.06 Tape Std °F	
Office Work	Surveyed by H. C. G	
Checked	Notes E. L. Date 8-65	
Date	Indexed C. J. GALLI	

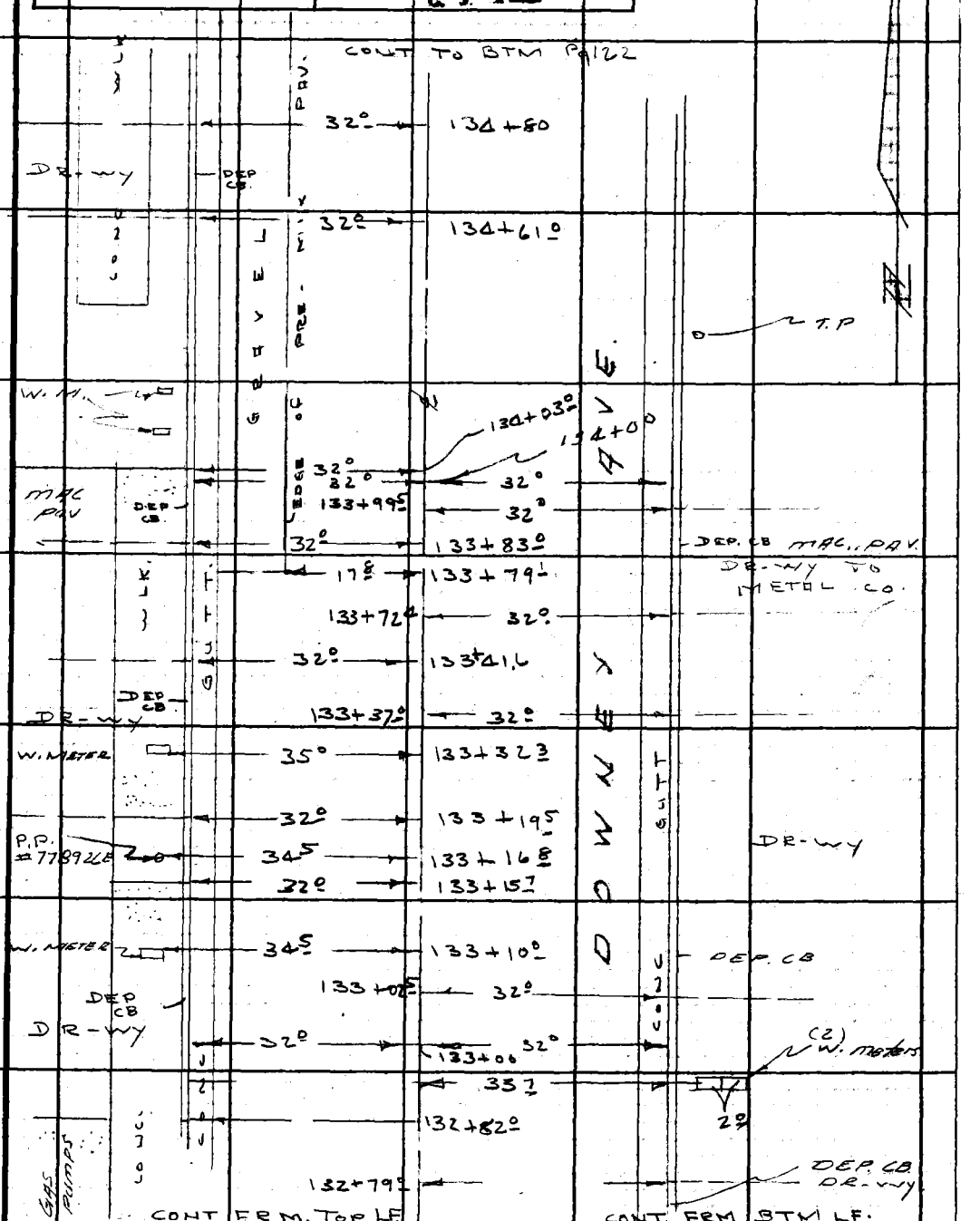

Note: Any Additions or Changes on This Sheet Must be Made or Circled in Red Ink With Date and Name of Person Making Change.

Do not extend this side of this line.

PLEASE RETURN TO
LOS ANGELES COUNTY ENGINEER
403 LOS ANGELES COUNTY ENGINEERING BLDG.

76F309S CE #310 6-63

F. B. 3316 PG 122

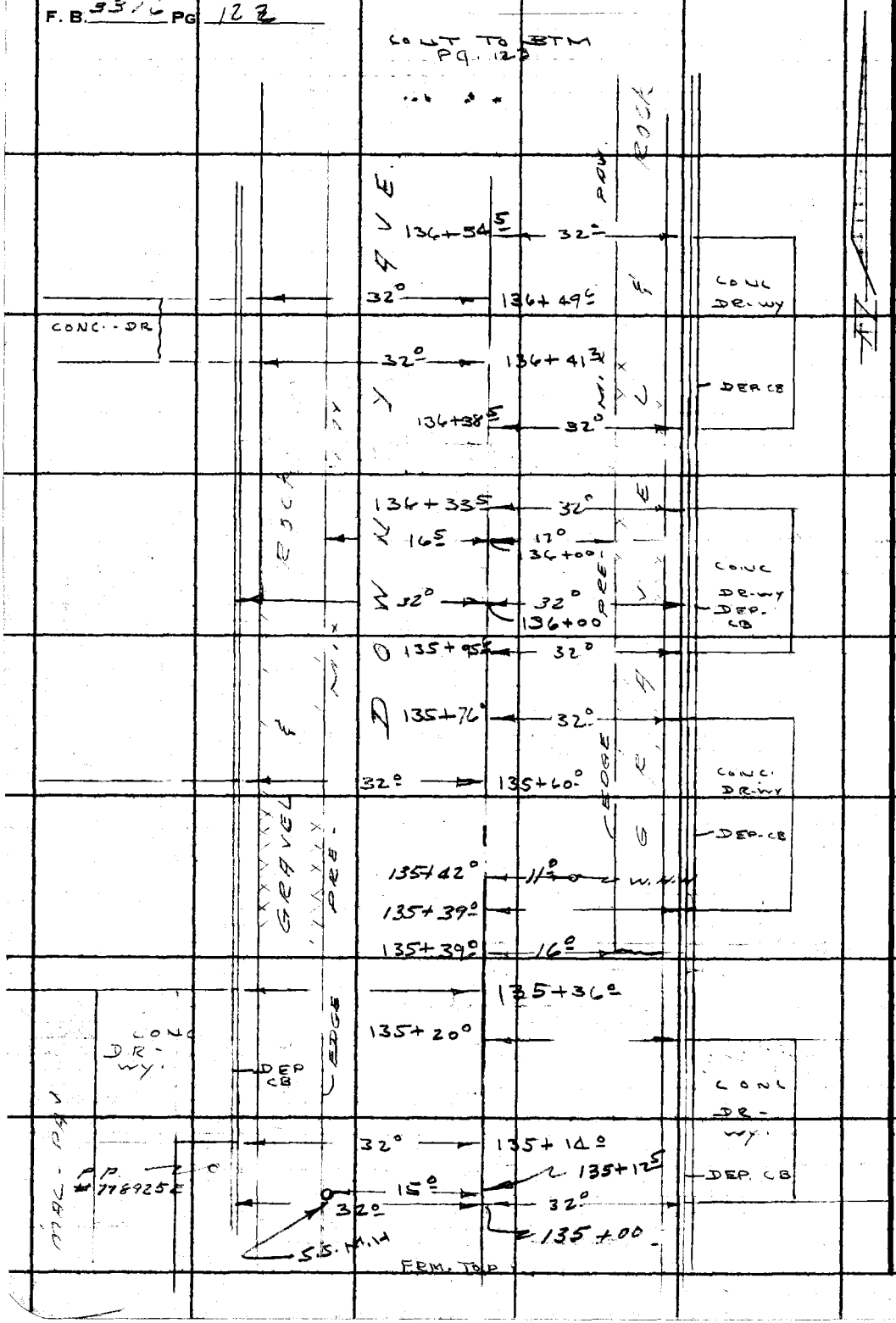

PLEASE RETURN TO
LOS ANGELES COUNTY ENGINEER
403 LOS ANGELES COUNTY ENGINEERING BLDG.
Do not extend this side of this line.

Note: Any Additions or Changes on This Sheet Must Be Made or Circled in Red Ink With Date and Name of Person Making Change.

Notes Ck'd by	Survey of DOWNEY AVE. S.D.
Map No.	JN 6111.06 Tape Std °F
Office Work	Surveyed by A.C. GUIZADO
Checked	Notes E. LANDA Date 8-63
Date	Indexed C. J. GALLI

F. B. 9316 Pg. 123

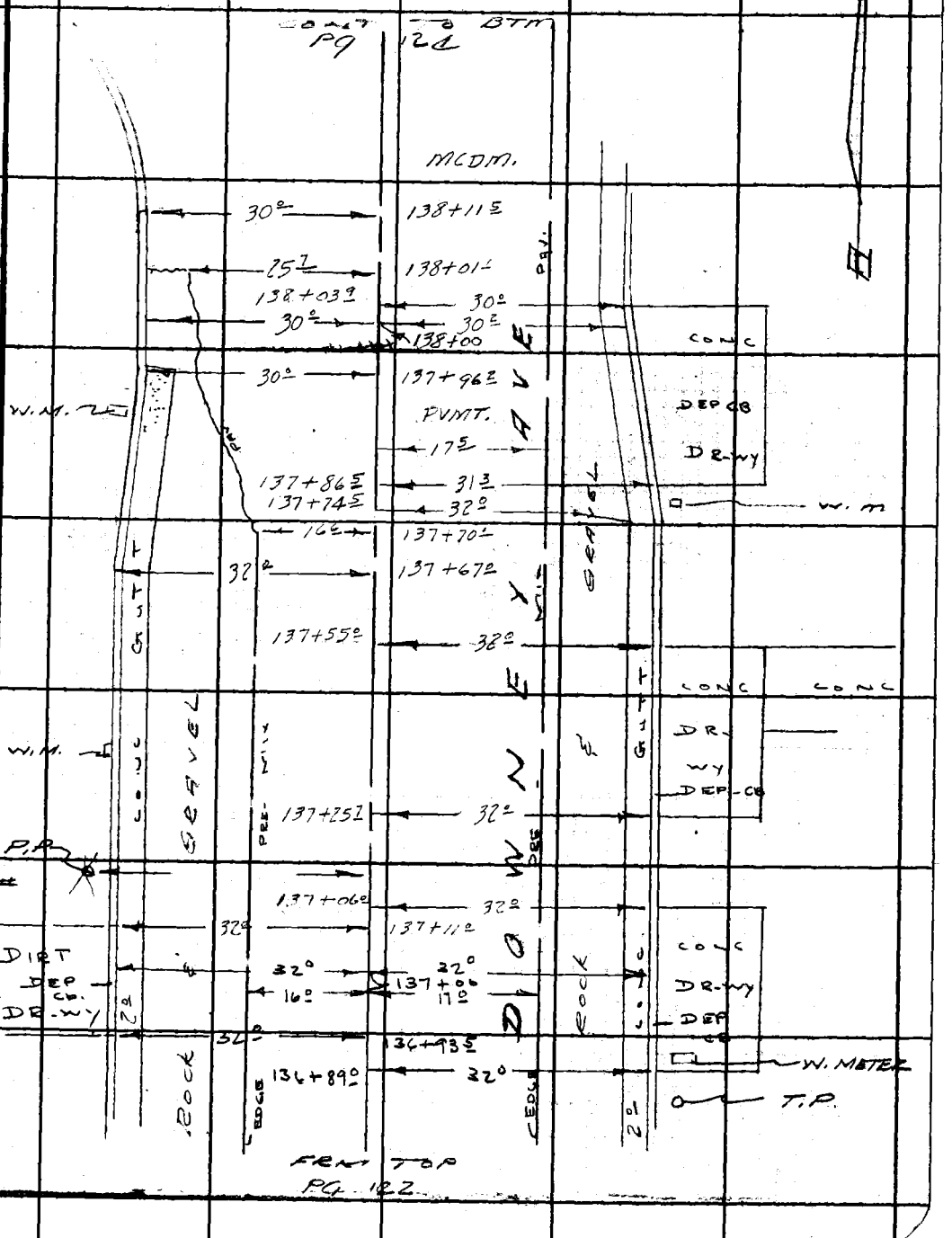

Note: Any Additions or Changes on This Sheet Must be Made or Circled in Red Ink With Date and Name of Person Making Change.

PLEASE RETURN TO
LOS ANGELES COUNTY ENGINEER
403 Los Angeles County Engineering Bldg.
Do not extend this side of this line.

6F3095 CE #310 8-63

F. B. 3316 PG 124

TO PG. 125

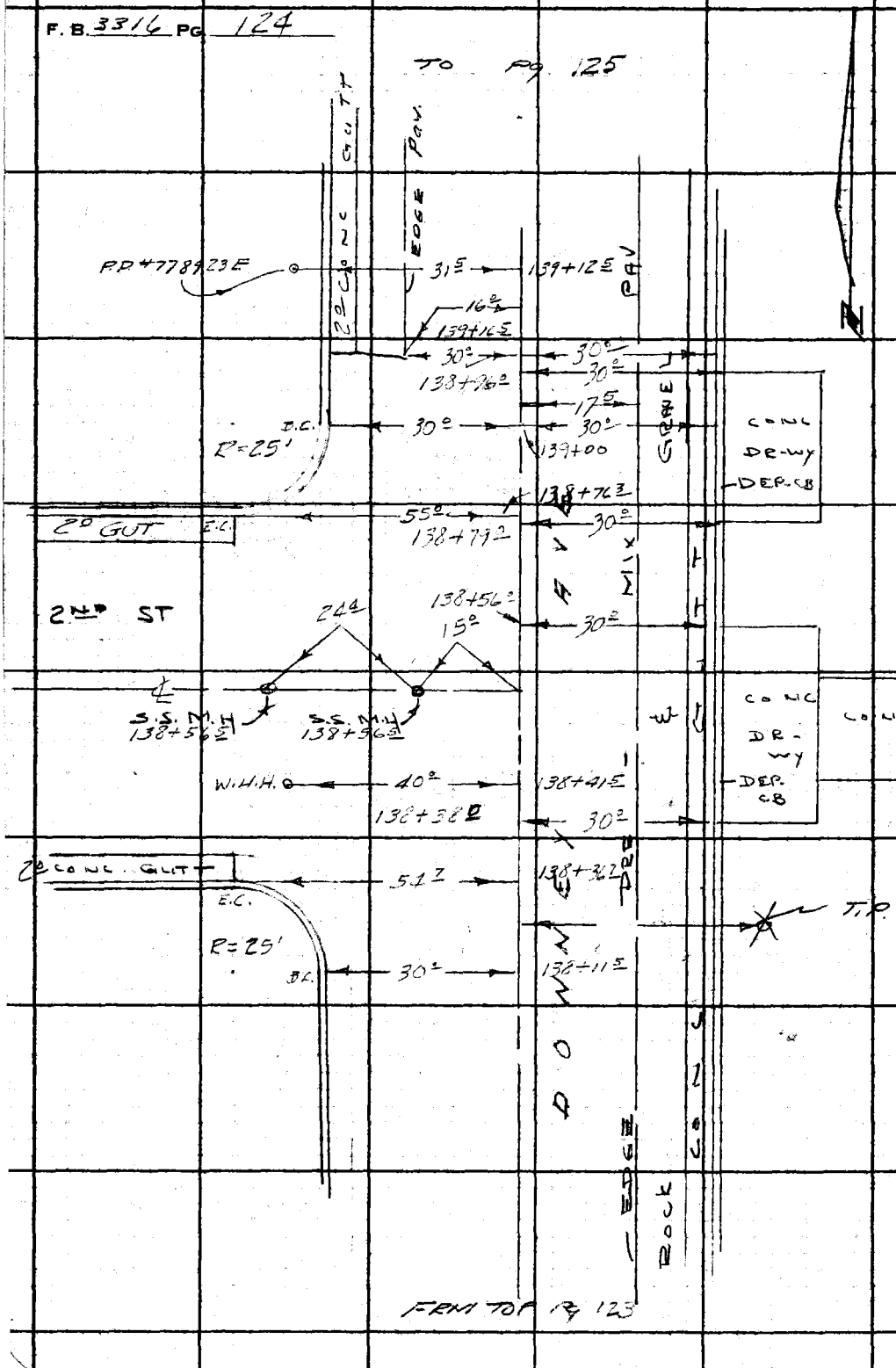

PLEASE RETURN TO
LOS ANGELES COUNTY ENGINEER
403 Los Angeles County Engineering Bldg.
Do not extend this side of this line.

Note: Any Additions or Changes on This Sheet Must be Made or Circled in Red Ink With Date and Name of Person Making Change.

Notes Ck'd by	Survey of DOWNEY AVE S.D.
Map No.	JN 6111.06 Tape Std °F
Office Work	Surveyed by A.C. GUIZADO
Checked	Notes J.C. GOODWIN Date 8-65
Date	Indexed C. J. GALLI

F. B. 3318 PG. 125

CONT TO BTM. PG 126

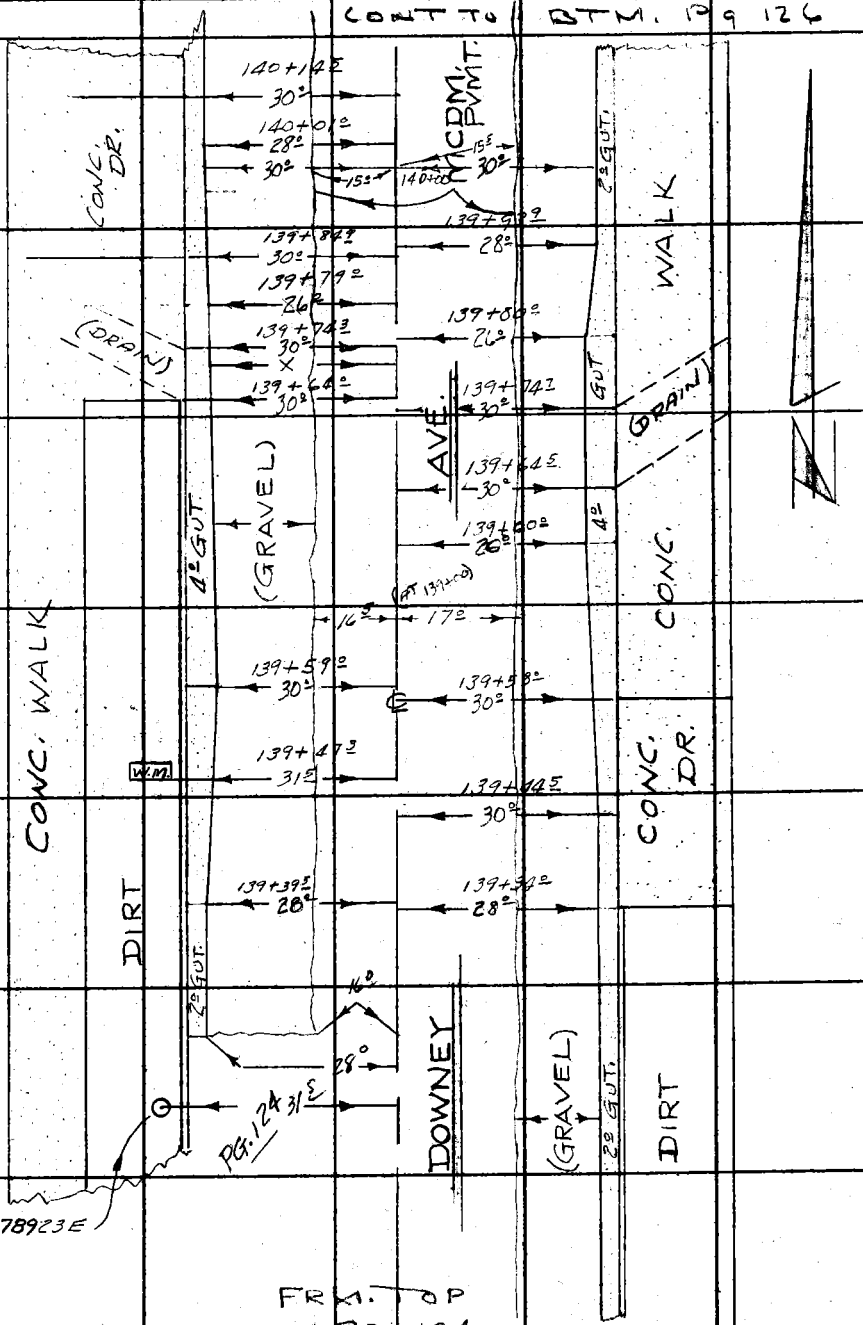

FRM. TOP PG 124

Note: Any Additions or Changes on This Sheet Must be Made or Circled in Red Ink With Date and Name of Person Making Change.

Do not extend this side of this line.

PLEASE RETURN TO
LOS ANGELES COUNTY ENGINEER
403 Los Angeles County Engineering Bldg.

78F3088 CE #310 8-63

F. B. 3316 PG 126

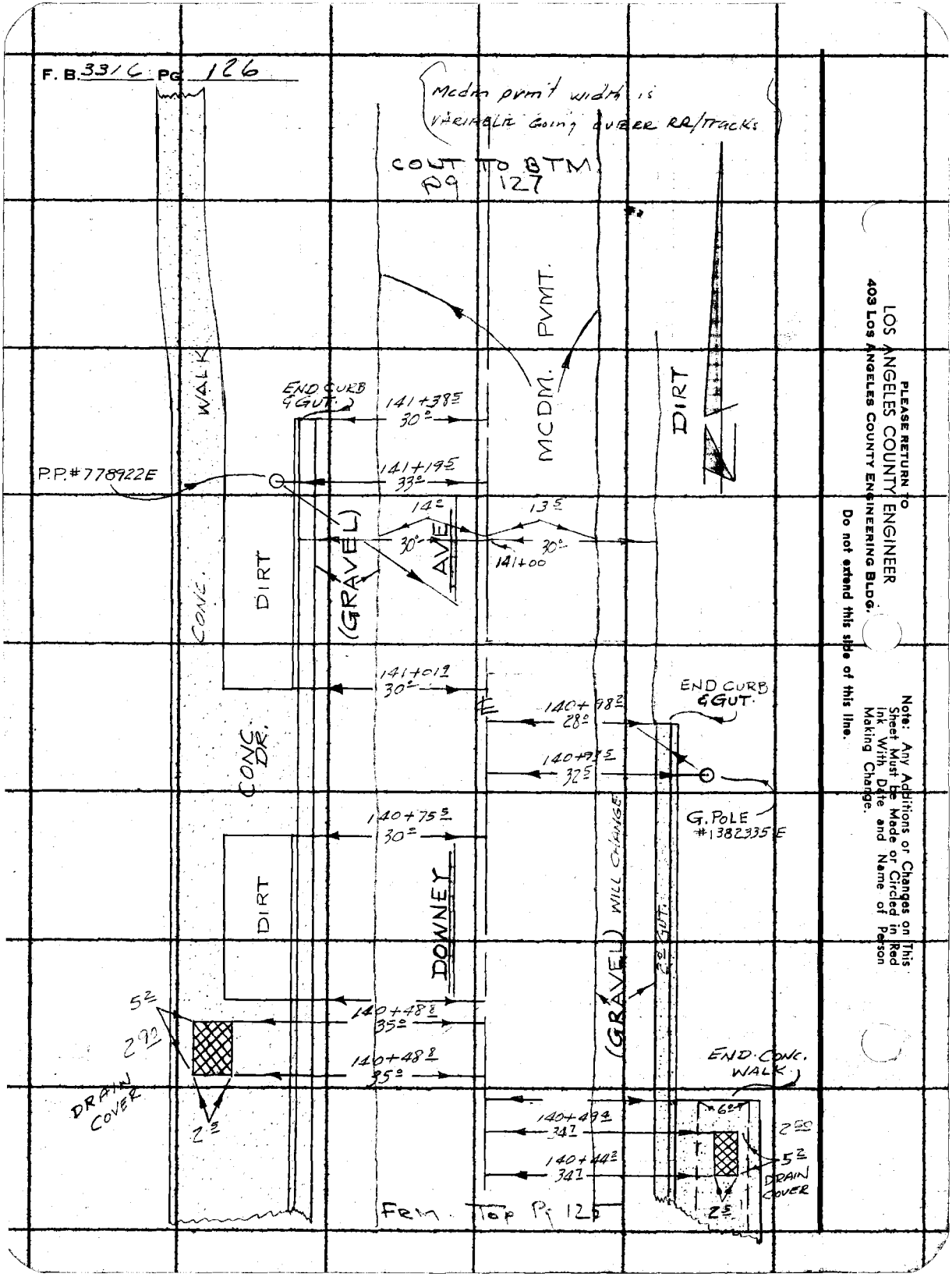

PLEASE RETURN TO
LOS ANGELES COUNTY ENGINEER
403 Los Angeles County Engineering Bldg.
Do not extend this side of this line.

Note: Any Additions or Changes on This Sheet Must be Made or Circled in Red Ink With Date and Name of Person Making Change.

Notes Ck'd by	Survey of DOWNEY AVE. S.D.
Map No.	JN 6111.06 Tape Std °F
Office Work	Surveyed by A.C. GUIZADO
Checked	Notes J.C. GOODWIN Date 8-65
Date	Indexed C. J. GALLI

F. B. 2312 PG. 127

Note: Any Additions or Changes on This Sheet Must be Made or Circled in Red Ink With Date and Name of Person Making Change.

Do not extend this side of this line.

PLEASE RETURN TO
LOS ANGELES COUNTY ENGINEER
403 LOS ANGELES COUNTY ENGINEERING BLDG.

76F309S CE #310 0-63

F. B. 3316 PG 128

CONT TO BTM PG 129

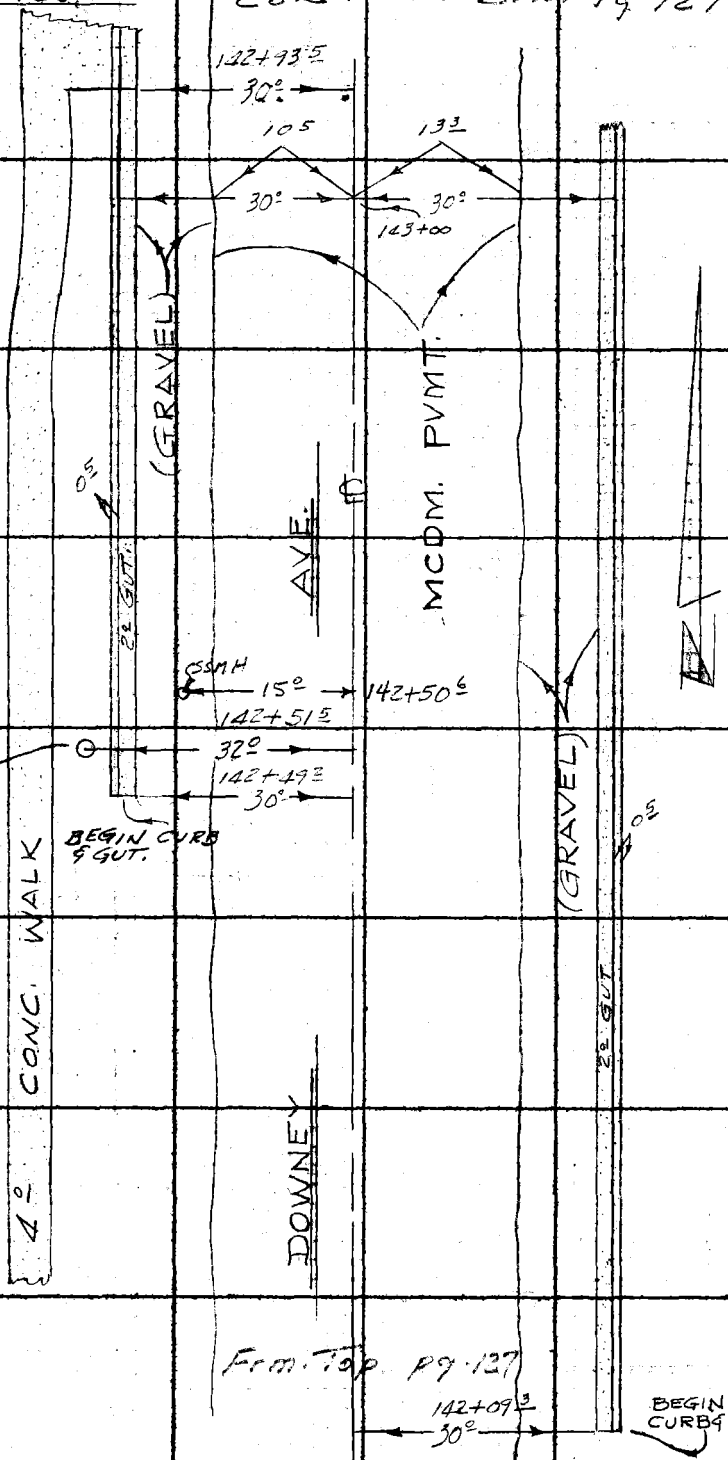

PLEASE RETURN TO
LOS ANGELES COUNTY ENGINEER
403 Los Angeles County Engineering Bldg.
Do not extend this side of this line.

Note: Any Additions or Changes on This Sheet Must Be Made or Circled in Red Ink With Date and Name of Person Making Change.

Notes Ck'd by
Map No.
Office Work
Checked
Date

Survey of DOWNEY AVE. S.D.
JN 6111.06 Tape Std °F
Surveyed by A.C. GUIZADO
Notes J.C. GOODWIN Date 8-65
Indexed C. J. GALLI

F. B. 331 PG. 129

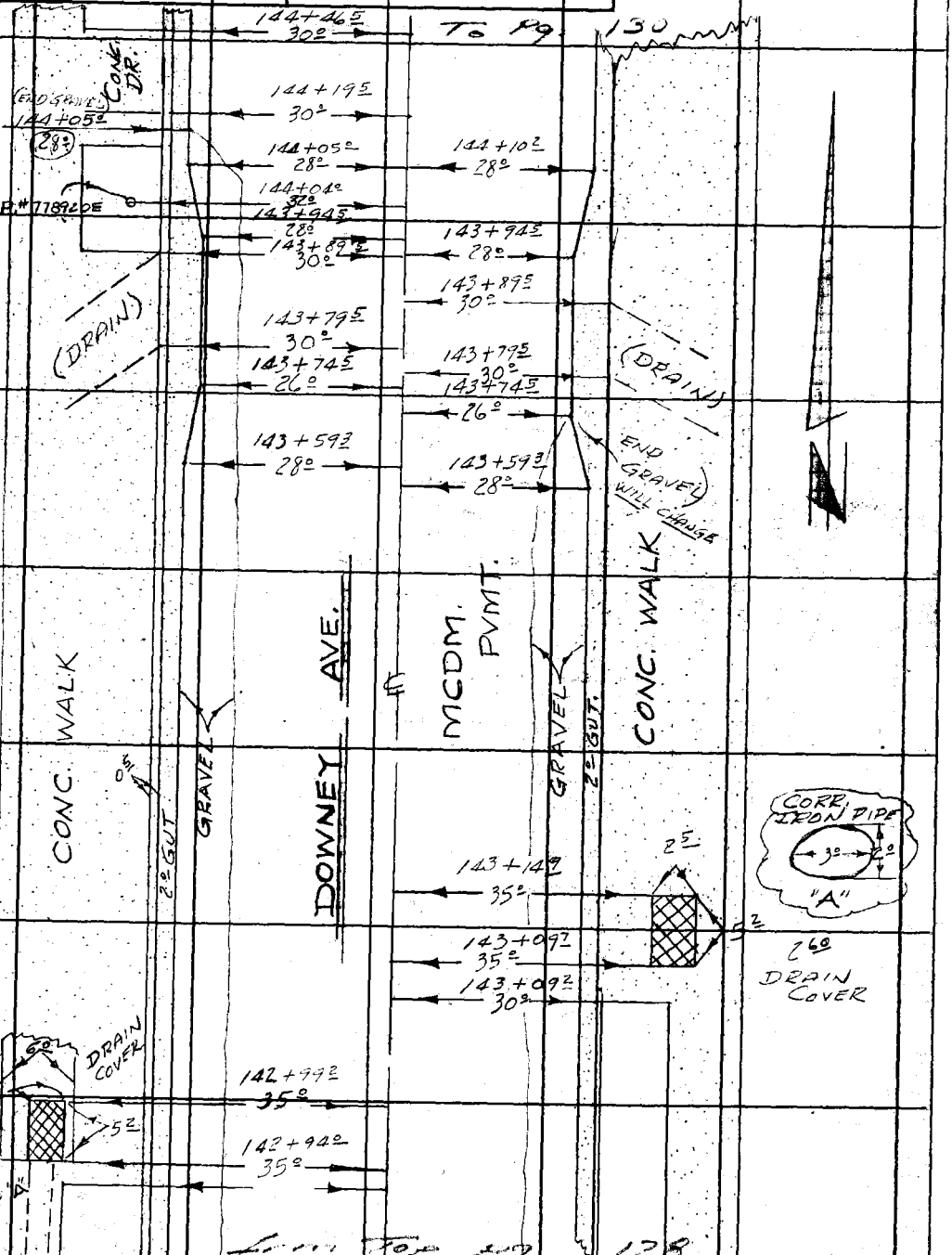

Note: Any Additions or Changes on This Sheet Must be Made or Circled in Red Ink With Date and Name of Person Making Change.

Do not extend this side of this line.

PLEASE RETURN TO
LOS ANGELES COUNTY ENGINEER
403 LOS ANGELES COUNTY ENGINEERING BLDG.

74F5095 CE #310 6-63

PLEASE RETURN TO
LOS ANGELES COUNTY ENGINEER
403 LOS ANGELES COUNTY ENGINEERING BLDG.

Note: Any Additions or Changes on This Sheet Must Be Made or Circled in Red Ink With Date and Name of Person Making Change.

Do not extend this side of this line.

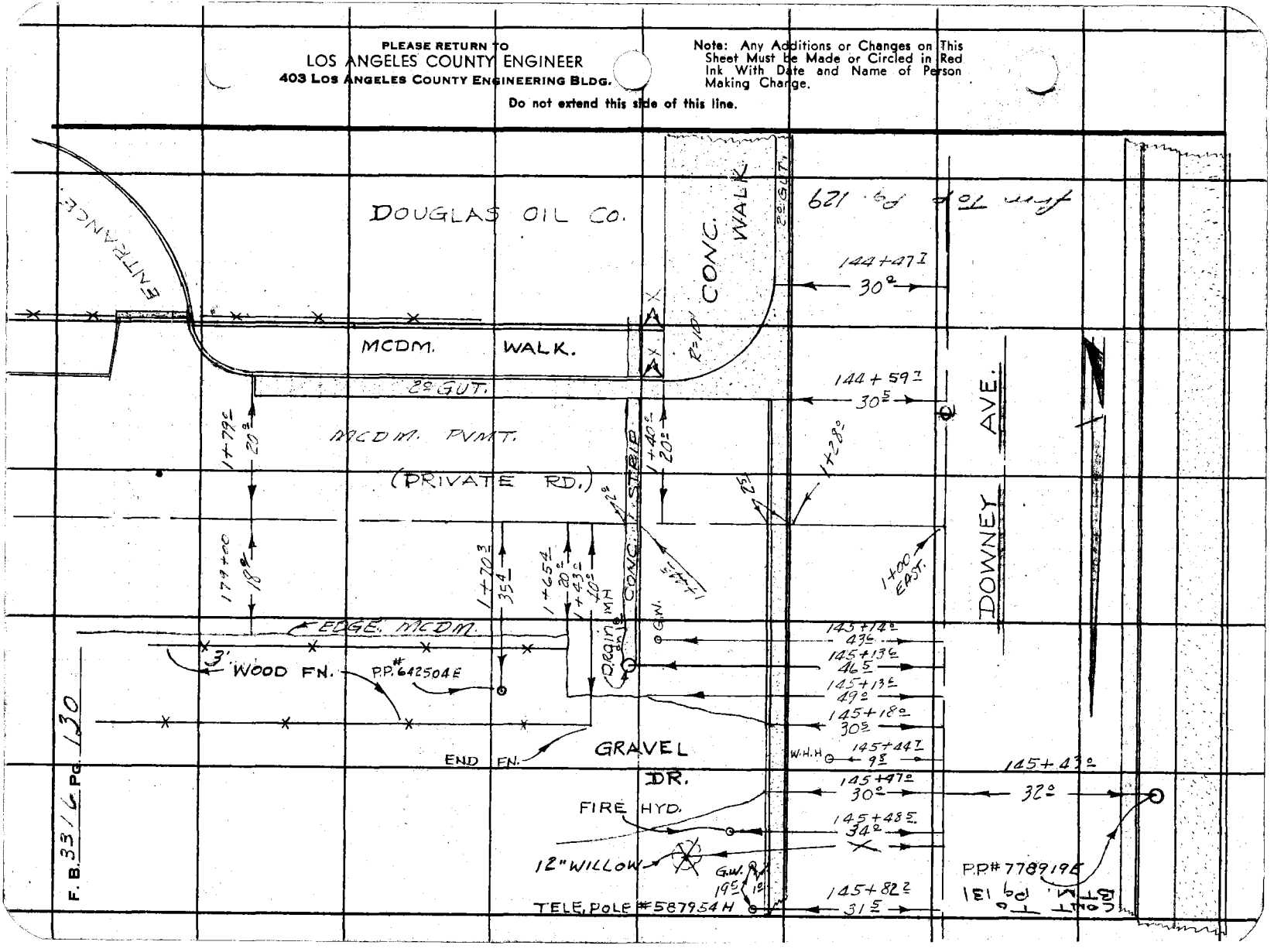

Notes Ck'd by	Survey of DOWNEY AVE. S.D.
Map No.	JN 6111.06 Tape Std °F
Office Work	Surveyed by A.C. GUIZADO
Checked	Notes J.C. GOODWIN Date 8-65
Date	Indexed G. J. GALLI

F. B. 3316 PG. 131

To Pg. 132

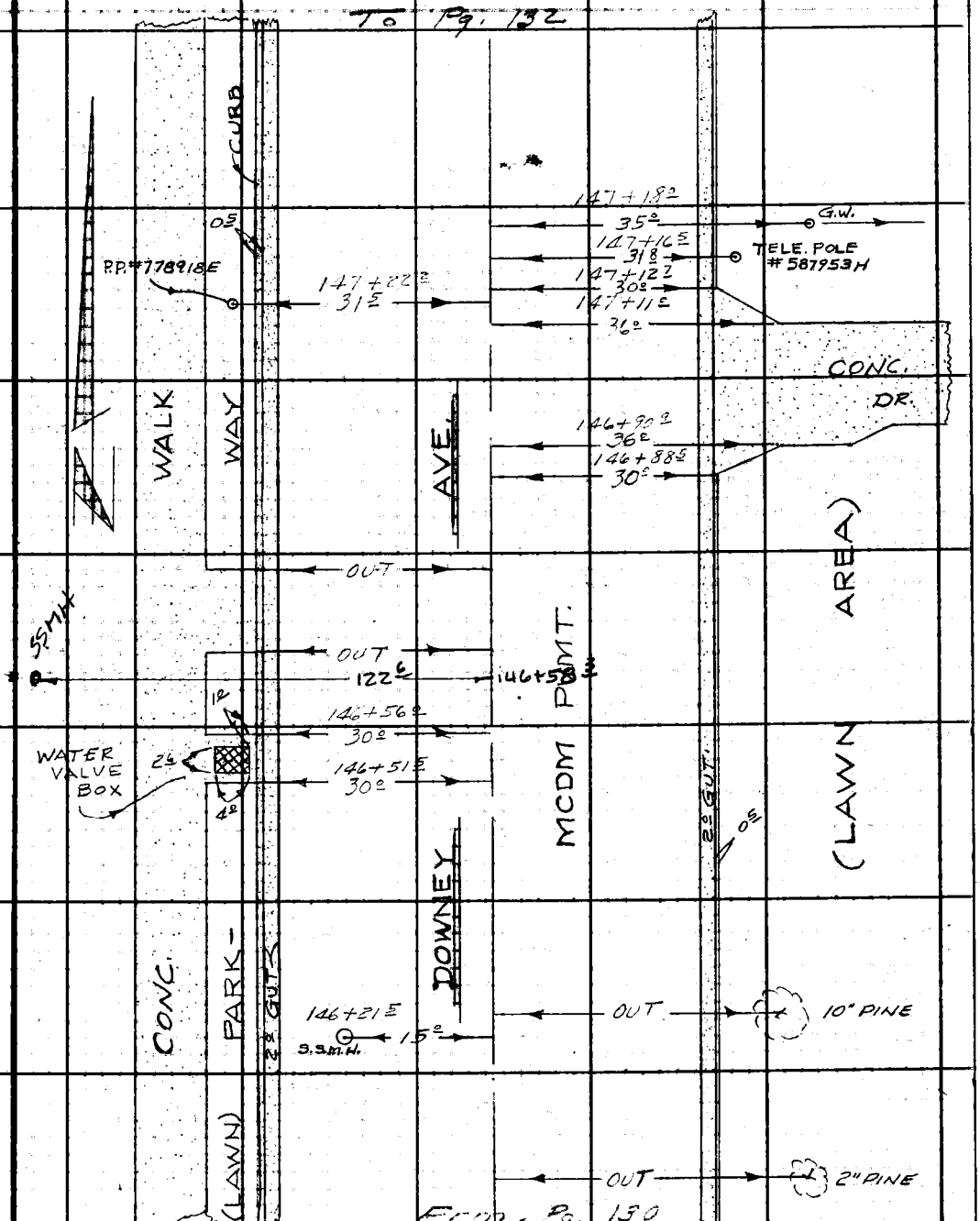

From Pg. 130

Note: Any Additions or Changes on This Sheet Must be Made or Circled in Red Ink With Date and Name of Person Making Change.

Do not extend this side of this line.

PLEASE RETURN TO
LOS ANGELES COUNTY ENGINEER
403 Los Angeles County Engineering Bldg.

76F3095 CE #310 6-63

F. B. 3316 PG. 132

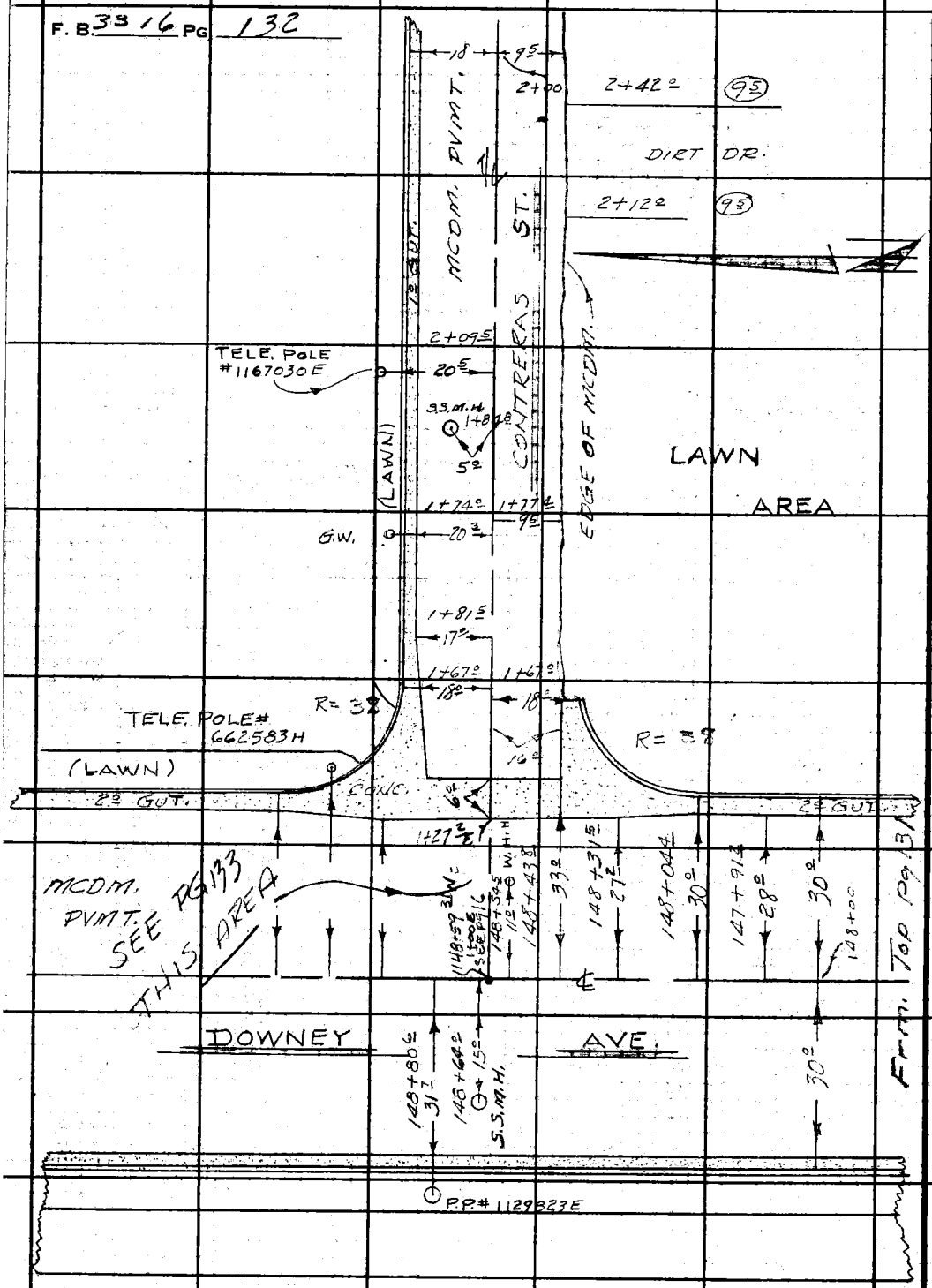

PLEASE RETURN TO
LOS ANGELES COUNTY ENGINEER
403 Los Angeles County Engineering Bldg.

Do not extend this side of this line.

Note: Any Additions or Changes on This Sheet Must be Made or Circled in Red Ink With Date and Name of Person Making Change.

Notes Ck'd by	Survey of DOWNEY AVE SD
Map No.	JN 6111.06 Tape Std °F
Office Work	Surveyed by A. C. G
Checked	Notes E. LANDA Date 8-65
Date	Indexed G. J. GALLI

F. B. 3316 PG. 133

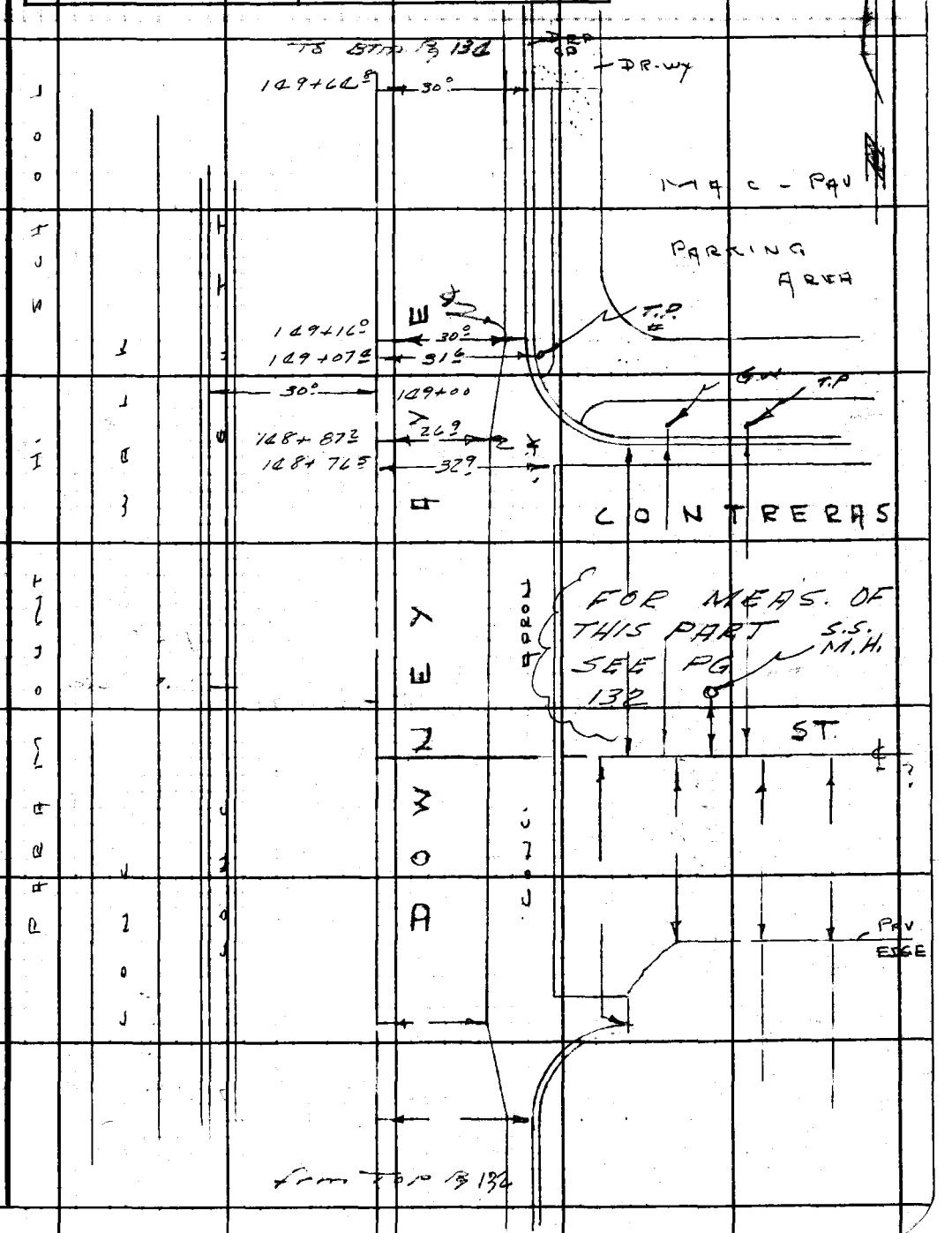

Note: Any Additions or Changes on This Sheet Must be Made or Circled in Red Ink With Date and Name of Person Making Change.

Do not extend this side of this line.

PLEASE RETURN TO
LOS ANGELES COUNTY ENGINEER
403 Los Angeles County Engineering Bldg.

76F3095 CE #310 8-63

F. B. 3316 PG 134

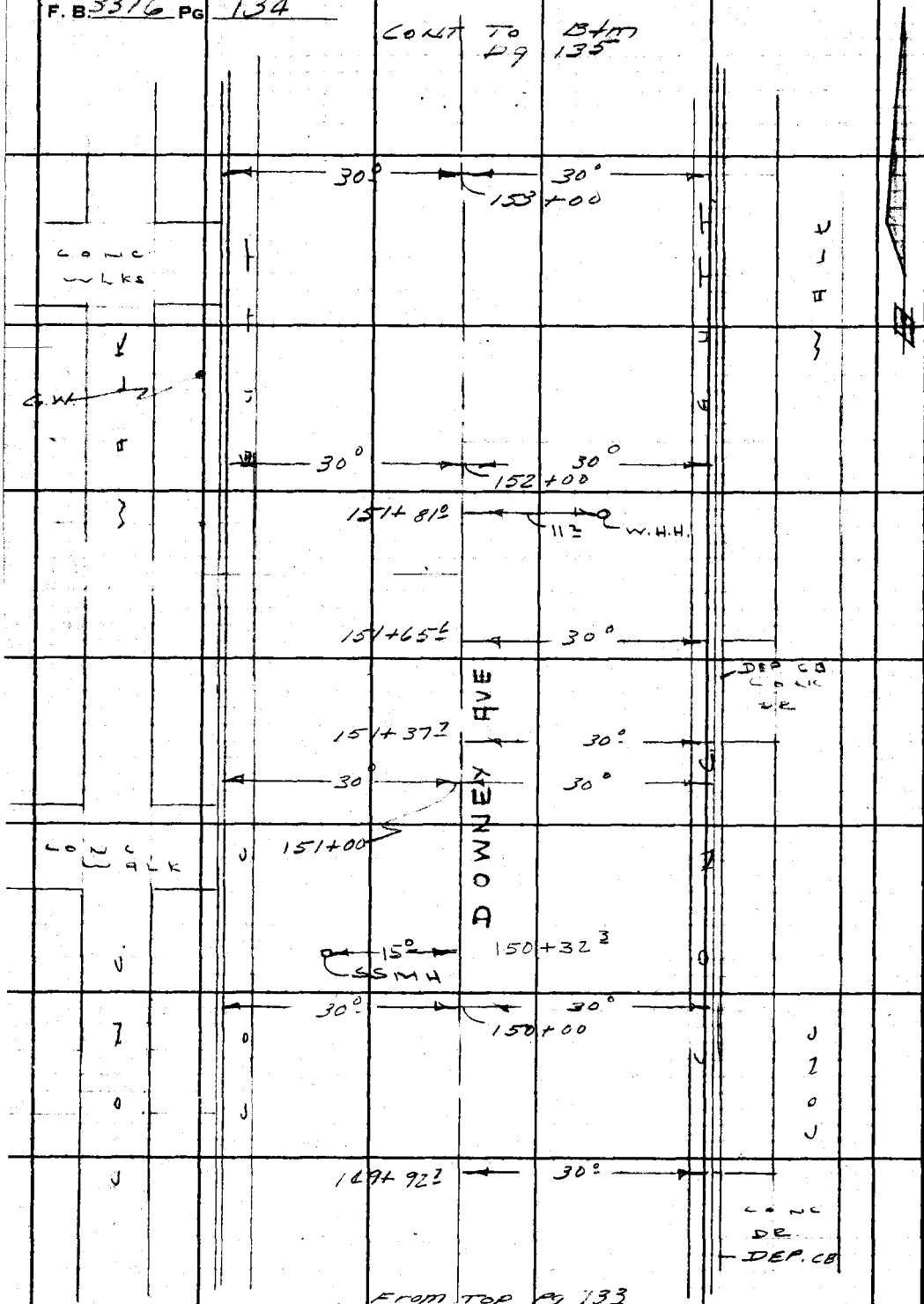

PLEASE RETURN TO
LOS ANGELES COUNTY ENGINEER
403 LOS ANGELES COUNTY ENGINEERING BLDG.
Do not extend this side of this line.

Note: Any Additions or Changes on This Sheet Must be Made or Circled in Red Ink With Date and Name of Person Making Change.

Notes Ck'd by	Survey of DOWNEY AVE S.D.
Map No.	JN 611606 Tape Std °F
Office Work	Surveyed by A. C. G.
Checked	Notes E. L. Date 4-65
Date	Indexed C. J. GALLI

F. B. 3316 PG. 135

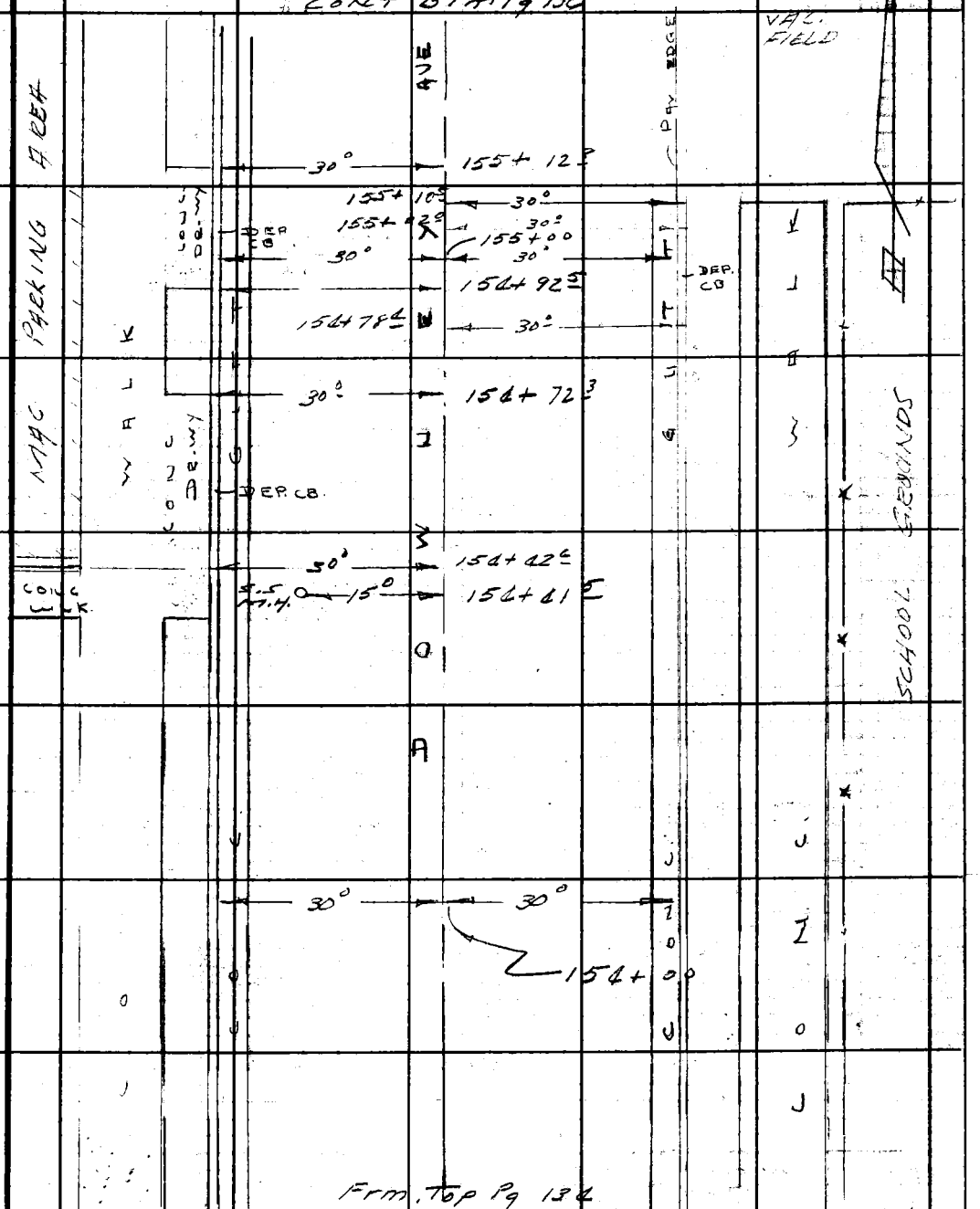

Note: Any Additions or Changes on This Sheet Must be Made or Circled in Red Ink With Date and Name of Person Making Change.

Do not extend this side of this line.

PLEASE RETURN TO
LOS ANGELES COUNTY ENGINEER
403 LOS ANGELES COUNTY ENGINEERING BLDG.

76F309S CE #310 6-63

F. B. 3316 PG 136

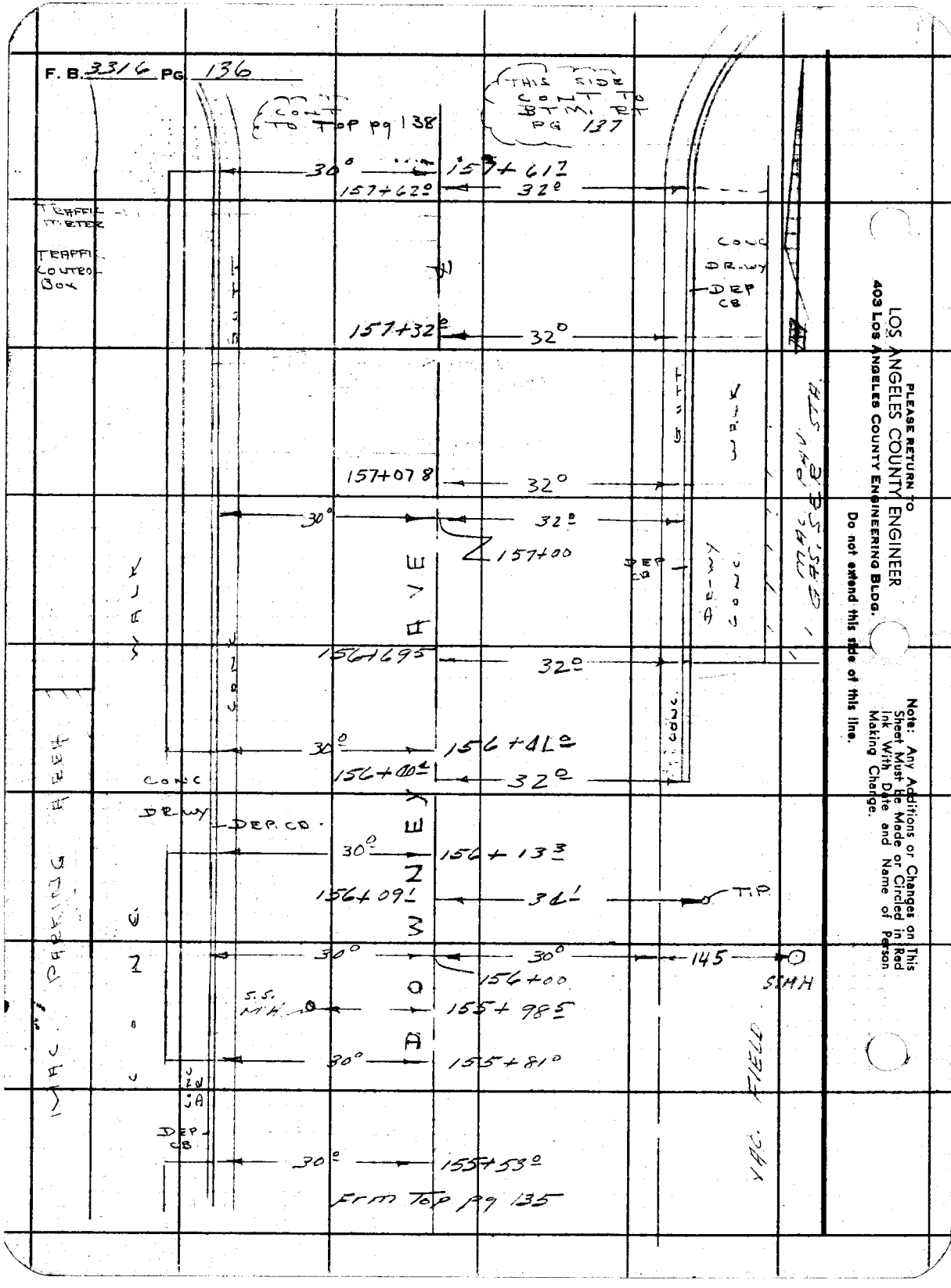

Notes Ck'd by	Survey of DOWNEY AVE S.D
Map No.	JN 6111.06 Tape Std °F
Office Work	Surveyed by A C G
Checked	Notes E. L. Date 8-65
Date	Indexed E. J. GALLS

F. B. 3316 PG. 137

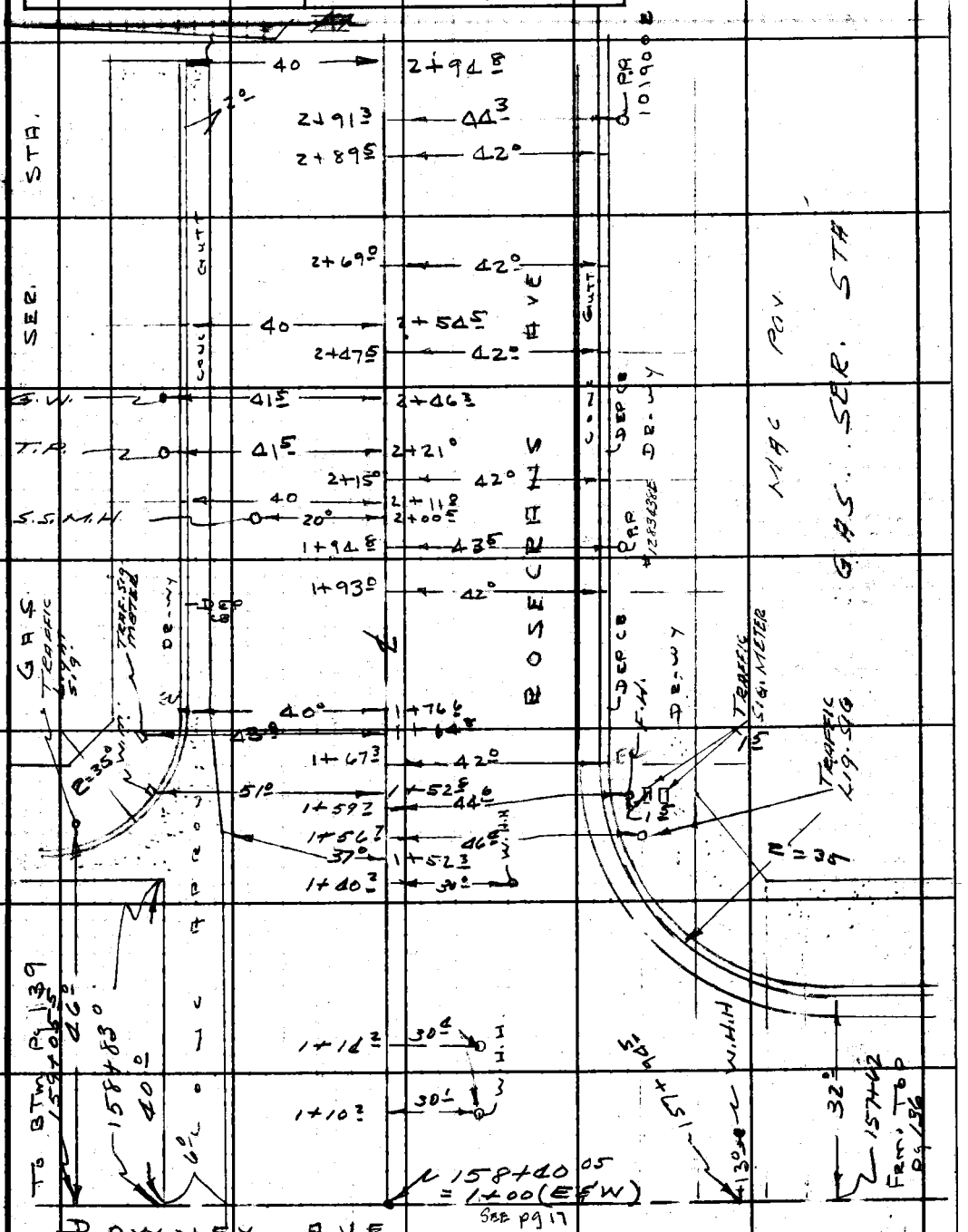

Note: Any Additions or Changes on This Sheet Must be Made or Circled in Red Ink With Date and Name of Person Making Change.

PLEASE RETURN TO
LOS ANGELES COUNTY ENGINEER
403 LOS ANGELES COUNTY ENGINEERING BLDG.

Do not extend this side of this line.

76F309S CE #310 6-63

F. B. 3316 PG 138

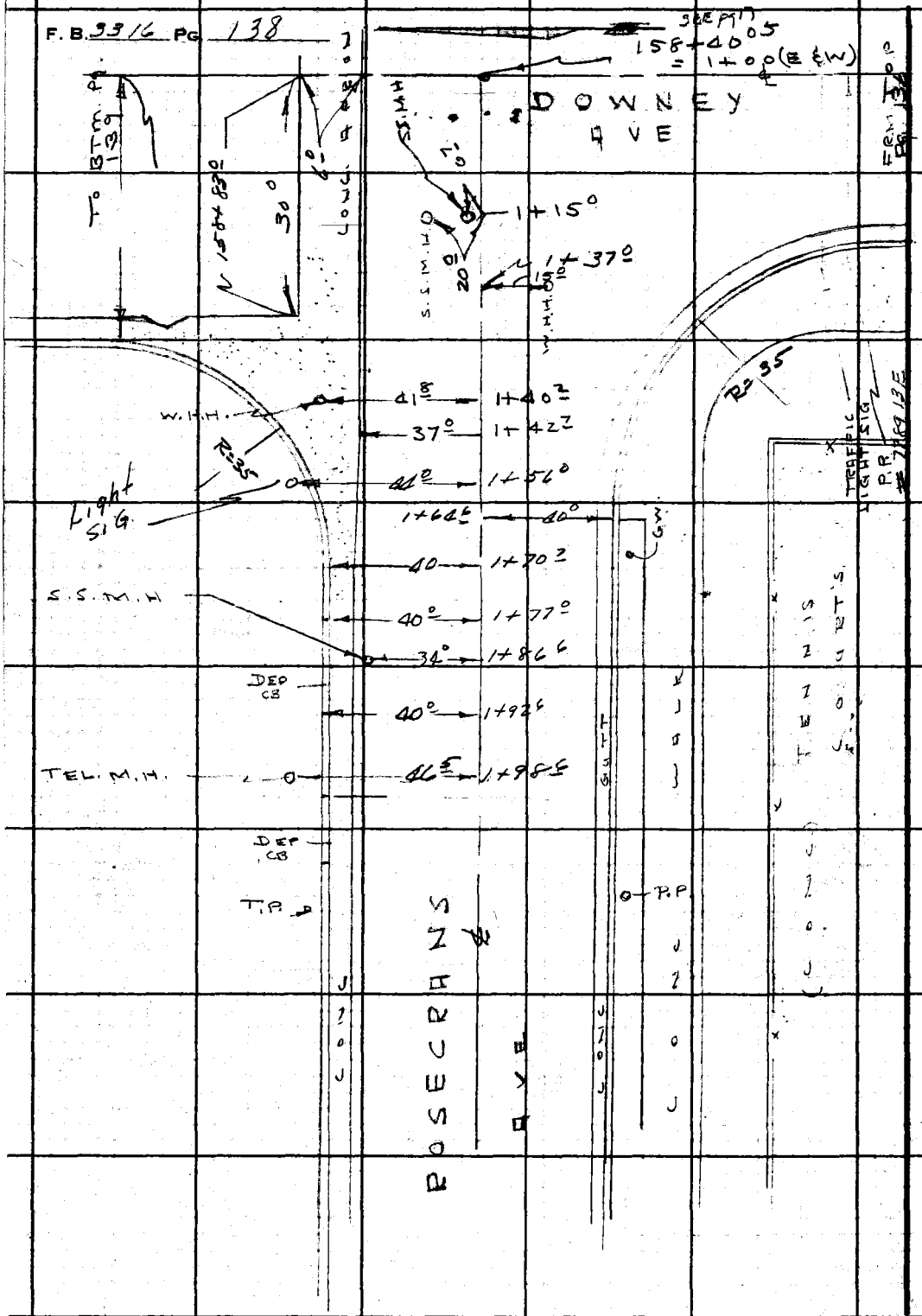

PLEASE RETURN TO
LOS ANGELES COUNTY ENGINEER
403 Los Angeles County Engineering Bldg.

Do not extend this side of this line.

Note: Any Additions or Changes on This Sheet Must be Made or Circled in Red Ink, With Date and Name of Person Making Change.

Notes Ck'd by	Survey of DOWNEY AVE S.D
Map No.	JN 6111.06 Tape Std °F
Office Work	Surveyed by J. C. G.
Checked	Notes E.L. Date
Date	Indexed R. J. GALLI

F. B. 3316 PG. 139

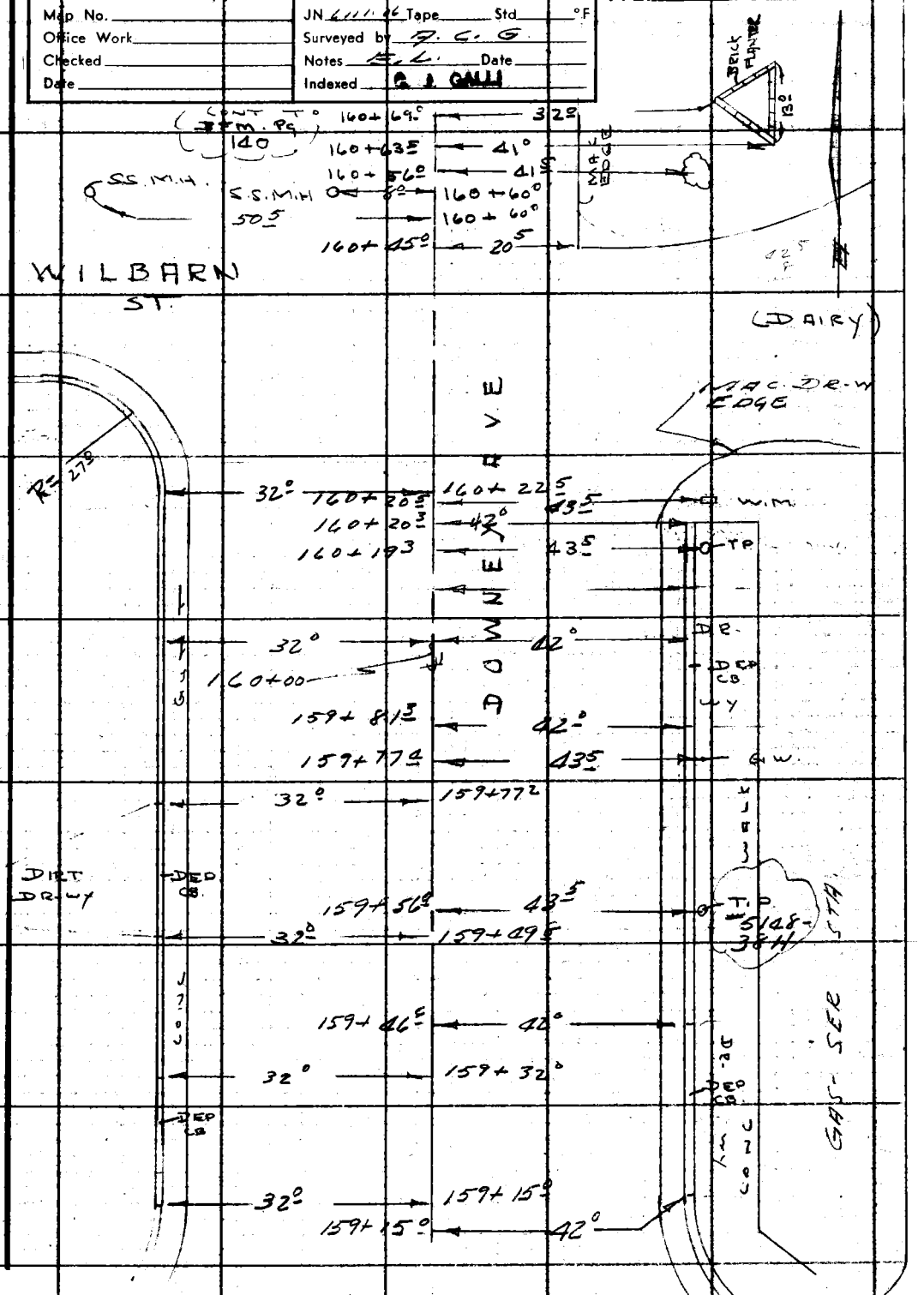

Note: Any Additions or Changes on This Sheet Must be Made or Circled in Red Ink, With Date and Name of Person Making Change.

Do not extend this side of this line.

PLEASE RETURN TO
LOS ANGELES COUNTY ENGINEER
403 LOS ANGELES COUNTY ENGINEERING BLDG.

76F3099 CE #310 8-63

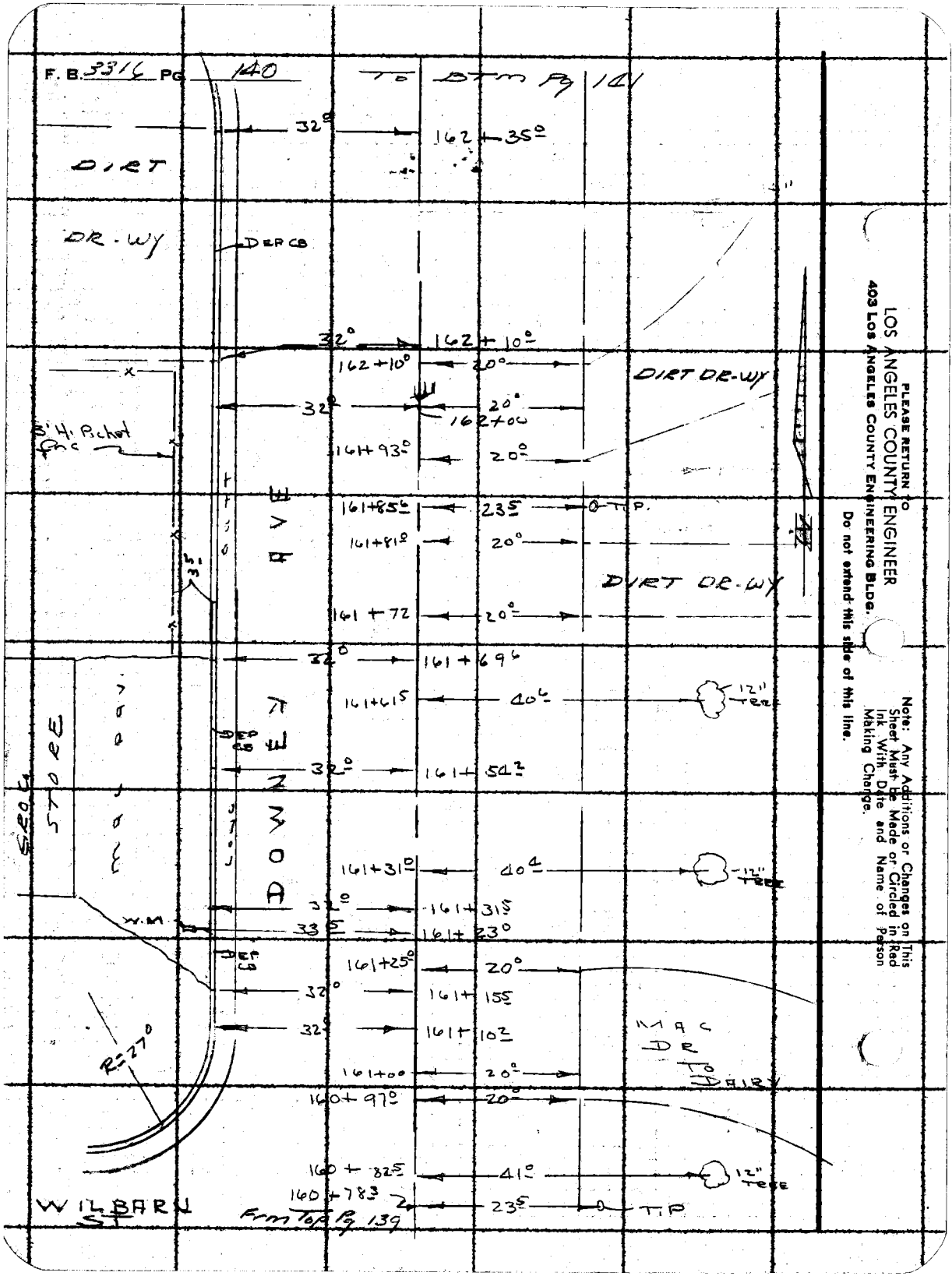
F. B. 3316 PG 140
To BTM Pg 141
32°
162+35°
DIRT
DR-WY
DEP CB
32°
162+10°
162+10°
20°
DIRT DR-WY
32°
20°
162+00
3' Hi Picket fnc
161+93°
20°
161+85°
23°
T.P.
161+81°
20°
DIRT DR-WY
161+72
20°
32°
161+69°
161+61°
40°
12" TREE
DEP CB
32°
161+54°
DOWNEY AVE
161+31°
40°
12" TREE
32°
161+31°
W.M.
33°
161+23°
DEP CB
161+25°
20°
32°
161+15°
32°
161+10°
MAC DR TO DAIRY
R=27°
161+00
20°
160+97°
20°
160+82°
41°
12" TREE
160+78°
23°
T.P.
WILBARN ST
Frm Top Pg 139
GROC STORE
PLEASE RETURN TO
LOS ANGELES COUNTY ENGINEER
403 Los Angeles County Engineering Bldg.
Do not extend this side of this line.
Note: Any Additions or Changes on This Sheet Must be Made or Circled in Red Ink With Date and Name of Person Making Change.

Notes Ck'd by	Survey of DOWNEY AVE S.D.	F. B. 3316 PG. 141
Map No.	JN 6111.06 Tape Std °F	
Office Work	Surveyed by A. C. G	
Checked	Notes E. L Date 8-65	
Date	Indexed C. J. GALLI	

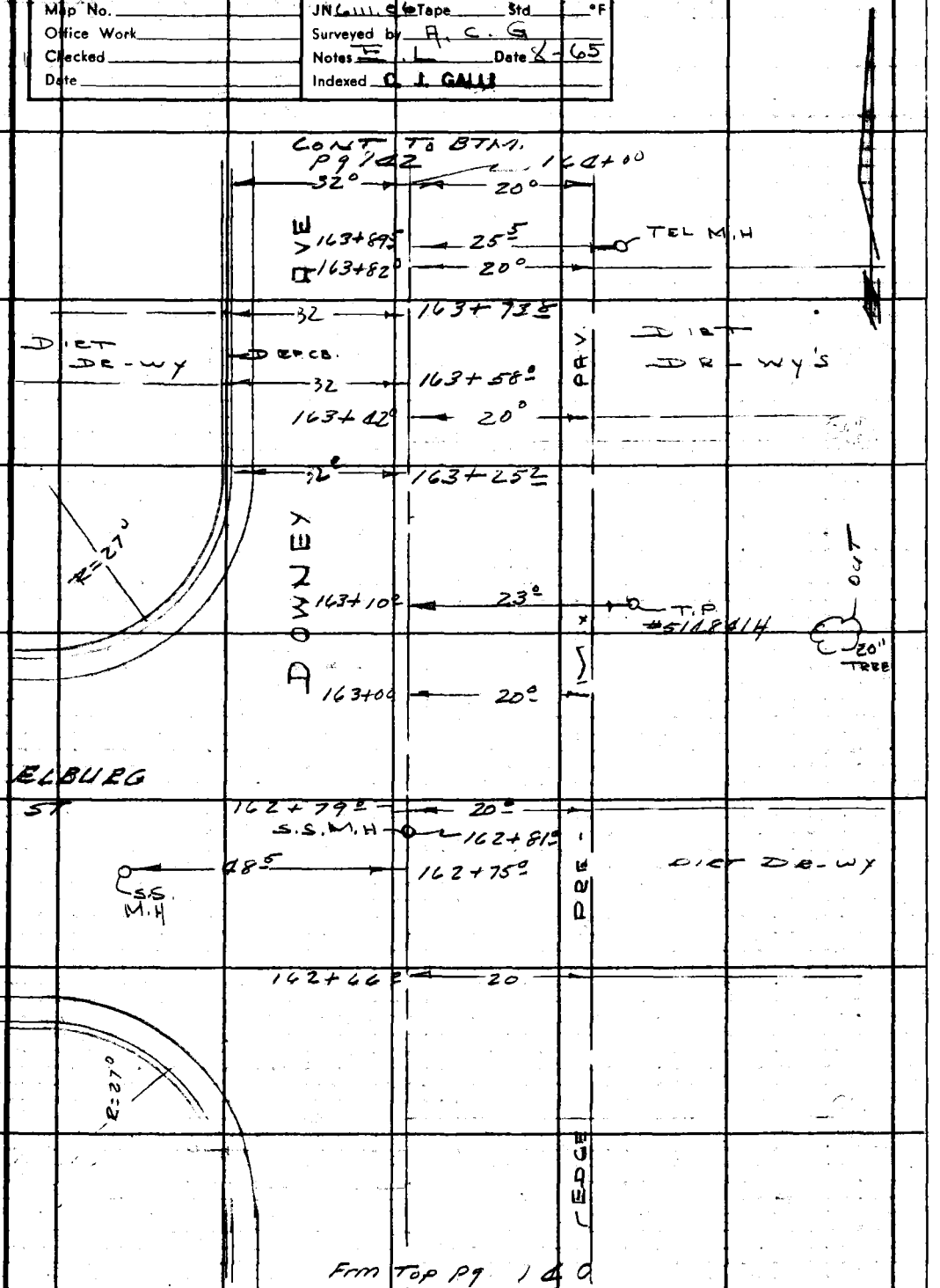

Note: Any Additions or Changes on This Sheet Must be Made or Circled in Red Ink With Date and Name of Person Making Change.

Do not extend this side of this line.

PLEASE RETURN TO
LOS ANGELES COUNTY ENGINEER
403 LOS ANGELES COUNTY ENGINEERING BLDG.

76F309S CE #310 6-63

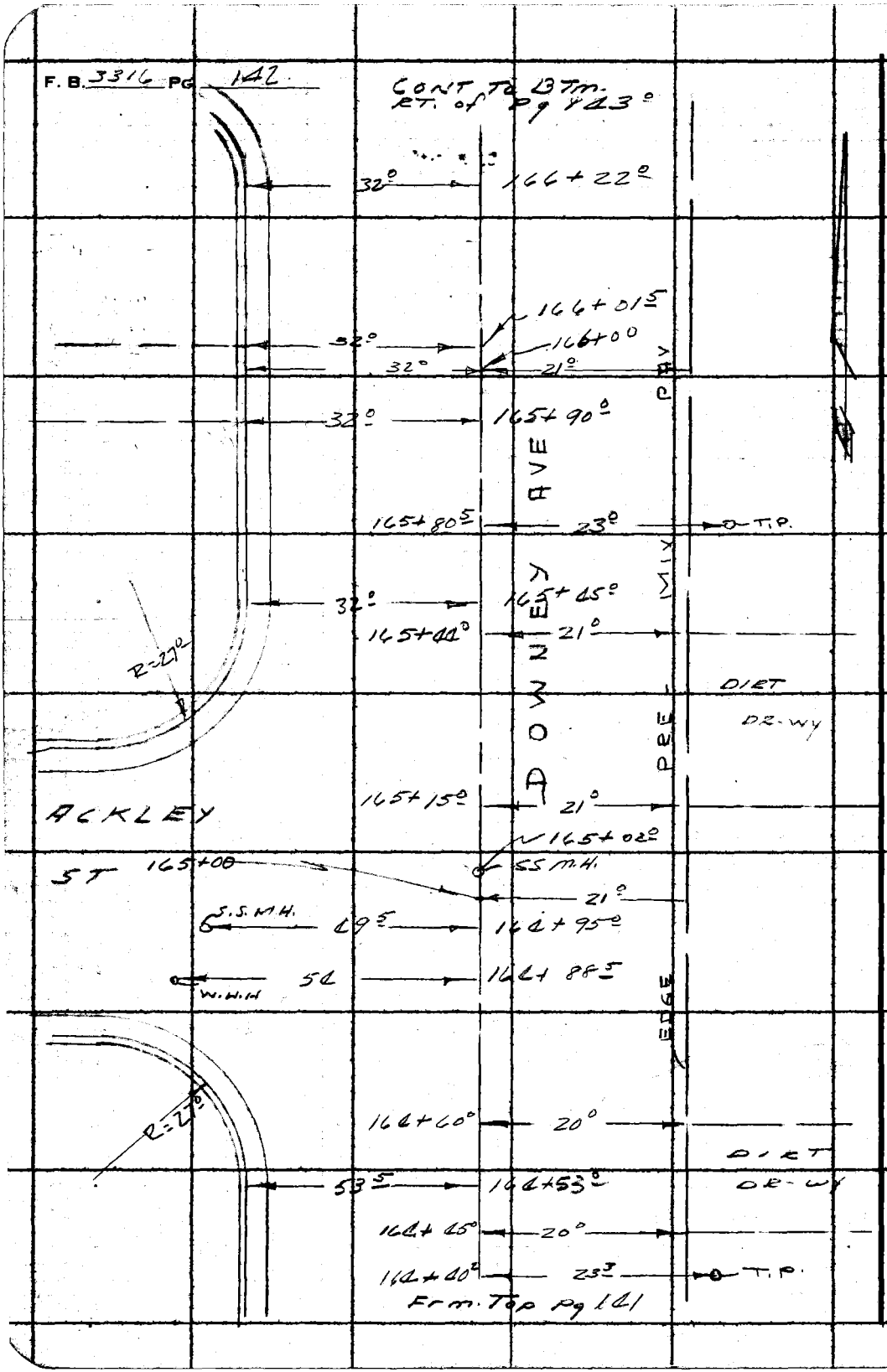

PLEASE RETURN TO
LOS ANGELES COUNTY ENGINEER
403 LOS ANGELES COUNTY ENGINEERING BLDG.
Do not extend this side of this line.

Note: Any Additions or Changes on This Sheet Must be Made or Circled in Red Ink With Date and Name of Person Making Change.

Notes Ck'd by	Survey of DOWNEY AVE S.D.
Map No.	JN 6111-06 Tape Std °F
Office Work	Surveyed by A. C. G
Checked	Notes E. L. Date 8-65
Date	Indexed C. J. GALLI

F. B. 3316 PG. 143

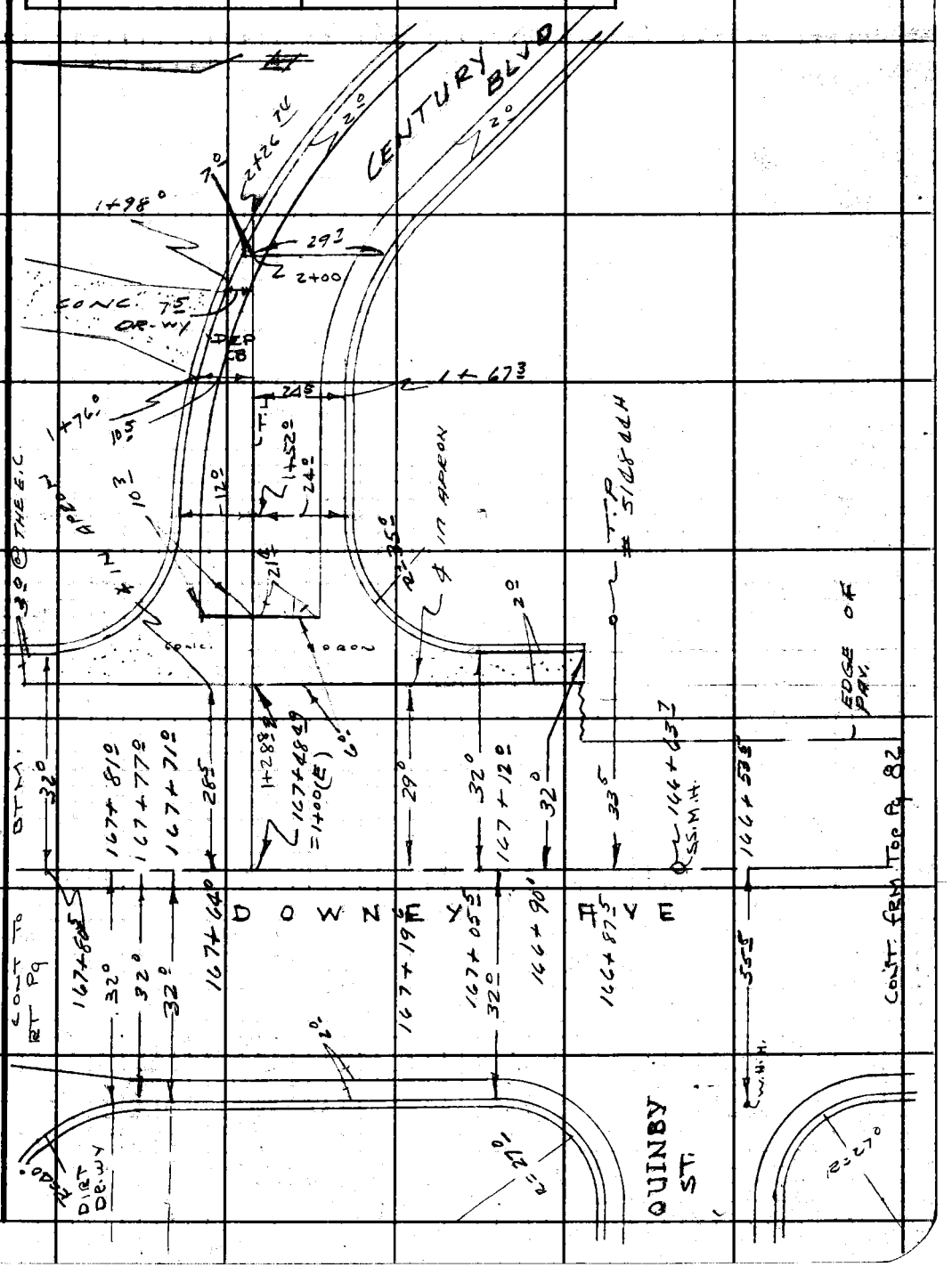

Note: Any Additions or Changes on This Sheet Must be Made or Circled in Red Ink With Date and Name of Person Making Change.

PLEASE RETURN TO
LOS ANGELES COUNTY ENGINEER
403 LOS ANGELES COUNTY ENGINEERING BLDG.
Do not extend this side of this line.

76F3098 CE #310 6-63

PLEASE RETURN TO
LOS ANGELES COUNTY ENGINEER
403 LOS ANGELES COUNTY ENGINEERING BLDG.

Do not extend this side of this line.

Note: Any Additions or Changes on This Sheet Must be Made or Circled in Red Ink With Date and Name of Person Making Change.

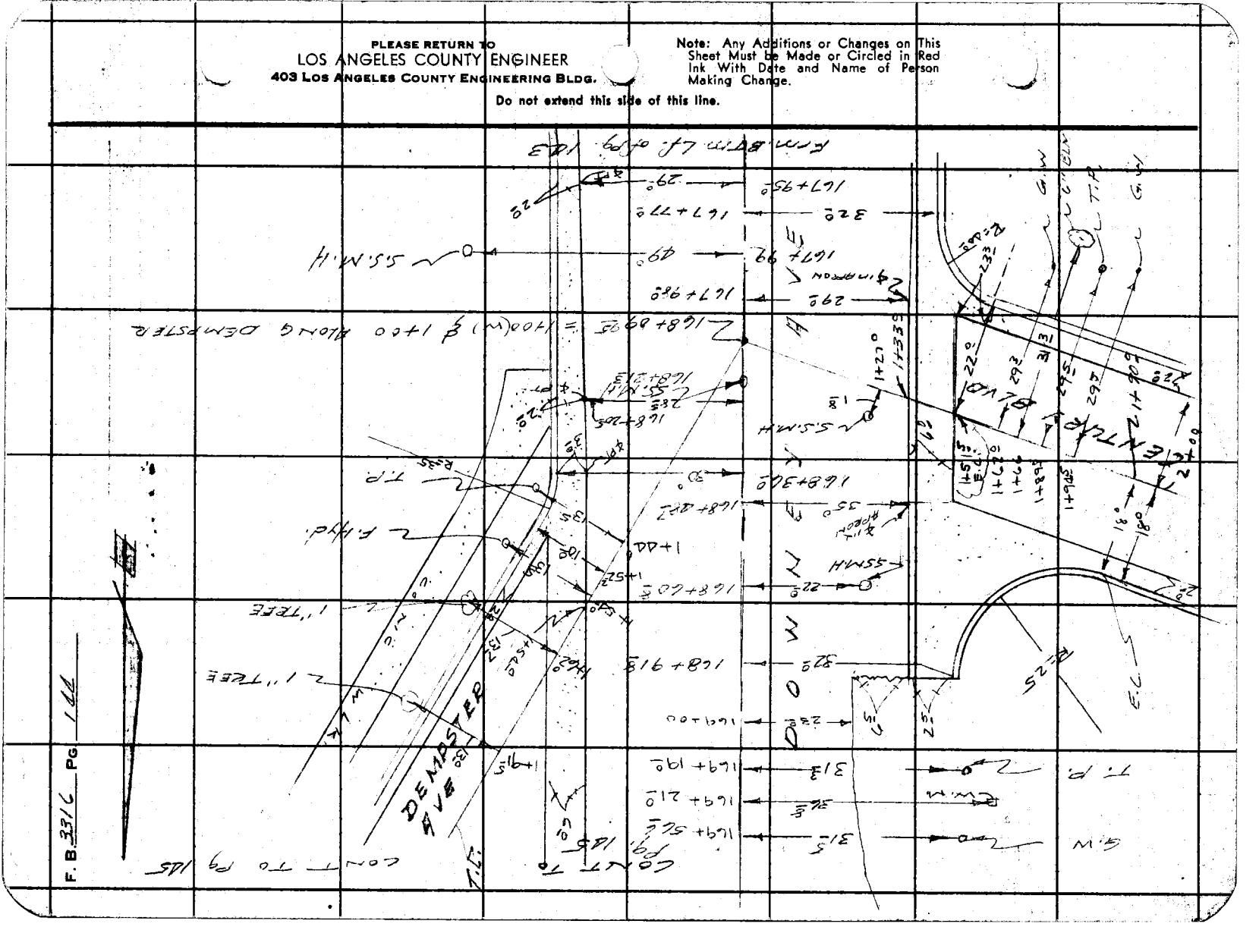

76F3099 CE #310 6-63

PLEASE RETURN TO
LOS ANGELES COUNTY ENGINEER
403 LOS ANGELES COUNTY ENGINEERING BLDG.

Note: Any Additions or Changes on This Sheet Must be Made or Circled in Red Ink With Date and Name of Person Making Change.

Do not extend this side of this line.

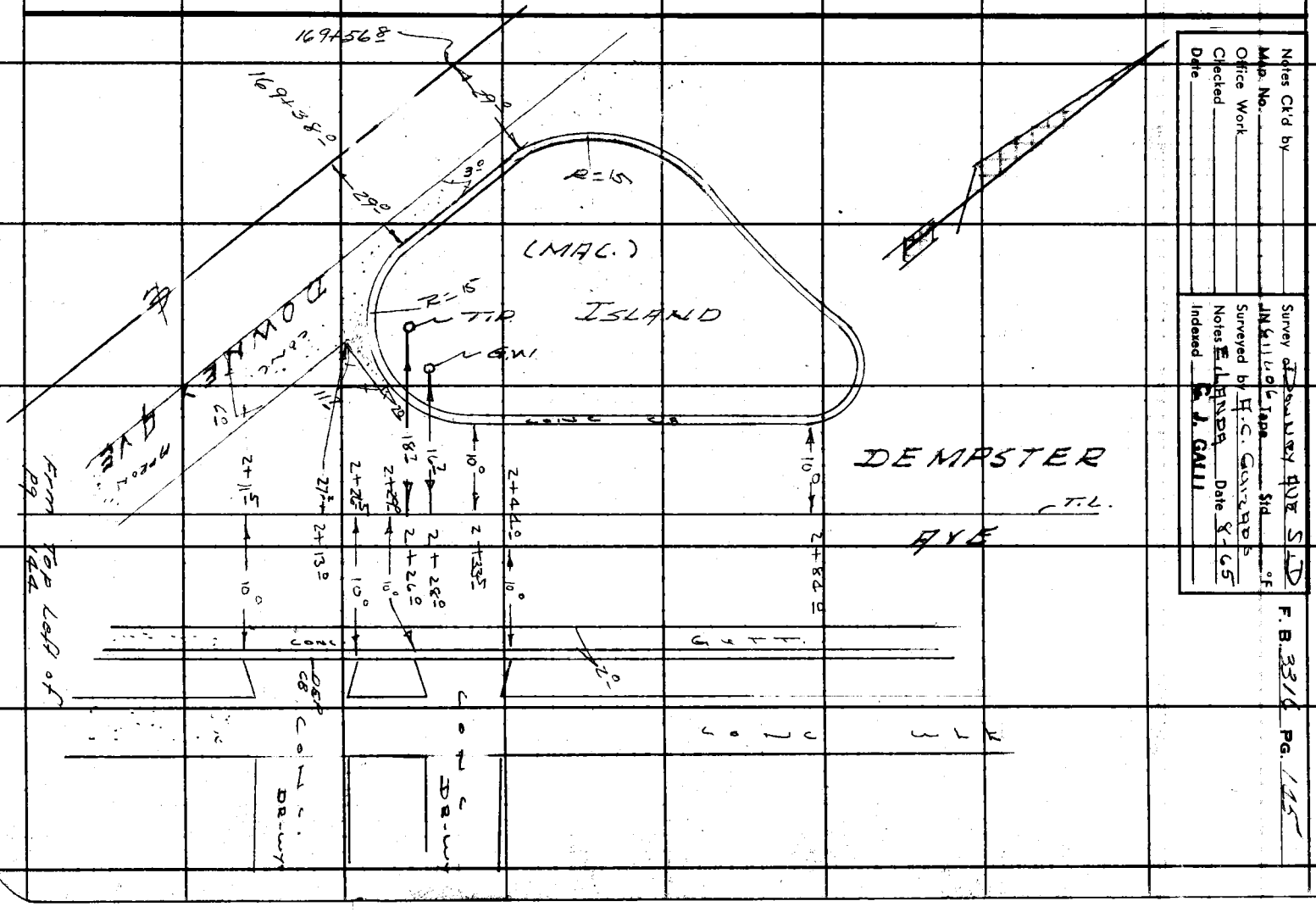

F. B. 3316 PG 104

PLEASE RETURN TO
LOS ANGELES COUNTY ENGINEER
403 LOS ANGELES COUNTY ENGINEERING BLDG.

Do not extend this side of this line.

Note: Any Additions or Changes on This Sheet Must be Made or Circled in Red Ink With Date and Name of Person Making Change.

Profile	Notes Red	Plotted	Job No. 6111.06	Division No. 11	F.B. 3316 Pg. 187
No.	Date	Date	Survey of DOWNEY AVE. S.D.		
No.	Notes Chkd.	Checked	Survey by A.C.G.	Notes E. Landa	Date 8-65
No.	Date	Date	Map No.	Indexed	

DOWNEY AVE.
STORM DRAIN

J.N. 6111.06
AUG. 1965

CROSS SECTIONS

ALONG DOWNEY AVE.
FRM. 67TH ST. TO CENTURY AVE.

PARTY:
A.C. GONZADO
E. LANDA
J. GOODWIN
M. SONNENSCHEIN
D. GLIDDEN

STATION	B.S.	H.I.	F.S.	ELEV.

NOTE: ANY ADDITIONS OR CHANGES ON THIS SHEET MUST BE MADE OR CIRCLED IN RED INK, WITH DATE AND NAME OF PERSON MAKING CHANGE.

Do not extend notes this side of this line.

PLEASE RETURN TO
LOS ANGELES COUNTY ENGINEER
403 LOS ANGELES COUNTY ENGINEERING BLDG.

76-L298 CE 307 3-61

76-L298 CE 307 3-61

PLEASE RETURN TO
LOS ANGELES COUNTY ENGINEER
403 LOS ANGELES COUNTY ENGINEERING BLDG.

NOTE: ANY ADDITIONS OR CHANGES ON THIS SHEET MUST BE MADE OR CIRCLED IN RED INK, WITH DATE AND NAME OF PERSON MAKING CHANGE

Do not extend notes this side of this line.

STATION	B. S.	H. I.	F. S.	ELEV.	N. ALONG DOWNEY AVE	
B.M. SD.613				57.20	B.M. S.D. 613, EL. = 57.199 (BT SPK. IN LD)	
					F.B. 3316 pg. , " DOWNEY AVE &	
					67th ST. ON THE E. CB. of DOWNEY AVE	
					& 5.0' S. of the ℄ PROD of 67th St.	
57+99 M.H					N. RIM. SS. 57.08 ℄	
					E " 57.06	
					S. " 57.02	
					W. " 57.01	
					RIM AV. = 57.03	
				49.17	N. INLET 18"	6.36 / 1.50 / 7.86 — 57.03 / 7.86 / 49.17
				49.13	S. OUTLET 18"	6.40 / 1.50 / 7.90 — 57.03 / 7.90 / 49.13
				50.03	W. INLET 8"	6.33 / .67 / 7.00 — 57.03 / 7.00 / 50.03
59+00				57.24	℄	
				56.98		16' RT. PAV.
				56.55		30' EG
				56.45		32' RT. Gutt
				57.10		32' " T. cb.
				57.28		39.6 " Bk. of walk
				57.08	19.0 Lf Pav	

F.B. 3316 Pg. 168 Job No. 6111.06 Division No. 11 Notes Red Plotted Profile
Survey of DOWNEY AVE. S.D. Date Date No.
Survey by A.C.G. Notes E. Landa Notes Chkd. Checked X-Sec.
Indexed C.J. GALLI Date 8-65 Date Date No.

76-L298 CE 307 3-61

PLEASE RETURN TO
LOS ANGELES COUNTY ENGINEER
403 LOS ANGELES COUNTY ENGINEERING BLDG.

NOTE: ANY ADDITIONS OR CHANGES ON THIS SHEET MUST BE MADE OR CIRCLED IN RED INK, WITH DATE AND NAME OF PERSON MAKING CHANGE.

Do not extend notes this side of this line.

STATION	B.S.	H.I.	F.S.	ELEV.	N. ALONG DOWNEY AVE	
				56 51	36' EG	
59+00				56 41	38' F/L	
				56 91	38' Top of Cb	
				57 22	50' Bck of Wlk	
59+3[illegible]				57 42	N. Rim S.S.	℄
				57 41	E. " "	
				57 41	S. " "	
				57 41	W " "	
					Rim Av. = 57.41	
				49 25	N. INLET 18"	6.46 / 1.50 / 7.96 — 57.41 / 7.96 / 49.45
				49 43	S. OUTLET 18"	6.48 / 1.50 / 7.98 — 57.41 / 7.92 / 49.43
59+45.9[illegible]				57 39		℄
				57 07		16' RT P.V.
				56 64		30' EG
				56 54		32' F/L
				57 20		32' " T. Cb
				57 38		39' " Bck of [illegible]
				57 18	19' Lf Pav	
				56 65	36' EG	
				56 55	38' " F/L	
59+67.8				57 42		℄
				57 35	16.3 Lf Pav	

Profile No. ____ Notes Red. ____ Plotted ____ Job No. [illegible] Division No. 11 F.B. 3316 Pg. [illegible]
X-Sec. No. ____ Date ____ Date ____ Survey of DOWNEY AVE. S.D.
Notes Chkd. ____ Checked ____ Survey by A.C.G. Notes E.L. Date 8.65
Date ____ Date ____ Map No. ____ Indexed ____ Date ____

76-L298 CE 307 3-61

PLEASE RETURN TO
LOS ANGELES COUNTY ENGINEER
403 LOS ANGELES COUNTY ENGINEERING BLDG.

NOTE: ANY ADDITIONS OR CHANGES ON THIS SHEET MUST BE MADE OR CIRCLED IN RED INK, WITH DATE AND NAME OF PERSON MAKING CHANGE

Do not extend notes this side of this line.

STATION	B. S.	H. I.	F. S.	ELEV.	N'ly ALONG DOWNEY	
				56 70	30' EG	
59+67.8		56.60		56 60	32' F/L	
				56 [illegible]	32.4 " T. Cb.	
				58 0	40.0 " P.L.	
59+79.2				57 16		℄
				57 38	12.3 Lf. Pav.	
				57 02	[illegible] " Edge of Pav.	
				56 98	28.4 Lf. [illegible] (grnd.)	
				58 1	29.4 Lf. Top of Brk.	
				58 2	40.0 Lf. P.L.	
60+00				57 50		℄
				57 28		16' RT. Pav.
				56 78		30' EG
				56 68		32.3 [illegible] Gutt F/L
				57 34		33.3 T.
				57 9		40.0 RT
				57 38	12.0 Lf. Pav.	
				57 0	21.0 " Edge of Pav.	
				56 6	27.5 " Gutt (grnd.)	
				58 1	28.5 " Top of Brk.	
				58 5	40.0 " P.L.	
61+00				57 71		℄
				57 53		16.0 RT Pav.

F.B. 3316 Pg. 150 Job No. 6111.06 Division No. 11 Notes Red Date Plotted Date Profile No. X-Sec. No.
Survey of DOWNEY AVE. S.D. Date Checked Date
Survey by A.C.G. Notes E. LANDA Notes Chkd. Date
Indexed [illegible] Date

76-L298 CE 307 3-61

PLEASE RETURN TO
LOS ANGELES COUNTY ENGINEER
403 LOS ANGELES COUNTY ENGINEERING BLDG.

NOTE: ANY ADDITIONS OR CHANGES ON THIS SHEET MUST BE MADE OR CIRCLED IN RED INK, WITH DATE AND NAME OF PERSON MAKING CHANGE.

Do not extend notes this side of this line.

STATION	B.S.	H.I.	F.S.	ELEV.	N. ALONG DOWNEY AVE	
				57 11		30' EG
61+00				57 01		32' RT GUTT
				57 62		32' T. CO.
				58 1		40° P.L.
				57 63	12.6 Lf. Pav.	
				57 25	25.1 Lf. Edge of Pav.	
				56 9	28.1 " Gutt (grnd.)	
				51 6	30.1 " Top of Brk	
				58 6	40° " P.L	
TP				57 72	TP.	
62+00				58 05		℄
				57 75		16° RT. Pav.
				57 40		30' E.G.
				57 30		32' " Gutt
				57 88		32' " T. CO.
				58.1		40° "
				57 88	13.2 Lf. Pav.	
				57 45	26.5 " Edge of Pav	
				57 2	28.5 " Gutt (grnd)	
				59 0	30.5 " Top of Brk.	
				59 1	40° Lf. P.L.	
62+70	M.H.				N. Rim S.S. 58.30 ℄	
					E " " 58.30	

Profile Notes Red ____ Plotted ____ Job No. 6111 Division No. 11 F.B. 3316 Pg. 15
No. ____ Date ____ Date ____ Survey of DOWNEY AVE S.D.
X-Sec. Notes Chkd. ____ Checked ____ Survey by F.C.G. Notes E.L. Date 8-65
No. ____ Date ____ Date ____ Map No. ____ Indexed J. GALLI Date [redacted]

76-L298 CE 307 3-61

PLEASE RETURN TO
LOS ANGELES COUNTY ENGINEER
403 LOS ANGELES COUNTY ENGINEERING BLDG.

NOTE: ANY ADDITIONS OR CHANGES ON THIS SHEET MUST BE MADE OR CIRCLED IN RED INK, WITH DATE AND NAME OF PERSON MAKING CHANGE

Do not extend notes this side of this line.

STATION	B.S.	H.I.	F.S.	ELEV.	N. ALONG DOWNEY AVE.	
62+70					S. Rim S.S. 58.30	Rim AV. = 58.30
					W. Rim S.S. 58.31	
				50 13	N. INLET 18"	6.67 58.30 1.50 8.17 8.17 50.13
				50 10	S. OUTLET 18"	6.70 58.30 1.50 8.20 8.20 50.10
63+00				58 33		℄
				57 95		16° RT Pav.
				57 62		30' EG
				57 52		32' RT Gutt.
				58 13		32' RT T. Cb.
				58 29		39.6 RT B.Wlk.
				58 06	13.7 Lf Pav.	
				57 75	27.4 " Edge of Pav.	
				57 [illegible]	31.4 " Gutt (grnd.)	
				58 9	33.4 " Top of Brk.	
				59 0	40 " P.L.	
64+00				58 64		℄
				58 30		16° RT Pav.
				57 88		30' EG
				57 78		32' " GUTT
				57 88		32' " DEP. Cb.
				58 62		39.6 " B. WLK

F.B. 3316 Pg. 152 Job No. 6111.06 Division No. 11 Notes Red Plotted Profile
Survey of DOWNEY AVE S.D. Date Date No. X-Sec.
Survey by A.C.G. Notes E. LANDA Notes Chkd. Checked
Indexed G. J. GALLI Date Date Date No.

76-L298 CE 307 3-61

PLEASE RETURN TO
LOS ANGELES COUNTY ENGINEER
403 LOS ANGELES COUNTY ENGINEERING BLDG.

NOTE: ANY ADDITIONS OR CHANGES ON THIS SHEET MUST BE MADE OR CIRCLED IN RED INK, WITH DATE AND NAME OF PERSON MAKING CHANGE.

Do not extend notes this side of this line.

STATION	B.S.	H.I.	F.S.	ELEV.	N. ALONG DOWNEY AVE		
64+00				58 55	13.7 Lf. Pav.		
				58 01	27.6 " Edge of Pav.		
				57.8	30.0 " Gutt (grnd)		
				59 2	31.5 " T. of Brk		
				59 4	40.0 " P.L.		
T.P.				58 17	T.P.		
65+00				58 89		℄	
				58 54		16.0 RT Pav.	
		58 04		58 14		30.0 EG	
				58 04		32.0 F/L	
				58 65		32.1 " T. CB	
				58 83		39.6 " S. wLk	
				58 82	12.2 Lf Pav.		
				58 36	24.5 " Edge of Pav.		
				58 3	26.5 " Gutt (grnd.)		
				59 9	40 " P.L. (Dr. wy)		
65+93.2 M.H.				59 19	N. Rim SS.	℄	
				59 19	E. " "		Av = 59.19
				59 18	S. " "		
				59 19	W. " "		
	?	CHK.		50 79	N. INLET 18"	6.90 / 1.50 / 8.40	59.19 / 8.40 / 50.79

For 65+00 & 66+00 X-SEC. SEE Pg. 156

LENKER ROD

Profile No. ___ Notes Red ___ Plotted ___ Job No. ___ Division No. 11 F.B. 3316 Pg. 153
X-Sec. No. ___ Date ___ Date ___ Survey of Downey Ave S.D.
Notes Chkd. ___ Checked ___ Survey by H.C.G. Notes ___ Date ___
Date ___ Date ___ Map No. ___ Indexed ___ Date ___

76-L298 CE 307 3-61

PLEASE RETURN TO
LOS ANGELES COUNTY ENGINEER
403 LOS ANGELES COUNTY ENGINEERING BLDG.

NOTE: ANY ADDITIONS OR CHANGES ON THIS SHEET MUST BE MADE OR CIRCLED IN RED INK, WITH DATE AND NAME OF PERSON MAKING CHANGE

Do not extend notes this side of this line.

STATION	B. S.	H. I.	F. S.	ELEV.		
65+93.2				48.36	E. INLET 5.50	5.33 59.19
					TRUNK LINE	5.50 10.83
						10.83 48.36
				48.36	W. OUTLET 5.50	USE abv. fig's. for Both
66+00 M.H.				59.20	N. RIM. S.S. 59.20 ℄	
				59.21	E. " " 59.21	AV. = 59.21
				59.21	S. " " 59.21	
				59.21	W " " 59.21	
				50.83	N. INLET 18"	6.88 59.21
						1.50 8.38
						8.38 50.83
				50.79	S. OUTLET 18"	6.92 59.21
						1.50 8.42
						8.42 50.79
	E'ly ALONG PARK ST.					
1+00				59.19	INTER ℄	Park & DOWNEY
1+14.4				58.85	℄	Pav. ON Park st.
1+31.8				58.58	F.L. [illegible] ℄	
1+57.0				59.19	℄	
1+57.0				59.08		9.0 RT. Pav.
				58.93		16' EC
				58.83		18' F/L
				59.48		18' " T. CB.
				59.77		29.6 " Bck. wlk.
				59.17	9 Lf. Pav	
		18.87		58.97	16' EG	
				58.87	18' F/L	

F.B. 3316 Pg. 154 Job No. 6111.06 Division No. 11 Notes Red Plotted Profile
Survey of DOWNEY AVE SD Date Date No. X-Sec.
Survey by A.C.G. Notes E. LANDA Notes Chkd. Checked
Indexed J. GALLI Date Date Date No.

76-L298 CE 307 3-61

PLEASE RETURN TO
LOS ANGELES COUNTY ENGINEER
403 LOS ANGELES COUNTY ENGINEERING BLDG.

NOTE: ANY ADDITIONS OR CHANGES ON THIS SHEET MUST BE MADE OR CIRCLED IN RED INK, WITH DATE AND NAME OF PERSON MAKING CHANGE.

Do not extend notes this side of this line.

STATION	B.S.	H.I.	F.S.	ELEV.	ALONG PARK ST	
1+57				59 58	18' Lf. T. cb.	
				59 80	29.6 Bck. wlk	
1+67				59 28		℄
				59 12		9' RT Pav
		58 92		59 02		16' EG
				58 92		18' F/L
				59 57		18' " T. cb
				59 80		29.6 " Bck wlk
				59 18	9' Lf Pav	
				58 97	18.0 " Gutt.	
				59 60	18.0 " T. cb	
				59 85	29.6 " Bck wlk	
2+07				59 23		℄
				59 12		9' RT Pav.
		58 85		58 95		16' EG
				58 85		18' F/L
				59 47		18' " T. cb.
				59 74		29.6 " Bck wlk.
				59 22	9' Lf.	
		58 86		58 96	16' EG	
				58 86	18' F/L	
				59 50	18' " T. cb.	
				59 79	29.6 Bck. wlk.	

Profile No. ____ Notes Red ____ Plotted ____ Job No. 6111.06 Division No. "
X-Sec. No. ____ Date ____ Date ____ Survey of DOWNEY AVE S.D.
Notes Chkd ____ Checked ____ Survey by [illegible] Notes [illegible] Date [illegible]
No. ____ Date ____ Date ____ Map No. ____ Indexed C. A. GALLI Date ____

F.B. 3316 Pg. 155

76-L298 CE 307 3-61

PLEASE RETURN TO
LOS ANGELES COUNTY ENGINEER
403 LOS ANGELES COUNTY ENGINEERING BLDG.

NOTE: ANY ADDITIONS OR CHANGES ON THIS SHEET MUST BE MADE OR CIRCLED IN RED INK, WITH DATE AND NAME OF PERSON MAKING CHANGE

Do not extend notes this side of this line.

STATION	B.S.	H.I.	F.S.	ELEV.		
3+00				59 13		℄
				58 98		9' RT Pav.
		58 69		58 79		16' EG
				58 69		18' F/L
				59 30		18' " T. Cb
				59 59		29.5 " Bck wlk
				59 05	9' Lf Pav	
				58 81	16' " EG	
		58 71		58 71	18' " FL	
				59 31	18' " T. Cb	
				59 56	29.5 " Bck. wlk	
		ALONG DOWNEY AVE. (N)				
45+56.5				59 03		℄
45+56.2				58 74		16 RT Pav
				58 27		32' RT. Gutt
				58 92		" " T. Cb.
				59 13		" B. wlk
45+69.8				59 07		℄
45+69.8				58 95	12.0 Lf Pav.	
				58 02	32' " Gutt.	
				58 54	" " T. Cb.	
				59 1	34 Lf. Bck	
				60.0	40' Lf. P.L.	

F.B. 3316 Pg. 156 Job No. 6111.06 Division No. 11 Notes Red Plotted Profile
Survey of DOWNEY AVE S.D. Date Date No. X-Sec.
Survey by A.C.G. Notes E. LANDA Notes Chkd. Checked
Indexed C. J. GALLI Date Date No.

76-L298 CE 307 3-61

PLEASE RETURN TO
LOS ANGELES COUNTY ENGINEER
403 LOS ANGELES COUNTY ENGINEERING BLDG.

NOTE: ANY ADDITIONS OR CHANGES ON THIS SHEET MUST BE MADE OR CIRCLED IN RED INK. WITH DATE AND NAME OF PERSON MAKING CHANGE.

Do not extend notes this side of this line.

STATION	B. S.	H. I.	F. S.	ELEV.	W 1/4 ALONG	68th ST
					ALONG (W.) 68th ST	
1+15				58 98		℄
1+40.6				58 30	Gutt	℄
1+50.3				58 58	"	℄
				58 55	9' Lf. Pav	
			5831	58 41	16.5 EG Gutt	
				58 31	18.0 F/L "	
				58 82	18' " T. cb.	
				59 7	23' " Brk	
				60 0	40' " P.L.	
1+60				58 87		℄
				58 91		9' RT Pav
			5882	58 92		16.5 EG Gut
				58 82		18.0 F/L "
				59 27		18 " T. cb.
				59 51		30' " B. wk
1+70				59 09		℄ (68th ST)
				59 12		9' RT. Pav.
				59 00		16.5 EG Gut
			5890	58 90		18.0 F/L "
				59 38		18 " T. cb
				59 66		30 " Bck wlk
				58 99	9 Lf Pav	
				58 79	16.5 EG Gut	
			5869	58 69	18.0 F/L "	

Profile Notes Red ____ Plotted ____ Job No. 6-[illegible] Division No. 11 F.B. 3316 Pg. 157
No. ____ Date ____ Date ____ Survey of DOWNEY AVE S.D.
X-Sec. Notes Chkd. ____ Checked ____ Survey by H.C.G. Notes E.L. Date 8-65
No. ____ Date ____ Date ____ Map No. ____ Indexed C. J. GALLI Date ____

76-L298 CE 307 3-61

PLEASE RETURN TO
LOS ANGELES COUNTY ENGINEER
403 LOS ANGELES COUNTY ENGINEERING BLDG.

NOTE: ANY ADDITIONS OR CHANGES ON THIS SHEET MUST BE MADE OR CIRCLED IN RED INK, WITH DATE AND NAME OF PERSON MAKING CHANGE

Do not extend notes this side of this line.

STATION	B.S.	H.I.	F.S.	ELEV.		
1+70 CONT				9 20	18' Lf. T.Cb.	
				9 9	22 " Brk	
				60 4	40	
1+94¢ M.H					N. Rim 59.23	
					E. " 59.26	AV. =
					S. " 59.29	
					W. 59.27	
					W. OUTLET	
2+00				9 46		℄
3+00				9 14		℄
B.M SD 614		(8-27-65)		59 17	B.M. SD 614, El. = 59.171 F.B. 3316	
					Pg - - , DOWNEY AVE. & 68th ST	
					A Bl. Spk IN 60 @ the N.E Cor.	
					& 25' N. of the N. END of C.R.	
N'ly ALONG DOWNEY AVE						
66+38				59 22		℄
				58 96	20² Lf. pav	
			58 50	58 50	38° EG Gutt	
				58 40	40° F/L "	
				58 87	40¢ " T.Cb.	

F.B. 3316 Pg. 158 Job No. 4111.06 Division No. 11 Notes Red Plotted Profile
Survey of DOWNEY AVE S.D. Date Date No. X-Sec.
Survey by A.C.C. Notes E. LANDA Notes Chkd. Checked
Indexed C.J. CAHILL Date Date Date No.

76-L298 CE 307 3-61

PLEASE RETURN TO
LOS ANGELES COUNTY ENGINEER
403 LOS ANGELES COUNTY ENGINEERING BLDG.

NOTE: ANY ADDITIONS OR CHANGES ON THIS SHEET MUST BE MADE OR CIRCLED IN RED INK, WITH DATE AND NAME OF PERSON MAKING CHANGE.

Do not extend notes this side of this line.

STATION	B.S.	H.I.	F.S.	ELEV.	N'ly ALONG	DOWNEY AVE
66+43.5				59 23		℄
				58 99		16.1 RT Pav.
				58 64		30.2 EG Gutt
				58 54		32.2 F/L "
				59 22		32.2 " T. Cb.
67+00				59 40		℄
				58 99		16.1 RT Pav.
				58 70		30.2 EG Gutt
				58 60		32.2 F/L "
				59 20		" " T. Cb
				58 98	20.1 Lf Pav	
				58 64	38.2 EG Gutt	
				58 54	40.2 F/L "	
				59 01	" " T. Cb.	
67+74.2				59 64		℄
				59 30	20.1 Lf. Pav	
				58 72	38.2 EG Gutt.	
				58 62	40.2 F/L "	
				59 12	" " T. Cb. & END	
67+76.0				59 65		℄
				59 52	12.2 Lf. Pav	
				59 03	24.5 " Edge of Pav	
				59 1	26.5 " Gutt (grnd)	
				60 6	29.5 " Brk Top	
				61 1	40' " P.L	

Profile No. ____ Notes Red ____ Date ____ Plotted ____ Date ____ Job No. 61146 Division No. 11 Survey of DOWNEY AVE SD Survey by CG Notes ____ Date ____ Map No. ____ Indexed C. J. GALLI Date ____

X-Sec. No. ____ Notes Chkd. ____ Date ____ Checked ____ Date ____

F.B. 2216 Pg. 139

76-L298 CE 307 3-61

PLEASE RETURN TO
LOS ANGELES COUNTY ENGINEER
403 LOS ANGELES COUNTY ENGINEERING BLDG.

NOTE: ANY ADDITIONS OR CHANGES ON THIS SHEET MUST BE MADE OR CIRCLED IN RED INK. WITH DATE AND NAME OF PERSON MAKING CHANGE

Do not extend notes this side of this line.

STATION	B. S.	H. I.	F. S.	ELEV.		
68+00				59 70		℄
				59 3		16 RT Pav
			5878	58 88		30' EG Gutt
				58 78		32' F/L "
				58 90		32' " T. DEP Cb.
				59 54	12² Lf. Pav.	
				59 17	25' " Edge of Pav	
				59 [illegible]	27⁵ " Gutt (grnd)	
				61 0	31⁰ " T. of Brk	
				61 2	40⁰ " P.L.	
69+00				59 86		℄
				59 32		[illegible] RT
			5884	58 98		30' EG Gutt
				58 88		32' F/L "
				59 47		32' " T. of Cb.
				59 78	12² Lf. Pav	
				59 50	24⁵ " Edge of Pav	
				59 2	27⁰ " Gutt	
				61 6	30⁵ " T. of Brk	
				61.8	40' " P.L.	
TP				59 91	TP	

F.B. 3316 Pg. 160

Job No. 611106 Division No. 11 Notes Red Plotted Profile

Survey of Downey Ave SD Date Date No. X-Sec.

Survey by ACG Notes EL Notes Chkd. Checked

Indexed T GALE Date Date No.

76-L298 CE 307 3-61

PLEASE RETURN TO
LOS ANGELES COUNTY ENGINEER
403 LOS ANGELES COUNTY ENGINEERING BLDG.

NOTE: ANY ADDITIONS OR CHANGES ON THIS SHEET MUST BE MADE OR CIRCLED IN RED INK, WITH DATE AND NAME OF PERSON MAKING CHANGE.

Do not extend notes this side of this line.

STATION	B.S.	H.I.	F.S.	ELEV.	N'ly ALONG	DOWNEY AVE
69+27.5	M.H.			59.91	N. Rim S.S.	
				59.92	S. Rim S.S	
				51.39	N. INLET 18"	7.02 / 1.50 / 8.52 — 59.91 / 8.52 / 51.39
				51.34	S. Outlet 18"	7.08 / 1.50 / 8.58 — 59.92 / 8.58 / 51.34
70+00				59.93		℄
				59.45		16 RT. Pav.
				59.04		32.2 " Gutt
				59.66		" " T. Co.
				59.81	12.2 Lf Pav	
				59.51	24.5 " Edge of Pav.	
				59.4	27.0 " Gutt (grnd.)	
				61.4	30.5 " T. of Brk	
				61.4	40' " P.L.	
71+00				60.18		℄
				59.65		16 RT
			59.16	59.26		30.2 EG Gutt
				59.16		32.2 F/L "
				59.79		" " T. of Co
				59.85	12.2 Lf Pav.	
				59.65	24.4 Lf Edge of Pav	

Profile No. ____ Notes Red ____ Plotted ____ Job No. 61106 Division No. 11 F.B. 3316 Pg. 161
Date ____ Date ____ Survey of DOWNEY AVE SD
X-Sec. No. ____ Notes Chkd. ____ Checked ____ Survey by ACG Notes EL Date 8-61
Date ____ Date ____ Map No. ____ Indexed C. J. GALLE Date ____

76-L298 CE 307 3-61

PLEASE RETURN TO
LOS ANGELES COUNTY ENGINEER
403 LOS ANGELES COUNTY ENGINEERING BLDG.

NOTE: ANY ADDITIONS OR CHANGES ON THIS SHEET MUST BE MADE OR CIRCLED IN RED INK, WITH DATE AND NAME OF PERSON MAKING CHANGE

Do not extend notes this side of this line.

F.B. 3316 Pg. 162 | Profile No. | X-Sec. No.

Survey of Tamarix Ave SD | Job No. 61110 | Division No. 11 | Notes Red | Plotted

Survey by ACG | Notes EL | Date | Date

Indexed C. J. Gill | Date | Notes Chkd. | Checked

Date | Date

STATION	B.S.	H.I.	F.S.	ELEV.			
71+00 Con				59.95	26 ft Lt. Gutt. (grnd.)		
				61.5	30 ft Lt T.o.f Bnk		
				61.5	60 " " P.L.		
71+29 ℄				60.13		℄	
				59.81		12 Lt ET. Pav.	
				59.33		24 " Edge of Pav.	
				59.25		30 " Gutt Edge	
				59.31		32 " (Gutt)	
				59.95		32 " T.o.b. of EXD	
71+33 B.H.				60.16	N. Rim S.S.		
				60.14	E. " "		
				60.15	S. " "		
				51.63	N INLET 18"	7.03	60.16
						1.50	8.53
						8.53	51.63
				52.63	E. INLET 8"	6.82	60.14
						0.67	7.51
						7.51	52.63
				51.57	S. OUT-LET 18"	7.07	60.15
						1.50	8.57
						8.57	51.57
TP				60.37	TP		
72+00						℄	
				60.13		12 ET Pav	
				59.78		24 " Edge of Pav	

76-L298 CE 307 3-61

PLEASE RETURN TO
LOS ANGELES COUNTY ENGINEER
403 LOS ANGELES COUNTY ENGINEERING BLDG.

NOTE: ANY ADDITIONS OR CHANGES ON THIS SHEET MUST BE MADE OR CIRCLED IN RED INK, WITH DATE AND NAME OF PERSON MAKING CHANGE.

Do not extend notes this side of this line.

STATION	B.S.	H.I.	F.S.	ELEV.		
72+00				595		25 Rt Gutt (Gr.)
				607		29 Rt. T. of Brk
				611		40' P-L
				6118	12 Lf. Pav	
				5981	24 " Edge of Pav & F.L.	
				6215	40 " P.L & T. of Brk	
72+54.5				6048		℄
				6032	12 Lf Pav	
				5999	24 " Edge of Pav	
				5982	30.0 " Gutt F.L.	
				6002	31.2 " Btm of mac. cb. & Gutt	
				6081	31.2 " Top of mac. cb.	
				617	40 " P.L.	
72+57.2 M.H.				6049	S. Rim S.S	
				6049	W. Rim S.S	
				51.81	S. OUTLET 18"	7.18 / 1.50 / 8.68 — 60.49 / 8.68 / 51.81
				51.79	W. INLET 18"	7.20 / 1.50 / 8.70 — 60.49 / 8.70 / 51.79

Profile No. ____ Notes Red ____ Date ____ Plotted ____ Date ____ Job No. 6110 Division No. 11 Survey of Downey Ave 50 Survey by HCG Notes E-1 Date 8-6-5

X-Sec. No. ____ Notes Chkd. ____ Date ____ Checked ____ Date ____ Map No. ____ Indexed C. J. GALLIE Date ____

F.B. 3316 Pg. 163

76-L298 CE 307 3-61

PLEASE RETURN TO
LOS ANGELES COUNTY ENGINEER
403 LOS ANGELES COUNTY ENGINEERING BLDG.

NOTE: ANY ADDITIONS OR CHANGES ON THIS SHEET MUST BE MADE OR CIRCLED IN RED INK, WITH DATE AND NAME OF PERSON MAKING CHANGE

Do not extend notes this side of this line.

STATION	B.S.	H.I.	F.S.	ELEV.	W'ly ALONG	69th ST.
	W'LY ALONG 69th ST.					
		72+71 48 =		1+00	(Pg. 72)	
1+00				60.51	(Trans. line)	℄ INTER.
1+14.3				60.34	" "	℄ Pav.
1+28.7				59.95	" "	℄ Edge of Gutt
1+30.2				59.85	" "	℄ Gutt. F.L.
1+31.7				59.96	" "	℄ Edge of ~~Gutt~~
1+39.3				60.11	" "	℄
				60.08	10' Lf. Btm of Cb. (gutt)	
				60.86	10' " T. of Cb.	"
1+50.0				60.20	(Trans. line)	℄
				60.15		8' RT Edge of Gutt
				60.03		10.2 " Gutt.
				60.55		10.2 " T. Cb.
1+60				60.31		℄
				60.19		8' RT Edge of Gutt
				60.05		10.2 " Gutt
				60.55		10.2 " T. Cb.

F.B. 3316 Pg. 1CA
Survey of Downey Ave. SD
Survey by ACG Notes EL
Indexed O. J. Gill Date
Job No. 6411.06 Division No. 11
Notes Red Date
Notes Chkd. Date
Plotted Date
Checked Date
Profile No.
X-Sec. No.

76-L298 CE 307 3-61

PLEASE RETURN TO
LOS ANGELES COUNTY ENGINEER
403 LOS ANGELES COUNTY ENGINEERING BLDG.

NOTE: ANY ADDITIONS OR CHANGES ON THIS SHEET MUST BE MADE OR CIRCLED IN RED INK, WITH DATE AND NAME OF PERSON MAKING CHANGE.

Do not extend notes this side of this line.

STATION	B.S.	H.I.	F.S.	ELEV.	W. ALONG 69th ST	
1+60				6031	10' Lf. Btm. cb.	
				6113	10' Lf. T. cb.	
2+00				6035	(Trans. Line) ℄	
				6026		8' RT. Edge of Gutt
				6015		10' " Gutt
				6066		10' " T. cb.
				6028	10' Lf. Btm. cb.	
				6130	10' " T. cb.	
3 +00				6047	(Trans. Line) ℄	
				030		8' RT. Edge of Gutt
				028		10' " Gutt F.L.
				031		11' " Gutt. Edge
				6054	10' Lf Btm. cb.	
				6030	10' " T. cb.	

Profile Notes Red ____ Plotted ____ Job No. 61106 Division No. ____
No. ____ Date ____ Date ____ Survey of Downey Ave SD
X-Sec. Notes Chkd. ____ Checked ____ Survey by ACG Notes EL Date 8-65
No. ____ Date ____ Date ____ Map No. ____ Indexed C. J. GALLI Date ____

F.B. 3316 Pg. 165

76-L298 CE 307 3-61

PLEASE RETURN TO
LOS ANGELES COUNTY ENGINEER
403 LOS ANGELES COUNTY ENGINEERING BLDG.

NOTE: ANY ADDITIONS OR CHANGES ON THIS SHEET MUST BE MADE OR CIRCLED IN RED INK, WITH DATE AND NAME OF PERSON MAKING CHANGE

Do not extend notes this side of this line.

STATION	B.S.	H.I.	F.S.	ELEV.		
	N'LY	ALONG		DOWNEY AVE		
72+71.48				60 51	℄ INTER. of	Downey & 69
				60 26		12.0 RT Pav.
				59 90		24.5 "
				59 7		26.5 " F.L. (grnd)
				60 6	"	30 "
				61 4	"	40 "
73+01.6				60 56		℄
				60 35	15.0 Lf Pav	
				60 02	28.5 Lf	
				59 90	30 Lf	
				60 37	30 Lf T. of Cb	
73+11.6				60 59		℄
				60 30		12' RT Pav
				59 99		26.3 " Edge of Pav
				59 73		26 " F.L. (grnd)
				60 6		40 " P.L

F.B. 3316 Pg. 166 Job No. 6111.06 Division No. 11 Notes Red ___ Plotted ___ Profile ___
Survey of Downey Ave SD Date ___ Date ___ No. ___
Survey by ACG Notes EL Notes Chkd. ___ Checked ___ X-Sec. ___
Indexed C. J. GALLI Date ___ Date ___ No. ___

76-L298 CE 307 3-61

PLEASE RETURN TO
LOS ANGELES COUNTY ENGINEER
403 LOS ANGELES COUNTY ENGINEERING BLDG.

NOTE: ANY ADDITIONS OR CHANGES ON THIS SHEET MUST BE MADE OR CIRCLED IN RED INK, WITH DATE AND NAME OF PERSON MAKING CHANGE.

Do not extend notes this side of this line.

STATION	B.S.	H.I.	F.S.	ELEV.	N'ly ALONG	DOWNEY AVE
73+11.6				60 41	15 Lf. Pav	
				60 04	28.5 " Edge of Gutt	
				59 90	30.0 " Gutt	F.L.
				60 38	30.0 " T. of Cb.	
73+51.6				60 22		℄
				60 33		12 RT Pav.
				59 93		24.5 " Edge of Pav
				59 7		26 " F.L. (grnd)
				60 8		30 " T. of Brk
				61 7		40 " P.L.
				60 43	15 Lf. Pav.	
				60 08	28.5 " Edge of Gutt	
				59 98	30.0 " Gutt F.L.	
				60 48	30.0 " T. of Cb.	
74+00				60 72		℄
				60 39		12' RT Pav
				60 02		24.5 " Edge of Pav
				59 7		26.0 " F.L. (grnd)
				61 0		30' " T. of Brk
				61 5		40' " P.L.

Profile Notes Red ____ Plotted ____ Job No. 6111.06 Division No. 11 F.B. 3316 Pg. 167
No. ____ Date ____ Date ____ Survey of DOWNEY AVE SD
X-Sec. Notes Chkd. ____ Checked ____ Survey by ACG Notes EC Date 8-65
No. ____ Date ____ Date ____ Map No. ____ Indexed J. GALLI Date ____

76-L298 CE 307 3-61

PLEASE RETURN TO
LOS ANGELES COUNTY ENGINEER
403 LOS ANGELES COUNTY ENGINEERING BLDG.

NOTE: ANY ADDITIONS OR CHANGES ON THIS SHEET MUST BE MADE OR CIRCLED IN RED INK, WITH DATE AND NAME OF PERSON MAKING CHANGE

Do not extend notes this side of this line.

STATION	B.S.	H.I.	F.S.	ELEV.		
74+00				60 57	15 Lf. Pav.	
				60 17	28.5 " Edge of Gutt	
				60 02	30.0 " Gutt. F.L.	
				60 52	30' " T. of Cb.	
TP				60 87	TP	
75+00				60 87		℄
				60 50		12 RT Pav
				60 11		24.5 " Edge
				59 9		26.5 " F.L. (grno)
				61 2		32 " T. of Brk
				61 5		40 " P.L
				60 72	15 Lf. Pav	
				60 32	28.5 " Edge of Gutt	
				60 18	30 " Gutt F.L	
				60 26	30 " T. of DEP. cb.	
75+87.0 m.H.				60 99	N. Rim	
				61 00	S. Rim	
				52 29	N. INLET 18"	7.20 / 1.50 / 8.70 — 60.99 / 8.70 / 52.29
				52 26	S. OUTLET 18"	7.24 / 1.50 / 8.74 — 61.00 / 8.74 / 52.26

F.B. 3316 Pg. 168 Job No. 61106 Division No. 11 Notes Red Plotted Profile
Survey of Downey Ave SD Date Date No.
Survey by ACG Notes EL Notes Chkd. Checked X-Sec.
Indexed [illegible] Date Date No.

76-L298 CE 307 3-61

PLEASE RETURN TO
LOS ANGELES COUNTY ENGINEER
403 LOS ANGELES COUNTY ENGINEERING BLDG.

NOTE: ANY ADDITIONS OR CHANGES ON THIS SHEET MUST BE MADE OR CIRCLED IN RED INK, WITH DATE AND NAME OF PERSON MAKING CHANGE.

Do not extend notes this side of this line.

STATION	B.S.	H.I.	F.S.	ELEV.	N'ly ALONG	DOWNEY AVE
76+00				6099		℄
				6070		12 RT. Pav.
				6034		24.5 " Edge of Pav.
				601		26.5 " F.L. (grnd)
				614		30 " T. of Brk.
				616		40 " P.L.
				6082	15 Lf Pav	
				6041	28.5 " Edge of Gutt	
				6028	30 " Gutt F.L.	
				6036	30 " T. of DEP. cb.	
77+00				6116		℄
				6088		12.5 RT Pav.
				6053		25.0 " Edge of Pav.
				604		27 " F.L. (grnd)
				611		30 " T. of Brk
				618		40 " P.L
				6102	15 Lf. Pav.	
				6057	28.5 " Edge of Gutt	
				6046	30 " Gutt. F.L.	
				6094	30 " T. cb.	
TP				6133	TP	

Profile Notes Red ____ Plotted ____ Job No. 6110.6 Division No. 4 F.B. 3316 Pg. 169
No. ____ Date ____ Date ____ Survey of DOWNEY AVE SD
X-Sec. Notes Chkd. ____ Checked ____ Survey by ACB Notes EL Date 8-6-
No. ____ Date ____ Date ____ Map No. ____ Indexed G. J. GALL Date 8-1-65

76-L298 CE 307 3-61

PLEASE RETURN TO
LOS ANGELES COUNTY ENGINEER
403 LOS ANGELES COUNTY ENGINEERING BLDG.

NOTE: ANY ADDITIONS OR CHANGES ON THIS SHEET MUST BE MADE OR CIRCLED IN RED INK, WITH DATE AND NAME OF PERSON MAKING CHANGE

Do not extend notes this side of this line.

STATION	B. S.	H. I.	F. S.	ELEV.		
78+00				6133		℄
				6101		12' RT Pav
				6073		24.5 " Edge of Pav.
				604		26.5 " F.L. grnd.
				628		32.0 " T. of Brk
				622		40 " P.L.
				6110	15 Lf. Pav.	
				6069	28.5 " Edge of Gutt	
				6056	30 " Gutt F.L.	
				6105	30 " T. of Cb.	
78+78.2				6155		℄
				6123		14.0 RT Pav
				6060		27.1 " Edge of Pav.
				604		29.0 " F.L. Pav
				621		35 " T. of Brk.
				624		40 " P.L
				6129	15 Lf. Pav	
				6080	28.5 " Edge of Gutt.	
				6068	30 " F.L. Gutt	
				6119	30 " T. of Cb. @ B.C.R.	

F.B. 3316 Pg. 170 Job No. 61106 Division No. 11 Notes Red Date Plotted Date Profile No. X-Sec. No.
Survey of Downey Ave SD Notes Chkd. Date Checked Date
Survey by ACG Notes Date
Indexed G. J. Garr

76-L298 CE 307 3-61

PLEASE RETURN TO
LOS ANGELES COUNTY ENGINEER
403 LOS ANGELES COUNTY ENGINEERING BLDG.

NOTE: ANY ADDITIONS OR CHANGES ON THIS SHEET MUST BE MADE OR CIRCLED IN RED INK, WITH DATE AND NAME OF PERSON MAKING CHANGE.

Do not extend notes this side of this line.

STATION	B.S.	H.I.	F.S.	ELEV.			
79+05.0 M.H				61 53	N. Rim SS		
				61 55	S. Rim SS		
				52 72	N. INLET 18"	7.31 1.50 8.81	61.53 8.8 52.72
				52 71	S. OUTLET 18"	7.34 1.50 8.84	61.55 8.84 52.71
79+29.01				61 54		℄	
		E'LY ALONG FLOWER AVE					
			79+29.01 = 1+00				
1+00				61 54		℄ INTER	
1+32				60 60		℄ F.L.	
1+50.5				61 19		℄ (BRK)	
1+57.0				61.30		℄	
				61 20		10.5 RT Pav	
				60.92		21.0 RT Edge of Pav	
				60 9		21' RT F.L. (grnd)	
				62 4		30° RT T. of Brk	
				61 5		40' " P.L	
				61 20	15° Lf Pav.		
				60 90	28° " Edge of Gutt		

Profile No. ____ Notes Red. ____ Plotted ____ Job No. 6111.06 Division No. 11 F.B. 3316 Pg. 171
X-Sec. No. ____ Date ____ Date ____ Survey of DOWNEY SD.
Notes Chkd. ____ Checked ____ Survey by A.C.G. Notes E.L. Date 8-27-65
Date ____ Date ____ Map No. ____ Indexed G. J. GALLEGOS

76-L298 CE 307 3-61

PLEASE RETURN TO
LOS ANGELES COUNTY ENGINEER
403 LOS ANGELES COUNTY ENGINEERING BLDG.

NOTE: ANY ADDITIONS OR CHANGES ON THIS SHEET MUST BE MADE OR CIRCLED IN RED INK, WITH DATE AND NAME OF PERSON MAKING CHANGE

Do not extend notes this side of this line.

STATION	B.S.	H.I.	F.S.	ELEV.		
1+57°				6076	30 Lf Gutt	F.L.
				6139	30 "	T. of Cb. @ B.C.R.
1+67°				6133		℄
				6118		10⁵ RT Pav.
				6093		21° " Edge of Pav
				613		26° " Btm of Brk
				624		32° " T. of Brk
				626		40° " P.L.
				6125	15° Lf. Pav	
				6096	28° " Edge of Gutt	
				6080	30° " F.L. Gutt	
				6141	30 " T. of	Cb.
2+07°				6143		℄
				6127		10⁵ RT Pav
				6103		21° " Edge of Pav
				613		26° " Btm of Brk
				620		32° " T. of Brk
				622		40° " P.L
				6136	15° Lf Pav	
				6101	28° " Edge of Gutt	
				6082	30° " F.L. Gutt	

F.B. 3316 Pg. 172 Job No. 6111.06 Division No. 11 Notes Red ____ Plotted ____ Profile ____
Survey of DOWNEY S.D. Date ____ Date ____ No. ____
Survey by A.C.G. Notes E.L. Notes Chkd. ____ Checked ____ X-Sec. ____
Indexed A. J. GALLY Date ____ Date ____ No. ____

76-L298 CE 307 3-61

PLEASE RETURN TO
LOS ANGELES COUNTY ENGINEER
403 LOS ANGELES COUNTY ENGINEERING BLDG.

NOTE: ANY ADDITIONS OR CHANGES ON THIS SHEET MUST BE MADE OR CIRCLED IN RED INK. WITH DATE AND NAME OF PERSON MAKING CHANGE.

Do not extend notes this side of this line.

STATION	B. S.	H. I.	F. S.	ELEV.		
2+07.0				61 42	30 Lf T. cb.	
3+00				61 45		℄
				61 32		10.5 RT Pav
				61 11		21 " Edge of Pav
						~~26 " Btm of Brk~~
				61 7		32 " T. of Brk
				61 7		40 " P.L.
				61 37	15 Lf Pav	
				61 08	38 " Edge of Gutt	
				60 94	30 " Gutt F.L.	
				61 55	30 " T. of Cb.	

Profile No. ____ Notes Red ____ Plotted ____ Job No. 6111.06 Division No. 11 F.B. 3316 Pg. 173
Date ____ Date ____ Survey of DOWNEY S.D.
X-Sec. No. ____ Notes Chkd ____ Checked ____ Survey by R.C.G. Notes E.K. Date 8-30-63
Date ____ Date ____ Map No. ____ Indexed C. J. GALLI Date ____

76-L298 CE 307 3-61

PLEASE RETURN TO
LOS ANGELES COUNTY ENGINEER
403 LOS ANGELES COUNTY ENGINEERING BLDG.

NOTE: ANY ADDITIONS OR CHANGES ON THIS SHEET MUST BE MADE OR CIRCLED IN RED INK. WITH DATE AND NAME OF PERSON MAKING CHANGE

Do not extend notes this side of this line.

F.B. 3316 Pg. 174 Job No. 6111.06 Division No. Notes Red Plotted Profile
Survey of DOWNEY S.D. Date Date No. X-Sec.
Survey by A.C.G. Notes E.L. Notes Chkd. Checked
Indexed C. J. CALLAHAN Date Date No.

STATION	B.S.	H.I.	F.S.	ELEV.		
		W'LY ALONG 70TH ST.				
		79+29.01 = 1+00				
1+00				61.54		℄ INTER
1+27				60.88		℄ Edge of Gutt
1+30				60.80		℄ F.L. of Gutt
1+33				60.88		℄ Edge of Gutt
1+53.0				61.66		℄
				61.55		15' RT Pav
				61.46		28.0 " Edge of Gutt
				61.31		30 " F.L. Gutt
				61.84		30 " T. Cb. B.C.R.
				61.58	15' Lf Pav.	
				61.34	28.5 " Edge of Gutt	
				61.24	30 " F.L. Gutt	
				61.71	30 " T. of Cb.	@ B.C.R.
1+63				62.04		℄
				61.90		15' RT. Pav.
				61.65		28' " Edge of Gutt
				61.50		30 " F.L. Gutt
				61.95		30 " T. Cb.

76-L298 CE 307 3-61

PLEASE RETURN TO
LOS ANGELES COUNTY ENGINEER
403 LOS ANGELES COUNTY ENGINEERING BLDG.

NOTE: ANY ADDITIONS OR CHANGES ON THIS SHEET MUST BE MADE OR CIRCLED IN RED INK, WITH DATE AND NAME OF PERSON MAKING CHANGE.

Do not extend notes this side of this line.

STATION	B.S.	H.I.	F.S.	ELEV.		
1+63				61 91	15 Lf Pav	
				61 60	28.5 " Edge of gutt	
				61 49	30 " F.L. Gutt	
				61 56	30 " T. of DEP. cb.	
1+74				62 45		℄ (Brk)
2+00				62 83		℄
				62 63		15' RT Pav
				62 11		28.0 " Edge of gutt
				61 91		30 " F.L. gutt
				62 01		30 " T. of DEP CB.
				62 67	15.0 Lf Pav.	
				62 15	28.5 " Edge of gutt	
				62 05	30 " F.L. gutt	
				62 55	30 " T. of cb.	
3+00				63 07		℄
				62 87		15 RT Pav.
				62 46		28 " Edge of gutt
				62 32		30 " F.L. gutt
				62 77		30 " T. of
				62 97	15 Lf Pav	
				62 35	28.5 " Edge of Gutt	

Profile No. ____ Notes Red ____ Plotted ____ Job No. 6111.06 Division No. 1 F.B. 3316 Pg. 175
Date ____ Date ____ Survey of DOWNEY S.D.
X-Sec. No. ____ Notes Chkd. ____ Checked ____ Survey by R.C.G. Notes E.L. Date 8-30-65
Date ____ Date ____ Map No. ____ Indexed C. J. GALLI Date ____

76-L298 CE 307 3-61

PLEASE RETURN TO
LOS ANGELES COUNTY ENGINEER
403 LOS ANGELES COUNTY ENGINEERING BLDG.

NOTE: ANY ADDITIONS OR CHANGES ON THIS SHEET MUST BE MADE OR CIRCLED IN RED INK, WITH DATE AND NAME OF PERSON MAKING CHANGE

Do not extend notes this side of this line.

STATION	B.S.	H.I.	F.S.	ELEV.		
3+00				62 25	30 Lf. F.L. gutt	
				62 75	30 Lf T. of Cb	
		N'LY		ALONG	DOWNEY AVE	
79+29.01				61 54		℄ INTER.
79+82.4				61 58		℄
				61 50		16 RT Pav
				60 78		30 " Edge of gutt
				60 76		32 " F.L. gutt
				61 39		32 " T. of cb B.C.R.
79+83.5				61 58		℄
				61 35	15 Lf Pav.	
				60 92	28 " Edge of gutt	
				60 78	30 " F.L. gutt	
				61 42	30 " T. of cb @ B.C.R.	
79+92.4				61 55		℄
				61 35		16 RT Pav.
				60 82		30 " Edge of gutt
				60 63		32 " F.L. gutt

F.B. 3316 Pg. 176 Job No. 6111.06 Division No. 11 Notes Red Plotted Profile
Survey of DOWNEY S.D. Date Date No. X-Sec.
Survey by A.C.G. Notes E.L. Notes Chkd. Checked
Indexed C. J. GALLI Date Date Date No.

Notes Ck'd by	Survey of DOWNEY AVE	F. B. 3316 Pg. 175A
Map No.	Tape: Std. 69	
Office Work	Surveyed by J. H. Brown	
Checked	Notes J. H. B. Date 6-66	
Date	Indexed H. E. OTT	

C.I. No 6111.06
DOWNEY AVE (Pick-up)

LOCATE SEWER M.H.s
AT FLOWER AVE 190° E OF DOWNEY AVE
@AT HARRISON ST 36' E OF DOWNEY AVE

June 22 1966

PARTY
J. H. Brown
C. E. Shoemaker
R. J. Rodriguez
I. ALVAREZ

FOR DESIGN PURPOSES ONLY

Note: Any Additions or Changes on This Sheet Must be Made or Circled in Red Ink With Date and Name of Person Making Change.

Do not extend notes this side of this line.

RETURN TO
LOS ANGELES COUNTY ENGINEER
700 LOS ANGELES COUNTY ENGINEERING BLDG.

76F3098 CE #247—3-57

F.B. 3316 Pg. 175B

CONT PAGE 176 A bottom

(8 0)

1)	90	13	20
4)	0	53	30
5)	181	20	10
Avg	90	13	22

Tape # 0257 STD @ 68°

189.79 (T=80°) Lev = 189.80

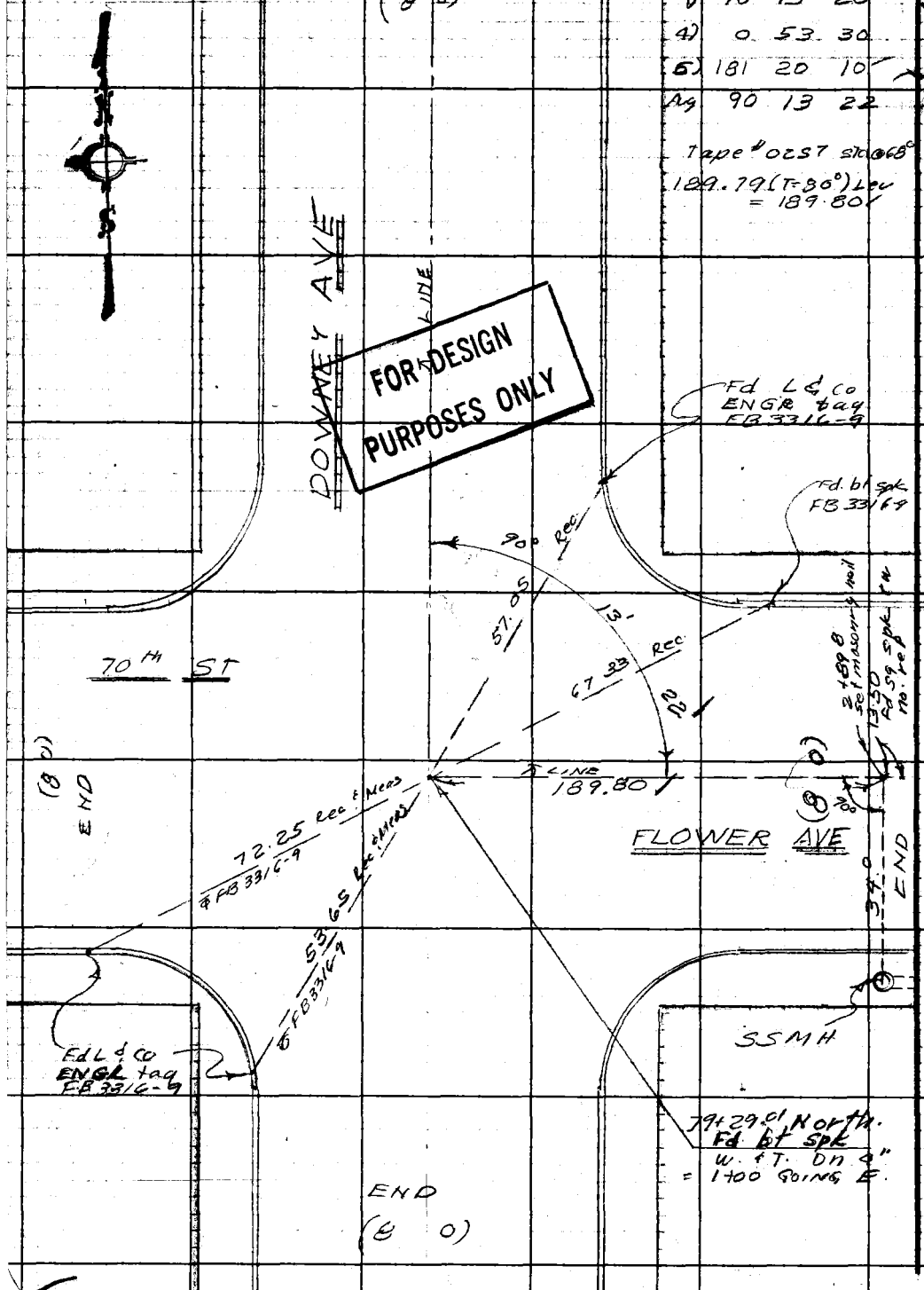

W.S. 32 D-5

RETURN TO
LOS ANGELES COUNTY ENGINEER
700 LOS ANGELES COUNTY ENGINEERING BLDG.

Do not extend notes this side of this line.

Note: Any Additions or Changes on This Sheet Must be Made or Circled in Red Ink With Date and Name of Person Making Change.

Notes Ck'd by	Survey of DOWNEY AVE
Map No.	JNC 111-06 Tape Std 6 8 of
Office Work	Surveyed by J. H. Brown
Checked	Notes J. H. B. Date 6-21-66
Date	Indexed H. E. OTT

F. B. 3316 PG. 176 A

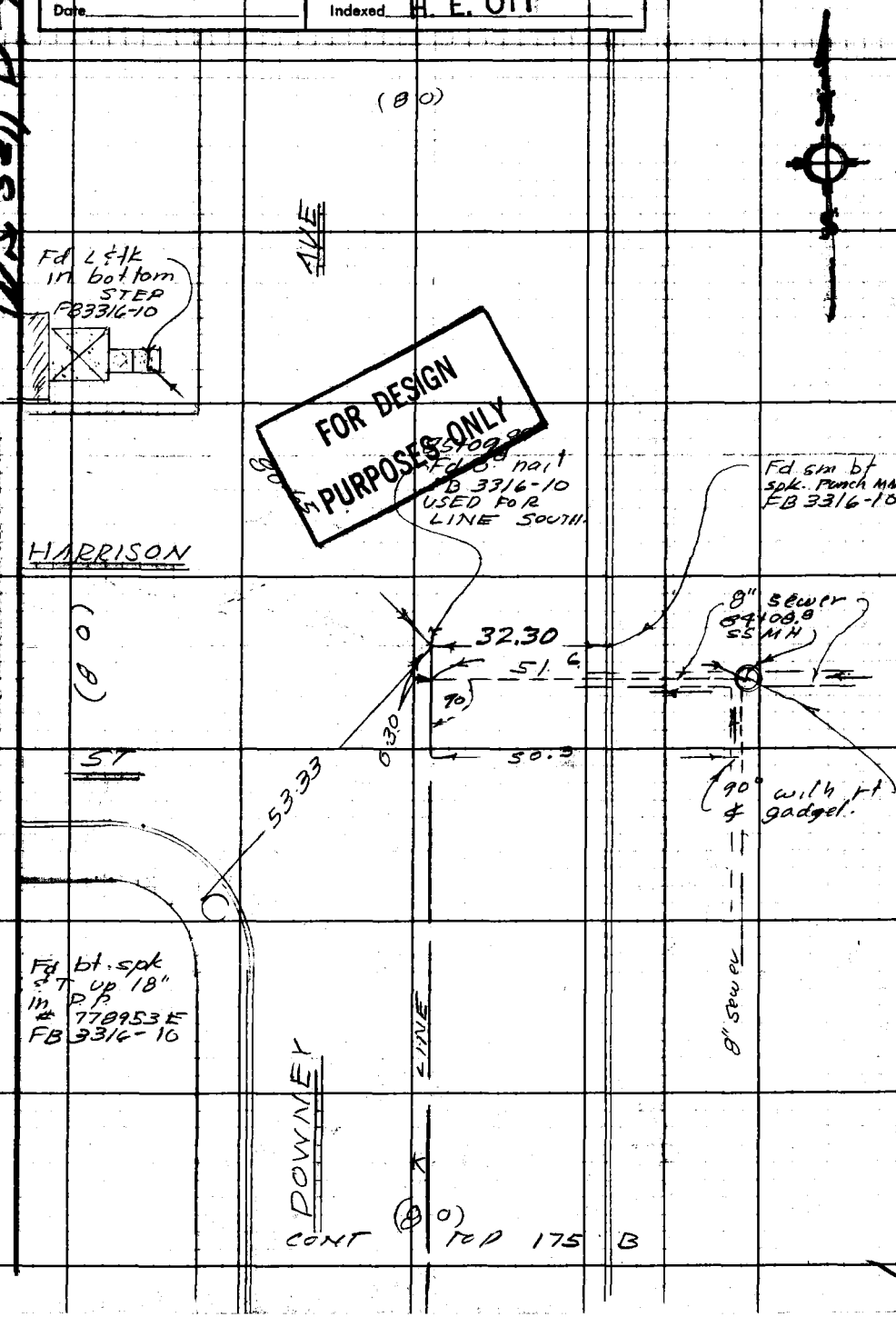

Note: Any Additions or Changes on This Sheet Must be Made or Circled in Red Ink With Date and Name of Person Making Change.

Do not extend notes this side of this line.

RETURN TO
LOS ANGELES COUNTY ENGINEER
700 LOS ANGELES COUNTY ENGINEERING BLDG.

76F3095 CE #247—3-57

F. B. 3316 Pg. 176 B

RETURN TO
LOS ANGELES COUNTY ENGINEER
700 LOS ANGELES COUNTY ENGINEERING BLDG.

Do not extend notes this side of this line.

Note: Any Additions or Changes on This Sheet Must be Made or Circled in Red Ink With Date and Name of Person Making Change.

Profile No.	Notes Red	Plotted	Job No. 6111.06	Division No. 11	F.B. 3316	Pg. 175 C	
	Date	Date	Survey of DOWNEY AVE Storm Drain Proj #1106				
X-Sec. No.	Notes Chkd	Checked	Survey by J. Brown	Notes E. S.	Date 6-21-66		
	Date	Date	Map No.	Indexed H. E. OTT	Date		

DOWNEY AVE

STORM DRAIN
PROJ. # 1106
(Pick Up)

C.I. No. 6111.06

Ref: F.B. 3316-51

FOR DESIGN PURPOSES ONLY

J. Brown
E. Shoemaker
P. Rodriguez
A. Alvarez

STATION	B.S.	H.I.	F.S.	ELEV.

NOTE: ANY ADDITIONS OR CHANGES ON THIS SHEET MUST BE MADE OR CIRCLED IN RED INK, WITH DATE AND NAME OF PERSON MAKING CHANGE.

Do not extend notes this side of this line.

PLEASE RETURN TO
LOS ANGELES COUNTY ENGINEER
403 LOS ANGELES COUNTY ENGINEERING BLDG.

76-L-298 CE 307 2-63

76-L-298 CE 307 2-63

PLEASE RETURN TO
LOS ANGELES COUNTY ENGINEER
403 LOS ANGELES COUNTY ENGINEERING BLDG.

NOTE: ANY ADDITIONS OR CHANGES ON THIS SHEET MUST BE MADE OR CIRCLED IN RED INK, WITH DATE AND NAME OF PERSON MAKING CHANGE

Do not extend notes this side of this line.

F.B. 3316 Pg. 175 D
Job No. 6111.06 Division No. 11 Notes Red. ____ Plotted ____ Profile
Survey of DOWNEY AVE Storm Drain Proj #1106 Date ____ Date ____ No. ____ X-Sec. ____
Survey by L. Brown Notes E. Shoemaker Notes Chkd. ____ Checked ____ No. ____
Indexed H. E. OTT Date ____ Date ____

STATION	B.S.	H.I.	F.S.	ELEV.		
BM. S.D. 615	5.06			60.40	BM. S.D. 615 El. 60.403 F.B. 3316-51	
		65.46			DOWNEY Ave. & 69th ST. N.W. Cor.	
					Bt. Spk. in lead 4.5 N. of N. end C.R.	
T.P.	5.23		5.31	60.15		
		65.38				
T.P.	5.54		4.75	60.63		
		66.17				
BM. S.D. 616	5.22		4.75	61.42	BM. S.D. 616 El. 61.431 F.B. 3316-51	
		66.64			DOWNEY AVE & 70th ST. Bt. Spk in	
					lead. in conc. cb. @ the N.E. Cor & ±25'N	
					of the N. end of C.R.	
79+29.01 N =						
1+00 E		℄ INT FLOWER AVE & DOWNEY AVE				
2+89.8 E	5.17		5.11	61.53		34° R S.M.H. Rim
		66.70				Rim 61.53
						-Rod 5.26
						Top 56.27
						8" Dia 0.67
				55.60		Inv. 55.60 Outlet E
						Nothing W.
BM. S.D. 616	5.68		5.28	61.42	BM S.D. 616 El. 61.431	(Desc. above)
1+00 E =						
79+29.01 N		℄ INT. DOWNEY AVE & FLOWER AVE				(70th ST)
		67.16				

Cont. Pg. 176-C

FOR DESIGN PURPOSES ONLY

76-L-298 CE 307 2-63

PLEASE RETURN TO
LOS ANGELES COUNTY ENGINEER
403 LOS ANGELES COUNTY ENGINEERING BLDG.

NOTE: ANY ADDITIONS OR CHANGES ON THIS SHEET MUST BE MADE OR CIRCLED IN RED INK, WITH DATE AND NAME OF PERSON MAKING CHANGE.

Do not extend notes this side of this line.

STATION	B. S.	H. I.	F. S.	ELEV.		
		67.10			Cont. Pg. 175-D	
TP	5.41		5.37	61.73	Sq. Nail	
		67.14				
BM SD 617	5.22		5.10	62.04	BM SD 617 El. 62.017 F.B. 3316-51	
		67.26			DOWNEY AVE & HARRISON ST.	
					E. Side on the aprox. ℄ prod. of	
					Harrison St. Bt Spk in lead in conc	
					cb.	
85+ 08.8 N			5.13	62.13		51.6 R S.M.H. Rim
					Rim 62.13 Rod 6.17 Top 55.96 Dia 0.67	Rim 62.13 Rod 6.17 Top 55.96 Dia 0.67
				55.29	Inv. Inlet E. 55.29	Rim 62.13 Rod 6.25 Top 55.88 Dia 0.67
				55.29	Inv. Inlet S. 55.29	
				55.21		Inv. Outlet W. 55.21
					Note: The true offset of the 8"	
					Inlet S. is 50.3 R the M.H. 51.6	
					Offset = 1.3	
T.P.	5.02		5.26	62.00	Sq. Nail	
		67.02				
BM SD 616			5.60	61.42	B.M. S.D. 616 El. 61.431 F.B. 3316-51 DOWNEY AVE & 70th ST (FLOWER AVE) N.E. Cor & 25 ± N. of N. end C.R. Bt. Spk. in lead in conc. cb.	

FOR DESIGN PURPOSES ONLY

Profile No. ____ Notes Red. ____ Date ____ Plotted ____ Date ____ Job No. 6111.06 Division No. 11 Survey of DOWNEY AVE Storm Drain Proj # 1106 Survey by J. Brown Notes E.S. Date 6-21-66 Map No. ____ Indexed H. E. OTT Date ____

X-Sec. No. ____ Notes Chkd. ____ Date ____ Checked ____ Date ____

F.B. 3316 Pg. 176 C

F. B. Pg.

Job No. Division No. Notes Red Plotted Profile

Survey of Date Date No.

Survey by Notes Notes Chkd. Checked X-Sec.

Indexed L. E. OTT Date Date Date No.

STATION	B. S.	H. I.	F. S.	ELEV.

Do not extend notes this side of this line.

PLEASE RETURN TO

LOS ANGELES COUNTY ENGINEER

403 LOS ANGELES COUNTY ENGINEERING BLDG.

NOTE: ANY ADDITIONS OR CHANGES ON THIS SHEET MUST BE MADE OR CIRCLED IN RED INK. WITH DATE AND NAME OF PERSON MAKING CHANGE

76-L-298 CE 307 2-63

76-L298 CE 307 3-61

PLEASE RETURN TO
LOS ANGELES COUNTY ENGINEER
403 LOS ANGELES COUNTY ENGINEERING BLDG.

NOTE: ANY ADDITIONS OR CHANGES ON THIS SHEET MUST BE MADE OR CIRCLED IN RED INK, WITH DATE AND NAME OF PERSON MAKING CHANGE.

Do not extend notes this side of this line.

STATION	B. S.	H. I.	F. S.	ELEV.		
79+92.4				61 40		32' RT T. of cb.
79+93.5				61 55		℄
				61 34	15 Lf. Pav.	
				60 98	28 " Edge of gutt	
				60 80	30 " F.L. gutt	
				61 44	30 " T. of cb.	
80+32.4				61 54		℄
				61 35		16 RT. Pav.
				60 95		30 " Edge of gutt
				60 77		32 " F.L. gutt.
				61 40		32 " T. of cb.
80+33.5				61 54		℄
				61 34	15 Lf. Pav.	
				61 00	28 " Edge of gutt	
				60 81	30 " F.L. gutt	
				61 46	30 " T. of cb.	
TP				61 56	T.P.	
81+00				61 56		℄
				61 40		16 RT Pav.
				61 04		30 " Edge of gutt
				60 88		32 " F.L. gutt

Profile Notes Red ____ Plotted ____ Job No. 6111.06 Division No. ____ F.B. 3316 Pg. 177
No. ____ Date ____ Date ____ Survey of DOWNEY S.D.
X-Sec. Notes Chkd. ____ Checked ____ Survey by H.C.G. Notes E.L. Date 8-65
No. ____ Date ____ Date ____ Map No. ____ Indexed C. J. GALD Date ____

76-L298 CE 307 3-61

PLEASE RETURN TO
LOS ANGELES COUNTY ENGINEER
403 LOS ANGELES COUNTY ENGINEERING BLDG.

NOTE: ANY ADDITIONS OR CHANGES ON THIS SHEET MUST BE MADE OR CIRCLED IN RED INK, WITH DATE AND NAME OF PERSON MAKING CHANGE

Do not extend notes this side of this line.

STATION	B. S.	H. I.	F. S.	ELEV.		
81+00				61 54		32 RT. T. of cb.
				61 45	15 Lf. Pav.	
				61 04	28 " Edge of gutt	
				60 85	30 " F.L. gutt	
				61 51	30 " T. of cb.	
82+00				61 73		℄
				61 47		16 RT Pav
				61 17		30 RT. Edge of gutt
				61 00		32 " F.L. gutt
				61 64		32 " T. of cb.
				61 64	15 Lf. Pav.	
				61 15	28 " Edge of gutt	
				60 95	30 " F.L. gutt	
				61 59	30 " T. of cb.	
82+15 Mtl.				61 64	N. Rim SS	
				61 63	S " "	
				53 27	N OUTLET? 18"	6.87 / 1.50 / 8.37 — 61.64 / 8.37 / 53.27
				53 13	S. INLET? 18"	7.00 / 1.50 / 8.50 — 61.63 / 8.50 / 53.13

F. B. 3316 Pg. 178 Job No. 6111.06 Division No. 11 Notes Red. Plotted Profile
Survey of DOWNEY S.D. Date Date No.
Survey by A.C.G. Notes E.L. Notes Chkd. Checked X-Sec.
Indexed G.J. GMT Date Date Date No.

76-L298 CE 307 3-61

PLEASE RETURN TO
LOS ANGELES COUNTY ENGINEER
403 LOS ANGELES COUNTY ENGINEERING BLDG.

NOTE: ANY ADDITIONS OR CHANGES ON THIS SHEET MUST BE MADE OR CIRCLED IN RED INK. WITH DATE AND NAME OF PERSON MAKING CHANGE.

Do not extend notes this side of this line.

STATION	B.S.	H.I.	F.S.	ELEV.		
83+00				61 76		℄
				61 60		16 RT Pav.
				61 29		30 RT Edge of gutt
				61 10		32 " F.L. Pav
				61 77		32 " T. Cb.
				61 59	15 Lf Pav.	
				61 27	28 " Edge of gutt	
				61 09	30 " F.L. gutt	
				61 76	30 " T. cb.	
83+77.5				61 92		℄
				61 70		16 RT Pav
				61 32		30 RT Edge of Gutt
				61 27		32 " F.L. gut
				61 92		32 " T. of S. [illegible]
TP				61 99	T.P.	
83+98.68				62 01		℄ INTER.
				61 84	15 Lf Pav.	
				61 38	28 " Edge of gutt	
				61 25	30 " F.L. gutt	
				61 90	30 " T. of Cb	

Profile Notes Red ____ Plotted ____ Job No. 6111.06 Division No. 1 F.B. 3316 Pg. 179
No. ____ Date ____ Date ____ Survey of DOWNEY S.D.
X-Sec. Notes Chkd. ____ Checked ____ Survey by H. C. [illegible] Notes E.L. Date 8-30-65
No. ____ Date ____ Date ____ Map No. ____ Indexed C. J. GALLI[illegible]

76-L298 CE 307 3-61

PLEASE RETURN TO
LOS ANGELES COUNTY ENGINEER
403 LOS ANGELES COUNTY ENGINEERING BLDG.

NOTE: ANY ADDITIONS OR CHANGES ON THIS SHEET MUST BE MADE OR CIRCLED IN RED INK, WITH DATE AND NAME OF PERSON MAKING CHANGE

Do not extend notes this side of this line.

STATION	B.S.	H.I.	F.S.	ELEV.		
	E'LY ALONG PRI. RD. 834 9855 = 1+00					
1+00				6201	(TRAN LINE)	℄ INTER
1+30				6147		℄ Edge of Gutt
1+32				6128		℄ F.L
1+38				6140		℄ Edge of Gutt
				6143		18.5 RT BTm cb.
				6206		18.5 " T. of cb.
				6143	11.2 Lf Btm cb.	
				6215	11.2 " T. of cb.	
1+50				6197	Tran. Line ℄	Brk
2+00				6202		℄
				6198		12' RT Edge of Pav
				6241		30 " grnd.
				6195	10 Lf. Edge of Pav	
				6199	15 " grnd.	
3+00				6206	Tran. Line ℄	
				6203		12' RT Edge of Pav
				6241		30' RT (grnd)

F.B. 3316 PG. 180 Job No. 6111.06 Division No. Notes Red Plotted Profile
Survey of DOWNEY SP. Date Date No.
Survey by A.C.G. Notes EL. Notes Chkd. Checked X-Sec.
Indexed [illegible] Date Date No.

76-L298 CE 307 3-61

PLEASE RETURN TO
LOS ANGELES COUNTY ENGINEER
403 LOS ANGELES COUNTY ENGINEERING BLDG.

NOTE: ANY ADDITIONS OR CHANGES ON THIS SHEET MUST BE MADE OR CIRCLED IN RED INK, WITH DATE AND NAME OF PERSON MAKING CHANGE.

Do not extend notes this side of this line.

STATION	B.S.	H.I.	F.S.	ELEV.		
3+00				61 98	10 Lf edge of Pav	
				62 0	15 Lf (grnd)	
		N'LY			ALONG DOWNEY AVE	
84+13.5				62 02		℄
				61 70		16 RT Pav.
				61 41		30 " Edge of gutt
				61 27		32 " F.L. gutt
				61 90		32 " T. cb. B.C.R.
84+56.0				62 13		℄
				61 99	15 Lf Pav	
				61 48	28 " Edge of gutt	
				61 30	30 " F.L. gutt	
				61 96	30 " T. of cb.	
B.M. SD 617				62 00 02	B.M. S.D. 617, FIELD EL. = 62.017	
					DOWNEY & HARRISON AVE EAST CURE	
					APPROX ℄ PROD OF HARRISON ST	
					SEE FB 3316 - 32, 51	

Profile Notes Red ____ Plotted ____ Job No. 6111.06 Division No. 11 F.B. 3316 Pg. 181
No. ____ Date ____ Date ____ Survey of DOWNEY SD
X-Sec. Notes Chkd ____ Checked ____ Survey by H. C. G. Notes RC Date 9-27-65
No. ____ Date ____ Date ____ Map No. ____ Indexed G. J. CALLAHAN

76-L298 CE 307 3-61

PLEASE RETURN TO
LOS ANGELES COUNTY ENGINEER
403 LOS ANGELES COUNTY ENGINEERING BLDG.

NOTE: ANY ADDITIONS OR CHANGES ON THIS SHEET MUST BE MADE OR CIRCLED IN RED INK, WITH DATE AND NAME OF PERSON MAKING CHANGE

Do not extend notes this side of this line.

STATION	B.S.	H.I.	F.S.	ELEV.	LEFT	RIGHT
84+58 7				61 38		32' F/L DRAIN
85+09 02				62 21		℄ INT
				61 97		16' PAVMT.
"				61 50		30' EDGE GUT.
"				61 38		32' F/L "
"				62 00		32' TOP C.B.
		WEST		ALONG	HARRISON	
1+00						℄ INT.
1+15				61 99	N. RIM INLET	℄ SEWER M.H.
"				53 67	F/L PIPE	6.82 DOWN 61.99 1.50 PIPE 8.32 8.32 53.67
"				62 01	S. RIM OUTLET	
"				53 69	F/L PIPE	6.82 DOWN 62.01 1.50 PIPE 8.32 8.32 53.69
"				61 96	W. RIM INLET	
"				54 82		6.64 DOWN 61.96 0.50 PIPE 7.14 7.14 54.82
"				61 99	E. RIM INLET	6.67 DOWN 61.99 0.67 PIPE 7.34 7.34 54.65
"				54 65		

F.B. 3316 Pg. 182 Job No. 6111.06 Division No. 11 Notes Red Plotted Profile
Survey of DOWNEY SD. Date Date No. X-Sec.
Survey by H.C.G. Notes R.G. Notes Chkd. Checked
Indexed [illegible] Date Date No.

76-L298 CE 307 3-61

PLEASE RETURN TO
LOS ANGELES COUNTY ENGINEER
403 LOS ANGELES COUNTY ENGINEERING BLDG.

NOTE: ANY ADDITIONS OR CHANGES ON THIS SHEET MUST BE MADE OR CIRCLED IN RED INK, WITH DATE AND NAME OF PERSON MAKING CHANGE.

Do not extend notes this side of this line.

STATION	B.S.	H.I.	F.S.	ELEV.	LEFT	RIGHT
1+22				61 61	SMH. N. INLET 3.85	℄ 61.61
				57 09	0.67 / 4.52	4.52 / 57.09
				61 59	W. OUTLET 3.73	61.59
				56 99	0.67 / 4.60	4.60 / 56.99
1+30				61 44		℄ F/L GUT
1+54.8				61 85		℄
				61 64		13' EDGE PAVMT.
				61 30		18' F/L GR.
				62 90		23' TOP BK.
				62 8		30' P/L
				61 68	4' PAVMT.	
				61 54	26' EDGE GUT.	
				61 40	28' F/L GUT.	
				62 05	" TOP CB.	
1+64.8				61 92		℄
				61 75	14' PAVMT.	
				61 61	26' EDGE GUT.	
				61 45	28' F/L GUT.	
				62 07	28' TOP CB	

Profile No. ____ Notes Red ____ Plotted ____ Job No. 611106 Division No. 11 F.B. 3316 Pg. 183
X-Sec. No. ____ Date ____ Date ____ Survey of DOWNEY AVE. SR. Notes Chkd. ____ Checked ____ Survey by R.C.G. Notes ____ Date 8-30-65
No. ____ Date ____ Date ____ Map No. ____ Indexed C. J. GALLI Date ____

76-L298 CE 307 3-61

PLEASE RETURN TO
LOS ANGELES COUNTY ENGINEER
403 LOS ANGELES COUNTY ENGINEERING BLDG.

NOTE: ANY ADDITIONS OR CHANGES ON THIS SHEET MUST BE MADE OR CIRCLED IN RED INK, WITH DATE AND NAME OF PERSON MAKING CHANGE

Do not extend notes this side of this line.

STATION	B. S.	H. I.	F. S.	ELEV.		
2+04.8				6211		℄
"				6187		13' EDG PAUMT.
"				6147		18' F/L GD
"				619		23' TOP BK.
"				625		30' P/L
"				6184	14' PAUMT.	
"				6166	26' EDGE GUT.	
"				6148	28' F/L "	
"				6210	28' TOP CB	
3+00				6220		℄
"				6198		14' PAUMT
"				6169		26' EDGE GUT
"				6159		28' F/L "
"				6217		28' TOP CB
				6197	14' PAUMT.	
"				6171	26 EDGE GUT	
"				6158	28' F/L "	
"				6219	28' TOP CB.	

F.B. 3316 Pg. 132 Job No. 6111.06 Division No. 11 Notes Red ____ Plotted ____ Profile ____
Survey of DOWNEY S.D. Date ____ Date ____ No. ____
Survey by A.C.G. Notes R.G. Notes Chkd. ____ Checked ____ X-Sec. ____
Indexed C. J. CALLI Date ____ Date ____ No. ____

76-L298 CE 307 3-61

PLEASE RETURN TO
LOS ANGELES COUNTY ENGINEER
403 LOS ANGELES COUNTY ENGINEERING BLDG.

NOTE: ANY ADDITIONS OR CHANGES ON THIS SHEET MUST BE MADE OR CIRCLED IN RED INK, WITH DATE AND NAME OF PERSON MAKING CHANGE.

Do not extend notes this side of this line.

STATION	B.S.	H.I.	F.S.	ELEV.	LEFT	RIGHT
		N'LY		ALONG	DOWNEY	
85+[illegible]				6227		℄
"				6218		12' PAVMT.
"				6150		24.5 EDGE PAVMT
"				6145	left	27' F/L GR.
"				627		34' TOP BK
"				627		40 P/L
86+00				6241		℄
"				6204		16' PAVMT.
"				6170		30' EDGE GUT
"				6157		32' F/L "
"				6156		32' T.C. DRWY.
"				6229	12' PAVMT.	
"				6186	24.5 EDGE PAVMT.	
"				618	26' F/L GR	
"				628	31 TOP BK	
"				628	40' P/L	
87+00				6260		℄
—				6232		16' PAVMT
				6182		30' EDGE GUT

Profile Notes Red ____ Plotted ____ Job No. 61106 Division No. ____ F.B. 3316 Pg. 185
No. ____ Date ____ Date ____ Survey of DOWNEY SD.
X-Sec. Notes Chkd. ____ Checked ____ Survey by HCG. Notes R.G. Date 8-30-65
No. ____ Date ____ Date ____ Map No. ____ Indexed [illegible] Date ____

76-L298 CE 307 3-61

PLEASE RETURN TO
LOS ANGELES COUNTY ENGINEER
403 LOS ANGELES COUNTY ENGINEERING BLDG.

NOTE: ANY ADDITIONS OR CHANGES ON THIS SHEET MUST BE MADE OR CIRCLED IN RED INK, WITH DATE AND NAME OF PERSON MAKING CHANGE

Do not extend notes this side of this line.

STATION	B. S.	H. I.	F. S.	ELEV.	LEFT	RIGHT
87+00				6170		32' F/L
"				6235		32' TOP C.B.
"				6254	2' PAVMT.	
"				6203	24.5 EDGE "	
"				[illegible]	26.5 F/L GR.	
"				633	31' TOP BK.	
"				640	40' P/L	
88+00 ⊙				6268		E
				6245		16' PAVMT.
				6195		30' EDGE [illegible]
				6185		32' F/L "
				6245		3½ TOP C.B.
				6261	12' PAVMT.	
				6217	24.5 EDGE PAVMT.	
				620	26.5 F/L GR.	
				640	27' TOP BK.	
"				640	40' P/L	

F. B. 3316 Pg. 186 Job No. 6111.06 Division No. Notes Red Plotted Profile
Survey of DOWNEY SD. Date Date No. X-Sec.
Survey by A.C.G. Notes R.G. Notes Chkd. Checked
Indexed [illegible] Date Date No.

76-L298 CE 307 3-61

PLEASE RETURN TO
LOS ANGELES COUNTY ENGINEER
403 LOS ANGELES COUNTY ENGINEERING BLDG.

NOTE: ANY ADDITIONS OR CHANGES ON THIS SHEET MUST BE MADE OR CIRCLED IN RED INK, WITH DATE AND NAME OF PERSON MAKING CHANGE.

Do not extend notes this side of this line.

STATION	B. S.	H. I.	F. S.	ELEV.	LEFT	RIGHT
88+09					22' LEFT S.M.H.	
"				6216	N. RIM INLET	3.43 DOWN 62.16
"				5801	F/L PIPE	0.67 PIPE 4.15
"						4.15 58.01
"				6212	SO. OUTLET	3.74 DOWN 62.12
"				5771	F/L PIPE	.67 PIPE 4.41
"						4.41 57.71
88+76					15 LEFT S.M.H.	
"				6268	N. RIM INLET	6.82 62.68
"				5436	F/L PIPE	1.50 8.32
"						8.32 54.36
"				6267	SO. RIM OUTLET	6.85 62.67
"				5432	F/L PIPE	1.50 8.35
						8.35 54.32
89+00				6282		℄
"				6258		16' PAVMT
"				6210		30' EDGE G.
"				6200		32' F/L
"				6265		32' T.C.
"				6264	12' PAVMT	
"				6240	24 EDGE PAVMT	
"				622	26 F/L GR.	
"				640	40' P/L	

Profile Notes Red ____ Plotted ____ Job No. 6111.06 Division No. ____ F.B. 3316 Pg. 187
No. ____ Date ____ Date ____ Survey of DOWNEY S.D.
X-Sec. Notes Chkd. ____ Checked ____ Survey by R.C.G. Notes R.G. Date 8-30-65
No. ____ Date ____ Date ____ Map No. ____ Indexed [illegible] Date ____

76-L298 CE 307 3-61

PLEASE RETURN TO
LOS ANGELES COUNTY ENGINEER
403 LOS ANGELES COUNTY ENGINEERING BLDG.

NOTE: ANY ADDITIONS OR CHANGES ON THIS SHEET MUST BE MADE OR CIRCLED IN RED INK, WITH DATE AND NAME OF PERSON MAKING CHANGE

Do not extend notes this side of this line.

F.B. 3316 Pg. 188 Job No. 6111.06 Division No. 11 Notes Red ____ Plotted ____ Profile ____
Survey of DOWNEY SD. Date ____ Date ____ No. ____ X-Sec. ____
Survey by A.C.G. RG. Notes ____ Notes Chkd. ____ Checked ____ Date ____ No. ____
Indexed G. J. BALLI Date ____ Date ____

STATION	B.S.	H.I.	F.S.	ELEV.	LEFT	RIGHT
90+00				6[illegible]		℄
"				6278		16' PAVMT.
"				6235		30' EDGE GUT.
"				6215		32' F/L "
"				6221		32' T.C. DR.WY.
"				6240	10' PAVMT.	
"				6222	24.5 EDGE PAVMT	
"				623	26.5 F/L GR.	
"				641	32' TOP BK.	
"				643	40' F/L	
90+49.2				6231		LEFT 30' E.G.
"				6232		" 32' F/L GUT
"				6235		" 32' T.C.
90+99				6238	30' E.G.	
"				6224	32' F/L GUT	
"				6232	32' T.C.	
91+00				6306		℄
"				6288		16' PAVMT.
"				6246		30' EG. GUT.
"				6234		32' F/L "
"				6304		32' T.C.

76-L298 CE 307 3-61

PLEASE RETURN TO
LOS ANGELES COUNTY ENGINEER
403 LOS ANGELES COUNTY ENGINEERING BLDG.

NOTE: ANY ADDITIONS OR CHANGES ON THIS SHEET MUST BE MADE OR CIRCLED IN RED INK, WITH DATE AND NAME OF PERSON MAKING CHANGE.

Do not extend notes this side of this line.

STATION	B.S.	H.I.	F.S.	ELEV.	LEFT	RIGHT	
91+00				6295	12.5' PAVMT.		
"				6258	25' EDGE PAVMT.		
"				634	26.5 F/L GR.		
"				646	30' TOP BK.		
"				646	40' P/L		
91+26					21.7' LEFT S.M.H.		
				6260	N. RIM. INLET	3.00 / 0.67 / 3.67	62.60 / 3.67 / 58.97
				5897			
				6260	SO. RIM OUTLET	3.00 / 0.67 / 3.67	62.60 / 3.67 / 58.97
				5897			
91+45.2				6309		℄	
"				6304	12' PAVMT.		
"				6264	24.4 EG. PAVMT		
"				624	26.0 F/L GR.		
"				64	34' TOP BK.		
"				646	40 P/L		
91+88.63				6322		℄ INT. [illegible]	
				6300		16' PAVMT.	
				626[illegible]		30' EG. G.[illegible]	
				6255		32' F/L	
				6[illegible]		32' T.C.	

Profile Notes Red ____ Plotted ____ Job No. 6111.06 Division No. 11 F.B. 3316 Pg. 189
No. ____ Date ____ Date ____ Survey of DOWNEY S.D.
X-Sec. Notes Chkd. ____ Checked ____ Survey by [illegible] Notes [illegible] Date 8-30-65
No. ____ Date ____ Date ____ Map No. ____ Indexed [illegible]

76-L298 CE 307 3-61

PLEASE RETURN TO
LOS ANGELES COUNTY ENGINEER
403 LOS ANGELES COUNTY ENGINEERING BLDG.

NOTE: ANY ADDITIONS OR CHANGES ON THIS SHEET MUST BE MADE OR CIRCLED IN RED INK, WITH DATE AND NAME OF PERSON MAKING CHANGE

Do not extend notes this side of this line.

STATION	B. S.	H. I.	F. S.	ELEV.	LEFT	RIGHT
		W'LY			ALONG JACKSON	
1+23.0					S.M.H. ℄	
				62.74	E. RIM INLET	2.86 62.74
				[illegible]	F/L PIPE	0.67 3.53
						3.53 59.21
				[illegible]	SO. RIM OUTLET	3.07 62.70
				58.7[illegible]	F/L PIPE	0.67 3.74
				62.[illegible]	N. RIM OUTLET	3.74 58.96
				59.[illegible]	F/L PIPE	2.90 62.7
						0.67 3.57
1+23.0				62.58	℄	3.57 59.14
1+36.0				62.[illegible]	℄	
				6300		4' PAVMT.
				6300		28.2 EG. "
				6300		29.2 F/L
				[illegible]		TOP BK.
				[illegible]		40 P/L
				6300	15' PAVMT	
				6290	30.4 EG "	
				62[illegible]	28' F/L GR.	
				642	32' TOP BK.	
				645	P/L	

F. B. 3316 Pg. 190 Job No. 6111.06 Division No. Notes Red Plotted Profile
Survey of DOWNEY SD. Date Date No. X-Sec.
Survey by A. C. G. Notes R. G. Notes Chkd. Checked
Indexed C. J. GALLI Date Date No.

76-L298 CE 307 3-61

PLEASE RETURN TO
LOS ANGELES COUNTY ENGINEER
403 LOS ANGELES COUNTY ENGINEERING BLDG.

NOTE: ANY ADDITIONS OR CHANGES ON THIS SHEET MUST BE MADE OR CIRCLED IN RED INK, WITH DATE AND NAME OF PERSON MAKING CHANGE.

Do not extend notes this side of this line.

STATION	B.S.	H.I.	F.S.	ELEV.	LEFT	RIGHT
1+62				6474		℄ BREAK (FLOWS WEST)
"				6[illegible]		14' PAUMT.
"				63[illegible]		26' EG. GUT
"				6[illegible]5		28' F/L "
"				6433		" T.C.
"				6[illegible]	14' PAUMT.	
"				63[illegible]	26' EG. GUT	
"				6382	28' F/L "	
				6[illegible]3	" T.C.	
2+00				6[illegible]		℄
"				6[illegible]		14' PAUMT.
				6388		26' ED. GUT
				6374		28' F/L "
				6432		" T.C.
				6432	14' PAUMT.	
				6380	26' ED. GUT	
				6365	28' F/L "	
				6380	" T.C. DR. WY.	

Profile Notes Red ____ Plotted ____ Job No. 6111.06 Division No. ____ F.B. 33/[illegible] Pg. 191
No. ____ Date ____ Date ____ Survey of DOWNEY S.D.
X-Sec. Notes Chkd. ____ Checked ____ Survey by A.C.G. Notes R.G. Date 8-30-65
No. ____ Date ____ Date ____ Map No. ____ Indexed G. J. GALLE Date ____

76-L298 CE 307 3-61

PLEASE RETURN TO
LOS ANGELES COUNTY ENGINEER
403 LOS ANGELES COUNTY ENGINEERING BLDG.

NOTE: ANY ADDITIONS OR CHANGES ON THIS SHEET MUST BE MADE OR CIRCLED IN RED INK. WITH DATE AND NAME OF PERSON MAKING CHANGE

Do not extend notes this side of this line.

STATION	B.S.	H.I.	F.S.	ELEV.	LEFT	RIGHT
		N-Y			ALONG DOWNEY	AVE.
92+02					LEFT 15' S MH.	
"				63.07	N. RIM INLET	6.76 DN 63.07
"				54.83		1.50 PIPE 8.26 / 8.26 / 54.83
"				63.07	SO. RIM OUTLET	6.75 DN 63.07
"				54.83		1.50 PIPE 8.25 / 8.25 / 54.83
"				63.05	W. RIM INLET	6.74 DN 63.05
"				55.64		1.41 / 2.67 PIPE 7.41 / 55.64
"						
"					LEFT 22' S.MH.	
"				62.77	SO. RIM	6.17 DN 62.77
				55.93		0.67 PIPE 6.84 / 55.93
				62.72	W. RIM	6.35 DN 62.72
				55.70		0.67 PIPE 7.02 / 55.70
				62.81	E. RIM	6.44 DN 62.81
				55.21		0.67 PIPE 7.07 / 55.21
"				55.17	CENTER OF MH F/L	
					AVG. RIM 62.77	62.77 / 7.60 DN. / 55.17

F.B. 3316 PG. 192 Job No. 6111.06 Division No. Notes Red Plotted Profile
Survey of DOWNEY S.D. Date Date No. X-Sec.
Survey by A.C.G. Notes R.G. Notes Chkd. Checked
Indexed C. J. GALLI Date Date Date No.

76-L298 CE 307 3-61

PLEASE RETURN TO
LOS ANGELES COUNTY ENGINEER
403 LOS ANGELES COUNTY ENGINEERING BLDG.

NOTE: ANY ADDITIONS OR CHANGES ON THIS SHEET MUST BE MADE OR CIRCLED IN RED INK, WITH DATE AND NAME OF PERSON MAKING CHANGE.

Do not extend notes this side of this line.

STATION	B.S.	H.I.	F.S.	ELEV.	LEFT	RIGHT
92+33 2				6336		℄
"				6320	12' PAVMT.	
"				6278	24.5 EG. "	
				6245	26.5 F/L GR.	
"				651	30' TOP BR.	
"				651	40 F/L	
92+39 2				6255		32' DRAIN F/L
93+00				6342		℄
"				6322		16' PAVMT.
"				6278		30' EG. GUT
"				6264		32' F/L "
"				6329		" T.C.
"				6336	12' PAVMT.	
"				6300	24.3 EG. "	
"				628	26.5 F/L GR.	
"				651	30' TOP BR.	
"				651	40' F/L	
94+00				6265		℄
				6335		16' PAVMT.
				6300		30' EG. GUT
				6285		32' F/L "

Profile Notes Red ____ Plotted ____ Job No. 6111.06 Division No. ____ F.B. 3316 Pg. 193
No. ____ Date ____ Date ____ Survey of DOWNEY SP.
X-Sec. Notes Chkd. ____ Checked ____ Survey by A.C.G. Notes R.G. Date 8-30-65
No. ____ Date ____ Date ____ Map No. ____ Indexed C. J. GALLI Date ____

76-L298 CE 307 3-61

PLEASE RETURN TO
LOS ANGELES COUNTY ENGINEER
403 LOS ANGELES COUNTY ENGINEERING BLDG.

NOTE: ANY ADDITIONS OR CHANGES ON THIS SHEET MUST BE MADE OR CIRCLED IN RED INK, WITH DATE AND NAME OF PERSON MAKING CHANGE

Do not extend notes this side of this line.

STATION	B. S.	H. I.	F. S.	ELEV.		
94+00				6348		32' T. C.
				6350	12', PAUMT	
				6318	24.5 EG. "	
				628	26.5 F/L GR.	
				650	30' TOP BK	
				650	40' P/L	
95+00				6383		℄
"				6361		16' PAUMT
"				6318		30' EG. GUT.
"				6302		32' F/L "
"				6365		" T.C.
"				6373	12' PAUMT.	
"				6340	24.5 EG "	
"				632	26.5 F/L GR.	
"				645	30' TOP BK.	
"				654	40' P/L	

F.B. 3316 Pg. 194 Job No. 6111.06 Division No. Notes Red Plotted Profile
Survey of DOWNEY S.D. Date Date No. X-Sec.
Survey by A. C. G. Notes R. G. Notes Chkd. Checked
Indexed C. J. SALO Date Date Date No.

76-L298 CE 307 3-61

PLEASE RETURN TO
LOS ANGELES COUNTY ENGINEER
403 LOS ANGELES COUNTY ENGINEERING BLDG.

NOTE: ANY ADDITIONS OR CHANGES ON THIS SHEET MUST BE MADE OR CIRCLED IN RED INK, WITH DATE AND NAME OF PERSON MAKING CHANGE.

Do not extend notes this side of this line.

STATION	B. S.	H. I.	F. S.	ELEV.	LEFT	RIGHT
95+32					LEFT 15' S.M.H.	
"				63 70	N. RIM INLET	6.88 DN 63.70
				55 32		1.50 PIPE 8.38
"				54 32		8.38 54.32
						55.32
"				6370	SO. RIM OUTLET	6.92 DN. 63.70
				55 28		1.50 PIPE 8.42
"				54 28		8.42 54.28
						55.28
96+00				6396		℄
"				6367		16' PAVMT
"				6327		30' EG GUT.
"				6310		32' F/L "
"				6372		" T.C.
"				6378	12 2' PAVMT.	
"				6345	24 2' EG. "	
"				6310	26' F/L GR.	
"				645	34' TOP BK	
				645	40' P/L	
97+00				6407		℄
"				6390		16' PAVMT
"				6320		32' F/L " PAVMT
"				6330		40'

Profile No. ____ Notes Red ____ Plotted ____ Job No. 6111.06 Division No. ____ F.B. 3316 Pg. 195
X-Sec. No. ____ Date ____ Date ____ Survey of DOWNEY SP.
Notes Chkd. ____ Checked ____ Survey by H.C.G. Notes R.G. Date 8-30-65
Date ____ Date ____ Map No. ____ Indexed ____ Date ____

76-L298 CE 307 3-61

PLEASE RETURN TO
LOS ANGELES COUNTY ENGINEER
403 LOS ANGELES COUNTY ENGINEERING BLDG.

NOTE: ANY ADDITIONS OR CHANGES ON THIS SHEET MUST BE MADE OR CIRCLED IN RED INK, WITH DATE AND NAME OF PERSON MAKING CHANGE

Do not extend notes this side of this line.

F.B. 3316 Pg. 196 Job No. 6111.06 Division No. Notes Red Plotted Profile
Survey of DOWNEY S.D. Date Date No.
Survey by A.C.G. R.G. Notes Notes Chkd. Checked X-Sec.
Indexed C. J. GALLI Date Date Date No.

STATION	B. S.	H. I.	F. S.	ELEV.	LEFT	RIGHT
97+00				63.95	12' PAVMT.	
"				63.60	24' EG. "	
"				63.32	26' F/L GR.	
"				64.7	33' TOP BK.	
"				64.7	40' P/L	
98+00				64.31		℄
"				64.00		16' PAVMT.
"				63.53		30' EG GUT
"				63.45		32' F/L "
"				[illegible]		32' T.C.
"				64.12	12' PAVMT	
"				63.55	24' EG. "	
"				63.32	29 F/L GR.	
"				63.53	31' TOP BK	
"				63.7	40 P/L	
98+28.5				64.40		℄
"				64.10		16' PAVMT
"				63.60		30' EG GUT
"				63.45		32' F/L "
"				63.07		" T.C.

76-L298 CE 307 3-61

PLEASE RETURN TO
LOS ANGELES COUNTY ENGINEER
403 LOS ANGELES COUNTY ENGINEERING BLDG.

NOTE: ANY ADDITIONS OR CHANGES ON THIS SHEET MUST BE MADE OR CIRCLED IN RED INK, WITH DATE AND NAME OF PERSON MAKING CHANGE.

Do not extend notes this side of this line.

STATION	B.S.	H.I.	F.S.	ELEV.	LEFT	RIGHT
93+23.5				6431	12' PAVMT.	
"				6430	24' EG. "	
				632	31' FL. GR.	
				654	33 TOP BK.	
				657	40' [illegible]	
BM 52.169				6405	BM SD (.69) DOWNEY [illegible]	
					SE. COR. 12' S. OF SEND CR. [illegible]	
					[illegible] ELEV. 64.047 [illegible] 33.50	
93+65					S.M.H. 15 LEFT	
"				6427	N. RIM INLET	6.92 DN 64.27
"				5585	INVERT	1.50 PIPE 3.42
"				64.[illegible]	W. RIM INLET	8.42 55.85
"				56.[illegible]	INVERT	6.96 DN 64.27
"				64.[illegible]	SO. RIM OUTLET	0.67 PIPE 7.63
"				55.82		7.63 56.[illegible]
"				56.82	INVERT	6.95 DN. 64.27
"						1.50 PIPE 8.45
"						8.45 56.82
"						55.82
93+68.[illegible]				64.50		℄ INT.

Profile Notes Red ____ Plotted ____ Job No. 6111.06 Division No. ____ F.B. 3316 Pg. 197
No. ____ Date ____ Date ____ Survey of DOWNEY S.D.
X-Sec. Notes Chkd. ____ Checked ____ Survey by A.C.G. Notes R.G. Date 8-30-65
No. ____ Date ____ Date ____ Map No. ____ Indexed C. J. GALLI Date ____

76-L298 CE 307 3-61

PLEASE RETURN TO
LOS ANGELES COUNTY ENGINEER
403 LOS ANGELES COUNTY ENGINEERING BLDG.

NOTE: ANY ADDITIONS OR CHANGES ON THIS SHEET MUST BE MADE OR CIRCLED IN RED INK, WITH DATE AND NAME OF PERSON MAKING CHANGE

Do not extend notes this side of this line.

STATION	B. S.	H. I.	F. S.	ELEV.		
		ELV		[illegible]	PROD OF MONROE ST.	
1+00				6450		℄ INT.
1+32				6365		℄ F/L
1+50				[illegible]		℄
"				[illegible]	7⁶ FG. GUT.	
"				6362	9⁶ F/L "	
"				6428	[illegible] T.C.	
1+51 ℄				6377		℄
"				[illegible]		18' FG. GUT
"				[illegible]		20' F/L "
"				6413		" T.C.
2+00				[illegible]		℄
"				[illegible]		15' PAVMT.
"				[illegible]		28' FG. GUT
"				6435		20' F/L "
"				6436		" T.C.
"				6384	7⁶ F.G. GUT	
"				6368	9⁶ F/L "	
"				6433	" T.C.	

F.B. 3316 Pg. 178 Job No. 6111.06 Division No. Notes Red Plotted Profile
Survey of DOWNEY S.D. Date Date No. X-Sec.
Survey by A.C.G. Notes R.G. Notes Chkd. Checked No.
Indexed C.A. GALIF Date Date Date

76-L298 CE 307 3-61

PLEASE RETURN TO
LOS ANGELES COUNTY ENGINEER
403 LOS ANGELES COUNTY ENGINEERING BLDG.

NOTE: ANY ADDITIONS OR CHANGES ON THIS SHEET MUST BE MADE OR CIRCLED IN RED INK, WITH DATE AND NAME OF PERSON MAKING CHANGE.

Do not extend notes this side of this line.

STATION	B. S.	H. I.	F. S.	ELEV.	LEFT	RIGHT
			W'LY ON MONROE ST.			
1422 5				6405		℄ B.R.
1430				6333		℄ F/L
1456 2				[illegible]		℄
"				6387		14' PAVMT
"				6364		26' EG. GUT
"				6351		28' F/L "
"				6412		" T. C. B'R.
"				6384	14' PAVMT	
"				6360	26' EG. GUT	
"				6342	28' F/L "	
"				[illegible]	" T. C. BCR.	
1466 2				6414		℄
"				6397		14' PAVMT
"				6366		26' EG. GUT
"				6332		28' F/L "
"				6412		" T. C
"				6392	14' PAVMT.	
"				6365	26' EG. GUT.	
"				[illegible]	28' F/L "	
"				[illegible]	" T. C.	

Profile Notes Red ____ Plotted ____ Job No. 64106 Division No. 11 F.B. 3316 Pg. 199
No. ____ Date ____ Date ____ Survey of DOWNEY AVE SD
X-Sec. Notes Chkd. ____ Checked ____ Survey by ACG Notes ACG Date 8-31-65
No. ____ Date ____ Date ____ Map No. ____ Indexed ____ E. J. GALLAGHER

76-L298 CE 307 3-61

PLEASE RETURN TO
LOS ANGELES COUNTY ENGINEER
403 LOS ANGELES COUNTY ENGINEERING BLDG.

NOTE: ANY ADDITIONS OR CHANGES ON THIS SHEET MUST BE MADE OR CIRCLED IN RED INK, WITH DATE AND NAME OF PERSON MAKING CHANGE

Do not extend notes this side of this line.

STATION	B. S.	H. I.	F. S.	ELEV.	LEFT	RIGHT
2+05 Z				[illegible]		℄
"				[illegible]		14' PAVMT
"				[illegible]		26' EG. GUT
"				[illegible]		28' F/L "
"				[illegible]		" T. C.
"				64[illegible]	14' PAVMT.	
"				[illegible]	26' EG. GUT	
"				[illegible]	28' F/L "	
"				64[illegible]	" T. C.	
3+00				6456		℄
"				[illegible]		14' PAVMT.
"				[illegible]		26' EG. GUT.
"				[illegible]		28' F/L "
"				[illegible]		" T. C.
"				[illegible]	14' PAVMT.	
"				[illegible]73	26' EG. GUT	
"				[illegible]364	28' F/L "	
"				[illegible]	" T. C.	

F.B. 3316 Pg. 200 Job No. 611106 Division No. 11 Notes Red Plotted Profile
Survey of DOWNEY AVE SD Date Date No. X-Sec.
Survey by ACG Notes RG Notes Chkd. Checked
Indexed [illegible] Date Date Date No.

76-L298 CE 307 3-61

PLEASE RETURN TO
LOS ANGELES COUNTY ENGINEER
403 LOS ANGELES COUNTY ENGINEERING BLDG.

NOTE: ANY ADDITIONS OR CHANGES ON THIS SHEET MUST BE MADE OR CIRCLED IN RED INK, WITH DATE AND NAME OF PERSON MAKING CHANGE.

Do not extend notes this side of this line.

STATION	B.S.	H.I.	F.S.	ELEV.		
				N'LY	ON DOWNEY	AVE.
98+98				6454		℄
"				6440		15' PAUMT
"				6375		28 EG GUT
"				6373		30' F/L "
				6426		" T.C. B.C.R
99+24				6459		℄
"				6437	15' PAUMT.	
"				6357	28' EG. GUT.	
"				6348	30' F/L GUT	
"				6410	" T.C. B.C.R.	
99+08				6455		℄
				6440		12' PAUMT.
				6408		24' EG. "
				638		26' F/L GR
				658		31' TOP BK.
				658		40 P/L
99+34				6460		℄
				6436	15' PAUMT.	
				6355	28' EG. GUT	
				6350	30' F/L "	

Profile Notes Red ____ Plotted ____ Job No. 6111.06 Division No. 1 F.B. 3316 Pg. 201
No. ____ Date ____ Date ____ Survey of Downey Ave 50
X-Sec. Notes Chkd. ____ Checked ____ Survey by ACG Notes RG Date 8-30-62
No. ____ Date ____ Date ____ Map No. ____ Indexed C. J. GALLIAN

76-L298 CE 307 3-61

PLEASE RETURN TO
LOS ANGELES COUNTY ENGINEER
403 LOS ANGELES COUNTY ENGINEERING BLDG.

NOTE: ANY ADDITIONS OR CHANGES ON THIS SHEET MUST BE MADE OR CIRCLED IN RED INK, WITH DATE AND NAME OF PERSON MAKING CHANGE

Do not extend notes this side of this line.

STATION	B.S.	H.I.	F.S.	ELEV.	LEFT	RIGHT
99+34				6410	30' T.C.	
100+00				6457		℄
"				6440		12' PAVMT.
"				6420		24' EG "
"				640		26' F/L GR.
"				647		40' P/L DRWY.
"				6438	15' PAVMT.	
"				6377	28' EG "	
"				6364	30' F/L GUT.	
"				6425	" T.C.	
101+00				6470		℄
"				6455		12 PAVMT.
"				6428		24' EG "
"				639		26' F/L GR.
"				663		32' TOP BK
"				663		40' P/L
"				6440	15' PAVMT.	
"				6395	28' EG GUT.	
"				6380	30' F/L "	
"				6440	" T.C.	

F.B. 3316 Pg. 202 Job No. 611106 Division No. 1 Notes Red Plotted Profile
Survey of Downey Ave. S.D. Date Date No. X-Sec.
Survey by ACG Notes RG Notes Chkd. Checked
Indexed C. L. GALLE Date Date No.

76-L298 CE 307 3-61

PLEASE RETURN TO
LOS ANGELES COUNTY ENGINEER
403 LOS ANGELES COUNTY ENGINEERING BLDG.

NOTE: ANY ADDITIONS OR CHANGES ON THIS SHEET MUST BE MADE OR CIRCLED IN RED INK, WITH DATE AND NAME OF PERSON MAKING CHANGE.

Do not extend notes this side of this line.

STATION	B.S.	H.I.	F.S.	ELEV.	LEFT	RIGHT
102+00				6496		℄
"				6481		12' PAVMT.
"				6454		24' EG. "
"				642		26' F/L GR
"				633		32' TOP BK.
"				663		40' P/L
"				6475	15' PAVMT	
"				6415	28' EG. GUT	
"				6397	30' F/L GUT	
"				6353	" T.C.	
102+22					SMH 15 LEFT	
"				6432	N. RIM INLET	7.05 DN. 1.50 PIPE 8.55 — 6432 − 8.55 = 5627
"				5627	INVERT.	
"				6483 / 5622	SO. RIM OUTLET / INVERT	7.98 DN. 1.50 PIPE 9.48 — 6483 − 9.48 = 5622
103+00				6529		℄
"				6512		12' PAVMT.
"				6482		24' EG. "
"				646		26' F/L GR.
"				663		32' TOP BK
"				663		40' P/L

Profile Notes Red ____ Plotted ____ Job No. 6111.06 Division No. 11 F.B. 3316 Pg. 203
No. X-Sec. Date ____ Date ____ Survey of Downey Ave. S.D.
No. ____ Notes Chkd. ____ Checked ____ Survey by ACG Notes RG Date 9-65
Date ____ Date ____ Map No. ____ Indexed C. J. CALLAHAN Date ____

76-L298 CE 307 3-61

PLEASE RETURN TO
LOS ANGELES COUNTY ENGINEER
403 LOS ANGELES COUNTY ENGINEERING BLDG.

NOTE: ANY ADDITIONS OR CHANGES ON THIS SHEET MUST BE MADE OR CIRCLED IN RED INK, WITH DATE AND NAME OF PERSON MAKING CHANGE

Do not extend notes this side of this line.

STATION	B.S.	H.I.	F.S.	ELEV.	LEFT	RIGHT
103+00				6498	15' PAVMT.	
"				6444	28' EG. GUT.	
"				6434	30' F/L "	
"				6499	" T.C.	
103+75				6475		30' EG. GUTT
"				6461		32' F/L "
"				6524		32' T.C.
104+00				6567		℄
"				6540		15^5 PAVMT.
"				6476		29^3 EG. GUT.
"				6464		31^3 F/L GUT.
"				6471		" T.C. DRWY.
"				6535	15' PAVMT	
"				6497	28' EG. GUT	
"				6480	30' F/L	
"				6488	" T.C.	
$104+78^8$				6508		27^6 F/L DRAIN
$104+82^0$				6503	28' F/L DRAIN	
$104+95^3$				6599		℄
"				6591		14' CONC.
"				6564		26' EG. GUT.

F.B. 3316 PG. 204 Job No. 6111.06 Division No. 11 Notes Red Plotted Profile
Survey of Downey Ave. S.D. Date Date No.
Survey by ACG Notes RG Notes Chkd. Checked X-Sec.
Indexed C. J. GALLI Date Date Date No.

76-L298 CE 307 3-61

PLEASE RETURN TO
LOS ANGELES COUNTY ENGINEER
403 LOS ANGELES COUNTY ENGINEERING BLDG.

NOTE: ANY ADDITIONS OR CHANGES ON THIS SHEET MUST BE MADE OR CIRCLED IN RED INK. WITH DATE AND NAME OF PERSON MAKING CHANGE.

Do not extend notes this side of this line.

STATION	B.S.	H.I.	F.S.	ELEV.	LEFT	RIGHT
104+95 3				6557		28' F/L GUT
"				66[illegible]		" T.C.
104+98 4				6604		℄
"				6587	14' CONC.	
"				6558	26' ED. GUT.	
				6545	28' F/L "	
				6619	" T.C.	
105+16 6					S.M.H. 15 LEFT.	
				6624	N. RIM. INLET	8.04 / 1.50 / 9.54 — 66.24 / 9.54 / 56.70
				5670	INVERT	
				6623	SO. RIM OUTLET	8.04 / 1.50 / 9.54 — 66.23 / 9.54 / 56.69
				5669	INVERT	
				6623	E. RIM INLET	8.14 / 0.67 / 8.81 — 66.2[illegible] / 8.8[illegible] / 57.4[illegible]
				5742	INVERT	
				6624	W. RIM INLET	7.92 / 0.67 / 8.59 — 66.24 / 8.59 / 57.65
				5765	INVERT	
105+58 8				6645		℄ INT. ALONDRA BL[illegible] & DOWNEY AVE

Profile Notes Red ____ Plotted ____ Job No. 6111.06 Division No. 11 F.B. 3316 Pg. 205
No. ____ Date ____ Date ____ Survey of Downey Ave. S.D.
X-Sec. Notes Chkd. ____ Checked ____ Survey by ACG Notes RG Date 9-65
No. ____ Date ____ Date ____ Map No. ____ Indexed C. J. GALLI Date [illegible]

F.B. 33 16 Pg. 206

Job No. 6111.06 Division No. 11 Notes Red ______ Plotted ______ Profile

Survey of Downey Ave. S.D. Date ______ Date ______ No. ______

Survey by ACG J. [illegible] Notes RG Notes Chkd. ______ Checked ______ X-Sec.

Indexed ______ Date ______ Date ______ Date ______ No. ______

76-L298 CE 307 3-61

PLEASE RETURN TO
LOS ANGELES COUNTY ENGINEER
403 LOS ANGELES COUNTY ENGINEERING BLDG.

NOTE: ANY ADDITIONS OR CHANGES ON THIS SHEET MUST BE MADE OR CIRCLED IN RED INK, WITH DATE AND NAME OF PERSON MAKING CHANGE

Do not extend notes this side of this line.

STATION	B.S.	H.I.	F.S.	ELEV.	LEFT	RIGHT
		E'LY ALONDRA BLVD.				
14+00				6640		E [illegible]
14+53 ⊥				[illegible]		℄
"				6614		19' Conc.
"				6558		36' FG. Gutt.
"				6577		38' F/L "
"				664[illegible]		" T.C.
"				66[illegible]	19' Conc.	
"				6587	36' FG. Gutt.	
"				6569	38' F/L "	
"				66[illegible]	" T.C.	
14+65.7				6621		℄
"				[illegible]		19' Conc.
"				6[illegible]		34' FG. Gutt.
"				[illegible]		38' F/L " ℄ Drain
"				[illegible]		" T.C.
"				6600	19' Conc.	
"				6370	34' FG. Gutt.	
"				6[illegible]37	38' F/L " ℄ Drain	
"				6640	" T.C.	

76-L298 CE 307 3-61

PLEASE RETURN TO
LOS ANGELES COUNTY ENGINEER
403 LOS ANGELES COUNTY ENGINEERING BLDG.

NOTE: ANY ADDITIONS OR CHANGES ON THIS SHEET MUST BE MADE OR CIRCLED IN RED INK, WITH DATE AND NAME OF PERSON MAKING CHANGE.

Do not extend notes this side of this line.

STATION	B.S.	H.I.	F.S.	ELEV.	LEFT	RIGHT
1492					EMP 22° RIGHT	
				6588	E RIM INLET	7.49 / 0.67 / 8.16 — 65.83 / 8.16 / 57.72
				5772	INVERT	
				6588	W. RIM OUTLET	7.49 / 0.67 / 8.16 — 65.83 / 8.16 / 57.72
				5772	INVERT	
2403				6613		E
				6592		19 CONC.
				6561		36' EG. GUT
				6548		38' F/L
				6560		" T.C. DR. WY.
				6592	19' CONC.	
				6558	36' EG. GUT	
				6541	38' F/L "	
				6550	" T.C. DR. WY.	
3403				6629		E
				6601		19' CONC.
				576		36' EG GUT.
				564		38' F/L "
				625		" T.C.
				600	19' CONC.	

Profile No. ____ Notes Red ____ Plotted ____ Job No. 6111-06 Division No. 11 F.B. 3316 Pg. 207
Date ____ Date ____ Survey of Downey Ave. S.D.
X-Sec. No. ____ Notes Chkd. ____ Checked ____ Survey by ACG Notes RG Date 9-65
Date ____ Date ____ Map No. ____ Indexed C. J. GALLI Date ____

76-L298 CE 307 3-61

PLEASE RETURN TO
LOS ANGELES COUNTY ENGINEER
403 LOS ANGELES COUNTY ENGINEERING BLDG.

NOTE: ANY ADDITIONS OR CHANGES ON THIS SHEET MUST BE MADE OR CIRCLED IN RED INK, WITH DATE AND NAME OF PERSON MAKING CHANGE

Do not extend notes this side of this line.

STATION	B.S.	H.I.	F.S.	ELEV.	LEFT	RIGHT
3+03				5.69	36 EG. GUT	
"				55	23 FIL "	
"				[illegible]	" T.C.	
4+25					SMF 20' RIGHT	
"				66.02	N RIM INLET	6.87 66.02
"				58.48	INVERT	0.67 7.54
"				65.92	E. RIM INLET	7.54 58.48
"				58.29	INVERT	6.96 65.92
"				65.95	W. RIM OUTLET	0.67 7.63
"				58.30	INVERT	7.63 58.29
TO BM SD 620					BM SD 620 (PG 33-49-50)	6.98 65.95
					FIELD [illegible] 65.331	0.67 7.65
					HLONDRA BLVD & DOWNEY AVE.	7.65 58.30
					SW. COR. 75' SO. SO. END CURB	
					RETURN BT SPK IN LEAD.	

F.B. 3316 Pg. 208 Job No. 6111.06 Division No. 11 Notes Red Plotted Profile
Survey of Downey Ave. S.D. Date Date No. X-Sec.
Survey by AUG Notes RG Notes Chkd. Checked
Indexed C. J. GALLI Date Date No.

76-L298 CE 307 3-61

PLEASE RETURN TO
LOS ANGELES COUNTY ENGINEER
403 LOS ANGELES COUNTY ENGINEERING BLDG.

NOTE: ANY ADDITIONS OR CHANGES ON THIS SHEET MUST BE MADE OR CIRCLED IN RED INK, WITH DATE AND NAME OF PERSON MAKING CHANGE.

Do not extend notes this side of this line.

STATION	B.S.	H.I.	F.S.	ELEV.	LEFT	RIGHT
			W. LY		ON ALONDRA	BLVD.
1+00				66 45		℄ INT.
1+52 5				66 30		℄
				66 07		17.5 CONC.
				65 72		33' EG GUT.
				65 64		35' F/L "
				65 32		" T.C.
				66 11	17.5 CONC.	
				65 64	33' EG. GUT.	
				65 [illegible]	35' F/L "	
				65 [illegible]	" T.C.	
1+62 5				65 29		℄
				66 12		17.5 CONC.
				65 64		31' EG. GUT
				65 29		35' F/L "
				65 29		" T.C
				66 31	17.5 CONC.	
				65 72	31' EG. GUT	
				65 29	35 F/L "	
				65 28	" T.C.	

Profile Notes Red ____ Plotted ____ Job No. 6111.06 Division No. 11 F.B. 3316 Pg. 209
No. X-Sec. Date ____ Date ____ Survey of Downey Ave. S.D.
No. ____ Notes Chkd. ____ Checked ____ Survey by ACG Notes BG Date 9-65
Date ____ Date ____ Map No. ____ Indexed C. J. [illegible] Page [illegible]

76-L298 CE 307 3-61

PLEASE RETURN TO
LOS ANGELES COUNTY ENGINEER
403 LOS ANGELES COUNTY ENGINEERING BLDG.

NOTE: ANY ADDITIONS OR CHANGES ON THIS SHEET MUST BE MADE OR CIRCLED IN RED INK, WITH DATE AND NAME OF PERSON MAKING CHANGE

Do not extend notes this side of this line.

F.B. 3516 Pg. 210 Job No. 611106 Division No. 11 Notes Red. ____ Plotted ____ Profile ____
Survey of Downey Ave. S.D. Date ____ Date ____ No. ____
Survey by ACG Notes RG Notes Chkd. ____ Checked ____ X-Sec. ____
Indexed C. L. GALL Date ____ Date ____ No. ____

STATION	B. S.	H. I.	F. S.	ELEV.	LEFT	RIGHT	
1+65 1				[illegible]		35' F/L & DRAIN	
"				[illegible]	35' F/L & DRAIN		
1+65 3					SMH 44' RIGHT		
				[illegible]	W. RIM INLET	7.71 / 0.67 / 8.38	[illegible] / 53.12
				[illegible]	INVERT		
				[illegible]	S. EAST RIM OUTLET		
				59.16	INVERT	7.69 / 0.67 / 8.36	[illegible] / 58.16
1+34 [illegible]					SMH 42' LEFT		
				[illegible]	E. RIM OUTLET	7.56 / 0.67 / 8.23	66.07 / 8.23 / 57.86
				57.84	INVERT		
				66.14	W. RIM INLET	7.56 / 0.67 / 8.23	66.14 / 8.23 / 57.91
				57.91	INVERT		
2+02 5				6624			
				6600		17.5	CONC.
				6550		33'	EG. GUT.
				6531		35'	F/L "
				6538		"	T.C. DR. W/.
				6606	17.5 CONC.		
				6554	33' EG. GUT		
				[illegible]	35' F/L "		

76-L298 CE 307 3-61

PLEASE RETURN TO
LOS ANGELES COUNTY ENGINEER
403 LOS ANGELES COUNTY ENGINEERING BLDG.

NOTE: ANY ADDITIONS OR CHANGES ON THIS SHEET MUST BE MADE OR CIRCLED IN RED INK, WITH DATE AND NAME OF PERSON MAKING CHANGE.

Do not extend notes this side of this line.

STATION	B.S.	H.I.	F.S.	ELEV.	LEFT	RIGHT
2+02.5				6594	35' T.C.	
3+02.5				6635		℄
				[illegible]		17.5 CONC.
				6562		33' EG. GUT
				[illegible]		35 F/L "
				[illegible]		" T.C.
				6612	17.5 CONC.	
				6564	33' EG. GUT	
				6546	35' F/L "	
				6610	" T.C.	

Profile No. ____ Notes Red ____ Plotted ____ Job No. 6111.06 Division No. 11 F.B. 3316 Pg. 211
X-Sec. No. ____ Date ____ Date ____ Survey of Downey Ave. S.D.
Notes Chkd. ____ Checked ____ Survey by ACG Notes RG Date 9-65
No. ____ Date ____ Date ____ Map No. ____ Indexed C. J. GALLI Date ____

76-L298 CE 307 3-61

PLEASE RETURN TO
LOS ANGELES COUNTY ENGINEER
403 LOS ANGELES COUNTY ENGINEERING BLDG.

NOTE: ANY ADDITIONS OR CHANGES ON THIS SHEET MUST BE MADE OR CIRCLED IN RED INK, WITH DATE AND NAME OF PERSON MAKING CHANGE

Do not extend notes this side of this line.

STATION	B. S.	H. I.	F. S.	ELEV.	LEFT	RIGHT
		N'LY		ON	DOWNEY AVE.	
105+82.2					[illegible] 15.0' LEFT	
				6644	N RIM (UNABLE TO REMOVE	
				[illegible]	E. " COVER EVEN WITH HELP	
				[illegible]	So. " of Sewer Maint. Truck	
				[illegible]	W. " employees.)	
106+18.5				[illegible]		℄
				[illegible]	14' PAVMT.	
				[illegible]	26' EG. GUT.	
				[illegible]	28' F/L "	
				[illegible]	" T.C. @ E.G.R.	
106+21.7				[illegible]		℄
				6619		14' PAVMT.
				6581		26' EG. GUT
				[illegible]		28' F/L "
				6644		" T.C. @ E.G.R.
106+28.5				6620		
				[illegible]	14' PAVMT.	
				6579	24' EG. GUT	
				[illegible]	28 F/L "	
				[illegible]	" T.C.	

F.B. 3316 Pg. 212 Job No. 6111.06 Division No. 11 Notes Red ____ Plotted ____ Profile ____
Survey of Downey Ave. S.D. Date ____ Date ____ No. ____
Survey by ACG Notes RG Notes Chkd. ____ Checked ____ X-Sec. ____
Indexed C. J. GALLI Date ____ Date ____ No. ____

76-L298 CE 307 3-61

PLEASE RETURN TO
LOS ANGELES COUNTY ENGINEER
403 LOS ANGELES COUNTY ENGINEERING BLDG.

NOTE: ANY ADDITIONS OR CHANGES ON THIS SHEET MUST BE MADE OR CIRCLED IN RED INK, WITH DATE AND NAME OF PERSON MAKING CHANGE.

Do not extend notes this side of this line.

STATION	B.S.	H.I.	F.S.	ELEV.	LEFT	RIGHT
106+31				6620		℄
				6610		14' PAVMT.
				6584		24' EG. GUT
				6550		28' F/L
				6641		" T.C.
106+32				6531	28' F/L & DRAIN	
106+36				6537		28' F/L & DRAIN
106+68.5				6624		℄
				6603	14' PAVMT	
				6559	26' EG GUT.	
				6541	28' F/L "	
				6624	" T.C.	
106+68.5				6563		26' EG. GUT
				6535		28 F/L "
				6617		" T.C. END C.
106+71				6625		℄
				6607		14' PAVMT
				6547		28' F/L PAVMT.
				6643		40' P/L DR. WY.

Profile No. ____ Notes Red ____ Plotted ____ Job No. 6111-06 Division No. 11 F.B. 3316 Pg. 213
X-Sec. No. ____ Date ____ Date ____ Survey of Downey Ave. S.D.
Notes Chkd. ____ Checked ____ Survey by ACG Notes RG Date 9-65
Date ____ Date ____ Map No. ____ Indexed C. I. GALLI Date ____

F.B. 3316 PG. 214

Job No. 6111.06 Division No. 11 Notes Red ____ Plotted ____ Profile

Survey of Downey Ave. S.D. Date ____ Date ____ No. ____

Survey by ACG Notes RG Notes Chkd. ____ Checked ____ X-Sec.

Indexed C. J. GALLI Date ____ Date ____ Date ____ No. ____

76-L298 CE 307 3-61

PLEASE RETURN TO
LOS ANGELES COUNTY ENGINEER
403 LOS ANGELES COUNTY ENGINEERING BLDG.

NOTE: ANY ADDITIONS OR CHANGES ON THIS SHEET MUST BE MADE OR CIRCLED IN RED INK, WITH DATE AND NAME OF PERSON MAKING CHANGE

Do not extend notes this side of this line.

STATION	B.S.	H.I.	F.S.	ELEV.	LEFT	RIGHT
107+05				6563	26.7 EG. GUT.	
				6520	23.7 F/L "	
				6610	T.C. [illegible]	
108+00				6621	℄	
				6602		12' PAVMT.
				6580		24.5 EG. "
				6576		26 F/L GR.
				6660		30' T.BK.
				6660		40' P/L
				6611	12.5 PAVMT.	
				6578	23.5 EG. "	
				6570	27.5 F/L GR.	
				662	30' TOP BK	
				662	40' P/L	
109+00				6628	℄	
				6626		12' PAVMT.
				6526		22.5 EG. "
				6528		26' F/L "
				668		30' TOP BK
				668		40' P/L
				6623	12.5	

76-L298 CE 307 3-61

PLEASE RETURN TO
LOS ANGELES COUNTY ENGINEER
403 LOS ANGELES COUNTY ENGINEERING BLDG.

NOTE: ANY ADDITIONS OR CHANGES ON THIS SHEET MUST BE MADE OR CIRCLED IN RED INK, WITH DATE AND NAME OF PERSON MAKING CHANGE.

Do not extend notes this side of this line.

STATION	B. S.	H. I.	F. S.	ELEV.	LEFT	RIGHT
109+00				6587	25.5 FL PAVMT.	
				658	27 F/L GR.	
				66[illegible]	30.5 TOP OF BC	
				663	40 P/L	
[illegible]					SM. 15' LEFT	
				6623	N. RIM INLET	7.47 DN. 1.50 PIPE 8.97 66.23 8.97 57.26
				5726	INVERT	
				6621	SO. RIM OUTLET	
				5718	INVERT	7.53 DN. 1.50 PIPE 9.03 66.2[illegible] 9.0[illegible] 57.18
				6622	W. RIM INLET	
				5827		7.28 DN. 0.67 PIPE 7.95 66.22 7.95 58.27
110+00				6658		℄
				664[illegible]		12' PAVMT.
				6619		24.5 EG "
				661		26.5 F/L GR
				66[illegible]		30' TOP BK
				66[illegible]		40' P/L
				6645	12.5 PAVMT	
				660	25.5 EG. "	
				659	28.0 F/L GR.	

Profile Notes Red ____ Plotted ____ Job No. 6111.06 Division No. 11 F.B. 3316 Pg. 215
No. ____ Date ____ Date ____ Survey of Downey Ave SD
X-Sec. Notes Chkd. ____ Checked ____ Survey by ACG Notes RG Date 9-65
No. ____ Date ____ Date ____ Map No. ____ Indexed C. J. GALLI Date ____

76-L298 CE 307 3-61

PLEASE RETURN TO
LOS ANGELES COUNTY ENGINEER
403 LOS ANGELES COUNTY ENGINEERING BLDG.

NOTE: ANY ADDITIONS OR CHANGES ON THIS SHEET MUST BE MADE OR CIRCLED IN RED INK, WITH DATE AND NAME OF PERSON MAKING CHANGE

Do not extend notes this side of this line.

STATION	B. S.	H. I.	F. S.	ELEV.	LEFT	RIGHT
110+00				665	31' TOP BK.	
"				672	40' P/L	
111+00				6677		
				6[illegible]		12' PAVMT
				6640		24.5 [illegible] "
				660		26.5 P/L [illegible]
				668		40 P/L DR. [illegible]
				6658	12.5 PAVMT	
				6[illegible]	23.5 [illegible] "	
				6[illegible]	27' P/L GR.	
				66[illegible]	31' T. BK	
111+25.4				670	40 P/L	
				6[illegible]	30.5 [illegible]	
				6[illegible]	[illegible] P/L	
				6[illegible]	" T. C.	
111+60				6595	32' P/L [illegible]	
111+33.4				6618	30.5 [illegible]	
				6600	32' [illegible] "	
				6658	" TC.	

F.B. 3316 Pg. 216 Job No. 6111.06 Division No. 11 Notes Red Plotted Profile
Survey of Downey Ave. SD Date Date No. X-Sec.
Survey by ACG Notes RG Notes Chkd. Checked
Indexed C. J. [illegible] Date Date Date No.

76-L298 CE 307 3-61

PLEASE RETURN TO
LOS ANGELES COUNTY ENGINEER
403 LOS ANGELES COUNTY ENGINEERING BLDG.

NOTE: ANY ADDITIONS OR CHANGES ON THIS SHEET MUST BE MADE OR CIRCLED IN RED INK. WITH DATE AND NAME OF PERSON MAKING CHANGE.

Do not extend notes this side of this line.

STATION	B. S.	H. I.	F. S.	ELEV.	LEFT	RIGHT
111+95.0				6680		℄
				6680	16' PAVMT	
				6605	32' F/L	
				6661	" T.C BCK.	
112+08.7				6605	35.5 F/L BOT.	END C.B.
				6661	" TOP CB.	
112+28.59				6682		℄ INT. MADISON
				6674		12' PAVMT
				6656		24 SG. "
				663		26' F/L GR.
				670		28' T. BK.
				676		LO P

Profile Notes Red ____ Plotted ____ Job No. 6111.06 Division No. 11 F.B. 3316 Pg. 217
No. ____ Date ____ Date ____ Survey of Downey Ave. SD
X-Sec. Notes Chkd. ____ Checked ____ Survey by ACG Notes RG Date 9-65
No. ____ Date ____ Date ____ Map No. ____ Indexed ____ Date ____

76-L298 CE 307 3-61

PLEASE RETURN TO
LOS ANGELES COUNTY ENGINEER
403 LOS ANGELES COUNTY ENGINEERING BLDG.

NOTE: ANY ADDITIONS OR CHANGES ON THIS SHEET MUST BE MADE OR CIRCLED IN RED INK, WITH DATE AND NAME OF PERSON MAKING CHANGE

Do not extend notes this side of this line.

STATION	B.S.	H.I.	F.S.	ELEV.	LEFT	RIGHT
		W'LY	ON	MADISON	ST.	
1+00				66.32		℄ INT.
1+15					℄ SMH	
				66.57	W. RIM INLET	7.07 66.57
				58.83	INVERT	0.07 7.74
						7.74 58.83
				66.59	N. RIM INLET	7.04 66.59
				58.05	INVERT	1.50 8.54
						8.54 58.05
				66.58	SO RIM OUTLET	
				58.01	INVERT	7.07 66.58
						1.50 8.57
						8.57 58.01
1+29				66.38		℄ E. EG. GUT
1+32				66.35		℄ F/L "
1+35				66.38		℄ W. EG. "
1+44.5				66.59		℄
				66.32	15' EG. PAVMT.	
				66.3	15' F/L GR.	
				67.5	22' TOP BR.	
				67.5	40' P/L	
1+69				67.00		℄
				67.14		14' PAVMT
				67.05		26' EG. GUT.

F.B. 3316 Pg. 218 Job No. 6111.06 Division No. 11 Notes Red Plotted Profile
Survey of Downey Ave. SD Date Date No. X-Sec.
Survey by ACG Notes RG Notes Chkd. Checked
Indexed C. J. GALLI Date Date No.

76-L298 CE 307 3-61

PLEASE RETURN TO
LOS ANGELES COUNTY ENGINEER
403 LOS ANGELES COUNTY ENGINEERING BLDG.

NOTE: ANY ADDITIONS OR CHANGES ON THIS SHEET MUST BE MADE OR CIRCLED IN RED INK, WITH DATE AND NAME OF PERSON MAKING CHANGE.

Do not extend notes this side of this line.

STATION	B.S.	H.I.	F.S.	ELEV.	LEFT	RIGHT
1+69				6680		28' F/L GUT
				6748		" T.C.
1+79				6733		℄
				6733		14' PALMT
				6703		26' EG. GUT
				6697		28' F/L
				6759		" T.C.
2+17				6752		℄
				6763		14' PALMT
				6743		26' EG. GUT
				6728		28' F/L "
				6794		" T.C.
				6697	13.5 EG. PALMT.	
				670	15.5 F/L GR.	
				668	40' P/L	
2+25				6753		℄ BREAK
2+31.5					SMH 43' RIGHT	
				6744	N. RIM (HAS TRAP ON NORTH	
				6744	W. RIM INLET	
				5954	INVERT	7.23 / 0.67 / 7.90 — 67.44 / 7.90 / 59.54
				6744	E. RIM OUTLET	
				5946	INVERT	7.31 / 0.67 / 7.98 — 67.44 / 7.98 / 59.4[illegible]

Profile No. ____ Notes Red ____ Plotted ____ Job No. 6111.06 Division No. 11 F.B. 3316 Pg. 219
X-Sec. No. ____ Date ____ Date ____ Survey of Downey AVe. SD
Notes Chkd. ____ Checked ____ Survey by ACG Notes RG Date 9-65
Date ____ Date ____ Map No. ____ Indexed G. A. GALE Date ____

76-L298 CE 307 3-61

PLEASE RETURN TO
LOS ANGELES COUNTY ENGINEER
403 LOS ANGELES COUNTY ENGINEERING BLDG.

NOTE: ANY ADDITIONS OR CHANGES ON THIS SHEET MUST BE MADE OR CIRCLED IN RED INK, WITH DATE AND NAME OF PERSON MAKING CHANGE

Do not extend notes this side of this line.

STATION	B. S.	H. I.	F. S.	ELEV.	LEFT	RIGHT
3+00				6711		℄ FLOW IS WEST
		N'LY		ON	DOWNEY AVE.	
113+12.5				[illegible]		℄
				[illegible]	16' PAVMT	
				6660	29 EG. GUT	
				6640	32 F/L "	
				6708	" T.C.	
113+22.5				[illegible]		℄
				6658		15.8' PAVMT
				6668		25' EG. "
				6667		26' F/L BK
				6679		32' TOP BK
				6699		40' P/L
				6680	16' PAVMT	
				6663	30' EG GUT	
				6645	32 F/L "	
				6710	" T.C.	

F.B. 3316 Pg. 220 Job No. 6111.06 Division No. 11 Notes Red Plotted Profile
Survey of Downey Ave. SD Date Date No. X-Sec.
Survey by ACG Notes RG Notes Chkd. Checked
Indexed C. J. GALLI Date Date Date No.

76-L298 CE 307 3-61

PLEASE RETURN TO
LOS ANGELES COUNTY ENGINEER
403 LOS ANGELES COUNTY ENGINEERING BLDG.

NOTE: ANY ADDITIONS OR CHANGES ON THIS SHEET MUST BE MADE OR CIRCLED IN RED INK, WITH DATE AND NAME OF PERSON MAKING CHANGE.

Do not extend notes this side of this line.

STATION	B.S.	H.I.	F.S.	ELEV.		
113+62 ℄				6705		℄
				6700		12' PAVMT
				668		24' EG "
				667		26' F/L GR.
				678		32' TOP BK
				678		40 P/L
				6689	16' PAVMT.	
				6669	30' EG GUT.	
				6651	32' F/L "	
				6715	" T.C.	
114+62 ℄				6727		℄
				6718		12' PAVMT
				6792		24' EG. "
				664		26' F/L GR.
				682		32' TOP BK
				683		40 F/L
				6711	16' PAVMT.	
				6683	30 EG. GUT	
				6681	32 F/L "	
				6735	" T.C.	

Profile Notes Red ____ Plotted ____ Job No. 6111.06 Division No. 11 F.B. 3316 Pg. 221
No. ____ Date ____ Date ____ Survey of Downey A.e. SD
X-Sec. Notes Chkd ____ Checked ____ Survey by ADG Notes RG Date 9-65
No. ____ Date ____ Date ____ Map No. ____ Indexed C. J. GALL Date ____

76-L298 CE 307 3-61

PLEASE RETURN TO
LOS ANGELES COUNTY ENGINEER
403 LOS ANGELES COUNTY ENGINEERING BLDG.

NOTE: ANY ADDITIONS OR CHANGES ON THIS SHEET MUST BE MADE OR CIRCLED IN RED INK, WITH DATE AND NAME OF PERSON MAKING CHANGE

Do not extend notes this side of this line.

STATION	B.S.	H.I.	F.S.	ELEV.		
115+00				6735		℄
				6728		12' PAVMT
				6700		24' EG "
				668		26 F/L GR.
				682		32 TOP BK.
				682		40 P/L
				6724	16' PAVMT	
				6692	30 EG GUT	
				6677	32 F/L "	
				6744	" T.C.	
115+51.6					SMH 15 LEFT	
				6732	N RIM INLET	7.40 / 1.50 / 8.90 — 67.32 / 8.90 / 58.42
				5842	INVERT	
				6732	SO. RIM OUTLET	7.43 / 1.50 / 8.93 — 67.32 / 8.93 / 58.39
				5839	INVERT	
116+00				6754		℄
				6741		12 PAVMT
				6720		24.5 EG "
				6700		26 F/L GR
				684		32 TOP BK
				684		40 P/L

F.B. 3316 PG. 222 Job No. 6111.06 Division No. 11 Notes Red Plotted Profile
Survey of Downey Ave. SD Date Date No. X-Sec.
Survey by ACG Notes RG Notes Chkd. Checked
Indexed C. J. GALL Date Date No.

76-L298 CE 307 3-61

PLEASE RETURN TO
LOS ANGELES COUNTY ENGINEER
403 LOS ANGELES COUNTY ENGINEERING BLDG.

NOTE: ANY ADDITIONS OR CHANGES ON THIS SHEET MUST BE MADE OR CIRCLED IN RED INK, WITH DATE AND NAME OF PERSON MAKING CHANGE.

Do not extend notes this side of this line.

STATION	B.S.	H.I.	F.S.	ELEV.	LEFT	RIGHT
116+00				6745	16' PAVMT	
				6715	30' EG. GUT	
				6695	32' FIL "	
				6700	" T.C.	
117+00				6784		2
				6777		12 PAVMT
				6745		24.5 EG "
				673		26 FIL GR.
				686		32 TOP BK.
				686		40 PIL
				6770	16' PAVMT	
				6733	30' EG. GUT	
				6722	32' FIL "	
				6788	" T.C.	
118+00				6809		2
				6792		12 PAVMT
				6744		24.5 EG "
				673		26 FIL GR
				680		32 TOP BK
				690		40 PIL
				6800	16 PAVMT	

Profile No. ____ Notes Red ____ Plotted ____ Job No. 6111.06 Division No. 11 F.B. 3316 Pg. 223
X-Sec. No. ____ Date ____ Date ____ Date ____ Survey of Downey Ave. SD
Notes Chkd. ____ Date ____ Checked ____ Date ____ Survey by ACG Notes RG Date 9-65
Map No. ____ Indexed G. L. CALDWELL

76-L298 CE 307 3-61

PLEASE RETURN TO
LOS ANGELES COUNTY ENGINEER
403 LOS ANGELES COUNTY ENGINEERING BLDG.

NOTE: ANY ADDITIONS OR CHANGES ON THIS SHEET MUST BE MADE OR CIRCLED IN RED INK, WITH DATE AND NAME OF PERSON MAKING CHANGE

Do not extend notes this side of this line.

F.B. 3316 Pg. 224 | Job No. 6111.06 | Division No. 11 | Notes Red ____ Plotted ____ Profile ____
Survey of Downey Ave. SD | Date ____ Date ____ No. ____ X-Sec. ____
Survey by ACG | Notes RG | Notes Chkd. ____ Checked ____
Indexed C. J. GALL | Date ____ Date ____ No. ____

STATION	B.S.	H.I.	F.S.	ELEV.	LEFT	RIGHT
118+00				6759	30 EG. CUT	
				[illegible]	32 F/L "	
				[illegible]	" P/L	
118+36				6817		℄
				6795		12 PAVMT
				6761		24' EG. "
				674		24' F/L GR.
				632		32' TOP BK.
				682		40' P/L
				6825		℄
118+63 9				6818	16' PAVMT	
				6770	30 EG. CUT	
				6758	32 F/L "	
				6810	" T.C.	
118+65 43						℄ INT. JEFFERSON

76-L298 CE 307 3-61

PLEASE RETURN TO
LOS ANGELES COUNTY ENGINEER
403 LOS ANGELES COUNTY ENGINEERING BLDG.

NOTE: ANY ADDITIONS OR CHANGES ON THIS SHEET MUST BE MADE OR CIRCLED IN RED INK, WITH DATE AND NAME OF PERSON MAKING CHANGE.

Do not extend notes this side of this line.

STATION	B. S.	H. I.	F. S.	ELEV.	LEFT	RIGHT
			E'LY		ALONG JEFFERSON ST.	
1+25				6743		℄ F/L
1+40 5				6770		℄
				6770	10' EG MOUNT	
				6770	10 F/L '	
				686	15' TOP BK	
				686	20'	
1+45 0				6778		℄
				6788		105 EG PAVM
				6788		105 F/L '
				686		15' TOP BK
				686		20'
1+49 5					SMH 5' LEFT	
				6779	E. RIM (TRAP)	67.71
				673	W. " OUTLET	7.27 / 0.83 / 8.10 — 59.71
				59.71	INVERT	
2+00				6794		℄
				6782		105 EG PAVM
				6784		105 F/L '
				688		15' TOP BK
				688		20'

Profile Notes Red. ____ Plotted ____ Job No. 6111.06 Division No. 11 F.B. 3516 Pg. 225
No. X-Sec. Date ____ Date ____ Survey of Downey Ave. 80
No. ____ Notes Chkd. ____ Checked ____ Survey by ACG Notes RG Date 9-65
Date ____ Date ____ Map No. ____ Indexed C. J. GALL Date ____

76-L298 CE 307 3-61

PLEASE RETURN TO
LOS ANGELES COUNTY ENGINEER
403 LOS ANGELES COUNTY ENGINEERING BLDG.

NOTE: ANY ADDITIONS OR CHANGES ON THIS SHEET MUST BE MADE OR CIRCLED IN RED INK, WITH DATE AND NAME OF PERSON MAKING CHANGE

Do not extend notes this side of this line.

STATION	B. S.	H. I.	F. S.	ELEV.		
2+00				6782	10^5 EG. PAVMT.	
				6782	" F/L "	
				686	15' TOP BK.	
				686	20'	
3+00				6820		℄
				6800		10^5 EG. PAVMT.
				6800		" F/L "
				694		15 TOP BK.
				694		20
				6815	10^5 EG. PAVMT.	
				6815	" F/L	
				689	15' TOP BK.	
				689	20'	
BM S.D. 622				6861	BM SD 622 FIELD EL= 68.624 INT OF JEFFERSON & DOWNEY N.W. COR. 25' N OF N END CR.	

F. B. Pg. 226 Job No. Division No. Notes Red Plotted Profile
Survey of Date No.
Survey by Notes Chkd. Checked X-Sec.
Indexed C. J. GALLI Date Date No.

76-L298 CE 307 3-61

PLEASE RETURN TO
LOS ANGELES COUNTY ENGINEER
403 LOS ANGELES COUNTY ENGINEERING BLDG.

NOTE: ANY ADDITIONS OR CHANGES ON THIS SHEET MUST BE MADE OR CIRCLED IN RED INK, WITH DATE AND NAME OF PERSON MAKING CHANGE.

Do not extend notes this side of this line.

STATION	B.S.	H.I.	F.S.	ELEV.	LEFT	RIGHT
			W'LY	ALONG	JEFFERSON	
1+00				6841		℄ JEFFERSON WEST
1+29				6793		℄ E. EG. CROSS GUT
1+32				6783		℄ F/L " "
1+35				6795		℄ W. " " "
1+65 7				6900		℄
				6872	18' EG GUT	
				6856	20' F/L "	
				6846	" T.C. @ BCR. (DR. WY.)	
1+66 5				6904		℄
				6881		18' EG. GUT
				6863		20' F/L (DR. WY.)
				6873		" T.C. @ BCR.
1+75 7				6920		℄
				6885	18' EG GUT	
				6874	20' F/L "	
				6940	" T.C.	
1+76 5				6925		℄
				6894		18' EG. GUT
				6880		20' F/L "
				6947		" T.C.

Profile Notes Red ____ Plotted ____ Job No. 6111-06 Division No. 11 F.B. 3316 Pg. 227
No. ____ Date ____ Date ____ Survey of Downey Ave. SD
X-Sec. Notes Chkd. ____ Checked ____ Survey by ACG Notes BG Date 9-65
No. ____ Date ____ Date ____ Map No. ____ Indexed C. J. GALLI Date ____

76-L298 CE 307 3-61

PLEASE RETURN TO
LOS ANGELES COUNTY ENGINEER
403 LOS ANGELES COUNTY ENGINEERING BLDG.

NOTE: ANY ADDITIONS OR CHANGES ON THIS SHEET MUST BE MADE OR CIRCLED IN RED INK, WITH DATE AND NAME OF PERSON MAKING CHANGE

Do not extend notes this side of this line.

STATION	B.S.	H.I.	F.S.	ELEV.	LEFT	RIGHT
1+64 7					SMH 5' RIGHT	
				6893	W' RIM INLET (TRAP)	
					INVERT	
				6893	E RIM OUTLET	8.60 68.93
				5866	INVERT	0.67 9.27
						9.27 58.66
2+00				6957		℄
				6923		18' EG. GUT
				6904		20' F/L "
				6971		" T.C.
				6920	18' EG GUT	
				6904	20' F/L "	
				6971	" T.C.	
2+50				6990		℄
2+70 5				6982		℄ BREAK
3+00				6945		℄ (FLOWS WEST)

F.B. PG. 228 Job No. 11 Division No. 11 Notes Red Plotted Profile
Survey of Date Date No.
Survey by Notes Notes Chkd. Checked X-Sec.
Indexed G. J. GALLI Date Date Date No.

76-L298 CE 307 3-61

PLEASE RETURN TO
LOS ANGELES COUNTY ENGINEER
403 LOS ANGELES COUNTY ENGINEERING BLDG.

NOTE: ANY ADDITIONS OR CHANGES ON THIS SHEET MUST BE MADE OR CIRCLED IN RED INK, WITH DATE AND NAME OF PERSON MAKING CHANGE.

Do not extend notes this side of this line.

STATION	B. S.	H. I.	F. S.	ELEV.		
				N'LY ALONG DOWNEY AVE		
118+90.0				6834		℄
				6814		12' PAVMT.
				6788		24.5 EG. "
				676		26.5 F/L GR.
				686		32' TOP BK.
				686		40' P/L
119+24.0					S.M.H 15' LEFT	
				6826	N. RIM. INLET	7.78 DN 68.24
				58.93	INVERT	1.50 PIPE 9.28
						9.28 58.98
				6824	SO. RIM OUTLET	7.81 DN 68.24
				58.93	INVERT	1.50 PIPE 9.31
						9.31 58.93
				6824	W. RIM INLET	7.86 DN 68.24
				60.71	INVERT (DROP MH)	0.67 PIPE 8.53
						8.53 60.71
119+75.5				6850		℄
				6831	16' PAVMT	
				6807	30 EG GUT.	
				6786	32 F/L "	
				6855	" T.C. @ BCK.	

Profile No. X-Sec. No. Notes Red Date Notes Chkd. Date Plotted Date Checked Date Job No. 6111-06 Survey of Downey Ave. Survey by [illegible] Map No. Indexed C. J. GALLI Date Division No. 11 Notes [illegible] Date [illegible] Date

F. B. [illegible] Pg. 229

76-L298 CE 307 3-61

PLEASE RETURN TO
LOS ANGELES COUNTY ENGINEER
403 LOS ANGELES COUNTY ENGINEERING BLDG.

NOTE: ANY ADDITIONS OR CHANGES ON THIS SHEET MUST BE MADE OR CIRCLED IN RED INK, WITH DATE AND NAME OF PERSON MAKING CHANGE

Do not extend notes this side of this line.

STATION	B.S.	H.I.	F.S.	ELEV.	LEFT	RIGHT
119+35.5				6855		℄
				6835	16' PAVMT	
				6809	30' EG. GUT	
				6788	32' F/L "	
				6852	" T.C.	
120+00				6861		℄
				684[illegible]		12 PAVMT
				6816		24° EG. "
				681		26 F/L GR.
				688		32 TOP BR.
				688		40 P/L
120+25.5				6867		℄
				6842	16' PAVMT	
				6818	30 EG. GUT	
				6800	32 F/L "	
				6864	" T.C	
121+00				6888		℄
				6875		12 PAVMT
				6842		24.5 EG. "
				83		26 F/L GR.
				89		32 TOP BR.

F.B. 3315 Pg 230 Job No. 3111-06 Division No. 11 Notes Red Plotted Profile
Survey of Journey Ave. Date Date No.
Survey by [illegible] Notes [illegible] Notes Chkd. Checked X-Sec.
Indexed [illegible] Date Date Date No.

76-L298 CE 307 3-61

PLEASE RETURN TO
LOS ANGELES COUNTY ENGINEER
403 LOS ANGELES COUNTY ENGINEERING BLDG.

NOTE: ANY ADDITIONS OR CHANGES ON THIS SHEET MUST BE MADE OR CIRCLED IN RED INK, WITH DATE AND NAME OF PERSON MAKING CHANGE.

Do not extend notes this side of this line.

STATION	B.S.	H.I.	F.S.	ELEV.	LEFT	RIGHT
121+00				689		40 P/L
121+25.5				6892		℄
				6868	16 PAVMT	
				6835	30' EG. GUT.	
				6810	32' F/L "	
				688	" T.C	
122+00				6910		℄
				6894		12' PAVMT
				6864		24.5' EG. "
				686		26' F/L GR.
				690		30' TOP BK.
				690		40'
				6902	16 PAVMT	
				843	20 EG. GUT	
				830	32 F/L "	
				895	" T.C.	
122+32.5				6901	SMH 15' LEFT N. RIM INLET	8.04 DN 69.01
				5947	INVERT	1.50 PIPE 9.54 / 9.64 / 59.47
				6901	SO RIM OUTLET	8.07 DN 69.01
				5947	INVERT.	1.50 PIPE 9.57 / 9.57 / 59.47

Profile Notes Red ____ Plotted ____ Job No. [illegible] Division No. [illegible] F.B. [illegible] Pg. 231
No. ____ Date ____ Date ____ Survey of [illegible]
X-Sec. Notes Chkd ____ Checked ____ Survey by [illegible] Notes [illegible] Date ____
No. ____ Date ____ Date ____ Map No. ____ Indexed C. J. GALAN Date ____

76-L298 CE 307 3-61

PLEASE RETURN TO
LOS ANGELES COUNTY ENGINEER
403 LOS ANGELES COUNTY ENGINEERING BLDG.

NOTE: ANY ADDITIONS OR CHANGES ON THIS SHEET MUST BE MADE OR CIRCLED IN RED INK, WITH DATE AND NAME OF PERSON MAKING CHANGE

Do not extend notes this side of this line.

STATION	B.S.	H.I.	F.S.	ELEV.	LEFT	RIGHT
123+00				69[illegible]		℄
				69[illegible]5		12' PAUMT
				68 68		24' EG. "
				69[illegible]		26' F/L GR.
				69[illegible]		32' TOP BK.
				69[illegible]		40' P/L
				69 08	16' PAUMT	
				68 68	30' EG GUT	
				68 51	32' P/L "	
				69 16	" T.C.	
123+30 ⁴				68 58	30' EG GUT	
				68 45	32' F/L "	
				69 04	" T.C.	
124+00				69 43		℄
				69 24		16 PAUMT
				68 7[illegible]		30 EG. GUT
				68 55		32' F/L "
				69 14		" T.C.
				69 31	16' PAUMT	
				8[illegible]	30 EG GUT	
				8[illegible]	32 P/L "	

F.B. 3316 Pg. 232 Job No. 6111.06 Division No. 11 Notes Red. Plotted Profile
Survey of Downey Ave. SD Date Date No. X-Sec.
Survey by ACG Notes BG Notes Chkd. Checked
Indexed C. J. GALLI Date Date No.

76-L298 CE 307 3-61

PLEASE RETURN TO
LOS ANGELES COUNTY ENGINEER
403 LOS ANGELES COUNTY ENGINEERING BLDG.

NOTE: ANY ADDITIONS OR CHANGES ON THIS SHEET MUST BE MADE OR CIRCLED IN RED INK, WITH DATE AND NAME OF PERSON MAKING CHANGE.

Do not extend notes this side of this line.

STATION	B.S.	H.I.	F.S.	ELEV.	LEFT	RIGHT
124+00				6938	32' T.C.	
124+61				6880		30' EG. GUT.
				6868		32' F/L "
				6929		" T.C.
125+00				6971		℄
				6960		12' PAVMT
				6922		24' EG. "
				689		26' F/L G.B.
				701		30 TOP BK.
				6958		40 P/L
				6912	16' PAVMT	
				6895	30 EG. GUT.	
				? 6960	32 F/L "	
					" T.C.	
125+45	5			6982		℄
				6964	16' PAVMT	
				6928	30' EG. GUT	
				6906	32 F/L "	
				6977	" T.C.	
126+03	57			7000		℄ INT. ADAM ST

Profile Notes Red ____ Plotted ____ Job No. [illegible] Division No. [illegible] F.B. [illegible] Pg. 233
No. ____ Date ____ Date ____ Survey of [illegible]
X-Sec. Notes Chkd. ____ Checked ____ Survey by ____ Notes ____ Date ____
No. ____ Date ____ Date ____ Map No. ____ Indexed C. J. GALL Date ____

76-L298 CE 307 3-61

PLEASE RETURN TO
LOS ANGELES COUNTY ENGINEER
403 LOS ANGELES COUNTY ENGINEERING BLDG.

NOTE: ANY ADDITIONS OR CHANGES ON THIS SHEET MUST BE MADE OR CIRCLED IN RED INK, WITH DATE AND NAME OF PERSON MAKING CHANGE

Do not extend notes this side of this line.

STATION	B.S.	H.I.	F.S.	ELEV.	LEFT	RIGHT
		W'LY	ALONG		ADAMS ST	
1+00				70.00		℄ INT
1+15					SMH ℄	
				69.89	N. RIM INLET	8.38 DN 69.89
				60.01	INVERT	1.50 PIPE 9.88 / 9.88 / 60.01
				[illegible]	SO. RIM OUTLET	8.41 DN 69.89
				59.98	INVERT	1.50 PIPE 9.91 / 9.91 / 59.98
				69.87	W. RIM INLET	8.55 DN 69.87
				60.65	INVERT	0.67 PIPE 9.22 / 9.22 / 60.65
1+28.9				69.52		℄ E. CROSS GUT.
1+30.0					SMH ℄	
				69.49	W RIM INLET	8.01 DN 69.49
				60.81	INVERT	0.67 PIPE 8.68 / 8.68 / 60.81
				69.50	E. RIM OUTLET	8.09 DN 69.50
				60.74	INVERT	0.67 PIPE 8.76 / 8.76 / 60.74
1+31.9				69.49		℄ F/L CROSS GUT
1+34.3				69.50		W. EG. " "

F.B. 3316 Pg. 234 Job No. 6111.06 Division No. 11 Notes Red. Plotted Profile
Survey of Downey Ave. SD Date Date No. X-Sec.
Survey by ACG Notes RG Notes Chkd. Checked
Indexed G. J. GATLIN Date Date Date No.

76-L298 CE 307 3-61

PLEASE RETURN TO
LOS ANGELES COUNTY ENGINEER
403 LOS ANGELES COUNTY ENGINEERING BLDG.

NOTE: ANY ADDITIONS OR CHANGES ON THIS SHEET MUST BE MADE OR CIRCLED IN RED INK, WITH DATE AND NAME OF PERSON MAKING CHANGE.

Do not extend notes this side of this line.

STATION	B.S.	H.I.	F.S.	ELEV.	LEFT	RIGHT
1+66 3				69.81		℄
				69.06	14' PAVMT	
				69.32	25 5 EG. GUT	
				69.18	27 5 F/L "	
				67.82	" T. C. @ BLK	
1+71 6				69.88		℄
				69.77		14 PAVMT
				69.64		26 EG. GUT
				69.54		28 F/L "
				70.22		" T. C. @ BLK.
1+76 2				69.91		℄
				69.58	14' PAVMT.	
				69.35	25 5 EG. GUT	
				69.26	27 5 F/L "	
				69.91	" T. C.	
1+81 6				69.90		℄
				69.80		14 PAVMT
				69.67		26 EG. GUT
				69.49		28 F/L "
				70.14		" T. C

Profile Notes Red ____ Plotted ____ Job No. 6111.06 Division No. 11 F.B. 3316 Pg. 235
No. ____ Date ____ Date ____ Date ____ Survey of Downey Ave., AD
X-Sec. Notes Chkd. ____ Checked ____ Survey by AGG Notes RG Date 9-65
No. ____ Date ____ Date ____ Map No. ____ Indexed C. J. Gall Date ____

76-L298 CE 307 3-61

PLEASE RETURN TO
LOS ANGELES COUNTY ENGINEER
403 LOS ANGELES COUNTY ENGINEERING BLDG.

NOTE: ANY ADDITIONS OR CHANGES ON THIS SHEET MUST BE MADE OR CIRCLED IN RED INK, WITH DATE AND NAME OF PERSON MAKING CHANGE

Do not extend notes this side of this line.

STATION	B. S.	H. I.	F. S.	ELEV.	LEFT	RIGHT
2+16 2				69.89		℄
				69.56	14' PAVMT	
				69.34	25.5 EG. GUT	
				69.16	27.5 F/L "	
				69.80	" T. C.	
2+21 6				69.87		℄
				69.78		14 PAVMT
				69.61		26 EG. GUT
				69.39		28 F/L "
				7.07		" T. C.
3+16 2				69.77		℄
				69.49	14' PAVMT	
				69.25	25.5 EG. GU	
				69.05	27.5 F/L "	
				69.68	" T. C.	
3+21 6				69.75		℄
				69.66		14 PAVMT
				69.46		26 EG. GUT
				69.29		28 F/L "
				69.18		" T. C.

F.B. 3316 Pg. 236 Job No. 6111.06 Division No. 11 Notes Red Plotted Profile
Survey of Downey A.C. SD Date Date No. X-Sec.
Survey by ACG Notes RG Notes Chkd. Checked
Indexed Date Date No.

76-L298 CE 307 3-61

PLEASE RETURN TO
LOS ANGELES COUNTY ENGINEER
403 LOS ANGELES COUNTY ENGINEERING BLDG.

NOTE: ANY ADDITIONS OR CHANGES ON THIS SHEET MUST BE MADE OR CIRCLED IN RED INK, WITH DATE AND NAME OF PERSON MAKING CHANGE.

Do not extend notes this side of this line.

STATION	B.S.	H.I.	F.S.	ELEV.	LEFT	RIGHT
				N'LY	ALONG DOWNEY AVE.	
126+08	57			6979	12' PAVMT	
				6953	24.5' EG. "	
				694	26.5 F/L GR.	
				710	31' TOP BK.	
				710	40' P/L	
126+48.6				7013		℄
				6995	16' PAVMT.	
				6967	29' EG. GUT	
				6964	31' F/L "	
				6971	41.2 BOT CB.	
				7015	" T.C.	
126+61.5				7016		℄
				7000	12.5' PAVMT.	
				6976	25.0 EG. "	
				695	27.0 F/L GR.	
				706	33' TOP BK.	
				706	40' P/L	
127+00				7027		℄
				7011		12 PAVMT
				969		24.2 EG "
				97		24.5 F/L GR.

Profile Notes Red ____ Plotted ____ Job No. 6111.06 Division No. 11 F.B. 5310 Pg. 237
No. ____ Date ____ Date ____ Survey of Downey Ave. AD
X-Sec. Notes Chkd. ____ Checked ____ Survey by AGG Notes AG Date 9-66
No. ____ Date ____ Date ____ Map No. ____ Indexed C. L. GALLI Date 9-1-66

76-L298 CE 307 3-61

PLEASE RETURN TO
LOS ANGELES COUNTY ENGINEER
403 LOS ANGELES COUNTY ENGINEERING BLDG.

NOTE: ANY ADDITIONS OR CHANGES ON THIS SHEET MUST BE MADE OR CIRCLED IN RED INK, WITH DATE AND NAME OF PERSON MAKING CHANGE

Do not extend notes this side of this line.

STATION	B.S.	H.I.	F.S.	ELEV.	LEFT	RIGHT
127+00				716		30' TOP BK
				716		40' P/L
				[illegible]	12.5' PAVMT	
				[illegible]	25' EG "	
				697	27 F/L GR.	
				[illegible]	31' TOP BK	
				[illegible]	40' P/L	
128+00				7072		℄
				7057		12 PAVMT.
				7021		24° EG. "
				70[illegible]		26° F/L GR.
				720		30 TOP BK.
				720		40 P/L
				7056	12.5' PAVMT	
				7022	25' EG. "	
				701	27' F/L GR	
				712	32' TOP BK.	
				712	40' P/L	

F.B. 3316 Pg 238 Job No. 6111.06 Division No. 11 Notes Red Plotted Profile
Survey of Downey Ave. SD Date Date No. X-Sec.
Survey by ACG Notes RG Notes Chkd. Checked
Indexed C. J. GALLI Date Date Date No.

76-L298 CE 307 3-61

PLEASE RETURN TO
LOS ANGELES COUNTY ENGINEER
403 LOS ANGELES COUNTY ENGINEERING BLDG.

NOTE: ANY ADDITIONS OR CHANGES ON THIS SHEET MUST BE MADE OR CIRCLED IN RED INK, WITH DATE AND NAME OF PERSON MAKING CHANGE.

Do not extend notes this side of this line.

STATION	B.S.	H.I.	F.S.	ELEV.	LEFT	RIGHT
128+92.4					SMH 15' LEFT	
				7085	N. RIM INLET	9.00 / 1.50 / 10.50 — 70.85 / 10.50 / 60.35
				6035	INVERT	
				7083	SO RIM OUTLET	9.03 / 1.50 / 10.53 — 70.8[illegible] / 10.53 / 60.30
				6030	INVERT	
129+0				7119		℄
				7102		12' PAVMT
				7074		24 EG. "
				706		26 F/L GR.
				720		40' P/L
				7095	12' PAVMT	
				7055	24.5 EG "	
				704	26.5 F/L GR.	
				718	31' TOP BK	
				718	40 P/L	
130+00				7168		℄
				7155		13.5 PAVMT
				7128		24 BREAK
				7085		27' F/L PAVMT
				728		31' TOP BK.
				730		40 P/L

Profile No. X-Sec. No. Notes Red Date Notes Chkd. Date Plotted Date Checked Date Job No. 6111.06 Division No. 11 Survey of Downey Ave. SD Survey by ACG Notes RG Date 9-65 Map No. Indexed C. J. GALLIE Date [illegible] F.B. 3316 Pg. 239

76-L298 CE 307 3-61

PLEASE RETURN TO
LOS ANGELES COUNTY ENGINEER
403 LOS ANGELES COUNTY ENGINEERING BLDG.

NOTE: ANY ADDITIONS OR CHANGES ON THIS SHEET MUST BE MADE OR CIRCLED IN RED INK, WITH DATE AND NAME OF PERSON MAKING CHANGE

Do not extend notes this side of this line.

STATION	B.S.	H.I.	F.S.	ELEV.	LEFT	RIGHT
130+00				7142	12' PAVMT	
				7109	24.5 EG. GUT	
				7[illegible]	26.5 F/L "	
				720	30' TOP BK.	
				71[illegible]	40' P/L	
130+33.2				7107		28.2' EG GUT
				7[illegible]		30 F/L "
				7155		" T.C.
131+00				7210		℄
				7131		15 PAVMT
				7134		28 EG. GUT
				7[illegible]		30 F/L "
				7125		" T.C.
				7134	2.5 PAVMT	
				7151	25.2 EG "	
				713	27 F/L	
				723	30' TOP BK	
				723	40' P/L	
131+23.8				7223		℄
				7195		15' PAVMT
				7145		28 EG. GUT & END

F.B. 3316 Pg. 240 Job No. 5111.06 Division No. 11 Notes Red Plotted Profile
Survey of Downey Ave. SD Date Date No. X-Sec.
Survey by ACG Notes RG Notes Chkd. Checked
Indexed G. J. GALLI Date Date Date No.

76-L298 CE 307 3-61

PLEASE RETURN TO
LOS ANGELES COUNTY ENGINEER
403 LOS ANGELES COUNTY ENGINEERING BLDG.

NOTE: ANY ADDITIONS OR CHANGES ON THIS SHEET MUST BE MADE OR CIRCLED IN RED INK, WITH DATE AND NAME OF PERSON MAKING CHANGE.

Do not extend notes this side of this line.

STATION	B.S.	H.I.	F.S.	ELEV.	LEFT		RIGHT
131+23.3				71.35			30' ℄ GUT
				71.38			" TIC DR. WY.
BM SD 624				72.~~88~~ 90	BM SD 624 FIELD ELE 72.893		
					COMPTON & DOWNEY N.W. COR		
					67.2 N OF N END CR. SPR IN RED		
131+88.49				71.88	℄		
			WEST		ON Compton Blvd		
1+-15.0					70° SSMH		
				71.92	No. INLET	9.73 Rod 1.50 pipe 11.23	71.92 11.23 60.69
				60.69	INVERT		
				71.89	E. INLET	9.84 Rod 0.67 10.51	71.89 10.51 61.38
				61.38	INVERT		
				71.90	W. INLET	9.84 Rod 0.67 10.51	71.90 10.51 61.39
				61.39	INVERT		
				71.87	So. OUTLET	9.76 Rod 1.50 11.26	71.87 11.26 60.61
				60.61	INVERT		
1+50							26° SSMH
				72.12	W INLET	9.57 Rod 0.67 10.24	72.12 10.24 61.88
				61.88	INVERT		
				72.12	So. OUTLET	9.72 Rod 0.67 10.39	72.12 10.39 61.73
				61.73	INVERT		

Profile No. ____ Notes Red ____ Plotted ____ Job No. 6111.06 Division No. 11 F.B. 5516 Pg. 241
Date ____ Date ____ Survey of Downey Ave. SD
X-Sec. No. ____ Notes Chkd. ____ Checked ____ Survey by ACG Notes EG Date ____
Date ____ Date ____ Map No. ____ Indexed C. J. GALLI Date ____

76-L298 CE 307 3-61

PLEASE RETURN TO
LOS ANGELES COUNTY ENGINEER
403 LOS ANGELES COUNTY ENGINEERING BLDG.

NOTE: ANY ADDITIONS OR CHANGES ON THIS SHEET MUST BE MADE OR CIRCLED IN RED INK, WITH DATE AND NAME OF PERSON MAKING CHANGE

Do not extend notes this side of this line.

STATION	B.S.	H.I.	F.S.	ELEV.	WEST on Compton Blvd		
1+50					18.5 Left SSMH		
				7174	N. INLET	9.42	71.74
						0.67	10.09
				6165	INVERT	10.09	61.65
				7179	W. INLET	9.47	71.79
						0.67	10.14
				6165	INVERT	10.14	61.65
				7177	E. OUTLET	9.56	71.77
				6154		0.67	10.23
				7233	INVERT	10.23 ℄	61.54
1+42.5				7230	3.5 Lt EG conc		
				7180	16.0 " of Pvmt		
				7180	18.0 F/L grd		
				721	22.0 Top BK		
				725	40.0 P/L		
1+65.0				7241		℄	
				7238	16.5 EG of Conc		
				7210	28.0 EG of Gut		
				7190	30.0 F/L "		
				7199	" TC	Drwy	
2+15.0				7221		℄	Flow WEST

F.B. 3316 Pg. 242 Job No. 6111.06 Division No. 11 Notes Red Plotted Profile
Survey of Downey Ave. SD Date Date No. X-Sec.
Survey by ACG Notes RG Notes Chkd. Checked
Indexed C. J. GALLA Date Date Date No.

76-L298 CE 307 3-61

PLEASE RETURN TO
LOS ANGELES COUNTY ENGINEER
403 LOS ANGELES COUNTY ENGINEERING BLDG.

NOTE: ANY ADDITIONS OR CHANGES ON THIS SHEET MUST BE MADE OR CIRCLED IN RED INK, WITH DATE AND NAME OF PERSON MAKING CHANGE.

Do not extend notes this side of this line.

STATION	B.S.	H.I.	F.S.	ELEV.	LEFT	RIGHT
					E ON COMPTON BLVD	
131+98.50 N2						
1+00 E				7192		℄
1+16.7				7181		℄
1+40.2						19° SSMH
				7206	W OUTLET 965	7206
					067	10.32
				6174	INVERT 10.32	6174
				7206	E INLET 952	7206
					067	1019
				6187	INVERT 10.19	6187
1+ 58				7262		℄
1+64.5				7268		℄
				7260		13° EG conc
				7218		38° " Gut
				7200		40° F/C "
				7207		40° TC DRAIN
				7263	6.5 EG conc	
				7207	22° F/L Gut Pum't	
				7266	22° TC	
1+74.5				7274		℄
				7263		13° EG conc
				7222		38 " Gut
				7205		40° F/L "

Profile Notes Red ____ Plotted ____ Job No. 6111.06 Division No. 11 F.B. 33B6 Pg. 243
No. ____ Date ____ Date ____ Survey of Downey Ave. SD
X-Sec. Notes Chkd. ____ Checked ____ Survey by ACG Notes RG Date 9-65
No. ____ Date ____ Date ____ Map No. ____ Indexed G. L. GALLI Date 1-2

76-L298 CE 307 3-61

PLEASE RETURN TO
LOS ANGELES COUNTY ENGINEER
403 LOS ANGELES COUNTY ENGINEERING BLDG.

NOTE: ANY ADDITIONS OR CHANGES ON THIS SHEET MUST BE MADE OR CIRCLED IN RED INK, WITH DATE AND NAME OF PERSON MAKING CHANGE

Do not extend notes this side of this line.

STATION	B.S.	H.I.	F.S.	ELEV.	LEFT	RIGHT
1+74.5				7210		40° TC DRWY
				7287		℄
2+14.5				7280		13° EG CONC
				7228		38° " Gut
				7217		40° F/L "
				7222		40° TC DRWY
				7281	6.5 EG CONC	
				7227	16.5 F/L Pvmt	
				7303	24° Top "	
				7340	40° " " P/L	
2+41°				7234		38° EG Gut
				7225		40° F/L "
				7287		40° TC
3+00				7319		℄
				7312		13° EG of CONC
				7349		22° " of Pvmt
				723		24° F/L Grd.
				729		29° Top BK
				730		40° P/L
				7312	6.5 EG CONC	
				7250	16.5 F/L Pvmt	
				7320	21.5 Top BK Pvmt	
				7350	40° P/L "	

F.B. Pg. 244 Job No. 6111.06 Division No. 11 Notes Red Date Plotted Date No. Profile
Survey of Downey Ave. SD Notes RG Date Notes Chkd. Date Checked Date No. X-Sec.
Survey by ACG Notes Date
Indexed G. J. GALLI Date

76-L298 CE 307 3-61

PLEASE RETURN TO
LOS ANGELES COUNTY ENGINEER
403 LOS ANGELES COUNTY ENGINEERING BLDG.

NOTE: ANY ADDITIONS OR CHANGES ON THIS SHEET MUST BE MADE OR CIRCLED IN RED INK, WITH DATE AND NAME OF PERSON MAKING CHANGE.

Do not extend notes this side of this line.

STATION	B. S.	H. I.	F. S.	ELEV.	LEFT	RIGHT
					No. on Downey Ave	
131+98.50				7192		℄
132+19.3				7192		℄
132+51.5				7262		℄
				7211	16° Pumt	
				7224	30 EG Gut	
				7207	32 F/L "	
				7216	32 T/C Drwy	
132+54.0				7269		℄ Brk
				7228		16° Pumt
				7218		30° EG Gut
				7200		32° F/L "
				7265		32 T/C
132+61.5				7280		℄
				7225	16° Pumt	
				7227	30° EG Gut	
				7211	32° F/L "	
				7218	32° T/C Drwy	
132+64.0				7286		℄
				7247		16° Pumt
				7222		30° EG Gut

Profile Notes Red ____ Plotted ____ Job No. 8111.06 Division No. 11 F. B. [illegible] Pg. 245
No. ____ Date ____ Date ____ Survey of Downey Ave. SD
X-Sec. Notes Chkd. ____ Checked ____ Survey by ACG Notes RG Date [illegible]
No. ____ Date ____ Date ____ Map No. ____ Indexed C. J. GALLI Date [illegible]

76-L298 CE 307 3-61

PLEASE RETURN TO
LOS ANGELES COUNTY ENGINEER
403 LOS ANGELES COUNTY ENGINEERING BLDG.

NOTE: ANY ADDITIONS OR CHANGES ON THIS SHEET MUST BE MADE OR CIRCLED IN RED INK, WITH DATE AND NAME OF PERSON MAKING CHANGE

Do not extend notes this side of this line.

STATION	B. S.	H. I.	F. S.	ELEV.	LEFT	RIGHT
132+64.0				7199		32° F/L Gut
				7209		32° TC DRWY
133+01.5				7300		℄
				7235	16° Pumt	
				7234	30° EG Gut	
				7216	32° F/L "	
				7225	32° TC DRWY	
133+04.0				7303		℄
				7261		16° Pumt
				7236		30 EG Gut
				7222		32 F/L "
				7231		32 TC DRWY
134+01.5				7321		℄
				7259	17° EG Pumt	
				7251	30° " Gut	
				7234	32° F/L "	
				7303	32° TC	
134+04.0				7320		℄
				7295		16° Pumt
				7262		30° EG Gut
				7248		32° F/L "

F.B. 5316 Pg. 246 Job No. 6111.06 Division No. 11 Notes Red Plotted Profile
Survey of Downey Ave. SD Date Date No.
Survey by ACG Notes RG Notes Chkd. Checked X-Sec.
Indexed G. J. GALLI Date Date Date No.

76-L298 CE 307 3-61

PLEASE RETURN TO
LOS ANGELES COUNTY ENGINEER
403 LOS ANGELES COUNTY ENGINEERING BLDG.

NOTE: ANY ADDITIONS OR CHANGES ON THIS SHEET MUST BE MADE OR CIRCLED IN RED INK, WITH DATE AND NAME OF PERSON MAKING CHANGE.

Do not extend notes this side of this line.

STATION	B.S.	H.I.	F.S.	ELEV.	LEFT	RIGHT
134+94°				7314		32° T/C
TP				7321		
135+00				7328		℄
				7308		16° Pvmt
				7282		30 EG Gut
				7265		32 F/L "
				7334		32 T/C
				7276	17 EG Pvmt	
				7271	30° " Gut	
				7256	32° F/L "	
				7315	32° T/C	
135+12 ℄					15° SSMH	
				7284	N INLET 9.78 / 1.50 / 11.28	7284 / 11.28 / 6156
				6156	INVERT	
				7280	S. OUTLET 9.81 / 1.50 / 11.31	7280 / 11.31 / 6149
				6149	INVERT	
136+00				7350		℄
				7294		16° EG Pvmt
				7305		30° " Gut
				7288		32° F/L "
				7295		32° TC RWY

Profile Notes Red. Plotted Job No. 6111.06 Division No. 11 F.B. 3316 Pg. 247
No. X-Sec. Date Date Survey of Downey Ave. SD
No. Notes Chkd. Checked Survey by AGG Notes RG Date 9-65
Date Date Map No. Indexed

76-L298 CE 307 3-61

PLEASE RETURN TO
LOS ANGELES COUNTY ENGINEER
403 LOS ANGELES COUNTY ENGINEERING BLDG.

NOTE: ANY ADDITIONS OR CHANGES ON THIS SHEET MUST BE MADE OR CIRCLED IN RED INK, WITH DATE AND NAME OF PERSON MAKING CHANGE

Do not extend notes this side of this line.

STATION	B.S.	H.I.	F.S.	ELEV.	LEFT	RIGHT
136+00				7296	17' EG Pvmt	
				7288	30° " Gut	
				7269	32° F/L "	
				7334	32° T/C	
137+00				7381		℄
				7335		17° EG Pvmt
				7322		30° " Gut
				7309		32° F/L "
				7320		32° T/C DRWY
				7319	16° EG Pvmt	
				7305	30° " Gut	
				7287	32° F/L "	
				7294	32° TC DRWY	
137+96²				7316	25° EG Pvmt	
				7316	28° EG Gut	
				7299	30° F/L "	
				7365	30° T/C	
138+00				7415		℄
				7374		17° EG Pvmt
				7351		28² " Gut
				7334		30² F/L "

F.B. 3815 Pg. 248
Survey of DCW 89 Ave. SD
Survey by ACG Notes RG
Indexed C. J. GALLI Date
Job No. Division No. Notes Red Plotted Profile
Date Date No. X-Sec.
Notes Chkd. Checked
Date Date No.

76-L298 CE 307 3-61

PLEASE RETURN TO
LOS ANGELES COUNTY ENGINEER
403 LOS ANGELES COUNTY ENGINEERING BLDG.

NOTE: ANY ADDITIONS OR CHANGES ON THIS SHEET MUST BE MADE OR CIRCLED IN RED INK, WITH DATE AND NAME OF PERSON MAKING CHANGE.

Do not extend notes this side of this line.

STATION	B.S.	H.I.	F.S.	ELEV.	LEFT	RIGHT
138+00				73 44		30° TC DRWY
				73 53	26° EG Pvmt	
				73 07	30° F/L " Pvmt	
				73 65	30° TC	
138+11 5				74 21		℄
				73 71	15° Pvmt	
				73 12	30° E/L Gut Pvmt	
				73 72	30° T/C	
138+56 77				74 33		℄
			WEST		on 2nd St	
1+00				74 33		℄
1+15						℄ SSMH
				73 85	N. RIM INLET 9.82 / 1.50 / 11.32	73 85 / 11.32 / 62 53
				62 53	INVERT	
				73 82	W. RIM INLET 9.74 / .67 / 10.41	73 82 / 10.41 / 63 41
				63 41	INVERT	
				73 85	So. RIM OUTLET 9.84 / 1.50 / 11.34	73 85 / 11.34 / 62 51
				62 51	INVERT	

Profile Notes Red ____ Plotted ____ Job No. 2111.06 Division No. 11 F.B. 3313
Date ____ Date ____ Survey of Downey Ave. SD
X-Sec. Notes Chkd. ____ Checked ____ Survey by KBG Notes KG Date 9-65
Date ____ Date ____ Map No. ____ Indexed C. J. GALLA Date 11-8-

...286 CE 307 3-61

PLEASE RETURN TO
LOS ANGELES COUNTY ENGINEER
403 LOS ANGELES COUNTY ENGINEERING BLDG.

NOTE: ANY ADDITIONS OR CHANGES ON THIS SHEET MUST BE MADE OR CIRCLED IN RED INK, WITH DATE AND NAME OF PERSON MAKING CHANGE

Do not extend notes this side of this line.

STATION	S.S.	H.I.	F.S.	ELEV.	LEFT	RIGHT
1+18.5				7371		℄
1+39.4						℄ SSMH & BrK
				7387	W. RIM INLET 9.72	7387
					.67	10.39
				6348	INVERT 10.39	6348
				7385	E. RIM OUTLET 9.81	7385
					.67	10.48
				6337	INVERT 10.48	6337
1+50				7387		℄
2+00				7357		℄ FLOW WEST
		NORTH		DOWNEY		
138+56.77				7433		℄
				7385		17.5 EG Pvmt
				7362		28.0 " Gut
				7345		30.0 F/L "
				7411		30.0 TC
139+00				7451		℄
				7401		17.5 EG Pvmt
				7381		28.0 " Gut
				7362		30.0 F/L "
				7428		30.0 TC
				7388	15.0 Pvmt	
				7325	30.0 F/L "	

6111.06 Job No. 11 Division No. Notes Red Plotted
Survey of Downey Ave. SD Date Date
Survey by ACG Notes RG Notes Chkd. Checked
Indexed C. J. GALLI Date Date Date