JOB NO. 6112.13 SURVEY OF LERMA RD. S.D. F.B. 3317 PG. 5
SURVEY BY L.L.B.
NOTES CHK. SHINODA NOTES BY P.H. DATE 8-65
INDEXED G. J. GALLI DATE [illegible]

LERMA ROAD STORM DRAIN

LINES A & B
J.N. 6112.13

BENCH LEVELS

RTY
N L.
NGTON P.
UAL M.
EY J.
MAN W.

BENCH LEVEL CIRCUIT FROM PRECISE B.M. 14-4 TO PRECISE B.M. 14-3 LINE NO. 14. ALONG PROPOSED STORM DRAIN LINES A AND LINE B TO PRECISE B.M. 12-6 ON LINE NO. 12.

BENCH LEVELS BASED ON PRECISE LEVEL NET - LINE NO. 14 1963 ADJUSTED ELEV. AND LINE NO. 12 1963 ADJ. ELEV.

Microfilmed Feb. '85

768420 S & E-353 9-55

PLEASE RETURN TO
LOS ANGELES COUNTY ENGINEER
700 LOS ANGELES COUNTY ENGINEERING BLDG.

NOTE: ANY ADDITIONS OR CHANGES ON THIS SHEET MUST BE MADE OR CIRCLED IN RED INK, WITH DATE AND NAME OF PERSON MAKING CHANGE.

Do not extend notes this side of this line

JOB NO. 6112.13 SURVEY OF LERMA RD. S.D. NOTES RED.
SURVEY BY L.L.B. DATE 8-5
NOTES BY P.H. DATE 8-65 NOTES CHKD. DATE OCT 18 65
INDEXED C. J. GALLI DATE

F.B. 3317 PG. 6

B.M.	1ST RUN	DIFF.	2ND RUN	3RD RUN	ADJ. ELEV.	DESCRIPTION
FD.						
B.M. 14-4	234 453					B.M. 14-4 ELEV. 234.453 F.B. 1379-205
+	5 221		4 991			S.E. COR. MERCED AVE. & ALESIA ST.
π	239 674	-0 061	-0 060			65.5' E. OF ℄ MERCED, 10' S. OF ℄
−	5 282		5 051			ALESIA, C.S. MON. IN H.H. MK'D.
T.P.	234 392					B.M. 14-4 1952 R.E. 63, DN. 9"
+	4 542		4 669			(1963 Elev)
π	238 934	-0 951	-0 949			
−	5 493		5 618			
T.P.	233 441					SPK.
+	4 356		4 513			
π	237 797	-1 070	-1 069			
−	5 426		5 582			
T.P.	232 371					SPK.
+	4 781		4 507			
π	237 152	-0 948	-0 945			
−	5 729		5 452			
T.P.	231 423					SPK.
+	4 653		4 355			
π	236 076	-0 800	-0 798			
−	5 453		5 153			
T.P.	230 623					SPK.
+	4 769		4 981			
π	235 392	-0 074	-0 077			
−	4 843		5 058			
T.P.	230 549					SPK.
+	4 764		4 489			
π	235 313	+0 098	+0 101			
−	4 666		4 388			
T.P.	230 647					SPK.
(CONT.)						(CONT.)

768420 S & E 9-55

PLEASE RETURN TO
LOS ANGELES COUNTY ENGINEER
100 LOS ANGELES COUNTY ENGINEERING BLDG.

NOTE: ANY ADDITIONS OR CHANGES ON THIS SHEET MUST BE MADE OR CIRCLED IN RED INK, WITH DATE AND NAME OF PERSON MAKING CHANGE.

Do not extend notes this side of this line

B.M.	1ST RUN	DIFF.	2ND RUN	3RD RUN	ADJ. ELEV.	DESCRIPTION
T.P.	230 647					(CONT)
+	4 807		4 499			
π	235 454	+0 285	+0 285			
−	4 522		4 214			
T.P.	230 932					SPK.
+	4 981		5 207			
π	235 913	+0 30~~4~~ 5 adj	+0 304			
FD. −	4 677		4 903			
B.M. 14-3	231 236				231.237	B.M. 14-3 ELEV. 231.237 F.B. 1379-204'
+	6 248		6 577			FAWCETT AVE. & TYLER AVE., 11'
π	237 484	-3 ~~399~~ 398.1	-3 398			S. ℄ FAWCETT & 5' W. OF ℄ OF
−	9 647		9 975			TYLER, C.S. MON. IN H.H. MK'D.
T.P.	227 837					B.M. 14-3 1952 R.E. 63, DN. 9"
+	4 405		4 573			
π	232 242	-1 ~~59X~~ 59 0.	-1 589			(1963 Elev)
−	5 996		6 162			
T.P.	226 246					N.
+	4 585		4 779			
π	230 831	-0 ~~914~~ 91 3.	-0 915			
−	5 499		5 694			
T.P.	225 332					SPK.
+	4 252		4 438			
π	229 584	+1 ~~20X~~ 20 5.	+1 202			
SET −	3 048		3 236			
B.M.S.D.705	226 536				226.541	B.M.S.D. 705 ELEV. 226.541 F.B. 3317-7
+	3 043		3 213			FAWCETT AVE., S. SIDE, 200'± S. OF
π	229 579	+1 ~~172~~ 173.	+1 174			FAWCETT AVE. & 150'± W. OF THE
−	1 871		2 039			P.I. = (BETWEEN FAWSETT S'LY. &
T.P.	227 708					POTRERO AVE.) BT. SPK IN CTR. OF
(CONT.)						CONC. HD. WALL TO 3 CHAN. DRAIN
						ALSO SEE F.B. 3318-19 FOR LOC.

NOTES RED ____ JOB NO. 6112.13 SURVEY OF LERMA RD. S.D.
DATE ____ SURVEY BY L.L.B.
NOTES CHKD SHINODA NOTES BY P.H. DATE 8-65
DATE 8-18-65 INDEXED G. J. GALLI DATE

F.B. 3317 Pg. 7

JOB NO. 6112.13 SURVEY OF LERMA RD. S.D. NOTES RED.
SURVEY BY L.L.B. DATE
NOTES BY P.H. DATE 8-65 NOTES CHKD. S. SHINODA
INDEXED C. J. GALL DATE 8-65 DATE 8-65

F.B. 3317 PG. 8

76E [illegible] & E-353 9-55

PLEASE RETURN TO
LOS ANGELES COUNTY ENGINEER
700 LOS ANGELES COUNTY ENGINEERING BLDG.

NOTE: ANY ADDITIONS OR CHANGES ON THIS SHEET MUST BE MADE OR CIRCLED IN RED INK, WITH DATE AND NAME OF PERSON MAKING CHANGE.

Do not extend notes this side of this line

B.M.	1ST RUN	DIFF.	2ND RUN	3RD RUN	ADJ. ELEV.	DESCRIPTION
T.P.	227 708					(CONT.)
+	5 637	864	5 818			
π	233 345	+0 ~~863~~	+0 865			
−	4 774		4 953			
T.P.	228 571					SPK.
+	4 599	652	4 898			
π	233 170	+0 ~~650~~	+0 650			
−	3 949		4 248			
T.P.	229 221					SPK.
+	4 766	142	4 350			
π	233 987	+0 ~~141~~	+0 139			
SET −	4 625		4 211			
B.M.S.D. 706	229 362				229.372	B.M.S.D. 706 ELEV. 229.372 F.B. 3317-8
+	5 691	772	5 981			MERCED AVE. & FAWCETT AVE.,
π	235 053	+1 ~~771~~	+1 772			N'LY. SIDE, U.S. CORPS OF ENGRS.
−	3 920		4 209			TRAV. STA. MON., UP 6". HAS C.E.
T.P.	231 133					2" I.P. MARKER PIPE. 30' W'LY. OF
+	4 331	031	4 544			FAWCETT AVE. S'LY. & 30' N'LY.
π	235 464	+0 ~~030~~	+0 030			OF FAWCETT AVE. W'LY.
SET −	4 301		4 514			
B.M.S.D. 707	231 163				231.175	B.M.S.D. 707 ELEV. 231.175 F.B. 3317-8
+	4 803	381	4 957			MERCED AVE. & LERMA RD., N.E.
π	235 966	+0 ~~380~~	+0 382			COR., BT. SPK. IN CB. 20' E. OF E'LY.
−	4 423		4 575			C.R.
T.P.	231 543					SPK.
+	5 493	305	5 628			
π	237 036	+1 ~~304~~	+1 301			
SET −	4 189		4 327			
B.M.S.D. 708 (CONT.)	232 847				232.861	B.M.S.D. 708 SEE NEXT PG.

765420 S & E-353 9-55

PLEASE RETURN TO
LOS ANGELES COUNTY ENGINEER
LOS ANGELES COUNTY ENGINEERING BLDG.

NOTE: ANY ADDITIONS OR CHANGES ON THIS SHEET MUST BE MADE OR CIRCLED IN RED INK, WITH DATE AND NAME OF PERSON MAKING CHANGE.

Do not extend notes this side of this line

B.M.	1ST RUN	DIFF.	2ND RUN	3RD RUN	ADJ. ELEV.	DESCRIPTION
SET						
B.M.S.D.708	232 847				232.861	B.M.S.D.708 ELEV. 232.861 F.B.3317-9
+	4 678	451	4 853			LERMA RD. & STROZIER AVE., N.W.
π	237 525	+0 ~~450~~	+0 447			COR., BT. SPK. IN Cb. 15' W. OF
−	4 228		4 406			W'LY. C.R.
T.P.	233 297					SPK.
+	5 229	631	5 510			
π	238 526	+0 ~~630~~	+0 632			
SET −	4 599		4 878			
B.M.S.D.709	233 927				233.943	B.M.S.D.709 ELEV. 233.943 F.B.3317-9
+	4 883	175	5 014			LERMA RD. & MILLET AVE., N.W.
π	238 810	+0 ~~174~~	+0 175			COR., BT. SPK. IN Cb. 15' W. OF
−	4 709		4 839			W'LY. C.R.
T.P.	234 101					SPK.
+	5 550	070	5 156			
π	239 651	+1 ~~069~~	+1 068			
SET −	4 481		4 088			
B.M.S.D.710	235 170				235.188	B.M.S.D.710 ELEV. 235.188 F.B.3317-9
+	4 901	941	5 086			LERMA RD. & HAVENPARK AVE., N.W.
π	240 071	+0 ~~940~~	+0 941			COR., BT. SPK. IN Cb., 20' W. OF W'LY.
−	3 961		4 145			C.R.
T.P.	236 110					SPK.
+	6 450	736	6 170			
π	242 560	+1 ~~735~~	+1 735			
SET −	4 715		4 435			
B.M.S.D.711	237 845				237.865	B.M.S.D.711 ELEV. 237.865 F.B.3317-9
+	5 337	522	5 291			CENTRAL AVE., W. SIDE, BT. SPK.
π	243 182	+0 ~~521~~	+0 521			IN Cb. IN FRONT OF F.H. &
−	4 816		4 770			HO. # 1543
T.P.	238 366					
(CONT.)						

NOTES RED ____ JOB NO. 6112.13 SURVEY OF LERMA RD. S.D.
DATE ____ SURVEY BY L.L.B.
NOTES CHECKED S. DS-UNODA NOTES BY P.H. DATE 8-65
DATE 8-18-65 INDEXED G. J. GALLI DATE

F.B. 3317 PG. 9

768420 S & E-353-9-55

PLEASE RETURN TO
LOS ANGELES COUNTY ENGINEER
700 LOS ANGELES COUNTY ENGINEERING BLDG.

NOTE: ANY ADDITIONS OR CHANGES ON THIS SHEET MUST BE MADE OR CIRCLED IN RED INK, WITH DATE AND NAME OF PERSON MAKING CHANGE.

Do not extend notes this side of this line

JOB NO. 6112.13 SURVEY OF LERMA RD. S.D. NOTES RED.
SURVEY BY L.L.B. DATE 8-65 NOTES CHKD. B. S. DATE OCT 18 65
NOTES BY P.H. DATE
INDEXED C. J. GALLA DATE

B.M.	1ST RUN	DIFF.	2ND RUN	3RD RUN	ADJ. ELEV.	DESCRIPTION
T.P.	238 366					(CONT.)
+	5 670	275	5 838			
π	244 036	+1 ~~274~~	+1 275			
−	4 396		4 563			
T.P.	239 640					SPK.
+	6 452	623	6 462			
π	246 092	+1 ~~622~~	+1 624			
SET −	4 830		4 838			
B.M.S.D. 712	241 262				241.285	B.M.S.D. 712 ELEV. 241.285 F.B. 3317-10
+	5 425	338	5 470			CENTRAL AVE. & BROADMEAD ST.,
π	246 687	+1 ~~337~~	+1 336			S.E. COR., BT. SPK. IN CB., 15' S. OF
−	4 088		4 134			S. C.R.
T.P.	242 599					SPK.
+	6 005	235	5 926			
π	248 604	+2 ~~234~~	+2 235			
SET −	3 771		3 691			
B.M.S.D. 713	244 833				244.858	B.M.S.D. 713 ELEV. 244.858 F.B. 3317-10
+	6 400	251	6 450			CENTRAL AVE., W. SIDE, BT. SPK.
π	251 233	+1 ~~250~~	+1 250			IN CB., 10' S. OF N. END OF CB.
−	5 150		5 200			IN FRONT OF BLDG. # 1903
T.P.	246 083					SPK.
+	6 563	812	6 620			
π	252 646	+1 ~~810~~	+1 811			
−	4 753		4 809			
T.P.	247 893					SPK.
+	5 472	271	5 525			
π	253 365	+1 ~~270~~	+1 272			
FD. −	4 202		4 253			
B.M.S.G. 1537	249 163				249.192	B.M.S.G. 1537 SEE NEXT PG.
(CONT.)						

F.B. 3317 PG. 10

76S420 S & E-353 9-55

PLEASE RETURN TO
LOS ANGELES COUNTY ENGINEER
LOS ANGELES COUNTY ENGINEERING BLDG.

NOTE: ANY ADDITIONS OR CHANGES ON THIS SHEET MUST BE MADE OR CIRCLED IN RED INK, WITH DATE AND NAME OF PERSON MAKING CHANGE.

Do not extend notes this side of this line

NOTES RED. JOB NO. 6112.13 SURVEY OF LERMA RD. S.D.
DATE S. SHINODA SURVEY BY L.L.B.
NOTES CHKD. NOTES BY P.H. DATE 8-65
DATE OCT 18 '65 INDEXED C. J. GALLI DATE

F.B. 3317 PG. 11

B.M.	1ST RUN		DIFF.		2ND RUN		3RD RUN	ADJ. ELEV.	DESCRIPTION
FD. B.M. ~~S.G.~~ B.G. 1537	249	163							B.M. ~~S.G.~~ B.G. 1537 ELEV. 249.~~354~~ 192
+	5	070		072	5	185		249.192	RD. F.B. 815-127, RUSH ST. &
π	254	233	-0	~~071~~	-0	068			CENTRAL AVE., S.E. COR., L.&T.
−	5	141			5	253			IN N.W. END OF 4' CONC. WK.
T.P.	249	092							(75' S. & 51' E. OF ℄ INT.)
+	4	999			5	149			
π	254	091	+0	572	+0	570			
−	4	427			4	579			
T.P.	249	664							SPK.
+	5	285			5	350			
π	254	949	-0	052	-0	052			
−	5	337			5	402			
T.P.	249	612							SPK.
+	4	640			4	768			
π	254	252	-0	338	-0	339			
−	4	978			5	107			
T.P.	249	274							SPK.
+	4	779			4	697			
π	254	053	-0	462	-0	465			
−	5	241			5	162			
T.P.	248	812							SPK.
+	4	979			5	008			
π	253	791	+0	109	+0	106			
−	4	870			4	902			
T.P.	248	921							SPK.
+	5	260			5	301			
π	254	181	+1	~~240~~ 239	+1	240			
SET −	4	020			4	061			
B.M.S.D. 714 (CONT.)	250	161						250.188	B.M. S.D. 714 ELEV. 250.188 F.B. 3317-11 SEE NEXT PG.

769420 S & E-353 9-55

PLEASE RETURN TO
LOS ANGELES COUNTY ENGINEER
700 LOS ANGELES COUNTY ENGINEERING BLDG.

NOTE: ANY ADDITIONS OR CHANGES ON THIS SHEET MUST BE MADE OR CIRCLED IN RED INK, WITH DATE AND NAME OF PERSON MAKING CHANGE.

Do not extend notes this side of this line

JOB NO. 6112/13 SURVEY OF LERMA RD. S.D.
SURVEY BY L.L.B.
NOTES BY P.H. DATE 8-65
INDEXED C. J. GALLE DATE
NOTES RED. DATE
NOTES CHKD. DATE OCT 18 '65

F.B. 3317 PG. 12

B.M.	1ST RUN		DIFF.		2ND RUN		3RD RUN	ADJ. ELEV.	DESCRIPTION
SET									
B.M.S.D.714	250	161						250.188	B.M. S.D. 714 ELEV. 250.188 F.B. 3317-12
+	6	455			6	595			RUSH ST. & HOYT AVE., S.E.
Π	256	616	+3	315	+3	315			COR., BENCH NAIL IN Cb., MIDDLE
−	3	140			3	280			OF C.R.. PAINTED "RD. BENCH."
T.P.	253	476							SPK.
+	6	890			6	967			
Π	260	366	+3	310	+3	312			
−	3	580			3	655			
T.P.	256	786							SPK.
+	5	590			5	683			
Π	262	376	+0	945	+0	945			
FD. −	4	645			4	738			
B.M.ME.179A	257	731						257.758	B.M. M.E. 179 A ELEV. 257.758
+	4	601			4	710			HOYT AVE. & ENLOE ST., N.W.
Π	262	332	-0	439	-0	438			COR., BT. SPK. IN Cb., 10' W. OF W.
−	5	040			5	148			C.R. CHISELED "M.E. 179 A" ~~NO REF.~~
T.P.	257	292							SPK. F.B. 1728-49
+	4	500		857	4	645			
Π	261	792	-1	~~856~~	-1	860			
−	6	356			6	505			
T.P.	255	436							
+	6	129			6	223			
Π	261	565	+1	488	+1	490			
SET −	4	641			4	733			
B.M.S.D.715	256	924						256.950	B.M.S.D. 715 ELEV. 256.950 F.B. 3317-12
+	4	850			4	922			HOYT AVE., E. SIDE, BT. SPK. IN Cb.
Π	261	774	-0	053	-0	051			IN FRONT OF HO. #2310, (12' ± N.
−	4	903			4	973			OF DRIVEWAY)
T.P.	256	871							SPK.
(CONT.)									

765420 S & E-353 9-55

PLEASE RETURN TO
LOS ANGELES COUNTY ENGINEER
760 LOS ANGELES COUNTY ENGINEERING BLDG.

NOTE: ANY ADDITIONS OR CHANGES ON THIS SHEET MUST BE MADE OR CIRCLED IN RED INK, WITH DATE AND NAME OF PERSON MAKING CHANGE.

Do not extend notes this side of this line

B.M.	1ST RUN	DIFF.	2ND RUN	3RD RUN	ADJ. ELEV.	DESCRIPTION
T.P.	256 871					CONT.
+	5 478	✓	5 609			
Π	262 349	-0 244	-0 241			
FD. −	5 722		5 850			
B.M.M.E.52	256 627				256.653	B.M. ME 52 ELEV. 256.653
+	5 488	✓	5 399			HOYT AVE. & KLINGERMAN ST., S.W.
Π	262 115	+0 616	+0 615			COR., BT. SPK. IN cb. 1' W. OF W.C.R.
−	4 872		4 784			CHISELED "M.E. 52" ~~NO REF.~~
T.P.	257 243					SPK. F.B 1728-37
+	5 302	✓	5 341			
Π	262 545	+1 168	+1 171			
FD. −	4 134		4 170			
B.M.M.E.51	258 411				258.437	B.M.M.E.51 ELEV. 258.437
+	5 089	278 ✓	5 109			HOYT AVE. & SCHMIDT RD., S.W.
Π	263 500	+0 ~~272~~	+0 280			COR., BT. SPK. IN cb. 5' S. OF S.
−	4 810		4 829			C.R. CHISELED "M.E.51" ~~NO REF.~~
T.P.	258 690					SPK. F.B. 1728-37
+	5 697	✓	5 680			
Π	264 387	+0 968	+0 965			
SET −	4 729		4 715			
B.M.S.D.716	259 658				259.683	B.M.S.D. 716 ELEV. 259.683 F.B. 3317-13
+	5 665	✓	5 680			HOYT AVE. & FERN ST. (ELLIOTT)
Π	265 323	+0 683	+0 682			S.W. COR., BT. SPK. IN cb. 5' N.
−	4 982		4 998			OF W.C.R.
T.P.	260 341					SPK.
+	5 475	✓	5 500			
Π	265 816	+0 409	+0 411			
−	5 066		5 089			
T.P.	260 750					SPK.
(CONT.)						

NOTES RED _____ JOB NO. 6/2.13 SURVEY OF FERNA RD. S.W.
DATE _____ SURVEY BY E.H.B. DATE 8-4-13
NOTES CHKD. S. SHINODA NOTES BY _____ DATE _____
DATE OCT 18 65 INDEXED C. J. GALLI DATE _____

F.B. 3317 PG. 13

JOB NO. 6112.13 SURVEY OF LERMA RD. S.D. NOTES RED.
SURVEY BY L.L.B. DATE 8-65 NOTES CHKD. OCT 18 '65
NOTES BY P.H. DATE
INDEXED G. J. GALLY DATE

F.B. 3317 PG. 14

768420 S & E-353 9-55

PLEASE RETURN TO
LOS ANGELES COUNTY ENGINEER
700 LOS ANGELES COUNTY ENGINEERING BLDG.

NOTE: ANY ADDITIONS OR CHANGES ON THIS SHEET MUST BE MADE OR CIRCLED IN RED INK, WITH DATE AND NAME OF PERSON MAKING CHANGE.

Do not extend notes this side of this line

B.M.	1ST RUN	DIFF.	2ND RUN	3RD RUN	ADJ. ELEV.	DESCRIPTION
T.P.	260 750					(CONT.)
+	5 271	✓	5 290			
π	266 021	+1 399	+1 400			
SET −	3 872		3 890			
B.M.S.D. 717	262 149				262.174	B.M.S.D. 717 ELEV. 262.174 F.B. 3317-14
+	4 393	✓	4 400			ELLIOTT AVE. & GAGE AVE.
π	266 542	−0 405	402			S.W. COR., BT. SPK. IN CONC. APRON,
−	4 798		4 802			APPROACH TO DRWY. TO. HO. #10728
T.P.	261 744					24'± S. ℄ ELLIOTT & 1'± W. OF
+	5 740	✓	5 768			E. EDGE CONC. APRON
π	267 484	+1 231	+1 231			
−	4 509		4 537			
T.P.	262 975					SPK.
+	5 369	1881	5 439			
π	268 344	+1 ~~189~~	+1 190			
SET −	4 180		4 249			
B.M.S.D. 718	264 164				264.188	B.M.S.D. 718 ELEV. 264.188 F.B. 3317-14
+	5 141	✓	5 167			ELLIOTT AVE. & WASHINGTON
π	269 305	+0 747	+0 747			AVE., N.W. COR., BT. SPK. IN Cb.,
−	4 394		4 420			5' W. OF W.C.R.
T.P.	264 911					SPK.
+	4 778	✓	4 809			
π	269 689	+0 409	+0 409			
SET −	4 369		4 400			
B.M.S.D. 719	265 320				265.344	B.M.S.D. 719 ELEV. 265.344 F.B. 3317-14
+	5 442	✓	5 470			ELLIOTT AVE. & NEVADA AVE., 50'
π	270 762	+0 386	+0 388			N. OF ℄ INT. ON ℄ OF NEVADA
−	5 056		5 082			AVE., C.S. MON. IN H.H. MK'D. R.E. 63
T.P.	265 706					DN. 9"
(CONT.)						

76S420 S & E-353 9-55

PLEASE RETURN TO
LOS ANGELES COUNTY ENGINEER
700 LOS ANGELES COUNTY ENGINEERING BLDG.

NOTE: ANY ADDITIONS OR CHANGES ON THIS SHEET MUST BE MADE OR CIRCLED IN RED INK, WITH DATE AND NAME OF PERSON MAKING CHANGE.

Do not extend notes this side of this line

NOTES RED ____ JOB NO. 6112.13 SURVEY OF LERMA RD. S.D.
DATE ____ SURVEY BY L.L.B.
NOTES CHKD S. SHINODA NOTES BY P.H. DATE 8-65
DATE 11 18 65 INDEXED C. J. GALLI DATE ____

F. B. 3317 PG. 15

B.M.	1ST RUN	DIFF.	2ND RUN	3RD RUN	ADJ. ELEV.	DESCRIPTION
T.P.	265 706					CONT.
+	5 653		5 686			
π	271 359	+0 640	+0 640			
SET −	5 013		5 046			
B.M.S.D.720	266 346				266.370	B.M.S.D. 720 ELEV. 266.370 F.B. 3317-15
+	5 831		5 869			ELLIOTT AVE. & TYLER AVE.,
π	272 177	−0 037	−0 039			S.W. COR., BENCH NAIL IN Cb.
−	5 868		5 908			21' S. OF S. C.R.
T.P.	266 309					SPK.
+	6 108		6 132			
π	272 417	+1 160	+1 159			
−	4 948		4 979			
T.P.	267 469					SPK.
+	5 151	288	5 172			
π	272 620	+0 ~~289~~	+0 287			
SET −	4 862		4 885			
B.M.S.D.721	267 758				267.781	B.M.S.D. 721 ELEV. 267.781 F.B. 3317-15
+	5 150		5 121			TYLER AVE. & DODSON ST., ℄ INT.,
π	272 908	+0 052	+0 053			C.S. MON. IN H.H. DN. 9" MK'D.
−	5 098		5 068			R.E. 63
T.P.	267 810					SPK.
+	5 019		5 038			
π	272 829	+0 390	+0 391			
−	4 629		4 647			
T.P.	268 200					SPK.
+	4 819		4 839			
π	273 019	−0 403	−0 406			
−	5 222		5 245			
T.P.	267 797					SPK.
(CONT.)						

768420 S & E-353-9-55

PLEASE RETURN TO
LOS ANGELES COUNTY ENGINEER
700 LOS ANGELES COUNTY ENGINEERING BLDG.

NOTE: ANY ADDITIONS OR CHANGES ON THIS SHEET MUST BE MADE OR CIRCLED IN RED INK, WITH DATE AND NAME OF PERSON MAKING CHANGE.

Do not extend notes this side of this line

B.M.	1ST RUN	DIFF.	2ND RUN	3RD RUN	ADJ. ELEV.	DESCRIPTION
T.P.	267 797					(CONT)
+	5 150		5 176			
π	272 947	-1 190	-1 191			
FD. +	6 340		6 367			
B.M. 12-6	266 607				266.630	B.M. 12-6 ELEV. 266.630 F.B. 1379-10 GARVEY AVE. & TYLER AVE., S.W. COR., W. END C.R., 1.6' S. CB, 39.6 S. OF ℄ GARVEY & 45.2' W. OF ℄ TYLER, C.S. MON. IN H.H. MK'D. B.M. 12-6 1952 R.E. 63 DN. 11"

JOB NO. 6112.13 SURVEY OF LERMA RD. S.D. NOTES RED.
SURVEY BY L.L.B. DATE
NOTES BY P.H. DATE 8-65 NOTES CHKD. SUNODA
INDEXED C. J. GALLI DATE OCT 18 65

F.B. 3317 PG. 16

Notes Ck'd by S. SHINODA	Survey of LERMA RD. S.D.
Map No.	JN 0303.00 Tape 0176 Std 68 °F
Office Work	Surveyed by L.L. BROWN
Checked	Notes L.L. BROWN Date 8-18-65
Date	Indexed C. J. GALLI [redacted] 65

F. B. 3317 PG. 17

LERMA ROAD STORM DRAIN

LINE A

J.N. 6112.13

CENTERLINE SURVEY

FROM STA. 1+00 AT CONC. HEADWALL OF EXISTING 3-BARREL CONC. BOX UNDER POMONA FREEWAY (UNDER CONST.) N 4. TO STA. 40+13.14 AT INT. OF ALPACA ST. AND CENTRAL AVE.

PARTY
BROWN, L.L.
HARRINGTON, P.
SANDOVAL, M.
FALSEY, J.
MOODY MAN, W.

Note: Any Additions or Changes on this Sheet Must be Made or Circled in Red Ink With Date and Name of Person Making Change.

Do not extend this side of this line.

PLEASE RETURN TO
LOS ANGELES COUNTY ENGINEER
403 Los Angeles County Engineering Bldg.

76F3095 CE #310 6-63

F. B. 3317 PG. 18

INDEX MAP

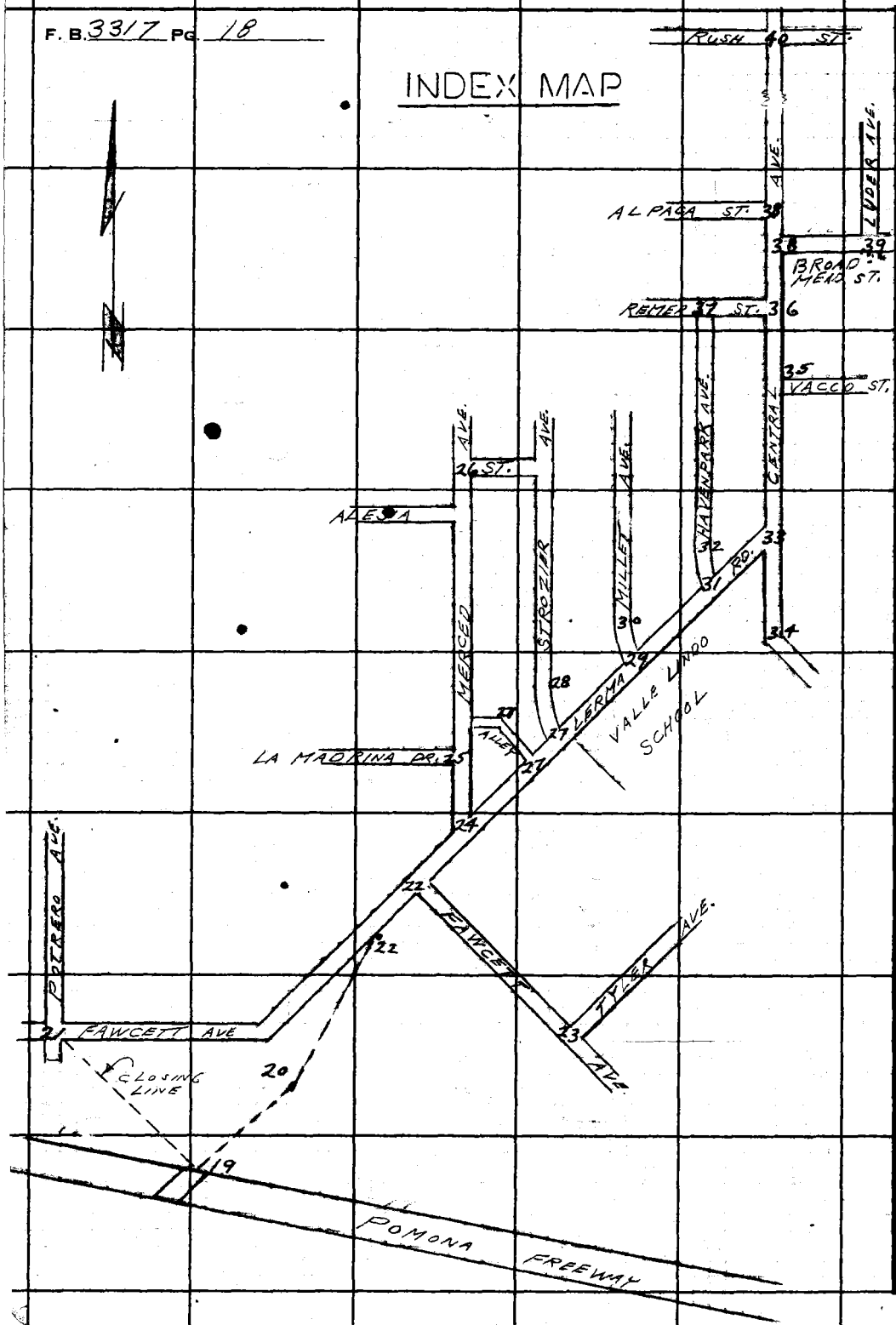

PLEASE RETURN TO
LOS ANGELES COUNTY ENGINEER
403 LOS ANGELES COUNTY ENGINEERING BLDG.

Do not extend this side of this line.

Note: Any Additions or Changes on This Sheet Must be Made or Circled in Red Ink With Date and Name of Person Making Change.

76F3095 CE #310 8-63

PLEASE RETURN TO
LOS ANGELES COUNTY ENGINEER
403 LOS ANGELES COUNTY ENGINEERING BLDG.

Note: Any Additions or Changes on This Sheet Must be Made or Circled in Red Ink With Date and Name of Person Making Change.

Do not extend this side of this line.

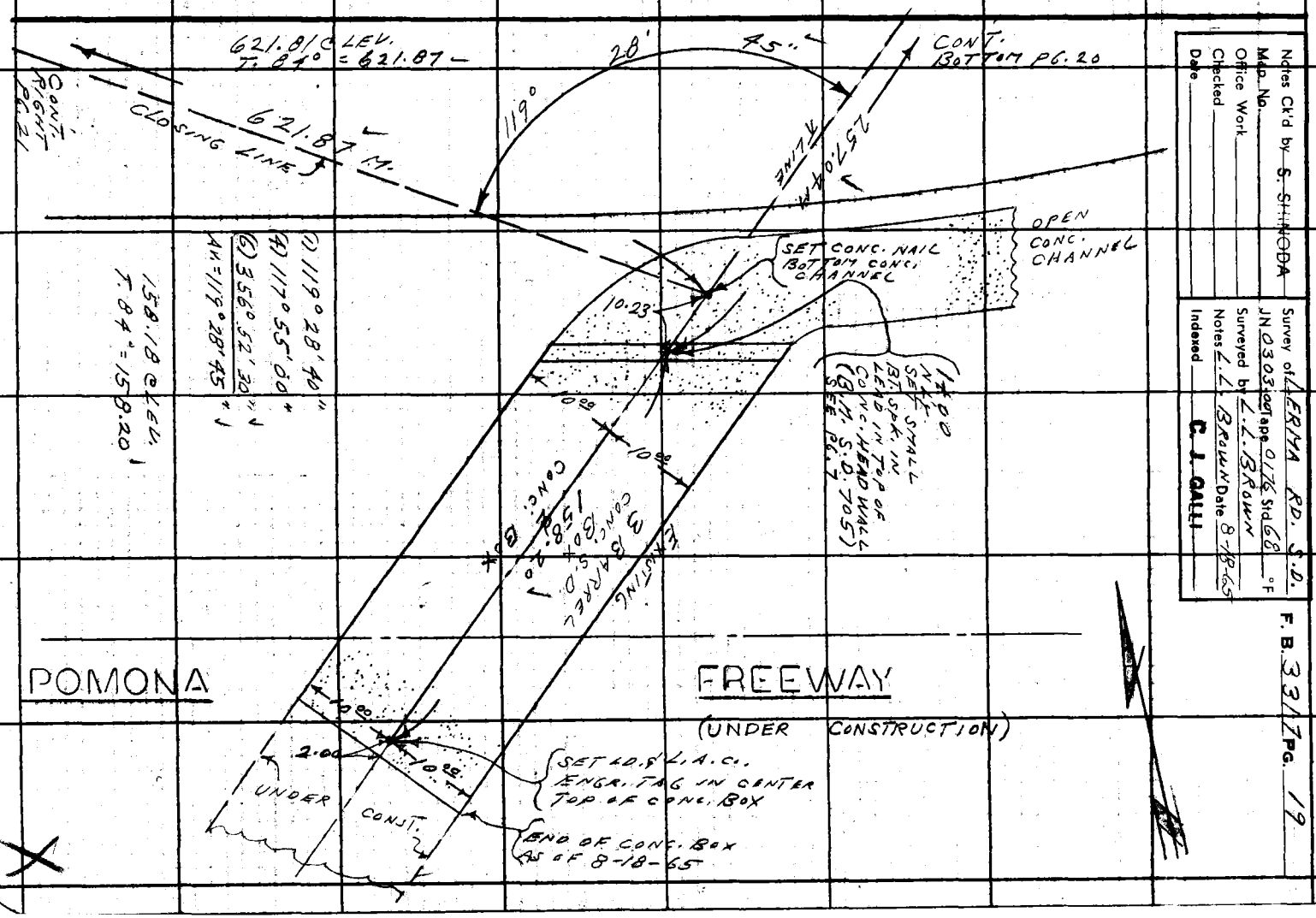

Notes Ck'd by S. SHIMODA
Map No.
Office Work
Checked
Date

Survey of LERMA RD. S.D.
JN 0303 Tape 0176 Std 68 °F
Surveyed by L.L. BROWN
Notes L.L. BROWN Date 8-18-65
Indexed C. J. GALLI

F. B. 3317 PG. 19

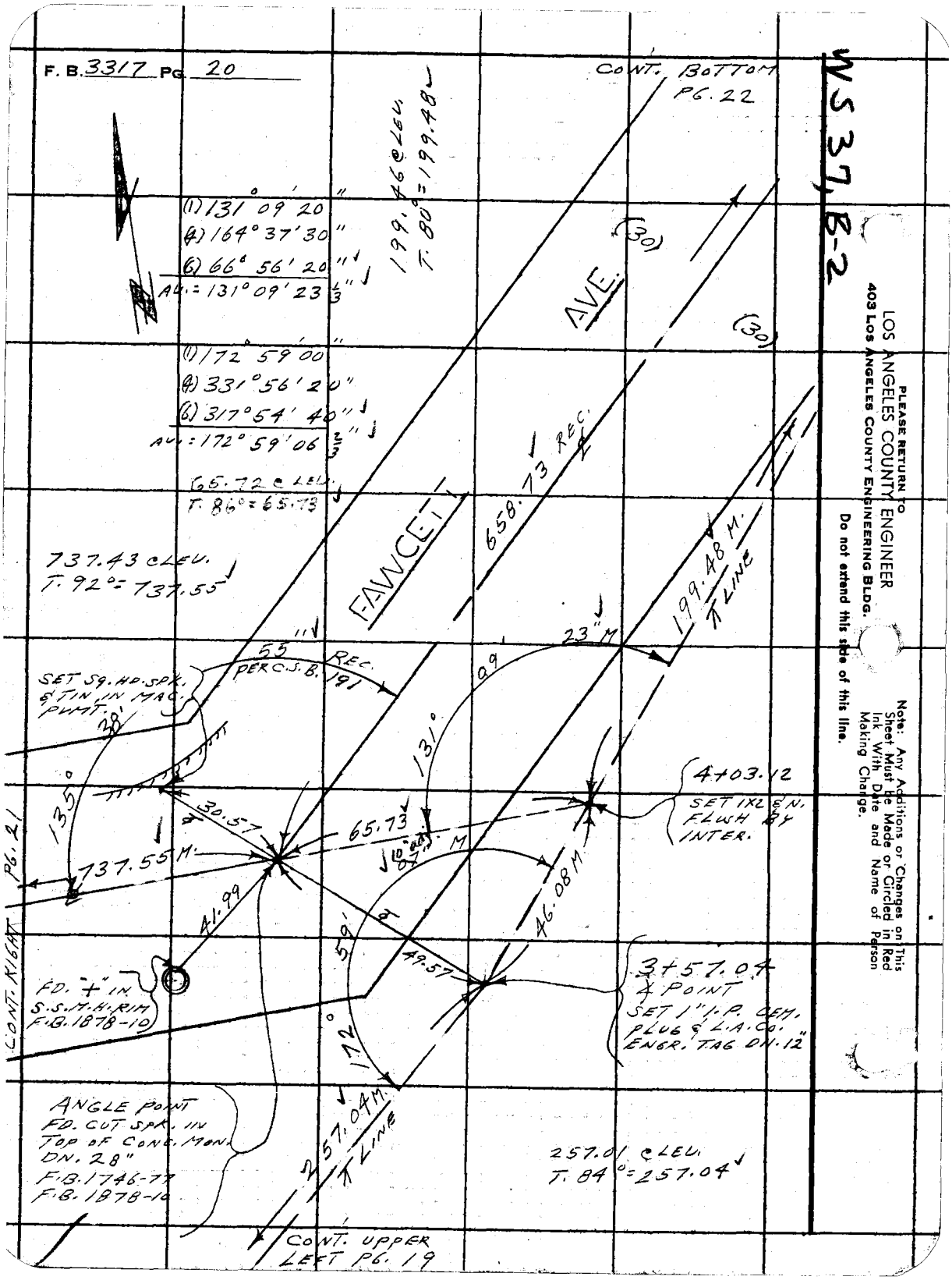

PLEASE RETURN TO
LOS ANGELES COUNTY ENGINEER
403 LOS ANGELES COUNTY ENGINEERING BLDG.

Do not extend this side of this line.

Note: Any Additions or Changes on This Sheet Must Be Made or Circled in Red Ink With Date and Name of Person Making Change.

W S37,B2

Notes Ck'd by ~~S. SHINODA~~	Survey of LERMA ROAD S.D.
Map No.	JN 0303.00 Tape 0176 Std 68 °F
Office Work	Surveyed by L.L. BROWN
Checked	Notes L.L. BROWN Date 8-18-65
Date	Indexed C. J. GALLI

F. B. 3317 PG. 21

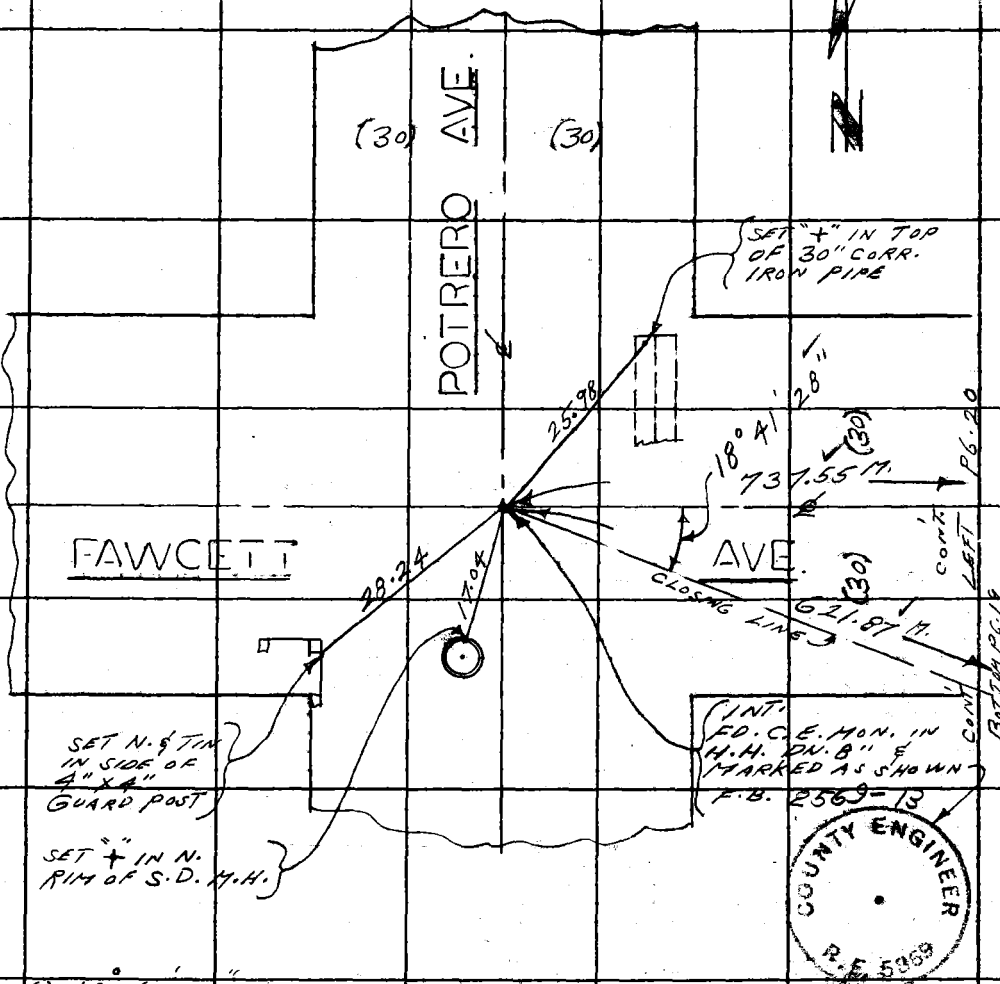

(1) 18° 41' 20"
(A) 74° 46' 00"
(6) 112° 08' 50"
AV. = 18° 41' 28 1/3"

Note: Any Additions or Changes on this Sheet Must be Made or Circled in Red Ink With Date and Name of Person Making Change.

Do not extend this side of this line.

PLEASE RETURN TO
LOS ANGELES COUNTY ENGINEER
403 LOS ANGELES COUNTY ENGINEERING BLDG.

TSF308S CE #310 6-63

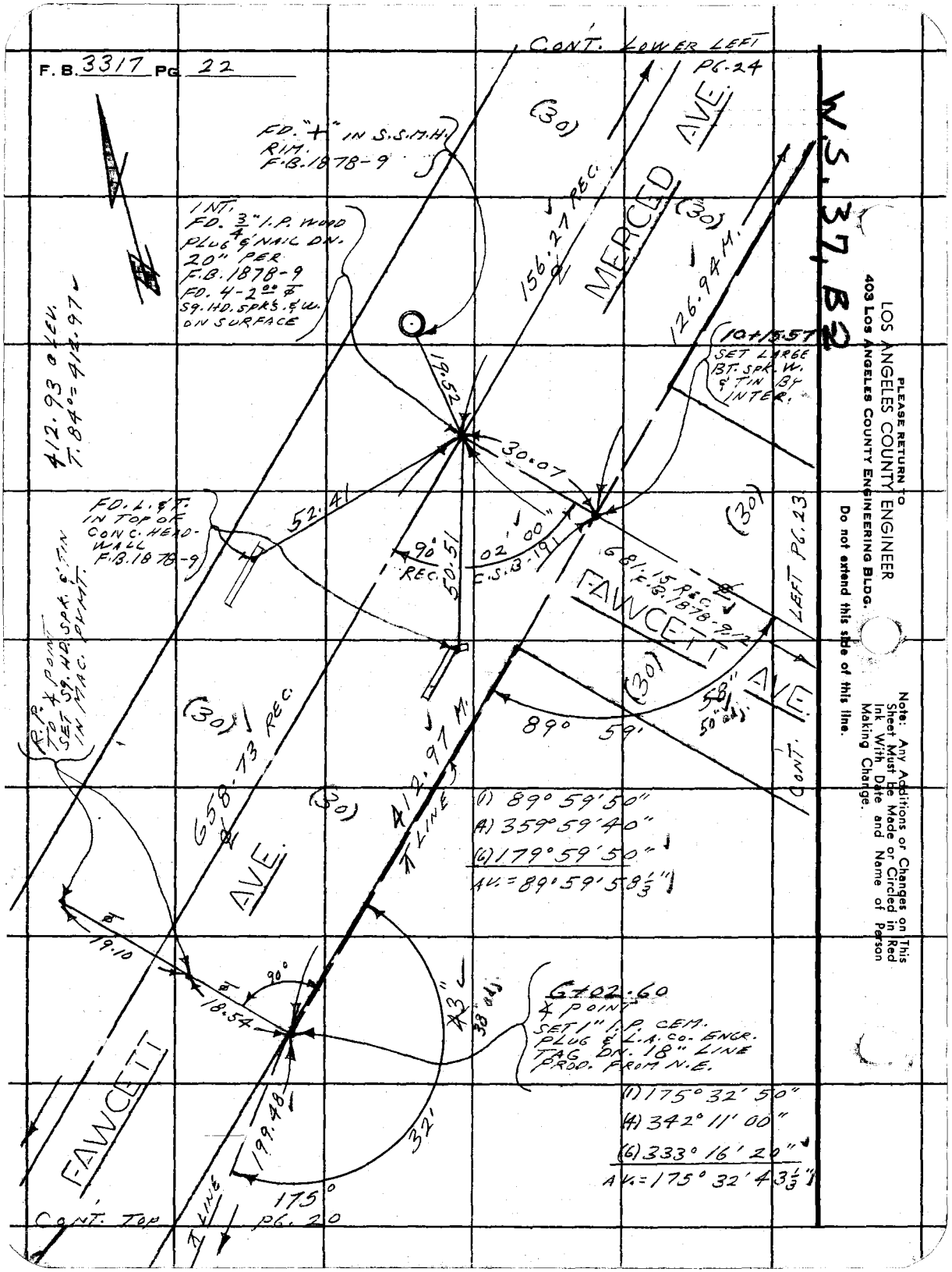

PLEASE RETURN TO
LOS ANGELES COUNTY ENGINEER
403 LOS ANGELES COUNTY ENGINEERING BLDG.

Do not extend this side of this line.

Note: Any Additions or Changes on This Sheet Must Be Made or Circled in Red Ink With Date and Name of Person Making Change.

WS 37, B2

Notes Ck'd by S. SHINODA	Survey of LERMA RD. S.D.	F. B. 3317 PG. 23
Map No.	JN 0303.00 Tape 0176 Std 68 °F	
Office Work	Surveyed by L. L. BROWN	
Checked	Notes L. L. BROWN Date 8-19-65	
Date	Indexed C. J. GALLI	

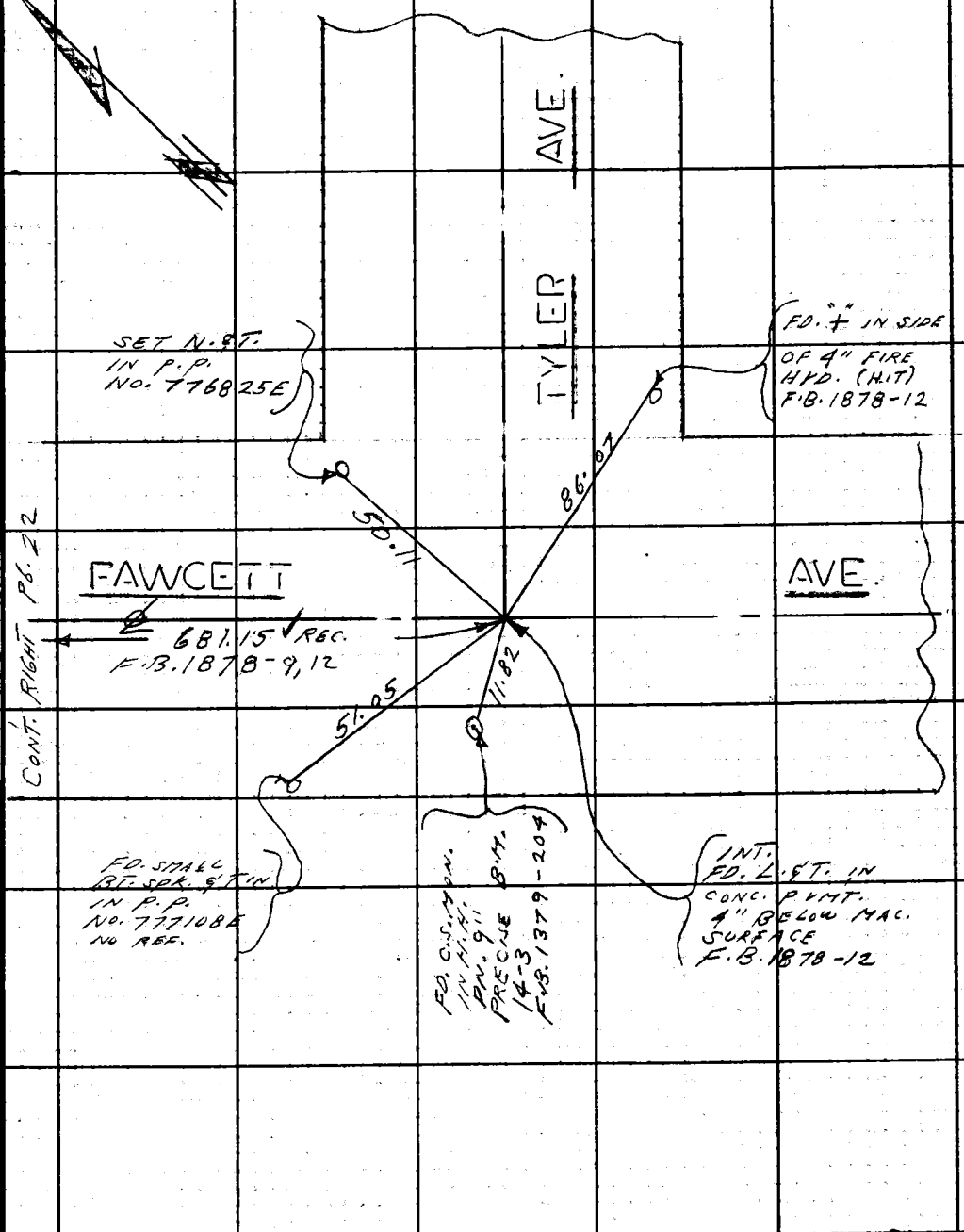

Note: Any Additions or Changes on This Sheet Must be Made or Circled in Red Ink With Date and Name of Person Making Change.

Do not extend this side of this line.

PLEASE RETURN TO
LOS ANGELES COUNTY ENGINEER
403 LOS ANGELES COUNTY ENGINEERING BLDG.

76F3095 CE #310 6-63

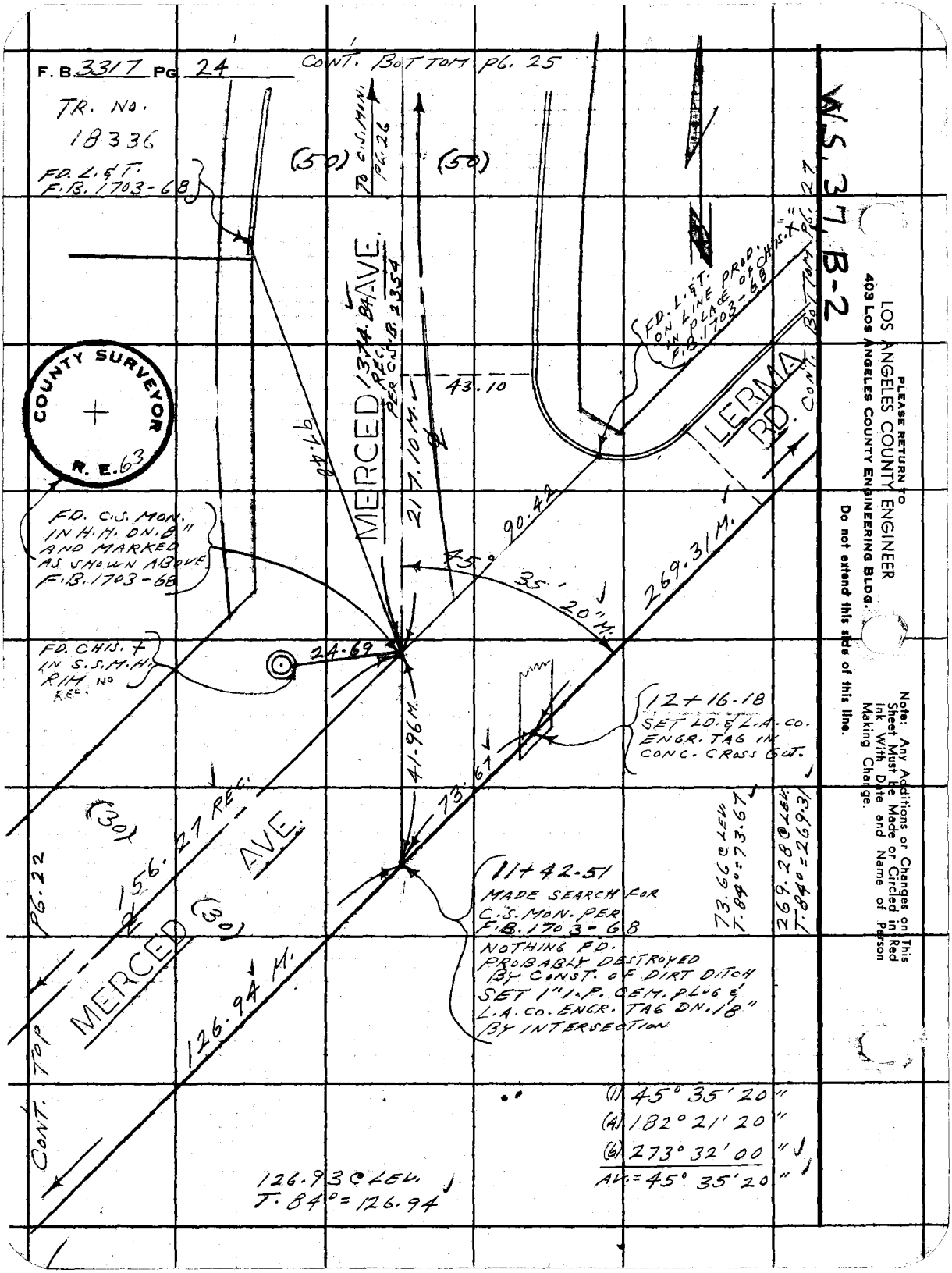

PLEASE RETURN TO
LOS ANGELES COUNTY ENGINEER
403 LOS ANGELES COUNTY ENGINEERING BLDG.

Do not extend this side of this line.

Note: Any Additions or Changes on This Sheet Must be Made or Circled in Red Ink With Date and Name of Person Making Change.

WS 37, B-2

Notes Ck'd by S. SHINODA	Survey of LERMA RD. S.D.
Map No.	JN 0303.00 Tape 0176 Std 68 °F
Office Work	Surveyed by L.L. BROWN
Checked	Notes L.L. BROWN Date 8-19-65
Date	Indexed C. J. GALLI

F. B. 3317 PG. 25

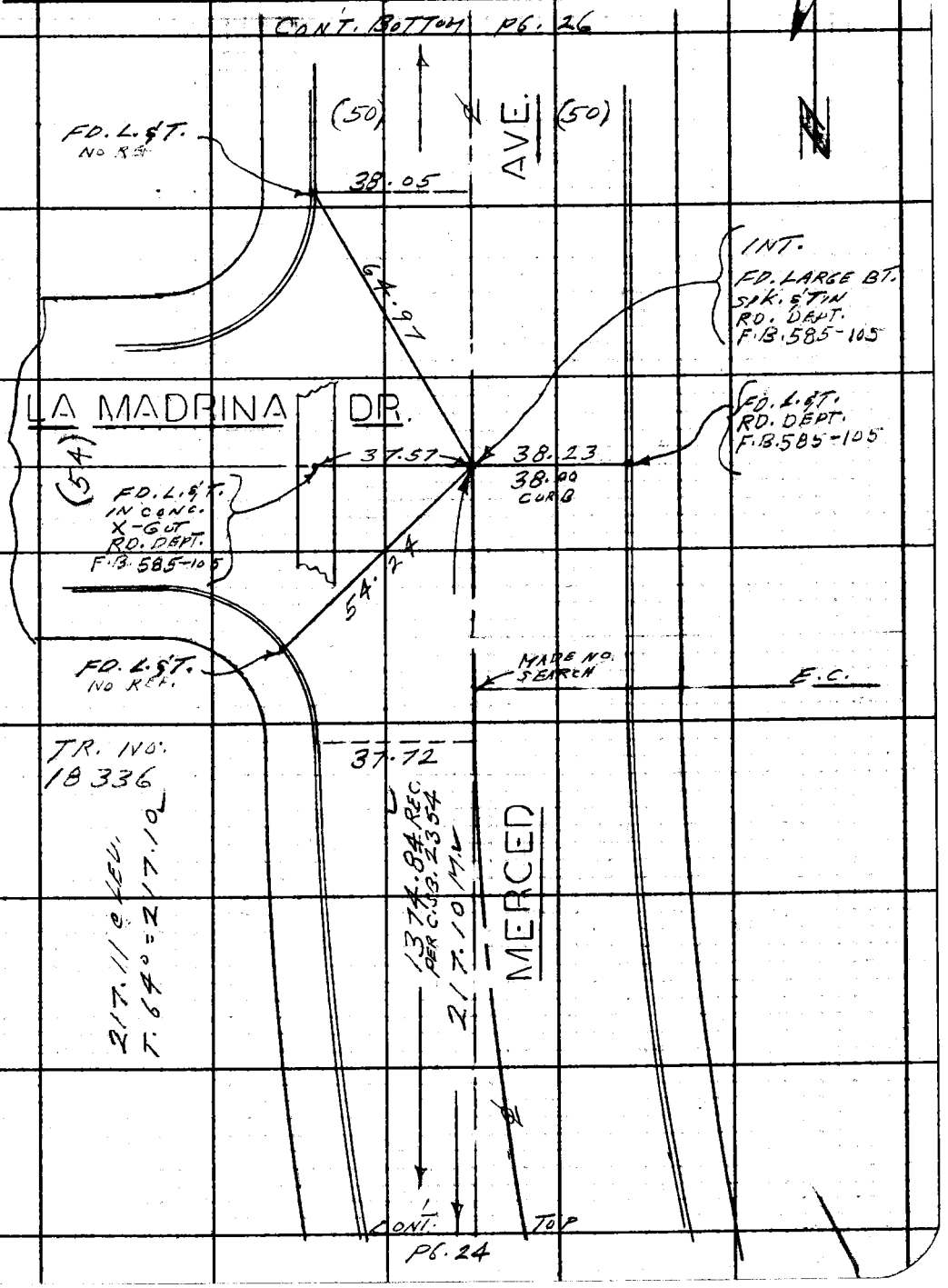

Note: Any Additions or Changes on This Sheet Must be Made or Circled in Red Ink With Date and Name of Person Making Change.

Do not extend this side of this line.

PLEASE RETURN TO
LOS ANGELES COUNTY ENGINEER
403 LOS ANGELES COUNTY ENGINEERING BLDG.

76F3095 CE #310 6-63

F.B. 3317 PG. 26

W.S. 37, B-2

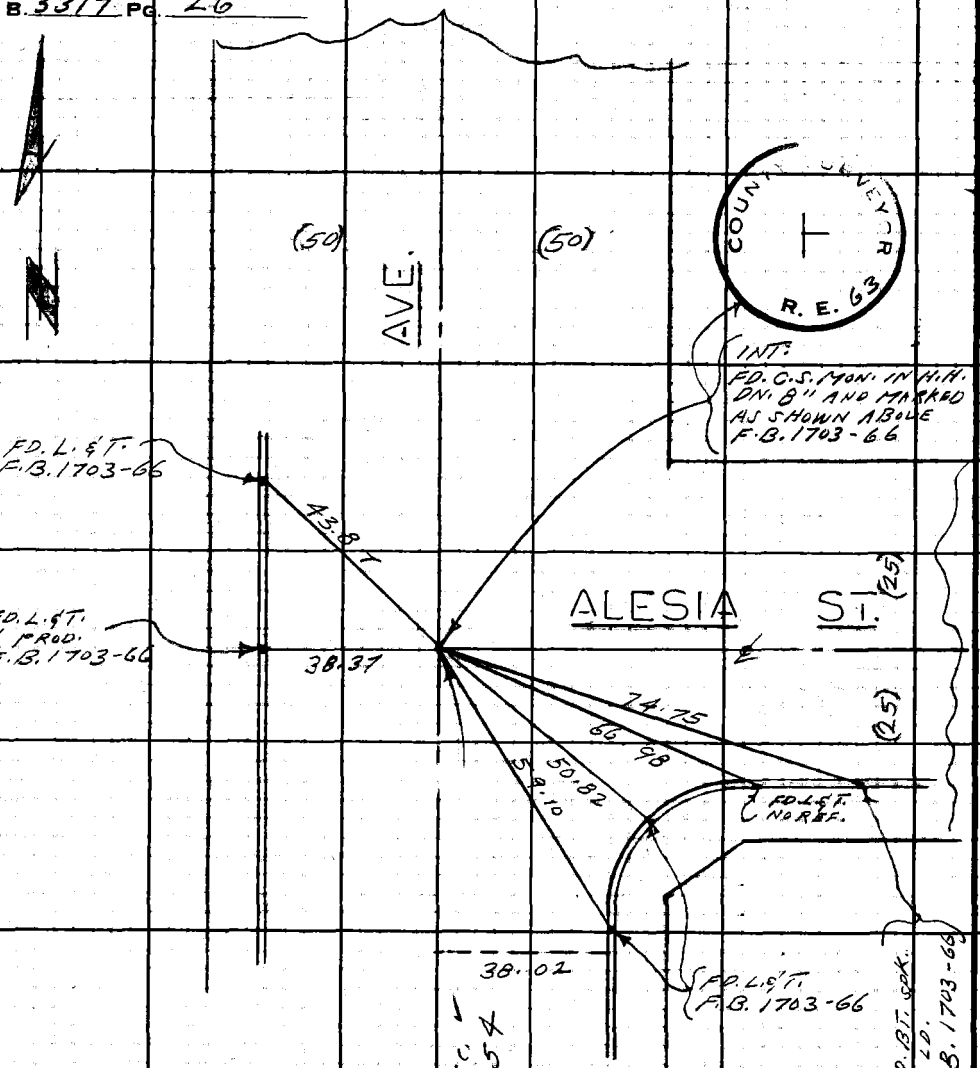

CONT. TOP PG. 25

PLEASE RETURN TO
LOS ANGELES COUNTY ENGINEER
403 LOS ANGELES COUNTY ENGINEERING BLDG.
Do not extend this side of this line.

Note: Any Additions or Changes on This Sheet Must be Made or Circled in Red Ink With Date and Name of Person Making Change.

Notes Ck'd by S. SHINODA	Survey of LERMA ROAD S.D.	F. B. 3317 PG. 27
Map No.	JN 0303.00 Tape 0176 Std 68 °F	
Office Work	Surveyed by L.L. BROWN	
Checked	Notes L.L. BROWN Date 8-24-65	
Date	Indexed C. J. GALL	

WS 37 B-2

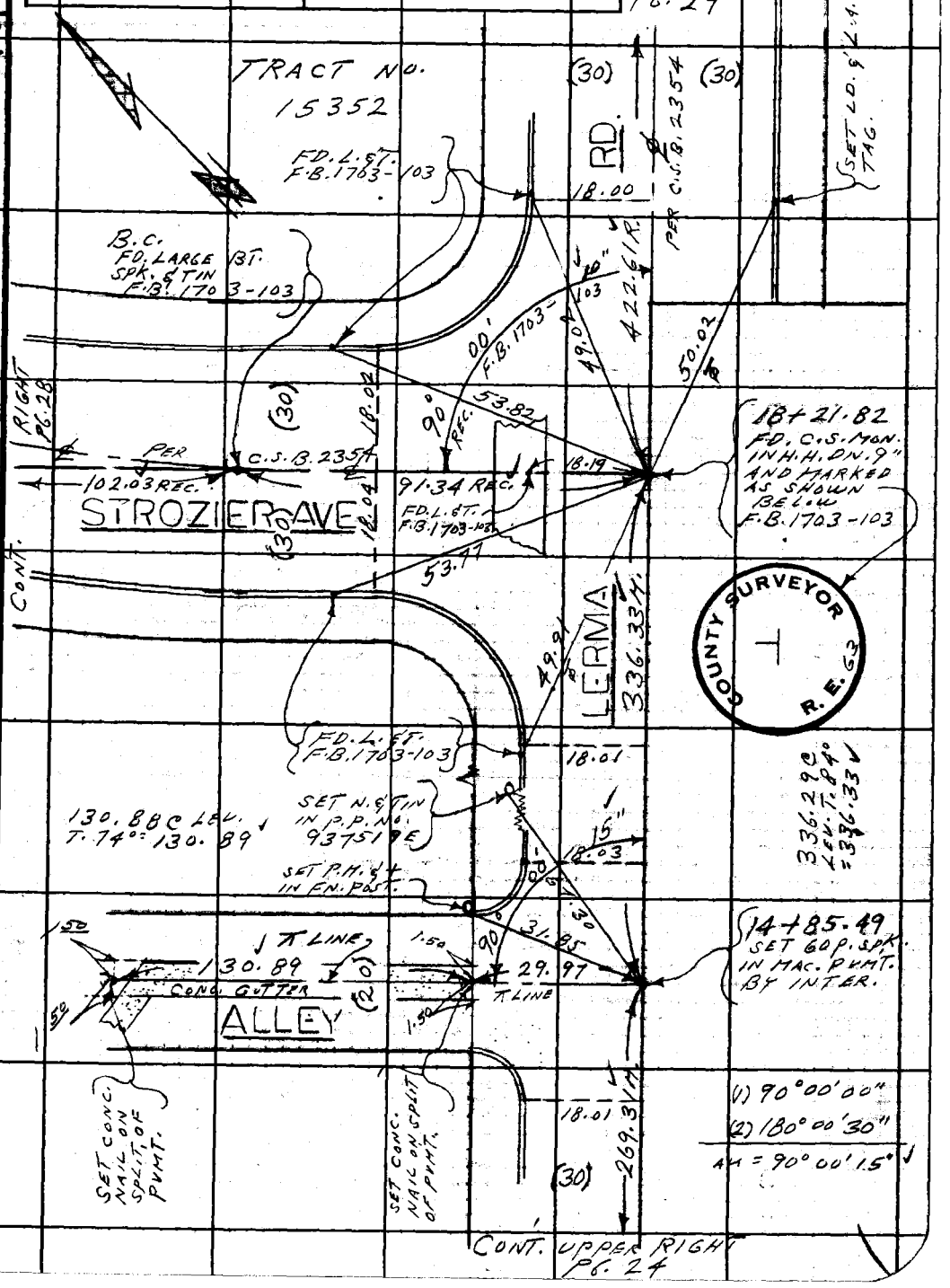

Note: Any Additions or Changes on This Sheet Must be Made or Circled in Red Ink With Date and Name of Person Making Change.

Do not extend this side of this line.

PLEASE RETURN TO
LOS ANGELES COUNTY ENGINEER
403 Los Angeles County Engineering Bldg.

76F3095 CE #310 6-63

F. B. 3317 PG. 28

℄ CURVE DATA
PER C.S.B. 2354

Δ = 44° 24' 15"
R = 250'
T = 102.03'
L = 193.75'

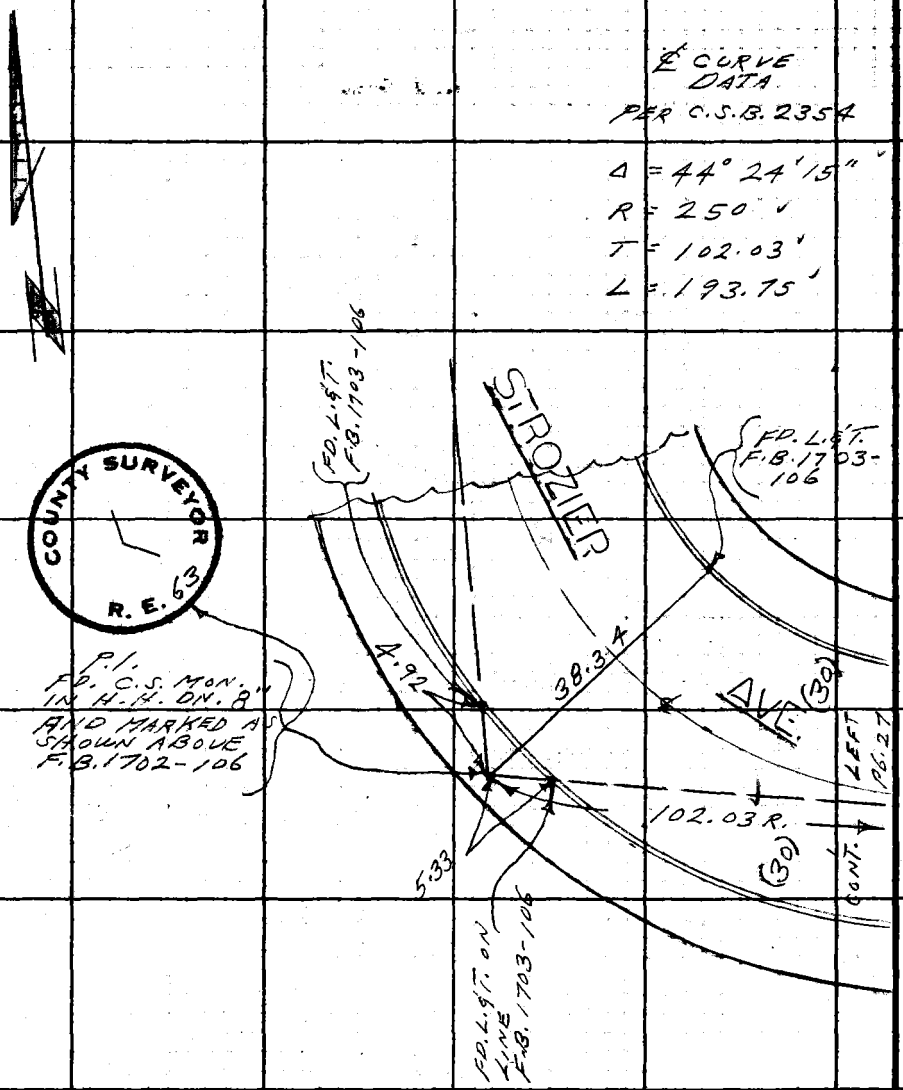

PLEASE RETURN TO
LOS ANGELES COUNTY ENGINEER
403 Los Angeles County Engineering Bldg.

Do not extend this side of this line.

Note: Any Additions or Changes on This Sheet Must be Made or Circled in Red Ink With Date and Name of Person Making Change.

Notes Ck'd by S. SHINODA	Survey of LERMA RD. S.D.
Map No.	JN 0303.00 Tape 0176 Std 68 °F
Office Work	Surveyed by L.L. BROWN
Checked	Notes L.L. BROWN Date 8-24-65
Date	Indexed C. J. GALLI

F. B. 3317 PG. 29

CONT. BOTTOM PG. 31

W.S. 37 B-2

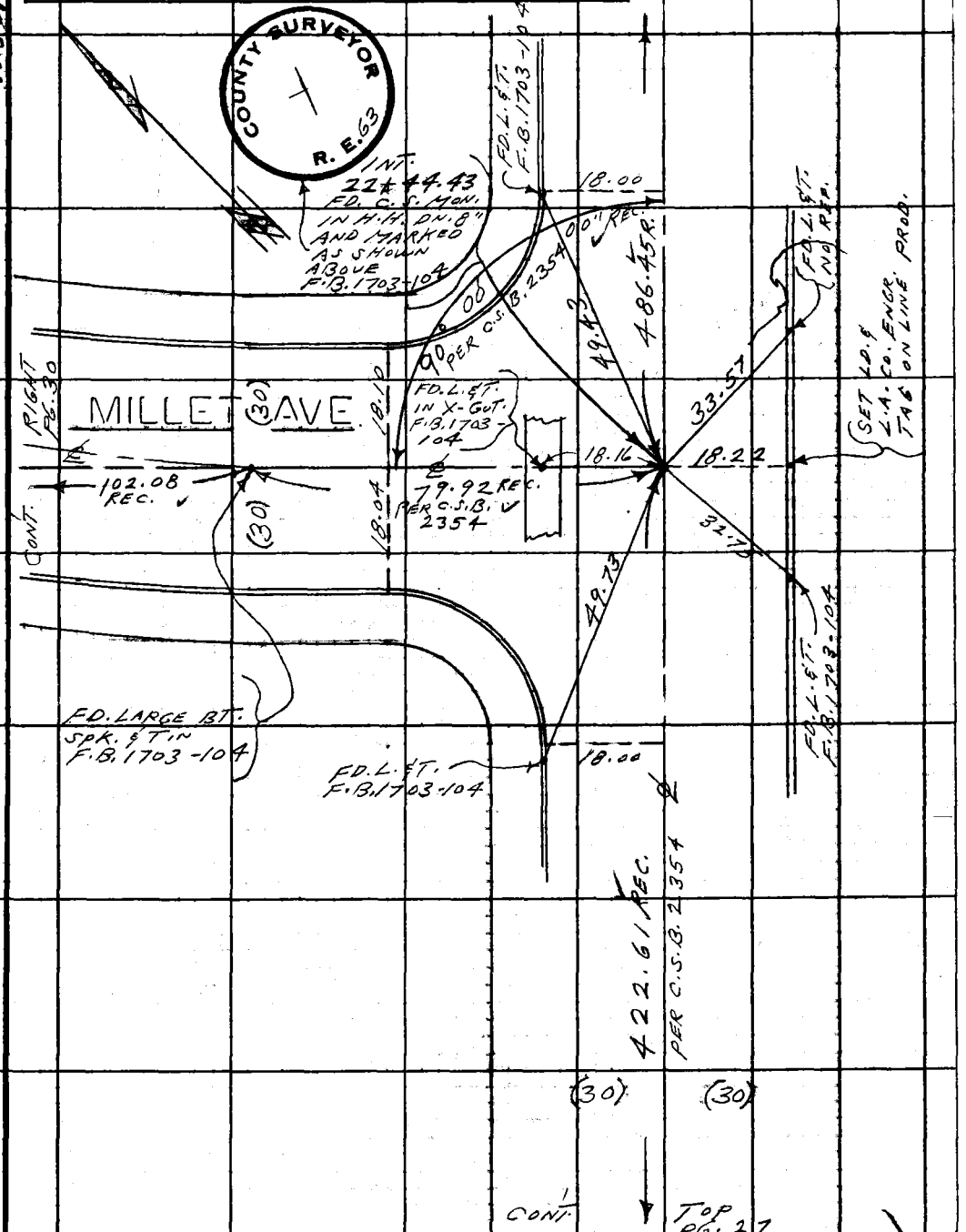

Note: Any Additions or Changes on This Sheet Must be Made or Circled in Red Ink With Date and Name of Person Making Change.

PLEASE RETURN TO
LOS ANGELES COUNTY ENGINEER
403 LOS ANGELES COUNTY ENGINEERING BLDG.

Do not extend this side of this line.

76F309S CE #310 6-63

F. B. 3317 PG. 30

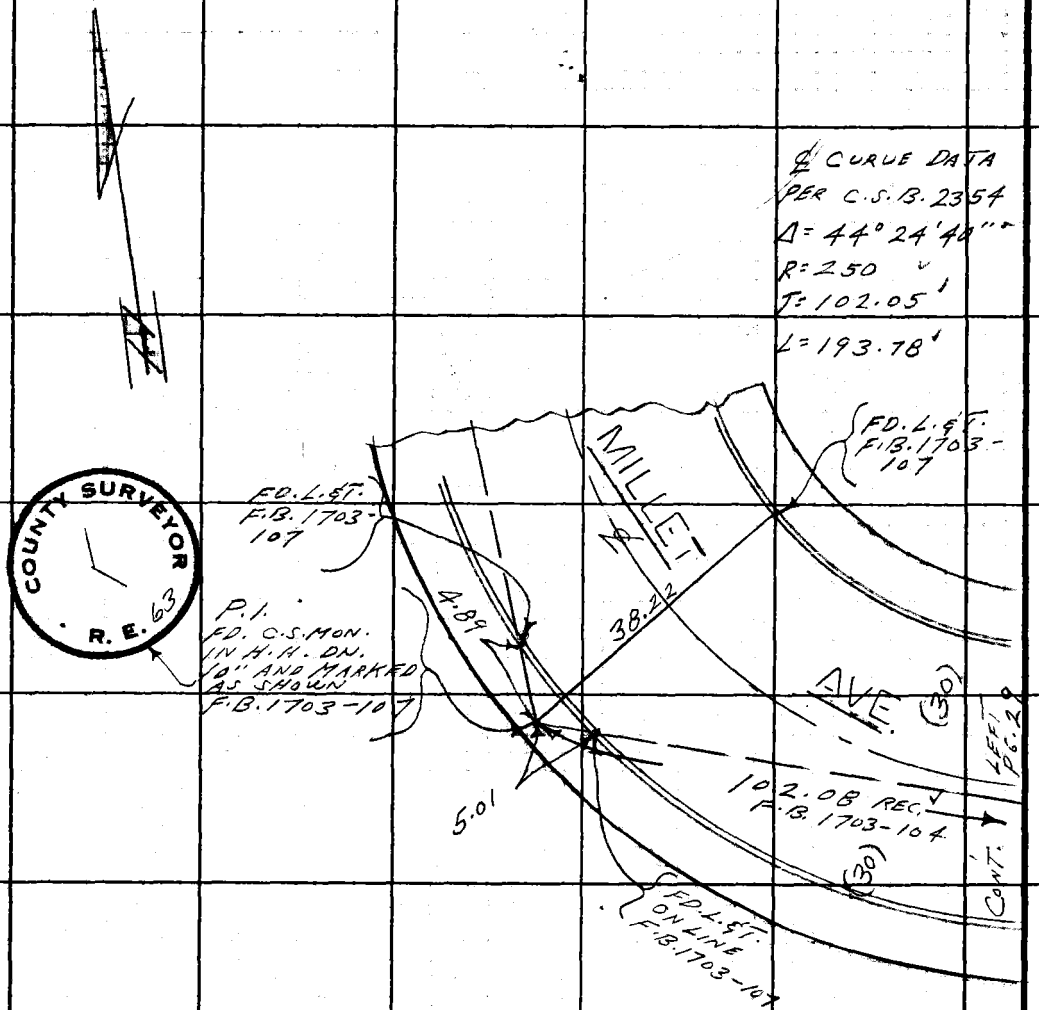

PLEASE RETURN TO
LOS ANGELES COUNTY ENGINEER
403 Los Angeles County Engineering Bldg.

Do not extend this side of this line.

Note: Any Additions or Changes on This Sheet Must Be Made or Circled in Red Ink With Date and Name of Person Making Change.

Notes Ck'd by S. SHINODA
Map No.
Office Work
Checked
Date

Survey of LERMA RD. S.D.
JN 0303.00 Tape 0176 Std 68 °F
Surveyed by L. L. BROWN
Notes L. L. BROWN Date 8-24-65
Indexed G. J. GALLI

F. B. 3317 Pg. 31

CONT. BOTTOM PG. 33

W537 A-2

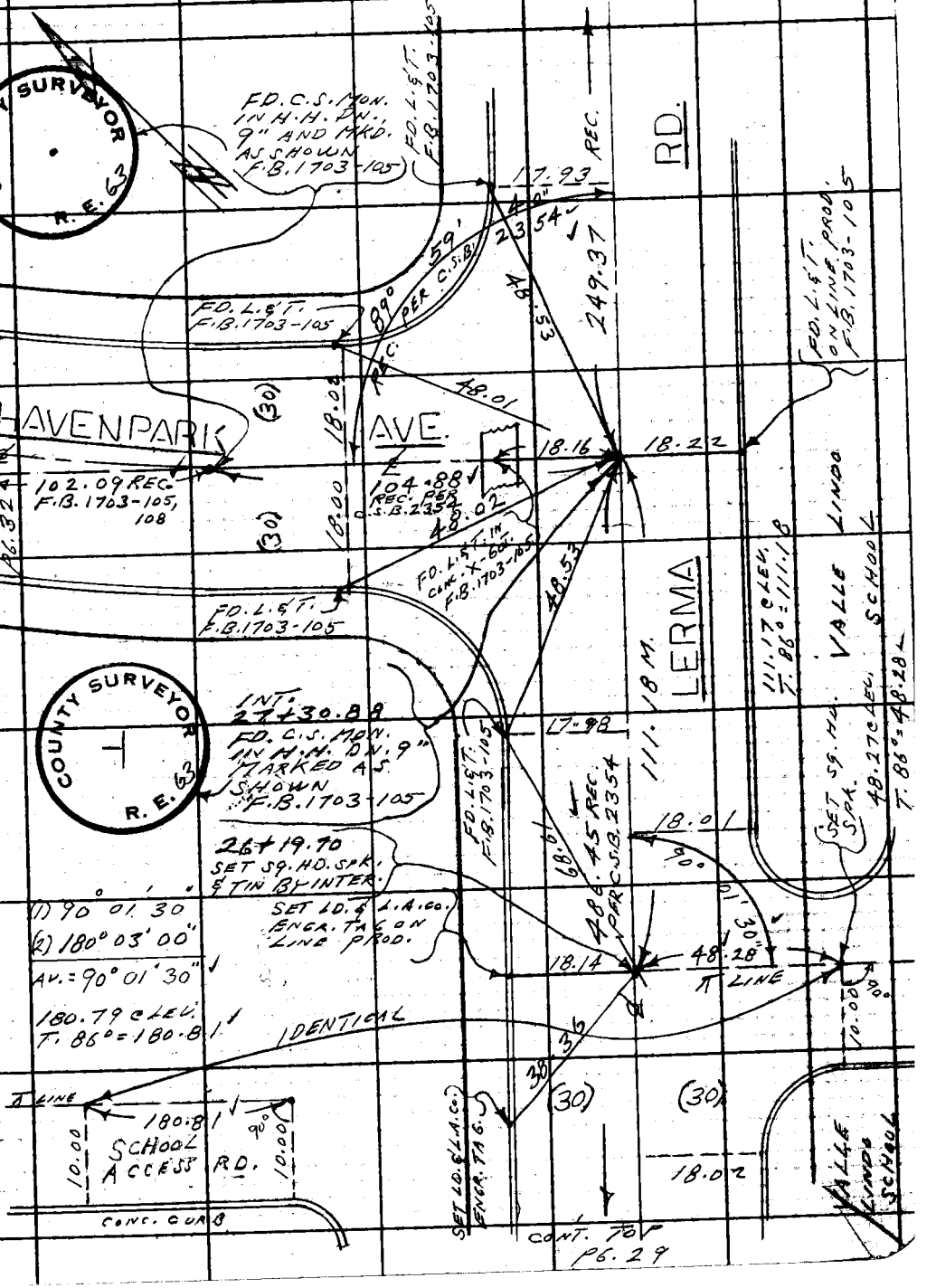

Note: Any Additions or Changes on This Sheet Must be Made or Circled in Red Ink With Date and Name of Person Making Change.

Do not extend this side of this line.

PLEASE RETURN TO
LOS ANGELES COUNTY ENGINEER
403 LOS ANGELES COUNTY ENGINEERING BLDG.

7 of 3095 CE #310 6-63

F. B. 3317 Pg. 32

℄ CURVE DATA
PER C.S.B 2357

Δ = 44°24'20"
R = 250
T = 102.04
L = 193.76

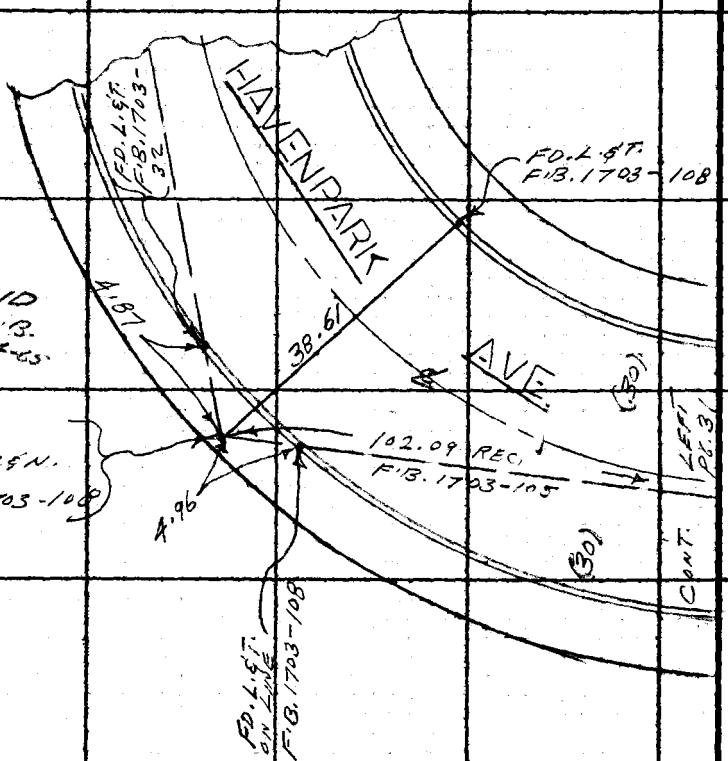

COUNTY SURVEYOR
R. E.
VOID
L.L.B.
8-24-65

PLEASE RETURN TO
LOS ANGELES COUNTY ENGINEER
403 Los Angeles County Engineering Bldg.
Do not extend this side of this line.

Note: Any Additions or Changes on This Sheet Must Be Made or Circled in Red Ink With Date and Name of Person Making Change.

Notes Ck'd by S. SHINODA	Survey of LERMA RD. S.O.
Map No.	JN 0303.00 Tape 0176 Std 68 °F
Office Work	Surveyed by L. L. BROWN
Checked	Notes L. L. BROWN Date 8-25-65
Date	Indexed C. J. GALLI

F. B. 3317 PG. 33

W.S. 37 B-2

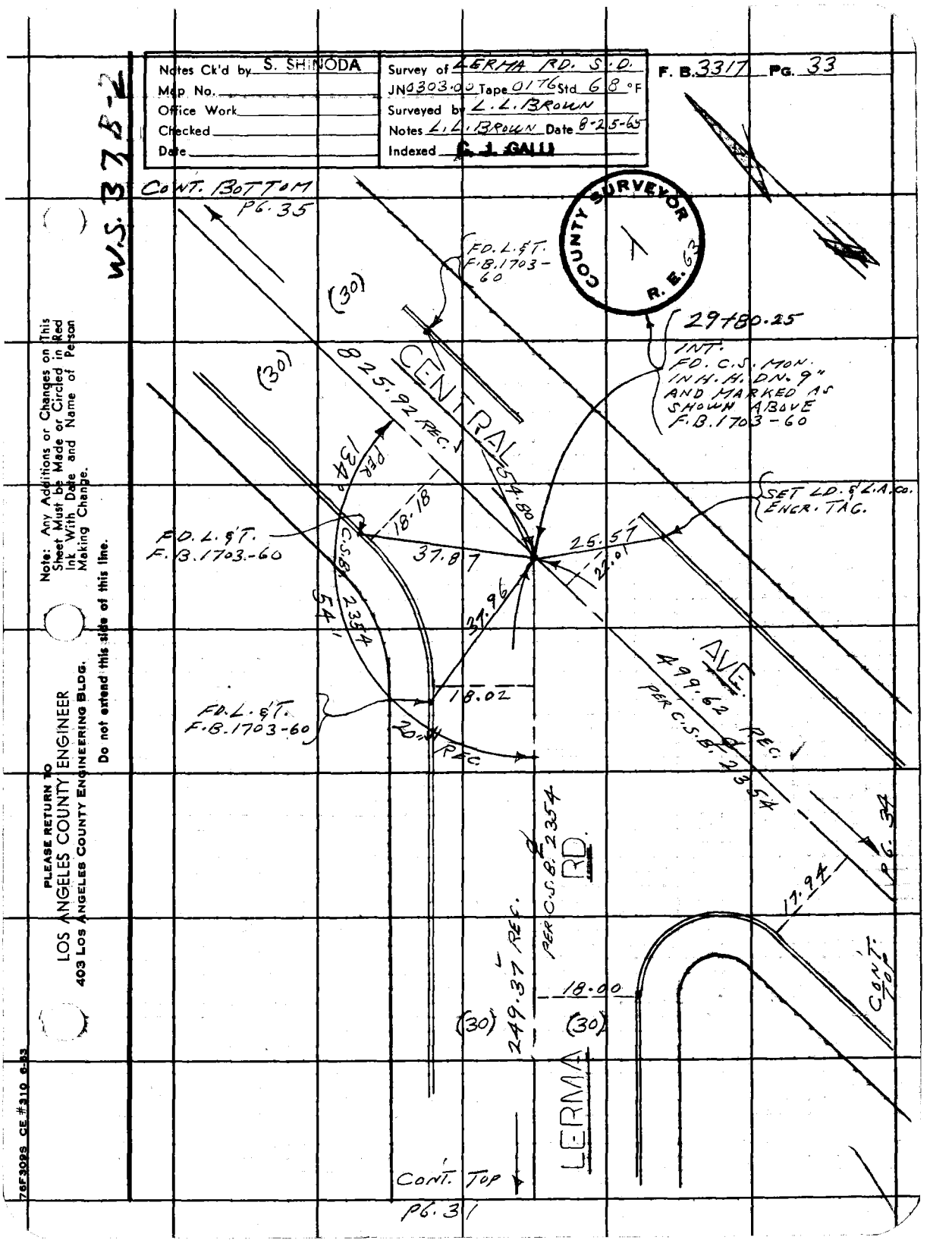

Note: Any Additions or Changes on This Sheet Must be Made or Circled in Red Ink With Date and Name of Person Making Change.

PLEASE RETURN TO
LOS ANGELES COUNTY ENGINEER
403 LOS ANGELES COUNTY ENGINEERING BLDG.

Do not extend this side of this line.

76F3025 CE #310 6-63

F. B. 3317 PG. 34

CONT. RIGHT PG. 33

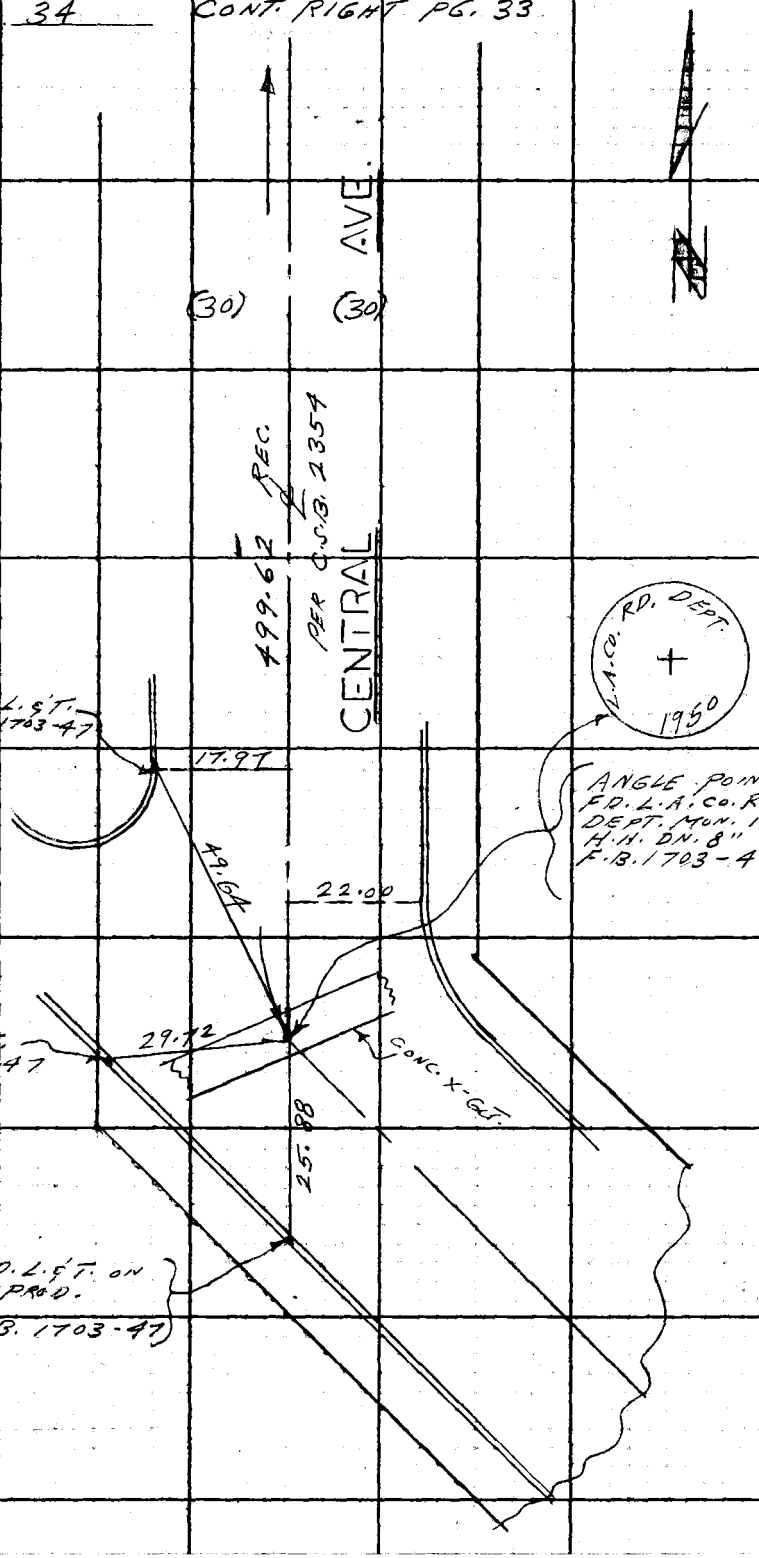

PLEASE RETURN TO
LOS ANGELES COUNTY ENGINEER
403 Los Angeles County Engineering Bldg.
Do not extend this side of this line.

Note: Any Additions or Changes on This Sheet Must be Made or Circled in Red Ink With Date and Name of Person Making Change.

Notes Ck'd by S. SHINODA	Survey of LERMA ROAD S.D.
Map No.	JN 0303.00 Tape 0176 Std 68 °F
Office Work	Surveyed by L.L. BROWN
Checked	Notes L.L. BROWN Date 8-25-65
Date	Indexed C. J. GALLI

F. B. 3317 PG. 35

W.S. 37, B-2

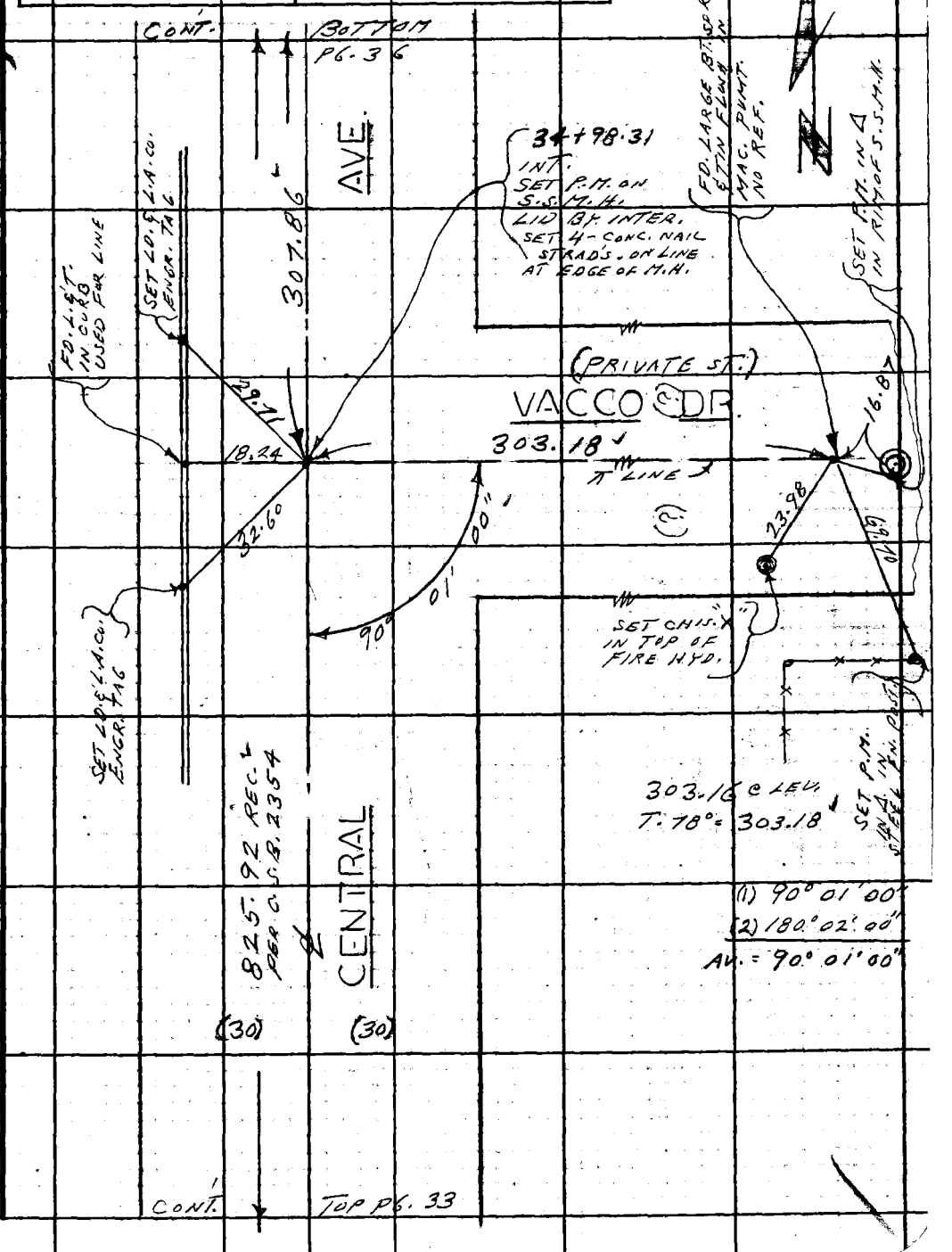

Note: Any Additions or Changes on This Sheet Must be Made or Circled in Red Ink With Date and Name of Person Making Change.

PLEASE RETURN TO
LOS ANGELES COUNTY ENGINEER
403 LOS ANGELES COUNTY ENGINEERING BLDG.

Do not extend this side of this line.

76F309S CE #310 6-63

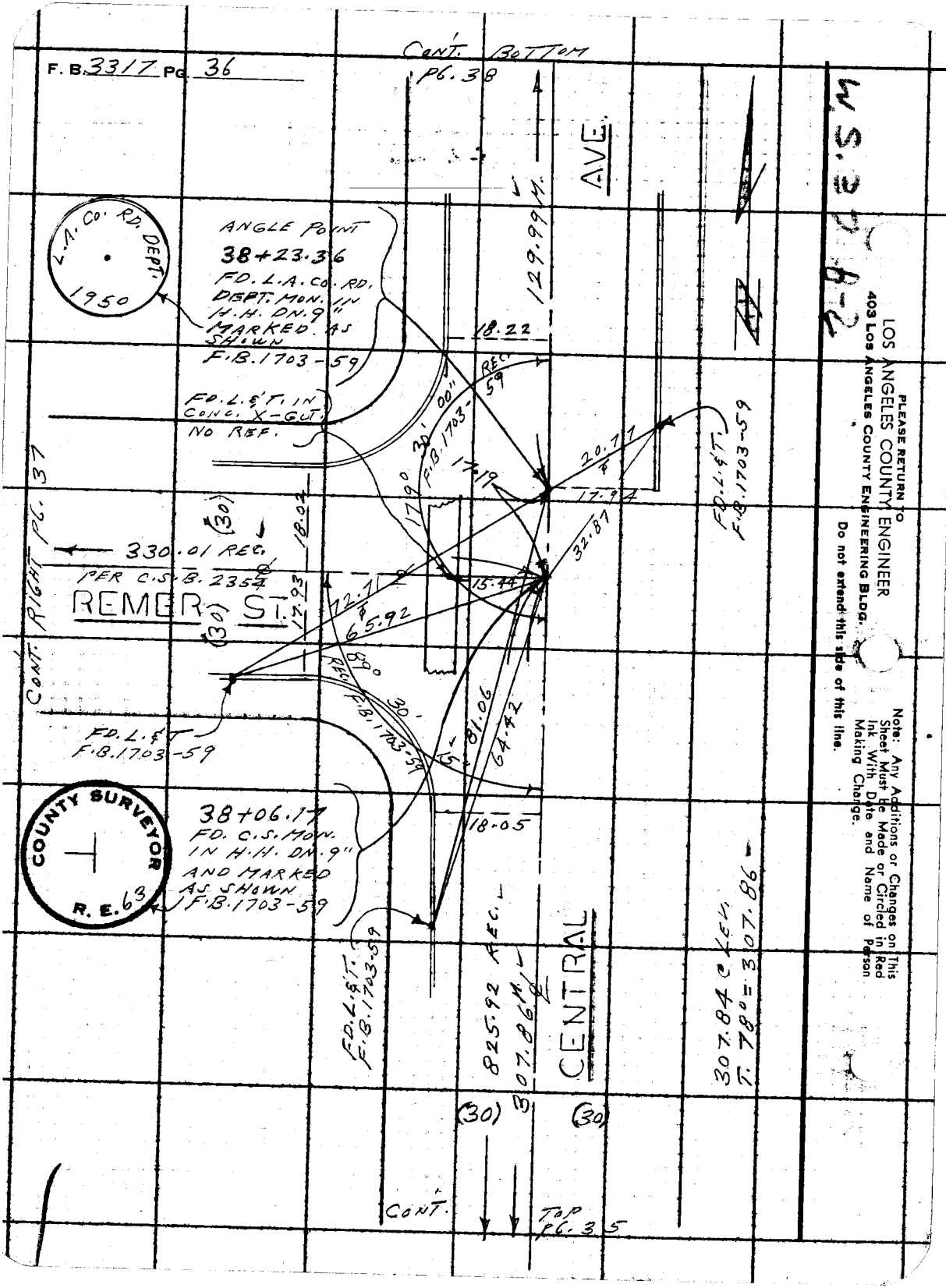
F. B. 3317 Pg. 36
CONT. BOTTOM
PG. 38
AVE.
129.99 M.
L.A. CO. RD. DEPT.
1950
ANGLE POINT
38+23.36
FD. L.A. CO. RD.
DEPT. MON. IN
H.H. DN. 9"
MARKED AS
SHOWN
F.B. 1703-59
18.22
FD. L. & T. IN
CONC. X-GUT.
NO REF.
30' 00" REC.
F.B. 1703-59
17.19
20.77
17.94
32.87
FD. L. & T.
F.B. 1703-59
CONT. RIGHT PG. 37
(30)
18.02
330.01 REC.
PER C.S.B. 2354
REMER ST.
17.93
72.71
65.92
15.44
89°
REC.
F.B. 1703-59
30'
15'
81.06
64.42
FD. L. & T.
F.B. 1703-59
COUNTY SURVEYOR
R. E. 63
38+06.17
FD. C.S. MON.
IN H.H. DN. 9"
AND MARKED
AS SHOWN
F.B. 1703-59
18.05
FD. L. & T.
F.B. 1703-59
825.92 REC.
307.86 M.
CENTRAL
307.84 @ LEV.
T. 78° = 307.86
(30)
(30)
CONT.
TOP
PG. 35
PLEASE RETURN TO
LOS ANGELES COUNTY ENGINEER
403 LOS ANGELES COUNTY ENGINEERING BLDG.
Do not extend this side of this line.
Note: Any Additions or Changes on This Sheet Must be Made or Circled in Red Ink With Date and Name of Person Making Change.

Notes Ck'd by S. SHINODA	Survey of LERMA RD. S.D.
Map No.	JN 0303.00 Tape 0176 Std 68 °F
Office Work	Surveyed by L. L. BROWN
Checked	Notes L. L. BROWN Date 8-25-65
Date	Indexed L. J. GALLI

F. B. 3317 PG. 37

W.S. 37, 13-2

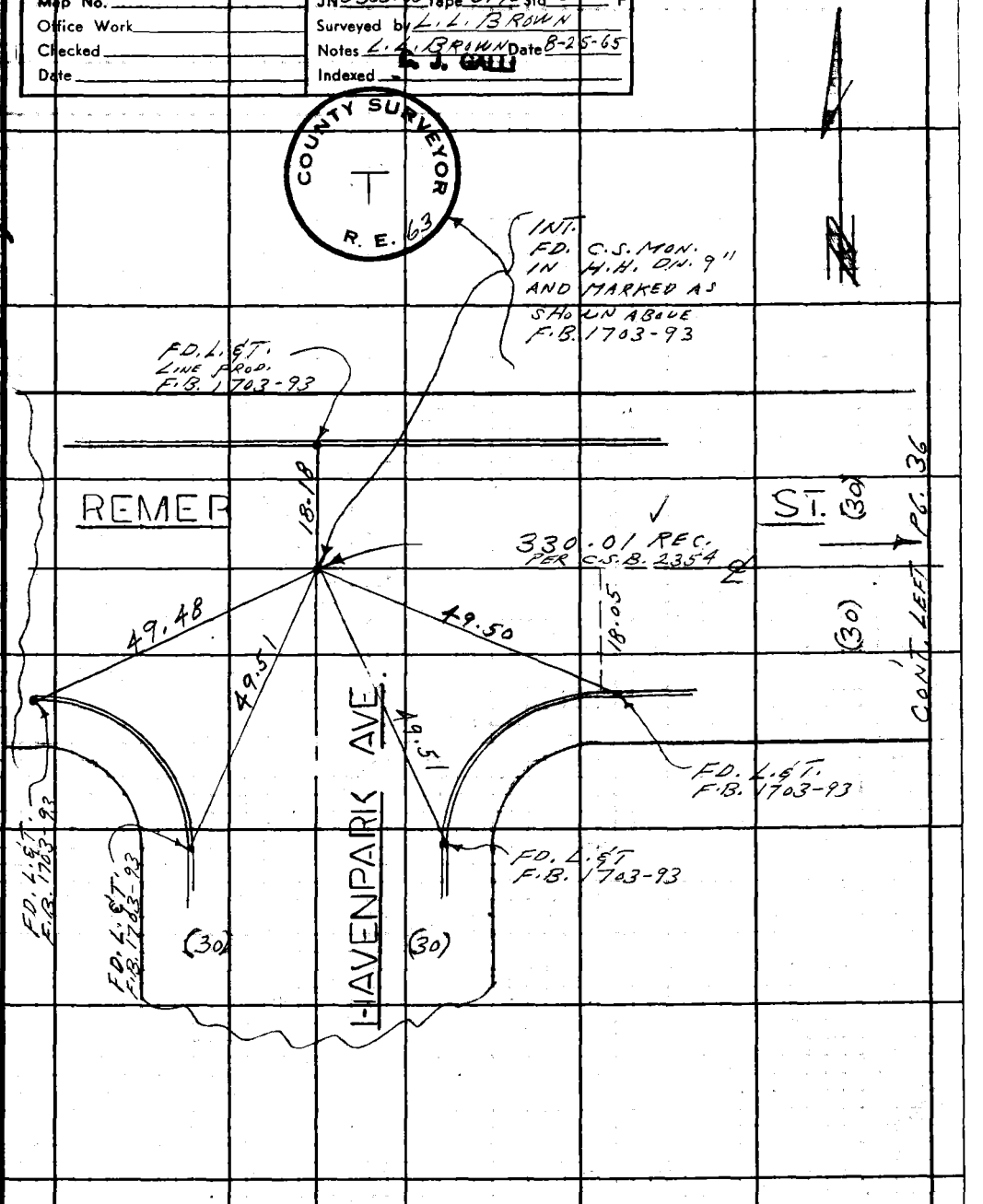

Note: Any Additions or Changes on This Sheet Must be Made or Circled in Red Ink With Date and Name of Person Making Change.

Do not extend this side of this line.

PLEASE RETURN TO
LOS ANGELES COUNTY ENGINEER
403 LOS ANGELES COUNTY ENGINEERING BLDG.

76F309S CE #310 6-63

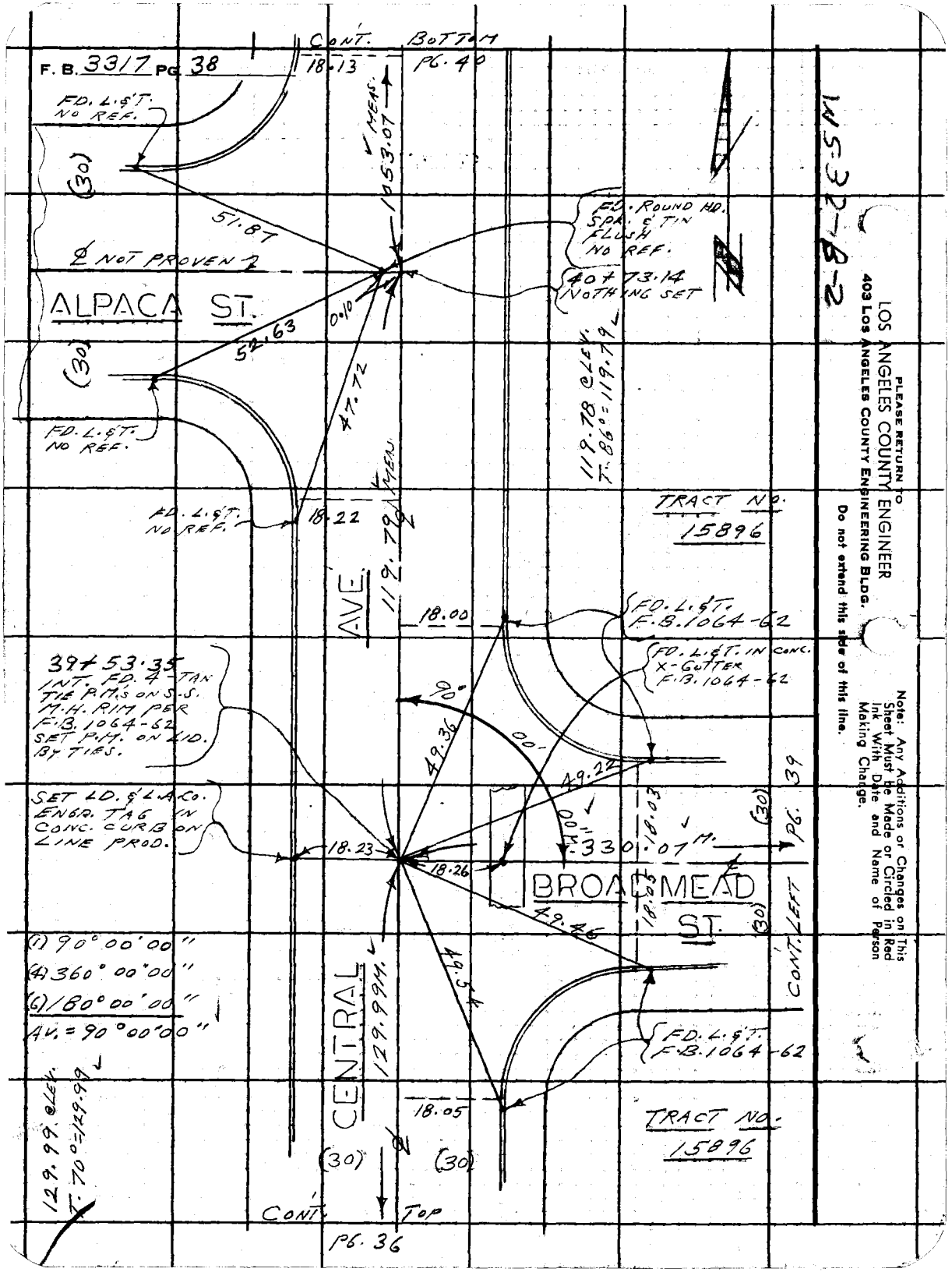
F. B. 3317 PG. 38
CONT. BOTTOM
18.13
PG. 40
FD. L.&T. NO REF.
(30)
1053.07 MEAS.
51.87
℄ NOT PROVEN ℄
FD. ROUND HD. SPK. & TIN FLUSH NO REF.
40+73.14 NOTHING SET
ALPACA ST.
0.10
52.63
(30)
47.72
119.78 @ LEV. T. 86° = 119.79
FD. L.&T. NO REF.
FD. L.&T. NO REF.
18.22
119.79 MEAS.
TRACT NO. 15896
AVE.
18.00
FD. L.&T. F.B. 1064-62
FD. L.&T. IN CONC. X-GUTTER F.B. 1064-62
39+53.35 INT. FD. 4-TAN TIE P.M.'S ON S.S. M.H. RIM PER F.B. 1064-62 SET P.M. ON LID. BY TIES.
90°
00'
49.36
49.22
SET LD. & L.A.CO. ENGR. TAG IN CONC. CURB ON LINE PROD.
18.23
18.26
00" M.
330.07 M.
18.03
(30)
PG. 39
BROADMEAD ST.
18.05
(30)
CONT. LEFT
49.46
(1) 90° 00' 00"
(4) 360° 00' 00"
(6) 180° 00' 00"
AV. = 90° 00' 00"
49.54
CENTRAL
129.99 M.
FD. L.&T. F.B. 1064-62
18.05
TRACT NO. 15896
129.99 @ LEV. T. 70° = 129.99
(30)
(30)
CONT. TOP
PG. 36
W5-32-B-2
PLEASE RETURN TO
LOS ANGELES COUNTY ENGINEER
403 LOS ANGELES COUNTY ENGINEERING BLDG.
Do not extend this side of this line.
Note: Any Additions or Changes on This Sheet Must be Made or Circled in Red Ink With Date and Name of Person Making Change.

Notes Ck'd by S. SHINODA	Survey of LERMA RD. S.D.
Map No.	JN 0303-00 Tape 0176 Std 68 °F
Office Work	Surveyed by L.L. BROWN
Checked	Notes L.L. BROWN Date 8-25-65
Date	Indexed C. J. GALLI

F. B. 3317 Pg. 39

W537, B-2

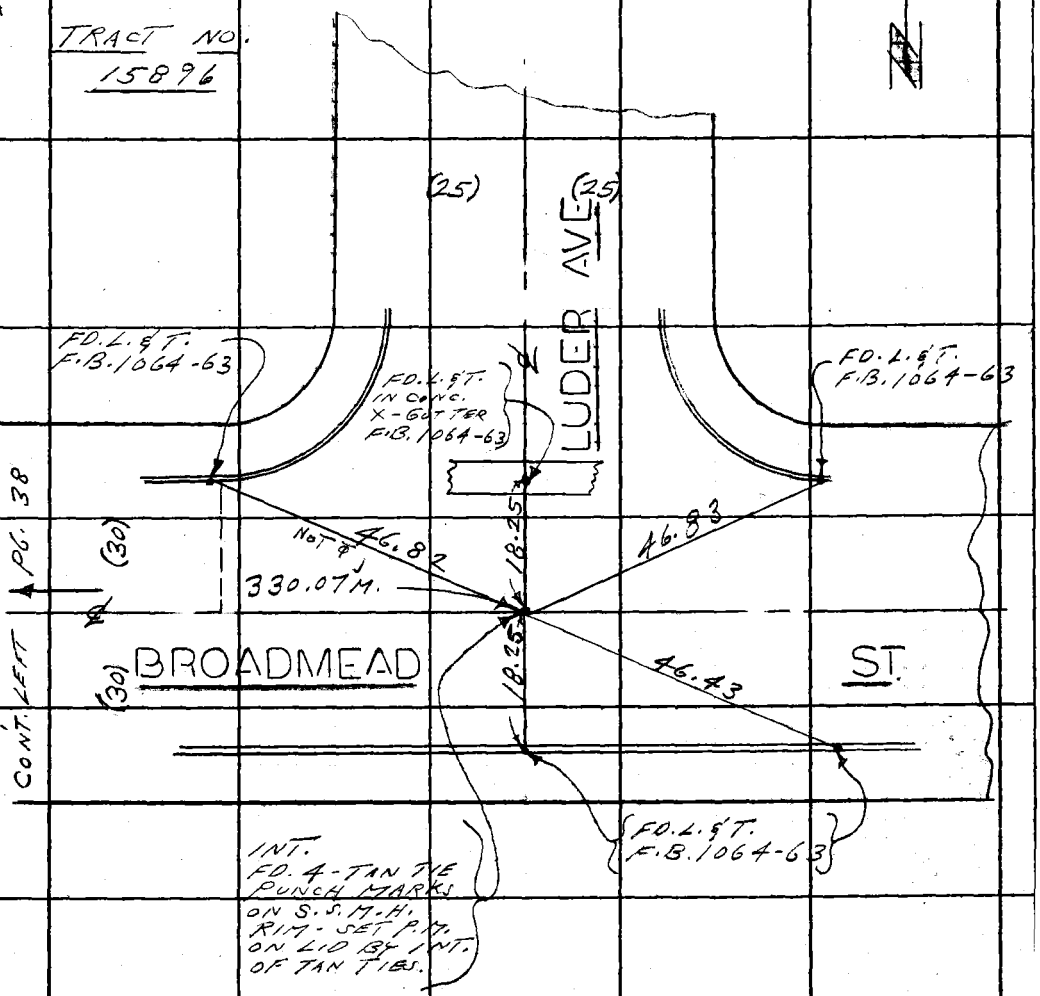

PG. 38

CONT. LEFT

Note: Any Additions or Changes on This Sheet Must be Made or Circled in Red Ink With Date and Name of Person Making Change.

PLEASE RETURN TO
LOS ANGELES COUNTY ENGINEER
403 Los Angeles County Engineering Bldg.

Do not extend this side of this line.

76F3085 CE #310 8-63

F. B. 3317 PG. 40

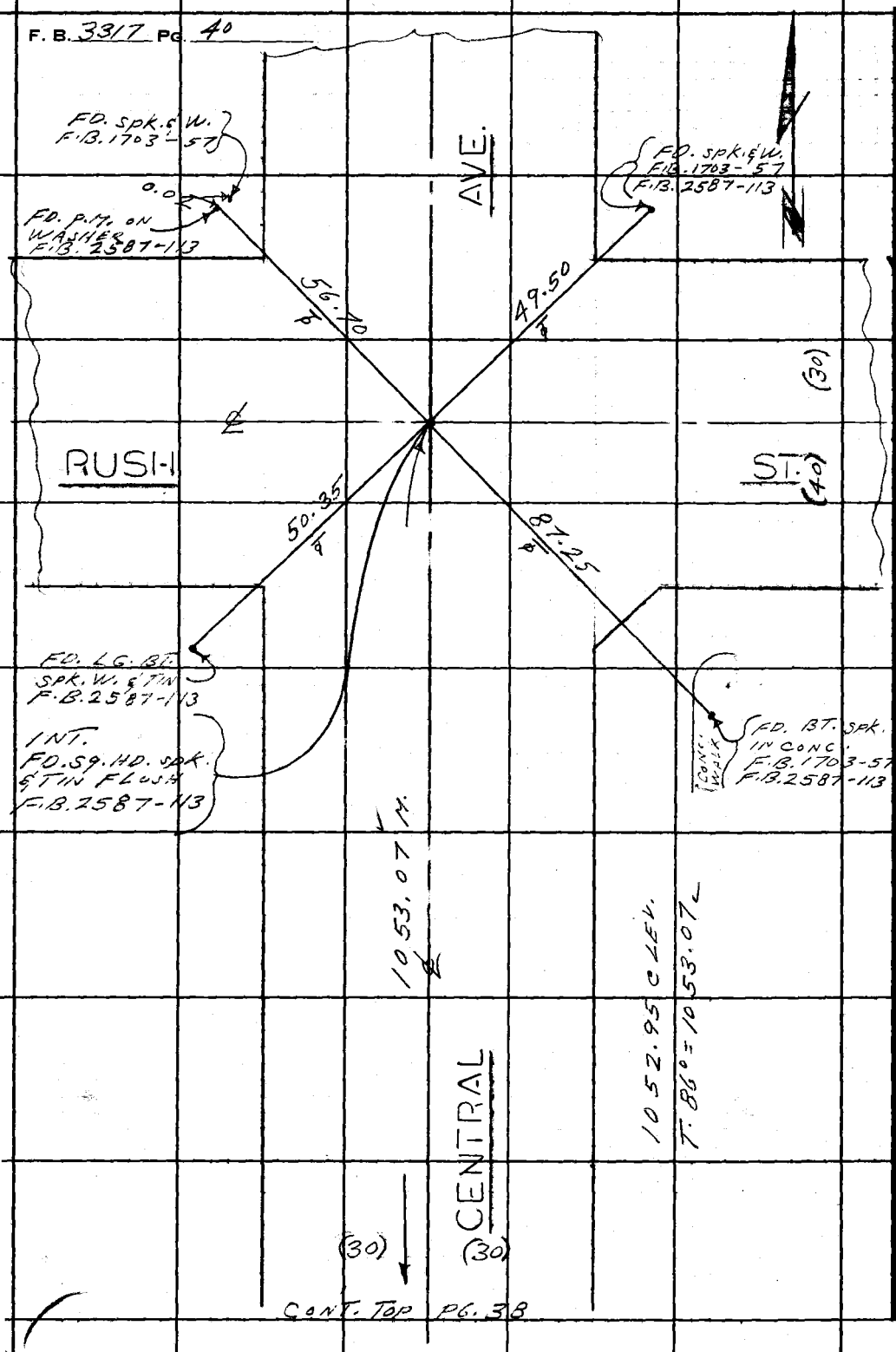

LS 37 B-1

PLEASE RETURN TO
LOS ANGELES COUNTY ENGINEER
403 Los Angeles County Engineering Bldg.

Do not extend this side of this line.

Note: Any Additions or Changes on This Sheet Must be Made or Circled in Red Ink With Date and Name of Person Making Change.

Notes Ck'd by	Survey of LERMA RD. S.D.
Map No.	JN 6112.13 Tape Std °F
Office Work	Surveyed by L.L.B.
Checked	Notes P.H. Date 8-65
Date	Indexed C. J. GALLI

F. B. 3317 Pg. 41

LERMA ROAD
STORM DRAIN

LINE "A"
J.N. 6112.13

TOPOGRAPHY

PARTY

BROWN L.
HARRINGTON P.
SANDOVAL M.
FALSEY U.
MOODYMAN W.

Note: Any Additions or Changes on This Sheet Must be Made or Circled in Red Ink With Date and Name of Person Making Change.

Do not extend this side of this line.

PLEASE RETURN TO
LOS ANGELES COUNTY ENGINEER
403 LOS ANGELES COUNTY ENGINEERING BLDG.

78F3095 CE #310 8-63

F.B. 3317 PG. 42

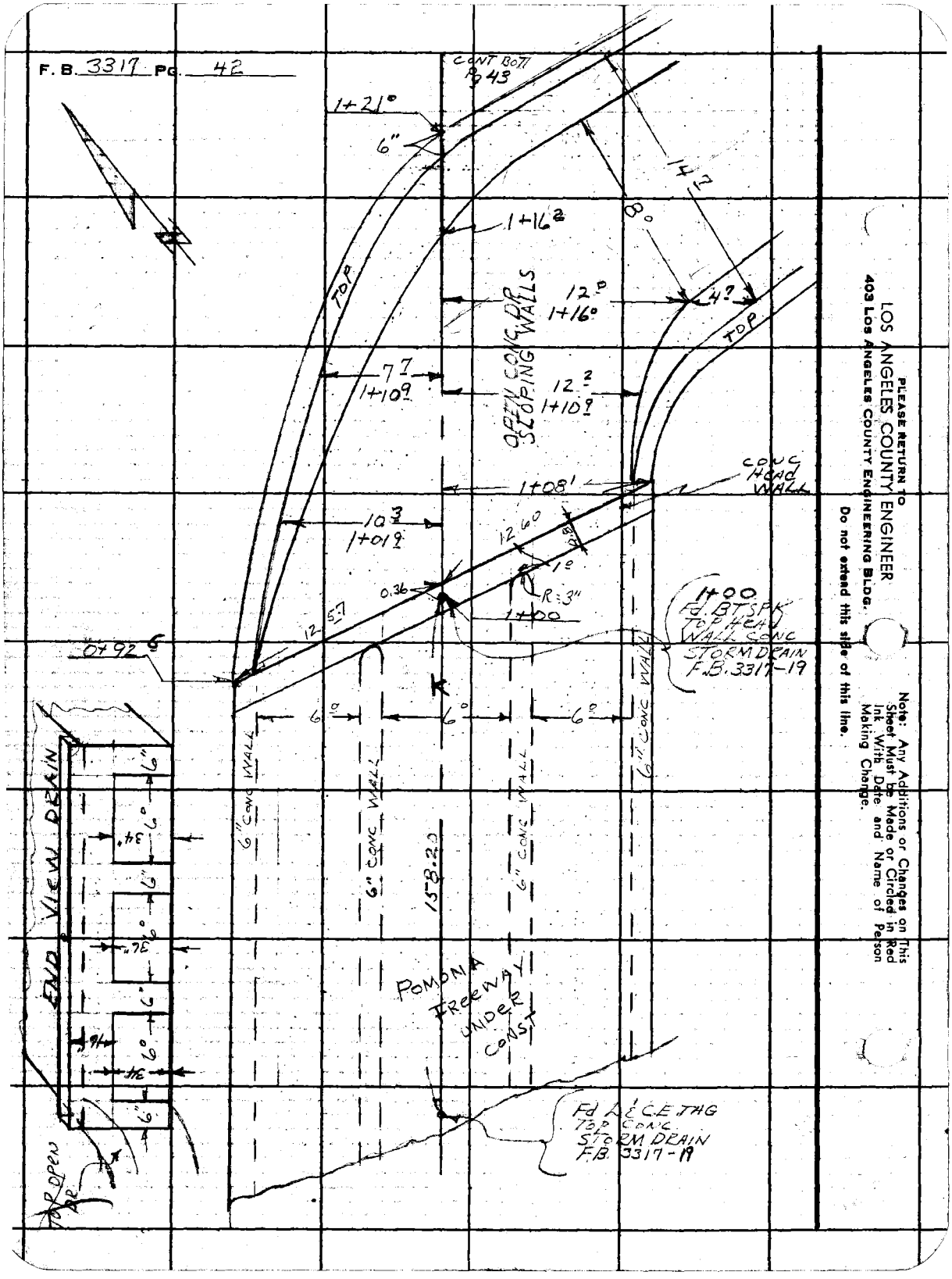

LOS ANGELES COUNTY ENGINEER
403 Los Angeles County Engineering Bldg.

PLEASE RETURN TO

Do not extend this side of this line.

Note: Any Additions or Changes on This Sheet Must be Made or Circled in Red Ink With Date and Name of Person Making Change.

Notes Ck'd by	Survey of LERMA RD. SD	F. B. 3317 PG. 43
Map No.	JN 6112.13 Tape Std °F	
Office Work	Surveyed by LLB	
Checked	Notes JF Date 8/65	
Date	Indexed G. J. GALLI	

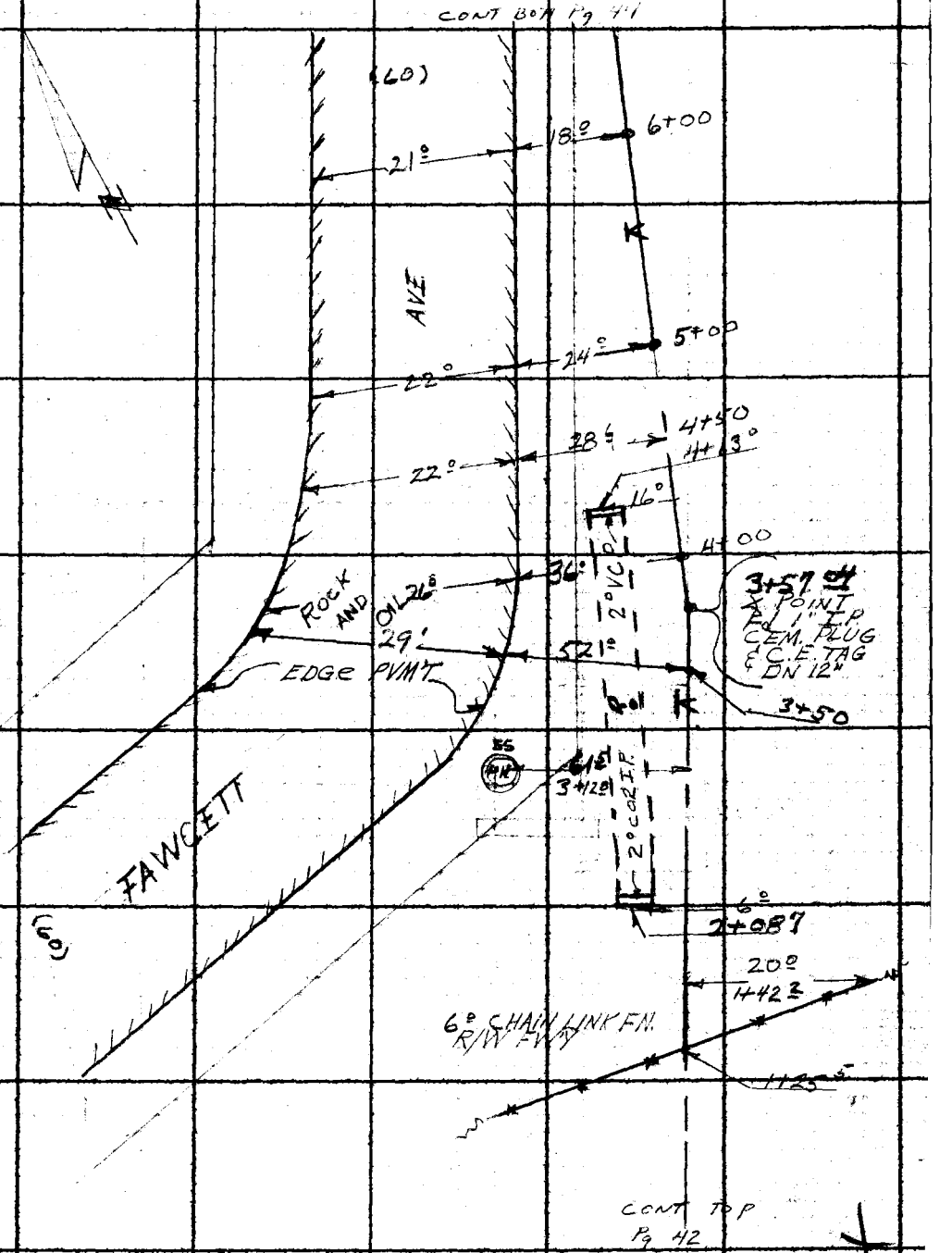

Note: Any Additions or Changes on This Sheet Must be Made or Circled in Red Ink With Date and Name of Person Making Change.

PLEASE RETURN TO
LOS ANGELES COUNTY ENGINEER
403 LOS ANGELES COUNTY ENGINEERING BLDG.

Do not extend this side of this line.

75F3098 CE #310 6-63

F. B. 3317 PG. 44

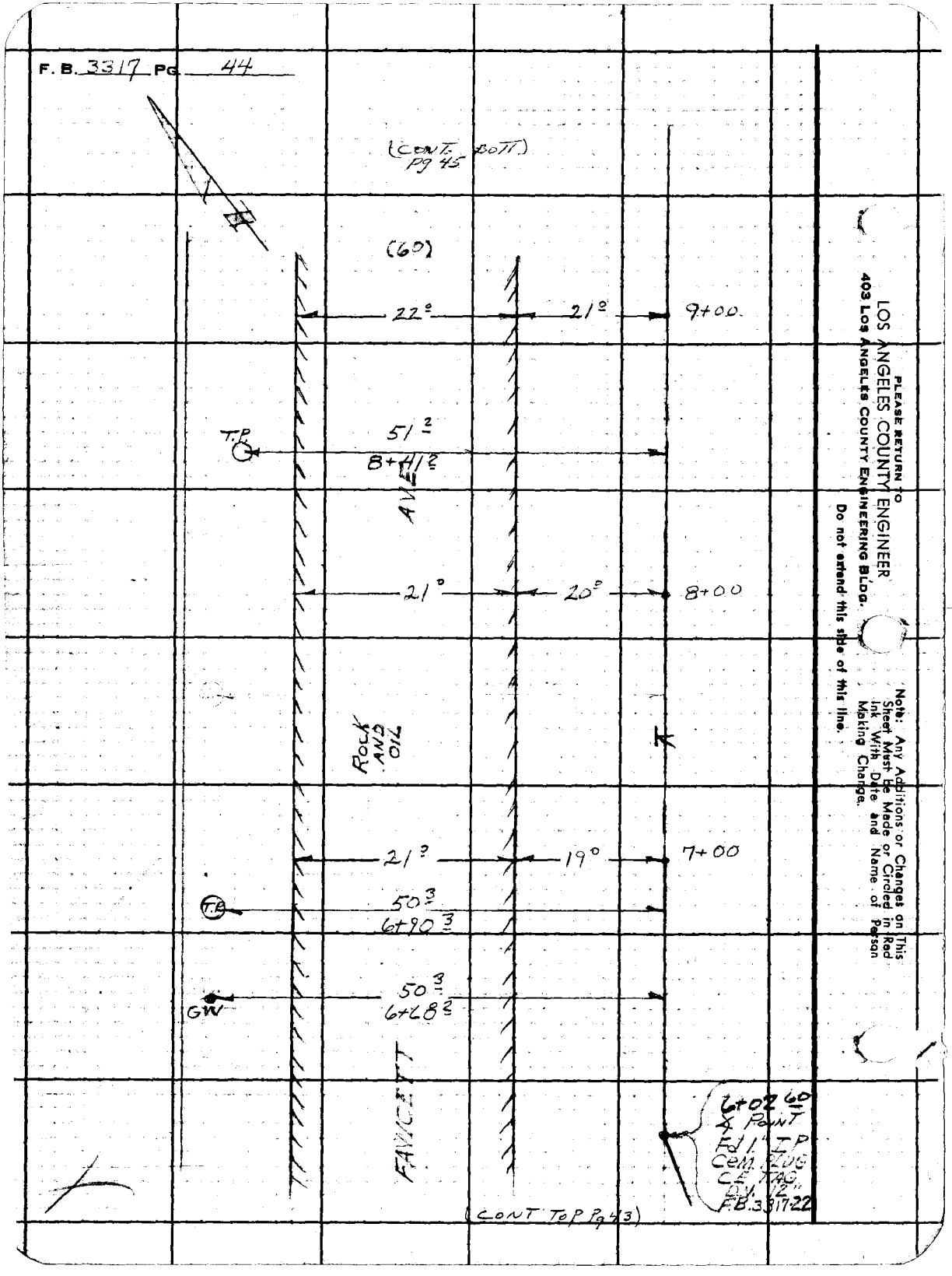

LOS ANGELES COUNTY ENGINEER
403 Los Angeles County Engineering Bldg.
PLEASE RETURN TO
Do not extend this side of this line.
Note: Any Additions or Changes on This Sheet Must be Made or Circled in Red Ink With Date and Name of Person Making Change.

Notes Ck'd by	Survey of LERMA RD. S.D.
Map No.	JN 6112.13 Tape Std °F
Office Work	Surveyed by L.L.B.
Checked	Notes P.H. Date 9-65
Date	Indexed C. J. GALLI

F. B. 8817 PG. 45

CONT. TO BOT. PG. 44

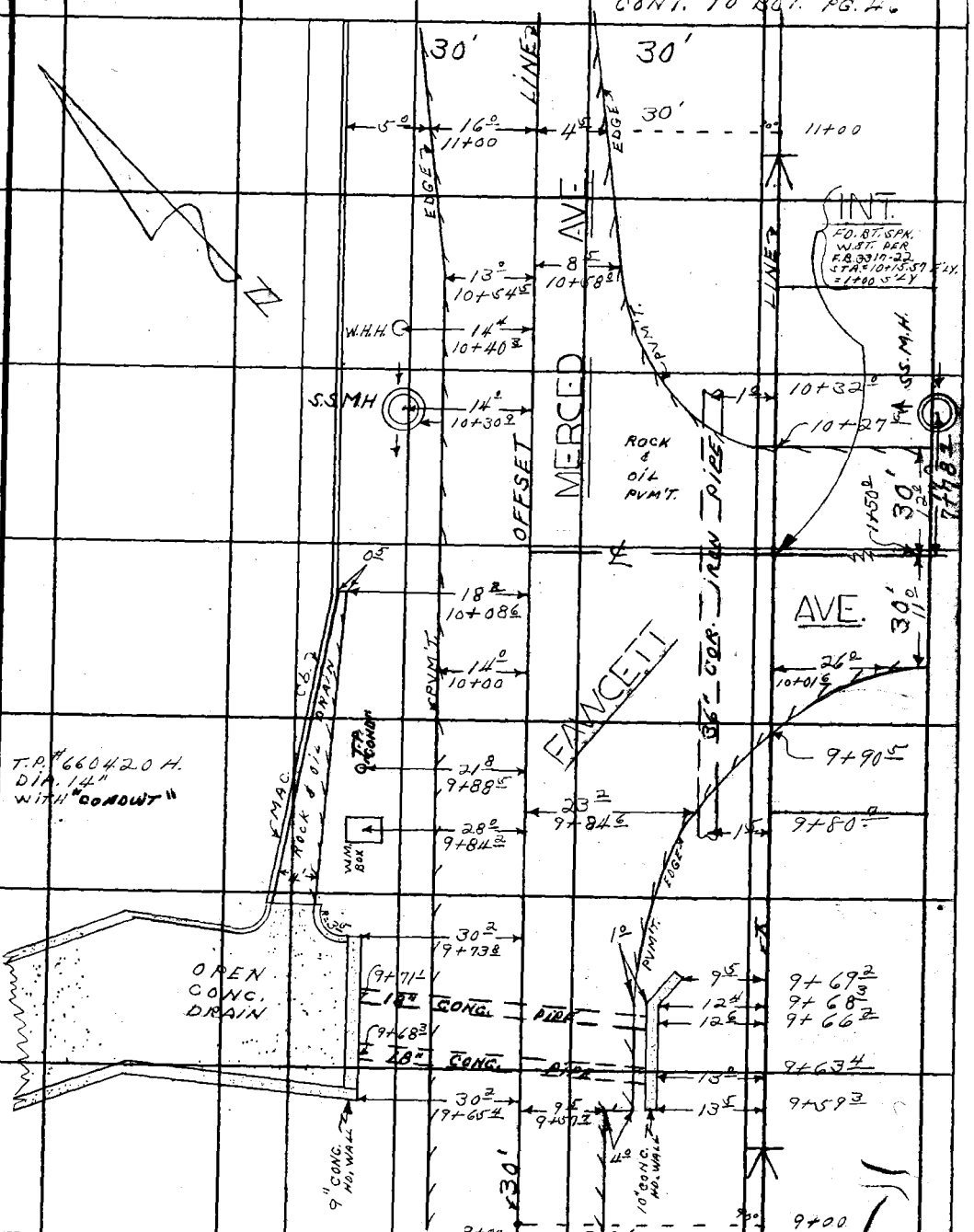

Note: Any Additions or Changes on This Sheet Must be Made or Circled in Red Ink With Date and Name of Person Making Change.

Do not extend this side of this line.

PLEASE RETURN TO
LOS ANGELES COUNTY ENGINEER
403 LOS ANGELES COUNTY ENGINEERING BLDG.

76F3095 CE #310 8-63

F. B. 3317 Pg. 46

CONT. TO BOT. PG. 47

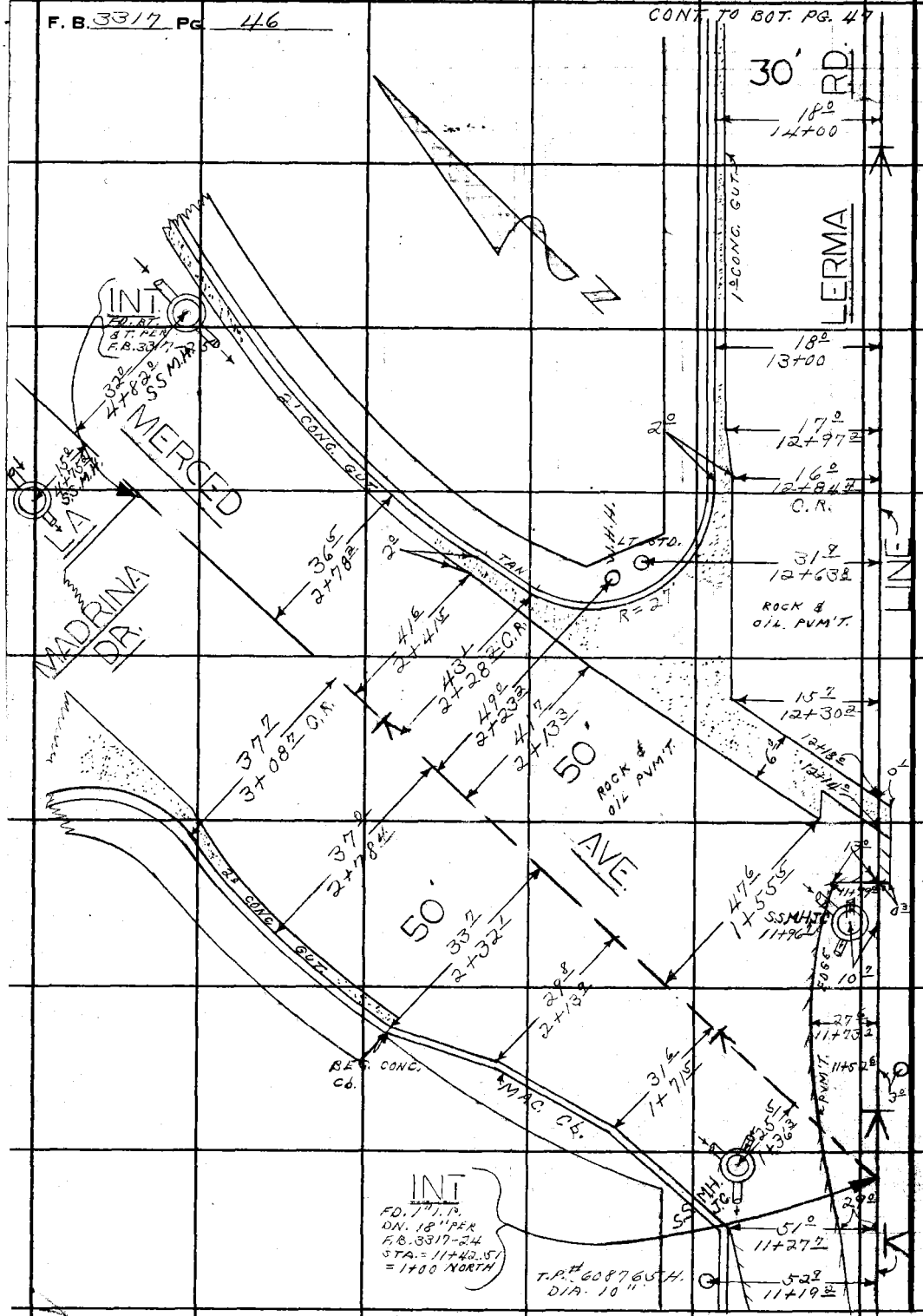

cont. from Pg 45

Notes Ck'd by
Map No.
Office Work
Checked
Date

Survey of Lerma Rd. S. D.
JN 6112.13 Tape Std °F
Surveyed by L.L. Brown
Notes W.A. Moodyman Date 8/65
Indexed C. J. GALLA

F. B. 3317 PG. 47

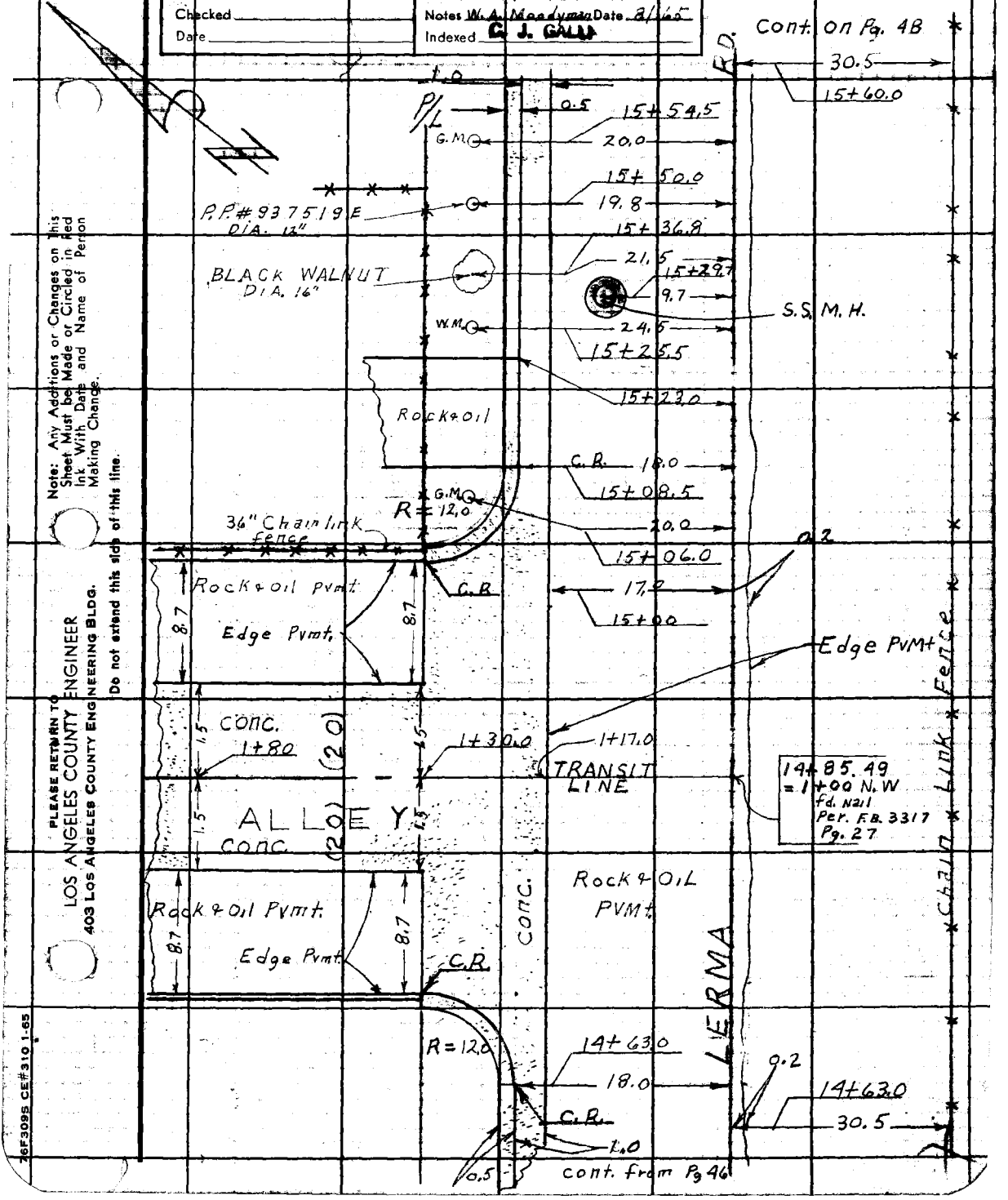

Note: Any Additions or Changes on this Sheet Must be Made or Circled in Red Ink With Date and Name of Person Making Change.

PLEASE RETURN TO
LOS ANGELES COUNTY ENGINEER
403 LOS ANGELES COUNTY ENGINEERING BLDG.
Do not extend this side of this line.

26F3095 CE#310 1-65

F. B. 3317 PG 48

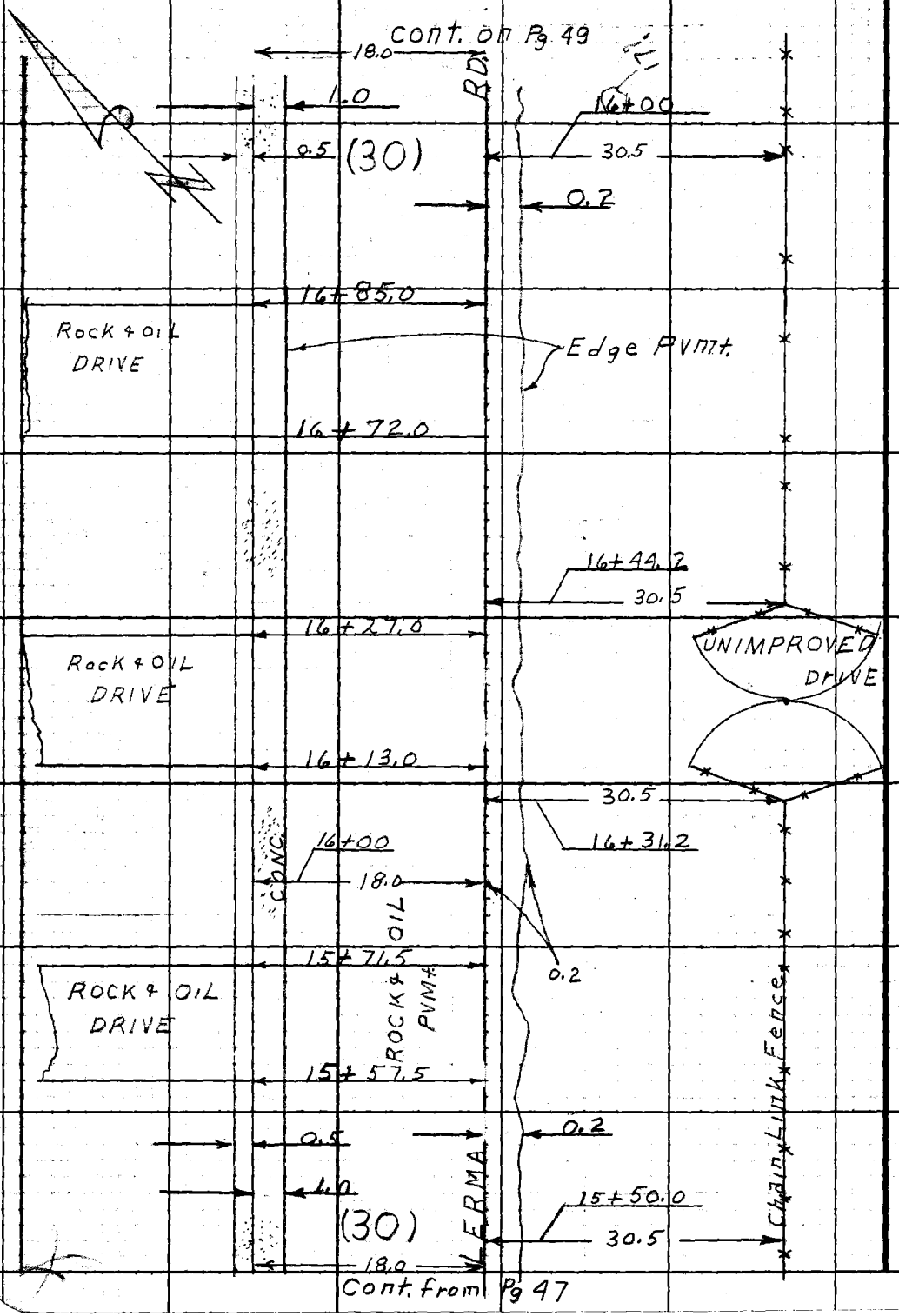

PLEASE RETURN TO
LOS ANGELES COUNTY ENGINEER
403 Los Angeles County Engineering Bldg.
Do not extend this side of this line.

Note: Any Additions or Changes on This Sheet Must be Made or Circled in Red Ink With Date and Name of Person Making Change.

Notes Ck'd by	Survey of LERMA RD. S.D.
Map No.	JN 6112-13 Tape Std °F
Office Work	Surveyed by L.L. BROWN
Checked	Notes L.L. BROWN Date 8-65
Date	Indexed C. J. GALAZ

F. B. 3317 PG. 49

CONT. BOT. PG. 50

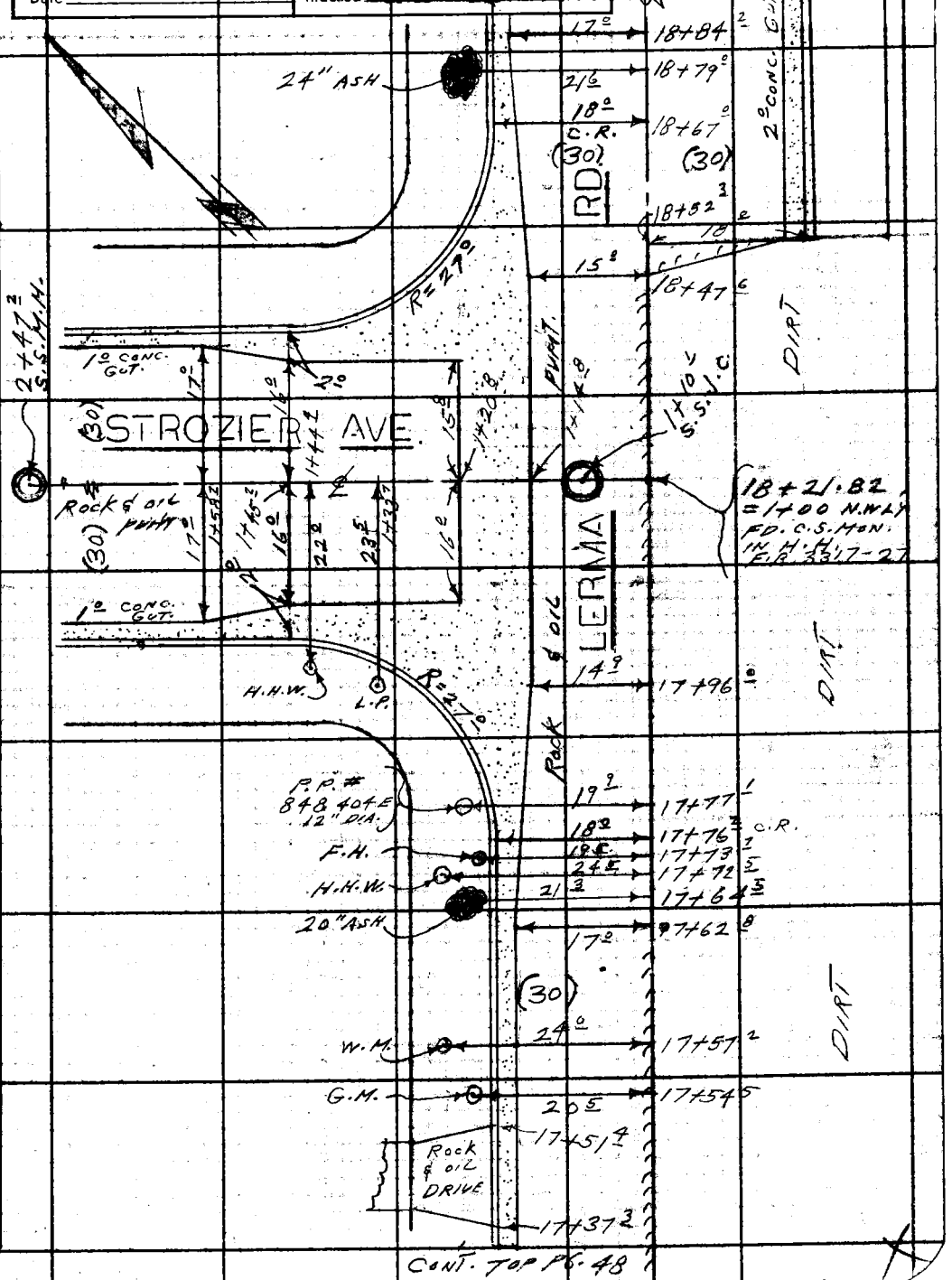

CONT. TOP PG. 48

Note: Any Additions or Changes on This Sheet Must be Made or Circled in Red Ink With Date and Name of Person Making Change.

Do not extend this side of this line.

PLEASE RETURN TO
LOS ANGELES COUNTY ENGINEER
403 LOS ANGELES COUNTY ENGINEERING BLDG.

76F309S CE #310 6-63

CONT. BOT. PG. 51

F. B. 3317 PG 50

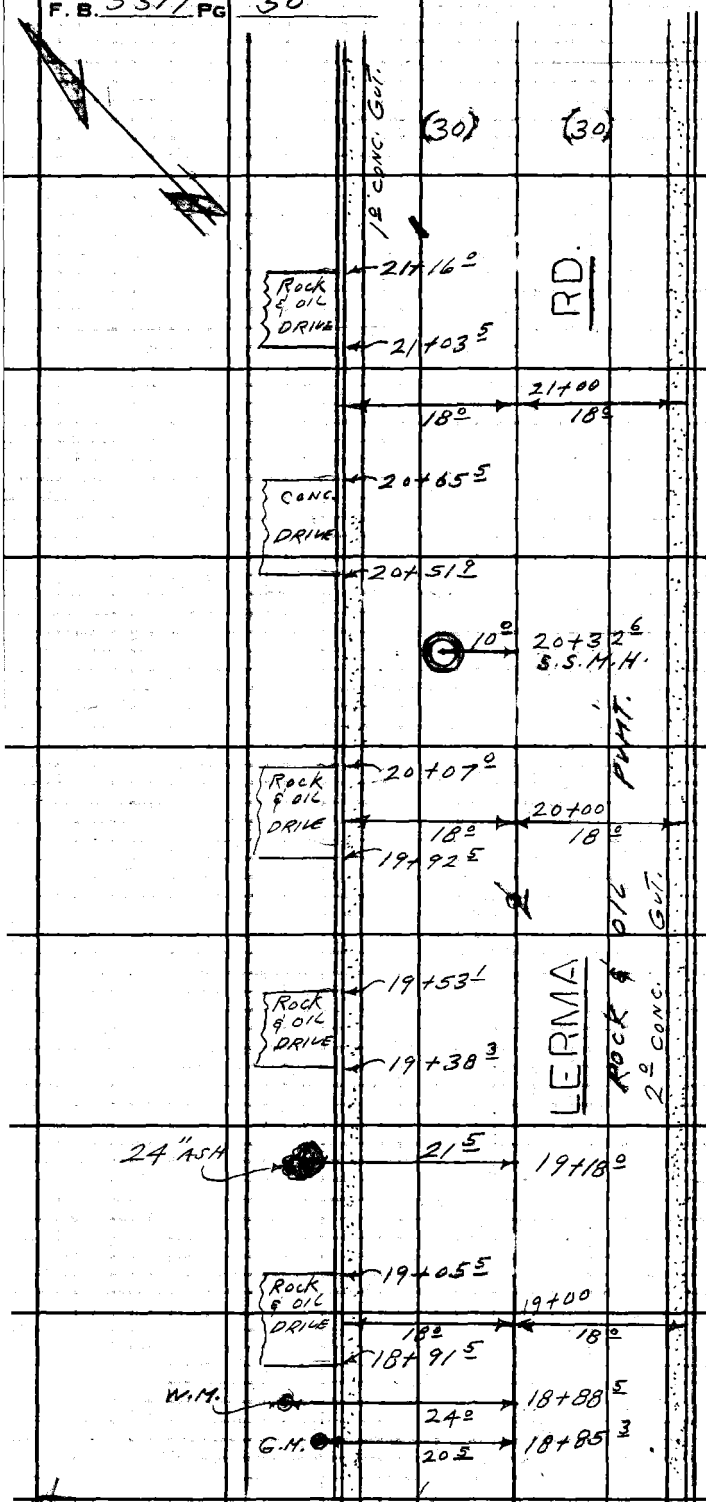

CONT. TOP PG. 49

PLEASE RETURN TO
LOS ANGELES COUNTY ENGINEER
403 LOS ANGELES COUNTY ENGINEERING BLDG.
Do not extend this side of this line.

Note: Any Additions or Changes on This Sheet Must be Made or Circled in Red Ink With Date and Name of Person Making Change.

Notes Ck'd by	Survey of LERMA RD. S.D.	F. B. 3317 PG. 51
Map No.	JN 611213 Tape Std °F	
Office Work	Surveyed by L.L.B.	
Checked	Notes T.C. Date 8-65	
Date	Indexed G. J. GALLI	

(CONT BOT Pg 52)

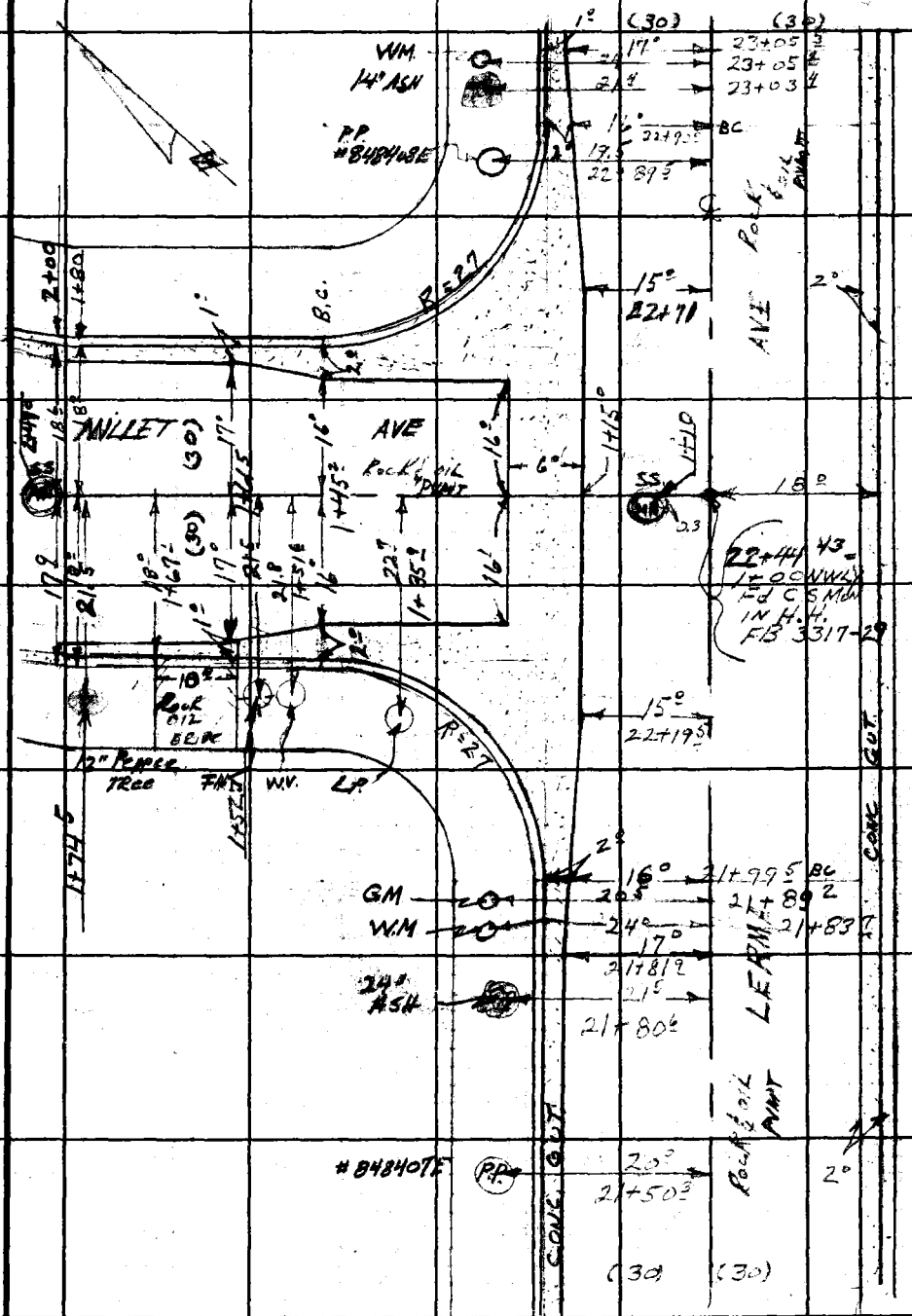

(CONT TOP Pg 50)

Note: Any Additions or Changes on This Sheet Must be Made or Circled in Red Ink With Date and Name of Person Making Change.

Do not extend this side of this line.

PLEASE RETURN TO
LOS ANGELES COUNTY ENGINEER
403 LOS ANGELES COUNTY ENGINEERING BLDG.

76F309S CE #310 6-63

F. B. 3317 PG. 52

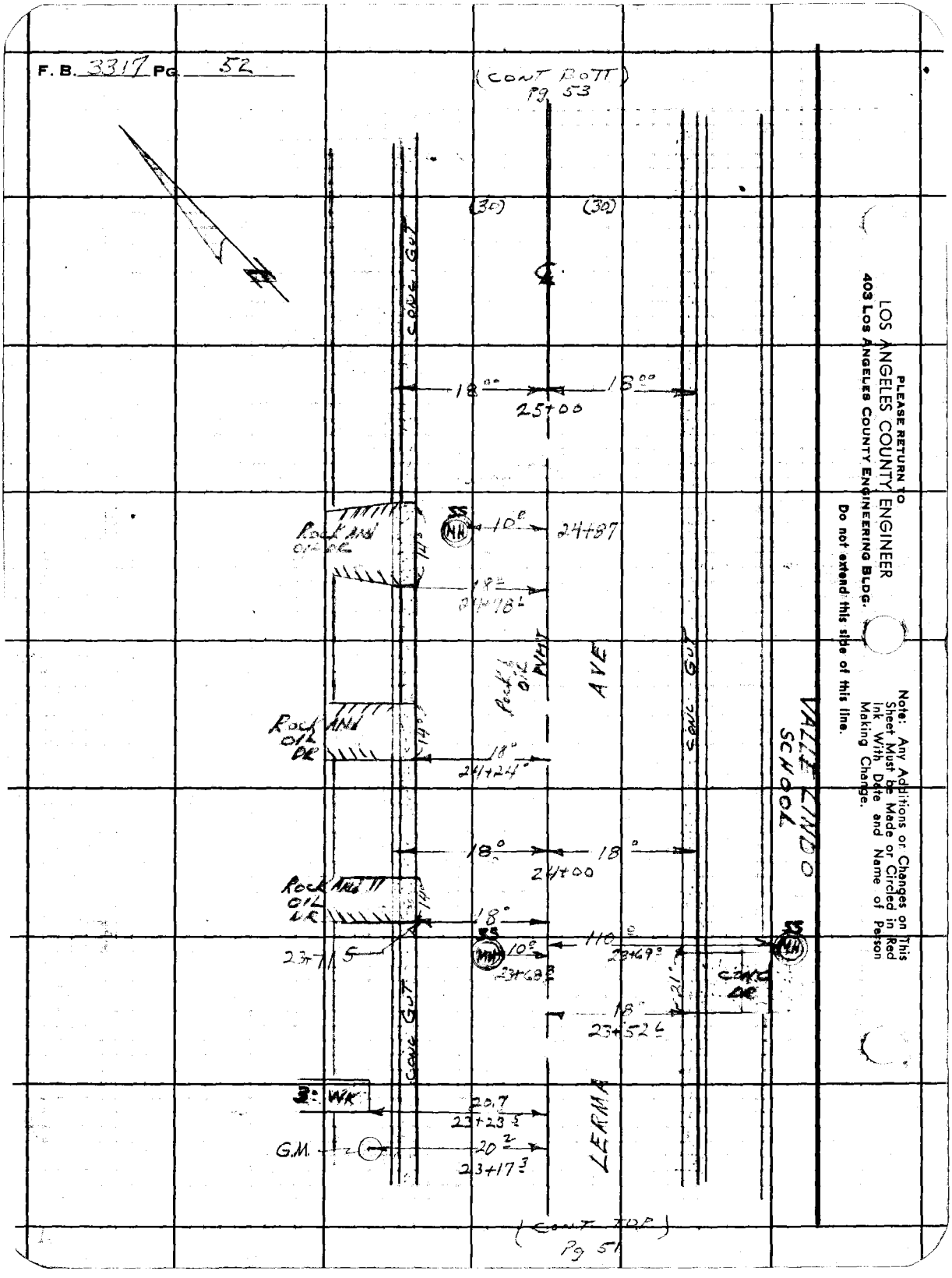

PLEASE RETURN TO
LOS ANGELES COUNTY ENGINEER
403 Los Angeles County Engineering Bldg.

Do not extend this side of this line.

Note: Any Additions or Changes on This Sheet Must be Made or Circled in Red Ink With Date and Name of Person Making Change.

Notes Ck'd by	Survey of LERMA RD. S.D.
Map No.	JN 6112.13 Tape Std °F
Office Work	Surveyed by L. L. BROWN
Checked	Notes L. L. BROWN Date 8-65
Date	Indexed C. J. GALLI

F. B. 3317 PG. 53

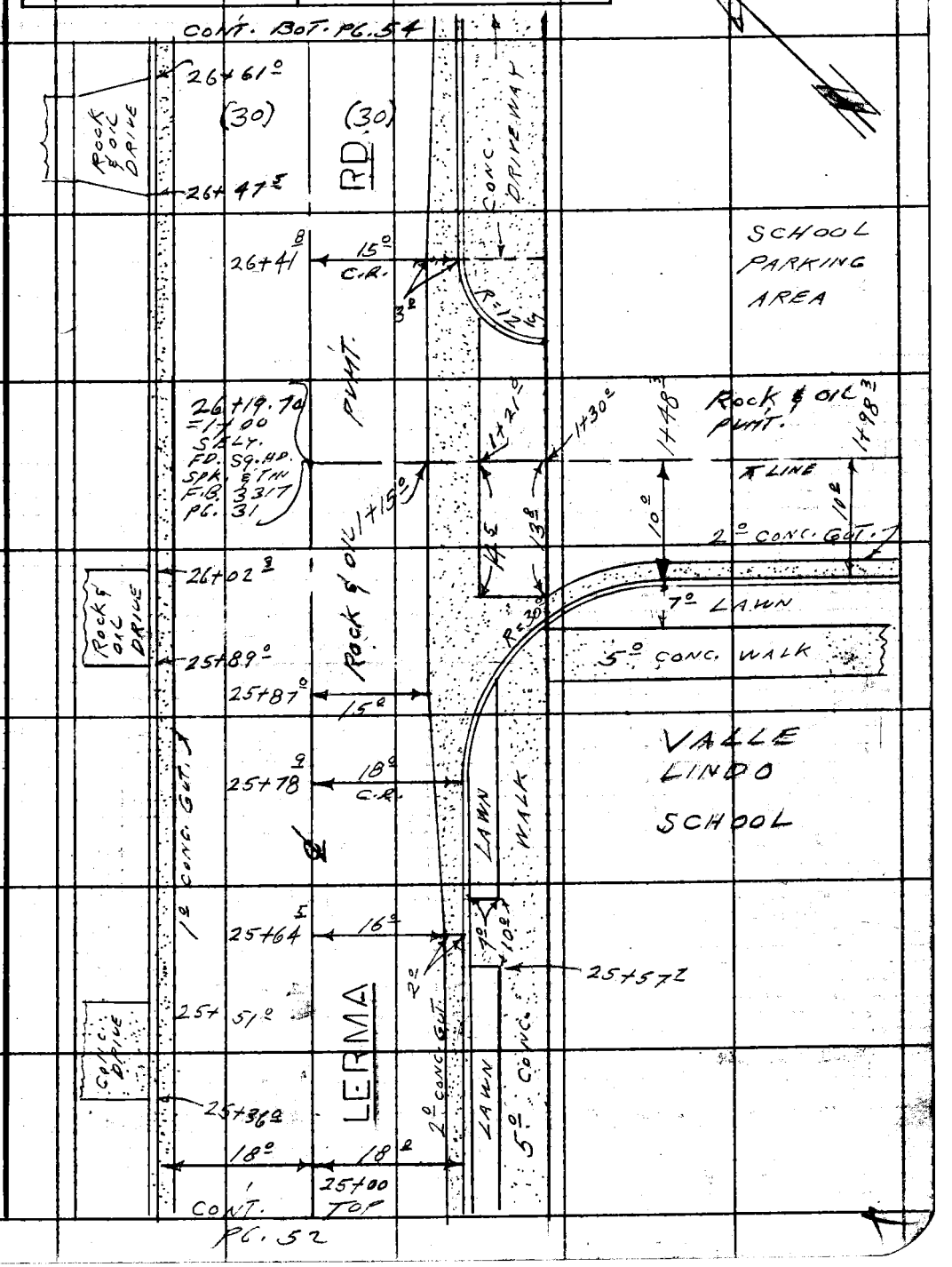

Note: Any Additions or Changes on This Sheet Must be Made or Circled in Red Ink With Date and Name of Person Making Change.

PLEASE RETURN TO
LOS ANGELES COUNTY ENGINEER
403 LOS ANGELES COUNTY ENGINEERING BLDG.

Do not extend this side of this line.

76F3098 CE #310 6-63

CONT. BOTTOM PG. 55

F. B. 3317 PG 54

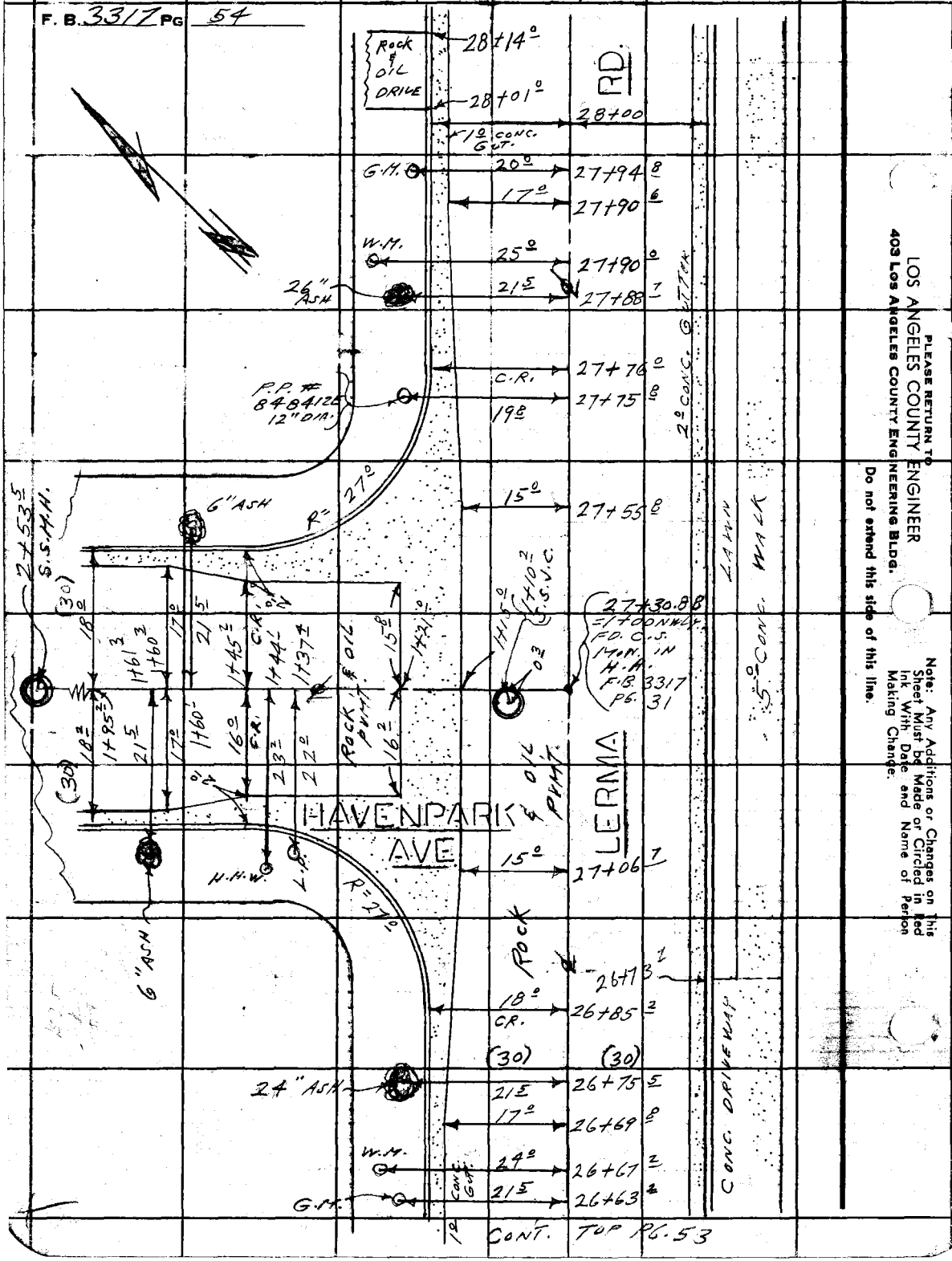

CONT. TOP PG. 53

PLEASE RETURN TO
LOS ANGELES COUNTY ENGINEER
403 Los Angeles County Engineering Bldg.
Do not extend this side of this line.

Note: Any Additions or Changes on This Sheet Must be Made or Circled in Red Ink With Date and Name of Person Making Change.

Notes Ck'd by	Survey of LERMA RD. C.D.
Map No.	JN 6/12/13 Tape Std °F
Office Work	Surveyed by L.L. BROWN
Checked	Notes L.L. BROWN Date 8-65
Date	Indexed C. J. GALLI

F. B. 3317 PG. 55

CONT. BOTTOM PG. 57

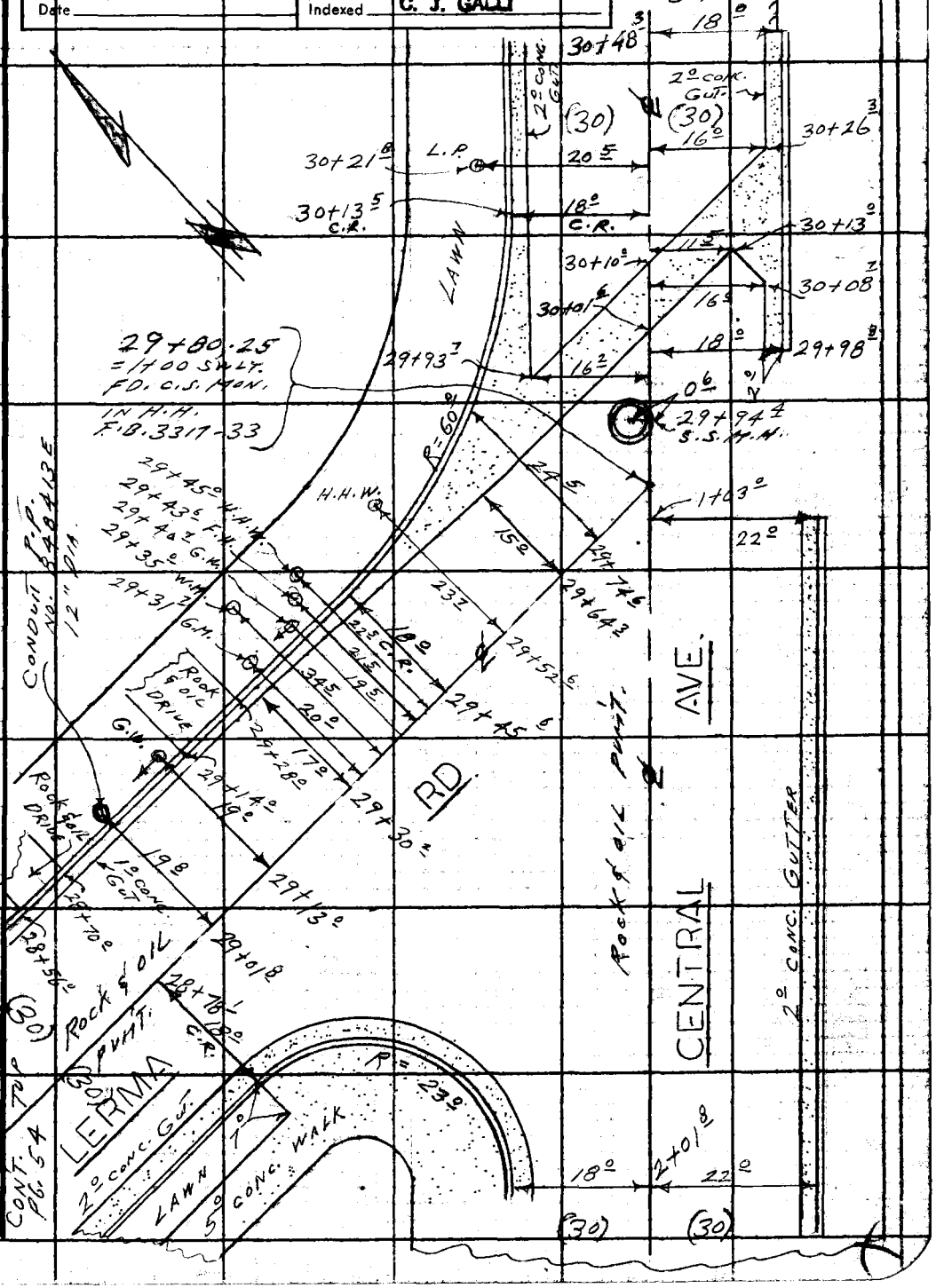

Note: Any Additions or Changes on This Sheet Must be Made or Circled in Red Ink With Date and Name of Person Making Change.

Do not extend this side of this line.

PLEASE RETURN TO
LOS ANGELES COUNTY ENGINEER
403 LOS ANGELES COUNTY ENGINEERING BLDG.

76F309S CE #310 6-63

Notes Ck'd by	Survey of Lerma Rd S.D.	F. B. 3317 Pg. 57
Map No.	JN [illegible] Tape Std °F	
Office Work	Surveyed by L.L. Brown	
Checked	Notes W.A. Moodyman Date 8/65	
Date	Indexed [illegible]	

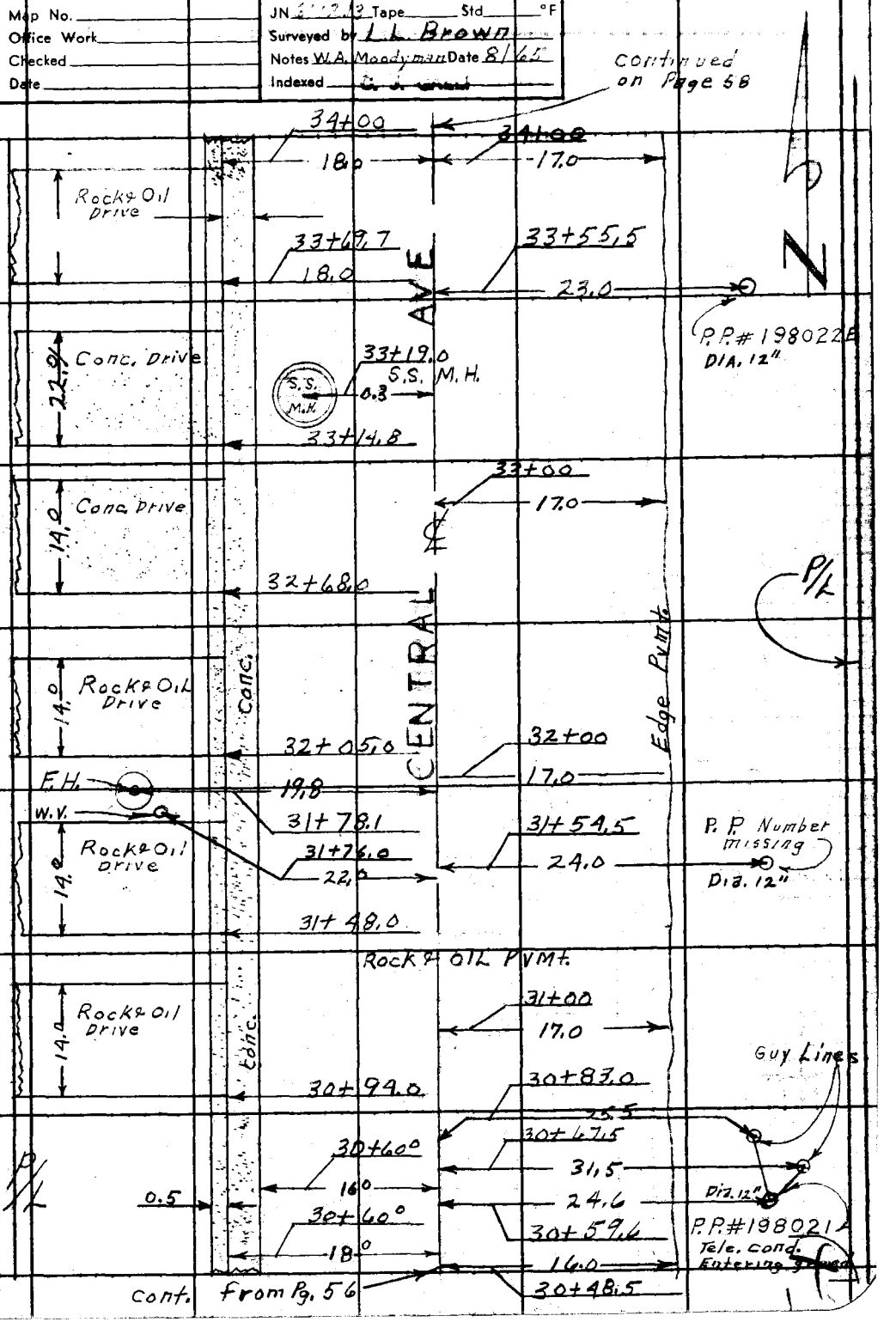

Note: Any Additions or Changes on This Sheet Must be Made or Circled in Red Ink With Date and Name of Person Making Change.

Do not extend this line of this line.

PLEASE RETURN TO
LOS ANGELES COUNTY ENGINEER
403 LOS ANGELES COUNTY ENGINEERING BLDG.

76F3098 CE #310 6-63

Continued on Pg. 59

F. B. 3317 PG. 58

35+50.0
18.0
17.0
16.0
2.0
Rock & Oil
35+36.5
35+35.0
34+29.5
P.P# 1430260E
Dia. 12"
W.M.
G.M
22.0
16.5
20.5
35+35.5
26.0
34+29.2
10" Ash
21.0
21.5
35+17.5
35+24.0
Edge Pvmt.
34.0
35+19.0
AVE
1'x1' conc base
20.5
35+01.0
20.0
S.S. M.H
0.1
34+98.4 on ℄
VACCO
DR
CONC
34+98.31 = 1+00 E. fd Punch Mark on M.H. Cover
Edge Pvmt
1+80.0
4+20 ℄
21.0
14.0
Rock & Oil
80.5
18.0
74.4
G.M
20.0
W.M
24.0
37.0
71.4
72.4
34+77.5
W.H.H
22.4
34+66
23.0
34+72.5
10" Ash
20.6
16.0
34+64.5
CENTRAL
PVMT.
Rock & Oil
14.0
34+02.0
2.0
0.5
16.0
18.0
34+00
17.0
Edge
cont. from Pg. 57

LOS ANGELES COUNTY ENGINEER
403 LOS ANGELES COUNTY ENGINEERING BLDG.
PLEASE RETURN TO
Do not extend this side of this line.
Note: Any Additions or Changes on This Sheet Must be Made or Circled in Red Ink With Date and Name of Person Making Change.

Notes Ck'd by	Survey of LERMA RD. S.D.	F. B. 3317 Pg. 59
Map No.	JN 6112.1.5 Tape Std °F	
Office Work	Surveyed by L.L.B.	
Checked	Notes P.H. Date 7-65	
Date	Indexed G. J. GALLO	

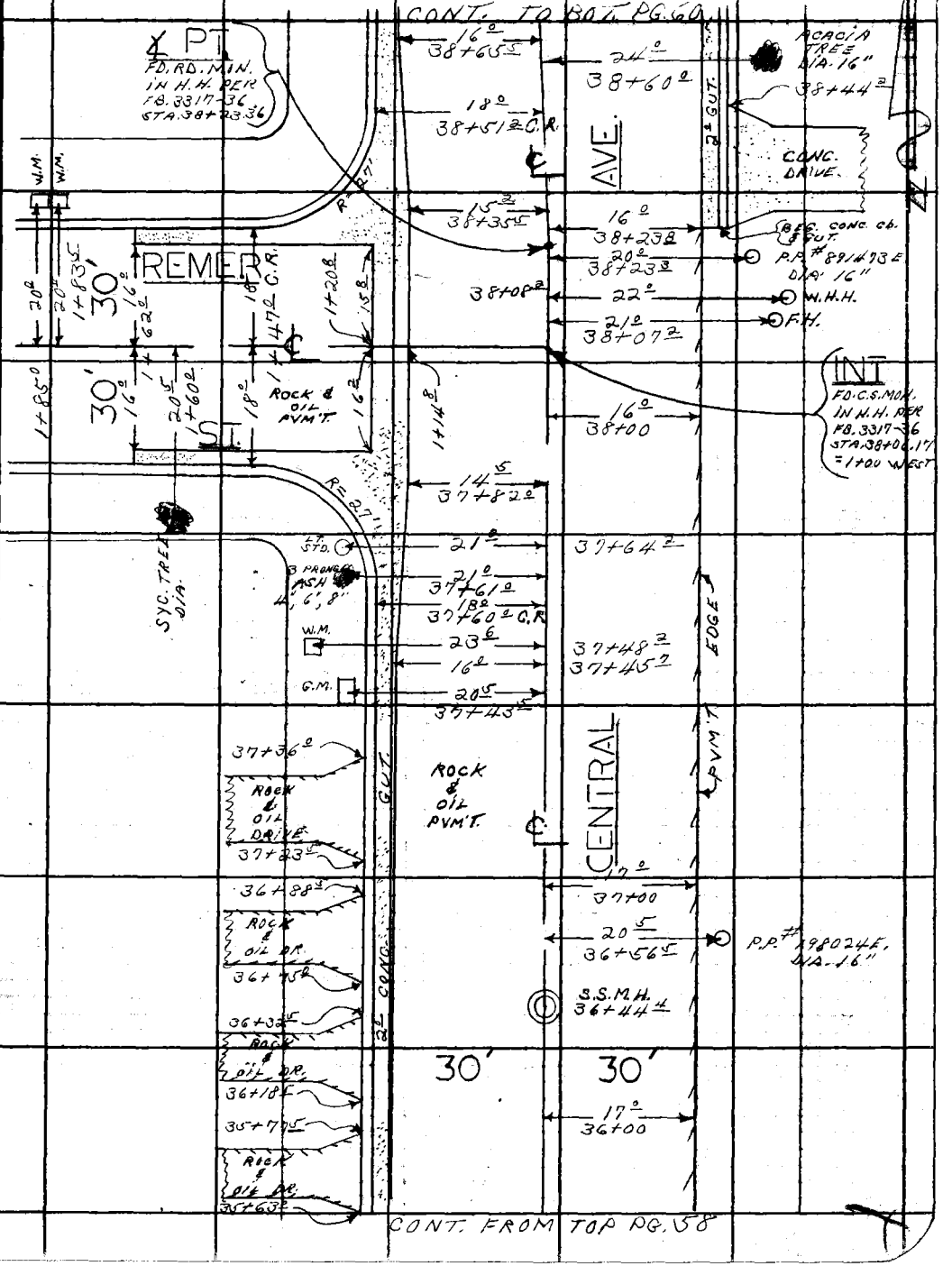

Note: Any Additions or Changes on this Sheet Must be Made or Circled in Red Ink With Date and Name of Person Making Change.

Do not extend this side of this line.

PLEASE RETURN TO
LOS ANGELES COUNTY ENGINEER
403 LOS ANGELES COUNTY ENGINEERING BLDG.

76F3095 CE #310 6-63

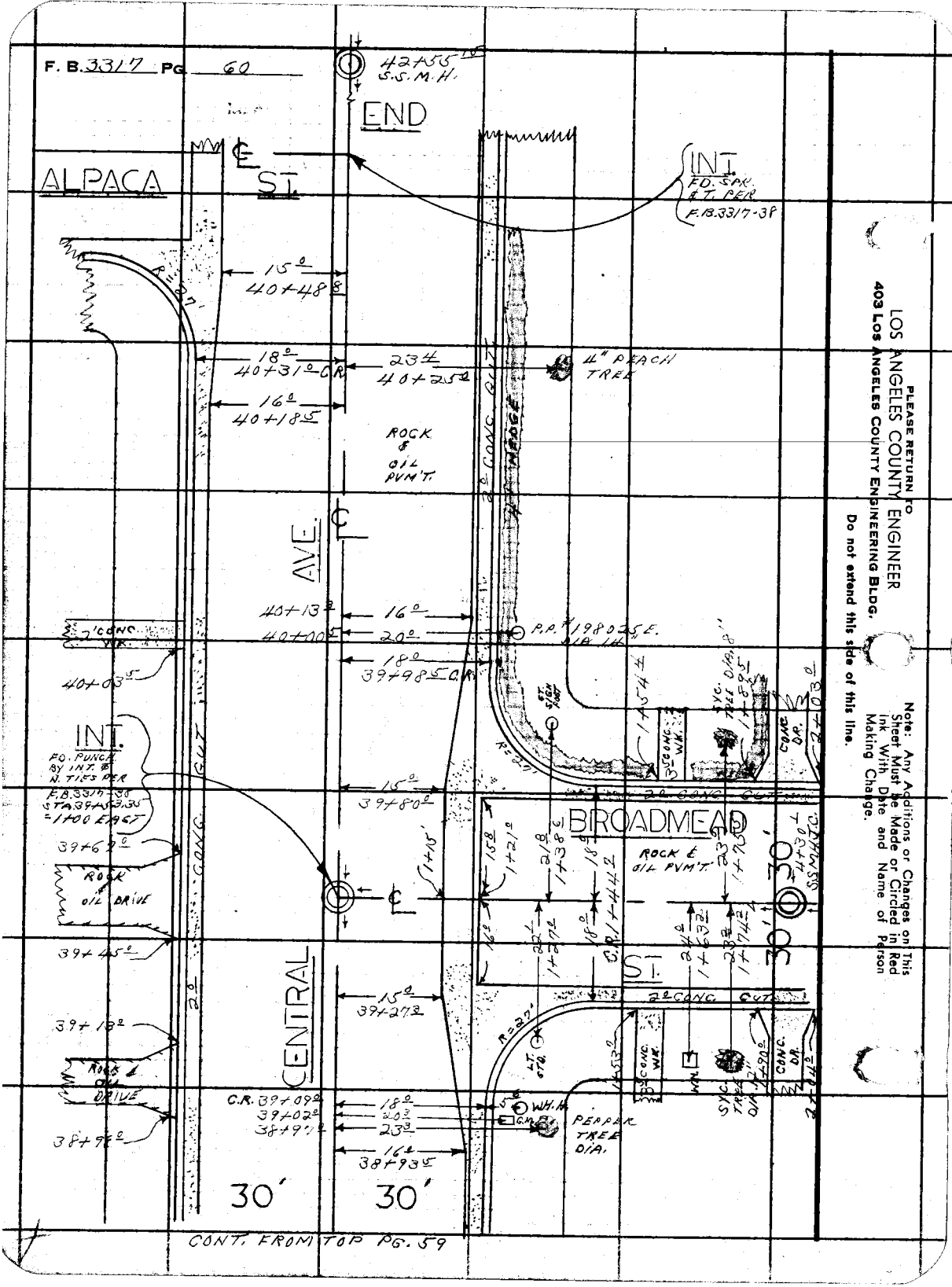

PLEASE RETURN TO
LOS ANGELES COUNTY ENGINEER
403 LOS ANGELES COUNTY ENGINEERING BLDG.
Do not extend this side of this line.

Note: Any Additions or Changes on This Sheet Must be Made or Circled in Red Ink With Date and Name of Person Making Change.

Profile No.	Notes Red / Date	Plotted / Date	Job No. 6112.13	Division No.	F.B. 3317	Pg. 61
X-Sec. No.	Notes Chkd. / Date	Checked / Date	Survey of LERMA RD. S.D. LINE A			
			Survey by [illegible]	Notes P.H.	Date 9-63	
			Map No.	Indexed G. J. GALLI	Date	

NOTE: ANY ADDITIONS OR CHANGES ON THIS SHEET MUST BE MADE OR CIRCLED IN RED INK, WITH DATE AND NAME OF PERSON MAKING CHANGE.

PLEASE RETURN TO
LOS ANGELES COUNTY ENGINEER
403 LOS ANGELES COUNTY ENGINEERING BLDG.

Do not extend notes this side of this line.

LERMA ROAD
STORM DRAIN
LINE "A"
J.N. 6112.13

CROSS-SECTIONS

LENKER ROD.

PARTY

BROWN L.
HARRINGTON P.
FALSEY J.
MOODYMAN W.

STATION	B.S.	H.I.	F.S.	ELEV.

76-L-298 CE 307 2-63

76-L-298 CE 307 2-63

PLEASE RETURN TO
LOS ANGELES COUNTY ENGINEER
403 LOS ANGELES COUNTY ENGINEERING BLDG.

NOTE: ANY ADDITIONS OR CHANGES ON THIS SHEET MUST BE MADE OR CIRCLED IN RED INK. WITH DATE AND NAME OF PERSON MAKING CHANGE

Do not extend notes this side of this line.

STATION	B. S.	H. I.	F. S.	ELEV.	Field	
Fd. BM SD-705				226.54	B.M. SD 705 ELEV. = 226.536 FB 3317-7 FAWCETT AVE. S. Side, 200'± S. OF FAWCETT AVE & 150'± W. OF THE P.I. = (Between FAWCETT S'LY & POTRERO AVE) BT SPK IN CTR. OF CONC. HD. WALL TO 3 CHAN. DRAIN. (See FB 3317-19 FOR LOC)	
					LT & W'LY	RT & E'LY
0+92.6				226.55	10'± TOP Hd WALL	
				225.27	10'± TOP DR WALL	
				222.26	9'± BOTT DRAIN	
1+00.36				226.53		TOP Hd WALL
				222.15		FL. LINE
1+08.1				226.54		10'± TOP Hd WALL
				225.17		10'± TOP DR. WALL
				222.41		9'± BOTT. DRAIN
1+16.0				222.79		Toe Slope CONC. WALL

F.B. 3317 PG. 62
Job No. 6112 13 Division No. Notes Red Plotted Profile
Survey of LERMA Rd S.D. LINE A Date Date No. X-Sec.
Survey by LLB Notes J.F. Notes Chkd. Checked No.
Indexed G. J. [illegible] Date Date Date

76-L-298 CE 307 2-63

PLEASE RETURN TO
LOS ANGELES COUNTY ENGINEER
403 LOS ANGELES COUNTY ENGINEERING BLDG.

NOTE: ANY ADDITIONS OR CHANGES ON THIS SHEET MUST BE MADE OR CIRCLED IN RED INK, WITH DATE AND NAME OF PERSON MAKING CHANGE.

Do not extend notes this side of this line.

STATION	B. S.	H. I.	F. S.	ELEV.	Field	
					LT. ℄ W'KY	RT ℄ E'KY
1+16 ℄				222.94		12' Bott Conc DR
				224.93		16' Top DR WALL
1+21°				224.88		T Top DR WALL
				225.0	25' Grd.	
1+22°				225.6		T Grd
1+60°				225.0		T Grd
				225.5		25' Grd.
				224.2	5° Grd BRK.	
				225.1	25° Grd	
2+00				224.7		T Grd
				225.3		25' Grd.
				224.85		86' Top DR WALL
				223.67		95' FL Line
				224.65		104' Top DR WALL

Profile No. ____ Notes Red ____ Plotted ____ Job No. 6112 Division No. 13
X-Sec. No. ____ Date ____ Date ____ Survey of LEMA Rd S.D. LINE A
Notes Chkd. ____ Checked ____ Survey by LLB Notes TF Date 9-65
Data ____ Date ____ Map No. ____ Indexed G. J. GALL Date ____

F.B. 3317 Pg. 63

76-L-298 CE 307 2-63

PLEASE RETURN TO
LOS ANGELES COUNTY ENGINEER
403 LOS ANGELES COUNTY ENGINEERING BLDG.

NOTE: ANY ADDITIONS OR CHANGES ON THIS SHEET MUST BE MADE OR CIRCLED IN RED INK. WITH DATE AND NAME OF PERSON MAKING CHANGE

Do not extend notes this side of this line.

STATION	B.S.	H.I.	F.S.	ELEV.	Field	
					LT & W'LY	RT & E'LY
2+00				224.4	2° TOP BRK	
				220.7	4° BOTT BRK	
				220.6	8° BOTT BRK	
				224.4	12° TOP BRK	
				225.4	25° GRD	
2+08 ?				224.5	3° TOP BRK	
				220.52	6° FL 24" V.C.P.	
				224.5	11° TOP BRK	
3+00				225.3		⊼ GRD
				225.2		25° GRD
				225.5	25° GRD	
				226.1	50° GRD	
TP.	1x2			225.48		

F.B. 3317 PG. 64

Job No. 6112 13 Division No. Notes Red Plotted Profile
Survey of LERMARD SD LINE A Date Date No. X-Sec.
Survey by LLB. Notes J.F. Notes Chkd. Checked
Indexed C. J. GALLI Date Date No.

76-L-298 CE 307 2-63

PLEASE RETURN TO
LOS ANGELES COUNTY ENGINEER
403 LOS ANGELES COUNTY ENGINEERING BLDG.

NOTE: ANY ADDITIONS OR CHANGES ON THIS SHEET MUST BE MADE OR CIRCLED IN RED INK. WITH DATE AND NAME OF PERSON MAKING CHANGE.

Do not extend notes this side of this line.

STATION	B. S.	H. I.	F. S.	ELEV.	FAWCETT AVE LT & W'LY	RT & E'LY
3+12 8	S	RIM 228	02	228.02	61.5' LT & W'LY SSMH	MEAN RIM
SS M.H.	N	RIM 228	02			
	MEAN	RIM 228	02			
Note	~~SSMH Sealed~~			PICK UP 10-65 SEE PG. 141 FOR INVERTS		
	~~UNABLE TO GET INV~~					
3+50				225.5		T Grd.
				226.4	37' Bott BRK	
				228.3	48' Top BRK.	
				228.39	52' Edge PVMT	
				226.55	81' Edge PVMT	
4+00				226.1		T Grd.
				225.7		25' Grd
				226.7	23' Bott BRK	
				227.9	31' Top BRK	
				228.27	36' Edge PVMT	
				227.88	49 CTR PVMT	
				226.82	52 Edge PVMT	

Profile No. ___ Notes Red ___ Plotted ___ Job No. 6112 Division No. 13
X-Sec. No. ___ Date ___ Date ___ Survey of LERMA Rd SD LINE A
Notes Chkd. ___ Checked ___ Survey by LLB Notes JE Date 9-65
Date ___ Date ___ Map No. ___ Indexed C. J. GALLI Date ___

F.B. 3317 PG. 65

76-L-298 CE 307 2-63

PLEASE RETURN TO
LOS ANGELES COUNTY ENGINEER
403 LOS ANGELES COUNTY ENGINEERING BLDG.

NOTE: ANY ADDITIONS OR CHANGES ON THIS SHEET MUST BE MADE OR CIRCLED IN RED INK. WITH DATE AND NAME OF PERSON MAKING CHANGE

Do not extend notes this side of this line.

STATION	B. S.	H. I.	F. S.	ELEV.	FAWCETT	AVE
					LT & W'LY	RT & E'LY
4+13				226.4		⊼ Grd.
				226.6	10' Top BRK	
				223.18	16' FL 24" CIP	
				227.5	25' Top BRK	
5+00				227.2		⊼ Grd.
				226.7		25' Grd
				226.8	4' Grd BRK	
				225.1	12' FL DIRT DRAIN	
				228.51	24' Edge PVMT	
				228.50	35' CTR PVMT	
				228.14	46' Edge PVMT	
6+02 60	90° Line Ahead			225.9		⊼ Grd
				227.2		6° Top BRK
				227.3		30° Grd
				225.5	3' FL DIRT DRAIN	
				228.69	18' Edge PVMT	
				228.92	29' CTR PVMT	
				228.60	40' Edge PVMT	

F.B. 3317 Pg. 66

Job No. 6112 13 Division No. Notes Red. Plotted Profile

Survey of LERMA Rd. S.D. LINE A Date Date No.

Survey by LLB Notes T.F. Notes Chkd. Checked X-Sec.

Indexed C. J. GALLI Date Date Date No.

76-L-298 CE 307 2-63

PLEASE RETURN TO
LOS ANGELES COUNTY ENGINEER
403 LOS ANGELES COUNTY ENGINEERING BLDG.

NOTE: ANY ADDITIONS OR CHANGES ON THIS SHEET MUST BE MADE OR CIRCLED IN RED INK, WITH DATE AND NAME OF PERSON MAKING CHANGE.

Do not extend notes this side of this line.

STATION	B. S.	H. I.	F. S.	ELEV.	FAWCETT AVE LT & W'LY	RT & E'LY
7+00				226.2		T Grd
8+00				226.7		T Grd
9+00			0	227.07		T Grd
				228.3		5' TOP BRK
				228.9		30' Grd
				226.1	4' CTR DIRT DR	
				229.86	21' Edge PVM'T	
				230.02	32' CTR "	
				229.65	43' Edge "	
				228.1	53' BOTT BRK	
				228.4	60' Grd	
Fd BM SD 707				229.37	B.M. SD 707 ELEV = 229.362 FB 3317-8 Merced AVE & FAWCETT AVE. N'LY Side U.S. CORPS OF ENG'R'S TRAV. STA. MON. UP 6" HAS C.E. 2" I.P. MARKER PIPE 30' W'LY OF FAWCETT AVE S'LY & 30' N'LY OF FAWCETT AVE W'LY	

Profile No. ____ Notes Red ____ Plotted ____ Job No. 6112-13 Division No. ____
X-Sec. No. ____ Date ____ Date ____ Survey of Lerma Rd S.D. Line A
Notes Chkd. ____ Checked ____ Survey by LLB Notes J.E. Date 7-65
Date ____ Date ____ Map No. ____ Indexed L. J. GALLI Date ____

F.B. 3317 Pg. 67

76-L-298 CE 307 2-63

PLEASE RETURN TO
LOS ANGELES COUNTY ENGINEER
403 LOS ANGELES COUNTY ENGINEERING BLDG.

NOTE: ANY ADDITIONS OR CHANGES ON THIS SHEET MUST BE MADE OR CIRCLED IN RED INK. WITH DATE AND NAME OF PERSON MAKING CHANGE

Do not extend notes this side of this line.

STATION	B. S.	H. I.	F. S.	ELEV.	FAWCETT LT. & W'LY.	AVE RT. & E'LY.
9+63 4				226.6		GRD.
				225.7	4' CTR. DIRT DRAIN	
				226.36	13' F.L. 18" CONC. PIPE	
				230.59	" T. CONC. HD. WALL	
9+66 2				226.45	12 6 F.L. 18" CONC. PIPE	
9+68 3				229.4	53 9 GRD. BRK.	
				229.89	60 9 T. CONC. HD. WALL	
				227.02	" F.L. 18" CONC. PIPE	
9+71 1				226.97	60 9 F.L. 18" CONC. PIPE	
9+75				225.8		GRD.
				228.9		10' GRD. BRK.
				225.0	3 0 CTR. DIRT DRAIN	
				229.1	9' GRD. BRK.	
				229.17	13'± PVM'T. EDGE	
				230.50	33' PVM. T. BRK.	
				230.11	45' " EDGE	

F.B. 3317 Pg. 68

Job No. 6112 13 Division No. Notes Red Plotted Profile
Survey of LERMA RD. S.D. LINE A Date Date No. X-Sec.
Survey by L.B. Notes P.H. Notes Chkd. Checked
Indexed C. J. GALLI Date Date Date No.

76-L-298 CE 307 2-63

PLEASE RETURN TO
LOS ANGELES COUNTY ENGINEER
403 LOS ANGELES COUNTY ENGINEERING BLDG.

NOTE: ANY ADDITIONS OR CHANGES ON THIS SHEET MUST BE MADE OR CIRCLED IN RED INK, WITH DATE AND NAME OF PERSON MAKING CHANGE.

Do not extend notes this side of this line.

STATION	B. S.	H. I.	F. S.	ELEV.	FAWCETT	AVE
					LT. & W'LY.	RT. & E'LY.
9+80 7				224.82	1 5 F.L. 36" COR. L.P.	
9+90 5				228.81		⊼ PUM'T. EDGE
10+00				229.79		⊼ PUM'T. EDGE
10+08 6				229.02	49 3 GUT.	
				229.67	" T. MAC. Cb.	
10+15 57				230.55	INT. ⊼ LINE &	℄ FAWCETT E'LY.
					LT. & N'LY.	RT. & S'LY.
10+15 57 =	1+00	GOING	E'LY.	230.55	INT. ⊼ LINE &	℄ FAWCETT E'LY.
0+58'				230.06		℄ PROD. PUM'T. EDGE
0+68 0				230.64		℄ PROD. PUM'T. BRK.
1+50 0				230.64		℄ PUM'T. BRK.
				230.17		11' " EDGE
				229.8		18' T. BRK.

Profile No. ____ Notes Red ____ Date ____ Plotted ____ Date ____ Job No. 6112.13 Division No. ____
X-Sec. No. ____ Notes Chkd. ____ Date ____ Checked ____ Date ____ Survey of LERMA RD. S.D. LINE A
Survey by L.L.13 Notes P.H. Date 9-65
Map No. ____ Indexed C. J. GALLI Date ____

F.B. 3317 Pg. 69

76-L-298 CE 307 2-63

PLEASE RETURN TO
LOS ANGELES COUNTY ENGINEER
403 LOS ANGELES COUNTY ENGINEERING BLDG.

NOTE: ANY ADDITIONS OR CHANGES ON THIS SHEET MUST BE MADE OR CIRCLED IN RED INK, WITH DATE AND NAME OF PERSON MAKING CHANGE

Do not extend notes this side of this line.

STATION	B. S.	H. I.	F. S.	ELEV.	FAWCETT LT. & N'LY.	AVE. RT. & SLY.
1+50				227.8		24' BOT. DRAIN
				229.0		30' P/L. T. BRK.
				230.46	12° PUM'T. EDGE	
				229.3	21' BOT. BRK.	
				229.7	30' P/L. GRD.	
2+50				230.93		℄ PUM'T. BRK.
				230.66		11' " EDGE
				230.2		17' T. BRK.
				228.6		24' BOT. DRAIN
				229.2		30' P/L. T. BRK.
				230.48	12' PUM'T. EDGE	
				229.7	21' BOT. BRK.	
				229.9	30' P/L. GRD.	

F.B. 3317 Pg. 70
Job No. 6112 13 Division No. Notes Red Plotted Profile
Survey of LERMA RD. S.D. LINE A Date Date No. X-Sec.
Survey by L.B. Notes P.H. Notes Chkd. Checked
Indexed C. J. GALLI Date Date No.

76-L-298 CE 307 2-63

PLEASE RETURN TO
LOS ANGELES COUNTY ENGINEER
403 LOS ANGELES COUNTY ENGINEERING BLDG.

NOTE: ANY ADDITIONS OR CHANGES ON THIS SHEET MUST BE MADE OR CIRCLED IN RED INK, WITH DATE AND NAME OF PERSON MAKING CHANGE.

Do not extend notes this side of this line.

STATION	B. S.	H. I.	F. S.	ELEV.	FAWCETT	AVE	
7+78 7	W.	RIM 232	18	232 17	17° LT. & N'LY. S.S.M.H. MEAN RIM		
SSMH	E.	RIM 232	17			MEAN R.	232.17
	MEAN	RIM 232	17			MEAS.	- 8.75
						T. PIPE	223.42
						DIA "	- 2.75
				220 67	INV. 33" INLET N'LY	INV.	220.67
						MEAN R.	232.17
						MEAS.	- 8.75
						T. PIPE	223.42
						DIA "	- 2.75
				220 67	INV. 33" OUTLET W'LY.	INV.	220.67

END X-SECTS. ON FAWCETT

Profile No. ____ Notes Red ____ Plotted ____ Job No. 6112 13 Division No. ____
X-Sec. No. ____ Date ____ Date ____ Survey of LERMA RD. S.D. LINE A
Notes Chkd. ____ Checked ____ Survey by L.B. Notes P.H. Date 9-65
Date ____ Date ____ Map No. ____ Indexed C. J. GALLI Date ____

F.B. 3317 Pg. 71

76-L-298 CE 307 2-63

PLEASE RETURN TO
LOS ANGELES COUNTY ENGINEER
403 LOS ANGELES COUNTY ENGINEERING BLDG.

NOTE: ANY ADDITIONS OR CHANGES ON THIS SHEET MUST BE MADE OR CIRCLED IN RED INK, WITH DATE AND NAME OF PERSON MAKING CHANGE

Do not extend notes this side of this line.

STATION	B.S.	H.I.	F.S.	ELEV.	MERCED LT. & W'LY.	AVE RT. & E'LY.
RESUME X-SECTS. GOING N'LY. ON ℄ LINE						
10+27.5				230.12	℄	P.U.M.'T. EDGE
10+30.2	S.	RIM 230	52	230.51	44' LT. & W'LY. S.S.	M.H. MEAN RIM
S.S.M.H. J.C	N.	RIM 230	51			
	MEAN	RIM 230	51			
				PICK	UP 10-65 SEE	PG. 142
NOTE: ~~THIS M.H. IS SEALED. UNABLE TO GET INV.~~					FOR INVERTS	
10+32.0				228.7		10' GRD. BRK.
				225.66	1.0 F.L. 36" COR. I.P.	
				230.08	7' PUM'T. EDGE	
11+00				229.1		℄ GRD.
				229.8		5' T. BRK. GRD.
				229.7		30' GRD.
				227.8	5' ETR. DIRT DRAIN	

F.B. 3317 Pg. 72 Job No. 6112 Division No. 43
Survey of LERMA RD. S.D. LINE A
Survey by L.B. Notes P.H.
Indexed C. J. GALLE Date
Profile No.
X-Sec. No.
Plotted Date
Checked Date
Notes Red Date
Notes Chkd. Date

L-298 CE 307 2-63

PLEASE RETURN TO
LOS ANGELES COUNTY ENGINEER
403 LOS ANGELES COUNTY ENGINEERING BLDG.

NOTE: ANY ADDITIONS OR CHANGES ON THIS SHEET MUST BE MADE OR CIRCLED IN RED INK, WITH DATE AND NAME OF PERSON MAKING CHANGE.

Do not extend notes this side of this line.

STATION	B. S.	H. I.	F. S.	ELEV.	MERCED	AVE.
					LT. & W'LY.	RT. & E'LY.
11+00				229.4	7' T. BRK. GRD.	
				230.90	25.5 PUM'T. EDGE	
				231.06	28' " BRK.	
				230.21	46° PUM'T. EDGE	
				229.5	51° DIRT GUT.	
				230.45	51° T. MAC. Cb.	
				231.0	60' P/L. GRD.	
11+27.7				230.13	51° GUT.	
				230.74	" T. Cb.	
11+42.51				229.0	INT. ⊼ LINE & ℄ PROD. MERCED AVE.	
BEGIN X-SECTS. GOING NORTH ON MERCED AVE.						
					LT. & WEST	RT. & EAST
11+42.51 = 1+00 GOING NORTH				229.0	INT. ⊼ LINE & ℄ PROD. MERCED AVE.	
1+05.0				228.2		⊼ CTR. DIRT DRAIN
1+15.1				230.1		⊼ T. BRK.

Profile No. ____ Notes Red ____ Plotted ____ Job No. 6112 Division No. 13 F.B. 3317 Pg. 73
X-Sec. No. ____ Date ____ Date ____ Survey of LERMA RD. S.D. LINE A
Notes Chkd. ____ Checked ____ Survey by L.B. Notes P.H. Date 9-65
Date ____ Date ____ Map No. ____ Indexed G. J. GALLI Date ____

76-L-298 CE 307 2-63

PLEASE RETURN TO
LOS ANGELES COUNTY ENGINEER
403 LOS ANGELES COUNTY ENGINEERING BLDG.

NOTE: ANY ADDITIONS OR CHANGES ON THIS SHEET MUST BE MADE OR CIRCLED IN RED INK, WITH DATE AND NAME OF PERSON MAKING CHANGE

Do not extend notes this side of this line.

F.B. 3317 Pg. 74 | Job No. 6112 13 Division No. | Notes Red | Plotted | Profile
Survey of LERMA RD. S.D. LINE A | Date | Date | No.
Survey by L.B. Notes P.H. | Notes Ckd. | Checked | X-Sec.
Indexed C. J. GALLE Date | Date | Date | No.

STATION	B.S.	H.I.	F.S.	ELEV.	MERCED AVE. LT. & WEST	RT. & EAST
1+25				231 36	18° PUM'T. EDGE	
1+27°				231 54	20° PUM'T. BRK.	
1+36³		S. RIM 231	08	231 10	25⁵ LT. & W. S.S.M.H	MEAN RIM
S.S.M.H. J.C.		N. RIM 231	13			
	MEAN	RIM 231	10		NOTE: SEE PGS. 77 & 78 FOR INVERTS	
1+39²				230 97		↑ PUM'T. EDGE
1+40°				231 64	13⁵ PUM'T. BRK.	
				230 40	33° " "	
1+55°				230 66		24' PUM'T.
				230 17		47⁶ EDGE X-GUT.
1+71⁵				231 77		↑ PUM'T BRK.
				231 80	2° PUM'T BRK.	

-L-298 CE 307 2-63

PLEASE RETURN TO
LOS ANGELES COUNTY ENGINEER
403 LOS ANGELES COUNTY ENGINEERING BLDG.

NOTE: ANY ADDITIONS OR CHANGES ON THIS SHEET MUST BE MADE OR CIRCLED IN RED INK, WITH DATE AND NAME OF PERSON MAKING CHANGE.

Do not extend notes this side of this line.

STATION	B. S.	H. I.	F. S.	ELEV.	MERCED LEFT & WEST	AVE. RT. & EAST
1+71.5				230.57	18' PVM'T. BRK.	
				230.18	31.6 GUT.	
				230.82	" T. MAC. cb.	
				230.8	40' GRD.	
2+[illegible]00				231.70		↑
				231.81		5' PVM'T. BRK.
				231.22		21' "
				230.74	14' PVM'T. BRK.	
2+21.2		GRD. BRK. CONC		230.61		41.7 EDGE CONC. GUT.
				230.44		43.7 F.L. " "
2+32.1	BEG. CONC. cb. & GUT.			231.73		↑
				231.48	7' PVM'T. BRK.	
				230.91	13' PVM'T. BRK.	
				230.58	31.7 GUT. OUT	
				230.41	33.2 " IN	
				231.04	" T. cb.	
				231.4	50' P/L GRD.	

Profile No. ____ Notes Red ____ Plotted ____ Job No. 6112 13 Division No. ____
X-Sec. No. ____ Date ____ Date ____ Survey of LERMA RD. S.D. LINE A
Notes Chkd. ____ Checked ____ Survey by L.B. Notes P.H. Date 9.65
No. ____ Date ____ Date ____ Map No. ____ Indexed C. J. GALLA Date ____

F.B. 3317 Pg. 75

76-L-298 CE 307 2-63

PLEASE RETURN TO
LOS ANGELES COUNTY ENGINEER
403 LOS ANGELES COUNTY ENGINEERING BLDG.

NOTE: ANY ADDITIONS OR CHANGES ON THIS SHEET MUST BE MADE OR CIRCLED IN RED INK, WITH DATE AND NAME OF PERSON MAKING CHANGE

Do not extend notes this side of this line.

STATION	B. S.	H. I.	F. S.	ELEV.	MERCED LEFT & WEST	AVE. RIGHT & EAST
2+38 2				231 79		
				231 63		10' PUM'T. BRK.
				231 27		21' "
				230 67		39 8 GUT. OUT.
				230 45		42 2 " IN.
				231 10		" T. Cb.
				231 4		50' P/L. GRD.
2+78 2				231 96		
				231 71		10' PUM'T. BRK.
				231 36		21' "
				230 67		34 5 GUT. OUT
				230 54		36 5 " IN
				231 16		" T. Cb.
				231 7		50' P/L. GRD.
3+08 7				231 99		
				231 74	6' PUM'T. BRK.	
				231 21	12' " "	

F.B. 3317 Pg. 76 Job No. 6112 13 Division No. Notes Red Plotted Profile
Survey of LERMA RD. S.D. LINE A Date Date No. X-Sec.
Survey by L.B. Notes P.H. Notes Chkd. Checked
Indexed C. J. GALLI Date Date Date No.

CE 307 2-63

PLEASE RETURN TO
LOS ANGELES COUNTY ENGINEER
403 LOS ANGELES COUNTY ENGINEERING BLDG.

NOTE: ANY ADDITIONS OR CHANGES ON THIS SHEET MUST BE MADE OR CIRCLED IN RED INK, WITH DATE AND NAME OF PERSON MAKING CHANGE.

Do not extend notes this side of this line.

STATION	B. S.	H. I.	F. S.	ELEV.	MERCED	AVE.
					LT. ℄ WEST	RT. ℄ EAST
3+08.7				230.92	35.2 GUT. OUT	
				230.79	37.2 " IN	
				231.38		
				231.9	50' P/L. GRD.	
3+78.2				232.21		
				231.85		19' PUMT.
				230.95		36' GUT. OUT
				230.82		38' " IN
				231.44		" T. Cb.
				232.2		50' P/L. GRD
1+36.3				231.10	25.5 LT. ℄ W. S.S.M.H.	J.C. MEAN R.
S.S.M.H. J.C.						MEAN R. 231.10
						MEAS. - 7.97
						T. PIPE 223.13
						DIA. " - 1.00
				222.13	INV. 12" INLET NORTH	INV. 222.13

Profile Notes Red ____ Plotted ____ Job No. 6112 Division No. 13
No. ____ Date ____ Date ____ Date ____ Survey of LERMA RD. S.D. LINE A
X-Sec. ____ Notes Chkd. ____ Checked ____ Survey by L.B. Notes P.H. Date 5-65
No. ____ Date ____ Date ____ Map No. ____ Indexed J. GALLI Date ____

F.B. 3311 Pg. 77

76-L-298 CE 307 2-63

PLEASE RETURN TO
LOS ANGELES COUNTY ENGINEER
403 LOS ANGELES COUNTY ENGINEERING BLDG.

NOTE: ANY ADDITIONS OR CHANGES ON THIS SHEET MUST BE MADE OR CIRCLED IN RED INK, WITH DATE AND NAME OF PERSON MAKING CHANGE

Do not extend notes this side of this line.

STATION	B.S.	H.I.	F.S.	ELEV.	MERCED	AVE.	
1+36 3						MEAN R.	231.10
S.S.M.H.J.C.						MEAS.	8.18
						T. PIPE	222.92
						DIA. "	- 0.83
				222 09	INV. 10" INLET N'LY.	INV.	222.09
						MEAN R.	231.10
						MEAS.	8.20
						T. PIPE	222.90
						DIA. "	- 1.00
				221 90	INV. 12" OUTLET S'LY.	INV.	221.90
4+75 2	S.	RIM 231	78	231 77	15° LT. & W. S.S.M.H.	MEAN RIM	
S.S.M.H.	N.	RIM 231	77			MEAN R.	231.77
	MEAN	RIM 231	77			MEAS.	-7.46
						T. PIPE	224.31
						DIA. "	- 1.00
				223 31	INV. 12" INLET NORTH	INV.	223.31

F.B. 3317 Pg. 78 Job No. 6112 13 Division No. Notes Red Plotted Profile
Survey of LERMA RD. S.D. LINE A Date Date No.
Survey by L.B. Notes P.H. Notes Chkd. Checked X-Sec.
Indexed C. J. GALLI Date Date Date No.

Profile No. ____ Notes Red ____ Plotted ____ Job No. 6112 Division No. 13
X-Sec. No. ____ Date ____ Date ____ Survey of LERMA RD. S.D. LINE A
Notes Chkd. ____ Checked ____ Survey by [illegible] Notes P.H. Date 9-65
Date ____ Date ____ Map No. ____ Indexed C. J. GALLY Date ____

307 2-63

PLEASE RETURN TO
LOS ANGELES COUNTY ENGINEER
403 LOS ANGELES COUNTY ENGINEERING BLDG.

NOTE: ANY ADDITIONS OR CHANGES ON THIS SHEET MUST BE MADE OR CIRCLED IN RED INK, WITH DATE AND NAME OF PERSON MAKING CHANGE.

Do not extend notes this side of this line.

STATION	B. S.	H. I.	F. S.	ELEV.	MERCED	AVE.	
4+75.2						MEAN. R.	231.77
S.S.M.H.						MEAS.	-7.50
						T. PIPE	224.27
						DIA."	-1.00
				223 27	INV. 12" OUTLET SOUTH	INV.	223.27
4+-82°	S.	RIM 231	47	231 48	32° RT. & E. S.S.M.H.	MEAN RIM	
S.S. M.H.	N.	RIM 231	49			MEAN R.	231.48
	MEAN	R. 231	48			MEAS.	-5.17
						T. PIPE	226.31
						DIA."	-0.67
				225 64	INV. 8" INLET NORTH	INV.	225.64
						MEAN R.	231.48
						MEAS.	-5.27
						T. PIPE	226.21
						DIA.	-0.67
				225 54	INV. 8" OUTLET SOUTH	INV.	225.54

END X-SECTS ON MERCED

76-L-298 CE 307 2-63

PLEASE RETURN TO
LOS ANGELES COUNTY ENGINEER
403 LOS ANGELES COUNTY ENGINEERING BLDG.

NOTE: ANY ADDITIONS OR CHANGES ON THIS SHEET MUST BE MADE OR CIRCLED IN RED INK, WITH DATE AND NAME OF PERSON MAKING CHANGE

Do not extend notes this side of this line.

STATION	B. S.	H. I.	F. S.	ELEV.	LERMA	RD.	
RESUME X-SECTS. GOING N'LY. ON ⊼ LINE							
					LT. & W'LY.	RT. & E'LY.	
11+96 7	W.	RIM 230	95	230 94	10 7 LT. & W'LY. S.S.M.H.	J.C. MEAN RIM	
S.S.M.H.J.C.	E.	RIM 230	93			MEAN RIM	230.94
	MEAN	RIM 230	94			MEAS.	-5.67
						T. PIPE	225.27
						DIA. "	-0.67
				224 60	INV. 8" INLET NORTH	INV.	224.60
						MEAN R.	230.94
						MEAS.	-5.67
						T. PIPE	225.27
						DIA. "	-0.83
				224 44	INV. 10" INLET N'LY.	INV.	224.44
						MEAN R.	230.94
						MEAS.	-5.80
						T. PIPE	225.14
						DIA. "	-0.83
				224 31	INV. 10" OUTLET S'LY	INV.	224 31

F.B. 3317 Pg. 80 Job No. 6112 13 Division No. Notes Red Plotted Profile
Survey of LERMA RD. S.D. LINE A Date Date No.
Survey by L.B. Notes P.H. Notes Chkd. Checked X-Sec.
Indexed C. J. GALLI Date Date Date No.

76-L-298 CE 307 2-63

PLEASE RETURN TO
LOS ANGELES COUNTY ENGINEER
403 LOS ANGELES COUNTY ENGINEERING BLDG.

NOTE: ANY ADDITIONS OR CHANGES ON THIS SHEET MUST BE MADE OR CIRCLED IN RED INK, WITH DATE AND NAME OF PERSON MAKING CHANGE.

Do not extend notes this side of this line.

STATION	B. S.	H. I.	F. S.	ELEV.	LERMA RD. LT. & WLY.	LERMA RD. RT. & ELY.
11+99°				229.64		
				230.16		0³ PUM'T. EDGE
				230.7		3' T. BRK.
				230.2		30' GRD.
				229.08	2° F.L. PUM'T.	
				230.28	5' PUM'T. BRK.	
				230.42	13' PUM'T.	
12+14°				230.02		0¹ EDGE CONC. X-GUT.
12+18°				230.06		0¹ EDGE CONC. X-GUT
12+27²				230.21	17⁷ F.L. INT. X-GUT.	
12+30²				230.30	15⁷ EDGE CONC. X-GUT	
12+84⁴	GRD.	BRK. CONC.	GUT.	230.60	16' EDGE CONC. GUT.	
				230.46	18' F.L. " "	

Profile No. ____ Notes Red. ____ Plotted ____ Job No. 6112 Division No. 13
X-Sec. No. ____ Date ____ Date ____ Survey of LERMA RD. S.O. LINE A
Notes Chkd. ____ Checked ____ Survey by ____ Notes ____ Date ____
Date ____ Date ____ Map No. ____ Indexed C. J. GALL Date ____

F. B. 3317 Pg. 81

76-L-298 CE 307 2-63

PLEASE RETURN TO
LOS ANGELES COUNTY ENGINEER
403 LOS ANGELES COUNTY ENGINEERING BLDG.

NOTE: ANY ADDITIONS OR CHANGES ON THIS SHEET MUST BE MADE OR CIRCLED IN RED INK, WITH DATE AND NAME OF PERSON MAKING CHANGE

Do not extend notes this side of this line.

STATION	B.S.	H.I.	F.S.	ELEV.	LERMA LT. & W'LY.	RD. RT. & E'LY.
12+94 4				230 87		PUM'T. EDGE
				230 1		7' GRD. BRK.
				230 7		12' " "
				230 7		30' GRD.
				230 55	16 5 GUT. OUT	
				230 47	18' " IN	
				231 10	" T. Cb.	
				231 5	30' P/L. GRD.	
13+34 4				231 22		PUM'T. EDGE
				230 75	17' GUT. OUT	
				230 65	18' " IN	
				231 28	" T. Cb.	
				231 6	30' P/L. GRD.	
14+00				231 48		PUM'T. EDGE
				230 7		7' GRD. BRK.
				231 3		14' " "
				231 5		30' GRD.

F.B. 3317 Pg. 82 Job No. 6112 13 Division No. Notes Red Plotted Profile
Survey of LERMA RD S.D. LINE A Date Date No. X-Sec.
Survey by L.B. Notes P.H. Notes Chkd. Checked
Indexed C. J. GALLI Date Date Date No.

76-L-298 CE 307 2-63

PLEASE RETURN TO
LOS ANGELES COUNTY ENGINEER
403 LOS ANGELES COUNTY ENGINEERING BLDG.

NOTE: ANY ADDITIONS OR CHANGES ON THIS SHEET MUST BE MADE OR CIRCLED IN RED INK. WITH DATE AND NAME OF PERSON MAKING CHANGE.

Do not extend notes this side of this line.

STATION	B. S.	H. I.	F. S.	ELEV.	LERMA LT. & W'LY.	RD. RT. & E'LY.
14+00				230 97	17' GUT. OUT	
				230 86	18' " IN	
				231 50	" T. Cb.	
14+53°				231 73		⊼
				231 21	17' GUT. OUT.	
				231 07	18' " IN	
				231 69	" T. Cb.	
				232 4	30' P/L. GRD.	
14+85 49				231 75	INT. ⊼ LINES OF LERMA & ALLEY	
END	X-SECTS. ON LERMA RD.					
					ALLEY	
					Left & Sth'ly	Right & Nth'ly
14+85 49 =	1+00 GOING W'LY				along ALLEY	
1+17°				231 35		⊼ Edge cross gut
1+18				231 27		⊼ F/L " "
1+3[illegible]0°				231 88		⊼ Edge conc. gr. brk.
				232 00		10' Edge conc

Profile No. ____ Notes Red ____ Plotted ____ Job No. [illegible] Division No. ____ F. B. ____ Pg. 83
X-Sec. No. ____ Date ____ Date ____ Survey of Lerma Rd. Storm Drain Line A
Notes Chkd. ____ Checked ____ Survey by ____ Notes ____ Date ____
Date ____ Date ____ Map No. ____ Indexed C. J. GALLI Date ____

76-L-298 CE 307 2-63

PLEASE RETURN TO
LOS ANGELES COUNTY ENGINEER
403 LOS ANGELES COUNTY ENGINEERING BLDG.

NOTE: ANY ADDITIONS OR CHANGES ON THIS SHEET MUST BE MADE OR CIRCLED IN RED INK. WITH DATE AND NAME OF PERSON MAKING CHANGE

Do not extend notes this side of this line.

STATION	B. S.	H. I.	F. S.	ELEV.	Lerma	Road
1+30°					Left & S'ly	Right & N'ly
				232 15		10' Top cb.
				232 04	10' Edge conc.	
				232 16	10' Top cb	
1+80°				232 02		↑
				232 26		10° edge Pvmt
				232 32	10° edge Pvmt.	
End of cross sections going W'ly						
Resume cross sections going Nth'ly on ↑ line along central Ave						
					Left & W'ly	Right & E'ly
15+18 5/				231 79		↑
				231 42	17' gut. out	
				231 26	18' gut in	
				231 34	18' Top dep. cb	
				232 01	30' P/L Pvmt	

F.B. 3317 PG. 84

Job No. 6112.13 Division No. Notes Red Plotted Profile

Survey of Lerma Rd. Storm Drain LINE A Date Date No. X-Sec.

Survey by L.L. Brown Notes W.A. Moodyman Notes Chkd. Checked No.

Indexed C. J. GALLI Date Date Date

PLEASE RETURN TO
LOS ANGELES COUNTY ENGINEER
403 LOS ANGELES COUNTY ENGINEERING BLDG.

NOTE: ANY ADDITIONS OR CHANGES ON THIS SHEET MUST BE MADE OR CIRCLED IN RED INK, WITH DATE AND NAME OF PERSON MAKING CHANGE.

Do not extend notes this side of this line.

STATION	B. S.	H. I.	F. S.	ELEV.	Lerma	Road
					Left & W'st'ly	Right & Est'ly
15+29.7	S. rim	= 231.72		231 72	9' Lt & W'ly SS.MH.	mean r.
SS.M.H.	N rim	= 231.72				mean r. = 231.72
	mean	r. 231.72				meas. -5.62
						T. Pipe 226.09
						Dia " -.83
INVert				225 26	10" inlet Nth'ly	INV. 225.26
						mean r. 231.72
						meas. -5.65
						T. Pipe 226.07
						Dia -.83
INVert				225 24	10" outlet Sth'ly	INV. 225.24
15+58.5				231 86		
				231 55	17' gvt out	
				231 43	18' gvt in	
				232 07	" T. cb	
				232 3	30' P/L	
16+00				232 11		

Profile No. X-Sec. No.
Notes Red. Date Notes Chkd. Date
Plotted Date Checked Date
Job No. Division No. Survey of Lerma Rd Storm Drain Line A
Survey by Notes Date
Map No. Indexed C. J. GALLI Date
F. B. Pg. 85

76-L-298 CE 307 2-63

PLEASE RETURN TO
LOS ANGELES COUNTY ENGINEER
403 LOS ANGELES COUNTY ENGINEERING BLDG.

NOTE: ANY ADDITIONS ON THIS SHEET MUST BE MADE OR CIRCLED IN RED INK. WITH DATE AND NAME OF PERSON MAKING CHANGE

Do not extend notes this side of this line.

STATION	B.S.	H.I.	F.S.	ELEV.	Lerma	Road
					Left & W'ly	Right & E'ly
16+98 5/	Grd.	brk. conc.	cb. & gut.	23216	17' gut out	
				23202	18' gut in.	
				23268	18' Top cb	
17+00 T.P.				23235	Sq hd. & Tin	
B.M. S.D. 708				23283	B.M. S.D. 708 Elev.	232.8 bt. spk & lead
					F.B. 3317 Pg 9	
17+62 8	GRD.	BRK. CONC.	Cb. & Gut	23233	17' GUT. OUT	
				23212	18' GUT. IN	
				23285	18' T.C.	
17+66 2				23270		
				2319		8' GRD. BRK.
				2324		15' TOP BRK.
				2325		30' GRD.
				23230	17' GUT. OUT	
				23217	18' GUT. IN	
				23283	18' T.C.	
				2332	30' P/L	

F.B. 3317 Pg. 86

Job No. 6112.13 Division No. Notes Red. Plotted Profile

Survey of Lerma Rd Storm Drain A Date Date No. X-Sec.

Survey by LL Brown Notes W.A. Moodyman Notes Chkd. Checked Date No.

Indexed C. J. GALLI Date Date

L-298 CE 307 2-63

PLEASE RETURN TO
LOS ANGELES COUNTY ENGINEER
403 LOS ANGELES COUNTY ENGINEERING BLDG.

NOTE: ANY ADDITIONS OR CHANGES ON THIS SHEET MUST BE MADE OR CIRCLED IN RED INK, WITH DATE AND NAME OF PERSON MAKING CHANGE.

Do not extend notes this side of this line.

STATION	B. S.	H. I.	F. S.	ELEV.	LERMA	RD.
					LEFT & WL'Y.	RIGHT & EL'Y
17+96.0	BRK. IN CONC.		X-GUT.	23 2 21	14.9 EDGE PVMT.	
				23 2 12	18.0 F.L.	
				23 2 16	25'± BOT. CURB	
18+21.82				23 2 83	INT. LERMA RD. & STROZIER AVE.	
18+21.82 = 1+00	WL'Y. BEGIN PROFILE				& X-SECT. ON STROZIER AVE.	
					LEFT & SL'Y.	RIGHT & NL'Y.
1+00				232 83		
1+10±	E. RIM = 23		2.55	232 53	ON ℄ S.S.M.H.J.C. MEAN RIM	
S.S.M.H.J.C.	W. RIM = 23		2.51			MEAN R. = 232.53
	MEAN R. = 23		2.53			MEAS. -6.15
						T. PIPE 226.38
						DIA. " -0.67
				225 71	INV. 8" INLET NL'Y	INV. 225.71

Profile No. ____ Notes Red ____ Plotted ____ Job No. 6112 13 Division No. ____
X-Sec. No. ____ Date ____ Date ____ Survey of LERMA RD. S.D. LINE A
Notes Chkd. ____ Checked ____ Survey by L.L. BROWN Notes L.L.B. Date 9-65
Date ____ Date ____ Map No. ____ Indexed C. J. GALLI Date ____

F.B. 3317 Pg. 87

76-L-298 CE 307 2-63

PLEASE RETURN TO
LOS ANGELES COUNTY ENGINEER
403 LOS ANGELES COUNTY ENGINEERING BLDG.

NOTE: ANY ADDITIONS OR CHANGES ON THIS SHEET MUST BE MADE OR CIRCLED IN RED INK, WITH DATE AND NAME OF PERSON MAKING CHANGE

Do not extend notes this side of this line.

F.B. 3317 Pg. 88 | Job No. 6112 13 | Division No. | Notes Red. | Plotted | Profile
Survey of LERMA RD. S.D. LINE A | Date | Date | No.
Survey by L.L. BROWN Notes L.L.B. | Notes Chkd. | Checked | X-Sec.
Indexed G. J. GALLI Date | Date | Date | No.

STATION	B. S.	H. I.	F. S.	ELEV.	STROZIER	AVE.
					LEFT & SL'Y.	RIGHT & INL'Y.
1+10±						MEAN RIM 232.53
						MEAS. -6.01
						T. PIPE 226.52
						DIA. " - 0.83
				225.69	INV. 10" OUTLET SL'Y.	INV. 225.69
						MEAN RIM 232.53
						MEAS. - 5.98
						T. PIPE 226.55
						DIA. " - 0.67
				225.88	INV. 8" INLET W'L'Y.	INV. 225.88
1+14.8				232.29	EDGE CONC. X-GUT ℄	
				232.34		15.8 RT. EDGE CONC. X-GUT.
				232.24	16.0 LT. EDGE CONC. GUT.	
1+17.8				232.23	F.L. CONC. X-GUT. ℄	

76-L-298 CE 307 2-63

PLEASE RETURN TO
LOS ANGELES COUNTY ENGINEER
403 LOS ANGELES COUNTY ENGINEERING BLDG.

NOTE: ANY ADDITIONS OR CHANGES ON THIS SHEET MUST BE MADE OR CIRCLED IN RED INK, WITH DATE AND NAME OF PERSON MAKING CHANGE.

Do not extend notes this side of this line.

STATION	B. S.	H. I.	F. S.	ELEV.	STROZIER	AVE.
					LEFT ℄ SLY.	RIGHT ℄ NLY.
1+20 ℄				23 2 27		℄
				23 2 32		15 ℄ RT. CONC.
				23 2 27	16 ° LT. CONC	
1+45 ²	C.R.			23 2 52		16' GUT. OUT
				23 2 36		18' GUT IN.
				23 2 45	16' GUT. OUT	
				23 2 25	18' GUT. IN	
1+55 ²				23 2 65		℄
				23 2 46		16 ° GUT. OUT
				23 2 34		18 ° GUT. IN
				23 2 96		18 ° T.C.
				233 4		30 ° PL.
				232 42	16 ° GUT. OUT	
				232 25	18 ° " IN	
				232 90	18 ° T.C.	
				233 2	30 ° P/C	

Profile Notes Red. ____ Plotted ____ Job No. 6112 Division No. 13
No. ____ Date ____ Date ____ Survey of LERIDA RD. S.D. LINE A
X-Sec. Notes Chk'd. ____ Checked ____ Survey by L.L. BROWN Notes L.L.B. Date 9-65
No. ____ Date ____ Date ____ Map No. ____ Indexed ____ Date ____

F.B. 3317 PG. 89

76-L-298 CE 307 2-63

PLEASE RETURN TO
LOS ANGELES COUNTY ENGINEER
403 LOS ANGELES COUNTY ENGINEERING BLDG.

NOTE: ANY ADDITIONS OR CHANGES ON THIS SHEET MUST BE MADE OR CIRCLED IN RED INK, WITH DATE AND NAME OF PERSON MAKING CHANGE

Do not extend notes this side of this line.

STATION	B. S.	H. I.	F. S.	ELEV.	STROZIER LEFT & SL'Y	AVE RIGHT & NL'Y.
1+95.2				232 80		℄
				232 44		17° GUT. OUT
				232 33		18° GUT. IN
				232 97		18° T.C.
				233 6		30° P/L
				232 47	17° GUT. OUT	
				232 35	18° " IN	
				232 96	18° T.C.	
				233 4	30° P/L	
2+45.0				233 00		⊼
				232 56		23° GUT. OUT
				232 44		24° GUT. IN
				233 10		24° T.C.
				233 5		36° GRD.
				232 58	11.5 GUT. OUT	
				232 41	12.5 GUT. IN	
				233 07	12.5 T.C.	
				233 4	24° GRD.	

F.B. 3317 PG. 90

Job No. 6112 13 Division No. Notes Red Plotted Profile
Survey of LERMA RD. S.D. LINE A Date Date No.
Survey by L.L. BROWN Notes L.L.B Notes Chkd. Checked X-Sec.
Indexed C. J. GALLO Date Date Date No.

76-L-298 CE 307 2-63

PLEASE RETURN TO
LOS ANGELES COUNTY ENGINEER
403 LOS ANGELES COUNTY ENGINEERING BLDG.

NOTE: ANY ADDITIONS OR CHANGES ON THIS SHEET MUST BE MADE OR CIRCLED IN RED INK, WITH DATE AND NAME OF PERSON MAKING CHANGE.

Do not extend notes this side of this line.

STATION	B. S.	H. I.	F. S.	ELEV.	STROZIER	AVE.
					LEFT & SLY	RIGHT & NLY
2+47² S.S.M.H.		E. RIM = 233.00		233 01	ON ⊼ LINE S.S.M.H.	MEAN RIM
		W. RIM = 233.02				MEAN R. 233.01
		MEAN RIM = 233.01				MEAS. 6.00
						T. PIPE 227.01
						DIA. " -0.67
				226 34	INV. 8" INLET WLY.	INV. 226.34
						MEAN R. 233.01
						MEAS. -6.01
						T. PIPE 227.00
						DIA. " -0.67
				226 33	INV. 8" OUTLET ELY.	INV. 226.33
		END OF PROFILE & X-SECT. ON STROZIER AVE.				

Profile No. ____ Notes Red ____ Plotted ____ Job No. 6112 13 Division No. ____ F.B. 3317 Pg. 91
X-Sec. No. ____ Date ____ Date ____ Survey of LERMA RD. S.D. LINE A
Notes Chkd. ____ Checked ____ Survey by L.L. BROWN Notes L.L.B. Date 9-55
Date ____ Date ____ Map No. ____ Indexed C. J. GALLI Date ____

76-L-296 CE 307 2-63

PLEASE RETURN TO
LOS ANGELES COUNTY ENGINEER
403 LOS ANGELES COUNTY ENGINEERING BLDG.

NOTE: ANY ADDITIONS OR CHANGES ON THIS SHEET MUST BE MADE OR CIRCLED IN RED INK. WITH DATE AND NAME OF PERSON MAKING CHANGE

Do not extend notes this side of this line.

F.B. 3317 PG. 92

Job No. 6112 13 Division No. S.D. LINE A

Survey of LERMA RD.

Survey by L.L. BROWN Notes L.L.B.

Indexed G. J. GALLI Date

Notes Red Date

Notes Chkd. Date

Plotted Date

Checked Date

Profile No.

X-Sec. No.

STATION	B.S.	H.I.	F.S.	ELEV.	LERMA	ROAD
					LEFT & WLY.	RIGHT & ELY.
RESUME PROFILE & X-SECTS. GOING NLY. ON LERMA ROAD.						
18+21.82					INT. LERMA RD. & STROZIER AVE.	
18+47.6				23278	⊥ PT. IN MAC. PUMT.	℄
18+52.3	BEGINNING CONC.		CURB & GUT.	23235		16° GUT. OUT
				23224		18° GUT.
				23281		18° T.C.
				23331		30° P/L
18+77.0				23288		℄
				23247	16.3 GUT. OUT	
				23233	18° GUT. IN	
				23297	18° T.C.	
				2335	30° P/L	

76-L-298 CE 307 2-63

PLEASE RETURN TO
LOS ANGELES COUNTY ENGINEER
403 LOS ANGELES COUNTY ENGINEERING BLDG.

NOTE: ANY ADDITIONS OR CHANGES ON THIS SHEET MUST BE MADE OR CIRCLED IN RED INK. WITH DATE AND NAME OF PERSON MAKING CHANGE.

Do not extend notes this side of this line.

STATION	B. S.	H. I.	F. S.	ELEV.	LERMA	ROAD
					LEFT ℄ W'LY.	RIGHT ℄ E'LY.
18+84.2	GRD. BRK. IN CURB & GUT.		CONC.	23250	17.0 GUT. OUT	
				23240	18.0 GUT. IN	
				23305	18.0 T.C.	
19+17.0				23296		℄
				23245		16.0 GUT. OUT
				23234		18.0 GUT. IN
				23297		18.0 T.C.
				23327		30.0 P/L POINT
				23265	17.0 GUT. OUT	
				23253	18.0 GUT. IN	
				23317	18.0 T.C.	
				2335	30.0 P/L	
19+21.0	GRD. BRK. IN CONC. CURB & GUT.			23269	17.0 GUT. OUT	
				23258	18.0 GUT. IN	
				23324	18.0 T.C.	

Profile Notes Red. ____ Plotted ____ Job No. 6112 Division No. 13
No. ____ Date ____ Date ____ Survey of LERMA RD. S.D. LINE A
X-Sec. ____ Notes Chkd. ____ Checked ____ Survey by L.L.B. Notes L.L.B. Date 9-65
No. ____ Date ____ Date ____ Map No. ____ Indexed G. J. GALLI Date ____

F.B. 3317 Pg. 93

76-L-298 CE 307 2-63

PLEASE RETURN TO
LOS ANGELES COUNTY ENGINEER
403 LOS ANGELES COUNTY ENGINEERING BLDG.

NOTE: ANY ADDITIONS OR CHANGES ON THIS SHEET MUST BE MADE OR CIRCLED IN RED INK, WITH DATE AND NAME OF PERSON MAKING CHANGE

Do not extend notes this side of this line.

F.B. 3317 Pg. 94 | Job No. 6112 13 | Division No. | Notes Red | Plotted | Profile
Survey of LERMA RD. S.D. LINE A | Date | Date | No.
Survey by L.L. BROWN Notes L.L.B. | Notes Chk'd | Checked | X-Sec.
Indexed C. J. GALLI | Date | Date | No.

STATION	B.S.	H.I.	F.S.	ELEV.	LERMA	ROAD
					LEFT & W'LY.	RIGHT & E'LY.
19+81°	GRD. BRK. CONC. CURB & GUT.			23286	17° GUT. OUT	
				23279	18° GUT. IN	
				23346	18° T.C.	
20+00				23322		
				23273		16° GUT. OUT
				23260		18° GUT. IN
				23321		18° T.C.
				23281	17° GUT. OUT	
				23270	18° GUT. IN	
				23278	18° TOP DEP. CURB	
20+32.6 S.S.M.H.	S.RIM = 233.21			23320	10° LT. & W. S.S.M.H.	MEAN RIM
	N.RIM = 233.19					MEAN R. 233.20
	MEAN R. = 233.20					MEAS. -5.90
						T. PIPE 227.30
						DIA. " -0.67
				22663	INV. 8" INLET N'LY.	INV. = 226.63

-6-L-298 CE 307 2-63

PLEASE RETURN TO
LOS ANGELES COUNTY ENGINEER
403 LOS ANGELES COUNTY ENGINEERING BLDG.

NOTE: ANY ADDITIONS OR CHANGES ON THIS SHEET MUST BE MADE OR CIRCLED IN RED INK. WITH DATE AND NAME OF PERSON MAKING CHANGE.

Do not extend notes this side of this line.

STATION	B. S.	H. I.	F. S.	ELEV.	LERMA	ROAD
					LEFT & W'LY.	RIGHT & ELY.
20+32.6				233 20	10° LT. & W. S.S.M.H.	MEAN RIM
S.S.M.H.						MEAN R. 233.20
						MEAS. -5.93
						T. PIPE 227.27
						DIA. " -.67
				226 60	INV 8" OUTLET SL'Y	INV. 226.60
21+00				233 53		℄
21+81.9	GR. BRK CONC. Cb & GUT.			233 41	17' GUT OUT	
				233 29	18' GUT IN	
				233 95	18' T.C.	
21+89.5				233 74		℄
				233 15		16' GUT OUT
				233 04		18' GUT IN
				233 67		18' T.C.
				233 97		30' ℄ CONC.

Profile No. ____ Notes Red ____ Plotted ____ Job No. 6112 13 Division No. ____
X-Sec. No. ____ Date ____ Date ____ Survey of LERMA Rd S.D. LINE A
Notes Chkd. ____ Checked ____ Survey by LLP Notes JF Date 9-65
Date ____ Date ____ Map No. ____ Indexed G. J. GALLI Date ____

F.B. 3317 Pg. 95

76-L-298 CE 307 2-63

PLEASE RETURN TO
LOS ANGELES COUNTY ENGINEER
403 LOS ANGELES COUNTY ENGINEERING BLDG.

NOTE: ANY ADDITIONS OR CHANGES ON THIS SHEET MUST BE MADE OR CIRCLED IN RED INK. WITH DATE AND NAME OF PERSON MAKING CHANGE

Do not extend notes this side of this line.

STATION	B.S.	H.I.	F.S.	ELEV.	LERMA	Rd.
					LT & WL'Y	RT & EL'Y
21+89 5				233 37	16 5 GUTOUT	
				233 25	18' GUT IN	
				233 89	18' T.C.	
				234 4	30' 4 Grd	
22+19 5				233 41	15' Edge conc X GUT	
				233 33	18' FL. LINE	
				233 39	25' Bott Cb.	
22+44 23				233 78	INT LERMA Rd. & MILLET AVE.	
					MILLET	Rd.
					LT & S'LY	RT & N'LY
22+44 23 = 1+00 Going W'LY				233 78	INT LERMA Rd & MILLET AVE	

F.B. Pg. 96 Job No. 6112 13 Division No. Notes Red Plotted Profile
Survey of LERMA Rd S.D. LINE A Date Date No.
Survey by LLB Notes JE Notes Chkd. Checked X-Sec.
Indexed C. J. GALL Date Date Date No.

298 CE 307 2-63

PLEASE RETURN TO
LOS ANGELES COUNTY ENGINEER
403 LOS ANGELES COUNTY ENGINEERING BLDG.

NOTE: ANY ADDITIONS OR CHANGES ON THIS SHEET MUST BE MADE OR CIRCLED IN RED INK, WITH DATE AND NAME OF PERSON MAKING CHANGE.

Do not extend notes this side of this line.

STATION	B. S.	H. I.	F. S.	ELEV.	MILLET	AVE
					LT & S'LY	RT & NLY
1+10°	E RIM = 233 72			233 69	0.3 LT & S'LY SS	JC. MH. MEAN RIM
SS JC. M.H.	W RIM = 233 66					MEAN R. 233 69
	MEAN RIM = 233 69					MEAS. -543
						T. PIPE 228 26
						DIA" -.67
				227 59	INV 8" INLET N'LY	INV 227.59
						MEAN R 233 69
						MEAS. -533
						T. PIPE 228.31
						DIA" -.67
				227 69	INV 8" INLET W'LY	INV. 227.69
						MEAN R 233 69
						MEAS -552
						T. PIPE 228.17
						DIA" -.67
				227 50	INV 8" OUTLET S'LY	INV. 227.50

Profile No. ____ Notes Red ____ Plotted ____ Job No. 6112 Division No. 13 F.B. 3317 Page 97
X-Sec. No. ____ Date ____ Date ____ Survey of LERMA Rd. S.D. LINE A
Notes Chkd. ____ Checked ____ Survey by LLB Notes JF Date 9-65
Date ____ Date ____ Map No. ____ Indexed C. J. GALLI Date ____

76-L-298 CE 307 2-63

PLEASE RETURN TO
LOS ANGELES COUNTY ENGINEER
403 LOS ANGELES COUNTY ENGINEERING BLDG.

NOTE: ANY ADDITIONS OR CHANGES ON THIS SHEET MUST BE MADE OR CIRCLED IN RED INK, WITH DATE AND NAME OF PERSON MAKING CHANGE

Do not extend notes this side of this line.

STATION	B. S.	H. I.	F. S.	ELEV.	MILLET	AVC
					LT & S'LY	RT & N'LY
1+15.0				23346		℄ Edge conc 'X' Gut
				23349		16' Edge conc
				23343	16' Edge conc	
1+18				23337		℄ F.L.
1+21				23341		℄ Flow Line
				23350		16' Edge Conc
				23339	16' Edge Conc	
1+55.2				23396		℄ PVM'T.
				23361		16.5 Gut out
				23348		18' Gut in
				23410		18' T.C.
				2345		30' ℞ Grd.
				23359	16.5 Gut out	
				23345	18' Gut in	
				23410	18' T.C.	
				2343	30' ℞ Grd.	

F.B. 3317 PG. 98
Job No. 6112 13 Division No. Notes Red Plotted Profile
Survey of LERMA Rd S.D. LINE A Date Date No.
Survey by LLB Notes J.F. Notes Chkd. Checked X-Sec.
Indexed C. J. GALLI Date Date Date No.

76-L-298 CE 307 2-63

PLEASE RETURN TO
LOS ANGELES COUNTY ENGINEER
403 LOS ANGELES COUNTY ENGINEERING BLDG.

NOTE: ANY ADDITIONS OR CHANGES ON THIS SHEET MUST BE MADE OR CIRCLED IN RED INK, WITH DATE AND NAME OF PERSON MAKING CHANGE.

Do not extend notes this side of this line.

STATION	B. S.	H. I.	F. S.	ELEV.	MILLET	AVE
					LT & S'LY	RT & N'LY
1+95 ±				23408		℄ PVM'T.
				23366		17³ GUT OUT
				23360		18⁴ GUT IN
				23417		18⁴ T.C. DEP.
				2345		30 ℞ Grd.
				23360	16⁶ GUT OUT	
				23353	17⁸ GUT IN	
				23415	17⁸ T.C.	
				2344	℞ Grd.	
2+45 ±				23421		℄ PVM'T
				23383		27° GUT OUT
				23376		28⁴ GUT IN
				23442		28⁴ T.C
				23388	9¹ GUT OUT	
				23378	10⁵ GUT. IN	
				23442	10⁵ T.C.	

Profile No. ____ Notes Red. ____ Plotted ____ Job No. 6112 Division No. 13
X-Sec. No. ____ Date ____ Date ____ Survey of LEMARD S.D. LINE A
Notes Chk'd. ____ Checked ____ Survey by LLB Notes JF Date 7-65
Date ____ Date ____ Map No. ____ Indexed G. J. GALLI Date ____

F.B. 3317 Pg. 99

76-L-298 CE 307 2-63

PLEASE RETURN TO
LOS ANGELES COUNTY ENGINEER
403 LOS ANGELES COUNTY ENGINEERING BLDG.

NOTE: ANY ADDITIONS OR CHANGES ON THIS SHEET MUST BE MADE OR CIRCLED IN RED INK, WITH DATE AND NAME OF PERSON MAKING CHANGE

Do not extend notes this side of this line.

STATION	B.S.	H.I.	F.S.	ELEV.	MILLET	AVE
					LT & S'LY	RT & N'LY
2+47°	E. Rim = 23419			234 18	ON ⊼ LINE SSMH.	MEAN RIM
S.S.M.H.	W. Rim = 23417					MEAN R 23418
	MEAN RIM = 23418					MEAS. -533
						T. Pipe 22885
NOTE:	INV. TO THIS M.H.					DIA. -.67
	HAS BEEN DOUBLE			228 18	INV 8" INLET W'LY	INV. 228.18
	CHECKED.					
						MEAN R. 23418
						MEAS. -525
						T. Pipe 228.93
						DIA -.67
				228 26	INV 8" OUTLET E'LY	INV. 228.26
END OF PROFILE & X SEC ON MILLET AVE						
BM.SD 709				233 93	FOR DESC. SEE F.B.	3317-9

F.B. 3317 PG. 100
Job No. L112 13 Division No. Notes Red Plotted Profile
Survey of LERMA Rd. S.D. LINE A Date Date No. X-Sec.
Survey by LLB Notes J.F. Notes Chkd. Checked
Indexed C. J. GALLI Date Date No.

498 CE 307 2-63

PLEASE RETURN TO
LOS ANGELES COUNTY ENGINEER
403 LOS ANGELES COUNTY ENGINEERING BLDG.

NOTE: ANY ADDITIONS OR CHANGES ON THIS SHEET MUST BE MADE OR CIRCLED IN RED INK, WITH DATE AND NAME OF PERSON MAKING CHANGE.

Do not extend notes this side of this line.

STATION	B. S.	H. I.	F. S.	ELEV.	LERMA	Rd
					LT & W'LY	RT & E'LY
Resume Profile & X Sec Going NL'Y on LERMA Rd.						
23+00				23404		℄ PVMT.
				23363	16.5' GUT OUT	
				23351	18' GUT IN	
				23413	18' T C	
				234.5	30' ⅊ Grd.	
23+40				234.11		℄ PVM'T
				23350		16' GUT OUT
				23335		18' GUT IN
				23395		18' T.C.
				23433		30' ⅊ CONC.
				23366	17' GUT OUT	
				23356	18' GUT IN	
				23421	18' T C	
				2347	30' ⅊ Grd.	

Profile Notes Red. _____ Plotted _____ Job No. 6112 Division No. 13
No. _____ Date _____ Date _____ Survey of LERMA Rd S.D. LINE A
X-Sec. Notes Chkd. _____ Checked _____ Survey by LLB Notes TF Date 9-63
No. _____ Date _____ Date _____ Map No. _____ Indexed C. J. GALLI Date _____

F.B. 3317 Pg. 101

76-L-298 CE 307 2-63

PLEASE RETURN TO
LOS ANGELES COUNTY ENGINEER
403 LOS ANGELES COUNTY ENGINEERING BLDG.

NOTE: ANY ADDITIONS OR CHANGES ON THIS SHEET MUST BE MADE OR CIRCLED IN RED INK, WITH DATE AND NAME OF PERSON MAKING CHANGE

Do not extend notes this side of this line.

STATION	B.S.	H.I.	F.S.	ELEV.	LERMA	Rd.
					LT & W'LY	RT & E'LY
23+68.8	S. Rim	23409		23409	10° LT & WL'Y SSJCMH	Mean Rim
SSJCMH	N. Rim	23409				Mean R. 23409
	Mean Rim	23409				Meas. -530
						T. Pipe 228.79
						Dia." -.67
				228.12	INV 8" INLET N'LY.	INV" 228.12
						Mean R. 23409
						Meas. -530
						T. Pipe 22879
						Dia" -.67
				228.12	INV 8" INLET E'LY	INV. 228.12
						Mean R' 23409
						Meas -530
						T. Pipe 22879
						Dia" -67
				228.12	INV 8" OUTLET S'LY	INV 228.12

F.B. 3317 Pg. 102
Job No. 6112 Division No. 13
Survey of LERMA Rd S.D. LINE A
Survey by LLB Notes J.F.
Indexed C. J. GALL Date
Notes Red Date
Notes Chkd. Date
Plotted Date
Checked Date
Profile No.
X-Sec. No.

CE 307 2-63

PLEASE RETURN TO
LOS ANGELES COUNTY ENGINEER
403 LOS ANGELES COUNTY ENGINEERING BLDG.

NOTE: ANY ADDITIONS OR CHANGES ON THIS SHEET MUST BE MADE OR CIRCLED IN RED INK, WITH DATE AND NAME OF PERSON MAKING CHANGE.

Do not extend notes this side of this line.

STATION	B. S.	H. I.	F. S.	ELEV.	LERMA Rd	S.D.
					LT & W'LY	RT & E'LY
23+69°	W. RIM	235 03		235 04	110° RT & EL'Y SSJCMH	MEAN RIM
SSJCMH	E. RIM	235 05				MEAN R. 23504
	MEAN RIM	235 04				MEAS -580
						T. PIPE 229.24
						DIA. - .50
				228 74	INV 6" INLET N'LY	INV. 228.74
						MEAN R. 23504
						MEAS. - 593
						T. PIPE 22911
						DIA. - 67
				228 44	INV 8" INLET E'LY	INV. 228.44
						MEAN R. 235.04
						MEAS. - 5.93
						T. PIPE 229.11
						DIA. - .67
				228 44	INV 8" OUTLET W'LY	INV. 228.44

Profile No. ____ Notes Red ____ Plotted ____ Job No. 6112 Division No. 13 F.B. 3317 Pg. 103
Date ____ Date ____ Survey of LERMA Rd S.D. LINE A
X-Sec. No. ____ Notes Chkd. ____ Checked ____ Survey by LLB Notes JF Date 9-65
Date ____ Date ____ Map No. ____ Indexed G. J. GALLI Date ____

76-L-298 CE 307 2-63

PLEASE RETURN TO
LOS ANGELES COUNTY ENGINEER
403 LOS ANGELES COUNTY ENGINEERING BLDG.

NOTE: ANY ADDITIONS OR CHANGES ON THIS SHEET MUST BE MADE OR CIRCLED IN RED INK, WITH DATE AND NAME OF PERSON MAKING CHANGE

Do not extend notes this side of this line.

F.B. 3317 Pg. 104 | Job No. 6112 13 | Division No. LINE A | Notes Red. | Plotted | Profile
Survey of LERMA Rd. S.D. | Date | Date | No.
Survey by LLB | Notes JF | Notes Chkd. | Checked | X-Sec.
Indexed C. J. GALLI | Date | Date | No.

STATION	B.S.	H.I.	F.S.	ELEV.	LERMA LT & W'LY	Rd. RT & E'LY
24+00						℄ PVM'T
24+87° SSMH.	S. Rim	23437		234 36	10° LT & W'LY SSMH.	Mean Rim
	N. Rim	23435				Mean Rim 23436
	Mean Rim	23436				Meas. -500
						T. Pipe 22936
						Dia." -67
				228 69	INV 8" INLET N'LY	INV. 228.69
						Mean Rim 23436
						Meas. -510
						T. Pipe 22926
						Dia." -.67
				228 59	INV 8" OUTLET S'LY	INV 228.59
25+00	TP	23449				

CL-298 CE 307 2-63

PLEASE RETURN TO
LOS ANGELES COUNTY ENGINEER
403 LOS ANGELES COUNTY ENGINEERING BLDG.

NOTE: ANY ADDITIONS OR CHANGES ON THIS SHEET MUST BE MADE OR CIRCLED IN RED INK, WITH DATE AND NAME OF PERSON MAKING CHANGE.

Do not extend notes this side of this line.

STATION	B. S.	H. I.	F. S.	ELEV.	LERMA	ROAD
					LEFT of ℄	RIGHT of ℄
25+00			⓪	23449		
				23392		16° GUT. OUT
				23371		18° " IN
				23439		18° T.C.
				23404	17° GUT. OUT	
				23398	18° " IN	
				23460	18° T.C.	
25+10°	GRD. BRK. CONC. CURB & GUT.			23419	17° GUT. OUT	
				23410	18° " IN	
				23473	18° T.C.	
25+66°	GRD. BRK. CONC. CURB & GUT.			23429	17° GUT. OUT	
				23421	18° " IN	
				23481	18° T.C.	

Profile Notes Red. ____ Plotted ____ Job No. 6112-13 Division No. ____
No. ____ Date ____ Date ____ Survey of LERMA RD. S.D. LINE A
X-Sec. Notes Chkd. ____ Checked ____ Survey by L.L. BROWN Notes L.L.B. Date 9-65
No. ____ Date ____ Date ____ Map No. ____ Indexed C. J. GALLI Date ____

F.B. 3317 Pg. 105

76-L-298 CE 307 2-63

PLEASE RETURN TO
LOS ANGELES COUNTY ENGINEER
403 LOS ANGELES COUNTY ENGINEERING BLDG.

NOTE: ANY ADDITIONS OR CHANGES ON THIS SHEET MUST BE MADE OR CIRCLED IN RED INK, WITH DATE AND NAME OF PERSON MAKING CHANGE

Do not extend notes this side of this line.

STATION	B.S.	H.I.	F.S.	ELEV.	LERMA	ROAD
					LEFT & WL'Y.	RIGHT & EL'Y.
25+68.9				234 58		℄
				234 05		15.8 GUT. OUT
				233 95		18.0 GUT. IN
				234 57		18.0 T.C.
				234 87		30.0 P/L CONC.
26+00				234 70		℄
26+17.7				234 50	17.0 GUT. OUT	
				234 44	18.0 " IN	
				235 08	18.0 T.C.	
26+19.70	= 1+00 GOING		EL'Y.	234 78	INT. LERMA ROAD & ⊼ LINE VALLE LINDO SCHOOL	
BEGIN PROFILE & X-SECTS. ON ⊼ LINE VALLE LINDO SCHOOL					LEFT & NL'Y.	RIGHT & SL'Y.
1+15.0				234 19	EDGE CONC. X-GUT.	⊼
				234 11		14.5 EDGE CONC. X-GUT.

F.B. 3317 Pg. 106

Job No. 6112 13 Division No. Notes Red Plotted Profile
Survey of LERMA RD. S.D. LINE A Date Date No.
Survey by L.L. BROWN Notes L.L.B. Notes Chkd. Checked X-Sec.
Indexed C. J. GALLI Date Date Date No.

76-L-298 CE 307 2-63

PLEASE RETURN TO
LOS ANGELES COUNTY ENGINEER
403 LOS ANGELES COUNTY ENGINEERING BLDG.

NOTE: ANY ADDITIONS OR CHANGES ON THIS SHEET MUST BE MADE OR CIRCLED IN RED INK, WITH DATE AND NAME OF PERSON MAKING CHANGE.

Do not extend notes this side of this line.

STATION	B. S.	H. I.	F. S.	ELEV.	℄ LINE VALLE LINDO SCHOOL LEFT & NLY.	RIGHT & SLY.
1+18°				23415	F.L. CONC. X-GUT.	℄
1+30°				23417		
				23413		13° EDGE CONC. GUT.
				23443	10° BOT. CURB	
				23503	10° T.C.	
1+58.3				23432		℄
				23424		8° GUT. OUT
				23409		10° " IN
				23470		10° T.C.
				23497		22° BACK CONC. WALK
				23440	10° PVMT.	
1+98.3				23437		℄
				23429		8° GUT. OUT
				23417		10° " IN
				23478		10° T.C.
				23507		22° BACK CONC. WALK

Profile No. ____ Notes Red. ____ Plotted ____ Job No. 6112-13 Division No. ____
X-Sec. No. ____ Date ____ Date ____ Survey of LERMA RD. S.D. LINE A
Notes Chkd. ____ Checked ____ Survey by L.L. BROWN Notes L.L.S. Date 2-25
Date ____ Date ____ Map No. ____ Indexed C. J. GALLI Date ____

F.B. 3317 Pg. 107

76-L-298 CE 307 2-63

PLEASE RETURN TO
LOS ANGELES COUNTY ENGINEER
403 LOS ANGELES COUNTY ENGINEERING BLDG.

NOTE: ANY ADDITIONS OR CHANGES ON THIS SHEET MUST BE MADE OR CIRCLED IN RED INK, WITH DATE AND NAME OF PERSON MAKING CHANGE

Do not extend notes this side of this line.

F.B. 3317 Pg. 108 | Job No. 6112 13 | Division No. S.D. LINE A | Notes Red ____ Date ____ | Plotted ____ Date ____ | Profile No. ____
Survey of LERMA RD. | Notes Chkd. ____ Date ____ | Checked ____ Date ____ | X-Sec. No. ____
Survey by L. L. BROWN | Notes L.L.B. | Indexed C. J. GALLI | Date ____

STATION	B.S.	H.I.	F.S.	ELEV.	℄ LINE VALLE LINDO	SCHOOL
					LEFT & N'LY.	RIGHT & S'LY.
17+98.3				23450	10° PVMT.	
27+98.3				23457		
				23449		8° GUT. OUT
				23436		10° " IN
				23497		10° T.C.
				23458	10° PVMT.	
END OF PROFILE & X-SECTS. ON ℄ LINE VALLE LINDO						SCHOOL
RESUME PROFILE & X-SECTS. GOING N'LY. ON LERMA ROAD.						
				23495		
26+51.8				23439		& 15.5 GUT. OUT
				23435		18° " IN
				23442		18° TOP PER. CURB
				23524		30° P/L CONC.

16-L-298 CE 307 2-63

PLEASE RETURN TO
LOS ANGELES COUNTY ENGINEER
403 LOS ANGELES COUNTY ENGINEERING BLDG.

NOTE: ANY ADDITIONS OR CHANGES ON THIS SHEET MUST BE MADE OR CIRCLED IN RED INK. WITH DATE AND NAME OF PERSON MAKING CHANGE.

Do not extend notes this side of this line.

STATION	B. S.	H. I.	F. S.	ELEV.	LERMA	ROAD
					LEFT ℄ W.L.H.	RIGHT ℄ ELY.
26+69.8	GRD.	BRK. CONC. CURB & GUT.		234 63	17° GUT. OUT	
				234 56	18° " IN	
				235 22	18° T.C.	
26+75.2				234 97		℄
				234 61	16.5 GUT. OUT	
				234 53	18° " IN	
				235 21	18° T.C.	
				235 6	30° P/L GRD.	
26+91.8				234 62		16° GUT. OUT
				234 51		18° " IN
				235 11		18° T.C.
				235 44		30° P/L CONC.
27+00				234 65	15.4 EDGE CONC. APRON	
				234 56	18° F.L.	
				234 62	22.4 BOT. CURB	

Profile Notes Rod ____ Plotted ____ Job No. 6112 13 Division No. ____
No. ____ Date ____ Date ____ Survey of LERMA RD. S.D. LINE A
X-Sec. Notes Chkd. ____ Checked ____ Survey by L.L. BROWN Notes L.L.B. Date 9-65
No. ____ Date ____ Date ____ Map No. ____ Index C. J. GALLI Date ____

F.B. 3317 Pg. 109

76-L-298 CE 307 2-63

PLEASE RETURN TO
LOS ANGELES COUNTY ENGINEER
403 LOS ANGELES COUNTY ENGINEERING BLDG.

NOTE: ANY ADDITIONS OR CHANGES ON THIS SHEET MUST BE MADE OR CIRCLED IN RED INK, WITH DATE AND NAME OF PERSON MAKING CHANGE

Do not extend notes this side of this line.

F.B. 3317 Pg. 110

Job No. 6112 13 Division No. S.D. LINE A

Survey of LERMA RD.

Survey by L.L. BROWN Notes L.L.B.

Indexed C. J. GALLI Date

Notes Red Date

Notes Chkd. Date

Plotted Date

Checked Date

Profile No.

X-Sec. No.

STATION	B.S.	H.I.	F.S.	ELEV.	HAVEN PARK	AVE.
					LEFT ℄ SLY.	RIGHT ℄ NLY.
27+30.88	=1+00	GOING WLY.		235 10	INT. LERMA RD. ℄ HAVENPARK AVE.	
1+00	BEGIN	PROFILE ℄		235 10	X-SECTS. ON HAVEN PARK AVE.	
1+10 2	E. RIM = 235.05			234 02	0 3 LT. ℄ SLY. S.S.M.H.	J.C. MEAN RIM
S.S.M.H.J.C.	W. RIM = 234.98					MEAN R. 234.02
	MEAN R. = 234.02					MEAS. -4.60
						T. PIPE 229.42
						DIA. " -0.67
				228 75	INV. 8" INLET NLY.	INV. 228.75
						MEAN R. 234.02
						MEAS. -4.73
						T. PIPE 229.29
						DIA. " -0.67
				228 62	INV. 8" OUTLET SLY.	INV. 228.62

76-L-298 CE 307 2-63

PLEASE RETURN TO
LOS ANGELES COUNTY ENGINEER
403 LOS ANGELES COUNTY ENGINEERING BLDG.

NOTE: ANY ADDITIONS OR CHANGES ON THIS SHEET MUST BE MADE OR CIRCLED IN RED INK, WITH DATE AND NAME OF PERSON MAKING CHANGE.

Do not extend notes this side of this line.

STATION	B. S.	H. I.	F. S.	ELEV.	HAVENPARK	AVE.
					LEFT & SLY.	RIGHT & NLY.
1+10²				234 02	0³ LT. & SLY. S.S.M.H.	J.C. MEAN RIM
S.S.M.H.J.C.						MEAN R. 234.02
						MEAS. -4.52
						T. PIPE 229.50
						DIA. " -0.67
				228 83	INV. 8" INLET WLY.	INV. 228.83
1+15°				234 70	EDGE CONC. X-GUT. ℄	
				234 75		15⁸ EDGE CONC. X-GUT
				234 70	16² EDGE CONC. X-GUT.	
1+18°				234 68	F.L. CONC. X-GUT. ℄	
1+21°				234 71	EDGE CONC. X-GUT. ℄	
				234 73		15⁸ CONC. X-GUT
				234 73	16² CONC. X-GUT.	

Profile No. ____ Notes Red ____ Plotted ____ Job No. 6112 Division No. 13
X-Sec. No. ____ Date ____ Date ____ Survey of LERMA RD. S.D. LINE A
Notes Chkd. ____ Checked ____ Survey by L.L.B. ROWN Notes L.L.B. Date 9-65
Date ____ Date ____ Map No. ____ Indexed C. J. GALLI Date ____

F.B. 3317 PG. 111

76-L-298 CE 307 2-63

PLEASE RETURN TO
LOS ANGELES COUNTY ENGINEER
403 LOS ANGELES COUNTY ENGINEERING BLDG.

NOTE: ANY ADDITIONS OR CHANGES ON THIS SHEET MUST BE MADE OR CIRCLED IN RED INK, WITH DATE AND NAME OF PERSON MAKING CHANGE

Do not extend notes this side of this line.

STATION	B.S.	H.I.	F.S.	ELEV.	HAVENPARK	AVE
					LEFT & SLY.	RIGHT & NLY.
1+55²				235 26		℄
				234 91		16⁶ GUT. OUT
				234 78		18⁰ " IN
				235 43		18⁰ T.C.
				235 9		30⁰ P/L GRD.
				234 94	16⁶ GUT. OUT	
				234 82	18⁰ " IN	
				235 45	18⁰ T.C.	
				235 8	30⁰ P/L GRD.	
1+95²				235 41		℄
				235 01		17⁰ GUT. OUT
				234 94		18⁰ " IN
				235 54		18⁰ T.C.
				235 9		30⁰ P/L GRD.
				235 01	17² GUT. OUT	
				234 90	18² " IN	
				235 55	18² T.C.	
				236 0	30⁰ P/L GRD.	

F.B. 3317 PG. 112

Job No. 6112 13 Division No. Notes Red Plotted Profile
Survey of LERMA RD. S.D. LINE A Date Date No.
Survey by L.L. BROWN Notes L.L.B. Notes Chkd. Checked X-Sec.
Indexed C. J. GALLI Date Date Date No.

76-L-298 CE 307 2-63

PLEASE RETURN TO
LOS ANGELES COUNTY ENGINEER
403 LOS ANGELES COUNTY ENGINEERING BLDG.

NOTE: ANY ADDITIONS OR CHANGES ON THIS SHEET MUST BE MADE OR CIRCLED IN RED INK, WITH DATE AND NAME OF PERSON MAKING CHANGE.

Do not extend notes this side of this line.

STATION	B. S.	H. I.	F. S.	ELEV.	HAVEN PARK	AVE.
					LEFT & SLY.	RIGHT & NLY.
2+45.0				235 58		
				235 13		20.7 GUT. OUT
				235 06		21.7 " IN
				235 68		21.7 T.C.
				235 06	14.3 GUT. OUT	
				234 97	15.3 GUT. IN	
				235 25	15.3 TOP DEP. OURB	
2+53.5	E. RIM = 235.61			235 61	ON ⊼ LINE S.S.M.H.	MEAN RIM
S.S.M.H.	W. RIM = 235.60					MEAN R. = 235.61
	MEAN R = 235.61					MEAS. -4.75
						T. PIPE 230.86
						DIA. " -0.67
				230 19	INV. 8" INLET WLY.	INV. 230.19
						MEAN R. 235.61
						MEAS. -4.76
						T. PIPE 230.85
						DIA. " -0.67
				230 18	INV. 8" OUTLET WLY.	INV. 230.18

Profile No. ___ Notes Red ___ Date ___ Plotted ___ Date ___ Job No. 6112 Division No. 13
X-Sec. No. ___ Notes Chkd. ___ Date ___ Checked ___ Date ___ Survey of LERMA RD. S.D. LINE A
Survey by L.L. BROWN Notes L.L.B. Date 9-65
Map No. ___ Indexed C. J. GALL Date ___

F.B. 3317 Pg. 113

76-L-298 CE 307 2-63

PLEASE RETURN TO
LOS ANGELES COUNTY ENGINEER
403 LOS ANGELES COUNTY ENGINEERING BLDG.

NOTE: ANY ADDITIONS OR CHANGES ON THIS SHEET MUST BE MADE OR CIRCLED IN RED INK, WITH DATE AND NAME OF PERSON MAKING CHANGE

Do not extend notes this side of this line.

STATION	B.S.	H.I.	F.S.	ELEV.		
END OF PROFILE & X-SECTS ON HAVENPARK AVE.						
B.M.S.D. 710				235 17	B.M.S.D. 710 ELEV. 235.170 (FIELD) FOR DESC. SEE F.B. 3317-9	
					LERMA	ROAD.
RESUME PROFILE & X-SECTS. GOING NLY. ON LERMA ROAD						
					LEFT & WLY.	RIGHT & ELY.
27+86°				235 35		℄
				234 98	16.5 GUT. OUT	
				234 88	18° " IN	
				235 52	18° T.C.	
				235 9	30° P/L GRD.	
27+90.6	GRD. BRK. CONC. CURB & GUT.			235 04	17° GUT. OUT	
				234 94	18° " IN	
				235 59	18° T.C.	
28+26.1				235 55		℄
				235 19	17° GUT. OUT	

F.B. 3317 PG. 114

Job No. 6112 13 Division No. Notes Red Plotted Profile
Survey of LERMA RD. S.D. LINE A Date Date No. X-Sec.
Survey by L.L. BROWN Notes L.L.B. Notes Chkd. Checked
Indexed Date Date No.

76-L-298 CE 307 2-63

PLEASE RETURN TO
LOS ANGELES COUNTY ENGINEER
403 LOS ANGELES COUNTY ENGINEERING BLDG.

NOTE: ANY ADDITIONS OR CHANGES ON THIS SHEET MUST BE MADE OR CIRCLED IN RED INK, WITH DATE AND NAME OF PERSON MAKING CHANGE.

Do not extend notes this side of this line.

STATION	B. S.	H. I.	F. S.	ELEV.	LERMA	ROAD
					LEFT & WLY.	RIGHT & ELY.
28+26.1				235.12	18° GUT. IN	
				235.74	18° T.C.	
				236.1	30° P/L GRD.	
28+68.1				235.87		℄
				235.54		16° GUT. OUT
				235.38		18° " IN
				235.98		18° T.C.
				236.25		30° P/L CONC.
29+35.6				236.14		℄
				236.21		18° PVMT. BRK.
				235.92	16.6° GUT. OUT	
				235.77	18° " IN	
				236.40	18° T.C.	
				236.9	30° P/L GRD.	

Profile No. ____ Notes Red ____ Plotted ____ Job No. 6112.3 Division No. ____
X-Sec. No. ____ Date ____ Date ____ Survey of LERMA RD. S.D. LINE A
Notes Chkd. ____ Checked ____ Survey by L.L. BROWN Notes L.L.B. Date 2-62
Date ____ Date ____ Map No. ____ Indexed R. J. GALL Date ____

F. B. 3317 Pg. 115

76-L-298 CE 307 2-63

PLEASE RETURN TO
LOS ANGELES COUNTY ENGINEER
403 LOS ANGELES COUNTY ENGINEERING BLDG.

NOTE: ANY ADDITIONS OR CHANGES ON THIS SHEET MUST BE MADE OR CIRCLED IN RED INK, WITH DATE AND NAME OF PERSON MAKING CHANGE

Do not extend notes this side of this line.

STATION	B.S.	H.I.	F.S.	ELEV.	CENTRAL	AVE.
					LEFT & EAST	RIGHT & WEST
29+80.25 = 1+00 GOING SOUTH				236 60	INT. LERMA RD. & CENTRAL AVE.	
BEGIN PROFILE & X-SECTS. GOING SOUTH ON CENTRAL AVE.						
1+00				236 60	INT. LERMA RD. & CENTRAL AVE.	
1+03°	BEGINING CONC. CURB & GUT.			236 70	10° 1/4 PUMT.	
				236 45	20° GUT. OUT	
				236 32	22° " IN	
				236 97	22° T.C.	
				236 5	30° P/L GRD.	
1+45.8				236 80	PUMT.	℄
2+01.8	C.R.			236 77		℄
				236 12		16° GUT. OUT
				236 01		18° " IN
				236 64		18° T.C.
				236 91		30° P/L CONC.

F.B. 3317 PG. 116

Job No. 6112 13 Division No. Notes Red. Plotted Profile
Survey of LERMA RD. S.D. LINE A Date Date No.
Survey by L.L. BROWN Notes L.L.B. Notes Chkd. Checked X-Sec.
Indexed C. J. GALL Date Date No.

76-L-298 CE 307 2-63

PLEASE RETURN TO
LOS ANGELES COUNTY ENGINEER
403 LOS ANGELES COUNTY ENGINEERING BLDG.

NOTE: ANY ADDITIONS OR CHANGES ON THIS SHEET MUST BE MADE OR CIRCLED IN RED INK, WITH DATE AND NAME OF PERSON MAKING CHANGE.

Do not extend notes this side of this line.

STATION	B. S.	H. I.	F. S.	ELEV.	CENTRAL	AVE.
					LEFT & EAST	RIGHT & WEST
2+01 8				236 54	10° ¼ PVMT.	
				236 03	20° GUT. OUT	
				235 92	22° " IN	
				236 55	22° T.C.	
3+01 8				236 40		℄
END OF	PROFILE &	X-SECTS.	GOING	SOUTH ON	CENTRAL	AVE.
RESUME	PROFILE &	X-SECTS.	GOING	NORTH ON	CENTRAL	AVE.
					LEFT & WEST	RIGHT & EAST
29+85 3				236 18	16 2 EDGE CONC. X-GUT.	
29+93 3				236 20	16 2 EDGE CONC. X-GUT.	

Profile Notes Red ____ Plotted ____ Job No. 6112 Division No. 13
No. ____ Date ____ Date ____ Survey of LERMA RD. S.D. LINE A
X-Sec. Notes Chkd. ____ Checked ____ Survey by L.L. BROWN Notes L.L.B. Date 9-65
No. ____ Date ____ Date ____ Map No. ____ Indexed G. J. GALLI Date ____

F.B. 3317 Pg. 117

76-L-298 CE 307 2-63

PLEASE RETURN TO
LOS ANGELES COUNTY ENGINEER
403 LOS ANGELES COUNTY ENGINEERING BLDG.

NOTE: ANY ADDITIONS OR CHANGES ON THIS SHEET MUST BE MADE OR CIRCLED IN RED INK, WITH DATE AND NAME OF PERSON MAKING CHANGE

Do not extend notes this side of this line.

F.B. 3317 Pg. 118

Job No. 6112 13 Division No. S.D. LINE A

Survey of LERITA RD.

Survey by L.L. BROWN Notes L.L.B.

Indexed C. J. GALL

Profile No. X-Sec. No.

Plotted Date Checked Date

Notes Red Date Notes Chkd. Date

STATION	B.S.	H.I.	F.S.	ELEV.	CENTRAL	AVE.
					LEFT & WEST	RIGHT & EAST
29+94 4	S.RIM = 236.52			236 51	0 6 LT. & WEST S.S.M.H.	MEAN RIM
S.S.M.H.	N.RIM = 236.50					MEAN R. 236.51
	MEAN R. = 236.51					MEAS. -5.15
						T. PIPE 231.36
						DIA. " -0.67
				230 69	INV. 8" INLET N'LY.	INV. 230.69
						MEAN R. 236.51
						MEAS. -5.16
						T. PIPE 231.35
						DIA. " -0.67
				230 68	INV. 8" OUTLET S'LY.	INV. 230.68
						MEAN R. 236.51
						MEAS. -5.12
						T. PIPE 231.39
						DIA. " -0.67
				230 72	INV. 8" STUB E'LY.	INV. 230.72

76-L-298 CE 307 2-63

PLEASE RETURN TO
LOS ANGELES COUNTY ENGINEER
403 LOS ANGELES COUNTY ENGINEERING BLDG.

NOTE: ANY ADDITIONS OR CHANGES ON THIS SHEET MUST BE MADE OR CIRCLED IN RED INK, WITH DATE AND NAME OF PERSON MAKING CHANGE.

Do not extend notes this side of this line.

STATION	B. S.	H. I.	F. S.	ELEV.	CENTRAL LEFT & WEST	AVE. RIGHT & EAST
29+98 3	BEGINING CONC. CURB & GUT.			236 83		16° GUT. OUT
				236 68		18° " IN
				236 98		18° T.C.
30+01 6				236 31	EDGE CONC. X-GUT.	℄
30+ 05 8				236 25	F.L. CONC. X-GUT.	℄
30+08 7				236 68		16° GRD. BRK. CONC. GUT.
30+09 5	GRD. BRK. CONC. GUT.			236 56	16° GUT. OUT	
				236 36	18 3 " IN	
30+10 0				236 34	EDGE CONC. X-GUT.	℄
30+13 0				236 58		℄
				236 39		18° GRD. BRK. CONC. GUT.
				236 60	16° GUT. OUT	
				236 44	18° " IN	
				237 08	18° T.C.	

Profile No. ____ Notes Red ____ Plotted ____ Job No. 6112 13 Division No. ____
X-Sec. No. ____ Date ____ Date ____ Survey of LERMA RD. S.D. LINE A
Notes Chkd. ____ Checked ____ Survey by L.L. BROWN Notes L.L.B. Date 9-65
No. ____ Date ____ Date ____ Map No. ____ Indexed C. J. GALLI Date ____

F.B. 3317 Pg. 119

76-L-298 CE 307 2-63

PLEASE RETURN TO
LOS ANGELES COUNTY ENGINEER
403 LOS ANGELES COUNTY ENGINEERING BLDG.

NOTE: ANY ADDITIONS OR CHANGES ON THIS SHEET MUST BE MADE OR CIRCLED IN RED INK, WITH DATE AND NAME OF PERSON MAKING CHANGE

Do not extend notes this side of this line.

STATION	B. S.	H. I.	F. S.	ELEV.	CENTRAL	AVE.
					LEFT & WEST	RIGHT & EAST
30+23 5				237 4	30° P/L GRD.	
30+26 3	GRD. BRK. CONC. CURB & GUT.			236 57		16° GUT. OUT
				236 45		18° " IN
				237 08		18° T.C.
30+48 3	END CONC. CURB & GUT.			236 62		16° GUT. OUT
				236 48		18° " IN
				237 11		18° T.C.
				236 5		30° P/L GRD.
30+63 5				237 03		℄
				236 77	16° GUT. OUT	
				236 65	18° GUT. IN	
				237 30	18° T.C.	

F. B. 3317 PG. 120 Job No. 6112 13 Division No. Notes Red Plotted Profile
Survey of LERMA RD. S.D. LINE A Date Date No. X-Sec.
Survey by L. L. BROWN Notes L. L. B. Notes Chkd. Checked
Indexed C. J. GALL Date Date Date No.

76-L-298 CE 307 2-63

PLEASE RETURN TO
LOS ANGELES COUNTY ENGINEER
403 LOS ANGELES COUNTY ENGINEERING BLDG.

NOTE: ANY ADDITIONS OR CHANGES ON THIS SHEET MUST BE MADE OR CIRCLED IN RED INK, WITH DATE AND NAME OF PERSON MAKING CHANGE.

Do not extend notes this side of this line.

STATION	B. S.	H. I.	F. S.	ELEV.	CENTRAL	AVE.
					LEFT & WEST	RIGHT & EAST
30+63 5				237.8	30° P/L GRD.	
31+00				237.40		℄
				236.95		17' edge Pvmt.
				236.2		22' bt brk.
				237.1		30'. Top brk & P/L
				237.00	16' Edge gut.	
				236.85	18' F.L. gut	
				236.93	18' Top dep. cb.	
				237.7	30' P/L	
B.M. S.D. 711				237.84	B.M. S.D. 711 bt. F.B. 3317 Pg. 9	spk & lead elev 237.845 (FIELD)
32+00				237.82		℄
33+00				238.27		℄

Profile No. ____ Notes Red ____ Plotted ____ Job No. 6112 Division No. 13
X-Sec. No. ____ Date ____ Date ____ Survey of LERMA RD. S.D. LINE A
Notes Chkd. ____ Checked ____ Survey by L.L. BROWN Notes L.L.B. Date 9.65
No. ____ Date ____ Date ____ Map No. ____ Indexed C. J. GALLI Date ____

F.B. 3317 Pg. 121

76-L-298 CE 307 2-63

PLEASE RETURN TO
LOS ANGELES COUNTY ENGINEER
403 LOS ANGELES COUNTY ENGINEERING BLDG.

NOTE: ANY ADDITIONS OR CHANGES ON THIS SHEET MUST BE MADE OR CIRCLED IN RED INK, WITH DATE AND NAME OF PERSON MAKING CHANGE

Do not extend notes this side of this line.

STATION	B.S.	H.I.	F.S.	ELEV.	Central	Ave
					Left & Wst'ly	Right & Est'ly
33+19.0	S. Rim	238	40	238 42	0.3' W of ℄ S.S.M.H.	mean Rim 238.42
S.S.M.H.	N. Rim	238	44			mea. -6.08
	mean Rim	238	42			T Pipe 232.34
						Dia. -.67
INVert				231.67	INVert 8" INlet North	INV. 231.67
						mean Rim 238.42
						mea. -6.09
						T. Pipe 232.33
						Dia. -.67
INVert				231.66	INVert 8" outlet So.	INV 231.66
34+00				238 79		℄
34+64.5				239 09		℄
				238 70		16' edge Pvmt
				237 7		bot brk
				238 6		To P'brk 5/2
34+72.5				238 57		23' edge Pvmt

F.B. 3317 Pg. 122

Job No. 6112.13 Division No. Notes Red Plotted Profile
Survey of Lerma Rd Storm Drain Line A Date Date No. X-Sec.
Survey by L.L. Brown Notes W.A. Moodyman Notes Chkd. Checked No.
Indexed C. J. GALL Date 9-65 Date Date

76-L-298 CE 307 2-63

PLEASE RETURN TO
LOS ANGELES COUNTY ENGINEER
403 LOS ANGELES COUNTY ENGINEERING BLDG.

NOTE: ANY ADDITIONS OR CHANGES ON THIS SHEET MUST BE MADE OR CIRCLED IN RED INK, WITH DATE AND NAME OF PERSON MAKING CHANGE.

Do not extend notes this side of this line.

STATION	B. S.	H. I.	F. S.	ELEV.	Central	Ave
					Left & Wst'ly	Right & Est'ly
34+98.31	S. Rim	239	25	239.24		℄ mean Rim 239.24
34+98.4	N Rim	239	23		on ℄ S.S.M.H. J.C.	mea. -6.55
S.S.M.H. J.C.	mean Rim	239	24			T pipe 232.69
					8"	Dia. -.67
INVert				232.03	inlet from the North	INV. 232.02
						mean Rim 239.24
						mea. -6.55
						T Pipe 232.69
					8"	Dia -.67
INVert				232.02	outlet to the South	INV. 232.02
						mean Rim 239.24
						mea. 6.44
						T pipe 232.80
					8"	Dia. -.67
INVert				232.13	inlet from the East	INV. 232.13
34+98.31				239.24		℄

Profile Notes Red ____ Plotted ____ Job No. 6112 Division No. 13 F.B. 3317 Pg. 123
No. ____ Date ____ Date ____ Survey of Lerma Rd Storm Drain Line A
X-Sec. Notes Chkd. ____ Checked ____ Survey by L.L. Brown Notes W.A.M. Date 9-65
No. ____ Date ____ Date ____ Map No. ____ Indexed C. J. GALLI Date ____

76-L-298 CE 307 2-63

PLEASE RETURN TO
LOS ANGELES COUNTY ENGINEER
403 LOS ANGELES COUNTY ENGINEERING BLDG.

NOTE: ANY ADDITIONS OR CHANGES ON THIS SHEET MUST BE MADE OR CIRCLED IN RED INK, WITH DATE AND NAME OF PERSON MAKING CHANGE

Do not extend notes this side of this line.

STATION	B.S.	H.I.	F.S.	ELEV.	Vacco	Drive
End cross	section on	Central		Ave	Left & Nth'ly	Right & Sth'ly
34+98.31 =	1+00	going	Est'ly	on	Vacco Dr	
1+00				239.24		℄
1+16				238.61		⊼ Pvmt brk,
1+21				238.44		⊼ " " F.L.
				238.44		25' " " "
				238.63	25' Pvmt brk F.L.	
1+34.0	Grade	bk. Pvmt		238.98	20'± Edge Pvmt E.C.	
1+37.0	"	" "		238.94		20'± edge Pvmt. E.C.
1+40.0				238.49		⊼ Pvmt. brk.
				238.93		20' edge Pvmt.
				239.08	20' edge Pvmt	
2+40				238.73		℄
				239.24		20' edge Pvmt
				239.13	20' edge Pvmt	

F.B. 3317 Pg. 124 Job No. 6612.13 Division No. Notes Red. Plotted Profile
Survey of Lerma Rd. Storm Drain Line A Date Date No. X-Sec.
Survey by L.L. Brown Notes W.A. Moodyman Notes Chkd. Checked
Indexed C. J. Gall Date 9-65 Date Date No.

CE 307 2-63

PLEASE RETURN TO
LOS ANGELES COUNTY ENGINEER
403 LOS ANGELES COUNTY ENGINEERING BLDG.

NOTE: ANY ADDITIONS OR CHANGES ON THIS SHEET MUST BE MADE OR CIRCLED IN RED INK, WITH DATE AND NAME OF PERSON MAKING CHANGE.

Do not extend notes this side of this line.

STATION	B. S.	H. I.	F. S.	ELEV.	VACCO	Drive	
					Left Nth'ly	Right Sth'ly	
4+20	W. Rim	239.10		239.09	0.1 N of T Line SSMH	Mean Rim	239.09
SSMH	E. Rim	239.09				Mea.	-5.52
	Mean Rim	239.09				T Pipe	233.57
					8"	Dia	-.67
INVert				232.90	inlet from the East.	INV.	232.90
						Mean Rim	239.09
						Mea.	-5.54
						T Pipe	233.55
					8"	Dia.	-.67
INVert				232.88	outlet to the West	INV.	232.88

End of Cross sections on VACCO Dr.

Profile No. ____ Notes Red ____ Plotted ____ Job No. 6112.13 Division No. ____ F.B. 3317 Pg. 125
X-Sec. No. ____ Date ____ Date ____ Survey of Lerma Rd Storm Drain Line A
Notes Chkd. ____ Checked ____ Survey by L.L. Brown Notes W.A.M. Date 7-65
Date ____ Date ____ Map No. ____ Indexed C. J. GALLO Date ____

76-L-298 CE 307 2-63

PLEASE RETURN TO
LOS ANGELES COUNTY ENGINEER
403 LOS ANGELES COUNTY ENGINEERING BLDG.

NOTE: ANY ADDITIONS OR CHANGES ON THIS SHEET MUST BE MADE OR CIRCLED IN RED INK, WITH DATE AND NAME OF PERSON MAKING CHANGE

Do not extend notes this side of this line.

STATION	B.S.	H.I.	F.S.	ELEV.	Central	Ave
					Left & Wst'Ly	Right & Est'Ly
Resume cross sections on Central Ave						
					Resume cross sections on central Ave	
35+35.5	going north			239 40		℄
				238 93		16' edge Pvmt
35+50.0				239 49		℄
				239 05		16' edge Pvmt
				238 4		21' bt brk
				239 5		30' Top brk & PL
				239 03	Gut out	
				238 95	Gut in PL	
				239 58	Top cb	
				240 0	30' P/L	
36+00				239 75		℄

F.B. 3317 Pg. 126
Job No. 6112 13 Division No. Notes Red Plotted Profile
Survey of Lerma Rd Storm Drain Line A Date Date No. X-Sec.
Survey by L.L. Brown Notes W.A. Moodyman Notes Chkd. Checked No.
Indexed C. J. GALLY Date 9-6-5 Date Date

2-63

PLEASE RETURN TO
LOS ANGELES COUNTY ENGINEER
403 LOS ANGELES COUNTY ENGINEERING BLDG.

NOTE: ANY ADDITIONS OR CHANGES ON THIS SHEET MUST BE MADE OR CIRCLED IN RED INK, WITH DATE AND NAME OF PERSON MAKING CHANGE.

Do not extend notes this side of this line.

STATION	B. S.	H. I.	F. S.	ELEV.	CENTRAL	AVE
					LT. & WEST	RT. & EAST
36+44.4	S.	RIM 240	05	240 05	ON ℄, S.S.M.H. MEAN	RIM
S.S.M.H.	N.	RIM 240	05			MEAN R. 240.05
	MEAN	RIM 240	05			MEAS. -6.97
						T. PIPE 233.08
						DIA. " -0.67
				232 41	INV. 8" INLET NORTH	INV. 232 41
						MEAN R. 240.05
						MEAS. -7.02
						T. PIPE 233.03
						DIA. " -0.67
				23236	INV. 8" OUTLET SOUTH	INV. 232.36
37+00				24030		℄
37+45.5	GRD.	BRK. CONC.	C6. & GUT.	240 05	16' GUT. OUT	
				239 90	18' " IN.	
				230 55	" T. C6.	

Profile Notes Red ____ Plotted ____ Job No. 6112 Division No. 13
No. ____ X-Sec. ____ Date ____ Date ____ Survey of LERMA RD. S.D. LINE A
No. ____ Notes Chkd. ____ Checked ____ Survey by L.K. Notes P.H. Date 2-65
Date ____ Date ____ Map No. ____ Indexed C. J. GALL Date ____

F. B. 3317 Pg. 127

76-L-298 CE 307 2-63

PLEASE RETURN TO
LOS ANGELES COUNTY ENGINEER
403 LOS ANGELES COUNTY ENGINEERING BLDG.

NOTE: ANY ADDITIONS OR CHANGES ON THIS SHEET MUST BE MADE OR CIRCLED IN RED INK, WITH DATE AND NAME OF PERSON MAKING CHANGE

42+55.15

Do not extend notes this side of this line.

STATION	B.S.	H.I.	F.S.	ELEV.	CENTRAL LT. & WEST.	AVE. RT. & EAST
37+50 0				240 54		℄
				240 14		16 5 PUM'T. EDGE
				239 4		22' BOT. BRK.
				240 4		30' P/L. T. BRK.
				240 08	16' GUT. OUT.	
				239 92	18' " IN	
				240 59	" T. CB.	
				241 0	30' P/L.	
38+00				240 73		℄
38+06 17				240 74	INT. CENTRAL & REMER ST.	
END X-SECTS. ON CENTRAL						
B.M.S.D. 712				241 27	B.M.S.D. 712 ELEV.	(FIELD) 241.262 F.B. 3317-10

F.B. 3317 PG. 128
Job No. 6112 13 Division No. Notes Red. Plotted Profile
Survey of LERMA RD. S.D. LINE A Date Date No.
Survey by L.B. Notes P.H. Notes Chkd. Checked X-Sec.
Indexed C. J. GALLI Date Date Date No.

76-L-298 CE 307 2-63

PLEASE RETURN TO
LOS ANGELES COUNTY ENGINEER
403 LOS ANGELES COUNTY ENGINEERING BLDG.

NOTE: ANY ADDITIONS OR CHANGES ON THIS SHEET MUST BE MADE OR CIRCLED IN RED INK, WITH DATE AND NAME OF PERSON MAKING CHANGE.

Do not extend notes this side of this line.

STATION	B. S.	H. I.	F. S.	ELEV.	REMER	ST.
BEGIN X-SECTS. ON REMER ST. FROM CENTRAL WEST						
					LT. & SOUTH	RT. & NORTH
38+06 17 = 1+00 GOING WEST				240 74	INT. CENTRAL	& REMER
1+14 8				240 26		℄ EDGE X-GUT.
				240 36		15 8 " " "
				240 21	16 2 EDGE X-GUT	
1+17 8				240 15		℄ F.L. X-GUT.
1+20 8				240 23		℄ EDGE X-GUT.
				240 35		15 8 EDGE X-GUT.
				240 19	16 3 EDGE X-GUT.	
1+47 0	GRD. BRK. CONC. GUT.			240 66		16' GUT. OUT.
				240 51		18' " IN
				240 50	16' GUT. OUT.	
				240 30	18' " IN	

Profile No. ____ Notes Red. ____ Plotted ____ Job No. 6442 Division No. 13 F.B. 3317 Pg. 129
X-Sec. No. ____ Date ____ Date ____ Survey of LERMA RD. S.D. LINE A
Notes Chkd. ____ Checked ____ Survey by ____ Notes P.H. Date 9-65
Date ____ Date ____ Map No. ____ Indexed C. J. GALLI Date ____

76-L-298 CE 307 2-63

PLEASE RETURN TO
LOS ANGELES COUNTY ENGINEER
403 LOS ANGELES COUNTY ENGINEERING BLDG.

NOTE: ANY ADDITIONS OR CHANGES ON THIS SHEET MUST BE MADE OR CIRCLED IN RED INK, WITH DATE AND NAME OF PERSON MAKING CHANGE

Do not extend notes this side of this line.

STATION	B. S.	H. I.	F. S.	ELEV.	REMER LT. & SOUTH	ST RT. & NORTH
1+57°				240 86		℄
				240 68		16' GUT. OUT
				240 54		18' " IN
				241 22		" T. Cb.
				241 9		30' P/L. GRD.
				240 55	16' GUT. OUT	
				240 38	18' " IN	
				241 01	" T. Cb	
				241 3	30' P/L. GRD.	
1+62°	END	CONC.	GUT.	240 74		16' GUT. OUT
				240 53		18' " IN
				240 54	16' GUT. OUT	
				240 45	18' " IN	
1+97°				241 11		℄
				240 95		18' GUT. IN
				241 53		" T. Cb.
				241 8		30' P/L

F.B. 3317 PG. 130 Job No. 6112 13 Division No. Notes Red Plotted Profile
Survey of LERMA RD. S.D. LINE A Date Date No. X-Sec.
Survey by L.B. Notes P.H. Notes Chkd. Checked
Indexed C. J. GALLI Date Date Date No.

76-L-298 CE 307 2-63

PLEASE RETURN TO
LOS ANGELES COUNTY ENGINEER
403 LOS ANGELES COUNTY ENGINEERING BLDG.

NOTE: ANY ADDITIONS OR CHANGES ON THIS SHEET MUST BE MADE OR CIRCLED IN RED INK, WITH DATE AND NAME OF PERSON MAKING CHANGE.

Do not extend notes this side of this line.

STATION	B. S.	H. I.	F. S.	ELEV.	REMER LT & SOUTH	ST. RT. & NORTH
1+97.0				240 81	18' GUT. IN	
				241 42	" T. Cb.	
				241 6	30' P/L.	
2+97.0				241 21		℄
				240 90		18' GUT. IN
				241 52		" T. Cb.
				240 73	18' GUT. IN	
				241 37	" T. Cb.	

END X-SECTS. ON REMER ST.

Profile No. ____ Notes Red ____ Plotted ____ Job No. 6112 Division No. 13 F. B. 33171 PG. 131
X-Sec. No. ____ Date ____ Date ____ Survey of LERMA RD. S.D. LINE A
Notes Chkd. ____ Checked ____ Survey by ____ Notes P.H. Date 9.65
Date ____ Date ____ Map No. ____ Indexed C. J. GALLI Date ____

76-L-298 CE 307 2-63

PLEASE RETURN TO
LOS ANGELES COUNTY ENGINEER
403 LOS ANGELES COUNTY ENGINEERING BLDG.

NOTE: ANY ADDITIONS OR CHANGES ON THIS SHEET MUST BE MADE OR CIRCLED IN RED INK, WITH DATE AND NAME OF PERSON MAKING CHANGE

Do not extend notes this side of this line.

STATION	B.S.	H.I.	F.S.	ELEV.	CENTRAL	AVE.
RESUME X-SECTS. ON CENTRAL AVE.						
					LT. & WEST	RT. & EAST
38+23.8	BEG.	CONC. Cb.	& GUT.	24035		16' GUT. OUT
				24025		18' " IN
				24072		" T. Cb.
				2411		30' P/L.
38+61.2				24103		℄
				24070	16'± GUT. OUT	
				24061	18' " IN	
				24124	" T. Cb.	
				2419	30' P/L. GRD.	
38+99.0				24081		16'± GUT. OUT
				24065		18' " IN
				24127		" T. Cb.
				2416		30' P/L. GRD.

F.B. 3317 PG. 132 Job No. 6112 Division No. 13 Notes Red. Plotted Profile
Survey of LERMA RD. S.D. LINE A Date Date No. X-Sec.
Survey by P.H. Notes P.H. Notes Chkd. Checked
Indexed G. J. GAIN Date Date Date No.

76-L-298 CE 307 2-63

PLEASE RETURN TO
LOS ANGELES COUNTY ENGINEER
403 LOS ANGELES COUNTY ENGINEERING BLDG.

NOTE: ANY ADDITIONS OR CHANGES ON THIS SHEET MUST BE MADE OR CIRCLED IN RED INK, WITH DATE AND NAME OF PERSON MAKING CHANGE.

Do not extend notes this side of this line.

STATION	B. S.	H. I.	F. S.	ELEV.	CENTRAL LT. & WEST	AVE RT. & EAST
39+01 2				24121		℄
				24094	16' GUT. OUT	
				24078	18' " IN	
				24096	" T. Cb. DEP.	
				24182	30' P/L. PUM'T.	
39+53 35				24139	INT. CENTRAL & BROADMEAD	

END X-SECTS. ON CENTRAL

BEGIN X-SECTS. GOING EAST ON BROADMEAD FROM CENTRAL

39+53 35 = 1+00 GOING EAST 24139 INT. CENTRAL & BROADMEAD

Profile No. ____ Notes Red ____ Plotted ____ Job No. 6112 Division No. ____
X-Sec. No. ____ Date ____ Date ____ Survey of LERMA RD. S.D. LINE A
Notes Chkd. ____ Checked ____ Survey by ____ Notes P.H. Date 7-65
Date ____ Date ____ Map No. ____ Indexed C. J. GALLI Date ____

F. B. 3312 PG. 133

76-L-298 CE 307 2-63

PLEASE RETURN TO
LOS ANGELES COUNTY ENGINEER
403 LOS ANGELES COUNTY ENGINEERING BLDG.

NOTE: ANY ADDITIONS OR CHANGES ON THIS SHEET MUST BE MADE OR CIRCLED IN RED INK, WITH DATE AND NAME OF PERSON MAKING CHANGE

Do not extend notes this side of this line.

STATION	B.S.	H.I.	F.S.	ELEV.	BROADMEAD	ST.	
1+00	W.	RIM 241	45	241 44	AT ℄ INT. S.S.M.H. J.C. MEAN R.		
S.S.M.H. J.C.	E.	RIM 241	44			MEAN R.	241.44
	MEAN	RIM 241	44			MEAS.	-6.70
						T. PIPE	234.74
						DIA. "	-0.67
				234 07	INV. 8" INLET EAST	INV.	234.07
						MEAN R.	241.44
						MEAS.	-6.85
						T. PIPE	234.59
						DIA. "	-0.67
				233 92	INV. 8" INLET NORTH	INV.	233.92
						MEAN R.	241.44
						MEAS.	-6.95
						T. PIPE	234.49
						DIA. "	-0.67
				233 82	INV. 8" OUTLET SOUTH	INV.	233 82

F.B. 3317 PG. 134 Job No. 6112 13 Division No. Notes Red Plotted Profile
Survey of LERMA RD. S.D. LINE A Date Date No. X-Sec.
Survey by L.B. Notes P.H. Notes Chkd. Checked
Indexed C. J. GALL Date Date Date No.

76-L-298 CE 307 2-63

PLEASE RETURN TO
LOS ANGELES COUNTY ENGINEER
403 LOS ANGELES COUNTY ENGINEERING BLDG.

NOTE: ANY ADDITIONS OR CHANGES ON THIS SHEET MUST BE MADE OR CIRCLED IN RED INK, WITH DATE AND NAME OF PERSON MAKING CHANGE.

Do not extend notes this side of this line.

STATION	B. S.	H. I.	F. S.	ELEV.	BROADMEAD LT. & NORTH	ST. RT. & SOUTH
1+15.0				241 03		℄ EDGE X-GUT.
				240 95		16' " " "
				241 15	15.8 EDGE X-GUT.	
1+18.0				240 94		℄ F.L. X-GUT.
1+ 21.0				241 05		℄ EDGE X-GUT.
				240 96		16' " " "
				241 07	15.8 EDGE X-GUT.	
				241 24		16' GUT. OUT.
1+44.7	GRD. BRK. GUT. OUT.			241 29	16' GUT. OUT.	
1+54.7				241 55		℄
				241 21		16' GUT. OUT.
				241 06		18' " IN
				241 72		" T. Cb.
				242 00		30' P/L. CONC.
				241 26	16' GUT. OUT	
				241 05	18' " IN.	
				241 70	" T. Cb.	
				241 96	30' P/L CONC.	

Profile No. ____ Notes Red ____ Plotted ____ Job No. 6112 Division No. 13 F.B. 3310 Pg. 135
X-Sec. No. ____ Date ____ Date ____ Survey of LERMA RD. S.D. LINE A
Notes Chkd. ____ Checked ____ Survey by ____ Notes P.K. Date 9-65
Date ____ Date ____ Map No. ____ Indexed by G. J. GALLI Date ____

76-L-298 CE 307 2-63

PLEASE RETURN TO
LOS ANGELES COUNTY ENGINEER
403 LOS ANGELES COUNTY ENGINEERING BLDG.

NOTE: ANY ADDITIONS OR CHANGES ON THIS SHEET MUST BE MADE OR CIRCLED IN RED INK, WITH DATE AND NAME OF PERSON MAKING CHANGE

Do not extend notes this side of this line.

STATION	B. S.	H. I.	F. S.	ELEV.	BROADMEAD LT. & NORTH	ST. RT. & SOUTH
1+94.7				24161		℄
				24123		16' GUT. OUT.
				24109		18' " IN
				24117		" T. Cb. (DEP.)
				24191		30' P/L. CONC.
				24124	16' GUT. OUT	
				24108	18' " IN	
				24115	" T. Cb. (DEP.)	
				24203	30' P/L. CONC.	
2+94.7				24177		℄
				24142		16' GUT. OUT
				24126		18' " IN
				24190		" T. Cb.
				2422		30' P/L.
				24136	16' GUT. OUT	
				24120	18' " IN	
				24145	" T. Cb. (DEP.)	
				24226	30' P/L. CONC.	

F. B. 3317 Pg. 136 Job No. 6112 13 Division No. Notes Red Plotted Profile
Survey of LERMA RD. S.D. LINE A Date Date No. X-Sec.
Survey by L.B. Notes P.H. Notes Chkd. Checked
Indexed C. J. GALLI Date Date Date No.

-298 CE 307 2-63

PLEASE RETURN TO
LOS ANGELES COUNTY ENGINEER
403 LOS ANGELES COUNTY ENGINEERING BLDG.

NOTE: ANY ADDITIONS OR CHANGES ON THIS SHEET MUST BE MADE OR CIRCLED IN RED INK, WITH DATE AND NAME OF PERSON MAKING CHANGE.

Do not extend notes this side of this line.

STATION	B. S.	H. I.	F. S.	ELEV.	BROADMEAD	ST.	
4+30 1/	W.	RIM 242	33	242 33	AT ℄ INT. BROADMEAD & LUDER	MEAN R.	
S.S.M.H.J.C.	E.	RIM 242	34			MEAN R.	242.33
	MEAN	RIM 242	33			MEAS.	-6.25
						T. PIPE	236.08
						DIA. "	-0.67
				235 41	INV. 8" INLET EAST	INV.	235.41
						MEAN R.	242.33
						MEAS.	-6.14
						T. PIPE	236.19
						DIA. "	-0.67
				235 52	INV. 8" INLET NORTH	INV.	235.52
						MEAN R.	242.33
						MEAS.	-6.34
						T. PIPE	235.99
						DIA. "	-0.67
END X-SECTS. ON BROADMEAD				235 32	INV. 8" OUTLET WEST	INV.	235.32

Profile Notes Red. Plotted Job No. 6112 Division No. 13 F.B. 3317 Pg. 137
No. Date Date Survey of LERMA RD. S.D. LINE A
X-Sec. Notes Chkd. Checked Survey by LB Notes PH Date 9-65
No. Date Date Map No. Indexed C. J. GALLI Date

76-L-298 CE 307 2-63

PLEASE RETURN TO
LOS ANGELES COUNTY ENGINEER
403 LOS ANGELES COUNTY ENGINEERING BLDG.

NOTE: ANY ADDITIONS OR CHANGES ON THIS SHEET MUST BE MADE OR CIRCLED IN RED INK, WITH DATE AND NAME OF PERSON MAKING CHANGE

Do not extend notes this side of this line.

STATION	B.S.	H.I.	F.S.	ELEV.	CENTRAL	AVE.
RESUME X-SECTS. ON CENTRAL AVE.						
					LT. & WEST	RT. & EAST
40+08.5				241 87		℄
				241 34		16' ± GUT. OUT.
				241 21		18' " IN
				241 87		" T. Cb.
				242 2		30' P/L. GRD.
				241 58	16' GUT. OUT.	
				241 44	18' " IN	
				242 08	" T. Cb.	
				242 9	30' P/L.	
40+21.0				241 93		℄
				241 67	16' GUT. OUT	
				241 54	18' " IN	
				242 18	" T. Cb.	
				242 9	30' P/L.	
40+48.5				242 14		℄

F.B. 3317 Pg. 138 Job No. 6112 13 Division No. Notes Red Plotted Profile
Survey of LERMA RD. S.D. LINE A Date Date No. X-Sec.
Survey by L.B. Notes P.H. Notes Chkd. Checked
Indexed C. J. GALLI Date Date Date No.

76-L-298 CE 307 2-63

PLEASE RETURN TO
LOS ANGELES COUNTY ENGINEER
403 LOS ANGELES COUNTY ENGINEERING BLDG.

NOTE: ANY ADDITIONS OR CHANGES ON THIS SHEET MUST BE MADE OR CIRCLED IN RED INK, WITH DATE AND NAME OF PERSON MAKING CHANGE.

Do not extend notes this side of this line.

STATION	B. S.	H. I.	F. S.	ELEV.	CENTRAL LT & WEST	AVE RT. & EAST
40+48.5				242.14		℄
				241.62		16' GUT. OUT
				241.50		18' " IN
				242.16		" T. Cb.
				242.3		30' P/L.
41+48.5				242.73		℄
				242.27		16' GUT. OUT
				242.17		18' GUT. IN
				242.44		" T. Cb. (DEP.)
				243.12		30' P/L. (CONC.)
				242.31	16' GUT. OUT	
				242.20	18' " IN	
				242.85	" T. Cb.	
				243.5	30' P/L. GRD.	

Profile No. ____ Notes Red ____ Plotted ____ Job No. 6112 13 Division No. ____
X-Sec. No. ____ Date ____ Date ____ Survey of LERMA RD. S.D. LINE A
Notes Chkd. ____ Checked ____ Survey by L.B. Notes R.R. Date 9-65
Date ____ Date ____ Map No. ____ Indexed C. J. GALLI Date ____

F.B. 3310 Pg. 139

76-L-298 CE 307 2-63

PLEASE RETURN TO
LOS ANGELES COUNTY ENGINEER
403 LOS ANGELES COUNTY ENGINEERING BLDG.

NOTE: ANY ADDITIONS OR CHANGES ON THIS SHEET MUST BE MADE OR CIRCLED IN RED INK, WITH DATE AND NAME OF PERSON MAKING CHANGE

Do not extend notes this side of this line.

STATION	B.S.	H.I.	F.S.	ELEV.	CENTRAL	AVE.	
42+55 15	S. RIM 243.34			243.35	ON ℄ S.S.M.H. MEAN RIM		
S.S.M.H.	N. RIM 243.36					MEAN R.	243.35
	MEAN RIM 243.35					MEAS.	- 7.40
						T. PIPE	235.95
						DIA. "	- 0.67
				235.28	INV. 8" INLET NORTH	INV.	235.28
						MEAN R.	243.35
						MEAS.	- 7.52
						T. PIPE	235.83
						DIA. "	- 0.67
				235.16	INV. 8" OUTLET SOUTH	INV.	235.16
B.M.S.D. 713				244.84	B.M.S.D. 713 ELEV. 244.833 F.B. 3317-10. CENTRAL AVE., W. SIDE, BT. SPK. IN CB. 10' S. OF N. END OF CB. IN FRONT OF BLDG. # 1903		

END LINE "A"

F.B. 3317 Pg. 140 Job No. 6112 13 Division No. Notes Red Plotted Profile
Survey of LERMA RD. S.D. LINE A Date Date No.
Survey by L.B. Notes P.H. Notes Chkd. Checked X-Sec.
Indexed C. J. GALLI Date Date Date No.

76-L-298 CE 307 2-63

PLEASE RETURN TO
LOS ANGELES COUNTY ENGINEER
403 LOS ANGELES COUNTY ENGINEERING BLDG.

NOTE: ANY ADDITIONS OR CHANGES ON THIS SHEET MUST BE MADE OR CIRCLED IN RED INK, WITH DATE AND NAME OF PERSON MAKING CHANGE.

Do not extend notes this side of this line.

STATION	B. S.	H. I.	F. S.	ELEV.	FAWCETT	AVE.	
3+12 8	S.	RIM 228	02	228 02	61 5 LT. & W'LY. S.S.M.H. MEAN RIM		
S.S.M.H.	N.	RIM 228	02			MEAN R.	228.02
	MEAN	RIM 228	02			MEAS.	6.92
						T. PIPE	221.10
						DIA. "	2.75
				218 35	INV. 33" INLET N'LY.	INV.	218.35
						MEAN R.	228.02
						MEAS.	7.08
						T. PIPE	220.94
						DIA. "	2.75
				218 19	INV. 33" OUTLET S'LY.	INV.	218.19

Profile No. ____ Notes Red ____ Date ____ Plotted ____ Date ____ Job No. 6112 13 Division No. ____
X-Sec. No. ____ Notes Chkd. ____ Date ____ Checked ____ Date ____ Survey of LERMA RD. "A" Survey by L.L.B. Notes P.H. Date 10-65
Map No. ____ Indexed G. J. GALLI Date ____

F.B. 3317 Pg. 141

76-L-298 CE 307 2-63

PLEASE RETURN TO
LOS ANGELES COUNTY ENGINEER
403 LOS ANGELES COUNTY ENGINEERING BLDG.

NOTE: ANY ADDITIONS OR CHANGES ON THIS SHEET MUST BE MADE OR CIRCLED IN RED INK, WITH DATE AND NAME OF PERSON MAKING CHANGE

Do not extend notes this side of this line.

STATION	B.S.	H.I.	F.S.	ELEV.	MERCED	AVE.
10+30 9	S.	RIM 230	52	230 51	44' LT. & W'LY. S.S.M.H.J.C.	MEAN RIM
S.S.M.H.J.C.	N.	RIM 230	51			MEAN R. 230.51
	MEAN	RIM 230	51			MEAS. 8.02
						T. PIPE 222.49
						DIA " -1.00
				221 49	INV. 12" INLET N'LY.	INV. 221.49
						MEAN R. 230 51
						MEAS. 8.08
						T. PIPE 222.43
						DIA " -2.75
				219 68	INV. 33" INLET E'LY.	INV. 219.68
						MEAN R. 230.51
						MEAS. 8.10
						T. PIPE 222.41
						DIA " -2.75
				219 66	INV. 33" OUTLET S'LY.	INV. 219.66

F.B. 3317 Pg. 142

Job No. 6112 13 Division No. Notes Red Plotted Profile
Survey of LERMA RD. S.D. "A" Date Date No.
Survey by L.L.B. Notes P.H. Notes Chkd. Checked X-Sec.
Indexed Date Date Date No.

Notes Ck'd by S. SHINODA	Survey of LERMA RD.
Map No.	JN 0303.00 Tape 0176 Std 68 °F
Office Work	Surveyed by L.L. BROWN
Checked	Notes L.L. BROWN Date 9-14-65
Date	Indexed

F. B. 3317 PG. 143

LERMA ROAD STORM DRAIN

LINE B

J.N. 6112.13

CENTERLINE SURVEY

FROM STA. 11+57.62 AT HOYT AVE. AND WEAVER AVE. N'LY. AND THEN ELY. TO STA. 46+03.17 AT ELLIOTT AVE. AND TYLER AVE.

PARTY

BROWN, L.L.
HARRINGTON, P.
FALSEY, J.
MOODYMAN, W.

Note: Any Additions or Changes on this Sheet Must be Made or Circled in Red Ink With Date and Name of Person Making Change.

Do not extend this side of this line.

PLEASE RETURN TO
LOS ANGELES COUNTY ENGINEER
403 Los Angeles County Engineering Bldg.

70F3095 CE #310 6-63

F. B. 3317 PG. 144

INDEX MAP

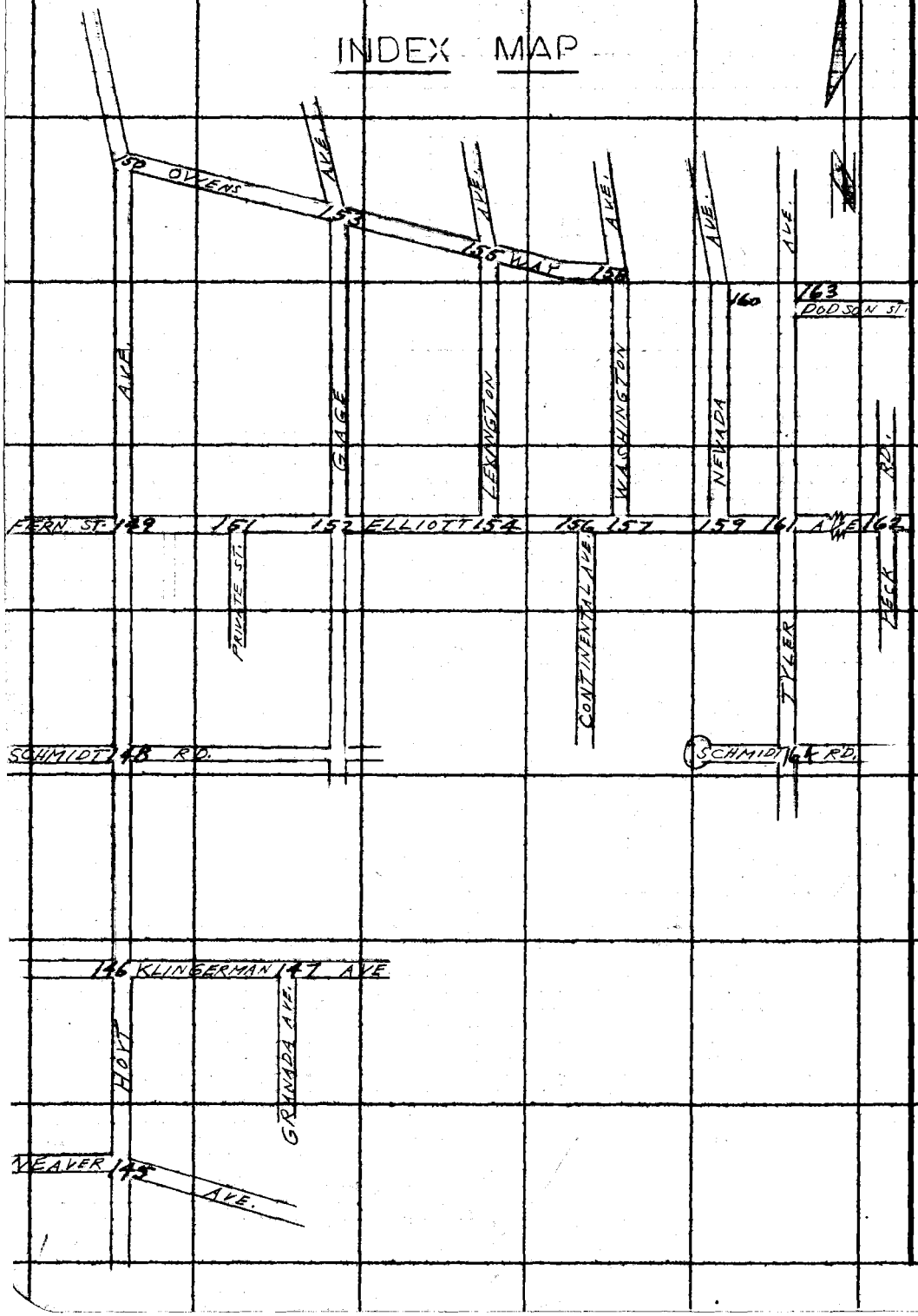

LOS ANGELES COUNTY ENGINEER
403 Los Angeles County Engineering Bldg.

PLEASE RETURN TO

Do not extend this side of this line.

Note: Any Additions or Changes on This Sheet Must Be Made or Circled in Red Ink With Date and Name of Person Making Change.

Notes Ck'd by S. SHINODA	Survey of LERMA RD. S.D.	F. B. 3317 PG. 145
Map No.	JN 0303.00 Tape 0176 Std 68 °F	
Office Work	Surveyed by L. L. BROWN	
Checked	Notes L. L. BROWN Date 9-14-65	
Date	Indexed C. J. GALLI	

WS 30 B-1

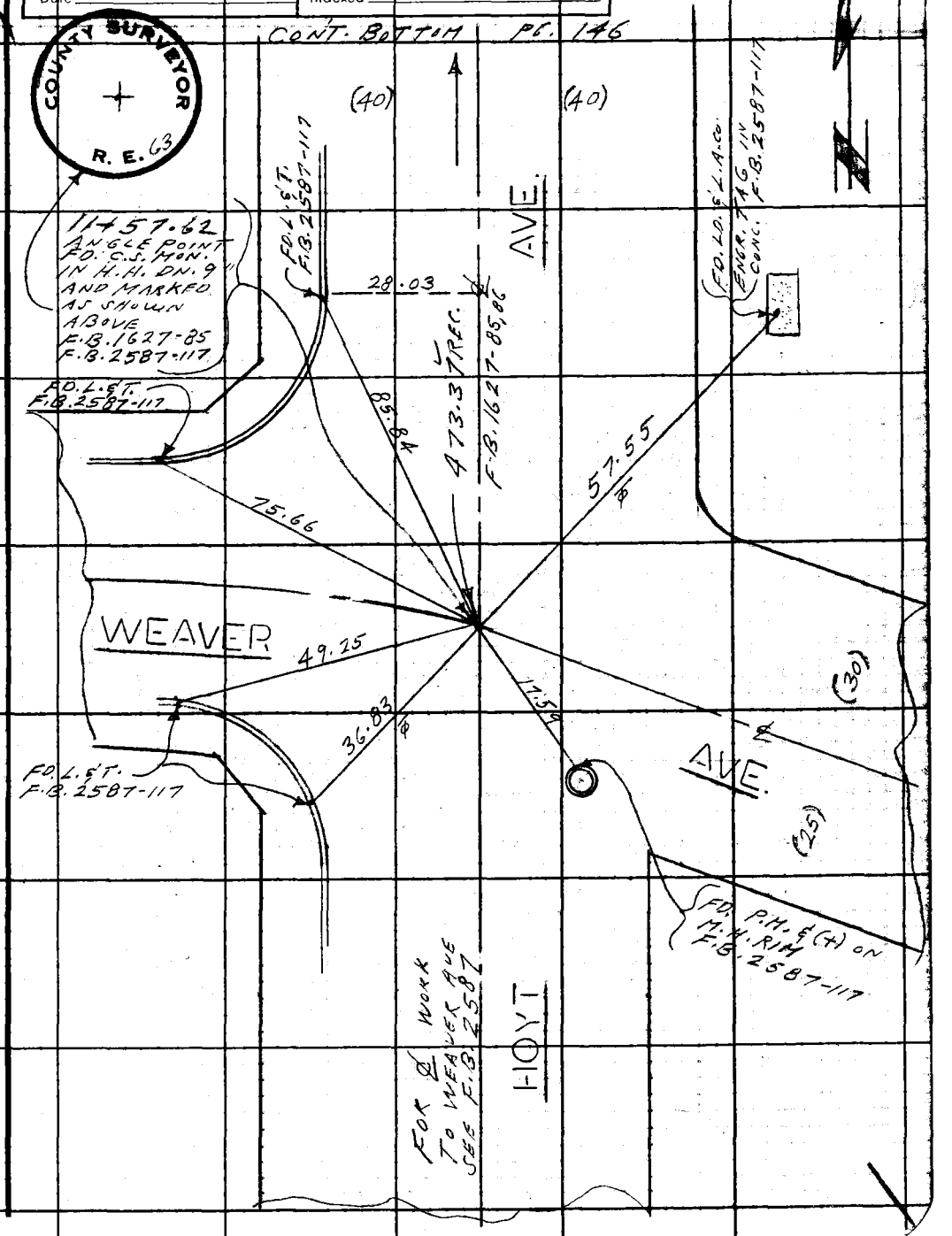

Note: Any Additions or Changes on This Sheet Must be Made or Circled in Red Ink With Date and Name of Person Making Change.

Do not extend this side of this line.

PLEASE RETURN TO
LOS ANGELES COUNTY ENGINEER
403 LOS ANGELES COUNTY ENGINEERING BLDG.

76F309S CE#310 1-65

F. B. 3317 PG. 146

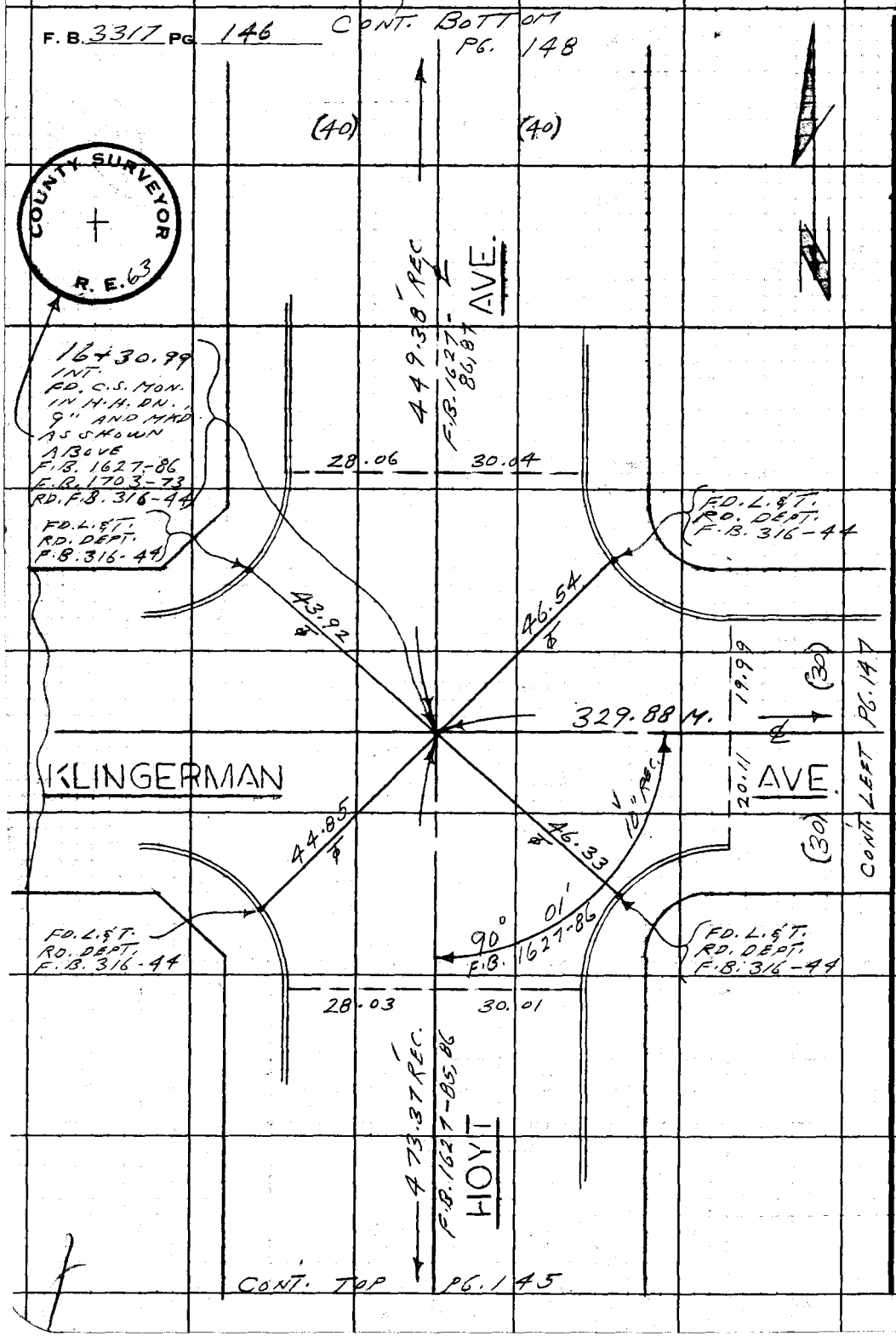

PLEASE RETURN TO
LOS ANGELES COUNTY ENGINEER
403 LOS ANGELES COUNTY ENGINEERING BLDG.

Do not extend this side of this line.

Note: Any Additions or Changes on This Sheet Must be Made or Circled in Red Ink With Date and Name of Person Making Change.

Notes Ck'd by S. SHINODA	Survey of LERMA RD. S.D.	F. B. 3317 PG. 147
Map No.	JN 0303.00 Tape 0176 Std 68 °F	
Office Work	Surveyed by L. L. BROWN	
Checked	Notes L. L. BROWN Date 9-14-65	
Date	Indexed C. J. GALLI	

W.S.37, B.1

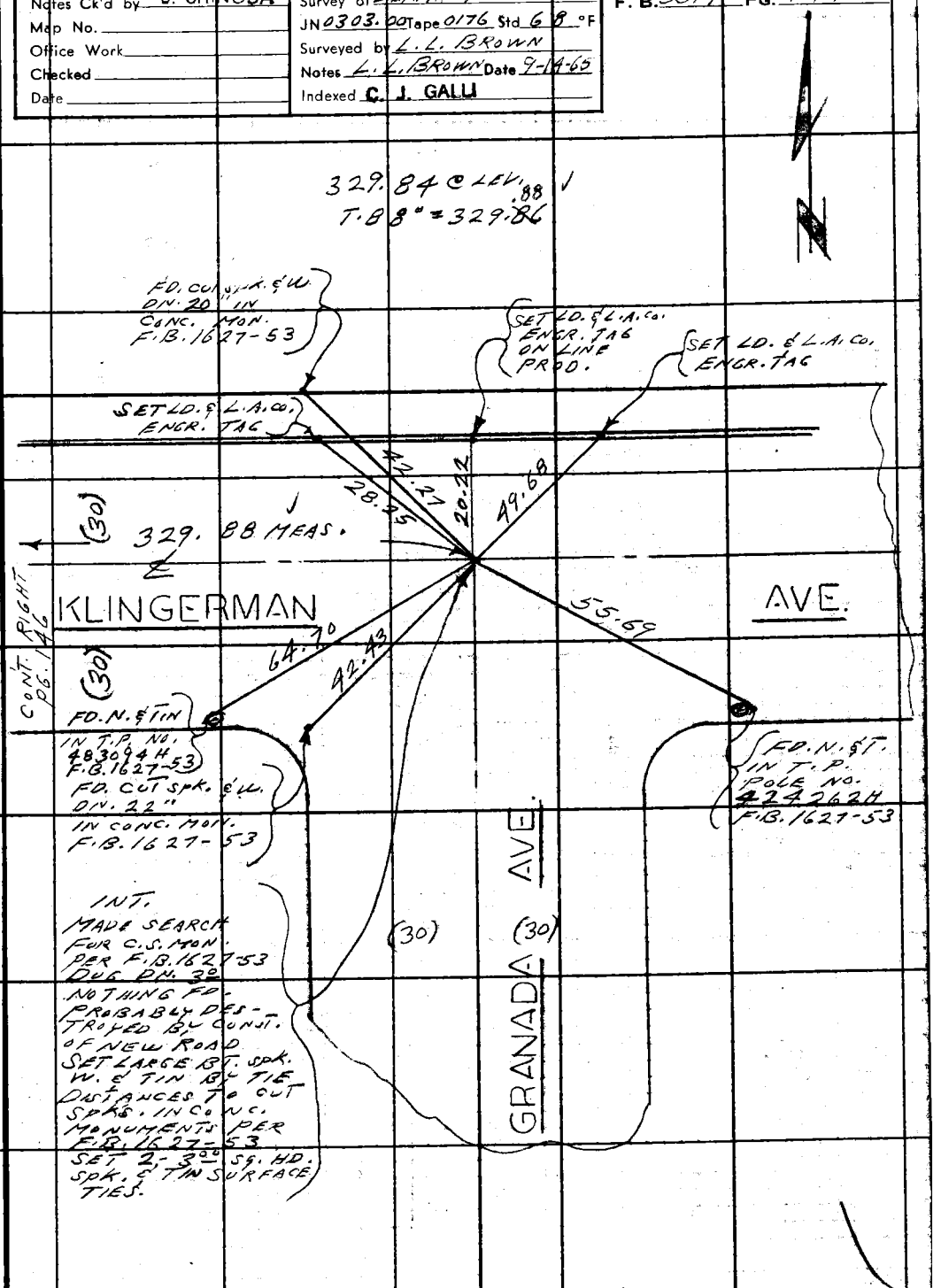

Note: Any Additions or Changes on This Sheet Must be Made or Circled in Red Ink With Date and Name of Person Making Change.

Do not extend this side of this line.

PLEASE RETURN TO
LOS ANGELES COUNTY ENGINEER
403 LOS ANGELES COUNTY ENGINEERING BLDG.

76F309S CE#310 1-65

F. B. 3317 PG. 148 CONT. BOTTOM PG. 149

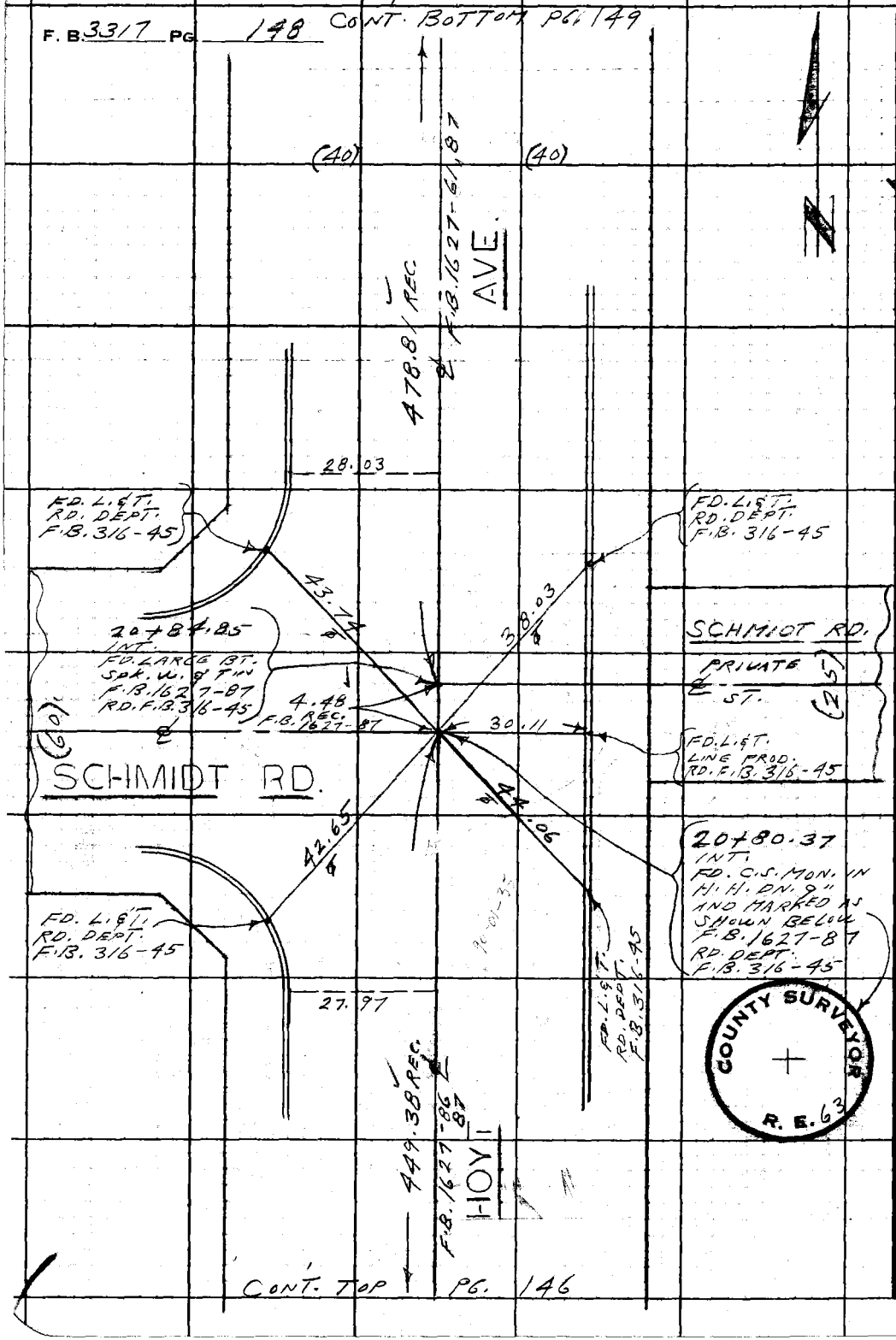

CONT. TOP PG. 146

WS 37B-1

PLEASE RETURN TO
LOS ANGELES COUNTY ENGINEER
403 LOS ANGELES COUNTY ENGINEERING BLDG.

Do not extend this side of this line.

Note: Any Additions or Changes on This Sheet Must be Made or Circled in Red Ink With Date and Name of Person Making Change.

COUNTY SURVEYOR
R. E. 63

W.S. 37, B-1

Notes Ck'd by S. SHINODA	Survey of LERMA RD. S.D.
Map No.	JN 0303.00 Tape 0176 Std 68 °F
Office Work	Surveyed by L. L. BROWN
Checked	Notes L. L. BROWN Date 9-15-65
Date	Indexed C. J. GALLI

F. B. 3317 PG. 149

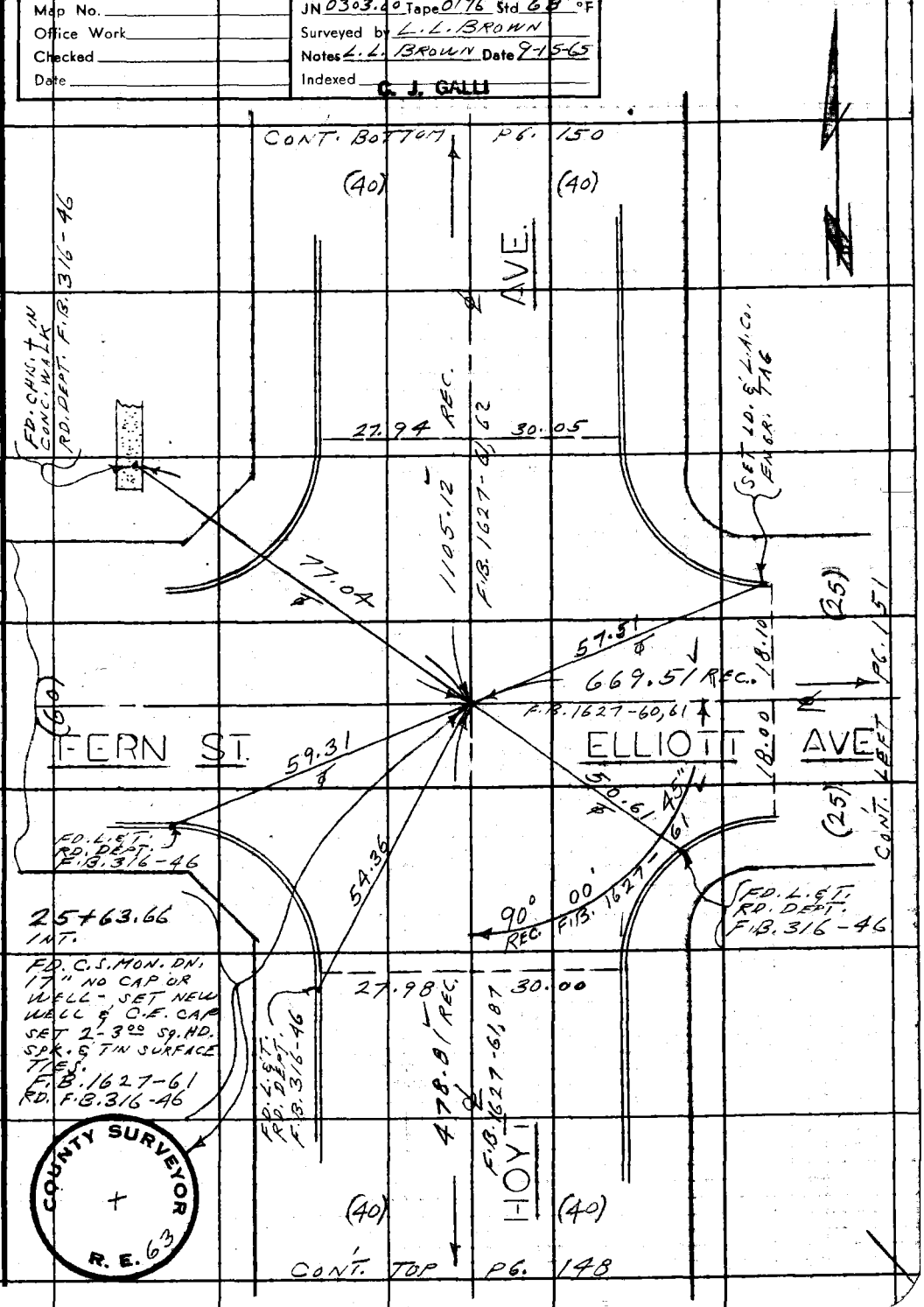

COUNTY SURVEYOR R. E. 63

Note: Any Additions or Changes on This Sheet Must be Made or Circled in Red Ink With Date and Name of Person Making Change.

PLEASE RETURN TO
LOS ANGELES COUNTY ENGINEER
403 LOS ANGELES COUNTY ENGINEERING BLDG.
Do not extend this side of this line.

FOF309S CE#310 1-65

F. B. 3317 PG. 150

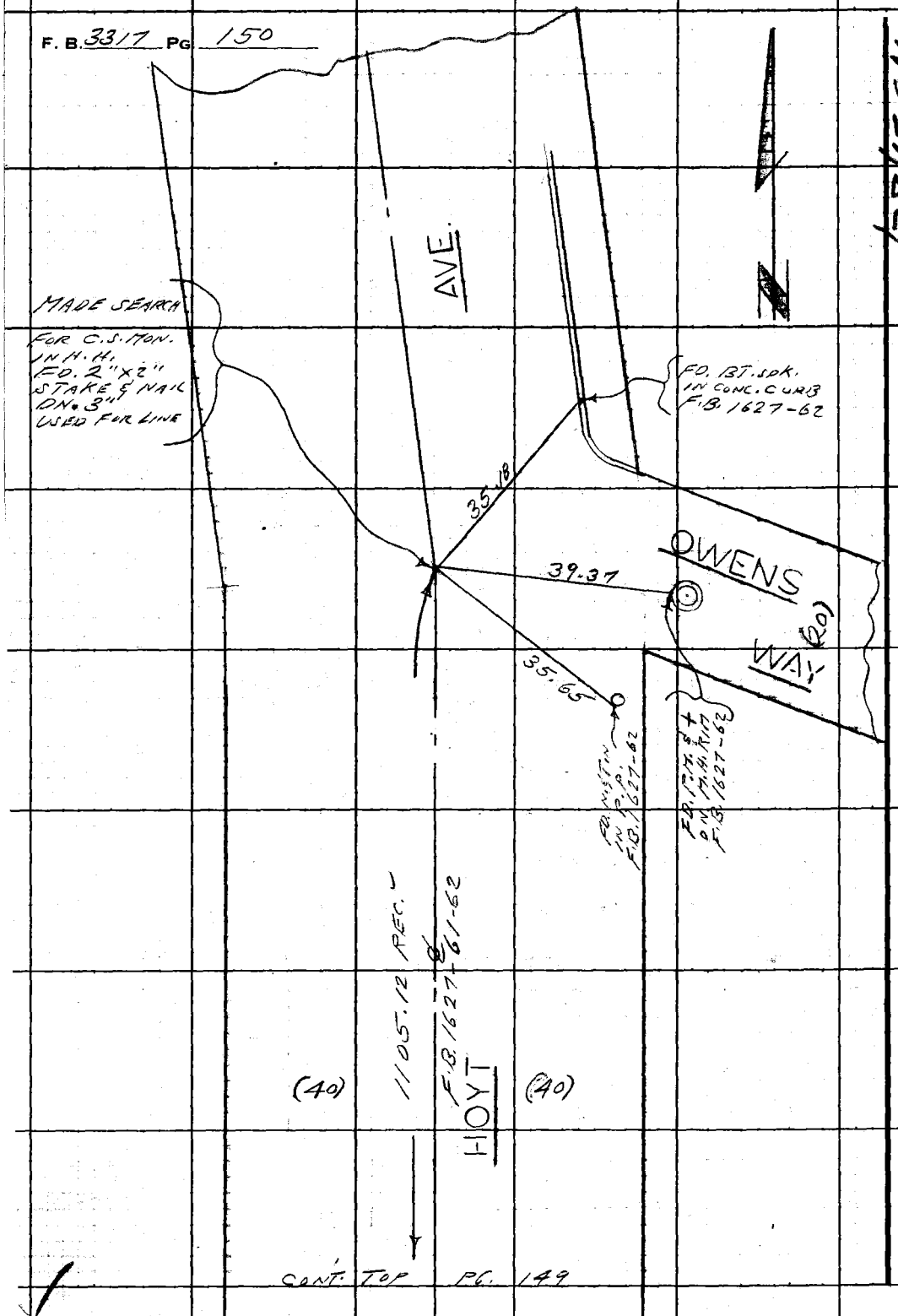

PLEASE RETURN TO
LOS ANGELES COUNTY ENGINEER
403 LOS ANGELES COUNTY ENGINEERING BLDG.

Do not extend this side of this line.

Note: Any Additions or Changes on This Sheet Must be Made or Circled in Red Ink With Date and Name of Person Making Change.

Notes Ck'd by S. SHINODA	Survey of LERMA RD. S.D.
Map No.	JN 0303.00 Tape 0176 Std 68 °F
Office Work	Surveyed by L.L. BROWN
Checked	Notes L.L. BROWN Date 9-15-65
Date	Indexed C. J. GALLI

F. B. 3317 Pg. 151

MS 37 B-1

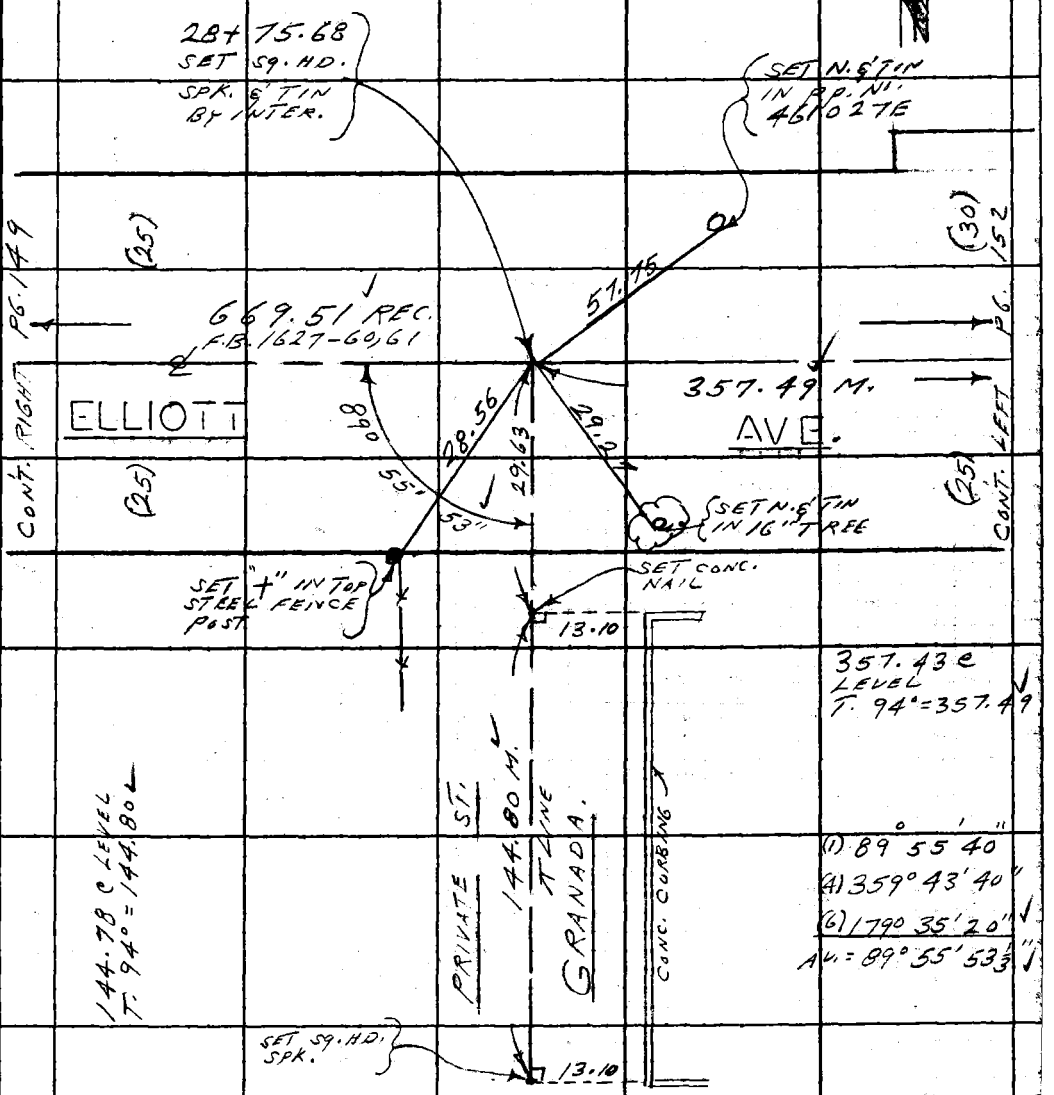

Note: Any Additions or Changes on This Sheet Must be Made or Circled in Red Ink With Date and Name of Person Making Change.

PLEASE RETURN TO
LOS ANGELES COUNTY ENGINEER
403 LOS ANGELES COUNTY ENGINEERING BLDG.

Do not extend this side of this line.

76F3095 CE#310 1-65

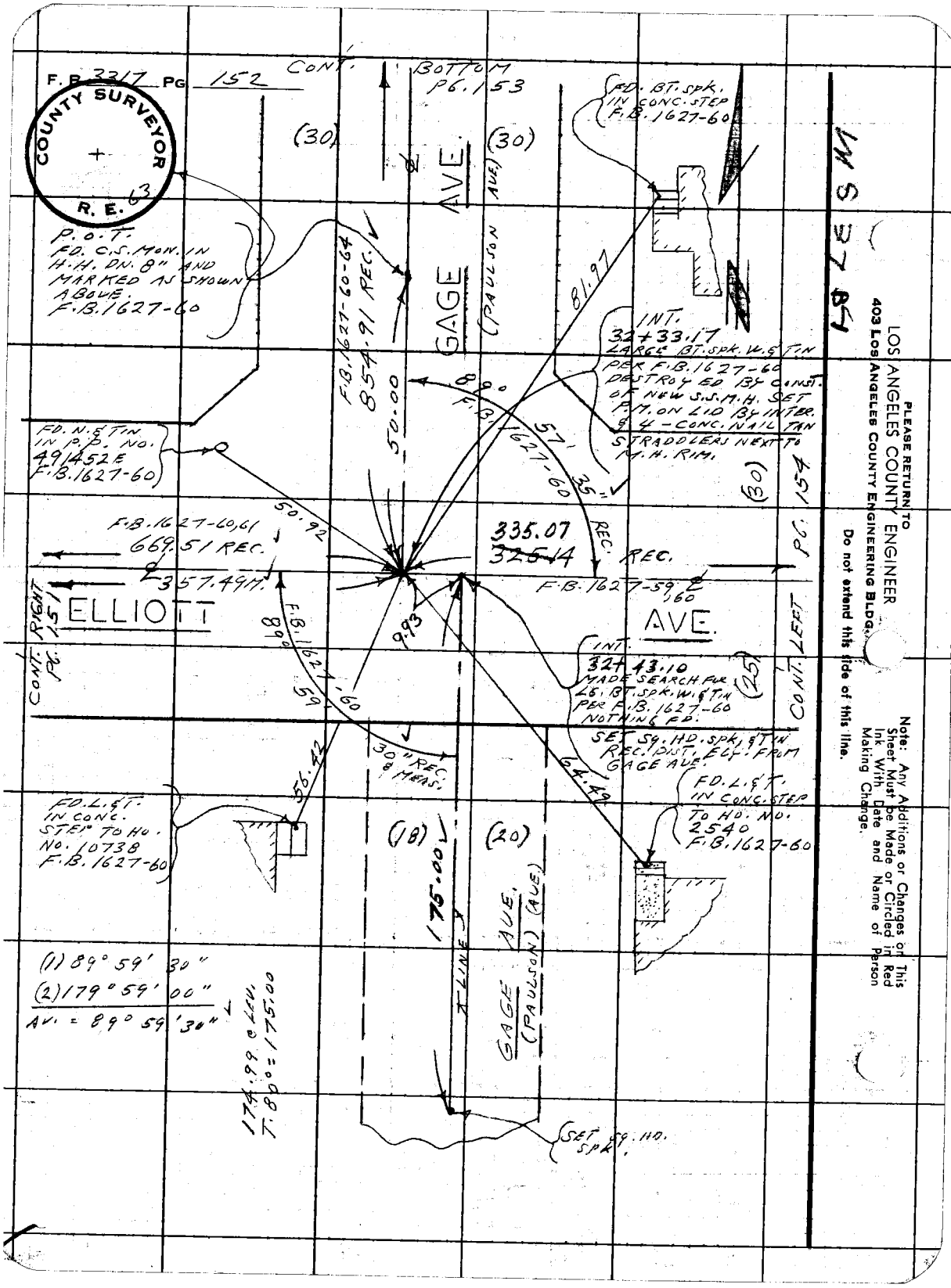
F.B. 3317 PG 152
COUNTY SURVEYOR
R.E. 63
CONT. BOTTOM PG. 153
(30)
(30)
GAGE AVE.
(PAULSON AVE.)
FD. BT. SPK. IN CONC. STEP F.B. 1627-60
P.O.T. FD. C.S. MON. IN H.H. DN. 8" AND MARKED AS SHOWN ABOVE. F.B. 1627-60
F.B. 1627-60-64
854.91 REC.
81.97
INT. 32+33.17 LARGE BT. SPK. W. & T. IN PER F.B. 1627-60 DESTROYED BY CONST. OF NEW S.S.M.H. SET P.M. ON LID BY INTER. & 4-CONC. NAIL TAN STRADDLERS NEXT TO M.H. RIM.
89°
F.B. 1627-60
57'
35" REC.
50.00
FD. N. & T. IN P.P. NO. 491452E F.B. 1627-60
50.92
F.B. 1627-60,61
669.51 REC.
357.49M.
335.07
325.14 REC.
F.B. 1627-59, 60
(30)
CONT. LEFT PG. 154
CONT. RIGHT PG. 151
ELLIOTT
AVE.
F.B. 1627-60
89°
59'
9.93
INT. 32+43.10 MADE SEARCH FOR LG. BT. SPK. W. & T. IN PER F.B. 1627-60 NOTHING FD.
(25)
SET SQ. HD. SPK. & T. IN REC. DIST. ELY. FROM GAGE AVE.
30" REC. & MEAS.
56.42
64.49
FD. L. & T. IN CONC. STEP TO HD. NO. 10738 F.B. 1627-60
FD. L. & T. IN CONC. STEP TO HD. NO. 2540 F.B. 1627-60
(18)
(20)
175.00
LINE
GAGE AVE. (PAULSON) (AVE.)
(1) 89° 59' 30"
(2) 179° 59' 00"
AV. = 89° 59' 30"
174.99 @ LEV.
T. 80° = 175.00
SET SQ. HD. SPK.
PLEASE RETURN TO
LOS ANGELES COUNTY ENGINEER
403 LOS ANGELES COUNTY ENGINEERING BLDG.
Do not extend this side of this line.
Note: Any Additions or Changes on This Sheet Must be Made or Circled in Red Ink With Date and Name of Person Making Change.

Notes Ck'd by S. SHINODA	Survey of LERMA RD. S.D.	F. B. 3317 PG. 153
Map No.	JN 0303.00 Tape 0176 Std 68 °F	
Office Work	Surveyed by L. L. BROWN	
Checked	Notes L. L. BROWN Date 9-15-65	
Date	Indexed C. J. GALLI	

WS37, B-1

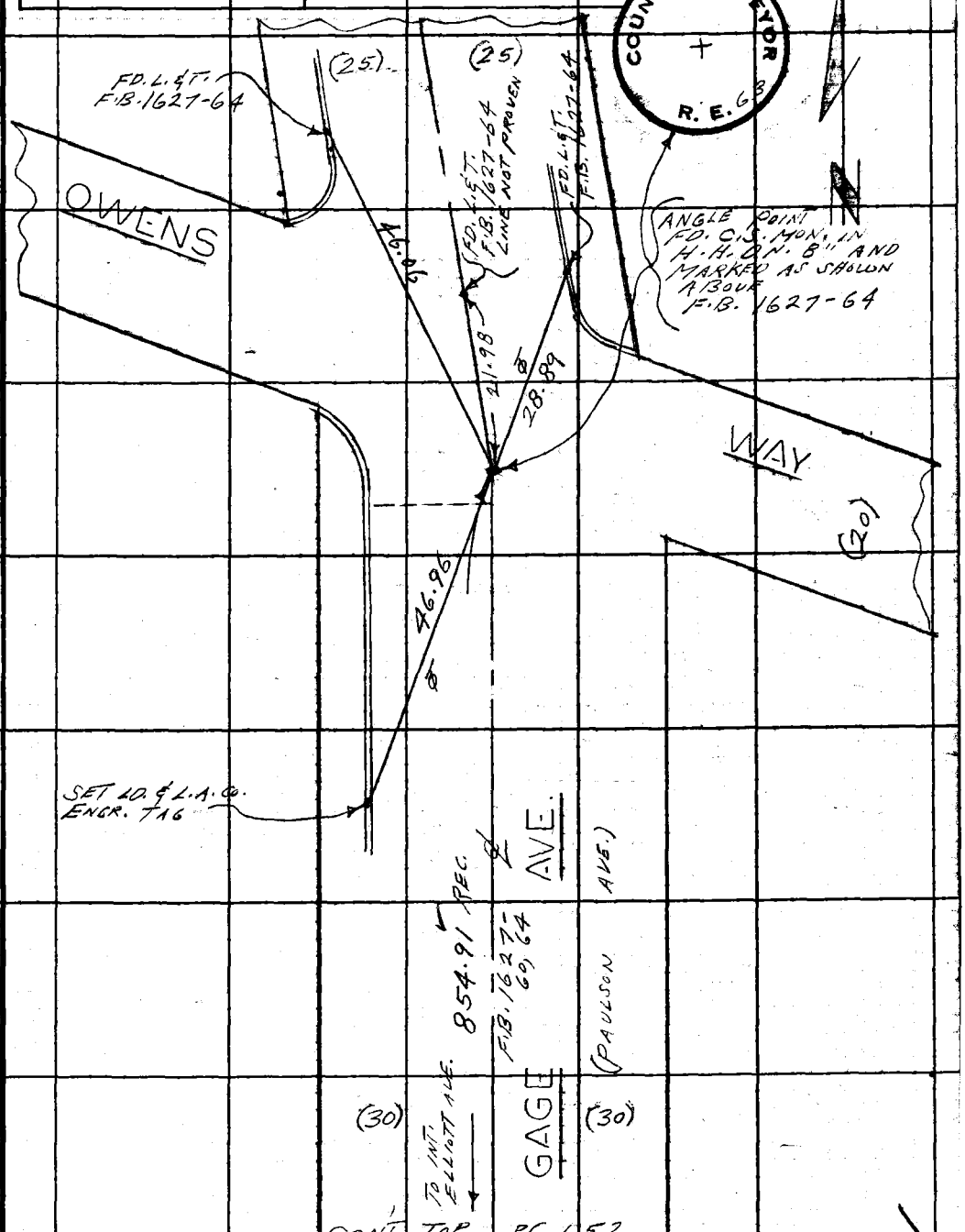

CONT. TOP PG. 152

Note: Any Additions or Changes on This Sheet Must be Made or Circled in Red Ink With Date and Name of Person Making Change.

Do not extend this side of this line.

PLEASE RETURN TO
LOS ANGELES COUNTY ENGINEER
403 LOS ANGELES COUNTY ENGINEERING BLDG.

76F309S CE#310 1-65

F. B. 3317 PG. 154

CONT. BOTTOM PG. 155

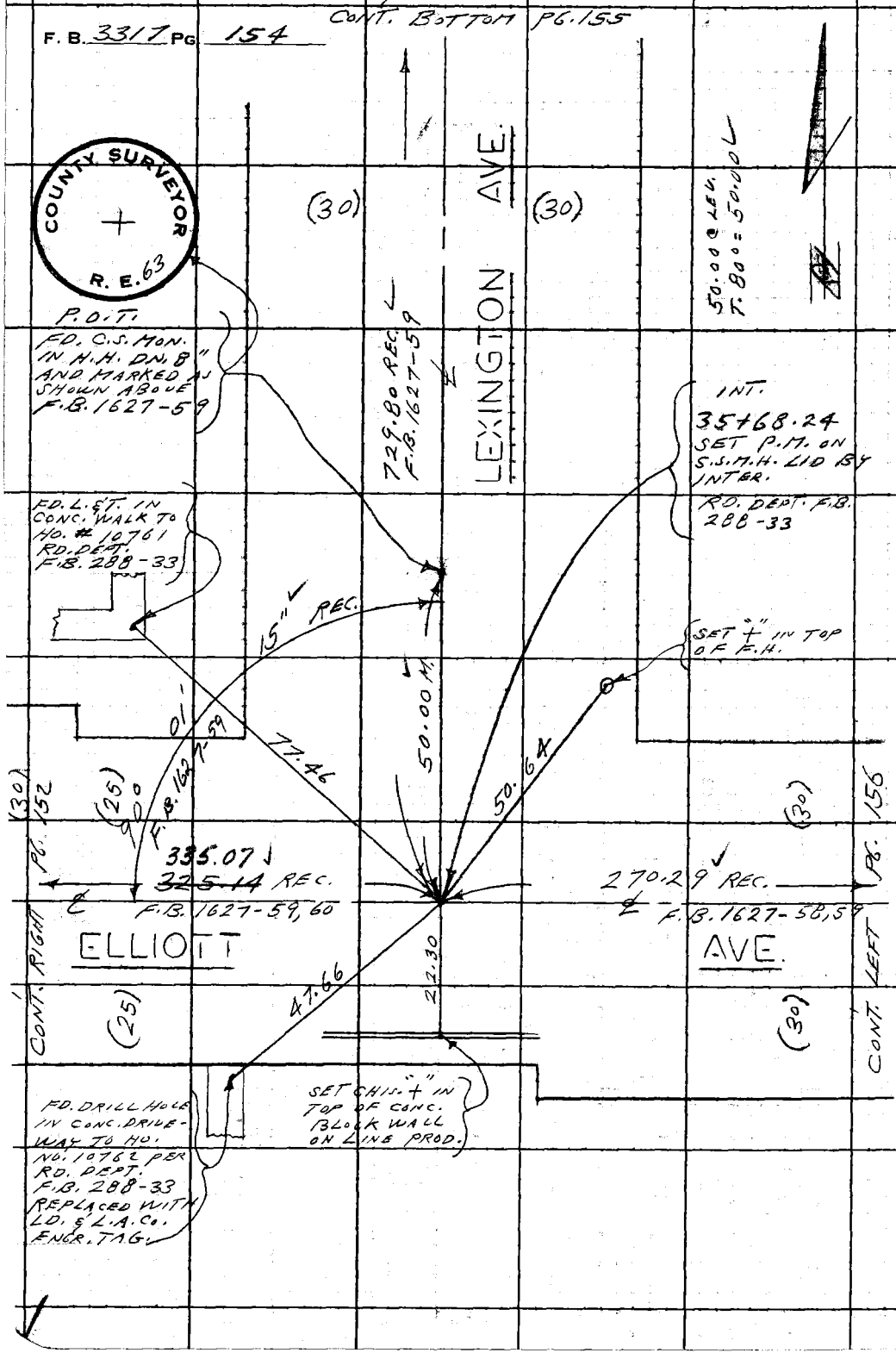

PLEASE RETURN TO
LOS ANGELES COUNTY ENGINEER
403 LOS ANGELES COUNTY ENGINEERING BLDG.

Do not extend this side of this line.

Note: Any Additions or Changes on This Sheet Must be Made or Circled in Red Ink With Date and Name of Person Making Change.

Notes Ck'd by S. SHINODA	Survey of LERMA DR. S.D.
Map No.	JN 0303.00 Tape 0176 Std 68 °F
Office Work	Surveyed by L.L. BROWN
Checked	Notes L.L. BROWN Date 9-15-65
Date	Indexed C. J. GALLI

F. B. 3317 PG. 155

COUNTY SURVEYOR R. E. 63

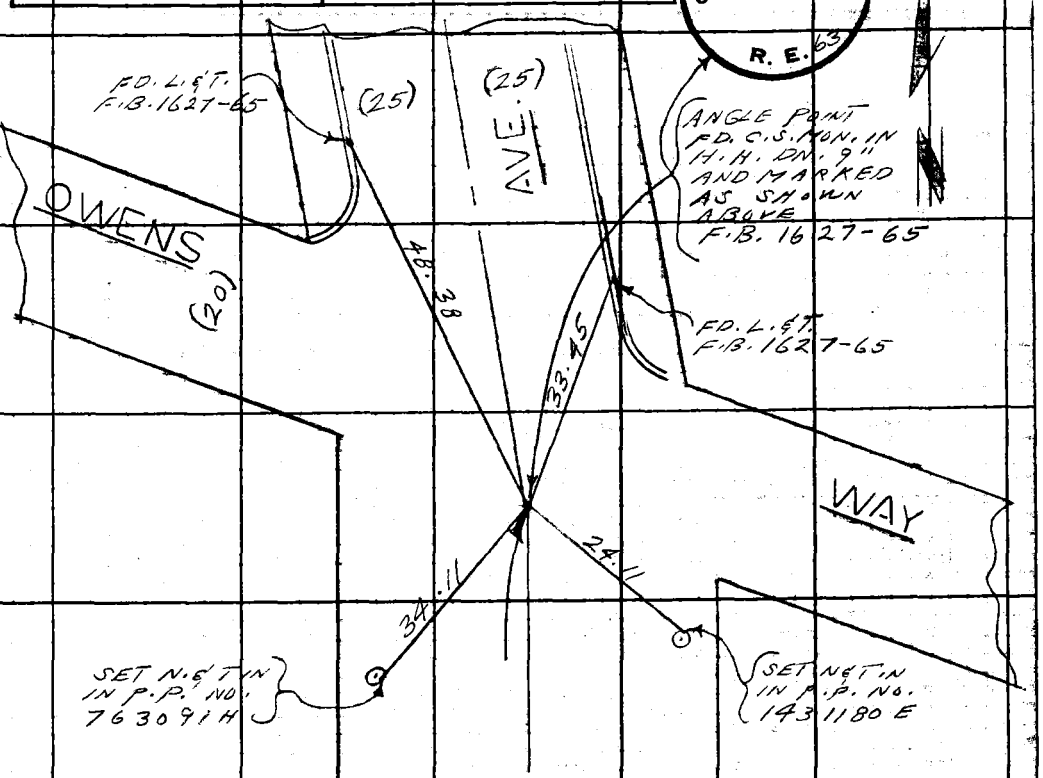

95,378-1

Note: Any Additions or Changes on This Sheet Must be Made or Circled in Red Ink With Date and Name of Person Making Change.

Do not extend this side of this line.

PLEASE RETURN TO
LOS ANGELES COUNTY ENGINEER
403 LOS ANGELES COUNTY ENGINEERING BLDG.

729.80 REC.
F.B. 1627-59

LEXINGTON

(30) (30)

CONT. TOP PG. 154

76F309S CE#310 1-65

F. B. 3317 PG 156

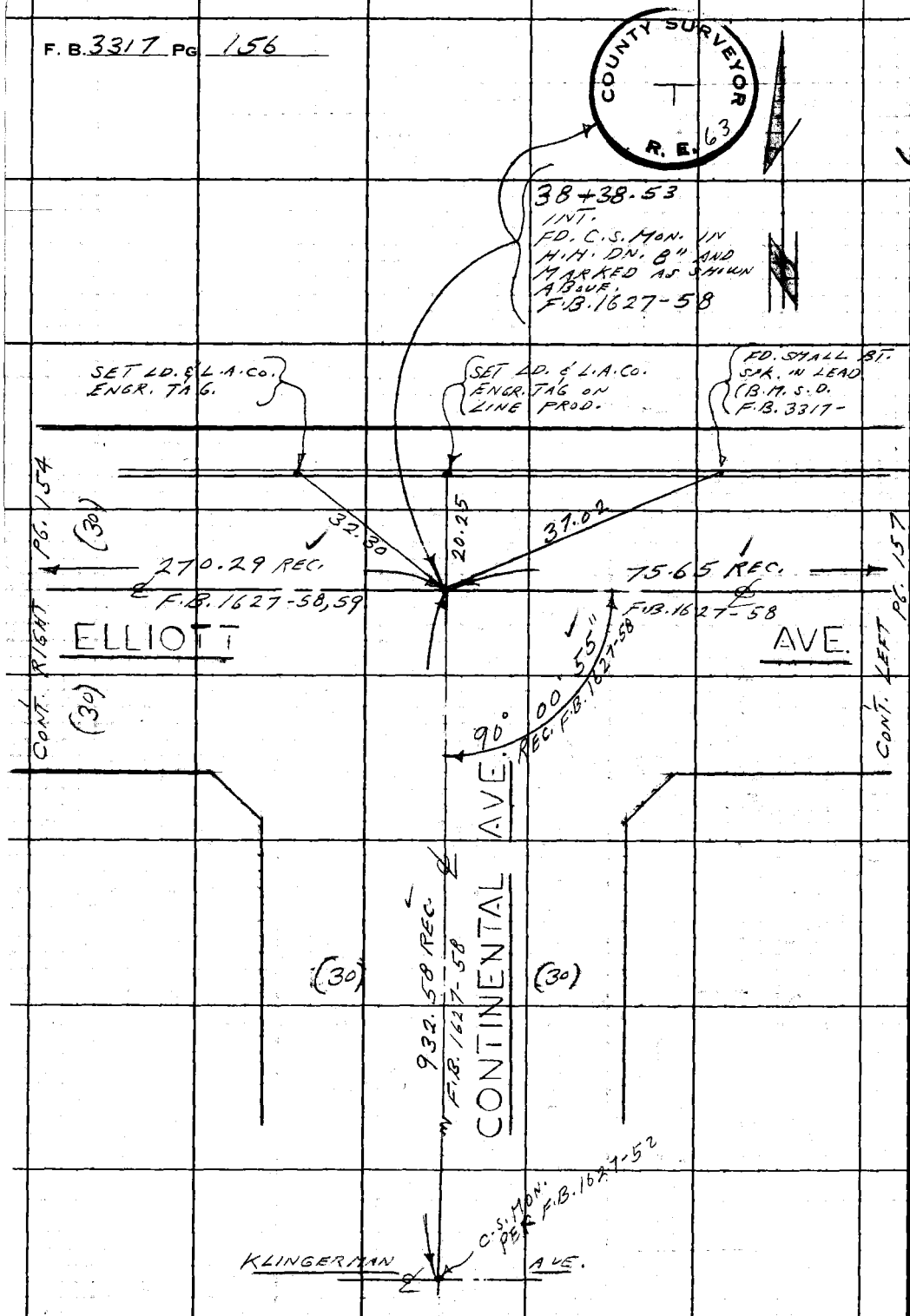

WS 37, B-1

PLEASE RETURN TO
LOS ANGELES COUNTY ENGINEER
403 LOS ANGELES COUNTY ENGINEERING BLDG.

Do not extend this side of this line.

Note: Any Additions or Changes on This Sheet Must be Made or Circled in Red Ink With Date and Name of Person Making Change.

WS 37 B-1

Notes Ck'd by S. SHINODA	Survey of LERMA RD. S.E.
Map No.	JN 0303.00 Tape 0176 Std 68 °F
Office Work	Surveyed by L. L. BROWN
Checked	Notes L. L. BROWN Date 9-16-65
Date	Indexed C. J. GALLI

F. B. 3317 PG. 157

CONT. BOTTOM PG. 158

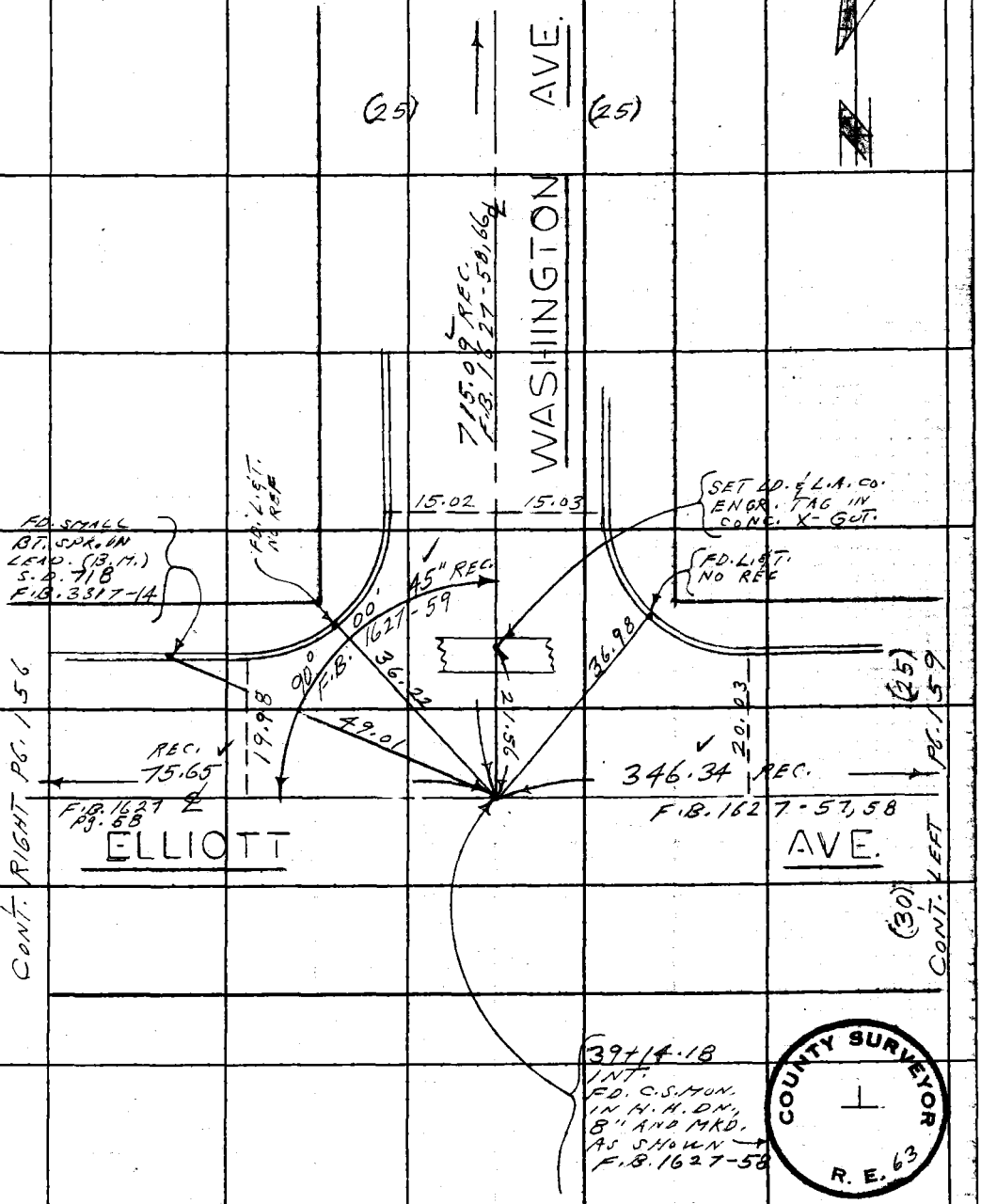

Note: Any Additions or Changes on This Sheet Must be Made or Circled in Red Ink With Date and Name of Person Making Change.

Do not extend this sketch beyond this line.

PLEASE RETURN TO
LOS ANGELES COUNTY ENGINEER
403 LOS ANGELES COUNTY ENGINEERING BLDG.

76F309S CE#310 1-65

F. B. 3317 PG. 158

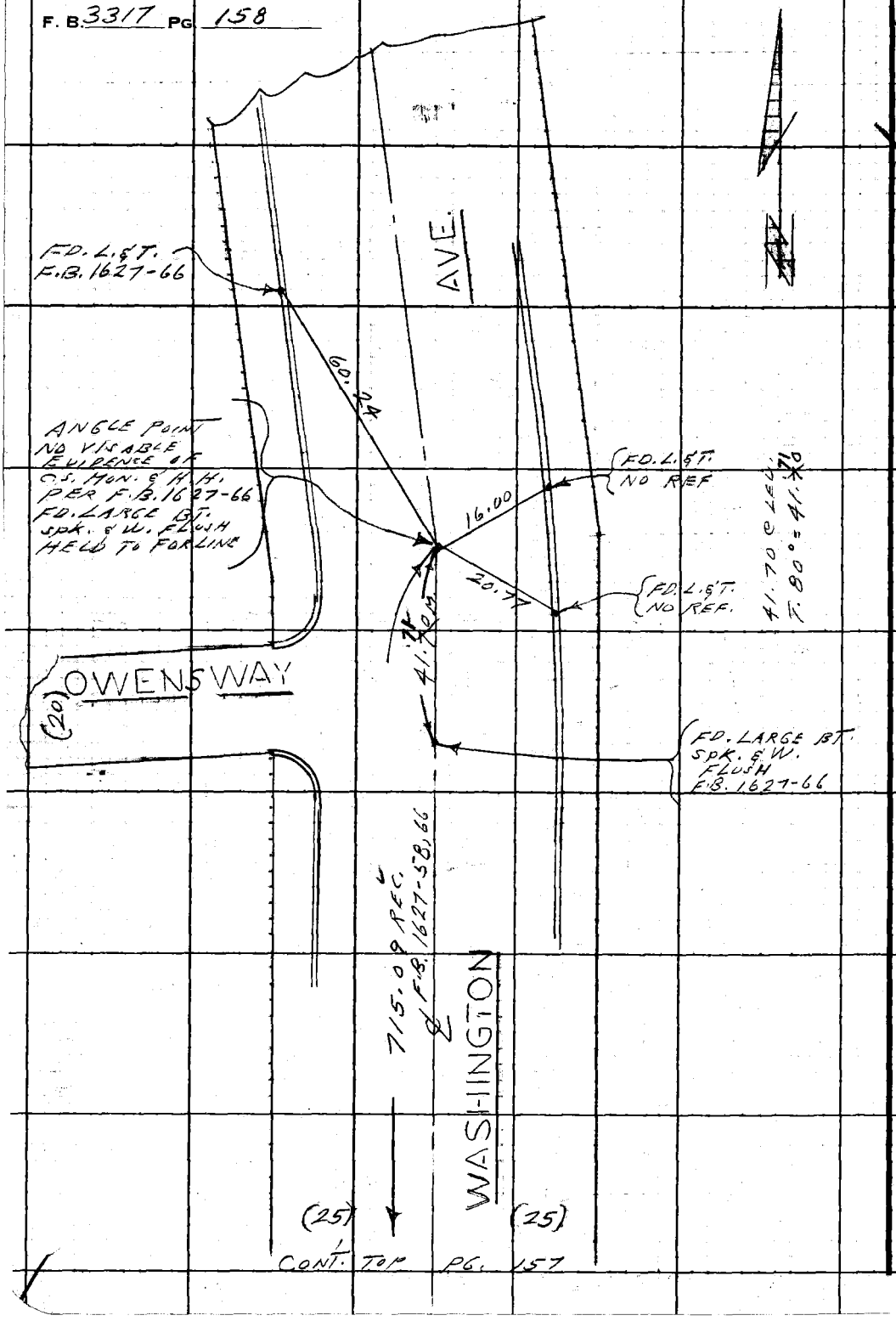

CONT. TOP PG. 157

1-B-1 MS37

PLEASE RETURN TO
LOS ANGELES COUNTY ENGINEER
403 LOS ANGELES COUNTY ENGINEERING BLDG.

Do not extend this side of this line.

Note: Any Additions or Changes on This Sheet Must be Made or Circled in Red Ink With Date and Name of Person Making Change.

Notes Ck'd by S. SHINODA	Survey of LERMA RD. S.D.
Map No.	JN 0303.00 Tape 0176 Std 68 °F
Office Work	Surveyed by L.L. BROWN
Checked	Notes L.L. BROWN Date 9-16-65
Date	Indexed C. J. GALLI

F. B. 3317 PG. 159

W.S.37 B-1

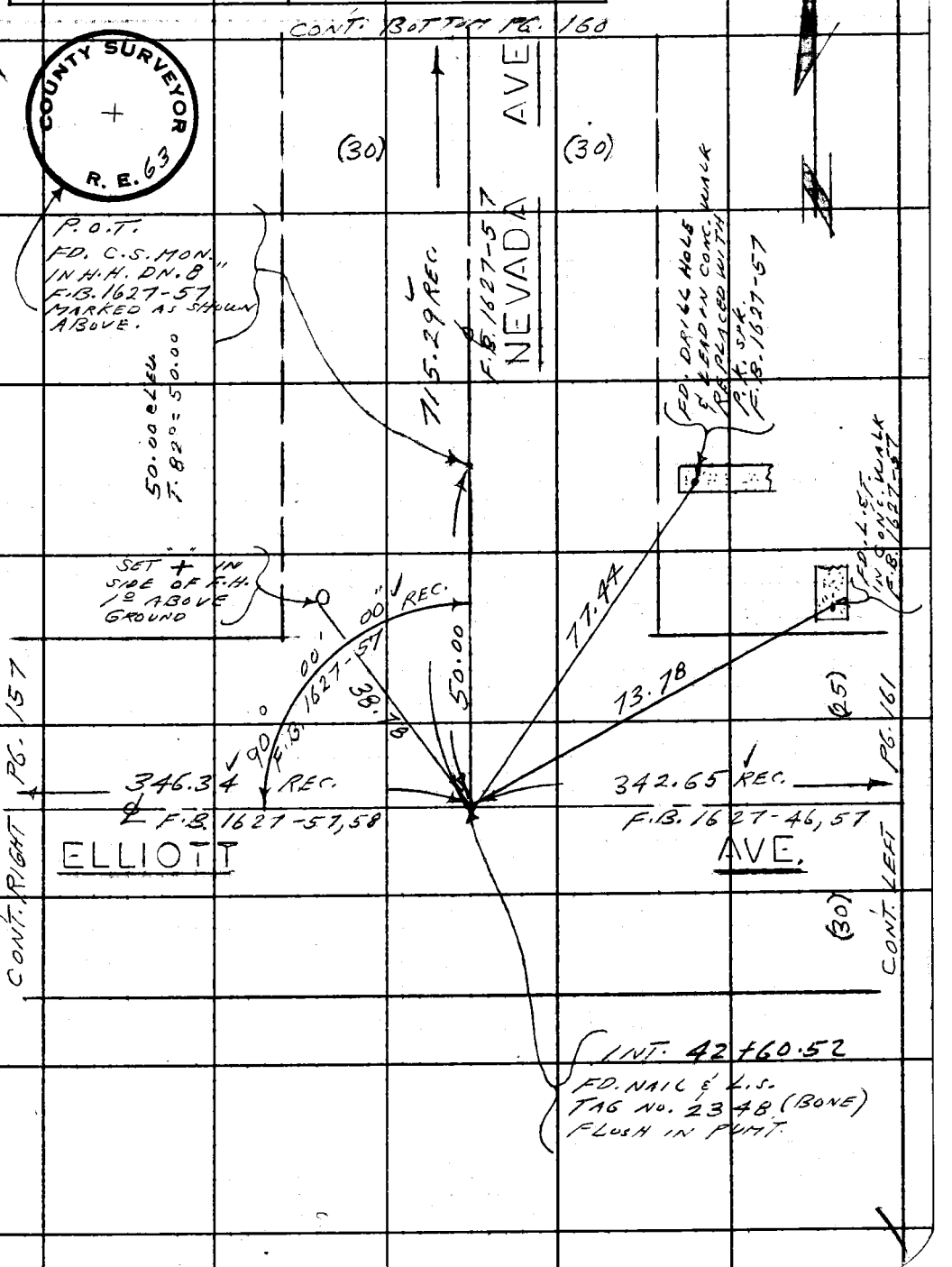

Note: Any Additions or Changes on This Sheet Must Be Made or Circled in Red Ink With Date and Name of Person Making Change.

Do not extend this side of this line.

PLEASE RETURN TO
LOS ANGELES COUNTY ENGINEER
403 LOS ANGELES COUNTY ENGINEERING BLDG.

76F309S CE #310 6-63

F. B. 3317 PG 160

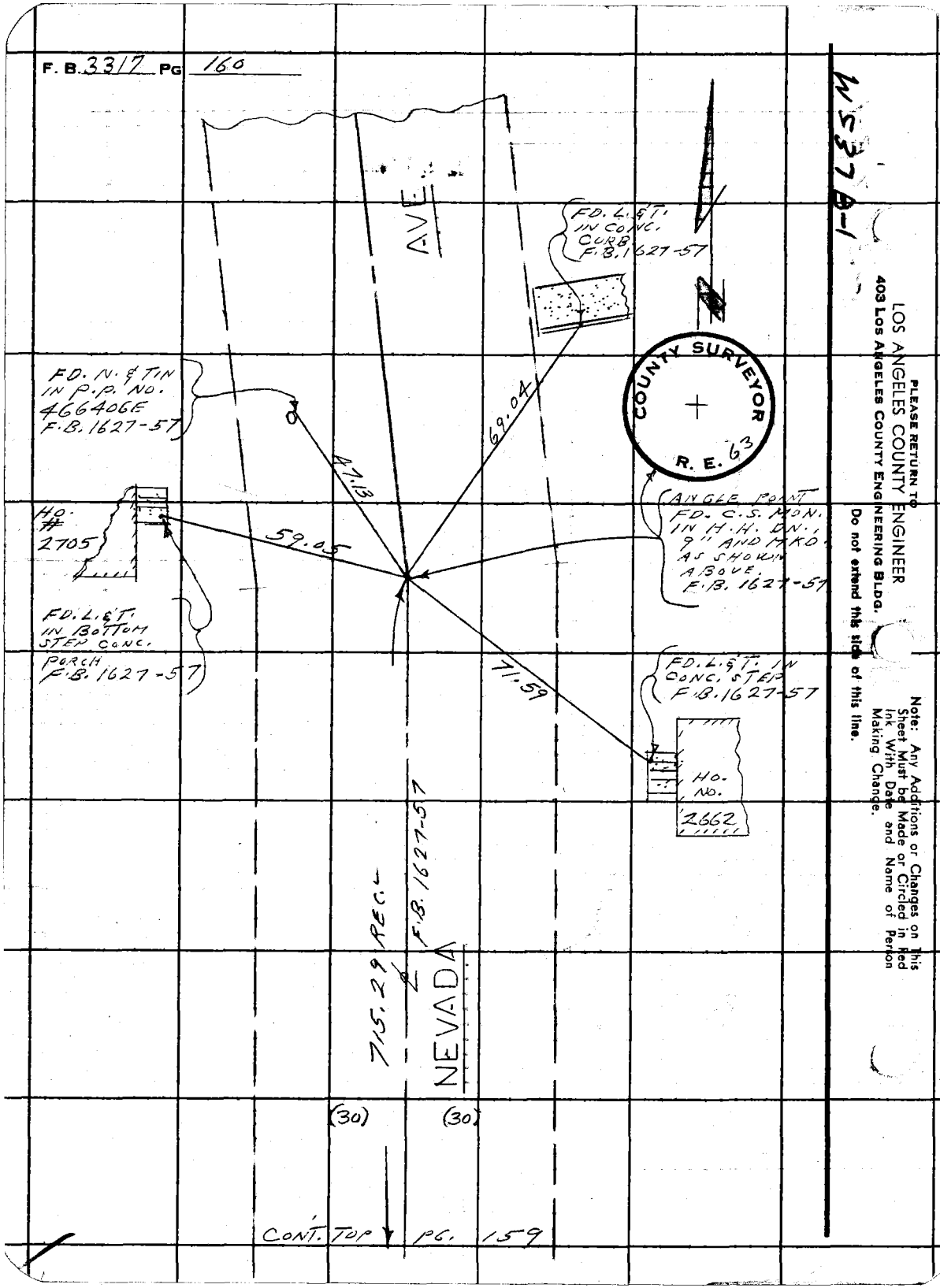

PLEASE RETURN TO
LOS ANGELES COUNTY ENGINEER
403 Los Angeles County Engineering Bldg.

Do not extend this side of this line.

Note: Any Additions or Changes on This Sheet Must be Made or Circled in Red Ink With Date and Name of Person Making Change.

1-B-1

76F309S CE#310 1-65

PLEASE RETURN TO
LOS ANGELES COUNTY ENGINEER
403 LOS ANGELES COUNTY ENGINEERING BLDG.

Do not extend this side of this line.

Note: Any Additions or Changes on This Sheet Must be Made or Circled in Red Ink With Date and Name of Person Making Change.

W.S. 37 B-1

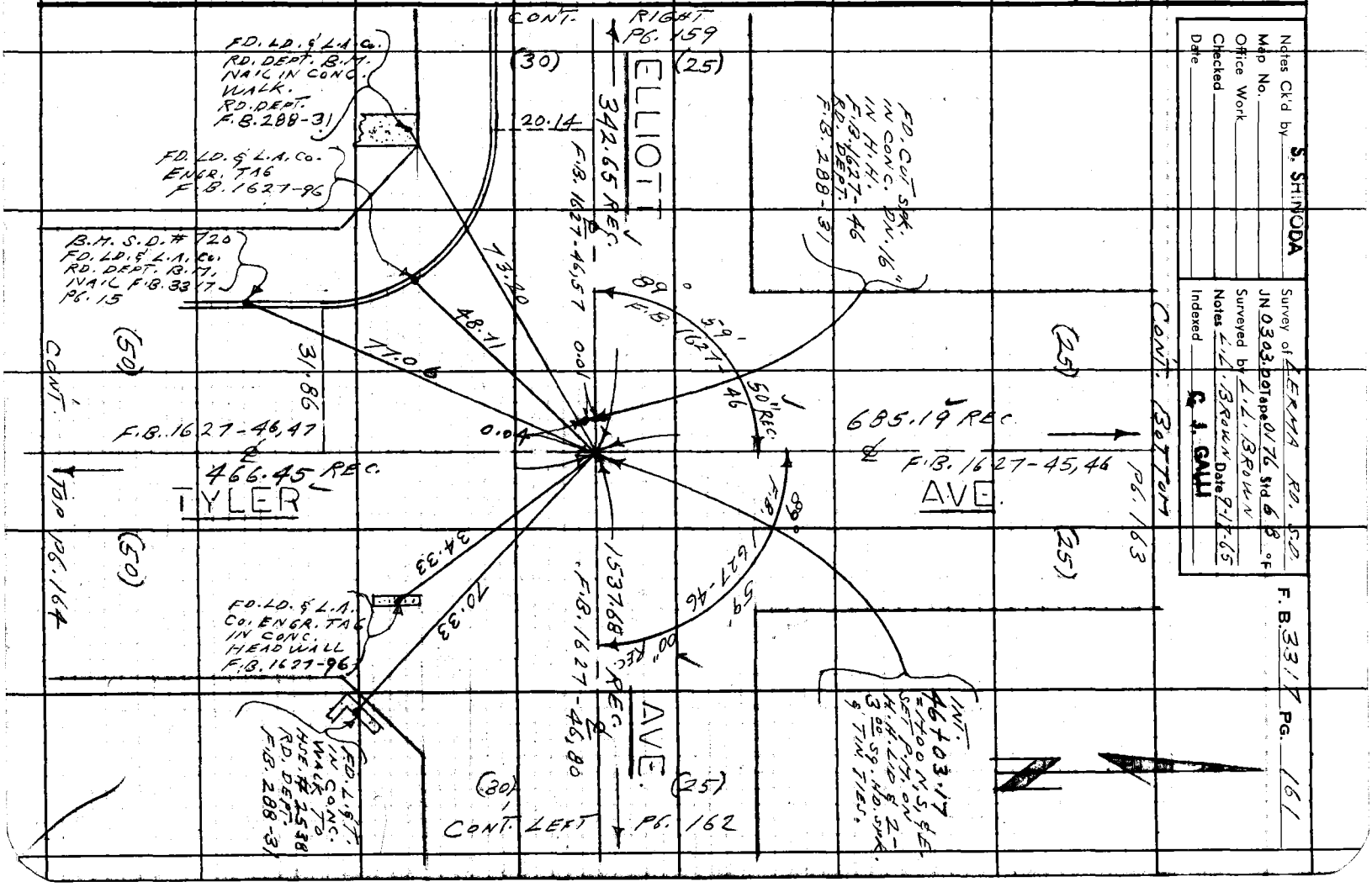

F. B. 3317 PG. 162

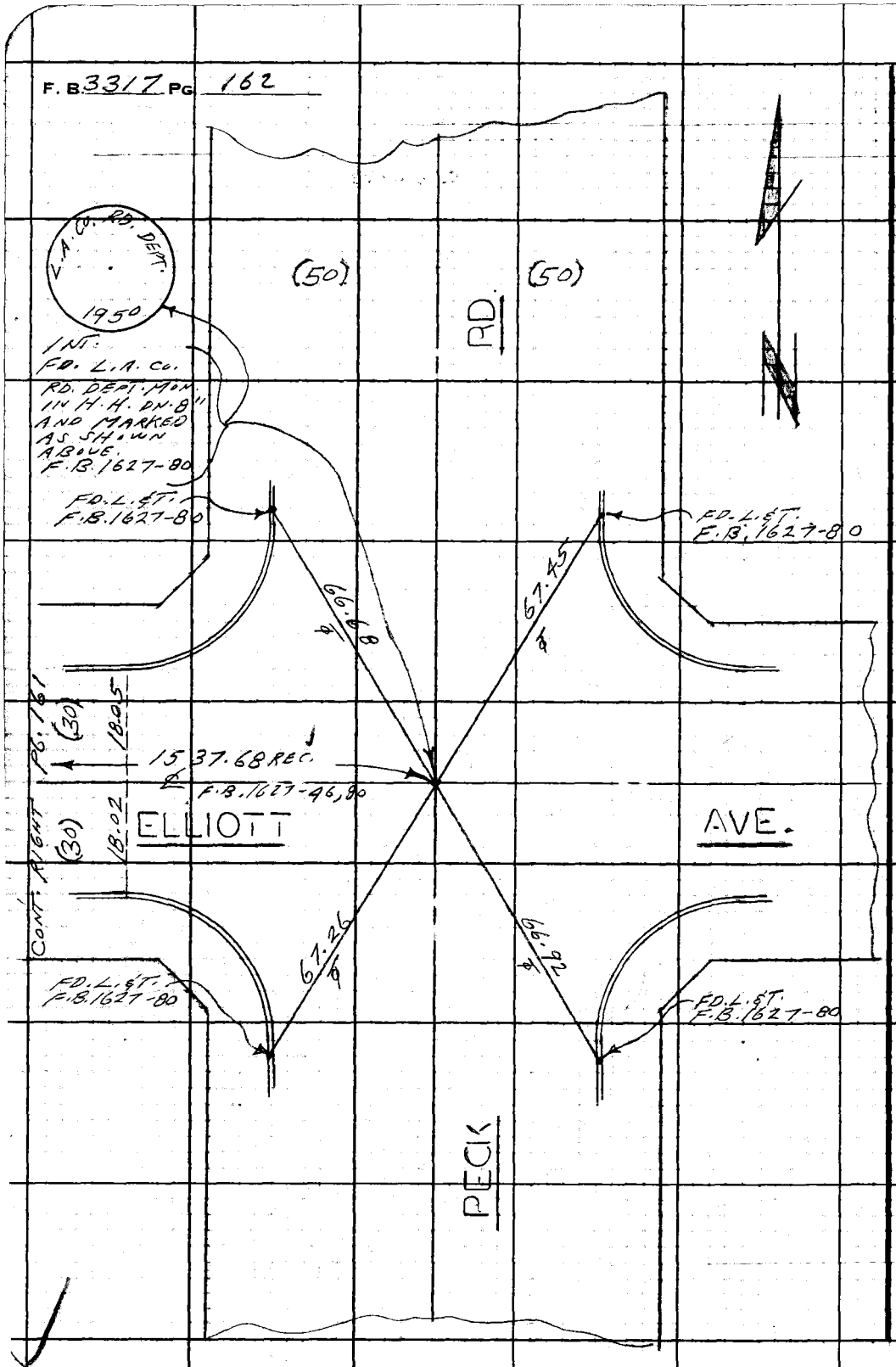

LOS ANGELES COUNTY ENGINEER
403 LOS ANGELES COUNTY ENGINEERING BLDG.
PLEASE RETURN TO
Do not extend this side of this line.
Note: Any Additions or Changes on This Sheet Must be Made or Circled in Red Ink With Date and Name of Person Making Change.

Notes Ck'd by S. SHINODA	Survey of LERMA RD. S.D.
Map No.	JN 0303.00 Tape 0176 Std 68 °F
Office Work	Surveyed by L.L. BROWN
Checked	Notes L.L. BROWN Date 9-17-65
Date	Indexed C. J. GALLI

F. B. 3317 PG. 163

W.S. 37 B-1

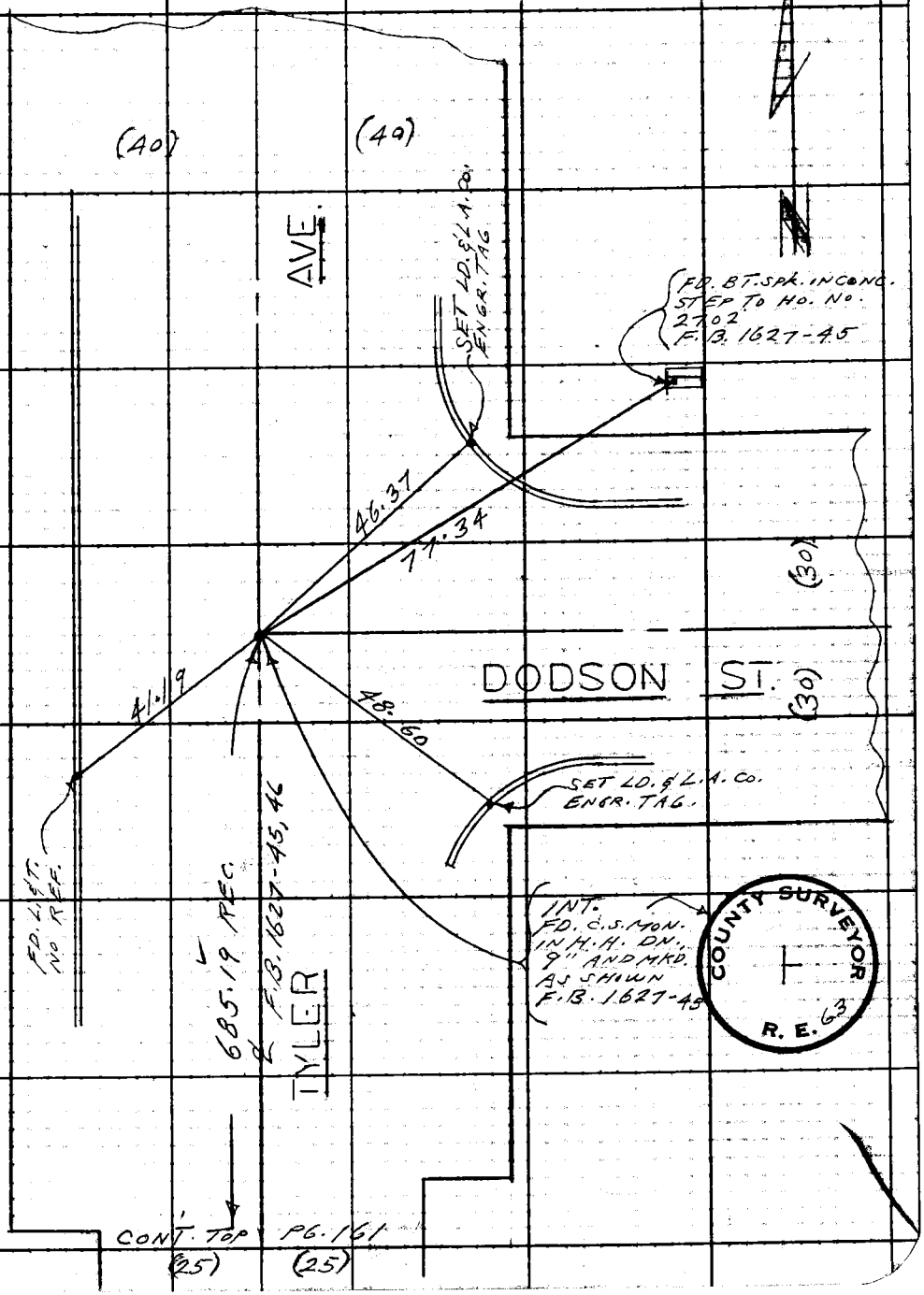

Note: Any Additions or Changes on This Sheet Must be Made or Circled in Red Ink With Date and Name of Person Making Change.

Do not extend this side of this line.

PLEASE RETURN TO
LOS ANGELES COUNTY ENGINEER
403 Los Angeles County Engineering Bldg.

76F3095 CE#310 1-65

F. B. 3317 PG 164 CONT. BOTTOM PG. 161

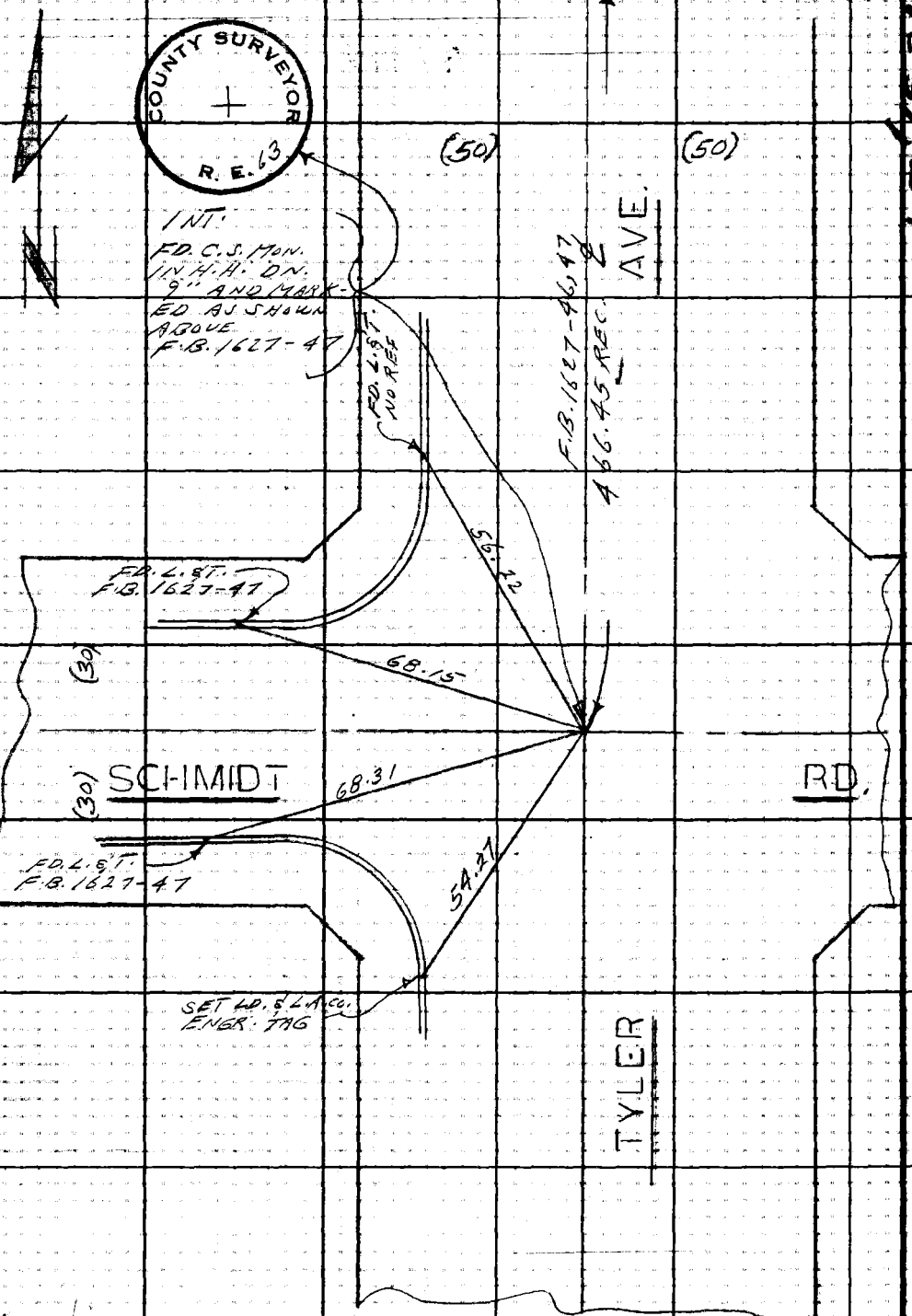

PLEASE RETURN TO
LOS ANGELES COUNTY ENGINEER
403 LOS ANGELES COUNTY ENGINEERING BLDG.

Do not extend this side of this line.

Note: Any Additions or Changes on This Sheet Must Be Made or Circled in Red Ink With Date and Name of Person Making Change.

Notes Ck'd by	Survey of LERMA RD. S.D.
Map No.	JN 6112.13 Tape Std °F
Office Work	Surveyed by L.L.B.
Checked	Notes JF Date 9-65
Date	Indexed C. J. GALLI

F. B. 3317 PG. 165

LERMA ROAD
STORM DRAIN
LINE "B"
J.N. 6112.13

TOPOGRAPHY

PARTY

BROWN L.
HARRINGTON P.
FALSEY J.
MOODYMAN W.

NOTE: 30" HIGH PRESSURE GAS LINE ON SLY. SIDE OF ELLIOTT AVE. SEE PG. 173

Note: Any Additions or Changes on This Sheet Must be Made or Circled in Red Ink With Date and Name of Person Making Change.

PLEASE RETURN TO
LOS ANGELES COUNTY ENGINEER
403 LOS ANGELES COUNTY ENGINEERING BLDG.
Do not extend this side of this line.

76F3099 CE #310 6-63

F. B. 3317 PG 166

CONT BOT PG 167

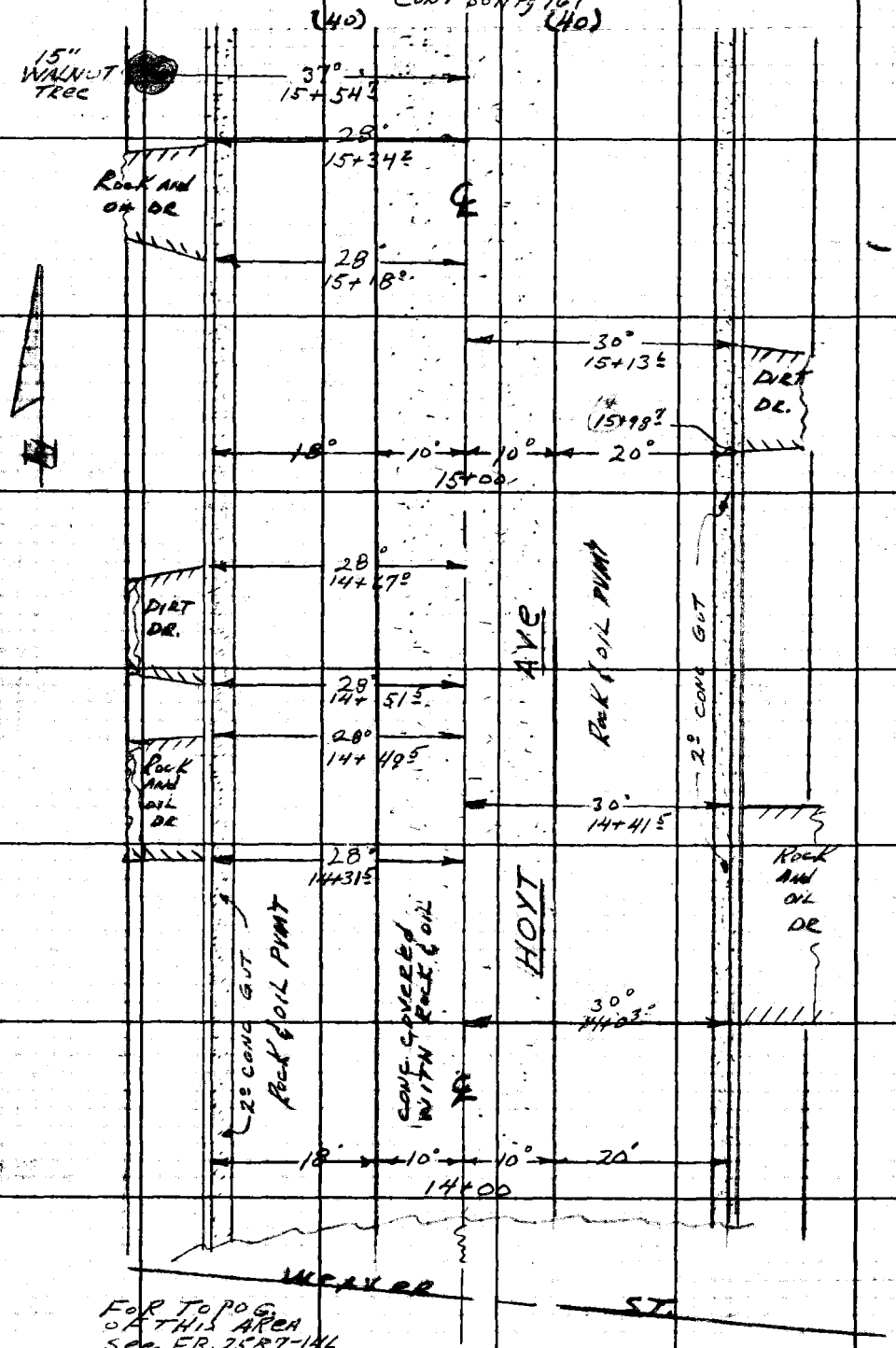

FOR TOPO OF THIS AREA SEE FB 2587-146

PLEASE RETURN TO
LOS ANGELES COUNTY ENGINEER
403 LOS ANGELES COUNTY ENGINEERING BLDG.
Do not extend this side of this line.

Note: Any Additions or Changes on This Sheet Must be Made or Circled in Red Ink With Date and Name of Person Making Change.

Notes Ck'd by	Survey of LERMA Rd S.D.	F. B. 3317 Pg. 167
Map No.	JN GUZ. 13 Tape Std °F	
Office Work	Surveyed by LLB	
Checked	Notes JF Date 9-65	
Date	Indexed C. J. GALLI	

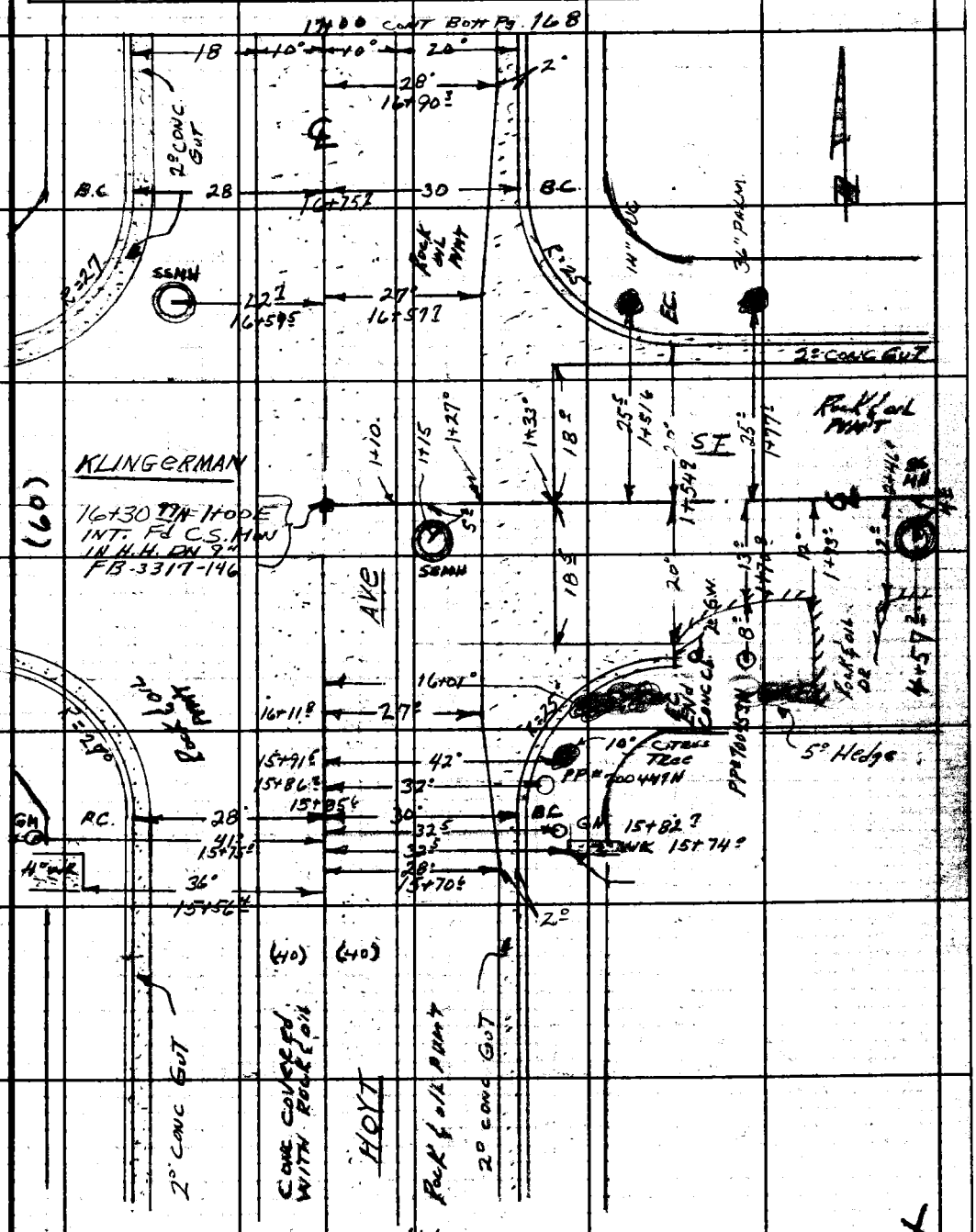

Note: Any Additions or Changes on This Sheet Must be Made or Circled in Red Ink With Date and Name of Person Making Change.

Do not extend this side of this line.

PLEASE RETURN TO
LOS ANGELES COUNTY ENGINEER
403 Los Angeles County Engineering Bldg.

76F3099 CE #310 6-63

F. B. 3317 Pg 168

CONT. BOT Pg. 169

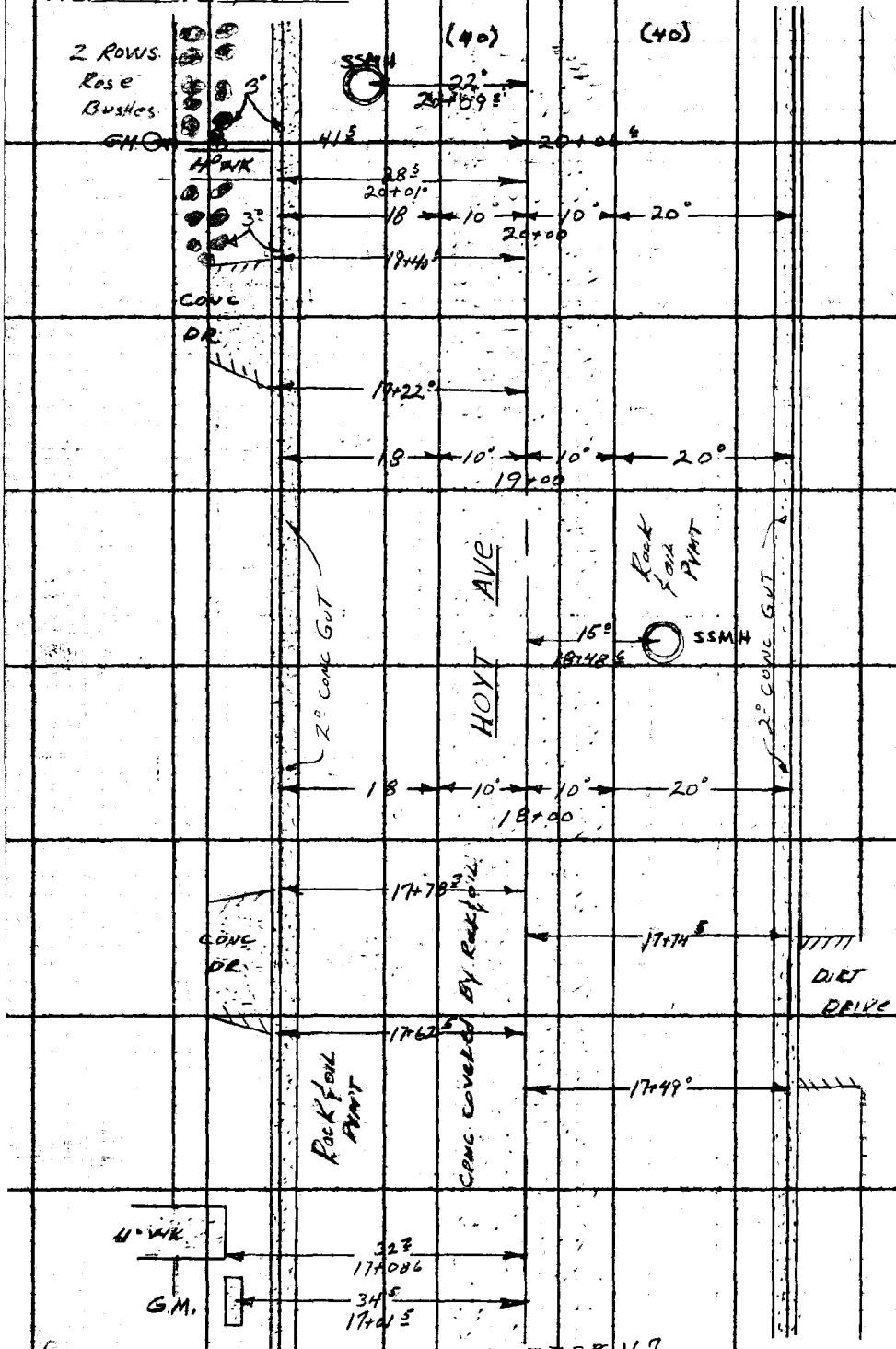

CONT. TO P. Pg. 167

PLEASE RETURN TO
LOS ANGELES COUNTY ENGINEER
403 Los Angeles County Engineering Bldg.
Do not extend this side of this line.

Note: Any Additions or Changes on This Sheet Must be Made or Circled in Red Ink With Date and Name of Person Making Change.

Notes Ck'd by	Survey of LERMA Rd. S.D.	F. B. 3317 PG. 169
Map No.	JN 6412-29 Tape Std °F	
Office Work	Surveyed by L.L.B.	
Checked	Notes J.F. Date 9-65	
Date	Indexed C. J. GALLI	

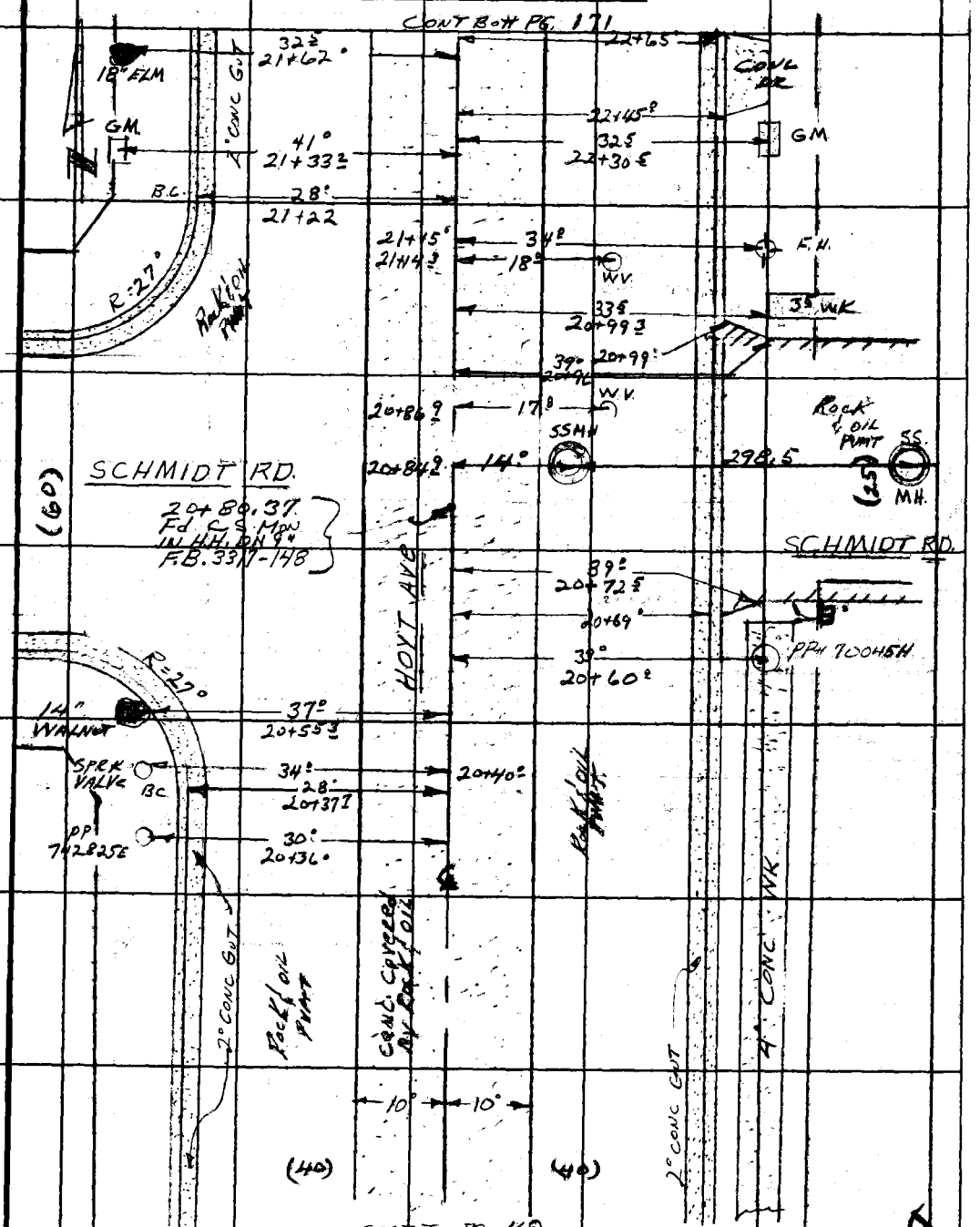

Note: Any Additions or Changes on this Sheet Must be Made or Circled in Red Ink With Date and Name of Person Making Change.

PLEASE RETURN TO
LOS ANGELES COUNTY ENGINEER
403 LOS ANGELES COUNTY ENGINEERING BLDG.

Do not extend this side of this line.

7SF3099 CE #310 8-63

Notes Ck'd by	Survey of Lerma Rd. Storm D.
Map No.	JN 61213 Tape Std °F
Office Work	Surveyed by L.L. Brown
Checked	Notes W.A. Moodyman Date 7/65
Date	Indexed C. J. GALLI

F. B. 3317 PG. 171

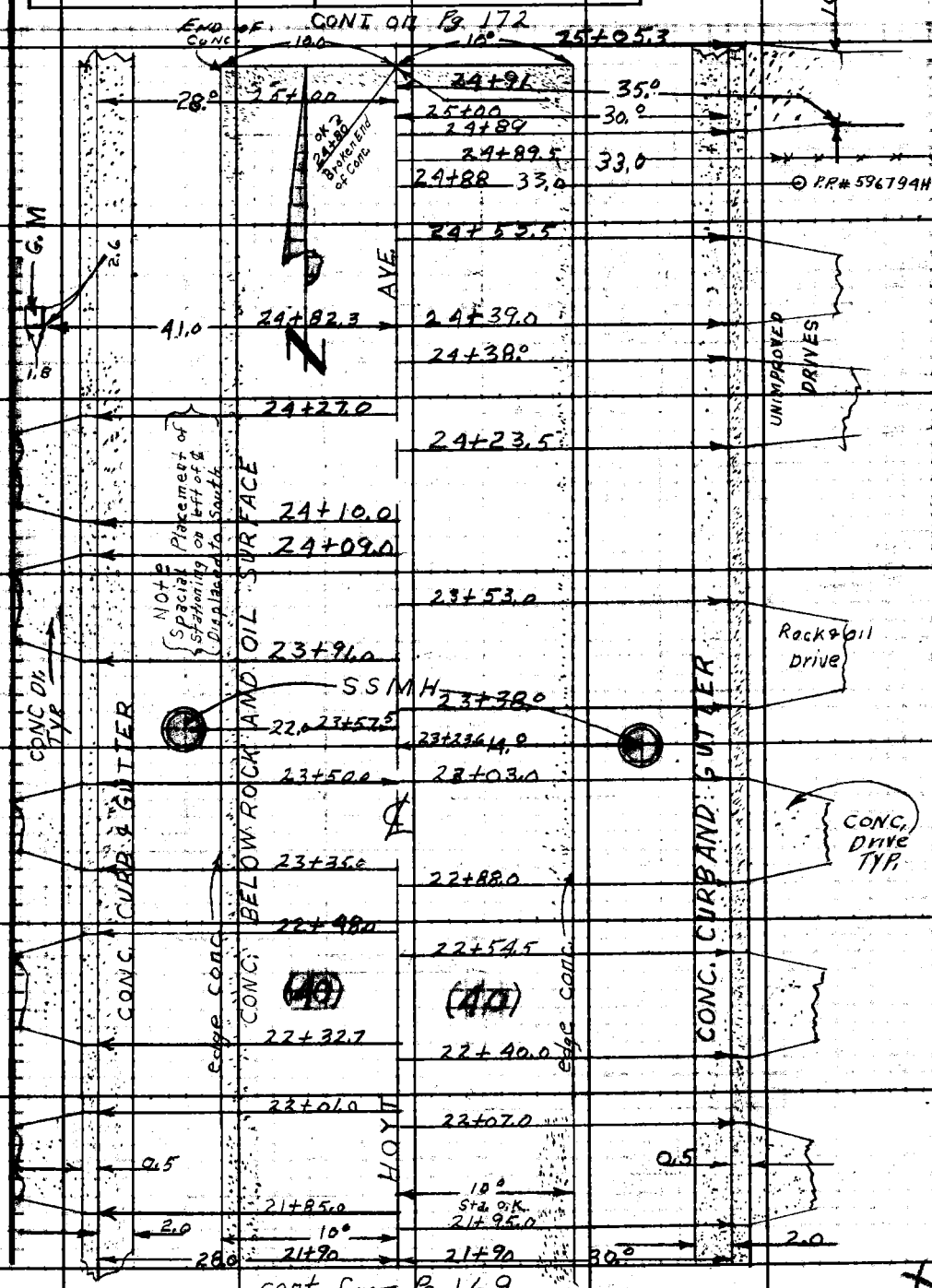

Note: Any Additions or Changes on This Sheet Must be Made or Circled in Red Ink With Date and Name of Person Making Change.

Do not extend this side of this line.

PLEASE RETURN TO
LOS ANGELES COUNTY ENGINEER
403 LOS ANGELES COUNTY ENGINEERING BLDG.

78E3088 CE #310 6-63

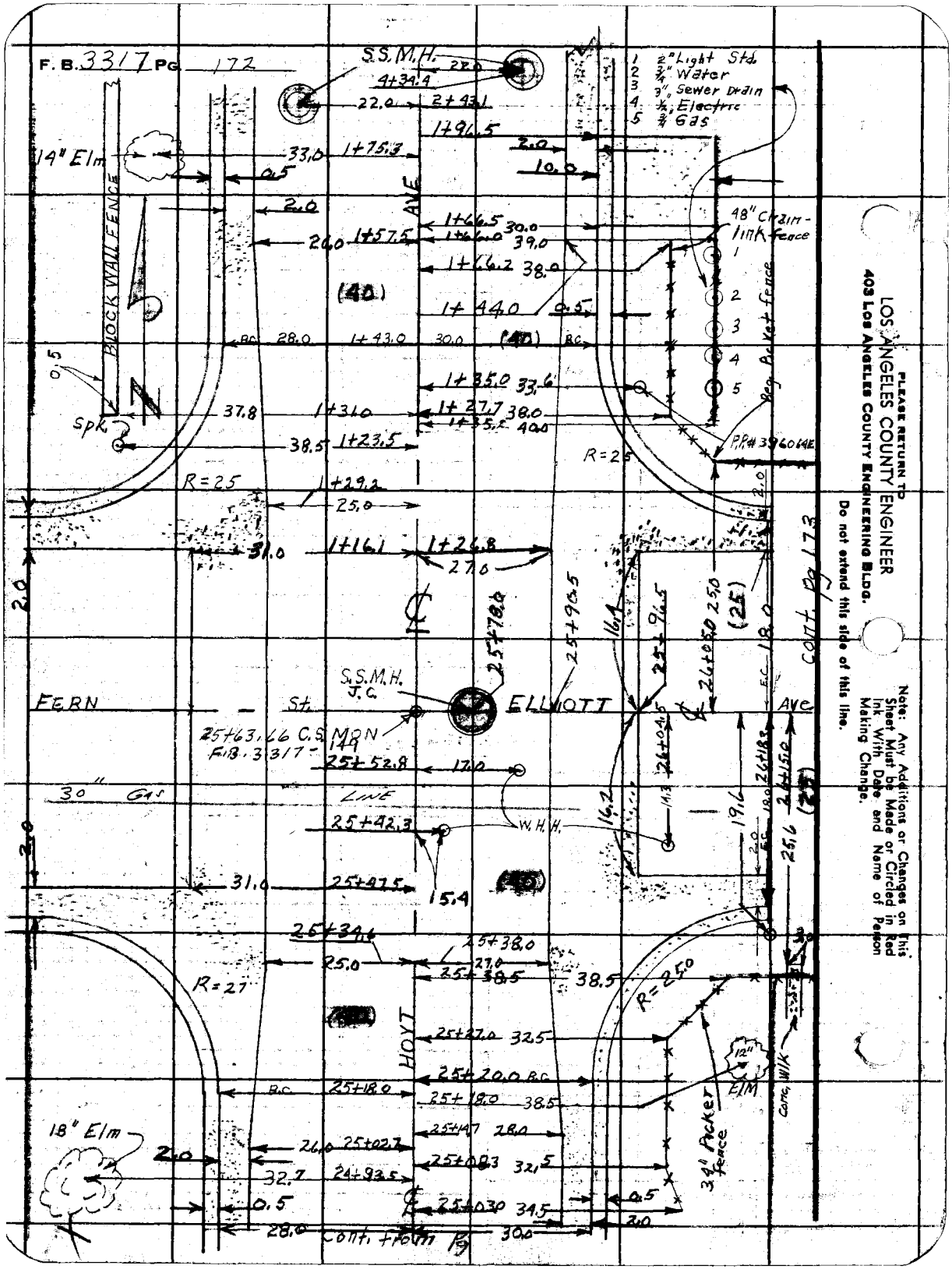
F. B. 3317 PG. 172
S.S.M.H.
1 2" Light Std.
2 3/4" Water
3 3" Sewer Drain
4 1/2" Electric
5 3/4 Gas
14" Elm
BLOCK WALL FENCE
48" Chain-link fence
Beg. Picket fence
P.P.# 396064E
R=25
R=27
R=25.0
Spk.
FERN St.
ELLIOTT Ave.
S.S.M.H. J.C.
25+63.66 C.S. MON
F.B. 3317-149
30" GAS LINE
W.H.H.
HOYT
18" Elm
12" Elm
34" Picket fence
Conc. W/K
Cont. Pg 173
Cont. from Pg
PLEASE RETURN TO
LOS ANGELES COUNTY ENGINEER
403 LOS ANGELES COUNTY ENGINEERING BLDG.
Do not extend this side of this line.
Note: Any Additions or Changes on This Sheet Must be Made or Circled in Red Ink With Date and Name of Person Making Change.

Notes Ck'd by	Survey of LERMA RD. S.D. "B"	F. B. 3317 PG. 173
Map No.	JN 6112.63 Tape Std °F	
Office Work	Surveyed by L.B.	
Checked	Notes P.H. Date 9-65	
Date	Indexed C. J. GALLI	

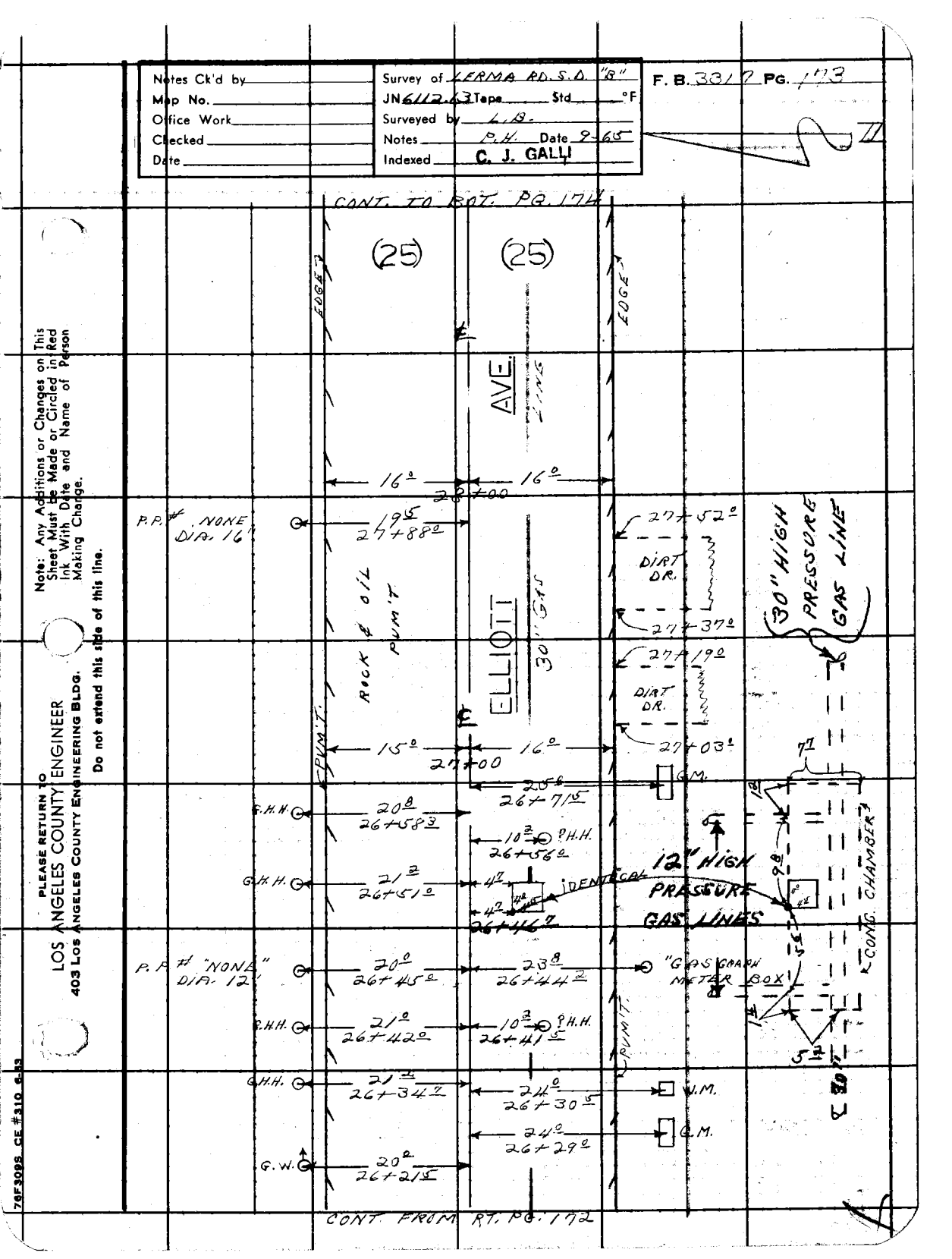

Note: Any Additions or Changes on This Sheet Must be Made or Circled in Red Ink With Date and Name of Person Making Change.

Do not extend this side of this line.

PLEASE RETURN TO
LOS ANGELES COUNTY ENGINEER
403 LOS ANGELES COUNTY ENGINEERING BLDG.

76F3095 CE #310 6-63

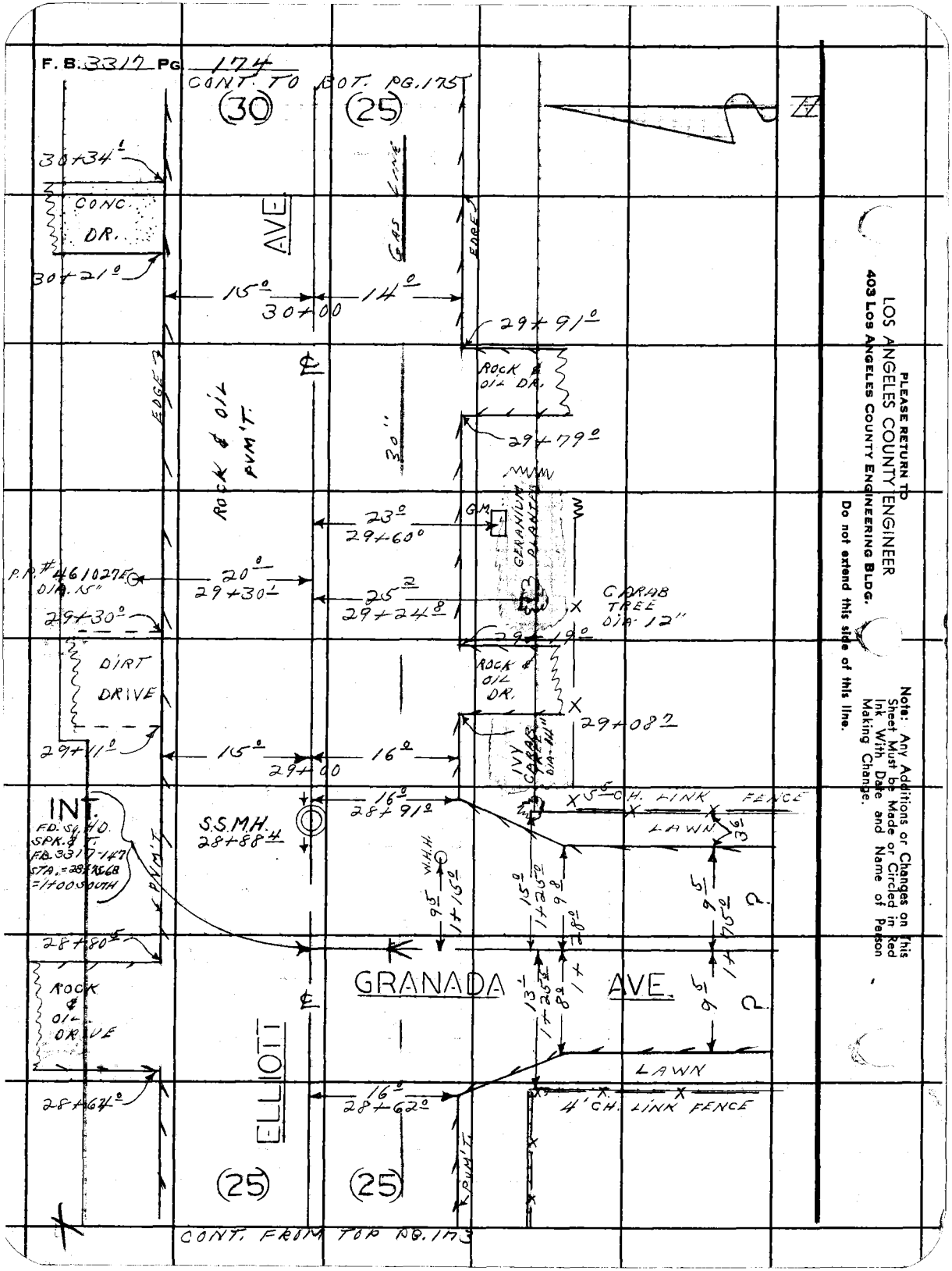

PLEASE RETURN TO
LOS ANGELES COUNTY ENGINEER
403 Los Angeles County Engineering Bldg.
Do not extend this side of this line.

Note: Any Additions or Changes on This Sheet Must be Made or Circled in Red Ink With Date and Name of Person Making Change.

Notes Ck'd by	Survey of LERMA RD. S.D. "B"
Map. No.	JN 6112.13 Tape Std °F
Office Work	Surveyed by L.B.
Checked	Notes P.H. Date 9-65
Date	Indexed C. J. GALLI

F. B. 3317 PG. 175

II

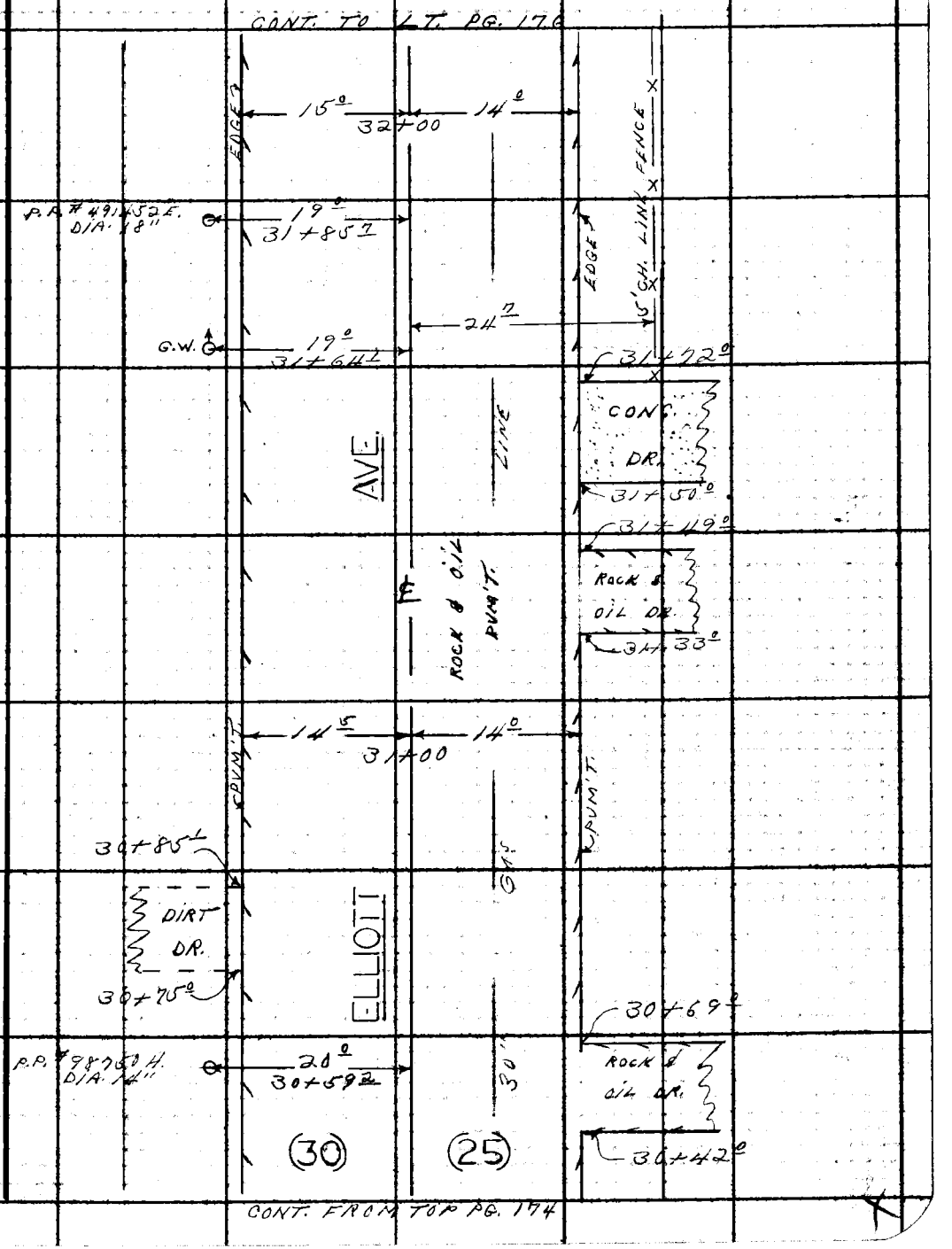

Note: Any Additions or Changes on This Sheet Must be Made or Circled in Red Ink With Date and Name of Person Making Change.

PLEASE RETURN TO
LOS ANGELES COUNTY ENGINEER
403 LOS ANGELES COUNTY ENGINEERING BLDG.
Do not extend this side of this line.

76F309S CE #310 6-63

F. B. 3317 PG 176

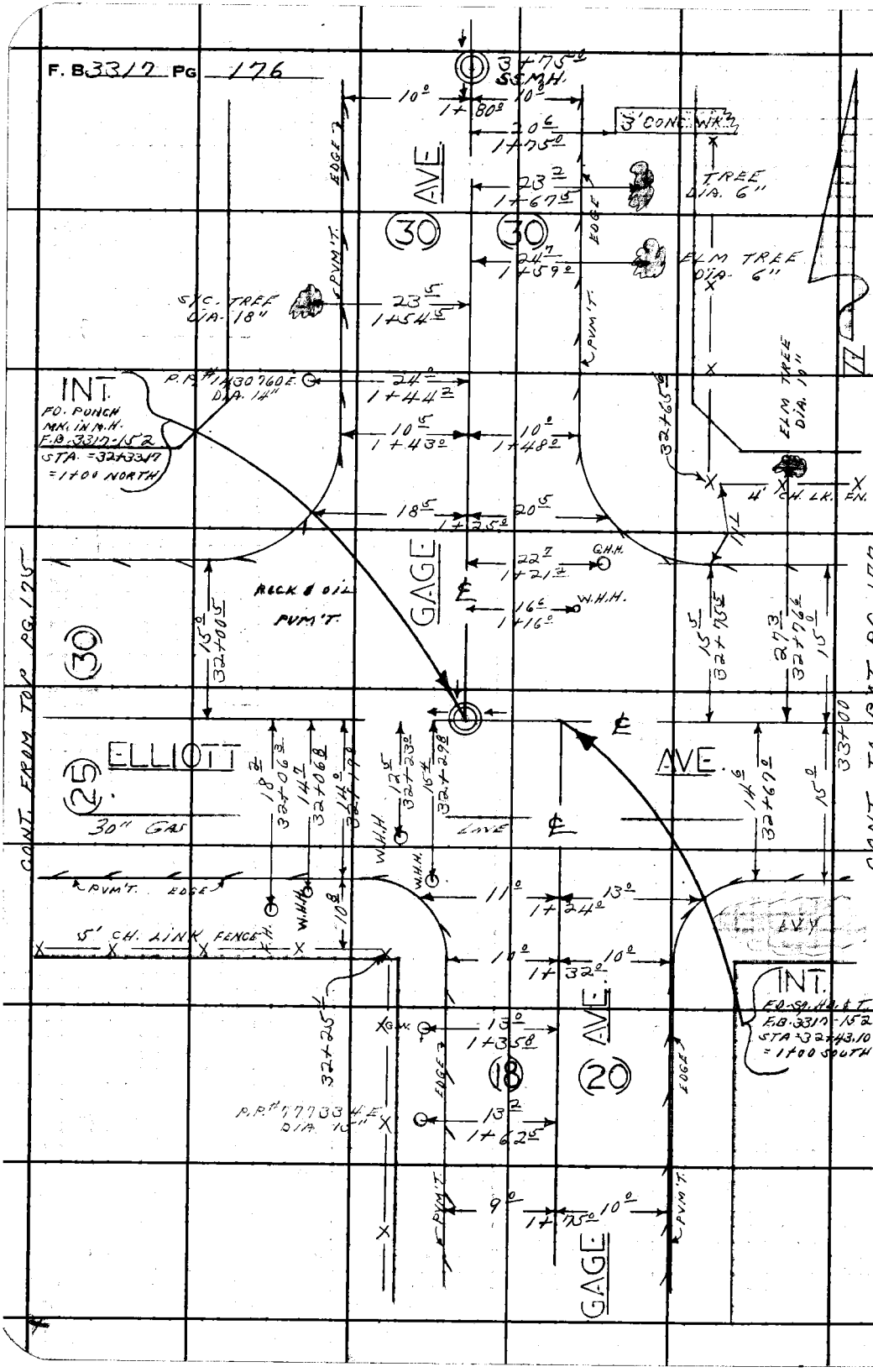

PLEASE RETURN TO
LOS ANGELES COUNTY ENGINEER
403 Los Angeles County Engineering Bldg.

Do not extend this side of this line.

Note: Any Additions or Changes on This Sheet Must be Made or Circled in Red Ink With Date and Name of Person Making Change.

Notes Ck'd by	Survey of LERMA RD. S.D. 18"
Map No.	JN 6112.13 Tape Std °F
Office Work	Surveyed by L.B.
Checked	Notes P.H. Date 9-65
Date	Indexed C. J. GALLI

F. B. 3310 PG. 177

CONT. TO LT. PG. 178

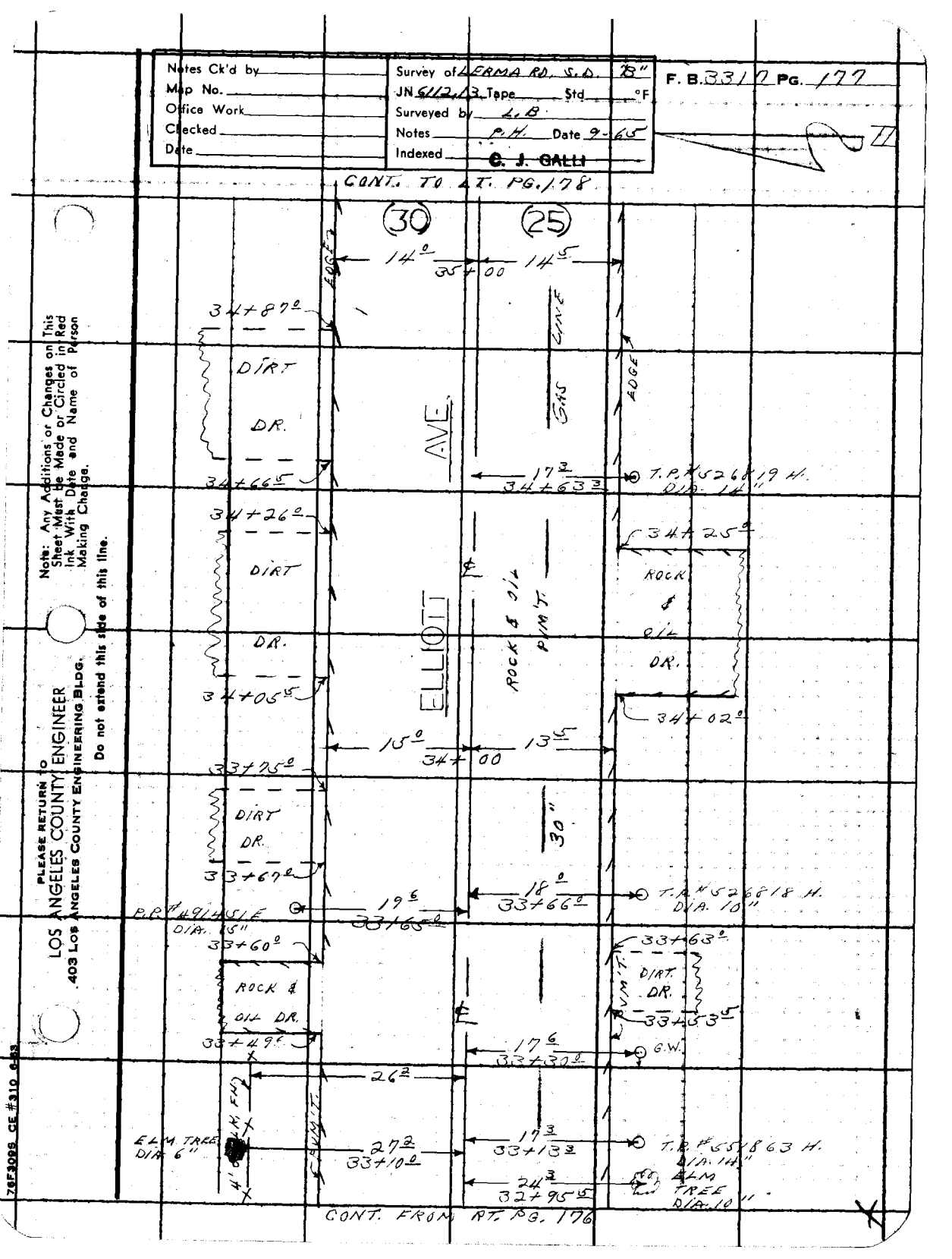

CONT. FROM RT. PG. 176

Note: Any Additions or Changes on This Sheet Must be Made or Circled in Red Ink With Date and Name of Person Making Change.

PLEASE RETURN TO
LOS ANGELES COUNTY ENGINEER
403 LOS ANGELES COUNTY ENGINEERING BLDG.
Do not extend this side of this line.

76F-9095 CE #310 6-63

F. B. 3317 PG 178

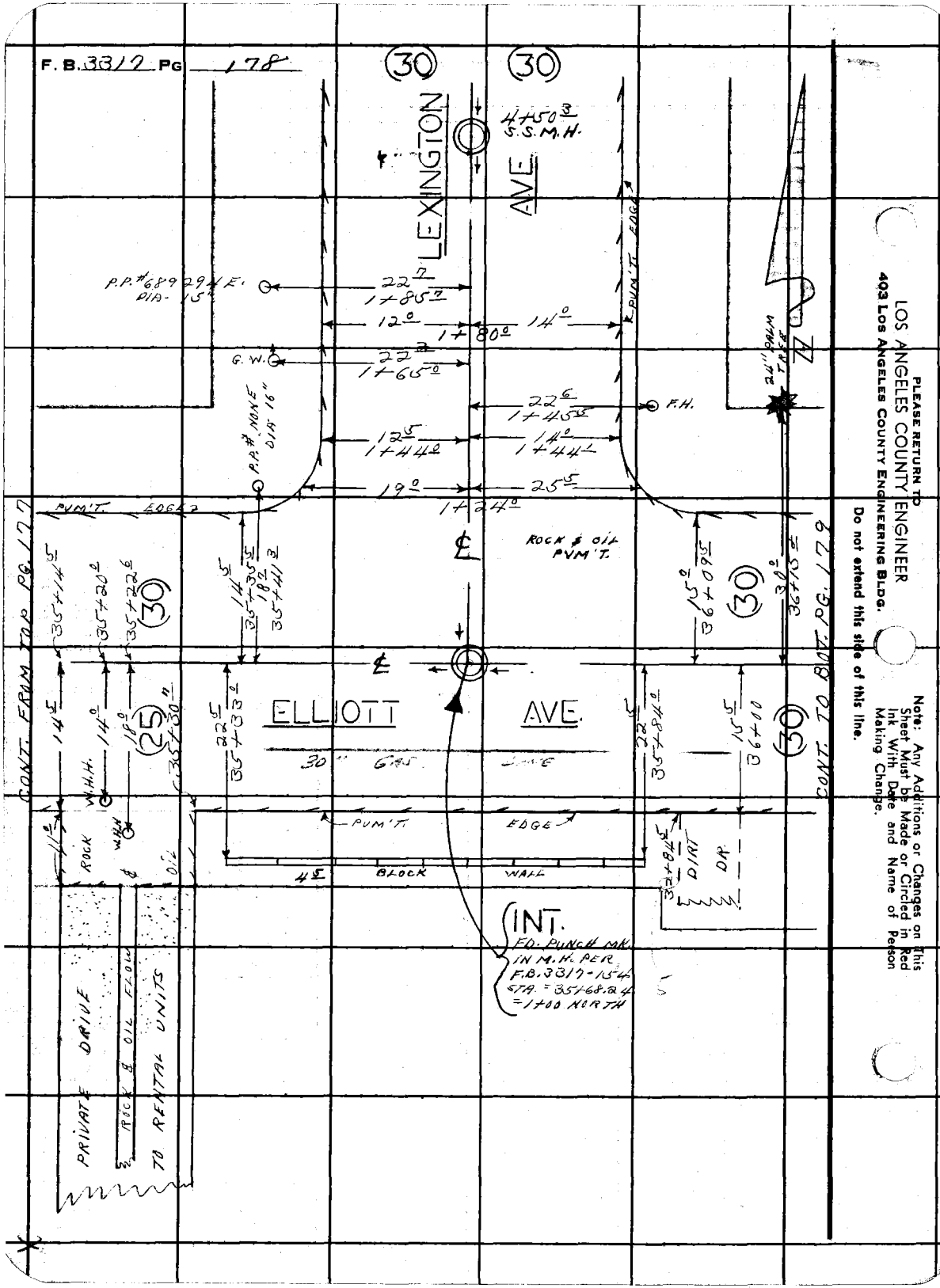

PLEASE RETURN TO
LOS ANGELES COUNTY ENGINEER
403 Los Angeles County Engineering Bldg.

Do not extend this side of this line.

Note: Any Additions or Changes on This Sheet Must be Made or Circled in Red Ink With Date and Name of Person Making Change.

Notes Ck'd by	Survey of LERMA RD. S.D.
Map No.	JN 6112.13 Tape Std °F
Office Work	Surveyed by L.L. BROWN
Checked	Notes L.L. BROWN Date 9-65
Date	Indexed C. J. GALLI

F. B. 3317 PG. 179

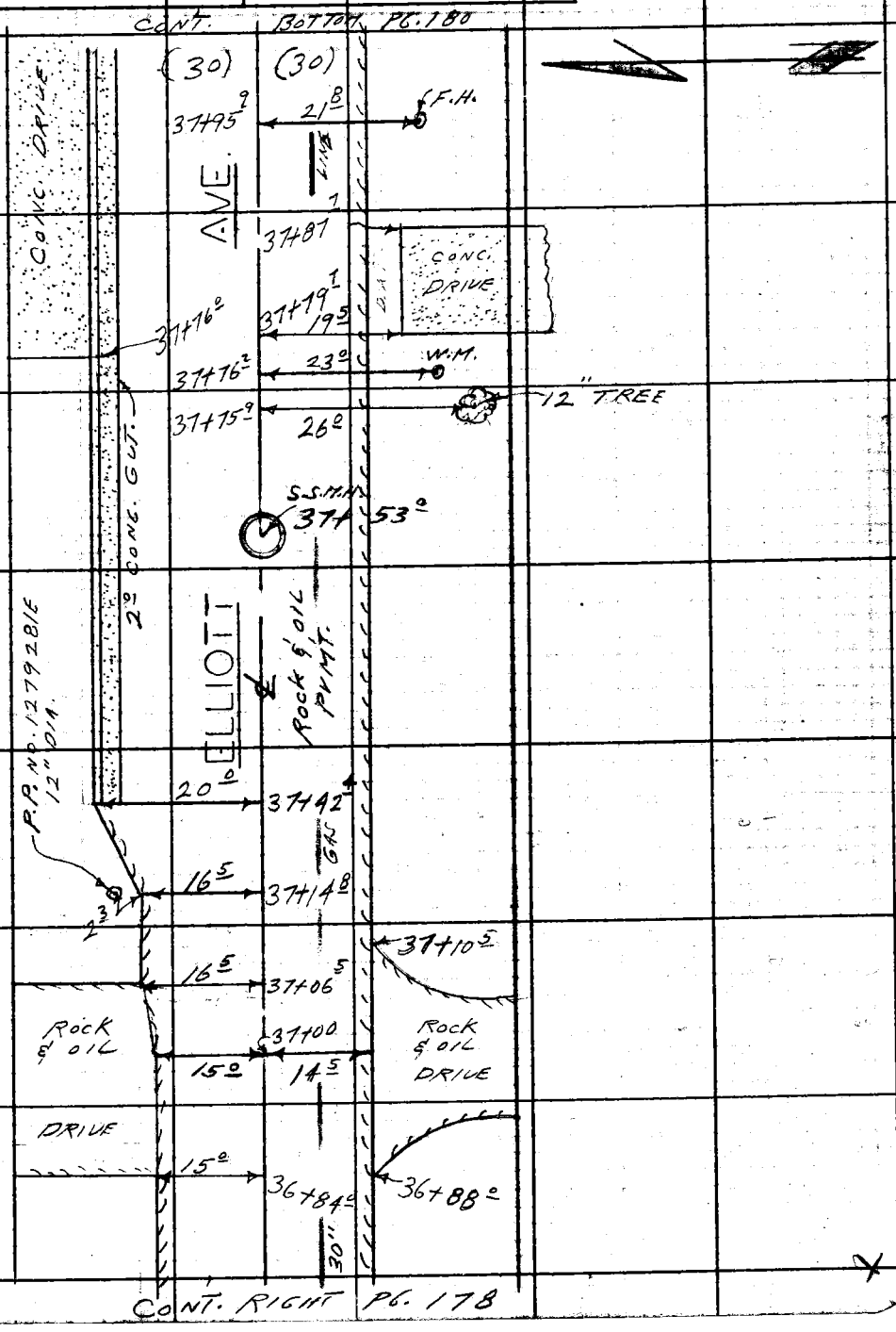

Note: Any Additions or Changes on This Sheet Must be Made or Circled in Red Ink With Date and Name of Person Making Change.

PLEASE RETURN TO
LOS ANGELES COUNTY ENGINEER
403 LOS ANGELES COUNTY ENGINEERING BLDG.
Do not extend this side of this line.

76F309S CE#310 1-65

F. B. 3317 PG. 180

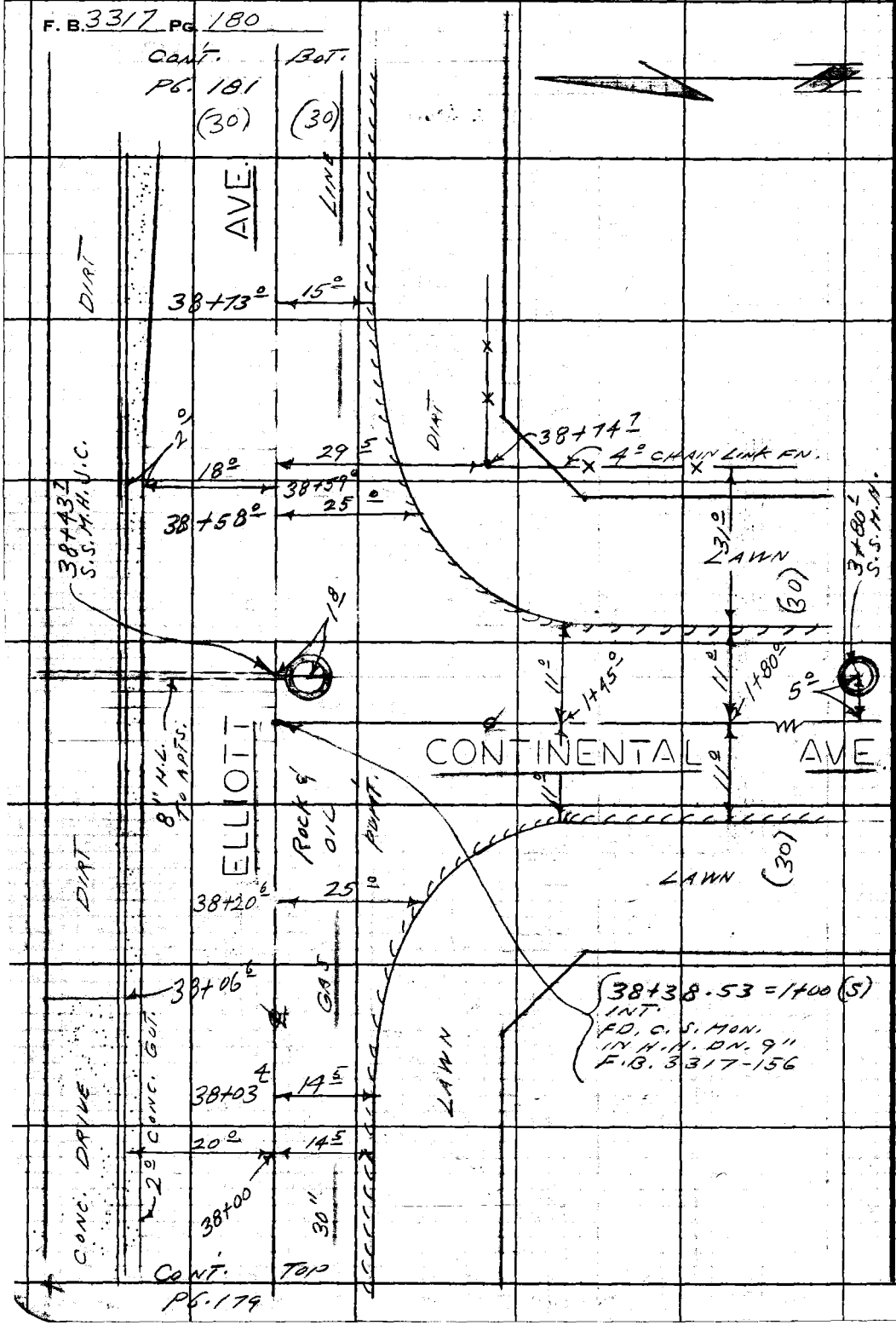

PLEASE RETURN TO
LOS ANGELES COUNTY ENGINEER
403 LOS ANGELES COUNTY ENGINEERING BLDG.

Do not extend this side of this line.

Note: Any Additions or Changes on This Sheet Must be Made or Circled in Red Ink With Date and Name of Person Making Change.

Notes Ck'd by	Survey of LERMA ROAD S.D.
Map No.	JN 6112.13 Tape Std °F
Office Work	Surveyed by L.L. BROWN
Checked	Notes L.L. BROWN Date 9-65
Date	Indexed C. J. GALLI

F. B. 3317 PG. 181

CONT. BOTTOM PG. 182

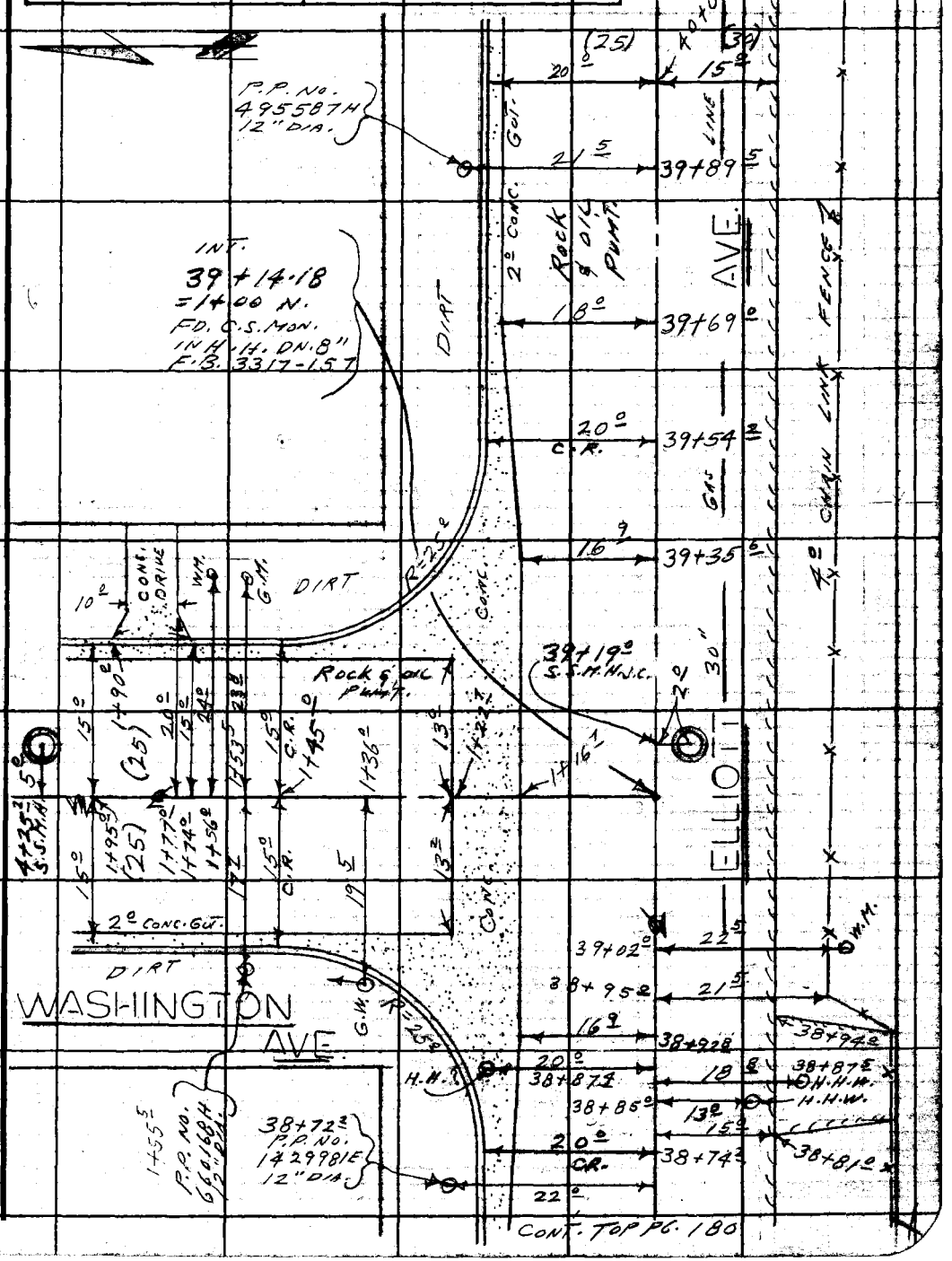

Note: Any Additions or Changes on This Sheet Must be Made or Circled in Red Ink With Date and Name of Person Making Change.

Do not extend this side of this line.

PLEASE RETURN TO
LOS ANGELES COUNTY ENGINEER
403 LOS ANGELES COUNTY ENGINEERING BLDG.

309S CE#310 1-65

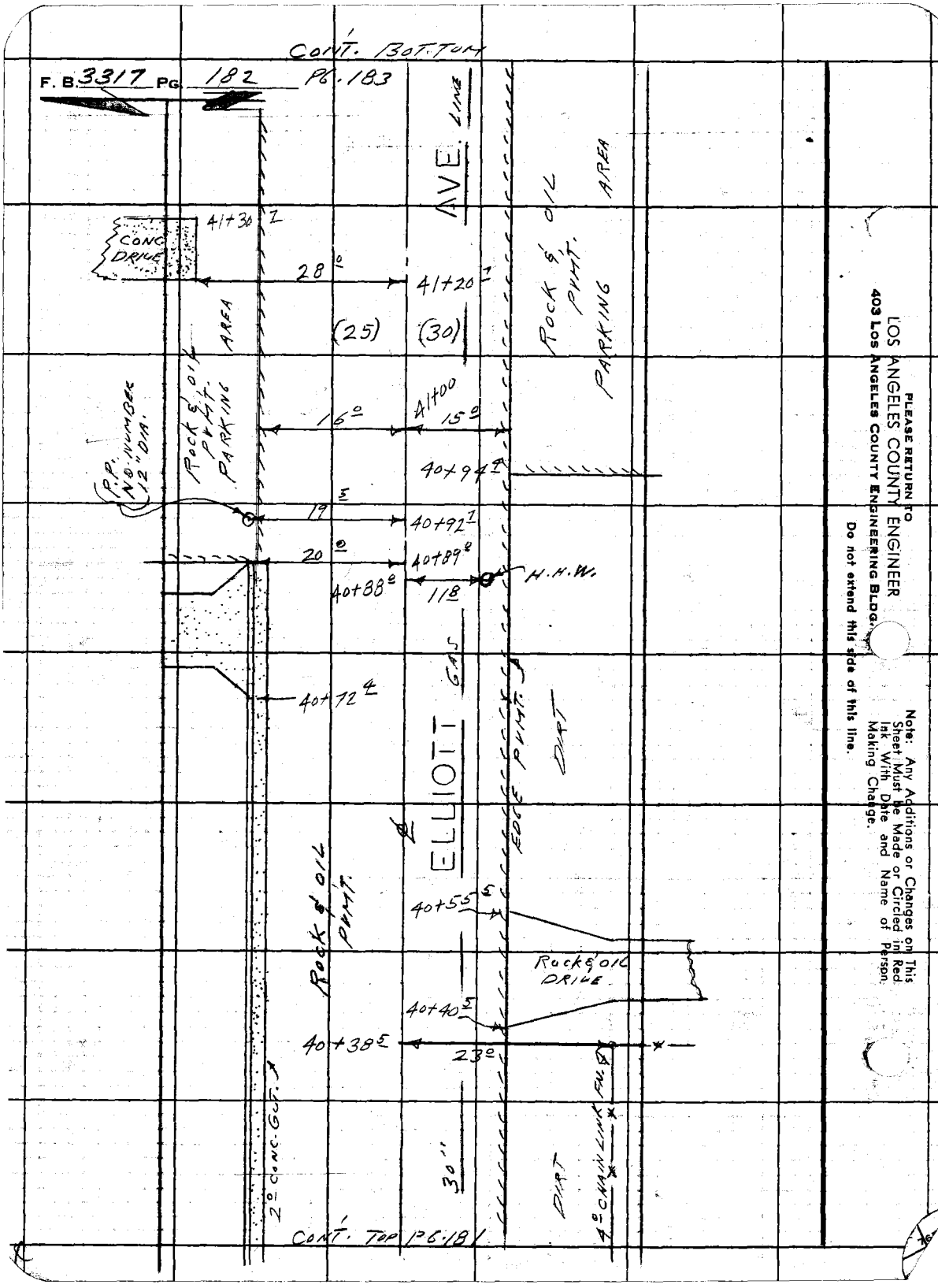

PLEASE RETURN TO
LOS ANGELES COUNTY ENGINEER
403 LOS ANGELES COUNTY ENGINEERING BLDG.
Do not extend this side of this line.
Note: Any Additions or Changes on This Sheet Must be Made or Circled in Red Ink With Date and Name of Person Making Change.

Notes Ck'd by	Survey of LERMA RD. S.D.	F. B. 3317 PG. 183
Map. No.	JN 6112.13 Tape Std °F	CONT. BOTTOM PG. 184
Office Work	Surveyed by L. L. BROWN	
Checked	Notes L. L. BROWN Date 9-65	
Date	Indexed C. J. GALLI	

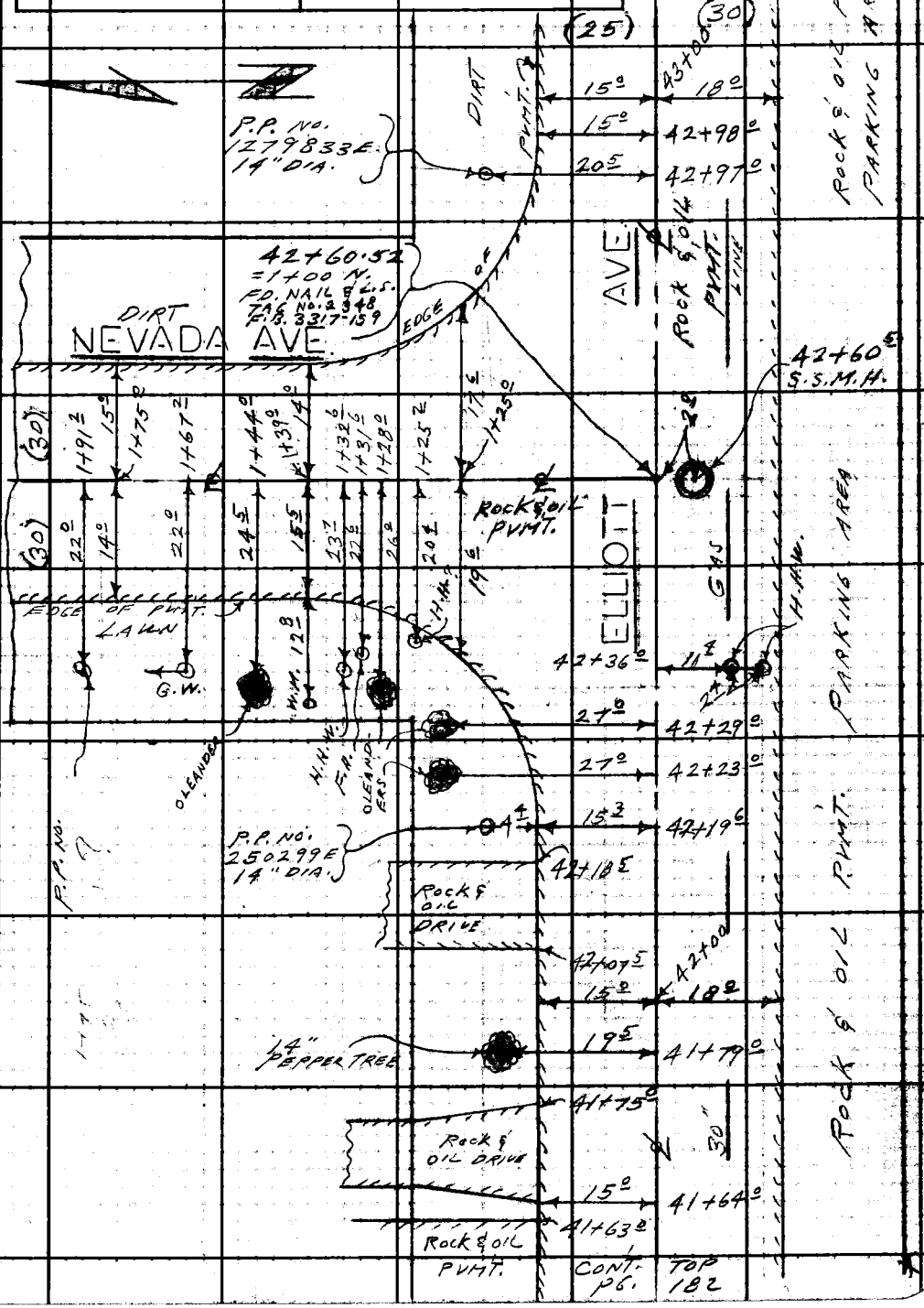

Note: Any Additions or Changes on This Sheet Must be Made or Circled in Red Ink With Date and Name of Person Making Change.

Do not extend this side of this line.

PLEASE RETURN TO
LOS ANGELES COUNTY ENGINEER
403 LOS ANGELES COUNTY ENGINEERING BLDG.

6F309S CE #310 6-63

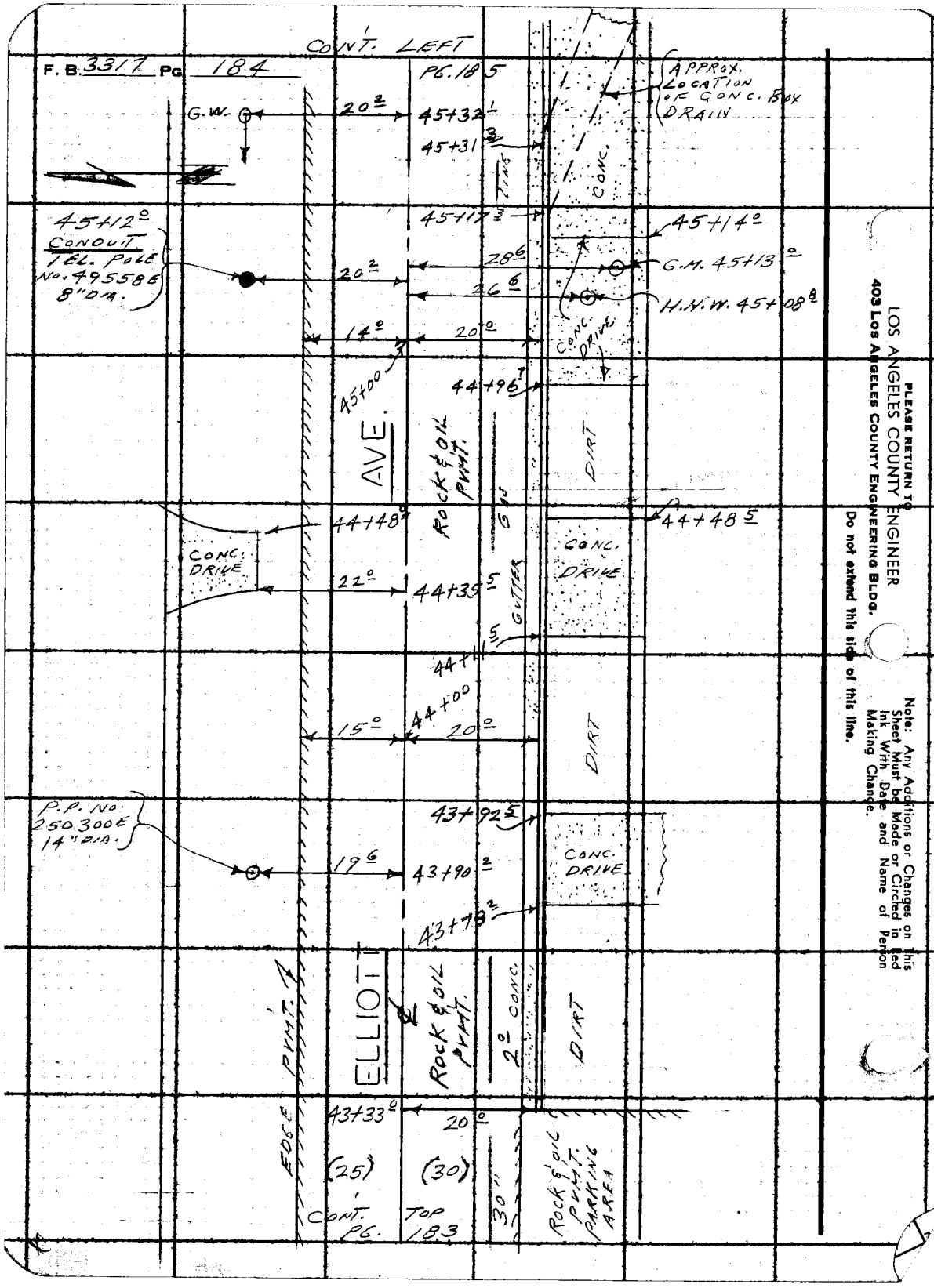
CONT. LEFT
F. B. 3317 PG 184
PG. 185
APPROX. LOCATION OF CONC. BOX DRAIN
G.W.
20.2
45+32.1
45+31.3
TINS
CONC.
45+12.0
CONDUIT
TEL. POLE
No. 49558E
8" DIA.
45+17.3
45+14.0
28.6
G.M. 45+13.0
20.2
26.6
H.H.W. 45+08.8
14.0
20.0
CONC. DRIVE
45+00
44+96.7
AVE.
ROCK & OIL PLANT.
DIRT
44+48.7
44+48.5
CONC. DRIVE
CONC. DRIVE
22.0
44+39.5
GUTTER
44+11
15.0
44+00
20.0
DIRT
P.P. No.
250300E
14" DIA.
43+92.5
19.6
43+90.2
CONC. DRIVE
43+78.2
ELLIOTT
ROCK & OIL PLANT.
2.0 CONC.
DIRT
EDGE PLANT
43+33.0
20.0
(25)
(30)
CONT. PG.
TOP 183
30'
ROCK & OIL PLANT PARKING AREA
LOS ANGELES COUNTY ENGINEER
403 Los Angeles County Engineering Bldg.
PLEASE RETURN TO
Do not extend this side of this line.
Note: Any Additions or Changes on this Sheet Must be Made or Circled in Red Ink With Date and Name of Person Making Change.

Notes Ck'd by	Survey of LERMA RD. S.B.
Map No.	JN 6112.13 Tape Std °F
Office Work	Surveyed by L.L. BROWN
Checked	Notes L.L. BROWN Date 9-65
Date	Indexed C. J. GALLI

F. B. 3317 Pg. 185

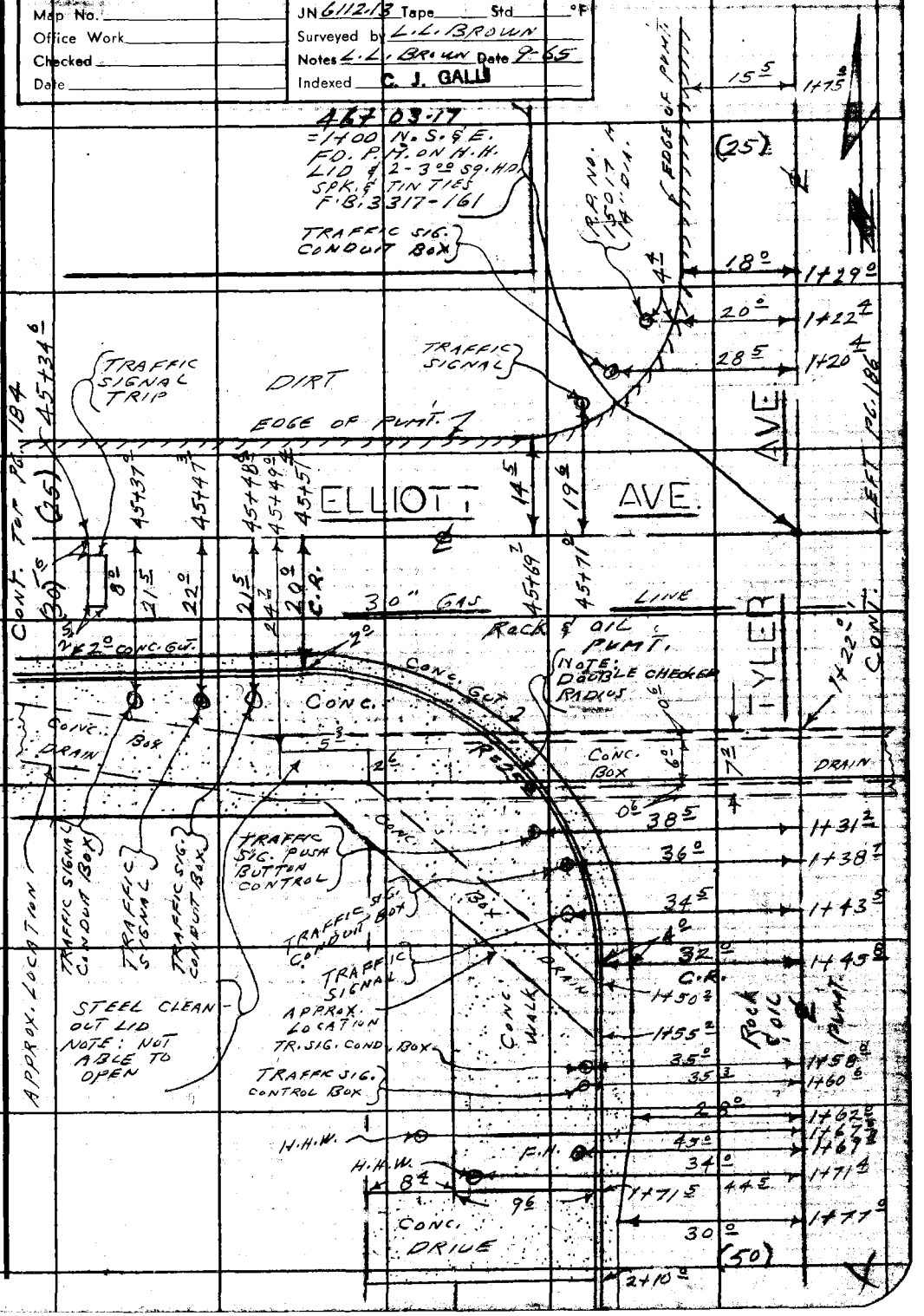

Note: Any Additions or Changes on This Sheet Must be Made or Circled in Red Ink With Date and Name of Person Making Change.

Do not extend this side of this line.

PLEASE RETURN TO
LOS ANGELES COUNTY ENGINEER
403 Los Angeles County Engineering Bldg.

ZBF309S CE#310 1-65

F. B. 3317 PG. 186

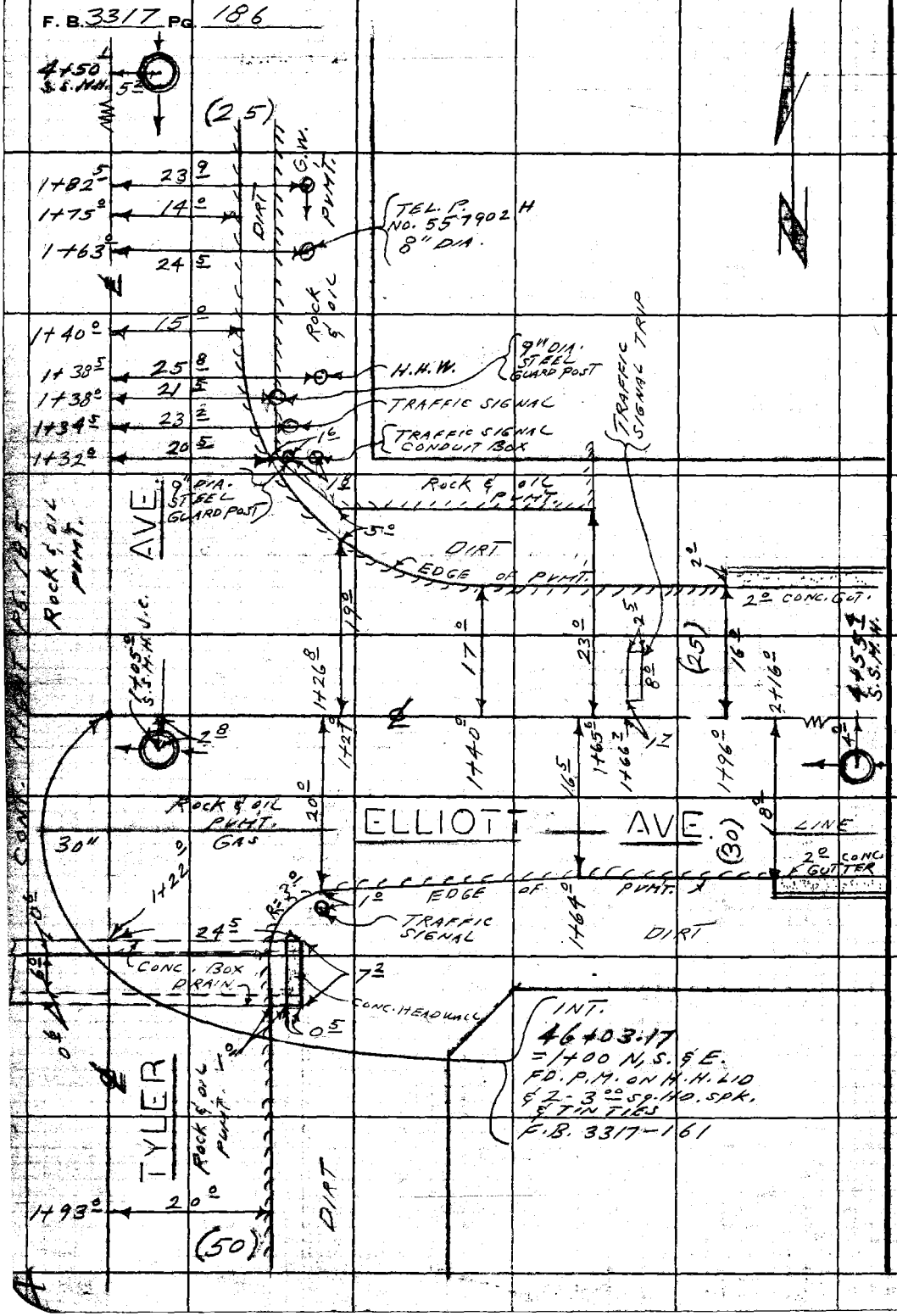

LOS ANGELES COUNTY ENGINEER
403 LOS ANGELES COUNTY ENGINEERING BLDG.

PLEASE RETURN TO

Do not extend this side of this line.

Note: Any Additions or Changes on This Sheet Must be Made or Circled in Red Ink With Date and Name of Person Making Change.

Profile No.	Notes Red	Plotted	Job No. 6112 13	Division No.	F.B. 3317 Pg. 187
	Date	Date	Survey of LERMA RD. S.D.		
X-Sec. No.	Notes Chkd.	Checked	Survey by L.B.	Notes PH	Date 9-65
	Date	Date	Map No.	Indexed C. J. GALLI	Date

NOTE: ANY ADDITIONS OR CHANGES ON THIS SHEET MUST BE MADE OR CIRCLED IN RED INK, WITH DATE AND NAME OF PERSON MAKING CHANGE.

PLEASE RETURN TO
LOS ANGELES COUNTY ENGINEER
403 Los Angeles County Engineering Bldg.

Do not extend notes this side of this line.

LERMA ROAD
STORM DRAIN
LINE "B"
J.N. 6112.13

CROSS-SECTIONS

LENKER RD

NOTE:

TO CORRELATE OUR ELEV'S. ON LINE A AND LINE B. I OVERLAPPED OUR CROSS-SECTIONS ONTO WORK SHOWN IN F.B. 2587 PGS. 225, 226, 227. IT APPEARS THAT WE ARE 0.15 LOWER IN ELEVATION THEIN THE CROSS SECTIONS SHOWN IN SAID F.B. B.M. NO. 10 AS SHOWN IN F.B. 2587-227 HAS BEEN DESTROYED BY NEW CONST. AT RUSH AVE. & HUYT AVE. MAKING IT IMPOSSIBLE TO TIE INTO IT AS REQUESTED IN OFFICE INSTRUCTIONS.

PARTY
BROWN L.
HARRINGTON P.
FALSET J.
MOODYMAN W.

STATION	B.S.	H.I.	F.S.	ELEV.

76-L-298 CE 307 2-63

PLEASE RETURN TO
LOS ANGELES COUNTY ENGINEER
403 LOS ANGELES COUNTY ENGINEERING BLDG.

NOTE: ANY ADDITIONS OR CHANGES ON THIS SHEET MUST BE MADE OR CIRCLED IN RED INK, WITH DATE AND NAME OF PERSON MAKING CHANGE

Do not extend notes this side of this line.

STATION	B.S.	H.I.	F.S.	ELEV.	HOYT	AVE
Fd B.M. S.D. 715				256 924	BM SD 715 ELEV = 256 924 FB 3317 - 12	
					HOYT AVE, E. Side BT SPK IN Cb. IN	
					FRONT OF HO # 2310 (12' ± N OF DRIVEWAY)	
					LT & W	RT & E
11+57.62				255 51	℄ INT HOYT & WEAVER ST.	
12+00				256 10		
13+00				257 76		℄ PVMT
Note: FOR PROFILE & X SECTION				257 38		15° W/4
S. OF STA 13+00 AND				256 47		28° GUT OUT
CORRELATION THEREOF				256 34		30° GUT IN
SEE FB 2587-223-227				256 96		30° TOP Cb.
				257 2		40° ℞ Gd.
				257 32	14° W/4	
				256 55	26° GUT OUT	
				256 39	28° GUT IN	
				257 01	28° TOP Cb.	
				256 9	40° ℞ Gd	
13+04.9	S. RIM	256 85		256 84	22° W SSMH. FOR INV SEE FB 2587-227	
SSMH	N. RIM	256 83				
	MEAN R.	256 84				

F.B. 3317 Pg. 188

Job No. 6112 13 Division No. Notes Red Plotted Profile
Survey of Lerma Rd. S.D. Date Date No. X-Sec.
Survey by LLB Notes JF Notes Chkd. Checked Date No.
Indexed Date Date

76-L-298 CE 307 2-63

PLEASE RETURN TO
LOS ANGELES COUNTY ENGINEER
403 LOS ANGELES COUNTY ENGINEERING BLDG.

NOTE: ANY ADDITIONS OR CHANGES ON THIS SHEET MUST BE MADE OR CIRCLED IN RED INK, WITH DATE AND NAME OF PERSON MAKING CHANGE.

Do not extend notes this side of this line.

STATION	B. S.	H. I.	F. S.	ELEV.	HOYT LT & W	AVE RT & E
13+97.8 SSMH	S RIM	257 44		257 45	15° RT SSMH FOR INV	See FB 2587-227
	N RIM	257 46				
	MEAN R.	257 45				
14+00				257 81		℄ PVMT
				257 68		10° BRK PVMT
				256 61		28° GUT OUT
				256 53		30° GUT IN
				257 14		30° T.C
				257 4		40° P/L GRD
				257 69	10° BRK PVMT	
				256 64	26° GUT OUT	
				256 50	28° GUT IN	
				257 10	28° T.C	
				257 0	40° P/L GRD	
15+00			⊙	257 94		℄ PVMT

Profile Notes Red ____ Plotted ____ Job No. 6112 Division No. 13 F.B. 3317 Pg. 189
No. ____ Date ____ Date ____ Survey of LERMA Rd S.D.
X-Sec. Notes Chkd. ____ Checked ____ Survey by LLB Notes JE Date 7-65
No. ____ Date ____ Date ____ Map No. ____ Indexed ____ Date ____

76-L-298 CE 307 2-63

PLEASE RETURN TO
LOS ANGELES COUNTY ENGINEER
403 LOS ANGELES COUNTY ENGINEERING BLDG.

NOTE: ANY ADDITIONS OR CHANGES ON THIS SHEET MUST BE MADE OR CIRCLED IN RED INK, WITH DATE AND NAME OF PERSON MAKING CHANGE

Do not extend notes this side of this line.

STATION	B.S.	H.I.	F.S.	ELEV.	HOYT	AVE
					LT & W.	RT & E
15+75.6				258.01		℄ PVM'T
				257.90		10° BRK PVM'T
				256.90		28° GUT OUT
				256.71		30° GUT IN
				257.36		30° T.C.
				257.2		40° P/L Grd.
				257.84	10° BRK PVM'T.	
				256.94	26° GUT OUT	
				256.82	28° GUT IN	
				257.43	28° T.C.	
				257.1	40° P/L Grd	
15+85.6	Grd BRK CONC.			256.92	26° GUT OUT	
	GUT & Cb.			256.77	28° GUT IN	
				257.43	28° T.C	
16+02.6	E.C. West.			256.16	55° ± GUT OUT	
				256.01	55° ± GUT IN	
				256.63	55° ± T.C.	

F.B. 3317 PG. 190
Job No. 6112 13 Division No. Notes Red Plotted Profile
Survey of LERMA Rd S.D. Date Date No. X-Sec.
Survey by LLB Notes J.F. Notes Chkd. Checked
Indexed C. J. GALLI Date Date Date No.

76-L-298 CE 307 2-63

PLEASE RETURN TO
LOS ANGELES COUNTY ENGINEER
403 LOS ANGELES COUNTY ENGINEERING BLDG.

NOTE: ANY ADDITIONS OR CHANGES ON THIS SHEET MUST BE MADE OR CIRCLED IN RED INK, WITH DATE AND NAME OF PERSON MAKING CHANGE.

Do not extend notes this side of this line.

STATION	B. S.	H. I.	F. S.	ELEV.	KLINGERMAN	ST.
16+30 99				258 03	INT OF HOYT AVE & KLINGERMAN ST.	
				257 88	10° LT & W PVM'T BRK	
				256 89	28° " " "	
END OF PROF & 'X' SEC ON HOYT AVE						
BEGIN PROF & 'X' SEC ON KLINGERMAN ST.						
					LT & N	RT & S
16+30 99 = 1+00 GOING E				258 03	INT OF HOYT AVE & KLINGERMAN ST	
1+10.				257 92		℄ 10° PVM'T BRK
1+15	W RIM	257 79		257 75	5-3 RT & S SSMHJC	MEAN RIM
SSMHJC	E RIM	257 72				MEAN RIM 257.75
	MEAN R	257 75				MEAS -9.50
						TOP 248.25
						DIA .67
	INV 8" INLET N.			247 58		INV 247.58

Profile Notes Red ____ Plotted ____ Job No. 6112 Division No. 13 F.B. Pg. 191
No. ____ Date ____ Date ____ Survey of LERMA Rd S.D.
X-Sec. Notes Chkd. ____ Checked ____ Survey by LLB Notes JF Date 7-65
No. ____ Date ____ Date ____ Map No. ____ Indexed C. J. GALLI Date ____

76-L-298 CE 307 2-63

PLEASE RETURN TO
LOS ANGELES COUNTY ENGINEER
403 LOS ANGELES COUNTY ENGINEERING BLDG.

NOTE: ANY ADDITIONS OR CHANGES ON THIS SHEET MUST BE MADE OR CIRCLED IN RED INK, WITH DATE AND NAME OF PERSON MAKING CHANGE

Do not extend notes this side of this line.

STATION	B.S.	H.I.	F.S.	ELEV.	KLINGERMAN	ST.
					LT & N.	RT & S.
1+15 SSMH JC						MEAN R. 25775 MEAS -9.25 TOP 248.50 DIA. -.67 INV. 247.83
	INV 8" INLET E.			247 83		
						MEAN R 25775 MEAS -9.52 TOP 24823 DIA -.67 INV. 247.56
	INV 8" OUTLET S.			247 56		
1+15				257 71		℄ PVMT
1+27				257 03		℄ Edge 'X' GUT
1+30				257 01		℄ F/L 'X' GUT
1+33				257 05		℄ Edge 'X' GUT

F.B. 3317 PG. 192
Job No. 6112 13 Division No. Notes Red Plotted Profile
Survey of LERMA Rd S.D Date Date No. X-Sec.
Survey by LLB Notes JF Notes Chkd. Checked
Indexed G. J. GALLI Date Date Date No.

76-L-298 CE 307 2-63

PLEASE RETURN TO
LOS ANGELES COUNTY ENGINEER
403 LOS ANGELES COUNTY ENGINEERING BLDG.

NOTE: ANY ADDITIONS OR CHANGES ON THIS SHEET MUST BE MADE OR CIRCLED IN RED INK, WITH DATE AND NAME OF PERSON MAKING CHANGE.

Do not extend notes this side of this line.

STATION	B. S.	H. I.	F. S.	ELEV.	KLINGERMAN	ST.
					LT & N	RT & S.
1+33°				257 03		18.5 Edge conc
				257 10	18° Edge conc.	
1+54.9	End	CONC	Cb & GUT	257 09		16° GUT OUT
				256 93		18° GUT IN
				257 59		18° T.C.
1+64.9				257 43		℄ PVM'T
				257 19		13° Edge PVM'T
				257 3		14° Grd BRK
				257 0		18° " "
				257 3		30° P/L Grd
				257 14	16 GUT OUT	
				256 95	18 GUT IN	
				257 57	18 T.C	
				258 3	30 P/L Grd.	
1+94.9				257 52		℄ PVM'T
				257 11		16° PVM'T BRK
				257 53		30° P/L PVM'T

Profile No. ____ Notes Red ____ Plotted ____ Job No. Lelli 13 Division No. ____
X-Sec. No. ____ Date ____ Date ____ Survey of LERMA Rd S.D.
Notes Chkd. ____ Checked ____ Survey by LLB Notes JT Date 9-65
Date ____ Date ____ Map No. ____ Indexed C. J. GALLI Date ____

F.B. 3317 Pg. 193

76-L-298 CE 307 2-63

PLEASE RETURN TO
LOS ANGELES COUNTY ENGINEER
403 LOS ANGELES COUNTY ENGINEERING BLDG.

NOTE: ANY ADDITIONS OR CHANGES ON THIS SHEET MUST BE MADE OR CIRCLED IN RED INK, WITH DATE AND NAME OF PERSON MAKING CHANGE

Do not extend notes this side of this line.

STATION	B.S.	H.I.	F.S.	ELEV.	KLINGERMAN	ST
					LT & N	RT & S.
1+94 9				257 30	16° GUT OUT	
				257 15	18° GUT IN	
				257 76	18° T.C.	
				258 5	30° P/L Grd.	
2+94 9				257 88		℄ PVM'T.
				257 78		11' Edge PVMT
				257 6		16' Grd BRK
				258 1		30' P/L Grd
				257 57	16° GUT OUT	
				257 42	18° GUT IN	
				258 06	18° T.C.	
				258 5	30° P/L Grd	
4+57 2	W Rim	258 35		258 36	4 2 Rt & S. SSMH JC	MEAN Rim
SSMHJC	E Rim	258 37				MEAN Rim 258.36
	MEAN R	258 36				MEAS -7.58
						TOP 250 78
						DIA .67
	INV 8"	INLET N.		250 11		INV. 250.11

F.B. 3317 PG. 194

Job No. 6112 13 Division No. Notes Red Plotted Profile
Survey of LERMA Rd S.D. Date Date No. X-Sec.
Survey by LLB Notes JF Notes Chkd. Checked
Indexed G. J. GALLO Date Date Date No.

76-L-298 CE 307 2-63

PLEASE RETURN TO
LOS ANGELES COUNTY ENGINEER
403 LOS ANGELES COUNTY ENGINEERING BLDG.

NOTE: ANY ADDITIONS OR CHANGES ON THIS SHEET MUST BE MADE OR CIRCLED IN RED INK. WITH DATE AND NAME OF PERSON MAKING CHANGE.

Do not extend notes this side of this line.

STATION	B. S.	H. I.	F. S.	ELEV.	KLINGERMAN	ST
					LT & N.	RT & S.
4+57²				258 36		MEAN RIM 258 36
SSMHJC						MEAS. -7 63
						TOP 250 73
						DIA -67
	INV 8" INLET E.			250.06		INV. 250.06
						MEAN RIM 258 36
						MEAS. -7 72
						TOP 250 64
						DIA -67
	INV 8" OUTLET N			249.97		INV. 249.97
Fd B.M. ME 52				256 63	B.M. ME 52 ELEV =	256 627 FB 3317-15.

END OF PROFILE & X SECT ON KLINGERMAN ST

Profile Notes Red ____ Plotted ____ Job No. 6112 Division No. 13 F.B. 3317 Pg. 195
No. ____ Date ____ Date ____ Survey of LERMA Rd S.D.
X-Sec. Notes Chkd. ____ Checked ____ Survey by LLB Notes JF Date 9-65
No. ____ Date ____ Date ____ Map No. ____ Indexed C. J. GALLIS Date ____

76-L-298 CE 307 2-63

PLEASE RETURN TO
LOS ANGELES COUNTY ENGINEER
403 LOS ANGELES COUNTY ENGINEERING BLDG.

NOTE: ANY ADDITIONS OR CHANGES ON THIS SHEET MUST BE MADE OR CIRCLED IN RED INK. WITH DATE AND NAME OF PERSON MAKING CHANGE

Do not extend notes this side of this line.

STATION	B.S.	H.I.	F.S.	ELEV.	HOYT	AVC
					LT & W	RT & E
RESUME PROFILE & X-SECT GOING N ON HOYT.						
16+30.99				258 03	INT OF HOYT & KLINGERMAN ST	
16+48.7	E.C. WEST			256 13	55° GUT OUT	
				255 98	55° GUT IN	
				256 62	55° T.C.	
16+59.5	S RIM	256 98		256 97	12.7 LT & W SSMH	MEAN RIM
SSMH	N RIM	256 96				MEAN RIM 256 97
	MEAN R	256 97				MEAS. -1 062
						TOP 246.35
						DIA — .83
	INV 10" INLET N.			245 52		INV. 245.52
						MEAN R. 256 97
						MEAS. 1 069
						TOP 246 28
						DIA — .83
	INV 10" OUTLET S.			245 45		INV 245.45

F.B. 3317 PG. 196

Job No. 6112 13 Division No. ____ Notes Red ____ Plotted ____ Profile ____

Survey of LERMA Rd S.D. Date ____ Date ____ No. ____

Survey by LLB Notes J.F. Notes Chkd. ____ Checked ____ X-Sec. ____

Indexed C. J. GALLO Date ____ Date ____ No. ____

76-L-298 CE 307 2-63

PLEASE RETURN TO
LOS ANGELES COUNTY ENGINEER
403 LOS ANGELES COUNTY ENGINEERING BLDG.

NOTE: ANY ADDITIONS OR CHANGES ON THIS SHEET MUST BE MADE OR CIRCLED IN RED INK, WITH DATE AND NAME OF PERSON MAKING CHANGE.

Do not extend notes this side of this line.

STATION	B. S.	H. I.	F. S.	ELEV.	HOYT LT & W	AVE RT & E
16+75?	GR. BRK IN. CONC.			25638	26' GUT OUT	
	Cb & GUT.			25625	28' GUT IN	
				25690	28' T.C	
16+85?				25808		℄ PVMT
				25801		10' BRK PVMT.
				25714		28' GUT OUT
				25698		30' GUT IN
				25760		30' T.C
				2582		40' P/L GRd.
				25787	10' BRK PVMT	
				25639	26' GUT OUT	
				25630	28' GUT IN	
				25694	28' T.C.	
				2571	40' P/L GRd	
17+25?				25808		℄ PVMT
				25803		10' BRK PVMT
				25719		28' GUT OUT

Profile Notes Red ____ Plotted ____ Job No. 6112 Division No. 13
No. ____ Date ____ Date ____ Survey of LeRMA Rd SD
X-Sec. Notes Chkd. ____ Checked ____ Survey by LLB Notes JE Date 7-65
No. ____ Date ____ Date ____ Map No. ____ Indexed C. J. GALLY Date ____

F.B. 3317 Pg. 197

76-L-298 CE 307 2-63

PLEASE RETURN TO
LOS ANGELES COUNTY ENGINEER
403 LOS ANGELES COUNTY ENGINEERING BLDG.

NOTE: ANY ADDITIONS OR CHANGES ON THIS SHEET MUST BE MADE OR CIRCLED IN RED INK, WITH DATE AND NAME OF PERSON MAKING CHANGE

Do not extend notes this side of this line.

STATION	B. S.	H. I.	F. S.	ELEV.	HOYT	AVE.
					LT & W	RT & E
17+25?				257 06		30' GUT IN
				257 67		30' T.C.
				258 3		40' P/L Grd
				257 90	10' BRK PVMT	
				256 63	26' GUT OUT	
				256 46	28 GUT IN	
				257 06	28' T.C.	
				257 2	40 P/L Grd	
18+00				258 07		℄ PVMT
				257 98		10° BRK PVMT
				257 37		28° GUT OUT
				257 26		30° GUT IN
				257 86		30° T.C.
				258 2		40° P/L Grd.
				257 92	10° BRK Grd.	
				256 94	26° GUT OUT	
				256 81	28° GUT IN	
				257 41	28° T.C.	
				257 6	40° P/L Grd	

F.B. 3317 PG. 198

Job No. 6112 13 Division No. Notes Red Plotted Profile
Survey of LCRMA Rd S.D. Date Date No.
Survey by LLB Notes J.F. Notes Chkd. Checked X-Sec.
Indexed C. J. GALLI Date Date Date No.

76-L-298 CE 307 2-63

PLEASE RETURN TO
LOS ANGELES COUNTY ENGINEER
403 LOS ANGELES COUNTY ENGINEERING BLDG.

NOTE: ANY ADDITIONS OR CHANGES ON THIS SHEET MUST BE MADE OR CIRCLED IN RED INK, WITH DATE AND NAME OF PERSON MAKING CHANGE.

Do not extend notes this side of this line.

STATION	B. S.	H. I.	F. S.	ELEV.	HOYT	AVE
					LT & W	RT & E
18+48 6	S Rim 25795			257 95	15° RT & E SSMH	MEAN RIM
SSMH	N Rim 25795					MEAN RIM 25795
	MEAN R 25795					MEAS. -922
						TOP 248.73
						DIA -.67
	INV. 8" INLET		N.	248.06		INV 248.06
						MEAN RIM 25795
						MEAS 919
NOTE: THESE INV.'S DOUBLED CK.						TOP 24876
						DIA -67
	INV 8" OUTLET		S.	248 09		INV. 248.09
19+00				258 23		℄ PVM'T
20+00			⊙	258 39		℄ PVM'T

Profile Notes Red ____ Plotted ____ Job No. 6112 13 Division No. ____
No. ____ Date ____ Date ____ Survey of LERMA Rd S.D.
X-Sec. Notes Chkd. ____ Checked ____ Survey by LLB Notes JF Date 7-65
No. ____ Date ____ Date ____ Map No. ____ Indexed C. J. GATTI Date ____

F.B. 3317 Pg. 199

76-L-298 CE 307 2-63

PLEASE RETURN TO
LOS ANGELES COUNTY ENGINEER
403 LOS ANGELES COUNTY ENGINEERING BLDG.

NOTE: ANY ADDITIONS OR CHANGES ON THIS SHEET MUST BE MADE OR CIRCLED IN RED INK, WITH DATE AND NAME OF PERSON MAKING CHANGE

Do not extend notes this side of this line.

STATION	B.S.	H.I.	F.S.	ELEV.	HOYT LT & W	AVE RT & E
20+09 2	S. RIM	257 92		257 92	22° LT & W SSMH	MEAN RIM
SSMH	N RIM	257 92				MEAN RIM 257.92
	MEAN R.	257 92				MEAS -10.69
						TOP 247.23
						DIA -.83
	INV 10" INLET N			246 40		INV 246.40
						MEAN RIM 257.92
						MEAS -10.69
						TOP 247.23
						DIA -.83
	INV 10" OUTLET S.			246 40		INV 246.40
20+27 7				258 47		℄ PVM'T
				258 38		10° BRK PVM'T.
				258 03		28° GUT OUT
				257 91		30 GUT IN
				258 51		30 T.C
				258 8		40 P/4 Gel

F.B. 3317 Pg. 200

Job No. 6112 13 Division No. Notes Red Plotted Profile

Survey of LERMA Rd S.D. Date Date No. X-Sec.

Survey by LLB Notes J.F. Notes Chkd. Checked

Indexed G. J. GALLI Date Date No.

76-L-298 CE 307 2-63

PLEASE RETURN TO
LOS ANGELES COUNTY ENGINEER
403 LOS ANGELES COUNTY ENGINEERING BLDG.

NOTE: ANY ADDITIONS OR CHANGES ON THIS SHEET MUST BE MADE OR CIRCLED IN RED INK. WITH DATE AND NAME OF PERSON MAKING CHANGE.

Do not extend notes this side of this line.

STATION	B. S.	H. I.	F. S.	ELEV.	HOYT. LT & W.	AVE RT & E
20+27.7				25833	10° BRK PVM'T.	
				25781	26° GUT OUT	
				25771	28° GUT IN	
				25839	28° T.C.	
				2587	40° P/L Grd.	
20+58.7	GR. BRK IN CONC.			25797	34'± GUT OUT	
	Cb & GUT.			25782	37'± GUT IN	
				25866	37'± T.C.	
20+64.7	E.C. WEST.			25786	55' GUT OUT	
				25766	55' GUT IN	
				25868	55' T.C.	
20+72.5				25886		39'± Edge PVMT. BRK
				25922		46'± Edge PVMT "
				25971		109'± " " "

Profile Notes Red ____ Plotted ____ Job No. 6112 Division No. 13
No. ____ Date ____ Date ____ Survey of LERMA Rd S.D.
X-Sec. Notes Chkd. ____ Checked ____ Survey by LLB Notes JF Date 9-65
No. ____ Date ____ Date ____ Map No. ____ Indexed C. J. GALLI Date ____

F.B. 3317 Pg. 201

76-L-298 CE 307 2-63

PLEASE RETURN TO
LOS ANGELES COUNTY ENGINEER
403 LOS ANGELES COUNTY ENGINEERING BLDG.

NOTE: ANY ADDITIONS OR CHANGES ON THIS SHEET MUST BE MADE OR CIRCLED IN RED INK, WITH DATE AND NAME OF PERSON MAKING CHANGE

Do not extend notes this side of this line.

STATION	B.S.	H.I.	F.S.	ELEV.	HOYT	AVE
					LT & W	RT & E
20+80				258 56	10° PVMT BRK	
				258 21	28 " "	
20+84.9				258 69		℄ PVMT
				258 65		10° BRK PVMT.
20+84.9	W RIM	258 62		258 60	14° RT & E SSMH JC.	MEAN RIM 258 60
SSMH I	E RIM	258 58				MEAS 9 28
	MEAN RIM	258 60				TOP 249 32
						DIA -67
	INV. 8" INLET		N.	248 65		INV. 248.65
						MEAN R. 258 60
						MEAS -9.13
						TOP 249.47
						DIA -.67
	INV. 8" INLET		E.	248 80		INV. 248.80
						MEAN RIM 258 60
						MEAS. 9 31
						TOP 249 29
						DIA .67
	INV. 8" OUTLET		S.	248 62		INV. 248 62

F.B. 3317 PG. 202

Job No. 6112 13 Division No. Notes Red. Plotted Profile
Survey of LCRMA Rd S.D. Date Date No.
Survey by LLB Notes IF Notes Chkd. Checked X-Sec.
Indexed C. J. GALLI Date Date Date No.

76-L-298 CE 307 2-63

PLEASE RETURN TO
LOS ANGELES COUNTY ENGINEER
403 LOS ANGELES COUNTY ENGINEERING BLDG.

NOTE: ANY ADDITIONS OR CHANGES ON THIS SHEET MUST BE MADE OR CIRCLED IN RED INK, WITH DATE AND NAME OF PERSON MAKING CHANGE.

Do not extend notes this side of this line.

STATION	B. S.	H. I.	F. S.	ELEV.	HOYT. LT & W	AVE RT & E
20+84?				258 14		28' GUT OUT
				258 00		30' GUT IN
				258 09		30' T.C. Dep.
				258 93		39' BRK PVMT.
				259 32		46' " "
				259 93		109' PVMT'
20+84?	W Rim 25992			259 90	312.5' RT & E SS MH	MEAN RIM 25990
SS MHJC.	E Rim 25988					MEAS 681
	MEAN R25990					TOP 25309
						DIA -67
	INV 8" INLET		N.	252 42		INV. 25242
						MEAN RIM 25990
						MEAS 668
						TOP 253.22
						DIA .67
	INV 8" INLET		E.	252 55		INV. 25255

Profile No. ____ Notes Red ____ Date ____ Plotted ____ Date ____ Job No. 6112 Division No. 13
X-Sec. No. ____ Notes Chkd. ____ Date ____ Checked ____ Date ____ Survey of LERMA Rd S.D.
Survey by LLB Notes JF Date 9-65
Map No. ____ Indexed C. J. GALLI Date ____

F.B. 3317 PG. 203

76-L-298 CE 307 2-63

PLEASE RETURN TO
LOS ANGELES COUNTY ENGINEER
403 LOS ANGELES COUNTY ENGINEERING BLDG.

NOTE: ANY ADDITIONS OR CHANGES ON THIS SHEET MUST BE MADE OR CIRCLED IN RED INK, WITH DATE AND NAME OF PERSON MAKING CHANGE

Do not extend notes this side of this line.

STATION	B.S.	H.I.	F.S.	ELEV.	HOYT	AVE.
					LT & W.	RT & E
20+84 2						Mean Rim 25990
SSMHJC						Meas. -6.95
						Top 25295
						Dia 67
	INV 8" OUTLET W.			252 28		INV. 252.28
20+95	E.C. West			257 87	55' Gut out	
				257 73	55' Gut in	
				258 71	55' T.C.	
20+99 3				259 29		39' ± Edge Pvm't Brk'
				259 39		46' ± " " "
				259 67		109' ± " " "
21+01	Gr Brk in conc.			258 08	31° Gut out	
	Cb & Gut.			257 95	34° Gut in	
				258 73	34° T.C.	

F.B. 3317 Pg. 204
Job No. 6112 13 Division No. Notes Red Plotted Profile
Survey of LORMA Rd S.D. Date Date No. X-Sec.
Survey by LL 13 Notes Notes Chkd. Checked
Indexed C. J. GALLI Date Date Date No.

76-L-298 CE 307 2-63

PLEASE RETURN TO
LOS ANGELES COUNTY ENGINEER
403 LOS ANGELES COUNTY ENGINEERING BLDG.

NOTE: ANY ADDITIONS OR CHANGES ON THIS SHEET MUST BE MADE OR CIRCLED IN RED INK, WITH DATE AND NAME OF PERSON MAKING CHANGE.

Do not extend notes this side of this line.

STATION	B. S.	H. I.	F. S.	ELEV.	HOYT LT & W	AVE. RT & E
21+32				258 86		℄ PVM'T
				258 81		10° BRK PVM'T
				258 25		28° GUT OUT
				258 07		30° GUT IN
				258 68		30° T.C.
				259 7		40° P/L Grd
				258 72	10° BRK PVM'T	
				258 37	26° GUT OUT	
				258 20	28° GUT IN	
				258 80	28° T.C.	
				259 1	40° P/L Grd.	
21+72				258 94		℄ PVM'T.
				258 90		10° BRK PVM'T
				258 35		28° GUT OUT
				258 22		30° GUT IN
				258 84		30° T.C
				259 8		40° P/L Grd

Profile Notes Red ____ Plotted ____ Job No. 6112 Division No. 13
No. ____ Date ____ Date ____ Survey of LERMA Rd S.D.
X-Sec. Notes Chkd. ____ Checked ____ Survey by LLB Notes JF Date 9-65
No. ____ Date ____ Date ____ Map No. ____ Indexed C. J. GALLI Date ____

F.B. 3317 Pg. 205

76-L-298 CE 307 2-63

PLEASE RETURN TO
LOS ANGELES COUNTY ENGINEER
403 LOS ANGELES COUNTY ENGINEERING BLDG.

NOTE: ANY ADDITIONS OR CHANGES ON THIS SHEET MUST BE MADE OR CIRCLED IN RED INK. WITH DATE AND NAME OF PERSON MAKING CHANGE

Do not extend notes this side of this line.

STATION	B. S.	H. I.	F. S.	ELEV.	HOYT	AVE
					LT & W	RT & E
21+72				258.87	10° BRK PVMT	
				258 39	26° GUT OUT	
				258 24	28° GUT IN	
				258 87	28° T.C.	
				259 4	40° P/L. Gr'd.	
22+00				259 03		℄ PVM'T.
Fd BM ME 51				258 41	BM ME 51 ELEV = 258411 HOYT AVE & SCHIMDT RD., S. W. COR., BT SPK IN Cb. 6' S. OF S. C. R. CHISELED" "M.E. 51" No Ref.	

F. B. 3317 PG. 206
Job No. 6112 13 Division No. Notes Red Plotted Profile
Survey of LERMA Rd S.D. Date Date No. X-Sec.
Survey by LLB Notes J.F. Notes Chkd. Checked
Indexed C. J. GALLI Date Date Date No.

76-L-298 CE 307 2-63

PLEASE RETURN TO
LOS ANGELES COUNTY ENGINEER
403 LOS ANGELES COUNTY ENGINEERING BLDG.

NOTE: ANY ADDITIONS OR CHANGES ON THIS SHEET MUST BE MADE OR CIRCLED IN RED INK, WITH DATE AND NAME OF PERSON MAKING CHANGE.

Do not extend notes this side of this line.

STATION	B. S.	H. I.	F. S.	ELEV.	HOYT	AVE
					Left & West	Right & East
23+00.				259 25		℄
				259 18		10' edge conc.
				258 60		28' Gut. out
				258 53		30' Gut. IN f/L
				258 62		30' Top cb. (depressed)
				259 8		40' P/L
				259 12	10' edge. conc.	
				258 67	26' Gut. out	
				258 50	28' Gut IN f/L	
				259 12	28' Top cb (depressed)	
				259 4	40' P/L	
23+23.6	S Rim			259 18		14' Est'ly SSMH
SSMH	N Rim			259 20		mean Rim 259.19
	mean Rim			259 19		mea. -9.31
					8" inlet from North	T. Pipe 249.88
						Dia. -.67
INVert inlet from North				249.21	INVert, mea. Rod. OK.	INV. 249.21

Profile No. ____ Notes Red ____ Plotted ____ Job No. 6112 Division No. 13
X-Sec. No. ____ Date ____ Date ____ Survey of LERMA Rd S.D.
Notes Chkd. ____ Checked ____ Survey by LLB Notes W.A.M. Date 9-65
Date ____ Date ____ Map No. ____ Indexed C. J. GALLI Date ____

F.B. 3317 Pg. 207

76-L-298 CE 307 2-63

PLEASE RETURN TO
LOS ANGELES COUNTY ENGINEER
403 LOS ANGELES COUNTY ENGINEERING BLDG.

NOTE: ANY ADDITIONS OR CHANGES ON THIS SHEET MUST BE MADE OR CIRCLED IN RED INK. WITH DATE AND NAME OF PERSON MAKING CHANGE

Do not extend notes this side of this line.

STATION	B.S.	H.I.	F.S.	ELEV.	HOYT	Ave.
					Left & West	Right & East
23+23.6	S. Rim			259 18		14' Est'ly SSMH
SSM.H	N. Rim			259 20		mean Rim 259.19
	mean Rim			259 19		mea. -9.30
						T. pipe 249.89
					8" outlet to South	DIA. -.67
INVert outlet	To south			249.22	measured Rods ok	INV. 249.22
23+57.5	S. Rim			259 00	22' Wst'ly S.S.MH	
S.S.M.H.	N Rim			259 00	mean Rim 259.00	
	mean Rim			259 00	mea. -10.85	
					T Pipe 248.15	
					10" Dia. -.83	10" inlet from North
INVert INlet	(mea. Rods. ok.)			247 32	INV 247.32	
					mean Rim 259.00	
					mea. 10.84	
					T. Pipe 248.16	
					10" Dia -.83	10" outlet to S.
INVert outlet	To South (mea. Rods ok)			247 33	INV. 247.33	

F.B. 3317 Pg. 208 Job No. 6112 13 Division No. Notes Red Plotted Profile
Survey of LERMA Rd S.D Date Date No.
Survey by LLB Notes W.A. Moodyman Notes Chkd. Checked X-Sec.
Indexed C. J. GALLI Date Date No.

76-L-298 CE 307 2-63

PLEASE RETURN TO
LOS ANGELES COUNTY ENGINEER
403 LOS ANGELES COUNTY ENGINEERING BLDG.

NOTE: ANY ADDITIONS OR CHANGES ON THIS SHEET MUST BE MADE OR CIRCLED IN RED INK, WITH DATE AND NAME OF PERSON MAKING CHANGE.

Do not extend notes this side of this line.

STATION	B. S.	H. I.	F. S.	ELEV.	HOYT	AVE.
					Left & West	Right & East
24+00				259.63		℄
24+80	brk. in grade.			259.94	Note	℄ Elev. on Rock & Oil surface @ End of conc. ℄ below finished surface (not on conc.
				259.90		10' " " " " " "
				259.72	10' Left see note above	
				259.80		℄
25+ 080				259.71		℄
				259.52	14' brk 1/4 sec.	
				259.21	26' Gut out	
				259.06	28' Gut in f/L	
				259.68	28' Top cb.	
				260.0	40' P/L	
25+10				259.68		℄
				259.55		15' 1/4 sec
				259.17		28' gut out
				259.04		30' gut in f/L
				259.67		30' Top cb
				260.0		40' P/L
25+41.0				259.45	± 40.5' Gut brk	

Profile No. ____ Notes Red ____ Plotted ____ Job No. ____ Division No. ____
X-Sec. No. ____ Date ____ Date ____ Survey of Lerma Rd Storm Drain
Notes Chkd. ____ Date ____ Checked ____ Date ____ Survey by L.L. Brown Notes W.A.N. Date 9-65
Map No. ____ Indexed C. J. GALLI Date ____

F. B. 3317 Pg. 209

F. B. 3317 Pg. 210 | Job No. 6112.13 | Division No. | Notes Red | Plotted | Profile

Survey of Lerma Rd Storm Drain | Date | Date | No.

Survey by L.L. Brown Notes W.A. Moodyman | Notes Chkd. | Checked | X-Sec.

Indexed C. J. GALLI | Date | Date | Date | No.

78-L-298 CE 307 2-63

PLEASE RETURN TO
LOS ANGELES COUNTY ENGINEER
403 Los Angeles County Engineering Bldg.

NOTE: ANY ADDITIONS OR CHANGES ON THIS SHEET MUST BE MADE OR CIRCLED IN RED INK, WITH DATE AND NAME OF PERSON MAKING CHANGE

Do not extend notes this side of this line.

STATION	B.S.	H.I.	F.S.	ELEV.		AVE.
					Left & West	Right & East
257+45.0	EC			259.23	55' Gut out	
				259.08	55' Gut in	
257+63.66				259.70	55' Top cb	
				259.78		℄ intersection of Hoyt & Fern
End of Profile and X Sections to intersection						

76-L-298 CE 307 2-63

PLEASE RETURN TO
LOS ANGELES COUNTY ENGINEER
403 LOS ANGELES COUNTY ENGINEERING BLDG.

NOTE: ANY ADDITIONS OR CHANGES ON THIS SHEET MUST BE MADE OR CIRCLED IN RED INK, WITH DATE AND NAME OF PERSON MAKING CHANGE.

Do not extend notes this side of this line.

STATION	B. S.	H. I.	F. S.	ELEV.	HOYT	Ave
					Left & West	Right & East
Beg. Profile & X section @ Hoyt & fern going North						
					Left & West	Right & East
25+63.66	= 1+00 going North.			25978	Intersection of Hoyt & Fern	
1+18	PVmt bk.			25991		℄
				259[illegible]		15' 1/4 sec
				25969	14' 1/4 sec	
				25932	Gut out	
				25920	Gut in	
				25980	Top cb.	
1+23.0				25955	38' Gut.	
1+53.0				26065		℄
				26042		15' 1/4 sec
				25945		28' Gut out
				25930		30' Gut in fL
				25986		30' Top cb
				2605		40' P/L
				26032	15' 1/4 sec	
				25955	26' Gut out	

Profile Notes Red ____ Plotted ____ Job No. 6112 Division No. 13 F.B. 3317 Pg. 211
No. ____ Date ____ Date ____ Survey of LERMA Rd SD
X-Sec. Notes Chkd. ____ Checked ____ Survey by LLB Notes W.A.M. Date 9-65
No. ____ Date ____ Date ____ Map No. ____ Indexed C. J. GALLI Date ____

76-L-298 CE 307 2-63

PLEASE RETURN TO
LOS ANGELES COUNTY ENGINEER
403 LOS ANGELES COUNTY ENGINEERING BLDG.

NOTE: ANY ADDITIONS OR CHANGES ON THIS SHEET MUST BE MADE OR CIRCLED IN RED INK, WITH DATE AND NAME OF PERSON MAKING CHANGE

Do not extend notes this side of this line.

STATION	B.S.	H.I.	F.S.	ELEV.	HOYT		AVE
1+53.0					Left & West		Right & East
1+53.0				259.40	28' Gut in		
				260.01	28' Top cb		
				260.5	40' P/L		
1+93.0				260.70			℄
				260.50			15' 1/4 Sec.
				259.55			28' Gut out
				259.44			30' Gut in F/L
				259.55			30' Top cb
				260.26			40' P/L
				260.45	14' 1/4 Sec.		
				259.61	26' Gut out		
				259.49	28' Gut in		
				260.11	28' Top cb		
				260.7	40' P/L		
2+43.1	S. Rim			260.11	mean Rim	260.10	
S.S.M.H.	N. Rim			260.09	mea.	-10.87	
	Mean Rim			260.10	T. Pipe	249.23	
					10" Dia.	-.83	10" Inlet from North
INVert inlet from North				248.40	INV.	248.40	

F.B. 3317 Pg. 212

Job No. 6112 13 Division No. ____ Notes Red ____ Plotted ____ Profile ____

Survey of Lelman Rd S.D. Date ____ Date ____ No. ____

Survey by LLB Notes W. A. Moodyman Notes Chkd. ____ Checked ____ X-Sec. ____

Indexed C. J. GALLI Date ____ Date ____ No. ____

76-L-298 CE 307 2-63

PLEASE RETURN TO
LOS ANGELES COUNTY ENGINEER
403 LOS ANGELES COUNTY ENGINEERING BLDG.

NOTE: ANY ADDITIONS OR CHANGES ON THIS SHEET MUST BE MADE OR CIRCLED IN RED INK, WITH DATE AND NAME OF PERSON MAKING CHANGE.

Do not extend notes this side of this line.

STATION	B. S.	H. I.	F. S.	ELEV.	HOYT Left & West		AVE. Right & East
2+43.1	S Rim			260 11	mean Rim	260.10	
SSMH	N Rim			260 09	Mea.	-10.93	
	Mean Rim			260 10	T Pipe	249.17	
					10" Dia.	-.83	10" outlet to South
INVert outlet to south				248 34	INV.	248.34	
2+93.0				261 00			℄
				260 71			15' 1/4 sec
				259 77			30' edge Pvmt
				2601			32' Grd brk
				2601			40' P/L
				260 69	14' 1/4 sec		
				259 81	26' gut out		
				259 70	28' gut in		
				260 29	28' Top cb		
				2608	40' P/L		

Profile No. X-Sec. No. Notes Red Date Notes Chkd. Date Plotted Date Checked Date Job No. 6112 Division No. 13 Survey of LEMA Rd S.D. Survey by LLB Notes W.A.M. Date 9-65 Map No. Indexed C. J. GALL Date F. B. 3311 Pg. 213

76-L-298 CE 307 2-63

PLEASE RETURN TO
LOS ANGELES COUNTY ENGINEER
403 LOS ANGELES COUNTY ENGINEERING BLDG.

NOTE: ANY ADDITIONS OR CHANGES ON THIS SHEET MUST BE MADE OR CIRCLED IN RED INK, WITH DATE AND NAME OF PERSON MAKING CHANGE

Do not extend notes this side of this line.

STATION	B.S.	H.I.	F.S.	ELEV.	HOYT	Ave
					Left & West	Right & East
4+34.4	S Rim			260 74		mean Rim 260 73
SSMH	N Rim			260 73		mea. -7.27
	mean Rim			260 73		T. Pipe 253 46
					8" inlet from North	Dia. -67
INVert	INlet from North			252.79		INV. 252.79
						mean Rim 260 73
						mea -7.36
						T Pipe 253.37
					8" outlet to South	Dia. -67
INVert	outlet to south			252.70		INV. 252.70
fd B.M.S.D	716			259 66	bt spk & lead F.B. 3317 Pg 13	
					Elev = 259.66	
End X sections on Hoyt						

F.B. 3317 Pg. 214 Job No. 6112 13 Division No. Notes Red Plotted Profile
Survey of LERMA Rd. S.D. Date Date No. X-Sec.
Survey by LLB Notes WA. Moodyman Notes Chkd. Checked
Indexed C. J. GALLI Date Date Date No.

76-L-298 CE 307 2-63

PLEASE RETURN TO
LOS ANGELES COUNTY ENGINEER
403 LOS ANGELES COUNTY ENGINEERING BLDG.

NOTE: ANY ADDITIONS OR CHANGES ON THIS SHEET MUST BE MADE OR CIRCLED IN RED INK, WITH DATE AND NAME OF PERSON MAKING CHANGE.

Do not extend notes this side of this line.

STATION	B. S.	H. I.	F. S.	ELEV.	ELLIOTT		AVe.
					Left & North		Right & South
Begi X Sections on Elliott						AVe	going East
25+63.66				259 78			℄ intersection
25+78.0	SSMH J.C.				mean Rim	25964	
S.S.M.H. J.C.	W Rim			259 66	mea.	-904	mean Rim 25964
	E Rim			259 62	T Pipe	25060	mea. -908
	mean Rim			259 64	8" Dia.	-67	T Pipe 25056
invert inlet from North				249 93	INV.	24993	8" Dia. -67
invert inlet from East				249 89			INV. 249.89
					mean Rim	25964	
					mea.	-922	
					T Pipe	25042	
					8" Dia.	-67	
invert outlet to South				249.75	INV.	249.75	
25+78				259 64			℄ brk. 1/4 Sec on Hoyt
25+90.5				259 36			℄ conc. cross gutter
25+93.5				259 34			℄ flow line
25+96.5				259 36			℄ conc. cross gutter

Profile No. ____ Notes Red ____ Plotted ____ Job No. 6112 13 Division No. ____ F.B. 3317 Pg. 215
X-Sec. No. ____ Date ____ Date ____ Survey of LERMA Rd. S.D.
Notes Chkd. ____ Checked ____ Survey by LLB Notes W.A.M. Date 9-65
Date ____ Date ____ Map No. ____ Indexed C. J. GALLI Date ____

76-L-298 CE 307 2-63

PLEASE RETURN TO
LOS ANGELES COUNTY ENGINEER
403 LOS ANGELES COUNTY ENGINEERING BLDG.

NOTE: ANY ADDITIONS OR CHANGES ON THIS SHEET MUST BE MADE OR CIRCLED IN RED INK, WITH DATE AND NAME OF PERSON MAKING CHANGE

Do not extend notes this side of this line.

26+46.7
− 5.6
26+41.1

STATION	B.S.	H.I.	F.S.	ELEV.	ELLIOTT	Ave.
					Left & North	Right & South
25+96.5				259 31		16.2' conc. cross gut
				259 42	16.4' conc. Xgutter	
26+00				259 54		℄
26+18.3 E.C.				259 38		16' gut out
				259 29		18' gut in f/L
				259 87		18' Top cb
				2601		25' P/L
				259 71	16' gut out	
				259 46	18' gut in f/L	
				2600 4	18' Top cb.	
				2606	25' P/L	
26+41'				260 41		4' TOP CONC. CHAMB.
"CHAMBER CONTAINING				252 39	ELEV. TOP 12" HI PRESS. GAS LINE (W) SEE PG. 173	
HIGH PRESSURE GAS LINES"				249 69	ELEV. FLOOR OF CONC. CHAMBER " " "	
				253 39	ELEV. TOP 30" HI. PRESS. GAS LINE " " "	
				252 39	" " 12" " " " " (E) " " "	
					260.41	249.69 249.69
					−10.72 DN.	+2.70 UP +3.70 UP
					249.69	252.39 253.39

F.B. 3317 PG. 216 Job No. 6112 13 Division No. Notes Red Plotted Profile
Survey of LERMA Rd. S.D. Date Date No.
Survey by LLB Notes W.A. Moody 177217 Notes Chkd. Checked X-Sec.
Indexed G. J. GALLI Date Date No.

76-L-298 CE 307 2-63

PLEASE RETURN TO
LOS ANGELES COUNTY ENGINEER
403 LOS ANGELES COUNTY ENGINEERING BLDG.

NOTE: ANY ADDITIONS OR CHANGES ON THIS SHEET MUST BE MADE OR CIRCLED IN RED INK. WITH DATE AND NAME OF PERSON MAKING CHANGE.

Do not extend notes this side of this line.

STATION	B. S.	H. I.	F. S.	ELEV.	ELLIOTT LT. & NO.	AVE. RT. & SO.
26+42°	GRD. BRK. PVM'T.			260 53		℄
				259 80		16' PVM'T. EDGE
				259 4		18' GRD. BRK.
				260 2		18.5 " "
				260 4		25' P/L. GRD.
				260 13	16' PVM'T. EDGE	
				260 6	19' GRD. BRK.	
				260 6	25' P/L. GRD.	
27+00				260 71		℄
				259 92		16' PVM'T. EDGE
				259 8		18' GRD. BRK.
				260 4		18.5 " "
				260 5		25' P/L. GRD.
				260 19	15' PVM'T. EDGE	
				260 1	19' GRD. BRK.	
				260 7	25' P/L. GRD.	
28+00	⊙			260 97		℄

Profile No. ____ Notes Red ____ Plotted ____ Job No. 6112 Division No. 13 F.B. 3317 Pg. 217
X-Sec. No. ____ Date ____ Date ____ Survey of LCRMA Rd S.D.
Notes Chkd. ____ Checked ____ Survey by LLB Notes P.H. Date 9-65
Date ____ Date ____ Map No. ____ Indexed J. GALLI Date ____

76-L-298 CE 307 2-63

PLEASE RETURN TO
LOS ANGELES COUNTY ENGINEER
403 LOS ANGELES COUNTY ENGINEERING BLDG.

NOTE: ANY ADDITIONS OR CHANGES ON THIS SHEET MUST BE MADE OR CIRCLED IN RED INK, WITH DATE AND NAME OF PERSON MAKING CHANGE

Do not extend notes this side of this line.

STATION	B.S.	H.I.	F.S.	ELEV.	ELLIOTT LT. & NO.	AVE. RT. & SQ.
28+00				26097		℄
				26023		16' PUM'T. EDGE
				2605		17.5 GRD. BRK.
				2607		25' P/L. GRD.
28+62.0				26010		16' PUM'T. BRK.
28+75.68				26098	INT. ELLIOTT &	GRANADA

END. X-SECTS. ON ELLIOTT

F.B. 3317 Pg. 218 Job No. 6112 13 Division No. Notes Red Plotted Profile
Survey of LERMA Rd S.D. Date Date No. X-Sec.
Survey by LLB Notes P.H. Notes Chkd. Checked
Indexed C. J. GALLI Date Date Date No.

76-L-298 CE 307 2-63

PLEASE RETURN TO
LOS ANGELES COUNTY ENGINEER
403 LOS ANGELES COUNTY ENGINEERING BLDG.

NOTE: ANY ADDITIONS OR CHANGES ON THIS SHEET MUST BE MADE OR CIRCLED IN RED INK, WITH DATE AND NAME OF PERSON MAKING CHANGE.

Do not extend notes this side of this line.

STATION	B. S.	H. I.	F. S.	ELEV.	GRANADA	AVE.
BEGIN	X-SECTS. AT INT. ELLIOTT & GRANADA GOING SOUTH ON GRANADA					
					LT. & E.	RT. & W.
28+75.68 = 1+00		GOING SOUTH		26098	INT. ELLIOTT &	GRANADA
1+16°	GRD.	BRK.	PUM'T.	26028		
1+30°	GRD.	BRK.	PUM'T.	26088		
				26095		8' PUM'T. EDGE
				261 0		13' GRD.
				261.00	9.8 PUM'T. EDGE	
				261 2	13' GRD.	
1+75°				261 19		
				261.04		9.5 PUM'T. EDGE
				261 0		13' GRD.
				261.15	9.5 PUM'T. EDGE	
				261 2	13' GRD.	

Profile Notes Red ____ Plotted ____ Job No. 6112 Division No. 13
No. ____ Date ____ Date ____ Surveyed LEEMA Rd. S.D.
X-Sec. Notes Chkd. ____ Checked ____ Survey by LLG Notes P.H. Date 9-65
No. ____ Date ____ Date ____ Map No. ____ Indexed G. J. GALLE Date ____

F.B. 3317 Pg. 219

76-L-298 CE 307 2-63

PLEASE RETURN TO
LOS ANGELES COUNTY ENGINEER
403 LOS ANGELES COUNTY ENGINEERING BLDG.

NOTE: ANY ADDITIONS OR CHANGES ON THIS SHEET MUST BE MADE OR CIRCLED IN RED INK. WITH DATE AND NAME OF PERSON MAKING CHANGE

Do not extend notes this side of this line.

STATION	B.S.	H.I.	F.S.	ELEV.	GRANADA LT. & E.	AVE RT. & W.
2+75				260.88		
				260.80		9.5 PUM'T. EDGE
				260.8		13' GRD.
				261.05	9.5 PUM'T EDGE	
				261.2	13' GRD.	
END X-SECTS. ON GRANADA						
RESUME X-SECTS. ON ELLIOTT						
28+88.4	W.	RIM 261.00		261.00	ON ℄ SSMH. MEAN RIM	
SSMH.	E.	RIM 261.01				MEAN R. 261.00
	MEAN	RIM 261.00				MEAS. -9.66
						T. PIPE 251.34
						DIA. " -0.67
				250.67	INV. 8" INLET EAST	INV. 250.67

F.B. 3317 Pg. 220
Job No. 6112 13 Division No. Notes Red Plotted Profile
Survey of LERMA Rd. S.D. Date Date No.
Survey by LLB Notes P.H. Notes Chkd. Checked X-Sec.
Indexed O. J. GALLI Date Date Date No.

76-L-298 CE 307 2-63

PLEASE RETURN TO
LOS ANGELES COUNTY ENGINEER
403 LOS ANGELES COUNTY ENGINEERING BLDG.

NOTE: ANY ADDITIONS OR CHANGES ON THIS SHEET MUST BE MADE OR CIRCLED IN RED INK, WITH DATE AND NAME OF PERSON MAKING CHANGE.

Do not extend notes this side of this line.

STATION	B. S.	H. I.	F. S.	ELEV.	ELLIOTT LT. & NO.	AVE. RT. & SO.
28+88 ℄ S.S.M.H.						MEAN R. 261.00
						MEAS. -9.69
						T. PIPE 251.31
						DIA. " -0.67
				250.64	INV. 8" OUTLET WEST	INV 250.64
28+91°				260.23		16' PUM'T. BRK
29+00				261.02		℄
29+50°				261.13		℄
				260.50		15'± PUM'T. EDGE
				260.5		16' GRD. BRK
				260.8		17' " "
				261.7		25' P/L. GRD.
				260.57	15' PUM'T. EDGE	
				260.9	17' GRD. BRK.	
				261.3	25' GRD.	
				261.4	30' P/L.	

Profile No. ____ X-Sec. No. ____
Notes Rod ____ Date ____ Notes Chkd. ____ Date ____
Plotted ____ Date ____ Checked ____ Date ____
Job No. 6112 Division No. 13
Survey of LERMA Rd S.D.
Survey by LLB Notes PH Date 7-65
Map No. ____ Indexed C. I. GALE Date ____
F.B. 3317 Pg. 221

76-L-298 CE 307 2-63

PLEASE RETURN TO
LOS ANGELES COUNTY ENGINEER
403 LOS ANGELES COUNTY ENGINEERING BLDG.

NOTE: ANY ADDITIONS OR CHANGES ON THIS SHEET MUST BE MADE OR CIRCLED IN RED INK, WITH DATE AND NAME OF PERSON MAKING CHANGE

Do not extend notes this side of this line.

STATION	B.S.	H.I.	F.S.	ELEV.	ELLIOTT LT. & NO.	AVE. RT. & SO.
30+00				261 26		℄
31+00	⊙			261 51		℄
				260 86		14' PVM'T. EDGE
				260 8		16' GRD. BRK.
				261 7		17' " "
				262 0		25' P/L. GRD.
				260 81	14.5 PVM'T. EDGE	
				260 9	16' GRD. BRK.	
				261 3	17' " "	
				261 8	30' P/L. GRD.	
32+00				261 73		℄
				261 03		14' PVM'T. EDGE.
				261 6		16' GRD. BRK.
				262 1		25' P/L. GRD.
				261 05	15.0 PVM'T. EDGE	
				260 9	17' GRD. BRK.	
				261 7	17.5 " "	

F.B. 3317 Pg. 222
Job No. 6112 13 Division No. Notes Red Plotted Profile
Survey of LERMA Rd S.D Date Date No.
Survey by LLB Notes P.H. Notes Chkd. Checked X-Sec.
Indexed C. J. GALLI Date Date Date No.

76-L-298 CE 307 2-63

PLEASE RETURN TO
LOS ANGELES COUNTY ENGINEER
403 LOS ANGELES COUNTY ENGINEERING BLDG.

NOTE: ANY ADDITIONS OR CHANGES ON THIS SHEET MUST BE MADE OR CIRCLED IN RED INK, WITH DATE AND NAME OF PERSON MAKING CHANGE.

Do not extend notes this side of this line.

STATION	B. S.	H. I.	F. S.	ELEV.	ELLIOTT	AVE.	
32+00				262.2	30' P/L. GRD.		
32+	W.	RIM 261	82	261 82	AT. INT. S.S.M.H.J.	C. MEAN RIM	
S.S.M.H.J.C.	E.	RIM 261	82			MEAN R.	261.82
						MEAS.	9.19
						T. PIPE	252.63
	MEAN	RIM 261	82			DIA. "	0.67
				251 96	INV. (STUB?) INLET SO.	INV.	251.96
						MEAN R.	261.82
						MEAS.	9.59
						T. PIPE	252.23
						DIA. "	0.67
				251 56	INV. 8" INLET EAST	INV.	251.56
						MEAN R.	261.82
						MEAS.	9.38
						T. PIPE	252.44
						DIA. "	0.67
				251 77	INV. 8" INLET NORTH	INV.	251.77
						MEAN R.	261.82
						MEAS.	9.65
						T. PIPE	252.17
						DIA. "	0.67
				251 50	INV. 8" OUTLET WEST	INV.	251.50

Profile No. ____ Notes Red ____ Date ____ Plotted ____ Date ____ Job No. 6112 Division No. 13 Survey of LERMA Rd S.D. Survey by LLB Notes P.H. Date 9-65 Map No. ____ Indexed C. J. GALLI Date ____

X-Sec. No. ____ Notes Chkd. ____ Date ____ Checked ____ Date ____

F.B. 3317 Pg. 223

76-L-298 CE 307 2-63

PLEASE RETURN TO
LOS ANGELES COUNTY ENGINEER
403 LOS ANGELES COUNTY ENGINEERING BLDG.

NOTE: ANY ADDITIONS OR CHANGES ON THIS SHEET MUST BE MADE OR CIRCLED IN RED INK. WITH DATE AND NAME OF PERSON MAKING CHANGE

Do not extend notes this side of this line.

STATION	B.S.	H.I.	F.S.	ELEV.	GAGE	AVE.
32+33 17				261.82	INT. ELLIOTT & GAGE	
END X-SECTS. ON ELLIOTT						
BEGIN X-SECTS. AT INT. ELLIOTT & GAGE GOING NORTH ON GAGE						
					LT. & W.	RT. & E.
32+33 17 = 1+00 GOING NORTH				261.82	INT. ELLIOTT & GAGE	
1+05°	PUM'T. BRK.			261.76		℄ PUM'T. BRK.
1+20°	PUM'T. BRK.			260.94		℄ PUM'T. BRK.
				260.80		25' "
				260.89	20' PUM'T.	
1+50°	PUM'T. BRK.			261.52		℄
				261.30		10' PUM'T. EDGE

F.B. 3317 Pg. 224
Job No. 6112 13 Division No. Notes Red. Plotted Profile
Survey of LERMA Rd. S.D. Date Date No.
Survey by RLB Notes P.H. Notes Chkd. Checked X-Sec.
Indexed C. J. GALLI Date Date Date No.

76-L-298 CE 307 2-63

PLEASE RETURN TO
LOS ANGELES COUNTY ENGINEER
403 LOS ANGELES COUNTY ENGINEERING BLDG.

NOTE: ANY ADDITIONS OR CHANGES ON THIS SHEET MUST BE MADE OR CIRCLED IN RED INK, WITH DATE AND NAME OF PERSON MAKING CHANGE.

Do not extend notes this side of this line.

STATION	B. S.	H. I.	F. S.	ELEV.	GAGE LT. & W.	AVE RT. & E.
1+50°				261 2		14' GRD. BRK.
				262 6		30' P/L. GRD.
				261 35	10⁵ PUM'T. EDGE	
				260 9	15' GRD. BRK.	
				261 2	16' " "	
				262 2	30' P/L. GRD.	
1+80°				261 56		℄
				261 47		10' PUM'T. EDGE
				261 2		14' GRD. BRK.
				262 6		30' P/L. GRD.
				261 45	10' PUM'T. EDGE	
				261 2	14⁵ GRD. BRK.	
				261 6	16' " "	
				261 8	30' P/L. GRD.	
2+25⁶	BEG. CONC. CD.			261 78		℄
	& GUT.			261 64	10' PUM'T.	
				261 47	18' GUT. OUT	

Profile No. ____ Notes Red ____ Plotted ____ Job No. 6112 Division No. 13 9 F.B. 3317 Pg. 225
X-Sec. No. ____ Date ____ Date ____ Survey of LERMA Rd. S.D.
Notes Chkd. ____ Checked ____ Survey by LLB Notes P.H. Date 7-65
Date ____ Date ____ Map No. ____ Indexed C. J. GALLI Date ____

76-L-298 CE 307 2-63

PLEASE RETURN TO
LOS ANGELES COUNTY ENGINEER
403 LOS ANGELES COUNTY ENGINEERING BLDG.

NOTE: ANY ADDITIONS OR CHANGES ON THIS SHEET MUST BE MADE OR CIRCLED IN RED INK, WITH DATE AND NAME OF PERSON MAKING CHANGE

Do not extend notes this side of this line.

STATION	B.S.	H.I.	F.S.	ELEV.	GAGE LT. & W.	AVE. RT. & E.
2+25.6				261.32	20' GUT. IN	
				261.95	" T. Cb.	
				262.1	30' P/L.	
2+63.6	BEG. CONC. Cb.			261.87		℄
	& GUT.			261.74		10' PUM'T.
				261.47		18' GUT. OUT
				261.34		20' " IN
				261.98		" T. Cb.
				262.5		30' P/L. GRD.
				261.50	18' GUT. OUT	
				261.37	20' " IN	
				262.00	" T. Cb.	
				262.0	30' P/L. GRD.	

F.B. 3317 Pg. 226 10 Job No. 6112 13 Division No. Notes Red Plotted Profile
Survey of LERMA Rd S.O. Date Date No. X-Sec.
Survey by LLB Notes P.H. Notes Chkd. Checked
Indexed C. J. GALLI Date Date Date No.

76-L-298 CE 307 2-63

PLEASE RETURN TO
LOS ANGELES COUNTY ENGINEER
403 LOS ANGELES COUNTY ENGINEERING BLDG.

NOTE: ANY ADDITIONS OR CHANGES ON THIS SHEET MUST BE MADE OR CIRCLED IN RED INK. WITH DATE AND NAME OF PERSON MAKING CHANGE.

Do not extend notes this side of this line.

STATION	B. S.	H. I.	F. S.	ELEV.	GAGE	AVE.	
3+75.0	S.	RIM 262	07.	262 07	ON ℄, S.S.M.H. MEAN RIM		
S.S.M.H.	N.	RIM 262	07.			MEAN R.	262.07
	MEAN	RIM 262	07.			MEAS.	-7.50
						T. PIPE	254.57
						DIA. "	0.67
				253 90		INV.	253.90
						MEAN R.	262.07
						MEAS.	-7.53
						T. PIPE	254.54
						DIA. "	-0.67
				253 87		INV	253.87
FD. B.M.S.D.717				262 13	B.M.S.D. 717 ELEV. 262.149 F.B. 3317-14		

END X SECTS. GOING NORTH ON GAGE AVE.

Profile Notes Red ____ Plotted ____ Job No. 6112 Division No. 13
No. ____ Date ____ Date ____ Survey of LCRMA Rd S.D.
X-Sec. Notes Chkd. ____ Checked ____ Survey by LLB Notes P.H. Date 9-65
No. ____ Date ____ Date ____ Map No. ____ Indexed C. J. GALLI Date ____

F.B. 3317 Pg. 227

76-L-298 CE 307 2-63

PLEASE RETURN TO
LOS ANGELES COUNTY ENGINEER
403 LOS ANGELES COUNTY ENGINEERING BLDG.

NOTE: ANY ADDITIONS OR CHANGES ON THIS SHEET MUST BE MADE OR CIRCLED IN RED INK, WITH DATE AND NAME OF PERSON MAKING CHANGE

Do not extend notes this side of this line.

F.B. 3317 Pg. 228
Job No. 6112 Division No. 13
Survey of LERMA Rd S.D.
Survey by L.L.B. Notes P.H.
Indexed C. J. GALLI Date
Profile No.
X-Sec. No.
Plotted Date
Checked Date
Notes Red Date
Notes Chkd Date

STATION	B.S.	H.I.	F.S.	ELEV.	GAGE	AVE.
BEGIN X-SECTS. AT INT. ELLIOTT & GAGE GOING SOUTH ON GAGE					LT. & E.	RT. & W.
32+43.10 = 1+00	GOING SOUTH			261.84	INT. ELLIOTT & GAGE	
1+04°	PVM'T. BRK.			261.79		PVM'T. BRK.
1+17°	PVM'T. BRK.			261.00		
				261.03		13' PVM'T.
				261.02	14' PVM'T.	
1+33°	PVM'T. BRK.			261.91		
				261.90		10' PVM'T. EDGE
				262.3		18' P/L. GRD.
				261.84	10' PVM'T. EDGE	
				262.4	20' P/L. GRD.	
1+75°				262.25		
				262.11		9° PVM'T. EDGE
				262.6		18' P/L. GRD.

76-L-298 CE 307 2-63

PLEASE RETURN TO
LOS ANGELES COUNTY ENGINEER
403 LOS ANGELES COUNTY ENGINEERING BLDG.

NOTE: ANY ADDITIONS OR CHANGES ON THIS SHEET MUST BE MADE OR CIRCLED IN RED INK, WITH DATE AND NAME OF PERSON MAKING CHANGE.

Do not extend notes this side of this line.

STATION	B. S.	H. I.	F. S.	ELEV.	GAGE LT. & E.	AVE. RT. & W.
1+75°				262.06	10' PVM'T. EDGE	
				262.8	20' P/L. GRD.	
2+75°				262.64		↑
				262.51		9° PVM'T. EDGE
				262.6		18' P/L. GRD.
				262.45	10' PVM'T. EDGE	
				263.0	20' P/L. GRD.	

END X-SECTS. GOING SOUTH ON GAGE AVE.

Profile No. ____ Notes Red ____ Plotted ____ Job No. 6112 Division No. 13 F.B. 3317 Pg. 229
X-Sec. No. ____ Date ____ Date ____ Survey of LCEMA Rd S.D.
Notes Chkd. ____ Checked ____ Survey by LLB Notes P.H. Date 9-65
Date ____ Date ____ Map No. ____ Indexed C. J. GALLI Date ____

76-L-298 CE 307 2-63

PLEASE RETURN TO
LOS ANGELES COUNTY ENGINEER
403 LOS ANGELES COUNTY ENGINEERING BLDG.

NOTE: ANY ADDITIONS OR CHANGES ON THIS SHEET MUST BE MADE OR CIRCLED IN RED INK. WITH DATE AND NAME OF PERSON MAKING CHANGE

Do not extend notes this side of this line.

STATION	B.S.	H.I.	F.S.	ELEV.	ELLIOTT LT. & NO.	AVE. RT. & SO.
RESUME X-SECTS. ON ELLIOTT						
32+75°				261.93		℄
				261 88		5' PUM'T. BRK.
				261 14		14.5 " EDGE
				261 1		16' GRD. BRK.
				262 2		18' " "
				262 5		25' P/L. GRD.
				261 87	5' PUM'T. BRK.	
				261 25	15.5 " EDGE	
				261 2	17' GRD. BRK.	
				262 9	30' P/L. GRD.	
33+00				261 99		℄
33+25°				262 05		℄
				261 38		15' PUM'T. EDGE
				261 4		16' GRD. BRK.
				262 4		19' " "

F.B. 3317 PG. 230
Job No. 6112 13 Division No. Notes Red Plotted Profile
Survey of LCRMA Rd S.D. Date Date No.
Survey by LLB Notes P.H. Notes Chkd. Checked X-Sec.
Indexed C. J. GALLI Date Date Date No.

76-L-298 CE 307 2-63

PLEASE RETURN TO
LOS ANGELES COUNTY ENGINEER
403 LOS ANGELES COUNTY ENGINEERING BLDG.

NOTE: ANY ADDITIONS OR CHANGES ON THIS SHEET MUST BE MADE OR CIRCLED IN RED INK, WITH DATE AND NAME OF PERSON MAKING CHANGE.

Do not extend notes this side of this line.

STATION	B. S.	H. I.	F. S.	ELEV.	ELLIOTT LT. & NO.	AVE. RT. & SO.
33+25				262 6		25' P/L. GRD.
				261 45	15' PUM'T. EDGE	
				261 4	16' GRD. BRK.	
				262 8	30' P/L. GRD.	
34+00				262 15		℄
				261 55		13.5 PUM'T. EDGE
				261 5		14.5 GRD. BRK.
				262 7		17.5 " "
				262 8		25' P/L. GRD.
				261 65	15° PUM'T. EDGE	
				261 6	16' GRD. BRK.	
				262 8	30' P/L. GRD.	
35+00				262 41		℄
				261 72		14.5 PUM'T. EDGE
				261 8		16.5 GRD. BRK.
				262 2		17.5 " "
				262 7		25' P/L. GRD.

Profile No. ____ Notes Red ____ Plotted ____ Job No. 6112 Division No. 13 F.B. 3317 Pg. 231
X-Sec. No. ____ Date ____ Date ____ Survey of LERMA Rd S.D.
Notes Chkd. ____ Checked ____ Survey by LLB Notes P.H. Date 9-65
Date ____ Date ____ Map No. ____ Indexed C. J. GALLI Date ____

76-L-298 CE 307 2-63

PLEASE RETURN TO
LOS ANGELES COUNTY ENGINEER
403 LOS ANGELES COUNTY ENGINEERING BLDG.

NOTE: ANY ADDITIONS OR CHANGES ON THIS SHEET MUST BE MADE OR CIRCLED IN RED INK, WITH DATE AND NAME OF PERSON MAKING CHANGE

Do not extend notes this side of this line.

STATION	B. S.	H. I.	F. S.	ELEV.	ELLIOTT LT. & NO.	AVE. RT. & SO.
35+00				261.87	14' PUM'T. EDGE	
				261.7	16' GRD. BRK.	
				262.7	18' " "	
				263.6	30' P/L. GRD.	
35+14.5				261.86		15' PUM'T. BRK.
				262.72		25.5 EDGE CONC.
				263.11		35.5 GRD. BRK. CONC.
				263.58		115 EDGE CONC.
35+30.7				261.76		15' PUM'T. BRK.
				262.63		25.5 EDGE CONC.
				263.16		35.5 GRD. BRK. CONC.
				263.65		115' EDGE CONC.
				261.94	14.5 PUM'T. EDGE	
				261.9	15.5 GRD. BRK.	
				262.9	17' " "	
				263.4	30' P/L. GRD.	

F.B. 3317 Pg. 232 Job No. 6112 13 Division No. Notes Red Plotted Profile
Survey of LCRMA Rd S.D. Date Date No.
Survey by LLB Notes P.H. Notes Chkd. Checked X-Sec.
Indexed C. J. GALLI Date Date Date No.

76-L-298 CE 307 2-63

PLEASE RETURN TO
LOS ANGELES COUNTY ENGINEER
403 LOS ANGELES COUNTY ENGINEERING BLDG.

NOTE: ANY ADDITIONS OR CHANGES ON THIS SHEET MUST BE MADE OR CIRCLED IN RED INK. WITH DATE AND NAME OF PERSON MAKING CHANGE.

Do not extend notes this side of this line.

STATION	B. S.	H. I.	F. S.	ELEV.	ELLIOTT	AVE.	
35+68 24	W.	RIM 262	59	262 60	AT INT. S.S.M.H. J.C.	MEAN RIM	
SSM.H.J.C.	E.	RIM 262	61			MEAN R.	262.60
	MEAN	RIM 262	60			MEAS.	9.40
						T. PIPE	253.20
						DIA. "	0.67
				252 53	INV. 8" INLET EAST	INV.	252.53
						MEAN R.	262.60
						MEAS.	9.52
						T. PIPE	253.08
						DIA. "	0.67
				252 41	INV. 8" INLET NORTH	INV.	252.41
						MEAN R.	262.60
						MEAS.	9.58
						T. PIPE	253.02
						DIA. "	0.67
				252 35	INV. 8" OUTLET WEST	INV.	252.35

END X-SECTS. ON ELLIOTT

Profile No. ____ Notes Red ____ Plotted ____ Job No. 6112 Division No. 13 F.B. 3317 Pg. 233
X-Sec. No. ____ Date ____ Date ____ Survey of LCRMA Rd S.D
Notes Chkd. ____ Checked ____ Survey by LLB Notes P.H. Date 9-65
Date ____ Date ____ Map No. ____ Indexed C. J. GALLI Date ____

76-L-298 CE 307 2-63

PLEASE RETURN TO
LOS ANGELES COUNTY ENGINEER
403 LOS ANGELES COUNTY ENGINEERING BLDG.

NOTE: ANY ADDITIONS OR CHANGES ON THIS SHEET MUST BE MADE OR CIRCLED IN RED INK, WITH DATE AND NAME OF PERSON MAKING CHANGE

Do not extend notes this side of this line.

STATION	B.S.	H.I.	F.S.	ELEV.	LEXINGTON	AVE.
BEGIN X-SECTS. GOING NORTH ON LEXINGTON AVE.						
					LT. & W.	RT. & E.
35+68.24 = 1+00 GOING NORTH				262.60	INT. ELLIOTT AVE. & LEXINGTON	
1+08.0	PUM'T. BRK.			262.40		℄ PUM'T. BRK.
1+19.0	PUM'T. BRK.			261.89		℄
				261.91		23' PUM'T.
				261.74	20' PUM'T.	
1+50.0	PUM'T. BRK.			262.11		℄
				262.01		10' PUM'T. EDGE
				262.5		20' GRD. BRK.
				263.5		30' P/L. GRD.
				262.00	10.5 PUM'T. EDGE	
				261.8	17' GRD. BRK.	
				262.5	20' " "	
				263.4	30' P/L. GRD.	
1+80.0				262.27		℄

F.B. 3317 Pg. 234 Job No. 6112 13 Division No. Notes Red Plotted Profile
Survey of LERMA Rd. S.D. Date Date No.
Survey by LLB Notes P.H. Notes Chkd. Checked X-Sec.
Indexed C. J. GALLI Date Date Date No.

76-L-298 CE 307 2-63

PLEASE RETURN TO
LOS ANGELES COUNTY ENGINEER
403 LOS ANGELES COUNTY ENGINEERING BLDG.

NOTE: ANY ADDITIONS OR CHANGES ON THIS SHEET MUST BE MADE OR CIRCLED IN RED INK, WITH DATE AND NAME OF PERSON MAKING CHANGE.

Do not extend notes this side of this line.

STATION	B. S.	H. I.	F. S.	ELEV.	LEXINGTON LEFT & WEST	AVE. RIGHT & EAST
1+80				262.00		10' PUM'T. EDGE
				262.5		19' GRD. BRK.
				263.9		30' P/L. GRD.
				262.12	10' PUM'T. EDGE	
				261.9	17' GRD. BRK.	
				262.6	24 " "	
				263.4	30' P/L. GRD.	
2+80				262.52		℄
				262.37		10' PUM'T. EDGE
				263.1		21' GRD. BRK.
				263.7		30' P/L. GRD.
				262.16	10' PUM'T. EDGE	
				262.1	14' GRD. BRK.	
				263.2	30' P/L. GRD.	

Profile No. ____ Notes Red ____ Date ____ Plotted ____ Date ____ Job No. 6112 Division No. 13 Survey of LCRMA Rd. S.D. Survey by LLB Notes P.H. Date 9-65 Map No. ____ Indexed G. J. GALLI Date ____

X-Sec. No. ____ Date ____ Notes Chkd. ____ Date ____ Checked ____ Date ____

F.B. 3317 Pg. 235

76-L-298 CE 307 2-63

PLEASE RETURN TO
LOS ANGELES COUNTY ENGINEER
403 LOS ANGELES COUNTY ENGINEERING BLDG.

NOTE: ANY ADDITIONS OR CHANGES ON THIS SHEET MUST BE MADE OR CIRCLED IN RED INK, WITH DATE AND NAME OF PERSON MAKING CHANGE

Do not extend notes this side of this line.

STATION	B.S.	H.I.	F.S.	ELEV.	LEXINGTON	AVE.	
3+75°	S.	RIM 262	74	262.74	ON ℄ S.S.M.H.	MEAN RIM	
S.S.M.H.	N.	RIM 262	75			MEAN R.	262.74
	MEAN	RIM 262	74			MEAS.	7.22
						T. PIPE	255.52
						DIA. "	0.67
				254.85	INV. 8" INLET NORTH	INV.	254.85
						MEAN R.	262.74
						MEAS.	7.29
						T. PIPE	255.45
						DIA. "	0.67
				254.78	INV. 8" OUTLET SOUTH	INV.	254.78

END X-SECTS. ON LEXINGTON AVE.

F.B. 3317 Pg. 236 Job No. 6112 13 Division No. Notes Red Plotted Profile
Survey of LERMA Rd. S.D. Date Date No.
Survey by LLB Notes P.H. Notes Chkd. Checked X-Sec.
Indexed C. J. GALLI Date Date Date No.

76-L-298 CE 307 2-63

PLEASE RETURN TO
LOS ANGELES COUNTY ENGINEER
403 LOS ANGELES COUNTY ENGINEERING BLDG.

NOTE: ANY ADDITIONS OR CHANGES ON THIS SHEET MUST BE MADE OR CIRCLED IN RED INK, WITH DATE AND NAME OF PERSON MAKING CHANGE.

Do not extend notes this side of this line.

STATION	B. S.	H. I.	F. S.	ELEV.	ELLIOTT LT. & NO.	AVE RT. & SO.
RESUME X-SECTS. ON ELLIOTT AVE.						
36+00	0			262.70		℄
				261.97		15.5 PUM'T. EDGE
				261.9		16.5 GRD. BRK.
				263.1		19.5 " "
				263.4		30' P/L. GRD.
				261.87	20'± PUM'T. EDGE	
				262.2	25' GRD. BRK.	
				262.9	30' P/L. GRD.	
36+50				262.86		℄
				262.11		15.5 PUM'T. EDGE
				262.2		16.5 GRD. BRK.
				263.4		19.5 " "
				263.8		30' P/L. GRD.
				262.34	15' PUM'T. EDGE	
				262.2	17' GRD. BRK.	
				263.2	20' " "	

Profile No. ____ Notes Red ____ Plotted ____ Job No. 6112 Division No. 13 F.B. 3317 Pg. 237
X-Sec. No. ____ Date ____ Date ____ Survey of LCRMA Rd S.D.
Notes Chkd. ____ Checked ____ Survey by LLB Notes P.H. Date 9-65
Date ____ Date ____ Map No. ____ Indexed C. J. GALLI Date ____

76-L-298 CE 307 2-63

PLEASE RETURN TO
LOS ANGELES COUNTY ENGINEER
403 LOS ANGELES COUNTY ENGINEERING BLDG.

NOTE: ANY ADDITIONS OR CHANGES ON THIS SHEET MUST BE MADE OR CIRCLED IN RED INK, WITH DATE AND NAME OF PERSON MAKING CHANGE

Do not extend notes this side of this line.

STATION	B.S.	H.I.	F.S.	ELEV.	ELLIOTT	AVE.
					LEFT & NORTH	RIGHT & SOUTH
36+50				263.9	30' P/L. GRD.	
37+00				263.09		℄
37+42.4	BEGINING CONC. CURB & GUT.			263.27		℄
				263.01	18° GUT. OUT	
				262.88	20° GUT. IN	
				263.52	20° T.C.	
				264.0	30° P/L	
37+53°	W. RIM = 263.35			263.35	℄ S.S.M.H. MEAN	RIM
S.S.M.H.	E. RIM = 263.34					MEAN RIM 263.35
	MEAN RIM = 263.35					MEAS. − 8.96
						T. PIPE 254.39
						DIA. " −0.67
				253.72	INV. 8" OUTLET (W)	INV. 253.72

F.B. 3317 Pg. 238 Job No. 6112 13 Division No. Notes Red Plotted Profile
Survey of LCRMA Rd S.D. Date Date No.
Survey by LLB Notes L.L.B. Notes Chkd. Checked X-Sec.
Indexed C. J. GALLI Date Date Date No.

76-L-298 CE 307 2-63

PLEASE RETURN TO
LOS ANGELES COUNTY ENGINEER
403 LOS ANGELES COUNTY ENGINEERING BLDG.

NOTE: ANY ADDITIONS OR CHANGES ON THIS SHEET MUST BE MADE OR CIRCLED IN RED INK, WITH DATE AND NAME OF PERSON MAKING CHANGE.

Do not extend notes this side of this line.

STATION	B. S.	H. I.	F. S.	ELEV.	ELLIOTT	AVE.
					LEFT & NORTH	RIGHT & SOUTH
38+00				263 57		℄
				262 91		14.5 EDGE PVMT
				262 9		15.5 BOT. BRK.
				264 3		26.0 TOP BRK.
				264 3		30.0 P/L
				263 28	18.0 GUT. OUT	
				263 15	20.0 GUT. IN	
				263 23	20.0 TOP DEP. CURB	
				264 02	30.0 P/L PVMT.	
38+20.0				262 75		25.0 EDGE PVMT
				262 8		27.5 BOT. BRK.
				263 8		31.5 TOP BRK
38+38.53	=1+00	GOING SOUTH		263 76	INT. ELLIOTT AVE. &	CONTINENTAL AVE.
END OF PROFILE & X-SECTS. ON ELLIOTT AVE.						

Profile No. ____ Notes Red ____ Plotted ____ Job No. 6112 Division No. 13
X-Sec. No. ____ Date ____ Date ____ Survey of LERMA RD. S.D.
Notes Chkd. ____ Checked ____ Survey by L.L. BROWN Notes L.L.B. Date 9-65
Date ____ Date ____ Map No. ____ Indexed G. J. GALLI Date ____

F.B. 3317 Pg. 239

76-L-298 CE 307 2-63

PLEASE RETURN TO
LOS ANGELES COUNTY ENGINEER
403 LOS ANGELES COUNTY ENGINEERING BLDG.

NOTE: ANY ADDITIONS OR CHANGES ON THIS SHEET MUST BE MADE OR CIRCLED IN RED INK, WITH DATE AND NAME OF PERSON MAKING CHANGE

Do not extend notes this side of this line.

STATION	B. S.	H. I.	F. S.	ELEV.	CONTINENTAL	AVE.
					LEFT & EAST	RIGHT & WEST
BEGIN PROFILE & X-SECTS. GOING					SOUTH ON CONTINENTAL AVE.	
38+38.53 = 1+00 GOING SOUTH						
1+00				263 76	INT. ELLIOTT AVE. &	CONTINENTAL AVE.
1+08°				263 51	PVMT. BRK	℄
1+16°				263 14	" "	℄
1+45°				263 73		℄
				263 42		11° EDGE PVMT.
				263 4		15° BOT. BRK.
				264 1		19° TOP BRK.
				264 5		30° P/L
				263 39	11° EDGE PVMT.	
				263 2	18° BOT. BRK.	
				264 6	27° TOP BRK.	
				265 2	30° P/L	
1+80°				263 85		℄
				263 65		11° EDGE PVMT.
				263 5		15° BOT. BRK.
				264 0		19° TOP BRK.

F.B. 3317 Pg. 240 Job No. 6112 13 Division No. Notes Red Plotted Profile
Survey of LERMA RD. S.D. Date Date No. X-Sec.
Survey by L.L. BROWN Notes L.L.B. Notes Chkd. Checked
Indexed C. J. GALLI Date Date Date No.

76-L-298 CE 307 2-63

PLEASE RETURN TO
LOS ANGELES COUNTY ENGINEER
403 LOS ANGELES COUNTY ENGINEERING BLDG.

NOTE: ANY ADDITIONS OR CHANGES ON THIS SHEET MUST BE MADE OR CIRCLED IN RED INK, WITH DATE AND NAME OF PERSON MAKING CHANGE.

Do not extend notes this side of this line.

STATION	B. S.	H. I.	F. S.	ELEV.	CONTINENTAL	AVE.
					LEFT & EAST	RIGHT & WEST
1+80°				2642		30° P/L
				26358	11° EDGE PVMT.	
				2634	17° BOT. BRK.	
				2644	25° TOP BRK.	
				2650	30° P/L	
2+ 80°				26381		℄
				26370		11° EDGE PVMT
				2636		17° BOT. BRK.
				2640		25° TOP BRK.
				2639		30° P/L
				26374	11° EDGE PVMT.	
				2634	17° BOT. BRK.	
				2639	25° TOP BRK.	
				2641	30° P/L	

Profile Notes Red ____ Plotted ____ Job No. 6112 Division No. 13
No. ____ Date ____ Date ____ Survey of LERMA RD. S.D.
X-Sec. Notes Chkd. ____ Checked ____ Survey by L.L.B. Notes L.L.B. Date 9-65
No. ____ Date ____ Date ____ Map No. ____ Indexed G. J. GALLI Date ____

F.B. 3317 Pg. 241

76-L-298 CE 307 2-63

PLEASE RETURN TO
LOS ANGELES COUNTY ENGINEER
403 LOS ANGELES COUNTY ENGINEERING BLDG.

NOTE: ANY ADDITIONS OR CHANGES ON THIS SHEET MUST BE MADE OR CIRCLED IN RED INK, WITH DATE AND NAME OF PERSON MAKING CHANGE

Do not extend notes this side of this line.

F.B. 3317 Pg. 242 | Job No. 6112 13 | Division No. | Notes Red | Plotted | Profile No.
Survey of LEATHA RD. S.D. | Date | Date | X-Sec. No.
Survey by L.L. BROWN | Notes L.L.B. | Notes Chkd | Checked
Indexed C. J. GALLI | Date | Date | Date | No.

STATION	B.S.	H.I.	F.S.	ELEV.	CONTINENTAL	AVE.
					LEFT & EAST	RIGHT & WEST
3+80 L	N. RIM = 263.62			263 62	5° LT. & EAST S.S. M.H.	MEAN RIM
S.S. M.H.	S. RIM = 263 62					MEAN RIM = 263.62
	MEAN RIM = 263.62					MEAS. -10.25
						T. PIPE 253.37
						DIA. " 0.67
				252 70	INV. 8" INLET (N)	INV. 252.70
						MEAN RIM = 263.62
						MEAS. -10.29
						T. PIPE 253.33
						DIA. " -0.67
				252 66	INV. 8" OUTLET (S.)	INV. 252.66
END OF PROFILE & X-SECTS. ON CONTINENTAL AVE.						

76-L-298 CE 307 2-63

PLEASE RETURN TO
LOS ANGELES COUNTY ENGINEER
403 LOS ANGELES COUNTY ENGINEERING BLDG.

NOTE: ANY ADDITIONS OR CHANGES ON THIS SHEET MUST BE MADE OR CIRCLED IN RED INK, WITH DATE AND NAME OF PERSON MAKING CHANGE.

Do not extend notes this side of this line.

STATION	B. S.	H. I.	F. S.	ELEV.	ELLIOTT	AVE.
					LEFT & NORTH	RIGHT & SOUTH
RESUME PROFILE & X-SECTS GOING EAST ON ELLIOTT AVE.						
38+43.7	W. RIM = 263.82			263 80	1.8 RT. & SOUTH S.S.M.H.	J.C. MEAN RIM
S.S.M.H.J.C.	E. RIM = 263.77					MEAN RIM 263.80
	MEAN R = 263.80					MEAS. -9.54
						T. PIPE 254.26
						DIA. " -0.67
				253 59	INV. 8" INLET (N.) LATERAL FROM APTS.	INV. 253.59
						MEAN RIM 263.80
						MEAS. -9.59
						T. PIPE 254.21
						DIA. " -0.67
				253 54	INV. 8" INLET (E.)	INV. 253.54
						MEAN RIM 263.80
						MEAS. -9.82
						T. PIPE 253.98
						DIA. " -0.67
				253 31	INV. 8" OUTLET (S.)	INV. 253.31

Profile No. ____ Notes Red ____ Plotted ____ Job No. 6112 13 Division No. ____ F.B. 3317 Pg. 243
X-Sec. No. ____ Date ____ Date ____ Survey of LERMA RD. S.D.
Notes Chkd. ____ Checked ____ Survey by L.L.B. ROWN Notes L.L.B. Date 9-65
Date ____ Date ____ Map No. ____ Indexed C. J. GALLI Date ____

76-L-298 CE 307 2-63

PLEASE RETURN TO
LOS ANGELES COUNTY ENGINEER
403 LOS ANGELES COUNTY ENGINEERING BLDG.

NOTE: ANY ADDITIONS OR CHANGES ON THIS SHEET MUST BE MADE OR CIRCLED IN RED INK, WITH DATE AND NAME OF PERSON MAKING CHANGE.

Do not extend notes this side of this line.

STATION	B.S.	H.I.	F.S.	ELEV.	ELLIOTT LEFT & NORTH	AVE. RIGHT & SOUTH
38+58°				263 01		25° EDGE PUMT.
				263 0		27° BOT. BRK.
				263 8		31° TOP BRK.
38+64²				263 90		℄
				263 58	17° GUT. OUT	
				263 43	20° GUT. IN	
				264 11	20° T.C.	
				264 8	30° P/L	
38+73°				263 20		15° EDGE PUMT.
				263 2		16⁵ BOT. BRK.
				264 4		20⁵ TOP BRK
				265 1		30° P/L

F.B. 3317 PG. 244 Job No. 6112 13 Division No. Notes Red Plotted Profile
Survey of LERMA RD. S.D. Date Date No.
Survey by L.L.B. Notes L.L.B. Notes Chkd. Checked X-Sec.
Indexed C. J. GALLI Date Date Date No.

76-L-298 CE 307 2-63

PLEASE RETURN TO
LOS ANGELES COUNTY ENGINEER
403 LOS ANGELES COUNTY ENGINEERING BLDG.

NOTE: ANY ADDITIONS OR CHANGES ON THIS SHEET MUST BE MADE OR CIRCLED IN RED INK, WITH DATE AND NAME OF PERSON MAKING CHANGE.

Do not extend notes this side of this line.

STATION	B. S.	H. I.	F. S.	ELEV.	WASHINGTON	AVE.
					LEFT & WEST	RIGHT & EAST
				264 14	INT. ELLIOTT AVE.	& WASHINGTON AVE.
END OF PROFILE & X-SECTS. ON ELLIOTT AVE.						
(FD.) B.M. S.D. 7/8				264 16	B.M. S.D. 7/8 ELEV. 264.164 (FIELD) FOR DESC. SEE F.B. 3317-14	
BEGIN PROFILE & X-SECTS. GOING N. ON WASHINGTON AVE.						
39+14.18 = 1+00 GOING NORTH ON WASHINGTON AVE.						
1+00				264 14	INT. ELLIOTT AVE.	& WASHINGTON AVE.
1+16 I				263 94	EDGE CONC. X-GUT.	&
1+19 I				263 81	F.L. CONC. X-GUT.	&
1+22 I				263 87	EDGE CONC. X-GUT.	&
				264 03		13 O EDGE CONC.
				263 83	13 Z EDGE CONC.	

Profile No. ____ Notes Red ____ Plotted ____ Job No. 6112 Division No. 13
X-Sec. No. ____ Date ____ Date ____ Date ____ Survey of LEEMA Rd. S.D.
Notes Chkd. ____ Date ____ Checked ____ Date ____ Survey by L.L.B. Notes L.L.B. Date 7-65
Map No. ____ Indexed C. J. GALLI Date ____

F.B. 3317 PG. 245

76-L-298 CE 307 2-63

PLEASE RETURN TO
LOS ANGELES COUNTY ENGINEER
403 LOS ANGELES COUNTY ENGINEERING BLDG.

NOTE: ANY ADDITIONS OR CHANGES ON THIS SHEET MUST BE MADE OR CIRCLED IN RED INK. WITH DATE AND NAME OF PERSON MAKING CHANGE

Do not extend notes this side of this line.

STATION	B.S.	H.I.	F.S.	ELEV.	WASHINGTON	AVE.
					LEFT & WEST	RIGHT & EAST
1+45° C.R.	GRD. BRK. IN CONC.		CURB & GUTTER	26437		13° GUT. OUT
				26423		15° GUT. IN
				26487		15° T.C.
				26413	13° GUT. OUT	
				26397	15° GUT. IN	
				26461	15° T.C.	
1+55°				26446		℄
				26437		13° GUT. OUT
				26421		15° GUT. IN
				26484		15° T.C.
				2654		25° P/L
				26414	13° GUT. OUT	
				26398	15° GUT. IN	
				26462	15° T.C.	
				2651	25° P/L	

F.B. 3317 PG. 246 Job No. 6112 13 Division No. Notes Red Plotted Profile
Survey of LCEMA Rd S.D. Date Date No. X-Sec.
Survey by LLB Notes L.L. BROWN Notes Chkd. Checked
Indexed C. J. GALLI Date Date Date No.

76-L-296 CE 307 2-63

PLEASE RETURN TO
LOS ANGELES COUNTY ENGINEER
403 LOS ANGELES COUNTY ENGINEERING BLDG.

NOTE: ANY ADDITIONS OR CHANGES ON THIS SHEET MUST BE MADE OR CIRCLED IN RED INK, WITH DATE AND NAME OF PERSON MAKING CHANGE.

Do not extend notes this side of this line.

STATION	B. S.	H. I.	F. S.	ELEV.	WASHINGTON	AVE.
					LEFT ℄ WEST	RIGHT ℄ EAST
1+95°				26458		℄
				26438		13° GUT. OUT
				26423		15° GUT. IN
				26444		15° T.C. DEP.
				2652		25° P/L
				26423	13° GUT. OUT	
				26406	15° GUT. IN	
				26476	15° T.C.	
				2654	25° P/L	
2+95°				26470		℄
				26437		13° GUT. OUT
				26422		15° GUT. IN
				26489		15° T.C.
				2652		25° P/L
				26437	13° GUT. OUT	
				26422	15° GUT. IN	
				26432	15° T.C. DEP.	
				2653	25° P/L	

Profile Notes Red ____ Plotted ____ Job No. C4112 Division No. 13
No. ____ Date ____ Date ____ Survey of LEMA Rd. S.D.
X-Sec. ____ Notes Chkd. ____ Checked ____ Survey by L.L.B. Notes L.L.B. Date 2-65
No. ____ Date ____ Date ____ Map No. ____ Indexed C. J. GALL Date ____

F. B. 3317 Pg. 247

76-L-298 CE 307 2-63

PLEASE RETURN TO
LOS ANGELES COUNTY ENGINEER
403 LOS ANGELES COUNTY ENGINEERING BLDG.

NOTE: ANY ADDITIONS OR CHANGES ON THIS SHEET MUST BE MADE OR CIRCLED IN RED INK, WITH DATE AND NAME OF PERSON MAKING CHANGE

Do not extend notes this side of this line.

STATION	B.S.	H.I.	F.S.	ELEV.	WASHINGTON	AVE.
					LEFT & WEST	RIGHT & EAST
4+25 2	S. RIM = 264.77			264 77	5° RT. & EAST S.S.M.H.	MEAN RIM
S.S.M.H.	N. RIM = 264.78					MEAN RIM 264.77
	MEAN RIM = 264.77					MEAS. - 9.02
						T. PIPE 255.75
						DIA. " - 0.67
				255 08	INV. 8" INLET (N.)	INV. = 255.08
						MEAN RIM 264.77
						MEAS. - 9.03
						T. PIPE 255.74
						DIA. " - 0.67
				255 07	INV. 8" OUTLET (S.)	INV. = 255.07
	END OF PROFILE & X-SECTS ON WASHINGTON AVE.					

F.B. 3317 PG. 248

Job No. 6112 Division No. Notes Red Plotted Profile

Survey of LERMA Rd S.D. Date Date No. X-Sec.

Survey by LLB Notes L.L. BROWN Notes Chkd. Checked

Indexed C. J. GALLI Date Date Date No.

76-L-298 CE 307 2-63

PLEASE RETURN TO
LOS ANGELES COUNTY ENGINEER
403 LOS ANGELES COUNTY ENGINEERING BLDG.

NOTE: ANY ADDITIONS OR CHANGES ON THIS SHEET MUST BE MADE OR CIRCLED IN RED INK, WITH DATE AND NAME OF PERSON MAKING CHANGE.

Do not extend notes this side of this line.

STATION	B. S.	H. I.	F. S.	ELEV.	ELLIOTT	AVE.
					LEFT & NORTH	RIGHT & SOUTH
RESUME PROFILE & X-SECTS GOING EAST ON ELLIOTT AVE.						
39+19° S.S.M.H.J.C.	W. RIM = 264.18			264 19	2° RT. & SOUTH S.S.M.H.J.C.	MEAN RIM
	E. RIM = 264.20					MEAN RIM = 264.19
	MEAN RIM = 264.19					MEAS. - 9.57
						T. PIPE 254.62
						DIA. " - 0.67
				253 95	INV. 8" INLET (N.)	INV. 253.95
						MEAN RIM = 264.19
						MEAS. - 9.73
						T. PIPE 254.46
						DIA. " - 0.67
				253 79	INV. 8" INLET (E.)	INV. 253.79
						MEAN RIM = 264.19
						MEAS - 9.77
						T. PIPE 254.42
						DIA " - 0.67
				253 75	INV. 8" OUTLET (W.)	INV 253.75

Profile No. ____ Notes Red ____ Plotted ____ Job No. 6112 13 Division No. ____ F.B. 3317 Pg. 249
X-Sec. No. ____ Date ____ Date ____ Survey of LERMA ROAD S.D.
Notes Chkd. ____ Checked ____ Survey by L.L. BROWN Notes L.L.B. Date 9-65
Date ____ Date ____ Map No. ____ Indexed C. J. GALLI Date ____

F.B. 3317 Pg 250

Job No. 6112 13 Division No. _____ Notes Red _____ Plotted _____ Profile

Survey of LERMA ROAD S.D. Date _____ Date _____ No. _____

Survey by L.L. BROWN Notes L.L.B. Notes Chkd. _____ Checked _____ X-Sec.

Indexed C. J. GALLI Date _____ Date _____ Date _____ No. _____

76-L-298 CE 307 2-63

PLEASE RETURN TO
LOS ANGELES COUNTY ENGINEER
403 LOS ANGELES COUNTY ENGINEERING BLDG.

NOTE: ANY ADDITIONS OR CHANGES ON THIS SHEET MUST BE MADE OR CIRCLED IN RED INK, WITH DATE AND NAME OF PERSON MAKING CHANGE

Do not extend notes this side of this line.

STATION	B.S.	H.I.	F.S.	ELEV.	ELLIOTT LEFT & NORTH	AVE. RIGHT & SOUTH
39+64.2				264.40		
				263.79		
				263.7		
				264.5		
				265.3		
				264.05	18° CUT. OUT	
				263.88	20° CUT. IN	
				264.52	20° F.C.	
				265.2	25° P/L	
40+00				264.59		
40+04.2				264.62		
				264.26	18° CUT OUT	
				264.08	20° CUT IN	
				264.71	20° CUT IN	
				265.4	25° P/L	
						15° EDGE OF PAVT.
						16°
						17.5 TOP
						30° P/L

76-L-298 CE 307 2-63

PLEASE RETURN TO
LOS ANGELES COUNTY ENGINEER
403 LOS ANGELES COUNTY ENGINEERING BLDG.

NOTE: ANY ADDITIONS OR CHANGES ON THIS SHEET MUST BE MADE OR CIRCLED IN RED INK, WITH DATE AND NAME OF PERSON MAKING CHANGE.

Do not extend notes this side of this line.

STATION	B. S.	H. I.	F. S.	ELEV.	ELLIOTT	AVE.
					LEFT ℄ NORTH	RIGHT ℄ SOUTH
40+89°				26 410		15° EDGE PVMT
				26 40		18° BOT. BRK.
				26 54		22° TOP BRK.
				26 59		30° P/L
				26 457	18° GUT. OUT	
				26 443	20° GUT. IN	
				26 508	20° T.C	
41+00			0	26 503		℄
				26 477		8° ¼ PVMT.
				26 391		16° EDGE PVMT. BRK.
				26 539		30° P/L PVMT
				264 58	15°	
				26 549	25° P/L PVMT.	
42+00				26 544		℄
				26 510		9° ¼ PVMT.
				26 431		18° EDGE PVMT. BRK.
				265 91		30° P/L PVMT.

Profile Notes Red ____ Plotted ____ Job No. 6112 Division No. 13
No. ____ Date ____ Date ____ Survey of LERTA RD. S.D.
X-Sec. Notes Chkd. ____ Checked ____ Survey by L.L.BROWN Notes L.L.B. Date 9-65
No. ____ Date ____ Date ____ Map No. ____ Indexed ____ Date ____

F.B. 3317 Pg. 251

76-L-298 CE 307 2-63

PLEASE RETURN TO
LOS ANGELES COUNTY ENGINEER
403 LOS ANGELES COUNTY ENGINEERING BLDG.

NOTE: ANY ADDITIONS OR CHANGES ON THIS SHEET MUST BE MADE OR CIRCLED IN RED INK, WITH DATE AND NAME OF PERSON MAKING CHANGE

Do not extend notes this side of this line.

STATION	B.S.	H.I.	F.S.	ELEV.	ELLIOTT	AVE.
					LEFT & NORTH	RIGHT & SOUTH
42+00				264 98	15° EDGE PVMT	
				264 9	16° BOT. BRK.	
				266 3	19° TOP BRK.	
				266 3	25° P/L	
42+19.6				265 10	15.3 EDGE PVMT	
				266 4	19° TOP BRK.	
				266 5	25° P/L	
42+60.52			⊙	265 66	INT. ELLIOTT AVE. & NEVADA AVE.	
END OF PROFILE & X-SECTS. ON ELLIOTT AVE.						
BEGIN PROFILE & X-SECTS GOING NORTH ON NEVADA AVE.						
42+60.52 = 1+00 NORTH				265 66	INT. ELLIOTT AVE. & NEVADA AVE.	
1+08°				265 52		℄ PVMT. BRK.
1+16°				265 14		℄ PVMT. BRK.
				265 11		27° PVMT.

F.B. 3317 Pg. 252
Job No. 6112 13 Division No. ____ Notes Red ____ Plotted ____ Profile ____
Survey of LERMA RD. S.D. Date ____ Date ____ No. ____
Survey by L. L. BROWN Notes L.L.B. Notes Chkd. ____ Checked ____ X-Sec. ____
Indexed C. J. GALLI Date ____ Date ____ No. ____

298 CE 307 2-63

PLEASE RETURN TO
LOS ANGELES COUNTY ENGINEER
403 LOS ANGELES COUNTY ENGINEERING BLDG.

NOTE: ANY ADDITIONS OR CHANGES ON THIS SHEET MUST BE MADE OR CIRCLED IN RED INK, WITH DATE AND NAME OF PERSON MAKING CHANGE.

Do not extend notes this side of this line.

STATION	B. S.	H. I.	F. S.	ELEV.	NEVADA LEFT & WEST	AVE. RIGHT & EAST
1+16°				265 01	26° PVMT.	
1+39°				265 68		℄
				265 60		14° EDGE PVMT
				267 2		21° TOP BRK
				267 4		30° P/L
				265 58	15.5 EDGE PVMT	
				266 7	20.5 TOP BRK.	
				266 7	30° P/L	
1+75°				266 52		℄
				266 28		15° EDGE PVMT
				266 6		18° TOP BRK.
				267 3		30° P/L
				266 27	14° EDGE PVMT	
				266 7	17° TOP BRK.	
				266 7	30° P/L	

Profile Notes Red ____ Plotted ____ Job No. 6112 13 Division No. ____
No. ____ Date ____ Date ____ Survey of LERMA RD. S.D.
X-Sec. Notes Chkd. ____ Checked ____ Survey by L.L. BROWN Notes L.L.B. Date 9-65
No. ____ Date ____ Date ____ Map No. ____ Index ____ I GALLI Date ____

F.B. 3317 Pg. 253

76-L-298 CE 307 2-63

PLEASE RETURN TO
LOS ANGELES COUNTY ENGINEER
403 LOS ANGELES COUNTY ENGINEERING BLDG.

NOTE: ANY ADDITIONS OR CHANGES ON THIS SHEET MUST BE MADE OR CIRCLED IN RED INK, WITH DATE AND NAME OF PERSON MAKING CHANGE

Do not extend notes this side of this line.

STATION	B.S.	H.I.	F.S.	ELEV.	NEVADA	AVE.
					LEFT & WEST	RIGHT & EAST
2+75				267 23		℄
				267 01		15° EDGE PVMT
				267 6		30° P/L
				267 03	15° EDGE PVMT.	
				267 4	18° TOP BRK.	
				267 4	30° 30° P/L	
END OF PROFILE & X-SECTS ON NEVADA AVE.						
RESUME PROFILE & X-SECTS GOING EAST ON ELLIOTT AVE.						
					ELLIOTT	AVE.
					LEFT & NORTH	RIGHT & SOUTH
42+60 5	W. RIM = 265 66			265 66	2° RT. & SOUTH S.S.M.H.	MEAN RIM
S.S.M.H.	E. RIM = 265 65					MEAN RIM 265.66
	MEAN RIM: 265 66					MEAS -10.36
						T. PIPE 255.30
						DIA. PIPE -0.67
				254 63	INV. 8" INLET (E.)	INV. 254.63

F.B. 3317 PG. 254

Job No. 6112 13 Division No. Notes Red Plotted Profile
Survey of LERMA RD. S.D. Date Date No.
Survey by L.L. BROWN Notes L.L.B. Notes Chkd. Checked X-Sec.
Indexed C. J. GALLI Date Date Date No.

76-L-298 CE 307 2-63

PLEASE RETURN TO
LOS ANGELES COUNTY ENGINEER
403 LOS ANGELES COUNTY ENGINEERING BLDG.

NOTE: ANY ADDITIONS OR CHANGES ON THIS SHEET MUST BE MADE OR CIRCLED IN RED INK, WITH DATE AND NAME OF PERSON MAKING CHANGE.

Do not extend notes this side of this line.

STATION	B. S.	H. I.	F. S.	ELEV.	ELLIOTT	AVE.
					LEFT & NORTH	RIGHT & SOUTH
42+60.5 S.S.M.H.				265 66	2° RT. & SOUTH S.S.M.H. MEAN RIM	
					MEAN RIM = 265.66 + 10.11 T. PIPE = 255.55 DIA. " = 0.67 INV. 254.88	MEAN RIM = 265.66 MEAS. -10.39 T. PIPE 255.27 DIA. PIPE - 0.67 INV. 254.60
				254 88	INV. 8" STUB (N)	
				254 60	INV. 8" INLET (W.)	
43+00				265 78		9° ¼ PVMT
				265 54		18° EDGE PVMT. BRK.
				264 80		30° P/L PVMT.
				266 11		
				265 23	15° EDGE PVMT.	
				265 8	19° TOP BRK.	
				266 7	25° P/L	
43+33°	BEGINING CONC. CURB & GUT.			265 15		18° GUT. OUT
				265 03		20° GUT. IN
				265 67		20° T.C.

Profile Notes Red ____ Plotted ____ Job No. 6112 Division No. 13
No. ____ Date ____ Date ____ Survey of LERMA RD. S.D.
X-Sec. Notes Chkd. ____ Checked ____ Survey by L.L. Notes L.L.B. Date 9-65
No. ____ Date ____ Date ____ Map No. ____ Index ____ Date ____

F.B. 3317 Pg. 255

76-L-298 CE 307 2-63

PLEASE RETURN TO
LOS ANGELES COUNTY ENGINEER
403 LOS ANGELES COUNTY ENGINEERING BLDG.

NOTE: ANY ADDITIONS OR CHANGES ON THIS SHEET MUST BE MADE OR CIRCLED IN RED INK, WITH DATE AND NAME OF PERSON MAKING CHANGE

Do not extend notes this side of this line.

F.B. 3317 Pg. 256 | Job No. 6112 13 | Division No. | Notes Red. | Plotted | Profile No.
Survey of LERMA RD. S.D. | Date | Date | X-Sec. No.
Survey by L.L. BROWN Notes L.L.B. | Notes Chkd. | Checked | Indexed C. J. GALLI | Date | Date

STATION	B.S.	H.I.	F.S.	ELEV.	ELLIOTT	AVE.
					LEFT ℄ NORTH	RIGHT ℄ SOUTH
44+00			⊙	265.95		℄
45+00				266.20		℄
45+24.3	CTR.	EXISTING OUTLET CONC. BOX AT CURB LINE		266.14		℄
				265.69		18" GUT. OUT
				265.28	FLOW LINE CONC. BOX	20" GUT. IN
				266.15		20" T.C.
				266.46		30" P/L CONC.
				265.83	15" EDGE PVMT.	
				267.1	20" TOP BRK.	
				267.2	25" P/L	
45+51.4 C.R.				265.98		18" GUT. OUT
				265.73		20" GUT. IN
				266.43		20" T.C.
45+54.0	STEEL LID CONC. BOX			266.53	ELEV. CENTER TOP STEEL LID.	26" 266.53 − 0.90
				265.63	INV. CENTER CONC. DRAIN BOX	265.63

76-L-298 CE 307 2-63

PLEASE RETURN TO
LOS ANGELES COUNTY ENGINEER
403 LOS ANGELES COUNTY ENGINEERING BLDG.

NOTE: ANY ADDITIONS OR CHANGES ON THIS SHEET MUST BE MADE OR CIRCLED IN RED INK. WITH DATE AND NAME OF PERSON MAKING CHANGE.

Do not extend notes this side of this line.

STATION	B. S.	H. I.	F. S.	ELEV.	ELLIOTT	AVE.
					LEFT & NORTH	RIGHT & SOUTH
45+62.4	GRD. BRK. IN CONC. GUT.			266.40		24.7 ± GUT. IN
				266.55		24.7 ± T.C.
45+69.7				266.48		℄
				266.23	14.5 EDGE PVMT.	
				267.0	20.0 TOP BRK.	
				267.1	25.0 P/L	
46+03.17 (FD.)				266.71	INT. ELLIOTT AVE. &	TYLER AVE.
B.M. S.D. 720				266.35	B.M. S.D. 720 FOR DESC. SEE F.B. 3317-15	

END OF PROFILE & X-SECTS. ON ELLIOTT AVE.

Profile No. ____ Notes Red ____ Plotted ____ Job No. 6112 13 Division No. ____
X-Sec. No. ____ Date ____ Date ____ Survey of LERMA RD. S.D.
Notes Chkd. ____ Checked ____ Survey by L.L. BROWN Notes L.L.B. Date 9-65
Date ____ Date ____ Map No. ____ Indexed G. J. GALLI Date ____

F.B. 3317 PG. 257

76-L-298 CE 307 2-63

PLEASE RETURN TO
LOS ANGELES COUNTY ENGINEER
403 LOS ANGELES COUNTY ENGINEERING BLDG.

NOTE: ANY ADDITIONS OR CHANGES ON THIS SHEET MUST BE MADE OR CIRCLED IN RED INK, WITH DATE AND NAME OF PERSON MAKING CHANGE

Do not extend notes this side of this line.

STATION	B.S.	H.I.	F.S.	ELEV.	TYLER LEFT & WEST	AVE. RIGHT & EAST
BEGIN PROFILE & X-SECTS. GOING NORTH ON TYLER AVE						
46+03.17 = 1+00 GOING NORTH						
1+00				266 71		
				266 71		℄
1+20				266 65		10° PVMT. BRK
				266 13		28° PVMT. EDGE
				266 35	21° PVMT. EDGE	
1+40°				266 76		℄
				266 50		15° EDGE PVMT
				266 73		25° P/L PVMT
				266 32	16° EDGE PVMT	
				266 3	20° BOT. BRK.	
				267 0	21° TOP BRK	
				267 1	25° P/L	
1+75°				266 84		℄
				266 49		14° EDGE PVMT.
				266 4		17° BOT. BRK.

F.B. 3317 PG. 258

Job No. 6112 13 Division No. ____ Notes Red ____ Plotted ____ Profile ____
Survey of LERMA RD. S.D. Date ____ Date ____ No. ____
Survey by L.L.B. Notes L.L.B. Notes Chkd. ____ Checked ____ X-Sec. ____
Indexed ____ Date ____ Date ____ Date ____ No. ____

76-L-298 CE 307 2-63

PLEASE RETURN TO
LOS ANGELES COUNTY ENGINEER
403 LOS ANGELES COUNTY ENGINEERING BLDG.

NOTE: ANY ADDITIONS OR CHANGES ON THIS SHEET MUST BE MADE OR CIRCLED IN RED INK, WITH DATE AND NAME OF PERSON MAKING CHANGE.

Do not extend notes this side of this line.

STATION	B. S.	H. I.	F. S.	ELEV.	TYLER	AVE.
					LEFT & WEST	RIGHT & EAST
1+75°				266 7		20° TOP BRK.
				266 9		25° P/L
				266 50	15.5 EDGE PUM'T.	
				266 2	18° BOT. BRK.	
				266 6	25° P/L	
2+ 75				266 93		℄
				266 66		14° EDGE PUM'T.
				266 5		18° BOT. BRK.
				266 9		20° TOP BRK.
				267 2		25° P/L
				266 30	15.5 EDGE PUM'T.	
				266 0	18° BOT. BRK.	
				267 3	25° P/L	

Profile No. ____ Notes Red ____ Plotted ____ Job No. 6112 13 Division No. ____
X-Sec. No. ____ Date ____ Date ____ Survey of LERMA RD. S.D.
Notes Chkd. ____ Checked ____ Survey by L.L. BROWN Notes L.L.B. Date 9-65
Date ____ Date ____ Map No. ____ Indexed S. J. GALLI Date ____

F.B. 3317 Pg. 259

76-L-298 CE 307 2-63

PLEASE RETURN TO
LOS ANGELES COUNTY ENGINEER
403 LOS ANGELES COUNTY ENGINEERING BLDG.

NOTE: ANY ADDITIONS OR CHANGES ON THIS SHEET MUST BE MADE OR CIRCLED IN RED INK, WITH DATE AND NAME OF PERSON MAKING CHANGE

Do not extend notes this side of this line.

STATION	B.S.	H.I.	F.S.	ELEV.	TYLER	AVE.
					LEFT & WEST	RIGHT & EAST
4+50'	S. RIM = 267.58			267 58	5² RT. & EAST S.S.M.H.	MEAN RIM
S.S.M.H.	N. RIM = 267.59					MEAN RIM = 267.58
	MEAN RIM = 267.58					MEAS. - 10.23
						T. PIPE 257.35
						DIA. " - 0.67
				256 68	INV. 8" INLET (N)	INV. = 256.68
						MEAN RIM = 267.58
						MEAS. - 10.24
						T. PIPE 257.34
						DIA. " - 0.67
				256 67	INV. 8" OUTLET (S)	INV. = 256.67

END OF PROFILE & X-SECTS GOING NORTH ON TYLER AVE.

F.B. 3317 Pg. 260
Job No. 6112 13 Division No. Notes Red Plotted Profile
Survey of LERMA RD. S.D. Date Date No. X-Sec.
Survey by L.L. BROWN Notes L.L. BROWN Notes Chkd Checked
Indexed C. J. GALLI Date Date Date No.

76-L-298 CE 307 2-63

PLEASE RETURN TO
LOS ANGELES COUNTY ENGINEER
403 LOS ANGELES COUNTY ENGINEERING BLDG.

NOTE: ANY ADDITIONS OR CHANGES ON THIS SHEET MUST BE MADE OR CIRCLED IN RED INK, WITH DATE AND NAME OF PERSON MAKING CHANGE.

Do not extend notes this side of this line.

STATION	B. S.	H. I.	F. S.	ELEV.	TYLER	AVE.
					LEFT ℄ EAST	RIGHT ℄ WEST
46+03.17	=1400 GOING SOUTH ON				TYLER AVE	
1+22°				266 70		℄
				266 64	22° EDGE PVMT	
1+25.6	CONC.	DRAIN	BOX	267 17	24.5 CENTER TOP CONC. HEADWALL	
				265 50	24.5 FLOW LINE CONC. BOX	
				266 5	30° GRD.	
1+52.1				266 72		℄
				266 52		16° 1/4 PVMT
				265 81		28° GUT. OUT
	CTR. EXISTING CONC. BOX DRAIN AT CURB LINE			265 41	F.L. CONC. BOX DRAIN	32° GUT. IN
				266 35		32° T.C.
				266 5		50° P/L GRD.
				266 46	21.5 EDGE PVMT.	
				265 9	25° BOT. BRK.	
				266 5	29° TOP BRK.	
				267 2	50° P/L	

Profile Notes Red. ____ Plotted ____ Job No. 6112 13 Division No. ____
No. ____ Date ____ Date ____ Survey of L. ERTA RD. S.D.
X-Sec. Notes Chkd. ____ Checked ____ Survey by L.L.B. Notes L.L.B. Date 9-65
No. ____ Date ____ Date ____ Map No. ____ Indexed C. J. GALLI Date ____

F.B. 3317 Pg. 261

76-L-298 CE 307 2-63

PLEASE RETURN TO
LOS ANGELES COUNTY ENGINEER
403 LOS ANGELES COUNTY ENGINEERING BLDG.

NOTE: ANY ADDITIONS OR CHANGES ON THIS SHEET MUST BE MADE OR CIRCLED IN RED INK, WITH DATE AND NAME OF PERSON MAKING CHANGE

Do not extend notes this side of this line.

STATION	B.S.	H.I.	F.S.	ELEV.	TYLER	AVE.
					LEFT & EAST	RIGHT & WEST
1+92.7				266 71		℄
				266 37		16° 1/4 PVMT
				265 84		30° GUT. OUT
				265 68		32° GUT. IN
				265 72		32° T.C.
				266 32		50° P/L
				266 62	14° PVMT. BRK.	
				265 91	20° EDGE PVMT BRK	
				267 0	29° TOP BRK.	
				267 2	50° P/L	
2+92.7				266 67		℄
				266 36		16° 1/4 PVMT
				265 99		30° GUT. OUT
				265 82		32° GUT. IN
				266 48		32° T.C.
				266 6		50° P/L
				266 49	11° PVMT. BRK.	
				266 10	16° EDGE PVMT	
				266 7	26° TOP BRK.	

F.B. 3317 Pg. 262

Job No. 6112 13 Division No. Notes Red Plotted Profile

Survey of LERMA RD. S.D. Date Date No.

Survey by L. L. BROWN Notes L.L.B. Notes Chkd. Checked X-Sec.

Indexed C. J. GALLI Date Date Date No.

76-L-298 CE 307 2-63

PLEASE RETURN TO
LOS ANGELES COUNTY ENGINEER
403 LOS ANGELES COUNTY ENGINEERING BLDG.

NOTE: ANY ADDITIONS OR CHANGES ON THIS SHEET MUST BE MADE OR CIRCLED IN RED INK, WITH DATE AND NAME OF PERSON MAKING CHANGE.

Do not extend notes this side of this line.

STATION	B. S.	H. I.	F. S.	ELEV.	TYLER	AVE.
					LEFT & EAST	RIGHT & WEST
2+92.7				266 8	50° P/L	

END OF PROFILE & X-SECTS. GOING SOUTH ON TYLER AVE

RESUME PROFILE & X-SECTS GOING EAST ON ELLIOTT AVE.

46+03.17 = 1+00 GOING EAST

STATION	B. S.	H. I.	F. S.	ELEV.	ELLIOTT	AVE.
					LEFT & NORTH	RIGHT & SOUTH
1+05°	W. RIM = 266.75			266 74	2.8 RT. & SOUTH	S.S.M.H. J.C. MEAN RIM
S.S.M.H.J.C.	E. RIM = 266.73					MEAN RIM = 266.74
	MEAN RIM = 266.74					MEAS -10.44
						T. PIPE 256.30
						DIA. " -0.67
				255 63	INV. 8" INLET (N.)	INV. 255.63
						MEAN RIM = 266.74
						MEAS. -10.57
						T. PIPE 256.17
						DIA. " -0.67
				255 50	INV. 8" INLET (E.)	INV. 255.50

Profile No. ____ Notes Red ____ Plotted ____ Job No. 6112 Division No. 13
X-Sec. No. ____ Date ____ Date ____ Survey of LERMA RD. S.D.
Notes Chkd. ____ Checked ____ Survey by L.L. BROWN Notes L.L.B. Date 9-65
Date ____ Date ____ Map No. ____ Indexed C. J. GALLI Date ____

F.B. 3317 Pg. 263

76-L-298 CE 307 2-63

PLEASE RETURN TO
LOS ANGELES COUNTY ENGINEER
403 LOS ANGELES COUNTY ENGINEERING BLDG.

NOTE: ANY ADDITIONS OR CHANGES ON THIS SHEET MUST BE MADE OR CIRCLED IN RED INK, WITH DATE AND NAME OF PERSON MAKING CHANGE

Do not extend notes this side of this line.

STATION	B. S.	H. I.	F. S.	ELEV.	ELLIOTT	AVE.
					LEFT & NORTH	RIGHT & SOUTH
1+05°				266 74	2.8 RT. & SOUTH S.S.M.H.J.C.	MEAN RIM
S.S.M.H.J.C.						MEAN RIM = 266.74
						MEAS. -10.68
						T. PIPE 256.06
						DIA. " -0.67
				255 39	INV. 8" OUTLET (W.)	INV. 255.39
1+10°				266 61		℄ PVMT. BRK.
1+35°				266 05		℄
				266 03		19° EDGE PVMT.
				266 12	18° EDGE PVMT.	
				266 71	22° TOP BRK.	
				266 9	25° P/L	
1+50°				266 41		℄
				266 13		17° EDGE PVMT.
				267 0		21° TOP BRK.
				267 1		30° P/L

F.B. 3317 Pg. 264

Job No. 6112 13 Division No. Notes Red Plotted Profile
Survey of LERMA RD. S.D. Date Date No.
Survey by L.L.B. Notes L.L. BROWN Notes Chkd. Checked X-Sec.
Indexed C. J. GALLI Date Date Date No.

76-L-298 CE 307 2-63

PLEASE RETURN TO
LOS ANGELES COUNTY ENGINEER
403 LOS ANGELES COUNTY ENGINEERING BLDG.

NOTE: ANY ADDITIONS OR CHANGES ON THIS SHEET MUST BE MADE OR CIRCLED IN RED INK, WITH DATE AND NAME OF PERSON MAKING CHANGE.

Do not extend notes this side of this line.

STATION	B. S.	H. I.	F. S.	ELEV.	ELLIOTT AVE. LEFT & NORTH	RIGHT & SOUTH
1+50°				266 13	17° EDGE PVMT	
				267 20	21° TOP BRK.	
				267 2	25° P/L	
1+96°	BEGIN	CONC. CURB & GUT		266 94		℄
				266 54	16° GUT. OUT	
				266 44	18° GUT. IN	
				267 06	18° T.C.	
				267 8	25° P/L	
2+16°	BEGIN	CONC. CURB & GUT.		266 44		16° GUT. OUT
				266 37		18° GUT. IN
				266 99		18° T.C.
				267 5		30° P/L
2+75°				267 23		℄
				266 67		16° GUT. OUT
				266 57		18° GUT. IN
				267 20		18° T.C.

Profile Notes Red. Plotted Job No. 6112 13 Division No.
No. X-Sec. Date Date Date Survey of LERMA RD. S.D.
No. Notes Chkd. Checked Survey by L.L. BRAUN Notes L.L.B. Date 8-65
Date Date Map No. Indexed G. J. GALLI Date
F.B. 3317 Pg. 265

76-L-296 CE 307 2-63

PLEASE RETURN TO
LOS ANGELES COUNTY ENGINEER
403 LOS ANGELES COUNTY ENGINEERING BLDG.

NOTE: ANY ADDITIONS OR CHANGES ON THIS SHEET MUST BE MADE OR CIRCLED IN RED INK. WITH DATE AND NAME OF PERSON MAKING CHANGE

Do not extend notes this side of this line.

STATION	B.S.	H.I.	F.S.	ELEV.	ELLIOTT	AVE.
					LEFT & NORTH	RIGHT & SOUTH
2+75°				2673		30° P/L
				26679	16° GUT. OUT	
				26669	18° GUT. IN	
				26732	18° T.C.	
				2676	25° P/L	
4+55 4	W. RIM = 267.93			26794	4° RT. & SOUTH S.S.M.H.	MEAN RIM
S.S.M.H.	E. RIM = 267.95					MEAN RIM = 267.94
	MEAN RIM = 267.94					MEAS. - 8.10
						T. PIPE 259.84
						DIA. " -0.67
				25917	INV. 8" INLET (E)	INV. = 259.17
						MEAN RIM = 267.94
						MEAS. - 8.24
						T. PIPE 259.70
						DIA. " -0.67
				25903	INV. 8" OUTLET (W)	INV. = 259.03
END OF PROFILE & X-SECTS. ON ELLIOTT AVE.						

F.B. 3317 PG. 266

Job No. 8112 13 Division No. Notes Red Plotted Profile
Survey of LERMA RD. S.D. Date Date No. X-Sec.
Survey by L.L. BROWN Notes L.L.B. Notes Chkd. Checked
Indexed C. J. GALLI Date Date Date No.

76-L-[illegible] CE 307 2-63

PLEASE RETURN TO
LOS ANGELES COUNTY ENGINEER
403 LOS ANGELES COUNTY ENGINEERING BLDG.

NOTE: ANY ADDITIONS OR CHANGES ON THIS SHEET MUST BE MADE OR CIRCLED IN RED INK, WITH DATE AND NAME OF PERSON MAKING CHANGE.

Do not extend notes this side of this line.

STATION	B. S.	H. I.	F. S.	ELEV.		
(FD.) B.M.S.D.720				266 35	B.M. S.D. 720 ELEV. 266.346 (FIELD) F.B. 3317-15 ELLIOTT AVE. & TYLER AVE., S.W. COR. BENCH NAIL IN CURB 21' S. OF S. C.R.	

Profile Notes Red ____ Plotted ____ Job No. 6112 13 Division No. ____ F.B. 3317 Pg. 267
Date ____ Date ____ Survey of LERMA RD. S.D. LINE B
X-Sec. Notes Chkd. ____ Checked ____ Survey by L.L. BROWN Notes L.L.B. Date 9-65
Date ____ Date ____ Map No. ____ Indexed C. J. GALLI Date ____