76F 310 3-61

LOS ANGELES COUNTY ENGINEER

INDEX TO CS 3.19

DATE	VOL.							
12-65	6112.13	LERMA ROAD.		INDEX		Index	5-6
12-65	"	"	"	BENCH LEVELS.		B.M.s.	7-10
12-65	"	"	"	ADDITIONAL WORK		Add. Work	11-14
12-65	"	"	"	TOPOGRAPHY.		TOPO.	15-16
7-65	"	"	"	CROSS SECTIONS.		L- Sec.	17-24
6-67	6117.01	RUSH STREET		BENCH LEVELS		B.M.	25-42
6-67		PECK ROAD.		CENTERLINE.		C/L	43-58
6-67	"	"	"	LOCATION OF IMPROVEMENTS.		SUPO.	71-110
6-67	"	"	"	CROSS SECTIONS. (IN Channel of San Gabriel River)		L- Sec.	111-116
6-67	"	"	"	" (in PECK ROAD.)		L- Sec.	117- 142
6-67	"	"	"	" (East on HAMDON STREET.)		L- Sec.	143-152
6-67	"	"	"	" (East on SLACK ROAD.)		L- Sec.	153-156
6-67	"	"	"	" (West on SLACK ROAD.)		L- Sec.	157-164
7-67	"	"	"	" (W'ly along PARLIN STREET.)		L- Sec.	165-174
7-67	"	"	"	" (W'ly along HONER STREET.)		L- Sec.	175-180
7-67	"	"	"	" (W'ly along SPRINGWOOD STREET.)		L- Sec.	181-188
7-67	"	"	"	" (E'ly along BROADMOAD STREET.)		L- Sec.	189-192
7-67	"	"	"	" (W'ly along BROADMOAD STREET.)		L- Sec.	193-200
7-67	"	"	"	" (E'ly along THIENES AVENUE.)		L- Sec.	201-206
7-67	"	"	"	" (W'ly along THIENES AVENUE.)		L- Sec.	207-226
7-67	"	"	"	" (E'ly along RUSH STREET.)		L- Sec.	227-238

Unchecked Feb 65

Notes Ck'd by ____ Map No. ____ Data Work ____ Checked ____

Survey of ____ JN ____ Surveyed by ____ Tape ____ Std ____ °F Notes ____ Date ____ Indexed ____

F. B. ____ PG. ____

Notes Ck'd by
Map No.
Office Work
Checked
Date

Survey of Lerma Rd. Additional Work
JN 6112.13 Top 0259 Std 68 °F
Surveyed by H.H. Sprigg
Notes H.H.S. Date 12-27-65
Indexed [redacted]

F. B. 3319 Pg. 5

Lerma Rd – Additional Work – S.D.
Project No. 1213
JN 6112.13

Index Map FB 3319-6

Reference:
FB 1551-75
FB 3317-7

H. Sprigg
M. Walsh
N. Smith
A. Workman
R. Moore

Note: Any Additions or Changes on this Sheet Must be Made or Circled in Red Ink, With Date and Name of Person Making Change.

Do not extend this side of this line.

PLEASE RETURN TO
LOS ANGELES COUNTY ENGINEER
403 Los Angeles County Engineering Bldg.

76F3098 CE#310 1-65

F. B. 3319 PG 6

INDEX MAP

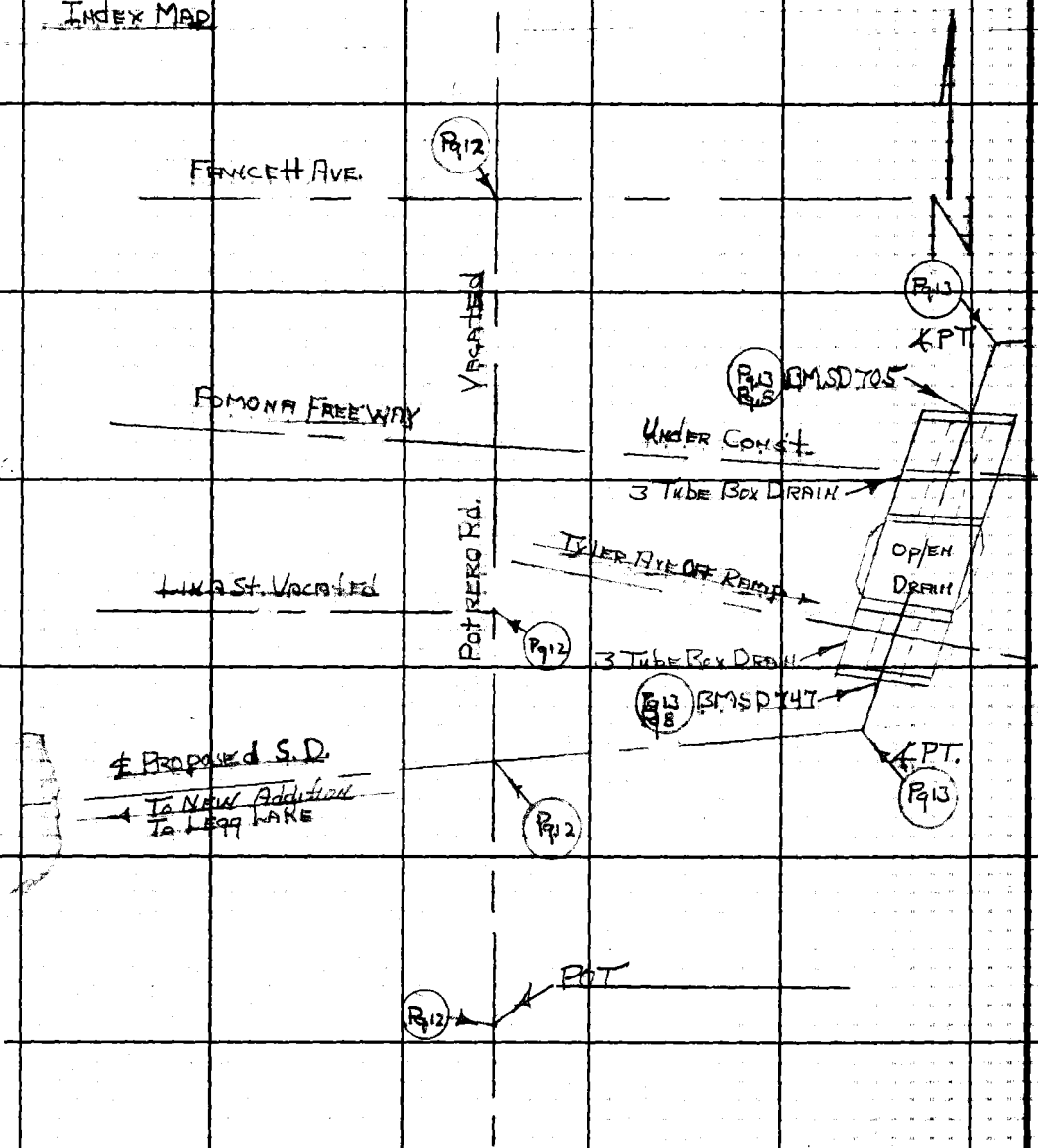

PLEASE RETURN TO
LOS ANGELES COUNTY ENGINEER
403 LOS ANGELES COUNTY ENGINEERING BLDG.
Do not extend this side of this line.

Note: Any Additions or Changes on This Sheet Must be Made or Circled in Red Ink With Date and Name of Person Making Change.

F. B. 3319 PG. 7

NOTES RED _____ JOB NO. 6112.13 SURVEY OF LERMA Rd-Additional Work

DATE _____ SURVEY BY H.H. Spriggs

NOTES CHKD C. E. BARR NOTES BY M. WALSH DATE 12-27-65

DATE FEB '66 INDEXED C. J. GALLE DATE _____

DESCRIPTION	ADJ. ELEV.	3RD RUN	2ND RUN	DIFF.	1ST RUN	B.M.
LERMA Rd - Additional Work S.D.						
BENCH LEVELS						
J.N. 6112.13						
				H. Spriggs M. Walsh N. Smith A. Workman R. Moore		

NOTE: ANY ADDITIONS OR CHANGES ON THIS SHEET MUST BE MADE OR CIRCLED IN RED INK, WITH DATE AND NAME OF PERSON MAKING CHANGE.

Do not extend notes this side of this line

PLEASE RETURN TO
LOS ANGELES COUNTY SURVEYOR
725 LOS ANGELES COUNTY ENGINEERING BLDG.

765420 S & E-353 4-54

765420 S & E-353 4-54

PLEASE RETURN TO
LOS ANGELES COUNTY SURVEYOR
725 LOS ANGELES COUNTY ENGINEERING BLDG.

NOTE: ANY ADDITIONS OR CHANGES ON THIS SHEET MUST BE MADE OR CIRCLED IN RED ING, WITH DATE AND NAME OF PERSON MAKING CHANGE.

Do not extend notes this side of this line

Existing BM SD 705 Elev. 226.541
New BM SD 747 To So Hdwy

JOB NO. 41243 SURVEY OF Hermosa Rd - Additional Work NOTES RED.
SURVEY BY H.H. Sorrss DATE
NOTES BY M.B. Walla DATE 12-27-65 NOTES CHK. G. E. BARR
INDEXED C. J. GALLI DATE DATE FEB '66

F.B. 3319 Pg. 8

B.M.	1ST RUN	DIFF.	2ND RUN	3RD RUN	ADJ. ELEV.	DESCRIPTION
Fd.						
BM. 14-3	231.237				231.237	BM 14-3 (Elev. 231.237) FB 1379-204 Fawcett Ave & Tyler Ave., 11' So & Fawcett & 5' West of Tyler, CS Mon. in H.H., Marked BM 14-3 1952 R.E.63 dn 9".
+	3.299		3509			
⊼	234.536	+0.213	+0.212	+0.215		
-	3.086		3.297			
TP	231.450					
+	2.987		3.054			
⊼	234.437	-2.914	-2.916	-2.912		
-	5.901		5.970			
T.P.	228.536					
+	3.785		3.881			
⊼	232.321	-1.887	-1.888	-1.885		
-	5.672		5.769			
T.P.	226.649					
+	3.346		3.440			
⊼	229.995	-0.116	-0.119	-0.114		
-	3.462		3.559			
Fd. S.D. 705	226.533				226.541	BM S.D. 705 - Elev 226.541 - FB 3317-7 Fawcett Ave, So. side 200'± So. of Fawcett Ave & 150'± West of the P.I. (between Fawcett S'ly & Potrero Ave) Bt. Spk. in Ctr. of conc. hdw. of 3 Tube drain, No. side Freeway. Also see FB 3318-19 for Location
+	4.062		4.209			
⊼	230.595	-1.199	-1.200	-1.199		
-	5.261		5.409			
T.P.	225.334					
+	3.086		2.984			
⊼	228.420	-0.433	-0.433	-0.433		
-	3.519		3.417			
Set S.D. 747	224.901				224.909	BM S.D. 747 - Elev - FB 3319-8 Prop. Pomona Frwy - Tyler Ave off ramp bridge - So. H.W. of 3 Tube drain - Bt Spk in ctr conc. H.W. - See FB 3319-13 for Location
+	2.130		2.048			
⊼	227.031	-2.719	-2.717	-2.719		
-	4.849		4.765			
TP	222.182					

769420 S & E-353 4-54

PLEASE RETURN TO
LOS ANGELES COUNTY SURVEYOR
729 LOS ANGELES COUNTY ENGINEERING BLDG.

NOTE: ANY ADDITIONS OR CHANGES ON THIS SHEET MUST BE MADE OR CIRCLED IN RED INK, WITH DATE AND NAME OF PERSON MAKING CHANGE.

Do not extend notes this side of this line

B.M.	1ST RUN	DIFF.	2ND RUN	3RD RUN	ADJ. ELEV.	DESCRIPTION
T.P	222.182					
+	4.463		4.469			
⊼	226.645	-0.109	-0.111	-0.109		
-	4.572		4.580			
SET T.B.M. #1	222.073				222.081	TBM #1 - Elev 222.081 - FB [illegible] POTERO Rd. & [illegible] Approx. 190'± So. of [illegible] bldg. on Tyler Ave [illegible] S.C.T. in [illegible] - Sta 8+02.07 FB 3319-12
+	5.889		5.742			
⊼	227.962	+1.730	+1.732	+1.730		
-	4.159		4.010			
T.P.	223.803					
+	5.361		5.442			
⊼	229.164	+1.055	+1.054	+1.055		
-	4.306		4.388			
T.P.	224.858					
+	4.950		4.751			
⊼	229.808	-1.109	-1.109	-1.109		
-	6.059		5.860			
T.P	223.749					
+	5.570		5.439			
⊼	229.319	+2.783	+2.786	+2.784		
-	2.787		2.653			
SD 705	226.532				226.541	B.M. SD 705 - Elev 226.541 - FB 3317-7 FAWCETT AVE - So. SIDE - 200'± So. of FAWCETT AVE. & 150'± W. of P.I. (BETWEEN FAWCETT S/W & POTERO AVE) Set Spk in [illegible] Conc. H.W. of 3 TUBE DRAIN - No. side [illegible] SEE FB 3318-19 FOR LOCATION

NOTES RED _____ JOB NO. 61[illegible]13 SURVEY CREW [illegible]
DATE _____ SURVEY BY H.H. Sprague
NOTES CHKD. E. RARNOWSKI BY MBWalsh DATE [illegible]
DATE FEB 68 INSPECTOR [illegible] DATE [illegible]

F.B. 3319 PG. 9

Notes Ck'd by G. E. BARR	Survey of Lerma Rd.-Additional Work
Map No.	JN 6112.13 Tape 0259 Std 68 °F
Office Work	Surveyed by H.H. Springs
Checked	Notes HHS Date 12-27-65
Date	Indexed C. J. GALLI

F. B. 3319 PG. 11

LERMA Rd - Additional Work - S.D.
J.N. 6112.13

Alignment.

H.H. Springs
M.A. Walsh
N. Smith
A. Workman
R. Moore

Note: Any Additions or Changes on This Sheet Must be Made or Circled in Red Ink With Date and Name of Person Making Change.

PLEASE RETURN TO
LOS ANGELES COUNTY ENGINEER
403 LOS ANGELES COUNTY ENGINEERING BLDG.

Do not extend this side of this line.

76F309S CE#310 1-65

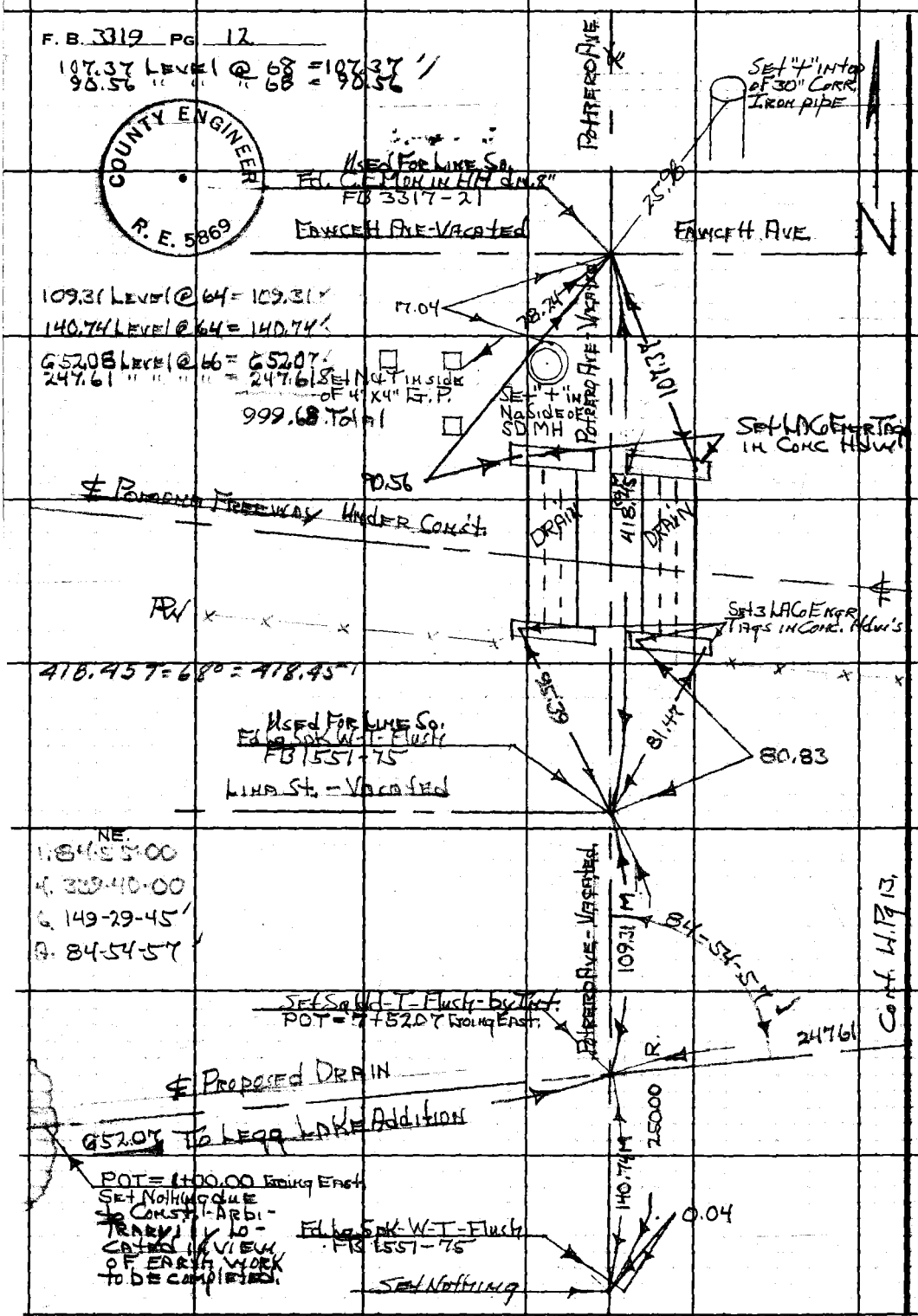

PLEASE RETURN TO
LOS ANGELES COUNTY ENGINEER
403 LOS ANGELES COUNTY ENGINEERING BLDG.

Do not extend this side of this line.

Note: Any Additions or Changes on This Sheet Must be Made or Circled in Red Ink With Date and Name of Person Making Change.

Notes Ck'd by G. E. BARR	Survey of Lerma Rd-Additional Work
Map No.	JN 6112-13 Topo 0259 Std 68 °F
Office Work	Surveyed by HH Springs
Checked	Notes HHS Date 12-27-65
Date	Indexed G. J. [illegible]

F. B. 3319 PG. 13

30.41 LEVEL @ 66 = 30.41
49.09 " " " 54 = 49.09
120.01 " " " 54 = 120.00
92.05 " " " 54 = 92.04
158.21 " " " 54 = 158.20

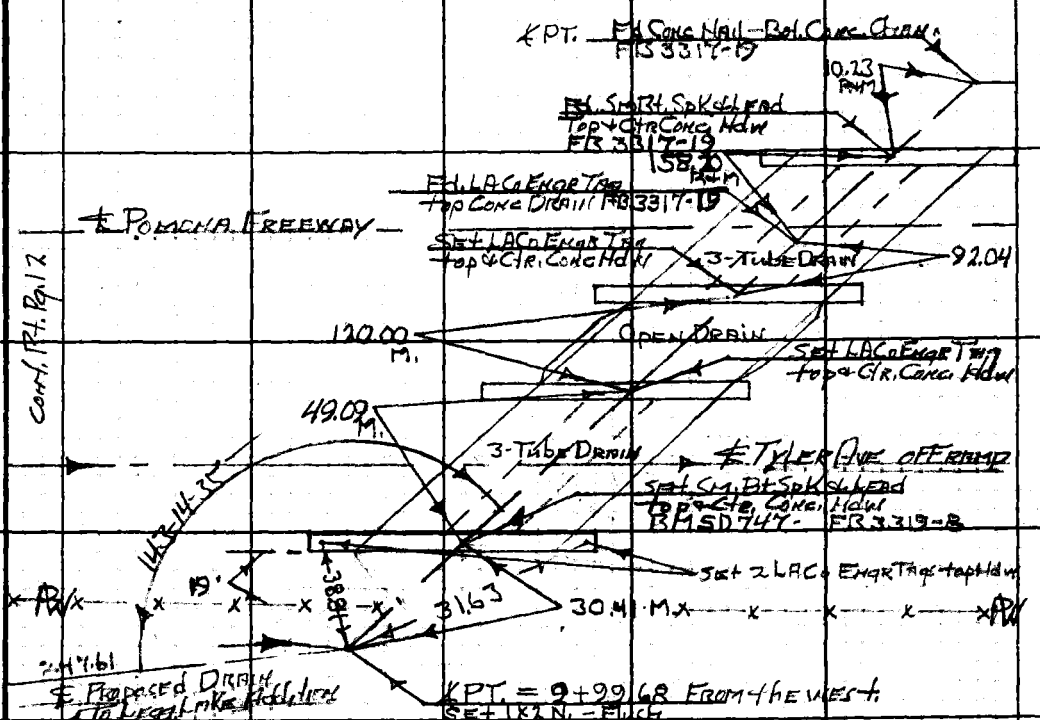

NW
1. 143-14-45
4. 212-58-15
6. 129-27-30
A. 143-14-35

Note: Any Additions or Changes on This Sheet Must be Made or Circled in Red Ink With Date and Name of Person Making Change.

Do not extend this side of this line.

PLEASE RETURN TO
LOS ANGELES COUNTY ENGINEER
403 LOS ANGELES COUNTY ENGINEERING BLDG.

76F309S CE#310 1-65

Notes Ck'd by	Survey of Lerona Rd. Additional Work
Map No.	JN 6112.13 Tape 0259 Std. 68 °F
Office Work	Surveyed by H.H. Spriggs
Checked	Notes H.H.S. Date 12-27-65
Date	Indexed

F. B. 3319 PG. 15

Lerona Rd. – Additional Work – S.D.

J.N. 6112.13

Topography

See F.B. 3319 – 11-13 For Alignment

Note: Any Additions or Changes on This Sheet Must be Made or Circled in Red Ink With Date and Name of Person Making Change.

Do not extend this side of this line.

PLEASE RETURN TO
LOS ANGELES COUNTY ENGINEER
403 Los Angeles County Engineering Bldg.

76F309S CE#310 1-65

F. B. 3319 PG. 16

3 Tubes:
50' Length
6' Span, Rt. ∠ Each
3' Height - Top to Bottom

℄ is Ctr. Box

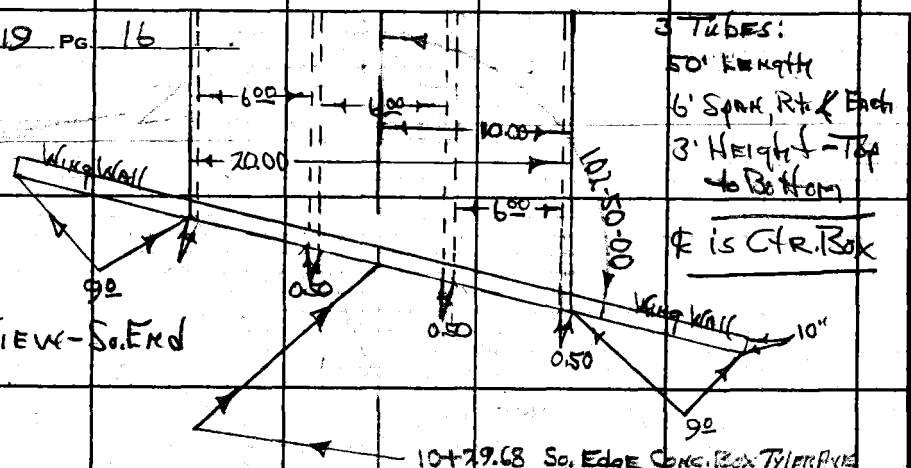

Top View - So. End Box.

10+29.68 So. Edge Conc. Box Tyler Ave off Ramp.

Edge Channel 12.5
Edge Channel 15.0

10+13.0 Xing Freeway Pal Fence
9+99.68 ∠ PT. Ah. 7.0 Edge Channel
9+99.68 ∠ PT. BK. 10.0 Edge Channel

9+79 Edge Existing Channel

9+00

8+00

7+72.0 ℄ ditch - Parallel Vacated Potrero

7+58.0 Edge Paving

7+52.07 ℄ Proposed drain = ℄ Potrero Ave - Vacated

7+50

7+43.5 Edge Paving

7+32.0 ℄ ditch - parallel Vacated Potrero

7+21.5 Xing 6' Chain Link Fence

7+00

6+00

5+00

4+00

3+00

2+00

1+00.00 Begin

℄

Note: At this time the configuration of the Lake under const. is not definitely defined. X-Sections FB 3319-17- will show this better than Topography. HHS.

PLEASE RETURN TO
LOS ANGELES COUNTY ENGINEER
403 Los Angeles County Engineering Bldg.

Do not extend this side of this line.

Note: Any Additions or Changes on This Sheet Must be Made or Circled in Red Ink With Date and Name of Person Making Change.

F. B. 3319 Pg. 17

Profile No. Notes Red Date Plotted Date Job No. 6112.13 Division No.
Survey of LERMA Rd - Additional Work - SD.
X-Sec. No. Notes Chkd Date Checked Date Survey by H.H. Springs Notes M.A. Walsh Date 7-27-65
Map No. Indexed C. I. CALL Date

LERMA Rd. Additional Work - SD.

JN 6112.13

X-Sections See FB 3119 - 1143 For Alignment.

H.H. Springs
M.A. Walsh
N. Smith
A. Workman
R. Moore

STATION	B.S.	H.I.	F.S.	ELEV.

NOTE: ANY ADDITIONS OR CHANGES ON THIS SHEET MUST BE MADE OR CIRCLED IN RED INK, WITH DATE AND NAME OF PERSON MAKING CHANGE.

Do not extend notes this side of this line.

PLEASE RETURN TO
LOS ANGELES COUNTY ENGINEER
700 LOS ANGELES COUNTY ENGINEERING BLDG

761-298 CE 307 11-58

76L-298 CE 307 11-58

PLEASE RETURN TO
LOS ANGELES COUNTY ENGINEER
700 LOS ANGELES COUNTY ENGINEERING BLDG.

NOTE: ANY ADDITIONS OR CHANGES ON THIS SHEET MUST BE MADE OR CIRCLED IN RED INK, WITH DATE AND NAME OF PERSON MAKING CHANGE.

Do not extend notes this side of this line.

BMSD 757 Elev 224.901

STATION	B.S.	H.I.	F.S.	ELEV.	Lt	℄	Rt
TBM#1				222.07	TBM#1 Elev. 222.073 FB3319-9 Potrero Rd &		
T.P.				217.02	& Prop. drain., Approx. 190'± So. of double bridge		
TP				208.47	on Tyler Ave off ramp, S+T in str. pvmt.		
					Sta 8+02.07 - FB3119-12		
1+00				203.8		℄	
				203.1			50' grd
				207.6	50' grd.		
1+50				206.1		℄	
				204.6			50° grd
				210.5	50° grd		
2+00				209.7		℄	
				207.2			50° grd
				213.2	50° grd		
2+50				212.6		℄	
				211.2			50° grd
				214.7	50° grd		
TP				214.03			
3+00				215.4		℄	
				215.1			50° grd
				215.0	50° grd		

F.B. 3319 Pg. 18
Job No. 6112.13 Division No. Notes Red Plotted Profile
Survey of Lerma Rd - Additional Work - S.D. Date Date No.
Survey by H.H. Spiegel Notes Mawalsh Notes Chkd. Checked X-Sec.
Indexed Date Date No.

761-[illegible]98 CE 307 11-58

PLEASE RETURN TO
LOS ANGELES COUNTY ENGINEER
700 LOS ANGELES COUNTY ENGINEERING BLDG

NOTE: ANY ADDITIONS OR CHANGES ON THIS SHEET MUST BE MADE OR CIRCLED IN RED INK, WITH DATE AND NAME OF PERSON MAKING CHANGE.

Do not extend notes this side of this line.

STATION	B.S.	H.I.	F.S.	ELEV.	Lt	℄	Rt
3+50				2170		℄	
				2174			50° grd
				2168	50° grd		
4+00				2185		℄	
				2186			50° grd
				2189	50° grd		
4+50				2192		℄	
				2191			50° grd
				2204	50 grd		
T.P.				21925			
5+00				2200		℄	
				2192			50° grd
				2208	50° grd		
5+50				2211		℄	
				2202			50° grd
				2211	50° grd		
6+00				2221		℄	
				2216			25° grd
				2231	25° grd		

Profile Notes Red ____ Plotted ____ Job No. 6112.13 Division No. ____ F.B. 3319 PG. 19
No. ____ Date ____ Date ____ Survey of Leona Rd-Additional Work-S.D.
X-Sec. Notes Chkd. ____ Checked ____ Survey by [illegible] Notes [illegible] Date 12-28-65
No. ____ Date ____ Date ____ Map No. ____ Indexed [illegible] Date ____

76L-298 CE 307 11-58

PLEASE RETURN TO
LOS ANGELES COUNTY ENGINEER
700 LOS ANGELES COUNTY ENGINEERING BLDG.

NOTE: ANY ADDITIONS OR CHANGES ON THIS SHEET MUST BE MADE OR CIRCLED IN RED INK, WITH DATE AND NAME OF PERSON MAKING CHANGE.

Do not extend notes this side of this line.

STATION	B.S.	H.I.	F.S.	ELEV.	Lt	℄	Rt
6+50				222 0		℄	
				222 0			25° grd
				222 0	25° grd		
7+00				222 4		℄	
				222 2			25° grd
				222 7	25° grd		
7+15				222 8			25° Tp dr
7+22				222 8		℄	Tp dr
7+25				223 2	25° Tp dr		
7+30				221 2			25° bot dr
7+32				221 6		℄	bot dr
7+35				221 6	25° bot dr		
7+41				221 90			25° Tp dr Ed. pvmt
7+44				221 90		℄	Tp dr Ed pvmt
7+46				222 30	25° Tp dr Ed pvmt		
7+50				222 12		℄	
				222 00			25° pvmt
				222 47	25° pvmt		
7+52.07				222 07		℄	INTER DR & POTERO
7+55				221 92			25 Ed. pvmt

F.B. 3319 Pg. 20

Job No. 6112.13 Division No. Notes Red Plotted Profile
Survey of Lerma Rd. Additional Work - S.D. Date Date No.
Survey by H.H. Spriggs Notes M.A. Walsh Notes Chkd. Checked X-Sec.
Indexed C. J. Gallo Date Date Date No.

76L-298 CE 307 11-58

PLEASE RETURN TO
LOS ANGELES COUNTY ENGINEER
700 LOS ANGELES COUNTY ENGINEERING BLDG

NOTE: ANY ADDITIONS OR CHANGES ON THIS SHEET MUST BE MADE OR CIRCLED IN RED INK. WITH DATE AND NAME OF PERSON MAKING CHANGE.

Do not extend notes this side of this line.

STATION	B. S.	H. I.	F. S.	ELEV.	Lt	℄	Rt
7+58				22187		℄	Ed. pvmt
7+61				22200	25° Ed pvmt		
7+64				2212			25° Tp dr
7+66				2215		℄	Tp dr.
7+68				2199			25° bot dr
7+69				2215	25° Tp dr		
7+72				22000		℄	bot dr
7+77				2213			25° Tp dr.
				2204	25° bot dr		
7+80				2221		℄	Tp dr
7+82				2220	25° Tp dr		
8+00				2216		℄	
				2216			25° gvd
				2220	25° gvd		
8+50				2217		℄	
				2218			25° gvd
				2220	25° gvd		
9+00				2218		℄	
				2217			25° gvd
				2219	25° gvd		

Profile No. ____ Notes Red ____ Plotted ____ Job No. 61213 Division No. ____ F.B. 3319 Pg. 21
Date ____ Date ____ Survey of LERMA Rd-Add-Form Work-S.D.
X-Sec. No. ____ Notes Chkd. ____ Checked ____ Survey by H.H. Sorrels Notes H.H.S. Date 12-28-65
Date ____ Date ____ Map No. ____ Indexed ____ Date ____

76L-298 CE 307 11-58

PLEASE RETURN TO
LOS ANGELES COUNTY ENGINEER
700 LOS ANGELES COUNTY ENGINEERING BLDG.

NOTE: ANY ADDITIONS OR CHANGES ON THIS SHEET MUST BE MADE OR CIRCLED IN RED INK, WITH DATE AND NAME OF PERSON MAKING CHANGE.

Do not extend notes this side of this line.

STATION	B.S.	H.I.	F.S.	ELEV.	Lt	℄	Rt
9+50				223 9		℄	
				223 1			25° Tp dr
				222 3	25° grd		
9+79				222 3		℄	Tp dr
				221 6			12° bot dr.
				221 3			24° " "
				222 8			26° Tp dr
				222 2	25°		
9+99.68	Rt Ls to bk Line			221 2		℄	∡ pt dr
				221 1			10° bot dr
				222 8			11° Tp "
				222 8			25° grd
				221 1	15° bot dr		
				222 5	16 Tp "		
9+99.68	Rt Ls to Line AHD			221 2		℄	∠ pt dr
				221 2			9° bot dr
				222 8			10° Tp "
				222 8			25° grd
				221 5	12° bot dr		
		0.5		222 6	14° Tp "		
10+29.68				220 52		℄	F.L. So. End Exist Box
10+79.68				220 73		℄	F.L. No. End Exist Box

F.B. 3319 Pg. 22
Survey of Lerma Rd. Additional Work - S.D.
Survey by H.H. Sprigg's Notes M.A. Walsh
Indexed C. J. Gall Date
Job No. Division No. Notes Red Plotted Profile
Date Date No. X-Sec.
Notes Chkd. Checked
Date Date No.

F.B. 3319 PG. 23

Profile No. ____ Notes Red ____ Date ____ Plotted ____ Date ____ Job No. 6112.13 Division No. ____

X-Sec. No. ____ Notes Chkd. ____ Date ____ Checked ____ Date ____ Survey of Lerma Rd. - Additional Work - S.D.

Survey by H.H. Spreggs Notes M.A. Walsh Date 12-28-65

Map No. ____ Indexed C. J. [illegible] Date ____

NOTE: ANY ADDITIONS OR CHANGES ON THIS SHEET MUST BE MADE OR CIRCLED IN RED INK, WITH DATE AND NAME OF PERSON MAKING CHANGE.

PLEASE RETURN TO
LOS ANGELES COUNTY ENGINEER
700 LOS ANGELES COUNTY ENGINEERING BLDG

Do not extend notes this side of this line.

STATION	B.S.	H.I.	F.S.	ELEV.	
BM SD 747				224 90	BM SD 747 Elev 224.901 - FB 3319-8 Prop. Pomona Frwy - Tyler Ave offramp bridge So. H.W. of 3 Tube drain - bt. Spk in ctr conc. H.W. - SEE FB 3319-13 FOR LOCATION

76L-298 CE 307 11-58

NOTES RED. JOB NO. 6117.01 SURVEY OF PUSH ST (SO. EL MONTE) F. B. 3319 PG. 25
DATE SURVEY BY A. C. GUIZADO
NOTES CHKD. NOTES BY ACG DATE 6-8-67
DATE INDEXED C. J. GALLI C. J. GALLI 15 '67

BENCH LEVELS

J.N. 6117.01 PUSH ST (SO. EL MONTE)

J.N. 6117.02 Durfee Ave (SO. EL MONTE)

J.N. 6112.12 WEST EL MONTE

REF:
PRECISE LINE
#14 BM'S # 2A42B
1966 adj

DESCRIPTION	ADJ. ELEV.	3RD RUN	2ND RUN	DIFF.	1ST RUN	B.M.
		⊼ Zeiss # 15066 Lovar Rods # 21822				

Guizado
Moody
HENDERSON
Guizado
BEAUDRY

NOTE: ANY ADDITIONS OR CHANGES ON THIS SHEET MUST BE MADE OR CIRCLED IN RED INK, WITH DATE AND NAME OF PERSON MAKING CHANGE.

Do not extend notes this side of this line

PLEASE RETURN TO
LOS ANGELES COUNTY ENGINEER
700 LOS ANGELES COUNTY ENGINEERING BLDG.

76S420 S & E-353 9-55

768420 S & E-353 9-55

PLEASE RETURN TO
LOS ANGELES COUNTY ENGINEER
700 LOS ANGELES COUNTY ENGINEERING BLDG.

NOTE: ANY ADDITIONS OR CHANGES ON THIS SHEET MUST BE MADE OR CIRCLED IN RED INK, WITH DATE AND NAME OF PERSON MAKING CHANGE.

Do not extend notes this side of this line

B.M.	1ST RUN	DIFF.	2ND RUN	3RD RUN	ADJ. ELEV.	DESCRIPTION
FB 14-2A	244.625				244.625	BM 14-2A FB 2891-229; 1966 adj ELEV = 244.625 Peck Rd @ Bridge FB 3-66 @ San Gabriel River in top NW cor of Bridge, 0.3 S'ly of N'ly face Bridge abutment & 0.3 E'ly of W'ly face of Bridge - A.C. Enger Brass cap mkd "BM 14-2A, RE5869 1963" 2:30 PM
+	2.284		2.219			
π	246.909	-5.694	-5.692	5.695		
−	7.978		7911			
TP	238.931					
+	0.828		0.807			
π	239.759	-5.822	-5.822	5823		
−	6.650		6629			
TP	233.109					
+	3.379		3.336			
π	236.488	-2.430	-2.432	2.432		
−	5.809		5.768			
SET 50855	230.679				230.675	BM 50855 FB 3319-27 ELEV = Peck Rd & New Durfee Ave Ext E'ly cb Bt spk in ⊥ on apparent ⊥ prod.
+	4.691		4.658	4.608		
π	235.370	+0.462	+0.462	0.461	.461	
−	4.229		4.196	4.147		
TP	231.141					
+	4.678		4.628	4.539		
π	235.819	+0.589	+0.598	+0.598	.596	π J. Henderson Calls # 15066 Louar Rods # 21622 Overcast
−	4.089		4.030	3.941		
TP	231.730					
+	4.878		4.762			
π	236.608	+1.066	+1.069	1.065		
−	3.812		3.693			
TP	232.796					
+	5.208		5.079			
π	238.004	+0.678	+0.678	.676		
−	4.530		4.401			
TP	233.474					

NOTES RED _____ JOB NO. 61170 SURVEY OF Rush St (Norwalk) F.B. 3319 PG. 27
DATE _____ SURVEY BY A.C. Gutierrez
NOTES CHKD. _____ NOTES BY ACG DATE 6-8-67
DATE _____ INDEXED C.J. Gall DATE _____

76S420 S & E-353 9-55

PLEASE RETURN TO
LOS ANGELES COUNTY ENGINEER
700 LOS ANGELES COUNTY ENGINEERING BLDG.

NOTE: ANY ADDITIONS OR CHANGES ON THIS SHEET MUST BE MADE OR CIRCLED IN RED INK, WITH DATE AND NAME OF PERSON MAKING CHANGE.

Do not extend notes this side of this line

JOB NO. 61170 SURVEY OF Rush St (50 EL MONTE)
SURVEY BY AC Gelz Ad
NOTES BY C.J. GALLI DATE
INDEXED DATE
NOTES RED. DATE
NOTES CHKD. DATE

F.B. 3319 Pg. 28

B.M.	1ST RUN	DIFF.	2ND RUN	3RD RUN	ADJ. ELEV.	DESCRIPTION
TP	233.474					
+	5480		5401			
π	238.954	+1691	+1.690	1.689		
−	3.789		3711			
SET 50856	235.165				235.162	BM 50856 FB 3319-28 ELEV =
+	6141		6.047			PECK Rd & FARNDON ST SE COR
π	241.306	+1.392	+1.391	1.390		BT spk in cb 12' So of SO END CB
−	4.749		4656			
TP	236.557					
+	6640		6557			
π	243.197	+2296	+2.297	2.295		
−	4.344		4260			
TP	238.853					
+	5.857		5.822			
π	244.710	+1.081	1.081	1.079		
−	4.776		4.741			
Fd 14-28	239.934 2C				239.926	BM 14-28 FB 3712-127 1966 adj
						ELEV = 239.926 PECK-DURFEE Rd
						& SLACK Rd NW COR BUTTON
						TYPE BM BRASS CAP MK'd "BM 14-28
						CE 5869 - 1966" IN SE COR of
						catch BASIN; 67.5 ft W of W. cb face of
						PECK-DURFEE AVE & 2 ft N. of No. cb face
						of SLACK Rd.
+	5.384		5.371			
π	245.310	+0.532	+0.531	.532		
−	4.852		4840			
TP	240.458					
+	5122		5060	.853		
π	245.580	-0.853	-0.852			
−	5.975		5912			
SET 50857	239.605				239.605	BM 50857 FB 3319-28 ELEV =
+	4.488		4.446			PECK-DURFEE Rd & FARLIN ST NW COR
π	244.093	+0.928	+0.922	.921		BT spk in cb 18' N. of N end CR
−	3.568		3.524			
TP	240.525					

768420 S & E-353 9-55

PLEASE RETURN TO
LOS ANGELES COUNTY ENGINEER
700 LOS ANGELES COUNTY ENGINEERING BLDG.

NOTE: ANY ADDITIONS OR CHANGES ON THIS SHEET MUST BE MADE OR CIRCLED IN RED INK, WITH DATE AND NAME OF PERSON MAKING CHANGE.

Do not extend notes this side of this line

NOTES RED _____ DATE _____
NOTES CHKD. _____ DATE _____
JOB NO. 6W 201 SURVEY OF Rancho Santa Fe
SURVEY BY RC Gulzow
NOTES BY 256 DATE 5-9-67
INDEXED C.J. GALLI DATE _____
F.B. 3319 PG. 29

B.M.	1ST RUN	DIFF.	2ND RUN	3RD RUN	ADJ. ELEV.	DESCRIPTION
TP	240.525					
+	3.788		3.749			
π	244.313	+0.459	0.459	.459		
−	3.329		3.290			
TP	240.984					
+	4.209		4.124			
π	245.193	-0.303	-0.305	.302		
−	4.512		4.429			
SET SD858	240.681				240.683	B/SD858 FB3319-29 ELEV=
+	6.558		6.469			PECK-DURFEE Rd & BROADMEADOW ST SW COR
π	247.239	+2.635	+2.631	2.633		BT spk in cb, 33'-So of So end CR-
−	3.923		3.838			End 3:56 PM
TP	243.316					5-9-67 8:07 AM !!!
+	5.073		5.031			
π	248.389	+0.585	+0.588	.586		
−	4.488		4.443			
Rd SD859	243.901				243.902	B/SD859 FB3319-29 ELEV=
+	5.414		5.378			PECK-DURFEE Rd & TAHENES AVE SW COR
π	249.315	+1.172	+1.171	1.172		LACRD Ld & BM TAG 9'-So of So end CR
−	4.242		4.207			
TP	245.073					
+	6.063		6.040			
π	251.136	+1.884	+1.888	1.886		
−	4.179		4.152			
TP	246.957					
+	5.831		5.771			
π	252.788	+1.800	+1.801	1.800		
−	4.031		3.970			
TP	248.757					

76S420 S & E-353 9-55

PLEASE RETURN TO
LOS ANGELES COUNTY ENGINEER
700 LOS ANGELES COUNTY ENGINEERING BLDG.

NOTE: ANY ADDITIONS OR CHANGES ON THIS SHEET MUST BE MADE OR CIRCLED IN RED INK, WITH DATE AND NAME OF PERSON MAKING CHANGE.

Do not extend notes this side of this line

B.M.	1ST RUN	DIFF.	2ND RUN	3RD RUN	ADJ. ELEV.	DESCRIPTION
TP	248.757					
+	5.381		5.282			
⊼	254.138	+1.096	+1.094	1096		
−	4.285		4188			
TP	249.853					
+	5.621		5493			
⊼	255.474	+1.091	+1.091	10.91		
−	4.530		4402			
TP	250.944					
+	5.943		5.852			
⊼	256.887	+1.760	+1.758	1.759		
−	4.183		4.094			
TP	252.704					
+	5.689		5.564			
⊼	258.393	+0.840	+0.841	.840		
−	4.849		4.723			
Fd 50860	253.544				253.546	BM 50860 FB3319-30 ELEV:
+	5.908		5.819			PECK-DURFEE Rd & RUSH ST NW COR
⊼	259.452	+1.046	+1.045	1.046		LACRD Ld & BM TAG, 1° N. of N. end CR
−	4.862		4.774			
TP	254.590					
+	5.309		5.222			
⊼	259.899	+1.525	+1.524	1.525		
−	3.784		3.698			
TP	256.115					
+	5.204		5.071			
⊼	261.319	+1.148	+1.149	1.148		
−	4.056		3922			
TP	257.263					

JOB NO. 61170 SURVEY OF RUSH ST (BO EL MONTE)
SURVEY BY A.C. GUIZADO
NOTES BY ACG DATE 5-9-67
INDEXED C.J. GALLI DATE
NOTES RED. DATE
NOTES CHKD. DATE

F.B. 3319 PG. 30

.262

768420 S & E-353 9-55

PLEASE RETURN TO
LOS ANGELES COUNTY ENGINEER
700 LOS ANGELES COUNTY ENGINEERING BLDG.

NOTE: ANY ADDITIONS OR CHANGES ON THIS SHEET MUST BE MADE OR CIRCLED IN RED INK, WITH DATE AND NAME OF PERSON MAKING CHANGE.

Do not extend notes this side of this line

B.M.	1ST RUN	DIFF.	2ND RUN	3RD RUN	ADJ. ELEV.	DESCRIPTION
TP	257.263					
+	6020		5913			
π	263.283	+1.874	+1.871	1874		
−	4146		4042			
set SD861	259.137				259.139	BM SD861 FB3319-31 ELEV=
+	5246		5192			Durfee Ave & Chosen St NW cor
π	264.383	+0.687	+0.689	688		Bt. spk in cb; 6° N. of N. end cr
−	4559		4503			
TP	259.824					
+	6292		6.198			
π	266.116	+2381	+2386	2.384		
−	3911		3812			
set SD862	262.205				262.211	BM SD862 FB3319-31 ELEV=
+	5.455		5.325			Durfee & Fineview St NW cor
π	267.660	+1.464	+1.464	1464		Bt spk in cb; 35° N. of N end cr
−	3.991		3861			
TP	263.669					
+	5.932		5.741			
π	269.601	+1.547	+1.548	1547		
−	4385		4193			
TP	265.216					
+	6.036		5931			
π	271 252	+1.402	+1.400	1402		
−	4.634		4531			
set SD863	266.618				266.624	BM SD863 FB3319-31 ELEV=
+	5.360		5218			Durfee Ave & 785 N of Fineview St E. cb.
π	271.978	+1.199	+1.199	1199		Bt spk in E. cb; frt of Bldg #2311
−	4161		4019			
TP	267.817					

NOTES RED ____ JOB NO. 6117.02 SURVEY OF Durfee Ave & Chosen St
DATE ____ SURVEY BY ____
NOTES CHKD. [illegible] NOTES BY ____ DATE ____
DATE ____ INDEXED C. J. GALLI DATE ____

F. B. 3319 PG. 31

768420 S & E-353 9-55

PLEASE RETURN TO
LOS ANGELES COUNTY ENGINEER
700 LOS ANGELES COUNTY ENGINEERING BLDG.

NOTE: ANY ADDITIONS OR CHANGES ON THIS SHEET MUST BE MADE OR CIRCLED IN RED INK, WITH DATE AND NAME OF PERSON MAKING CHANGE.

Do not extend notes this side of this line

JOB NO. 6117.02 SURVEY OF Durfee Ave (So EL Monte)
SURVEY BY A.C. Guizado
NOTES BY ACG DATE 5-9-67 NOTES RED. DATE
INDEXED C. J. GALLI DATE NOTES CHKD. DATE

F.B. 3319 PG. 32

B.M.	1ST RUN	DIFF.	2ND RUN	3RD RUN	ADJ. ELEV.	DESCRIPTION
TP	267.817					
+	5.898		5.797			
⊼	273.715	+1.069	1.068	1069		
−	4.829		4.729			
TP	268.886					
+	5.450		5.391			
⊼	274.336	+1.242	+1.245	1243		
−	4.208		4.146			
BM 50864	270.128				270.135	BM 50864 = 5.3319-32 ELEV =
+	5.202		5.148			DURFEE AVE & KLINGERMAN ST NE COR
⊼	275.330	+1.510	+1.509	1510		Bt spk in cb, 5° So of No. end cb
−	3.692		3.639			
TP	271.638					
+	5.730		5.780			
⊼	277.368	+0.737	+0.737	737		
−	4.993		5.043			
TP	272.375					
+	6.579		6.351			
⊼	278.954	+0.990	+0.990	990		
−	5.589		5.361			
BM 50865	273.365				273.372	BM 50865 = 5.3319-32 ELEV =
+	5.324		5.219			DURFEE AVE & FELIDE ST SE COR
⊼	278.689	+0.564	+0.566	564		Bt spk in cb, 10° So of No. end of cb
−	4.760		4.653			
TP	273.929					
+	5.897		5.703			
⊼	279.826	+0.946	+0.943	946		
−	4.951		4.760			
TP	274.875					

.876

766420 S & E-353 9-55

PLEASE RETURN TO
LOS ANGELES COUNTY ENGINEER
700 LOS ANGELES COUNTY ENGINEERING BLDG.

NOTE: ANY ADDITIONS OR CHANGES ON THIS SHEET MUST BE MADE OR CIRCLED IN RED INK, WITH DATE AND NAME OF PERSON MAKING CHANGE.

Do not extend notes this side of this line

B.M.	1ST RUN	DIFF.	2ND RUN	3RD RUN	ADJ. ELEV.	DESCRIPTION
TP	274.875					
+	6105		6021			
π	280.980	+1.534	+1.533	1534		
−	4571		4488			
set SD866	276.409				276.416	
+	5.952		5.884			(DURFEE AVE & ELLIOTT AVE S. COR
π	282.361	+1.454	+1.453	1454		B+spk in cb 4' SW of SW C.R.
−	4498		4431			Added 8-10-67
TP	277.863					
+	5.599		5.483			
π	283.462	+1.606	+1.605	1606		
−	3.993		3878			
TP	279.469					
+	5.071		4992			
π	284.540	+1.210	+1.211	1210		
−	3861		3.781			
fd SD867	280.679				280.686	BM SD867 FB3319-33 ELEV=
+	5.727		5.643			DURFEE AVE & Poinsetta AVE SE COR
π	286.406	+1.596	+1.594	1596		LET in cb, ctr of CURVE
−	4131		4049			
TP	282.275					
+	5.078		4.949			
π	287.353	+0.420	+0.419	420		
−	4658		4530			
TP	282.695					
+	5982		5888			
π	288.677	+1.311	+1.315	1313		
−	4671		4573			
set SD868	284.006				284.015	BM SD867 FB3319-33 ELEV
						SEE pg 34 FOR DESCRIP.

NOTES RED _____ JOB NO. 6-15-67 SURVEY OF Quarter Sec Corners
DATE _____ SURVEY BY R. C. Gutzeit
NOTES CHKD. _____ NOTES BY _____ DATE 6-20-67
DATE _____ INDEXED C. J. GALL DATE _____

F. B. 3319 Pg. 33

76S420 S & E-353 9-55

PLEASE RETURN TO
LOS ANGELES COUNTY ENGINEER
700 LOS ANGELES COUNTY ENGINEERING BLDG.

NOTE: ANY ADDITIONS OR CHANGES ON THIS SHEET MUST BE MADE OR CIRCLED IN RED INK, WITH DATE AND NAME OF PERSON MAKING CHANGE.

Do not extend notes this side of this line

JOB NO. 6117.02 SURVEY OF Durfee Ave (So. EC Monte)
SURVEY BY AC Guizado
NOTES BY ACG DATE 6-9-67 NOTES RED. DATE
INDEXED C. J. GALLI DATE NOTES CHKD. DATE

F.B. 3319 PG. 34

B.M.	1ST RUN	DIFF.	2ND RUN	3RD RUN	ADJ. ELEV.	DESCRIPTION
BM 50868	284.006				284.015	BM 50868 FB 3319-34 ELEV=
+	5432		5399			Durfee Ave & Magnolia St NW cor
π	289.438	+0.804	+0.807	1805		Bt spk in cb 4° N. of N end CR.
−	4628		4592			
TP	284.810					
+	5.289		5211			
π	290.099	+1.970	+1.969	1970		
−	3319		3242			
TP	286.780					
+	5.134		5.037			
π	291.914	+0.136	+0.138	136		
−	4.998		4.899			
BM 50869	286.916				286.926	BM 50869 FB 3319-34 ELEV=
+	4.451		4192			Durfee Ave & Dahlia Ave E'ly cb.
π	291.367	−1.707	−1.709	1707		Bt spk in cb; 25° No. of approx E prod
−	6.158		5901			
TP	285.209					
+	4.457		4.441			
π	289.666	−1.204	−1.208	−1206		
−	5.661		5.649			
TP	284.005					
+	3.766		3615			
π	287.771	−0.973	−0.974	973		
−	4.739		4589			
TP	283.032					
+	4.239		4.112			
π	287.271	−0.734	−0.736	734		
−	4.973		4848			
TP	282.298					

.298

768420 S & E-353 9-55

PLEASE RETURN TO
LOS ANGELES COUNTY ENGINEER
700 LOS ANGELES COUNTY ENGINEERING BLDG.

NOTE: ANY ADDITIONS OR CHANGES ON THIS SHEET MUST BE MADE OR CIRCLED IN RED INK, WITH DATE AND NAME OF PERSON MAKING CHANGE.

Do not extend notes this side of this line

B.M.	1ST RUN	DIFF.	2ND RUN	3RD RUN	ADJ. ELEV.	DESCRIPTION
TP	282.298					
+	3.824		3696			
⊼	286.122	-0.933	-0.932	933		
−	4.757		4628			
Set SD884	281.365				281.373	BM SD884 FB3319-35 ELEV=
+	4.071		4019			MAGNOLIA ST & MAXSON Rd NE COR
⊼	285.436	-0.330	-0.331	330		Bt spk in 3° walk to HSE # 12201
−	4401		4350			47'E & 32 N of ℄ int.
TP	281.035					NOON 11 58 AM
+	4.827		4681			LUNCH OVER 1:02 PM
⊼	285.862	-0.998	-0.999	998		
−	5825		5680			
Set SD883	280.037				280.045	BM SD883 FB3319-35 ELEV=
+	5.241		5.212			MAGNOLIA ~~AVE~~ ST & LEAFDALE AVE SW COR
⊼	285.278	+0.470	+0.472	470		BT spk in cb 4° So. of So. End cb ret.
−	4.771		4740			
TP	280.507					
+	4.718		4.549			
⊼	285.225	-0.113	-0.115	113		
−	4.831		4.664			
Fd ME227	280.394				280.402	BM ME227 FB 1728-122 ELEV=
+	4.639		4601			MAGNOLIA St & PENN MAR AVE SW COR
⊼	285.033	-0.723	-0.726	.723		Bt spk in cb; 8° So. of So. end cb ret
−	5.362		5327			
TP	279.671					
+	4959		4.924			
⊼	284.630	-0.539	-0.541	540		
−	5.498		5465			
Set SD882	279.132				279.139	BM SD882 FB3319-35 ELEV=
						SEE pg 36 FOR DESCRIP.

NOTES RED. JOB NO. 6112.12 SURVEY OF WEST EL MONTE SD
DATE SURVEY BY A.C. GUIZADO
NOTES CHKD. NOTES BY ACG DATE 6-9-67
DATE INDEXED C.J. GALLI DATE

F.B. 3319 PG. 35

769420 S & E-353 9-55

PLEASE RETURN TO
LOS ANGELES COUNTY ENGINEER
700 LOS ANGELES COUNTY ENGINEERING BLDG.

NOTE: ANY ADDITIONS OR CHANGES ON THIS SHEET MUST BE MADE OR CIRCLED IN RED INK, WITH DATE AND NAME OF PERSON MAKING CHANGE.

Do not extend notes this side of this line

JOB NO. 611212 SURVEY OF WEST EL MONTE SD
SURVEY BY AC GUIZADO
NOTES BY AGG DATE 6-9-67
INDEXED G. J. GALLI DATE
NOTES RED. DATE
NOTES CHKD. DATE

F.B. 3319 PG. 36

B.M.	1ST RUN	DIFF.	2ND RUN	3RD RUN	ADJ. ELEV.	DESCRIPTION
Set 50882	279.132				279.139	BM 50882 FB 3319-36 ELEV=
+	4601		4.558			PENNMAR AVE 560± So. of MAGNOLIA ST
π	283.733	-1.157	-1.154	1.157		Bt spk in E'ly cb in frt of HSE # 2708
−	5.758		5712			
TP	277.975					
+	4.431		4.331			
π	282.406	-1.557	-1.558	1.557		
−	5.988		5.889			
Set 50881	276.418				276.425	BM 50881 FB 3319-36 ELEV=
+	3.473		3.428			PENNMAR AVE & No of ELLIOTT AVE
π	279.891	-2.678	-2.675	2.678		Bt spk in E'ly cb in frt. of HSE # 2628
−	6.151		6.103			
Set 50880	273.740				273.747	BM 50880 FB 3319-36 ELEV=
+	5.072		5.011			PENNMAR & ELLIOTT AVE NW COR
π	278.812	-0.208	-0.209	.208		Bt spk in cb 7± No of No End cb ret.
−	5.280		5.220			
Set 50879	273.532				273.539	BM 50879 FB 3319-36 ELEV=
+	4.400		4.317			ELLIOTT & ALLGEYER AVE SE COR
π	277.932	-2.171	-2.173	2.171		Bt spk in cb 4± So of So end cb ret.
−	6.571		6.490			
Set 50878	271.361				271.368	BM 50878 FB 3319-36 ELEV
+	4.319		4.279			ALLGEYER AVE & MOREHOUSE ST NE COR
π	275.680	-1.156	-1.153	1.150		Bt spk in cb. 7± No. of No End cb ret.
−	5.469		5.432			
TP	270.211					
+	4.598		4.572			
π	274.809	-0.648	-0.649	.648		
−	5.246		5.221		269.570	
Set ME 330	269.563					BM ME 330 FB 1728-205 ELEV=
						SEE NEXT PG FOR DESCRIP.

.56'

768420 S & E-353 9-55

PLEASE RETURN TO
LOS ANGELES COUNTY ENGINEER
700 LOS ANGELES COUNTY ENGINEERING BLDG.

NOTE: ANY ADDITIONS OR CHANGES ON THIS SHEET MUST BE MADE OR CIRCLED IN RED INK, WITH DATE AND NAME OF PERSON MAKING CHANGE.

Do not extend notes this side of this line

B.M.	1ST RUN	DIFF.	2ND RUN	3RD RUN	ADJ. ELEV.	DESCRIPTION
Fd ME330	269.563				269.570	BM ME330 FB 1728 205 ELEV=
+	3.961		3.930			ALLGEYER AVE & FELIPE ST SE COR
π	273.524	-2.091	-2.093	2091		Bt. spk in cb; 9° E of E end cb ret.
−	6.052		6023			
Set SD877	267.472				267.479	BM SD877 FB3319-37 ELEV=
+	4.212		4.201			ALLGEYER AVE & SCHMIDT Rd SW COR
π	271.684	-1.576	-1.571	1574		Bt spk in cb; 5° So. of So End. cb ret.
−	5.788		5772			
Fd ME333	265.896				265.905	BM ME333 FB 1728-205 ELEV
+	4.612		4.597			ALLGEYER AVE & REDSTONE ST E'ly cb
π	270.508	-1.088	-1.088	1.088		Bt spk in cb; 7° S'ly of ℄ prod.
−	5.700		5685			
Set SD876	264.808				264.817	BM SD876 FB3319-37 ELEV=
+	4.887		4.867			ALLGEYER AVE & KLINGERMAN ST NW COR
π	269.695	-0.308	-0.306	308		Bt spk in cb; 5° No. of No end cb ret
−	5.195		5173			
TP	264.500					
+	4.688		4.651			
π	269.188	-0.485	-0.488	485		
−	5.173		5139			
Set SD875	264.015				264.024	BM SD875 FB3319-37 ELEV=
+	4.650		4.622			KLINGERMAN ST & PENNMAR AVE SE COR
π	268.665	-1.649	-1.650	1649		Bt. spk in cb 5° E. of E. end cb ret.
−	6.299		6272			
TP	262.366					
+	4.797		4.771			
π	267.163	-1.511	-1.509	1511		
−	6.308		6280		260.864	
Set SD874	260.855					BM SD874 FB3319-37 ELEV
						SEE NEXT PG FOR DESCRIP.

NOTES RED ____ JOB NO. 611212 SURVEY OF West El Monte SD
DATE ____ SURVEY BY ACG 11/12/00
NOTES CHKD. ____ NOTES BY ACG DATE 6-9-67
DATE ____ INDEXED C. J. GALLI DATE ____

F. B 3319 PG. 37

769420 S & E-353 9-55

PLEASE RETURN TO
LOS ANGELES COUNTY ENGINEER
700 LOS ANGELES COUNTY ENGINEERING BLDG.

NOTE: ANY ADDITIONS OR CHANGES ON THIS SHEET MUST BE MADE OR CIRCLED IN RED INK, WITH DATE AND NAME OF PERSON MAKING CHANGE.

Do not extend notes this side of this line

JOB NO. 6112.12 SURVEY OF West El Monte SD
SURVEY BY A.C. Guizado
NOTES BY ACG DATE 6-9-67
INDEXED C.J. GALLI DATE
NOTES RED. DATE
NOTES CHKD. DATE

F.B. 3319 PG. 38

B.M.	1ST RUN	DIFF.	2ND RUN	3RD RUN	ADJ. ELEV.	DESCRIPTION
BM 50874	260.855				260.864	BM 50874 FB3319-38 ELEV=
+	4.715		4.689			Penn Mar Ave & 500± So. K Lingerman St
π	265.570	-0.598	-0.602	598		Bt spk in w'ly cb in frt of Hse #2319
−	5.313		5290			
TP	260.257					
+	4.688		4.667			
π	264.945	-0.290	-0.288	209		
−	4.978		4955			
BM 50873	259.967				259.976	BM 50873 FB3319-38 ELEV
+	4.053		4.038			Penn Mar & Allgeyer Ave SW cor
π	264.020	-1.405	-1.407	1405		Bt spk in cb 18± W'ly of W'ly end cb ret.
−	5.458		5.445			
BM 50872	258.562				257.377	BM 50872 FB3319-38 ELEV=
+	4.033		4.018			Allgeyer Ave & Cogswell Rd NW cor
π	262.595	-1.194	-1.191	1194		Bt spk in cb; 5± N of N end cb ret.
−	5.227		5209			
BM 50871	257.368				257.377	BM 50871 FB3319-38 ELEV
+	4.239		4.150			Allgeyer & Fineview Ave NW cor
π	261.607	-0.799	-0.795	797		Bt spk in cb 5± N of N end cb ret.
−	5.038		4945			
TP	256.569					
+	4.261		4.130			
π	260.830	-1.316	-1.314	1316		
−	5.577		5444			
Fd ME 518	255.253				255.264	BM ME 518 FB1927-109 ELEV=
+	4.639		4.619			Peck Rd & Weaver Ave NE cor
π	259.892	-1.200	-1.200	1200		Bt spk in cb, 10± E of E end cb ret
−	5.839		5.819			
TP	254.053					

1055

765420 S & E-353 9-55

PLEASE RETURN TO
LOS ANGELES COUNTY ENGINEER
700 LOS ANGELES COUNTY ENGINEERING BLDG.

NOTE: ANY ADDITIONS OR CHANGES ON THIS SHEET MUST BE MADE OR CIRCLED IN RED INK, WITH DATE AND NAME OF PERSON MAKING CHANGE.

Do not extend notes this side of this line

253 544

B.M.	1ST RUN	DIFF.	2ND RUN	3RD RUN	ADJ. ELEV.	DESCRIPTION
TP	254.053					
+	5546		5522			
π	259.599	-0.621	-0.623	621		
−	6167		6145			
TP	253.432					
+	5299		5252			
π	258.731	-0.181	-0.181	181		
−	5.480		5433			
TP	253.251					
+	5357		5340			
π	258.608	-0.098	-0.099	098		
−	5455		5439			
Set SD870	253.153				253164	BM SD870 FB3319-39 ELEV=
+	5042		4960			PECK Rd & 300'± N'ly of RUSH St
π	258.195	+1.005	+1.006	1005		Bt spk in E'ly cb in frt of HSE #2034
−	4037		3954			(WINCHELL DONUT HSE)
TP	254.158					
+	4351		4182			
π	258.509	-1.341	-1.340	1341		
−	5.692		5522			
TP	252.817					
+	6.441		6.280			
π	259.258	+0.724	+0.725	728		
−	5717		5555			
0 TP	253.541					3rd Dn
+	4.452		4271			6-12-67 @ 10:10 AM
π	257.993	-2.077	-2.080	2078		slight drizzle
−	6529		6351			
TP	251.464					

NOTES RED ____ JOB NO. 611212 SURVEY OF West El Monte SD
DATE ____ SURVEY BY A.C. GUIZADO
NOTES CHKD. ____ NOTES BY RCG DATE 6-9-67
DATE ____ INDEXED C. J. GALLI DATE ____

F. B. 3319 PG. 39

466

769420 S & E-353 9-55

PLEASE RETURN TO
LOS ANGELES COUNTY ENGINEER
700 LOS ANGELES COUNTY ENGINEERING BLDG.

NOTE: ANY ADDITIONS OR CHANGES ON THIS SHEET MUST BE MADE OR CIRCLED IN RED INK, WITH DATE AND NAME OF PERSON MAKING CHANGE.

Do not extend notes this side of this line

JOB NO. 6112.12 SURVEY OF W. El Monte SD
SURVEY BY A.C. Guizado
NOTES BY ACG DATE 6-12-67
INDEXED C. J. GALLI DATE
NOTES RED. DATE
NOTES CHKD. DATE

F. B. 3319 PG. 40

B.M.	1ST RUN	DIFF.	2ND RUN	3RD RUN	ADJ. ELEV.	DESCRIPTION
TP	251.464					
+	4.531		4416			
π	255.995	-1.328	-1.326	1328		
−	5859		5.742			
TP	250.136					
+	4083		3.943			
π	254.219	-1.389	-1.389	1389		
−	5.472		5.332			
TP	248.747					
+	4.149		4.029			
π	252896	-1.953	-1.952	1953		
−	6102		5981			
TP	246.794					
+	4.202		14062			
π	250.996	-1.908	-1.909	1908		
−	6.110		5971			
TP	244.886					
+	3.943		3850			
π	248.829	-1.765	-1.763	1765		
−	5.708		5613			
TP	243.121					
+	4.355		4.259			
π	247476	-1.565	-1.564	1565		
−	5.920		5823			
TP	241.556					
+	4.939		4808			
π	246.495	-0.010	-0.011	.010		
−	4.949		4819			
TP	241546					

.552

768420 S & E-353 9-55

PLEASE RETURN TO
LOS ANGELES COUNTY ENGINEER
700 LOS ANGELES COUNTY ENGINEERING BLDG.

NOTE: ANY ADDITIONS OR CHANGES ON THIS SHEET MUST BE MADE OR CIRCLED IN RED INK, WITH DATE AND NAME OF PERSON MAKING CHANGE.

Do not extend notes this side of this line

239.925

B.M.	1ST RUN	DIFF.	2ND RUN	3RD RUN	ADJ. ELEV.	DESCRIPTION
TP	241.546					
+	4.459		4.358			
π	246.005	-1.172	-1.171	1172		
−	5.631		5.529			
TP	240.374					
+	4.827		4.682			
π	245.201	+0.055	+0.060	.058		
−	4.769		4.622			
TP	240.432					
+	5.195		5.112			
π	245.627	-0.516	-0.517	516		
−	5.711		5.629			
Fd 14-2B	239.916				239.926	BM 14-2B FB3712-127 1966 adj ELEV = 239.926 PECK-DURFEE RD & SLACK RD NW COR BUTTON TYPE BM BRASS CAP MARKED "BM 14-2B RE5869-1966" IN SE COR of CATCH BASIN; 67' W. of W. FACE CURB PECK-DURFEE AVE & 1' N of N. CURB FACE Slack Rd

NOTES RED _____ JOB NO. 6112.12 SURVEY OF W. EL MONTE SD
DATE _____ SURVEY BY _____
NOTES CHKD. [illegible] NOTES BY _____ DATE _____
DATE JAN 23 67 INDEXED C. J. GALLI DATE _____

F. B. 3319 PG. 41

So EL Monte

Notes Ck'd by W. EDMONDSON	Survey of Rush ST SD	F.B. 3319	Pg. 43
Map No.	JN 611701 Tape 205 Std 20 °F		
Office Work	Surveyed by A Guizado		
Checked	Notes ACG Date 7-67		
Date	Indexed C. J. GALLI AUG 10 67		

JOB NO 611701

RUSH STREET

STORM DRAIN

(SO EL MONTE AREA)

Beginning @ Peck Rd & San Gabriel River, N'ly along Peck Rd to Durfee Ave, continuing N'ly along Durfee Ave to Rush St, W'ly along Rush St to Peck Rd & End

REF
CSB 2249
2586

FOR DESIGN PURPOSES ONLY

TR 18114
24578
11904
19442

RDFB 316
489
585
155
270
200
FB 1757
737
2089

Guizado AC
Moody J
Henderson J
Lybrand J
Valdez J
Dominguez CM

Note: Any Additions or Changes on this Sheet Must be Made or Circled in Red Ink With Date and Name of Person Making Change

Do not extend this side of this line.

PLEASE RETURN TO
LOS ANGELES COUNTY ENGINEER
403 Los Angeles County Engineering Bldg.

76P3095 CE #310 5-66

PLEASE RETURN TO
LOS ANGELES COUNTY ENGINEER
403 LOS ANGELES COUNTY ENGINEERING BLDG.

Note: Any Additions or Changes on this Sheet Must be Made or Circled in Red Ink With Date and Name of Person Making Change

Do not extend this side of this line.

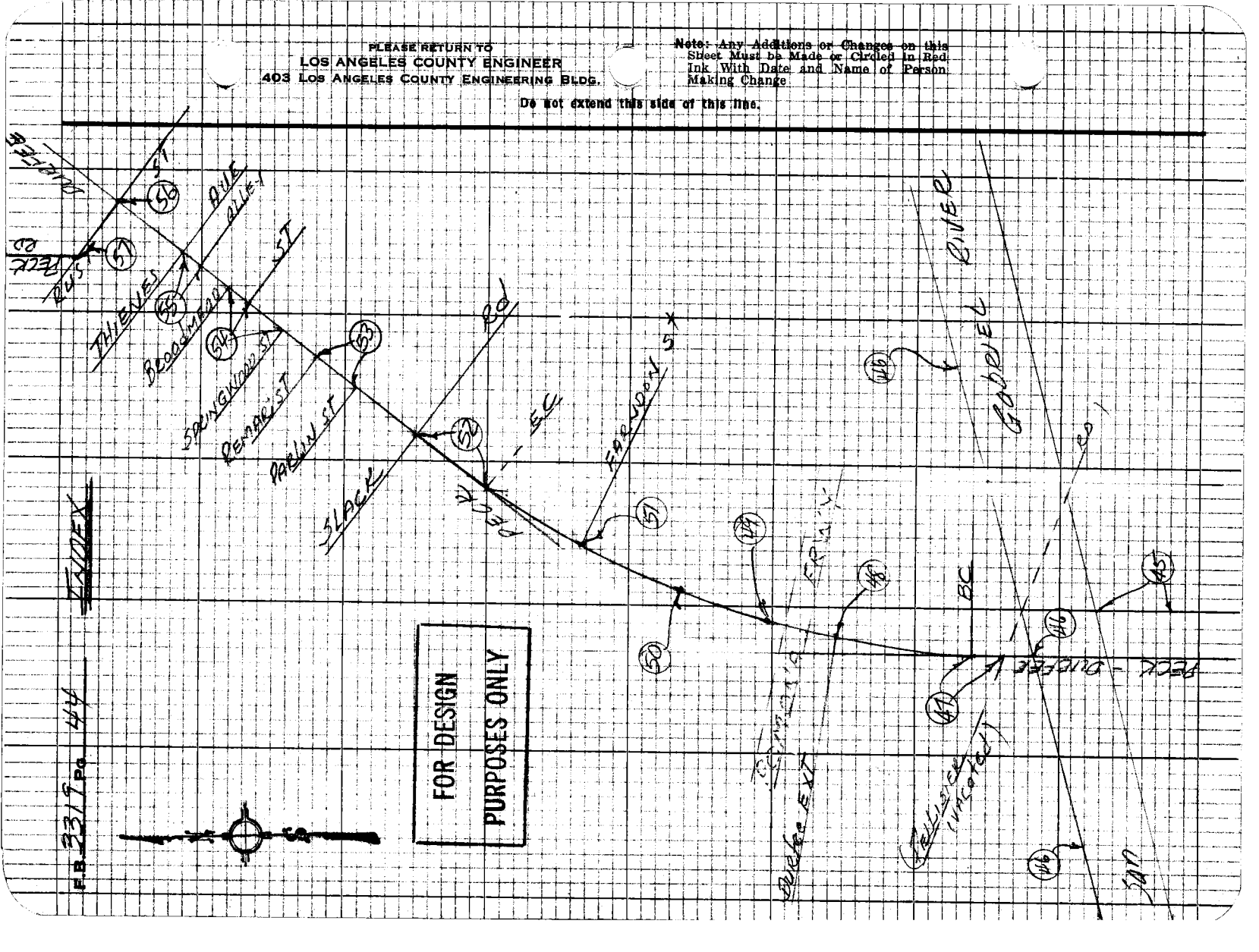

(So. EL MONTE)

Notes Ck'd by EDMONDSON	Survey of RUSH ST	F.B. 3319	Pg. 45
Map No.	JN 61201 Tape 205 Std 84 °F		
Office Work	Surveyed by A.C. Guizado		
Checked	Notes ACG Date 6-6-67		
Date	Indexed C. J. GALLI		



FOR DESIGN PURPOSES ONLY

Note: Any Additions or Changes on this Sheet Must be Made or Circled in Red Ink With Date and Name of Person Making Change

Do not extend this side of this line.

PLEASE RETURN TO
LOS ANGELES COUNTY ENGINEER
403 Los Angeles County Engineering Bldg.

76P3098 CK #310 8-66

F.B. 3319 Pg. 46

FOR DESIGN PURPOSES ONLY

LOS ANGELES COUNTY ENGINEER
403 LOS ANGELES COUNTY ENGINEERING BLDG.

PLEASE RETURN TO

Note: Any Additions or Changes on this Sheet Must be Made in Circled in Red Ink With Date and Name of Person Making Change

Do not exceed this size of this line.

Notes Ck'd W. EDMONDSON	Survey of So EL Monte Rush St SA	F.B. 3319 Pg. 47
Map No.	JN 41701 Tape 205 Std 84 °F	
Office Work	Surveyed by AC Quinzado	
Checked	Notes ACC Date 6/15/67	
Date	Indexed C. J. GALLI	

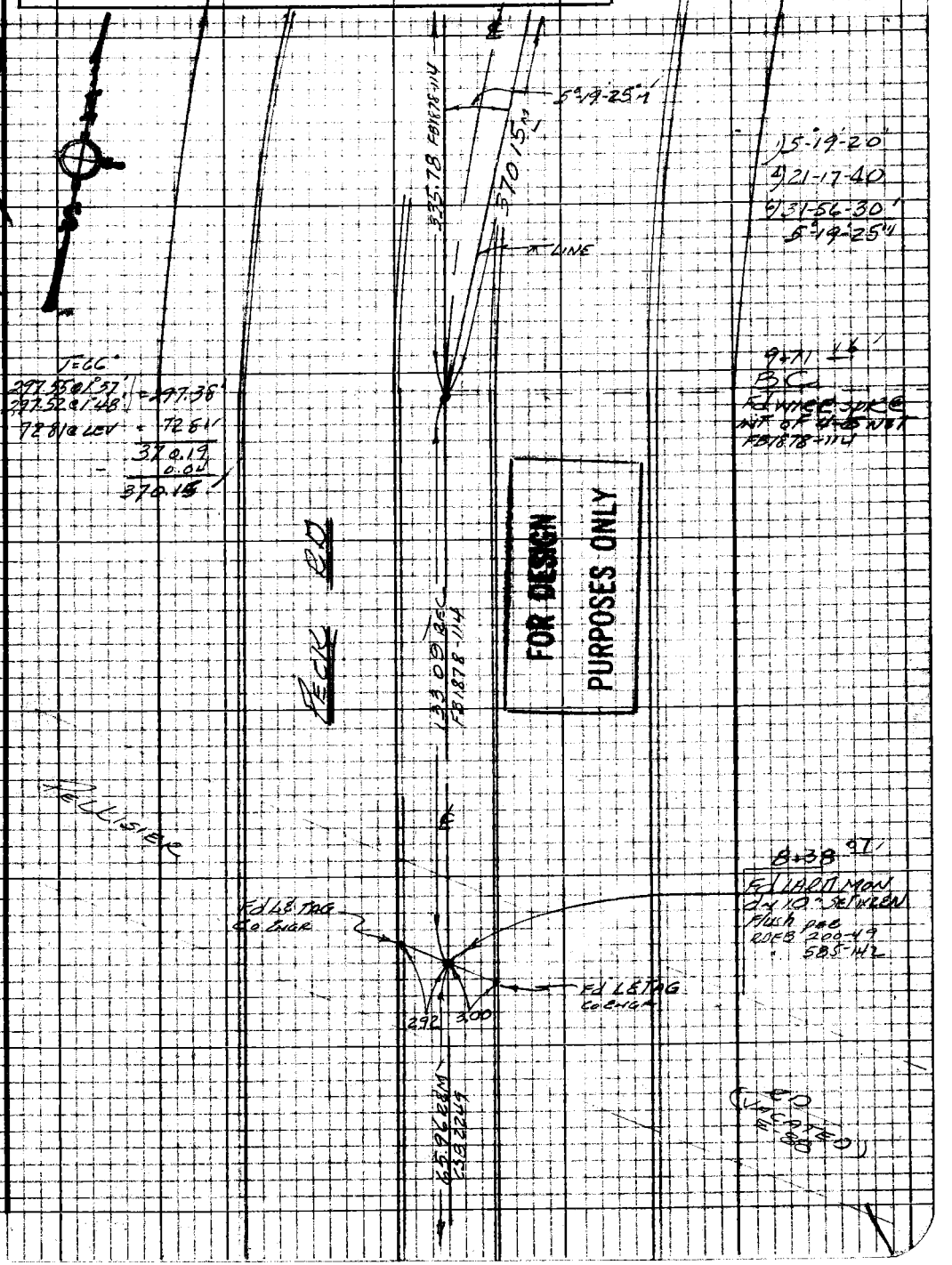

Note: Any Additions or Changes on this Sheet Must be Made or Circled in Red Ink With Date and Name of Person Making Change

Do not extend this side of this line.

PLEASE RETURN TO
LOS ANGELES COUNTY ENGINEER
403 Los Angeles County Engineering Bldg.

76P3098 CK #310 8-66

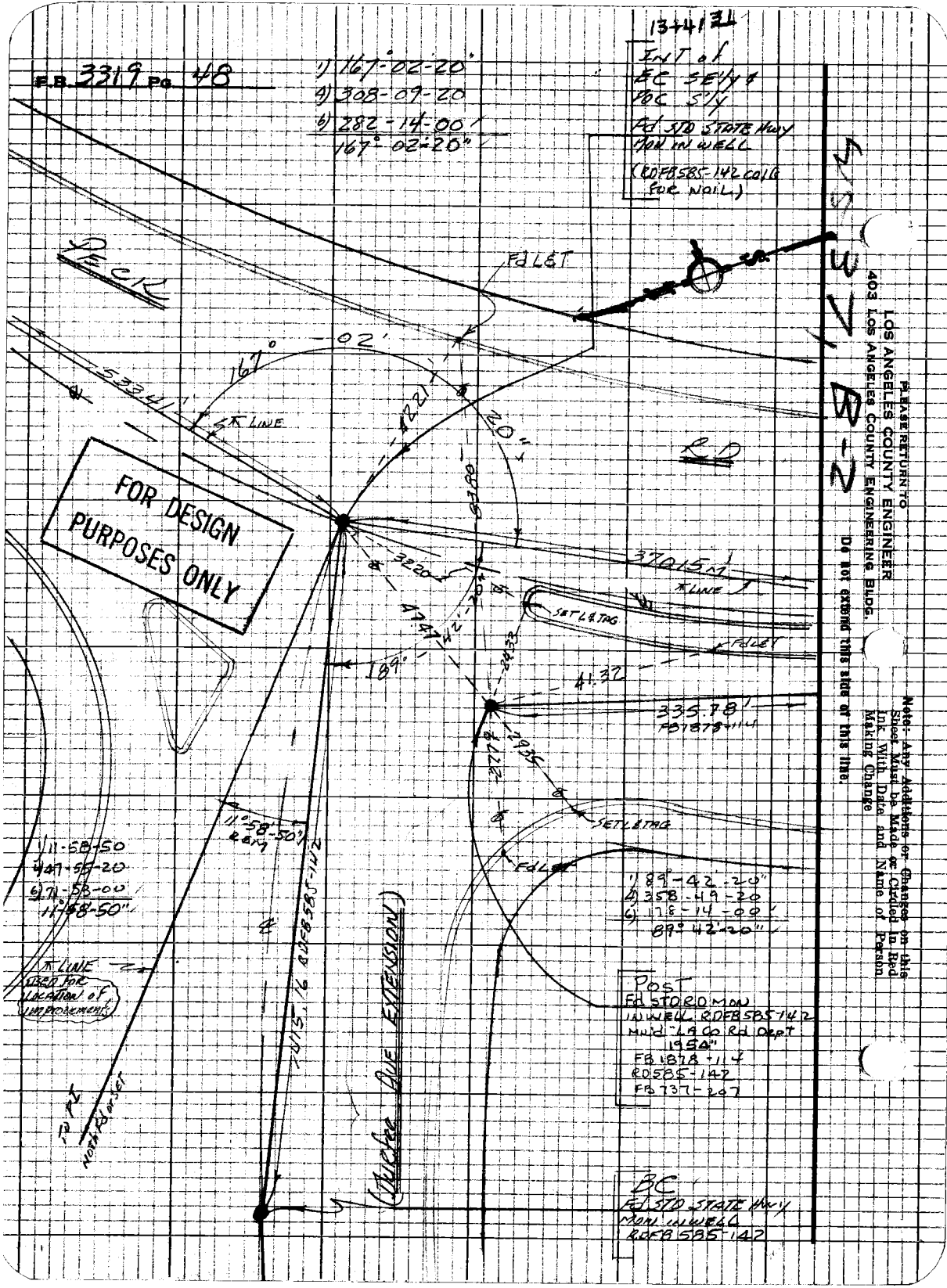
F.B. 3319 Pg. 48
1) 167°-02-20"
4) 308-09-20
6) 282-14-00
167°-02-20"
13+41.31
INT of
EC SE'ly &
POC S'ly
Fd STD STATE Hwy
MON IN WELL
(RDFB585-142 COLG
FOR NAIL)
PECK
FdLET
167°-02'
53341'
ST LINE
4221
20"
RD
FOR DESIGN
PURPOSES ONLY
3220
37015 M
ST LINE
SET L&TAG
FdLET
189°
41.32
335.78'
FB1878-114
2935
SET L&TAG
FdLET
11°-58'-50"
REM
1) 11-58-50
4) 47-55-20
6) 71-58-00
11°-58'-50"
ST LINE
USED FOR
LOCATION of
IMPROVEMENTS
TO PI
NOTH Fd or SET
1) 89°-42'-20"
4) 358-49-20
6) 178-14-00
89°-42'-20"
POST
Fd STD RD MON
IN WELL RDFB585-142
MN'd "LA Co Rd Dept
1954"
FB1878-114
RD585-142
FB737-207
BC
Fd STD STATE Hwy
MON IN WELL
RDFB585-142
(Surface Due Extension)
PLEASE RETURN TO
LOS ANGELES COUNTY ENGINEER
403 LOS ANGELES COUNTY ENGINEERING BLDG.
Do not extend this side of this line.
Note: Any Additions or Changes on this
Sheet Must be Made or Circled in Red
Ink With Date and Name of Person
Making Change

Notes Ck'd by W. EDMONDSON	Survey of SO EL MONTE RUSH ST		F.B. 3319 Pg. 49
Map No.	JN 6117.01	Tape 205	Stdg 84 °F
Office Work	Surveyed by A.C. GUIZADO		
Checked	Notes ACG	Date 6/15/67	
Date	Indexed C. J. GALLI		

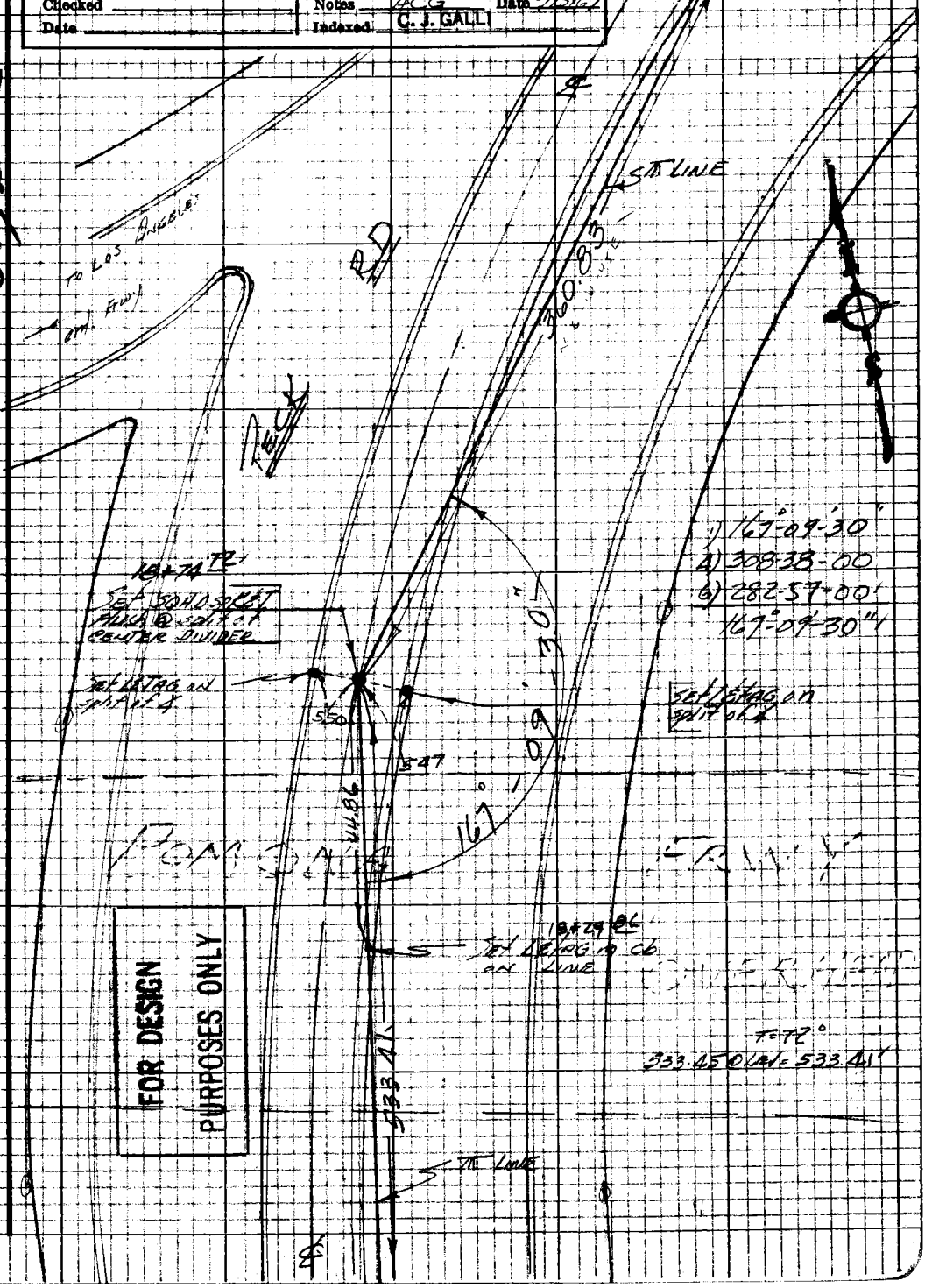

FOR DESIGN PURPOSES ONLY

Note: Any Additions or Changes on this Sheet Must be Made or Circled in Red Ink With Date and Name of Person Making Change

Do not extend this side of this line.

PLEASE RETURN TO
LOS ANGELES COUNTY ENGINEER
403 LOS ANGELES COUNTY ENGINEERING BLDG.

76P3095 CE #310 5-66

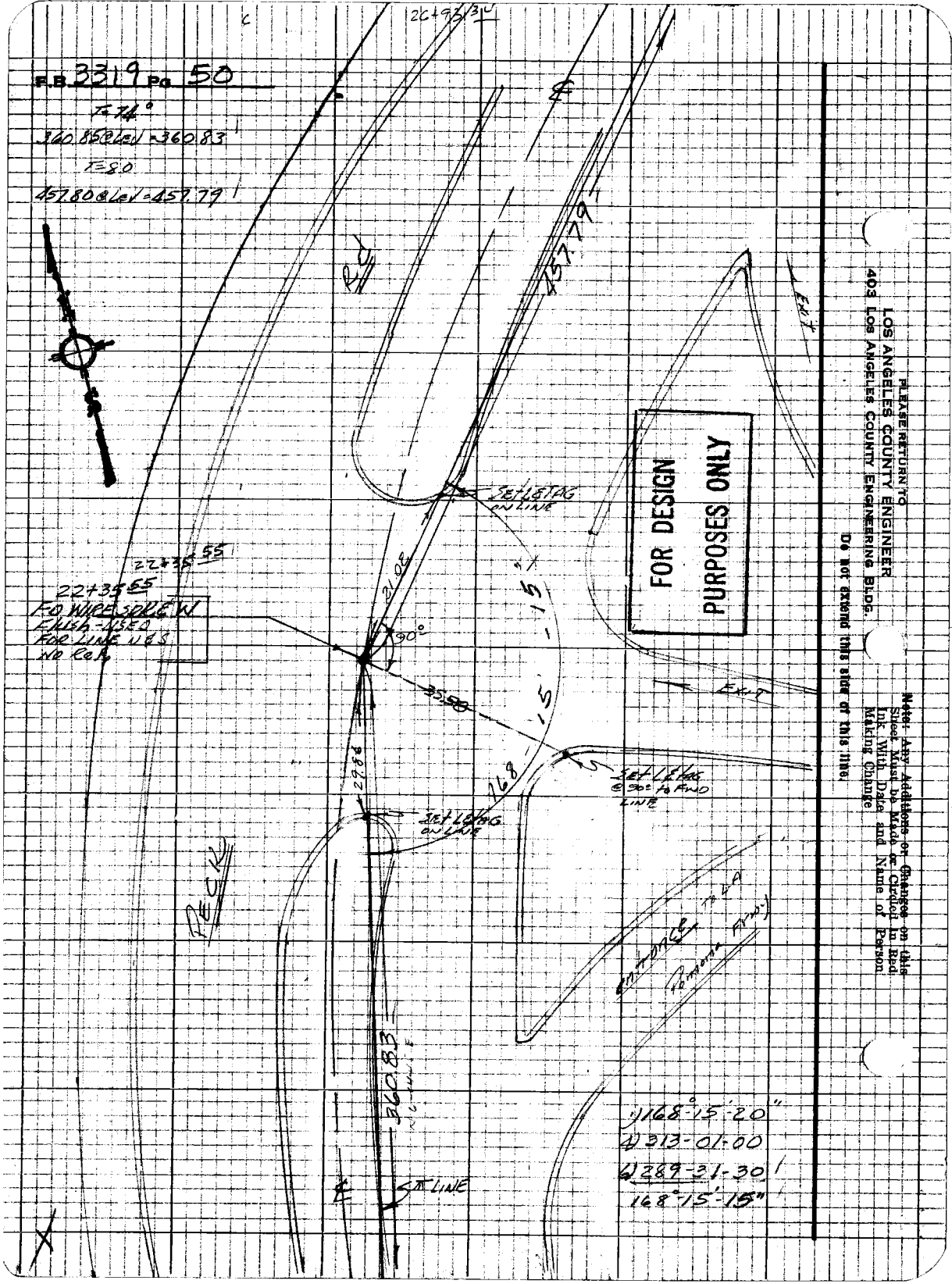
F.B. 3319 Pg 50
T=74°
360.85@LEV=360.83
T=80
457.80@LEV=457.79
26+93.30
457.79
Rd
SET LETAG ON LINE
22+35.55
22+35.55
FO WIRE SPREW
FLUSH - USED
FOR LINE N&S
NO REF
21.08
90°
35.50
168-15-15
EXIT
EXIT
SET LETAG @ 90° to FWD LINE
29.84
SET LETAG ON LINE
PECK
ENTRANCE TO LA
Pomona Fwy
360.83
LINE
1) 168°-15'-20"
4) 313-01-00
6) 289-31-30
168°-15'-15"
FOR DESIGN PURPOSES ONLY
PLEASE RETURN TO
LOS ANGELES COUNTY ENGINEER
403 LOS ANGELES COUNTY ENGINEERING BLDG.
Do not extend this side of this line.
Note: Any Additions or Changes on this Sheet Must be Made or Circled in Red Ink With Date and Name of Person Making Change

Notes Ck'd by W. EDMONDSON	Survey of Rush St		F.B. 3319 Pg. 51
Map No.	JN 61201 Tape 205 Std 84 °F		
Office Work	Surveyed by AC Guizado		
Checked	Notes ACG	Date 6/16/67	
Date	Indexed C. J. GALLI		

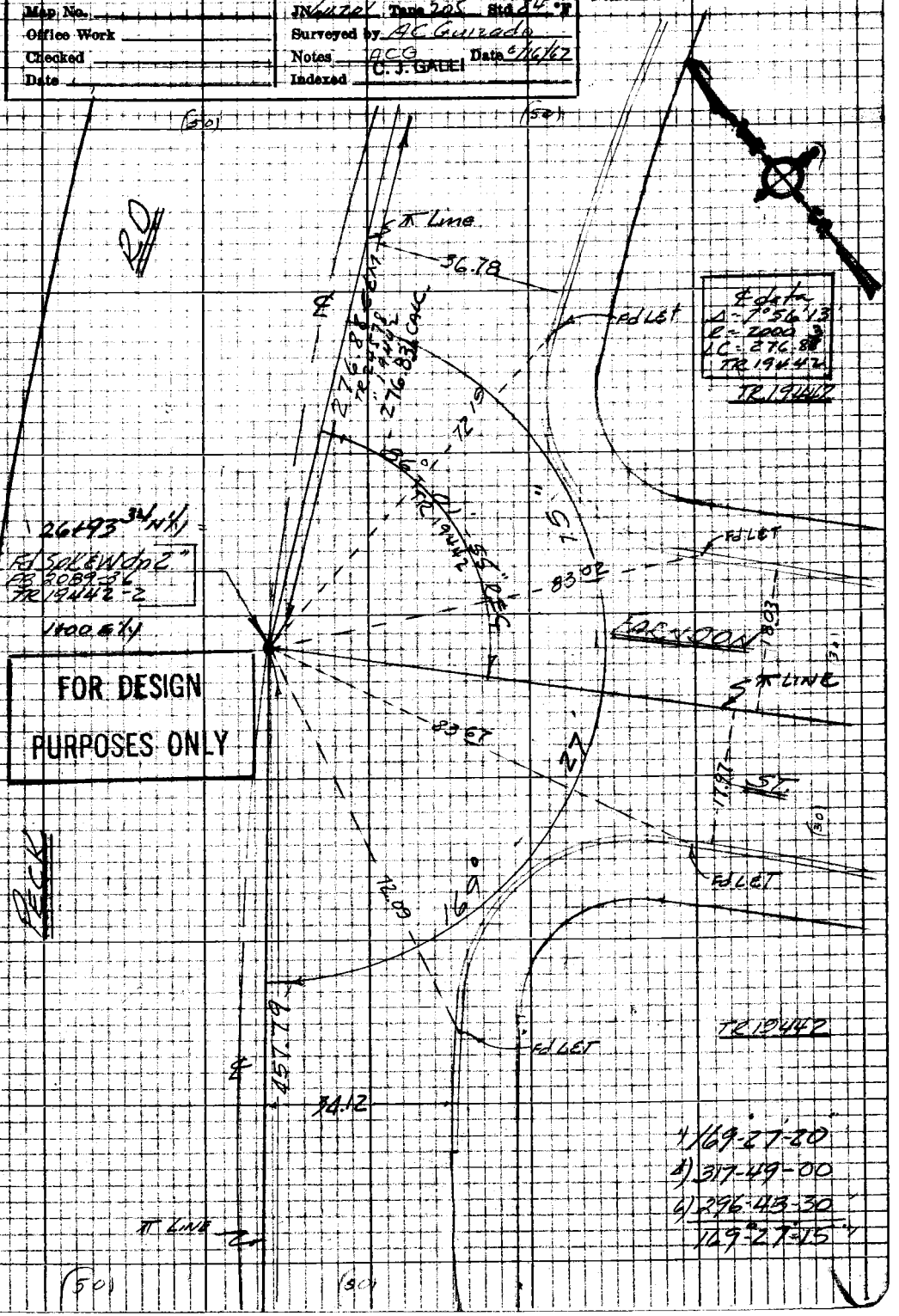

FOR DESIGN PURPOSES ONLY

1) 169-27-20
2) 317-49-00
3) 296-43-30
169°27'15"

Note: Any Additions or Changes on this Sheet Must be Made or Circled in Red Ink With Date and Name of Person Making Change

Do not extend this side of this line.

PLEASE RETURN TO
LOS ANGELES COUNTY ENGINEER
403 LOS ANGELES COUNTY ENGINEERING BLDG.

76P3098 CE #310 5-66

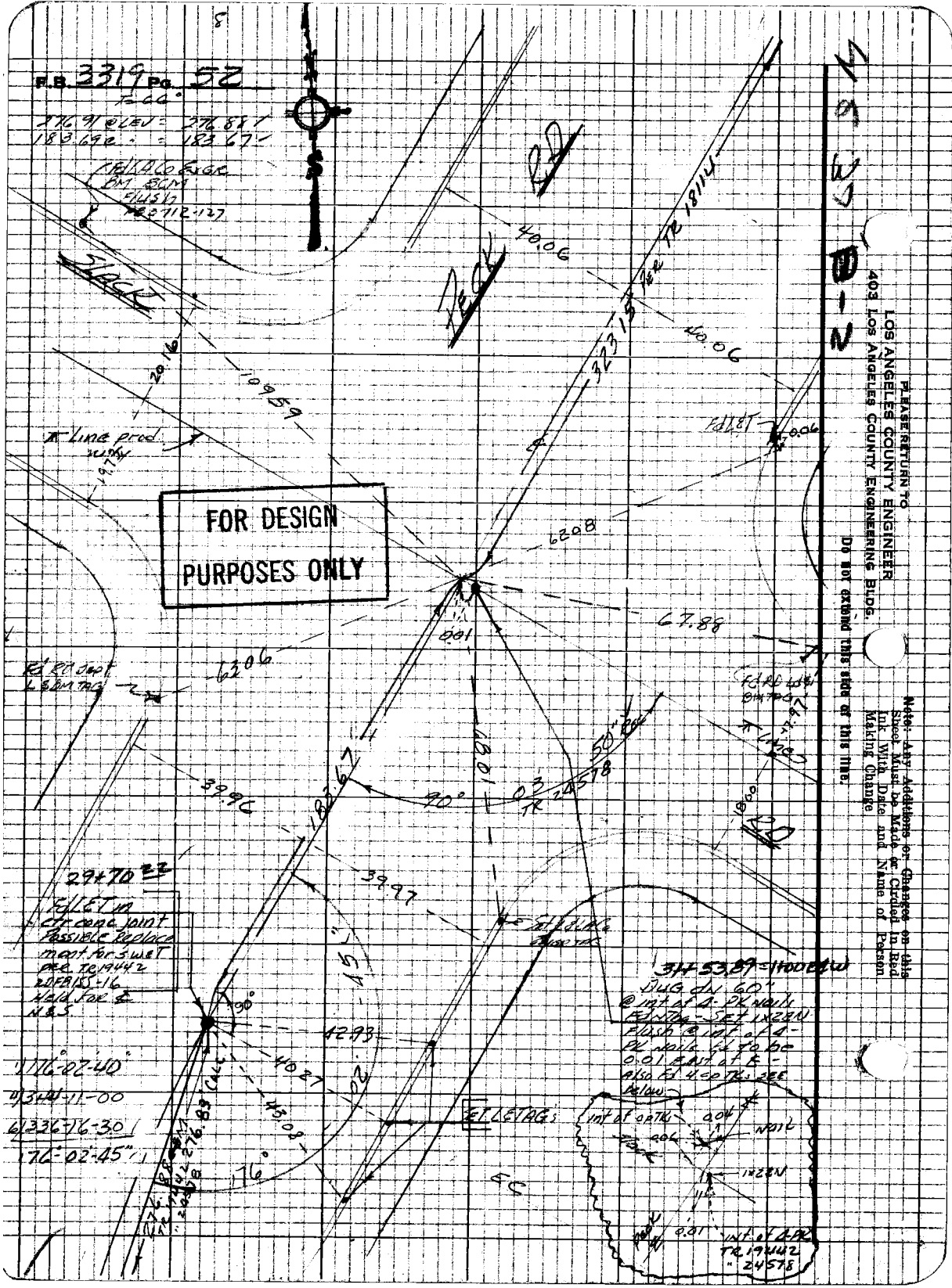
F.B. 3319 Pg. 52
276.91 @ LEV = 276.88
183.69 @ " = 183.67
FOR DESIGN PURPOSES ONLY
SLACK
FECK
RD
40.06
40.06
323.15 PER TR 18114
20.16
10.959
Line prod. only
FdLET
0.06
62.08
67.88
0.01
63.06
Fd RD dept L & BM tag
Fd RD dept BM tag
39.96
183.67
90°
03
TR 24578
50" Rec
39.97
29+70 22
FdLET in ctr conc joint Possible Replacement for SWET per TR 19442 2DFB155-16 Held for ℄ N&S
90°
42.93
40.27
43.08
176°
276.83 (CALC)
276.88 BM TR 19442 24578
1) 176°-02-40"
4) 344-11-00
6) 336-16-30
176°-02-45"
SET LET AGs
31+53.89 = 1100 E&W
DUG ON 60" @ int of 4-PK nails Fd NTAG - SET 1x22N Flush @ int of 4-PK nails Fd to be 0.01 East of E - Also Fd 4 ep TKs see below
int of ep TKs
0.04
0.06
NAIL
1x22N
0.01
int of 4-PK TR 19442 " 24578
PLEASE RETURN TO
LOS ANGELES COUNTY ENGINEER
403 LOS ANGELES COUNTY ENGINEERING BLDG.
Do not extend this side of this line.
Note: Any Additions or Changes on this Sheet Must be Made or Circled in Red Ink With Date and Name of Person Making Change

9

Notes Ck'd By W. EDMONDSON	Survey of So El Monte / Rush St SD	F.B. 3319	Pg. 53
Map No.	JN 6N70/ Tape 205 Std 84 °F		
Office Work	Surveyed by A.C. Guizado		
Checked	Notes ACG Date 7/3/67		
Date	Indexed C. J. GALLI		

FOR DESIGN PURPOSES ONLY

Note: Any Additions or Changes on this Sheet Must be Made or Circled in Red Ink With Date and Name of Person Making Change

PLEASE RETURN TO
LOS ANGELES COUNTY ENGINEER
403 LOS ANGELES COUNTY ENGINEERING BLDG.

Do not extend this side of this line.

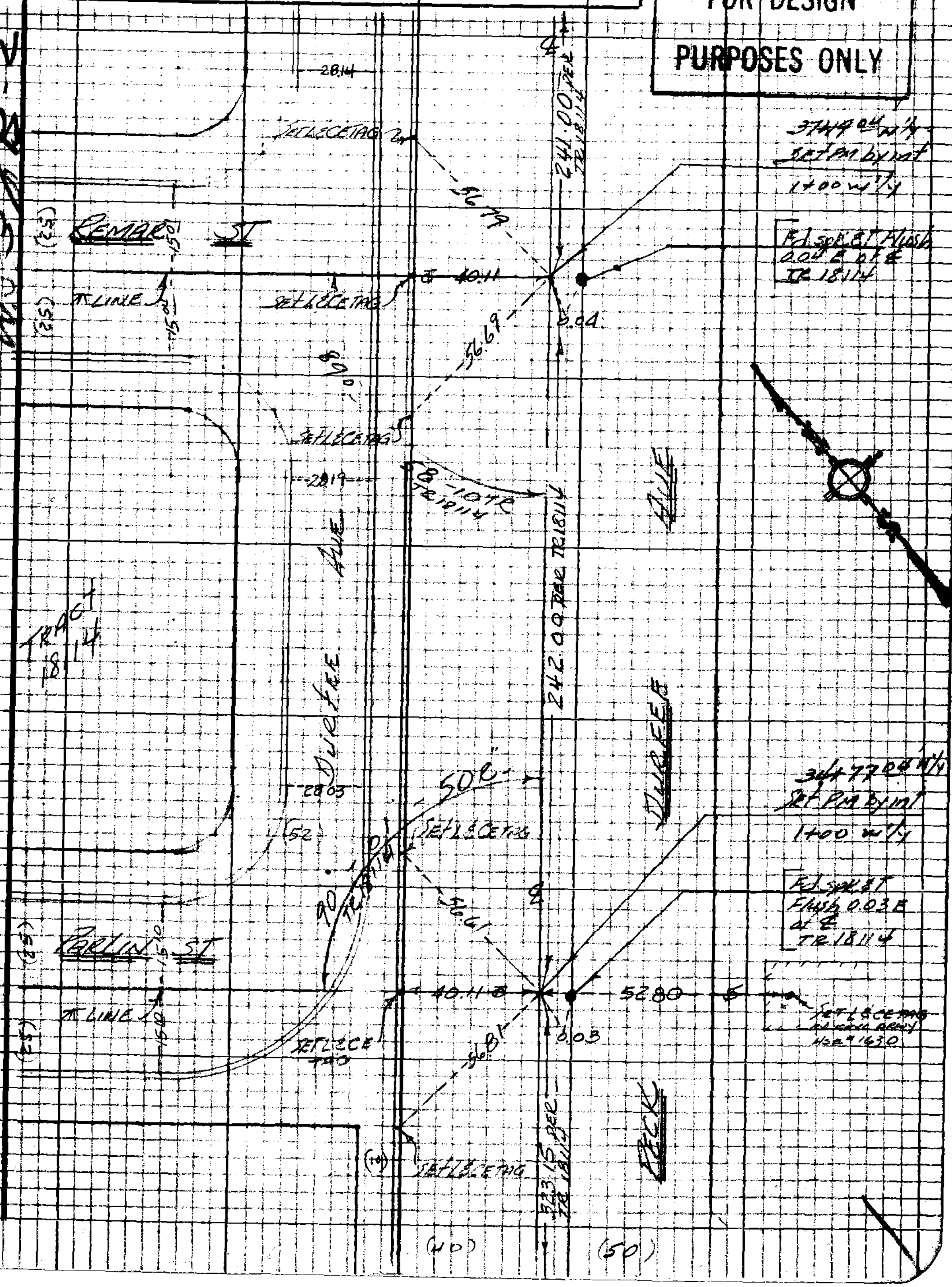

10

F.B. 3319 Pg. 54

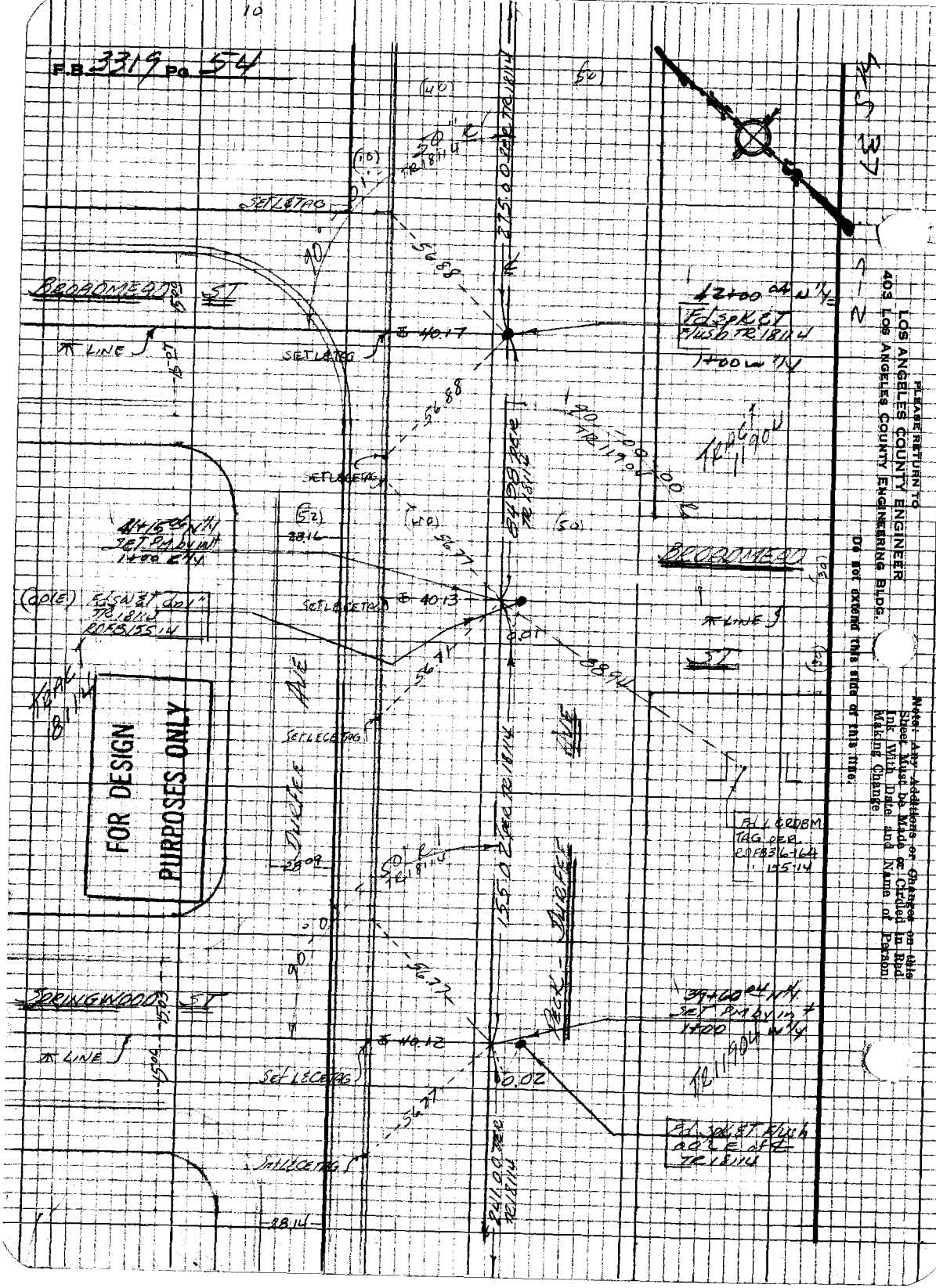

Notes Ck'd by W. EDMONDSON	Survey of Pirsh St SD		F.B. 3319 Pg 55
Map No.	JN 6707 Tape 205 Std 84 °F		
Office Work	Surveyed by ACG WIZARD		
Checked	Notes ACG Date 7/6/67		
Date	Indexed C. J. GALLI		

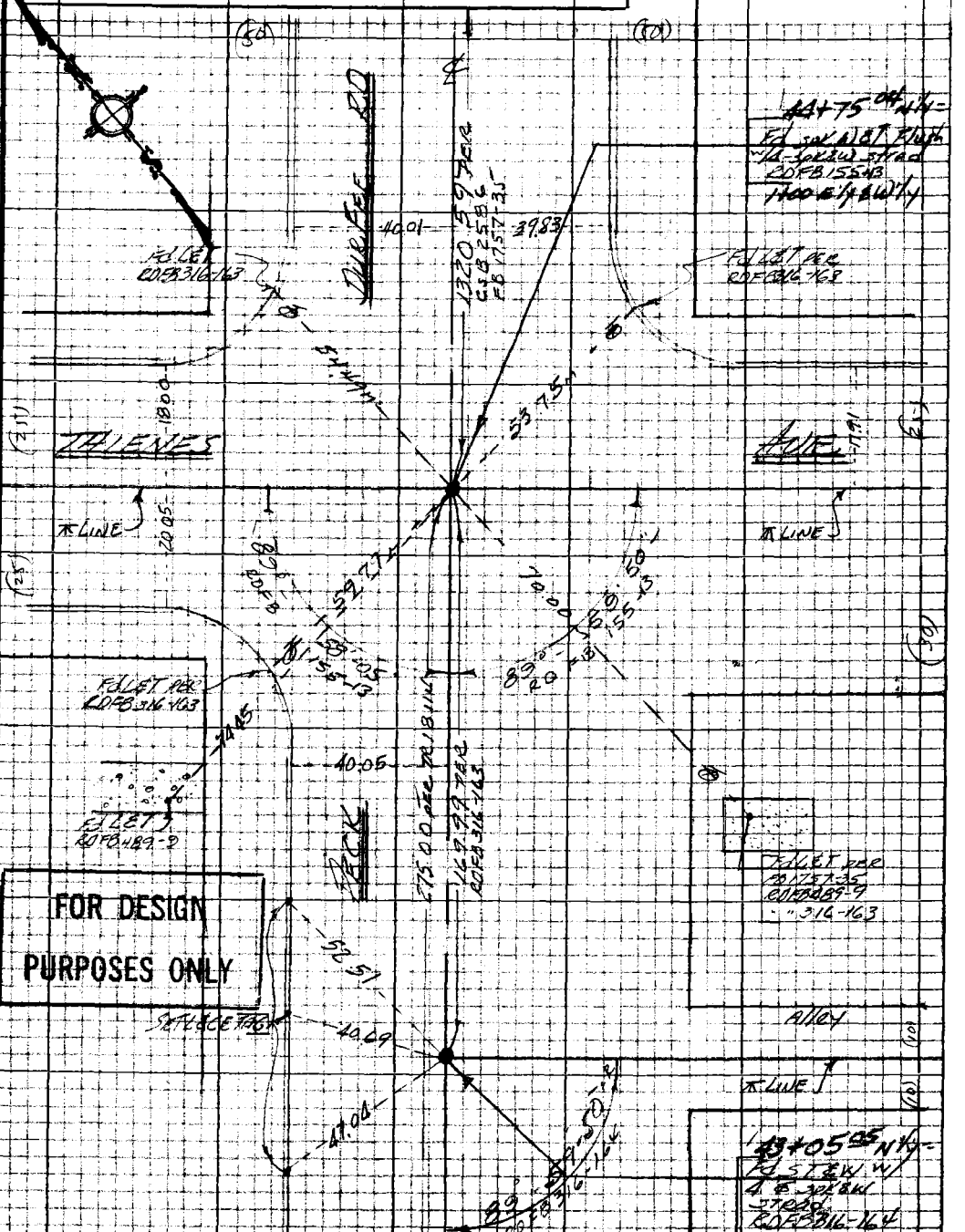

Note: Any Additions or Changes on this Sheet Must be Made or Circled in Red Ink With Date and Name of Person Making Change

Do not extend this side of this line.

PLEASE RETURN TO
LOS ANGELES COUNTY ENGINEER
403 LOS ANGELES COUNTY ENGINEERING BLDG.

76P3D9S CK #310 8-66

PLEASE RETURN TO
LOS ANGELES COUNTY ENGINEER
403 LOS ANGELES COUNTY ENGINEERING BLDG.

Note: Any Additions or Changes on this Sheet Must be Made or Circled in Red Ink With Date and Name of Person Making Change

Do not extend this side of this line.

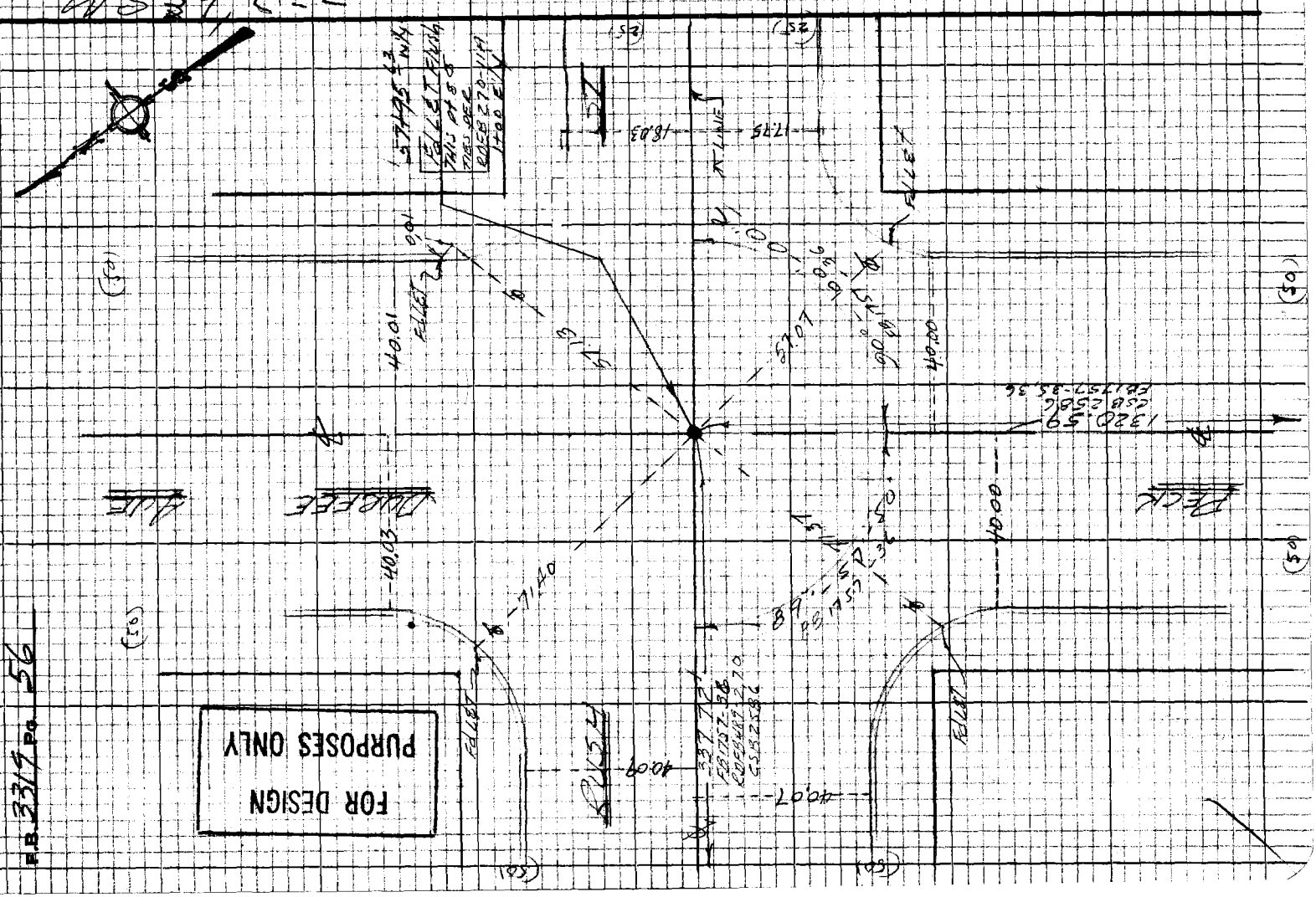

So El Monte

Notes Ck'd by W. EDMONDSON	Survey of Rush St SD
Map No.	JN 61201 Tape 205 Std 84 °F
Office Work	Surveyed by AC Guizado
Checked	Notes ACG Date 7/7/67
Date	Indexed C. J. GALLI

F.B. 3319 Pg. 57

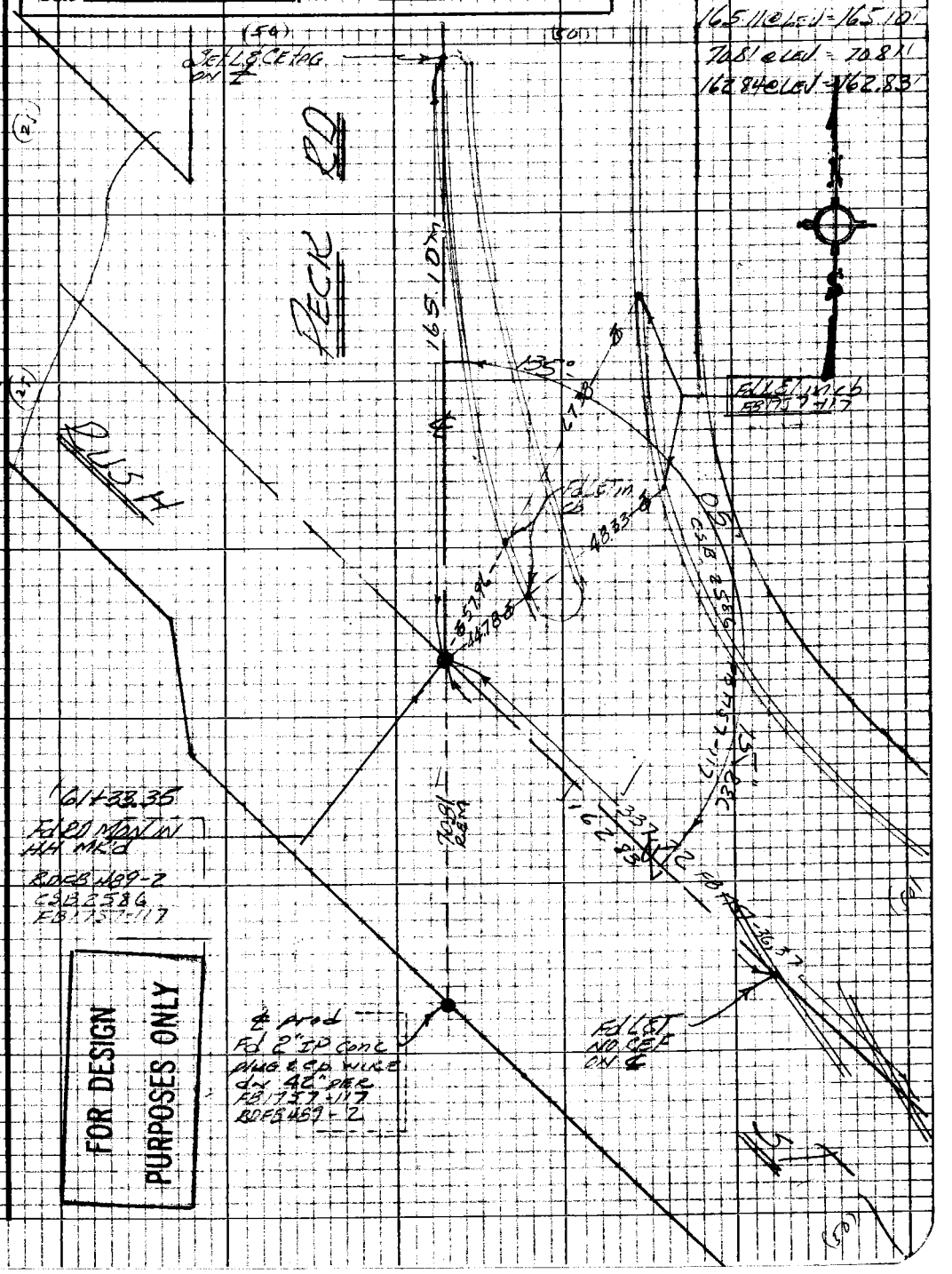

FOR DESIGN PURPOSES ONLY

Note: Any Additions or Changes on this Sheet Must be Made or Circled in Red Ink With Date and Name of Person Making Change.

Do not extend this side of this line.

PLEASE RETURN TO
LOS ANGELES COUNTY ENGINEER
403 LOS ANGELES COUNTY ENGINEERING BLDG.

76P3098 CK #310 8-66

Notes Ck'd by	Survey of RUSH ST. S.D.	F.B. 3319 Pg. 71
Map No.	JN 6117.01 Tape Std °F	
Office Work	Surveyed by A.C. GUIZADO	
Checked	Notes MOODY Date 6-67	
Date	Indexed C. L. GALLI AUG 10 '67	

J. N. 6117.01

RUSH STREET
(SO. EL MONTE AREA)

LOCATION OF IMPROVEMENTS
FOR
STORM DRAIN PROJECT No. 701
ALONG
PECK ROAD = (DURFEE AVE)
FROM
SAN GABRIEL RIVER
NORTHLY to RUSH ST.

GUIZADO AC
MOODY
HENERSON
BEAUDRY
VALDEZ

Note: Any Additions or Changes on this Sheet Must be Made or Circled in Red Ink With Date and Name of Person Making Change

Do not extend this side of this line.

PLEASE RETURN TO
LOS ANGELES COUNTY ENGINEER
403 LOS ANGELES COUNTY ENGINEERING BLDG.

76P3096 CF #310 5-66

F.B. 3319 Pg. 72 Cont. But Pg 73

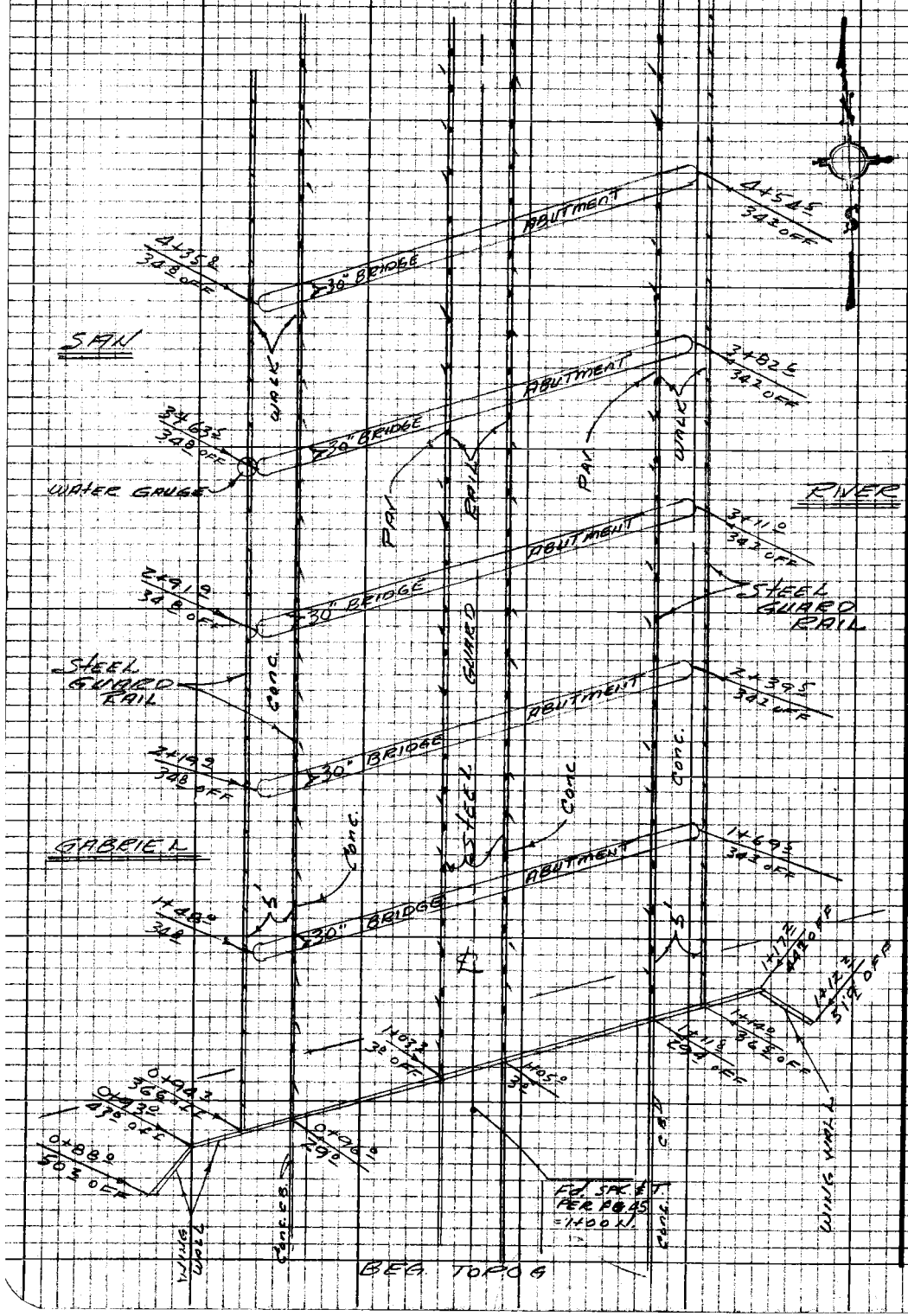

PLEASE RETURN TO
LOS ANGELES COUNTY ENGINEER
403 LOS ANGELES COUNTY ENGINEERING BLDG.

Do not exceed this size of this line.

Note! Any Additions or Changes on this Sheet Must be Made or Circled in Red Ink With Date and Name of Person Making Change

Notes Ck'd by		Survey of RUSH ST S.D	F.B. 3319 Pg. 73
Map No.		JN 6117.01 Tape Std °F	
Office Work		Surveyed by A.C. GUIZADO	
Checked		Notes MOODY Date 6-67	
Date		Indexed C. J. GALLI	

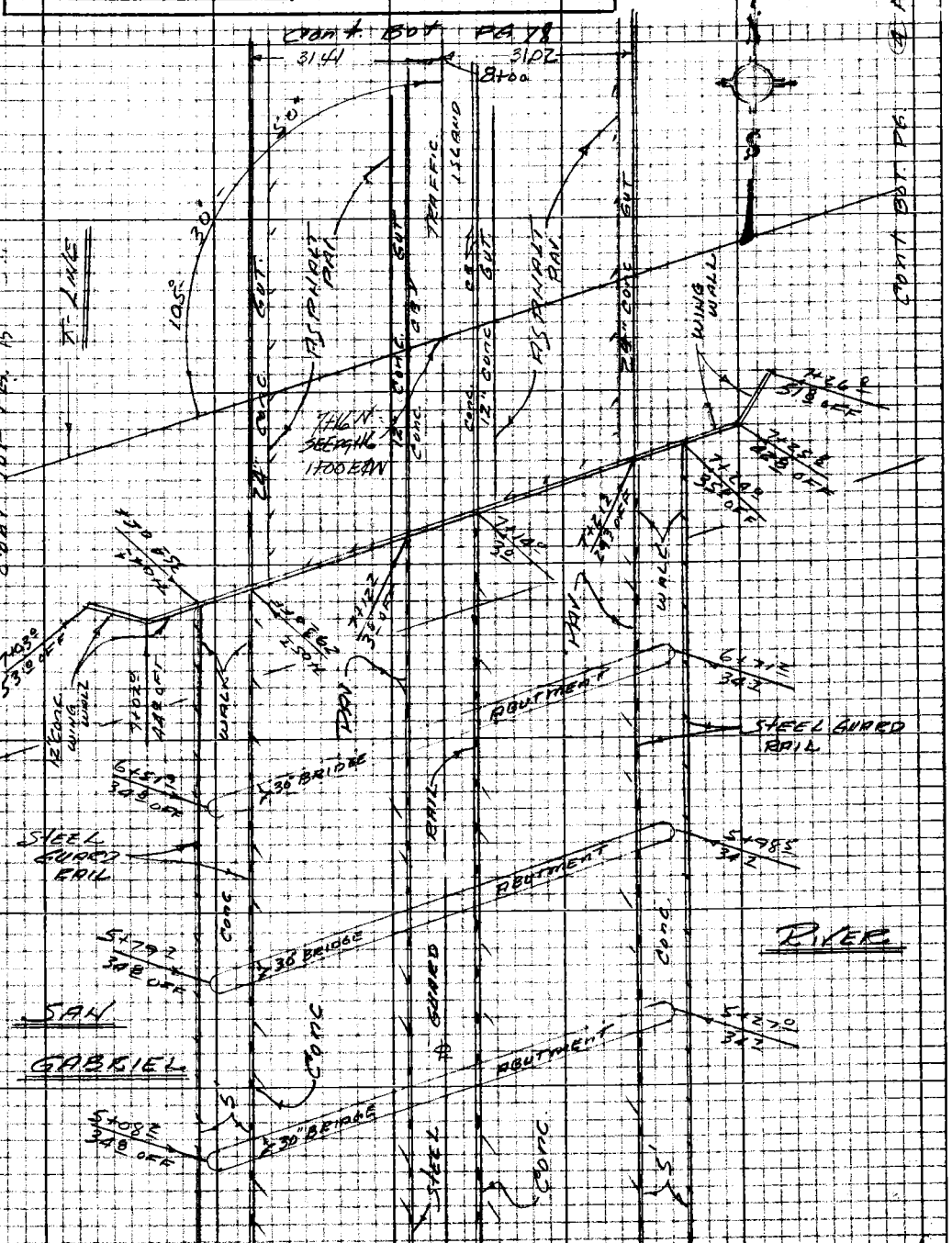

Cont. From Top PG. 72

Note: Any Additions or Changes on this Sheet Must be Made or Circled in Red Ink With Date and Name of Person Making Change.

Do not extend this side of this line.

PLEASE RETURN TO
LOS ANGELES COUNTY ENGINEER
403 Los Angeles County Engineering Bldg.

76P3098 CK #310 5-66

Please return to
LOS ANGELES COUNTY ENGINEER
408 Los Angeles County Engineering Bldg.

Note: Any Additions or Changes on This Sheet Must be Made or Should in Red Ink With Date and Name of Person Making Change.

Do not extend this side of this line.



F.B. 3319 PG. 76

END TOPOG EAST

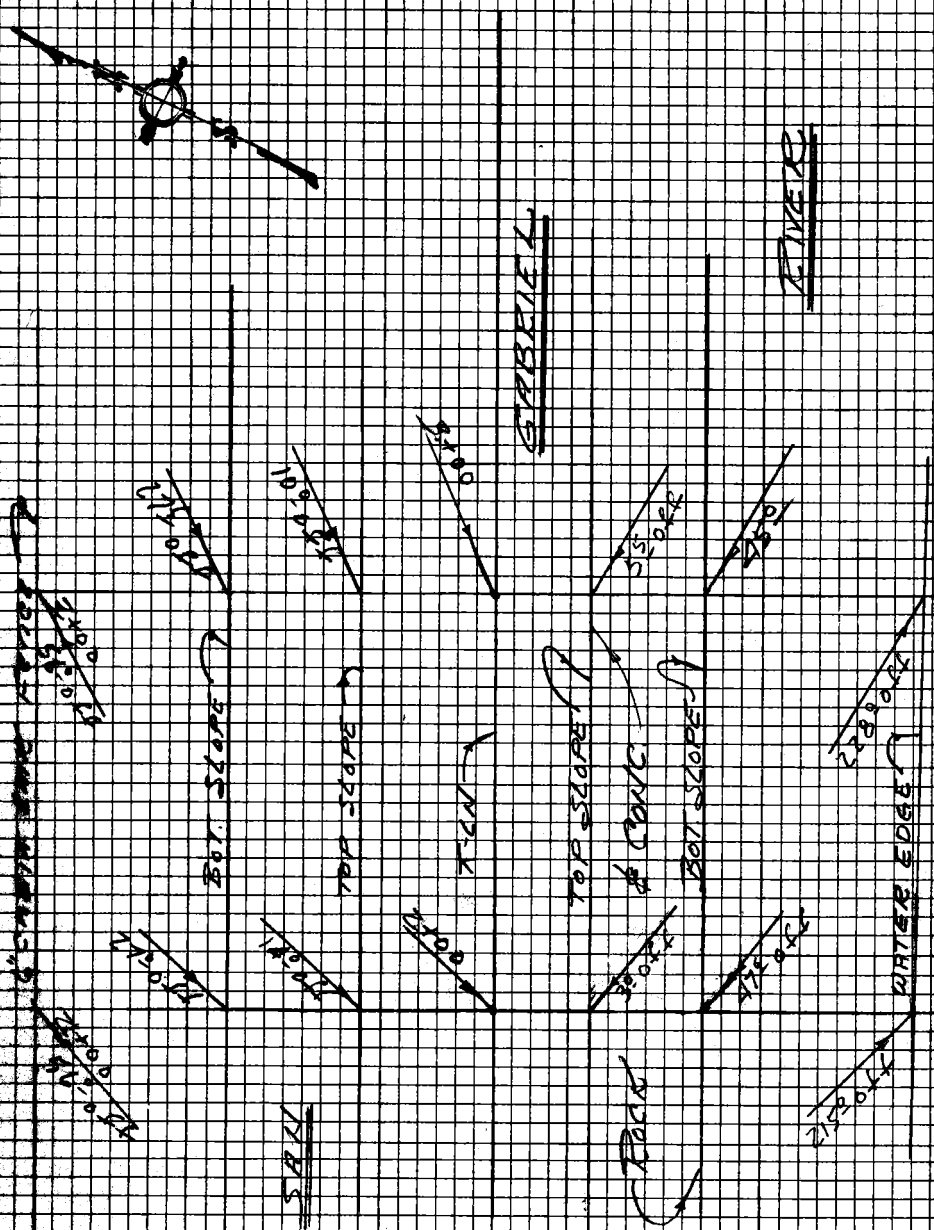

CONT FROM RT. PG 73

PLEASE RETURN TO
LOS ANGELES COUNTY ENGINEER
408 LOS ANGELES COUNTY ENGINEERING BLDG.
Note: Any Additions or Changes on This Sheet Must be Made or Circled in Red Ink With Data and Name of Person Making Change.
Do not extend this side of this line.

F.B. 2319 Pg. 78

CONT. BOT. PG 79

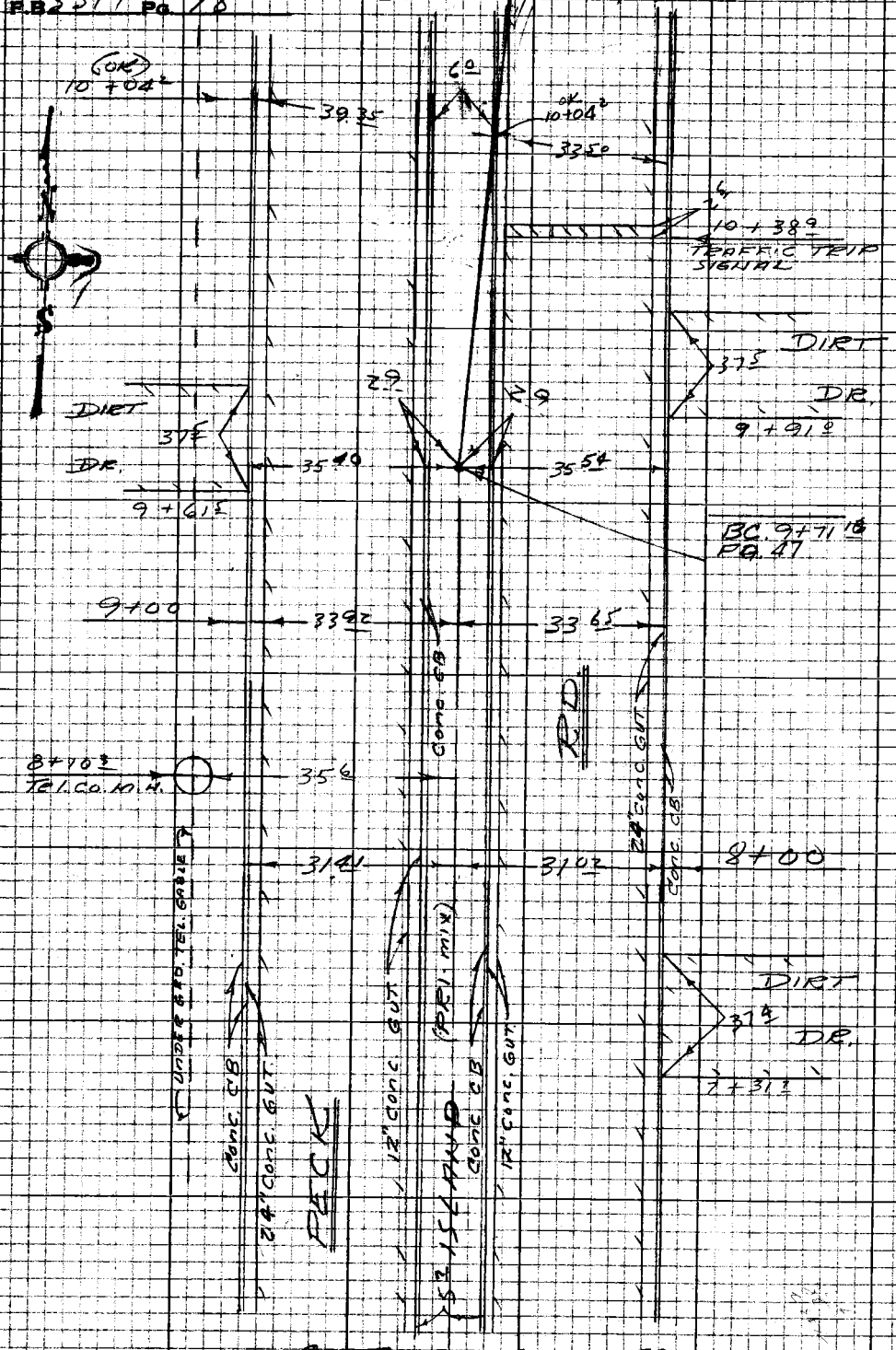

PLEASE RETURN TO
LOS ANGELES COUNTY ENGINEER
403 LOS ANGELES COUNTY ENGINEERING BLDG.

Note: Any Additions or Changes on this Sheet Must be Made or Circled in Red Ink With Date and Name of Person Making Change

Do Not Extend This Side of This Line.

(7)

Notes Ck'd by		Survey of	RUSH ST SD
Map No.		[illegible] Tape	Std. °F
Office Work		Surveyed by	[illegible] A.C.
Checked		Notes	[illegible] Date 6-67
Date		Indexed	C. J. GALLI

F.B. 3319 Pg. 79

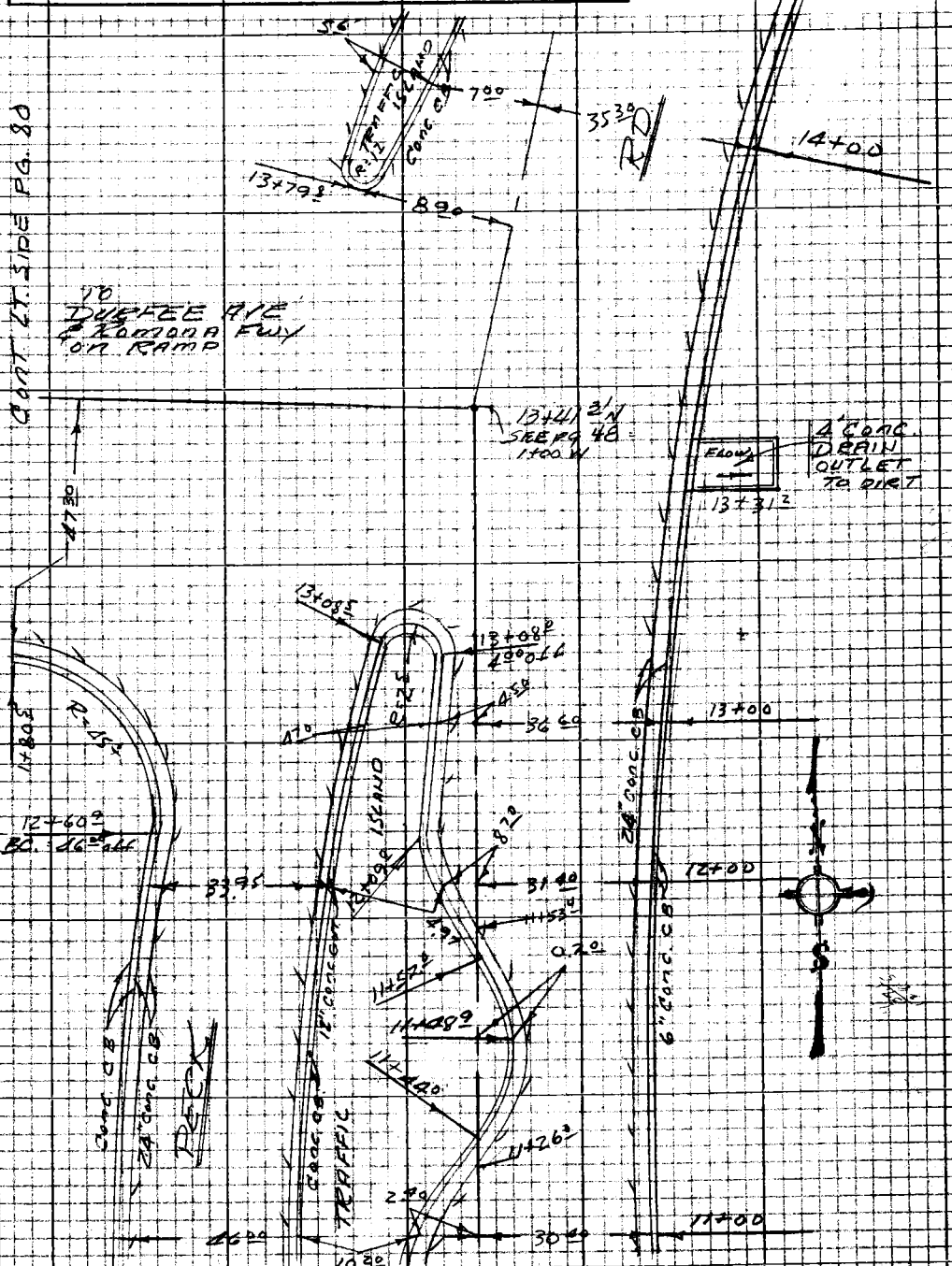

Note: Any Additions or Changes on this Sheet Must be Made or Circled in Red Ink With Date and Name of Person Making Change

Do not extend this side of this line.

PLEASE RETURN TO
LOS ANGELES COUNTY ENGINEER
403 LOS ANGELES COUNTY ENGINEERING BLDG.

7SP3098 CK #310 8-66

F.B. 3319 Pg. 80

Conc. Bot. Pg. 81

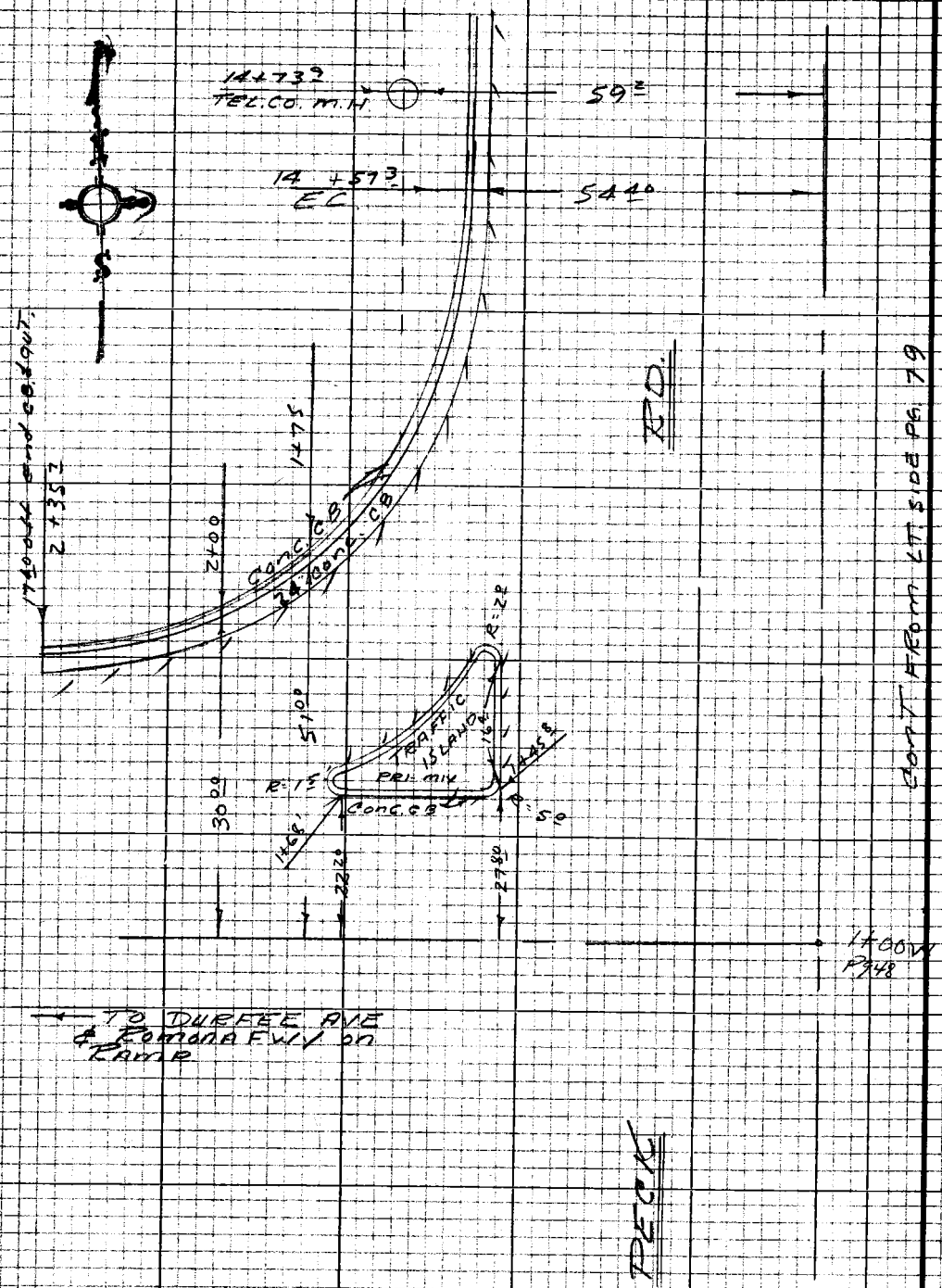

PLEASE RETURN TO
LOS ANGELES COUNTY ENGINEER
403 LOS ANGELES COUNTY ENGINEERING BLDG.

Do not extend this side of this line.

Note: Any Additions or Changes on this Sheet Must be Made or Circled in Red Ink With Date and Name of Person Making Change

Notes Ck'd by	Survey of
Map No.	JN 6117.01 Tape Std °F
Office Work	Surveyed by A.C. GUIZADO
Checked	Notes MOODY Date 6-67
Date	Indexed C. J. GALLI

F.B. 3319 Pg. 81

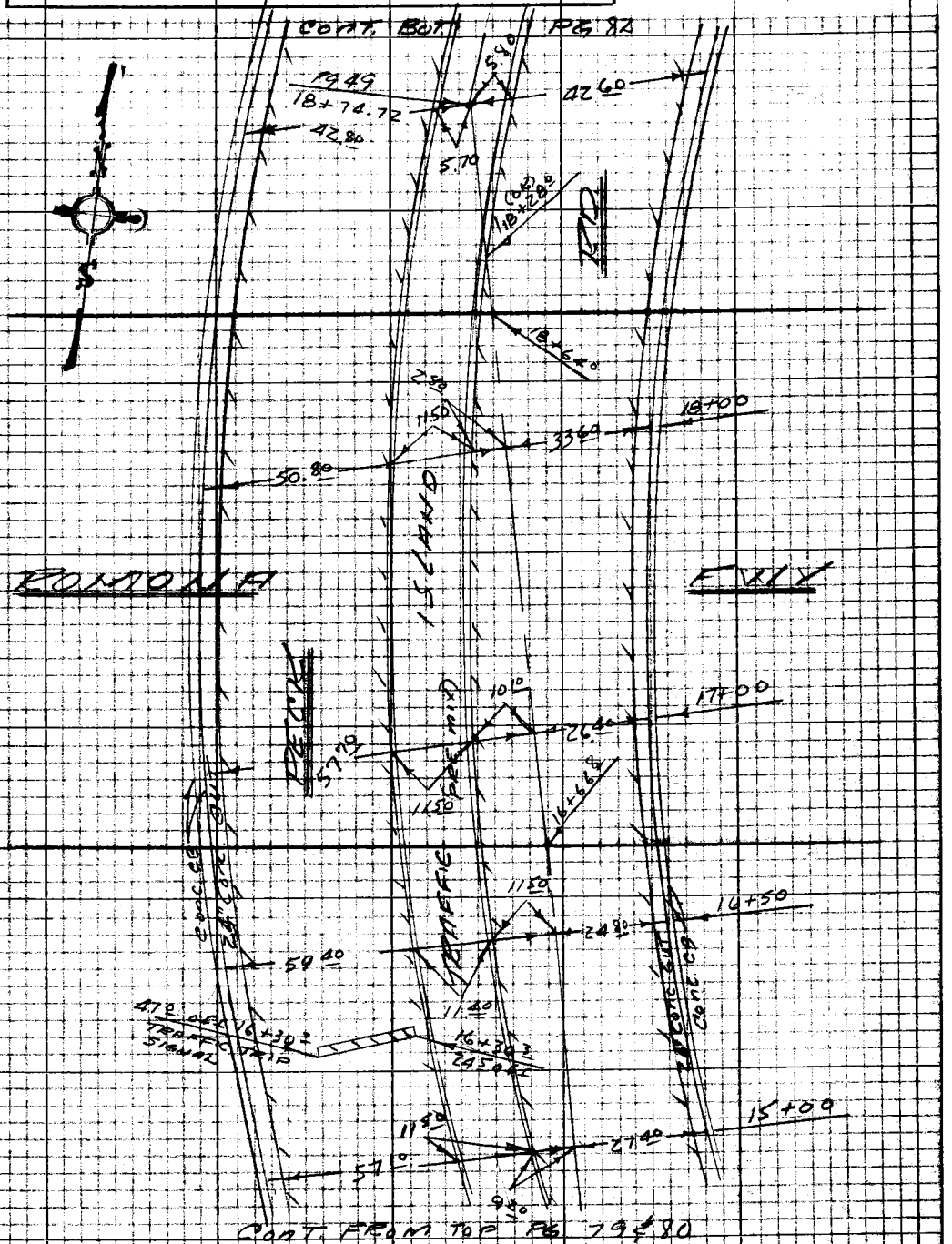

Note: Any Additions or Changes on this Sheet Must be Made or Circled in Red Ink With Date and Name of Person Making Change

Do not extend this side of this line.

PLEASE RETURN TO
LOS ANGELES COUNTY ENGINEER
403 LOS ANGELES COUNTY ENGINEERING BLDG.

76P3098 CK #310 8-66

F.B. 3319 Pg. 82 Cont. Bot. Pg 83 (11)

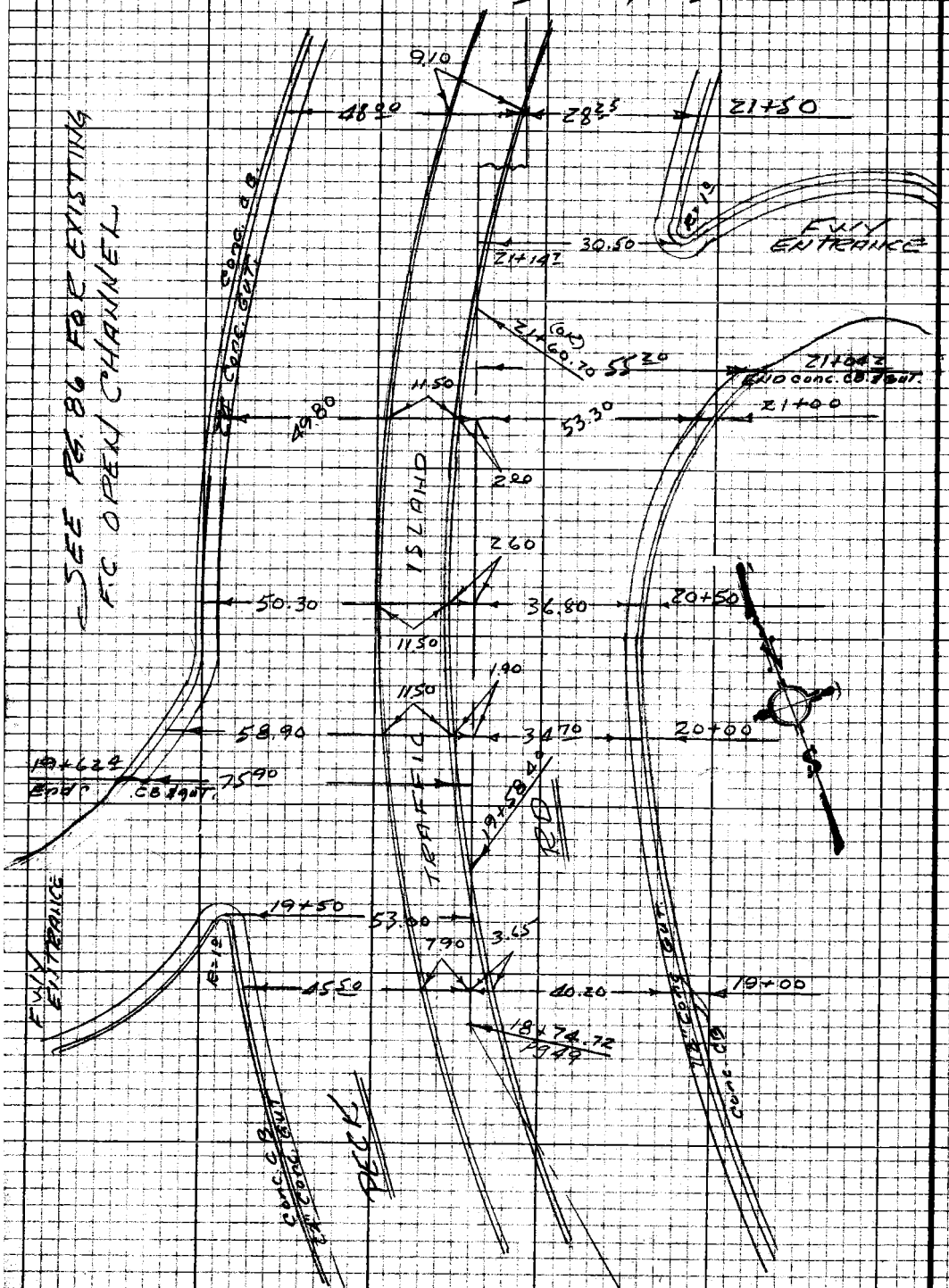

CONT FROM TOP PG. 81

PLEASE RETURN TO
LOS ANGELES COUNTY ENGINEER
403 LOS ANGELES COUNTY ENGINEERING BLDG.
DO NOT EXTEND THIS SIDE OF THIS MAP.

Note: Any Additions or Changes on this Sheet Must Be Made or Circled in Red Ink With Date and Name of Person Making Change

Notes Ck'd by	Survey of RUSH St. S.D	F.B. 3319 Pg. 83
Map No.	JN 6113.01 Tape Std °F	
Office Work	Surveyed by A.C. GUIZADO	
Checked	Notes MOODY Date 6-67	
Date	Indexed C. J. GALLI	

CONT. BOT PG 84

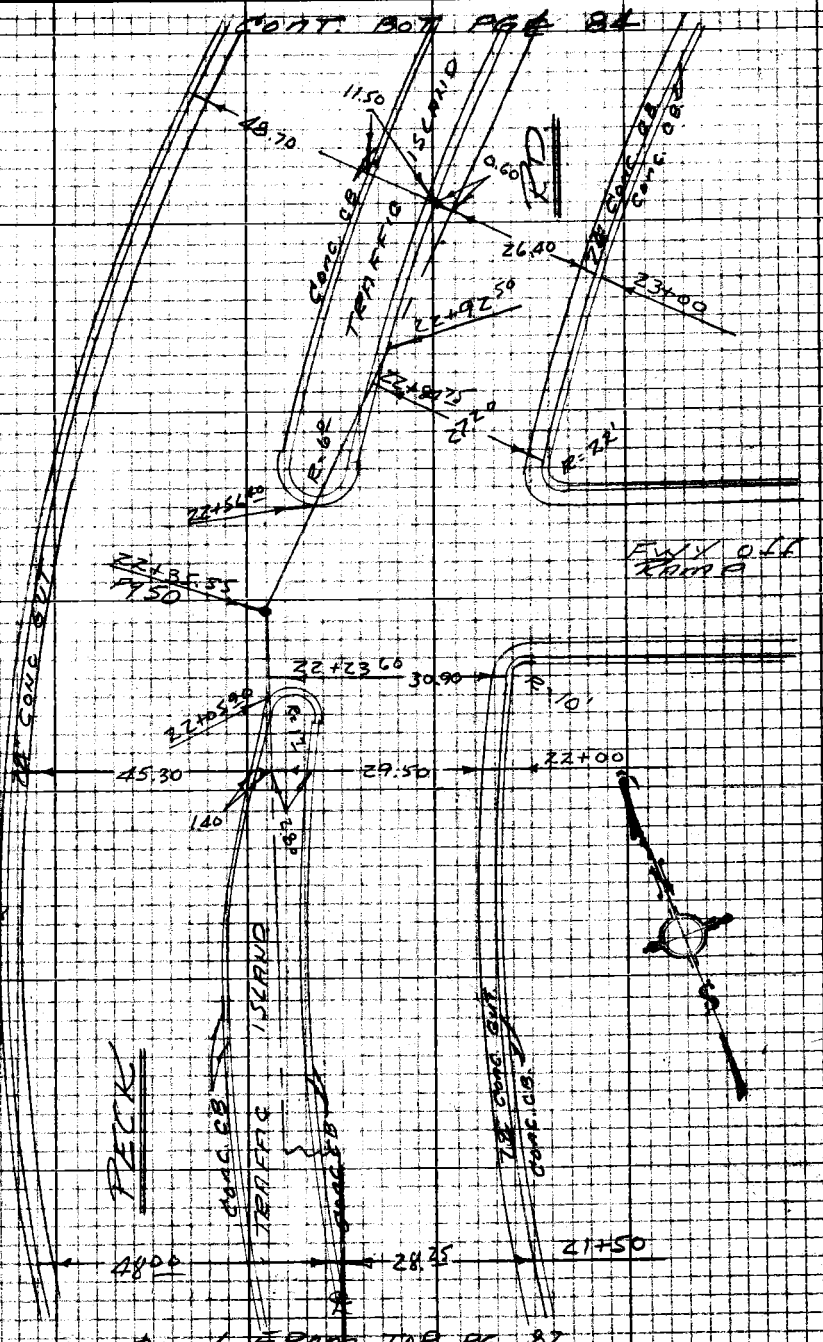

CONT. FROM TOP PG 82

Note: Any Additions or Changes on this Sheet Must be Made or Circled in Red Ink With Date and Name of Person Making Change

Do not extend this side of this line.

PLEASE RETURN TO
LOS ANGELES COUNTY ENGINEER
403 LOS ANGELES COUNTY ENGINEERING BLDG.

76P3095 CK #310 5-66

F.B. 3319 Pg. 84

CONT. RT. PG 85

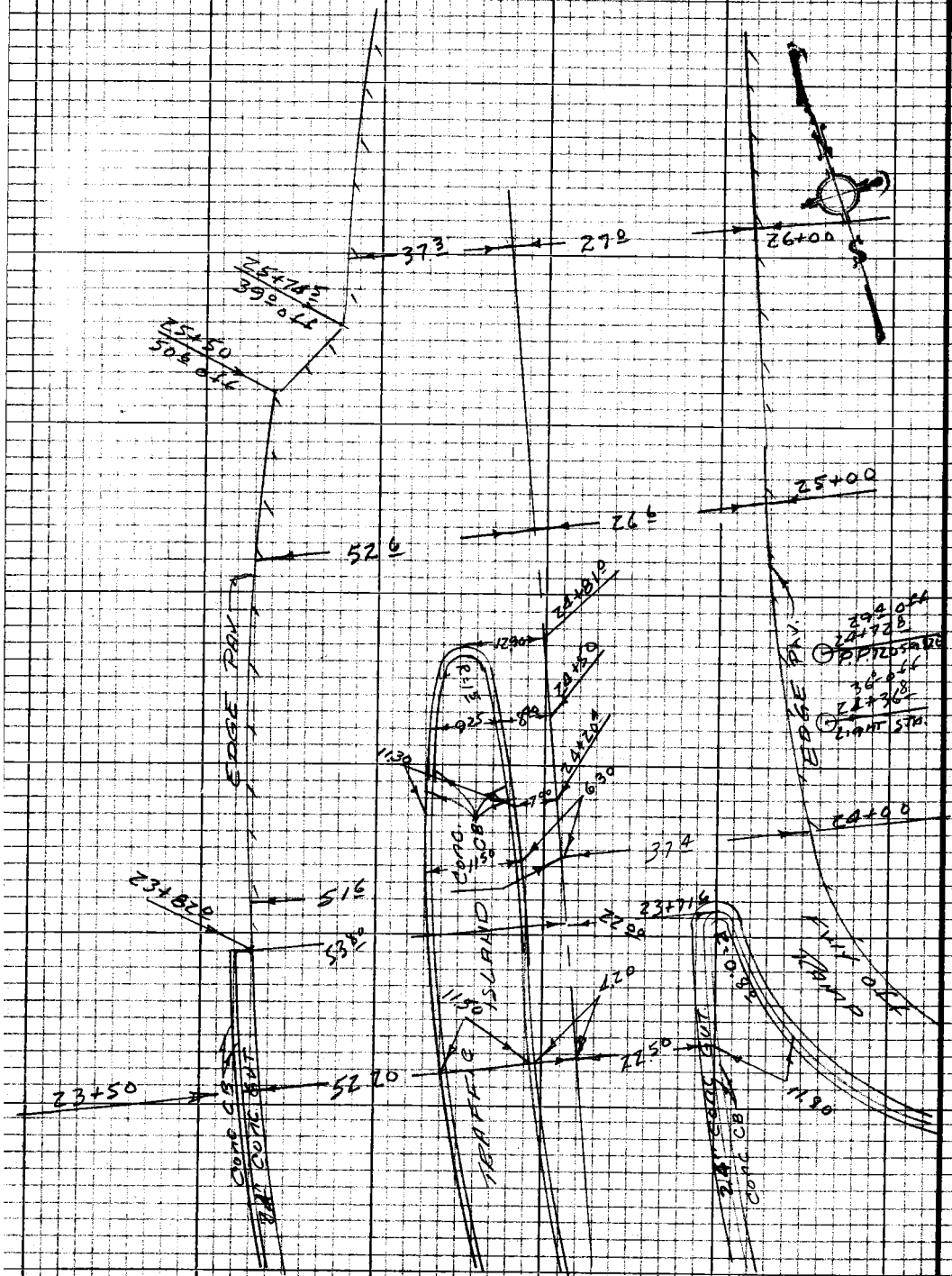

PLEASE RETURN TO
LOS ANGELES COUNTY ENGINEER
403 LOS ANGELES COUNTY ENGINEERING BLDG.

Do not extend this side of this line.

Note: Any Additions or Changes on this Sheet Must be Made or Circled in Red Ink With Date and Name of Person Making Change

Cont. From TOP PG. 83

Notes Ck'd by	Survey of RUSH ST. S.D.	F.B. 3319 Pg. 85
Map No.	JN 61201 Tape Std °F	LINARD ST
Office Work	Surveyed by A.C. GUIZADO	
Checked	Notes MOODY Date 6-67	
Date	Indexed C. J. GALLI	

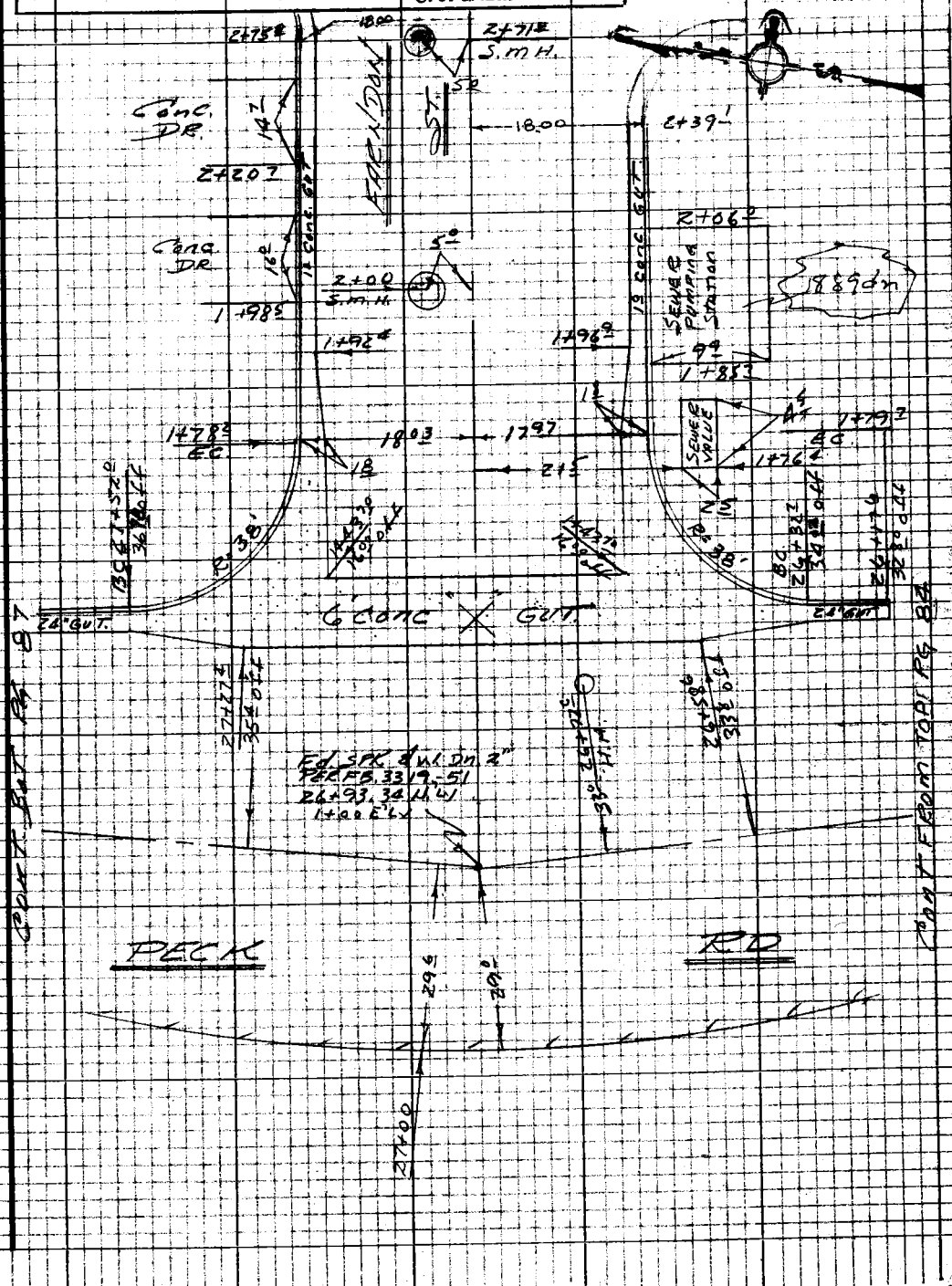

Note: Any Additions or Changes on this Sheet Must be Made or Circled in Red Ink With Date and Name of Person Making Change

Do not extend this side of this line.

PLEASE RETURN TO
LOS ANGELES COUNTY ENGINEER
403 LOS ANGELES COUNTY ENGINEERING BLDG.

76P3095 CE #310 5-66

F.B. 3319 Pg. 86

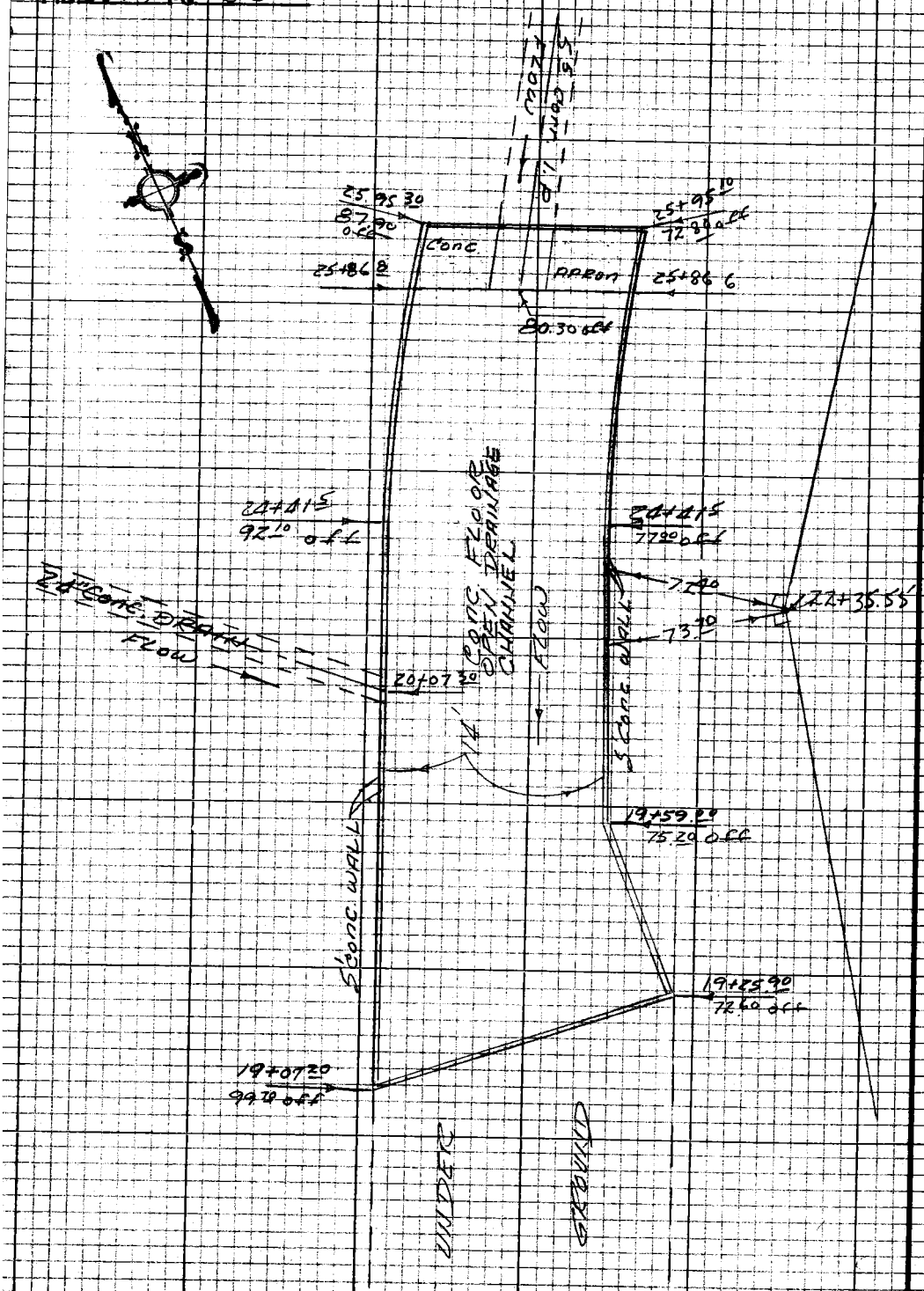

PLEASE RETURN TO
LOS ANGELES COUNTY ENGINEER
403 LOS ANGELES COUNTY ENGINEERING BLDG.

Do not extend this side of this line.

Note: Any Additions or Changes on this Sheet Must be Made or Circled in Red Ink With Date and Name of Person Making Change

Notes Ck'd by	Survey of RUSH ST. S.D.
Map No.	JN 6117.01 Tape Std °F
Office Work	Surveyed by A.C. GUIZADO
Checked	Notes MOODY Date 6-67
Date	Indexed C. J. GALLI

F.B. 3319 Pg. 87

CONT. RT. PG. 88

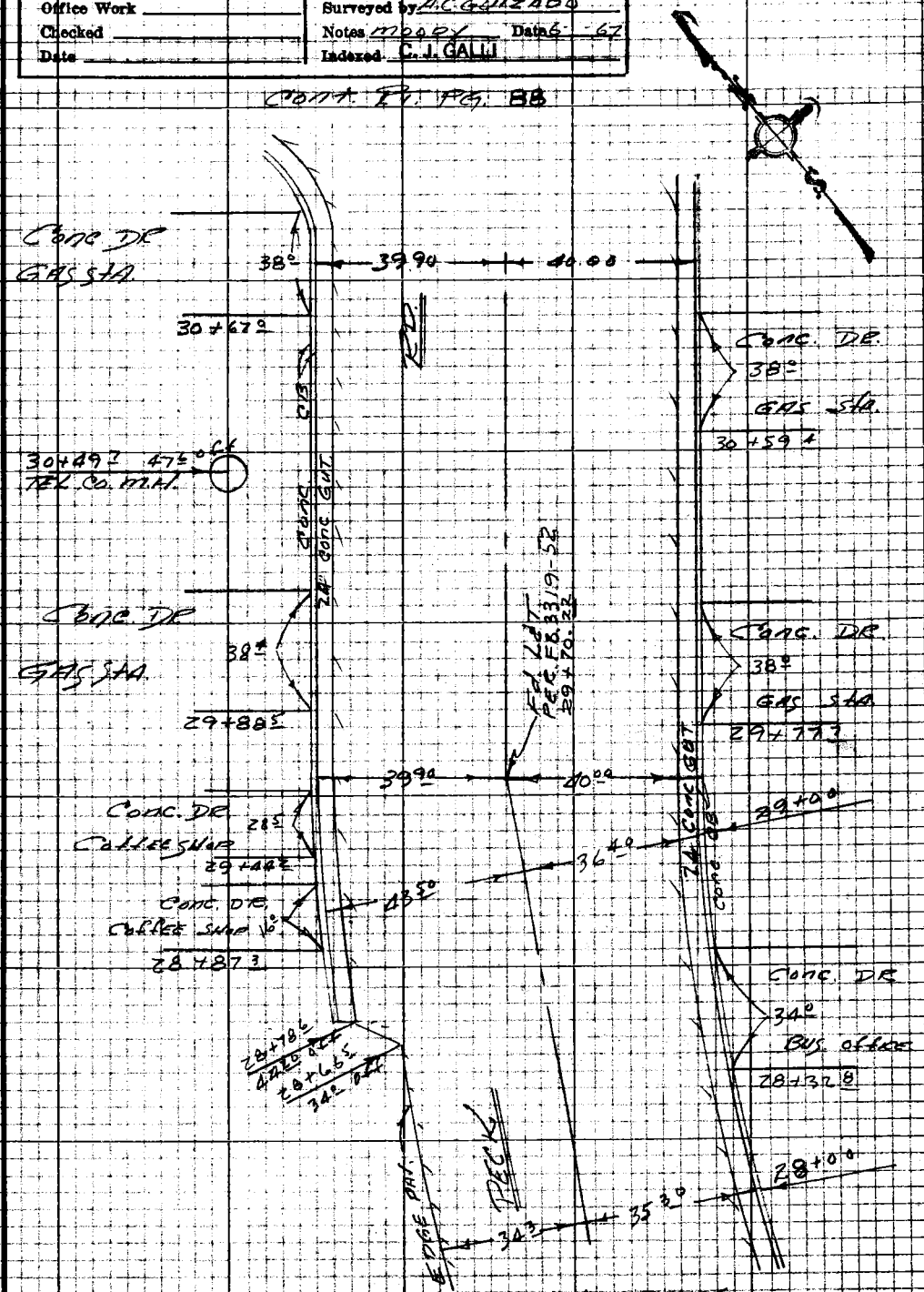

CONT. FROM LT. PG. 85

Note: Any Additions or Changes on this Sheet Must be Made or Circled in Red Ink With Date and Name of Person Making Change

Do not extend this side of this line.

PLEASE RETURN TO
LOS ANGELES COUNTY ENGINEER
403 LOS ANGELES COUNTY ENGINEERING BLDG.

7SP3098 CE #310 8-66

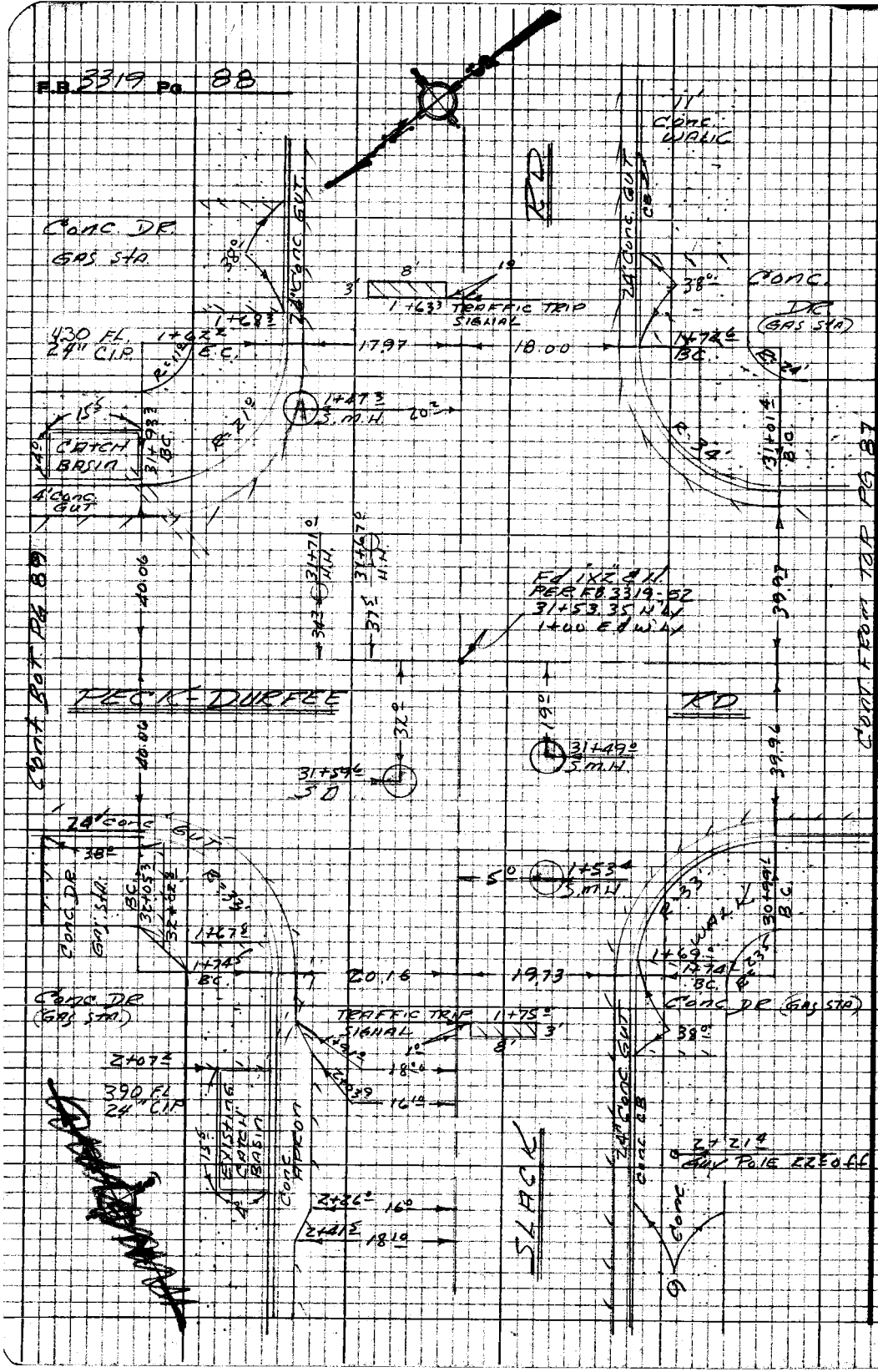

PLEASE RETURN TO
LOS ANGELES COUNTY ENGINEER
403 LOS ANGELES COUNTY ENGINEERING BLDG.

Note: Any Additions or Changes on this Sheet Must be Made or Circled in Red Ink With Date and Name of Person Making Change

Do not extend this side of this line.

Notes Ck'd by	Survey of RUSH St. S.D.
Map No.	JN 611201 Tape Std °F
Office Work	Surveyed by A.C. GUIZADO
Checked	Notes MOODY Date 6-67
Date	Indexed C. J. GALLI

F.B. 3319 Pg. 89

Cont. Bot. Pg. 90



Cont. From Lt. Pg. 88

Note: Any Additions or Changes on this Sheet Must be Made or Circled in Red Ink With Date and Name of Person Making Change

Do not extend this side of this line.

PLEASE RETURN TO
LOS ANGELES COUNTY ENGINEER
403 LOS ANGELES COUNTY ENGINEERING BLDG.

76P3D96 CE #310 5-66

F.B. 3319 PG. 90

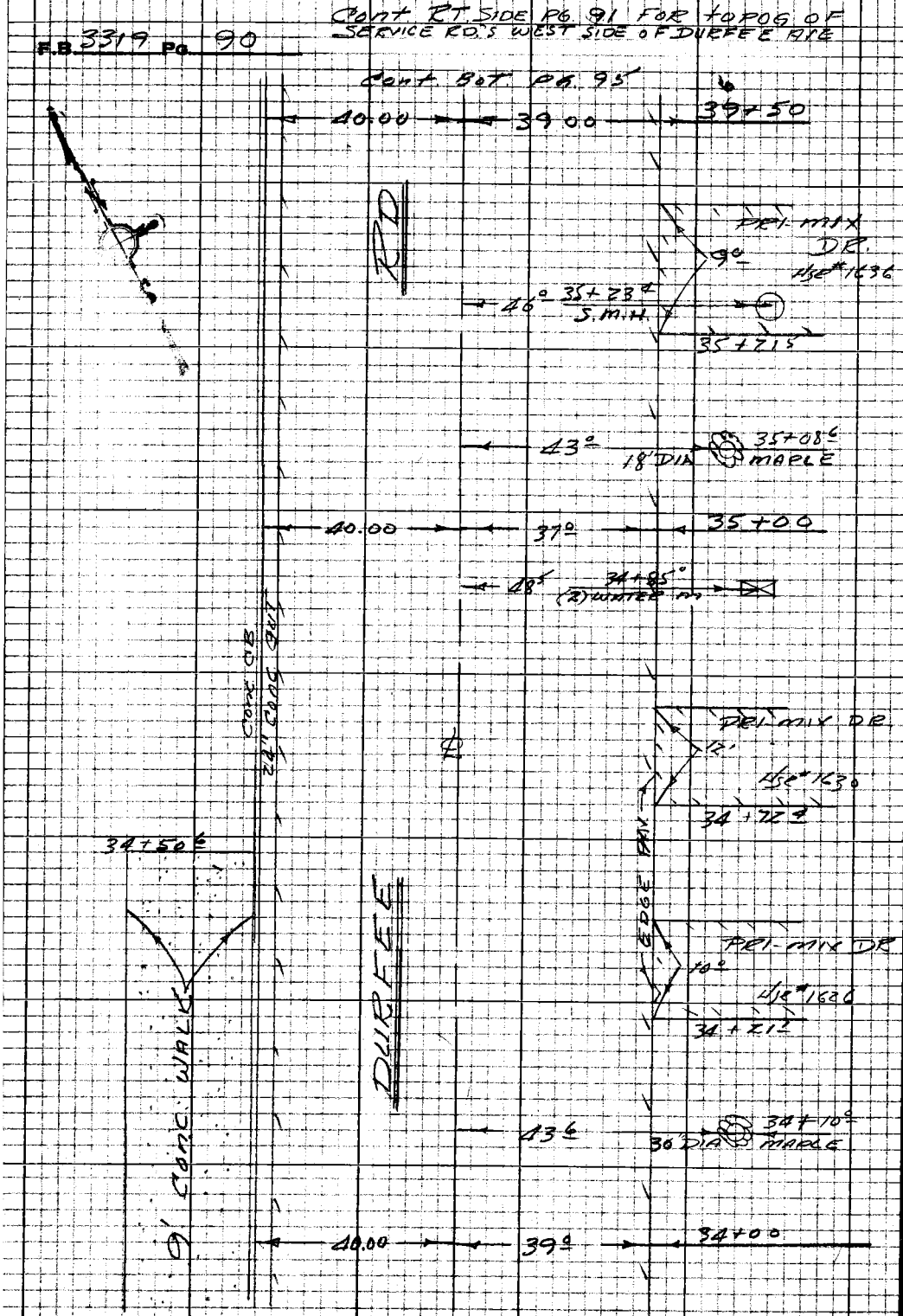

PLEASE RETURN TO
LOS ANGELES COUNTY ENGINEER
403 LOS ANGELES COUNTY ENGINEERING BLDG.

Note: Any Additions or Changes on this Sheet Must be Made or Circled in Red Ink With Date and Name of Person Making Change

Do not extend this side of this line.

Notes Ck'd by	Survey of RUSH St S.D.
Map No.	IN 611701 Tape Std °F
Office Work	Surveyed by A.C. GUIZADO
Checked	Notes ... Date 6-67
Date	Indexed C. J. GALLI

F.B. 3319 Pg. 91

Note: Any Additions or Changes on this Sheet Must be Made or Circled in Red Ink With Date and Name of Person Making Change

Do not extend this side of this line.

PLEASE RETURN TO LOS ANGELES COUNTY ENGINEER 403 LOS ANGELES COUNTY ENGINEERING BLDG.

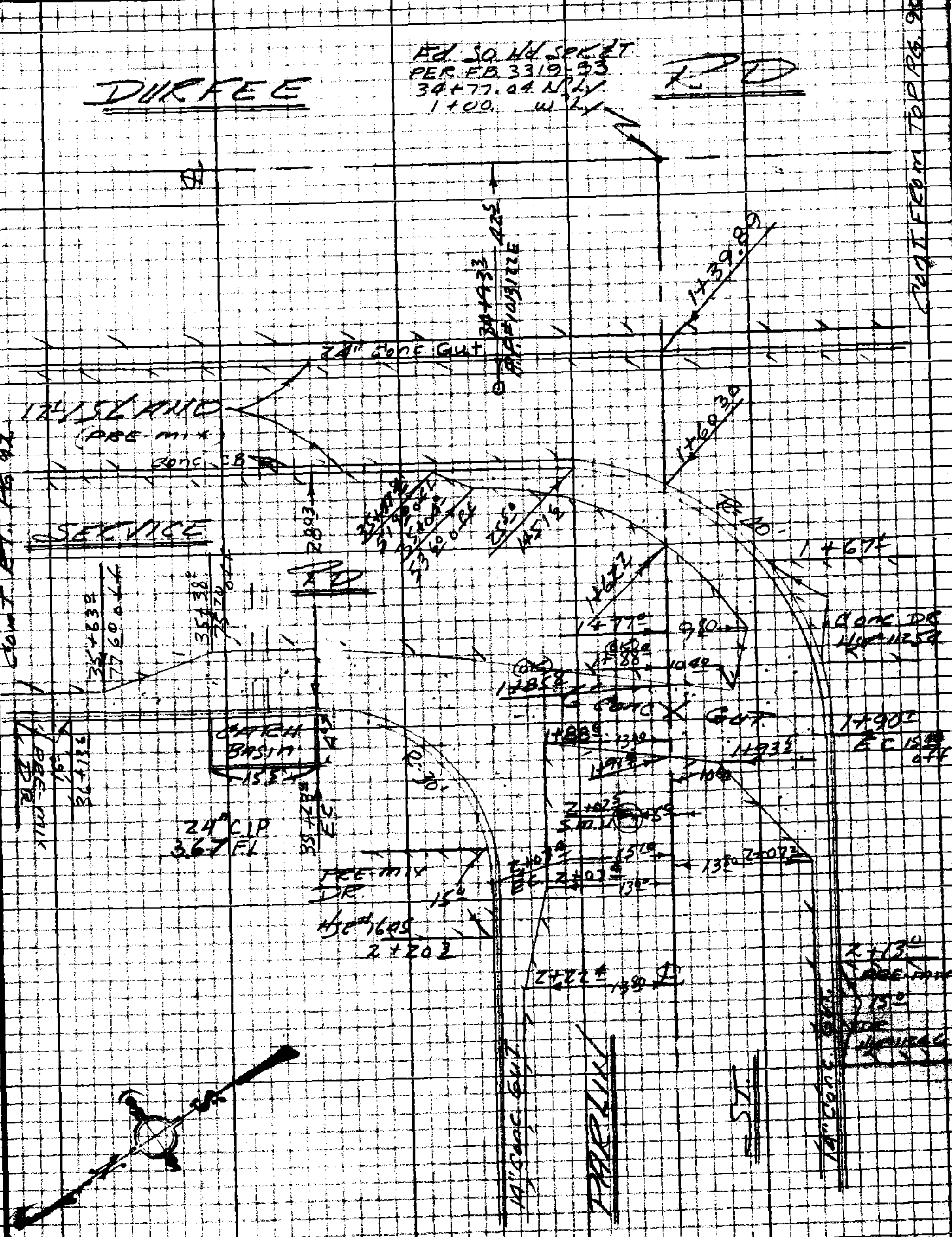

CE #310

F.B. 3319 PG. 92

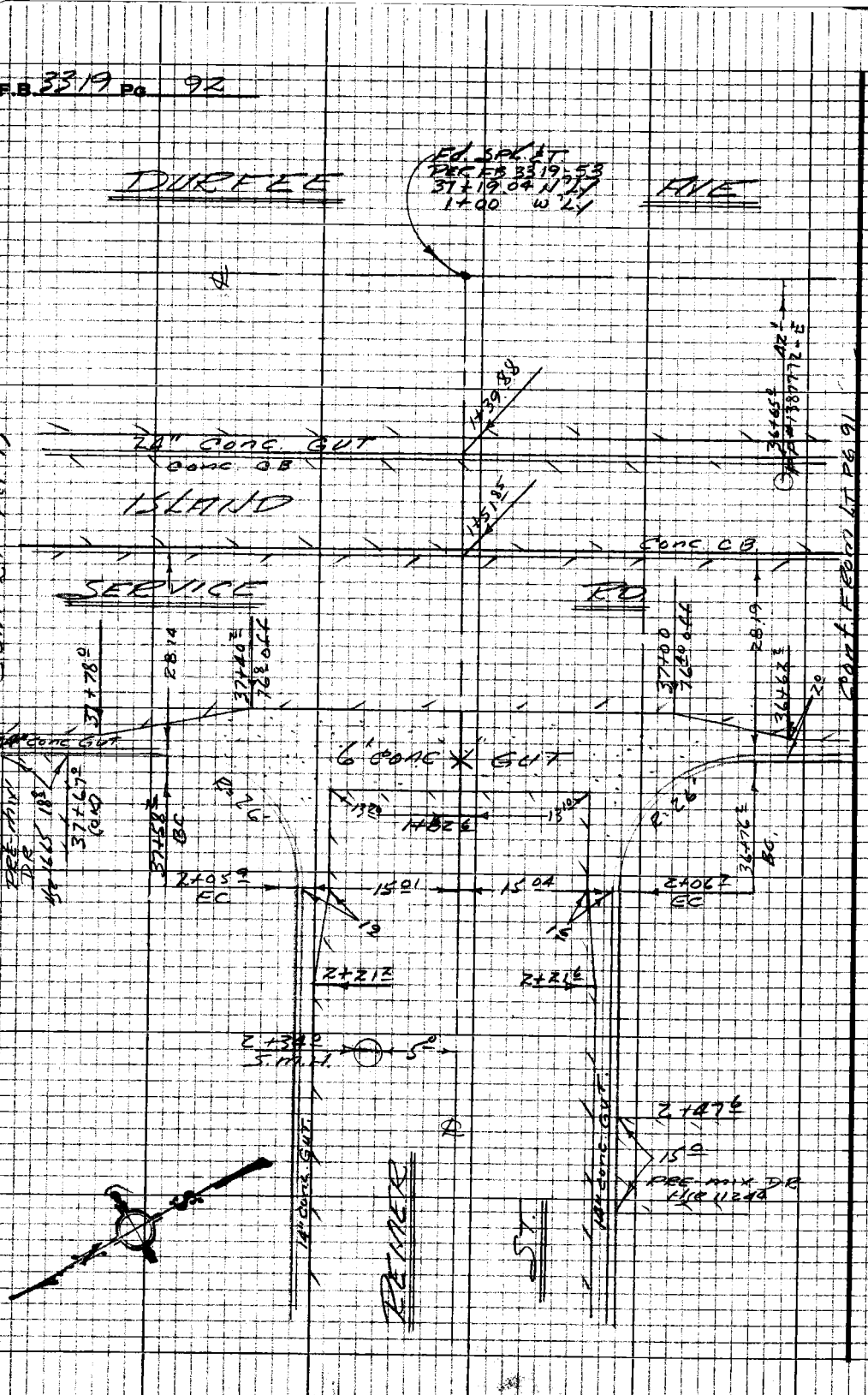

PLEASE RETURN TO
LOS ANGELES COUNTY ENGINEER
403 LOS ANGELES COUNTY ENGINEERING BLDG.

DO NOT XEROX THIS SIDE OF THIS LINE

Note: Any Additions or Changes on this Sheet Must be Made or Circled in Red Ink With Date and Name of Person Making Change

Notes Ck'd by	Survey of RUSH SA SD	F.B. 3319 Pg. 93
Map No.	JN 6N201 Tape Std °F	
Office Work	Surveyed by A.C. GUIZADO	
Checked	Notes MOODY Date 6-67	
Date	Indexed C. J. GALLI	

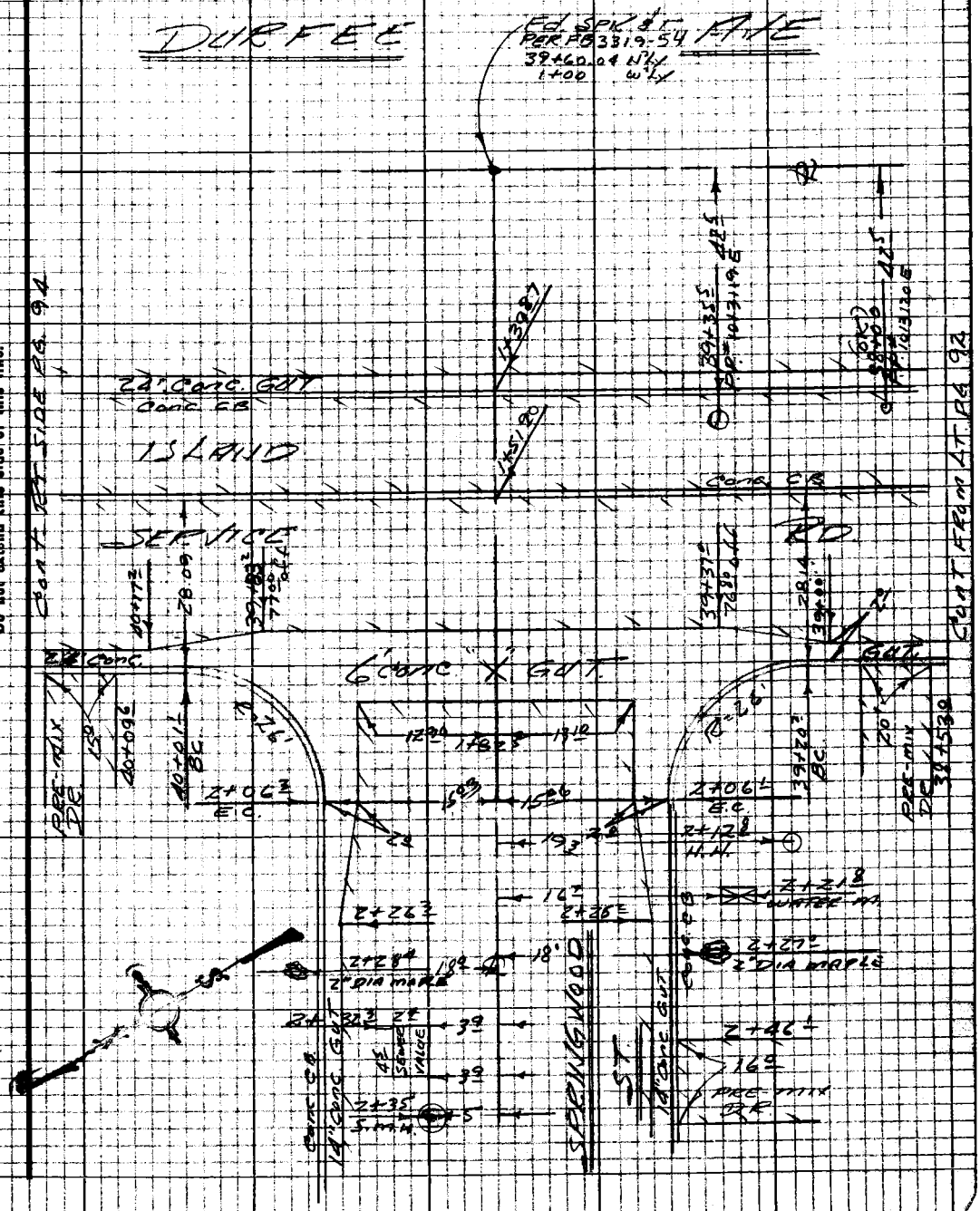

Note: Any Additions or Changes on this Sheet Must be Made or Circled in Red Ink With Date and Name of Person Making Change

Do not extend this side of this line.

PLEASE RETURN TO
LOS ANGELES COUNTY ENGINEER
403 LOS ANGELES COUNTY ENGINEERING BLDG.

76P3095 CE #310 5-66

F.B. 3319 Pg. 94

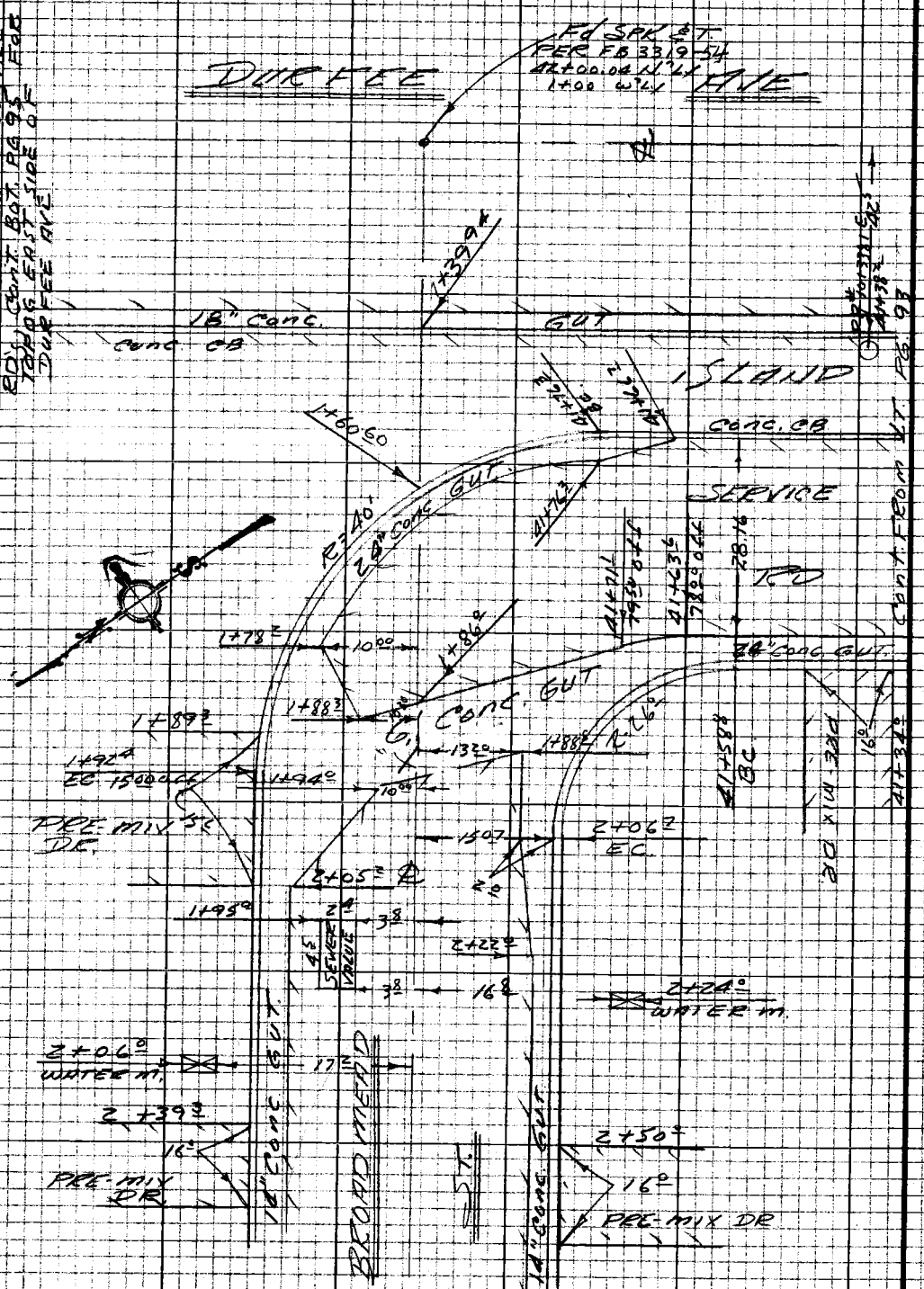

PLEASE RETURN TO
LOS ANGELES COUNTY ENGINEER
403 LOS ANGELES COUNTY ENGINEERING BLDG.

Note: Any Additions or Changes on this Sheet Must be Made or Circled in Red Ink With Date and Name of Person Making Change

Do not extend this side of this line.

Notes Ck'd by	Survey of RUSH St S.D.
Map No.	JN 6117.01 Tape Std °F
Office Work	Surveyed by R.C. GUIZADO
Checked	Notes MOODY Date 6-67
Date	Indexed C. J. GALLI

F.B 3319 Pg 95



Note: Any Additions or Changes on this Sheet Must be Made or Circled in Red Ink With Date and Name of Person Making Change

Do not extend this side of this line.

PLEASE RETURN TO
LOS ANGELES COUNTY ENGINEER
403 LOS ANGELES COUNTY ENGINEERING BLDG.

76P3096 CE #310 5-66

Cont. Bot Pg. 97

F.B. 3319 Pg. 96



Cont From Top Pg. 95

PLEASE RETURN TO
LOS ANGELES COUNTY ENGINEER
403 LOS ANGELES COUNTY ENGINEERING BLDG.

Do not extend this side of this line.

Note: Any Additions or Changes on this Sheet Must be Made or Circled in Red Ink With Date and Name of Person Making Change

Notes Ck'd by	Survey of RUSH ST. S.D.	F.B. 3319 Pg. 97
Map No.	JN 6470.01 Tape Std. °F	
Office Work	Surveyed by A.C. GUIZADO	
Checked	Notes MOODY Date 6-67	
Date	Indexed C. J. GALLI	



Note: Any Additions or Changes on this Sheet Must be Made or Circled in Red Ink With Date and Name of Person Making Change

Do not extend this side of this line.

PLEASE RETURN TO
LOS ANGELES COUNTY ENGINEER
403 LOS ANGELES COUNTY ENGINEERING BLDG.

76P3098 CE #310 5-66

F.B. 3319 Pg. 98

Cont. Rt. Pg. 99 (27)



Cont. From top Pg. 97

PLEASE RETURN TO
LOS ANGELES COUNTY ENGINEER
403 LOS ANGELES COUNTY ENGINEERING BLDG.
Do not extend this side of this line.
Note: Any Additions or Changes on this Sheet Must be Made or Circled in Red Ink With Date and Name of Person Making Change

Notes Ck'd by	Survey of RUSH ST. S.D.	F.B. 3319 Pg. 99
Map No.	JN 6117.01 Tape Std °F	
Office Work	Surveyed by A.C. GUIZADO	
Checked	Notes MOODY Date 6-67	
Date	Indexed C. J. GALLI	

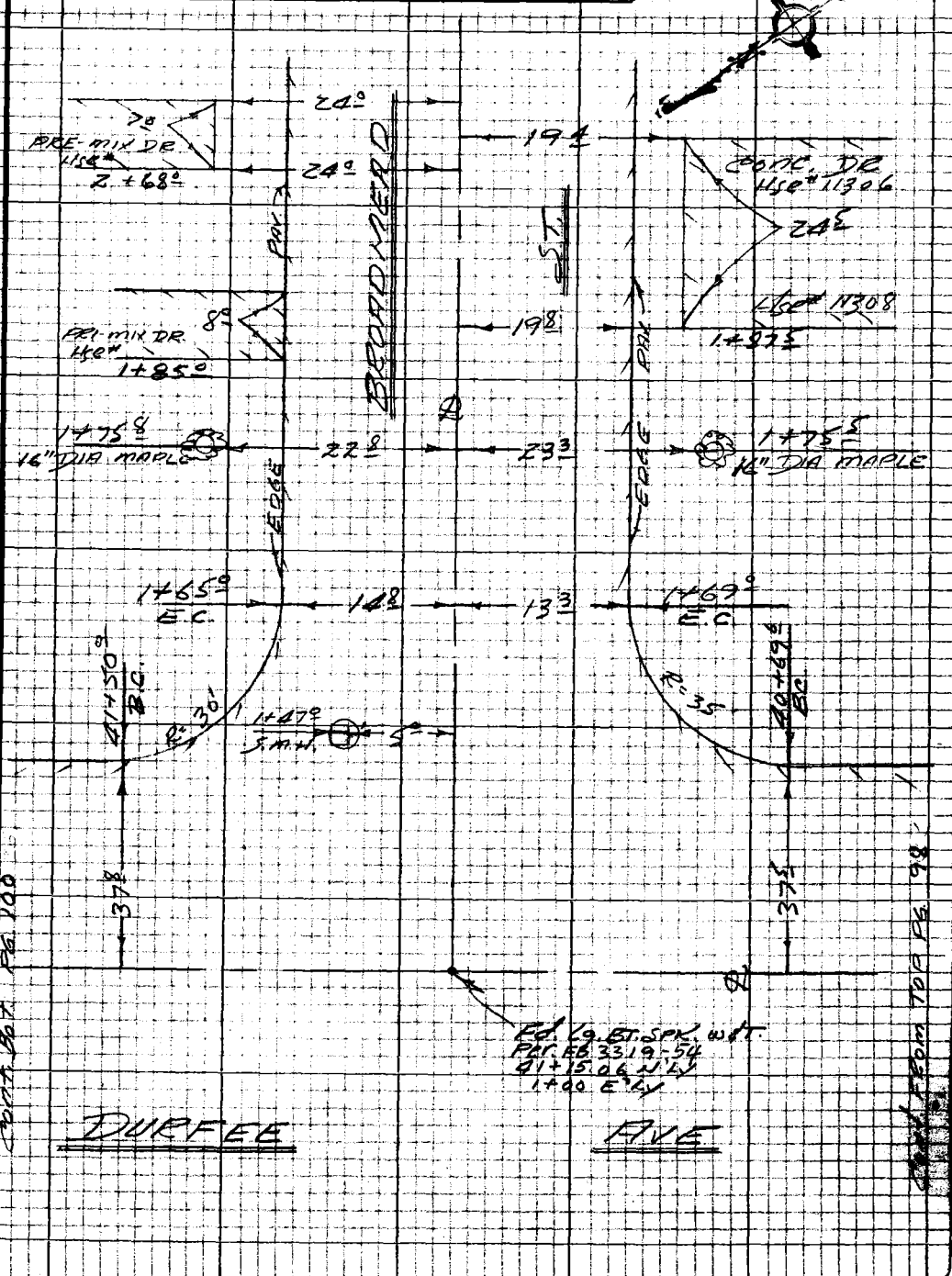

Note: Any Additions or Changes on this Sheet Must be Made or Circled in Red Ink With Date and Name of Person Making Change

Do not extend this side of this line.

PLEASE RETURN TO
LOS ANGELES COUNTY ENGINEER
403 LOS ANGELES COUNTY ENGINEERING BLDG.

76P3098 CR #310 8-66

Cont. Rt PG. 101

F.B. 3319 Pg. 100

Cont. From Lt PG. 99

PLEASE RETURN TO
LOS ANGELES COUNTY ENGINEER
403 LOS ANGELES COUNTY ENGINEERING BLDG.

Do not extend this side of this line.

Note: Any Additions or Changes on this Sheet Must be Made or Circled in Red Ink With Date and Name of Person Making Change

Notes Ck'd by	Survey of RUSH St. S.D.
Map No.	JN 6117.41 Tape Std. °F
Office Work	Surveyed by A.C. GUIZADO
Checked	Notes MOODY Date 6-67
Date	Indexed C.J. GALLI

F.B. 3319 Pg. 101

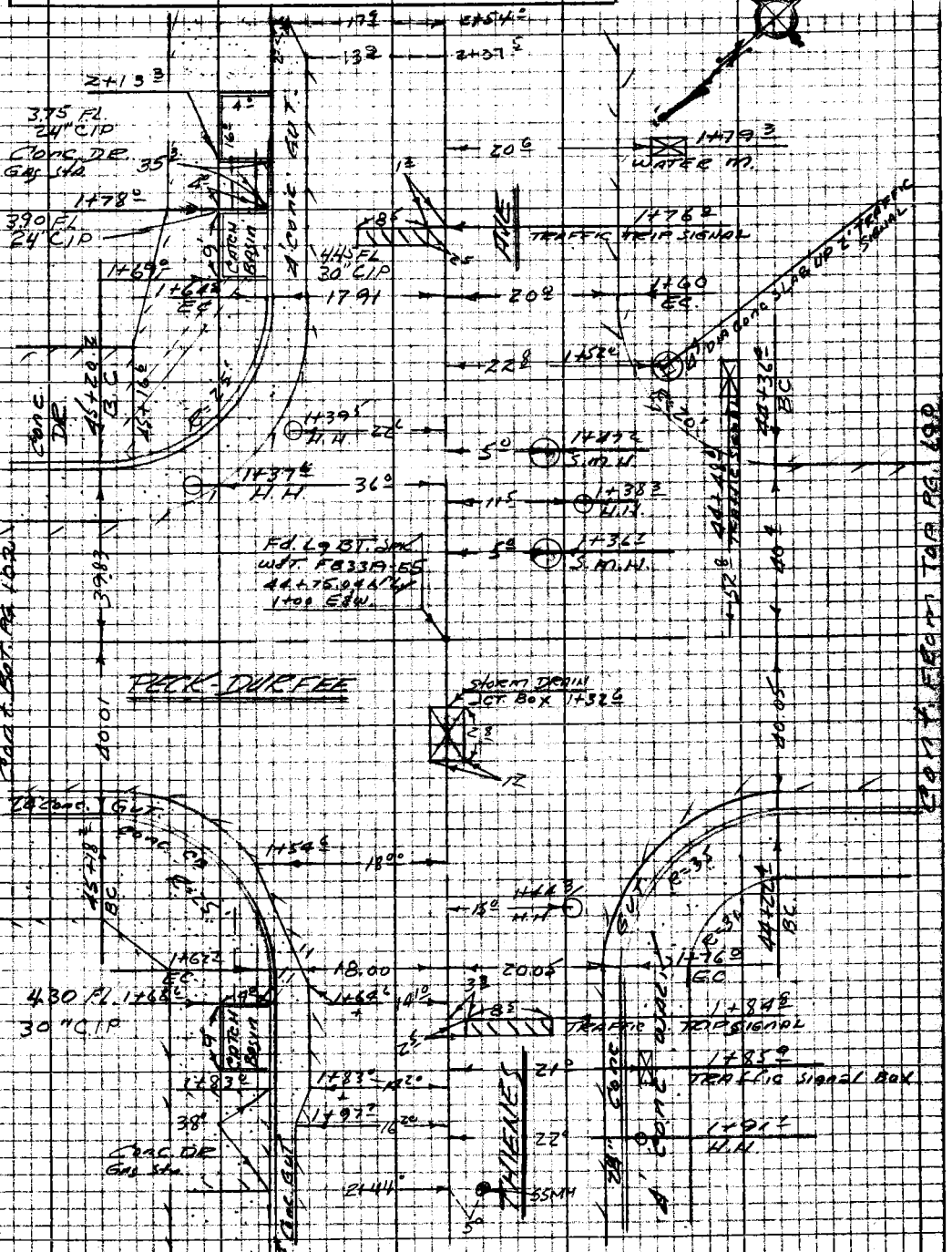

Note: Any Additions or Changes on this Sheet Must be Made or Circled in Red Ink With Date and Name of Person Making Change

Do not extend this side of this line.

PLEASE RETURN TO
LOS ANGELES COUNTY ENGINEER
403 LOS ANGELES COUNTY ENGINEERING BLDG.

76P3098 CK #310 8-66

Cont. Bot. Pg. 103

F.B. 3819 Pg. 102

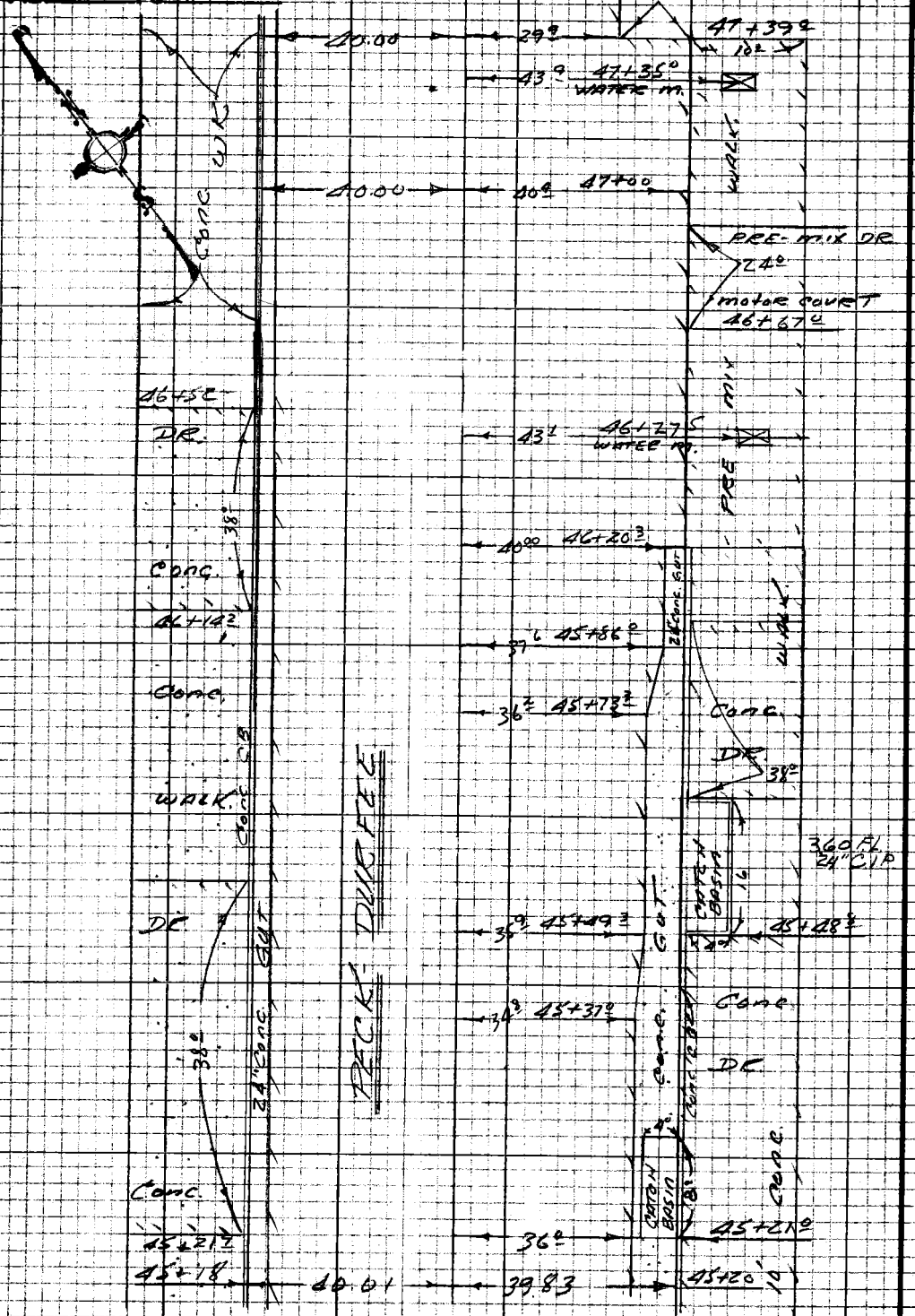

Cont. From Ct. Side Pg. 101

PLEASE RETURN TO
LOS ANGELES COUNTY ENGINEER
403 LOS ANGELES COUNTY ENGINEERING BLDG.

Do not extend this side of this line.

Note: Any Additions or Changes on this Sheet Must be Made or Circled in Red Ink With Date and Name of Making Change

Notes Ck'd by	Survey of RUSH ST. S.D.	F.B. 3319 Pg. 103
Map No.	JN 6117.01 Tape Std °F	
Office Work	Surveyed by R.C. GUIZADO	
Checked	Notes MOODY Date 6-67	
Date	Indexed C. J. GALLI	

Cont. Bot. Pg 104



Cont. From Top Pg. 102

Note: Any Additions or Changes on this Sheet Must be Made or Circled in Red Ink With Date and Name of Person Making Change

Do not extend this side of this line.

PLEASE RETURN TO
LOS ANGELES COUNTY ENGINEER
403 LOS ANGELES COUNTY ENGINEERING BLDG.

76P3098 CK #310 5-66

Cont Bot Pg 105



Cont FROM TOP Pg 103

PLEASE RETURN TO
LOS ANGELES COUNTY ENGINEER
403 LOS ANGELES COUNTY ENGINEERING BLDG.
Do not extend this side of this line.
Note: Any Additions or Changes on this Sheet Must be Made or Circled in Red Ink With Date and Name of Person Making Change

Notes Ck'd by	Survey of RUSH St. S.D.	F.B. 3319 Pg. 105
Map No.	JN 6117.01 Tape Std. °F	
Office Work	Surveyed by A.C. GUIZADO	
Checked	Notes MOODY Date 6-67	
Date	Indexed C. J. CALLI	

Cont. Bot. PG 106

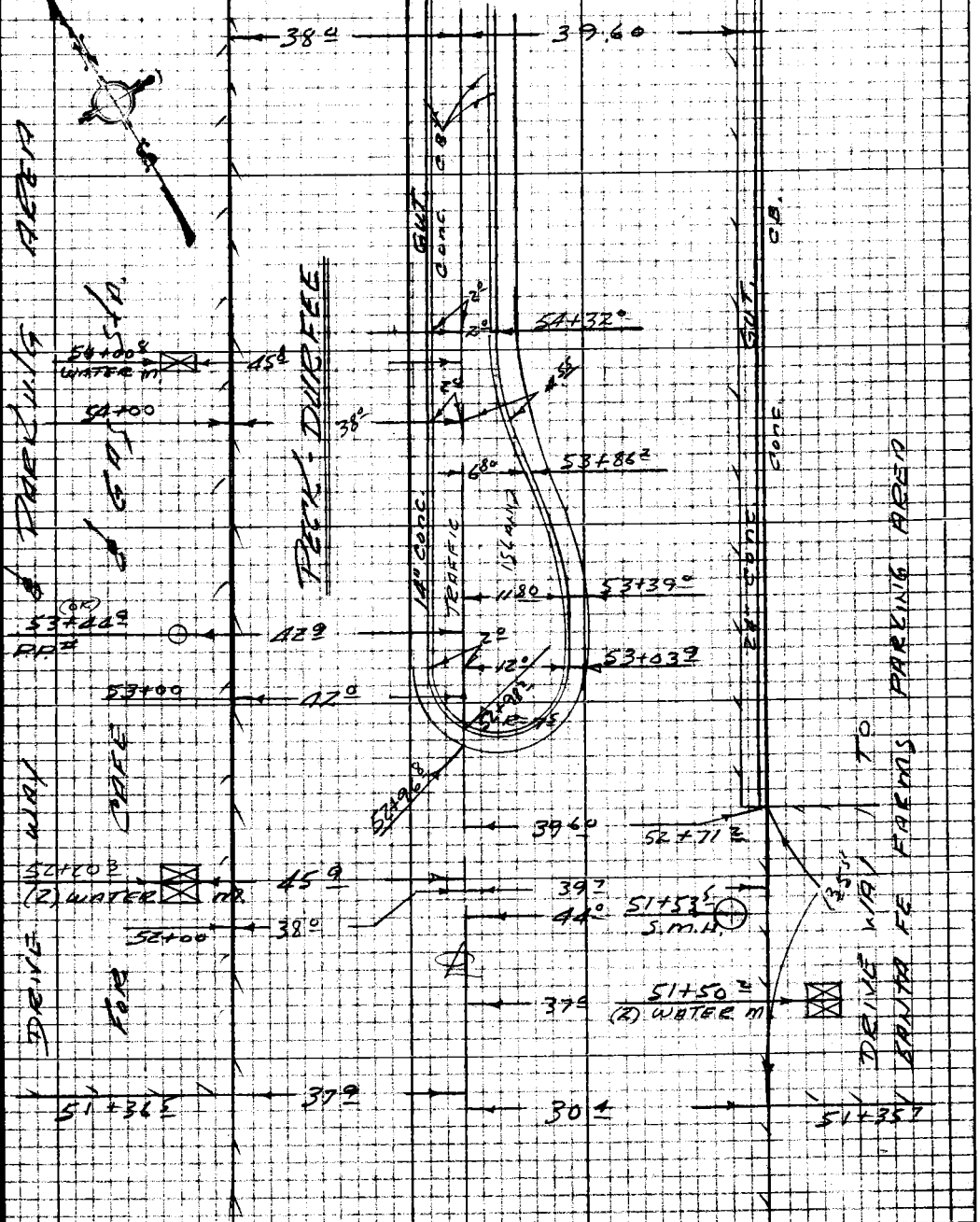

CONT FROM TOP PG 104

Note: Any Additions or Changes on this Sheet Must be Made or Circled in Red Ink With Date and Name of Person Making Change

Do not extend this side of this line.

PLEASE RETURN TO
LOS ANGELES COUNTY ENGINEER
403 LOS ANGELES COUNTY ENGINEERING BLDG.

7SP3D95 CK #310 8-66

F.B. 3319 Pg. 106 Cont. Bot. PG. 107

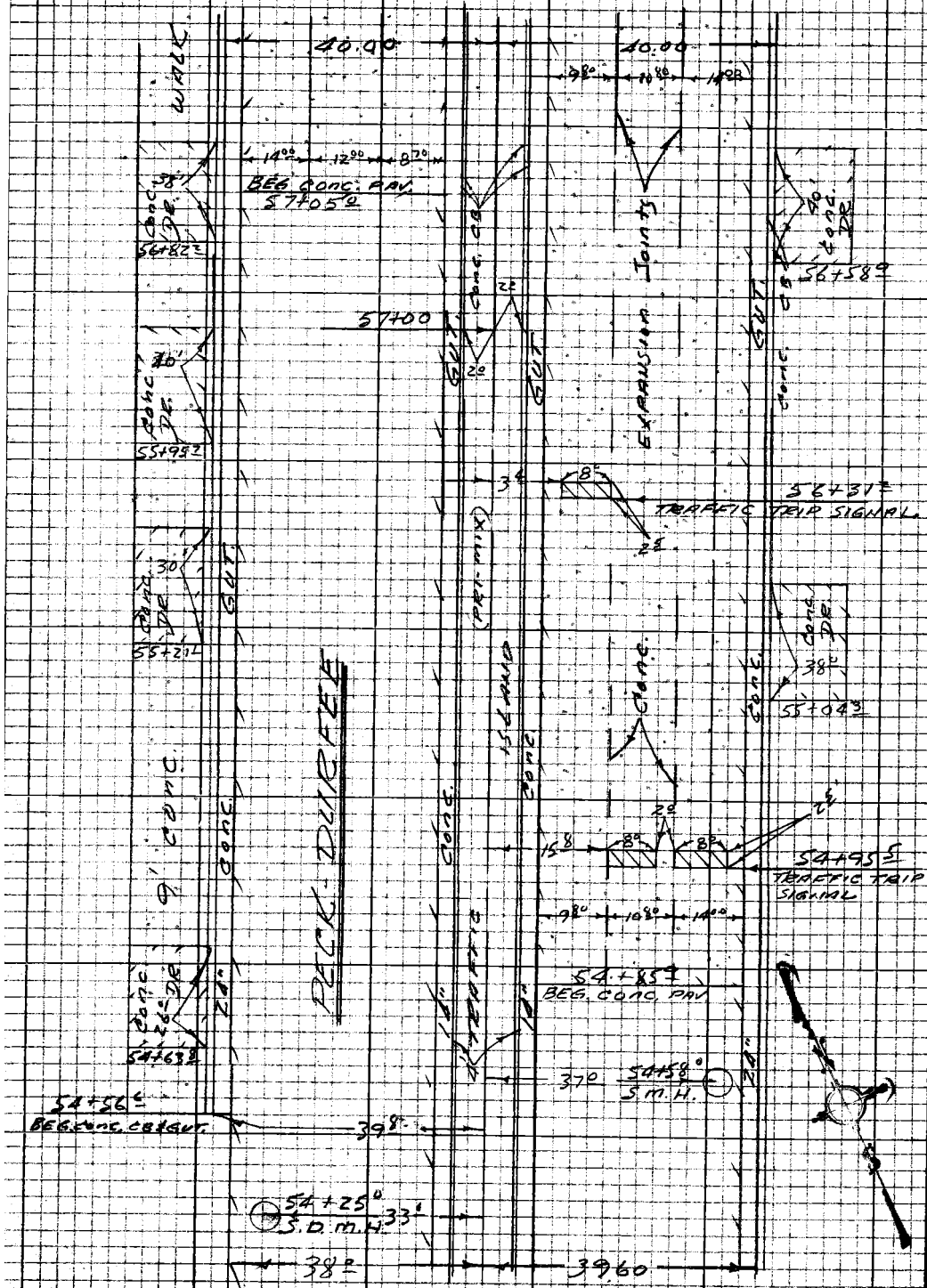

Cont. FROM TOP PG. 105

PLEASE RETURN TO
LOS ANGELES COUNTY ENGINEER
403 LOS ANGELES COUNTY ENGINEERING BLDG.

Do not extend this side of this line.

Note: Any Additions or Changes on this Sheet Must be Made or Circled in Red Ink With Date and Name of Person Making Change

76P3058 CE #210 8-66

PLEASE RETURN TO
LOS ANGELES COUNTY ENGINEER
403 LOS ANGELES COUNTY ENGINEERING BLDG.

Note: Any Additions or Changes on this Sheet Must be Made or Circled in Red Ink With Date and Name of Person Making Change

Do not extend this side of this line.

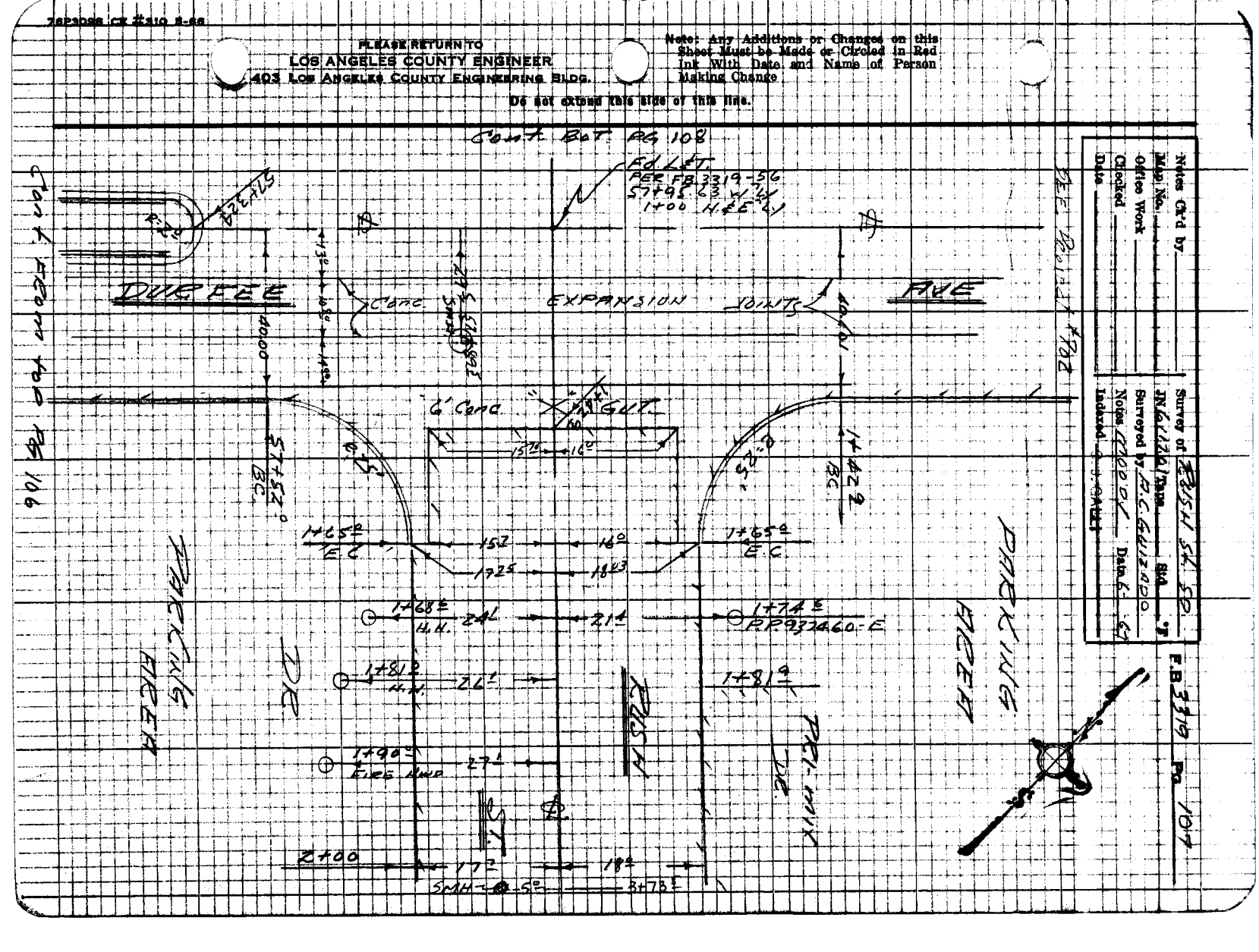

Cont Bot Pg. 109

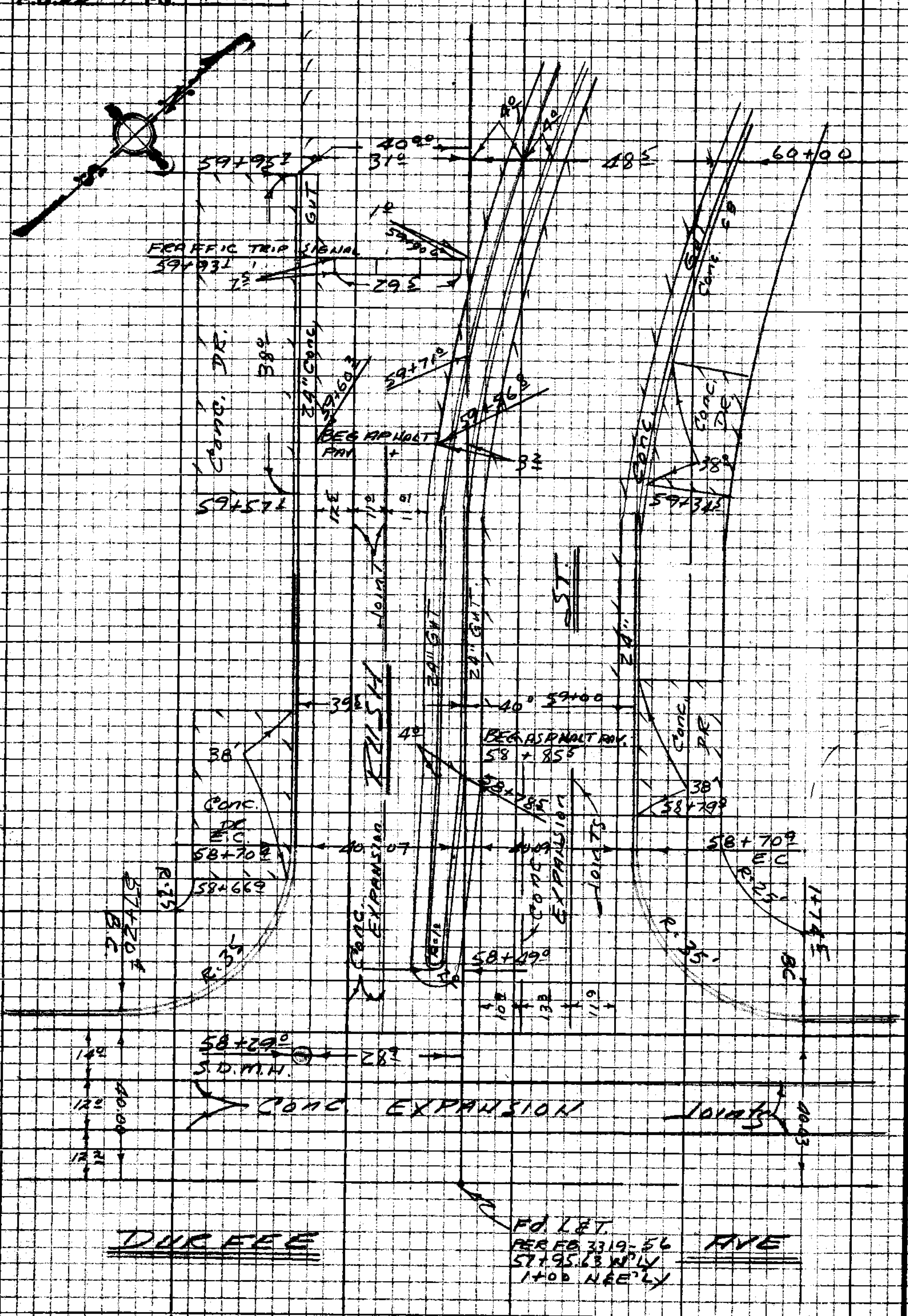

Cont. From Lt. Pg. 107

PLEASE RETURN TO
LOS ANGELES COUNTY ENGINEER
403 LOS ANGELES COUNTY ENGINEERING BLDG.

Do not extend this side of this line.

Note: Any Additions or Changes on this Sheet Must be Made or Circled in Red Ink With Date and Name of Person Making Change

Notes Ck'd by	Survey of RUSH St. S.D.
Map No.	JN 6W7?61 Tape Std °F
Office Work	Surveyed by MC GUIZADO
Checked	Notes MOODY Date 6-67
Date	Indexed

F.B. 3319 Pg. 109

Note: Any Additions or Changes on this Sheet Must be Made & Circled in Red Ink With Date and Name of Person Making Change
Do not extend this side of this line.
PLEASE RETURN TO LOS ANGELES COUNTY ENGINEER 403 LOS ANGELES COUNTY ENGINEERING BLDG.
76P3068 CE #310 8-56

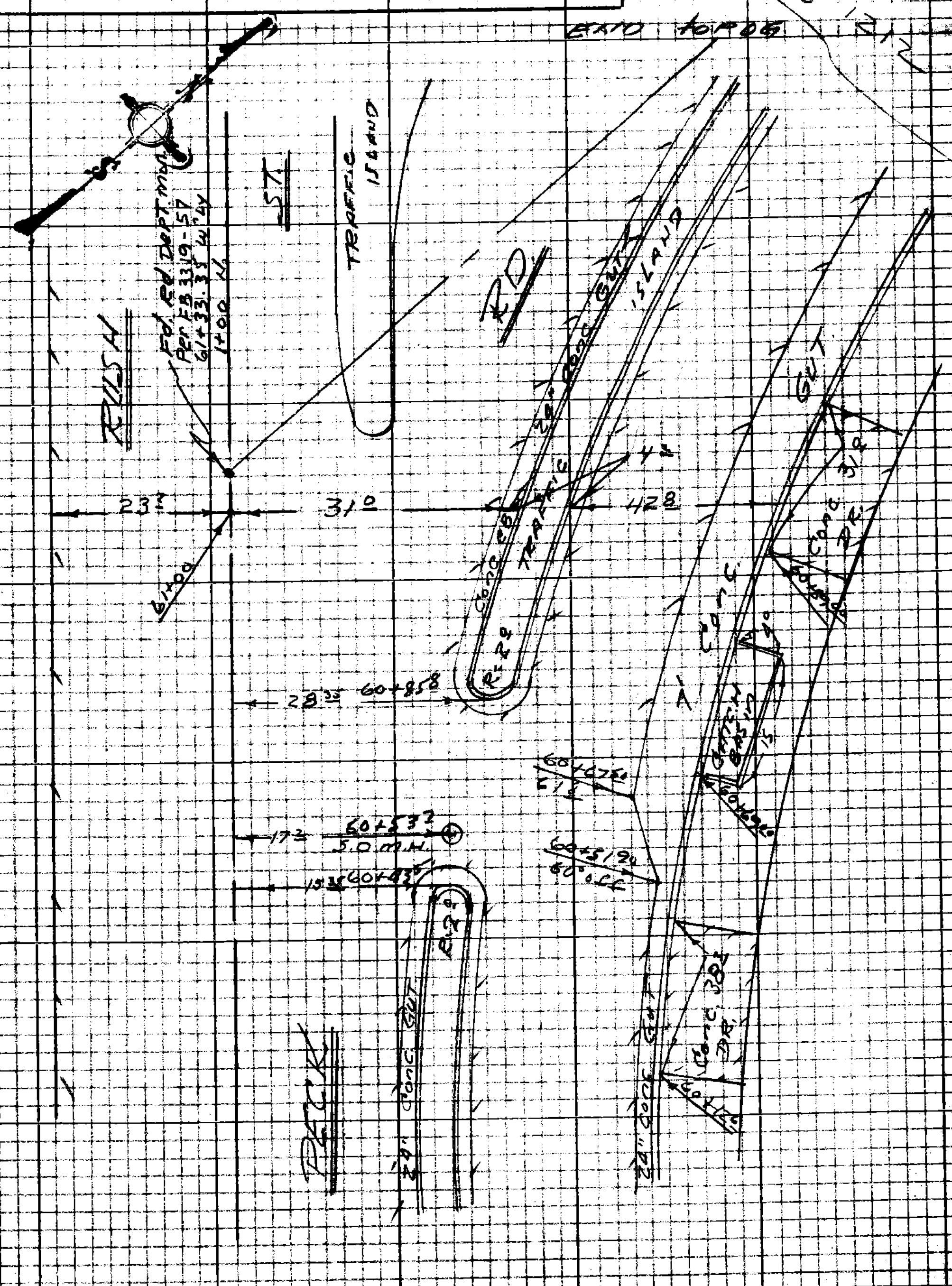

Cont From Top PG 108

Profile No.	Notes Red	Plotted	Job No. 6117.01	Division No. 11	F.B. 3319 Pg. 111
	Date	Date	Survey of RUSH ST. S.D.		
X-Sec. No.	Notes Chk'd.	Checked	Survey by AC. GUIZADO	Notes MOODY	Date 6-67
	Date	Date	Map No.	Indexed C. J. GALLI	Date AUG 10 1967

J.N. 6117.01

RUSH STREET
(SO. EL MONTE AREA)

CROSS SECTIONS

FOR
STORM DRAIN PROJ #701
IN
CHANNEL OF SAN GABRIEL
RIVER W'LY

STATION	B.S.	H.I.	F.S.	ELEV.
			GUIZADO A.C. MOODY HENERSON BEAUDRY DOMINGUIZ	

NOTE: ANY ADDITIONS OR CHANGES ON THIS SHEET MUST BE MADE OR CIRCLED IN RED INK, WITH DATE AND NAME OF PERSON MAKING CHANGE.

PLEASE RETURN TO
LOS ANGELES COUNTY ENGINEER
403 Los Angeles County Engineering Bldg.

Do not extend notes this side of this line.

76-L-298 CE 307 5-66

76-L-298 CE 307 5-66

PLEASE RETURN TO
LOS ANGELES COUNTY ENGINEER
403 LOS ANGELES COUNTY ENGINEERING BLDG.

NOTE: ANY ADDITIONS OR CHANGES ON THIS SHEET MUST BE MADE OR CIRCLED IN RED INK, WITH DATE AND NAME OF PERSON MAKING CHANGE.

Do not extend notes this side of this line.

STATION	B. S.	H. I.	F. S.	ELEV.	SAN GABRIEL RIVER CHANNEL W'LY
BM 14-2A				244.70	BM 14-2A EL:244.699 FB2891-229 PECK RD & SAN GABRIEL RIVER N.W. COR.
7+16.00=1+00 GOING WEST				24530	T-LN
				24531	3.10 T. CB.
				24436	3.45 F/L
				24437	4.31 E. GUT.
				24436	15 W/4
				24426	28.21 E. GUT
				24425	30.20 F/L
				24490	" T. CB
1+36				2435	35 T. BK.
1+56				23736	50.3 BOT " & END OF WING WALL
2+00				23630	1X2 ON RD.
				2357	7° RT.(N) T. RD.
				2298	20° " " BOT. SLOPE
				2286	54.3 " " FEN
				23673	12° LT.(S) T. RD (ROCK & CONC)
				22301	47 " " BOT. SLOPE
				2236	100' " " GRND

F. B. 3319 Pg. 112 | 6117.01 Job No. Division No. 11 Notes Red Plotted Profile
Survey of RUSH ST. SD Date Date No.
Survey by GUIZADO Notes MOODY Notes Chk'd. Checked X-Sec.
Indexed C. J. GALLI Date Date Date No.

76-L-298 CE 307 5-66

PLEASE RETURN TO
LOS ANGELES COUNTY ENGINEER
403 LOS ANGELES COUNTY ENGINEERING BLDG.

NOTE: ANY ADDITIONS OR CHANGES ON THIS SHEET MUST BE MADE OR CIRCLED IN RED INK, WITH DATE AND NAME OF PERSON MAKING CHANGE.

Do not extend notes this side of this line.

STATION	B. S.	H. I.	F. S.	ELEV.	SAN GABRIEL RIVER CHANNEL WPLY
2+00				2233	183⁴ LT.(S) T. BK.
				2207	190⁴ " " WATER EDGE
				2205	222° " " "
				2206	244° " " " EDGE
				2211	260° " " @ ABUTMENT
3+00				2360	1X2 ON RD.
				2357	9° RT.(N) T. RD.
				2291	21° " " BOT. SLOPE
				2284	54² " " FEN.
				23637	10⁵ LT.(S) T. RD. (ROCK & CONC)
				2235	44° " " TOE SLOPE
				22285	100° " " GRD.
				22080	170° " " WATER EDGE
				2206	200° " " "
				2200	300 " " "
				2208	320 " " CTR. RIVER.
				2208	402 " " WATER EDGE
				2216	500 " " BRK.
				2251	520 " " TOE SLOPE

Profile Notes Red ____ Plotted ____ Job No. 6117.01 Division No. 11 F. B. 3319 PG. 113
No. ____ Date ____ Date ____ Survey of RUSH ST. S.D.
X-Sec. Notes Chk'd. ____ Checked ____ Survey by GUIZAR Notes MOORE Date 6-67
No. ____ Date ____ Date ____ Map No. ____ Indexed C. J. GALLI Date ____

76-L-298 CE 307 5-66

PLEASE RETURN TO
LOS ANGELES COUNTY ENGINEER
403 LOS ANGELES COUNTY ENGINEERING BLDG.

NOTE: ANY ADDITIONS OR CHANGES ON THIS SHEET MUST BE MADE OR CIRCLED IN RED INK, WITH DATE AND NAME OF PERSON MAKING CHANGE.

Do not extend notes this side of this line.

STATION	B. S.	H. I.	F. S.	ELEV.	SAN GABRIEL RIVER CHANNEL W.P.L.Y.
3+20				22120	150 LT. (S) START & TOP OF SPILLWAY
				22020	320 " " " " "
				22222	513 " " " " "
3+26				22140	150 LT. (S) " " TOP " "
				22013	320 " " " " "
				22218	513 " " " " "
3+32				21921	150 LT. (S) " " BOT " "
				21800	320 " " " " "
				22005	513 " " " " "
4+00				2359	1x2 π-LINE
				2356	9 RT. TOP Rd.
				2284	21.5 " TOE SLOPE
				2283	54.4 " CHAIN LINK FEN.
				23614	10.5 LT. TOP RD (Rock & conc.)
				2219	46.5 " TOE SLOPE
				2226	100° " G RD.
				2215	162 " TOP BK
				2186	165 " "
				2188	204 " EDGE WATER

F. B. 3319 PG. 114 | 6117.01 Job No. | Division No. 11 | Notes Red. | Plotted | Profile
Survey of RUSH ST. S.D. | Date | Date | No.
Survey by GUIZADO Notes MOODY | Notes Chk'd. | Checked | X-Sec.
Indexed C. J. GALLI | Date | Date | No.

76-L-298 CE 307 5-66

PLEASE RETURN TO
LOS ANGELES COUNTY ENGINEER
403 LOS ANGELES COUNTY ENGINEERING BLDG.

NOTE: ANY ADDITIONS OR CHANGES ON THIS SHEET MUST BE MADE OR CIRCLED IN RED INK, WITH DATE AND NAME OF PERSON MAKING CHANGE.

Do not extend notes this side of this line.

STATION	B. S.	H. I.	F. S.	ELEV.		
4+00				2175	295 LT. CTR. MAIN STREAM	
				2188	325 " EDGE WATE	
				2191	567 " TOE SLOPE	
END X SECTIONS W. BEG. X SECTIONS EAST.						
7+16.00 = 1+00 GOING EAST.				24530		℄
				24536	2.90 T.CB	
				24433	" F/L	
				24435	4.31 E.GUT.	
				24422	15 W/4	
				24400	28.10 E.GUT	
				24397	30.15 F/L	
				24462	" T.C.	
2+00				2426	X-LINE	
				2426	3' RT.(S) TOP RD.	
				2250	47 " TOE SLOP	
				2241	100' " GRD.	

Profile Notes Red ____ Plotted ____ Job No. 6117.01 Division No. 11 F.B. 3319 PG. 115
No. ____ Date ____ Date ____ Survey of RUSH ST. S.D.
X-Sec. Notes Chk'd. ____ Checked ____ Survey by GUZMAN Notes MOORE Date 6-67
No. ____ Date ____ Date ____ Map No. ____ Indexed C. J. GALLI Date ____

76-L-298 CE 307 5-66

PLEASE RETURN TO
LOS ANGELES COUNTY ENGINEER
403 LOS ANGELES COUNTY ENGINEERING BLDG.

NOTE: ANY ADDITIONS OR CHANGES ON THIS SHEET MUST BE MADE OR CIRCLED IN RED INK, WITH DATE AND NAME OF PERSON MAKING CHANGE.

229.12

Do not extend notes this side of this line.

STATION	B. S.	H. I.	F. S.	ELEV.	SAN GABRIEL RIVER CHANNEL E'LY
2+00				2228	215 RT.(S) TOP BK
				2179	220 " EDGE WATER
				2196	315 " CTR. MAIN STREAM
				2210	407 EDGE WATER
				2215	540 " TOE SLOPE
				2427	14' LT.(N) TOP BK
				2338	27' " TOE SLOPE
				2322	56° " FEN LN.
3+00				2401	5.5 RT.(S) TOP BK.
				2250	45 " BOT. "
				2240	100 GRD
				2239	207 " TOP "
				2214	228 " EDGE WATER
				2204	321 " CTR. MAIN STREAM
				2208	400 " EDGE WATER
				2223	538 " TOE SLOPE
				2400	10 LT.(N) TOP BK.
				2326	27 " BOT. "
				2309	56 " FEN. LINE
BM 14-2A				244.70	BM 14-2A EL 244.699 SEE PG 112

F. B. 3319 PG. 116 | 6117.01 | Job No. | Division No. 11 | Notes Red | Plotted | Profile
Survey of RUSH ST. S.D. | Date | Date | No.
Survey by GUIZADO | Notes MOODY | Notes Chk'd. | Checked | X-Sec.
Indexed C. J. GALLI | Date | Date | Date | No.

Profile	Notes Red	Plotted	Job No. 6117.01	Division No. 11	F. B. 3319	Pg. 117
No.	Date	Date	Survey of RUSH ST. S.D.			
X-Sec.	Notes Chk'd.	Checked	Survey by GUIRADO	Notes [illegible]	Date 7 . 67	
No.	Date	Date	Map No.	Indexed C. J. GALLI	Date AUG 10 6	

J.N. 6117.01

RUSH STREET
(So. EL MONTE AREA)

CROSS SECTIONS
FOR
STORM DRAIN PRJ #701
ON
PECK ROAD GOING N'LY
FROM NORTH SIDE
SAN GABRIEL BRIDGE
TO
INT. RUSH ST. & PECK RD.

STATION	B. S.	H. I.	F. S.	ELEV.

NOTE: ANY ADDITIONS OR CHANGES ON THIS SHEET MUST BE MADE OR CIRCLED IN RED INK, WITH DATE AND NAME OF PERSON MAKING CHANGE.

PLEASE RETURN TO
LOS ANGELES COUNTY ENGINEER
403 LOS ANGELES COUNTY ENGINEERING BLDG.

Do not extend notes this side of this line.

76-L-298 CE 307 5-66

76-L-298 CE 307 5-66

PLEASE RETURN TO
LOS ANGELES COUNTY ENGINEER
403 LOS ANGELES COUNTY ENGINEERING BLDG.

NOTE: ANY ADDITIONS OR CHANGES ON THIS SHEET MUST BE MADE OR CIRCLED IN RED INK, WITH DATE AND NAME OF PERSON MAKING CHANGE.

Do not extend notes this side of this line.

STATION	B. S.	H. I.	F. S.	ELEV.	PROFILE & "X" SEC. PECK RD
BM 14-2A				244 62	BM 14-2A EL: 244.625 FB. 2891-229 PECK RD. & SAN GABRIEL RIVER N.W. COR.
7425.00	GOING	NLY		245 11	℄
				245 06	2⁸ RT. (E) T. Cb.
				244 08	" " Bot. "
				244 07	3⁸ " ed. gut.
				244 01	15 " w/4
				243 88	27 " ed gut.
				243 90	29 F/L
				244 55	" " T. Cb
				244 4	40 " grd.
				245 08	2⁸ LT. (W) T. Cb
				244 10	11 " Bot. cb.
				244 11	3⁸ " ed gut.
				243 99	15 " w/4
				243 92	27 " ed gut.
				243 85	29⁵ " F/L
				244 47	" " T. Cb

F. B. 3319 Pg. 118 | 6117.01 Job No. | Division No. 11 | Notes Red | Plotted | Profile
Survey of RUSH St. S.D. | Date | Date | No.
Survey by GUIZADO Notes Moody | Notes Chk'd. | Checked | X-Sec.
Indexed C. J. GALLI | Date | Date | No.

76-L-298 CE 307 5-66

PLEASE RETURN TO
LOS ANGELES COUNTY ENGINEER
403 LOS ANGELES COUNTY ENGINEERING BLDG.

NOTE: ANY ADDITIONS OR CHANGES ON THIS SHEET MUST BE MADE OR CIRCLED IN RED INK, WITH DATE AND NAME OF PERSON MAKING CHANGE.

Do not extend notes this side of this line.

STATION	B. S.	H. I.	F. S.	ELEV.	PROFILE & "X" SEC. ON PECK RD.	
7+25				2438	38 LT. T. brk	
				2331	64 " bot. "	
				2293	79 " Fen Ln.	
				2273	100 " grd.	
7+50				24462		℄
8+00				24347		℄
				24334		2⁸ Rt. T. cb.
				24238		" " bot. "
				24235		3⁸ " ed gut.
				24218		15⁵ " w/4
				24194		29 " ed gut
				24181		31 " F/L
				24243		" " T. cb.
				2424		40 " grd
				2339		61 " "
				24340	2⁸ Lt. T. cb.	
				24241	" " bot. "	
				24232	3⁸ " ed gut.	
				24244	17 " w/4	
				24250	29⁴ " ed gut.	
				24237	31⁴ " F/L	

Profile Notes Red ____ Plotted ____ Job No. 6117.01 Division No. 11 F.B. 3319 PG. 119
No. ____ Date ____ Date ____ Survey of RUSH ST. S.D.
X-Sec. Notes Chk'd. ____ Checked ____ Survey by ZIRADO Notes MOOD Date 7-67
No. ____ Date ____ Date ____ Map No. ____ Indexed C. J. GALLI Date ____

76-L-298 CE 307 5-66

233.6

PLEASE RETURN TO
LOS ANGELES COUNTY ENGINEER
403 LOS ANGELES COUNTY ENGINEERING BLDG.

NOTE: ANY ADDITIONS OR CHANGES ON THIS SHEET MUST BE MADE OR CIRCLED IN RED INK, WITH DATE AND NAME OF PERSON MAKING CHANGE.

Do not extend notes this side of this line.

STATION	B. S.	H. I.	F. S.	ELEV.	PROFILE & X'SEC. ON PECK RD.	
8+00				24298	31⁴ Lt. T. Cb.	
				2427	39 " T. brk.	
				2266	69 " bot. "	
				2254	85 " grd.	
8+50				24210		℄
9+00 ⊙				24058		℄
				24052		2⁸ Rt. T. Cb.
				23950		" " bot "
				23949		3⁸ " ed gut.
				23930		17 " w/4
				23900		31⁶ " ed. gut.
				23889		33⁶ " F/L
				23953		" " T. Cb.
				2393		40" " brk.
				2298		62" grd.
				24041	2⁸ Lt. T. Cb.	
				23946	" " bot. "	
				23950	3⁸ " ed. gut.	
				23968	17 " w/4	
				24002	31⁹ " ed gut.	
				24015	33⁹ " F/L	

F. B. 3319 Pg. 120 | Job No. 6117.01 | Division No. 11 | Notes Red | Plotted | Profile
Survey of Rush St. S.D. | Date | Date | No.
Survey by Guizado Notes Moody | Notes Chk'd. | Checked | X-Sec.
Indexed C. J. GALLI | Date | Date | No.

76-L-298 CE 307 5-66

PLEASE RETURN TO
LOS ANGELES COUNTY ENGINEER
403 LOS ANGELES COUNTY ENGINEERING BLDG.

NOTE: ANY ADDITIONS OR CHANGES ON THIS SHEET MUST BE MADE OR CIRCLED IN RED INK, WITH DATE AND NAME OF PERSON MAKING CHANGE.

Do not extend notes this side of this line.

STATION	B. S.	H. I.	F. S.	ELEV.	PROFILE & "X" SEC.	ON. PECK RD.
9+00				24078	33.9 LT. T. Cb	
				2405	38 " " brk.	
				2361	58 " bot. "	
				2339	87 " grd.	
9+50				23901		℄
9+71.16 = B.C PG. 78				23836		℄
				23831		2.9 Rt. T. Cb.
				23735		" " F/L
				23734		3.9 " e.g
				23708		15 " w/4
				23683		33.5 " e.g.
				23670		35.5 " F/L
				23732		" " T. C.
				2367		40 " T. brk.
				2293		63 " bot "
				23825	2.9 LT. T. C.	
				23731	" " F/L	
				23736	3.9 " e.g.	
				23761	17 " w/4	
				23795	33.4 " e.g.	

Profile Notes Red ____ Plotted ____ Job No. 61170' Division No. 11 F.B. 3319 PG. 121
No. ____ Date ____ Date ____ Survey of RUSH ST. S.D.
X-Sec. Notes Chk'd. ____ Checked ____ Survey by GUZADO Notes Moody Date 7-67
No. ____ Date ____ Date ____ Map No. ____ Indexed C. J. GALLI Date ____

76-L-298 CE 307 5-66

PLEASE RETURN TO
LOS ANGELES COUNTY ENGINEER
403 LOS ANGELES COUNTY ENGINEERING BLDG.

NOTE: ANY ADDITIONS OR CHANGES ON THIS SHEET MUST BE MADE OR CIRCLED IN RED INK, WITH DATE AND NAME OF PERSON MAKING CHANGE.

Do not extend notes this side of this line.

STATION	B. S.	H. I.	F. S.	ELEV.	PROFILE & "X" SEC.	ON PECK RD
9+71.16	BC			23798	35⁴ Lt. F/L	
				23860	" " T.C.	
				2391	47 " T brk.	
				2365	66 " bot. "	
				2336	90 " grd.	
10+04²				23735		℄ = T.C.
				23630		0° Rt. F/L.
				23629		1° " e.g.
				23610		16" " w/4
				23577		31⁵ " e.g.
				23566		33⁵ " F/L.
				23634		" " T.C.
				23734	6° Lt. T.C.	
				23632	" " F/L	
				23641	7° " e.g.	
				23660	18 " w/4	
				23694	37⁴ " e.g.	
				23694	39⁴ " F/L	
				23759	" " T.C	
				2375	45 " grd.	
				2298	65 " "	

F. B. 3319 PG. 122 | Job No. 6117.01 | Division No. 11 | Notes Red | Plotted | Profile
Survey of Rush St. S.D. | Date | Date | No.
Survey by Guizado | Notes Moody | Notes Chk'd. | Checked | X-Sec.
Indexed ~~I. GALLI~~ | Date | Date | Date | No.

76-L-298 CE 307 5-66

PLEASE RETURN TO
LOS ANGELES COUNTY ENGINEER
403 LOS ANGELES COUNTY ENGINEERING BLDG.

NOTE: ANY ADDITIONS OR CHANGES ON THIS SHEET MUST BE MADE OR CIRCLED IN RED INK, WITH DATE AND NAME OF PERSON MAKING CHANGE.

Do not extend notes this side of this line.

STATION	B. S.	H. I.	F. S.	ELEV.	PROFILE & "X" SEC. ON PECK RD.	
10+38.9				23502		17' Rt. TRIP SIGN.
11+00				23354		℄
				23331		15.4 " W/4
				23305		28.4 " E.G.
				23290		30.4 " F/L
				23354		" " T.C.
				23361	1.4 Lt. E.G.	
				23363	2.4 " F/L	
				23458	" " T.C.	
				23464	12.6 " " "	
				23367	" " F/L	
				23374	13.6 " E.G.	
				23383	30 " W/4	
				23418	44 " E.G.	
				23420	46 " F/L.	
				23484	" " T.C.	
11+26				23300		℄ E.G.
11+42.5				23261		℄ F/L
11+44				23357		℄ T.C.
11+52				23339		℄ T.C.
"				23235		℄ F/L

Profile Notes Red ____ Plotted ____ Job No. 6117.01 Division No. 11 F.B. 3319 PG. 123
No. ____ Date ____ Date ____ Survey of RUSH ST. S.D.
X-Sec. Notes Chk'd. ____ Checked ____ Survey by Guizado Notes Moody Date 7-67
No. ____ Date ____ Date ____ Map No. ____ Indexed C. J. GALLI Date ____

76-L-298 CE 307 5-66

PLEASE RETURN TO
LOS ANGELES COUNTY ENGINEER
403 LOS ANGELES COUNTY ENGINEERING BLDG.

NOTE: ANY ADDITIONS OR CHANGES ON THIS SHEET MUST BE MADE OR CIRCLED IN RED INK, WITH DATE AND NAME OF PERSON MAKING CHANGE.

Do not extend notes this side of this line.

STATION	B. S.	H. I.	F. S.	ELEV.	PROFILE & "X" SEC.	ON PECK RD.
11+53.4				23220		℄ E.G.
12+00				23160		℄
				23135		16 Rt. W/4
				23101		29.4 " E.G.
				23090		31.4 " F/L
				23150		" " T.C.
				23183	7.2 Lt. E.G.	
				23183	8.7 " F/L.	
				23282	" " T.C.	
				23273	13.7 " "	
				23179	" F/L	
				23183	14.7 " E.G.	
				23198	30 " W/4	
				23236	45.2 " E.G.	
				23236	47.2 " F/L	
				23297	" " T.C.	
12+50.9				23107		℄
				23127	6.6 Lt. E.G.	
				23127	7.6 " F/L	
				23227	" " T.C.	
				23220	12.2 " "	
				23122	" " F/L	

F. B. 3319 Pg. 124 | 6117.01 Job No. Division No. 11 Notes Red Plotted Profile
Survey of Rush St. S.D. Date Date No.
Survey by Guizado Notes Moody Notes Chk'd. Checked X-Sec.
Indexed GALLI Date Date Date No.

76-L-298 CE 307 5-66

230.65

PLEASE RETURN TO
LOS ANGELES COUNTY ENGINEER
403 LOS ANGELES COUNTY ENGINEERING BLDG.

NOTE: ANY ADDITIONS OR CHANGES ON THIS SHEET MUST BE MADE OR CIRCLED IN RED INK, WITH DATE AND NAME OF PERSON MAKING CHANGE.

Do not extend notes this side of this line.

STATION	B. S.	H. I.	F. S.	ELEV.	PROFILE & "X" SEC	ON. PECK RD.
12+50.9				23107	13.2 LT. E.G.	
				23137	30.0 " W/4	
				23179	45.3 " E.G.	
				23178	47.3 " F/L	
				23241	" " T.C.	
13+00				23084		℄
				23055		18" RT. W/4
				23015		34.6 " E.G.
				22996		36.6 " F/L.
				23060		" " T.C.
				23096	3.5 LT. E.G.	
				23096	4.5 " F/L.	
				23195	" " T.C.	
				23186	9.2 " "	
				23087	" " F/L	
				23090	10.2 " E.G.	
				23101	30 " PAV.	
13+33.2				32992		40.6 RT INLET DRAIN
				32972		48.4 " OUTLET DRAIN

Profile Notes Red ____ Plotted ____ Job No. 611701 Division No. 11 F.B. 3319 PG. 125
No. ____ Date ____ Date ____ Survey of RUSH ST. S.D.
X-Sec. Notes Chk'd. ____ Checked ____ Survey by GUIZADO Notes ____ Date 7-67
No. ____ Date ____ Date ____ Map No. ____ Indexed C.J. GALLI Date ____

76-L-298 CE 307 5-66

PLEASE RETURN TO
LOS ANGELES COUNTY ENGINEER
403 LOS ANGELES COUNTY ENGINEERING BLDG.

NOTE: ANY ADDITIONS OR CHANGES ON THIS SHEET MUST BE MADE OR CIRCLED IN RED INK, WITH DATE AND NAME OF PERSON MAKING CHANGE.

Do not extend notes this side of this line.

STATION	B. S.	H. I.	F. S.	ELEV.	PROFILE & X SEC. ON DURFEE AVE W'LY
13+41.31 N. = 1+00 W. (INTER)				23081	℄ INTER
1+45.8				23154	℄
				23155	27.8 LT. BOT. C.B.
				23193	" " TOP "
				23202	44.2 " " "
				23156	" " BOT. "
1+68.1				23169	℄
				23165	22.2 LT. BOT. C.B.
				23211	" " TOP "
1+75				23173	℄
				23155	49.0 " E.G.
				23149	51.0 " F/L
				23215	" " T.C.
1+80.5 (End. cb)				23178	℄
				23100	45.3 LT. E.G.
				23084	47.3 " F/L
				23147	" " TC
2+00				23182	℄
				23154	28.0 LT. E.G.
				23147	30 " F/L
				23211	" " T.C.

F. B. 3319 PG. 126 | 6117.01

Job No. ____ Division No. 11 Notes Red ____ Plotted ____ Profile ____

Survey of RUSH ST. S.D. Date ____ Date ____ No. ____

Survey by FUIZADO Notes MOODY Notes Chk'd. ____ Checked ____ X-Sec. ____

Indexed C. J. GALLI Date ____ Date ____ Date ____ No. ____

76-L-298 CE 307 5-66

PLEASE RETURN TO
LOS ANGELES COUNTY ENGINEER
403 LOS ANGELES COUNTY ENGINEERING BLDG.

NOTE: ANY ADDITIONS OR CHANGES ON THIS SHEET MUST BE MADE OR CIRCLED IN RED INK, WITH DATE AND NAME OF PERSON MAKING CHANGE.

Do not extend notes this side of this line.

STATION	B. S.	H. I.	F. S.	ELEV.		
2+35 7	(END CB)			23176		℄
				23152		15 4 RT. E.G.
				23139		17 4 " F/L
				23210		" " T.C.
3+00				23176		℄
END PROFILE ON DURFEE AVE & RESUM PROFILE & CROSS SECTION ON PECK RD.						
BM.S.D 855				230 67	BM S.D. 855 EL. 230.675 FB. 3319-27	
13+79 8				23088		℄
				23099	8 9 LT. B.C.	
				23154	" " T.C.	
14+00				23090		℄
				23074		16 W/4
				23034		33 3 RT. E.G.
				23013		35 3 " F/L
				23077		" " T.C.
				23099	7 0 LT. F/L	
				23151	" " T.C.	

Profile Notes Red ____ Plotted ____ Job No. 611701 Division No. 11 F.B. 3319 Pg. 127
No. ____ Date ____ Date ____ Survey of RUSH ST. S.D.
X-Sec. Notes Chk'd. ____ Checked ____ Survey by GUIZADO Notes MOODY Date 7 67
No. ____ Date ____ Date ____ Map No. ____ Indexed C. J. GALLI Date ____

76-L-298 CE 307 5-66

PLEASE RETURN TO
LOS ANGELES COUNTY ENGINEER
403 LOS ANGELES COUNTY ENGINEERING BLDG.

NOTE: ANY ADDITIONS OR CHANGES ON THIS SHEET MUST BE MADE OR CIRCLED IN RED INK, WITH DATE AND NAME OF PERSON MAKING CHANGE.

Do not extend notes this side of this line.

STATION	B. S.	H. I.	F. S.	ELEV.			PECK RD.
14+00				23164	12^6 LT.	T.C.	
				23114	" "	F/L	
$14+67^3$				23101			℄
				23111	7^9 LT	F/L	
				23162	" "	T.C.	
				23175	18^7 "	"	
				23124	" "	F/L	
				23143	37^0 "	W/4	
				23170	53^3 "	E.G.	
				23173	55^3 "	F/L	
				23235	" "	T.C.	
				2325	65 "	grd.	Fen Ln.
15+00				23110			℄
				23081			18 RT. W/4
				23051			25^4 " E.G.
				23035			27^4 " F/L
				23098			" " T.C.
				2314			47 " grd.
$15+07^3$				23111			℄
				23127	9^6 LT.	F/L	
				23180	" "	T.C.	

F. B. 3319 PG. 128 | 6117.01
Job No. Division No. 11 Notes Red. Plotted Profile
Survey of Rush St. S.D. Date Date No.
Survey by Guizado Notes Moody Notes Chk'd. Checked X-Sec.
Indexed C. J. GALLI Date Date Date No.

76-L-298 CE 307 5-66

PLEASE RETURN TO
LOS ANGELES COUNTY ENGINEER
403 LOS ANGELES COUNTY ENGINEERING BLDG.

NOTE: ANY ADDITIONS OR CHANGES ON THIS SHEET MUST BE MADE OR CIRCLED IN RED INK, WITH DATE AND NAME OF PERSON MAKING CHANGE.

Do not extend notes this side of this line.

STATION	B. S.	H. I.	F. S.	ELEV.		PECK RD.
15+07 3				23194	21' LT. T.C.	
				23144	" " F/L	
				23164	39 " W/4	
				23180	55 7 " E.G.	
				23184	57 7 " F/L	
				23245	" " T.C.	
				2326	67 " grd.	
16+00				23127		℄
				23112		6 4 RT. W/4
				23064		22' " E.G.
				23053		24' " F/L
				23114		" " T.C.
				2313		34 " grd.
16+07 3				23127		℄
				23147	12° LT. F/L	
				23200	" " T.C.	
				23220	23 5 " "	
				23168	" " F/L	
				23189	41 5 " W/4	
				23210	58° " E.G.	
				23211	60 0 " F/L	

Profile Notes Red ____ Plotted ____ Job No. 6117.01 Division No. 11 F.B. 3319 PG. 129
No. ____ Date ____ Date ____ Survey of RUSH ST. S.D.
X-Sec. Notes Chk'd. ____ Checked ____ Survey by GUIZADO Notes MOODY Date 7 67
No. ____ Date ____ Date ____ Map No. ____ Indexed C. J. GALLI Date ____

76-L-298 CE 307 5-66

PLEASE RETURN TO
LOS ANGELES COUNTY ENGINEER
403 LOS ANGELES COUNTY ENGINEERING BLDG.

NOTE: ANY ADDITIONS OR CHANGES ON THIS SHEET MUST BE MADE OR CIRCLED IN RED INK, WITH DATE AND NAME OF PERSON MAKING CHANGE.

232.23

Do not extend notes this side of this line.

F. B. 3319 PG. 130 | Job No. 6117.01 | Division No. 11 | Notes Red ____ | Plotted ____ | Profile No. ____

Survey of KUSH ST. S.D. | Date ____ | Date ____ | X-Sec. No. ____

Survey by GUIZADO | Notes MOODY | Notes Chk'd. ____ | Checked ____

Indexed C. J. GALLI | Date ____ | Date ____ | Date ____

STATION	B. S.	H. I.	F. S.	ELEV.		PECK RD.
16+07 3				232 75	60 Lt. T.C.	
				2330	70 " grd.	
16+30 3				231 81	30° Lt. TRAF Signal	
				231 95	42° "	
16+68		READ 232.40		248 40	175' Lt. ctr. of TRAFFIC ISLAND (16' MEAS.)	
17+00				231 58		18 Rt. w/a
				231 25		24 " E.G.
				230 86		26 " F/L
				230 75		" " T.C.
				231 38		34 " grd. Fen Ln.
				2317		
				231 70	10' Lt. F/L	
				232 22	" " T.C.	
				232 40	21 6 " T.C.	
				231 88	" " F/L	
				232 12	39 " w/a	
				232 34	55' " E.G.	
				232 34	57' " F/L	
				233 01	" " T.C.	
				233 4	65' " Fen Ln. (Grd)	

76-L-298 CE 307 5-66

PLEASE RETURN TO
LOS ANGELES COUNTY ENGINEER
403 LOS ANGELES COUNTY ENGINEERING BLDG.

NOTE: ANY ADDITIONS OR CHANGES ON THIS SHEET MUST BE MADE OR CIRCLED IN RED INK, WITH DATE AND NAME OF PERSON MAKING CHANGE.

Do not extend notes this side of this line.

STATION	B. S.	H. I.	F. S.	ELEV.	PECK RD.
17+50				23178	℄
18+00				23201	℄
				23150	15° RT. W/4
				23101	31⁶ " E.G.
				23090	33⁶ " F/L
				23156	" " T.C.
				2316	41 " Fen. Ln.
				23204	2⁸ LT. F/L
				23255	" " T.C.
				23268	14³ " T.C.
				23218	" " F/L
				23240	32° " W/4
				23255	48⁸ " E.G.
				23256	50⁸ " F/L
				23325	" " T.C.
				2336	59 " Fen. Ln.
18+28				23208	℄ = F/L
"				23259	℄ = T.C.
18+50				23269	℄.
18+64		READ 232.79 MEAS. 15.7 248.[illegible]		24849	1³ LT. ctr. of traffic, island, to clearance of Fwy. underpass (15.7 meas)

Profile No. ____ Notes Red ____ Date ____ Plotted ____ Date ____ Job No. 6117.01 Division No. 11 Survey of Rush St. S.D.

X-Sec. No. ____ Notes Chk'd. ____ Date ____ Checked ____ Date ____ Survey by Guzado Notes Moody Date 7-67

Map No. ____ Indexed C. J. GALLI Date ____

F. B. 2319 Pg. 131

76-L-298 CE 307 5-66

PLEASE RETURN TO
LOS ANGELES COUNTY ENGINEER
403 LOS ANGELES COUNTY ENGINEERING BLDG.

NOTE: ANY ADDITIONS OR CHANGES ON THIS SHEET MUST BE MADE OR CIRCLED IN RED INK, WITH DATE AND NAME OF PERSON MAKING CHANGE.

Do not extend notes this side of this line.

STATION	B. S.	H. I.	F. S.	ELEV.	DECK RD.
18+74.72	= ∡ PT.			23285	FB. 3319-81
				23268	5.8 Rt. T.C.
				23216	" " F/L
				23182	25 " W/4
				23124	40.6 " E.G.
				23107	42.6 " F/L
				23171	" " T.C.
				2321	50 " Fen. Ln.
				23282	5.1 Lt. T.C.
				23232	" " F/L.
				23250	25 " W/4
				23273	40.8 " E.G.
				23278	42.8 " F/L
				23342	" " T.C.
				2337	51 " Fen. Ln.
19+00				23283	℄
				23275	3.6 Rt. T.C.
				23222	" " F/L.
				23185	22 " W/4
				23128	38.2 " E.G.
				23113	40.2 " F/L
				23175	" " T.C.

F. B. 3319 PG. 132 | Job No. 6117.01 | Division No. 11 | Notes Red | Plotted | Profile
Survey of Rush St. S.D. | Date | Date | No.
Survey by Guizado Notes Moody | Notes Chk'd. | Checked | X-Sec.
Indexed C. J. GALLI | Date | Date | No.

76-L-298 CE 307 5-66

PLEASE RETURN TO
LOS ANGELES COUNTY ENGINEER
403 LOS ANGELES COUNTY ENGINEERING BLDG.

NOTE: ANY ADDITIONS OR CHANGES ON THIS SHEET MUST BE MADE OR CIRCLED IN RED INK, WITH DATE AND NAME OF PERSON MAKING CHANGE.

Do not extend notes this side of this line.

STATION	B. S.	H. I.	F. S.	ELEV.	PECK RD.	
19+00				2322		50 Rt. grd.
				23291	79 Lt. T.C.	
				23239	" " F/L.	
				23262	24 " W/4	
				23283	43.5 " E.G.	
				23288	45.5 " F/L.	
				23353	" " T.C.	
19+07.20				22564	99.70 Lt. Bot. of open channel.	
				23069	" " TOP " " "	
19+19.6				22547	86' " Ctr. (Bot.) " " " F/L	
19+28.9				23091	72.6 " TOP " " "	
				22566	" " Bot " " "	
19+50				23290		℄ & T.C.
				23310	5.7 Lt. T.C.	
				23260	" " F/L.	
				23278	24 " W/4	
				23287	51 " E.G.	
				23295	53 " F/L	
				23371	" " T.C.	

Profile Notes Red ____ Plotted ____ Job No. 6117.01 Division No. 11 F.B. 3319 Pg. 133
No. ____ Date ____ Date ____ Survey of RUSH ST. S.D.
X-Sec. Notes Chk'd. ____ Checked ____ Survey by GUIZADO Notes MOODY Date 7-67
No. ____ Date ____ Date ____ Map No. ____ Indexed C. J. GALLI Date ____

76-L-298 CE 307 5-66

PLEASE RETURN TO
LOS ANGELES COUNTY ENGINEER
403 LOS ANGELES COUNTY ENGINEERING BLDG.

NOTE: ANY ADDITIONS OR CHANGES ON THIS SHEET MUST BE MADE OR CIRCLED IN RED INK, WITH DATE AND NAME OF PERSON MAKING CHANGE.

Do not extend notes this side of this line.

STATION	B. S.	H. I.	F. S.	ELEV.	PECK RD.
19+59				23064	75.20 LT. TOP OPEN channel wall
				22564	" Bot " " "
	19+62.4 SEE PG. 137			22567	89.2 " " " "
				23067	" TOP " " "
20+00				23245	℄
				23205	16 RT. W/4
				23145	32.7 " E.G.
				23131	34.1 " F/L
				23193	" " T.C.
				23247	1.9 LT. F/L
				23299	" " T.C.
				23320	13.4 " "
				23268	" " F/L
				23292	21 " W/4
				23316	56.9 " E.G.
				23311	58.9 " F/L
				23379	" " T.C.
20+07.30				22574	24 CIR INVERT OF W. CHANNEL WALL

F. B. 3319 PG. 134 | 6117.01
Job No. ____ Division No. 11 Notes Red ____ Plotted ____ Profile ____
Survey of RUSH ST. S.D. Date ____ Date ____ No. ____
Survey by GUIZADO Notes MOODY Notes Chk'd. ____ Checked ____ X-Sec. ____
Indexed C. J. GALLI Date ____ Date ____ Date ____ No. ____

76-L-298 CE 307 5-66

PLEASE RETURN TO
LOS ANGELES COUNTY ENGINEER
403 LOS ANGELES COUNTY ENGINEERING BLDG.

NOTE: ANY ADDITIONS OR CHANGES ON THIS SHEET MUST BE MADE OR CIRCLED IN RED INK, WITH DATE AND NAME OF PERSON MAKING CHANGE.

Do not extend notes this side of this line.

STATION	B. S.	H. I.	F. S.	ELEV.	PECK RD
20+50				23256	℄
21+00				23270	℄
				23230	25 Rt. PAV.
				23160	51^3 " E.G.
				23143	53^3 " F/L
				23210	" " T.C.
				23273	2^0 Lt F/L
				23326	" " T.C.
				23348	14' " "
				23296	" " F/L
				23316	32 " W/4
				23337	48^3 " E.G.
				23337	50^3 " F/L
				23401	" " T.C.
21+14^2				23272	℄
				23202	28^5 Rt. E.G.
				23195	30^5 " F/L
				23244	" " T.C.
21+04^2				23160	53^2 Rt. E.G.
				23148	55^2 " F/L
				23213	" " T.C.
21 +50				23284	℄ = F/L

Profile Notes Red ____ Plotted ____ Job No. 6117.01 Division No. 11 F.B. 3319 Pg. 135
No. ____ Date ____ Date ____ Survey of Rush St. S.D.
X-Sec. Notes Chk'd. ____ Checked ____ Survey by [illegible] Notes [illegible] Date 7-67
No. ____ Date ____ Date ____ Map No. ____ Indexed C. J. GALLI Date ____

76-L-298 CE 307 5-66

PLEASE RETURN TO
LOS ANGELES COUNTY ENGINEER
403 LOS ANGELES COUNTY ENGINEERING BLDG.

NOTE: ANY ADDITIONS OR CHANGES ON THIS SHEET MUST BE MADE OR CIRCLED IN RED INK, WITH DATE AND NAME OF PERSON MAKING CHANGE.

Do not extend notes this side of this line.

STATION	B. S.	H. I.	F. S.	ELEV.	PECK RD.
21+60.7				23285	℄ F/L
"				23338	℄ T.C.
22+00				23356	℄
				23348	28 Rt. T.C.
				23295	" " F/L
				23276	16 " W/4
				23245	27.5 " E.G
				23233	29.5 " F/L
				23278	" " T.C.
				23353	1.4 Lt. T.C.
				23301	" " F/L.
				23325	24 " W/4
				23357	43.3 " E.G.
				23360	45.3 " F/L
				23425	" " T.C.
22+05.9				23352	℄ = T.C.
"				23302	℄ = F/L
22+23.6				23308	℄
				23247	28.9 Rt. E.G.
				23235	30.9 " F/L
				23282	" " T.C.

F. B. 3319 Pg. 136 | 6117.01 | Job No. | Division No. 11 | Notes Red | Plotted | Profile
Survey of Rush St. S.D. | Date | Date | No.
Survey by Guizado Notes Moody | Notes Chk'd. | Checked | X-Sec.
Indexed C. J. GALLI | Date | Date | No.

76-L-298 CE 307 5-66

PLEASE RETURN TO
LOS ANGELES COUNTY ENGINEER
403 LOS ANGELES COUNTY ENGINEERING BLDG.

NOTE: ANY ADDITIONS OR CHANGES ON THIS SHEET MUST BE MADE OR CIRCLED IN RED INK, WITH DATE AND NAME OF PERSON MAKING CHANGE.

Do not extend notes this side of this line.

STATION	B. S.	H. I.	F. S.	ELEV.	PECK RD.
22+38 55	2 ∡ PT. BK TAN			23313	℄
				23368	40⁴ LT. E.G.
				23374	42⁴ " F/L
				23438	" T.C.
				2345	52⁸ T. BRK
				2321	58⁰ BOT. "
				23166	73⁷ " TOP OPEN CHANNEL WALL
				22666	" " BOT " " "
				22662	" " " " "
				23162	" TOP " " "
22 +35 55	∡ PT. FWD TAN			23173	72⁴ LT. " " " "
				22673	" " BOT. " " "
				22668	87 " " " " "
				23168	" " TOP " " "
19+62⁴	from pg 134			23330	73⁹ LT. E.G.
				23326	75⁹ " F/L
				23393	" " T.C.
22+50				23315	℄
22+56⁴				23319	℄ F/L
"				23375	℄ T.C.
22+84²				23277	25² RT. E.G.
				23269	27² " F/L
				23319	" " T.C.

Profile Notes Red ____ Plotted ____ Job No. 6117.01 Division No. 11 F.B. 3319 PG. 137
No. ____ Date ____ Date ____ Survey of RUSH ST. S.D.
X-Sec. Notes Chk'd. ____ Checked ____ Survey by [illegible] Notes [illegible] Date 7 67
No. ____ Date ____ Date ____ Map No. ____ Indexed C. J. GALL Date ____

76-L-298 CE 307 5-66

PLEASE RETURN TO
LOS ANGELES COUNTY ENGINEER
403 LOS ANGELES COUNTY ENGINEERING BLDG.

NOTE: ANY ADDITIONS OR CHANGES ON THIS SHEET MUST BE MADE OR CIRCLED IN RED INK, WITH DATE AND NAME OF PERSON MAKING CHANGE.

Do not extend notes this side of this line.

STATION	B. S.	H. I.	F. S.	ELEV.	PECK RD.
22+92.5				23382	℄ T.C.
				23329	℄ F/L
23+00				23330	℄
				23310	13.5 Rt. W/4
				23282	24.5 " E.G.
				23269	26.5 " F/L
				23317	" " T.C.
				23330	0.6 Lt. F/L
				23382	" " T.C.
				23396	12.1 " "
				23346	" " F/L
				23361	30 " W/4
				23386	46.7 " E.G.
				23384	48.7 " F/L
				23451	" " T.C.
				23465	54 " T. Brk.
				23235	59 " Bot. "
				23197	74.7 " Top of open channel wall
				22697	" " Bot. " " " "
				22698	88.4 " " " " " "
				23198	" " Top " " "

F. B. 3319 Pg. 138 Job No. 6117.01 Division No. 11 Notes Red Plotted Profile
Survey of Kush St. S.D. Date Date No.
Survey by Guizado Notes Mood Notes Chk'd. Checked X-Sec.
Indexed C. J. GALLI Date Date Date No.

76-L-298 CE 307 5-66

PLEASE RETURN TO
LOS ANGELES COUNTY ENGINEER
403 LOS ANGELES COUNTY ENGINEERING BLDG.

NOTE: ANY ADDITIONS OR CHANGES ON THIS SHEET MUST BE MADE OR CIRCLED IN RED INK, WITH DATE AND NAME OF PERSON MAKING CHANGE.

Do not extend notes this side of this line.

Profile No. ____ Notes Red ____ Date ____ Plotted ____ Date ____ Job No. 6117.01 Division No. 11
X-Sec. No. ____ Notes Chk'd ____ Date ____ Checked ____ Date ____ Survey of RUSH ST. S.D. Survey by GUZMAN Notes MOODY Date 7-67 Map No. ____ Indexed C. J. GALLI Date ____

F.B. 3319 PG. 139

STATION	B. S.	H. I.	F. S.	ELEV.	PECK RD.	
23+50				23339		℄
23+71.6				23306		20' Rt. E.G.
				23293		22 " F/L.
				23336		" " T.C.
23+82.0				23417	51.8 Lt. E.G.	
				23421	53.8 " F/L	
				23487	" " T.C.	
24+00				23360		℄
				23330		16.5 Rt. W/A
				23359		37.4 " ED. PAV.
				2342		47 " grd.
				23367	6.3 Lt. E.G.	
				23419	" " T.C.	
				23432	17.8 " "	
				23381	" " F/L	
				23397	35 " W/A	
				23419	51.6 " ED. PAV.	
24+41.5				23249	77 Lt. TOP OPEN CHANNEL WALL	
				22749	" " BOT "	" "
				22750	92.1 " " "	" "
				23250	" " TOP "	" "

76-L-298 CE 307 5-66

PLEASE RETURN TO
LOS ANGELES COUNTY ENGINEER
403 LOS ANGELES COUNTY ENGINEERING BLDG.

NOTE: ANY ADDITIONS OR CHANGES ON THIS SHEET MUST BE MADE OR CIRCLED IN RED INK, WITH DATE AND NAME OF PERSON MAKING CHANGE.

Do not extend notes this side of this line.

STATION	B. S.	H. I.	F. S.	ELEV.	PECK RD.	
24+50				23391		℄
24+81				23481	12^{9} LT. T.C.	
				23428	" " F/L	
25+00				23423		℄
				23384		13 RT. W/4
				23372		26^{6} " E. PAV.
				2346		36 " 9rd.
				23467	26 LT. W/4	
				23472	52^{6} " E. PAV.	
				2346	60 " T. BRK.	
				2333	64 " BOT. "	
25+50				23463		℄
				23527	50^{6} LT. ED. PAV.	
$25+74^{5}$				23520	39^{0} " " "	
$25+86^{6}$				23310	73^{3} LT. T. WALL of OPEN CHANNEL	
				22810	" " BOT. " " " "	
				22800	80^{3} " INVERT 5^{5} C.I.P OUTLET	
				22805	87^{1} " BOT. WALL of OPEN CHANNEL	
				23305	" " T. " " " "	
$25+95.^{10}$				23420	72^{8} " " " " " "	
$25+95.^{30}$				23422	87^{9} " " " " " "	

F. B. 3319 Pg. 140 6117.01

Job No. Division No. 11 Notes Red Plotted Profile

Survey of RUSH ST. S.D. Date Date No.

Survey by GUIZADO Notes MOODY Notes Chk'd. Checked X-Sec.

Indexed C. J. GALLI Date Date No.

76-L-298 CE 307 5-66

PLEASE RETURN TO
LOS ANGELES COUNTY ENGINEER
403 LOS ANGELES COUNTY ENGINEERING BLDG.

NOTE: ANY ADDITIONS OR CHANGES ON THIS SHEET MUST BE MADE OR CIRCLED IN RED INK, WITH DATE AND NAME OF PERSON MAKING CHANGE.

Do not extend notes this side of this line.

STATION	B. S.	H. I.	F. S.	ELEV.	PECK	RD.
26+00				23502		℄
				23487		13.5 Rt. W/4
				23436		27.0 " ED. PAV.
				2352		37 " Grd.
				23539	18.5 Lt. W/4	
				23520	37.3 " ED. PAV.	
				2346	45 " F/L DIRT GUT.	
				2352	50 " Grd.	
26+17.6				23465		30.8 Rt. E.G.
				23447		32.8 " F/L
				23511		" " T.C.
26+32.7				23533		℄
				23512		17.1 Rt. W/4
				23473		32' " E.G.
				23453		34' " F/L
				23520		" " T.C.
				23554		44 " BK. WK.
26+58.6				23493		33.6 Rt. E.X.G.
26+93.34 = ℄ int.				23591		℄ int.
				23613	15 Lt W/4	
				23574	29 " ED. PAV.	

Profile No. ____ Notes Red ____ Date ____ Plotted ____ Date ____ Job No. 6117.01 Division No. 11 Survey of Rush St. S.D. Survey by 2212400 Notes 11-00-04 Date 7-67 Map No. ____ Indexed C. J. GALLI Date 1-10-

X-Sec. No. ____ Notes Chk'd. ____ Date ____ Checked ____ Date ____

F. B. 3319 PG. 141

76-L-298 CE 307 5-66

PLEASE RETURN TO
LOS ANGELES COUNTY ENGINEER
403 LOS ANGELES COUNTY ENGINEERING BLDG.

NOTE: ANY ADDITIONS OR CHANGES ON THIS SHEET MUST BE MADE OR CIRCLED IN RED INK, WITH DATE AND NAME OF PERSON MAKING CHANGE.

Do not extend notes this side of this line.

STATION	B. S.	H. I.	F. S.	ELEV.		
26+93.34				2355	39 LT. F/L DIRT. GUT.	
				2363	45 " Grd.	
FOR "X" SEC. ON FARNDON ST. SEE PG. 143						
27+27.4				23551		35.4 Rt. E. "X" G.
27+62.0				23643		℄
				23617		18 Rt. W/4
				23574		34.5 " E. G.
				23557		36.5 " F/L
				23622		36.5 " T. C.
				23645		" BK. WK.
				23667	16.5 Lt. W/4	
				23640	33.3 " E. PAV.	
				2358	39 " F/L DIRT GUT.	
				2365	50 " Grd.	
28+02.0				23679		℄
				23652		17 Rt. W/4
				23615		33.3 " E. G.
				23593		35.3 " F/L
				23658		" " T. C.
				23680		" BK. WK.

Cont. PG. 149

F. B. 3319 PG. 142 Job No. 6117.01 Division No. 11 Notes Red ____ Plotted ____ Profile ____
Survey of Rush St. S.D. Date ____ Date ____ No. ____
Survey by Guizado Notes Moody Notes Chk'd. ____ Checked ____ X-Sec. ____
Indexed C. J. GALLI Date ____ Date ____ No. ____

F. B. 3319 PG. 143

Profile No.	Notes Red	Plotted	Job No. 6117.01	Division No.	
	Date	Date	Survey of RUSH ST (So EL MONTE)		
X-Sec. No.	Notes Chk'd.	Checked	Survey by	Notes	Date 27-67
	Date	Date	Map No.	Indexed C. J. GALLI	Date AUG 10 '67

NOTE: ANY ADDITIONS OR CHANGES ON THIS SHEET MUST BE MADE OR CIRCLED IN RED INK, WITH DATE AND NAME OF PERSON MAKING CHANGE.

PLEASE RETURN TO
LOS ANGELES COUNTY ENGINEER
403 LOS ANGELES COUNTY ENGINEERING BLDG.

Do not extend notes this side of this line.

STATION	B. S.	H. I.	F. S.	ELEV.	
					JOB NO 6117.01 RUSH ST (SO EL MONTE) CROSS SECTIONS
					EAST ON FAIRVIEW ST.

76-L-298 CE 307 5-66

76-L-298 CE 307 5-66

PLEASE RETURN TO
LOS ANGELES COUNTY ENGINEER
403 LOS ANGELES COUNTY ENGINEERING BLDG.

NOTE: ANY ADDITIONS OR CHANGES ON THIS SHEET MUST BE MADE OR CIRCLED IN RED INK, WITH DATE AND NAME OF PERSON MAKING CHANGE.

Do not extend notes this side of this line.

STATION	B. S.	H. I.	F. S.	ELEV.	FARNDON ST	
					Lt or No	Rt. or So
BM SD 856				235.16	BM SD 856 FB 3319-28	ELEV = 235.162
					Peck Rd & FARNDON ST	SE COR
					Bt spk in cb 12' So of So end cb Ret.	
1+00 E'/y				235.91		℄ int
1+18				235.62		℄ w/u
1+36 7				235.23		℄ Eg, Cross Gut
1+41 2				235.18		℄ F/L " "
1+43 7				235.22		℄ Eg " "
"				235.08		16° APRON CONC COR
"				235.44	16° APRON CONC COR	
1+78 7				236.20		22 7 TOP SEWER VALVE COV
"				231.88		" TOP 10" C.I. PIPE
1+88 2				236.39		℄
				236.10		9° w/u
				235.79		16 2 EG
				235.71		18° F/L
				236.37		" TC
				236.57		30 BK WALK

F. B. 3319 PG. 144 (2)
Job No. 6117 01 Division No. 11 Notes Red ____ Date ____ Plotted ____ Date ____ Profile ____ No. ____
Survey of KUSH ST. S.D. Notes Chk'd. ____ Date ____ Checked ____ Date ____ X-Sec. ____ No. ____
Survey by GUIZADO Notes MOODY Date ____
Indexed C. J. GALLI

76-L-298 CE 307 5-66

PLEASE RETURN TO
LOS ANGELES COUNTY ENGINEER
403 LOS ANGELES COUNTY ENGINEERING BLDG.

NOTE: ANY ADDITIONS OR CHANGES ON THIS SHEET MUST BE MADE OR CIRCLED IN RED INK, WITH DATE AND NAME OF PERSON MAKING CHANGE.

Do not extend notes this side of this line.

STATION	B. S.	H. I.	F. S.	ELEV.	FARNSON	ST
				Z	No. OR Lf	So. OR Lt
1+88 2				Z3649	9° W/4	
				Z3642	16 2 EG	
				Z3635	18° FL	
				Z3697	" TC	
				Z3718	30 BK walk	
1+92 4				Z3645	17° 4 pt EG	
				Z3632	18° FL	
				Z3698	" TC	
				Z3725	30 BK walk	
1+96 9				Z3581		17° 4 PT EG
				Z3572		18° FL
				Z3637		" TC
				Z3658		30 BK walk
2+00				Z3659		℄
				Z3639		9° W/4
				Z3591		17° EG
				Z3585		18° FL
				Z3649		" T.C.
				Z3671		30 BK. WK.

Profile Notes Red ____ Plotted ____ Job No. [illegible] Division No. 11
No. ____ Date ____ Date ____ Survey of [illegible]
X-Sec. Notes Chk'd. ____ Checked ____ Survey by ____ Notes [illegible] Date 7-27-67
No. ____ Date ____ Date ____ Map No. ____ Indexed [illegible] Date [illegible]

F. B. 3319 Pg. 145 (3)

76-L-298 CE 307 5-66

PLEASE RETURN TO
LOS ANGELES COUNTY ENGINEER
403 LOS ANGELES COUNTY ENGINEERING BLDG.

NOTE: ANY ADDITIONS OR CHANGES ON THIS SHEET MUST BE MADE OR CIRCLED IN RED INK, WITH DATE AND NAME OF PERSON MAKING CHANGE.

Do not extend notes this side of this line.

STATION	B. S.	H. I.	F. S.	ELEV.	FARNDOW	ST
					NO OR Lf	So OR Rt
2+00	SSMH			Z3664	5° SSMH E RIM	
				Z3660	W "	
				Z3662	S "	
				Z2163	EAST INLET 8"	MEAS = 14.34 8" DIA = .67 ROD 15.01 ELEV = 236.64 − ROD = 15.01 INVERT = 221.63
				Z2158	WEST-Sealed	MEAS = 14.35 8" dia = .67 15.02 ELEV = 236.60 − Rod = 15.02 INVERT = 221.58
				Z2150	So. outlet Width = 2 ft. ELEV = 236.62 − Rod = 15.12 221.50	
				Z3666	9° W/4	
				Z3650	17° EG	
				Z3641	18° FL	
				Z3705	" TC	
				Z3734	30 BL of walk	
2+06°				Z3673		23° ctr. of EAST Edge of SEWER PUMPING STATION (TOP)
				Z1784	(MEAS 1889)	Btm. conc floor

F. B. 3319 Pg. 146 Job No. 6117 Division No. Notes Red Plotted Profile
Survey of RUSH ST do E (MONTE) Date Date No.
Survey by ACG Notes ACG Notes Chk'd. Checked X-Sec.
Indexed C. J. GALLI Date Date Date No.

76-L-298 CE 307 5-66

PLEASE RETURN TO
LOS ANGELES COUNTY ENGINEER
403 LOS ANGELES COUNTY ENGINEERING BLDG.

NOTE: ANY ADDITIONS OR CHANGES ON THIS SHEET MUST BE MADE OR CIRCLED IN RED INK, WITH DATE AND NAME OF PERSON MAKING CHANGE.

Do not extend notes this side of this line.

STATION	B. S.	H. I.	F. S.	ELEV.	FARNDON	ST
					No. or Lt	So. or Rt
2+39				23734		℄
				23719		9° w/u
				23685		17° EG (BC)
				23675		18° FL
				23741		" TC
				23768		30° BK of Walk
2+71°	SSMH			23763	5° SSMH So. Rim	
				23766	E. "	
				23763	W. "	
				22201	So. 8" inlet	MEAS = 14.95 DIA .67 15.62 ELEV = 237.63 -Rod = 15.62 INVERT = 222.01
				22202	E. 8" inlet	MEAS = 14.97 DIA .67 15.64 ELEV = 237.66 -Rod = 15.64 INVERT = 222.02
				22190	W. 8" outlet	MEAS = 15.06 DIA .67 15.73 ELEV = 237.63 -Rod = 15.73 INVERT = 221.90
2+75				23770		℄
				23760	9° w/u	
				23744	17° EG	
				23731	18° FL	
				23796	18° TC	

Profile Notes Red ____ Plotted ____ Job No. 6117 3 Division No. 11 F. B. 3319 Pg. 147
No. ____ Date ____ Date ____ Survey of Rush St. (Elmonte)
X-Sec. Notes Chk'd. ____ Checked ____ Survey by ____ Notes ____ Date 7-27-67
No. ____ Date ____ Date ____ Map No. ____ Indexed C. J. GALLI Date ____

F. B. 3319 PG. 148 Job No. 6117 01 Division No. _____ Notes Red _____ Plotted _____ Profile

Survey of RUSH ST (So EL MONTE Date _____ Date _____ No. _____

Survey by ACG Notes A.C.G. Notes Chk'd. _____ Checked _____ X-Sec.

Indexed C. J. GALLI Date _____ Date _____ Date _____ No. _____

76-L-298 CE 307 5-66

PLEASE RETURN TO

LOS ANGELES COUNTY ENGINEER

403 LOS ANGELES COUNTY ENGINEERING BLDG.

NOTE: ANY ADDITIONS OR CHANGES ON THIS SHEET MUST BE MADE OR CIRCLED IN RED INK, WITH DATE AND NAME OF PERSON MAKING CHANGE.

Do not extend notes this side of this line.

STATION	B. S.	H. I.	F. S.	ELEV.	
2+75.8				238.17 30° BK WALK	
84/80856				235.16 84/856 FB 3319-28 ELEV 235.162 SEE PG 144 FOR DESC.	

76-L-298 CE 307 5-66

PLEASE RETURN TO
LOS ANGELES COUNTY ENGINEER
403 LOS ANGELES COUNTY ENGINEERING BLDG.

NOTE: ANY ADDITIONS OR CHANGES ON THIS SHEET MUST BE MADE OR CIRCLED IN RED INK, WITH DATE AND NAME OF PERSON MAKING CHANGE.

Do not extend notes this side of this line. Cont. From PG 102

STATION	B. S.	H. I.	F. S.	ELEV.	PECK RD.	
28+02°				23704	17 LT.	W/4
				23672	34³ "	E. PAV.
				2361	40 "	F/L DIRT. CUT.
				2368	45 "	Prd.
28+78⁶				23705	44² LT.	E.G.
				23692	46² "	F/L
				23753	" "	T.C.
				23784	"	BK-WK.
29 +02				23756	℄	
				23728		17 RT. W/4
				23683		34⁶ " E.G.
				23670		36⁶ " F/L
				23738		" " T.C.
				23760		" BK-WK.
29+70.22	℄ PT. = EC.			23800	℄	
				23770		20 RT. W/4
				23743		38 " E.G.
				23730		40 " F/L
				23798		" " T.C.
				23820		" BK WK.

Profile Notes Red ____ Plotted ____ Job No. 6112.01 Division No. 11
No. ____ Date ____ Date ____ Date ____ Survey of PECK ST. S.D.
X-Sec. Notes Chk'd. ____ Checked ____ Survey by [illegible] Notes [illegible] Date [illegible]
No. ____ Date ____ Date ____ Map No. ____ Indexed C.J. GALLI Date: ____

F.B. 3319 Pg. 143

76-L-298 CE 307 5-66

PLEASE RETURN TO
LOS ANGELES COUNTY ENGINEER
403 LOS ANGELES COUNTY ENGINEERING BLDG.

NOTE: ANY ADDITIONS OR CHANGES ON THIS SHEET MUST BE MADE OR CIRCLED IN RED INK, WITH DATE AND NAME OF PERSON MAKING CHANGE.

Do not extend notes this side of this line.

STATION	B. S.	H. I.	F. S.	ELEV.	PECK RD.	
29+70.22	∠ PT = E.C.			23825	20 LT. W/4	
				23784	379 " E.G.	
				23770	399 " F/L	
				23837	" " T.C.	
				23855	" BK-WK.	
30+00 ⊙				23828		℄
				23792		20 PT. W/4
				23762		38 " E.G.
				23757		40 " F/L
				23814		" " T.C.
				23834		" BK WK
				23848	20 LT. W/4	
				23812	379 " E.G.	
				23800	399 " F/L	
				23867	" " T.C.	
				23887	" BK WK.	
30+89'				23908		℄
				23930	20 LT. W/4	
				23880	38 " E.G.	
				23865	40 " F/L.	
				23932	" " T.C.	
				23947	BK-WK	

F. B. 3319 PG. 150 6117.01
Job No. Division No. 11 Notes Red Plotted Profile
Survey of KUH St. S.D. Date Date No.
Survey by GUIZADO Notes MOODY Notes Chk'd. Checked X-Sec.
Indexed C. J. GALLI Date Date Date No.

76-L-298 CE 307 5-66

PLEASE RETURN TO
LOS ANGELES COUNTY ENGINEER
403 LOS ANGELES COUNTY ENGINEERING BLDG.

NOTE: ANY ADDITIONS OR CHANGES ON THIS SHEET MUST BE MADE OR CIRCLED IN RED INK, WITH DATE AND NAME OF PERSON MAKING CHANGE.

Do not extend notes this side of this line.

STATION	B. S.	H. I.	F. S.	ELEV.	PECK RD.
30+91.9				23910	℄
				23876	20 RT. W/C
				23834	38 " E.G.
				23821	40 " F/L
				23888	" " T.C.
				23890	" BK WK
31+49				23965	19 LT. S.S.M.H. E. Rim
				23965	W. Rim
				23255	E. 12" INLET MEAS. 6.10 DIA. 1.00 ROD 7.10 ELEV. 239.65 -ROD 7.10 232.55
				23209	W. OUTLET (N'LY 12") MEAS. 6.46 DIA. 1.00 ROD 7.46 ELEV. 239.55 -ROD. 7.46 232.09
				23216	W. OUTLET (SO'LY 12") MEAS. 6.39 DIA. 1.00 7.39 ELEV. 239.55 -ROD 7.39 232.16

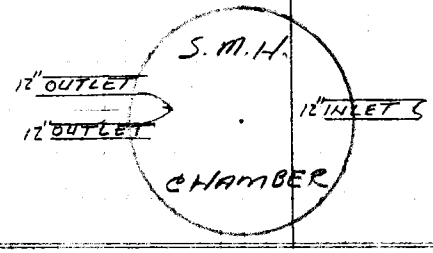

Profile Notes Red ____ Plotted ____ Job No. 611701 Division No. 11
No. ____ Date ____ Date ____ Survey of RUSH ST. S.D.
X-Sec. Notes Chk'd. ____ Checked ____ Survey by GUIZNDO Notes MOODY Date 7-67
No. ____ Date ____ Date ____ Map No. ____ Indexed C. J. GALLI Date ____

F. B. 3319 Pg. 151

76-L-298 CE 307 5-66

PLEASE RETURN TO
LOS ANGELES COUNTY ENGINEER
403 LOS ANGELES COUNTY ENGINEERING BLDG.

NOTE: ANY ADDITIONS OR CHANGES ON THIS SHEET MUST BE MADE OR CIRCLED IN RED INK, WITH DATE AND NAME OF PERSON MAKING CHANGE.

Do not extend notes this side of this line.

STATION	B. S.	H. I.	F. S.	ELEV.	PECK RD.
31+53.35	INT.			239 65	℄ INT.
31+59.6				239 63	32 LT. S.D. AVER. RIM
				231 16	INVERT OF MAIN LN
				234 53	W. INLET 30 C.I.P.
				235 03	E. " 24 "
31+93 3				235 28	40.! RT. INVERT 24" C.I.P.
32+01				238 65	" " Ctr. F/L CB.
32+03 3				239 92	℄
				239 62	20 RT. W/4
				239 15	36 " E.G.
				238 67	40 " F/L
				239 59	" " T.C
				239 78	" BK WK.
32+15 3				240 00	℄
				239 78	20 LT. W/4
				239 59	38 " E.G
				239 42	40 " F/L
				239 48	" " T.C. (DR. WAY)
				240 29	" BK. WK.

ELEV. 239.63
ROD 5.10
234 53

ELEV. 239.63
ROD. 4.60
235.03

ELEV. 239.63
ROD 8.47
231.16

Cont. PG. 163

F. B. 3319 Pg. 152 Job No. 6117.01 Division No. 11 Notes Red ____ Plotted ____ Profile ____
Survey of Rush St. S.D. Date ____ Date ____ No. ____
Survey by Guizado Notes Moody Notes Chk'd. ____ Checked ____ X-Sec. ____
Indexed C. J. GALLI Date ____ Date ____ Date ____ No. ____

F. B. 3319 PG. 153

Profile No.	Notes Red	Plotted	Job No. 6117.01	Division No. 11	
	Date	Date	Survey of Rush ST (So El Monte)		
X-Sec. No.	Notes Chk'd.	Checked	Survey by ACG	Notes	Date 7-27-67
	Date	Date	Map No.	Indexed C. J. GALLI	Date

JOB NO 6117.01

RUSH ST (So EL Monte)

CROSS SECTIONS

EAST ON SLACK C.C.

STATION	B. S.	H. I.	F. S.	ELEV.

NOTE: ANY ADDITIONS OR CHANGES ON THIS SHEET MUST BE MADE OR CIRCLED IN RED INK, WITH DATE AND NAME OF PERSON MAKING CHANGE.

PLEASE RETURN TO
LOS ANGELES COUNTY ENGINEER
403 LOS ANGELES COUNTY ENGINEERING BLDG.

Do not extend notes this side of this line.

76-L-298 CE 307 5-66

76-L-298 CE 307 5-66

PLEASE RETURN TO
LOS ANGELES COUNTY ENGINEER
403 LOS ANGELES COUNTY ENGINEERING BLDG.

NOTE: ANY ADDITIONS OR CHANGES ON THIS SHEET MUST BE MADE OR CIRCLED IN RED INK, WITH DATE AND NAME OF PERSON MAKING CHANGE.

Do not extend notes this side of this line.

STATION	B. S.	H. I.	F. S.	ELEV.	No. or Lt.	So. or Rt.
BM 14-2B				239 93	BM 14-2B FB 3712-127	1966 adj = 239.926
					Peck Durfee & Slack Rd	NW Cor
					SE Cor of catch Basin	Button type BM
1+00 E'ly				23965		℄ Inst.
1+20				23935		20 W/y
1+40				23916		40 Pvmt
1+47³	SSMH			23905	SSMH 20° Lt., So. Rim	
				23896	No "	
				23902	W "	
				23351	So. 6" inlet	MEAS 5.04 DIA .50 Rod 5.54 — ELEV = 239.05 − Rod = 5.54 INVERT 233.51
				232 52	No 12" inlet	MEAS 5.44 DIA 1.00 Rod 6.44 — ELEV = 238.96 − Rod = 6.44 INVERT = 232.52
				232 52	W. 12" outlet	MEAS = 5.50 DIA = 1.00 Rod 6.50 — ELEV = 239.02 − Rod = 6.50 232.52
1+66³				23952	5° Lt Trip Switch	

F. B. 3319 Pg. 154 (2)
Job No. 6117 01 Division No. 11 Notes Red ____ Plotted ____ Profile ____
Survey of Rush St (So. El Monte) Date ____ Date ____ No. ____
Survey by ACG Notes ACG Notes Chk'd. ____ Checked ____ X-Sec. ____
Indexed J. GALLI Date ____ Date ____ No. ____

76-L-298 CE 307 5-66

PLEASE RETURN TO
LOS ANGELES COUNTY ENGINEER
403 LOS ANGELES COUNTY ENGINEERING BLDG.

NOTE: ANY ADDITIONS OR CHANGES ON THIS SHEET MUST BE MADE OR CIRCLED IN RED INK, WITH DATE AND NAME OF PERSON MAKING CHANGE.

Do not extend notes this side of this line.

STATION	B. S.	H. I.	F. S.	ELEV.	SLACK RD EAST	
					NO. or LF	SO. or RT.
1+78 3				33961		℄
				33952	9° W/4	
				23926	16° EG	
				23911	18° FL	
				23973	" TC	
				24005	BK. WK.	
1+84 6				23975		℄
				23965		9° W/4
				23937		16° EG
				23925		18° FL
				23992		" TC
				24015		BK Walk
2+06						
				23982		℄ BrK.
				23971		9° W/4
				23945		16° EG
				23933		18° FL
				24000		" TC
				24023		" BK walk

Profile Notes Red ____ Plotted ____ Job No. 6117 Division No. ____
No. ____ Date ____ Date ____ Survey of Rush St (So. E/Monte)
X-Sec. Notes Chk'd. ____ Checked ____ Survey by [illegible] Notes [illegible] Date [illegible] 67
No. ____ Date ____ Date ____ Map No. ____ Indexed [illegible] GALLI Date ____

F. B. 3319 Pg. 155

76-L-298 CE 307 5-66

PLEASE RETURN TO
LOS ANGELES COUNTY ENGINEER
403 LOS ANGELES COUNTY ENGINEERING BLDG.

NOTE: ANY ADDITIONS OR CHANGES ON THIS SHEET MUST BE MADE OR CIRCLED IN RED INK, WITH DATE AND NAME OF PERSON MAKING CHANGE.

Do not extend notes this side of this line.

STATION	B. S.	H. I.	F. S.	ELEV.	SLACK RD	EAST
					No or Lt	So or Rt
2+06				23967	9° W/V	
				23951	16° EG	
				23935	18° E/L	
				24001	" TC	
				24024	BK WK	
2+50				23926		℄
3+00				23765		℄
BM 14-2B					BM 14-2B FB 3712+27	1966 adj 239.926
					SEE FB 3319-28	

F. B. 3319 Pg. 156

Job No. 6117 01 Division No. Notes Red Plotted Profile

Survey of Rush St (to 51 Monte) Date Date No.

Survey by ACK Notes Notes Chk'd. Checked X-Sec.

Indexed C. J. GALLI Date Date Date No.

F. B. 3319 PG. 157

Profile No.	Notes Red	Plotted	Job No. 6117.01	Division No.
	Date	Date	Survey of Rush ST (So. El Monte)	
X-Sec. No.	Notes Chk'd.	Checked	Survey by	Notes Date 7 67
	Date	Date	Map No.	Indexed C. J. GALLI Date

JOB NO 6117.01

RUSH ST
(So El Monte)

CROSS SECTION;

WEST on Slack Rd

STATION	B. S.	H. I.	F. S.	ELEV.

NOTE: ANY ADDITIONS OR CHANGES ON THIS SHEET MUST BE MADE OR CIRCLED IN RED INK, WITH DATE AND NAME OF PERSON MAKING CHANGE.

Do not extend notes this side of this line.

PLEASE RETURN TO
LOS ANGELES COUNTY ENGINEER
403 Los Angeles County Engineering Bldg.

76-L-298 CE 307 5-66

76-L-298 CE 307 5-66

PLEASE RETURN TO
LOS ANGELES COUNTY ENGINEER
403 LOS ANGELES COUNTY ENGINEERING BLDG.

NOTE: ANY ADDITIONS OR CHANGES ON THIS SHEET MUST BE MADE OR CIRCLED IN RED INK, WITH DATE AND NAME OF PERSON MAKING CHANGE.

Do not extend notes this side of this line.

STATION	B. S.	H. I.	F. S.	ELEV.	SLACK Rd	WEST
					So or Lf	No or Rt
BM14-B				239 93	BM14-B FB 3712-127	1966 adj 239.926
1+00				239 65		℄ int
1+20				239 60		℄ w/y
1+40				239 50		℄ Pvmt
1+53 4	SSMH			239 58	5° SSMH E. rim	
				239 60	W. "	
				239 60	N. "	
				232 21	EAST inlet 12" (N'ly)	MEAS - 6.37 ELEV 239.58 DIA = 1.00 -Rod = 7.37 Rod = 7.37 232.21
				232 21	" " 12" (S'ly)	MEAS = 6.37 ELEV = 239.58 DIA = 1.00 -Rod = 7.37 Rod = 7.37 232.21
				232 54	WEST outlet 15"	MEAS = 5.81 ELEV = 239.60 DIA = 1.25 -Rod = 7.06 7.06 232.54
				232 69	North inlet 8" (sealed)	MEAS 6.24 ELEV = 239.60 DIA = .67 -Rod = 6.91 Rod 6.91 232.69

F. B. 3319 PG. 158

Job No. 6117 01 Division No. Notes Red Plotted Profile

Survey of Rush ST (So El Monte Date Date No. X-Sec.

Survey by ACG Notes 7-67 Notes Chk'd. Checked

Indexed C. L. GALLI Date Date Date No.

76-L-298 CE 307 5-66

PLEASE RETURN TO
LOS ANGELES COUNTY ENGINEER
403 LOS ANGELES COUNTY ENGINEERING BLDG.

NOTE: ANY ADDITIONS OR CHANGES ON THIS SHEET MUST BE MADE OR CIRCLED IN RED INK, WITH DATE AND NAME OF PERSON MAKING CHANGE.

Do not extend notes this side of this line.

STATION	B. S.	H. I.	F. S.	ELEV.	SLACK RD	WEST
					So. or Lf	No. or Rt
1+76.5				23954	5° Trip switch	
1+84.4				23972		℄
				23967		10° W/4
				23939		18.7 EG
				23927		20.2 FL
				23934		" TC (DK WAY)
				24008		BK WK
				23947	10° W/4	
				23914	17.7 EG	
				23895	19.7 FL	
				23906	" TC	
				23980	BK WK	
2+03.9				23953		16.1 Cor. Conc Apron
2+07.2				23602		21° INVERT 24" CIP ELEV = 239.92 MEAS = 3.90 236.02
2+15				23894		20.2 F/L ctr CB

Profile Notes Red ____ Plotted ____ Job No. 6117 Division No. ____
No. ____ Date ____ Date ____ Survey of Rush St (Co El Monte)
X-Sec. Notes Chk'd. ____ Checked ____ Survey by [illegible] Notes ____ Date 7-69
No. ____ Date ____ Date ____ Map No. ____ Indexed C. J. GALLI Date ____

F. B. 3319 PG. 159

76-L-298 CE 307 5-66

PLEASE RETURN TO
LOS ANGELES COUNTY ENGINEER
403 LOS ANGELES COUNTY ENGINEERING BLDG.

NOTE: ANY ADDITIONS OR CHANGES ON THIS SHEET MUST BE MADE OR CIRCLED IN RED INK, WITH DATE AND NAME OF PERSON MAKING CHANGE.

Do not extend notes this side of this line.

STATION	B. S.	H. I.	F. S.	ELEV.	Slack Rd	W'ly
					So or Lf	No or Rf
2+24 U				24010		℄
				24005		10° W/4
				23965		16° Eq. Conc Apron
				23937		20' F/L
				23997		" TC
				24022		BK WK
				23985	10° W/4	
				23943	17' EG	
				23927	19' F/L	
				23993	" TC	
				24008	BK WK	
2+26				23967		16° Cor conc Apron
2+86				24088		℄
				24079		10° W/4
				24040		18° EG
				24025		20° FL
				24086		" TC
				24110		BK WK

F. B. 3319 Pg. 160 Job No. 6117 01 Division No. Notes Red Plotted Profile
Survey of Rush St Ho El Monte Date Date No.
Survey by ACG Notes Notes Chk'd. Checked X-Sec.
Indexed C. J. GALLI Date Date Date No.

76-L-298 CE 307 2-63

PLEASE RETURN TO
LOS ANGELES COUNTY ENGINEER
403 LOS ANGELES COUNTY ENGINEERING BLDG.

NOTE: ANY ADDITIONS OR CHANGES ON THIS SHEET MUST BE MADE OR CIRCLED IN RED INK, WITH DATE AND NAME OF PERSON MAKING CHANGE.

Do not extend notes this side of this line.

STATION	B. S.	H. I.	F. S.	ELEV.	SLACK Rd W 1/4 So. or Lt	No. or Rt
2+90²				241 10		℄
				241 06	10° W/4	
				240 24	17? EG	
				240 17	19? FL	
				240 82	" TC	
				241 07	BK WK	
3+00				241 31		℄
By 14-2B					By 14-2B FB 3712-127 1966 adj 239.926	
					See also FB 3319-28 for DESC	

Profile No. ____ Notes Red ____ Plotted ____ Job No. 6117 01 Division No. ____ F.B. 3319 Pg. 161

X-Sec. No. ____ Date ____ Date ____ Survey of Rush ST (So El Monte)

Notes Chkd. ____ Checked ____ Survey by ACG Notes ____ Date 7-27-67

No. ____ Date ____ Date ____ Map No. ____ Indexed C. J. GALLI Date ____

76-L-298 CE 307 5-66

PLEASE RETURN TO
LOS ANGELES COUNTY ENGINEER
403 LOS ANGELES COUNTY ENGINEERING BLDG.

NOTE: ANY ADDITIONS OR CHANGES ON THIS SHEET MUST BE MADE OR CIRCLED IN RED INK, WITH DATE AND NAME OF PERSON MAKING CHANGE.

Do not extend notes this side of this line. Cont. FROM PG. 152

STATION	B. S.	H. I.	F. S.	ELEV.	PECK RD.
32+43³				240 12	℄
				239 90	20 RT. W/4
				239 34	38 " E.G.
				239 24	40 " F/L
				239 36	" " T.C. (DR. WAY)
				240 11	" BK WK.
32+55³				240 20	℄
				239 96	20 LT. W/4
				239 68	38 " E.G.
				239 54	40 " F/L
				240 15	" " T.C.
				240 40	" BK WK
33+00				240 45	℄
33+26³				239 79	38 RT. E.G.
				239 75	40 " F/L.
				240 40	" " T.C.
				240 75	" BK-WK.
33+43³				240 55	℄
				240 35	20 RT. W/4
				239 67	39⁵ " ED. PAV.
				241 1	44 T. BRK.
				241 3	50 " P/L

Profile Notes Red ____ Plotted ____ Job No. 6117.01 Division No. 11 F. B. 3319 Pg. 163
No. ____ Date ____ Date ____ Survey of RUSH ST. S.D.
X-Sec. Notes Chk'd. ____ Checked ____ Survey by [illegible] Notes [illegible] Date 7 [illegible]
No. ____ Date ____ Date ____ Map No. ____ Indexed C. J. GALLI Date ____

76-L-298 CE 307 5-66

PLEASE RETURN TO
LOS ANGELES COUNTY ENGINEER
403 LOS ANGELES COUNTY ENGINEERING BLDG.

NOTE: ANY ADDITIONS OR CHANGES ON THIS SHEET MUST BE MADE OR CIRCLED IN RED INK, WITH DATE AND NAME OF PERSON MAKING CHANGE.

Do not extend notes this side of this line.

STATION	B. S.	H. I.	F. S.	ELEV.	PECK-DURFEE	
33+55 3				24058		℄
				24030	20 LT. W/4	
				23987	38 " E.G.	
				23973	40 " F/L	
				24035	" " T.C.	
				24062	49 " BK-WK.	
34+00				24074		℄
				24045		18 5 RT. W/4
				23975		39 " ED. PAV.
				2413		44 " T. BRK.
				2419		50 " P/L
				24033	20 LT. W/4	
				23993	38 " E.G.	
				23980	40 " F/L.	
				24045	" " T.C.	
				24070	49 " BK. WK.	
34+50				24080		℄
				24002	38° LT. E.G.	
				23989	40 " F/L.	
				24052	" " T.C.	
				24075	49 " BK-WK	

CONT PG 171

F. B. 3319 PG. 164 | 6117.01 Job No. | Division No. 11 | Notes Red | Plotted | Profile
Survey of RUSH ST. S.D. | Date | Date | No.
Survey by GUIZADO | Notes MOO'DY | Notes Chk'd. | Checked | X-Sec.
Indexed C. J. GALLI | Date | Date | Date | No.

Profile No.	Notes Red	Plotted	Job No. 611701	Division No.	F. B. 3319 PG. 165
	Date	Date	Survey of RUSH ST (So El Monte)		
X-Sec. No.	Notes Chk'd.	Checked	Survey by ACG	Notes	Date 7-27-67
	Date	Date	Map No.	Indexed C. J. GALLI	Date

JOB NO 611701

RUSH ST
(So El MONTE)

CROSS SECTIONS
W'ly along BERLIN ST

STATION	B. S.	H. I.	F. S.	ELEV.

NOTE: ANY ADDITIONS OR CHANGES ON THIS SHEET MUST BE MADE OR CIRCLED IN RED INK, WITH DATE AND NAME OF PERSON MAKING CHANGE.

Do not extend notes this side of this line.

PLEASE RETURN TO
LOS ANGELES COUNTY ENGINEER
403 LOS ANGELES COUNTY ENGINEERING BLDG.

76-L-298 CE 307 5-66

76-L-298 CE 307 5-66

PLEASE RETURN TO
LOS ANGELES COUNTY ENGINEER
403 LOS ANGELES COUNTY ENGINEERING BLDG.

NOTE: ANY ADDITIONS OR CHANGES ON THIS SHEET MUST BE MADE OR CIRCLED IN RED INK, WITH DATE AND NAME OF PERSON MAKING CHANGE.

Do not extend notes this side of this line.

STATION	B. S.	H. I.	F. S.	ELEV.	PARLIN ST (W'ly)	
					So. or Lt.	No or Rt
BM SD 857				239 60	BM SD 857 FB 3319-28 adj elev = 239.605	
					Peck Curtis & Parlin ST	N W COR
					Bt spk in cb 18' N. of	No end CR
34+77.2 N'ly = 1+00 W'ly				24092		℄ int
1+20				24059		℄ w/y
1+38				24007		℄ EG
1+40				23994		℄ F/L
1+40				24055		℄ TC
1+60.3				23993		℄ TC
"				23932		℄ F/L
1+62.7				23950		℄ EG
1+77.0				23941	9.8 Cor. conc apron	
1+85.8				23921		℄ Eg. conc "X" Gut.
1+88.0				23929	10.4 Cor Conc apron	
1+88.6				23920		℄ cte. conc "X" Gut
"				23916		13.0 Cor conc apron
1+91.7				23924		℄ EG conc "X" Gut
1+93.5				23925	10.6 Cor. conc. apron	

F. B. 3319 Pg. 166 Job No. 6117 01 Division No. Notes Red Plotted Profile
Survey of RUSH ST (So El MONTE) Date Date No.
Survey by ACG Notes Notes Chk'd. Checked X-Sec.
Indexed C. J. GALLI Date Date Date No.

76-L-298 CE 307 5-66

PLEASE RETURN TO
LOS ANGELES COUNTY ENGINEER
403 LOS ANGELES COUNTY ENGINEERING BLDG.

NOTE: ANY ADDITIONS OR CHANGES ON THIS SHEET MUST BE MADE OR CIRCLED IN RED INK, WITH DATE AND NAME OF PERSON MAKING CHANGE.

1750
125
1505

Do not extend notes this side of this line.

STATION	B. S.	H. I.	F. S.	ELEV.	PARLIN ST W'ly So or Lf	No or RT.
2+00 ±				239 44		℄
				239 25	EG	
				2 912	15' FL	
				239 79	" TC	
				240 2	25 P/L Grd	
2+025	SSMH			239 43		5° SMH West Elm
				234 61	W. 8" outlet only INVERT	MEAS = 4.15 239.43 DIA = .67 4.82 Rod = 4.82 234.61
2+07 ±				239 25	13' Cor. conc. apron	
2+07 ±				239 16		13° Cor conc apron
2+17 ±				239 51		℄
				239 43		7' w/4
				239 18		13' EG
				239 07		15' F/L
				239 71		" TC
				240 1		25' P/L Grd
2+22 ±				239 18		13' Cor. conc. apron

Profile Notes Red ____ Plotted ____ Job No. 6117 Division No. 01
No. ____ Date ____ Date ____ Survey of Rush St (So El Monte)
X-Sec. Notes Chk'd. ____ Checked ____ Survey by ACG Notes ____ Date 7-67
No. ____ Date ____ Date ____ Map No. ____ Indexed C. J. GALL Date ____

F. B. 3319 PG. 1/67

76-L-298 CE 307 5-66

PLEASE RETURN TO
LOS ANGELES COUNTY ENGINEER
403 LOS ANGELES COUNTY ENGINEERING BLDG.

NOTE: ANY ADDITIONS OR CHANGES ON THIS SHEET MUST BE MADE OR CIRCLED IN RED INK, WITH DATE AND NAME OF PERSON MAKING CHANGE.

Do not extend notes this side of this line.

STATION	B. S.	H. I.	F. S.	ELEV.	PARLIN ST W'ly	
					So or Lt.	No or Rt.
2+40.7				23961		℄
				23951		7.5 w/u
				23923		13.8 EG
				23913		15.2 FL
				23977		" TC
				2402		25 P/L
2+57.4				23966		℄
				23953	7.5 w/u	
				23934	13.8 EG	
				23925	15.1 F/L	
				23986	" TC	
				2402	25 P/L Grd	
3+40.7				23972		℄
				23970		7.5 w/u
				23942		13.8 EG
				23940		15.1 FL
				23946		" TC Dewy
				2401		25 P/L

F. B. 3319 Pg. 168

Job No. 6117 01 Division No. Notes Red Plotted Profile

Survey of RUSH ST (So El Monte Date Date No.

Survey by ACG Notes ACG Notes Chk'd. Checked X-Sec.

Indexed C. J. GALLI Date Date Date No.

76-L-298 CE 307 5-66

PLEASE RETURN TO
LOS ANGELES COUNTY ENGINEER
403 LOS ANGELES COUNTY ENGINEERING BLDG.

NOTE: ANY ADDITIONS OR CHANGES ON THIS SHEET MUST BE MADE OR CIRCLED IN RED INK, WITH DATE AND NAME OF PERSON MAKING CHANGE.

Do not extend notes this side of this line.

STATION	B. S.	H. I.	F. S.	ELEV.	PARLIN ST (W'ly) So or Lf	No. or Rt
3+57 4				23993		℄
				23979	7 8 w/v	
				23956	13 8 EG	
				23942	15 - FL	
				24005	" TC	
				2403	25 P/C	
BM SD 857				23960	BM SD 857 FB 3319-28 adj Elev: 239.605	

Profile Notes Red ____ Plotted ____ Job No. 6117 01 Division No. ____
No. ____ Date ____ Date ____ Survey of Rush St So El Monte
X-Sec. Notes Chk'd. ____ Checked ____ Survey by ACG Notes ____ Date 7-27-67
No. ____ Date ____ Date ____ Map No. ____ Indexed C. J. GALLI Date ____

F. B. 3319 Pg. 169

76-L-298 CE 307 5-66

PLEASE RETURN TO
LOS ANGELES COUNTY ENGINEER
403 LOS ANGELES COUNTY ENGINEERING BLDG.

NOTE: ANY ADDITIONS OR CHANGES ON THIS SHEET MUST BE MADE OR CIRCLED IN RED INK, WITH DATE AND NAME OF PERSON MAKING CHANGE.

Do not extend notes this side of this line. Con't from 164

STATION	B. S.	H. I.	F. S.	ELEV.	PECK-DURFEE	
34+77.04	N.L.	INTER.		240 92	℄ int. PECK-DURFEE & PARLIN ST	
35+00				240 95		℄
				240 63		18.5 Rt. w/4
				240 00		37 " E. PAV.
				241 00		42 " T. BRK.
				241 7		50 " P/L
				240 62	20 Lt. w/4	
				240 10	38 " E.G.	
				240 00	40 " F/L	
				240 61	" " T.C.	
				240 03	52' " "	
				239 52	" " F/L	
35+31				241 03		℄
				240 69	20 Lt. w/4	
				240 15	38 " E.G.	
				240 05	40 " F/L	
				240 68	" " T.C.	
				240 06	52 " "	
				239 62	" " F/L	
				239 40	66 " ctr. SER. RD.	

Profile Notes Red ____ Plotted ____ Job No. 611701 Division No. 11
No. ____ Date ____ Date ____ Survey of Rush St. S.D.
X-Sec. Notes Chk'd. ____ Checked ____ Survey by [illegible] Notes [illegible] Date 7-67
No. ____ Date ____ Date ____ Map No. ____ Indexed C. J. GALLI Date ____

F. B. 3319 PG. 171

76-L-298 CE 307 5-66

PLEASE RETURN TO
LOS ANGELES COUNTY ENGINEER
403 LOS ANGELES COUNTY ENGINEERING BLDG.

NOTE: ANY ADDITIONS OR CHANGES ON THIS SHEET MUST BE MADE OR CIRCLED IN RED INK, WITH DATE AND NAME OF PERSON MAKING CHANGE.

Do not extend notes this side of this line.

STATION	B. S.	H. I.	F. S.	ELEV.	PECK-DURFEE	
35+31				239 12	75² Lt. E.G.	
				238 60	80 " F.L.	
				235 84	" " INVERT 24" C.I.P.	239.51 DN. 3.67 INV. 235.84
35+23⁴				241 17	N. Rim.	46° Rt. S.S.M.H.
				241 18	S. Rim.	MEAS. 6.81 ELEV. 241.17 DIA 1.00 - ROD - 7.81 ROD 7.81 INVERT 233.36
				233 36	12" INLET N.	MEAS 6.85 ELEV. 241.18 DIA. 1.00 - ROD 7.85 ROD 7.85 INVERT 233.33
				233 33	12" OUTLET S.	
35+38				239 16	75² Lt. E.G.	
35+50				241 06	"	℄
35+63				238 96	77⁶ Lt. E.G.	
35+73				241 12		℄
				240 80	30 Lt. W/4	
				240 26	38 " E.G.	
				240 15	40 " F/L.	
				240 76	" " T.C.	
				240 19	52 " "	
				239 67	" " F/L.	
				239 53	66 " Ctr. SER. RD.	
				238 96	77⁶ " E.G.	
				238 78	80 " F/L.	

F. B. 3319 Pg. 172 Job No. 6117.01 Division No. 11 Notes Red Plotted Profile
Survey of Rush St. S.D. Date Date No.
Survey by Guizado Notes Moody Notes Chk'd. Checked X-Sec.
Indexed C. J. GALLI Date Date No.

76-L-298 CE 307 5-66

PLEASE RETURN TO
LOS ANGELES COUNTY ENGINEER
403 LOS ANGELES COUNTY ENGINEERING BLDG.

NOTE: ANY ADDITIONS OR CHANGES ON THIS SHEET MUST BE MADE OR CIRCLED IN RED INK, WITH DATE AND NAME OF PERSON MAKING CHANGE.

Do not extend notes this side of this line.

Profile No. ____ Notes Red ____ Date ____ Plotted ____ Date ____ Job No. 6117.01 Division No. 11
X-Sec. No. ____ Notes Chk'd. ____ Date ____ Checked ____ Date ____ Survey of RUSH ST. S.D. Survey by [illegible] Map No. ____ Notes [illegible] Date 7-67 Indexed C. J. GALLI Date ____

F. B. 3319 PG. 1

STATION	B. S.	H. I.	F. S.	ELEV.	PECK DURFEE	
35+73				23958	80 Lt. T.C.	
				2405	90 " Grd.	
36+00				24114		℄
				24083		16' Rt. W/A
				24026		37 " E. Dnv.
				2417		42 " T. Brk.
				2420		50 " P/L
36+66²				24129		℄
				24076	20 Lt. W/A	
				24046	38 " E.G.	
				24032	40 " F/L	
				24098	" " T.C.	
				24035	52 " "	
				23971	" " F/L	
				23946	66 " Cte. Ser. Rd.	
				23906	78 " E.G.	
				23894	80 " F/L	
				23955	" " T.C.	
				2402	90 " Grd.	

76-L-298 CE 307 5-66

PLEASE RETURN TO
LOS ANGELES COUNTY ENGINEER
403 LOS ANGELES COUNTY ENGINEERING BLDG.

NOTE: ANY ADDITIONS OR CHANGES ON THIS SHEET MUST BE MADE OR CIRCLED IN RED INK, WITH DATE AND NAME OF PERSON MAKING CHANGE.

Do not extend notes this side of this line.

STATION	B. S.	H. I.	F. S.	ELEV.	PECK DURFEE	
37+00				24135		℄
				24107		18⁵ RT. W/4
				24052		37 " E PAV.
				2417		42 " T. BRK.
				2418		50 " P/L
				24092	20 LT. W/4	
				24054	38 " E.G.	
				24039	40 " F/L.	
				24102	" " T.C.	
				24028	52 " "	
				23972	" " F/L	
				23955	66 " CTR. SER. RD.	
				23927	76⁴ " E. "X" G.	
37+19⁴ =				24139	℄ INT. PECK-DURFEE & REMER ST.	
37+40				23928	76⁸ LT. E. "X" G.	
37+50				24148		℄
37+68 = DD44				24156		℄
				24116	20 LT. W/4	
				24076	38 " E.G.	
				24061	40 " F/L	
				24127	" " T.C.	

CONT. PG. 179

F. B. 3319 PG. 174 | Job No. 6117.01 | Division No. 11 | Notes Red | Plotted | Profile
Survey of KUSH ST. S.D. | Date | Date | No.
Survey by GUIZADO | Notes MOODY | Notes Chk'd. | Checked | X-Sec.
Indexed C. J. GALLI | Date | Date | Date | No.

F. B. 3319 PG. 175

Profile No. ____ Notes Red ____ Date ____ Plotted ____ Date ____ Job No. 6117.01 Division No. ____ Survey of RUSH ST (So. El Monte)

X-Sec. No. ____ Notes Chk'd. ____ Date ____ Checked ____ Date ____ Survey by ACG Notes ____ Date ____ Map No. ____ Indexed C. J. GALL Date AUG 10 '67

Job No 6117.01
RUSH ST
(SO EL MONTE)
CROSS SECTIONS
W/y ALONG REMER ST

STATION	B. S.	H. I.	F. S.	ELEV.

NOTE: ANY ADDITIONS OR CHANGES ON THIS SHEET MUST BE MADE OR CIRCLED IN RED INK, WITH DATE AND NAME OF PERSON MAKING CHANGE.

Do not extend notes this side of this line.

PLEASE RETURN TO
LOS ANGELES COUNTY ENGINEER
403 Los Angeles County Engineering Bldg.

76-L-298 CE 307 5-66

76-L-298 CE 307 5-66

PLEASE RETURN TO
LOS ANGELES COUNTY ENGINEER
403 LOS ANGELES COUNTY ENGINEERING BLDG.

NOTE: ANY ADDITIONS OR CHANGES ON THIS SHEET MUST BE MADE OR CIRCLED IN RED INK, WITH DATE AND NAME OF PERSON MAKING CHANGE.

Do not extend notes this side of this line.

STATION	B. S.	H. I.	F. S.	ELEV.	REMER ST (W'ly)	
					So. or Lt.	No or Rt
BMSD857				239 60	BMSD857 FB3319-28	adj ELEV = 239.60 S
					PECK-DURFEE & PARLIN ST	NW COR
					Bt. spk in cb; 18' N of No. end CR	
1+00 W'ly				241 40		℄ int.
+20				241 00		℄ w/v
+38				240 63		℄ EG
+40				240 48		℄ FL
"				241 14		℄ TC
+51.8				240 33		℄ TC
"				239 84		℄ F/L
+76.6				239 30		℄ Eg. conc apron
"				239 30		20° cor. conc Apron
"				239 26	20° cor conc Apron	
+79.6				239 20		℄ ctr. conc. Apron
+82.6				239 35		℄ EG. conc Apron
2+05.9				239 28		15° cor. Apron
+06.7				239 38	15° cor Apron	

F. B. 3319 Pg. 176 Job No. 6117 01 Division No. Notes Red Plotted Profile
Survey of RUSH ST (So El MONTE) Date Date No.
Survey by ACG Notes Notes Chk'd. Checked X-Sec.
Indexed C. J. GALLI Date Date Date No.

76-L-298 CE 307 5-66

PLEASE RETURN TO
LOS ANGELES COUNTY ENGINEER
403 LOS ANGELES COUNTY ENGINEERING BLDG.

NOTE: ANY ADDITIONS OR CHANGES ON THIS SHEET MUST BE MADE OR CIRCLED IN RED INK, WITH DATE AND NAME OF PERSON MAKING CHANGE.

Do not extend notes this side of this line.

STATION	B. S.	H. I.	F. S.	ELEV.	REMER ST (W'ly) So. or Lf.	No. or RT
2+15.9				23980		℄
				23972		7.5' w/4
				23958		13.4 EG
				23947		15.0 FL
				24010		15.0 TC
				2406		25 P/L
2+16.7				23981		℄
				23966	7.5' w/4	
				23952	13.6 EG	
				23937	15.0 FL	
				24001	" TC	
				2404	25 P/L	
2+34.0	SSMH					
				23993		5.0 SSMH W RIM MEAS = 4.24 ELEV = 23993 DIA = .67 - Rod = 4.91 Rod = 4.91 235.02
				23502	8" W. outlet only INVERT	
2+55.9				24002		℄
				23992		7.8 w/4
				23966		13.8 EG

Profile Notes Red ____ Plotted ____ Job No. 6117 01 Division No. ____
No. ____ Date ____ Date ____ Survey of Rush St So. El Monte
X-Sec. Notes Chk'd. ____ Checked ____ Survey by HCG Notes ____ Date 7-28-67
No. ____ Date ____ Date ____ Map No. ____ Indexed C. J. GALLI Date ____

F. B. 3319 Pg. 77 (3)

76-L-298 CE 307 5-66

PLEASE RETURN TO
LOS ANGELES COUNTY ENGINEER
403 LOS ANGELES COUNTY ENGINEERING BLDG.

NOTE: ANY ADDITIONS OR CHANGES ON THIS SHEET MUST BE MADE OR CIRCLED IN RED INK, WITH DATE AND NAME OF PERSON MAKING CHANGE.

Do not extend notes this side of this line.

STATION	B. S.	H. I.	F. S.	ELEV.	REMER ST	
					So. or Lf	No or RT
2+55.9				239.53		15° FL
				240.18		" TC
				240.7		25 P/L
2+56.7				240.03		℄
				239.91	7.5' w/4	
				239.65	13.8' EG	
				239.53	15° FL	
				239.65	" TC Drwy	
				240.39	25' P/L Drwy	
3+55.9				240.19		℄
				240.08		7.5' w/4
				239.85		13.8 EG
				239.75		15° FL
				240.38		" TC
				240.9		25° P/L
3+56.7				240.21		℄
				240.05	7.5' w/4	
				239.81	13.8 EG	
				239.73	15° FL	
				239.79	" TC Drwy	
				240.55	25 P/L Drwy	
BM SD857				239.60	BM SD857 FB3319-28 adj ELEV = 239.605	

SEE pg 176 FOR DESCRIP

F. B. 3319 Pg. 178 Job No. 6117 01 Division No. Notes Red Plotted Profile
Survey of Rush ST (SO EL MONTE) Date Date No.
Survey by ACG Notes Notes Chk'd. Checked X-Sec.
Indexed C. J. GALLI Date Date Date No.

76-L-298 CE 307 5-66

PLEASE RETURN TO
LOS ANGELES COUNTY ENGINEER
403 LOS ANGELES COUNTY ENGINEERING BLDG.

NOTE: ANY ADDITIONS OR CHANGES ON THIS SHEET MUST BE MADE OR CIRCLED IN RED INK, WITH DATE AND NAME OF PERSON MAKING CHANGE.

Do not extend notes this side of this line. Cont. From 174

STATION	B. S.	H. I.	F. S.	ELEV.	PECK-DURFEE	
37+68				240.50	52 LT. T.C.	
				240.02	" " F/L	
				239.82	66 " C/L SEC. RD.	
				239.29	77.5 " E.G.	
				239.11	80 " F/L	
				239.73	" " T.C.	
				240.0	90 " Grd.	
38+00				241.59		℄
				241.25		18.5 RT. W/A
				240.72		37.7 " E. PAV.
				241.8		42 " T. BCK.
				242.0		50 " P/L
38+08.0				241.60		℄
				241.28	20 LT. W/A	
				240.89	38 " E.G.	
				240.70	40 " F/L	
				241.35	" " T.C.	
				240.55	52 " "	
				240.09	" " F/L	
				239.91	66 " C/L SEC. RD.	

Profile Notes Red ____ Plotted ____ Job No. ____ Division No. 11
No. ____ Date ____ Date ____ Survey of RIGHT ST.
X-Sec. Notes Chk'd. ____ Checked ____ Survey by ____ Notes ____ Date 7-67
No. ____ Date ____ Date ____ Map No. ____ Indexed C. J. GALLI Date ____

F. B. 3519 PG. 173

76-L-298 CE 307 5-66

PLEASE RETURN TO
LOS ANGELES COUNTY ENGINEER
403 LOS ANGELES COUNTY ENGINEERING BLDG.

NOTE: ANY ADDITIONS OR CHANGES ON THIS SHEET MUST BE MADE OR CIRCLED IN RED INK, WITH DATE AND NAME OF PERSON MAKING CHANGE.

Do not extend notes this side of this line.

STATION	B. S.	H. I.	F. S.	ELEV.	DECK DURFEE	
38+68				239 54	78 LT. E.G.	
				239 36	80 " F/L	
				239 97	" " T.C.	
				240 6	90 " Grd.	
38+12 ±				234 14	33 LT. INVERT	5° C.I.P.
					AV. RIM. ELEV.	241.01
						DN. 6.87
					INVERT ELEV.	234.14
38+50				241 69		℄
38+54				241 62	N. Rim.	47.5 Rt. S.S.M.H.
				241 63	S. Rim.	MEAS. 6.75 ELEV. 241.62
				233 87	12" INVERT. N. INLET	DIA. 1.00 ROD. - 7.75
						ROD. 7.75 INVERT 233.87
				233 84	12" OUTLET S. INVERT	MEAS. 6.79 ELEV. 241.63
						DIA. 1.00 ROD - 7.79
						ROD. 7.79 INVERT 233.84
39+00				241 79		℄
				241 54		19 Rt. W/4
				240 97		38 " E. DRV.
				241 6		43 " T. BRK.
				241 8		50 " P/L
39+10				241 81		℄
				241 42	30 LT. W/4	
				241 06	38 " E.G.	

CONT. PG. 185

F. B. 3319 PG. 180 | 6117.01
Job No. | Division No. 11 | Notes Red | Plotted | Profile
Survey of RUSH ST. S.D. | Date | Date | No.
Survey by GUIZADO | Notes MOOD | Notes Chk'd. | Checked | X-Sec.
Indexed C. J. GALLI | Date | Date | Date | No.

F. B. 3319 PG. 181

Profile No. ____ Notes Red ____ Date ____ Plotted ____ Date ____ Job No. 6117 0' Division No. ____ Survey of RUSH ST (S. EL MONTE)

X-Sec. No. ____ Notes Chk'd. ____ Date ____ Checked ____ Date ____ Survey by ACG Notes ____ Date 6-28-67

Map No. ____ Indexed C. J. GALLI Date ____

JOB NO 6117.0'

RUSH ST
(SO EL MONTE)

CROSS SECTIONS

W'LY ALONG SPRINGWOOD ST

STATION	B. S.	H. I.	F. S.	ELEV.

NOTE: ANY ADDITIONS OR CHANGES ON THIS SHEET MUST BE MADE OR CIRCLED IN RED INK, WITH DATE AND NAME OF PERSON MAKING CHANGE.

Do not extend notes this side of this line.

PLEASE RETURN TO
LOS ANGELES COUNTY ENGINEER
403 LOS ANGELES COUNTY ENGINEERING BLDG.

76-L-298 CE 307 5-66

76-L-298 CE 307 5-66

PLEASE RETURN TO
LOS ANGELES COUNTY ENGINEER
403 LOS ANGELES COUNTY ENGINEERING BLDG.

NOTE: ANY ADDITIONS OR CHANGES ON THIS SHEET MUST BE MADE OR CIRCLED IN RED INK, WITH DATE AND NAME OF PERSON MAKING CHANGE.

Do not extend notes this side of this line.

STATION	B. S.	H. I.	F. S.	ELEV.	SPRINGWOOD ST W'ly	
					So. or Lf.	No. or RT
BM SD858				240 68	BM SD858 FB3319-29	adj ELEV=240.683
					Durfee & Broadmead	SW cor
					Btspk 33° S. of Sender	
39+60 24 N'ly =						
1+00 W'ly				241 98		℄ int
+20				241 55		℄ w/4
+37 9				241 20		℄ EG
+39 9				241 07		℄ FL
"				241 69		℄ TC
+51 9				240 89		℄ TC
+76 9				240 41		℄ FL
+79 8				239 94		℄ Eg. conc "X" Gut
+82 8				239 91		℄ ctr " " "
				239 94		℄ Eg. conc "X" Gut
+85 8				239 99		12 9 cor conc Apron
				239 91	13' cor conc Apron	
2+06 2				240 11		13° EG
				240 02	13' EG	
2+16 2				240 37		℄
				240 31		7 5/ w/4
				240 12		13 7 EG

F. B. 3319 PG. 182 (2)
Job No. 6117 01
Division No.
Notes Red
Plotted
Profile
Survey of Rush St C.S. El Monte
Date
Date
No.
Survey by ACG
Notes
Notes Chk'd.
Checked
X-Sec.
Indexed C. J. GALLI
Date
Date
No.

76-L-298 CE 307 5-66

PLEASE RETURN TO
LOS ANGELES COUNTY ENGINEER
403 LOS ANGELES COUNTY ENGINEERING BLDG.

NOTE: ANY ADDITIONS OR CHANGES ON THIS SHEET MUST BE MADE OR CIRCLED IN RED INK, WITH DATE AND NAME OF PERSON MAKING CHANGE.

Do not extend notes this side of this line.

STATION	B. S.	H. I.	F. S.	ELEV.	SPRINGWOOD ST W'ly	
					So. or Lf	No. or RT
2+16.2				240 03		15.0 F/L
				240 67		" TC
				241 1		25 P/L Grd
				240 26	7.5' W/4	
				240 06	13.8 EG	
				239 95	15.1 FL	
				240 58	" TC	
				241 5	25 PL	
2+26.2				240 15	13.8 EG	
				240 05		13.8 EG
2+34.8	SSMH			240 50		3.9 SSMH RIM
				235 55	8" W/ OUTLET ONLY INVERT	MEAS = 4.28 ELEV: 240 50 DIA = .67 -Rod: 4.95 Rod 4.95 235 55
2+56.2				240 40		℄
				240 40		7.5' W/4
				240 60		13.8 EG
				240 04		15.0 FL
				240 64		" TC
				241 0		25 P/L

Profile Notes Red ____ Plotted ____ Job No. 6117 Division No. ____
No. ____ Date ____ Date ____ Survey of Rush St C.S. EC. Montel
X-Sec. Notes Chk'd. ____ Checked ____ Survey by [illegible] Notes ____ Date 7-28-47
No. ____ Date ____ Date ____ Map No. ____ Indexed C. J. GALLI Date ____

F. B. 3319 Pg. 183

76-L-298 CE 307 5-66

PLEASE RETURN TO
LOS ANGELES COUNTY ENGINEER
403 LOS ANGELES COUNTY ENGINEERING BLDG.

NOTE: ANY ADDITIONS OR CHANGES ON THIS SHEET MUST BE MADE OR CIRCLED IN RED INK, WITH DATE AND NAME OF PERSON MAKING CHANGE.

Do not extend notes this side of this line.

STATION	B. S.	H. I.	F. S.	ELEV.	SPRINGWOOD ST W/L	
					So or Lf	No. or RT
2+56 2				24026	7 5/ W/4	
				24002	13 8 EG	
				23994	15 1 FL	
				24002	" TC DRWY	
				24073	25 P/L "	
3+56 2				24065		℄
				24060		7 5/ W/4
				24031		13 8 EG
				24022		15 1 FL
				24086		" TC
				2412		25 P/L
				24061	7 5/ W/4	
				24035	13 8 EG	
				24025	15 1 FL	
				24089	" TC	
				2411	25 P/L	
TP				24017		
SD 858				24066	BMSD 858 FB3319-29 adj elev = 240.683	

F. B. 3319 Pg. 184 Job No. 6117 01 Division No. Notes Red Plotted Profile
Survey of RUSH ST (S. EL MONTE) Date Date No.
Survey by ACG Notes PCS Notes Chk'd. Checked X-Sec.
Indexed C. J. GALLI Date Date Date No.

76-L-298 CE 307 5-66

PLEASE RETURN TO
LOS ANGELES COUNTY ENGINEER
403 LOS ANGELES COUNTY ENGINEERING BLDG.

NOTE: ANY ADDITIONS OR CHANGES ON THIS SHEET MUST BE MADE OR CIRCLED IN RED INK, WITH DATE AND NAME OF PERSON MAKING CHANGE.

Do not extend notes this side of this line. Cont. FROM PG. 181

STATION	B. S.	H. I.	F. S.	ELEV.	PECK DURFEE	
39+10				240 96	40 LT. F/L	
				241 58	" " T.C.	
				240 74	52 " "	
				240 31	" " F/L	
				240 00	66 " ctr SER. RD.	
				239 72	78 " E.G.	
				239 57	80 " F/L	
				240 20	" " T.C.	
				241 4	90 " Grd.	
39+37.0				239 85	76.8 " E."X" G.	
39+50				241 93		℄
39+60.04 =				241 95	℄ INT PECK-DURFEE & SPRING WOOD ST	
39+83				239 99	77 LT. E."X" G.	
40+00				241 96		℄
				241 68		19 RT. W/A
				241 05		38 " E. PAV.
				242 4		43 " T. BRK.
				242 4		50 " P/L.
40+11				241 94		℄
				241 62	20 LT. W/A	
				241 28	38 " E.G.	

Profile Notes Red ____ Plotted ____ Job No. 6117.01 Division No. 11 F.B. 3319 PG. 185
No. ____ Date ____ Date ____ Survey of FUSH ST. S.D.
X-Sec. Notes Chk'd. ____ Checked ____ Survey by [illegible] Notes [illegible] Date 7-57
No. ____ Date ____ Date ____ Map No. ____ Indexed C. J. GALLI Date [illegible]

76-L-298 CE 307 5-66

PLEASE RETURN TO
LOS ANGELES COUNTY ENGINEER
403 LOS ANGELES COUNTY ENGINEERING BLDG.

NOTE: ANY ADDITIONS OR CHANGES ON THIS SHEET MUST BE MADE OR CIRCLED IN RED INK, WITH DATE AND NAME OF PERSON MAKING CHANGE.

Do not extend notes this side of this line.

STATION	B. S.	H. I.	F. S.	ELEV.	PECK DUR	FEE
40+11'				241 15	40' LT. F/L.	
				241 80	" " T.C.	
				240 97	52 " "	
				240 58	" " F/L.	
				240 36	66 " Ctr. SER. RD.	
				240 00	78 " E.G.	
				239 95	80 " F/L.	
				240 01	" " T.C.	D/W
				240 70	90 " Prd.	D/W
40+48				242 01		E
				241 74	20 LT. W/4	
				241 36	38 " E.G.	
				241 24	40 " F/L	
				241 86	" " T.C.	
				241 05	52 " "	
				240 63	" " F/L	
				240 35	66 " Ctr. SER. RD.	
				240 05	78 " E.G.	
				239 97	80 " F/L	
				240 57	" " T.C.	
				241 3	90 " Prd.	

F. B. 3319 Pg. 186 | 6117.01
Job No. Division No. 11 Notes Red Plotted Profile
Survey of Rush St. S.D. Date Date No. X-Sec.
Survey by Guizado Notes Moody Notes Chk'd. Checked No.
Indexed C. J. GALLI Date Date Date

76-L-298 CE 307 5-66

PLEASE RETURN TO
LOS ANGELES COUNTY ENGINEER
403 LOS ANGELES COUNTY ENGINEERING BLDG.

NOTE: ANY ADDITIONS OR CHANGES ON THIS SHEET MUST BE MADE OR CIRCLED IN RED INK, WITH DATE AND NAME OF PERSON MAKING CHANGE.

Do not extend notes this side of this line.

STATION	B. S.	H. I.	F. S.	ELEV.	PECK-DURFEE	
40+58				242 06		℄
				24 30		18 Rt. w/a
				241 16		37.5 " E. PAV.
				242 4		42 " T. BEC
				242 7		50 " P/L
41+15.06 =				242 30	℄ INT. PECK-DURFEE & BROADMEAD ST.	
41 +50				242 51		℄
41+63.6				240 27	78° LT. E.C.	
41+66.7				240 85	52 " BEG. CUT	
41+76.3				241 28	" " BC. T.C.	
"				240 94	54 " E.G.	
41+60				242 56		℄
				242 28		19 Rt. w/a
				241 60		37.8 " E. PAV.
				242 5		43 " T. BEC
				243 0		50 " P/L
42+00				242 77		℄
				242 45	20 LT w/a	
				241 96	38 " EG.	

Profile Notes Red ____ Plotted ____ Job No. ____ Division No. 11
No. ____ Date ____ Date ____ Survey of PECK ST S.D.
X-Sec. Notes Chk'd ____ Checked ____ Survey by ____ Notes ____ Date 7-67
No. ____ Date ____ Date ____ Map No. ____ Indexed ____ C. J. GALL Date ____

F. B. 3319 PG.

76-L-298 CE 307 5-66

PLEASE RETURN TO
LOS ANGELES COUNTY ENGINEER
403 LOS ANGELES COUNTY ENGINEERING BLDG.

NOTE: ANY ADDITIONS OR CHANGES ON THIS SHEET MUST BE MADE OR CIRCLED IN RED INK, WITH DATE AND NAME OF PERSON MAKING CHANGE.

Do not extend notes this side of this line.

STATION	B. S.	H. I.	F. S.	ELEV.	PECK DURFEE	
42+00				241 84	40' LT F/L	
				242 47	40 LT T.C.	
42+03				242 55	"	19' Rt. W/4
				241 86		38' " E. PAV. F/L
				243 18		49' " BRK.
				243 35		59' " PAV.
42+50				243 06		℄ = CONT. PG. 199
43+05.05 N/L = 1400 E (T)				243 39	℄ INT. PECK-DURFEE & ALLEY	
BEG "X" SEC.						
1+18°				243 23	W/4	℄
1+39				242 54	F/L	℄
1+50'				243 47	T. BRK	℄
1+65.5				243 59		℄
				244 16		20.8 Rt.
1+79.5				243 79		℄
				243 96	10° Lt.	
2+00				244 04		℄
2+50				243 92		℄
3+00				243 72		℄
				243 90	BM-	

CONT ON PG 199

F. B. 3319 PG. 188 | Job No. 6117.01 | Division No. 11 | Notes Red | Plotted | Profile
Survey of Rush St. S.D. | Date | Date | No.
Survey by Guizado Notes Moody | Notes Chk'd. | Checked | X-Sec.
Indexed C. J. GALLI | Date | Date | No.

F. B. 3319 PG. 189

Profile No. ____ Notes Red ____ Date ____ Plotted ____ Date ____ Job No. 6117.01 Division No. ____ Survey of Rush ST (S. EL MONTE)

X-Sec. No. ____ Notes Chk'd. ____ Date ____ Checked ____ Date ____ Survey by HCG Notes ____ Date 7-28-67 Map No. ____ Indexed C. J. GALLI Date ____

NOTE: ANY ADDITIONS OR CHANGES ON THIS SHEET MUST BE MADE OR CIRCLED IN RED INK, WITH DATE AND NAME OF PERSON MAKING CHANGE.

PLEASE RETURN TO
LOS ANGELES COUNTY ENGINEER
403 LOS ANGELES COUNTY ENGINEERING BLDG.

Do not extend notes this side of this line.

STATION	B. S.	H. I.	F. S.	ELEV.	
					JOB NO 6117.01 RUSH ST (SO. EL MONTE) CROSS SECTIONS
					E'ly along BROOMEAD ST

76-L-298 CE 307 5-66

76-L-298 CE 307 5-66

PLEASE RETURN TO
LOS ANGELES COUNTY ENGINEER
403 LOS ANGELES COUNTY ENGINEERING BLDG.

NOTE: ANY ADDITIONS OR CHANGES ON THIS SHEET MUST BE MADE OR CIRCLED IN RED INK, WITH DATE AND NAME OF PERSON MAKING CHANGE.

Do not extend notes this side of this line.

STATION	B. S.	H. I.	F. S.	ELEV.	Broadmead ST (E'ly) No. or Lf	So. or Rt
BM SD858				240 68	BM SD858 FB3319 - 29 Adj ELEV 240.683 Peck Durfee Rd & Broadmead St (SW COR) Bt. spk in cb; 33° So of So. end CR	
41+15.06 N'ly = 1+00 E'ly				242 31		℄
+20				242 11		℄ w/4
+41				241 32		℄ F/L Pum't
+47	SSMH			241 45	5° SSMH N RIM	
				241 46	E RIM	
				241 43	S RIM	
				234 41	N. 8" INLET INVERT M = 6.37 Dia = .67 Rod = 7.04	ELEV = 241 45 Rod = 7.04 234.41
				234 47		
				234 31	E. 8" INLET INVERT M = 6.32 DIA = .67 Rod = 6.99	ELEV = 241 46 Rod = 6.99 234 47
					S. 12" OUTLET INVERT M = 6.12 Dia = 1.00 Rod 7.12	ELEV = 241 43 Rod 7.12 234 31
1+76.5				241 80		℄
				241 75		7.5' w/4
				241 67		13.3 Eq Pum't
				241 3		15.3 F/L grd

F. B. 3319 PG. 190 ② Job No. 6117 01 Division No. Notes Red Plotted Profile
Survey of RUSH ST CS. EL MONTE Date Date No.
Survey by ACG Notes Notes Chk'd. Checked X-Sec.
Indexed C. J. GALLI Date Date Date No.

76-L-298 CE 307 5-66

PLEASE RETURN TO
LOS ANGELES COUNTY ENGINEER
403 LOS ANGELES COUNTY ENGINEERING BLDG.

NOTE: ANY ADDITIONS OR CHANGES ON THIS SHEET MUST BE MADE OR CIRCLED IN RED INK, WITH DATE AND NAME OF PERSON MAKING CHANGE.

Do not extend notes this side of this line.

STATION	B. S.	H. I.	F. S.	ELEV.	Broadmead ST (E/W)	
					No. or Lf	So or CT
1476.5				2423		18.3 Top Brk gr
				2426		30 P/L grd
				24180	7.5' w/u	
				24174	14.0 Eg pvmt	
				2417	16.8 F/L grd	
				2425	19.8 Top Brk	
				2426	30.0 P/L grd	
24 16.5				24238		℄ E Brk
				24222		7.5 w/u
				24191		14.0 Eg Pvmt
				2417		16.5 F/L grd
				2419		18.5 Brk
				2425		30.0 P/L grd
				24227	7.5' w/u	
				24213	14.0 Eg Pvmt	
				2419	16.5 F/L grd	
				2423	19.5 Top Brk	
				2425	30.0 P/L grd	

Profile Notes Red ____ Plotted ____ Job No. 6117 Division No. ____
No. ____ Date ____ Date ____ Survey of RUSH ST (S. ELMONTE
X-Sec. Notes Chk'd. ____ Checked ____ Survey by [illegible] Notes ____ Date 2-20-67
No. ____ Date ____ Date ____ Map No. ____ Indexed C. J. GA[illegible] Date ____

F. B. 3319 Pg. [illegible]

76-L-298 CE 307 5-66

PLEASE RETURN TO
LOS ANGELES COUNTY ENGINEER
403 LOS ANGELES COUNTY ENGINEERING BLDG.

NOTE: ANY ADDITIONS OR CHANGES ON THIS SHEET MUST BE MADE OR CIRCLED IN RED INK, WITH DATE AND NAME OF PERSON MAKING CHANGE.

Do not extend notes this side of this line.

STATION	B. S.	H. I.	F. S.	ELEV.	Broadmoor ST (E/W)	
					No. or Lt	So. or Rt
3+16.5				24252		℄
				24242		7.5 w/v
				24232		14.0 Eg Pum't
				2418		16.5 F/L grd
				2424		18.5 Top Br L
				2426		30.0 P/L grd
				24246	7.5 w/v	
				24236	14.5 Eg Pum't	
				2422	17.0 F/L grd	
				2426	19.5 Top Br L	
				2428	30.0 P/L	
4+86.3	SSM4			24286	5.0 SSM4 E Rim	
				24288	S Rim	
				24287	W Rim	
				23523	E 8" inlet invert	M = 6.96 Dia = .67 Rod = 7.63 ELEV: 24286 Rod = 7.63 235.23
				23535	S 8" inlet invert	M = 6.84 Dia = .67 Rod = 7.51 ELEV = 24288 Rod = 7.51 235.37
				23517	W 8" outlet invert	M = 7.03 Dia = .67 7.70 ELEV 24287 Rod = 7.70 235.17
BM 50 858				240.67	BM 50 858 FB 3319-29 adj elev = 240.633	

F. B. 3319 Pg. 192 Job No. 6117 01 Division No. Notes Red Plotted Profile
Survey of Rush ST (S. EL MONTE) Date Date No.
Survey by ACG Notes Notes Chk'd. Checked X-Sec.
Indexed C. J. GALLI Date Date Date No.

F. B. 3319 PG. 193

Profile No. ____ Notes Red ____ Date ____ Plotted ____ Date ____ Job No. 6117.01 Division No. ____ Survey of RUSH ST (So EL MONTE)

X-Sec. No. ____ Notes Chk'd. ____ Date ____ Checked ____ Date ____ Survey by ACG Notes ____ Date 7-25-67 Map No. ____ Indexed C. J. GALLI Date ____

JOB No 6117.01
Rush ST
(So El. Monte)

Cross Sections

W'ly on Broadmead ST

STATION	B. S.	H. I.	F. S.	ELEV.

NOTE: ANY ADDITIONS OR CHANGES ON THIS SHEET MUST BE MADE OR CIRCLED IN RED INK, WITH DATE AND NAME OF PERSON MAKING CHANGE.

Do not extend notes this side of this line.

PLEASE RETURN TO
LOS ANGELES COUNTY ENGINEER
403 LOS ANGELES COUNTY ENGINEERING BLDG.

76-L-298 CE 307 5-66

76-L-298 CE 307 5-66

PLEASE RETURN TO
LOS ANGELES COUNTY ENGINEER
403 LOS ANGELES COUNTY ENGINEERING BLDG.

NOTE: ANY ADDITIONS OR CHANGES ON THIS SHEET MUST BE MADE OR CIRCLED IN RED INK, WITH DATE AND NAME OF PERSON MAKING CHANGE.

Do not extend notes this side of this line.

STATION	B. S.	H. I.	F. S.	ELEV.	Broadmead St (W/4) So. or Lt	No or Rt
BM 50858				240 68	BM 50858 FB3319-29 adj Elev = 240.683	
					Peck Durfee Rd & Broadmead St (SW Cor)	
					BT spk in cb; 33° So. of So End CR	
42+00.04 N'ly = 1+00 W'ly				242 78		℄ int
1+20				242 44		℄ W/4
+37.9				241 95		℄ EG
+39.9				241 84		℄ FL
"				242 45		℄ TC
+50.0				241 69		℄ Pvm't
+60.6				241 15		℄ TC
"				240 56		℄ FL
+62.8				240 68		℄ EG
+78.2				240 60		10° COR EG
+86.0				240 50		℄ Eg conc "X" Gut
+88.3				240 53		10.3 COR conc EG
+89.0				240 47		℄ ctr conc "X" Apron
"				240 43	13.2 Cor. conc Apron	
+92				240 49		℄ Eg con "X" Gut.
+94				240 53		10° cor conc Apron

F. B. 3319 Pg. 194 Job No. 6117 Division No. 01 Notes Red Plotted Profile
Survey of RUSH ST (S. EL MONTE) Date Date No.
Survey by ACG Notes Notes Chk'd. Checked X-Sec.
Indexed C. J. GALLI Date Date Date No.

76-L-298 CE 307 5-66

PLEASE RETURN TO
LOS ANGELES COUNTY ENGINEER
403 LOS ANGELES COUNTY ENGINEERING BLDG.

NOTE: ANY ADDITIONS OR CHANGES ON THIS SHEET MUST BE MADE OR CIRCLED IN RED INK, WITH DATE AND NAME OF PERSON MAKING CHANGE.

Do not extend notes this side of this line.

STATION	B. S.	H. I.	F. S.	ELEV.	BROADMEAD ST (W'ly)	
					So. or Lt	No. or Rt
1+97.3	SSMH			24061		6° SSMH Cim
				23622	W. 8" outlet invert only	M = 372 ELEV = 24161
						dia = 67 - Rod = 4.39
						Rod = 4.39 236.22
2+02.4				24063		℄
				24061		7.5' w/4
				24048		13.6 EG
				24040		15° FL
				24051		" TC Drwy
				2413		25 P/L drt
2+05.2				24047		13.8 Cor conc EG
2+16.3				24078		℄
				24075	7.5 w/4	
				24058	13.8 EG	
				24050	15' FL	
				24110	" TC	
				2416	25 P/L	
2+22.0				24056	15' Cor conc Apron	

Profile No. ____ Notes Red ____ Plotted ____ Job No. 6117 Division No. ____
X-Sec. No. ____ Date ____ Date ____ Survey of Rush St (So El Monte)
Notes Chk'd. ____ Checked ____ Survey by ____ Notes ____ Date ____
Date ____ Date ____ Map No. ____ Indexed C. J. GALLI Date ____

F. B. 3319 Pg. 193

76-L-298 CE 307 5-66

PLEASE RETURN TO
LOS ANGELES COUNTY ENGINEER
403 LOS ANGELES COUNTY ENGINEERING BLDG.

NOTE: ANY ADDITIONS OR CHANGES ON THIS SHEET MUST BE MADE OR CIRCLED IN RED INK, WITH DATE AND NAME OF PERSON MAKING CHANGE.

Do not extend notes this side of this line.

STATION	B. S.	H. I.	F. S.	ELEV.	Broadmead St W/y	
					So. or Lt	No or Rt
2+42.4				24100		℄
				24096		7.5' w/y
				24063		13.8 EC
				24053		15.1 FL
				24060		" TC Drwy
				24142		25 P/L Pumt
2+56.7				24107		℄
				24092	7.5' w/y	
				24065	13.7 EG	
				24058	15.0 FL	
				24067	" TC drwy	
				24129	25 P/L Pumt	
3+42.4				24128		℄
				24122		7.5' w/y
				24088		13.8 EG
				24076		15.1 FL
				24143		" TC
				2419		25 P/L

F. B. 3319 Pg. 196

Job No. 6117 01 Division No. Notes Red Plotted Profile
Survey of Rush St (S. El Monte) Date Date No.
Survey by ACG Notes ACG Notes Chk'd. Checked X-Sec.
Indexed GALLI Date Date Date No.

76-L-298 CE 307 5-66

PLEASE RETURN TO
LOS ANGELES COUNTY ENGINEER
403 LOS ANGELES COUNTY ENGINEERING BLDG.

NOTE: ANY ADDITIONS OR CHANGES ON THIS SHEET MUST BE MADE OR CIRCLED IN RED INK, WITH DATE AND NAME OF PERSON MAKING CHANGE.

Do not extend notes this side of this line.

STATION	B. S.	H. I.	F. S.	ELEV.	Broad mead ST (W. ly)	
					So or lt	No or Rt
3+56.7				24130		℄
				24125	7.5 w/4	
				24091	13.7 EG	
				24080	15.0 FL	
				24092	" TC drwy	
				24175	25 P/L Pomt	
BM SD 858				24068	BM SD 858 FB 3319-29	adj ELEV = 240683

Profile Notes Red ____ Plotted ____ Job No. 6117 Division No. ____
No. ____ Date ____ Date ____ Survey of Rush ST (S. EL Monte)
X-Sec. Notes Chk'd. ____ Checked ____ Survey by DCG Notes ____ Date 7-28-67
No. ____ Date ____ Date ____ Map No. ____ Indexed G. J. GALLI Date ____

F. B. 3319 PG. 197

76-L-298 CE 307 5-66

PLEASE RETURN TO
LOS ANGELES COUNTY ENGINEER
403 LOS ANGELES COUNTY ENGINEERING BLDG.

NOTE: ANY ADDITIONS OR CHANGES ON THIS SHEET MUST BE MADE OR CIRCLED IN RED INK, WITH DATE AND NAME OF PERSON MAKING CHANGE.

Do not extend notes this side of this line.

CONT. FROM PG. 188

STATION	B. S.	H. I.	F. S.	ELEV.	PECK	DURFEE
RESUME "X" SEC. ON					"	"
44+00				24401		℄
				24390		19.5 RT. W/4
				24321		39 " F/L.
				24431		51 " T. BRK.
				24447		65 " PAV.
				24379	20 LT. W/4	
				24331	38 " E.G.	
				24317	40 " F/L	
				24380	" " T.C.	
				24389	49 " BK-WK.	
44+12.4				24409		℄
				24389	20 LT. W/4.	
				24339	38 " E.G.	
				24324	40 " F/L	
				24387	" " T.C.	
				24396	" BK-WK.	

Profile Notes Red ____ Plotted ____ Job No. 511701 Division No. 11 F.B. 3319 PG. 199
No. ____ Date ____ Date ____ Survey of RUSH ST. S.D.
X-Sec. Notes Chk'd. ____ Checked ____ Survey by [illegible] Notes [illegible] Date 7-67
No. ____ Date ____ Date ____ Map No. ____ Indexed C. J. GALLI Date ____

76-L-298 CE 307 5-66

PLEASE RETURN TO
LOS ANGELES COUNTY ENGINEER
403 LOS ANGELES COUNTY ENGINEERING BLDG.

NOTE: ANY ADDITIONS OR CHANGES ON THIS SHEET MUST BE MADE OR CIRCLED IN RED INK, WITH DATE AND NAME OF PERSON MAKING CHANGE.

Do not extend notes this side of this line.

STATION	B. S.	H. I.	F. S.	ELEV.		
44+26.4				24412		℄
				24407		70 LT. W/4
				24331		40 " F/L.
				24468		52 " T. BRK.
				24460		65 " PAV.
44+50				24442		℄
44+75.04 N'ly -				24460	℄ int. PECK-DURFEE	& THIENES AVE
45+00				24470		℄
45+21.0				23824	MEAS 1.65 ELEV. 243.89 DIA. 4.00 - ROD 5.65 ROD 5.65 238.24	36 RT. 48" CIP INVERT OUTLET S.W.
				23956	MEAS 2.80 ELEV. 243.86 DIA 1.50 - ROD 4.30 ROD 4.30 239.56	40 " 30" C.I.P. INVERT INLET E.
45+29				24087	MEAS 1.00 ELEV. 243.87 DIA. 2.00 - ROD 3.00 ROD 3.00 240.87	38 RT. 24" C.I.P INVERT INLET N.
45+28.2				24499		℄
				24467	20 LT. W/4	
				24419	38 " E.G.	
				24404	40 " F/L	
				24410	" " T.C. (DR. WDY)	
				24490	" " BK-WK.	

CONT. PG. 213

F. B. 3319 PG. 200 | Job No. 6117.01 | Division No. 11 | Notes Red | Plotted | Profile
Survey of RUSH ST. S.D. | Date | Date | No.
Survey by SUIZADO | Notes MOODY | Notes Chk'd. | Checked | X-Sec.
Indexed C. J. GALLI | Date | Date | Date | No.

F. B. 5319 PG. 201

Profile No.	Notes Red	Plotted	Job No. 6117 01	Division No.	
	Date	Date	Survey of Rush ST (So El Monte)		
X-Sec. No.	Notes Chk'd.	Checked	Survey by ACC	Notes	Date 7-31-67
	Date	Date	Map No.	Indexed C. J. GALL	Date

JOB NO 6117.01

RUSH ST

(SO EL MONTE)

CROSS SECTIONS

THIENES AVE

(E'N)

STATION	B. S.	H. I.	F. S.	ELEV.

NOTE: ANY ADDITIONS OR CHANGES ON THIS SHEET MUST BE MADE OR CIRCLED IN RED INK, WITH DATE AND NAME OF PERSON MAKING CHANGE.

PLEASE RETURN TO
LOS ANGELES COUNTY ENGINEER
403 LOS ANGELES COUNTY ENGINEERING BLDG.

Do not extend notes this side of this line.

76-L-298 CE 307 5-66

76-L-298 CE 307 5-66

PLEASE RETURN TO
LOS ANGELES COUNTY ENGINEER
403 LOS ANGELES COUNTY ENGINEERING BLDG.

NOTE: ANY ADDITIONS OR CHANGES ON THIS SHEET MUST BE MADE OR CIRCLED IN RED INK, WITH DATE AND NAME OF PERSON MAKING CHANGE.

Do not extend notes this side of this line.

F. B. 3315 PG. 202

Survey of RUSH ST (S. EL MONTE)
Survey by ACG Notes
Indexed C. J. GALL Date

Job No. 6117 Division No.
Notes Red Plotted Profile
Date Date No.
Notes Chk'd. Checked X-Sec.
Date Date No.

STATION	B. S.	H. I.	F. S.	ELEV.	THIENES AVE	(E'ly)
					No or Lt	So. or RT
BM SO 859				243.90	BM SO 859 FB 3219-29	Adj elev = 243.902
					Peck-Surface & THIENES	AVE SW cor
					LACRD Id 8301 TAG	9° So of So end CR
44+75.94 NM = 1+00 E'ly				244.60		℄ int
+20				244.40		℄ w/4
+36.7	SSMH			244.16		5° SSMH N Rim
				244.17		E Rim
				236.17	No. INLET 8" INVERT	M = 7.32 DIA = .67 Rod = 7.99 ELEV = 244.16 Rod = 7.99 236.17
				236.04	Et outlet 8" INVERT	M = 7.41 DIA = .67 Rod = 8.08 ELEV = 244.12 Rod = 8.08 236.04
+40				244.22		℄
+47.2	SSMH			244.16		5° SSMH E Rim
				244.20		W "
				244.17		S "
				236.03	Et inlet 8" INVERT	M = 7.46 DIA = .67 Rod = 8.13 ELEV = 244.16 Rod = 8.13 236.03
				236.56	WT INLET 8" INVERT	M = 7.47 Dia .67 Rod = 8.14 ELEV = 244.70 Rod = 8.14 236.56
				235.96	So outlet 8" INVERT	M = 7.54 DIA .67 5.21 ELEV = 244.17 Rod = 8.21 235.96

76-L-298 CE 307 5-66

PLEASE RETURN TO
LOS ANGELES COUNTY ENGINEER
403 LOS ANGELES COUNTY ENGINEERING BLDG.

NOTE: ANY ADDITIONS OR CHANGES ON THIS SHEET MUST BE MADE OR CIRCLED IN RED INK, WITH DATE AND NAME OF PERSON MAKING CHANGE.

Do not extend notes this side of this line.

STATION	B. S.	H. I.	F. S.	ELEV.	THIENES	AVE (E'ly)
					No. or Lf.	So. or RT
1+69				23998	20 I INVERT outlet CB 30" CIP	ELEV = 244.43 + Rod = -4.45 = 239.98
1+70				24427		℄
				24398		8 w/4 "
				24367		18 F/L Pum+
				24457		29 Top "
1+74.5				24428		℄ "
				24409	9 w/4	
				24389	13 EG	
				24341	17 F/L & Ctr of CB	
				24441	" TC	
				24464	25 BK WK	
1+74.8				24418	5 ctr Trip sig. switch	ELEV = 244.47 + Rod = -3.90 = 240.57
1+78				24057	19 INVERT INLET SH CIP	
2+10				24443		℄
				24421		9 w/4
				24381		18 F/L Pum+
				24477		29 Top "
				24480		40 Pum+

Profile No. ____ Notes Red ____ Plotted ____ Job No. 6117 21 Division No. ____
X-Sec. No. ____ Date ____ Date ____ Survey of RUSH ST (So El MONTE)
Notes Chk'd. ____ Checked ____ Survey by ACG Notes ____ Date 7-31-67
Date ____ Date ____ Map No. ____ Indexed C. J. GALLI Date ____

F. B. 3319 Pg. 203

76-L-298 CE 307 5-66

PLEASE RETURN TO
LOS ANGELES COUNTY ENGINEER
403 LOS ANGELES COUNTY ENGINEERING BLDG.

NOTE: ANY ADDITIONS OR CHANGES ON THIS SHEET MUST BE MADE OR CIRCLED IN RED INK, WITH DATE AND NAME OF PERSON MAKING CHANGE.

Do not extend notes this side of this line.

STATION	B. S.	H. I.	F. S.	ELEV.	THIEVES AVE (E'ly)	
					No or Lt.	So. or Ct.
2+13 3				24080	19 9 INVERT outlet 24" CIP	ELEV = 244.55
						+ Rod = 3.75
2+14 5				24444		240.80
				24473	9 0 W/4	
				24407	13 9 EG	
				24367	17 9 FL	
				24451	" TC	
				24470	25 BK WK	
2+21 3				24360	ctr F/L CB	
2+37 5				24418	13 9 EG ∡ Pt	
2+54 0				24470		
				24453	7 5 W/4	
				24419	15 9 EG (end)	
				24411	17 9 FL (end)	
				24472	" TC (end)	
2+65 0				24491		
				24464		9 W/4
				24420		18 F/L Pum+
				24495		29 TOP "
				24492		40 Pum+

F. B. 3319 PG. 204

Job No. 6117 01 Division No. Notes Red Plotted Profile

Survey of Rush St Iso El Monte Date Date No.

Survey by ACG Notes Notes Chk'd. Checked X-Sec.

Indexed C. J. GALLI Date Date Date No.

76-L-298 CE 307 5-66

PLEASE RETURN TO
LOS ANGELES COUNTY ENGINEER
403 LOS ANGELES COUNTY ENGINEERING BLDG.

NOTE: ANY ADDITIONS OR CHANGES ON THIS SHEET MUST BE MADE OR CIRCLED IN RED INK, WITH DATE AND NAME OF PERSON MAKING CHANGE.

Do not extend notes this side of this line.

STATION	B. S.	H. I.	F. S.	ELEV.	THIENES AVE (E'ly)		
					No. or Lt	So. or Rt	
2+91.5				24587		℄ Brk	
				24511		11°	Eg Pum
				24422		19°	F/L "
				24525		22°	Top "
				24517		30°	"
				24519	11° Pumt		
				24471	15° F/L Pumt		
				24508	22° Top grd		
				2453	30° grd		
3+98.2	SSMH			24590		5° SSMH	E Rim
				24590			W Rim
				237 12	East 8" inlet INVERT	M = 8.11 DIA = .67 Rod 8.78	ELEV = 245.90 - Rod = 8.78 237.12
				237 02	West 8" outlet INVERT	M = 8.21 DIA = .67 8.88	ELEV = 245.90 - Rod = 8.88 237.02

Profile Notes Red ____ Plotted ____ Job No. 6117 Division No. ____
No. ____ Date ____ Date ____ Survey of Rush ST (80 ST Monte)
X-Sec. Notes Chk'd. ____ Checked ____ Survey by [illegible] Notes ____ Date [illegible]
No. ____ Date ____ Date ____ Map No. ____ Indexed C. J. GALLI Date ____

F. B. 3319 PG. 205

Profile No.	Notes Red	Plotted	Job No. 6117 01	Division No.	F. B. 3319	PG. 207
	Date	Date	Survey of RUSH ST (So El Monte)			
X-Sec. No.	Notes Chk'd.	Checked	Survey by PCC	Notes	Date 7-31-67	
	Date	Date	Map No.	Indexed C. J. GALLI	Date	

SOB NO 6117 01
RUSH ST
(So El Monte)
Cross Sections
W'ly along THIENES AVE

STATION	B. S.	H. I.	F. S.	ELEV.

NOTE: ANY ADDITIONS OR CHANGES ON THIS SHEET MUST BE MADE OR CIRCLED IN RED INK, WITH DATE AND NAME OF PERSON MAKING CHANGE.

Do not extend notes this side of this line.

PLEASE RETURN TO
LOS ANGELES COUNTY ENGINEER
403 LOS ANGELES COUNTY ENGINEERING BLDG.

76-L-298 CE 307 5-66

76-L-298 CE 307 5-66

PLEASE RETURN TO
LOS ANGELES COUNTY ENGINEER
403 LOS ANGELES COUNTY ENGINEERING BLDG.

NOTE: ANY ADDITIONS OR CHANGES ON THIS SHEET MUST BE MADE OR CIRCLED IN RED INK, WITH DATE AND NAME OF PERSON MAKING CHANGE.

Do not extend notes this side of this line.

STATION	B. S.	H. I.	F. S.	ELEV.	THIENES AVE	
					So or Lt	No or Rt
BM SD859						
					BM SD859 FB3319-29 Adj ELEV=243.902	
					Peck-Durfee Rd & Thienes Ave SW COR	
					LACRD Ld & BM tag 9° So. of So. end CR	
44+75.04 N'ly						
1+00 W'ly				244 60		℄ int
+20				244 33		℄
1+34°	SD			244 18	S.D AVG RIM	℄
				236 08	So 60" CIP OUTLET INVERT	ELEV = 244 18 - Rod : 8.10 236 08
				237 73	No 48" CIP INLET INVERT	ELEV = 244 18 - Rod : 6.45 237 73
				237 85	East 48" CIP INLET INVERT	ELEV = 244 18 - Rod : 6.33 237 85
				238 90	WEST 30" CIP INLET INVERT	ELEV 244 18 - Rod : 5.28 238 90
1+54.6				243 42		18° ∡ pt EG
1+64.6				243 33		14° " "

F. B. 3319 (3) Pg. 208

Job No. 6117 01 Division No. Notes Red Plotted Profile

Survey of Rush St (So El Monte) Date Date No.

Survey by ACG Notes Notes Chk'd. Checked X-Sec.

Indexed C. J. GALLI Date Date Date No.

76-L-298 CE 307 5-66

PLEASE RETURN TO
LOS ANGELES COUNTY ENGINEER
403 LOS ANGELES COUNTY ENGINEERING BLDG.

NOTE: ANY ADDITIONS OR CHANGES ON THIS SHEET MUST BE MADE OR CIRCLED IN RED INK, WITH DATE AND NAME OF PERSON MAKING CHANGE.

Do not extend notes this side of this line.

STATION	B. S.	H. I.	F. S.	ELEV.	THIENES	AVE (W/4)
					So. or Lt	No or Rt
1+68.6	5			243.76	30" CIP INVERT	19.0 CB ELEV = -Rod = 4.30
1+72.7				243.79		℄
				243.65		9.0 W/4
				243.35		14.1 EG
				242.76		18.0 F/L
				243.75		" TC
				243.96		30 BK WK
1+78.1				242.77		18.0 ctr F/L CB
1+83.0				243.42		14.1 ∡ PT EG
1+86.0				243.80		℄
				243.75	7.5 ctr Trip switch	
				243.73	10.0 W/4	
				243.64	18.0 EG	
				243.45	20.0 FL	
				244.11	" TC	
				244.24	25 BK WK	
1+97.2				243.35		16.2 ∡ PT EG

Profile Notes Red ____ Plotted ____ Job No. 2317 Division No. ____
No. ____ Date ____ Date ____ Survey of Rush St (So St Monte)
X-Sec. Notes Chk'd. ____ Checked ____ Survey by ACE Notes ____ Date 4-21-67
No. ____ Date ____ Date ____ Map No. ____ Indexed C. J. GALL Date ____

F. B. 3319 PG. 20

76-L-298 CE 307 5-66

PLEASE RETURN TO
LOS ANGELES COUNTY ENGINEER
403 LOS ANGELES COUNTY ENGINEERING BLDG.

NOTE: ANY ADDITIONS OR CHANGES ON THIS SHEET MUST BE MADE OR CIRCLED IN RED INK, WITH DATE AND NAME OF PERSON MAKING CHANGE.

Do not extend notes this side of this line.

STATION	B. S.	H. I.	F. S.	ELEV.	So. or Lf	No. or Rt
					THIENES	AVE
2+18.6				24400		℄
				24380		9° w/4
				24345		16° EG
				24331		18° FL
				24336		" TC drwy
				24418		30 BK WK "
2+26.0				24403		℄
				24395	10° w/4	
				24370	18° EG	
				24355	20° FL	
[2+44 (SSMH) SEE PG 211]				24418	" TC	
				24427	BK WK	
3+18.6				24435		℄
				24411		9° w/4
				24377		16° EG
				24362		18° FL
				24424		" TC
				24445		28° BK WK

F. B. 3319 PG. 210 (4)
Job No. 6117 01
Division No. 51 (Monte)
Notes Red
Plotted
Profile
Survey of Rush St
Date
No.
Survey by ACG
Notes ACG
Notes Chk'd.
Checked
X-Sec.
Indexed C. J. GALLI
Date
Date
No.

76-L-298 CE 307 2-63

PLEASE RETURN TO
LOS ANGELES COUNTY ENGINEER
403 LOS ANGELES COUNTY ENGINEERING BLDG.

NOTE: ANY ADDITIONS OR CHANGES ON THIS SHEET MUST BE MADE OR CIRCLED IN RED INK, WITH DATE AND NAME OF PERSON MAKING CHANGE.

Do not extend notes this side of this line.

STATION	B. S.	H. I.	F. S.	ELEV.	So or Lf	No or Rt
					THIENES AVE	
3+26°				24427		℄
				24404	10° W/4	
				24377	18° EG	
				24359	20° F/L	
				24369	" TC drwy	
				24445	BK WK	
SD 859				24389	BM SD 859 FB 3319-29 Adj Elev 243.902	
2+44°				24408	5° SSML E Rim	
				24408	W Rim	
				237 12	E 8" INVERT INLET	M = 6.29 Dia = .67 6.96 ELEV 244 08 Rod = 6.96 237 12
				237 00	W 8" INVERT outlet	M = 6.41 Dia = .67 7.08 ELEV 244 08 Rod = .708 237.00

Profile No. X-Sec. No. Notes Red Date Plotted Date Job No. 6117 Division No. 01 Survey of Rush St (So El Monte) Survey by ACG Notes Date 7-31-67 Map No. Indexed C. J. GALLI Date

F.B. 3319 Pg. 5 211

76-L-298 CE 307 5-66

PLEASE RETURN TO
LOS ANGELES COUNTY ENGINEER
403 LOS ANGELES COUNTY ENGINEERING BLDG.

NOTE: ANY ADDITIONS OR CHANGES ON THIS SHEET MUST BE MADE OR CIRCLED IN RED INK, WITH DATE AND NAME OF PERSON MAKING CHANGE.

Do not extend notes this side of this line. CONT. FROM PG. 200

STATION	B. S.	H. I.	F. S.	ELEV.	PECK DURFEE	
45+30²				24500		℄
				24476		20 RT. W/4
	*45+48⁸ C.B. SEE PG. 214			24406		34⁸ " E.G.
				24382		40 " F/L.
				24391		40 " T.C (DRWAY)
				24489		" BK. WK.
45+68				24529		℄
				24493	20 LT. W/4	
				24449	38 " E.G.	
				24436	40 " F/L.	
				24500	" " T.C.	
				24520	49 " BK. WK.	
45+70				24531		℄
				24512		20° RT. W/4
				24447		36 " E.G.
				24417		40 " F/L.
				24500		" " T.C.
				24523		49 " BK. WK.
46+00				24556		℄
46+20⁷				24575		℄
				24555		20 RT W/4

Profile No. ____ Notes Red ____ Date ____ Plotted ____ Date ____ Job No. 6117.01 Division No. 11
X-Sec. No. ____ Notes Chk'd. ____ Date ____ Checked ____ Date ____ Survey of Rush St. S.D. Survey by [illegible] Notes [illegible] Date 7-[illegible]
Map No. ____ Indexed C. J. GALLI Date ____

F. B. 3319 PG. 213

76-L-298 CE 307 5-66

PLEASE RETURN TO
LOS ANGELES COUNTY ENGINEER
403 LOS ANGELES COUNTY ENGINEERING BLDG.

NOTE: ANY ADDITIONS OR CHANGES ON THIS SHEET MUST BE MADE OR CIRCLED IN RED INK, WITH DATE AND NAME OF PERSON MAKING CHANGE.

Do not extend notes this side of this line.

STATION	B. S.	H. I.	F. S.	ELEV.	PECK DUR FEE	
46+20³				24494		38 Rt. E.G.
				24481		40 " F/L.
				24542		" " T.C.
				24560		49 " BK. WK.
46+68³				24630		℄
				24593	20 Lt. W/4	
				24552	38 " E.G.	
				24538	40 " F/L.	
				24598	" " T.C.	
				24614	" BK.-WK.	
46+70				24621		℄
				24594		20 Rt. W/4
				24521		40 " F/L.
				24581		45 " T. BRK.
				24590		" P/L.
*45+48⁸				24130		42° Rt. 24" C.I.P. INVERT OUTLET ELEV. 244.90 ROD 3.60 241.30
45+56⁶				24401		40 Rt. C/R. C.B. F/L

F. B. 3319 Pg. 214 6117.01
Job No. Division No. 11 Notes Red Plotted Profile
Survey of Rush St. S.D. Date Date No.
Survey by [illegible] Notes Moody Notes Chk'd. Checked X-Sec.
Indexed C. J. GALLI Date Date No.

76-L-298 CE 307 5-66

PLEASE RETURN TO
LOS ANGELES COUNTY ENGINEER
403 LOS ANGELES COUNTY ENGINEERING BLDG.

NOTE: ANY ADDITIONS OR CHANGES ON THIS SHEET MUST BE MADE OR CIRCLED IN RED INK, WITH DATE AND NAME OF PERSON MAKING CHANGE.

Do not extend notes this side of this line.

STATION	B. S.	H. I.	F. S.	ELEV.	PECK DURFEE	
47+00				24642		℄
				24619		20 Rt. w/4
				24545		40 " F/L
				24600		44 " T. Brk. (PM.)
				24622		50 " "
				24610	20 Lt. w/4	
				24567	38 " E.G.	
				24555	40 " F/L	
				24617	" " T.C.	
				24631	48 " BK-WK	
47+50				24686		℄
48+00				24727		℄
				24704		15 Rt. w/4
				24652		30 " E. PAV.
				2162		49 " F/L
				2468		" T. BRK.
				24691	20 Lt. w/4	
				24641	38 " E.G.	
				24631	40 " F/L	
				24638	" " T.C. (DR WAY)	

Profile Notes Red ____ Plotted ____ Job No. 6117.01 Division No. 11
No. ____ Date ____ Date ____ Survey of Rush St. S.D.
X-Sec. Notes Chk'd. ____ Checked ____ Survey by [illegible] Notes [illegible] Date 7-6-
No. ____ Date ____ Date ____ Map No. ____ Indexed C. J. GALLI Date ____

F. B. 3319 PG. 27

76-L-298 CE 307 5-66

PLEASE RETURN TO
LOS ANGELES COUNTY ENGINEER
403 LOS ANGELES COUNTY ENGINEERING BLDG.

NOTE: ANY ADDITIONS OR CHANGES ON THIS SHEET MUST BE MADE OR CIRCLED IN RED INK, WITH DATE AND NAME OF PERSON MAKING CHANGE.

Do not extend notes this side of this line.

STATION	B. S.	H. I.	F. S.	ELEV.	PECK DURFEE
48+00				247 14	48 Lt. BK-WK.
48+03 5				246 29	N. Rim. 37 3 Rt. S.S.M.H.
				246 28	S. " MEAS 6.53 ELEV. 246.29 DIA. 68 ROD 7.21 ROD 7.21 N. INVERT 239.08
				239 08	N 8" INLET INVERT MEAS. 6.78 ELEV. 246.28 DIA .68 ROD 7.46 ROD 7.46 S. INVERT 238.82
				238 82	S. 8" OUTLET INVERT
48+50				247 68	℄
49+00				247 97	℄
				247 80	15 Rt. W/4
				247 24	30 4 " E. PAV.
				246 6	35 " F/L DIRT
				247 6	50 " T. BRK "
				247 63	20 Lt. W/4
				247 18	38 " E.G.
				247 08	40 " F/L
				247 69	" " T.C.
				247 85	48 " BK-WK.

F. B. 3319 PG. 216 Job No. 6117.01 Division No. 11 Notes Red Plotted Profile
Survey of Rush St. S.D. Date Date No.
Survey by Guizado Notes Moody Notes Chk'd. Checked X-Sec.
Indexed C. J. GALLI Date Date Date No.

76-L-298 CE 307 5-66

PLEASE RETURN TO
LOS ANGELES COUNTY ENGINEER
403 LOS ANGELES COUNTY ENGINEERING BLDG.

NOTE: ANY ADDITIONS OR CHANGES ON THIS SHEET MUST BE MADE OR CIRCLED IN RED INK, WITH DATE AND NAME OF PERSON MAKING CHANGE.

Do not extend notes this side of this line.

STATION	B. S.	H. I.	F. S.	ELEV.	PECK DUBFEE
49+50				248 32	℄
49+65				247 55	37² Rt. E. PAV.
50+00				248 64	℄
				248 45	15 Rt. W/4
				248 00	30² " E. PAV.
				248 22	37 " " "
				248 2	50 " Grd.
				248 37	20 Lt. W/4
				247 90	38 " E.G.
				247 77	40 " F/L.
				248 40	" " T.C.
				248 55	" BK-WK.
50+50				249 00	℄
50+75				248 60	37² Rt. E. PAV
51+00				249 32	℄
				248 80	15 Rt. W/4
				248 30	30² " E. PAV.
				248 0	35 " F/L DIRT
				248 7	40 " T. BRK.
				248 8	50 " Grd.

Profile Notes Red ____ Plotted ____ Job No. ____ Division No. 11
No. ____ Date ____ Date ____ Survey of Fifth St. S.D.
X-Sec. Notes Chk'd. ____ Checked ____ Survey by [illegible] Notes [illegible] Date 7-67
No. ____ Date ____ Date ____ Map No. ____ Indexed C. J. GALLI Date ____

F. B. 3319 PG. 217

76-L-298 CE 307 5-66

PLEASE RETURN TO
LOS ANGELES COUNTY ENGINEER
403 LOS ANGELES COUNTY ENGINEERING BLDG.

NOTE: ANY ADDITIONS OR CHANGES ON THIS SHEET MUST BE MADE OR CIRCLED IN RED INK, WITH DATE AND NAME OF PERSON MAKING CHANGE.

Do not extend notes this side of this line.

STATION	B. S.	H. I.	F. S.	ELEV.	PECK DURFEE	
51+00				24902	20 FT. W/A	
				24859	38 " E.G.	
				24845	40 " F/L.	
				24902	" " T.C.	
				24925	48 " BK. WK.	
51+33						
				24892	38 " E.G.	END WK.
				24977	40 " F/L.	
				24941	" " T.C.	
				24964	48 " BK. WK.	
51+50				24960		
51+53				24885	N. Rim.	44° RT. S.S.M.H.
				24883	S. "	
					MEAS 6.61 N. RIM EL. = 248.85	
					DIA .68 ROD -7.29	
					ROD 7.29 INVERT EL. 241.56	
					MEAS. 6.70 S. RIM EL 248.83	
					DIA .68 ROD -7.38	
					ROD 7.38 INVERT EL. 241.45	
				24156	NO. 8" INVERT	INLET
				24145	SO. " "	OUTLET

F. B. 3319 Pg. 218 | 6117.01 | Job No. | Division No. 11 | Notes Red | Plotted | Profile
Survey of Rush St. S.D. | Date | Date | No.
Survey by Quizano | Notes Moody | Notes Chk'd. | Checked | X-Sec.
Indexed C. J. GALLI | Date | Date | Date | No.

76-L-298 CE 307 5-66

PLEASE RETURN TO
LOS ANGELES COUNTY ENGINEER
403 LOS ANGELES COUNTY ENGINEERING BLDG.

NOTE: ANY ADDITIONS OR CHANGES ON THIS SHEET MUST BE MADE OR CIRCLED IN RED INK, WITH DATE AND NAME OF PERSON MAKING CHANGE.

Do not extend notes this side of this line.

STATION	B. S.	H. I.	F. S.	ELEV.	Peck-Durfee (N'ly) Lt or W'ly	Rt or E'ly
52+00				24987		℄
				24960		20 W/4
				24905		40 F/L
				2497		50 BRK PAV
				24965	19.0 W/4	
				24887	38 E. PAV.	
				24884	42 "	
				24921	50 "	
52+50				25013		℄
52+71.2				24965		37.6 EG (start)
				24951		39.6 FL
				25018		" TC
				25012		50 P/L
52+96.8				25035		℄ EG
+98.2				25036		℄ FL
"				25099		℄ TC

Profile Notes Red ____ Plotted ____ Job No. 6117.01 Division No. ____
No. ____ Date ____ Date ____ Survey of RUSH ST (So El Monte)
X-Sec. Notes Chk'd. ____ Checked ____ Survey by HCG Notes ____ Date 7-31-67
No. ____ Date ____ Date ____ Map No. ____ Indexed C. J. GALLI Date ____

F. B. 3319 Pg 219

76-L-298 CE 307 5-66

PLEASE RETURN TO
LOS ANGELES COUNTY ENGINEER
403 LOS ANGELES COUNTY ENGINEERING BLDG.

NOTE: ANY ADDITIONS OR CHANGES ON THIS SHEET MUST BE MADE OR CIRCLED IN RED INK, WITH DATE AND NAME OF PERSON MAKING CHANGE.

Do not extend notes this side of this line.

STATION	B. S.	H. I.	F. S.	ELEV.	PECK-DURFEE RD (N'ly)	
					Lt or W'ly	Rt or E'ly
53+00				25101		℄ (isle Pumt)
				25091		11⁴ TC
				25030		" FL
				25020		12⁷ EG
				25004		20 W/4
				24976		37⁶ EG
				24960		39⁶ FL
				25024		" TC
				25039		50° P/L
				25101	1⁰ TC	
				25040	" FL	
				25038	2³ EG	
				25034	20 W/4	
				24966	42° Pumt	
				24967	43 F/L	
				25026	50 P/L	
54+00				25152		℄ (isle Pumt)
				25148		4⁵ TC
				25084		" FL
				25085		4⁸ EG

F. B. 3319 Pg. 220

Job No. 6117 01 Division No. ____ Notes Red ____ Plotted ____ Profile ____

Survey of Rush St (So Elevate) Date ____ Date ____ No. ____

Survey by ACG Notes ____ Notes Chk'd. ____ Checked ____ X-Sec. ____

Indexed ____ GALLI Date ____ Date ____ Date ____ No. ____

76-L-298 CE 307 5-66

PLEASE RETURN TO
LOS ANGELES COUNTY ENGINEER
403 LOS ANGELES COUNTY ENGINEERING BLDG.

NOTE: ANY ADDITIONS OR CHANGES ON THIS SHEET MUST BE MADE OR CIRCLED IN RED INK, WITH DATE AND NAME OF PERSON MAKING CHANGE.

Do not extend notes this side of this line.

STATION	B. S.	H. I.	F. S.	ELEV.	PECK-DURFEE Rd	
					Lt or W'ly	RT or E'ly
54+00				25055		20 w/4
				25030		37.6 EG
				25014		39.6 FL
				25081		39.6 TC
				25084		50 P/L
				25151	2.0 TC	
				25086	" FL	
				25087	3.3 EG	
				25088	20.0 w/4	
				25040	38.0	
				2504	50 P/L	
54+25.0	SD			24433	33.0 SD 4x4' chamber & 43' CIP	ELEV = 250.53 Rod = 6.20 INVERT: 24433
54+36.6				25055	37.8 EG (start)	
				25049	39.8 FL	
				25108	" TC	
				25116	47.8 BK-WK.	

Profile Notes Red ____ Plotted ____ Job No. 617 Division No. ____
No. ____ Date ____ Date ____ Survey of RUSH ST (So. EL MONTE)
X-Sec. Notes Chk'd. ____ Checked ____ Survey by ACG Notes ____ Date 7-31-67
No. ____ Date ____ Date ____ Map No. ____ Indexed C. J. GALLI Date ____

F. B. 3219 PG. 221

76-L-298 CE 307 5-66

PLEASE RETURN TO
LOS ANGELES COUNTY ENGINEER
403 LOS ANGELES COUNTY ENGINEERING BLDG.

NOTE: ANY ADDITIONS OR CHANGES ON THIS SHEET MUST BE MADE OR CIRCLED IN RED INK, WITH DATE AND NAME OF PERSON MAKING CHANGE.

Do not extend notes this side of this line.

STATION	B. S.	H. I.	F. S.	ELEV.	PECK-DURFEE Rd	
					Lt or W'ly	Rt or E'ly
54+58°	SSMH			25060		37° SSMH N Rim
				25061		S Rim
				24336	No. 8" invert inlet	MEAS 6.57 dia .67 Rod 7.24 — ELEV=250.60 Rod - 7.24 = 243.36
				24323	So. 8" invert outlet	MEAS= 6.71 dia .67 Rod 7.38 — ELEV=250.61 Rod = 7.38 = 243.23
54+85°				25201		℄
				25200		2° TC
				25135		" FL
				25137		3° EG
				25109		20° w/u conc Pvmt
				25074		38° EG "
				25057		40 FL
				25122		" TC
				25127		50 P/L Pvmt.
54+96°				25113		19° ctr Trip Switch
				25096		29° " " "
55+00				25211		℄
				25201	2° TC	
				25137	" FL	

F. B. 3319 PG. 222 Job No. 6117 01 Division No. Notes Red Plotted Profile
Survey of Rush St (So El Monte) Date Date No.
Survey by ACG Notes Notes Chk'd. Checked X-Sec.
Indexed C. J. GALLI Date Date Date No.

76-L-298 CE 307 5-66

PLEASE RETURN TO
LOS ANGELES COUNTY ENGINEER
403 LOS ANGELES COUNTY ENGINEERING BLDG.

NOTE: ANY ADDITIONS OR CHANGES ON THIS SHEET MUST BE MADE OR CIRCLED IN RED INK, WITH DATE AND NAME OF PERSON MAKING CHANGE.

Do not extend notes this side of this line.

STATION	B. S.	H. I.	F. S.	ELEV.	PECK-DURFEE Rd (N'ly) Lf or W'ly	Rt or E'ly
55+00				25139	3³ EG	
				25133	20 w/4	
				25074	38 EG	
				25070	40 FL	
				25134	" TC	
				25146	48 BK-WK	
56+00						
				25258		℄
				25254		2° TC
				25191		" F/L
				25191		3³ EG
				25165		20 w/4
				25127		38 EG
				25114		40 FL
				25178		" TC
				25179		50 P/L Pumt.
				25255	2° TC	
				25190	" FL	
				25191	3³ EG	
				25191	20 w/4	

Profile No. ____ Notes Red ____ Plotted ____ Job No. 6117 ½ Division No. ____
Date ____ Date ____ Survey of Rush St Rd El Monte
X-Sec. No. ____ Notes Chk'd. ____ Checked ____ Survey by ACG Notes ____ Date 7-31-67
Date ____ Date ____ Map No. ____ Indexed C. J. GALLI Date ____

F. B. 3217 Pg. 223

76-L-298 CE 307 5-66

PLEASE RETURN TO
LOS ANGELES COUNTY ENGINEER
403 LOS ANGELES COUNTY ENGINEERING BLDG.

NOTE: ANY ADDITIONS OR CHANGES ON THIS SHEET MUST BE MADE OR CIRCLED IN RED INK, WITH DATE AND NAME OF PERSON MAKING CHANGE.

Do not extend notes this side of this line.

F. B. 3319 PG. 224 | Job No. 617 01 | Division No. | Notes Red | Plotted | Profile
Survey of Rush St (So El Monte) | Date | Date | No.
Survey by ACG | Notes A.C.G. | Notes Chk'd. | Checked | X-Sec.
Indexed C. J. GALLI | Date | Date | Date | No.

STATION	B. S.	H. I.	F. S.	ELEV.	PECK DURFEE Rd (N'ly) Lt or (W'ly)	Rt or (E'ly)
56+00				25135	38 EG	
				25117	40 FL	
				25133	" TC (DR. WAY)	
				25203	48 BK-WK.	
56+31.2				25205		7.4 ctr trip Switch
57+05				25320		℄
				25309		2.0 TC
				25244		" FL
				25249		3.3 EG
				25220		20 w/4
				25184		38 EG
				25169		40 FL
				25230		" TC
				25246		50 P/L Pum't.
				25303	2.0 TC	
				25240	" FL	
				25247	3.3 EG	
				25233	20 w/4 conc Pum't	
				25181	38 EG	
				25164	40 FL	

76-L-298 CE 307 5-66

PLEASE RETURN TO
LOS ANGELES COUNTY ENGINEER
403 LOS ANGELES COUNTY ENGINEERING BLDG.

NOTE: ANY ADDITIONS OR CHANGES ON THIS SHEET MUST BE MADE OR CIRCLED IN RED INK, WITH DATE AND NAME OF PERSON MAKING CHANGE.

Do not extend notes this side of this line.

STATION	B. S.	H. I.	F. S.	ELEV.	Peck Durfee Rd (W'ly) Lt or W'ly	Rt or E'ly
57+05				25177	40 TC (DR. WAY)	
				25254	48 BK WK	
57+10 4				25320		℄
"				25224	20° w/4	
"				25184	38° EG	
				25168	40° FL	
				25180	" TC DR. WAY	
				25255	48 BK WK	
57+32 4				25326		℄ TC (end of [illegible])
"				25264		℄ FL
+33 7				25261		℄ EG
57+42				25271		℄
				25246		20 w/4
				25191		38 EG
				25176		40 F/L
				25241		" T.C.
				25254		50 PL

Profile Notes Red ____ Plotted ____ Job No. 6117 01 Division No. ____
No. ____ Date ____ Date ____ Survey of Rush St (So. El Monte)
X-Sec. Notes Chk'd. ____ Checked ____ Survey by ACG Notes ____ Date 7-31-67
No. ____ Date ____ Date ____ Map No. ____ Indexed C. J. GALLI Date ____

F. B. 3319 Pg. 223

76-L-298 CE 307 5-66

PLEASE RETURN TO
LOS ANGELES COUNTY ENGINEER
403 LOS ANGELES COUNTY ENGINEERING BLDG.

NOTE: ANY ADDITIONS OR CHANGES ON THIS SHEET MUST BE MADE OR CIRCLED IN RED INK, WITH DATE AND NAME OF PERSON MAKING CHANGE.

Do not extend notes this side of this line.

STATION	B. S.	H. I.	F. S.	ELEV.	PECK - DURFEE (N'ly)	
					Lt or W'ly " or S'ly	Rt or E'ly " " N'ly
57+89.5	SSMH			252.82		29.5 SSMH N Rim
				252.82		E "
				252.82		S "
				245.28	No. 8" INVERT INLET	M = 6.87 dia = .67 7.54 ELEV = 252.82 Rod = 7.54 245.28
				245.33	East 8" INVERT INLET	M = 6.82 dia = .67 7.49 ELEV = 252.82 Rod = 7.49 245.33
				245.17	So. 8" INVERT OUTLET	M = 6.98 dia = .67 7.65 ELEV = 252.82 Rod = 7.65 245.17
57+95.63 W'ly				253.17		℄ int
58+29	SD			246.65	28.9 SD No. 18 CIP INVERT	ELEV = 252.62 Rod = 5.97 246.65
				245.68	N W'ly 48" CIP INVERT	ELEV = 252.65 Rod = 6.97 245.68
				247.53	N E'ly 18" CIP INVERT	ELEV = 252.65 Rod = 5.12 247.53
				245.65	So. 48" CIP INVERT	ELEV = 252.62 Rod = 6.97 245.65

CONT. PG. 231

F. B. 3319 Pg. 226 Job No. 6117 01 Division No. Notes Red Plotted Profile
Survey of Rush ST (So El Monte) Date Date No.
Survey by ACG Notes Notes Chk'd. Checked X-Sec.
Indexed C. J. GALLI Date Date No.

Profile No.	Notes Red	Plotted	Job No. 6117.01	Division No. "	F. B. 3319 PG. 221
	Date	Date	Survey of RUSH ST. S.D.		
X-Sec. No.	Notes Chk'd.	Checked	Survey by [illegible]	Notes HCG	Date [illegible] 67
	Date	Date	Map No.	Indexed C. J. GALLI	Date

Job No 6117.01
RUSH ST
(So EL MONTE)
CROSS SECTIONS
E'ly along RUSH ST.

STATION	B. S.	H. I.	F. S.	ELEV.

NOTE: ANY ADDITIONS OR CHANGES ON THIS SHEET MUST BE MADE OR CIRCLED IN RED INK, WITH DATE AND NAME OF PERSON MAKING CHANGE.

Do not extend notes this side of this line.

PLEASE RETURN TO
LOS ANGELES COUNTY ENGINEER
403 LOS ANGELES COUNTY ENGINEERING BLDG.

76-L-298 CE 307 5-66

76-L-298 CE 307 5-66

PLEASE RETURN TO
LOS ANGELES COUNTY ENGINEER
403 LOS ANGELES COUNTY ENGINEERING BLDG.

NOTE: ANY ADDITIONS OR CHANGES ON THIS SHEET MUST BE MADE OR CIRCLED IN RED INK, WITH DATE AND NAME OF PERSON MAKING CHANGE.

Do not extend notes this side of this line.

STATION	B. S.	H. I.	F. S.	ELEV.	RUSH ST (E'ly) Lt or No.	RT or So
BM 50860				253 55	BM 50860 FB3319-30	adj ELEV-253546
					PECK-DURFEE & RUSH ST	NW COR
					LACRD Ld & BM TAG	1° N. of N. end CR
57+95 63 N'H: 1+00 ELY				25317		℄ int
+20				25297		℄ w/4
+38				25284		℄ EG
+40				25277		℄ FL
+42 9				25281		℄ EG conc
				25248		15 7 COR conc
				25298	16° COR CONC.	
1+65				25321		℄
				25302		9 2 w/4
				25294		16° EG
				25279		18 4 FL
				25289		" TC (DR WAY)
				25291		PL PUMT.
				25314	8 9 w/4	
				25311	15 7 EG	
				25295	17 8 FL	
				25358	" TC	

F. B. 3319 Pg. 228 Job No. 6117 01 Division No. Notes Red Plotted Profile
Survey of RUSH ST. S.D. Date Date No.
Survey by GUIZADO Notes A.C.G. Notes Chk'd. Checked X-Sec.
Indexed C. J. GALLI Date Date Date No.

76-L-298 CE 307 5-66

PLEASE RETURN TO
LOS ANGELES COUNTY ENGINEER
403 LOS ANGELES COUNTY ENGINEERING BLDG.

NOTE: ANY ADDITIONS OR CHANGES ON THIS SHEET MUST BE MADE OR CIRCLED IN RED INK, WITH DATE AND NAME OF PERSON MAKING CHANGE.

Do not extend notes this side of this line.

STATION	B. S.	H. I.	F. S.	ELEV.	RUSH ST (E'ly) Lt. or No	Rt or So
1+65				25381	P/C	
2-15				25396		℄
				25342		8⁵ w/4
				25297		21 F/L
				25302		40 - PrmT.
				25367	8⁵ w/4	
				25309	16 F/L	
				25408	40 PrmT	
3+15				25429		℄
				25377		8⁵ w/4
				25342		21 F/L
				25323		40 PrmT.
				25399	8⁵ w/4	
				25361	16 F/L	

Profile Notes Red ____ Plotted ____ Job No. 6117 Division No. ____
No. ____ Date ____ Date ____ Survey of RUSH ST. S.D.
X-Sec. Notes Chk'd. ____ Checked ____ Survey by [illegible] Notes PC G. Date [illegible]
No. ____ Date ____ Date ____ Map No. ____ Indexed C. J. GALLI Date ____

F. B. [illegible] Pg. 229

76-L-298 CE 307 5-66

PLEASE RETURN TO
LOS ANGELES COUNTY ENGINEER
403 LOS ANGELES COUNTY ENGINEERING BLDG.

NOTE: ANY ADDITIONS OR CHANGES ON THIS SHEET MUST BE MADE OR CIRCLED IN RED INK, WITH DATE AND NAME OF PERSON MAKING CHANGE.

Do not extend notes this side of this line.

STATION	B. S.	H. I.	F. S.	ELEV.	RUSH ST	(E'N)
					Lt. or No.	Rt or So
3+15				254 11	40 PUMT.	
3+73 E	SSMH			254 64		5° SSMH E Rim
				254 64		W "
				247 06	East 8" invert inlet M= 6 91 Dia .67 7.58	ELEV= 254.64 Rod - 7.58 247.06
				246 96	West 8" invert outlet M= 7.01 Dia .67 7.68	ELEV= 254.64 Rod - 7.68 246.96
BASD 860				253 55	BASD 860 FB3319-30 adj elev 253.546	

F. B. 3319 Pg. 230 Job No. 6117 01 Division No. Notes Red Plotted Profile
Survey of Rush St. S.D. Date Date No. X-Sec.
Survey by Guizado Notes Moody Notes Chk'd. Checked No.
Indexed C. J. GALLI Date Date

76-L-298 CE 307 5-66

PLEASE RETURN TO
LOS ANGELES COUNTY ENGINEER
403 LOS ANGELES COUNTY ENGINEERING BLDG.

NOTE: ANY ADDITIONS OR CHANGES ON THIS SHEET MUST BE MADE OR CIRCLED IN RED INK, WITH DATE AND NAME OF PERSON MAKING CHANGE.

Do not extend notes this side of this line. Con't from Pg. 226

STATION	B. S.	H. I.	F. S.	ELEV.	RUSH ST. (PECK)	
58+49.0				25311	2 LT. F/L	
				25376	" " T.C.	
58+78.5				25320		℄ F/L
				25385		℄ T.C.
58+80				25320		℄ F/L
				25320		2 RT. E.C.
				25294		20 " W/4
				25242		38 " E.G.
				25230		40 " F/L
				25236		" " T.C. (DR. WAY)
				25319		50 " BK-WK.
				25385	LT. T.C.	℄
				25385	4 " "	
				25319	" " F/L	
				25321	6 " E.G.	
				25307	20 " W/4	
				25257	38 " E.G.	
				25240	40 " F/L	
				25250	" " T.C. (DR. WAY)	
				25325	50 " BK-WK.	

Profile Notes Red ____ Plotted ____ Job No. 6[illegible] Division No. 11
No. ____ Date ____ Date ____ Survey of Rush St. S.D.
X-Sec. Notes Chk'd. ____ Checked ____ Survey by Guzman Notes Moody Date 1-6-
No. ____ Date ____ Date ____ Map No. ____ Indexed C. J. GALLI Date ____

F. B. 3313 Pg. 231

76-L-298 CE 307 5-66

PLEASE RETURN TO
LOS ANGELES COUNTY ENGINEER
403 LOS ANGELES COUNTY ENGINEERING BLDG.

NOTE: ANY ADDITIONS OR CHANGES ON THIS SHEET MUST BE MADE OR CIRCLED IN RED INK, WITH DATE AND NAME OF PERSON MAKING CHANGE.

Do not extend notes this side of this line.

F. B. 3319 PG. 232 | Job No. 6117.01 | Division No. 11 | Notes Red ____ Date ____ | Plotted ____ Date ____ | Profile No. ____

Survey of Rush St. S.D. | Notes Chk'd. ____ Date ____ | Checked ____ Date ____ | X-Sec. No. ____

Survey by Guizado Notes M1009 | Indexed C. J. GALLI Date ____

STATION	B. S.	H. I.	F. S.	ELEV.	RUSH ST.	PECK
58+85				25321		2 RT. E.G.
				25296		20 " W/A
				25242		38 " E.G.
59+00				25389		℄
59+20				25381		℄ = T.C.
				25320		04 RT. F/L
				25316		24 " E.G.
				25301		20 " W/A
				25232		38 " E.G.
				25215		40 " F/L
				25280		" " T.C.
				25306		50 " BK. WK.
				25394	4 LT. T.C.	
				25327	" " F/L	
				25330	6 " E.G.	
				25318	20 " W/A	
				25281	38 " E.G.	
				25266	40 " F/L	
				25331	" " T.C.	
				25352	50 " BK. WK.	

76-L-298 CE 307 5-66

PLEASE RETURN TO
LOS ANGELES COUNTY ENGINEER
403 LOS ANGELES COUNTY ENGINEERING BLDG.

NOTE: ANY ADDITIONS OR CHANGES ON THIS SHEET MUST BE MADE OR CIRCLED IN RED INK, WITH DATE AND NAME OF PERSON MAKING CHANGE.

Do not extend notes this side of this line.

STATION	B. S.	H. I.	F. S.	ELEV.	RUSH ST.	(PECK)
59+50				25378		℄ (ISLAND)
59+56[8]				25376		℄ "
				25316	3[2] LT. E.G.	
				25320	20 " W/4	
59+60				25307	38 " E.G.	
				25375		℄ = T.C.
59+71				253 11		℄ F/L
59+90[6]				25329	15[5] LT TRIP SIGNAL	
59+95[7]				25343	38 " E.G.	
				25327	40 " F/L	
				25395	" " T.C.	
				25407	50 " BK-WK.	
60+00				25304		℄
60+20				25299		℄
				25287		6 RT. E.G.
				25287		8 " F/L
				25353		" " T.C.
				25345		12 " "
				25281		" " F/L
				25276		14 " E.G.
				25252		29 " W/4
				25188		51 " E.G.

Profile Notes Red ____ Plotted ____ Job No. 6117.01 Division No. 11
No. ____ Date ____ Date ____ Survey of RUSH ST. S.D.
X-Sec. Notes Chk'd. ____ Checked ____ Survey by GUIZARDO Notes moody Date 8-67
No. ____ Date ____ Date ____ Map No. ____ Indexed J. J. GALL Date ____

F. B. 3317 PG. 233

76-L-298 CE 307 5-66

PLEASE RETURN TO
LOS ANGELES COUNTY ENGINEER
403 LOS ANGELES COUNTY ENGINEERING BLDG.

NOTE: ANY ADDITIONS OR CHANGES ON THIS SHEET MUST BE MADE OR CIRCLED IN RED INK, WITH DATE AND NAME OF PERSON MAKING CHANGE.

Do not extend notes this side of this line.

F. B. 3319 PG 234 | Job No. 6117.01 | Division No. 11 | Notes Red ____ Plotted ____ Profile ____
Survey of Rush St. S.D. | Notes Moody | Date ____ Date ____ No. ____
Survey by Fuller & Co. | Notes Chk'd. ____ Checked ____ X-Sec. ____
Indexed C. J. GALLI | Date ____ Date ____ No. ____

STATION	B. S.	H. I.	F. S.	ELEV.	RUSH ST.		(PECK)
60+20				251.73			53 Rt. F/L
				251.81			" " T.C. (DRWAY)
				252.65			62.5 " BK-WK.
60+43.5				253.32			15.3 Rt. T.C.
				252.62			" " F/L.
60+50				253.01			
60+51.9				251.79			60° Rt. E.G.
60+53.7				252.65	N. Rim.	EL. 252.65 Dn 5.60 = 247.05	17.2 Rt. S.D.M.H. EL. 252.68 Dn. 6.24 = 246.44
				252.68	E "		
				252.65	W "	EL 252.65 Dn. 6.08 = 246.57	
				247.05	36" C.I.P INVERT		INLET N.
				246.57	" " "		" W.
				246.44	48" " "		OUTLET E.
60+67.5				251.80			61.8 Rt. E.G.
60+69.0				246.97		EL. 252.17 FL. 5.20 = 246.97	70° Rt. C.B.
60+76.5				251.27			71.4 " Ctr C.B. F/L.
60+85.8				252.78			28.3 Rt. F/L
				253.39			" " T.C.

76-L-298 CE 307 5-66

PLEASE RETURN TO
LOS ANGELES COUNTY ENGINEER
403 LOS ANGELES COUNTY ENGINEERING BLDG.

NOTE: ANY ADDITIONS OR CHANGES ON THIS SHEET MUST BE MADE OR CIRCLED IN RED INK, WITH DATE AND NAME OF PERSON MAKING CHANGE.

Do not extend notes this side of this line.

STATION	B. S.	H. I.	F. S.	ELEV.	RUSH. St.	
61+00				25336		℄
				25276		29 RT. E.G.
				25274		31 " F/L
				25336		" " T.C.
				25336		35 " "
				25269		" " F/L
				25265		37 " E.G.
				25194		72.8 " "
				25167		79.8 " F/L
				25176		" " T.C. DEWAY
				25250		90 " BK-WK.
				25296	23 LT. E. PUMT	
				2522	33 " F/L DIET	
				2530	40 " GRD.	
61+33.35				25341		℄ INT. PUMT.

Profile Notes Red ____ Plotted ____ Job No. 6117.01 Division No. 11
No. ____ Date ____ Date ____ Survey of RUSH ST. S.D.
X-Sec. Notes Chk'd. ____ Checked ____ Survey by GUIZADO Notes [illegible] Date 8-.67
No. ____ Date ____ Date ____ Map No. ____ Indexed C. J. GALLI Date ____

F. B. 3319 PG. 335

76-L-298 CE 307 5-66

PLEASE RETURN TO
LOS ANGELES COUNTY ENGINEER
403 LOS ANGELES COUNTY ENGINEERING BLDG.

NOTE: ANY ADDITIONS OR CHANGES ON THIS SHEET MUST BE MADE OR CIRCLED IN RED INK, WITH DATE AND NAME OF PERSON MAKING CHANGE.

Do not extend notes this side of this line.

F.B. 3319 PG. 236 Job No. 6117.01 Division No. 11 Notes Red ____ Plotted ____ Profile ____
Survey of Rush St. S.D. Date ____ Date ____ No. ____
Survey by Quizano Notes Moody Notes Chk'd. ____ Checked ____ X-Sec. ____
Indexed C. J. GALLI Date ____ Date ____ No. ____

STATION	B. S.	H. I.	F. S.	ELEV.	Rush St.	
62+00				252.80		℄
				252.88		7 Rt. w/4
				252.89		14 " F/L (ISLAND)
				253.37		" " T.C.
				252.51	7 Lt. w/4	
				252.22	18 " E. Pvmt.	
				251.22	34 " F/L	
				251.48	40 " Pvmt.	
62+94					EL 252.01 3.85 248.16	33⁴ Rt. 48" OVAL C.I.P.
				248.16	48" OVAL C.I.P. INVERT	OUTLET E'ly
62+96.5					EL. 251.96 3.74 248.22	32⁴ Rt. 18" C.I.P.
				248.22	18" C.I.P. INVERT	INLET S.W'ly
					EL. 252.02 3.74 248.28	34⁴ Rt. 18" C.I.P.
				248.28	18" C.I.P. INVERT	INLET N.W'ly
63+00				251.53		℄
64+00				250.55		℄

76-L-298 CE 307 5-66

PLEASE RETURN TO
LOS ANGELES COUNTY ENGINEER
403 LOS ANGELES COUNTY ENGINEERING BLDG.

NOTE: ANY ADDITIONS OR CHANGES ON THIS SHEET MUST BE MADE OR CIRCLED IN RED INK, WITH DATE AND NAME OF PERSON MAKING CHANGE.

Do not extend notes this side of this line.

STATION	B. S.	H. I.	F. S.	ELEV.	RUSH ST.	
					RIGHT	
64+19³					32⁸ Rt. 18" C.I.P.	EL. 250.75 DN. 2.30 248.45
				248 45	18" C.I.P. INVERT INLET S.E	
					35³ Rt. 18 C.I.P.	EL. 250.80 DN 2.30 248.50
				248 50	18" C.I.P. INVERT INLET N.E.	
64+34				249 58	27⁹ Rt. F/L. C.B.	
BM S.D 870				253 16	BM S.D. 870 EL. 253.164 FB. 3319-39 PECK RD. & 300'± N'LY of RUSH ST., BT. SPK. IN CB., HSE #2034 (WINCHELL DONUT HSE)	

Profile Notes Red ____ Plotted ____ Job No. 6117.01 Division No. 11 F. B. 3319 Pg 237
No. ____ Date ____ Date ____ Survey of RUSH ST. S.D.
X-Sec. Notes Chk'd. ____ Checked ____ Survey by [illegible] Notes [illegible] Date 8-67
No. ____ Date ____ Date ____ Map No. ____ Indexed ____ C. J. GALL Date ____