F. B. 2323 PG. 5

JOB NO. 611226 SURVEY OF DELTA [illegible]
SURVEY BY [illegible]
NOTES CARD CAPPELL NOTES BY [illegible] DATE [illegible]
[illegible] DATE

JOB NO 611226

DELTA ST S.D.

BENCH LEVELS

REF
PRECISE LEVEL
LINE #1
1962 ADJ.

GUIZADO AC
LANDA Ed
LYBRAND J
HENDERSON J

ELEVATION BASED ON COUNTY OF LOS ANGELES PRECISE LEVEL NET. LINE NUMBER 1, 1962 ADJUSTMENT.

microfilmed Feb. '85

768420 S & E-353 4-54

PLEASE RETURN TO
LOS ANGELES COUNTY SURVEYOR
725 LOS ANGELES COUNTY ENGINEERING BLDG.

NOTE: ANY ADDITIONS OR CHANGES ON THIS SHEET MUST BE MADE OR CIRCLED IN RED INK, WITH DATE AND NAME OF PERSON MAKING CHANGE.

Do not extend notes this side of this line

B.M.	1ST RUN	DIFF.	2ND RUN	3RD RUN	ADJ. ELEV.	DESCRIPTION
Fd 1-24	340.908				340.908	BM 1-24 FB 1202-28 - 1962 Adj Elev = 340.908 ✓
+	5461		5333			(ELMONTE B-7) SAN GABRIEL Blvd &
⊼	346369	-3.941	-3.945			GRAND VIEW AVE at APP. ℄ INT
−	8402		8278			LACo Surv Cont Sys IN WELL.
TP	337.967 ✓					
+	3447		3.266			
⊼	341414	-3.588	-3.592			
−	7035		6858			
TP	334.379 ✓					
+	3112		3052			
⊼	337.491	-4.089	-4.090			
−	7201		7142			
TP	330.290 ✓					
+	3020		2971	2898		
⊼	333.310	~~-3.612~~	-3618	3.613		
−	6632		6589	6511		
TP	326678 ✓					
+	1.740		1.713			
⊼	328418	-5.381	-5379			
−	7121		7092			
TP	321297 ✓					
+	3310		3.208			
⊼	324.607	-3.604	-3.603			
−	6914		6811			
TP	317.693 ✓					
+	3338		3.298			
⊼	321031	-3.913	-3914			
−	7251		7212			
TP	313780 ✓					

JOB NO. 6712.26 SURVEY OF DELTA ST SD NOTES RED.
SURVEY BY ACC GUIZADO DATE
NOTES BY ACC DATE 2-17-66 NOTES CHKD. D. SAPPELL
INDEXED C. J. GALLI DATE DATE FEB 1966

F. B. 3323 PG. 6

76S420 S & E-353 4-54

PLEASE RETURN TO
LOS ANGELES COUNTY SURVEYOR
725 LOS ANGELES COUNTY ENGINEERING BLDG.

NOTE: ANY ADDITIONS OR CHANGES ON THIS SHEET MUST BE MADE OR CIRCLED IN RED INK, WITH DATE AND NAME OF PERSON MAKING CHANGE.

Do not extend notes this side of this line

B.M.	1ST RUN	DIFF.	2ND RUN	3RD RUN	ADJ. ELEV.	DESCRIPTION
TP	313.780 ✓					
+	2028		1.982			
π	315 808	-6.625	-6.628			
−	8 653		8 610			
TP	307.155 ✓					
+	2.232		2.198			
π	309 387	-5.169	-5.173			
−	7401		7.371			
TP	301.986 ✓					
+	5149		5108			
π	307.135	+3.097	+3.096			
−	2052		2012			
TP	305.083 ✓					
+	9369		9262			
π	314.452	-6.516	-6.513			
−	2853		2749			
TP	311.599 ✓					
+	6147		6.122			
π	317 746	+1.558	+1.560			
−	4589		4562			
Fd 1-23 A.	313.161 ✓ ✓				313.161	BM 1-23A FB 2858-17 '62 adj ELEV = 313.161 ✓
+	3216		3.133			(EL MONTE C-8) SAN GABRIEL BLVD
π	316 377	-3542	-3.545			S.W. WALNUT GROVE AVE [illegible] 422±
−	6758		6678			N'WLY from ℄ of N WALNUT GROVE
TP	309.619 ✓					AVE SON ℄ [illegible] GABRIEL BLVD
+	3.996		3.949			LA Co CONT TRAV. MON IN WELL
π	313 615	-2.956	-2.956			
−	6 952		6905			
TP	306 663 ✓					

NOTES RED ____ JOB NO. 611-26 SURVEY OF DELTA ST SO
DATE ____ SURVEY BY ____
NOTES CHKD D. SAPPELL NOTES BY ____ DATE 8-17-66
DATE FEB 1968 INDEXED C. J. GALLI DATE ____

F. B. 3323 PG. 7

768420 S & E-353 4-54

PLEASE RETURN TO
LOS ANGELES COUNTY SURVEYOR
725 LOS ANGELES COUNTY ENGINEERING BLDG.

NOTE: ANY ADDITIONS OR CHANGES ON THIS SHEET MUST BE MADE OR CIRCLED IN RED INK, WITH DATE AND NAME OF PERSON MAKING CHANGE.

Do not extend notes this side of this line

B.M.	1ST RUN	DIFF.	2ND RUN	3RD RUN	ADJ. ELEV.	DESCRIPTION
TP	306.663 ✓					
+	4223		4178			
π	310.886	-0.477	-0.473			
−	4700		4651			
TP	306.186 ✓					
+	5249		5.217			
π	311.435	-2800	-2.798			
−	8049		8015			
TP	303.386 ✓					
+	0458		0.418			
π	303.844	-11.390	-11.391			
−	11.848		11.809			
TP	291.996 ✓					
+	0459		0.400			
π	292.455	-7.928	-7.928			
−	8387		8.328			
TP	284.068 ✓					
+	0592		0.522			
π	284.660	-7.543	-7.538			
−	8135		8060			
TP	276.525 ✓					
+	0.876		0.835			
π	277.401	-8.724	-8.725			
−	9600		9560			
TP	267.801 ✓					
+	0978		0.947			
π	268.779	-8.231	-8.228			
−	9209		9175			
TP	259.570 ✓					

JOB NO. 611226 SURVEY OF DELTA ST SD NOTES RED
SURVEY BY AC GUITADO DATE
NOTES BY ACG DATE 2-17-66 NOTES CHKD D. CAPPELL
INDEXED C. J. GALLI DATE DATE FEB 1966

F. B. 3323 PG. 8

765420 S & E-353 4-54

PLEASE RETURN TO
LOS ANGELES COUNTY SURVEYOR
725 LOS ANGELES COUNTY ENGINEERING BLDG.

NOTE: ANY ADDITIONS OR CHANGES ON THIS SHEET MUST BE MADE OR CIRCLED IN RED INK, WITH DATE AND NAME OF PERSON MAKING CHANGE.

Do not extend notes this side of this line

NOTES RED ____ JOB NO. ____ SURVEY OF ____
DATE ____ SURVEY BY ____
NOTES CKD. ____ NOTES BY ____ DATE ____
DATE ____ INDEXED ____ DATE ____

B.M.	1ST RUN	DIFF.	2ND RUN	3RD RUN	ADJ. ELEV.	DESCRIPTION
TP	259.570 ✓					
+	0712		0679			
↑	260.282	-8.128	-8.127			
−	8.840		8.806			
TP	251.442 ✓					
+	0.388		0.332			
↑	251.830	-10.716	-10.718			
−	11.104		11.050			
TP	240.726 ✓					
+	1.090		1.009			
↑	241.816	-7.778	-7.774			
−	8.868		8.783			
TP	232.948 ✓					
+	2.614		2.542			
↑	235.562	-4.157	-4.154			
−	6.771		6.696			
TP	228.791 ✓					
+	4.300		4.171			
↑	233.091	-0.208	-0.210			
−	4.508		4.381			
TP	228.583 ✓					
+	3.510		3.472			
↑	232.093	-2.658	-2.657			
−	6.168		6.129			
TBM	225.925 ✓				225.926	TBM 3/4" IP dn 6" FB2282-80
+	6.414		6.398			COORDINATE LINES N 128,000 E 264,500 int.
↑	232.339	+1.942	+1.945			5th WEST ℄ prod of MUSCATEL AVE
−	4.472		4.453			2.46 3/ NORTH of chain LINK FENCE @
TP	227.867 ✓					END of MUSCATEL AVE; SEE FB3323-3C

NOTES RED ____ DATE ____ JOB NO. 4116.26 SURVEY OF DELTA
DATE ____ SURVEY BY R. CARPENTER
NOTES CKD. R. CARPENTER NOTES BY ____ DATE 2-17-66
DATE FEB 1966 INDEXED C. J. GALLI DATE ____

F. B. 3323 Pg. 9

76S420 S & E-353 4-54

PLEASE RETURN TO
LOS ANGELES COUNTY SURVEYOR
725 LOS ANGELES COUNTY ENGINEERING BLDG.

NOTE: ANY ADDITIONS OR CHANGES ON THIS SHEET MUST BE MADE OR CIRCLED IN RED INK, WITH DATE AND NAME OF PERSON MAKING CHANGE.

Do not extend notes this side of this line

B.M.	1ST RUN	DIFF.	2ND RUN	3RD RUN	ADJ. ELEV.	DESCRIPTION
TP	227.867 ✓					
+	5.161		5.112	5.066		
⊼	233.028	+0.729	+0.721	+0.727		
−	4.432		4.391	4.339		
TP	228.596 ✓					
+	5.224		5.161			
⊼	233.820	−6.149	−6.149			
−	11.373		11.310			
TP	222.447 ✓					
+	0.308		0.253			
⊼	222.755	−9.030	−9.029			
−	9.338		9.282			
TP	213.417 ✓					
+	3.156		3.148			
⊼	216.573	−1.975	−1.975			
Ed	5.131		5.123			
SD924	211.442 ✓				211.442	BMSD924 FB3323-10 ELEV=
+	5.107		5.080			A 2" Br. Cap LACo FCD MK'd "BM
⊼	216.549	+0.545	+0.542			057-00825 1965" @ Conc Base of
−	4.562		4.538			SE Cor Fence Post, 645±' North of
T.P.	211.987 ✓					℄ Fawcett Ave & 100±' West of App
+	6.360		6.318			Ctr Stream Rio Hondo River,
⊼	218.347	+0.867	+0.870			See pg 23 ℄ Notes For Location
−	5.493		5.448			
T.P.	212.854 ✓					
+	5.515		5.487			
⊼	218.369	+1.741	+1.741			
−	3.774		3.746			
T.P.	214.595 ✓					

JOB NO. 611226 SURVEY OF DELTA ST SD NOTES RED. DATE
SURVEY BY A.C. Guizado NOTES CK'D R. CAPPELL
NOTES BY R.G. Gall DATE 2-17-66 DATE FEB 1966
INDEXED DATE

F.B. 3323 Pg. 10

769420 S & E-353 4-54

PLEASE RETURN TO
LOS ANGELES COUNTY SURVEYOR
725 LOS ANGELES COUNTY ENGINEERING BLDG.

NOTE: ANY ADDITIONS OR CHANGES ON THIS SHEET MUST BE MADE OR CIRCLED IN RED INK, WITH DATE AND NAME OF PERSON MAKING CHANGE.

Do not extend notes this side of this line 30" [illegible] up 1' SO SIDE

B.M.	1ST RUN	DIFF.	2ND RUN	3RD RUN	ADJ. ELEV.	DESCRIPTION
T.P.	214.595 ✓					
+	4.819		4.788			
⊼	219.414	+1.518	1.516			
−	3.301		3.272			
SET SD 925	216.113 ✓				216.110	BMSD925 FB3323-11 ELEV
+	2.701		2.673			84ft± West of FENCE LINE (E'ly Park Bdy) &
⊼	218.814	−3.425	−3.427			128±± So of ⊼ (N'ly side of CAMETA DR produced East) SEE PG 25
−	6.126		6.100			Set Lg Bt spk, So SIDE of 30" EUC TREE
Fd (SET) SD 926	212.688 ✓				212.684	1° UP
+	4.727		4.693			BMSD926 FB3323-11 ELEV=
⊼	217.415	−1.131	−1.136			90±' West of FENCE (E'ly Park Bdy) &
−	5.858		5.829			675±' North " " (S'ly " ")
TP	211.557 ✓					2" IP conc plug & ENGR tag dn 16" SEE
+	4.997		4.982			& NOTES PG 25
⊼	216.554	+1.649	+1.654			
−	3.348		3.328			
TP	213.206 ✓					
+	4.725		4.700			
⊼	217.931	−0.209	−0.211			
−	4.934		4.911			
TP	212.997 ✓					
+	4.622		4.589			
⊼	217.619	+2.870	+2.870			
−	1.752		1.719			
SET SD 927	215.867 ✓				215.860	BMSD927 FB3323-11 ELEV=
+	6.992		6.980			898ft± EAST of FENCE LINE (W'ly Park Bdy) &
⊼	222.859	+5.792	+5.791			90ft± So of ⊼ LINE prod E'ly of
−	1.200		1.189			CAMETA DR − SET Lg Bt spk on No
TP	221.659 ✓					SIDE of 30" EUC TREE up 14"

NOTES RED ____ JOB NO. 6112.26 SURVEY OF DELTA ST SD.
DATE ____ SURVEY BY A.C. GUIZADO
NOTES CKD D. SAPPELLI NOTES BY W.S.C. DATE 2-17-66
DATE FEB 1966 INDEXED C. J. GALLI DATE ____

F. B3323 PG. 11

768420 S & E-353 4-54

PLEASE RETURN TO
LOS ANGELES COUNTY SURVEYOR
725 LOS ANGELES COUNTY ENGINEERING BLDG.

NOTE: ANY ADDITIONS OR CHANGES ON THIS SHEET MUST BE MADE OR CIRCLED IN RED INK, WITH DATE AND NAME OF PERSON MAKING CHANGE.

Do not extend notes this side of this line

B.M.	1ST RUN	DIFF.	2ND RUN	3RD RUN	ADJ. ELEV.	DESCRIPTION
TP	221.659 ✓					
+	7398		7367			
π	229057	+6.020	+6018			
−	1378		1349			
TP	227.679 ✓					
+	1497		1.424			
π	229.176	−2452	−2.449			
−	3949		3873			
SET SD928	225227 ✓				225.219	SD 928 FB3323-12 ELEV= 643'± East ℄ Walnut Grove Ave & 15'± North of π Line prod E'ly of Cameta Dr. See ℄ Notes pg 33 S.E. Cor of Rest Room Bt spk in Ld in 4° Walk (2-18-66)
+	4410		4.362			
π	229.637	+1050	+1.050			
−	3.360		3312			
TP	226.277 ✓					
+	6548		6519			
π	232825	+5.157	+5.155			
−	1391		1364			
SET SD929	231.434 ✓				231.424	BM SD929 FB3323-12 ELEV= Cameta Dr (end) 210 ± ft E. of Walnut Grove Ave & 10'± No of π Line of Cameta Dr − Set Bt spk & Ld on No cb & 5° E of curb end.
+	10206		10.169			
π	241.640	+9754	+9.750			
−	0452		0416			
TP	241.188 ✓					
+	6836		6.764			
π	248.024	+3.548	+3547			
−	3288		3.217			
SET SD930	244.736 ✓				244.724	BM SD930 FB3323-12 ELEV= Walnut Grove & Cameta Dr 32° W & 9° So. of ℄ & π Line in + Set Bt spk in W. cb. ± 10° So. of No. end of cb
+	0.288		0.264			
π	245.024	−9.363	−9.366			
−	9.651		9630			
TP	235.373 ✓					

JOB NO. 6112.26 SURVEY OF DELTA ST SD NOTES RED
SURVEY BY A.C. GUIZADO DATE
NOTES BY C. [illegible] DATE 2-17-66 NOTES CHK'D R. SAPPELLI
INDEXED DATE FEB 1966

F. B. 3323 PG. 12

765420 S & E-353 4-54

PLEASE RETURN TO
LOS ANGELES COUNTY SURVEYOR
725 LOS ANGELES COUNTY ENGINEERING BLDG.

NOTE: ANY ADDITIONS OR CHANGES ON THIS SHEET MUST BE MADE OR CIRCLED IN RED INK, WITH DATE AND NAME OF PERSON MAKING CHANGE.

Do not extend notes this side of this line

NOTES RED ____ JOB NO. 6112 26 SURVEY OR SEALTH ST SD
DATE ____ SURVEY BY ACGALLEGOS
NOTES CHK'D BY CAPPELLI NOTES BY ____ DATE 2-10-66
DATE FEB 1966 INDEXED G. J. GALLA DATE ____

B.M.	1ST RUN	DIFF.	2ND RUN	3RD RUN	ADJ. ELEV.	DESCRIPTION
TP	235.373 ✓					
+	2.632		2.572			
π	238.005	-3.376	-3.378			
−	6.008		5.950			
TP	231.997 ✓					
+	3.473		3.403			
π	235.470	-1.818	-1.819			
−	5.291		5.222			
TP	230.179 ✓					
+	7.150		7.099			
π	237.329	+1.801	+1.802			
(set)	5.349		5.297			
S0931	231.980 ✓				231.963	BM S 931 FB 3323-13 ELEV=
+	5.431		5.398			20'± E. of E WALNUT GROVE AVE S
π	237.411	+0.623	+0.623			20'± N. of No. P/L NAVERNGEE AVE +
−	4.808		4.775			Foundation - Set 19 B+SDL in
TP	232.603 ✓					N/W Side of PP# 1033678E UP12
+	6.054		6.033			
π	238.657	+2.383	+2.382			
−	3.671		3.651			
TP	234.986 ✓					
+	9.212		9.177			
π	244.198	+8.550	+8.546			
−	0.662		0.631			
TP	243.536 ✓					
+	2.981		2.951			
π	246.517	-3.992	-3.992			
−	6.973		6.943			
TP	239.544 ✓					

F. B. 3323 Pg. 13

76S420 S & E-353 4-54

PLEASE RETURN TO
LOS ANGELES COUNTY SURVEYOR
725 LOS ANGELES COUNTY ENGINEERING BLDG.

NOTE: ANY ADDITIONS OR CHANGES ON THIS SHEET MUST BE MADE OR CIRCLED IN RED INK, WITH DATE AND NAME OF PERSON MAKING CHANGE.

Do not extend notes this side of this line

B.M.	1ST RUN	DIFF.	2ND RUN	3RD RUN	ADJ. ELEV.	DESCRIPTION
TP	239.544 ✓					
+	4.388		4.349			
⊼	243.932	-2.061	-2.060			
(set)	6.449		6409			
SD 932	237.483 ✓				237.462	BM SD 932 FB3323-14 ELEV=
+	8.818		8.797			YARROW AVE ±64 SFT E. of DELTA AVE
⊼	246.301	+8.410	+8.414			SET A BTSPK & Ld IN No. CURB &
−	0.408		0383			ON W. end catch Basin, 6° W. of
TP	245.893 ✓					E. end of cb.
+	11.563		11.538			
⊼	257.456	+11.007	+11.008			
−	0.556		0530			
TP	256.900 ✓					
+	11.188		11.170			
⊼	268.088	+10.986	+10.987			
−	0.202		0183			
TP	267.886 ✓					
+	10.249		10.203			
⊼	278.135	+7.951	+7.951			
−	2.298		2252			
Fd WM 532	275.837 ✓				275.817	BM WM-532 FB1412 ELEV = 276.086
+	0200		0353			YARROW & DELTA AVE SECOR
⊼	276.037	-11.312	-11.314			BTspk in cb - 5° E. of E end cr
−	11.512		11.667			
TP	264.525 ✓					
+	1.183		1070			
⊼	265.708	-7.733	-7.730			
−	8.916		8800			
TP	256.792 ✓					

JOB NO. 611226 SURVEY OF Delta St SD NOTES RED.
SURVEY BY AC Guizado DATE
NOTES BY ACG DATE 2-18-66 NOTES CHKD D. SAPPELL
INDEXED C. J. GALLI DATE DATE FEB 1966

F.B. 3323 PG. 14

765420 S & E-353 4-54

PLEASE RETURN TO
LOS ANGELES COUNTY SURVEYOR
725 LOS ANGELES COUNTY ENGINEERING BLDG.

NOTE: ANY ADDITIONS OR CHANGES ON THIS SHEET MUST BE MADE OR CIRCLED IN RED INK, WITH DATE AND NAME OF PERSON MAKING CHANGE.

Do not extend notes this side of this line

NOTES RED. DATE JOB NO. 6112.2 SURVEY OF [illegible]
NOTES BLACK DATE SURVEY BY R.C. Gunnels
NOTES BLUE DATE NOTES BY DATE 2-18-66
DATE FEB 1966 INDEXED DATE

B.M.	1ST RUN	DIFF.	2ND RUN	3RD RUN	ADJ. ELEV.	DESCRIPTION
TP	256.792 ✓					
+	2283		2097			
π	259.075	-2.758	-2.756			
−	5011		4853			
Fd SD 933	254.034 ✓				254.015	BM SD 933 FB 3323-15 Elev= N. DELTA ST & E ELSMORE DR E cb Fd LET in DRWY (HSE #1616) 18° E of ℄ DELTA & 11' So ℄ prod ELSMORE DR
+	1.012		0.993			
π	255.046	-10.769	-10.789			
−	11.801		11.782			
					226	+adb 3/16/66
SET SD 934	243.245 ✓				243.202	BM SD 934 FB 3323-15 Elev= 104'± N. of ℄ ELSMORE DR & 60'± E. of ℄ DELTA AVE SET A Bt spk & Ld in 5" Hi conc RET WALL (S. SIDE) of Natural drain
+	~~8.510~~		8.204	8.127		
π	251.449	+3.909	+3.898	+3.901		
−	~~4.401~~		4.306	4.226		
					7	adb 3/16/66
SET SD 935	247.143 ✓				243.124	BM SD 935 FB 3323-15 ELEV= DELTA & SIERRA BONITA AVE NW COR SET Bt spk in Ld 22° N of Nor CL
+	5.754		5.728			
π	252.897	+1.526	+1.527			
−	4.228		4.201			
TP	248.669 ✓					
+	6.248		6.200			
π	254.917	+1.708	+1.709			
−	4.540		4.491			
TP	250.377 ✓					
+	5.572		5.490			
π	255.949	+0.632	+0.632			
−	4.940		4.858			
SET SD 936	251.009 ✓				250.930	BM SD 936 FB 3323-15 ELEV= DELTA ST. 10° E. - on E'ly edge of Limit 478.8' So. ℄ RUSH ST SET A Bt spk in Ld in outer conc Rim of SMH

F. B. 3323 PG. 15

JOB NO. 6112.26 SURVEY OF DELTA ST SD NOTES RED
SURVEY BY A C GUIZADO DATE
NOTES BY A C G DATE NOTES CHKD D. SAPPELL
INDEXED C. I. GALLI DATE DATE FEB 1966

F. B. 3323 PG. 16

76S420 S & E-353 4-54

PLEASE RETURN TO
LOS ANGELES COUNTY SURVEYOR
725 LOS ANGELES COUNTY ENGINEERING BLDG.

NOTE: ANY ADDITIONS OR CHANGES ON THIS SHEET MUST BE MADE OR CIRCLED IN RED INK, WITH DATE AND NAME OF PERSON MAKING CHANGE.

Do not extend notes this side of this line

B.M.	1ST RUN	DIFF.	2ND RUN	3RD RUN	ADJ. ELEV.	DESCRIPTION
SD936	251.009 ✓					
+	6657		6620			
⊼	257.666	+2.657	+2661			
−	4000		3959			
TP	253666 ✓					
+	5.920		5.891			
⊼	259.586	+2.553	+2553			
−	3.367		3338			
TP	256.219 ✓					
+	6.543		6532			
⊼	262762	+3.921	+3.919			
−	2622		2613			
TP	260.140 ✓					
+	1748		1.440			
⊼	261888	−3.563	−3.562			
−	5311		5002			
ET SD937	256.577 ✓				256.558	BM SD937 FB3323-16 ELEV = 256.558
+	~~5.570~~		5604	5.590		154±' So. E LAKE KNOLLS AVE &
⊼	262181	+~~1.232~~	+1.330	+1.332		24° WEST REYNOLDS ST A BT SPK
−	~~4338~~		4274	4258		IN WEST CURB OF REYNOLDS ST
TP	257.907 ✓					
+	6.164		6.110			
⊼	264.071	+1.228	+1.228			
−	4.936		4.882			
TP	259.135 ✓					
+	8.951		8922			
⊼	268086	+8.658	+8.661			
−	0.293		0261			
TP	267.793 ✓					

76S420 S & E-353 4-54

PLEASE RETURN TO
LOS ANGELES COUNTY SURVEYOR
725 LOS ANGELES COUNTY ENGINEERING BLDG.

NOTE: ANY ADDITIONS OR CHANGES ON THIS SHEET MUST BE MADE OR CIRCLED IN RED INK, WITH DATE AND NAME OF PERSON MAKING CHANGE.

Do not extend notes this side of this line

B.M.	1ST RUN	DIFF.	2ND RUN	3RD RUN	ADJ. ELEV.	DESCRIPTION
TP	267.793 ✓					
+	11.140		10.924			
T	278.933	+6.817	+6.814			
−	4323		4110			
TP	274.610 ✓					
+	1953		1.911			
T	276.563	−5.674	−5.674			
−	7627		7585			
TP	268.936 ✓					
+	5285		5.253			
T	274.221	+2.407	+2.410			
−	2878		2843			
TP	271.343 ✓					
+	9718		9.648			
T	281.061	+9.246	+9.245			
−	0472		0403			
TP	280.589 ✓					
+	8979		8.969			
T	289.568	+4.629	+4.626			
−	4370		4343			
TP	285.218 ✓					
+	5182		5.113			
T	290.400	−1.732	−1.735			
−	6914		6.848			
Fd 1-24B	283.466 ✓				283.465	BM 1-24B = 52858-19 1962 ELEV = 283.465 ✓ (ELMONTE B-6 1940) – SAN GABRIEL BLVD & 2ND SO. of ℄ INT. of GRANDE AVE – LAC SUC. CONT. SYS. TRAVERSE MON IN WELL
+						
T	(283.491 Av. of Runs)					
−						

NOTES RED _____ JOB NO. 61126 SURVEY OF DELTA ST 50
DATE _____ SURVEY BY RCG GUIZADO
NOTES CHKD & APPRVD _____ NOTES BY _____ DATE _____
DATE 8 1968 INDEXED G. J. CATH DATE _____

F. B. 3323 PG. 17

F. B. 3323 Pg. 18

JOB NO. 611226 SURVEY OF _____ NOTES RED. _____

SURVEY BY _____ DATE _____

NOTES BY _____ DATE _____ NOTES CHKD. _____

INDEXED C. J. GALLI DATE _____ DATE _____

B.M.	1ST RUN	DIFF.	2ND RUN	3RD RUN	ADJ. ELEV.	DESCRIPTION

Do not extend notes this side of this line

765430 S & E-353 4-54

PLEASE RETURN TO
LOS ANGELES COUNTY SURVEYOR
725 LOS ANGELES COUNTY ENGINEERING BLDG.

NOTE: ANY ADDITIONS OR CHANGES ON THIS SHEET MUST BE MADE OR CIRCLED IN RED INK, WITH DATE AND NAME OF PERSON MAKING CHANGE.

Notes Ck'd by M. OSHITA	Survey of DELTA ST SD	F. B. 3323 PG. 19
Map No.	JN 6112.26 Tape Std °F	
Office Work	Surveyed by A C Guizado	
Checked	Notes ACG Date 1-66	
Date	Indexed G. J. GALLI	

JOB NO 6112.26

DELTA STREET

STORM DRAIN

Jan 1966 to MAR 1966

REF:
CSB 901
" 1813
" 2161
TRACT 701
" 997
" 26931
" 14347
" 25852
" 27091
" 27515
FB 1460
1521
2239
2160
1551
1713

INFORMATION SHOWN IS FOR DESIGN PURPOSES ONLY

GUIZADO
LANDA
LYBRAND
HENDERSON

Note: Any Additions or Changes on This Sheet Must be Made or Circled in Red Ink With Date and Name of Person Making Change.

PLEASE RETURN TO
LOS ANGELES COUNTY ENGINEER
403 LOS ANGELES COUNTY ENGINEERING BLDG.
Do not extend this side of this line.

76F3099 CE #310 6-63

F. B. 3323 PG. 20

PLEASE RETURN TO
LOS ANGELES COUNTY ENGINEER
403 Los Angeles County Engineering Bldg.

Do not extend this side of this line.

Note: Any Additions or Changes on This Sheet Must be Made or Circled in Red Ink With Date and Name of Person Making Change.

Notes Ck'd by M. OSHITA	Survey of DELTA ST SD	F. B. 3323 Pg. 21
Map No.	JN 6112.26 Tape Std °F	
Office Work	Surveyed by AC Guizado	
Checked	Notes Date 1-66	
Date	Indexed C. J. GALLI	

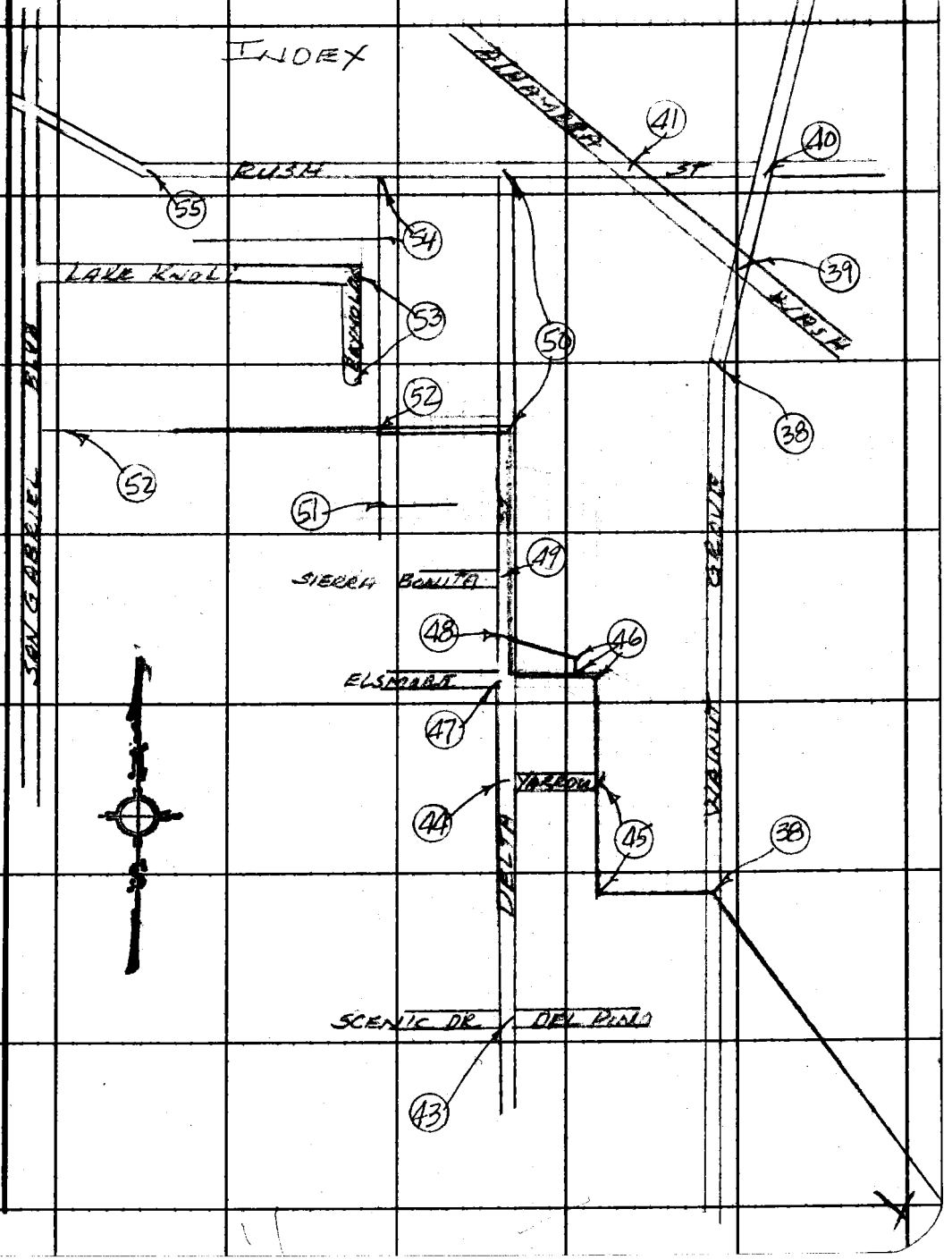

Note: Any Additions or Changes on This Sheet Must be Made or Circled in Red Ink With Date and Name of Person Making Change.

Do not extend this side of this line.

PLEASE RETURN TO
LOS ANGELES COUNTY ENGINEER
403 LOS ANGELES COUNTY ENGINEERING BLDG.

76F3098 CE #310 6-63

F. B. 3323 Pg. 22

PLEASE RETURN TO
LOS ANGELES COUNTY ENGINEER
403 Los Angeles County Engineering Bldg.

Do not extend this side of this line.

Note: Any Additions or Changes on This Sheet Must be Made or Circled in Red Ink With Date and Name of Person Making Change.

Notes Ck'd by M. OSHITA	Survey of DELTA ST SD	F. B. 3323 Pg. 23
Map No.	JN 611226 Tape 198 Std 84 °F	
Office Work	Surveyed by A.C. GUIZADO	
Checked	Notes ACG Date 1/25/66	
Date	Indexed C. J. GALLI	

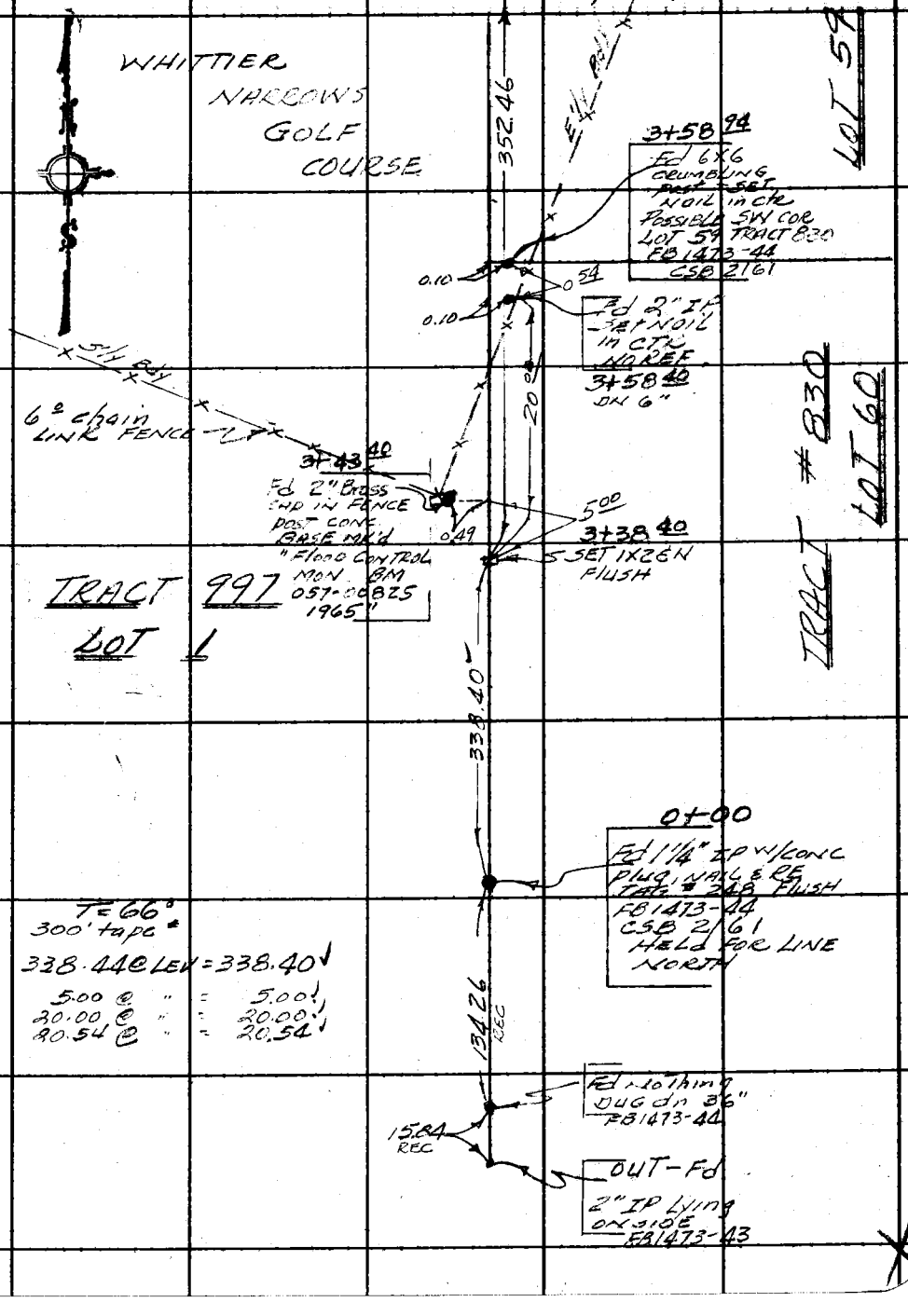

Note: Any Additions or Changes on This Sheet Must be Made or Circled in Red Ink With Date and Name of Person Making Change.

Do not extend this side of this line.

PLEASE RETURN TO
LOS ANGELES COUNTY ENGINEER
403 LOS ANGELES COUNTY ENGINEERING BLDG.

76F309S CE #310 6-63

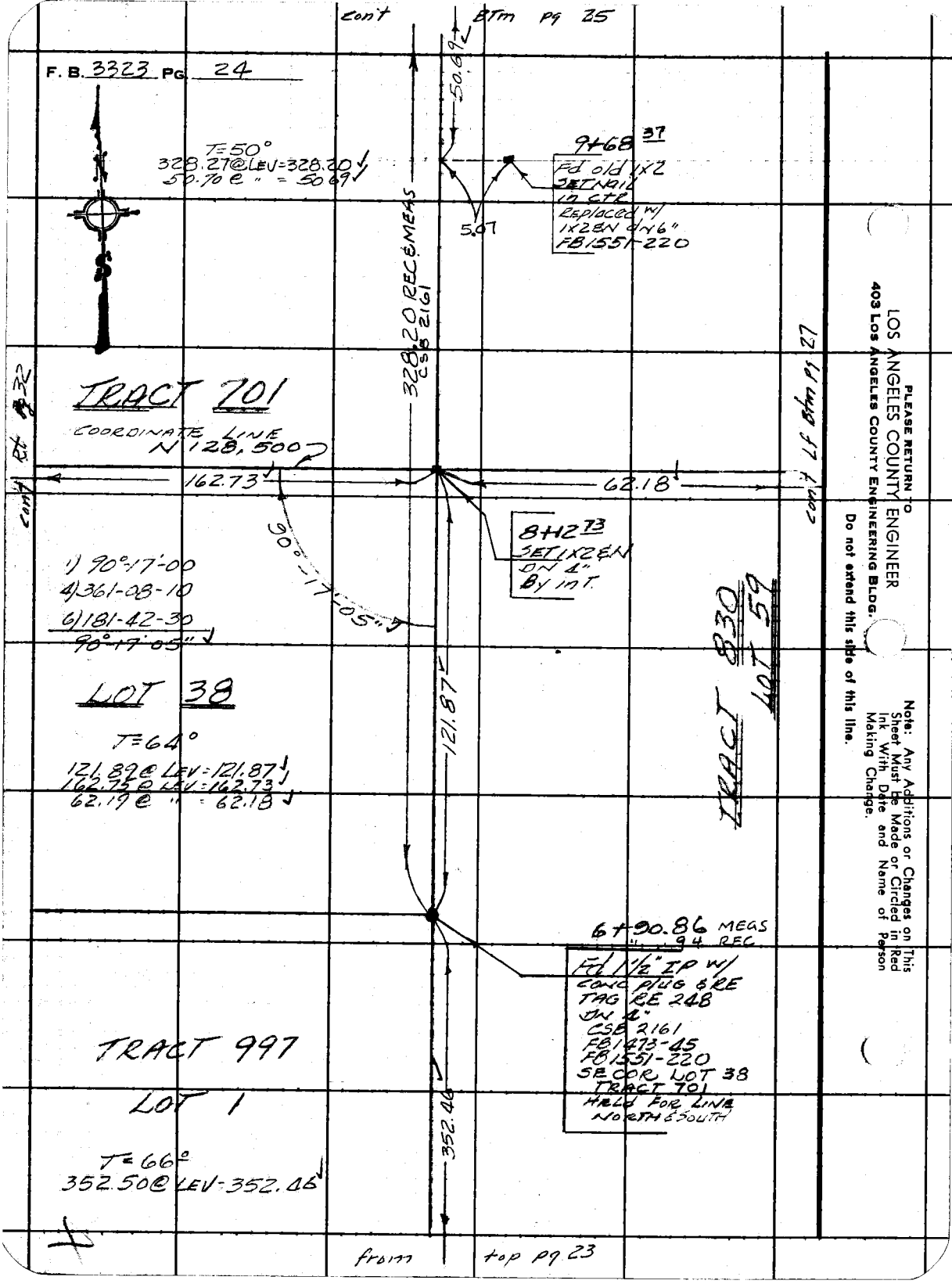

PLEASE RETURN TO
LOS ANGELES COUNTY ENGINEER
403 LOS ANGELES COUNTY ENGINEERING BLDG.
Do not extend this side of this line.
Note: Any Additions or Changes on This Sheet Must be Made or Circled in Red Ink With Date and Name of Person Making Change.

Notes Ck'd by M. OSHITA	Survey of DELTA ST SD	F. B. 3323 Pg. 25
Map No.	JN 6112 26 Tape 198 Std 84 °F	
Office Work	Surveyed by ACGUIZADO	
Checked	Notes ACG Date 1/25/66	
Date	Indexed C. J. GALLI	

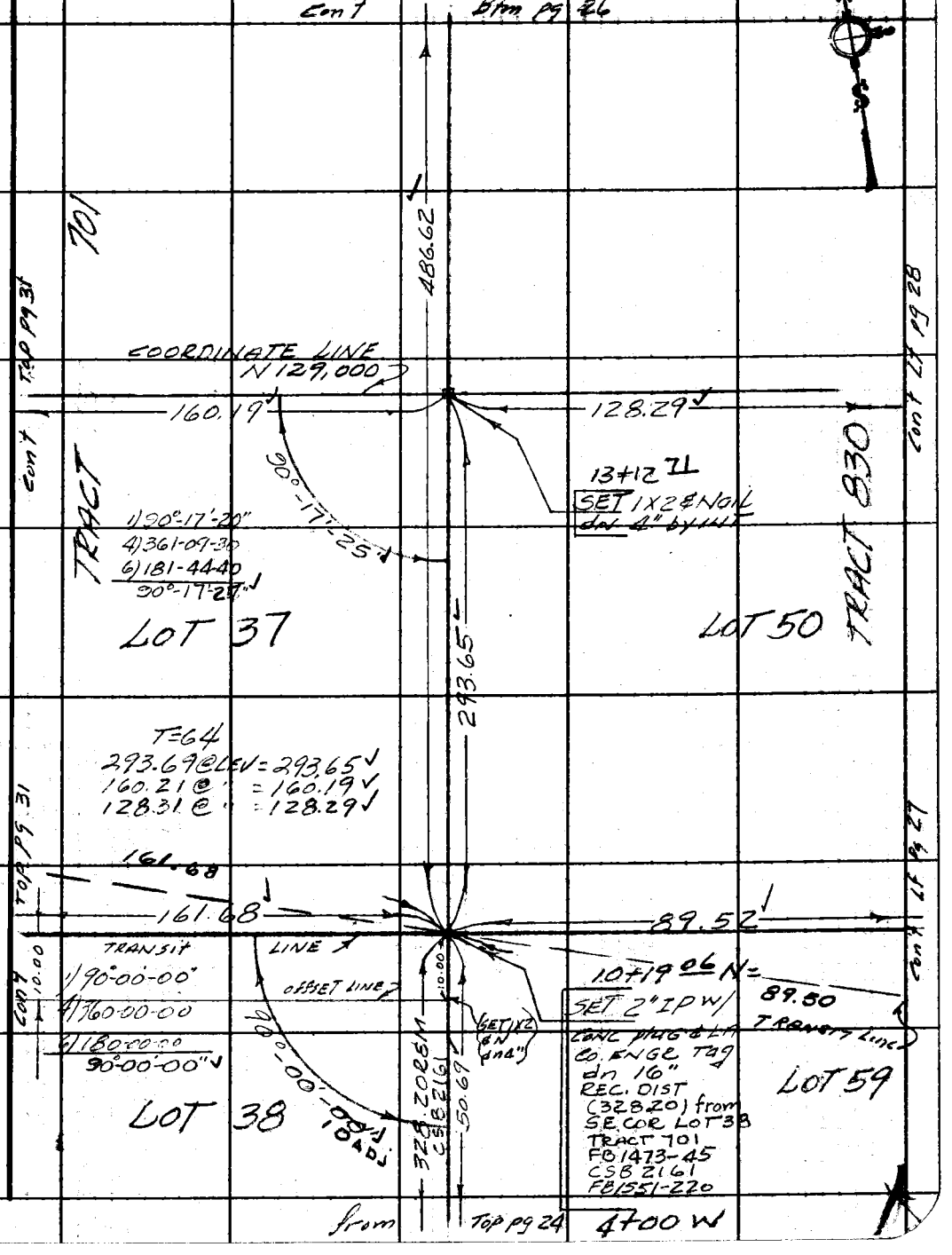

Note: Any Additions or Changes on This Sheet Must be Made or Circled in Red Ink With Date and Name of Person Making Change.

Do not extend this side of this line.

PLEASE RETURN TO
LOS ANGELES COUNTY ENGINEER
403 LOS ANGELES COUNTY ENGINEERING BLDG.

76F3095 CE #310 6-63

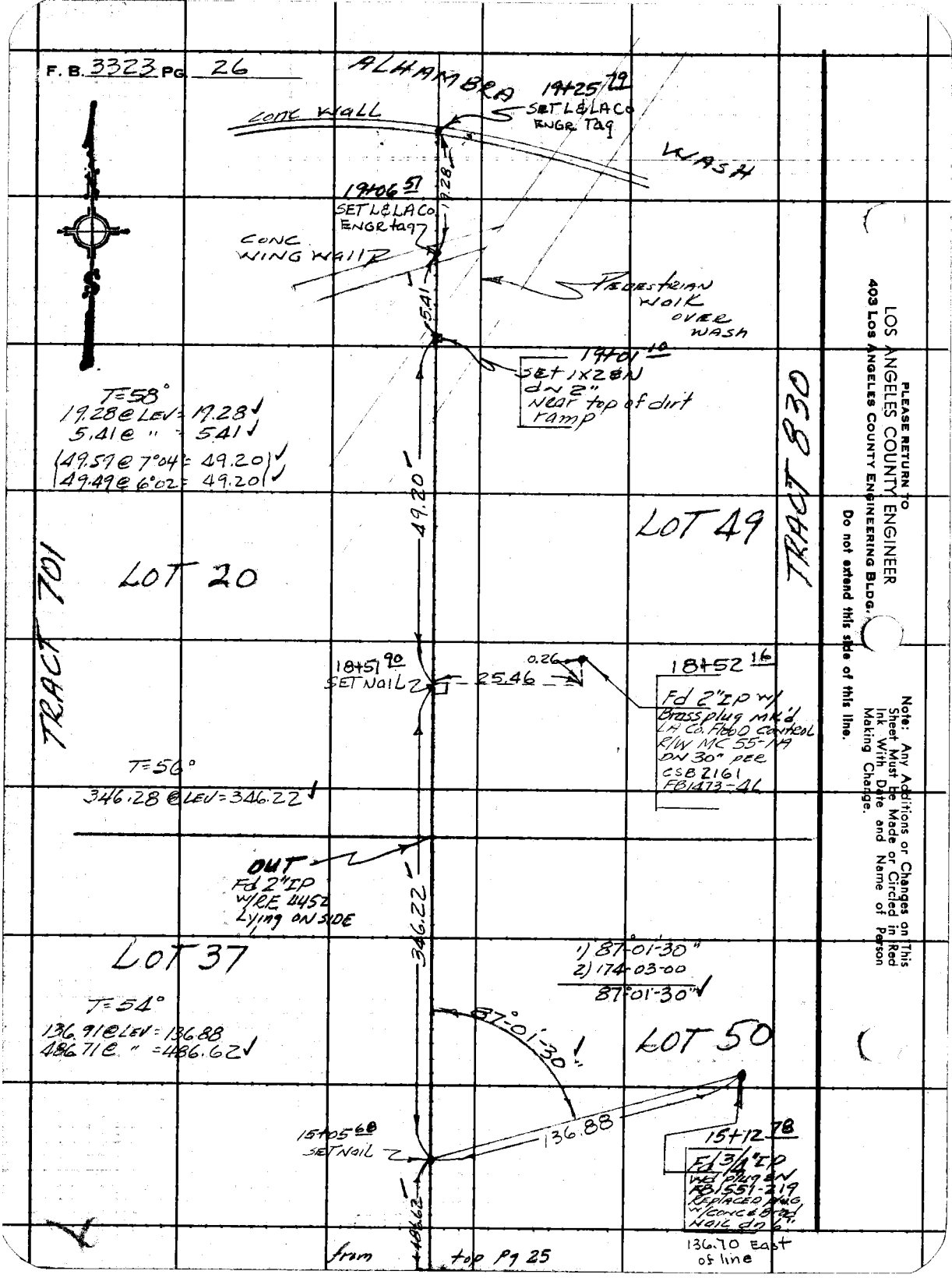

PLEASE RETURN TO
LOS ANGELES COUNTY ENGINEER
403 LOS ANGELES COUNTY ENGINEERING BLDG.
Do not extend this side of this line.

Note: Any Additions or Changes on This Sheet Must Be Made or Circled in Red Ink With Date and Name of Person Making Change.

Notes Ck'd by M. OSHITA	Survey of DELTA ST SD	F. B. 3323 Pg. 27
Map No.	JN 6112.26 Tape 198 Std. 84 °F	
Office Work	Surveyed by A.C. GUIZADO	
Checked	Notes ACG Date 1-25-66	
Date	Indexed R. J. GALLI	

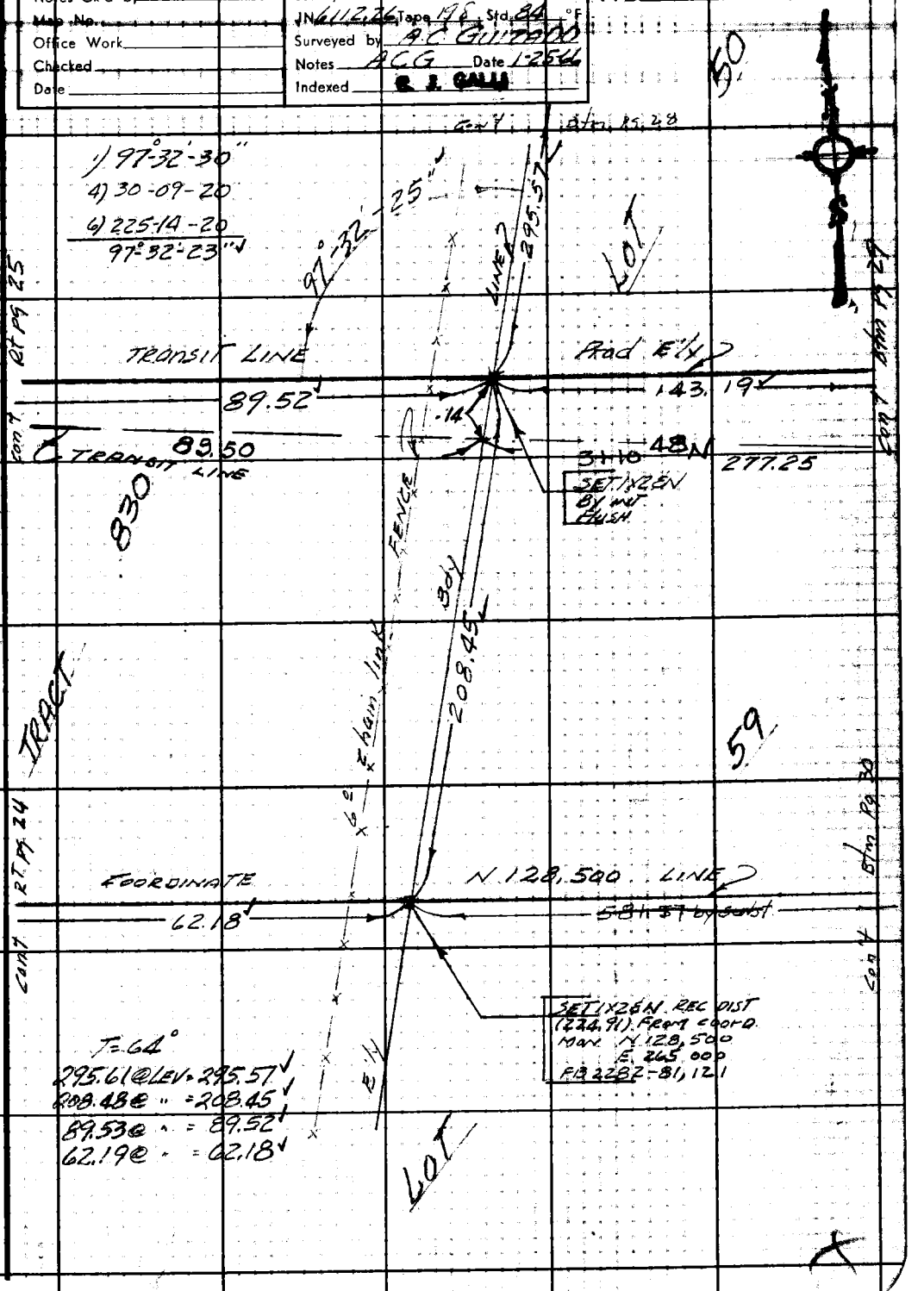

Note: Any Additions or Changes on this Sheet Must be Made or Circled in Red Ink, With Date and Name of Person Making Change.

Do not extend this side of this line.

PLEASE RETURN TO
LOS ANGELES COUNTY ENGINEER
403 LOS ANGELES COUNTY ENGINEERING BLDG.

76F309S CE#310 1-65

F.B. 3323 PG. 28

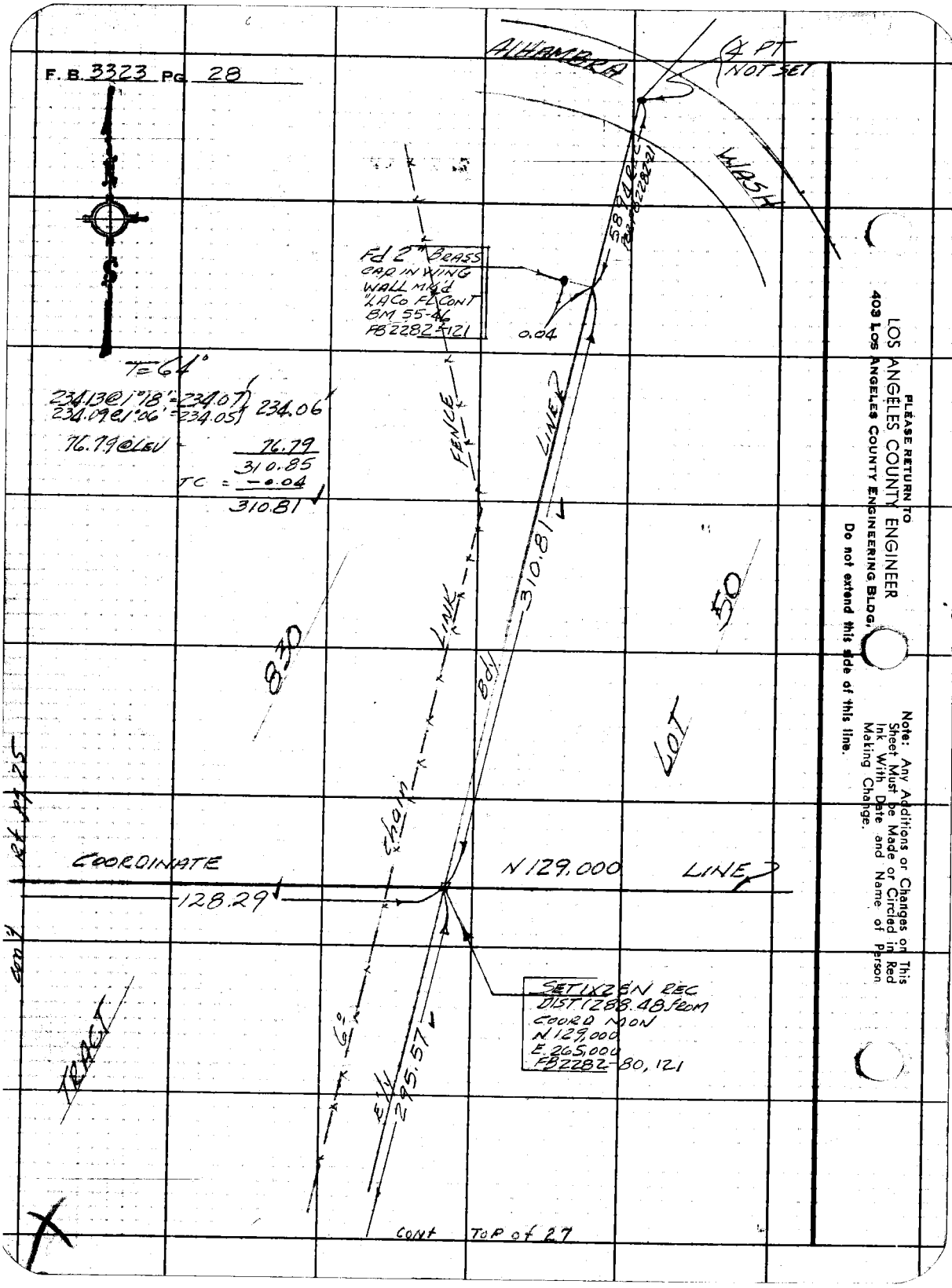

LOS ANGELES COUNTY ENGINEER
403 LOS ANGELES COUNTY ENGINEERING BLDG.

PLEASE RETURN TO

Do not extend this side of this line.

Note: Any Additions or Changes on This Sheet Must be Made or Circled in Red Ink With Date and Name of Person Making Change.

Notes Ck'd by M. OSHIA	Survey of DELTA ST SD
Map No.	JN 61126 Tape 0188 Std 64 °F
Office Work	Surveyed by A.C. GUIZADO
Checked	Notes ACG Date 2/17/66
Date	Indexed G. J. GALLI

F. B. 3323 PG. 29

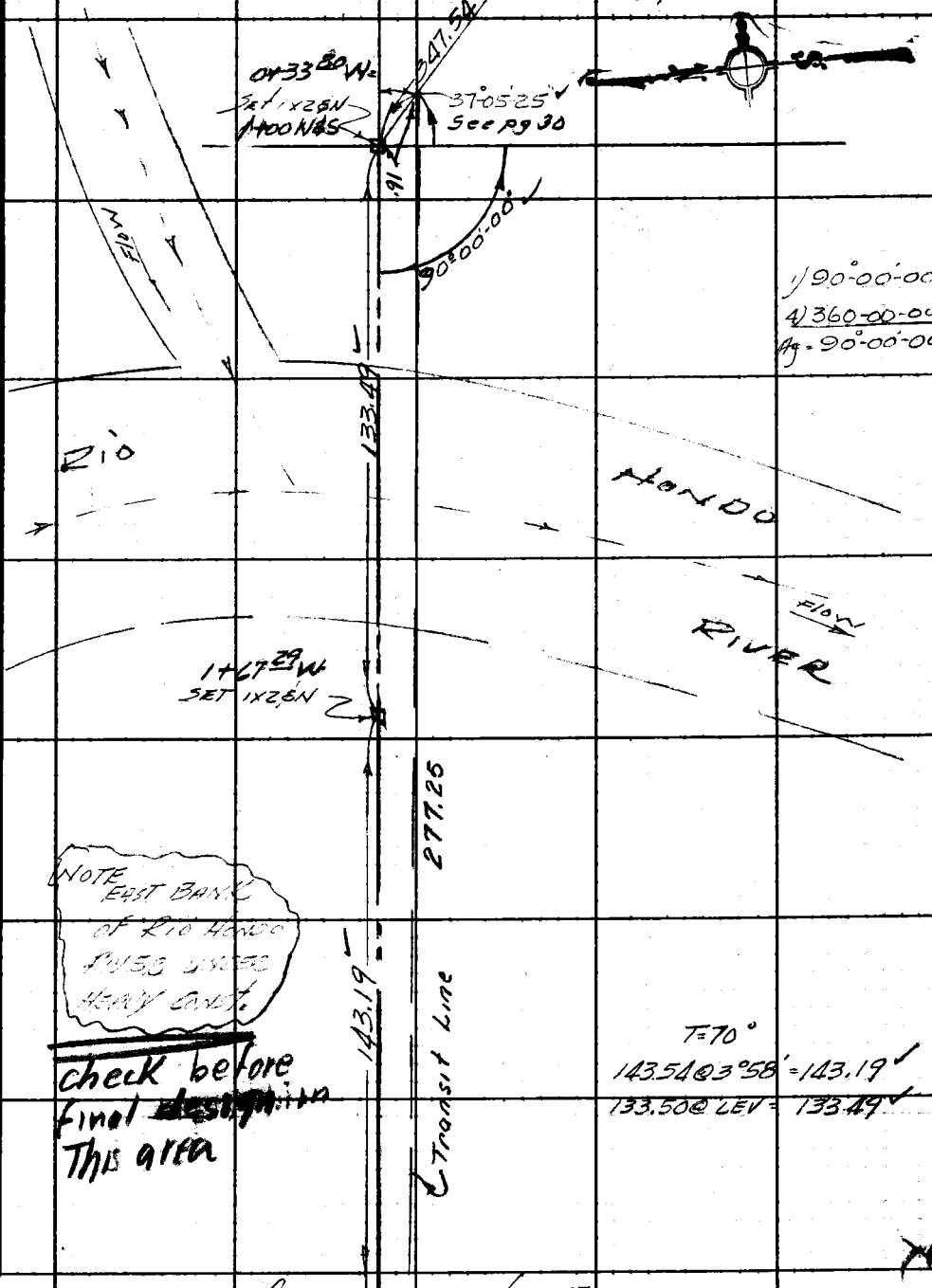

Note: Any Additions or Changes on This Sheet Must be Made or Circled in Red Ink With Date and Name of Person Making Change.

Do not extend this side of this line.

PLEASE RETURN TO
LOS ANGELES COUNTY ENGINEER
403 LOS ANGELES COUNTY ENGINEERING BLDG.

76F309S CE #310 6-63

F. B. 3323 PG. 30

COORDINATE E 266,000 LINE

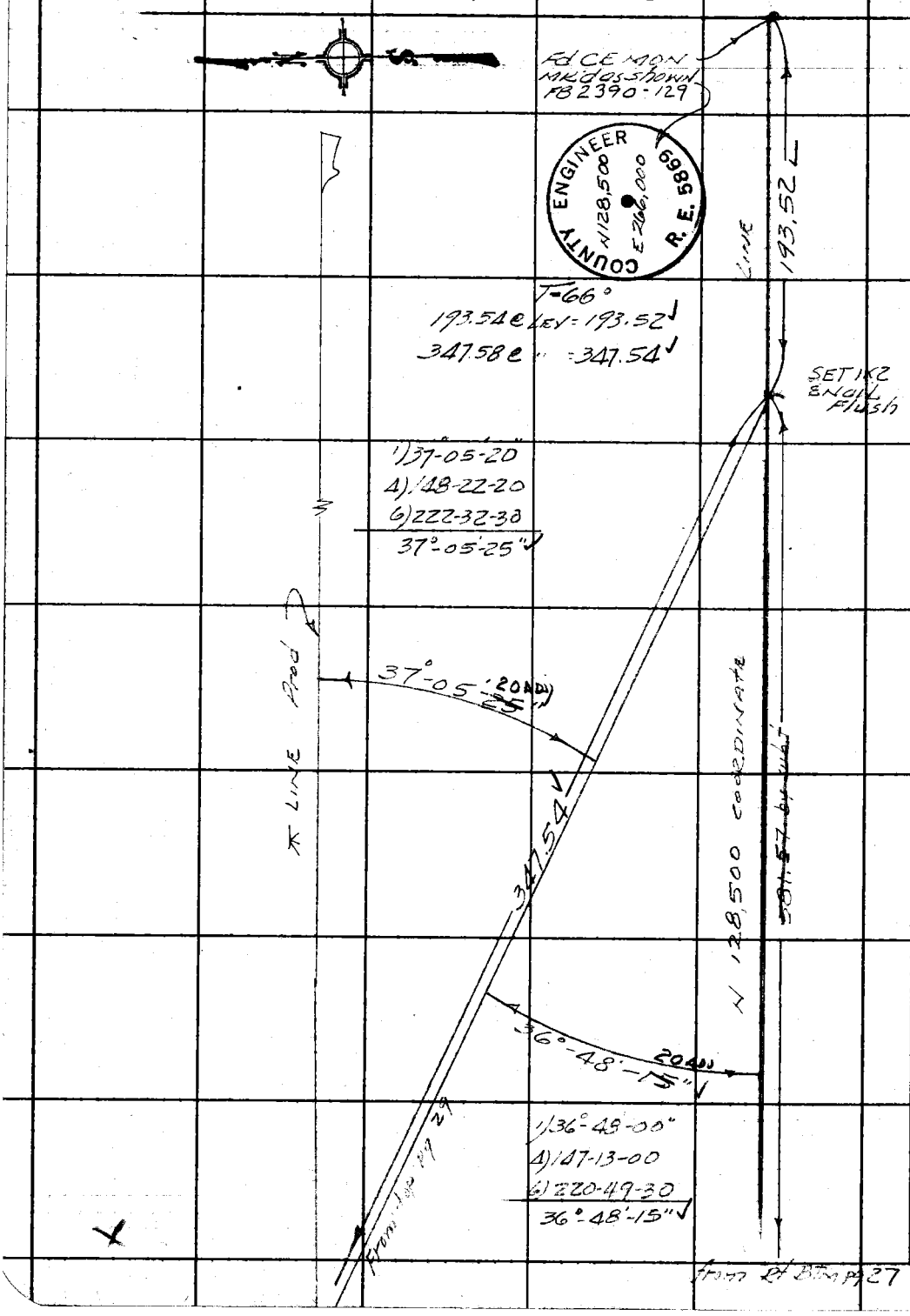

PLEASE RETURN TO
LOS ANGELES COUNTY ENGINEER
403 LOS ANGELES COUNTY ENGINEERING BLDG.

Do not extend this side of this line.

Note: Any Additions or Changes on This Sheet Must be Made or Circled in Red Ink With Date and Name of Person Making Change.

Notes Ck'd by M. OSHITA	Survey of DELTA ST SD	F. B. 3323 Pg. 31
Map No.	JN 6112.26 Tape 198 Std 84 °F	
Office Work	Surveyed by A C Guizado	
Checked	Notes A C G Date 1-28-66	
Date	Indexed C. J. GALLI	

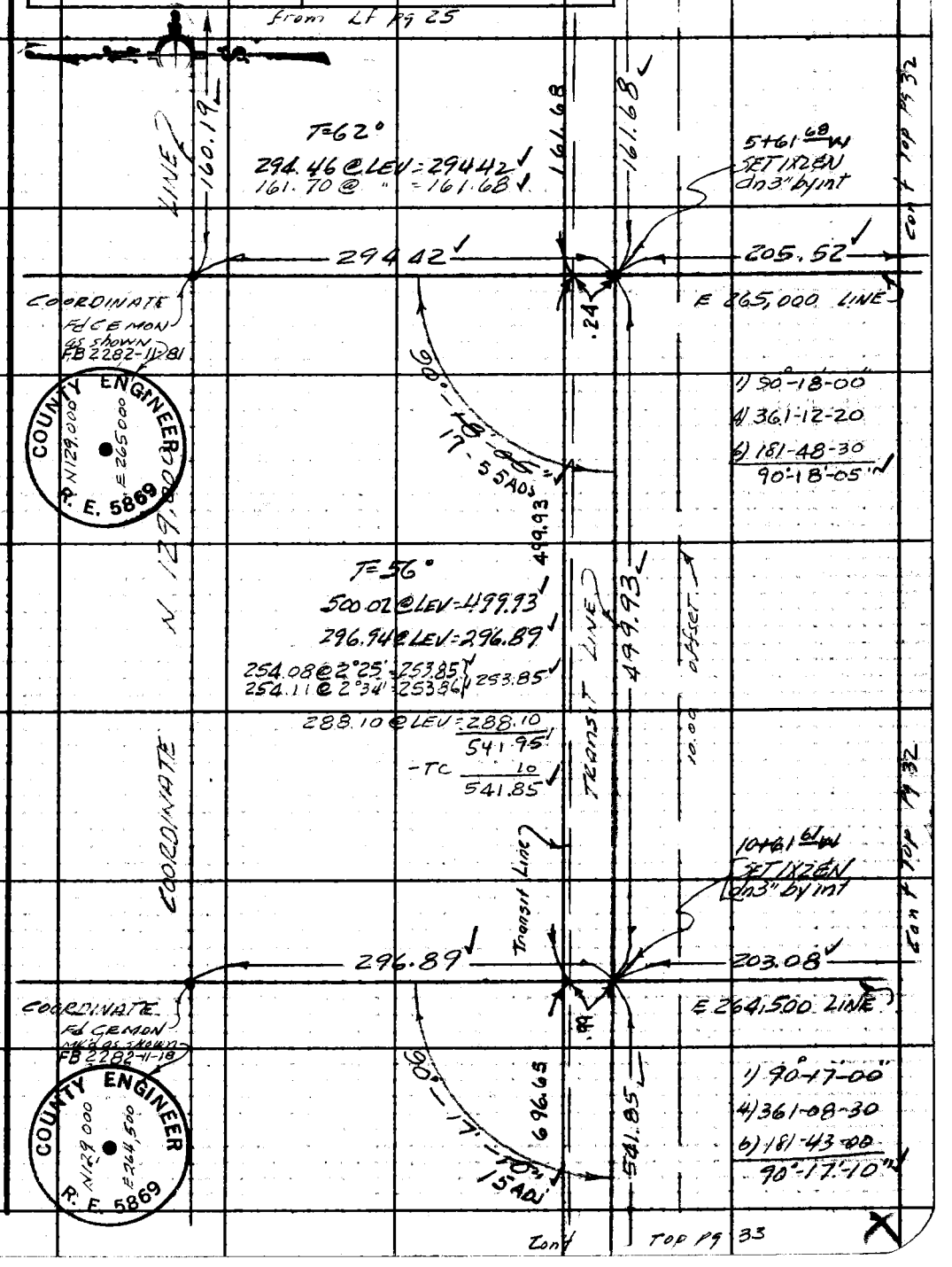

Note: Any Additions or Changes on This Sheet Must be Made or Circled in Red Ink With Date and Name of Person Making Change.

Do not extend this side of this line.

PLEASE RETURN TO
LOS ANGELES COUNTY ENGINEER
403 LOS ANGELES COUNTY ENGINEERING BLDG.

76F3095 CE #310 6-63

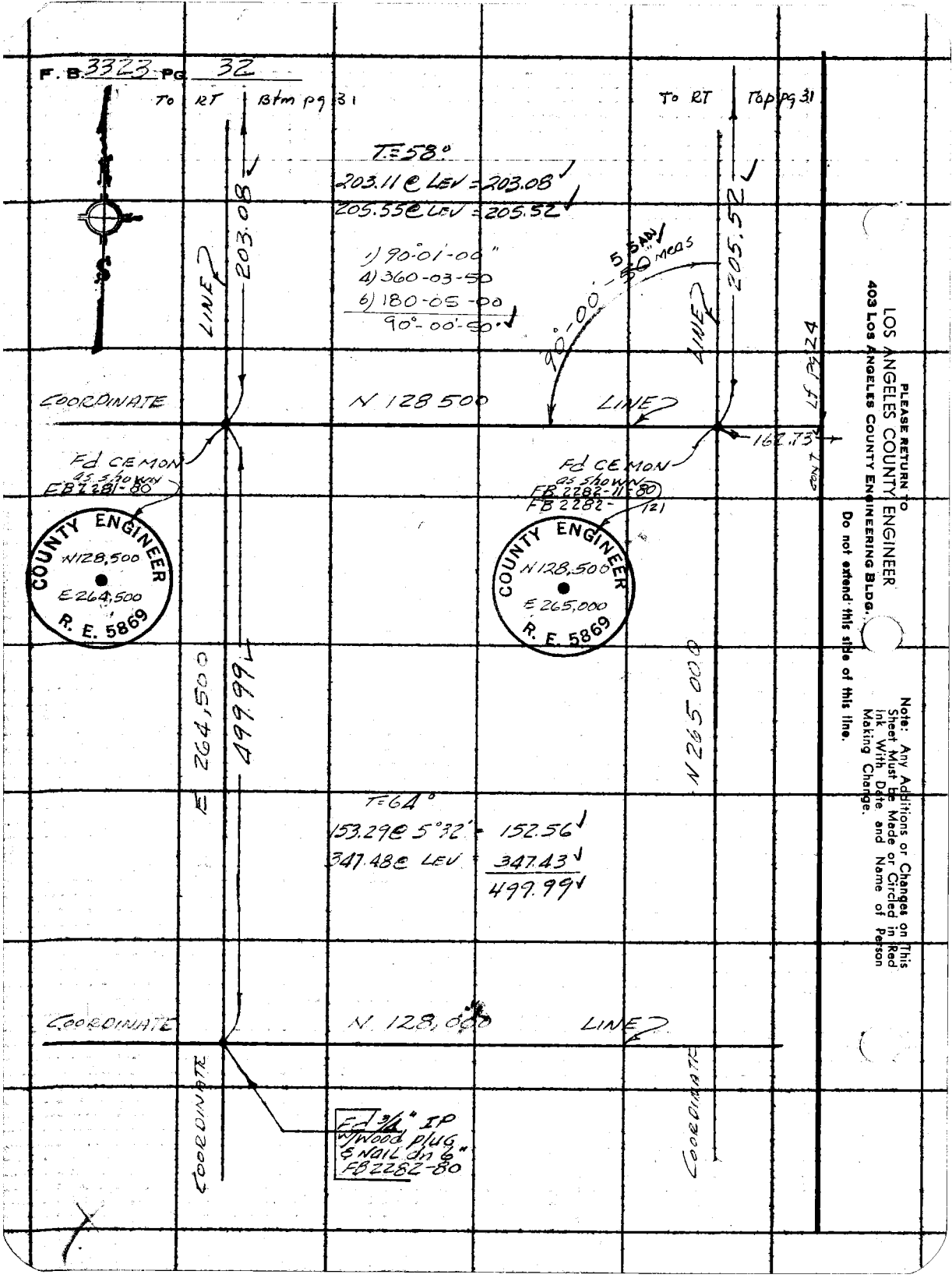

PLEASE RETURN TO
LOS ANGELES COUNTY ENGINEER
403 LOS ANGELES COUNTY ENGINEERING BLDG.

Do not extend this side of this line.

Note: Any Additions or Changes on This Sheet Must be Made or Circled in Red Ink With Date and Name of Person Making Change.

Notes Ck'd by M. OSHITA	Survey of DELTA ST SD
Map No.	JN 212.26 Tape 198 Std 84 °F
Office Work	Surveyed by ACGUIZADO
Checked	Notes ACG Date 1-28-66
Date	Indexed B. J. GALLE

F. B. 3323 Pg. 33

from Bkm pg 31

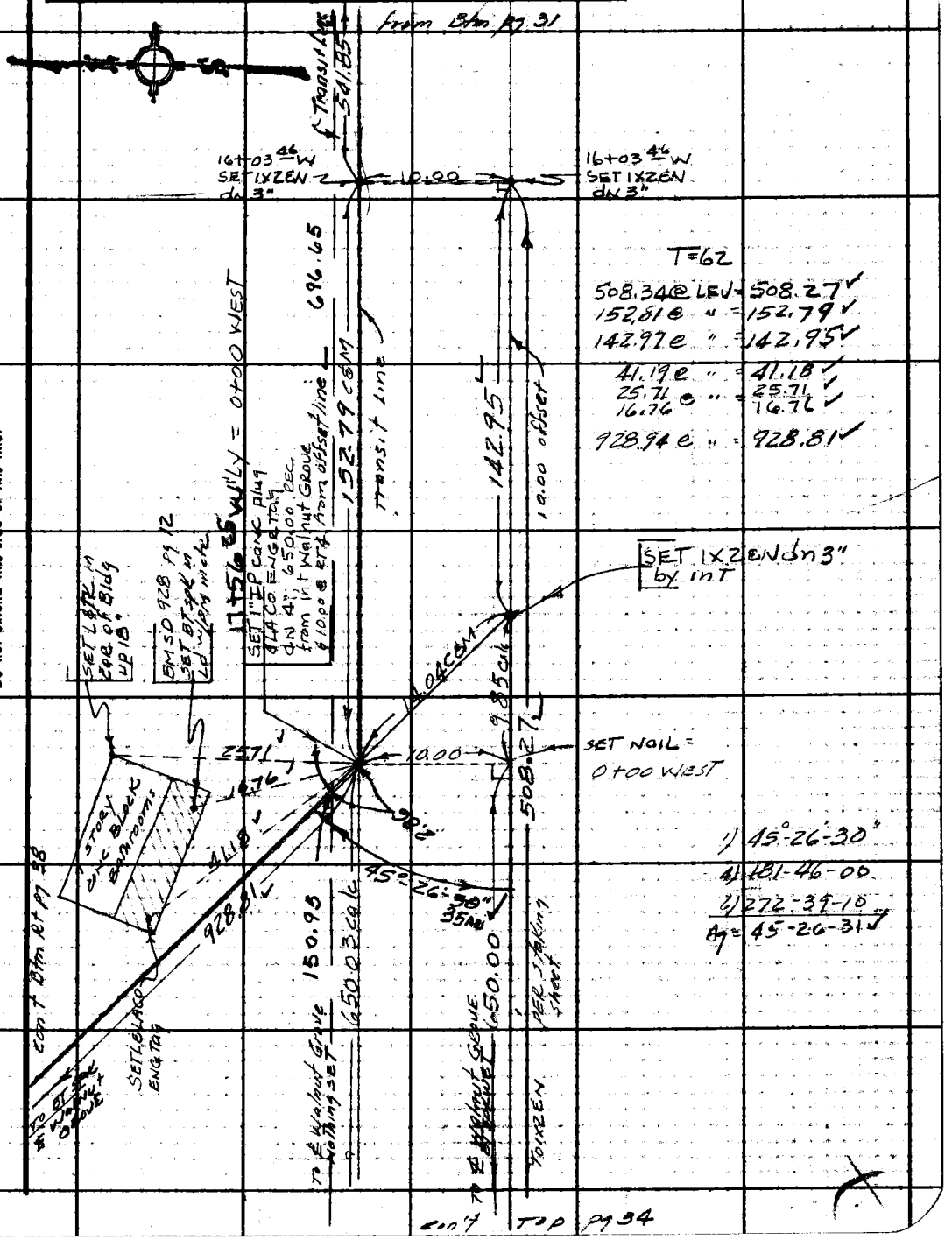

Note: Any Additions or Changes on This Sheet Must be Made or Circled in Red Ink With Date and Name of Person Making Change.

Do not extend this side of this line.

PLEASE RETURN TO
LOS ANGELES COUNTY ENGINEER
403 Los Angeles County Engineering Bldg.

78F3098 CE #310 8-63

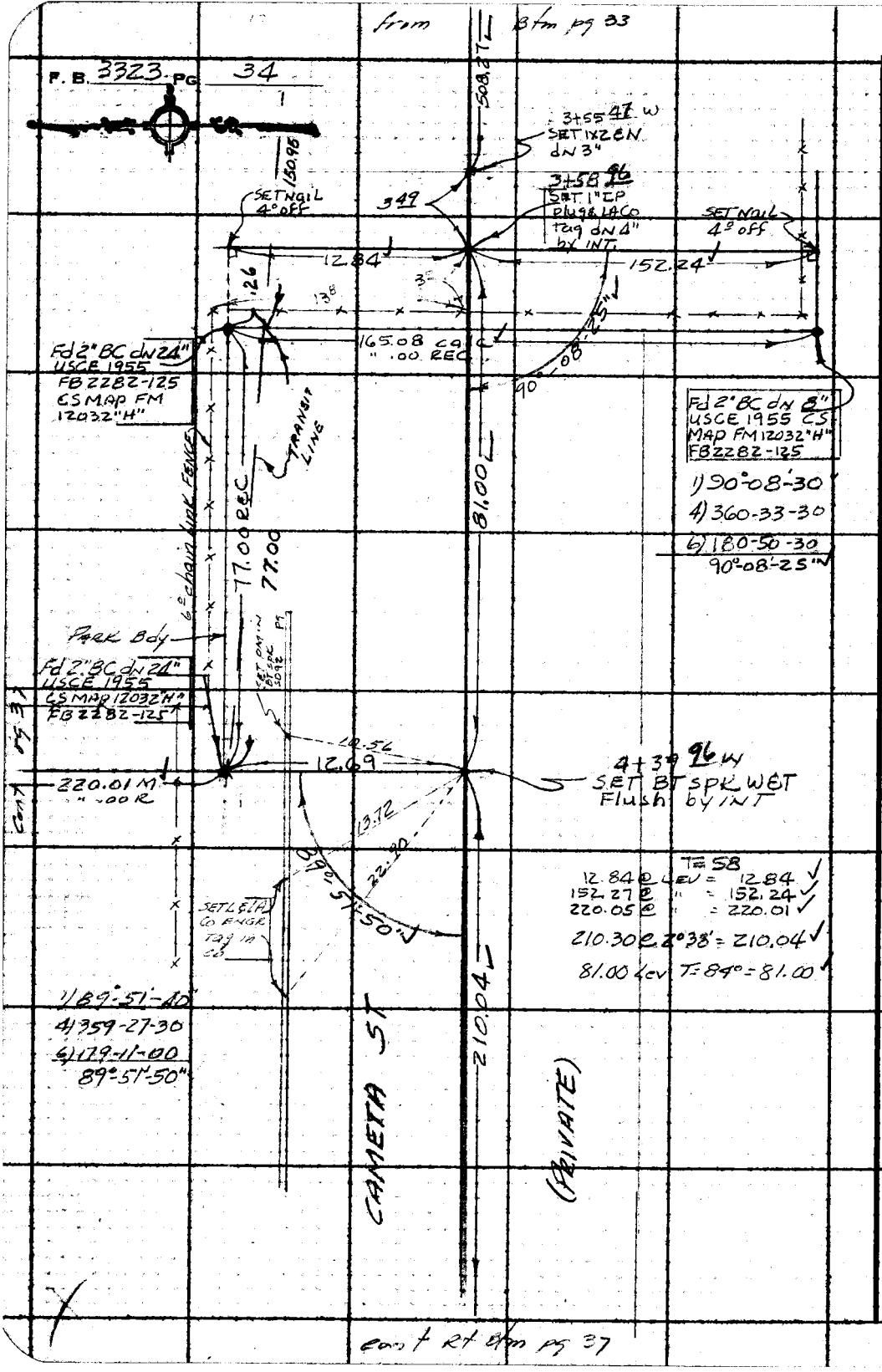

PLEASE RETURN TO
LOS ANGELES COUNTY ENGINEER
403 LOS ANGELES COUNTY ENGINEERING BLDG.

Do not extend this side of this line.

Note: Any Additions or Changes on This Sheet Must be Made or Circled in Red Ink With Date and Name of Person Making Change.

Notes Ck'd by M. OSHITA	Survey of DELTA ST SD	F. B. 3323 Pg. 35
Map No.	JN 61226 Tape 192 Std 84 °F	
Office Work	Surveyed by AC Guizado	
Checked	Notes ACC Date 2-1-66	
Date	Indexed C. J. GALLI	

W.S. 36 E-2

Note: Any Additions or Changes on This Sheet Must be Made or Circled in Red Ink With Date and Name of Person Making Change.

Do not extend this side of this line.

PLEASE RETURN TO
LOS ANGELES COUNTY ENGINEER
403 LOS ANGELES COUNTY ENGINEERING BLDG.

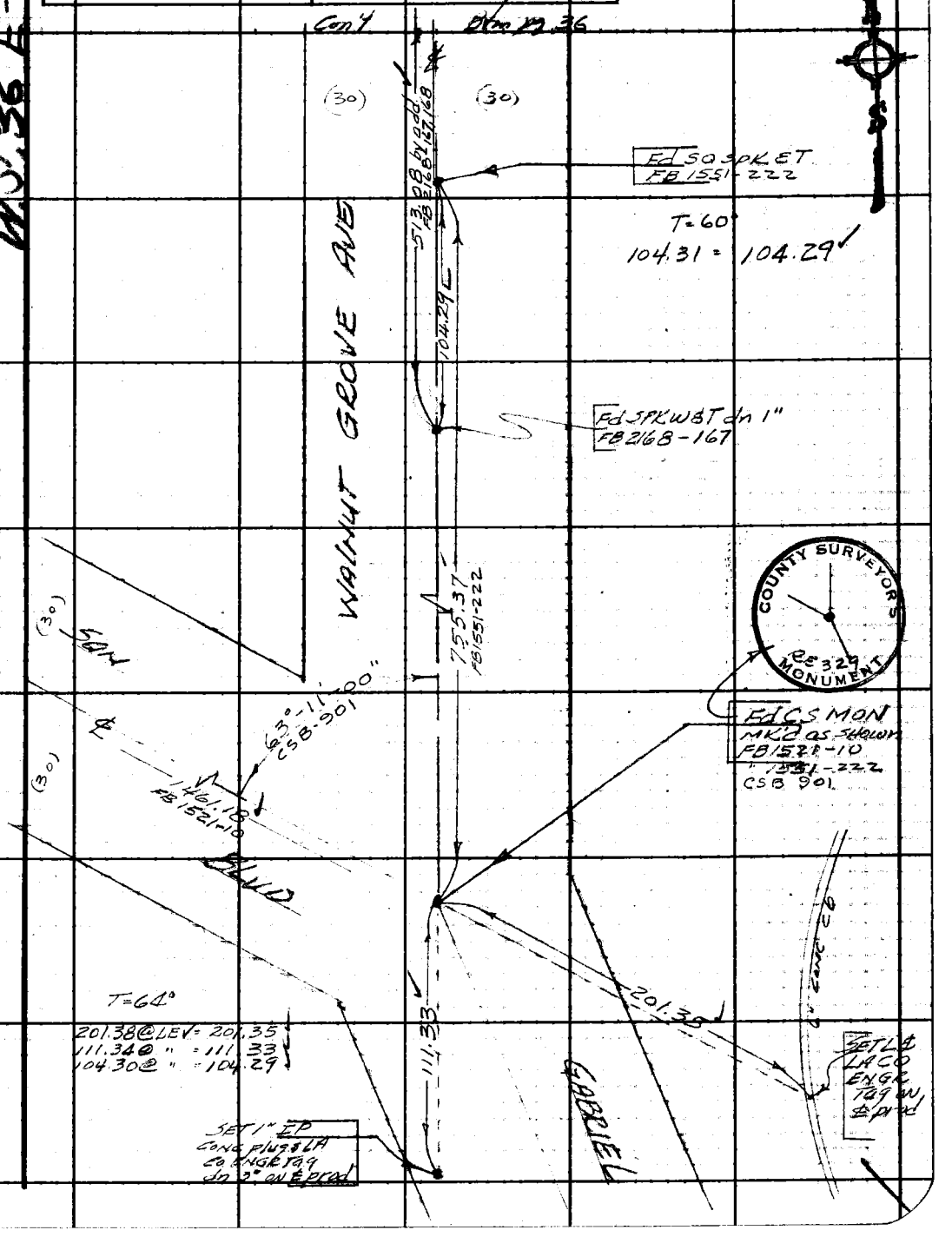

76F309S CE #310 6-63

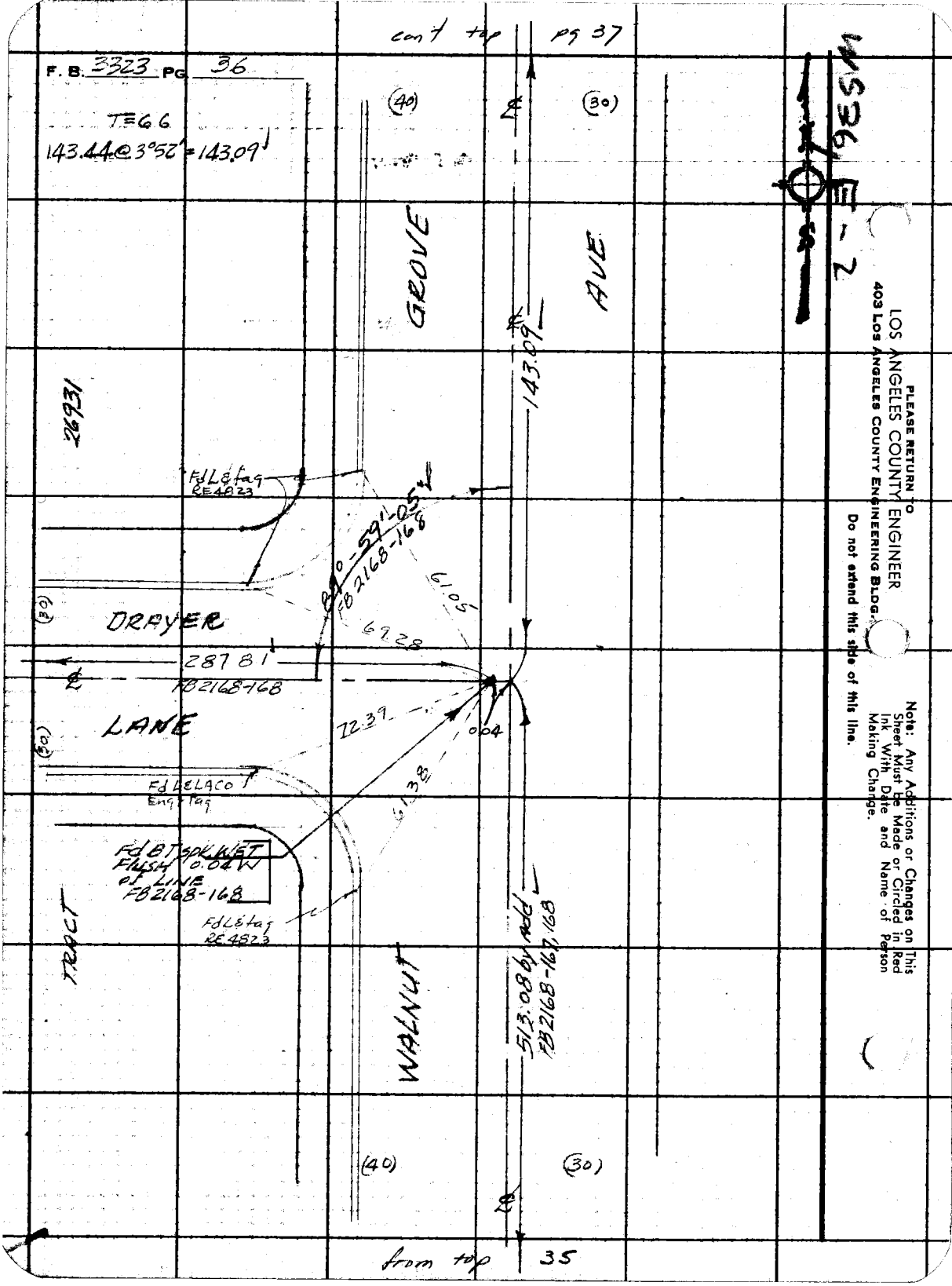

PLEASE RETURN TO
LOS ANGELES COUNTY ENGINEER
403 Los Angeles County Engineering Bldg.
Do not extend this side of this line.
Note: Any Additions or Changes on This Sheet Must be Made or Circled in Red Ink With Date and Name of Person Making Change.

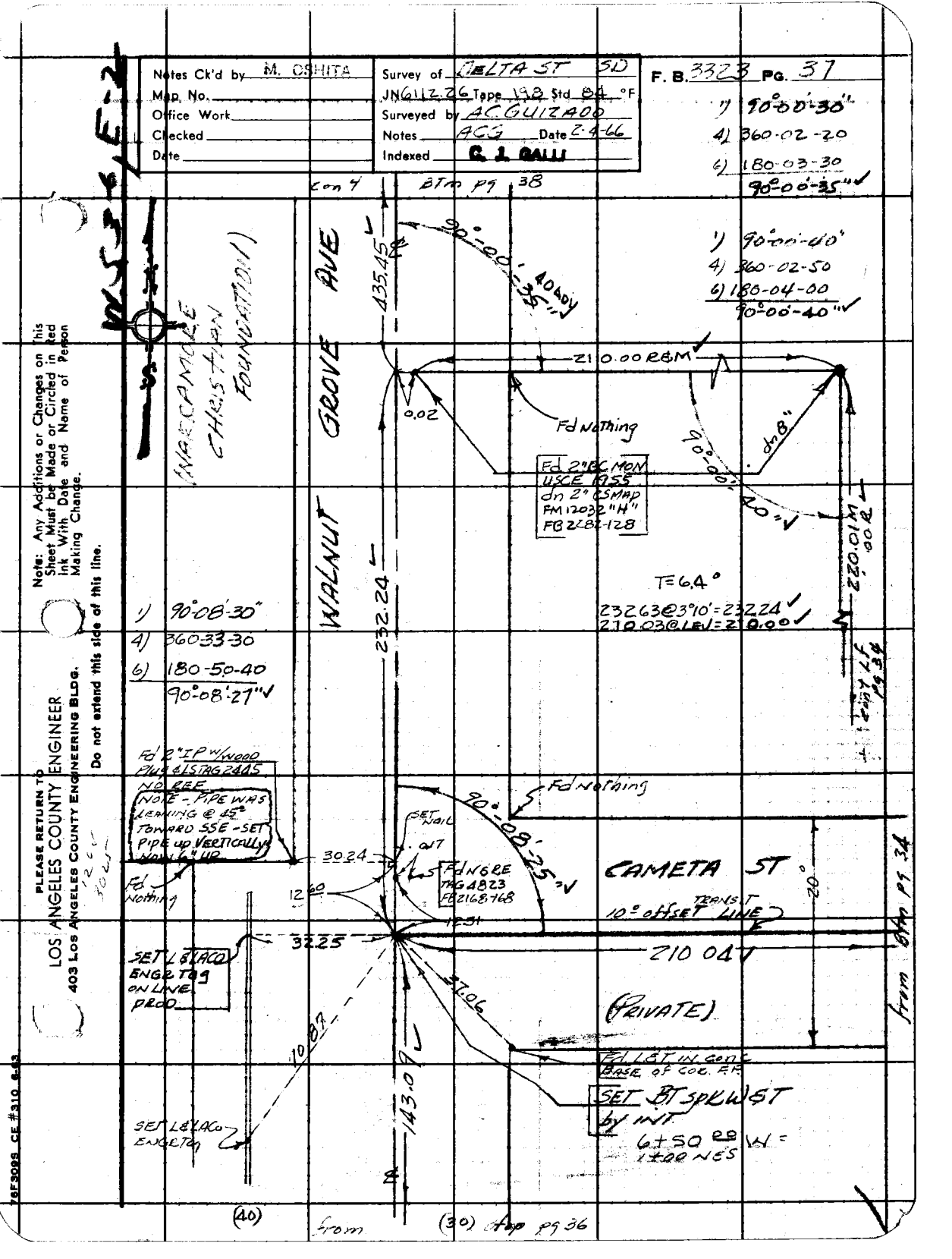

Notes Ck'd by M. OSHITA
Map No.
Office Work
Checked
Date
Survey of DELTA ST SD
JN 6112.26 Tape 198 Std 84 °F
Surveyed by AC GUIZADO
Notes ACG Date 2-4-66
Indexed C. J. GALLI
F. B. 3323 Pg. 37
1) 90°00'30"
4) 360-02-20
6) 180-03-30
90°00'35"
1) 90°00'40"
4) 360-02-50
6) 180-04-00
90°00'40"
Con 4
BTm pg 38
WALNUT GROVE AVE
WARRAMORE CHRISTIAN FOUNDATION
435.45
90°-00'-35"
40 ADV
210.00 R&M
0.02
Fd Nothing
Fd 2" BC MON USCE 1955 dn 2" CSMAP FM 12032 "H" FB 2282-128
90°-00'-40"
dn 8"
220.01 M .00 R
T=6.4°
232.63@3°10'=232.24
210.03@LEV=210.00
232.24
1) 90°08'30"
4) 360-33-30
6) 180-50-40
90°08'27"
Fd 2" IP w/wood plug & LS TAG 2445 NO REF
NOTE - PIPE WAS LEANING @ 45° TOWARD SSE - SET PIPE UP VERTICALLY NOW 6" UP
Fd Nothing
90°-08'-25"
SET NAIL
.017
30.24
Fd NGRE TAG 4823 FB 2168-168
12.60
12.31
CAMETA ST
20°
10° offset TRANSIT LINE
32.25
210.04
SET L&LACO ENGR TAG ON LINE PROD
37.06
(PRIVATE)
10.87
Fd LET IN conc BASE of COR. F.P.
SET BT SPK W&T by INT
6+50.00 W = 1+00 NES
143.09
SET L&LACO ENGR TAG
(40)
from
(30) Map pg 36
from BTm pg 34
Note: Any Additions or Changes on This Sheet Must be Made or Circled in Red Ink With Date and Name of Person Making Change.
Do not extend this side of this line.
PLEASE RETURN TO
LOS ANGELES COUNTY ENGINEER
403 LOS ANGELES COUNTY ENGINEERING BLDG.
76F309S CE #310 6-63

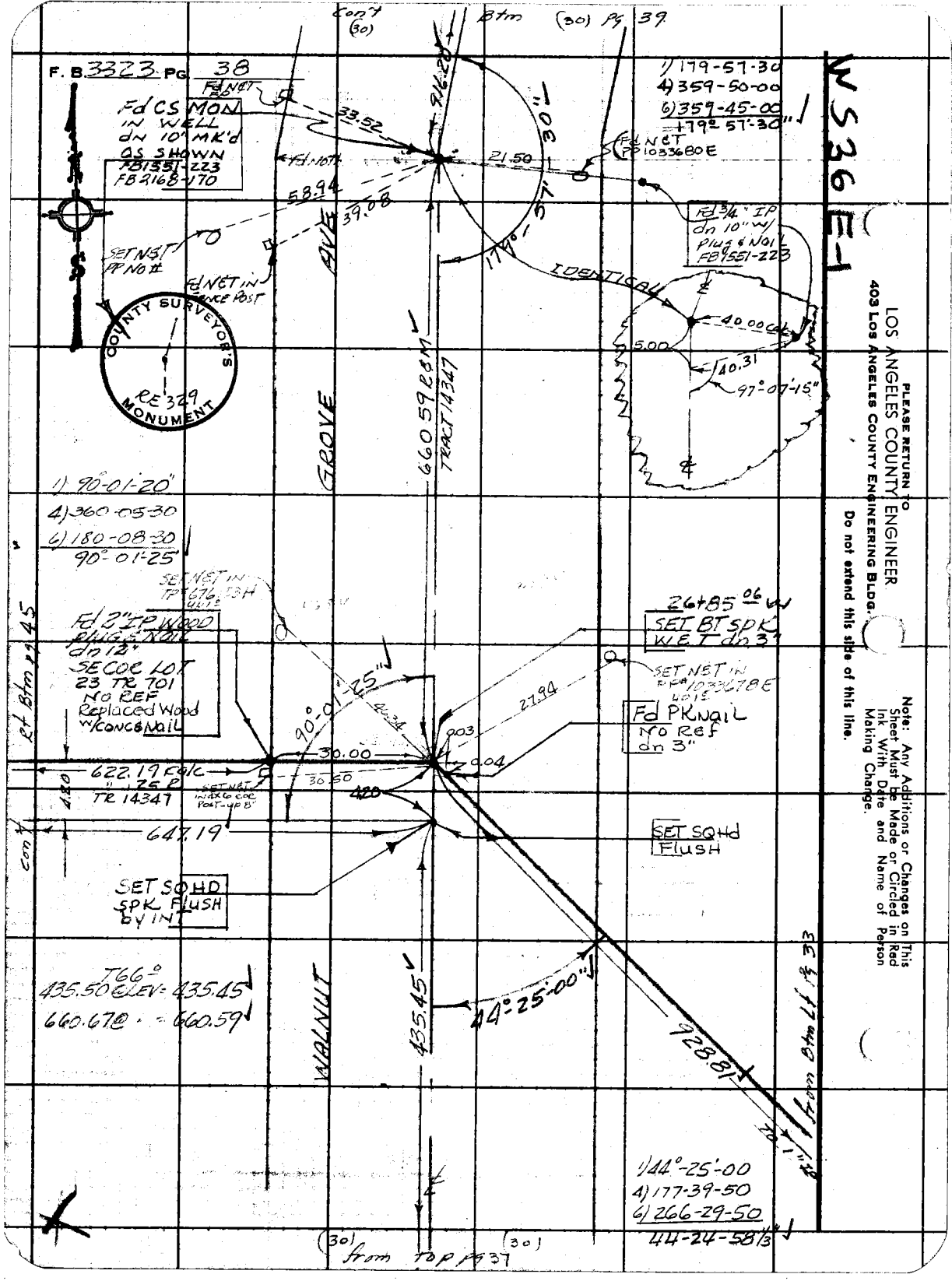

PLEASE RETURN TO
LOS ANGELES COUNTY ENGINEER
403 LOS ANGELES COUNTY ENGINEERING BLDG.

Do not extend this side of this line.

Note: Any Additions or Changes on This Sheet Must be Made or Circled in Red Ink With Date and Name of Person Making Change.

Notes Ck'd by M. OSHITA	Survey of DELTA ST SP	F. B. 3323 Pg. 39
Map No.	JN 6112.26 Tape 198 Std 84 °F	
Office Work	Surveyed by AC GUIZADO	
Checked	Notes ACG Date 2/1/66	
Date	Indexed [redacted]	

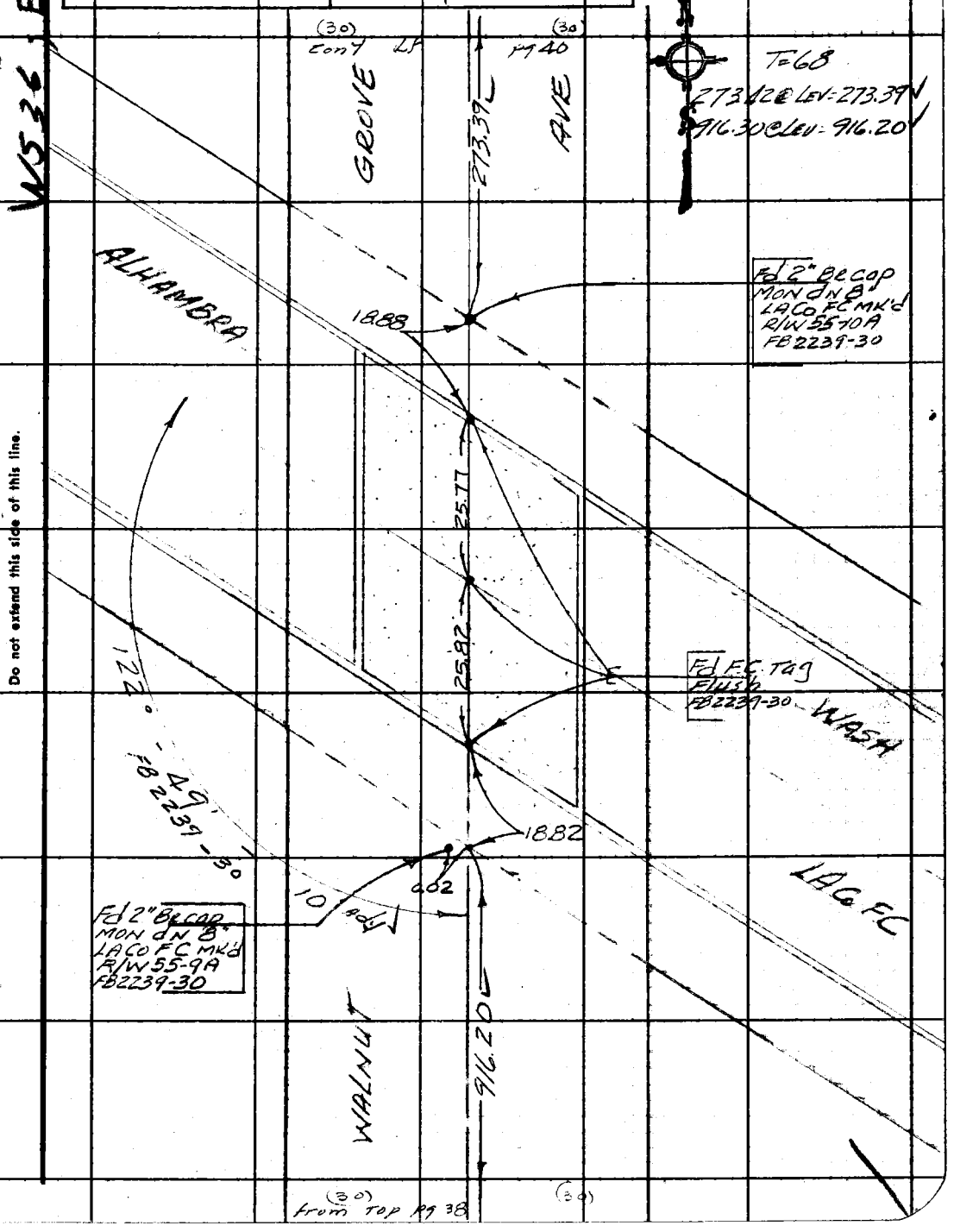

Note: Any Additions or Changes on This Sheet Must be Made or Circled in Red Ink With Date and Name of Person Making Change.

Do not extend this side of this line.

PLEASE RETURN TO
LOS ANGELES COUNTY ENGINEER
403 LOS ANGELES COUNTY ENGINEERING BLDG.

76F309S CE #310 6-63

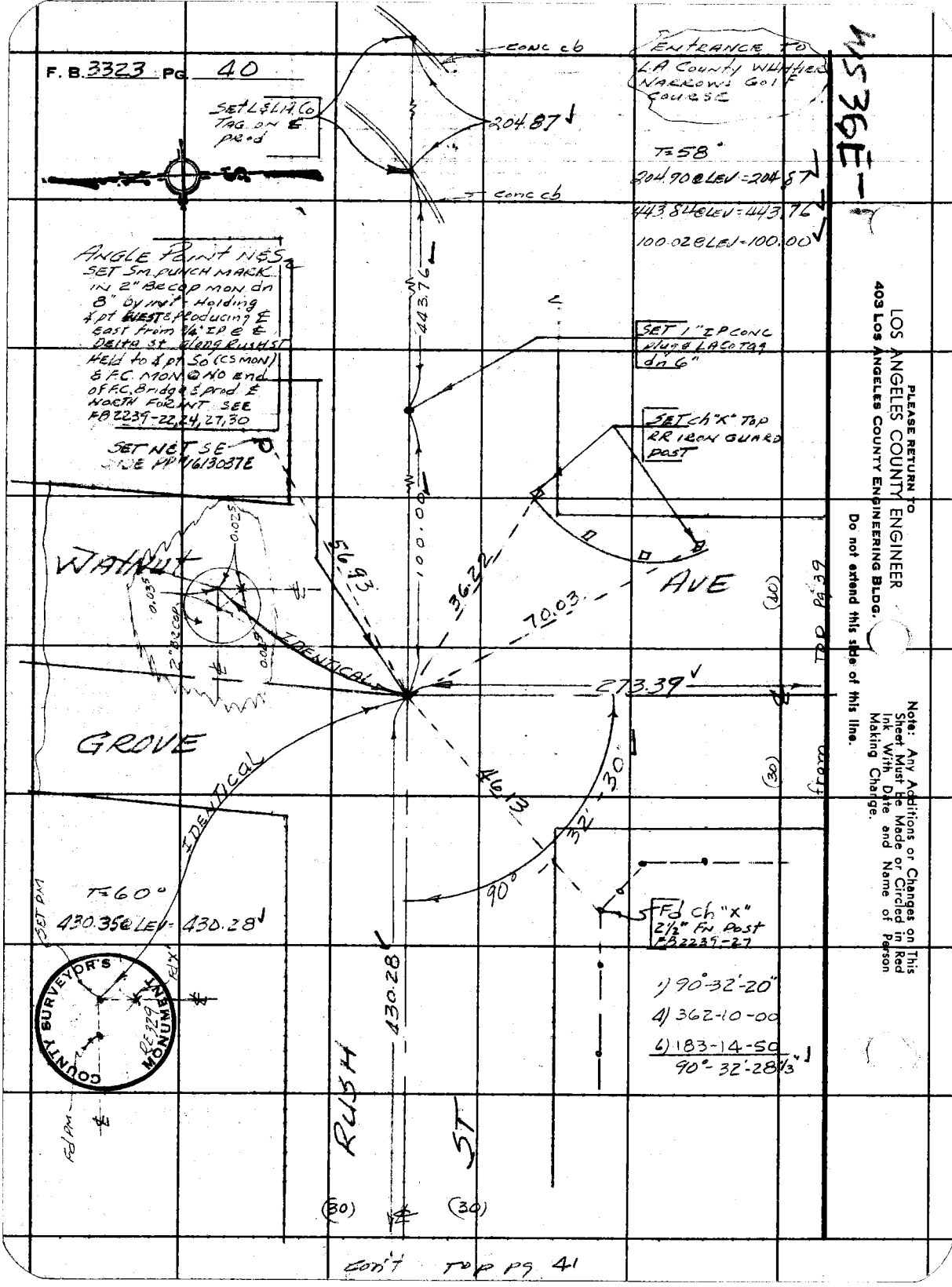

PLEASE RETURN TO
LOS ANGELES COUNTY ENGINEER
403 LOS ANGELES COUNTY ENGINEERING BLDG.
Do not extend this side of this line.

Note: Any Additions or Changes on This Sheet Must be Made or Circled in Red Ink With Date and Name of Person Making Change.

Notes Ck'd by M. OSHITA	Survey of DELTA ST SD	F. B. 3323 PG. 41
Map No.	JN 6112.26 Tape 0.1% Std 94 °F	
Office Work	Surveyed by ACGuizado	
Checked	Notes ACG Date 3/14/66	
Date	Indexed [illegible] GALLI	

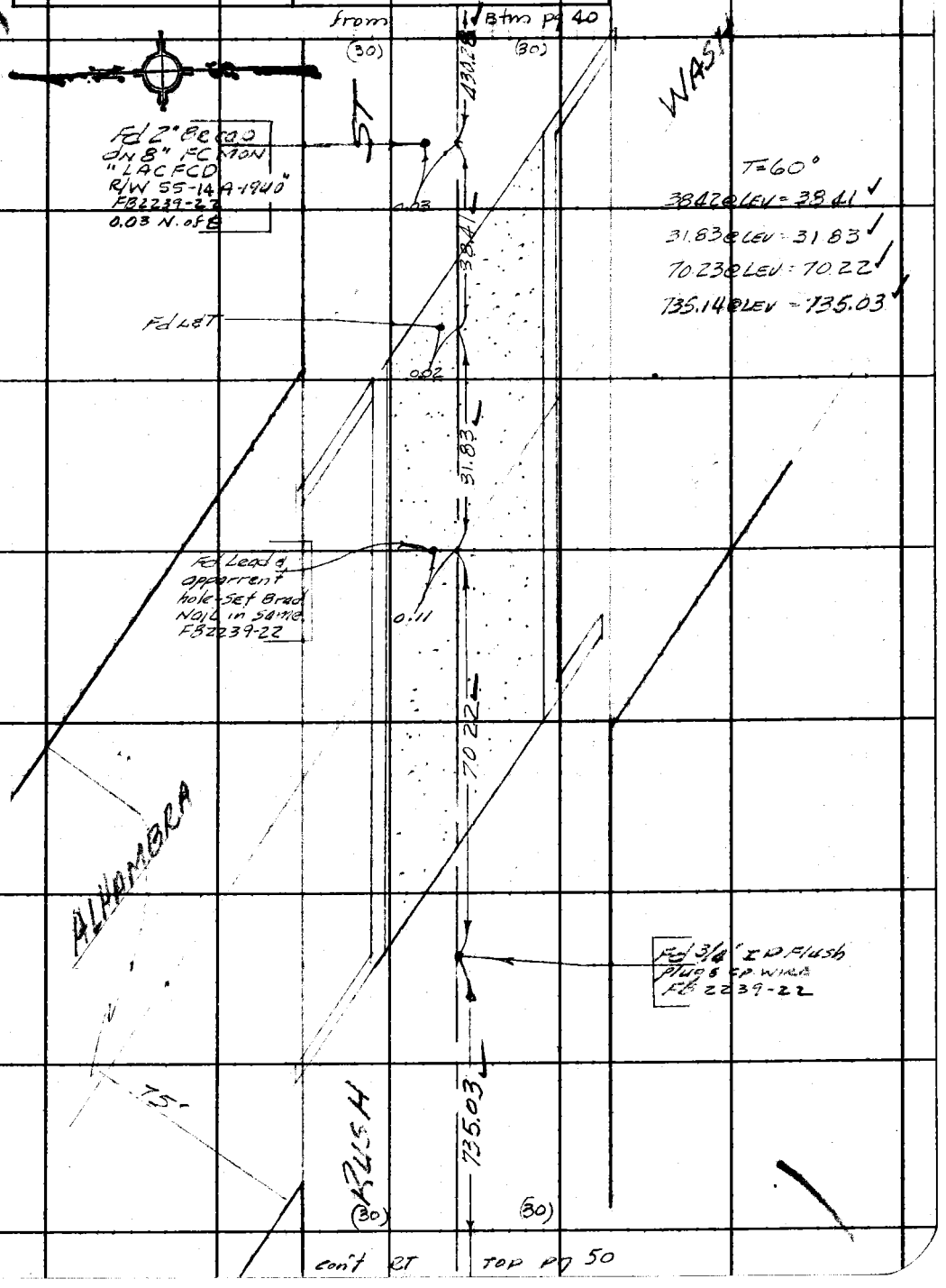

Note: Any Additions or Changes on This Sheet Must be Made or Circled in Red Ink With Date and Name of Person Making Change.

Do not extend this side of this line.

PLEASE RETURN TO
LOS ANGELES COUNTY ENGINEER
403 LOS ANGELES COUNTY ENGINEERING BLDG.

76F309S CE #310 6-63

F. B. 3323 PG. 42

PLEASE RETURN TO
LOS ANGELES COUNTY ENGINEER
403 Los Angeles County Engineering Bldg.

Do not extend this side of this line.

Note: Any Additions or Changes on This Sheet Must be Made or Circled in Red Ink With Date and Name of Person Making Change.

Notes Ck'd by M. OSHITA	Survey of DELTA ST SD	F. B. 3323 Pg. 43
Map No.	JN 611226 Tape 0198 Std 84 °F	
Office Work	Surveyed by A C Guizado	
Checked	Notes ACG Date 2/8/66	
Date	Indexed J. GALLI	

WS 36, D-2

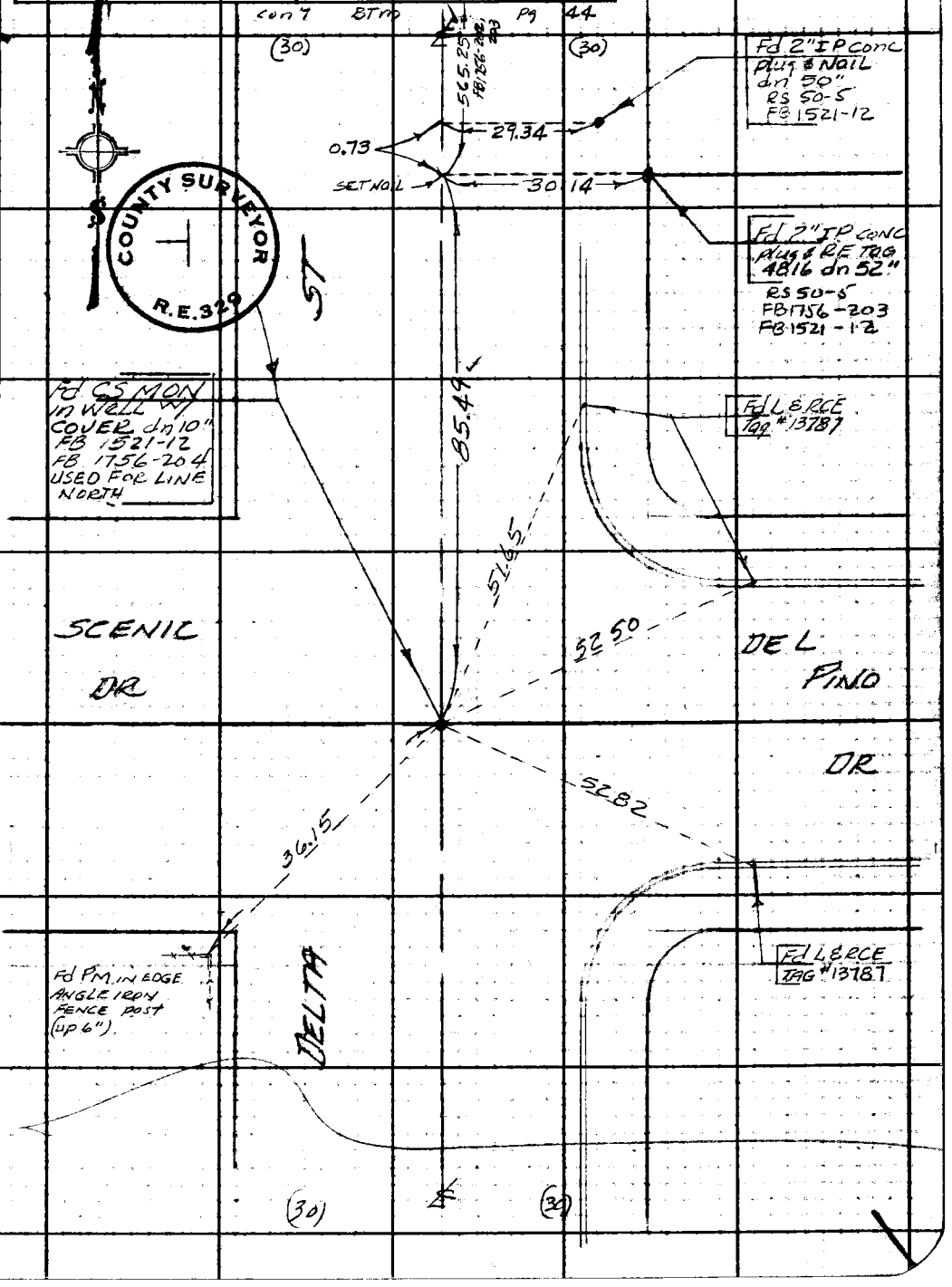

Note: Any Additions or Changes on This Sheet Must be Made or Circled in Red Ink With Date and Name of Person Making Change.

Do not extend this side of this line.

PLEASE RETURN TO
LOS ANGELES COUNTY ENGINEER
403 LOS ANGELES COUNTY ENGINEERING BLDG.

76F309S CE #310 6-63

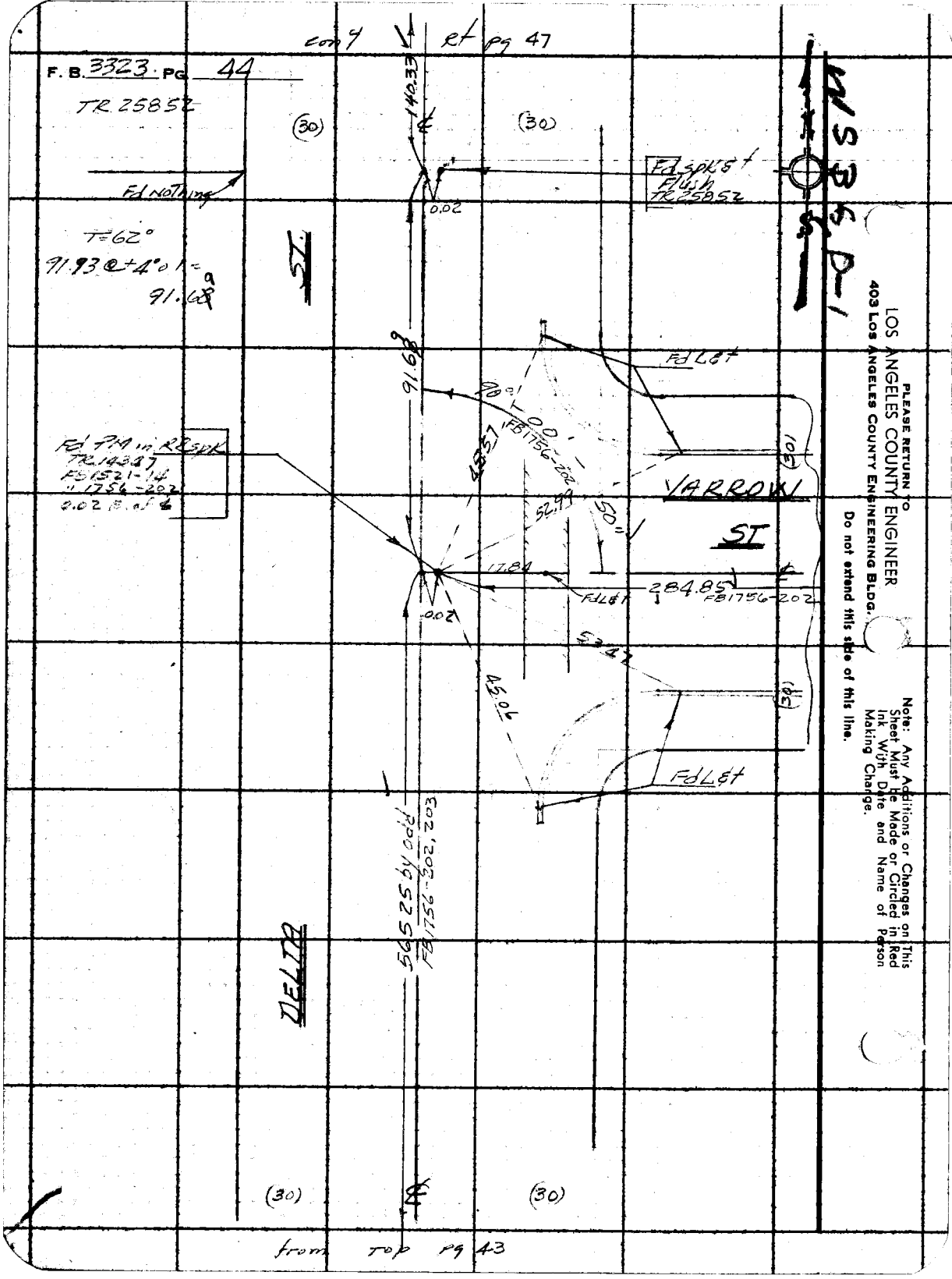

PLEASE RETURN TO
LOS ANGELES COUNTY ENGINEER
403 LOS ANGELES COUNTY ENGINEERING BLDG.

Do not extend this side of this line.

Note: Any Additions or Changes on This Sheet Must be Made or Circled in Red Ink With Date and Name of Person Making Change.

Notes Ck'd by [illegible]	Survey of DELTA ST SD
Map No.	JN 6112.26 Tape 0190 Std 84 °F
Office Work	Surveyed by J C GUIZADO
Checked	Notes ACG Date 2/2/66
Date	Indexed [illegible] GALLI

F. B. 3323 Pg. 45

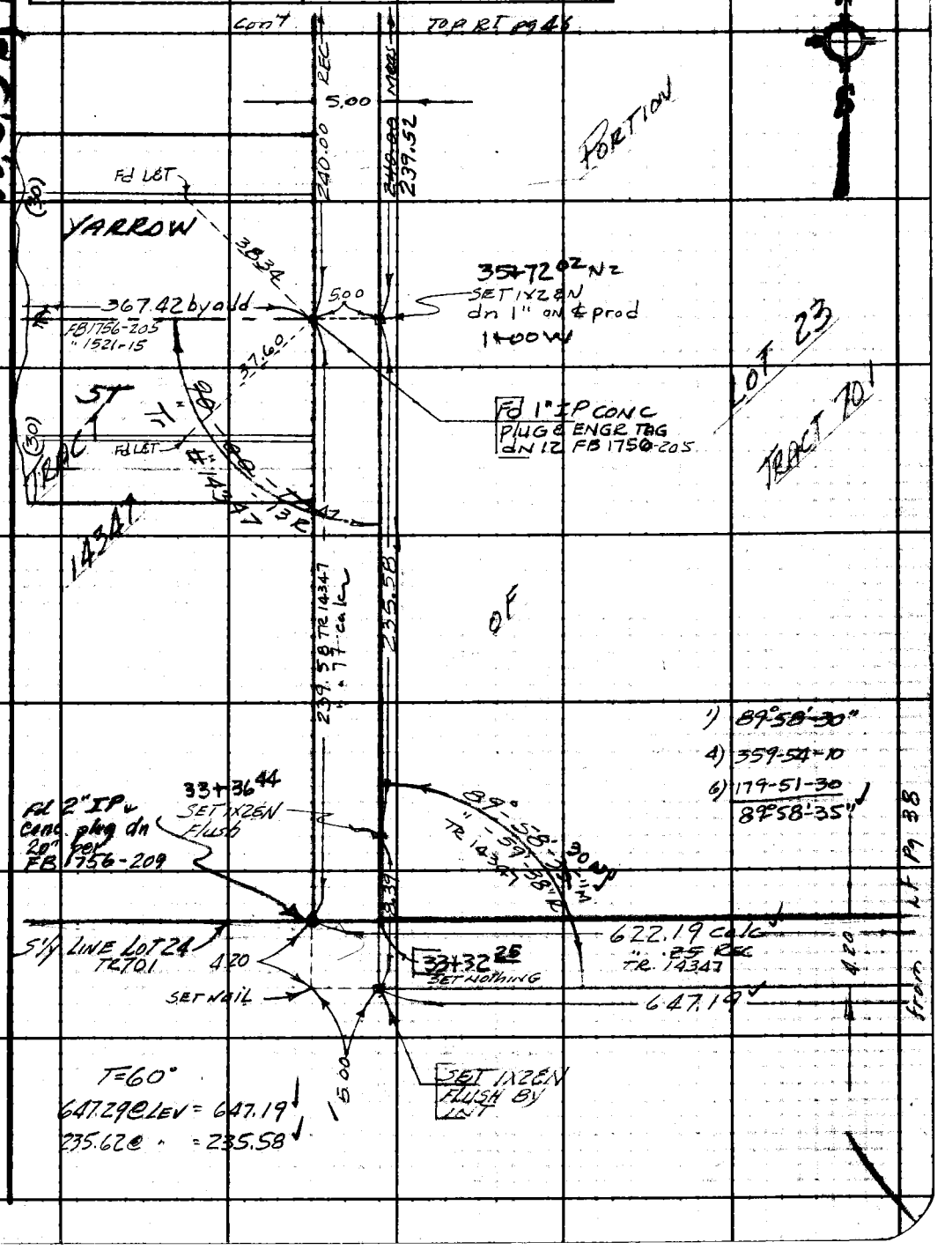

Note: Any Additions or Changes on This Sheet Must be Made or Circled in Red Ink With Date and Name of Person Making Change.

Do not extend this side of this line.

PLEASE RETURN TO
LOS ANGELES COUNTY ENGINEER
403 LOS ANGELES COUNTY ENGINEERING BLDG.

76F309S CE #310 6-63

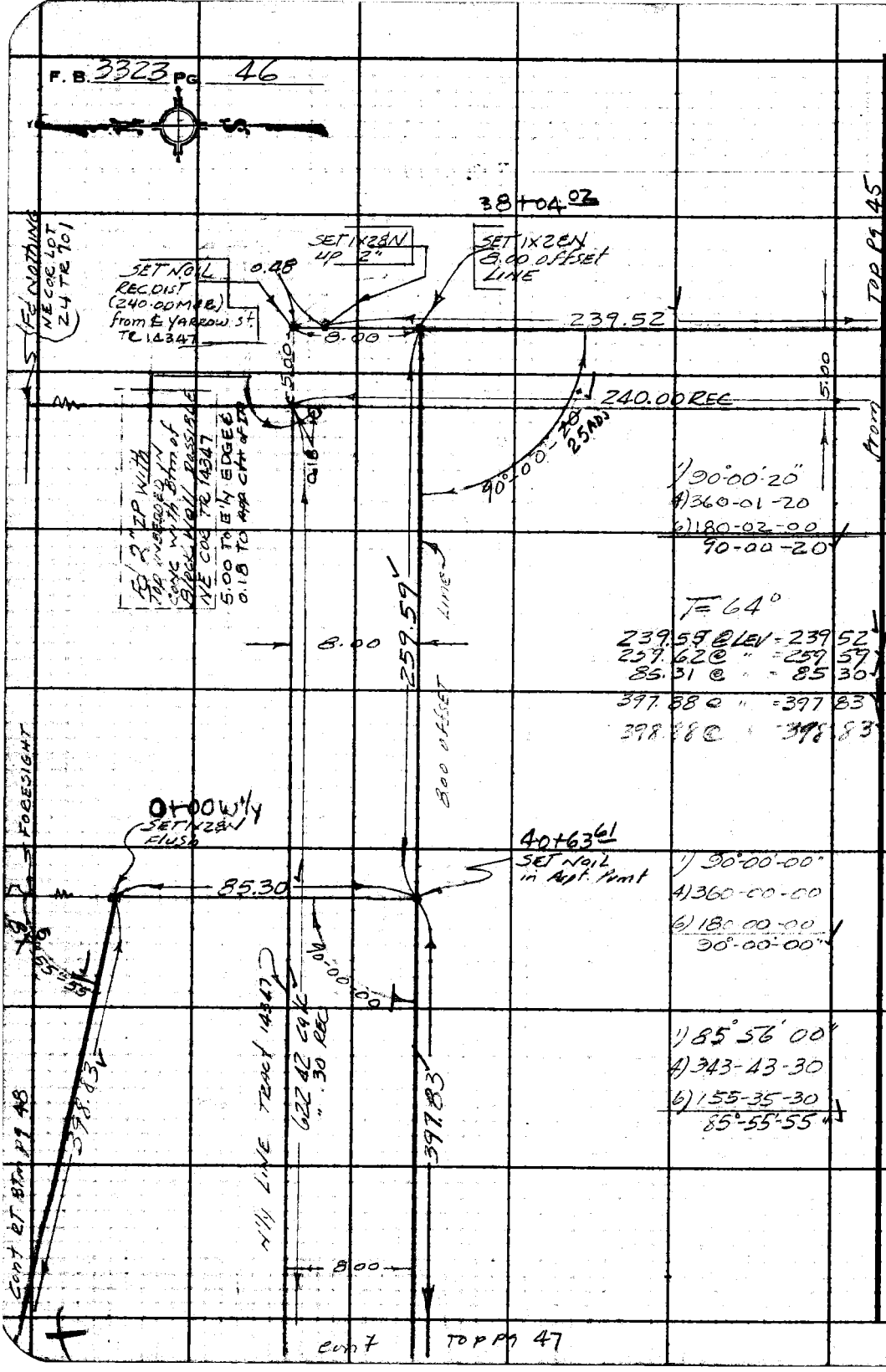

PLEASE RETURN TO
LOS ANGELES COUNTY ENGINEER
403 LOS ANGELES COUNTY ENGINEERING BLDG.

Do not extend this side of this line.

Note: Any Additions or Changes on This Sheet Must be Made or Circled in Red Ink With Date and Name of Person Making Change.

Notes Ck'd by M. OSHITA	Survey of DELTA ST SD	F. B. 3323 Pg. 47
Map No.	JN 611226 Tape 0198 Std 84 °F	
Office Work	Surveyed by AC Guizado	
Checked	Notes ACG Date 2/7/66	
Date	Indexed C. J. GALLI	

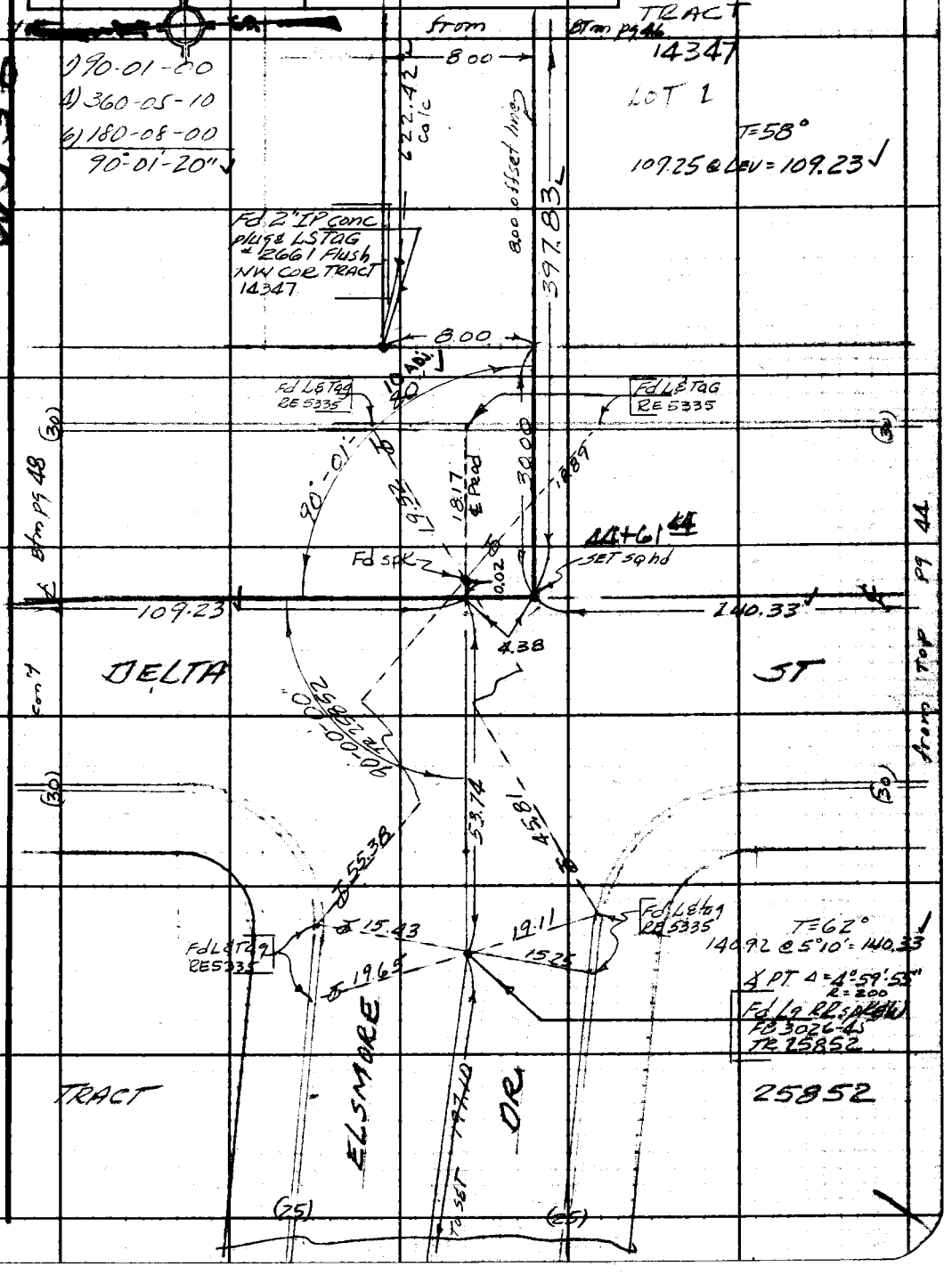

Note: Any Additions or Changes on this Sheet Must be Made or Circled in Red Ink With Date and Name of Person Making Change.

Do not extend this side of this line.

PLEASE RETURN TO
LOS ANGELES COUNTY ENGINEER
403 LOS ANGELES COUNTY ENGINEERING BLDG.

76F309S CE #310 6-63

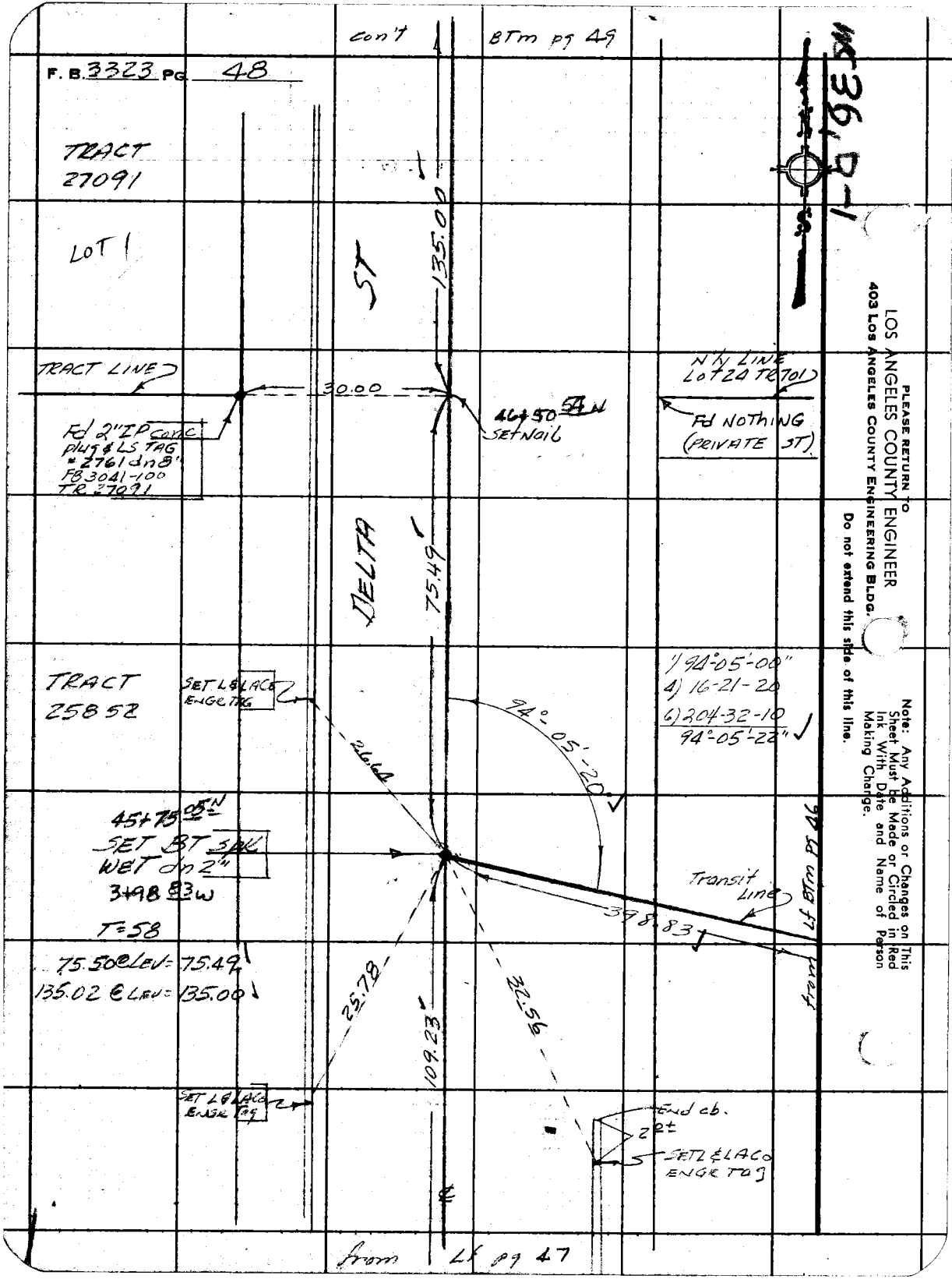

PLEASE RETURN TO
LOS ANGELES COUNTY ENGINEER
403 LOS ANGELES COUNTY ENGINEERING BLDG.
Do not extend this side of this line.

Note: Any Additions or Changes on This Sheet Must be Made or Circled in Red Ink With Date and Name of Person Making Change.

Notes Ck'd by M. OSHITA	Survey of DELTA ST SD	F. B. 3323 Pg. 49
Map No.	JN 611226 Tape 196 Std 84 °F	
Office Work	Surveyed by ACGUIZADO	
Checked	Notes ACG Date 2-15-66	
Date	Indexed R. J. GALLI	

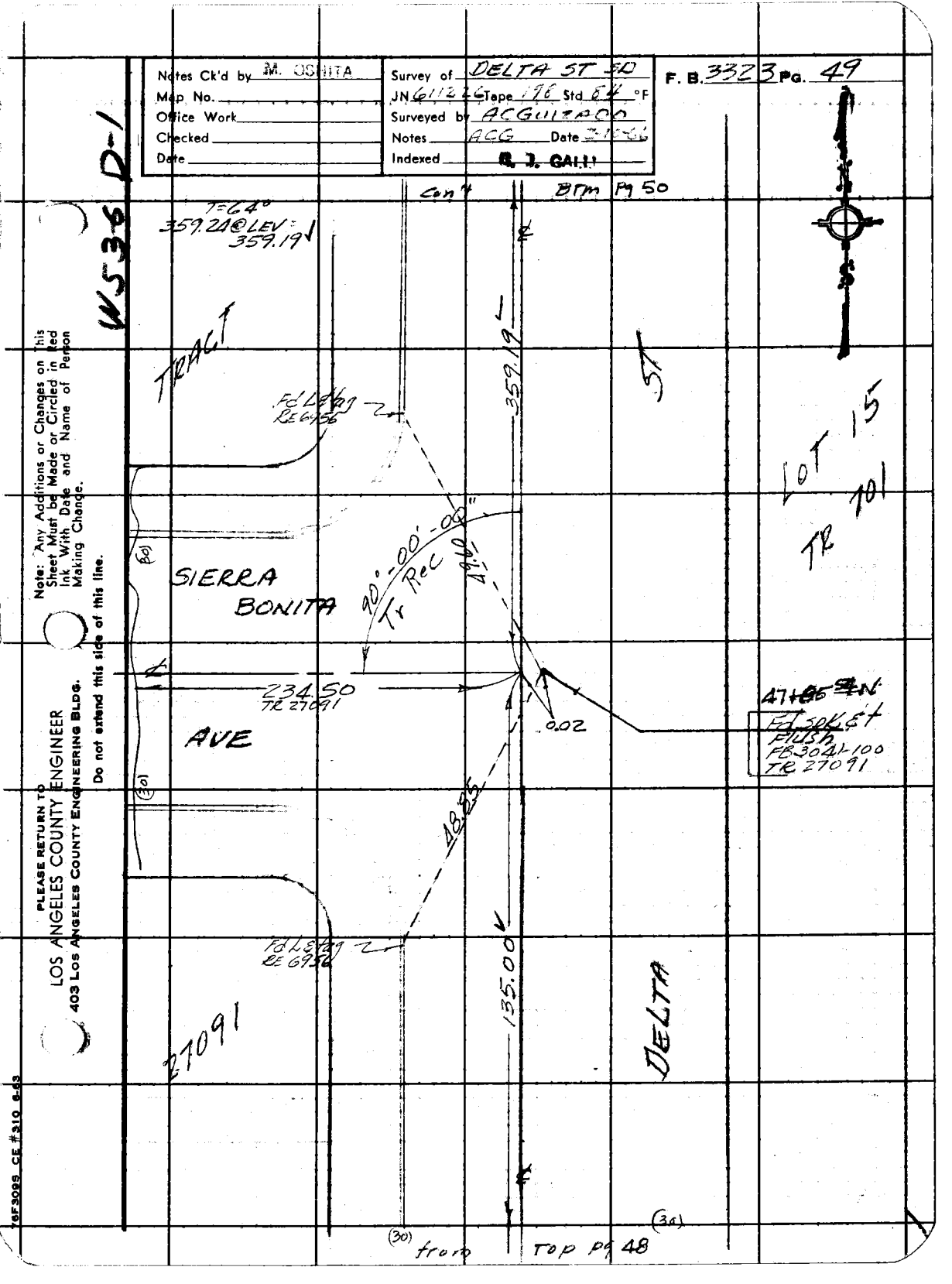

Note: Any Additions or Changes on This Sheet Must be Made or Circled in Red Ink With Date and Name of Person Making Change.

Do not extend this side of this line.

PLEASE RETURN TO
LOS ANGELES COUNTY ENGINEER
403 LOS ANGELES COUNTY ENGINEERING BLDG.

76F3099 CE #310 6-63

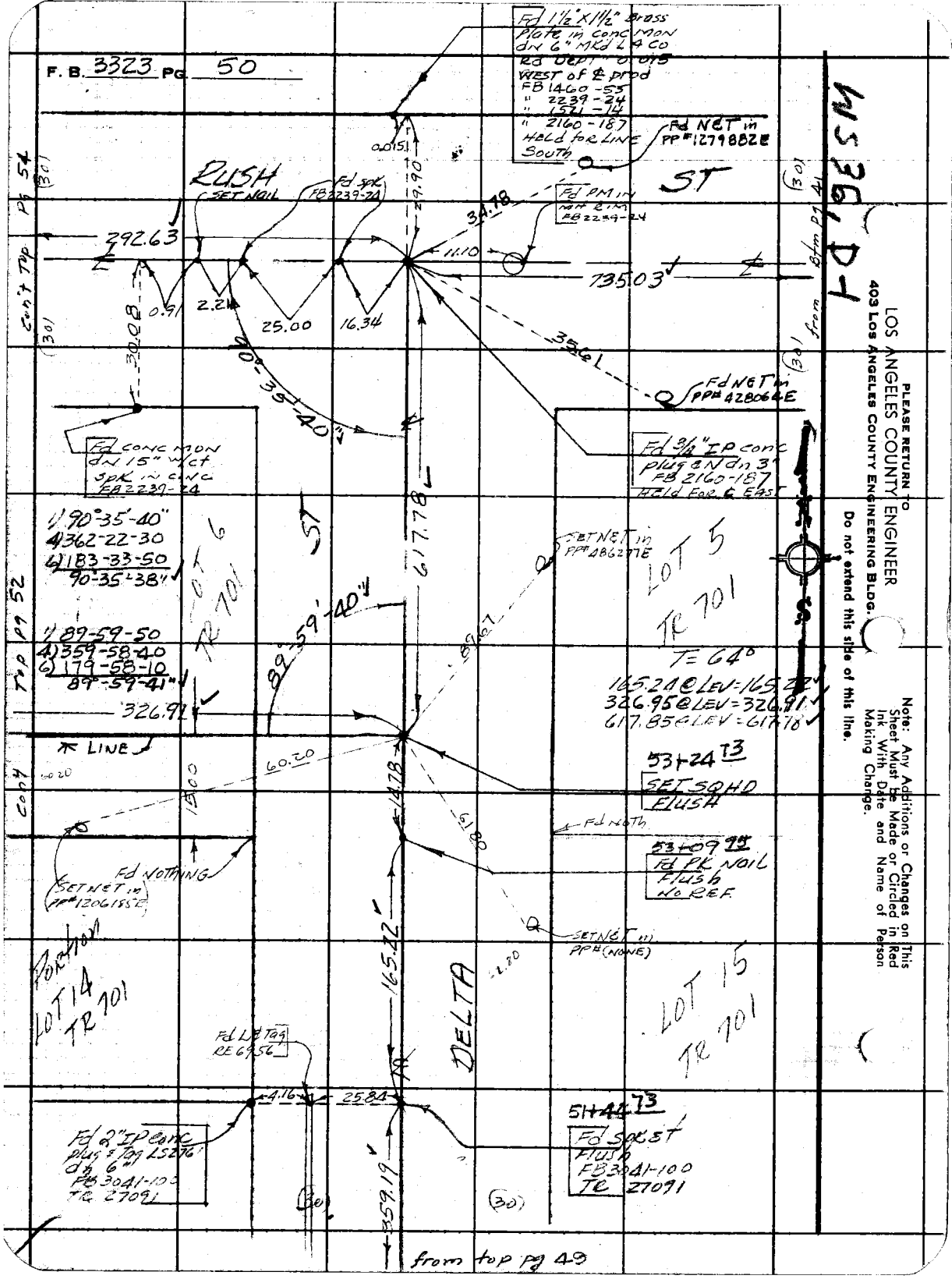

PLEASE RETURN TO
LOS ANGELES COUNTY ENGINEER
403 Los Angeles County Engineering Bldg.
Do not extend this side of this line.

Note: Any Additions or Changes on This Sheet Must be Made or Circled in Red Ink With Date and Name of Person Making Change.

Notes Ck'd by M. OSHITA	Survey of DELTA ST SO	F. B. 3323 PG. 51
Map No.	JN 6/12/26 Tape 0/96 Std 84 °F	
Office Work	Surveyed by AC GUIZADO	
Checked	Notes AC G Date 3/11/66	
Date	Indexed E. J. GALL	

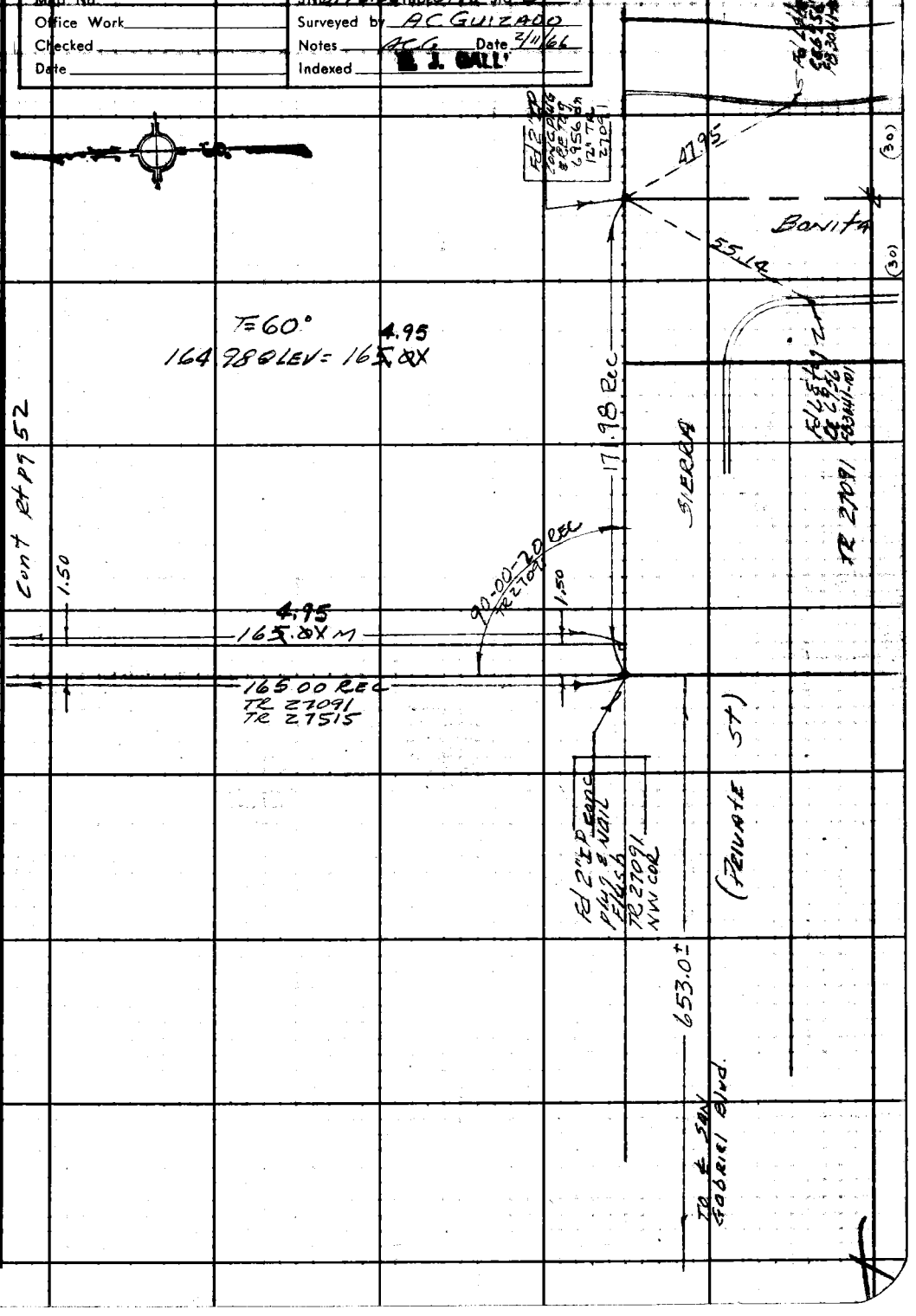

Note: Any Additions or Changes on this Sheet Must be Made or Circled in Red Ink With Date and Name of Person Making Change.

PLEASE RETURN TO
LOS ANGELES COUNTY ENGINEER
403 Los Angeles County Engineering Bldg.

Do not extend this side of this line.

76F3089 CE #310 8-63

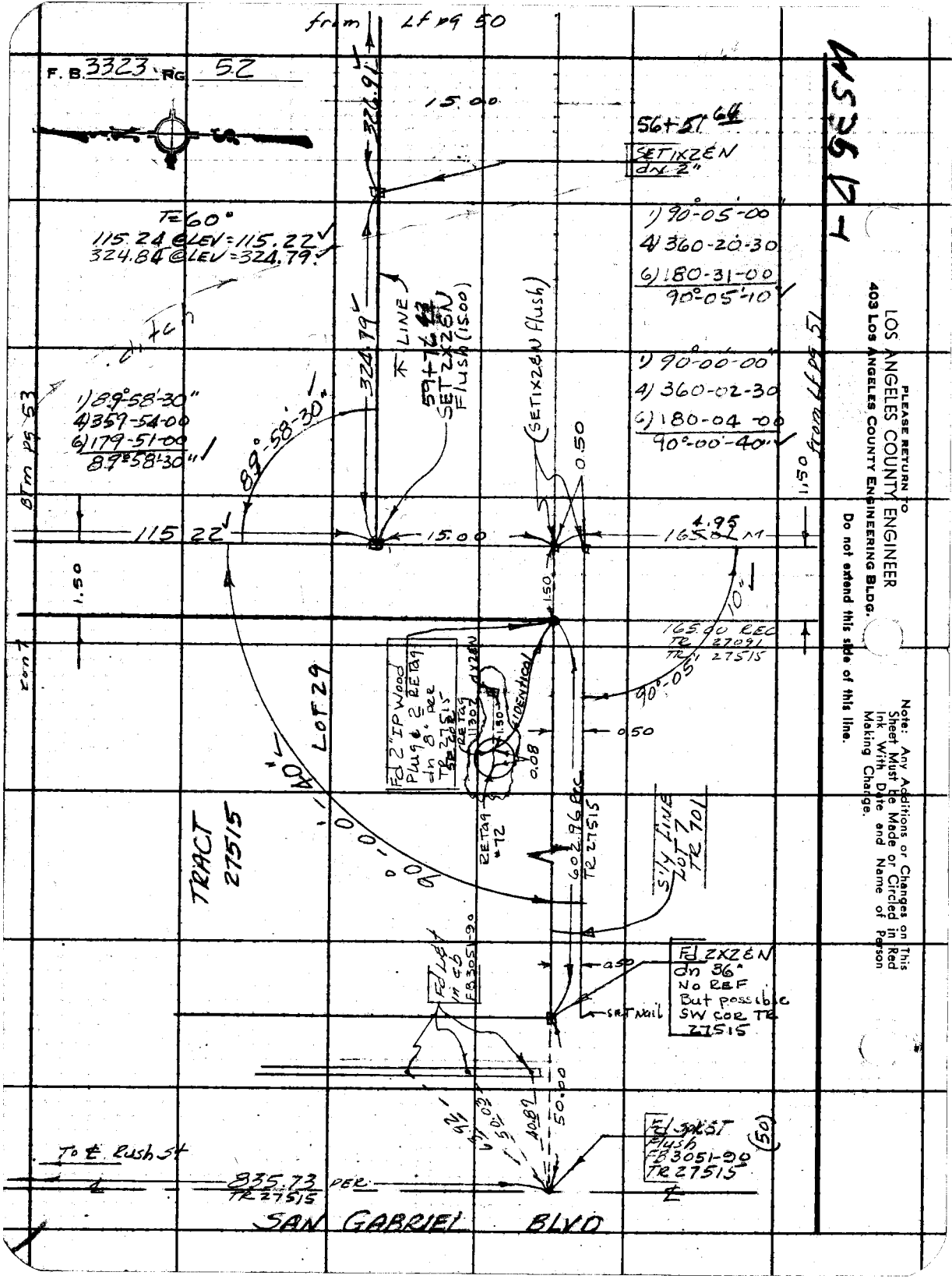

PLEASE RETURN TO
LOS ANGELES COUNTY ENGINEER
403 LOS ANGELES COUNTY ENGINEERING BLDG.

Do not extend this side of this line.

Note: Any Additions or Changes on This Sheet Must be Made or Circled in Red Ink With Date and Name of Person Making Change.

Notes Ck'd by M. OSHITA	Survey of DELTA ST SD
Map No.	JN 611226 Tape 198 Std 84 °F
Office Work	Surveyed by AC Guizado
Checked	Notes ACG Date 2/7/66
Date	Indexed E. J. GALLI

F. B. 3323 Pg. 53

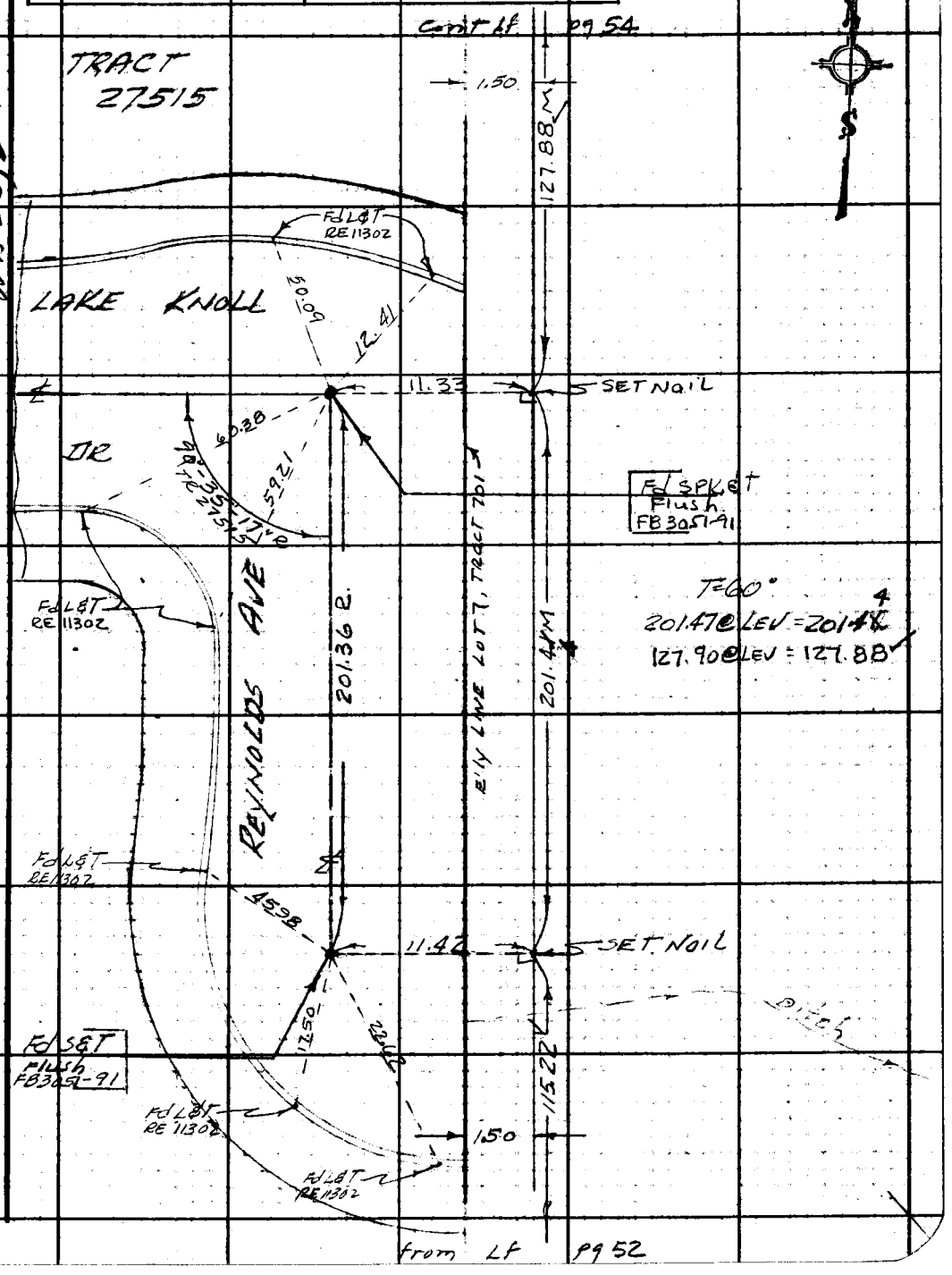

Note: Any Additions or Changes on This Sheet Must be Made or Circled in Red Ink With Date and Name of Person Making Change.

Do not extend this side of this line.

PLEASE RETURN TO
LOS ANGELES COUNTY ENGINEER
403 LOS ANGELES COUNTY ENGINEERING BLDG.

76F309S CE #310 6-63

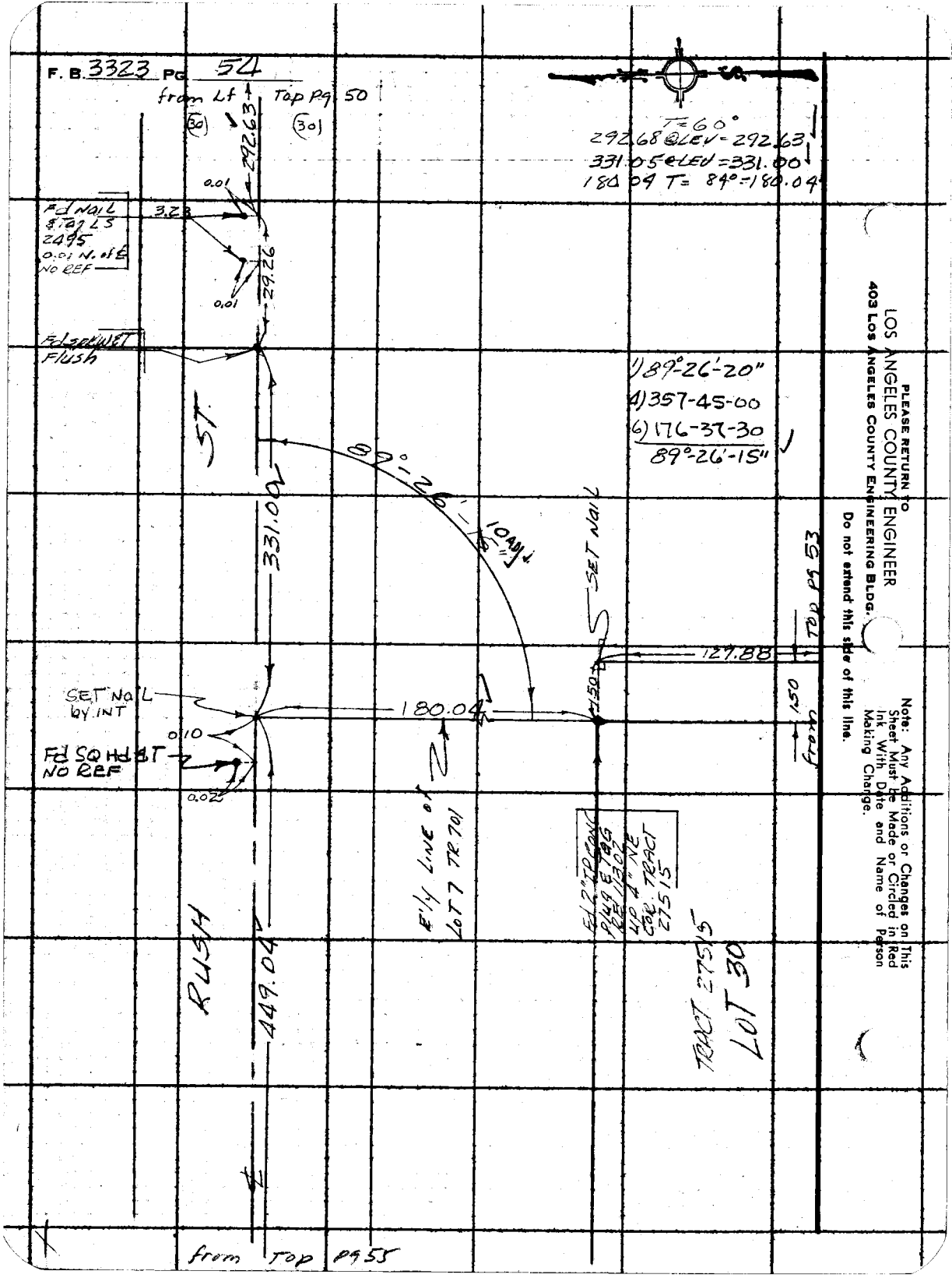

PLEASE RETURN TO
LOS ANGELES COUNTY ENGINEER
403 LOS ANGELES COUNTY ENGINEERING BLDG.

Do not extend this side of this line.

Note: Any Additions or Changes on This Sheet Must be Made or Circled in Red Ink With Date and Name of Person Making Change.

Notes Ck'd by M. OSHITA	Survey of DELTA ST SD	F. B. 3323 Pg. 55
Map No.	JN 611226 Tape 198 Std 84 °F	
Office Work	Surveyed by A.C. Guizado	
Checked	Notes A.C.G. Date 2/15/66	
Date	Indexed C. J. GALLI	

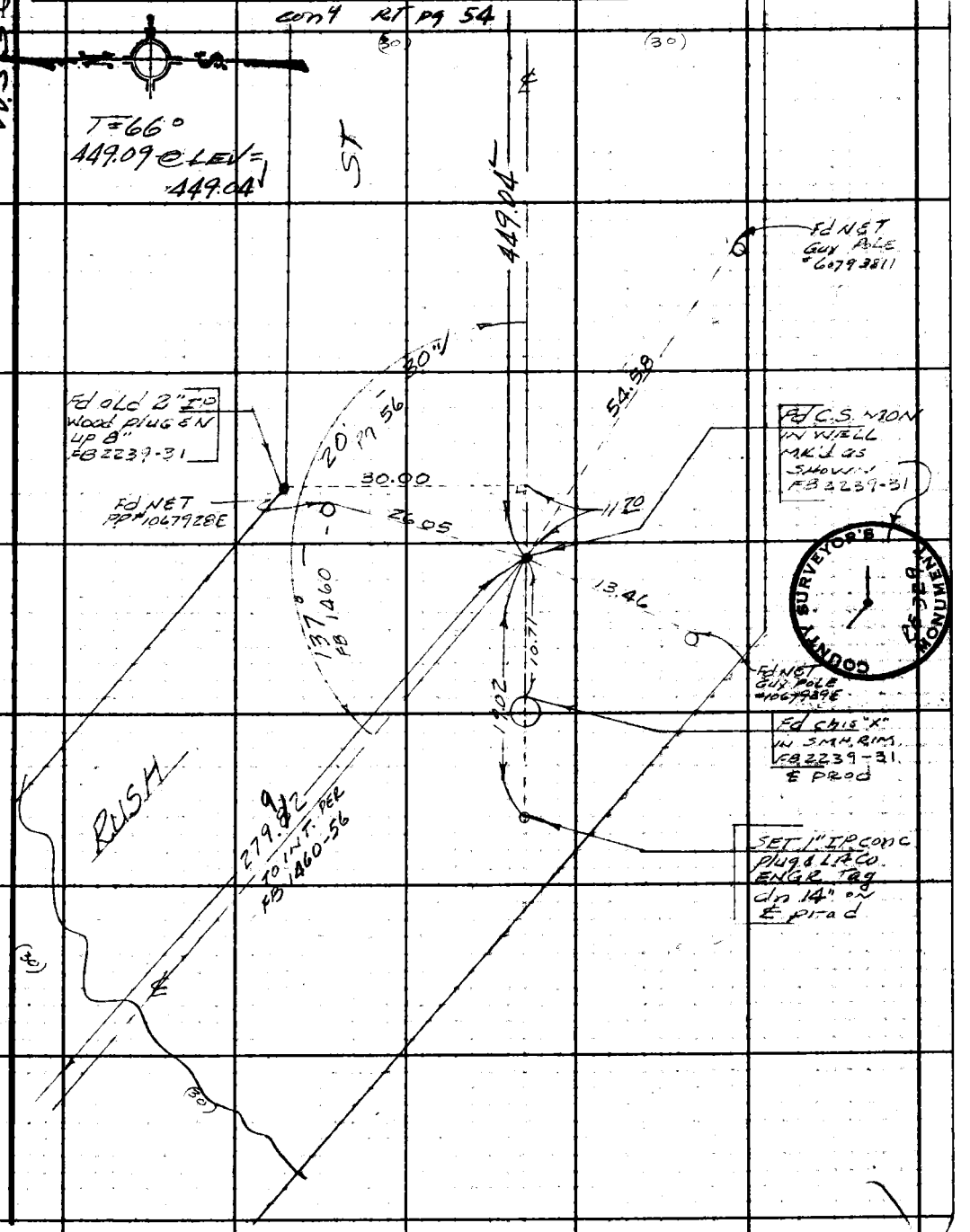

Note: Any Additions or Changes on This Sheet Must be Made or Circled in Red Ink With Date and Name of Person Making Change.

Do not extend this side of this line.

PLEASE RETURN TO
LOS ANGELES COUNTY ENGINEER
403 LOS ANGELES COUNTY ENGINEERING BLDG.

76F309S CE #310 6-63

F. B. 3323 PG. 56

Blank Page
56 to 76

PLEASE RETURN TO
LOS ANGELES COUNTY ENGINEER
403 LOS ANGELES COUNTY ENGINEERING BLDG.

Do not extend this side of this line.

Note: Any Additions or Changes on This Sheet Must be Made or Circled in Red Ink With Date and Name of Person Making Change.

Notes Ck'd by	Survey of DELTA ST SD
Map No.	JN 6112.26 Tape Std °F
Office Work	Surveyed by J C Guizado
Checked	Notes [illegible] Date [illegible]
Date	Indexed C. J. GALLI

F. B. 3323 PG. 77

DELTA ST.
STORM DRAIN
J.N. 6112.26

FEB. 1966

PHASE "A"

TOPOGRAPHY
BEGINING @ THE RIO HONDO RIVER

Note: Any Additions or Changes on This Sheet Must be Made or Circled in Red Ink With Date and Name of Person Making Change.

PLEASE RETURN TO
LOS ANGELES COUNTY ENGINEER
403 LOS ANGELES COUNTY ENGINEERING BLDG.
Do not extend this side of this line.

76F309S CE #310 6-63

F. B. 3323 PG. 78

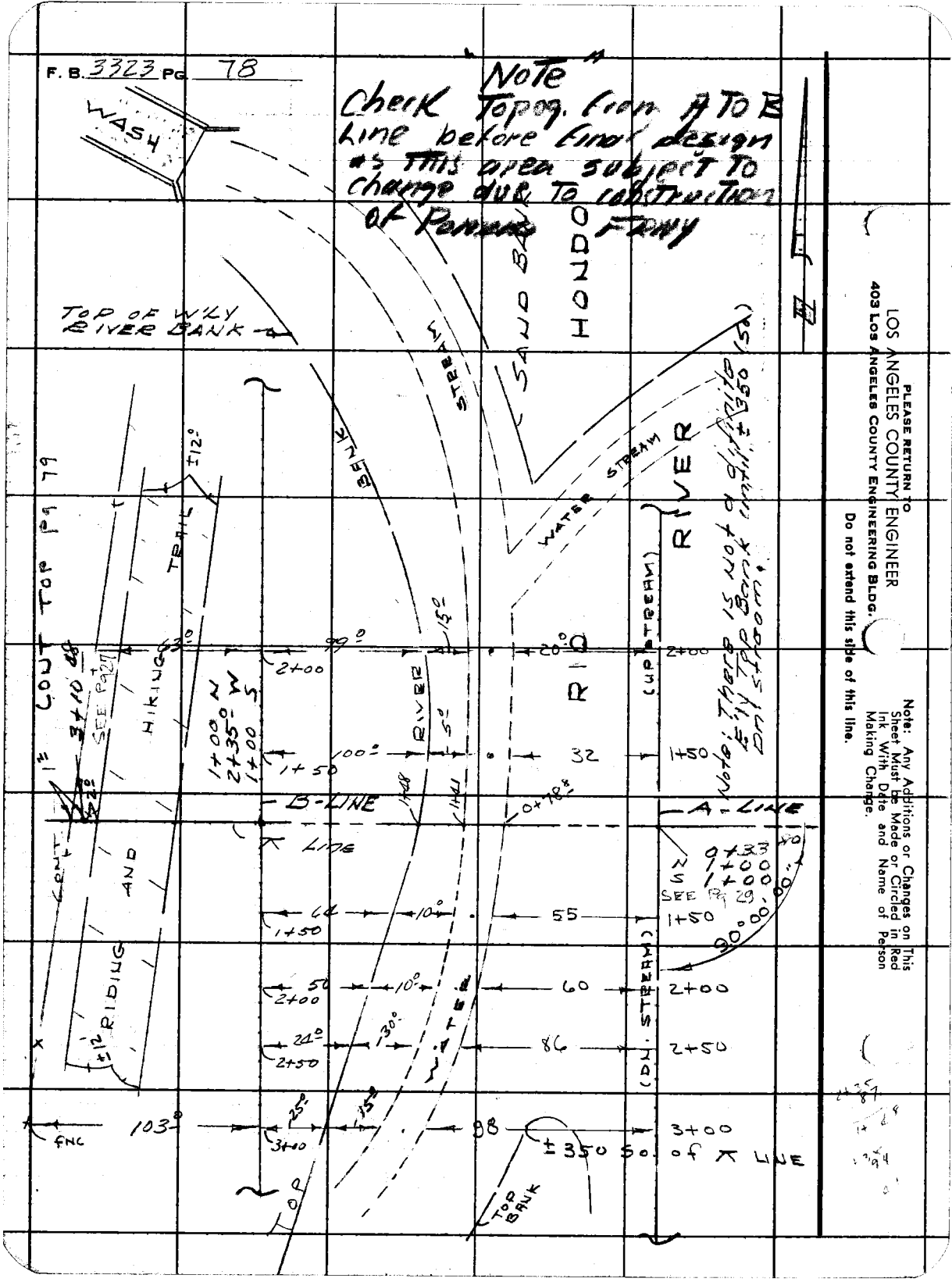

PLEASE RETURN TO
LOS ANGELES COUNTY ENGINEER
403 LOS ANGELES COUNTY ENGINEERING BLDG.
Do not extend this side of this line.

Note: Any Additions or Changes on This Sheet Must be Made or Circled in Red Ink With Date and Name of Person Making Change.

Notes Ck'd by	Survey of DELTA ST SD	F. B. 3323 PG. 79
Map No.	JN [illegible] Tape Std °F	
Office Work	Surveyed by A C Guzado	
Checked	Notes Date 2/24/66	
Date	Indexed G. J. GALLI	

FRM LFT. EDGE PG 78

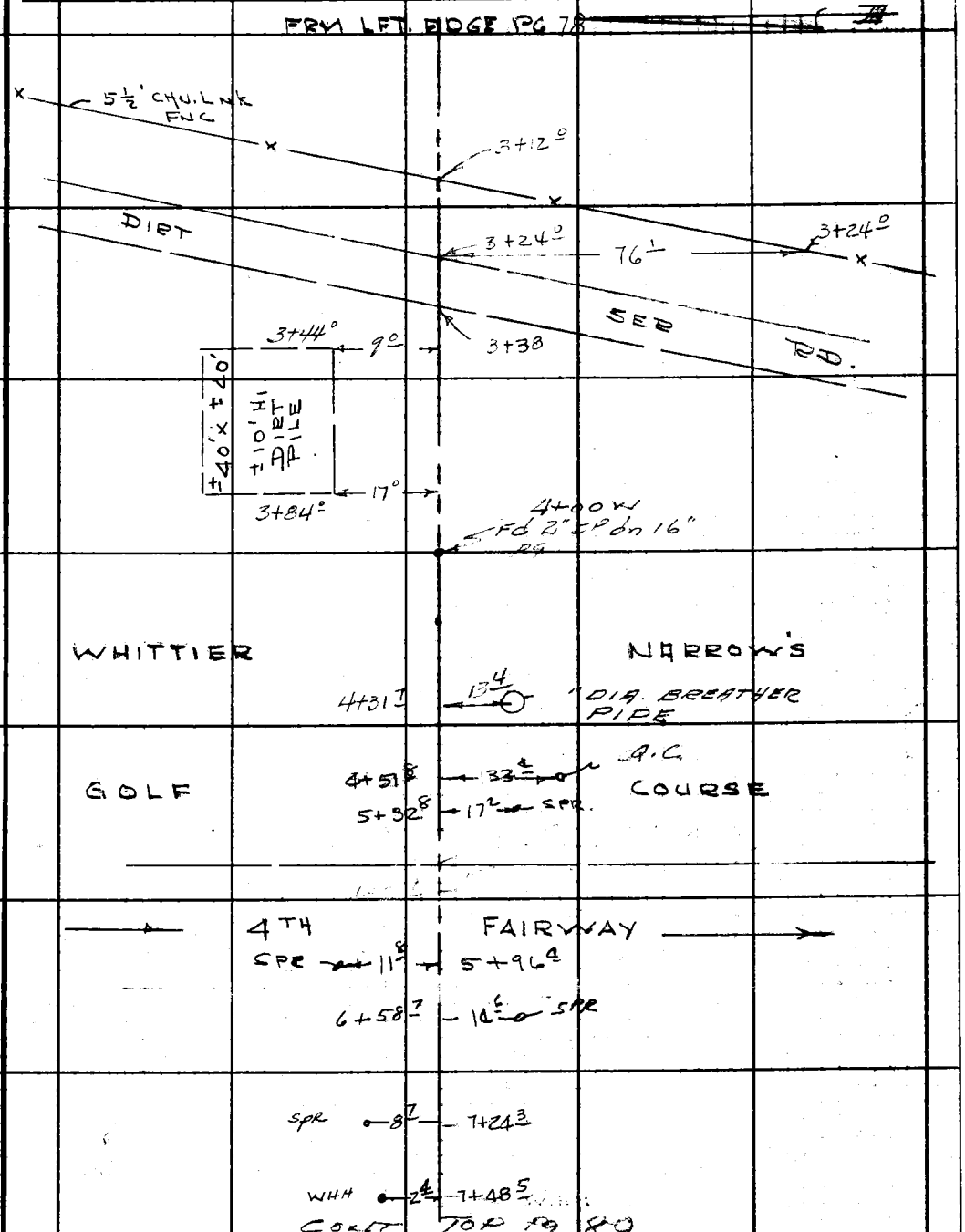

Note: Any Additions or Changes on This Sheet Must be Made or Circled in Red Ink With Date and Name of Person Making Change.

Do not extend this side of this line.

PLEASE RETURN TO
LOS ANGELES COUNTY ENGINEER
403 LOS ANGELES COUNTY ENGINEERING BLDG.

76F309S CE #310 6-63

F. B. 3323 PG. 80

FRM. BTM Pg 79

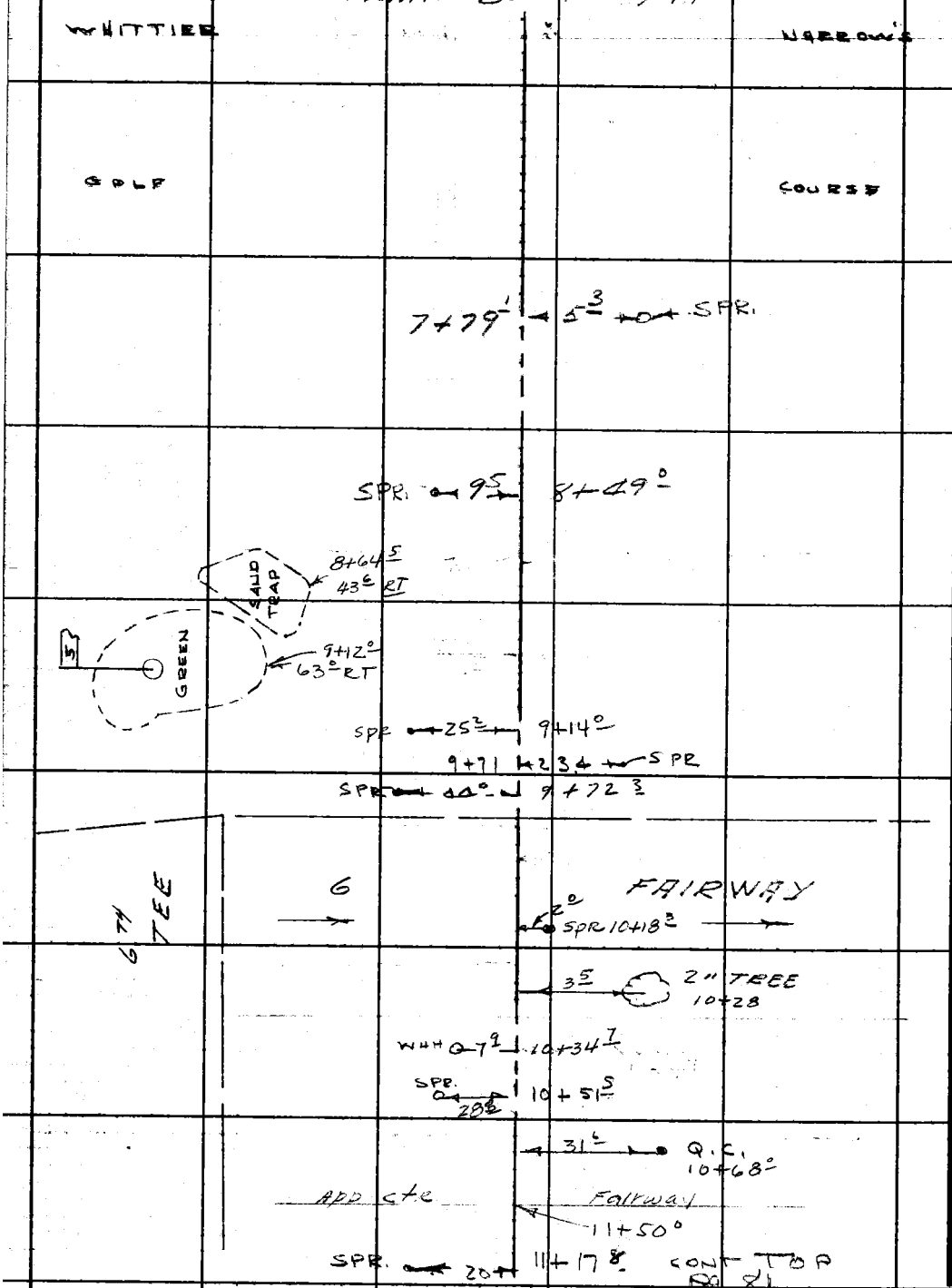

PLEASE RETURN TO
LOS ANGELES COUNTY ENGINEER
403 LOS ANGELES COUNTY ENGINEERING BLDG.

Do not extend this side of this line.

Note: Any Additions or Changes on This Sheet Must be Made or Circled in Red Ink With Date and Name of Person Making Change.

Notes Ck'd by	Survey of DELTA ST 30	F. B. 3323 PG. 81
Map No.	JN 6112.25 Tape Std °F	
Office Work	Surveyed by A C GUIZADO	
Checked	Notes Date 5/24/66	
Date	Indexed E. J. GALLI	

FRM BTM PC 80

11+52.9 — 2.2 SPR

12+28.2 — 14.2 SPR

QC — 7.0 — 13+06.0

15+09.5 — 9.0 Q.C.

15+23.2 — 23.2 SPR

15+80 SPR 0.5

15+57.7 22.0 LF.

16+28.1 — 19.5 SPR

16+30 20.0 LF.

SPR — 36.5 — 16+72

16+94.9 — 21.2 SPR

NARROWS

COURSE

TEE

8TH

WHITTIER

GOLF

CONT. TOP PG 82

Note: Any Additions or Changes on This Sheet Must be Made or Circled in Red Ink With Date and Name of Person Making Change.

PLEASE RETURN TO
LOS ANGELES COUNTY ENGINEER
403 LOS ANGELES COUNTY ENGINEERING BLDG.
Do not extend this side of this line.

76F309S CE #310 6-63

F. B. 3323 Pg. 82

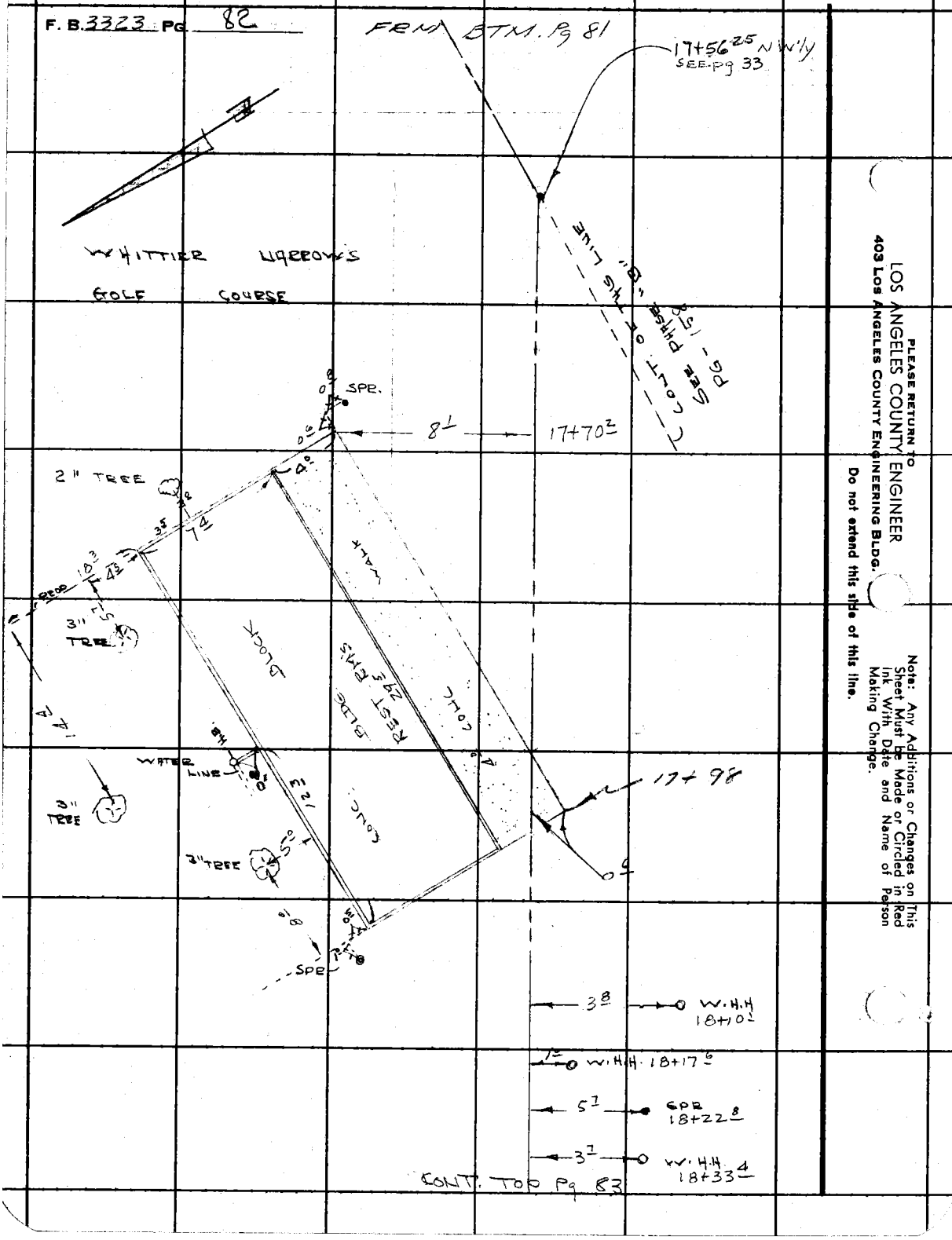

PLEASE RETURN TO
LOS ANGELES COUNTY ENGINEER
403 Los Angeles County Engineering Bldg.

Do not extend this side of this line.

Note: Any Additions or Changes on This Sheet Must be Made or Circled in Red Ink With Date and Name of Person Making Change.

Notes Ck'd by	Survey of [illegible]
Map No.	JN [illegible] Tape Std °F
Office Work	Surveyed by [illegible]
Checked	Notes [illegible] Date [illegible]
Date	Indexed [illegible] GALLI

F. B. [illegible] PG. 83

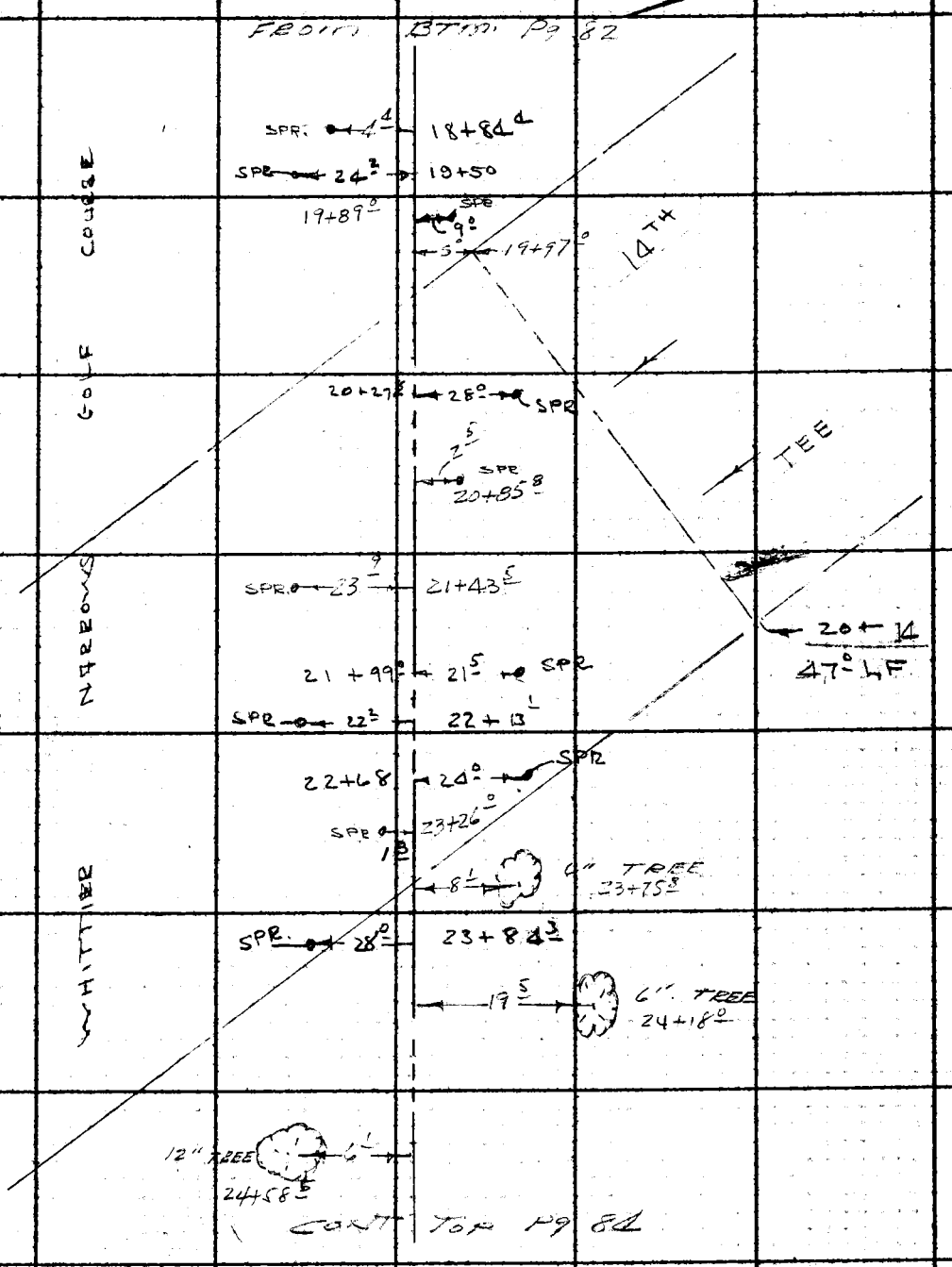

Note: Any Additions or Changes on This Sheet Must be Made or Circled in Red Ink With Date and Name of Person Making Change.

Do not extend this side of this line.

PLEASE RETURN TO
LOS ANGELES COUNTY ENGINEER
403 LOS ANGELES COUNTY ENGINEERING BLDG.

76F3095 CE #310 6-63

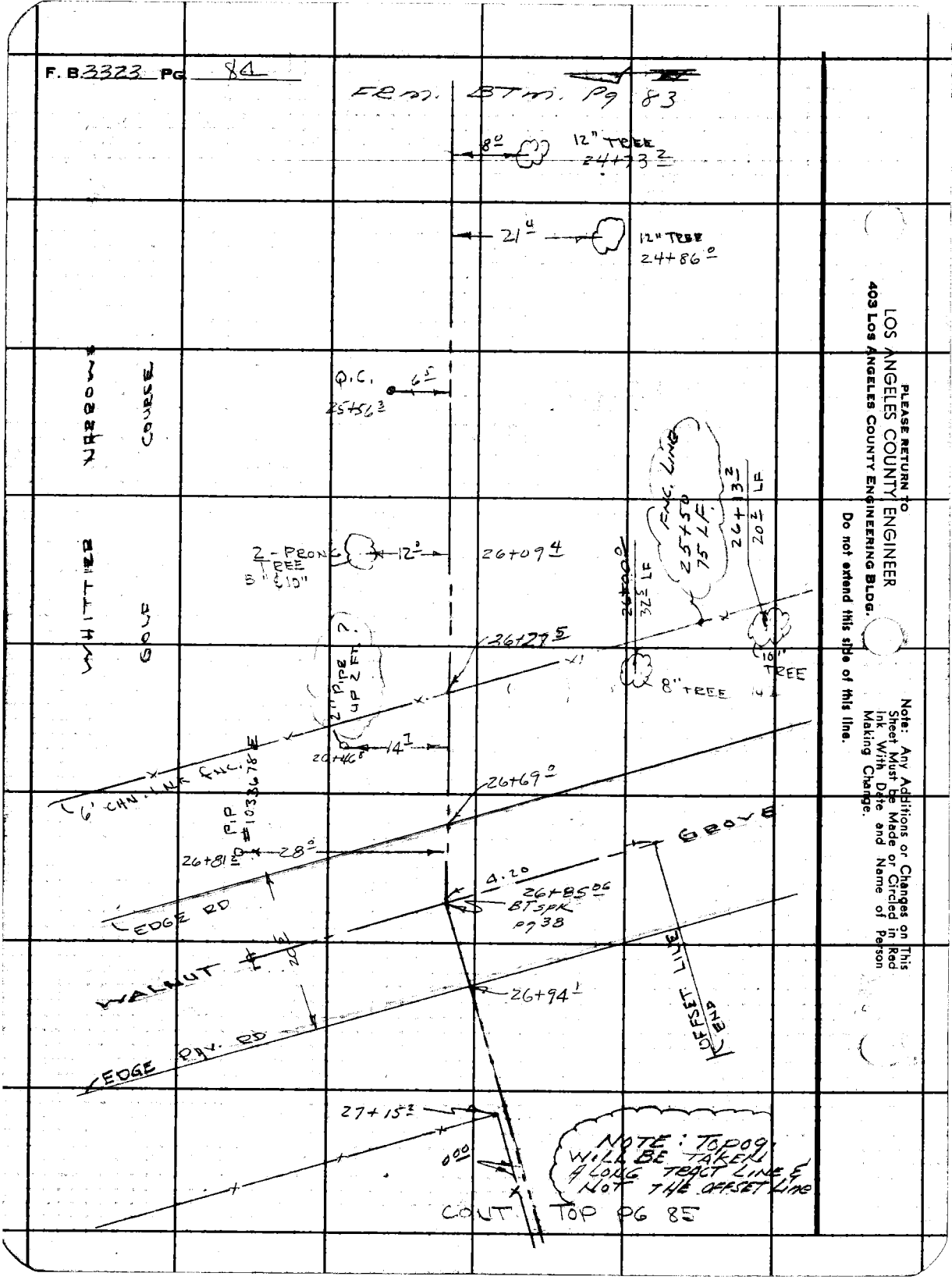

PLEASE RETURN TO
LOS ANGELES COUNTY ENGINEER
403 LOS ANGELES COUNTY ENGINEERING BLDG.

Do not extend this side of this line.

Note: Any Additions or Changes on This Sheet Must be Made or Circled in Red Ink With Date and Name of Person Making Change.

Notes Ck'd by	Survey of DELTA ST SC
Map No.	JN 611226 Tape Std °F
Office Work	Surveyed by [illegible]
Checked	Notes E.L. Date 2/24/66
Date	Indexed G. J. [illegible]

F. B. 3323 Pg. 85

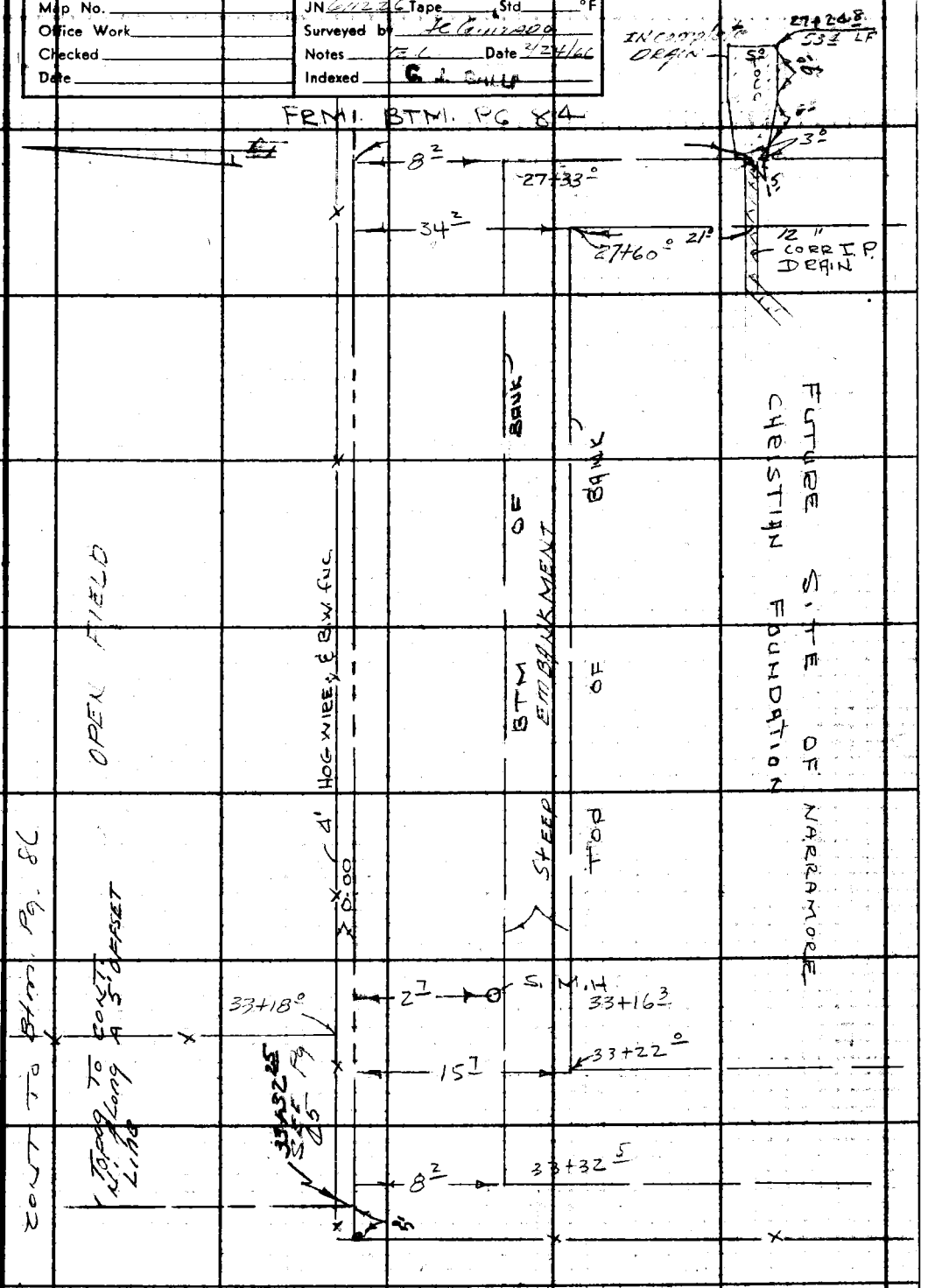

Note: Any Additions or Changes on This Sheet Must be Made or Circled in Red Ink With Date and Name of Person Making Change.

PLEASE RETURN TO
LOS ANGELES COUNTY ENGINEER
403 Los Angeles County Engineering Bldg.
Do not extend this side of this line.

76F3095 CE #310 6-63

F. B. 3323 PG 86

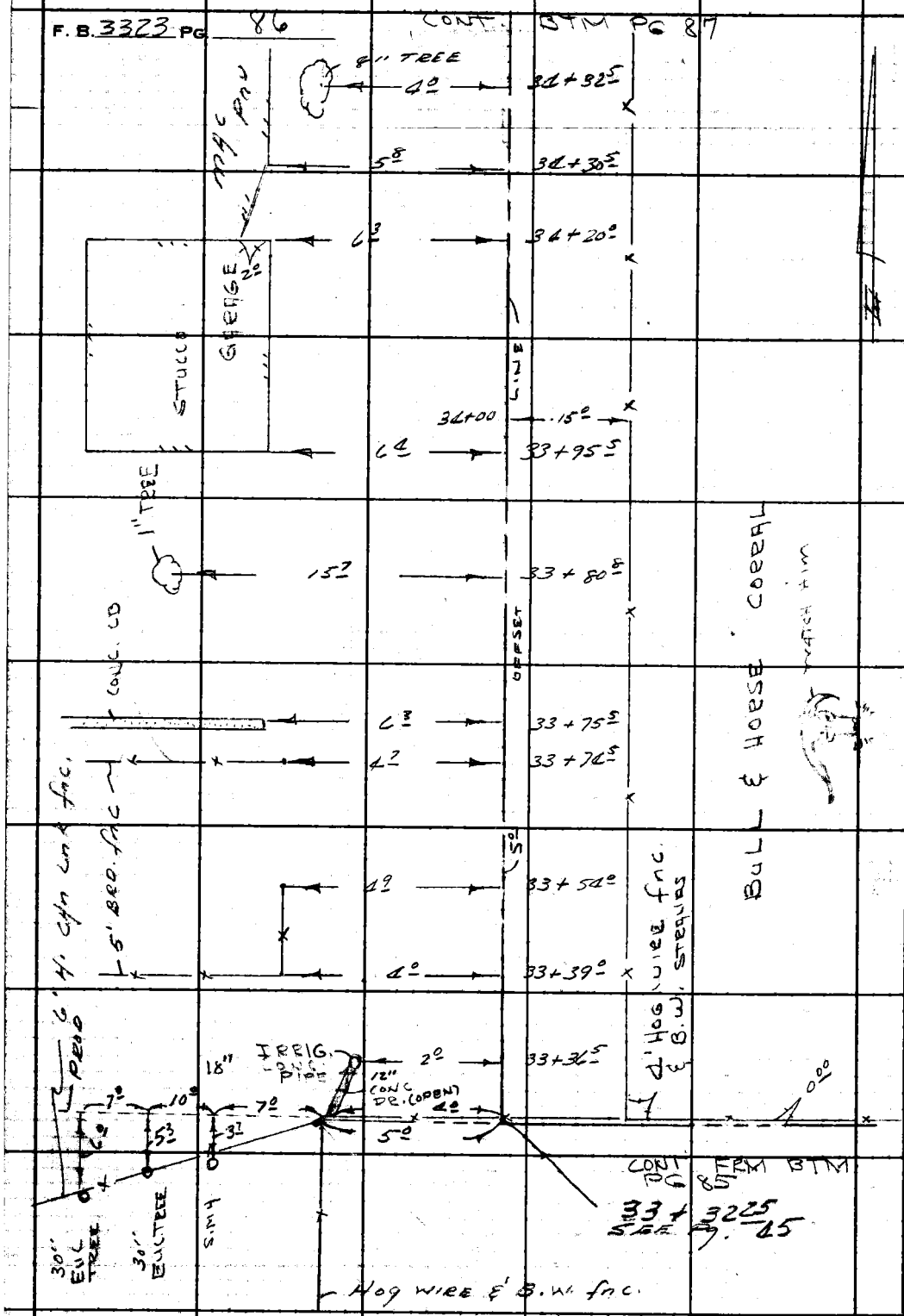

PLEASE RETURN TO
LOS ANGELES COUNTY ENGINEER
403 LOS ANGELES COUNTY ENGINEERING BLDG.

Do not extend this side of this line.

Note: Any Additions or Changes on This Sheet Must be Made or Circled in Red Ink With Date and Name of Person Making Change.

Notes Ck'd by	Survey of DELTA ST SD	F. B. 3323 Pg. 87
Map No.	JN 611226 Tape Std °F	
Office Work	Surveyed by A C Guizado	
Checked	Notes E L Date 2-66	
Date	Indexed C. J. GALLI	

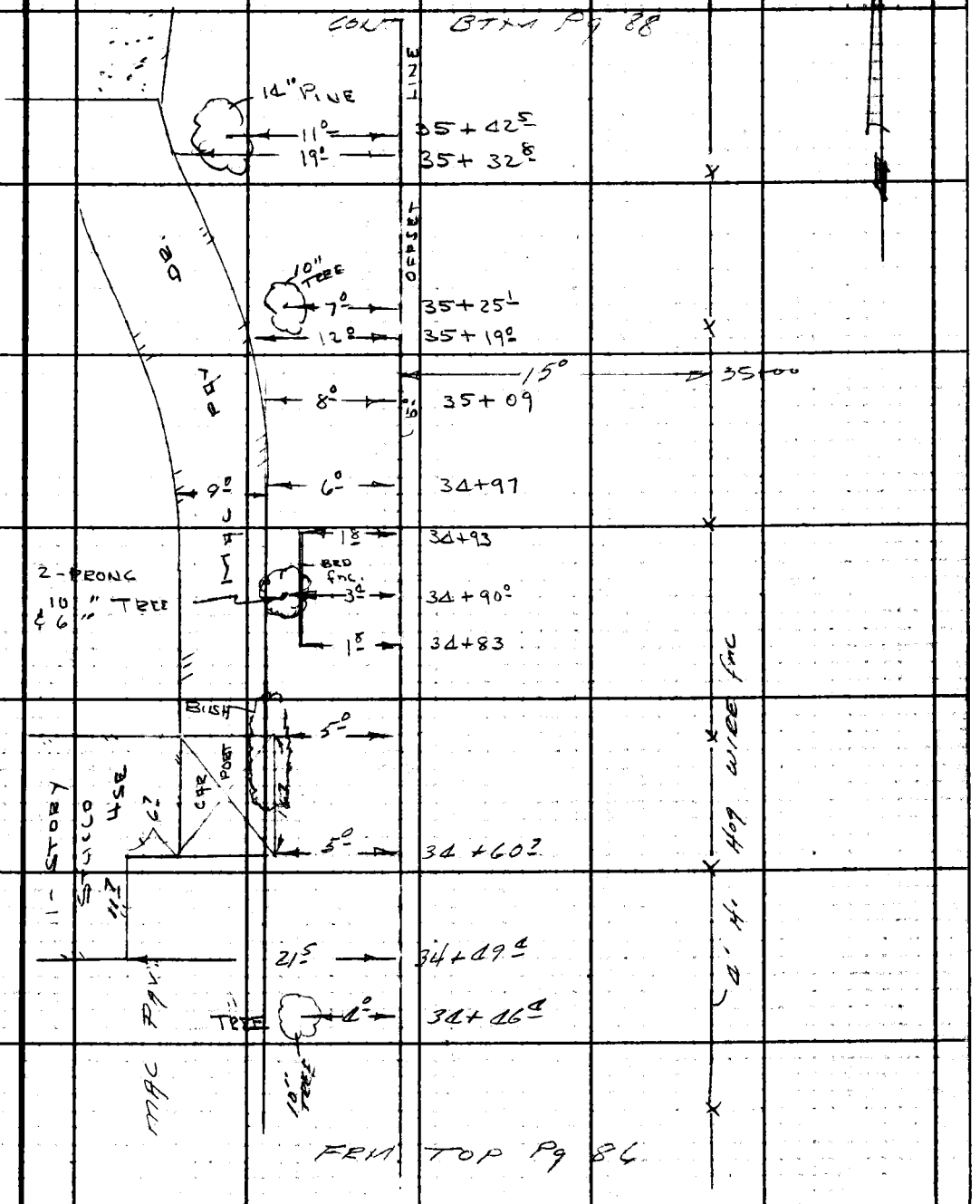

Note: Any Additions or Changes on This Sheet Must be Made or Circled in Red Ink With Date and Name of Person Making Change.

Do not extend this side of this line.

PLEASE RETURN TO
LOS ANGELES COUNTY ENGINEER
403 LOS ANGELES COUNTY ENGINEERING BLDG.

76F309S CE #310 6-63

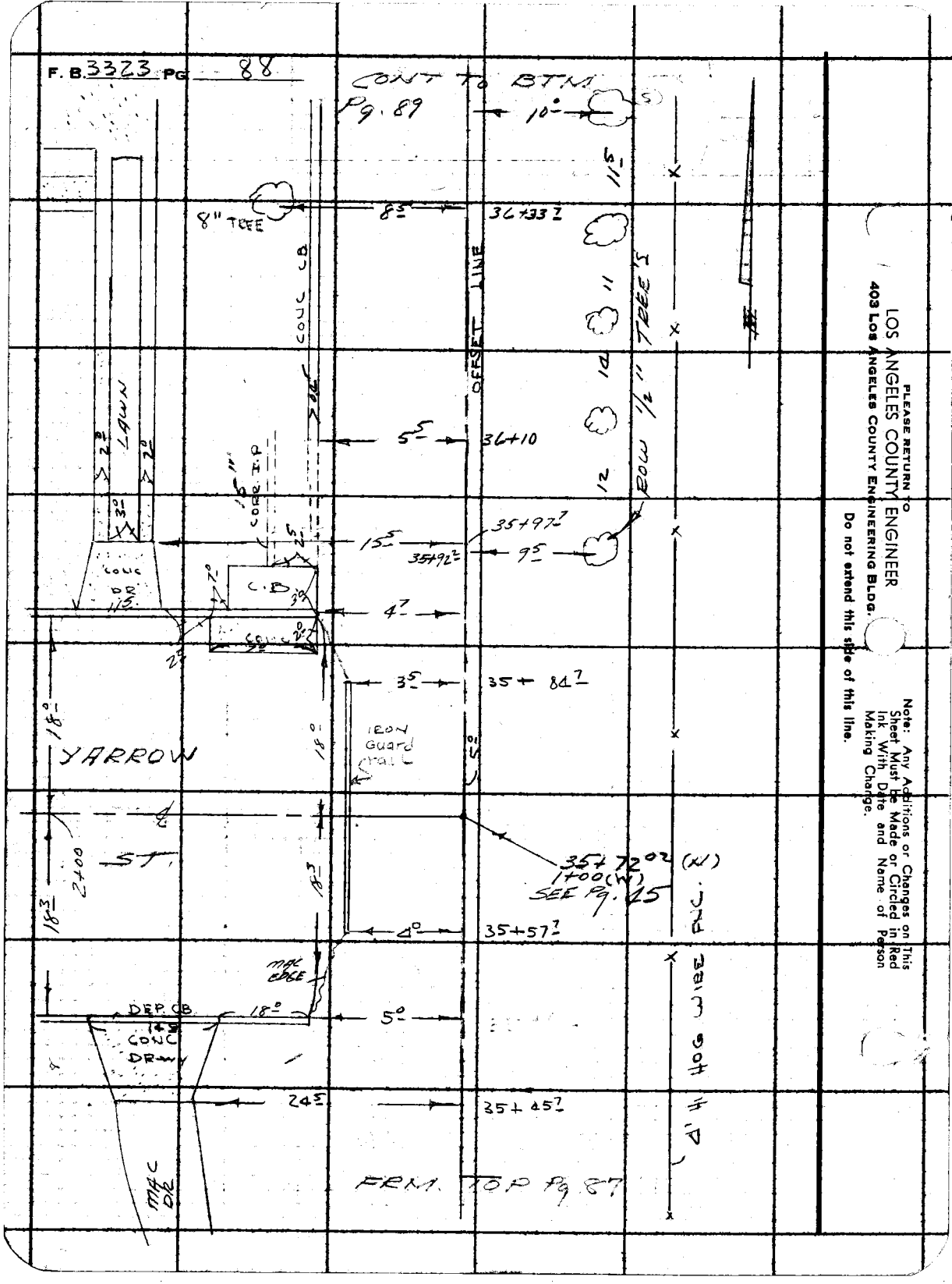

PLEASE RETURN TO
LOS ANGELES COUNTY ENGINEER
403 LOS ANGELES COUNTY ENGINEERING BLDG.

Do not extend this side of this line.

Note: Any Additions or Changes on This Sheet Must be Made or Circled in Red Ink With Date and Name of Person Making Change.

Notes Ck'd by	Survey of DELTA ST S.L.
Map No.	JN 6 Tape Std °F
Office Work	Surveyed by A.C.G.
Checked	Notes Date
Date	Indexed E. J. GALLI

F. B. 3323 PG. 89

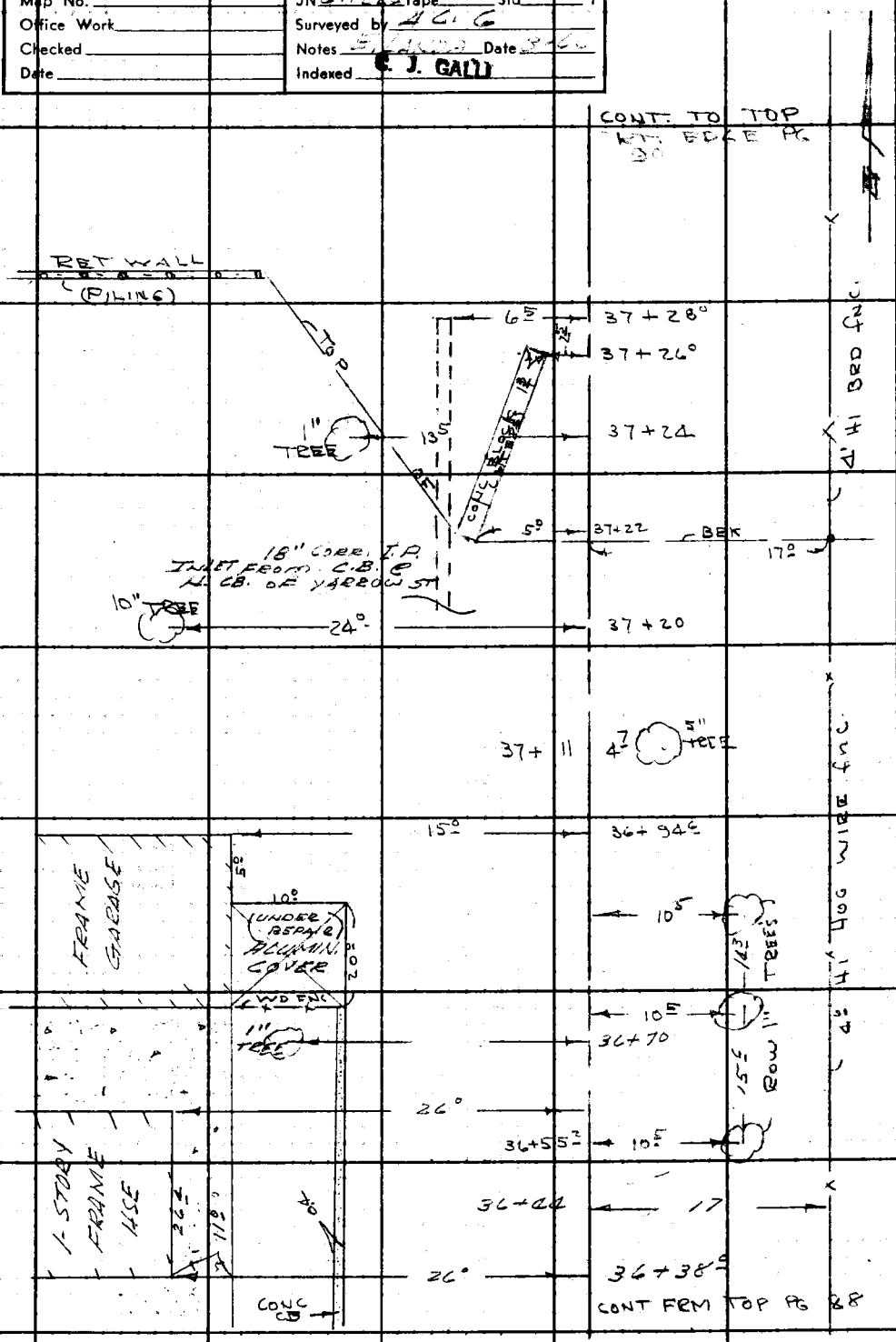

Note: Any Additions or Changes on This Sheet Must be Made or Circled in Red Ink With Date and Name of Person Making Change.

PLEASE RETURN TO
LOS ANGELES COUNTY ENGINEER
403 LOS ANGELES COUNTY ENGINEERING BLDG.

Do not extend this side of this line.

76F3095 CE #310 6-63

F. B. 3323 PG 90

PLEASE RETURN TO
LOS ANGELES COUNTY ENGINEER
403 Los Angeles County Engineering Bldg.
Do not extend this side of this line.

Note: Any Additions or Changes on This Sheet Must be Made or Circled in Red Ink With Date and Name of Person Making Change.

Notes Ck'd by	Survey of DELTA ST SD	F. B. 3323	PG. 91
Map No.	JN 611226 Tape Std °F		
Office Work	Surveyed by AC Guizado		
Checked	Notes FC Date 2-66		
Date	Indexed C. J. GALLI		

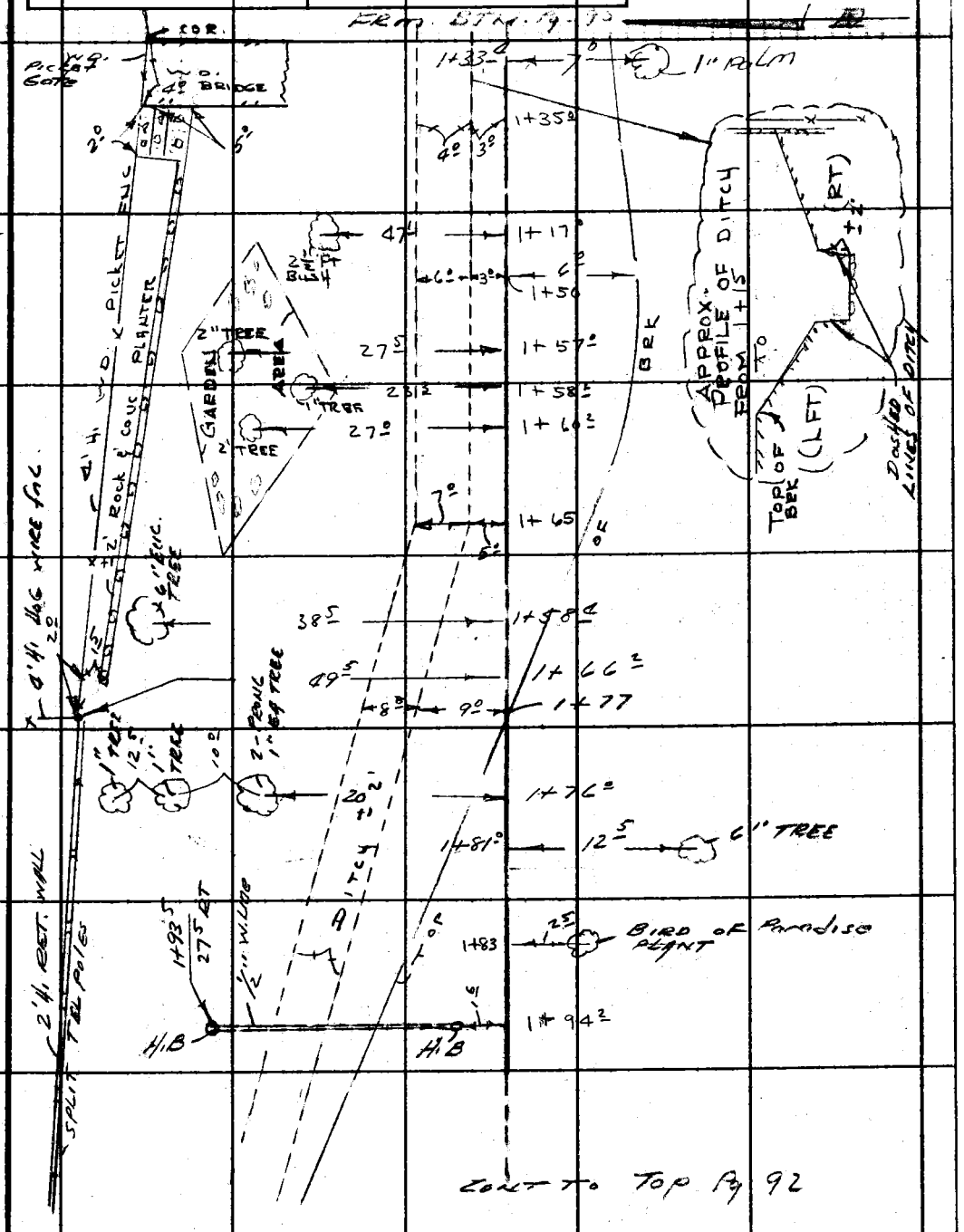

Note: Any Additions or Changes on This Sheet Must be Made or Circled in Red Ink With Date and Name of Person Making Change.

Do not extend this side of this line.

PLEASE RETURN TO
LOS ANGELES COUNTY ENGINEER
403 LOS ANGELES COUNTY ENGINEERING BLDG.

76F3095 CE #310 8-63

F. B. 3323 PG. 92

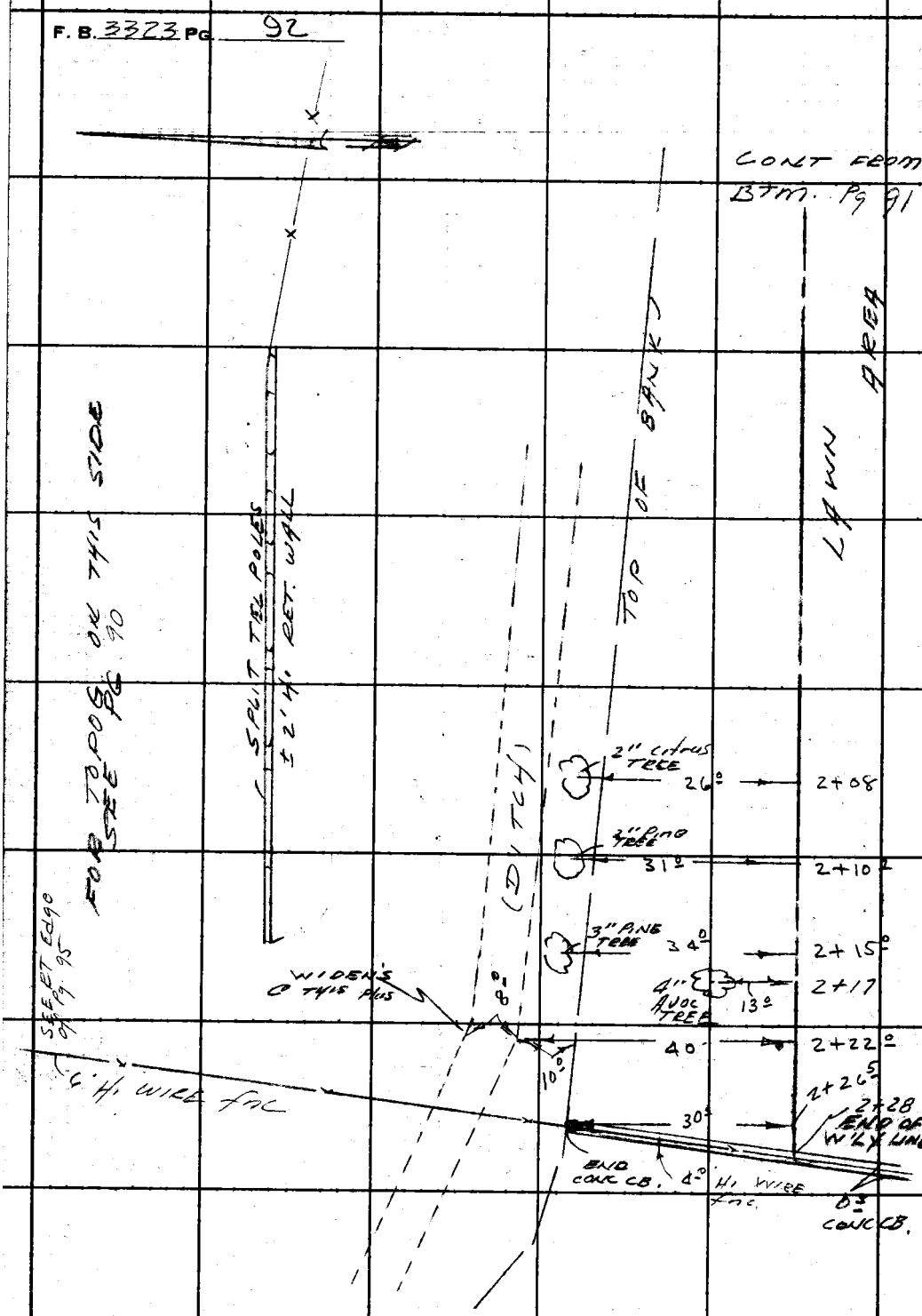

PLEASE RETURN TO
LOS ANGELES COUNTY ENGINEER
403 Los Angeles County Engineering Bldg.

Do not extend this side of this line.

Note: Any Additions or Changes on This Sheet Must be Made or Circled in Red Ink With Date and Name of Person Making Change.

Notes Ck'd by	Survey of DELTA S.D.	F. B. 3323 PG. 93
Map No.	JN 6112.26 Tape Std °F	
Office Work	Surveyed by A. C. G	
Checked	Notes E. LANDY Date 2-66	
Date	Indexed C. J. GALLI	

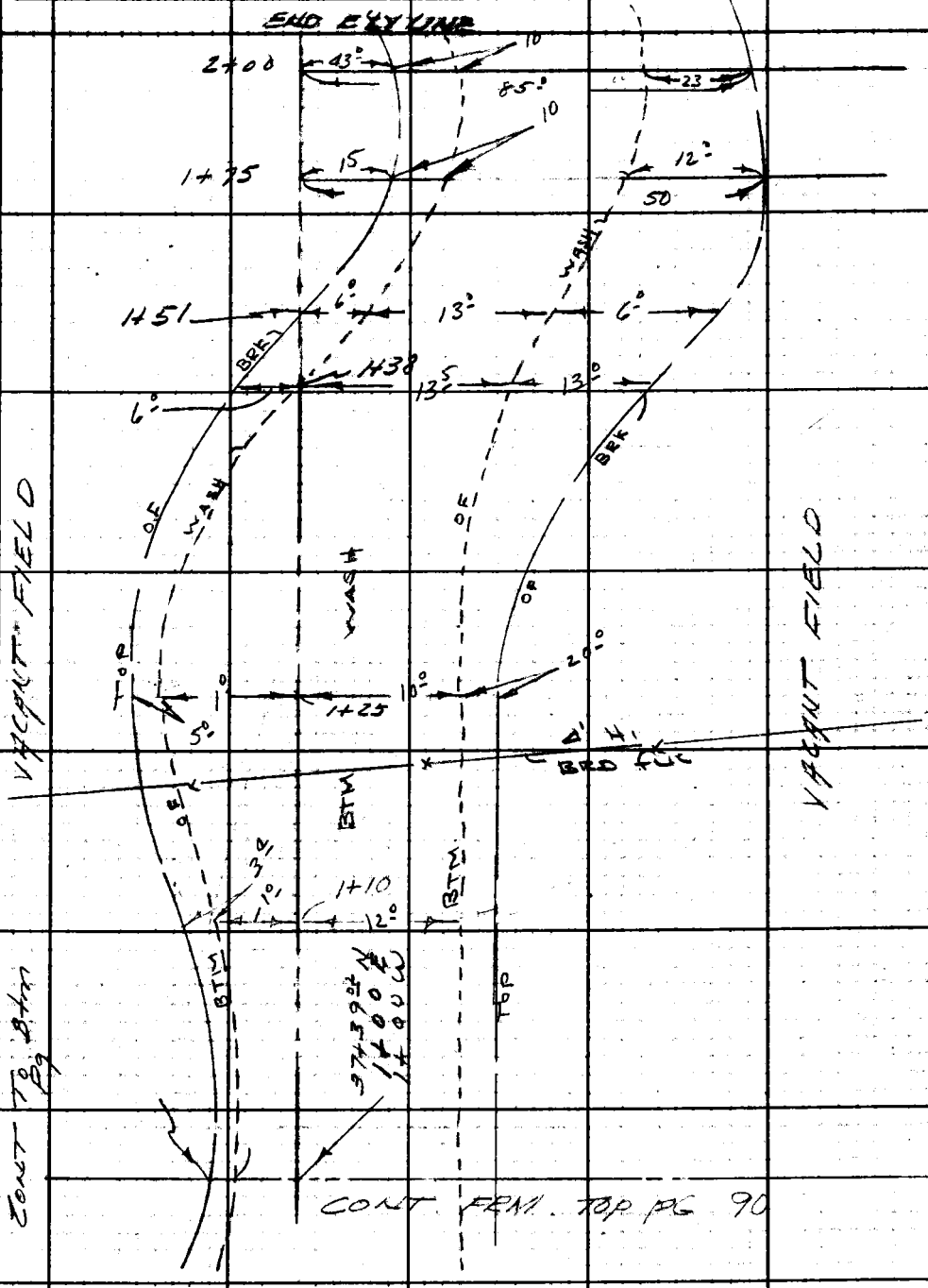

Note: Any Additions or Changes on This Sheet Must be Made or Circled in Red Ink With Date and Name of Person Making Change.

Do not extend this side of this line.

PLEASE RETURN TO
LOS ANGELES COUNTY ENGINEER
403 LOS ANGELES COUNTY ENGINEERING BLDG.

76F3095 CE #310 6-63

F. B. 3323 Pg. 94

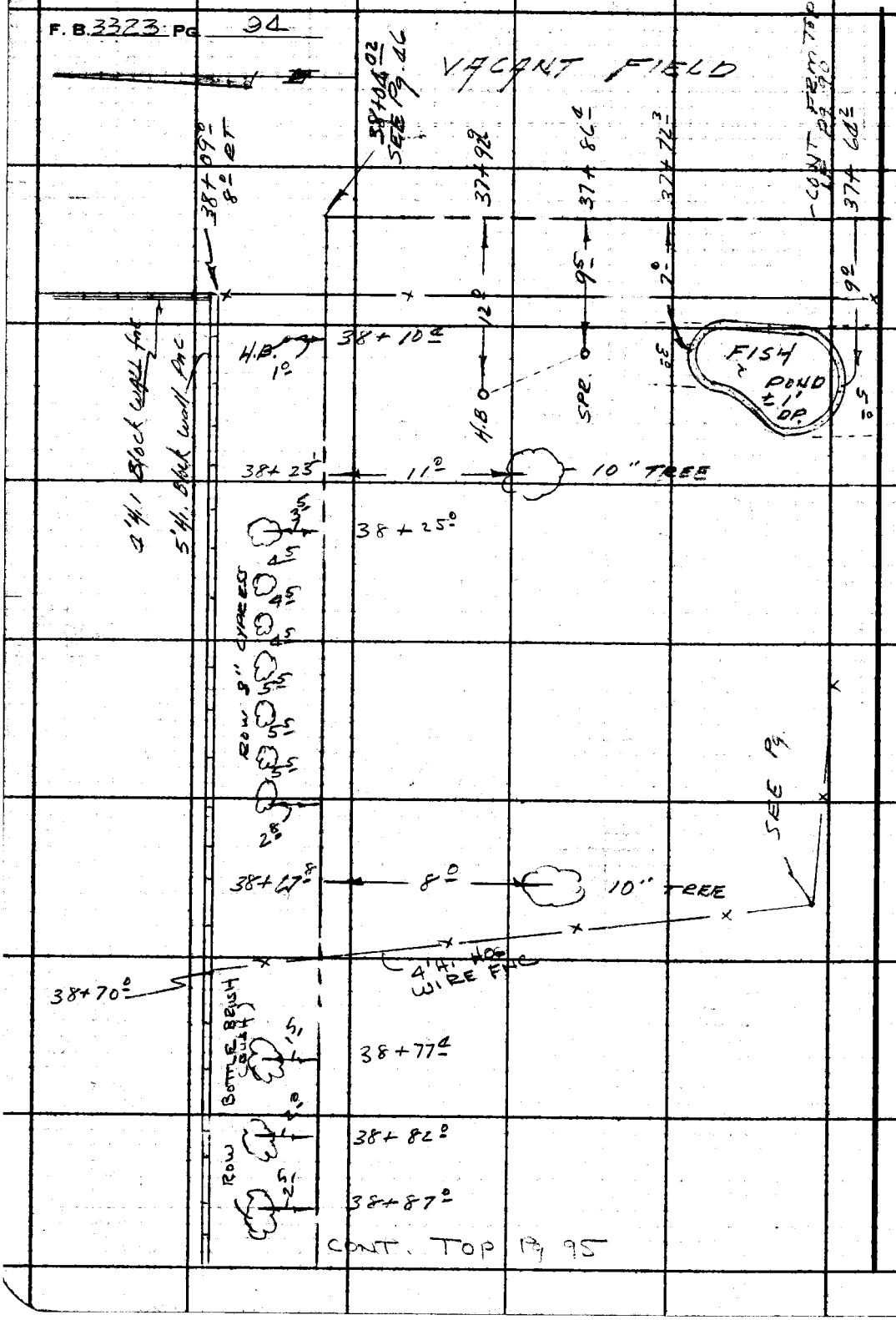

PLEASE RETURN TO
LOS ANGELES COUNTY ENGINEER
403 Los Angeles County Engineering Bldg.

Do not extend this side of this line.

Note: Any Additions or Changes on This Sheet Must be Made or Circled in Red Ink With Date and Name of Person Making Change.

Notes Ck'd by	Survey of DELTA ST S.D.	F. B. 3323	PG. 95
Map No.	Tape Std. °F		
Office Work	Surveyed by		
Checked	Notes E. LANDA Date 3-66		
Date	Indexed R. I. GALLO		

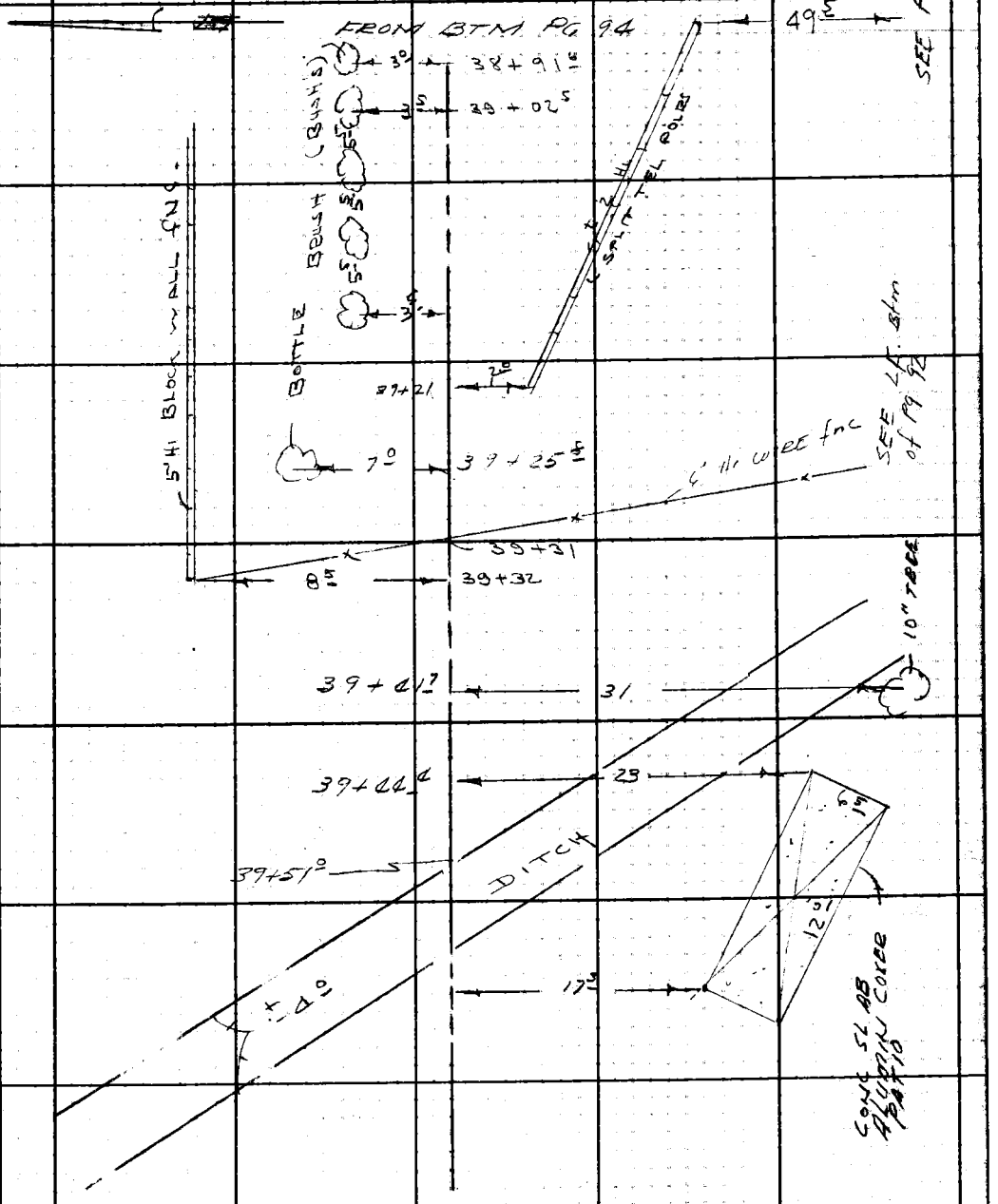

CONT TO TOP PG. 96

Note: Any Additions or Changes on this Sheet Must be Made or Circled in Red Ink, With Date and Name of Person Making Change.

Do not extend this side of this line.

PLEASE RETURN TO
LOS ANGELES COUNTY ENGINEER
403 Los Angeles County Engineering Bldg.

76F309S CE#310 1-65

F. B. 8323 PG 96

CONT FROM BTM PG 95

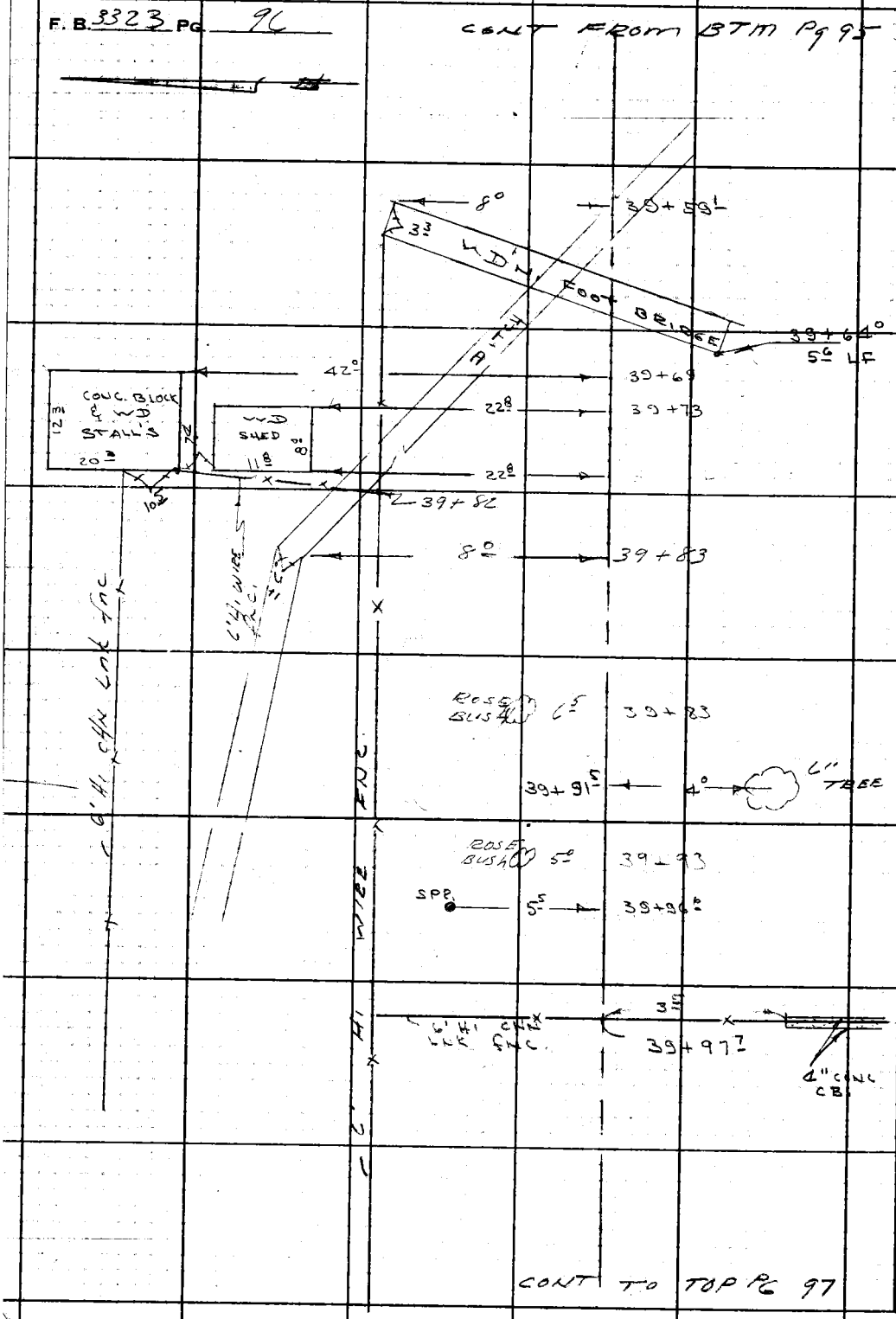

PLEASE RETURN TO
LOS ANGELES COUNTY ENGINEER
408 Los Angeles County Engineering Bldg.

Do not extend this side of this line.

Note: Any Additions or Changes on This Sheet Must be Made or Circled in Red Ink With Date and Name of Person Making Change.

Notes Ck'd by	Survey of DELTA ST S.D.	F. B. 3323 PG. 97
Map No.	JN 6112.26 Tape Std °F	
Office Work	Surveyed by A. C. G	
Checked	Notes E. LANDA Date 2-66	
Date	Indexed G. J. GALLI	

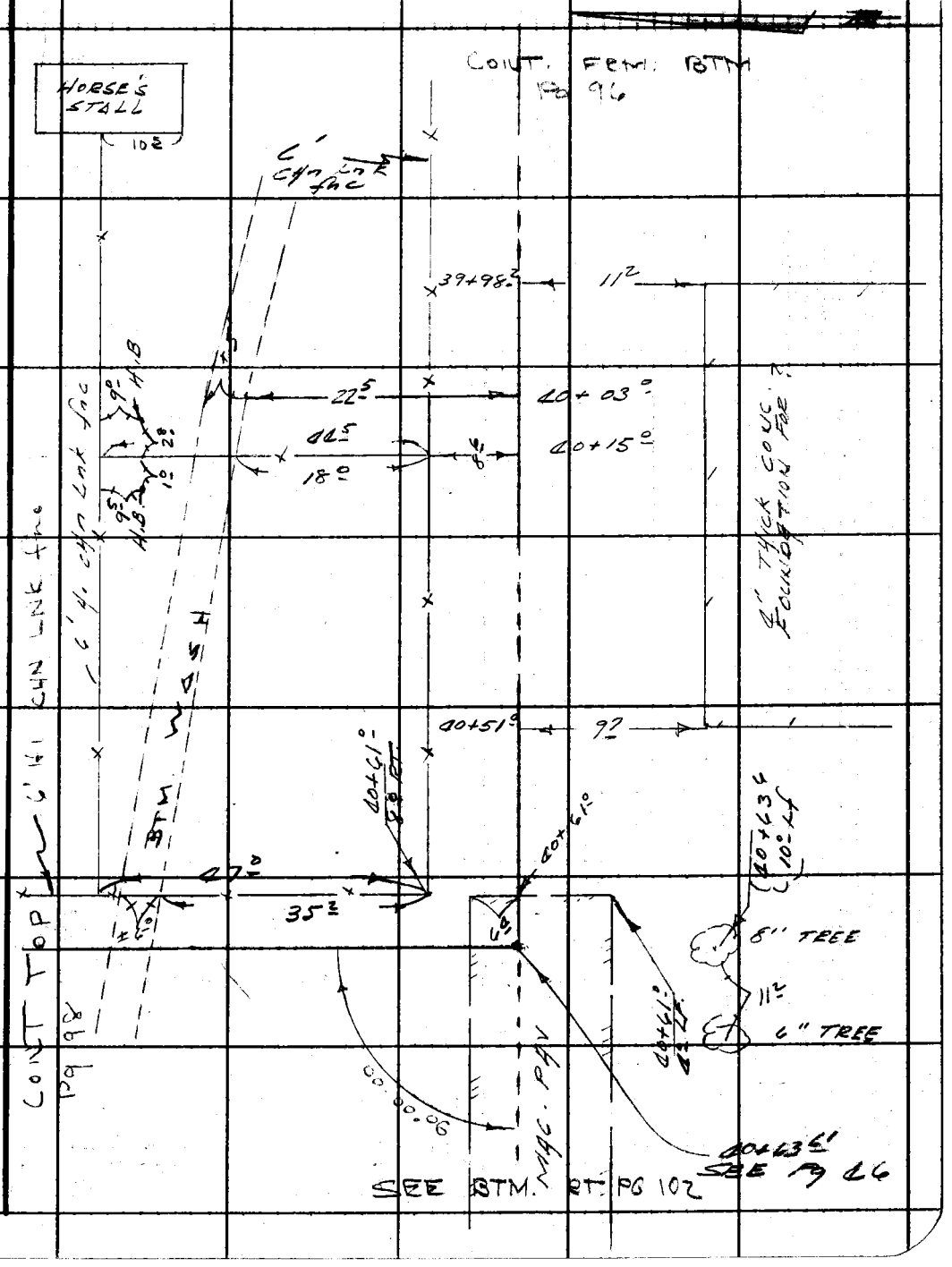

Note: Any Additions or Changes on This Sheet Must be Made or Circled in Red Ink With Date and Name of Person Making Change.

PLEASE RETURN TO
LOS ANGELES COUNTY ENGINEER
403 LOS ANGELES COUNTY ENGINEERING BLDG.
Do not extend this side of this line.

76F3095 CE #310 8-63

F. B. 3323 PG. 98

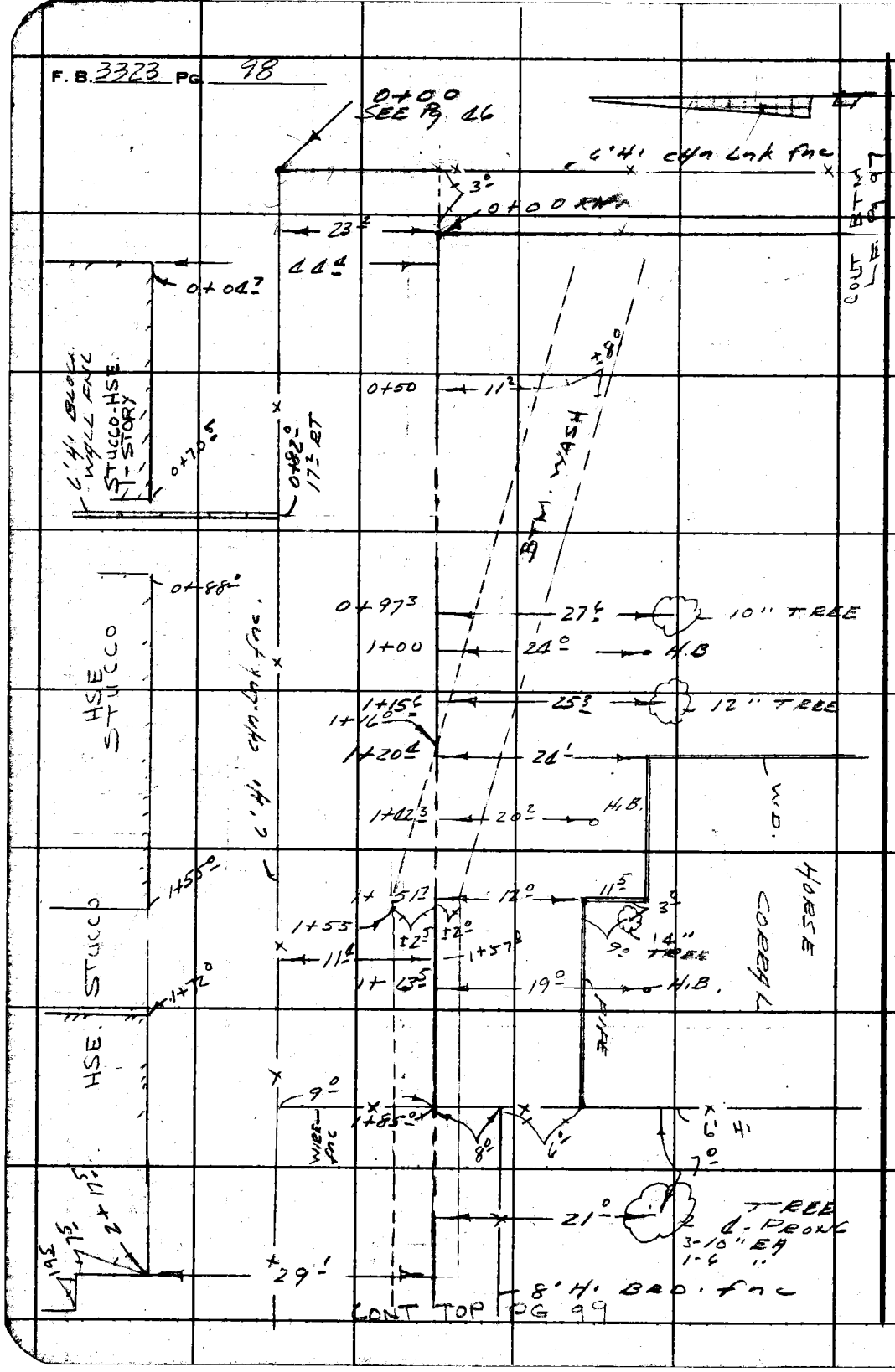

PLEASE RETURN TO
LOS ANGELES COUNTY ENGINEER
403 Los Angeles County Engineering Bldg.
Do not extend this side of this line.

Note: Any Additions or Changes on This Sheet Must be Made or Circled in Red Ink With Date and Name of Person Making Change.

Notes Ck'd by	Survey of DELTA ST SD	F. B. 3323 PG. 99
Map No.	JN [illegible] Tape [illegible] Std. 84 °F	
Office Work	Surveyed by A C GUIZADO	
Checked	Notes E L Date 3-66	
Date	Indexed C. J. GALLI	

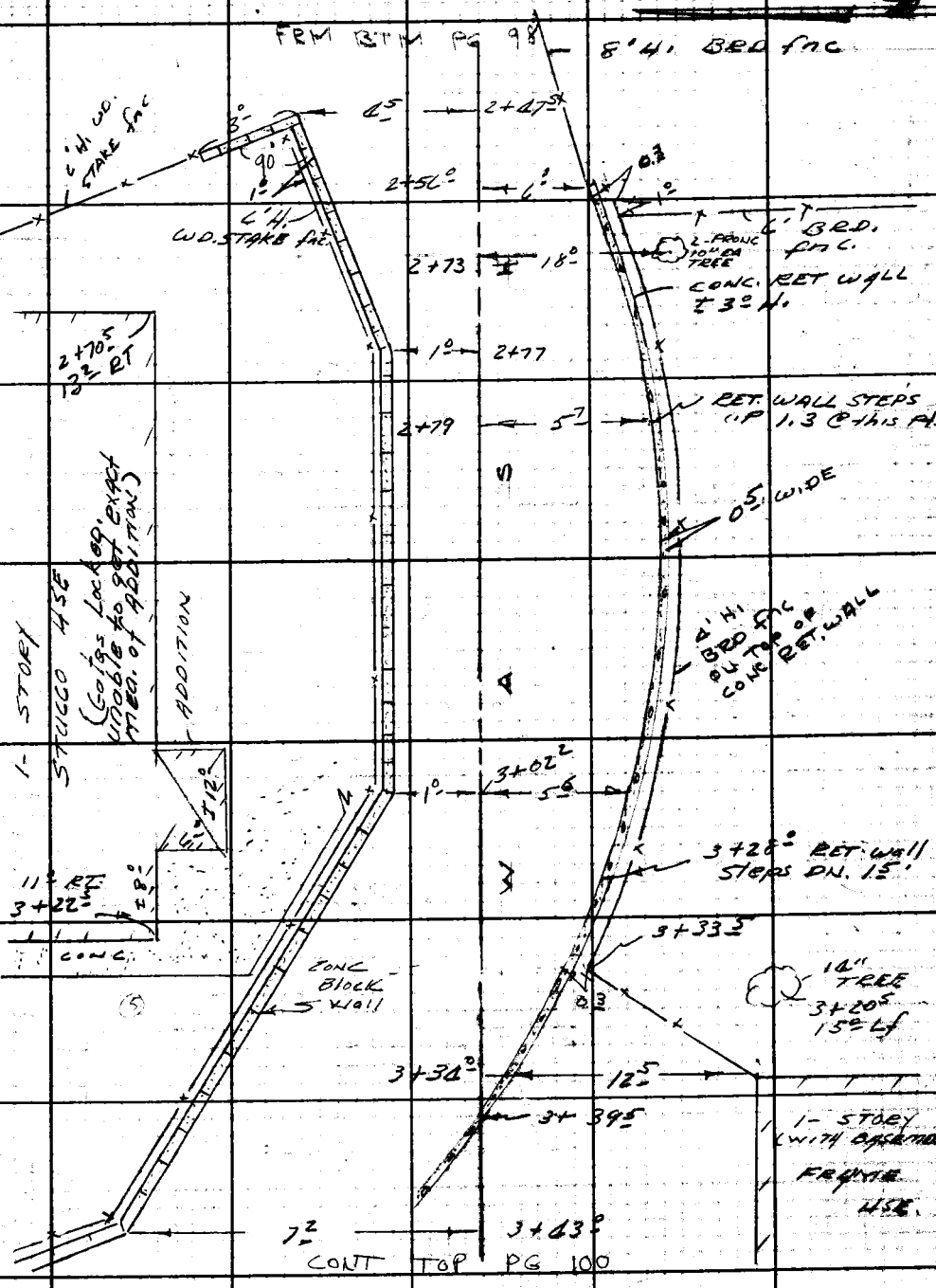

Note: Any Additions or Changes on this Sheet Must be Made or Circled in Red Ink With Date and Name of Person Making Change.

Do not extend this side of this line.

PLEASE RETURN TO
LOS ANGELES COUNTY ENGINEER
403 LOS ANGELES COUNTY ENGINEERING BLDG.

76F309S CE#310 1-65

F. B. 3323 PG. 100

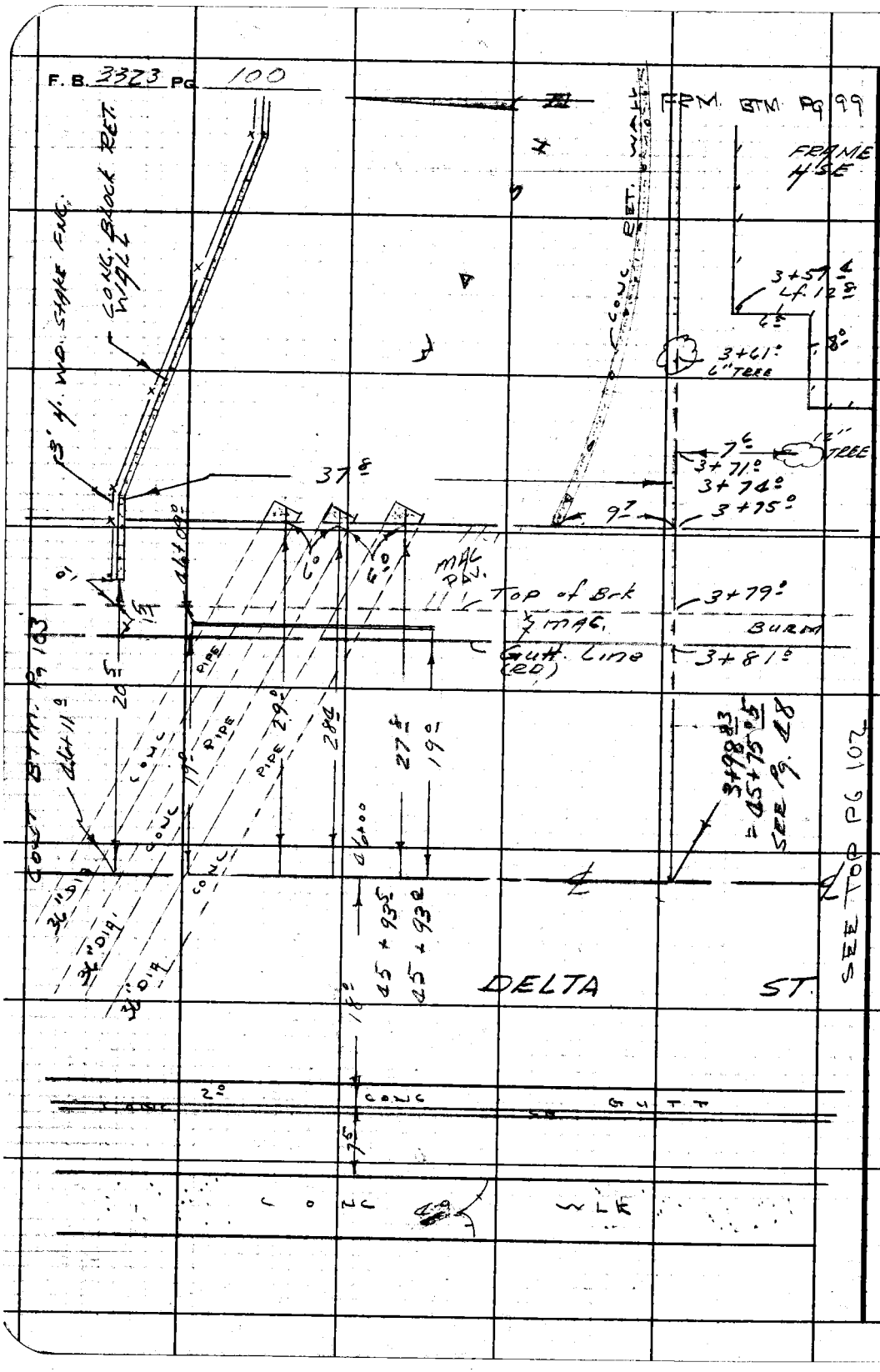

PLEASE RETURN TO
LOS ANGELES COUNTY ENGINEER
403 LOS ANGELES COUNTY ENGINEERING BLDG.

Do not extend this side of this line.

Note: Any Additions or Changes on This Sheet Must be Made or Circled in Red Ink With Date and Name of Person Making Change.

Notes Ck'd by	Survey of DELTA ST SD	F. B. 3323 Pg. 101
Map No.	JN 6112.26 Tape Std °F	
Office Work	Surveyed by ACG	
Checked	Notes JH Date 3-66	
Date	Indexed E. J. GALLS	

Blank

Note: Any Additions or Changes on This Sheet Must be Made or Circled in Red Ink With Date and Name of Person Making Change.

PLEASE RETURN TO
LOS ANGELES COUNTY ENGINEER
403 LOS ANGELES COUNTY ENGINEERING BLDG.

Do not extend this side of this line.

76F309S CE #310 6-63

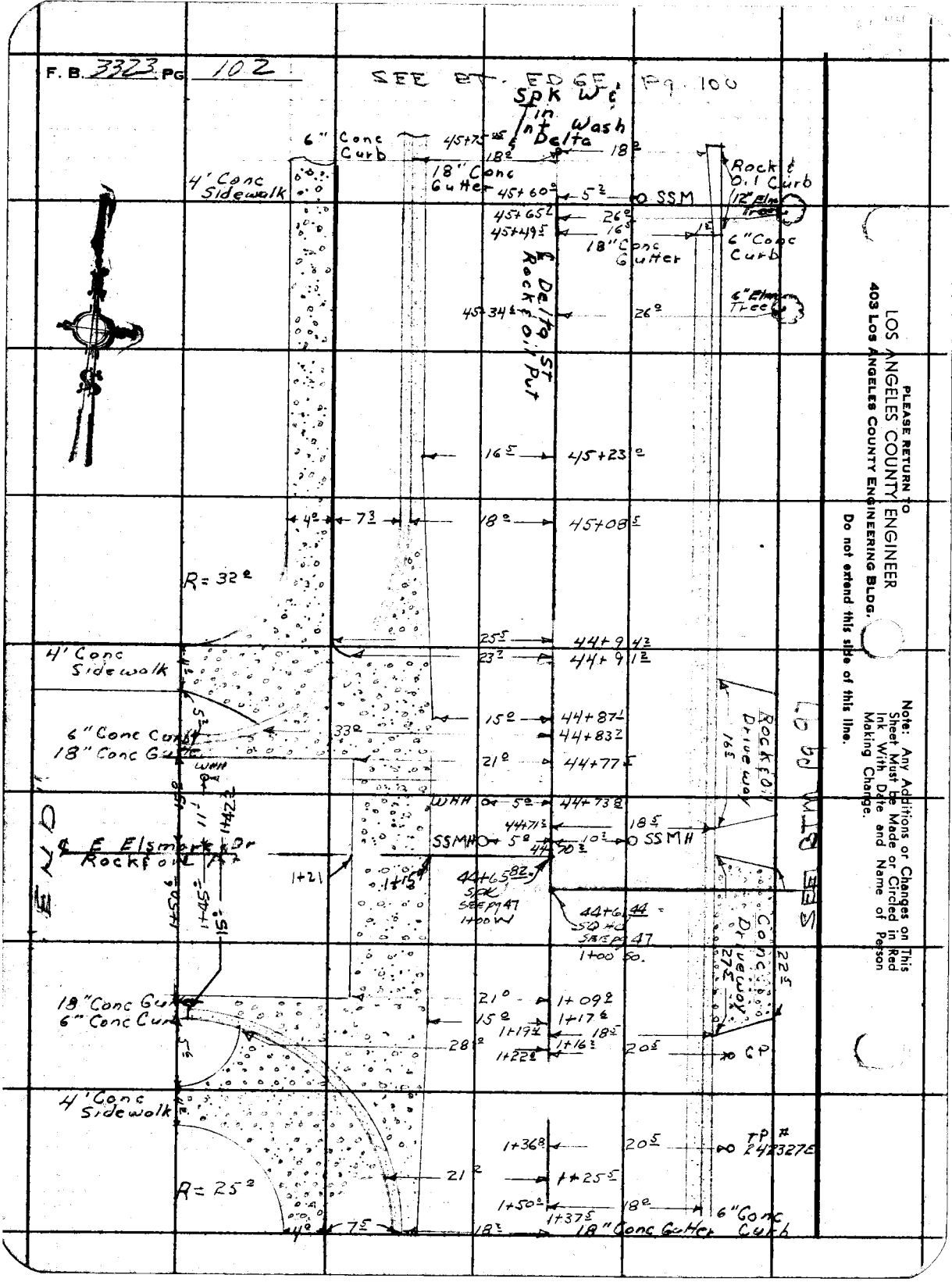

PLEASE RETURN TO
LOS ANGELES COUNTY ENGINEER
403 Los Angeles County Engineering Bldg.
Do not extend this side of this line.

Note: Any Additions or Changes on This Sheet Must be Made or Circled in Red Ink With Date and Name of Person Making Change.

Notes Ck'd by	Survey of DELTA ST SUD	F. B.	Pg. 103
~~Map No.~~	JN ~~[illegible]~~ Tape Std. °F		
Office Work	Surveyed by A.C.G.		
Checked	Notes ELANDA Date 3-[illegible]		
Date	Indexed G. J. GALLI		

Note: Any Additions or Changes on this Sheet Must be Made or Circled in Red Ink With Date and Name of Person Making Change.

Do not extend this side of this line.

PLEASE RETURN TO
LOS ANGELES COUNTY ENGINEER
403 Los Angeles County Engineering Bldg.

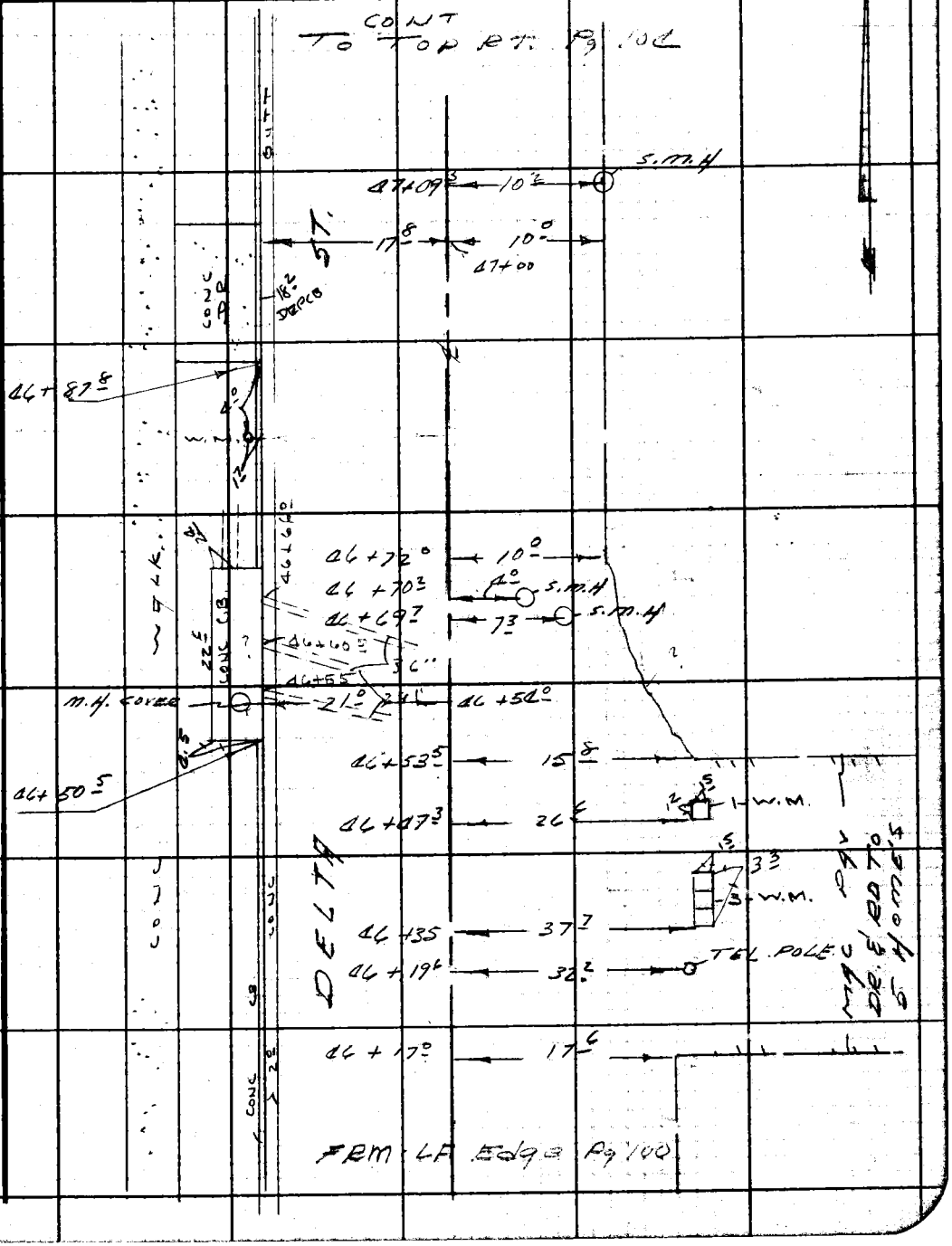

76F3096 CE#310 1-65

F. B. _____ PG. 104

PLEASE RETURN TO
LOS ANGELES COUNTY ENGINEER
403 Los Angeles County Engineering Bldg.
Do not extend this side of this line.

Note: Any Additions or Changes on This Sheet Must be Made or Circled in Red Ink With Date and Name of Person Making Change.

Notes Ck'd by	Survey of DELTA ST. S.D.	F. B. Pg. 105
Map No.	JN 6112.24 Tape Std °F	
Office Work	Surveyed by A.C.F.	
Checked	Notes E.L. Date 2-66	
Date	Indexed C. J. GALLI	

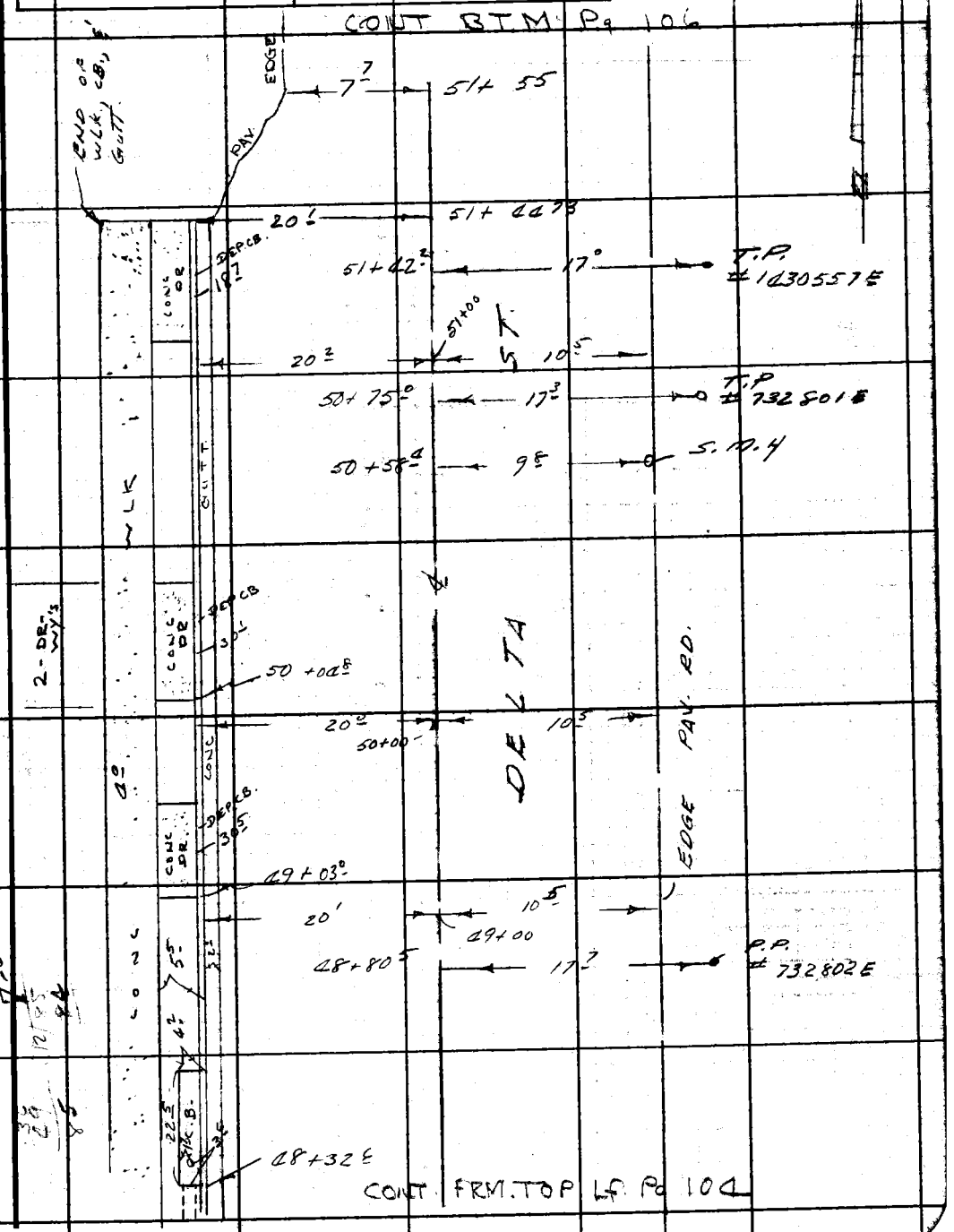

Note: Any Additions or Changes on This Sheet Must be Made or Circled in Red Ink With Date and Name of Person Making Change.

PLEASE RETURN TO
LOS ANGELES COUNTY ENGINEER
403 LOS ANGELES COUNTY ENGINEERING BLDG.
Do not extend this side of this line.

76F309S CE#310 1-65

F. B. _____ Pg. 106

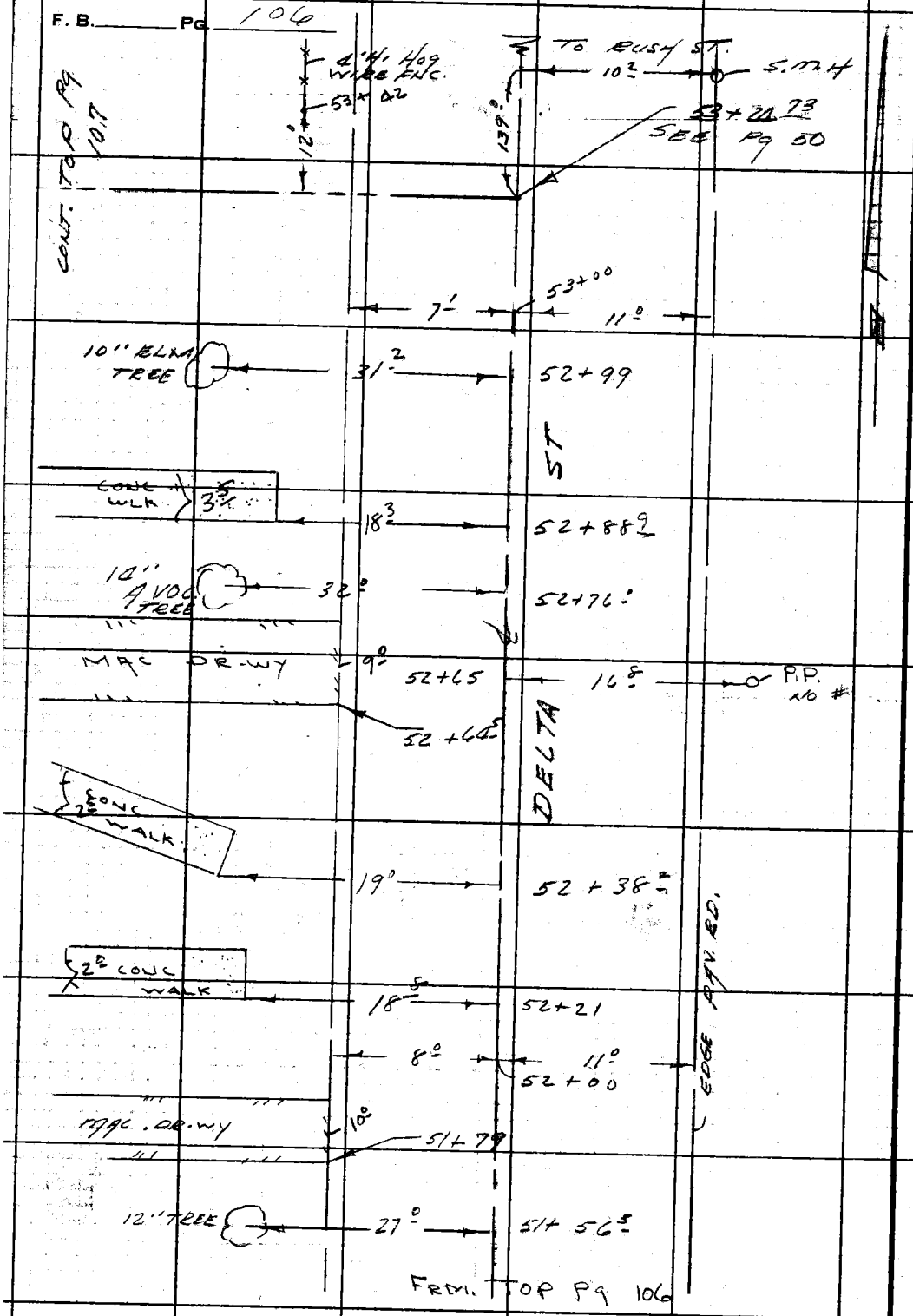

PLEASE RETURN TO
LOS ANGELES COUNTY ENGINEER
403 LOS ANGELES COUNTY ENGINEERING BLDG.

Do not extend this side of this line.

Note: Any Additions or Changes on This Sheet Must be Made or Circled in Red Ink With Date and Name of Person Making Change.

Notes Ck'd by	Survey of DELTA ST S.D	F. B.	PG. 107
Map No.	JN 41122 Tape Std °F		
Office Work	Surveyed by A. CG		
Checked	Notes E. L. Date 2-46		
Date	Indexed [redacted] J. GALLI		

Note: Any Additions or Changes on this Sheet Must be Made or Circled in Red Ink With Date and Name of Person Making Change.

PLEASE RETURN TO
LOS ANGELES COUNTY ENGINEER
403 LOS ANGELES COUNTY ENGINEERING BLDG.
Do not extend this side of this line.

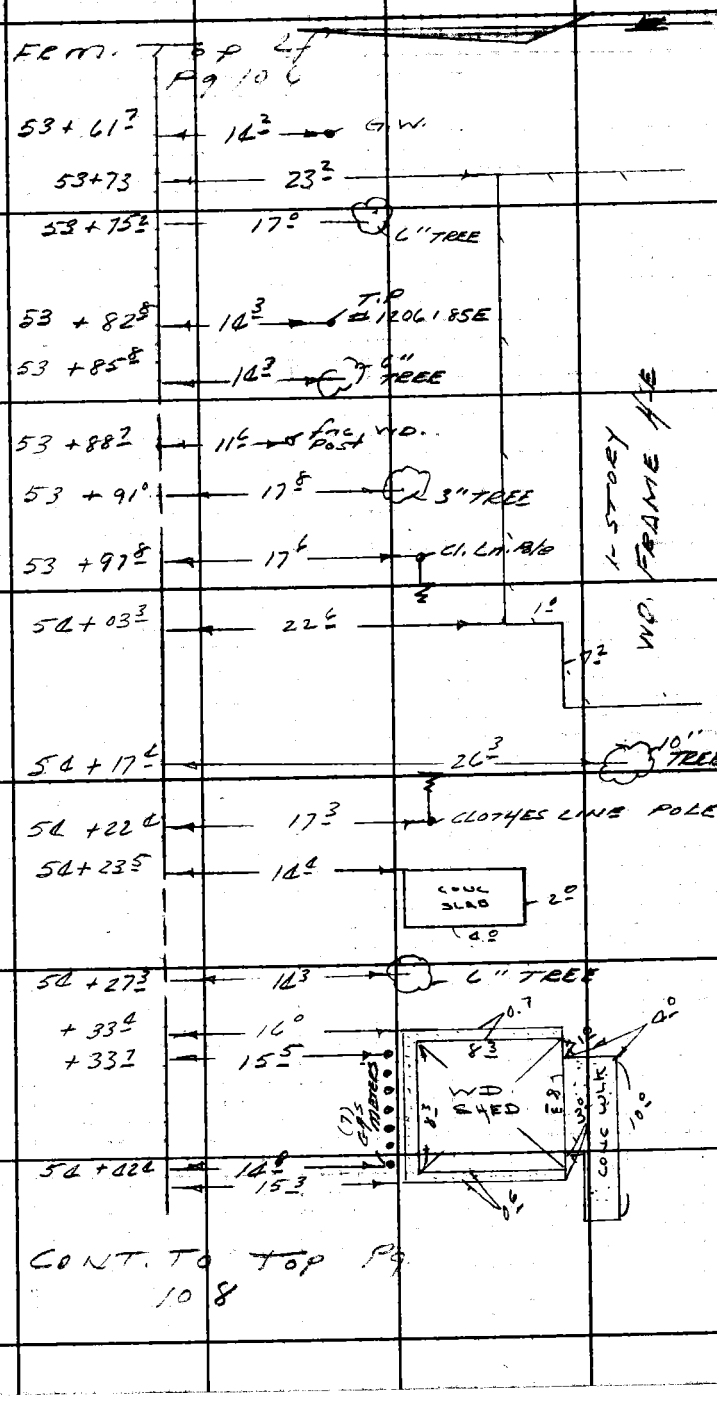

76F309S CE#310 1-65

F. B. _____ PG. 108

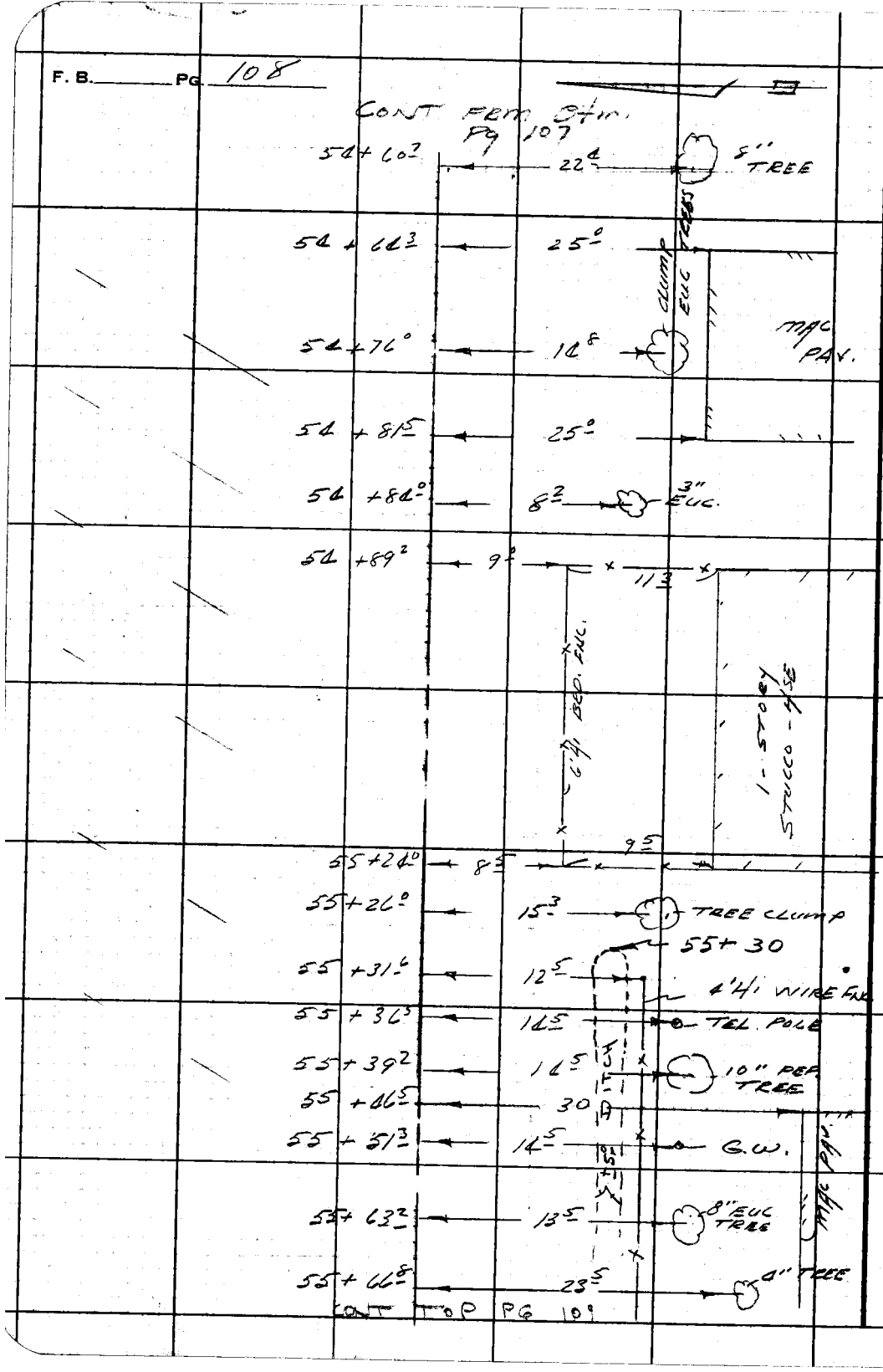

PLEASE RETURN TO
LOS ANGELES COUNTY ENGINEER
403 Los Angeles County Engineering Bldg.

Do not extend this side of this line.

Note: Any Additions or Changes on This Sheet Must be Made or Circled in Red Ink With Date and Name of Person Making Change.

Notes Ck'd by	Survey of DELTA ST S.D.	F. B. PG. 109
Map No.	JN 6[illegible] Tape Std. °F	
Office Work	Surveyed by A C G	
Checked	Notes E. L. Date 3-66	
Date	Indexed R. J. GALLI	

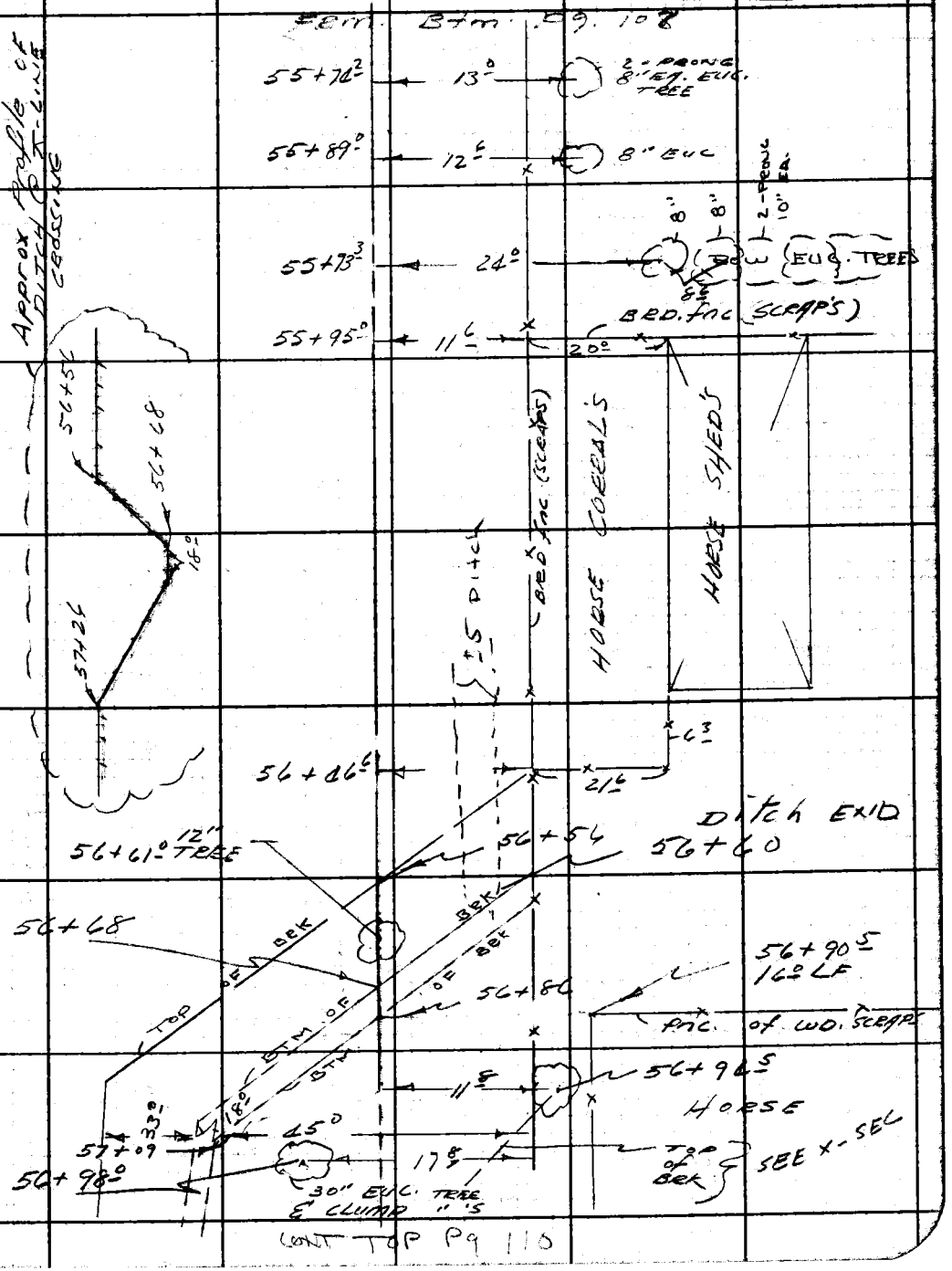

CONT TOP Pg 110

Note: Any Additions or Changes on This Sheet Must be Made or Circled in Red Ink With Date and Name of Person Making Change.

Do not extend this side of this line.

PLEASE RETURN TO
LOS ANGELES COUNTY ENGINEER
403 LOS ANGELES COUNTY ENGINEERING BLDG.

76F309S CE#310 1-65

F. B. _____ PG. 110

CONT. FROM BTM PG 109

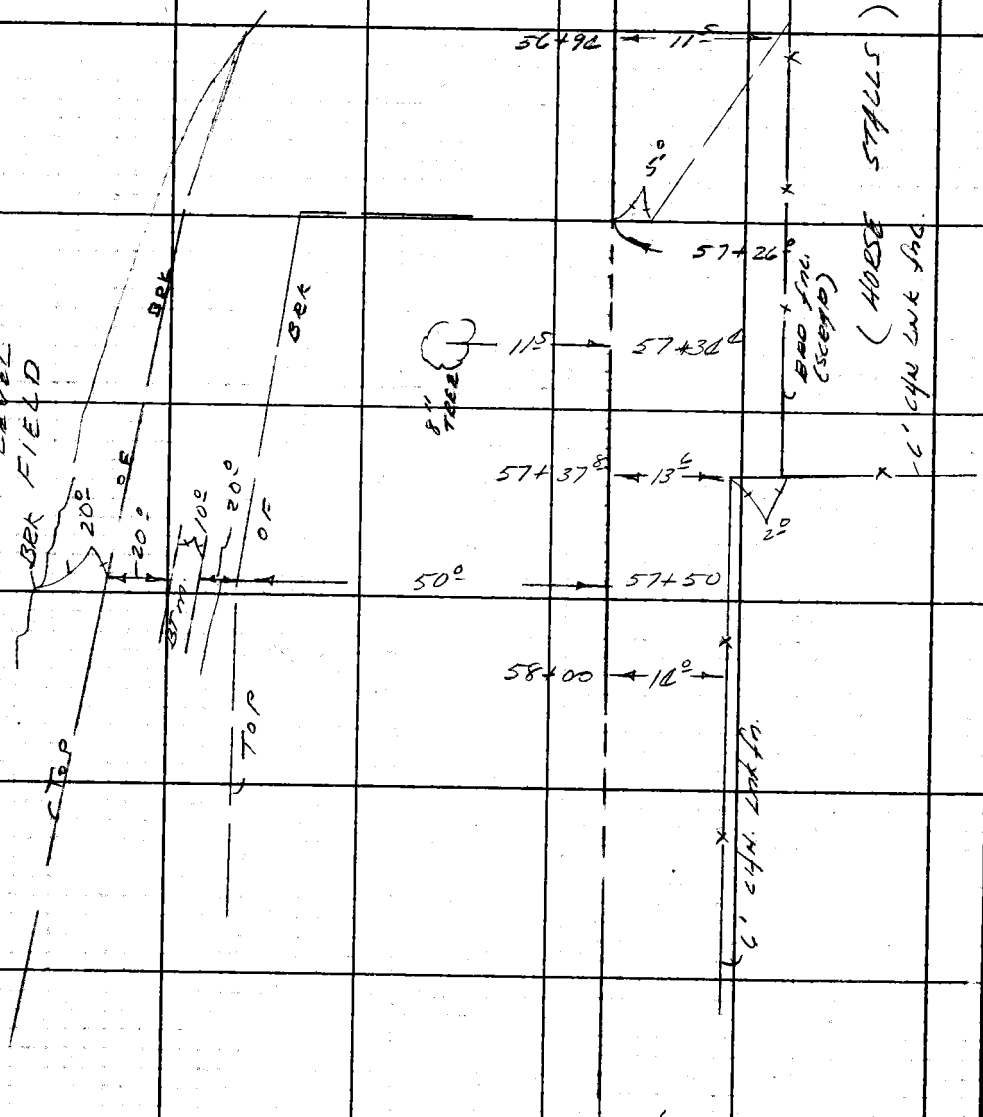

END!

PLEASE RETURN TO
LOS ANGELES COUNTY ENGINEER
403 LOS ANGELES COUNTY ENGINEERING BLDG.

Do not extend this side of this line.

Note: Any Additions or Changes on This Sheet Must be Made or Circled in Red Ink With Date and Name of Person Making Change.

Profile No.	Notes Red	Plotted	Job No. 6112.26	Division No. 11	F.B. 3323	Pg. 111
	Date	Date	Survey of DELTA ST S.D.			
X-Sec. No.	Notes Chkd.	Checked	Survey by A.C.G	Notes E.L.	Date 3-2-66	
	Date	Date	Map No.	Indexed	Date	

DELTA ST. S.D.
J.N. 6112.26

CROSS-SECTION
PHASE "A"

"NOTE"
check x-sections from 0+33 to 2+35
due to construction in this area
before design starts

A.C. GUIZADO
E. LANDA
J. LYBRAND
J. HENDERSON

STATION	B.S.	H.I.	F.S.	ELEV.

NOTE: ANY ADDITIONS OR CHANGES ON THIS SHEET MUST BE MADE OR CIRCLED IN RED INK, WITH DATE AND NAME OF PERSON MAKING CHANGE.

Do not extend notes this side of this line.

PLEASE RETURN TO
LOS ANGELES COUNTY ENGINEER
403 LOS ANGELES COUNTY ENGINEERING BLDG.

76-L-298 CE 307 2-63

76-L-298 CE 307 2-63

PLEASE RETURN TO
LOS ANGELES COUNTY ENGINEER
403 LOS ANGELES COUNTY ENGINEERING BLDG.

NOTE: ANY ADDITIONS OR CHANGES ON THIS SHEET MUST BE MADE OR CIRCLED IN RED INK, WITH DATE AND NAME OF PERSON MAKING CHANGE

Do not extend notes this side of this line.

F.B. 3323 PG. 112 | Job No. 6112.26 | Division No. 11 | Notes Red ____ Date ____ | Plotted ____ Date ____ | Profile No. ____
Survey of DELTA ST. S.D. | Notes E. LANDA | Notes Chkd. ____ Date ____ | Checked ____ Date ____ | X-Sec. No. ____
Survey by J.G.G. | Indexed G. J. GALLI Date 3-2-66

STATION	B. S.	H. I.	F. S.	ELEV.		
B.M. S.D. 926				211.662	B.M. S.D. 926, ELEV. = 211.662	
					FOR DESC. SEE PG. 10	
CROSS-SEC. ON THE EAST BANK OF THE RIO HONDO						
		(N. & S. ALONG LINE "A", SEE PG 78)				
1+00 (N)				205.25	INTER. 1+00(N) = 0+33.80(W) (1x2)	
1+50 (N)				206.1	(NORTH) ℄ ON LINE "A"	
"				201.0	32 LF. Edge of Water	
"				200.7	60 LF. Center of Stream	
2+00 (N)				201.6	(NORTH) ℄ ON LINE "A"	
"				201.2	20 LF.	
"				200.6	65 "	
1+00 (S)				205.25	INTER. 1+00(S) = 0+33.80(W) (1x2)	
1+50 (S)				206.0	(SOUTH) ℄ ON LINE "A"	
"				201.0		55 RT. wt. Edge
"				199.8		90 " . CENT. wt.
2+00 (S)				206.6	(SOUTH) ℄ ON LINE "A"	
"				201.1		60 RT. wt. Edge
"				199.7		99 ", " cent.
2+50 (S)				206.2	(SOUTH) ℄ ON LINE "A"	
"				200.9		86 RT. wt. EDGE

76-L-298 CE 307 2-63

PLEASE RETURN TO
LOS ANGELES COUNTY ENGINEER
403 LOS ANGELES COUNTY ENGINEERING BLDG.

NOTE: ANY ADDITIONS OR CHANGES ON THIS SHEET MUST BE MADE OR CIRCLED IN RED IN INK, WITH DATE AND NAME OF PERSON MAKING CHANGE.

Do not extend notes this side of this line.

STATION	B. S.	H. I.	F. S.	ELEV.		
2+50 (S)				200.0		11 Lt. Cent of wt.
3+00 (S)				201	(South)	℄ ON LINE "A"
"				200 8		98 RT. wt. EDGE
"				199 8		127 " " . CENT.
	CROSS-SEC. ALONG T-LINE CROSSING RIVER (WEST'LY)					
0+33.8±				205 25	INTER (1x2)	SEE Pg. 78.
0+78±				201 0		℄ wt's. Edge
1+08				199 0		℄ " Center
1+21				200 5		℄ " Edge
1+48				201 0		℄ Brk.
2+35 (W)				212 70	INTER. (1x2)	
	CROSS-SEC. ON THE WEST BANK OF THE RIO HONDO (NORTH & SO. ALONG LINE "B", SEE Pg 78)					
1+00 (N)				212 70	INTER (1x2)	
1+50				213 1	(NORTH)	℄ ON LINE "B"
"				201 0		100± RT Brk.
"				201 0		105 " wt. Edge
"				214 6	- Lf. fnc. Line	

Profile Notes Red ____ Plotted ____ Job No. 6112.26 Division No. 11 F.B. 3323 Pg. 113
No. ____ Date ____ Date ____ Survey of DELTA ST. S.D.
X-Sec. Notes Chkd. ____ Checked ____ Survey by A.C.G. Notes E.L. Date 3-2-62
No. ____ Date ____ Date ____ Map No. ____ Inked ____ Date ____

76-L-298 CE 307 2-63

PLEASE RETURN TO
LOS ANGELES COUNTY ENGINEER
403 LOS ANGELES COUNTY ENGINEERING BLDG.

NOTE: ANY ADDITIONS OR CHANGES ON THIS SHEET MUST BE MADE OR CIRCLED IN RED INK, WITH DATE AND NAME OF PERSON MAKING CHANGE

Do not extend notes this side of this line.

STATION	B.S.	H.I.	F.S.	ELEV.		
2+00				214 4	(NORTH) ℄ ON LINE "B"	
"				207 4	99 RT	
"				201 3	114 "	
"				214 4	63 Lf. fnc. Line	
1+00(S)				212 70	INTER. (1 x 2)	1+00(S) = 2+35(W)
1+50				211 8	(SOUTH) ℄ ON LINE "B"	
"				202 2	64 Lf. Brk.	
"				201 2	74 " Wt's. Edge	
"				214 7		- RT., fnc Line
2+00				211 5	(South) ℄ ON LINE "B"	
"				207 0	50° Lf Brk	
"				200 0	60 " Wts Edge	
"				215 0		- RT., fnc LINE
2+50				211 36		℄ ON LINE "B"
				209 6	24 Lf Brk	
				205 6	41 " "	
				202 2	54 " Wts. Edge & (TOP) Brk	
				215 0		- Rt fnc Line
3+00				210 6	(SOUTH) ℄ ON LINE "B"	
				210 2	10 Lf. Brk	
				207 1	25 " "	

F.B. 3323 Pg. 114 Job No. 6112.26 Division No. 11 Notes Red Date Plotted Date No. Profile
Survey of DELTA ST. S.D. Notes Chkd. Checked Date No. X-Sec.
Survey by A.C.G. Notes E. LANDA Date 3-66
Indexed C. J. GALLI Date

76-L-298 CE 307 2-63

PLEASE RETURN TO
LOS ANGELES COUNTY ENGINEER
403 LOS ANGELES COUNTY ENGINEERING BLDG.

NOTE: ANY ADDITIONS OR CHANGES ON THIS SHEET MUST BE MADE OR CIRCLED IN RED INK. WITH DATE AND NAME OF PERSON MAKING CHANGE.

Do not extend notes this side of this line.

STATION	B. S.	H. I.	F. S.	ELEV.		
3+00				201 0	40° Lf Wt	Edge & Top of Brk
"				215 0		103° RT. fnc Line
B.M. S.D 926				212 68	B.M. SD 926, EL. =	212.68 (SEE Pg. 11)
		CROSS-SEC. WEST, ALONG ⊼-LINE				
		IN WHITTIER NARROW'S GOLF COURSE (Pg. 79)				
B.M. SD 925				216 11	B.M. SD 925, EL = 216.110, SEE Pg 11	
3+12°				214 8		℄ fnc. Line
4+00				213 7		℄
"				212 5		25' RT
"				214 0	25 Lf	
4+30				213 8		℄ Brk
				211 5		35 RT
				214 2	25 Lf	
5+00				211 9		℄
				210 9		22 RT
				211 2		37 "
				212 8	16 Lf	
				213 0	31 "	
6+00				211 1		℄
				211 7		25 RT
				211 8	25 Lf.	

Profile No. ____ Notes Red ____ Plotted ____ Job No. 6112.26 Division No. 11 F.B. 3323 Pg. 15
X-Sec. No. ____ Date ____ Date ____ Survey of DELTA ST. S.D.
Notes Chkd. ____ Checked ____ Survey by A.C.G. Notes E.L. Date 3-66
Date ____ Date ____ Map No. ____ Indexed E. J. GALLI Date ____

76-L-298 CE 307 2-63

PLEASE RETURN TO
LOS ANGELES COUNTY ENGINEER
403 LOS ANGELES COUNTY ENGINEERING BLDG.

NOTE: ANY ADDITIONS OR CHANGES ON THIS SHEET MUST BE MADE OR CIRCLED IN RED INK, WITH DATE AND NAME OF PERSON MAKING CHANGE

Do not extend notes this side of this line.

STATION	B. S.	H. I.	F. S.	ELEV.		
7+00				2119		℄
				2128		25 RT
				2116	25 Lt	
T.P				21232	(SPR) 7+25 & 10' RT	
7+25				2121		℄
				2128		25 RT
				2116	25 Lt	
7+80				2118		℄
8+00				2125		℄
				2126		25 RT
				2121	25 Lt	
8+50				2136		℄
				2141		25' RT
				2133	25' Lt	
9+00				2135		℄
				2143		25 RT
				2132	25 Lt	
10+00				2130		℄
				2131		RT
				2129	Lt	
10+27				2130		℄ BVR

F.B. 3323 Pg. 114 | Job No. 6112.26 | Division No. 11 | Notes Red. | Plotted | Profile
Survey of DELTA ST. S.D. | Date | No. | X-Sec.
Survey by A.C.G. | Notes E. LANDA | Notes Chkd. | Checked
Indexed C. J. GALLI | Date 3-22 | Date | No.

76-L-298 CE 307 2-63

PLEASE RETURN TO
LOS ANGELES COUNTY ENGINEER
403 LOS ANGELES COUNTY ENGINEERING BLDG.

NOTE: ANY ADDITIONS OR CHANGES ON THIS SHEET MUST BE MADE OR CIRCLED IN RED INK, WITH DATE AND NAME OF PERSON MAKING CHANGE.

Do not extend notes this side of this line.

STATION	B. S.	H. I.	F. S.	ELEV.		
10+60				2118		℄
				2120		25 RT
				2116	25 Lf.	
11+00				2124		℄
				2129		25 RT
				2121	25 Lf	
11+05				2127		℄
11+45				2127		℄
11+57				2119		℄
12+00				2120		℄
				2121		25 RT
				2119	25 Lf.	
B.M. SD 927				21586	B.M. SD 927 215.860 SEE Pg. 11	
12+50				2130		℄
13+00				2150		℄
				2139		25 RT
				2155	25 Lf.	
13+20				2158		℄
13+65				2174		℄
14+00				220.0		℄
				2192		25 RT

Profile No. ____ Notes Red ____ Plotted ____ Job No. 6112.26 Division No. 11 F.B. 3323 Pg. 117
Date ____ Date ____ Survey of DELTA ST. S.D.
X-Sec. No. ____ Notes Chkd. ____ Checked ____ Survey by A.C.E. Notes E.L. Date 3-66
Date ____ Date ____ Map No. ____ Indexed G. J. GALLI Date ____

76-L-298 CE 307 2-63

PLEASE RETURN TO
LOS ANGELES COUNTY ENGINEER
403 LOS ANGELES COUNTY ENGINEERING BLDG.

NOTE: ANY ADDITIONS OR CHANGES ON THIS SHEET MUST BE MADE OR CIRCLED IN RED INK, WITH DATE AND NAME OF PERSON MAKING CHANGE

Do not extend notes this side of this line.

STATION	B.S.	H.I.	F.S.	ELEV.		
14+00				220.6	25 Lf	
TP				221.08	TP (Q.C) 14+12 (8.4)	
14+40				222.8		℄
15+00				224.1		℄
				223.0		25 RT
				224.3	25 Lf	
15+50				225.7		℄
				223.7		25 RT
				226.9	25 L	
16+00				227.1		℄
				224.7		25 RT
				220.2		55 "
				227.8	20 Lf	
				227.9	30 "	
16+20				227.1		
16+40				225.6		
"				220.5		35 RT
"				226.8	15 Lf	
"				227.1	25 "	
16+85				220.8		℄
17+00				220.9		℄

F.B. 3323 PG. 118

Survey of DELTA ST SD Job No. 6112.26 Division No. 11 Notes Red Plotted Profile
Survey by ACG Notes E LANDA Date Date No. X-Sec.
Indexed C. J. GALLI Date Notes Chkd. Checked Date No.

76-L-298 CE 307 2-63

PLEASE RETURN TO
LOS ANGELES COUNTY ENGINEER
403 LOS ANGELES COUNTY ENGINEERING BLDG.

NOTE: ANY ADDITIONS OR CHANGES ON THIS SHEET MUST BE MADE OR CIRCLED IN RED INK, WITH DATE AND NAME OF PERSON MAKING CHANGE.

Do not extend notes this side of this line.

STATION	B. S.	H. I.	F. S.	ELEV.		
17+00				221 ℄		25 RT
				221 5	25 Lt	
17+25				221 ℄		℄
17+56				221 ℄		℄
B.M SD 928				225.21 ℄	B.M. SD #928 EL =	225.219 (SEE P.112
17+70±				225 20	S.E. cor w/k	8' RT
17+98±				225 19	S.W. " " 0' Lt.	
18+00				225 0		℄
18+50				224 8		℄
				224 7		7' RT
				223 1		10 "
				225 0	25 Lt	
19+00				224 7		
				223 6		25 RT
				225 9	Lt	
19+65				225 9		℄
				224 9		25 RT
				228 4	25 Lt	
				228 7	30 "	
20+00				227 4		℄
				225 4		15 RT

Profile Notes Red ____ Plotted ____ Job No. 6112 Division No. ____
No. ____ Date ____ Date ____ Survey of DELTA ST SD
X-Sec. ____ Notes Chkd. ____ Checked ____ Survey by BCG Notes EC Date 3-66
No. ____ Date ____ Date ____ Map No. ____ Indexed ____ Date ____

F.B. 3323 Pg. 119

76-L-298 CE 307 2-63

PLEASE RETURN TO
LOS ANGELES COUNTY ENGINEER
403 LOS ANGELES COUNTY ENGINEERING BLDG.

NOTE: ANY ADDITIONS OR CHANGES ON THIS SHEET MUST BE MADE OR CIRCLED IN RED INK, WITH DATE AND NAME OF PERSON MAKING CHANGE

Do not extend notes this side of this line.

F.B. 3323 Pg. 120 Job No. 61126 Division No. 11 Notes Red ____ Date ____ Notes Chkd. ____ Date ____ Plotted ____ Date ____ Checked ____ Date ____ Profile No. ____ X-Sec. No. ____

Survey of DELTA ST SD
Survey by ACG Notes E LANDA
Indexed C. J. [illegible] Date

STATION	B. S.	H. I.	F. S.	ELEV.		
20 + 00				2252		25 RT
				2246	15 Lf.	
				2245	25 "	
20+40				2257		℄
				2251		25 RT
				2243	25 Lf.	
21 + 00				2255		℄
				2253		25 RT
				2256	25 Lf	
22 + 00				2256		℄
				2252		25 RT
				2260	25 Lf	
22+30				2255		℄
				2250		25 RT
				2260	25 Lf.	
23+00				2265		℄
				2235		20 RT
				2231		30 "
				2266	30 Lf	
				2262	15 "	
23+20				2260		℄

76-L-298 CE 307 2-63

PLEASE RETURN TO
LOS ANGELES COUNTY ENGINEER
403 LOS ANGELES COUNTY ENGINEERING BLDG.

NOTE: ANY ADDITIONS OR CHANGES ON THIS SHEET MUST BE MADE OR CIRCLED IN RED INK, WITH DATE AND NAME OF PERSON MAKING CHANGE.

Do not extend notes this side of this line.

STATION	B. S.	H. I.	F. S.	ELEV.		
23 + 35				22 41		℄
TP				22 395	TP	
23 + 93				2267		℄
24 + 00				2268		℄
				2267		25 RT
				2267	10 Lf	
				2264	35 "	
25 + 00				2273		℄
				2272		25 RT
				2275	25 Lf	
26 + 00				2281		℄
				2281		25 RT
				2285	25 Lf.	
26 + 27				2287		℄ fnc Line
TP				23131	TP	
Bm SD931				23196	B.m. SD 931, EL = 231.963 SEE Pg 13 FOR DESC.	
26 + 50				2304	Edge of Burm	℄ (DIRT Piled)
26 + 52				2315	Top " "	℄ " "
26 + 58				2315	" " "	℄ " "
26 + 63				2295	Btm " "	℄ "

Profile No. ____ Notes Red ____ Plotted ____ Job No. 6112 26 Division No. "
X-Sec. No. ____ Date ____ Date ____ Survey of DELTA ST SD
Notes Chkd. ____ Checked ____ Survey by ACG Notes EL Date 3-66
Date ____ Date ____ Map No. ____ Indexed G. A. GALLI Date ____

F.B. 3323 Pg. 121

76-L-298 CE 307 2-63

PLEASE RETURN TO
LOS ANGELES COUNTY ENGINEER
403 LOS ANGELES COUNTY ENGINEERING BLDG.

NOTE: ANY ADDITIONS OR CHANGES ON THIS SHEET MUST BE MADE OR CIRCLED IN RED INK, WITH DATE AND NAME OF PERSON MAKING CHANGE

Do not extend notes this side of this line.

F.B. 3323 PG. 122 | Job No. 6112 26 | Division No. 11 | Notes Red ____ Plotted ____ Profile ____
Survey of DELTA ST SD | Date ____ Date ____ No. ____
Survey by ACG | Notes E LANDA | Notes Chkd. ____ Checked ____ X-Sec. ____
Indexed C. J. GALL | Date ____ Date ____ No. ____

STATION	B. S.	H. I.	F. S.	ELEV.		
26+69.0				229.66	Pav. Edge	℄
26+85.0±				230.15		℄ INTER
	CROSS SEC N & S ALONG ℄ of WALNUT GROVE					
	26+85.0± W =			1400 N = 1+00 S		
1400 N = 26+85.0±				230.15		℄ INTER.
1+50 N				230.01		℄ of Walnut gr.
				229.53		11 ET Pav. edge
				229.6		17 " Bd of Berm
				231.2		18 " Top " "
				231.2		21 " " "
				230.2		23 " Btm "
				229.5		40± " fnc Line
				229.89	9± Lt Pav.	E.
				229.7	17± " Brk	
				230.2	19± " "	
				230.9	30 " fnc Line	
1+00 S = 26+85.0±				230.15		℄ INTER
2+00 S				230.35		℄ Walnut grove
				230.07		5± ET Pav. Ed.
				230.1		16± " Brk

76-L-298 CE 307 2-63

PLEASE RETURN TO
LOS ANGELES COUNTY ENGINEER
403 LOS ANGELES COUNTY ENGINEERING BLDG.

NOTE: ANY ADDITIONS OR CHANGES ON THIS SHEET MUST BE MADE OR CIRCLED IN RED INK, WITH DATE AND NAME OF PERSON MAKING CHANGE.

Do not extend notes this side of this line.

STATION	B. S.	H. I.	F. S.	ELEV.		
2+00 (S)				2308		18° RT Brk
				2322		34 RT Brk
				2337		50 " "
				2500		75 " Top Brk
				23000	10.5 Lf	Pav Edge
				2297	17.0 "	Btm Burm
				2314	19 "	Top Burm (DIRT)
				2314	20.5 "	" "
				2301	24 "	Btm " "
				2298	40.2 Lf	fnc. Line
3+00 (S)				23049		℄
				23019		8.5 RT Pav Edge
				2310		24.5 " Brk
				2316		27.0 " "
				2342		50 " "
				2523		75 " "
				23018	11.0 Lf	Pav E.
				2299	16.0 "	Btm Burm (DIRT)
				2312	18.5 "	Top " "
				2312	20.5 "	" "
				2297	23.5 "	Btm " "
				2286	40.5 "	fnc Line

Profile No. ___ Notes Red ___ Plotted ___ Job No. 6112.26 Division No. "
X-Sec. No. ___ Date ___ Date ___ Survey of DELTA ST SD
Notes Chkd. ___ Checked ___ Survey by ACG Notes E.L. Date 3-66
Date ___ Date ___ Map No. ___ Indexed C. J. CALL Date ___

F.B. 3323 Pg. 123

76-L-298 CE 307 2-63

PLEASE RETURN TO
LOS ANGELES COUNTY ENGINEER
403 LOS ANGELES COUNTY ENGINEERING BLDG.

NOTE: ANY ADDITIONS OR CHANGES ON THIS SHEET MUST BE MADE OR CIRCLED IN RED INK, WITH DATE AND NAME OF PERSON MAKING CHANGE

Do not extend notes this side of this line.

STATION	B.S.	H.I.	F.S.	ELEV.		
	CROSS SEC WEST FROM ℄ of WALNUT GROVE					
	(X-SEC ALONG TRACT LINE AS PER Pg 86)					
26+85.06				230 15		℄ INTER
26+96.1				229 96		℄ Pav. Edge
27+00				229 7		℄ Brk
27+02				230 3		℄
27+07				230 7		
27+10				221 9	?	
27+15				230 9	fnc COR.	℄
27+33				230 9		℄
"				230 4		25 RT
"				231 3	5.0 Lf	
"				232 9	8.6 "	
"				233 8	25 "	
"				231 69	50.6 " CONC. SLOB DRAIN (Btm)	
27+60				231 4		℄
				232 6	8.2 Lf	
				249 6	34.2 " Top of Brk	
28+00				231 6		℄
				230 5		25 RT

F.B. 3323 Pg. 124 Job No. 6112 26 Division No. " Notes Red. Plotted Profile
Survey of DELTA ST SD Date Date No. X-Sec.
Survey by ACG Notes E LANDA Notes Chkd. Checked
Indexed G. L. GALL Date Date Date No.

76-L-298 CE 307 2-63

PLEASE RETURN TO
LOS ANGELES COUNTY ENGINEER
403 LOS ANGELES COUNTY ENGINEERING BLDG.

NOTE: ANY ADDITIONS OR CHANGES ON THIS SHEET MUST BE MADE OR CIRCLED IN RED INK, WITH DATE AND NAME OF PERSON MAKING CHANGE.

Do not extend notes this side of this line.

STATION	B. S.	H. I.	F. S.	ELEV.		
28+00				2324	8° Lf	
				2499	±30 Lf	Top of Brk
29+00				2321		℄
				2312		25 RT
				2332	8° Lf	
				2510	±25 Lf	Top of Brk
30+00				2334		℄
				2322		25 RT
				2342	8° Lf	
				2524	±25"	Top of Brk
31+00				2359		℄
				2350		25 RT
				2369	5 Lf Brk	
				2530	±20" Top"	
32+00				2398		℄
				2388		25 RT
				2405	5 Lf Brk	
				2545	±17" Top"	
33+00				2361		℄
				2311		25 RT
				2369	5 Lf	
				2557	14 Lf	Top of Brk

Profile No. ____ Notes Red ____ Plotted ____ Job No. 6422 Division No. ____
Date ____ Date ____ Survey of DELTA ST SD
X-Sec. No. ____ Notes Chkd. ____ Checked ____ Survey by ACG Notes EL Date 3-66
Date ____ Date ____ Map No. ____ Indexed G. J. [illegible] Date ____

F.B. 3323 Pg. 125

76-L-298 CE 307 2-63

PLEASE RETURN TO
LOS ANGELES COUNTY ENGINEER
403 LOS ANGELES COUNTY ENGINEERING BLDG.

NOTE: ANY ADDITIONS OR CHANGES ON THIS SHEET MUST BE MADE OR CIRCLED IN RED INK, WITH DATE AND NAME OF PERSON MAKING CHANGE

Do not extend notes this side of this line.

STATION	B.S.	H.I.	F.S.	ELEV.		
33+16 (S.M.4)		#17		237 70	N. Rim S.M.4	2.7 Lf.
"				237 70	S. "	
"				237 75	W "	
"				230 98	W. INLET DROP = F.L.	
"				229 08	N.W. INLET, F.L. (27")	
"				228 95	S.E OUTLET (27") F.L.	
33+22				255 8	16° LF. TOP OF BRK	
S.M.4				238 88	7° W. & 3.7 S. of TR. COR. S.M.4. E. RIM EL.	
"				238 98	So. Rim EL.	
"				233 49	So. INLET. 8"	
"				232 83	E. OUTLET 8"	
34+00				242 9		℄
				241 9		3 RT
				241 3		15 "
				241 0		25 "
				243 9	2 Lf	
				244 3	6¢ " 9 or COR	
35+00				240 3		℄
				239 7		2° RT
				239 0		15 "
				238 8		25 "
				240 9	3 Lf	

6.10 TOP
+ .67 = 8"
6.77

237.75
− 6.77
230.98

6.40 = TOP
+ 2.25 = 27"
8.65

237.73
− 8.65
229.08

6.50 = TOP
+ 2.25 = 27"
8.75

237.70
− 8.75
228.95

4.82
+ .67 = 8"
5.49

238.98
− 5.49
233.49

5.38
+ .67 = 8"
6.05

238.88
− 6.05
232.83

F.B. 3323 PG. 126 Job No. 6112.26 Division No. 11 Notes Red ____ Plotted ____ Profile ____
Survey of DELTA ST SD Date ____ Date ____ No. ____
Survey by ACG Notes E LANDA Notes Chkd. ____ Checked ____ X-Sec. ____
Indexed G. J. GALLI Date ____ Date ____ No. ____

76-L-296 CE 307 2-63

PLEASE RETURN TO
LOS ANGELES COUNTY ENGINEER
403 LOS ANGELES COUNTY ENGINEERING BLDG.

NOTE: ANY ADDITIONS OR CHANGES ON THIS SHEET MUST BE MADE OR CIRCLED IN RED INK, WITH DATE AND NAME OF PERSON MAKING CHANGE.

Do not extend notes this side of this line.

STATION	B. S.	H. I.	F. S.	ELEV.		
35+00				2413	7' Lf	
35+72.02 (W)				2385		℄ Inter. @ YARROW ST
		CROSS-SEC. W. ALONG ℄ of YARROW ST.				
1+00 (W)				2385		℄ INTER.
1+02				2383		℄ Brk
1+05				23739	END of cb.	18° RT (TOP)
				23839	" " "	Lf 18° (")
1+08				23708		℄
				23642		18' RT Gutt
				23742		18 " T.C & G.B.
				23492		20 " F.L
				23742	18 Lf Gutt	
				23741	" " T.C	
2+00				2407		℄
				23996		18 RT Gutt
				24055		18 " T.C
				24093	18 Lf Gutt	
				24161	18 " T.C	
			CONT.			

Profile Notes Red. ____ Plotted ____ Job No. 6112 Division No. 26
No. ____ Date ____ Date ____ Survey of DELTA ST SD
X-Sec. Notes Chkd. ____ Checked ____ Survey by RCC Notes EL Date 3-63
No. ____ Date ____ Date ____ Map No. ____ Indexed ____

F.B. 3323 Pg. 122

76-L-298 CE 307 2-63

PLEASE RETURN TO
LOS ANGELES COUNTY ENGINEER
403 LOS ANGELES COUNTY ENGINEERING BLDG.

NOTE: ANY ADDITIONS OR CHANGES ON THIS SHEET MUST BE MADE OR CIRCLED IN RED INK, WITH DATE AND NAME OF PERSON MAKING CHANGE

Do not extend notes this side of this line.

STATION	B.S.	H.I.	F.S.	ELEV.		
3+00				24943		℄
				24851		18 Rt Gutt
				24870	(DEP)	" " T.C.
				24958	18 Lf Gutt.	
				25015	18 " T.C.	
	CROSS-SEC. NORTH of YARROW ALONG π LINE					
36+00				2381		℄
				2380		16 Rt
				2378		25 "
				2380	15 Lf	
37+00				2384		℄
				2372		14 Rt
				2380	20 Lf.	
37+22				2382		℄ Brk
37+34				2336		℄ Btm Brk
37+39.02 (N) = 1+00 (E)				2328	(SEE Pg. 93)	℄ Inter.
1+10 (E)				2329		℄
				2329		12 Rt
				2375		19 "
				2328	10 Lf	

F.B. 3323 Pg. 128 Job No. 6112 26 Division No. 11 Notes Red Plotted Profile
Survey of DELTA ST SD Date Date No.
Survey by ACG Notes E LANDA Notes Chkd. Checked X-Sec.
Indexed G. L. GALLI Date Date Date No.

76-L-298 CE 307 2-63

PLEASE RETURN TO
LOS ANGELES COUNTY ENGINEER
403 LOS ANGELES COUNTY ENGINEERING BLDG.

NOTE: ANY ADDITIONS OR CHANGES ON THIS SHEET MUST BE MADE OR CIRCLED IN RED INK, WITH DATE AND NAME OF PERSON MAKING CHANGE.

Do not extend notes this side of this line.

STATION	B. S.	H. I.	F. S.	ELEV.		
1+40 (E)				2350	4.4 Lf Brk	
				2383	19.4 " "	
1+38				2330		℄
1+51				2358		℄ Brk
1+75				2363		℄
				2359		15.0 Rt Brk
				2321		25 " " (Btm)
				2324		38 " " "
				2360		50 " " Top
				2365	20 Lf	
2+00				2358		℄
				2356		43 RT Top Brk
				2323		53 " Btm Brk
				2326		85 " Bt "
				2361		63 " Top "
				2360	20 Lf	
1+00(W) = 37+39.02(N)				2328	(SEE Pg 90)	
1+06				2279	LF. 10' F.L. of 15" Corr. I.P	
1+10(W)				2328		℄
				2329		3.5 Rt

Profile No. ____ Notes Red ____ Plotted ____ Job No. 6112 26 Division No. 4
Date ____ Date ____ Survey of DELTA ST SD
X-Sec. No. ____ Notes Chkd. ____ Checked ____ Survey by [illegible] Notes EL Date 3-66
Date ____ Date ____ Map No. ____ Indexed [illegible] Date ____

F.B. 3323 Pg. 129

76-L-298 CE 307 2-63

PLEASE RETURN TO
LOS ANGELES COUNTY ENGINEER
403 LOS ANGELES COUNTY ENGINEERING BLDG.

NOTE: ANY ADDITIONS OR CHANGES ON THIS SHEET MUST BE MADE OR CIRCLED IN RED INK, WITH DATE AND NAME OF PERSON MAKING CHANGE

Do not extend notes this side of this line.

F.B. 3323 Pg. 130 Job No. 6112 26 Division No. 11 Notes Red ____ Plotted ____ Profile
Survey of DELTA ST SD Date ____ Date ____ No. ____ X-Sec.
Survey by ACG Notes E. LANDA Notes Chkd. ____ Checked ____
Indexed J. GALL Date ____ Date ____ No. ____

STATION	B.S.	H.I.	F.S.	ELEV.			
1+10				2334		5	RT Brk
				2350		10	" "
				2367		23	" "
				2375		23 ℄	"
				2335	0.5 Lf Brk		
				2346	10.0 " "		
				2375	10 ℄ " "	grnd	
1+26				2334		℄	
				2333		2.0	RT
				2330		2.5	"
				2334		4.0	"
				2339		9.0	"
				2350		9.5	Top Rock
				2365		28	Btm. Brk
				2379		32	Top "
1+37				2342		℄	
				2350	Lf. 3.5		
				2382	Lf. 4.0	Top RET wall	
1+50				2344		℄	
				2341		3.5	RT (Brk)
				2329		4.0	" "

76-L-298 CE 307 2-63

PLEASE RETURN TO
LOS ANGELES COUNTY ENGINEER
403 LOS ANGELES COUNTY ENGINEERING BLDG.

NOTE: ANY ADDITIONS OR CHANGES ON THIS SHEET MUST BE MADE OR CIRCLED IN RED INK, WITH DATE AND NAME OF PERSON MAKING CHANGE.

Do not extend notes this side of this line.

STATION	B. S.	H. I.	F. S.	ELEV.		
1+50				2333		8 Rt
				2341		10 "
				2357		20 "
				2366		38 "
				2380		39 " Top Rock
				2379	7 Lt	
				2380	15 "	
1+77				2386		℄
				2345		10 Rt
				2340		11 "
				2340		16 "
				2348		19 "
				2375		50 "
				2386		52 "
				2384	15 Lt	
		CROSS-SEC. NORTH ALONG 5' OFFSET LINE				
37+39.02 (N)				2329		℄
37+40.5				2330		℄ Btm
37+41.5				2346		℄ Brk
37+52.0				2358		℄ Brk

Profile No. ___ Notes Red ___ Plotted ___ Job No. 2112.26 Division No. 11 F.B. 3323 Pg. 131
Date ___ Date ___ Survey of DELTA ST S.D.
X-Sec. No. ___ Notes Chkd. ___ Checked ___ Survey by PCC Notes E.L. Date 3-66
Date ___ Date ___ Map No. ___ Indexed [illegible] Date ___

76-L-298 CE 307 2-63

PLEASE RETURN TO
LOS ANGELES COUNTY ENGINEER
403 LOS ANGELES COUNTY ENGINEERING BLDG.

NOTE: ANY ADDITIONS OR CHANGES ON THIS SHEET MUST BE MADE OR CIRCLED IN RED INK, WITH DATE AND NAME OF PERSON MAKING CHANGE

Do not extend notes this side of this line.

F.B. 3323 Pg. 132 Job No. 6112.26 Division No. 11 Notes Red ____ Plotted ____ Profile ____
Survey of DELTA S.D. Date ____ Date ____ No. ____ X-Sec. ____
Survey by ACG Notes F.L. Notes Chkd. ____ Checked ____
Indexed P. J. GALLI Date 3-62 Date ____ No. ____

STATION	B.S.	H.I.	F.S.	ELEV.		
				2383		℄ fnc Line
38+02				2381		℄ INTER
"				2375	20	RT
38+09				2388		℄ fnc. Line
				2386	8	RT fnc. COR
				2388	20 Lf	
38+68				2392		℄
				2388		RT fnc Line
				2395	16 Lf COR of fnc's	
39+60				2396		℄
				2393		RT fnc Line
				2387	6 Lf	
				2376	7 "	
				2361	33 "	
				2348	36 "	
				2346	39 "	
				2361	40 "	
				2388	48 "	
				2385	58 "	
39+31				2386		℄
				2396		8 RT fnc Line

76-L-298 CE 307 2-63

PLEASE RETURN TO
LOS ANGELES COUNTY ENGINEER
403 LOS ANGELES COUNTY ENGINEERING BLDG.

NOTE: ANY ADDITIONS OR CHANGES ON THIS SHEET MUST BE MADE OR CIRCLED IN RED INK, WITH DATE AND NAME OF PERSON MAKING CHANGE.

Do not extend notes this side of this line.

STATION	B. S.	H. I.	F. S.	ELEV.		
39+31				2373	13° Lf Brk	
				2357	14° " "	
				2353	23° " "	
				2361	24 " "	
				2393	38 " "	
				2397	48 "	
39+40				2374		℄ Btm ditch
				2377		2° RT " "
				2383		5 " Brk
				2397		12 " "
				2397		20 " "
				2377	15 Lf Btm	
				2387	25 " Brk	
				2394	6 " "	
				2400	16 "	
40+06				2406		℄
				2402		8° RT fnc Line
				2392		17 " Top Brk.
				2373		21 " Btm
				2371		24 "
				2387		27 "

Profile Notes Red ____ Plotted ____ Job No. 6112.26 Division No. 11 F.B. 3323 Pg. 133
No. ____ Date ____ Date ____ Survey of DELTA ST. S.D.
X-Sec. Notes Chkd. ____ Checked ____ Survey by ACG Notes EL Date 3-CC
No. ____ Date ____ Date ____ Map No. ____ Indexed [illegible] J. GAL Date ____

76-L-298 CE 307 2-63

PLEASE RETURN TO
LOS ANGELES COUNTY ENGINEER
403 LOS ANGELES COUNTY ENGINEERING BLDG.

NOTE: ANY ADDITIONS OR CHANGES ON THIS SHEET MUST BE MADE OR CIRCLED IN RED INK, WITH DATE AND NAME OF PERSON MAKING CHANGE

Do not extend notes this side of this line.

F.B. 3323 Pg. 130 Job No. 6112.25 Division No. 11 Notes Red. Plotted Profile No.
Survey of DELTA ST. S.D. Date Date X-Sec. No.
Survey by ACE Notes E.L. Notes Chkd. Checked
Indexed C. J. GALL Date 3-66 Date Date No.

STATION	B.S.	H.I.	F.S.	ELEV.		
40+00				2400	37	RT
				2410	11½ Lf	grnd
				2459	"	Top CONC. SLAB
40+63				2410		℄ INTER
				2438	6' RT.	Edge Pav.
				2413	8 "	fnc. Line
				2405	38 "	Top Brk
				2376	45 "	Btm wash
				2377	51 "	" "
				2393	60 "	Brk
				2457	4½ Lf	EDGE Pav
				2422	10± "	
				Con't on pg 29		
	CROSS - SEC			WEST (SEE Pg. 46)		
0+00				2410		℄
				2410	23±	RT fnc. Line
				2413	44± "	HSE Line
0+46				2412		℄ Brk
0+50				2410		℄

76-L-298 CE 307 2-63

PLEASE RETURN TO
LOS ANGELES COUNTY ENGINEER
403 LOS ANGELES COUNTY ENGINEERING BLDG.

NOTE: ANY ADDITIONS OR CHANGES ON THIS SHEET MUST BE MADE OR CIRCLED IN RED INK, WITH DATE AND NAME OF PERSON MAKING CHANGE.

Do not extend notes this side of this line.

STATION	B. S.	H. I.	F. S.	ELEV.		
0+50				2415		4° RT
				2420		20 " fnc Line
				2420		±40 " HSE Line
				2401	8° Lf Br	
				2380	12 " Btm	
				2375	19 " "	
				2424	28 " Brk	
				2419	38 "	
0+90				2402		℄
1+00				2392		℄
				2408		5.5 RT Brk
				2414		16.3 " fnc Line
				2370	5° Lf Btm	
				2370	7.5 " "	
				2395	10° "	
				2412	25° "	
1+15				2393		℄ Brk
1+17				2379		℄ "
1+50				2384		℄ Btm
				2388		2° RT
				2395		5° " Top Brk

Profile No. ____ Notes Red ____ Plotted ____ Job No. 6112.26 Division No. 11 F.B. 3323 Pg. 135
X-Sec. No. ____ Date ____ Date ____ Survey of DELTA ST 5.0
Notes Chkd. ____ Checked ____ Survey by ACG Notes E.C. Date 3-66
Date ____ Date ____ Map No. ____ Indexed E. J. Ohl Date ____

76-L-298 CE 307 2-63

PLEASE RETURN TO
LOS ANGELES COUNTY ENGINEER
403 LOS ANGELES COUNTY ENGINEERING BLDG.

NOTE: ANY ADDITIONS OR CHANGES ON THIS SHEET MUST BE MADE OR CIRCLED IN RED INK. WITH DATE AND NAME OF PERSON MAKING CHANGE

Do not extend notes this side of this line.

STATION	B. S.	H. I.	F. S.	ELEV.		
1+50				2413	13	RT fnc Line
				2384	3° Lf Btm	
				2401	6° " Brk	
				2409	11° "	
1+75				2388		℄
				2388	3°	RT
				2411	9.5	"
				2393	2 Lf Btm	
				2402	7 " Brk	
				2414	13 "	
2+00				2388		℄ Btm
				2389	2	RT "
				2409	4	" Brk
				2420	7	" "
				2388	1° Lf	
				2414	2.5 "	
				2413	7° "	
				2415	15 "	
2+25				2386		℄
2+47				2408	4.5	RT grnd
"				2435.2	5°	" Top wall

F. B. 3323 PG. 134 Job No. 6112.24 Division No. 11 Notes Red Plotted Profile
Survey of DELTA ST 5.0 Date Date No.
Survey by A.C.C. Notes E.L. Notes Chkd. Checked X-Sec.
Indexed C. J. GALLI Date 3-66 Date Date No.

76-L-298 CE 307 2-63

PLEASE RETURN TO
LOS ANGELES COUNTY ENGINEER
403 LOS ANGELES COUNTY ENGINEERING BLDG.

NOTE: ANY ADDITIONS OR CHANGES ON THIS SHEET MUST BE MADE OR CIRCLED IN RED INK, WITH DATE AND NAME OF PERSON MAKING CHANGE.

Do not extend notes this side of this line.

STATION	B. S.	H. I.	F. S.	ELEV.		
2+50				2390		℄
				2400		4.0 RT
				2435		4.5 "
				2392	1.5 Lf	
				2416	5.0 "	Top Brk
				2417	7 "	fnc Line
2+60				2388		℄
				2390		2.3 RT fnc (RET. Btm
				24360		2.6 " " " Top
				2390	2.5 Lf	Btm
				2401	4.0 "	Brk
				2405	6.0 "	
				24201	6.4 "	Top conc RET. wall
2+75				2388		℄
2+78.9				2403	5.7 Lf	grnd
"				24225	" "	To RET wall @ Step up
2+79				24353	" "	" " " " " "
3+00				2391		℄
				2390		1.0 RT Btm
				24426		1.5 " Top RET. wall

Profile No. ____ Notes Red ____ Plotted ____ Job No. 4112.26 Division No. 11 F.B. 3323 Pg. 137
X-Sec. No. ____ Date ____ Date ____ Survey of DELTA ST SD
Notes Chkd. ____ Checked ____ Survey by ACG Notes EL Date 3-66
Date ____ Date ____ Map No. ____ Indexed E. J. GALLI Date ____

76-L-298 CE 307 2-63

PLEASE RETURN TO
LOS ANGELES COUNTY ENGINEER
403 LOS ANGELES COUNTY ENGINEERING BLDG.

NOTE: ANY ADDITIONS OR CHANGES ON THIS SHEET MUST BE MADE OR CIRCLED IN RED INK, WITH DATE AND NAME OF PERSON MAKING CHANGE

Do not extend notes this side of this line.

STATION	B. S.	H. I.	F. S.	ELEV.		
3+00				2393	5.2 Lf.	
				24394	5.5 "	
3+25				2392		℄
3+28.0				24413	— Lf Top RET wall @ Step DN.	
3+28.5				24288	— " " " " " " "	
3+34				2438	12.5 Lf grnd @ Cor. HSE	
3+39.0				2394		℄ grnd
3+39.5				24323		℄ Top wall
3+43.0				2392	7.0 RT grnd	
				24449	7.2 " Top wall @ ℄ Pt	
3+59.4				2439	12.8 Lf. COR HSE	
3+70				2398		9 RT Brk Btm
3+75				2443		℄ Brk
				24395		9.2 RT. Top RET wall
				2439		10.0 " Brk Top
				2397		22.0 " " Btm
3+79				24760		℄ Top Burm
3+80				24760		℄ " "
3+81				24705		℄ gutt
3+98.83 W (45+75.05 N)				24727	DELTA	℄ INTER

F.B. 3323 PG. 138 Job No. 6112 26 Division No. 11 Notes Red ____ Plotted ____ Profile ____
Survey of DELTA ST SD Date ____ Date ____ No. ____
Survey by ACG Notes E. LANDA Notes Chkd. ____ Checked ____ X-Sec. ____
Indexed C. J. GALLI Date ____ Date ____ Date ____ No. ____

76-L-298 CE 307 2-63

PLEASE RETURN TO
LOS ANGELES COUNTY ENGINEER
403 LOS ANGELES COUNTY ENGINEERING BLDG.

NOTE: ANY ADDITIONS OR CHANGES ON THIS SHEET MUST BE MADE OR CIRCLED IN RED INK, WITH DATE AND NAME OF PERSON MAKING CHANGE.

Do not extend notes this side of this line.

STATION	B. S.	H. I.	F. S.	ELEV.		
(Con't from Pg 24)				254 02	BM SD 933 Elev = 254.015	
					For Desc. see Pg 15	
41+00				242 80		℄ Paved Driveway
42+00				245 80		℄ " "
43+00				246 90		℄ " "
44+00				251 2		℄ Dirt & Rock Drive
44+61.44				253 35	℄ Delta St & 8' OFFSET Line	SEE pg 47 Pavement
	Cross Section South along Delta Ave 1+00 S = 44+61.44 N ℄ int					
1+37.5				255 85		℄
				255 79		16.5 Rt Edge of Gutter
				255 61		18° Rt Flow Line
				256 24		18° Rt Top of Curb
				255 1		30° Rt P/L
				255 69	16.5 LF Edge of Gutter	
				255 61	18° LF Flow Line	
				256 30	18° LF Top of Curb	
				256 51	30° LF Back of Walk	
	Cross Sections West along Elsmore St = 44+65.42 N = 1+00 W					
1+00 W				253 05		℄ int
1+15.0				253 01	E. Edge of Gutter ℄	
1+ 18.0				252 85	Flow Line	
1+21.0				252 98	W Edge of Gutter	

Profile No. ___ Notes Red ___ Plotted ___ Job No. 6112.26 Division No. 11 F.B. 3323 Pg. 139
X-Sec. No. ___ Date ___ Date ___ Survey of Delta St SD.
Notes Chkd. ___ Checked ___ Survey by A C G Notes J.H. Date 3-3-66
Date ___ Date ___ Map No. ___ Indexed ___ Date ___

76-L-298 CE 307 2-63

PLEASE RETURN TO
LOS ANGELES COUNTY ENGINEER
403 LOS ANGELES COUNTY ENGINEERING BLDG.

NOTE: ANY ADDITIONS OR CHANGES ON THIS SHEET MUST BE MADE OR CIRCLED IN RED INK, WITH DATE AND NAME OF PERSON MAKING CHANGE

Do not extend notes this side of this line.

STATION	B. S.	H. I.	F. S.	ELEV.		
1+42.3				253.87	LF E.C. Curb line	℄
				254.37	13ᵉ LF Edge Gutter	
				254.27	14ᵍ LF Flow line	
				254.92	15ᵉ LF Top of Curb	
				255.24	24ˢ LF Back of Walk	
1+50.6				254.08		℄ Rt E.C. Curb Line
				253.24		13ᵉ Rt Edge Gutter
				253.04		14ᵍ Rt Flow line
				253.65		15ᵉ Rt Top of Curb
				253.92		24ˢ Rt Back of Walk
2+00				256.55		℄
				256.08		13ᵉ Rt Edge Gutter
				255.92		14ᵍ Rt Flow line
				256.57		15ᵉ Rt Top of Curb
				256.77		24ˢ Rt Back of Walk
				256.48	13ᵉ LF Edge Gutter	
				256.28	14ᵍ LF Flow line	
				256.94	15ᵉ LF Top of Curb	
				257.30	24ˢ LF Back of Walk	
			End			

F.B. 3323 Pg. 100 | Job No. 6112.26 Division No. 11 | Notes Red ____ Plotted ____ Profile ____
Survey of Delta St S.D. | Date ____ | No. ____
Survey by AGG Notes J. Henderson | Notes Chkd. ____ Checked ____ X-Sec. ____
Indexed G. J. GALL Date 3-3-66 | Date ____ | No. ____

76-L-298 CE 307 2-63

PLEASE RETURN TO
LOS ANGELES COUNTY ENGINEER
403 LOS ANGELES COUNTY ENGINEERING BLDG.

NOTE: ANY ADDITIONS OR CHANGES ON THIS SHEET MUST BE MADE OR CIRCLED IN RED INK, WITH DATE AND NAME OF PERSON MAKING CHANGE.

Do not extend notes this side of this line.

STATION	B. S.	H. I.	F. S.	ELEV.	NORTH ALONG ℄ DELTA AVE	
44+70						10² Rt SSMH
				252 75		N Rim
				252 80		E "
				252 86		S "
				252 81		W "
				241 16	W. INLET (8")	10.98 = TOP + .67 = 8 = 11.65; 252.81 − 11.65 = 241.16
				239 69	N. INLET (27")	
				239 60	S.E. OUTLET (27")	10.81 TOP + 2.25 = (27") = 13.06; 252.75 − 13.06 = 239.69
44+70					5° LF SSMH	10.98 + 2.25 = 27" = 13.23; 252.83 − 13.23 = 239.60
				252 66	N Rim	
				252 73	E "	
				252 78	S "	
				252 71	W "	8.02 TOP + .67 = 8" = 8.69; 252.7 − 8.69 = 244.02
				244 02	W. INLET (8")	
				243 39	S. INLET (8")	8.72 + .67 = 8" = 9.39; 252.78 − 9.39 = 243.39; 8.70 TOP + .67 = 8" = 9.37
				243 36	E. OUTLET (8")	252.73 − 0.37 = 243.36
45+08⁵				250 27		
				250 09		16⁵ Rt Edge of Gutter
				249 95		18° Rt Flow line
				250 57		18° Rt Top of Curb
				250 5		25 Rt Top of Bk

Profile No. ____ Notes Red ____ Plotted ____ Job No. 6112.26 Division No. 11
Date ____ Date ____ Survey of Delta St. SD
X-Sec. No. ____ Notes Chkd. ____ Checked ____ Survey by ACG Notes JH Date 3-3-66
Date ____ Date ____ Map No. ____ Indexed J. GALLI Date ____

F.B. 3323 Pg. 101

76-L-298 CE 307 2-63

PLEASE RETURN TO
LOS ANGELES COUNTY ENGINEER
403 LOS ANGELES COUNTY ENGINEERING BLDG.

NOTE: ANY ADDITIONS OR CHANGES ON THIS SHEET MUST BE MADE OR CIRCLED IN RED INK, WITH DATE AND NAME OF PERSON MAKING CHANGE

Do not extend notes this side of this line.

STATION	B.S.	H.I.	F.S.	ELEV.		
45+08.5				249.90	16.5 LF Edge of Gutter	
				249.78	18° LF Flow line	
				250.45	18° LF Top of Curb	
				250.73	30° LF Back of Walk	
45+49.5				248.17		
				248.18		16.5 Rt Edge of Gutter
				248.00		18° Rt Flow line
				248.63		18° Rt Top of Curb
				248.6		21° Top of Brk
				245.6		25° Bottom of Brk
				245.6		30° P/L
45+60° S.M.H.						5° Rt SSMH
				247.67	N. Rim	6.62 TOP + 1.50 = 18" = 8.12 — 247.69 − 8.12 = 239.57
				247.71	E. "	
				247.75	S. "	
				247.71	W. "	6.49 = TOP + 1.50 = 18" = 7.99 — 247.67 − 7.99 = 239.68
				239.57	N.W. INLET (18")	
				239.68	N. INLET (18")	5.82 = TOP + 2.25 = 27" = 8.07 — 247.75 − 8.07 = 239.68
				239.68	S. OUTLET (27")	
45+75.05				247.27	(DELTA & WASH)	℄ INTER

F.B. 3323 Pg. 142
Survey of Delta St S.D. Job No. 6112.26 Division No. 11 Notes Red Plotted Profile
Survey by ACG Notes J Henderson Date Date No. X-Sec.
Indexed R. J. GALLA Date 3-3-66 Notes Chkd. Checked Date No.

76-L-298 CE 307 2-63

PLEASE RETURN TO
LOS ANGELES COUNTY ENGINEER
403 LOS ANGELES COUNTY ENGINEERING BLDG.

NOTE: ANY ADDITIONS OR CHANGES ON THIS SHEET MUST BE MADE OR CIRCLED IN RED INK, WITH DATE AND NAME OF PERSON MAKING CHANGE.

Do not extend notes this side of this line.

STATION	B. S.	H. I.	F. S.	ELEV.		
				CROSS-SEC NORTH ALONG DELTA (pg 100)		
45+93.5				246.17		18 Rt Gutt
"				246.64		19 RT Top Burm & Brk
"				241.4		RT. Brk & Top of Pipe
"				238.10		27.8 " F.L.
45+99.5				238.12		28.4 RT. F.L. PIPE
46 +00				246.82		℄
				245.70		18 RT Gutt & Brk
				241.4		25 " Brk
				239.0		26.5 " " grnd
				246.36	16.0 Lf. E. Gutt	
				246.23	18 " F.L. "	
				246.89	18 " T.C	
				247.21	30 " B. wlk	
46+05.5				238.13		29.0 RT. F.L. PIPE
46+11				246.53		20.5 " Top wall
				245.90		" " grnd (mac)
				246.52		26.5 " Top wall
				243.32		" " Brk (grnd)

Profile No. ___ Notes Red ___ Plotted ___ Job No. 6112 26 Division No. 11
X-Sec. No. ___ Date ___ Date ___ Survey of DELTA ST SD
Notes Chkd. ___ Checked ___ Survey by ACG Notes EL Date 3-66
Date ___ Date ___ Map No. ___ Indexed ___ C. I. GALLI

F.B. 3323 Pg. 143

76-L-296 CE 307 2-63

PLEASE RETURN TO
LOS ANGELES COUNTY ENGINEER
403 LOS ANGELES COUNTY ENGINEERING BLDG.

NOTE: ANY ADDITIONS OR CHANGES ON THIS SHEET MUST BE MADE OR CIRCLED IN RED INK, WITH DATE AND NAME OF PERSON MAKING CHANGE

Do not extend notes this side of this line.

F.B. 3323 Pg. 144 Job No. 6112 2/6 Division No. 11 Notes Red. ____ Plotted ____ Profile ____
Survey of DELTA ST SD Date ____ No. ____ X-Sec. ____
Survey by ACG Notes E LANDA Notes Chkd. ____ Checked ____ No. ____
Indexed [redacted] Date ____ Date ____

STATION	B.S.	H.I.	F.S.	ELEV.		
46+55.5				245.49	16 Lf E. Gutt	
				245.43	18 " F.L. "	& Brk 245.43 / 4.10 / 239.33
				239.33	18.5 " F.L. (36" Pipe)	
46+60.5				245.50	16 Lf Ed. gutt	
				245.43	18 " F.L. "	(Brk) 245.43 / 5.95 / 239.48
				239.48	18.5 " F.L. (36" Pipe)	
46+66.0				245.55	16 Lf E. gutt	
				245.42	18 " gutt (Brk)	245.42 / 5.80 / 239.62
				239.62	18.5 " F.L. (36" Pipe)	
46+69.2	S.M.H.			246.13	Av. Rim EL (7.3 RT)	
				240.13	S. OUTLET (18")	
				——	N. INLET (27" BY ESTIMATE)	
					4.50 TOP / 1.50 (18") / 6.00	246.13 / 6.00 / 240.13
46+70	S.M.H.			246.18	Av. Rim ELEV. 4.0 ET	
				240.18	S. OUTLET (18")	
				——	N. INLET	246.18 / 6.00 / 240.18
					4.50 = TOP / + 1.50 = 18" / 6.00	
46+72				246.18		10 Rt Edge Pav
				245.6		14 " Dirt Gutt



76-L-298 CE 307 2-63

4713

PLEASE RETURN TO
LOS ANGELES COUNTY ENGINEER
403 LOS ANGELES COUNTY ENGINEERING BLDG.

NOTE: ANY ADDITIONS OR CHANGES ON THIS SHEET MUST BE MADE OR CIRCLED IN RED INK, WITH DATE AND NAME OF PERSON MAKING CHANGE.

Do not extend notes this side of this line.

STATION	B. S.	H. I.	F. S.	ELEV.		
46+72				246.2		30 RT (Fiel)
47+00				246.0		℄
				245.85		10 RT Edge Pan
				245.8		14 " Gutt
				246.4		30 "
				245.77	14 Lf Edge gutt	
				245.62	18 " F.L "	
				245.70	18 " DEP. cb	
				246.54	30 " B. wlk	
47+09.3	S.M.H	#20A		245.89	N Rim S.M.H	10.3 RT
				245.86	E "	"
				245.86	S. "	"
				245.89	W "	"
				240.60	N. INLET (27")	3.04 TOP + 2.25 = (27") = 5.29
				240.36	S. OUTLET (27")	245.89 − 5.29 = 240.60
						3.25 = TOP + 2.25 = 27" = 5.50
47+46.2				246.21		℄
				245.94	16 Lf E. gutt	245.86 − 5.50 = 240.36
				245.83	18 " F.L "	
				246.48	18 " T.C.	
				246.76	30 " B. wlk	

Profile No. ___ Notes Red ___ Plotted ___ Job No. ___ Division No. ___
X-Sec. ___ Date ___ Date ___ Survey of DELTA ST. S.D.
Notes Chkd. ___ Checked ___ Survey by ___ Notes ___ Date ___
Date ___ Date ___ Map No. ___ Indexed ___

F.B. 3323 Pg. 165

76-L-298 CE 307 2-63

PLEASE RETURN TO
LOS ANGELES COUNTY ENGINEER
403 LOS ANGELES COUNTY ENGINEERING BLDG.

NOTE: ANY ADDITIONS OR CHANGES ON THIS SHEET MUST BE MADE OR CIRCLED IN RED INK. WITH DATE AND NAME OF PERSON MAKING CHANGE

Do not extend notes this side of this line.

STATION	B.S.	H.I.	F.S.	ELEV.		
47+80.5	S.M.H			246.21	N. RIM 10	RT. S.M.H
				246.14	E " 3.42 TOP + 2.25 = 27"	
				246.18	S " 5.67 246.18	3.61 TOP +.67 (8") 4.28 — 246.24 − 4.28 = 241.96
				246.24	W " 5.67 240.51	
				241.96	W. INLET 8" (DROP)	3.40 TOP 2.25 (27") 5.65 — 246.21 − 5.65 = 240.56
				240.56	N " (27")	
				240.51	S OUTLET (27")	
	CROSS SEC. WEST ALONG SIERRA BONITA AVE					
1+00 (W)				246.56		℄ "
1+54				246.75		℄
				246.35		16 RT E. 9uH
				246.17		18" " F.L. "
				246.26	DEP. cb	18 " T.C
				247.13		30 " B. wlk
				246.34	16 Lf	
				246.15	18 "	
				246.24	18 "	
				247.03	30 "	
1+62.5				246.98	Top M.H-Cov. 21	RT
				243.18	F.L. Pipe "	"

F.B. 3323 Pg. 146 Job No. 6112.26 Division No. 11 Notes Red Plotted Proffile
Survey of DELTA ST. SD Date Date No. X-Sec.
Survey by A.G.G. Notes E.L. Notes Chkd. Checked
Indexed C. J. GALLI Date 3-66 Date No.

76-L-298 CE 307 2-63

PLEASE RETURN TO
LOS ANGELES COUNTY ENGINEER
403 LOS ANGELES COUNTY ENGINEERING BLDG.

NOTE: ANY ADDITIONS OR CHANGES ON THIS SHEET MUST BE MADE OR CIRCLED IN RED INK, WITH DATE AND NAME OF PERSON MAKING CHANGE.

Do not extend notes this side of this line.

STATION	B. S.	H. I.	F. S.	ELEV.		
1+62.5				246.95	21 Lf	Top M.H. COVER
				242.45	" "	F.L. DRAIN
2+00				246.95		℄
				246.56		16 RT
				246.43		18 "
				247.06		18 "
				247.31		Bck wlk
				246.57	16 Lf	
				246.42	18 "	
				247.10	18 "	T.C
				247.43	30 "	Bck. wlk
	CROSS SEC. NORTH ALONG DELTA					
47+85.54 (N)				246.56		℄ INTER
48+32.5				247.02	23 Lf	Top M.H. COV.
				239.94	" "	F.L. 36" CONC PIPE
48+40.7				246.95		℄
				246.50	18.7 Lf	E. Butt
				246.29	20.2 "	F.L.
				247.01	20.7 "	T.C

247.02
-7.08
239.94

Profile No. ____ Notes Red ____ Plotted ____ Job No. ____ Division No. 11
X-Sec. No. ____ Date ____ Date ____ Survey of ____ Notes ____ Date ____
Notes Chkd. ____ Checked ____ Survey by ____ Date ____
Date ____ Date ____ Map No. ____ Indexed ____ Date ____

F.B. 3323 Pg. 127

76-L-298 CE 307 2-63

PLEASE RETURN TO
LOS ANGELES COUNTY ENGINEER
403 LOS ANGELES COUNTY ENGINEERING BLDG.

NOTE: ANY ADDITIONS OR CHANGES ON THIS SHEET MUST BE MADE OR CIRCLED IN RED INK, WITH DATE AND NAME OF PERSON MAKING CHANGE

Do not extend notes this side of this line.

STATION	B.S.	H.I.	F.S.	ELEV.		
48+40 ?				24723	30 Lf Bck wlk	
49+00				24726		℄
				24683		10 RT Edge Pav
				2468		14 " Brk
				2482		17 " Top Burm
				2475		18 " Brk
				2464		28 "
				24729	8 Lf Pav	
				24684	18" " E.G	
				24673	20 " F.L.	
				24735	20 " T.C	
				24754	30 " B. wlk	
50+00				24759		℄
				24710		10 RT Pav. Edge
				2472		14 " Brk
				2488		17 " "
				2473		23 " "
				2473		30 "
				24735	18 Lf E.G	
				24723	20 " F.L	
				24783	20 " T.C	

F.B. 3323 PG. 148 Job No. 2112.26 Division No. 11 Notes Red Plotted Profile
Survey of DELTA ST. S.D. Date Date No. X-Sec.
Survey by 4 CC Notes E. LANDA Notes Chkd. Checked
Indexed G. J. GALLI Date 3-CC Date Date No.

76-L-298 CE 307 2-63

PLEASE RETURN TO
LOS ANGELES COUNTY ENGINEER
403 LOS ANGELES COUNTY ENGINEERING BLDG.

NOTE: ANY ADDITIONS OR CHANGES ON THIS SHEET MUST BE MADE OR CIRCLED IN RED INK, WITH DATE AND NAME OF PERSON MAKING CHANGE.

Do not extend notes this side of this line.

STATION	B. S.	H. I.	F. S.	ELEV.		
50+00				247.96	30 Lf	
50+58.4 S.m.H				247.69	N Rim	9.8 RT. S.m.H
				247.64	E "	
				247.64	S "	
				247.68	W "	4.70 TOP 247.69
						2.25 = 27" 6.95
						6.95 240.74
				240.74	N. INLET (27")	
						4.78 = TOP
						2.25 = 27"
				240.61	S. OUTLET (27")	7.03 247.64
						7.03
						240.61
51+00				248.51		℄
				247.83		10.5 RT E. Pav
				247.8		14 " B-k
				249.0		17 " "
				247.5		21 " "
				247.5		30 "
				248.56	8.0 Lf B-k	
				248.24	18 " E. Gutt.	
				248.09	20 " F.L	
				248.73	20 " T.C	
				248.90	30 " Bk w/h	
51+44.73				249.19		℄

Profile No. ___ Notes Red ___ Plotted ___ Job No. 6112.26 Division No. 11 F.B. 9323 Pg. 149
X-Sec. No. ___ Date ___ Date ___ Survey of DELTA ST. S.D.
Notes Chkd. ___ Checked ___ Survey by ___ Notes ___ Date 3-66
Date ___ Date ___ Map No. ___ Indexed ___ Date ___

76-L-298 CE 307 2-63

PLEASE RETURN TO
LOS ANGELES COUNTY ENGINEER
403 LOS ANGELES COUNTY ENGINEERING BLDG.

NOTE: ANY ADDITIONS OR CHANGES ON THIS SHEET MUST BE MADE OR CIRCLED IN RED INK, WITH DATE AND NAME OF PERSON MAKING CHANGE

Do not extend notes this side of this line.

STATION	B.S.	H.I.	F.S.	ELEV.		
51+44.73				248.81	18 Lf. E. Gutt	
				248.65	20 " F.L.	
				249.35	20 " T.C	
				249.45	30 " Bck. wlk	
52+00				249.83		℄
				249.31		11 Rt Pav. E.
				248.6		14 " Brk
				249.0		17 " "
				248.2		21 " "
				248.2		30 "
				249.71	8 Lf E. Pav.	
				249.6	18 " Brk	
				250.2	30 "	
53+00				250.44		℄
				249.92		11 Rt E. Pav.
				249.5		14 " Brk
				250.4		17 " "
				249.1		21 " "
				249.1		30
				250.40	7 Lf E. Pav.	
				250.4	17° " Brk	

F.B. 3323 PG. 150
Job No. 6112.26 Division No. 11 Notes Red. Plotted Profile
Survey of DELTA ST. S.D. Date Date No.
Survey by ACC Notes E. LANDA Notes Chkd. Checked X-Sec.
Indexed C. J. GALLI Date 3-1966 Date Date No.

76-L-298 CE 307 2-63

PLEASE RETURN TO
LOS ANGELES COUNTY ENGINEER
403 LOS ANGELES COUNTY ENGINEERING BLDG.

NOTE: ANY ADDITIONS OR CHANGES ON THIS SHEET MUST BE MADE OR CIRCLED IN RED INK, WITH DATE AND NAME OF PERSON MAKING CHANGE.

Do not extend notes this side of this line.

STATION	B. S.	H. I.	F. S.	ELEV.		
53+00				2512	30 Lf.	
53+24.23				25059		℄ INTER
	Sm.H			25119	N. 139.0' N. of THE INTER	
				25110	E "	
				25118	S "	7.88 = TOP + 2.25 = 27" 10.13 — 251.19 − 10.13 = 241.06
				25126	W "	
				24106	N. INLET (27")	7.87 = TOP + 2.25 = 27" 10.12 — 251.18 − 10.12 = 241.06
				24106	S. OUTLET (27")	
	CROSS SEC. W. ALONG ⊼ LINE					
53+31.5				25056	Edge Pav	℄ ⊼ Line
53+37				2508		℄ " "
53+45				2517		℄ " "
				2517		10 RT
				2516	10' Lf	
54+00				2522		℄ ⊼ Line
				2524		10 RT
				2524		20 "
				2524	10' Lf	
				2520	23' "	
54+50				2528		℄

Profile No. ____ Notes Red ____ Plotted ____ Job No. 6[illegible] Division No. 11
X-Sec. No. ____ Date ____ Date ____ Survey of DELTA ST. SD
Notes Chkd. ____ Checked ____ Survey by [illegible] Notes [illegible] Date [illegible]
Date ____ Date ____ Map No. ____ Indexed by ____ Date ____

F.B. 3383 Pg. 151

76-L-298 CE 307 2-63

PLEASE RETURN TO
LOS ANGELES COUNTY ENGINEER
403 LOS ANGELES COUNTY ENGINEERING BLDG.

NOTE: ANY ADDITIONS OR CHANGES ON THIS SHEET MUST BE MADE OR CIRCLED IN RED INK, WITH DATE AND NAME OF PERSON MAKING CHANGE

Do not extend notes this side of this line.

F.B. 3323 Pg. 152 Job No. 6112.26 Division No. 11 Notes Red. Plotted Profile
Survey of DELTA ST. S.D. Date Date No.
Survey by A. C. G. Notes EL CAJON Notes Chkd. Checked X-Sec.
Indexed C. J. GALLI Date Date No.

STATION	B.S.	H.I.	F.S.	ELEV.		
54+50				2524	10	RT
				2527	20	"
				2528	15° Lf	
				2524	25° "	
55+00				2529		℄
				2530	10	RT
				2530	20	"
				2527	9° Lf	
55+30				2533		℄
				2531	4°	Edge ditch (Begining)
				2534	6°	Center " "
				2536	9°	"
				2534	12	Brk
				2529	22	grnd
				2527	32	"
55+90				2536		℄
				2538	10	RT
				2541	20	"
				2534	3° Lf	Brk
				2531	4° "	cent. ditch
				2549	8° "	Top Brk

76-L-298 CE 307 2-63

PLEASE RETURN TO
LOS ANGELES COUNTY ENGINEER
403 LOS ANGELES COUNTY ENGINEERING BLDG.

NOTE: ANY ADDITIONS OR CHANGES ON THIS SHEET MUST BE MADE OR CIRCLED IN RED INK. WITH DATE AND NAME OF PERSON MAKING CHANGE.

Do not extend notes this side of this line.

STATION	B. S.	H. I.	F. S.	ELEV.		
55+90				2538	12° Lf	
				2536	22 "	
				2534	32 "	
56+25				2540		℄ Edge of ditch
				2524	3° Lf Btm	Ditch
				2544	6° " Top	Brk
				2540	8° " Brk	
				2535	18 "	(CORRAL)
56+40				2533		℄ Brk (side ditch)
				2544		2° RT Top ditch
				2542		10° "
				2525	2° Lf Btm	ditch
				2544	6° " Top	Brk
				2532	10° "	
56+50				2528		℄
				2526		10° RT
				2534		20 "
				2521	3° Lf Btm	
				2538	6° "	
				2525	8	
				2520	18	

Profile No. ____ Notes Red ____ Plotted ____ Job No. 6[illegible]36 Division No. 11 F.B. 3323 Pg. 153
X-Sec. No. ____ Date ____ Date ____ Survey of DELTA ST. SD
Notes Chkd. ____ Checked ____ Survey by A[illegible] Notes FL Date 3-66
Date ____ Date ____ Map No. ____ Indexed J. [illegible] Date ____

76-L-298 CE 307 2-63

PLEASE RETURN TO
LOS ANGELES COUNTY ENGINEER
403 LOS ANGELES COUNTY ENGINEERING BLDG.

NOTE: ANY ADDITIONS OR CHANGES ON THIS SHEET MUST BE MADE OR CIRCLED IN RED INK, WITH DATE AND NAME OF PERSON MAKING CHANGE

Do not extend notes this side of this line.

STATION	B. S.	H. I.	F. S.	ELEV.		
56+56				2526		℄ Brk
56+60				2514		℄
				2504	3° Lf	Ditch Ends
				2497	8 "	
				2505	12 "	
56+70	✓			2481		℄ Brk
				2492		10 ET "
				2495		20 "
				2475	10 Lf	
				2506	20 "	
				2511	30 "	
56+75				2475		℄ Brk
				2476	8° Lf	Brk
				2502	15° "	"
				2504	25° "	
56+85				2481		℄
				2476		10 et
				2477		20 "
				2485	10° Lf	
				2495	12° "	
				2502	20 "	

F.B. 3323 Pg. 154
Job No. 6112.26
Division No. 11
Notes Red
Plotted
Profile
Survey of DELTA ST. SD
Date
Date
No.
Survey by A.C.G.
Notes E. LANDA
Notes Chkd.
Checked
X-Sec.
Indexed C. J. GALLI
Date
Date
No.

76-L-298 CE 307 2-63

PLEASE RETURN TO
LOS ANGELES COUNTY ENGINEER
403 LOS ANGELES COUNTY ENGINEERING BLDG.

NOTE: ANY ADDITIONS OR CHANGES ON THIS SHEET MUST BE MADE OR CIRCLED IN RED INK, WITH DATE AND NAME OF PERSON MAKING CHANGE.

Do not extend notes this side of this line.

STATION	B. S.	H. I.	F. S.	ELEV.		
57+00				2505		℄
				2498		10' RT
				2492		20' "
				2525	8 Lf Brk	
				2538	9 " "	
				2542	18 "	
				2540	30 "	
57+26				2541		℄ Brk
				2531		10 RT
				2526		20 "
				2514		40 " Brk
				2446		60 " Btm Dilch
				2563		90 " Top "
				2547	16° Lf	
58+00				2553		℄
				2555		22 RT
				2532		58 " Brk
				2450		83 " Btm
				2524		98 " Brk
				2575		127 " Top Brk
				2555	14° Lf	

Profile No. ____ Notes Red ____ Plotted ____ Job No. 61226 Division No. 11 F.B. 3323 Pg. 155
X-Sec. No. ____ Date ____ Date ____ Survey of DELTA ST S.D
Notes Chkd. ____ Checked ____ Survey by [illegible] Notes [illegible] Date 3-66
Date ____ Date ____ Map No. ____ Indexed ____ J. GALLI Date ____

F. B. 3323 Pg. 156 | C112-26

Job No. _____ Division No. 11 Notes Red _____ Plotted _____ Profile

Survey of DELTA ST. S.D. Date _____ Date _____ No. _____

Survey by A C G Notes E. LAKDA Notes Chkd. _____ Checked _____ X-Sec.

Indexed C. J. GALLI Date _____ Date _____ Date _____ No. _____

STATION	B. S.	H. I.	F. S.	ELEV.

76-L-298 CE 307 2-63

PLEASE RETURN TO
LOS ANGELES COUNTY ENGINEER
403 Los Angeles County Engineering Bldg.

Do not extend notes this side of this line.

NOTE: ANY ADDITIONS OR CHANGES ON THIS SHEET MUST BE MADE OR CIRCLED IN RED INK. WITH DATE AND NAME OF PERSON MAKING CHANGE

Notes Ck'd by	Survey of [illegible]	F. B. 3323 PG. 57
Map No.	JN 6112.66 Tape Std °F	
Office Work	Surveyed by [illegible]	
Checked	Notes [illegible] Date 3-7-66	
Date	Indexed [illegible]	

DELTA ST
STORM DRAIN

PHASE - "B"
2 - 1966

TOPOGRAPHY
BEGINING @ THE WHITTIER NARROWS GOLF COURSE, (W. OF THE 8th TEE & OPPOSITE REST RM BLDG.) GOING W'LY TO WALNUT-GROVE & CAMETA ST.

Note: Any Additions or Changes on This Sheet Must be Made or Circled in Red Ink With Date and Name of Person Making Change.

PLEASE RETURN TO
LOS ANGELES COUNTY ENGINEER
403 LOS ANGELES COUNTY ENGINEERING BLDG.
Do not extend this side of this line.

76F309S CE #310 6-63

2

F. B. 3323 PG. 158

NOTE
0+00 to 3+00 = ⊼
3+00 to 6+50 = 10°
Lt or So. of ⊼

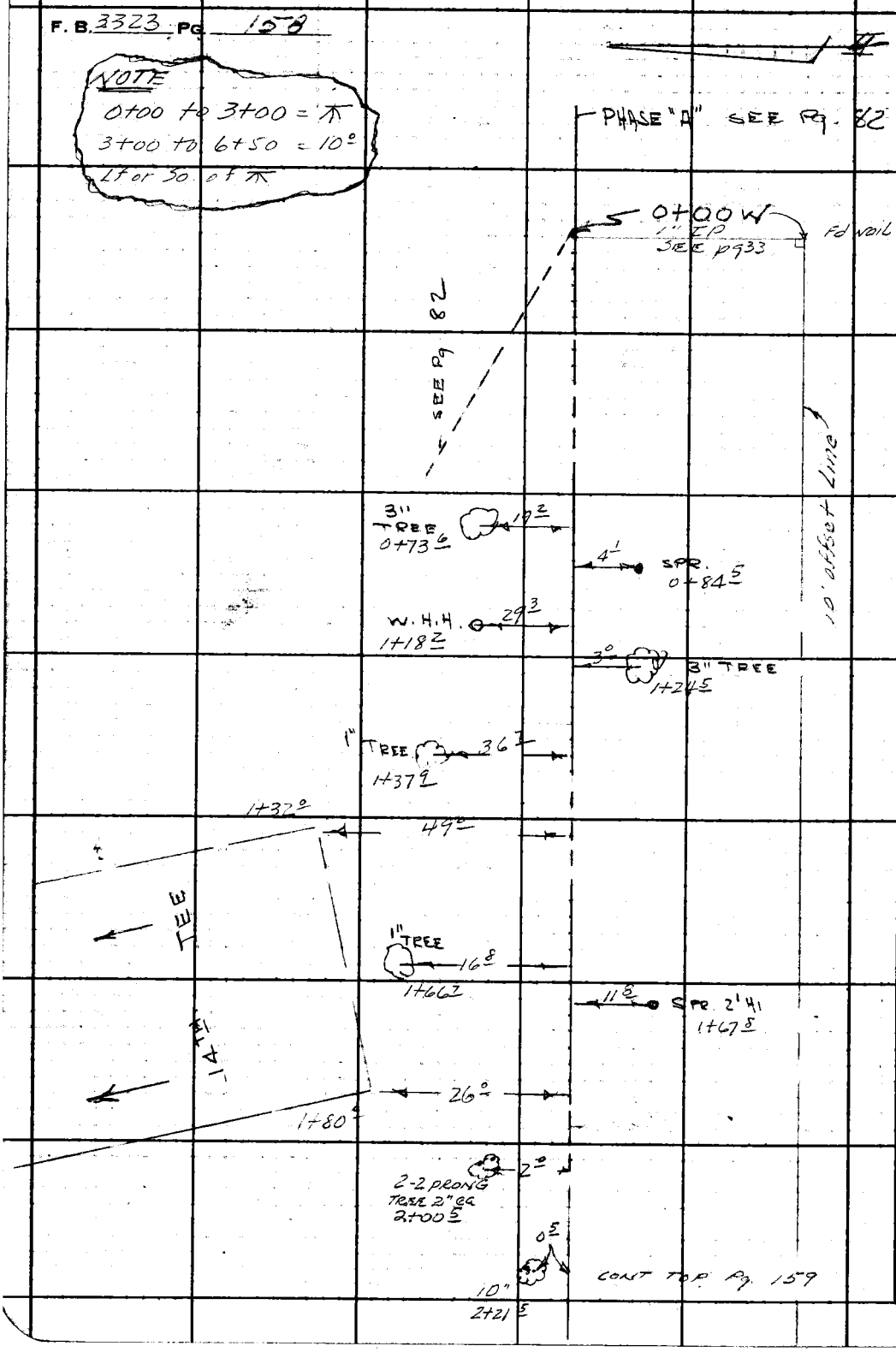

PLEASE RETURN TO
LOS ANGELES COUNTY ENGINEER
403 LOS ANGELES COUNTY ENGINEERING BLDG.
Do not extend this side of this line.

Note: Any Additions or Changes on This Sheet Must be Made or Circled in Red Ink With Date and Name of Person Making Change.

Notes Ck'd by	Survey of DELTA ST SD	F. B. 3323 PG. 159
Map No.	JN 6112 Tape Std °F	
Office Work	Surveyed by ACGuizado	
Checked	Notes JH Date 3/24/66	
Date	Indexed G. J. GALLI	

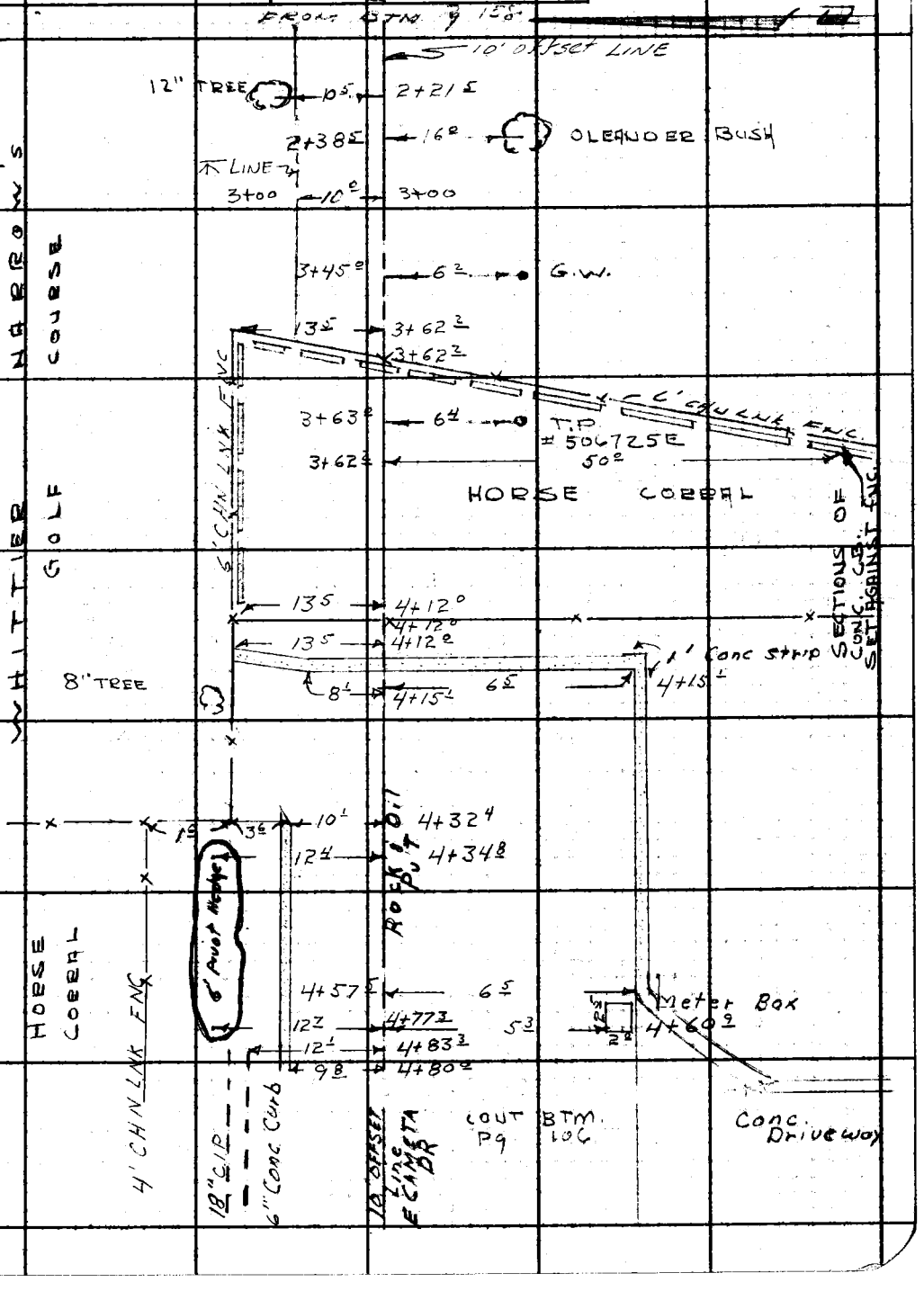

Note: Any Additions or Changes on This Sheet Must be Made or Circled in Red Ink With Date and Name of Person Making Change.

Do not extend this side of this line.

PLEASE RETURN TO
LOS ANGELES COUNTY ENGINEER
403 LOS ANGELES COUNTY ENGINEERING BLDG.

76F309S CE #310 6-63

F. B. 3323 PG 160

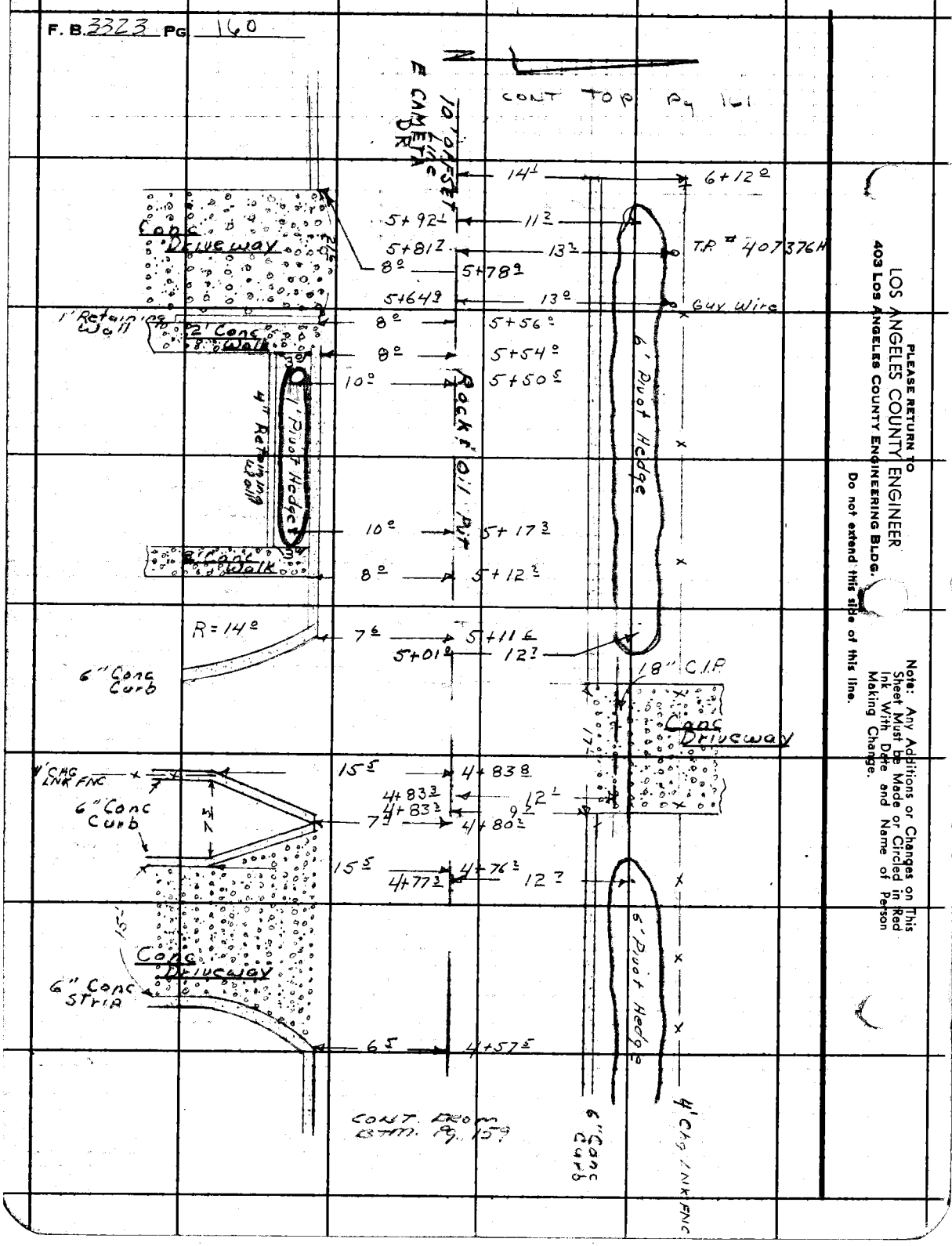

PLEASE RETURN TO
LOS ANGELES COUNTY ENGINEER
403 LOS ANGELES COUNTY ENGINEERING BLDG.

Do not extend this side of this line.

Note: Any Additions or Changes on This Sheet Must be Made or Circled in Red Ink With Date and Name of Person Making Change.

Notes Ck'd by	Survey of DELTA ST SD	F. B. 3323 Pg. 161
Map No.	JN 6112.46 Tape Std. °F	
Office Work	Surveyed by R.C. Guizado	
Checked	Notes JH Date 3-7-66	
Date	Indexed C. J. GALLI	

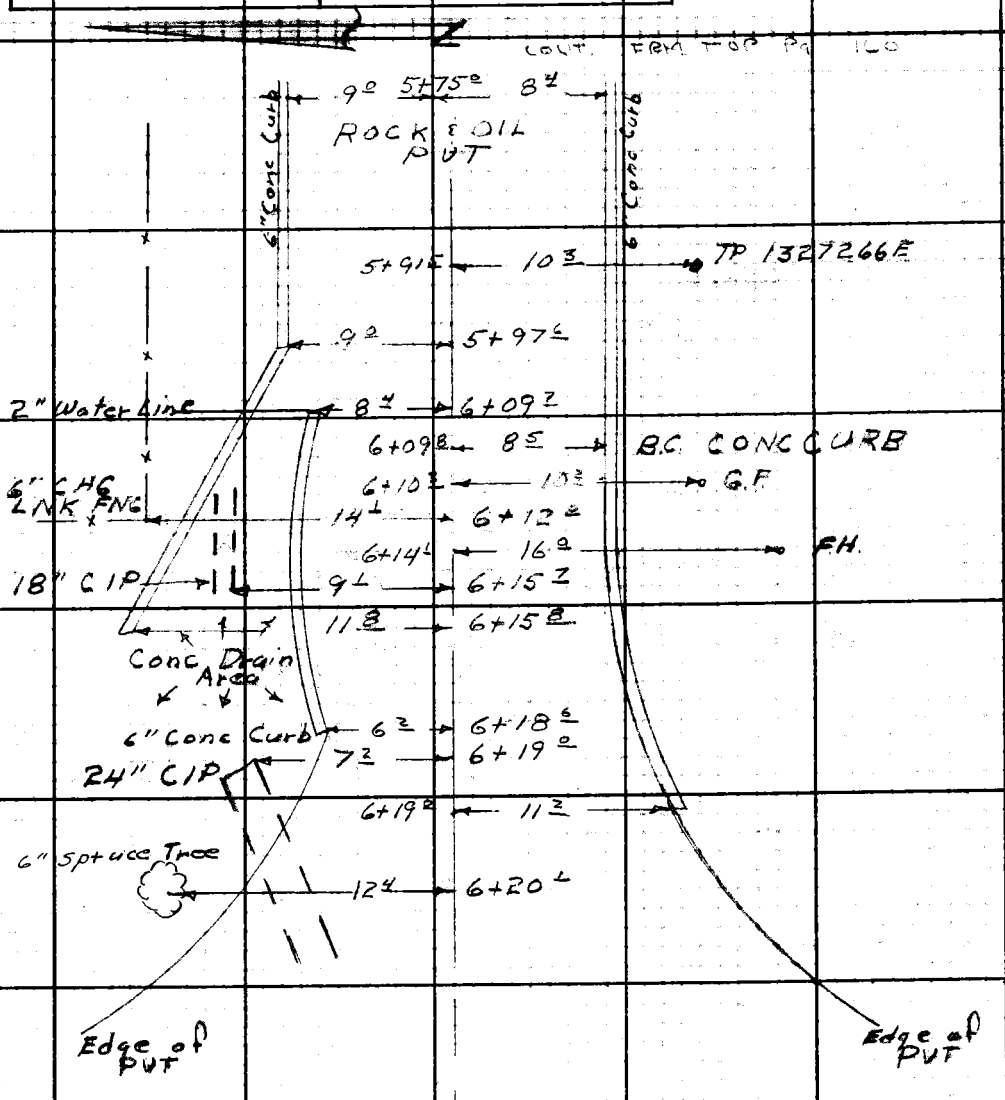

6+50° = 1+00 North 6+50° INT 10' OFFSET LINE
1+00 South CAMETA DR & WALNUT GROVE AVE

Note: Any Additions or Changes on This Sheet Must be Made or Circled in Red Ink With Date and Name of Person Making Change.

Do not extend this side of this line.

PLEASE RETURN TO
LOS ANGELES COUNTY ENGINEER
403 LOS ANGELES COUNTY ENGINEERING BLDG.

76F309S CE#310 1-65

F. B. 3323 Pg. 162

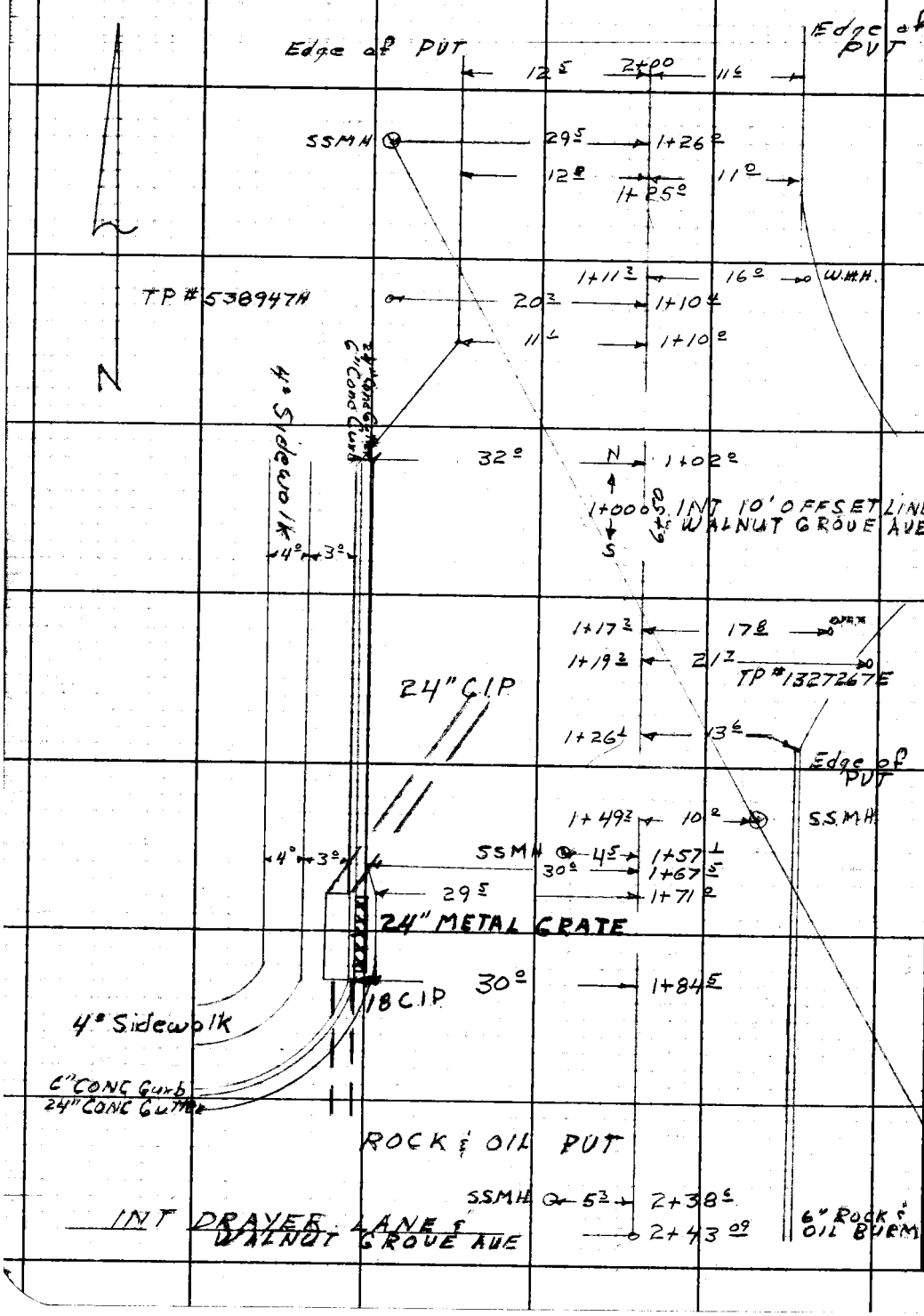

PLEASE RETURN TO
LOS ANGELES COUNTY ENGINEER
403 LOS ANGELES COUNTY ENGINEERING BLDG.

Do not extend this side of this line.

Note: Any Additions or Changes on This Sheet Must be Made or Circled in Red Ink With Date and Name of Person Making Change.

Profile	Notes Red	Plotted	Job No. 611226	Division No. 11	F.B. 2373 Pg. 163
No.	Date	Date	Survey of DELTA ST SD		
X-Sec.	Notes Chkd.	Checked	Survey by ACG	Notes 1-4	Date 3-7-66
No.	Date	Date	Map No.	Indexed R. J. GALI	Date

JOB NO 611226

DELTA STREET
STORM DRAIN

PHASE "B"
CENTERLINE NOTES
SEE PGS 33, 34, 36, 37

GUIZADO
LANDA
LYBRAND
HENDERSON

STATION	B.S.	H.I.	F.S.	ELEV.

NOTE: ANY ADDITIONS OR CHANGES ON THIS SHEET MUST BE MADE OR CIRCLED IN RED INK, WITH DATE AND NAME OF PERSON MAKING CHANGE.

Do not extend notes this side of this line.

PLEASE RETURN TO
LOS ANGELES COUNTY ENGINEER
403 LOS ANGELES COUNTY ENGINEERING BLDG.

76-L-298 CE 307 2-63

76-L-298 CE 307 2-63

PLEASE RETURN TO
LOS ANGELES COUNTY ENGINEER
403 LOS ANGELES COUNTY ENGINEERING BLDG.

NOTE: ANY ADDITIONS OR CHANGES ON THIS SHEET MUST BE MADE OR CIRCLED IN RED INK, WITH DATE AND NAME OF PERSON MAKING CHANGE

Do not extend notes this side of this line.

F.B. 3323 Pg. 164 | Job No. 6112 2C | Division No. " | Notes Red ____ | Plotted ____ | Profile ____
Survey of DELTA ST SD | Date ____ | Date ____ | No. ____
Survey by ACG | Notes JH | Notes Chkd. ____ | Checked ____ | X-Sec. ____
Indexed G. J. GALLI | Date ____ | Date ____ | Date ____ | No. ____

STATION	B.S.	H.I.	F.S.	ELEV.	LEFT (SOUTH)	RIGHT (NORTH)
	CROSS SECTION ALONG PHASE 'B' WEST WITHIN WHITTIER NARROWS GOLF COURSE					
"NOTE"	(0+00 TO 3+00 ℄ = ⊼ LINE 3+00 TO 6+50 ℄ = 10' Lf or So of ⊼ LINE)					
SO 928				225 22	BM SO 928 FB 3323-12 BT-SPK IN SE COR of	Adj ELEV = 225 219 RESTROOM
0+00 w/y				224 1		℄
				225 0		7° RT top of Brk
				225 0		17° RT
				221 1	16° Lf BTm	
				221 2	36° Lf "	
				223 4	56° Lf Top	
1+00 w/y				224 8		℄
				225 2		25° rt
				224 3	25° Lf	
2+00 w/y				226 5		℄
				226 6		25° rt
				225 5	25° Lf SH	
3+00 w/y				227 4		℄
				227 0		25° rt

76-L-298 CE 307 2-63

PLEASE RETURN TO
LOS ANGELES COUNTY ENGINEER
403 LOS ANGELES COUNTY ENGINEERING BLDG.

NOTE: ANY ADDITIONS OR CHANGES ON THIS SHEET MUST BE MADE OR CIRCLED IN RED INK. WITH DATE AND NAME OF PERSON MAKING CHANGE.

Do not extend notes this side of this line.

STATION	B. S.	H. I.	F. S.	ELEV.	LEFT (SOUTH)	RIGHT (NORTH)
3+00 W'ly				227 5	10° Lf = 10° offset LINE	
				227 3	25° Lf	
				227 3	35 Lf	
3+61.5				229 2	10° Lf offset LINE ℄	
				229 0		12° RT FN COR
				228 0		25° " Grd
				228 9	25° Lf Grd	
3+62				230 0		℄
				229 7		12° RT FN COR
				230 0	25° Lf	
4+00				230 6		℄
				230 6		12° Rt FN LINE
				229 5		25° " Grd
				230 8	25° Lf Grd	
4+14				231 03		℄ Top Conc cb
4+15				230 57		℄ Btm " "
4+32.4				230 82		℄ Pvmt
				230 61		10° Rt Btm cb
				231 22		" Top cb
				230 4		13° Grd FN LINE
				231 18	6.5 Lf Bt cb	

Profile No. ____ Notes Red ____ Plotted ____ Job No. 6112 26 Division No. ____
Date ____ Date ____ Survey of DELTA ST SD
X-Sec. No. ____ Notes Chkd. ____ Checked ____ Survey by ACG Notes JH Date 3-7-66
Date ____ Date ____ Map No. ____ Indexed G. J. GALLI Date ____

F.B. 3323 Pg. 165

76-L-298 CE 307 2-63

PLEASE RETURN TO
LOS ANGELES COUNTY ENGINEER
403 LOS ANGELES COUNTY ENGINEERING BLDG.

NOTE: ANY ADDITIONS OR CHANGES ON THIS SHEET MUST BE MADE OR CIRCLED IN RED INK. WITH DATE AND NAME OF PERSON MAKING CHANGE

Do not extend notes this side of this line.

F.B. 3323 PG. 166 | Job No. 6112 | Division No. 11 | Notes Red. ____ | Plotted ____ | Profile ____
Survey of DELTA ST SD | Date ____ | Date ____ | No. ____
Survey by ACG | Notes JH | Notes Chkd. ____ | Checked ____ | X-Sec. ____
Indexed C. J. GALLI | Date ____ | Date ____ | No. ____

STATION	B. S.	H. I.	F. S.	ELEV.	LEFT (SOUTH)	RIGHT (NORTH)
4+32 4				231.47	7.5 Lt Top cb.	
				231.8	15° Lt. Grd	
4+50				231.33		℄ pvmt
4+83 3				231.74	OUTLET	12° rt F/L 18" CIP
5+00				232.87		℄
				233.09		10° rt. BTm cb
				233.77		" " Top cb
				233.8		13.5 " Grd FN. LINE
				233.05	6.5 Lt. Edge Pvmt	
				233.1	15° Lt. Grd	
5+50				235.13		℄ pvmt
6+00				239.08		℄ "
				238.82		9° rt Btm. cb
				239.61		" Top "
				240.1		14° rt. Grd FN. LINE
				239.25	8.4 Lt. BTm cb	
				239.89	" Top cb	
				240.2	15° Lt. Grd	
6+19				237.60	F/L 24" CIP	7.2 Rt
6+50				244.24		℄ INT
SD 930				244.72	BM SD 930 FB 3323-12 WALNUT GROVE & CAMETA DR. - BT SPK IN WALK 60 FT 100' S. OF N/S [illegible]	ADJ ELEV: 244.724

76-1-298 CE 307 2-63

PLEASE RETURN TO
LOS ANGELES COUNTY ENGINEER
403 LOS ANGELES COUNTY ENGINEERING BLDG.

NOTE: ANY ADDITIONS OR CHANGES ON THIS SHEET MUST BE MADE OR CIRCLED IN RED INK, WITH DATE AND NAME OF PERSON MAKING CHANGE.

Do not extend notes this side of this line.

STATION	B. S.	H. I.	F. S.	ELEV.	LEFT (EAST)	RIGHT (WEST)
		CROSS SECTIONS ALONG WALNUT GROVE				
SD 930						
				244 72	BM SD 930 FB 3323-12 Adj ELEV = 244.72 ± WALNUT GROVE & CAMETA DR BT SPK IN W. CB; 10'± SO. of No end of CB	
6+50 WEST = 1+00 SO.				244 24		℄ INT
1+26 1/2 SO				246 36		℄ Pvm't
				246 05	13.6 Lf. Btm Burm	
				246 29	14.0 Lf. Top "	
				245 6	18.0 " Brk	
				242 8	30.0 P/L Grd FN LINE	
1+49.2 SO	S.M.H			247 92	10.0 Lf. SSMH NE RIM	
				238 32	F/L NE OUTLET (27")	ROD = 7.35 DIA = 2.25 9.60
				248 04	SW RIM	
				239 77	F/L SW INLET (8")	Rod = 7.60 DIA = .67 8.27
				247 95	NW RIM	
				238 36	F/L NW RIM (27")	Rod = 7.34 DIA = 2.25 9.59
1+50 SO				248 17		℄ Pvm't
1+57 1/2 SO	S.M.H			248 77	N RIM	4.5 RT SSMH
				" 88	E "	
				" 95	S "	
				" 85	W "	

Profile No. ____ Notes Red ____ Plotted ____ Job No. 6112 26 Division No. 11
Date ____ Date ____ Survey of DELTA ST SD
X-Sec. No. ____ Notes Chkd. ____ Checked ____ Survey by HCG Notes JH Date 3-7-66
Date ____ Date ____ Map No. ____ Indexed E. J. GALL Date ____

F.B. 3323 PG. 167

76-L-298 CE 307 2-63

PLEASE RETURN TO
LOS ANGELES COUNTY ENGINEER
403 LOS ANGELES COUNTY ENGINEERING BLDG.

NOTE: ANY ADDITIONS OR CHANGES ON THIS SHEET MUST BE MADE OR CIRCLED IN RED INK, WITH DATE AND NAME OF PERSON MAKING CHANGE

Do not extend notes this side of this line.

STATION	B.S.	H.I.	F.S.	ELEV.	LEFT (EAST)	RIGHT (WEST)
1+57' SO	S.M.H			241 41	F/L SO INLET (8")	Rod - 6.87 DIA 67 7.54 — 248.95 − 7.54 = 241.41
				241 27	F/L NW OUTLET (8")	Rod = 6.87 DIA = 67 7.54 — 248.81 − 7.54 = 241.27 (NW RIM)
1+84.5 SO				245 86	OUTLET	30° RT F/L 18" CIP
1+85°				251 86		℄
				251 38		30° RT Eg of Gut BCR
				251 19		32° " F/L "
				251 86		" " Top cb "
				252 08		40° " P/L BR of Walk
				251 86	10° Lf. Btm. of Burm	
				252 06	10.5 " Top " "	
				251 4	16.3 " BRK	
				247 4	30° P/L FEN. LINE	
2+38.6 SO	S.M.H.			256 60	N RIM	5.3 RT SSMH
				256 70	E "	
				256 81	S "	
				256 71	W "	

F.B. 3323 PG. 168 Job No. 6112 26 Division No. 11 Notes Red Plotted Profile
Survey of DELTA ST SD Date Date No.
Survey by ACG Notes JH Notes Chkd. Checked X-Sec.
Indexed C. I. CALLI Date Date No.

76-L-298 CE 307 2-63

PLEASE RETURN TO
LOS ANGELES COUNTY ENGINEER
403 LOS ANGELES COUNTY ENGINEERING BLDG.

NOTE: ANY ADDITIONS OR CHANGES ON THIS SHEET MUST BE MADE OR CIRCLED IN RED INK, WITH DATE AND NAME OF PERSON MAKING CHANGE.

Do not extend notes this side of this line.

STATION	B. S.	H. I.	F. S.	ELEV.		
				245 24	F/L SO. INLET 8"	Rod = 10 90 DIA = 67 11 57 — 256 81 − 11 57 = 245 24
2+38 6 SO				245 08	F/L W. INLET 8"	Rod = 10 96 DIA = 67 11.63 — 256 71 − 11 63 = 245 08
				244 83	F/L N. OUTLET 8"	Rod = 11.10 DIA = 67 11.77 — 256 60 − 11 77 = 244 83
2+43 09 SO				257 11		℄ INT (E. DRAYER AVE)
			CROSS SECTION ALONG WALNUT GROVE (NORTH)			
6+50 W = 1+00 N				244 24		℄ int
1+02 N				244 11		℄
				243 89	30° Lf Edge of Gutt	
				243 69	32° Lf F/L	
				244 39	32° " Top cb	
				244 36	40° " P/L BK of Walk	
1+25 N				242 48		℄ Pvm't
				242 23		11° Rt Ed. pvm't
				241 3		17° " F/L Grd
				241 8		23° " FEN. LINE Grd
				242 51	10° Lf F/L	
				242 88	12° " Eg. of Pvm't	

Profile No. ____ Notes Red ____ Plotted ____ Job No. 6112 26 Division No. 11
X-Sec. No. ____ Date ____ Date ____ Survey of DELTA ST SD
Notes Chkd. ____ Checked ____ Survey by ____ Notes 14 Date 3-7-66
Date ____ Date ____ Map No. ____ Indexed J. Gill Date ____

F.B. 3323 Pg. 169

76-L-298 CE 307 2-63

PLEASE RETURN TO
LOS ANGELES COUNTY ENGINEER
403 LOS ANGELES COUNTY ENGINEERING BLDG.

NOTE: ANY ADDITIONS OR CHANGES ON THIS SHEET MUST BE MADE OR CIRCLED IN RED INK. WITH DATE AND NAME OF PERSON MAKING CHANGE

Do not extend notes this side of this line.

STATION	B.S.	H.I.	F.S.	ELEV.		
1+25 N				243.2	21° Lf. Btm. Bank	
				249.9	30° " Top "	
1+26 N	SMH			249.90	29.5 Lf. SSMH NW Rim	
				249.94	SE "	
				238.65	F/L NW INLET (27")	Rod = 9.00 DIA = 2.25 11.25
				238.49	F/L SE outlet (27")	Rod = 9.20 DIA = 2.25 11.45
2+00 N				237.98		℄ Pvmt
				237.67		11.6 Rt Eq. of Pvmt
				237.3		15.5 " F/L Grd
				237.5		24.5 FEN LINE Grd
				237.99	12.5 Lf. Eq. of Pvmt	
				239.7	27.6 " Brk Grd	
				240.5	42° " Btm of Slope	
SD 930				244.72	BM SD930 FB3323-12 Adj	ELEV = 244.724

F.B. 3323 Pg. 170

Job No. 6112 26 Division No. 11 Notes Red Plotted Profile

Survey of DELTA ST SD Date Date No. X-Sec.

Survey by ACG Notes Notes Chkd. Checked

Indexed C. J. GALLI Date Date Date No.

NOTES RED M. OSHITA JOB NO. _____ SURVEY OF DELTA ST SD

DATE _____ SURVEY BY A.C. GUIZADO

NOTES CHKD. _____ NOTES BY ACG DATE 12-16-66

DATE _____ INDEXED C. J. GALLI DATE DEC. 28 '66

F. B. 3323 PG. 171

NOTE: ANY ADDITIONS OR CHANGES ON THIS SHEET MUST BE MADE OR CIRCLED IN RED INK, WITH DATE AND NAME OF PERSON MAKING CHANGE.

Do not extend notes this side of this line

PLEASE RETURN TO
LOS ANGELES COUNTY ENGINEER
900 LOS ANGELES COUNTY ENGINEERING BLDG.

768420 S & E-353 9-55

DESCRIPTION	ADJ. ELEV.	3RD RUN	2ND RUN	DIFF.	1ST RUN	B.M.
JOB NO 6112.26						
DELTA STREET SD. ADDITIONAL						
BENCH MARKS						
REF FB3323-5 to 18						
		12/66 GUIZADO				
		LANDA				
		HENDERSON				
		LYBRAND				
		VALDEZ				
			NOTE:			
			ELEVATION BASED ON COUNTY OF LOS ANGELES			
			PRECISE LEVEL NET (1962 ADJUSTMENT)			

76S420 S & E-353 9-55

PLEASE RETURN TO
LOS ANGELES COUNTY ENGINEER
700 LOS ANGELES COUNTY ENGINEERING BLDG.

NOTE: ANY ADDITIONS OR CHANGES ON THIS SHEET MUST BE MADE OR CIRCLED IN RED INK, WITH DATE AND NAME OF PERSON MAKING CHANGE.

Do not extend notes this side of this line

B.M.	1ST RUN	DIFF.	2ND RUN	3RD RUN	ADJ. ELEV.	DESCRIPTION
Fd SD 928	225.219					BM SD 928 Adj Elev 225.219 FB3323-12
+	2.904		2.872			643'± E. of ℄ Walnut Grove Ave &
⊼	228.123	-0.888	-0.889			15'± N. of ⊼ Line prod E'ly of Cameta
−	3.792		3.761			Dr - See ℄ pg 33 - Bt spk in Ld in
TP	224.331					SE cor of Restroom 4° walk
+	2.529		2.460			
⊼	226.860	-8.031	-8.028			
−	10.560		10.488			
TP	216.300					
+	3.465		3.417			
⊼	219.765	-0.451	-0.446			
−	3.916		3.863			
Fd SD 927	215.849				215.860	BM SD 927 FB3323-11 Adj Elev = 215.860
+	0.351		0.291			898'± E. of Fence Line (W'ly Park Bdy) &
⊼	216.200	-2.940	-2.940			90'± So of ⊼ Line prod. E'ly of Cameta
−	3.291		3.231			Dr. Lg Bt spk in No. side of 30"
TP	212.909					Euc. Tree 14"
+	4.993		4.940			
⊼	217.902	-0.402	-0.402			
−	5.395		5.342			
TP	212.507					
+	5.088		5.050			
⊼	217.595	+0.139	+0.139			
−	4.949		4.911			
Fd SD 926	212.646				212.684	BM SD 926 FB3323-11 Elev = 212.684
+	7.089		7.061			90±' West of Fence (E'ly Park Bdy) & 675±'
⊼	219.735	+1.211	+1.212			No. of Fence (S'ly Park Bdy) 2" IP conc plug
−	5.878		5.849			& LACo Engr Tag dn 16"
TP	213.857					

JOB NO. 611226 SURVEY OF Delta St SD NOTES RED.
SURVEY BY A.C. Guizado DATE
NOTES BY A.C.G. DATE 12-16-66 NOTES CHKD. M. OSHITA
INDEXED G. J. Gall DATE JAN 3 '67

F.B. 3323 Pg. 172

765420 S & E-353 9-55

PLEASE RETURN TO
LOS ANGELES COUNTY ENGINEER
700 LOS ANGELES COUNTY ENGINEERING BLDG.

NOTE: ANY ADDITIONS OR CHANGES ON THIS SHEET MUST BE MADE OR CIRCLED IN RED INK, WITH DATE AND NAME OF PERSON MAKING CHANGE.

Do not extend notes this side of this line

B.M.	1ST RUN	DIFF.	2ND RUN	3RD RUN	ADJ. ELEV.	DESCRIPTION
TP	213.857					
+	3.738		3.700			
π	217.595	-1.260	-1.261			
—	4.998		4.961			
	212.597					
+	4.040		4.011			
π	216.637	-1.161	-1.162			
—	5.201		5.173			
Fd SD 924	211.436 42				211.442	BM SD 924 Adj. ELEV = 211.442 FB 332-10 2" BCM LACo FD Mkd "BM 057-00825 1965" @ Conc Base of SE Cor Fence Post of Whittier Narrow Golf Course
+	5.451		5.416			
π	216.893	-0.093	-0.091	-0.091		
—	5.544		5.507			
4PT ±Z	211.349					4PT ±Z — 1" IP Conc plug & 2 LACo Enser Tag dn 3" SEE pg 180 FOR Location
+	4.130		4.057			
π	215.479	+1.309	+1.308	+1.310		
—	2.821		2.749			
TP	212.658					
+	5.513		5.465			
π	218.171	+0.638	+0.639	+.639		
—	4.875		4.826			
Fd N128 500 E265 000	213.296				213.300	CEMON COORDINATE SEE pg 32 FOR LOCATION
+	4.739		4.700			
π	218.035	-1.061	-1.061	-1.060		
—	5.800		5.761			
TP	212.235					
+	5.339		5.299			
π	217.574	-1.009	-1.011	-1.009		
—	6.348		6.310			
N128 500 E264 500	211.226				211.231	CEMON COORDINATE SEE pg 181 FOR LOCATION

NOTES RED _____ JOB NO. 6426 SURVEY OF Tuttle St SD
DATE _____ SURVEY BY ACGHIZADD DATE 12-16-66
NOTES CHKD M. OSHIT NOTES BY ACG DATE JAN 3 '67
DATE _____ INDEXED C.J. GALLI DATE JAN 3 '67

F.B. 3393 PG. 173

76S420 S & E-353 9-55

PLEASE RETURN TO
LOS ANGELES COUNTY ENGINEER
700 LOS ANGELES COUNTY ENGINEERING BLDG.

NOTE: ANY ADDITIONS OR CHANGES ON THIS SHEET MUST BE MADE OR CIRCLED IN RED INK, WITH DATE AND NAME OF PERSON MAKING CHANGE.

Do not extend notes this side of this line

B.M.	1ST RUN	DIFF.	2ND RUN	3RD RUN	ADJ. ELEV.	DESCRIPTION
N128 500 E264 500	211226				211.231	CEMON COORDINATE SEE pg 181 FOR LOCATION
+	4666		4637			
⊼	215.892	-0908	-0.907	-.907		
−	5574		5544			
∡PT#3	210.318				210.324	∡PT#3 - 1" IP conc plug dn 3" SEE pg 181 FOR LOCATION
+	6.948		6.904			
⊼	217.266	+5536	+5.534	+5.536		
−	1.412		1370			
Fd SD927	215854				215.860	SD927 Adj ELEV=215860 FB3323-11 898'± E OF FENCE LINE (W'LY PARK Bdy) 90'± So. of ⊼ Prod E'ly of CAMETA DR Lg Bt spK IN No side of 30" EUC TREE
+	2428		2399			
⊼	218.282	+0.659	+0659	+.658		
−	1769		1740			
TP	216513					
+	6.747		6.819			
⊼	223.260	+6.228	+6.230	+6.227		
−	0519		0589			
N129 000 E264 000	222.741				222.745	CEMON COORDINATE SEE pg 182 FOR LOCATION
+	3.741		3698			
⊼	226.482	-4047	-4045	-4.048		
−	7.788		7743			
∡PT#4	218.694				218.697	∡PT#4 - 1" IP conc plug dn 3" SEE pg 182 FOR LOCATION
+	7.175		7113			
⊼	225869	+3.272	+3.273	+3.271		
−	3903		3840			
TP	221.966					
+	6272		6201			
⊼	228.238	+3752	+3.752	+3.751		
−	2520		2449			
N129 000 E263 500	225718				225.719	CEMON COORDINATE SEE pg 183 FOR LOCATION

JOB NO. 611226 SURVEY OF DELTA ST SD NOTES RED.
SURVEY BY AC GUIZADO DATE
NOTES BY ACG DATE 12-16-66 NOTES CHK M. OSHITA
INDEXED C. J. GALLI DATE JAN 3 '67

F.B. 3753 PG. 174

76S420 S & E-353 9-55

PLEASE RETURN TO
LOS ANGELES COUNTY ENGINEER
700 LOS ANGELES COUNTY ENGINEERING BLDG.

NOTE: ANY ADDITIONS OR CHANGES ON THIS SHEET MUST BE MADE OR CIRCLED IN RED INK, WITH DATE AND NAME OF PERSON MAKING CHANGE.

Do not extend notes this side of this line

B.M.	1ST RUN	DIFF.	2ND RUN	3RD RUN	ADJ. ELEV.	DESCRIPTION
N 124 500 E 263 500	225.718				225.719	CE MON COORDINATE SEE PG 183 FOR LOCATION
+	5017		4983			
⊼	230 735	-2.380	-2380	-2.381		
—	7397		7363			
∡PT#5	223.338				223.338	∡PT#5 - 1" IP CONC PLUG & TAG SEE PG 183 FOR LOCATION
+	7.618		7.577			
⊼	230.956	+4.838	+4.838	+4.837		
—	2780		2739			
TP	228.176					
+	7.440		7.273			
⊼	235.616	+3.815	+3811	+3.812		
—	3625		3462			
Fd BM "D"	231.991				231.987	BM "D" ELEV = 231.95 (WHITTIER 1965) RDLB 586-42 - SPKIN PP# 1033677 ±21.5'E ℄ Sta 126+02 WALNUT GROVE AVE
+	6641		6.608			
⊼	238.632	-0.015	-0014	-.016		
—	6656		6622			
TP	231.976					
+	2413		2358			
⊼	234389	-2.918	-2.917	-2.919		
—	5.331		5275			
TP	229.058					
+	4352		4.291			
⊼	233.410	-1.039	-1.035	-1.040		
—	5391		5326			
TP	228.019					
+	4976		4.950			
⊼	232.995	-0.751	-0.752	-.753		BM BY 4106 ELEV = 227.220 (WHITTIER 1965) RDLB 586-44 CS MON (PI) ℄ WALNUT GROVE AVE ℄ 1200'SO ℄ RUSH ST opp PP# 1033680
—	5727		5.702			
Fd BY 4106	227.268				227.259	

NOTES RED ____ JOB NO. 6112.26 SURVEY OF DELTA ST SD
DATE ____ SURVEY BY A.C. GUIZADO
NOTES CHKD M. OSHITA NOTES BY ACG DATE 12-16-66
DATE ____ INDEXED C. J. GALLI DATE JAN 3 '61

F. B. 3323 PG. 176

76S420 S & E-353 9-55

PLEASE RETURN TO
LOS ANGELES COUNTY ENGINEER
700 LOS ANGELES COUNTY ENGINEERING BLDG.

NOTE: ANY ADDITIONS OR CHANGES ON THIS SHEET MUST BE MADE OR CIRCLED IN RED INK, WITH DATE AND NAME OF PERSON MAKING CHANGE.

Do not extend notes this side of this line

B.M.	1ST RUN	DIFF.	2ND RUN	3RD RUN	ADJ. ELEV.	DESCRIPTION
BY 4106	227.268				227.259	BM SY 4106 ELEV = 227.220 (WHITTIER 1965)
+	5970		5911			RDLB 586-44 Fd C.S. MON (PI) ℄
⊼	233238	+4.809	+4.810	+4.808		WALNUT GROVE; 1200' So ℄ Rush St
—	1161		1101			opp PP# 1033680
?	232.077				232.067	BM ?
+	2309		2260			Fd Bt spk in W side of PP# 1033678
⊼	234386	-0.103	-0.102	-.104		1500'± So ℄ Rush ST; 20'± E of
—	2412		2362			℄ Walnut Grove Ave
Fd SD 931	231.974				231.963	BM SD 931 Adj. ELEV 231.963 FB 3323-13
						20'± E of ℄ Walnut Grove Ave & 20'± No
						of No Lp NARRAMORE CHRISTIAN
						FOUNDATION - Lg Bt spk in N'ly side
						of PP# 1033678 E up 1°

F.B. 3353 PG. 176

JOB NO. 611226 SURVEY OF DELTA ST SD NOTES RED.
SURVEY BY ACGUIZADO DATE
NOTES BY ACG DATE 12-16-66 NOTES CHK M. OSHITA
INDEXED C. J. GALLI DATE JAN 3 '67

Notes Ck'd by M. OSHITA	Survey of DELTA ST SD	F. B. 3323 PG. 177
Map No.	JN 611226 Tape Std. °F	
Office Work	Surveyed by AC Guizado	
Checked	Notes ACG Date 12/66	
Date	Indexed C. J. GALLI DEC 28 '66	

SOB NO 611226
DELTA ST SD
STORM DRAIN
ALIGNMENT CHANGE
WITHIN WHITTIER NARROWS
GOLF COURSE COMMENCING
at RIO HONDO RIVER TO
WALNUT GROVE AVE &
NE COR LOT 34 TRACT 701 also
along E'ly & N'ly LINE of Lot 24
TR 701 TO DELTA ST ℄

12/66
Guizado
Landa
Henderson
Lydrand
Valdez

FOR DESIGN
PURPOSES ONLY

Note: Any Additions or Changes on This Sheet Must be Made or Circled in Red Ink With Date and Name of Person Making Change.

PLEASE RETURN TO
LOS ANGELES COUNTY ENGINEER
403 LOS ANGELES COUNTY ENGINEERING BLDG.

Do not extend this side of this line.

76F309S CE#310 1-65

F. B. 3323 Pg. 178

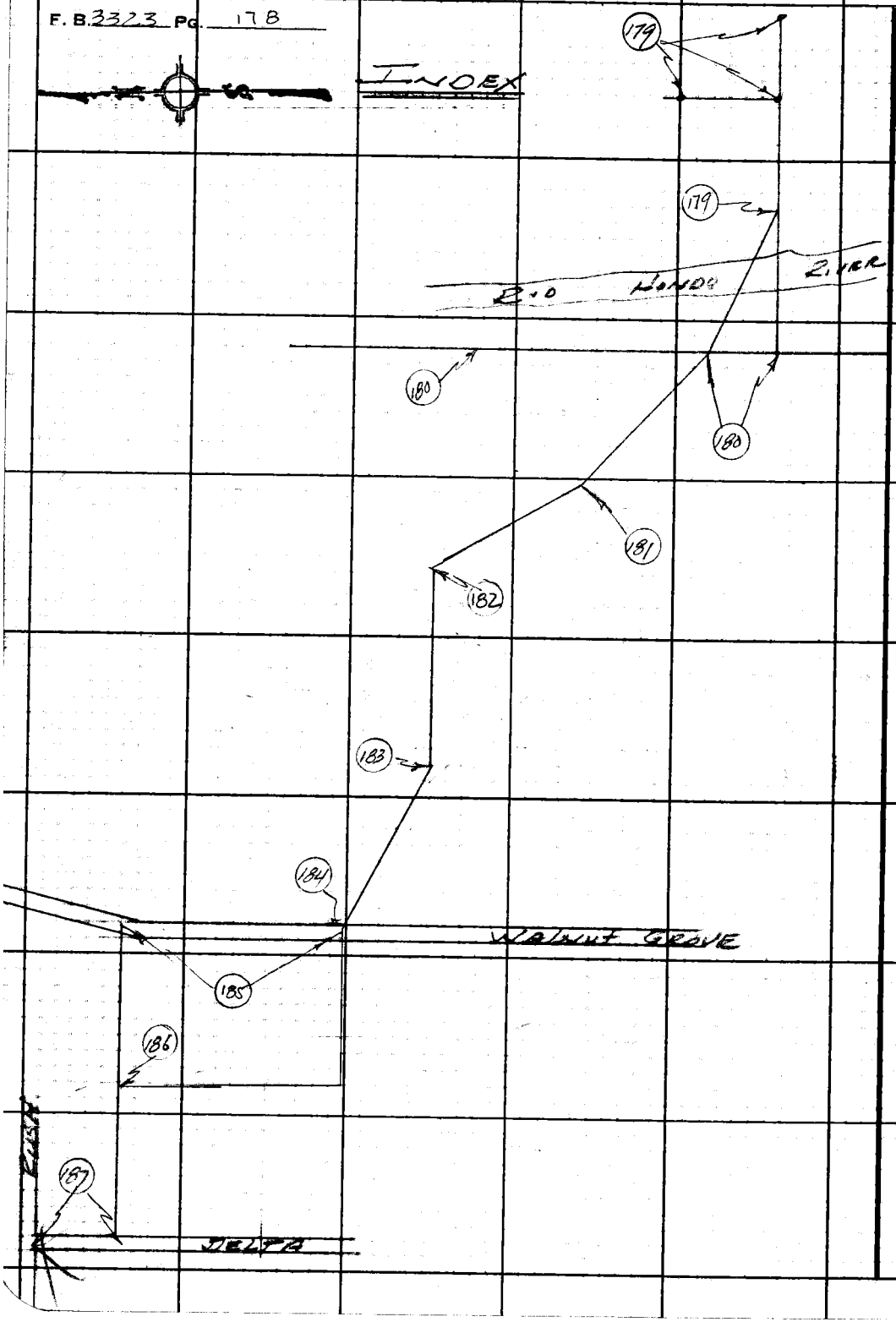

PLEASE RETURN TO
LOS ANGELES COUNTY ENGINEER
408 Los Angeles County Engineering Bldg.
Do not extend this side of this line.

Note: Any Additions or Changes on This Sheet Must Be Made or Circled in Red Ink With Date and Name of Person Making Change.

Notes Ck'd by M. OSHITA	Survey of DELTA ST SD
Map. No.	JN 6112.26 Tape 0205 Std B4 °F
Office Work	Surveyed by ACGuizado
Checked	Notes ACG Date 12/9/66
Date	Indexed C. J. GALLI

F. B. 3323 PG. 179

Note: Any Additions or Changes on This Sheet Must be Made or Circled in Red Ink With Date and Name of Person Making Change.

Do not extend this side of this line.

PLEASE RETURN TO
LOS ANGELES COUNTY ENGINEER
403 Los Angeles County Engineering Bldg.

76F3095 CE#310 1-65

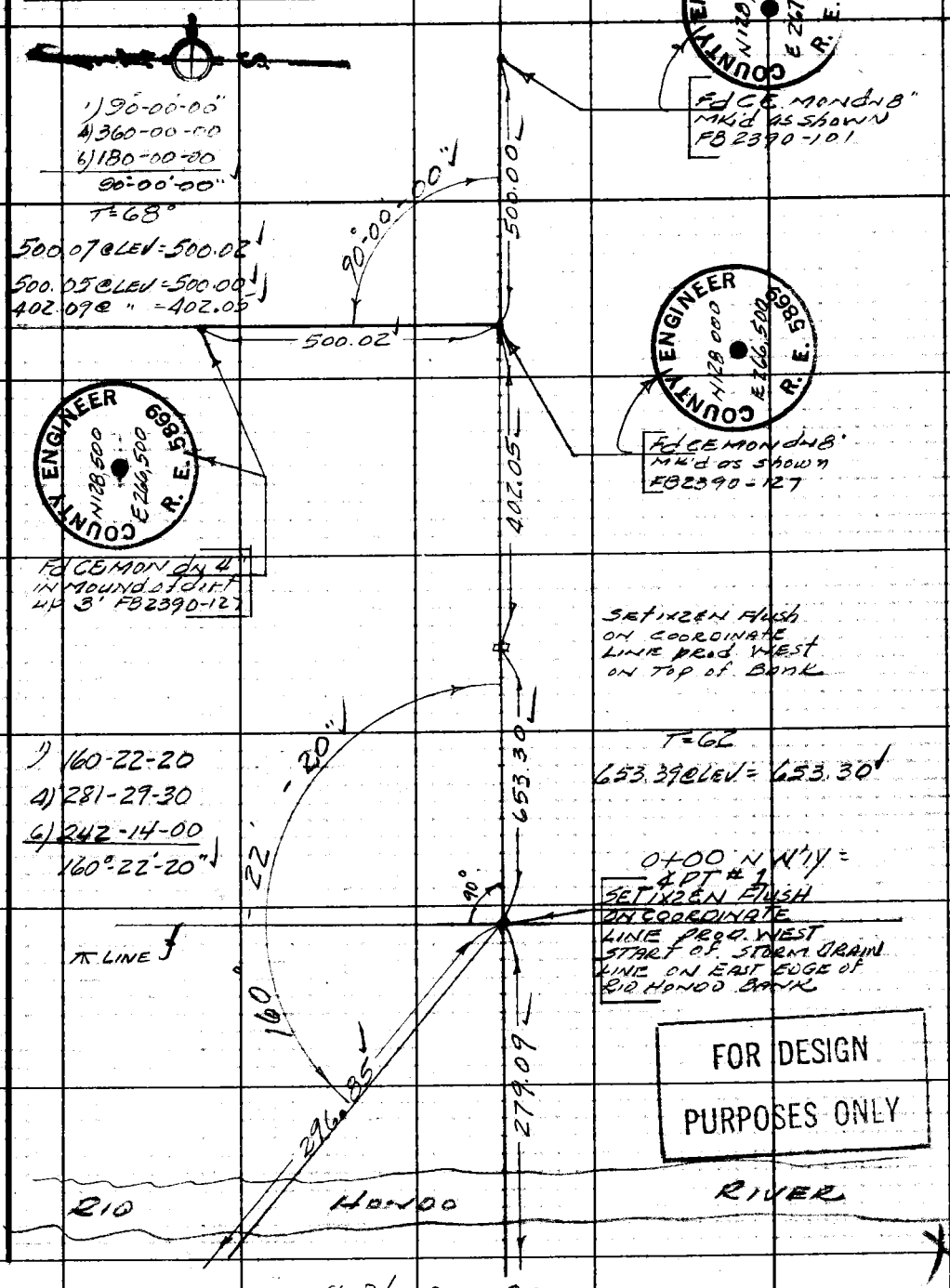

Cont'd Rt pg 180

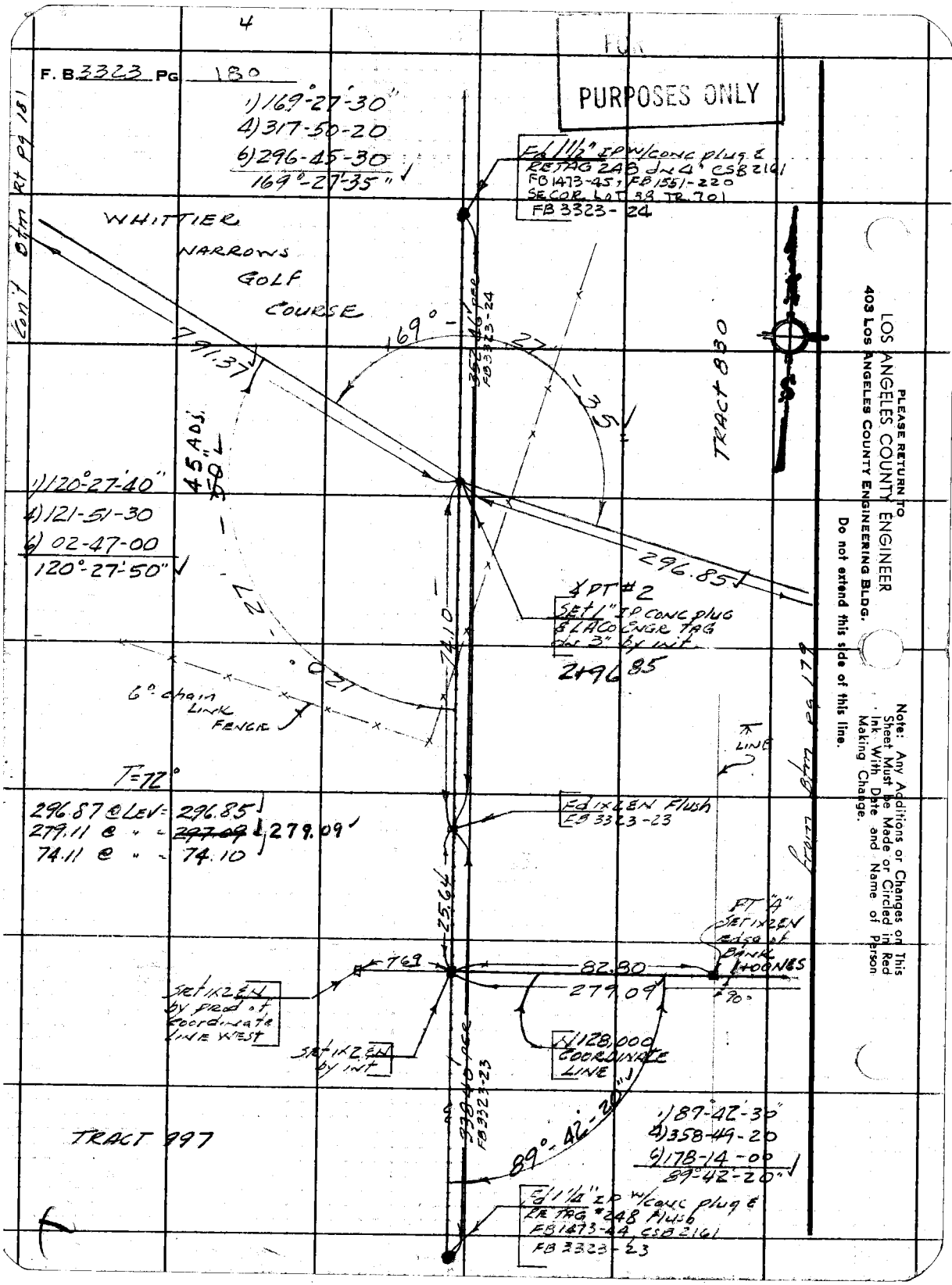

PLEASE RETURN TO
LOS ANGELES COUNTY ENGINEER
403 LOS ANGELES COUNTY ENGINEERING BLDG.
Do not extend this side of this line.

Note: Any Additions or Changes on This Sheet Must be Made or Circled in Red Ink With Date and Name of Person Making Change.

Notes Ck'd by M. OSHITA
Map No.
Office Work
Checked
Date

Survey of Delta St SD Addit
JN 611226 Tape 0205 Std 84 °F
Surveyed by ACGuirado
Notes ACG Date 12/13/66
Indexed C. J. GALLI

F. B. 3323 PG. 181

FOR DESIGN PURPOSES ONLY

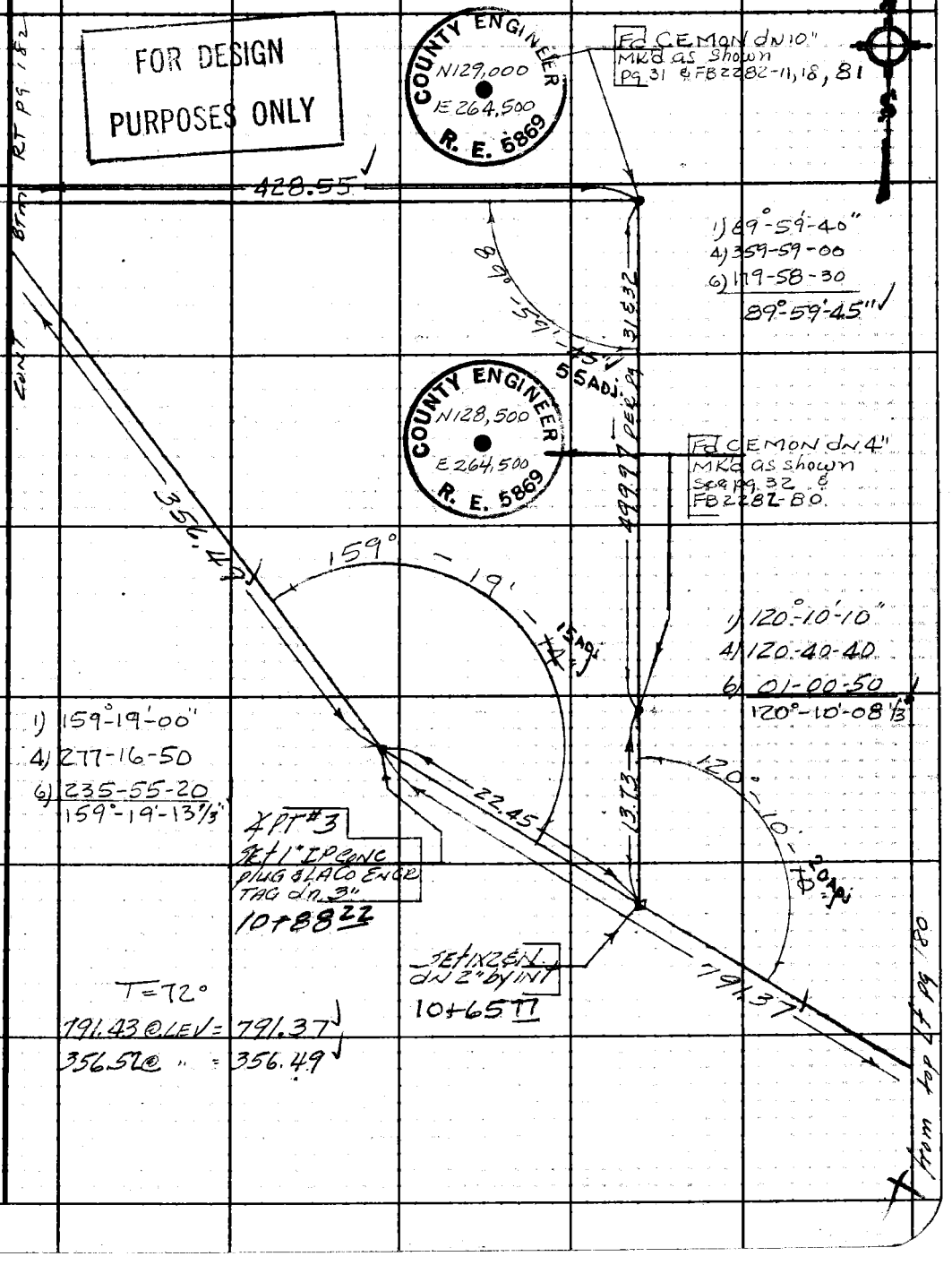

Note: Any Additions or Changes on This Sheet Must be Made or Circled in Red Ink With Date and Name of Person Making Change.

Do not extend this side of this line.

PLEASE RETURN TO
LOS ANGELES COUNTY ENGINEER
403 LOS ANGELES COUNTY ENGINEERING BLDG.

76F309S CE#310 1-65

6

F. B. 3323 PG. 182

FOR DESIGN PURPOSES ONLY

1) 128°-09'-30"
4) 152-38-10
6) 48-57-20
128°-09'-33⅓"

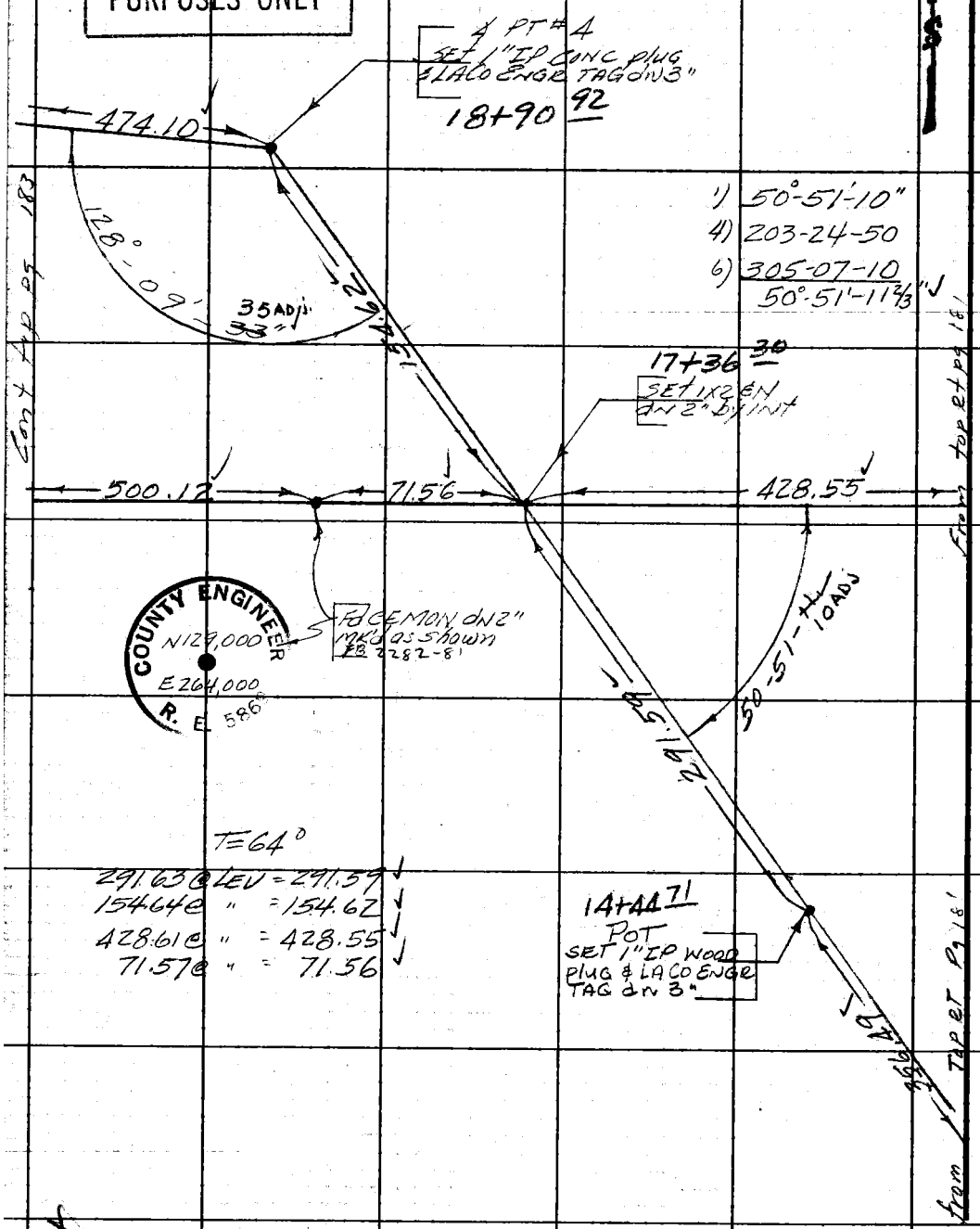

PLEASE RETURN TO
LOS ANGELES COUNTY ENGINEER
403 LOS ANGELES COUNTY ENGINEERING BLDG.

Do not extend this side of this line.

Note: Any Additions or Changes on This Sheet Must be Made or Circled in Red Ink With Date and Name of Person Making Change.

Notes Ck'd by M. OSHITA	Survey of Delta St SD (Addit.)	F. B. 3323 PG. 183
Map No.	JN 6112 26 Tape 0205 Std. 84 °F	
Office Work	Surveyed by ACGuizado	
Checked	Notes ACG Date 12/14/66	
Date	Indexed C. J. GALLI	

from Lt pg 182

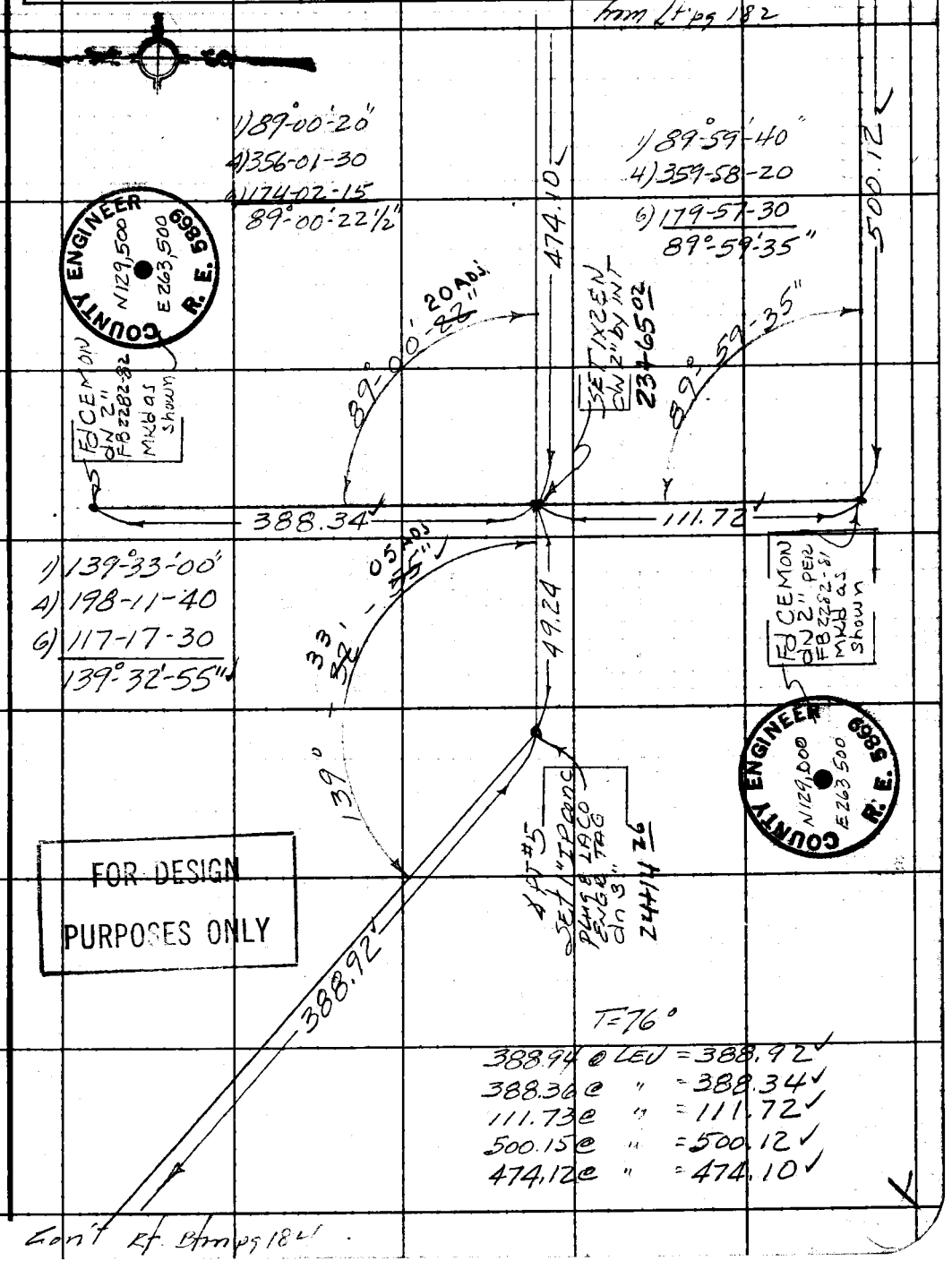

T=76°

388.94 @ LEV = 388.92
388.36 @ " = 388.34
111.73 @ " = 111.72
500.15 @ " = 500.12
474.12 @ " = 474.10

Con't Rt. Btm pg 184

FOR DESIGN PURPOSES ONLY

Note: Any Additions or Changes on This Sheet Must be Made or Circled in Red Ink With Date and Name of Person Making Change.

PLEASE RETURN TO
LOS ANGELES COUNTY ENGINEER
403 Los Angeles County Engineering Bldg.
Do not extend this side of this line.

76F309S CE#310 1-65

B

F. B. 3323 Pg. 184

FOR DES... PURPOSES ONLY

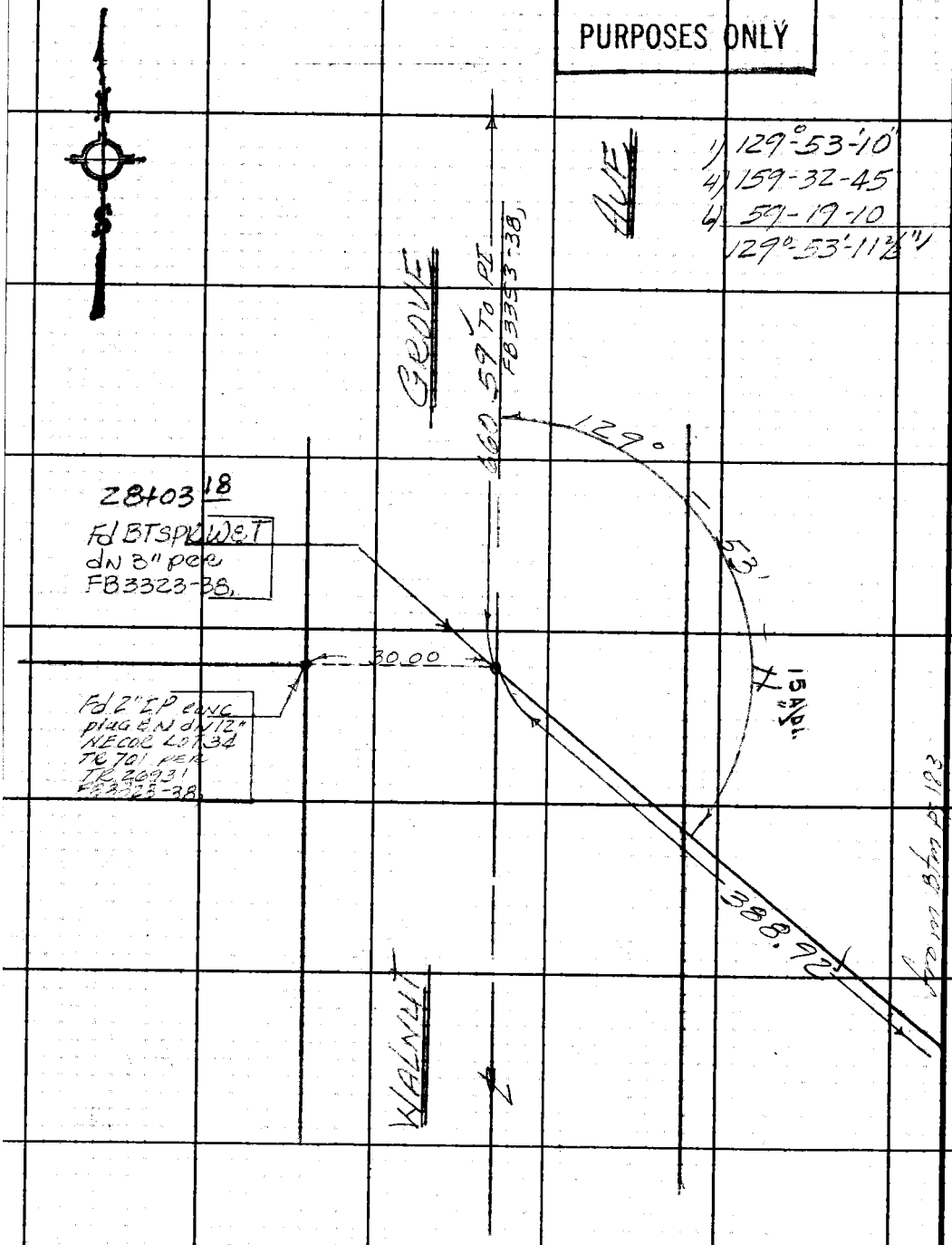

PLEASE RETURN TO
LOS ANGELES COUNTY ENGINEER
409 Los Angeles County Engineering Bldg.

Do not extend this side of this line.

Note: Any Additions or Changes of This Sheet Must Be Made or Circled in Red Ink With Date and Name of Person Making Change.

6

Notes Ck'd by M. OSHITA	Survey of DELTA ST SD
Map No.	JN 6112.26 Tape 0205 Std 84 °F
Office Work	Surveyed by ACGuzzo DEC 9 '66
Checked	Notes ACG Date
Date	Indexed C. J. GALLI

F. B. 3323 PG. 185

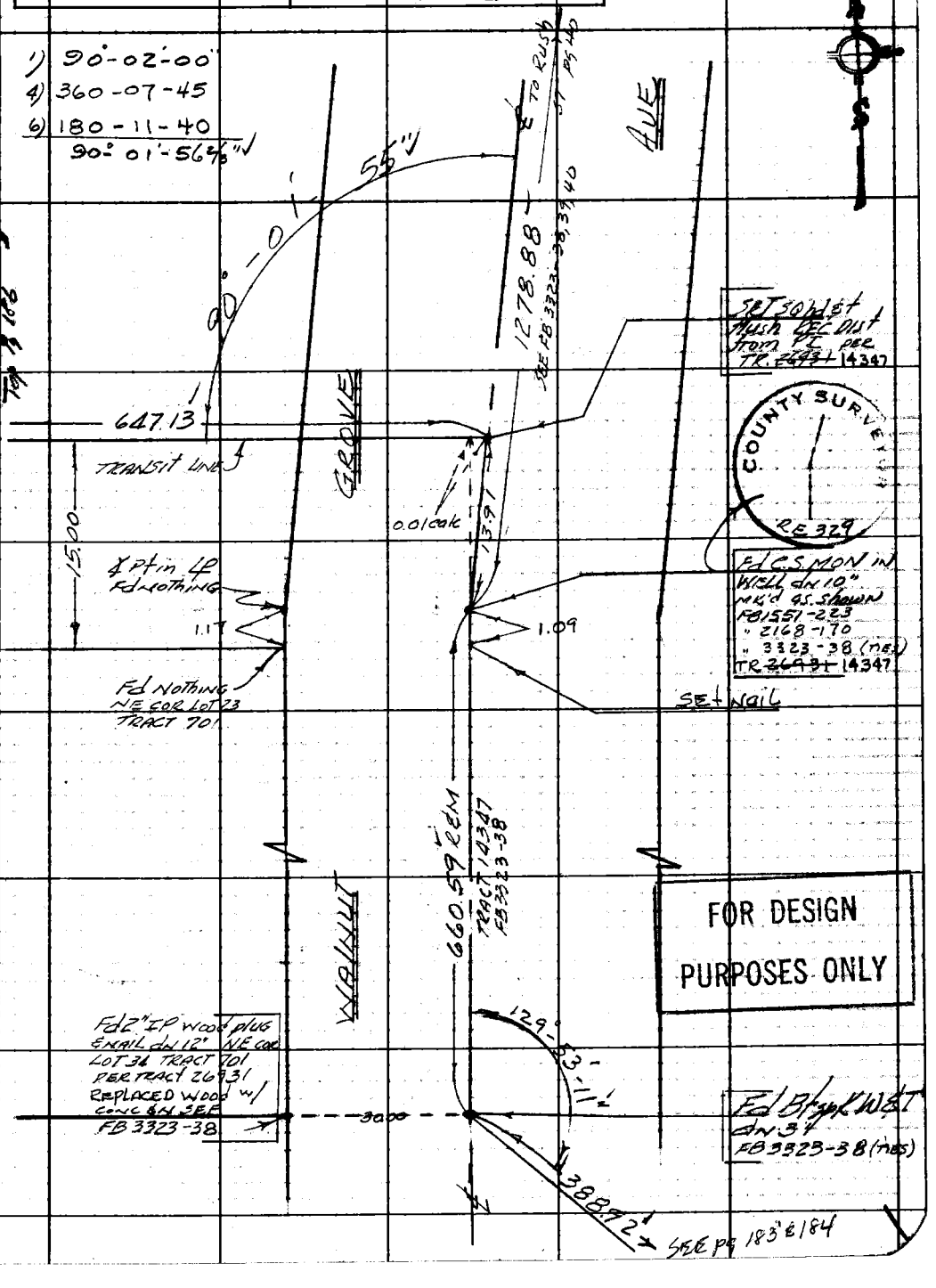

FOR DESIGN PURPOSES ONLY

Note: Any Additions or Changes on This Sheet Must be Made or Circled in Red Ink With Date and Name of Person Making Change.

Do not extend this side of this line.

PLEASE RETURN TO
LOS ANGELES COUNTY ENGINEER
403 LOS ANGELES COUNTY ENGINEERING BLDG.

76F309S CE#310 1-65

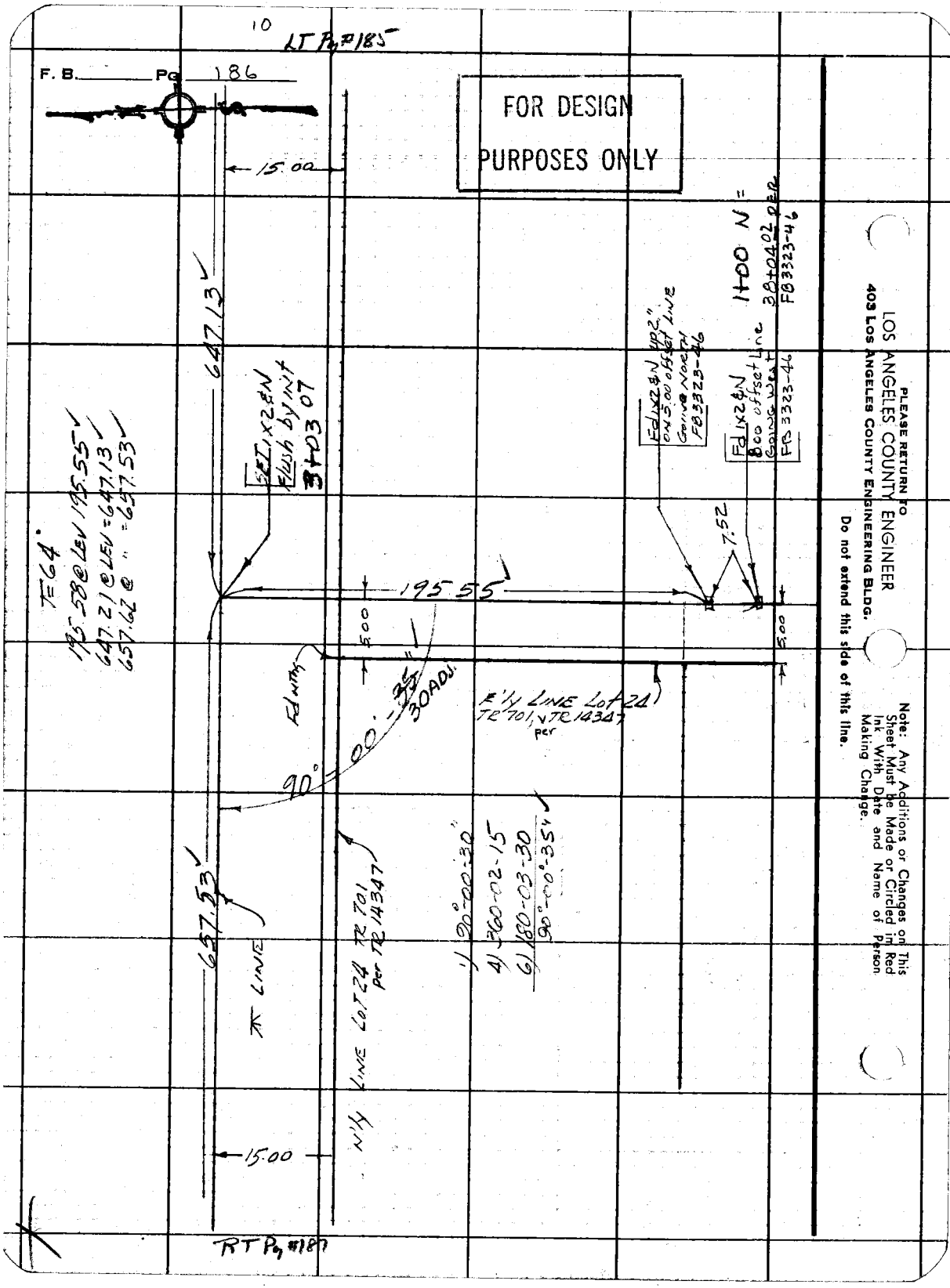
10
LT Pg #185
F. B. Pg 186
FOR DESIGN PURPOSES ONLY
15.00
647.13
SET 1x2&N Flush by int 3+03 07
Fd 1x2&N up 2" on 5.00 offset Line Going North FB 3323-46
Fd 1x2&N 8.00 offset Line Going West FB 3323-46
1+00 N = 38+04.02 per FB 3323-46
7.52
195.55
5.00
5.00
T=64°
195.58 @ LEV 195.55
647.21 @ LEV = 647.13
657.62 @ " = 657.53
Fd wtg
E'ly LINE Lot 24 TR 701, per TR 14347
90°-00'-35" 30 ADJ.
657.53
TR LINE
N'ly LINE Lot 24 TR 701 per TR 14347
1) 90°-00'-30"
4) 360-02-15
6) 180-03-30
90°-00'-35"
15.00
RT Pg #187
PLEASE RETURN TO
LOS ANGELES COUNTY ENGINEER
403 LOS ANGELES COUNTY ENGINEERING BLDG.
Do not extend this side of this line.
Note: Any Additions or Changes on This Sheet Must be Made or Circled in Red Ink With Date and Name of Person Making Change.

Notes Ck'd by M. OSHITA	Survey of Delta St SD
Map No.	JN 61226 Tape 0205 Std 84 °F
Office Work	Surveyed by AC Guirado
Checked	Notes TCG Date 12/9/66
Date	Indexed G. J. GALLI

F. B 3323 PG. 187

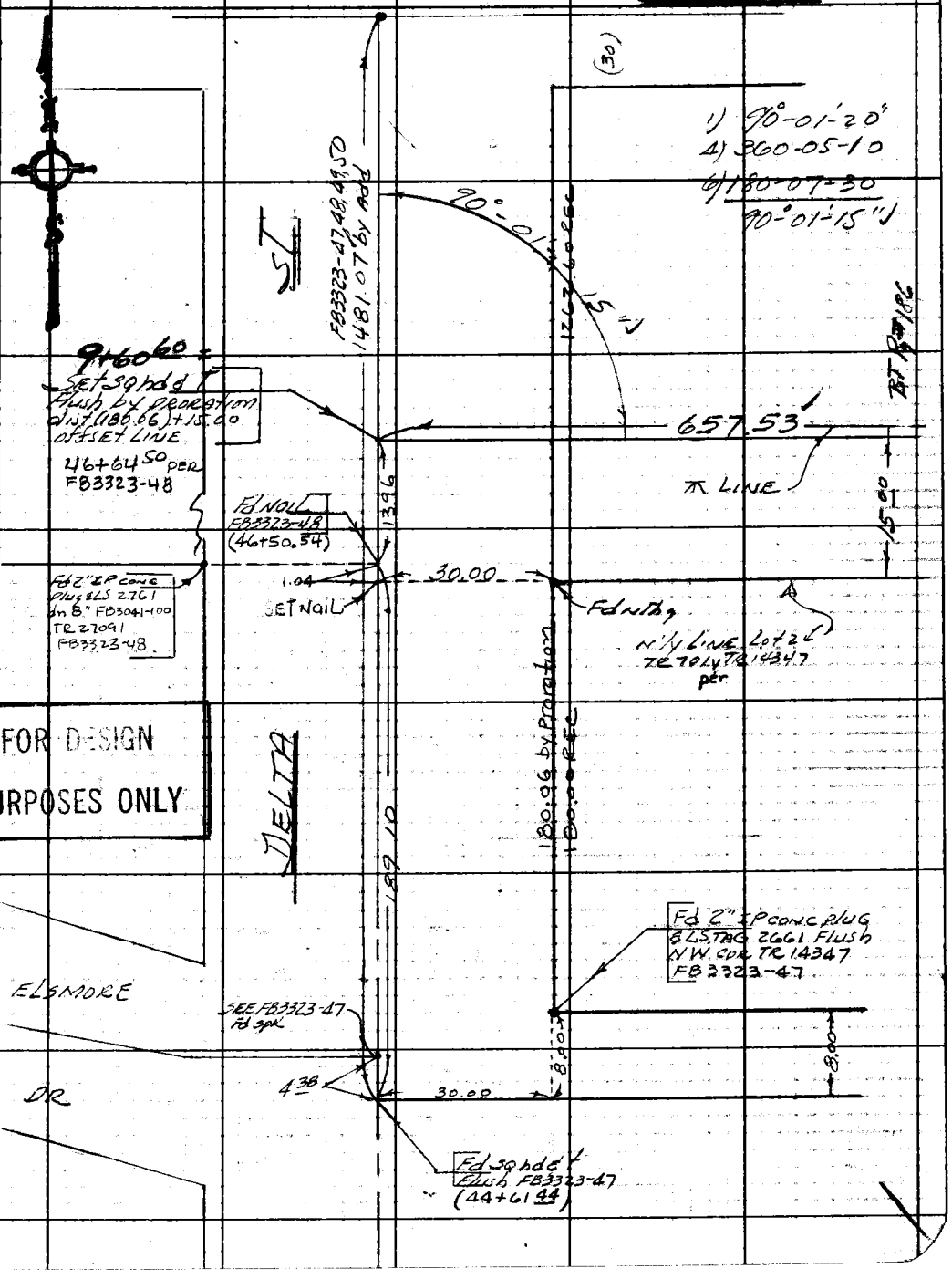

Note: Any Additions or Changes on This Sheet Must be Made or Circled in Red Ink With Date and Name of Person Making Change.

Do not extend this side of this line.

PLEASE RETURN TO
LOS ANGELES COUNTY ENGINEER
403 LOS ANGELES COUNTY ENGINEERING BLDG.

76F3093 CE#310 1-65

12

F. B. 3323 PG 188

PLEASE RETURN TO
LOS ANGELES COUNTY ENGINEER
403 LOS ANGELES COUNTY ENGINEERING BLDG.

Do not extend this side of this line.

Note: Any Additions or Changes on This Sheet Must be Made or Circled in Red Ink With Date and Name of Person Making Change.

Notes Ck'd by	Survey of DELTA ST SD
Map No.	JN 6112.26 Tape Std °F
Office Work	Surveyed by AC GUIZADO
Checked	Notes E Landa Date 12/19/66
Date	Indexed C. J. GALLI

F. B. 3323 PG. 189

DELTA ST. S.D.

U.N. 6112.26

TOPOGRAPHY OF THE RIO HONDO RIVER & WHITTIER NARROWS GOLF CRSE. ALONG PROPOSED S.D. LINE & N. & S. ALONG WALNUT-GROVE AVE

Guizado
Landa
Lybrand
Henderson
Valdez

Note: Any Additions or Changes on This Sheet Must be Made or Circled in Red Ink. With Date and Name of Person Making Change.

Do not extend this side of this line.

PLEASE RETURN TO
LOS ANGELES COUNTY ENGINEER
408 LOS ANGELES COUNTY ENGINEERING BLDG.

16F309S CE#310 1-65

F. B. 3323 PG. 190

PLEASE RETURN TO
LOS ANGELES COUNTY ENGINEER
403 Los Angeles County Engineering Bldg.

Do not extend this side of this line.

Note: Any Additions or Changes on This Sheet Must be Made or Circled in Red Ink With Date and Name of Person Making Change.

3

Notes Ck'd by	Survey of DELTA ST S.D
Map No.	JN Tape Std °F
Office Work	Surveyed by A C G
Checked	Notes EL Date 12-66
Date	Indexed G. J. GALLI

F. B. 3323 PG. 191

TO BTOK PG 192

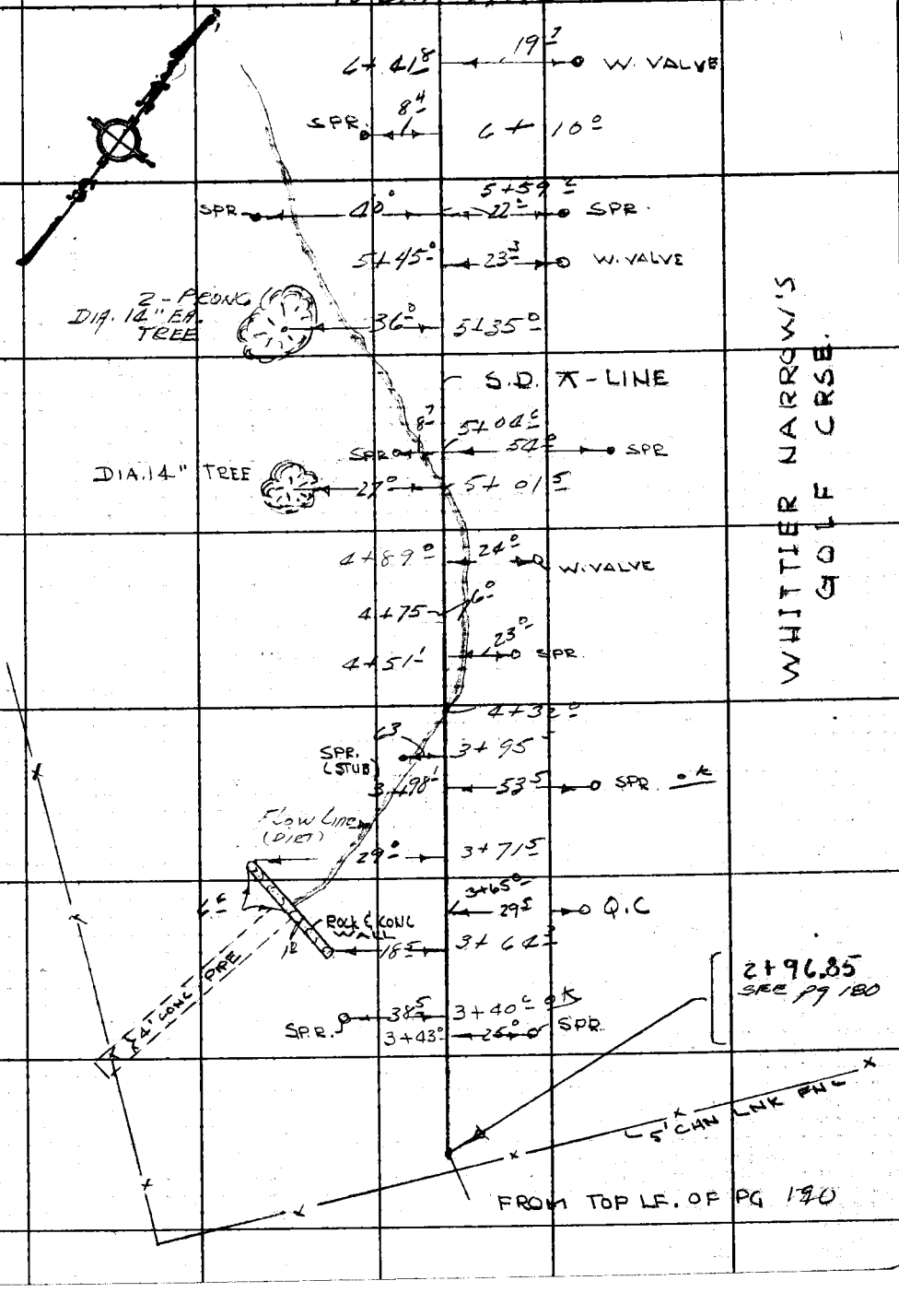

Note: Any Additions or Changes on This Sheet Must be Made or Circled in Red Ink With Date and Name of Person Making Change.

PLEASE RETURN TO
LOS ANGELES COUNTY ENGINEER
403 LOS ANGELES COUNTY ENGINEERING BLDG.

Do not extend this side of this line.

76F309S CE#310 1-65

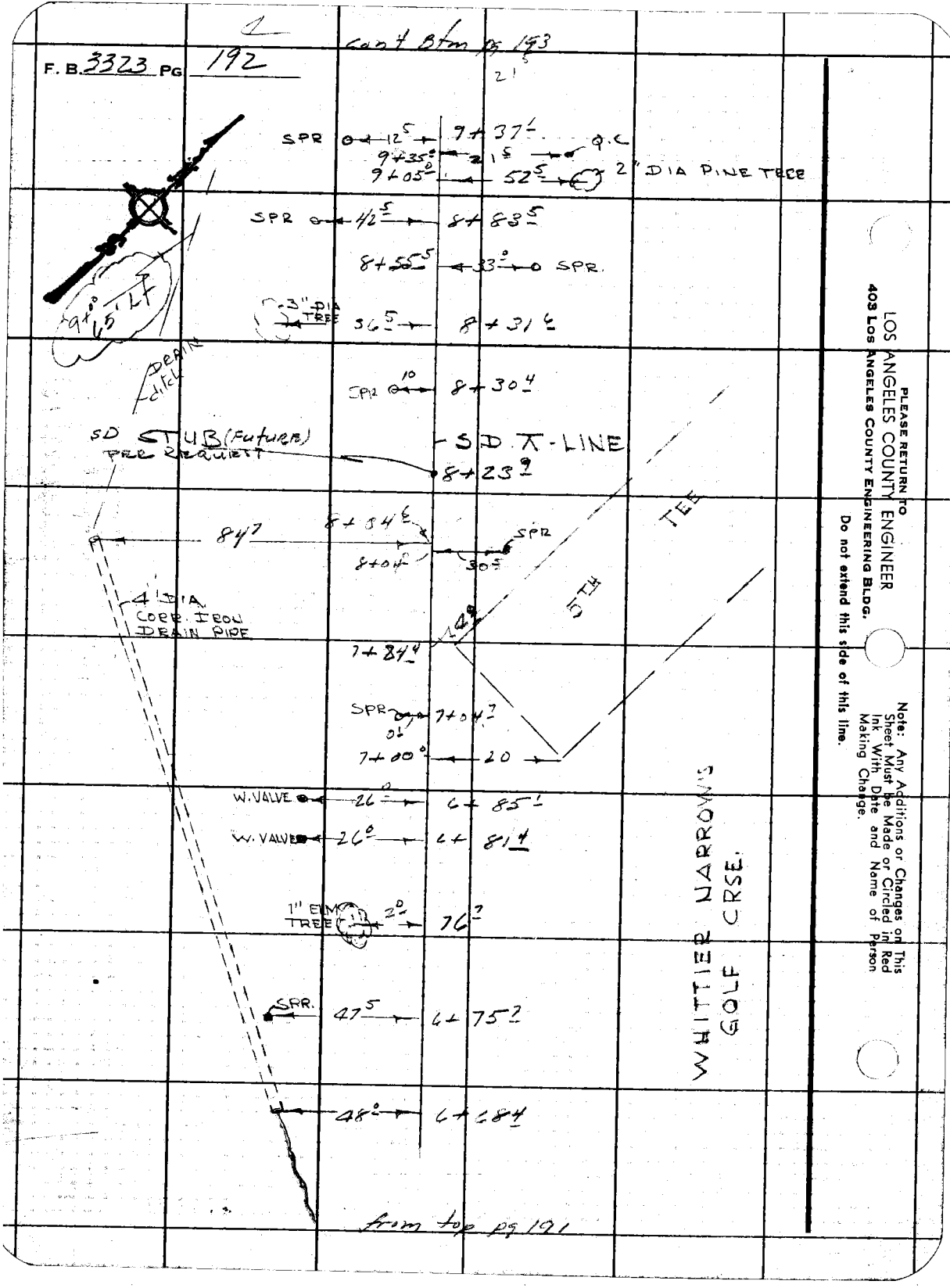

PLEASE RETURN TO
LOS ANGELES COUNTY ENGINEER
403 LOS ANGELES COUNTY ENGINEERING BLDG.
Do not extend this side of this line.
Note: Any Additions or Changes on This Sheet Must be Made or Circled in Red Ink With Date and Name of Person Making Change.

Notes Ck'd by	Survey of DELTA ST S.D
Map No.	JN 6112-26 Tape Std °F
Office Work	Surveyed by A C G
Checked	Notes E L Date 12-65
Date	Indexed

F. B. 3323 PG. 193

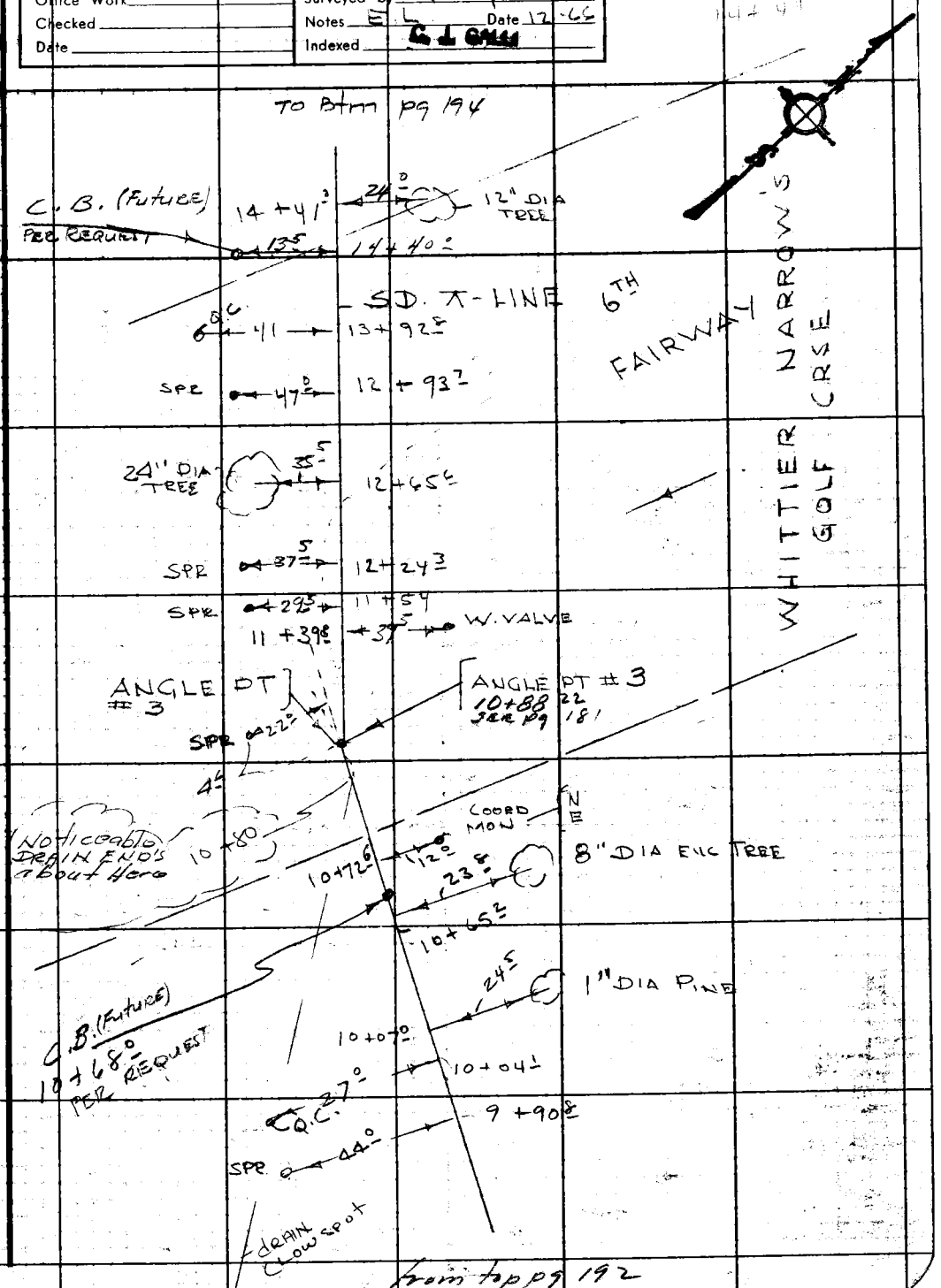

Note: Any Additions or Changes on This Sheet Must be Made or Circled in Red Ink With Date and Name of Person Making Change.

Do not extend this side of this line.

PLEASE RETURN TO
LOS ANGELES COUNTY ENGINEER
403 Los Angeles County Engineering Bldg.

76F309S CE#310 1-65

F. B. 5323 PG. 194

to Btm pg 195

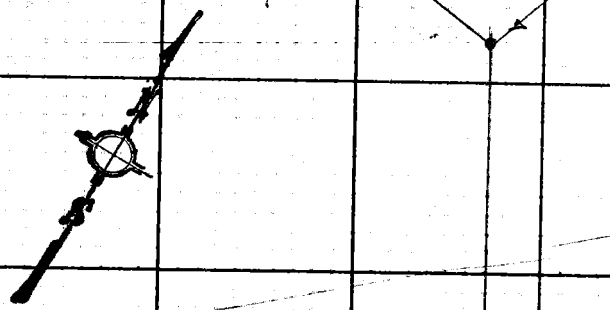

WHITTIER NARROWS GOLF COURSE

from Btm pg 193

PLEASE RETURN TO
LOS ANGELES COUNTY ENGINEER
403 Los Angeles County Engineering Bldg.

Do not extend this side of this line.

Note: Any Additions or Changes on This Sheet Must be Made or Circled in Red Ink With Date and Name of Person Making Change.

Notes Ck'd by	Survey of DELTA ST S.D
Map No.	JN 6112.26 Tape Std °F
Office Work	Surveyed by A C G
Checked	Notes E L Date 12-66
Date	Indexed G. J. GALLI

F. B. 3323 PG. 195



from top pg 194

Note: Any Additions or Changes on This Sheet Must be Made or Circled in Red Ink With Date and Name of Person Making Change.

PLEASE RETURN TO
LOS ANGELES COUNTY ENGINEER
403 LOS ANGELES COUNTY ENGINEERING BLDG.
Do not extend this side of this line.

76F309S CE#310 1-65

8

F. B. 3323 PG 196

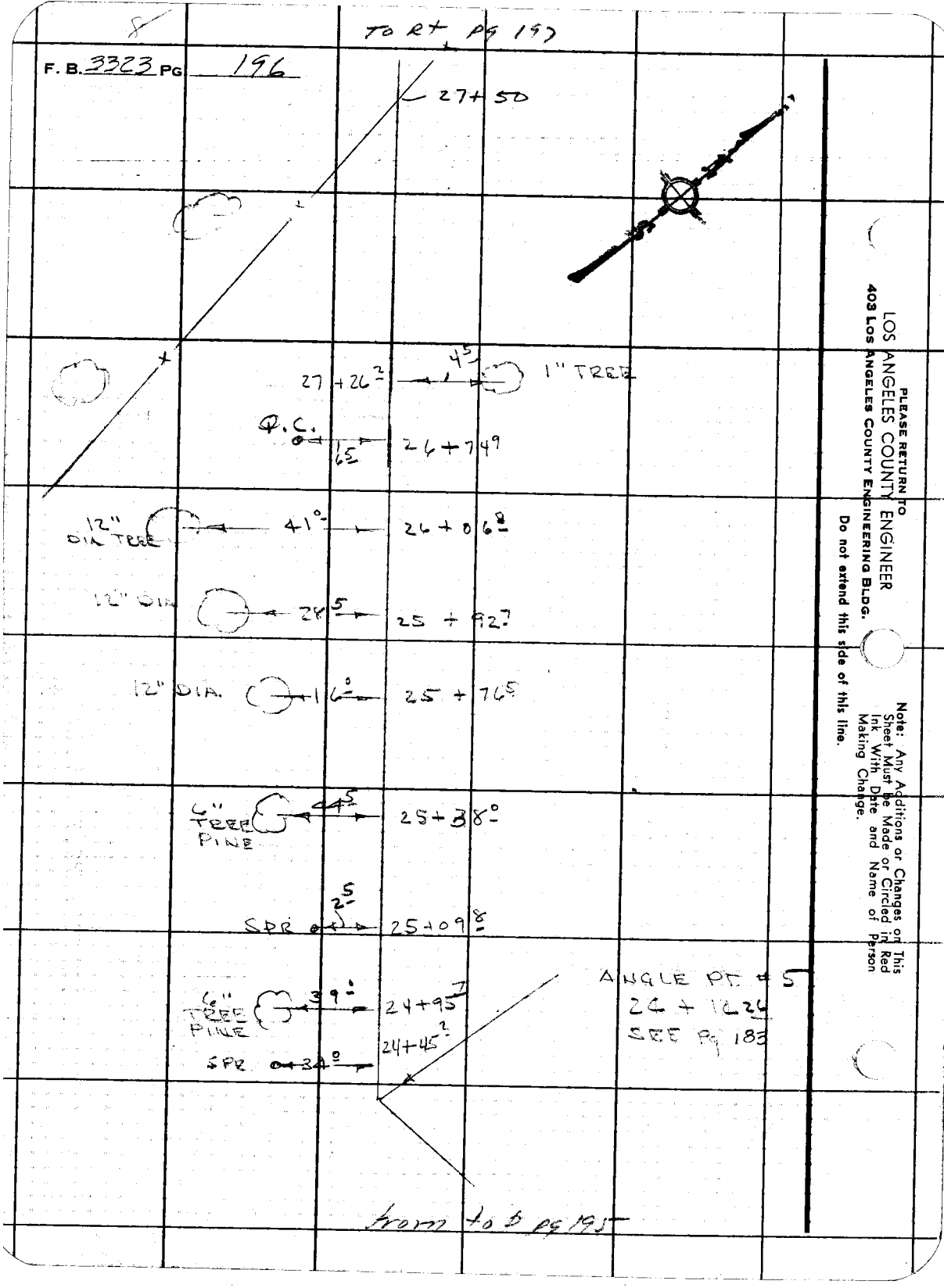

PLEASE RETURN TO
LOS ANGELES COUNTY ENGINEER
403 LOS ANGELES COUNTY ENGINEERING BLDG.

Do not extend this side of this line.

Note: Any Additions or Changes on This Sheet Must be Made or Circled in Red Ink With Date and Name of Person Making Change.

Notes Ck'd by	Survey of DELTA ST SD
Map No.	JN 4112.26 Tape Std °F
Office Work	Surveyed by A C G
Checked	Notes EL Date 12-66
Date	Indexed G. J. GALLI

F. B. 3323 PG. 197

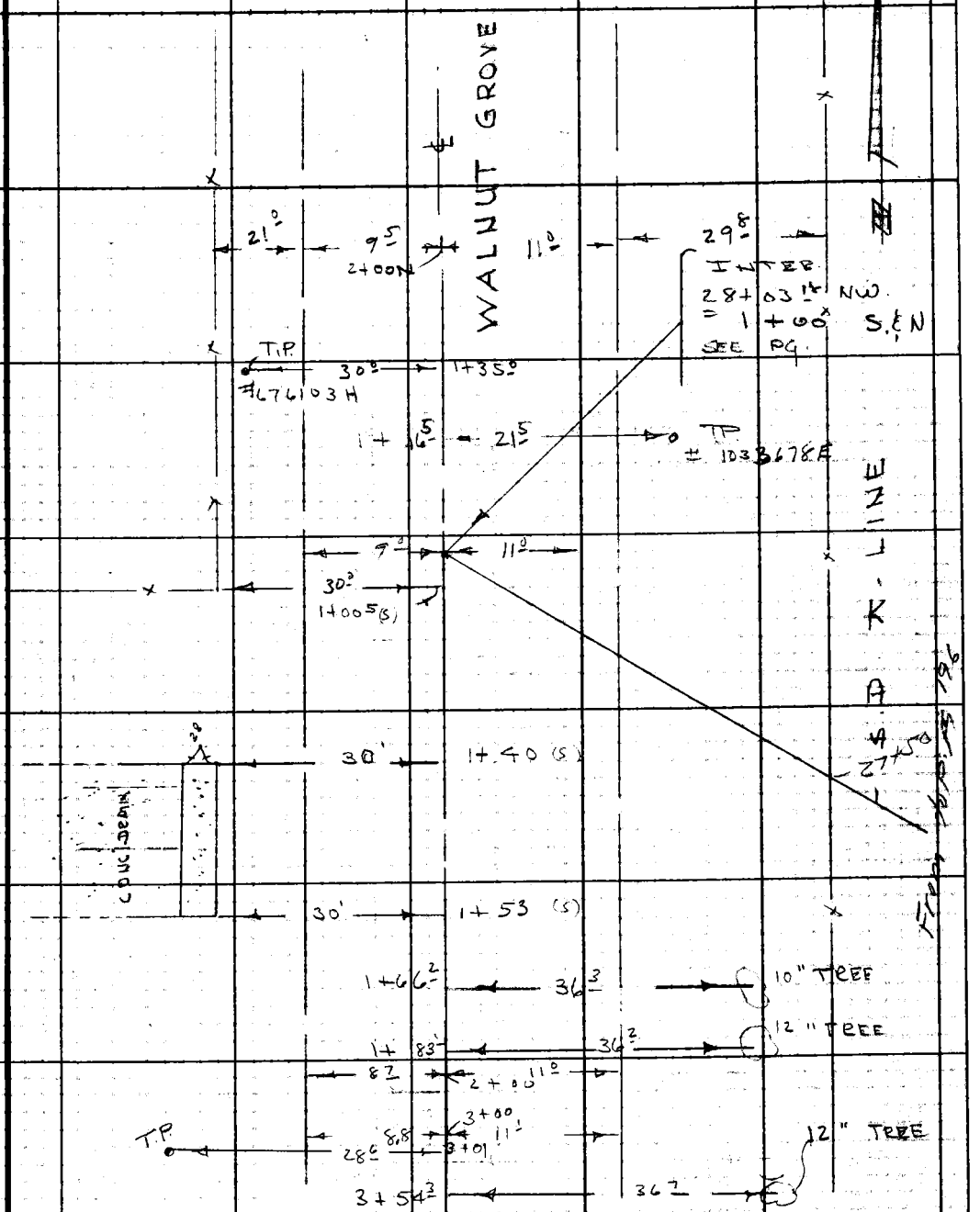

Note: Any Additions or Changes on This Sheet Must be Made or Circled in Red Ink With Date and Name of Person Making Change.

Do not extend this side of this line.

PLEASE RETURN TO
LOS ANGELES COUNTY ENGINEER
403 Los Angeles County Engineering Bldg.

76F309S CE#310 1-65

TO TOP PG 198

F. B. 3323 PG 198

10

from Btm pg 197

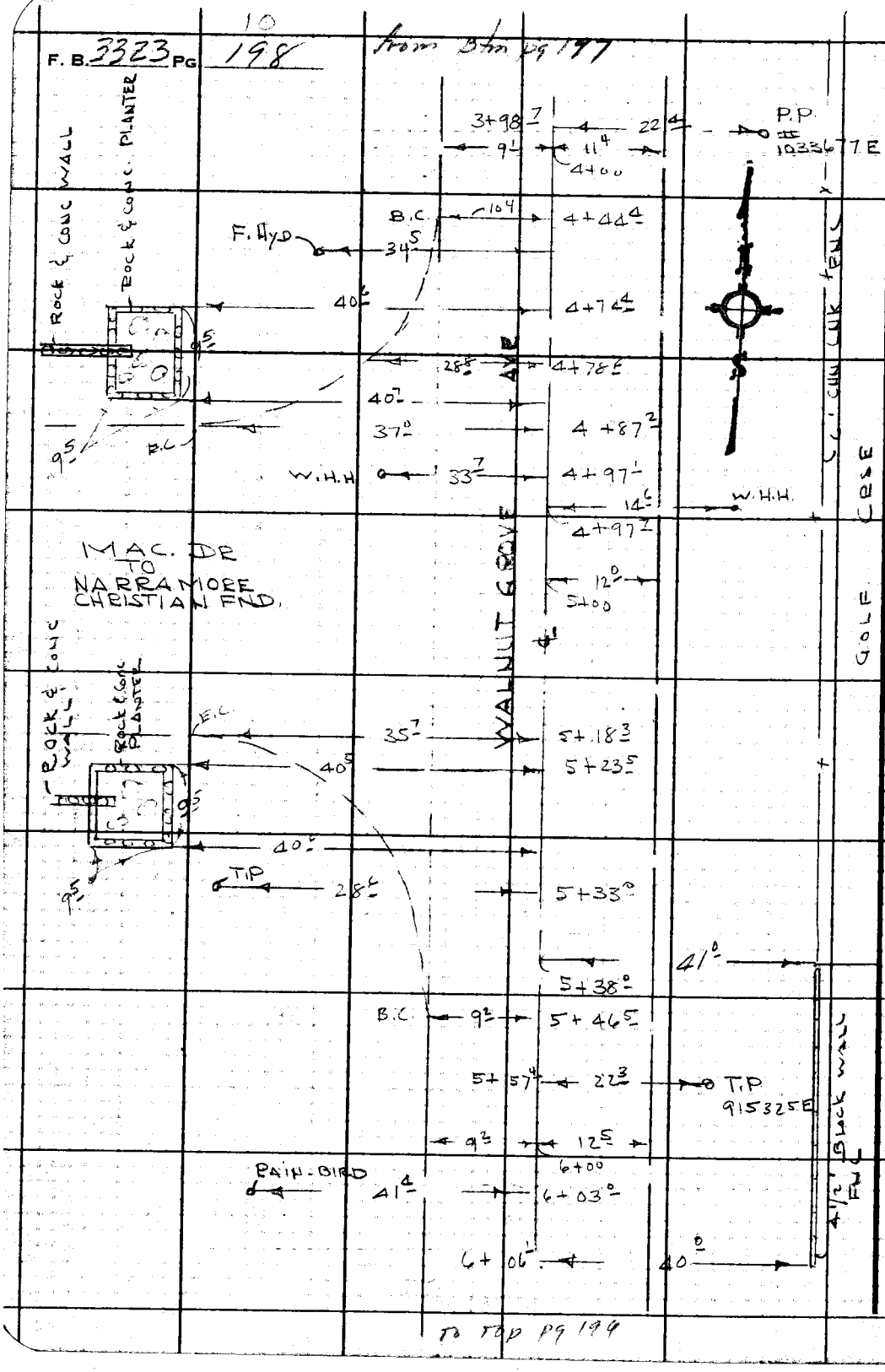

PLEASE RETURN TO
LOS ANGELES COUNTY ENGINEER
403 Los Angeles County Engineering Bldg.
Do not extend this side of this line.

Note: Any Additions or Changes on This Sheet Must be Made or Circled in Red Ink With Date and Name of Person Making Change.

To Top pg 199

Notes Ck'd by	Survey of DELTA ST SD	F. B. 3323 PG. 199
Map No.	JN 611224 Tape Std °F	
Office Work	Surveyed by A C G	
Checked	Notes F L Date 12-66	
Date	Indexed G. J. GALLI	

from Btm pg 198

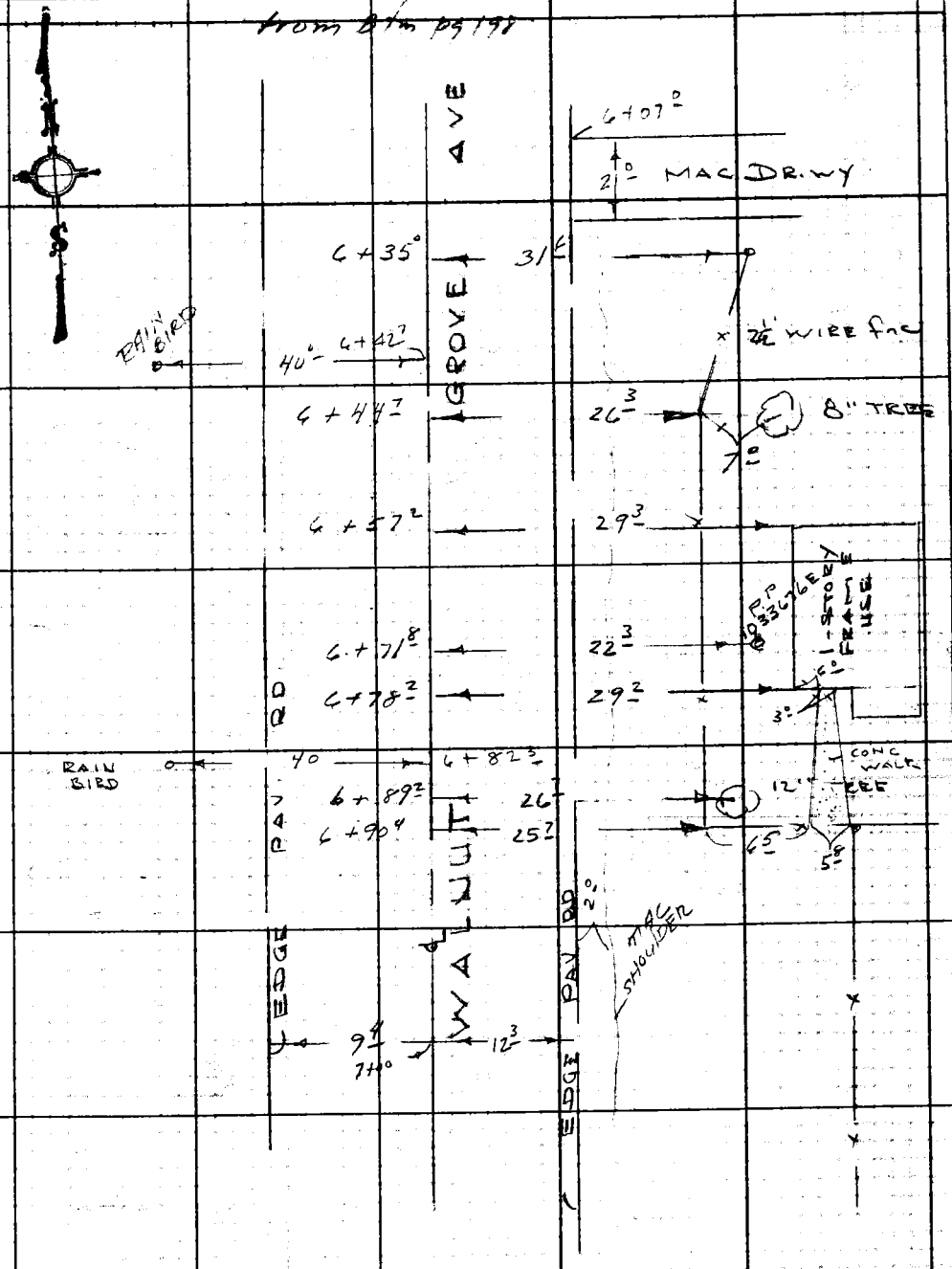

To TOP pg 200

Note: Any Additions or Changes on This Sheet Must be Made or Circled in Red Ink With Date and Name of Person Making Change.

Do not extend this side of this line.

PLEASE RETURN TO
LOS ANGELES COUNTY ENGINEER
403 LOS ANGELES COUNTY ENGINEERING BLDG.

76F309S CE#310 1-65

F. B. 3323 PG 200

from Bk pg 199

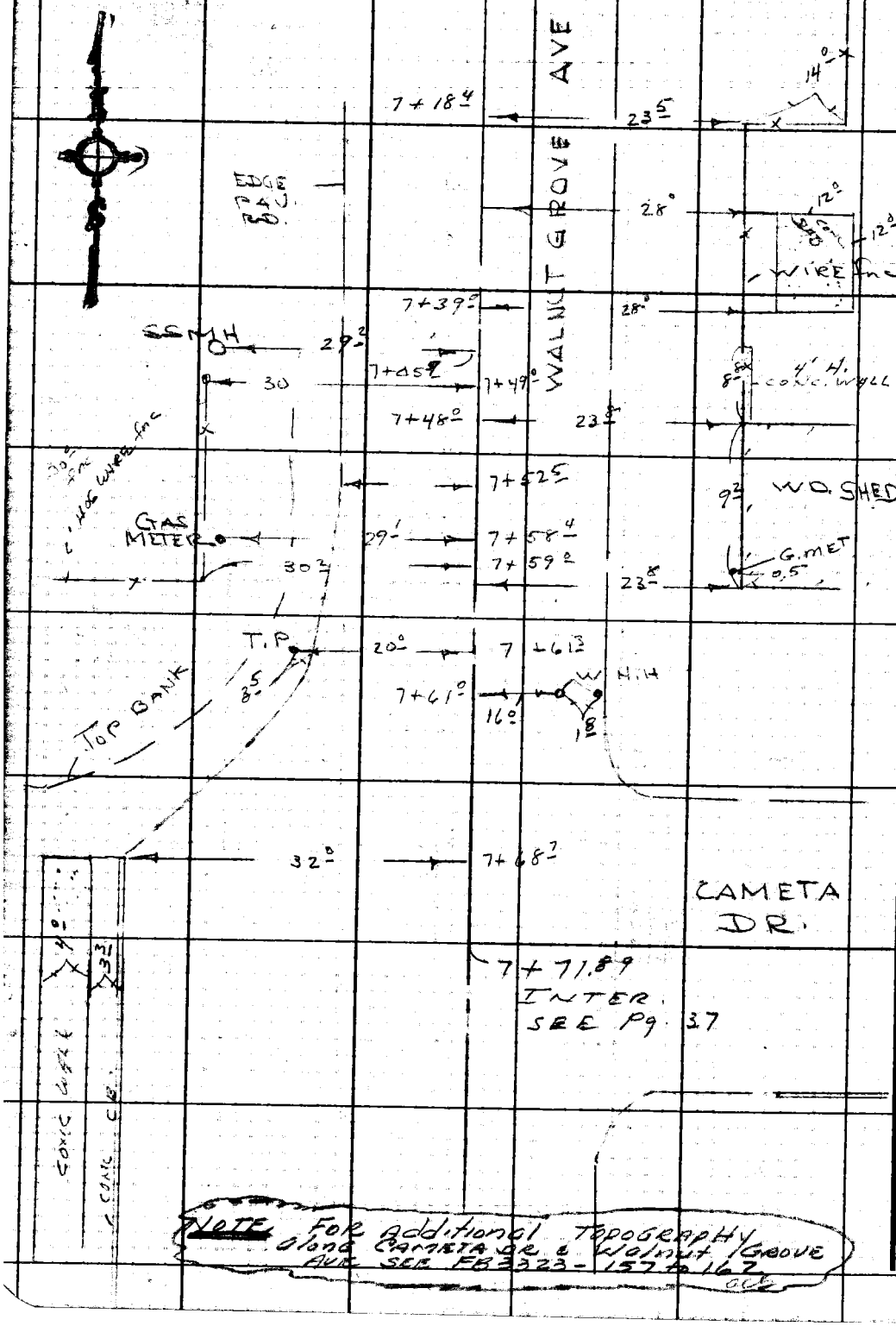

NOTE For additional TOPOGRAPHY along CAMETA DR & Walnut Grove AVE SEE FB 3323 - 157 to 162

LOS ANGELES COUNTY ENGINEER
403 LOS ANGELES COUNTY ENGINEERING BLDG.

PLEASE RETURN TO

Do not extend this side of this line.

Note: Any Additions or Changes on This Sheet Must be Made or Circled in Red Ink With Date and Name of Person Making Change.

Profile No.	Notes Red	Plotted	Job No. 6112.26	Division No. 11	F.B. 3323	Pg. 201
	Date	Date	Survey of DELTA ST. S.D.			
X-Sec.	Notes Chkd.	Checked	Survey by ACG	Notes EL	Date 12-28-66	
No.	Date	Date	Map No. 1	Indexed C. J. GALLI	Date	

DELTA ST. S.D.
J.N. 6112.26
CROSS SECTION
ALONG
RIO HONDO RIVER
(FOR TOPOG. SEE Pg. 190)

PARTY
GUIZADO
LANDA
LYBEAND
VALDEZ
HENDERSON

STATION	B.S.	H.I.	F.S.	ELEV.

NOTE: ANY ADDITIONS OR CHANGES ON THIS SHEET MUST BE MADE OR CIRCLED IN RED INK, WITH DATE AND NAME OF PERSON MAKING CHANGE.

Do not extend notes this side of this line.

PLEASE RETURN TO
LOS ANGELES COUNTY ENGINEER
403 LOS ANGELES COUNTY ENGINEERING BLDG.

76-L-298 CE 307 2-63

76-L-298 CE 307 2-63

PLEASE RETURN TO
LOS ANGELES COUNTY ENGINEER
403 LOS ANGELES COUNTY ENGINEERING BLDG.

NOTE: ANY ADDITIONS OR CHANGES ON THIS SHEET MUST BE MADE OR CIRCLED IN RED INK, WITH DATE AND NAME OF PERSON MAKING CHANGE

Do not extend notes this side of this line.

STATION	B.S.	H.I.	F.S.	ELEV.		
B.M.S.D. 924				211 44	B.M SD 924, El = 211.442, A 2" Br cap L A Co F.C.D. mk. "B.M 057-00825 1965, SEE Pg. 10 for Location.	
		FOR TOPOG SEE PG.				
W'LY ALONG COORD LINE FROM PT "A"						
1+00				209 11	1x2 See Pg.	(INTER)
				209 7	74' W of Pt "A" Brk.	
				208 5	91 " " " "	
				206 6	93 " " " " Edge drain	
				206 6	97 " " " " " "	
				208 4	103' Brk	
				210 2	117 Toe of slope	
				231 0	±160 Top of Brk	
E'LY ALONG COORD. LINE FROM Pt "A"						
1+00				209 11	1x2	INTER
				207 71	24.5 (1x2) E. of Pt. A Top of Brk	
TP				205 34	TP	
				201 9	34 E. Btm of Brk	

F.B. 3323 PG. 262 Job No. 6.112.26 Division No. 11 Notes Red Plotted Profile
Survey of DELTA St S.D. Date Date No.
Survey by A.C.G. Notes E.L. Notes Chkd. Checked X-Sec.
Indexed C. J. GALLI Date 12-66 Date Date No.

76-L-298 CE 307 2-63

PLEASE RETURN TO
LOS ANGELES COUNTY ENGINEER
403 LOS ANGELES COUNTY ENGINEERING BLDG.

NOTE: ANY ADDITIONS OR CHANGES ON THIS SHEET MUST BE MADE OR CIRCLED IN RED INK, WITH DATE AND NAME OF PERSON MAKING CHANGE.

Do not extend notes this side of this line.

STATION	B. S.	H. I.	F. S.	ELEV.			
1+00				2024	57	E	of Pt A Brk
				2002	63	E	" " "
				1986	74	E	WATER Edge
				1989	82	E	River Btm
				1985	91	E	Center (Approx)
				1979	104	E	River Btm
				1982	113	"	River "
				1996	125	"	Waters Edge
				2016	130	"	of Pt A Brk
				2022	150		Flat grn
				2021	196	"	1x2 on [illegible]
		GOING N. ALONG LINE "A"					
1+25(N)				2080			Cent-LINE A
				2106	84	Lf	
				2082	110	"	Brk
				2070	113	"	"
				20592	116	"	F.L. of DRAIN Pipe
				2089	130	"	Toe of slope
1+50(N)				2088			Cent. Line
				2073			33 Rt Top of Brk
				2021			43 " Brk (Btm)

206 20 TP

Profile No. ____ Notes Red ____ Plotted ____ Job No. 6112.26 Division No. 11 F.B. 3323 Pg. 203
X-Sec. No. ____ Date ____ Date ____ Survey of DELTA St. SD
Notes Chkd. ____ Checked ____ Survey by ACG Notes F.L. Date 12-66
Date ____ Date ____ Map No. 1 Indexed C. J. GALLI Date ____

76-L-298 CE 307 2-63

PLEASE RETURN TO
LOS ANGELES COUNTY ENGINEER
403 LOS ANGELES COUNTY ENGINEERING BLDG.

NOTE: ANY ADDITIONS OR CHANGES ON THIS SHEET MUST BE MADE OR CIRCLED IN RED INK, WITH DATE AND NAME OF PERSON MAKING CHANGE

Do not extend notes this side of this line.

STATION	B.S.	H.I.	F.S.	ELEV.	Lf	Rt
1+50 (N)				2032		65' Rt Brk
				2005		71 " "
				2005	water's edge	78 "
				1993		80 " "
				1993		91 " River Btm
				1993		106 " center stream
				1985		116 " Riv. Btm
				1986		121 " " "
				2006	water edge	134 "
				2022		141 " Brk
				2018		196 " flat grnd
				2020		121 " " "
				2012	65 Lf Brk	
				2012	81 " fnc	Line (Golf-CRSE)
2+00 (N)				2095	Cent. of Line	
				2069		37 RT Top of Brk
				2024		43 " Btm "
				2017		81 " Brk
				2009		98 " "
				2004	wt's edge	99 "
				1996		122 "

F.B. 3323 PG. 204 Job No. 611226 Division No. 11 Notes Red Plotted Profile
Survey of DELTA ST SD Date Date No. X-Sec.
Survey by ACG Notes E.L. Notes Chkd. Checked
Indexed G. J. GALLI Date 12-65 Date Date No.

76-L-298 CE 307 2-63

PLEASE RETURN TO
LOS ANGELES COUNTY ENGINEER
403 LOS ANGELES COUNTY ENGINEERING BLDG.

NOTE: ANY ADDITIONS OR CHANGES ON THIS SHEET MUST BE MADE OR CIRCLED IN RED INK, WITH DATE AND NAME OF PERSON MAKING CHANGE.

Do not extend notes this side of this line.

STATION	B. S.	H. I.	F. S.	ELEV.		
2+00 (N)				199.2		126 RT Cent. Riv
				199.1		143 " Riv Btm
				200.2	waters edge	165 "
				200.6		166 " Brk
				201.4	1x2	196 " [illegible]
				202.6	+25	221 " "
				211.7	74' Lf. fnc Line (Gold)	
2+50 (N)				209.9	Cent - Line	
				207.7		41 Rt Top Brk
				205.0		43 " "
				201.9		54 " Brk
				202.3		100 " "
				200.3	Waters Edge	109 "
				199.1		126 " Riv. Btm
				199.2		139 " Cent. Riv.
				199.1		151 " Riv Btm
				200.4		164 "
				202.2		169 " Brk
				201.0		178 " "
				200.7	1x2	196 " [illegible]
				202.2	+25	221 " "

Profile No. ____ Notes Red ____ Plotted ____ Job No. ____ Division No. ____
Date ____ Date ____ Survey of DELTA ST S.D.
X-Sec. No. ____ Notes Chkd. ____ Checked ____ Survey by ACG Notes EL Date 12-66
Date ____ Date ____ Map No. ____ Indexed G. J. GALLI Date ____

F.B. 3323 Pg. 205

76-L-298 CE 307 2-63

PLEASE RETURN TO
LOS ANGELES COUNTY ENGINEER
403 LOS ANGELES COUNTY ENGINEERING BLDG.

NOTE: ANY ADDITIONS OR CHANGES ON THIS SHEET MUST BE MADE OR CIRCLED IN RED INK, WITH DATE AND NAME OF PERSON MAKING CHANGE

Do not extend notes this side of this line.

STATION	B.S.	H.I.	F.S.	ELEV.	LF	RT.
3450 (N)				2122	69' Lf fnc Line	
3400 (N)				2100	Center-Line "A"	
				2082		45 RT Top Bank
				2033		52 " Btm Bk
				2017		69 " Bk
				2031		74 " "
				2027		100 " "
				1997	wt's edge	104 "
				2000		120 " Riv. Btm
				1993		140 " Cent. Riv
				1992		154 " Riv Btm
				1993	wt's edge	165 "
				2002		175 "
				2012	[illegible]	196 "
				2018	[illegible]	221 "
				2117	30 Lf	
				2150	62 " fnc Line (Golf case)	

Lenker Rd

F.B. 3323 Pg. 206 Job No. 6112.26 Division No. " Notes Red Plotted Profile
Survey of Delta St S.D. Date Date No. X-Sec.
Survey by A.C.G. Notes E.L. Notes Chkd. Checked No.
Indexed C. J. GALLI Date 12-66 Date Date

76-L-298 CE 307 2-63

PLEASE RETURN TO
LOS ANGELES COUNTY ENGINEER
403 LOS ANGELES COUNTY ENGINEERING BLDG.

NOTE: ANY ADDITIONS OR CHANGES ON THIS SHEET MUST BE MADE OR CIRCLED IN RED INK, WITH DATE AND NAME OF PERSON MAKING CHANGE.

Do not extend notes this side of this line.

STATION	B. S.	H. I.	F. S.	ELEV.	Lf	RT
		GOING S ALONG LINE "A"				
1 + 00				209.11	INTER	
1 + 50(S)				209.4		Cent.
				207.9		77.5 RT
				206.5		81 " (pitch) Edge Btm
				206.6		86 " (") " "
				207.7		90 " Top Bk
				208.3		104 " Toe slope
				228.0		±144 " Top Bank
			LENKER ROD	209.0	24.0 Lf Top Bnk	
				200.8	38 " Btm "	
				201.6	50 " "	
				197.5	55 " "	@ wt's edge
				198.4	65 "	Riv. Btm
				198.2	75 "	" "
				198.8	85 "	Cent. of Riv
				199.0	98 "	Riv Btm
				199.8	109 "	wt's edge
				201.2	112	

Profile No. ____ Notes Red ____ Plotted ____ Job No. 1112.26 Division No. 11 F.B. 3323 Pg. 207
X-Sec. No. ____ Date ____ Date ____ Survey of DELTA ST S.D.
Notes Chkd. ____ Checked ____ Survey by RCG Notes EL Date 12-66
Date ____ Date ____ Map No. ____ Indexed C. J. GALLI Date ____

76-L-298 CE 307 2-63

PLEASE RETURN TO
LOS ANGELES COUNTY ENGINEER
403 LOS ANGELES COUNTY ENGINEERING BLDG.

NOTE: ANY ADDITIONS OR CHANGES ON THIS SHEET MUST BE MADE OR CIRCLED IN RED INK, WITH DATE AND NAME OF PERSON MAKING CHANGE

Do not extend notes this side of this line.

STATION	B. S.	H. I.	F. S.	ELEV.		
1+50 (S)				2033	133 Lt	Flat grad
"				2023	196 "	
2+00 (S)				209		Cent. Line
				2073		44 Rt. Brk
				2058		55 " " Btm
				2058		59 " " "
				2083		80 " Toe slope
				2095	17° Lt. Top of Brk	
				2035	24.5 " Btm "	
				2025	33 " "	
				1986	36.5 " "	water's edge
				1985	63 " Riv Btm	
				1991	78 " Cent Riv.	
				1992	91 " Riv Btm.	
				1996	110 " Wt's edge	
				2001	115 " Brk	
				2028	120 " "	
				2023	196 " Flat grad	
2+50 (S)				20800		Cent. Line
"				2072		8° RT. Brk Top

LEXKER TROD

F.B. 3323 Pg. 208 Job No. 4112.26 Division No. " Notes Red Plotted Profile
Survey of DELTA St. S.D. Date Date No. X-Sec.
Survey by ACG Notes E.L. Notes Chkd. Checked
Indexed G. J. GALLI Date Date Date No.

76-L-298 CE 307 2-63

PLEASE RETURN TO
LOS ANGELES COUNTY ENGINEER
403 LOS ANGELES COUNTY ENGINEERING BLDG.

NOTE: ANY ADDITIONS OR CHANGES ON THIS SHEET MUST BE MADE OR CIRCLED IN RED INK, WITH DATE AND NAME OF PERSON MAKING CHANGE.

Do not extend notes this side of this line.

STATION	B. S.	H. I.	F. S.	ELEV.		
3+50 (S)				2038		14 RT Brk Stm
				2037		40 " " "
				2057		41 " " Top
				2086		67 " " Toe slope
				2146		77 along slope
				2083	13 Lf.	Top Brk
				2029	23 "	Brk
				2017	30 "	"
				1990	31? "	wt's edge
				1982	46 "	Riv. Stm
				1988	58 "	Cent Riv.
				1991	89 "	Riv Stm.
				1992	110 "	wts. edge
				2004	114 "	Brk
				2020	122 "	"
				2024	196 "	Flat grnd
2+60 (S)				2075	Top Brk	Cent - Line
2+62 (S)				2034	Stm "	" "
2+70 (S)				2030	" "	" "
2+73 (S)				2061	Top Brk	" "

Profile No. ____ Notes Red ____ Plotted ____ Job No. 611 2.26 Division No. 11 F.B. 3323 Pg. 209
Date ____ Date ____ Survey of DELTA ST S.D.
X-Sec. No. ____ Notes Chkd. ____ Checked ____ Survey by [illegible] Notes [illegible] Date 12-6-6
Date ____ Date ____ Map No. ____ Indexed C. J. GALL Date ____

76-L-298 CE 307 2-63

PLEASE RETURN TO
LOS ANGELES COUNTY ENGINEER
403 LOS ANGELES COUNTY ENGINEERING BLDG.

NOTE: ANY ADDITIONS OR CHANGES ON THIS SHEET MUST BE MADE OR CIRCLED IN RED INK, WITH DATE AND NAME OF PERSON MAKING CHANGE

Do not extend notes this side of this line.

STATION	B.S.	H.I.	F.S.	ELEV.		
2+83 (S)				205 3	Top Brk	cent-Line
2+93 (S)				202 3	Btm "	" "
3+00 (S)				202 1		" "
				203 2	Btm	Brk 25 Rt
				206 2	Top	" 31 "
				208 2		" 56 "
				212 4		" 74 "
				217 0		" 94 "
				200 7	33 Lf	
				199 2	37 "	edge wt.
				198 5	57 "	Riv Bt.
				198 9	76 "	" " cent.
				198 7	93 "	" "
				199 2	110 "	~~Riv.~~ edge wt's
				201 3	112 "	Brk
				202 7	196 "	Flat grnd
3+20 (S)				202 7	Btm.	cent-Line
3+22				208 4	Top Brk	" "
3+50				208 7	Flat	" "
				209 2	"	25 Rt
				207 3	20 Lf	Top Brk

BM 50924 211.44 BM 50924 ELEV=211.442 SEE FB3323+0 FOR DESCR

F.B. 3323 PG. 210 Job No. 6112.26 Division No. 11 Notes Red. Plotted Profile
Survey of DELTA ST SD Date Date No. X-Sec.
Survey by ACC Notes E.L. Notes Chkd. Checked
Indexed C. J. GALLI Date 12-66 Date Date No.

Profile	Notes Red	Plotted	Job No. 6112.26	Division No. 11	F.B. 3323	Pg. 211
No.	Date	Date	Survey of DELTA ST SD			
X-Sec.	Notes Chkd.	Checked	Survey by ACG	Notes EL	Date 12-66	
No.	Date	Date	Map No.	Indexed C. J. GALLI	Date 2 8 '66	

DELTA ST SD
JOB NO 6112.26

Cross Sections

NW'ly ALONG SD LINE
CROSSING RIO HONDO RIVER (4PT #1)
thence ACROSS WHITTIER NARROWS
GOLF COURSE to WALNUT GROVE.

Guizado
Londa
HENDERSON
Lybrand
Valdez

STATION	B.S.	H.I.	F.S.	ELEV.

NOTE: ANY ADDITIONS OR CHANGES ON THIS SHEET MUST BE MADE OR CIRCLED IN RED INK, WITH DATE AND NAME OF PERSON MAKING CHANGE.

PLEASE RETURN TO
LOS ANGELES COUNTY ENGINEER
403 LOS ANGELES COUNTY ENGINEERING BLDG.

Do not extend notes this side of this line.

76-L-298 CE 307 2-63

76-L-298 CE 307 2-63

PLEASE RETURN TO
LOS ANGELES COUNTY ENGINEER
403 LOS ANGELES COUNTY ENGINEERING BLDG.

NOTE: ANY ADDITIONS OR CHANGES ON THIS SHEET MUST BE MADE OR CIRCLED IN RED INK, WITH DATE AND NAME OF PERSON MAKING CHANGE

Do not extend notes this side of this line.

STATION	B.S.	H.I.	F.S.	ELEV.		
BM SD 924				211 44	BM SD 924 ELEV=211.442 FB 3323-10	
					4.2" BR CAP LACo FCD MK'd "BM 057-00825	
					1965" SEE PG 10 FOR DESC.	
0+00				202 2		℄ INT S.D. LINE & COORD. LINE
0+58				201 9		" BrK
0+64				202 3		" "
0+71				200 1		" RIVER Btm EDGE
0+81				198 9		" " "
1+01				199 4		" " "
1+15				199 2		" " "
1+28				200 2		" " " EDGE
1+29				200 7		" TOP
1+36				200 8		" BrK
1+41				203 0		" "
1+49				202 0		" "
1+63				201 9		" "
1+66				202 7		" "
1+74				207 1		" W'ly TOP BANK
2+51				210 0		" BrK
2+88				211 7		" "
2+96.8				211 6	INT TRACT & S.D. LINE, LPT #2	

F.B. 3323 Pg. 212 Job No. 6112 26 Division No. 11 Notes Red ____ Plotted ____ Profile ____
Survey of DELTA ST SD Date ____ Date ____ No. ____ X-Sec. ____
Survey by RCG Notes EL Notes Chkd. ____ Checked ____ No. ____
Indexed C. J. GALLI Date ____ Date ____ Date ____

76-L-298 CE 307 2-63

PLEASE RETURN TO
LOS ANGELES COUNTY ENGINEER
403 LOS ANGELES COUNTY ENGINEERING BLDG.

NOTE: ANY ADDITIONS OR CHANGES ON THIS SHEET MUST BE MADE OR CIRCLED IN RED INK, WITH DATE AND NAME OF PERSON MAKING CHANGE.

Do not extend notes this side of this line.

STATION	B. S.	H. I.	F. S.	ELEV.		
3+00				211 3		℄
				212 0		Rt. Fnc. LINE
				211 3	15 Lf	
				211 4	30 "	
3+50				210 6		℄
3+59				210 4		℄ Brk
3+64³				209 9	18⁵ Lf. grnd	
				212 77	19° " Top Hdwall	
				211 7	20° " grnd	
				212 8	30° " "	
3+67⁵				206 88	24° " F.L. 4' conc. pipe	
3+71⁵				210 7	29° " grnd	
				213 13	29⁵ " Top Hdwall	
				212 2	30° " grnd	
				214 0	40° " grnd	
4+00				208 3		℄
				208 3		15 Rt

Profile No. ____ Notes Red ____ Date ____ Plotted ____ Date ____ Job No. 6112 26 Division No. 11 Survey of DELTA ST SD Survey by ____ Notes ____ Date ____ Map No. ____ Indexed C. J. GALLI Date ____

X-Sec. No. ____ Notes Chkd. ____ Date ____ Checked ____ Date ____

F.B. 3323 Pg. 213

F.B. 3323 PG. 216 | Job No. 6112 26 Division No. 11 Notes Red _____ Plotted _____ Profile

Survey of Delta ST SD Date _____ Date _____ No. _____

Survey by ACG Notes ACG Notes Chkd. _____ Checked _____ X-Sec.

Indexed _____ Date _____ Date _____ Date _____ No. _____

STATION	B.S.	H.I.	F.S.	ELEV.

76-L-298 CE 307 2-63

PLEASE RETURN TO

LOS ANGELES COUNTY ENGINEER

403 LOS ANGELES COUNTY ENGINEERING BLDG.

Do not extend notes this side of this line.

NOTE: ANY ADDITIONS OR CHANGES ON THIS SHEET MUST BE MADE OR CIRCLED IN RED INK, WITH DATE AND NAME OF PERSON MAKING CHANGE

76-L-298 CE 307 2-63

PLEASE RETURN TO
LOS ANGELES COUNTY ENGINEER
403 LOS ANGELES COUNTY ENGINEERING BLDG.

NOTE: ANY ADDITIONS OR CHANGES ON THIS SHEET MUST BE MADE OR CIRCLED IN RED INK, WITH DATE AND NAME OF PERSON MAKING CHANGE.

Do not extend notes this side of this line.

STATION	B. S.	H. I.	F. S.	ELEV.		
4+00				208.4		30' RT.
				208.2	4.2 Lf Brk	
				207.3	10.2 " cent ditch	
				208.4	13.6 " Brk	
				212.8	30.0 Slope	
4+12			LENKER ROD	208.2		℄
4+32				207.6		℄ Cent ditch
4+50				208.2		℄ Brk
4+85				208.3		℄ "
5+00				207.8		℄ cent ditch
				208.5		7.0 RT Brk
				208.5		15 "
				208.7		30 "
				208.4	2.5 Lf Brk.	
				211.1	15 "	
				214.7	30 "	
5+25				208.6		℄
5+50				209.0		℄
6+00				210.3		℄
				210.6		10' RT
				210.2		17' "

Profile No. ____ Notes Red ____ Plotted ____ Job No. 6112.26 Division No. 11 F.B. 3323 Pg. 215
X-Sec. No. ____ Date ____ Date ____ Survey of Delta St S.D.
Notes Chkd. ____ Checked ____ Survey by [illegible] Notes E.L. Date 12-66
Date ____ Date ____ Map No. 7 Indexed ____ Date ____

76-L-298 CE 307 2-63

PLEASE RETURN TO
LOS ANGELES COUNTY ENGINEER
403 LOS ANGELES COUNTY ENGINEERING BLDG.

NOTE: ANY ADDITIONS OR CHANGES ON THIS SHEET MUST BE MADE OR CIRCLED IN RED INK, WITH DATE AND NAME OF PERSON MAKING CHANGE

1123
400
0723

Do not extend notes this side of this line.

STATION	B.S.	H.I.	F.S.	ELEV.		
6+00				210.3		25 RT grnd
				209.2		30 " "
				209.0	20' Lf Brk	
				208.5	27' "	cent. ditch
				209.3	32' " Brk	
				211.3	40' " grnd.	
6+10				210.7		℄
6+50				211.2		℄
6+68.4				211.7		℄
				211.2		15 RT
				211.3		30 "
				211.4	24 Lf	
				210.5	22 "	
				208.8	44 "	edge ditch
				207.23	48 "	f.l. CORR. IRON DRAIN
				209.3	52 "	edge ditch
				212.7	58 "	Brk Top
				216.0	70 "	along slope
7+00				213.3		℄
				213.4		15 RT
				213.3		30 "

F.B. 3323 Pg. 216
Job No. 6112.26 Division No. 11 Notes Red Plotted Profile
Survey of Delta St SD Date Date No. X-Sec.
Survey by ACG Notes EL Notes Chkd. Checked
Indexed C. J. GALLI Date 12-66 Date Date No.

76-L-298 CE 307 2-63

PLEASE RETURN TO
LOS ANGELES COUNTY ENGINEER
403 LOS ANGELES COUNTY ENGINEERING BLDG.

NOTE: ANY ADDITIONS OR CHANGES ON THIS SHEET MUST BE MADE OR CIRCLED IN RED INK, WITH DATE AND NAME OF PERSON MAKING CHANGE.

Do not extend notes this side of this line.

STATION	B. S.	H. I.	F. S.	ELEV.		
7+00				2129	15 Lf	
				2124	30 "	
				2141	50 "	
7+50				2135		℄
7+86				2135		℄ Brk
8+00				2129		℄
				2137		15 RT
				2141		30 "
				2120	16 Lf Brk	
				2133	30 "	
				2168	52	
8+04E				2084.3	84.7 Lf. fil.	of 4' Dia C.I. Pipe
8+23.9				2117		℄ STUB
8+50				2118		℄
9+00				2120		℄
				2120		15 RT
				2122		30 "
				2120	15 Lf	
				2118	30 "	
				2094	65 " ditch	

Profile No. ____ Notes Red ____ Plotted ____ Job No. 6/12/26 Division No. 11 F.B. 3323 Pg. 217
Date ____ Date ____ Survey of Delta A. S.D.
X-Sec. No. ____ Notes Chkd. ____ Checked ____ Survey by ____ Notes E.L. Date 12-66
Date ____ Date ____ Map No. ____ Indexed G. J. GALLI Date ____

76-L-298 CE 307 2-63

PLEASE RETURN TO
LOS ANGELES COUNTY ENGINEER
403 LOS ANGELES COUNTY ENGINEERING BLDG.

NOTE: ANY ADDITIONS OR CHANGES ON THIS SHEET MUST BE MADE OR CIRCLED IN RED INK, WITH DATE AND NAME OF PERSON MAKING CHANGE

Do not extend notes this side of this line.

STATION	B. S.	H. I.	F. S.	ELEV.		
9+50				2118		
10+00				2109		℄
				2117		15 RT
				2122		30 "
				2100	17 Ditch	
				2110	40 Brk	
				2145	60 Slope	
10+50				2108		℄
+68				2103	(Fertisite) C.B.	℄
10+80				2103	drain ditch	℄
10+88²				2103	Angle PT #3	℄
11+00				2104		℄
				2109		15 RT
				2111		30 "
				2110	15 Lf	
				2123	30 "	
				2150	50 " Slope	
11+50				2110		℄
12+00				2110		
				2120		15 RT
				2124		30 "

F. B. 3323 PG. 218

Job No. L112.24 Division No. 11 Notes Red Plotted Profile
Survey of Delta St. S.D. Date Date No. X-Sec.
Survey by RCC Notes EL Notes Chkd. Checked
Indexed L. J. GALLI Date 12-44 Date Date No.

76-L-298 CE 307 2-63

PLEASE RETURN TO
LOS ANGELES COUNTY ENGINEER
403 LOS ANGELES COUNTY ENGINEERING BLDG.

NOTE: ANY ADDITIONS OR CHANGES ON THIS SHEET MUST BE MADE OR CIRCLED IN RED INK, WITH DATE AND NAME OF PERSON MAKING CHANGE.

Do not extend notes this side of this line.

STATION	B. S.	H. I.	F. S.	ELEV.		
12+00				2114	15 Lf	
				2122	30 "	
12+50				2117		℄
13+00				2124		℄
				2121		15 RT
				2120		30 "
				2130	15 Lf	
				2143	30 "	
13+50				2128		℄
14+00				2133		℄
				2132		15 RT
				2131		30 "
				2135	15 Lf	
				2141	30 "	
14+40				2138	13.5 Lf site of	C.B
+50				2142		℄
15+				2164		℄
				2164		15' RT
				2163		30
				2159	15 Lf	
				2155	30 "	

Profile Notes Red ____ Plotted ____ Job No. 6112.26 Division No. 11 F.B. 3323 Pg. 219
No. ____ Date ____ Date ____ Survey of Delta St. SD
X-Sec. Notes Chkd. ____ Checked ____ Survey by ACG Notes EL Date 12-66
No. ____ Date ____ Date ____ Map No. ____ Indexed C. J. GALLI Date ____

76-L-298 CE 307 2-63

PLEASE RETURN TO
LOS ANGELES COUNTY ENGINEER
403 LOS ANGELES COUNTY ENGINEERING BLDG.

NOTE: ANY ADDITIONS OR CHANGES ON THIS SHEET MUST BE MADE OR CIRCLED IN RED INK, WITH DATE AND NAME OF PERSON MAKING CHANGE

Do not extend notes this side of this line.

STATION	B.S.	H.I.	F.S.	ELEV.		
				2151	26 Lf	
15+50				2172		℄
16+00				2179		℄
				2178		15 RT
				2178		30 "
				2182	15 Lf	
				2186	"	
16+50				2186		℄
17+00				2188		℄
				2185		15 RT
				2186		30 "
				2190	15 Lf	
				2190	30 "	
17+50				2189		℄
18+00				2197		℄
				2191		15 RT
				2190		30 "
				2206	15 Lf	
				2218	"	
+20				2204		℄
18+50				2203		℄

F.B. 3323 Pg. 220 | 6112.26

Job No. Delta St. S.D. Division No. 11 Notes Red Plotted Profile

Survey of Delta Notes EL Date Date No. X-Sec.

Survey by A.C.G. Date 12-65 Notes Chkd. Checked

Indexed G. J. GALLI Date Date No.

76-L-298 CE 307 2-63

PLEASE RETURN TO
LOS ANGELES COUNTY ENGINEER
403 LOS ANGELES COUNTY ENGINEERING BLDG.

NOTE: ANY ADDITIONS OR CHANGES ON THIS SHEET MUST BE MADE OR CIRCLED IN RED INK, WITH DATE AND NAME OF PERSON MAKING CHANGE.

Do not extend notes this side of this line.

STATION	B. S.	H. I.	F. S.	ELEV.		
18+90 92				2186	Angle Pt / ℄	(cent of drain
				2186		15 RT
				2189		30 "
				2189	7 Lf drain	edge
				2197	15 "	
				2207	30 "	
19+00				2189		℄
				2187		4' RT dr. edge
				2192		15 "
				2201		30 "
				2191	6 Lf. Dr. Ed.	
				2199	15 "	
				2209	30 "	
19+17				2191		℄
19+50				2200		℄
20+00				2211		℄
				2231		15 RT
				2244		30' "
				2205	7.5 Lf dr. Ed.	
				2205	16 " "	"
				2211	30 "	

Profile No. ____ Notes Red ____ Plotted ____ Job No. 6112.26 Division No. 11 F.B. 3323 PG. 22
Date ____ Date ____ Survey of Delta St. S.D.
X-Sec. No. ____ Notes Chkd. ____ Checked ____ Survey by ACG Notes EL Date 12-66
Date ____ Date ____ Map No. ____ Indexed C. J. GALLI Date ____

76-L-298 CE 307 2-63

PLEASE RETURN TO
LOS ANGELES COUNTY ENGINEER
403 LOS ANGELES COUNTY ENGINEERING BLDG.

NOTE: ANY ADDITIONS OR CHANGES ON THIS SHEET MUST BE MADE OR CIRCLED IN RED INK, WITH DATE AND NAME OF PERSON MAKING CHANGE

Do not extend notes this side of this line.

STATION	B. S.	H. I.	F. S.	ELEV.		
20+50				2216		℄
21+00				2222		℄
				2234		15 RT
				2244		30 "
				2215	8° Lf. Drain	Edge
				2216	20 " "	"
				2221	30 "	
21+31°				22250	13 Lf WD Plank	crossing
21+50				2222		℄
22+00				2221		℄
				2232		15 RT
				2243		30 "
				2220	2° Lf Drain	Edge
				2218	24.5 " "	"
				2222	30 "	
22+05				2220		℄ DRAIN Edge
+50				2221		℄
23+00				2224		℄
				2222	dr. edge	12.5 RT
				2235		30 "
				2232	12° Lf Dr. edge	

F. B. 3323 Pg. 222 Job No. 6112.26 Division No. 11 Notes Red Plotted Profile
Survey of Delta St. S.D. Date Date No.
Survey by A.C. Notes E.L. Notes Chkd. Checked X-Sec.
Indexed G. J. GALLI Date 12-66 Date Date No.

76-L-298 CE 307 2-63

PLEASE RETURN TO
LOS ANGELES COUNTY ENGINEER
403 LOS ANGELES COUNTY ENGINEERING BLDG.

NOTE: ANY ADDITIONS OR CHANGES ON THIS SHEET MUST BE MADE OR CIRCLED IN RED INK, WITH DATE AND NAME OF PERSON MAKING CHANGE.

Do not extend notes this side of this line.

STATION	B. S.	H. I.	F. S.	ELEV.		
23+00				2231	30 Lf	
23+37				2225	5' Lf. (Lf edge of drain and abt here)	
23+50				2228		℄
24+00				2223		℄
				2231	cent. drain	4² RT
				2232		15 "
				2235		30 "
				2234	Lf	
				2242	"	
24+14.25				22333	Angle Pt #5	
24+19.5				2233		℄ drain
24+50				2245		℄
25+00				2265		℄
				2266		15 RT
				2266		30 "
				2262	Lf	
				2255	"	
25+50				2269		℄
26+00				2271		℄
				2271		15 RT
				2270		30 "

Profile No. ____ Notes Red ____ Plotted ____ Job No. 6112.26 Division No. 11 F.B. 3323 Pg. 223
Date ____ Date ____ Survey of Delta St S.D.
X-Sec. No. ____ Notes Chkd. ____ Checked ____ Survey by ACG Notes EL Date 12-66
Date ____ Date ____ Map No. ____ Indexed ____ C. J. GALL Date ____

76-L-298 CE 307 2-63

PLEASE RETURN TO
LOS ANGELES COUNTY ENGINEER
403 LOS ANGELES COUNTY ENGINEERING BLDG.

NOTE: ANY ADDITIONS OR CHANGES ON THIS SHEET MUST BE MADE OR CIRCLED IN RED INK, WITH DATE AND NAME OF PERSON MAKING CHANGE

Do not extend notes this side of this line.

STATION	B. S.	H. I.	F. S.	ELEV.		
26+00				227.1	15 Lf	
				227.4	30 "	
26+50				227.4		℄
27+00				227.7		℄
				227.9		15 RT
				227.9		30 "
				227.9	15 Lf	
				228.0	30 "	
				228.6	– " fnc. Line	
27+50				229.5	fnc. Line ℄	
28+03.18				230.16	INTER SD. Line & Walnut grove	

F.B. 3323 Pg. 224 Job No. 6112.26 Division No. 11 Notes Red Plotted Profile
Survey of Delta St. SD. Date Date No. X-Sec.
Survey by ACG Notes EL Notes Chkd. Checked
Indexed C. J. GALLI Date 12-66 Date Date No.

Profile No.	Notes Red / Date	Plotted / Date	Job No. 6112.26	Division No. 11	F.B. 3323 Pg. 225
			Survey of Delta St S.D.		
X-Sec. No.	Notes Chkd. / Date	Checked / Date	Survey by ACG	Notes EL	Date 12-66
			Map No.	Indexed G. J. GALLI	Date

STATION	B.S.	H.I.	F.S.	ELEV.	
					DELTA ST S.D. U.N. 6112.26
					CROSS-SECTION N & S ALONG WALNUT GROVE FROM INTER. OF S.D. LINE NOTE: FOR ADDITIONAL CROSS-SECTION ALONG WALNUT GROVE AVE. SEE FB 3323 - 163-170

NOTE: ANY ADDITIONS OR CHANGES ON THIS SHEET MUST BE MADE OR CIRCLED IN RED INK, WITH DATE AND NAME OF PERSON MAKING CHANGE.

Do not extend notes this side of this line.

PLEASE RETURN TO
LOS ANGELES COUNTY ENGINEER
403 LOS ANGELES COUNTY ENGINEERING BLDG.

76-L-298 CE 307 2-63

76-L-298 CE 307 2-63

PLEASE RETURN TO
LOS ANGELES COUNTY ENGINEER
403 LOS ANGELES COUNTY ENGINEERING BLDG.

NOTE: ANY ADDITIONS OR CHANGES ON THIS SHEET MUST BE MADE OR CIRCLED IN RED INK, WITH DATE AND NAME OF PERSON MAKING CHANGE

Do not extend notes this side of this line.

STATION	B.S.	H.I.	F.S.	ELEV.		
B.M. SD.931				231.96	B.M. S.D. 931, El. =231.963, Per F.B. 3323-13. See pg. 13 for Ln.	
	GOING N. ALONG WALNUT GROVE					
1+00				230.16		℄
				229.61		11° RT
				229.5		18 " Brk
				230.4		21 " "
				229.9	fnc. Line	"
				229.95	9° Lf pav. Edge	
				229.8	18³ " Brk	
				230.9	35 " "	
				231.2	30 " fnc. Line	
1+50				230.02		℄
2+00				229.95		℄
				229.59		11° RT pav. Edge
				229.1		18 " Brk
				230.5		20⁵ " "
				229.3		fnc. Line
				229.90	9.5 Lf pav. Edge	
				229.3	18 " Brk	
				231.2	30 " fnc Line	

Lenker 280

F.B. 3323 Pg. 226 Job No. 41122C Division No. 11 Notes Red Plotted Profile
Survey of Delta St. S.D. Date Date No. X-Sec.
Survey by ACG Notes E.L. Notes Chkd. Checked
Indexed C. J. GALLI Date 12-66 Date Date No.

76-L-298 CE 307 2-63

PLEASE RETURN TO
LOS ANGELES COUNTY ENGINEER
403 LOS ANGELES COUNTY ENGINEERING BLDG.

NOTE: ANY ADDITIONS OR CHANGES ON THIS SHEET MUST BE MADE OR CIRCLED IN RED INK, WITH DATE AND NAME OF PERSON MAKING CHANGE.

Do not extend notes this side of this line.

STATION	B. S.	H. I.	F. S.	ELEV.		
		GOING So. ALONG WALNUT GROVE				
1+00				230 16		℄
1+40				231 49	30' RT	Gutt Edge of Drain
				231 36	32' "	" F.L. " "
				232 04	32' "	Top conc. " "
1+50			LENKER ROD	230 36		℄
1+53				231 59	30' RT.	Edge Gutt " "
				231 41	32' "	F.L. " " "
				232 09	32' "	Top conc. " "
2+00				230 35		℄
				230 03		8' RT Paved
				229 9		18 " Brk
				230 8		20 " "
				223 6		50 " Toe Slope
				230 00	11 Lf	edge Pav
				229 5	18 "	
				230 5	20 "	
				228 9	— "	fnc. Line
2+50				230 40		℄

Profile No. ____ Notes Red ____ Plotted ____ Job No. 4112.26 Division No. 11 F.B. 3323 Pg. 227
Date ____ Date ____ Survey of Delta St. S.D.
X-Sec. No. ____ Notes Chkd. ____ Checked ____ Survey by ACG Notes EL Date 12-66
Date ____ Date ____ Map No. ____ Indexed G. J. GALLI Date ____

76-L-298 CE 307 2-63

PLEASE RETURN TO
LOS ANGELES COUNTY ENGINEER
403 LOS ANGELES COUNTY ENGINEERING BLDG.

NOTE: ANY ADDITIONS OR CHANGES ON THIS SHEET MUST BE MADE OR CIRCLED IN RED INK, WITH DATE AND NAME OF PERSON MAKING CHANGE

Do not extend notes this side of this line.

STATION	B.S.	H.I.	F.S.	ELEV.		
3+00				230 48		℄
				230 16		8.8 RT Pav Edge
				230 0		18 " Brk
				231 5		20 " "
				233 9	Toe slope	50 RT.
				230 17	11 Lft Pav	Edge
				229 7	18 " F.L.	
				229 6	32.5 " Brk	
				228 4	— fnc Line	
3+50				230 61		℄
4+00				230 80		℄
				230 53		9.2 RT. Pav
				230 6		18 " Brk
				231 3		20 " "
				233 7		50 " Toe slope
				230 29	11' Lft Pav edge	
				230 1	18' " F.L.	(dirt)
				229 7	32' "	
				228 8	— " fnc Line	
4+50				231 17		℄
5+00				231 88		℄

LEAKER ROD

F.B. 3323 Pg. 228 Job No. 6112.26 Division No. 11 Notes Red Plotted Profile
Survey of Delta St. S.D. Date Date No. X-Sec.
Survey by A.C.G. Notes E.L. Notes Chkd. Checked
Indexed G. J. GALLI Date 12-66 Date Date No.

76-L-298 CE 307 2-63

PLEASE RETURN TO
LOS ANGELES COUNTY ENGINEER
403 LOS ANGELES COUNTY ENGINEERING BLDG.

NOTE: ANY ADDITIONS OR CHANGES ON THIS SHEET MUST BE MADE OR CIRCLED IN RED INK, WITH DATE AND NAME OF PERSON MAKING CHANGE.

Do not extend notes this side of this line.

STATION	B. S.	H. I.	F. S.	ELEV.		
5+00				23173		8.5 RT Rd. Edge
				23330	(ENTRANCE RD)	34.5 " MAC RD
				23500		50 " " "
				23117	12.0 Lf. Pav	
				2306	— fnc. Line	
5+50				23294		℄
6+00				23463		℄
				23453		9 RT, Pav Edge
				2342		19 " Brk
				2358		45 " Toe slope
				23411	12.5 Lf Pav Edge	
				2337	16 " F.L.	
				2342	18 " Brk	
				2347	22.5 " Brk	
				2330	— fnc. Line	
6+50				23688		℄
7+00				23945		℄
				23940		9.5 RT Pav. Edge
				2393		11.0 " Brk
				2396		12 " "
				2402		30 " "

Profile No. ____ Notes Red ____ Date ____ Plotted ____ Date ____ Job No. 11226 Division No. 11 Survey of Delta St. SD

X-Sec. No. ____ Notes Chkd. ____ Date ____ Checked ____ Date ____ Survey by ACG Notes EL Date 12-66

Map No. ____ Indexed C. J. GALL Date ____

F.B. 3323 PG. 229

76-L-298 CE 307 2-63

PLEASE RETURN TO
LOS ANGELES COUNTY ENGINEER
403 LOS ANGELES COUNTY ENGINEERING BLDG.

NOTE: ANY ADDITIONS OR CHANGES ON THIS SHEET MUST BE MADE OR CIRCLED IN RED INK, WITH DATE AND NAME OF PERSON MAKING CHANGE

Do not extend notes this side of this line.

STATION	B. S.	H. I.	F. S.	ELEV.		
7+00				240 4		40' RT Toe slope
				239 07	12 Lf Pav. edge	
				238 37	16 " F.L	
				238 8	17 " Brk	
				237 7	35 " grnd.	
7+25				240 96		℄
				241 4		22 RT Brk
				246 0		33 " "
				247 0		50 " Toe
7+33				239 79	33 Lf. Conc Slab (cent.)	
7+44				241 5	23 5 " Grnd	
				243 58	24 2 " Top Conc wall	
				239 6	24 5 " grnd.	
7+60				243 37		℄
				243 33		17 RT. Pav. edge
				243 9		19 " grnd Brk
				246 5		20 " " Top "
				249 1		30 " "
7+65				243 5	Toe slope	20 "
				244 1	" "	30 "
7+71 9				244 24		℄ Inter
Bm. SD 930				244 72	Bm. SD 930, El= 244 724. Pg-12	

F.B. 3323 Pg. 230 Job No. 4112.26 Division No. 11 Notes Red Plotted Profile
Survey of Delta St S.D Date Date No. X-Sec.
Survey by A.C.G. Notes E.L Notes Chkd. Checked No.
Indexed R. J. GALLI Date 12-66 Date Date

Notes Ck'd by	Survey of DELTA ST SD
Map No.	JN 6112.26 Tape Std. °F
Office Work	Surveyed by AC Guizado
Checked	Notes EG Valdez Date 12/10/66
Date	Indexed C. J. GALLI DEC 28 '66

F. B. 3323 PG. 231

DELTA ST SD

JN 6112.26

TOPOGRAPHY
Additional

Along E'ly Line Lot 24 &
" N'ly " " "
TR 701 TO DELTA ST

Note: Any Additions or Changes on This Sheet Must be Made or Circled in Red Ink With Date and Name of Person Making Change.

PLEASE RETURN TO
LOS ANGELES COUNTY ENGINEER
403 LOS ANGELES COUNTY ENGINEERING BLDG.

Do not extend this side of this line.

76F3998 CE#310 1-65

F. B. 3323 PG. 232

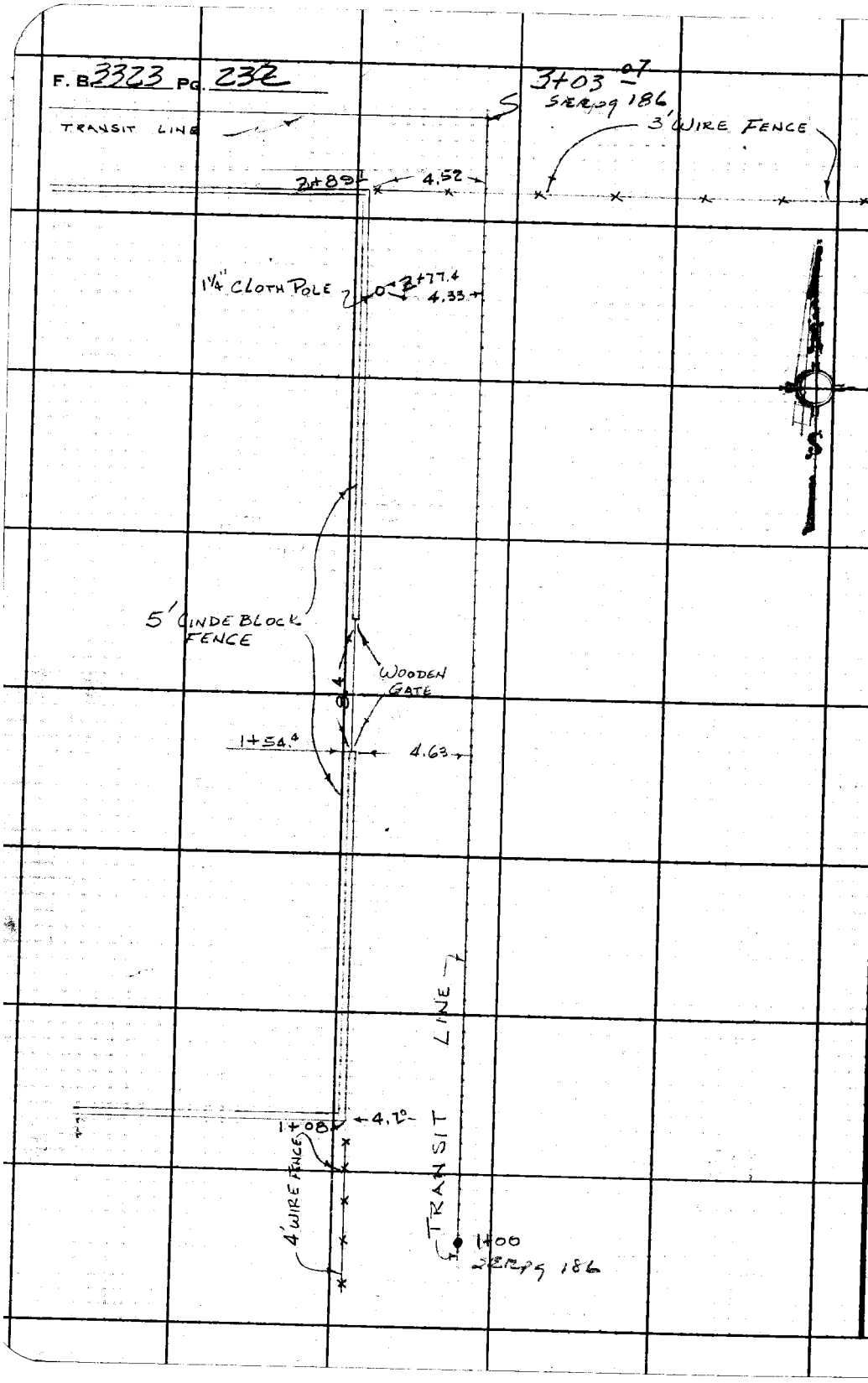

PLEASE RETURN TO
LOS ANGELES COUNTY ENGINEER
403 LOS ANGELES COUNTY ENGINEERING BLDG.

Do not extend this side of this line.

Note: Any Additions or Changes of This Sheet Must be Made or Circled in Red Ink With Date and Name of Person Making Change.

Notes Ck'd by	Survey of Delta St SD	F. B. 3323 PG. 233
Map No.	JN 6112 26 Tape Std. °F	
Office Work	Surveyed by A C Guizado	
Checked	Notes C G Valdez Date 12/16/66	
Date	Indexed C. J. GALLI	

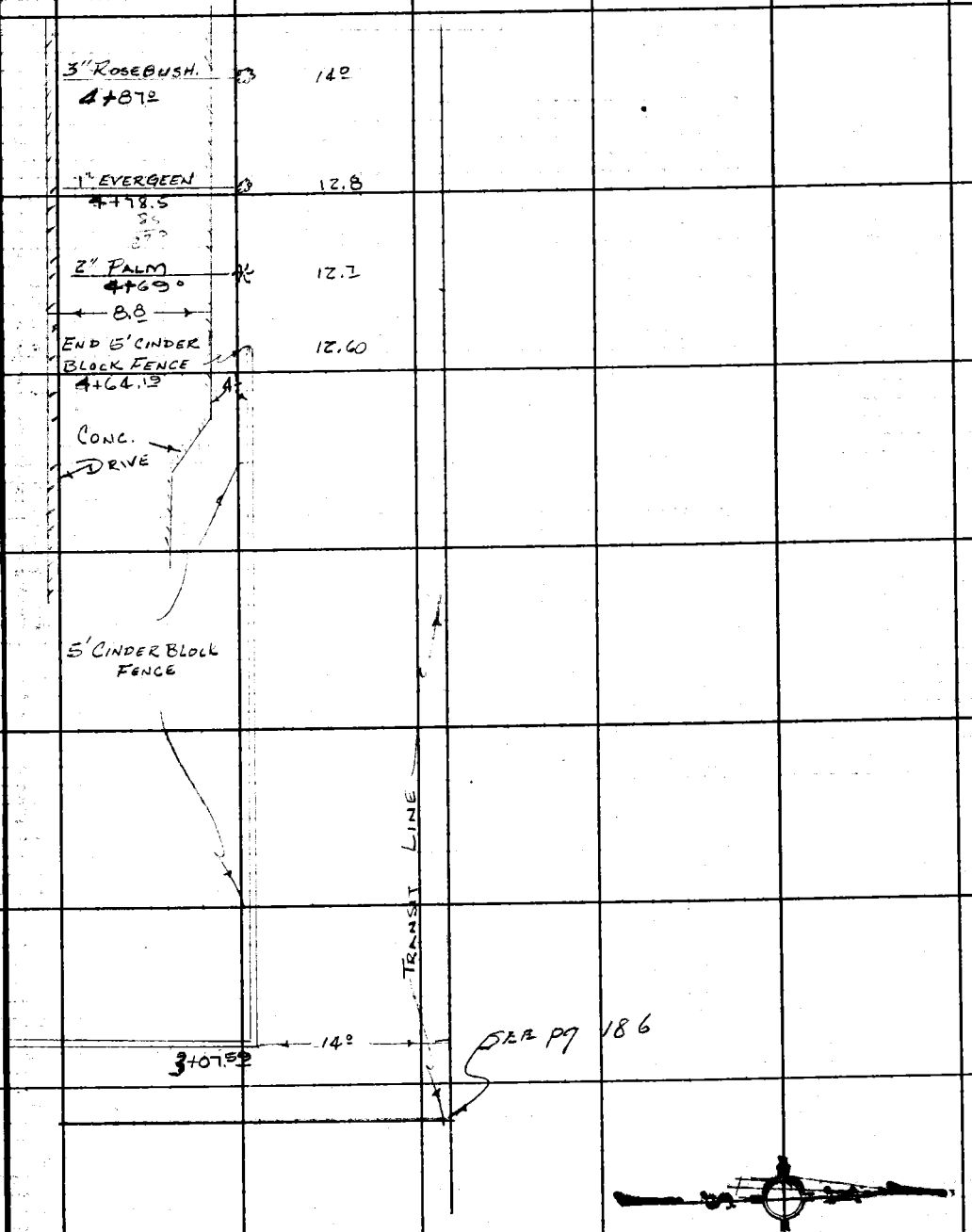

Note: Any Additions or Changes on This Sheet Must be Made or Circled in Red Ink With Date and Name of Person Making Change.

PLEASE RETURN TO
LOS ANGELES COUNTY ENGINEER
403 LOS ANGELES COUNTY ENGINEERING BLDG.
Do not extend this side of this line.

78F309S CE#310 1-65

F. B. 3323 PG. 234

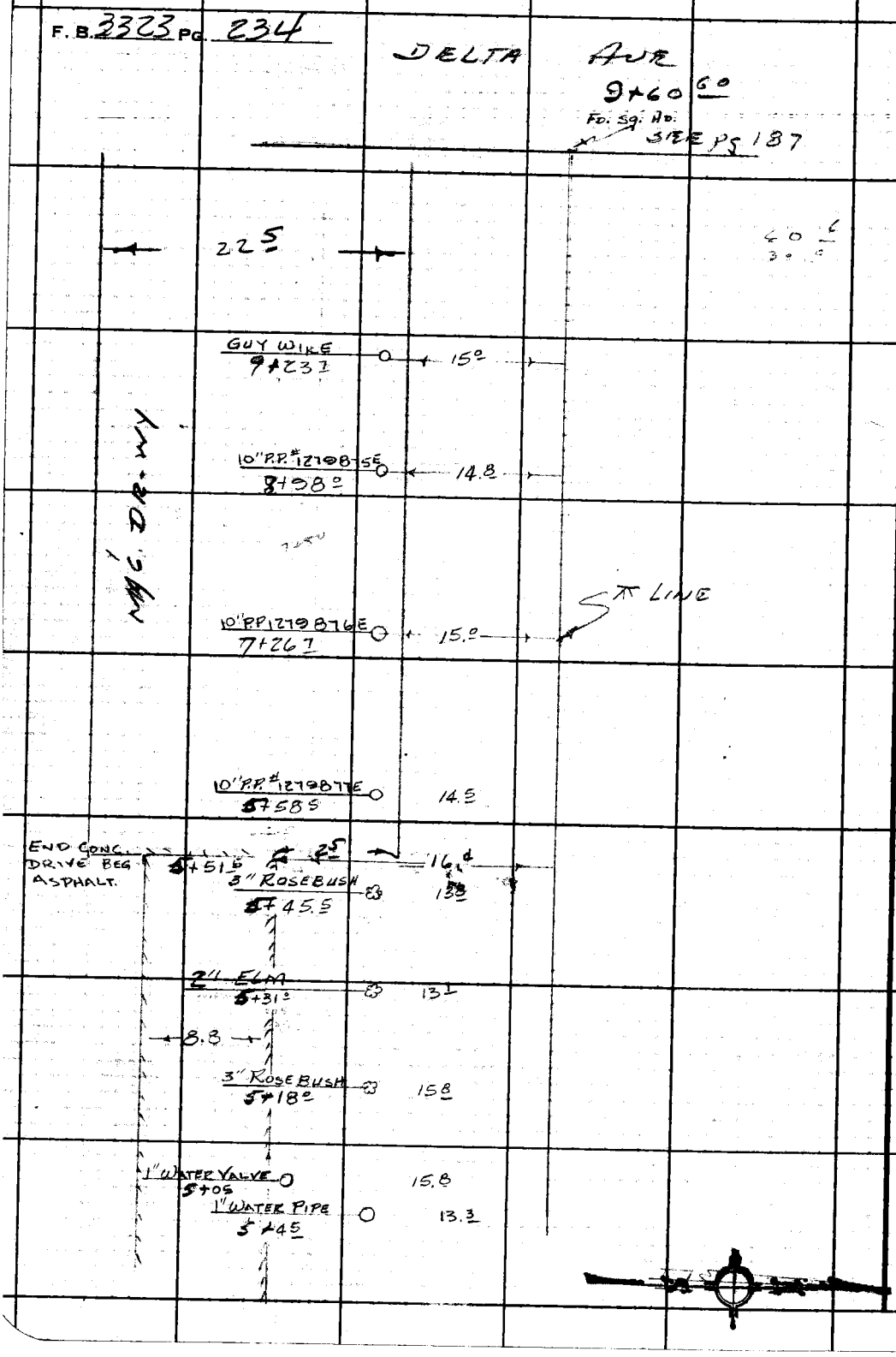

PLEASE RETURN TO
LOS ANGELES COUNTY ENGINEER
403 LOS ANGELES COUNTY ENGINEERING BLDG.

Do not extend this side of this line.

Note: Any Additions or Changes on This Sheet Must be Made or Circled in Red Ink With Date and Name of Person Making Change.

Profile No.	Notes Red	Plotted	Job No. 6112.26	Division No. 11	F.B. 3323 Pg. 235
	Date	Date	Survey of DELTA ST. S.D.		
X-Sec. No.	Notes Chkd.	Checked	Survey by A.C.G.	Notes E.L.	Date 12-66
	Date	Date	Map No.	Indexed G. J. GALLI	Date OCT 28 '66

DELTA ST S.D.

U.N. 6112.26

CROSS-SECTION'S

Additional

STATION	B.S.	H.I.	F.S.	ELEV.

NOTE: ANY ADDITIONS OR CHANGES ON THIS SHEET MUST BE MADE OR CIRCLED IN RED INK, WITH DATE AND NAME OF PERSON MAKING CHANGE.

Do not extend notes this side of this line.

PLEASE RETURN TO
LOS ANGELES COUNTY ENGINEER
403 LOS ANGELES COUNTY ENGINEERING BLDG.

76-L-208 CE 307 2-63

76-L-298 CE 307 2-63

PLEASE RETURN TO
LOS ANGELES COUNTY ENGINEER
403 LOS ANGELES COUNTY ENGINEERING BLDG.

NOTE: ANY ADDITIONS OR CHANGES ON THIS SHEET MUST BE MADE OR CIRCLED IN RED INK, WITH DATE AND NAME OF PERSON MAKING CHANGE

Do not extend notes this side of this line.

STATION	B. S.	H. I.	F. S.	ELEV.		
				237 46	B.M. SD 932 F.B. 3323-14, ELEV. = 237.462, Yarrow Ave ± 645' E. of Delta Ave. Set a Bt spk & Ld in No cb. & on W. end C.B. 2.0' W of E. end of cb	
1+00		Lenker Rd.		238 1	INTER. ⊼-LINE'S Pg. 186 ℄	
1+08				238 3		℄ of ⊼
				237 6		4' RT Brk
				237 6		10' RT. grnd
				238 4	4.7 Lf cor. of fnc.	
1+50				238 2		℄ of ⊼ Line
				237 3		4' Brk
				237 3		10' RT.
				238 3	4.5 Lf. fnc.	
2+00				237 9		⊼-Line
				237 4		2' RT Brk
				237 0		10' "
				238 1	4.5 Lf fnc.	
2+50				237 0		⊼-Line
				236 6		3' RT Brk

F.B. 3323 Pg. 236
Job No. 6112.26 Division No. 11 Notes Red Plotted Profile
Survey of Delta St. SD. Date Date No. X-Sec.
Survey by 9CG Notes E.L. Notes Chkd. Checked
Indexed G. J. GALLI Date 12-66 Date Date No.

76-L-298 CE 307 2-63

6.57

PLEASE RETURN TO
LOS ANGELES COUNTY ENGINEER
403 LOS ANGELES COUNTY ENGINEERING BLDG.

NOTE: ANY ADDITIONS OR CHANGES ON THIS SHEET MUST BE MADE OR CIRCLED IN RED INK, WITH DATE AND NAME OF PERSON MAKING CHANGE.

Do not extend notes this side of this line.

STATION	B. S.	H. I.	F. S.	ELEV.		
2+50				236 4		10' RT
				237 1	4.5 Lf fnc. Line	
2+89.1				237 0		⊼ - Line
				236 8		10' RT
				237 1	4.3 Lf fnc. Line	
3+03.07				236 3		INTER. see Pg 186
3+07.6		Lenker Rd		236 3		⊼ - Line
				236 3		5' RT
				237 1	14 Lf fnc. Line	
3+50				237 0		⊼ - Line
				237 1		5' RT grnd
				237 9	14 Lf fnc. Line	
4+00				237 7		⊼ -
				237 9		5' RT grnd
				238 4	14 Lf fnc Line	
4+50				238 4		⊼ - Line
				238 3		5' RT
				239 1	13 Lf fnc Line	
4+64.17				238 9		⊼ - Line
				238 9		5 RT grnd
				239 4	12.5 Lf fnc.	

Profile No. ___ Notes Red ___ Date ___ Plotted ___ Date ___ Job No. 4112.26 Division No. 11 Survey of Delta ST. S.D. Survey by P.C.G. Notes E6 Date 12-65 Map No. 7 Indexed C. J. GALLI Date ___

X-Sec. No. ___ Notes Chkd. ___ Date ___ Checked ___ Date ___

F.B. 3323 Pg. 237

76-L-298 CE 307 2-63

92

PLEASE RETURN TO
LOS ANGELES COUNTY ENGINEER
403 LOS ANGELES COUNTY ENGINEERING BLDG.

NOTE: ANY ADDITIONS OR CHANGES ON THIS SHEET MUST BE MADE OR CIRCLED IN RED IN INK, WITH DATE AND NAME OF PERSON MAKING CHANGE

Do not extend notes this side of this line.

F.B. 3323 Pg. 238 | Job No. 4112.26 | Division No. 11 | Notes Red ____ Plotted ____ Profile
Survey of Delta St. S.D. | Date ____ Date ____ No. ____ X-Sec.
Survey by ACG | Notes E.L. | Notes Chkd. ____ Checked ____ No. ____
Indexed G.J. GAHH | Date 12-65 | Date ____ Date ____

STATION	B.S.	H.I.	F.S.	ELEV.			
4+64.19				239.20	16.9 Lf	conc.	dr
				239.32	25.1 "	"	"
5+00				239.3			T-Line
				239.4			5' RT
				239.2	12 Lf		
				239.83	16.4 "	conc.	dr.
				239.81	"	"	"
5+51.6				239.9			T-Line
				240.0			5' RT grd
				240.4	12 Lf		
				240.38	16.4 "	conc.	dr (end)
				240.47	25.2 "	"	dr. "
6+00				240.6			T-Line
				240.6			5' RT grd
				240.8	8.0' Lf	Brk	
				241.6	12 "	Top Burm	
				241.1	14 "	Brk Btm Burm	
				241.11	14.5 "	mgc Dr.	
				241.20	25.7 "	Center of Dr. (mgc)	
6+50				241.5			T-Line
				241.5			5' RT

Lenker Rd

75-1-296 CE 307 2-63

PLEASE RETURN TO
LOS ANGELES COUNTY ENGINEER
403 LOS ANGELES COUNTY ENGINEERING BLDG.

NOTE: ANY ADDITIONS OR CHANGES ON THIS SHEET MUST BE MADE OR CIRCLED IN RED INK, WITH DATE AND NAME OF PERSON MAKING CHANGE.

Do not extend notes this side of this line.

STATION	B. S.	H. I.	F. S.	ELEV.		
6+50				2417	8° Lf. Brk	
				2422	11° Lf Top Burm	
				24183	14 " Brk & Edge mac dr.	
				24194	25.5 " Cent. mac dr. & f.l.	
7+00			Lenker R.d	2422		⊼ - Line
				2422		5' RT
				2422	8' Lf	
				2430	11 Lf Top Burm	
				24240	14 " Brk & Edge mac	
				24245	25.2 " center mac dr	
7+50				2430		⊼ - Line
				2431		5' RT
				2430	8 Lf	
				2436	11 " Top Burm	
				24322	14 "	
				24327	25.2 " cent.	
8+00				2438		⊼ - Line
				2435		5' RT
				2437	9 Lf Btm Burm	
				2444	12 " Top "	
				24364	14 " edge mac	

Profile No. ____ Notes Red ____ Plotted ____ Job No. 6112.26 Division No. 11 F.B. 3323 Pg. 239
Date ____ Date ____ Survey of Delta St S.D.
X-Sec. No. ____ Notes Chkd. ____ Checked ____ Survey by R.C.G. Notes E.L. Date 12-66
Date ____ Date ____ Map No. ____ Indexed C. J. GALL Date ____

F.B. 3323 Pg. 240 Job No. 4112.26 Division No. 11 Notes Red Plotted
Survey of Delta St. S.O. Date Date
Survey by PCG Notes E.L. Notes Chkd. Checked
Indexed C. J. GALLI Date 12-66 Date Date

	244 4		⊼ - Line
	244 4		5' RT
	244 3	9 Lf	Bk
	245 2	12 "	Top Burm
	244 27	14 "	Pav. edge
	244 40	25± "	Cent pav. & f.L.
9+00	245 0		⊼ - Line
	245 0		5' RT
	245 2	8 Lf.	Btm Burm
	246 1	10 "	Top "
	245 23	14 "	Btm " & edge dr
	245 24	25± "	Cent dr & f.L
9+30	245 8		Btm Burm ⊼ - Line
9+37	247 3		Top " ⊼ "
9+42	246 0		Btm " ⊼ "
9+48	245 85		Edge Pav. Dr. ⊼ - Line
9+60 CO	247 17		Inter, Delta & ⊼ - Line
B.M. SD 935	247 12		B.M. SD 935, EL = 247.124
			F.B. 3323-15, Delta St &
			Sierra Bonita Ave, N.W. Co

Lenker Rd