Notes Ck'd by M. ASHLEY
Office Work

Survey of Lakewood SD Proj. Line A
JN 3194.79 Tape 0257 Std 68 °F
Surveyed by J. H. Brown
Notes E 5 Date 1-66
Indexed C. J. GALLI

F. B. 3326 PG. 5

LAKEWOOD
STORM DRAIN

PROJECT Nº 4602

LINE A

J.N. 3194.79

JAN. 1966
J. Brown
E. Shoemaker
R. Rodriguiz
I. Alvarez

microfilmed Jan 85

F. B. 3326 PG. 6

INDEX

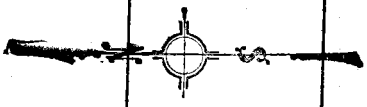

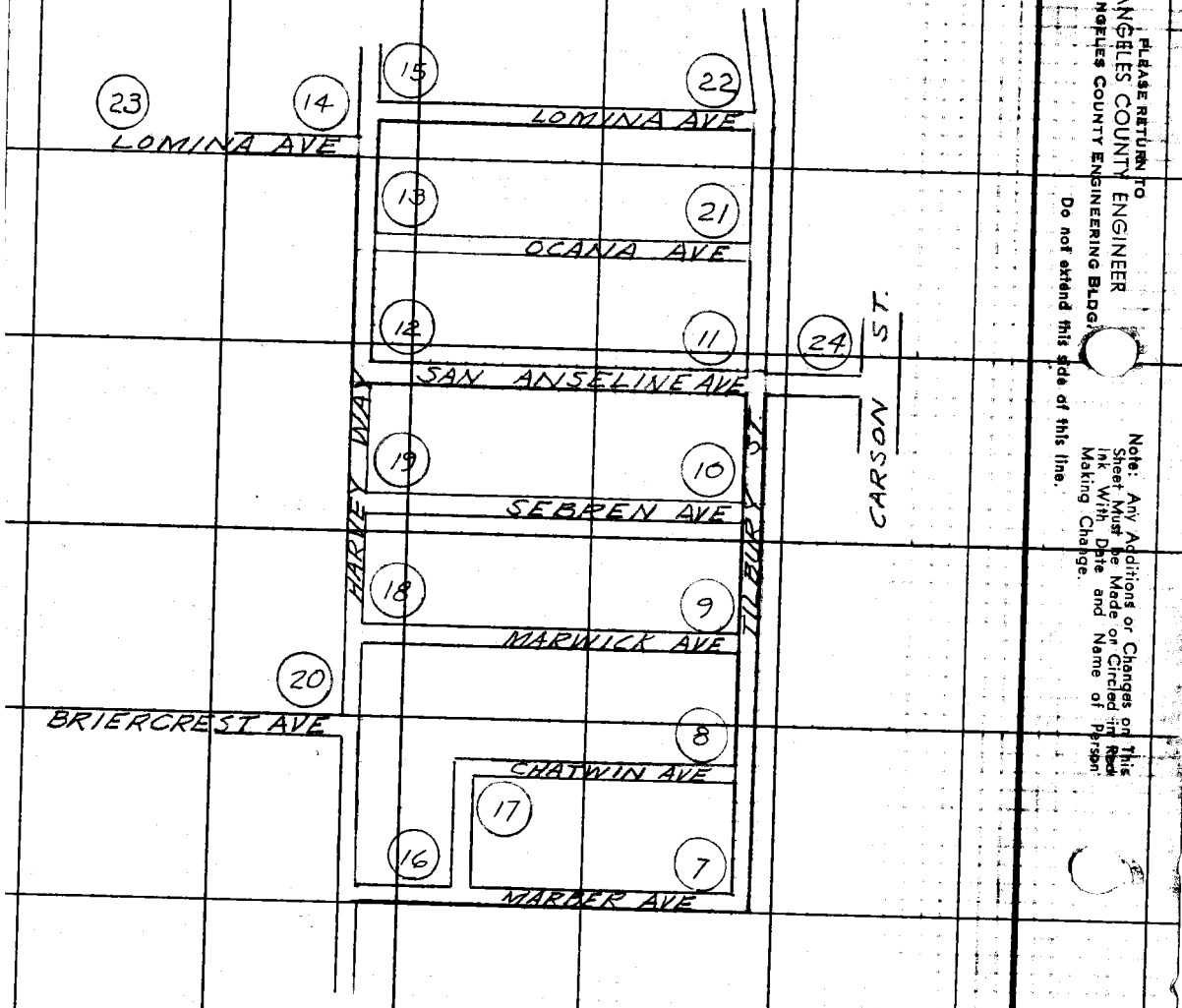

PLEASE RETURN TO
LOS ANGELES COUNTY ENGINEER
TOP ANGELES COUNTY ENGINEERING BLDG.

Do not extend this side of this line.

Note: Any Additions or Changes on This Sheet Must Be Made or Circled in Red Ink With Date and Name of Person Making Change.

Notes Ck'd by M. ASHLEY	Survey of Lakewood S.D. Proj #4602 Line A	F. B. 3326 Pg. 7
Map No.	JN 319479 Tape 0257 Std 60 °F	
Office Work	Surveyed by J. H. Brown	
Checked	Notes JB & E.S. Date 1-4-66	
Date	Indexed C. J. GALLI	

1) 90 00 00
4) 360 00 0
6) 180 00 00
Avg) 90 00 00 ✓

Cont. Pg 16

2) 97 11 00
Avg 48 35 30

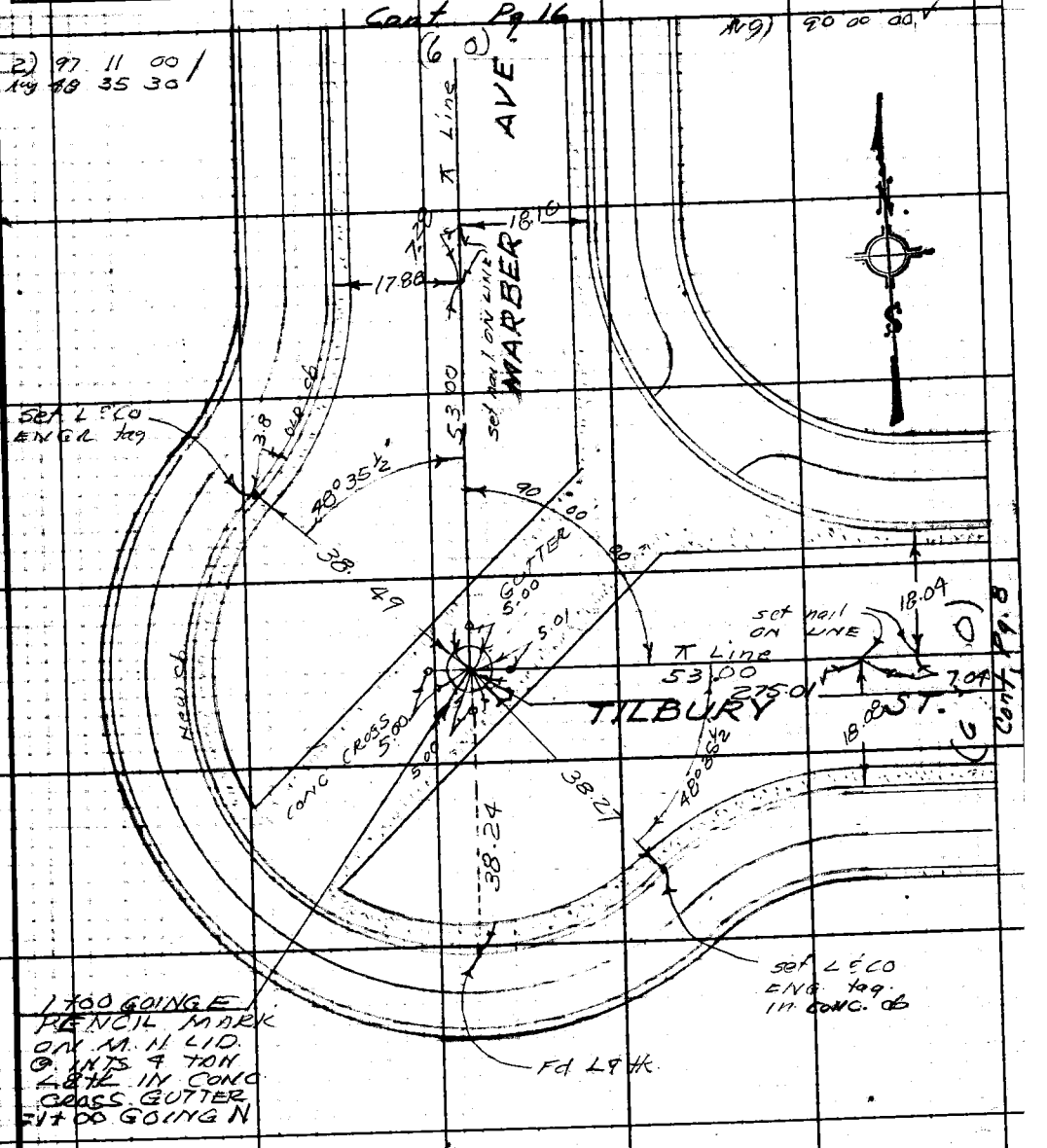

2) 97 11 00
Avg = 48 35 30 ✓

W531 B-2

Note: Any Additions or Changes on This Sheet Must be Made or Circled in Red Ink With Date and Name of Person Making Change.

Do not extend this side of this line.

PLEASE RETURN TO
LOS ANGELES COUNTY ENGINEER
403 Los Angeles County Engineering Bldg.

76F309S CE#310 1-65

F. B. 3326 PG. B Cont Pg 17

WS 31 B-2

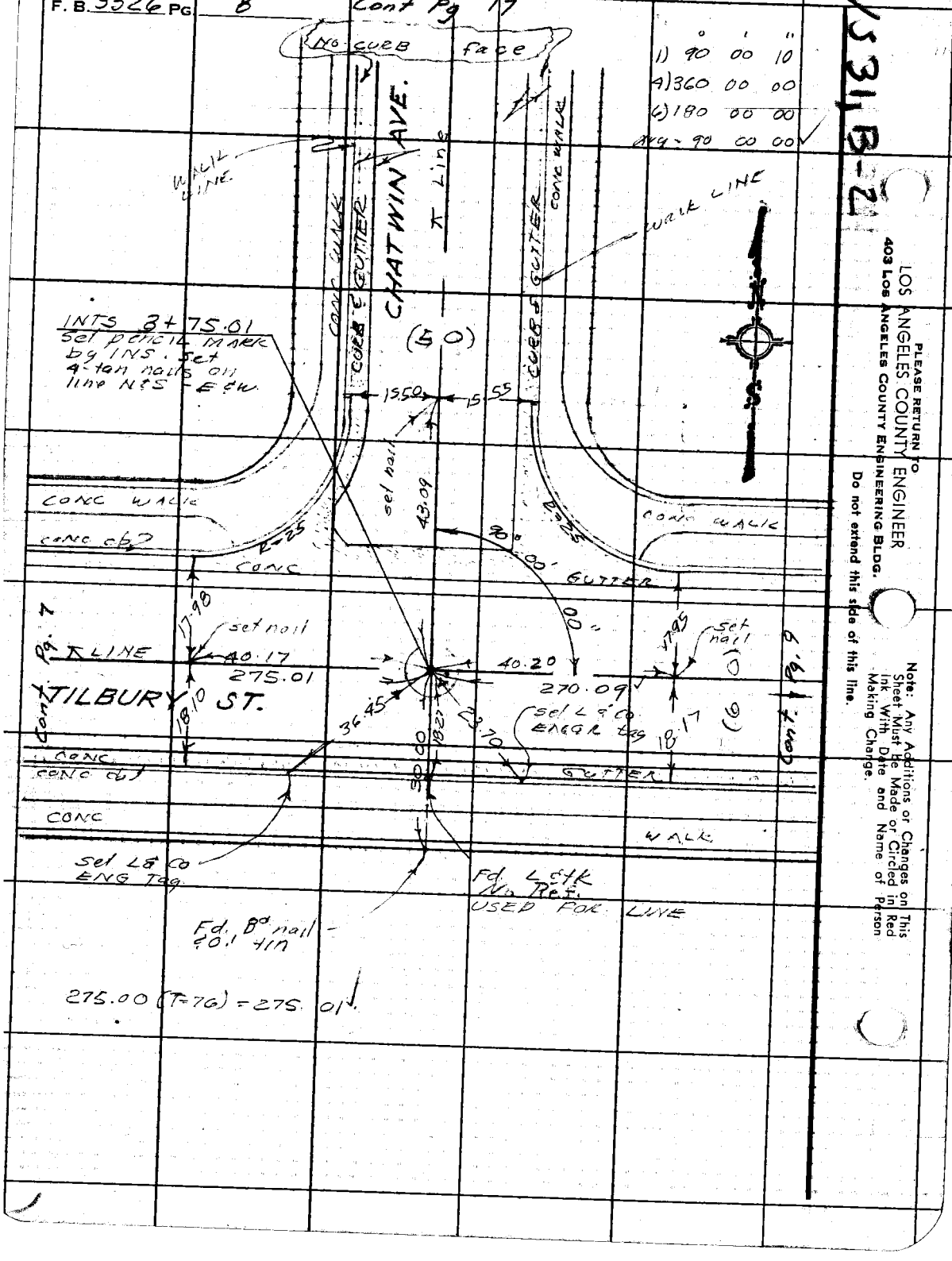

PLEASE RETURN TO
LOS ANGELES COUNTY ENGINEER
403 Los Angeles County Engineering Bldg.
Do not extend this side of this line.

Note: Any Additions or Changes on This Sheet Must Be Made or Circled in Ink With Date and Name of Person Making Change.

Notes Ck'd by M. ASHLEY	Survey of Lakewood S.D. Proj. #4602 Line A	F. B. 3326 PG. 9
Map, No.	JN 3194.79 Tape 0257 Std 68 °F	
Office Work	Surveyed by J. H. Brown	
Checked	Notes JB & ES Date 1-4-66	
Date	Indexed C. J. GALLI	

W531 B-2

1) 90° 00' 00"
4) 359 00 40
6) 179 00 40
Avg) 89 59 57

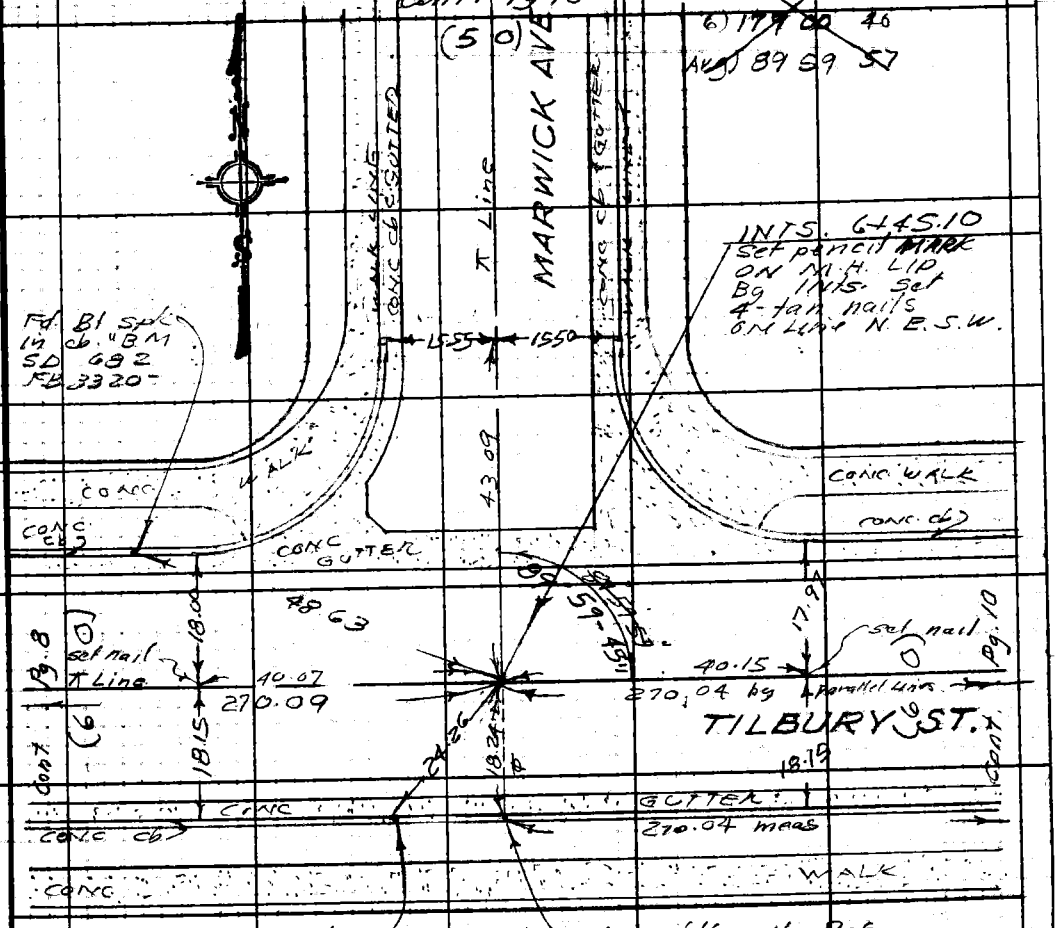

270.07 (T=82) = 270.09

1- 89° 59' 50"
4- 359° 58' 50"
= 89° 59' 42½"
6- 179° 58' 20"
= 89° 59' ~~20~~" 45"

Note: Any Additions or Changes on This Sheet Must be Made or Circled in Red Ink With Date and Name of Person Making Change.

Do not extend this side of this line.

PLEASE RETURN TO
LOS ANGELES COUNTY ENGINEER
403 LOS ANGELES COUNTY ENGINEERING BLDG.

76F309S CE#310 1-65

F. B. 3326 PG. 10

Cont. Pg. 19

1) 90 00 40
4) 00 02 20
6) 180 03 40
Avg) 90 00 37

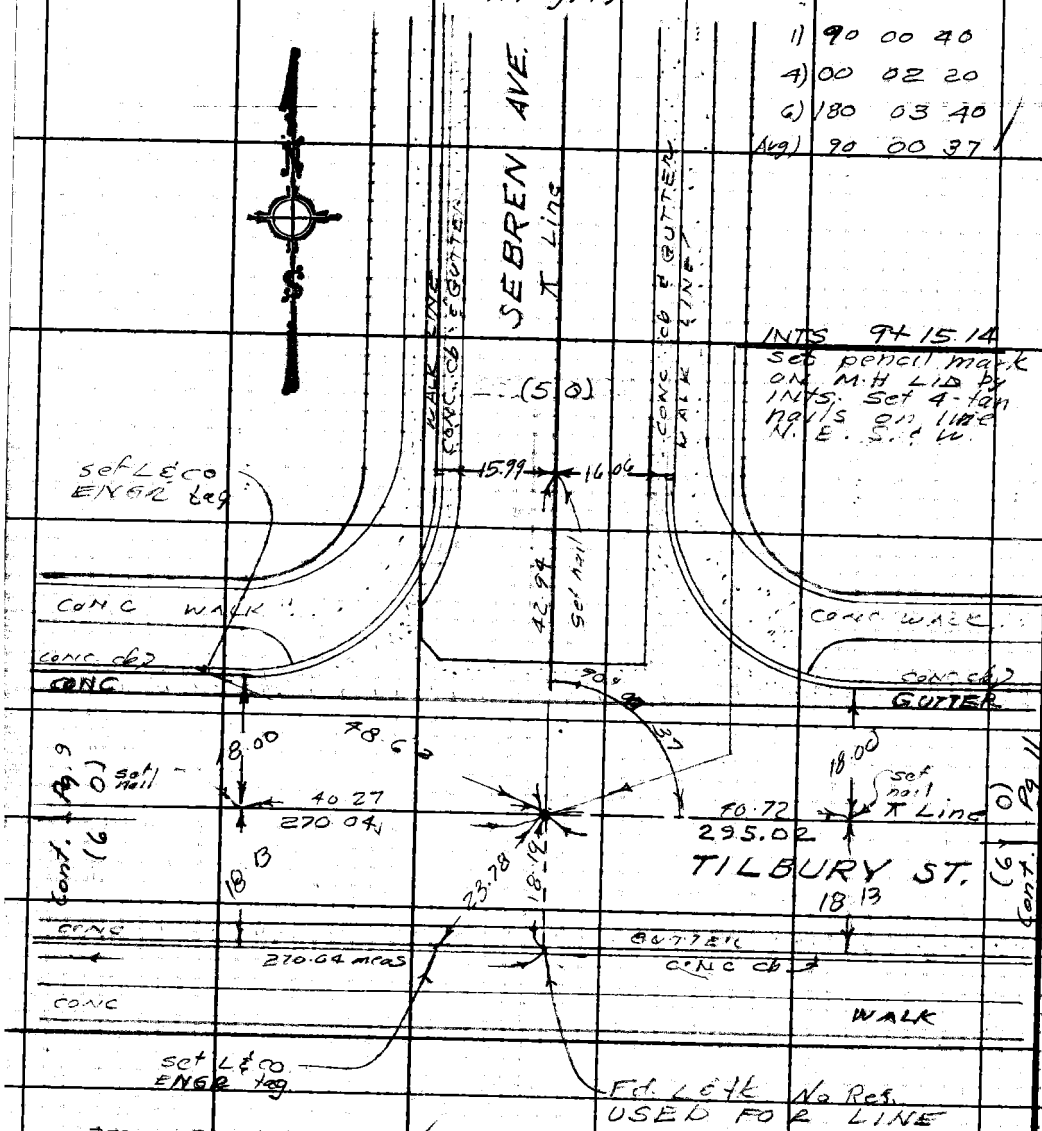

270.02 (T=82) = 270.04 ✓
295.04 (T 58°) = 295.02 ✓

WS 31, B-2

PLEASE RETURN TO
LOS ANGELES COUNTY ENGINEER
403 LOS ANGELES COUNTY ENGINEERING BLDG.

Do not extend this side of this line.

Note: Any Additions or Changes on This Sheet Must be Made or Circled in Red Ink With Date and Name of Person Making Change.

Notes Ck'd by M. ASHLEY	Survey of Lakewood SP. Proj. #4602 Line F	F. B. 3326 PG. 11
Map. No.	JN 3194.79 Tape 0257 Std 68 °F	
Office Work	Surveyed by J. H. Brown	
Checked	Notes J.B.&E.S. Date 1-4-66	
Date	Indexed C. J. GALLI	

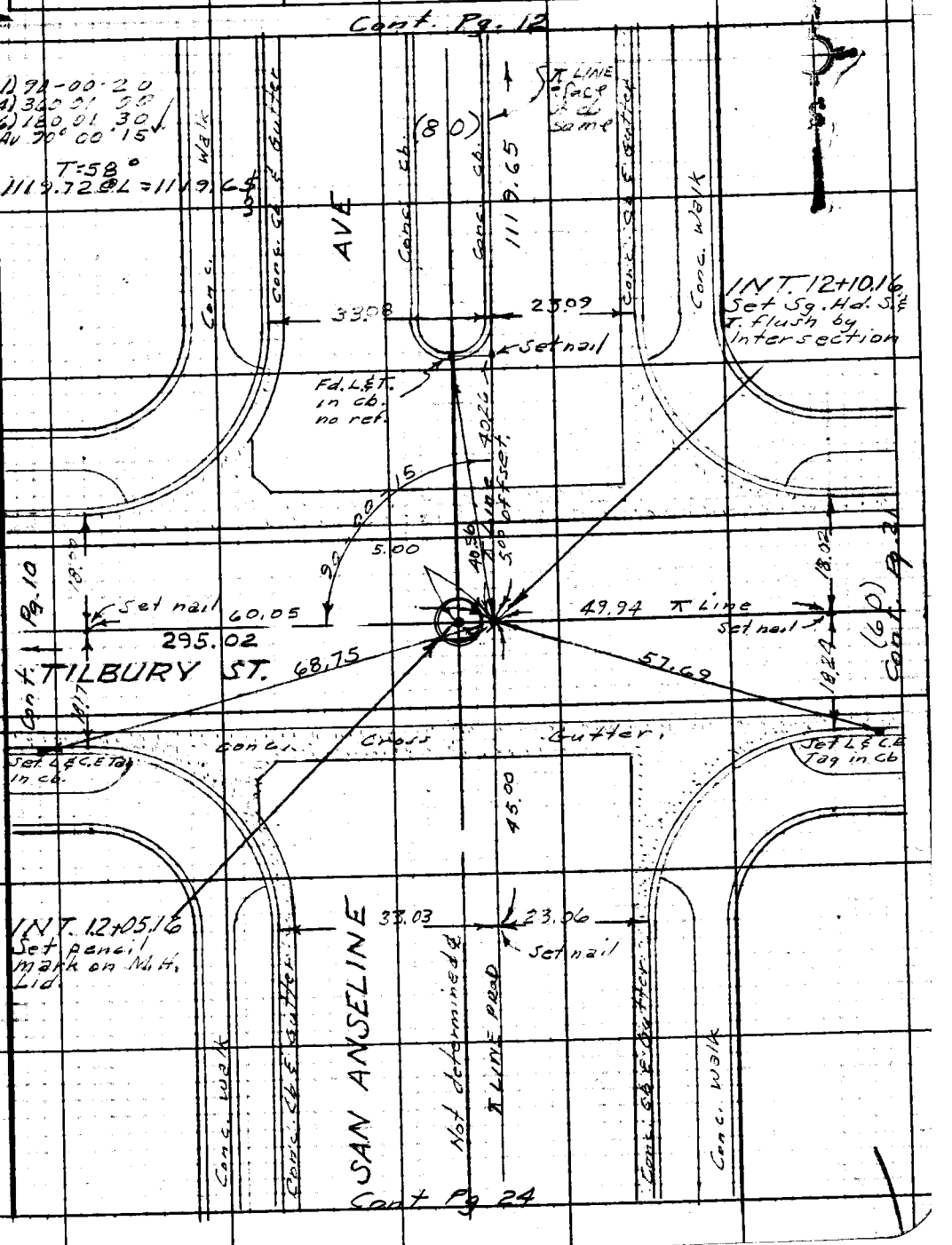

Note: Any Additions or Changes on This Sheet Must be Made or Circled in Red Ink With Date and Name of Person Making Change.

Do not extend this side of this line.

PLEASE RETURN TO
LOS ANGELES COUNTY ENGINEER
403 LOS ANGELES COUNTY ENGINEERING BLDG.

76F309S CE#310 1-65

F. B. 3326 PG 12

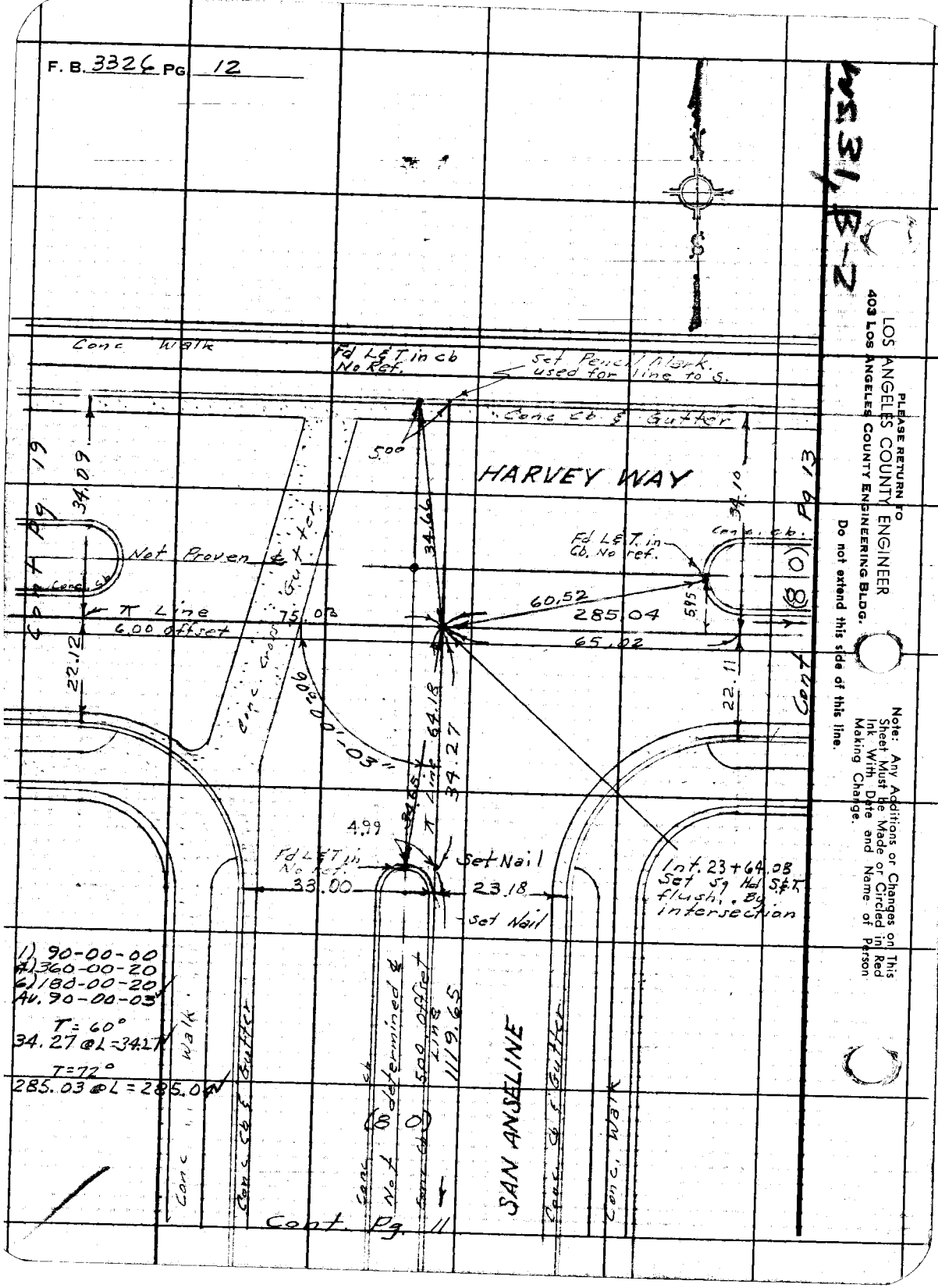

LOS ANGELES COUNTY ENGINEER
403 LOS ANGELES COUNTY ENGINEERING BLDG.
PLEASE RETURN TO

Note: Any Additions or Changes on This Sheet Must Be Made or Circled in Red Ink With Date and Name of Person Making Change.

Do not extend this side of this line.

Notes Ck'd by M. ASHLEY	Survey of Lakewood S.D. Proj. # 4602 Line A.
Map No.	~~JN 3194.79 Tape 0257 Std 68 °F~~
Office Work	Surveyed by J. H. Brown
Checked	Notes J.B.&E.S. Date 1-7-66
Date	Indexed C. J. GALLI

F. B. 3326 PG. 13

W.S. 31, B-2

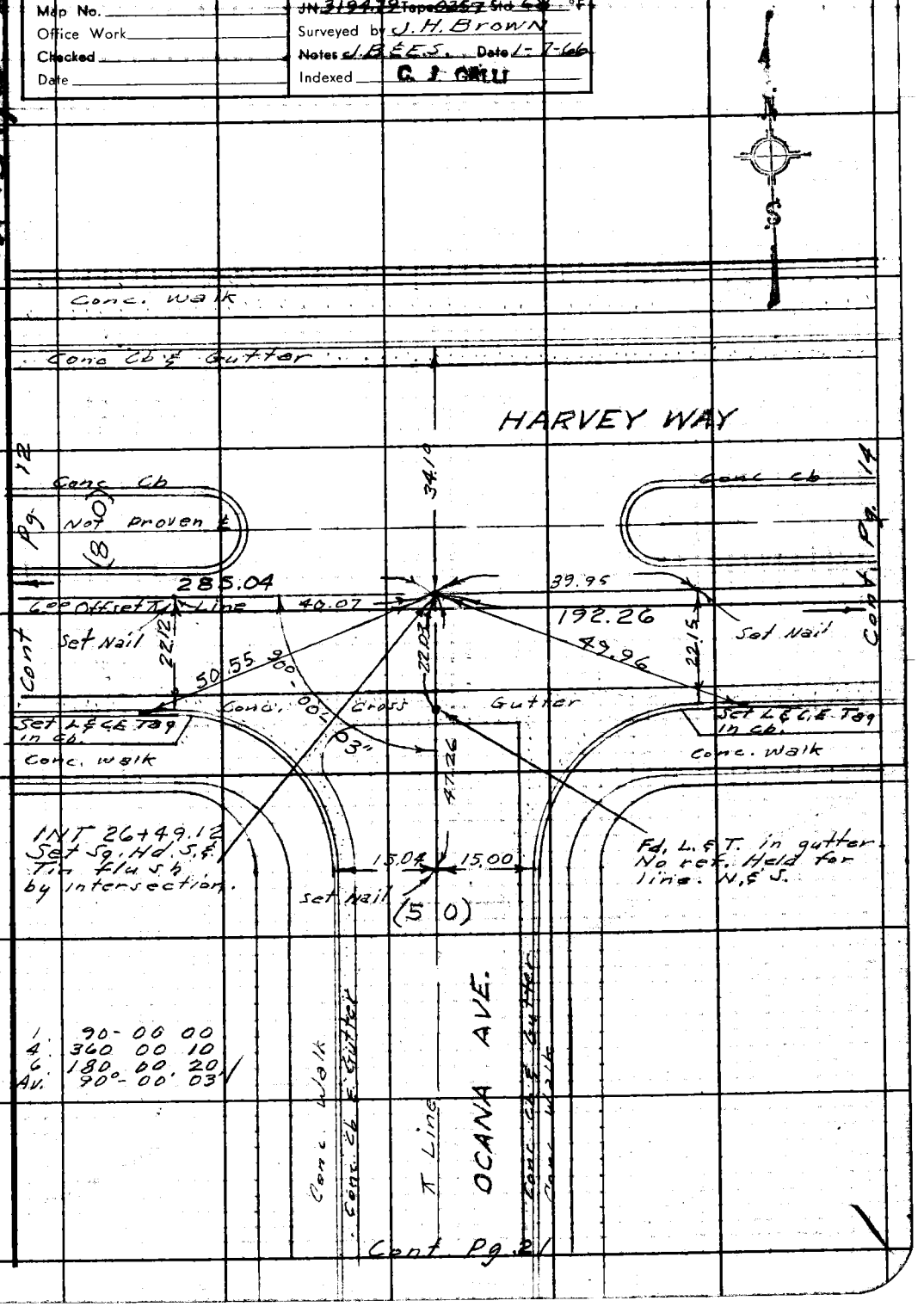

Note: Any Additions or Changes on This Sheet Must be Made or Circled in Red Ink With Date and Name of Person Making Change.

Do not extend this side of this line.

PLEASE RETURN TO
LOS ANGELES COUNTY ENGINEER
403 LOS ANGELES COUNTY ENGINEERING BLDG.

76F309S CE#310 1-65

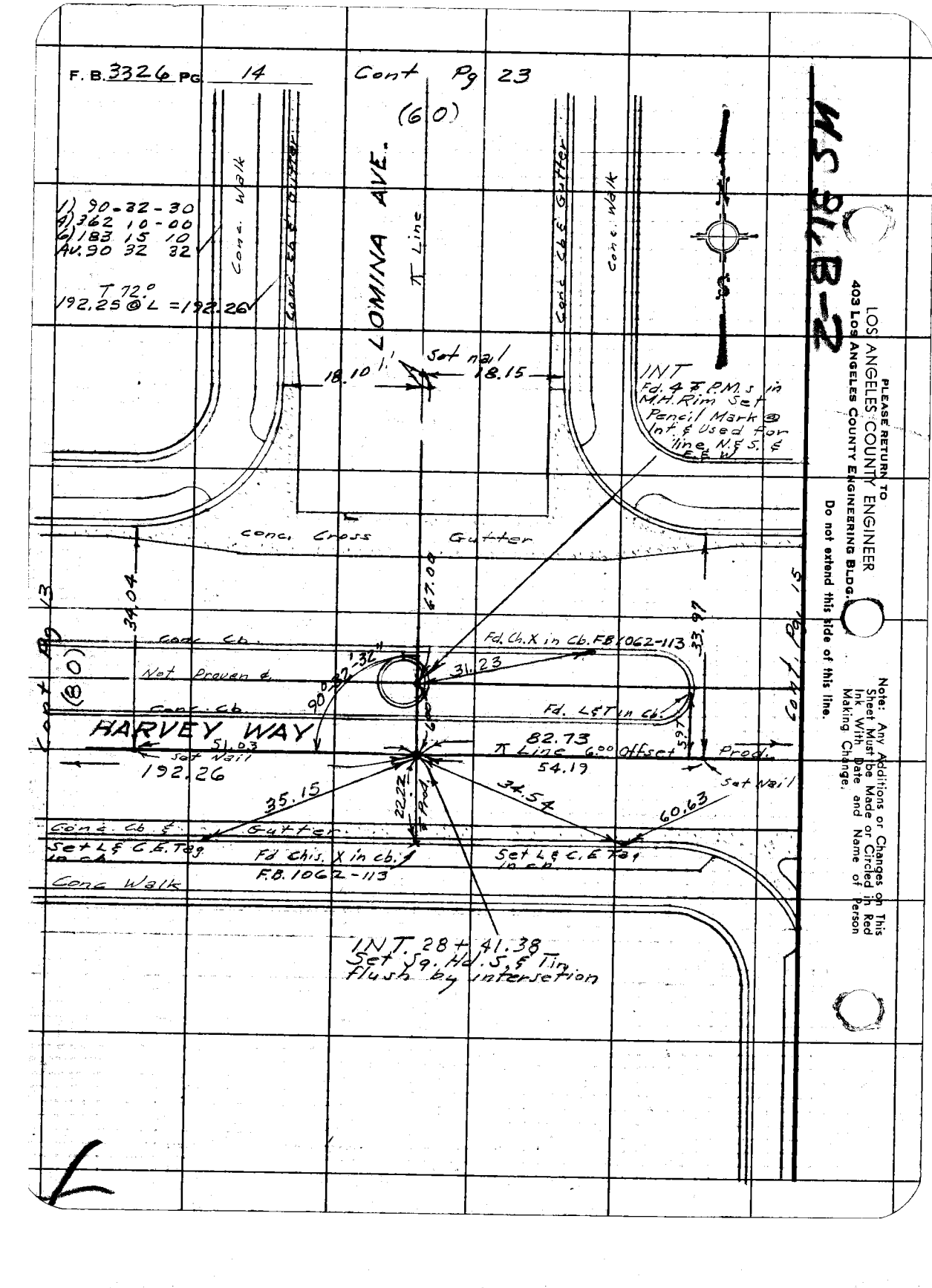
F. B. 3326 PG. 14
Cont Pg 23
(60)
LOMINA AVE.
Conc. Walk
Conc. Cb & Gutter
Conc. Walk
Conc. Cb & Gutter
1) 90-32-30
4) 362 10-00
6) 183 15 10
AV. 90 32 32
T 72°
192.25 @ L = 192.26
Set nail
18.10
18.15
INT
Fd. 4 T P.M.s in M.H. Rim Set Pencil Mark @ Int. & Used for line N. & S. & E. & W.
Conc. Cross Gutter
34.04
67.00
33.97
Cont Pg 13
(80)
Cont Pg 15
Conc. Cb.
Not Proven ℄
Conc. Cb.
Fd. Ch. X in Cb. FB 1062-113
31.23
90°32'32"
Fd. L & T in Cb.
HARVEY WAY
51.03
Set Nail
192.26
82.73
π Line 6.00 Offset
54.19
Prod.
Set Nail
35.15
22.22
34.54
60.63
Conc. Cb. & Gutter
Set L & C.E. Tag in Cb.
Fd Chis. X in cb. F.B. 1062-113
Set L & C.E. Tag in Cb.
Conc Walk
INT. 28 + 41.38
Set Sq. Hd. S. & T in flush by intersection
PLEASE RETURN TO
LOS ANGELES COUNTY ENGINEER
403 LOS ANGELES COUNTY ENGINEERING BLDG.
Do not extend this side of this line.
Note: Any Additions or Changes on This Sheet Must be Made or Circled in Red Ink With Date and Name of Person Making Change.
MS 81, B-2

Notes Ck'd by M. ASHLEY	Survey of Lakewood S.D. Proj.# 4602 Line A
Map No.	JN 3194.79 Tape 0257 Std 68 °F
Office Work	Surveyed by J. H. Brown
Checked	Notes J.B.&E.S. Date 1-7-66
Date	Indexed C. J. GALLI

F. B. 3326 PG. 15

WS 31 B-2

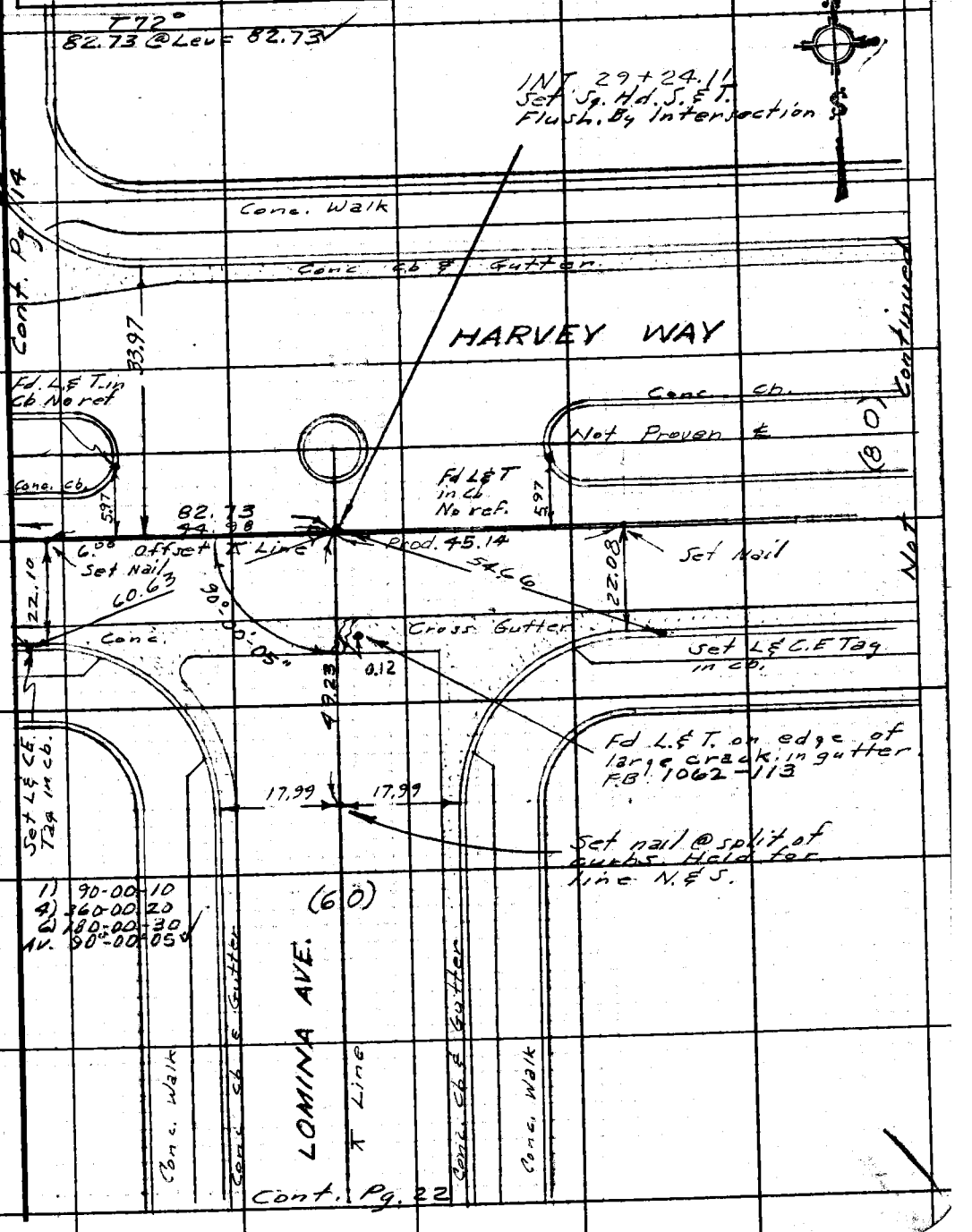

Note: Any Additions or Changes on This Sheet Must be Made or Circled in Red Ink With Date and Name of Person Making Change.

Do not extend this side of this line.

PLEASE RETURN TO
LOS ANGELES COUNTY ENGINEER
403 LOS ANGELES COUNTY ENGINEERING BLDG.

75F309S CE#310 1-65

F. B. 3326 PG 16

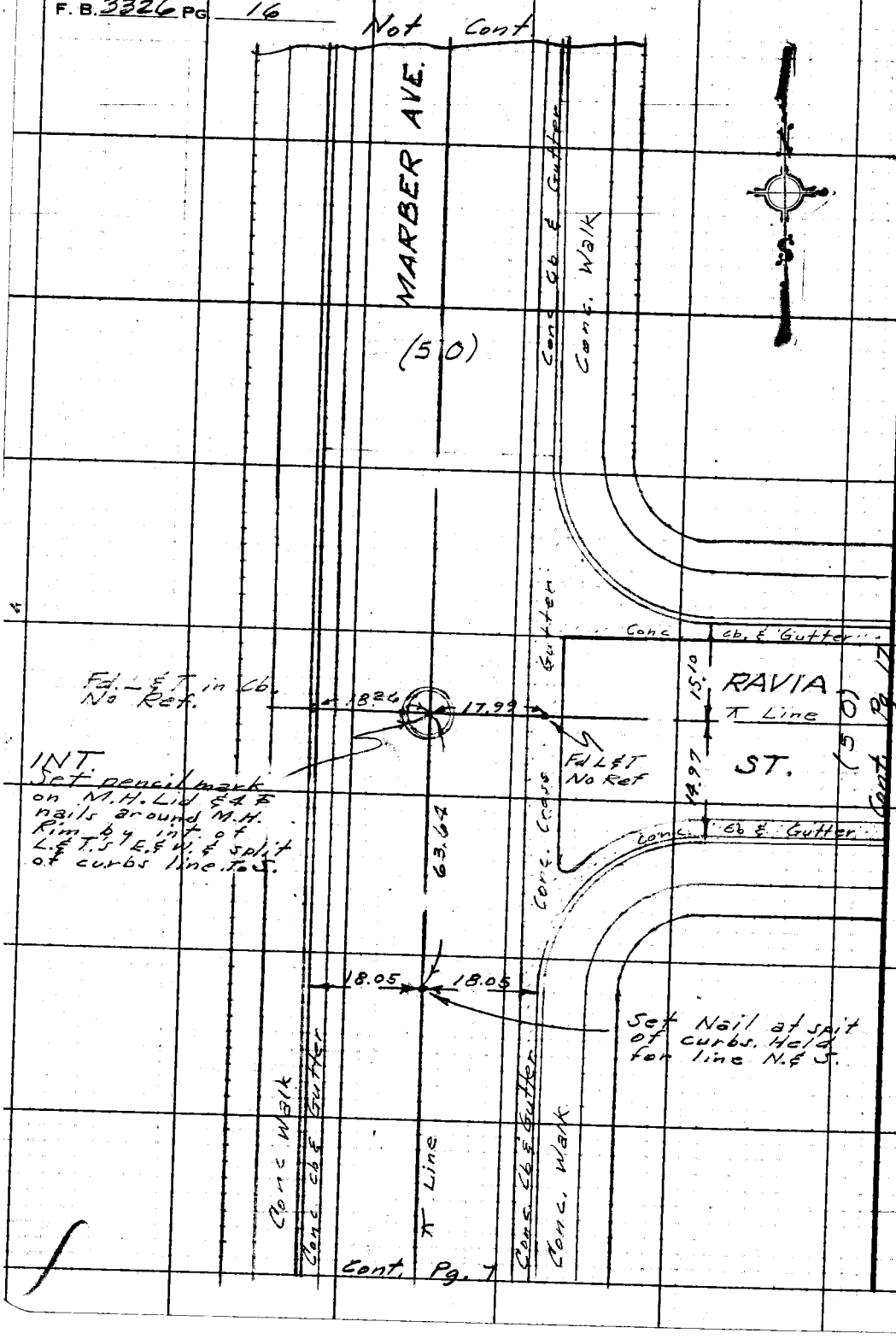

NS 31, B-2

PLEASE RETURN TO
LOS ANGELES COUNTY ENGINEER
403 LOS ANGELES COUNTY ENGINEERING BLDG.

Do not extend this side of this line.

Note: Any Additions or Changes on This Sheet Must be Made or Circled in Red Ink With Date and Name of Person Making Change.

Notes Ck'd by M. ASHLEY	Survey of Lakewood S.D. Proj. # 4602 Line A
Map No.	JN 3194.79 Tape 0267 Std 68 °F
Office Work	Surveyed by J. H. Brown
Checked	Notes JB & ES Date 1-7-66
Date	Indexed C. J. GALLI

F. B. 3326 PG. 17

Note: This area has rounded gutter & curb combination used edge of walk for offsets.

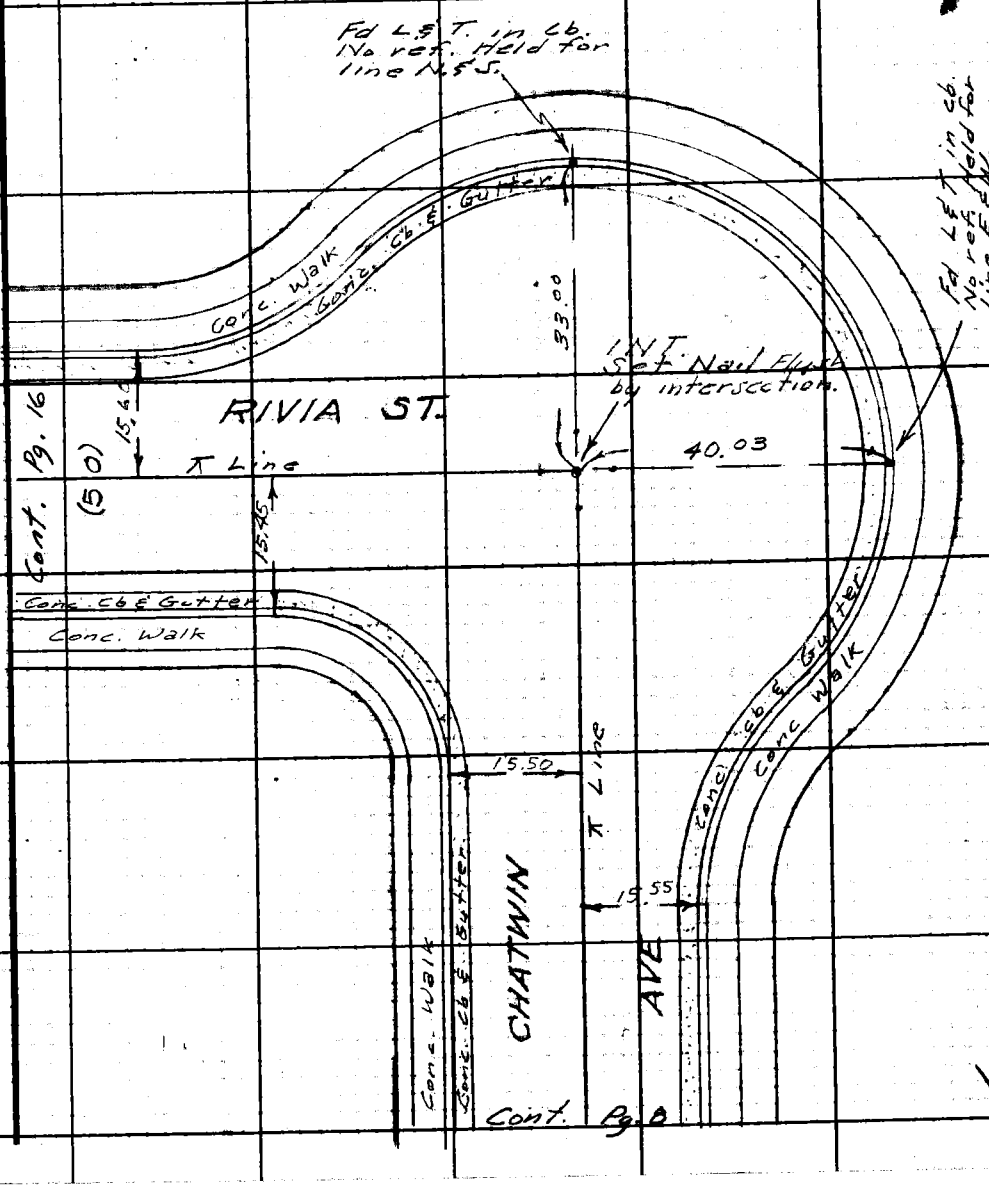

Note: Any Additions or Changes on This Sheet Must be Made or Circled in Red Ink With Date and Name of Person Making Change.

Do not extend this side of this line.

PLEASE RETURN TO
LOS ANGELES COUNTY ENGINEER
403 LOS ANGELES COUNTY ENGINEERING BLDG.

76F309S CE#310 1-65

F. B. 3326 Pg. 18

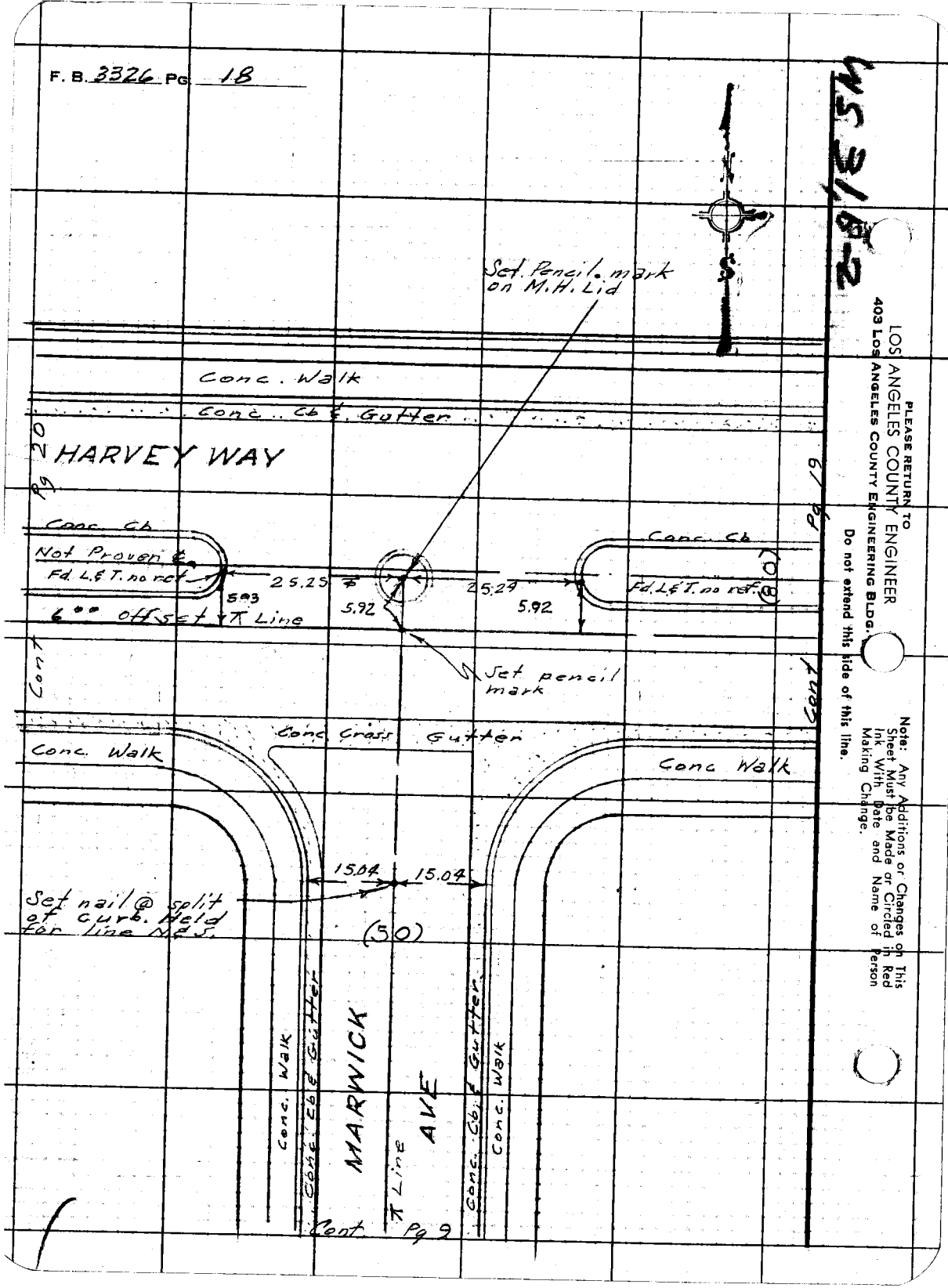

PLEASE RETURN TO
LOS ANGELES COUNTY ENGINEER
403 Los Angeles County Engineering Bldg.

Do not extend this side of this line.

Note: Any Additions or Changes on This Sheet Must be Made or Circled in Red Ink With Date and Name of Person Making Change.

Notes Ck'd by M. ASHLEY	Survey of Lakewood S.D. Proj # 4602 Line A	F. B. 3326 PG. 19
Map No.	JN 3194.79 Tape 0257 Std. 68 °F	
Office Work	Surveyed by J. H. Brown	
Checked	Notes J.B. & E.S. Date 1-12-66	
Date	Indexed	

WS3 B-2

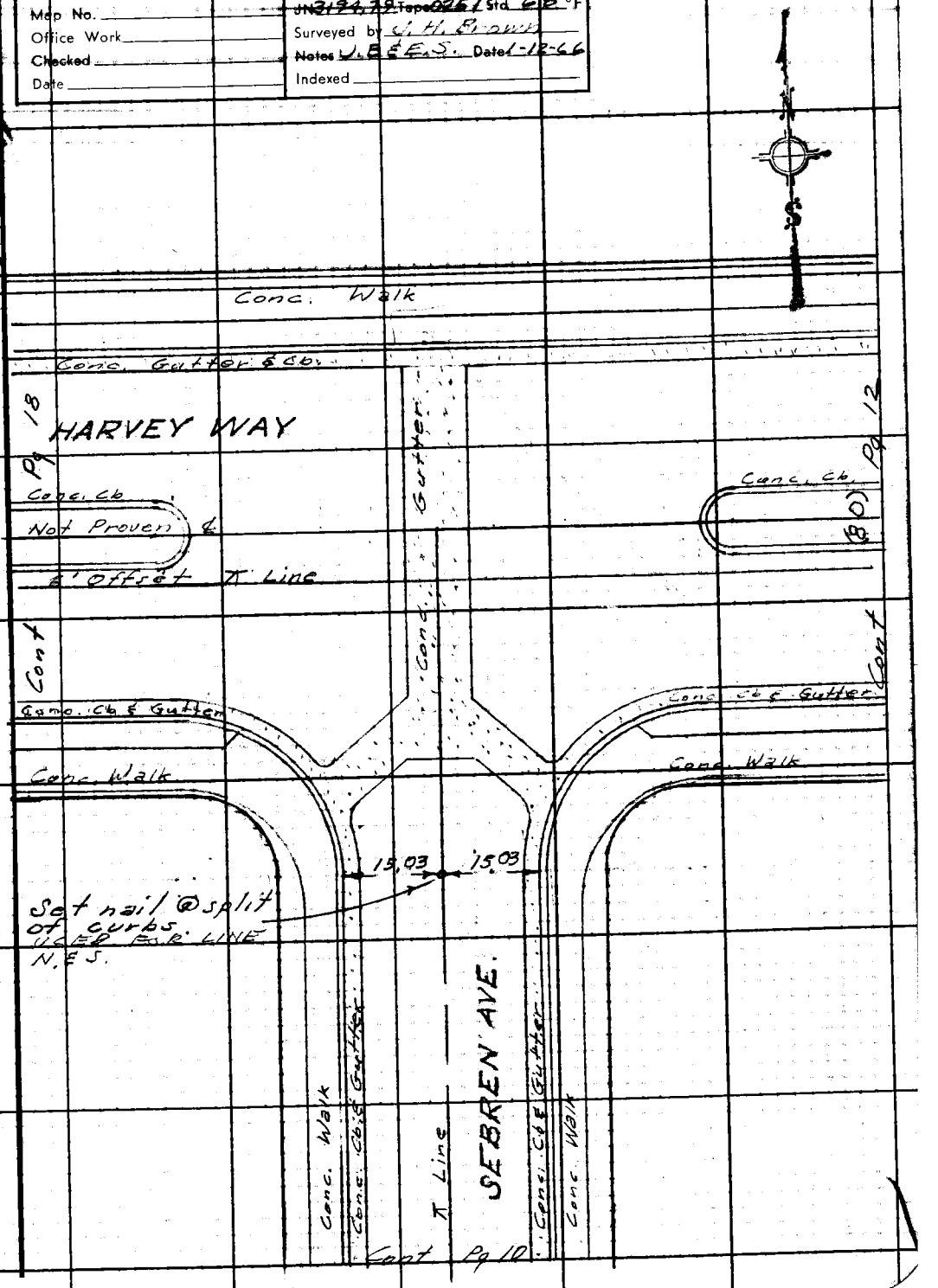

Note: Any Additions or Changes on This Sheet Must be Made or Circled in Red Ink With Date and Name of Person Making Change.

Do not extend this side of this line.

PLEASE RETURN TO
LOS ANGELES COUNTY ENGINEER
403 LOS ANGELES COUNTY ENGINEERING BLDG.

76F309S CE#310 1-65

F. B. 3326 PG 20

LOS ANGELES COUNTY ENGINEER
403 Los Angeles County Engineering Bldg.

PLEASE RETURN TO

Do not extend this side of this line.

Note: Any Additions or Changes on This Sheet Must be Made or Circled in Red Ink With Date and Name of Person Making Change.

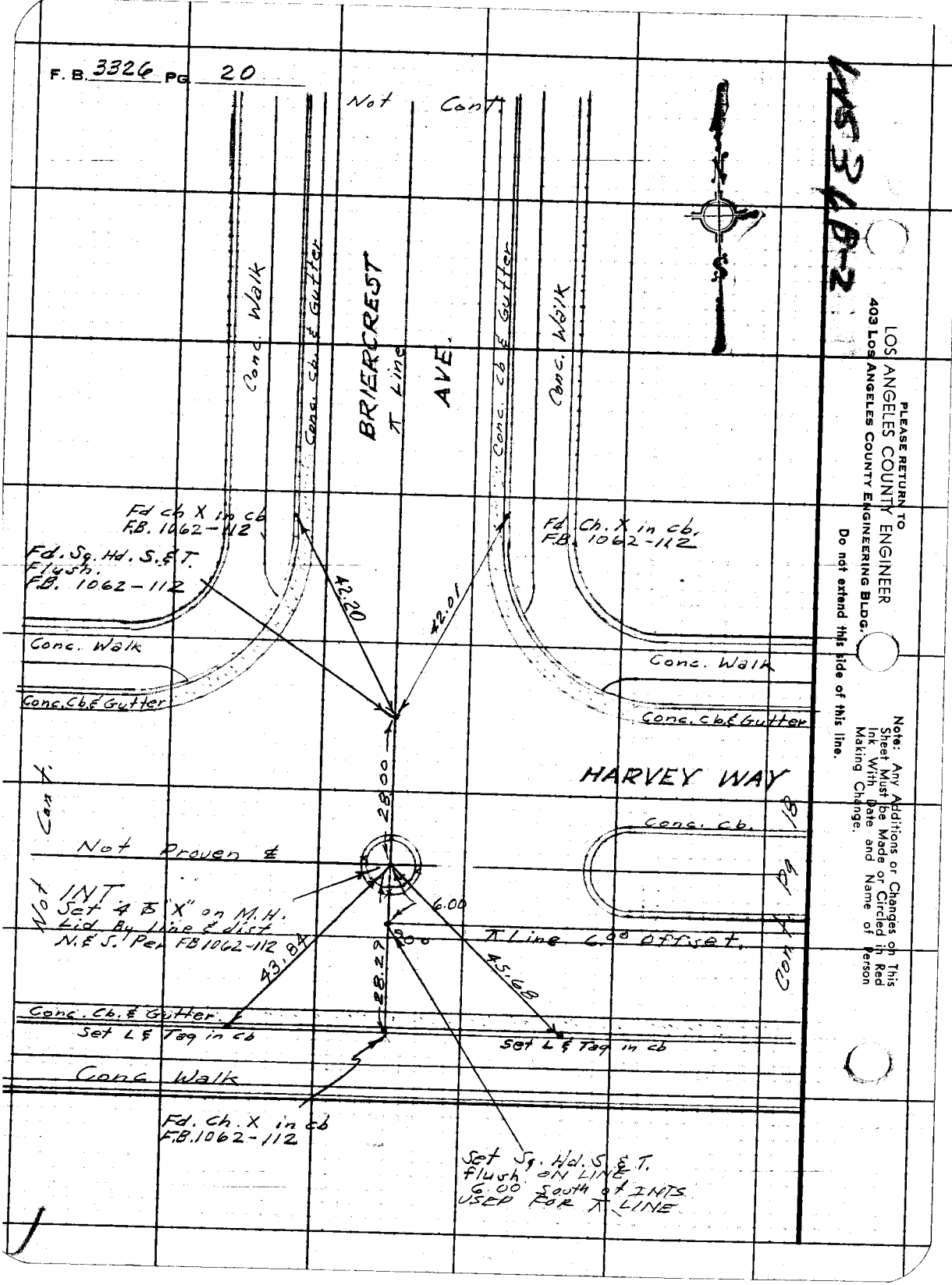

PLEASE RETURN TO
LOS ANGELES COUNTY ENGINEER
403 Los Angeles County Engineering Bldg.

Note: Any Additions or Changes on This Sheet Must be Made or Circled in Red Ink With Date and Name of Person Making Change.

Do not extend this side of this line.

M. ASHLEY

Notes Ck'd by
Map No.
Office Work
Checked
Date

Lakewood S.D. Proj
Survey of 24602 Line A
JN ~~312477~~ Tape 0257 Std 68 °F
Surveyed by J. Brown
Notes V.E.E.S. Date 1-12-66
Indexed C. J. GALLI

F. B. 3326 PG. 21

W.S. 3 & B.2

Cont. Pg. 13

(50)

DCANA AVE.

℄ Line

Conc. Walk

Conc. cb & Gutter

Conc. cb & Gutter

Conc. Walk

15.00 15.00

Conc. Walk

Conc. cb & Gutter

Conc. Cross Gutter

Conc. cb & Gutter

Cont. Pg. 11

18.10

Fd. L & T. in gutter
No ref

℄ Line

TILBURY ST.

18.10

Conc. cb & Gutter

Fd. L & T. in cb. No ref.
Used for line N & S.

Conc. Walk

18.07

18.07

Cont. Pg. 22

Set Nail at split of curbs, flush & used for line E & W.

75F3095 CE#310 1-65

F. B. 3326 PG. 22

Cont Pg 15

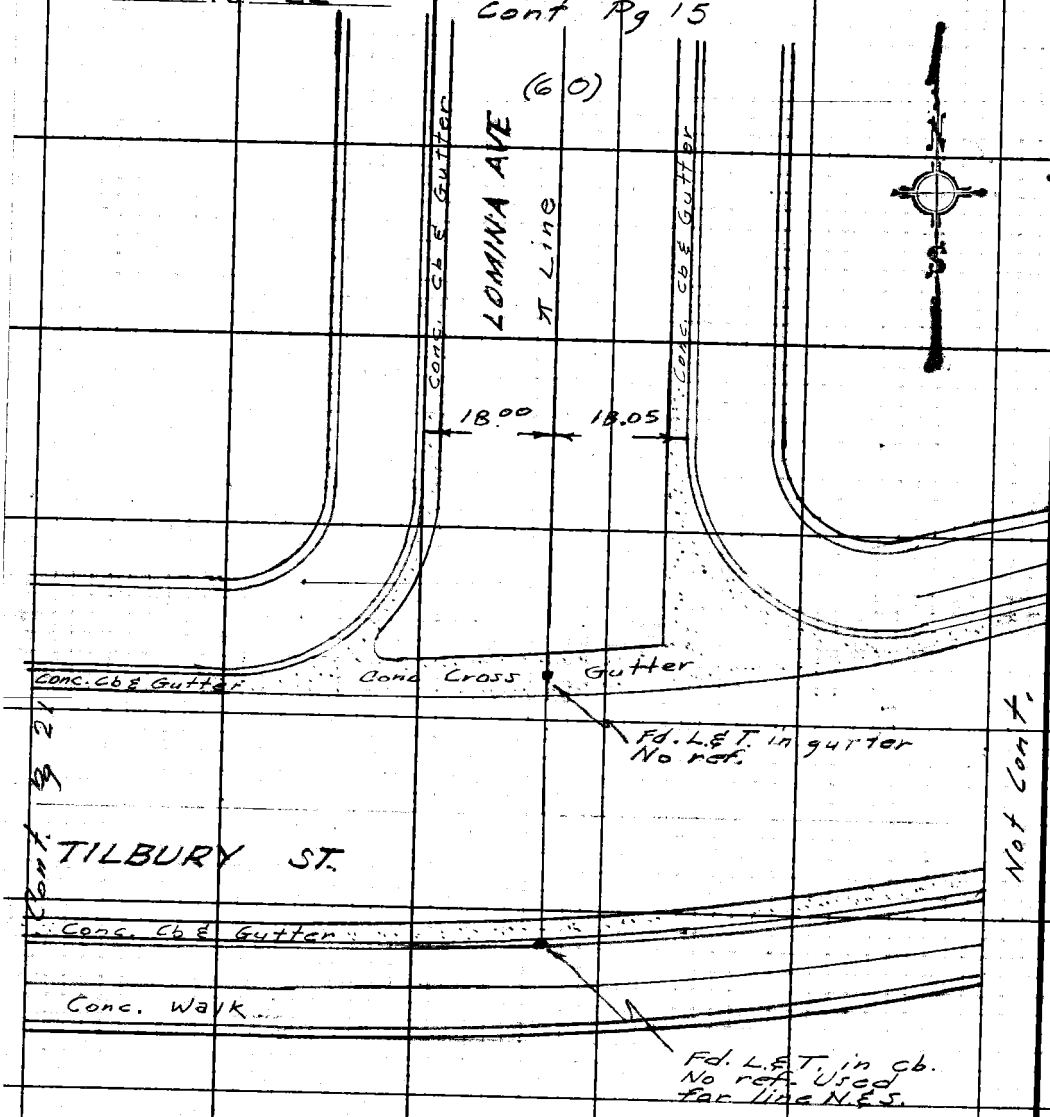

Cont. Pg 21

W.S. 31, B-2

PLEASE RETURN TO
LOS ANGELES COUNTY ENGINEER
403 LOS ANGELES COUNTY ENGINEERING BLDG.

Do not extend this side of this line.

Note: Any Additions or Changes on This Sheet Must be Made or Circled in Red Ink With Date and Name of Person Making Change.

Notes Ck'd by M. ASHLEY	Survey of Lakewood S.D. Proj #4602 Line A	F. B. 3326 PG. 23
Map No.	JN 3194.79 Tape 0267 Std 68 °F	
Office Work	Surveyed by J.H. Brown	
Checked	Notes J.B.E.E.S. Date 1-12-66	
Date	Indexed G. J. GALLI	

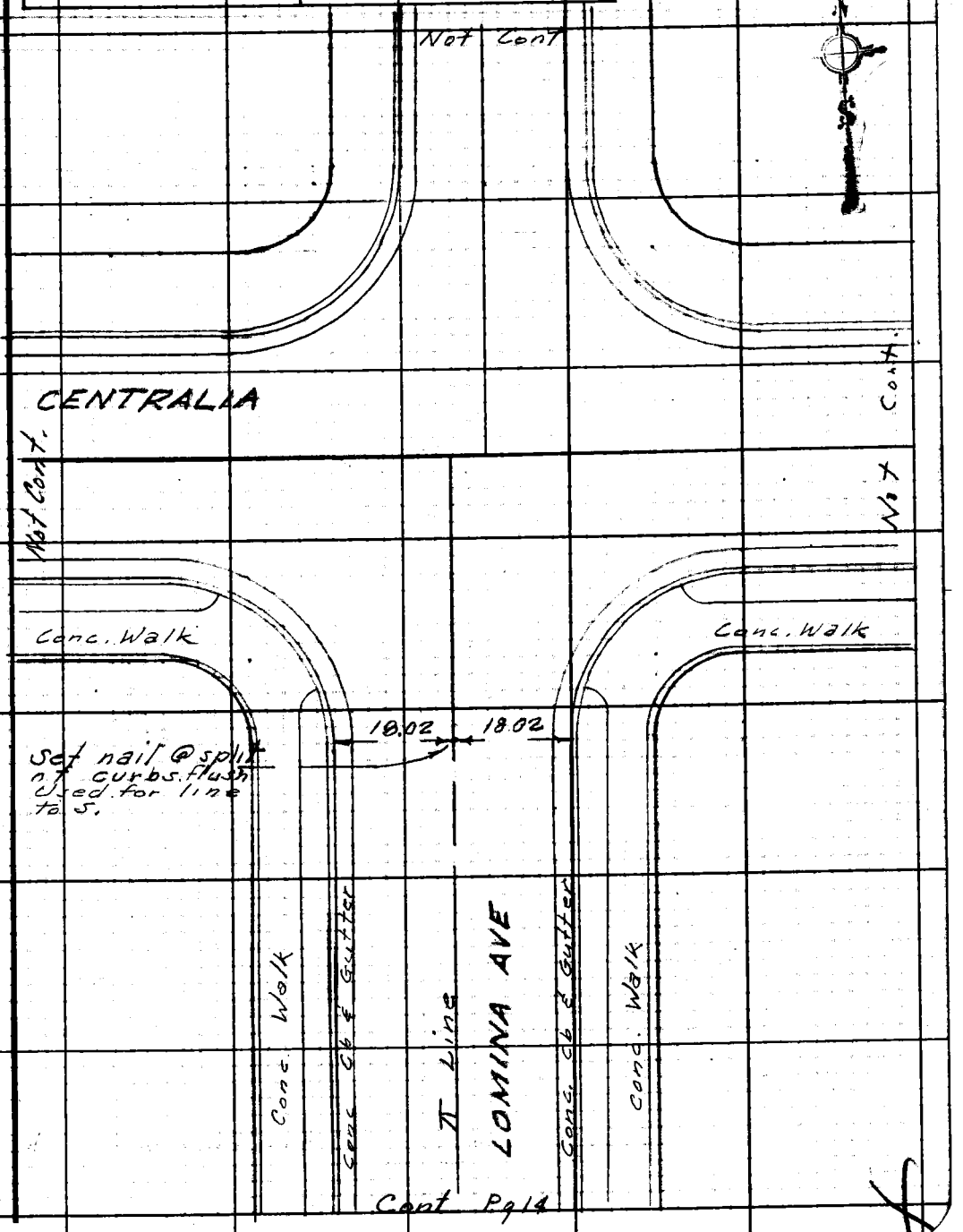

Cont Pg 14

Note: Any Additions or Changes on This Sheet Must be Made or Circled in Red Ink With Date and Name of Person Making Change.

Do not extend this side of this line.

PLEASE RETURN TO
LOS ANGELES COUNTY ENGINEER
403 LOS ANGELES COUNTY ENGINEERING BLDG.

76F309S CE#310 1-65

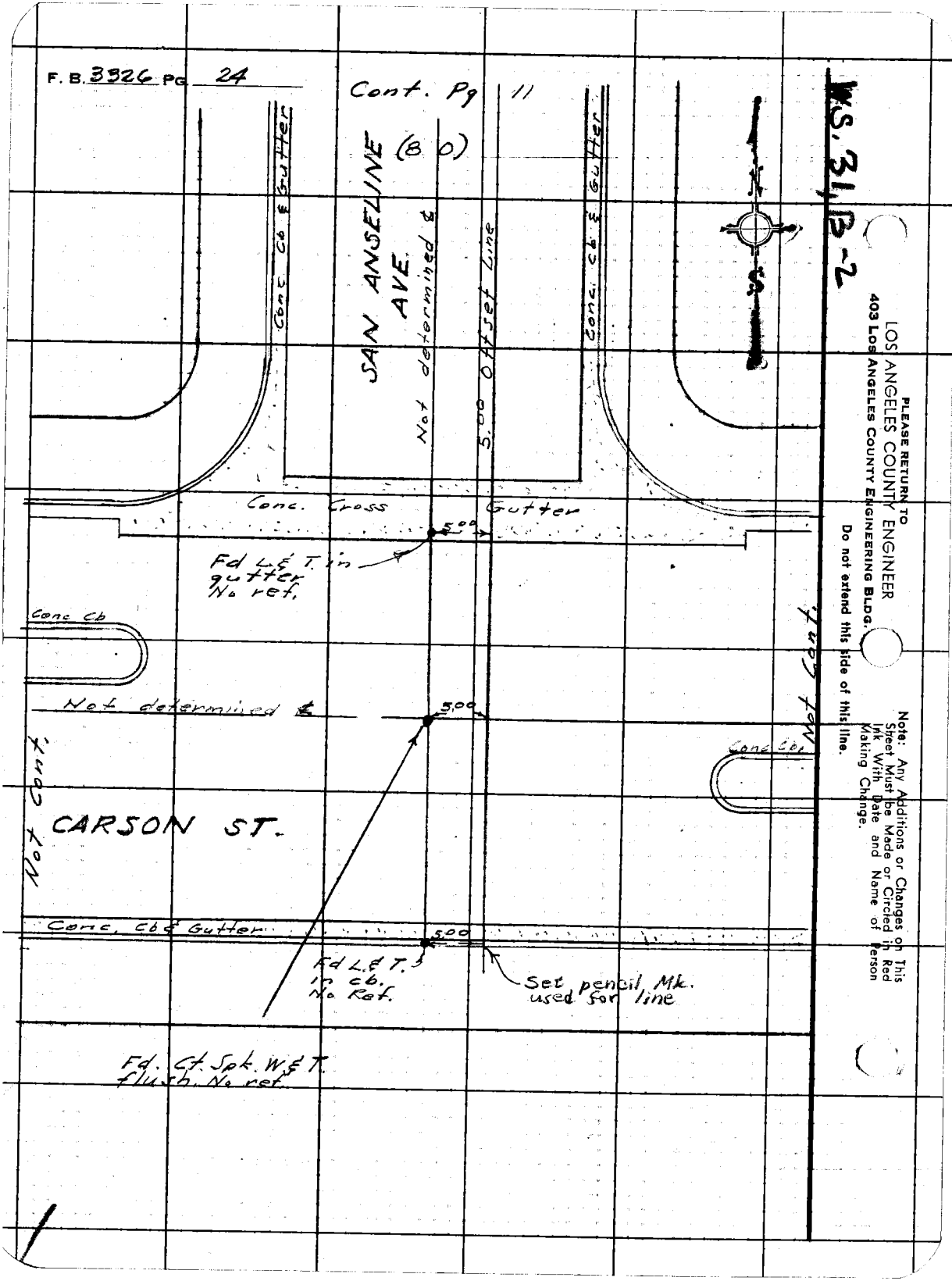
F. B. 3326 Pg. 24
Cont. Pg 11
SAN ANGELINE AVE. (80)
Not determined &
5.00 Offset Line
Conc. Cb & Gutter
Conc. Cb & Gutter
Conc. Cross Gutter
5.00
Fd L & T. in gutter No ref.
Conc Cb
Not determined &
5.00
Conc Cb
Not Cont.
CARSON ST.
Conc. Cb & Gutter
5.00
Fd L & T. in cb. No Ref.
Set pencil Mk. used for line
Fd. Ct. Spk. W & T. Flush. No ref.
W.S. 31, B-2
LOS ANGELES COUNTY ENGINEER
403 Los Angeles County Engineering Bldg.
PLEASE RETURN TO
Do not extend this side of this line.
Note: Any Additions or Changes on This Sheet Must be Made or Circled in Red Ink With Date and Name of Person Making Change.

Notes Ck'd by	LAKEWOOD PROJ Nº 4602
Map No.	Survey of LINE A
Office Work	JN 3194.97 Tape Rd. Std. 68 °F
Checked	Surveyed by J H Brown
Date	Notes J. H. B. Date 1-14-66
	Indexed C. J. GALLI

F. B. 3326 PG. 27

J. N. 3194.79
LAKEWOOD PROJECT
Nº 4602

LOCATING IMPROVMENTS ON LINE "A"

(TILBURY ST from MARBLER AVE to SAN)
(SAN ANSELINE AVE from TILBURY ST to HARVEY WAY)
(HARVEY WAY from SAN ANSELINE AVE to LOMINA AVE)

Note: Any Additions or Changes on This Sheet Must be Made or Circled in Red Ink With Date and Name of Person Making Change.

PLEASE RETURN TO
LOS ANGELES COUNTY ENGINEER
403 LOS ANGELES COUNTY ENGINEERING BLDG.

Do not extend this side of this line.

76F309S CE#310 1-65

F. B. 3326 PG. 28

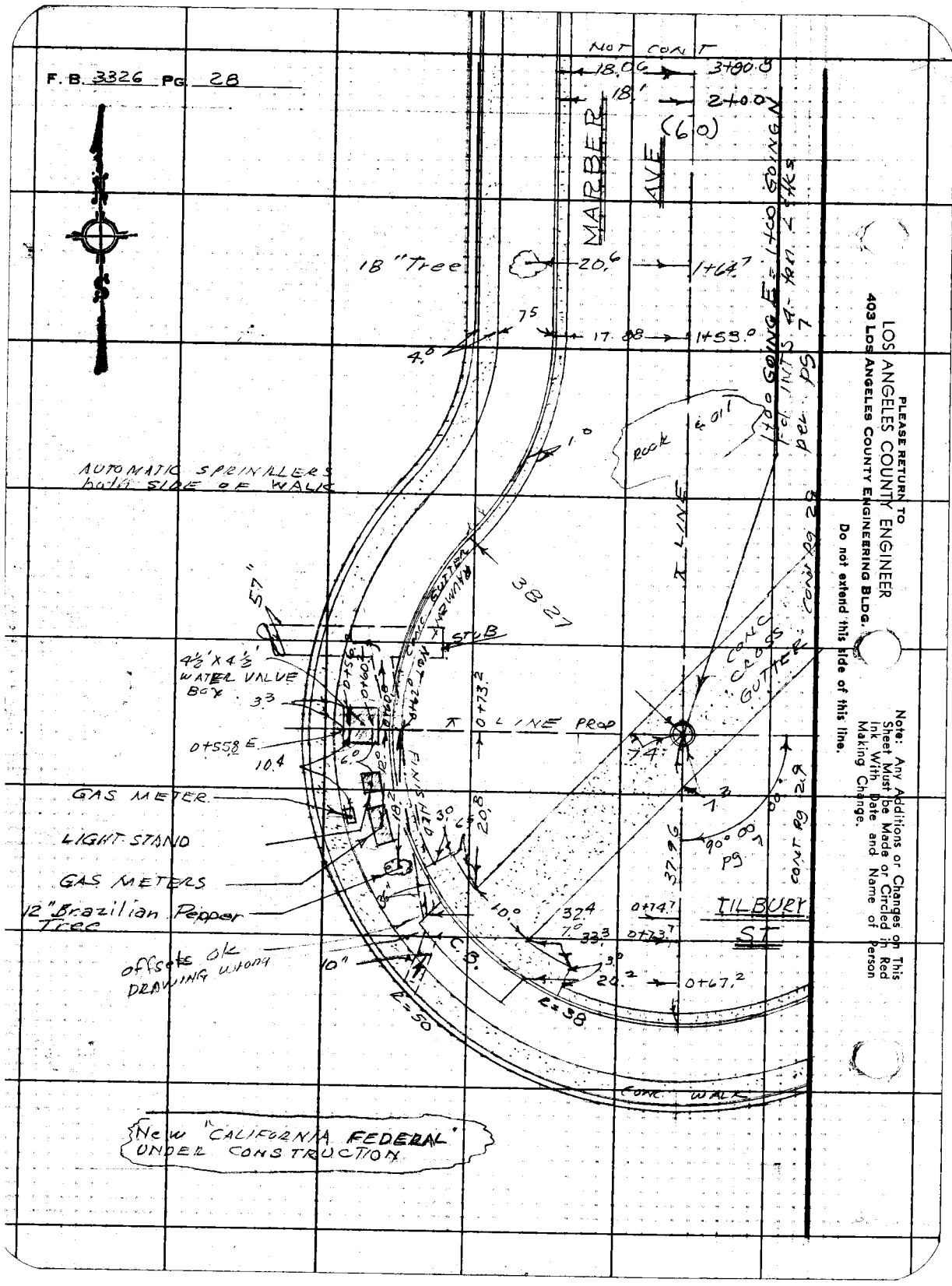

PLEASE RETURN TO
LOS ANGELES COUNTY ENGINEER
403 LOS ANGELES COUNTY ENGINEERING BLDG.
Do not extend this side of this line.

Note: Any Additions or Changes on This Sheet Must be Made or Circled in Red Ink With Date and Name of Person Making Change.

Notes Ck'd by	Survey of LAKE WOOD PROJ # 4602 LINE "A"
Map No.	JN 319479 Tape RIBBON Std 68 °F
Office Work	Surveyed by J. H. BROWN
Checked	Notes J. H. B. Date 1-14-66
Date	Indexed C. J. GALLI

F. B. 3[illegible] PG. 29

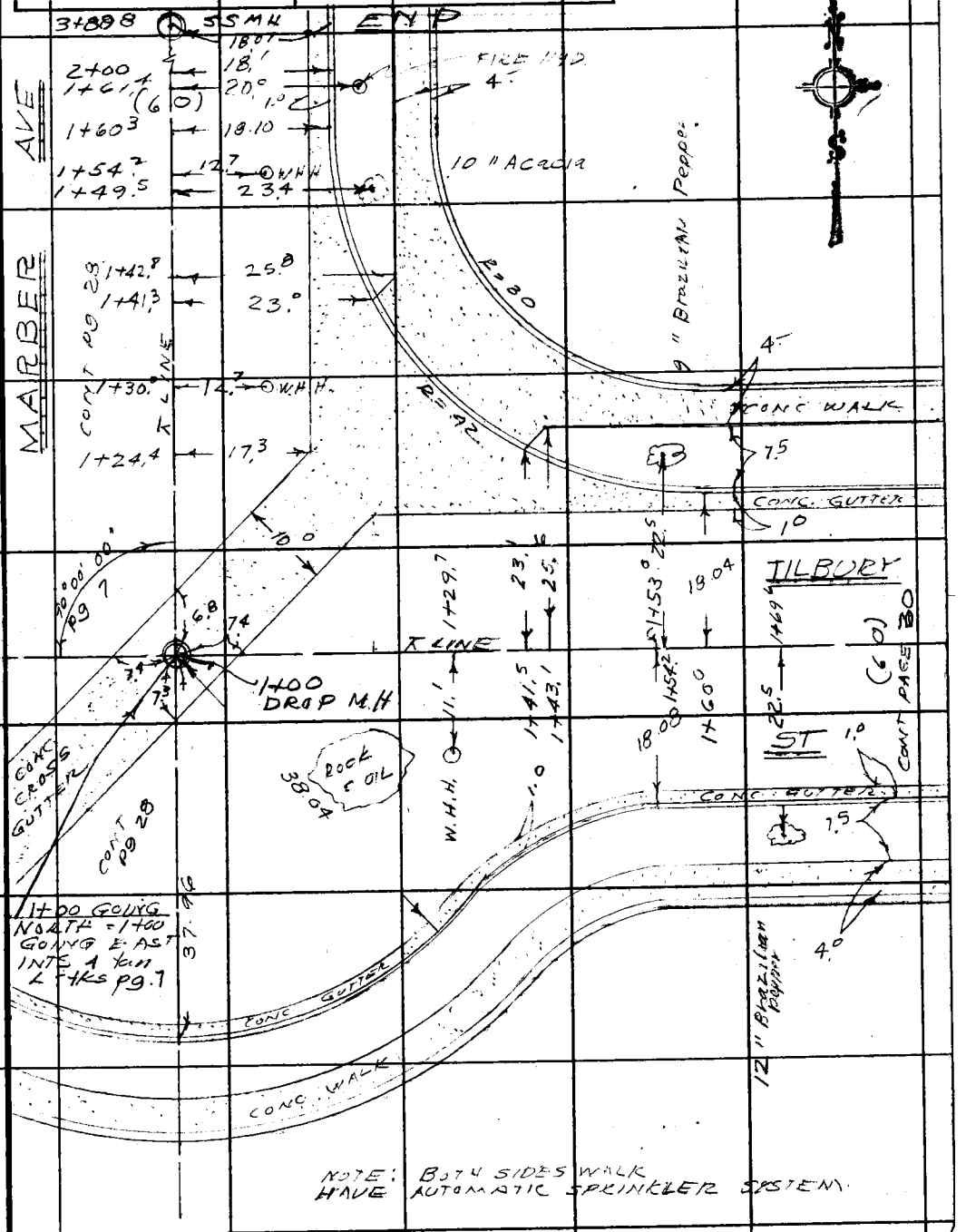

NOTE: BOTH SIDES WALK HAVE AUTOMATIC SPRINKLER SYSTEM.

Note: Any Additions or Changes on This Sheet Must be Made or Circled in Red Ink With Date and Name of Person Making Change.

PLEASE RETURN TO
LOS ANGELES COUNTY ENGINEER
403 LOS ANGELES COUNTY ENGINEERING BLDG.
Do not extend this side of this line.

76F309S CE#310 1-65

PLEASE RETURN TO
LOS ANGELES COUNTY ENGINEER
403 LOS ANGELES COUNTY ENGINEERING BLDG.

Note: Any Additions or Changes on This Sheet Must be Made or Circled in Red Ink With Date and Name of Person Making Change.

Do not extend this side of this line.

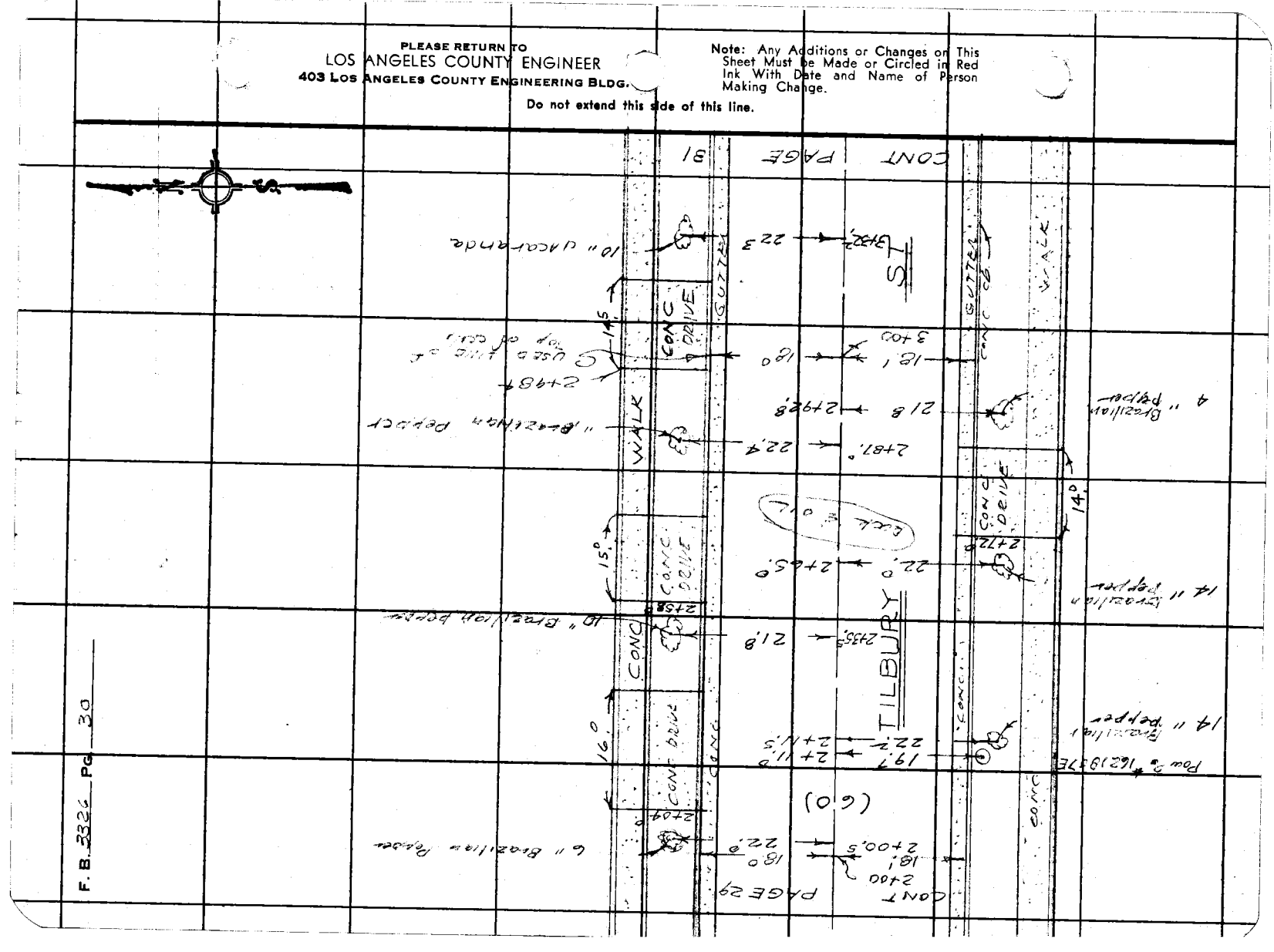

Notes Ck'd by	LAKEWOOD PROJ #4602
Map No.	Survey of LINE "A"
Office Work	JN 3194.79 Tape Ribbon Std 68 °F
Checked	Surveyed by J. H. BROWN
Date	Notes V. 1 to 3 Date 1-14-66
	Indexed C. J. GALLI

F. B. 3326 PG. 31

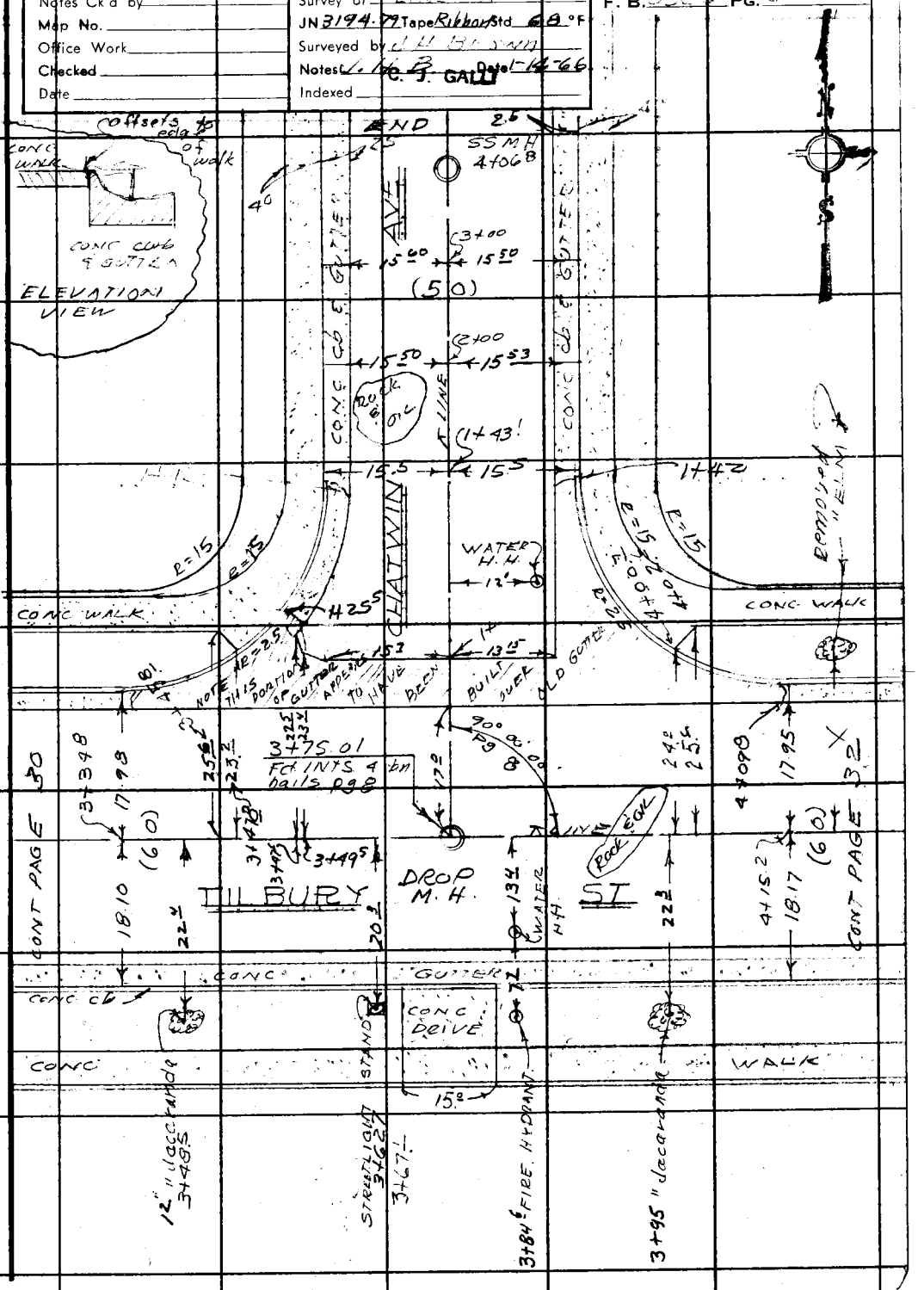

Note: Any Additions or Changes on This Sheet Must be Made or Circled in Red Ink With Date and Name of Person Making Change.

Do not extend this side of this line.

PLEASE RETURN TO
LOS ANGELES COUNTY ENGINEER
403 LOS ANGELES COUNTY ENGINEERING BLDG.

76F309S CE#310 1-65

PLEASE RETURN TO
LOS ANGELES COUNTY ENGINEER
403 LOS ANGELES COUNTY ENGINEERING BLDG.

Note: Any Additions or Changes on This Sheet Must be Made or Circled in Red Ink With Date and Name of Person Making Change.

Do not extend this side of this line.

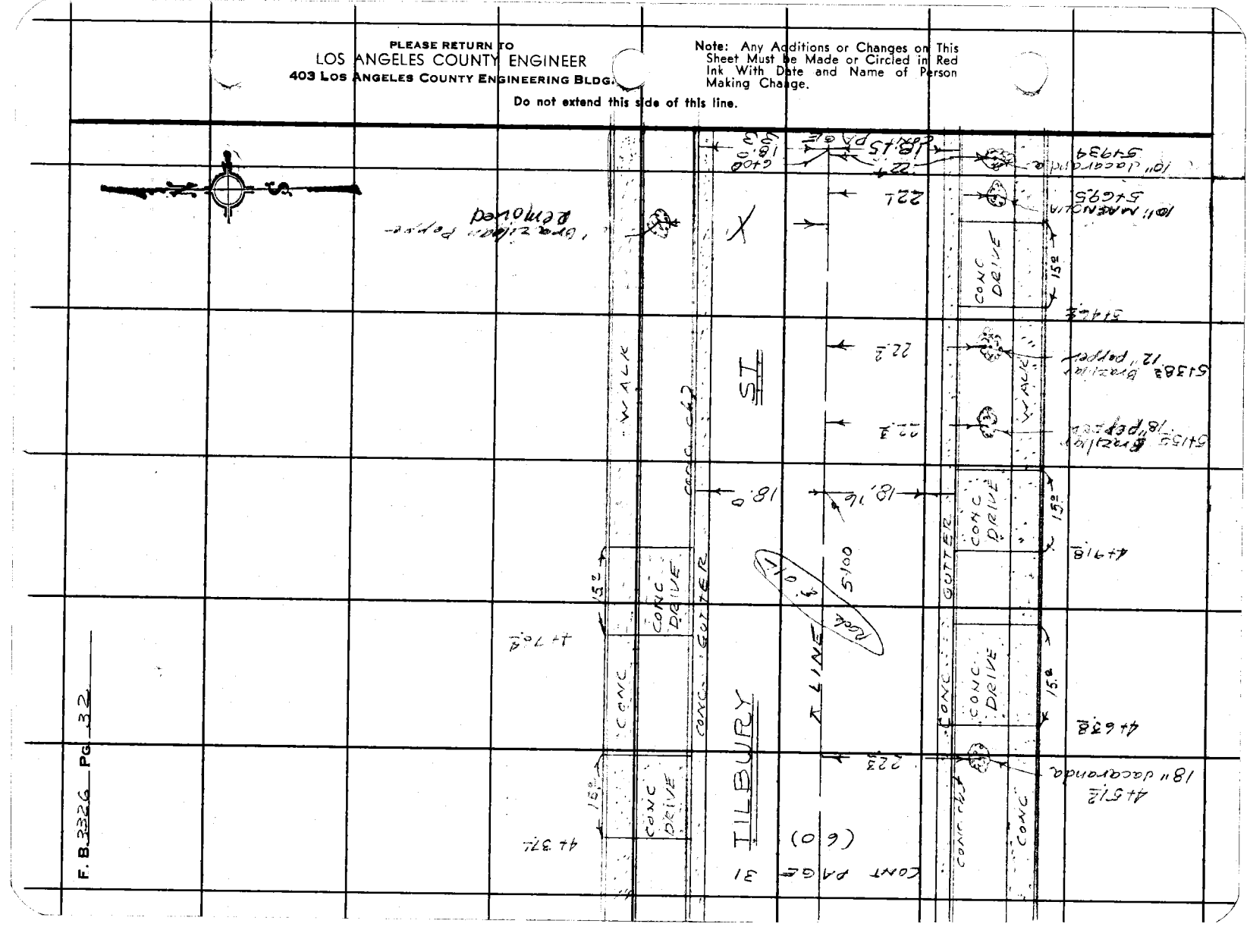

76F309S CE#310 1-65

PLEASE RETURN TO
LOS ANGELES COUNTY ENGINEER
403 LOS ANGELES COUNTY ENGINEERING BLDG.

Note: Any Additions or Changes on This Sheet Must be Made or Circled in Red Ink With Date and Name of Person Making Change.

Do not extend this side of this line.

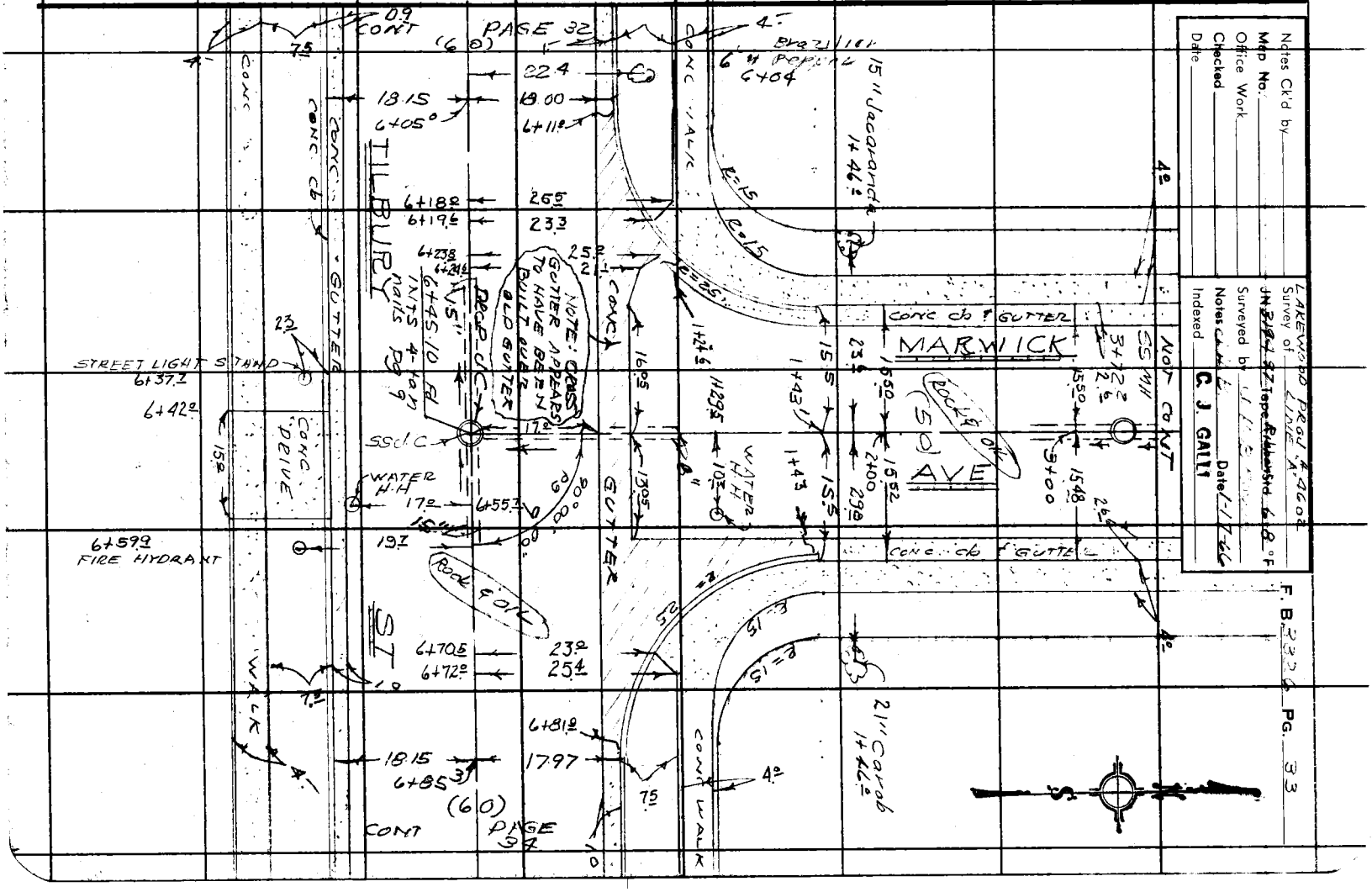

PLEASE RETURN TO
LOS ANGELES COUNTY ENGINEER
403 LOS ANGELES COUNTY ENGINEERING BLDG.

Note: Any Additions or Changes on This Sheet Must be Made or Circled in Red Ink With Date and Name of Person Making Change.

Do not extend this side of this line.

F. B. 3326 PG. 34

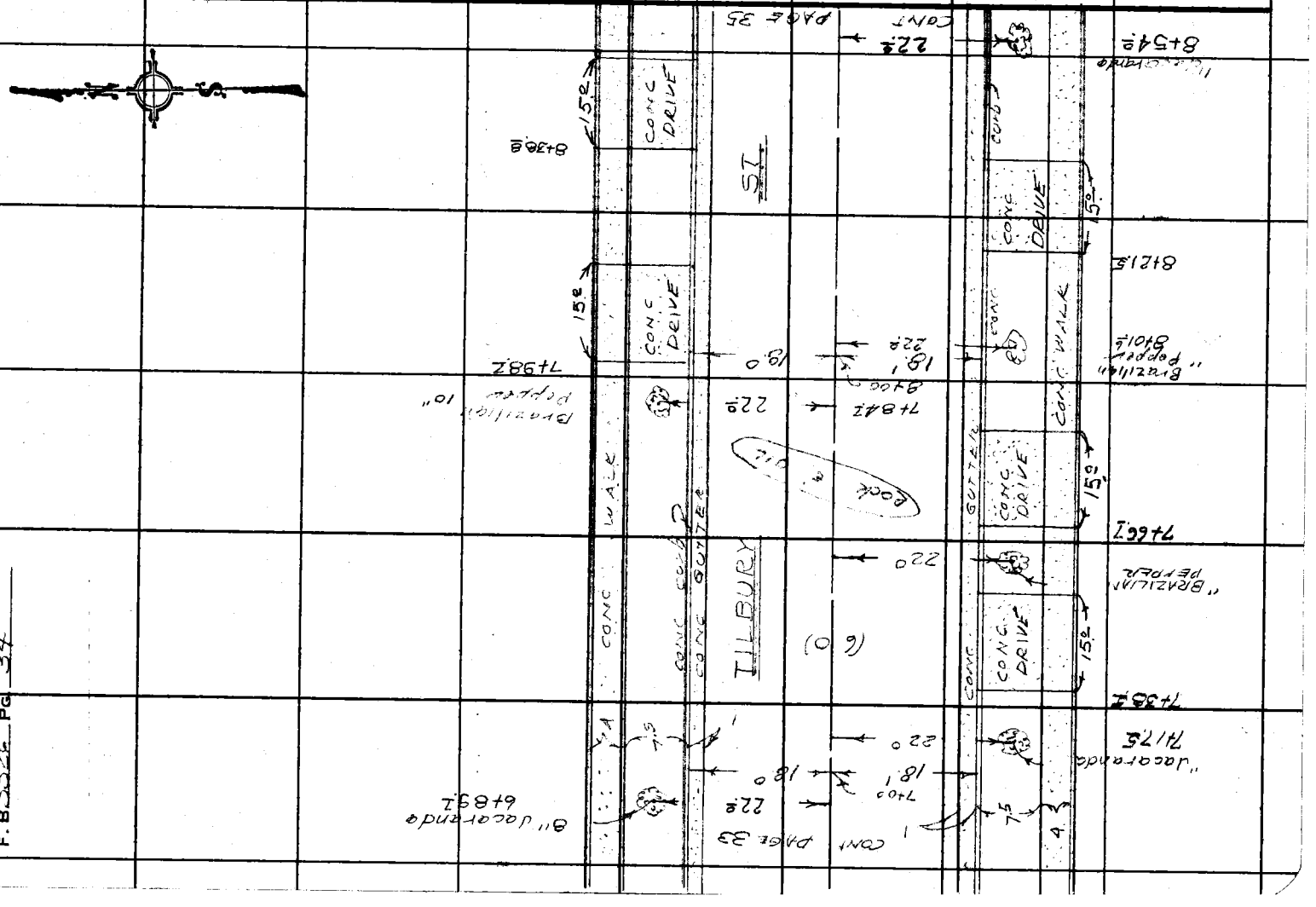

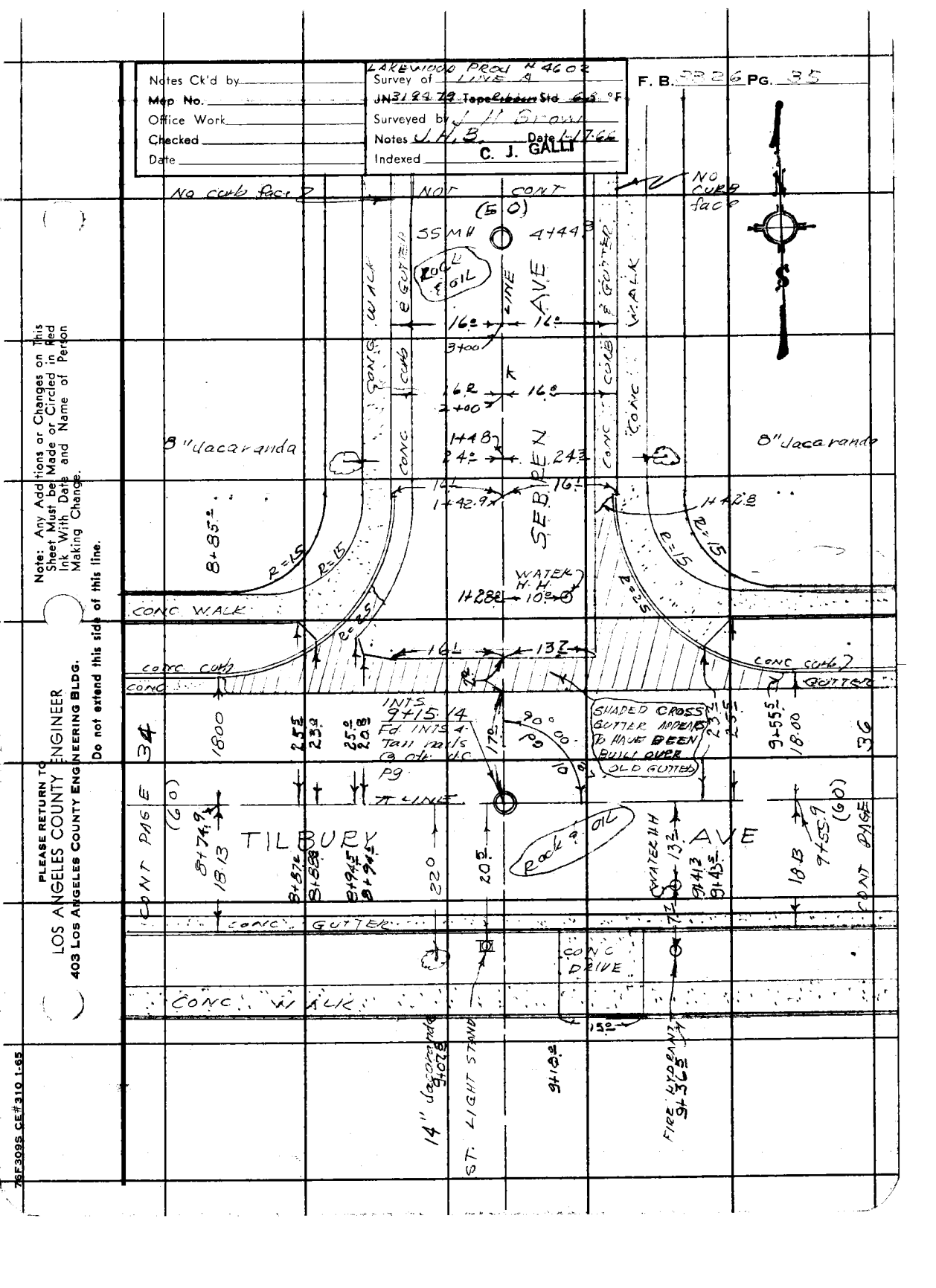

Notes Ck'd by
Map No.
Office Work
Checked
Date
LAKEWOOD PROJ #4602
Survey of LINE A
JN 319479 Tape Ribbon Std 68 °F
Surveyed by J. H. Brown
Notes J.H.B. Date 1-17-66
Indexed C. J. GALLI
F. B. 3326 PG. 35
No curb face
NOT CONT
NO CURB face
(50)
SSMH 4+44.3
ROCK & OIL
CONC WALK
CONC CURB & GUTTER
LINE
AVE
16.0
3+00
16.2
2+00
1+48
24.0
24.3
8" Jacaranda
SEBREN
16.1
1+42.9
1+42.8
8+85.0
R=15
WATER H.H.
1+28.8
10.0
CONC WALK
R=25
16.1
13.7
CONC CURB
CONC
GUTTER
INTS 9+15.14
Fd. INTS 4 Tail nails @ ctr. U.C.
PG
90° 00'
SHADED CROSS GUTTER APPEARS TO HAVE BEEN BUILT OVER OLD GUTTER
34
36
18.00
25.5
23.0
25.0
20.8
17.0
23.7
25.5
9+55.5
18.00
CONT PAGE
(60)
8+74.9
18.13
TILBURY
8+87.2
8+88.8
8+94.5
8+94.5
22.0
20.5
Rock & OIL
WATER H.H.
13.2
9+41.3
9+43.5
18.13
9+55.9
(60)
CONT PAGE
CONC GUTTER
CONC DRIVE
CONC WALK
15.0
14" Jacaranda 9+02.8
ST. LIGHT STAND
9+18.0
FIRE HYDRANT 9+36.5
Note: Any Additions or Changes on This Sheet Must be Made or Circled in Red Ink With Date and Name of Person Making Change.
Do not extend this side of this line.
PLEASE RETURN TO
LOS ANGELES COUNTY ENGINEER
403 LOS ANGELES COUNTY ENGINEERING BLDG.
76F309S CE#310 1-65

PLEASE RETURN TO
LOS ANGELES COUNTY ENGINEER
403 LOS ANGELES COUNTY ENGINEERING BLDG.

Note: Any Additions or Changes on This Sheet Must be Made or Circled in Red Ink With Date and Name of Person Making Change.

Do not extend this side of this line.

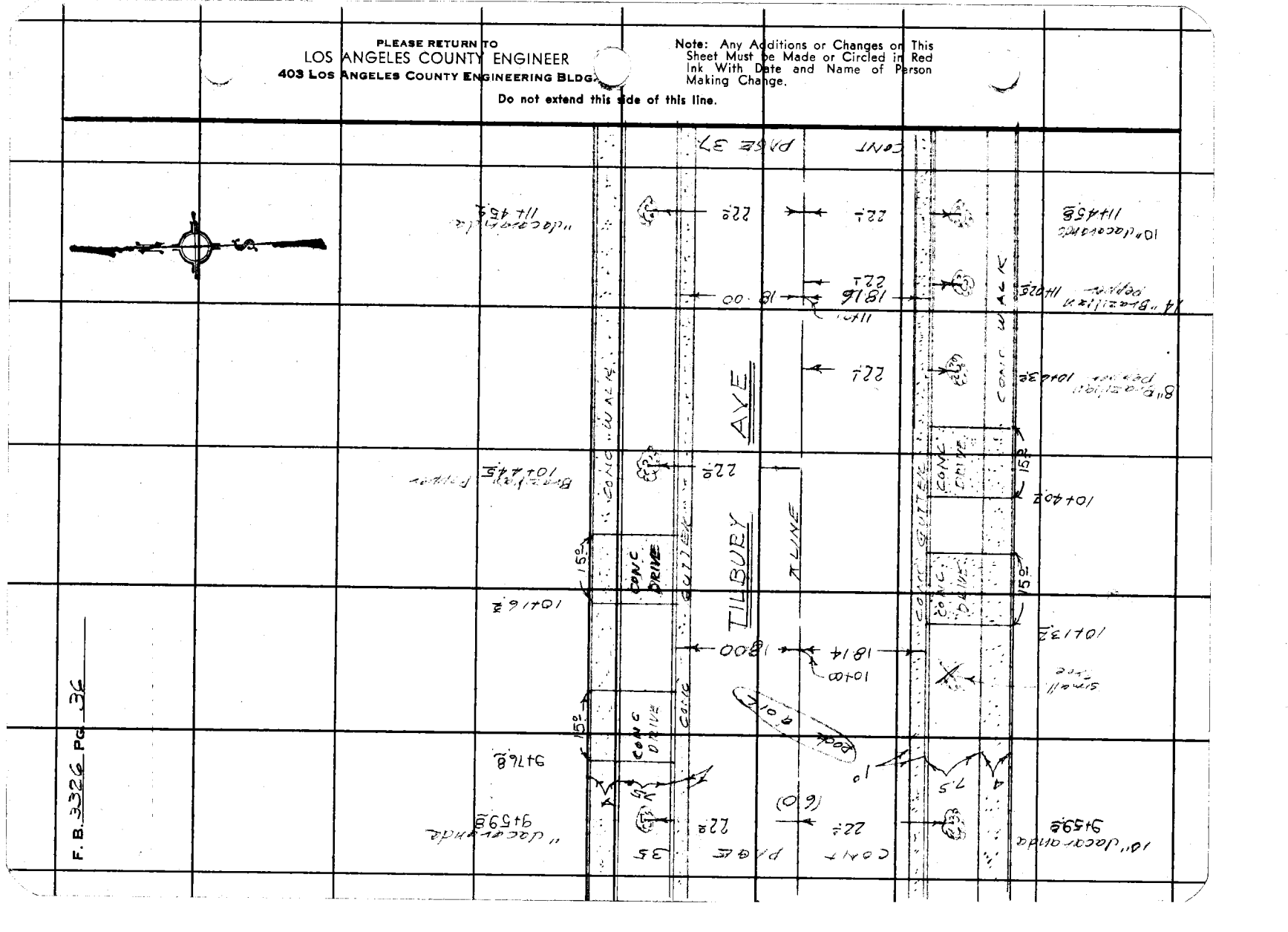

Notes Ck'd by
Map No.
Office Work
Checked
Date

LAKEWOOD Proj. No. 4602
Survey of "A"
JN 319479 Tape ~~Rubber~~ Std. 68 °F
Surveyed by C. J. GALLI
Notes J. L. B. Date 1-17-66
Indexed C. J. GALLI

F. B. 337 G PG. 37

Note: Any Additions or Changes on This Sheet Must be Made or Circled in Red Ink With Date and Name of Person Making Change.

Do not extend this side of this line.

PLEASE RETURN TO
LOS ANGELES COUNTY ENGINEER
403 Los Angeles County Engineering Bldg.

76F309S CE#310 1-65

F. B. 3326 PG. 38

PLEASE RETURN TO
LOS ANGELES COUNTY ENGINEER
403 LOS ANGELES COUNTY ENGINEERING BLDG.

Do not extend this side of this line.

Note: Any Additions or Changes on This Sheet Must be Made or Circled in Red Ink With Date and Name of Person Making Change.

Notes Ck'd by	LAKEWOOD PROJ. No 4602
Map No.	Survey of LINE "A"
Office Work	JN 3194.79 Tape Ribbon Std 68 °F
Checked	Surveyed by J.H. Brown
Date	Notes J.H.B Date 1-18-66
	Indexed C. J. GALLI

F. B. 3326 PG. 39

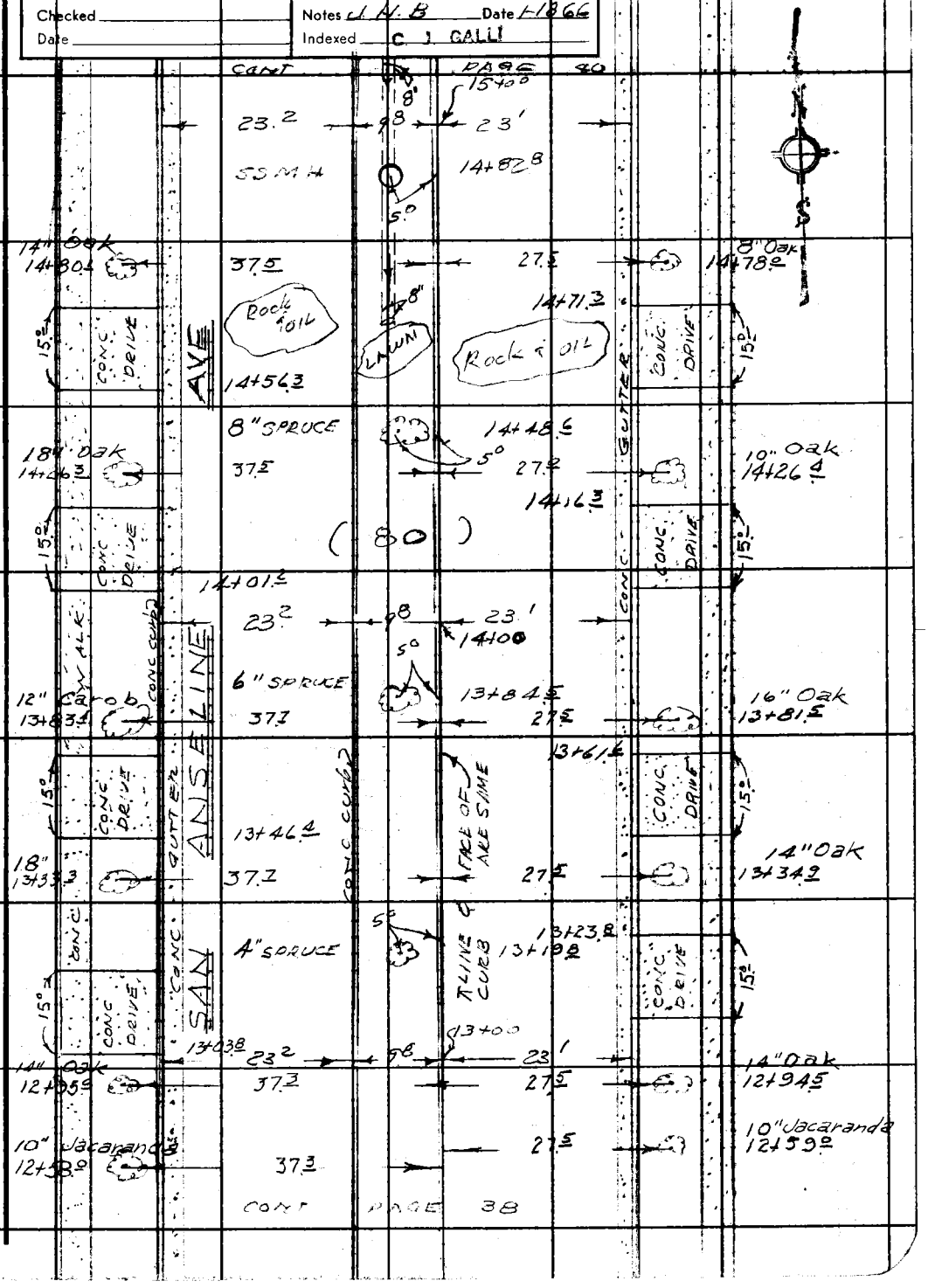

Note: Any Additions or Changes on This Sheet Must be Made or Circled in Red Ink With Date and Name of Person Making Change

Do not extend this side of this line.

PLEASE RETURN TO
LOS ANGELES COUNTY ENGINEER
403 LOS ANGELES COUNTY ENGINEERING BLDG.

76F309S CE#310 1-65

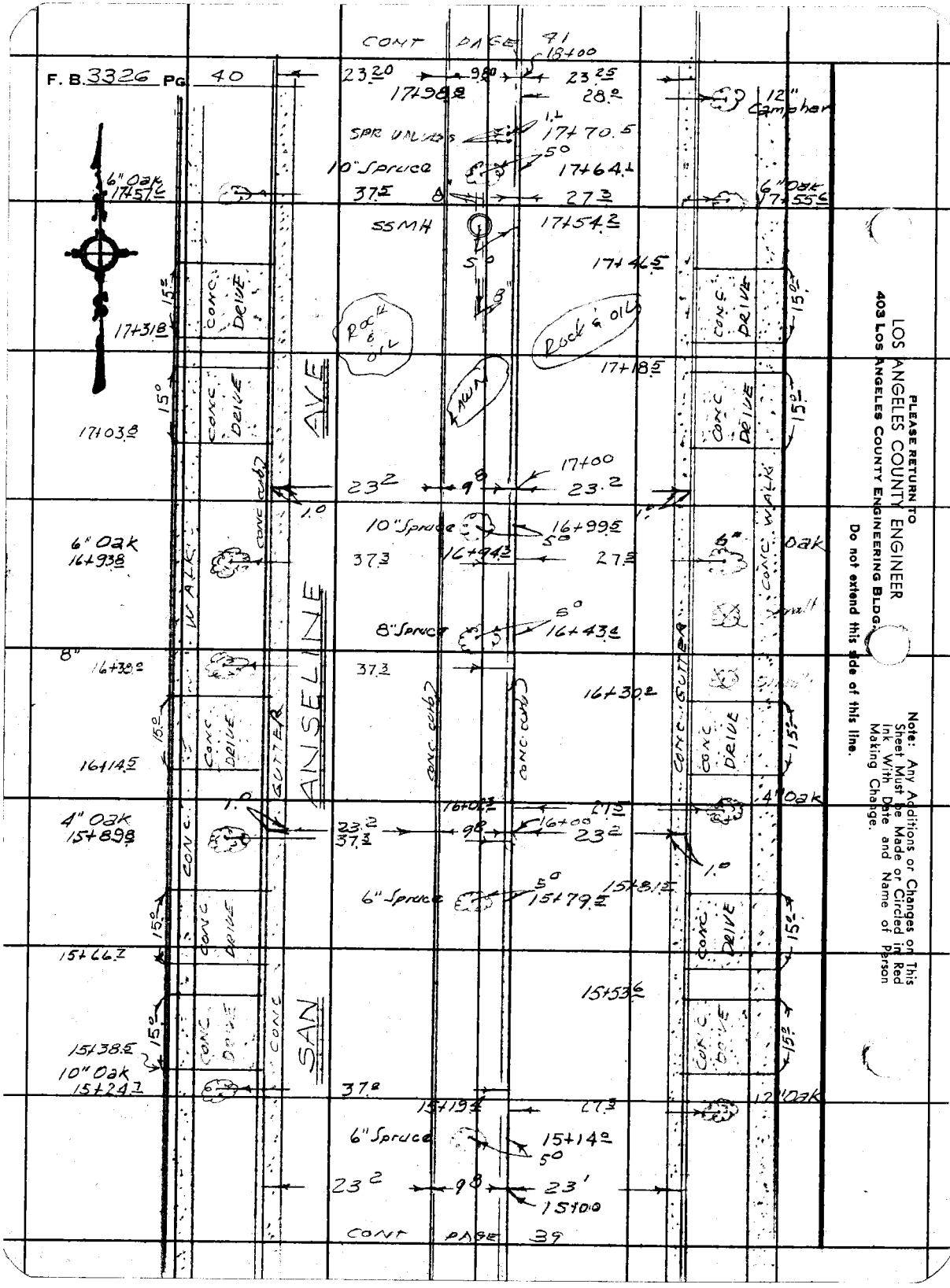

PLEASE RETURN TO
LOS ANGELES COUNTY ENGINEER
403 LOS ANGELES COUNTY ENGINEERING BLDG.

Do not extend this side of this line.

Note: Any Additions or Changes on This Sheet Must be Made or Circled in Red Ink With Date and Name of Person Making Change.

Notes Ck'd by	Survey of LAKEWOOD PROJ No 4602 LINE 'A'
Map No.	JN 3194-79 Tape Ribbon Std 68 °F
Office Work	Surveyed by J H Brown
Checked	Notes E. S. Date 1-18-66
Date	Indexed C. J. GALLI

F. B. 3326 PG. 41

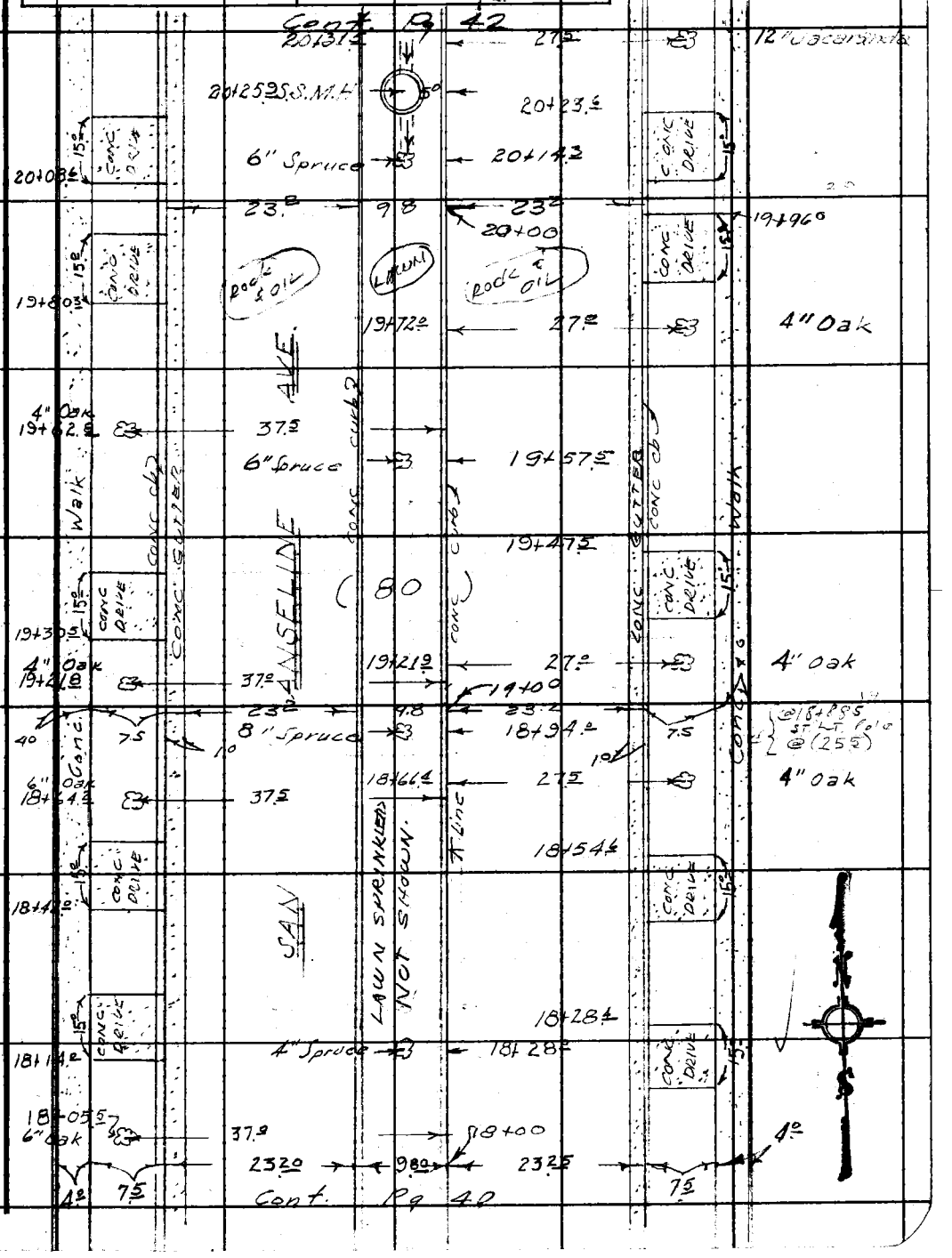

Note: Any Additions or Changes on This Sheet Must be Made or Circled in Red Ink With Date and Name of Person Making Change.

Do not extend this side of this line.

PLEASE RETURN TO
LOS ANGELES COUNTY ENGINEER
403 LOS ANGELES COUNTY ENGINEERING BLDG.

76F309S CE#310 1-65

F. B. 3326 Pg. 42

Cont. Pg's 43 & 44

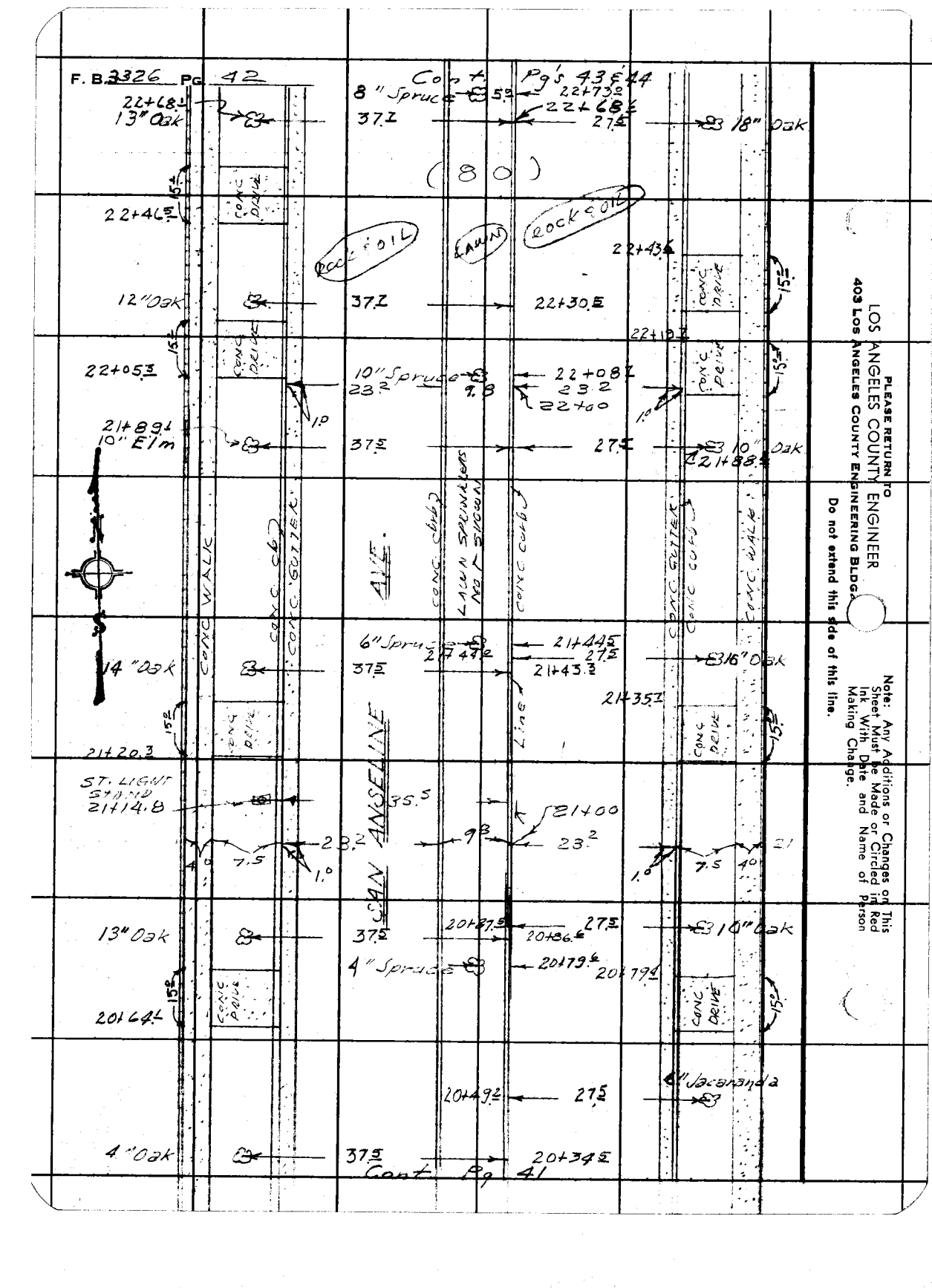

PLEASE RETURN TO
LOS ANGELES COUNTY ENGINEER
403 Los Angeles County Engineering Bldg.

Do not extend this side of this line.

Note: Any Additions or Changes on This Sheet Must be Made or Circled in Red Ink With Date and Name of Person Making Change.

Notes Ck'd by	LAKEWOOD PROJ NO 4602
Map No.	Survey of LINE "A"
Office Work	JN 3194.79 Tape Rubber Std 68 °F
Checked	Surveyed by J H Brown
Date	Notes E.S. Date 1-19-66
	Indexed C J GALLI

F. B. 3370 PG. 43

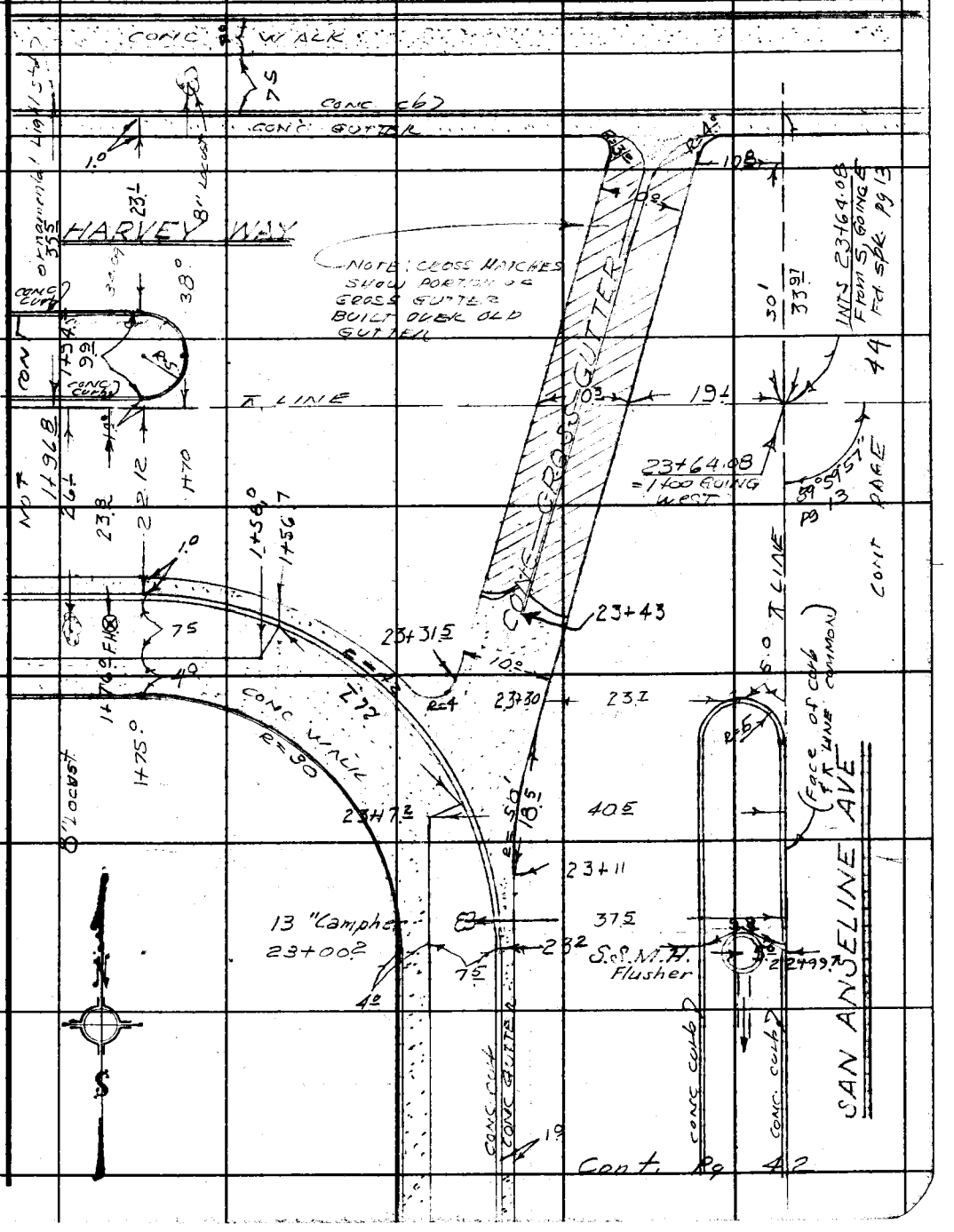

Note: Any Additions or Changes on This Sheet Must be Made or Circled in Red Ink With Date and Name of Person Making Change.

Do not extend this side of this line.

PLEASE RETURN TO
LOS ANGELES COUNTY ENGINEER
403 LOS ANGELES COUNTY ENGINEERING BLDG.

76F309S CE#310 1-65

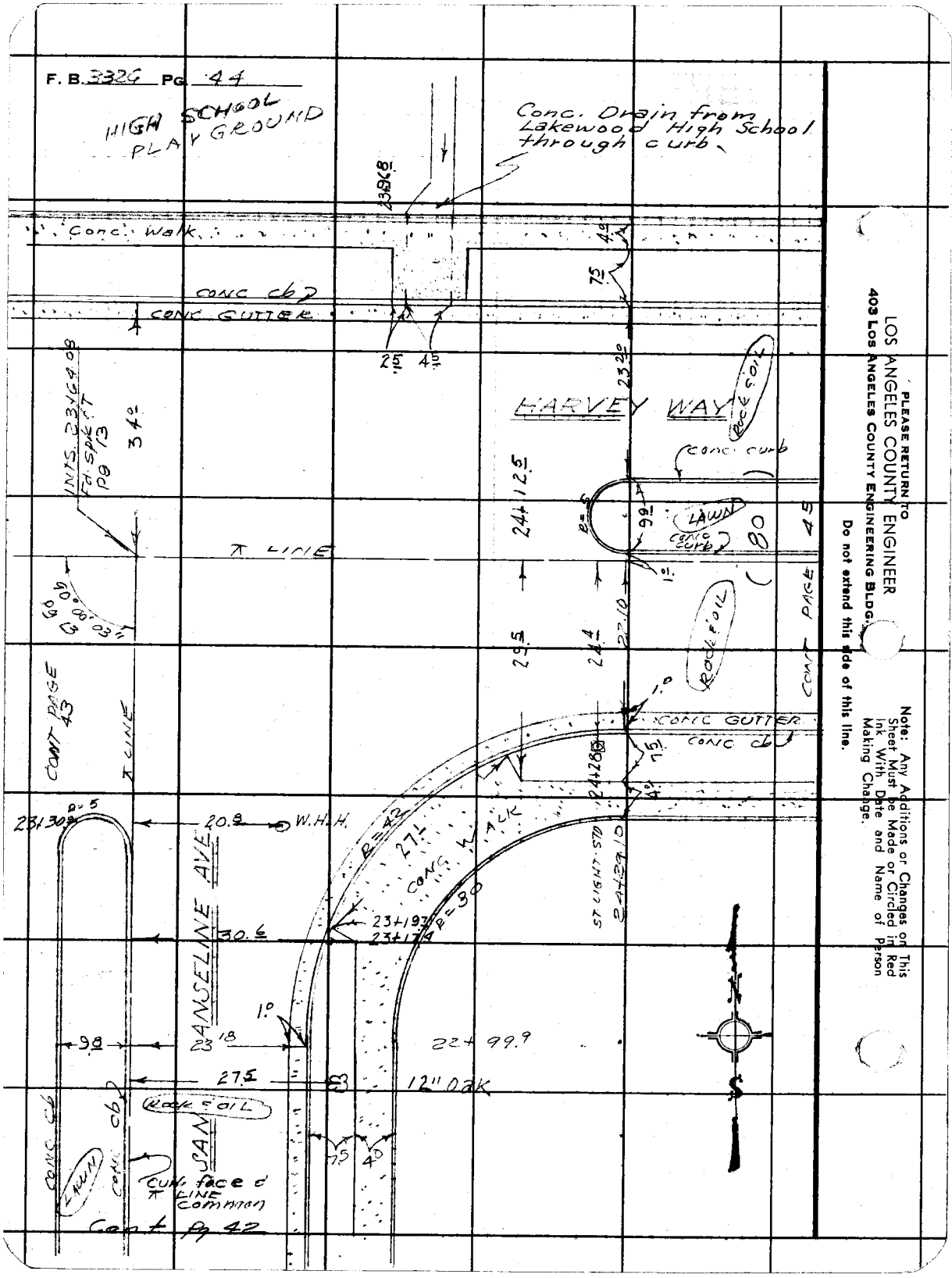
F. B. 3326 Pg 44
HIGH SCHOOL PLAY GROUND
Conc. Drain from Lakewood High School through curb.
Conc. Walk
CONC cb
CONC GUTTER
HARVEY WAY
Rock & Oil
Conc. curb
LAWN
Conc curb
80
CONT PAGE 45
CONT PAGE 43
CONC GUTTER
CONC cb
W.H.H.
SAN ANSELINE AVE
CONC WALK
ST LIGHT STD
12" OAK
Rock & Oil
LAWN
CONC cb
CUN. face & LINE common
Cont Pg 42
PLEASE RETURN TO
LOS ANGELES COUNTY ENGINEER
403 LOS ANGELES COUNTY ENGINEERING BLDG.
Do not extend this side of this line.
Note: Any Additions or Changes on This Sheet Must be Made or Circled in Red Ink With Date and Name of Person Making Change.

Notes Ck'd by	Survey of Lakewood SD Proj 4602 Line A
Map No.	JN 3194.79 Tape 0257 Std 68 °F
Office Work	Surveyed by J. Brown
Checked	Notes E.S. Date 1-19-66
Date	Indexed C. J. GALLI

F. B. 3326 PG. 45

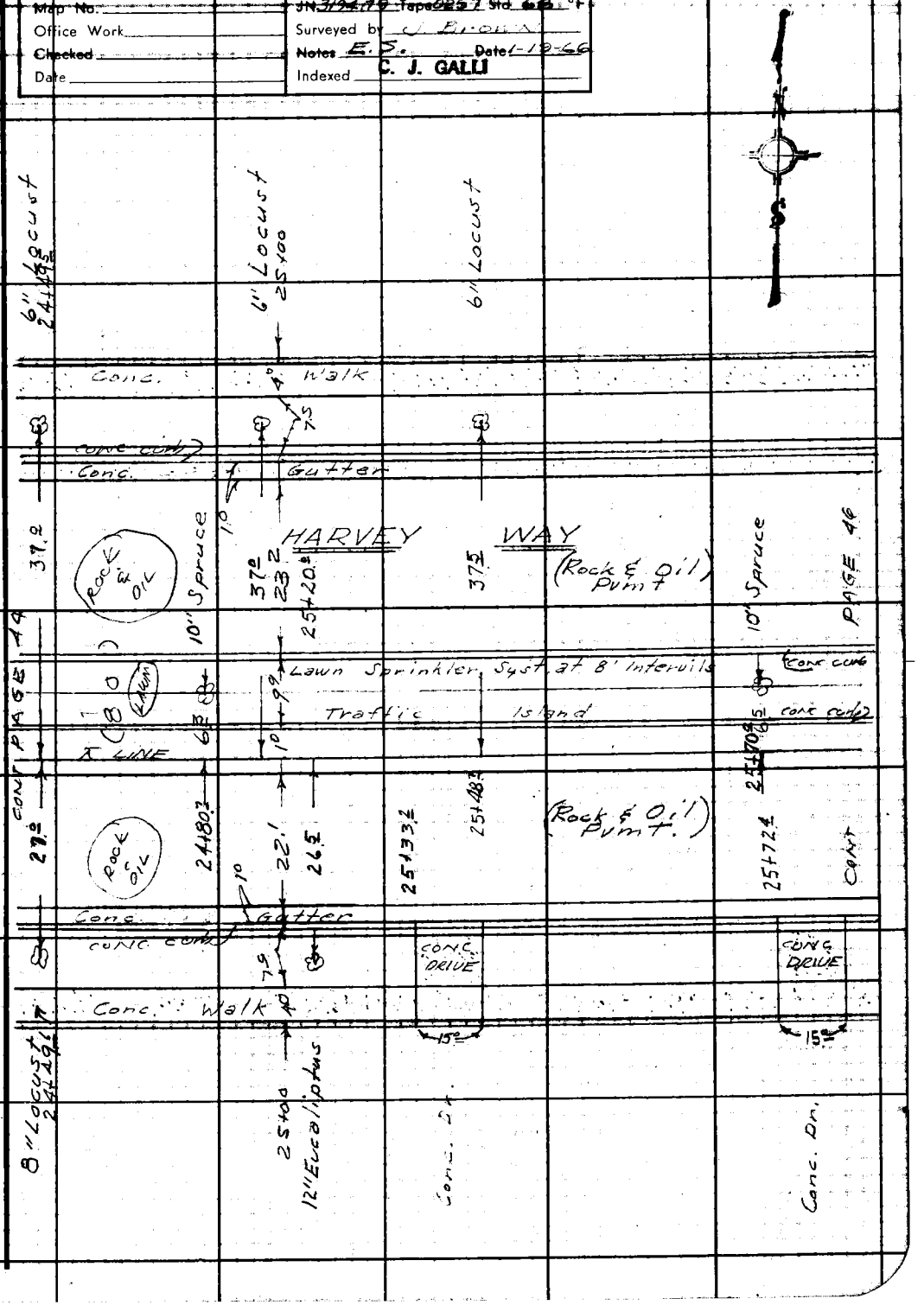

Note: Any Additions or Changes on This Sheet Must be Made or Circled in Red Ink With Date and Name of Person Making Change.

Do not extend this side of this line.

PLEASE RETURN TO
LOS ANGELES COUNTY ENGINEER
403 Los Angeles County Engineering Bldg.

75F309S CE#310 1-65

F. B. 3326 PG 46

PLEASE RETURN TO
LOS ANGELES COUNTY ENGINEER
403 LOS ANGELES COUNTY ENGINEERING BLDG.

Do not extend this side of this line.

Note: Any Additions or Changes on This Sheet Must be Made or Circled in Red Ink With Date and Name of Person Making Change.

Notes Ck'd by	Survey of Lakewood S.D. Proj 4602 Line A
Map No.	JN 3194.79 Tape 0257 Std 68 °F
Office Work	Surveyed by J.H. Brown
Checked	Notes E.S. Date 1-19-66
Date	Indexed C. J. GALLI

F. B. 3326 PG. 47



Note: Any Additions or Changes on This Sheet Must be Made or Circled in Red Ink With Date and Name of Person Making Change

Do not extend this side of this line.

PLEASE RETURN TO
LOS ANGELES COUNTY ENGINEER
403 LOS ANGELES COUNTY ENGINEERING BLDG.

76F309S CE#310 1-65

F. B 3326 Pg 48

PLEASE RETURN TO
LOS ANGELES COUNTY ENGINEER
403 LOS ANGELES COUNTY ENGINEERING BLDG.

Do not extend this side of this line.

Note: Any Additions or Changes on This Sheet Must be Made or Circled in Red Ink With Date and Name of Person Making Change.

Notes Ck'd by	Survey of Lakewood S.D. Proj 4602 Line A	F. B. 3326 Pg. 49
Map No.	JN 319479 Tape 0257 Std 68 °F	
Office Work	Surveyed by J. H. Brown	
Checked	Notes E. S. Date 1-19-66	
Date	Indexed C. L. GALLI	

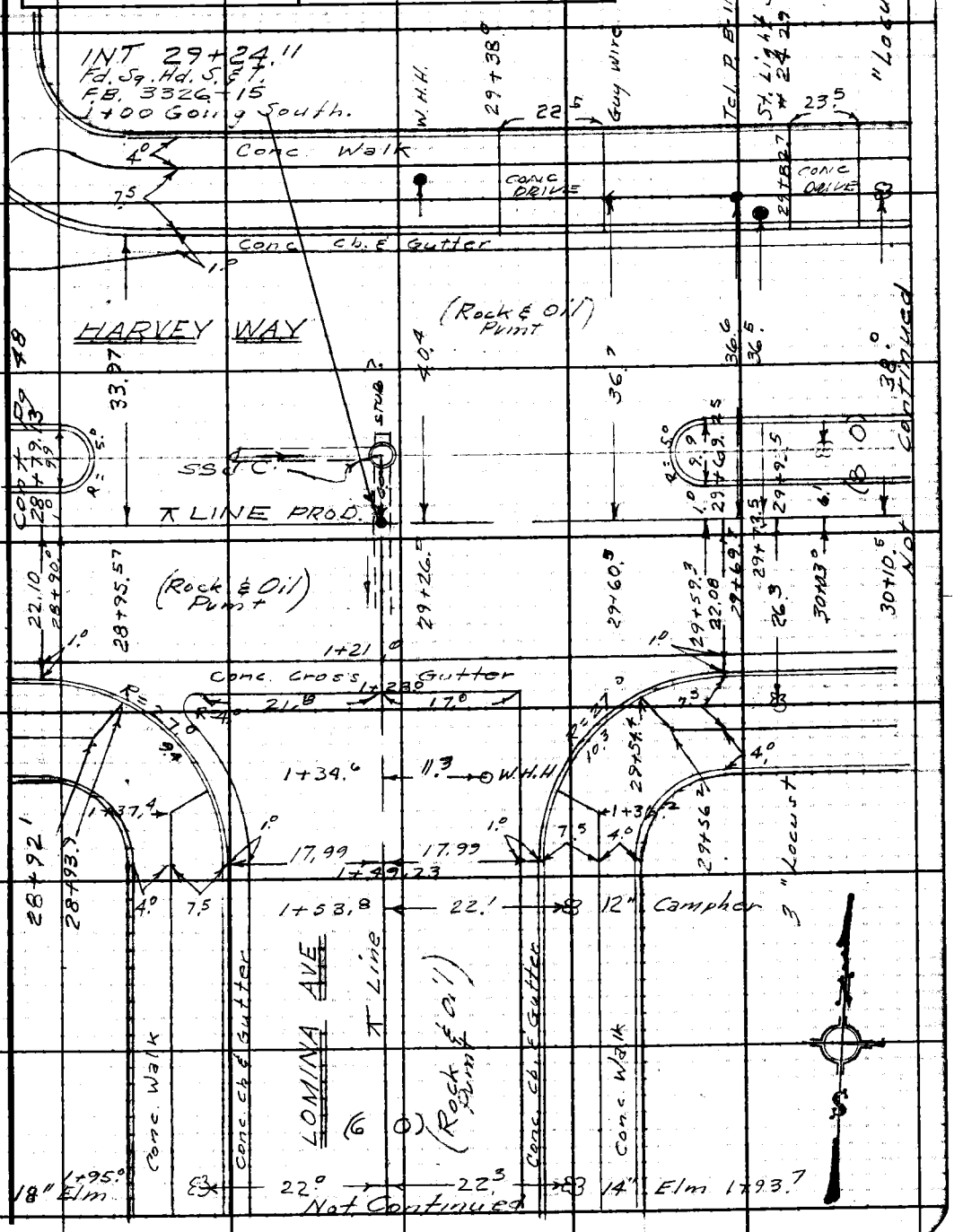

Note: Any Additions or Changes on This Sheet Must be Made or Circled in Red Ink With Date and Name of Person Making Change.

Do not extend this side of this line.

PLEASE RETURN TO
LOS ANGELES COUNTY ENGINEER
408 LOS ANGELES COUNTY ENGINEERING BLDG.

75F309S CE#310 1-65

PLEASE RETURN TO
LOS ANGELES COUNTY ENGINEER
403 LOS ANGELES COUNTY ENGINEERING BLDG.

Note: Any Additions or Changes on This Sheet Must be Made or Circled in Red Ink With Date and Name of Person Making Change.

Do not extend this side of this line.

F. B. _____ Pg. 50

Profile	Notes Red	Plotted	Job No. 3194.79	Division No. 11	F.B. 3326	Pg. 51
No.	Date	Date	Survey of LAKEWOOD PROJ No 4602			
X-Sec.	Notes Chkd.	Checked	Survey by J H Brown	Notes J.B.	Date 1-24-66	
No.	Date	Date	Map No.	Indexed C. J. CALLI	Date	

J.N. 3194.79

LAKEWOOD PROJ. No 4602

LINE "A"

CROSS SECTIONS

ON TILBURY ST from MARBLER Ave to SAN ANSELINE AVE
ON SAN ANSELINE from TILBURY ST to HARVEY WAY
ON HARVEY WAY from SAN ANSELINE AVE to LOMINA AVE

Bronson (DUMPY) Level # 551911
LENKER Rod # 23

J. H. Brown
C. E. Shoemaker
R. J. Rodriguez
I. ALVAREZ

Jan 24, 25, 1966

ELEV.

F.S.

H.I.

B.S.

STATION

NOTE: ANY ADDITIONS OR CHANGES ON THIS SHEET MUST BE MADE OR CIRCLED IN RED INK. WITH DATE AND NAME OF PERSON MAKING CHANGE.

PLEASE RETURN TO
LOS ANGELES COUNTY ENGINEER
403 LOS ANGELES COUNTY ENGINEERING BLDG.

Do not extend notes this side of this line.

76-L-298 CE 307 2-63

76-L-296 CE 307 2-63

PLEASE RETURN TO
LOS ANGELES COUNTY ENGINEER
403 Los Angeles County Engineering Bldg.

NOTE: ANY ADDITIONS OR CHANGES ON THIS SHEET MUST BE MADE OR CIRCLED IN RED INK, WITH DATE AND NAME OF PERSON MAKING CHANGE

Do not extend notes this side of this line.

F.B. 3326 Pg. 52
Survey of Lakewood S.D. Proj 4602 Line A Job No. 3/94.79 Division No. 11 Notes Red Plotted Profile
Survey by H. Brown, Notes J.B. & E.S. Date No. X-Sec.
Indexed by J. Gator Notes Chkd. Checked
Date Date Date No.

STATION	B.S.	H.I.	F.S.	ELEV.		
BM SD 683				39.55	BM SD 683 Elev = 39.546 FB 3320-137. MAYBER AVE & TILBURY ST. N.E. COR. B.T. spk in curb 1ft. N. of N. end C.R. @ FIRE HYD.	
GOING E.	OF	X LINE	IN	TILBURY ST.	1+00 = X LINE LEFT (N)	INTS. MAYBER AVE RIGHT (S)
0+58				39.65	back walk	(prod)
0+61				39.42	top cb	(prod)
0+61				38.76	F.L.	(prod)
0+62				38.84	edge gut	(prod)
0+65				39.02	(forms still on gutter not filled in) edge pvmt	pvmt (prod.)
0+66.7				39.36	Rod = 3936 / 460	26.3 POINT OVER 10° DRAIN
0+66.7				34.76	3476	26.3 INVERT 10" DRAIN
0+67.6				39.32	Rod = 3932 / 5.80	25.3 POINT OVER 36" DRAIN
0+67.6				33.52	33.52	25.3 INVERT 36" DRAIN
0+73.2				38.70		20.8 CROSS GUTTER JOINS APRON
0+73.2				38.38		26.9 F.L.
0+73.2				39.35		27 top curb
0+76				38.71		24 F.L. CROSS GUTT.
0+90				38.71		28 CROSS GUTTER JOINS APRON
0+85				38.99		pvmt break
1+92.6				38.73		edge cross gut

76-L-296 CE 307 2-63

PLEASE RETURN TO
LOS ANGELES COUNTY ENGINEER
403 LOS ANGELES COUNTY ENGINEERING BLDG.

NOTE: ANY ADDITIONS OR CHANGES ON THIS SHEET MUST BE MADE OR CIRCLED IN RED INK, WITH DATE AND NAME OF PERSON MAKING CHANGE.

Do not extend notes this side of this line.

Profile Notes Red. Plotted Job No. 3184 Division No. 11
No. X-Sec. Date Date Survey of LAKEWOOD PROJ NO 4602
Notes Chkd. Checked Survey by W.H. Brown Notes 1865 Date 1-24-66
Date Date Map No. Tabbed Date CALC Date

F.B. 3326 Pg. 53

STATION	B. S.	H. I.	F. S.	ELEV.	LEFT (N.) TILBURY ST	RIGHT (S)
1400 = Exist Drop M.H.				38.66	AVG	C.L. RIM
					INLET (EAST)	Drop Inlet on North
15" inlet	East			25.73	RIM 38.66	Bottom
12" inlet	North			28.63	ROD 11.68	Int North
12" Drop inlet	North			25.80	TOP 26.98	RIM 38.66
15" outlet	South			25.50	DIA 1.25	ROD 9.03
				38.70	INVERT 25.73	TOP 29.63
				39.04		DIA 1.00
				39.05		INVT 28.63
				—		11.86 OUTLET (SOUTH)
				—		12.80 RIM 38.6
				39.40		1.00 ROD 11.91
				39.65		25.80 TOP 26.75
						DIA 1.25
						INVT 25.50
						7.3 edge CROSS GUTT
						17 break
						Bottom Break
						27 OLD Back Top ramp
						37 edge gut under ramp
						38 F.L under ramp
						38 Top curb
						50 back walk
GOING NORTH ON MARBER AVE	400				on TILBURY ST = 1400 LEFT (WEST)	on MARBER AVE RIGHT (NORTH)
1406.8				38.78		℄ edge gross gutt.
1424				39.26		℄ break punt.
				38.85		17.3 edge gutter
				38.77		18.3 F.L
++26				39.30		℄
				39.23	14 Bunt	

76-L-298 CE 307 2-63

PLEASE RETURN TO
LOS ANGELES COUNTY ENGINEER
403 Los Angeles County Engineering Bldg.

NOTE: ANY ADDITIONS OR CHANGES ON THIS SHEET MUST BE MADE OR CIRCLED IN RED INK, WITH DATE AND NAME OF PERSON MAKING CHANGE

Do not extend notes this side of this line.

F.B. 3326 Pg. 54 | Job No. 3/94.79 | Division No. 11 | Notes Red | Plotted | Profile
Survey of Lakewood S.D. Proj. 4602 Line A | Date | Date | No. | X-Sec.
Survey by J.H. Brown Notes J.B. & E.S. | Notes Chkd. | Checked
Indexed G. J. GALLI | Date | Date | No.

STATION	B. S.	H. I.	F. S.	ELEV.	Left (West) MARKER	RIGHT (EAST)
1+26				38.94	28 edge gut	
				38.85	29 F.L.	
				39.45	29 Top cb	
1+42				38.84		18 F.L. (WATER STANDING)
1+63				39.51		
				39.37	9 (℄)	
				38.95	17 edge gut	
				38.91	18 F.L.	
				39.52	18 Top cb	
				39.79	30 P/L	
1+70				39.56		
				39.49		9 (℄)
				39.00		17 edge gut
				38.95		18 F.L.
				39.57		18 Top cb
				39.7		30 P/L
2+03				39.61		
				39.39	9 (℄)	
				39.03	17 edge gut	
				38.94	18 F.L.	
				39.58	18 Top cb	

76-L-298 CE 307 2-63

PLEASE RETURN TO
LOS ANGELES COUNTY ENGINEER
403 LOS ANGELES COUNTY ENGINEERING BLDG.

NOTE: ANY ADDITIONS OR CHANGES ON THIS SHEET MUST BE MADE OR CIRCLED IN RED INK, WITH DATE AND NAME OF PERSON MAKING CHANGE.

Do not extend notes this side of this line.

STATION	B. S.	H. I.	F. S.	ELEV.	Left (West) MARBEL	AVE Right (East)
2+03				39.7	30 P/L	
2+10				39.61		℄
				39.51		9 (1/4)
				39.07		17 edge gutter
				39.00		18 F.L.
				39.60		18 top curb
				39.8		30 P/L
3+03				39.65		℄
				39.55	9 (1/4)	
				39.15	17 edge gutter	
				39.05	18 F.L.	
				39.69	18 Top curb	
				39.8	30 P/L	
3+10				39.65		℄
				39.55		9 (1/4
				39.19		17 edge GUTTER
				39.12		18 F.L
				39.72		18 Top curb
				39.8		30 P/L

Profile No. ____ Notes Red ____ Date ____ Plotted ____ Date ____ Job No. 3194.79 Division No. 11 Survey of Lakewood S.D. Proj. 4602 Survey by J.H. Brown Notes JB&ES Date 1-24-66 Map No. ____ Indexed C. J. GALLI Date ____

F.B. 3326 Pg. 55

76-L-298 CE 307 2-63

PLEASE RETURN TO
LOS ANGELES COUNTY ENGINEER
403 LOS ANGELES COUNTY ENGINEERING BLDG.

NOTE: ANY ADDITIONS OR CHANGES ON THIS SHEET MUST BE MADE OR CIRCLED IN RED INK, WITH DATE AND NAME OF PERSON MAKING CHANGE

Do not extend notes this side of this line.

STATION	B.S.	H.I.	F.S.	ELEV.	Left (West) MARBER	AVE RIGHT (EAST)
3+89.8 EXIST S.M.H.				39.74	Avg Rim	S.S.M.H
					INLET (NORTH)	
					RIM 39.74	
					Rod 9.27	OUTLET (SOUTH)
					TOP 30.47	RIM 39.74
					DIA 1.00	ROD 9.35
12" inlet North				29.47	INVT. 29.47	TOP 30.39
12" outlet South				29.39		DIA 1.00
						INVT. 29.39
GOING EAST ON TILBURY ST INTS MARBLER AVE =					LEFT (NORTH)	1+00 RIGHT (SOUTH)
1+00				38.66		Avg UC. Rim
1+07				38.78		edge gutter
1+26				38.88	13.8 edge gutter	
1+20				38.76	20 F.L.	
1+25.4				39.15		
				39.15		14 pump
				38.88		28 edge gutter
				38.81		29 F.L.
				39.45		29 Top cb.
1+63°				39.42		
				39.30		9 1/4
				38.98		17 edge gutter
				38.90		18 F.L.
				39.52		18 Top cb.
				39.67		30 P/L

F.B. 3326 PG. 56 Job No. 3194.79 Division No. 11 Notes Red Plotted Profile
Survey of Lakewood S.D. Proj 4602 Line A Date Date No. X-Sec.
Survey by J.H. Brown Notes J.B. & E.S. Notes Chkd. Checked Date No.
Indexed Date

76-L-298 CE 307 2-63

PLEASE RETURN TO
LOS ANGELES COUNTY ENGINEER
403 LOS ANGELES COUNTY ENGINEERING BLDG.

NOTE: ANY ADDITIONS OR CHANGES ON THIS SHEET MUST BE MADE OR CIRCLED IN RED INK, WITH DATE AND NAME OF PERSON MAKING CHANGE.

Do not extend notes this side of this line.

Profile Notes Red____ Plotted____ Job No. 3194.79 Division No. 11 F.B. 3326 Pg. 57
No.____ X-Sec.____ Date____ Date____ Survey of Lakewood S.D. Proj. 4602 Line A
No.____ Date____ Notes Chkd.____ Checked____ Survey by W.H. Brown Noted LEE Date 1-24-66
Date____ Map No.____ Indexed J. Gatti Date____

STATION	B. S.	H. I.	F. S.	ELEV.	LEFT (TILBORY NORTH)	RIGHT (ST SOUTH)
1470				39.44		℄
				39.30	9 (1/4)	
				38.96	17 edge Gutter	
				38.89	18 F.L.	
				39.53	18 Top cb	
				39.6	30 P/L	
1493				39.45		℄
				39.34		9 (1/4)
				38.93		17 edge gutter
				38.88		18 F.L.
				39.52		18 Top curb
				39.68		30 P/L
2400				39.45		℄
2410				39.46	9 (1/4)	℄
				39.36		
				39.00	17 edge gutter	
				38.91	18 F.L.	
				38.98	18 Top curb (Dep. cb)	
				39.7	36 P/L	
2485				39.56		℄
				39.47		9 (1/4)
				39.12		17 edge gutter

76-L-298 CE 307 2-63

PLEASE RETURN TO
LOS ANGELES COUNTY ENGINEER
403 LOS ANGELES COUNTY ENGINEERING BLDG.

NOTE: ANY ADDITIONS OR CHANGES ON THIS SHEET MUST BE MADE OR CIRCLED IN RED INK, WITH DATE AND NAME OF PERSON MAKING CHANGE

Do not extend notes this side of this line.

STATION	B.S.	H.I.	F.S.	ELEV.	TILBURY Left (North)	ST RIGHT (SOUTH)
2+85				39.00		18 F.L.
				39.68		18 Top cb
				39.8		30 P/L
				39.41	9 (1/4)	
				39.07	17 edge GUTTER	
				39.01	18 F.L.	
				39.67	18 Top cb	
				39.8	30 P/L	
3+00				39.57		≈
3+25				39.60		≈
				39.52		9 (1/4)
				39.15		17 edge GUTTER
				39.06		18 F.L.
				39.70		18 Top cb
				39.9		30 P/L
				39.50	9 (1/4)	
				39.12	17 edge gutter	
				39.06	18 F.L.	
				39.72	18 Top cb	
				39.8	30 P/L	

F.B. 3326 Pg. 58 Job No. 3194.79 Division No. 11 Notes Red Plotted Profile
Survey of Lakewood SD Proj. 4602 Line A Date Date No. X-Sec.
Survey by J.H. Brown Notes J.B. & E.S. Notes Chkd. Checked Date No.
Indexed C. J. GALLI Date Date

76-L-298 CE 307 2-63

PLEASE RETURN TO
LOS ANGELES COUNTY ENGINEER
403 LOS ANGELES COUNTY ENGINEERING BLDG.

NOTE: ANY ADDITIONS OR CHANGES ON THIS SHEET MUST BE MADE OR CIRCLED IN RED INK, WITH DATE AND NAME OF PERSON MAKING CHANGE.

Do not extend notes this side of this line.

Profile Notes Red. ____ Plotted ____ Job No. 3174-79 Division No. 11 F.B. 3326 Pg. 59
No. ____ Date ____ Date ____ Survey of Lakewood SD Proj 4402 Line 4
X-Sec. ____ Notes Chkd. ____ Checked ____ Survey by W.H. Brown Notes W.H.B. Date 1-24-66
No. ____ Date ____ Date ____ Map No. ____ Inked ____ Date ____

STATION	B. S.	H. I.	F. S.	ELEV.	LEFT (NORTH) TILBURY	RIGHT (SOUTH) ST
3+34				39.10	18. F.L. old gutter	
3+35				39.25	18 F.L. New overlay	
						Note: There is a chg in overlay of concrete gutters. Shots taken on top of new concrete
3+55				39.59		
3+75°	Exist D.M.H.			39.57	Mkg d.c. RIM	
					E inlet N. RIM 39.57 ROD 7.99 TOP 31.58 DIA .67 INVT 30.91.	Drop inlet N RIM 39.57 ROD 12.61 TOP 26.96 DIA .67 INVT 26.29
8" inlet N.				30.91		INLET (E) RIM 39.57 ROD 12.30 TOP 27.27 DIA 1.25 INVT 26.02.
8" Drop inlet N.				26.29		OUTLET (W) RIM 39.57 ROD 12.35 TOP 27.22 DIA 1.22 INVT 25.97
15" inlet E.				26.02		
15" outlet N.				25.97		
				39.50		9 (Va)
				39.20		12. edge GUTTER
				39.11		18. F.L.
				39.18	(Dep. cb)	19 TOP curb
				39.8		30. P/L
GOING NORTH ON CHATWIN AVE INTS 3+75 ON TILBURY = 1+00 ON CHATWIN						
1+00				39.57		
1+09				39.50		

76-L-298 CE 307 2-63

PLEASE RETURN TO
LOS ANGELES COUNTY ENGINEER
403 LOS ANGELES COUNTY ENGINEERING BLDG.

NOTE: ANY ADDITIONS OR CHANGES ON THIS SHEET MUST BE MADE OR CIRCLED IN RED INK, WITH DATE AND NAME OF PERSON MAKING CHANGE

Do not extend notes this side of this line.

STATION	B.S.	H.I.	F.S.	ELEV.	LEFT (WEST) CHATWIN AVE	RIGHT (EAST)
1+17				39.32		℄ edge cross Gut
1+18				39.30		℄ middly cross Gut
1+19				39.30		℄ edge cross Gut
1+34				39.73		℄
1+53				39.83		℄
				39.81		6 (1/4)
				39.53		13 edge Gut
				39.48		14.5 FL
				39.83		15.5 edge walk
				40.3		25 P/L
				39.83	6 (1/4)	
				39.57	13 edge Gut	
				39.50	14.5 FL	
				39.85	15.5 edge walk	
				40.2	25 P/L	
1+93				39.98		℄
				39.89		6 (1/4)
				39.60		13 edge Gut
				39.54		14.5 FL
				39.90		15.5 edge walk
				40.2		25 P/L

F.B. 3326 PG. 60
Job No. 3194.79 Division No. 11 Notes Red Plotted Profile
Survey of LAKEWOOD Proj #4602 Line A Date Date No.
Survey by J.H.B Notes J.B & E.S. Notes Chkd. Checked X-Sec.
Indexed C. J. GALLI Date Date Date No.

76-L-298 CE 307 2-63

PLEASE RETURN TO
LOS ANGELES COUNTY ENGINEER
403 LOS ANGELES COUNTY ENGINEERING BLDG.

NOTE: ANY ADDITIONS OR CHANGES ON THIS SHEET MUST BE MADE OR CIRCLED IN RED INK, WITH DATE AND NAME OF PERSON MAKING CHANGE.

Do not extend notes this side of this line.

STATION	B. S.	H. I.	F. S.	ELEV.	CHATWIN AVE LEFT (WEST)	RIGHT (EAST)
1+93				39.90	6 (1/4)	
				39.63	13 edge GUTTER	
				39.57	14.5 F.L.	
				39.89	15.5 edge walk	
				40.3	25 P/L	
2+93				40.13		℄
				40.05		6 (1/4)
				39.78		13 edge GUTTER
				39.70		14.5 F.L.
				40.05		15.5 edge walk
				40.3		25 P/L
				40.07	6 (1/4)	
				39.78	13 edge GUTTER	
				39.70	14.5 F.L.	
				40.06	15.5 edge walk	
				40.1	25 P/L	
4+06.8 Exist S.M.H.				40.38	AVG MH RIM ℄	
					INLET N. RIM 40.38 Rod 7.43 TOP 32.95 DIA 0.67 INVT 32.28	OUTLET SOUTH RIM 40.38 Rod 7.63 TOP 32.75 DIA 0.67 INVT 32.08
8" inlet N				32.28		
8" outlet South				32.08		

Profile No. ____ Notes Red ____ Plotted ____ Job No. 3194.79 Division No. 11 F.B. 3326 Pg. 61
X-Sec. No. ____ Date ____ Date ____ Survey of LAKEWOOD PROJ No 4602
Notes Chkd. ____ Checked ____ Survey by J.H.B. Notes J.B.&E.S. Date 1-24-66
Date ____ Date ____ Map No. ____ Indexed ____ Date ____

76-L-298 CE 307 2-63

PLEASE RETURN TO
LOS ANGELES COUNTY ENGINEER
403 LOS ANGELES COUNTY ENGINEERING BLDG.

NOTE: ANY ADDITIONS OR CHANGES ON THIS SHEET MUST BE MADE OR CIRCLED IN RED INK. WITH DATE AND NAME OF PERSON MAKING CHANGE

Do not extend notes this side of this line.

STATION	B.S.	H.I.	F.S.	ELEV.	TILBURY ST. LEFT (NORTH)	RIGHT (SOUTH)
GOING EAST ON TILBURY ST					INTS = 3+75°	
3+75				39.57		
4+00				39.63		
4+09				39.41	18 FL New Gutter overlay.	
4+18				39.08	18 FL Old "	
4+25				39.70		
				39.60		9 (1/4)
				39.24		17 edge GUTTER
				39.15		18 F.L.
				39.77		18 Top cb
				40.00		30 P/L
				39.65	9 (1/4)	
				39.33	17 edge Gutter	
				39.27	18 F.L.	
				39.91	18 TOP cb	
				40.0	30 P/L	
4+65				39.75		
				39.58		9 (1/4)
				39.30		17 edge GUTTER
				39.21		18 Bot. cb
				39.8		18 Top cb
				40.0		30 P/L

F.B. 3326 PG. 62 Job No. 3194.79 Division No. 11 Notes Red Plotted Profile
Survey of Lakewood S.D. Proj. 4602 Line A Date Date No. X-Sec.
Survey by J.H. Brown Notes J.B. & E.S. Notes Chkd. Checked Date No.
Indexed C. J. GALLI Date Date

76-L-298 CE 307 2-63

PLEASE RETURN TO
LOS ANGELES COUNTY ENGINEER
403 LOS ANGELES COUNTY ENGINEERING BLDG.

NOTE: ANY ADDITIONS OR CHANGES ON THIS SHEET MUST BE MADE OR CIRCLED IN RED INK, WITH DATE AND NAME OF PERSON MAKING CHANGE.

Do not extend notes this side of this line.

STATION	B. S.	H. I.	F. S.	ELEV.	TILBURY LEFT (NORTH)	ST RIGHT (SOUTH)
4+65				39.68	9 (1/4)	
				39.29	17 EDGE GUTTER	
				39.22	18 Flow line	
				39.86	18 Top curb	
				40.0	30 PL	
5+00				39.76		
5+55				39.81		
				39.66		9 (1/4
				39.41		17 EDGE GUTTER
				39.35		18 Flow Line
				39.40	(Dep. Cb.)	18 Top curb
				40.2		30 PL
				39.77	9 (1/4)	
				39.36	17 Edge gutter	
				39.28	18 Flow line	
				39.92	18 Top curb	
				40.0	30 PL	
5+95				39.87		
				39.70		9 (1/4)
				39.48		17 edge GUTTER
				39.37		18 Flow line
				39.96		18 Top curb

Profile No. ____ Notes Red ____ Plotted ____ Job No. 319479 Division No. 11 F.B. 3326 Pg. 63
X-Sec. No. ____ Date ____ Date ____ Survey of Lakewood S.D. Proj. 4602 Line A
Notes Chkd. ____ Checked ____ Survey by J.H. Brown Notes J.B.E.S. Date 1-24-66
Date ____ Date ____ Map No. ____ Indexed S. A. Gill Date ____

76-L-298 CE 307 2-63

PLEASE RETURN TO
LOS ANGELES COUNTY ENGINEER
403 LOS ANGELES COUNTY ENGINEERING BLDG.

NOTE: ANY ADDITIONS OR CHANGES ON THIS SHEET MUST BE MADE OR CIRCLED IN RED INK, WITH DATE AND NAME OF PERSON MAKING CHANGE

Do not extend notes this side of this line.

STATION	B.S.	H.I.	F.S.	ELEV.	LEFT (NORTH)	RIGHT (SOUTH)
5+95				40.2		30 P/L
				39.76	9 (1/4)	
				39.42	17 edge gutter	
				39.35	18 Flow line	
				40.00	18 top curb	
				40.2	30 P.L	
6+00 (6+00')				39.87		⚡
BM SD 682				39.99 ~~40.00~~	BM S D 682 EL = 39.994 FB3326-136 TILBURY ST & MARWICK AVE. N.W. COR. BT SPK IN CURB 5' W OF W. end.	
6+11				39.41	18 Flow line OLD GUTTER	
6+12				39.54	18 New Gutter (top of channel 0.2 deep)	
6+25				39.87		⚡
6+45.2				39.85	AVG (DROP) J.C RIM	⚡
					DROP INLET (NORTH) TOP OPENING RIM 39.85 Rod 8.88 TOP 30.97 D/A 0.67 INVT 30.30	BOTTOM OPENING RIM 39.85 ROD 12.03 TOP 27.82 D/A 0.67 INVT 27.15
8" inlet N				30.30		INLET (EAST) RIM 39.85 ROD 12.25 TOP 27.60 D/A 1.25 INVT 26.35
8" Drop inlet N				27.15		OUTLET (WEST) RIM 39.85 ROD 12.27 TOP 27.58 D/A 1.25 INVT 26.33
15" inlet East				26.35		
15" outlet West				26.33		

F.B. 3326 Pg. 64 Job No. 319479 Division No. 11 Notes Red ___ Plotted ___ Profile ___
Survey of Lakewood S.D. Proj. 4602 Line A Date ___ Date ___ No. ___
Survey by J.H. Brown Notes J.B. & E.S. Notes Chkd. ___ Checked ___ X-Sec. ___
Indexed C. J. GALLI Date ___ Date ___ No. ___

76-L-298 CE 307 2-63

PLEASE RETURN TO
LOS ANGELES COUNTY ENGINEER
403 LOS ANGELES COUNTY ENGINEERING BLDG.

NOTE: ANY ADDITIONS OR CHANGES ON THIS SHEET MUST BE MADE OR CIRCLED IN RED INK, WITH DATE AND NAME OF PERSON MAKING CHANGE.

Do not extend notes this side of this line.

STATION	B. S.	H. I.	F. S.	ELEV.	TILBURY ST LEFT (NORTH)	RIGHT (SOUTH)
6+45				39.77		9 (1/4)
				39.47		17 edge gutter
				39.40		18 Flow line
				39.47	(Dep. Cb.)	18 Top curb
				40.2		30 P.L.
GOING NORTH ON MARWICK AVE					(6+45.10 ON TILBURY ST LEFT (WEST)) =	1+00 ON MARWICK AVE RIGHT (EAST)
1+00				39.85		℄
1+09				39.78		℄
1+17				39.63	edge GUTTER	℄
1+18				39.56	MIDDLE GUTTER	℄ top of channel (0.2 deep)
1+19				39.63	edge GUTTER	℄
1+23				39.60	20 OVERLAYED PUMP	
1+24				39.52	20 ORIGINAL Gutter	
1+42				39.88		14 OVERLAYED PUMP
1+43				39.80		14 ORIGINAL GUTTER FLOW LINE
1+53				40.20		℄
				40.08		7 1/4
				39.78		13 edge GUTTER (ORIGINAL GUTTER)
				39.72		14 FLOW line
				40.12		15.5 edge walk
				40.6		25 PL

Profile No. ____ Notes Red ____ Plotted ____ Job No. 3194.79 Division No. 11 F.B. 3326 Pg. 65
X-Sec. No. ____ Date ____ Date ____ Survey of Lakewood S.D. Proj. 4602 Line A
Notes Chkd. ____ Checked ____ Survey by J.H.B. Notes J.B.E.S. Date 1-24-66
Date ____ Date ____ Map No. ____ Indexed G. J. GALLI Date ____

76-L-298 CE 307 2-63

PLEASE RETURN TO
LOS ANGELES COUNTY ENGINEER
403 Los Angeles County Engineering Bldg.

NOTE: ANY ADDITIONS OR CHANGES ON THIS SHEET MUST BE MADE OR CIRCLED IN RED INK, WITH DATE AND NAME OF PERSON MAKING CHANGE

Do not extend notes this side of this line.

F.B. 3326 Pg. 66 | Job No. 3/94.79 | Division No. 11 | Notes Red | Plotted | Profile
Survey of Lakewood S.D. Proj: 4602 Line A | Date | No. | X-Sec.
Survey by W.M. Brown Notes J.B. & E.S. | Notes Chkd. | Checked | No.
Indexed C. J. GALLI | Date | Date | Date

STATION	B. S.	H. I.	F. S.	ELEV.	LEFT (WEST) MAGWICK	AVE RIGHT (EAST)
1453				40.11	7 (1/4)	
				39.80	13 Edge gutter	
				39.74	14 Flow line	
				40.14	15[5] Edge walk	
				40.6	25 PL	
1+93				40.31		22
				40.22		7 (1/4)
				39.83		13 Edge Gutter
				39.80		14 Flow line
				40.17		15[5] Edge walk
				40.6		25 PL
				40.23	7 (1/4)	
				39.85	13 Edge Gutter	
				39.81	14 Flow line	
				40.15	15[5] Edge WALK	
				40.6	25 PL	
2+00				40.32		22
2+93				40.42		22
				40.30		7 (1/4)
				40.01		13 Edge Gutter
				39.92		14 Flow line
				40.31		15[5] Edge WALK

76-L-298 CE 307 2-63

PLEASE RETURN TO
LOS ANGELES COUNTY ENGINEER
403 LOS ANGELES COUNTY ENGINEERING BLDG.

NOTE: ANY ADDITIONS OR CHANGES ON THIS SHEET MUST BE MADE OR CIRCLED IN RED INK, WITH DATE AND NAME OF PERSON MAKING CHANGE.

Do not extend notes this side of this line.

Profile No. Notes Red. Date Plotted Job No. 3194.79 Division No. 11
X-Sec. No. Notes Chkd. Date Checked Date Survey of Lakewood S.D. Proj. 4602 Line A
Survey by W.H. Brown Notes L-225 Date 1-24-66
Map No. Indexed R. J. GALLI Date F.B. 3326 Pg. 67

STATION	B. S.	H. I.	F. S.	ELEV.	MARWICK LEFT (WEST	AVE RIGHT (EAST)
2+93				40.7		25 PL
				40.34	7 C1/4	
				39.99	13 Edge GUTTER	
				39.92	14 Flow line	
				40.31	15 Edge WALK	
				40.5	25 PL	
3+72	Exist S.M.H.			40.57	M.H. INLET NORTH RIM 40.57 ROD 8.34 TOP 32.23 DIA .67 INVT 31.56	℄ AVG RIM OUTLET SOUTH RIM 40.57 ROD 8.44 TOP 32.13 DIA .67 INVT 31.46
8" inlet North				31.56		
8" outlet South				31.46		
GOING EAST	ON TILBURY		ST		(INTS MARWICK AVE HDO GOING NORTH LEFT (NORTH) = 6+45.10	ON TILBURY ST RIGHT (SOUTH)
6+45'				39.85		℄
6+70				39.89		℄
6+80				39.66	18 OVERLAYED CONC TOP OF CHANNEL 0'2 deep	
				39.46	18 FLOW LINE ORIGINAL GUTTER	
6+95				39.96		℄
				39.82		9 C1/4
				39.52		17 Edge GUTTER
				39.43		18 FLOW LINE
				40.04		18 TOP CURB

76-L-298 CE 307 2-63

PLEASE RETURN TO
LOS ANGELES COUNTY ENGINEER
403 LOS ANGELES COUNTY ENGINEERING BLDG.

NOTE: ANY ADDITIONS OR CHANGES ON THIS SHEET MUST BE MADE OR CIRCLED IN RED INK, WITH DATE AND NAME OF PERSON MAKING CHANGE

Do not extend notes this side of this line.

F.B. 3326 Pg. 68 | Job No. 3194.79 | Division No. 11 | Notes Red | Plotted | Profile
Survey of Lakewood S.D. Proj. 4602 Line A | Date | No. | X-Sec.
Survey by J.H. Brown | Notes J.B. & E.S. | Notes Chk'd. | Checked | No.
Indexed C. J. GALLI | Date | Date | Date

STATION	B.S.	H.I.	F.S.	ELEV.	LEFT (NORTH) TILBURY	RIGHT (SOUTH)
6+95				40.2		30 P.L.
				39.86	9 C/L	
				39.50	17 Edge GUTTER	
				39.42	18 Flow line	
				40.06	18 Top curb	
				40.3	30 P.L.	
7+00				39.97		
7+35				39.99		
				39.85		9 (1/4)
				39.54		17 Edge gutter
				39.45		18 Flow line
				40.07		18 Top curb
				40.3		30 P.L.
				39.95	9 (1/4)	
				39.52	17 Edge gutter	
				39.42	18 Flow line	
				40.05	18 Top curb	
				40.2	30 P.L.	
8+00				40.08		
8+25				40.09		
				39.63		9 (1/4)

76-L-298 CE 307 2-63

PLEASE RETURN TO
LOS ANGELES COUNTY ENGINEER
403 LOS ANGELES COUNTY ENGINEERING BLDG.

NOTE: ANY ADDITIONS OR CHANGES ON THIS SHEET MUST BE MADE OR CIRCLED IN RED INK, WITH DATE AND NAME OF PERSON MAKING CHANGE.

Do not extend notes this side of this line.

STATION	B. S.	H. I.	F. S.	ELEV.	TILBURY LEFT (NORTH)	ST RIGHT (SOUTH)
8+25				39.63		17 EDGE GUTTER
				39.54		18 Flow line
				40.20		18 top curb
				40.4		30 P.L
				40.10	9 (1/4)	
				39.63	17 Edge gutter	
				39.55	18 Flow line	
				40.16	18 Top curb	
				40.5	30 P.L	
8+65				40.16		℄
				40.02		9 (1/4)
				39.70		17 Edge gutter
				39.65		18 Flow line
				40.28		18 Top curb
				40.4		30 P.L.
				40.08	9 (1/4)	
				39.70	17 Edge gutter	
				39.65	18 Flow line	
				40.27	18 Top curb	
				40.6	30 P.L	

Profile No. ____ Notes Red ____ Plotted ____ Job No. 3194 79 Division No. 11 F.B. 3326 Pg. 69
Date ____ Date ____ Survey of Lakewood S.D. Proj. 4602 Line A
X-Sec. No. ____ Notes Chkd. ____ Checked ____ Survey by J.H. Brown Notes J.B.E.E. Date 1-24-66
Date ____ Date ____ Map No. ____ Indexed G. L. GALLI Date ____

76-L-298 CE 307 2-63

PLEASE RETURN TO
LOS ANGELES COUNTY ENGINEER
403 LOS ANGELES COUNTY ENGINEERING BLDG.

NOTE: ANY ADDITIONS OR CHANGES ON THIS SHEET MUST BE MADE OR CIRCLED IN RED INK. WITH DATE AND NAME OF PERSON MAKING CHANGE

Do not extend notes this side of this line.

STATION	B. S.	H. I.	F. S.	ELEV.	TILBURY LEFT (NORTH)	ST RIGHT (SOUTH)
8+75				39.59	18 Flow line original gutter	
8+77				39.78	18. overlayed gutter top. channel 0.2 deep	
8+90				40.18		
9+00				40.18		
9+15.'				40.24	DROP J.C.	AVG RIM
8" inlet				30.13	DROP INLET (NORTH) TOP OPENING RIM 40.24 ROD 9.44 TOP 30.80 DIA 0.67 INVT 30.13	
8" drop inlet				27.32	BOTTOM OPENING RIM 40.24 ROD 12.25 TOP 27.99 DIA 0.67 INVT 27.32	
15" inlet East				26.64		INLET (EAST) RIM 40.24 ROD 12.35 TOP 27.89 DIA 1.25 INVT 26.64
15" Outlet West				26.63		OUTLET (WEST) RIM 40.24 ROD 12.36 TOP 27.88 DIA 1.25 INVT 26.63
				40.02		9 (1/4)
				39.70		17 Edge gutter
				39.61		18 Flow line
				40.26		18 Top curb
				40.5		30 P.L.

F.B. 3326 PG. 70 Job No. 3194.79 Division No. 11 Notes Red ____ Plotted ____ Profile ____
Survey of Lakewood S.D. Proj 4602 Line A. Date ____ Date ____ No. ____
Survey by J.H. Brown Notes J.B. & E.S. Notes Chkd. ____ Checked ____ X-Sec. ____
Indexed R. J. GALLI Date ____ Date ____ No. ____

76-L-298 CE 307 2-63

PLEASE RETURN TO
LOS ANGELES COUNTY ENGINEER
403 LOS ANGELES COUNTY ENGINEERING BLDG.

NOTE: ANY ADDITIONS OR CHANGES ON THIS SHEET MUST BE MADE OR CIRCLED IN RED INK, WITH DATE AND NAME OF PERSON MAKING CHANGE.

Do not extend notes this side of this line.

STATION	B. S.	H. I.	F. S.	ELEV.	SEBREN AVE LEFT (WEST)	SEBREN AVE RIGHT (EAST)
GOING NORTH ON SEBREN AVE					9+15 14 ON TILBURY ST = 1+00	ON SEBREN AVE
1+00				40.24		
1+09				40.06		
1+17				39.88	Edge	GUTTER
1+18				39.85	MIDDLE GUTTER	TOP OF channel 0.2 deep
1+19				39.89	Edge	gutter
1+24				39.75	20 overlayed conc.	channel follows curb
1+26				39.66	20 Flow line original gutter	
1+30				40.16		
1+41				39.94		14 OVERLAYED CONC TOP channel 0.2 deep
1+43				39.75		14 Flow line original gutter
1+53				40.23		
				40.17		7 (1/4)
				39.90		13 edge gutter
				39.82		14 Flow line
				40.26		15 S Edge walk
				40.7		25 P/C
				40.13	7 (1/4)	
				39.87	13 edge gutter	
				39.85	14 Flow line	
				40.31	15 S Edge walk	

Profile No. ____ Notes Red ____ Plotted ____ Job No. 319479 Division No. 11 F.B. 3324 Pg. 71
X-Sec. No. ____ Date ____ Date ____ Survey of Lakewood S.D. Proj. 4602 Line A.
Notes Chkd. ____ Checked ____ Survey by J.H.R. Notes J.B.E.E.S. Date 1-25-66
Date ____ Date ____ Map No. ____ Indexed G. A. GALLI Date ____

76-L-298 CE 307 2-63

PLEASE RETURN TO
LOS ANGELES COUNTY ENGINEER
403 LOS ANGELES COUNTY ENGINEERING BLDG.

NOTE: ANY ADDITIONS OR CHANGES ON THIS SHEET MUST BE MADE OR CIRCLED IN RED INK, WITH DATE AND NAME OF PERSON MAKING CHANGE

Do not extend notes this side of this line.

STATION	B. S.	H. I.	F. S.	ELEV.	SEBREN LEFT (WEST)	AVE RIGHT (EAST)
1+53				40.7	25 P.L	
1+93				40.24		
				40.19		7 (1/4)
				39.91		13 Edge gutter
				39.84		14 Flow line
				40.26		15^5 Edge walk
				40.8		30 P.L.
				40.11	7 (1/4)	
				39.91	13 Edge gutter	
				39.84	14 Flow line	
				40.29	15^5 Edge Walk	
				40.8	30 P.L	
2+00				40.23		
2+93				40.22		
				40.18		7 (1/4)
				39.95		13 Edge gutter
				39.86		14 Flow line
				40.30		15^5 edge walk
				40.8		25 P.L
				40.18	7 (1/4)	
				39.96	13 Edge gutter	

F.B. 3326 PG. 72 Job No. 319479 Division No. 11 Notes Red Plotted Profile
Survey of Lakewood S.D. Proj. 4602 Line A. Date Date No. X-Sec.
Survey by J.H. Brown Notes d.B. & E.S. Notes Chkd. Checked Date No.
Indexed C. J. GALLI Date Date

76-L-298 CE 307 2-63

PLEASE RETURN TO
LOS ANGELES COUNTY ENGINEER
403 LOS ANGELES COUNTY ENGINEERING BLDG.

NOTE: ANY ADDITIONS OR CHANGES ON THIS SHEET MUST BE MADE OR CIRCLED IN RED INK. WITH DATE AND NAME OF PERSON MAKING CHANGE.

Do not extend notes this side of this line.

Profile No. X-Sec. No.
Notes Red. Date
Notes Chkd. Date
Plotted Date
Checked Date
Job No. 3174-79 Division No. 11
Survey of Lakewood S.D. Proj. 4602 Line A
Survey by W.H. Brown Notes LBES Date 1-25-66
Map No. Indexed C. J. GUM Date
F.B. 3326 Pg. 73

STATION	B. S.	H. I.	F. S.	ELEV.	LEFT (WEST) SEBREN AVE	RIGHT (East)
2+93				39.87	14 Flow line	
				40.3	15 S edge walk	
				40.6	25 P.L	
3+00				40.25		
4+44.8				40.33	M.H	Aug RIM
					INLET (NORTH)	
					RIM 40.33	
					ROD 8.06	
					TOP 32.27	
					DIA 0.67	
				31.60	INVT 31.60	
8" inlet North						
8" outlet South						
				31.53		OUTLET (SOUTH)
						RIM 40.33
						ROD 8.13
						TOP 32.20
						DIA 0.67
						INVT 31.53
GOING EAST ON TILBURY ST					(100 on SEBREN AVE) = 9+15.14 ON LEFT NORTH	TILBURY ST RIGHT SOUTH
9+15.14				40.24		
9+40				40.23		
9+54				39.99	18 OVERLAY CONC TOP OF 0.2 deep channel	
9+56				39.77	18 FLOW line ORIGINAL GUTTER	
9+66				40.24		
				40.06		9 (1/4)
				39.77		17 edge gutter
				39.66		18 Flow line
				40.27		18 Top curb
				40.5		30 P.L
				40.10	9 (1/4)	

76-L-298 CE 307 2-63

PLEASE RETURN TO
LOS ANGELES COUNTY ENGINEER
403 LOS ANGELES COUNTY ENGINEERING BLDG.

NOTE: ANY ADDITIONS OR CHANGES ON THIS SHEET MUST BE MADE OR CIRCLED IN RED INK, WITH DATE AND NAME OF PERSON MAKING CHANGE

Do not extend notes this side of this line.

STATION	B.S.	H.I.	F.S.	ELEV.	TILBURY LEFT (NORTH)	ST RIGHT (SOUTH)
9+66				39.82	17. Edge gutter	
				39.76	18. Flow line	
				40.37	18. Top curb	
				40.6	30. P.L.	
10+00				40.27		℄
10+06				40.28		℄
				40.15		9 (1/4)
				39.82		17 Edge gutter
				39.74		18 Flow line
				40.34		18 top curb
				40.6		30 P.L.
				40.20	9. (1/4)	
				39.86	17 Edge gutter	
				39.78	18 Flow line	
				40.42	18 top curb	
				40.7	30 P.L.	
11+00				40.34		℄
				40.25		9 (1/4)
				39.97		17. Edge gutter
				39.87		18 Flow line
				40.50		18 top curb

F.B. 3326 PG. 74 Job No. 319479 Division No. 11 Notes Red Plotted Profile
Survey of Lakewood SD Proj 4602 Line A Date Date No. X-Sec.
Survey by J.H. Brown Notes J.B. & E.S. Notes Chkd. Checked
Indexed G. J. GALLI Date Date Date No.

76-L-298 CE 307 2-63

PLEASE RETURN TO
LOS ANGELES COUNTY ENGINEER
403 LOS ANGELES COUNTY ENGINEERING BLDG.

NOTE: ANY ADDITIONS OR CHANGES ON THIS SHEET MUST BE MADE OR CIRCLED IN RED INK, WITH DATE AND NAME OF PERSON MAKING CHANGE.

Do not extend notes this side of this line.

STATION	B. S.	H. I.	F. S.	ELEV.	TILBURY LEFT (NORTH)	ST. RIGHT (SOUTH)
11+00				40.8		30 P. L.
				40.25	9 (1/4)	
				39.94	17 Edge gutter	
				39.86	18 Flow line	
				40.51	18 Top curb	
				40.8	30 P. L.	
11+40				40.41		℄
				40.27		9 (1/4)
				39.95		17 Edge gutter
				39.90		18 Flow line
				40.51		18 top curb
				40.8		30 P. L.
				40.26	9' (1/4)	
				39.98	17' Edge gutter	
				39.88	18 Flow line	
				40.52	18 Top cb.	
				40.8	30' P. L.	
Fd. BM S.D. 681				~~40.54~~ 40.52	BM S.D. 681 El. 40.523	FB 3320-136 San Angelino
				—	Ave & Tilbury St. NW Cor. Bt. Spk. in cb. 5' W. of W. SR.	
11+56				39.87		18 Flow line ORIGINAL GUTTER
11+57				40.09		18 OVERLAYED CONC top of channel 0² deep
11+57				39.93	18 Flow line ORIGINAL Gutter	
11+59				40.12	18 overlayed conc TOP OF CHANNEL 0² deep	

Profile No. ____ Notes Red ____ Plotted ____ Job No. 3194.79 Division No. 11 F.B. 3326 Pg. 75
X-Sec. No. ____ Date ____ Date ____ Survey of Lakewood S.D. Proj. 4602 Line A
Notes Chkd. ____ Checked ____ Survey by J.H. Brown Notes J.B.&E.S. Date 1-25-66
Date ____ Date ____ Map No. ____ Indexed ____ Date ____

76-L-298 CE 307 2-63

PLEASE RETURN TO
LOS ANGELES COUNTY ENGINEER
403 Los Angeles County Engineering Bldg.

NOTE: ANY ADDITIONS OR CHANGES ON THIS SHEET MUST BE MADE OR CIRCLED IN RED INK, WITH DATE AND NAME OF PERSON MAKING CHANGE

Do not extend notes this side of this line.

F.B. 3326 Pg. 76
Job No. 3194.79 Division No. 11 Notes Red Plotted Profile
Survey of Lakewood S.D. Proj 1602 Line A Date Date No. X-Sec.
Survey by H.W. Brown Notes H.B. & E.S. Notes Chkd. Checked No.
Indexed C. J. GALLI Date Date

STATION	B.S.	H.I.	F.S.	ELEV.	LEFT (NORTH) TILBURY ST	RIGHT (SOUTH)
11+75				40.39		
12+05.' Exist D.S.M.H.				40.33	DROP U.C.	ALG RIM
					DROP INLET (NORTH)	
					TOP OPENING / BOTTOM OPENING	
					RIM 40.33 / RIM 40.33	
					ROD 9.35 / ROD 11.86	
					TOP 30.98 / TOP 28.47	INLET (EAST)
					DIA 0.67 / DIA 0.67	RIM 40.33
8" inlet North				30.31	INVT 30.31 / INVT 27.80	ROD 12.15
8" Drop inlet North				27.80		TOP 28.18
15" inlet East				26.93		DIA 1.25
15" outlet West				26.93		INVT 26.93
12+10.16				40.41	ANGLE POINT	IN TRANSIT L INE.
GOING EAST ON TILBURY ST			(12+10.16 from west GOING NORTH)		= 1+00 GOING EAST ON TILBURY ST	
1+00				40.41		
1+30				40.46		
1+44				40.20		OVERLAYED CONC
				40.20	OVERLAYED CONC 18 Top of channel 0.2 deep	18 Top of channel 0.2 deep
1+46				40.00		Flow line
				40.02	Flow line 18 original Gutter	18 original Gutter
1+66				40.52		
				40.33		9 (1/2)
				40.12		17 Edge gutter
				40.02		18 Flow line
				40.69		18 Top curb

76-L-298 CE 307 2-63

PLEASE RETURN TO
LOS ANGELES COUNTY ENGINEER
403 LOS ANGELES COUNTY ENGINEERING BLDG.

NOTE: ANY ADDITIONS OR CHANGES ON THIS SHEET MUST BE MADE OR CIRCLED IN RED INK, WITH DATE AND NAME OF PERSON MAKING CHANGE.

Do not extend notes this side of this line.

STATION	B. S.	H. I.	F. S.	ELEV.	TILBURY ST (East of ℄ POINT IN ⅄ LINE) LEFT (NORTH)	RIGHT (SOUTH)
1+60				40.9		30 P.L.
				40.45	9 (1/4)	
				40.03	17 Edge GUTTER	
				39.95	18 Flow line	
				40.63	18 Top cb	
				40.9	30 P. L.	
2+00				40.61		⅄
				40.40		9 (1/4)
				40.11		17 Edge Gutter
				40.06		18 Flow line
				40.67		18 Top curb
				41.0		30 P.L.
				40.52	9 (1/4)	
				40.12	17 Edge gutter	
				40.02	18 Flow line	
				40.66	18 Top curb	
				41.0	30 P.L.	
3+00				40.64		⅄
				40.51		9 (1/4)
				40.19		17 Edge gutter
				40.09		18 Flow line

Profile No. ____ Notes Red ____ Plotted ____ Job No. 3194.79 Division No. 11 F.B. 3326 Pg. 77
X-Sec. No. ____ Date ____ Date ____ Survey of Lakewood S.D. Proj. 4602 Line A
Notes Chkd. ____ Checked ____ Survey by J.H. Brown Notes JB&ES Date 1-25-66
Date ____ Date ____ Map No. ____ Indexed C. J. Gatt Date ____

76-L-298 CE 307 2-63

PLEASE RETURN TO
LOS ANGELES COUNTY ENGINEER
403 LOS ANGELES COUNTY ENGINEERING BLDG.

NOTE: ANY ADDITIONS OR CHANGES ON THIS SHEET MUST BE MADE OR CIRCLED IN RED INK, WITH DATE AND NAME OF PERSON MAKING CHANGE

Do not extend notes this side of this line.

STATION	B.S.	H.I.	F.S.	ELEV.	TILBURY ST (EAST OF ℄ PT IN ⊼ LINE) LEFT (NORTH)	RIGHT (SOUTH)
3+00				40.76		18 Top curb
				41.0		30 P.L.
				40.57	9 (1/4)	
				40.23	17 Edge gutter	
				40.17	18 Flow line	
				40.80	18 top curb	
				41.0	30 P.L.	
3+84.9				40.74	DROP J.C.	AVG RIM
					DROP INLET (NORTH)	
					TOP OPENING	
					RIM 40.74	BOTTOM OPENING
					ROD 9.02	RIM 40.74
					TOP 31.72	ROD 12.20
					D/A 0.67	TOP 28.54
8" inlet North				31.05	INVT 31.05	D/A 0.67
8" Drop inlet North				27.87		INVT 27.87
15" inlet East				27.28		
15" outlet West				27.29		

INLET EAST
RIM 40.74
ROD 12.21
TOP 28.53
D/A 1.25
INT 27.28

OUTLET WEST
RIM 40.74
ROD 12.20
TOP 28.54
D/A 1.25
INVT 27.29

GOING SOUTH ON SAN ANSELINE AVE 1+00 Going East ON TILBURY = 1+00 ON SAN ANSELINE AVE

STATION	B.S.	H.I.	F.S.	ELEV.	LEFT (EAST)	RIGHT (WEST)
1+00				40.41		
1+09				40.30		
1+17				40.19	Edge	gutter
1+18				40.15	MIDDLE GUTTER	Top of channel 0.2 deep
1+19				40.17	Edge	GUTTER
1+27				40.37		

F.B. 332C Pg. 78 Job No. 3194.79 Division No. 11 Notes Red Plotted Profile
Survey of Lakewood S.D. Proj 4602 Line A Date Date No.
Survey by J.H. Brown Notes J.B. & E.S. Notes Chkd. Checked X-Sec.
Indexed C. J. GALLI Date Date Date No.

76-L-298 CE 307 2-63

PLEASE RETURN TO
LOS ANGELES COUNTY ENGINEER
403 LOS ANGELES COUNTY ENGINEERING BLDG.

NOTE: ANY ADDITIONS OR CHANGES ON THIS SHEET MUST BE MADE OR CIRCLED IN RED INK, WITH DATE AND NAME OF PERSON MAKING CHANGE.

Do not extend notes this side of this line.

Profile Notes Red. ____ Plotted ____ Job No. 8194.79 Division No. 11 F.B. 3326 Pg. 79
No. ____ Date ____ Date ____ Survey of Lakewood S.D. Proj. 4602 Line A
X-Sec. ____ Notes Chkd. ____ Checked ____ Survey by H.H. Brand Notes LEE Date 1-25-66
No. ____ Date ____ Date ____ Map No. ____ Indexed C. J. GALT Date ____

SAN ANSELMO AVE (SOUTH)

STATION	B. S.	H. I.	F. S.	ELEV.	LEFT (EAST)	RIGHT (WEST)
1+55				40.76		Σ
				40.76		5 middle
				40.74		19 (1/4)
				40.42		32 edge gutter
				40.32		33 Flow line
				40.94		33 Top curb
				41.2		45 P/L
				40.73	9 (1/4)	
				40.50	22 Edge gutter	
				40.44	23 Flow line	
				41.06	23 top curb	
				41.3	35 P.L.	
1+95				41.50		Σ
				41.51		5 middle
				41.40		19 (1/4)
				41.22		32 edge gutter
				41.09		33 Flow line
				41.61		33 Top curb
				41.8		45 P/L
				41.43	9 (1/4)	
				41.15	22 edge gutter	

76-L-298 CE 307 2-63

PLEASE RETURN TO
LOS ANGELES COUNTY ENGINEER
403 Los Angeles County Engineering Bldg.

NOTE: ANY ADDITIONS OR CHANGES ON THIS SHEET MUST BE MADE OR CIRCLED IN RED INK, WITH DATE AND NAME OF PERSON MAKING CHANGE

Do not extend notes this side of this line.

F.B. 3326 Pg. 80 | Job No. 3194.79 | Division No. 11 | Notes Red | Plotted | Profile
Survey of Lakewood S.D. Proj. 4602 Line A | Date | Date | No.
Survey by LH Brown, Notes J.B. & E.S. | Notes Chkd. | Checked | X-Sec.
Indexed C. J. GALLI | Date | Date | No.

STATION	B. S.	H. I.	F. S.	ELEV.	SAN ANSELINE AVE (SOUTH) LEFT (East)	RIGHT (West)
1+95				41.07	23 Flow line	
				41.52	23 Top cb.	
				41.8	35 P.L.	
2+00				41.60		5 middle
2+57				42.31	Top of break	12 North curb returns off CARSON ST.
				42.27		5 middle
				42.20		19 (1/4)
				42.19		32 Edge gutter
				42.19		33 Flow line
				42.57		33 top curb
				42.7		45 P.L.
				42.33	9 (1/4)	
				42.19	22 edge gutter	
				42.14	23 Flw line	
				42.51	23 top cb	
				42.7	35 PL	
		(1+00 GOING SOUTH ON SAN ANSELINE AVE = 1+00 GOING EAST ON TILBURY ST.				= 2
GOING NORTH ON SAN ANSELINE AVE				12+10.16	LEFT (WEST)	GOING NORTH RIGHT (EAST)
12+10.16				40.41		
12+19				40.41		

76-L-298 CE 307 2-63

PLEASE RETURN TO
LOS ANGELES COUNTY ENGINEER
403 LOS ANGELES COUNTY ENGINEERING BLDG.

NOTE: ANY ADDITIONS OR CHANGES ON THIS SHEET MUST BE MADE OR CIRCLED IN RED INK, WITH DATE AND NAME OF PERSON MAKING CHANGE.

Do not extend notes this side of this line.

STATION	B. S.	H. I.	F. S.	ELEV.	SAN ANSELINE AVE LEFT (WEST)	RIGHT (EAST)
12+27				40.22		℄
12+28				40.15		℄
12+29				40.20		℄
12+40					Flow line follows curb return on NW cor	
				40.45		TL
12+50				40.53	5' Bot Cb	
12+50				40.24		23° R Flow Line Overlay
12+50.5				40.00		23° R " " original
12+55				40.98		℄ (top cb)
				40.64		0² bottom cb
12 +65				40.95		℄ (Top cb)
				40.65		0² bottom curb
				40.45		11 (1/4)
				40.04		22 edge gutter
				37.93		23 Flow line
				40.60		23 Top cb
				40.9		35 P. L.
				40.97	10 top cb	
				40.64	10 bottom cb	
				40.42	21 (1/4)	
				40.12	32 edge gutter	
				40.01	33 Flow line	
				40.66	33 top curb	

Profile No. ____ Notes Red ____ Plotted ____ Job No. 3194.79 Division No. 11 F.B. 3326 Pg. 81
X-Sec. No. ____ Date ____ Date ____ Survey of Lakewood S.D. Proj. 4602 Line A
Notes Chkd. ____ Checked ____ Survey by J.H. Brown Notes J.B.E.S. Date 1-25-66
Date ____ Date ____ Map No. ____ Indexed G. A. Date ____

76-L-298 CE 307 2-63

PLEASE RETURN TO
LOS ANGELES COUNTY ENGINEER
403 Los Angeles County Engineering Bldg.

NOTE: ANY ADDITIONS OR CHANGES ON THIS SHEET MUST BE MADE OR CIRCLED IN RED INK, WITH DATE AND NAME OF PERSON MAKING CHANGE

Do not extend notes this side of this line.

F.B. 3326 Pg. 82
Survey of Lakewood S.D. Proj. 4602 Line A Job No. 319479 Division No. 11 Notes Red Date Plotted Profile
Survey by J.H. Brown Notes U.B. & E.S. Notes Chkd. Date Checked X-Sec.
Indexed C. J. GALLI Date Date No.

STATION	B.S.	H.I.	F.S.	ELEV.	SAN ANSELINO LEFT (west)	AVE RIGHT (East)
12+65				40.8	45 P.L	
13+05				40.99		℄ top cb
				40.79		0² bottom cb
				40.55		11 (1/4)
				40.09		22 Edge gutter
				40.02		23 Flow line
				40.68		23 top curb
				40.9		35 P.L
				40.97	10 top cb	
				40.75	10 bottom cb	
				40.49	21 (1/4)	
				40.07	32 edge gutter	
				40.01	33 Flow line	
				40.65	33 Top curb	
				40.9	45 P.L	
14+05				41.07		℄ top cb
				40.86		0² bottom curb
				40.59		11 (1/4)
				40.20		22 edge gutter
				40.13		23 Flow Line
				40.20	(Dep. cb)	23 Top curb

76-L-298 CE 307 2-63

PLEASE RETURN TO
LOS ANGELES COUNTY ENGINEER
403 LOS ANGELES COUNTY ENGINEERING BLDG.

NOTE: ANY ADDITIONS OR CHANGES ON THIS SHEET MUST BE MADE OR CIRCLED IN RED INK, WITH DATE AND NAME OF PERSON MAKING CHANGE.

Do not extend notes this side of this line.

STATION	B. S.	H. I.	F. S.	ELEV.	SAN ANSELINE AVE LEFT (WEST)	RIGHT (EAST)
14+05				41.0		35 P.L
				41.11	10 top curb	
				40.90	10 bottom curb	
				40.57	21 (1/4)	
				40.20	32 Edge gutter	
				40.11	33 Flow line	
				40.16	33 top curb	(Dep Cb)
				41.0	45 P.L	
14+82[8]				41.18	5° SS M.H Avg RIM	
8" inlet North				31.48	INLET (NORTH) RIM 41.18 ROD 9.03	
8" outlet South				31.41	TOP 32.15 DIA 0.67 INVT 31.48	OUTLET (SOUTH) RIM 41.18 ROD 9.10 TOP 32.08 DIA 0.67 INVT 31.41
15+00				41.20		⊻ Top cb
16+00				41.25		⊻ Top cb
17+00				41.38		⊻ " "
17+54[2]				41.40	5 SSMH Avg RIM	
					INLE (NORTH) RIM 41.40 ROD 8.14 TOP 33.26 DIA 0.67	OUTLET (SOUTH) RIM 41.40 Rod 8.20 TOP 33.20 DIA 0.67
				32.59	INVT 32.59	
				32.53		INVT 32.53

Profile Notes Red ____ Plotted ____ Job No. 319479 Division No. 11 F.B. 3326 Pg. 83
No. ____ Date ____ Date ____ Survey of Lakewood S.D. Proj. 4602 Line A
X-Sec. Notes Chkd. ____ Checked ____ Survey by J. Brown Notes J.B.&E.J. Date 1-25-66
No. ____ Date ____ Date ____ Map No. ____ Indexed G. J. GALLI Date ____

76-L-298 CE 307 2-63

PLEASE RETURN TO
LOS ANGELES COUNTY ENGINEER
403 Los Angeles County Engineering Bldg.

NOTE: ANY ADDITIONS OR CHANGES ON THIS SHEET MUST BE MADE OR CIRCLED IN RED INK, WITH DATE AND NAME OF PERSON MAKING CHANGE

Do not extend notes this side of this line.

F. B. 3326 Pg. 84 Job No. 3194.79 Division No. 11 Notes Red ____ Plotted ____ Profile ____
Survey of Lakewood S.D. Proj. 4602 Line A Date ____ Date ____ No. ____ X-Sec. ____
Survey by L. Brown Notes J.B. & G.S. Notes Chkd. ____ Checked ____ No. ____
Indexed C. J. GALLI Date ____ Date ____ Date ____

STATION	B. S.	H. I.	F. S.	ELEV.	SAN ANSELINE AVE LEFT (WEST)	RIGHT (EAST)
18+00				41.47		2 Top curb
				41.27		02 bottom curb
				41.04		11 (1/4)
				40.62		22 Edge gutter
				40.53		23 Flow line
				41.14		23 top curb
				41.3		35 P.L.
				41.49	10 top curb	
				41.28	10 bottom curb	
				40.96	21 (1/4)	
				40.56	32 Edge Gutter	
				40.46	33	
				41.10	33	
				41.3	45	
BM S.D. 680				41.132	BM S.D. 680 Elev = 41.132 FB 332-136	
18+13				41.13	SAN ANSELINE DRIVE W. SIDE N. OF M of TILBURY ST. BT spk in curb 1' S of drive to No. # 4209	
19+00				41.53		2 Top curb
20+00				41.65		2 (" ")
20+25.9				41.64	5' SSMH Avg Rim	
					INLET NORTH	
					RIM 4.64	
					ROD 7.17	
					TOP 34.47	
					DIA 0.67	
				33.80	INVT 33.80	
						OUTLET (SOUTH)
						RIM 4.64
						ROD 7.22
						TOP 34.42
						DIA 0.67
				33.75		INVT 33.75

8" inlet North
8" outlet South

76-L-298 CE 307 2-63

PLEASE RETURN TO
LOS ANGELES COUNTY ENGINEER
403 LOS ANGELES COUNTY ENGINEERING BLDG.

NOTE: ANY ADDITIONS OR CHANGES ON THIS SHEET MUST BE MADE OR CIRCLED IN RED INK, WITH DATE AND NAME OF PERSON MAKING CHANGE.

Do not extend notes this side of this line.

STATION	B. S.	H. I.	F. S.	ELEV.	SAN ANSELINE AVE LEFT (WEST)	RIGHT (EAST)
21+00				41.65		⅊ Top curb
22+00				41.77		⅊ Top curb
22+90				41.99		⅊ Top curb
				41.72		0.2 bottom curb
				41.52		11. (1/4)
				40.97		22 Edge gutter
				40.86		23 Flow line
				41.51		23 Top curb
				41.7		35 P.L.
				41.99	10 top curb	
				41.78	10 bottom cb.	
				41.52	21 (1/4)	
				41.07	32 Edge gutter	
				40.98	33 Flow line	
				41.58	33 Top curb	
				41.8	45 P.L.	
BMSD 679				~~41.53~~	BM SD 679 Elev = 41.537 FB 3320-B5	
				41.54	SAN ANSELINE AVE & HARVEY WAY SE. COR.	
					BT spk in curb 5' S. of S.C.R.	

Profile No. ____ Notes Red ____ Plotted ____ Job No. 3194.79 Division No. 11 F.B. 3326 Pg. 85
X-Sec. No. ____ Date ____ Date ____ Survey of Lakewood S.D. Proj 4602 Line A
Notes Chkd. ____ Checked ____ Survey by J. Brown Notes JBEES Date 1-25-66
No. ____ Date ____ Date ____ Map No. ____ Indexed C. A. GALLI Date ____

76-L-298 CE 307 2-63

PLEASE RETURN TO
LOS ANGELES COUNTY ENGINEER
403 LOS ANGELES COUNTY ENGINEERING BLDG.

NOTE: ANY ADDITIONS OR CHANGES ON THIS SHEET MUST BE MADE OR CIRCLED IN RED INK. WITH DATE AND NAME OF PERSON MAKING CHANGE

Do not extend notes this side of this line.

STATION	B.S.	H.I.	F.S.	ELEV.	SAN ANGELINE AVE LEFT (WEST)	RIGHT (EAST)
22+99.7				42.02	5 FLUSHING M.H. AVG RIM	
					OUTLET SOUTH	
					RIM 42.02	
					ROD 6.55	
					TOP 35.47	
					DIA 0.67	
8" outlet South				34.80	INVT 34.80	
23+30				41.66		Z
				41.71	5 pumt.	
				40.95	34 Flow line (WATER STANDS)	
23+43				40.99	31 Flow line original gutter	
23+45				41.62		Z
				41.20	30 OVERLAYED CONC TOP OF channel 0.2 deep	
23+64.08				41.91		Z
GOING WEST ON HARVEY WAY				(23+64.00 from South GOING EAST) = 1+00		HARVEY WAY.
1+00				41.91	LEFT (SOUTH)	RIGHT (NORTH) Z
				41.88		6 middle.
				41.73		20 (1/4)
				41.21		33 Edge gutter
				41.17		34 Flow line
				41.84		34 top cb.
				42.15		46 PL
1+10				41.70		Z

F.B. 3326 PG. 86 Job No. 3194.79 Division No. 11 Notes Red. Plotted Profile
Survey of Lakewood S.D. Proj. 4602 Line A Date Date No. X-Sec.
Survey by J. Brown Notes J.B. & E.S. Notes Chkd. Checked Date No.
Indexed C. J. GALLI Date Date

76-L-298 CE 307 2-63

PLEASE RETURN TO
LOS ANGELES COUNTY ENGINEER
403 LOS ANGELES COUNTY ENGINEERING BLDG.

NOTE: ANY ADDITIONS OR CHANGES ON THIS SHEET MUST BE MADE OR CIRCLED IN RED INK, WITH DATE AND NAME OF PERSON MAKING CHANGE.

Do not extend notes this side of this line.

STATION	B. S.	H. I.	F. S.	ELEV.	HARVEY WAY (WEST) LEFT (SOUTH)	RIGHT (NORTH)
1+10 8				41 .41		30' edge cross gutter
1+15				41 .20		34 Flow line ORIGINAL GUT
1+16				41 .41		30' Middle overlay
						TOP of channel 0.2 deep
1+21				41 .48		30' Edge cross gutter
1+19				41 .36		Edge gutter
1+24				41 .31		MIDDLE GUT top channel 0.2 deep
1+29 4				41 .36		EDGE GUTTER
1+50				41 .71		
				41 .75		6 PVMT
1+70				41 .73		
				41 .80		6 Pvmt
1+85				41 .73		
				41 .74		1 bottom cb
				42 .04		1 top cb
				42 .05		11 " "
				41 .80		" bottom cb
				41 .71		22 (1/4)
				41 .24		33 Edge gutter
				41 .13		34 Flow line
				41 .69		34 top cb
				42 .0		46 P. L.
				41 .55	10 (1/4)	
				41 .09	21 Edge GUTTER	
				41 .02	22 Flow line	
				41 .64	22 top curb	

Profile No. ____ Notes Red ____ Plotted ____ Job No. 3194.79 Division No. 11 F.B. 3320 Pg. 87
X-Sec. No. ____ Date ____ Date ____ Survey of Lakewood S.D. Proj. 4602 Line A
Notes Chkd. ____ Checked ____ Survey by H. Brown Notes JB&ES Date 1-25-66
Date ____ Date ____ Map No. ____ Indexed C. J. GALLI Date ____

76-L-298 CE 307 2-63

PLEASE RETURN TO
LOS ANGELES COUNTY ENGINEER
403 LOS ANGELES COUNTY ENGINEERING BLDG.

NOTE: ANY ADDITIONS OR CHANGES ON THIS SHEET MUST BE MADE OR CIRCLED IN RED INK. WITH DATE AND NAME OF PERSON MAKING CHANGE

Do not extend notes this side of this line.

STATION	B.S.	H.I.	F.S.	ELEV.	HARVEY WAY (WEST) LEFT (SOUTH)	RIGHT (NORTH)
1+85				41.9	34 P.L.	
2+00				41.71		TL
2+25				41.69		TL
				41.70		1 bottom curb
				41.96		1 top curb
				41.97		11 " "
				41.73		11 bottom curb
				41.61		22 (1/4)
				41.11		33 Edge Gutter
				41.05		34 Flow line
				41.67		34 Top curb
				41.9		46 P.L.
				41.55	10 (1/4)	
				40.99	21 Edge Gutter	
				40.90	22 Flow line	
				41.54	22 top cub	
				41.8	34 P.L.	
3+00				41.66		TL
3+25				41.57		TL
3+25				41.58		1 bottom curb
				41.79		1 top curb
				41.90		11 " "

F.B. 3320 Pg. 88 Job No. 3194.79 Division No. 11 Notes Red. Plotted Profile
Survey of Lakewood S.D. Proj. 4602 Line A Date Date No. X-Sec.
Survey by J. Brown Notes J. B. & E.S. Notes Chkd. Checked Date No.
Indexed C. J. Gall Date Date

76-L-298 CE 307 2-63

PLEASE RETURN TO
LOS ANGELES COUNTY ENGINEER
403 LOS ANGELES COUNTY ENGINEERING BLDG.

NOTE: ANY ADDITIONS OR CHANGES ON THIS SHEET MUST BE MADE OR CIRCLED IN RED INK. WITH DATE AND NAME OF PERSON MAKING CHANGE.

Do not extend notes this side of this line.

STATION	B. S.	H. I.	F. S.	ELEV.	HARVEY WAY LEFT (SOUTH)	(WEST) RIGHT (NORTH
3+25				41.70		11 bottom curb
				41.53		22 (1/4)
				41.00		33 Edge gutter
				40.92		34 Flow line
				41.54		34 Top curb
				41.7		46 P L
				41.41	10 (1/4)	
				40.90	21 Edge gutter	
				40.82	22 Flow line	
				40.86	22 top curb	(Dep. Cb)
				41.7	34 P L	
GOING (EAST) ON HARVEY WAY (1+00 on HARVEY WAY (W)) = 23+64.08					LEFT (NORTH)	HARVEY WAY EAST RIGHT (SOUTH)
23+64.08				41.91		
24+00				42.02		
				41.36	34 Flow line @ drain from school	
24+24				41.92		
				41.98	6 PUMT	
24+39				41.98		
				41.83		10 (1/4)
				41.23		21 edge gutter
				41.17		22 Flow line
				41.81		22 top curb

Profile No. ____ Notes Red ____ Plotted ____ Job No. 319479 Division No. 11 F.B. 3326 Pg. 89
X-Sec. No. ____ Date ____ Date ____ Survey of Lakewood S.D. Proj. 4602 Line A
Notes Chkd. ____ Checked ____ Survey by J. Brown Notes UBEES Date 1-25-66
Date ____ Date ____ Map No. ____ Indexed G. J. GALLI Date ____

76-L-298 CE 307 2-63

PLEASE RETURN TO
LOS ANGELES COUNTY ENGINEER
403 LOS ANGELES COUNTY ENGINEERING BLDG.

NOTE: ANY ADDITIONS OR CHANGES ON THIS SHEET MUST BE MADE OR CIRCLED IN RED INK, WITH DATE AND NAME OF PERSON MAKING CHANGE

Do not extend notes this side of this line.

STATION	B.S.	H.I.	F.S.	ELEV.	HARVEY WAY LEFT (NORTH)	(E) RIGHT (SOUTH)
24+39				42.1		34 P.L.
				42.00	1 bottom curb	
				42.21	1 top curb	
				42.23	11 " "	
				41.97	11 bottom curb	
				41.95	22 (1/4)	
				41.44	33 Edge gutter	
				41.36	34 Flow line	
				41.99	34 top curb	
				42.2	46 P.L.	
24+79				42.05		
				41.92		10 (1/4)
				41.31		21 Edge gutter
				41.21		22 Flow line
				41.83		22 top curb
				42.08		34 P.L.
				42.05	1 bottom curb	
				42.24	1 top curb	
				42.27	11 " "	
				42.03	11 bottom curb	
				42.07	22 (1/4)	
				41.51	33 Edge gutter	

F.B. 3326 PG. 90 Job No. 319479 Division No. 11 Notes Red Plotted Profile
Survey of Lakewood S.D. Proj. 4602 Line A Date Date No.
Survey by L. Brown Notes J.B. & E.S. Notes Chkd. Checked X-Sec.
Indexed C. J. GALLI Date Date Date No.

76-L-298 CE 307 2-63

PLEASE RETURN TO
LOS ANGELES COUNTY ENGINEER
403 LOS ANGELES COUNTY ENGINEERING BLDG.

NOTE: ANY ADDITIONS OR CHANGES ON THIS SHEET MUST BE MADE OR CIRCLED IN RED INK, WITH DATE AND NAME OF PERSON MAKING CHANGE.

Do not extend notes this side of this line.

STATION	B. S.	H. I.	F. S.	ELEV.	HARVEY WAY (E) LEFT (NORTH)	RIGHT SOUTH
24+79				41.44	34 Flow line	
				42.04	34 top curb	
				42.32	46 P.L.	
25+00				42.03		TL
25+99				42.23		TL
				42.09		10 (1/4)
				41.44		21 Edge gutter
				41.36		22 Flow line
				42.00		22 Top curb
				42.3		34 P.L.
				42.24	1 bottom curb	
				42.48	1 Top curb	
				42.46	11 " "	
				42.23	11 bottom curb	
				42.15	22 (1/4)	
				41.60	33 Edge gutter	
				41.57	34 Flow line	
				42.22	34 top curb	
				42.5	46 P.L.	
26 ± 24'				42.24		TL
				42.24	6 PVMT	

Profile No. ____ Notes Red ____ Plotted ____ Job No. 3194.79 Division No. ____ F.B. 3326 Pg. 91
X-Sec. No. ____ Date ____ Date ____ Survey of Lakewood S.D. Proj. 4602 Line A
Notes Chkd. ____ Checked ____ Survey by J. Brown Notes JB&ES Date 1-26-66
Date ____ Date ____ Map No. ____ Indexed ____ Date ____

76-L-298 CE 307 2-63

PLEASE RETURN TO
LOS ANGELES COUNTY ENGINEER
403 Los Angeles County Engineering Bldg.

NOTE: ANY ADDITIONS OR CHANGES ON THIS SHEET MUST BE MADE OR CIRCLED IN RED INK, WITH DATE AND NAME OF PERSON MAKING CHANGE

Do not extend notes this side of this line.

F. B. 3326 Pg. 92 | Job No. 3174.71 | Division No. 11 | Notes Red | Date | Plotted | Profile
Survey of Lakewood S.D. Proj. 4402 Line A | Date | No. | X-Sec.
Survey by L.H. Brown | Notes C.B. & E.S. | Notes Chkd. | Checked
Indexed G. L. GALLI | Date | Date | No.

STATION	B. S.	H. I.	F. S.	ELEV.	LEFT (North) HARVEY WAY (E)	RIGHT (South)
26+30				42.21		
				42.30	6 P.M.T.	
26+49.12				42.27		
				42.35	6 middle	
				42.31	11 curb line P.M.T.	
				42.19	22 (1/4)	
				41.68	33 Edge gutter	
				41.56	34 Flow line	
				42.16	34 Top curb	
				42.5	46 P.L.	
GOING South on OCANA AVE				(26+49.12 on HARVEY WAY LEFT (EAST)) = 1+00 on		OCANA AVE RIGHT (WEST)
1+00				42.27		
1+10				42.17		
1+21				41.55		Rock & oil P.M.T.
1+21				41.43		Edge Gutter
1+22				41.41		Flow line cross gutter
1+23				41.41		Edge gutter
1+47				42.00		
1+57				42.05		
				41.94		7 (1/4)
				41.67		13.5 Edge gutter

76-L-298 CE 307 2-63

PLEASE RETURN TO
LOS ANGELES COUNTY ENGINEER
403 LOS ANGELES COUNTY ENGINEERING BLDG.

NOTE: ANY ADDITIONS OR CHANGES ON THIS SHEET MUST BE MADE OR CIRCLED IN RED INK, WITH DATE AND NAME OF PERSON MAKING CHANGE.

Do not extend notes this side of this line.

STATION	B. S.	H. I.	F. S.	ELEV.	OCANA AVE LEFT (EAST)	OCANA AVE RIGHT (WEST)
1+57				41.56		14^5 Flow line
				41.95		15^5 Edge walk
				42.4		25 P.L.
				42.00	7 (1/4)	
				41.74	13^5 Edge gutter	
				41.62	14^5 Flow line	
				41.96	15^5 Edge walk	
				42.0	25 P.L.	
2+00				42.06		⊻
3 +00				41.97		⊻
GOING East ON HARVEY WAY (1+00 ON OCANA AVE) = 26+49.12 ON HARVEY WAY					LEFT (NORTH)	RIGHT (SOUTH)
26+49.12				42.27		⊻
26+63				42.32		⊻
				42.32	6 Pumt	
26+73				42.32		⊻
				42.32	6 Pumt	
27+00				42.24		⊻
				42.16		10 (1/4)
				41.66		21 Edge gutter
				41.56		22 Flow line
				42.18		22 Top cb.
				42.3		34 P.L.

Profile No. ____ Notes Red ____ Plotted ____ Job No. 3199.79 Division No. 11 F.B. 3326 Pg. 93
Date ____ Date ____ Survey of Lakewood S.D. Proj 4602 Line A
X-Sec. Notes Chkd. ____ Checked ____ Survey by J. Brown Notes VB&ES Date 1-26-66
No. ____ Date ____ Date ____ Map No. ____ Indexed C. J. GALLI Date ____

76-L-298 CE 307 2-63

PLEASE RETURN TO
LOS ANGELES COUNTY ENGINEER
403 LOS ANGELES COUNTY ENGINEERING BLDG.

NOTE: ANY ADDITIONS OR CHANGES ON THIS SHEET MUST BE MADE OR CIRCLED IN RED INK, WITH DATE AND NAME OF PERSON MAKING CHANGE

Do not extend notes this side of this line.

F.B. 3326 PG. 74
Survey of Lakewood S.D. Proj. #4602 Line "A" Division No. 11 Job No. 3194 79
Survey by J. Brown Notes J.B. #65 Notes Red Date Plotted Profile
Indexed C. J. GALLI Date Notes Chkd. Date Checked Date X-Sec. No.

STATION	B. S.	H. I.	F. S.	ELEV.	HARVEY WAY LEFT (NORTH)	RIGHT (SOUTH)
27+00				42.25	1. bottom cb	
				42.48	1. top cb	
				42.54	11 " "	
				42.31	11 bottom "	
				42.16	22 (1/4)	
				41.71	33 Edge gutter	
				41.65	34 Flow line	
				42.27	34 top curb	
				42.6	46 P.L.	
27+40				42.30		
				42.20		10 (1/4)
				41.55		21 Edge gutter
				41.49		22 Flow line
				42.11		22 top curb
				42.13		34 P.L.
				42.30	1. bottom curb	
				42.55	1 top "	
				42.56	11 " "	
				42.41	11 bottom "	
				42.20	22 (1/4)	
				41.79	33 Edge gutter	

76-L-298 CE 307 2-63

PLEASE RETURN TO
LOS ANGELES COUNTY ENGINEER
403 LOS ANGELES COUNTY ENGINEERING BLDG.

NOTE: ANY ADDITIONS OR CHANGES ON THIS SHEET MUST BE MADE OR CIRCLED IN RED INK, WITH DATE AND NAME OF PERSON MAKING CHANGE.

Do not extend notes this side of this line.

STATION	B. S.	H. I.	F. S.	ELEV.	HARVEY WAY LEFT (NORTH)	RIGHT (SOUTH)
27+40				41.72	34 Flow line	
				42.33	34 Top curb	
				42.65	46 P.L.	
27+80				42.36		
				42.30		10 (1/4)
				41.60		21 edge gutter
				41.55		22 Flow line
				42.20		22 top curb
				42.4		34 P.L
				42.35	1 bottom curb	
				42.64	1 top "	
				42.67	11 " "	
				42.48	11 bottom "	
				42.37	22 (1/4)	
				41.81	33 Edge gutter	
				41.75	34 Flow line	
				42.36	34 top curb	
				42.7	46 P.L.	
BM SD 678				~~42.40~~ 42.39	BM SD 678 Elev= 42.394 FB 3320-735 HARVEY WAY & LOMINA AVE N.W. Cor. Bt. spk in curb 5' W. of W end C.R	

Profile Notes Red ____ Plotted ____ Job No. 3194.79 Division No. 11 F.B. 3326 Pg. 95
No. ____ Date ____ Date ____ Survey of Lakewood S.D. Proj 4602 Line "A"
X-Sec. Notes Chkd. ____ Checked ____ Survey by J. Brown Notes J.B. & E.S. Date 1-26-66
No. ____ Date ____ Date ____ Map No. ____ Indexed ____ Date ____

76-L-298 CE 307 2-63

PLEASE RETURN TO
LOS ANGELES COUNTY ENGINEER
403 Los Angeles County Engineering Bldg.

NOTE: ANY ADDITIONS OR CHANGES ON THIS SHEET MUST BE MADE OR CIRCLED IN RED INK, WITH DATE AND NAME OF PERSON MAKING CHANGE

Do not extend notes this side of this line.

F.B. 3326 Pg. 96 Job No. 3194.79 Division No. 11 Notes Red ____ Plotted ____ Profile
Survey of Lakewood 30 Proj 4602 Line A Date ____ Date ____ No. ____ X-Sec.
Survey by J Brown Notes LB & E Shoemaker Notes Chkd. ____ Checked ____ No.
Indexed S. J. GALLI Date ____ Date ____ Date ____

STATION	B.S.	H.I.	F.S.	ELEV.	HARVEY LEFT (NORTH)	WAY RIGHT (SOUTH)
27+90 3				41.84	33 Edge gutter	
				41.77	34 Flow line	
				42.38	34 Top curb	
28+00				42.40		
28+11				42.10	31° Edge cross gut	
28+41 38				42.45		
GOING North on LOMINA AVE (28+41 38 ON HARVEY)					WAY LEFT (WEST) 1+00 ON LOMINA AVE	RIGHT (EAST)
1+00				42.45		
1+01				42.43		bottom curb
1+01				42.71		top curb
1+06				42.74	SSMH	Avg RIM
					INLET (NORTH)	
					RIM 42.74	
					ROD 7.22	
					TOP 35.52	
					DIA 0.67	
				34.85	INVT 34.85	
8" inlet North						OUTLET (EAST)
8" outlet South						RIM 42.74
						ROD 7.29
						TOP 35.45
						DIA 0.67
				34.78		INVT 34.78
1+11	E?			42.73		Top curb
1+11				42.54		bottom curb
1+22				42.48		
1+31				42.10		Edge gutter
1+34				42.06		Middle gutter
1+36 8				42.15		top channel 0.3 deep
						Edge gutter

76-L-298 CE 307 2-63

PLEASE RETURN TO
LOS ANGELES COUNTY ENGINEER
403 LOS ANGELES COUNTY ENGINEERING BLDG.

NOTE: ANY ADDITIONS OR CHANGES ON THIS SHEET MUST BE MADE OR CIRCLED IN RED INK, WITH DATE AND NAME OF PERSON MAKING CHANGE.

Do not extend notes this side of this line.

STATION	B. S.	H. I.	F. S.	ELEV.	LOMINA LEFT (WEST)	AVE RIGHT (EAST)
1+60				42.31		
1+60				42.09		16' Edge gutter
				42.02		17.8 Flow line gutter
				42.04		19.9 Bot Cb.
				42.35		19.9 Top Cb.
1+67.0				42.14	16.2 Edge gutter New	
				41.77	18.3 Flow Line	
1+69.0				41.98	16.2 Edge gutter old	
				41.77	18.2 Flow Line	
1+72				41.97	16' Edge gutter	
1+73				42.04		16' Edge gutter
				41.87		18 Flow line
				42.51		18 Top curb
1+83				42.23		
				42.12		9 (1/4)
				41.98		16 Edge gutter
				41.83		18 Flow line
				42.51		18 Top curb
				42.8		30 P. L
				42.16	9 (1/4)	
				41.92	16.8 Edge gutter	
				41.78	18 Flow line	
				42.41	18 Top curb	
				42.7	30 P. L	
1+85				41.90	17 Edge gutter	
2+00				42.25		

Profile No. ____ Notes Red ____ Plotted ____ Job No. 3194.79 Division No. 11 F.B. 3326 Pg. 97
Date ____ Date ____ Survey of Lakewood Proj. 4602 Line "A"
X-Sec. No. ____ Notes Chkd. ____ Checked ____ Survey by J. Brown Notes J.B.&E.S. Date 1-26-66
Date ____ Date ____ Map No. ____ Indexed by J. Gall Date ____

76-L-298 CE 307 2-63

PLEASE RETURN TO
LOS ANGELES COUNTY ENGINEER
403 LOS ANGELES COUNTY ENGINEERING BLDG.

NOTE: ANY ADDITIONS OR CHANGES ON THIS SHEET MUST BE MADE OR CIRCLED IN RED INK, WITH DATE AND NAME OF PERSON MAKING CHANGE

Do not extend notes this side of this line.

STATION	B.S.	H.I.	F.S.	ELEV.	LOMINA LEFT (WEST)	AVE RIGHT (East)
2+25				42.32		℄
				42.16		9 (1/4)
				42.06		16 Edge gutter
				41.90		18 Flow line
				42.59		18 Top curb
				42.8		30 P.L.
				42.21	9 (1/4)	
				41.95	17 Edge gutter	
				41.86	18 Flow line	
				42.50	18 top curb	
				42.8	30 P.L.	
3+00				42.42		℄
3+25				42.44		℄
				42.31		9 (1/4)
				42.24		16 Edge gutter
				42.10		18 Flow line
				42.77		18 top curb
				43.0		30 P.L.
				42.33	9 (1/4)	
				42.10	17 Edge gutter	
				42.03	18 Flow line	

F.B. 3326 Pg. 98 Job No. 3194.79 Division No. 11 Notes Red Plotted Profile
Survey of Lakewood Proj 4602 Line "A" Date Date No. X-Sec.
Survey by J. Brown Notes J. Brown & E. Shoemaker Notes Chkd. Checked
Indexed C. J. GALLI Date Date Date No.

76-L-298 CE 307 2-63

PLEASE RETURN TO
LOS ANGELES COUNTY ENGINEER
403 LOS ANGELES COUNTY ENGINEERING BLDG.

NOTE: ANY ADDITIONS OR CHANGES ON THIS SHEET MUST BE MADE OR CIRCLED IN RED INK, WITH DATE AND NAME OF PERSON MAKING CHANGE.

Do not extend notes this side of this line.

Profile Notes Red. Plotted. Job No. Division No. 11
No. Date Date Survey of Lakewood Blvd. Sheet Line "A"
X-Sec. Notes Chkd. Checked Survey by J.B. BROWN Notes BATES Date 1-26-66
Date Date Map No. Inspected by J. CALLI Date
F.B. 3326 Pg. 99
3/24 79

STATION	B. S.	H. I.	F. S.	ELEV.	LEFT (WEST) LOMINA	RIGHT (EAST) AVE
3+25				42.67	18 TOP CURB	
				43.0	30 P L	
4+06+				42.63	SS.M.H.	ALG RIM
					INLET (NORTH)	
					RIM 42.63	
					ROD 6.21	OUTLET (SOUTH)
					TOP 36.42	RIM 42.63
					DIA 0.67	ROD 6.22
8" inlet North				35.75	INVT 35.75	TOP 36.41
8" outlet South						DIA 0.67
				35.74		INVT 35.74
GOING	EAST	ON HARVEY	WAY	(1+00 North on LOMINA AVE)	= 28+41	on HARVEY WAY
28 +41				42.45		
28 + 69				42.51		
				42.30		10 (1/4)
				41.74		21 Edge gutter
				41.66		22 Flow line
				42.32		22 top curb
				42.6		34 P L
28+75				42.19	31 Edge gutter	
28+90				42.47	1 Bot Cb	
				42.39	11 Top Cb	
				42.76	11 Top Cb	
				42.52	11 Bot Cb	
28+95				42.52		
				42.45	6 Pum't.	
				42.11	34 Top Chan. (1.0 Edge)	OVERLAYED CONC.
28+96				41.91	34 Flow Line	

76-L-298 CE 307 2-63

PLEASE RETURN TO
LOS ANGELES COUNTY ENGINEER
403 LOS ANGELES COUNTY ENGINEERING BLDG.

NOTE: ANY ADDITIONS OR CHANGES ON THIS SHEET MUST BE MADE OR CIRCLED IN RED INK. WITH DATE AND NAME OF PERSON MAKING CHANGE

Do not extend notes this side of this line.

STATION	B. S.	H. I.	F. S.	ELEV.		
29+00				42.54		
				42.64	6 pvmt	
29+12				42.53		
				42.60	6 Pvmt	
				42.66	11 curb line Pvmt	
				42.56	21 (1/4)	
				42.11	33 edge gutter	
				41.98	34 Flow line	
				42.67	34 top curb	
				42.87	46 P/L	
29+24"				42.56		
				42.48	6 SSUC Avg Rim	
					INLET (NORTH) may be stub	
					RIM 42.48	
					Rod 7.34	
					TOP 35.14	
					DIA 0.67	
					INVT 34.47	
8" inlet North (stub?)				34.47		
8" inlet west				34.44		
8" outlet South				34.42		
				42.37		11 (1/4)
				41.72		21 edge gutter
				41.68		22 Flow line
				41.72		23 edge gutter

INLET (west)
RIM 42.48
ROD 7.37
TOP 35.11
DIA 0.67
INVT. 34.44

outLET (SOUTH)
RIM 42.48
ROD 7.37
TOP 35.09
DIA 0.67
INVT. 34.42

F.B. 3326 PG. 100
Job No. 3194.79 Division No. 11 Notes Red Plotted Profile
Survey of Lakewood Proj 4602 Line "A" Date Date No.
Survey by J. Brown Notes J. Brown & E. Shoemaker Notes Chkd. Checked X-Sec.
Indexed C. J. GALLI Date Date Date No.

76-L-298 CE 307 2-63

PLEASE RETURN TO
LOS ANGELES COUNTY ENGINEER
403 LOS ANGELES COUNTY ENGINEERING BLDG.

NOTE: ANY ADDITIONS OR CHANGES ON THIS SHEET MUST BE MADE OR CIRCLED IN RED INK, WITH DATE AND NAME OF PERSON MAKING CHANGE.

Do not extend notes this side of this line.

STATION	B. S.	H. I.	F. S.	ELEV.		
29+24'				42.07		36 Pvmt.
				42.17		50 Pvmt
				42.17		100 Pvmt
				42.10		200 Pvmt
29+51				42.60		TL
				42.66	6 middle	
				42.67	11 curb line	
				42.60	22 (1/4)	
				42.15	33 Edge gutter	
				42.03	34 Flow line	
				42.11	34 top curb (Dep. cb)	
				43.0	46 P.L.	
29+54.3				42.63		TL
				42.69	6' Pvmt	
29+59.3				42.65	1 Bot Cb	
				42.96	1' Top cb	
				42.94	11 Top cb	
				42.73	11' Bot. Cb.	
29+79.3				42.68		TL
				42.56		10 (1/4)
				41.92		21 edge gutter
				41.82		22 Flow line
				42.45		22 Top curb
				42.8		34 P.L.

Profile No. ____ Notes Red ____ Plotted ____ Job No. 3194.79 Division No. 11 F.B. 3326 Pg. 101
Date ____ Date ____ Survey of Lakewood Proj 4602 Line "A"
X-Sec. No. ____ Notes Chkd. ____ Checked ____ Survey by J. BROWN Notes J.B.&E.S. Date 1-26-66
Date ____ Date ____ Map No. ____ Indexed G. J. GALLI Date ____

76-L-298 CE 307 2-63

PLEASE RETURN TO
LOS ANGELES COUNTY ENGINEER
403 LOS ANGELES COUNTY ENGINEERING BLDG.

NOTE: ANY ADDITIONS OR CHANGES ON THIS SHEET MUST BE MADE OR CIRCLED IN RED INK, WITH DATE AND NAME OF PERSON MAKING CHANGE

Do not extend notes this side of this line.

STATION	B.S.	H.I.	F.S.	ELEV.		
29+79.3				42.68	1 bottom curb	
				42.97	1 top "	
				43.00	11 " "	
				42.79	11 bottom "	
30+00				42.74		℄
				42.65		10 (1/4)
				41.96		21 Edge gutter
				41.88		22 Flow line
				42.53		22 Top curb
				42.8		34 P.L.
				42.74	1 bottom cb	
				43.02	1 top "	
				43.06	11 " "	
				42.84	11 bottom "	
				42.78	22 (1/4)	
				42.20	33 Edge gutter	
				42.12	34 Flow line	
				42.18	34 Top curb	Dep. Cb.
				43.1	46 P.L.	
BM S.D. 678				42.39	BM S.D. 678 Elev. 42.394 F.B. 3320-135 Harvey Way & Lomina Ave. N.W. Cor. Bt. Sok in cb. 5' W. of W. end C.R.	

F.B. 3326 PG. 102

Job No. 3194.79 Division No. 11 Notes Red Plotted Profile

Survey of Lakewood Proj 4602 Line "A" Date Date No. X-Sec.

Survey by J. Brown Notes J. Brown & E. Shoemaker Notes Chkd. Checked No.

Indexed C. J. GALLI Date Date Date

Profile	Notes Red	Plotted	Job No. 3194.79	Division No. 11	F.B. 3326 Pg. 103
No.	Date	Date	Survey of Lakewood S.D. Proj. 4602 Line A.		
X-Sec.	Notes Chkd.	Checked	Survey by J.H. Brown	Notes E.S.	Date 1-26-66
No.	Date	Date	Map No.	Indexed C. J. GALLI	Date

LAKEWOOD S. D.

PROJ. # 4602

LINE A.

J.N. 3194.79

Determination of the invert elevation of the storm drain man hole located in the north east quadrant of the intersetion of Carson St. & Bellflower Blvd.

Jan 26 1966

J. H. Brown
C. Shoemaker
R. Rodriguez
I. Alverez

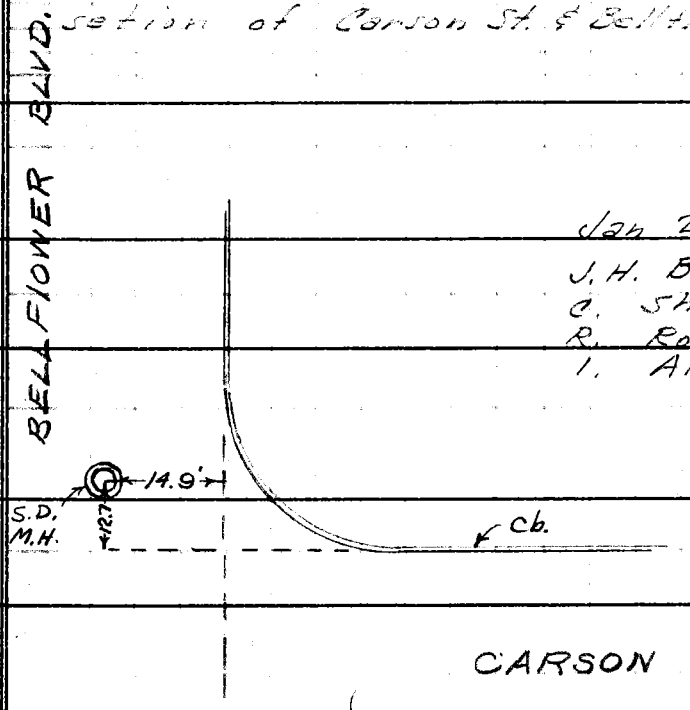

NOTE: ANY ADDITIONS OR CHANGES ON THIS SHEET MUST BE MADE OR CIRCLED IN RED INK, WITH DATE AND NAME OF PERSON MAKING CHANGE.

PLEASE RETURN TO
LOS ANGELES COUNTY ENGINEER
403 LOS ANGELES COUNTY ENGINEERING BLDG.

Do not extend notes this side of this line.

76-L-298 CE 307 2-63

76-L-298 CE 307 2-63

PLEASE RETURN TO
LOS ANGELES COUNTY ENGINEER
403 Los Angeles County Engineering Bldg.

NOTE: ANY ADDITIONS OR CHANGES ON THIS SHEET MUST BE MADE OR CIRCLED IN RED INK, WITH DATE AND NAME OF PERSON MAKING CHANGE

Do not extend notes this side of this line.

F.B. 3320 Pg. 104 Job No. 3194.79 Division No. 11 Notes Red Plotted Profile
Survey of Lakewood S.D. Proj. 4602 Line A Date No. X-Sec.
Survey by L.H. Brown Notes E.S. Notes Chkd. Checked
Indexed G. A. GALLI Date Date Date No.

STATION	B.S.	H.I.	F.S.	ELEV.		
BM. S.D. 683	6.09	45.64		39.55	BM. S.D. 683. El. 39.546 F.B. 3320-137. Marker Ave. E. Tilbury St. N.E. Cor. Bf. Spk. in cb. 1.0' N. of N. end C.R. at Fire Hyd.	
T.P.	4.56	44.34	5.86	39.78		
S.D.M.H.			4.76	39.35	Av. Rim Elev.	39.35
					- Rod	9.47
				29.88	Inv. 57" Conc. Pipe Dr.	29.88
T.B.M.-1	4.20	44.36	4.18	40.16	T.B.M.-1 El. F.B. Carson St & Bellflower Blvd. N.E. Cor. 13' ± E. of E. end C.R. Ramset nail in S.E. Cor. C.B.	
T.P.	6.07	45.51	4.92	39.44		
BM. S.D. 683			5.95	39.56	BM. S.D. 683 El. 39.546 F.B. 3320-137. For description see above.	

Notes Ck'd by	Survey of LAKEWOOD CITY S.D.
Map No.	JN 3194.79 Tape 0213 Std 68 °F
Office Work	Surveyed by L.L. BROWN
Checked	Notes L.L. BROWN Date 1-13-66
Date	Indexed C. J. GALLI

F. B. 3326 PG. 109

LAKEWOOD CITY
STORM DRAIN
J.N. 3194.79
LINE C
CENTERLINE SURVEY

REF'S.
TRACT MAP
17590
17830
STATE HWY
F.B. A244.001

PARTY
BROWN, L.L.
HARRINGTON, P.
FALSEY, J.
MOODYMAN, W.

Note: Any Additions or Changes on This Sheet Must be Made or Circled in Red Ink With Date and Name of Person Making Change.

PLEASE RETURN TO
LOS ANGELES COUNTY ENGINEER
403 LOS ANGELES COUNTY ENGINEERING BLDG.
Do not extend this side of this line.

75F309S CE#310 1-65

F. B. 3326 Pg. 110

INDEX MAP

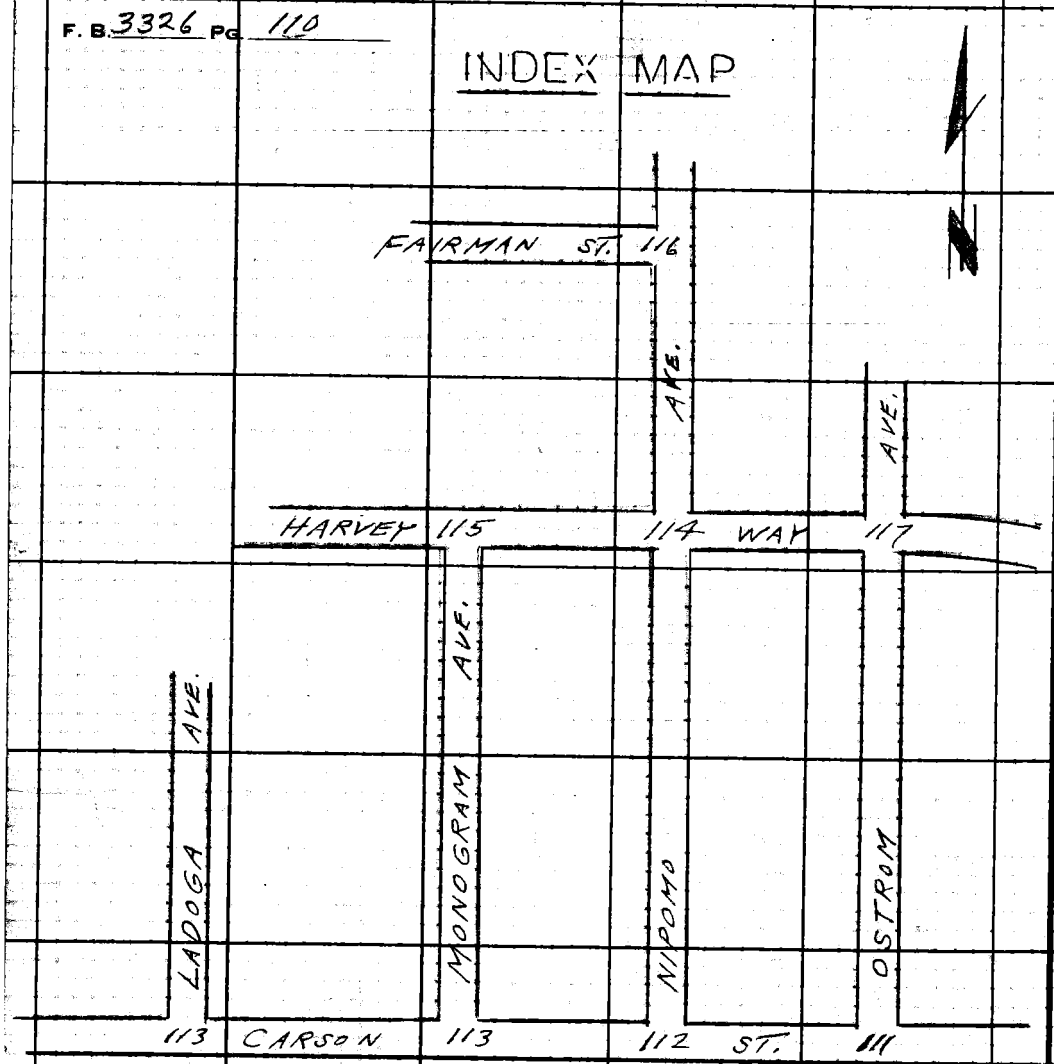

PLEASE RETURN TO
LOS ANGELES COUNTY ENGINEER
403 LOS ANGELES COUNTY ENGINEERING BLDG.

Do not extend this side of this line.

Note: Any Additions or Changes on This Sheet Must be Made or Circled in Red Ink With Date and Name of Person Making Change.

Notes Ck'd by M. ASHLEY	Survey of LAKEWOOD CITY S.D.	F. B. 3326 PG. 111
Map No.	JN 3194.79 Tape 0.213 Std. 68 °F	
Office Work	Surveyed by L.L. BROWN	
Checked	Notes L.L. BROWN Date 1-13-66	
Date	Indexed E. J. GALLI	

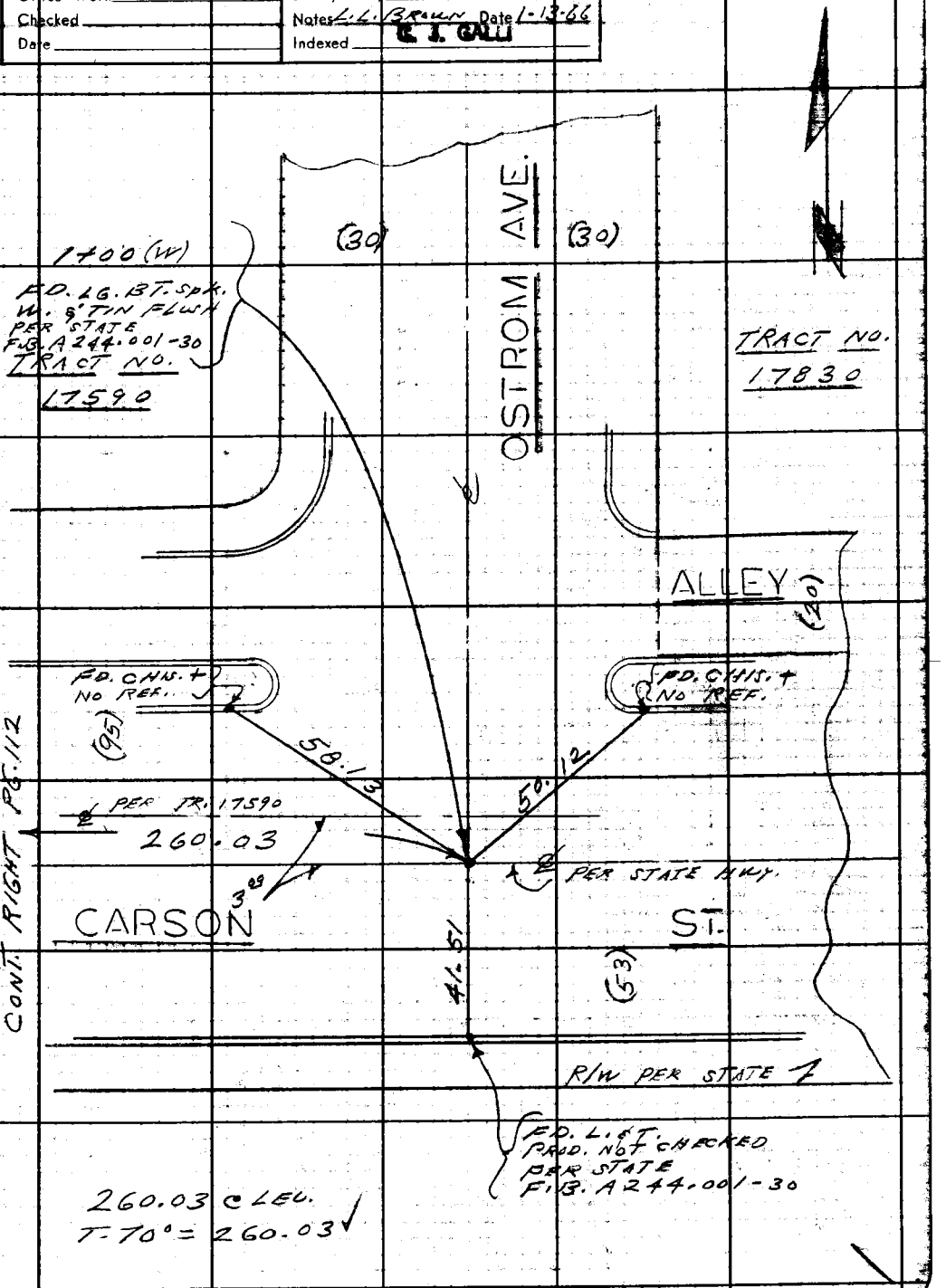

Note: Any Additions or Changes on this Sheet Must be Made or Circled in Red Ink With Date and Name of Person Making Change.

Do not extend this side of this line.

PLEASE RETURN TO
LOS ANGELES COUNTY ENGINEER
403 LOS ANGELES COUNTY ENGINEERING BLDG.

26F309S CE#310 1-65

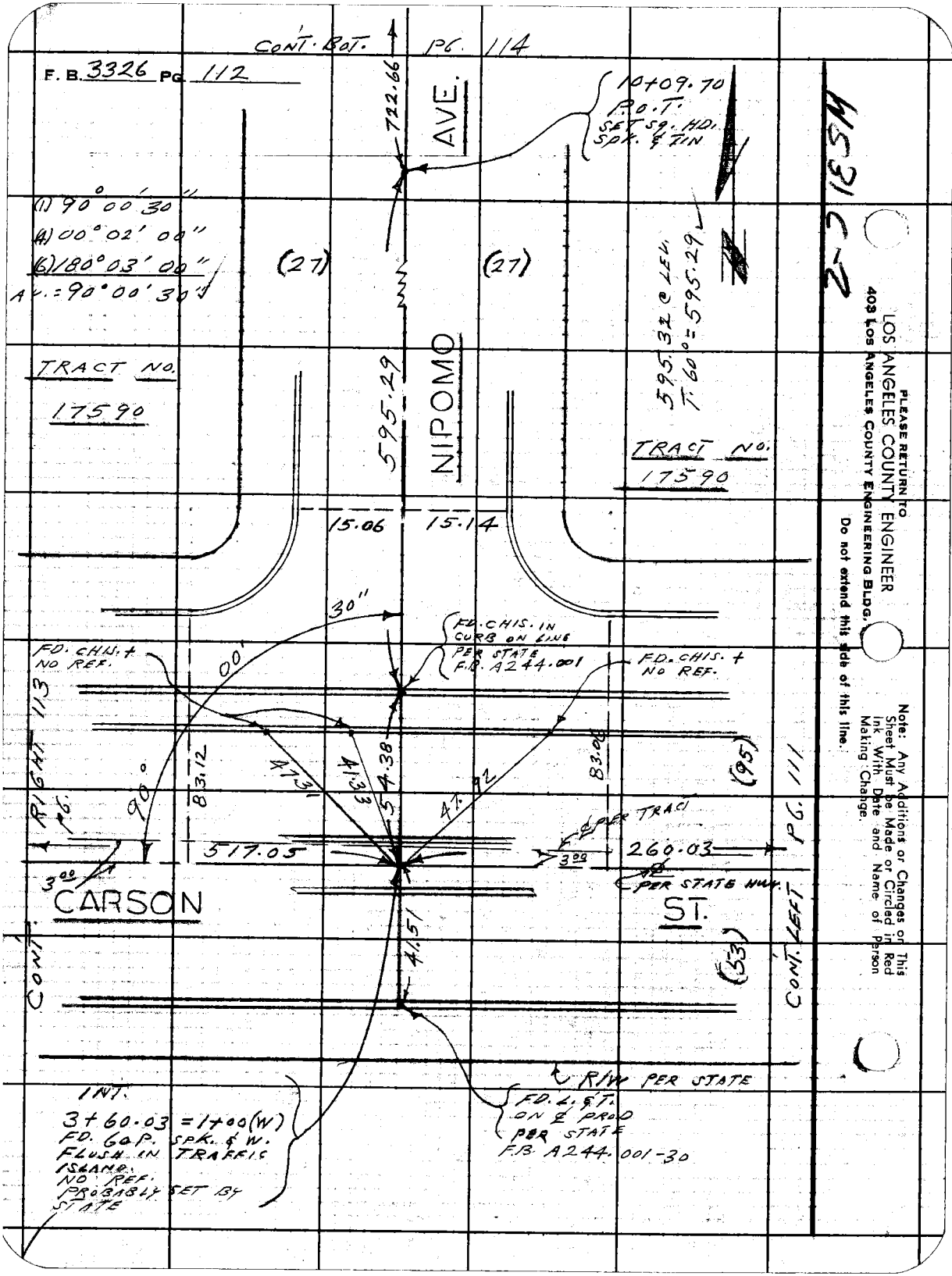

PLEASE RETURN TO
LOS ANGELES COUNTY ENGINEER
403 Los Angeles County Engineering Bldg.
Do not extend this side of this line.
Note: Any Additions or Changes on This Sheet Must be Made or Circled in Red Ink With Date and Name of Person Making Change.

Notes Ck'd by M. ASHLEY	Survey of LAKEWOOD CITY S.D.	F. B. 3326 PG. 113
Map No.	JN 3194.79 Tape 0213 Std. 68 °F	
Office Work	Surveyed by L. L. BROWN	
Checked	Notes L. L. BROWN Date 1-13-66	
Date	Indexed C. J. GALLS	

WS 31 B-2

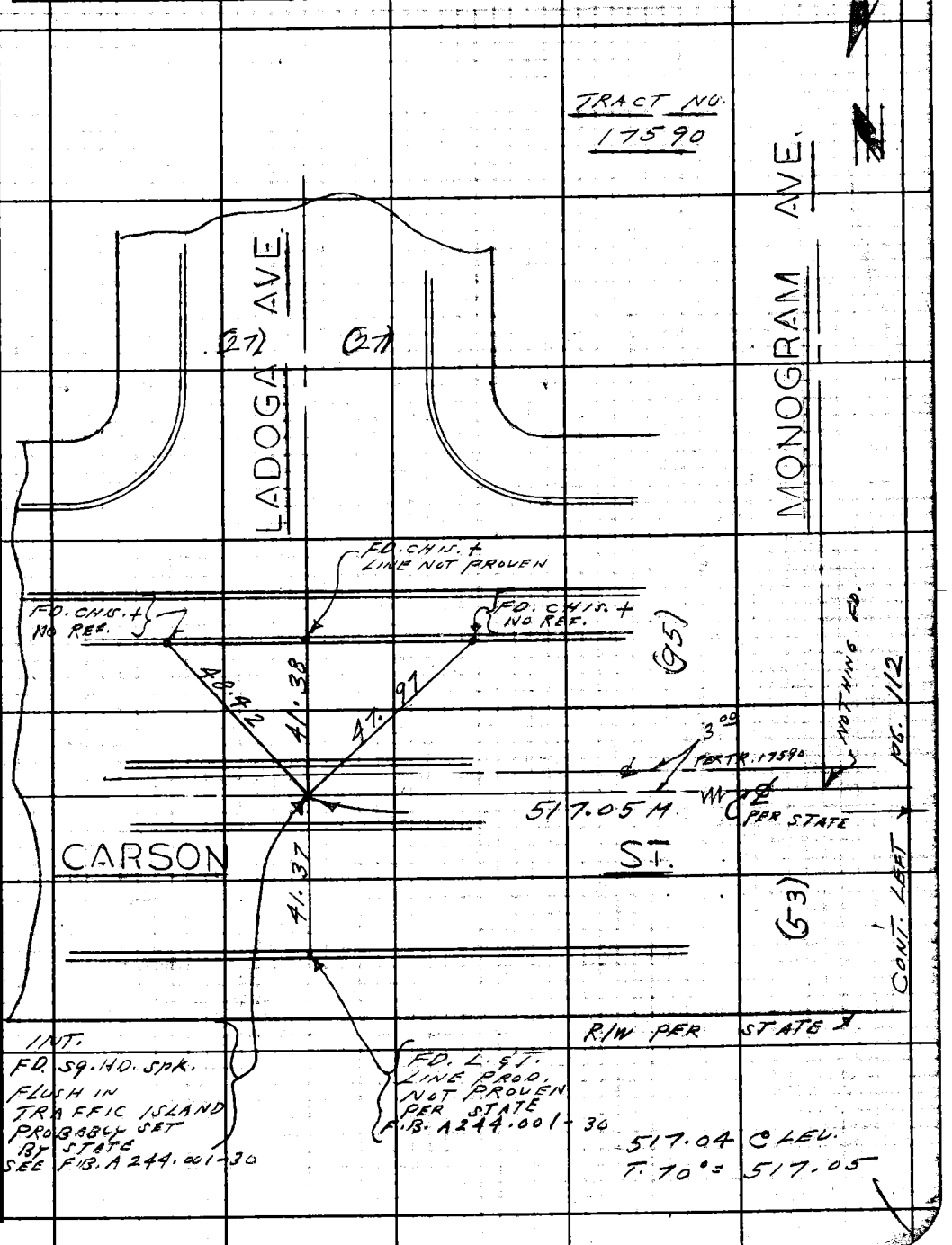

Note: Any Additions or Changes on This Sheet Must be Made or Circled in Red Ink With Date and Name of Person Making Change.

Do not extend this side of this line.

PLEASE RETURN TO
LOS ANGELES COUNTY ENGINEER
403 LOS ANGELES COUNTY ENGINEERING BLDG.

76F309S CE#310 1-65

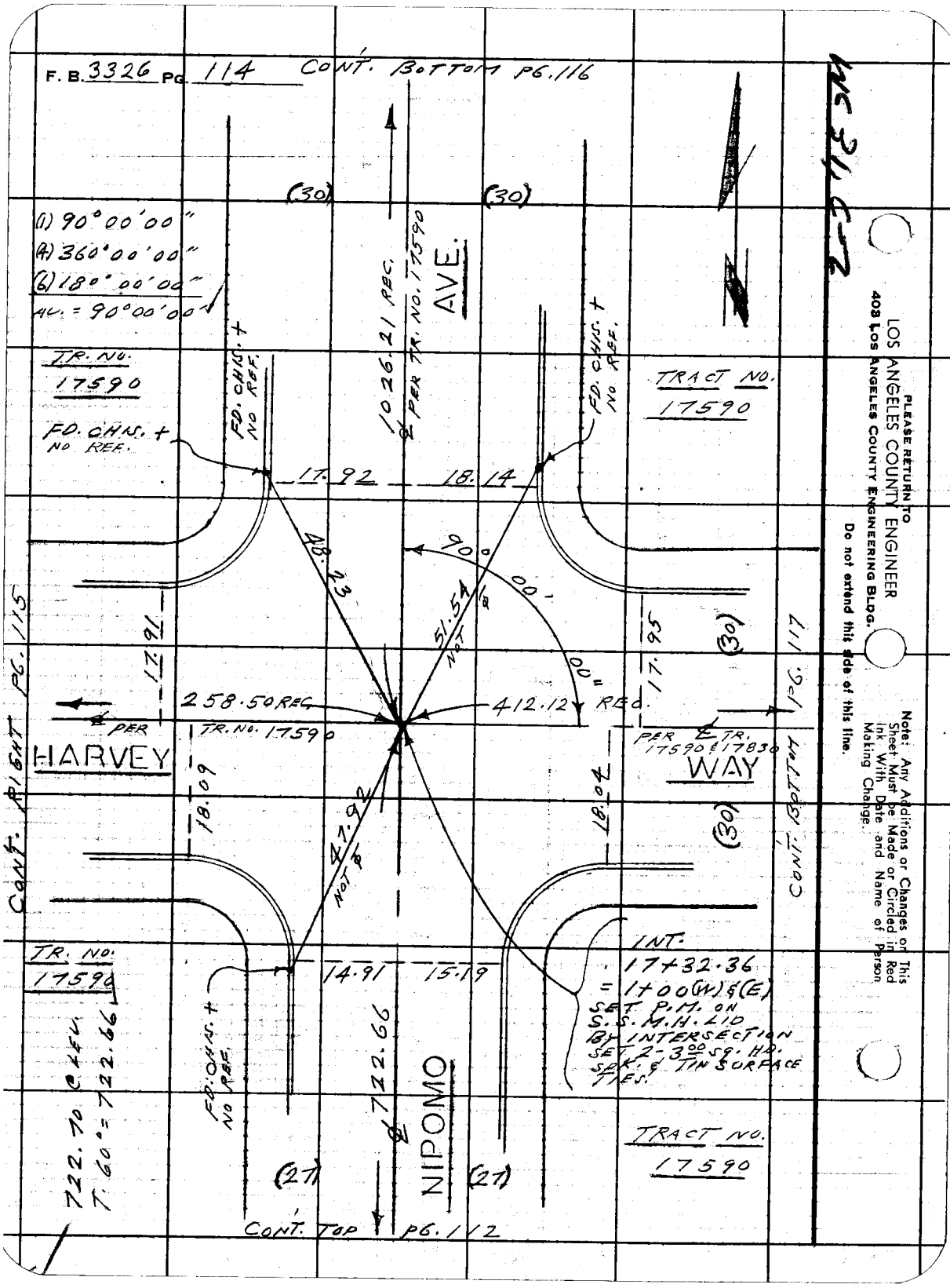
F. B. 3326 PG. 114
CONT. BOTTOM PG. 116
(30)
(30)
(1) 90°00'00"
(4) 360°00'00"
(6) 180°00'00"
AV. = 90°00'00"
TR. NO. 17590
FD. CHIS. + NO REF.
FD. CHIS. + NO REF.
FD. CHIS. + NO REF.
1026.21 REC.
℄ PER TR. NO. 17590
AVE.
TRACT NO. 17590
17.92
18.14
48.23
90°00'00"
51.54 NOT ℄
17.91
17.95
(30)
258.50 REC.
412.12 REC.
℄ PER TR. NO. 17590
PER ℄ TR. 17590 & 17830
HARVEY
WAY
18.09
18.04
47.92 NOT ℄
(30)
CONT. RIGHT PG. 115
CONT. BOTTOM PG. 117
TR. NO. 17590
14.91
15.19
INT. 17+32.36 = 1+00 (W) & (E)
SET P.M. ON S.S.M.H. LID BY INTERSECTION
SET 2-3.00 SQ. HD. SPK. & TIN SURFACE TIES.
722.70 @ LEV. T. 60° = 722.66
FD. CHIS. + NO REF.
722.66
℄
NIPOMO
TRACT NO. 17590
(27)
(27)
CONT. TOP PG. 112
PLEASE RETURN TO
LOS ANGELES COUNTY ENGINEER
408 LOS ANGELES COUNTY ENGINEERING BLDG.
Do not extend this side of this line.
Note: Any Additions or Changes on This Sheet Must be Made or Circled in Red Ink With Date and Name of Person Making Change.

Notes Ck'd by M. ASHLEY	Survey of LAKEWOOD CITY S.D.
Map No.	JN 3194.79 Tape 9213 Std 68 °F
Office Work	Surveyed by L.L. BROWN
Checked	Notes L.L. BROWN Date 1-14-66
Date	Indexed C. J. GALLI

F. B. 3326 PG. 115

WS31 C2

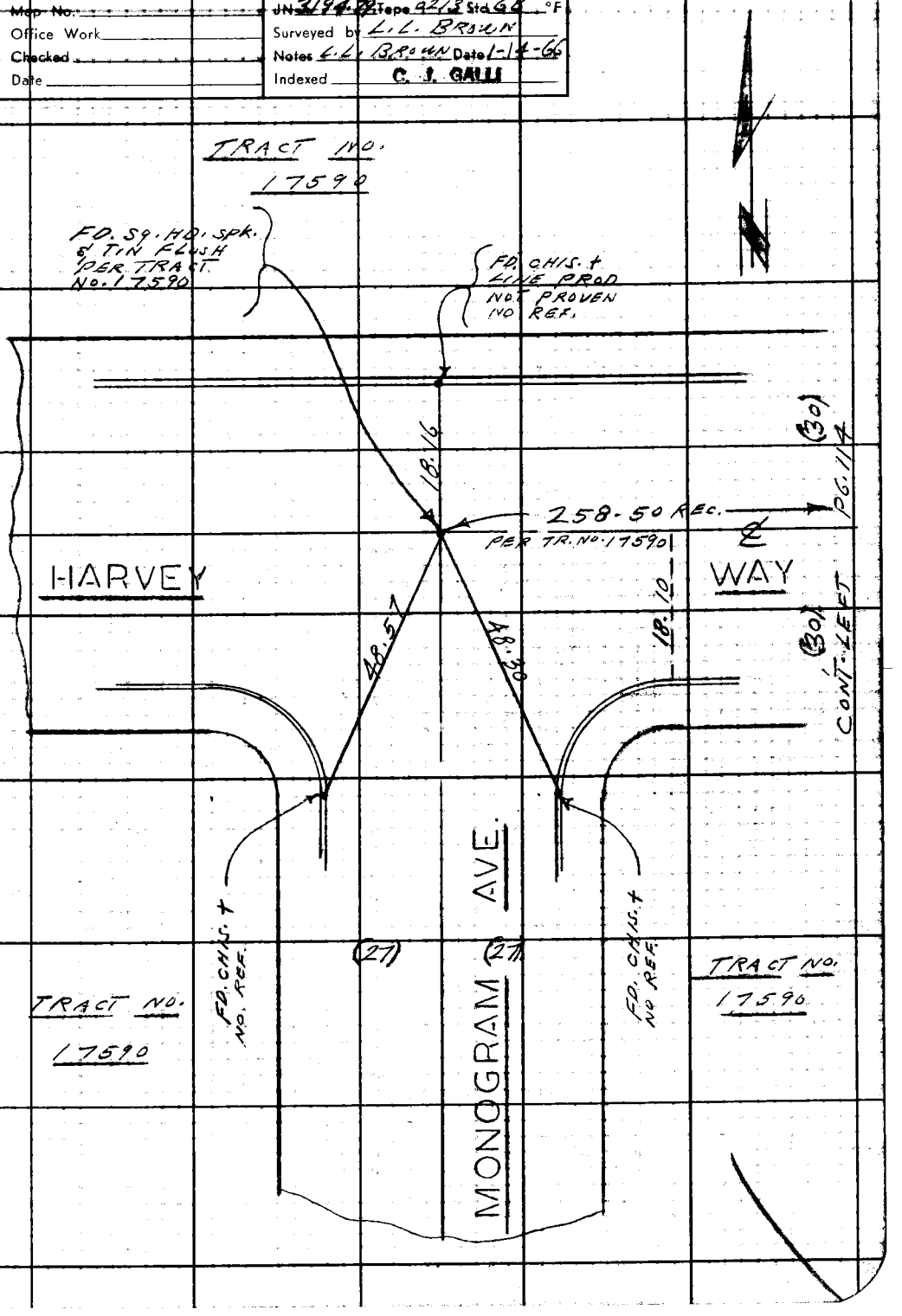

Note: Any Additions or Changes on This Sheet Must be Made or Circled in Red Ink With Date and Name of Person Making Change.

Do not extend this side of this line.

PLEASE RETURN TO
LOS ANGELES COUNTY ENGINEER
403 LOS ANGELES COUNTY ENGINEERING BLDG.

76F309S CE#310 1-65

F. B. 3326 PG. 116

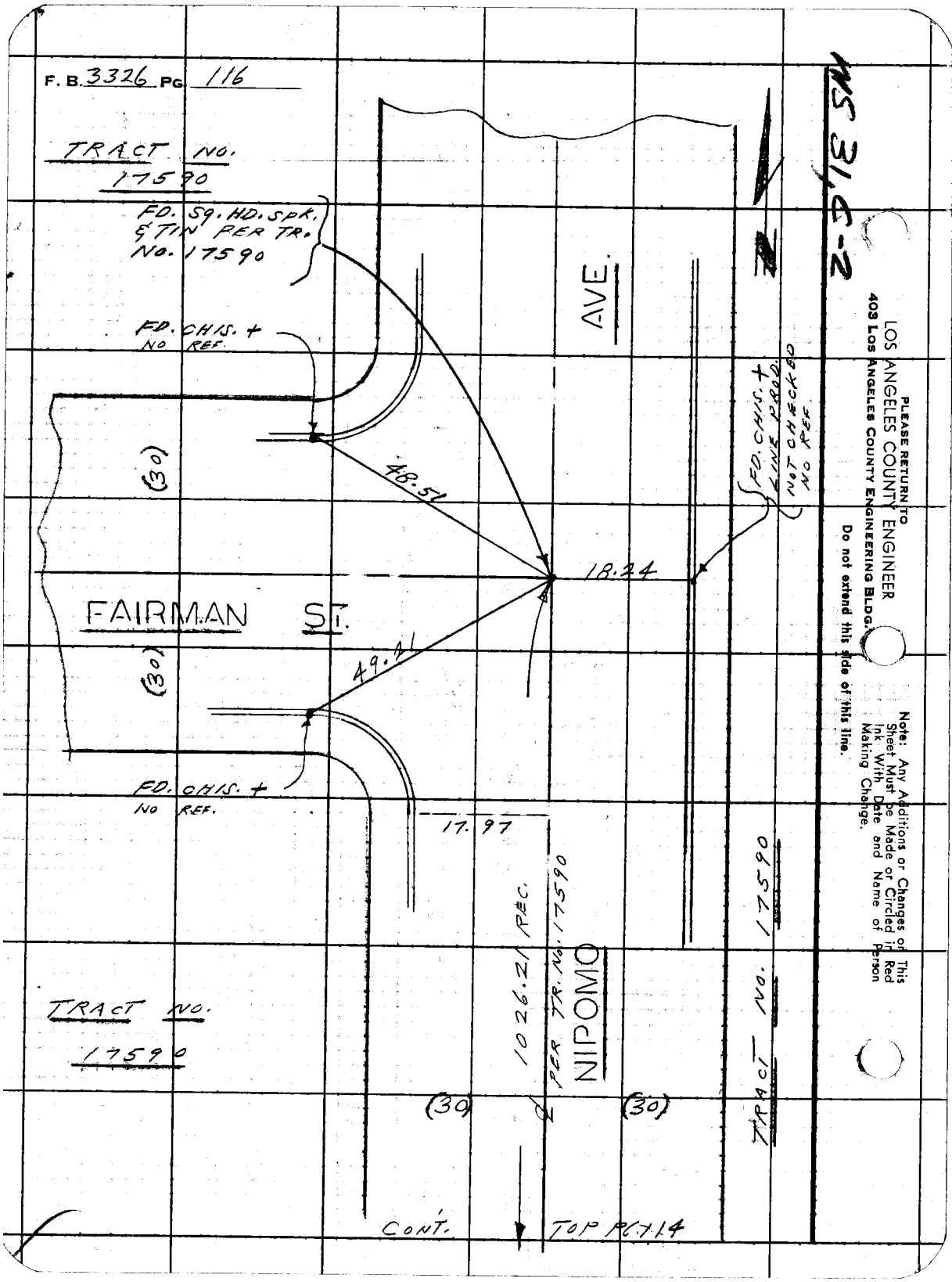

PLEASE RETURN TO
LOS ANGELES COUNTY ENGINEER
403 LOS ANGELES COUNTY ENGINEERING BLDG.
Do not extend this side of this line.
Note: Any Additions or Changes on This Sheet Must be Made or Circled in Red Ink With Date and Name of Person Making Change.

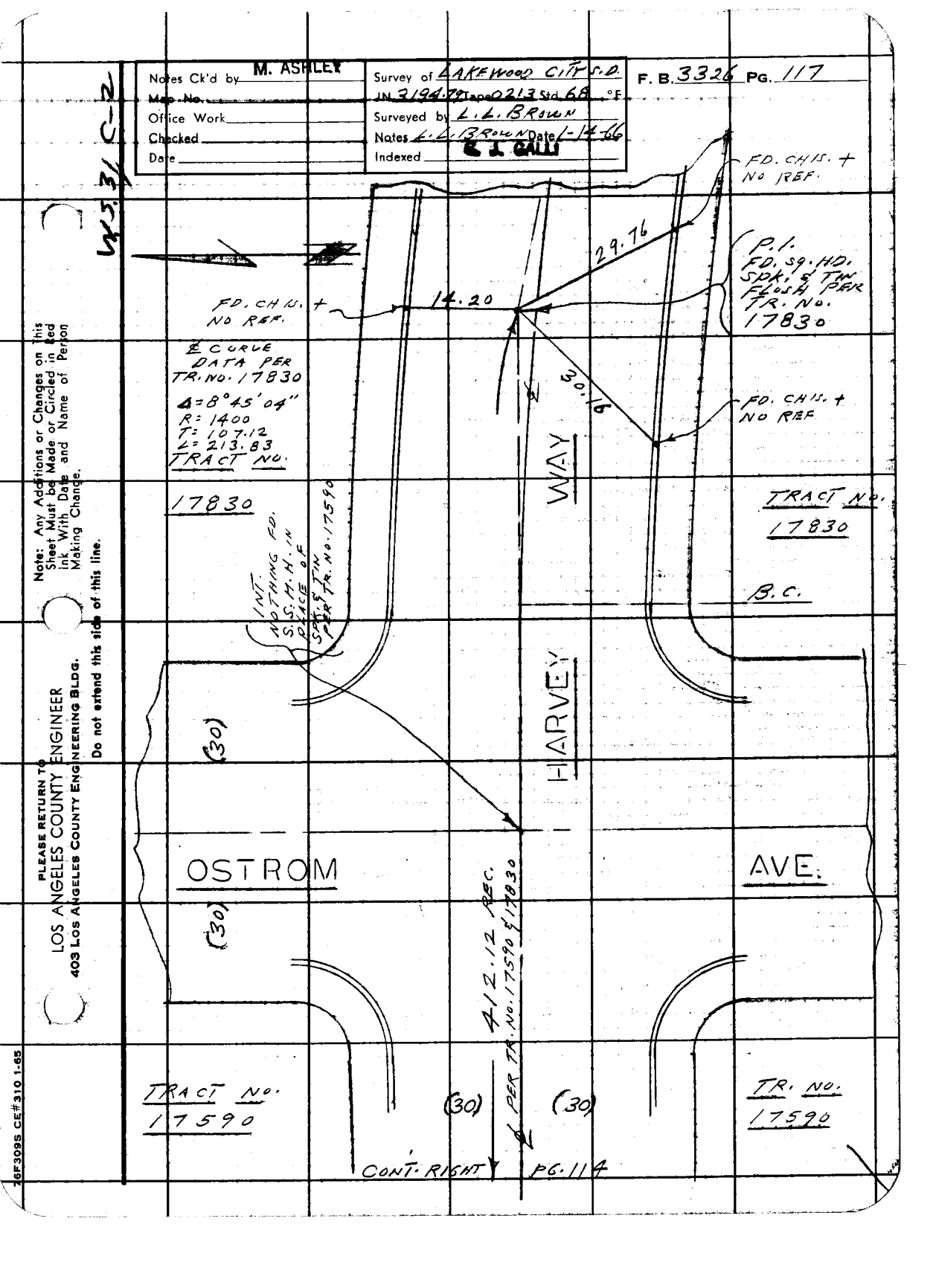
Notes Ck'd by M. ASHLEY
Map No.
Office Work
Checked
Date
Survey of LAKEWOOD CITY S.D.
JN 3/96.78 Tape 0213 Std. 68 °F
Surveyed by L.L. BROWN
Notes L.L. BROWN Date 1-14-66
Indexed E. J. GALLI
F. B. 3326 PG. 117
43-31 C-2
FD. CHIS. + NO REF.
P.I. FD. SQ. HD. SPK. & TIN FLUSH PER TR. NO. 17830
29.76
14.20
FD. CHIS. + NO REF.
30.19
FD. CHIS. + NO REF.
Δ CURVE DATA PER TR. NO. 17830
Δ = 8°45'04"
R = 1400
T = 107.12
L = 213.83
TRACT NO. 17830
INT. NOTHING FD. S.S.M.H. IN PLACE OF SPK. & TIN PER TR. NO. 17590
WAY
TRACT NO. 17830
B.C.
HARVEY
(30)
OSTROM
AVE.
412.12 REC. & PER TR. NO. 17590 & 17830
TRACT NO. 17590
(30)
(30)
TR. NO. 17590
CONT. RIGHT
PG. 114
Note: Any Additions or Changes on this Sheet Must be Made or Circled in Red Ink With Date and Name of Person Making Change.
Do not extend this side of this line.
PLEASE RETURN TO
LOS ANGELES COUNTY ENGINEER
403 Los Angeles County Engineering Bldg.
26F309S CE#310 1-65

PLEASE RETURN TO
LOS ANGELES COUNTY ENGINEER
403 LOS ANGELES COUNTY ENGINEERING BLDG.

Note: Any Additions or Changes on This Sheet Must be Made or Circled in Red Ink With Date and Name of Person Making Change.

Do not extend this side of this line.

BLANK

F. B. 3326 PG. 118

Notes Ck'd by	Survey of LAKEWOOD CITY S.D.
Map No.	JN 319479 Tape Std °F
Office Work	Surveyed by L. L. BROWN
Checked	Notes L. L. BROWN Date 1-17-66
Date	Indexed C. J. GALLI

F. B. 3326 PG. 119

LAKEWOOD CITY
STORM DRAIN

J.N. 319479

LINE C

TOPOGRAPHY

Note: Any Additions or Changes on this Sheet Must be Made or Circled in Red Ink With Date and Name of Person Making Change.

PLEASE RETURN TO
LOS ANGELES COUNTY ENGINEER
403 Los Angeles County Engineering Bldg.

Do not extend this side of this line.

PARTY
BROWN, L.L.
HARRINGTON, P.
FALSEY, J.
MOODY-MAN, W.

26F3095 CE#310 1-65

F. B. 3326 Pg. 120

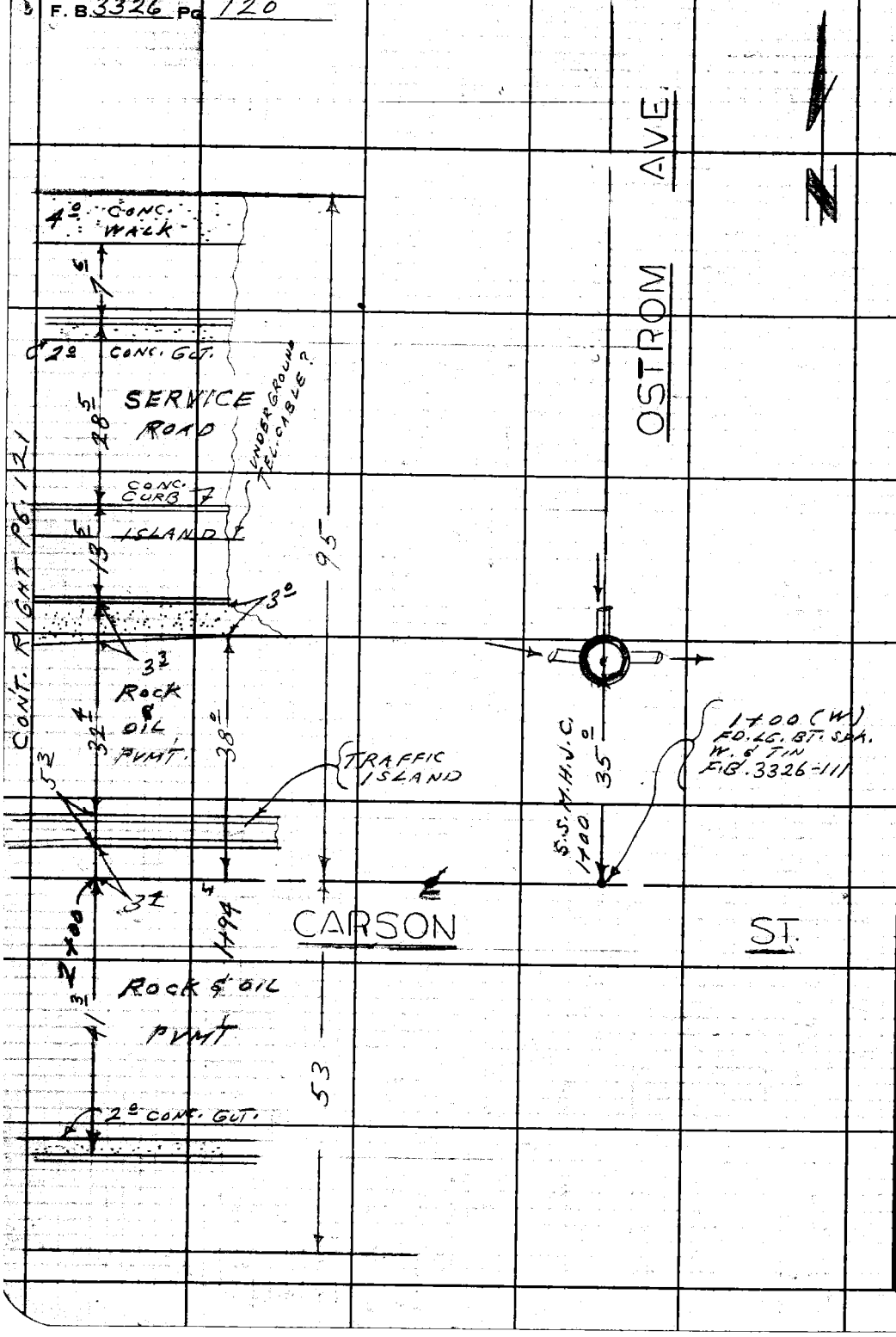

PLEASE RETURN TO
LOS ANGELES COUNTY ENGINEER
403 LOS ANGELES COUNTY ENGINEERING BLDG.

Do not extend this side of this line.

Note: Any Additions or Changes on This Sheet Must be Made or Circled in Red Ink With Date and Name of Person Making Change.

Notes Ck'd by	Survey of LAKEWOOD CITY S.D.	F. B. 3326 PG. 121
Map No.	JN 3194-79	
Office Work	Surveyed by L. L. BROWN	
Checked	Notes L. L. BROWN Date 1-17-66	
Date	Indexed [illegible]	

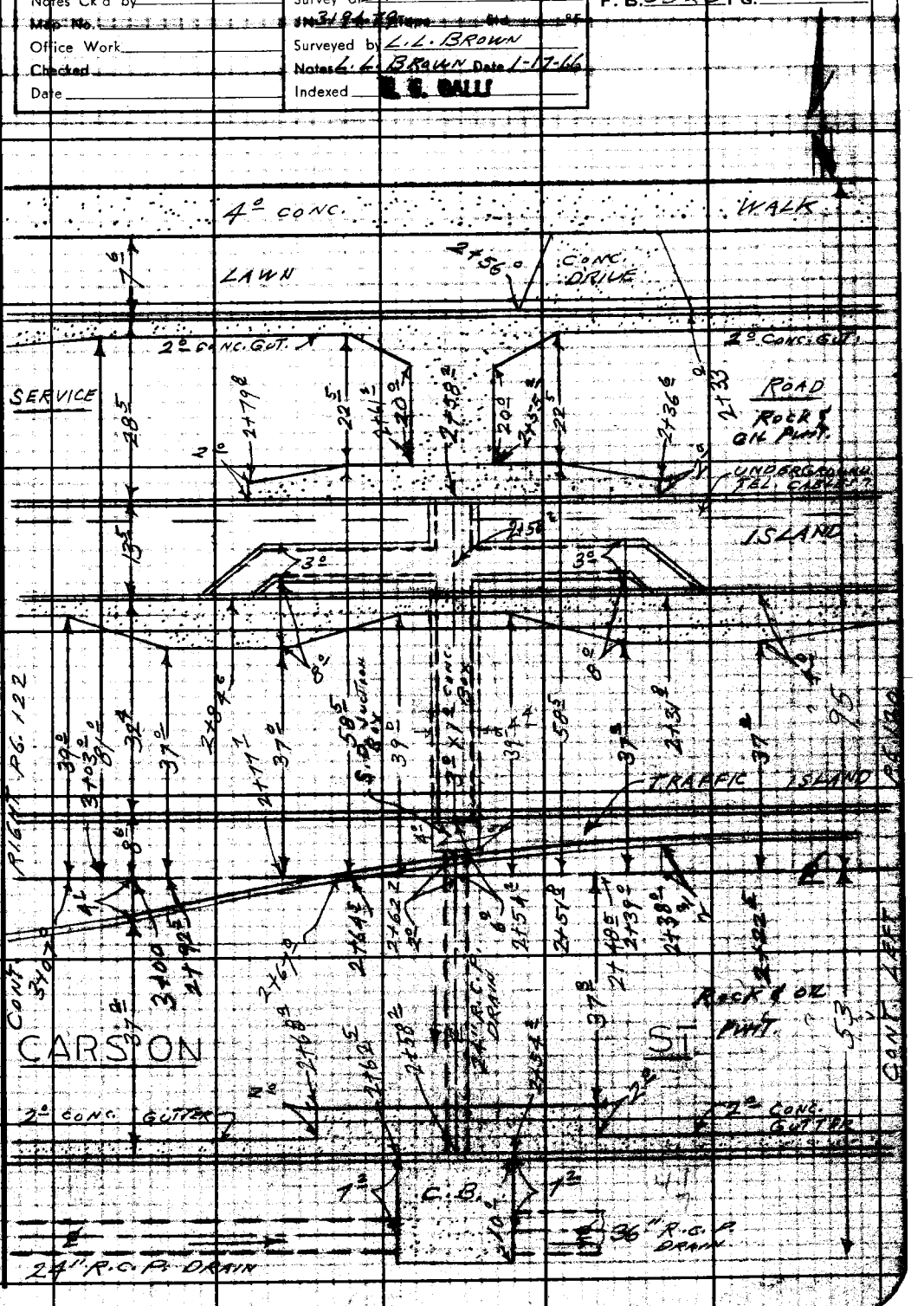

Note: Any Additions or Changes on This Sheet Must be Made or Circled in Red Ink With Date and Name of Person Making Change.

PLEASE RETURN TO
LOS ANGELES COUNTY ENGINEER
403 LOS ANGELES COUNTY ENGINEERING BLDG.
Do not extend this side of this line.

26F3095 CE#310 1-65

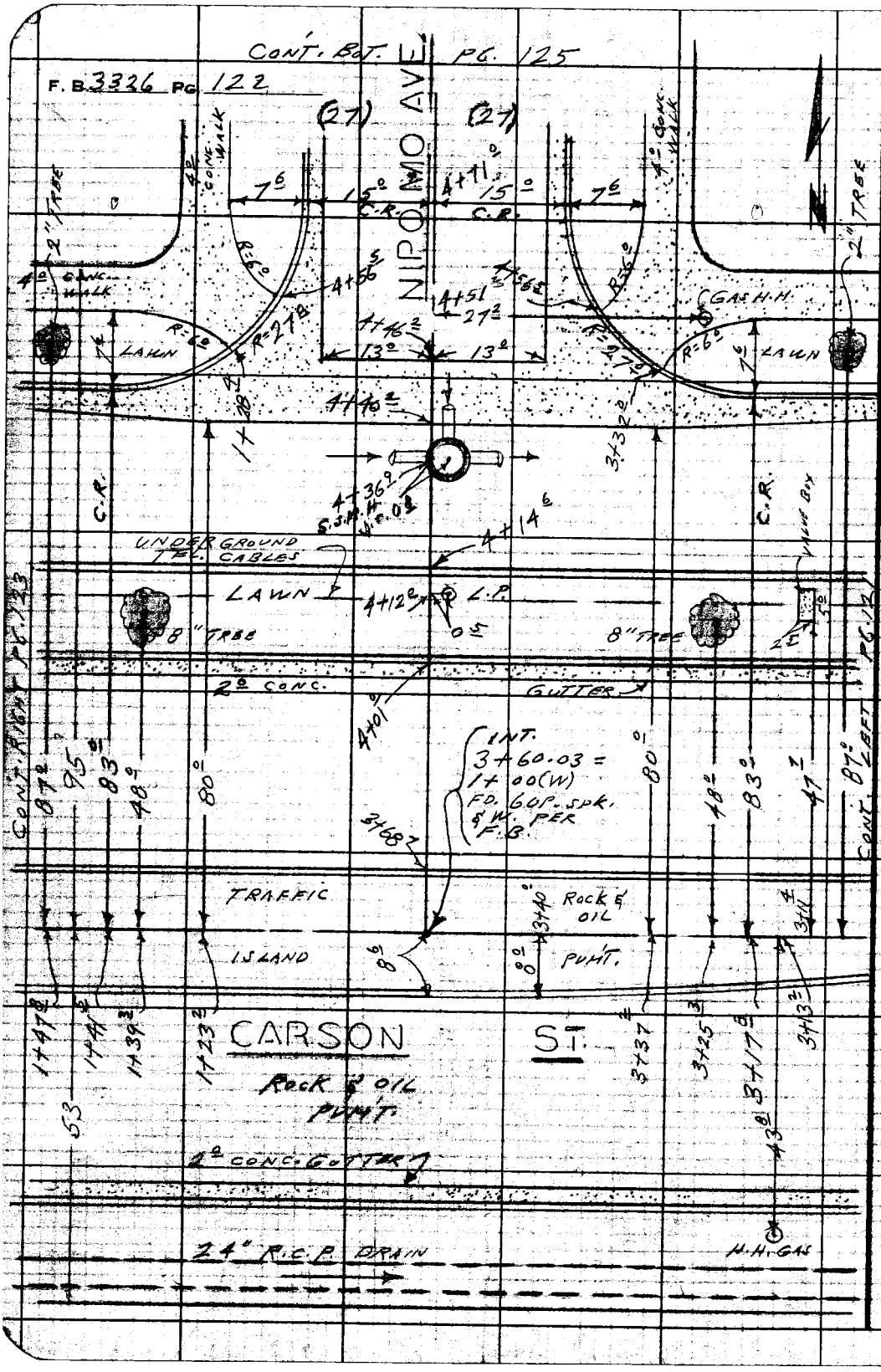

PLEASE RETURN TO
LOS ANGELES COUNTY ENGINEER
403 LOS ANGELES COUNTY ENGINEERING BLDG.
Do not extend this side of this line.

Note: Any Additions or Changes on This Sheet Must be Made or Circled in Red Ink With Date and Name of Person Making Change.

Notes Ck'd by	Survey of LAKEWOOD CITY S.D.
Map No.	JN 3194 Type Std °F
Office Work	Surveyed by L.L. BROWN
Checked	Notes L.L. BROWN Date 1-17-66
Date	Indexed C. J. GALLE

F. B. 3326 PG. 123

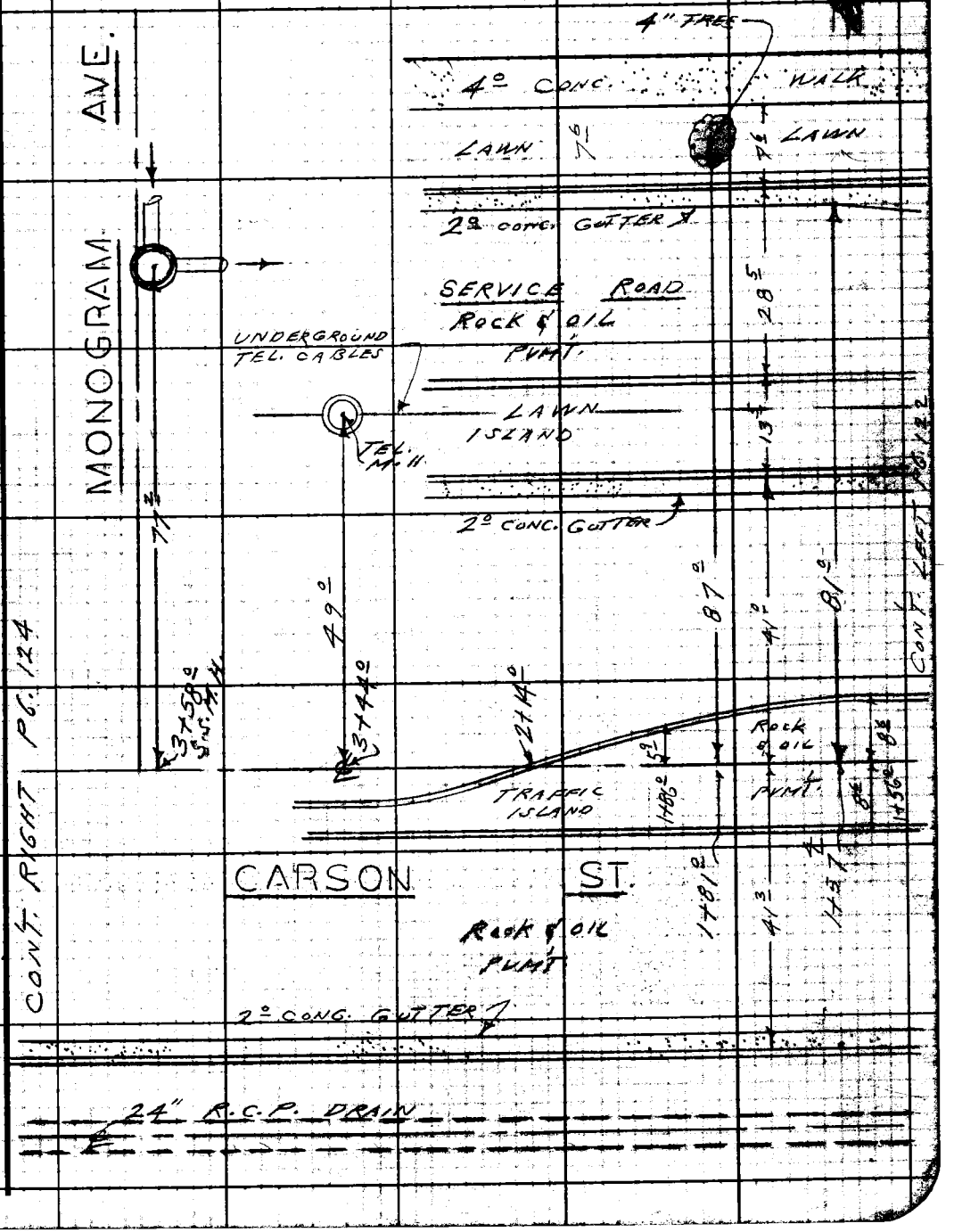

Note: Any Additions or Changes on This Sheet Must be Made or Circled in Red Ink With Date and Name of Person Making Change.

Do not extend this side of this line.

PLEASE RETURN TO
LOS ANGELES COUNTY ENGINEER
403 LOS ANGELES COUNTY ENGINEERING BLDG.

75F3095 CE#310 1-65

F. B. 3326 PG. 124

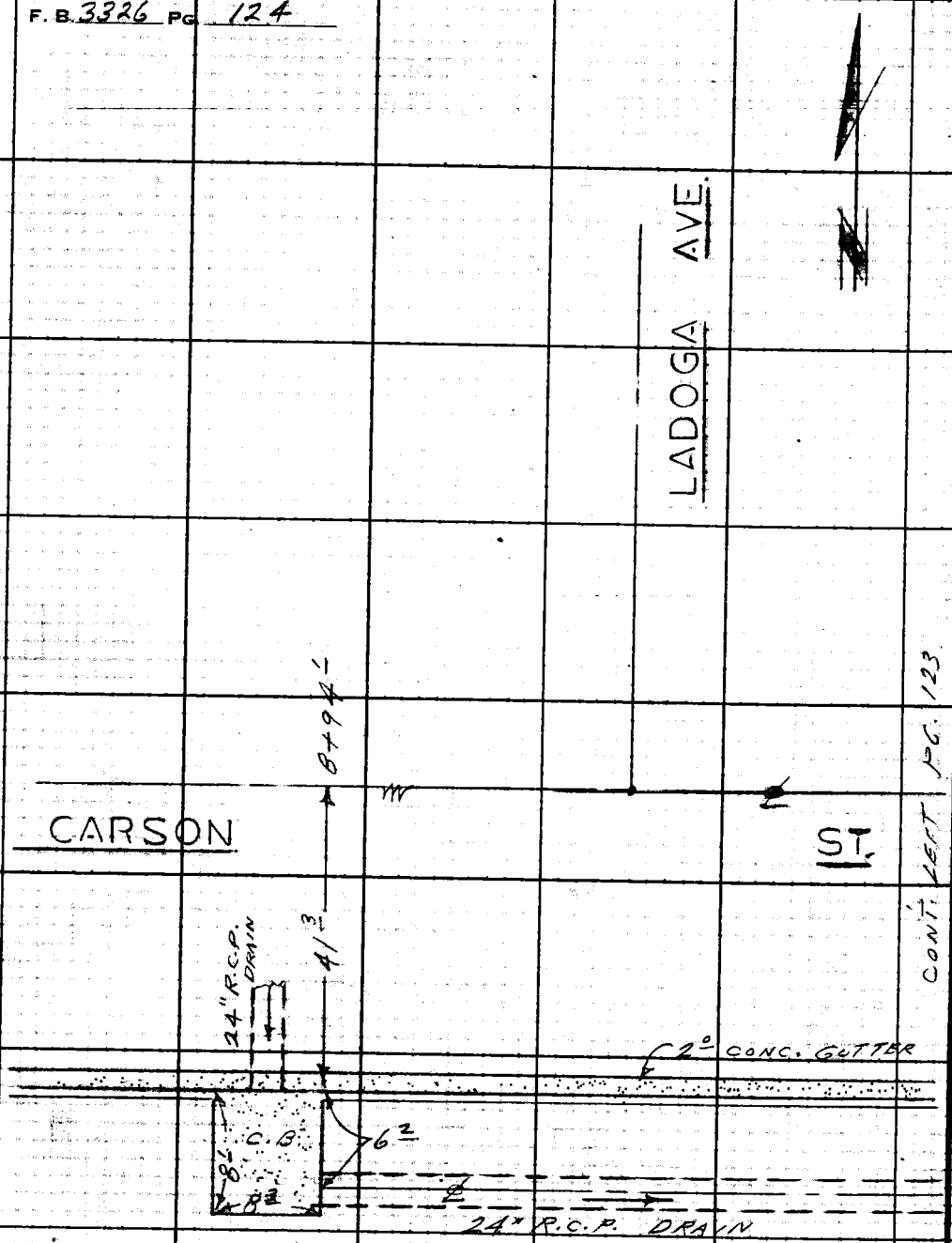

PLEASE RETURN TO
LOS ANGELES COUNTY ENGINEER
403 LOS ANGELES COUNTY ENGINEERING BLDG.

Do not extend this side of this line.

Note: Any Additions or Changes on This Sheet Must be Made or Circled in Red Ink With Date and Name of Person Making Change.

Notes Ck'd by	Survey of Lakewood S.D.	F. B. 3326 PG. 125
Map No.	JN 319479 Tape Std.	
Office Work	Surveyed by L.L. Brown	
Checked	Notes W.A.M. Date 1-66	
Date	Indexed G. J. GALLI	

Cont. bot. pg 126

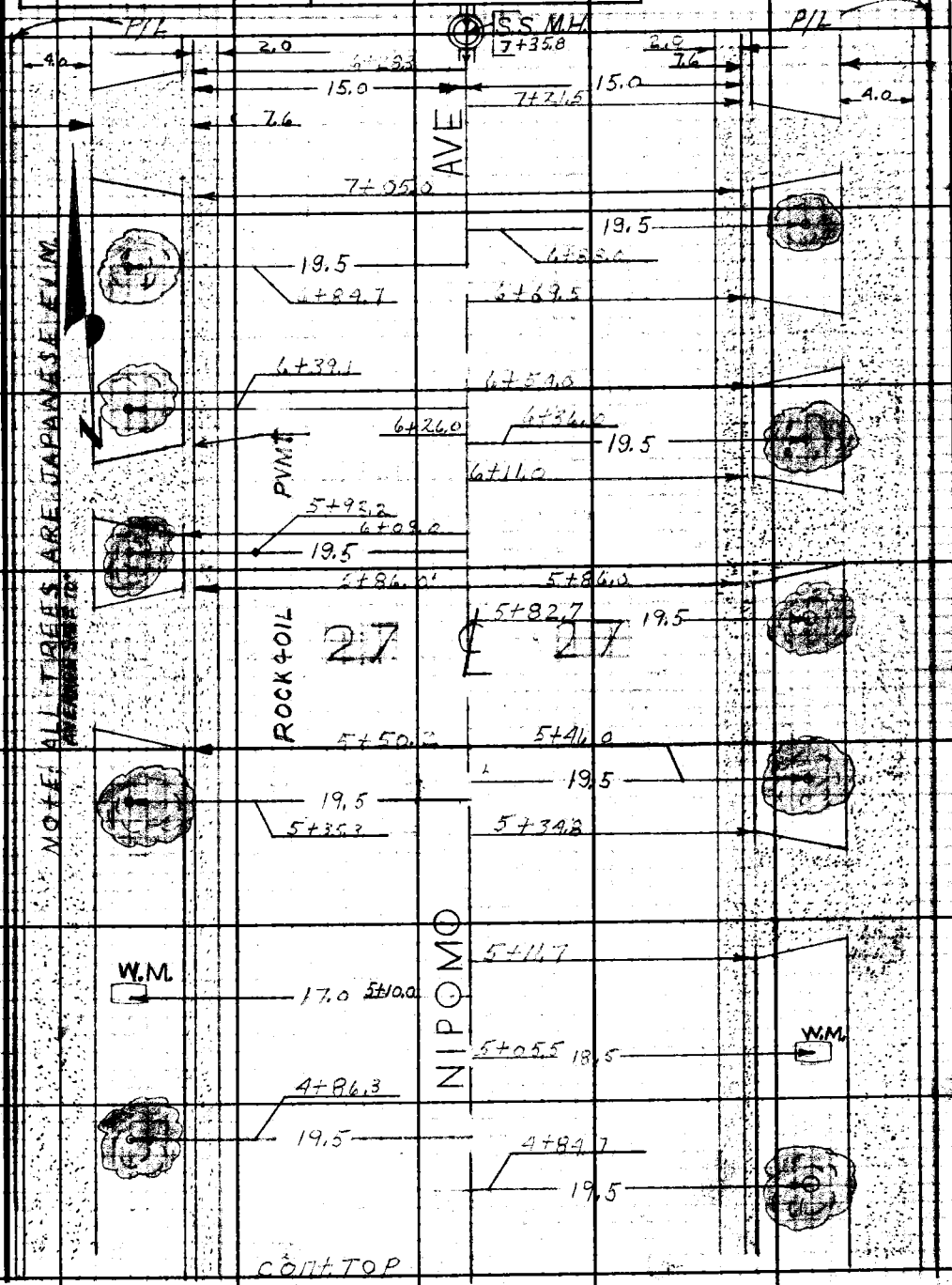

Cont. TOP Pg 122

Note: Any Additions or Changes on This Sheet Must be Made or Circled in Red Ink With Date and Name of Person Making Change.

Do not extend this side of this line.

PLEASE RETURN TO
LOS ANGELES COUNTY ENGINEER
403 LOS ANGELES COUNTY ENGINEERING BLDG.

26F309S CE#310 1-65

F. B. 3326 PG. 126

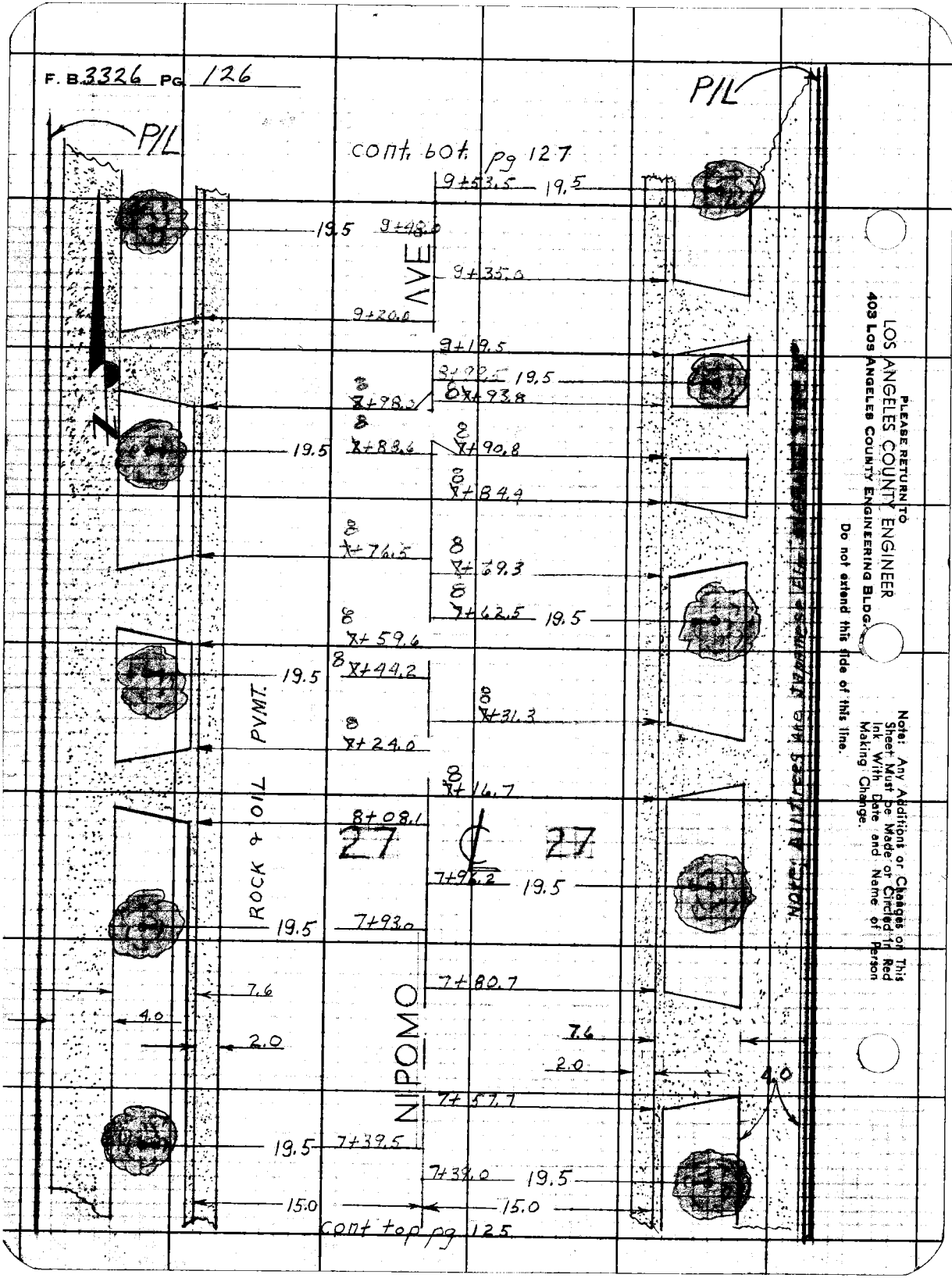

PLEASE RETURN TO
LOS ANGELES COUNTY ENGINEER
403 Los Angeles County Engineering Bldg.

Do not extend this tide of this line.

Note: Any Additions or Changes of This Sheet Must Be Made or Circled in Red Ink With Date and Name of Person Making Change.

Notes Ck'd by	Survey of LAKEWOOD S. D.	F. B. 3326 PG. 127
Map No.	JN 319479 Tape Std. °F	
Office Work	Surveyed by L L Brown	
Checked	Notes W. A. M. Date 1-66	
Date	Indexed G. J. GALLI	

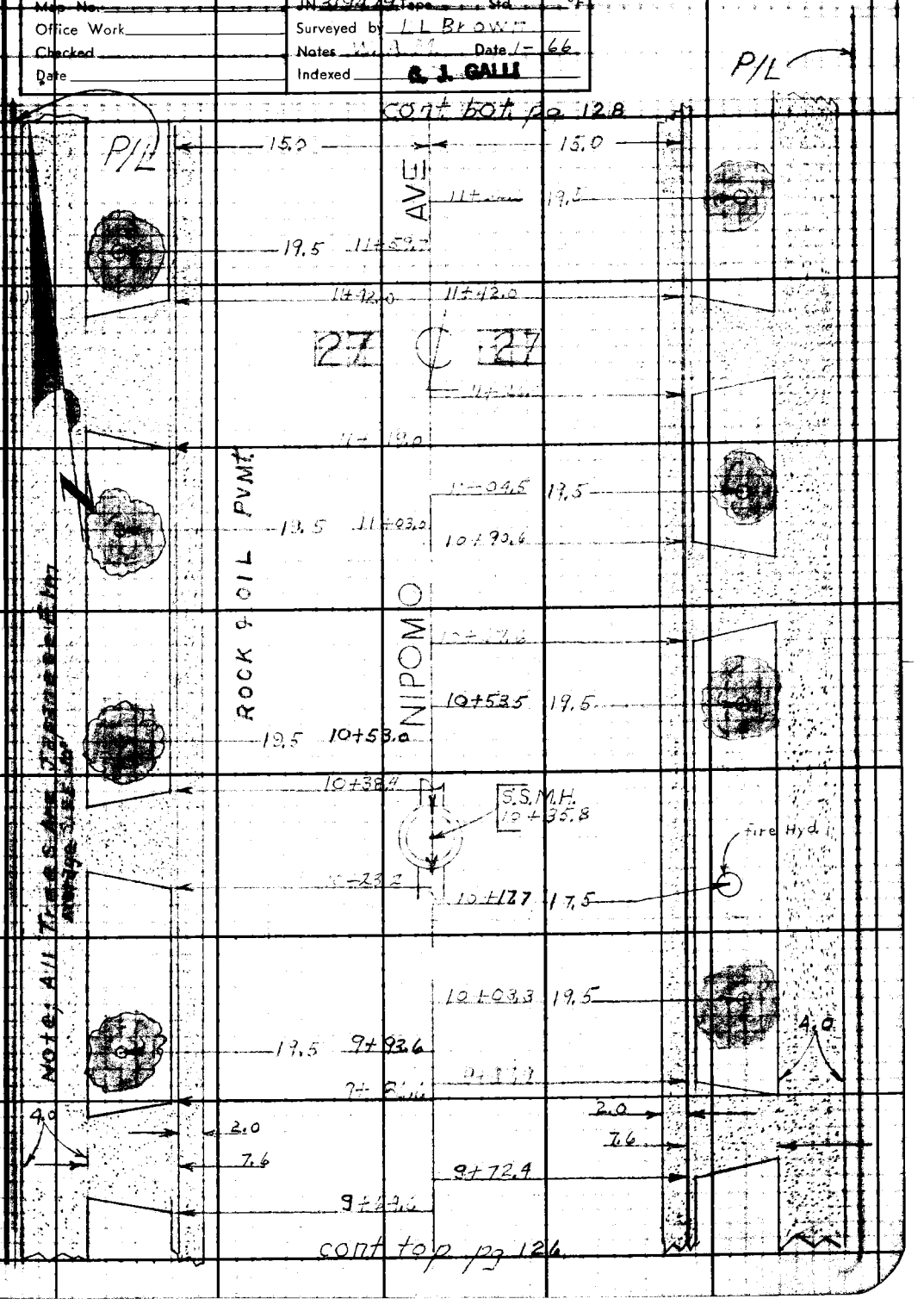

Note: Any Additions or Changes on this Sheet Must be Made or Circled in Red Ink With Date and Name of Person Making Change.

Do not extend this side of this line.

PLEASE RETURN TO
LOS ANGELES COUNTY ENGINEER
403 LOS ANGELES COUNTY ENGINEERING BLDG.

76F309S CE#310 1-65

F.B. 3326 Pg 128

PLEASE RETURN TO
LOS ANGELES COUNTY ENGINEER
408 LOS ANGELES COUNTY ENGINEERING BLDG.
Do not extend this side of this line.

Note: Any Additions or Changes on This Sheet Must be Made or Circled in Red Ink With Date and Name of Person Making Change.

Notes Ck'd by	Survey of LAKEWOOD S.D.	F. B. 3326 PG. 129
Map No.	JN 319479 Tape Std. °F	
Office Work	Surveyed by L.L. Brown	
Checked	Notes W.A.M. Date 1-66	
Date	Indexed C. J. GALLI	

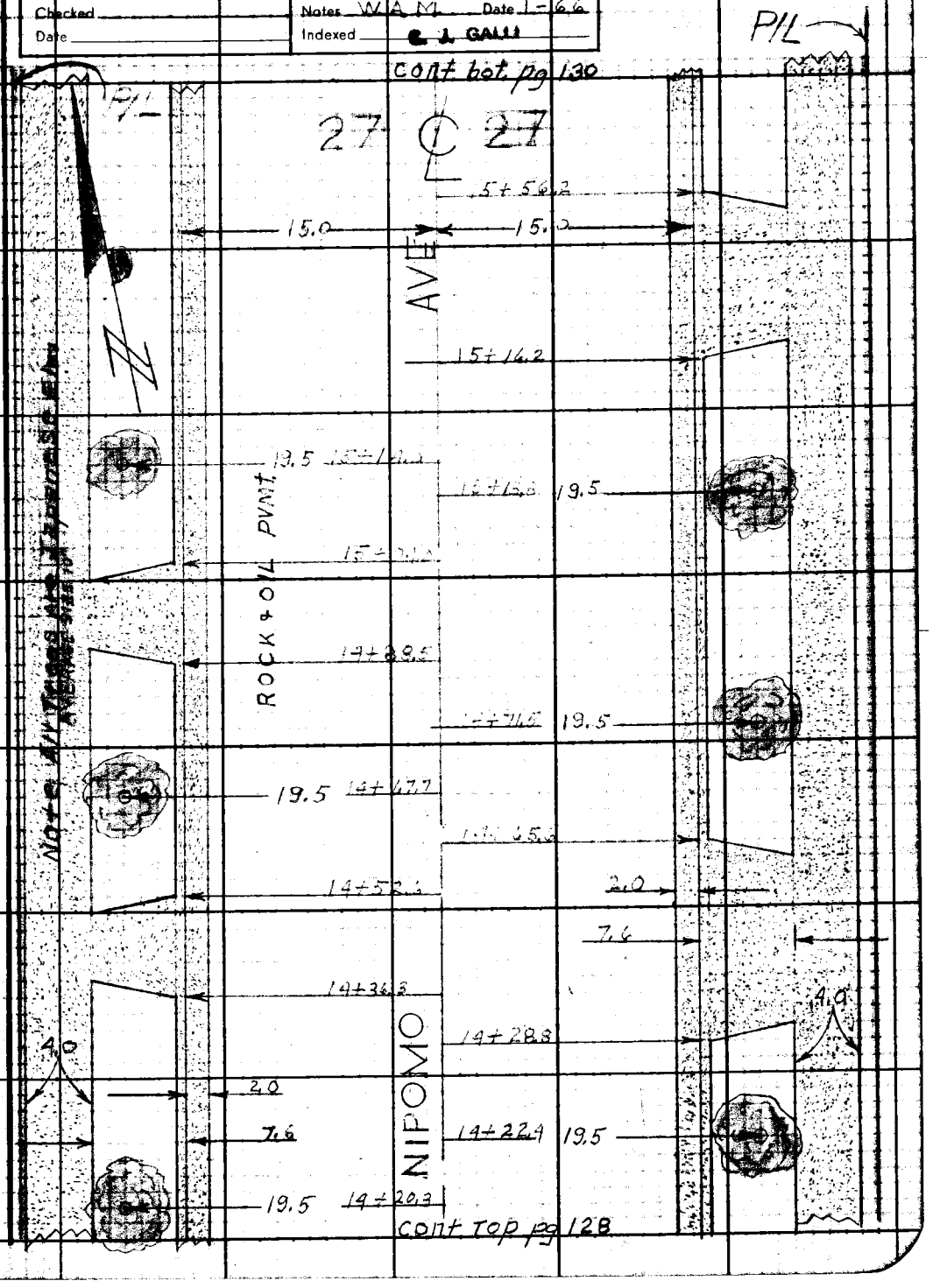

Note: Any Additions or Changes on This Sheet Must be Made or Circled in Red Ink With Date and Name of Person Making Change.

Do not extend this side of this line.

PLEASE RETURN TO
LOS ANGELES COUNTY ENGINEER
403 LOS ANGELES COUNTY ENGINEERING BLDG.

76F309S CE#310 1-65

F. B. 3326 PG 130

Cont. Right side pg 131

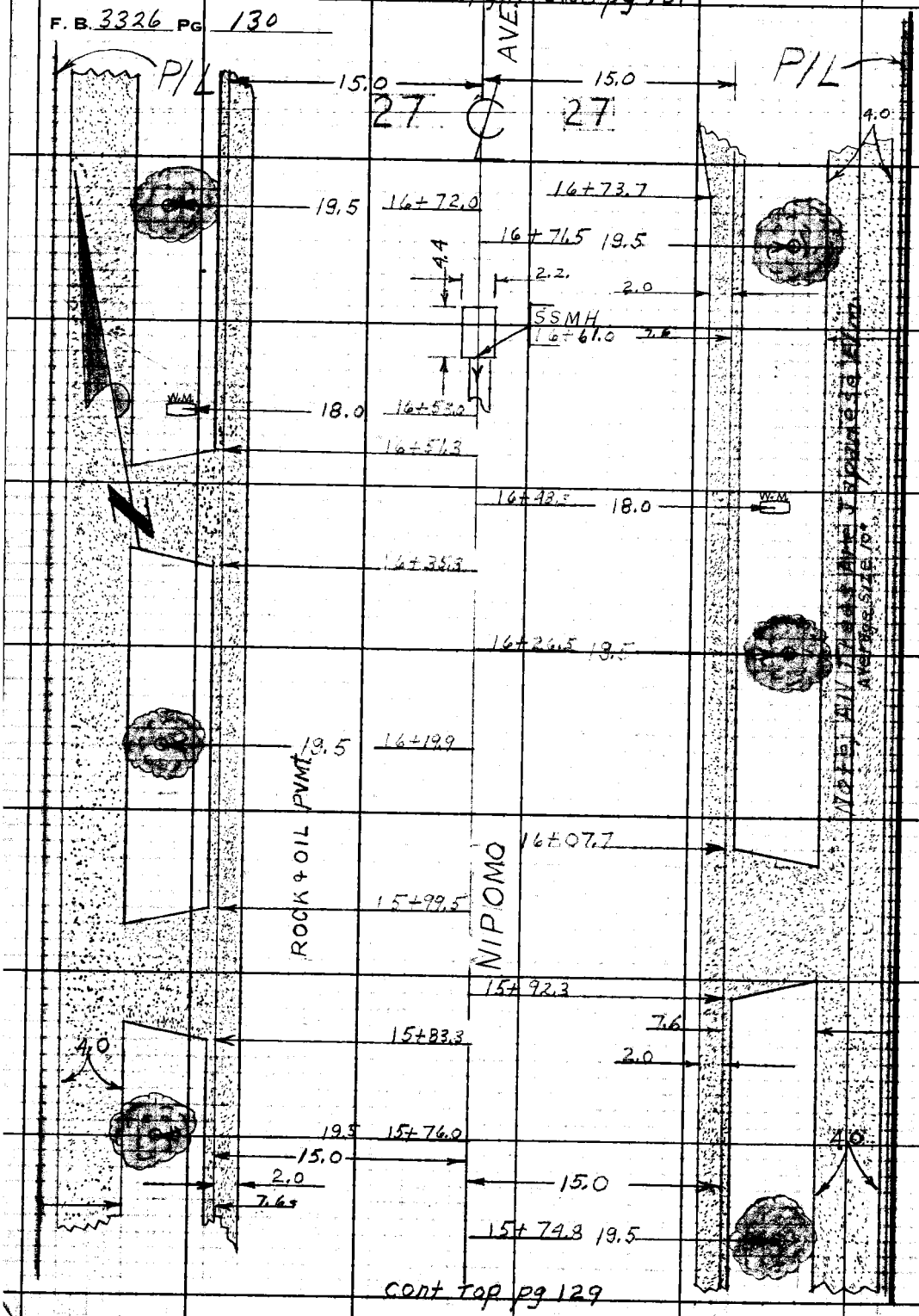

cont top pg 129

LOS ANGELES COUNTY ENGINEER
403 Los Angeles County Engineering Bldg.
Please Return To
Do not extend this side of this line.
Note: Any Additions or Changes on This Sheet Must Be Made or Circled in Red Ink With Date and Name of Person Making Change.

Notes Ck'd by	Survey of LAKEWOOD CITY S.D.	F. B. 3326 PG. 131
Map No.	JN 3194 Tape Std °F	
Office Work	Surveyed by L. L. B.	
Checked	Notes P. H. Date 1-66	
Date	Indexed C. J. GALLE	

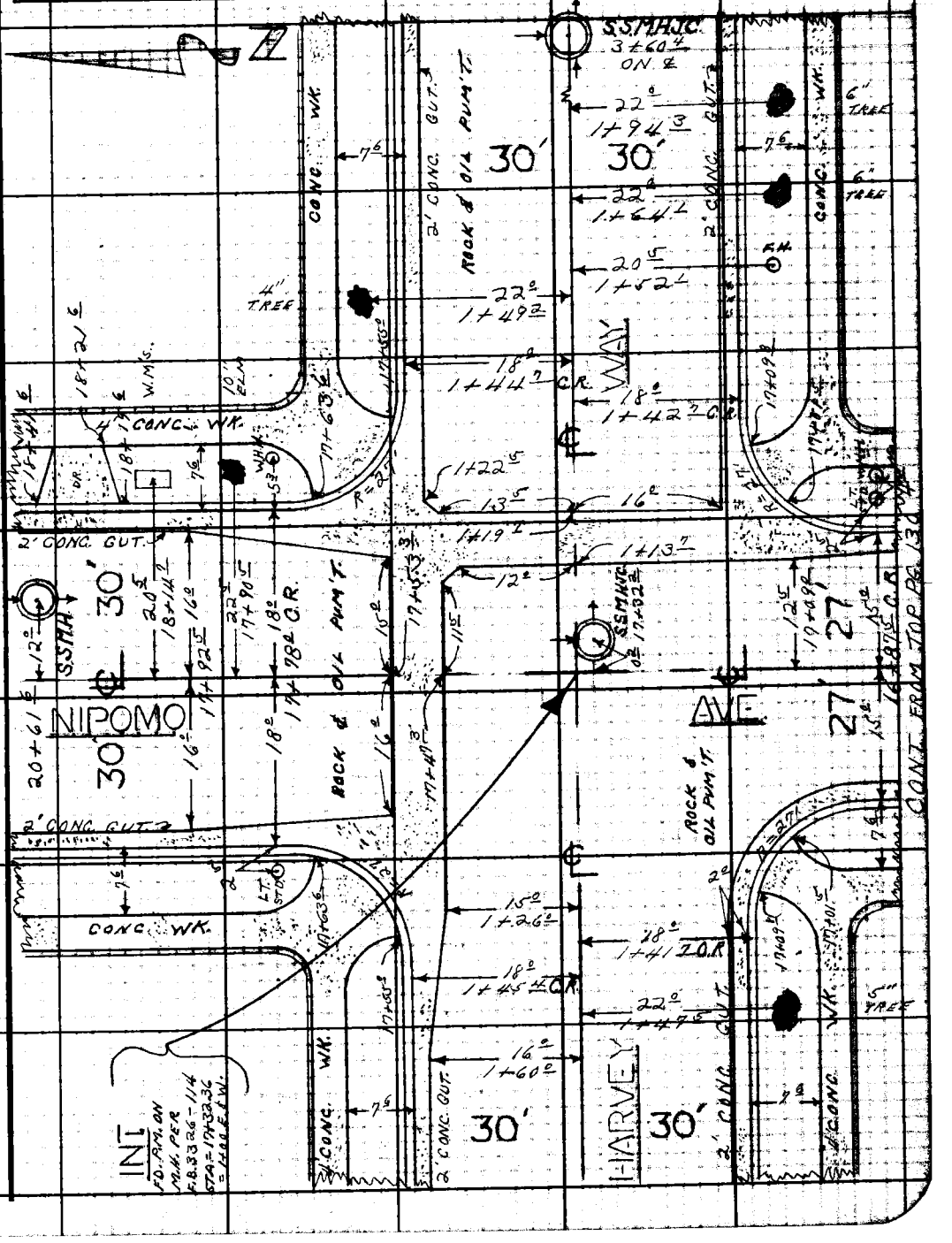

Note: Any Additions or Changes on This Sheet Must be Made or Circled in Red Ink With Date and Name of Person Making Change.

Do not extend this side of this line.

PLEASE RETURN TO
LOS ANGELES COUNTY ENGINEER
403 LOS ANGELES COUNTY ENGINEERING BLDG.

76F309S CE#310 1-65

F. B. 3326 PG. 132

BLANK

PLEASE RETURN TO
LOS ANGELES COUNTY ENGINEER
409 Los Angeles County Engineering Bldg.

Do not extend this side of this line.

Note: Any Additions or Changes on This Sheet Must be Made or Circled in Red Ink With Date and Name of Person Making Change.

F.B. 3326 Pg. 133

Profile No. Notes Red Date Plotted Date Job No. 3194 79 Division No.
X-Sec. No. Notes Chkd. Date Checked Date Survey of LAKEWOOD CITY S.D.
Survey by L.L.S. Notes L.L.B. Date 1-66
Map No. Indexed J. GALLI Date

LAKEWOOD CITY
STORM DRAIN
J.N. 319479

CROSS-SECTIONS

LINE "C"

PARTY

BROWN L.
HARRINGTON P.
FALSEY J.
MADYMAN W.

STATION	B.S.	H.I.	F.S.	ELEV.

NOTE: ANY ADDITIONS OR CHANGES ON THIS SHEET MUST BE MADE OR CIRCLED IN RED INK, WITH DATE AND NAME OF PERSON MAKING CHANGE.

PLEASE RETURN TO
LOS ANGELES COUNTY ENGINEER
403 Los Angeles County Engineering Bldg.

Do not extend notes this side of this line.

76-L-298 CE 307 2-63

76-L-298 CE 307 2-63

PLEASE RETURN TO
LOS ANGELES COUNTY ENGINEER
403 LOS ANGELES COUNTY ENGINEERING BLDG.

NOTE: ANY ADDITIONS OR CHANGES ON THIS SHEET MUST BE MADE OR CIRCLED IN RED INK, WITH DATE AND NAME OF PERSON MAKING CHANGE

Do not extend notes this side of this line.

STATION	B.S.	H.I.	F.S.	ELEV.	CARSON LT. & S.	ST. RT. & N.
FD. B.M.S.D.674				34 77	B.M.S.D.674 ELEV. 34.767 F.B. 3320-131. CARSON ST. & NIPOMO AVE., N. SIDE OF CARSON ST., BT. SPK. IN Cb. ON ℄ PROD. OF NIPOMO AVE. IN S. Cb. OF SERVICE RD.	
BEGIN X-SECTS AT OSTROM AVE. ON CARSON ST.						
1+00 S.S.M.H.J.C.	E. RIM = 34.37 W. RIM = 34.38 MEAN RIM = 34.37				35° RT. ℄ (N) S.S.M.H. J.C.	MEAN RIM MEAN R 34.37 MEAS. -8.76 T. PIPE 25.61 DIA. " -0.67 INV. 24.94
				24 94	INV. 8" INLET W'LY.	MEAN RIM 34.37 MEAS. -8.62 T. PIPE 25.75 DIA. " -0.67 INV. 25.08
				25 08	INV. 8" INLET NORTH	

F.B. 3326 PG. 134

Survey of LAKEWOOD CITY S.D. Job No. 3194 Division No. 79 Notes Red Plotted Profile
Survey by L.L.B. Notes L.L. BROWN Date 1-66 Date No.
Indexed C. J. GALLI Date Notes Chkd. Checked X-Sec.
Date Date No.

76-L-298 CE 307 2-63

PLEASE RETURN TO
LOS ANGELES COUNTY ENGINEER
403 LOS ANGELES COUNTY ENGINEERING BLDG.

NOTE: ANY ADDITIONS OR CHANGES ON THIS SHEET MUST BE MADE OR CIRCLED IN RED INK, WITH DATE AND NAME OF PERSON MAKING CHANGE.

Do not extend notes this side of this line.

STATION	B. S.	H. I.	F. S.	ELEV.	CARSON LT. & S.	ST. RT. & N.
1+00					35° RT. & (N.) S.S.M.H.J.C.	MEAN RIM
S.S.M.H.J.C.						MEAN R. 34.37
						MEAS. -8.80
						T. PIPE 25.57
						DIA. " -0.67
				24 90	INV. 8" OUTLET EAST	INV. 24.90
2+00				35 13		
				35 17		3⁴ BOT. CURB TRAFFIC ISLAND
				35 60		3⁴ T.C. " "
				35 55		8⁷ T.C. " "
				35 07		8⁷ BOT. CURB " "
				34 85		20⁵ PVMT
				34 29		37⁸ GUT. OUT
				34 07		41⁰ " IN
				34 73		41⁰ T.C.
				34 61		54⁵ T.C.
				34 05		54⁵ BOT. CURB
				33 95		68⁷ PVMT
				33 60		81⁰ GUT. OUT

Profile No. ____ Notes Red. ____ Plotted ____ Job No. 3194 Division No. ____ F.B. 3326 Pg. 135
X-Sec. No. ____ Date ____ Date ____ Survey of LAKEWOOD CITY S.D.
Notes Chkd. ____ Checked ____ Survey by L.L.B. Notes L.L.B. Date 1-66
Date ____ Date ____ Map No. ____ Indexed E. J. GALLI Date ____

76-L-298 CE 307 2-63

PLEASE RETURN TO
LOS ANGELES COUNTY ENGINEER
403 LOS ANGELES COUNTY ENGINEERING BLDG.

NOTE: ANY ADDITIONS OR CHANGES ON THIS SHEET MUST BE MADE OR CIRCLED IN RED INK, WITH DATE AND NAME OF PERSON MAKING CHANGE

Do not extend notes this side of this line.

STATION	B. S.	H. I.	F. S.	ELEV.	CARSON LT. & S.	ST. RT. & N.
2+00				33 45		83° GUT. IN
				34 08		83° T.C.
				34 40		94⁶ BK. WK.
				34 71	20⁵ PVMT.	
				34 25	39³ GUT. OUT	
				34 08	41³ GUT. IN	
				34 74	41³ T.C.	
				34 8	53° P/L DIRT	
2+31⁸ C.B.				33 68		41° F.L. C.B.
				34 68		41° T.C.
2+36⁶				34 58		54⁵ T.C.
				34 04		54⁵ GUT.
				34 01		56⁵ GUT. OUT.
2+48⁵				34 35	37³ CONC.	
				34 23	39³ GUT. OUT	
				34 07	41³ GUT. IN	

F.B. 3326 PG. 136

Job No. 3194 Division No. 99

Survey of LAKEWOOD CITY S.D. Notes Red Plotted Profile

Survey by L.L.B. Notes L.L. BROWN Date 1-66 Date No.

Indexed C. J. GALLI Date Notes Chkd. Checked X-Sec.

Date Date No.

76-L-298 CE 307 2-63

PLEASE RETURN TO
LOS ANGELES COUNTY ENGINEER
403 LOS ANGELES COUNTY ENGINEERING BLDG.

NOTE: ANY ADDITIONS OR CHANGES ON THIS SHEET MUST BE MADE OR CIRCLED IN RED INK, WITH DATE AND NAME OF PERSON MAKING CHANGE.

Do not extend notes this side of this line.

Profile Noted Red____ Plotted____ Job No. 3324 Division No.____
No.____ Date____ Date____ Survey of CARSON CITY S.D.
X-Sec. Noted Chkd.____ Checked____ Survey by [illegible] Noted L.L.S. Date 1-16
No.____ Date____ Date____ Map No.____ Indexed G. J. [illegible]

F.B. 3326 Pg. 137

STATION	B. S.	H. I.	F. S.	ELEV.	CARSON ST.	
					LT. & S	RT. & N.
2+51.8				33.75		58.5 Gut. out
				33.54		81.0 " "
				33.39		83.0 " " in
2+54.2				34.64		39.0 Gut. out
				34.51		41.0 Gut. in
				34.72		41.0 T.C.
2+54.2				34.90	48.5 T.C.B.	34.90 −6.58 = 28.32
				28.32	48.5 F.L. 36" R.C.P. OUTLET (E)	
2+55.2				33.59		58.5 CONC. APRON
				33.64		78.5 " "
2+58.2				35.58	35.58 − 4.68 = 30.90	2.0 TOP S.D. JUNCTION BOX
				30.90		2.0 F.L. INLET 24" R.C.P.
				35.56	35.56 − 2.33 = 33.23	6.0 TOP S.D. JUNCTION BOX
				33.23		6.0 F.L. 3.0 × 1.0 CONC. BOX
				34.65		39.0 Gut. out

76-L-298 CE 307 2-63

PLEASE RETURN TO
LOS ANGELES COUNTY ENGINEER
403 LOS ANGELES COUNTY ENGINEERING BLDG.

NOTE: ANY ADDITIONS OR CHANGES ON THIS SHEET MUST BE MADE OR CIRCLED IN RED INK, WITH DATE AND NAME OF PERSON MAKING CHANGE

Do not extend notes this side of this line.

STATION	B. S.	H. I.	F. S.	ELEV.	CARSON LT. & S.	ST. RT. & N.
2+58²				34 62		41° GUT. IN
				34 70		41° T.C.
				34 65	34.65 − 1.40 = 33.25	46⁵ TOP S.D. JUNCTION BOX
				33 25		46⁵ F.L. 3°×1° CONC. BOX
				34 58		54⁵ T.C.
				33 26		54⁵ F.L. INLET 3°×1° CONC. BOX
	GRD. BRK. IN CONC		X-GUT.	33 52		58⁵ F.L. CONC. X-GUT.
	"	" "	" "	33 60		77⁵ F.L. " " "
				33 37		81° F.L. CONC. X-GUT.
				33 52		83° GUT. IN
				34 06		83° T.C.

F.B. 3326 PG. 138

Job No. 3194 Division No. 79 Notes Red Plotted Profile
Survey of LAKEWOOD CITY S.D. Date 1-66 Date No.
Survey by L.L.B. Notes L.L.B. ROWN Notes Chkd. Checked X-Sec.
Indexed C. J. GALLI Date Date Date No.

76-L-298 CE 307 2-63

PLEASE RETURN TO
LOS ANGELES COUNTY ENGINEER
403 LOS ANGELES COUNTY ENGINEERING BLDG.

NOTE: ANY ADDITIONS OR CHANGES ON THIS SHEET MUST BE MADE OR CIRCLED IN RED INK, WITH DATE AND NAME OF PERSON MAKING CHANGE.

Do not extend notes this side of this line.

Profile Noted Red ____ Plotted ____ Job No. 3326 Division No. ____
No. ____ Date ____ Date ____ Survey of LAKE VIEW CITY
X-Sec. ____ Noted Chkd. ____ Checked ____ Survey by ____ Noted ____ Date 1-66
No. ____ Date ____ Date ____ Map No. ____ Indexed C. J. Date ____

F. B. 3326 Pg. 139

CARSON ST.

STATION	B. S.	H. I.	F. S.	ELEV.	LT. & S.	RT. & N.
2+58 2				34 34	37 3 GUT. OUT AT C.B.	
				34 23	39 3 BRK. IN CONC. GUT.	
				33 71	41 3 F.L. IN GUT. AT C.B.	
				34 73	41 3 TOP C.B.	34.73
						-4.60
				30 13	41 3 F.L. 24" R.C.P. OUTLET	30.13
2+61 0				33 61		58 5 EDGE CONC. X-GUT
				33 62		78 5 " " "
2+62 1				34 63		39 0 GUT. OUT
				34 45		41 0 " IN
2+62 5 C.B.				34 90	48 5 T. C.B.	34.90
						-6.51
				28 39	48 5 F.L. 24" R.C.P. INLET (W)	28.39
2+64 5	GRD.	BRK. IN CONC. GUT.		33 66		54 5 GUT. IN
				33 86		58 5 " OUT
				33 55		81 0 " OUT
				33 41		83 0 " IN

76-L-298 CE 307 2-63

PLEASE RETURN TO
LOS ANGELES COUNTY ENGINEER
403 LOS ANGELES COUNTY ENGINEERING BLDG.

NOTE: ANY ADDITIONS OR CHANGES ON THIS SHEET MUST BE MADE OR CIRCLED IN RED INK, WITH DATE AND NAME OF PERSON MAKING CHANGE

Do not extend notes this side of this line.

STATION	B.S.	H.I.	F.S.	ELEV.	CARSON LT. & S.	ST. RT. & N.
2+67.0				34 98		℄ BOT. CURB TRAFFIC ISLE
				35 60		T.C. TRAFFIC ISLAND
2+68.0				34 33	37.3 EDGE CONC. APRON	
				34 21	39.3 " GUT.	
				34 09	41.3 GUT. IN	
2+79.8	END	CONC. GUT		34 15		54.5 GUT. IN
				34 09		56.5 " OUT
2+84.6				34 33		37.0 GUT. OUT
				33 85		41.0 F.L. C.B.
3+00				35 76		℄ TRAFFIC ISLAND
				35 63	4.1 T.C. TRAFFIC ISLAND	
				35 10	4.1 BOT. CURB	
				34 83	20.5 PVMT.	
				34 31	39.3 GUT. OUT	
				34 14	41.3 " IN	

F.B. 3326 PG. 140

Job No. 3194 79 Division No. Notes Red Plotted Profile

Survey of LAKEWOOD CITY S.D. Date 1-66 Date No. X-Sec.

Survey by L.L.B. Notes L.L. BROWN Notes Chkd. Checked Date No.

Indexed C. J. GALLI Date Date

76-L-298 CE 307 2-63

PLEASE RETURN TO
LOS ANGELES COUNTY ENGINEER
403 LOS ANGELES COUNTY ENGINEERING BLDG.

NOTE: ANY ADDITIONS OR CHANGES ON THIS SHEET MUST BE MADE OR CIRCLED IN RED INK, WITH DATE AND NAME OF PERSON MAKING CHANGE.

Do not extend notes this side of this line.

STATION	B. S.	H. I.	F. S.	ELEV.	CARSON LT. S.	ST. RT. N.
3+00				34 79	41.3 T.C.	
				34 8	53.0 P/L DIRT	
3+07.8				35 80		℄
				35 53		8.6 T. CURB TRAFFIC ISLAND
				35 07		8.6 BOT. " " "
				35 01		20.5 PVMT.
				34 32		39.0 GUT. OUT
				34 18		41.0 " IN
				34 82		41.0 T.C.
				34 73		54.5 T.C.
				34 25		54.5 BOT. CURB
				33 93		68.7 PVMT.
				33 64		80.9 GUT. OUT
				33 46		83.0 " IN
				34 16		83.0 T.C.
				34 43		94.6 BK. WALK
3+37.2				33 68		80.0 EDGE CONC. X-GUT.

Profile No. ____ Notes Red. ____ Plotted ____ Job No. 3194 79 Division No. ____
X-Sec. No. ____ Date ____ Date ____ Survey of LAKEWOOD CITY S.D.
Notes Chkd. ____ Checked ____ Survey by L.L. BROWN Notes L.L.B. Date 1-66
Date ____ Date ____ Map No. ____ Indexed [illegible]

F.B. 3326 Pg. 141

76-L-298 CE 307 2-63

PLEASE RETURN TO
LOS ANGELES COUNTY ENGINEER
403 LOS ANGELES COUNTY ENGINEERING BLDG.

NOTE: ANY ADDITIONS OR CHANGES ON THIS SHEET MUST BE MADE OR CIRCLED IN RED INK, WITH DATE AND NAME OF PERSON MAKING CHANGE

Do not extend notes this side of this line.

STATION	B.S.	H.I.	F.S.	ELEV.	CARSON LT. S.	ST. RT. N.
3+60.03 =1+00(W)				35 96	INT. CARSON ST. & NIPOMO AVE.	TRAFFIC ISLAND
END X-SECTS. AT 3+60.03 =1+00 WLY.						
CONTINUE WLY. ON CARSON ST. 1+00 WLY.						
1+23 2				33 84		80° EDGE CONC. X-GUT
1+51 5				36 05		℄ TRAFFIC ISLAND
				35 77		8 6 T. CURB "
				35 21		8 6 BOT. " "
				35 11		20 5 PUMT.
				34 57		39° GUT. OUT
				34 41		41° " IN
				35 04		41° T.C.
				34 83		54 5 T.C.
				34 37		54 5 BOT. CURB

F.B. 3326 PG. 142

Job No. 3194 79 Division No. Notes Red Plotted Profile
Survey of LAKEWOOD CITY S.D. Date 1-66 Date No.
Survey by L.L.B. Notes L.L. BROWN Notes Chkd. Checked X-Sec.
Indexed C. J. GALLI Date Date Date No.

76-L-298 CE 307 2-63

PLEASE RETURN TO
LOS ANGELES COUNTY ENGINEER
403 LOS ANGELES COUNTY ENGINEERING BLDG.

NOTE: ANY ADDITIONS OR CHANGES ON THIS SHEET MUST BE MADE OR CIRCLED IN RED INK, WITH DATE AND NAME OF PERSON MAKING CHANGE.

Do not extend notes this side of this line.

Profile Notes Red. Date Plotted Date Job No. 3184-29 Division No.
No. X-Sec. Notes Chkd. Date Checked Date Survey of LAKEWOOD CITY S.D. Survey by L.L. BROWN Notes L.L.G. Date 1-66
No. Date Map No. Indexed Date

F.B. 3326 Pg. 143

STATION	B. S.	H. I.	F. S.	ELEV.	CARSON	ST.
					LT. S.	RT. N.
1751 5				3417		68 2 PVMT.
				3390		80 9 GUT. OUT
				3376		83 0 " IN
				3441		83 0 T. C.
				3469		94 6 BK. WALK
				3578	8 6 T. CURB TRAFFIC ISL.	
				3530	8 6 BOT. " " "	
				3504	20 5 PVMT.	
				3452	39 3 GUT. OUT	
				3436	41 3 " IN	
				3502	41 3 T. C.	
				349	53 0 PK DIRT	
1791 5				3612		℄ TRAFFIC ISLAND
				3595		4 0 T. CURB "
				3538		4 0 BOT. " " "
				3520		20 5 PVMT.
				3468		39 0 GUT. OUT
				3453		41 2 " IN

76-L-298 CE 307 2-63

PLEASE RETURN TO
LOS ANGELES COUNTY ENGINEER
403 LOS ANGELES COUNTY ENGINEERING BLDG.

NOTE: ANY ADDITIONS OR CHANGES ON THIS SHEET MUST BE MADE OR CIRCLED IN RED INK, WITH DATE AND NAME OF PERSON MAKING CHANGE

Do not extend notes this side of this line.

STATION	B.S.	H.I.	F.S.	ELEV.	CARSON LT. S.	ST. RT. N.
1+91.5				35.20		41.0 T.C.
				34.86		54.5 T.C.
				34.43		54.5 BOT. CURB
				34.22		68.7 PVMT.
				34.01		81.0 GUT. OUT
				33.85		83.0 " IN
				34.50		83.0 T.C.
				34.68		94.6 BK. WALK
2+14.0				36.02		℄ TOP CURB TRAFFIC ISLAND
				35.42		BOT. " " "
2+91.5				35.61		℄
				35.43		20.5 PVMT.
				34.98		39.0 GUT. OUT
				34.78		41.0 " IN
				35.46		41.0 T.C.
				35.07		54.5 T.C.
				34.50		54.5 BOT. CURB

F.B. 3326 Pg. 144

Job No. 3194 79 Division No. Notes Red Plotted Profile

Survey of LAKEWOOD CITY S.D. Date 1-66 Date No.

Survey by L.L. BROWN Notes L.L. BROWN Notes Chkd. Checked X-Sec.

Indexed C. I. GALLI Date Date Date No.

76-L-298 CE 307 2-63

PLEASE RETURN TO
LOS ANGELES COUNTY ENGINEER
403 LOS ANGELES COUNTY ENGINEERING BLDG.

NOTE: ANY ADDITIONS OR CHANGES ON THIS SHEET MUST BE MADE OR CIRCLED IN RED INK, WITH DATE AND NAME OF PERSON MAKING CHANGE.

Do not extend notes this side of this line.

STATION	B. S.	H. I.	F. S.	ELEV.	CARSON LT. S.	ST RT. N.
2+91.5				3426		68.7 PVMT.
				3410		81.0 GUT. OUT
				3395		83.0 " IN
				3457		83.0 T.C.
				3482		94.6 BK. WALK
				3563	3.0 BOT. CURB TRAFFIC ISLAND	
				3621	3.0 TOP " " "	
				3613	8.6 TOP " " "	
				3561	8.6 BOT. " " "	
				3537	20.5 PVMT.	
				3491	39.3 GUT. OUT	
				3475	41.3 " IN	
				3544	41.3 T.C.	
				355	53.0 P/L DIRT	

Profile No. X-Sec. No. Notes Red Date Notes Chkd. Date Plotted Date Checked Date Job No. 3194 79 Division No. Survey of LAKEWOOD CITY S.D. Survey by L.L. BROWN Notes L.L.B. Date 1-66 Map No. Indexed E. J. [illegible] Date

F.B. 3326 Pg. 145

76-L-298 CE 307 2-63

PLEASE RETURN TO
LOS ANGELES COUNTY ENGINEER
403 LOS ANGELES COUNTY ENGINEERING BLDG.

NOTE: ANY ADDITIONS OR CHANGES ON THIS SHEET MUST BE MADE OR CIRCLED IN RED INK, WITH DATE AND NAME OF PERSON MAKING CHANGE

Do not extend notes this side of this line.

STATION	B.S.	H.I.	F.S.	ELEV.	CARSON LT. & S.	ST. RT. & N.
3+58° S.S.M.H.	S. RIM = 34.25 N. RIM = 34.18 MEAN R. = 34.21			34 21	77² RT. & (N) S.S.M.H.	MEAN RIM MEAN R. 34.21 MEAS. - 5.42 T. PIPE 28.79 DIA. " - 0.67
				28 12	INV. 8" INLET NORTH	INV. 28.12 MEAN R. 34.21 MEAS. - 5.56 T. PIPE 28.65 DIA. " - 0.67
				27 98	INV. 8" OUTLET EAST	INV. 27.98
8+94' C.B.				35 17	47⁵ LEFT & SOUTH TOP C.B.	35.17 - 4.32
				30 85	47⁵ F.L. 24" R.C.P. OUTLET (E)	30.85

END OF X-SECTS. ON CARSON ST.

F.B. 3326 PG. 146

Job No. 3194 79 Division No. ____ Notes Red ____ Plotted ____ Profile ____

Survey of LAKEWOOD CITY S.D. Date 1-66 Date ____ No. ____

Survey by L.L. BROWN Notes L.L. BROWN Notes Chkd. ____ Checked ____ X-Sec. ____

Indexed C. J. GALLI Date ____ Date ____ Date ____ No. ____

76-L-298 CE 307 2-63

PLEASE RETURN TO
LOS ANGELES COUNTY ENGINEER
403 LOS ANGELES COUNTY ENGINEERING BLDG.

NOTE: ANY ADDITIONS OR CHANGES ON THIS SHEET MUST BE MADE OR CIRCLED IN RED INK, WITH DATE AND NAME OF PERSON MAKING CHANGE.

Do not extend notes this side of this line.

STATION	B. S.	H. I.	F. S.	ELEV.	NIPOMO AVE. LT. W.	RT. E.
RESUME PROFILE & X-SECTS. GOING NORTH ON NIPOMO AVE.						
3+60.03				35 96	INT. CARSON ST. & NIPOMO AVE. TRAFFIC ISLAND	
4+36.9 S.S.M.H. J.C.		S. RIM =	33 83	33 80	0.8 RT. & EAST S.S.M.H. J.C. MEAN RIM	
		N. RIM =	33 78			MEAN R. 33.80
		MEAN R. =	33.80			MEAS. -5.60
						T. PIPE 28.20
						DIA. " -0.67
				27 53	INV. 8" INLET (NORTH)	INV. 27.53
						MEAN R. 33.80
						MEAS. -5.87
						T. PIPE 27.93
						DIA. " -0.67
				27 26	INV. 8" INLET (WEST)	INV. 27.26

Profile No. X-Sec. No. Notes Red Date Notes Chkd. Date Plotted Date Checked Date Job No. 3194 79 Division No. Survey of LAKEWOOD CITY S.D. Survey by L.L. BROWN Notes L.L.B. Date 1-66 Map No. Indexed F. J. GALL Date

F.B. 3326 Pg. 147

76-L-298 CE 307 2-63

PLEASE RETURN TO
LOS ANGELES COUNTY ENGINEER
403 Los Angeles County Engineering Bldg.

NOTE: ANY ADDITIONS OR CHANGES ON THIS SHEET MUST BE MADE OR CIRCLED IN RED INK, WITH DATE AND NAME OF PERSON MAKING CHANGE

Do not extend notes this side of this line.

F.B. 3326 Pg. 148 Job No. 3194-72 Division No. Notes Red Plotted Profile
Survey of LAKEWOOD CITY S.D. Date 1-64 Date No. X-Sec.
Survey by L.L. BROWN Notes L.L. BROWN Notes Chkd. Checked
Indexed C. J. GALLI Date Date Date No.

STATION	B. S.	H. I.	F. S.	ELEV.	NIPOMO LT. & W.	AVE. RT. & E.
4+36 ±				33.80	0° RIGHT 9' EAST S.S.	M.H.J.C. MEAN RIM
S.S. IN M.H.J.C.						MEAN R 33.80
						MEAS. - 7.49
						T. PIPE 26.31
						DIA. " - 0.67
				25.64	INV. 8" OUTLET EAST	INV. 25.64
4+40 ±				33.69	EDGE CONC. X-GUT.	℄
4+43 ±				33.60	F.L. CONC. X-GUT.	℄
				33.70	15° F.L. CONC. X-GUT.	
4+46 ±				33.72	EDGE CONC. X-GUT.	℄
				33.67		13° EDGE CONC. X-GUT.
				33.77	13° EDGE CONC. X-GUT.	
4+58°	GRD. BRK. IN PLANT.			33.95		℄
				33.95		13° GUT. OUT
				33.77		17'± " IN
4+71° C.R.	GRD. BRK. CONC. GUT.			34.02	13° GUT. OUT	
				33.78	15° " IN	

76-L-298 CE 307 2-63

PLEASE RETURN TO
LOS ANGELES COUNTY ENGINEER
403 LOS ANGELES COUNTY ENGINEERING BLDG.

NOTE: ANY ADDITIONS OR CHANGES ON THIS SHEET MUST BE MADE OR CIRCLED IN RED INK, WITH DATE AND NAME OF PERSON MAKING CHANGE.

Do not extend notes this side of this line.

STATION	B. S.	H. I.	F. S.	ELEV.	NIPOMO LT. & W.	AVE. RT. & E.
4+81.0				34.08		℄
				34.07		7' PVM'T.
				33.93		13' GUT. OUT
				33.73		15' " IN
				34.36		" T. Cb.
				34.65		26.6 BK. WK.
				34.07	7' PVM'T.	
				34.00	13' GUT. OUT	
				33.79	15' " IN	
				34.45	" T. Cb.	
				34.65	26.6 BK. WK.	
4+84.7	GRD. BRK. IN CONC.			33.93		13' GUT. OUT
	Cb. & GUT.			33.74		15' " IN
				34.40		" T. Cb.
				33.99	13' GUT. OUT	
				33.81	15' " IN	
				34.47	" T. Cb.	

Profile No. ____ Notes Red ____ Plotted ____ Job No. 3194 Division No. 79
X-Sec. No. ____ Date ____ Date ____ Survey of LAKEWOOD CITY S.D.
Notes Chkd. ____ Checked ____ Survey by L.L.B. Notes F.H. Date 1-66
No. ____ Date ____ Date ____ Map No. ____ Indexed ____ Date ____

F.B. 3326 Pg. 149

76-L-298 CE 307 2-63

PLEASE RETURN TO
LOS ANGELES COUNTY ENGINEER
403 LOS ANGELES COUNTY ENGINEERING BLDG.

NOTE: ANY ADDITIONS OR CHANGES ON THIS SHEET MUST BE MADE OR CIRCLED IN RED INK, WITH DATE AND NAME OF PERSON MAKING CHANGE

Do not extend notes this side of this line.

STATION	B.S.	H.I.	F.S.	ELEV.	NIPOMO LT. & W.	AVE. RT. & E.
5+00				34.16		℄
5+21.0				34.20		℄
				34.12		7' PUM'T.
				33.98		13' GUT. OUT
				33.80		15' " IN
				33.90		" T. Cb. (DEP.)
				34.70		26.6 BK. WK.
				34.13	7' PUM'T.	
				33.97	13' GUT. OUT	
				33.76	15' " IN	
				34.42	" T. Cb.	
				34.64	26.6 BK. WK.	
6+00				34.30		℄
6+21.0				34.31		℄
				34.23		7' PUM'T.
				34.07		13' GUT. OUT

F.B. 3326 PG. 150

Job No. 3194 09 Division No. Notes Red Plotted Profile

Survey of LAKEWOOD CITY S.D. Date Date No. X-Sec.

Survey by L.L.B. Notes P.H. Notes Chkd. Checked

Indexed R. J. GALLI Date Date Date No.

76-L-298 CE 307 2-63

PLEASE RETURN TO
LOS ANGELES COUNTY ENGINEER
403 LOS ANGELES COUNTY ENGINEERING BLDG.

NOTE: ANY ADDITIONS OR CHANGES ON THIS SHEET MUST BE MADE OR CIRCLED IN RED INK, WITH DATE AND NAME OF PERSON MAKING CHANGE.

Do not extend notes this side of this line.

STATION	B. S.	H. I.	F. S.	ELEV.	NIPOMO LT. & W.	AVE. RT. & E.	
6+21.0				33.85		15' GUT. IN	
				34.49		" T. Cb.	
				34.73		26.6 BK. WK.	
				34.22	7' PUM T.		
				34.06	13' GUT. OUT		
				33.90	15' " IN		
				34.00	" T. Cb. (DEP)		
				34.80	26.6 BK. WK.		
7+00				34.46		℄	
7+35.8	S. RIM	34.46		34.46	ON ℄, S.S.M.H. MEAN	RIM	
S.S.M.H.	N. RIM	34.47				MEAN R.	34.46
	MEAN	34.46				MEAS.	-5.47
						T. PIPE	28.99
						DIA "	-0.67
				28.32	INV. 8" INLET NORTH	INV.	28.32

Profile No. ____ Notes Red ____ Plotted ____ Job No. 3194 Division No. 79
X-Sec. No. ____ Date ____ Date ____ Survey of LAKEWOOD CITY S.D.
Notes Chkd. ____ Checked ____ Survey by [illegible] Notes [illegible] Date [illegible]
Date ____ Date ____ Map No. ____ Indexed [illegible] Date ____

F.B. 3326 PG. 151

76-L-298 CE 307 2-63

PLEASE RETURN TO
LOS ANGELES COUNTY ENGINEER
403 LOS ANGELES COUNTY ENGINEERING BLDG.

NOTE: ANY ADDITIONS OR CHANGES ON THIS SHEET MUST BE MADE OR CIRCLED IN RED INK, WITH DATE AND NAME OF PERSON MAKING CHANGE

Do not extend notes this side of this line.

F.B. 3326 Pg. 152 Job No. 3124 Division No. 19 Notes Red Plotted Profile
Survey of LAKEWOOD CITY S.D. Date Date No. X-Sec.
Survey by L.A.C. Notes P.H. Notes Chkd. Checked
Indexed C. J. Date Date Date No.

STATION	B.S.	H.I.	F.S.	ELEV.	NIPOMO LT. & W.	AVE RT. & E.
7+35 & SSMI-1.						MEAN R. 34.46
						MEAS. -5.49
						T. PIPE 28.97
						DIA. " -0.67
				28 30	INV. 8" OUTLET SO.	INV. 28.30
8+00				34 56	&	
9+00				34 68	&	
10+00				34 77	&	
10+35 & SSMI-1.	S. RIM	34 77		34 78	ON &, S.S.M.H. MEAN RIM	
	N. RIM	34 79				MEAN R. 34.78
	MEAN	34 78				MEAS. -4.98
						T. PIPE 29.80
						DIA. " -0.67
				29 13	INV. 8" INLET NORTH	INV. 29.13

76-L-298 CE 307 2-63

PLEASE RETURN TO
LOS ANGELES COUNTY ENGINEER
403 LOS ANGELES COUNTY ENGINEERING BLDG.

NOTE: ANY ADDITIONS OR CHANGES ON THIS SHEET MUST BE MADE OR CIRCLED IN RED INK, WITH DATE AND NAME OF PERSON MAKING CHANGE.

Do not extend notes this side of this line.

STATION	B. S.	H. I.	F. S.	ELEV.	NIPOMO LT. & W.	AVE. RT. & E.
10+35.8 S.S.M.H.						MEAN R. 34.78
						MEAS. -5.06
						T. PIPE 29.72
						DIA. " -0.67
				29 05	INV. 8" OUTLET SOUTH	INV. 29.05
11+00				34 88		℄
				34 80		7' PVM'T.
				34 60		13' GUT. OUT
				34 40		15' " IN
				35 05		" T. Cb.
				35 27		26.6 BK. WK.
				34 75	7' PVM'T.	
				34 54	13' GUT. OUT	
				34 37	15' " IN	
				35 01	" T. Cb.	
				35 25	26.6 BK. WK.	
FD. B.M. S.D. 673				35 11	B.M. S.D. 673 ELEV. 35.121 F.B. 3320+130	

Profile No. ____ Notes Red ____ Plotted ____ Job No. 3194 Division No. 79 F.B. 3326 Pg. 153
X-Sec. No. ____ Date ____ Date ____ Survey of LAKEWOOD CITY S.D.
Notes Chkd. ____ Checked ____ Survey by L.L.B. Notes P.H. Date 1-66
Date ____ Date ____ Map No. ____ Indexed P. J. GALLI Date ____

76-L-298 CE 307 2-63

PLEASE RETURN TO
LOS ANGELES COUNTY ENGINEER
403 LOS ANGELES COUNTY ENGINEERING BLDG.

NOTE: ANY ADDITIONS OR CHANGES ON THIS SHEET MUST BE MADE OR CIRCLED IN RED INK, WITH DATE AND NAME OF PERSON MAKING CHANGE

Do not extend notes this side of this line.

STATION	B. S.	H. I.	F. S.	ELEV.	NIPOMO LT. & W.	AVE. RT. & E.
12+00				35.00	℄	
13+00				35.03	℄	
13+86 4	S. RIM	35.20		35.19	ON ℄, S.S.M.H. MEAN RIM	
SSMI-1	N. RIM	35.18				MEAN R. 35.19
	MEAN	35.19				MEAS. -4.56
						T. PIPE 30.63
						DIA." -0.67
				29.96	INV. 8" INLET NORTH	INV. 29.96
						MEAN R. 35.19
						MEAS. -4.56
						T. PIPE 30.63
						DIA." -0.67
				29.96	INV. 8" OUTLET SOUTH	INV. 29.96
14+00				35.18	℄	

F.B. 3326 Pg. 154

Job No. 3194 79 Division No. Notes Red Plotted Profile

Survey of LAKEWOOD CITY S.O. Date Date No. X-Sec.

Survey by L.L.B. Notes P.H. Notes Chkd. Checked

Indexed C. J. GALLI Date Date Date No.

76-L-298 CE 307 2-63

PLEASE RETURN TO
LOS ANGELES COUNTY ENGINEER
403 LOS ANGELES COUNTY ENGINEERING BLDG.

NOTE: ANY ADDITIONS OR CHANGES ON THIS SHEET MUST BE MADE OR CIRCLED IN RED INK. WITH DATE AND NAME OF PERSON MAKING CHANGE.

Do not extend notes this side of this line.

Profile No. ____ Notes Red. ____ Plotted ____ Job No. 3124 Division No. ____
X-Sec. No. ____ Date ____ Date ____ Survey of LAKEWOOD CITY S.D.
Notes Chkd. ____ Checked ____ Survey by E.A.G. Notes ____ Date 4-66
Date ____ Date ____ Map No. ____ Indexed G.J. GALLI Date ____

F.B. 3326 Pg. 155

STATION	B. S.	H. I.	F. S.	ELEV.	NIPOMO LT. & W.	AVE RT. & E.
15+00				35 27		℄
16+00				35 44		℄
				35 34		7' PVM'T.
				35 11		13' GUT. OUT
				34 90		15' " IN
				35 02		" T. CB. (KEP)
				35 08		26⁶ BK. WK.
				35 31	7' PVM'T.	
				35 07	13' GUT. OUT	
				34 91	15' " IN	
				35 57	" T. CB.	
				35 80	26⁶ BK. WK.	
16+61²	S. BOX	35 44		35 44	ON ℄, BOX TYPE S.S.M.H.	MEAN R.
S.S.M.H.	N. BOX	35 45				MEAN R. 35.44
	MEAN	35 44				MEAS. -4.16
						T. PIPE 31.28
						DIA. " -0.67
				30 61	INV. 8" OUTLET SOUTH	INV. 30.61

76-L-298 CE 307 2-63

PLEASE RETURN TO
LOS ANGELES COUNTY ENGINEER
403 LOS ANGELES COUNTY ENGINEERING BLDG.

NOTE: ANY ADDITIONS OR CHANGES ON THIS SHEET MUST BE MADE OR CIRCLED IN RED INK, WITH DATE AND NAME OF PERSON MAKING CHANGE

Do not extend notes this side of this line.

STATION	B.S.	H.I.	F.S.	ELEV.	NIPOMO LT. & W.	AVE RT. & E.
16+77.5				35.45		℄
				35.33		7' PVM'T.
				35.17		12'± GUT. OUT
				35.03		15' " IN
				35.68		" T. Cb.
				35.90		26.6 BK. WK.
				35.37	7' PVM'T.	
				35.10	13' GUT. OUT	
				3 97	15' " IN	
				35.61	" T. Cb.	
				35.79	26.6 BK. WK.	
17+00				35.50		℄
17+09.0				35.26		12.5 EDGE X-GUT.
FD BMSD. 672				35.71	B.M.S.D. 672 ELEV. 35.715	FB. 3320-130

F.B. 3326 PG. 156

Job No. 3194 Division No. 79 Notes Red Plotted Profile

Survey of LAKEWOOD CITY S.D. Date Date No.

Survey by L.L.B. Notes P.H. Notes Chkd. Checked X-Sec.

Indexed C. J. GALLE Date Date Date No.

76-L-298 CE 307 2-63

PLEASE RETURN TO
LOS ANGELES COUNTY ENGINEER
403 LOS ANGELES COUNTY ENGINEERING BLDG.

NOTE: ANY ADDITIONS OR CHANGES ON THIS SHEET MUST BE MADE OR CIRCLED IN RED INK, WITH DATE AND NAME OF PERSON MAKING CHANGE.

Do not extend notes this side of this line.

Profile Notes Red. Plotted Job No. 194 Division No.
No. X-Sec. Date Date Survey of LAKE WILD CITY S.D.
No. Notes Chkd. Checked Survey by Notes Date 1-66
No. Date Date Map No. Indexed Date

STATION	B. S.	H. I.	F. S.	ELEV.	NIPOMO LT. & W.	AVE. RT. & E.	
17+32 2	S. RIM	35.65		35.64	0.2 RT. & (E) S.S.M.H.	MEAN RIM	
S.S.M.I-1.	N. RIM	35.64				MEAN R.	35.64
	MEAN	35.64				MEAS.	-4.89
						T. PIPE	30.75
NOTE: INV.'S DOUBLE						DIA."	-0.67
CHECKED ON THIS M.H.				30.08	INV. 8" INLET NORTH	INV.	30.08
						MEAN	35.64
						MEAS.	-4.86
						T. PIPE	30.78
						DIA."	-0.67
				30.11	INV. 8" OUTLET EAST	INV.	30.11
17+32 36				35.64	INT. NIPOMO & HARVEY WAY		
P.O. B.M.S.D. 672				35.71	B.M.S.D. 672 ELEV. 35.715 F.B. 3320-130		
	END	X-SECTS. ON NIPOMA AVE.					

F.B. 3326 Pg. 157

76-L-298 CE 307 2-63

PLEASE RETURN TO
LOS ANGELES COUNTY ENGINEER
403 LOS ANGELES COUNTY ENGINEERING BLDG.

NOTE: ANY ADDITIONS OR CHANGES ON THIS SHEET MUST BE MADE OR CIRCLED IN RED INK, WITH DATE AND NAME OF PERSON MAKING CHANGE

Do not extend notes this side of this line.

STATION	B.S.	H.I.	F.S.	ELEV.	HARVEY LT. & N.	WAY RT. & S.
BEGIN X-SECTS. AT INT. OF NIPOMO AVE. & HARVEY WAY GOING EAST ON HARVEY WAY						
12+32.36 = 1+00 GOING EAST				35.64	INT. NIPOMO & HARVEY WAY	
1+07.0				35.50		℄ PUM'T.
1+13.7				35.34		℄ EDGE X-GUT.
				35.42	12.0 EDGE X-GUT.	
1+16.7				35.25		℄ F.L. X-GUT.
				35.32	13' INT. F.L.'S X-GUT'S.	
1+19.7				35.37		℄ EDGE X-GUT.
				35.29		16' " " "
				35.44	13.5 EDGE X-GUT.	
1+22.5				35.45	16' EDGE CONC.	
1+35.0	GRD. BRK. IN PUM'T.			35.64		℄
	& CONC. GUT.			35.55		16' GUT. OUT.
				35.30		19'+ " IN

F.B. 3326 PG. 158

Job No. 3194 79 Division No. Notes Red Plotted Profile

Survey of LAKEWOOD CITY S.D. Date Date No.

Survey by L.L.B. Notes P.H. Notes Chkd. Checked X-Sec.

Indexed [illegible] Date Date Date No.

76-L-298 CE 307 2-63

PLEASE RETURN TO
LOS ANGELES COUNTY ENGINEER
403 LOS ANGELES COUNTY ENGINEERING BLDG.

NOTE: ANY ADDITIONS OR CHANGES ON THIS SHEET MUST BE MADE OR CIRCLED IN RED INK, WITH DATE AND NAME OF PERSON MAKING CHANGE.

Do not extend notes this side of this line.

STATION	B. S.	H. I.	F. S.	ELEV.	HARVEY LT. & N.	WAY RT. & S.
1+35.0				35 55	16' GUT. OUT	
				35 39	18' F.L. GUT.	
				35 47	20'+ GUT. IN	
1+52.7				35 85		℄
				35 78		9' PUM'T.
				35 55		16' GUT. OUT
				35 35		18' " IN
				36 00		" T. Cb.
				36 25		29.6 BK. WK.
1+54.7				35 86		℄
				35 76	9' PUM'T.	
				35 54	16' GUT. OUT	
				35 39	18' " IN	
				36 05	" T. Cb.	
				36 25	29.6 BK. WK.	
1+ 92.7				35 95		℄
				35 87		9' PUM'T.

Profile No. ____ Notes Red ____ Date ____ Plotted ____ Date ____ Job No. 3194 Division No. 49
X-Sec. No. ____ Notes Chkd. ____ Date ____ Checked ____ Date ____ Survey of LAKEWOOD CITY S.D.
Survey by L.L.B. Notes P.H. Date 1-66
Map No. ____ Indexed C. J. GALL Date ____

F.B. 3326 Pg. 159

76-L-298 CE 307 2-63

PLEASE RETURN TO
LOS ANGELES COUNTY ENGINEER
403 LOS ANGELES COUNTY ENGINEERING BLDG.

NOTE: ANY ADDITIONS OR CHANGES ON THIS SHEET MUST BE MADE OR CIRCLED IN RED INK, WITH DATE AND NAME OF PERSON MAKING CHANGE

Do not extend notes this side of this line.

STATION	B. S.	H. I.	F. S.	ELEV.	HARVEY LT. & N.	WAY RT. & S.
1+92.7				35.59		16' GUT. OUT
				35.47		18' " IN
				36.13		" T. Cb.
				36.38		29.6 BK. WK.
				35.84	9' PUM'T.	
				35.59	16' GUT. OUT	
				35.44	18' " IN	
				36.07	" T. Cb.	
				36.30	29.6 BK. WK.	
2+92.7				36.09		℄
				35.96		9' PUM'T.
				35.70		16' GUT. OUT
				35.54		18' " IN
				36.21		" T. Cb.
				36.40		29.6 BK. WK.
				35.96	9' PUM'T.	
				35.64	16' GUT. OUT	
				35.51	18' " IN	

F. B. 3326 PG. 160

Job No. 3194 79 Division No. Notes Red Plotted Profile

Survey of LAKEWOOD CITY S.D. Date Date No. X-Sec.

Survey by L.L.B. Notes P.H. Notes Chkd. Checked

Indexed J. GALLI Date Date Date No.

76-L-298 CE 307 2-63

PLEASE RETURN TO
LOS ANGELES COUNTY ENGINEER
403 LOS ANGELES COUNTY ENGINEERING BLDG.

NOTE: ANY ADDITIONS OR CHANGES ON THIS SHEET MUST BE MADE OR CIRCLED IN RED INK. WITH DATE AND NAME OF PERSON MAKING CHANGE.

Do not extend notes this side of this line.

Profile No. Notes Red. Plotted Job No. 3194 Division No. 12
X-Sec. No. Date Date Survey of LAKEWOOD CITY S.D. F.B. 3326 Pg. 161
Notes Chkd. Checked Survey by L.L.G. Notes C.H.K. Date 1-66
No. Date Date Map No. Indexed C. J. CALL Date

STATION	B. S.	H. I.	F. S.	ELEV.	HARVEY WAY LT. & N.	RT. & S.	
2+92 7				36.18	18" T.C.C.		
				36.44	29 6 BK. WK.		
3+60 4	W.RIM	36.10		36.10	ON ℄, S.S.M.H. J.C.	MEAN RIM	
S.S.M.H. J.C.	E. RIM	36.10				MEAN R.	36.10
	MEAN	36.10				MEAS.	-6.06
						T. PIPE	30.04
						DIA. "	-0.62
				29.42	INV. 8" INLET WEST	INV.	29.42
						MEAN R.	36.0
						MEAS.	-5.26
						T. PIPE	30.84
						DIA. "	-0.67
				30.17	INV. 8" INLET NORTH	INV.	30.17
						MEAN R.	36.10
						MEAS.	-6.42
						T. PIPE	29.68
END	X-SECTS. GOING EAST ON					DIA. "	-0.67
	HARVEY WAY			29.01	INV. 8" OUTLET EAST	INV.	29.01

76-L-298 CE 307 2-63

PLEASE RETURN TO
LOS ANGELES COUNTY ENGINEER
403 LOS ANGELES COUNTY ENGINEERING BLDG.

NOTE: ANY ADDITIONS OR CHANGES ON THIS SHEET MUST BE MADE OR CIRCLED IN RED INK, WITH DATE AND NAME OF PERSON MAKING CHANGE

Do not extend notes this side of this line.

STATION	B.S.	H.I.	F.S.	ELEV.	HARVEY LT. & S.	WAY RT. & N.
BEGIN X-SECTS. AT INT. OF NIPOMO AVE. & HARVEY WAY GOING WEST ON HARVEY WAY						
17+32 36 = 1+00 GOING WEST				35 64	INT. NIPOMO & HARVEY	
1+07 0				35 68		℄ PUM'T.
1+26 0				35 59		15' EDGE X-GUT.
1+51 7				36 01		℄
				35 90	9' PUM'T.	
				35 66	16' GUT. OUT	
				35 51	18' " IN	
				36 16	" T. Cb.	
				36 33	29 6 BK. WK.	
1+55 4				36 03		℄
				35 90		9' PUM'T.
				35 67		15'+ GUT. OUT

F.B. 3326 PG. 162

Job No. 3194 29 Division No. Notes Red Plotted Profile

Survey of LAKEWOOD CITY S.D. Date Date No. X-Sec.

Survey by L.L.B. Notes P.H. Notes Chkd. Checked

Indexed G. J. GALLI Date Date No.

76-L-298 CE 307 2-63

PLEASE RETURN TO
LOS ANGELES COUNTY ENGINEER
403 LOS ANGELES COUNTY ENGINEERING BLDG.

NOTE: ANY ADDITIONS OR CHANGES ON THIS SHEET MUST BE MADE OR CIRCLED IN RED INK. WITH DATE AND NAME OF PERSON MAKING CHANGE.

Do not extend notes this side of this line.

Profile Notes Red. Date Plotted Date Job No. 3124 Division No. 22
No. X-Sec. Notes Chkd. Date Checked Date Survey of LAKEWOOD CITY S.D.
No. Date Survey by L.L.S. Notes Date 1-66
Map No. Indexed Date

F.B. 3326 Pg. 163

STATION	B. S.	H. I.	F. S.	ELEV.	HARVEY WAY LT. & S.	RT. & N.
1+55 ℄				35.51		18' GUT. IN
				36.13		" T. CB.
				36.41		29.6 BK. WK.
1+91.2				36.05		℄
				35.95		9' PVM'T.
				35.93		16' GUT. OUT
				35.53		18' " IN
				36.17		" T. CB.
				36.46		29.6 BK. WK.
				35.93	9' PVM'T.	
				35.70	16' GUT. OUT	
				35.51	18' " IN	
				36.16	" T. CB.	
				36.40	29.6 BK. WK.	
2+91.2				36.16		℄
				36.06		9' PVM'T.
				35.85		16' GUT. OUT

76-L-298 CE 307 2-63

PLEASE RETURN TO
LOS ANGELES COUNTY ENGINEER
403 LOS ANGELES COUNTY ENGINEERING BLDG.

NOTE: ANY ADDITIONS OR CHANGES ON THIS SHEET MUST BE MADE OR CIRCLED IN RED INK, WITH DATE AND NAME OF PERSON MAKING CHANGE

Do not extend notes this side of this line.

STATION	B. S.	H. I.	F. S.	ELEV.	HARVEY LT. & S.	WAY RT. & N.
2+91.7				35.67		18' GUT. IN
				36.30		" T. Cb.
				36.55		29.6 BK. WK.
				36.04	9' PVM'T.	
				35.74	16' GUT. OUT	
				35.60	18' " IN	
				36.24	" T. Cb.	
				36.45	29.6 BK. WK.	

END X-SECTS. GOING WEST ON HARVEY WAY.

F. B. 3326 PG. 164

Job No. 3194 29 Division No. Notes Red Plotted Profile

Survey of LAKEWOOD CITY S.D. Date Date No. X-Sec.

Survey by L.L.B. Notes P.H. Notes Chkd. Checked Date No.

Indexed C. J. GALLI Date Date

76-L-298 CE 307 2-63

PLEASE RETURN TO
LOS ANGELES COUNTY ENGINEER
403 LOS ANGELES COUNTY ENGINEERING BLDG.

NOTE: ANY ADDITIONS OR CHANGES ON THIS SHEET MUST BE MADE OR CIRCLED IN RED INK, WITH DATE AND NAME OF PERSON MAKING CHANGE.

Do not extend notes this side of this line.

Profile Notes Red____ Plotted____ Job No. 3194 Division No. 79
No.____ Date____ Date____ Survey of LAKEWOOD CITY S.D.
X-Sec. Notes Chkd.____ Checked____ Survey by L. LEE Notes P.H. Date 1-66
No.____ Date____ Date____ Map No.____ Indexed by J. CALL Date____

F.B. 3326 Pg. 165

STATION	B. S.	H. I.	F. S.	ELEV.	NIPOMO AVE. LT. & W.	NIPOMO AVE. RT. & E.
RESUME	X-SECTS. GOING NORTH ON NIPOMO AVE.					
17+47 3				3546		℄ EDGE X-GUT.
				3543		11.5 " " "
17+50 3				3538		℄ F.L. X-GUT.
				3543	18' INT. F.L.'s X-GUTS.	
17+53 3				3544		℄ EDGE X-GUT.
				3541		15' " " "
				3550	16' EDGE X-GUT.	
17+78 0	GRD. BRK. IN PVM'T. & CONC. GUT.			3580		℄
				3556		16'+ GUT. OUT
				3541		18' " IN
				3566	16'+ GUT. OUT	
				3555	18' " IN	
17+88 0				3589		℄

76-L-298 CE 307 2-63

PLEASE RETURN TO
LOS ANGELES COUNTY ENGINEER
403 LOS ANGELES COUNTY ENGINEERING BLDG.

NOTE: ANY ADDITIONS OR CHANGES ON THIS SHEET MUST BE MADE OR CIRCLED IN RED INK, WITH DATE AND NAME OF PERSON MAKING CHANGE

Do not extend notes this side of this line.

F. B. 3326 Pg. 166 | Job No. 3194-01 Division No. | Notes Red | Plotted | No. | Profile
Survey of LAKEWOOD CITY S.D. | Date | Date | No. | X-Sec.
Survey by L.L.B. Notes | Notes Chkd. | Checked
Indexed G. J. GALLI Date | Date | Date | No.

STATION	B. S.	H. I.	F. S.	ELEV.	NIPOMO LT. & W.	AVE RT. & E.
17+88 ℄				35.98		9' PUM'T.
				35.61		16' GUT. OUT
				35.45		18' " IN
				36.15		" T. Cb.
				36.34		29⁶ BK. WK.
				35.85	9' PUM'T.	
				35.68	16' GUT. OUT	
				35.55	18' " IN	
				36.15	" T. Cb.	
				36.45	29⁶ BK. WK.	
18+00				35.96		℄
18+28 ℄				36.02		℄
				35.85		9' PUM'T.
				35.67		16' GUT. OUT
				35.50		18' " IN
				35.51		" T. Cb. (DEA)
				36.36		29⁶ BK. WK.

76-L-298 CE 307 2-63

PLEASE RETURN TO
LOS ANGELES COUNTY ENGINEER
403 LOS ANGELES COUNTY ENGINEERING BLDG.

NOTE: ANY ADDITIONS OR CHANGES ON THIS SHEET MUST BE MADE OR CIRCLED IN RED INK, WITH DATE AND NAME OF PERSON MAKING CHANGE.

Do not extend notes this side of this line.

Profile No. Notes Red. Date Plotted Date Job No. 3/24 Division No. 12
X-Sec. No. Notes Chkd. Date Checked Date Survey of LAKEWOOD CITY S.D.
Survey by L.L.& Notes L.L. Date 1-66
Map No. Indexed C. J. CARLI Date

F.B. 3326 Pg. 167

STATION	B. S.	H. I.	F. S.	ELEV.	NIPOMO AVE. LT. & W.	RT. & E.
18+28 ℄				35.90	9' PUM'T.	
				35.71	16' GUT. OUT	
				35.51	18' " IN	
				36.15	" T. CB.	
				36.49	29⁶ BK. WK.	
19+ 28 ℄				36.12		℄
				35.94		9' PUM'T.
				35.77		16' GUT. OUT
				35.57		18' " IN
				36.21		" T. CB.
				36.48		29⁶ BK. WK.
				36.00	9' PUM'T.	
				35.84	16' GUT. OUT	
				35.64	18' " IN	
				36.30	" T. CB.	
				36.51	29⁶ BK. WK.	

76-L-298 CE 307 2-63

PLEASE RETURN TO
LOS ANGELES COUNTY ENGINEER
403 LOS ANGELES COUNTY ENGINEERING BLDG.

NOTE: ANY ADDITIONS OR CHANGES ON THIS SHEET MUST BE MADE OR CIRCLED IN RED INK, WITH DATE AND NAME OF PERSON MAKING CHANGE

Do not extend notes this side of this line.

STATION	B.S.	H.I.	F.S.	ELEV.	NIPOMO LT. & W.	AVE. RT. & E.	
20+61 6	S. RIM	36.04		36.03	12° RT. & (E.) S.S.M.H.	MEAN RIM	
SSMH	N. RIM	36.03				MEAN R.	36.03
	MEAN	36.03				MEAS.	-4.46
						T. PIPE	31.57
						DIA."	-0.67
				30.90	INV. 8" INLET NORTH	INV.	30.90
						MEAN R.	36.03
						MEAS.	-4.46
						T. PIPE	31.57
						DIA."	-0.67
				30.90	INV. 8" OUTLET SOUTH	INV.	30.90
E.D.							
B.M. S.D. 672	→			35.71	B.M. S.D. 672 ELEV. 35.715 F.B. 3320-130 HARVEY WAY & NIPOMO AVE. S.E. COR. PK. IN LD. IN CO., 5' S. OF S. END C.R.		

END JOB

F.B. 3326 Pg. 168

Job No. 3194 Division No. 79 Notes Red Plotted Profile

Survey of LAKEWOOD CITY S.D. Date Date No. X-Sec.

Survey by L.L.B. Notes P.H. Notes Chkd. Checked Date No.

Indexed C. J. GALLI Date Date

Notes Ck'd by S. SHINODA	Survey of Lakewood S.D. Proj 4602 LINE D	F. B. 3326 PG. 171
Map No.	JN 3194.79 Tape 25' Std. 68 °F	
Office Work	Surveyed by J. H. Brown	
Checked	Notes J.B. E.E.S. Date 2-1-66	
Date	Indexed C. J. GALLE	

LAKEWOOD

STORM DRAIN

PROJECT Nº 4602

LINE D

JN 3194.79

CONTROL LINE

for

Location of Improvements

FEB 1-1966

J. BROWN

E. SHOEMAKER

R. RODRIGUEZ

I. ALVAREZ

Note: Any Additions or Changes on This Sheet Must be Made or Circled in Red Ink With Date and Name of Person Making Change.

PLEASE RETURN TO
LOS ANGELES COUNTY ENGINEER
403 LOS ANGELES COUNTY ENGINEERING BLDG.
Do not extend this side of this line.

76F309S CE#310 1-65

F. B. 332 G PG 172

INDEX

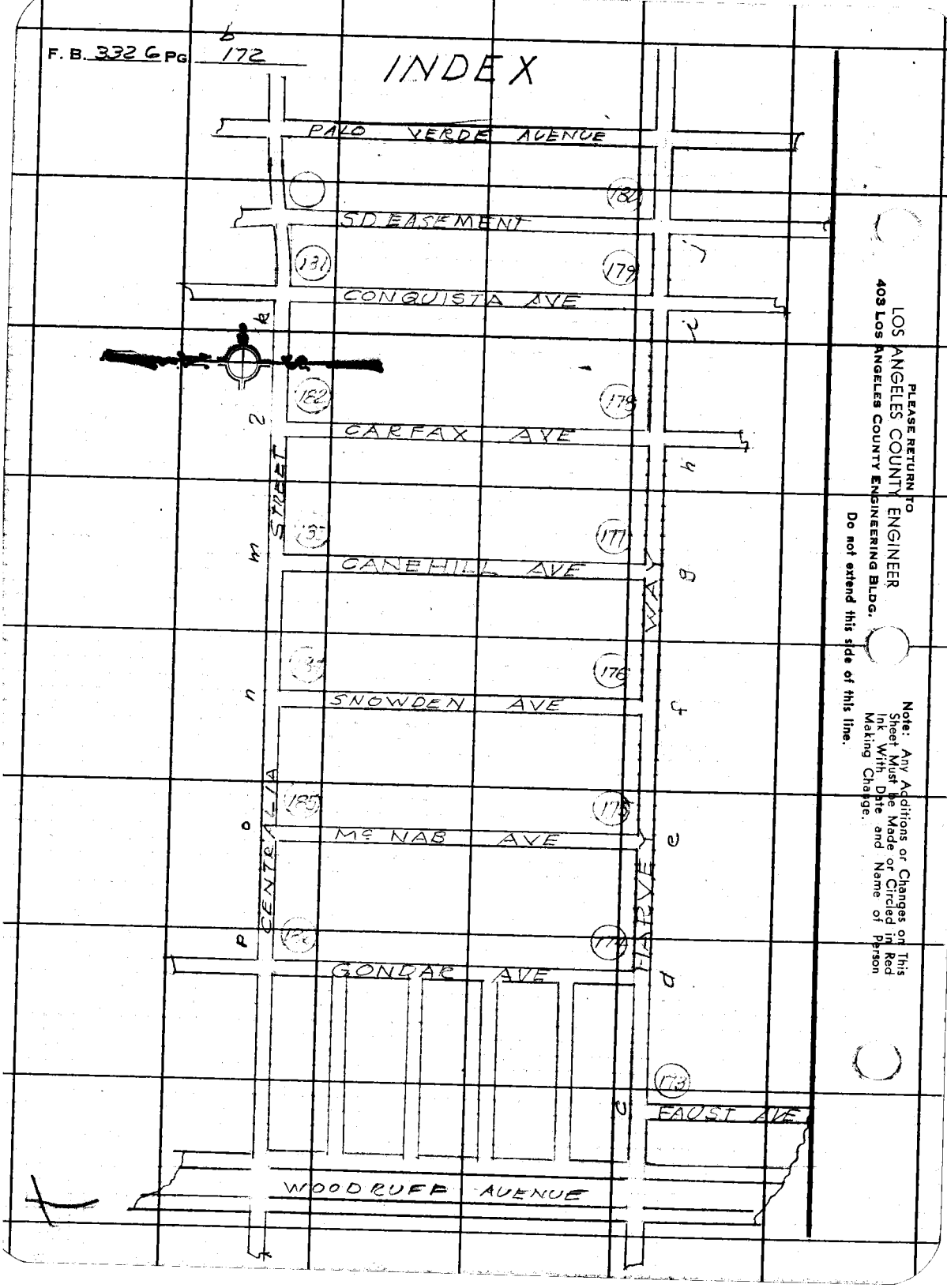

PLEASE RETURN TO
LOS ANGELES COUNTY ENGINEER
403 Los Angeles County Engineering Bldg.

Do not extend this side of this line.

Note: Any Additions or Changes on This Sheet Must be Made or Circled in Red Ink With Date and Name of Person Making Change.

Notes Ck'd by S. SHINODA	Survey of Lakewood S.D. Proj. Mo 4602 Line D	F. B. 3326 PG. 173
Map No.	JN 319479 Tape 0257 Std 68 °F	
Office Work	Surveyed by J. H. Brown	
Checked	Notes E.S. Date 2-2-66	
Date	Indexed C. J. GALLI	

W.S. 31, B-2

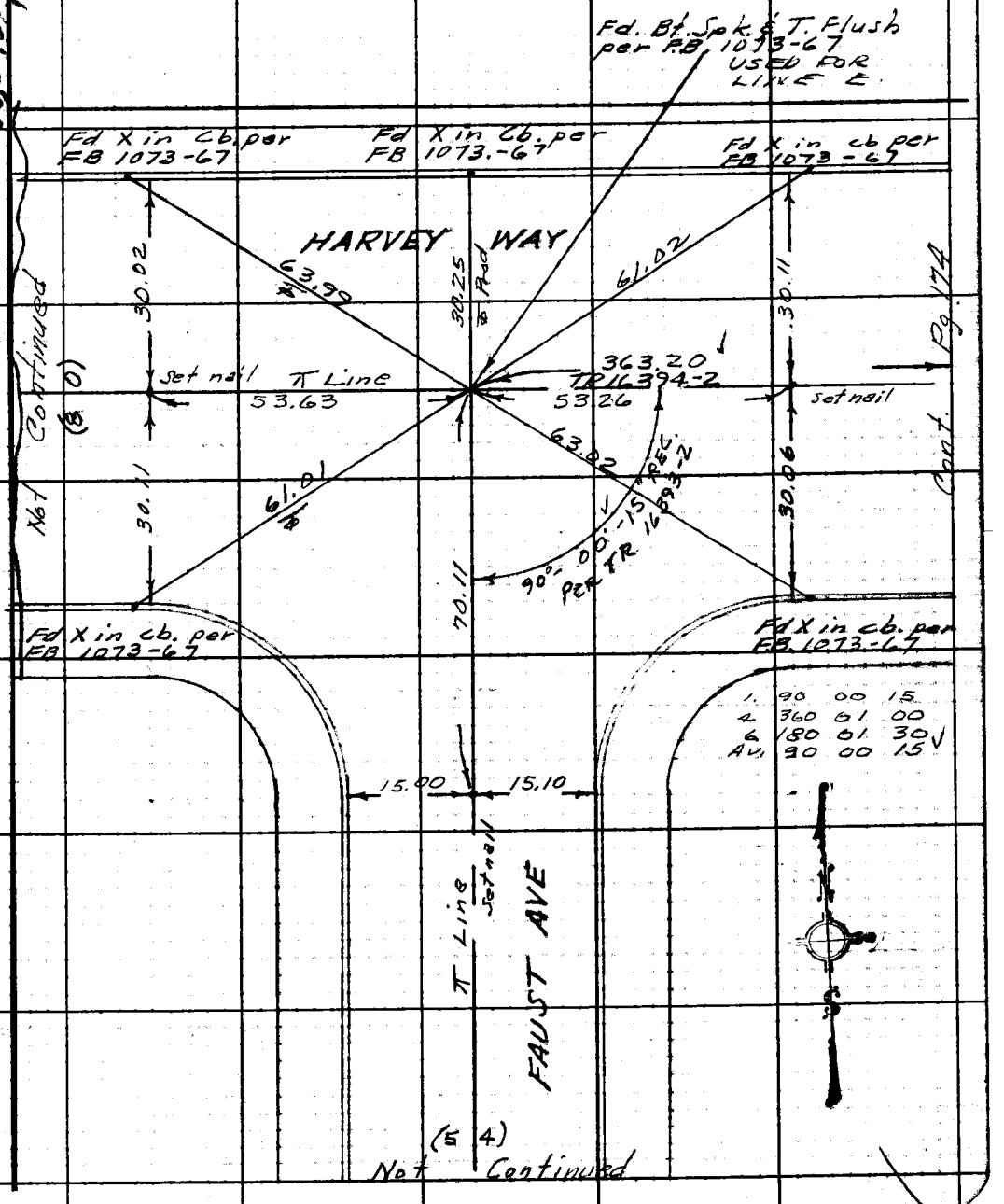

Note: Any Additions or Changes on This Sheet Must be Made or Circled in Red Ink With Date and Name of Person Making Change.

Do not extend this side of this line.

PLEASE RETURN TO
LOS ANGELES COUNTY ENGINEER
403 LOS ANGELES COUNTY ENGINEERING BLDG.

75F309S CE#310 1-65

F. B. 3326 PG. 174

Cont. Pg 186

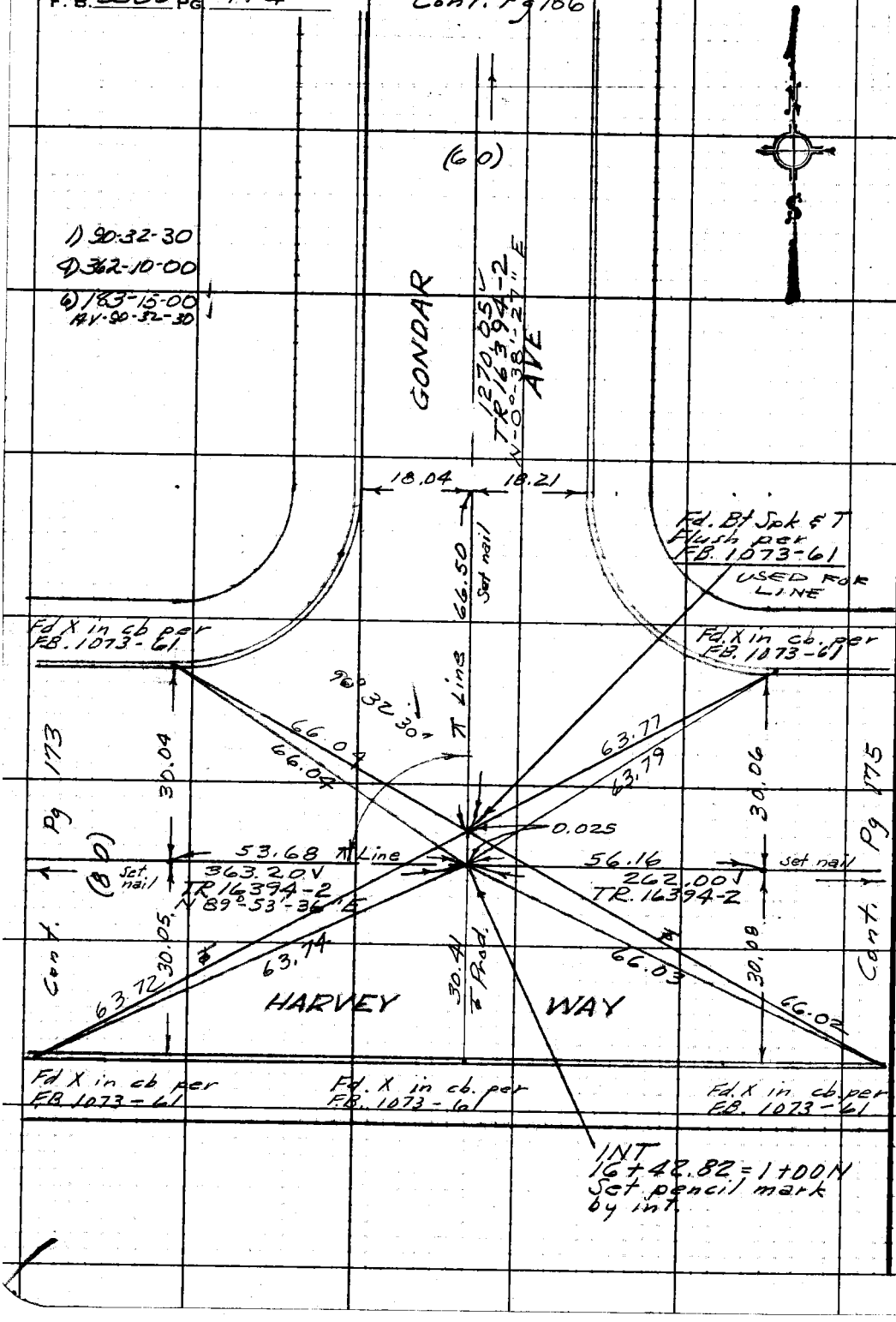

2-8'E SM

PLEASE RETURN TO
LOS ANGELES COUNTY ENGINEER
403 LOS ANGELES COUNTY ENGINEERING BLDG.

Do not extend this side of this line.

Note: Any Additions or Changes on This Sheet Must be Made or Circled in Red Ink With Date and Name of Person Making Change.

Notes Ck'd by S. SHINODA	Survey of Lakewood S.D. Proj #4602 Line D.
Map No.	JN 3194.79 Tape 0257 Std 68 °F
Office Work	Surveyed by J. H. Brown
Checked	Notes E.S. Date 2-1-66
Date	Indexed C. J. GALLI

F. B. 3326 PG. 175

WS.34 B-2

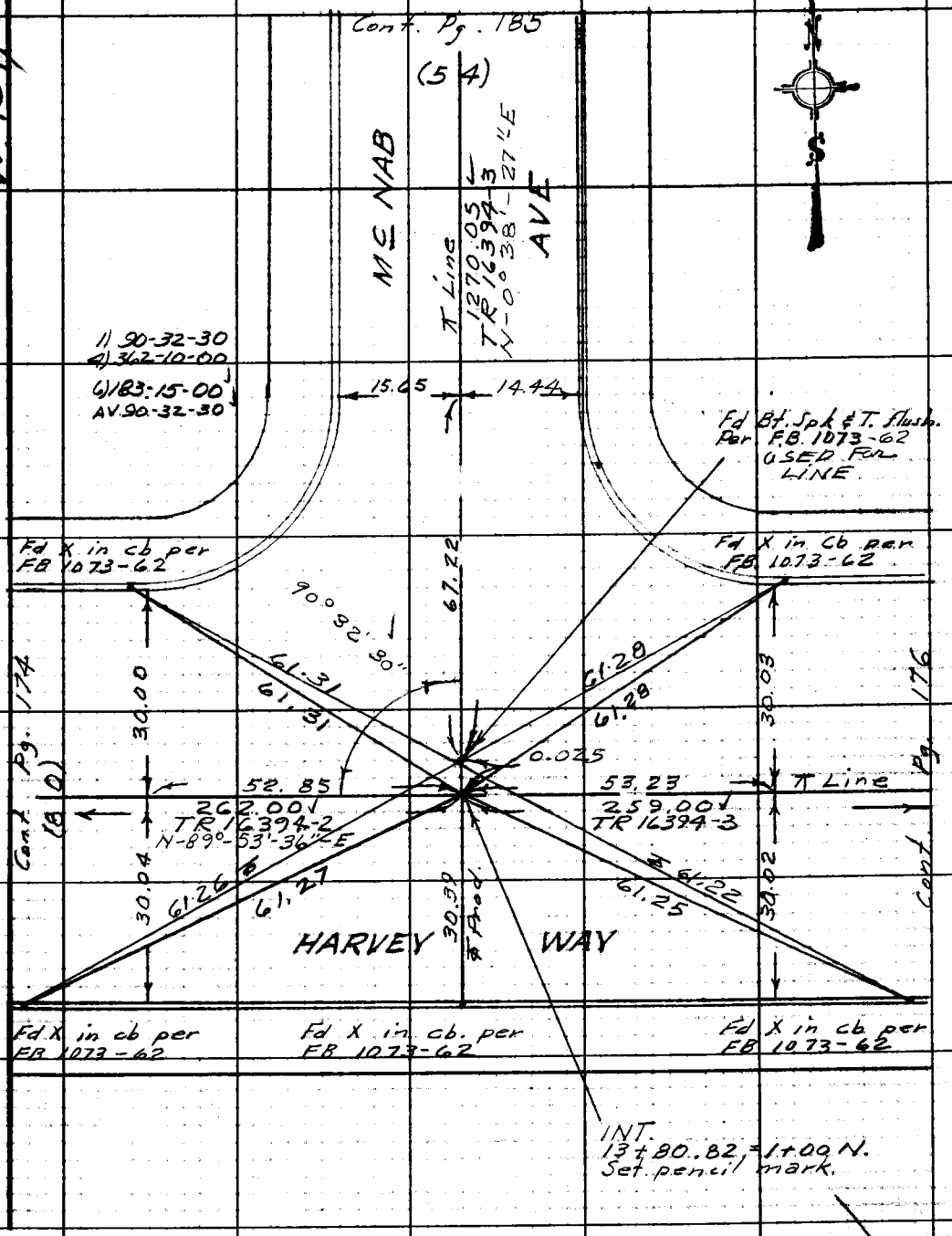

Note: Any Additions or Changes on This Sheet Must be Made or Circled in Red Ink With Date and Name of Person Making Change.

Do not extend this side of this line.

PLEASE RETURN TO
LOS ANGELES COUNTY ENGINEER
403 LOS ANGELES COUNTY ENGINEERING BLDG.

76F309S CE#310 1-65

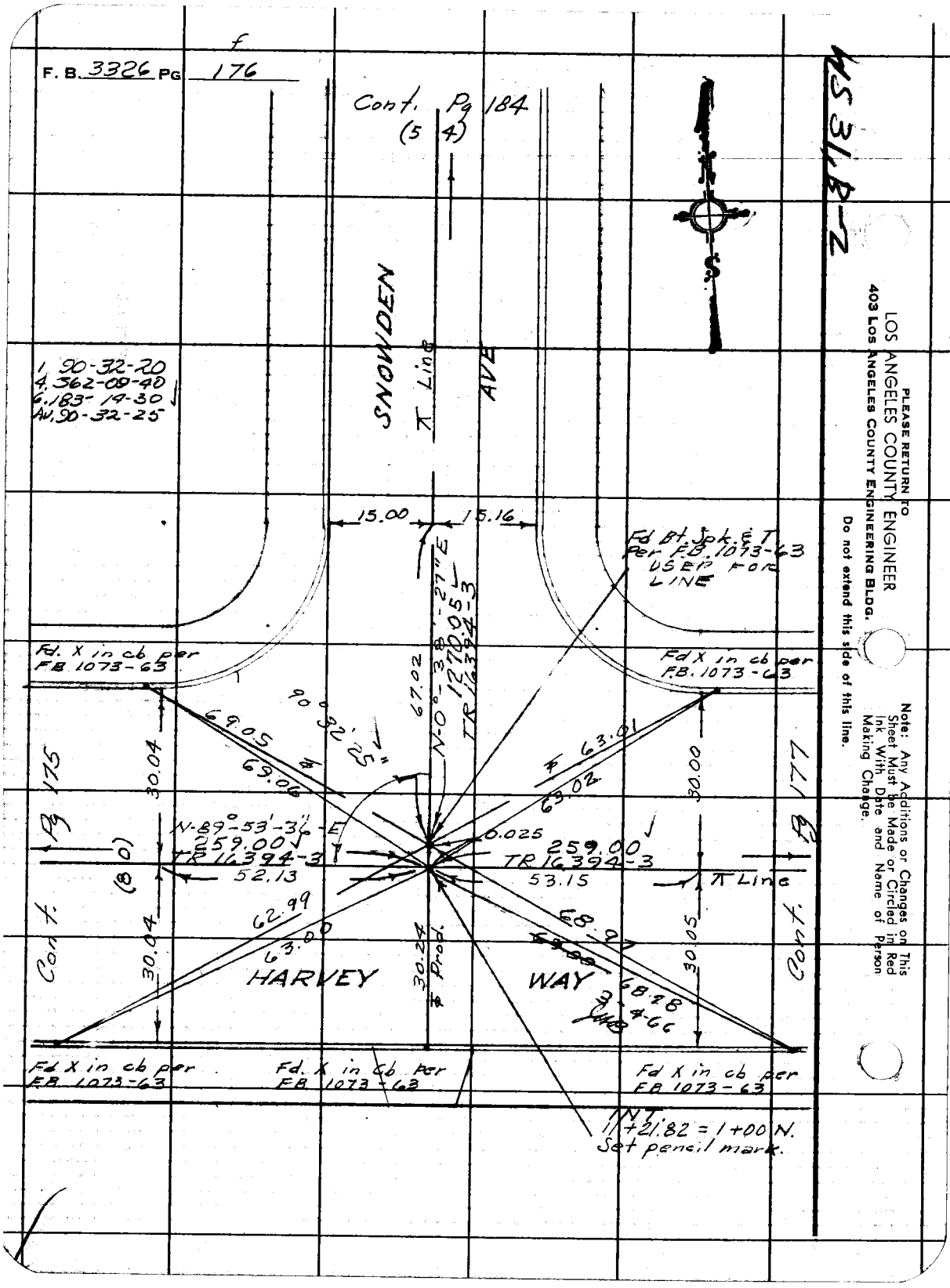
F. B. 3326 PG 176
Cont. Pg 184
(5 4)
SNOWDEN
AVE
π Line
1. 90-32-20
4. 362-09-40
6. 183-19-30
Av. 90-32-25
15.00
15.16
Fd Bt. Spk. & T. Per F.B. 1073-63 USED FOR LINE
Fd. X in cb per F.B. 1073-63
Fd X in cb per F.B. 1073-63
N-0°-38'-27"E
1270.05
TR 16394-3
67.02
90°32'25"
69.05
69.06
63.01
63.02
30.04
30.00
Pg 175
Pg 177
N-89°-53'-36"-E
259.00
TR 16394-3
52.13
0.025
259.00
TR 16394-3
53.15
π Line
(8 0)
Cont.
Cont.
62.99
63.00
30.04
30.24
Prod.
68.97
68.28
3-4-66
30.05
HARVEY
WAY
Fd X in cb per F.B. 1073-63
Fd. X in Cb per F.B. 1073-63
Fd X in cb per F.B. 1073-63
INT
11+21.82 = 1+00 N.
Set pencil mark.
MS 31, B-2
PLEASE RETURN TO
LOS ANGELES COUNTY ENGINEER
403 LOS ANGELES COUNTY ENGINEERING BLDG.
Do not extend this side of this line.
Note: Any Additions or Changes on This Sheet Must Be Made or Circled in Red Ink With Date and Name of Person Making Change.

Notes Ck'd by S. SHINODA	Survey of Lakewood S.D. Proj #4602 Line D	F. B. 3326 PG. 177
Map No.	JN 3194.79 Tape 0257 Std. 68 °F	
Office Work	Surveyed by J. H. Brown	
Checked	Notes E.S. Date 1-31-66	
Date	Indexed C. J. GALLI	

W.S. 31, B-2

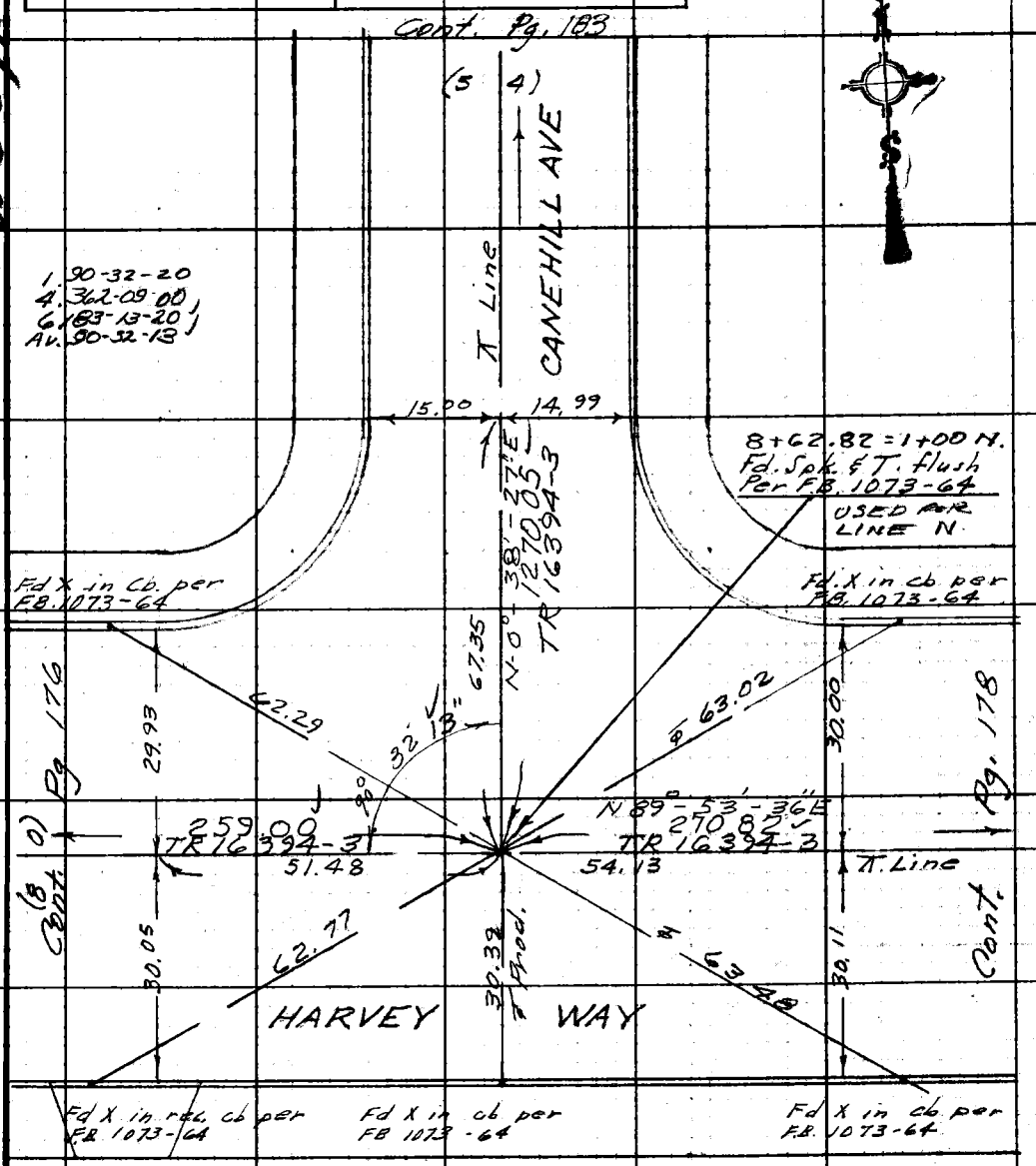

Note: Any Additions or Changes on This Sheet Must be Made or Circled in Red Ink With Date and Name of Person Making Change.

Do not extend this side of this line.

PLEASE RETURN TO
LOS ANGELES COUNTY ENGINEER
403 LOS ANGELES COUNTY ENGINEERING BLDG.

76F309S CE#310 1-65

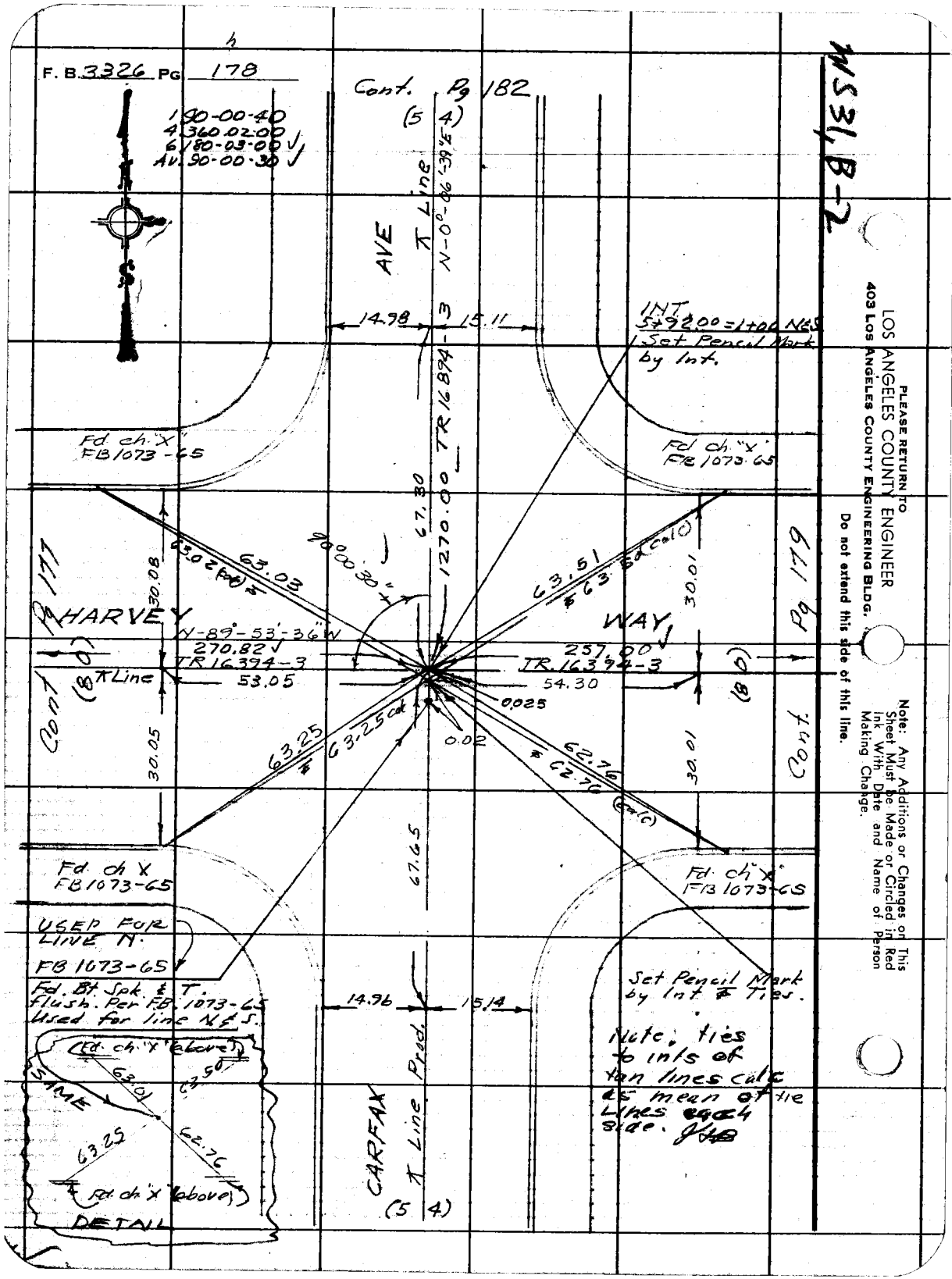
F. B. 3326 PG 178
Cont. Pg 182
(5 4)
190-00-40
4360-02-00
6180-03-00
Av. 90-00-30
AVE
Line
N-0°-06'-39"E
14.98
15.11
INT.
5+92.00 = 1+00 N&S
Set Pencil Mark by Int.
TR 16394-3
1270.00
67.30
Fd. ch. "X"
FB 1073-65
Fd. ch. "X"
FB 1073-65
63.02 (calc)
63.03
90°00'30"
63.51
63.50 (calc)
30.08
30.01
HARVEY
WAY
N-89°-53'-36"W
270.82
TR 16394-3
53.05
257.00
TR 16394-3
54.30
Line
0.025
0.02
63.25
63.25 calc
62.76
62.76 (calc)
30.05
30.01
Cont. Pg 177
(8 0)
Cont. Pg 179
(8 0)
67.65
Fd. ch. X
FB 1073-65
Fd. ch. "X"
FB 1073-65
USED FOR LINE N.
FB 1073-65
Fd. Bt. Spk. & T. flush. Per FB 1073-65 Used for line N & S.
14.96
15.14
Set Pencil Mark by Int. & Ties.
Note: ties to ints of tan lines calc as mean of tie lines each side.
CARFAX
Line Prod.
(5 4)
Fd. ch. "X" (above)
63.01
63.50
SAME
63.25
62.76
Fd. ch. "X" (above)
DETAIL
WS31, B-2
PLEASE RETURN TO
LOS ANGELES COUNTY ENGINEER
403 LOS ANGELES COUNTY ENGINEERING BLDG.
Do not extend this side of this line.
Note: Any Additions or Changes on This Sheet Must be Made or Circled in Red Ink With Date and Name of Person Making Change.

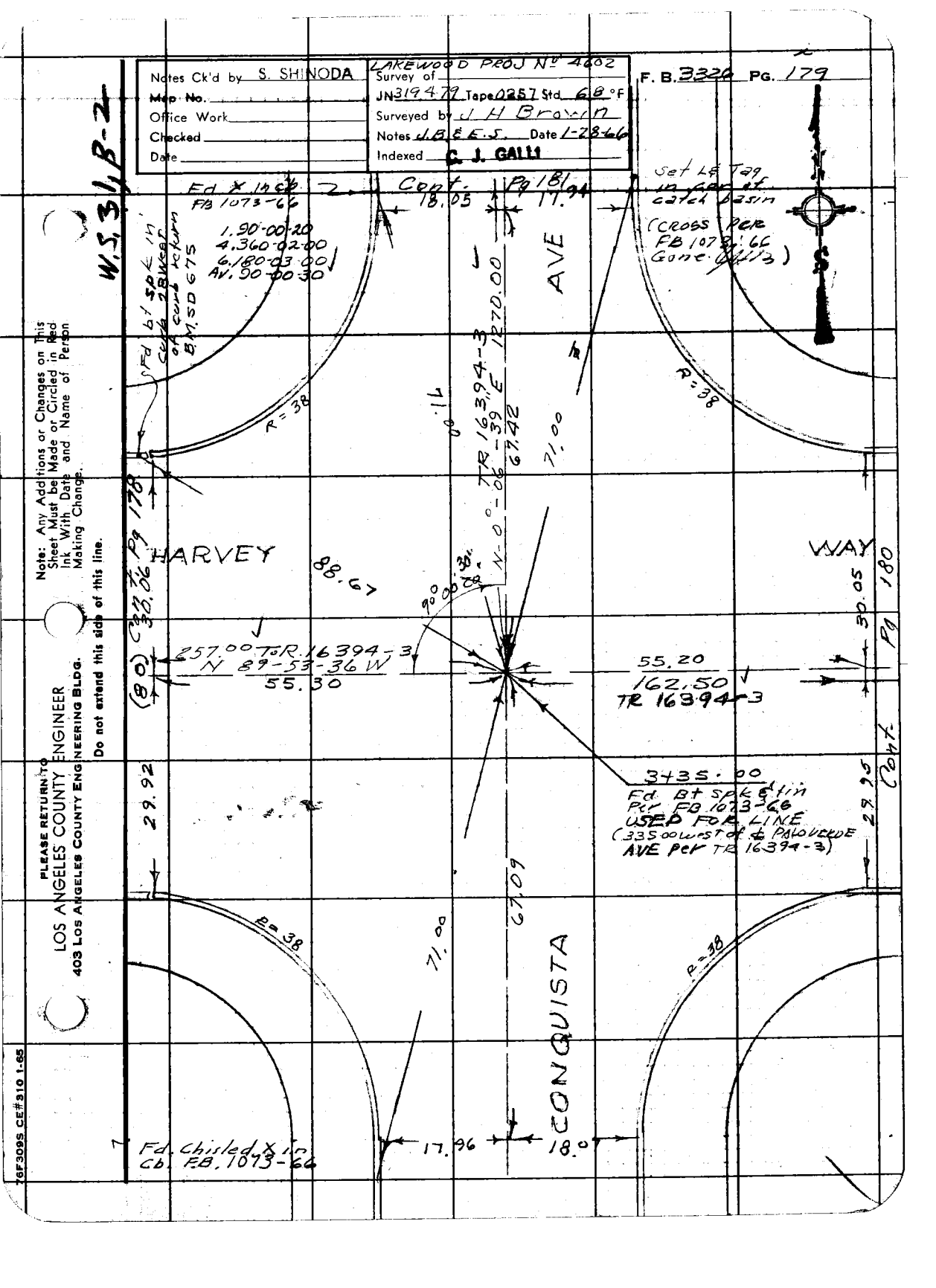

Notes Ck'd by S. SHINODA
Map No.
Office Work
Checked
Date
LAKEWOOD PROJ No 4602
Survey of
JN 319479 Tape 0257 Std 68 °F
Surveyed by J H Brown
Notes J.B. & E.S. Date 1-28-66
Indexed C. J. GALLI
F. B. 3326 PG. 179
W.S. 31, B-2
Fd X in Cb FB 1073-66
Cont. Pg 181
18.05
17.94
Set L & Tag in Cor of catch basin
(CROSS PER FB 1073-66 Gone 4/13)
1.90-00-20
4.360-02-00
6.180-03-00
AV. 90-00-30
Fd bt spk in curb 28 West of curb return B.M. SD 675
AVE
R=38
TR 16394-3
N-0°-06-39 E 1270.00
67.42
71.00
HARVEY
WAY
88.67
90°00'30"
Cont. Pg 178
30.06
(80)
257.00 To R. 16394-3
N 89-53-36 W
55.30
55.20
162.50
TR 16394-3
30.05
Pg 180
Cont.
3+35.00
Fd. Bt spk & tin Per FB 1073-66
USED FOR LINE
(335.00 west of ℄ PALOVERDE AVE per TR 16394-3)
29.92
29.95
67.09
CONQUISTA
Fd. Chisled X in Cb. F.B. 1073-66
17.96
18.0
Note: Any Additions or Changes on This Sheet Must be Made or Circled in Red Ink With Date and Name of Person Making Change.
PLEASE RETURN TO
LOS ANGELES COUNTY ENGINEER
403 LOS ANGELES COUNTY ENGINEERING BLDG.
Do not extend this side of this line.
76F309S CE#310 1-65

F. B. 3326 PG. 180

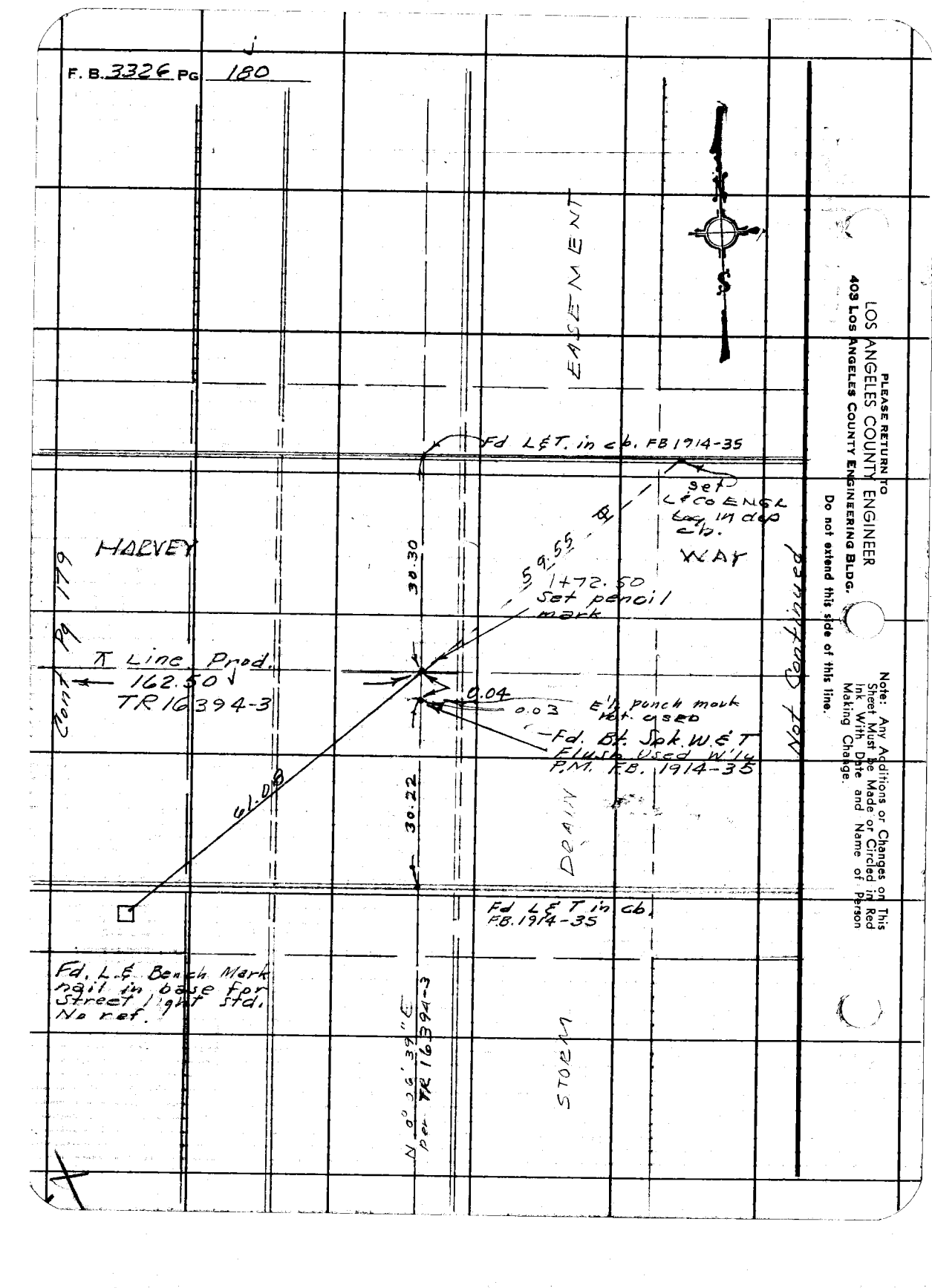

PLEASE RETURN TO
LOS ANGELES COUNTY ENGINEER
409 LOS ANGELES COUNTY ENGINEERING BLDG.

Do not extend this side of this line.

Note: Any Additions or Changes on This Sheet Must be Made or Circled in Red Ink With Date and Name of Person Making Change.

Notes Ck'd by S. SHINODA	LAKEWOOD PROJ No 4602
Map No.	Survey of
Office Work	JN 3194.79 Tape 6257 Std 6.8°F
Checked	Surveyed by J. H. Brown
Date	Notes J. B. & E. S. Date 1-28-66
	Indexed C. J. GALLI

F. B. 3326 PG. 181

W.S. 31, B-1

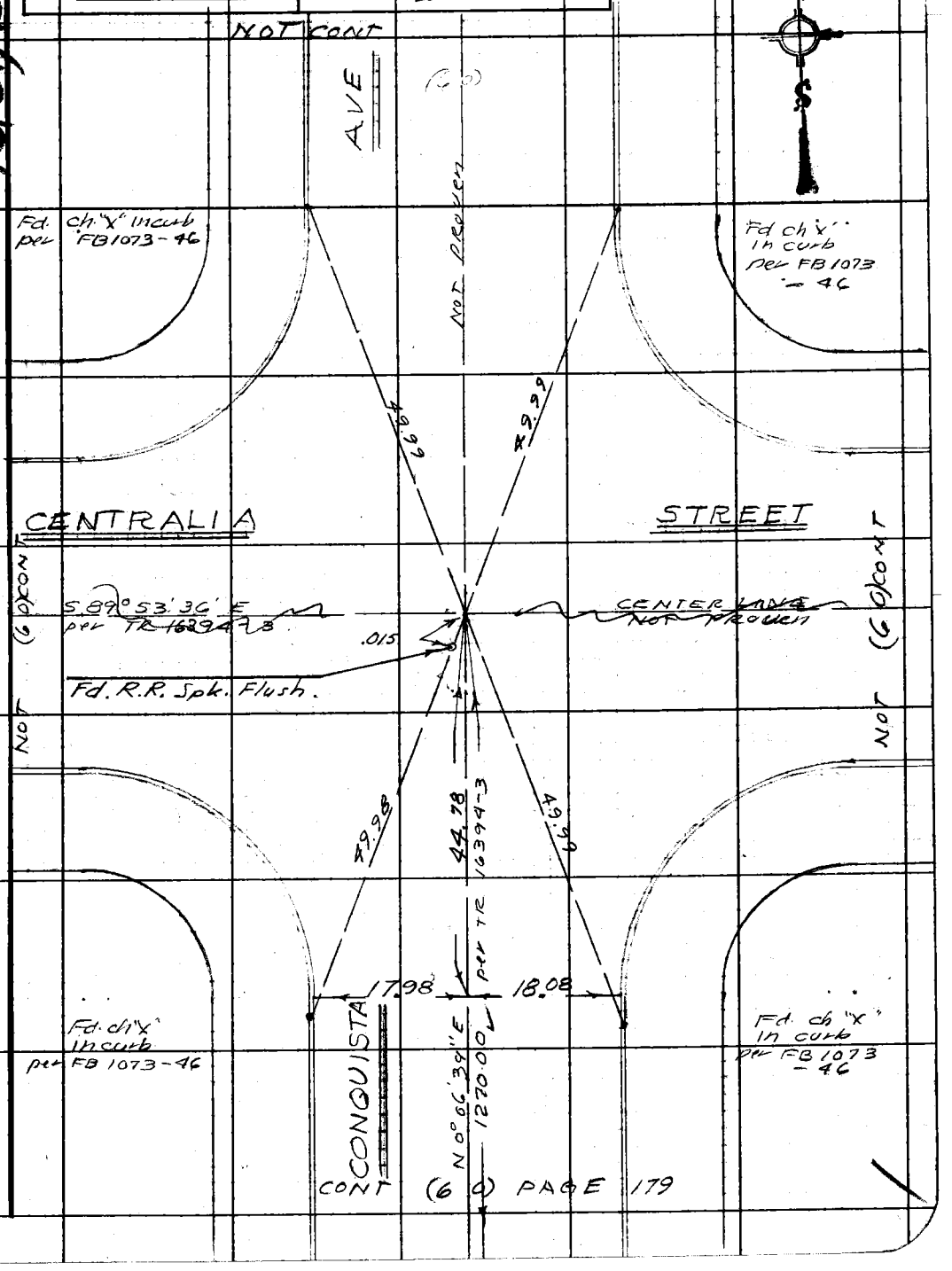

Note: Any Additions or Changes on This Sheet Must be Made or Circled in Red Ink With Date and Name of Person Making Change.

Do not extend this side of this line.

PLEASE RETURN TO
LOS ANGELES COUNTY ENGINEER
403 LOS ANGELES COUNTY ENGINEERING BLDG.

76F309S CE#310 1-65

PLEASE RETURN TO
LOS ANGELES COUNTY ENGINEER
403 LOS ANGELES COUNTY ENGINEERING BLDG.

Note: Any Additions or Changes on This Sheet Must be Made or Circled in Red Ink With Date and Name of Person Making Change.

Do not extend this side of this line.

W.S. 31, B-1

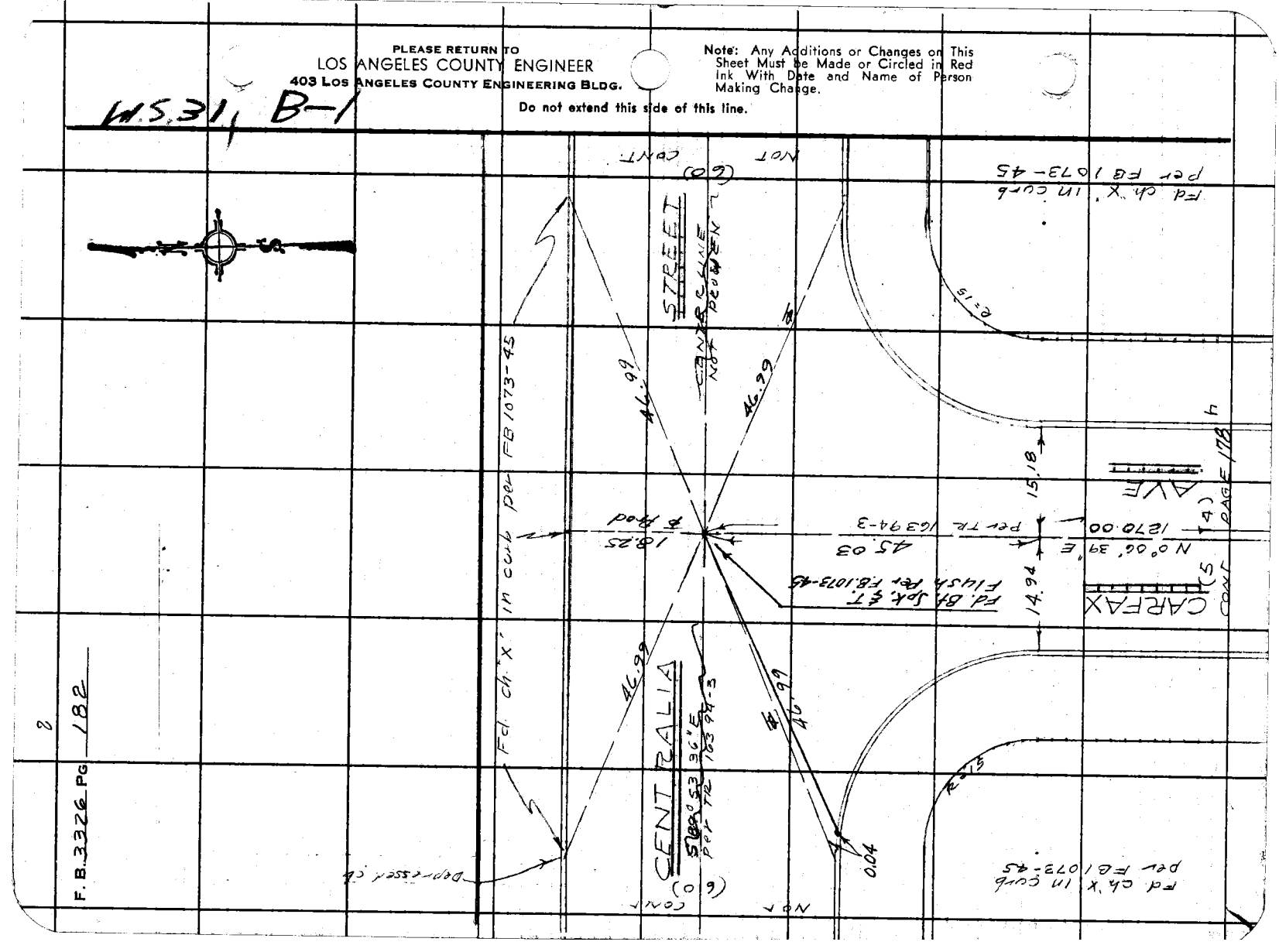

F. B. 3326 PG 182

8

Notes Ck'd by S. SHINODA	LAKEWOOD PROJ No 4602
Map No.	Survey of
Office Work	JN 319479 Tape 0257 Std 68 °F
Checked	Surveyed by J. H. Brown
Date	Notes J.B & E.S. Date 1-27-66
	Indexed C. J. GALLI

F. B. 3326 PG. 183

W531, B-1

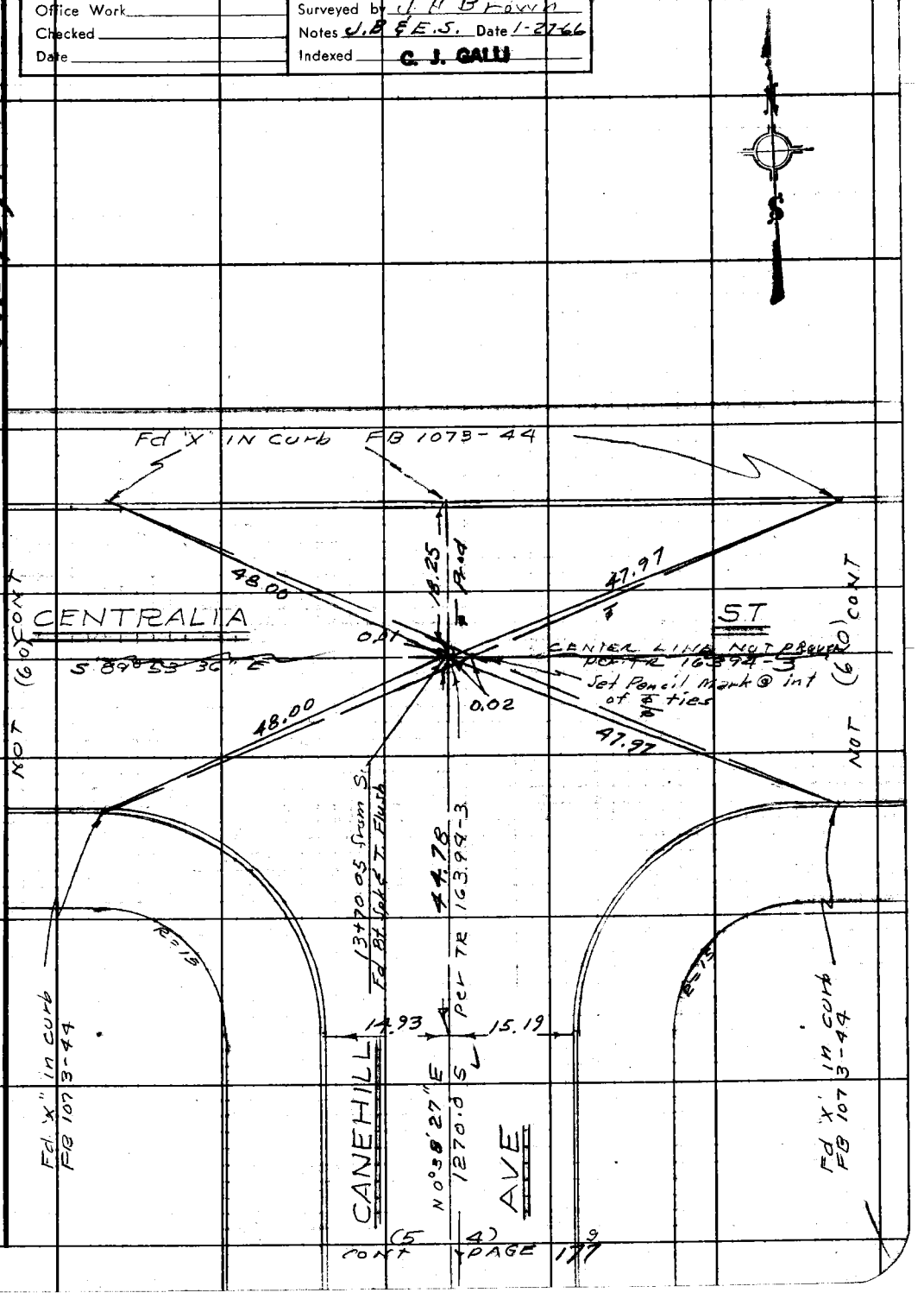

Note: Any Additions or Changes on This Sheet Must be Made or Circled in Red Ink With Date and Name of Person Making Change.

Do not extend this side of this line.

PLEASE RETURN TO
LOS ANGELES COUNTY ENGINEER
403 LOS ANGELES COUNTY ENGINEERING BLDG.

76F309S CE#310 1-65

F. B. 3326 PG 184

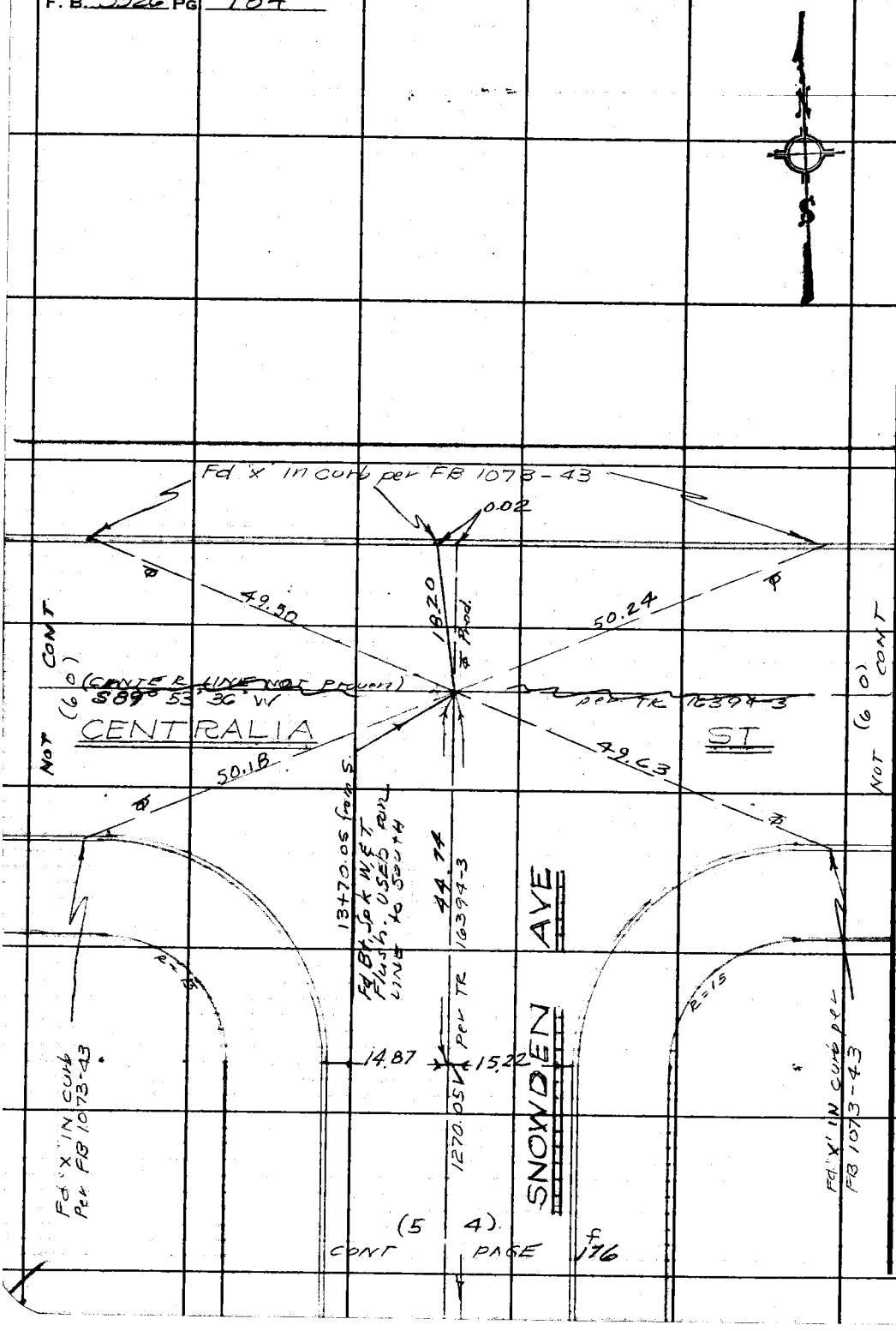

NS 31 B-1

PLEASE RETURN TO
LOS ANGELES COUNTY ENGINEER
403 LOS ANGELES COUNTY ENGINEERING BLDG.

Do not extend this side of this line.

Note: Any Additions or Changes on This Sheet Must Be Made or Circled in Red Ink With Date and Name of Person Making Change.

Notes Ck'd by S. SHINODA	Survey of LAKEWOOD Prod. No 4602
Map No.	JN 3194.79 Tape 0257 Std. 68 °F
Office Work	Surveyed by J. H. Brown
Checked	Notes J.B. & E.S. Date 1-27-66
Date	Indexed C. J. GALLI

F. B. 3326 PG. 185

W.S. 31B-1

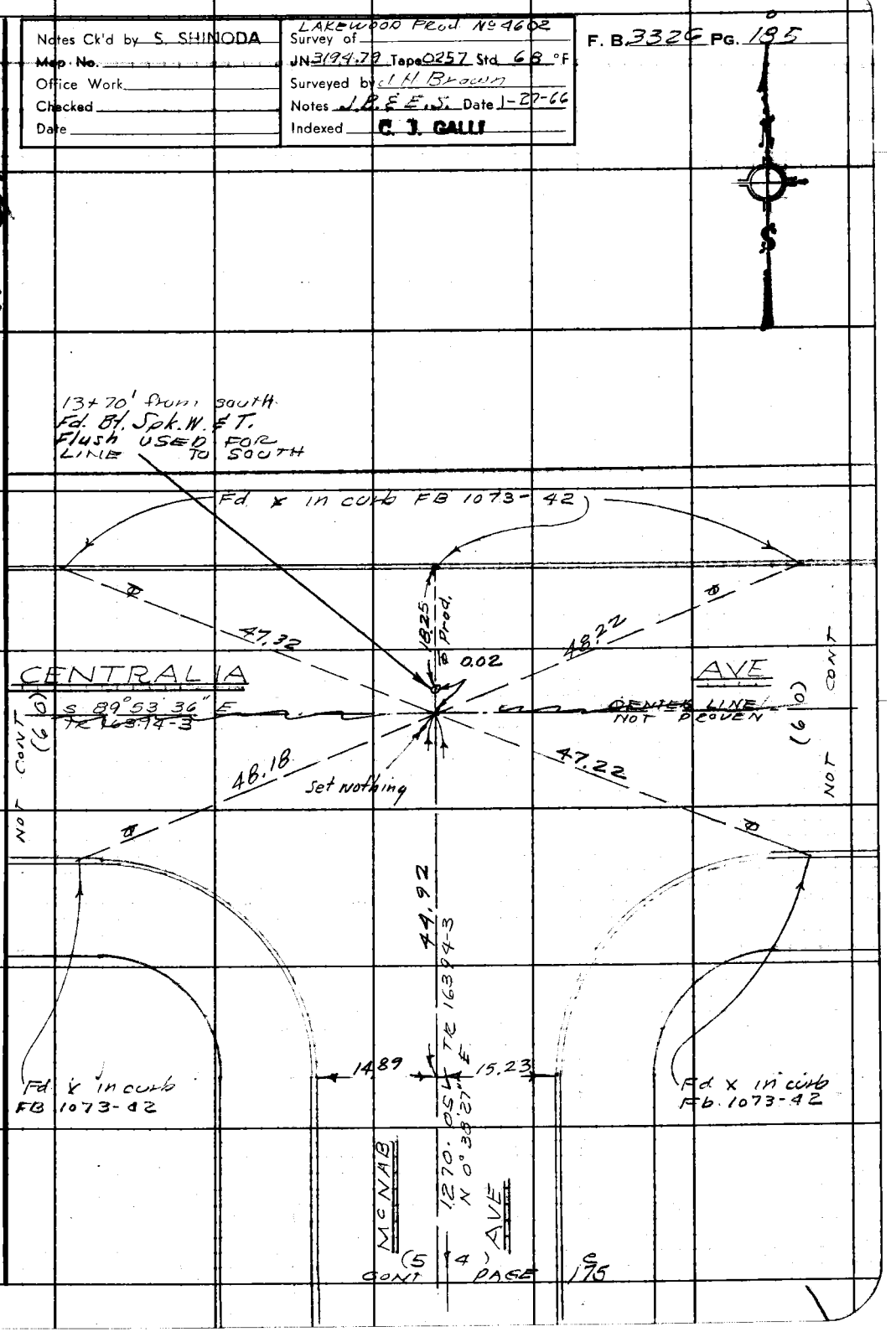

Note: Any Additions or Changes on This Sheet Must be Made or Circled in Red Ink With Date and Name of Person Making Change.

Do not extend this side of this line.

PLEASE RETURN TO
LOS ANGELES COUNTY ENGINEER
403 LOS ANGELES COUNTY ENGINEERING BLDG.

76F309S CE#310 1-65

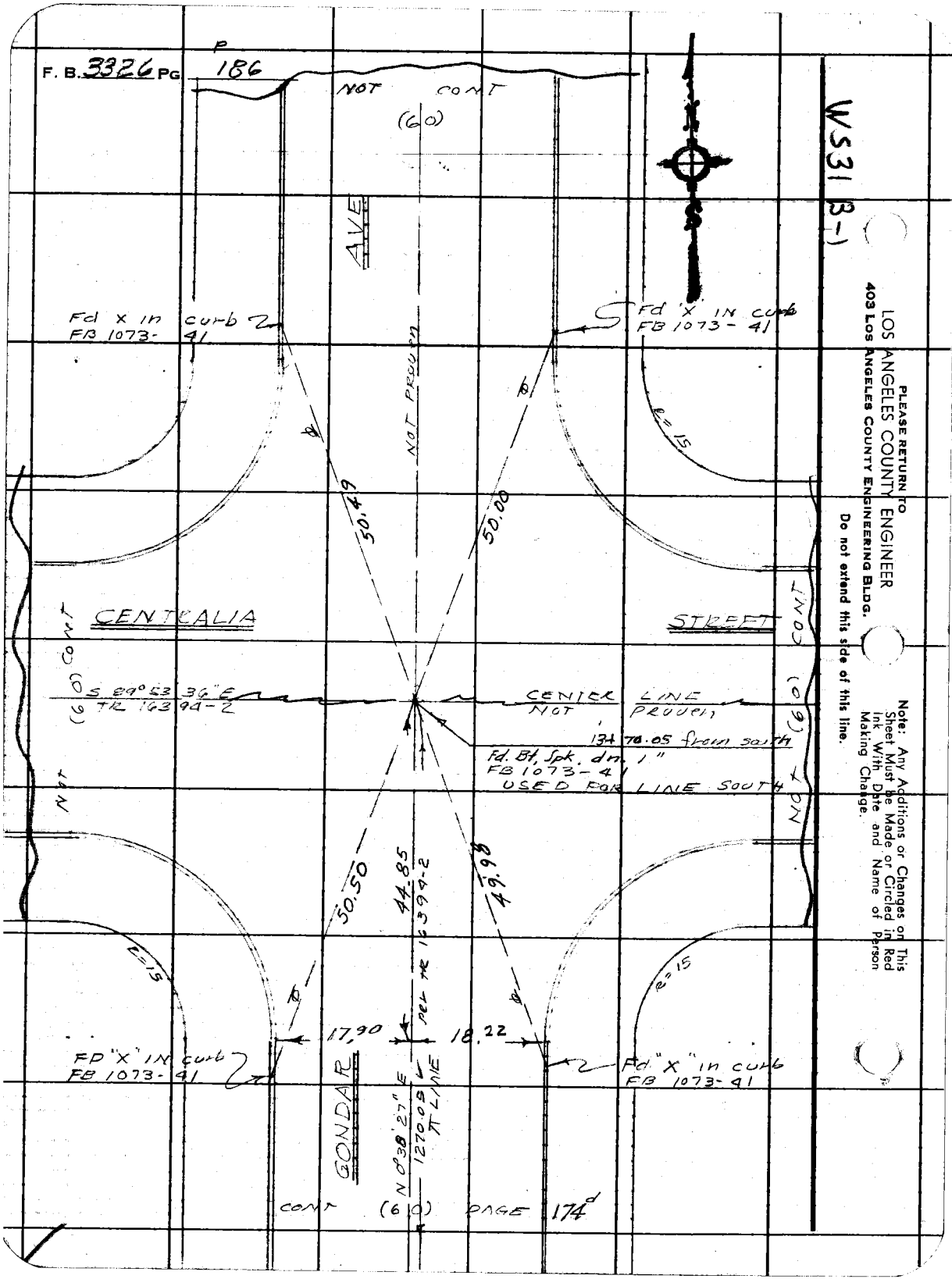
F. B. 3326 PG 186
NOT CONT
(60)
AVE
Fd X in curb
FB 1073-41
Fd 'X' IN curb
FB 1073-41
NOT PROVEN
R=15
50.49
50.00
CENTRALIA
STREET
NOT (60) CONT
S 89°53'36"E
TR 16394-2
CENTER LINE
NOT PROVEN
134 70.05 from south
Fd. Bt, Spk. dn. 1"
FB 1073-41
USED FOR LINE SOUTH
50.50
44.85
49.98
PER TR 16394-2
17.90
18.22
FD "X" IN curb
FB 1073-41
Fd "X" in curb
FB 1073-41
GONDAR
N 0°38'27" E
1270.05
TT LINE
CONT (60) PAGE 174d
WS31 B-1
PLEASE RETURN TO
LOS ANGELES COUNTY ENGINEER
403 LOS ANGELES COUNTY ENGINEERING BLDG.
Do not extend this side of this line.
Note: Any Additions or Changes on This Sheet Must be Made or Circled in Red Ink With Date and Name of Person Making Change.

Notes Ck'd by
Map No.
Office Work
Checked
Date

Lakewood S.D.
Survey of Proj #4602 Line D
JN 3194.79 Tape 0257 Std 68 °F
Surveyed by J. H. Brown
Notes E. S. Date 2-1-66
Indexed C. J. GALLE

F. B. 3326 PG. 197

LAKEWOOD
STORM DRAIN

PROJECT Nº 4602

LINE D

J.N 3194.79

LOCATION OF IMPROVEMENTS

Feb 1, 1966
J. Brown
E. Shoemaker
R. Rodriguez
I. Alvarez

Note: Any Additions or Changes on This Sheet Must be Made or Circled in Red Ink With Date and Name of Person Making Change.

PLEASE RETURN TO
LOS ANGELES COUNTY ENGINEER
403 Los Angeles County Engineering Bldg.

Do not extend this side of this line.

76F3095 CE#310 1-65

F. B. 3326 Pg. 188

INDEX

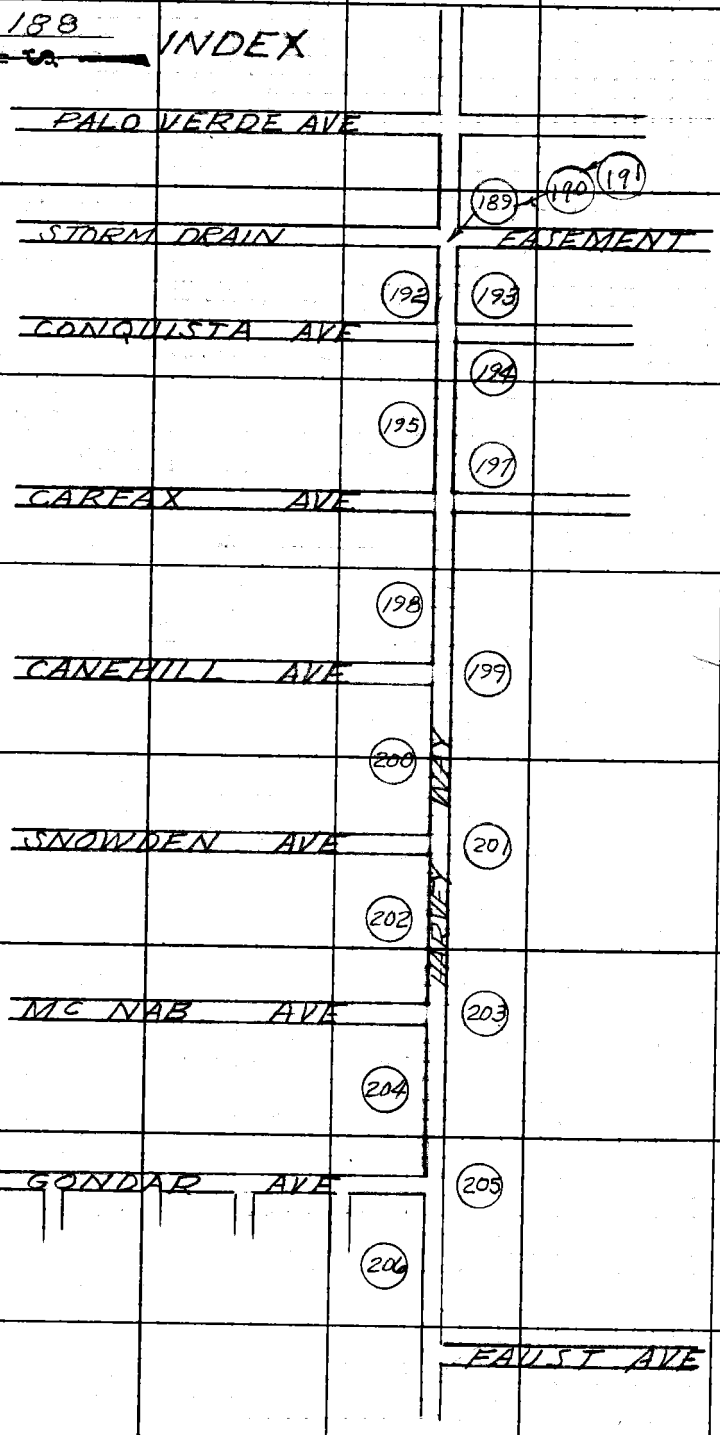

PLEASE RETURN TO
LOS ANGELES COUNTY ENGINEER
403 Los Angeles County Engineering Bldg.

Do not extend this side of this line.

Note: Any Additions or Changes on This Sheet Must be Made or Circled in Red Ink With Date and Name of Person Making Change.

Notes Ck'd by	Survey of Lakewood S.D. Proj 9602 Line	F. B. 3326 PG. 189
Map No.	JN 319479 Tape 0257 Std. 68 °F	
Office Work	Surveyed by J. H. Brown	
Checked	Notes E.S. & J.B. Date 1-3-66	
Date	Indexed C. J. GALLE	

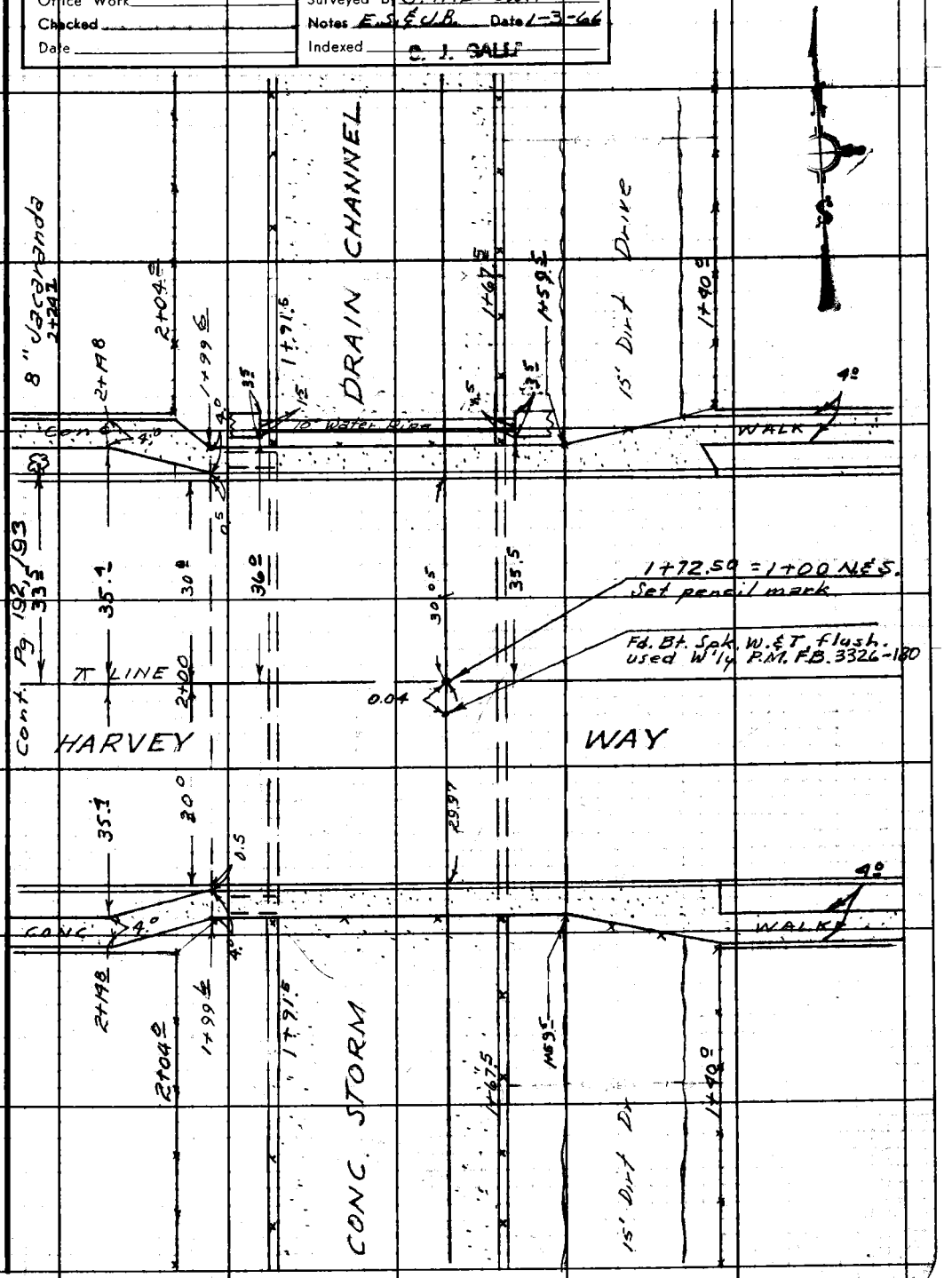

Note: Any Additions or Changes on This Sheet Must be Made or Circled in Red Ink With Date and Name of Person Making Change.

Do not extend this side of this line.

PLEASE RETURN TO
LOS ANGELES COUNTY ENGINEER
403 LOS ANGELES COUNTY ENGINEERING BLDG.

76F309S CE#310 1-65

PLEASE RETURN TO
LOS ANGELES COUNTY ENGINEER
403 LOS ANGELES COUNTY ENGINEERING BLDG.

Note: Any Additions or Changes on This Sheet Must be Made or Circled in Red Ink With Date and Name of Person Making Change.

Do not extend this side of this line.

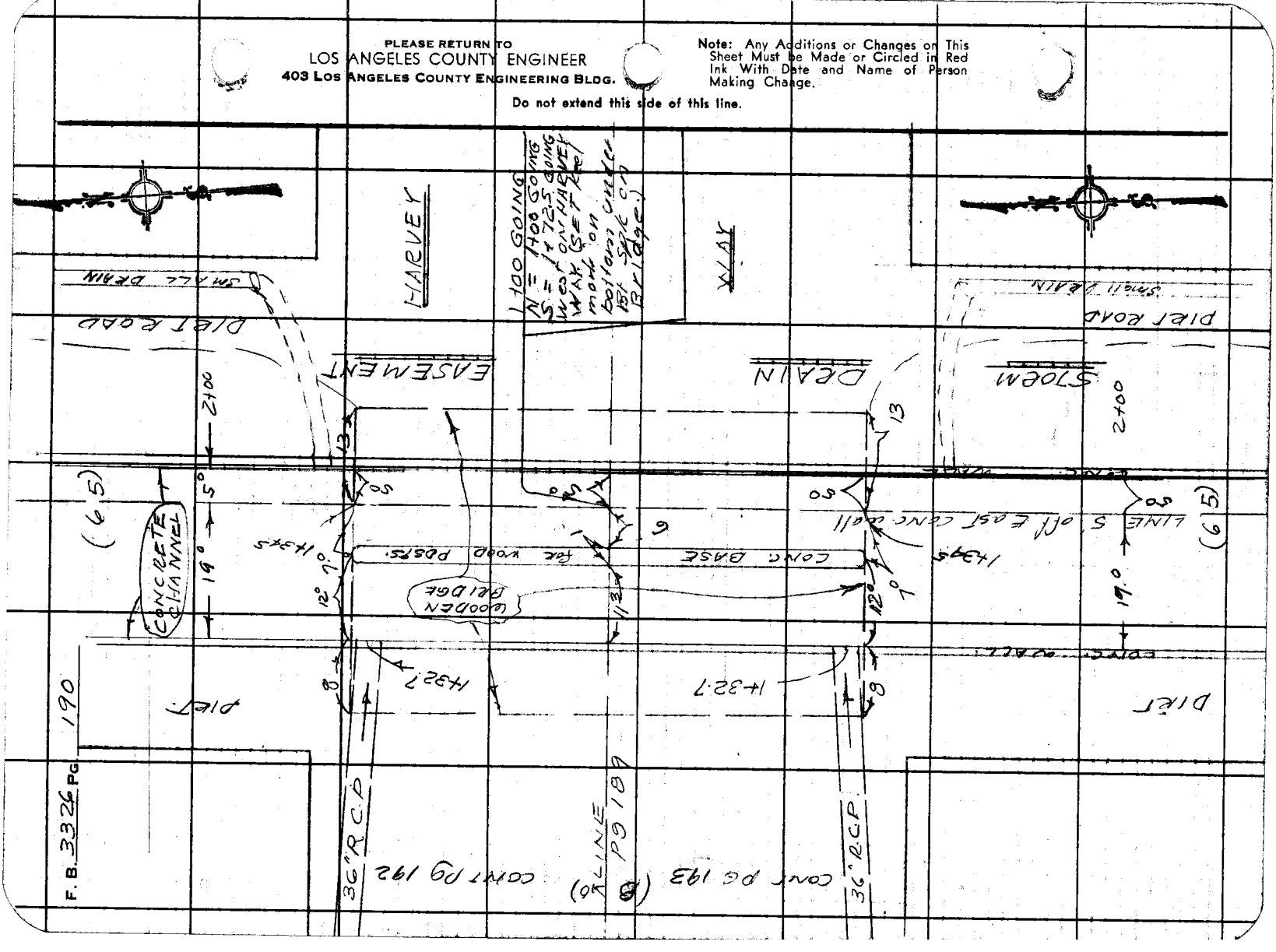

Notes Ck'd by	Survey of LAKEWOOD PROJ. HARBOR
Map No.	JN 319479 Tape ~~Rubber~~ Std 68 °F
Office Work	Surveyed by J. H. Brown
Checked	Notes J. H. B. Date 2-66
Date	Indexed C. J. GALLI

F. B. 3326 PG. 191

SECTION OF STORM DRAIN CHANNEL
LOOKING NORTH AT BRIDGE

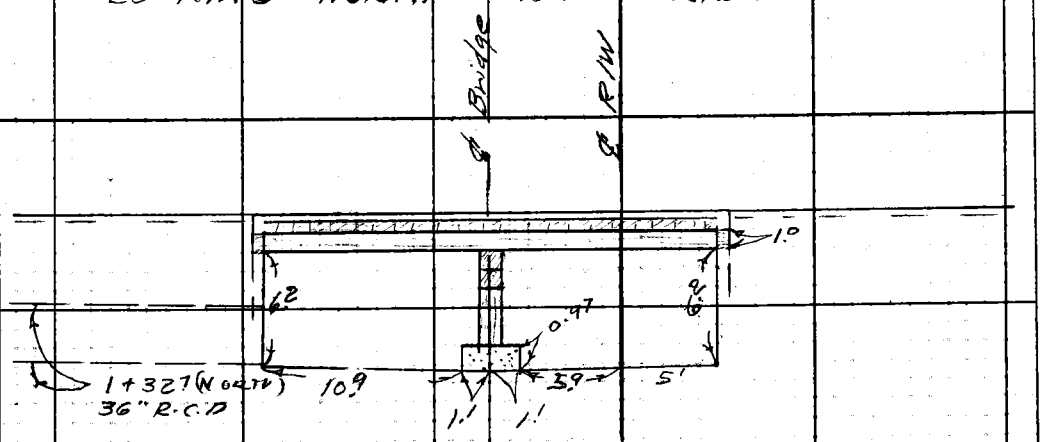

SECTION OF STORM DRAIN CHANNEL
LOOKING NORTH AT 2+00 (SOUTH)

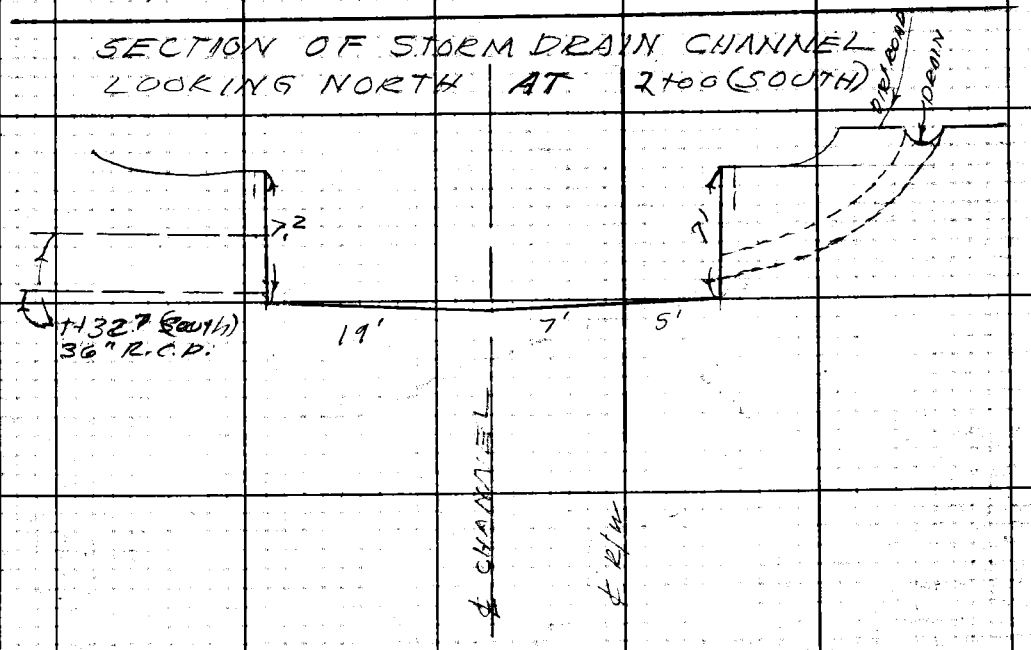

Note: Any Additions or Changes on This Sheet Must be Made or Circled in Red Ink With Date and Name of Person Making Change.

Do not extend this side of this line.

PLEASE RETURN TO
LOS ANGELES COUNTY ENGINEER
403 LOS ANGELES COUNTY ENGINEERING BLDG.

76F309S CE#310 1-65

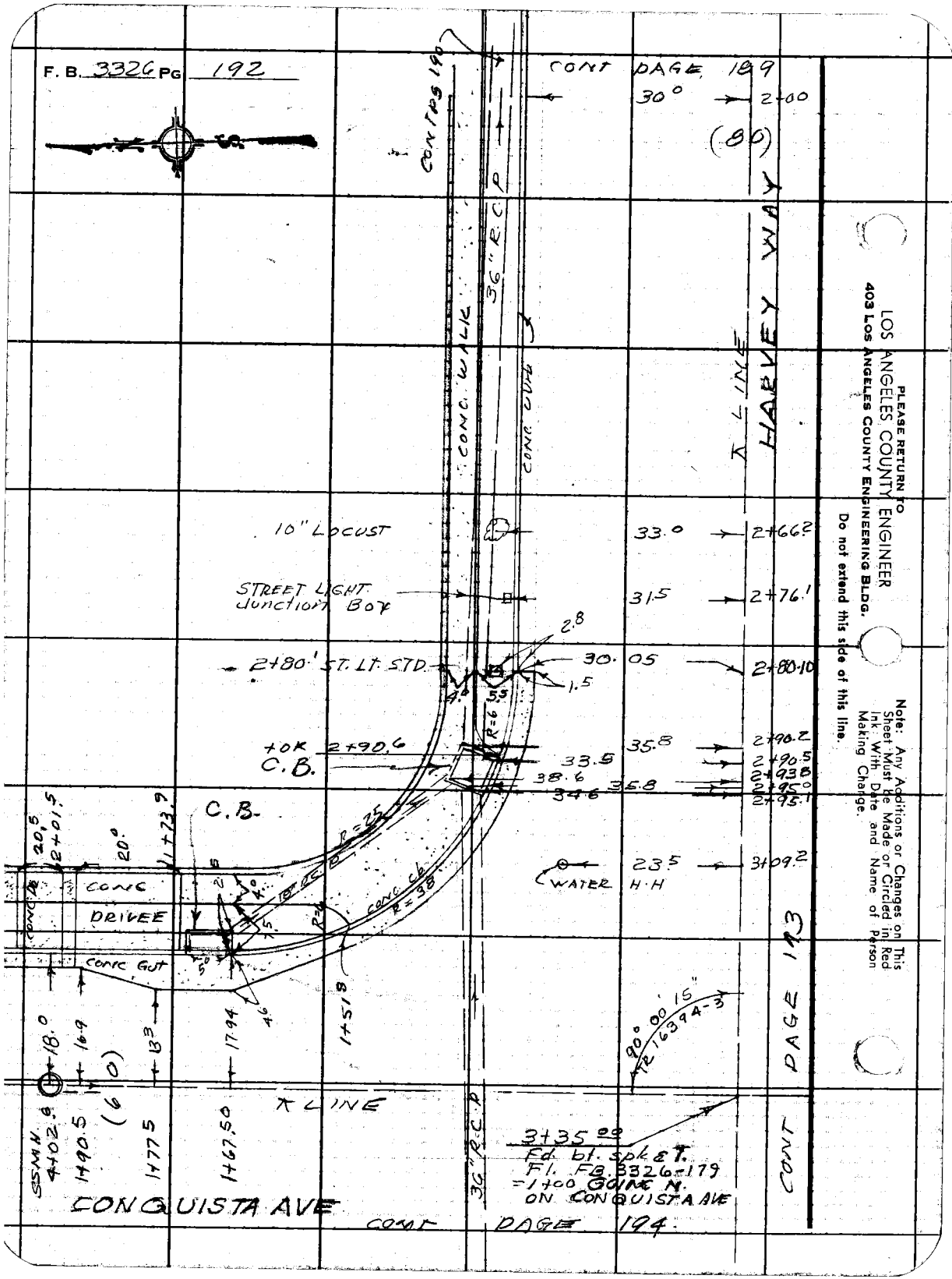

PLEASE RETURN TO
LOS ANGELES COUNTY ENGINEER
403 LOS ANGELES COUNTY ENGINEERING BLDG.
Do not extend this side of this line.
Note: Any Additions or Changes on This Sheet Must Be Made or Circled in Red Ink With Date and Name of Person Making Change.

Notes Ck'd by	Survey of Lakewood S.D. Proj No 4602 Line D.
Map No.	~~JN 3194.79~~ Tape 0257 Std 68 °F
Office Work	Surveyed by J.H. Brown
Checked	Notes J.B & E.S. Date 2-15-66
Date	Indexed C. J. GALLI

F. B. 3326 PG. 193

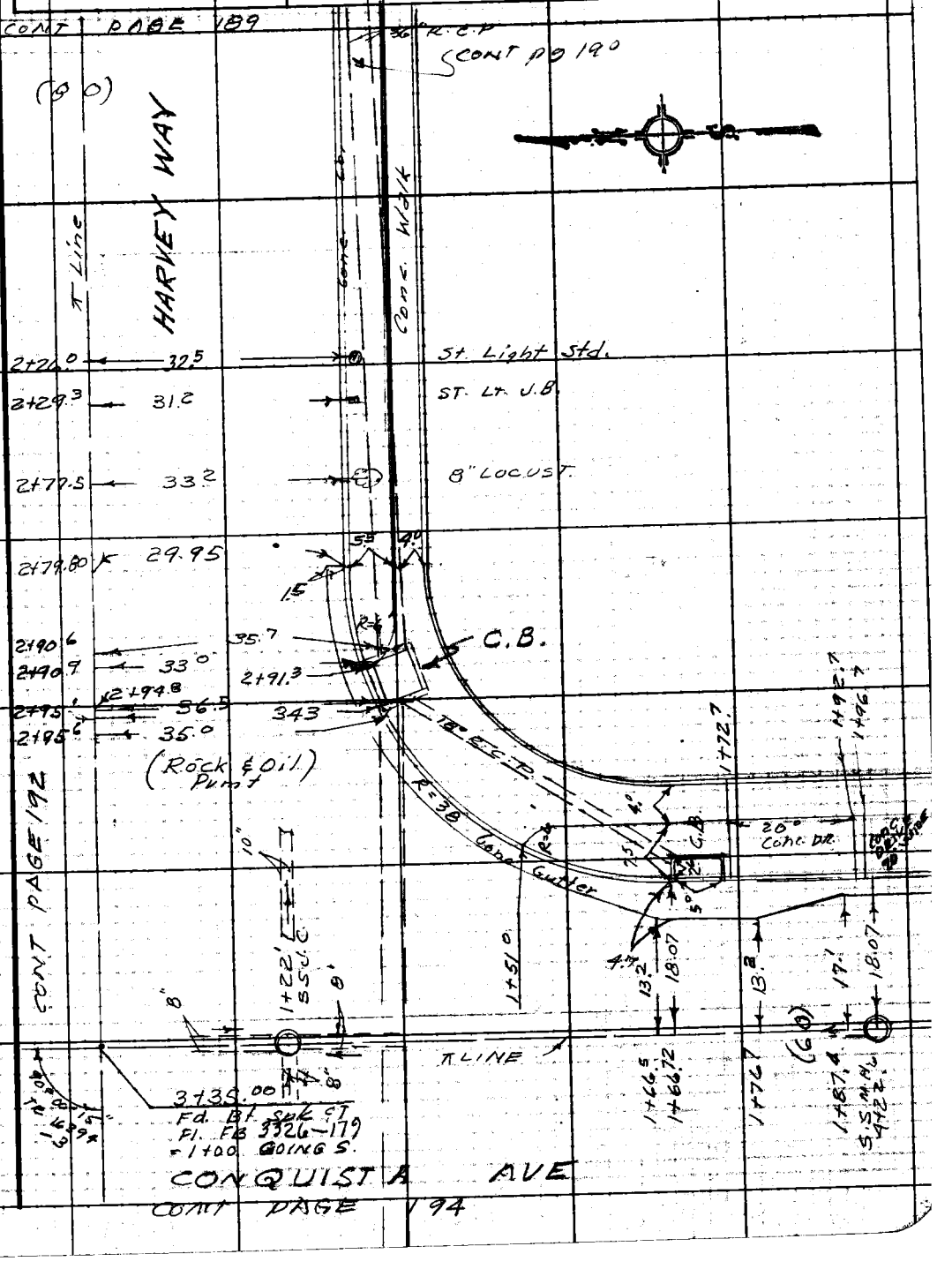

Note: Any Additions or Changes on This Sheet Must be Made or Circled in Red Ink With Date and Name of Person Making Change.

Do not extend this side of this line.

PLEASE RETURN TO
LOS ANGELES COUNTY ENGINEER
403 LOS ANGELES COUNTY ENGINEERING BLDG.

76F309S CE#310 1-65

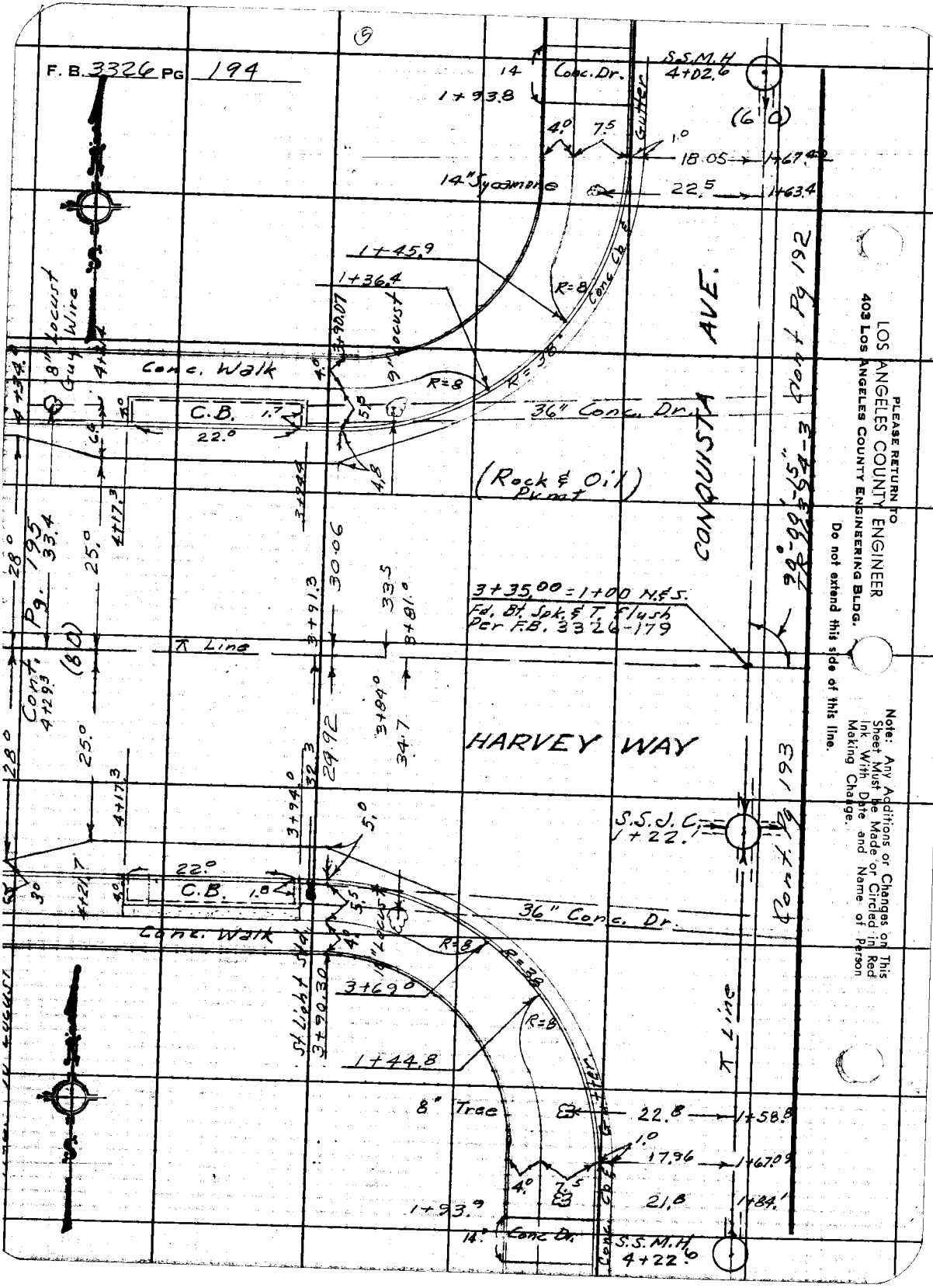

PLEASE RETURN TO
LOS ANGELES COUNTY ENGINEER
403 LOS ANGELES COUNTY ENGINEERING BLDG.
Do not extend this side of this line.

Note: Any Additions or Changes on This Sheet Must be Made or Circled in Red Ink With Date and Name of Person Making Change.

Notes Ck'd by	Survey of Lakewood S.D. Proj. No. 4282 Line D
Map No.	JN 319477 Tape 0257 Std. 68 °F
Office Work	Surveyed by J.H. Brown
Checked	Notes E.J. Date 2-15-66
Date	Indexed R. J. CALLS

F. B. 3326 Pg. 195

Cont. Pg. 194

Guy P.# B-11447-Y

35.° → 4+36.5

(Rock & Oil Pump)

4+37.4 Conc. Dr. 21.°

4+38.7 Conc. Dr. 22.°

Trans. P.P. #847792-E 2-1" Conduit to ground.

32.! → 4+65.5

4+70.5 ← 33.3

10" Locust

4+73.7 Conc. Dr. 22.°

4+78.0 21.°

Conc. C & G Gutter

HARVEY WAY

℄ Line

30.03 → 29.98

5+00

9" Locust

33.° → 5+00.7

5+18.0 ← 33.3

8" Locust

(80)

Conc. Walk

28.° → 5+25.° 5+25.2 ← 28.°

9" Locust

33.° → 5+33.3 5+33.5 ← 32.4

St. Light Std.

5+37.° ← 31.° St. Light J.B.

Guy P. # B-11448-Y

32.° → 5+39.3

Cont. Pg. 197

Note: Any Additions or Changes on This Sheet Must be Made or Circled in Red Ink With Date and Name of Person Making Change.

Do not extend this side of this line.

PLEASE RETURN TO
LOS ANGELES COUNTY ENGINEER
403 Los Angeles County Engineering Bldg.

76F309S CE#310 1-65

PLEASE RETURN TO
LOS ANGELES COUNTY ENGINEER
403 LOS ANGELES COUNTY ENGINEERING BLDG.

Note: Any Additions or Changes on This Sheet Must be Made or Circled in Red Ink With Date and Name of Person Making Change.

Do not extend this side of this line.

F. B. 3326 PG. 196

Notes Ck'd by
Map No.
Office Work
Checked
Date

Survey of Lakewood S.D. Proj. #4607 LINE B.
JN 319479 Tape 0257 Std 68 °F
Surveyed by J. H. Brown
Notes E.S. Date 2-4-66
Indexed C. J. [illegible]

F. B. 3326 PG. 197

Note: Any Additions or Changes on This Sheet Must be Made or Circled in Red Ink With Date and Name of Person Making Change.

Do not extend this side of this line.

PLEASE RETURN TO
LOS ANGELES COUNTY ENGINEER
403 Los Angeles County Engineering Bldg.

76F309S CE#310 1-65

F. B. 3326 PG 198

Cont. Pg. 197

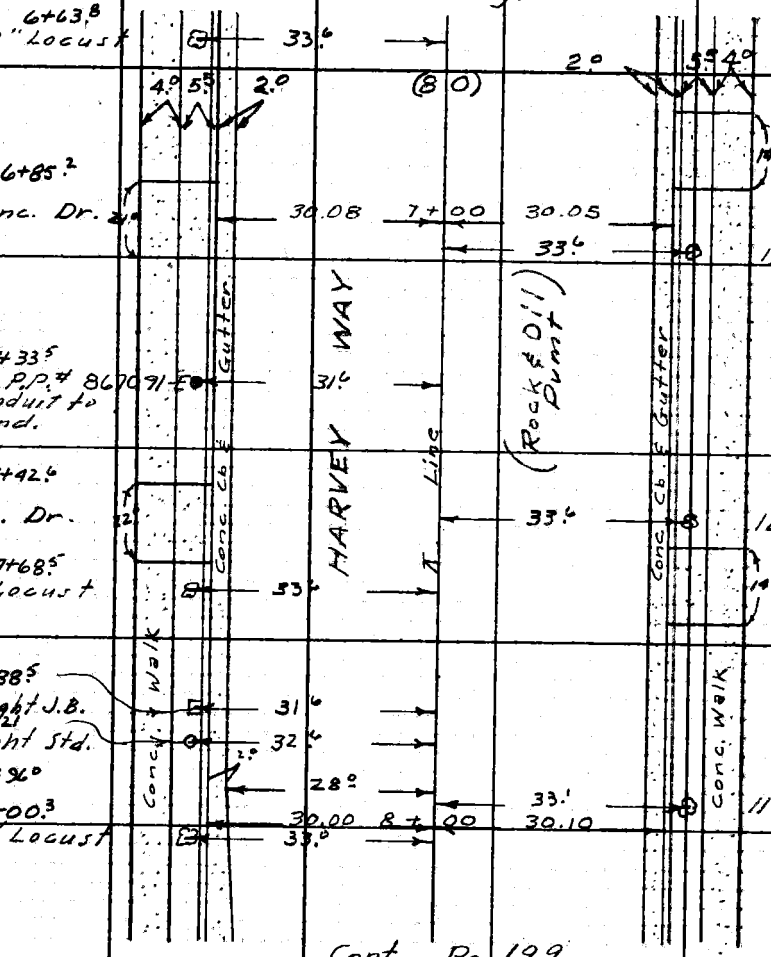

PLEASE RETURN TO
LOS ANGELES COUNTY ENGINEER
403 LOS ANGELES COUNTY ENGINEERING BLDG.

Do not extend this side of this line.

Note: Any Additions or Changes on This Sheet Must Be Made or Circled in Red Ink With Date and Name of Person Making Change.

Notes Ck'd by	Survey of Lakewood S.D. Proj No 4602 Line D
Map No.	JN 3194.79 Tape 02.57 Std 68 °F
Office Work	Surveyed by J. H. Brown
Checked	Notes E.S. Date 2-4-66
Date	Indexed C. J. GALLI

F. B. 3326 PG. 199

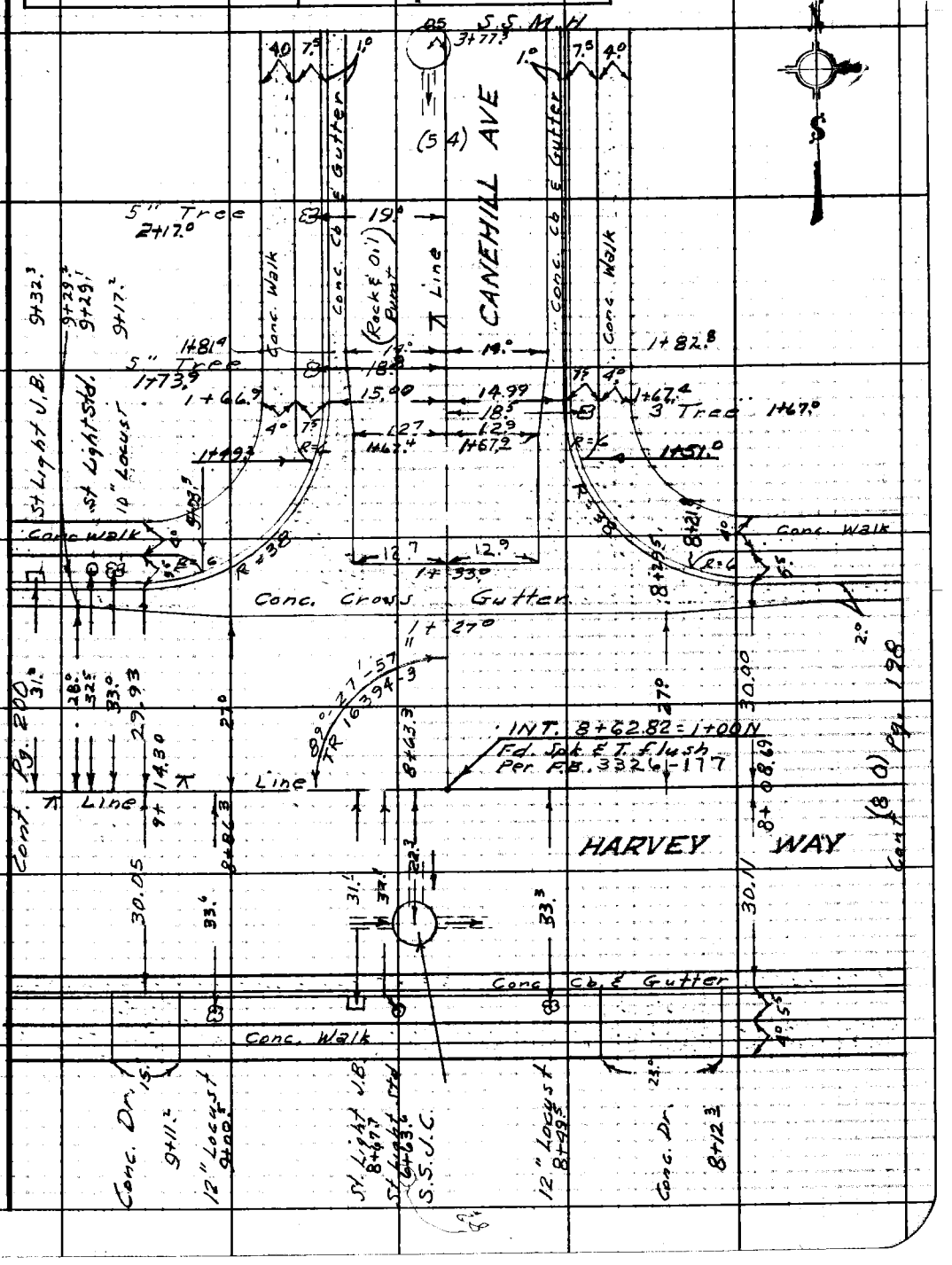

Note: Any Additions or Changes on This Sheet Must be Made or Circled in Red Ink With Date and Name of Person Making Change.

Do not extend this side of this line.

PLEASE RETURN TO
LOS ANGELES COUNTY ENGINEER
403 LOS ANGELES COUNTY ENGINEERING BLDG.

76F309S CE#310 1-65

10

F. B. 3326 PG 200

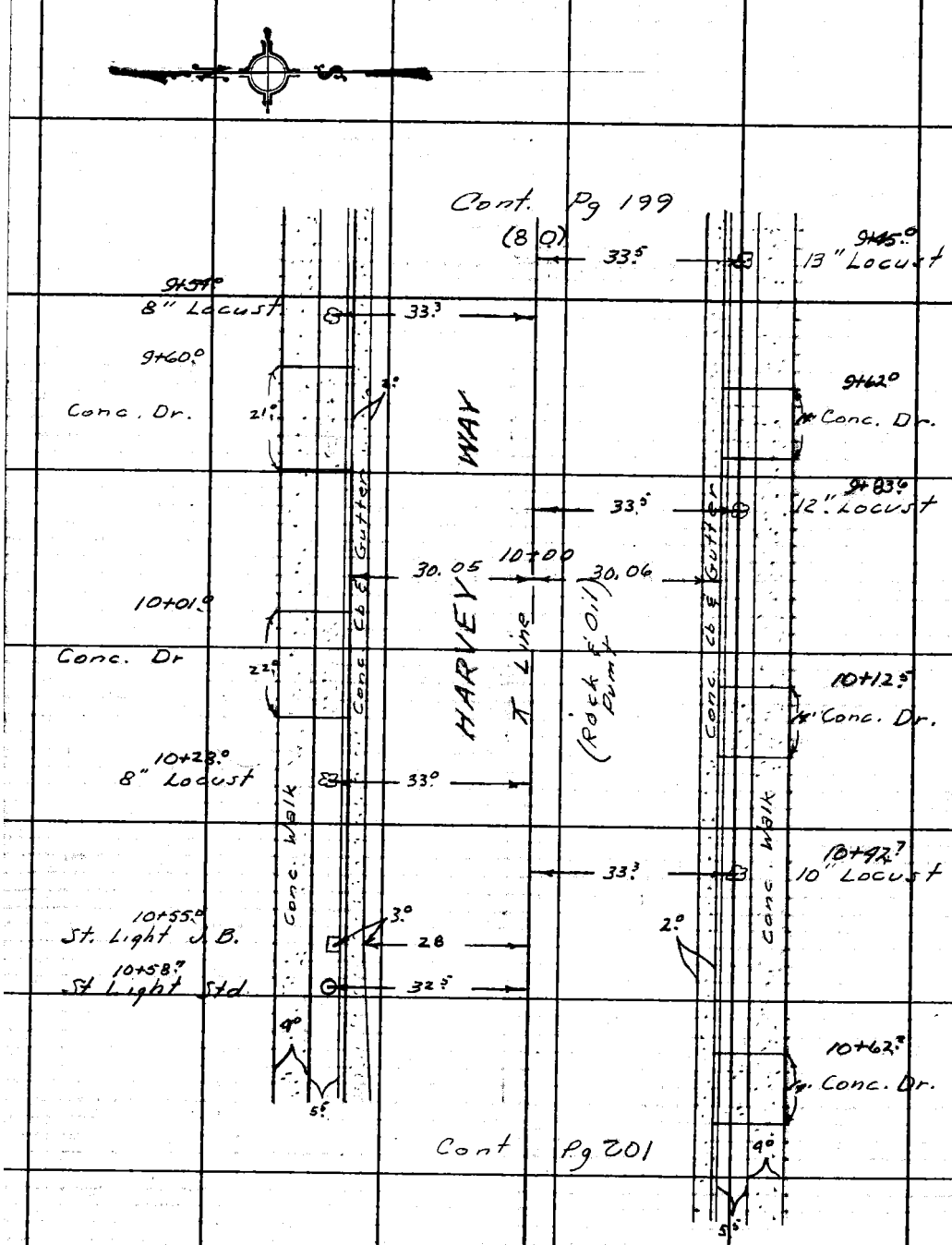

PLEASE RETURN TO
LOS ANGELES COUNTY ENGINEER
403 LOS ANGELES COUNTY ENGINEERING BLDG.

Do not extend this side of this line.

Note: Any Additions or Changes on This Sheet Must be Made or Circled in Red Ink With Date and Name of Person Making Change.

11

Notes Ck'd by	Survey of Lakewood S.D. Proj. No. 4602 Line D.
Map No.	JN 3194.78 Tape 0257 Std. 63 °F
Office Work	Surveyed by J. H. Brown
Checked	Notes E.S. Date 2-4-66
Date	Indexed C. J. GALLI

F. B. 3326 PG. 201

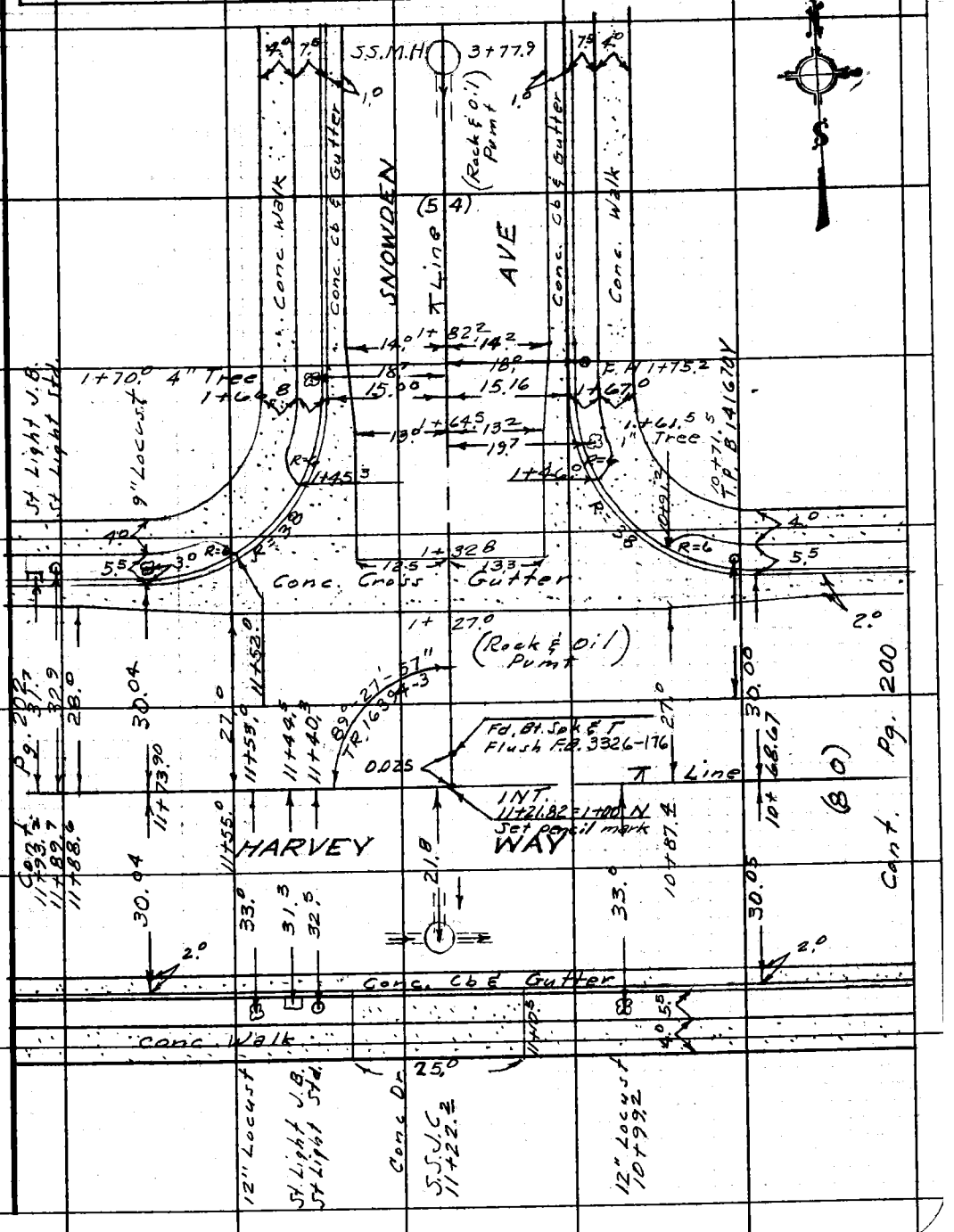

Note: Any Additions or Changes on This Sheet Must be Made or Circled in Red Ink With Date and Name of Person Making Change.

Do not extend this side of this line.

PLEASE RETURN TO
LOS ANGELES COUNTY ENGINEER
403 LOS ANGELES COUNTY ENGINEERING BLDG.

76F309S CE#310 1-65

F. B. 3326 PG 202

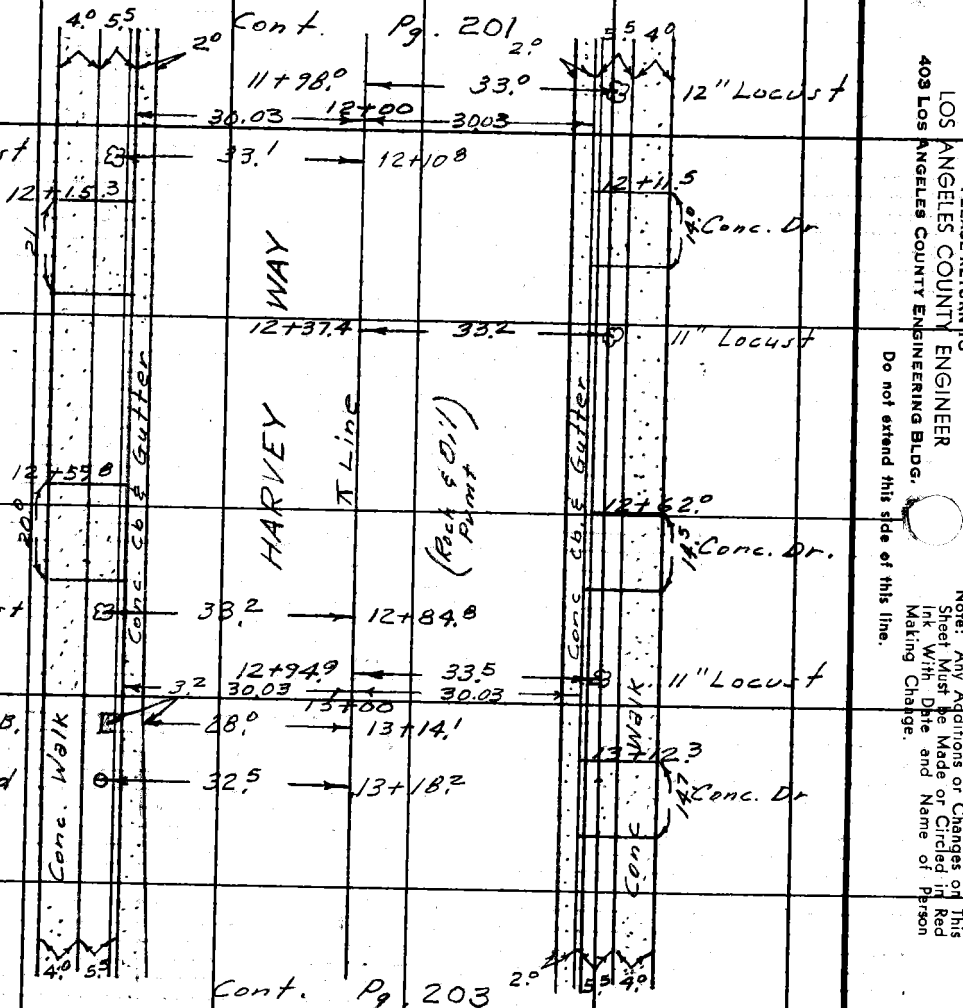

PLEASE RETURN TO
LOS ANGELES COUNTY ENGINEER
403 Los Angeles County Engineering Bldg.
Do not extend this side of this line.

Note: Any Additions or Changes on This Sheet Must be Made or Circled in Red Ink With Date and Name of Person Making Change.

Notes Ck'd by	Survey of Lakewood S.D. Proj. No. 4602 Line D
Map No.	JN 3194.79 Tape 0.257 Std. 68°F
Office Work	Surveyed by J. H. Brown
Checked	Notes E.S. Date 2-4-66
Date	Indexed C. J. GALLI

F. B. 3326 PG. 203

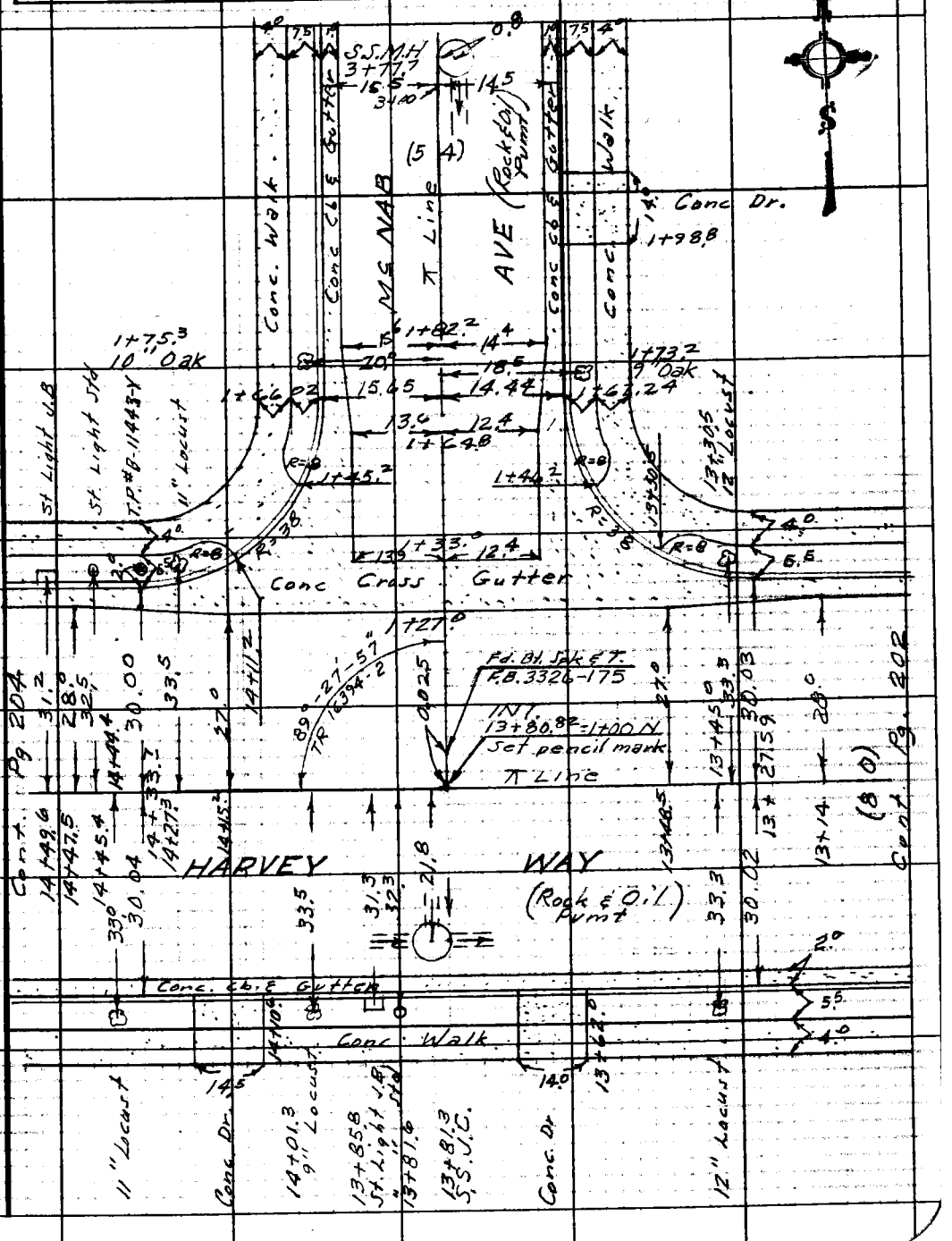

Note: Any Additions or Changes on This Sheet Must be Made or Circled in Red Ink With Date and Name of Person Making Change.

Do not extend this side of this line.

PLEASE RETURN TO
LOS ANGELES COUNTY ENGINEER
403 LOS ANGELES COUNTY ENGINEERING BLDG.

76F309S CE#310 1-65

F. B. 3326 PG 204

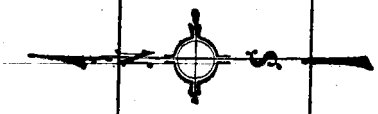

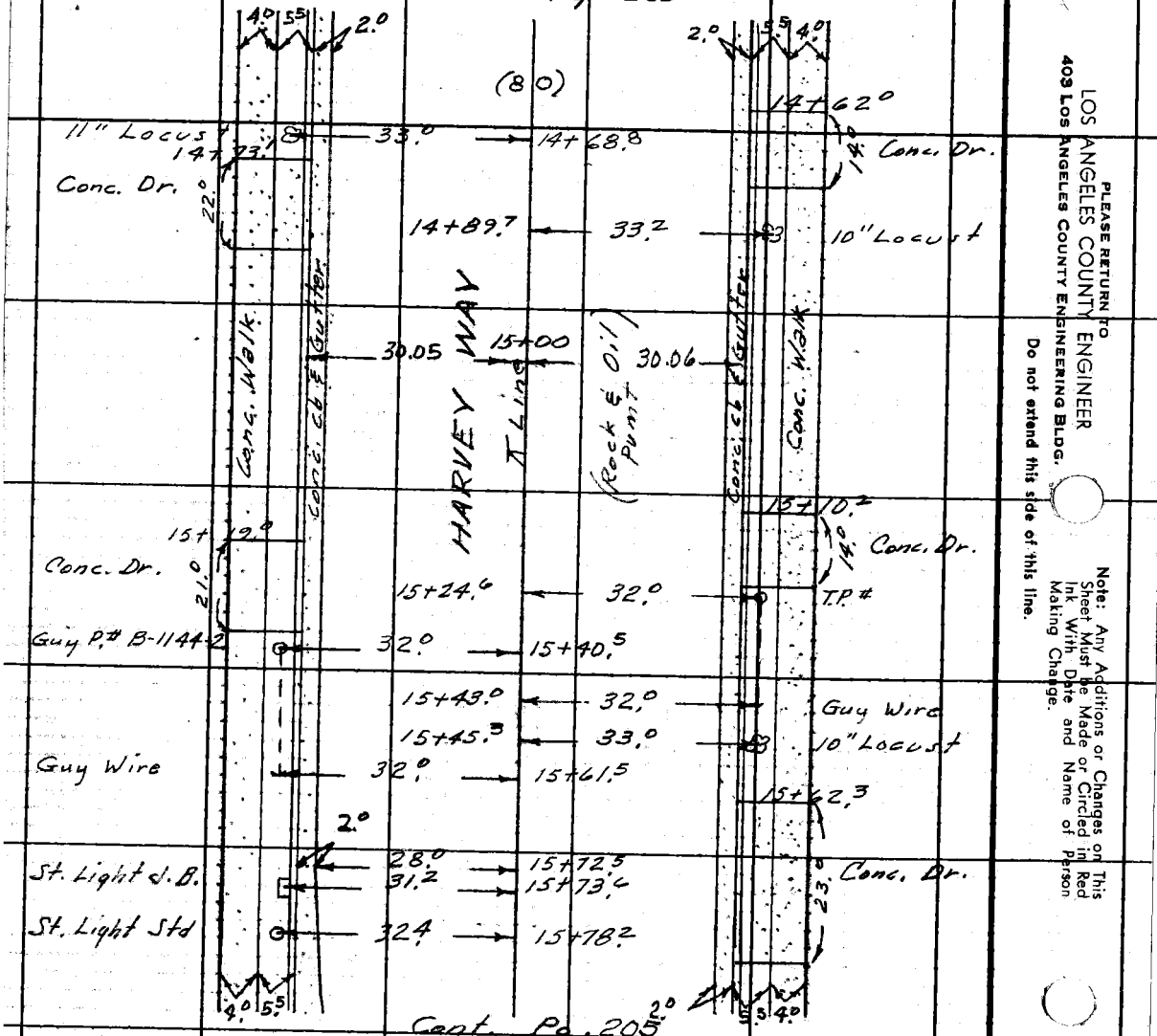

PLEASE RETURN TO
LOS ANGELES COUNTY ENGINEER
403 Los Angeles County Engineering Bldg.

Do not extend this side of this line.

Note: Any Additions or Changes on This Sheet Must be Made or Circled in Red Ink With Date and Name of Person Making Change.

15

Notes Ck'd by	Survey of Lakewood S.D. Proj. N.S. 4602 LINE D.
Map No.	JN 3194.79 Tape 0257 Std 68 °F
Office Work	Surveyed by J. H. Brown
Checked	Notes E.S. Date 2-4-66
Date	Indexed C. J. GALLI

F. B. 3326 PG. 205

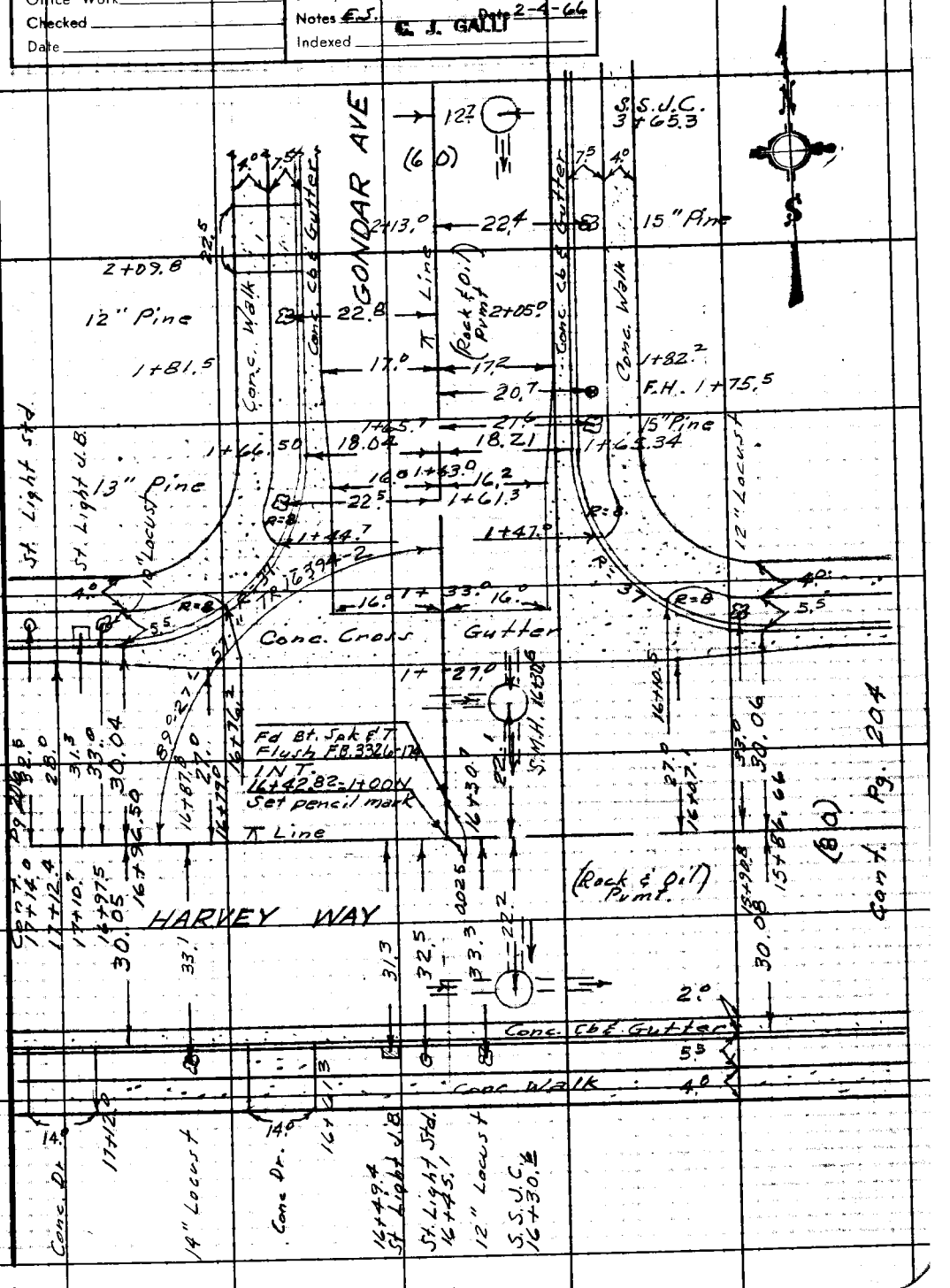

Note: Any Additions or Changes on This Sheet Must be Made or Circled in Red Ink With Date and Name of Person Making Change.

PLEASE RETURN TO
LOS ANGELES COUNTY ENGINEER
403 LOS ANGELES COUNTY ENGINEERING BLDG.
Do not extend this side of this line.

76F309S CE#310 1-65

16

F. B. 3326 PG 206

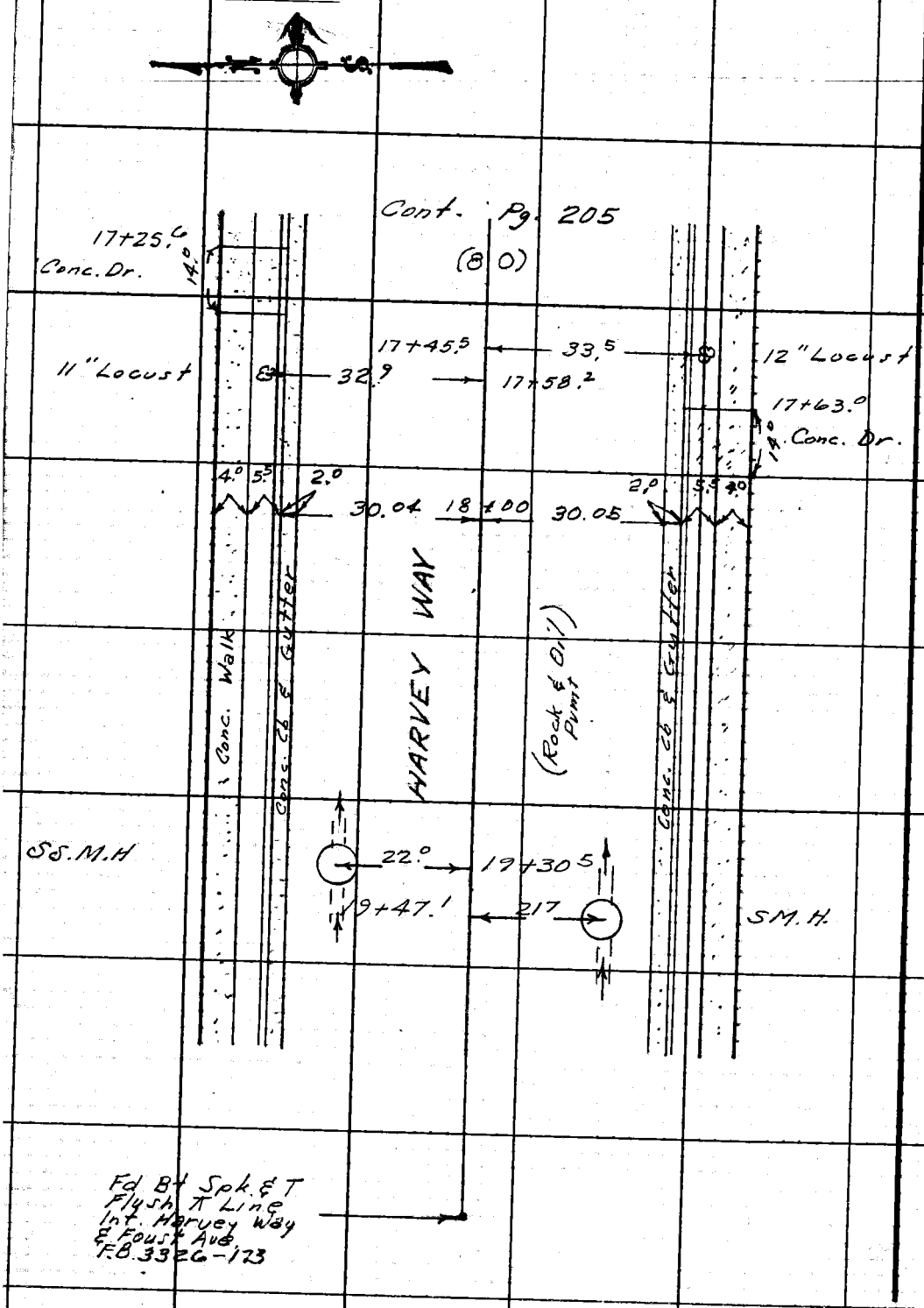

PLEASE RETURN TO
LOS ANGELES COUNTY ENGINEER
403 LOS ANGELES COUNTY ENGINEERING BLDG.

Do not extend this side of this line.

Note: Any Additions or Changes on This Sheet Must be Made or Circled in Red Ink With Date and Name of Person Making Change.

Profile No. ____ Notes Red ____ Date ____ Plotted ____ Date ____ Job No. 3179.79 Division No. ____ Survey of LAKEWOOD PROJ Nº 4602

X-Sect. No. ____ Notes Chkd ____ Date ____ Chkd ____ Date ____ Survey by H.H.B. Notes H.H.B. Date 2-9-66 Map No. ____ Indexed R. J. GALLI Date ____

F.B. 3326 Pg. 207

JN 3179.79

LAKEWOOD PROJ Nº 4602

CROSS SECTIONS

on HARVEY WAY

from 172' west of PALO VERDE AVE

to GONDAR AVE

DUMPY LEVEL #

LENKER ROD #

Feb 1966

PARTY

J.H. Brown

C.E. Shoemaker

R.J. Rodriguez

I. ALVAREZ

STATION	B.S.	H.I.	F.S.	ELEV.

NOTE: ANY ADDITIONS OR CHANGES ON THIS SHEET MUST BE MADE OR CIRCLED IN RED INK, WITH DATE AND NAME OF PERSON MAKING CHANGE.

Do not extend notes this side of this line.

PLEASE RETURN TO
LOS ANGELES COUNTY ENGINEER
403 Los Angeles County Engineering Bldg.

76-L-298 CE 307 2-63

76-L-298 CE 307 2-63

PLEASE RETURN TO
LOS ANGELES COUNTY ENGINEER
403 LOS ANGELES COUNTY ENGINEERING BLDG.

NOTE: ANY ADDITIONS OR CHANGES ON THIS SHEET MUST BE MADE OR CIRCLED IN RED INK, WITH DATE AND NAME OF PERSON MAKING CHANGE

Do not extend notes this side of this line.

Profile No. ____ Plotted ____ Notes Red ____ Division No. ____ Job No. 3194.71
X-Sec. No. ____ Date ____ Date ____ Notes Chkd. ____ Checked ____ Date ____
Survey of LAKEWOOD Road #4602 Survey by H.B. Notes H.B. Bessey Indexed R. J. GALLI Date ____
F.B. 2226 Pg. 208

STATION	B.S.	H.I.	F.S.	ELEV.		
BM SD 675	5.30	40.94		35.64	BM S.D. 675. Elev = 35.642 F.B. 3320-133 HARVEY WAY & CONQUISTA AVE. N.W. Cor. Bt. spk in curb 20 W of W.C.R. (2' W of W. SIDE CATCH BASIN	PHILADELPHIA ROD
T.B.M. (2+25)	4.05	40.72	4.27	36.67	TBM (2+25) HARVEY WAY & STORM DRAIN EASEMENT S.W. Cor. Cut spk in N.E. cor of base of Light STAND 41/47. 20' W. of W R/W LINE of STORM DRAIN EASEMENT	
BM SD 675			5.08	35.64	ABOVE	
GOING SOUTH ON STORM DRAIN EASEMENT (1+725 ON HARVEY WAY BRIDGE) = 1+00						
T.B.M.	3.26	39.93		36.67	Above (PHILADELPHIA ROD checked with ribbon tape)	
T.P.			10.93	29.00		1 (1/4) east
1+00				27.51	0.97 2.2	7 middle channel
				28.46		13 (1/4) west
				27.51		19 bot wall
				27.63		20 top wall
				3.38		
				27.64	5 bottom wall	
				33.8	6 top wall	
1+32.7				27.54		19 bottom wall
				28.60		19.5 Invert 36" R.C.P.
				33.7		20 top wall

← LABNER ROD

76-L-298 CE 307 2-63

PLEASE RETURN TO
LOS ANGELES COUNTY ENGINEER
403 LOS ANGELES COUNTY ENGINEERING BLDG.

NOTE: ANY ADDITIONS OR CHANGES ON THIS SHEET MUST BE MADE OR CIRCLED IN RED INK, WITH DATE AND NAME OF PERSON MAKING CHANGE.

Do not extend notes this side of this line.

STATION	B. S.	H. I.	F. S.	ELEV.	GOING S. ON SD. Left (East)	EASEMENT RIGHT (WEST)
2+00				27.32		1 (1/4) east
				27.25		7 middle channel
				27.37		13 (1/4) west
				27.47		19 bot wall
				34.5		20 top wall
				35.0		28 break
				37.8		32.5 P/L
			ROD	27.37	5 bottom wall	
				34.5	6 top wall	
				35.0	28 break	
				37.7	32.5 P/L	
GOING NORTH ON SD EASEMENT (1+72.5 on HARVEY WAY (BRIDGE)) = 1+00 on SD EASEMENT (bottom channel)					Left (west)	RIGHT (East)
1+32.7				27.62	19 bottom wall	
				27.78	19.5 invert "R.C.P.	
				34.8	20 top wall	
2+00				27.75		5 bottom wall
				34.8		6 top wall
				38.9		32.5 P/L
			LENKER	27.66	1 (1/4) east	
				27.59	7 middle channel	
				27.64	13 (1/4) west	
				27.75	19 bottom wall	
				34.8	20 top wall	
T.P.				33.8 / 24.00	32.5 P/L	

PHILADEPHIA ROD

T.P.	=	29.00
+	=	10.84
H.I.	=	30.84
−	=	3.17
TBM.	=	27.67

Profile No. ___ Notes Red ___ Plotted ___ Job No. 3194.79 Division No. ___ F.B. 3326 Pg. 209
Date ___ Date ___ Survey of LAKEWOOD PROJ No 4602
X-Sec. No. ___ Notes Chkd ___ Checked ___ Survey by J.H.B. Notes J.H.B. Date 2-9-66
Date ___ Date ___ Map No. ___ Indexed G. J. GALLI Date ___

76-L-298 CE 307 2-63

PLEASE RETURN TO
LOS ANGELES COUNTY ENGINEER
403 LOS ANGELES COUNTY ENGINEERING BLDG.

NOTE: ANY ADDITIONS OR CHANGES ON THIS SHEET MUST BE MADE OR CIRCLED IN RED INK, WITH DATE AND NAME OF PERSON MAKING CHANGE

Do not extend notes this side of this line.

STATION	B.S.	H.I.	F.S.	ELEV.	LEFT (SOUTH)	RIGHT (North)
GOING WEST ON HARVEY WAY					℄ PALO VERDE AVE = 0+00 SPK IN BRIDGE - 1+72.50	
TBM				36 67	PG	
1+40				36 23		
1+59				36 11		
1+60				36 12		Black top over WOOD
1+72.5				36 09		
				35 95		15 (1/4)
				35 86		30 bot. curb
				36 77		30 top "
				36 87		34.5 back walk
				36 04	15 (1/4)	
				35 97	30 bot. curb	
				36 82	30 top "	
				36 88	34.5 back walk	
1+99				36 10		black top over WOOD
2+00				36 07		Rock & oil pumt.
				35 95		15 (1/4)
				35 82		30 bot. curb
				36 81		30 top "
				36 92		34.5 back walk

F.B. 3326 Pg. 210
Job No. 3194.79 Division No. Notes Red Plotted Profile
Survey of LAKEWOOD PROJ No 4602 Date Date No. X-Sec.
Survey by J.H.B. Notes C E SHOEMAKER Notes Chkd. Checked
Indexed C. J. GALLI Date Date Date No.

76-L-298 CE 307 2-63

PLEASE RETURN TO
LOS ANGELES COUNTY ENGINEER
403 LOS ANGELES COUNTY ENGINEERING BLDG.

NOTE: ANY ADDITIONS OR CHANGES ON THIS SHEET MUST BE MADE OR CIRCLED IN RED INK, WITH DATE AND NAME OF PERSON MAKING CHANGE.

35.64
36.67

Do not extend notes this side of this line.

STATION	B. S.	H. I.	F. S.	ELEV.	GOING WEST ON LEFT (SOUTH)	HARVEY WAY RIGHT (NORTH)
2+00				35.92	15 (1/4)	
				35.86	30 bot. curb	
				36.84	30 top "	
				36.88	34.5 back walk	
2+17				36.13		℄
				36.07		15 (1/4)
				35.80		30 bot. curb
				36.70		30 top curb.
				36.87		40 P/L
2+19				36.00	15 (1/4)	
				35.74	30 bot. curb	
				36.73	30 top "	
				36.88	40 P/L	
2+70				36.13		℄
				35.97		15 (1/4)
				35.39		30 bot curb
				36.00		30 top "
				36.10		40 P/L
				35.90	15 (1/4)	
				35.39	30 bot curb	
				36.07	30 top curb	

Profile No. ____ Notes Red ____ Plotted ____ Job No. 3194.79 Division No. ____ F.B. 3326 Pg. 211
X-Sec. No. ____ Date ____ Date ____ Survey of LAKEWOOD PROJ No 4602
Notes Chkd. ____ Checked ____ Survey by J.H.R. Notes C.E.S. Date 2-11-66
No. ____ Date ____ Date ____ Map No. ____ Indexed C. J. GALLI Date ____

76-L-298 CE 307 2-63

PLEASE RETURN TO
LOS ANGELES COUNTY ENGINEER
403 LOS ANGELES COUNTY ENGINEERING BLDG.

NOTE: ANY ADDITIONS OR CHANGES ON THIS SHEET MUST BE MADE OR CIRCLED IN RED INK. WITH DATE AND NAME OF PERSON MAKING CHANGE

Do not extend notes this side of this line.

F.B. 3326 Pg. 212 | Job No. 3144.79 | Division No. | Notes Red | Plotted | Profile
Survey of LAKEWOOD Blvd # 4602 | Date | No. | X-Sec.
Survey by J.H.B. Notes C.E. SHOEMAKER | Notes Chkd. | Checked | No.
Indexed R. J. GALLI Date. | Date | Date

STATION	B.S.	H.I.	F.S.	ELEV.	GOING WEST ON HARVEY WAY LEFT (SOUTH)	RIGHT (NORTH)
2+70				36.27	40 R/L	
2+80				35.44		28.5 edge gutter
				35.31		30 F.L.
				35.95		30 Top curb
				35.39	28.5 edge gutter	
				35.25	30 F.L.	
				35.91	30 Top curb	
2+90.2				35.98	Top 35.98 Rod 7.25 INVT 28.73	35.8 top C.B.
				28.73		35.6 INVERT 36" R.C.P TOP 35.98 ROD 6.64 INT. 29.34
2+90.6				35.98	35.7 top C.B.	
				29.34	35.7 INVERT 36" R.C.P TOP 35.98 ROD 5.20 INT. 30.78	
2+93.8				35.98		38.6 Top C.B.
				30.78		INVERT 18" R.C.P TOP 35.93 ROD 4.85 INVT 31.08
2+94.8				35.93	36.5 TOP C.B.	
				31.08	36.5 INVERT 18" R.C.P TOP 35.91 ROD 7.08 INVT 28.83	
2+95.0				35.91		35.8 Top C.B.
				28.83		35.8 INVT 36" R.C.P TOP 35.90 ROD 6.58 INVT 29.32
2+95.6				35.90	35.0 TOP C.B.	
				29.32	35.0 INVT 36" R.C.P	
3+00				36.07		
3+35				35.74		

76-L-298 CE 307 2-63

PLEASE RETURN TO
LOS ANGELES COUNTY ENGINEER
403 LOS ANGELES COUNTY ENGINEERING BLDG.

NOTE: ANY ADDITIONS OR CHANGES ON THIS SHEET MUST BE MADE OR CIRCLED IN RED INK. WITH DATE AND NAME OF PERSON MAKING CHANGE.

Do not extend notes this side of this line.

35C4

STATION	B. S.	H. I.	F. S.	ELEV.	LEFT (WEST)	RIGHT (EAST)
GOING NORTH ON CONQUISTA AVE						3+35.00 ON HARVEY WAY = 1+00 ON CONQUISTA
1+00				35.94		
1+30				35.82		
1+67.50				35.68		
				34.99		13^3 Edge gutter
				34.73		18 F.L
				35.74		18 Top cb
				35.78	TOP 35.78	20^5 Top C.B.
					Rod 4.70	
				31.08	INVT 31.08	20^5 INVT. 18" R.C.P.
				35.67		
1+77.5				35.46		9 (1/4)
				35.14		13^3 edge gutter
				34.93		18 F.L.
				35.07		18 Top cb (dep.)
				35.99		30 P/L
				35.57	9 (1/4)	
				35.24	17 edge gutter	
				35.10	18 F.L.	
				35.74	18 Top cb.	
				36.00	30 P/L	
2+00				35.70		

Profile No. X-Sec. No. Notes Red Date Notes Chkd Date Plotted Date Checked Date Job No. 3194.79 Division No. Survey of LAREWOOD PROJ No 4602 Survey by J.H.B. Notes C.E.S. Date 2-11-66 Map No. Indexed C. J. GALLI Date F.B. 3326 Pg. 213

76-L-298 CE 307 2-63

PLEASE RETURN TO
LOS ANGELES COUNTY ENGINEER
403 LOS ANGELES COUNTY ENGINEERING BLDG.

NOTE: ANY ADDITIONS OR CHANGES ON THIS SHEET MUST BE MADE OR CIRCLED IN RED INK, WITH DATE AND NAME OF PERSON MAKING CHANGE

Do not extend notes this side of this line.

F.B. 3326 Pg. 214 | Job No. 3194.79 Division No. | Notes Red | Plotted | Profile
Survey of Lakewood Proj #4622 | Date | Date | No. | X-Sec.
Survey by J.H.B | Notes C.E. Shoemaker | Notes Chkd. | Checked | No.
Indexed G. J. GALLI | Date | Date | Date | Date

STATION	B.S.	H.I.	F.S.	ELEV.	GOING NORTH ON LEFT (WEST)	CONQUISTA AVE RIGHT (EAST)
2+17				35.75		℄
				35.58		9 (1/4)
				35.21		17 edge gutter
				35.12		18 F.L.
				35.18	(Dep. Cb)	18 Top cb.
				36.00		30 P/L
				35.62	9 (1/4)	
				35.26	17 edge gutter	
				35.15	18 F.L.	
				35.80	18 Top cb.	
				36.20	30 P/L.	
3+17				35.84		℄
				35.68		9 (1/4)
				35.39		17 edge gutter
				35.27		18 F.L.
				35.33	Dep. Cb.	18 Top curb
				36.23		30 P/L
				35.76	9 (1/4)	
				35.39	17 edge gutter	
				35.29	18 F.L.	
				35.95	18 Top curb	
				36.31	30 P/L	

76-L-298 CE 307 2-63

PLEASE RETURN TO
LOS ANGELES COUNTY ENGINEER
403 LOS ANGELES COUNTY ENGINEERING BLDG.

NOTE: ANY ADDITIONS OR CHANGES ON THIS SHEET MUST BE MADE OR CIRCLED IN RED INK, WITH DATE AND NAME OF PERSON MAKING CHANGE.

Do not extend notes this side of this line.

(587)

STATION	B. S.	H. I.	F. S.	ELEV.	GOING NORTH ON LEFT	CONQUISTA AVE RIGHT
4+02⁶				36.05	S S MH ℄	AVG RIM
					outlet RIM 36.05	
					ROD 7.60	
					TOP 28.45	
					DIA .67	
				27.78	INVT 27.78	

GOING SOUTH ON CONQUISTA AVE 3+35.00 ON HARVEY WAY = 1+00 ON CONQUISTA AVE

STATION	B. S.	H. I.	F. S.	ELEV.	LEFT (EAST)	RIGHT (WEST)
1+ 00				35.94		℄
1+ 22'				35.85	S S d C.	℄ AVG RIM
					INLET (SOUTH) RIM 35.85	
					ROD 12.07	
					TOP 23.78	
					DIA .67	
				23.11	INVT 23.11	
					INLET (WEST) RIM 35.85	
					ROD 12.04	
					TOP 23.81	
					DIA .75	
					INVT 23.06	
				23.06		
				22.96		
				23.13		
1+30				35.80		℄
1+66⁷				35.69		℄
				35.32	13³ edge gutter	
				34.83	18 F.L.	
				35.77	18 Top ob	

Note: The measurements as to depth and size of pipe have been checked on another date by another person and found to be correct.

INLET (NORTH) RIM 35.85 ROD 12.22 TOP 23.63 DIA .67 INT 22.96

OUTLET (EAST) RIM 35.85 ROD 11.88 TOP 23.97 DIA .84 INVT 23.13

Profile No. X-Sec. No. Notes Red Date Notes Chkd Date Plotted Date Checked Date Job No. 319479 Division No. Survey of Lakewood Proj #4602 Survey by LHR Notes CES Date Map No. Indexed C. J. GALLI Date F.B. 3326 Pg. 215

76-L-298 CE 307 2-63

PLEASE RETURN TO
LOS ANGELES COUNTY ENGINEER
403 LOS ANGELES COUNTY ENGINEERING BLDG.

NOTE: ANY ADDITIONS OR CHANGES ON THIS SHEET MUST BE MADE OR CIRCLED IN RED INK, WITH DATE AND NAME OF PERSON MAKING CHANGE

Do not extend notes this side of this line.

STATION	B.S.	H.I.	F.S.	ELEV.	GOING S. ON CONQUISTA AVE LEFT (EAST)	RIGHT (WEST)
1+68.3				35.83	20.5 TOP C.B.	TOP 35.83
				33.38	20.5 INVERT 18" RCP	ROD 2.45
						INVT 33.38
1+78.3				35.70		TL
				35.52		9 (1/4)
				35.20		17 edge gutter
				35.12		18 F.L.
				35.72		19 Top cb
				36.0		30 P/L
				35.58	9 (1/4)	
				35.31	17 edge gutter	
				35.02	18 F.L.	
				35.14	18 Top cb (Dep cb)	
				36.1	30 P/L	
2+00				35.68		TL
2+18				35.73		TL
				35.60		9 (1/4)
				35.25		17 edge gutter
				35.17		18 F.L.
				35.81		19 Top cb
				36.2		30 P/L

F.B. 3326 Pg. 216
Job No. 319479
Division No.
Notes Red
Plotted
Profile
Survey of Lakewood Proj #4602
Date
Date
No.
Survey by J.H.B.
Notes C.E. Shoemaker
Notes Chkd.
Checked
X-Sec.
Indexed C. J. GALLI
Date
Date
No.

76-L-298 CE 307 2-63

PLEASE RETURN TO
LOS ANGELES COUNTY ENGINEER
403 LOS ANGELES COUNTY ENGINEERING BLDG.

NOTE: ANY ADDITIONS OR CHANGES ON THIS SHEET MUST BE MADE OR CIRCLED IN RED INK, WITH DATE AND NAME OF PERSON MAKING CHANGE.

Do not extend notes this side of this line.

STATION	B. S.	H. I.	F. S.	ELEV.	Going S. on Conquista Ave. Left = E	Right W
2+18				35.70	9 (1/4)	
				35.28	17 edge gutter	
				35.16	18 F.L.	
				35.82	18 Top cb	
				36.2	30 P/L	
3+18				35.89		℄
				35.75		9 (1/4)
				35.41		17
				35.30		18
				35.59		18
				36.3		30
				35.83	9 (1/4)	
				35.45	17	
				35.31	18	
				35.98	18	
				36.2	30.	
4+22.6				36.01	SS M.H.	℄ AVG RIM.
					OUTLET (N)	
					Rim 36.01	
					Rod 9.11	
					Top 26.90	
					Dia .67	
				26.23	Inv. 26.23	

Profile No. X-Sec. No. Notes Red Date Notes Chkd Date Plotted Date Checked Date Job No. 3194.79 Division No. Survey of Lakewood PROJ #4602 Survey by LNB Notes CES Date Map No. Indexed C. J. GALLI Date

F.B. 3326 Pg. 217

76-L-298 CE 307 2-63

PLEASE RETURN TO
LOS ANGELES COUNTY ENGINEER
403 LOS ANGELES COUNTY ENGINEERING BLDG.

NOTE: ANY ADDITIONS OR CHANGES ON THIS SHEET MUST BE MADE OR CIRCLED IN RED INK, WITH DATE AND NAME OF PERSON MAKING CHANGE

Do not extend notes this side of this line.

STATION	B.S.	H.I.	F.S.	ELEV.	LEFT (SOUTH)	RIGHT (NORTH)
GOING WEST ON HARVEY WAY					℄ INTS = 3+35.00	
3+35				35.94		℄
3+53				35.93		℄
3+90				35.03		25^3 edge gutter
				34.80		30 F.L
				35.61		30. Top cb.
				35.12	24^9 edge gutter	
				34.82	30 F.L.	
				35.61	30. Top cb.	
3+94.9				35.65	35.65	31^7 top. C.B.
				29.95	570 / 29.95	31^7 INVERT 36" R.C.P
3+95.0				35.65	31^8 Top C.B.	35.65 Top C.B.
				30.08	31^8 INVERT 36" R.C.P	557 - Rod / 30.08
4+00				35.79		℄
				35.45		LS (1/4)
				35.05		25 edge gutter
				34.61		30 F.L.
				35.62		30. top cb
				35.8		40 P/L
				35.48	15 (1/4)	
				35.14	25 edgee gutter	

F.B. 3326 PG. 218 Job No. 319479 Division No. Notes Red Plotted Profile
Survey of Lakewood S.D. Proj. #4602 Date Date No. X-Sec.
Survey by J.H.B. Notes C.E. Shoemaker Notes Chkd. Checked
Indexed C. J. GALLI Date Date Date No.

76-L-298 CE 307 2-63

PLEASE RETURN TO
LOS ANGELES COUNTY ENGINEER
403 LOS ANGELES COUNTY ENGINEERING BLDG.

NOTE: ANY ADDITIONS OR CHANGES ON THIS SHEET MUST BE MADE OR CIRCLED IN RED INK, WITH DATE AND NAME OF PERSON MAKING CHANGE.

Do not extend notes this side of this line.

STATION	B. S.	H. I.	F. S.	ELEV.	HARVEY WAY LEFT (SOUTH)	RIGHT (NORTH)
4+00				34.57	30 F.L.	
				35.60	30 Top cb.	
				35.8	40 P/L	
4+21.4				35.16		25 edge gutter
				34.74		30 F.L.
				35.66		30 Top cb
				35.18	25 edge gutter	
				34.68	30 F.L.	
				35.61	30 Top cb.	
4+40				35.81		℄
				35.54		15 (1/4)
				35.17		28 edge gutter
				35.04		30 F.L.
				35.68		30 Top cb.
				35.9		40 P/L
				35.50	15 (1/4)	
				35.05	28 edge gutter	
				34.93	30 F.L.	
				35.01	30 Top cb. (Dep cb)	
				35.8	40 P/L	

Profile No. ___ Notes Red ___ Plotted ___ Job No. 3194.79 Division No. ___ F.B. 3326 Pg. 219
X-Sec. No. ___ Date ___ Date ___ Survey of Lakewood S.D. Proj. #4602
Notes Chkd. ___ Checked ___ Survey by ___ Note ___ Date ___
No. ___ Date ___ Date ___ Map No. ___ Indexed C. J. GALLI Date ___

76-L-298 CE 307 2-63

PLEASE RETURN TO
LOS ANGELES COUNTY ENGINEER
403 Los Angeles County Engineering Bldg.

NOTE: ANY ADDITIONS OR CHANGES ON THIS SHEET MUST BE MADE OR CIRCLED IN RED INK, WITH DATE AND NAME OF PERSON MAKING CHANGE

Do not extend notes this side of this line.

F.B. 3326 Pg. 220 | Job No. 31/4479 | Division No. | Notes Red | Plotted | Profile
Survey of Lakewood S.D. Proj. #402 | Date | Date | No. | X-Sec.
Survey by LHB Notes C.E. Shoemaker | Notes Chkd. | Checked | No.
Indexed C. J. GALL | Date | Date | Date

STATION	B.S.	H.I.	F.S.	ELEV.	HARVEY WAY LEFT (SOUTH)	RIGHT (NORTH)
5+00				35.94		R
5+25				35.30		28 edge gutter
				35.24	28 edge gutter	
5+28				35.99		R
				35.69		15 (1/4)
				35.18		30 F/L
				35.82		30 top cb
				36.0		40 P/L
				35.67	15 (1/4)	
				35.24	30 F.L	
				35.15	30 top cb	
				35.81	40 P/L	
5+55				35.31		27° edge gutter
5+60				36.04		R
				35.24	27° Edge gutter	
5+92.00				36.07		R
GOING NORTH ON CARFAX AVE					5+92 ON HARVEY WAY = 1+00 ON CARFAX.	
					LEFT (WEST)	RIGHT (EAST)
1+00				36.07		R
1+13				35.84		R

76-L-298 CE 307 2-63

PLEASE RETURN TO
LOS ANGELES COUNTY ENGINEER
403 LOS ANGELES COUNTY ENGINEERING BLDG.

NOTE: ANY ADDITIONS OR CHANGES ON THIS SHEET MUST BE MADE OR CIRCLED IN RED INK, WITH DATE AND NAME OF PERSON MAKING CHANGE.

Do not extend notes this side of this line.

STATION	B. S.	H. I.	F. S.	ELEV.	GOING NORTH ON LEFT (WEST)	CARFAX AVE RIGHT (NORTH)
1+27				35.35		℄ edge GUTTER
1+30				35.28		℄ F.L.
1+33				35.35		℄ edge GUTTER
				35.33		12.9 COR. GUTTER
				35.38	13.0 CORNER GUTTER	
1+60				35.52		12.9 edge Gutter
				35.57	13.0 edge Gutter	
1+77.3				35.96		℄
				35.82		7 (1/4)
				35.38		15 F.L.
				36.05		15 top cb
				36.4		27 P/L
				35.90	7 (1/4)	
				35.43	15 F.L.	
				36.09	15 Top cb.	
				36.3	27 P/L	
1+82				35.59		14 edge gutt.
				35.55	14 edge gut.	
2+00				36.03		℄
2+17				35.97		7 (1/4)
				35.65		14 edge Gutt.

Profile No. X-Sec. No. Notes Red Date Notes Chkd. Date Plotted Date Checked Date Job No. 319479 Division No. Survey of Lakewood Proj #4602 Survey by LHB Notes CES Date Map No. Indexed C. J. GALLI Date F.B. 3326 Pg. 221

76-L-298 CE 307 2-63

PLEASE RETURN TO
LOS ANGELES COUNTY ENGINEER
403 LOS ANGELES COUNTY ENGINEERING BLDG.

NOTE: ANY ADDITIONS OR CHANGES ON THIS SHEET MUST BE MADE OR CIRCLED IN RED INK, WITH DATE AND NAME OF PERSON MAKING CHANGE

Do not extend notes this side of this line.

F. B. 3326 Pg. 222 | Job No. 31979 | Division No. | Notes Red | Plotted | Profile
Survey of Lakewood | Date | Date | No.
Survey by J.H.B. | Notes C.E. Shoemaker 2-62 | Notes Chkd. | Checked | X-Sec.
Indexed C. J. GALLI | Date | Date | Date | No.

STATION	B. S.	H. I.	F. S.	ELEV.	GOING NORTH ON LEFT (WEST)	CARFAX ALLEY RIGHT (EAST)
2+17				35.54		15 F.L.
				36.18		15 Top cb
				36.4		27 P/L
				35.96	7 (1/4)	
				35.66	14 Edge gutter	
				35.57	15 F. L.	
				36.23	15 Top cb	
				36.4	27 P/L	
3+00				35.62		
3+17				36.15		
				36.06		7 (1/4)
				35.77		14 Edge gutter
				35.69		15 F.L.
				36.31		15 Top cb
				36.5		27 P/L
				36.06	7 (1/4)	
				35.75	14 Edge gutter	
				35.65	15 F.L.	
				36.31	15 Top cb	
				36.6	27 P/L	

76-L-298 CE 307 2-63

PLEASE RETURN TO
LOS ANGELES COUNTY ENGINEER
403 LOS ANGELES COUNTY ENGINEERING BLDG.

NOTE: ANY ADDITIONS OR CHANGES ON THIS SHEET MUST BE MADE OR CIRCLED IN RED INK, WITH DATE AND NAME OF PERSON MAKING CHANGE.

Do not extend notes this side of this line.

STATION	B. S.	H. I.	F. S.	ELEV.	CARFAX AVE	(NORTH)
3+78°				36.28	S S M H.	AVG RIM
					Outlet S.	
					RIM 36.28	
					ROD 9.12	
					TOP 27.16	
					DIA 0.67	
				26.49	INVT. 26.49	
GOING SOUTH on CARFAX AVE					5+92.00 ON HARVEY WAY = 1+00 ON CARFAX AVE	
					LEFT (East)	RIGHT (West)
1+ 00				36.07		
1+15				35.86		
1+22°				35.58	SSd.C	AVG RIM
					INLET N	
					Rim 35.58	
					Rod 10.82	INLET W
					Top 24.76	Rim 35.58
					Dia 0.67	Rod 10.75
* Note:					Inv. 24.09	Top 24.83
Dia. has been checked and				24.09		Dia 0.75
found correct.				24.08		Inv. 24.08
				24.12		
				23.89		
1+27				35.32		Edge GUTTER
1+30				35.25		F.L.
1 +33				35.31		
1 +33				35.36		13 CORNER GUTTER

Inlet S
Rim 35.58
Rod 10.79
Top 24.79
Dia 0.67
Inv. 24.12

OUTLET E
RIM 35.58
ROD 10.85
TOP 24.73
DIA 0.84
INVT. 23.89

Profile No. X-Sec. No. Notes Red Date Notes Chkd. Date Plotted Date Checked Date Job No. 3194.79 Division No. Survey of LAKEWOOD PROJ #9602 Survey by J.H.B. Notes E.S. Date Map No. Indexed C. J. GALLI Date F.B. 3326 PG. 223

76-L-298 CE 307 2-63

PLEASE RETURN TO
LOS ANGELES COUNTY ENGINEER
403 LOS ANGELES COUNTY ENGINEERING BLDG.

NOTE: ANY ADDITIONS OR CHANGES ON THIS SHEET MUST BE MADE OR CIRCLED IN RED INK. WITH DATE AND NAME OF PERSON MAKING CHANGE

Do not extend notes this side of this line.

F.B. 3326 Pg. 224 | Job No. 3/44.79 | Division No. | Notes Red | Plotted | Profile
Survey of Lakewood Proj. #602 | Date | No. | X-Sec.
Survey by J.H.B. | Notes C.E. Shoemaker | Notes Chkd. | Checked | No.
Indexed R. J. GALLI | Date | Date | Date

STATION	B.S.	H.I.	F.S.	ELEV.	CARFAX AVE LEFT (EAST)	(SOUTH) RIGHT (WEST)
1+33				35.29	13 CORNER GUTTER	
1+66				35.59		13 edge gutter
				35.54	13 edge gutter	
1+76				36.00		Z
				35.96		7 (1/4)
				35.42		15 F.L.
				36.09		15 Top cb.
				36.3		27 P/L
				35.78	7 (1/4)	
				35.45	15 F.L.	
				36.12	15 Top cb.	
				36.3	27 P/L.	
1+82.2				35.63		14 edge gutter
				35.59	14 edge gutter	
2+00				36.05		Z
2+16				36.00		Z
				35.92		7 (1/4)
				35.60		14 edge gutter
				35.48		15 F.L.
				35.56	(Dep. c.b.)	15 Top c.b.
				36.3		27 P/L

76-L-298 CE 307 2-63

PLEASE RETURN TO
LOS ANGELES COUNTY ENGINEER
403 LOS ANGELES COUNTY ENGINEERING BLDG.

NOTE: ANY ADDITIONS OR CHANGES ON THIS SHEET MUST BE MADE OR CIRCLED IN RED INK, WITH DATE AND NAME OF PERSON MAKING CHANGE.

Do not extend notes this side of this line.

STATION	B. S.	H. I.	F. S.	ELEV.	CARFAX AVE	(SOUTH)
2+16				35.90	7 (1/4)	
				35.61	14 EDGE GUTTER	
				35.49	15 F.L.	
				36.10	15 TOP cb.	
				36.3	27 P/L	
3+16				36.20		⅊
				36.06		7 (1/4)
				35.78		14 EDGE GUTTER
				35.65		15 F.L.
				36.28		15 TOP cb.
				36.6		27 P/L
				36.00	7 (1/4)	
				35.75	14 EDGE GUTTER	
				35.65	15 F.L.	
				36.27	15 TOP cb	
				36.5	27 P/L	
3+72.6				35.19	SS M.H	⅊ AVG. RIM

outlet (N)
RIM 35.19
ROD 10.10
TOP 25.09
DIA .67
INVT. 24.42

Profile No. X-Sec. No. Notes Red Date Notes Chkd. Date Plotted Date Checked Date Job No. 3194.79 Division No. Survey of Lakewood Proj #9602 Survey by L.H.B. Notes C.E.S. Date Map No. Indexed C. J. GALLI Date

F.B. 3326 PG. 225

76-L-298 CE 307 2-63

PLEASE RETURN TO
LOS ANGELES COUNTY ENGINEER
403 LOS ANGELES COUNTY ENGINEERING BLDG.

NOTE: ANY ADDITIONS OR CHANGES ON THIS SHEET MUST BE MADE OR CIRCLED IN RED INK, WITH DATE AND NAME OF PERSON MAKING CHANGE

Do not extend notes this side of this line.

STATION	B.S.	H.I.	F.S.	ELEV.	LEFT (SOUTH)	RIGHT (NORTH)
GOING WEST ON HARVEY					MAY INTS CARFAX AVE = 5+92.00	
5+92°				36.07		
6+00				36.14		
6+22³				36.19		
				35.44		27° Edge Gutter
				35.43	27° EDGE GUTTER	
6+55				36.30		
				35.94		15 (1/4)
				35.42		30 F.L.
				36.05		30 TOP cb
				36.2		40 P/L
				36.05	15 (1/4)	
				35.47	30 F.L.	
				36.14	30 Top cb.	
				363	40 P/L	
6+59				35.56		28 Edge GUTTER
				35.60	28 EDGE GUTTER	
6+95				36.36		
				36.04		15 (1/4)
				35.64		28 Edge gutter
				35.48		30 F.L.

F.B. 3326 PG. 226
Job No. 3194.79 Division No. Notes Red Plotted Profile
Survey of Lakewood Proj. #4602 Date Date No.
Survey by J.H.B. Notes C.E. Shoemaker Notes Chkd. Checked X-Sec.
Indexed C. J. GALL Date Date No.

76-L-298 CE 307 2-63

PLEASE RETURN TO
LOS ANGELES COUNTY ENGINEER
403 LOS ANGELES COUNTY ENGINEERING BLDG.

NOTE: ANY ADDITIONS OR CHANGES ON THIS SHEET MUST BE MADE OR CIRCLED IN RED INK, WITH DATE AND NAME OF PERSON MAKING CHANGE.

Do not extend notes this side of this line.

STATION	B. S.	H. I.	F. S.	ELEV.	HARVEY WAY LEFT (SOUTH)	RIGHT (NORTH)
6+95				35.56		30 Top cb
				36.2		40 P/L
				36.07	15 (1/4)	
				35.66	28 EDGE GUTTER	
				35.55	30 F.L.	
				36.20	30 TOP cb.	
				36.4	40 P/L.	
7+00				36.36		℄
7+96				35.79		28 EDGE Gutter
7+98				36.57		℄
				36.26		15 (1/4)
				35.69		30 F.L.
				36.32		30 Top curb.
				36.4		40 P/L.
8+29.5				36.65		℄
				35.85		27° EDGE GUTTER
8+62.82				36.73		℄
				36.47	14 (1/4)	
				35.95	28 EDGE GUTTER	
				35.85	30 F.L.	
				36.49	30 Top cb	
				36.6	40 P/L.	

SMH 3626

Profile Notes Red ____ Plotted ____ Job No. 3194.79 Division No. ____ F.B. 3326 Pg. 227
No. ____ Date ____ Date ____ Survey of Lakewood Proj #4602
X-Sec. Notes Chkd ____ Checked ____ Survey by J.H.B. Notes ECS Date ____
No. ____ Date ____ Date ____ Map No. ____ Indexed C. J. GALLI Date ____

76-L-298 CE 307 2-63

PLEASE RETURN TO
LOS ANGELES COUNTY ENGINEER
403 LOS ANGELES COUNTY ENGINEERING BLDG.

NOTE: ANY ADDITIONS OR CHANGES ON THIS SHEET MUST BE MADE OR CIRCLED IN RED INK, WITH DATE AND NAME OF PERSON MAKING CHANGE

Do not extend notes this side of this line.

STATION	B.S.	H.I.	F.S.	ELEV.	LEFT (WEST)	RIGHT (EAST)
GOING NORTH ON CANEHILL AVE					8+62.82 on HARVEY WAY = 1+00 on CANEHILL AVE	
1+00				36.73		℄ INTS
1+14				36.45		℄ (1/4)
1+27				35.93		℄ Edge gutter
1+30				35.81		℄ F.L
1+33				35.93		℄ Edge gutter
				35.90		12.9 corner gutter
				35.97	12.7 corner gutter	
1+67.5				36.48		℄
				36.11		12.9 EDGE Gutter
				36.11	12.7 EDGE Gutt.	
1+77				36.52		℄
				36.46		7 (1/4)
				35.92		15 F.L
				36.58		15 Top cb.
				36.9		27 P/L
				36.39	7 (1/4)	
				35.98	15 F.L.	
				36.62	15 top cb.	
				36.6	27 P/L	
1+83				36.04		14° EDGE GUT
				36.09	14° EDGE GUTTER	

F.B. 3326 PG. 228
Job No. 319979 Division No. Notes Red Plotted Profile
Survey of Lakewood Proj #9602 Date Date No.
Survey by J.H.B. Notes C.E. Shoemaker Notes Chkd. Checked X-Sec.
Indexed C. J. CALLI Date Date Date No.

76-L-298 CE 307 2-63

PLEASE RETURN TO
LOS ANGELES COUNTY ENGINEER
403 LOS ANGELES COUNTY ENGINEERING BLDG.

NOTE: ANY ADDITIONS OR CHANGES ON THIS SHEET MUST BE MADE OR CIRCLED IN RED INK, WITH DATE AND NAME OF PERSON MAKING CHANGE.

Do not extend notes this side of this line.

STATION	B. S.	H. I.	F. S.	ELEV.	CANE HILL AVE LEFT (WEST)	RIGHT (EAST)
2+17				36.55		℄
				36.51		7 (1/4)
				36.14		14 Edge Gutter
				36.02		15 F.L.
				36.71		15 Top cb
				36.9		27 P/L
				36.48	7 (1/4)	
				36.16	14 EDGE GUTTER	
				36.03	15 F.L.	
				36.69	15 Top cb	
				37.0	27 P/L	
3+17				36.73		℄
				36.66		7 (1/4)
				36.32		14 Edge gutter
				36.20		15 F.L.
				36.82		15 Top cb.
				37.1		27 P/L
				36.66	7 (1/4)	
				36.29	14 EDGE GUTTER	
				36.15	15 F.L.	
				36.81	15 Top cb	
				37.0	27 P/L	

Profile Notes Red. Plotted Job No. 3194.79 Division No. 11 F.B. 3326 Pg. 229
No. Date Date Survey of LAKE WOOD - PEQU - No 4602
No. Date Date Map No. Indexed Date

76-L-298 CE 307 2-63

PLEASE RETURN TO
LOS ANGELES COUNTY ENGINEER
403 LOS ANGELES COUNTY ENGINEERING BLDG.

NOTE: ANY ADDITIONS OR CHANGES ON THIS SHEET MUST BE MADE OR CIRCLED IN RED INK, WITH DATE AND NAME OF PERSON MAKING CHANGE

Do not extend notes this side of this line.

STATION	B.S.	H.I.	F.S.	ELEV.	CANEHILL AVE	
3+77³				36.70	SS MH OUTLET (S) Rim 36.70 Rod 8.87 TOP 27.83 DIA 0.67 INVT. 27.16	Avg Rim
				27.16		
GOING WEST ON HARVEY WAY					INTS. Canehill Ave - 8+62.82 LEFT (SOUTH)	RIGHT (NORTH)
8+63³				36.26	22³ SSd C INLET (N) Rim 3626 Rod 10.27 TOP 2599 DIA 0.67 INVT 25.32	Avg Rim
				25.32	Inlet (W) Rim 3626 Rod 10.40 Top 25.86 Dia 0.67 Inv. 25.19	Outlet (E) Rim 3626 Rod 10.45 TOP 25.81 Dia .67 Inv. 25.14
				25.19		
				25.14		
8+86³				36.79		
				36.04		27° Edge gutter
9+24³				36.83		
				36.60		15
				35.98		30
				36.66		30
				36.9		40

F.B. 3326 PG. 230 Job No. 3144.79 Division No. 11 Notes Red Date Plotted Date Profile No. X-Sec. No.
Survey of Lakewood Proj. #4602 Notes Chkd. Date Checked Date
Survey by J.H.B. Notes C.E. Shoemaker Date
Indexed C. J. GALLI

76-L-298 CE 307 2-63

PLEASE RETURN TO
LOS ANGELES COUNTY ENGINEER
403 LOS ANGELES COUNTY ENGINEERING BLDG.

NOTE: ANY ADDITIONS OR CHANGES ON THIS SHEET MUST BE MADE OR CIRCLED IN RED INK, WITH DATE AND NAME OF PERSON MAKING CHANGE.

Do not extend notes this side of this line.

STATION	B. S.	H. I.	F. S.	ELEV.	HARVEY WAY LEFT (SOUTH)	HARVEY WAY RIGHT (NORTH)
9+29				36.12		28° EDGE GUTTER
9+54				36.88		℄
				36.65		15 (1/4)
				36.17		28 EDGE GUTTER
				36.05		30 F.L.
				36.71		30 Top cb.
				37.0		40 P/L
				36.62	15 (1/4)	
				36.12	28 EDGE GUTTER	
				35.97	30 F.L.	
				36.66	30 Top cb	
				36.8	40 P/L	
10+00				36.97		℄
10+55				36.32		28 EDGE Gutter
10+59				37.13		℄
				36.81		15 (1/4)
				36.21		30 F.L.
				36.85		30 Top cb.
				37.1		40 P/L
BM SD 676				36.92	BM. SD 676 Elev = 36.922 FB 3320-133 HARVEY WAY @ SNOWDEN AVE NE COR. BY SPK IN CB 5' E OF E C.R.	

Profile Notes Red ____ Plotted ____ Job No. 3194.79 Division No. 11 F.B. 3326 Pg. 231
No. ____ Date ____ Date ____ Survey of Lakewood Proj #4002
X-Sec. Notes Chkd. ____ Checked ____ Survey by J.H.B. Notes C.E.S. Date ____
No. ____ Date ____ Date ____ Map No. ____ Indexed C. J. Gould Date ____

76-L-298 CE 307 2-63

PLEASE RETURN TO
LOS ANGELES COUNTY ENGINEER
403 LOS ANGELES COUNTY ENGINEERING BLDG.

NOTE: ANY ADDITIONS OR CHANGES ON THIS SHEET MUST BE MADE OR CIRCLED IN RED INK, WITH DATE AND NAME OF PERSON MAKING CHANGE

Do not extend notes this side of this line.

36.85

STATION	B.S.	H.I.	F.S.	ELEV.	HARVEY WAY LEFT (SOUTH)	RIGHT NORTH.
10+87.4				37.19		℄
				36.37		27° EDGE GUTTER
11+21.82				37.27		℄
				36.98	15 (1/4)	
				36.55	28 EDGE GUTTER	
				36.42	30 F.L.	
				36.50	30 TOP cb.	Dep. Cb.
				37.2	40 P/L.	
GOING NORTH ON SNOWDEN AVE					11+21.82 ON HARVEY WAY = 1+00 ON SNOWDEN AVE	
					LEFT (WEST)	RIGHT (EAST)
1+00				37.27		℄
1+14				36.98		℄ (1/4)
1+27				36.41		℄ EDGE GUTTER
1+30				36.34		℄ F.L.
1+33				36.48		℄ EDGE GUTTER
				36.46		13.3 CORNER GUTTER
				36.51	12.5 CORNER GUTTER	
1+645				36.75		13.2 EDGE GUTTER
				36.67	13.0 CORNER GUTTER	
1+77				36.71		℄
				36.97		7
				36.56		15 F.L.

F.B. 3326 Pg. 232 Job No. 3194.79 Division No. 11 Notes Red. Plotted Profile
Survey of Lakewood S.D. Proj. #9602 Date Date No. X-Sec.
Survey by J.H.B. Notes C.E. Shoemaker Notes Chkd. Checked
Indexed C. J. GALLI Date Date No.

76-L-298 CE 307 2-63

PLEASE RETURN TO
LOS ANGELES COUNTY ENGINEER
403 LOS ANGELES COUNTY ENGINEERING BLDG.

NOTE: ANY ADDITIONS OR CHANGES ON THIS SHEET MUST BE MADE OR CIRCLED IN RED INK, WITH DATE AND NAME OF PERSON MAKING CHANGE.

Do not extend notes this side of this line.

STATION	B. S.	H. I.	F. S.	ELEV.	SNOWDEN LEFT (WEST)	AVE RIGHT (EAST)
1+77				37.25		15 Top cb
				37.4		27 P/L
				37.00	7 (1/4)	
				36.52	15 F.L.	
				37.17	15 Top cb.	
				37.4	27 P.L.	
1+82				36.70		14 EDGE GUTTER
				36.65	14 EDGE GUTTER	
2+00				37.08		⅊
2+17				37.09		⅊
				37.04		7
				36.69		14
				36.60		15
				37.25		15
				37.44		27
				37.00	7	
				36.68	14	
				36.60	15	
				37.26	15	
				37.5	27	
3+00				37.31		⅊

Profile No. X-Sec. No. Notes Red Date Notes Chkd Date Plotted Date Checked Date Job No. 319479 Division No. 11 Survey of Lakewood Proj #4602 Survey by J.H.B. Notes C.E.S. Date 2-11-66 Map No. Indexed C. J. GALLI Date

F.B. 3326 PG. 233

76-L-298 CE 307 2-63

PLEASE RETURN TO
LOS ANGELES COUNTY ENGINEER
403 LOS ANGELES COUNTY ENGINEERING BLDG.

NOTE: ANY ADDITIONS OR CHANGES ON THIS SHEET MUST BE MADE OR CIRCLED IN RED INK, WITH DATE AND NAME OF PERSON MAKING CHANGE

Do not extend notes this side of this line.

F.B. 3326 Pg. 234
Survey of Lakewood Proj #9602 Job No. 3/9479 Division No. 11 Notes Red Plotted Profile
Survey by Notes C.F. SHOEMAKER Date Notes Chkd. Date No. X-Sec.
Indexed G. J. GALLI Date Checked Date No.

STATION	B.S.	H.I.	F.S.	ELEV.	LEFT (WEST) SNOWDEN	RIGHT (EAST) AVE
3+17				37.33		℄
				37.24		7 (1/4)
				36.89		14 EDGE GUTTER
				36.76		15 F.L.
				37.39		15 Top cb
				37.6		27 P/L
				37.18	7 (1/4)	
				36.90	14 EDGE GUTTER	
				36.78	15 F.L.	
				37.43	15 Top cb	
				37.7	27 P/L	
3+77.9				37.39	SSMH	℄ AVG RIM
					Outlet (S.)	
					RIM 37.39	
					EOD 9.07	
					TOP 28.32	
					DIA 0.67	
				27.65	INVT 27.65	
GOING WEST ON HARVEY WAY					INTS SNOWDEN AVE = 11+21.02	ON HARVEY WAY

CONT. (NEXT) PAGE 235

76-L-298 CE 307 2-63

PLEASE RETURN TO
LOS ANGELES COUNTY ENGINEER
403 LOS ANGELES COUNTY ENGINEERING BLDG.

NOTE: ANY ADDITIONS OR CHANGES ON THIS SHEET MUST BE MADE OR CIRCLED IN RED INK, WITH DATE AND NAME OF PERSON MAKING CHANGE.

Do not extend notes this side of this line.

36 S-1

STATION	B. S.	H. I.	F. S.	ELEV.	HARVEY LEFT (SOUTH)	WAY RIGHT (NORTH
11+22²				36.86	21.8 SS d.C. Avg. Rim.	
				—	INLET (N)	
					RIM 36.86	
				—	ROD 9.83	Inlet (W)
					TOP 27.03	Rim 36.86
					DIA 0.67	Rod 10.03
				26.36	INVT. 26.36	Top 26.83
						Dia 0.67
				26.16		Inv. 26.16
				26.11		
11+55				37.40		
				36.54		27° EDGE GUTTER
11+84				37.39		
				37.05		15 (1/4)
				36.45		30 F.L.
				37.12		30 Top cb.
				37.3		40 P.L.
11+88				36.56		28 edge gutter.
12+00				37.38		
12+24				37.43		
				37.14		15 (1/4)
				36.65		28 EDGE gutter
				36.49		30 F.L.
				36.58	Dep. Cb.	30 Top cb.

Profile No. ____ Notes Red ____ Plotted ____ Job No. 3194.79 Division No. 11 F.B. 3326 PG. 235
Date ____ Date ____ Survey of Lakewood Proj #4602
X-Sec. No. ____ Notes Chkd ____ Checked ____ Survey by J.H.B. Notes CES Date ____
Date ____ Date ____ Map No. ____ Indexed C. J. GAITE Date ____

76-L-298 CE 307 2-63

PLEASE RETURN TO
LOS ANGELES COUNTY ENGINEER
403 LOS ANGELES COUNTY ENGINEERING BLDG.

NOTE: ANY ADDITIONS OR CHANGES ON THIS SHEET MUST BE MADE OR CIRCLED IN RED INK, WITH DATE AND NAME OF PERSON MAKING CHANGE

Do not extend notes this side of this line.

F. B. 3326 Pg. 236 | Job No. 3194.79 | Division No. 11 | Notes Red | Plotted | Profile
Survey of Lakewood Proj. #402 | Date | Date | No. | X-Sec.
Survey by J.H.A. | Notes C.E. Shoemaker | Notes Chkd. | Checked | No.
Indexed C. J. Gall | Date | Date | Date | No.

STATION	B. S.	H. I.	F. S.	ELEV.	LEFT (SOUTH) HARVEY WAY	RIGHT (NORTH)
12+24				37.3		40 P/L
				37.18	.15 (1/4)	
				36.73	28 EDGE GUTTER	
				36.57	30 F.L.	
				37.24	30 Top cb. (Dep. Cb)	
				37.4	40 P/L	
13+00				37.61		℄
13+14				36.84		28° EDGE GUTTER
13+18				37.64		℄
				37.27		15 (1/4)
				36.71		30. F.L.
				37.38		30 Top cb.
				37.6		40 P/L
13+49				37.70		℄
				36.87		27° EDGE GUTTER
13+80.02				37.74		℄ INTS. MENAB. AVE
				37.51	15 (1/4)	
				37.00	28 EDGE GUTTER	
				36.85	30 F.L.	
				37.50	30 Top cb.	
				37.7	40 P/L	

76-L-298 CE 307 2-63

PLEASE RETURN TO
LOS ANGELES COUNTY ENGINEER
403 LOS ANGELES COUNTY ENGINEERING BLDG.

NOTE: ANY ADDITIONS OR CHANGES ON THIS SHEET MUST BE MADE OR CIRCLED IN RED INK, WITH DATE AND NAME OF PERSON MAKING CHANGE.

Do not extend notes this side of this line.

STATION	B. S.	H. I.	F. S.	ELEV.	LEFT (WEST)	RIGHT (EAST)
GOING NORTH ON McNAB AVE						13+80 BC ON HARVEY WAY = 1+00 ON McNAB
				37.74		⊼ INTS HARVEY WAY
1+15				37.52		⊼ (1/4)
1+27				36.97		⊼ EDGE GUTTER
1+30				36.90		⊼ F.L.
1+33				36.92		⊼ north edge gutter
				36.97		12.4 COR. GUT.
				37.03	13.9 COR. GUTT.	
1+65				37.18		12.4 edge gutt.
				37.10	13.6 edge gutt.	
1+77				37.57		⊼
				37.46		7
				37.05		14.2 F.L.
				37.71		14.6 Top cb.
				38.0		27 P/L.
				37.46	7	
				36.99	15.4 F.L.	
				37.65	15.8 Top cb.	
				37.9	27 P/L.	
1+82.				37.15		13.5 edge gutter
				37.11	14.6 edge gutter	

Profile No. X-Sec. No. Notes Red Date Notes Chkd Date Plotted Date Checked Date Job No. 3194.79 Division No. 11 Survey of Lakewood 3rd Proj #4602 Survey by JHB Notes CES Date Map No. Indexed R. J. GALLI Date

F.B. 3326 Pg. 237

76-L-298 CE 307 2-63

PLEASE RETURN TO
LOS ANGELES COUNTY ENGINEER
403 LOS ANGELES COUNTY ENGINEERING BLDG.

NOTE: ANY ADDITIONS OR CHANGES ON THIS SHEET MUST BE MADE OR CIRCLED IN RED INK, WITH DATE AND NAME OF PERSON MAKING CHANGE

Do not extend notes this side of this line.

STATION	B. S.	H. I.	F. S.	ELEV.		
2+00				37.66		TL
2+17				37.72		TL
				37.57		7
				37.10		13.5
				36.99		14.5
				37.71		14.5
				38.0		27
				37.60	7	
				37.19	14.6	
				37.01	15.6	
				37.73	15.6	
				38.0	27	
3+00				37.80		TL
3+17				37.80		TL
				37.72		7
				37.35		13.5
				37.26		14.5
				37.92		14.5
				38.2		27
				37.66	7	
				37.37	13.5	
				37.23	14.5	

F.B. 3326 Pg. 238 Job No. 319479 Division No. 11 Notes Red Plotted Profile
Survey of Lakewood Proj #4602 Date Date No. X-Sec.
Survey by J.H.B. Notes C.E. Shoemaker Notes Chkd. Checked No.
Indexed C. J. GALLI Date Date Date

76-L-298 CE 307 2-63

PLEASE RETURN TO
LOS ANGELES COUNTY ENGINEER
403 LOS ANGELES COUNTY ENGINEERING BLDG.

NOTE: ANY ADDITIONS OR CHANGES ON THIS SHEET MUST BE MADE OR CIRCLED IN RED INK, WITH DATE AND NAME OF PERSON MAKING CHANGE.

Do not extend notes this side of this line.

STATION	B. S.	H. I.	F. S.	ELEV.	LEFT (WEST) MC NAB AVE	RIGHT NORTH
3+17				37.91	14.5	
				38.2	27	
3+77.7				37.92		⊼ 1.5 S.S. MH.
				—	OUTLET (S) RIM 37.92	
				—	ROD 9.04	
					TOP 28.88	
					DIA 0.67	
				27.21	INVT. 28.21	
GOING WEST ON HARVEY WAY					INTS MC NAB AVE = 13+80.82	
					LEFT (SOUTH)	⊼ RIGHT (NORTH)
13+80.82				37.74		
13+81.3				37.26	21.8 SS.U.C Avg Rim.	
					INLET (N)	
				—	RIM 37.26	
				—	ROD 9.47	Inlet (W)
					TOP 27.79	Rim 37.26
					DIA 0.67	Rod 9.44
				27.72	INVT 27.12	Top 27.82
						Dia 0.67
				27.15		Inv. 27.15
				27.10		
14+00				37.81		⊼
14+15				37.82		⊼
				37.05		27° EDGE GUTTER

Outlet (E)
Rim 37.26
Rod 9.49
Top 27.77
Dia 0.67
Inv. 27.10

Profile Notes Red ____ Plotted ____ Job No. 3194.79 Division No. 11 F.B. 3326 Pg. 239
No. ____ Date ____ Date ____ Survey of LAKEWOOD SD PROJ #4602
X-Sec. Notes Chkd. ____ Checked ____ Survey by L.H.R. Notes C.E.S. Date ____
No. ____ Date ____ Date ____ Map No. ____ Indexed C.J. Date ____

76-L-298 CE 307 2-63

PLEASE RETURN TO
LOS ANGELES COUNTY ENGINEER
403 Los Angeles County Engineering Bldg.

NOTE: ANY ADDITIONS OR CHANGES ON THIS SHEET MUST BE MADE OR CIRCLED IN RED INK, WITH DATE AND NAME OF PERSON MAKING CHANGE

Do not extend notes this side of this line.

F.B. 3326 Pg. 240 Job No. 31947 Division No. 11 Notes Red Plotted Profile
Survey of Lakewood S.D. Proj. #4102 Date No. X-Sec.
Survey by C.H.B. Notes C.E. Shoemaker Notes Chkd. Checked No.
Indexed G. J. GALL Date Date Date

STATION	B.S.	H.I.	F.S.	ELEV.	HARVERY WAY LEFT (SOUTH)	RIGHT (NORTH)
14+44				37.90		℄
				37.62		15 (1/4)
				36.94		30 F.L.
				37.63		30 TOP CURB
				37.8		40 P/L
14+48				37.09		28 EDGE GUTTER
14+84				38.00		℄
				37.67		15 (1/4)
				37.13		28 EDGE GUTTER
				37.01		30 F.L.
				37.10	Dep. Cb.	30 TOP Cb
				37.8		40 P/L
				37.74	15 (1/4)	
				37.16	28 EDGE GUTTER	
				37.00	30 F.L.	
				37.64	30 TOP Cb	
				37.9	40 P/L	
15+00				38.02		℄
15+72				37.36		28 EDGE GUTTER
15+77				37.84		15 (1/4)
				37.22		30 F.L.

76-L-298 CE 307 2-63

PLEASE RETURN TO
LOS ANGELES COUNTY ENGINEER
403 LOS ANGELES COUNTY ENGINEERING BLDG.

NOTE: ANY ADDITIONS OR CHANGES ON THIS SHEET MUST BE MADE OR CIRCLED IN RED INK, WITH DATE AND NAME OF PERSON MAKING CHANGE.

Do not extend notes this side of this line.

STATION	B. S.	H. I.	F. S.	ELEV.	HARVEY LEFT (SOUTH)	WAY RIGHT (NORTH)
15+77				37.88		30 TOP CB
				38.1		40 P/L
16+07				38.24		℄
				37.46		27° Edge Gutter
16+30.6				37.75		22' SS. J.C. Avg Rim
				—	INLET (West) RIM 37.75 ROD 8.14 TOP 29.61 DIA 0.67 INVT 28.94	
				—	INLET (NORTH) RIM 37.75 ROD 8.14 TOP 29.61 DIA 0.67 INVT 28.94	
				28.94		OUTLET (South) RIM 37.75 ROD 8.31 TOP 29.44 DIA 0.67 INVT 28.77
				28.94		
				28.77		
16+30.6				37.82	22.2 SS J.C Avg Rim.	
				—	INLET (W) Rim 37.82 Rod 8.93 Top 28.89 Dia 0.67 Inv. 28.22	
				—	INLET (N) Rim 37.82 Rod 8.82 Top 29.00 Dia 0.67 Inv. 28.33	
				28.22		OUTLET (E) Rim 37.82 Rod 7.00 Top 28.82 Dia 0.67 Inv. 28.15
				28.33		
				28.15		
16+42.82				38.35		℄ INTS GONDAR AVE
				38.10	15 (1/4)	
				37.55	28° EDGE GUTTER	

Profile No. X-[illegible] Notes Red. Date. Plotted. Date. Job No. 3194.79 Division No. 11 Survey of Lakewood Proj. #4602 Survey by J.H.B. Notes Chkd. Date. Checked. Date. Map No. Indexed. Date. C. J. GALLI Date. F.B. 3326 Pg. 241

76-L-298 CE 307 2-63

PLEASE RETURN TO
LOS ANGELES COUNTY ENGINEER
403 LOS ANGELES COUNTY ENGINEERING BLDG.

NOTE: ANY ADDITIONS OR CHANGES ON THIS SHEET MUST BE MADE OR CIRCLED IN RED INK, WITH DATE AND NAME OF PERSON MAKING CHANGE

Do not extend notes this side of this line.

F.B. 3326 Pg. 242 | Job No. 31947 | Division No. 11 | Notes Red | Plotted | Profile
Survey of Lakewood S.D. Proj. #4602 | Date | No. | X-Sec.
Survey by J.H.B. | Notes C.E. Shoemaker | Notes Chkd. | Checked | No.
Indexed C. L. Gallis | Date | Date | Date

STATION	B. S.	H. I.	F. S.	ELEV.	HARVEY LEFT (SOUTH)	WAY RIGHT (NORTH)
16+42.82				37.40	30 F.L.	
				38.09	30 Top. cb.	
				38.3	40 P/L	
GOING NORTH ON GONDAR AVE.					16+42.82 ON HARVEY WAY = 1+00 ON GONDAR AVE. LEFT (WEST)	RIGHT (EAST)
1+00				38.35		
1+15				37.99		(1/4)
1+27				37.54		SOUTH EDGE GUTTER
1+30				37.43		F.L. GUTTER
1+33				37.52		NORTH EDGE GUTTER
				37.51		16° cor. gut.
				37.58	16° cor. gut.	
1+63				37.68		16° edge gutter
				37.66	16° edge gutter	
1+76				38.17		
				38.03		9 (1/4)
				37.59		18 F.L.
				38.27		18 Top cb.
				38.5		30 P/L
				38.01	9 (1/4)	
				37.51	18 F.L.	
				38.16	18 Top cb	

76-L-298 CE 307 2-63

PLEASE RETURN TO
LOS ANGELES COUNTY ENGINEER
403 LOS ANGELES COUNTY ENGINEERING BLDG.

NOTE: ANY ADDITIONS OR CHANGES ON THIS SHEET MUST BE MADE OR CIRCLED IN RED INK, WITH DATE AND NAME OF PERSON MAKING CHANGE.

Do not extend notes this side of this line.

STATION	B. S.	H. I.	F. S.	ELEV.	GONDAR LEFT (WEST)	AVE RIGHT (EAST)
1+76				38.4	30 P/L	
1+82				37.68		17² EDdge Gut
				37.64	17.° EDGE GUTT	
2+00				38.19		⊻
2+16				38.22		⊻
				38.08		9 (1/4)
				37.75		17 EDGE Gutter
				37.63		18 F.L.
				38.29		18 TOP cb.
				38.6		30 P/L
				38.10	9 (1/4)	
				37.71	17 EDGE GUTTER	
				37.59	18 F.L.	
				37.66	18 Top cb. (Dep Cb)	
				38.5	30 P/L	
3+00				38.40		⊻
3+16				38.39		⊻
				38.27		9 (1/4)
				37.90		17 Edge gutter
				37.75		18 F.L.
				38.45		18 Top cb

Profile No. ____ Notes Red ____ Date ____ Plotted ____ Date ____ Job No. 3194.79 Division No. 11 F.B. 3326 Pg. 243

Survey of Lakewood S.D. Proj #4602 Line D.

Survey by J. Brown Notes V.B. Date 2-14-66

Notes Chkd. ____ Date ____ Checked ____ Date ____ Map No. ____ Indexed C. J. GALLI Date ____

76-L-298 CE 307 2-63

PLEASE RETURN TO
LOS ANGELES COUNTY ENGINEER
403 LOS ANGELES COUNTY ENGINEERING BLDG.

NOTE: ANY ADDITIONS OR CHANGES ON THIS SHEET MUST BE MADE OR CIRCLED IN RED INK, WITH DATE AND NAME OF PERSON MAKING CHANGE

Do not extend notes this side of this line.

STATION	B.S.	H.I.	F.S.	ELEV.	GONDAR AVE LEFT (WEST)	RIGHT (EAST)
3+16				38.7		30 P/L
				38.25	9 (1/4)	
				37.86	17 EDGE GUTTER	
				37.77	18 F.L.	
				38.41	18 TOP cb.	
				38.6	30 P/L	
3+65.3				38.26		12.7 S.S.M.H. Avg Rim
				—	Outlet	
				—	RIM 38.26	
					ROD 7.81	
					TOP 30.45	
					DIA 0.67	
				29.78	INVT 29.78	
GOING WEST ON HARVEY WAY					INTS GONDAR AVE = 16+42.82 on Harvey Way	
16+42.82				38.34	LEFT (SOUTH)	RIGHT (NORTH)
16+79				38.40		
				37.57		27° EDGE Gutter
17+00				38.48		
17+06				38.51		
				38.22		15 EDGE Gut
				37.53		30 FL

F.B. 3326 Pg. 244 Job No. 3194.79 Division No. 11 Notes Red ___ Plotted ___ Profile ___
Survey of Lakewood S.D. Proj. #4602 Line D. Date ___ Date ___ No. ___
Survey by J. Brown Notes J.B. Notes Chkd. ___ Checked ___ X-Sec. ___
Indexed G. J. GALLI Date ___ Date ___ No. ___

76-L-298 CE 307 2-63

PLEASE RETURN TO
LOS ANGELES COUNTY ENGINEER
403 LOS ANGELES COUNTY ENGINEERING BLDG.

NOTE: ANY ADDITIONS OR CHANGES ON THIS SHEET MUST BE MADE OR CIRCLED IN RED INK, WITH DATE AND NAME OF PERSON MAKING CHANGE.

Do not extend notes this side of this line.

STATION	B. S.	H. I.	F. S.	ELEV.	HARVEY LEFT (SOUTH)	WAY RIGHT (NORTH)
17+06				38.15		30 TOP cb
				38.4		40 P/L
17+12.4				37.66		28° EDGE GUTTER
17+46				38.63		℄
				38.43		15 (1/4)
				37.95		28 EDGE GUTTER
				37.81		30 F.L.
				38.44		30 TOP cb
				38.7		40 P/L
				38.34	15 (1/4)	
				37.90	28 EDGE GUTTER	
				37.77	30 F.L.	
				38.41	30 Top cb	
				38.7	40 P/L	
18+00				38.95		℄
19+46				39.21		℄
				39.00		15 (1/4)
				38.46		28 EDGE GUTTER
				38.33		30 F.L.
				39.02		30 Top cb
				39.2		40 P/L

Profile No. ____ Notes Red ____ Plotted ____ Job No. 319479 Division No. 11 F.B. 3326 Pg. 245
Date ____ Date ____ Survey of Lakewood S.D. Proj #4602 Line D
X-Sec. No. ____ Notes Chkd. ____ Checked ____ Survey by J. Brown Notes 18 Date 2-14-66
Date ____ Date ____ Map No. ____ Indexed R. J. GALLI Date ____

F.B. 3326 Pg. 246 Job No. 319479 Division No. 11 Notes Red Plotted
Survey of Lakewood S.D. Proj #4602 Line D. Date Date
Survey by J. Brown Notes J.B. Notes Chkd Checked
Indexed C. J. GALLI Date Date Date

	38.87	15	(1/4)
	38.49	20	EDGE GUTTER
	38.33	30	F.L.
	39.01	30	Top cb
	39.2	40	P/L
19+30.5	39.22		22° SSMH Avg Rim
	30.72		
19+47'	39.32	21.7	SS Avg Rim
	29.52		
BM. S.D. 677	37.93		B.M. - S.D. 677 El. = 37.943 F.B. 3320-134 Harvey Way & Gondar Ave. N.E. Cor. Bt. Spk. in curb 5' E. of E. and C.R.

OUTLET (EAST)

RIM	39.22
ROD	7.83
TOP	31.39
DIA	0.67
INVT	30.72

OUTLET (E)

Rim	39.32
Rod	9.13
TOP	30.19
Dia	0.67
Inv.	29.52