Notes Ck'd by
Map No.
Mk

Survey of S.D. Project
JN Below Tape 0230 Std 68 °F
Surveyed by C.T. Curtis
Notes Curtis Date 3-5-66
Indexed G. J. Gatti

F. B. 3327 Pg. 5

J.N. 6267.90 Olympiad Dr. - S.D.
J.N. 6268.00 Mullen Ave. - S.D.
J.N. 6112.09 Angeles Vista Blvd. S.D.

Showing Center Line & Easement Location.
also
Location of Bench Marks
for
B.M. Circuits Nos. 1-2 & 3.

Curtis
Bates
Rodriguez
Ohashi

Microfilmed Jan 85

F. B. 3327 PG 6

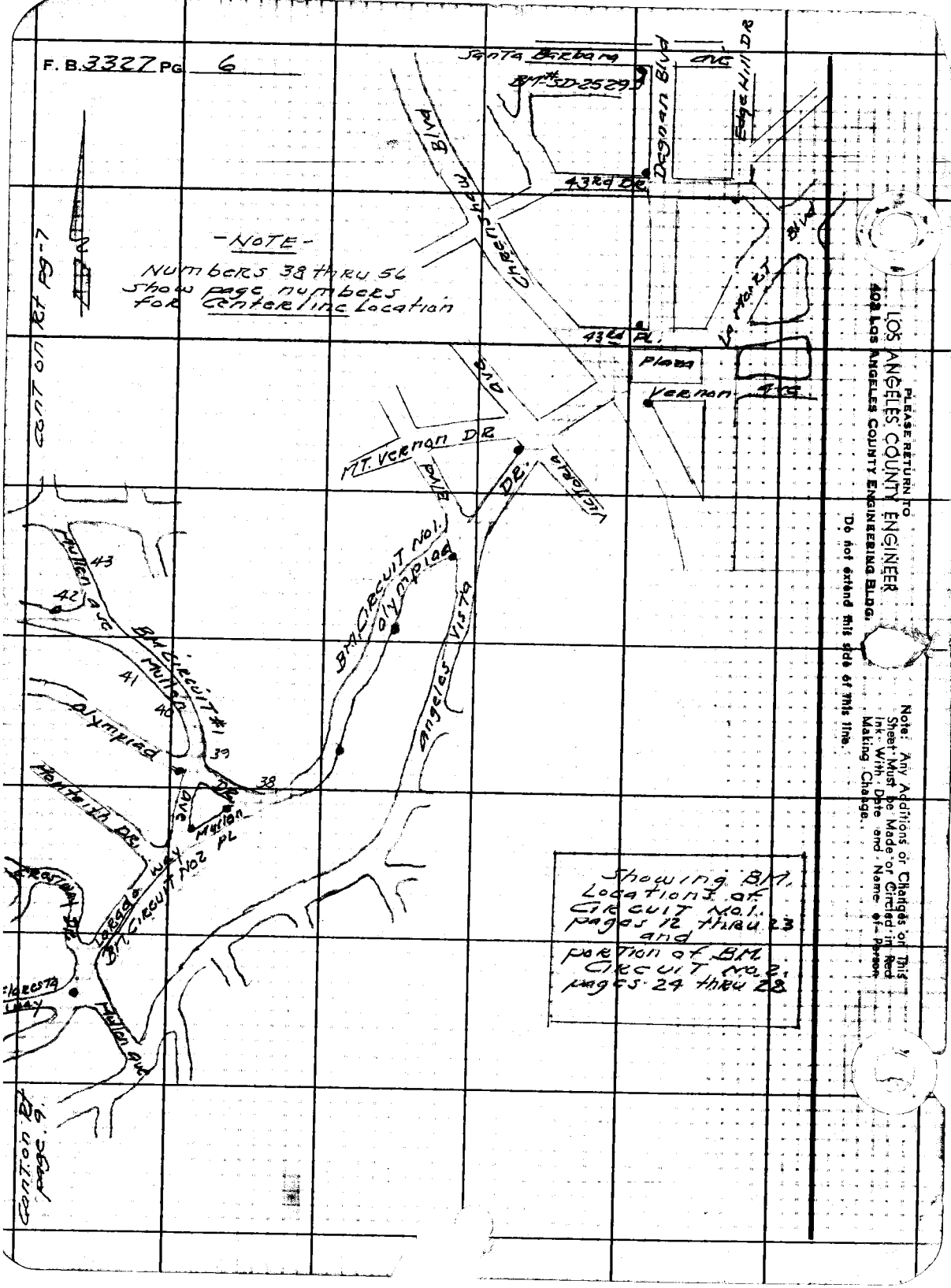

PLEASE RETURN TO
LOS ANGELES COUNTY ENGINEER
402 LOS ANGELES COUNTY ENGINEERING BLDG.

Do not extend this side of this line.

Note: Any Additions or Changes on This Sheet Must be Made or Circled in Red Ink With Date and Name of Person Making Change.

Notes Ck'd by	Survey of S.D. Projects	F. B. 3327 PG. 7
Map No.	JN Sht-5 Tape 0230 Std 68 °F	
Office Work	Surveyed by G. S. Curtis	
Checked	Notes Curtis Date 3-5-65	
Date	Indexed C. J. Galli	

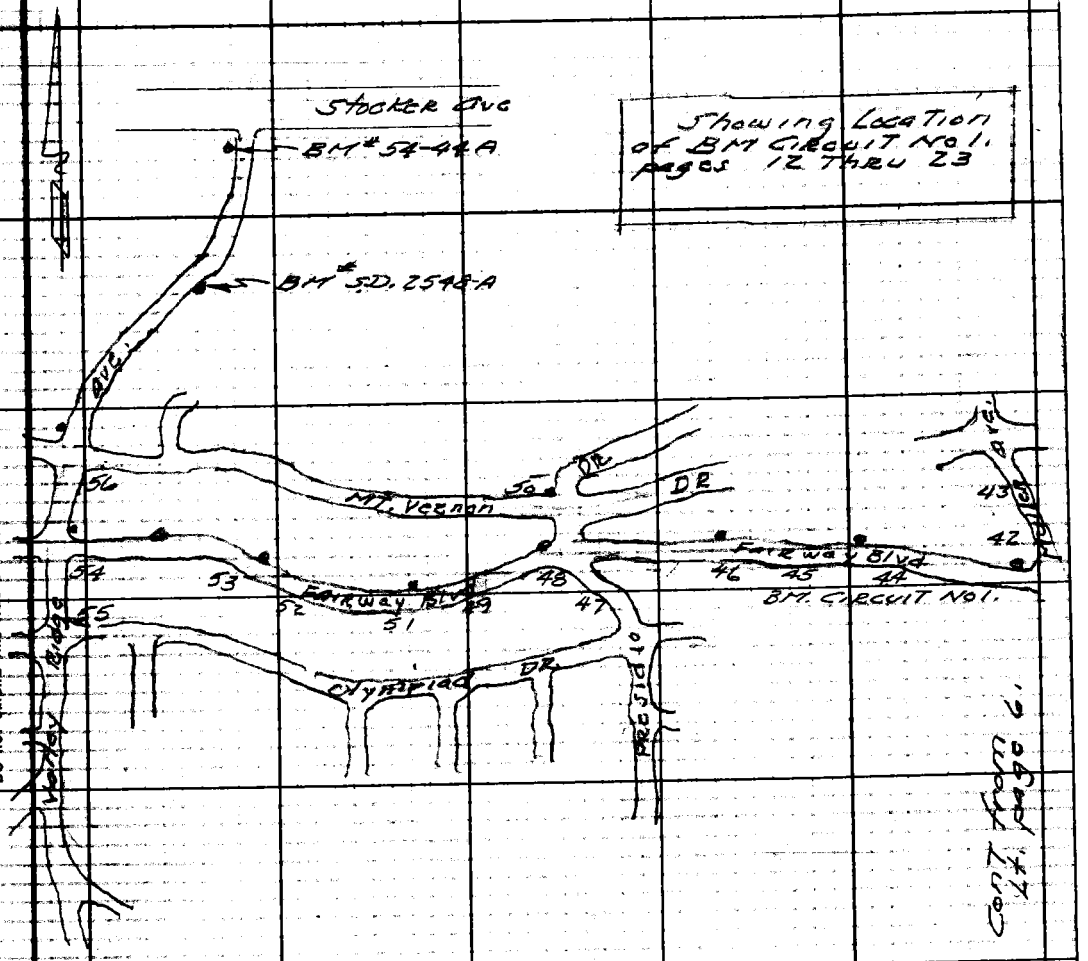

Note: Any Additions or Changes on This Sheet Must be Made or Circled in Red Ink With Date and Name of Person Making Change.

Do not extend this side of this line.

PLEASE RETURN TO
LOS ANGELES COUNTY ENGINEER
403 LOS ANGELES COUNTY ENGINEERING BLDG.

76F309S CE#310 1-65

F.B. 3327 PG. 8

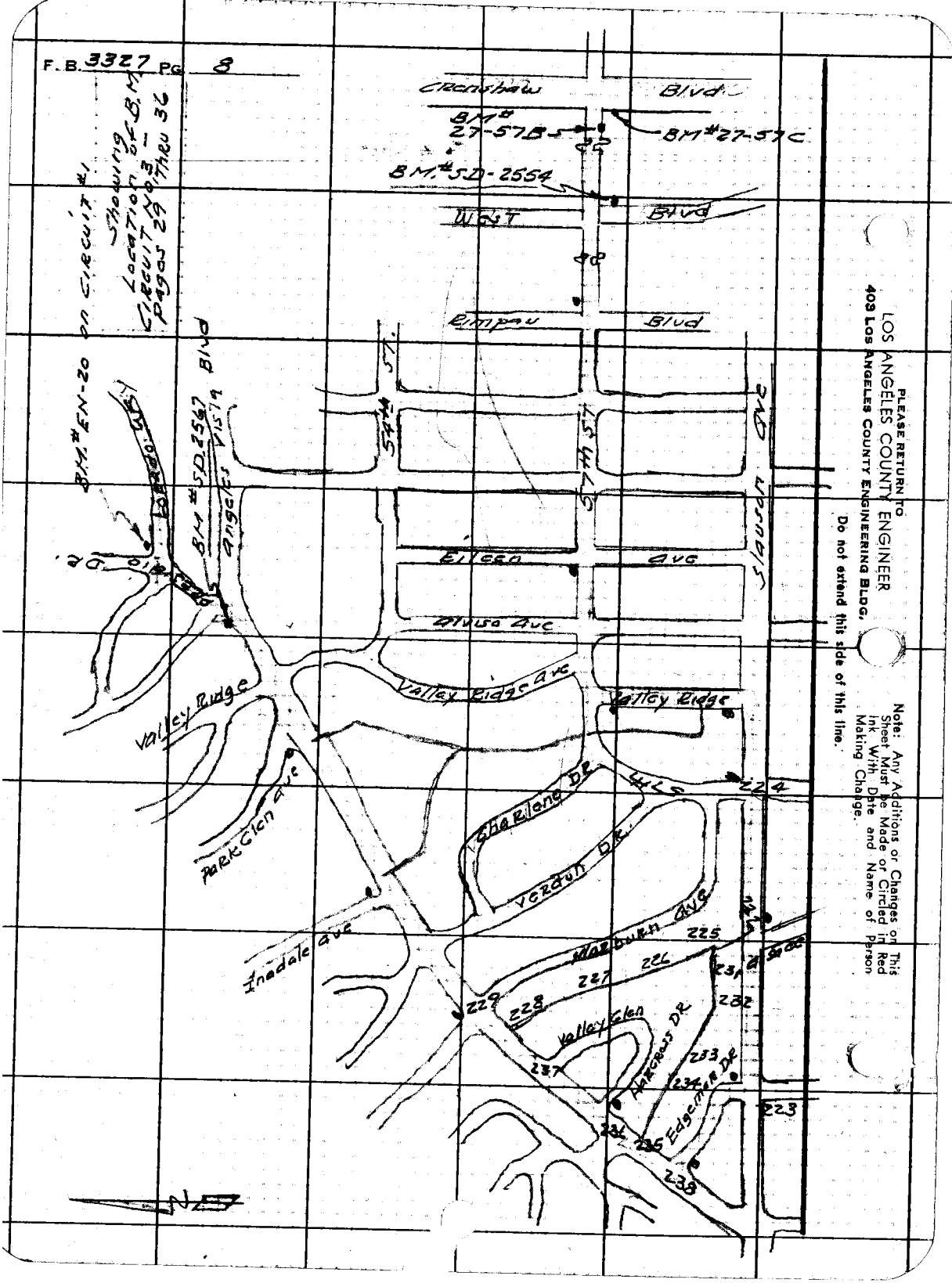

PLEASE RETURN TO
LOS ANGELES COUNTY ENGINEER
403 LOS ANGELES COUNTY ENGINEERING BLDG.

Do not extend this side of this line.

Note: Any Additions or Changes on This Sheet Must be Made or Circled in Red Ink With Date and Name of Person Making Change.

Notes Ck'd by
Map No.
Office Work
Checked
Date

Survey of S.D. Project
JN 5147 Tape 0230 Std 68 °F
Surveyed by A.S. Curtis
Notes Curtis Date 3-5-66
Indexed E. J. GALLT

F. B. 3327 PG. 9

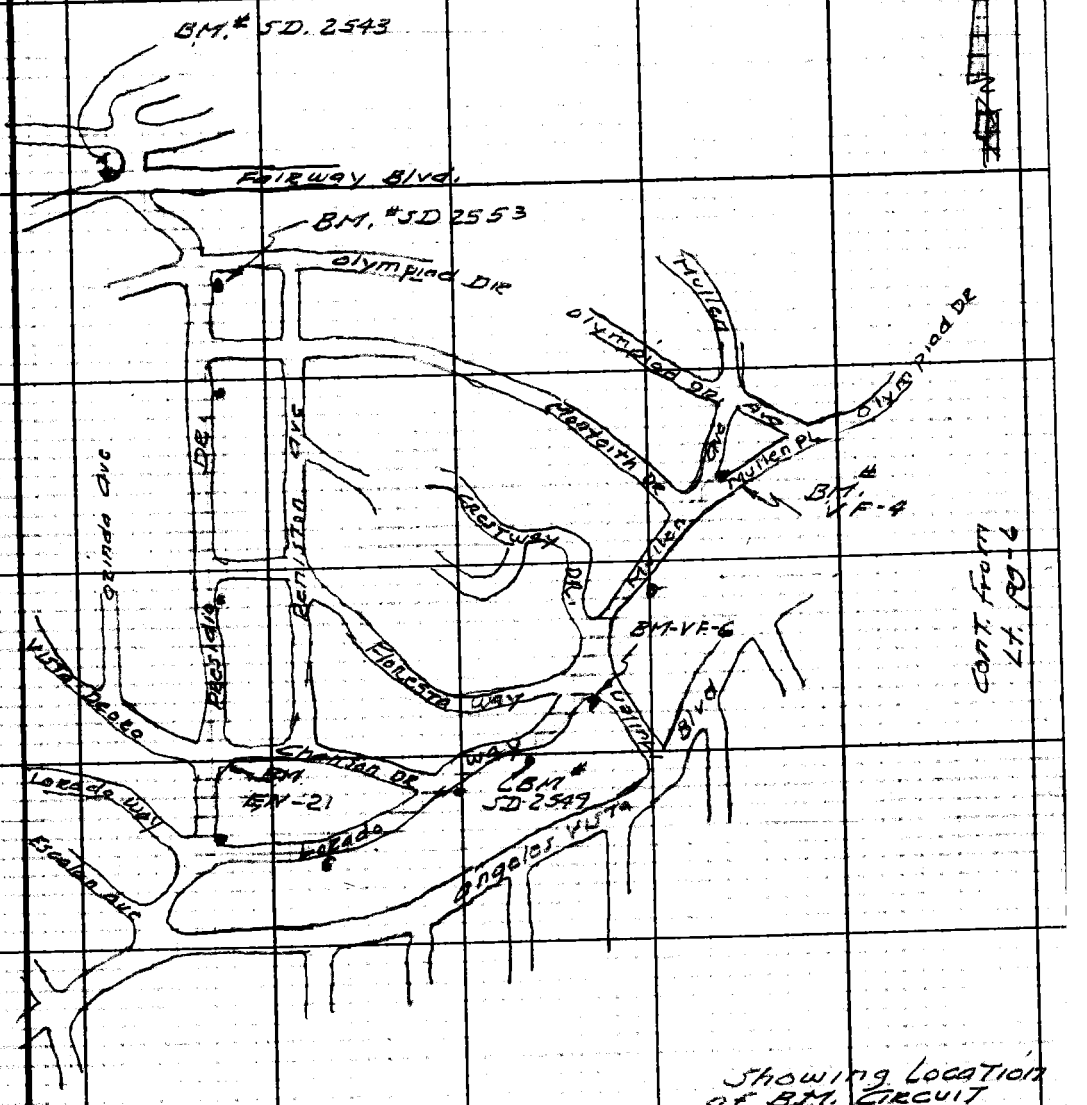

Note: Any Additions or Changes on this Sheet Must be Made or Circled in Red Ink, With Date and Name of Person Making Change.

PLEASE RETURN TO
LOS ANGELES COUNTY ENGINEER
403 Los Angeles County Engineering Bldg.
Do not extend this side of this title.

CONT. FROM Ft. RD-1

Showing Location of B.M. Circuit No. 2 pages 24 thru 28

76F3095 CE #310 1-65

PLEASE RETURN TO
LOS ANGELES COUNTY ENGINEER
403 LOS ANGELES COUNTY ENGINEERING BLDG.

Note: Any Additions or Changes on This Sheet Must be Made or Circled in Red Ink With Date and Name of Person Making Change.

Do not extend this side of this line.

F. B. 3327 PG 10

Olympiad Dr.

3327 F. B. Pg. 11

NOTES RED. JOB NO. 6267.90 SURVEY OF S.D. Project

DATE SURVEY BY G.S. Curtis

NOTES CHK'D M. ASHLEY NOTES BY Curtis DATE 6-20-94

DATE INDEXED C. J. GALLI DATE

NOTE: ANY ADDITIONS OR CHANGES ON THIS SHEET MUST BE MADE OR CIRCLED IN RED INK, WITH DATE AND NAME OF PERSON MAKING CHANGE.

PLEASE RETURN TO
LOS ANGELES COUNTY SURVEYOR
725 LOS ANGELES COUNTY ENGINEERING BLDG.

Do not extend notes this side of this line

B.M.	1ST RUN	DIFF.	2ND RUN	3RD RUN	ADJ. ELEV.	DESCRIPTION
						J.N. 6267.90 Olympiad Dr - S.D.
						J.N. 6268.00 Mullen Ave. S.D.
						J.N 6112.09 Angeles Vista Blvd, S.D.
						Bench Levels
						Curtis Bazen Ghashi Rodriguez

768420 S & E-333 4-54

765420 S & E-353 4-54

PLEASE RETURN TO
LOS ANGELES COUNTY SURVEYOR
725 LOS ANGELES COUNTY ENGINEERING BLDG.

NOTE: ANY ADDITIONS OR CHANGES ON THIS SHEET MUST BE MADE OR CIRCLED IN RED INK, WITH DATE AND NAME OF PERSON MAKING CHANGE.

Do not extend notes this side of this line

JOB NO. 6267.90 SURVEY OF S.D. Project Olympiad, Dr.
SURVEY BY A.S. Curtis NOTES RED DATE
NOTES BY Curtis DATE 2-25-64 NOTES CHKD M. ASHLEY DATE
INDEXED C. J. GALLI DATE
F.B. 3327 Pg. 12 2

B.M.	1ST RUN	DIFF.	2ND RUN	3RD RUN	ADJ. ELEV.	CIRCUIT No 1. DESCRIPTION
			Storm Drain Project (Circuit No. 1.)			J.N. 6267.90
(Fd.) B.M.#27-55	114.687					B.M. #27-55 El. 114.687 F.B. 1393-47 & F.B. 3703-105 Crenshaw Blvd. & Santa Barbara Ave. & Int. 4 std. City of LA Trav. Disc. Stamped "Holly H-11A" - in a well with Cover. 1965 Adj Elev.
+	6.078		5.954			
⊼	120.765	+1.043	1.044			
−	5.035		4940			
T.P.	115,730					T.P.
+	5.145		5,058			
⊼	120,875	+0.512	0,511			
−	4.633		4,547			
T.P.	116,242					T.P.
+	5,565		5,475			
⊼	121,807	+0.387	0,386			
−	5,178		5089			
T.P	116,629					T.P.
+	5,535		5,348			
⊼	122,164	+0.048	0,048			
Nett	5,487		5.300			
B.M. SD 2529	116.677				116.677	BM# SD 2529 Degnan Blvd & Santa Barbara Ave. - SW. Cor. - Bt. Spk. in CB. 1± W. of W. and CR.
+	5,735		5,606			
⊼	122,412	+0,341	0,339	+.340		
−	5394		5267			
T.P.	117,018					T.P.
+	5,544		5,438			
⊼	122,562	+0.442	0,444			
−	5,102		4994			
T.P.	117,460					T.P.

76S420 S & E-353 4-54

PLEASE RETURN TO
LOS ANGELES COUNTY SURVEYOR
725 LOS ANGELES COUNTY ENGINEERING BLDG.

NOTE: ANY ADDITIONS OR CHANGES ON THIS SHEET MUST BE MADE OR CIRCLED IN RED INK, WITH DATE AND NAME OF PERSON MAKING CHANGE.

NOTES RED. JOB NO. 62C778 SURVEY OF S.D. Project
DATE SURVEY BY D.S. Curtis DATE 2-25-66
NOTES CHKD M. ASHLEY NOTES BY [illegible] DATE
DATE INDEXED DATE

Do not extend notes this side of this line

B.M.	1ST RUN	DIFF.	2ND RUN	3RD RUN	ADJ. ELEV.	CIRCUIT No1. DESCRIPTION
T.P.	117.460					T.P.
+	5.537		5.445			
⊼	122.997	+0.422	40.420	0.420		
−	5.115		5.025			
T.P.	117.882					T.P.
+	5.506		5.417			
⊼	123.388	+0.364	+0.365			
−	5.142		5.052			
T.P.	118.246					T.P.
+	5.261		5.148			
⊼	123.507	+0.101	+0.102			
−	5.160		5.046			
T.P.	118.347					T.P.
+	5.509		5.465			
⊼	123.856	+0.239	+0240			
−	5.270		5.225			
T.P.	118.586					T.P.
+	5.568		5.498			
⊼	124.154	+0.318	40.317			
(SET) −	5.250		5.181			
BM SD 2530	118.904				118.901	BM# SD 2530 Dogwood Blvd & 43rd St. - N.W. Cor. - Bt. spk in Curb, 1' No. of No. end C.R.
+	6.210		6.163			
⊼	125.114	+0.823	+0.823			
−	5.387		5.340			
TP	119.727					T.P.
+	5.015		4.923			
⊼	124.742	+0.269	4 9			
−	4.746		4.654			
SET BM SD 2531	119.996				119.993	BM# S.D. 2531 43rd St. & Edgehill Dr. S.W. Cor. - Bt. spk. in Curb - 1' W. of W. end C.R.

F.B. 3327 PG. 3

76S420 S & E-383 4-54

PLEASE RETURN TO
LOS ANGELES COUNTY SURVEYOR
725 LOS ANGELES COUNTY ENGINEERING BLDG.

NOTE: ANY ADDITIONS OR CHANGES ON THIS SHEET MUST BE MADE OR CIRCLED IN RED INK, WITH DATE AND NAME OF PERSON MAKING CHANGE.

Do not extend notes this side of this line

JOB NO. 42677.0 SURVEY OF S.D. Project NOTES RED
SURVEY BY E.J.S. Curtis DATE M. ROMLEY
NOTES BY Curtis DATE 2-25-66 NOTES CHKD.
INDEXED C. J. GALLI DATE
F. B. 3327 Pg. 4 14

B.M.	1ST RUN	DIFF.	2ND RUN	3RD RUN	ADJ. ELEV.	CIRCUIT NO. 1, DESCRIPTION
BM #SD2531	119.996					BM #SD 2531 (cont)
+	4.907		4848			
⋔	124.903	-0.281	-0.281			
-	5.188		5.129			
T.P.	119.715					TP.
+	6.000		5.962			
⋔	125.715	+1.941	+1.941			
-	4.059		4.021			
T.P.	121.656					TP.
+	7.277		7.188			
⋔	128.933	+3.974	+3.976			
-	3.303		3.212			
T.P.	125.630					TP.
+	7.330		7.200			
⋔	132.960	+3.262	+3.264			
Set -	4.068		3.936			
BM #SD 2532	128.892					BM #SD. 2532 Degnan Blvd. & 43rd Pl. - N.W. Cor. Bt. spk in Curb, 3' W. of W. end C.R.
+	6.043		5.947			
⋔	134.935	+2.666	+2.664	2.664		
(Adj) -	3.377		3.283			
BM 27-56	131.558				131.553	BM #27-56 El. 131.553 Crenshaw Blvd. & Vernon Ave. - SE Cor. - 12 off So edge Walk - 5.3 Back of N.C.R. Co. Sur. Mon. in H.H. with Cover. - Marked "County Sur. Mon." C.S. Mon - Marked BM 27-56 1963 - RE. 43" FB 1393-49, 1965 adj El. 131.553 - FB. 1393-48
+	8.360		8.269			
⋔	139.918	+7.876	+7.876			
-	0.484		0.393			
T.P.	139.434					TP.
+	8.984		8.897			
⋔	148.418	+6.974	+6.996	+6.996		
-	1.990		1.901			
T.P.	146.428					T.P.

76[redacted]

PLEASE RETURN TO
LOS ANGELES COUNTY SURVEYOR
725 LOS ANGELES COUNTY ENGINEERING BLDG.

NOTE: ANY ADDITIONS OR CHANGES ON THIS SHEET MUST BE MADE OR CIRCLED IN RED INK, WITH DATE AND NAME OF PERSON MAKING CHANGE.

Do not extend notes this side of this line

B.M.	1ST RUN	DIFF.	2ND RUN	3RD RUN	ADJ. ELEV.	CIRCUIT No/ DESCRIPTION
			Olympiad Dr S.D. Project.			
T.P.	146,428					T.P.
+	7384		7,280			
⊼	153,812	+2,852	+2,852			
(SET) −	4532		4428			
BM#SD 2533	149,280				149,277	BM#SD ~~2583~~ 2533 Victoria Ave & Olympiad Dr. ~~Vernon Ave~~ - NW Cor - Bt spk. in Cb, 1° W. of W end C.R.
	J.N. 6268.00		Mullen Ave			S.D. Project
BM#SD2533	149,280					BM#SD. 2533 El. 149,280
+	8,765		8,668			
⊼	158,045	+7,153	+7,154	+7,154		
−	1,612		1,514			
T.P.	156,433					T.P.
+	9,931		9,788			
⊼	166,364	+8,605	+8,606	+8,606		
−	1,326		1,182			
T.P.	165,038					T.P.
+	7,595		7,549			
⊼	172,633	+4,265	+4,265			
(SET) −	3,330		3284			
BM-SD2534	169,303				169,302	BM#SD.2534 Olympiad Dr & Angeles Vista Bl. - SW. Cor. - Bt. spk. in Cb - 1° W. of W. end C.R.
+	8,457		8,364			
⊼	177,760	+7,709	+7,709			
−	0,748		0,655			
T.P.	177,012					T.P.
+	9,279		9,185			
⊼	186,291	+7,949	+7,947			
−	1,330		1,238			
T.P.	184,961					T.P.

NOTES RED _____ JOB NO. 6267.90 SURVEY OF S.D. Project Olympiad Dr.
DATE _____ SURVEY BY A.S. Curtis
NOTES CHKD M. ASHLEY NOTES BY Curtis DATE 2-25-66
DATE MAR 14 66 INDEXED C. J. GALLI DATE

F.B. 3327 PG. 15

76S420 S & E-353 4-54

PLEASE RETURN TO
LOS ANGELES COUNTY SURVEYOR
725 LOS ANGELES COUNTY ENGINEERING BLDG.

NOTE: ANY ADDITIONS OR CH[redacted] ON THIS SHEET MUST BE MADE OR CIRCLED IN RED INK, WITH DATE AND NAME OF PERSON MAKING CHANGE.

JOB NO. 6268.00 SURVEY OF Mullen Ave S.D. Project NOTES RED DATE
SURVEY BY CURTIS DATE 2-28-66 NOTES CHKD M. ASHLEY
NOTES BY CURTIS DATE NOTES
INDEXED C. J. GALLI DATE

F.B. 3827 PG. 16

Do not extend notes this side of this line

B.M.	1ST RUN	DIFF.	2ND RUN	3RD RUN	ADJ. ELEV.	CIRCUIT No./DESCRIPTION
			J.N. 6268.00 Mullen Ave. S.D. Project)			
T.P.	184 961					T.P.
+	9,033		8,947			
⌅	193,994	+7.728	+7.729	7.729		
−	1305		1218			
T.P.	192.689					T.P.
+	7,498		7,404			
⌅	200.187	+2.821	+2.821			
−	4.677		4,583			
BM#SD2535	195.510				195.510	BM.#2535 Olympiad Dr.-So. Side- Bt. spk. in Cb. in front of No. #3600.
+	7,478		7,358			
⌅	202.988	+5.527	+5.528	5.528		
−	1,951		1830			
T.P.	201.037					T.P.
+	6523		6,426			
⌅	207.560	+1.694	+1.688			
−	4832		4738			
BM#SD2536	202.728				202.729	BM.#SD.2536 Olympiad Dr.-So. Side. Bt. spk. in Curb in front of No. #3638.
+	6,400		6275			
⌅	209,128	+2,110	+2,109			
-	4,290		4166			
T.P.	204.838					T.P.
+	6,519		6448			
⌅	211,357	+1828	+1,826			
−	4,691		4622			
BM#SD2537	206,666				206.667	BM.#S.D.2537 Olympiad Dr. & Mullen PL.-NW. Cor. Bt. spk in Curb-1'W of W. end CR.
+	5,908		5,763			
⌅	212,574	+0.609	+0.609			
−	5,299		5154			
T.P.	207.275					T.P.

765420 S & E-[illegible]3 4-54

PLEASE RETURN TO
LOS ANGELES COUNTY SURVEYOR
725 LOS ANGELES COUNTY ENGINEERING BLDG.

NOTE: ANY ADDITIONS OR CHANGES ON THIS SHEET MUST BE MADE OR CIRCLED IN RED INK, WITH DATE AND NAME OF PERSON MAKING CHANGE.

Do not extend notes this side of this line

NOTES RED ____ JOB NO. 6268.00 SURVEY OF S.D. Project Mullen Ave.
DATE ____ SURVEY BY A. S. Curtis
NOTES CHKD M. ASHLEY NOTES BY C. J. GALLI DATE 2 28 66
DATE MAR 14 '68 INDEXED ____ DATE ____

3327 F.B. PG. 17

B.M.	1ST RUN	DIFF.	2ND RUN	3RD RUN	ADJ. ELEV.	CIRCUIT No. 1 DESCRIPTION
	(J.N. 6268.00 Mullen Ave S.D. Project,)					
T.P.	207.275					T.P.
+	5.713		5.662			
π	212.988	+1.953	+1.956	+1.956		
(fd) −	3.760		3.706			El. 209.991 F.B. 1237-7
BM# VF-4	209.228				209.232	B.M.# VF-4 Mullen Ave. & Mullen Pl.
+	6.532		6.427			N.E. Cor. - Bt. spk in Curb @ M.C.R.
π	215.760	+2.832	+2.832			
−	3.700		3.595			
T.P.	212.060					T.P.
+	6.468		6.416			
π	218.528	+6.052	+6.051			
SET −	0.416		0.365			
BM# S.D. 2538	218.112				218.116	B.M.# S.D.-2538 Olympiad Dr. & Mullen
+	3.630		3.532			Ave. - N.W. Cor. - Bt. spk. in Curb -
π	221.742	+0.420	+0.419			1° No. of No. end C.R.
−	3.210		3.113			
T.P.	218.532					T.P.
+	7.223		7.110			
π	225.755	+3.818	+3.817			
(set) −	3.405		3.293			
BM# S.D. 2539	222.350					B.M.# SD-2539 Mullen Ave. - East Side,
+	8.994		8.911			Bt. spk in curb in front of Ho. # 4536
π	231.344	+7.451	+7.451			
−	1.543		1.460			
T.P.	229.801					T.P.
+	7.695		7.620			
π	237.496	+6.691	+6.691			El. 237.193 F.B. 1237-17 Mullen
(fd) −	1.004		0.929			Ave. & Fairway Blvd. - Bt spk in E.
BM# VF-8	236.492				236.496	BM# VF-8 curb. ± 12' No. of ℄ Int. Prod.

768420 S & E-353 4-54

PLEASE RETURN TO
LOS ANGELES COUNTY SURVEYOR
725 LOS ANGELES COUNTY ENGINEERING BLDG.

NOTE: ANY ADDITIONS OR CHANGES ON THIS SHEET MUST BE MADE OR CIRCLED IN RED INK, WITH DATE AND NAME OF PERSON MAKING CHANGE.

Do not extend notes this side of this line

JOB NO. 6268.00 SURVEY OF Mullen Ave, SD Project
SURVEY BY A. S. Curtis
NOTES BY Curtis DATE 2-28-66
INDEXED E. J. GATTI DATE
NOTES RED. DATE
NOTES CHKD. M. ASHLEY DATE

F.B. 3327 PG. 18

B.M.	1ST RUN	DIFF.	2ND RUN	3RD RUN	ADJ. ELEV.	CIRCUIT No. 1 DESCRIPTION
BM#-VF-8	236,492				236,496	B.M.# VF-8 (cont)
+	7,032		6,955			
⊼	243,524	+4.005	+4.006	4.007		
(SET) −	3,027		2,949			
BM#SD2540	240,497				240,503	B.M.#-S.D. 2540 Mullen Ave & Fairway Dr. N.W. Cor.-Bt spk. in Cb.-15' W. of W. end C.R.
+	9,009		8,944			
⊼	249,506	+7,965	+7,964			
−	1,044		0,980			
T.P.	248,462					T.P.
+	8,663		8,600			
⊼	257,125	+6.175	+6.176	+6.178		
−	2,488		2,424			
T.P.	254,637					T.P.
+	9,573		9,510			
⊼	264,210	+7,646	+7,647	+7.648		
(SET) −	1,927		1,863			
BM#SD2541	262,283				262,294	BM#SD 2541 Fairway Ave.-No. Side-Bt. in Curb in front of Ho. #3837.
+	8,015		7,935			
⊼	270,298	+6,183	+6,181			
−	1,832		1,754			
T.P.	268,466					T.P.
−	8,931		8,870			
⊼	277,397	+7,515	+7,513			
−	1,416		1,357			
T.P.	275,981					T.P.
+	9,222		9,163			
⊼	285,203	+7,531	+7,532	+7-533		
(SET) −	1,691		1,631			
BM#SD2542	283,512				283525	BM#-S.D. 2542 Fairway Ave.-No. Side-Bt. spk. in Curb, in front of Ho. #3905.

76S420 S & E-353 4-54

PLEASE RETURN TO
LOS ANGELES COUNTY SURVEYOR
725 LOS ANGELES COUNTY ENGINEERING BLDG.

NOTE: ANY ADDITIONS OR CHANGES ON THIS SHEET MUST BE MADE OR CIRCLED IN RED INK, WITH DATE AND NAME OF PERSON MAKING CHANGE.

Do not extend notes this side of this line

B.M.	1ST RUN	DIFF.	2ND RUN	3RD RUN	ADJ. ELEV.	CIRCUIT No. 1, DESCRIPTION
B.M.# SD.2542	283,512					B.M.# SD.2542 (cont)
+	10,130		10,034			
⊼	293,642	+9,643	+9,642			
−	0,487		0392			
T.P.	293,155					T.P.
+	10,563		10,485			
⊼	303,718	+9,875	+9,874			
−	0,688		0,611			
T.P.	303,030					T.P.
+	8,867		8,765			
⊼	311,897	+6,350	+6,351	+6.352		
−	2,517		2,414			
T.P.	309,380					T.P.
+	8,459		8,366			
⊼	317,839	+2,472	+2,472			
(6) V-F-54	5,987		5894			V.F.54
B.M.# ~~V-54~~	311,852				311.867	B.M.# ~~V-54~~ Presidio Dr & Mt. Vernon Dr
+	5,095		5,026			N.W. Cor- Bt. spk in M.C.R.
⊼	316,947	−3,805	−3,804	−3,803		
(Set) −	8,900		8830			
B.M.-SD.2543	308,047					B.M.# SD 2543 Fairway Blvd. &
+	7,141		7,051		308.064	Presidio DR. - N.W. Cor. - @ W-end CR.
⊼	315,188	+3,534	+3,531			Bt. spk in Conc. base of Lamp Post.
−	3,607		3520			
T.P.	311,581					T.P.
+	6,891		6807			
⊼	318,472	+5,466	+5,464			
−	1,425		1,343			
T.P.	317,047					T.P.

NOTES RED. JOB NO. 611209 SURVEY OF SD Project Angeles Vista Blvd
DATE SURVEY BY R. S. Curtis
NOTES CHKD M. ASHLEY NOTES BY C. J. [illegible] DATE
DATE MAR 14 '66 INDEXED DATE

F.B. 3377 PG. 19

768420 S & E-353 4-54

PLEASE RETURN TO
LOS ANGELES COUNTY SURVEYOR
725 LOS ANGELES COUNTY ENGINEERING BLDG.

NOTE: ANY ADDITIONS OR CHANGES ON THIS SHEET MUST BE MADE OR CIRCLED IN RED INK, WITH DATE AND NAME OF PERSON MAKING CHANGE.

Do not extend notes this side of this line

JOB NO. 6112.09 SURVEY OF S.D. Project NOTES RED. DATE
SURVEY BY A.S. Curtis DATE 3-2-66 NOTES CHKD. ASHLEY DATE
NOTES BY Curtis DATE
INDEXED C.J. GALLI DATE
Angeles Vista Blvd
F.B. 3327 PG. 20

B.M.	1ST RUN	DIFF.	2ND RUN	3RD RUN	ADJ. ELEV.	Circuit No. 1. DESCRIPTION
TP	317.047					T.P.
+	6.062		5.771			
⋀	323.109	+0.932	+0.933	+.934		
−	5.130		5.038			
(Ckd) BM#SD2544	317.979				317.998	BM# SD 2544 Fairway Blvd - No. Side Bt. spk in Curb. in front of No.# 4015
+	9.955		9.904			
⋀	327.934	+9.146	+9.144			
−	0.809		0.760			
TP.	327.125					TP
+	10.618		10.521			
⋀	337.743	+9.670	+9.670			
−	0.948		0.857			
T.P.	336.795					T.P.
+	7.111		7.016			
⋀	343.906	+3.249	+3.250	+.3251		
(Ckd) −	3.862		3.766			
BM-SD2545	340.044				340.065	B.M. # SD 2545 Fairway Blvd - No. Side Bt. spk in curb in front of No. 4065 (near Lamp Post)
+	8.920		8.819			
⋀	348.964	+7.577	+7.577			
−	1.343		1.242			
T.P.	347.621					T.P.
+	8.726		8.660			
⋀	356.347	+7.396	+7.397	+7.398		
−	1.330		1.263			
TP.	355.017					T.P.
+	9.011		8.902			
⋀	364.028	+7.861	+7.862			
(Ckd) −	1.150		1.040			
BM#SD2546	362.878				362.901	B.M. # SD. 2546 Fairway Blvd. - No Side Bt. spk. in curb in front of No. # 4135.

76S420 S & E-353 4-54

PLEASE RETURN TO
LOS ANGELES COUNTY SURVEYOR
725 LOS ANGELES COUNTY ENGINEERING BLDG.

NOTE: ANY ADDITIONS OR CHANGES ON THIS SHEET MUST BE MADE OR CIRCLED IN RED INK, WITH DATE AND NAME OF PERSON MAKING CHANGE.

Do not extend notes this side of this line

B.M.	1ST RUN	DIFF.	2ND RUN	3RD RUN	ADJ. ELEV.	CIRCUIT #1 DESCRIPTION
BM.#SD 2546	362.878					BM.#SD 2546 (Cont.)
+	10.463		10.303			
⊼	373.341	+9.951	+9.950			
−	0.512		0.353			
T.P.	372.829					T.P.
+	8.952		8.865			
⊼	381.781	+6.931	+6.932	+6.932		
−	2.021		1.933			
T.P.	379.760					T.P.
+	7.185		7.103			
⊼	386.945	+5.590	+5.589			
(Set) −	1.595		1.514			
BM.#SD.2547	385.350				385.374	BM.#SD.2547 Fairway Blvd. & Valley Ridge Ave - N.E. Cor. Bt. spk. in cb. ± 8' No. of No. end C.R.
+	9.942		9.841			
⊼	395.292	+9.241	+9.241			
−	0.701		0.600			
T.P.	394.591					T.P.
+	7.885		7.783			
⊼	402.476	+2.298	+2.298			
(Set) −	5.587		5.485			
BM.#SD 2548	396.889				396.913	BM.#SD.2548 Valley Ridge Ave & Mt. Vernon Dr. - N.W. Cor. - Bt. spk. in curb ± 14' No. of No. end C.R.
+	1.148		1.033			
⊼	398.037	−10.113	−10.111			
−	11.261		11.144			
T.P.	386.776					T.P.
+	0.408		0.307			
⊼	387.184	−10.911	−10.910			
−	11.319		11.217			
T.P.	375.865					

NOTES RED. _____ JOB NO. 6112.09 SURVEY OF Angeles Vista Blvd S.D. Project
DATE _____ SURVEY BY A.S. Curtis
NOTES CHKD. M. ASHLEY NOTES BY Curtis DATE 3-2-66
DATE MAR 14 '66 INDEXED C. J. CALLI DATE

3327 F.B. PG. 21

76S420 S & E-353 4-54

PLEASE RETURN TO
LOS ANGELES COUNTY SURVEYOR
725 LOS ANGELES COUNTY ENGINEERING BLDG.

NOTE: ANY ADDITIONS OR CHANGES ON THIS SHEET MUST BE MADE OR CIRCLED IN RED INK, WITH DATE AND NAME OF PERSON MAKING CHANGE.

Do not extend notes this side of this line

Angeles Vista Blvd
JOB NO. 6112.09 SURVEY OF S.D. PROJECT NOTES RED
SURVEY BY G. S. CURTIS DATE M. ASHLEY
NOTES BY CURTIS DATE 3-66 NOTES CHKD.
INDEXED C. J. GALLI DATE DATE
F.B. 3327 PG. 22

B.M.	1ST RUN	DIFF.	2ND RUN	3RD RUN	ADJ. ELEV.	CIRCUIT #1 DESCRIPTION
TP	375.865					TP
+	0.513		0.425			
∧	376.378	-10.804	-10.804			
−	11.317		11.229			
TP	365.061					TP
+	0.269		0.342			
∧	365.329	-10.955	-10.954			
−	11.223		11.296			
TP	354.106					TP
+	0.622		0.554			
∧	354.728	-11.038	-11.039			
−	11.660		11.593			
TP	343.068					TP
+	0.585		0.450			
∧	343.653	-10.623	-10.623			
−	11.208		11.073			
TP	332.445					TP
+	2.944		2.880			
∧	335.389	-4.214	-4.215			
− (SET)	7.158		7.095			
BM #SD 2548A	328.231				328.255	BM # SD 2548A Valley Ridge Ave. E. Side ± 400' No. of Mt. Vernon Dr. Bt. spk. in Curb
+	0.545		0.455			
∧	328.776	-11.167	-11.127			
−	11.712		11.672			
TP	317.064					TP
+	0.251		0.317			
∧	317.315	-11.237	-11.238			
−	11.488		11.555			
TP	305.827					TP

76S420 S & E-353 4-54

PLEASE RETURN TO
LOS ANGELES COUNTY SURVEYOR
725 LOS ANGELES COUNTY ENGINEERING BLDG.

NOTE: ANY ADDITIONS OR CHANGES ON THIS SHEET MUST BE MADE OR CIRCLED IN RED INK, WITH DATE AND NAME OF PERSON MAKING CHANGE.

Do not extend notes this side of this line

B.M.	1ST RUN	DIFF.	2ND RUN	3RD RUN	ADJ. ELEV.	DESCRIPTION
						"Bench Mark Circuit No 1."
T.P.	305,827					T.P.
+	0,205		0.289			
⊼	306.032	-11.257	-11.257			
-	11,462		11.546			
T.P.	294.570					T.P.
+	0.487		0,372			
⊼	295,059	-11,356	-11,355			
-	11,845		11.727			
T.P.	283,214					T.P.
+	0,653		0,612			
⊼	283,867	-10,653	-10,652			
-	11,306		11.264			
T.P.	272.561					T.P.
+	0462		0542			
⊼	273023	8.9 4	8.984			
(Ad) -	9.446		9.526			
BM.#54-4A	263,577				263.601	B.M.#54-4A El. 263.601 Stocker ST. & Valley Ridge Ave. - SW Cor - 11.° So of the CR. & Cemented in the N.W. Cor. of a S.D. CB. A std La. Co. Engr. Br. Cap Mon. Stamped "La. Co. Engr. B.M. 54-4A RE. 5869 - 1965". FB. 3704-97.
						T.P.
						T.P.

NOTES RED. _____ JOB NO. 61129 SURVEY OF S.D. Project Angeles Vista Blvd
DATE _____ SURVEY BY A. S. Curtis
NOTES CHKD M. ASHLEY NOTES BY C. Curtis DATE 3-2-66
DATE Apr 14 '66 INDEXED C. J. GALLE DATE

F.B. 3327 PG. 23

765420 S-353 4-54

PLEASE RETURN TO
LOS ANGELES COUNTY SURVEYOR
725 LOS ANGELES COUNTY ENGINEERING BLDG.

NOTE: ANY ADDITIONS OR CHANGES ON THIS SHEET MUST BE MADE OR CIRCLED IN RED INK, WITH DATE AND NAME OF PERSON MAKING CHANGE.

Do not extend notes this side of this line

JOB NO. 611209 SURVEY OF S.D. Project NOTES RED. DATE M. ASHLEY
SURVEY BY G.S. Curtis DATE 3-2-66 NOTES CHKD. DATE
NOTES BY Curtis DATE
INDEXED C. J. Galli DATE

F.B. 3327 PG. 24

Angeles Vista Blvd.

B.M.	1ST RUN	DIFF.	2ND RUN	3RD RUN	ADJ. ELEV.	Circuit #2 DESCRIPTION
			(Bench Circuit No. 2			
			N. 6112.09 Angeles Vista Dr.			
B.M.#VF-4	209.228				209.232	B.M.# VF-4 El. 209.228 FB. 3327-
+	6.951		6.863			Mullen Ave. & Mullen Pl. - N.E. Cor -
⊼	216.179	+5.282	+5.282			Bt. spk in M.C.R.
−	1.669		1.581			
T.P.	214.510					T.P.
+	7.775		7.652			
⊼	222.285	+5.694	+ 5.697	+5.696		
-	2.081		1.955			
T.P.	220.204					T.P.
+	8.039		8.090			
⊼	228.243	+5.586	+5.584			
−	2.453		2.506			
B.M.#VF-6	225.790				225.796	B.M. #VF-6 El 226.574 FB. 1237 pg. 7
+	6.750		6.673			Lorado Way & Florestа Way - E. Side
⊼	232.540	+3.510	+3.510			Bt. spk. in Curb - W side of Island
−	3.240		3163			9' N. of N. end C.R.
T.P.	229.300					
+	6.571		6.520			
⊼	235.871	+2.019	2.020	2.020		
(Set) -	4.552		4500			
B.M.#SD2549	231.319				231.326	B.M.# SD 2549 Lorado Way - So. Side
+	7.337		7.221			Bt. spk. in Curb in front of Ho.# 3734.
⊼	238.656	+4.653	+4.652			
-	2.684		2569			
B.M.#VF-7	235.972				235.979	B.M.# VF-7 El. 236.717 FB. 1237-8 Lorado
						Way & Chanson Dr. Bt. Spk in E. Cb.
						22' So. of & Inter. Prod

76S420 S & E-353 4-54

PLEASE RETURN TO
LOS ANGELES COUNTY SURVEYOR
725 LOS ANGELES COUNTY ENGINEERING BLDG.

NOTE: ANY ADDITIONS OR CHANGES ON THIS SHEET MUST BE MADE OR CIRCLED IN RED INK, WITH DATE AND NAME OF PERSON MAKING CHANGE.

Do not extend notes this side of this line

B.M.	1ST RUN	DIFF.	2ND RUN	3RD RUN	ADJ. ELEV.	CIRCUIT-No. 2 DESCRIPTION
BM.# VF-7	235.972					B.M.# VF-7 (CONT)
+	9.075		9.000			
⊼	245.047	+7.901	+7.904	7.904		
−	1.174		1.096			
TP	243.873					T.P.
+	8.329		8.210			
⊼	252.202	+5.440	+5.438			
(SET) −	2.889		2.772			
BM.# SD 2550	249.313				249.323	B.M.# SD.2550 Lorado Way - So. Side. -
+	8.786		8.731			Bt. spk in Curb in front of Ho. #3844
⊼	258.099	+5.644	+5.644			
−	3.142		3.087			
T.P.	254.957					T.P.
+	6.827		6.770			
⊼	261.784	+2.895	+2.894			
−	3.932		3.876			
BM.# EN-20	257.852				257.862	B.M.# EN-20 El. 258.483 F.B. 1179-99
+	9.827		9.739			Lorado Way & Presidio Dr.
⊼	267.679	+8.805	+8.806	8.806		N.E. Cor. - Bt. spk in MCR.
−	1.022		0.933			
T.P.	266.657					T.P.
+	9.437		9.332			
⊼	276.094	+8.827	+8.827			
(fd) −	0.610		0.505			
BM.# EN-21	275.484				275.495	BM# EN-21 El. 276.357 F.B. 1179-100
+	7.134		7.081			Presidio Dr. & Vista Deoro Ave-SE. Cor.
⊼	282.618	+6.784	+6.783			Bt. spk 14' W. of E. end C.R.
−	0.350		0.298			
T.P.	282.268					T.P.

NOTES RED. _____ JOB NO. 611209 SURVEY OF S.D. PROJECT Angeles Vista Blvd.
DATE _____ SURVEY BY G. S. CURTIS
NOTES CHKD. M. ASHLEY NOTES BY C. J. GALLI DATE 3-2-66
DATE MAR 14 '66 INDEXED C. J. GALLI DATE

F.B. 3327 PG. 25

765420 S & E-353 4-54

PLEASE RETURN TO
LOS ANGELES COUNTY SURVEYOR
725 LOS ANGELES COUNTY ENGINEERING BLDG.

NOTE: ANY ADDITIONS OR CHANGES ON THIS SHEET MUST BE MADE OR CIRCLED IN RED INK, WITH DATE AND NAME OF PERSON MAKING CHANGE.

Do not extend notes this side of this line

JOB NO 611209 SURVEY OF S.D. PROJECT NOTES RED
SURVEY BY G.S. CURTIS DATE
NOTES BY G.S. CURTIS DATE Feb 2 - 1966 NOTES CHKD ASHLEY
INDEXED G. J. GALLI DATE
Angeles Vista Blvd.

F.B. 3327 PG. 26

B.M.	1ST RUN	DIFF.	2ND RUN	3RD RUN	ADJ. ELEV.	CIRCUIT #2 DESCRIPTION
T.P.	282.268					T.P.
+	9.930		9.908			
⊼	292.198	+9.144	9.145	9.197		
−	0.786		0.763			
T.P.	291.412					T.P.
+	10.430		10.384			
⊼	301.842	+9.988	9.990	9.991		
−	0.442		0.394			
T.P.	301.400					T.P.
+	9.666		9.615			
⊼	311.066	+8.121	8.121			
−	1.545		1.494			
T.P.	309.521					T.P.
+	8.497		8.434			
⊼	318.018	+5.106	5.106			
− (Calc)	3.391		3.328			
B.M. #SD 2551	314.627				314.699	B.M. #SD. 2551 Presidio DR. & Floresta Way - S.E. Cor. - Bt. spk in Curb + 5' So. of So. of So. end C.R.
+	9.652		9.619			
⊼	324.279	+7.719	7.720	7.721		
−	1.933		1.899			
T.P.	322.346					T.P.
+	7.063		6.995			
⊼	329.409	+2.754	2.754			
−	4.309		4.241			
T.P.	325.100					T.P.
+	6.310		6.244			
⊼	331.410	+0.048	0.048			
−	6.262		6.196			
T.P.	325.148					T.P.

76S420 S & E-353 4-54

PLEASE RETURN TO
LOS ANGELES COUNTY SURVEYOR
725 LOS ANGELES COUNTY ENGINEERING BLDG.

NOTE: ANY ADDITIONS OR CHANGES ON THIS SHEET MUST BE MADE OR CIRCLED IN RED INK, WITH DATE AND NAME OF PERSON MAKING CHANGE.

Do not extend notes this side of this line

NOTES RED ____ JOB NO. 61120 SURVEY OF S.D. Project Angeles Vista Blvd.
DATE ____ SURVEY BY A. S. Curtis
NOTES CHKD. M. ASHLEY NOTES BY Curtis DATE Feb. 3 - 1966
DATE MAR 1 1 66 INDEXED C. J. GALLI DATE ____

F.B. 3327 PG. 27

B.M.	1ST RUN	DIFF.	2ND RUN	3RD RUN	ADJ. ELEV.	CIRCUIT #2 DESCRIPTION
T.P.	325.148					T.P.
+	1.685		1.856			
⊼	326.833	-6.443	-6.444	~~-6.4~~		
(fd) −	8.128		8.300			
BM#SD.2552	318.705				318.724	BM#SD.2552 Presidio Dr. &
+	5.897		5.830			Monteith Dr. - S.E. Cor. - Bt. spk.
⊼	324.602	+4.370	+4.369			in curb. 1º So. of So. end C.R.
−	1.527		1.461			
T.P.	323.075					T.P.
+	9.858		9.810			
⊼	332.933	+9.365	+9.366	9.367		
−	0.493		0.444			
T.P.	332.440					T.P.
+	8.307		8.230			
⊼	340.747	+5.723	+5.722			
(Set) −	2.584		2.508			
BM#SD2553	338.163				338.184	B.M.#SD.2553 Presidio Dr. &
+	5.245		5.390			Olympiad Dr. - S.E. Cor. - Bt. spk.
⊼	343.408	-5.814	-5.813	-5.812		in curb @ So. end C.R.
−	11.059		11.203			
T.P.	332.349					T.P.
+	0.436		0.397			
⊼	332.785	-10.806	-10.806			
−	11.242		11.203			
T.P.	321.543					T.P.
+	0.605		0.495			
⊼	322.148	-10.253	-10.252	-10.251		
−	10.858		10.747			
T.P.	311.290					T.P.

F.B. 3327 PG. 28

JOB NO 6112.09 SURVEY OF S.D. Project Angeles Vista Blvd.

SURVEY BY A. S. Curtis

NOTES BY Curtis DATE 3-2-66

INDEXED [illegible] DATE

NOTES RED

DATE

NOTES CHKD. M. ASHLEY

DATE

768420 S & E-353 4-54

PLEASE RETURN TO

LOS ANGELES COUNTY SURVEYOR

725 LOS ANGELES COUNTY ENGINEERING BLDG.

NOTE: ANY ADDITIONS OR CHANGES ON THIS SHEET MUST BE MADE OR CIRCLED IN RED INK, WITH DATE AND NAME OF PERSON MAKING CHANGE.

Do not extend notes this side of this line

B.M.	1ST RUN	DIFF.	2ND RUN	3RD RUN	ADJ. ELEV.	CIRCUIT No 2 DESCRIPTION
T.P.	311.290					T.P.
+	2598		2517			
⊼	313888	-3.251	3.251			
-	5849		5768			
B.M.# SD.2543	308.039				308064	B.M.# SD. 2543 FB 3327- El. ~~308.047~~ 308.069 Fairway Blvd & Presidio Dr.-N.W. Cor. @ W. end C.R.-Bt. spk in Conc. base of lamp post

765420 S & E-353 4-54

PLEASE RETURN TO
LOS ANGELES COUNTY SURVEYOR
725 LOS ANGELES COUNTY ENGINEERING BLDG.

NOTE: ANY ADDITIONS OR CHANGES ON THIS SHEET MUST BE MADE OR CIRCLED IN RED INK, WITH DATE AND NAME OF PERSON MAKING CHANGE.

Do not extend notes this side of this line

NOTES RED. DATE JOB NO. SURVEY BY
NOTES CHKD. M. ASHLEY NOTES BY DATE
DATE NOV 14 '66 INDEXED C. J. GALL DATE

B.M.	1ST RUN	DIFF.	2ND RUN	3RD RUN	ADJ. ELEV.	CIRCUIT NO 3 DESCRIPTION
			J.N. 61123.09 Angeles Vista Blvd SD.			
			B.M. Circuit No 3.			
			From Crenshaw Ave - West on 57th ST. to Valley			
			Ridge Ave, Thence So. to Slauson Ave; thence			
			West to Figueroa Ave; thence No. wly to Angeles			
			Vista Blvd; thence No. ely on Angeles Vista Blvd.			
			to the Inter. of Lorado Way & Presidio Dr.			
(FD) B.M. # 27-57C	179.425				179.425	B.M. # 27-57C El. 179.425 FB. 1393-67 Crenshaw Blvd & 57th ST. 83.5' W. of ℄ Crenshaw Blvd. & 50.5' S. of ℄ 57th ST. A Co. Engr. B.M. Mon. stamped "B.M. # 27-57C, 1960, R.E. 5869" in a well with Cover, 1965 adj Elev.
+	6.793		6.710			
ℸ	186.218	+2.739	+2.739			
(FD) −	4.054		3.971			
B.M. # 27-57B	182.164					B.M. # 27-57B. El. 182.163 FB. 1393-49 57th ST. @ Crenshaw Blvd., 133.5 W. of the W. Curb & 130.6 N.W. of B.M. 27-57, A 6d spk in Curb. (1965 adj; Elev)
+	8.587		8.488			
ℸ	190.751	+5.559	+5.559			
−	3.028		2.929			
T.P.	187.723					T.P.
+	8.161		8.092			
ℸ	195.884	+5.470	+5.469			
−	2.691		2.623			
T.P.	193.193					T.P.
+	7.679		7.483			
ℸ	200.872	+6.920	+6.926			
−	0.759		0.563			
T.P.	200.113					T.P.

F.B. 3327 PG. 27

768420 S & E-353 4-54

PLEASE RETURN TO
LOS ANGELES COUNTY SURVEYOR
725 LOS ANGELES COUNTY ENGINEERING BLDG.

NOTE: ANY ADDITIONS OR CHANGES ON THIS SHEET MUST BE MADE OR CIRCLED IN RED INK, WITH DATE AND NAME OF PERSON MAKING CHANGE.

Do not extend notes this side of this line

JOB NO. 6112.09 SURVEY OF SD Project Angeles Vista Blvd
SURVEY BY A. S. Curtis DATE
NOTES BY Curtis DATE Mar 3 - 66 NOTES CHKD M. ASHLEY
INDEXED C. J. GALLI DATE DATE

B.M.	1ST RUN	DIFF.	2ND RUN	3RD RUN	ADJ. ELEV.	CIRCUIT NO 3 DESCRIPTION
TP	200.113					T.P.
+	8.370		8,321			
π	208.483	+7,576	+7,575			
−	0.794		0746			
T.P.	207,689					T.P.
+	7.766		7,632			
π	215,455	+3812	+3,810			
(Set) −	3.954		3322			
BM#SD2554	211.501					BM#SD 2554 57th ST. & West Blvd
+	8.375		8,308			SE. Cor - Bt. spk. in curb - 1° So.
π	219.876	+7.762	+7.762			of So. end CR.
−	0.613		0,546			
T.P.	219,263					T.P.
+	8.473		8,350			
π	227.736	+6879	+6880			
−	1.594		1,470			
T.P.	226,142					T.P.
+	7281		7,219			
π	333,423	+3,178	+3,179			
−	4.103		4040			
T.P.	229,320					T.P.
+	6.775		6,713			
π	236.095	+3,265	+3,264			
−	3.510		3.449			
T.P.	232,585					T.P.
+	9.223		9,155			
π	241,808	+7,070	+7.070			
(Set) −	2,153		2085			
BM-SD2555	239,655					57th ST & Rimpau Blvd
						BM#SD 2555 NE-Cor. Bt. spk. in
						Cb. 1° E. of E. end C.R.

F.B. 3327 Pg. 30

76S420 S & E-353 4-54

PLEASE RETURN TO
LOS ANGELES COUNTY SURVEYOR
725 LOS ANGELES COUNTY ENGINEERING BLDG.

NOTE: ANY ADDITIONS OR CHANGES ON THIS SHEET MUST BE MADE OR CIRCLED IN RED INK, WITH DATE AND NAME OF PERSON MAKING CHANGE.

Do not extend notes this side of this line

B.M.	1ST RUN	DIFF.	2ND RUN	3RD RUN	ADJ. ELEV.	CIRCUIT No. 3 DESCRIPTION
BM#SD 2555	239,655					BM#SD 2555 (cont)
+	7,772		7,685			
⊼	247,427	+5,845	+5,845			
−	1,927		1,840			
T.P.	245,500					T.P.
+	7,200		7,118			
⊼	252,700	+2,170	+2,170			
−	5,030		4,948			
T.P.	247,670					T.P.
+	6,867		6,823			
⊼	254,537	+5,732	+5,732			
−	1,135		1091			
T.P.	253,402					T.P.
+	7,749		7,722			
⊼	261,151	+3,821	+3,821			
(Set) −	3,928		39,01			
BM#SD 2556	257,223					BM#SD 2556 57th ST. & Eileen Ave
+	7,046		6,995			N.W. Cor. Bt. spk in Curb -
⊼	264,269	+1,454	+1,452			10' W. of W. end C.R.
−	5,592		5543			
T.P.	258,677					T.P.
+	1,228		1,156			
⊼	259,905	−9,864	−9,864			
−	11,092		11,020			
T.P.	248,813					T.P.
+	0,398		0,334			
⊼	249,211	−8,412	−8,414			
(Set) −	8,810		8748			
BM#SD 2557	240,401					BM#SD 2557 57th ST. & Valley Ridge Ave. Bt. Spk in Cb. 13.8 So. of So. end C.R.

NOTES RED _____ JOB NO. 6112.09 SURVEY OF S.D. Project Angeles Vista Blvd
DATE _____ SURVEY BY A.S. Curtis
NOTES CHKD. M. ASHLEY NOTES BY Curtis DATE 3-3-66
DATE MAR 14 '66 INDEXED E. J. GALLE DATE

F.B. 3327 PG. 31

765420 S & E-353 4-54

PLEASE RETURN TO
LOS ANGELES COUNTY SURVEYOR
725 LOS ANGELES COUNTY ENGINEERING BLDG.

NOTE: ANY ADDITIONS OR CHANGES ON THIS SHEET MUST BE MADE OR CIRCLED IN RED INK, WITH DATE AND NAME OF PERSON MAKING CHANGE.

Do not extend notes this side of this line

JOB NO. 611209 SURVEY OF Angeles Vista Blvd. S.D. Project.
SURVEY BY A.S. Curtis DATE
NOTES BY C. J. Curtis DATE 3-3-66 NOTES CHK'D ASHLEY
INDEXED DATE DATE

B.M.	1ST RUN	DIFF.	2ND RUN	3RD RUN	ADJ. ELEV.	CIRCUIT No. 3 DESCRIPTION
B.M.#SD.2557	240.401					B.M.#SD.2557 (Cont)
+	3.791		3.731			
π	244.192	-5.011	-5.011			
−	8.802		8.742			
T.P.	235.390					T.P.
+	2.182		2.125			
π	237.572	-6.214	-6.216			
(Set) −	8.396		8.341			
B.M.#SD-2558	229.176					B.M.#SD 2558 Valley Ridge Ave &
+	1.660		1.582			West Side - @ 1st alley north of
π	230.836	-3.926	-925			Slauson Ave. - Bt. spk. in curb
−	5.586		5.507			3' So. of So. end C.R.
T.P.	225.250					T.P.
+	10.756		10.711			
π	236.006	+9.006	+9.004			
−	1.750		1.707			
T.P.	234.256					T.P.
+	7.209		7.140			
π	241.465	+2.406	+2.407			
(Set) −	4.803		4733			
B.M.SD-2559	236.662					B.M.SD 2559 Slauson Ave & Verdun
+	6.386		6.298			Ave - NE Cor - Bt spk in Cb.
π	243.048	+1.766	+1.769			5' No. of No. end C.R. (also
−	4.620		4529			Marked "BM. D-49"
T.P.	238.428					T.P.
		(Cont)				

F.B. 3327 Pg. 32

76S420 S & E-353 4-54

PLEASE RETURN TO
LOS ANGELES COUNTY SURVEYOR
725 LOS ANGELES COUNTY ENGINEERING BLDG.

NOTE: ANY ADDITIONS OR CHANGES ON THIS SHEET MUST BE MADE OR CIRCLED IN RED INK, WITH DATE AND NAME OF PERSON MAKING CHANGE.

Do not extend notes this side of this line

NOTES RED ____ JOB NO. 611209 SURVEY OF S.D. Project
DATE ____ SURVEY BY A.S. Curtis
NOTES CHKD. M. ASHLEY NOTES BY Curtis DATE 3-3-66
DATE MAR 14 66 INDEXED C. I. CALLE DATE ____

3327 F.B. PG. 33

B.M.	1ST RUN	DIFF.	2ND RUN	3RD RUN	ADJ. ELEV.	CIRCUIT No. 3 DESCRIPTION
T.P.	238.428					T.P.
+	5,884		5,795			
π	244,312	+0,373	+0,373			
(SET) −	5,511		5.422			
✓ BM# SD 2560	238.801					B.M.# SD 2560 Slauson Ave & Alsace
+	8.440		8348			Ave. - S.E. Cor. - Bt. spk. in Curb -
π	247,241	+7,888	+7.888			17' E. of E. end C.R.
−	0,552		0.460			
T.P.	246,689					T.P.
+	11,570		11,534			
π	258,259	+11,325	+11.327			
−	0.245		0,207			
T.P.	258,014					T.P.
+	10.642		10,585			
π	268.656	+10.296	+10,296			
−	0.346		0289			
T.P.	268.310					T.P.
+	9.270		9,218			
π	277.580	+8255	+8,255			
−	1.015		0963			
T.P.	276.565					T.P.
+	7,730		7,636			
π	284,295	+5.975	+5,974			
(SET) −	1,755		1,662			
✓ BM# SD 2561	282.540					B.M.# SD-2561 Slauson Ave, & Edgemar
+	9.655		9594			Ave. - N.E. Cor. - Wire spk. in Curb
π	292.195	+8.287	+8.288			5' No. of N. end C.R. (also marked
−	1.368		1306			"BM VD.-27")
T.P.	290.827					T.P.

769420 S & E-353 4-54

PLEASE RETURN TO
LOS ANGELES COUNTY SURVEYOR
725 LOS ANGELES COUNTY ENGINEERING BLDG.

NOTE: ANY ADDITIONS OR CHANGES ON THIS SHEET MUST BE MADE OR CIRCLED IN RED INK, WITH DATE AND NAME OF PERSON MAKING CHANGE.

Do not extend notes this side of this line

Angeles Vista Blvd
JOB NO. 6112.09 SURVEY OF S.D. Project NOTES RED
SURVEY BY R.S. Curtis DATE
NOTES BY Curtis DATE 3-4-66 NOTES CHK'D ASHLEY
INDEXED C. J. GALLI DATE DATE
F.B. 3327 Pg. 34

B.M.	1ST RUN	DIFF.	2ND RUN	3RD RUN	ADJ. ELEV.	CIRCUIT No. 3 DESCRIPTION
T.P.	290.827					T.P.
+	6.968		6.882			
π	297.795	+4.088	+4.089			
−	2.880		2.793			
T.P.	294.915					T.P.
+	6.499		6.405			
π	301.414	+3.475	+3.476			
(SET) −	3.024		2.929			
BM#SD-2562	298.390					BM#SD-2562 Angeles Vista Blvd &
+	4.156		4.086			Edgemar Ave - S.W. Cor. - Bt. spt.
π	302.546	-5.694	-5.694			in Curb - 5± So. of So. end C.R.
−	9.850		9.782			
T.P.	292.696					T.P.
+	1.569		1.494			
π	294.265	-8.740	-8.739			
−	10.309		10.233			
T.P.	283.956					T.P.
+	3.325		3.262			
π	287.281	-2.985	+2.986			
(SET) −	6.310		6.248			
BM#SD-2563	280.971					BM#SD-2563 Angeles Vista Blvd,
+	4.051		3.935			& Harcross Dr. - S.W. Cor. - 1± W. of
π	285.022	-0.172	-0.171			W. end C.R.
−	4.223		4.106			
BM#VD-25	280.799					BM#VD-25 Angeles Vista Blvd & Harcross
+	4.400		4.353			Dr. - S.E. Cor - Bt. spt in Cb - 3± So.
π	285.199	-1.285	-1.284			of S end C.R.
−	5.685		5.637			
T.P.	279.514					T.P.

765420 S & E-353 4-54

PLEASE RETURN TO
LOS ANGELES COUNTY SURVEYOR
725 LOS ANGELES COUNTY ENGINEERING BLDG.

NOTE: ANY ADDITIONS OR CHANGES ON THIS SHEET MUST BE MADE OR CIRCLED IN RED INK, WITH DATE AND NAME OF PERSON MAKING CHANGE.

Do not extend notes this side of this line

NOTES RED. JOB NO. 5112.07 SURVEY OF S.D. Angeles Vista Blvd
DATE SURVEY BY E.S. CURTIS F.B. 3327 PG. 35
NOTES CHKD. M. ASHLEY NOTES BY DATE
DATE MAR 14 '08 INDEXED G. J. GALLI DATE

B.M.	1ST RUN	DIFF.	2ND RUN	3RD RUN	ADJ. ELEV.	CIRCUIT No. 3 DESCRIPTION
T.P.	279,514					T.P.
+	5.078		5.020			
∧	284.592	-1.261	-1.261			
−	6.339		6.281			
T.P.	278.253					T.P.
+	5.247		5.154			
∧	283.500	+0.044	+0.044			
−	5.203		5.108			
(SAT) B.M.#SD 2564	278.297					B.M.# SD 2564 Angeles Vista Blvd. &
+	4.715		4.651			Marguen Ave. - N.E. Cor - Bt. spk. in Curb
∧	283.012	-1.128	-1.128			1' No. of No. end C.R.
−	5.843		5.779			
T.P.	277.169					T.P.
+	4.940		4.895			
∧	282.109	-0.921	-0.924			
−	5.861		5.819			
T.P.	276.248					T.P.
+	5.071		5.002			
∧	281.319	-0.174	+0.171			
−	5.245		5.173			
(SAT) B.M.#SD 2565	276.074					B.M.# SD 2565 Angeles Vista Blvd. &
+	4.948		4.864			Inadale Ave - N.E. Cor - Bt. spk in
∧	281.022	-1.178	-1.180			Curb @ No. end C.R.
−	6.126		6.044			
T.P.	274.896					T.P.
+	4.621		4.583			
∧	279.517	-2.049	-2.049			
−	6.670		6.632			
T.P.	272.847					T.P.

768420 S.A. E-353 4-54

PLEASE RETURN TO
LOS ANGELES COUNTY SURVEYOR
725 LOS ANGELES COUNTY ENGINEERING BLDG.

NOTE: ANY ADDITIONS OR CHANGES ON THIS SHEET MUST BE MADE OR CIRCLED IN RED INK, WITH DATE AND NAME OF PERSON MAKING CHANGE.

Do not extend notes this side of this line

JOB NO. 6112.09 SURVEY OF S.D. Project NOTES RED. DATE
SURVEY BY R.S. Curtis NOTES CHKD. M. ASHLE DATE
NOTES BY R.S. Curtis DATE 3-4-66
INDEXED DATE
F.B. 3327 Pg. 36

Angeles Vista Blvd

B.M.	1ST RUN	DIFF.	2ND RUN	3RD RUN	ADJ. ELEV.	CIRCUIT #3 DESCRIPTION
T.P.	272.847					T.P.
+	4.114		4.067			
π	276.961	-3.237	-3.236			
-	7.351		7.303			
T.P.	269.610					
+	3.936		3.867			
π	273.546	-2.036	-2.036			
-	5.972		5.903			
BM#SD2566	267.574					BM#SD 2566 Angeles Vista Blvd &
+	4.099		4.005			Parkglen Ave. - N.W. Cor. - Bt. spk in
π	271.673	+1.312	+1.313			Curb @ No. end C.R.
-	2.787		2.692			
T.P.	268.886					T.P.
+	10.052		9.956			
π	278.938	+9.245	+9.246			
-	0.807		0.711			
BM#SD2567	278.131					BM#SD.2567 Angeles Vista Blvd &
+	8.015		7.922			Presidio DR. N.W. Cor - Bt. spk in
π	286.146	-3.132	-3.129			Curb - 8'W of W end C.R.
-	11.147		11.051			
T.P.	274.999					T.P.
+	1.338		1.249			
π	276.337	-9.216	-9.217			
-	10.554		10.466			
T.P.	265.783					T.P.
+	0.380		0.311			
π	266.163	-7.928	-7.931	-7.931		
-	8.308		8.242			
BM#EN-20	257.855					Elev. 257.852 FB. 3327 -
						BM#EN-20 Lorado Way & Presidio DR
						N.E. Cor. - Bt. spk. in M.C.R.

Notes Ck'd by M. OSHITA
Map No.
Office Work
Checked
Date

Survey of Mullen Ave - S.D.
JN 0303.00 Tape 123' Std 68 °F
Surveyed by CURTIS
Notes CURTIS Date 3-7-66
Indexed C. J. GALLAHER 3 0 '66

F. B. 3327 PG. 37

J.N. 0303.00
Mullen Ave. - S.D.
Centerline from Mullen Pl. & Olympiad Dr. To Fairway Blvd. & Valley Ridge Ave..

-NOTE-
See pages 16 thru 23 for B.M.'s
See Pages 57 thru for Topog
See Pages 85 thru 122 for "X" Sections.

CURTIS
BASAN
RODRIGUEZ
OHASHI

Note: Any Additions or Changes on This Sheet Must be Made or Circled in Red Ink With Date and Name of Person Making Change.

Do not extend this side of this line.

PLEASE RETURN TO
LOS ANGELES COUNTY ENGINEER
408 LOS ANGELES COUNTY ENGINEERING BLDG.

76F309S CE#310 1-65

PLEASE RETURN TO
LOS ANGELES COUNTY ENGINEER
403 LOS ANGELES COUNTY ENGINEERING BLDG.

Note: Any Additions or Changes on This Sheet Must be Made or Circled in Red Ink With Date and Name of Person Making Change.

Do not extend this side of this line.

W.S. 24 C-2

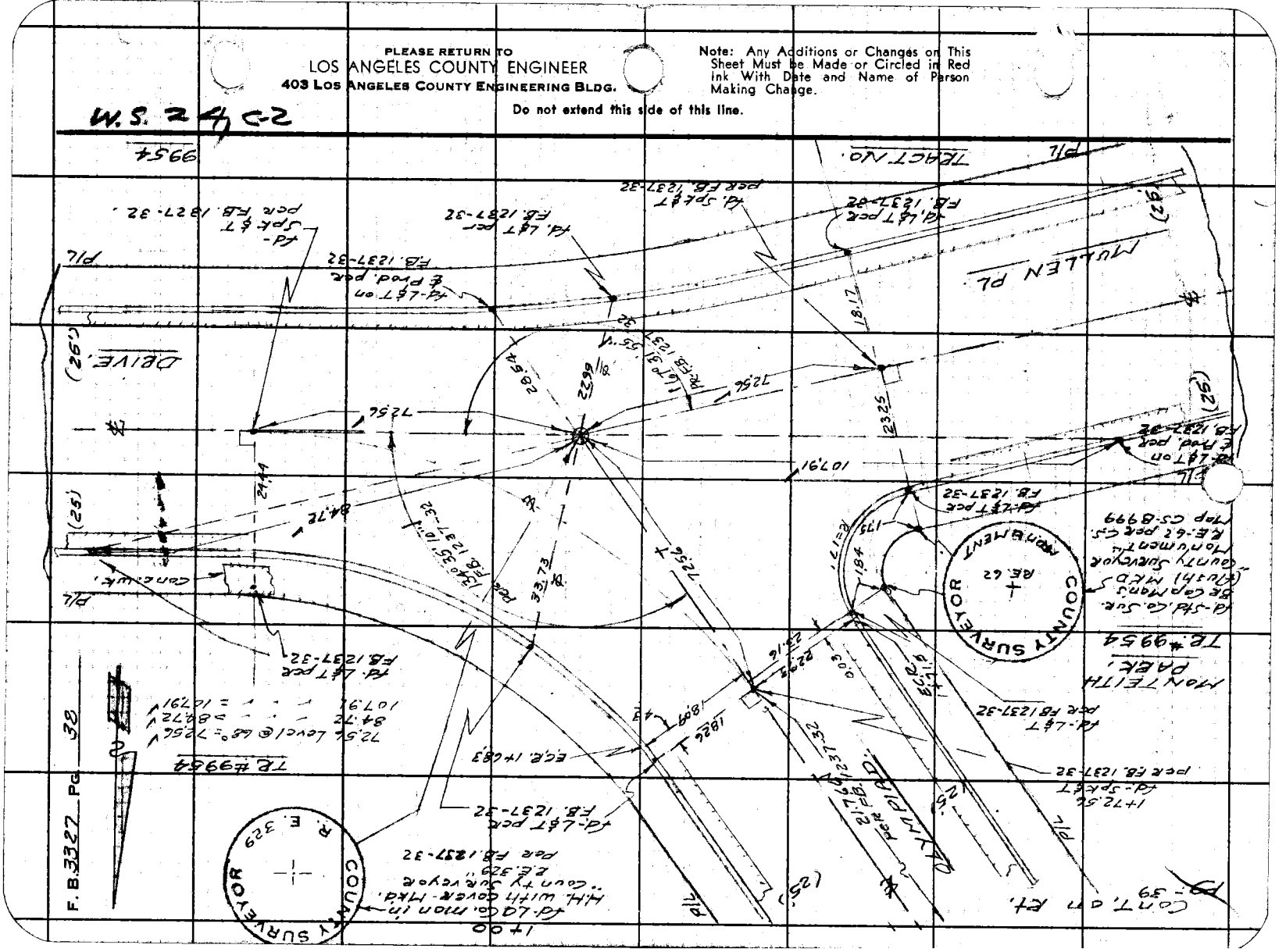

Notes Ck'd by M. OSHITA	Survey of Mullen Ave. - S.D.	F. B. 3327 PG. 39
Map No.	JN 0303.00 Tape 0230 Std 68 °F	
Office Work	Surveyed by A. S. Curtis	
Checked	Notes Curtis Date 3-6-66	
Date	Indexed [illegible]	

W.S. 24, C-2

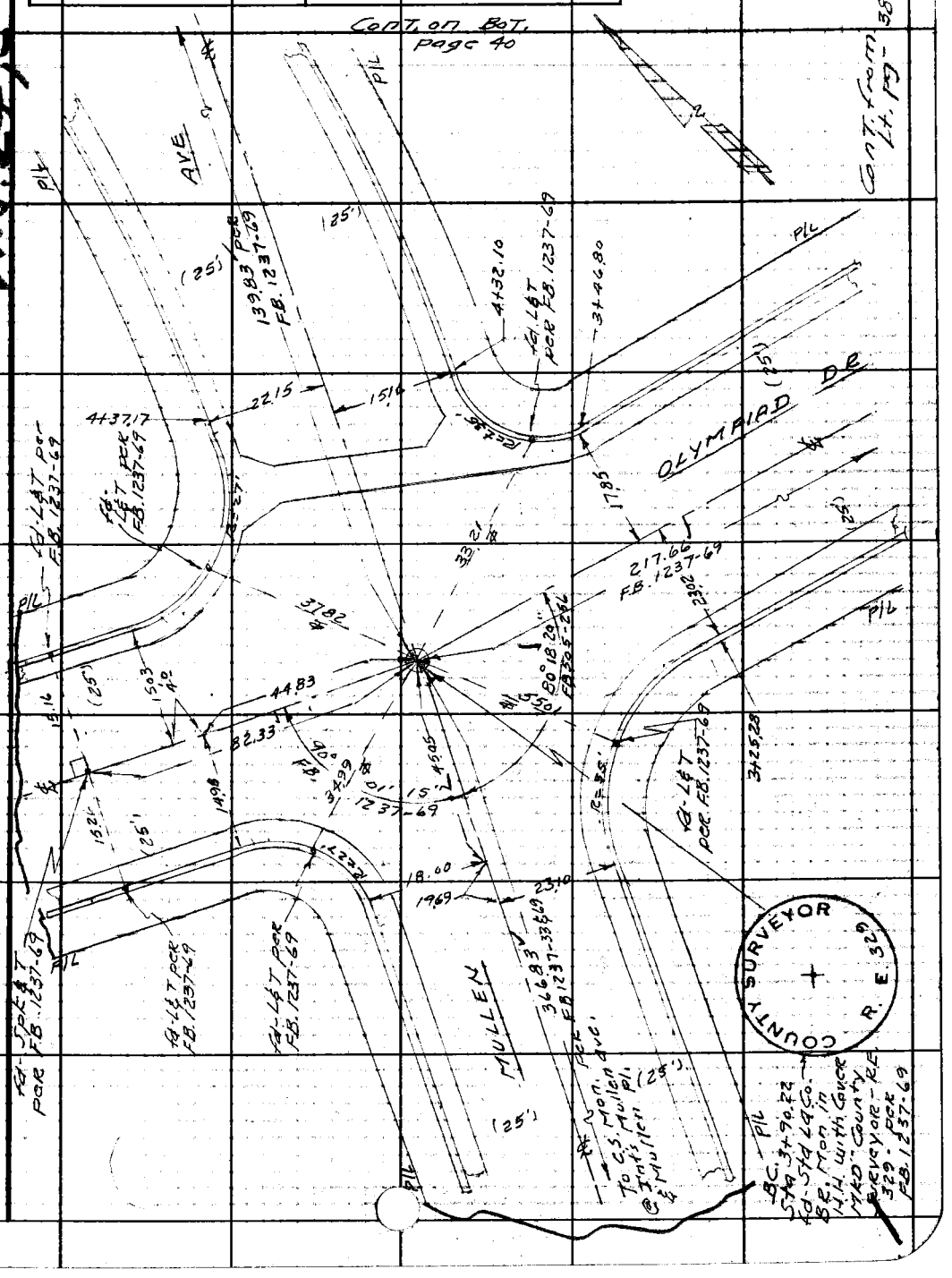

Note: Any Additions or Changes on This Sheet Must be Made or Circled in Red Ink With Date and Name of Person Making Change.

Do not extend this side of this line.

PLEASE RETURN TO
LOS ANGELES COUNTY ENGINEER
403 LOS ANGELES COUNTY ENGINEERING BLDG.

76F309S CE#310 1-65

PLEASE RETURN TO
LOS ANGELES COUNTY ENGINEER
403 LOS ANGELES COUNTY ENGINEERING BLDG.

Note: Any Additions or Changes on This Sheet Must be Made or Circled in Red Ink With Date and Name of Person Making Change.

Do not extend this side of this line.

WS 24C-2

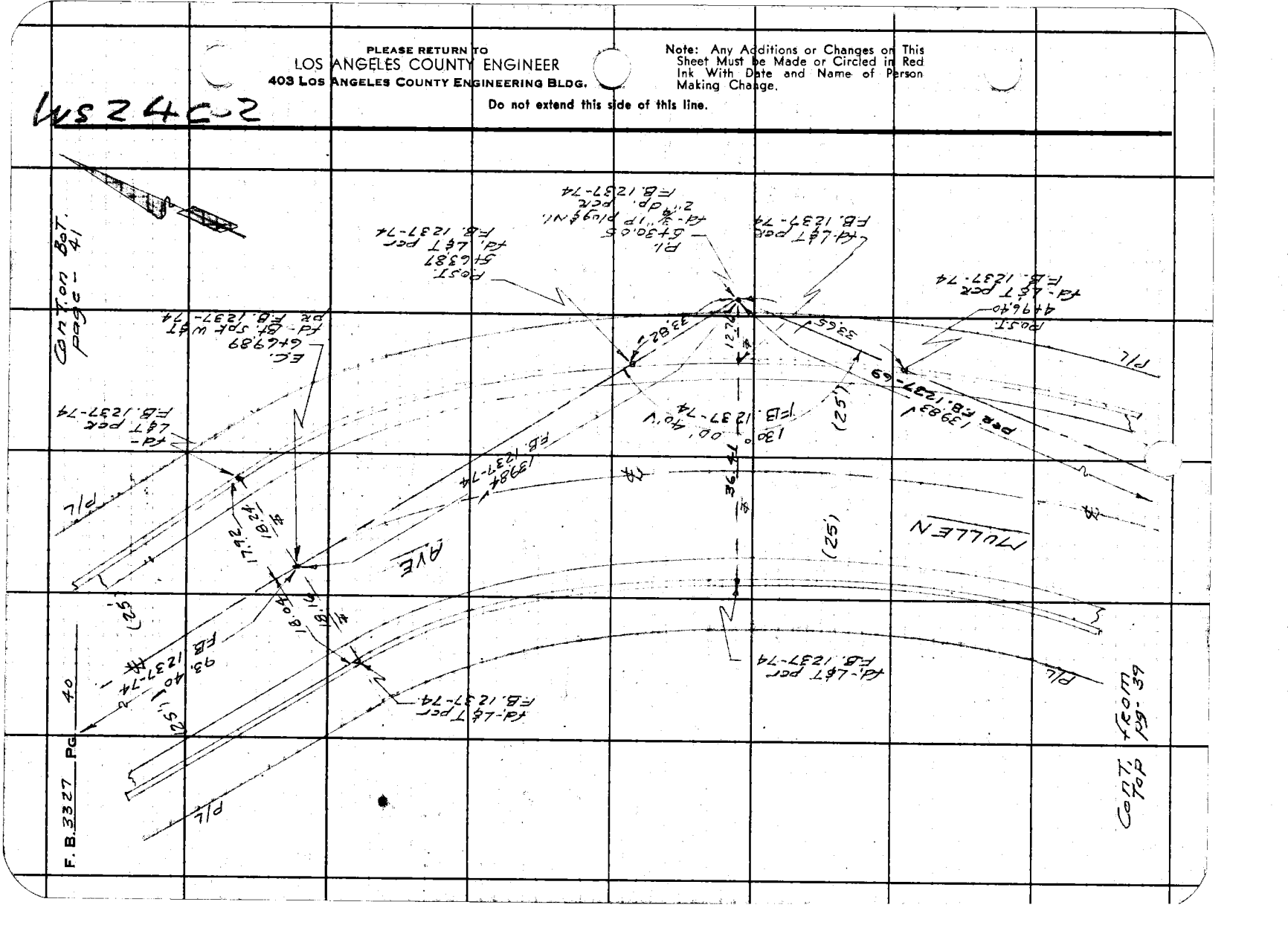

Notes Ck'd by M. OSHITA	Survey of Mullen Ave. - S.D.	F. B. 3327 PG. 41
Map No.	JN 0303.00 Tape 0230 Std 68 °F	
Office Work	Surveyed by A. S. CURTIS	
Checked	Notes CURTIS Date 3-5-66	
Date	Indexed C. J. GALLI	

Cont. on page - 42.

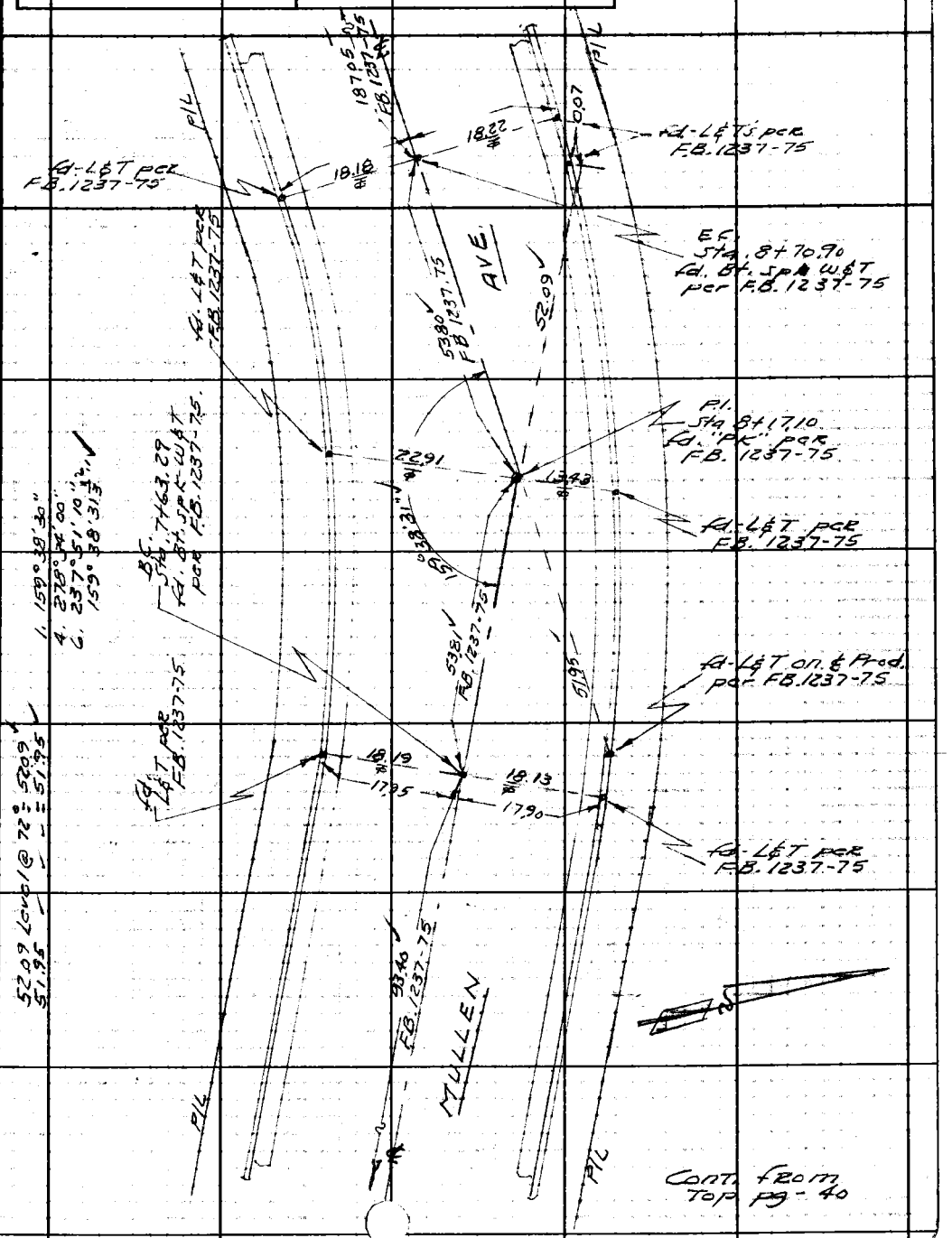

Cont. from Top pg - 40

Note: Any Additions or Changes on This Sheet Must be Made or Circled in Red Ink With Date and Name of Person Making Change.

Do not extend this side of this line.

PLEASE RETURN TO
LOS ANGELES COUNTY ENGINEER
403 LOS ANGELES COUNTY ENGINEERING BLDG.

76F309S CE#310 1-65

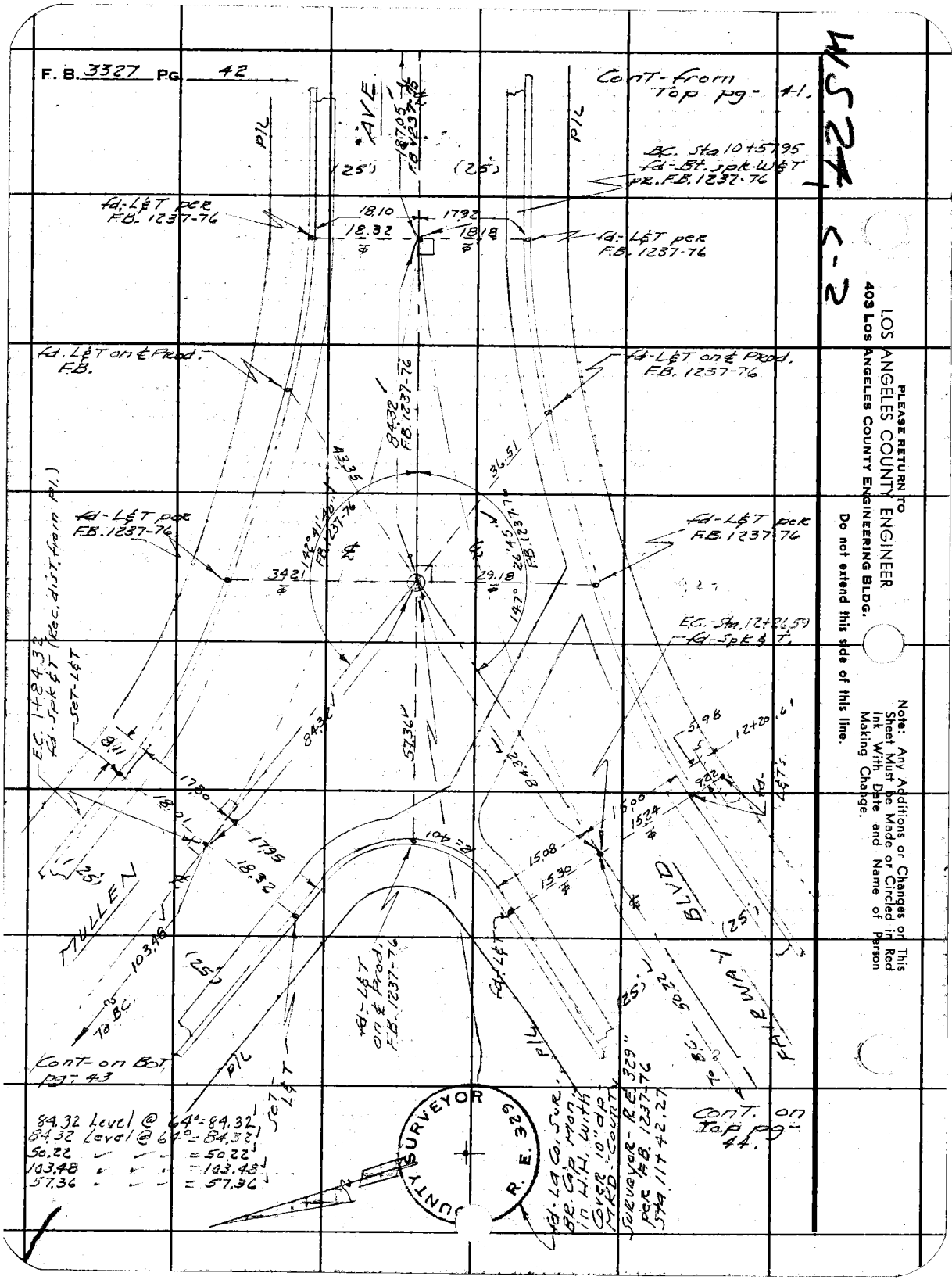

PLEASE RETURN TO
LOS ANGELES COUNTY ENGINEER
403 LOS ANGELES COUNTY ENGINEERING BLDG.

Do not extend this side of this line.

Note: Any Additions or Changes on This Sheet Must be Made or Circled in Red Ink With Date and Name of Person Making Change.

Notes Ck'd by M. OSHITA	Survey of Mullen ave - S.P.	F. B. 3327 PG. 43
Map No.	JN 0303.00 Tape 0230 Std 68 °F	
Office Work	Surveyed by A. S. Curtis	
Checked	Notes Curtis Date 9-9-66	
Date	Indexed C. J. GALLIN	

WS 24 C-2

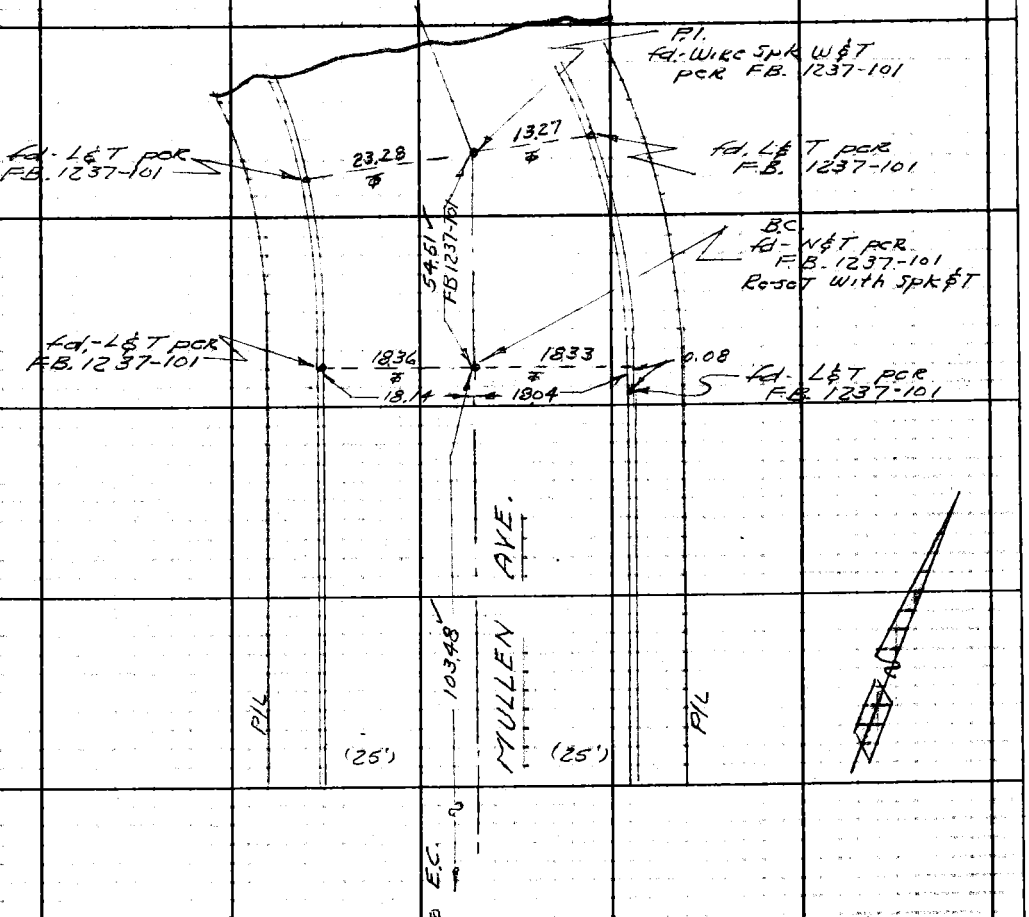

Cont. from Bot pg. 42

Note: Any Additions or Changes on This Sheet Must be Made or Circled in Red Ink With Date and Name of Person Making Change.

PLEASE RETURN TO
LOS ANGELES COUNTY ENGINEER
403 LOS ANGELES COUNTY ENGINEERING BLDG.

Do not extend this side of this line.

76F309S CE#310 1-65

F. B. 3327 PG. 44

Cont. from Bot. pg - 42

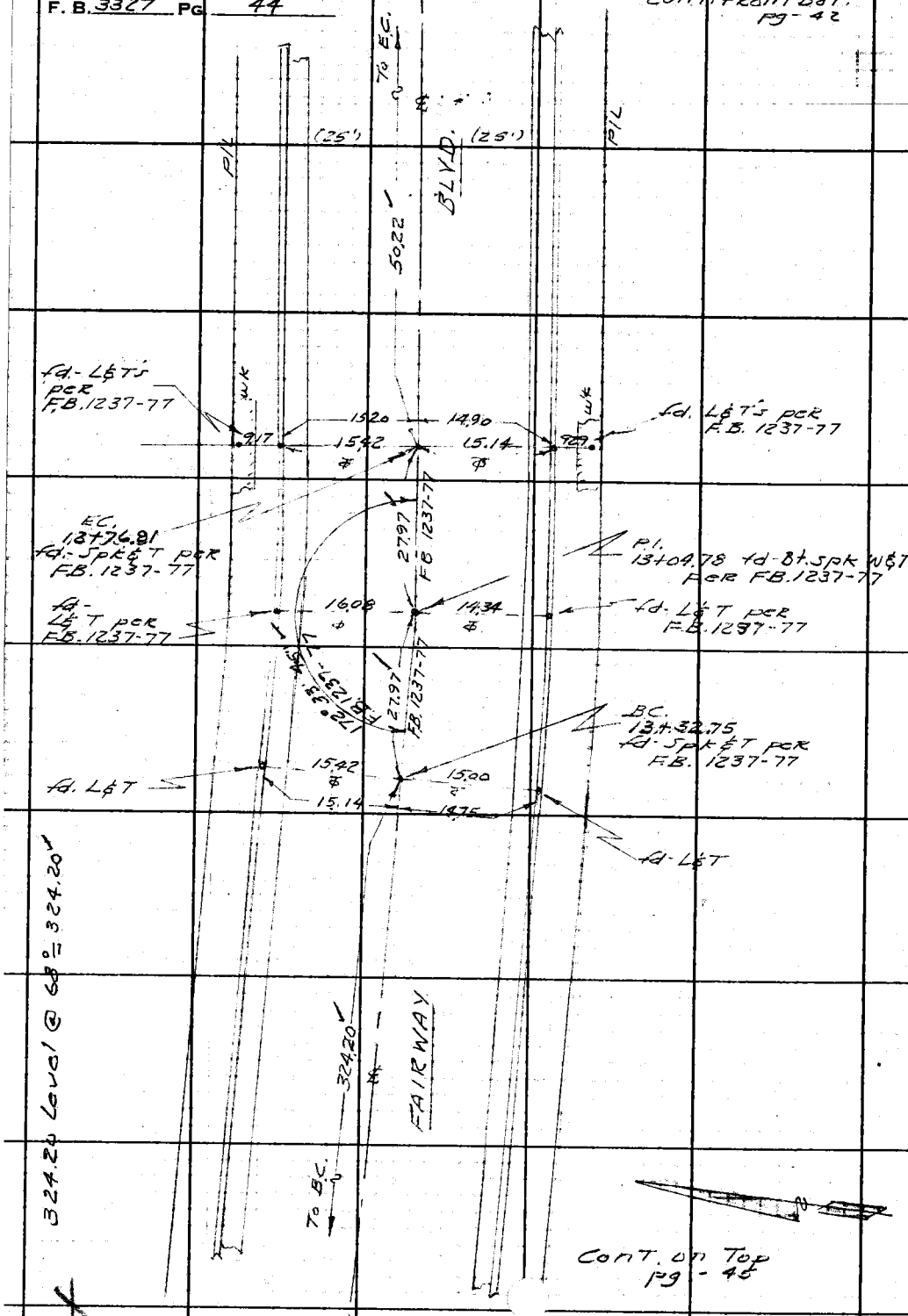

Cont. on Top pg - 45

PLEASE RETURN TO
LOS ANGELES COUNTY ENGINEER
403 LOS ANGELES COUNTY ENGINEERING BLDG.

Do not extend this side of this line.

Note: Any Additions or Changes on This Sheet Must Be Made or Circled in Red Ink With Date and Name of Person Making Change.

Notes Ck'd by M. OSHITA	Survey of Mullen Ave. SD	F. B. 3327 PG. 45
Map No.	JN 0303.00 Tape 0230 Std 68° °F	
Office Work	Surveyed by G. S. Curtis	Cont. from Bot. pg-44
Checked	Notes Curtis Date 3-9-66	
Date	Indexed C. J. GALLI	

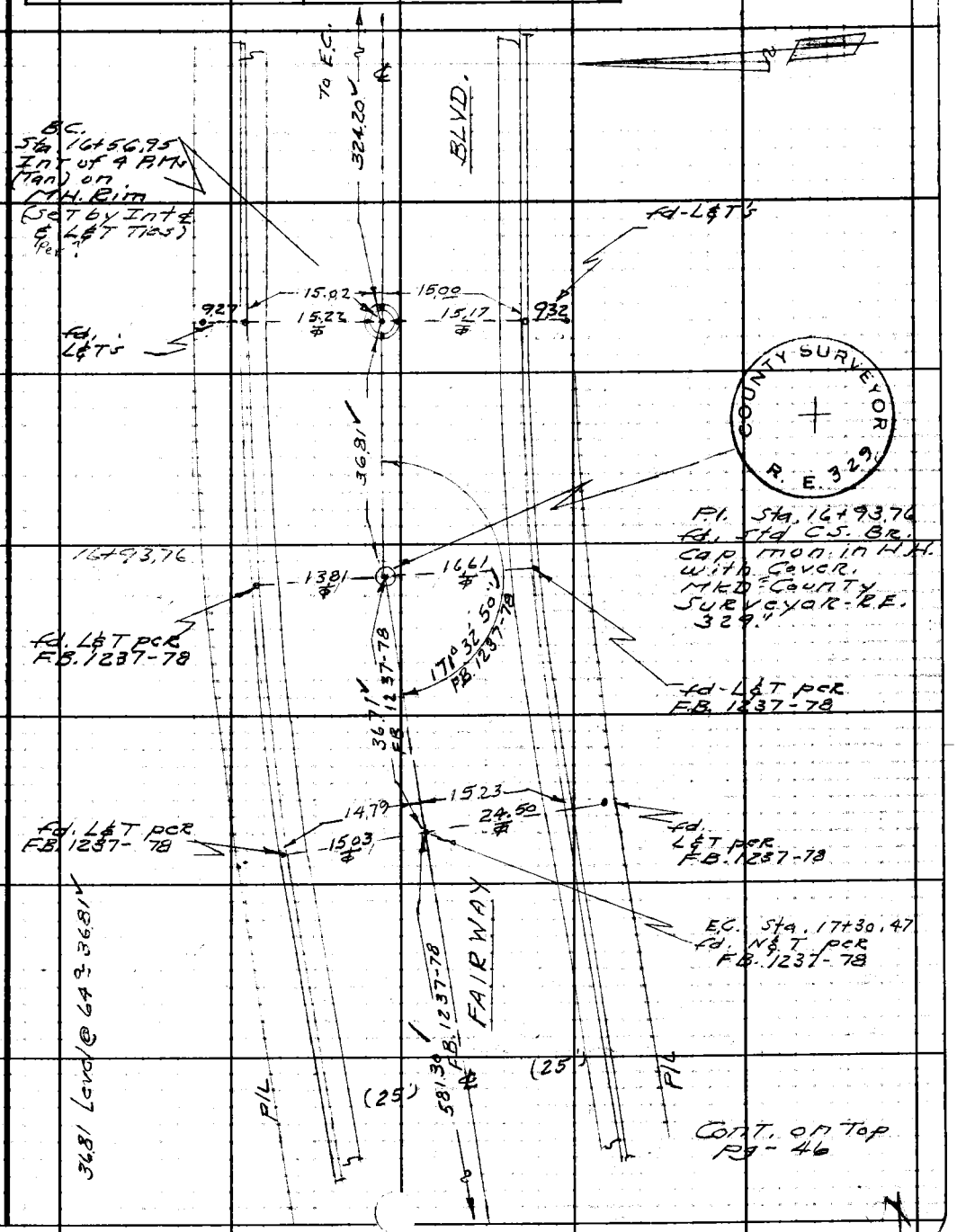

Cont. on Top Pg-46

Note: Any Additions or Changes on This Sheet Must be Made or Circled in Red Ink With Date and Name of Person Making Change.

PLEASE RETURN TO
LOS ANGELES COUNTY ENGINEER
403 LOS ANGELES COUNTY ENGINEERING BLDG.

Do not extend this side of this line.

76F309S CE#310 1-65

PLEASE RETURN TO
LOS ANGELES COUNTY ENGINEER
403 LOS ANGELES COUNTY ENGINEERING BLDG.

Note: Any Additions or Changes on This Sheet Must be Made or Circled in Red Ink With Date and Name of Person Making Change.

Do not extend this side of this line.

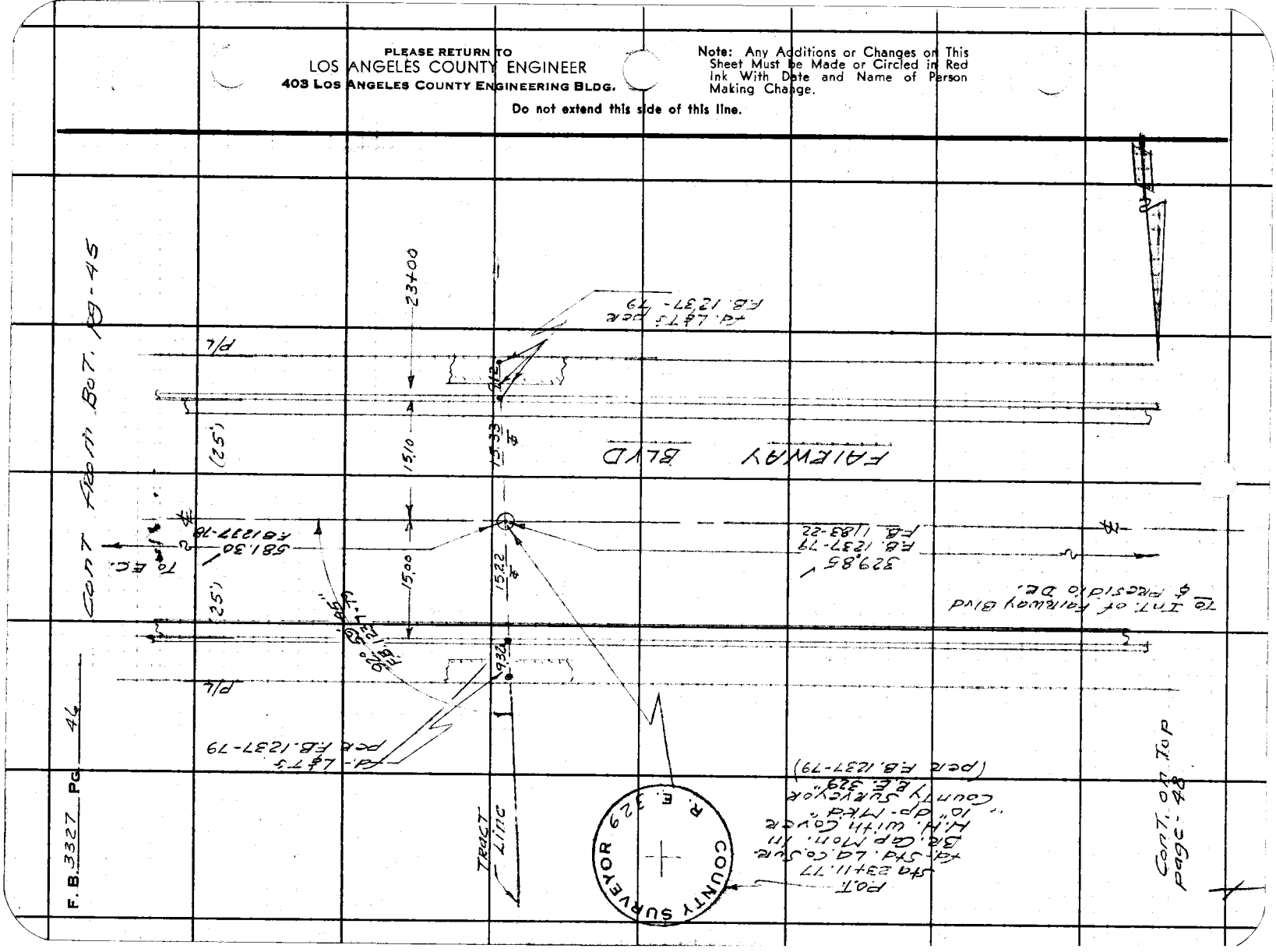

Notes Ck'd by **M. OSHITA**	Survey of Mullen Ave. S.D.	F. B. 3327 PG. 47
Map No.	JN 0303,00 Tape 0230 Std 68 °F	
Office Work	Surveyed by A. S. Curtis	
Checked	Notes Curtis Date 3-10-66	
Date	Indexed **C. J. GALLI**	

CONT-on Rt. pg-48

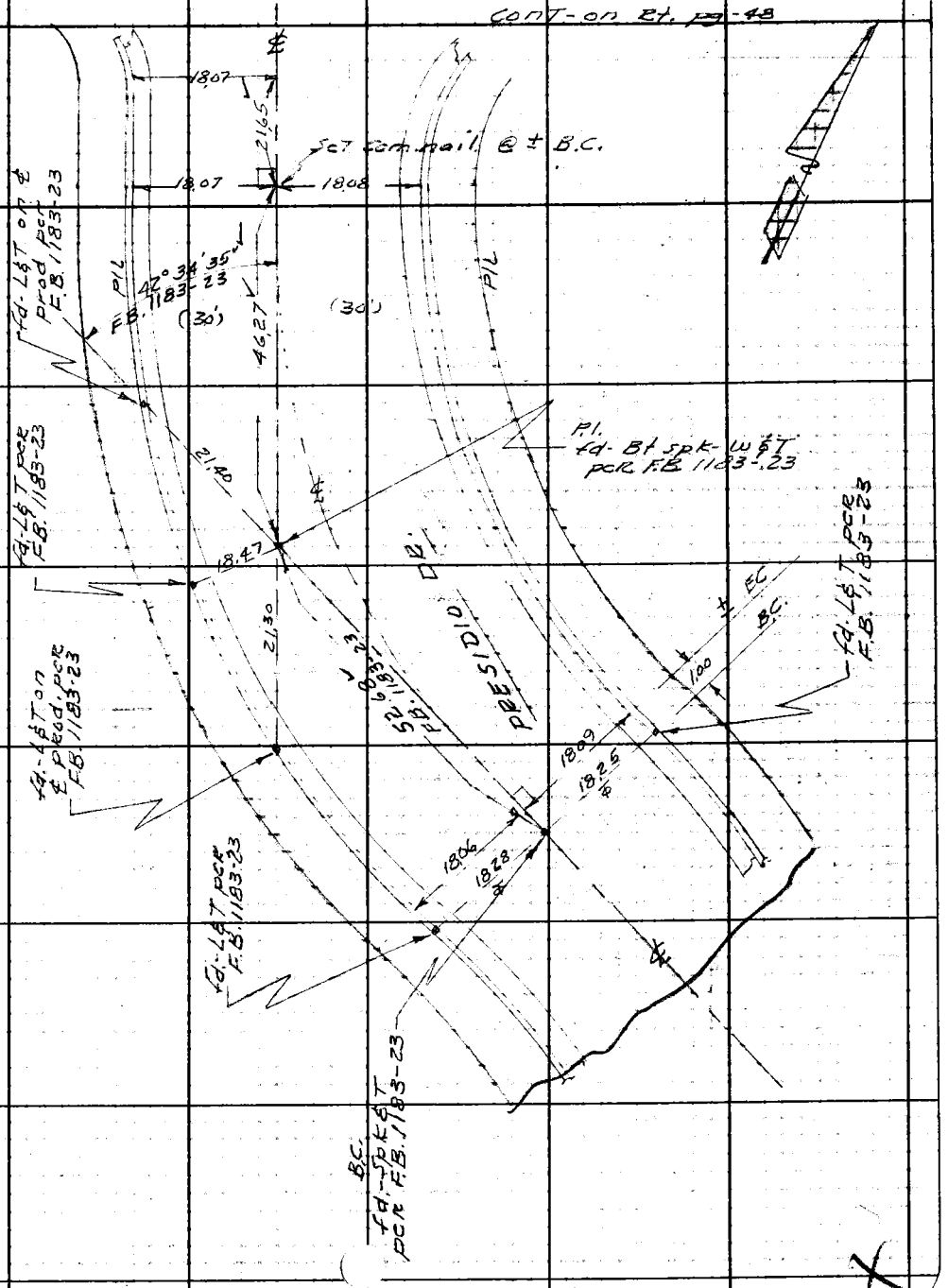

Note: Any Additions or Changes on This Sheet Must be Made or Circled in Red Ink With Date and Name of Person Making Change.

PLEASE RETURN TO
LOS ANGELES COUNTY ENGINEER
403 LOS ANGELES COUNTY ENGINEERING BLDG.

Do not extend this side of this line.

76F309S CE#310 1-65

PLEASE RETURN TO
LOS ANGELES COUNTY ENGINEER
403 LOS ANGELES COUNTY ENGINEERING BLDG.

Note: Any Additions or Changes on This Sheet Must be Made or Circled in Red Ink With Date and Name of Person Making Change.

Do not extend this side of this line.

4524, B-2

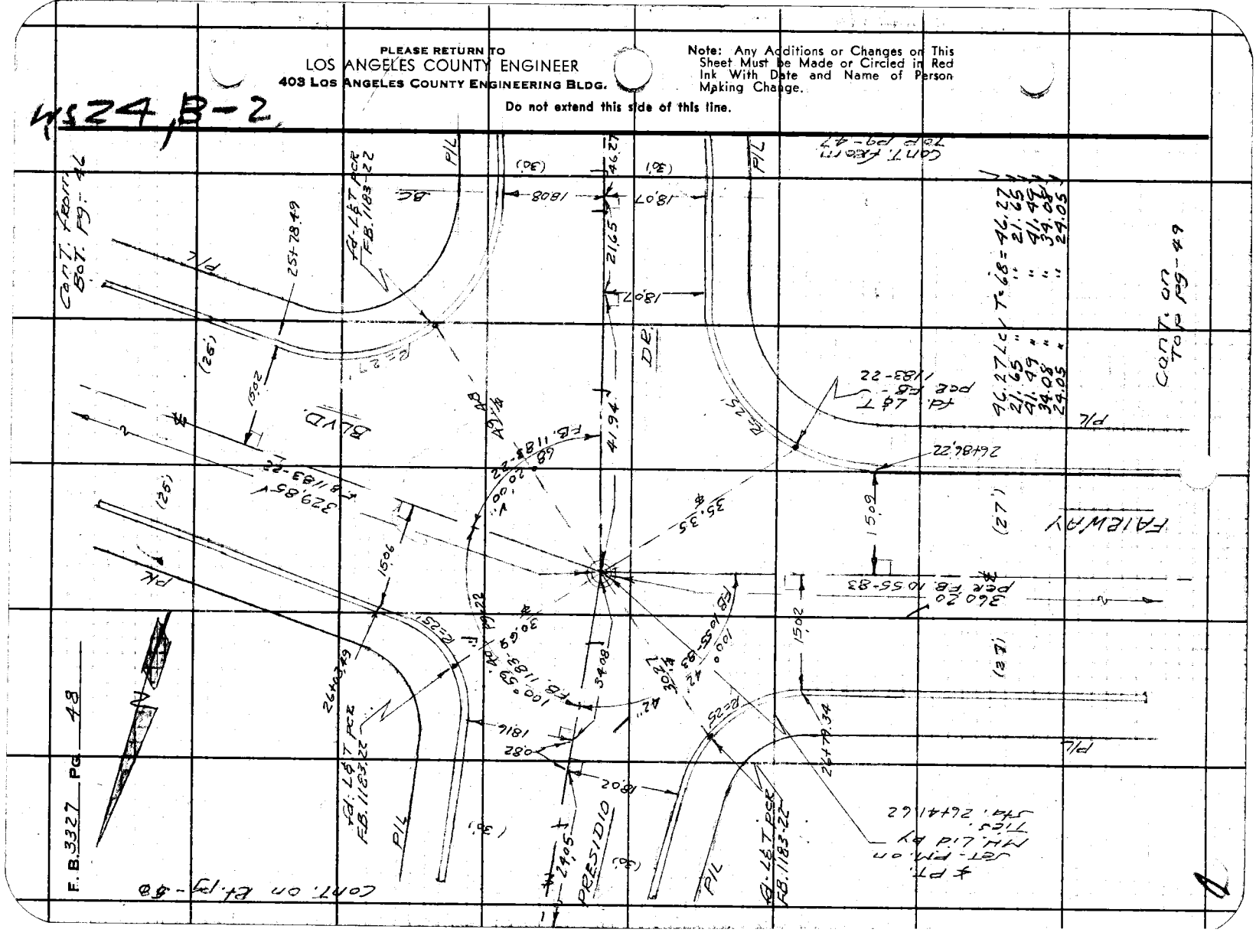

F.B. 3327 PG. 48

Notes Ck'd by **M. OSHITA**	Survey of Angeles Vista Blvd.	F. B. 3327 PG. 49
~~Map No.~~	JN 0303.00 Tape 0230 Std 68° °F	Cont. from Bot. pg. 48.
Office Work	Surveyed by A.S. Curtis	
Checked	Notes Curtis Date 3-11-66	
Date	Indexed **C. J. GALLI**	

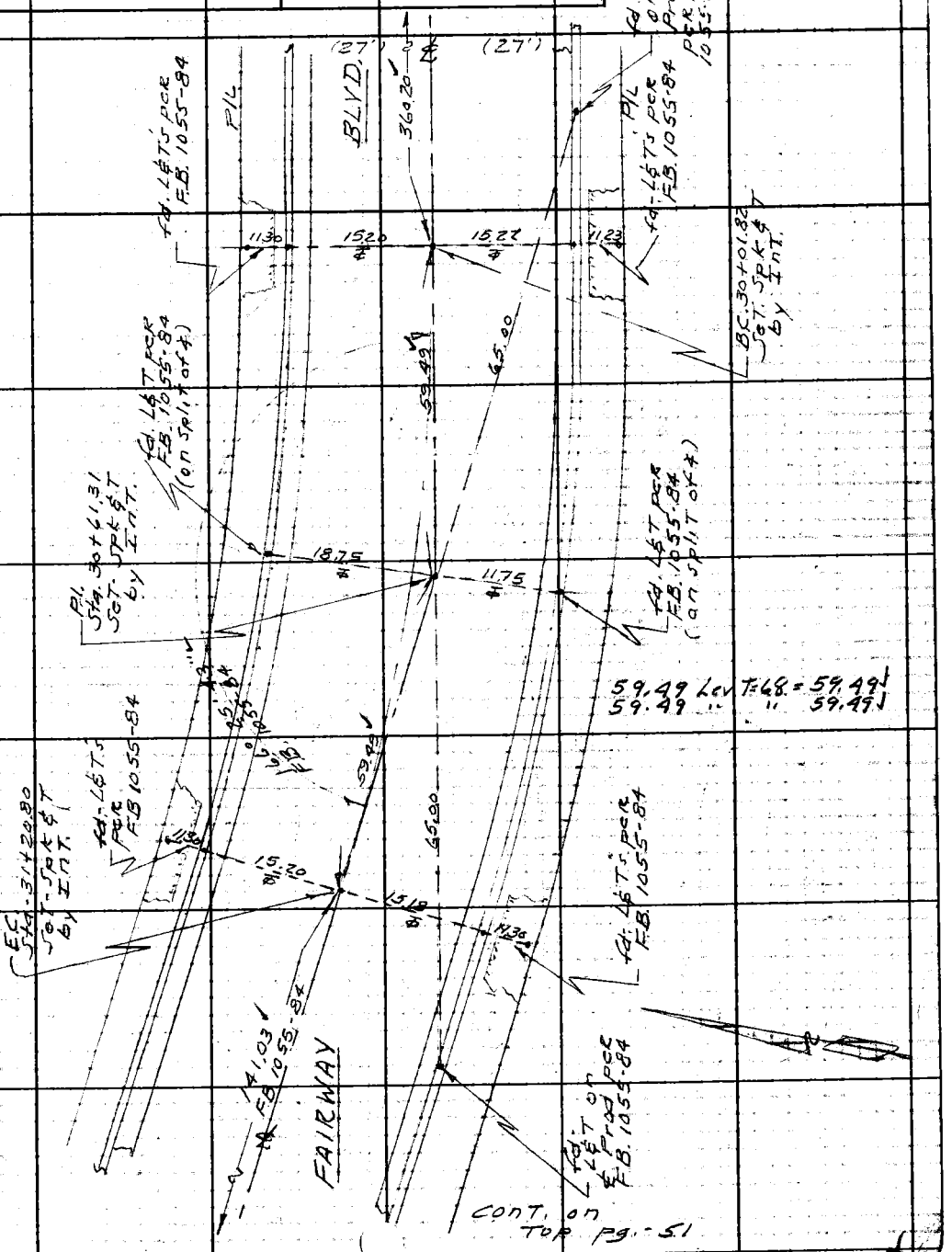

Cont. on Top pg. 51

Note: Any Additions or Changes on This Sheet Must be Made or Circled in Red Ink With Date and Name of Person Making Change.

PLEASE RETURN TO
LOS ANGELES COUNTY ENGINEER
403 LOS ANGELES COUNTY ENGINEERING BLDG.

Do not extend this side of this line.

76F309S CE#310 1-65

PLEASE RETURN TO
LOS ANGELES COUNTY ENGINEER
403 LOS ANGELES COUNTY ENGINEERING BLDG.

Note: Any Additions or Changes on This Sheet Must be Made or Circled in Red Ink With Date and Name of Person Making Change.

Do not extend this side of this line.

WS 24 B-2

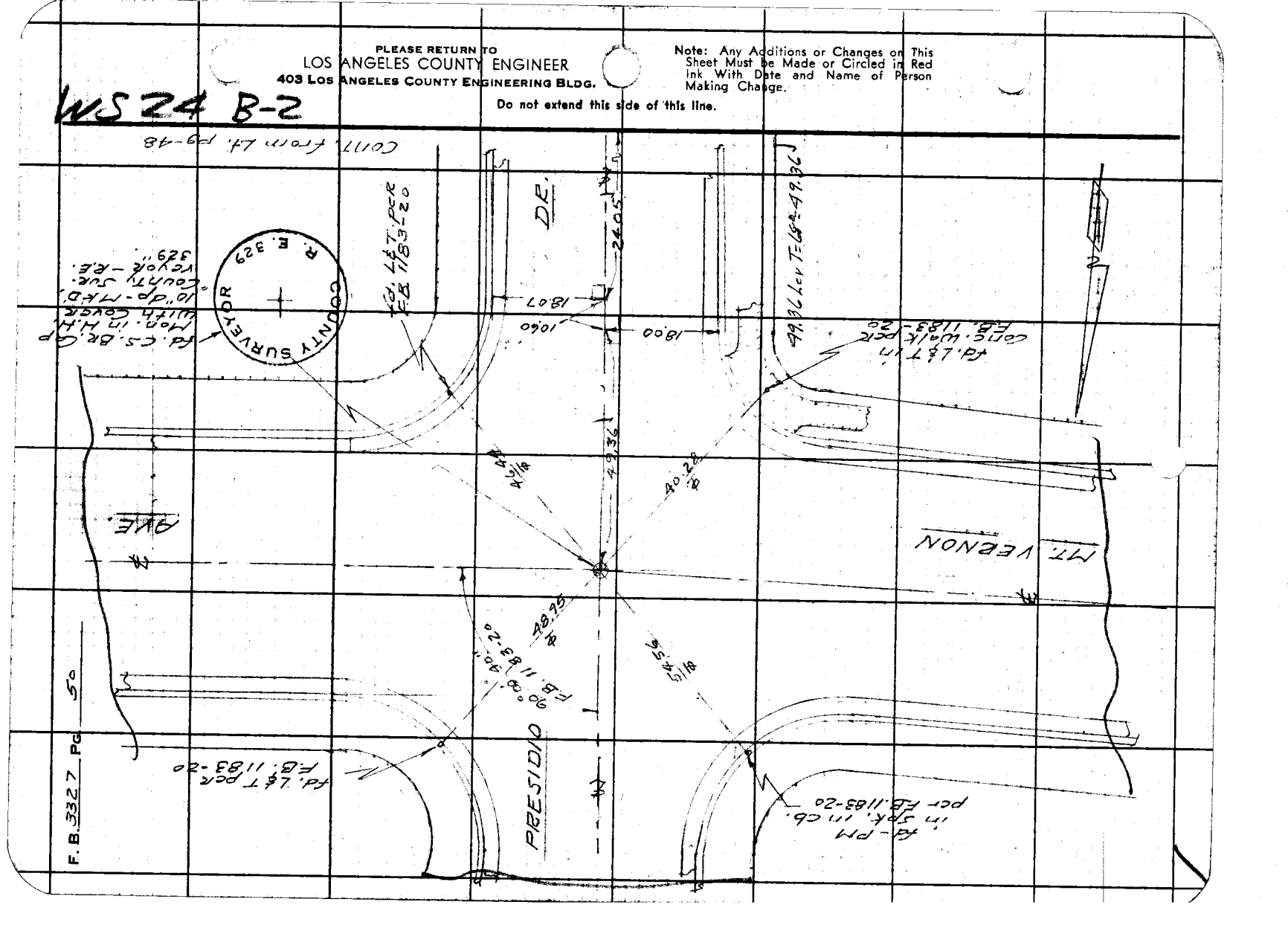

Notes Ck'd by **M. OSHITA**	Survey of Angeles Vista Blvd	F. B. 3327 PG. 51
Map No.	JN 0303.00 Tape [illegible] Std 53 °F	Cont. from Bot. pg: 49
Office Work	Surveyed by A. S. Curtis	
Checked	Notes Curtis Date 3-11-66	
Date	Indexed **C. J. GALLI**	

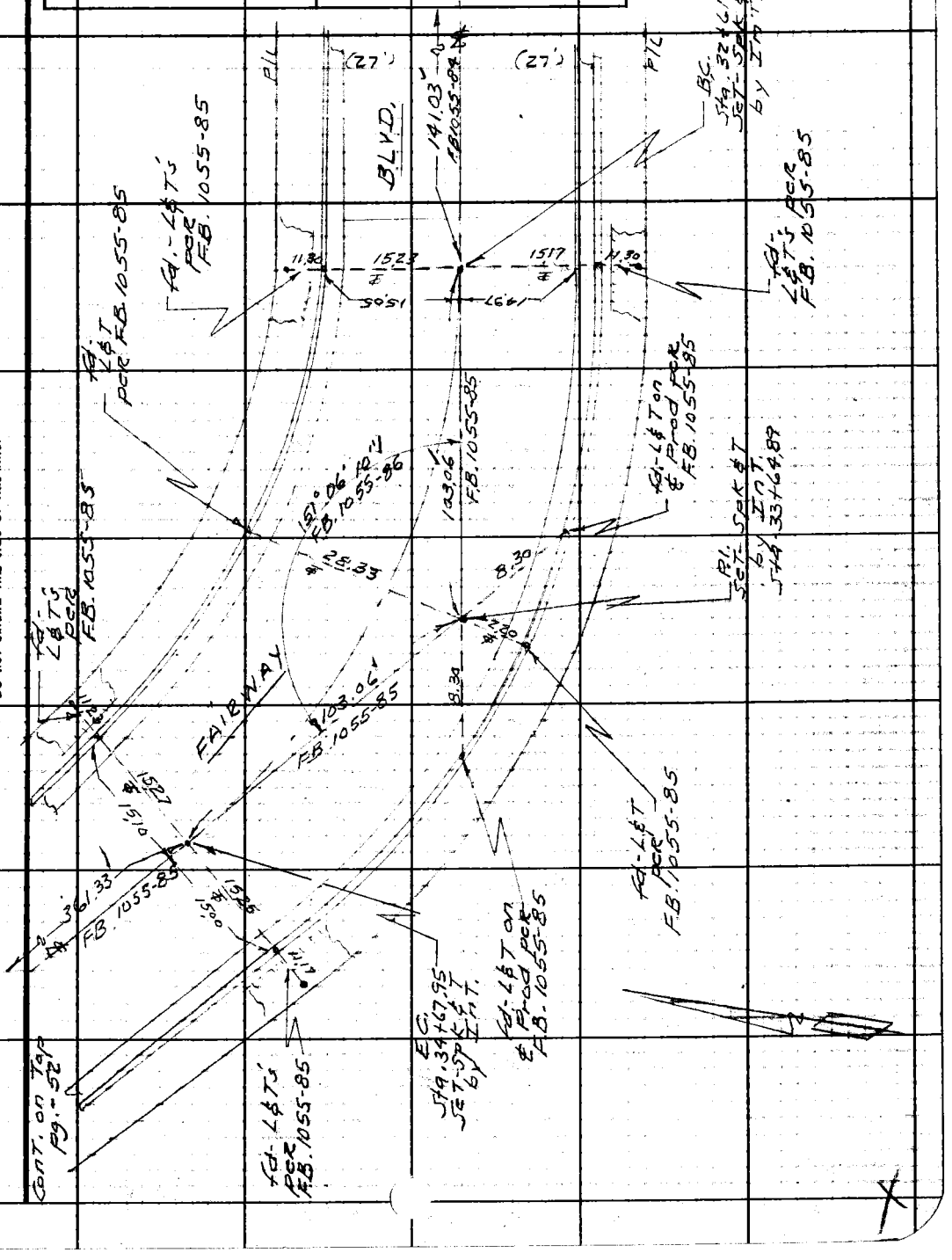

Note: Any Additions or Changes on This Sheet Must be Made or Circled in Red Ink With Date and Name of Person Making Change.

Do not extend this side of this line.

PLEASE RETURN TO
LOS ANGELES COUNTY ENGINEER
403 LOS ANGELES COUNTY ENGINEERING BLDG.

76F309S CE#310 1-65

PLEASE RETURN TO
LOS ANGELES COUNTY ENGINEER
403 LOS ANGELES COUNTY ENGINEERING BLDG.

Note: Any Additions or Changes on This Sheet Must be Made or Circled in Red Ink With Date and Name of Person Making Change.

Do not extend this side of this line.

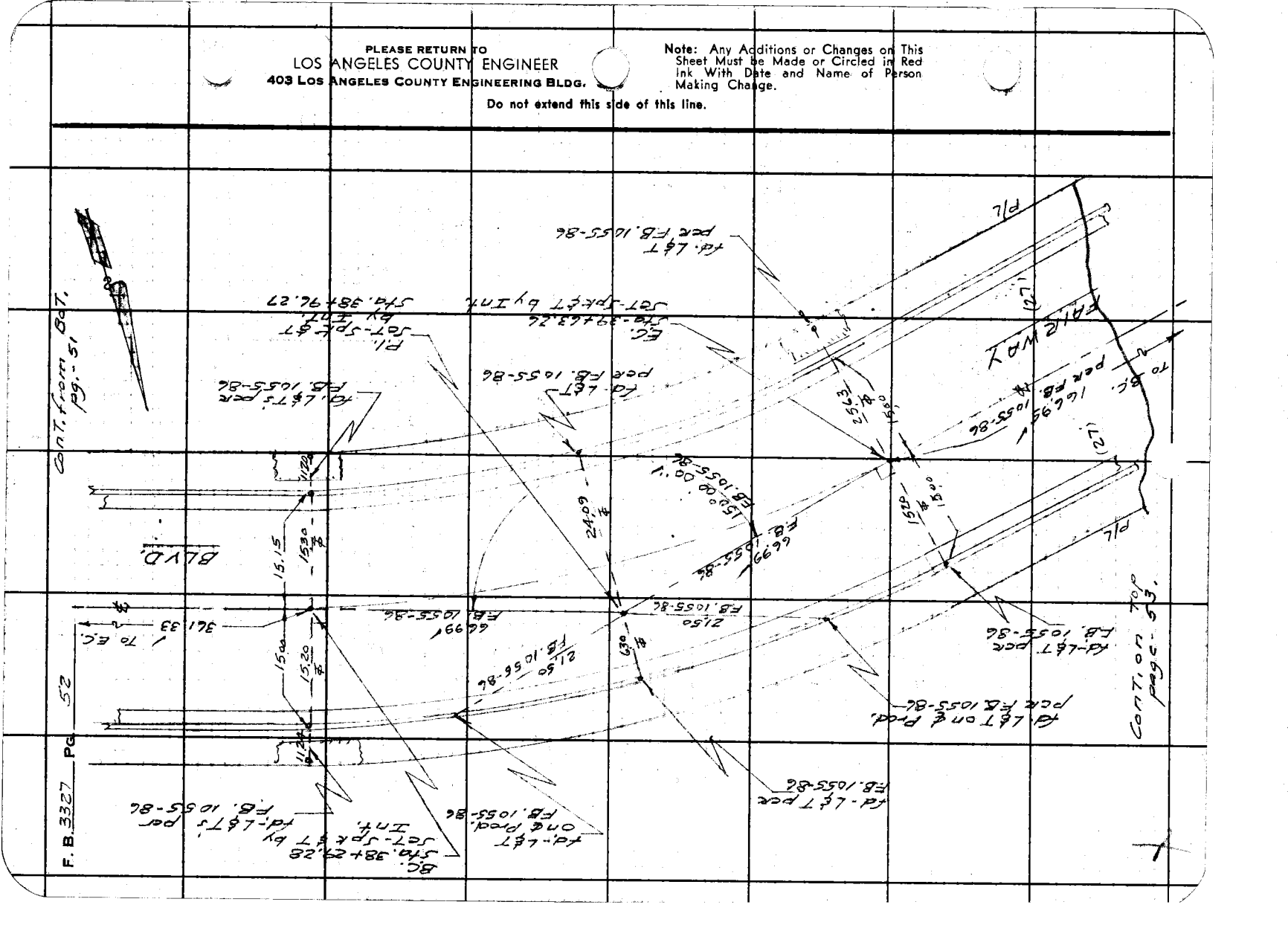

Notes Ck'd by **M. OSHITA**	Survey of Angeles Vista Blvd S.D.	F. B. 3327 PG. 53
Map No.	JN 0303.00 Tape 0230 Std 68 °F	
Office Work	Surveyed by A. S. CURTIS	
Checked	Notes CURTIS Date 3-14-66	
Date	Indexed **C. J. GALLI**	

Cont. from Bot. pg. 52

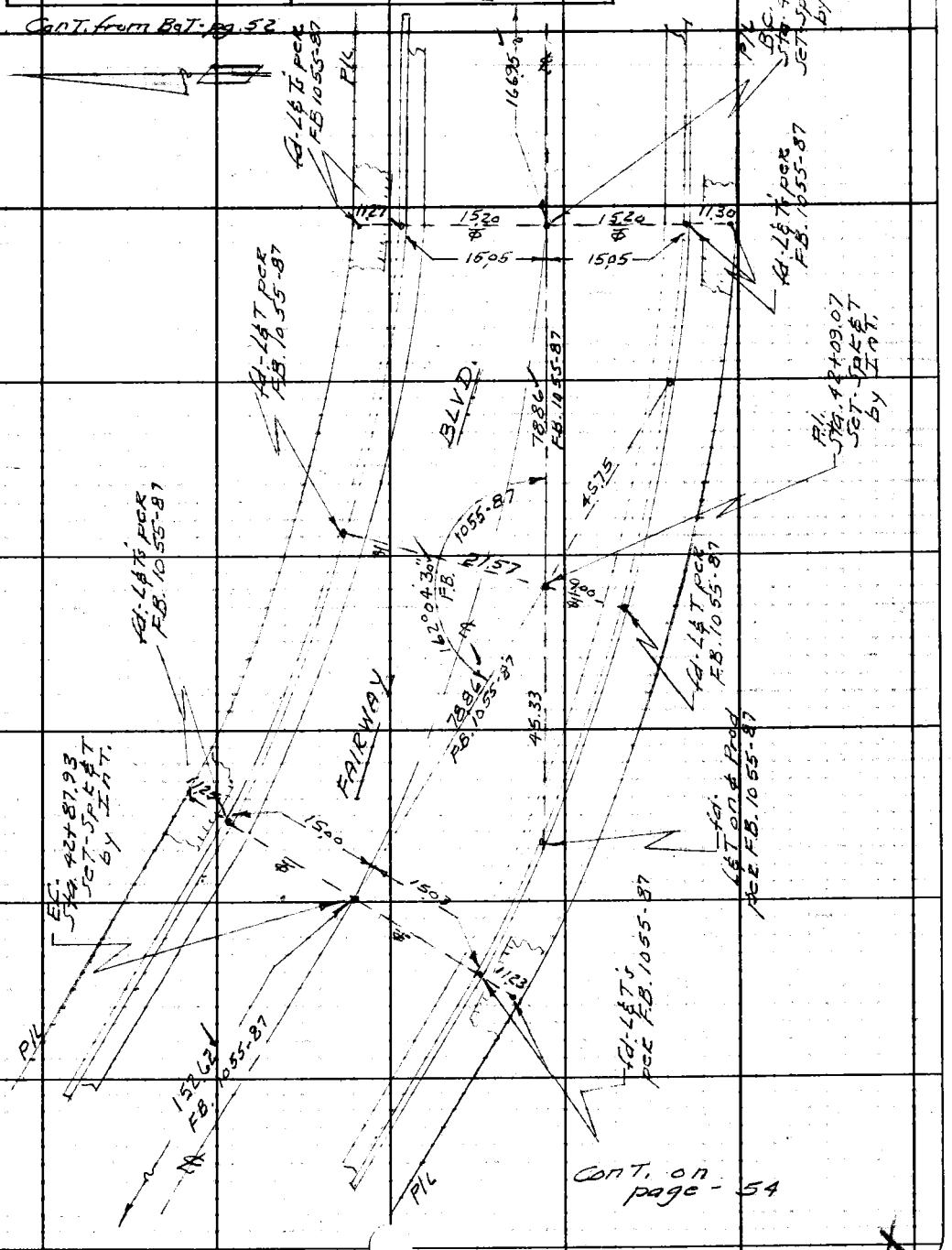

Cont. on page - 54

Note: Any Additions or Changes on This Sheet Must be Made or Circled in Red Ink With Date and Name of Person Making Change.

Do not extend this side of this line.

PLEASE RETURN TO
LOS ANGELES COUNTY ENGINEER
403 LOS ANGELES COUNTY ENGINEERING BLDG.

87

76F309S CE#310 1-65

PLEASE RETURN TO
LOS ANGELES COUNTY ENGINEER
403 LOS ANGELES COUNTY ENGINEERING BLDG.

Note: Any Additions or Changes on This Sheet Must be Made or Circled in Red Ink With Date and Name of Person Making Change.

Do not extend this side of this line.

WS 248-2

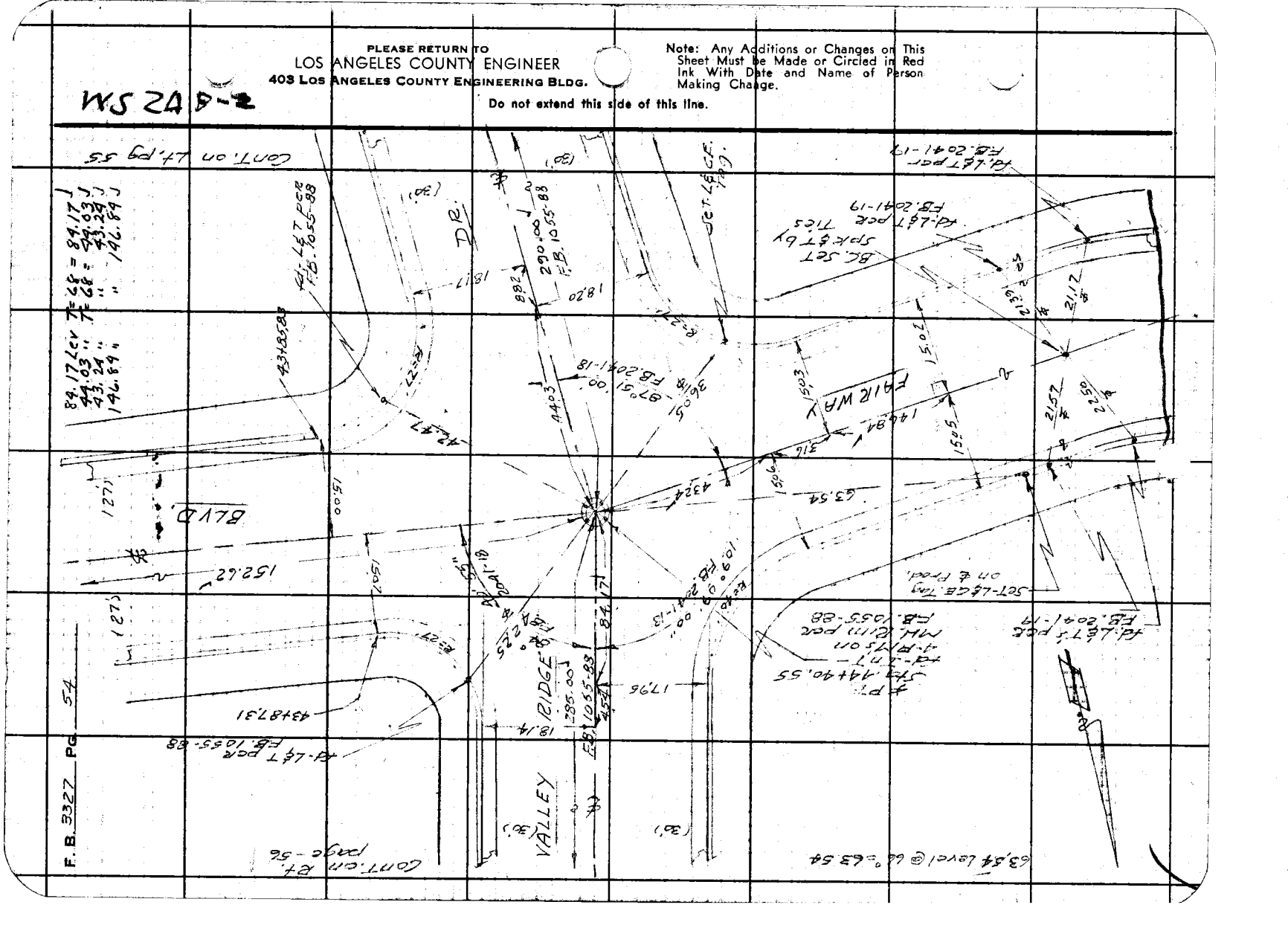

Notes Ck'd by M. OSHITA	Survey of Angeles Vista Blvd SD	F. B. 3327 PG. 55
Map No.	JN [illegible] Tape [illegible] Std [illegible] °F	
Office Work	Surveyed by	
Checked	Notes Date	
Date	Indexed C. L. GALLS	

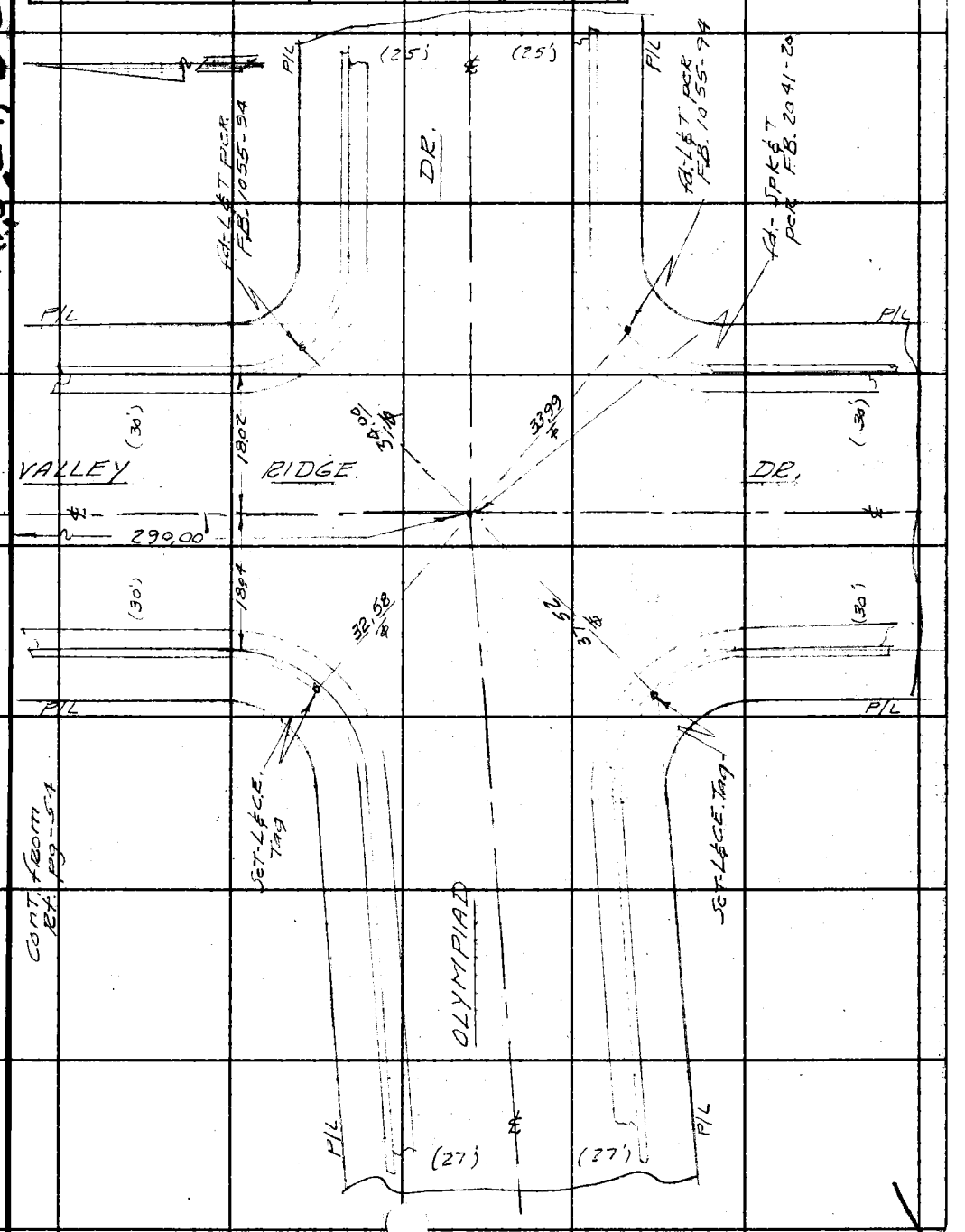

A.J. 24, B-2

Note: Any Additions or Changes on This Sheet Must be Made or Circled in Red Ink With Date and Name of Person Making Change.

Do not extend this side of this line.

PLEASE RETURN TO
LOS ANGELES COUNTY ENGINEER
403 LOS ANGELES COUNTY ENGINEERING BLDG.

76F3095 CE # 310 3-61

F. B. 3327 PG. 56

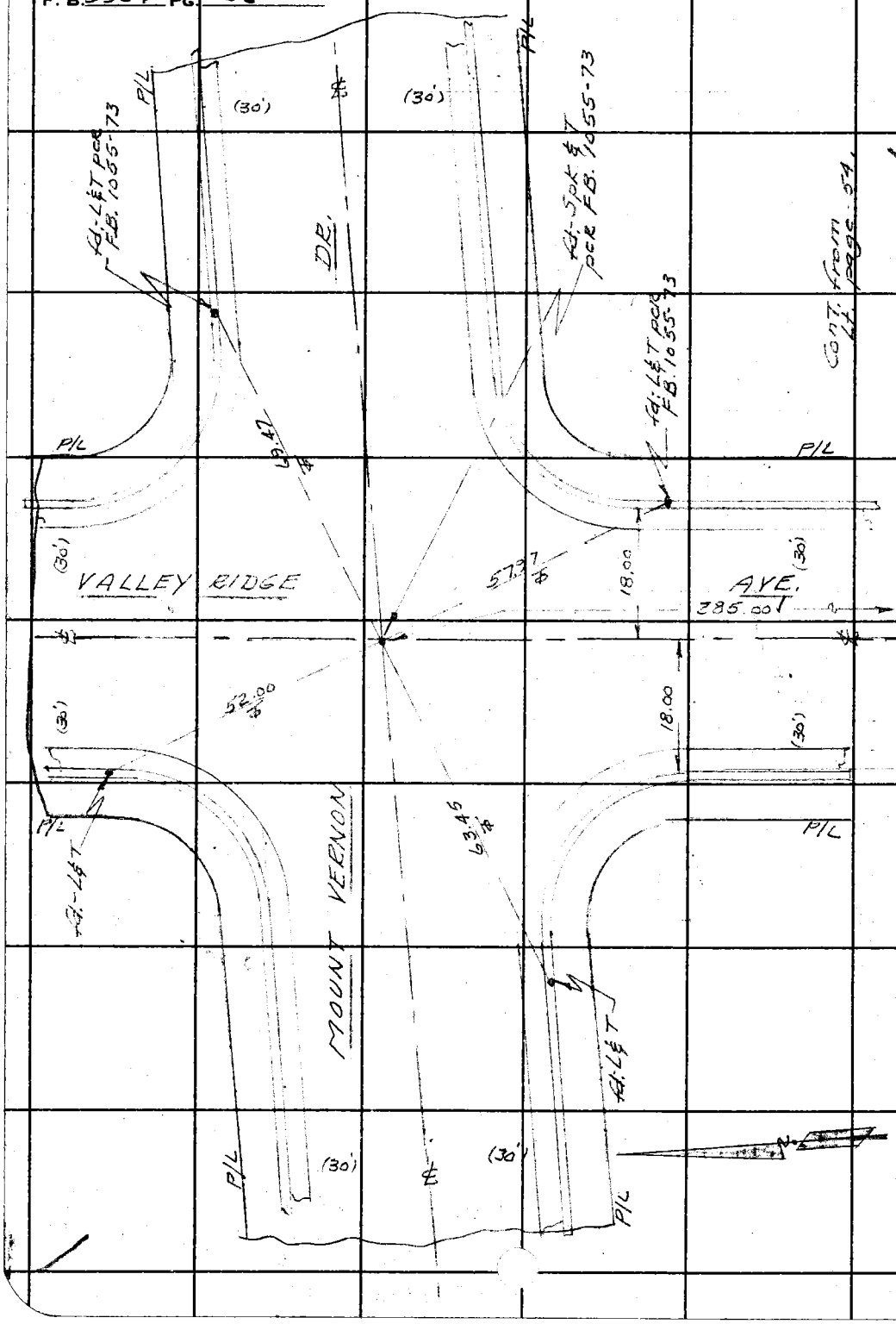

WS 24, B-2

PLEASE RETURN TO
LOS ANGELES COUNTY ENGINEER
403 LOS ANGELES COUNTY ENGINEERING BLDG.

Do not extend this side of this line.

Note: Any Additions or Changes on This Sheet Must be Made or Circled in Red Ink With Date and Name of Person Making Change.

Notes Ck'd by	Survey of Mullen Ave. S.D.	F. B. 3327	PG. 64
Map No.	JN 6268.00 Tape Std °F		
Office Work	Surveyed by A. S. Curtis		
Checked	Notes J. Bazen Date 3-16-66		
Date	Indexed C. J. GALLI		

J.N. 6268.00

Mullen Ave. S.D.

Topog. on Mullen Ave from Olympiad DR to Fairway Ave. and Fairway Ave from Mullen Ave. to Presidio DR.

J.N. 6112.09

Angeles Vista Blvd. S.D.

Topog. on Fairway Blvd. from Presidio DR to Valley Ridge Ave.

Curtis
Bazen
Rodriguez
Ohashi

NOTE-

See pages 37 thru 56 for Centerline

See pages 86 thru 122 for Cross Sections

See pages 16 thru 83 for Bench Marks.

See pages 123 thru 138 for Invert. Elevs of M.H.s

Note: Any Additions or Changes on This Sheet Must be Made or Circled in Red Ink With Date and Name of Person Making Change.

Do not extend this side of this line.

PLEASE RETURN TO
LOS ANGELES COUNTY ENGINEER
403 Los Angeles County Engineering Bldg.

76F309S CE#310 1-65

PLEASE RETURN TO
LOS ANGELES COUNTY ENGINEER
403 LOS ANGELES COUNTY ENGINEERING BLDG.

Note: Any Additions or Changes on This Sheet Must be Made or Circled in Red Ink With Date and Name of Person Making Change.

Do not extend this side of this line.

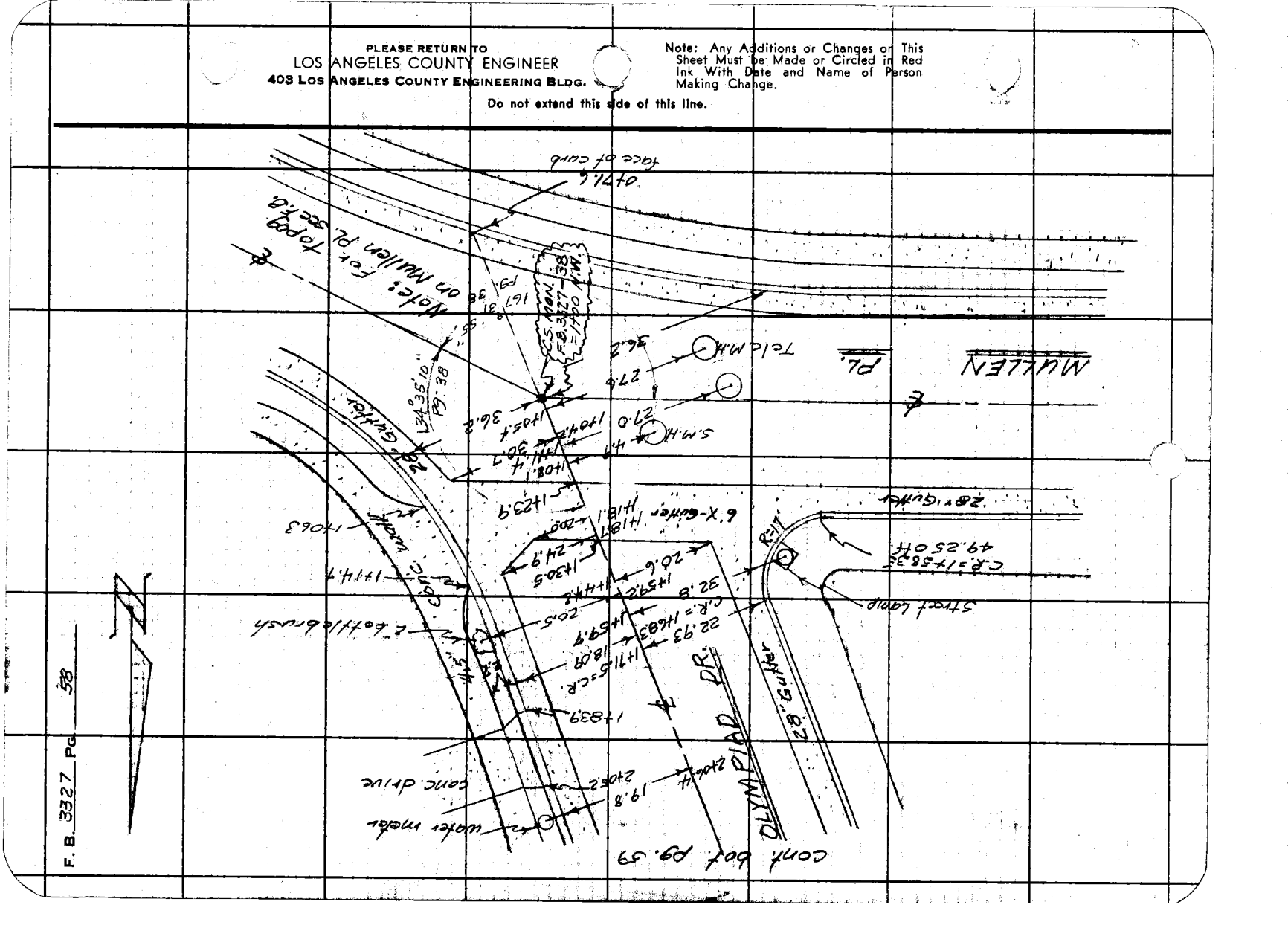

Notes Ck'd by	Survey of Mullen Ave SD.
Map No.	JN 6265.00 Tape Std °F
Office Work	Surveyed by R.S. Curtis
Checked	Notes J. Bozeman Date 3-16-66
Date	Indexed C. J. GALLI

F. B. 3327 PG. 59

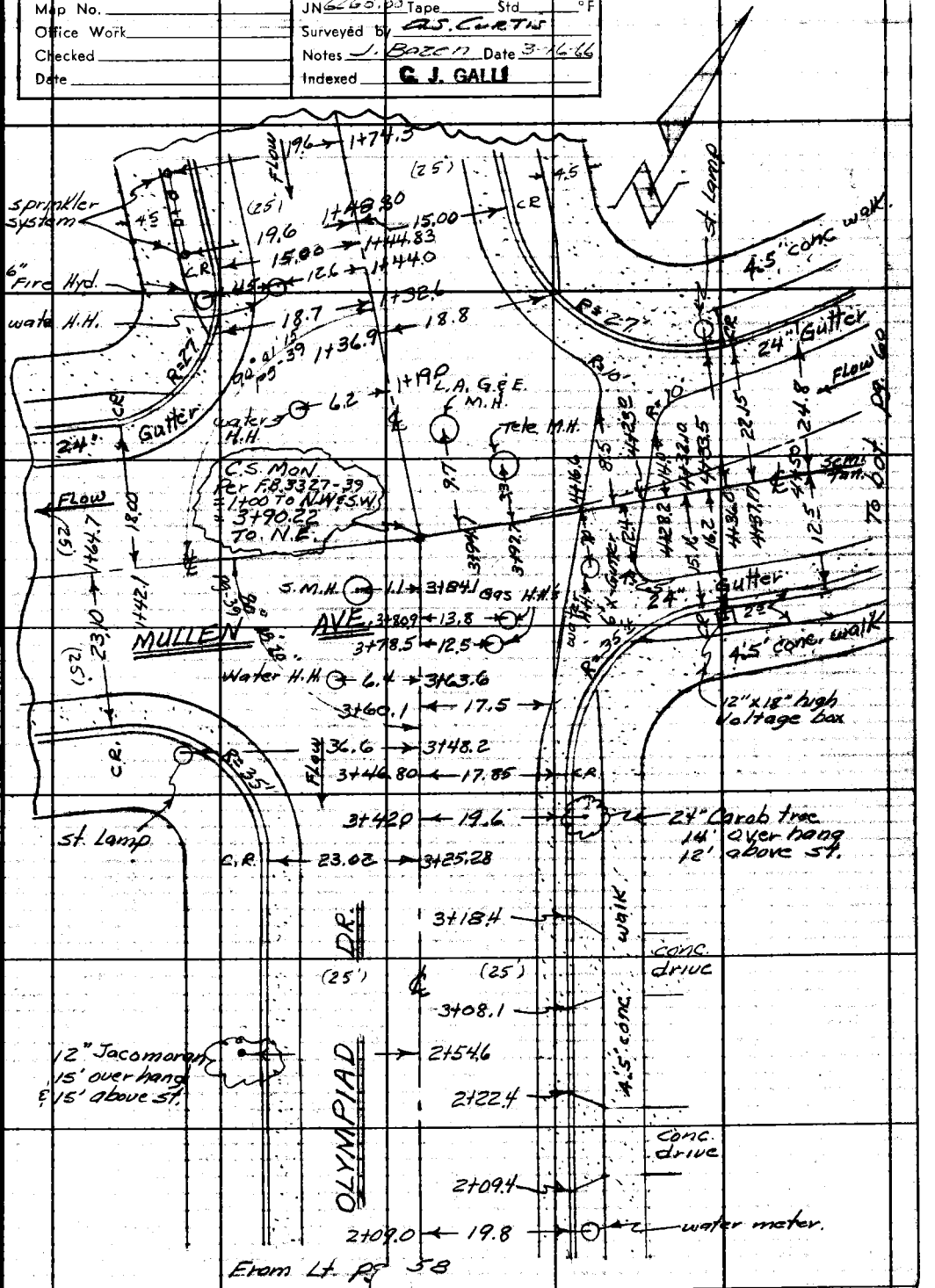

Note: Any Additions or Changes on this Sheet Must be Made or Circled in Red Ink With Date and Name of Person Making Change.

PLEASE RETURN TO
LOS ANGELES COUNTY ENGINEER
403 Los Angeles County Engineering Bldg.
Do not extend this side of this line.

76F309S CE#310 1-65

F. B. 3327 PG. 60

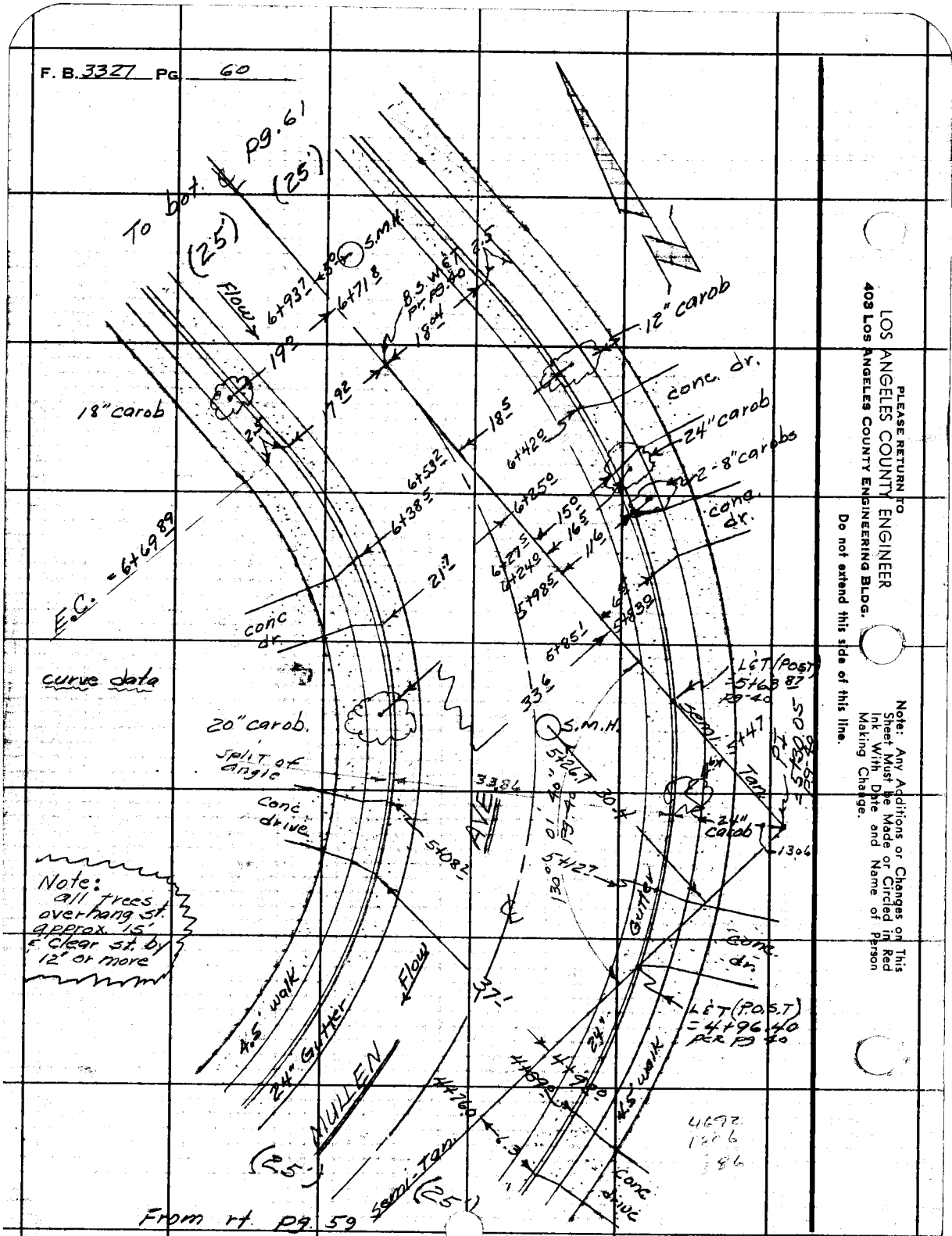

PLEASE RETURN TO
LOS ANGELES COUNTY ENGINEER
403 Los Angeles County Engineering Bldg.

Do not extend this side of this line.

Note: Any Additions or Changes on This Sheet Must be Made or Circled in Red Ink With Date and Name of Person Making Change.

Notes Ck'd by	Survey of Mullen Ave S.D.
Map. No.	JN 626800 Tape Std °F
Office Work	Surveyed by G.S. CURTIS
Checked	Notes J. Bazen Date 3-14-66
Date	Indexed C. J. CALLE

F. B. 3327 PG. 61

Note: Any Additions or Changes on This Sheet Must be Made or Circled in Red Ink With Date and Name of Person Making Change.

PLEASE RETURN TO LOS ANGELES COUNTY ENGINEER 403 Los Angeles County Engineering Bldg.

Do not extend this side of this line.

76F309S CE#310 1-65

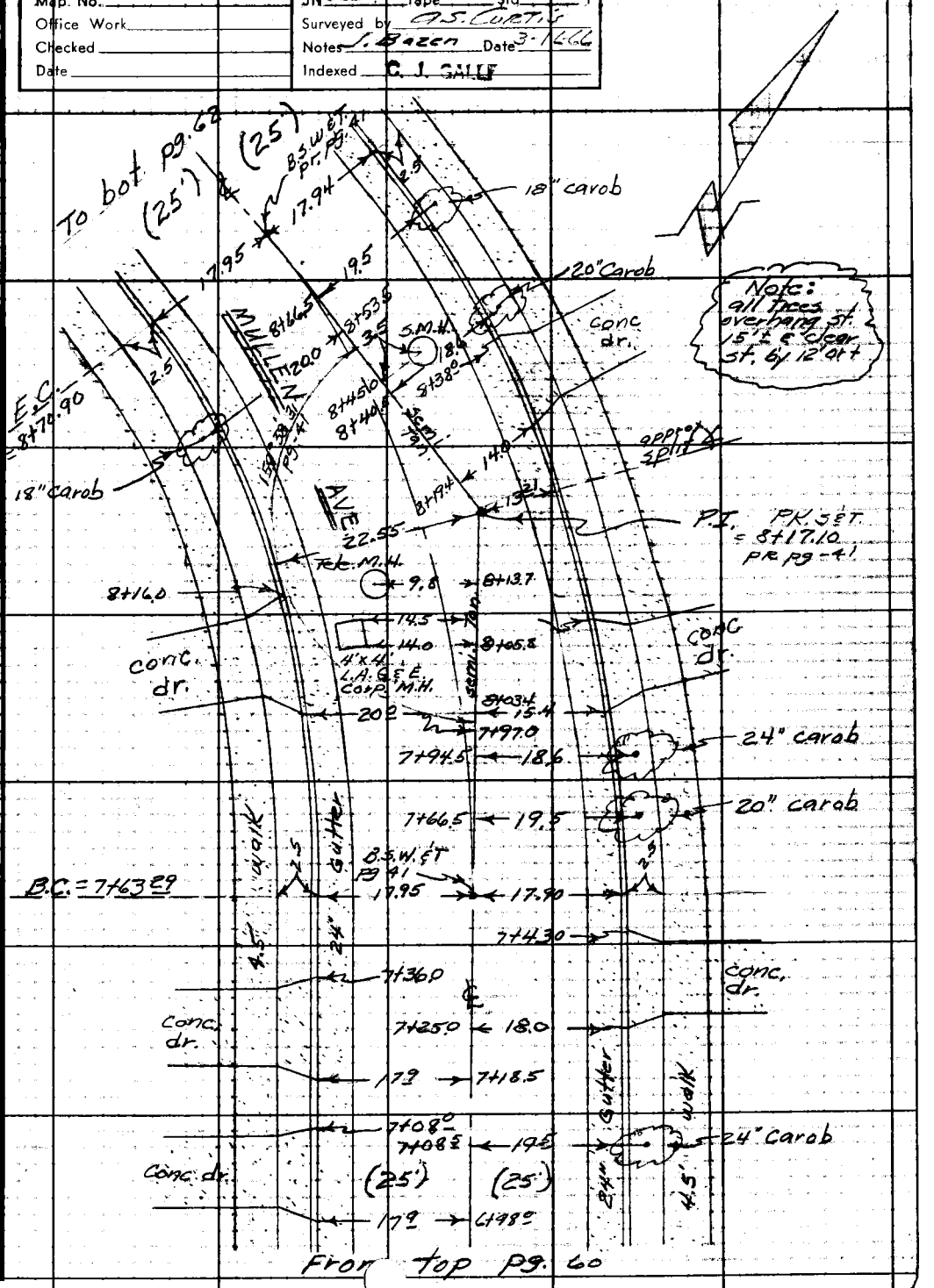

From top pg. 60

F. B. 3327 PG 62

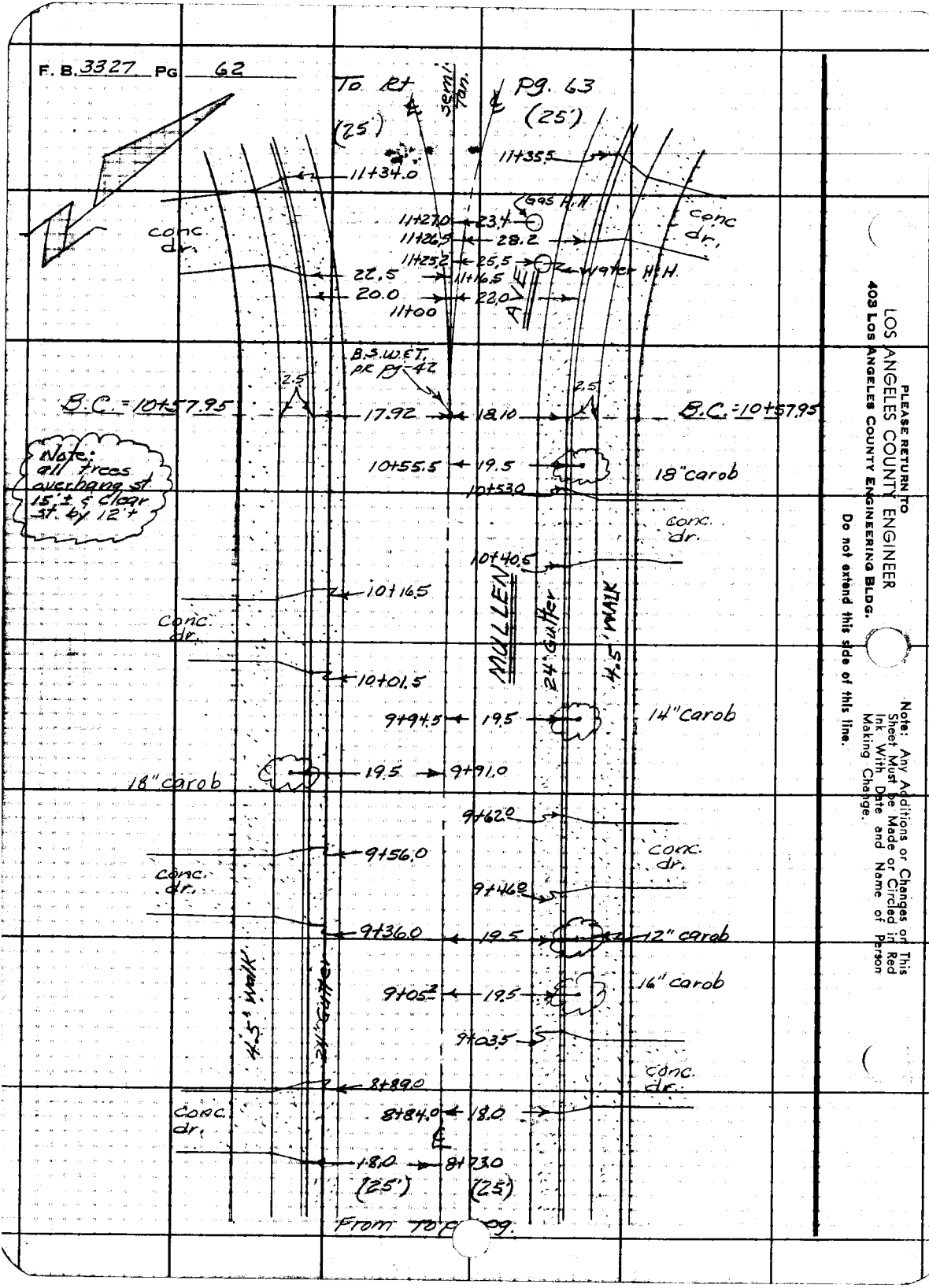

PLEASE RETURN TO
LOS ANGELES COUNTY ENGINEER
403 Los Angeles County Engineering Bldg.
Do not extend this side of this line.

Note: Any Additions or Changes on This Sheet Must Be Made or Circled in Red Ink With Date and Name of Person Making Change.

Notes Ck'd by	Survey of Mullen Ave SD.	F. B. 3327 PG. 63
Map No.	JN 6268.00 Tape Std °F	
Office Work	Surveyed by A.S. Curtis	
Checked	Notes J. Bazen Date 3-16-66	
Date	Indexed C. J. [illegible]	

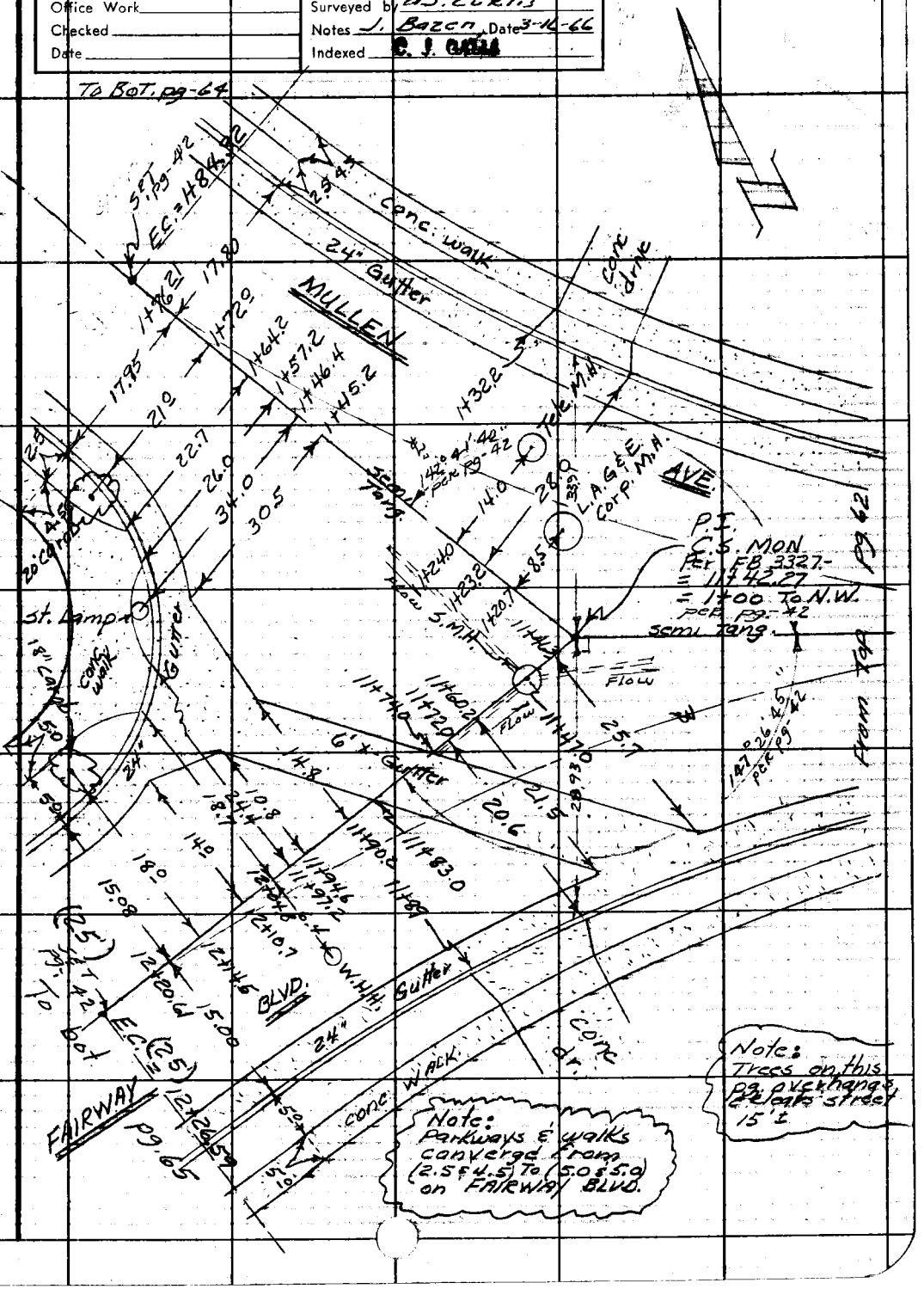

Note: Any Additions or Changes on This Sheet Must be Made or Circled in Red Ink With Date and Name of Person Making Change.

Do not extend this side of this line.

PLEASE RETURN TO
LOS ANGELES COUNTY ENGINEER
403 LOS ANGELES COUNTY ENGINEERING BLDG.

76F309S CE#310 1-65

F. B. 3327 PG. 64

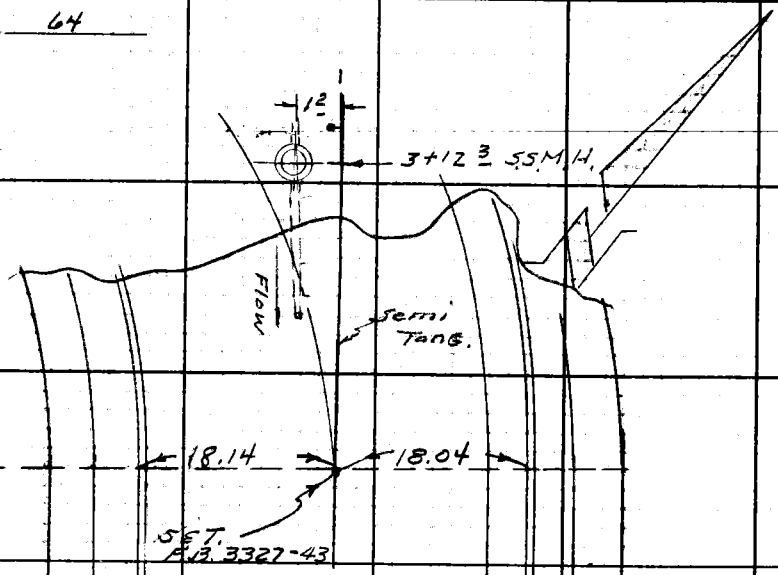

MULLEN AVE.

20" carob
20 ±
2+26.2
2+12.5
20.0
18" carob
2+11 ±
12" carob
19.0
2+00
conc dr.
1+93.4
17.8
1+84.32 E.C.
19.5
20" carob
Spk & T pg-42

From Top Lt. pg. 63

PLEASE RETURN TO
LOS ANGELES COUNTY ENGINEER
403 Los Angeles County Engineering Bldg.
Do not extend this side of this line.

Note: Any Additions or Changes on This Sheet Must be Made or Circled in Red Ink With Date and Name of Person Making Change.

Notes Ck'd by	Survey of Mullen Ave SD.	F. B. 3327	Pg. 65
Map No.	JN 6269.00 Tape Std °F		
Office Work	Surveyed by A. S. Curtis		
Checked	Notes J. Bazan Date 3-17-66		
Date	Indexed G. J. Galli		

Note: Any Additions or Changes on This Sheet Must be Made or Circled in Red Ink With Date and Name of Person Making Change.

Do not extend this side of this line.

PLEASE RETURN TO
LOS ANGELES COUNTY ENGINEER
403 Los Angeles County Engineering Bldg.

76F3095 CE#310 1-65

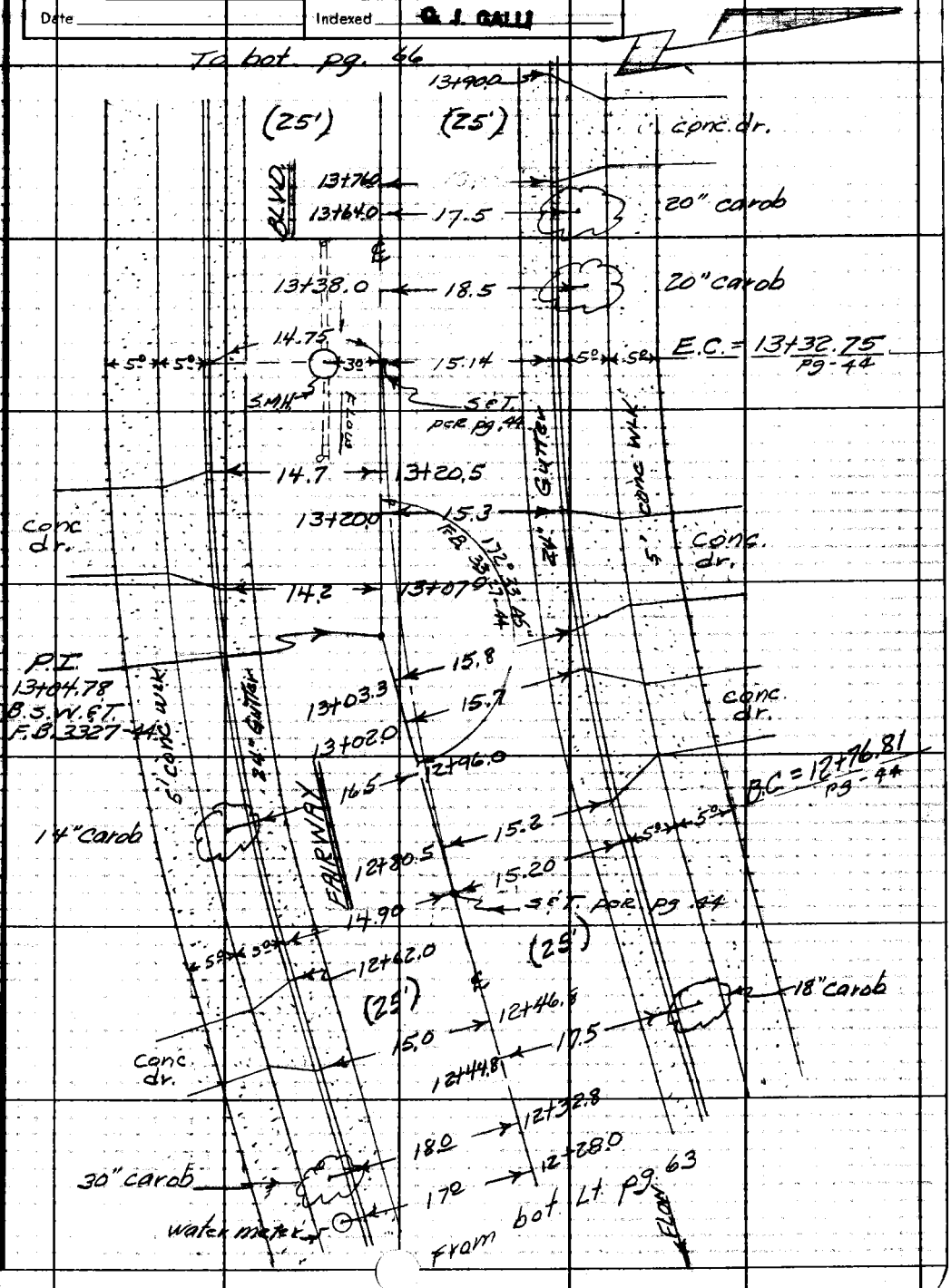

F. B. 3327 PG 66 To bot. pg. 67

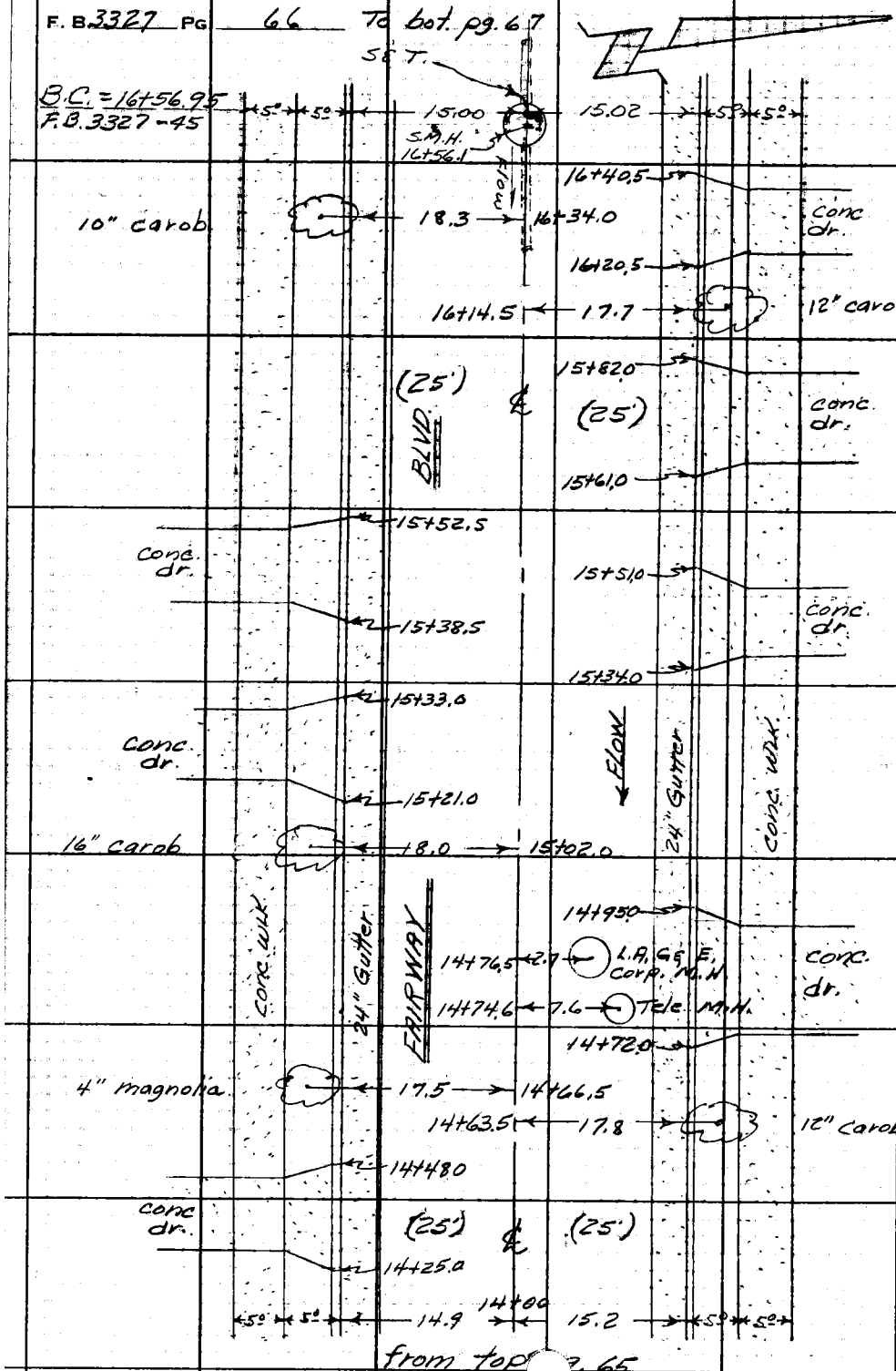

from top p. 65

LOS ANGELES COUNTY ENGINEER
403 Los Angeles County Engineering Bldg.

PLEASE RETURN TO

Do not extend this side of this line.

Note: Any Additions or Changes on This Sheet Must be Made or Circled in Red Ink With Date and Name of Person Making Change.

Notes Ck'd by
Map No.
Office Work
Checked
Date

Survey of Mullen Ave. SD.
JN 62680 Tape Std °F
Surveyed by A.S. CURTIS
Notes J. BAZEN Date 3-17-66
Indexed C. J. GALLI

F. B. 3327 PG. 67

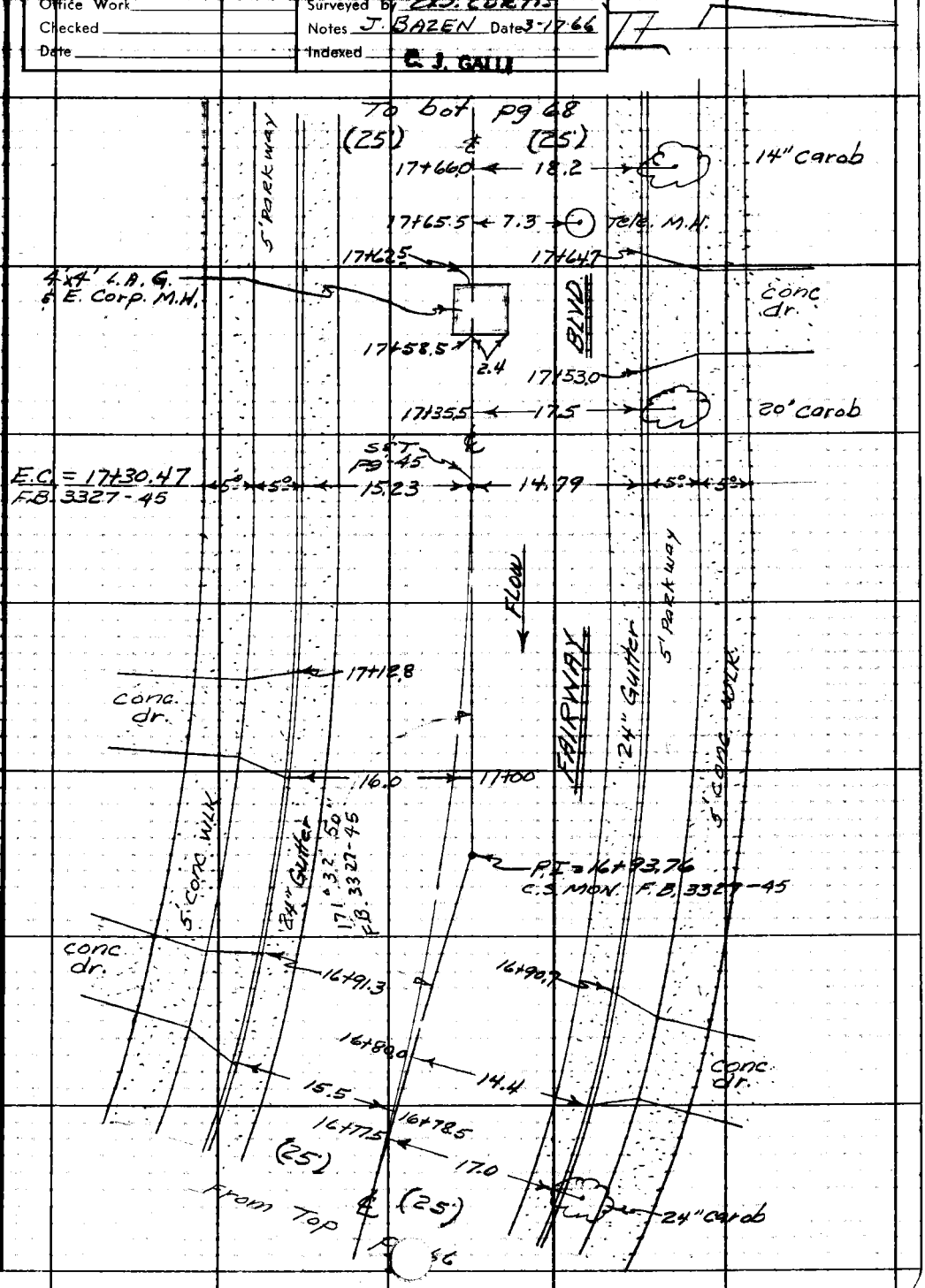

Note: Any Additions or Changes on this Sheet Must be Made or Circled in Red Ink With Date and Name of Person Making Change.

PLEASE RETURN TO
LOS ANGELES COUNTY ENGINEER
403 Los Angeles County Engineering Bldg.

Do not extend this side of this line.

76F309S CE#310 1-65

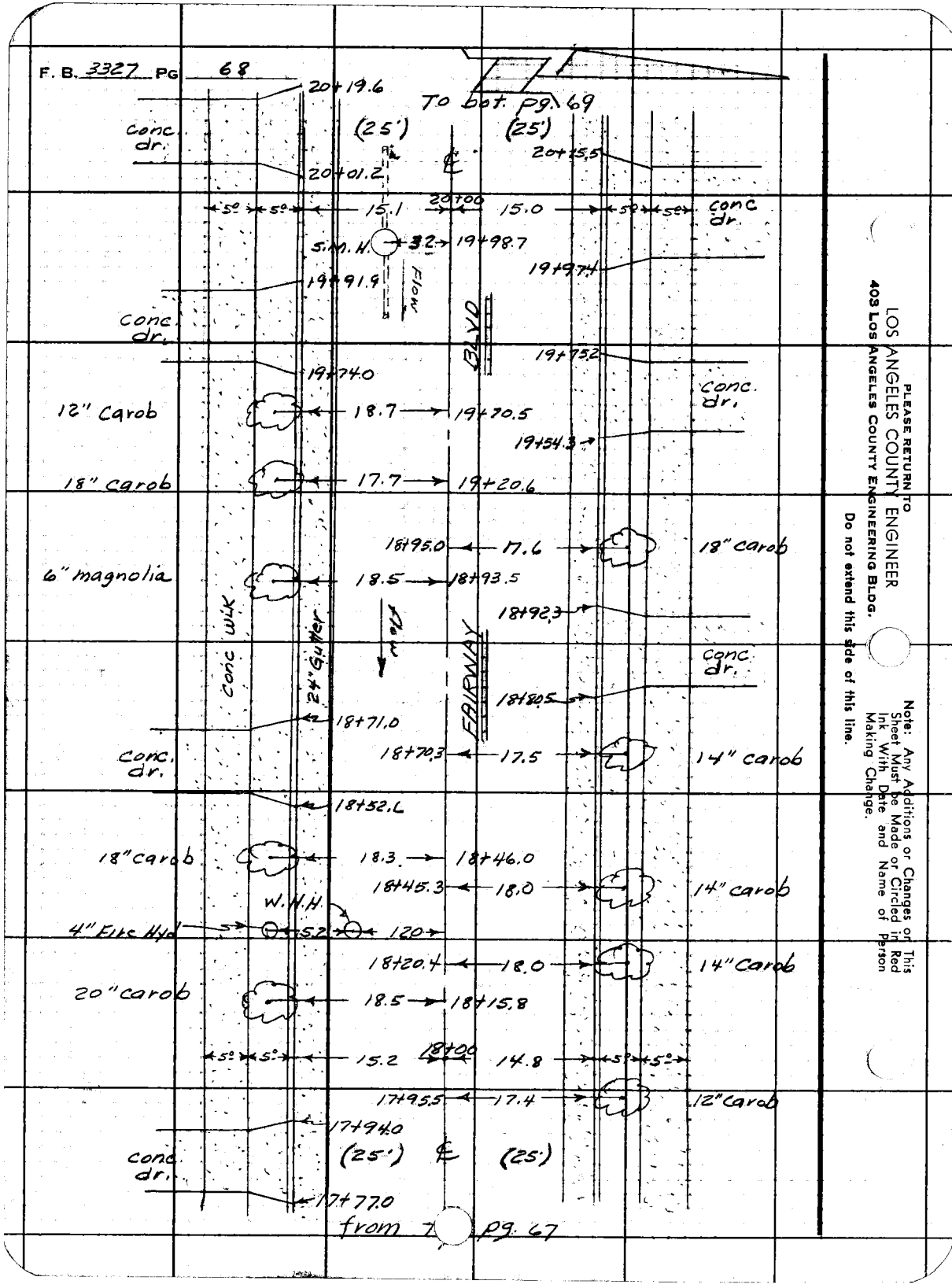

PLEASE RETURN TO
LOS ANGELES COUNTY ENGINEER
403 Los Angeles County Engineering Bldg.
Do not extend this side of this line.

Note: Any Additions or Changes or This Sheet Must be Made or Circled in Red Ink With Date and Name of Person Making Change.

Notes Ck'd by	Survey of Mullen Ave SD.	F. B. 3327 PG. 69
Map No.	JN 6268.00 Tape Std °F	
Office Work	Surveyed by A. S. Curtis	
Checked	Notes J. BAZEN Date 3-17-66	
Date	Indexed C. J. GALLI	

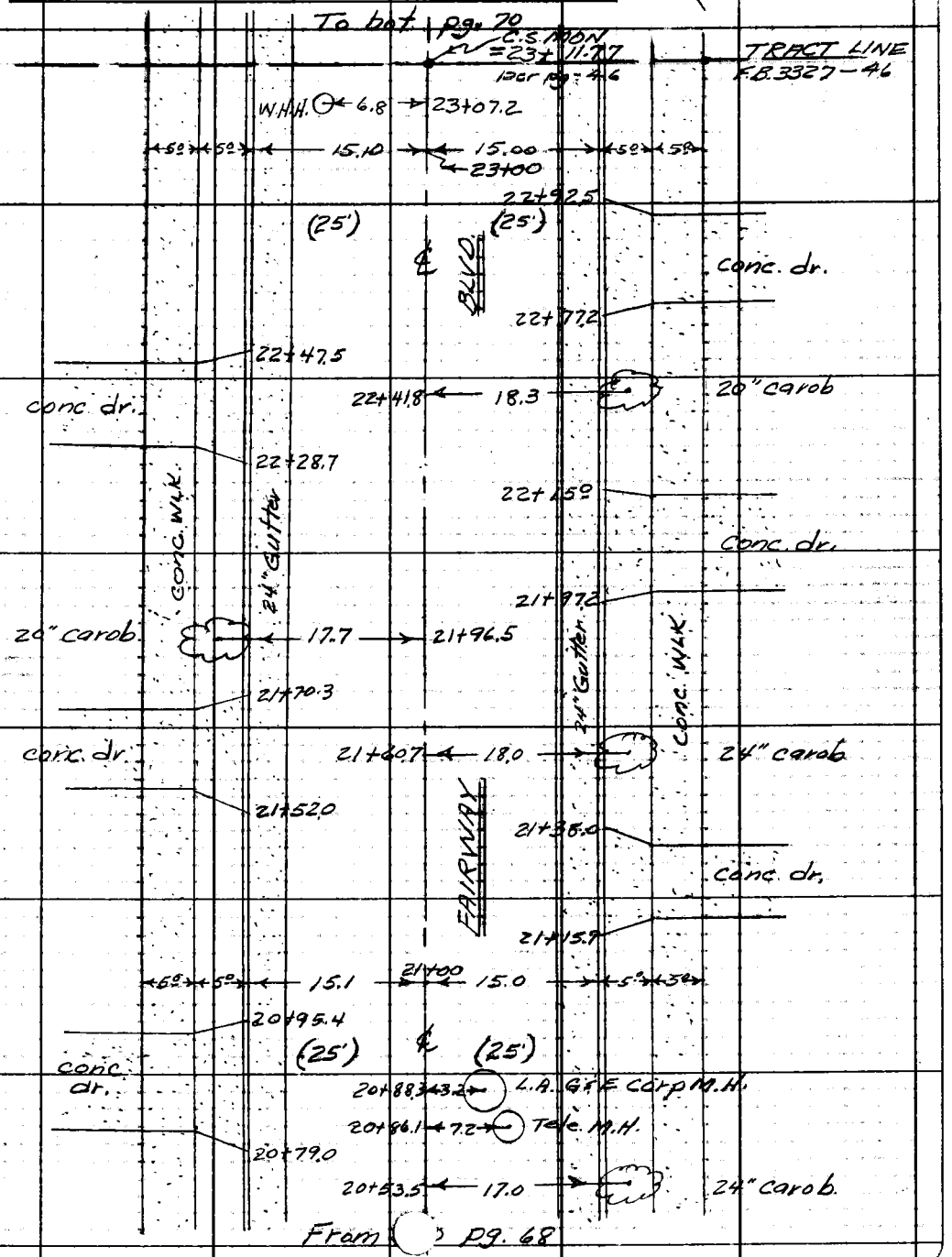

Note: Any Additions or Changes on This Sheet Must be Made or Circled in Red Ink With Date and Name of Person Making Change.

Do not extend this side of this line.

PLEASE RETURN TO
LOS ANGELES COUNTY ENGINEER
403 LOS ANGELES COUNTY ENGINEERING BLDG.

76F309S CE#310 1-65

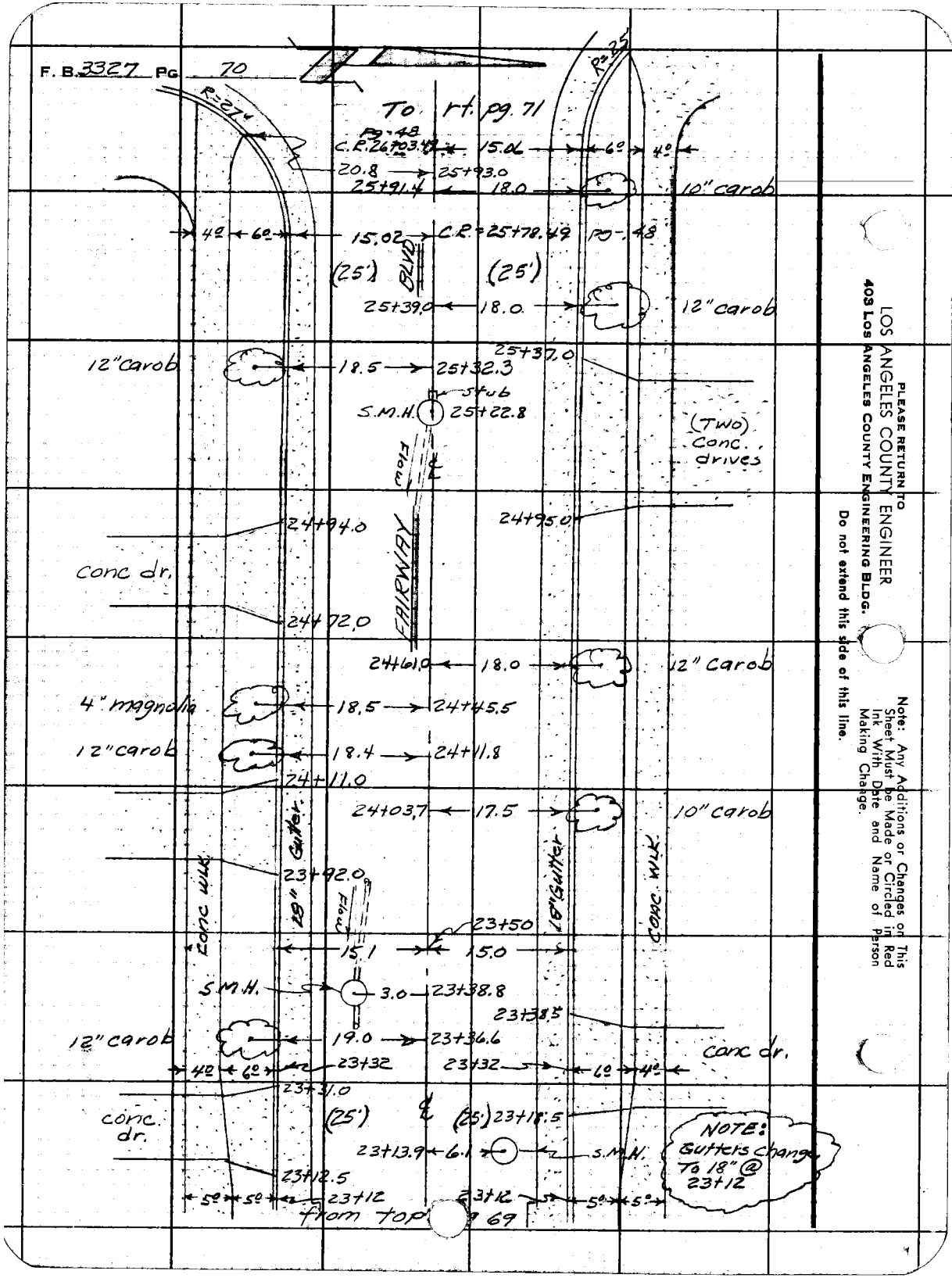

PLEASE RETURN TO
LOS ANGELES COUNTY ENGINEER
409 Los Angeles County Engineering Bldg.

Do not extend this side of this line.

Note: Any Additions or Changes on This Sheet Must be Made or Circled in Red Ink with Date and Name of Person Making Change.

Notes Ck'd by	Survey of Mullen Ave - SD	F. B. 3327 PG. 71
Map No.	JN 6268.00 Tape Std °F	
Office Work	Surveyed by A.S. Curtis	
Checked	Notes J. Bazen Date 3-17-66	
Date	Indexed C. J. GALLI	

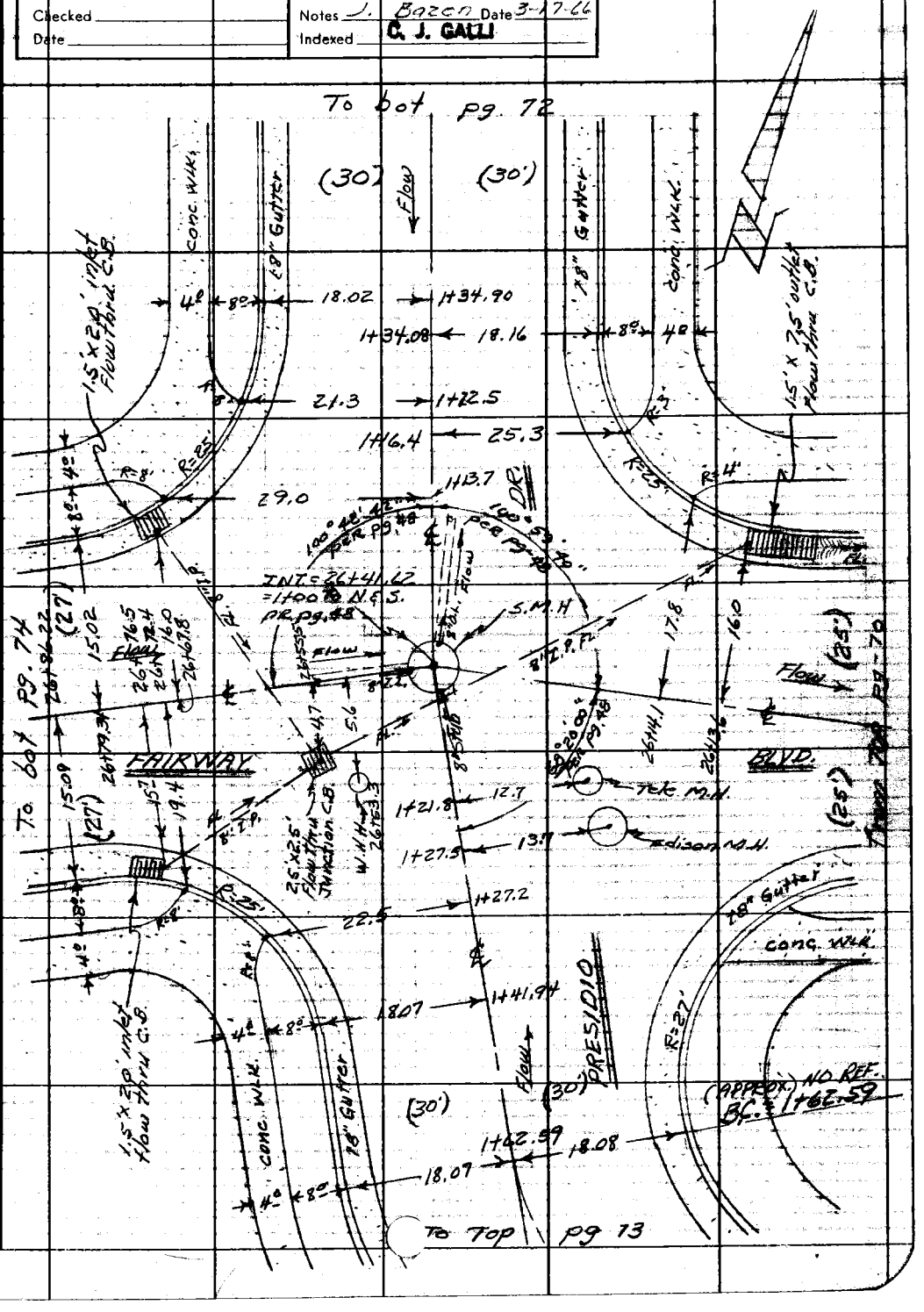

Note: Any Additions or Changes on This Sheet Must be Made or Circled in Red Ink With Date and Name of Person Making Change.

Do not extend this side of this line.

PLEASE RETURN TO
LOS ANGELES COUNTY ENGINEER
403 LOS ANGELES COUNTY ENGINEERING BLDG.

76F309S CE#310 1-65

F. B. 3327 PG 72

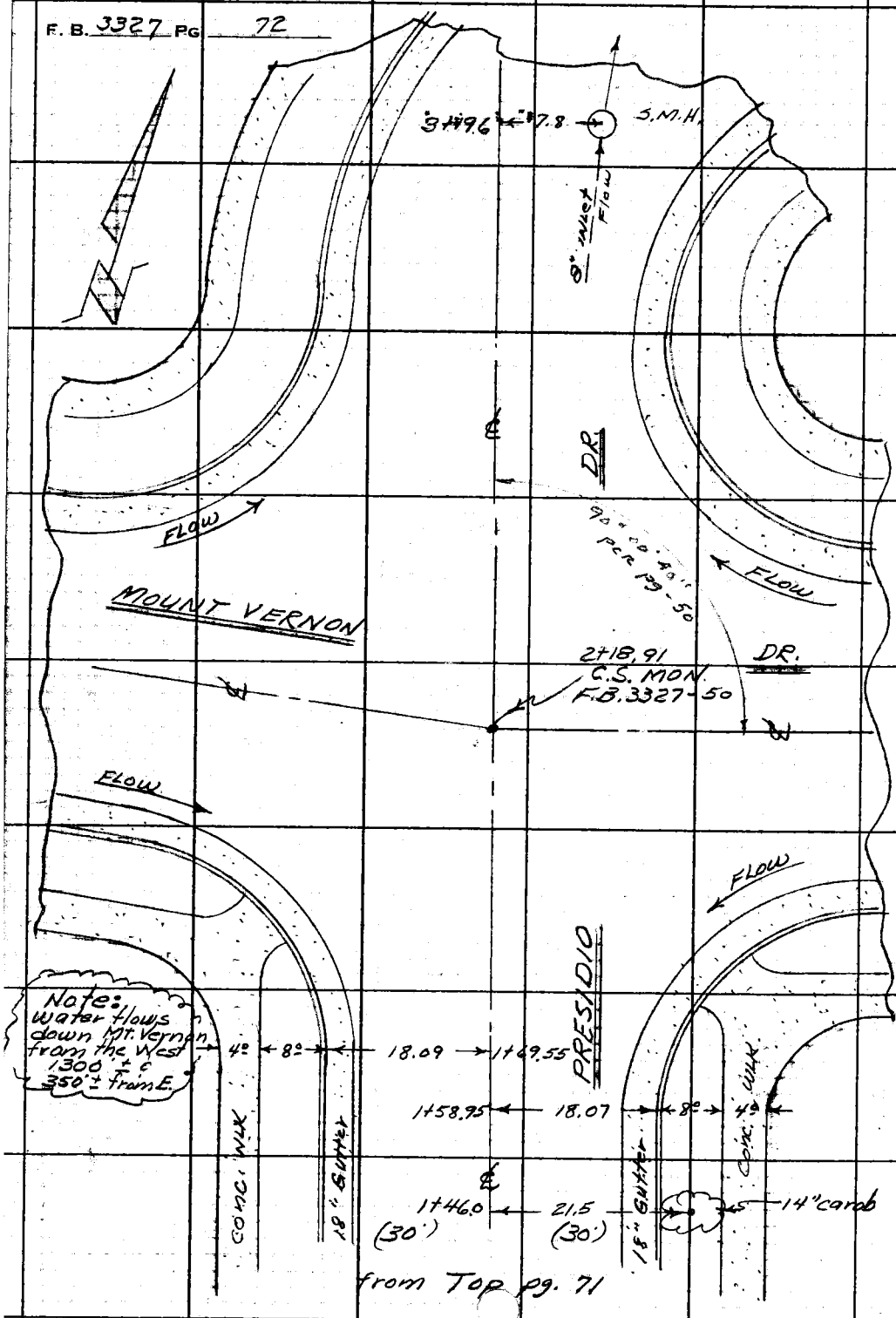

PLEASE RETURN TO
LOS ANGELES COUNTY ENGINEER
403 LOS ANGELES COUNTY ENGINEERING BLDG.

Do not extend this side of this line.

Note: Any Additions or Changes on This Sheet Must be Made or Circled in Red Ink With Date and Name of Person Making Change.

Notes Ck'd by	Survey of Mullen Ave - S.D.	F. B. 3327 PG. 73
Map No.	JN 6268.00 Tape Std °F	
Office Work	Surveyed By [illegible]	
Checked	Notes J. Bazen Date 3-22-66	
Date	Indexed C. J. GALLE	

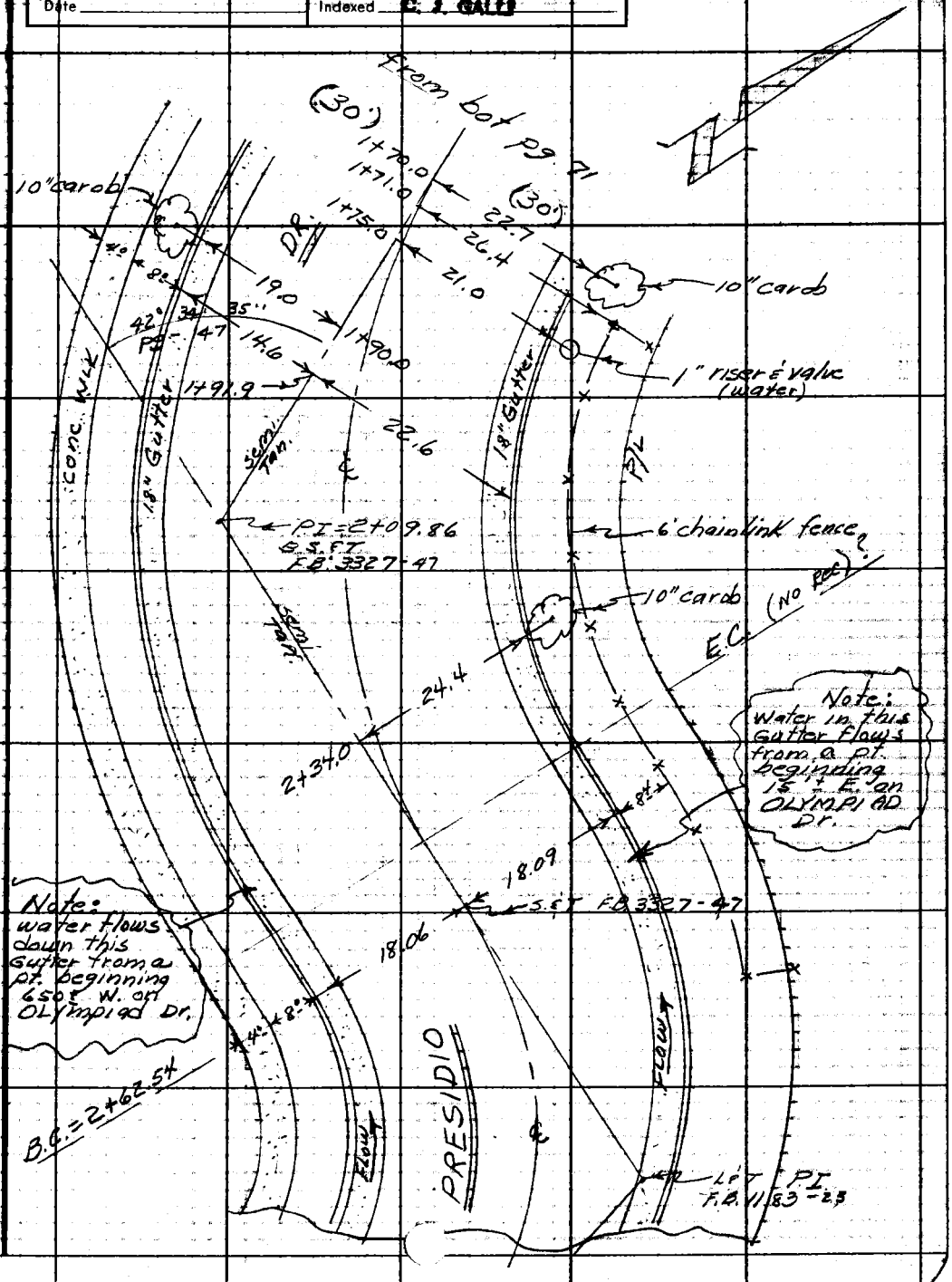

Note: Any Additions or Changes on This Sheet Must be Made or Circled in Red Ink With Date and Name of Person Making Change.

PLEASE RETURN TO
LOS ANGELES COUNTY ENGINEER
403 LOS ANGELES COUNTY ENGINEERING BLDG.

Do not extend this side of this line.

76F309S CE#310 1-65

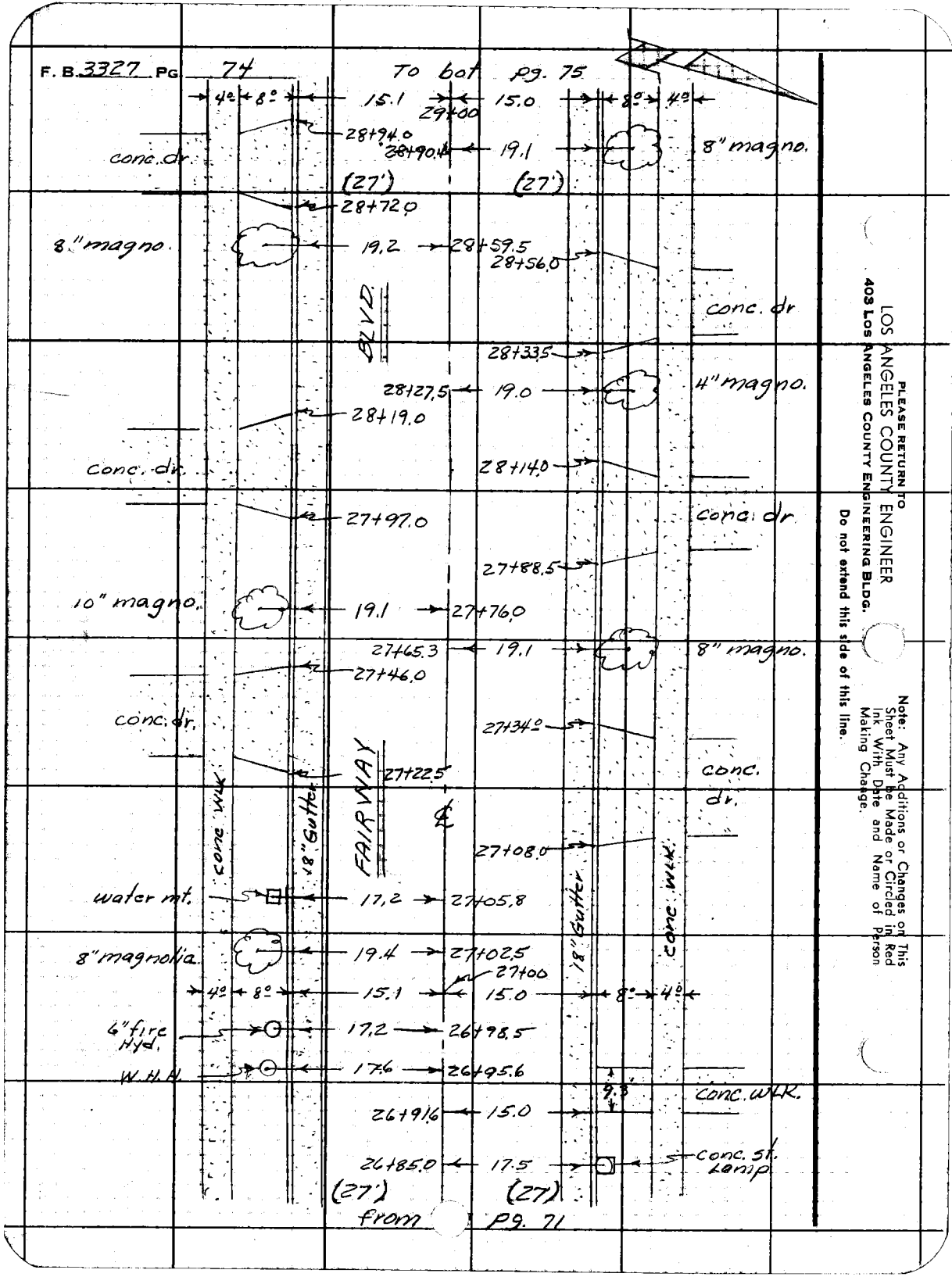

PLEASE RETURN TO
LOS ANGELES COUNTY ENGINEER
403 LOS ANGELES COUNTY ENGINEERING BLDG.
Do not extend this side of this line.

Note: Any Additions or Changes on This Sheet Must be Made or Circled in Red Ink With Date and Name of Person Making Change.

Notes Ck'd by	Survey of Angeles Vista Blvd & D. F. B. 3327 PG. 75
Map No.	JN Tape Std °F
Office Work	Surveyed by CURTIS
Checked	Notes J. BAZEN Date 3-23-64
Date	Indexed C. J. GALLI

Note: Any Additions or Changes on This Sheet Must be Made or Circled in Red Ink With Date and Name of Person Making Change.

PLEASE RETURN TO
LOS ANGELES COUNTY ENGINEER
403 Los Angeles County Engineering Bldg.
Do not extend this side of this line.

76F309S CE#310 1-65

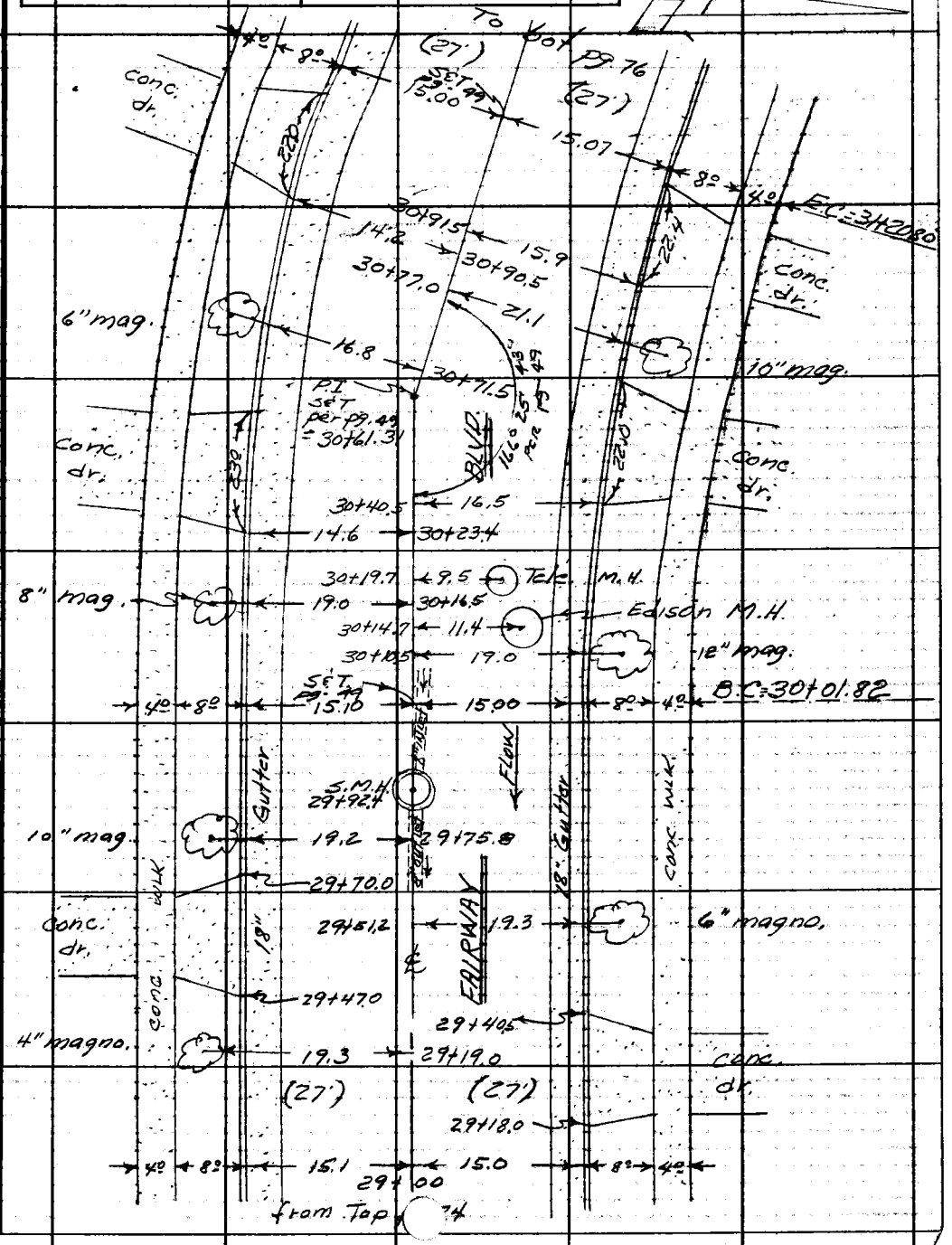

F. B. 3327 PG. 76

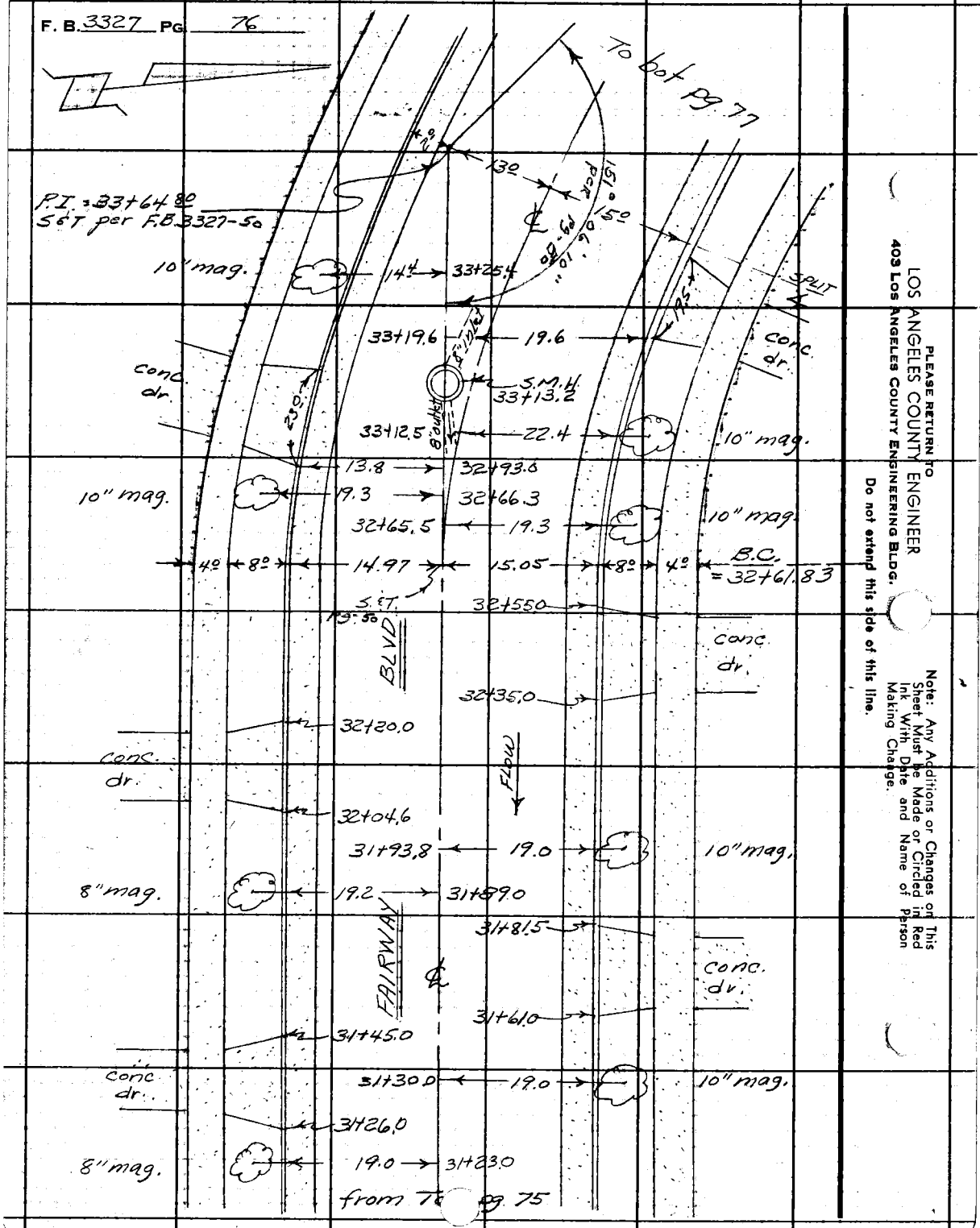

LOS ANGELES COUNTY ENGINEER
403 Los Angeles County Engineering Bldg.

PLEASE RETURN TO

Do not extend this side of this line.

Note: Any Additions or Changes on This Sheet Must be Made or Circled in Red Ink With Date and Name of Person Making Change.

Notes Ck'd by	Survey of Angeles Vista Blvd. S.D.
Map No.	JN 5112.09 Tape Std °F
Office Work	Surveyed by A.S. Curtis
Checked	Notes J. Bason Date 3-22-66
Date	Indexed C. J. GALLI

F. B. 3327 PG. 77

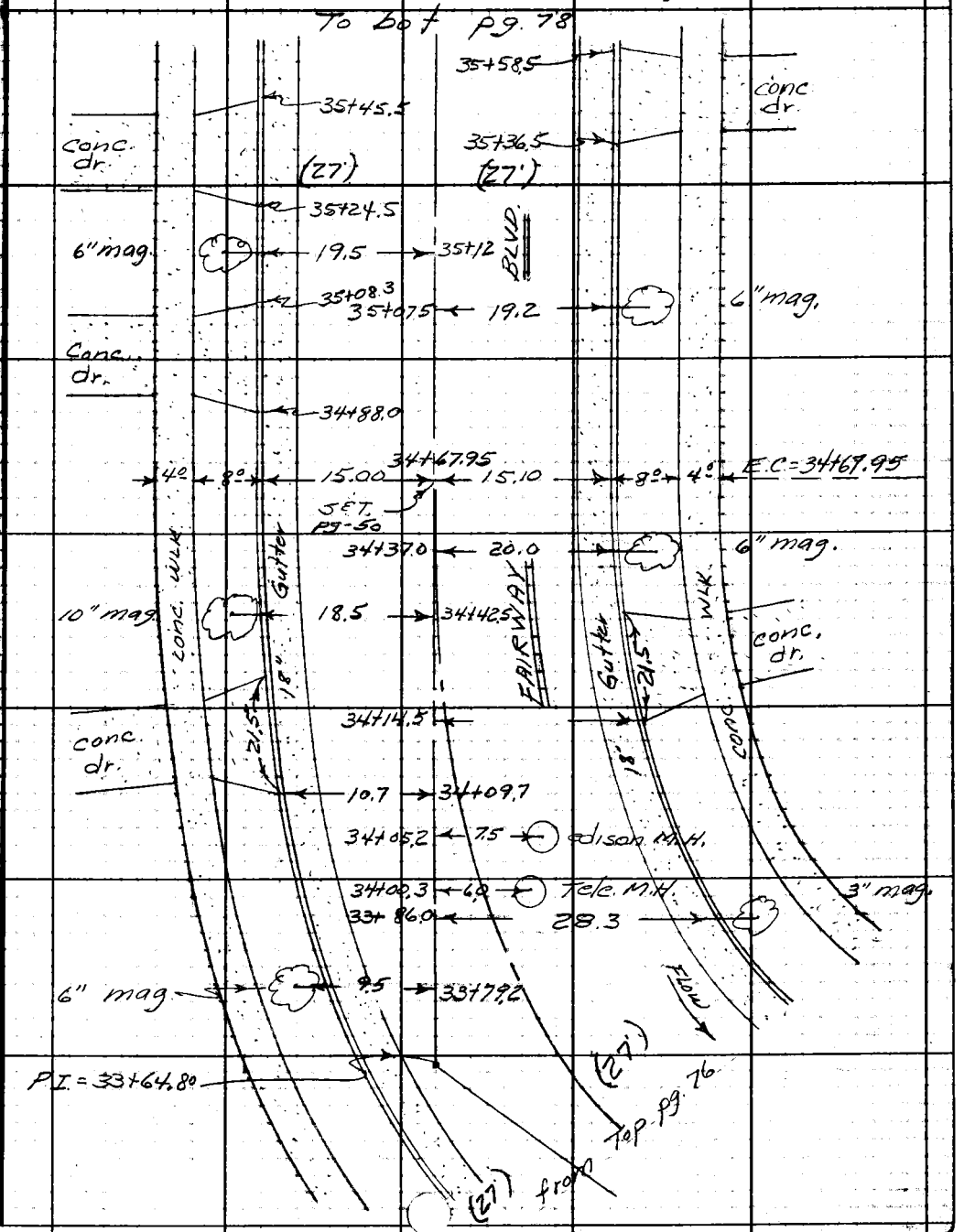

Note: Any Additions or Changes on This Sheet Must be Made or Circled in Red Ink With Date and Name of Person Making Change.

PLEASE RETURN TO
LOS ANGELES COUNTY ENGINEER
403 LOS ANGELES COUNTY ENGINEERING BLDG.

Do not extend this side of this line.

76F309S CE#310 1-65

F. B. 3327 PG. 78

To bot pg 79.

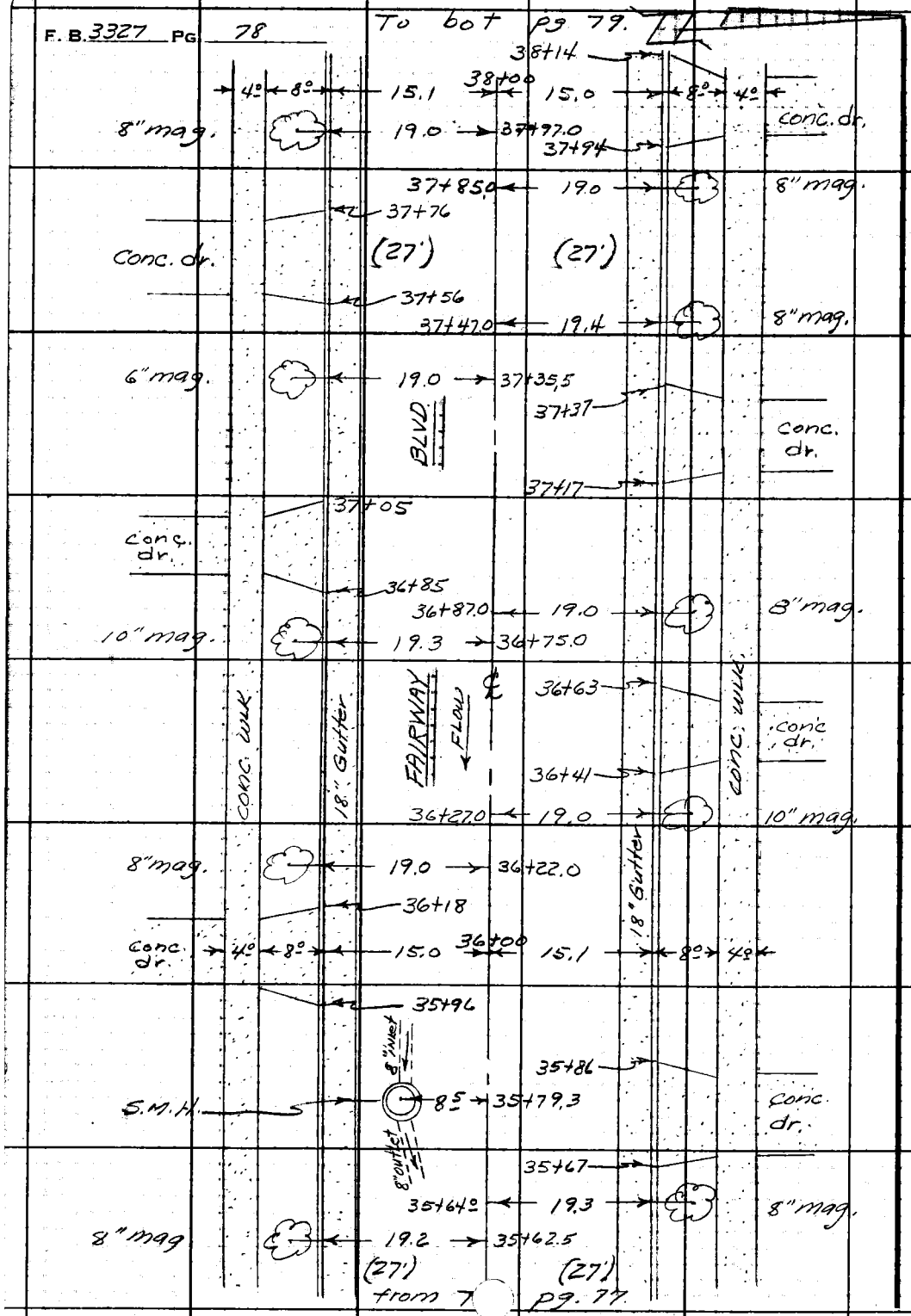

PLEASE RETURN TO
LOS ANGELES COUNTY ENGINEER
403 Los Angeles County Engineering Bldg.

Do not extend this side of this line.

Note: Any Additions or Changes on This Sheet Must be Made or Circled in Red Ink With Date and Name of Person Making Change.

Notes Ck'd by	Survey of Angeles Vista Blvd. S.D. F. B. 3327 PG. 79
Map No.	JN 61 12 09 Tape Std °F
Office Work	Surveyed by W.S. CURTIS
Checked	Notes J. BAZEN Date 3-23-66
Date	Indexed G. J. GALLI

Note: Any Additions or Changes on This Sheet Must be Made or Circled in Red Ink With Date and Name of Person Making Change.

Do not extend this side of this line.

PLEASE RETURN TO
LOS ANGELES COUNTY ENGINEER
403 LOS ANGELES COUNTY ENGINEERING BLDG.

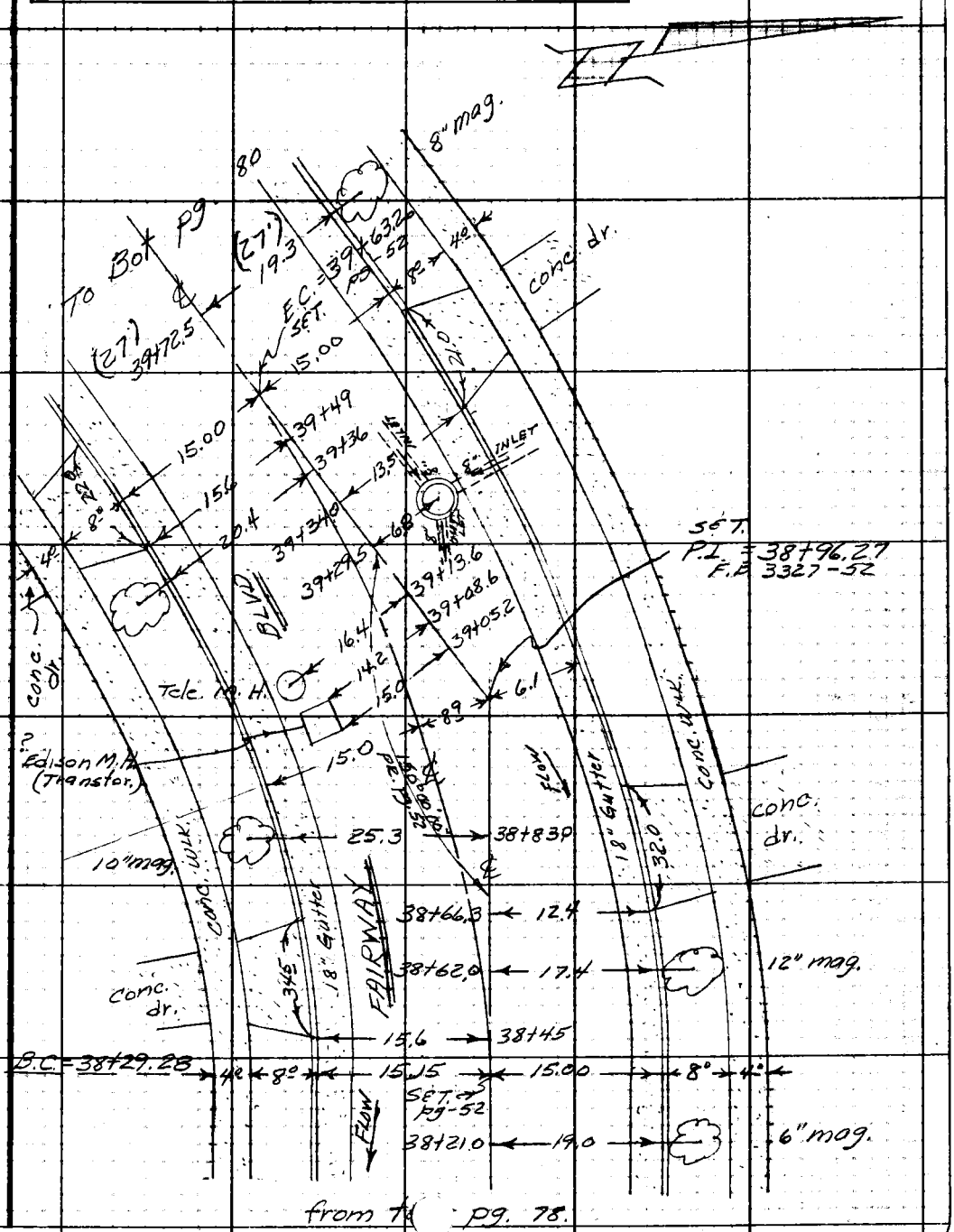

76F309S CE#310 1-65

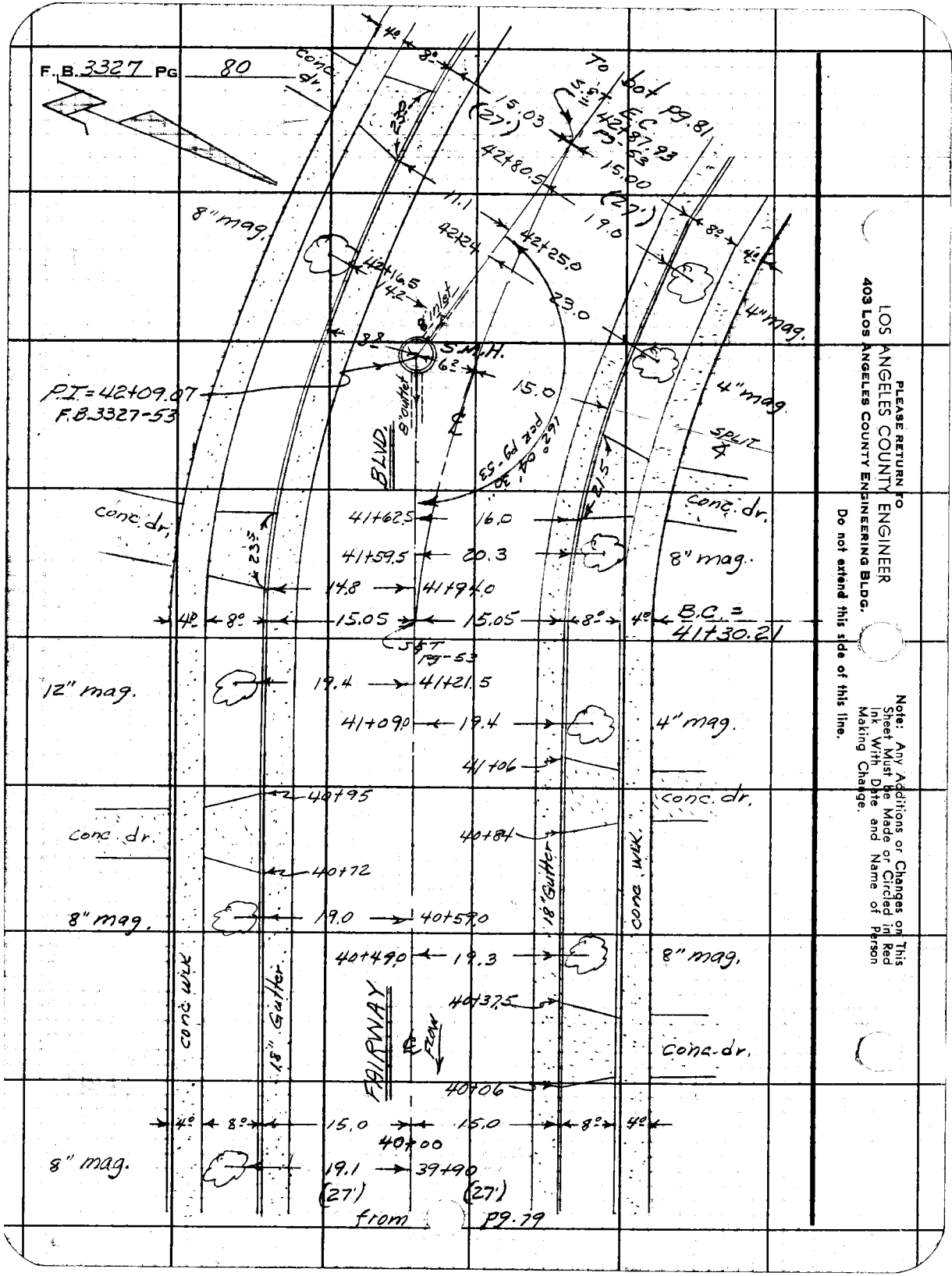

PLEASE RETURN TO
LOS ANGELES COUNTY ENGINEER
403 Los Angeles County Engineering Bldg.

Do not extend this side of this line.

Note: Any Additions or Changes on This Sheet Must be Made or Circled in Red Ink With Date and Name of Person Making Change.

Notes Ck'd by	Survey of Angeles Vista Blvd. S.D.
Map No.	JN 6112.09 Tape Std °F
Office Work	Surveyed by A.S. Curtis
Checked	Notes J. BAZEN Date 3-23-66
Date	Indexed C. J. GALLI

F. B. 3327 PG. 81

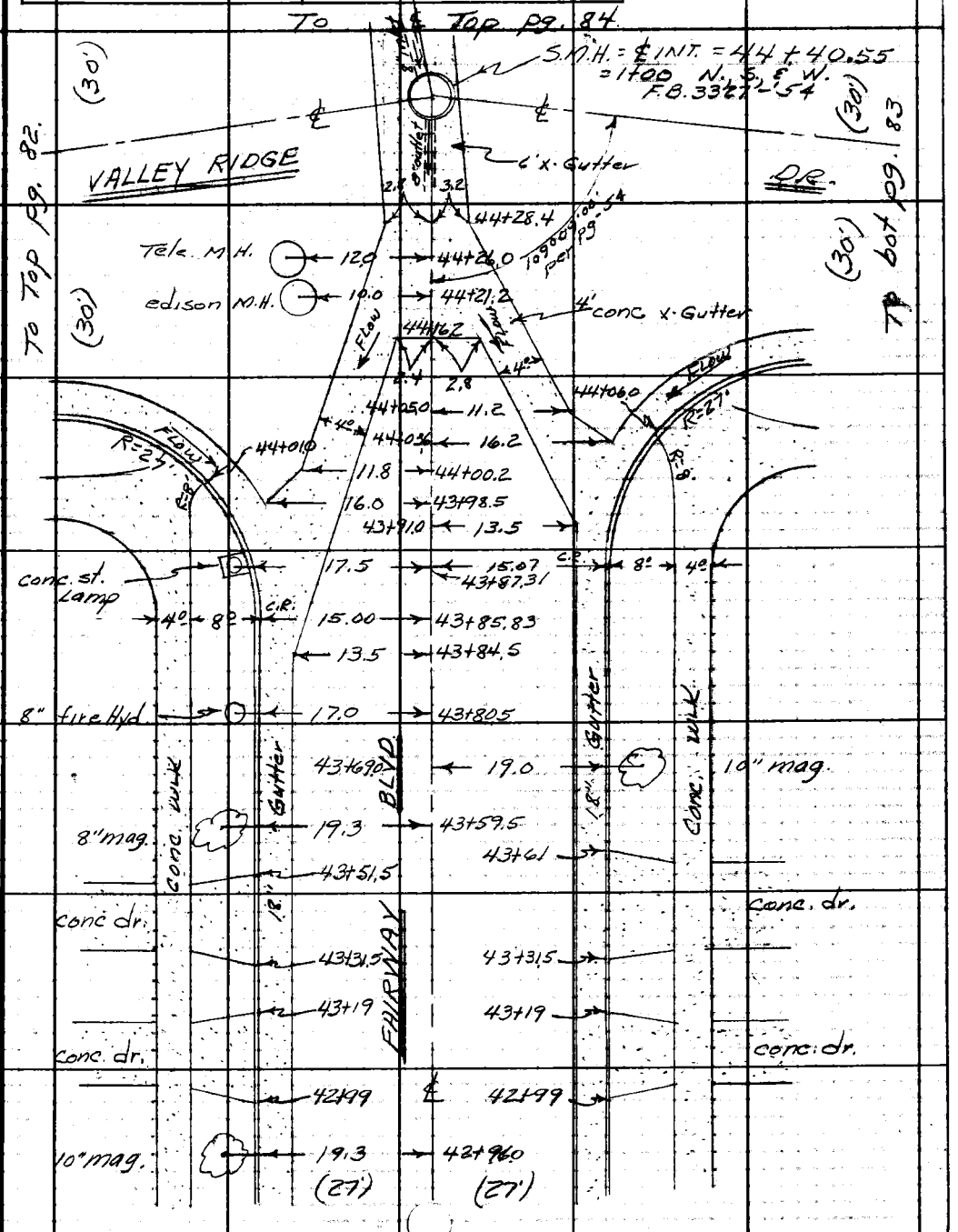

Note: Any Additions or Changes on This Sheet Must be Made or Circled in Red Ink With Date and Name of Person Making Change.

Do not extend this side of this line.

PLEASE RETURN TO
LOS ANGELES COUNTY ENGINEER
403 LOS ANGELES COUNTY ENGINEERING BLDG.

76F309S CE#310 1-65

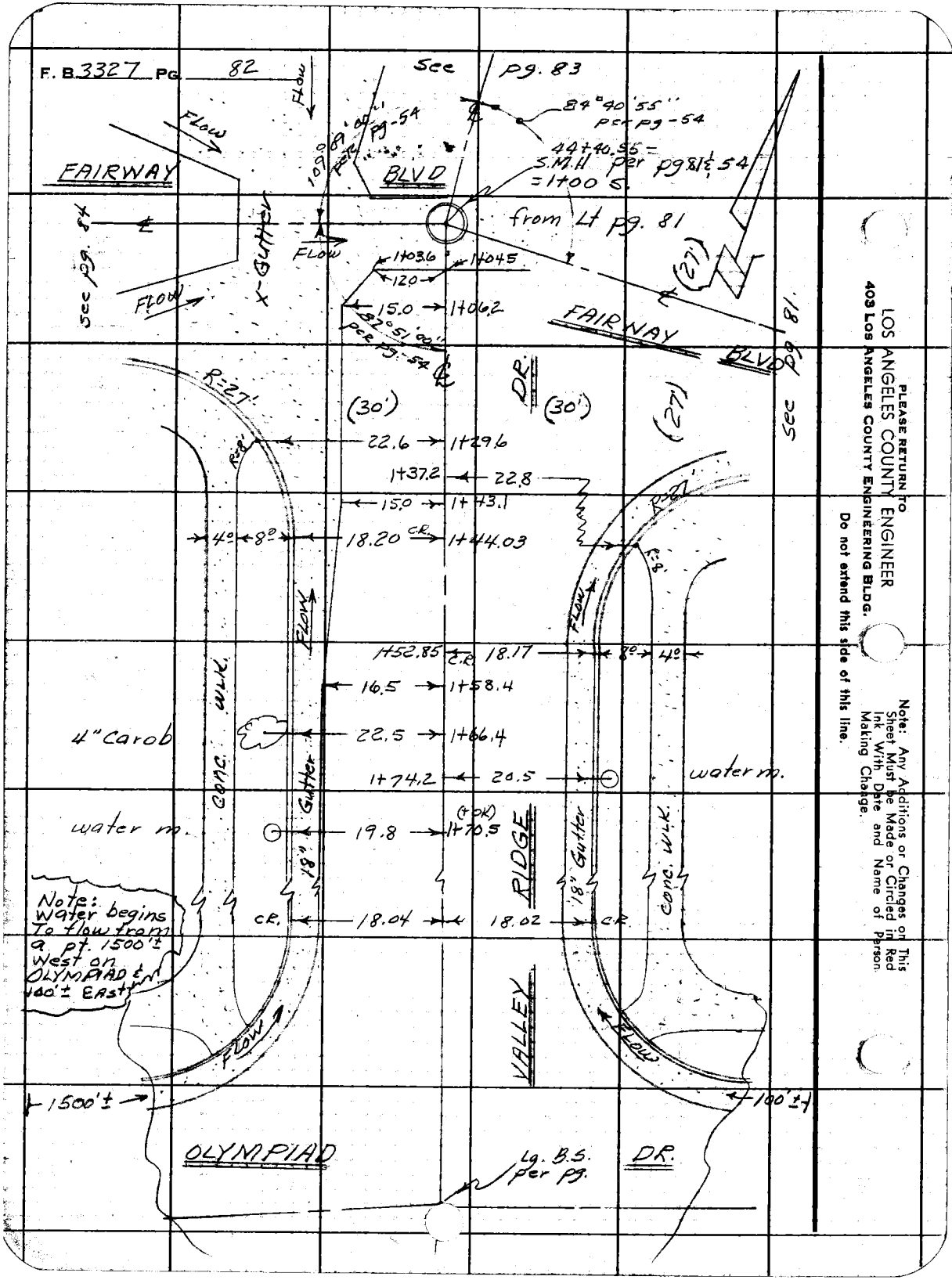

PLEASE RETURN TO
LOS ANGELES COUNTY ENGINEER
403 LOS ANGELES COUNTY ENGINEERING BLDG.

Do not extend this side of this line.

Note: Any Additions or Changes on This Sheet Must be Made or Circled in Red Ink With Date and Name of Person Making Change.

Notes Ck'd by	Survey of Angeles Vista Blvd. S.D. F. B. 3327 PG. 83
Map No.	JN 6112.02 Tape Std °F
Office Work	Surveyed by R.S. CURTIS
Checked	Notes J. BAZEN Date 7-23-66
Date	Indexed C. J. GALLI

Note: Any Additions or Changes on this Sheet Must be Made or Circled in Red Ink With Date and Name of Person Making Change.

Do not extend this side of this line.

PLEASE RETURN TO
LOS ANGELES COUNTY ENGINEER
403 LOS ANGELES COUNTY ENGINEERING BLDG.

76F3093 CE#310 1-65

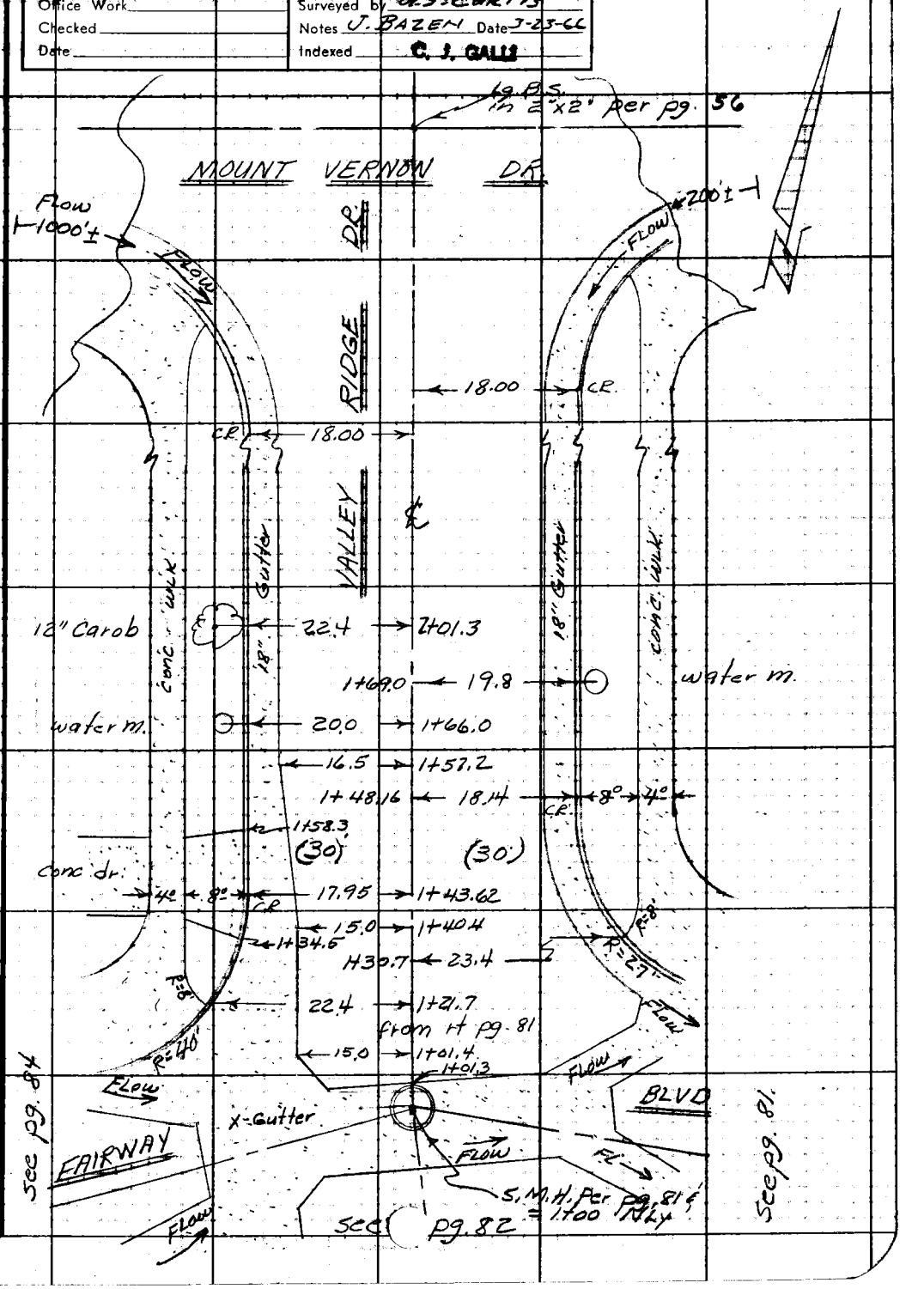

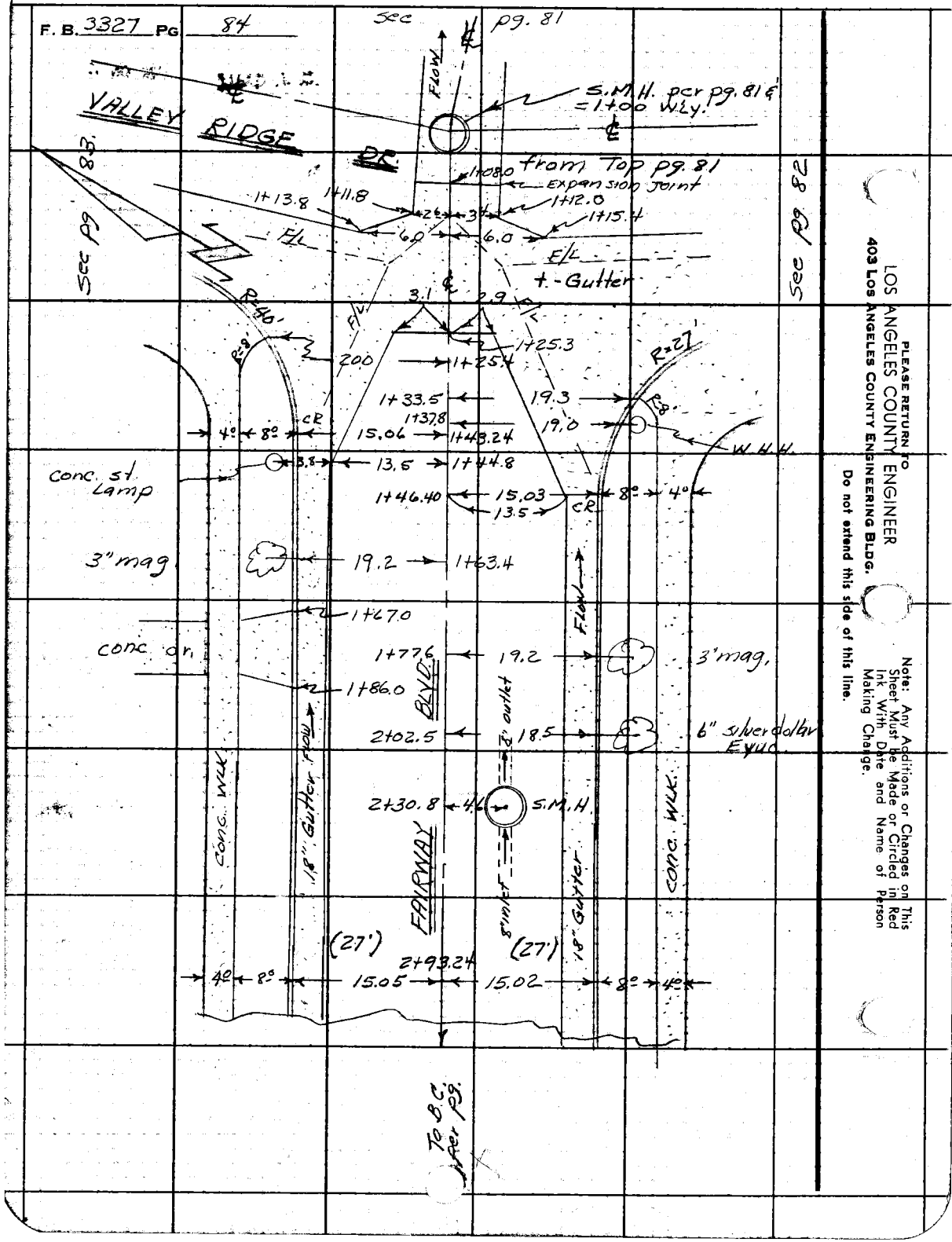

PLEASE RETURN TO
LOS ANGELES COUNTY ENGINEER
403 Los Angeles County Engineering Bldg.

Do not extend this side of this line.

Note: Any Additions or Changes on This Sheet Must be Made or Circled in Red Ink With Date and Name of Person Making Change.

Profile No. ____ X-Sec. No. ____ | Notes Red ____ Date ____ Notes Chkd. ____ Date ____ | Plotted ____ Date ____ Checked ____ Date ____ | Job No. 6268.00 Division No. 11 | Survey of Mullen Ave S.D. | Survey by CURTIS Notes CURTIS Date 3-21-1966 | Map No. ____ Indexed G. J. GALLI Date MAR 9 1966 | F.B. 3327 Pg. 85

J.N. 6268.00

Mullen Ave. S.D.

Cross Sections on Mullen Ave from Olympiad Dr & Mullen Pl. to Fairway Blvd. and on Fairway Blvd to Presidio Dr.

J.N. 611209

Angeles Vista Blvd. S.D.

Cross Sections on Fairway Blvd. - To Valley Ridge Ave.

CURTIS
BAZEN
OHASHI
RODRIGUEZ

- NOTE -
See pages 16 thru 23 for Bench Marks

See pages 57 thru 84 for Topog.

See pages 37 thru 57 for Centerline.

NOTE - See pages 123 thru 138 for Invert. Elev's of M.H.'s

STATION	B.S.	H.I.	F.S.	ELEV.

NOTE: ANY ADDITIONS OR CHANGES ON THIS SHEET MUST BE MADE OR CIRCLED IN RED INK, WITH DATE AND NAME OF PERSON MAKING CHANGE.

Do not extend notes this side of this line.

PLEASE RETURN TO
LOS ANGELES COUNTY ENGINEER
700 LOS ANGELES COUNTY ENGINEERING BLDG.

76L-296 CE 307 11-58

76L-298 CE 307 11-58

PLEASE RETURN TO
LOS ANGELES COUNTY ENGINEER
700 Los Angeles County Engineering Bldg.

NOTE: ANY ADDITIONS OR CHANGES ON THIS SHEET MUST BE MADE OR CIRCLED IN RED INK, WITH DATE AND NAME OF PERSON MAKING CHANGE

Do not extend notes this side of this line.

F.B. 3327 Pg. 86 Job No. 6268.00 Division No. 11 Notes Red Plotted Profile
Survey of Mullen Ave. SD. Date Date No. X-Sec.
Survey by CURTIS Notes Curtis Notes Chkd. Checked No.
Indexed C.J. Date Date Date

STATION	B.S.	H.I.	F.S.	ELEV		
BM # SD 2537				206.67	El. 206.667 F.B. 3327-16 Olympiad BM # SD. 2537 Dr. & Mullen Pl. - N.W. Cor. - Bt. Spk. in Curb - 1'W. of W end C.R.	
1+00				205.89	Int's Mullen Ave & Olympiad Dr.	
"				205.62		18' E. on ℄ " "
"				205.99	18' W. on ℄ Mullen Pl.	
1+26.2				205.94	F.L. "X" Cut	℄ Olympiad Dr
"				206.11		12' Rt.
"				206.02		22' Rt. ed Conc Cut
"				205.84		24° Rt Bt Curb
"				206.51		24° Rt. Top Curb
1+50				206.75		℄
1+78.3				207.41		℄
"				207.37		9° Rt
"				207.02		15° Rt. ed. Conc Cut
"				206.84		18° Rt Cut.
"				207.47		" " T.C.
"				207.62		20° " Ed Conc wk
"				207.70		25° " " " "

76L-298 CE 307 11-58

PLEASE RETURN TO
LOS ANGELES COUNTY ENGINEER
700 LOS ANGELES COUNTY ENGINEERING BLDG.

NOTE: ANY ADDITIONS OR CHANGES ON THIS SHEET MUST BE MADE OR CIRCLED IN RED INK, WITH DATE AND NAME OF PERSON MAKING CHANGE.

Do not extend notes this side of this line.

STATION	B.S.	H.I.	F.S.	ELEV.		
1+81.5				207.53		℄ Olympiad Dr.
✓				207.29	10° Lt.	
✓				206.61	20.60 Lt ed Conc Gut.	
✓				206.45	22.93 Lt Gut.	
✓				207.08	✓ ✓ T.C.	
✓				207.5	25' Lt. P.L.	
2+ 00				208.02		℄
2+ 18.3				208.63		℄
✓				208.53		9° Rt.
✓				208.21		15.7 Rt. ed Gut
✓				208.01		18.10 Rt Gut
✓				208.68		✓ ✓ T.C.
✓				208.76		20.5 Rt. ed. Conc wk.
✓				208.78		25° ✓ ✓ ✓ ✓
✓				208.49	10° Lt	
✓				207.88	20.6 Lt. ed Conc Gut	
✓				207.69	22.9 Lt. Gut	
✓				208.30	✓ ✓ T.C.	
✓				208.7	25° Lt. P/L	

Profile Notes Red ____ Plotted ____ Job No. 6288.00 Division No. 11 F.B. 3327 Pg. 87
No. ____ Date ____ Date ____ Survey of Mullen Ave S.D.
X-Sec. Notes Chkd. ____ Checked ____ Survey by Curtis Notes Curtis Date 3-21-66
No. ____ Date ____ Date ____ Map No. ____ Indexed C. J. Gatti Date 3-6

76L-298 CE 307 11-58

PLEASE RETURN TO
LOS ANGELES COUNTY ENGINEER
700 LOS ANGELES COUNTY ENGINEERING BLDG.

NOTE: ANY ADDITIONS OR CHANGES ON THIS SHEET MUST BE MADE OR CIRCLED IN RED INK, WITH DATE AND NAME OF PERSON MAKING CHANGE

T.P. 217.45

Do not extend notes this side of this line.

STATION	B.S.	H.I.	F.S.	ELEV		
3+00 ⊙				211.37		℄
3+18.3				211.91		℄
✓				211.72		9° Rt.
✓				211.38		15.7 Rt ed Conc Gut
✓				211.24		18.10 Rt. Gut.
✓				211.92		✓ ✓ T.C.
✓				211.89	10° Lt.	
✓				211.48	20.6 Lt. ed. Conc Gut.	
✓				211.31	22.9 Lt. Gut	
✓				211.92	✓ ✓ T.C.	
3+50				212.85		℄
3+90.22 No eastly on Mullen Ave						
=1+00 No-Westly on Olympiad DR.				213.74		℄ ∡ Pt.
✓				213.50	18' S-westly on ℄ Mullen Ave	
✓				213.12	50' ✓ ✓ ✓	✓ ✓
1+25 No.				215.21		℄ Olympiad DR.
1+54.83				219.21		℄ ✓ ✓
✓				219.25	7° Lt	
✓				218.69	13° Lt ed Conc. Gut	
✓				218.52	15° Lt Gut.	
✓				219.19	✓ ✓ T.C.	

F.B. 3327 Pg. 88 4

Job No. 6268.00 Division No. 11 Notes Red ____ Plotted ____ Profile ____

Survey of Mullen Ave - SD. Date ____ Date ____ No. ____ X-Sec. ____

Survey by Curtis Notes Curtis Notes Chkd. ____ Checked ____ No. ____

Indexed [illegible] Date ____ Date ____ Date ____

76L-298 CE 307 11-58

PLEASE RETURN TO
LOS ANGELES COUNTY ENGINEER
700 LOS ANGELES COUNTY ENGINEERING BLDG.

NOTE: ANY ADDITIONS OR CHANGES ON THIS SHEET MUST BE MADE OR CIRCLED IN RED INK, WITH DATE AND NAME OF PERSON MAKING CHANGE.

Do not extend notes this side of this line.

STATION	B.S.	H.I.	F.S.	ELEV.		
1+54.83				219.22	20° Lt. ed Conc. wk.	
✓				219.34	25' Lt. ed. Conc. Wk.	
1+58.80				219.75		℄
✓				219.47		7° Rt
✓				219.03		13° Rt. ed Conc. Gut.
✓				218.86		15° Rt. Gut
✓				219.54		✓ ✓ T.C.
✓				219.76		20' Rt. ed. Conc wk
✓				219.75		25' ✓ ✓ ✓ ✓
1+94.83				224.58		℄
✓				224.46		7° Rt.
✓				223.91		13° Rt ed. conc. Gut
✓				223.75		15° Rt Gut
✓				224.45		✓ ✓ T.C.
✓				224.68		20° Rt ed Conc. Wk
✓				224.70		25° Rt ✓ ✓ ✓
✓				224.49	7° Lt.	
✓				223.93	13° Lt ed. Conc. Gut.	
✓				223.77	15° Lt. Gut.	
				224.46	✓ ✓ T.C.	

Profile Notes Red ____ Plotted ____ Job No. 6268.00 Division No. 11 F.B. 3327 Pg. 89
No. ____ Date ____ Date ____ Survey of Mullen Ave. S.D.
X-Sec. Notes Chkd. ____ Checked ____ Survey by Curtis Notes Curtis Date 3-21-66
No. ____ Date ____ Date ____ Map No. ____ Indexed C. J. GALLY Date ____

76L-298 CE 307 11-58

PLEASE RETURN TO
LOS ANGELES COUNTY ENGINEER
700 LOS ANGELES COUNTY ENGINEERING BLDG.

NOTE: ANY ADDITIONS OR CHANGES ON THIS SHEET MUST BE MADE OR CIRCLED IN RED INK, WITH DATE AND NAME OF PERSON MAK.NG CHANGE

Do not extend notes this side of this line.

F.B. 3327 Pg. 90 Job No. 6268.02 Division No. 11 Notes Red Plotted Profile
Survey of Mullen Ave. S.D. Date Date No. X-Sec.
Survey by Curtis Notes Curtis Notes Chkd. Checked
Indexed C. J. Date Date Date No.

STATION	B. S.	H. I.	F S.	ELEV		
T.P.				226,42	T.P.	
1494.83				224,54	20° Lt. ed. Conc. wk	
✓				224.64	25' ✓ ✓ ✓ ✓	
2+94.83				238,14		℄ Prod & Post.
✓				238,49		7° Rt.
✓				238,55		14° Rt
✓				238,13		22½ Rt. Ed Conc Gut
✓				237,92		24½ Rt. Gut
✓				238,63		24½ Rt. T.C.
T.P.				235,44	T.P.	
T.P.				235,19	T.P.	
2494.83				237,69	4½ Lt. ed Conc Gut,	
✓				237,53	6½ Lt. Gut.	
✓				238,21	6½ ✓ T.C.	
T.P.				226,34	TP	
BM #SD.2538				218,11	B.M. #S.D. 2538 Elev 218.116 per F.B. 3327-17	
4+16.6				213,54		℄ Mullen Ave & Ed. Conc "x" Gut.
4+19.8				213,51	✓ ✓ ✓	✓ F.L. ✓ ✓ ✓

76L-296 CE 307 11-58

PLEASE RETURN TO
LOS ANGELES COUNTY ENGINEER
700 LOS ANGELES COUNTY ENGINEERING BLDG.

NOTE: ANY ADDITIONS OR CHANGES ON THIS SHEET MUST BE MADE OR CIRCLED IN RED INK, WITH DATE AND NAME OF PERSON MAKING CHANGE.

Do not extend notes this side of this line.

Profile Noted ____ Date ____ Job No. 6268.00 Division No. 11
No. ____ X-Sec. ____ Notes Rod ____ Date ____ Survey of Mullen Ave SD.
No. ____ Date ____ Notes Chkd. ____ Checked ____ Survey by Curtis Notes Curtis Date 3-21-66
Date ____ Map No. ____ Indexed ____ Date ____

F.B. 3327 Pg. 71

STATION	B.S.	H.I.	F.S.	ELEV.		
4+23.0				213,60		℄ Mullen Ave & Ed. Conc "x" Gut
4+42.10				214,38		P.O.S.T.
—				214.20		6° Rt.
—				213.80		11 5/5 Rt. ed Conc Gut
—				213,65		13 5/5 Rt. Gut
—				214,32		13 5/5 Rt. T.C.
—				214.32		16 L Rt. ed Conc wk
—				214,35		20 6 Rt ✓ ✓ ✓
4+47.17				214,52		P.O.S.T.
—				214,58	10° Lt.	
—				214,44	21 6/5 Lt. ed, Conc Gut.	
—				214.37	23 6/5 Lt. Gut	
—				215,07	23 6/5 Lt. T.C.	
—				215,16	26 3/5 Lt. ed Conc wk	
—				215.20	30 9 Lt. ✓ ✓ ✓	
4+82,10				215,08		P.O.S.T.
—				214,83		245 Rt. ed Conc Gut
—				214.70		445 ✓ Gut
—				215,37		445 ✓ T.C.

76L-298 CE 307 11-58

PLEASE RETURN TO
LOS ANGELES COUNTY ENGINEER
700 LOS ANGELES COUNTY ENGINEERING BLDG.

NOTE: ANY ADDITIONS OR CHANGES ON THIS SHEET MUST BE MADE OR CIRCLED IN RED INK, WITH DATE AND NAME OF PERSON MAKING CHANGE

Do not extend notes this side of this line.

F.B. 3327 Pg. 92 — Job No. 6268.00 — Division No. 11 — Notes Red — Plotted — Profile
Survey of Mullen Ave. S.D. — Date — Date — No.
Survey by CURTIS — Notes — Notes Chkd. — Checked — X-Sec.
Indexed — Date — Date — Date — No.

STATION	B. S.	H. I.	F S.	ELEV		
4482.10				215.46		7.05 Rt. ed Conc Wk
″				215.46		11.55 ″ ″ ″ ″
″				215.53	10° Lt.	
″				215.64	20° Lt.	
″				215.40	31½ Lt. ed Conc. Gut.	
″				215.31	33½ Lt. Gut.	
″				216.02	33½ Lt. T.C.	
″				216.18	36½ Lt. ed. Conc Wk	
				216.23	40? ″ ″ ″ ″	
5730.05 P.I.						P.I. (See pg's 40 & 60)
″				216.74	6° Lt. ed. Conc. wk	(on split of Angle)
″				216.74	10½ Lt ″ ″ ″	
″				216.51	13.06 Lt T.C.	
″				215.83	″ ″ Gut.	
″				215.93	15.06 ″ Ed. Conc Gut	
″				216.38	22° Lt.	
″				216.64	31° Lt	
″				216.53	40° Lt	
″				216.17	46.98 Lt. ed. Conc Gut	
″				216.02	48.92 Lt. Gut.	
″				216.73	″ ″ T.C.	

76L-298 CE 307 11-58

PLEASE RETURN TO
LOS ANGELES COUNTY ENGINEER
700 LOS ANGELES COUNTY ENGINEERING BLDG.

NOTE: ANY ADDITIONS OR CHANGES ON THIS SHEET MUST BE MADE OR CIRCLED IN RED INK, WITH DATE AND NAME OF PERSON MAKING CHANGE.

Do not extend notes this side of this line.

STATION	B. S.	H. I.	F. S.	ELEV.		
5+30.05				216.95	51.5 Lt. Ed. Conc. wk.	
″				216.96	55.9 Lt. Ed. Conc. wk.	
T.P.				216.58	T.P.	
6+00				217.97		P.O.T.
″				217.58		83° Rt. ed. Conc. Cut.
″				217.46		103° Rt. Cut
″				218.15		103° Rt. T.C.
″				218.08	8° Lt	
″				217.89	17.5 Lt	
″				217.51	24.85 Lt. ed. Conc. Cut.	
″				217.39	26.85 Lt Cut	
″				218.08	″ Lt. T.C.	
6+69.89	E.C.			220.02		℄
7+00				220.87	″	℄
7+63.29	B.C.			222.71		℄
″				222.61		9° Rt.
″				222.21		15.90 Rt. ed. Conc. Cut.
″				222.10		17.90 Rt. Cut.
″				222.77		″ ″ T.C.

Profile Notes Red ____ Plotted ____ Job No. 4268.00 Division No. 11
No. ____ Date ____ Date ____ Survey of Mullen Ave. Sta.
X-Sec. Notes Chkd. ____ Checked ____ Survey by Curtis Notes Curtis Date 3-21-64
No. ____ Date ____ Date ____ Map No. ____ Indexed C. L. Curtis Date 3-24-64

F. B. 3327 Pg. 93

76L-256 CE 307 11-58

PLEASE RETURN TO
LOS ANGELES COUNTY ENGINEER
700 LOS ANGELES COUNTY ENGINEERING BLDG.

NOTE: ANY ADDITIONS OR CHANGES ON THIS SHEET MUST BE MADE OR CIRCLED IN RED INK, WITH DATE AND NAME OF PERSON MAKING CHANGE

Do not extend notes this side of this line.

F.B. 3327 Pg. 94 | Job No. 6268.00 Division No. 11 | Notes Red | Plotted | Profile
Survey of Fuller Ave. S.D. | Date | Date | No. | X-Sec.
Survey by Curtis Notes | Notes Chkd | Checked | No.
Indexed C. J. GALL Date: | Date | Date

STATION	B.S.	H.I.	F.S.	ELEV		
7+63.29				222.43	9° Lt.	
″				222.39	15.95 Lt. ed. Conc. Gut	
″				222.19	17.95 Lt. Gut	
″				222.85	″ ″ T.C.	
BM #SD 2539				222.35	B.M. #SD 2539 Elev. 222.350 per FB 3327-17	
8+70.90 E.C.				226.25		℄
9+00				227.21		℄
10+00				230.62		℄
10+57.95 B.C.				232.85		℄
″				232.66		9° Rt.
″				232.21		16.19 Rt. ed. Conc Gut
″				232.10		18.19 Rt. Gut.
″				232.74		″ ″ T.C.
″				232.77	9° Lt.	
″				232.35	15.92 Lt. ed. conc. Gut.	
″				232.24	17.92 Lt Gut.	
″				232.86	″ Lt. T.C.	
T.P.				229.17	T.P.	

76L-298 CE 307 11-58

PLEASE RETURN TO
LOS ANGELES COUNTY ENGINEER
700 LOS ANGELES COUNTY ENGINEERING BLDG.

NOTE: ANY ADDITIONS OR CHANGES ON THIS SHEET MUST BE MADE OR CIRCLED IN RED INK, WITH DATE AND NAME OF PERSON MAKING CHANGE.

Do not extend notes this side of this line.

STATION	B.S.	H.I.	F.S.	ELEV.		
B.M.# VF-8				236.50	BM.# VF-8 Elev. 236.496 F.B. 3327-17	
11+00				234.96		P.O.S.T.
11+42.27 Wstly on Fairway Blvd. =					(See - pg. 63)	
1+00 Nothly on Mullen Ave				237.14	(90° to line back)	P.I. for { Fairway Blvd. West Mullen Ave - North
✓				237.54	✓	15° Rt.
✓				237.59	✓	31.91 Rt. ed Conc. Gut.
✓				237.44	✓	33.91 Rt. Gut.
✓				238.10	✓	✓ ✓ T.C.
✓				236.66	15° Lt.	
✓				236.25	22.10 Lt. ed Conc. "X" Gut.	
✓				236.06	28.93 Lt. Gut.	
✓				236.72	✓ ✓ T.C.	
1+50				240.20		P.O.S.T. (Mullen Ave)
✓				240.19		9° Rt
✓				239.92		18° Rt. Ed. Conc. Gut.
✓				239.68		20° Rt. Gut.
✓				240.32		✓ ✓ T.C.
✓				240.05	9° Lt.	
✓				239.87	18° Lt.	

Profile Notes Red ____ Plotted ____ Job No. 6268.00 Division No. 11 F.B. 3327 Pg. 95
No. ____ Date ____ Date ____ Survey of Mullen Ave SD.
X-Sec. Notes Chkd. ____ Checked ____ Survey by Curtis Notes Curtis Date 3-21-66
No. ____ Date ____ Date ____ Map No. ____ Indexed C. J. [illegible] Date 3

76L-298 CE 307 11-58

PLEASE RETURN TO
LOS ANGELES COUNTY ENGINEER
700 LOS ANGELES COUNTY ENGINEERING BLDG.

NOTE: ANY ADDITIONS OR CHANGES ON THIS SHEET MUST BE MADE OR CIRCLED IN RED INK, WITH DATE AND NAME OF PERSON MAKING CHANGE

Do not extend notes this side of this line.

F.B. 3327 Pg. 96 | Job No. 6268.00 | Division No. 11 | Notes Red | Plotted | Profile
Survey of Mullen Ave. S.D. | Date | Date | No. | X-Sec.
Survey by Cyrus Notes Cyrus T.C. | Notes Chkd. | Checked | No.
Indexed L.J. Callow Date | Date | Date | No.

STATION	B. S.	H. I.	F S.	ELEV		
T.P.				245.05	T.P.	
1+86.21				243.37		℄
/				243.27		9° Rt
/				243.17		15.95 ± Ed Conc Gut
/				243.04		17.95 ± Gut
/				243.68		17.95 ± T.C.
/				244.14		20.5 Ed. Conc. Wk.
/				243.90		25° ± ± ±
/				243.17	9° Lt.	
/				242.77	16° Lt. ed. Conc. Gut.	
/				242.52	18° Lt. Gut	
/				243.15	± ± T.C.	
/				243.36	20 ± ± Ed. Conc Wk.	
/				243.32	25° ± ± ±	±
2+26.21				247.63		℄
/				247.58		9° Rt.
/				247.19		16° Rt ed Conc Gut
/				247.00		18° Rt. Gut
/				247.63		± ± TC.
/				247.73		20 ± Rt Ed Conc. Wk
/				247.85		25° ± ± ± ±

76L-298 CE 307 11-58

PLEASE RETURN TO
LOS ANGELES COUNTY ENGINEER
700 LOS ANGELES COUNTY ENGINEERING BLDG.

NOTE: ANY ADDITIONS OR CHANGES ON THIS SHEET MUST BE MADE OR CIRCLED IN RED INK, WITH DATE AND NAME OF PERSON MAKING CHANGE.

Do not extend notes this side of this line.

STATION	B.S.	H.I.	F.S.	ELEV.		
2+26.21				247.48	9° Lt.	
✓				247.36	16° Lt. ed conc. GUT.	
✓				247.17	18° Lt. GUT.	
✓				247.85	✓ ✓ T.C.	
✓				248.17	20.5 Lt. Ed. Conc. WK.	
✓				248.02	✓ ✓ ✓ ✓ ✓	
T.P.				253.81	T.P.	
2+ 87.80 B.C.				254.35		℄
✓				254.36		9° Rt
✓				254.10		16.04 Rt. Ed. Conc. GUT.
✓				253.89		18.04 Rt. GUT
✓				254.51		✓ ✓ T.C.
✓				254.25	9° Lt.	
✓				253.92	16.14 Lt. Ed Conc. GUT	
✓				253.73	18.14 Lt. GUT.	
✓				254.39	18.14 Lt. T.C.	
3+42.31 P.I.				259.95		P.I.
T.P.				253.72	T.P.	
T.P.				244.96	T.P.	

Profile No. ____ Notes Red ____ Plotted ____ Job No. 6268.00 Division No. 11 F.B. 3327 Pg. 97
X-Sec. No. ____ Date ____ Date ____ Survey of Mullen Ave - S.D.
Notes Chkd. ____ Checked ____ Survey by Curtis Notes Curtis Date 3-21-66
Date ____ Date ____ Map No. ____ Indexed C. J. GALLS Date ____

76L-298 CE 307 11-58

PLEASE RETURN TO
LOS ANGELES COUNTY ENGINEER
700 LOS ANGELES COUNTY ENGINEERING BLDG.

NOTE: ANY ADDITIONS OR CHANGES ON THIS SHEET MUST BE MADE OR CIRCLED IN RED INK, WITH DATE AND NAME OF PERSON MAKING CHANGE

Do not extend notes this side of this line.

F.B. 3327 Pg. 98 14
Survey of Mullen Ave. S.D. Job No. 6268.00 Division No. 11 Notes Red Plotted Profile
Survey by Curtis Notes Date Date No. X-Sec.
Indexed C. L. GALL Notes Chkd. Checked
Date Date No.

STATION	B. S.	H. I.	F. S.	ELEV		
11+16 ℄				237.36		P.O.S.T.
11+74 ℄				237.49		P.O.S.T. - Edge Conc. "x" Gut - pg. 63
11+78 ℄				237.54		P.O.S.T. - FL. Conc. "x" Gut. ~~
11+83 ℄				237.75		P.O.S.T. - Edge Conc. "x" Gut. ~~
12+00				238.58		P.O.S.T.
12+30.16				240.04		℄
~				239.97		7° Rt.
~				239.70		13° Rt. Ed Conc. Gut.
~				239.55		15° Rt. Gut.
~				240.21		15° ~ TC.
~				240.38		20° Rt. Ed Conc WK
~				240.44		25° ~ . . ~
~				239.90	7° Lt	
~				239.63	13° Lt. Ed. Conc. Gut.	
~				239.44	15° Lt. Gut	
~				240.10	~ ~ TC.	
~				240.80	20° Lt. Ed. Conc. WK	
~				240.78	25° ~ ~ ~ ~	

76L-298 CE 307 11-58

PLEASE RETURN TO
LOS ANGELES COUNTY ENGINEER
700 LOS ANGELES COUNTY ENGINEERING BLDG.

NOTE: ANY ADDITIONS OR CHANGES ON THIS SHEET MUST BE MADE OR CIRCLED IN RED INK, WITH DATE AND NAME OF PERSON MAKING CHANGE.

Do not extend notes this side of this line. TP. 281,93

STATION	B.S.	H.I.	F.S.	ELEV.		
# BM. SD.2540				240,50	BM.# SD.2540 Elev. 240.503 F.B. 3327-18	
12+70,16				241,69		℄
✓				241.59		7° Rt.
✓				241,24		13.20 Rt Ed. Conc. GuT
✓				241 17		15.20 Rt. GuT.
✓				241,81		✓ ✓ T.C.
✓				241,89		20° Rt. ed. Conc. wk
✓				241.98		25° ✓ ✓ ✓ ✓
✓				241.59	7° Lt.	
✓				241,07	12.90 Lt. Ed. Conc. GuT.	
✓				241 00	14.90 Lt. GuT.	
✓				241,76	✓ ✓ T.C.	
✓				241.96	20° Lt. Ed. Conc Wk	
✓				242,09	25° Lt ✓ ✓ ✓	
13+00				242.87		P.O.S.T.
13+70,16				245,72		℄
✓				246.07		7° Rt.
✓				245,34		13.10 Rt. Ed. Conc. GuT
✓				245,23		15.10 Rt. GuT
✓				245,92		✓ ✓ T.C.

Profile Notes Red ____ Plotted ____ Job No. 6268.00 Division No. 11 F.B. 3327 PG. 15-99
No. ____ Date ____ Date ____ Survey of Mullen Ave SD.
X-Sec. Notes Chkd. ____ Checked ____ Survey by Curtis Notes ____ Date 3-66
No. ____ Date ____ Date ____ Map No. ____ Indexed C. J. GALLI Date [illegible]

76L-298 CE 307 11-58

PLEASE RETURN TO
LOS ANGELES COUNTY ENGINEER
700 LOS ANGELES COUNTY ENGINEERING BLDG.

NOTE: ANY ADDITIONS OR CHANGES ON THIS SHEET MUST BE MADE OR CIRCLED IN RED INK, WITH DATE AND NAME OF PERSON MAKING CHANGE

Do not extend notes this side of this line.

F.B. 3327 Pg. 100 Job No. 4268.00 Division No. 11 Notes Red Plotted Profile
Survey of Mullen Ave SD Date Date No. X-Sec.
Survey by Curtis Notes Notes Chkd. Checked
Indexed D. J. Date Date Date No.

STATION	B. S.	H. I.	F S.	ELEV		
13+70.16				245.69	7° Lt,	
"				245.34	12.8° Lt. Ed. Conc. Gut	
"				245.20	14.80 Lt. Gut.	
"				245.86	14.80 Lt, T.C.	
T.P.				248.79	T.P.	
14+00				247.04		℄
15+00				251.05		℄
16+00				255.11		℄
"				254.87		7° Rt.
"				254.54		13° Rt. Ed. Conc gut
"				254.39		15° Rt. Gut
"				255.05		" " T.C.
"				255.02	7° Lt.	
"				254.53	13° Lt. Ed. Conc Gut	
"				254.45	15° Lt. Gut	
"				255.12	" " T.C.	
16+56.95 B.C.				257.38		℄
17+30.47 E.C.				260.38		℄
T.P.				256.51	T.P.	

76L-298 CE 307 11-58

PLEASE RETURN TO
LOS ANGELES COUNTY ENGINEER
700 LOS ANGELES COUNTY ENGINEERING BLDG.

NOTE: ANY ADDITIONS OR CHANGES ON THIS SHEET MUST BE MADE OR CIRCLED IN RED INK, WITH DATE AND NAME OF PERSON MAKING CHANGE.

Do not extend notes this side of this line.

STATION	B.S.	H.I.	F.S.	ELEV.	T.P. 269.17	
BM#SD2541				262.29	BM#SD 2541 – Elev. 262.294	FB 3327-18
18+00				262.87		℄
19+00				266.48		℄
–				266.34		7° Rt.
–				266.13		13° Rt ed. Conc GUT
–				266.00		15° Rt. GUT
–				266.66		15° Rt T.C.
–				266.40	7° Lt.	
–				265.97	13° Lt. Ed Conc GUT	
–				265.81	15° Lt. GUT	
–				266.47	" " T.C.	
20				270.01		℄
21				273.61		℄
22				277.14		℄
–				277.06		7° Rt
–				276.68		13° Rt. ed. Conc GUT
–				276.54		15° Rt. GUT
–				277.21		15° Rt. T.C.
–				277.08	7° Lt	
–				276.69	13° Lt. ed Conc GUT	

Profile Notes Red ____ Plotted ____ Job No. 626800 Division No. 11 F.B. 3327 Pg. 17 101
No. ____ Date ____ Date ____ Survey of Mullen Ave. - SD
X-Sec. Notes Chkd. ____ Checked ____ Survey by Curtis Notes Curtis Date 3-21-66
No. ____ Date ____ Date ____ Map No. ____ Indexed C. J. GALLI Date ____

76L-298 CE 307 11-58

PLEASE RETURN TO
LOS ANGELES COUNTY ENGINEER
700 LOS ANGELES COUNTY ENGINEERING BLDG.

NOTE: ANY ADDITIONS OR CHANGES ON THIS SHEET MUST BE MADE OR CIRCLED IN RED INK, WITH DATE AND NAME OF PERSON MAKING CHANGE

Do not extend notes this side of this line. TP 290.50 TP 298.45

STATION	B.S.	H.I.	F.S.	ELEV		
BM. # SD. 2542				283.53	BM. # SD. 2542 Elev. 283.525	FB. 3327-18
22+00				276.60	15.08 Lt. Gut.	
22+00				277.24	" " T.C.	
23+00				280.72		℄
23+50				282.70	"	℄
24+00				285.70	"	℄
"				285.64		7° Rt
"				285.43		13.5 Rt. ed conc. Gut
"				285.33		15° Rt Gut
"				286.01		" " TC.
"				285.67	7° Lt.	
"				285.34	13.10 Lt. ed Conc. Gut.	
"				285.22	15.10 Lt. Gut	
"				285.89	" " T.C.	
24+50				289.74	"	℄
25+00 ①				294.64	"	℄
25+50 ①				299.54		℄
25+78.49				302.12		℄
"				302.37	7° Lt.	
"				302.63	13.5 Lt. Ed. Conc Gut.	
"				302.51	15.02 Lt. Gut.	

F.B. 3327 Pg. 102 Job No. 6268.00 Division No. 11 Notes Red ____ Plotted ____ Profile ____
Survey of Mullen Ave. - SD. Date ____ Date ____ No. ____
Survey by Curtis Notes Curtis Notes Chkd. ____ Checked ____ X-Sec. ____
Indexed C. J. [illegible] Date ____ Date ____ No. ____

76L-298 CE 307 11-58

PLEASE RETURN TO
LOS ANGELES COUNTY ENGINEER
700 LOS ANGELES COUNTY ENGINEERING BLDG.

NOTE: ANY ADDITIONS OR CHANGES ON THIS SHEET MUST BE MADE OR CIRCLED IN RED INK, WITH DATE AND NAME OF PERSON MAKING CHANGE.

Do not extend notes this side of this line.

TP 306.43

STATION	B.S.	H.I.	F.S.	ELEV.		
25+78.49				303.20	15.02 Lt. T.C. B.C.R.	
26+03.49				304.14		℄
✓				303.98		7° Rt
✓				303.58		13.5 Rt. ed. Conc. Gut.
✓				303.49		15.06 Rt. Gut.
✓				304.17		15.06 Rt. T.C. B.C.R.
26+13.6				304.62	16° RT. Top Grate of C. Basin	
✓				303.69	16° Rt. F.L. of 8" Conc Drain pipe - (Outlet)	
26+20.0				305.42		℄
26+41.22 on Fairway Blvd E & W						
= 1+00 N & S on Presidio DR				306.47		℄
1+15 No. on Presidio DR.				306.58		℄ Presidio DR
1+44.08 No. on ✓ ✓				308.17		℄ ✓ ✓
✓				307.91		9° Rt.
✓				307.42		16.5 Rt. Ed Conc Gut
✓				307.27		18.12 Rt. Gut
✓				307.95		✓ ✓ T.C.
✓				308.13		26° Rt. ed Conc walk
✓				308.17		30° Rt ✓ ✓ ✓
B.M.# SD. 2543				308.06	B.M.# SD. 2543 Elev. 308.064 F.B. 3327-19	

Profile Notes Red ____ Plotted ____ Job No. 6268.00 Division No. 11 F.B. 3327 Pg. 17 103

No. ____ Date ____ Date ____ Survey of Mullen Ave - S.D.

X-Sec. Notes Chkd ____ Checked ____ Survey by Curtis Notes Curtis Date 3-23-66

No. ____ Date ____ Date ____ Map No. ____ Indexed ____ Date ____

76L-298 CE 307 11-58

PLEASE RETURN TO
LOS ANGELES COUNTY ENGINEER
700 LOS ANGELES COUNTY ENGINEERING BLDG.

NOTE: ANY ADDITIONS OR CHANGES ON THIS SHEET MUST BE MADE OR CIRCLED IN RED INK, WITH DATE AND NAME OF PERSON MAKING CHANGE

Do not extend notes this side of this line.

STATION	B.S.	H.I.	F.S.	ELEV	Presidio Dr. North	
TP.				308.97	TP.	
1+44.08 No.				308.19	9° Lt.	
✓				308.04	16.5 Lt. Ed. Conc. Gut.	
✓				307.96	18.04 Lt. Gut.	
✓				308.46	✓ ✓ T.C.	
✓				308.79	26° ✓ Ed. Conc. Wk.	
✓				308.89	30° ✓ ✓ ✓ ✓	
1+58.95 No.				309.12		℄ Presidio Dr.
✓				308.98		9° Rt.
✓				308.41		16.5 Rt. ed. Conc. Gut
✓				308.29		18.07 Rt. Gut.
✓				308.96		✓ ✓ T.C. B.C.R.
✓				309.15		26° Rt. Ed Conc. Wk.
✓				309.32		30° Rt. ✓ ✓ ✓
1+69.55 No.				309.83		℄ Presidio Dr.
✓				309.92	9° Lt.	
✓				309.64	16.5 Lt. Ed. Conc. Gut.	
✓				309.49	18.04 Lt. Gut.	
✓				310.17	✓ ✓ T.C. B.C.R.	
✓				310.47	26° Lt. Ed. Conc Wk	
✓				310.58	30° Lt. ✓ ✓	

F.B. 3327 Pg. 104 Job No. 6268.00 Division No. 11 Notes Red Plotted Profile
Survey of Mullen Ave - S.D. Date Date No. X-Sec.
Survey by Curtis Notes Curtis Notes Chkd. Checked
Indexed G. J. Gallagher Date Date No.

76L-298 CE 307

PLEASE RETURN TO
LOS ANGELES COUNTY ENGINEER
700 LOS ANGELES COUNTY ENGINEERING BLDG.

NOTE: ANY ADDITIONS OR CHANGES ON THIS SHEET MUST BE MADE OR CIRCLED IN RED INK, WITH DATE AND NAME OF PERSON MAKING CHANGE.

Do not extend notes this side of this line.

STATION	B.S.	H.I.	F.S.	ELEV.	North on Presidio Dr.	
2+00 No				311.57		℄
✓				311.22		18° Rt.
✓				311.97	18° Lt.	
2+18.91 No.				311.90	℄ Int. Presidio Dr. &	MT. Vernon DR
✓				312.10	50' Eastly on ℄	MT. Vernon DR.
✓				316.16	150' ✓ ✓	✓ ✓ ✓ ✓
✓				313.53	50' westly on ℄ MT. Vernon DR.	
✓				322.0	150' ✓ ✓ ✓ ✓	✓ ✓
2+ 50 No.				311.20		℄ Presidio DR.
2+ 75 No.				309.62		℄ ✓ ✓
B.M.# V-54				311.86	B.M.# V-54 Elev. 311.867 F.B. 3327-19.	
		"South		on Presidio Dr. (See Pages 71 & 73)"		
1+25 So.				307.34		℄
1+51.94 So.				309.76		℄
✓				309.96		9° Rt.
✓				309.69		16° Rt.
✓				309.60		18° Rt. Gut.
✓				310.26		✓ ✓ T.C.
✓				310.41		26° Rt. Ed. Conc. Wk.
✓				310.44		30° Rt. ✓ ✓ ✓

Profile Notes Red ____ Plotted ____ Job No. 6112.09 Division No. 11 F.B. 3327 Pg. 105
No. ____ Date ____ Date ____ Survey of Angeles Vista Ave
X Sec. Notes Chkd. ____ Checked ____ Survey by Curtis Notes Curtis Date 3-23-66
No. ____ Date ____ Date ____ Map No. ____ Indexed C. J. Curtis Date ____

76L-298 CE 307 11-58

PLEASE RETURN TO
LOS ANGELES COUNTY ENGINEER
700 LOS ANGELES COUNTY ENGINEERING BLDG.

NOTE: ANY ADDITIONS OR CHANGES ON THIS SHEET MUST BE MADE OR CIRCLED IN RED INK, WITH DATE AND NAME OF PERSON MAKING CHANGE

Do not extend notes this side of this line.

F.B. 3327 Pg. 106 Job No. 6112.09 Division No. 11 Notes Red Plotted Profile
Survey of Angeles Vista Ave Date Date No. X-Sec.
Survey by Curtis Notes Curtis Notes Chkd. Checked
Indexed C. J. Gill Date Date Date No.

STATION	B. S.	H. I.	F S.	ELEV	Presidio DR.	
		"Going South on Presidio DR."-(See pages 71 & 73)				
1451.94 So.				309.22	9° Lt.	
″	″			308.12	18° Lt.	
1+72.59 So.				311.92		P.O.S.T.
″				311.60	9° Lt.	
″				310.83	16 9/10° Lt.	
″				310.73	18.4° Lt. Gutter	
″				311.42	″ ″ T.C.	
″				311.1	26° Lt.	
2+62.54 BC.				321.40		&
″				321.36		9° Rt.
″				321.01		16 5/8 Rt.
″				320.89		18.6 Rt. Gut.
″				321.50		″ ″ T.C.
″				322.48		26° Rt. Ed. Conc. Wk.
″				322.67		30° Rt. ″ ″ ″
″				321.15	9° Lt.	
″				320.56	16 5/8 Lt. Ed. Conc. Gut	
″				320.37	18.8 Lt. Gut.	
″				320.95	″ ″ T.C.	
″				319.8	26° Lt.	

76L-298 CE 307 11-58

PLEASE RETURN TO
LOS ANGELES COUNTY ENGINEER
700 LOS ANGELES COUNTY ENGINEERING BLDG.

NOTE: ANY ADDITIONS OR CHANGES ON THIS SHEET MUST BE MADE OR CIRCLED IN RED INK, WITH DATE AND NAME OF PERSON MAKING CHANGE.

314.09

Do not extend notes this side of this line.

STATION	B.S.	H.I.	F.S.	ELEV.	Fairway Ave, — From Presidio Dr. - West.	
		(See pages 71 & 74)				
26+55.5				306.38	4.7 Lt. Top Grate S.D. Catch Basin	
✓				305.29	✓ ✓ F.L. of 3-8" Conc. Drain pipes	2-Inlets 1-Outlet.
26+60.0				306.82		℄
26+67.8				306.94	16.0 Rt. Top Grate S.D. Catch Basin	
✓				306.13	✓ ✓ F.L. 8" Conc. Drain pipe - Outlet.	
26+76.5				307.62		℄
✓				307.44	15.7 Lt. Top Grate S.D. Catch Basin	
✓				306.40	15.7 Lt. F.L. 8" Conc. Drain pipe - Outlet	
BM #S.D. 2543				308.06	B.M. #S.D. 2543 Elev. 308.064 F.B. 3327-19	
26+89.34				307.99		℄
✓				307.89		7.0 Rt.
✓				307.55		13.5 Rt. Ed Conc. Gut
✓				307.44		15.02 Rt. Gut
✓				308.07		✓ ✓ T.C.
✓				308.23		23.0 Rt. Ed. Conc. wk
✓				308.32		27.0 Rt ✓ ✓ ✓
26+96.22				308.09	7.0 Lt.	
✓				307.67	13.5 Lt. Ed Conc Gut.	
✓						

— Cont. next page —

Profile Notes Red ____ Plotted ____ Job No. 6112.09 Division No. 11 F.B. 3327 Pg. 107
No. ____ Date ____ Date ____ Survey of Angeles Vista Ave
X-Sec. Notes Chkd. ____ Chkd. ____ Survey by [illegible]
No. ____ Date ____ Date ____ Map No. ____ Indexed C. J. GALLO Date ____

76L-298 CE 307 11-58

PLEASE RETURN TO
LOS ANGELES COUNTY ENGINEER
700 Los Angeles County Engineering Bldg.

NOTE: ANY ADDITIONS OR CHANGES ON THIS SHEET MUST BE MADE OR CIRCLED IN RED INK, WITH DATE AND NAME OF PERSON MAKING CHANGE

Do not extend notes this side of this line.

F.B. 3327 Pg. 108 Job No. 6112.09 Division No. 11 Notes Red Date Notes Chkd. Date
Survey of Angeles Vista Ave. Plotted Date Checked Date
Survey by Curtis Notes Curtis No. X-Sec. No.
Indexed C. J. Gallin Date Profile

STATION	B. S.	H. I.	F S.	ELEV	Fairway Ave	
26+96.22				307.50	15° Lt. Gut	
				308.17	" " T.C.	
				308.50	23° Lt. Ed Conc. Wk	
				308.56	27° " " " "	
27+29.34				308.70		℄
				308.60		7° Rt.
				308.15		13° Rt. Ed. Conc. Gut
				308.03		15° Rt. Gut.
				308.70		" " T.C.
				308.88		23° Rt. Ed. Conc. Wk.
				308.98		27° " " " "
				308.57	7° Lt.	
				308.15	13° Lt. Ed. Conc. Gut.	
				308.04	15° Lt. Gut.	
				308.71	" " T.C.	
				308.97	23° Lt. Ed. Conc. Wk	
				309.09	27° Lt. " " "	

76L-298 CE 307 11-58

PLEASE RETURN TO
LOS ANGELES COUNTY ENGINEER
700 LOS ANGELES COUNTY ENGINEERING BLDG.

NOTE: ANY ADDITIONS OR CHANGES ON THIS SHEET MUST BE MADE OR CIRCLED IN RED INK. WITH DATE AND NAME OF PERSON MAKING CHANGE.

Do not extend notes this side of this line.

STATION	B.S.	H.I.	F.S.	ELEV.	Fairway Ave	
28+29.34				310.32		℄
—				310.15		7° Rt
—				309.70		13.5 Rt. Ed. Conc. Gut
—				309.55		15° Rt. Gut
—				310.20		✓ ✓ T.C.
—				310.17	7° Lt	
—				309.72	13.5 Lt. Ed. Conc. Gut	
—				309.61	15.07 Lt. Gut.	
—				310.23	✓ ✓ T.C.	
29+00 ⊙				311.44		℄
30+01.82	B.C.			313.04		℄
30+50				314.20		P.O.S.T.
31+20.80	E.C.			317.09		℄
—				316.88		7° Rt.
—				316.43		13.5 Rt. Ed. Conc Gut.
—				316.32		15.07 Rt. Gut.
—				316.98		✓ ✓ T.C.
—				316.89	7° Lt	
—				316.41	13.5 Lt Ed. Conc Gut	

(Cont. Next Page)

Profile No. ___ Notes Red ___ Date ___ Plotted ___ Date ___ Job No. 6112.09 Division No. 11 Survey of Angeles Vista Ave F.B. 3327 Pg. 109

X-Sec. No. ___ Notes Chkd. ___ Date ___ Checked ___ Date ___ Survey by Curtis Notes Curtis Date 3-23-66

Map No. ___ Indexed C. J. GALLI Date ___

76L-298 CE 307 11-58

PLEASE RETURN TO
LOS ANGELES COUNTY ENGINEER
700 LOS ANGELES COUNTY ENGINEERING BLDG.

NOTE: ANY ADDITIONS OR CHANGES ON THIS SHEET MUST BE MADE OR CIRCLED IN RED INK, WITH DATE AND NAME OF PERSON MAKING CHANGE

Do not extend notes this side of this line.

327 93

F.B. 3327 Pg. 110 Job No. 6112.09 Division No. 11 Notes Red Plotted Profile
Survey of Angeles Vista Ave. Date No.
Survey by Curtis Notes Curtis Date X-Sec.
Indexed C. J. Gallagher Notes Chkd. Checked No.
Date Date

STATION	B. S.	H. I.	F. S.	ELEV	Fairway Ave.	
B.M.# SD-2544					B.M.# SD. 2544 Elev. 317.998 FB. 3327-20	
31+20.80 E.C.				316.27	15° Lt. Cut.	
✓				316.94	✓ ✓ T.C.	
32+00				320.89		℄
32+61.83 B.C.				323.84		℄
33+64.80 P.I.				329.00		13° Rt. on split of ℄ (Page 76)
34+67.95 E.C.				334.07		℄
✓				333.95		7° RT.
✓				333.52		13½ Rt. Ed. Conc Cut
✓				333.37		15½ RT. Cut
✓				334.01		✓ ✓ T.C.
✓				334.01	7° Lt.	
✓				333.57	13½ Lt. Ed. Conc. Cut.	
✓				333.45	15½° Lt. Cut.	
✓				334.10	✓ ✓ T.C.	
35+00 ⊙				335.49		℄
36+00				339.69		
B.M.# SD-2545				340.06	B.M.# SD. 2545 Elev. 340.065 FB. 3327-20	
37+00				344.19		℄
✓				343.94		7° Rt
✓				343.49		13½ Rt Ed Conc. Cut
✓				343.86		15½ Rt. Cut
✓				344.00		✓ Rt. T.C.

76L-298 CE 307 11-58

PLEASE RETURN TO
LOS ANGELES COUNTY ENGINEER
700 LOS ANGELES COUNTY ENGINEERING BLDG.

NOTE: ANY ADDITIONS OR CHANGES ON THIS SHEET MUST BE MADE OR CIRCLED IN RED INK, WITH DATE AND NAME OF PERSON MAKING CHANGE.

Do not extend notes this side of this line.

T.P. 348.80
T.P. 357.46

STATION	B.S.	H.I.	F.S.	ELEV.	Fairway Ave	
37+00				344.05	7°Lt.	
"				343.54	13°Lt. Ed. Conc. Gut.	
"				343.37	15°Lt. Gut.	
"				344.04	" Lt. T.C.	
38+00				349.57		℄
38+29.28	BC.			351.13		℄
38+96.27	PI.			354.44	9°Lt. on split of ℄	= approx ℄ - Pg-79
39+63.26	EC.			357.74		℄
"				357.59		7°Rt
"				357.18		13°Rt. Ed Conc. Gut.
"				357.09		15°Rt. Gut.
"				357.71		" " T.C.
"				357.61	7°Lt.	
"				357.08	13°Lt. Ed. Conc. Gut	
"				356.99	15°Lt. Gut	
"				357.67	" " T.C.	
40+00				359.75		℄
BM. #SD-2546				362.90	BM. #SD.2546 Elev. 362.901 FB.3327-20	
41+00				365.35		℄

Profile Notes Red____ Plotted____ Job No. 6112.09 Division No. 11
No. X-Sec. Date____ Date____ Survey of Angeles Vista Ave.
Notes Chkd____ Checked____ Survey by Gallatin, Mountain, Peters 3-23-64
No.____ Date____ Date____ Map No.____ Indexed G. J. GALLATIN, Dist. Engr.

F.B. 3327
Pg. 111

76L-298 CE 307 11-58

PLEASE RETURN TO
LOS ANGELES COUNTY ENGINEER
700 LOS ANGELES COUNTY ENGINEERING BLDG.

NOTE: ANY ADDITIONS OR CHANGES ON THIS SHEET MUST BE MADE OR CIRCLED IN RED INK, WITH DATE AND NAME OF PERSON MAKING CHANGE

Do not extend notes this side of this line.

T.P. 365.35
T.P. 373.25

STATION	B.S.	H.I.	F.S.	ELEV	Fairway Ave.	
41+30.21 B.C.				367.07		℄
/				366.92		7° Rt.
/				366.46		13⁵ Rt. ed. Conc. GuT.
/				366.35		15°⁵ Rt. GuT.
/				367.04		15°⁵ Rt. T.C.
/				366.94	7° Lt.	
/				366.45	13⁵ Lt. Ed. Conc. GuT	
/				366.32	15°⁵ Lt. GuT	
/				366.98	15°⁵ Lt. T.C.	
42+09.07 P.I.	(see pg-80)			371.69	approx ℄ - 6° Rt. of P.I. on Split of ∡	
42+87.93 E.C.				376.25		℄
43+00				376.95		℄
43+50				379.75		℄
/				379.51		7° Rt.
/				379.04		13⁵ Rt Ed Conc GuT
/				378.94		15°⁶ Rt. GuT
/				379.64		15°⁶ — T.C.
/				379.62	7° Lt.	
/				379.05	13⁵ Lt ed Conc GuT.	

F.B. 3327 Pg. 112 28

Survey of Angeles Vista Ave. Job No. 6112.09 Division No. 11 Notes Red ____ Plotted ____ Profile ____
Survey by Curtis Notes Curtis Date ____ Date ____ No. ____
Indexed [illegible] Date ____ Notes Chkd. ____ Checked ____ X-Sec. ____
Date ____ Date ____ No. ____

76L-298 CE 307 11-58

PLEASE RETURN TO
LOS ANGELES COUNTY ENGINEER
700 LOS ANGELES COUNTY ENGINEERING BLDG.

NOTE: ANY ADDITIONS OR CHANGES ON THIS SHEET MUST BE MADE OR CIRCLED IN RED INK, WITH DATE AND NAME OF PERSON MAKING CHANGE.

Do not extend notes this side of this line.

T.P. 381.59

STATION	B.S.	H.I.	F.S.	ELEV.	FAIRWAY BLVD (LT)	(RT)
43+50				379.85	15° Lt. GUT.	
/				380.64	15° Lt T.C.	
B.M.# S.D. 2547				385.38	B.M.# SD 385.374 per F.B. 3327-pg-21	
43+85.83				381.53		℄ opp C.R.
"				381.45	7° Lt.	
"				381.04	13° Lt gutter out	
"				380.93	15° Lt. F/L.	
"				381.59	15° " Top cb.	
"				381.93	23° " cd. of WLK.	
"				382.00	27° " back WLK.	
43+87.31				381.82		℄ opp C.R.
/				381.67		7°
/				381.47		13° gut. out
/				381.03		15° F/L GUT
/				381.78		15° Top cb.
/				382.00		23° cd. WLK
/				382.10		27° back WLK.
44 +16.2				383.25		℄ edge x-Gutter.
/				383.20		28 cd. x-gut.

Profile Notes Red ____ Plotted ____ Job No. 6112.09 Division No. 11 F.B. 3327 Pg. 113
No. ____ Date ____ Date ____ Survey of Angeles Vista Ave
X-Sec. Notes Chkd. ____ Checked ____ Survey by [illegible] Date 3-24-66
No. ____ Date ____ Date ____ Map No. ____ Indexed C. J. GALLI Date ____

76L-298 CE 307 11-58

PLEASE RETURN TO
LOS ANGELES COUNTY ENGINEER
700 LOS ANGELES COUNTY ENGINEERING BLDG.

NOTE: ANY ADDITIONS OR CHANGES ON THIS SHEET MUST BE MADE OR CIRCLED IN RED INK, WITH DATE AND NAME OF PERSON MAKING CHANGE

Do not extend notes this side of this line.

W. ON FAIRWAY BLVD

STATION	B.S.	H.I.	F.S.	ELEV	(LT)	℄ (RT)
44+16.2				383.06		4.5 F/L
"				383.12		6.5 ed. x-Gut.
"				383.18	2.4 ed. x-Gut.	
"				383.04	4.5 F/L — —	
"				383.14	6.3 ed. x-Gut.	
44+19.0				383.21		℄ F/L Gut.
"				383.40	going S. on ℄ Valley Ridge	5° Rt
"				383.42	(LT) & E. 5° Lt	(RT) & W.
1+01.5 South				384.49		℄ F/L x-Gut.
1+04.5				384.59		℄ edge "
1+43.1				386.52		15° gut. out (∡ PT)
1+54.03				386.87		℄
"				387.03		9° (1/4)
"				386.94		16° gut. out
"				386.77		18° F/L Gut
"				387.41		18° T. cb.
"				387.75		26° ed. wlk
"				387.81		30° back wlk
1+58.4 South				387.13		16.5 ed. gut.
"				387.01		18° F/L
1+62.85				387.26		℄

F.B. 3827 Pg. 114 Job No. 6112.09 Division No. 11 Notes Red Plotted Profile
Survey of Angeles Vista Ave. Date Date No.
Survey by Curtis Notes Bazen Notes Chkd. Checked X-Sec.
Indexed C. J. GALLI Date Date No.

76L-298 CE 307 11-58

PLEASE RETURN TO
LOS ANGELES COUNTY ENGINEER
700 LOS ANGELES COUNTY ENGINEERING BLDG.

NOTE: ANY ADDITIONS OR CHANGES ON THIS SHEET MUST BE MADE OR CIRCLED IN RED INK, WITH DATE AND NAME OF PERSON MAKING CHANGE. TP=389.51

Do not extend notes this side of this line.

STATION	B.S.	H.I.	F.S.	ELEV.	(LT & E)	℄ (RT. & W)
					going S. on VALLEY Ridge Dr.	
1+62.85				38656	9° 1/4	
"				38560	16.5 gut out	
"				38542	18° F/L GUT.	
"				38607	18° T cb.	
"				38610	26° ed. WLK	
"				38614	30° back WLK	
1+94.03				38927		℄
"				38955		9° (1/4)
"				38939		16.5 gut. out
"				38928		18° F/L GUT
"				38992		18° T. cb.
"				39017		26° ed. WLK
"				39023		30° back WLK.
"				38878	9° (1/4)	
"				38780	16.5 gut out	
"				38766	18° F/L GUT.	
"				38834	18° T. cb.	
"				38850	26° ed. WLK	
				38857	30° back WLK.	
2+94.03				39685		℄
"				39687		9° (1/4)

Profile Notes Red ____ Plotted ____ Job No. 6112.09 Division No. 11 F.B. 3327 Pg. 115
No. ____ Date ____ Date ____ Survey of Angeles Vista Ave
~~X-Ref.~~ Notes Chkd. ____ Checked ____ Survey by [illegible]
No. ____ Date ____ Date ____ Map No. ____ Indexed C. J. GALLI Date [illegible]

76L-298 CE 307 11-58

PLEASE RETURN TO
LOS ANGELES COUNTY ENGINEER
700 LOS ANGELES COUNTY ENGINEERING BLDG.

NOTE: ANY ADDITIONS OR CHANGES ON THIS SHEET MUST BE MADE OR CIRCLED IN RED INK, WITH DATE AND NAME OF PERSON MAKING CHANGE

Do not extend notes this side of this line. T.P. = 38916

STATION	B.S.	H.I.	F.S.	ELEV	(LT. & E.)	℄ (RT. & W)
					going S. on Valley Ridge	
2+94.03				39660		16⁵ gut. out.
"				39647		18° F/L GUT.
"				39715		18° Top cb.
"				39724		26° ed. WLK
"				39731		30° back WLK.
"				39649	9° (1/4)	
"				39596	16⁵ gut. out.	
"				39578	18° F/L GUT	
"				39645	18° T. cb.	
"				39672	26° ed. WLK	
"				39679	30° back WLK.	
					going N. on Valley Ridge Dr.	
					(LT & W)	℄ (RT. & E)
1+01.3				38460		℄ ed. x-Gut.
1+40.4				38591	15° gut out (℄ PT)	
"				38573	18° F/L	
1+53.62				38634		℄
"				38655	9° (1/4)	
"				38642	16⁵ gut out.	
"				38627	18° F/L GUT	

F.B. 3327 Pg. 116

Job No. 6112.09 Division No. 11 Notes Red Plotted Profile
Survey of Angeles Vista Ave Date Date No.
Survey by Curtis Notes Bazen Notes Chkd. Checked X-Sec.
Indexed C. J. Gates Date Date Date No.

76L-298 CE 307 11-58

PLEASE RETURN TO
LOS ANGELES COUNTY ENGINEER
700 LOS ANGELES COUNTY ENGINEERING BLDG.

NOTE: ANY ADDITIONS OR CHANGES ON THIS SHEET MUST BE MADE OR CIRCLED IN RED INK, WITH DATE AND NAME OF PERSON MAKING CHANGE.

Do not extend notes this side of this line.

T.P. = 388.40

STATION	B.S.	H.I.	F.S.	ELEV.	(LT. & W.)	℄ (RT. & E.)
					going N. on	Valley Ridge Dr.
1+53.62				386.37	18° T. cb. (driveway apron)	
"				387.18	26° ed. wlk	
"				387.33	30° back wlk.	
1+58.16				386.55		℄
"				385.99		9° (1/4)
"				385.09		16.5 gut. out
"				384.91		18° F/L Gut
"				385.58		18° T. cb.
"				385.74		26° ed. wlk.
"				385.77		30° back wlk.
1+58.3				386.49	18° F/L	
"				387.15	18° T. cb.	
1+93.62				388.47		℄
"				387.96		9° (1/4)
"				387.12		16.5 gut. out.
"				386.97		18° F/L Gut
"				387.66		18° T. cb.
"				387.90		26° ed. wlk.
"				387.98		30° back wlk.
"				388.62	9° (1/4)	

Profile Notes Red ____ Plotted ____ Job No. 6112.09 Division No. 11 F.B. 3327 Pg. 117
No. ____ Date ____ Date ____ Survey of Angeles Vista Ave.
~~X-Sec~~ Notes Chkd. ____ Checked ____ Survey by [illegible] Notes [illegible] Date 3-24-66
No. ____ Date ____ Date ____ Map No. ____ Indexed ____ C. J. [illegible] Date ____

76L-298 CE 307 11-58

PLEASE RETURN TO
LOS ANGELES COUNTY ENGINEER
700 LOS ANGELES COUNTY ENGINEERING BLDG.

NOTE: ANY ADDITIONS OR CHANGES ON THIS SHEET MUST BE MADE OR CIRCLED IN RED INK. WITH DATE AND NAME OF PERSON MAKING CHANGE

Do not extend notes this side of this line.

STATION	B.S.	H.I.	F.S.	ELEV	(LT. & W)	℄ (RT. & E.)
					going N. on	VALLEY Ridge Dr.
1+93.62				388.58	16.5 gut out.	
"				388.44	18° F/L GUT	
"				389.11	18° T. cb.	
"				389.33	26° ed. WLK.	
"				389.40	30° back WLK.	
2+93.62				395.25		℄
"				394.98		9° (1/4)
"				394.52		16.5 gut out
"				394.31		18° F/L GUT
"				394.97		18° T. cb.
"				395.24		26° ed. WLK
"				395.33		30° back WLK
"				395.22	9° (1/4)	
"				394.92	16.5 gut out	
"				394.80	18° F/L GUT	
"				395.44	18° T cb	
"				395.62	26° ed. WLK.	
"				395.71	30° back	

F.B. 3327 Pg. 118 Job No. 6112.09 Division No. 11 Notes Red ____ Plotted ____ Profile ____
Survey of Angeles Vista Ave. S.D. Date ____ Date ____ No. ____
Survey by Curtis Notes J. Bazen Notes Chkd. ____ Checked ____ X-Sec. ____
Indexed C. J. [illegible] Date ____ Date ____ No. ____

76L-298 CE 307 11-58

PLEASE RETURN TO
LOS ANGELES COUNTY ENGINEER
700 LOS ANGELES COUNTY ENGINEERING BLDG.

NOTE: ANY ADDITIONS OR CHANGES ON THIS SHEET MUST BE MADE OR CIRCLED IN RED INK, WITH DATE AND NAME OF PERSON MAKING CHANGE.

Do not extend notes this side of this line.

STATION	B.S.	H.I.	F.S.	ELEV.	(LT. & S.)	℄ (RT. & N)
					going W. of FAIRWAY	
1+11.8				385.20		2.6 ed. x-gut (℄ PT)
1+12.0				385.10	3.4 ed. x-gut (℄ pt)	
1+13.8				385.42		6.0 ed. x-gut (℄ PT)
1+14.5				385.22		℄ F/L int. of x-gut
1+15.4				385.43	6.0 ed. x-gut (℄ PT.	
1+18.0				385.35		1.5 F/L int of x-gut
"				385.34	1.0 F/L int. of x-gut	
1+25.3				385.65		3.1 ed. x-gut (℄ PT)
"				385.62	2.9 ed x-gut (℄ PT)	
1+44.8				386.63		13.5 gut out
"				386.52		15.0 F/L
1+46.4				386.64	13.5 gut out	
"				386.47	15.0 F/L int.	
1+53.24				387.46		℄
"				387.40		7.5 (1/4)
"				387.12		13.5 gut out
"				386.96		15.0 F/L
"				387.64		15.0 T. cb.
"				387.85		23.0 ed. WLK
"				387.94		27.0 back WLK

Profile Notes Red ____ Plotted ____ Job No. 6112.09 Division No. 11 F.B. 3327 Pg. 119
No. ____ Date ____ Date ____ Survey of Angeles Vista Ave.
X Sec. Notes Chkd. ____ Checked ____ Survey by Curtis Notes Razor Date 8-24-66
No. ____ Date ____ Date ____ Map No. ____ Indexed E. 1, Gal. [illegible] Date [illegible]

76L-298 CE 307 11-58

PLEASE RETURN TO
LOS ANGELES COUNTY ENGINEER
700 LOS ANGELES COUNTY ENGINEERING BLDG.

NOTE: ANY ADDITIONS OR CHANGES ON THIS SHEET MUST BE MADE OR CIRCLED IN RED INK, WITH DATE AND NAME OF PERSON MAKING CHANGE

T.P. = 392.36

Do not extend notes this side of this line. W. of FAIRWAY BLVD.

STATION	B.S.	H.I.	F.S.	ELEV	(LT. & S.)	℄ (RT. & N.)
1+56.40				387.63	℄	
				387.53	7.5 (1/4)	
"				387.19	13.5 gut out	
"				387.04	15.0 F/L	
"				387.71	15.0 T. cb.	
"				387.80	23.0 ed. WLK.	
"				387.87	27.0 back WLK.	
1+93.24				389.60		℄
"				389.51		7.5 (1/4)
"				389.19		13.5 gut out
"				389.02		15.0 F/L
"				389.68		15.0 T. cb.
"				389.97		23.0 ed. WLK
"				390.05		27.0 back WLK.
"				389.49	7.5 (1/4)	
"				389.09	13.5 gut out.	
"				388.99	15.0 F/L	
"				389.73	15.0 T. cb.	
"				389.92	23.0 ed. WLK.	
"	S.M.H. = 391.91			390.03	27.0 back WLK.	
2+93.24				396.25		℄
				396.15		7.5 (1/4)

F.B. 3327 Pg. 120

Job No. 611209 Division No. 11 Notes Red Plotted Profile

Survey of Angeles Vista Ave Date Date No. X-Sec.

Survey by Curtis Notes J. Bazen Notes Chkd. Checked

Indexed C. J. Quinn Date Date No.

76L-298 CE 307 11-58

PLEASE RETURN TO
LOS ANGELES COUNTY ENGINEER
700 LOS ANGELES COUNTY ENGINEERING BLDG.

NOTE: ANY ADDITIONS OR CHANGES ON THIS SHEET MUST BE MADE OR CIRCLED IN RED INK, WITH DATE AND NAME OF PERSON MAKING CHANGE.

Do not extend notes this side of this line. W. on FAIRWAY BLVD.

STATION	B.S.	H.I.	F.S.	ELEV.	(LT. & S.)	℄ (RT. & N.)
2+93.24				395.86		13.5 gut out
"				395.67		15.0 F/L
"				396.34		15.0 T. cb.
"				396.63		23.0 ed. wlk
"				396.69		27.0 back wlk.
"				396.13	7.5 (1/4)	
"				395.80	13.5 gut out	
"				395.65	15.0 F/L	
"				396.35	15.0 T. cb.	
"				396.53	23.0 ed. wlk.	
"				396.62	27.0 back wlk.	384.54
T.P.				392.36	T.P.	
B.M. S.D. 2547				385.37	BM S.D. 2547 EL. = 385.37 per F.B. 3327-21	

Profile Notes Red ____ Plotted ____ Job No. 6112.09 Division No. 11 F.B. 3327 Pg. 121
No. ____ Date ____ Date ____ Survey of Angeles Vista Ave
~~X-Sec.~~ Notes Chkd. ____ Checked ____ Survey by Curtis Notes Razor Date 3-24-66
No. ____ Date ____ Date ____ Map No. ____ Indexed C. J. GALLI, Date ____

F. B. 3327 Pg. 122 6112.09

Job No. _____ Division No. 11 Notes Red _____ Plotted _____ Profile

Survey of Angeles Vista Ave. Date _____ Date _____ No. _____

Survey by _____ Notes _____ Notes Chkd. _____ Checked _____ X-Sec.

Indexed C. J. Gallo Date _____ Date _____ Date _____ No. _____

STATION	B. S.	H. I.	F. S.	ELEV	

74L-298 CE 307 11-56

PLEASE RETURN TO

LOS ANGELES COUNTY ENGINEER

700 Los Angeles County Engineering Bldg.

Do not extend notes this side of this line.

NOTE: ANY ADDITIONS OR CHANGES ON THIS SHEET MUST BE MADE OR CIRCLED IN RED INK, WITH DATE AND NAME OF PERSON MAKING CHANGE

Profile No. _____ X-Sec. No. _____

Notes Red _____ Date _____ Notes Chkd _____ Date _____

Plotted _____ Date _____ Checked _____ Date _____

Job No. 6268.00 Division No. 11

Survey of Mullen Ave SD.

Survey by Curtis Notes Curtis Date 3-22-66

Map No. _____ Indexed C. J. GALLI Date _____

F. B. 3327 Pg. 1 123

J.N. 6268.00
Mullen Ave - SD.
and
J.N. 6112.09

Angeles Vista Ave. SD.
Invert Elevs of M.H.'s

NOTE - See pages 37 thru 56 for Centerline

See pages 85 thru 122 for Cross Sections.

Curtis
Rodriguez
Ohashi

STATION	B.S.	H.I.	F.S.	ELEV.

NOTE: ANY ADDITIONS OR CHANGES ON THIS SHEET MUST BE MADE OR CIRCLED IN RED INK, WITH DATE AND NAME OF PERSON MAKING CHANGE.

PLEASE RETURN TO
LOS ANGELES COUNTY ENGINEER
403 Los Angeles County Engineering Bldg.

Do not extend notes this side of this line.

76-1-298 CE 307 2-63

76-L-298 CE 307 2-63

PLEASE RETURN TO
LOS ANGELES COUNTY ENGINEER
403 LOS ANGELES COUNTY ENGINEERING BLDG.

NOTE: ANY ADDITIONS OR CHANGES ON THIS SHEET MUST BE MADE OR CIRCLED IN RED INK, WITH DATE AND NAME OF PERSON MAKING CHANGE

Do not extend notes this side of this line.

STATION	B.S.	H.I.	F.S.	ELEV.			
			(See page 53 for location)				
1+08± J.C.	(42 Lt. ℄)			206.04	Elev Rim =	206.04	
					- Rod Top pipe	7.25	
						198.79	Elev. Top 8" dia Pipe
					dia 8" Pipe	- 0.67	
Inlet - West				198 12		198.12	Invert Elev. Inlet from West.
1+08± J.C.	(42 Lt. ℄)			206.04	Elev. Rim	206.04	
					- Rod Top pipe	7.39	
						198.65	Elev. Top 8" dia. pipe
					- dia 8" pipe	- 0.67	
Outlet - East.				197 98		197.98	Invert Elev. Outlet to East.
1+08± J.C.	(42 Lt ℄)			206.04	Elev. Rim	206.04	
					- Rod Top pipe	- 7.11	
						198.93	Elev. Top 8" dia pipe
					- dia 8" pipe	- 0.67	
Inlet - North				198 26		198.26	Inlet Elev. Invert from north

F.B. 3327 PG. 124 2

Job No. 6268.00 Division No. 11 Notes Red Plotted Profile

Survey of Mullen Ave - S.D. Date Date No.

Survey by Curtis Notes Curtis Notes Chkd. Checked X-Sec.

Indexed C. J. Calis Date Date No.

76-1-298 CE 307 2-63

PLEASE RETURN TO
LOS ANGELES COUNTY ENGINEER
403 LOS ANGELES COUNTY ENGINEERING BLDG.

NOTE: ANY ADDITIONS OR CHANGES ON THIS SHEET MUST BE MADE OR CIRCLED IN RED INK, WITH DATE AND NAME OF PERSON MAKING CHANGE.

Do not extend notes this side of this line.

STATION	B. S.	H. I.	F. S.	ELEV.			
	(See Page 59 for Location)						
3+84' J.C.	(1' Lt ℄)			213.55	Elev. Top Rim	213.55	
					-Rod	-12.02	12.69
						201.53	Elev.- Top 8" dia pipe
					-dia 8" pipe	-0.67	
							OUTLET
Outlet-South				200 86		200.86	Elev-Invert to South
3+84' J.C.	(1' Lt ℄)			213.55	Elev. Top Rim	213.55	
					-Rod	-11.01	1.68
						202.54	Elev. Top 8" dia pipe
					-dia 8" dia. pipe	-0.67	
							Inlet
Inlet-West				201 87		201.87	Elev.-Inlet from West
3+84' J.C.	(1' Lt ℄)			213.55	Elev. Top Rim	213.55	
					-Rod	-11.44	12.11
						202.11	Elev. Top 8" dia pipe
					-dia. 8" dia. pipe	-0.67	
							Inlet
Inlet-North				201 44		201.44	Elev.- Invert from North
3+84' J.C.	(1' Lt ℄)			213.55	Elev J.C. Rim	213.55	
					-Rod	-11.41	1.08
						202.14	Elev. Top 8" dia pipe
					-Dia. 8" pipe	-0.67	
							Inlet
Inlet-East				201 47		201.47	Elev.-Invert from East

Profile Notes Red ____ Plotted ____ Job No. 6268.00 Division No. 11 F.B. 3327 PG. 125
No. ____ Date ____ Date ____ Survey of Mullen Ave - SD
X-Sec. Notes Chkd. ____ Checked ____ Survey by Curtis Note Curtis Date 3-22-66
No. ____ Date ____ Date ____ Map No. ____ Indexed C. J. GALLI Date ____

76-L-298 CE 307 2-63

PLEASE RETURN TO
LOS ANGELES COUNTY ENGINEER
403 LOS ANGELES COUNTY ENGINEERING BLDG.

NOTE: ANY ADDITIONS OR CHANGES ON THIS SHEET MUST BE MADE OR CIRCLED IN RED INK, WITH DATE AND NAME OF PERSON MAKING CHANGE

Do not extend notes this side of this line.

F.B. 3327 PG. 126 | 4
Job No. 6248.00 Division No. 11
Survey of Mullen Ave - S.D.
Survey by Curtis Notes Curtis
Indexed C. J. GALL Date
Profile No.
Plotted Date
X-Sec. No.
Checked Date
Notes Red Date
Notes Chkd. Date

STATION	B.S.	H.I.	F.S.	ELEV.		
North on Olympiad Dr. - (See page 59 for Location)						
3+15 ℄ MH	(2° Lt. P.O.S.T.)			227.43	Elev. MH, Rim	227.43
					-Rad	6.93
						220.50 Elev. Top 8" dia. pipe
					-dia 8" pipe	-0.67
Inlet - North				219 83		219.83 Inlet Invert Elev. from North
2+15 ℄ MH.	(2° Lt. of P.O.S.T.)			227.43	Elev. MH. Rim	227.43
					-Rad	7.68 8.35
						219.75 Elev. Top 8" pipe
						-0.67
Outlet - South				219 08		219.08 Outlet Invert Elev. to South
		- Mullen Ave -			(See page 60 for Location.	
5+26.7 MH.	(30° Lt of P.O.S.T.)			216.82	Elev. MH. Rim	216.82
					-Rad	7.30 7.77
						209.52 Elev. Top 8" pipe
					-dia 8" pipe	-0.62
Outlet - South				208 85		208.85 Outlet Elev. Invert. To South
					(cont on next page)	

76-L-298 CE 307 2-63

PLEASE RETURN TO
LOS ANGELES COUNTY ENGINEER
403 LOS ANGELES COUNTY ENGINEERING BLDG.

NOTE: ANY ADDITIONS OR CHANGES ON THIS SHEET MUST BE MADE OR CIRCLED IN RED INK, WITH DATE AND NAME OF PERSON MAKING CHANGE.

Do not extend notes this side of this line.

STATION	B. S.	H. I.	F. S.	ELEV.	M.H. (CONT.)		
	- Mullen Ave - (See page 60 for Location)						
5+26? M.H.	(30± Lt. of P.O.S.T.)			216.82	Elev. M.H. Rim	216.82	
					- Rod	7.16	7.13
						209.66	Elev. Top 8" pipe
					- dia 8" pipe	- 0.67	
Inlet-North				208 99		208.99	Inlet. Elev. Invert from North
6+93? M.H.	(5° Rt ℄)			220.71	Elev. M.H. Rim	220.71	
					- Rod.	7.41	8.18
						213.30	Elev. Top 8" pipe
						- 0.67	
Outlet-South				212 63		212.63	Outlet Elev. Invert to South
6+93? M.H.	(5° Rt. ℄)			220.71	Elev. M.H. Rim	220.71	
					- Rod	7.21	7.18
						213.50	Elev. Top 8" pipe
						- 0.67	
Inlet-North				212 83		212.83	Inlet Elev. - Invert from north

Profile No. ____ Notes Red ____ Plotted ____ Job No. 6268.00 Division No. 11 F.B. 3327 Pg. 5 127

X-Sec. No. ____ Date ____ Date ____ Survey of Mullen Ave. - S.D.

Notes Chkd. ____ Checked ____ Survey by Curtis Note Curtis Date 3-22-66

No. ____ Date ____ Date ____ Map No. ____ Indexed C. J. GALLI Date 3-8

76-L-296 CE 307 2-63

PLEASE RETURN TO
LOS ANGELES COUNTY ENGINEER
403 LOS ANGELES COUNTY ENGINEERING BLDG.

NOTE: ANY ADDITIONS OR CHANGES ON THIS SHEET MUST BE MADE OR CIRCLED IN RED INK, WITH DATE AND NAME OF PERSON MAKING CHANGE

Do not extend notes this side of this line.

F.B. 3327 Pg. 128 Job No. 6268.00 Division No. 11 Notes Red Plotted Profile
Survey of Mullen Ave - SD. Date No. X-Sec.
Survey by Curtis Notes Curtis Notes Chkd Checked
Indexed G. J. GALLI Date Date Date No.

STATION	B.S.	H.I.	F.S.	ELEV.		
		(Mullen Ave) (See page 61 for Location)				
8+45 S M.H.				225.30	Elev. M.H. Rim 225.30	
					-Rod 7.26	7.93
					218.04	Elev. Top 8" pipe
					-dia 8" pipe — 0.67	
8 Outlet South				217 37	217.37	OUTLET Elev-Invert to South
9+45 S M.H.	39 Rt of P.O.T.			225.30	Elev. M.H. Rim 225.30	
					-Rod 7.11	7.78
					218.19	Elev. Top 8" pipe
					-dia 8" pipe — 0.67	
Inlet-north				217 52	217.52	Inlet - Elev-Invert from north
	Mullen Ave - North of Fairway Ave (See page 64 for location)					
3+12.3 M.H.	(13 Lt. of P.O.T.)			256.90	Elev. M.H. Rim 256.90	
					-Rod 7.50	8.11
					249.40	Elev Top 8" pipe
					-dia 8" pipe — 0.67	
Outlet-South				248 73	248.73	OUTLET Elev-Invert to South
3+12.3 M.H.	(13 Lt. of P.O.T.)			256.90	Elev M.H. Rim 256.90	
					-Rod 6.90	
					250.00	Elev-Top 8" dia. pipe 7.57
					-dia 8" pipe — 0.67	
Inlet-North				249 33	249.33	Inlet Elev.-Invert from North

76-1-298 CE 307 3-61

PLEASE RETURN TO
LOS ANGELES COUNTY ENGINEER
403 LOS ANGELES COUNTY ENGINEERING BLDG.

NOTE: ANY ADDITIONS OR CHANGES ON THIS SHEET MUST BE MADE OR CIRCLED IN RED INK. WITH DATE AND NAME OF PERSON MAKING CHANGE.

Do not extend notes this side of this line.

STATION	B. S.	H. I.	F. S.	ELEV.			
		Fair Way Ave - (See page 63 for location)					
11+47° J.C.	(on P.O.S.T.)			237.25	Elev. J.C. Rim	237.25	
					- Rod	9.11	
						228.14	Elev. Top 8" dia. pipe
					- dia 8" pipe	- 0.67	Inlet
Inlet-North				227 47		227.47	Elev. Invert from north
11+47° J.C.	(on P.O.S.T.)			237.25	Elev. J.C. Rim	237.25	
					- Rod	9.01	
						228.24	Elev. Top 8" dia. pipe
					- dia 8" pipe	- 0.67	Inlet
Inlet-West				227 57		227.57	Elev. Invert from West
11+47° J.C.	(on P.O.S.T.)			237.25	Elev. J.C. Rim	237.25	
					- Rod	9.53	
						227.72	Elev. Top 8" dia. pipe
					- dia. 8" pipe	- 0.67	Outlet
Outlet-South				227 05		227.05	Elev. Invert to South

Profile Notes Red ____ Plotted ____ Job No. 6268.00 Division No. 11 F.B. 3327 PG. 129
No. ____ Date ____ Date ____ Survey of Mullen Ave. S.D.
X-Sec. Notes Chkd. ____ Checked ____ Survey by Curtis Note Curtis Date 3-22-66
No. ____ Date ____ Date ____ Map No. ____ Indexed C. J. GALLO Date ____

76-L298 CE 307 3-61

PLEASE RETURN TO
LOS ANGELES COUNTY ENGINEER
403 Los Angeles County Engineering Bldg.

NOTE: ANY ADDITIONS OR CHANGES ON THIS SHEET MUST BE MADE OR CIRCLED IN RED INK, WITH DATE AND NAME OF PERSON MAKING CHANGE

Do not extend notes this side of this line.

F.B. 3327 Pg. 130 Job No 6268.00 Division No 11 Notes Red Plotted Profile
Survey of Mullen Ave. - STD. Date No X-Sec.
Survey by Curtis Notes Curtis Notes Chkd. Checked No.
Indexed C. J. Gallup Date Date Date

STATION	B.S.	H.I.	F.S.	ELEV.		
		Fairway Ave. - (see page 65)				
13+32.75 M.H. (3° Lt. ℄)				244.16	Elev. MH Rim	244.16
					-Red	7.19
						236.97 Elev. Top 8" dia. pipe
					-dia 8" pipe	0.67
Outlet-East				236.30		236.30 Outlet Elev-Invert To East
13+32.75 M.H. (3° Lt. ℄				244.16		244.16
					-Red	6.96
						237.20 Elev. Top 8" dia. pipe
					-dia. 8" pipe	-0.67
Inlet-West				236.53		236.53 Inlet, Elev.-Invert from West
16+56.10 M.H. (on ℄) (see page 66)				257.38		257.38
					-Red	7.03
						250.35 Elev Top 8" dia. pipe
					-dia 8" pipe	-0.67
Outlet-East				249.68		249.68 Outlet Elev. Invert To East
16+56.10 M.H. (on ℄)				257.38		257.38
					-Red	6.84
						250.54 Elev. Top 8" dia. Pipe
					-dia 8" pipe	-0.67
Inlet-West				249.87		249.87 Inlet Elev: Invert, from West

76-1-298 CE 307 3-61

PLEASE RETURN TO
LOS ANGELES COUNTY ENGINEER
403 LOS ANGELES COUNTY ENGINEERING BLDG.

NOTE: ANY ADDITIONS OR CHANGES ON THIS SHEET MUST BE MADE OR CIRCLED IN RED INK, WITH DATE AND NAME OF PERSON MAKING CHANGE.

Do not extend notes this side of this line.

STATION	B. S.	H. I.	F. S.	ELEV.	Fairway Ave.		
					(See page 68)		
19+98.7 M.H. (3² Lt of ℄)				269.93		269.93	
					-Rod	7.05	7[illegible]
						262.88	Elev. Top 8" dia pipe
					-dia 8" pipe	-0.67	OUTLET
OUTLET-EAST				262 21		262.21	Elev.-Invert to East
19+98.7 M.H. (3² Lt. of ℄)				269.93		269.93	
					-Rod	6.87	[illegible]
						263.06	Elev. Top 8" dia pipe
					-dia. 8" pipe	-0.67	INLET
Inlet-West				262 39		262.39	Elev.-Invert from West.
		(See page 70)					
23+38.8 M.H. (3² Lt. of ℄)				282 09		282.09	✓
					-Rod	8.39	8[illegible]
						273 70	
					-dia 8" pipe	0.67	OUTLET
OUTLET-EAST				273 03		273.03	Elev.-Invert To East
23+38.8 M.H. (3² Lt. of ℄)				282.09		282.09	
					-Rod.	7.25	7.72
						274.84	Elev. Top 8" dia. pipe
					-dia 8" pipe	-0.67	INLET
Inlet-West						274.17	Elev.-Invert from West

Profile Notes Red ____ Plotted ____ Job No. 6268.00 Division No. 11 F.B. 3327 PG. 131
No. ____ Date ____ Date ____ Survey of Mullen Ave. SD.
X-Sec. Notes Chkd. ____ Checked ____ Survey by Curtis Note Curtis Date 3-22-66
No. ____ Date ____ Date ____ Map No. ____ Indexed C. J. CALV Date [illegible]

76-L.298 CE 307 3-61

PLEASE RETURN TO
LOS ANGELES COUNTY ENGINEER
403 LOS ANGELES COUNTY ENGINEERING BLDG.

NOTE: ANY ADDITIONS OR CHANGES ON THIS SHEET MUST BE MADE OR CIRCLED IN RED INK, WITH DATE AND NAME OF PERSON MAKING CHANGE

Do not extend notes this side of this line.

F.B. 3327 Pg. 132 Job No. 6268.00 Division No. 11 Notes Red ____ Plotted ____ Profile
Survey of Miller Ave - SD Date ____ Date ____ No. ____ X-Sec.
Survey by CURTIS Notes CURTIS Notes Chkd. ____ Checked ____ No.
Indexed C.J. BALL Date ____ Date ____ Date ____

STATION	B. S.	H. I.	F. S.	ELEV.			
		(See page 70)					
25+228 MH		℄ Fairway Ave		296.89		296.89	
					-Rod	9.40	
						287.49	Elev. Top 8" dia pipe
					-dia 8" pipe	-0.67	
Outlet-East				296.82		286.82	Outlet
				~~296.89~~			Elev. Invert. To East
25+228 MH		℄ Fairway Ave		296.89		296.89	
					-Rod	9.06	
						287.83	Elev. Top 8" dia pipe
					-dia 8" pipe	-0.67	
Inlet-West	Stub			287.16		287.16	Stub-Inlet
		J.C. @ Inter's of Fairway Ave. & Presidio DR - See pg: 71					Elev. Invert from West
26+41.62 J.C.		(℄ Inters)		306.47	Elev. J.C. Rim.	306.47	
					-Rod	5.71	
						300.76	Elev. 8" dia pipe
					-dia 8" pipe	-0.67	
Inlet-South	(Stub?)			300.09		300.09	Inlet - Stub? Elev. Invert from South
			J.C.	(Cont. on next page)			

10.07
9.73
6.38

76L-298 CE 307 11-58

PLEASE RETURN TO
LOS ANGELES COUNTY ENGINEER
700 LOS ANGELES COUNTY ENGINEERING BLDG.

NOTE: ANY ADDITIONS OR CHANGES ON THIS SHEET MUST BE MADE OR CIRCLED IN RED INK, WITH DATE AND NAME OF PERSON MAKING CHANGE.

Do not extend notes this side of this line.

STATION	B.S.	H.I.	F.S.	ELEV.			
		Inter. of Fairway Ave. & Presidio Dr. - (See page-70)					
26+41.62 J.C.		(℄ Inter's)		306.47	Elev. J.C. Rim	306.47	
					- Rod.	5.93	6.6
						300.54	Elev. Top 8" dia pipe
					- dia - 8" pipe	- 0.67	Inlet
Inlet-West				299 87		299.87	Elev. - Invert. from West.
26+41.62 J.C.		(℄ Inter's)		306.47	Elev. J.C. Rim	306.47	
					- Rod	6.08	6.75
						300.39	Elev. Top 8" dia. Pipe
					- dia - 8" pipe	- 0.67	Outlet
Outlet-North				299 72		299.72	Elev. - Invert to North
		M.H. on Presidio Dr - No. of Int. of Mt. Vernon Dr - See pg - 72					
3+12.3 North				305.75	Elev. M.H. Rim	305.75	1.2 Lt P.O.S.T. of Presidio Dr
					- Rod	7.56	8.23
						298.19	Elev. Top 8" dia. Pipe
					- dia. 8" pipe	- 0.67	Inlet
Inlet-South.				297 52		297.52	Elev. - Invert from South.

Profile No. ___ Notes Red ___ Date ___ Plotted ___ Date ___ Job No. 6268.00 Division No. ___ Survey of Mullen Ave - S.D. F.B. 3327 Page 133

X-Sec. No. ___ Notes Chkd. ___ Date ___ Checked ___ Date ___ Survey by Curtis Notes ___ Map No. ___ Index ___ J. Gate ___ Date ___

76L-298 CE 307 11-58

PLEASE RETURN TO
LOS ANGELES COUNTY ENGINEER
700 LOS ANGELES COUNTY ENGINEERING BLDG.

NOTE: ANY ADDITIONS OR CHANGES ON THIS SHEET MUST BE MADE OR CIRCLED IN RED INK, WITH DATE AND NAME OF PERSON MAKING CHANGE

Do not extend notes this side of this line.

STATION	B.S.	H.I.	F.S.	ELEV			
42+09.07 M.H.		@ P.I. - pg - 80		371.53	Elev. M.H. Rim	371.53	
					- Rod	7.66	8.33
						363.87	Elev. Top 8" pipe
					- dia. 8" pipe	0.67	OUTLET
OUTLET - EAST				363 20		363.20	Elev. - Invert to East.
42+09.07 M.H.		@ P.I. - pg - 80		371.53	Elev. M.H. Rim	371.53	8.08
					- Rod.	7.41	
						364.12	Elev. Top 8" pipe
					- dia. 8" pipe	- 0.67	Inlet
Inlet - West.				363 45		363.45	Elev. - Invert from West.
		(Cont. from page back)					
39+29.5 M.H.		6 ft Lt. of P.O.S.T.	See pg - 79	355.82	Elev. M.H. Rim	355.82	
					- Rod	7.10	7.77
						348.72	Elev. Top 8" pipe
					- dia - 8" pipe	- 0.67	Inlet
Inlet - North				348 05		348.05	Elev. - Invert from North

F.B. 3327 Pg. 136 Job No. 6112.09 Division No. 11 Notes Red Plotted Profile
Survey of Angeles Vista Ave. Date No. X-Sec.
Survey by Curtis Notes Curtis Notes Chkd. Checked
Indexed C. J. Gallu Date Date No.

76L-2[illegible] CE 307 11-58

PLEASE RETURN TO
LOS ANGELES COUNTY ENGINEER
700 LOS ANGELES COUNTY ENGINEERING BLDG.

NOTE: ANY ADDITIONS OR CHANGES ON THIS SHEET MUST BE MADE OR CIRCLED IN RED INK, WITH DATE AND NAME OF PERSON MAKING CHANGE.

Do not extend notes this side of this line.

STATION	B.S.	H.I.	F.S.	ELEV.	Fairway Blvd.		
44+40.55 M.H.	@ ℄ Inter's Valley Ridge Ave. & Fairway Ave. (See pg-81 & 82)			384 54	Elev. M.H. Rim.	384.54	
					-Rod.	7.64	8.31
						376.90	Elev. Top 8" dia pipe
					-dia. 8" pipe	-0.67	OUTLET
OUTLET-EAST.				376 23		376.23	Elev.-Invert To East.
44+40.55 M.H.	(same as above)			384.54	Elev. M.H. Rim	384.54	
					-Rod	7.50	8.17
						377 04	Elev. Top 8" dia pipe
					-dia. 8" pipe	0.67	Inlet
Inlet-West.				376 37		376.37	Elev.-Invert from West.
					M.H. on Fairway Blvd - 230.8 West of ℄ Inter. of Valley Ridge Ave. (See page - 84)		
2+30.8 W-M.H.	4 ℄ Lt. of ℄			391.91	Elev. M.H. Rim	391.91	
					-Rod	7.44	8.11
						384.47	Elev. Top 8" dia. pipe
					dia-8" pipe	-0.67	OUTLET
OUTLET-EAST				383 80		383.80	Elev.-Invert to East.

(Cont. next page)

Profile Notes Red ____ Plotted ____ Job No. 6112.09 Division No. 11 F.B. 3327 Pg. 187
No. ____ Date ____ Date ____ Survey of Angeles Vista Ave.
X-Sec. Notes Chkd. ____ Checked ____ Survey by Curtis Date 3-24-66
No. ____ Date ____ Date ____ Map No. ____ Indexed C. J. GALLA Date ____

76L-208 CE 307 11-58

PLEASE RETURN TO
LOS ANGELES COUNTY ENGINEER
700 LOS ANGELES COUNTY ENGINEERING BLDG.

NOTE: ANY ADDITIONS OR CHANGES ON THIS SHEET MUST BE MADE OR CIRCLED IN RED INK, WITH DATE AND NAME OF PERSON MAKING CHANGE

Do not extend notes this side of this line.

STATION	B.S.	H.I.	F.S.	ELEV	Fairway Blvd.		
2+30.8 W-M.H.	4' Lt. of ℄			391.91	Elev. M.H. Rim.	391.91	
					-Rod	6.80	7.47
						385.11	Elev. Top 8" dia. pipe
					-dia 8" pipe	- 0.67	
Inlet-West				384.44		384.44	Inlet, Elev. Invert from West

P.B. 3327 Pg. [illegible]

Job No. 6112.09 Division No. 11 Notes Red ____ Plotted ____ Profile ____

Survey of Angeles Vista Ave. Date ____ Date ____ No. ____

Survey by Curtis Notes Curtis Notes Chkd. ____ Checked ____ X-Sec. ____

Indexed C. J. GALLE Date ____ Date ____ No. ____

Notes Ck'd by
Map No.
Office Work
Checked
Date

Survey of Angeles Vista Blvd S.D.
JN 6112.09 Tape 0188 Std 68 °F
Surveyed by English
Notes Foulger Date 3-21-66
Indexed C. J. GALLEGO 1 9 '66

F. B. 3327 PG. 143

ANGELES VISTA BLVD.

STORM DRAIN

PROJECT #1209

J.N. 6112.09

Center line Survey

Easement lines C, B, D

Ref:
F.B. 1123
F.B. 1158
CSB-2461
CSB-2450

March 21, 1966
English
Foulger
Du Puis
Merino

Note: Any Additions or Changes on This Sheet Must be Made or Circled in Red Ink With Date and Name of Person Making Change.

Do not extend this side of this line.

PLEASE RETURN TO
LOS ANGELES COUNTY ENGINEER
403 Los Angeles County Engineering Bldg.

76F3095 CE #310 6/63

F. B. 3327 PG. 144

INDEX MAP

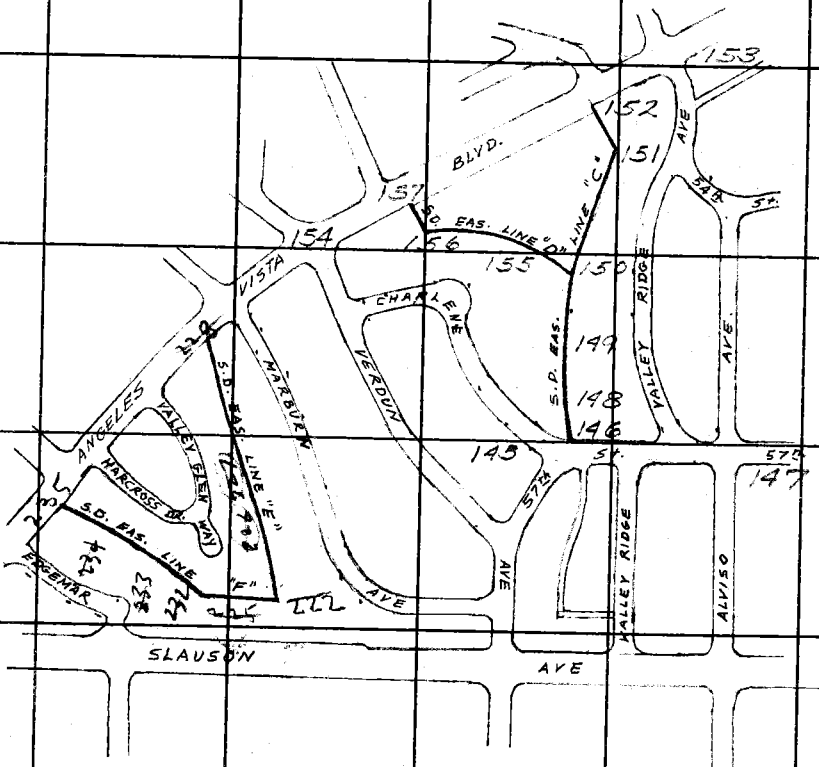

PLEASE RETURN TO
LOS ANGELES COUNTY ENGINEER
403 Los Angeles County Engineering Bldg.

Note: Any Additions or Changes on This Sheet Must Be Made or Circled in Red Ink With Date and Name of Person Making Change.

Do not extend this side of this line.

W824 B-2

Notes Ck'd by S. SHINODA	Survey of Angeles Vista Blvd. 2nd F. B. 3227 PG. 145
Map No.	JN 6112.09 Tape 0188 Std 68 °F
Office Work	Surveyed by English
Checked	Notes Ed. Date 3-21-66
Date	Indexed C. J. GALL

Note: Any Additions or Changes on This Sheet Must be Made or Circled in Red Ink With Date and Name of Person Making Change.

Do not extend this side of this line.

PLEASE RETURN TO
LOS ANGELES COUNTY ENGINEER
403 Los Angeles County Engineering Bldg.

76F3099 CE #310 663

P.I. Fd. Std. U.S. Br. C.P. Mon. in H.H.

County Surveyor

R.E. 329
F.B. 1123-10

CHARLBNE DR.

(25)
(25)

Fd. L.&T.

Prod. 20.32

P.I. Fd. 2 x 2 & N.-dn. 2" F.B. 1123-10

28.31

37.11

(30)

23.73 Prod.

44.13

117.73 Rec.

(30)

ST.

32.29 Prod.

Fd. L.&T.

57th

Fd. L.&T.

P.I. Fd. Nail (0.02 N.W. of S.&T.) dn. 2" F.B. 1123-10

(30)
(30)

Pg. 149

Cont.

F. B. 3327 PG. 146

Con't. Pg. 148

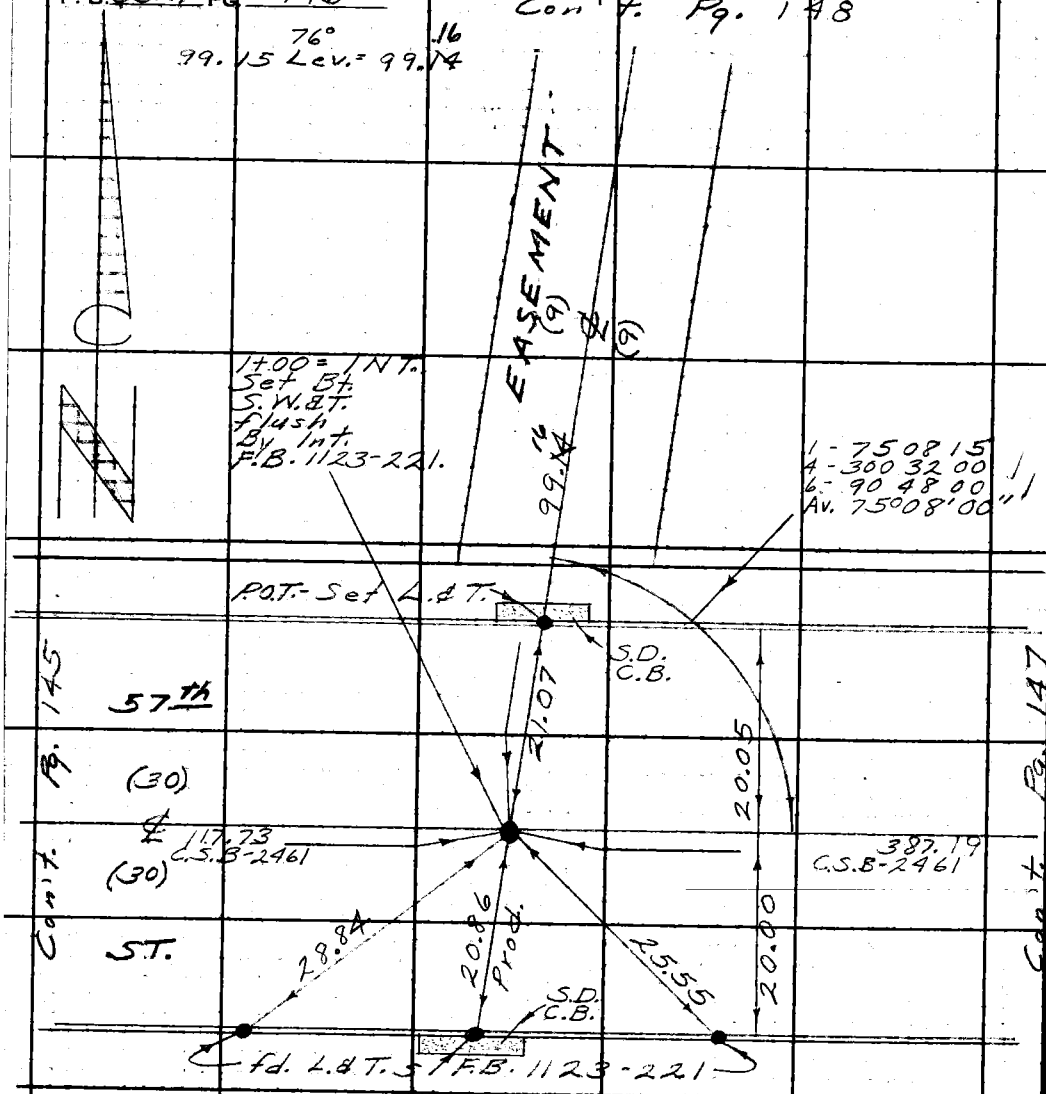

PLEASE RETURN TO
LOS ANGELES COUNTY ENGINEER
403 LOS ANGELES COUNTY ENGINEERING BLDG.

Do not extend this side of this line.

Note: Any Additions or Changes on This Sheet Must be Made or Circled in Red Ink With Date and Name of Person Making Change.

WS 24 B-2

Notes Ck'd by S. SHINODA	Survey of Angeles Vista Blvd. S.D.
Map No.	JN 6112.09 Tape 0188 Std 68 °F
Office Work	Surveyed by English
Checked	Notes Ed. Date 3-21-66
Date	Indexed C. J. GALLI

F. B. 3377 PG. 147

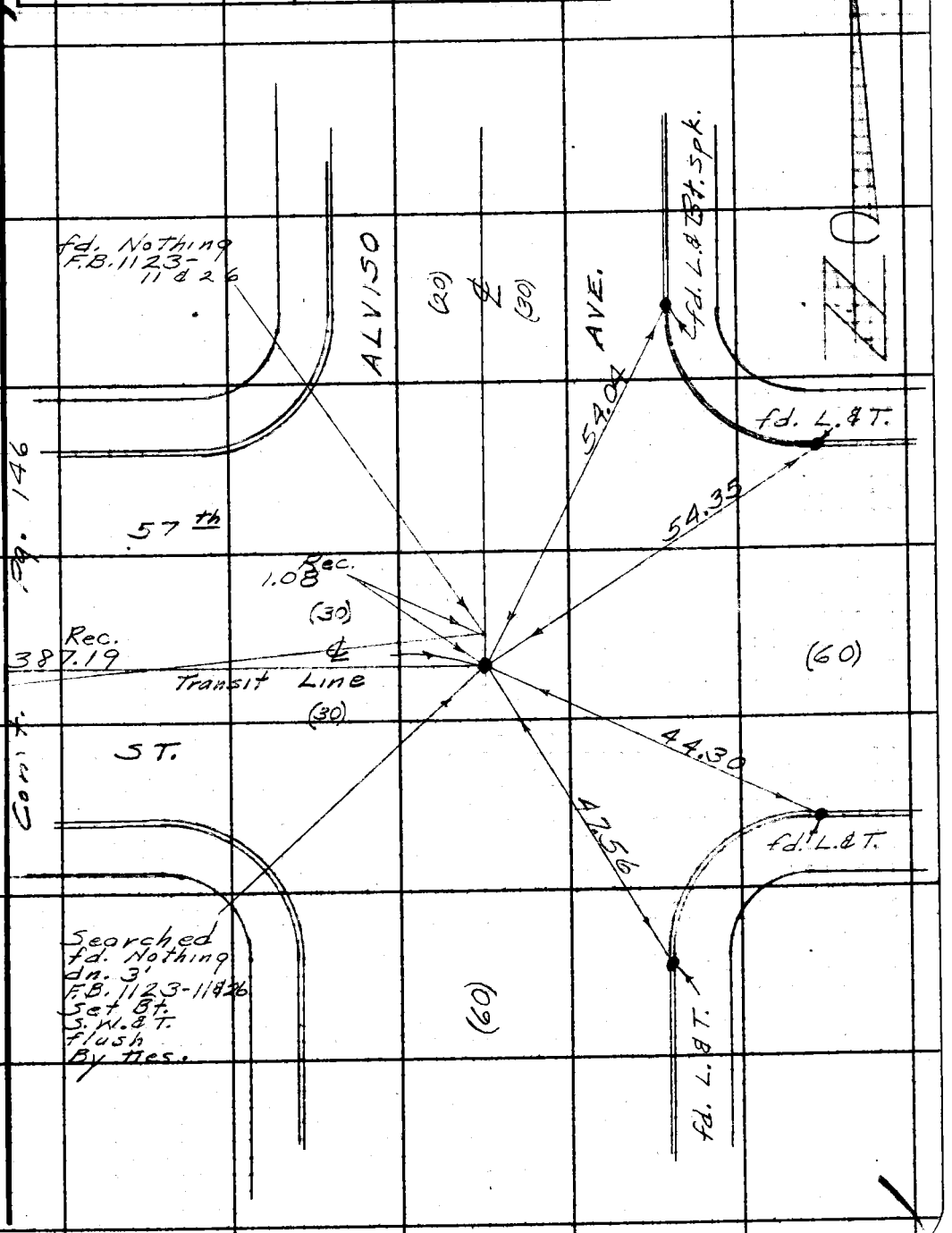

Note: Any Additions or Changes on This Sheet Must be Made or Circled in Red Ink With Date and Name of Person Making Change.

Do not extend this side of this line.

PLEASE RETURN TO
LOS ANGELES COUNTY ENGINEER
403 LOS ANGELES COUNTY ENGINEERING BLDG.

76F3095 CE #310 6/63

PLEASE RETURN TO
LOS ANGELES COUNTY ENGINEER
403 LOS ANGELES COUNTY ENGINEERING BLDG.

Note: Any Additions or Changes on This Sheet Must be Made or Circled in Red Ink With Date and Name of Person Making Change.

Do not extend this side of this line.

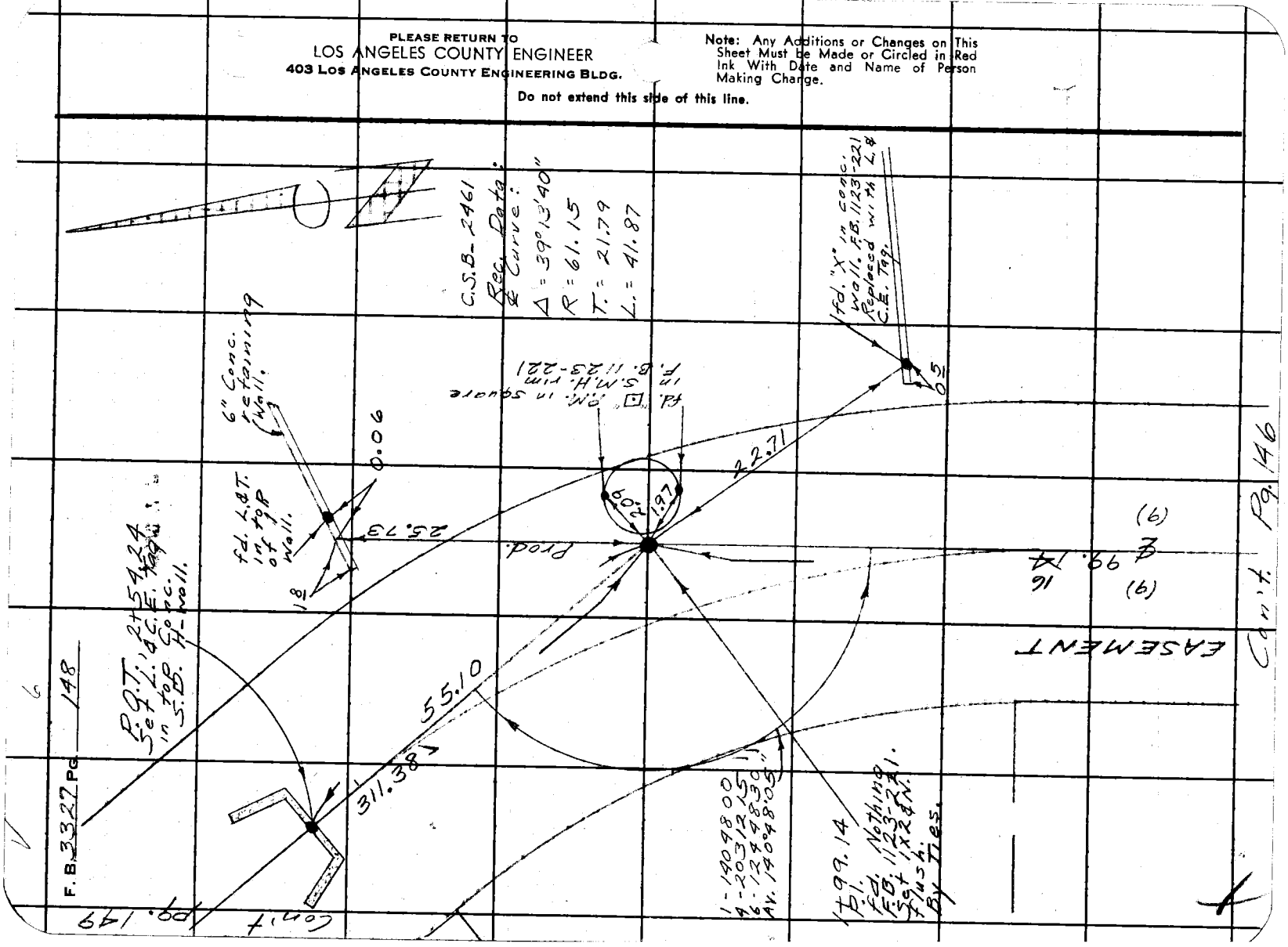

Notes Ck'd by S. SHINODA	Survey of Angeles Vista Blvd. SD
Map No.	JN 6112.09 Tape 0188 Std. 68 °F
Office Work	Surveyed by English
Checked	Notes Ed. Date 3-22-66
Date	Indexed C. J. GALLI

F. B. 3327 PG. 149

Note: Any Additions or Changes on This Sheet Must be Made or Circled in Red Ink With Date and Name of Person Making Change.

Do not extend this side of this line.

PLEASE RETURN TO
LOS ANGELES COUNTY ENGINEER
403 Los Angeles County Engineering Bldg.

76F3095 CE #310 6/63

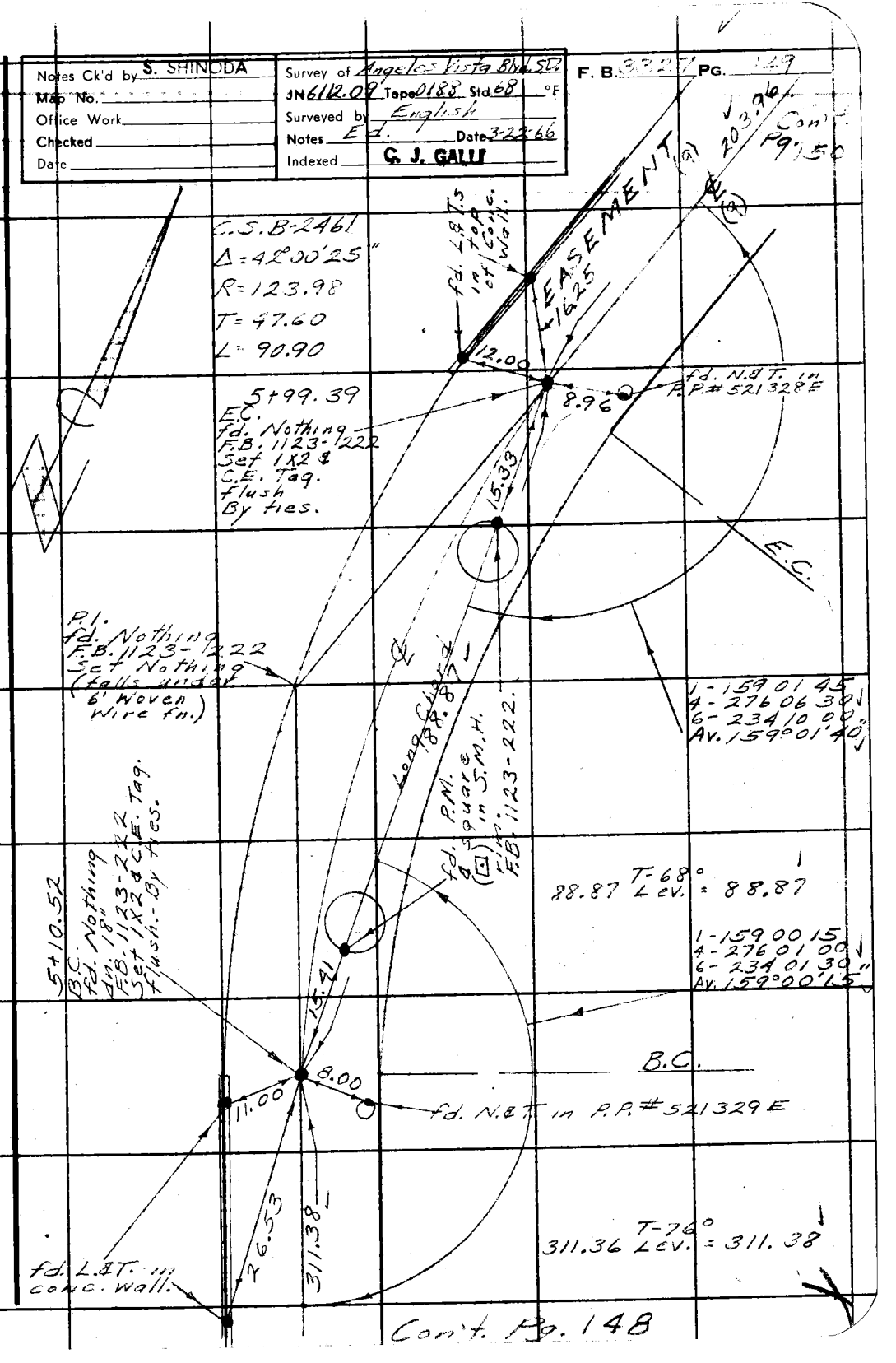

F.B. 3327 PG 150

Con't. Pg. 151

℄ Curve:
C.S.B-2461
Δ = 68°12'55"
R = 84.12
T = 56.97
L = 100.15

fd. N.& T.

P.I.
1+00 W'ly. =
8+03.35 N'ly.
Searched dn. 4.5'
fd. Nothing
F.B. 1123-224
Set 2X4 & C.E. Tag.
flush - by ties.

111°49'05"

203.96

fd. P.M. & X
in 2" I.P.
fn. post.

T-68°
74.65 Lev. = 74.65
203.96 " = 203.96
413.27 " = 413.27

1 - 111°49'00"
Δ - 87°16'30"
Δ6 - 310°54'30"
Av. 111°49'05"

Con't. Pg. 149

PLEASE RETURN TO
LOS ANGELES COUNTY ENGINEER
403 Los Angeles County Engineering Bldg.
Do not extend this side of this line.

Note: Any Additions or Changes on This Sheet Must be Made or Circled in Red Ink With Date and Name of Person Making Change.

11 + 41

V 9

Notes Ck'd by S. SHINODA	Survey of Angeles Vista Blvd. S.D.
Map No.	JN 6112.09 Tape 0188 Std 68 °F
Office Work	Surveyed by English
Checked	Notes Ed. Date 3-23-66
Date	Indexed C. J. GALLE

F. B. 3327 PG. 151

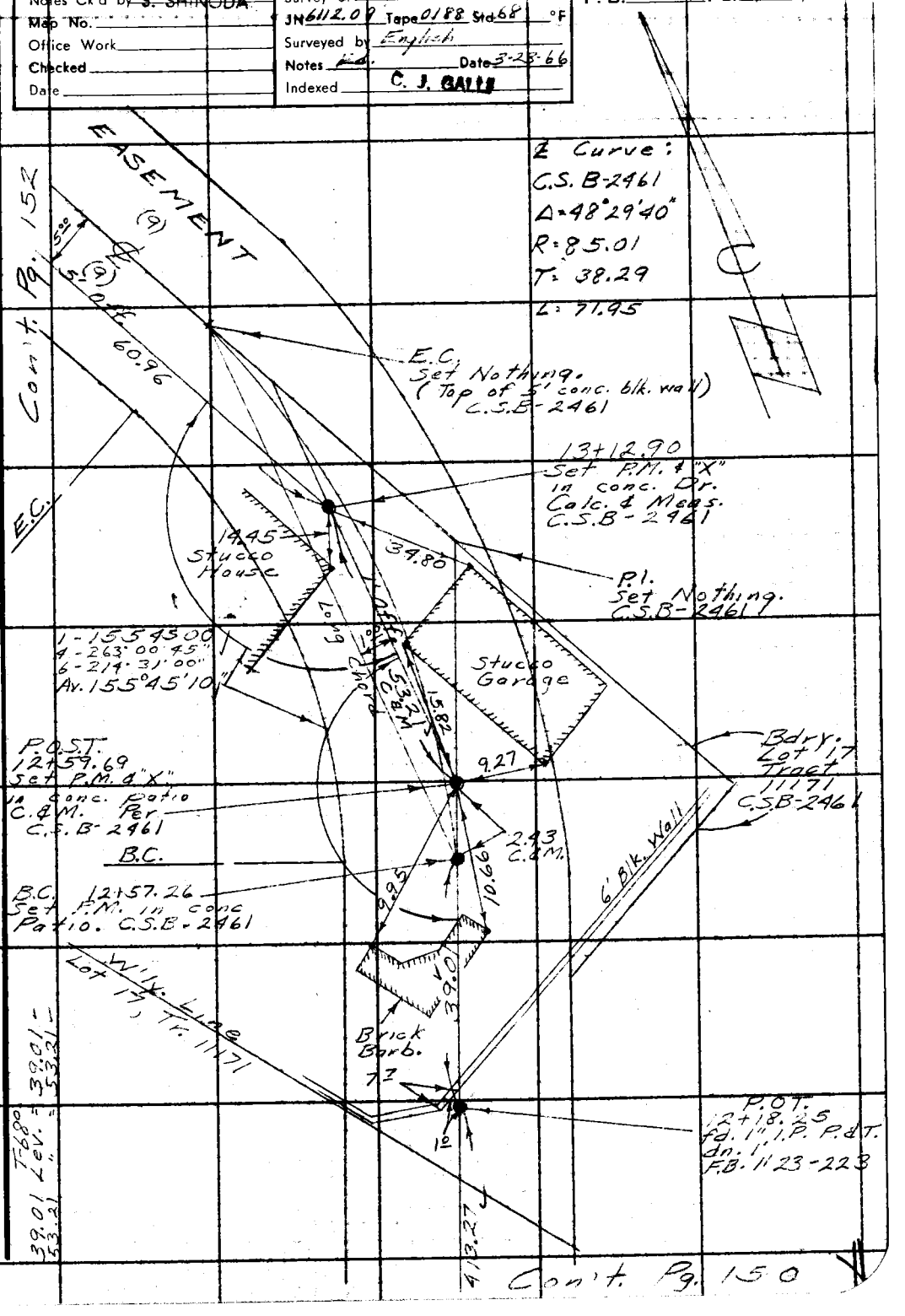

Con't. Pg. 150

Note: Any Additions or Changes on This Sheet Must Be Made or Circled in Red Ink With Date and Name of Person Making Change.

Do not extend this side of this line.

PLEASE RETURN TO
LOS ANGELES COUNTY ENGINEER
403 LOS ANGELES COUNTY ENGINEERING BLDG.

76F309S CE #310 6-63

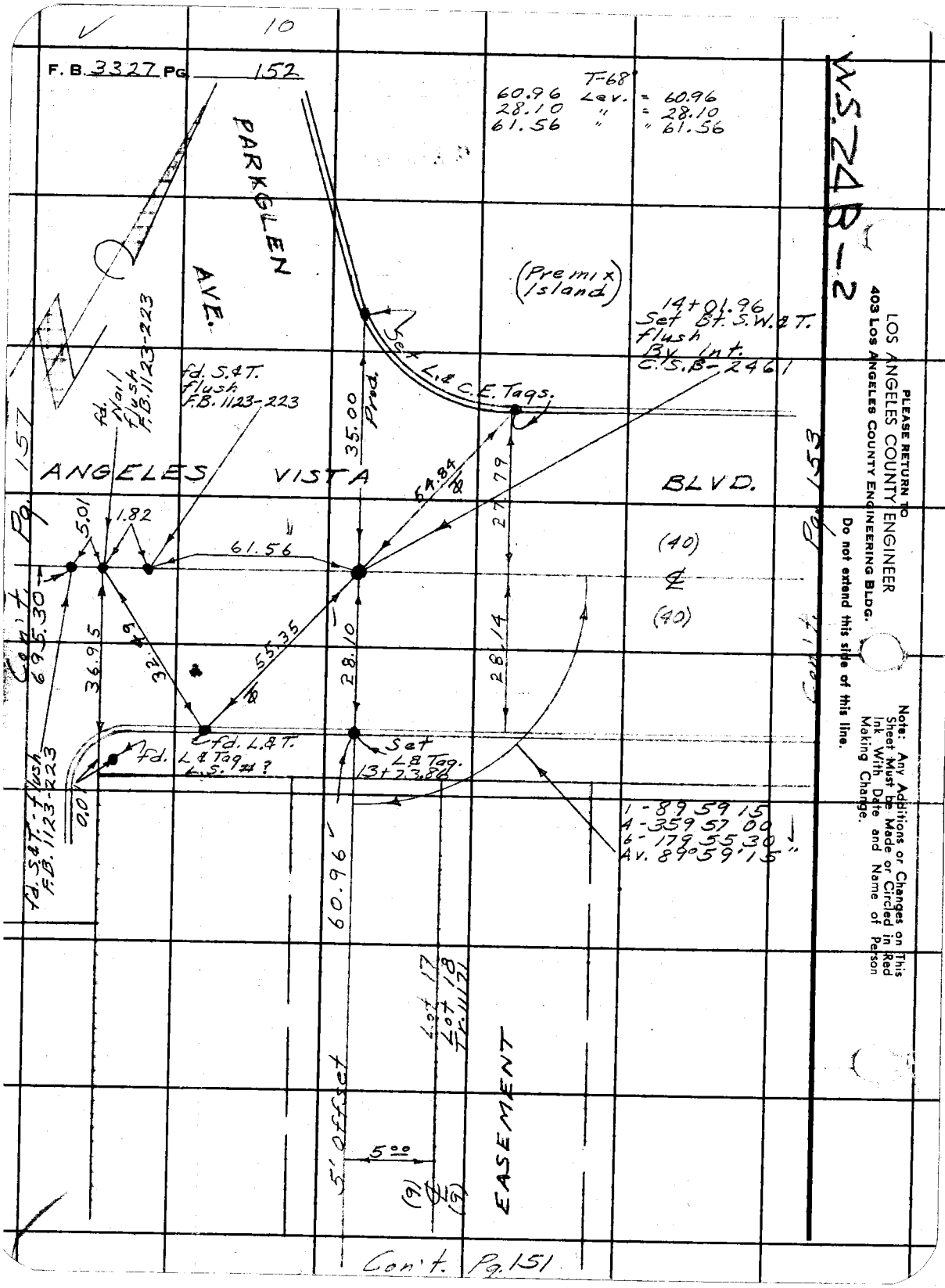

PLEASE RETURN TO
LOS ANGELES COUNTY ENGINEER
403 LOS ANGELES COUNTY ENGINEERING BLDG.

Do not extend this side of this line.

Note: Any Additions or Changes on This Sheet Must be Made or Circled in Red Ink With Date and Name of Person Making Change.

WS 24 B-2

Notes Ck'd by S. SHINODA	Survey of Angeles Vista Blvd. S.D.
Map No.	JN 61128 Tape 318' Std 68 °F
Office Work	Surveyed by English
Checked	Notes F.B. Date 3-15-66
Date	Indexed C. J. GALLI

F. B. 3317 Pg. 153

Note: Any Additions or Changes on This Sheet Must be Made or Circled in Red Ink With Date and Name of Person Making Change.

Do not extend this side of this line.

PLEASE RETURN TO
LOS ANGELES COUNTY ENGINEER
403 Los Angeles County Engineering Bldg.

76F3095 CE #310 8-63

ANGELES VISTA BLVD.

(40) ℄ (40)

Fd. L.&T.

Fd. L.&T.

62.05 Prod.

15.50

PRESIDIO DR.

56.95

Fd. L.&T.

39.74 Prod.

Fd. L.&T.

369.96

Ridge Ave.

Valley

SURVEYORS COUNTY RE. 329

P.I.
F.B. 1179-46
C.S.B-2461
Fd. Std.
C.S. Br. Cp.
mon. in M.H.

L.N.T.
F.B. 3354.

Cont. Pg. 152

PLEASE RETURN TO
LOS ANGELES COUNTY ENGINEER
403 LOS ANGELES COUNTY ENGINEERING BLDG.

Note: Any Additions or Changes on This Sheet Must be Made or Circled in Red Ink With Date and Name of Person Making Change.

Do not extend this side of this line.

W.S. 24, B-2

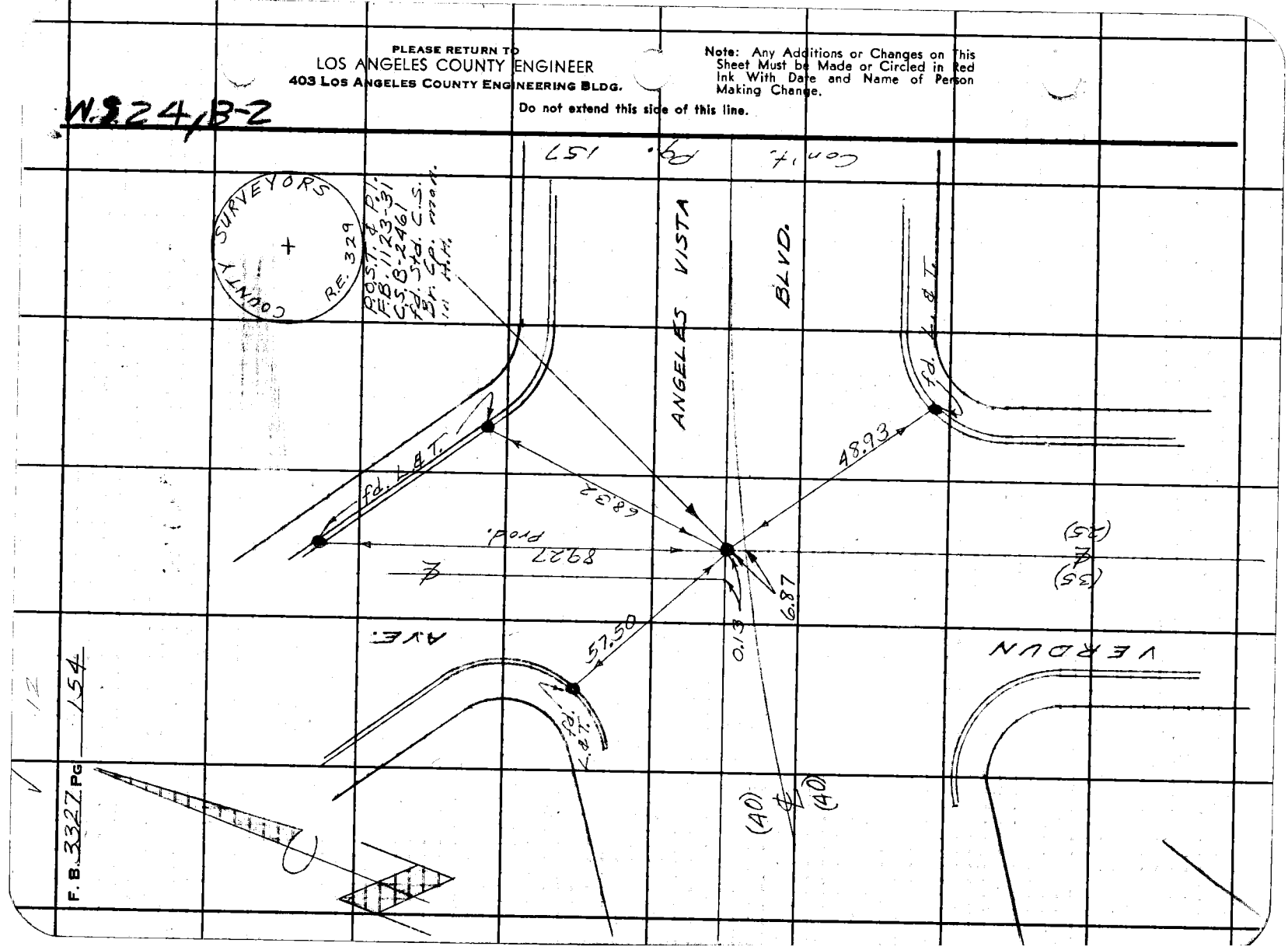

F.B. 3327 PG 154

13

Notes Ck'd by S. SHINODA	Survey of Angeles Vista Blvd.	F. B. 3327 PG. 155
Map No.	JN 6112.09 Tape 1/28 Std 68 °F	
Office Work	Surveyed by English	
Checked	Notes Ed. Date 3-24-66	
Date	Indexed C. J. GALLI	

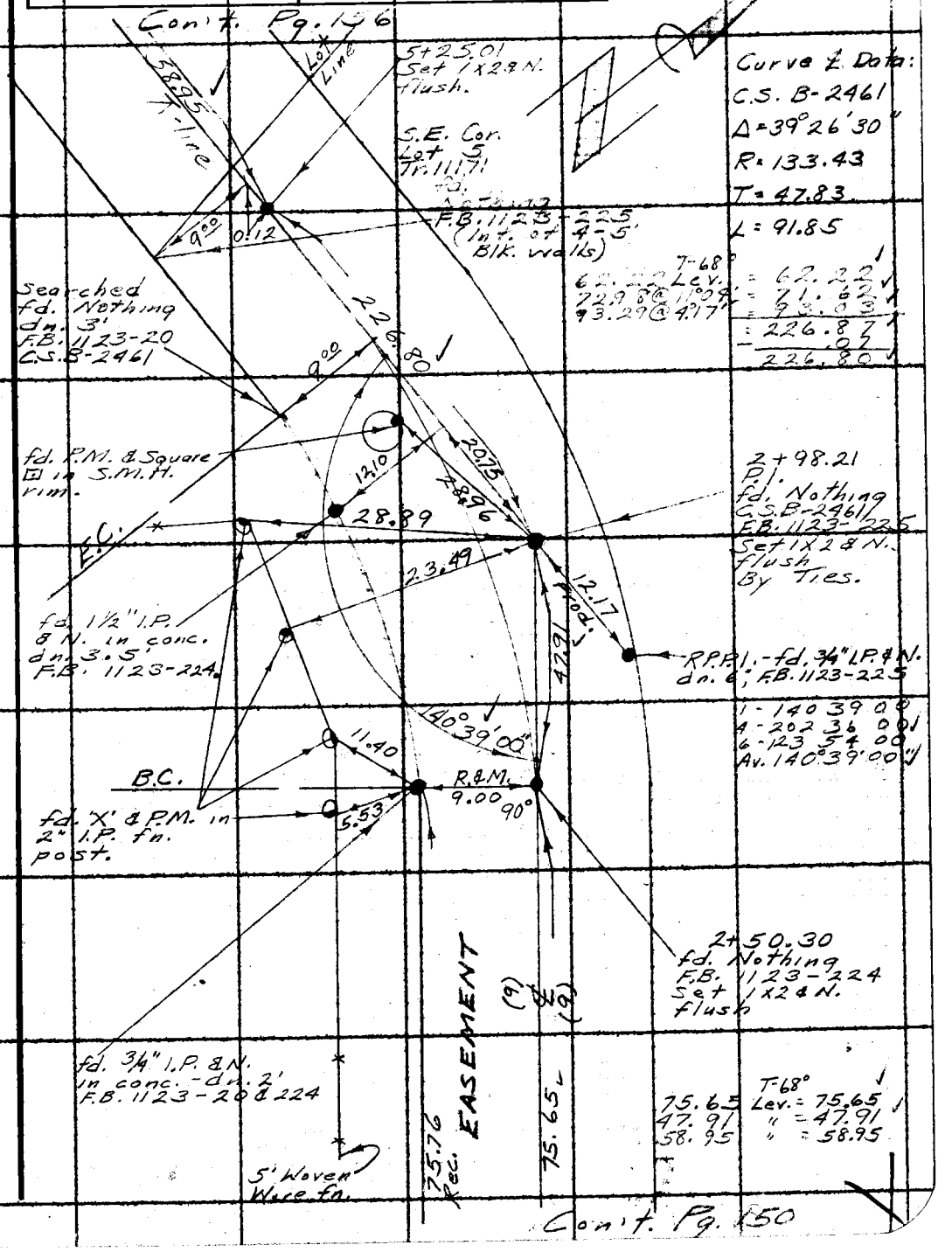

Con't. Pg. 150

Note: Any Additions or Changes on This Sheet Must be Made or Circled in Red Ink With Date and Name of Person Making Change.

PLEASE RETURN TO
LOS ANGELES COUNTY ENGINEER
403 LOS ANGELES COUNTY ENGINEERING BLDG.

Do not extend this side of this line.

76F309S CE #310 6-63

F. B. 3327 PG. 156

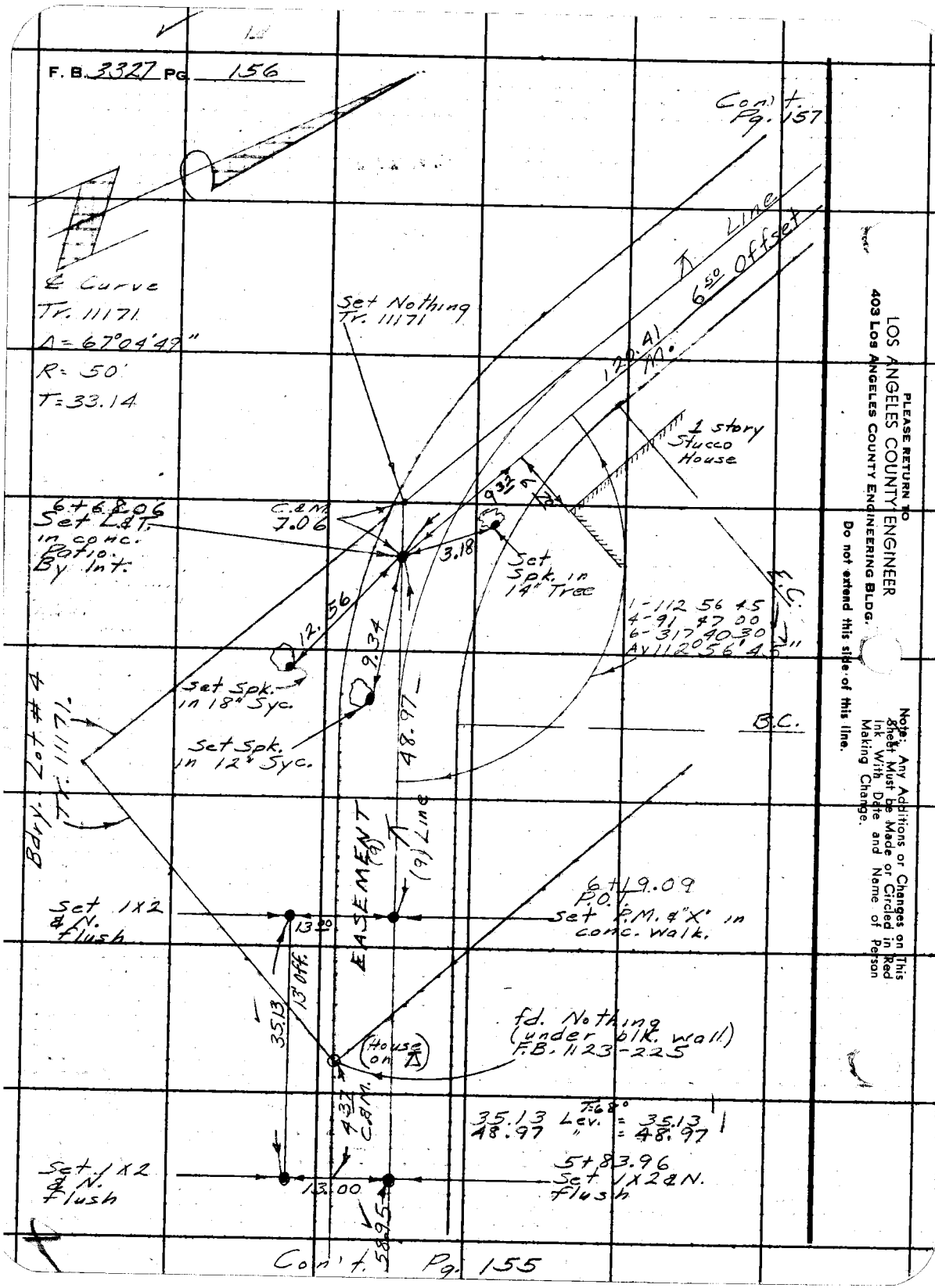

PLEASE RETURN TO
LOS ANGELES COUNTY ENGINEER
403 Los Angeles County Engineering Bldg.
Do not extend this side of this line.

Note: Any Additions or Changes on This Sheet Must Be Made or Circled in Red Ink With Date and Name of Person Making Change.

Notes Ck'd by S. SHINODA	Survey of Angeles Vista Blvd. SP.
Map No.	JN 6112.09 Tape [illegible] Std [illegible] °F
Office Work	Surveyed by [illegible]
Checked	Notes [illegible] Date [illegible]
Date	Indexed C. J. GALLI

F. B. 3327 PG. 157

695.26 T=76° Lev.=695.30

Con't. Pg. 152

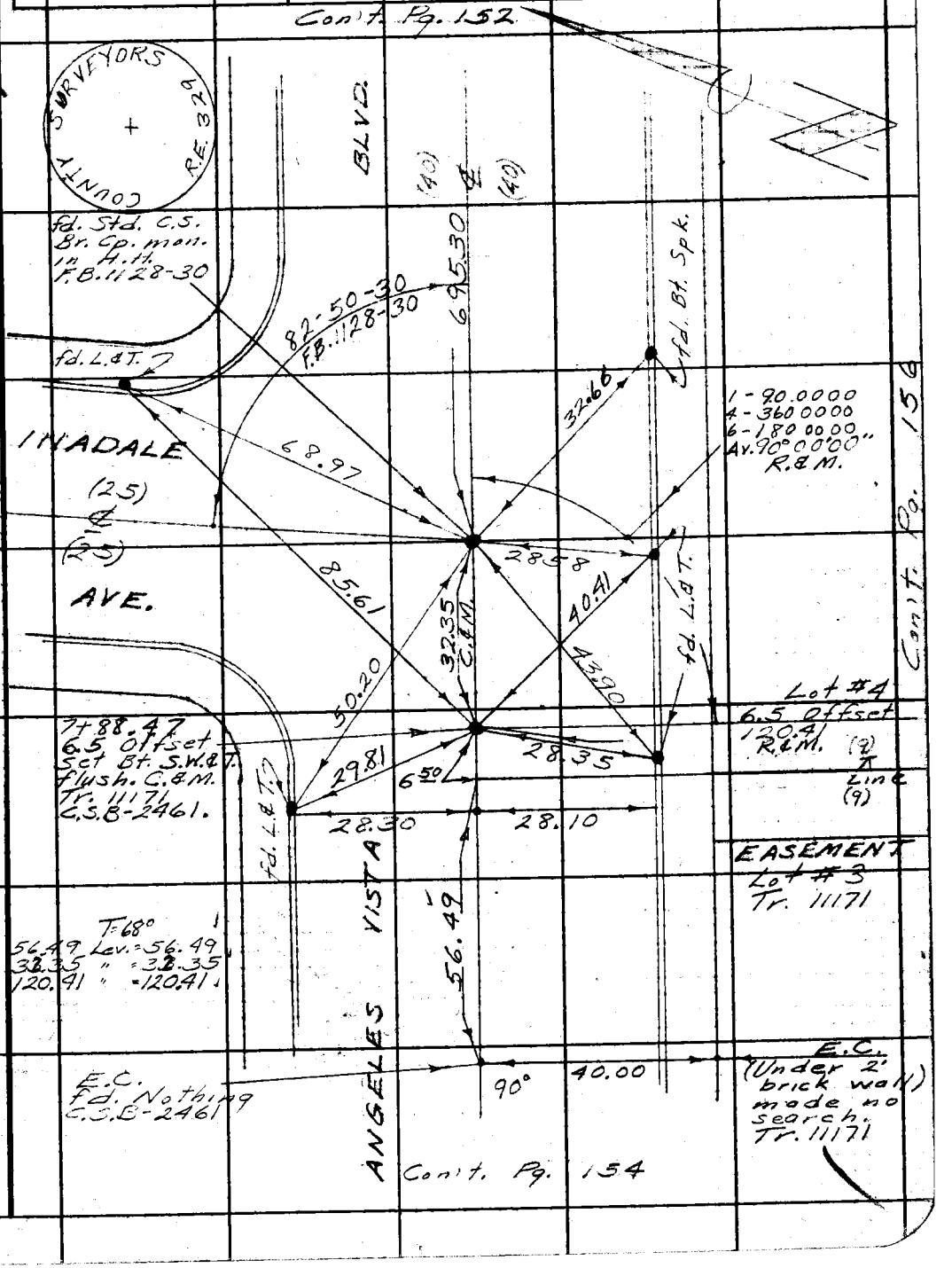

Con't. Pg. 154

Con't. Pg. 156

W.S. 24, B-2

Note: Any Additions or Changes on This Sheet Must be Made or Circled in Red Ink With Date and Name of Person Making Change.

Do not extend this side of this line.

PLEASE RETURN TO
LOS ANGELES COUNTY ENGINEER
403 LOS ANGELES COUNTY ENGINEERING BLDG.

76F3098 CE #310 6-83

PLEASE RETURN TO
LOS ANGELES COUNTY ENGINEER
403 LOS ANGELES COUNTY ENGINEERING BLDG.

Note: Any Additions or Changes on This Sheet Must be Made or Circled in Red Ink With Date and Name of Person Making Change.

Do not extend this side of this line.

F. B. 3327 Pg 158

Notes Ck'd by	Survey of Angeles Vista Blvd S.D.
Map No.	JN 6112.09 Tape 0188 Std 68 °F
Office Work	Surveyed by English
Checked	Notes Foulger Date 3-21-66
Date	Indexed C. J. GALLO

F. B. 3327 PG. 159

ANGELES VISTA BLVD.
STORM DRAIN

PROJECT #1209

J.N. 6112.09

TOPOGRAPHY

Easement line "C" & "D"

March 21, 1966
English
Foulger
Du Puis
Merino

Note: Any Additions or Changes on This Sheet Must be Made or Circled in Red Ink With Date and Name of Person Making Change.

PLEASE RETURN TO
LOS ANGELES COUNTY ENGINEER
403 LOS ANGELES COUNTY ENGINEERING BLDG.
Do not extend this side of this line.

76F3098 CE #310 6-63

PLEASE RETURN TO
LOS ANGELES COUNTY ENGINEER
403 LOS ANGELES COUNTY ENGINEERING BLDG.

Do not extend this side of this line.

Note: Any Additions or Changes on This Sheet Must be Made or Circled in Red Ink With Date and Name of Person Making Change.



Notes Ck'd by	Survey of Angeles Vista Blvd S.D.
Map No.	JN 6112.09 Tape 0188 Std 68 °F
Office Work	Surveyed by English
Checked	Notes Foreign Date 3-21-66
Date	Indexed C. J. GALLI

F. B. 3327 PG. 161

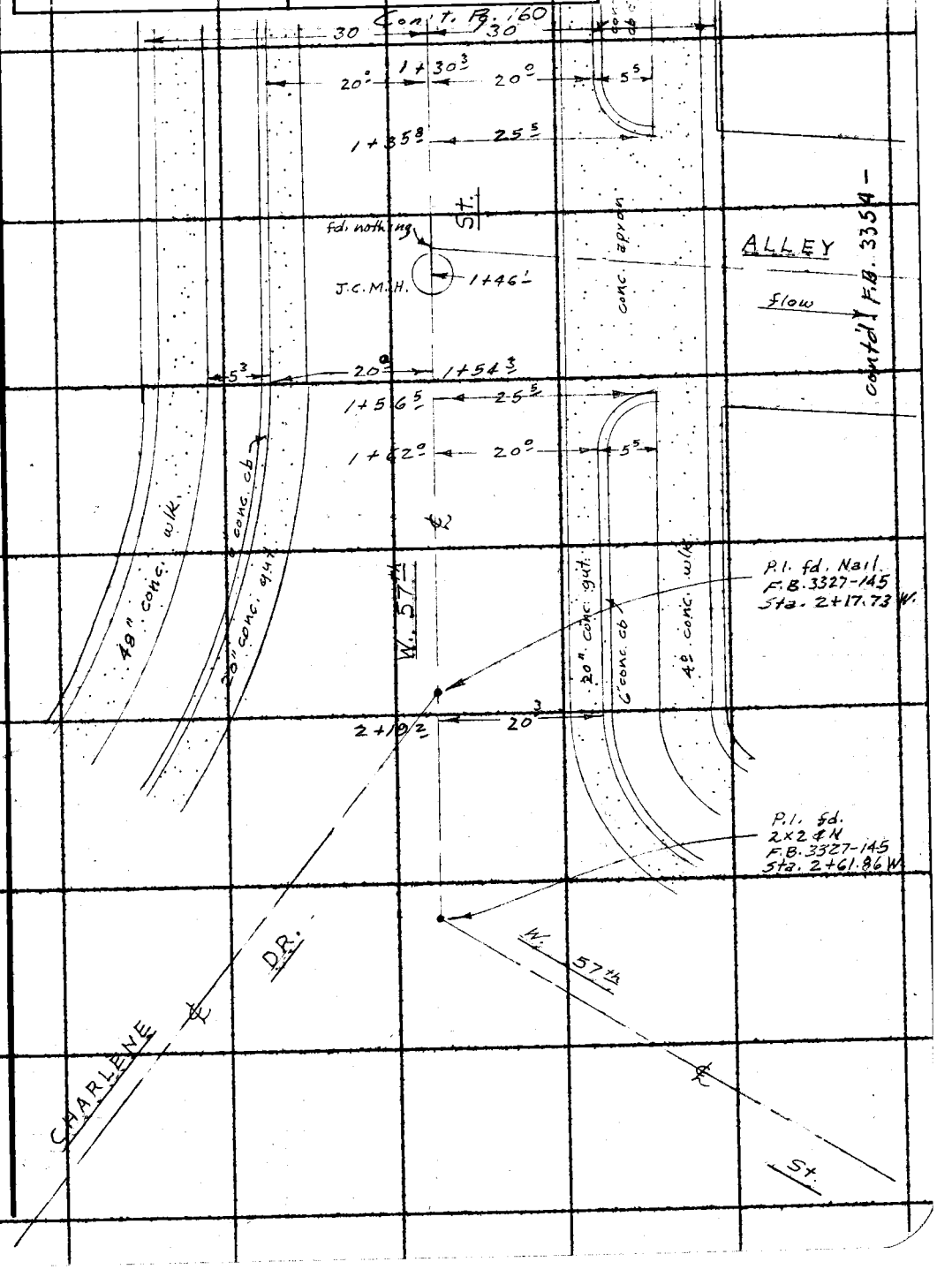

Note: Any Additions or Changes on This Sheet Must Be Made or Circled in Red Ink With Date and Name of Person Making Change.

PLEASE RETURN TO
LOS ANGELES COUNTY ENGINEER
403 LOS ANGELES COUNTY ENGINEERING BLDG.
Do not extend this side of this line.

76F309S CE #310 6-63

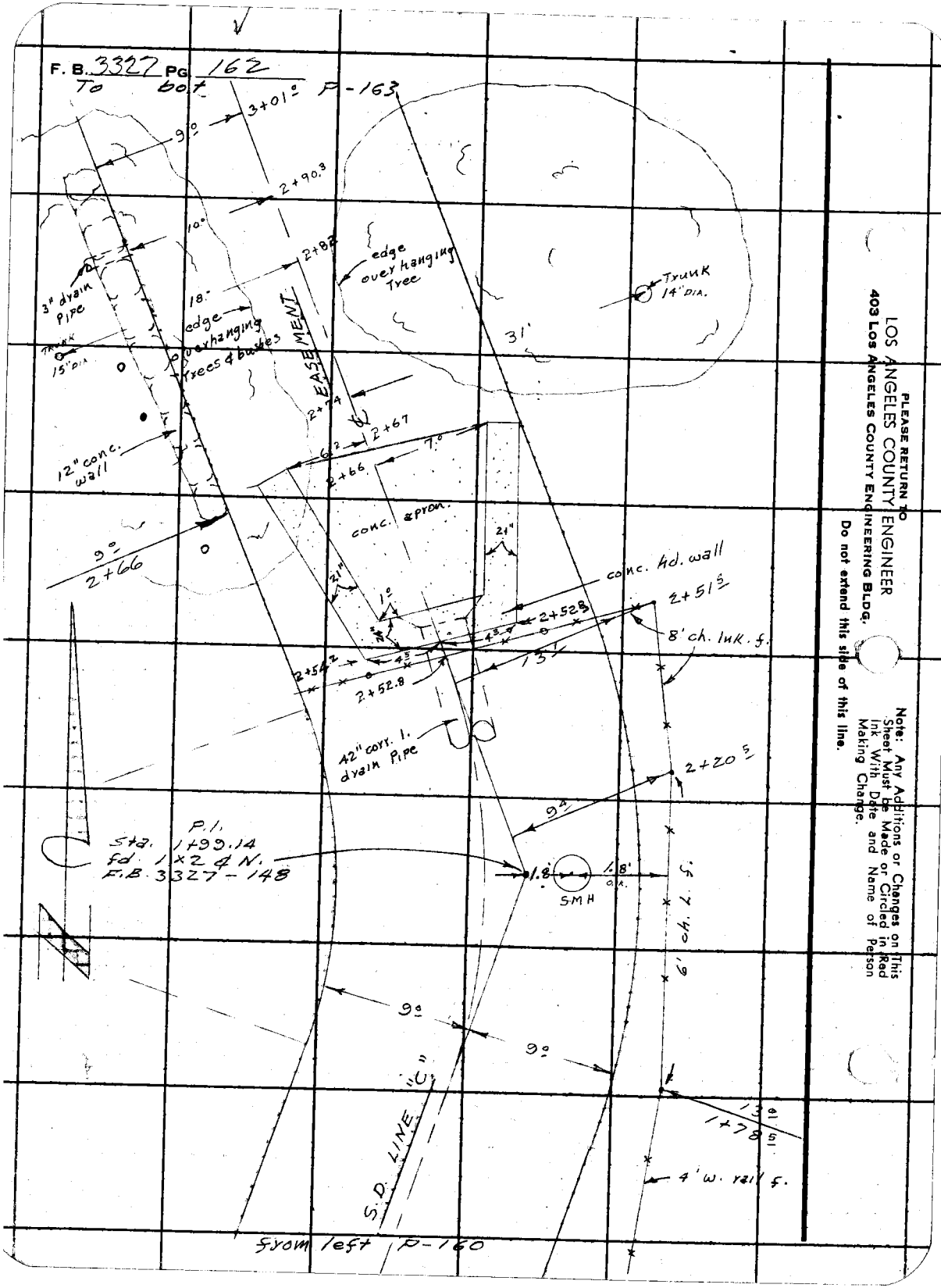

LOS ANGELES COUNTY ENGINEER
403 Los Angeles County Engineering Bldg.

PLEASE RETURN TO

Do not extend this side of this line.

Note: Any Additions or Changes on This Sheet Must Be Made or Circled in Red Ink With Date and Name of Person Making Change.

Notes Ck'd by
Map No.
Office Work
Checked
Date

Survey of Angeles Vista Blvd. S.D.
JN 6117.09 Tape Std °F
Surveyed by English
Notes Faulger Date 3-21-66
Indexed C. J. GALLE

F. B. 3327 PG. 163

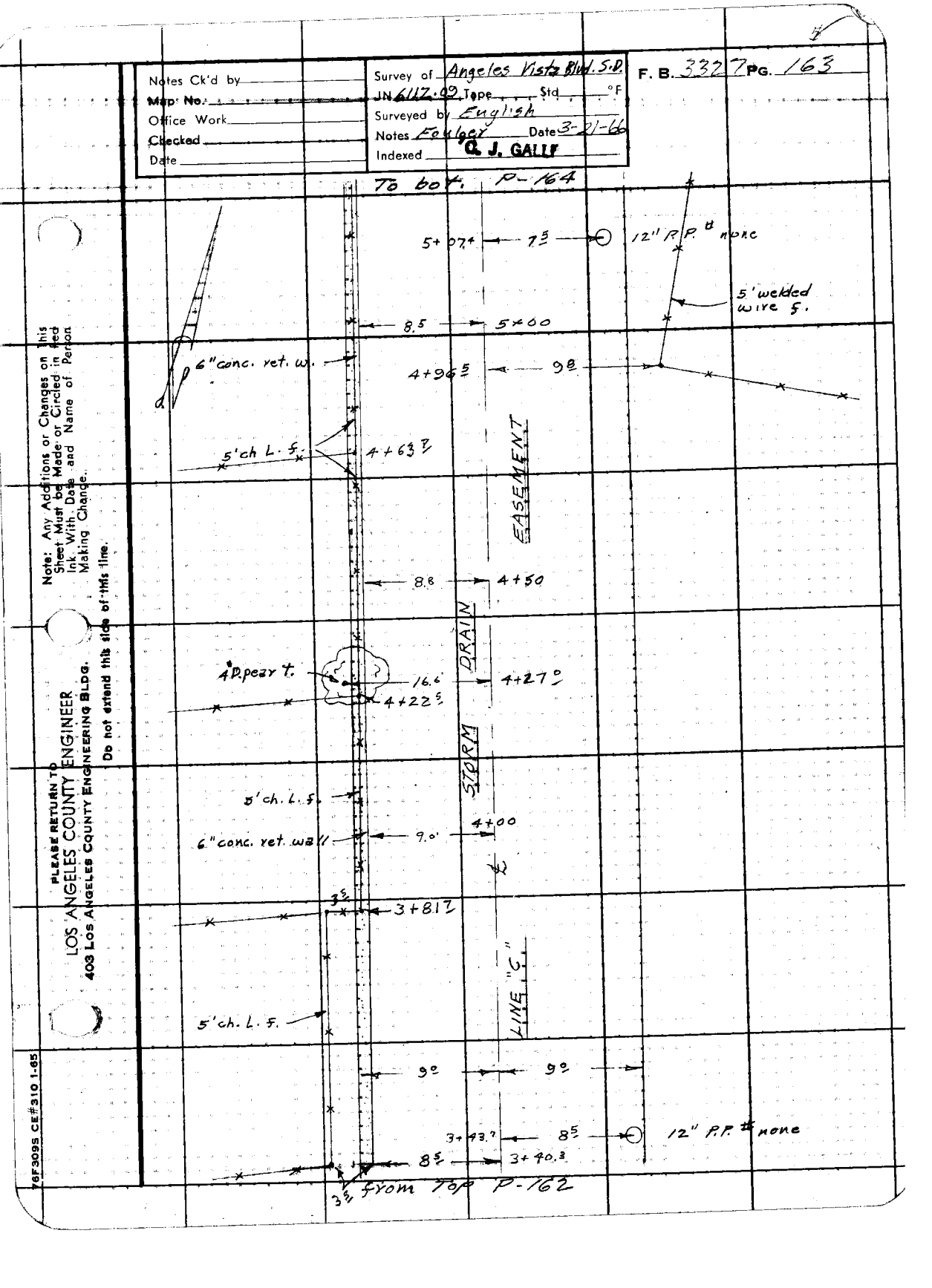

Note: Any Additions or Changes on this Sheet Must be Made or Circled in red Ink With Date and Name of Person Making Change.

Do not extend this side of this line.

PLEASE RETURN TO
LOS ANGELES COUNTY ENGINEER
403 LOS ANGELES COUNTY ENGINEERING BLDG.

76F309S CE#310 1-65

F. B. 3327 PG 164

To Bot. P-165

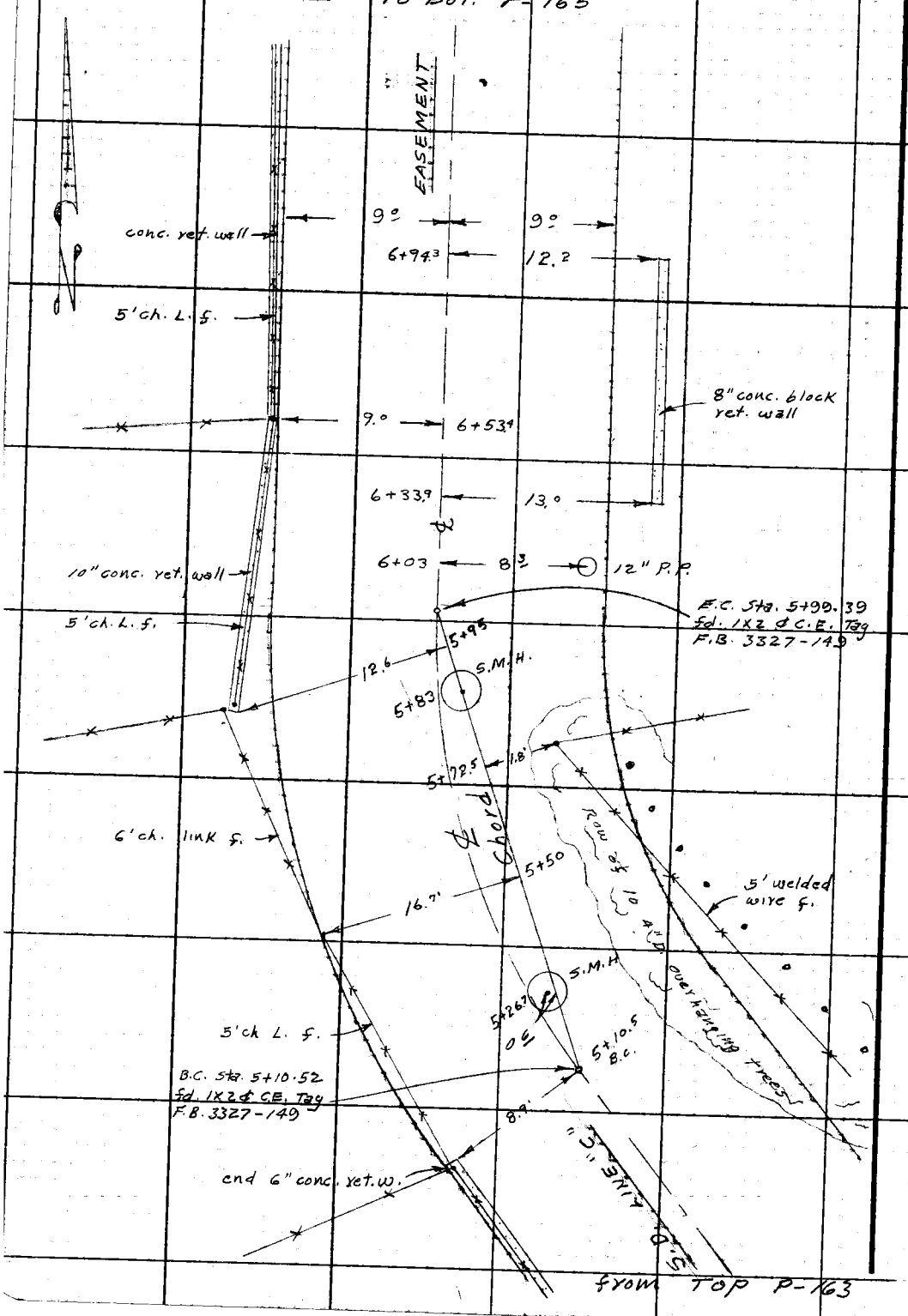

PLEASE RETURN TO
LOS ANGELES COUNTY ENGINEER
403 Los Angeles County Engineering Bldg.
Do not extend this side of this line.

Note: Any Additions or Changes on This Sheet Must Be Made or Circled in Red Ink With Date and Name of Person Making Change.

Notes Ck'd by	Survey of Angeles Vista Blvd. S.D	F. B. 3327 PG. 165
Map No.	JN 6112.00 Tape Std °F	
Office Work	Surveyed by English	
Checked	Notes Foulger Date 4-4-66	
Date	Indexed C. J. GALLI	

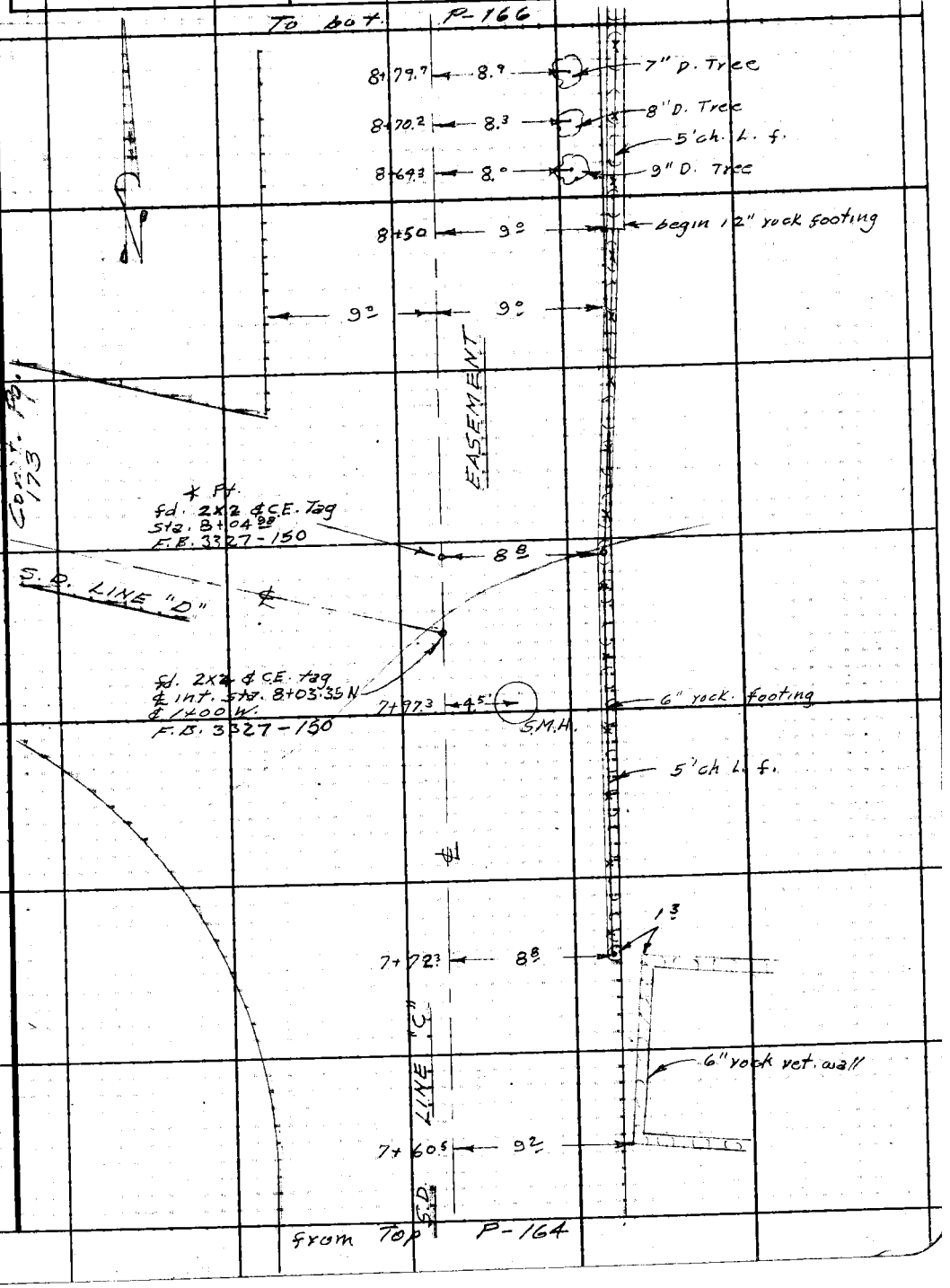

Note: Any Additions or Changes on This Sheet Must be Made or Circled in Red Ink With Date and Name of Person Making Change.

PLEASE RETURN TO
LOS ANGELES COUNTY ENGINEER
403 LOS ANGELES COUNTY ENGINEERING BLDG.

Do not extend this side of this line.

76F309S CE#310 1-65

F. B. 3327 PG. 166

To bot. P-167

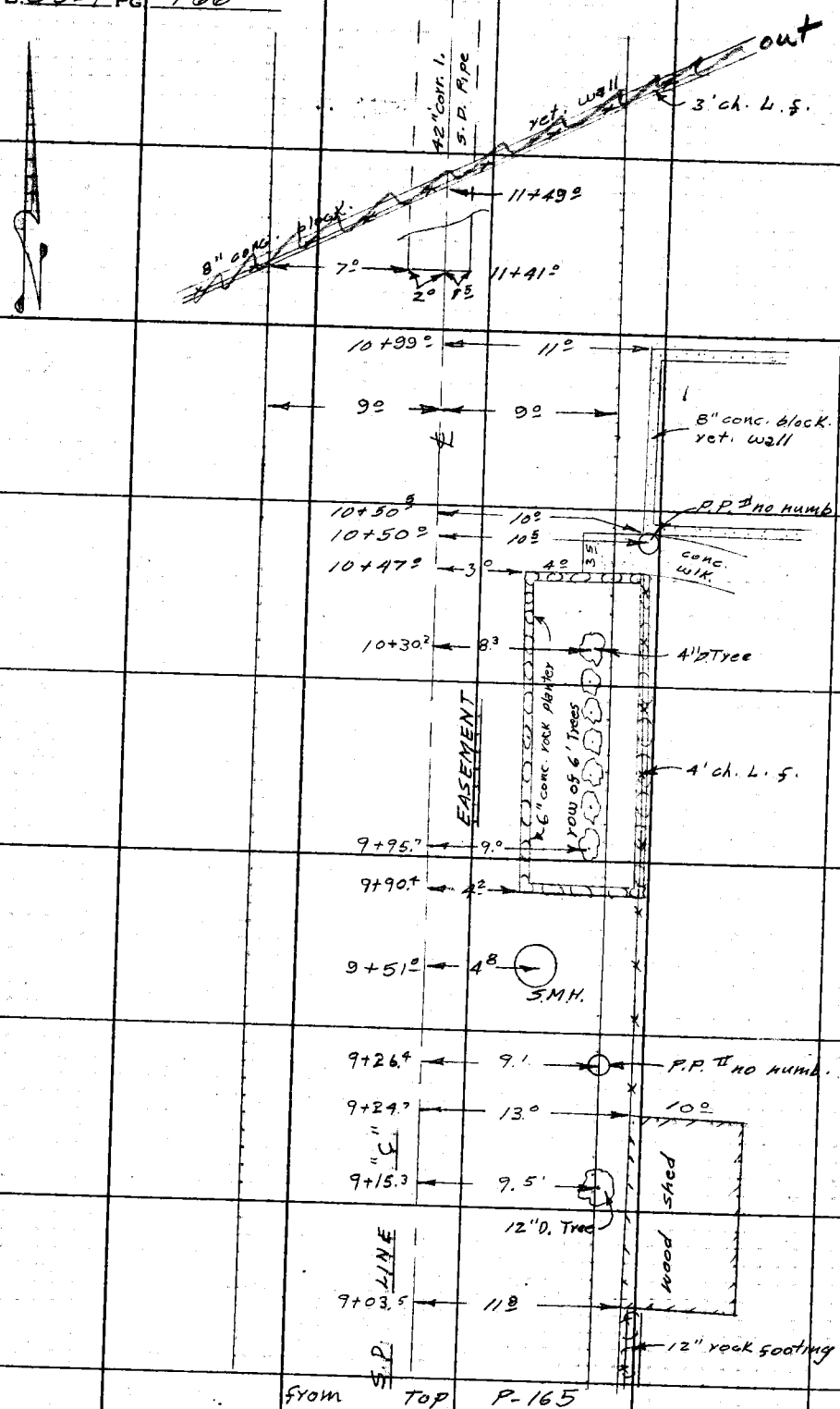

From Top P-165

LOS ANGELES COUNTY ENGINEER
403 Los Angeles County Engineering Bldg.

PLEASE RETURN TO

Do not extend this side of this line.

Note: Any Additions or Changes on This Sheet Must be Made or Circled in Red Ink With Date and Name of Person Making Change.

Notes Ck'd by	Survey of Angeles Vista Blvd SD.
Map No.	JN 6112.09 Tape Std °F
Office Work	Surveyed by English
Checked	Notes Fowler Date 4-5-66
Date	Indexed C. J. GALLE APR 1 2 '66

F. B. 3327 PG. 167

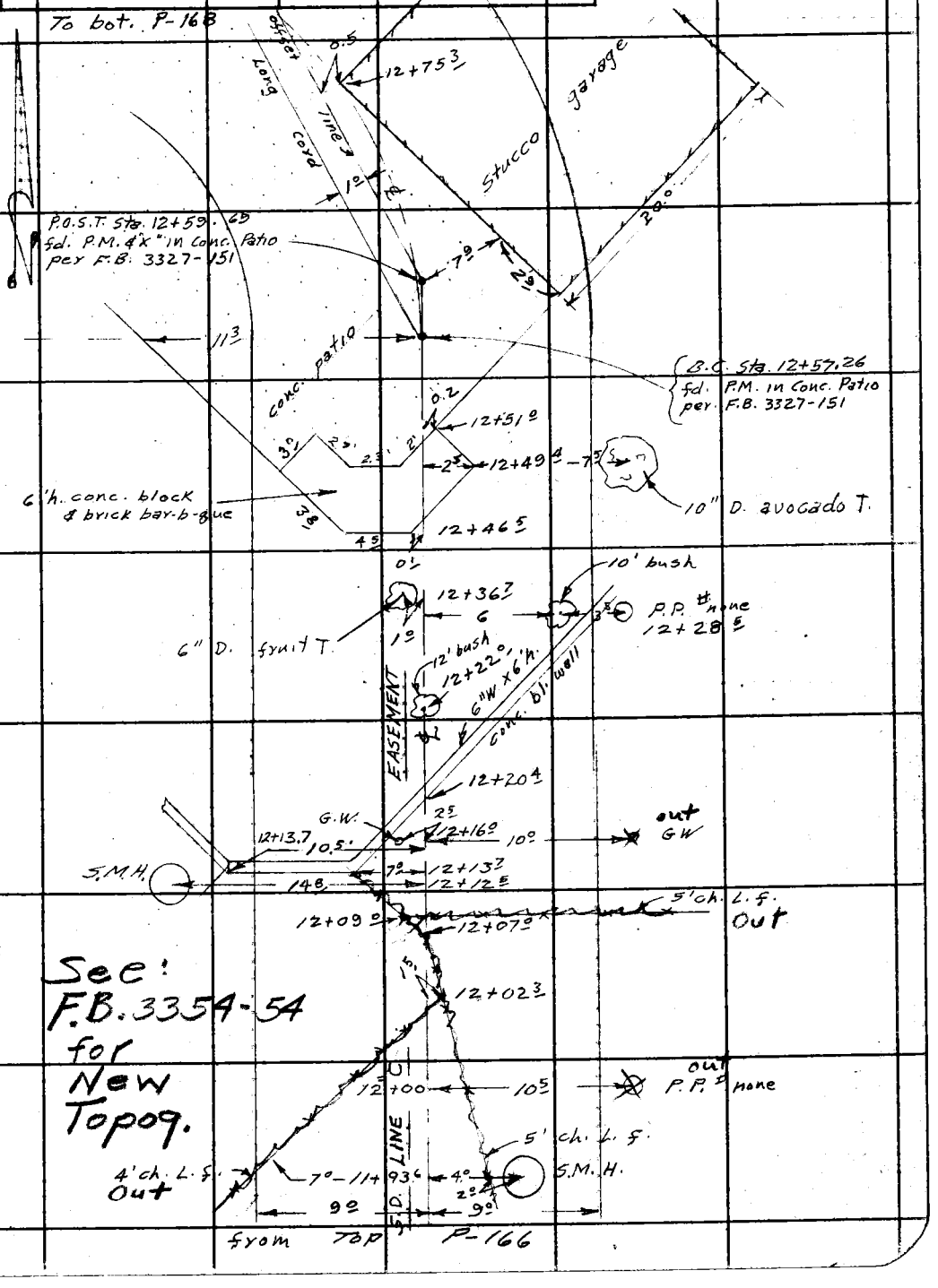

See: F.B. 3354-54 for New Topog.

Note: Any Additions or Changes on This Sheet Must be Made or Circled in Red Ink With Date and Name of Person Making Change.

Do not extend this side of this line.

PLEASE RETURN TO
LOS ANGELES COUNTY ENGINEER
403 LOS ANGELES COUNTY ENGINEERING BLDG.

76F3095 CE #310 6-63

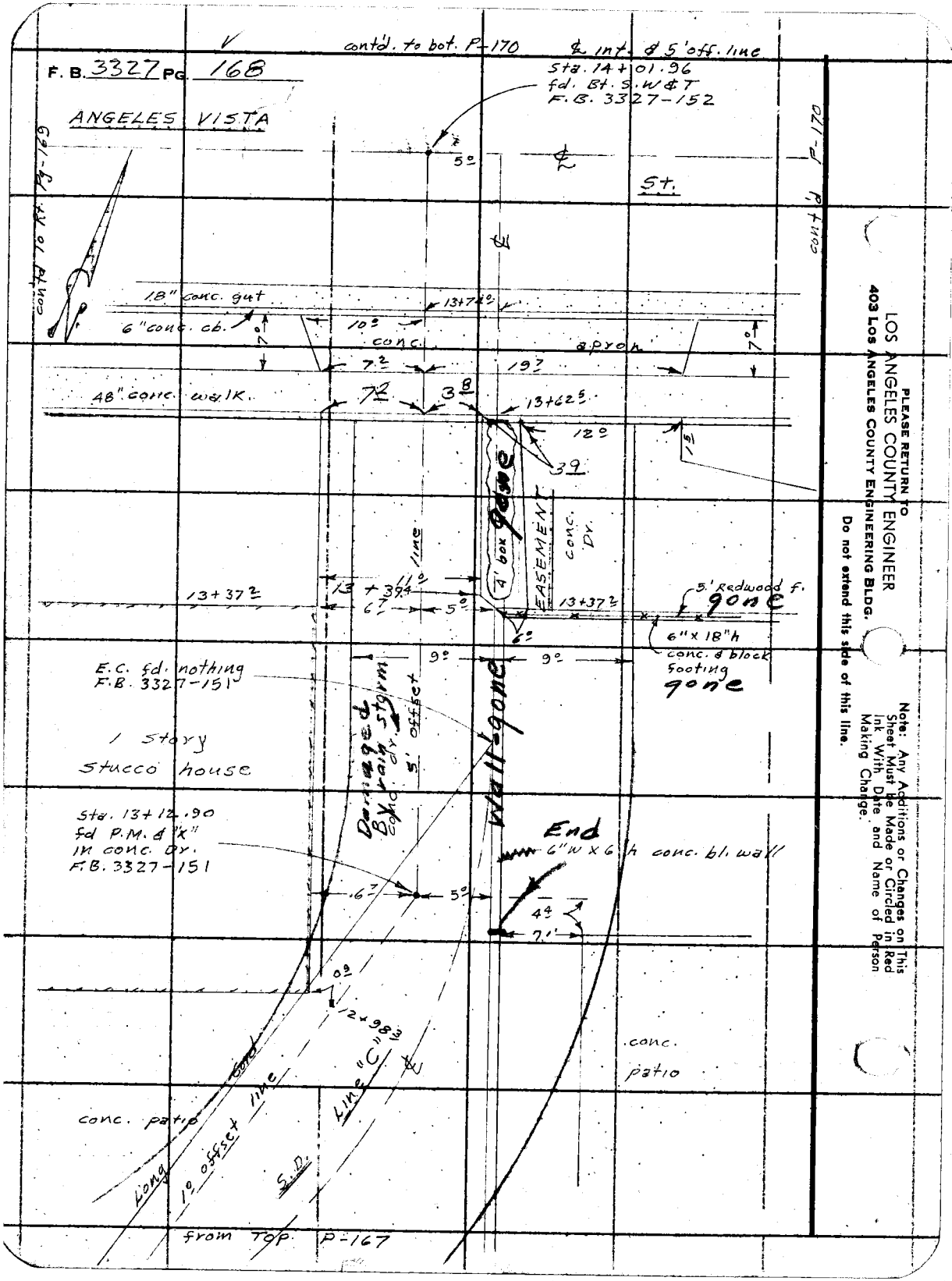

PLEASE RETURN TO
LOS ANGELES COUNTY ENGINEER
403 LOS ANGELES COUNTY ENGINEERING BLDG.
Do not extend this side of this line.

Note: Any Additions or Changes on This Sheet Must be Made or Circled in Red Ink With Date and Name of Person Making Change.

Notes Ck'd by	Survey of Angeles Vista Blvd. S.D.
Map No.	JN 6112.09 Tape Std °F
Office Work	Surveyed by English
Checked	Notes Foulger Date 4-6-66
Date	Indexed C. J. GALLI

F. B. 3327 PG. 169

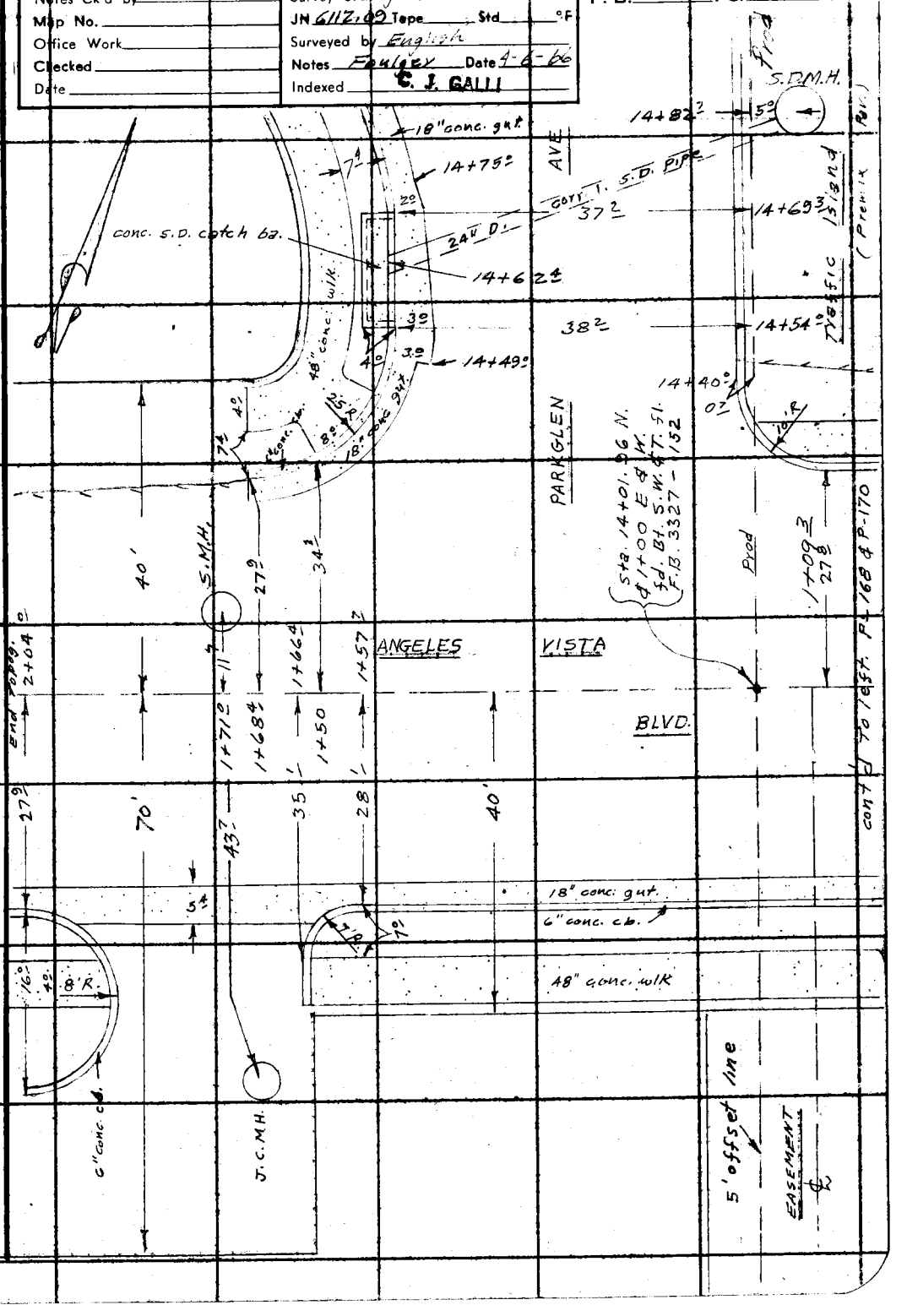

Note: Any Additions or Changes on This Sheet Must Be Made or Circled in Red Ink With Date and Name of Person Making Change.

Do not extend this side of this line.

PLEASE RETURN TO
LOS ANGELES COUNTY ENGINEER
403 LOS ANGELES COUNTY ENGINEERING BLDG.

76F3099 CE #310 6-63

Cont'd F.B. 3354-58

F. B. 3327 Pg 170

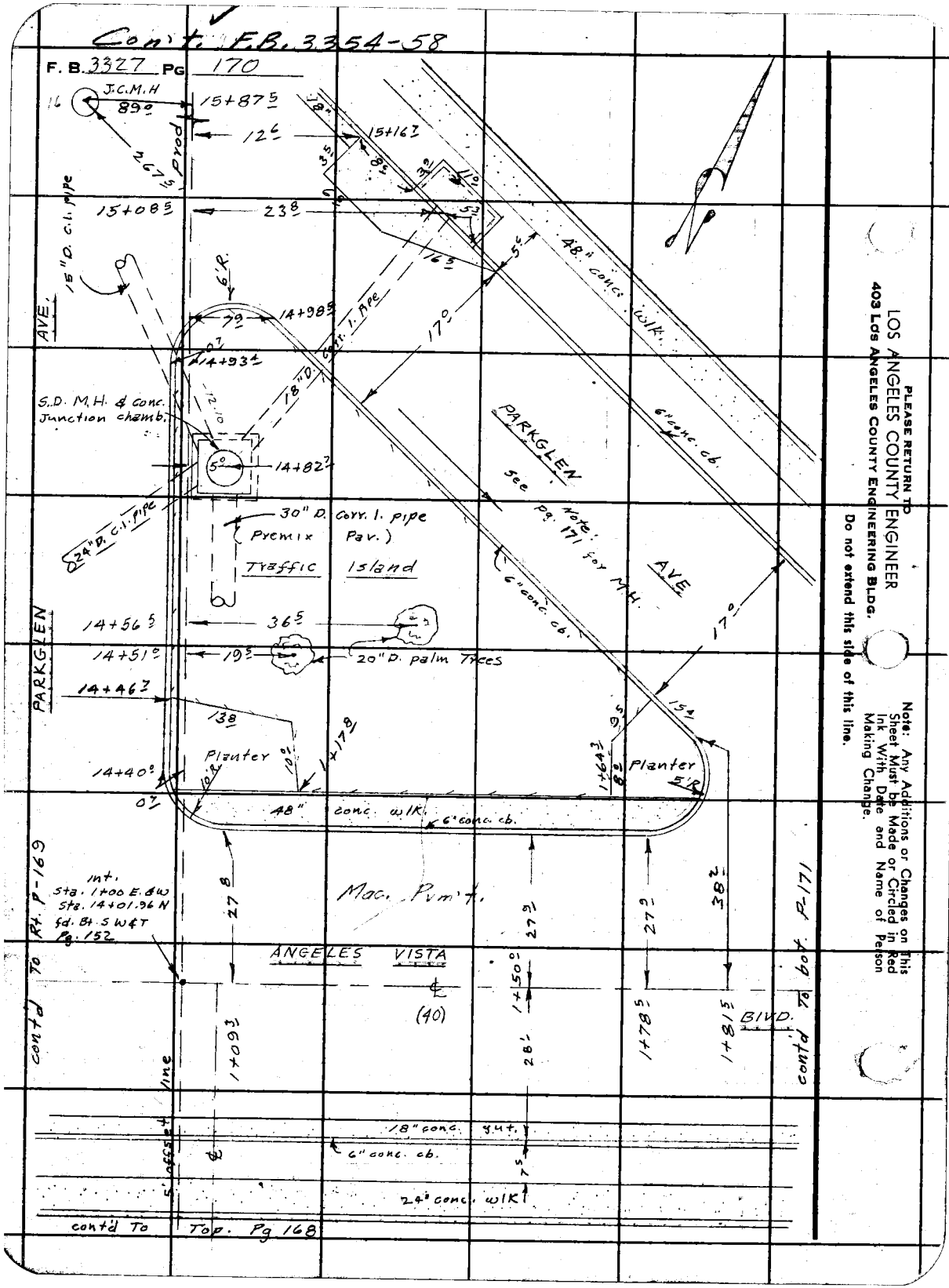

PLEASE RETURN TO
LOS ANGELES COUNTY ENGINEER
403 Los Angeles County Engineering Bldg.
Do not extend this side of this line.

Note: Any Additions or Changes on This Sheet Must be Made or Circled in Red Ink With Date and Name of Person Making Change.

Notes Ck'd by
Map No.
Office Work
Checked
Date

Survey of Angeles Vista Blvd S.D.
JN 6112.09 Tape Std °F
Surveyed by English
Notes Foulger Date 4-6-66
Indexed D. J. GALLY

F. B. 3327 PG. 171

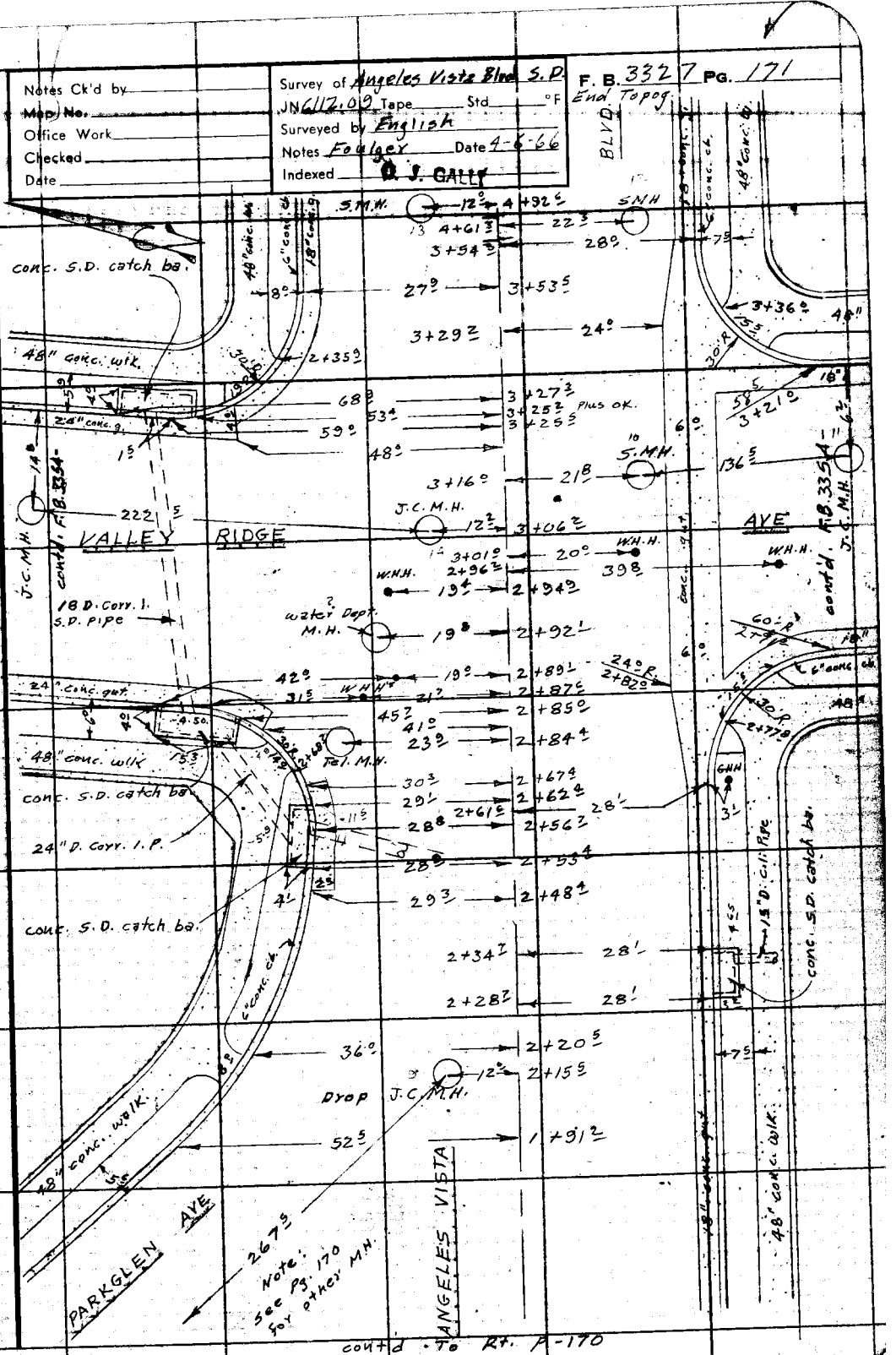

Note: Any Additions or Changes on this Sheet Must be Made or Circled in red Ink With Date and Name of Person Making Change.

Do not extend this side of this line.

PLEASE RETURN TO
LOS ANGELES COUNTY ENGINEER
403 Los Angeles County Engineering Bldg.

7 OF 309S CE#310 1-65

PLEASE RETURN TO
LOS ANGELES COUNTY ENGINEER
403 LOS ANGELES COUNTY ENGINEERING BLDG.

Note: Any Additions or Changes on This Sheet Must be Made or Circled in Red Ink With Date and Name of Person Making Change.

Do not extend this side of this line.

F. B. 3326 PG 172

Notes Ck'd by	Survey of Angeles Vista Blvd. S.D.	F. B. 3327 PG. 173
Map No.	JN 6112.09 Tape Std °F	
Office Work	Surveyed by English	
Checked	Notes Oschmer Date 4-6-66	
Date	Indexed C. J. GALLI	

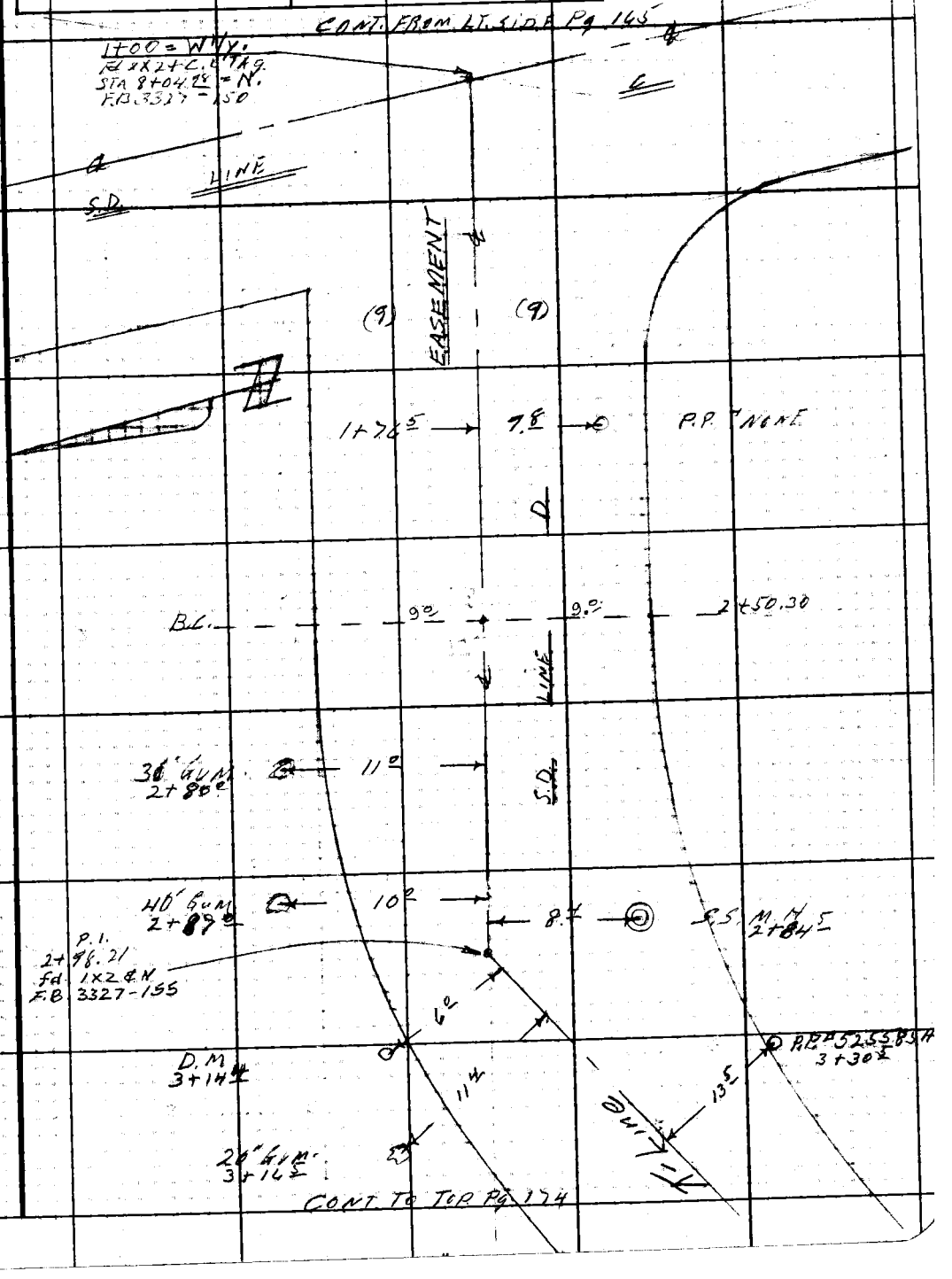

Note: Any Additions or Changes on This Sheet Must be Made or Circled in Red Ink With Date and Name of Person Making Change.

PLEASE RETURN TO
LOS ANGELES COUNTY ENGINEER
403 LOS ANGELES COUNTY ENGINEERING BLDG.

Do not extend this side of this line.

76F309S CE#310 1-65

F. B. 3327 PG 174

CONT. FROM BOT PG 173

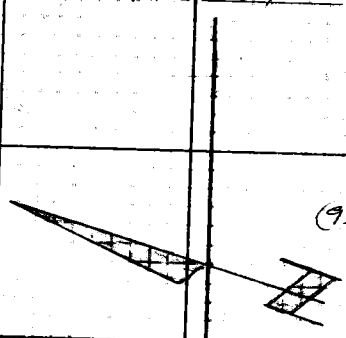

CONT. TO TOP Pg 175

PLEASE RETURN TO
LOS ANGELES COUNTY ENGINEER
403 Los Angeles County Engineering Bldg.
Do not extend this side of this line.

Note: Any Additions or Changes on This Sheet Must Be Made or Circled in Red Ink With Date and Name of Person Making Change.

Notes Ck'd by	Survey of Angeles Vista Blvd. S.D.	F. B. 3327 PG. 175
Map No.	JN 6112.02 Tape Std °F	
Office Work	Surveyed by English	
Checked	Notes Fourger Date 4-6-66	
Date	Indexed C. J. GALLI	

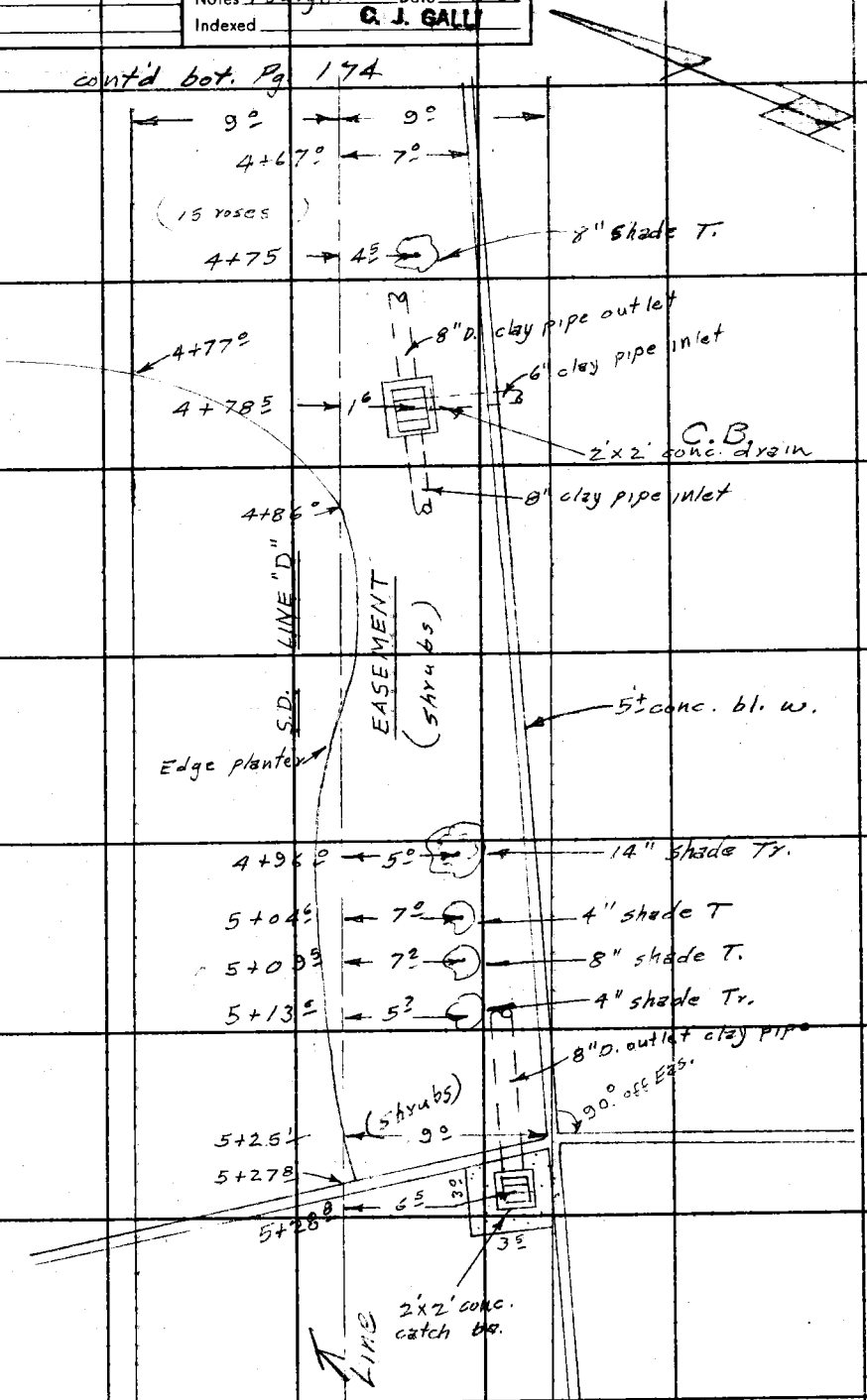

Note: Any Additions or Changes on This Sheet Must be Made or Circled in Red Ink With Date and Name of Person Making Change.

PLEASE RETURN TO
LOS ANGELES COUNTY ENGINEER
403 LOS ANGELES COUNTY ENGINEERING BLDG.

Do not extend this side of this line.

76F309S CE #310 6-63

F. B. 3327 Pg. 176

contd bot. P. 175

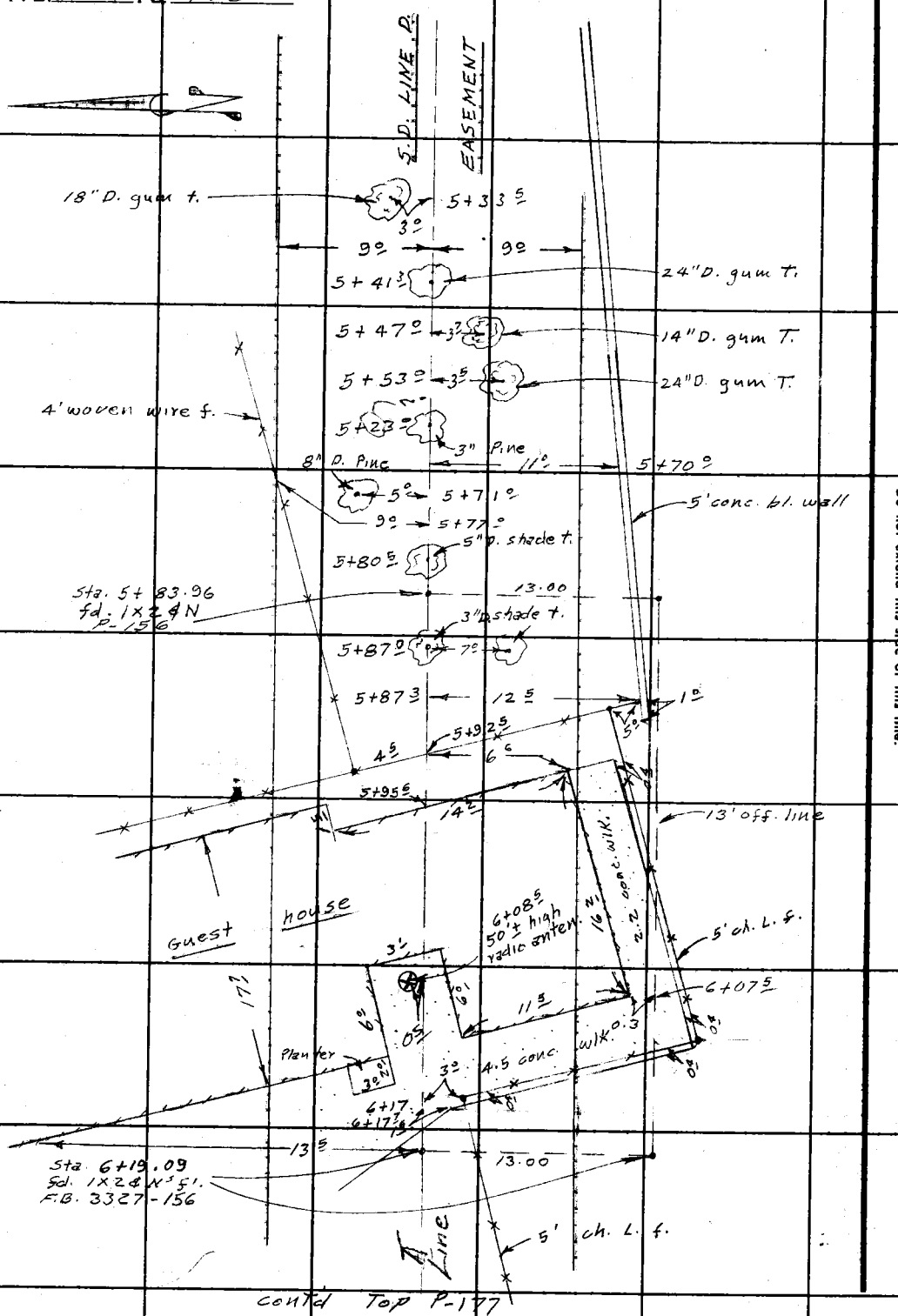

contd Top P. 177

PLEASE RETURN TO
LOS ANGELES COUNTY ENGINEER
403 Los Angeles County Engineering Bldg.

Note: Any Additions or Changes on This Sheet Must be Made or Circled in Red Ink With Date and Name of Person Making Change.

Do not extend this side of this line.

Notes Ck'd by
Map No.
Office Work
Checked
Date

Survey of Angeles Vista Blvd. S.D.
JN 6112.09 Tape Std °F
Surveyed by English
Notes Oschner Date 4-66
Indexed C. J. GALLI

F. B. 3327 Pg. 177

Ext. from bot. P. 176

Note: Any Additions or Changes on this Sheet Must be Made or Circled in, Red Ink With Date and Name of Person Making Change.

Do not extend this line of this line.

PLEASE RETURN TO
LOS ANGELES COUNTY ENGINEER
403 LOS ANGELES COUNTY ENGINEERING BLDG.

7GF3025 CE#310 1-65

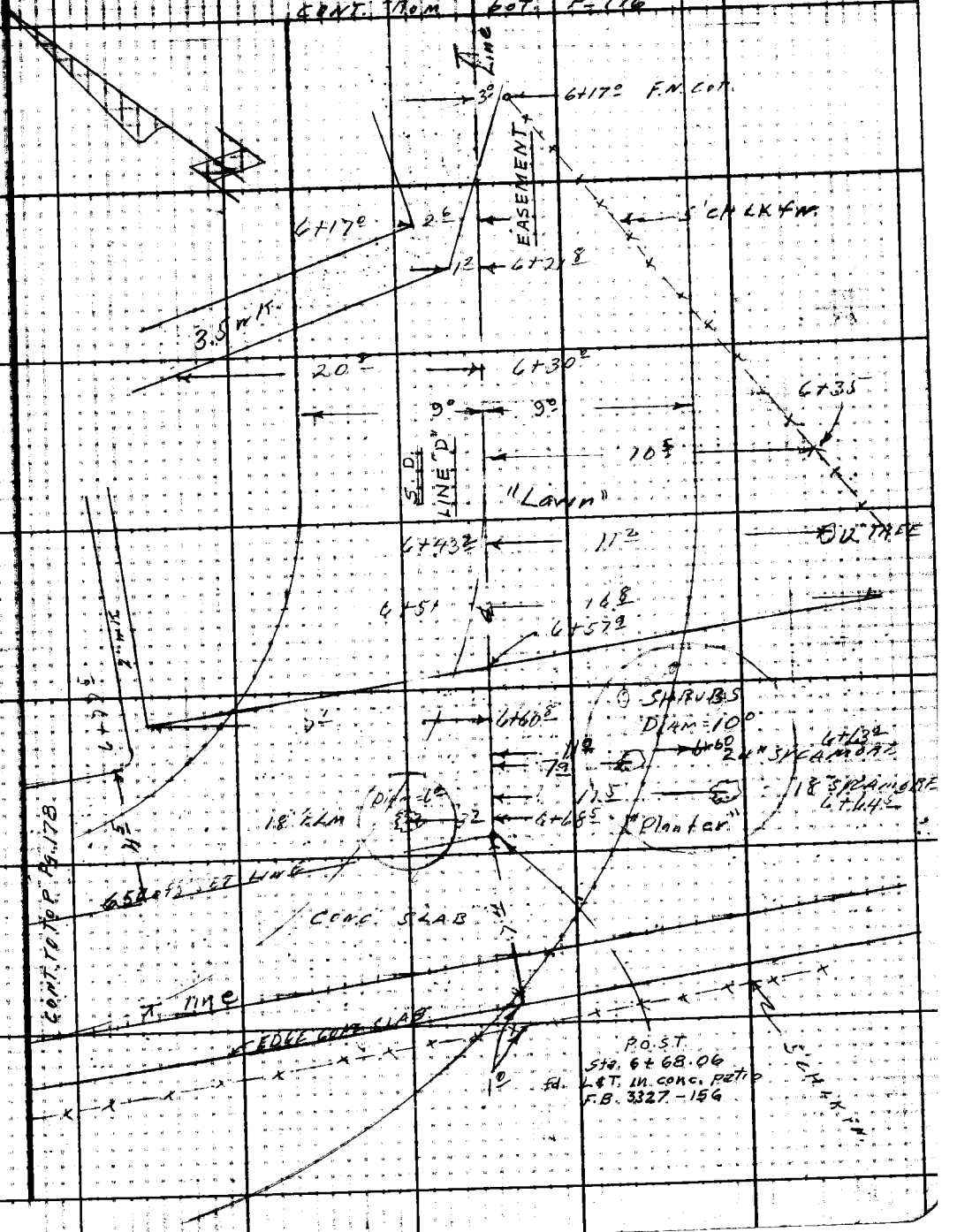

F. B. 3327 PG. 178

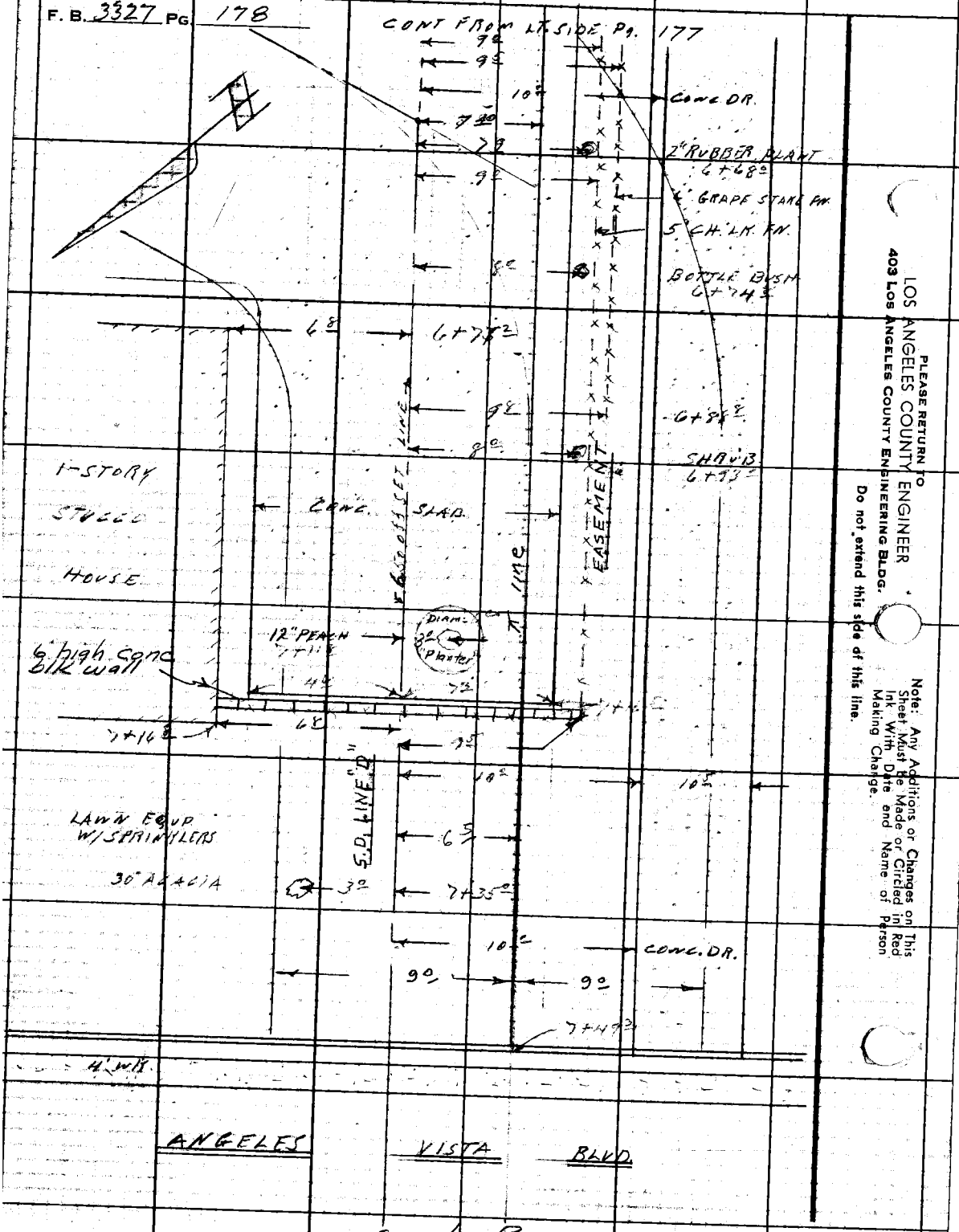

Cont Pg. 179

PLEASE RETURN TO
LOS ANGELES COUNTY ENGINEER
403 Los Angeles County Engineering Bldg.
Do not extend this side of this line.

Note: Any Additions or Changes on This Sheet Must Be Made or Circled in Red Ink With Date and Name of Person Making Change.

Notes Ck'd by	Survey of Angeles Vista Blvd. S.D.	F. B. 3327 PG. 179
Map No.	JN 6[illegible] Tape Std °F	
Office Work	Surveyed by English	
Checked	Notes Oschner Date 4-6-66	
Date	Indexed	

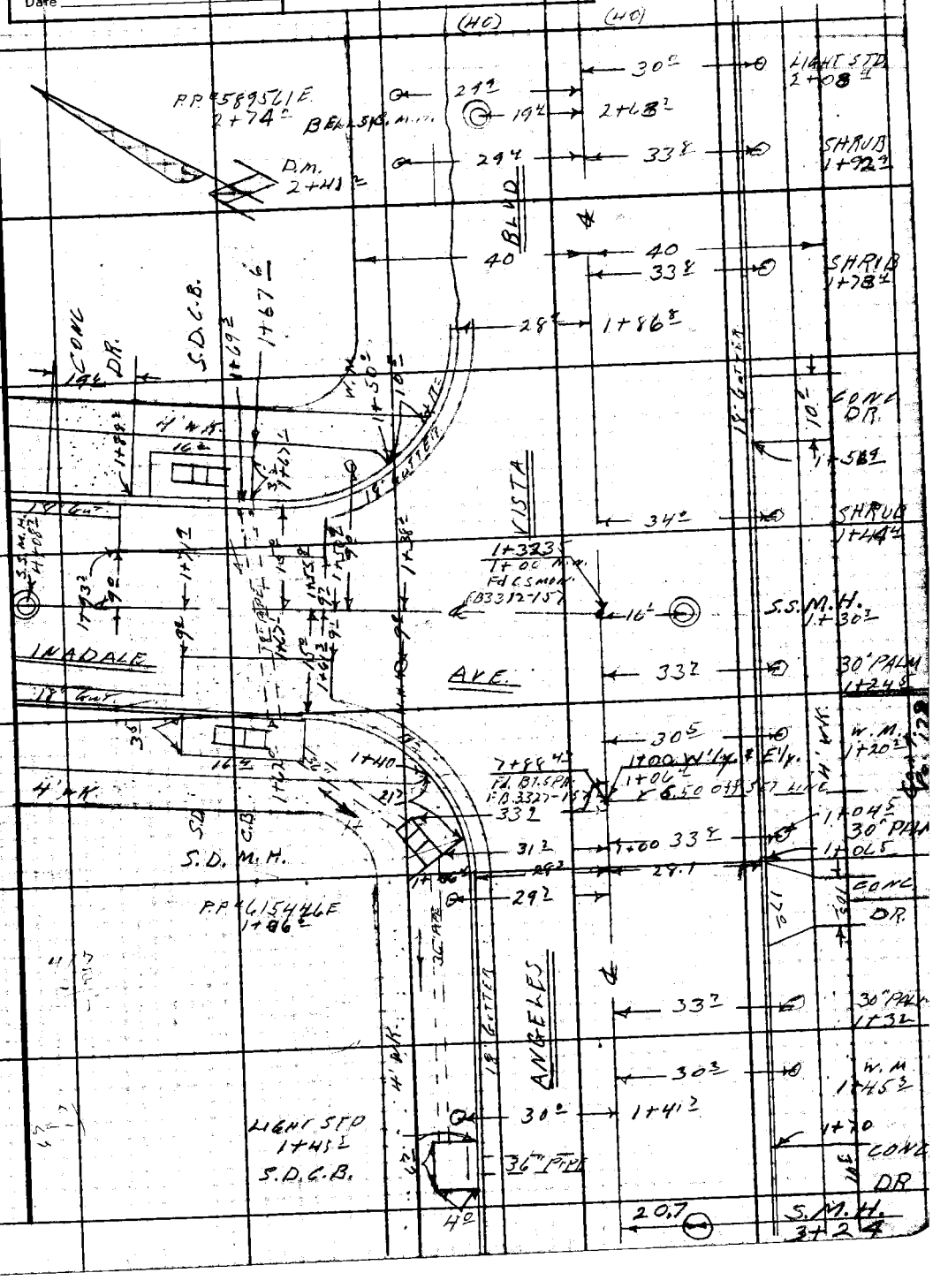

Note: Any Additions or Changes on this Sheet Must be Made or Circled in Red Ink With Date and Name of Person Making Change.

Do not extend this side of this line.

PLEASE RETURN TO
LOS ANGELES COUNTY ENGINEER
403 LOS ANGELES COUNTY ENGINEERING BLDG.

76F309S CE#310 1-65

PLEASE RETURN TO
LOS ANGELES COUNTY ENGINEER
403 LOS ANGELES COUNTY ENGINEERING BLDG.

Note: Any Additions or Changes on This Sheet Must Be Made or Circled in Red Ink With Date and Name of Person Making Change.

Do not extend this side of this line.

F. B. 3327 Pg 180

Profile No.	Notes Red	Plotted	Job No. 6112.09	Division No. 11	F.B. 3327 Pg. 181
	Date	Date	Survey of Angeles Vista Blvd.		
Y-Sec. No.	Notes Chkd	Checked	Survey by Foulger	Notes Foulger	Date 4-7-66
	Date	Date	Map No.	Indexed C. J. GALLI	Date

ANGELES VISTA BLVD.

STORM DRAIN

PROJECT #1209

J.N. 6112.09

CROSS SECTIONS

Easement Line "C" & "D"

STATION	B.S.	H.I.	F.S.	ELEV.

April 1966

Party

English
Foulger
Oschner
Tollison
Merino
Dupuis

NOTE: ANY ADDITIONS OR CHANGES ON THIS SHEET MUST BE MADE OR CIRCLED IN RED INK, WITH DATE AND NAME OF PERSON MAKING CHANGE.

PLEASE RETURN TO
LOS ANGELES COUNTY ENGINEER
403 LOS ANGELES COUNTY ENGINEERING BLDG.

Do not extend notes this side of this line.

76-L-298 CE 307 2-63

76-L-298 CE 307 2-63

PLEASE RETURN TO
LOS ANGELES COUNTY ENGINEER
403 LOS ANGELES COUNTY ENGINEERING BLDG.

NOTE: ANY ADDITIONS OR CHANGES ON THIS SHEET MUST BE MADE OR CIRCLED IN RED INK. WITH DATE AND NAME OF PERSON MAKING CHANGE

Do not extend notes this side of this line.

STATION	B. S.	H. I.	F. S.	ELEV.	Lt. & S.	℄ W. 57th St. Rt. & N
fd. B.M. SD 2557					B.M. # SD. 2557 EL. 240.40 F.B. 3327-31 57th St. & Valley Vista Blvd. — SW. Cor. Bt. spk. in cb. 13.8 So. of So. end C.R.	
1+00 N. E. & W. = ℄ int. 57th St. & Easement — Pg. 146						
Begin "X" Secs To West along W. 57th St.						
					Lt. & S	℄ 57th St. Rt. & N
1+05.7 W				238.05		℄
				237.85	10.0 W/4	
				237.16	18.3 edge gut.	
				236.97	20.0 gut. (ctr. ca. ba.)	
				237.94	20.0 top cb.	
				228.65	20.0 inv. 42" D. S.D. pipe inlet	
				228.57	23.0 inv. " " " " outlet (bot. ca. ba.)	
				238.08	29.5 bk. wlk.	
1+46.1 W.				239.56	Rim El.	℄ J.C.M.H.
				229.56	inv. 8" D. inlet W.	meas. 9.33 Dia 0.67 Rod. 10.00
				228.98	inv. 8" D. inlet S.	9.91 0.67 10.58
				228.50	inv. 8" D. outlet E.	10.39 + .67 11.06

3327 No. 182 Job No. 6112.09 Division No. 11 Notes Red ___ Plotted ___ Profile
Survey of Angeles Vista Blvd Date ___ Date ___ No. ___
Survey by Foulger Notes Foulger Notes Chkd. ___ Checked ___ X-Sec.
Indexed C. J. GALLI Date ___ Date ___ No. ___

76-L-266 CE 307 2-63

PLEASE RETURN TO
LOS ANGELES COUNTY ENGINEER
403 LOS ANGELES COUNTY ENGINEERING BLDG.

NOTE: ANY ADDITIONS OR CHANGES ON THIS SHEET MUST BE MADE OR CIRCLED IN RED INK. WITH DATE AND NAME OF PERSON MAKING CHANGE.

Do not extend notes this side of this line.

Profile Notes Red ____ Plotted ____ Job No. 6112 09 Division No. 11
No. X-800 Date ____ Date ____ Survey of Angeles Vista Blvd.
No. ____ Notes Chkd. ____ Checked ____ Survey by Faulder Notes Faulder Date 4-7-66
Date ____ Date ____ Map No. ____ Indexed C. J. GALL Date ____

F.B. 3327 Pg. 183

STATION	B. S.	H. I.	F. S.	ELEV.	Lt. ℄ S.	℄ W. 57th Rt. ℄ N
1+50 W.				239 76		℄
				239 62		10± W/4
				239 04		18± edge gut.
				238 92		20± gut
				239 59		20± top cb.
				239 89		29± bck. wlk.
				239 42	10± W/4	
				238 58	18± edge gut.	
				238 46	20± gut. (Alley)	
				239 58	29± bck wlk.	
2+09± W.				244 29		℄
				243 98	10± W/4	
				243 41	18± edge gut.	
				243 24	20± gut.	
				243 88	20± top cb.	
				244 14	29± bck wlk	
End of "X" Sec's. to West along 57th St.						
Begin "X" Sec's. to East along 57th St.						
					Lt. ℄ N.	℄ 57th St. Rt. ℄ S
1+05± E.				237 92		℄
				237 70	10± W/4	
				237 32	14± edge conc. apron	

76-L-298 CE 307 2-63

PLEASE RETURN TO
LOS ANGELES COUNTY ENGINEER
403 LOS ANGELES COUNTY ENGINEERING BLDG.

NOTE: ANY ADDITIONS OR CHANGES ON THIS SHEET MUST BE MADE OR CIRCLED IN RED INK, WITH DATE AND NAME OF PERSON MAKING CHANGE

Do not extend notes this side of this line.

STATION	B.S.	H.I.	F.S.	ELEV.	Lt. & N.	℄ 57th St. Rt. & S.
1+05.0 E				236.81	20.0 gut. @ cty. ca. ba.	
				237.74	20.0 top crb.	
				229.59	20.0 inv. 42" D. pipe	outlet (bot. ca. ba.)
				229.65	23.5 " " " "	inlet
				237.88	29.5 bck. wk.	
1+11.0 E.				237.95	Rim El.	℄ J.C.M.H.
				12.66		mea. 11.99
						Dia. 0.67
				225.29	inv. 8" D. inlet W	Rod. 12.66
				12.67		12.00
				225.28	inv. 8" D. inlet N.	+ 0.67
				12.37		12.67
				224.98	inv. 8" D. outlet E.	12.30 + .67 = 12.97
1+37.5 E				238.13		℄
				238.07		10.0 w/4
				237.56		18.3 edge gut
				237.44		20.0 gut.
				238.08		20.0 top. cb.
				238.38		29.5 bck. wlk.
1+50 E				238.41		℄.
				238.27	10.0 w/4	
				237.80	18.3 edge gut.	

F.B. 3327 Pg. 184 Job No. 6112.09 Division No. 11 Notes Red Plotted Profile
Survey of Angeles Vista Blvd. Date Date No. X-Sec.
Survey by Foulger Notes Foulger Notes Chkd. Checked
Indexed C. J. GALLO Date Date No.

76-L-298 CE 307 2-63

PLEASE RETURN TO
LOS ANGELES COUNTY ENGINEER
403 LOS ANGELES COUNTY ENGINEERING BLDG.

NOTE: ANY ADDITIONS OR CHANGES ON THIS SHEET MUST BE MADE OR CIRCLED IN RED INK, WITH DATE AND NAME OF PERSON MAKING CHANGE.

Do not extend notes this side of this line.

STATION	B. S.	H. I.	F. S.	ELEV.	Lt. & N.	℄ 57th St. Rt. & S.
1+50 E.				237 65	20° gut.	
				238 31	20° top. cb.	
				238 45	29⁵ bck. wlk.	
1+93° E.						℄ J.C.M.H.
				240 69	Rim EL.	15.43 meas. + 0.67 Dia. 16.10 Rod
				224 59	inv. 8" D. inlet W.	15.43 0.67 16.10
				224 59	inv. 8" D. inlet E.	
				224 31	inv. 10" D. outlet S.	15.54 .84 16.38
2+00 E.				241 14		℄
				241 00	10° W/4	
				240 36	18³ edge gut.	
				240 25	20° gut.	
				240 45	20° top. cb. dep.	
				241 25	29⁵ bck. wlk.	

End of "X" Sec's. to East along W. 57th St.

Profile No. X-Sec. Notes Red Date Notes Chkd. Plotted Date Checked Job No. 6112.09 Division No. 11 Survey of Angeles Vista Blvd. Survey by Fowler Notes Fowler Date 4-7-66 Map No. Indexed C. J. GALLI Date

F.B. 3327 Pg. 185

76-L-298 CE 307 2-63

PLEASE RETURN TO
LOS ANGELES COUNTY ENGINEER
403 LOS ANGELES COUNTY ENGINEERING BLDG.

NOTE: ANY ADDITIONS OR CHANGES ON THIS SHEET MUST BE MADE OR CIRCLED IN RED INK, WITH DATE AND NAME OF PERSON MAKING CHANGE

Do not extend notes this side of this line.

STATION	B.S.	H.I.	F.S.	ELEV.		℄ Easement
Begin "X" Sec. s To N. along Easement						
					Lt. & W	℄ Eas. Rt. & E.
1+00				237 96		℄
1+29.5				237 82		℄ bck. wlk. Brk.
1+40				239 2		℄ Tp. brk.
1+50				239 1		℄
				239 1		9.0 R/W
				239 9	9.0 R/W	
T.P.				239 16	T.P.	
P.I. 1+99.14				239 71		P.I. - Pg. 148
				239 9		3.6 brk.
				241 6		3.8 top "
				243 0		9.0
				239 9	9.0	
				240 6	15.0	
1+99.14						1.8 - S.M.H
				241 90	Rim El.	meas. 15.00
				226 14	Inv. 8" D. inlet N.	Dia. 0.67 Rod 15.76
				226 14	Inv. 8" D. outlet S.	Same as Inlet

F.B. 3327 PG. 186 Job No. 6112.09 Division No. 11 Notes Red Plotted Profile
Survey of Angeles Vista Blvd. Date Date No.
Survey by Fowler Notes O.F. Notes Chkd. Checked X-Sec.
Indexed C. J. GALL Date Date No.

76-L-298 CE 307 2-63

PLEASE RETURN TO
LOS ANGELES COUNTY ENGINEER
403 LOS ANGELES COUNTY ENGINEERING BLDG.

NOTE: ANY ADDITIONS OR CHANGES ON THIS SHEET MUST BE MADE OR CIRCLED IN RED INK, WITH DATE AND NAME OF PERSON MAKING CHANGE.

Do not extend notes this side of this line.

STATION	B. S.	H. I.	F. S.	ELEV.	Lt. & W.	℄ Eas. Rt. & E.
2+55.2				239.50		℄ Top conc. hd. wall
				232.75 (6 75)		℄ inv. 42" O. c.i. dr. pipe
				239.62		4.6 Top hd. wall
				239.7		9.0 R/W.
				239.42	4.6 top hd. wall	
				239.9	9.0 R/W.	
2+66.0				232.80		7.0 end conc. apron
				239.44		7.0 Top end conc. hd. wall
				240.0		15.0
2+67.0				232.83	6.2 end conc. apron	"
				239.45	6.2 Top end conc. hd wall	
				240.0	9.0 top rock ret. wall	
				239.5	10.0 bot rock ret. wall	
				240.2	15.0	
3+00				235.1		℄ bot ditch
				235.2		3.0 " " brk
				242.0		20.0 Top "
				235.5	9.0 bot Rock Ret. W.	
				240.1	10.0 Top " " "	
3+50 T.P.				235.39		℄ bot. ditch
				235.6		6.0 brk " "

Profile Notes Red ____ Plotted ____ Job No. 6112.09 Division No. 11
No. ____ Date ____ Date ____ Survey of Angeles Vista Blvd.
X-Sec. Notes Chkd. ____ Checked ____ Survey by ____ Notes D.E. Date 4-7-66
No. ____ Date ____ Date ____ Map No. ____ Indexed G. J. GALLI Date ____

F.B. 3327 Pg. 187

76-L-298 CE 307 2-63

PLEASE RETURN TO
LOS ANGELES COUNTY ENGINEER
403 Los Angeles County Engineering Bldg.

NOTE: ANY ADDITIONS OR CHANGES ON THIS SHEET MUST BE MADE OR CIRCLED IN RED INK, WITH DATE AND NAME OF PERSON MAKING CHANGE

Do not extend notes this side of this line.

F.B. 3326 Pg. 188 Job No. 6112.09 Division No. 11 Notes Red Plotted Profile
Survey of Angeles Vista Blvd. Date Date No. X-Sec.
Survey by Fulgeer Notes R.E. Notes Chkd. Checked
Indexed [redacted] GALLI Date Date Date No.

STATION	B.S.	H.I.	F.S.	ELEV.	Lt. ℄ W	℄ Eas. Rt. ℄ E
3+50				2431 0		20° top brk.
				2369 6	8⅝ top conc. ret. wall	
				2381	12° Tp. brk.	
4+00				2356		℄
				2357		5° bot. ditch
				2422		20° top bank
				2360	9° bot. conc. ret. wall	
				2384 7	9° top " " "	
4+50				2359		℄
				2370		8⅝ bot. ditch
				2455		18⅝ top "
				2361	5° bot ditch	
				2378 1	9° Top conc. ret. wall & brk.	
5+00				2359		℄ bot. ditch
				2383		10° brk.
				2360	6° brk.	
				2381 5	8⅝ Top conc. ret. wall	
				2385	15°	
B.C. 5+10.52 → Pg. 149				2359		℄ bot. ditch

76-L-298 CE 307 2-63

PLEASE RETURN TO
LOS ANGELES COUNTY ENGINEER
403 LOS ANGELES COUNTY ENGINEERING BLDG.

NOTE: ANY ADDITIONS OR CHANGES ON THIS SHEET MUST BE MADE OR CIRCLED IN RED INK, WITH DATE AND NAME OF PERSON MAKING CHANGE.

Do not extend notes this side of this line.

Profile Notes Red____ Plotted____ Job No. 6112.09 Division No. 11
No. X-Sec. Date____ Date____ Survey of Angeles Vista Blvd.
No.____ Notes Chkd. Checked____ Survey by Engineer Notes Ck'd. Date 4-7-66
Date____ Date____ Map No.____ Indexed C. J. Gallo Date____

F.B. 3327 Pg. 189

STATION	B. S.	H. I.	F. S.	ELEV.	Lt. & W	℄ Ezs.	Rt. & E
5+26.7				237.90	0.5' S.M.H. Rim El. (MH. Lid Locked with pins unable to open)		
T.P.				237.36	T.P.		
5+50				237.4		T.C.	
				238.8		5.4' brk.	
				239.5		9.0'	
				236.2	8.5' F.L. ditch		
				238.6	16.7' brk. ℄ E.		
5+83.0'						L.C. S.M.H.	
				239.32	Rim El.	meas. 9.53	
				229.12	Inv. 8" D. inlet N.	Dia. 0.67	
						Rod. 10.20	
						9.80	
				228.85	Inv. 8" D. outlet S.	0.67	
						10.47	
E.C. 5+99.39	Pg. 149			236.7		℄	
				238.7		8.5' brk. F.L. ditch	
				242.0		14.5' Top brk.	
				238.1	6.0'		
				238.4	12.0' bot conc. ret. wall		
				240.22	12.0' top " " "		
6+50				237.0		℄	
				237.0		3.0' brk.	

76-L-298 CE 307 2-63

PLEASE RETURN TO
LOS ANGELES COUNTY ENGINEER
403 LOS ANGELES COUNTY ENGINEERING BLDG.

NOTE: ANY ADDITIONS OR CHANGES ON THIS SHEET MUST BE MADE OR CIRCLED IN RED INK, WITH DATE AND NAME OF PERSON MAKING CHANGE

Do not extend notes this side of this line.

STATION	B.S.	H.I.	F.S.	ELEV.	Lt. & E.	℄ Eas. Rt. & E
6+50				240.8		12.5 bot. block ret. wall
				246.0		12.5 top " " "
				236.7	3.0	
				238.9	9.0 bot. conc. ret. wall	
				240.38	9.0 top " " "	
7+00				237.3		℄ bot. ditch
				237.4		11.0 brk.
				246.0		20.0 top
				240.15	9.0 top conc. ret. wall	
T.P. 7+50				238.95		℄
				239.9		10 brk.
				248.0		18 tp. brk
				240.2	7 brk	
				241.0	12 brk.	
set T.B.M. #1 7+97.3				241.02	Rim EL.	4.5 S.M.H. (Locked with Pins, unable to open)
∡ Pt. 8+04.98 - Pg. 150				240.0		℄
				240.5		8.8 bot. rock f.
				240.94		8.8 top " "
				240.3	9.0	
8+50				241.5		℄
				240.6		5.0 bot ditch

F.B. 3327 Pg. 190 ✓
Job No. 6112.09 Division No. 11 Notes Red Plotted Profile
Survey of Angeles Vista Blvd. Date Date No.
Survey by Fonbaer Notes D.F. Notes Chkd. Checked X-Sec.
Indexed C. J. Gang Date Date Date No.

76-L-298 CE 307 2-63

PLEASE RETURN TO
LOS ANGELES COUNTY ENGINEER
403 LOS ANGELES COUNTY ENGINEERING BLDG.

NOTE: ANY ADDITIONS OR CHANGES ON THIS SHEET MUST BE MADE OR CIRCLED IN RED INK. WITH DATE AND NAME OF PERSON MAKING CHANGE.

Do not extend notes this side of this line.

STATION	B. S.	H. I.	F. S.	ELEV.	Lt. ℄ W	℄ Eas. Rt. E E.
8+50				241.2		9° bot. rock f.
				241.92		9° top " "
				241.5	9° R/W	
9+00				242.1		℄
				242.24		11° top rock f.
				241.4	11° F.L. ditch	
9+50				244.0		℄
				243.4		9°
				243.9	3° brk.	
				241.6	6.5 bot. ditch	
				241.8	13° " "	
				243.5	15° Top brk.	
				243.64	Rim EL.	4.8 S.M.H. (Locked with Pins - unable To open
10+00				244.4		℄
				244.3		4.2 bot. conc. plant.
				246.0		4.2 top " "
				246.0		9°
				241.7	6.7 bot. ditch	
				243.6	11.3 top "	
				244.0	20°	
T.P.				244.43	T.P.	

Profile No. X-Sec. Notes Red Date Notes Chkd. Plotted Date Checked Job No. 6112.09 Division No. 11 Survey of Angeles Vista Blvd. Survey by Fulyer Notes P.E. Date 4-8-66 Map No. Indexed P. + [illegible] Date

F.B. 3327 Pg. 191

76-L-298 CE 307 2-63

PLEASE RETURN TO
LOS ANGELES COUNTY ENGINEER
403 LOS ANGELES COUNTY ENGINEERING BLDG.

NOTE: ANY ADDITIONS OR CHANGES ON THIS SHEET MUST BE MADE OR CIRCLED IN RED INK, WITH DATE AND NAME OF PERSON MAKING CHANGE

Do not extend notes this side of this line.

STATION	B.S.	H.I.	F.S.	ELEV.	Lt. ℄ W.	℄ Eas. Rt. ℄ E
10+50				242 0		℄ bot. ditch brk.
				244 5		3° brk.
				245 1		10° bot. conc bl. wall
				242 0	3° brk.	
				245 1	11° top brk.	
11+00				242 9		℄ bot. ditch
				242 9		4° " " brk.
				246 4		7 3
				247 0		11° bot. bl. wall
				245 8	4° top brk	
				246 0	9°	
11+41°				244 04	0.5 inv. 42" corr. iron pipe	
11+49°				248 0		℄ bot. bl. ret. wall
				251 1		℄ top " " "
				249 2		9°
				250 0	9°	
11+57°				250 0		℄ begin slope (bot.)
T.P.				250 09	T.P.	
T.P.				257 36	T.P. Top S. post	
T.P. 11+93.6				264 05	Rim EL.	4° S.M.H. meas 21.48 Dn 0.67 Rod 22.15
				241 90	inv. 8" D. inlet N.W.	21.93
				241 45	inv. 8" D. outlet S.	0.67
						22.60

F.B. 3327 Pg. 192 Job No. 6112.09 Division No. 11 Notes Red Plotted Profile
Survey of Angeles Vista Blvd. Date Date No.
Survey by Notes Notes Chkd. Checked X-Sec.
Indexed C. J. GALLA Date Date No.

76-L-298 CE 307 2-63

PLEASE RETURN TO
LOS ANGELES COUNTY ENGINEER
403 LOS ANGELES COUNTY ENGINEERING BLDG.

NOTE: ANY ADDITIONS OR CHANGES ON THIS SHEET MUST BE MADE OR CIRCLED IN RED INK, WITH DATE AND NAME OF PERSON MAKING CHANGE.

Do not extend notes this side of this line.

STATION	B. S.	H. I.	F. S.	ELEV.	Lt. & W.	℄ Eas.	Rt. & E.
11+94				267 2	9° Top slope		
12+03				266 3		℄ top slope	
12+10		See:		266 0		9° " "	
12+12.5		F.B.		—	14.8 J.C.D.M.H.		
		3354-		268 55	Rim EL.	meas. 24.16	
		for		243 72	inv. 8" inlet NW.	Dia. 0.67	
		New				Rod 24.83	24.33
		X-Sec.s.		243 55	inv. 8" D. inlet N.E.		0.67
							25.00
				257 98	inv. 8" D. inlet N.E. (prop.)	9.90	
						0.67	
						10.57	24.40
				243 48	inv. 8" D. outlet S.E.		0.67
							25.07
T.P. 12+20.4				267 41		℄ bot. conc. bl. wall (brk.)	
P.O.S.T. 12+59.69	- Pg.	151		267 59		℄ patio	
				267 55		7.9 "	
				267 50	9° patio		
T.P.				268 47	T.P. Lt. & W	5' off line	Rt. & E
int. off. lines 13+12.90	- Pg.	151		268 46		5' off.	
				268 40		5° edge conc. Dr.	
				267 6		9°	

Profile No. ____ Notes Red ____ Plotted ____ Job No. 6112.09 Division No. 11 F.B. 3327 Pg. 193

X-Sec. No. ____ Date ____ Date ____ Survey of Angeles Vista Blvd.

Notes Chkd. ____ Checked ____ Survey by Fougeron Notes D.F. Date 4-8-66

Date ____ Date ____ Map No. ____ Indexed C. J. Grill Date APR 19 66

76-L-298 CE 307 2-63

PLEASE RETURN TO
LOS ANGELES COUNTY ENGINEER
403 Los Angeles County Engineering Bldg.

NOTE: ANY ADDITIONS OR CHANGES ON THIS SHEET MUST BE MADE OR CIRCLED IN RED INK, WITH DATE AND NAME OF PERSON MAKING CHANGE

Do not extend notes this side of this line.

F.B. 3327 Pg. 94 | Job No. 6112.09 | Division No. 11 | Notes Red | Plotted | Profile
Survey of Angeles Vista Blvd. | Date | No.
Survey by Fallacy Notes D.E. | Notes Chkd. | Checked | X-Sec.
Indexed E. J. GALLI | Date | Date | No.

STATION	B.S.	H.I.	F.S.	ELEV.	Lt. & W	5'	off. line	Rt. & E
13+12.90				268.57	4°, conc. dr.			
13+50				267.86		5'	off.	
				267.84			4 3/4 edge conc. dr.	
				267.34			9° " " "	
				267.90	4° conc. dr.			
13+62.5				267.55		5'	off.	
13+74°				266.82		"	" dep ch.	
13+74°				266.68		"	" gut.	
13+75.7				266.86		"	" edge "	
13+88°				267.50		"	" W/4	
14+01.96 fd.	- Pg. 152			267.66	℄ int. Angeles Vista Blvd. & 5' off. line			
B.M. S.D. 2566				267.58	B.M. #SD2566 Elv. 267.574 F.B. 3327-36			
				267.57	Angeles Vista Blvd. & Parkglen Ave - N.W. cor.			
					Bt. Spk. in curb @ No. end C.R.			
"X" secs. contd. N. along 5' off. line Prod					Lt. & W	5' off. line Prod		Rt. & E
14+16				267.55		prod	W/4	
14+36.7				267.16			" bot. ch.	
				267.71			" Top "	
14+62.4				268.10			" Top Island	
				268.09			14° " "	
				268.07	pt Top ch.			

76-L-298 CE 307 2-63

PLEASE RETURN TO
LOS ANGELES COUNTY ENGINEER
403 LOS ANGELES COUNTY ENGINEERING BLDG.

NOTE: ANY ADDITIONS OR CHANGES ON THIS SHEET MUST BE MADE OR CIRCLED IN RED INK, WITH DATE AND NAME OF PERSON MAKING CHANGE.

Do not extend notes this side of this line.

STATION	B. S.	H. I.	F. S.	ELEV.	Lt. & W. 5' off line Prod Rt. & E
14+62.4				267.47	0.7 bot. cb.
				267.80	19.0 ctr. pav.
				266.90	35.2 edge conc. apron
				266.53	37.7 gut. @ ctr. ca. ba.
				267.51	37.7 top cb.
				263.91	37.7 inv. 24" D. C.I. S.D. pipe meas. -3.60
				267.76	48.0 back. wlk.
14+82.7				268.03	Rim EL. 5.0 S.D. J.C.M.H.
	meas.	-12.10		255.93	inv. 15" D. inlet N.W.
	"	-11.60		256.43	inv. 18" D. inlet N'ly
	"	-12.10		255.93	inv. 24" D. " S.W.
	"	-12.30		255.73	inv. 30" D. outlet. S'ly.
14+85.0				268.40	prod brk.
14+98.0				269.17	" top cb.
				268.11	" bot. "
15+08.5				268.05	"
				267.70	12.0 w/4
				267.28	20.4 edge conc. apron
				266.75	23.8 gut @ ctr. ca. ba.
				267.74	23.8 top cb. " " "
	meas.	-3.90		263.84	23.8 inv. 18" outlet

Profile No. ___ Notes Red ___ Plotted ___ Job No. 6112.09 Division No. 11 F.B. 3327 Pg. 195
Date ___ Date ___ Survey of Angeles Vista Blvd.
X-Sec. No. ___ Notes Chkd. ___ Checked ___ Survey by Fulgrx Notes P.F. Date 4-8-66
Date ___ Date ___ Map No. ___ Indexed C. J. GALLI Date ___

76-L-298 CE 307 2-63

PLEASE RETURN TO
LOS ANGELES COUNTY ENGINEER
403 LOS ANGELES COUNTY ENGINEERING BLDG.

NOTE: ANY ADDITIONS OR CHANGES ON THIS SHEET MUST BE MADE OR CIRCLED IN RED INK, WITH DATE AND NAME OF PERSON MAKING CHANGE

Do not extend notes this side of this line.

STATION	B.S.	H.I.	F.S.	ELEV.	Lt. & W. 5' off.	Prod Rt. & E
15+25°				267 58		prod edge 18" gut.
15+27°				267 43		" gut.
15+27°				267 55		" top dep. cb.
J.C. M.H. int. South Ridge & Parkglen Ave's.				269 58	Rim EL.	8.59 = meas. 0.67 = Dia. 9.26 = Rod
				260 32	inv. 8" D. inlet N.	
				260 25	inv. 8" D. inlet W.	M. 9.33 R. 8.66 D. 0.67
				260 12	inv. 8" D. outlet E.	9.46 8.79 0.67

End of "X" sec. To North along 5' off. line prod. See P-152

Begin "X" secs W'ly along Angeles Vista Blvd.

Sta. 14+01.96 N = 1+00 W. along Angeles Vista. Blvd. see P-152

					Lt. & S.	℄ Angeles Vista Rt. & N.
1+00				267 66		℄ int.
1+47.7				268 49		℄
				268 27	14 W/4	
				267 55	26.6 edge conc. gut	
				267 41	28.1 "	
				268 14	28.1 top. cb.	

F.B. 3327 Pg. 196 Job No. 6112.09 Division No. 11 Notes Red Plotted Profile
Survey of Angeles Vista Blvd Date Date No. X-Sec.
Survey by Foulger Notes D.F. Notes Chkd. Checked
Indexed C. J. GALLI Date Date No.

76-L-298 CE 307 2-63

PLEASE RETURN TO
LOS ANGELES COUNTY ENGINEER
403 LOS ANGELES COUNTY ENGINEERING BLDG.

NOTE: ANY ADDITIONS OR CHANGES ON THIS SHEET MUST BE MADE OR CIRCLED IN RED INK, WITH DATE AND NAME OF PERSON MAKING CHANGE.

Do not extend notes this side of this line.

STATION	B. S.	H. I.	F. S.	ELEV.	Lt. ∡ S.	℄ Angeles Vista Rt. ∡ N
1+71.0				—		11.7 S.M.H.
				268 87	Rim EL.	meas. 16.96
				251 08	inv. 10" D. inlet E'ly	Dia. 0.83
						Rod 17.79
						17.13
				250 91	inv. 10" D. outlet S'ly	0.83
						17.96
1+71.0				—	43.7 J.C.M.H.	
				268 61	Rim EL.	meas. 19.73
				248 05	inv. 10" D. inlet N'ly	Dia. 0.83
						Rod. 20.56
						19.84
				248 10	inv. 8" D. inlet W'ly	0.67
						20.51
				247 74	inv. 10" D. outlet S'ly	m. 20.04
						D. 0.83
						R. 20.87
1+78.4				269 06		℄
				269 02		14.0 W/4
				268 50		26.0 edge pav. (brk.)
				268 2		28.0 brk.
				269 3		40.0 P/L
2+14.0				269 71		℄
				269 52	14.0 W/4	

Profile No. X-Sec. No. Notes Red Date Notes Chkd. Date Plotted Date Checked Date Job No. 6112.09 Division No. 11 Survey of Angeles Vista Blvd. Survey by English Notes Foulger Date 4-11-66 Map No. Indexed C. J. Gall Date

F.B. 3327 PG. 197

76-L-298 CE 307 2-63

PLEASE RETURN TO
LOS ANGELES COUNTY ENGINEER
403 LOS ANGELES COUNTY ENGINEERING BLDG.

NOTE: ANY ADDITIONS OR CHANGES ON THIS SHEET MUST BE MADE OR CIRCLED IN RED INK. WITH DATE AND NAME OF PERSON MAKING CHANGE

Do not extend notes this side of this line.

STATION	B.S.	H.I.	F.S.	ELEV.	Lt. ℄ S	℄ Angeles Vista Rt. ℄ N
2+14° W				268 73	28.4 edge gut.	
				268 59	29.9 "	
				269 37	29.9 top cb.	
2+54°				270 46		℄
				270 40		14° W/4
				269 76		24.4 edge pav. brk.
				273 4		34° brk.
				274 0		40°
				270 28	14° W/4	
				269 57	26.5 edge gut	
				269 38	"	
				270 18	top cb.	
3+54°				272 30		℄
				272 24		14° W/4
				271 56		24.6 edge Pav. brk.
				278 0		33° brk.
				278 8		40° P/L.
				272 22	14° W/4	
				271 39	26.5 edge gut.	
				271 28	28° "	
				272 08	28° top cb.	

End of "X" sec's To The West along Angeles Vista Blvd.

F.B. 3327 PG. 198 Job No. 6112.09 Division No. 11 Notes Red ____ Plotted ____ Profile ____
Survey of Angeles Vista Blvd. Date ____ Date ____ No. ____
Survey by English Notes Foulger Notes Chkd. ____ Checked ____ X-Sec. ____
Indexed J. GALLI Date ____ Date ____ No. ____

76-L-298 CE 307 2-63

PLEASE RETURN TO
LOS ANGELES COUNTY ENGINEER
403 LOS ANGELES COUNTY ENGINEERING BLDG.

NOTE! ANY ADDITIONS OR CHANGES ON THIS SHEET MUST BE MADE OR CIRCLED IN RED INK, WITH DATE AND NAME OF PERSON MAKING CHANGE.

Do not extend notes this side of this line.

Profile Notes Red. ____ Plotted ____ Job No. 6112.09 Division No. 11
No. ____ Date ____ Date ____ Survey of Angeles Vista Blvd.
X-Sec. ____ Notes Chkd. ____ Checked ____ Survey by English Notes English Date 4-11-66
No. ____ Date ____ Date ____ Map No. ____ Indexed E. J. GALLI Date ____

F.B. 3323 Pg. 199

STATION	B. S.	H. I.	F. S.	ELEV.	Lt. ℄ N	℄ Angeles Vista Rt. ℄ S
Begin "X" Sec. S. E'ly along Angeles Vista Blvd.						
Sta. 14+01.96 = 1+00 E'ly along Angeles Vista - See P-152						
					Lt. ℄ N	℄ Angeles Vista Rt. ℄ S
1+00 E				267 66		℄
1+50				266 98		℄
				266 82		14° W/4
				265 98		26° edge gut.
				265 90		28° "
				266 58		28L top ob.
				266 82	14° W/4	
				266 45	27R bot ob.	
				267 07	27R top "	
1+91.7				266 53		℄
				266 31		14° W/4
				265 47		26R edge gut.
				265 34		28° "
				265 98		28° top ob.
2+15.5				—	12° J.C.M.H.	
				266 27	R.m EL.	meas. / Dia. / Rod
					Ink. 8" D. inlet N.W.ly	

76-L-298 CE 307 2-63

PLEASE RETURN TO
LOS ANGELES COUNTY ENGINEER
403 LOS ANGELES COUNTY ENGINEERING BLDG.

NOTE: ANY ADDITIONS OR CHANGES ON THIS SHEET MUST BE MADE OR CIRCLED IN RED INK, WITH DATE AND NAME OF PERSON MAKING CHANGE

Do not extend notes this side of this line.

STATION	B.S.	H.I.	F.S.	ELEV.	Lt. & N	℄ Angeles Vista Rt. & S
2+15.5 E.		Note: (M.H. is half full of sewage, unable to obtain inverts.)			12° J.C.M.H. cont'd. inv. 10" D. inlet E'ly	meas. dia X Rod
					inv. 10" D. outlet W'ly	M. D. X R
2+31.7				266.23		℄
				266.00		14° W/4
				264.59		26° edge gut @ ctr. ca. ba.
				264.40		28' "
				265.53		28' top. cb. " " "
	meas.	-4.70		260.83		31° inv. 15" pipe & bot. ca. ba. (outlet)
2+58.0				266.23		℄
				266.20	14° W/4	
				265.33	26.8 edge conc. aprov	
				265.00	28.8 gut @ ctr. ca. ba.	
				266.09	28.8 top cb. " " " "	
	meas	-11.50		254.59	28.8 inv. 24" D. c.l. pipe outlet & bot. ca. ba.	
	"	-5.90		260.19	32.8 inv. 24" D. c.l. pipe inlet	
2+84.6				266.00	53.0 top ca. ba.	
		-4.90		261.10	47.0 inv. 24" D. c.l. pipe outlet.	
2+87.6		-4.50		261.50	54.2 inv. 18" D. c.l. " inlet.	

F.B. 3327 Pg. 200 Job No. 6112.09 Division No. 11 Notes Red ____ Plotted ____ Profile ____
Survey of Angeles Vista Blvd. Date ____ Date ____ No. ____
Survey by English Notes Foulger Notes Chkd. ____ Checked ____ X-Sec. ____
Indexed C. J. GALLI Date ____ Date ____ No. ____

76-L-298 CE 307 2-63

PLEASE RETURN TO
LOS ANGELES COUNTY ENGINEER
403 LOS ANGELES COUNTY ENGINEERING BLDG.

NOTE: ANY ADDITIONS OR CHANGES ON THIS SHEET MUST BE MADE OR CIRCLED IN RED INK, WITH DATE AND NAME OF PERSON MAKING CHANGE.

Do not extend notes this side of this line.

STATION	B. S.	H. I.	F. S.	ELEV.	Lt. & N.	℄ Angeles Vista	Rt. & S.
3+00 E				266 35		℄	
3+06 2				~	12 2 J.C.M.H.		
				266 51	Rim EL.		
				254 09	inv. 8" D. inlet N'ly	meas. 11.75 Diam. 0.67 Rod 12.42	
				253 32	inv. 10" D. inlet E'ly		12.36 0.83 13.19
				253 23	inv. 10" D. outlet W'ly	12.45 0.83 13.28	
				~	234 7 J.C.M.H.		
				271 70	Rim EL.	meas 7.26 Dia. 0.67 Rod 7.93	
				263 77	inv. 8" D. inlet N.W'ly		
				263 65	inv. 8" D. inlet N'ly		7.38 0.67 8.05
				263 46	inv. 8" D. outlet S'ly	7.57 0.67 8.24	
3+16 0				266 06	Rim EL.	21 8 S.M.H.	mea. 4.92 Dia. 0.67 Rod 5.59
				260 47	inv. 8" D. inlet E'ly		
				260 24	inv. 8" D. outlet S'ly	5.15 0.67 5.82	

Profile No. X-Sec. No. Notes Red Date Notes Chkd. Date Plotted Date Checked Date Job No. 6112.89 Division No. 11 Survey of Angeles Vista Blvd. Survey by English Notes Coulger Date 4-11-66 Map No. Indexed C. J. GALLI Date

F.B. 3327 Pg. 201

76-L-298 CE 307 2-63

PLEASE RETURN TO
LOS ANGELES COUNTY ENGINEER
403 LOS ANGELES COUNTY ENGINEERING BLDG.

NOTE: ANY ADDITIONS OR CHANGES ON THIS SHEET MUST BE MADE OR CIRCLED IN RED INK, WITH DATE AND NAME OF PERSON MAKING CHANGE

Do not extend notes this side of this line.

F.B. 3327 Pg. 202 Job No. 6112.09 Division No. 11 Notes Red. Plotted Profile
Survey of Angeles Vista Blvd. Date Date No. X-Sec.
Survey by English Notes Fudger Notes Chkd. Checked No.
Indexed J. GALLI Date Date Date

STATION	B.S.	H.I.	F.S.	ELEV.	Lt. & N.	℄ Angeles Vista Rt. & S.
3+16.0 E.						158.3 J.C.M.H.
				270.50	Rim EL.	meas. 10.25 / Dia. 0.67 / Red 10.92
				259.58	Inv. 8" D. inlet N'ly	
				259.99	Inv. 8" D. inlet S'ly	9.84 / 0.67 / 10.51
				259.27	Inv. 8" D. outlet W	10.56 / 0.67 / 11.23
3+25.5				266.89	60.5 top ca. ba.	
		meas. -4.10		262.79	60.5 Inv. 18" D. C.I. pipe outlet.	
3+63.5				267.29		℄
				267.35	14.0 W/4	
				266.81	26.4 edge gut.	
				266.73	27.9 "	
				267.31	27.3 top ob.	
3+64.3				267.34		℄
				267.29		14.0 W/4
				266.67		26.5 edge gut.
				266.48		28.0 "
				267.34		28.0 top ob.

76-L-298 CE 307 2-63

PLEASE RETURN TO
LOS ANGELES COUNTY ENGINEER
403 LOS ANGELES COUNTY ENGINEERING BLDG.

NOTE: ANY ADDITIONS OR CHANGES ON THIS SHEET MUST BE MADE OR CIRCLED IN RED INK, WITH DATE AND NAME OF PERSON MAKING CHANGE.

Do not extend notes this side of this line.

STATION	B. S.	H. I.	F. S.	ELEV.	Lt. ℄ N	℄ Angeles Vista Rt. ℄ S	
3+93.5 E				267 98		℄	
				268 04		14° W/4	
				267 65		26.5 edge gut	
				267 56		28° "	
				268 17		28° top cb.	
				267 88	14° W/4		
				267 23	26.5 edge gut.		
				267 06	28° "		
				267 85	28° top cb.		
4+61.3						22.3 S.M.H.	
				269 32	Rim EL.	meas. 4.64	
				264 01	inv. 8"D. inlet E'ly	dia. 0.67	
						Rod 5.31	4.82
							0.67
				263 83	inv. 8"D. outlet W'ly		5.49
4+92.6					12° S.M.H.		
				271 81	Rim EL.	m 4.64	
				266 50	inv. 8"D. inlet E'ly	d. 0.67	
						R 5.31	4.82
				266 32	inv. 8"D. outlet W'ly		0.67
							5.49

End of "X" Sec.'s East along Angeles Vista Blvd.

Profile No. X-Sec. Notes Red Date Plotted Date Job No. 6112.09 Division No. 11 Survey of Angeles Vista Blvd. Date 4-11-66 Notes Chkd. Date Checked Survey by English Notes Date Map No. Indexed J. GALLI Date

F.B. 3327 Pg. 203

F. B. 3327 Pg. 204 Job No. 6112.09 Division No. 11 Notes Red Plotted Profile

Survey of Angeles Vista Blvd. Date Date No.

Survey by English Notes Faulger Notes Chkd. Checked X-Sec.

Indexed C. J. GALLI Date Date Date No.

76-L-296 CE 307 2-63

PLEASE RETURN TO

LOS ANGELES COUNTY ENGINEER

403 Los Angeles County Engineering Bldg.

NOTE: ANY ADDITIONS OR CHANGES ON THIS SHEET MUST BE MADE OR CIRCLED IN RED INK, WITH DATE AND NAME OF PERSON MAKING CHANGE

Do not extend notes this side of this line.

STATION	B.S.	H.I.	F.S.	ELEV.	
B.M. Fd SD2566				267.56	B.M. #5, D. 2866 El. 267.574 F.B. 3327 - 36 Angeles Vista Blvd & Parkglen Ave - N.W. cor. Bk. spk. in cb. @ No. end C.R.

76-L-298 CE 307 2-63

PLEASE RETURN TO
LOS ANGELES COUNTY ENGINEER
403 LOS ANGELES COUNTY ENGINEERING BLDG.

NOTE: ANY ADDITIONS OR CHANGES ON THIS SHEET MUST BE MADE OR CIRCLED IN RED INK, WITH DATE AND NAME OF PERSON MAKING CHANGE.

Do not extend notes this side of this line.

Profile Notes Red ____ Plotted ____ Job No. 6112.80 Division No. 11
No. X-386 Date ____ Date ____ Survey of Angeles Mesa Blvd.
Notes Chkd. ____ Checked ____ Survey by English Notes Faulkenberg 4-11-66
No. ____ Date ____ Date ____ Map No. ____ Indexed by J. Grilly Date ____

F.B. 3327 Pg. 205

STATION	B. S.	H. I.	F. S.	ELEV.	Lt. ℄ S'ly	℄ Eas. line "D" Rt. ℄ N'ly
Fd. T.B.M. #1				241.02	T.B.M. #1 Fd. 241.02	See P-190
Begin line "D" at ℄ int. Line "C" going W'ly along line "D"						
Sta. 8+04.98 N = 1+00 W'ly ℄ int. See P-173						
1+00 W'ly				240.2		℄ int.
				239.9	22° F.L. W'ly ditch	(brk.)
				241.2	31° brk.	
				241.5	40°	
1+32°				240.5		℄ F.L. (W'ly ditch)
1+50				241.2		℄
				240.7		12° F.L. ditch brk.
				242.3		17° top brk
				242.0	6° brk.	
				242.3	15°	
2+00				242.8		℄
				241.9		10°
				242.6		20° bot. brk.
				242.7	12°	
B.C. 2+50.30				243.9		℄
				242.9		9° F.L. ditch
				244.3		14°
				244.2	9°	

76-L-298 CE 307 2-63

PLEASE RETURN TO
LOS ANGELES COUNTY ENGINEER
403 Los Angeles County Engineering Bldg.

NOTE: ANY ADDITIONS OR CHANGES ON THIS SHEET MUST BE MADE OR CIRCLED IN RED INK, WITH DATE AND NAME OF PERSON MAKING CHANGE

Do not extend notes this side of this line.

F.B. 3327 Pg. 206 | Job No. 6112.09 | Division No. 11 | Notes Red ____ Plotted ____ Profile ____
Survey of Angeles Vista Blvd | Date ____ Date ____ No. ____
Survey by English Notes Fauger | Notes Chkd. ____ Checked ____ X-Sec. ____
Indexed C. J. CALL Date ____ Date ____ No. ____

STATION	B.S.	H.I.	F.S.	ELEV.	Lt. 45'ly	℄ Ease "D"	Rt. 45'N'ly
T.P.				246 68	T.P.		
2+61				245 5		℄ top bnk.	
2+74				243.1		℄ F.L. ditch	
2+84.5				~	8℄ S.M.H.		
				246 96	8℄ Rim EL.	Meas. 8.09 Dia. 0.67 Rod 8.76	
				238 20	Inv. 8" D. inlet W'ly	8.30 0.67 8.97	
				237 99	Inv. 8" D. outet E'ly		
2+98.21	See	P-173		246 2		℄ P.I. Top bnk.	
				243 6	6.5 F.L. ditch		
				247 0	12° top bnk		
				246 8	15°		
3+00				246 3		℄ -Line	
				246 5		6° bnk	
				248 5		9° "	
3+13.5				243 9		℄ F.L. ditch	
3+24?				244 03		℄ Inv. 36" D. C.I. outlet (Storm Drain)	
3+24?				247 0		℄ ground over pipe	
3+26.3				~	6.5 End S.M.H.		
				248 62	Rim EL.	Meas ✕ Dia Rod	
				239 19	Inv. 8" D. outlet E'ly	8.76 0.67 9.43	

76-L-298 CE 307 2-63

PLEASE RETURN TO
LOS ANGELES COUNTY ENGINEER
403 LOS ANGELES COUNTY ENGINEERING BLDG.

NOTE: ANY ADDITIONS OR CHANGES ON THIS SHEET MUST BE MADE OR CIRCLED IN RED INK, WITH DATE AND NAME OF PERSON MAKING CHANGE.

Do not extend notes this side of this line.

STATION	B. S.	H. I.	F. S.	ELEV.	Lt. & E'ly ⊼-Line	Eas. "D" Rt. & N'ly
3+26.5				246.7	9° bot. brk.	
3+30				247.4		⊼ bot. brk.
3+34				246.7		9° bot brk.
T.P. 3+44				255.88		⊼ brk.
3+53				260.6	9° top brk.	
3+56				259.6		⊼ top brk.
3+66				260.3		9° top brk.
3+74°				261.4		⊼ brk.
				261.0		9°
				261.3	9°	
4+00				261.4		⊼
				261.7		9°
				261.9	9°	
4+35°				262.4		⊼ brk.
				266.0		8° Top Brk.
				266.5		15°
				262.5	7° bot. ret. wall	
				265.5	7° top " "	
				265.8	9°	
T.P.				261.48	T.P.	
4+55°				265.4		⊼ brk.

Profile No. X-Sec. No. Notes Red Date Notes Chkd. Date Plotted Date Checked Date Job No. 6112.09 Division No. 11 Survey of Angeles Vista Blvd Survey by English Notes Fouger Date 4-12-66 Map No. Indexed C. J. GALLI Date

F.B. 3327 Pg. 207

76-L-298 CE 307 2-63

PLEASE RETURN TO
LOS ANGELES COUNTY ENGINEER
403 LOS ANGELES COUNTY ENGINEERING BLDG.

NOTE: ANY ADDITIONS OR CHANGES ON THIS SHEET MUST BE MADE OR CIRCLED IN RED INK, WITH DATE AND NAME OF PERSON MAKING CHANGE

Do not extend notes this side of this line.

F.B. 3327 Pg. 6/208 Job No. 6112.09 Division No. 11 Notes Red Plotted Profile
Survey of Angeles Vista Blvd Date No. X-Sec.
Survey by English Notes Eaulger Date Notes Chkd. Checked No.
Indexed C. J. GALL Date Date Date

STATION	B.S.	H.I.	F.S.	ELEV.	Lt. 5'ly ℄-Line	Eas. "D" Rt. & N'ly
4+55 cont'd				266.6		9°
				265.5	7° bot. ret. wall brk.	
				266.4	7° top " "	
				266.5	9°	
4+62.8				265.4		℄ bot. conc. brk. blck. wall
4+63.3				268.6		℄ " " " " Brk.
T.P.				268.62	T.P.	
4+78.5				268.46	1° top cg. bx.	
		Meas. -4.00		264.46	Inv. 8" D. outlet & bot. cg. bx. E'ly	
		" -3.30		265.16	Inv. 6" D. inlet 5'ly	
4+79.5		" -3.00		265.46	Inv. 8" D. " W'ly	
5+00				269.0		℄
				269.2		9°
				269.2	8° bot. conc. bl. wall	
				268.2	8.5 " " " "	
				268.2	9°	
5+27.8				270.0		℄ brk. bot. bl. wall
5+28.4				269.7		℄ " " " "
				269.9	3° brk	
				267.8	6° brk.	
				267.8	9°	

76-L-298 CE 307 2-63

PLEASE RETURN TO
LOS ANGELES COUNTY ENGINEER
403 LOS ANGELES COUNTY ENGINEERING BLDG.

NOTE: ANY ADDITIONS OR CHANGES ON THIS SHEET MUST BE MADE OR CIRCLED IN RED INK, WITH DATE AND NAME OF PERSON MAKING CHANGE.

Do not extend notes this side of this line.

STATION	B. S.	H. I.	F. S.	ELEV.	Lt. & S'ly	⊼ line	Eas. "D"	Rt. & N'ly
5+28.8				267.80	6.5 top catch ba.			
		meas. – 1.60		266.20	inv. 8" D. outlet			
5+50				270.2		⊼		
				272.0			5.0 brk	
				272.4			9.0	
				270.0	3.0 brk.			
				268.0	9.0			
5+63.0				271.6		⊼	brk.	
5+95				272.4		⊼	Ely side hse	
T.P.				275.24	T.P.			
6+00				273.33		⊼	floor El. guest ho.	
6+19.1 P.O.S.T.				273.42		⊼	edge conc. wlk.	
6+68.06	int. ⊼ line & 6.5 off.			274.53		⊼		See P-177
					Lt. & W'ly	6.5 off line		Rt. & E'ly
6+68.06				274.53		6.5 off		
				274.64	7.4 edge conc.			
				275.67	10.0 " " dr.			
				275.68	15.5 " "			
7+00				275.33		6.5 off.		
				275.31			4.6 edge conc.	
				275.32	7.4 edge conc.			
				275.88	10.0 " " dr.			

Profile No. X Sec. No. Notes Red Date Notes Chkd. Date Plotted Date Checked Date Job No. 6112.09 Division No. 11 Survey of Angeles Vista Blvd Survey by English Notes Faulkner Date 4-12-66 Map No. Indexed C. J. GALLI Date

F.B. 3327 Pg. 209

F.B. 3327 ✓ Pg. 210

Job No. 6112.09 Division No. 11 Notes Red ____ Plotted ____ Profile

Survey of Angeles Vista Blvd Date ____ Date ____ No. ____

Survey by English Notes Foulger Notes Chkd. ____ Checked ____ X-Sec.

Indexed C. J. GALL Date ____ Date ____ Date ____ No. ____

76-L-298 CE 307 2-63

PLEASE RETURN TO
LOS ANGELES COUNTY ENGINEER
403 Los Angeles County Engineering Bldg.

NOTE: ANY ADDITIONS OR CHANGES ON THIS SHEET MUST BE MADE OR CIRCLED IN RED INK, WITH DATE AND NAME OF PERSON MAKING CHANGE

Do not extend notes this side of this line.

STATION	B.S.	H.I.	F.S.	ELEV.	Lt. ¢ W'ly	6.5	off. Rt. ¢ E'ly
~~7+00~~				~~275 88~~	~~15^{5} conc. dr.~~		
7+16^{5}				275 54		6.5	off.
7+49^{3}				276 02		6.5	off. bck. w/k
				275 98			4.5 " "
				276 07	15^{5} bck. w/k.		
T.P.				276 01	T.P.		
7+60.4				275 81		6^{5}	off top cb
7+60.4				275 11		"	" gut.
7+61.9				275 24		"	" edge "
7+74^{5}				276 09		"	" w/4
7+88^{47}	see P-179			276 35	int. 6.5 off. line ¢ ¢ Angeles Vista Blvd.		

End of "X" secs N'ly along 6.5 off. line "D"

76-L-298 CE 307 2-63

PLEASE RETURN TO
LOS ANGELES COUNTY ENGINEER
403 LOS ANGELES COUNTY ENGINEERING BLDG.

NOTE: ANY ADDITIONS OR CHANGES ON THIS SHEET MUST BE MADE OR CIRCLED IN RED INK, WITH DATE AND NAME OF PERSON MAKING CHANGE.

Do not extend notes this side of this line.

Profile Notes Red____ Plotted____ Job No.____ Division No.____
No. X-Sec. Date____ Date____ Survey of Angeles Vista Blvd. S.D.
No.____ Notes Chkd. Checked Survey by Engrs. Notes Ed. Date 4-12-66
Date____ Date____ Map No.____ Index J. GAU Date____

F.B. 3327 V Pg. 211

6112.09

STATION	B. S.	H. I.	F. S.	ELEV.			
						℄ Angeles Vista Blvd.	
Fd. B.M. S.D. 2565				276 07	B.M. S.D. 2565, el.= 276.074, F.B. 3327-35 Angeles Vista Blvd. & Inadale Ave., N.E. Cor. Bt. Spk. in cb. @ No. end C.R.		
7+88 47 =	1+00	W'ly. & E'ly.		276 35	Int. ℄ Angeles Vista Blvd. & 6.5 Offset Line - Pg. 179		
1+16 5 W'ly.				276 43		℄	
				276 19		14 R	W/t
				275 21		26 8 "	E. G.
				275 07		28 3 "	F.L.
				275 71		" "	T.C.
1+48 8	W'ly.	(S.D. C.B.)		276 54		℄	
				276 31		14 R	
				275 10		26 8 "	
				274 65		28 3 "	Some
				275 74		" "	
	meas.	- 13.60		262 14		Out.	F.L. 36" S.D. Pipe (S'ly.)
	"	- 10.70		265 04		In.	" " " " (E'ly.)
				276.33	14 L		
				275 32	26 6 "		
				275 18	28 1 "	Some	
				275 88	28 1 "		

76-L-298 CE 307 2-63

PLEASE RETURN TO
LOS ANGELES COUNTY ENGINEER
403 Los Angeles County Engineering Bldg.

NOTE: ANY ADDITIONS OR CHANGES ON THIS SHEET MUST BE MADE OR CIRCLED IN RED INK, WITH DATE AND NAME OF PERSON MAKING CHANGE

Do not extend notes this side of this line.

F.B. 3327 V PG. 212 Job No. 6112.09 Division No. 11 Notes Red Plotted Profile
Survey of Angeles Vista Blvd. S.D. Date Date No. X-Sec.
Survey by English Notes Ed. Notes Chkd. Checked No.
Indexed C. J. GALL Date Date Date

STATION	B.S.	H.I.	F.S.	ELEV.			℄ Angeles Vista Blvd.
1+89 W/y.				276.69			℄
				276 47			14 R W/f
				275 35			26⁸ " E.G.
				275 15			28³ " F.L.
				275 85			28³ " T.C.
				276 47	14 L		
				275 30	26⁶ "		
				275 32	28¹ "	Same	
				276 02	28¹ "		
2+89 W/y.				277 09		Simi-Tan.	
				275 84			20⁸ R ed. gut.
				277 72			24⁸ " F.L.
				275 87			28⁸ " ed. gut.
				277 06	3⁵ L.	ctr. pv.	
				276 80	16⁵ "	W/f	
				275 72	30⁷ "	ed. gut.	
				275 60	32² "	F.L.	
				276 36	32² "	T.C.	

76-L-298 CE 307 2-63

PLEASE RETURN TO
LOS ANGELES COUNTY ENGINEER
403 LOS ANGELES COUNTY ENGINEERING BLDG.

NOTE: ANY ADDITIONS OR CHANGES ON THIS SHEET MUST BE MADE OR CIRCLED IN RED INK, WITH DATE AND NAME OF PERSON MAKING CHANGE.

Do not extend notes this side of this line.

STATION	B. S.	H. I.	F. S.	ELEV.		℄ Angeles Vista Blvd.
3+24.0	W'ly.			276 99	20.7 L.	S.M.H. rim 8.52 / 0.67 / 9.19
				267 80	inv. 8" D. inlet E'ly	meas 8.32 / dia 0.67 / Rod 8.99
				268 00	inv. 8" D. inlet N'ly	8.60 / 0.67 / 9.27
				267 72	inv. 8" D. outlet S'ly	
1+30.3	E'ly.			275 90	S.M.H. rim	16.1 R. mea 6.43 / Dia 0.67 / Rod 7.10
				268 80	inv. 8" D. N'ly inlet	6.65 / 0.67 / 7.32
				268 58	inv. 8" D. W'ly outlet	
1+86.8	E'ly.			276 14		℄
				275 98		14 R W/4
				275 16		26.6 " ed. gnt.
				275 01		28.1 " F.L.
				275 76		28.1 " T.C.
				276 04	14 L.	
				275 24	26.8 "	
				275 04	28.3 "	Same
				275 60	28.3 "	(end cb.)

Profile No. ____ Notes Red ____ Plotted ____ Job No. 6112.09 Division No. 11 F.B. 3327 Pg. 213
X-Sec. No. ____ Date ____ Date ____ Survey of Angeles Vista Blvd. S.D.
Notes Chkd. ____ Checked ____ Survey by English Notes Ed. Date 4-13-66
No. ____ Date ____ Date ____ Map No. ____ Indexed ____ Date ____

76-L-298 CE 307 2-63

PLEASE RETURN TO
LOS ANGELES COUNTY ENGINEER
403 LOS ANGELES COUNTY ENGINEERING BLDG.

NOTE: ANY ADDITIONS OR CHANGES ON THIS SHEET MUST BE MADE OR CIRCLED IN RED INK, WITH DATE AND NAME OF PERSON MAKING CHANGE

Do not extend notes this side of this line.

F. B. 3327 V Pg. 2 14 | Job No. 6112.09 | Division No. 11 | Notes Red | Plotted | Profile
Survey of Angeles Vista Blvd. S.D. | Date | No. | X-Sec.
Survey by English Notes Ed. | Notes Chkd | Checked | No.
Indexed C. J. GALL | Date | Date | Date

STATION	B. S.	H. I.	F. S.	ELEV.		
						℄ Angeles Vista Blvd.
2+37 E'ly.				275 97		℄
				275 74		14 R W/4
				275 05		26½ " E.G.
				274 89		28½ " F.L.
						28½ " ~~F.L.~~ (access Rd)
				275 91	14 L. W/4	
				275 30	24 L. E.P. & B.B.	
				283 0	40 L. P.L. & T.B.	
2+63½ E'ly.				275 48	19½ L. Bell Tele. M.H. rim	
2+37 E'ly.				275 57		℄
				275 35		14 R
				274 75		26½ "
				274 53		28½ " Same
				275 30		28' "
				275 55	14 L.	
				275 10	22' " edge pav. bot. bulk.	
				292 0	40 " P.L. Top. "	

76-L-298 CE 307 2-63

PLEASE RETURN TO
LOS ANGELES COUNTY ENGINEER
403 LOS ANGELES COUNTY ENGINEERING BLDG.

NOTE: ANY ADDITIONS OR CHANGES ON THIS SHEET MUST BE MADE OR CIRCLED IN RED INK, WITH DATE AND NAME OF PERSON MAKING CHANGE.

Do not extend notes this side of this line.

STATION	B. S.	H. I.	F. S.	ELEV.		
						℄ Inadale Ave
1+32.35 E'ly. = 1+00 N'ly.				276.23	Int. Angeles Vista Blvd. & " " , Pg. 129	
1+64 N'ly. (Ctr. S.D.C.B.)				276.14		℄ " "
				275.95	7.5 L. W/4	
				275.70	9.1 " E.G.	
				275.06	15 " F.L.	
				276.06	15 " T.C.	
		Rod - 6.00		270.06	F.L. 18" Inlet	
		Rod - 6.10		269.96	F.L. 36" Outlet	
1+75.8 N'ly. (Ctr. S.D.C.B.)				276.21		℄ " "
				276.04		7.5 R.
				275.78		9.0 "
				275.13		15.0 " Same
				276.16		" "
		Rod - 3.57		272.59		F.L. 18" Outlet
2+16 N'ly.				276.73		℄ Inadale Ave
				276.57		7.5 R
				276.15		13.5 "
				275.97		15 " Same
				276.60		" "

Profile No. X-Sec. No. Date Notes Chkd. Date Notes Red Plotted Date Checked Date Job No. 6112.09 Division No. 11 Survey of Angeles Vista Blvd. S.D. Survey by English Notes Ed. Date 4-13-66 Map No. Indexed C. J. Gauss Date F.B. 3327 Pg. 215

76-L-298 CE 307 2-63

PLEASE RETURN TO
LOS ANGELES COUNTY ENGINEER
403 Los Angeles County Engineering Bldg.

NOTE: ANY ADDITIONS OR CHANGES ON THIS SHEET MUST BE MADE OR CIRCLED IN RED INK, WITH DATE AND NAME OF PERSON MAKING CHANGE

Do not extend notes this side of this line.

F. B. 3327 Pg. 216 | Job No. 6112.09 | Division No. 11 | Notes Red | Plotted | Profile
Survey of Angeles Vista Blvd. S.D. | Date | Date | No.
Survey by Engrs. Ed. | Notes | Notes Chkd. | Checked | X-Sec.
Indexed C. J. GALLI | Date | Date | Date | No.

STATION	B. S.	H. I.	F. S.	ELEV.		℄ Inadale Ave.
2+16 N'ly.				276 63	7½ L W/a	
				276 18	13½ " e.g.	
				276 00	15 " F.L.	
				276 10	" " T.C. (dep)	
3+16 N'ly.				277 84		℄ Inadale Ave.
				277 68		7½ R
				277 14		13½ " Same
				277 01		15 "
				277 14		" " dep
				277 69	7½ L	
				277 19	13½ "	
				276 99	15 " Same	
				277 65	15 "	
B.M.S.D. 2565				276 07	B.M.S.D. 2565, el.=	276.074, Pg. 211

76-L-298 CE 307 2-63

PLEASE RETURN TO
LOS ANGELES COUNTY ENGINEER
403 LOS ANGELES COUNTY ENGINEERING BLDG.

NOTE: ANY ADDITIONS OR CHANGES ON THIS SHEET MUST BE MADE OR CIRCLED IN RED INK, WITH DATE AND NAME OF PERSON MAKING CHANGE.

Do not extend notes this side of this line.

STATION	B. S.	H. I.	F. S.	ELEV.		

Profile Notes Red. Plotted Job No. Division No.
No. Date Date Survey of
X-Sec. Notes Chkd. Checked Survey by Notes Date
No. Date Date Map No. Indexed Date

F. B. Pg.

F. B. Pg.

Job No. Division No. Notes Red Plotted Profile

Survey of Date Date No.

Survey by Notes Notes Chkd. Checked X-Sec.

Indexed Date Date Date No.

STATION	B.S.	H.I.	F.S.	ELEV.	

76-L-298 CE 307 2-63

PLEASE RETURN TO

LOS ANGELES COUNTY ENGINEER

403 Los Angeles County Engineering Bldg.

Do not extend notes this side of this line.

NOTE: ANY ADDITIONS OR CHANGES ON THIS SHEET MUST BE MADE OR CIRCLED IN RED INK, WITH DATE AND NAME OF PERSON MAKING CHANGE

Notes Ck'd by M. OSHITA	Survey of Angeles Vista Blvd	F. B. 3327	Pg. 221
Map No.	JN 030300 Tape 6230 Std 68° °F		
Office Work	Surveyed by A.S. CURTIS		
Checked	Notes CURTIS Date 9-6-66		
Date	Indexed C. J. [illegible]		

Note: Any Additions or Changes on This Sheet Must be Made or Circled in Red Ink With Date and Name of Person Making Change.

Do not extend this side of this line.

PLEASE RETURN TO
LOS ANGELES COUNTY ENGINEER
403 LOS ANGELES COUNTY ENGINEERING BLDG.

J.N. 030300
Angeles Vista Blvd.
Centerline Survey
for
Storm Drain "Line E"
from
Slauson Ave (near Alsace Ave.) To Angeles Vista Blvd.
near Marburn Ave.

Curtis
Smiley
Rodriguez
Ohashi

See pages 239 thru 260 for Topog on Line "E"

See pages 259 thru 273 for Cross Sections on Line "E"

76F3095 CE#310 1-65

F.B. 3327 PG 222

PLEASE RETURN TO
LOS ANGELES COUNTY ENGINEER
403 LOS ANGELES COUNTY ENGINEERING BLDG.

Note: Any Additions or Changes on This Sheet Must be Made or Circled in Red Ink With Date and Name of Person Making Change.

Do not extend this side of this line.

Notes Ck'd by M. OSHITA	Survey of Angeles Vista Blvd	F. B. 3327 PG. 223
Map No.	JN 0303.00 Tape 0230 Std 68 °F	Cont from Bot. page 222
Office Work	Surveyed by A. S. Curtis	
Checked	Notes Curtis Date 4-11-66	
Date	Indexed C. J. Galia	

W.S. 24, R-2

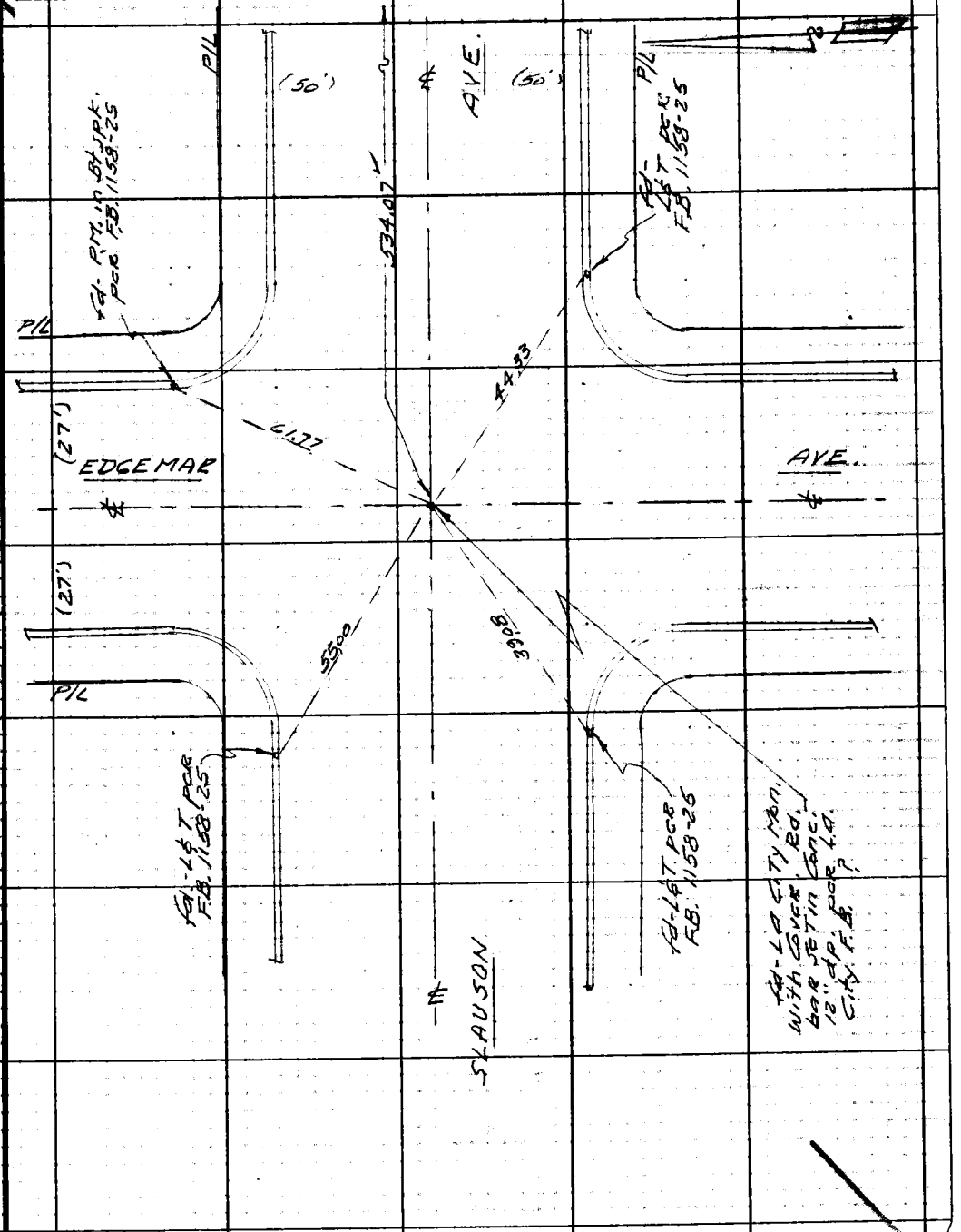

Note: Any Additions or Changes on This Sheet Must be Made or Circled in Red Ink With Date and Name of Person Making Change.

PLEASE RETURN TO
LOS ANGELES COUNTY ENGINEER
403 LOS ANGELES COUNTY ENGINEERING BLDG.

Do not extend this side of this line.

76F309S CE#310 1-65

4

F. B. 3327 PG 224

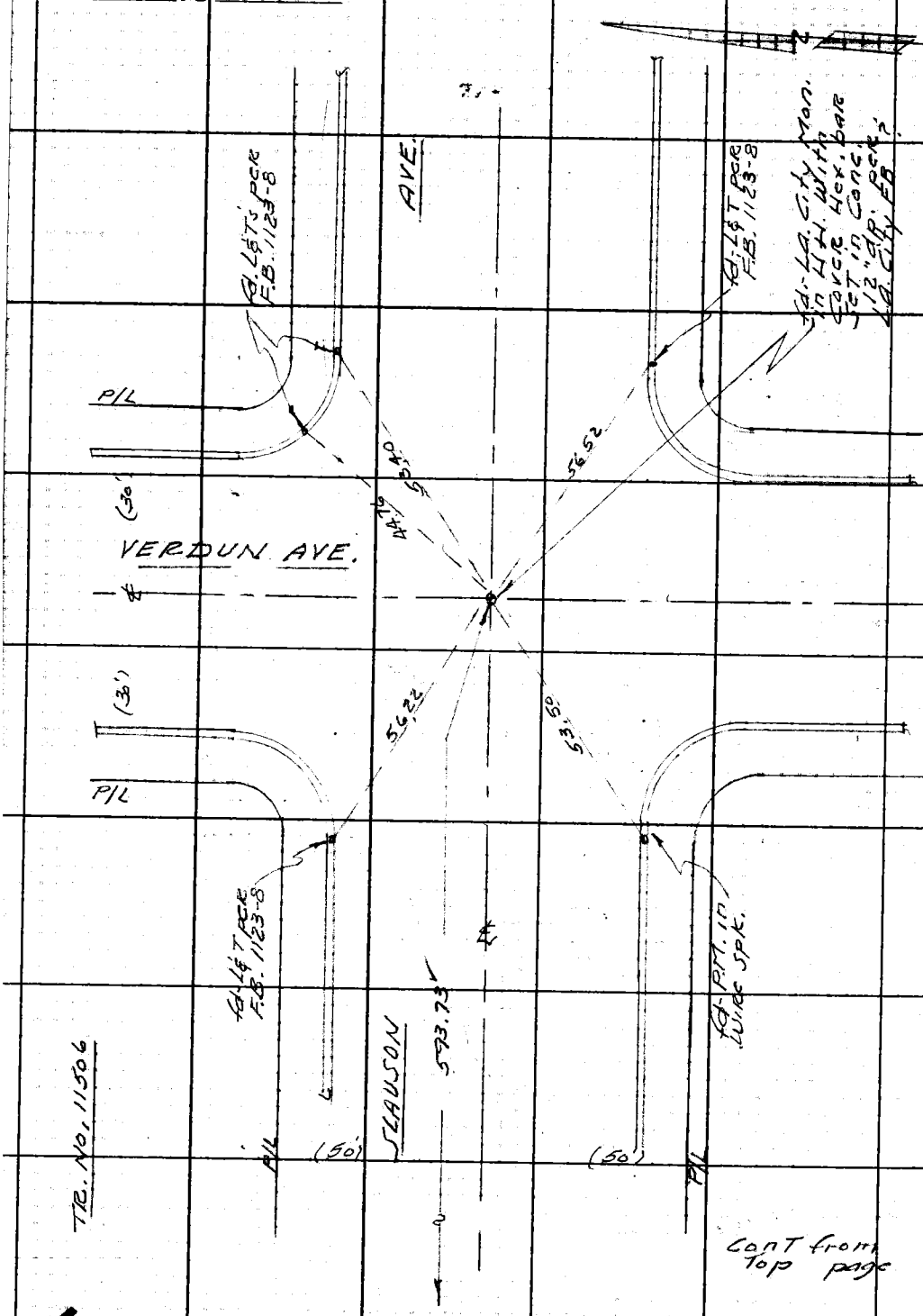

Cont from Top page

2

LMS 24,B-2

PLEASE RETURN TO
LOS ANGELES COUNTY ENGINEER
403 LOS ANGELES COUNTY ENGINEERING BLDG.

Do not extend this side of this line.

Note: Any Additions or Changes on This Sheet Must be Made or Circled in Red Ink With Date and Name of Person Making Change.

Notes Ck'd by M. OSHITA	Survey of Angeles Vista Blvd	F. B. 3327 PG. 225
Map No.	JN 030309 Tape 0230 Std 68 °F	
Office Work	Surveyed by A.S. CURTIS	Cont. on Bot. page - 226
Checked	Notes CURTIS Date 4-7-66	
Date	Indexed C. J. GALLS	

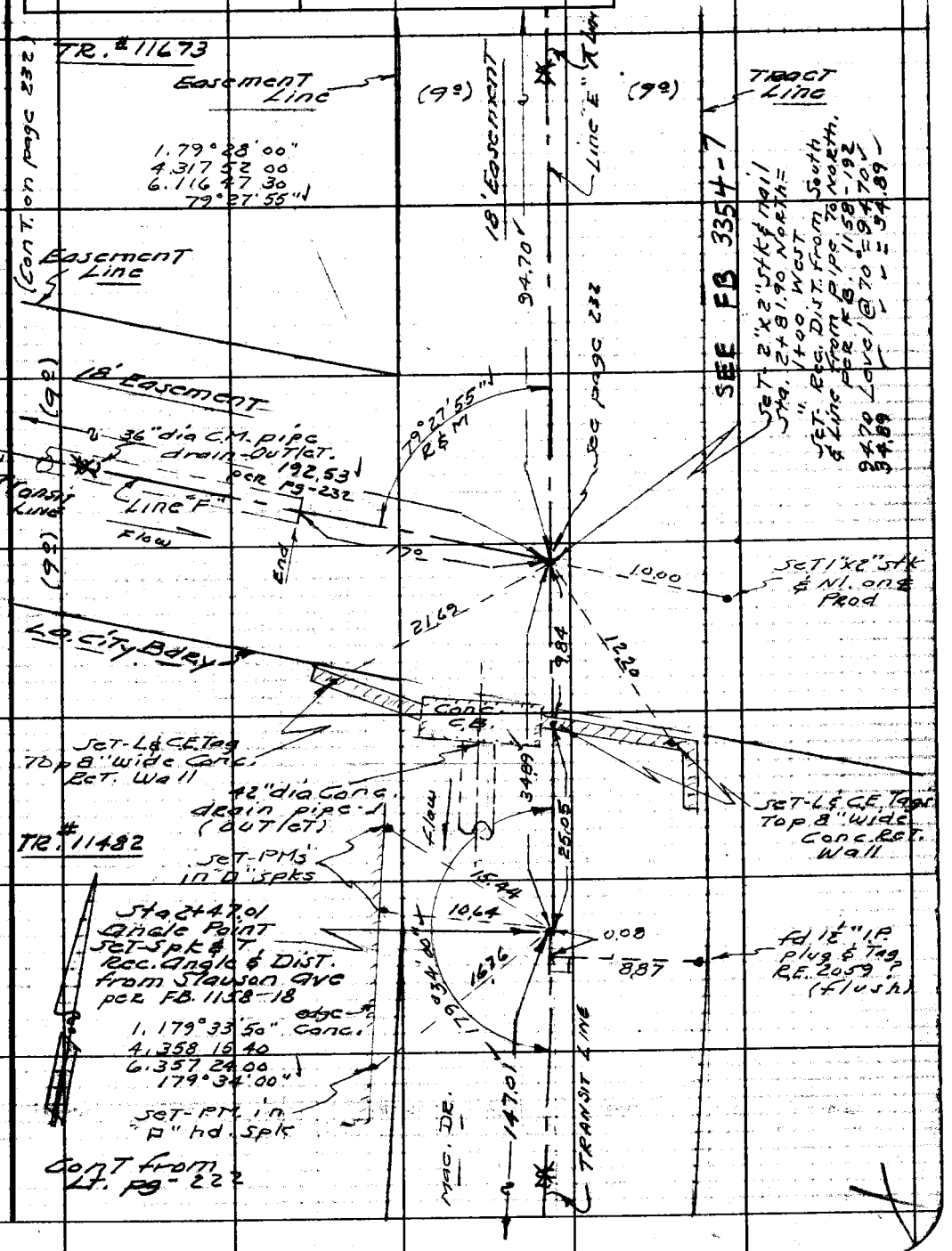

Note: Any Additions or Changes on This Sheet Must be Made or Circled in Red Ink With Date and Name of Person Making Change.

Do not extend this side of this line.

PLEASE RETURN TO
LOS ANGELES COUNTY ENGINEER
403 LOS ANGELES COUNTY ENGINEERING BLDG.

76F309S CE#310 1-65

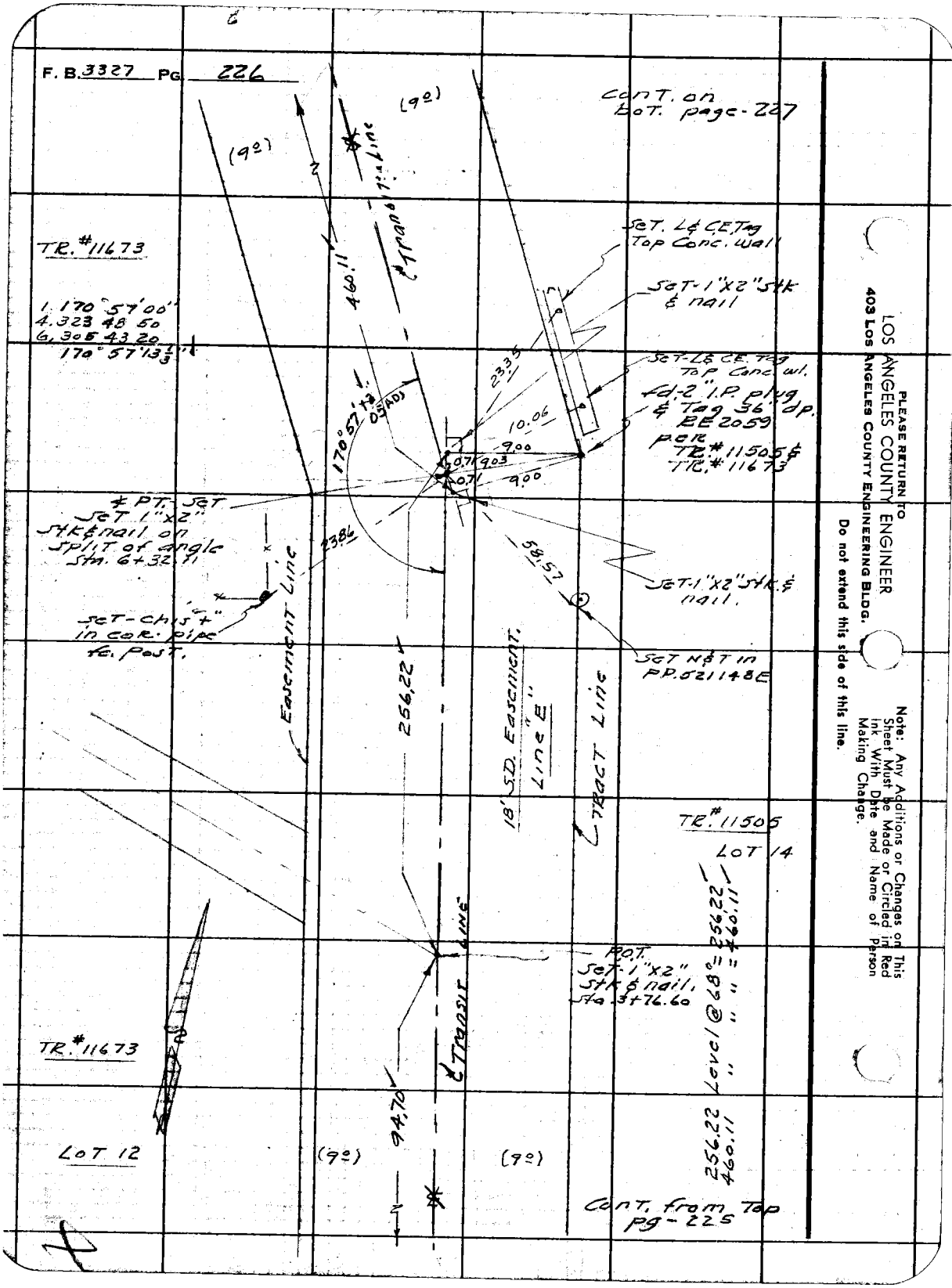
F. B. 3327 PG. 226
Cont. on Lot. page-227
(9°)
(9°)
TR. #11673
1. 170° 57' 00"
4. 323 48 50
6. 305 43 20
170° 57' 13 1/3"
460.11
℄ Transit Line
Set. L & C.E. Tag Top Conc. wall
Set-1"x2" Stk & nail
Set-L & C.E. Tag Top Conc. wl.
Fd-2" I.P. plug & Tag 36" dp. RE 2059 per TR. #11505 & TR. #11673
23.35
10.06
9.00
0.71
9.03
0.71
9.00
170° 57' 13 1/3" (ADJ)
℄ PT. Set Set 1"x2" Stk & nail on split of angle Sta. 6+32.71
23.86
58.57
Set-1"x2" Stk. & nail.
Set-chis "+" in cor. pipe fc. post.
Easement Line
256.22
18' S.D. Easement Line "E"
Tract Line
Set N & T in P.P. 521148E
TR. #11505
Lot 14
P.O.T. Set-1"x2" Stk & nail, Sta. 3+76.60
Level @ 68° = 256.22
" " " = 460.11
256.22
460.11
℄ Transit Line
TR. #11673
94.70
Lot 12
(9°)
(9°)
Cont. from Top pg-225
PLEASE RETURN TO
LOS ANGELES COUNTY ENGINEER
403 Los Angeles County Engineering Bldg.
Do not extend this side of this line.
Note: Any Additions or Changes on This Sheet Must be Made or Circled in Red Ink With Date and Name of Person Making Change.

Notes Ck'd by M. OSHITA	Survey of Angeles Vista Blvd
Map No.	JN 030309 Tape 0230 Std 68 °F
Office Work	Surveyed by A. S. Curtis
Checked	Notes Curtis Date 4-8-66
Date	Indexed C. J. GALLI

F. B. 3327 PG. 227

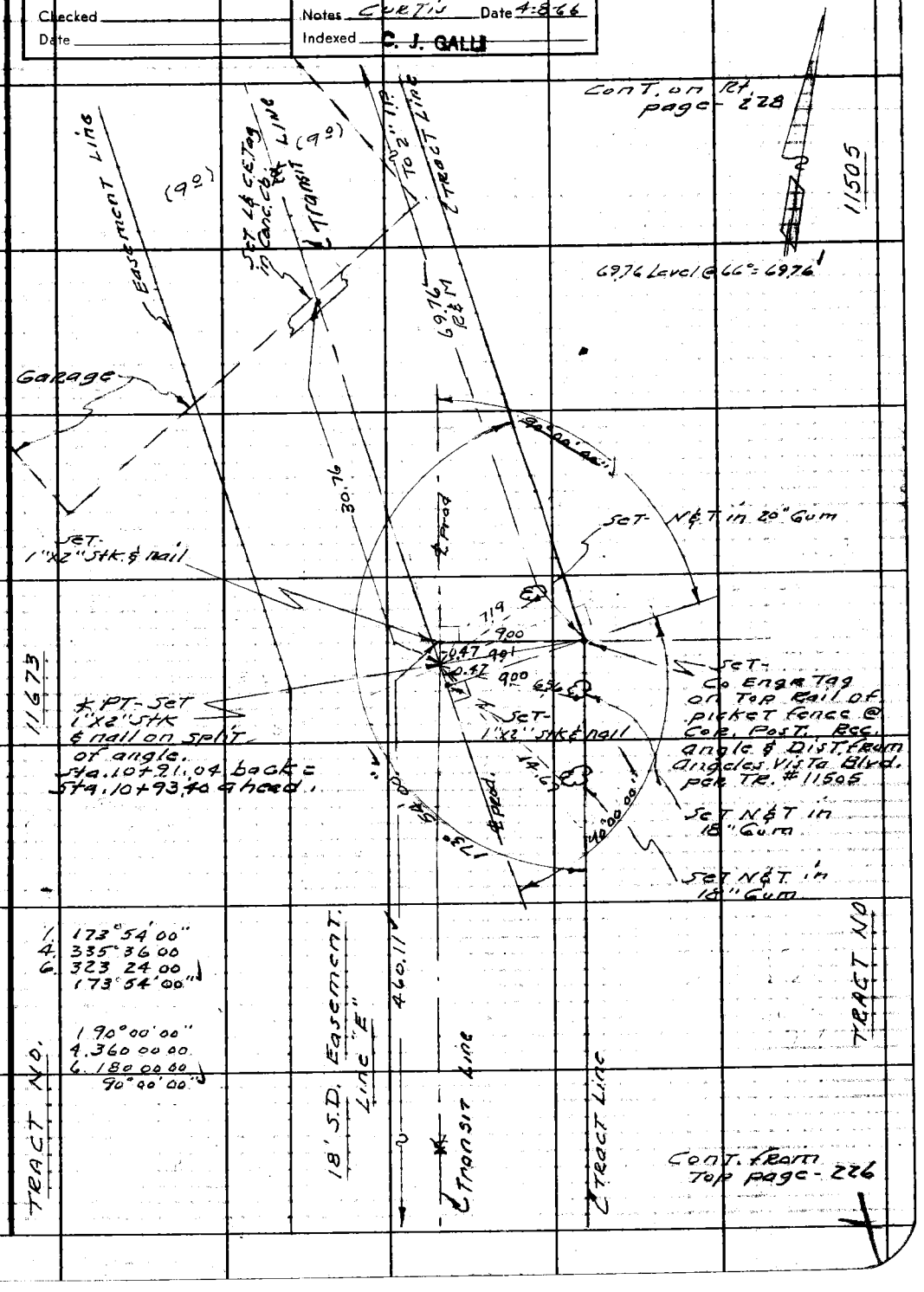

Note: Any Additions or Changes on This Sheet Must be Made or Circled in Red Ink With Date and Name of Person Making Change.

Do not extend this side of this line.

PLEASE RETURN TO
LOS ANGELES COUNTY ENGINEER
403 LOS ANGELES COUNTY ENGINEERING BLDG.

76F309S CE#310 1-65

PLEASE RETURN TO
LOS ANGELES COUNTY ENGINEER
403 LOS ANGELES COUNTY ENGINEERING BLDG.

Do not extend this side of this line.

Note: Any Additions or Changes on This Sheet Must be Made or Circled in Red Ink With Date and Name of Person Making Change.

W.S. 24, B-2

9

Notes Ck'd by M. OSHITA	Survey of Angeles Vista Blvd.	F. B. 3327 PG. 229
Map No.	JN 030300 Tape 0230 Std 68 °F	
Office Work	Surveyed by A. S. CURTIS	
Checked	Notes CURTIS Date 4-13-66	
Date	Indexed C. J. GALLI	

W.S. 24 B-2

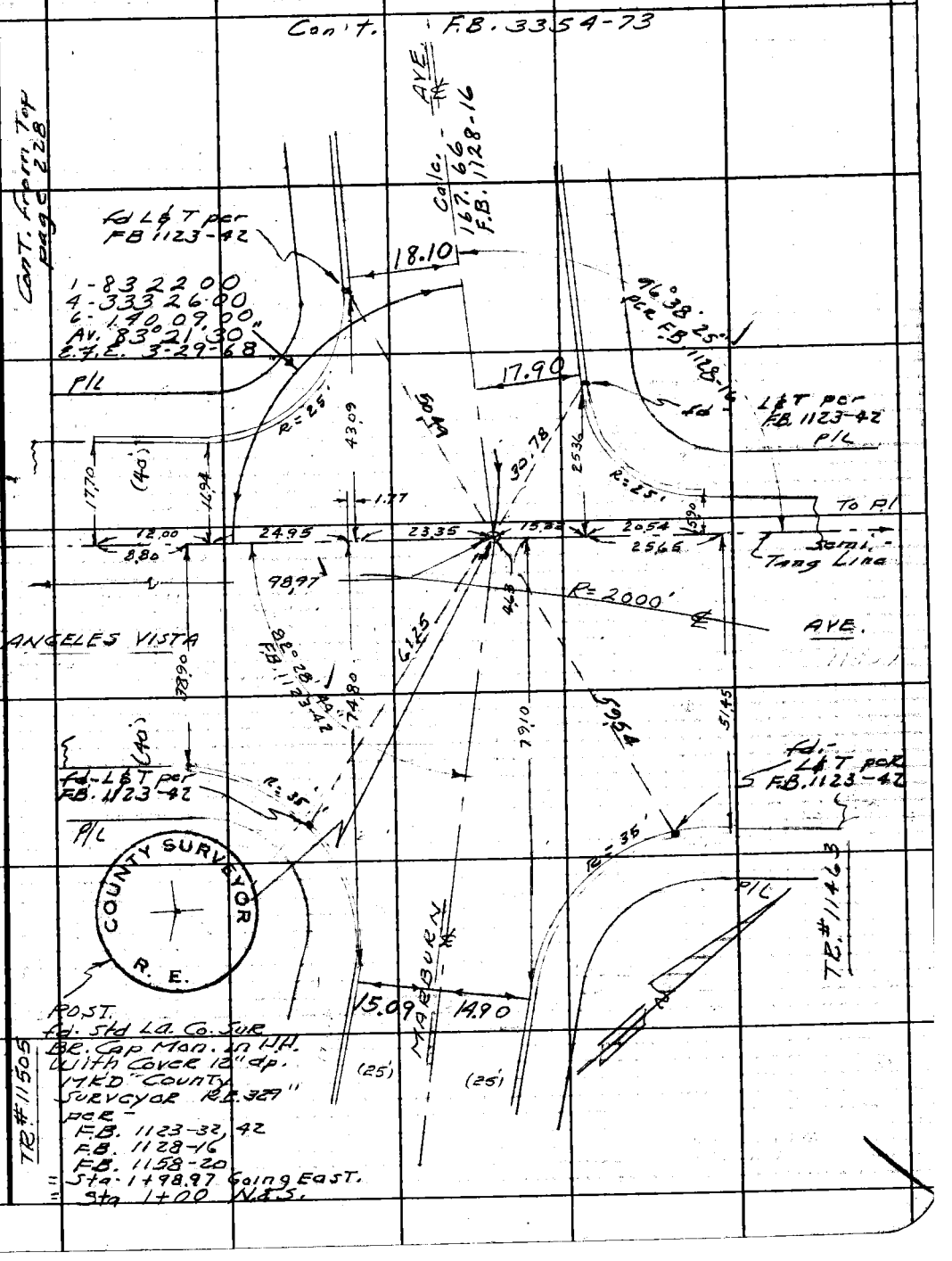

Note: Any Additions or Changes on This Sheet Must be Made or Circled in Red Ink With Date and Name of Person Making Change.

Do not extend this side of this line.

PLEASE RETURN TO
LOS ANGELES COUNTY ENGINEER
403 LOS ANGELES COUNTY ENGINEERING BLDG.

76F309S CE#310 1-65

PLEASE RETURN TO
LOS ANGELES COUNTY ENGINEER
403 LOS ANGELES COUNTY ENGINEERING BLDG.

Note: Any Additions or Changes on This Sheet Must be Made or Circled in Red Ink With Date and Name of Person Making Change.

Do not extend this side of this line.

F. B. 3327 PG. 230

M. OSHITA

Notes Ck'd by
Map No.
Office Work
Checked
Date

Survey of Angeles Vista Blvd
JN 0303.00 Tape 0230 Std 68° °F
Surveyed by D. F. CURTIS
Notes CURTIS Date 4-N-66
Indexed C. J. CALLS APR 27 '66

F. B. 3327 PG. 231

JN. 0303.00
ANGELES VISTA BLVD.
Centerline Survey
for
STORM DRAIN LINE "F"
from ± 181.9 No. of Slauson
Ave. @ Int. of Storm Drain
Line "E". to Angeles
Vista Blvd.

-NOTE-
See pages 261 thru 258.
for Topog on Line "F"
See pages 275 thru
for Cross Sections.
on Line "F"

CURTIS
Smiley
Ohashi
Rodriguez

Note: Any Additions or Changes on This Sheet Must be Made or Circled in Red Ink With Date and Name of Person Making Change.

Do not extend this side of this line.

PLEASE RETURN TO
LOS ANGELES COUNTY ENGINEER
403 Los Angeles County Engineering Bldg.

Y&F 309S CE#310 1-65

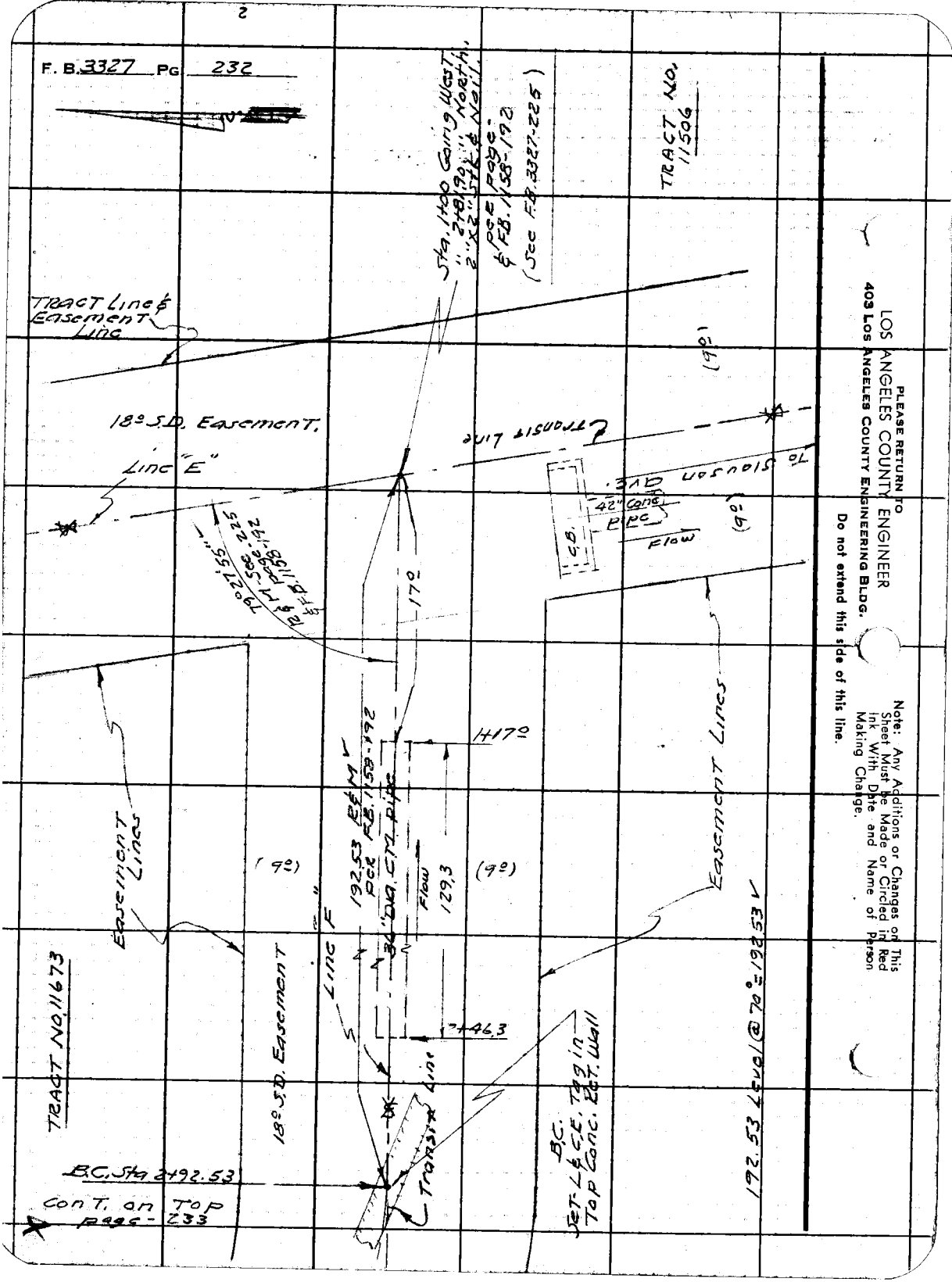

PLEASE RETURN TO
LOS ANGELES COUNTY ENGINEER
403 LOS ANGELES COUNTY ENGINEERING BLDG.

Do not extend this side of this line.

Note: Any Additions or Changes on This Sheet Must be Made or Circled in Red Ink With Date and Name of Person Making Change.

Notes Ck'd by M. OSHITA	Survey of Angeles Vist Blvd.	F. B. 3327 PG. 233
Map No.	JN 0303.00 Tape 0230 Std. 68 °F	Cont. from Bot. pg. 232
Office Work	Surveyed by A. S. Curtis	
Checked	Notes Curtis Date 4-11-66	
Date	Indexed C. J. GALLI APR 27 '66	

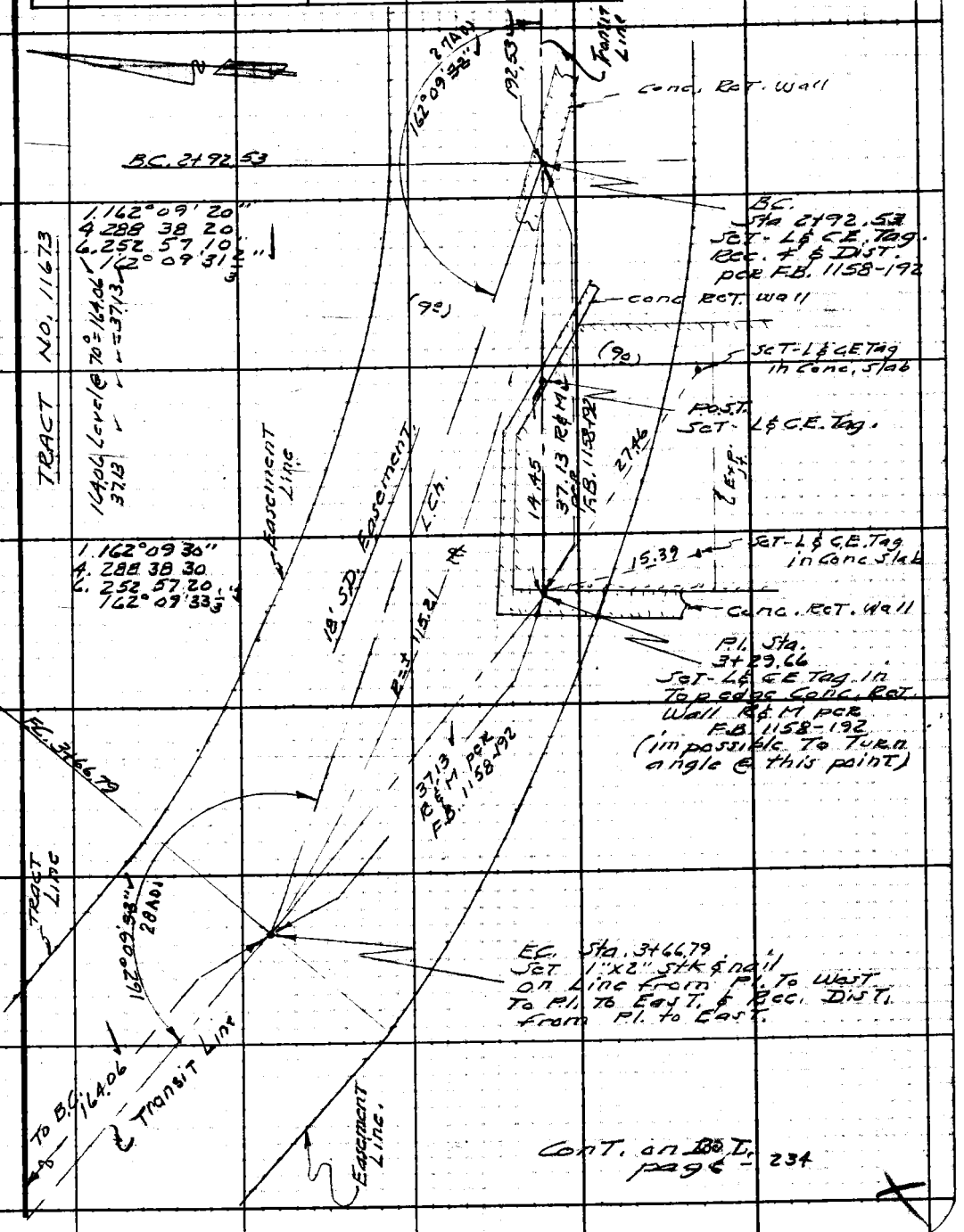

Cont. on Bot. page 234

Note: Any Additions or Changes on This Sheet Must be Made or Circled in Red Ink With Date and Name of Person Making Change.

Do not extend this side of this line.

PLEASE RETURN TO
LOS ANGELES COUNTY ENGINEER
403 LOS ANGELES COUNTY ENGINEERING BLDG.

76F309S CE#310 1-65

F. B. 3327 Pg 234

Cont. on Rt. pg- 235

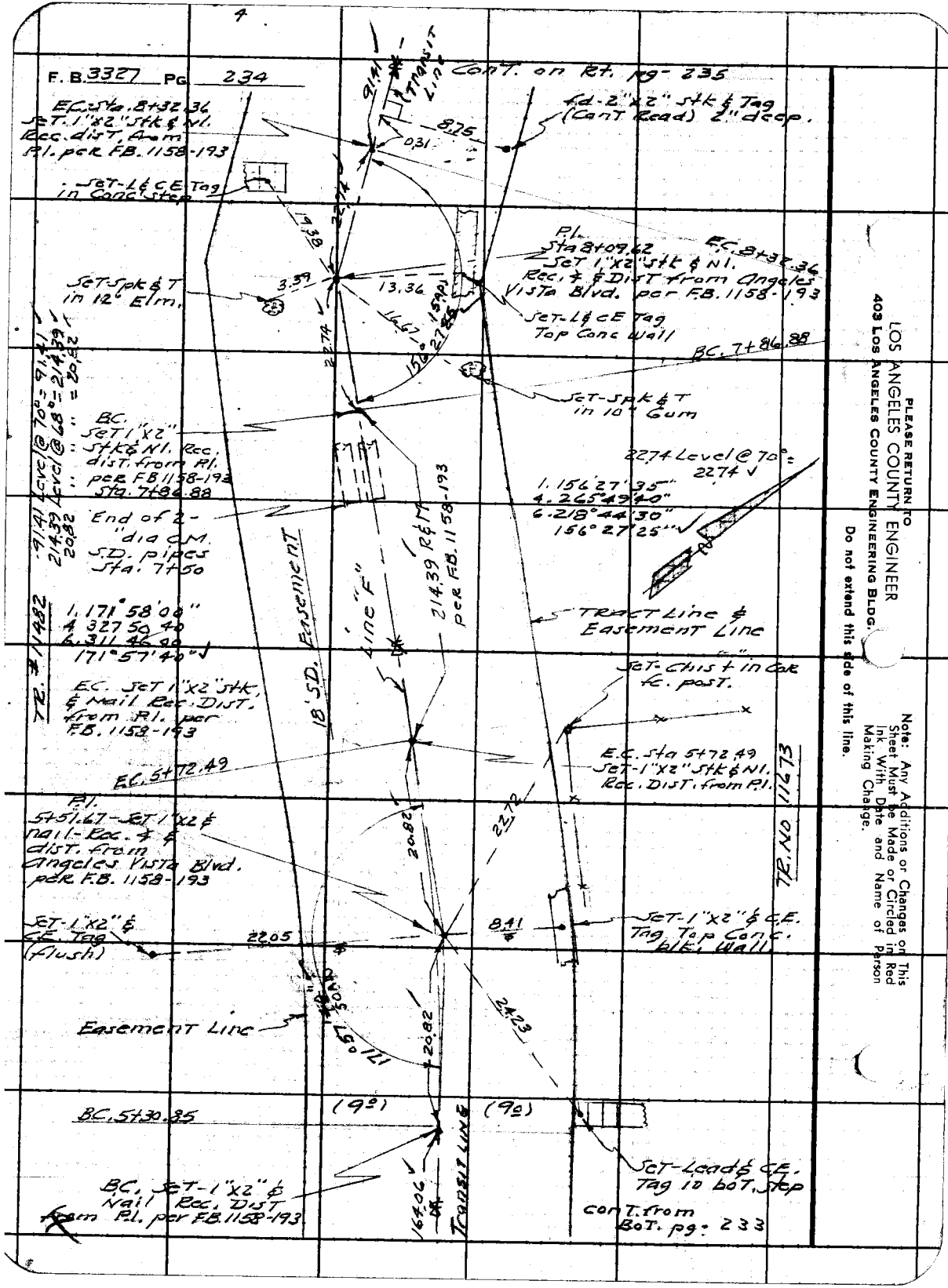

LOS ANGELES COUNTY ENGINEER
403 Los Angeles County Engineering Bldg.
Please Return To
Do not extend this side of this line.
Note: Any Additions or Changes on This Sheet Must be Made or Circled in Red Ink With Date and Name of Person Making Change.

76F309S CE#310 1-65

PLEASE RETURN TO
LOS ANGELES COUNTY ENGINEER
403 LOS ANGELES COUNTY ENGINEERING BLDG.

Note: Any Additions or Changes on This Sheet Must be Made or Circled in Red Ink With Date and Name of Person Making Change.

Do not extend this side of this line.

W.S. 24, B-2

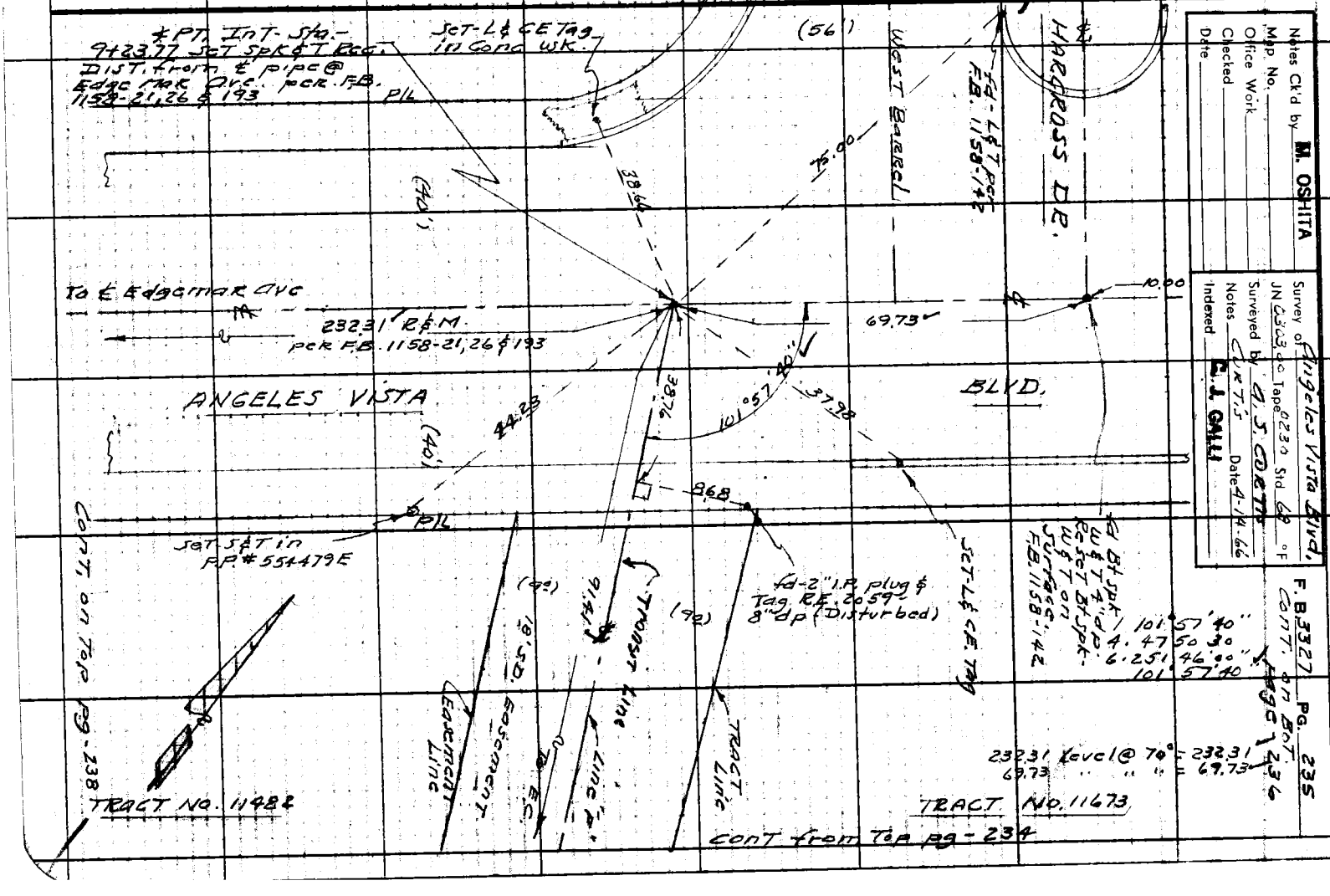

Notes Ck'd by M. OSHITA
Map No. —
Office Work —
Checked —
Date —

Survey of Angeles Vista Blvd.
JN 0343 dc Tape 0230 Std 60 °F
Surveyed by G. J. CURTIS
Notes —
Date 4-14-66
Indexed E. J. GALLI

F. B. 3327 PG. 235
Cont. on Page 236

PLEASE RETURN TO
LOS ANGELES COUNTY ENGINEER
403 LOS ANGELES COUNTY ENGINEERING BLDG.

Do not extend this side of this line.

Note: Any Additions or Changes on This Sheet Must be Made or Circled in Red Ink With Date and Name of Person Making Change.

WS 24 B-2

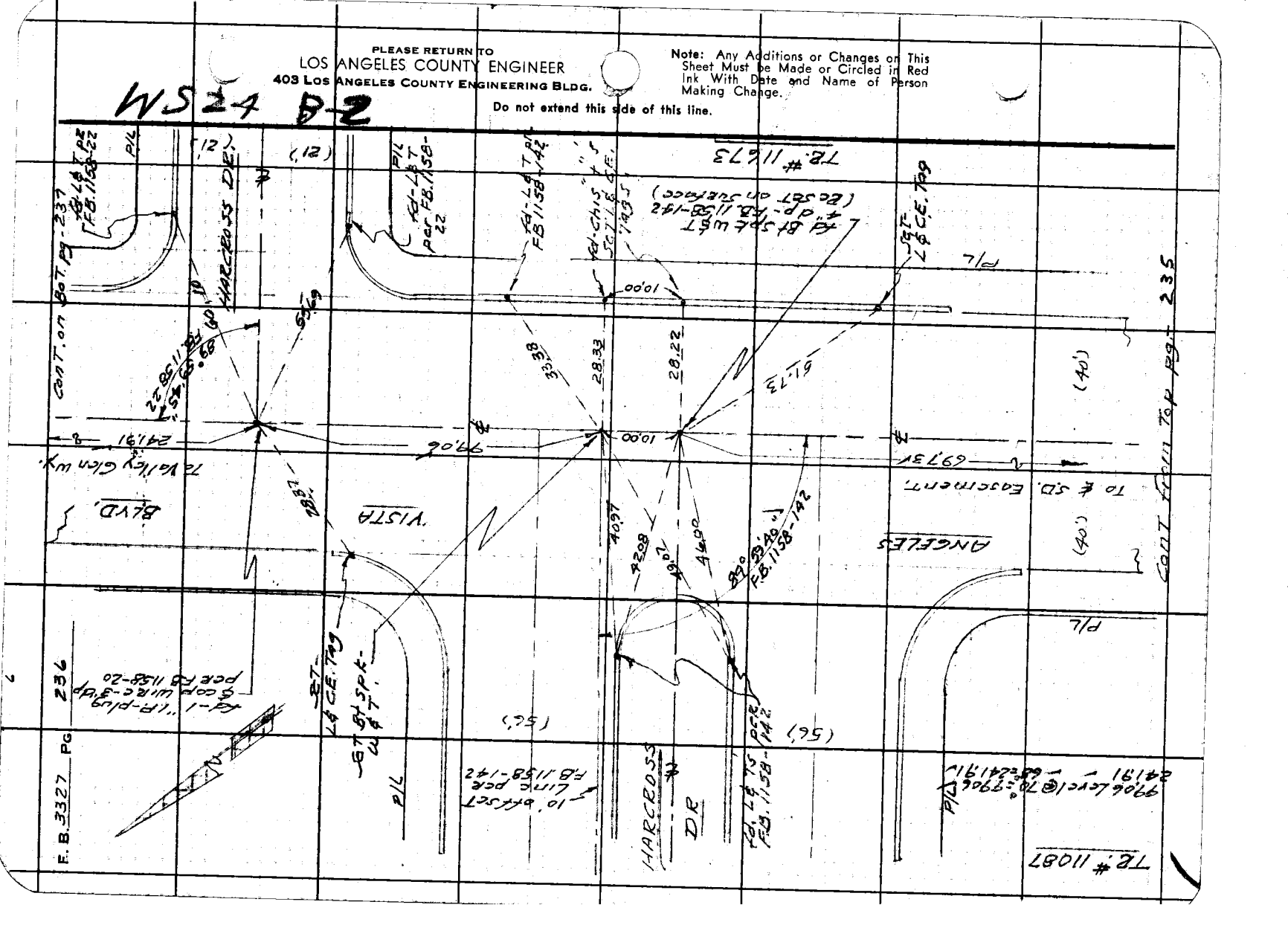

Notes Ck'd by M. OSHITA	Survey of Angeles Vista Blvd.	F. B. 3327 PG. 237
Map No.	JN 0303.00 Tape 0230 Std 68° °F	Cont. from Bot. page - 228
Office Work	Surveyed by A. S. Curtis	
Checked	Notes Curtis Date 4-15-66	
Date	Indexed C. J. GALLI	

W.S 24, B-2

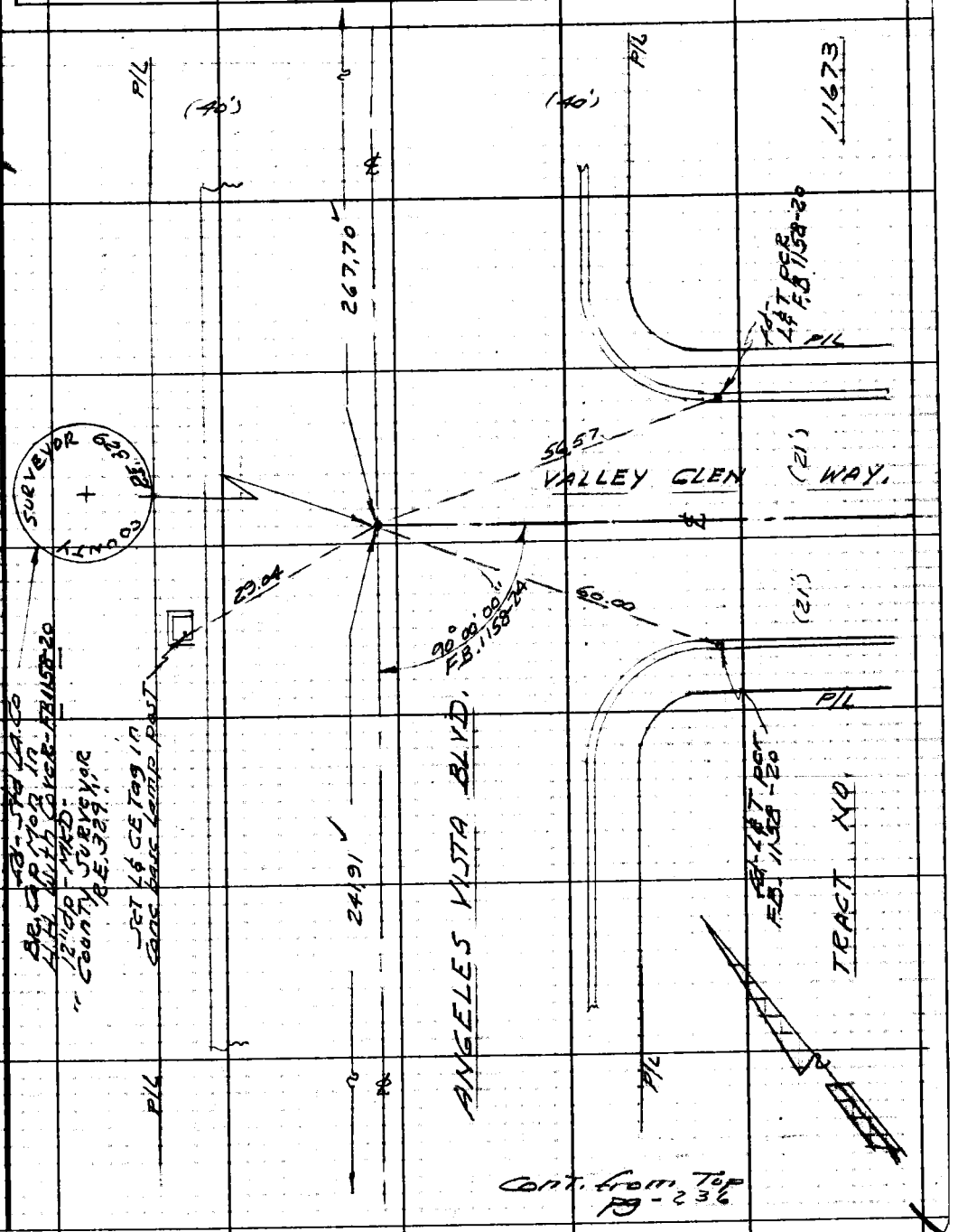

Cont. from Top Pg - 236

Note: Any Additions or Changes on This Sheet Must be Made or Circled in Red Ink With Date and Name of Person Making Change.

Do not extend this side of this line.

PLEASE RETURN TO
LOS ANGELES COUNTY ENGINEER
403 LOS ANGELES COUNTY ENGINEERING BLDG.

76F309S CE#310 1-65

PLEASE RETURN TO
LOS ANGELES COUNTY ENGINEER
403 LOS ANGELES COUNTY ENGINEERING BLDG.

Note: Any Additions or Changes on This Sheet Must be Made or Circled in Red Ink With Date and Name of Person Making Change.

Do not extend this side of this line.

WS24, B-2

F. B. 3327 PG 238

Notes Ck'd by M. DEMITA	Survey of Angeles Vista Blvd.	F. B. 3327	PG. 239
Map No.	JN 6112.09 Tape Std °F		
Office Work	Surveyed by G.S. CURTIS		
Checked	Notes Smiley Date 4-7-66		
Date	Indexed C. J. GALLI		

JN. 6112.09
Angeles Vista Blvd.
Topog. for
Storm Drain Line "E".
from
Slauson Ave. near Alsace Ave.
To Angeles Vista Blvd.
Near Marbuen Ave

NOTE - See pages 221 Thru 223 for Centerline Line "E" and pages 259 Thru 274 for "X" Sections Line E

Curtis
Smiley
Rodriguez
Ohashi

Note: Any Additions or Changes on This Sheet Must be Made or Circled in Red Ink With Date and Name of Person Making Change.

Do not extend this side of this line.

PLEASE RETURN TO
LOS ANGELES COUNTY ENGINEER
403 LOS ANGELES COUNTY ENGINEERING BLDG.

76F3035 CE#310 1-65

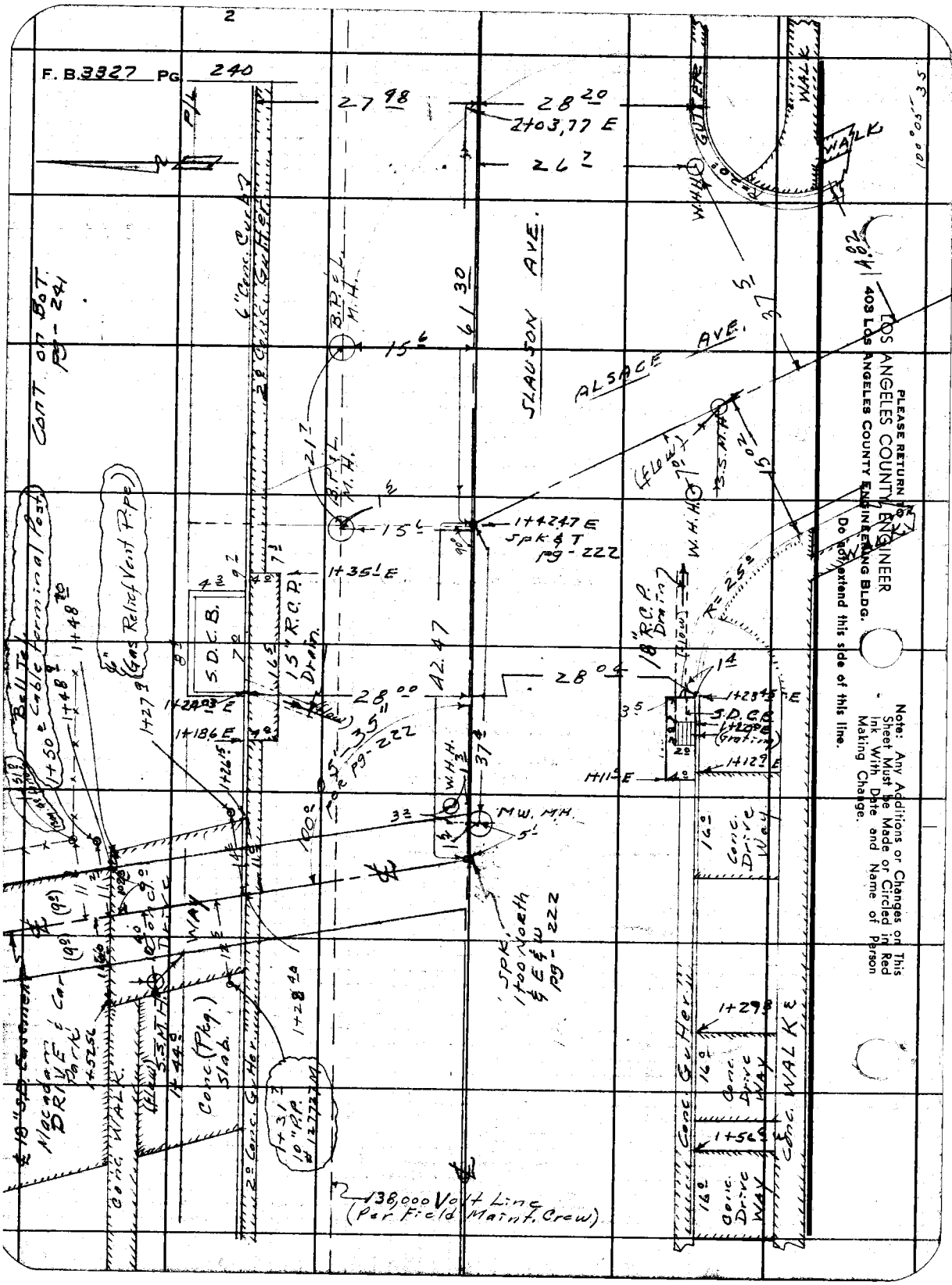
2
F. B. 3327 PG. 240
27 98
28 20
2+03,77 E
26 7
SLAUSON AVE.
ALSACE AVE.
61 30
15 6
1+42.47 E
Spk & T
pg - 222
1+35 1 E
S.D.C.B.
15" R.C.P. Drain
28 00
28 04
18" R.C.P. Drain
S.D.C.B.
1+23 45 E
1+20 E
1+12 9 E
1+11 5 E
1+24 03 E
1+18 6 E
1+27 9
1+26 15
1+28 40
1+31 7
10" P.P.
#12772 M
Conc. Gutter
Conc. Drive Way
Conc. WALK
Conc. (Pkg.) Slab.
Macadam DRIVE & Car Park
Bell Tel. Cable Terminal Post
Gas Relief Vent Pipe
Cont on Bot. pg - 241
138,000 Volt Line
(Per Field Maint. Crew)
Spk. 1+00 North & E & W pg - 222
Note: Any Additions or Changes on This Sheet Must be Made or Circled in Red Ink With Date and Name of Person Making Change.
PLEASE RETURN TO
LOS ANGELES COUNTY ENGINEER
403 LOS ANGELES COUNTY ENGINEERING BLDG.
Do not extend this side of this line.

(3)

Notes Ck'd by	Survey of Angeles Vista Blvd
Map. No.	JN 6112.09 Tape Std °F
Office Work	Surveyed by Curtis
Checked	Notes Smiley Date 4-8-66
Date	Indexed C. J. GALLI

F. B. 3327 PG. 241

Cont. on Rt. pg - 242

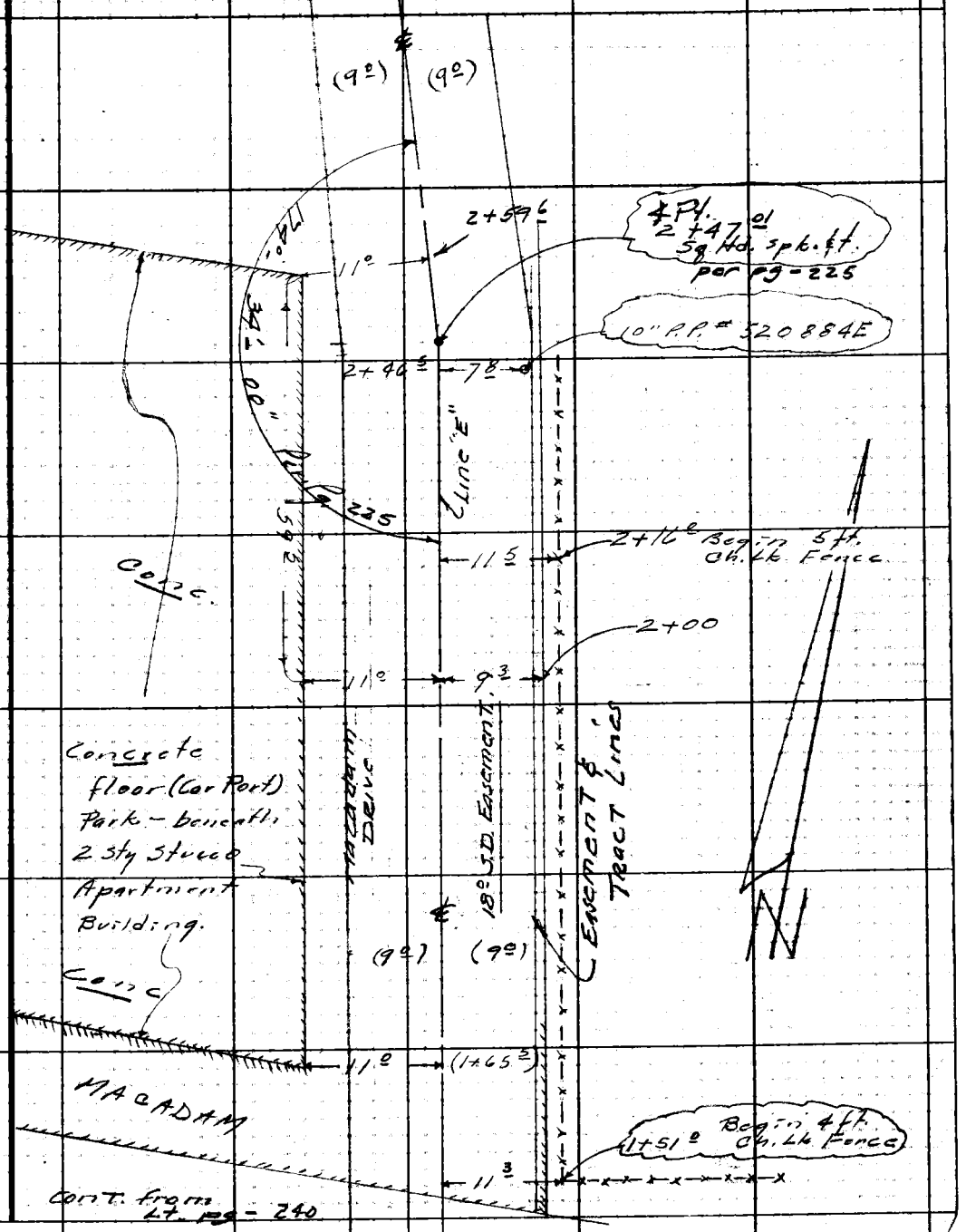

Note: Any Additions or Changes on This Sheet Must be Made or Circled in Red Ink With Date and Name of Person Making Change.

Do not extend this side of this line.

PLEASE RETURN TO
LOS ANGELES COUNTY ENGINEER
403 LOS ANGELES COUNTY ENGINEERING BLDG.

76F309S CE#310 1-65

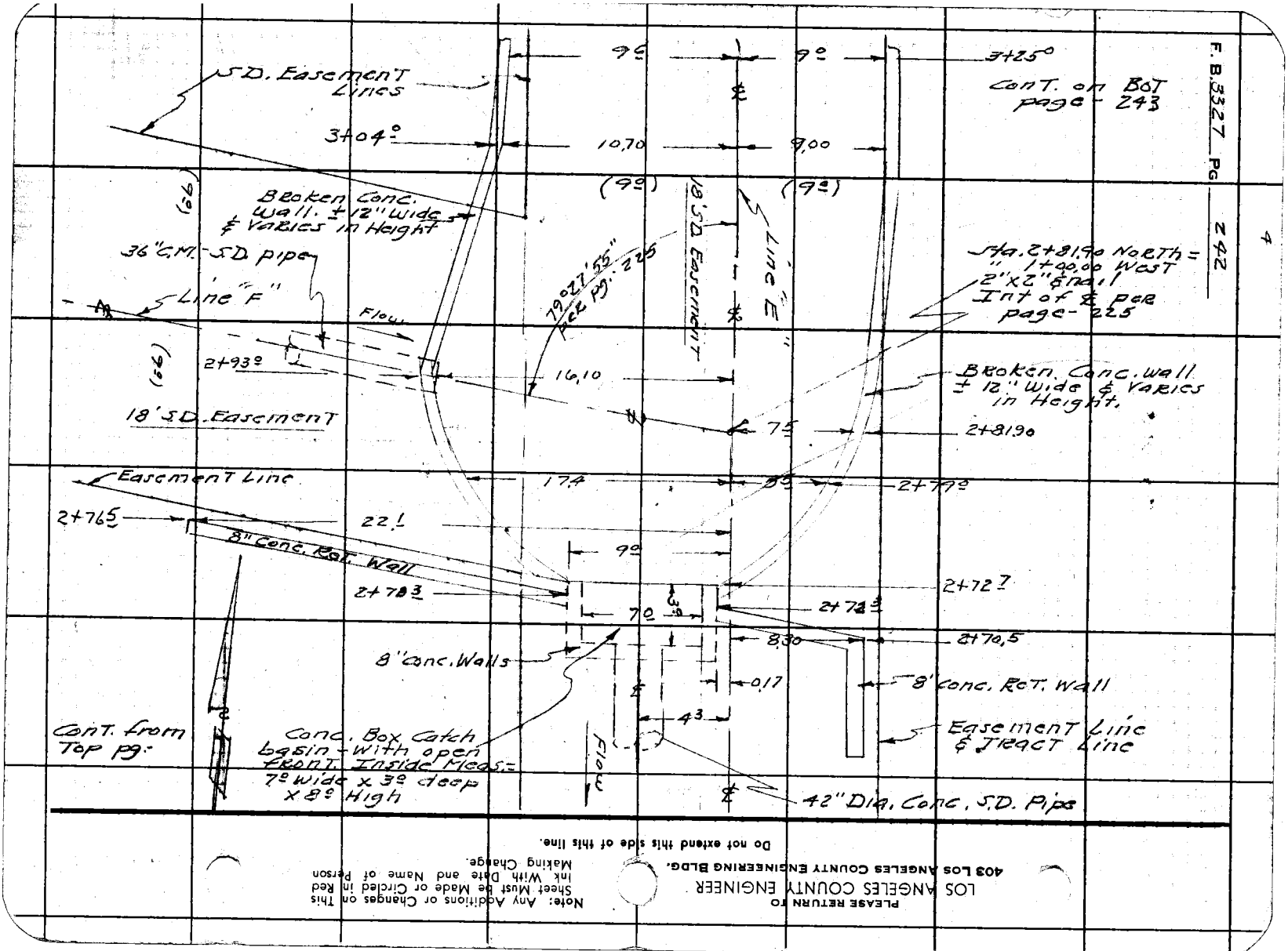

PLEASE RETURN TO
LOS ANGELES COUNTY ENGINEER
403 LOS ANGELES COUNTY ENGINEERING BLDG.

Note: Any Additions or Changes on This Sheet Must be Made or Circled in Red Ink With Date and Name of Person Making Change.

Do not extend this side of this line.

Notes Ck'd by
Map No.
Office Work
Checked
Date

Survey of Angelus Vista Blvd
JN 6112.09 Tape Std °F
Surveyed by Curtis
Notes Smiley Date 4-11-66
Indexed C. J. GALLI

F. B. 3327 PG. 243

Cont. on Bot. pg. 244

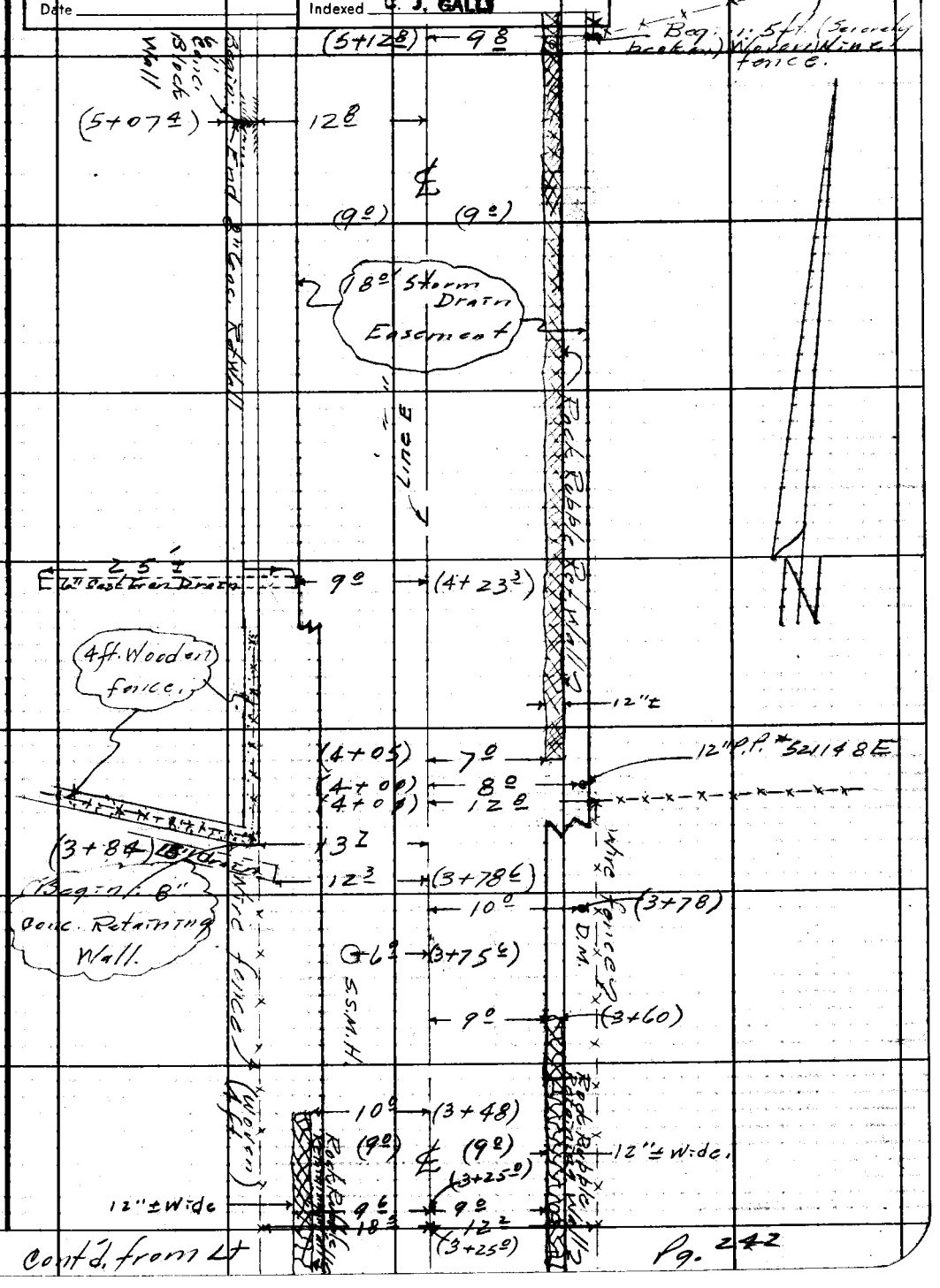

Cont'd. from Lt

Pg. 242

Note: Any Additions or Changes on This Sheet Must be Made or Circled in Red Ink With Date and Name of Person Making Change.

Do not extend this side of this line.

PLEASE RETURN TO
LOS ANGELES COUNTY ENGINEER
403 LOS ANGELES COUNTY ENGINEERING BLDG.

76F309S CE#310 1-65

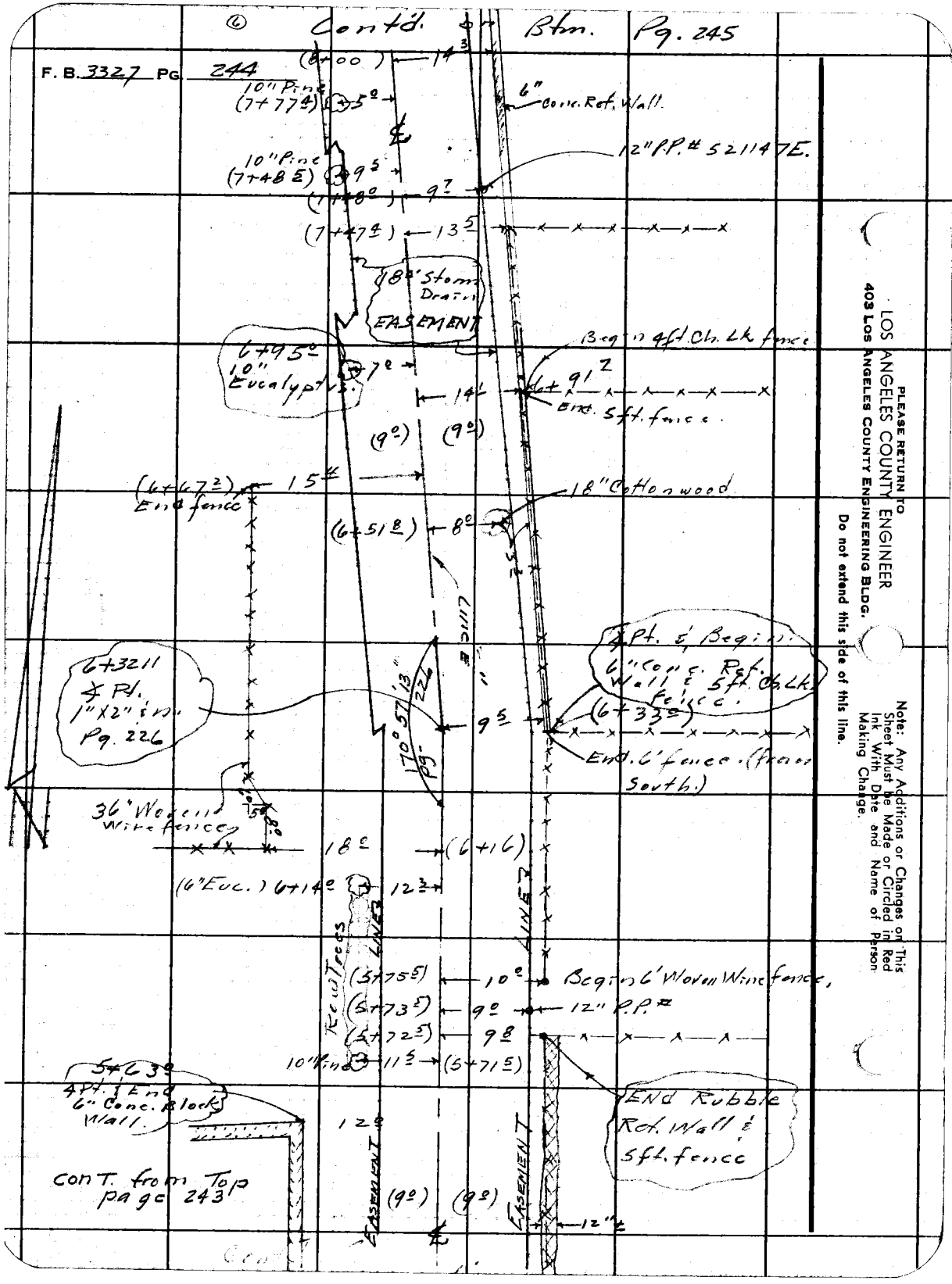

PLEASE RETURN TO
LOS ANGELES COUNTY ENGINEER
403 LOS ANGELES COUNTY ENGINEERING BLDG.
Do not extend this side of this line.

Note: Any Additions or Changes on This Sheet Must be Made or Circled in Red Ink With Date and Name of Person Making Change.

Cont'd. Btm. Pg. 247

(7)

Notes Ck'd by	Survey of ANGELUS VISTA BLVD.	F. B. 3327 PG. 245
~~Map No.~~	JN 6112.09 Tape Std °F	
Office Work	Surveyed by Curtis	
Checked	Notes Smiley Date 4-15-66	
Date	Indexed C. J. GALLI	

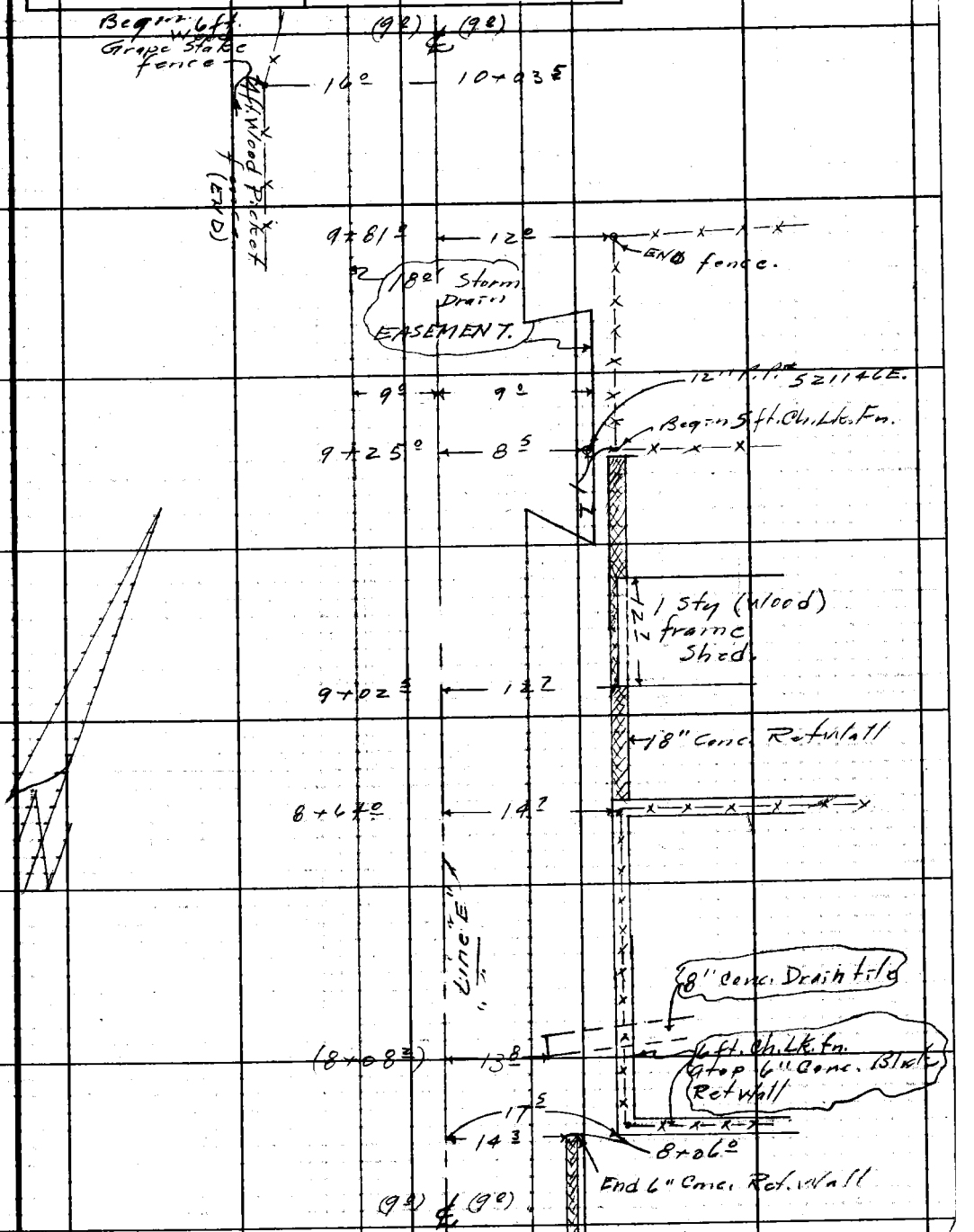

Cont'd. from top Pg. 244

Note: Any Additions or Changes on This Sheet Must be Made or Circled in Red Ink With Date and Name of Person Making Change.

PLEASE RETURN TO
LOS ANGELES COUNTY ENGINEER
403 LOS ANGELES COUNTY ENGINEERING BLDG.
Do not extend this side of this line.

76F309S CE#310 1-65

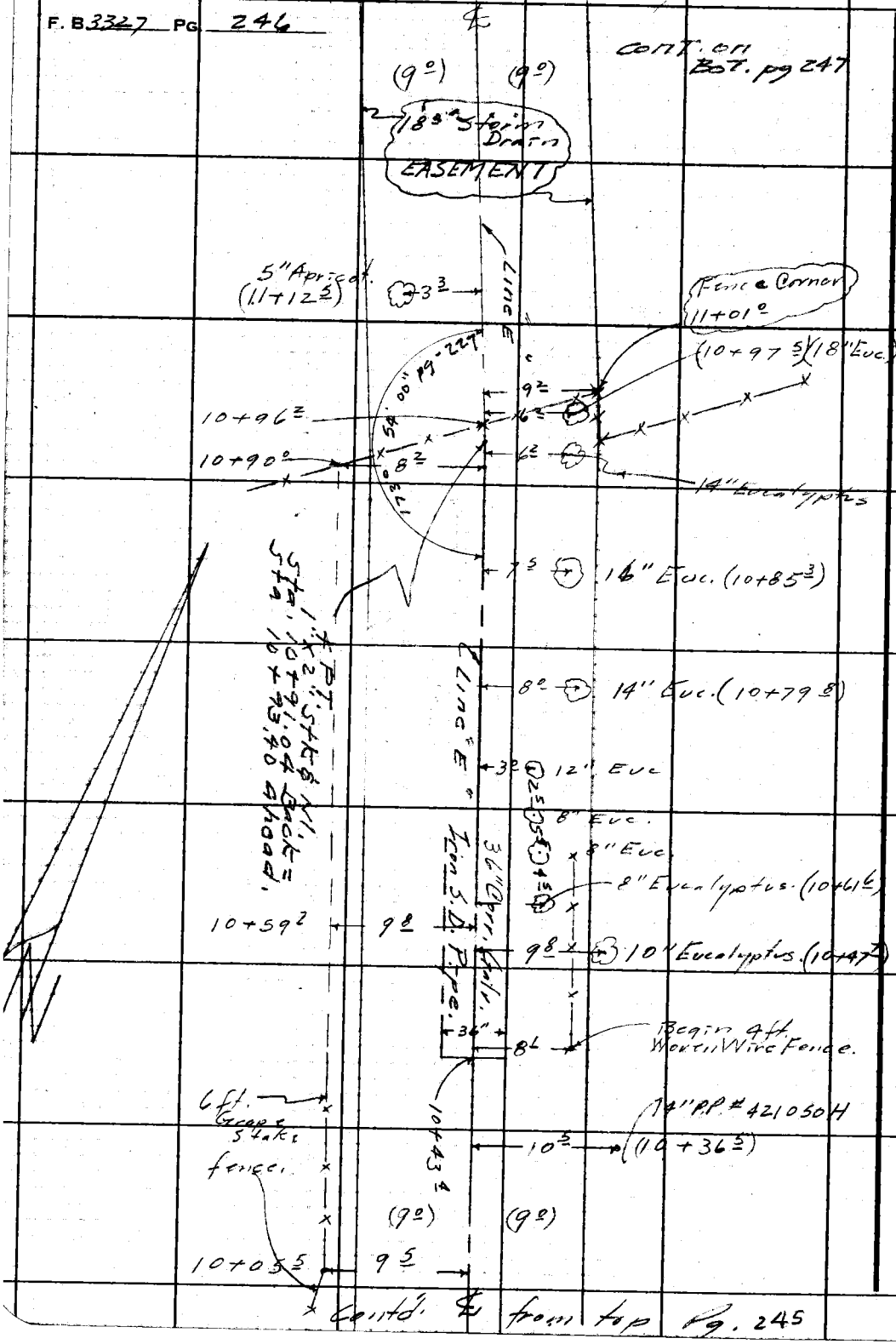

PLEASE RETURN TO
LOS ANGELES COUNTY ENGINEER
403 LOS ANGELES COUNTY ENGINEERING BLDG.
Do not extend this side of this line.
Note: Any Additions or Changes on This Sheet Must be Made or Circled in Red Ink With Date and Name of Person Making Change.

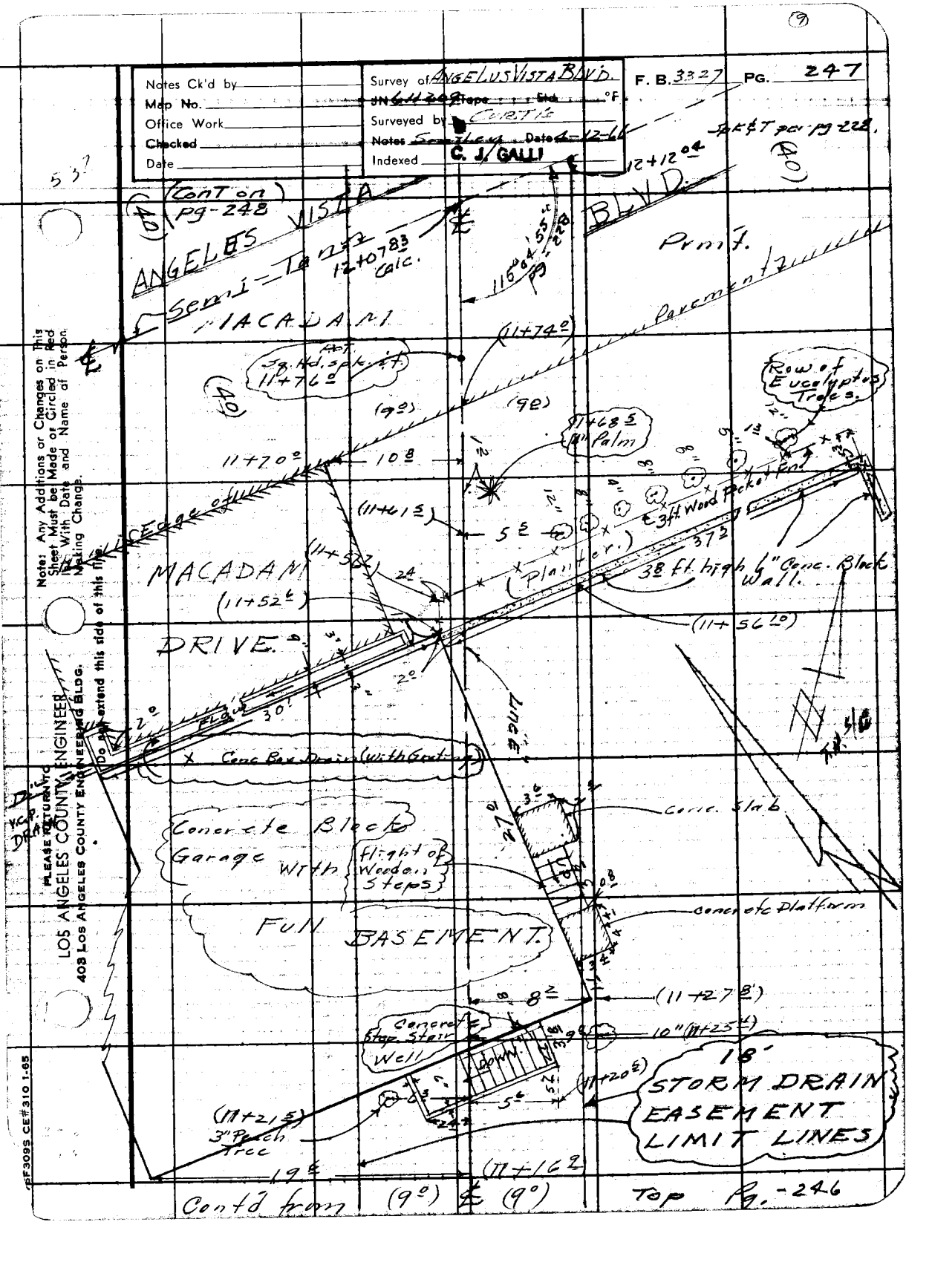

Notes Ck'd by
Map No.
Office Work
Checked
Date
Survey of ANGELUS VISTA BLVD.
JN 611209 Tape Std. °F
Surveyed by CURTIS
Notes Smiley Date 4-12-66
Indexed C. J. GALLI
F. B. 3327 PG. 247
Spk & T per pg 228.
(Cont on pg-248)
ANGELES VISTA BLVD.
Semi-Tan
12+07.83 Calc.
MACADAM
Pavement
Prmt.
(11+74.0)
Sq. Hd. spk. it. 11+76.0
(9.0)
(9.0)
11+68.5 11" Palm
Row of Eucalyptus Trees.
11+70.0
10.8
(11+61.5)
5.5
3 ft. Wood Picket Fn.
Edge of
MACADAM
(11+52.6)
(Planter.)
38 ft. high 6" Conc. Block Wall.
(11+56.10)
DRIVE.
FLOW
30'
Conc Box Drain (with Grating)
Line
Conc. Slab
Concrete Block Garage With Full BASEMENT.
flight of Wooden Steps
concrete Platform
(11+27.8)
8.2
Concrete Step Stair Well
10" (11+25.4)
DOWN
(11+20.5)
18' STORM DRAIN EASEMENT LIMIT LINES
(11+21.5)
3" Peach Tree
19.6
(11+16.2)
Contd from (9.0) ℄ (9.0)
Top Pg.-246
Note: Any Additions or Changes on This Sheet Must be Made or Circled in Red Ink With Date and Name of Person Making Change.
Do not extend this side of this line.
PLEASE RETURN TO
LOS ANGELES COUNTY ENGINEER
403 LOS ANGELES COUNTY ENGINEERING BLDG.
PF309S CE#310 1-65

(10)
Cont'd. @ Rt Pg. 249
F.B. 3327 PG 248
30" R.C.P. Drain
1+48 90
(flow)
1+43 L
1+36 90
S.D. C.B.
Conc. Apron
16 94
(B.C.R. 1+48 90)
38 90
(B.C.R. 1+45 7)
17 70
BLVD
VISTA
BLVD.
ANGELES
SEMI-TANGENT
(12+30 ±)
12+29.6 ℄ Prod. from South
12+07.83 Calc. from South (nothing set)
12+12.07 Sq. Ad. Spike per pg 228
115° 04' per pg 220
30" R.C.P. DRAIN
36" C.M.P. DRAIN
S.D.M.H.
18' Storm Drain EASEMENT
(9')
Cont'd from ℄ Top Pg. 247
BELL TEL. M.H.
Edge of
22 0
(1+59 6)
(40)
(40)
PLEASE RETURN TO
LOS ANGELES COUNTY ENGINEER
403 LOS ANGELES COUNTY ENGINEERING BLDG.
Do not extend this side of this line.
Note: Any Additions or Changes on This Sheet Must be Made or Circled in Red Ink With Date and Name of Person Making Change.

Notes Ck'd by	Survey of ANGELUS VISTA BLVD.
Map No.	JN 6112.09 Tape Std °F
Office Work	Surveyed By
Checked	Notes Smiley Date 4-12-66
Date	Indexed C. J. GALLI

F. B. 3327 PG. 249

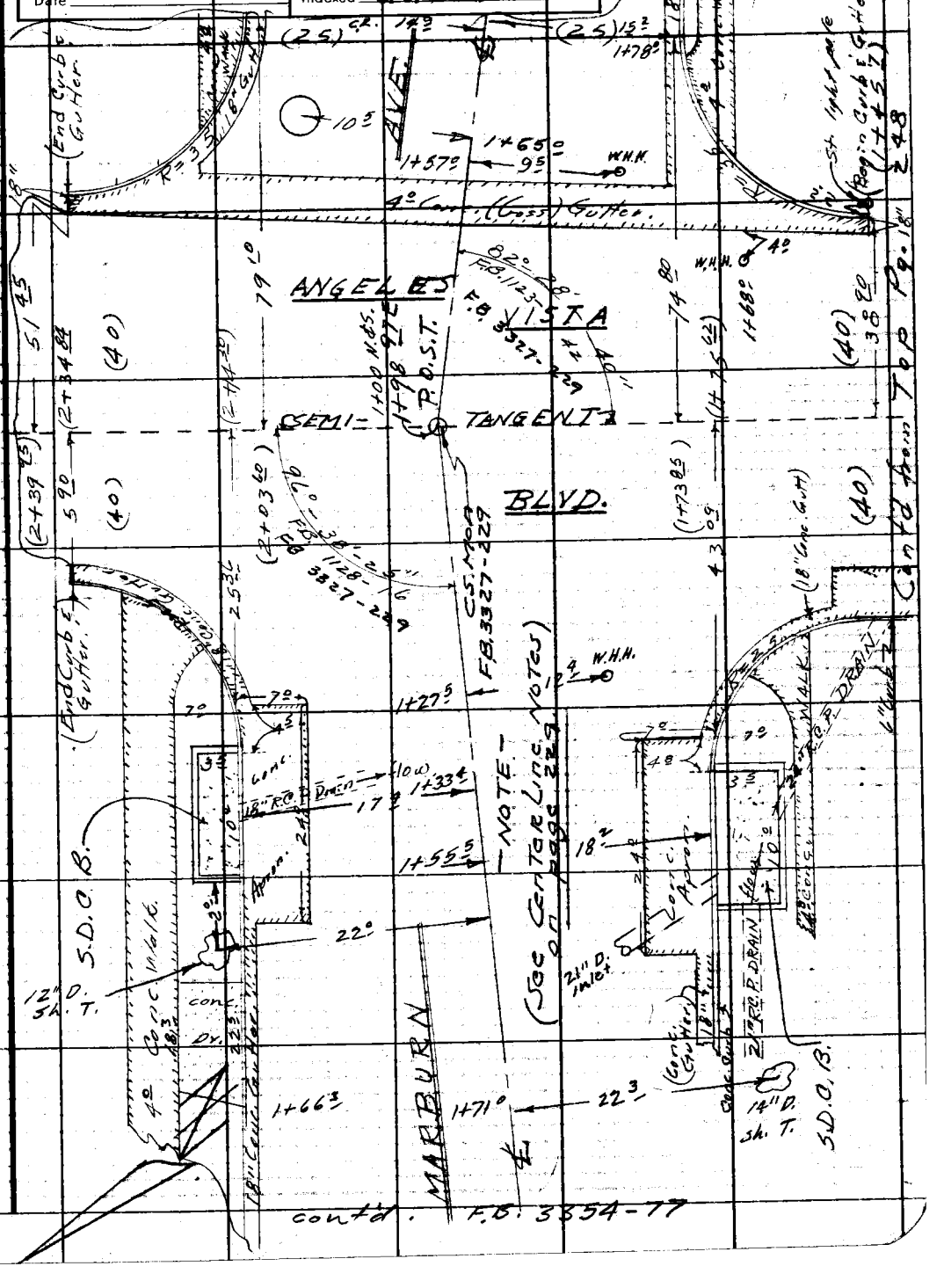

Note: Any Additions or Changes on This Sheet Must be Made or Circled in Red Ink With Date and Name of Person Making Change.

Do not extend this side of this line.

PLEASE RETURN TO
LOS ANGELES COUNTY ENGINEER
403 LOS ANGELES COUNTY ENGINEERING BLDG.

76F309S CE#310 1-65

PLEASE RETURN TO
LOS ANGELES COUNTY ENGINEER
403 LOS ANGELES COUNTY ENGINEERING BLDG.

Note: Any Additions or Changes on This Sheet Must be Made or Circled in Red Ink With Date and Name of Person Making Change.

Do not extend this side of this line.

F. B. 3327 PG 250

(12)

Line "F" ⑦

Notes Ck'd by
Map No.
Office Work
Checked
Date

Survey of Angeles Vista Blvd
JN 6112.09 Tape Std °F
Surveyed by A. S. Curtis
Notes L.G. Smiley Date 4-19-66
Indexed C. J. GALLI

F. B. 3327 PG. 251

JN. 6112.09

ANGELES VISTA BLVD.

TOPOGRAPHY SURVEY

for

STORM DRAIN LINE "F"

from

±181.9' No. of Slauson Ave., ℄ Int. of Storm Drain Line "E" to a Pt. on Angeles Vista Blvd ± 70' West of Harcross Drive.

See pages 231 thru 238 for ℄ on Line "F"
See pages 275 thru 286 for "X" sections on Line "F"

Curtis
Smiley
Ohast
Rodriguez

Note: Any Additions or Changes on This Sheet Must be Made or Circled in Red Ink With Date and Name of Person Making Change.

Do not extend this side of this line.

PLEASE RETURN TO
LOS ANGELES COUNTY ENGINEER
403 Los Angeles County Engineering Bldg.

76F3095 CE#310 1-65

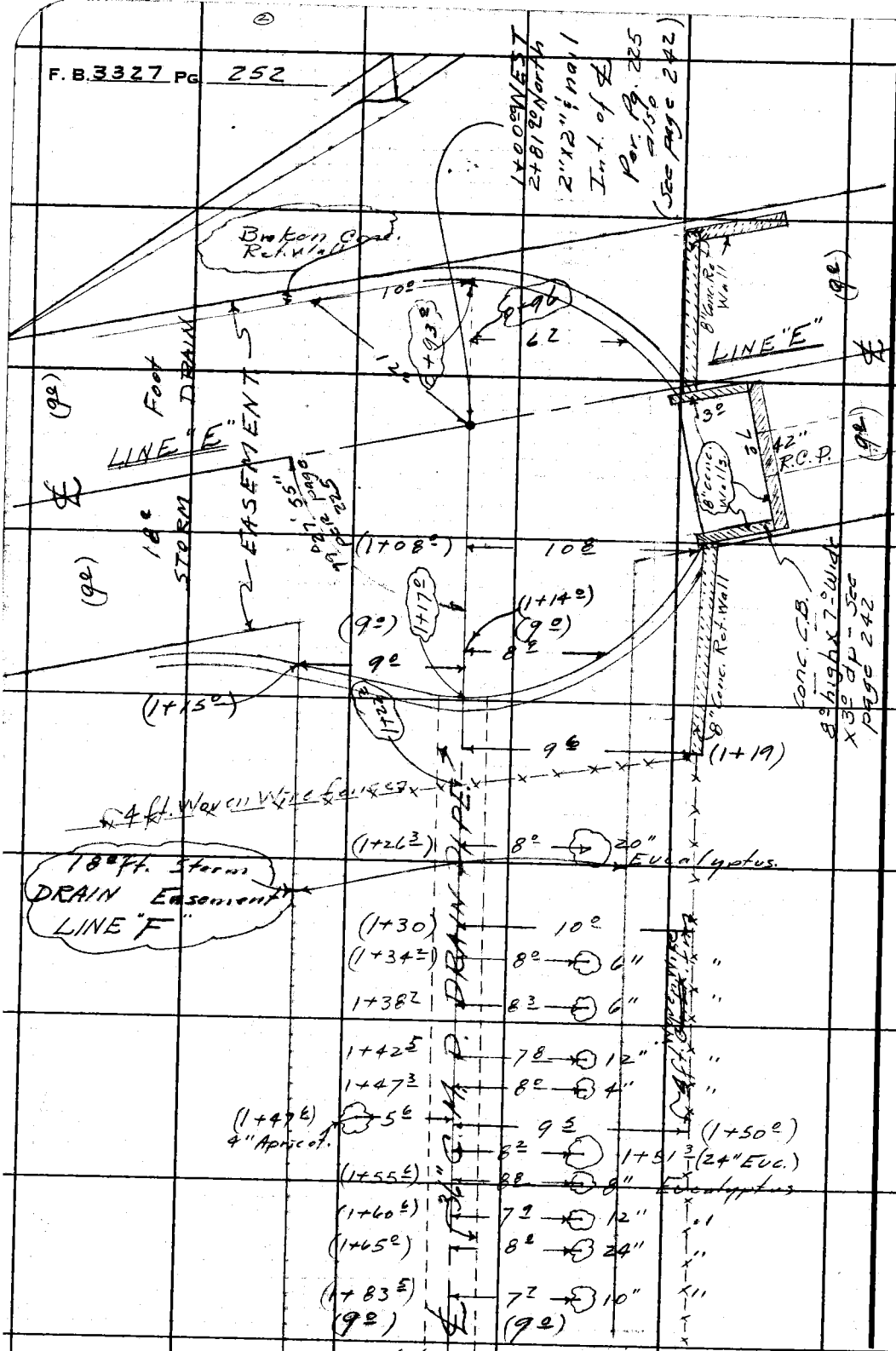

Contd. @ top Pg. 253

PLEASE RETURN TO
LOS ANGELES COUNTY ENGINEER
403 LOS ANGELES COUNTY ENGINEERING BLDG.
Do not extend this side of this line.

Note: Any Additions or Changes on This Sheet Must be Made or Circled in Red Ink With Date and Name of Person Making Change.

Cont'd. from Bkn. Pg. 252 (3)

Notes Ck'd by	Survey of Angeles Vista Blvd.	F. B. 3327 PG. 253
Map No.	JN 6112.09 Tape Std °F	
Office Work	Surveyed by Curtis	
Checked	Notes Smiley Date 4-14-66	
Date	Indexed C. J. GALLI	

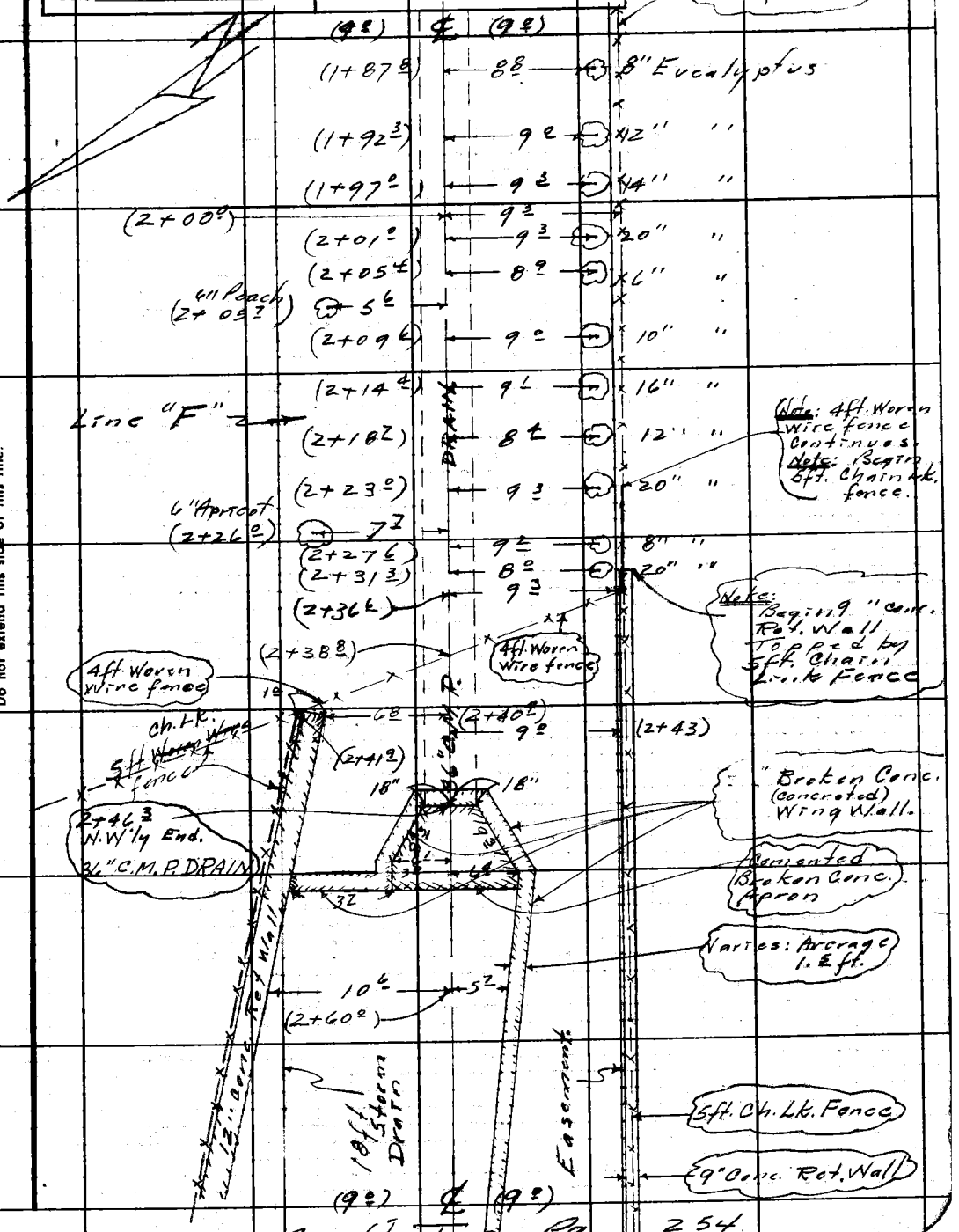

Cont'd. Top Pg. 254

Note: Any Additions or Changes on This Sheet Must be Made or Circled in Red Ink With Date and Name of Person Making Change.

Do not extend this side of this line.

PLEASE RETURN TO
LOS ANGELES COUNTY ENGINEER
403 LOS ANGELES COUNTY ENGINEERING BLDG.

LOS CE #310 1-65

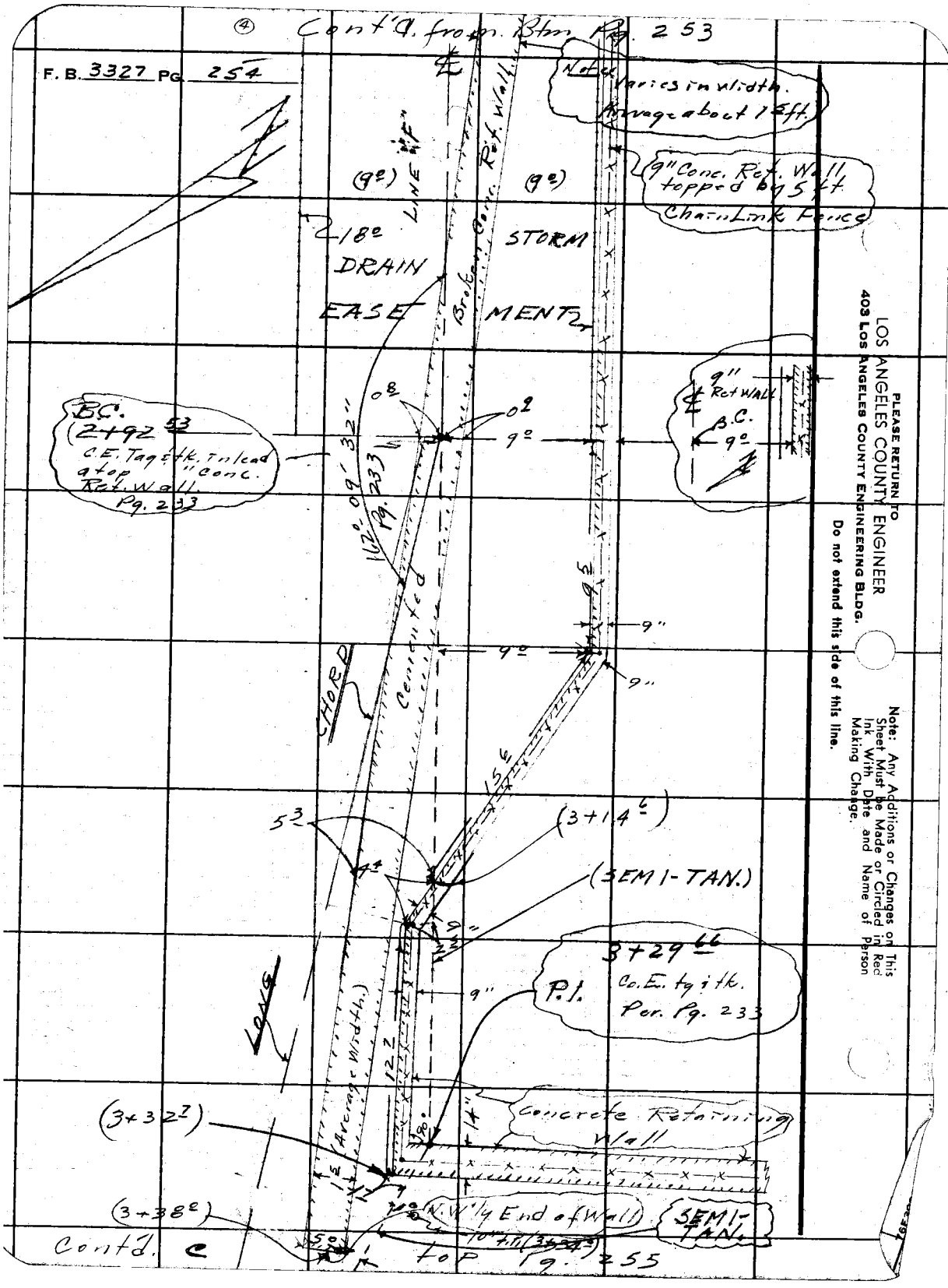

PLEASE RETURN TO
LOS ANGELES COUNTY ENGINEER
403 Los Angeles County Engineering Bldg.
Do not extend this side of this line.

Note: Any Additions or Changes on This Sheet Must be Made or Circled in Red Ink With Date and Name of Person Making Change.

Cont'd. from Btm Pg. 254

Notes Ck'd by	Survey of Angeles Vista Blvd.
Map No.	JN 6112.09 Tape Std °F
Office Work	Surveyed by Curtis
Checked	Notes [illegible] Date 4-14-66
Date	Indexed

F. B. 332-7 PG. 255

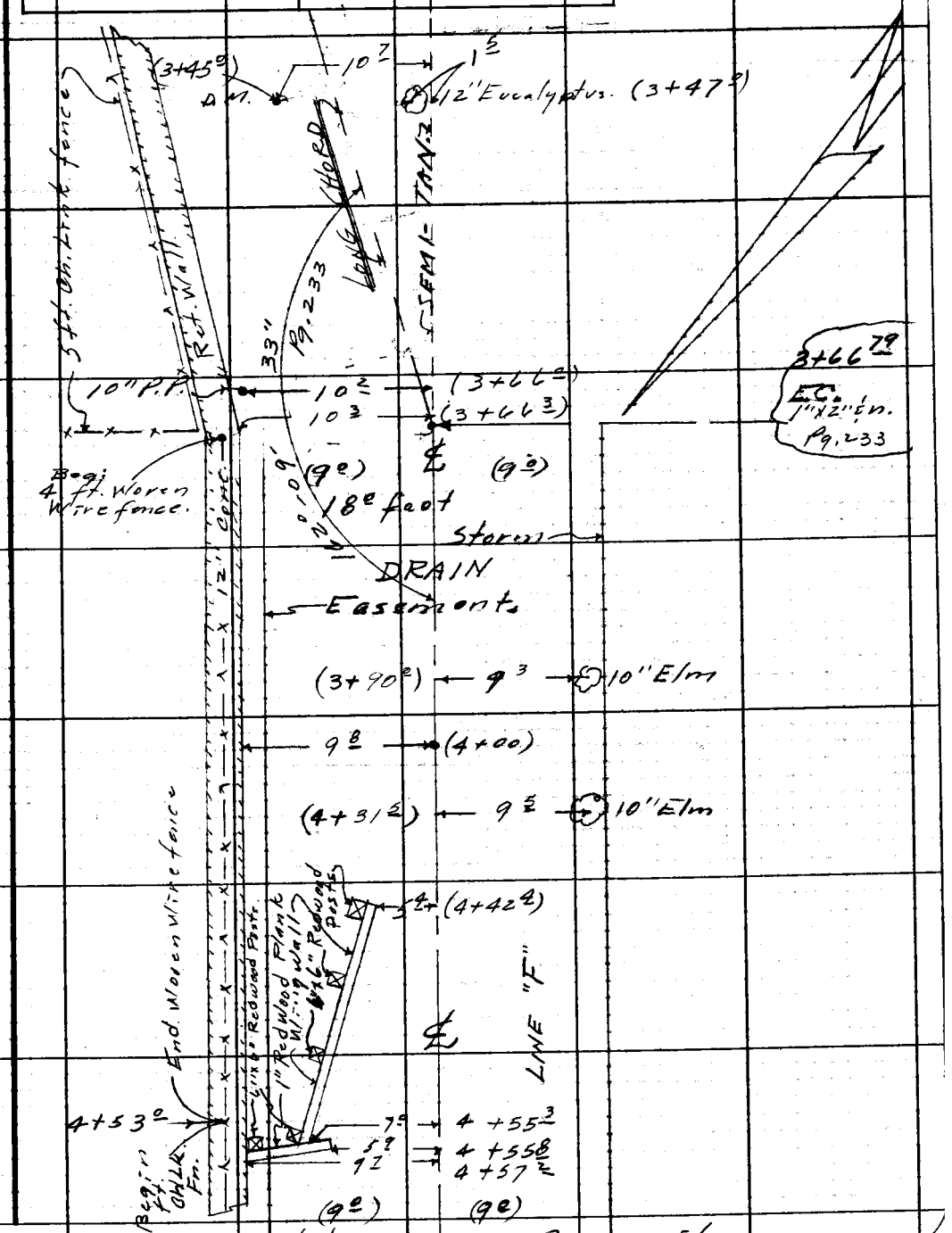

Cont'd. Top. Pg. 256

Note: Any Additions or Changes on This Sheet Must be Made or Circled in Red Ink With Date and Name of Person Making Change.

Do not extend this side of this line.

PLEASE RETURN TO
LOS ANGELES COUNTY ENGINEER
403 LOS ANGELES COUNTY ENGINEERING BLDG.

76F309S CE#310 1-65

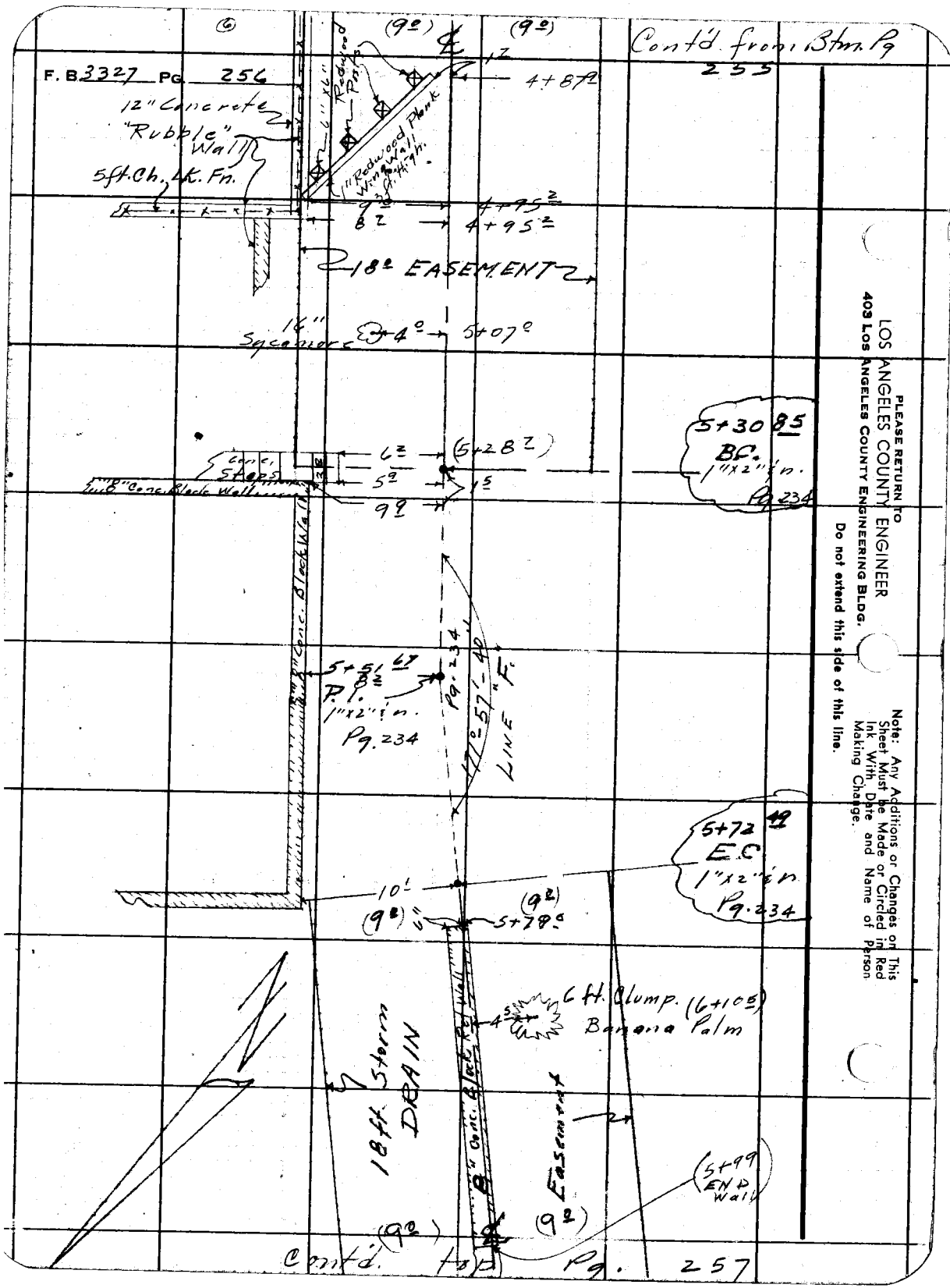

LOS ANGELES COUNTY ENGINEER
403 Los Angeles County Engineering Bldg.
PLEASE RETURN TO

Do not extend this side of this line.

Note: Any Additions or Changes on This Sheet Must be Made or Circled in Red Ink With Date and Name of Person Making Change.

Cont'd from B/m Pg. 257 ①

Notes Ck'd by	Survey of Angeles Vista Blvd.
Map No.	JN 6112 29 Tape Std °F
Office Work	Surveyed by Curtis
Checked	Notes Smiley Date 4-15-66
Date	Indexed C. J. GALLI

F. B. 3327 PG. 257

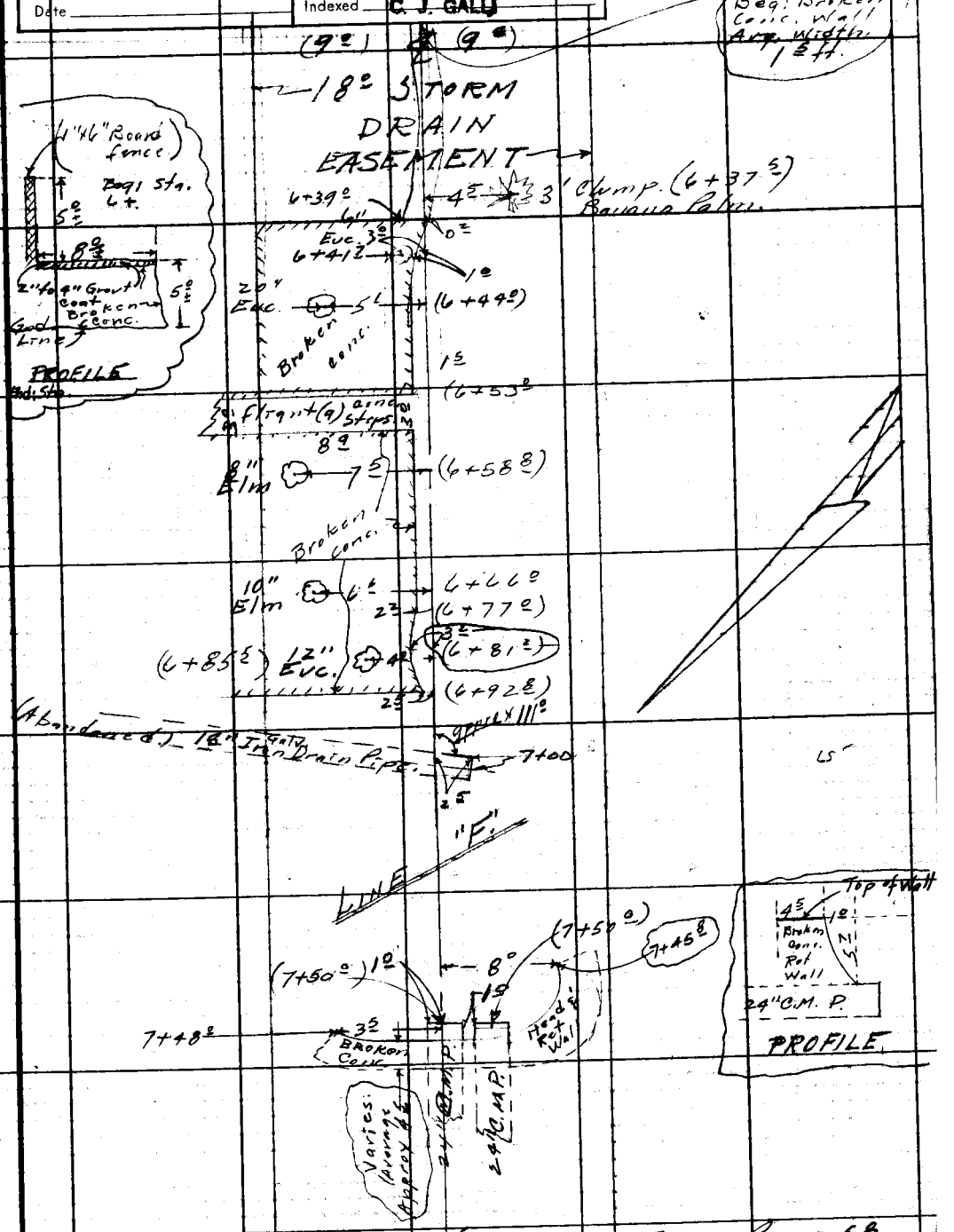

Note: Any Additions or Changes on This Sheet Must be Made or Circled in Red Ink With Date and Name of Person Making Change.

PLEASE RETURN TO
LOS ANGELES COUNTY ENGINEER
403 LOS ANGELES COUNTY ENGINEERING BLDG.
Do not extend this side of this line.

76F309S CE#310 1-65

Cont'd. (9.0) ℄ (9.0) Top Pg. 258

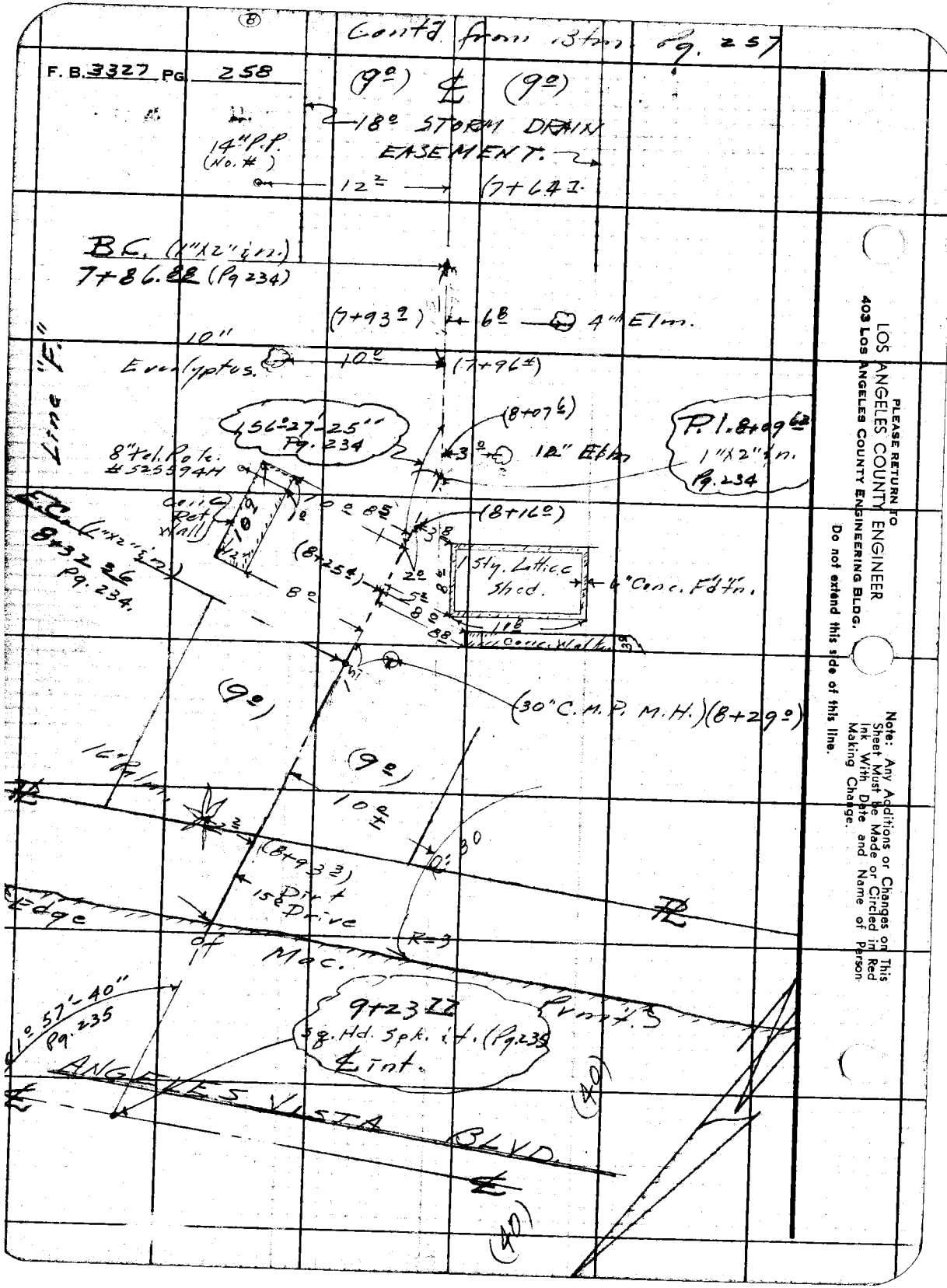

PLEASE RETURN TO
LOS ANGELES COUNTY ENGINEER
403 Los Angeles County Engineering Bldg.

Do not extend this side of this line.

Note: Any Additions or Changes on This Sheet Must be Made or Circled in Red Ink With Date and Name of Person Making Change.

Profile	Notes Red	Plotted	Job No. 611209	Division No. 11	F.B. 3327	Pg. 259
No.	Date	Date	Survey of Angeles Vista Blvd			
X-Sec.	Notes Chkd.	Checked	Survey by CURTIS	Notes CURTIS	Date APR-18-66	
No.	Date	Date	Map No.	Indexed G. J. GALLI	Date [illegible]	

J.N. 6112.09

Angeles Vista Blvd.

Cross Sections on 18' S.D.

Easement "Line "E",

from Slauson Ave To

Angeles Vista Blvd.

-NOTE-

See pages 221 thru 230 for Center Line on Line "E"

See pages 239 thru 250 for Topog. on Line "E"

Curtis
Smiley
Rodriguez
Ohashi

STATION	B.S.	H.I.	F.S.	ELEV.

NOTE: ANY ADDITIONS OR CHANGES ON THIS SHEET MUST BE MADE OR CIRCLED IN RED INK, WITH DATE AND NAME OF PERSON MAKING CHANGE.

PLEASE RETURN TO
LOS ANGELES COUNTY ENGINEER
700 LOS ANGELES COUNTY ENGINEERING BLDG.

Do not extend notes this side of this line.

76L-296 CE 307 11-58

76L-298 CE 307 11-58

PLEASE RETURN TO
LOS ANGELES COUNTY ENGINEER
700 LOS ANGELES COUNTY ENGINEERING BLDG.

NOTE: ANY ADDITIONS OR CHANGES ON THIS SHEET MUST BE MADE OR CIRCLED IN RED INK, WITH DATE AND NAME OF PERSON MAKING CHANGE

Do not extend notes this side of this line.

STATION	B.S.	H.I.	F.S.	ELEV	Line "E"	
(d) # B.M. S.D. 2560				238.80	B.M. # S.D. 2560 Elev. 238.801 F.B. 3327-33 Slauson Ave & Alsace Ave. - S.E. Cor. - Bt. Spk in Curb, 10' E. of E. end C.R.	
℄ E & W on Slauson Ave, 1+00 = No. on Easement.				244.52	Int. ℄'s Easement Line & Slauson Ave.	
1+11° E Going East Rt = South				243.71		13° Rt.
–				243.24		24° Rt ed Conc Slab
–				243.08		28° Rt Gut
–				243.75		✓ ✓ T.C.
1+18.6 E				243.18	13° Lt.	
–				242.82	24° Lt Ed Conc. Slab	
–				242.53	28° Lt. Gut.	
–				243.17	✓ ✓ T.C.	
1+20° E				242.38		26.6 Rt. Top Grate (CB)
✓				238.08		✓ ✓ F.L. 18" R.C. Pipe (S.D. outlet)
1+23.45						24° Rt Cor Conc Slab
–						28° Rt Gut
–						✓ ✓ T.C. BCR.
1+24.70				242.82	28° Lt. Top Conc. CB.	
–				238.13	✓ ✓ F.L. 15" R.C. pipe S.D. (outlet)	

Profile
Plotted
Date
No.
X-Sec.
Checked
Date
No.
Notes Red
Date
Notes Chkd.
Date
Division No. 11
Job No. 6112.09
Survey of Angeles Vista Blvd
Survey by Curtis Notes Curtis
Indexed C. L. GALLI Date
F.B. 3327 Pg. 260

76L-298 CE 307 11-58

PLEASE RETURN TO
LOS ANGELES COUNTY ENGINEER
700 LOS ANGELES COUNTY ENGINEERING BLDG.

NOTE: ANY ADDITIONS OR CHANGES ON THIS SHEET MUST BE MADE OR CIRCLED IN RED INK, WITH DATE AND NAME OF PERSON MAKING CHANGE.

Do not extend notes this side of this line.

STATION	B.S.	H.I.	F.S.	ELEV.		Line "E"
1+35.1 E				241.93	24° Lt. Cor Conc. slab	
✓ E				241.64	28° Lt GUT.	
✓ E				242.32	✓ ✓ T.C.	
1+42.47 E				242.04	Int. ℄'s Slauson Ave & Alsace Ave.	
✓				242.01	13° Lt.	
✓				241.44	26° Lt ed Conc. GUT	
✓				241.29	28° Lt. GUT	
✓				241.93	✓ ✓ T.C.	
✓				241.35	13° So Estly on ℄ Alsace Ave	
✓				239.41	50° ✓ ✓ ✓	✓ ✓
✓				235.96	100° ✓ ✓ ✓	✓ ✓
2+03.77 E				240.11		℄ Slauson Ave.
✓				239.60		13° Rt
✓				238.56		26° Rt ed. Conc GUT.
✓				238.33		28.20 Rt GUT
✓				238.06		28.20 Rt TC. BCR.
✓				240.29	13° Lt.	
✓				239.53	26° Lt ed Conc GUT	
✓				239.40	27.98 Lt. GUT.	
✓				240.07	✓ ✓ T.C.	

Profile Notes Red ____ Plotted ____ Job No. 6112.09 Division No. 11 F.B. 3327 Pg. 3 26.1
No. ____ Date ____ Date ____ Survey of Angeles Vista Blvd.
X-Sec. Notes Chkd. ____ Checked ____ Survey by Curtis Notes Curtis Date 4-18-66
No. ____ Date ____ Date ____ Map No. ____ Indexed ____

76L-298 CE 307 11-58

PLEASE RETURN TO
LOS ANGELES COUNTY ENGINEER
700 LOS ANGELES COUNTY ENGINEERING BLDG.

NOTE: ANY ADDITIONS OR CHANGES ON THIS SHEET MUST BE MADE OR CIRCLED IN RED INK, WITH DATE AND NAME OF PERSON MAKING CHANGE

Do not extend notes this side of this line. 347,17

STATION	B. S.	H. I.	F. S.	ELEV		LINE "E"
1+298 W				246.31		℄
1+298 W	Going West	Rt=North		246.30		13° Rt
—				245.76		26° Rt Ed. Conc Gut
—				245.63		28° Rt Gut
—				246.15		" " T.C.
—				246.31	13° Lt.	
—				245.69	26° Lt. ed. Conc. Gut	
—				245.60	28° Lt Gut	
—				246.16	" " " T.C.	
2+26.3 W				253.77		℄
—				253.68		13° Rt.
—				252.68		26° Rt. Ed. Conc. Gut
—				252.56		28° Rt. Gut
—				253.29		" " T.C.
—				253.58	13° Lt	
—				252.71	26° Lt. ed Conc. Gut	
—				252.62	28° Lt. Gut	
—				253.30	" " T.C.	

F.B. 3327 PG. 262 4

Job No. 6112.09 Division No. 11 Notes Red Plotted Profile

Survey of Angeles Vista Blvd Date Date No. X-Sec.

Survey by Curtis Notes Curtis Notes Chkd. Checked

Indexed [illegible] Date Date Date No.

76L-298 CE 307 11-58

PLEASE RETURN TO
LOS ANGELES COUNTY ENGINEER
700 LOS ANGELES COUNTY ENGINEERING BLDG.

NOTE: ANY ADDITIONS OR CHANGES ON THIS SHEET MUST BE MADE OR CIRCLED IN RED INK, WITH DATE AND NAME OF PERSON MAKING CHANGE.

Do not extend notes this side of this line.

STATION	B.S.	H.I.	F.S.	ELEV.			Line "E"
				(Going North on ℄ Easement T.)			
1+13.0				244.56			℄
1+26.15				243.31			11.0 Rt. Gut
✓				243.83			✓ ✓ T.C.
1+26.40				244.22			℄ & ed Conc. Gut
1+28.40				244.11			℄ & Gut.
✓				244.19			℄ & Low Curb
1+30.71				244.93	11.95 Lt. Gut		
✓				245.42	✓ ✓ T.C.		
1+44.0 J.C.				245.98	Elev J.C. Rim	245.98	10.40 Lt of ℄
					- Rod Top pipe	21.24	
						224.74	El. Top 8" Dia. pipe
					- dia 8" pipe	-0.67	
Outlet South						224.07	Invert. El. 8" pipe Outlet
1+44.0 JC				245.98	Elev. J.C. Rim	245.98	10.40 Lt. ℄
					- Rod Top pipe	20.33	
						225.65	Elev Top 8" dia pipe
					- dia 8" pipe	-0.67	
Inlet West.						224.98	Invert. Elev. 8" dia pipe Inlet

(Cont next page)

Profile Notes Red ____ Plotted ____ Job No. 6112.09 Division No. 11 F.B. 3327 Pg. 263
No. ____ Date ____ Date ____ Survey of Angeles Vista Blvd.
X-Sec. Notes Chkd. ____ Checked ____ Survey by Curtis Notes Curtis Date 4-18-66
No. ____ Date ____ Date ____ Map No. ____ Indexed C. J. GALLO

76L-298 CE 307 11-58

PLEASE RETURN TO
LOS ANGELES COUNTY ENGINEER
700 LOS ANGELES COUNTY ENGINEERING BLDG.

NOTE: ANY ADDITIONS OR CHANGES ON THIS SHEET MUST BE MADE OR CIRCLED IN RED INK. WITH DATE AND NAME OF PERSON MAKING CHANGE

Do not extend notes this side of this line.

STATION	B. S.	H. I.	F. S.	ELEV		Line "E"
T.B.M.				243,26	T.B.M. Spk & L Top Conc. C.B. Sta 2+72	
1+44.0				245.98	Elev. J.C. Rim 245.98	10.40 Lt ℄.
					-dia 8" pipe - 19.91	
					226.07	El. Top 8" dia pipe
					-dia 8" pipe - 0.67	
Inlet-North.					225.40	Invert. Elev. 8" dia pipe Inlet.
1+48.70				245.09	10.83 Rt Cor. Conc DR.	
1+48.90				245.21	9.0 Rt. Ed. AC. DR	
1+52.56				245.78	℄	
✓				246.53	11.6 Lt. Cor. Conc. DR.	
1+65.5				247.18	11.0 Lt. Cor. Conc. parking Area.	
2+00				246.06	℄	
—				246.35		9.0 Rt. Ed Mac. DR
—				246.46	9.0 Lt. Mac.	
2+59.6				243.93	℄	
—				244.37		9.0 Rt. Ed. mac DR
—				244.42	11.0 Lt. Cor. Conc. Parking Area.	
2+69.7				234.50	4.3 Lt FL. 42" Conc. pipe S.D. (outlet)	
2+70.5				244.10	8.30 Rt Cor & Top 8" Conc. Ret Wall.	
2+78.3				243.93	0.17 Lt. End & Top ✓ ✓ ✓ ✓	
✓				243.92	9.17 Lt. End & Top 8" Conc. Ret Wall	

F.B. 3327 Pg. 264 6
Job No. 6112.09 Division No. 11 Notes Red Plotted Profile
Survey of Angeles Vista Blvd. Date Date No.
Survey by Curtis Notes Curtis Notes Chkd. Checked X-Sec.
Indexed C. L. Galli Date Date No.

76L-298 CE 307 11-58

PLEASE RETURN TO
LOS ANGELES COUNTY ENGINEER
700 LOS ANGELES COUNTY ENGINEERING BLDG.

NOTE: ANY ADDITIONS OR CHANGES ON THIS SHEET MUST BE MADE OR CIRCLED IN RED INK, WITH DATE AND NAME OF PERSON MAKING CHANGE.

Do not extend notes this side of this line.

Profile No. Notes Red Date Plotted Date Job No. 6172 09 Division No. 11
X-Sec. No. Notes Chkd. Date Checked Date Survey of Angeles Vista Blvd
Survey by Curtis Notes Curtis Date 4-18-66
Map No. Indexed Date F.B. 322 Pg. 7

STATION	B.S.	H.I.	F.S.	ELEV.		Line "E"
						(Inside Meas - 8" high x 32 dp. x 72 wide
2+72.7				243.22	0.17 Lt. Top & Cor - Conc. C.B.	
✓				237.8	0.17 Lt. dirt FL. Channel	
✓				243.28	9° Lt. Top & Cor - Conc C.B.	"
✓				237.7	9° Lt. dirt FL Channel	"
2+76.5				244.58	22± Lt. Top & End of 8" Conc. Ret. Wall	
T.P.				239.99	T.P.	
2+79°				238.0		℄
—				238.5		5° Rt. Bot. 12" Broken conc. Wall
—				242.3		5° Rt Top ✓ ✓ "
—				242.8		9° Rt.
—				237.5	17± Lt. Bot. Broken Conc. Ret. Wall	
—				241.67	✓ ✓ Top ✓	✓ ✓ ✓ —
2+93°				236.51	16° Lt. F.L. & End 36" CM. pipe (SD. Inlet)	
✓				240.42	16± Lt Top 12" Broken Conc. Ret. Wall.	
3+04°				238.8		℄
—				238.8		9° Rt. Bot. 12" Broken Conc. Ret. Wall
✓				241.4		✓ Top ✓ ✓ ✓
✓				238.6	9° Lt.	
✓				238.4	10? Lt. Bot. 12" Broken Conc. Ret Wall	
✓				240.10	✓ ✓ Top ✓	✓ ✓ ✓

76L-298 CE 307 11-58

PLEASE RETURN TO
LOS ANGELES COUNTY ENGINEER
700 LOS ANGELES COUNTY ENGINEERING BLDG.

NOTE: ANY ADDITIONS OR CHANGES ON THIS SHEET MUST BE MADE OR CIRCLED IN RED INK, WITH DATE AND NAME OF PERSON MAKING CHANGE

Do not extend notes this side of this line.

F.B. 3927 Pg. 266 | Job No. 6112.09 | Division No. 11 | Notes Red | Plotted | Profile
Survey of Angeles Vista Blvd. | Date | No. | X-Sec.
Survey by LEETS Notes LEETS | Notes Chkd. | Checked | No.
Indexed J. GALLI Date | Date | Date | No.

Line "E"

STATION	B.S.	H.I.	F.S.	ELEV	
				239.3	℄
3+48 ±				239.2	10 ± Lt.
—				239.8	9 ± Rt. Bot. 12" Broken Conc Wall
3+60 ±				241.3	— — Top — — — — (End)
3+75 ±	S.S. M.H.	62 Lt of ℄.			(See Invert Elev's on page-267)
3+79 ±				237.00	12 ± Lt. F.L. 15" CM pipe (S.D. Inlet)
4+05 ±				240.4	℄
—					
—				240.1	(Begin) 7 ± Rt. Bot. 12" Broken Conc Bot. Wall
—				240.5	— — Top — — — —
—				241.4	9 ± Rt.
—				240.4	5 Lt.
—				240.1	9 ± Lt.
4+23 ±				240.00	9 ± Lt. F.L. 6" C.I. pipe Drain (Inlet).
4+50				241.30	℄
—				240.7	5 ± Rt.
—				240.6	7 ± Rt. Bot. 12" Broken Conc. Bot. Wall
—				241.3	— — Top — — — —
—				242.2	9 ± Rt.

76L-298 CE 307 11-58

PLEASE RETURN TO
LOS ANGELES COUNTY ENGINEER
700 LOS ANGELES COUNTY ENGINEERING BLDG.

NOTE: ANY ADDITIONS OR CHANGES ON THIS SHEET MUST BE MADE OR CIRCLED IN RED INK, WITH DATE AND NAME OF PERSON MAKING CHANGE.

Do not extend notes this side of this line.

STATION	B.S.	H.I.	F.S.	ELEV.		Line "E"
4+50				242.1	9° Lt.	
✓				242.1	11° Lt.	
3+75.6 SS M.H.						
				240.30	El. top M.H. Rim 240.30	6' Lt. of ℄.
					-Rod - 5.91	
					234.39	
					-dia 8" pipe - 0.67	
OUTLET South	—				233.72	INVERT Elev 8" dia pipe Outlet
3+75.6 SS M.H.				240.30	El. Top M.H. Rim 240.30	6' Lt. of ℄.
					-Rod - 5.83	
					234.47	Elev. Top 8" dia Pipe
					-dia 8" pipe - 0.67	
Inlet North	—				233.80	INVERT Elev. 8" dia pipe Inlet.

Profile Notes Red ____ Plotted ____ Job No. 6112.09 Division No. 11 F.B. 3327 Pg. 267
No. ____ Date ____ Date ____ Survey of Angeles Vista Blvd
X-Sec. Notes Chkd. ____ Checked ____ Survey by Curtis Notes Curtis Date 4-15-66
No. ____ Date ____ Date ____ Map No. ____ Indexed R. J. GALLI Date ____

76L-298 CE 507 11-58

PLEASE RETURN TO
LOS ANGELES COUNTY ENGINEER
700 LOS ANGELES COUNTY ENGINEERING BLDG.

NOTE: ANY ADDITIONS OR CHANGES ON THIS SHEET MUST BE MADE OR CIRCLED IN RED INK, WITH DATE AND NAME OF PERSON MAKING CHANGE

Do not extend notes this side of this line.

F.B. 3327 Pg. 10 | Job No. 268 | Division No. 11 | Notes Red | Plotted | Profile
Survey of Angeles Vista Blvd. | Date | No. | X-Sec.
Survey by CURTIS | Notes CURTIS | Notes Chkd. | Checked
Index | Date | Date | No.
6/12/09

STATION	B.S.	H.I.	F.S.	ELEV		Line "E"
T.P.				244.95	TH. Spk in P.P. # 521148E.	
5+00				242.5		℄
—				242.3		5° Rt.
—				242.6		9° Rt. Bot. 12" Conc. Broken Conc Ret. Wl.
—				242.9		✓ Top " " " " " "
—				242.1	8° Lt.	
—				242.7	9° Lt.	
5+50				243.1		℄
5+72.5				243.9		℄
—				243.7		6° Rt.
—				244.4		9° Rt. Bot. & End 12" Broken Conc Ret. Wl
—				245.1		" " " " " " "
—				243.8	7° Lt.	
—				245.0	9° Lt.	
6+00				243.9		℄
6+33.0				244.4		℄
—				245.4		6° Rt.
—				246.0		9° Rt. Bot. 6" Conc Ret Wall
—				248.24		" " Top " " "
—				244.2	9° Lt.	
—				245.5	12° Lt.	

76-L-298 CE 307 2-63

PLEASE RETURN TO
LOS ANGELES COUNTY ENGINEER
403 LOS ANGELES COUNTY ENGINEERING BLDG.

NOTE: ANY ADDITIONS OR CHANGES ON THIS SHEET MUST BE MADE OR CIRCLED IN RED INK, WITH DATE AND NAME OF PERSON MAKING CHANGE.

Do not extend notes this side of this line.

STATION	B. S.	H. I.	F. S.	ELEV.		Line "E"
6+50				244.4		℄
7+00				245.0		℄
–				245.5		9° Rt.
–				247.0		14° Rt. Bot 6" Conc. Ret. Wall
–				249.0		14° – Top " " " "
–				246.1	9 Lt.	
–				247.1	12° Lt.	
T.P.				245.37	T.P.	
7+50				246.9		℄
8+00				248.2		℄
–				248.6		9° Rt.
–				248.6		12° Rt.
–				248.2	2° Lt.	
–				252.8	9° Lt.	
8+08.5				249.47		13° Rt. FL. 8" Conc. pipe Drain (Inlet)
8+50				250.1		℄
8+83				252.8		℄
–				253.3		9° Rt.
–				255.0		12° Rt.

Profile No. ___ Notes Red ___ Plotted ___ Job No. 6112.09 Division No. 11 F.B. 3327 Pg. 269
Date ___ Date ___ Survey of Angeles Vista Blvd
X-Sec. No. ___ Notes Chkd. ___ Checked ___ Survey by Curtis Notes Curtis Date 4-17-66
Date ___ Date ___ Map No. ___ Indexed G. J. GALLI Date ___

76-L-298 CE 307 2-63

PLEASE RETURN TO
LOS ANGELES COUNTY ENGINEER
403 LOS ANGELES COUNTY ENGINEERING BLDG.

NOTE: ANY ADDITIONS OR CHANGES ON THIS SHEET MUST BE MADE OR CIRCLED IN RED INK, WITH DATE AND NAME OF PERSON MAKING CHANGE

Do not extend notes this side of this line.

F.B. 3327 Pg. 270 12
Survey of Angeles Vista Blvd. Job No. 6112.09 Division No. 11 Notes Red Date Plotted Profile
Survey by Curtis Notes Curtis Date Notes Chkd. Date Checked X-Sec. No.
Indexed G. J. GALU Date Date No.

STATION	B. S.	H. I.	F. S.	ELEV.		Line "E"
(Set)						
TBM.				262.66	TBM Spk. in BP	421.50 W
8+83				259.1	9° Lt.	
"				254.2	12° Lt	
9+00				253.2		℄
9+50				254.1		℄
10+00				256.6		℄
"				256.9		6° Rt.
"				256.7		12° Rt.
"				257.2	2° Lt.	
"				260.5	9° Lt.	
10+43				256.25	℄ ℄ FL 36" CM. Pipe	S.D. (OUTLET & End pipe)
"				257.8		6° Rt
"				262.1		10° Rt.
"				260.9	6° Lt.	
"				262.3	10° Lt.	
10+50				260.9		℄
"				262.0		4° Rt
"				265.1		10° Rt
"				262.6	4° Lt	
"				262.4	10° Lt.	

76L-298 CE 307 11-58

PLEASE RETURN TO
LOS ANGELES COUNTY ENGINEER
700 LOS ANGELES COUNTY ENGINEERING BLDG.

NOTE: ANY ADDITIONS OR CHANGES ON THIS SHEET MUST BE MADE OR CIRCLED IN RED INK, WITH DATE AND NAME OF PERSON MAKING CHANGE.

Do not extend notes this side of this line.

STATION	B.S.	H.I.	F.S.	ELEV.		Line "E"
TP.				268,89	TP	
10+58°				267,1		℄
✓				266,6		9° Rt.
✓				266,5	9° Lt.	
10+80°				271 2		℄
✓				271,0		9° Rt.
✓				270,9	9° Lt.	
11+[illegible]00				271,4		℄
11+16.9				271.5		℄
✓				271,6		9° Rt.
✓				271.5	9° Lt.	
✓				271.6	19.6 Lt. Cor. Garage	
11+27.8				271,9		8.2 Rt. Cor. Garage
				268,00	Garage - Basement Floor Elev.	
				275,82	✓ - Floor Elev.	
11+52.6				272,7	Bot. & end Conc. Blk-Wall & Cor. Garage	
✓				276,37	Top & ✓ ✓ ✓ ✓ & ✓ ✓	
11+56.10				272,6	9° Rt. Bot. Conc. Blk. Wall.	
✓				276,34	✓ ✓ Top ✓ ✓ ✓.	
TP				276,59	TP.	

Profile Notes Red ____ Plotted ____ Job No. 6112.09 Division No. 11 F.B. 3327 Pg. 13 271
No. ____ Date ____ Date ____ Survey of Angeles Vista Blvd.
X-Sec. Notes Chkd. ____ Checked ____ Survey by Curtis Notes Curtis Date 4-19-66
No. ____ Date ____ Date ____ Map No. ____ Indexed C. J. GALLP Date ____

76L-298 CE 307 11-58

PLEASE RETURN TO
LOS ANGELES COUNTY ENGINEER
700 LOS ANGELES COUNTY ENGINEERING BLDG.

NOTE: ANY ADDITIONS OR CHANGES ON THIS SHEET MUST BE MADE OR CIRCLED IN RED INK, WITH DATE AND NAME OF PERSON MAKING CHANGE

Do not extend notes this side of this line.

STATION	B. S.	H. I.	F. S.	ELEV		Line "E"
1+62.0				276.7		℄
—				276.5		9° Rt
—				277.0	9° Lt.	
11+70.0				277.93	10.8 Lt. Cor mac. Dr & Edge. ST. Pvmt	
11+74.0				278.01		℄ & Ed. ST. Pvmt
11+79.4				277.90	9° Rt. Ed. ST. Pvmt.	
11+88.0				278.23		℄ Prod Easement,
—				278.09	— —	— & 9° Rt
—				278.29	9° Lt	
12+07.83				278.40	Int ℄ Prod. Easement & Semi-Tang of ST. (Angeles Vista Blvd)	
—						
—				278.20	50° Estly on Semi-Tang Angeles Vista Blvd	
—				278.32	100° — — — — — —	
—				278.39	20° Westly — — — — — —	
—				278.58	50° — — — — — —	
—				279.04	100° — — — — — —	

(Cont. next page)

F.B. 3327 Pg. 272 14 Job No. 6112.09 Division No. 11 Notes Red Plotted Profile
Survey of Angeles Vista Blvd, Date Date No. X-Sec.
Survey by Curtis Notes Curtis Notes Chkd. Checked
Indexed G. J. GALLI Date Date No.

76L-296 CE 307 11-58

PLEASE RETURN TO
LOS ANGELES COUNTY ENGINEER
700 LOS ANGELES COUNTY ENGINEERING BLDG.

NOTE: ANY ADDITIONS OR CHANGES ON THIS SHEET MUST BE MADE OR CIRCLED IN RED INK, WITH DATE AND NAME OF PERSON MAKING CHANGE.

Do not extend notes this side of this line.

STATION	B.S.	H.I.	F.S.	ELEV.		Line "E"
12+29.6				278.05	℄ Prod Easement &	Edge ST. pvmt.
12+30.4 S.D. M.H.				278.30	9.8 Lt ℄ Prod-Easement.	278.30 El. Top M.H. Rim
Outlet South					- Rod to Bot. 36" CMP. -	15.30
					FL. El. 36" CMP. SD.	263.00
12+30.4 S.D. M.H.				278.30	9.8 Lt. ℄ Prod-Easement	278.30 El. Top M.H. Rim
Inlet East.					Rod to Bot 30" RC. Pipe	12.20
					FL. El. 30" RC. pipe - SD.	266.10
(Pd) # B.M. S.D. 2564				278.30	B.M. # S.D. 2564 El. 278.297	Angeles Vista Blvd.
					& Marburn Ave. - N.E. Cor. - Bt. Spk in Curb	
					@ north end C.R.	

Profile Notes Red ____ Plotted ____ Job No. 6112.09 Division No. 11 F.B. 3327 Pg. 273
No. ____ Date ____ Date ____ Survey of Angeles Vista Blvd
X-Sec. Notes Chkd. ____ Checked ____ Survey by Curtis Notes Curtis Date 4-19-66
No. ____ Date ____ Date ____ Map No. ____ Indexed C. J. GALLI Date ____

F. B. 3327 Pg. 274 12

Job No. 6112.09 Division No. 11 Notes Red ____ Plotted ____ Profile

Survey of Angeles Vista Blvd. Date ____ Date ____ No. ____

Survey by ____ Notes ____ Notes Chkd. ____ Checked ____ X-Sec.

Indexed C. J. GALLI Date ____ Date ____ Date ____ No. ____

STATION	B. S.	H. I.	F. S.	ELEV

76L-298 CE 307 11-58

PLEASE RETURN TO

LOS ANGELES COUNTY ENGINEER

700 Los Angeles County Engineering Bldg.

Do not extend notes this side of this line.

NOTE: ANY ADDITIONS OR CHANGES ON THIS SHEET MUST BE MADE OR CIRCLED IN RED INK. WITH DATE AND NAME OF PERSON MAKING CHANGE

Profile No. ____ X-Sec. No. ____

Notes Red ____ Date ____ Plotted ____ Date ____ Job No. 6112.09 Division No. 11

Notes Chkd. ____ Date ____ Checked ____ Date ____ Map No. ____

F. B. 3327 Pg. 275

Survey of Angeles Vista Blvd

Survey by CURTIS Notes CURTIS Date 4-20-66

Indexed C. J. GALLI Date ____

NOTE: ANY ADDITIONS OR CHANGES ON THIS SHEET MUST BE MADE OR CIRCLED IN RED INK, WITH DATE AND NAME OF PERSON MAKING CHANGE.

PLEASE RETURN TO
LOS ANGELES COUNTY ENGINEER
700 LOS ANGELES COUNTY ENGINEERING BLDG.

Do not extend notes this side of this line.

STATION	B.S.	H.I.	F.S.	ELEV.	
					Line "F"
					J.N. 6112.09 Angeles Vista Blvd. Easement Line "F"
					From ℄ Int. of Line "E" @ ± 181.9 No. of Slauson Ave. To Angeles Vista Blvd. Cross Sections on 18' S.D. Easement. CURTIS Smiley Rodriguez Ohashi
					See page's 231 thru 238 for Centerline See pages 251 thru 258 for Topog.

781-298 CE 307 11-58

76L-298 CE 307 11-58

PLEASE RETURN TO
LOS ANGELES COUNTY ENGINEER
700 LOS ANGELES COUNTY ENGINEERING BLDG.

NOTE: ANY ADDITIONS OR CHANGES ON THIS SHEET MUST BE MADE OR CIRCLED IN RED INK, WITH DATE AND NAME OF PERSON MAKING CHANGE

Do not extend notes this side of this line.

F.B. 3327 Pg. 276 Job No. 6112.09 Division No. 11 Notes Red Plotted Profile
Survey of Angeles Vista Blvd. Date Date No. X-Sec.
Survey by Curtis Notes Curtis Notes Chkd. Checked
Indexed S. Gall Date Date Date No.

STATION	B.S.	H.I.	F.S.	ELEV		Line "F"
(1)						
BM # SD-2560				238.80	BM # SD. 2560 Elev - 238801 FB. 3327-33 Slauson Ave & Alsace Ave. - SE. Cor - Bt, Spk in Curb - 10' E. of E. end C.R.	
T.B.M				243.26	T.B.M. El. 343.26 pg. - 26	
0+93 ±				238.5	℄ Prod - BoT. 12" Broken Conc. Ret. Wall	
0+93 ±				242.16	" - Top "	" " " "
0+96 °				238.0	6 ± Lt " " BoT "	" " " "
"				242.57	6 ± Lt. " " Top "	" " " "
1+00				238.2	℄ Int's Lines "F" & "E" (See page 252) (See page 242)	
"				238.4		9° Rt.
"				238.0	9° Lt,	
1+08 ±				237.8	10 ± Lt. BoT. 12" Broken Conc. Ret. Wall	
"				241.3	10 ± " Top " "	" " "
1+14 °				238.1	8° Lt BoT. " "	" " "
"				240.30	8° Lt. Top " "	" " "
1+15 ±				239.0	9° Rt. BoT. " "	" " "
"				241.90	9° Rt. Top " "	" " "
1+17 °				236.51	℄ & FL. 36" CM. SD. pipe (End & Inlet)	
"				240.40	℄ Top 12" Broken Conc. Ret. Wall	

76L-298 CE 307 11-58

PLEASE RETURN TO
LOS ANGELES COUNTY ENGINEER
700 LOS ANGELES COUNTY ENGINEERING BLDG.

NOTE: ANY ADDITIONS OR CHANGES ON THIS SHEET MUST BE MADE OR CIRCLED IN RED INK, WITH DATE AND NAME OF PERSON MAKING CHANGE.

Do not extend notes this side of this line.

STATION	B.S.	H.I.	F.S.	ELEV.		Line "F"
1+23				242.4		℄
✓				242.2		9° Rt.
✓				242.6	9° Lt.	
✓				244.44	9.7 Lt Ed, Mac DR.	
1+50				244.1		℄
2+00				245.9		℄
✓				245.6		9° Rt.
✓				246.0	9° Lt.	
✓				247.71	9.7 Lt. Ed, Mac. DR.	
2+31.3				246.5		℄
✓				247.4	9° Lt. BoT. 9" Conc. RCT wall	
✓				249.18	9° Lt. Top " " "	
2+39.0				245.9		℄
✓				246.3		9° Rt.
2+40.9				245.45		7.7 Rt Top Conc Ftg.
✓				247.18		7.7 Rt. Top " Blk Wl.
2+46.3				243.55	℄ & Top cemented Conc Head Wall	
✓				239.17	℄ & F.L. 36" C.M. S.D. pipe — (End & outlet)	

Profile No. X-Sec. No. Notes Red Date Notes Chkd. Date Plotted Date Checked Date Job No. 6112.09 Division No. 11 Survey of Angeles Vista Blvd. Survey by CURTIS Notes CURTIS Date 4-20-66 Map No. Indexed G. J. GALLI Date

F.B. 3327 Pg. 3 277

76L-298 CE 307 11-58

PLEASE RETURN TO
LOS ANGELES COUNTY ENGINEER
700 LOS ANGELES COUNTY ENGINEERING BLDG.

NOTE: ANY ADDITIONS OR CHANGES ON THIS SHEET MUST BE MADE OR CIRCLED IN RED INK, WITH DATE AND NAME OF PERSON MAKING CHANGE

Do not extend notes this side of this line.

F.B. 3327 Pg. 278 Job No. 6112.09 Division No. 11 Notes Red Plotted Profile
Survey of Angeles Vista Blvd. Date Date No. X-Sec.
Survey by Curtis Notes Curtis Notes Chkd. Checked
Indexed [illegible] Date Date Date No.

STATION	B.S.	H.I.	F.S.	ELEV		Line "F"
2456				240.80		℄ Ed Conc apron
				241.24		6° Rt Ed " "
				243.04		9° Rt Top Brok Conc Wing Wl.
				241.25	6° Lt, Ed. Conc apron	
				243.60	6° Lt. Top Broken Conc. Wing Wall	
				245.4	9° Lt. Bot. 8" Conc Wall	
				249.71	" " Top 8" "	"
2475				242.5		℄
				243.0		13° Rt,
				242.33	2° Lt Bot 12" Conc. Ret Wall	
				243.98	2° Lt Top 12" " " "	
				246.20	9° Lt, Bot 8" Conc. Ret Wall	
				250.24	9° Lt. Top " " " "	
2489				242.8		℄ ℄ Bot 12" Conc Ret Wl.
				244.10		℄ ℄ Top " " " "
				241.9	6° Rt	
				243.5	13° Rt	
3+14.63				248.2		℄ ℄ Bot 8" Conc. Ret Wall
				251.36		℄ ℄ Top " " " "

76L-298 CE 307 11-58

PLEASE RETURN TO
LOS ANGELES COUNTY ENGINEER
700 LOS ANGELES COUNTY ENGINEERING BLDG.

NOTE: ANY ADDITIONS OR CHANGES ON THIS SHEET MUST BE MADE OR CIRCLED IN RED INK, WITH DATE AND NAME OF PERSON MAKING CHANGE.

Do not extend notes this side of this line.

STATION	B.S.	H.I.	F.S.	ELEV.		Line "F"
3+14.63				244.30	5° Rt. Top 12" Conc	Wall
✓				242.6	— — Bot. — —	—
✓				242.7	15° Rt	
✓				244.3	21° Rt.	
3+32.7				248.2	1.7 Rt.	Bot Conc Ret Wall
3+32.7				251.50	1.7 ✓	Top — — —
3+38° ⊙				244.58	5° Rt, Top. 12" Conc	Ret. Wall (End)
3+38°				242.3	5° Rt., Bot. ✓ ✓	✓ ✓ —
3+50				247.2		Post.
✓				244.6		4° Rt
✓				243.9		10° Rt
✓				246.6		15° Rt
3+66.79				243.9		℄
✓				243.9	10.5	Rt. Bot. 8" Conc Wall
✓				248.00	✓	✓ Top " " "
✓				253.0	9° Lt.	

Profile No. ____ Notes Red ____ Plotted ____ Job No. 6112.09 Division No. 11 F.B. 3327 Pg. 279
X-Sec. No. ____ Date ____ Date ____ Survey of Angeles Vista Blvd
Notes Chkd. ____ Date ____ Checked ____ Survey by Curtis Notes Curtis Date 4-20-66
Map No. ____ Date ____ Indexed C. J. GALLI Date ____

76L-298 CE 307 11-58

PLEASE RETURN TO
LOS ANGELES COUNTY ENGINEER
700 LOS ANGELES COUNTY ENGINEERING BLDG.

NOTE: ANY ADDITIONS OR CHANGES ON THIS SHEET MUST BE MADE OR CIRCLED IN RED INK, WITH DATE AND NAME OF PERSON MAKING CHANGE

Do not extend notes this side of this line.

STATION	B.S.	H.I.	F.S.	ELEV		Line "F"
T.P.				248.02	T.P.	
4+00				245.6		℄
✓				246.2		9° Rt
✓				246.2	9° Lt	
4+50				247.8		℄
5+00				248.3		℄
✓				249.2		9° Rt.
✓				248.4	9° Lt.	
✓				252.4	14° Lt.	
5+25				248.8		℄
✓				249.3		9° Rt
✓				249.0	11° Lt	
5+35°				252.04	7° Rt. Post. FL. 6" C.I. dr pipe	
5+55° Post				250.9		Post.
✓				254.0		8° Rt. Bot Conc Blk Wall
✓				256.76		✓ ✓ Top " " "
✓				249.1	5° Lt. Bot Brk	
✓				249.0	13° Lt.	
✓				254.4	22° Lt.	
5+72.49				251.4		℄
✓				256.7		6° Rt

F.B. 3327 Pg. 280 6 Job No. 6112.09 Division No. 11 Notes Red Plotted Profile
Survey of Angeles Vista Blvd. Date Date No.
Survey by Curtis Notes Curtis Notes Chkd. Checked X-Sec.
Indexed ~~G. J. Galt~~ Date Date Date No.

76L-298 CE 307 11-58

PLEASE RETURN TO
LOS ANGELES COUNTY ENGINEER
700 LOS ANGELES COUNTY ENGINEERING BLDG.

NOTE: ANY ADDITIONS OR CHANGES ON THIS SHEET MUST BE MADE OR CIRCLED IN RED INK, WITH DATE AND NAME OF PERSON MAKING CHANGE.

Do not extend notes this side of this line.

Profile Notes Red____ Plotted____ Job No. 6112.09 Division No. 11
No.____ Date____ Date____ Survey of Angeles Vista Blvd.
X-Sec. Notes Chkd____ Checked____ Survey by Curtis Notes Curtis Date 4-20-66
No.____ Date____ Date____ Map No.____ Indexed C. J. CALL Date____

F.B. 3927 Pg. 28

STATION	B.S.	H.I.	F.S.	ELEV.		Line "F"
5+72.49				257.0		9° Rt.
5+79°				256.6		℄ & Bot Conc. Blk Wall (begins)
✓				253.40		✓ - Top ✓ ✓ ✓ ✓
✓				256.8		6° Rt
✓				257.0		9° Rt
✓				250.6	12° Lt.	
✓				252.8	16° Lt	
5+ 99°				253.28		℄ & Top Conc. Blk Wall (End)
✓				256.8		6° Rt,
✓				257.1		9° Rt.
✓				250.3	0.2 Lt. Bot Conc Blk Wall	
✓				250.7	14° Lt	
✓				255.6	20° Lt.	
T.P.				251.97	T.P.	
6+41°				251.9		℄
✓				257.08		3° Rt. Top Brok Conc Wl,
✓				257.10		9° Rt.
✓				251.1	16° Lt	
✓				255.3	20° Lt	

76L-298 CE 307 11-58

PLEASE RETURN TO
LOS ANGELES COUNTY ENGINEER
700 LOS ANGELES COUNTY ENGINEERING BLDG.

NOTE: ANY ADDITIONS OR CHANGES ON THIS SHEET MUST BE MADE OR CIRCLED IN RED INK, WITH DATE AND NAME OF PERSON MAKING CHANGE

Do not extend notes this side of this line.

STATION	B.S.	H.I.	F.S.	ELEV		Line "F"
6+80°				252.8		℄
—				253.0		2° Rt
—				258.0		4° Rt Top Brok. Conc Wl.
—				258.2		9° Rt.
—				251.2	15° Lt.	
—				256.8	20° Lt.	
7+00				252.8		℄
—				257.8		9° Rt.
—				252.0	3° Lt	
—				252.4	15° Lt.	
—				255.4	20° Lt.	
7+15°				252.0		℄
—				252.3		6° Rt.
—				254.2		9° Rt.
—				252.0	9° Lt	
—				253.0	16° Lt.	
—				256.0	20° Lt	

F.B. 3327 Pg. 282 Job No. 6112.09 Division No. 11 Notes Red Plotted Profile
Survey of Angeles Vista Blvd. Date Date No.
Survey by Curtis Notes Curtis Notes Chkd. Checked X-Sec.
Indexed C. J. GALLY Date Date Date No.

76L-298 CE 307 11-58

PLEASE RETURN TO
LOS ANGELES COUNTY ENGINEER
700 LOS ANGELES COUNTY ENGINEERING BLDG.

NOTE: ANY ADDITIONS OR CHANGES ON THIS SHEET MUST BE MADE OR CIRCLED IN RED INK, WITH DATE AND NAME OF PERSON MAKING CHANGE.

Do not extend notes this side of this line.

STATION	B.S.	H.I.	F.S.	ELEV.		Line "F"
7+44°				251.8		℄
✓				252.8		5° Rt.
✓				256.0		9° Rt.
✓				251.9	6° Lt.	
✓				253.6	11° Lt.	
✓				256.5	15° Lt	
7+ 50°				251.09		℄ F.L. 24" C.M.P. S.D.
✓				251.07	3° Lt. F.L. 24" C.M.P. S.D.	
7+51°				253.1		℄ BoT Brok Conc. Hd. Wall
✓				253.0		4° Rt BoT ✓ ✓ Wing Wall
✓				254.57		✓ Top ✓ ✓ ✓ ✓
✓				258.0		12° Rt.
✓				253.6	6° Lt.	
✓				256.37	7° Lt Top Broken Conc. Wing Wall	
✓				259.3	12° Lt	
T.P.				255.85	T.P.	
7+52°				258.60		℄ Top Brok Conc Hd. Wl
✓				258.2		9° Rt.
✓				259.7	9° Lt.	
✓				261.9	15° Lt	

Profile No. X-Sec. No. Notes Red Date Notes Chkd. Date Plotted Date Checked Date Job No. 6112.09 Division No. 11 Survey of Angeles Vista Blvd Survey by Curtis Notes Curtis Date 4-20-66 Map No. Indexed C. J. GALLI Date

F.B. 3327 Pg. 283

76L-298 CE 307 11-58

PLEASE RETURN TO
LOS ANGELES COUNTY ENGINEER
700 LOS ANGELES COUNTY ENGINEERING BLDG.

NOTE: ANY ADDITIONS OR CHANGES ON THIS SHEET MUST BE MADE OR CIRCLED IN RED INK, WITH DATE AND NAME OF PERSON MAKING CHANGE

Do not extend notes this side of this line.

STATION	B. S.	H. I.	F S.	ELEV		Line "F"
T.P.				263.27	T.P.	
7+70°				264,6		℄
/				2657		9° Rt.
/				265,2	3° Lt.	
/				266.9	9° Lt.	
/				269,2	14° Lt.	
T.P.				270.86	T.P.	
8+00				279,3		Post
/				274,6		10° Rt.
/				278,3	9° Lt.	
T.P.				279,25	T.P.	
8+09.°				282,9		Post.
/				282,5		3° Rt.
/				2792		9° Rt.
/				278,5		12° Rt.
/				283.7	9° Lt.	
8+16				281.2		℄
/				279,2		9° Rt.
/				281.1	38 Lt Cor. Lath House	
/				281,2	9° Lt Floor " "	

F.B. 3327 Pg. 284 Job No. 6/12.09 Division No. 11 Notes Red Plotted Profile
Survey of Angeles Vista Blvd Date Date No.
Survey by Curtis Notes Curtis Notes Chkd. Checked X-Sec.
Indexed F. GALLY Date Date Date No.

781-296 CE 307 11-58

PLEASE RETURN TO
LOS ANGELES COUNTY ENGINEER
700 Los Angeles County Engineering Bldg.

NOTE: ANY ADDITIONS OR CHANGES ON THIS SHEET MUST BE MADE OR CIRCLED IN RED INK, WITH DATE AND NAME OF PERSON MAKING CHANGE.

Do not extend notes this side of this line.

Profile Notes Red. Plotted Job No. 6112.04 Division No. 11
No. Date Date Survey of Angeles Vista Blvd
X-Sec. Notes Chkd. Checked Survey by Curtis Notes Curtis Date 4-20-66
No. Date Date Map No. Indexed Date
F.B. 3327 Pg. 285

STATION	B.S.	H.I.	F.S.	ELEV.	Line "F"
8+29° S.D. M.H.				281.87	15 Lt. Elev. Rim — East of this M.H.
8+50°				282.4	℄
/				281.6	9° Rt.
/				283.3	9° Lt.
8+83°				283.3	℄
/				282.8	9° Rt.
/				283.5	9° Lt.
8+99°				284.54	℄ Prod ℄ edge ST. pvmt.
9+10°				285.09	℄ Prod.
9+23.77				285.25	Int. ℄ Prod Easement ℄ ℄ Angeles Vista Blvd
/				287.72	50' Westly on ℄ Angeles Vista Blvd
/				290.83	100' " " " " "
/				283.29	50' Eastly " " " " "
/				281.93	100' " " " " "
(rd) B.M. # S.D. 2563				281.00	B.M. # S.D. 2563 Elev. 280.971 F.B. 3327-34. Angeles Vista Blvd & Harcross Ave - S.W.

P.B. 3327 Pg. 286 | 611209

Job No. _____ Division No. 11 Notes Red _____ Plotted _____

Survey of Angeles Vista Blvd Date _____ Date _____

Survey by _____ Notes _____ Notes Chkd. _____ Check _____

Indexed C. J. GALLE Date _____ Date _____ Date _____