Notes Ck'd by
Map No.
Office Work
Checked

Survey of S. D. PROJECT NO. 679
JN 0303.00 Tape 0731 Std 68 °F
Surveyed by W. A. RICHARDS
Notes W. A. R. Date 2-25-66
Indexed C. J. GALLI No. 1720

F. B. 3328 PG. 5

J. N. 0303.00

CENTER LINE SURVEYS
FOR
STORM DRAIN PROJECT # 679

OLYMPIAD DRIVE

BENCH LEVEL SURVEYS REF. F.B. 3327 : 5 - 28
TOPOGRAPHIC " " " 3328 : 75 - 124
CROSS-SECTION " " " " : 135 - 280

NOTE: THIS SURVEY INCLUDES THAT PORTION OF S. D. PROJECT # 1209, BETWEEN MONTEITH DR. & CHANSON DR.

RICHARDS
OCHSNER
TURRILL
SIEMANN

℄ for design purposes only.

microfilmed Jan 85

F. B. 3328 PG. 6

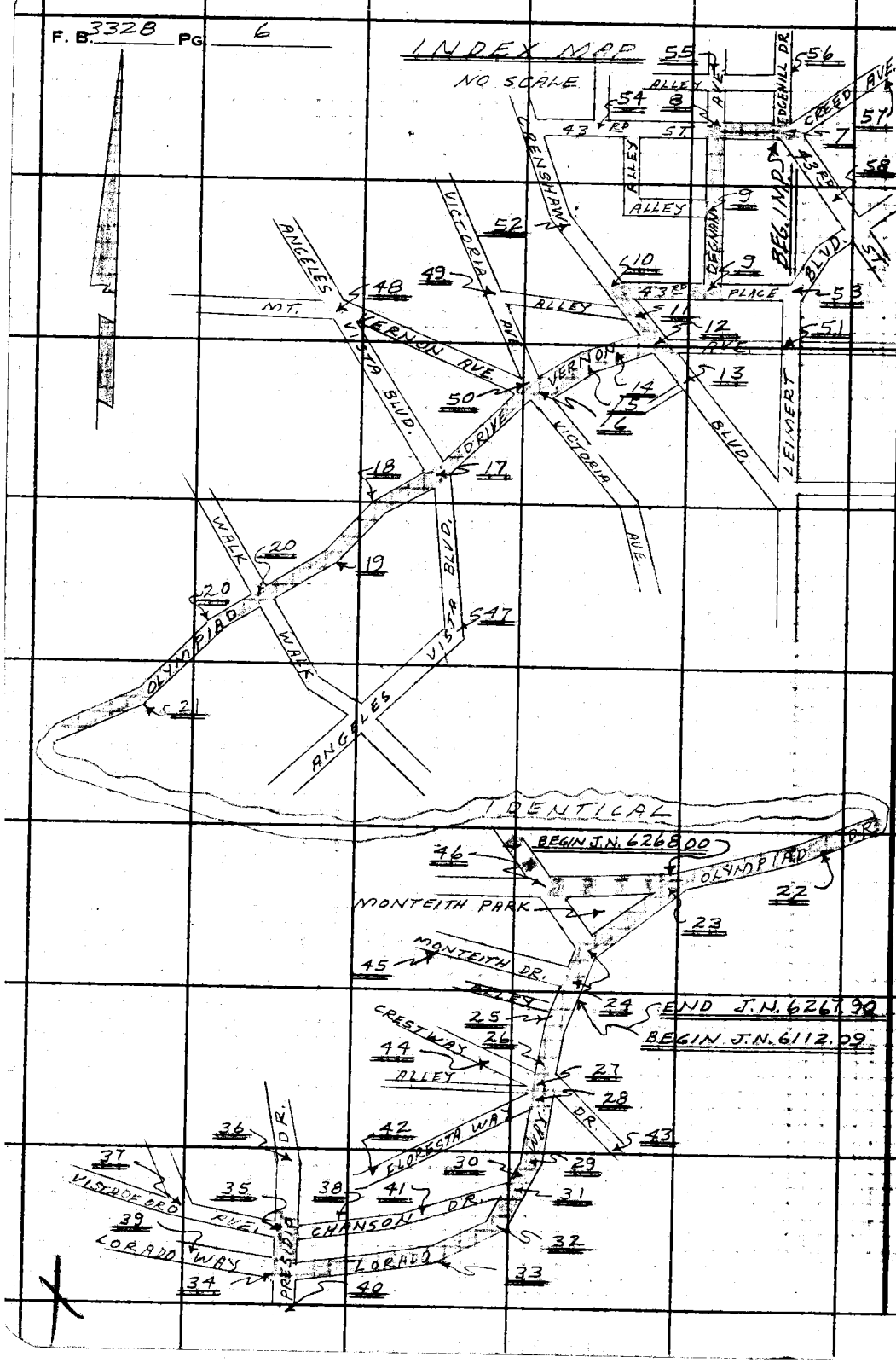

PLEASE RETURN TO
LOS ANGELES COUNTY ENGINEER
~~LOS ANGELES COUNTY ENGINEERING DEPT.~~

Do not ~~extend this side of this line.~~

Note: Any Additions or Changes on This Sheet Must be Made or Circled in Red Ink With Date and Name of Person Making Change.

M. ASHLEY

Notes Ck'd by
Map No.
Office Work
Checked
Date

Survey of S.D. PROJECT NO. 679
JN 03030 Tape 0771 Std 68 °F
Surveyed by W. A. McCulloch
Notes W. B. P. Date 3-66
Indexed C. J. CALLE

F. B. 3328 Pg. 7

W.S. 24 C-2

NOTE: ∡ DATA IS REC. PER LACE FB. 16701-30 EXCEPT AS NOTED

136.63 T=68° 136.63'

CONT. BOT. PG. 57

CREED AVE.

(30) (30) (30) (35) (35) (35) (25)

337.58

16.99 17.11 22.94 23.09 13.53 13.56 20.89 PROD. 25.58 27.46 14.68 8.86 23.02 22.99

FD. L. & T.

44° 47' 40"

45° 12' 10"

34.08 PROD.

13.39 18.87 12.47 0.09

707.51

EDGEHILL DR.

43 RD. 57 54 58 PG. 58 CONT.

ANGLE PT.
= 1+00.00 S.E.
= " " W.
FD. SPK. IN LEAD IN CONC. PVT. - FLUSH PER L.A.C.E. FB. 16701-30 HELD TO THIS PT. FOR ∡ S.E. & W.

INT. = 1+13.29 N.E.
FD. SPK. IN LEAD IN CONC. PVT. - FLUSH PER L.A.C.E. FB. 16701-30

FD. SPK. IN EXP. JT. CONC. PVT. L.A.C.E. FB. 16701-30

FD. L. & T.

INT.
FD. SPK. IN LEAD IN CONC. PVT. - FLUSH PER L.A.C.E. FB. 16701-30 HELD TO THIS PT. FOR ∡ N.E. & N.

INT. = 1+27.66 W.
" = 1+00.00 N.
FD. SPK. IN EXP. JOINT CONC. PVT. - FLUSH PER L.A.C.E. FB. 16701-30

INT.
= 1+27.46 N.
FD. SPK. IN LEAD IN CONC. PVT.
L.A.C.E. FB. 16701-30

INT.
= 1+18.86 W. (REC.)
= 1+00.00 N.E.
SET C.N. FLUSH IN EXP. JOINT CONC. PVT. BY INT.
SEE L.A.C.E. FB. 16701-30

CONT. TOP PG. 8

Note: Any Additions or Changes on This Sheet Must be Made or Circled in Red Ink With Date and Name of Person Making Change.

Do not extend this side of this line.

PLEASE RETURN TO
LOS ANGELES COUNTY ENGINEER
403 Los Angeles County Engineering Bldg.

16F3093 CE #310 8-63

F. B. 3328 PG 8

NOTES & DATA IS REC. PER LACEFB 16701-19
" " " 13004-8

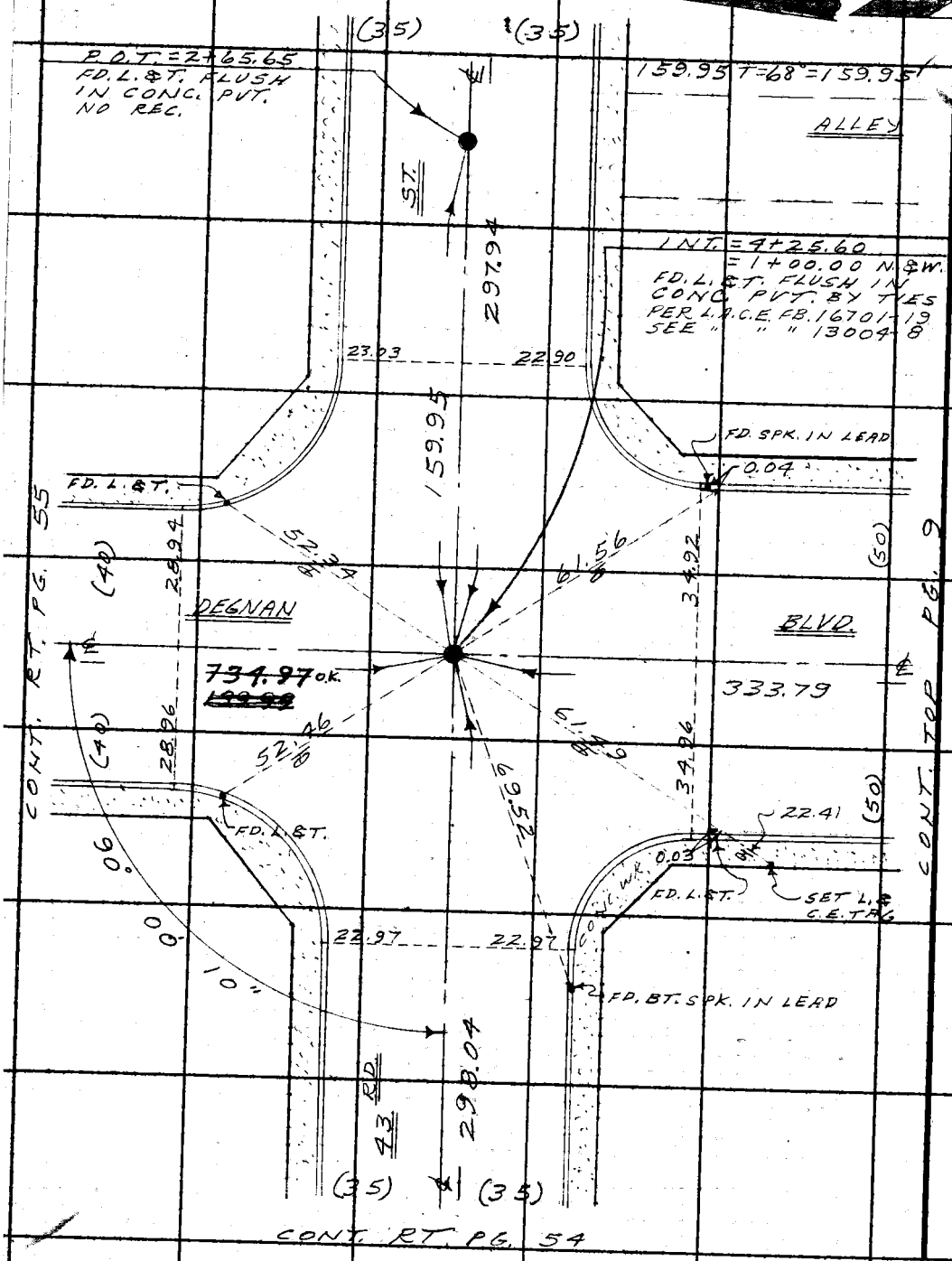

WS 24 C-2

PLEASE RETURN TO
LOS ANGELES COUNTY ENGINEER
403 LOS ANGELES COUNTY ENGINEERING BLDG.

Do not extend this side of this line.

Note: Any Additions or Changes on This Sheet Must be Made or Circled in Red Ink With Date and Name of Person Making Change.

Notes Ck'd by M. ASHLEY	Survey of S.D. PROJECT NO. 679	F. B. 3328 PG. 9
Map No.	JN 0303.00 Tape 0231 Std 68 °F	NOTE: ℄ DATA IS REC.
Office Work	Surveyed by W. A. RICHARDS	PER LACE FB. 16701-19
Checked	Notes W. A. R. Date 3-66	" " " " 12
Date	Indexed C. J. GALLE	" " " 8401-71

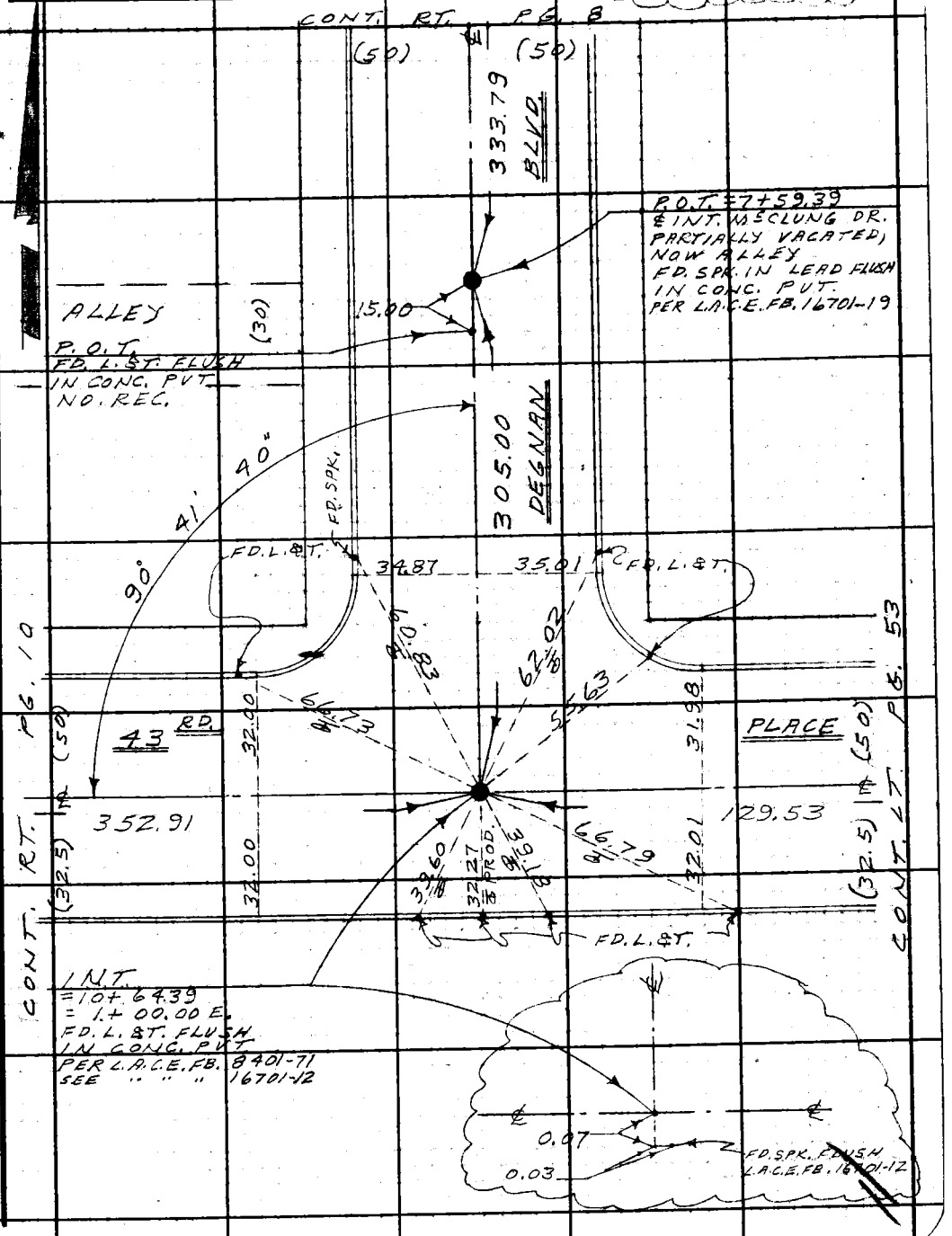

WS 24, C-2

Note: Any Additions or Changes on This Sheet Must be Made or Circled in Red Ink With Date and Name of Person Making Change.

Do not extend this side of this line.

PLEASE RETURN TO
LOS ANGELES COUNTY ENGINEER
403 LOS ANGELES COUNTY ENGINEERING BLDG.

76F309S CE #310 6-63

F. B. 3328 PG. 10

Δ = 20° 50' 30"
R = 1074.16
L = 390.73
T = 197.55

NOTE: ℄ DATA IS REC. PER LACE FB. 17701-12 " " " 8407-71

CONT. BOT. PG. 52

WS24 C-2

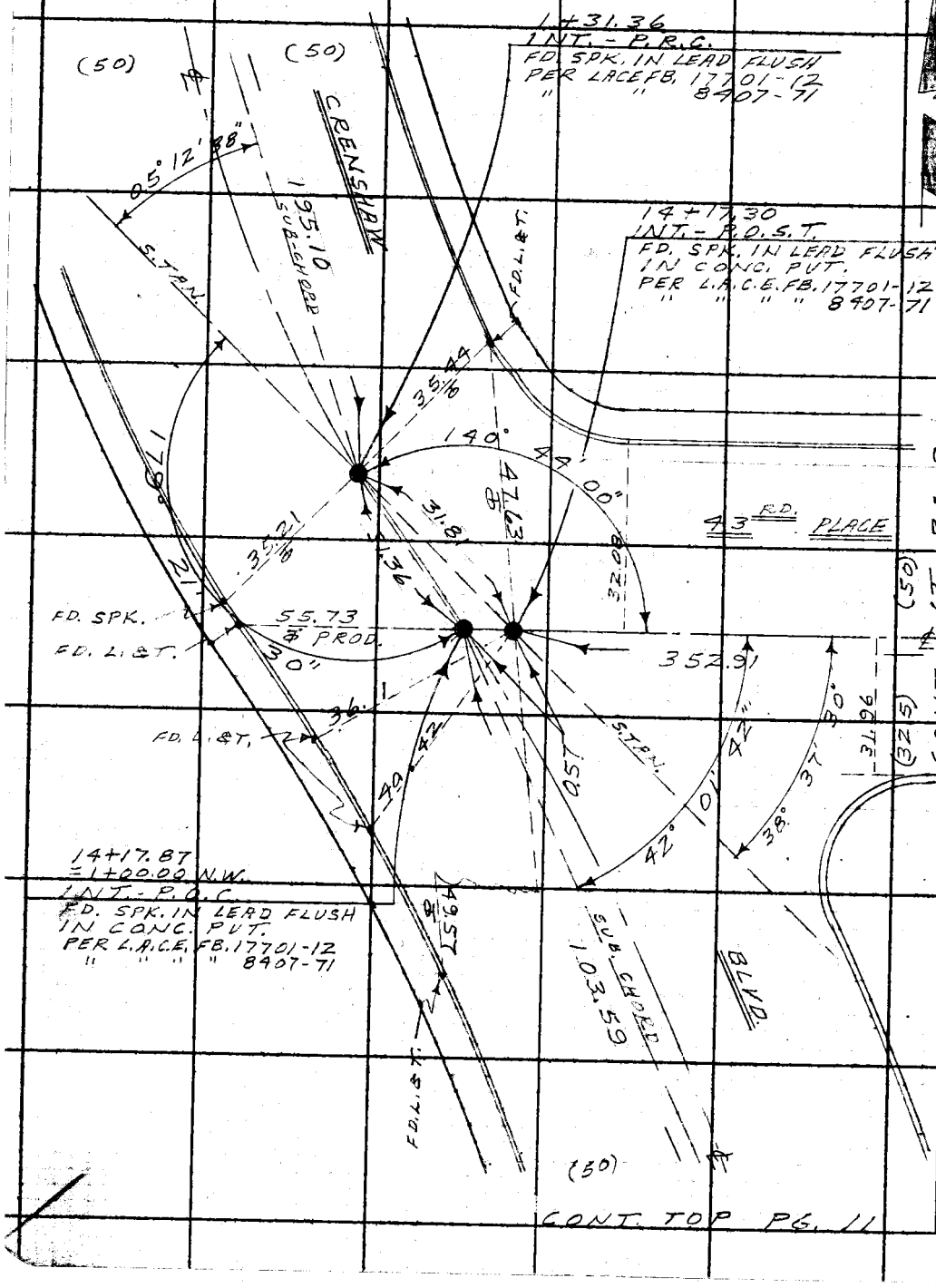

CONT. TOP PG. 11

LOS ANGELES COUNTY ENGINEER
403 Los Angeles County Engineering Bldg.
PLEASE RETURN TO

Do not extend this side of this line.

Note: Any Additions or Changes on This Sheet Must be Made or Circled in Red Ink With Date and Name of Person Making Change.

Notes Ck'd by M. ASHLEY	Survey of S.D. PROJECT NO. 679	F. B. 3328 PG. 11
Map No.	JN 0300 Tape 0731 Std 68 °F	NOTE: ℄ DATA IS REC.
Office Work	Surveyed by W. A. RICHARDS	PER LACE FB. 17701-10, 11
Checked	Notes W. A. R. Date 3-66	" " " 8407-71
Date	Indexed C. J. GALLE	

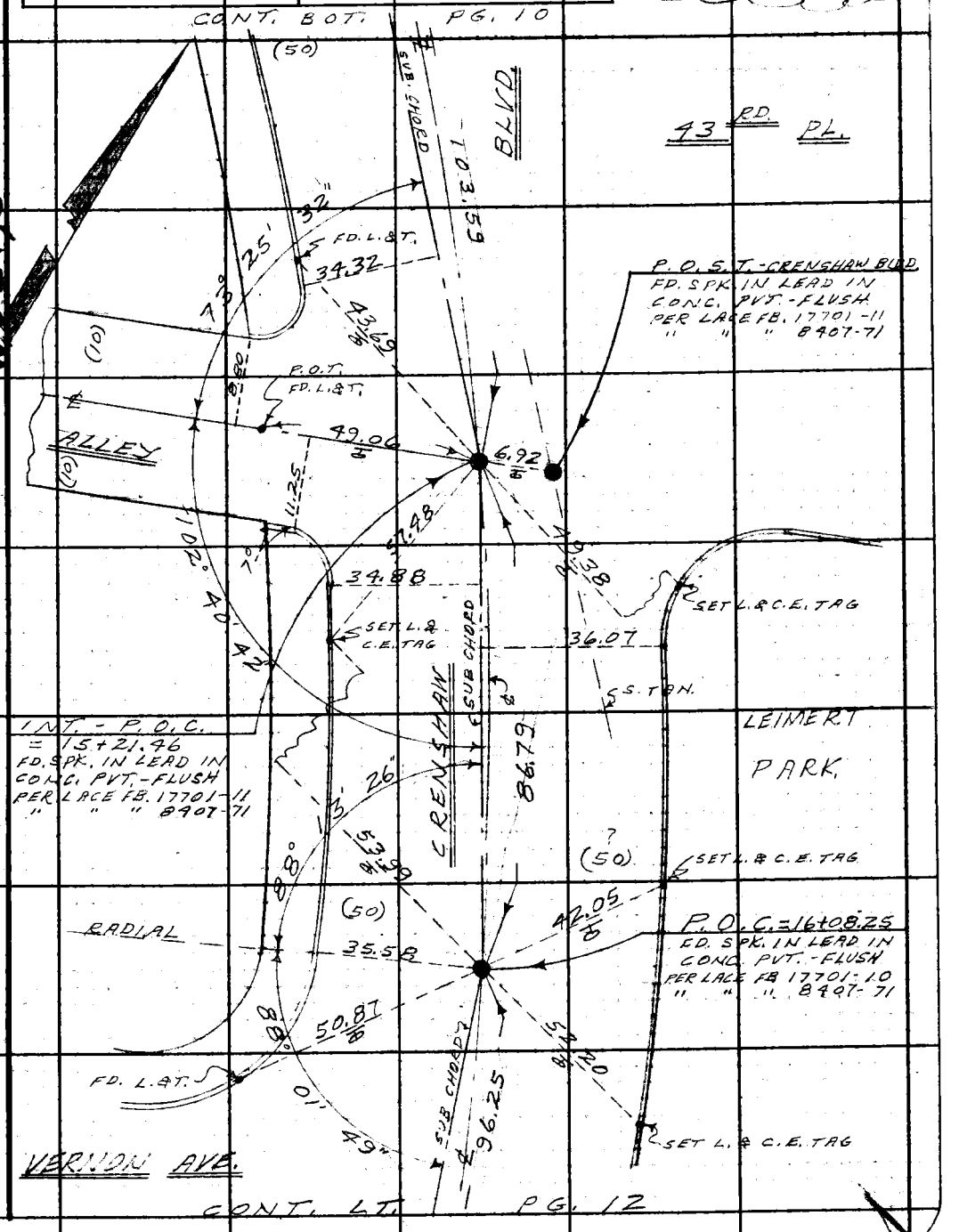

WS 24, C-2

Note: Any Additions or Changes on This Sheet Must be Made or Circled in Red Ink With Date and Name of Person Making Change.

Do not extend this side of this line.

PLEASE RETURN TO
LOS ANGELES COUNTY ENGINEER
403 LOS ANGELES COUNTY ENGINEERING BLDG.

76F3095 CE #310 6-63

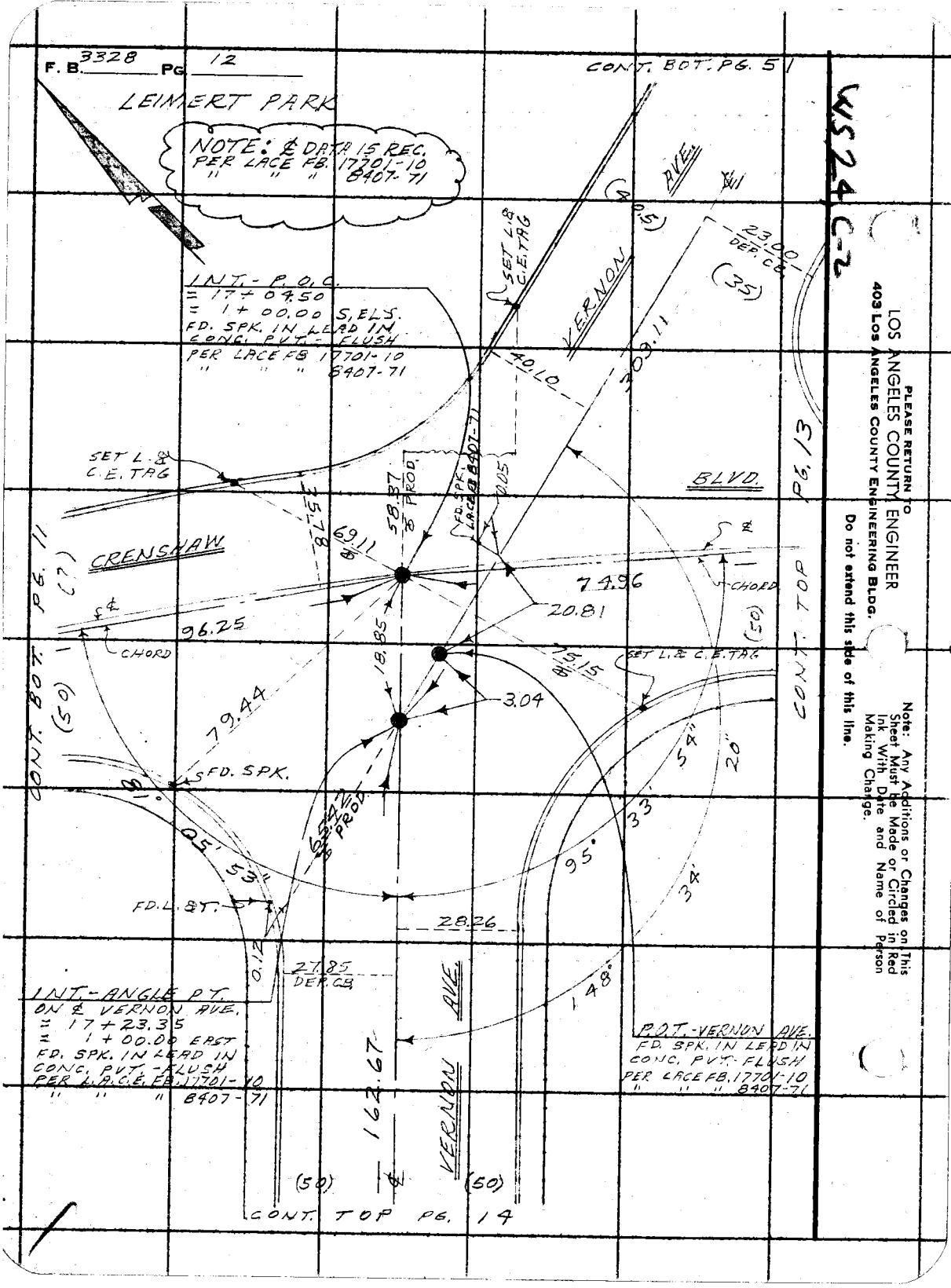
F. B. 3328 PG. 12
CONT. BOT. PG. 51
LEIMERT PARK
NOTE: ℄ DATA IS REC. PER LACE FB. 17701-10 " " " 8407-71
INT.-P.O.C. = 17+04.50 = 1+00.00 S. ELS. FD. SPK. IN LEAD IN CONC. PVT.-FLUSH PER LACE FB 17701-10 " " " 8407-71
SET L.& C.E. TAG
VERNON AVE.
(40.5)
23.00 DEP. CB
(35)
40.10
309.11
SET L.& C.E. TAG
BLVD.
CRENSHAW
35.78
69.11
58.37 PROD.
FD. SPK. LACE FB 8407-71
0.05
74.96
20.81
96.25
CHORD
CHORD
18.85
75.15
SET L.& C.E. TAG
3.04
79.44
FD. SPK.
65.42 PROD.
54"
20"
33'
95°
34'
05'
53"
FD. L. & T.
28.26
0.12
27.85 DEP. CB
148°
INT.-ANGLE PT. ON ℄ VERNON AVE. = 17+23.35 = 1+00.00 EAST FD. SPK. IN LEAD IN CONC. PVT.-FLUSH PER L.A.C.E. FB. 17701-10 " " " 8407-71
P.O.T.-VERNON AVE. FD. SPK. IN LEAD IN CONC. PVT.-FLUSH PER LACE FB. 17701-10 " " " 8407-71
162.67
VERNON AVE.
(50)
(50)
CONT. TOP PG. 14
CONT. BOT. PG. 11
(50)
(?)
CONT. TOP PG. 13
WS24 C-2
PLEASE RETURN TO
LOS ANGELES COUNTY ENGINEER
403 LOS ANGELES COUNTY ENGINEERING BLDG.
Do not extend this side of this line.
Note: Any Additions or Changes on This Sheet Must be Made or Circled in Red Ink With Date and Name of Person Making Change.

Notes Ck'd by M. ASHLEY	Survey of S.D. PROJECT NO. 679	F.B. 3328 PG. 13
Map No.	JN030300 Tape 0231 Std 68 °F	NOTE: ℄ DATA IS REC. PER LACE FB. 17701-9,10 EXCEPT AS NOTED
Office Work	Surveyed by W. A. RICHARDS	
Checked	Notes W. A. R. Date 3-66	
Date	Indexed G. J. GALLI	

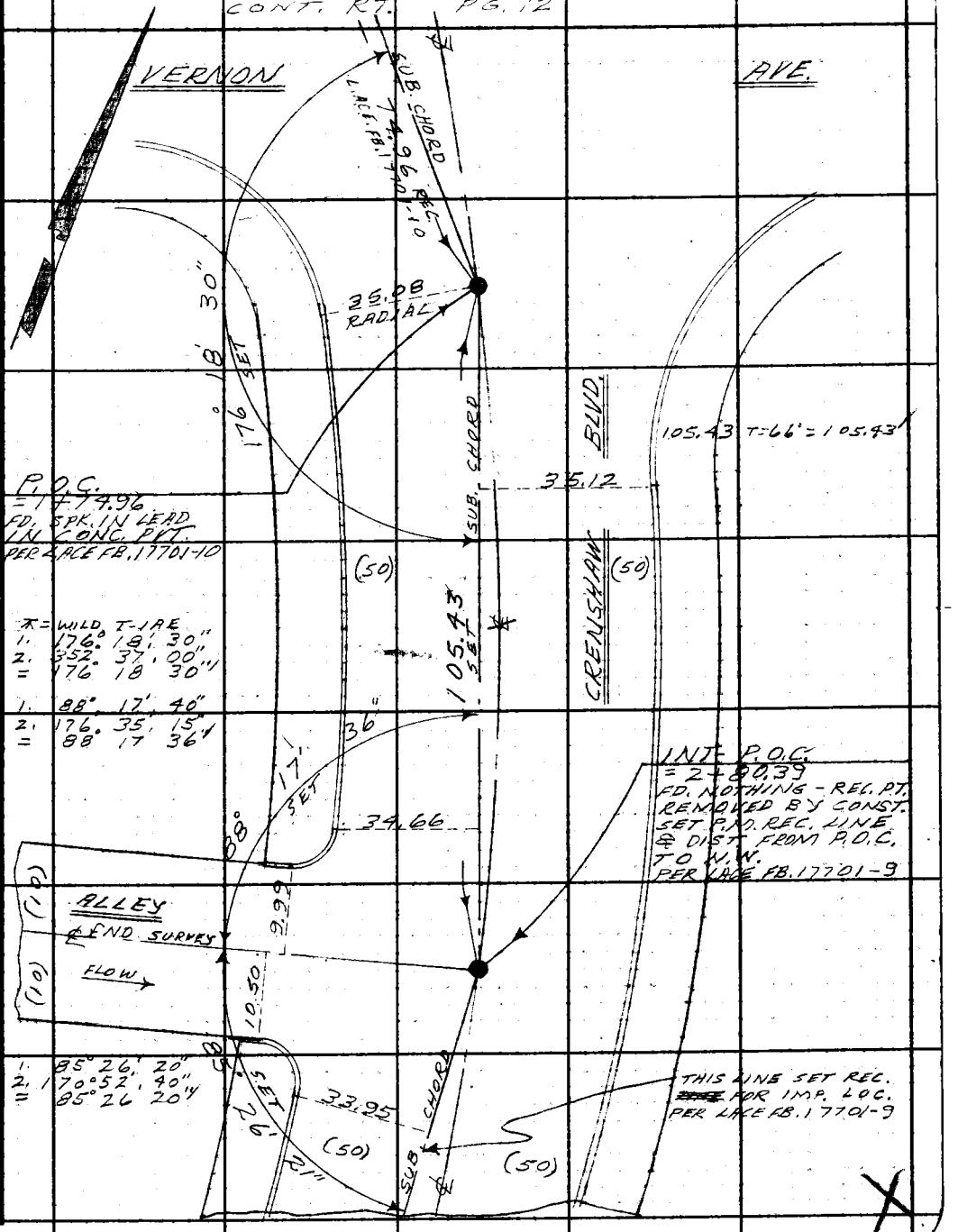

Note: Any Additions or Changes on This Sheet Must be Made or Circled in Red Ink With Date and Name of Person Making Change.

PLEASE RETURN TO
LOS ANGELES COUNTY ENGINEER
403 LOS ANGELES COUNTY ENGINEERING BLDG.

Do not extend this side of this line.

76F309S CE #310 6-63

F. B. 3328 Pg 14

CITY OF LOS ANGELES

CONT. BOT. PG. 12

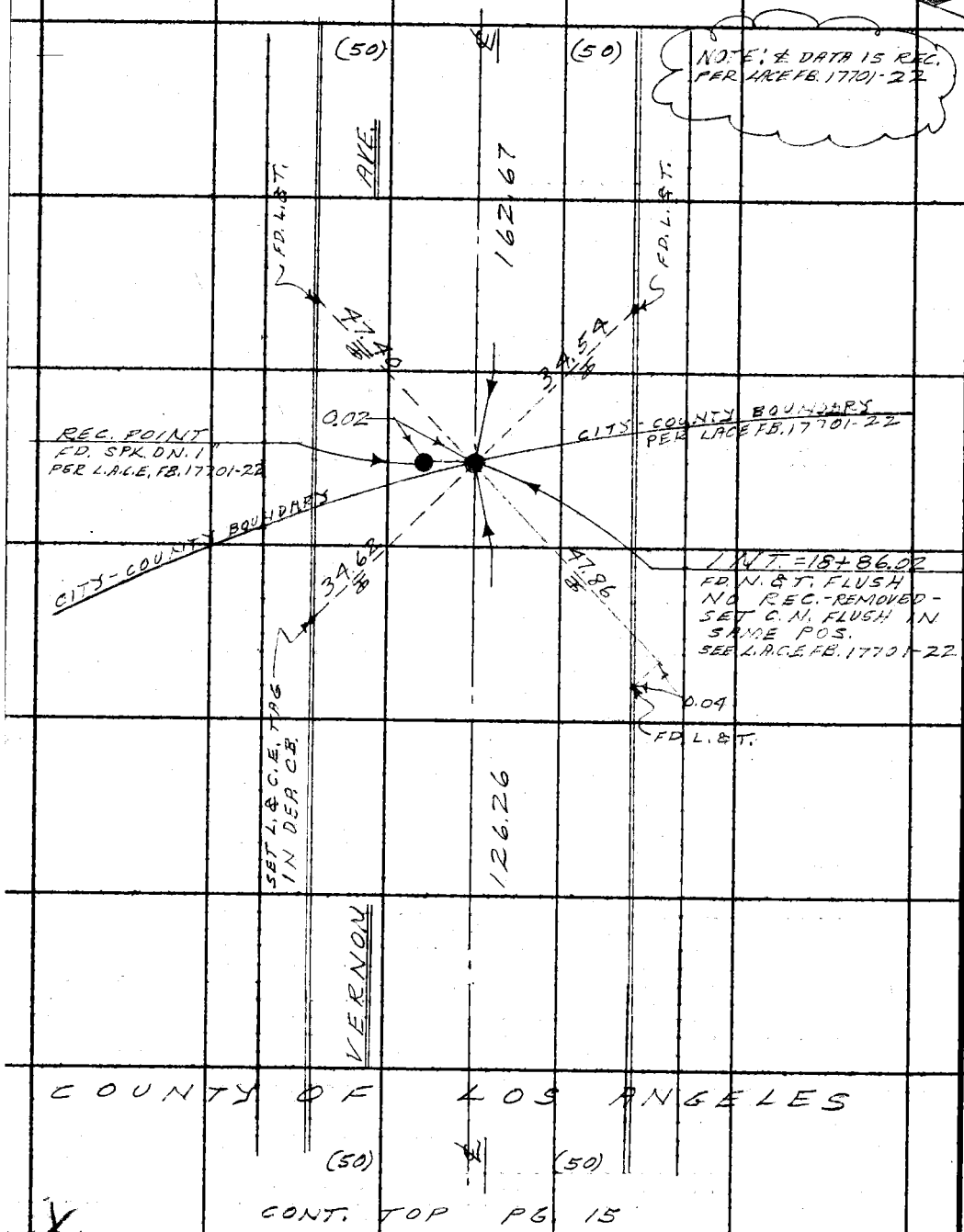

COUNTY OF LOS ANGELES

(50) (50)

CONT. TOP PG. 15

PLEASE RETURN TO
LOS ANGELES COUNTY ENGINEER
403 Los Angeles County Engineering Bldg.
Do not extend this side of this line.

Note: Any Additions or Changes on This Sheet Must Be Made or Circled in Red Ink With Date and Name of Person Making Change.

Notes Ck'd by M. ASHLEY	Survey of S.D. PROJECT NO. 679	F. B. 3328 PG. 15
Map No.	JN 0303.00 Tape 0731 Std 68 °F	NOTE: ℄ DATA IS REC. PER LACE FB. 7407-35
Office Work	Surveyed by W. A. RICHARDS	" " " 17701-22
Checked	Notes W.A.R. Date 3-66	EXCEPT AS NOTED
Date	Indexed C. L. DALLS	

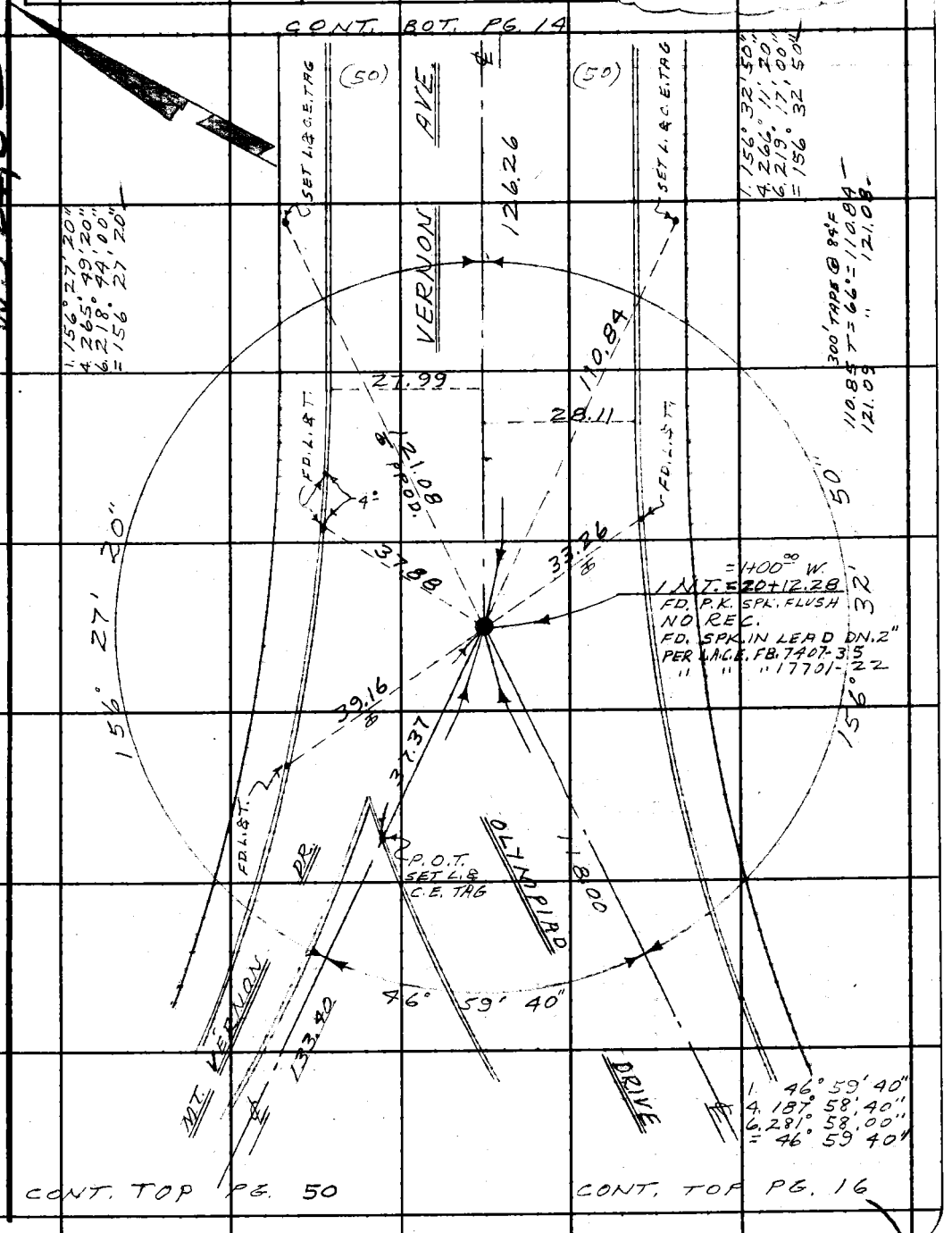

W.S. 24, C-2

Note: Any Additions or Changes on this Sheet Must be Made or Circled in Red Ink With Date and Name of Person Making Change.

Do not extend this side of this line.

PLEASE RETURN TO
LOS ANGELES COUNTY ENGINEER
403 LOS ANGELES COUNTY ENGINEERING BLDG.

76F309S CE #310 6-63

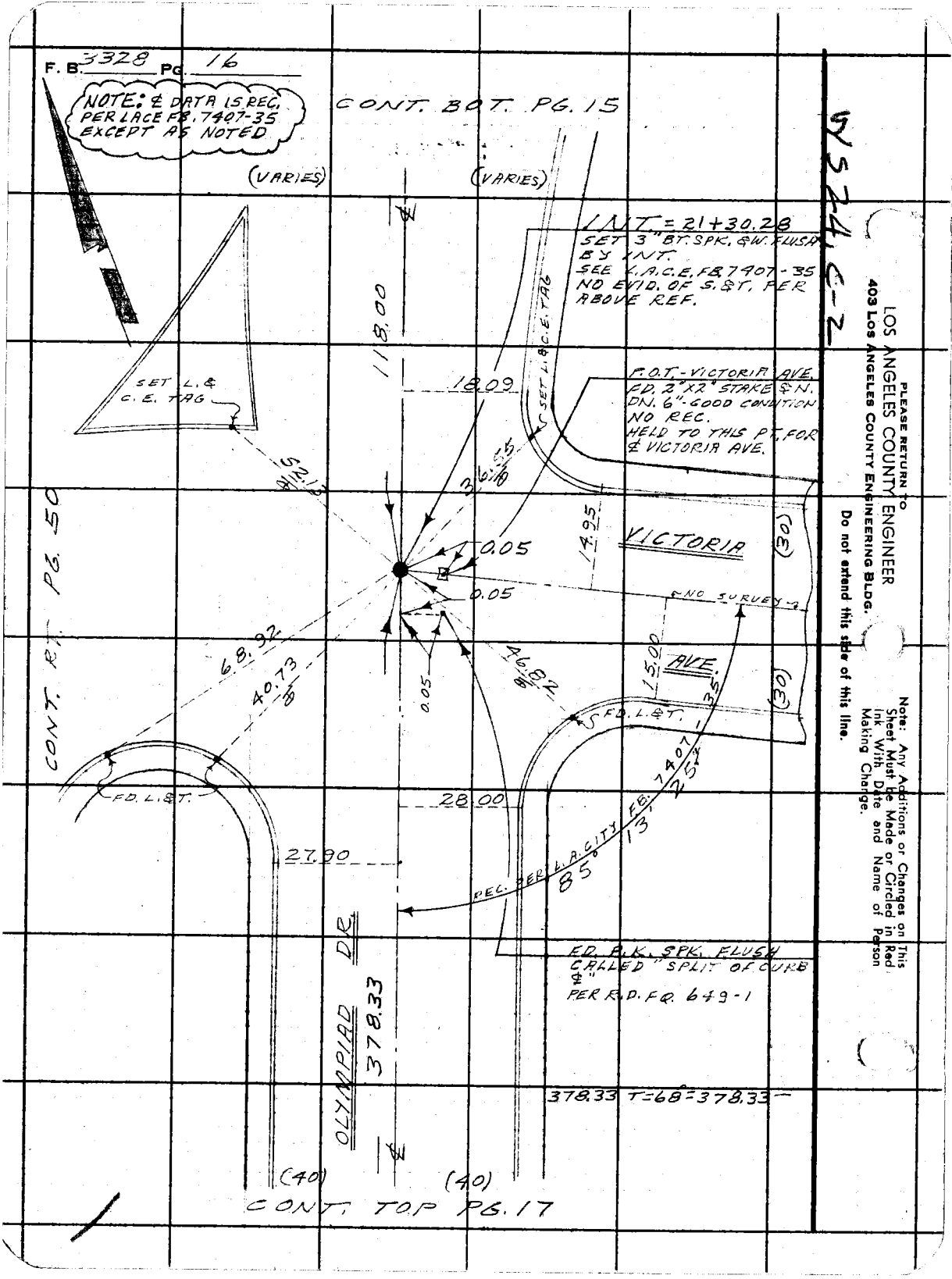
F. B. 3328 PG. 16
NOTE: ℄ DATA IS REC. PER LACE FB. 7407-35 EXCEPT AS NOTED
CONT. BOT. PG. 15
(VARIES)
(VARIES)
INT. = 21+30.28
SET 3" BT. SPK. & W. FLUSH BY INT.
SEE L.A.C.E. FB. 7407-35
NO EVID. OF S. & T. PER ABOVE REF.
118.00
SET L. & C.E. TAG
SET L. & C.E. TAG
18.09
F.O.T. - VICTORIA AVE.
FD. 2"X2" STAKE & N.
DN. 6" - GOOD CONDITION
NO REC.
HELD TO THIS PT. FOR ℄ VICTORIA AVE.
52.13
36.55
14.95
VICTORIA
(30)
0.05
0.05
NO SURVEY
CONT. RT. PG. 50
68.92
40.73
46.82
15.00
AVE.
(30)
0.05
FD. L. & T.
FD. L. & T.
28.00
27.90
REC. PER L.A. CITY FB. 7407-35
85° 13' 25"
FD. P.K. SPK. FLUSH
CALLED "SPLIT OF CURB ℄"
PER R.D. FQ. 649-1
OLYMPIAD DR.
378.33
378.33 T=68°=378.33
(40)
(40)
CONT. TOP PG. 17
WS24, C-2
PLEASE RETURN TO
LOS ANGELES COUNTY ENGINEER
403 LOS ANGELES COUNTY ENGINEERING BLDG.
Do not extend this side of this line.
Note: Any Additions or Changes on This Sheet Must be Made or Circled in Red Ink With Date and Name of Person Making Change.

Notes Ck'd by M. ASHLEY
Map No.
Office Work
Checked
Date

Survey of S.D. PROJECT # 679
JN 0303.02 Tape 0131 Std 68 °F
Surveyed by W. A. RICHARDS
Notes W.A.R. Date 3-66
Indexed C. J. GALLI

F. B. 3328 PG. 17
REC. & SET PER TR. # 8175
1. 151° 45' 30"
4. 247° 02' 00"
6. 190° 33' 00"
= 151° 45' 30"

75.47 T=68° = 75.47'

WS. 24 C-2

1. 65° 40' 40"
4. 262° 43' 00"
6. 34° 04' 30"
= 65° 40' 45"

CONT. BOT. PG. 16

37.33
27.78 (40)
27.91 (40)

B.C. = 25+08.61
SET S.&T. FLUSH
CALC. TAN. DIST.
FR. P.I.
PER TR. # 8175

B.C.

SET L.& C.E. TAG

REC. PL DATA
PER TR. # 8175
Δ = 28° 14' 30"
R = 260.00

SET L.& C.E. TAG

FD. L.&T.

0.10

DRIVE

(30)

45"

40'

19.25

75.47

60.18 PROD.

65°

45.17 FB. 1237-26 REC.

CONT. BOT. PG. 48

ANGELES

20.10

22.14

29.53

37.65

50.29 PROD.

151°

75.47 T=68° = 75.47
139.78

FD. L.&T.
SET C.E. TAG

58°

P.O.T.
SET L.& C.E. TAG

80.65

75.47

86.22 PROD.

E.C. = 1+75.47
SET S.&T. FLUSH
REC. CALC. TAN.
DIST. FR. P.I.
PER TR. # 8175

42.81

57° 14' 35"

27.91

28.67

28.12

1. 85° 19' 00"
4. 346° 16' 40"
6. 151° 55' 00"
= 85° 19' 10"

B.C.

(55)

43.96

15.15

VARIES (55)

OLYMPIAD

190.40 CALC. FROM FB. 1237-26, 27

SET L.& C.E. TAG IN CONC. WALK

INT. - P.I.
= 25+84.08
= 1+00.00 N.E.
= 1+00.00 S.
FD. STD. C.S. MON. IN H.H.
PER FB. 1237-26

BLVD.

139.78

(40)

℄ LINE

(25)

CONC.

1. 57° 14' 40"
4. 228° 58' 20"
6. 343° 27' 30"
= 57° 14' 35"

COUNTY ENGINEER SURVEYOR R.E. 3328

CONT. TOP RT. PG. 18

CONT. PG. 47

Notes: Any Additions or Changes on This Sheet Must be Made or Circled in Red Ink With Date and Name of Person Making Change.

Do not extend this side of this line.

PLEASE RETURN TO
LOS ANGELES COUNTY ENGINEER
403 LOS ANGELES COUNTY ENGINEERING BLDG.

70F3089 CE #310 6-63

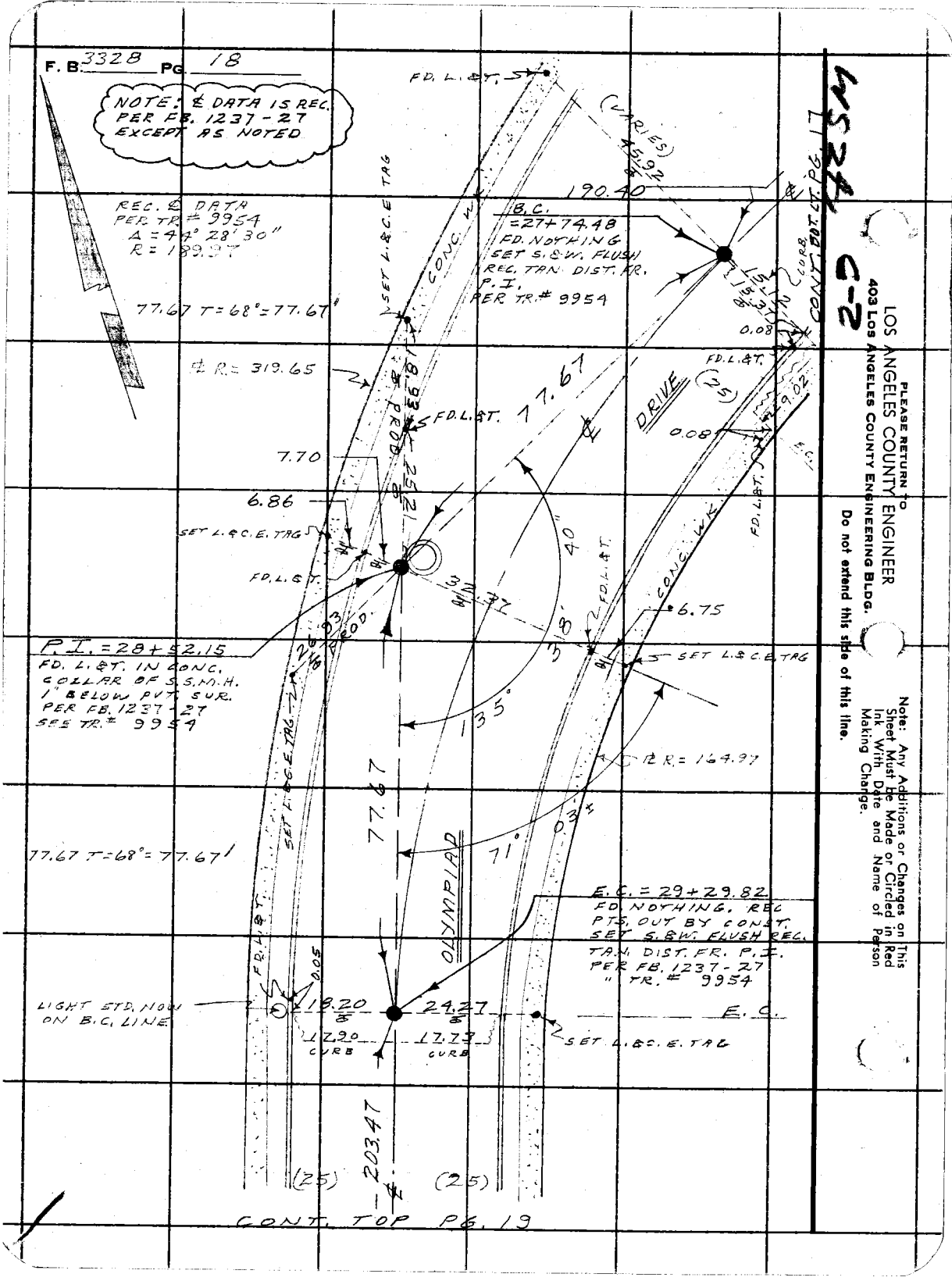
F. B. 3328 PG. 18
NOTE: ℄ DATA IS REC. PER FB. 1237-27 EXCEPT AS NOTED
REC. ℄ DATA PER TR.# 9954 Δ = 44° 28' 30" R = 189.97
77.67 T = 68° = 77.67'
℄ R. = 319.65
FD. L. & T.
(VARIES) 45.92
190.40
B.C. = 27+74.48 FD. NOTHING SET S.&W. FLUSH REC. TAN. DIST. FR. P.I. PER TR.# 9954
CONC. WK.
SET L.&C.E. TAG
CURB
CONT. BOT. LT. PG. 17
0.08
FD. L. & T.
(25)
DRIVE
0.08
77.67
℄
7.70
6.86
SET L.&C.E. TAG
FD. L. & T.
40"
32.37
38'
6.75
P.I. = 28+52.15 FD. L. & T. IN CONC. COLLAR OF S.S.M.H. 1" BELOW PVT. SUR. PER FB. 1237-27 SEE TR.# 9954
SET L.&C.E. TAG
135°
℄ R. = 164.97
77.67
77.67 T = 68° = 77.67'
71°
03±
OLYMPIAD
E.C. = 29+29.82 FD. NOTHING. REC PTS. OUT BY CONST. SET S.&W. FLUSH REC. TAN. DIST. FR. P.I. PER FB. 1237-27 " TR.# 9954
LIGHT STD. NOW ON B.C. LINE
0.05
18.20
24.27
E.C.
17.90 CURB
17.73 CURB
SET L.&C.E. TAG
203.47
(25)
(25)
CONT. TOP PG. 19
PLEASE RETURN TO
LOS ANGELES COUNTY ENGINEER
403 LOS ANGELES COUNTY ENGINEERING BLDG.
Do not extend this side of this line.
Note: Any Additions or Changes on This Sheet Must be Made or Circled in Red Ink With Date and Name of Person Making Change.
C-2
MS24

Notes Ck'd by M. ASHLEY	Survey of S.D. PROJECT NO. 679	F. B. 3328 PG. 19
Map No.	JN 0303.00 Tape 0231 Std 68 °F	NOTE: ℄ DATA IS REC. PER FB. 1237-28
Office Work	Surveyed by W. A. RICHARDS	
Checked	Notes W.A.R. Date 3-66	
Date	Indexed C. J. GALLI	

W.S. 24 C-2

CONT. BOT. PG. 18

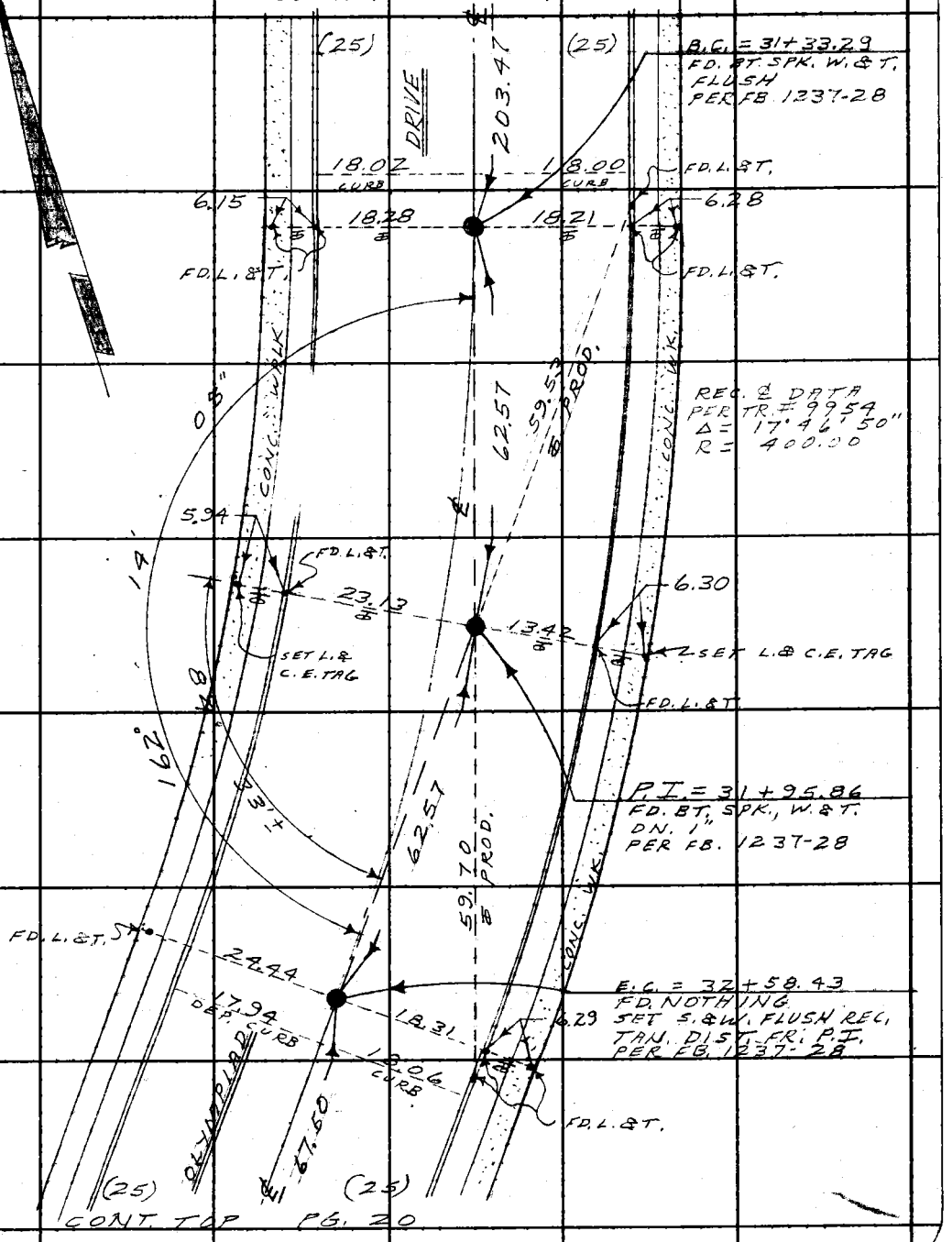

CONT. TOP PG. 20

Note: Any Additions or Changes on This Sheet Must be Made or Circled in Red Ink With Date and Name of Person Making Change.

PLEASE RETURN TO
LOS ANGELES COUNTY ENGINEER
403 LOS ANGELES COUNTY ENGINEERING BLDG.

Do not extend this side of this line.

76F309S CE #310 6-63

F. B. 3328 PG. 20

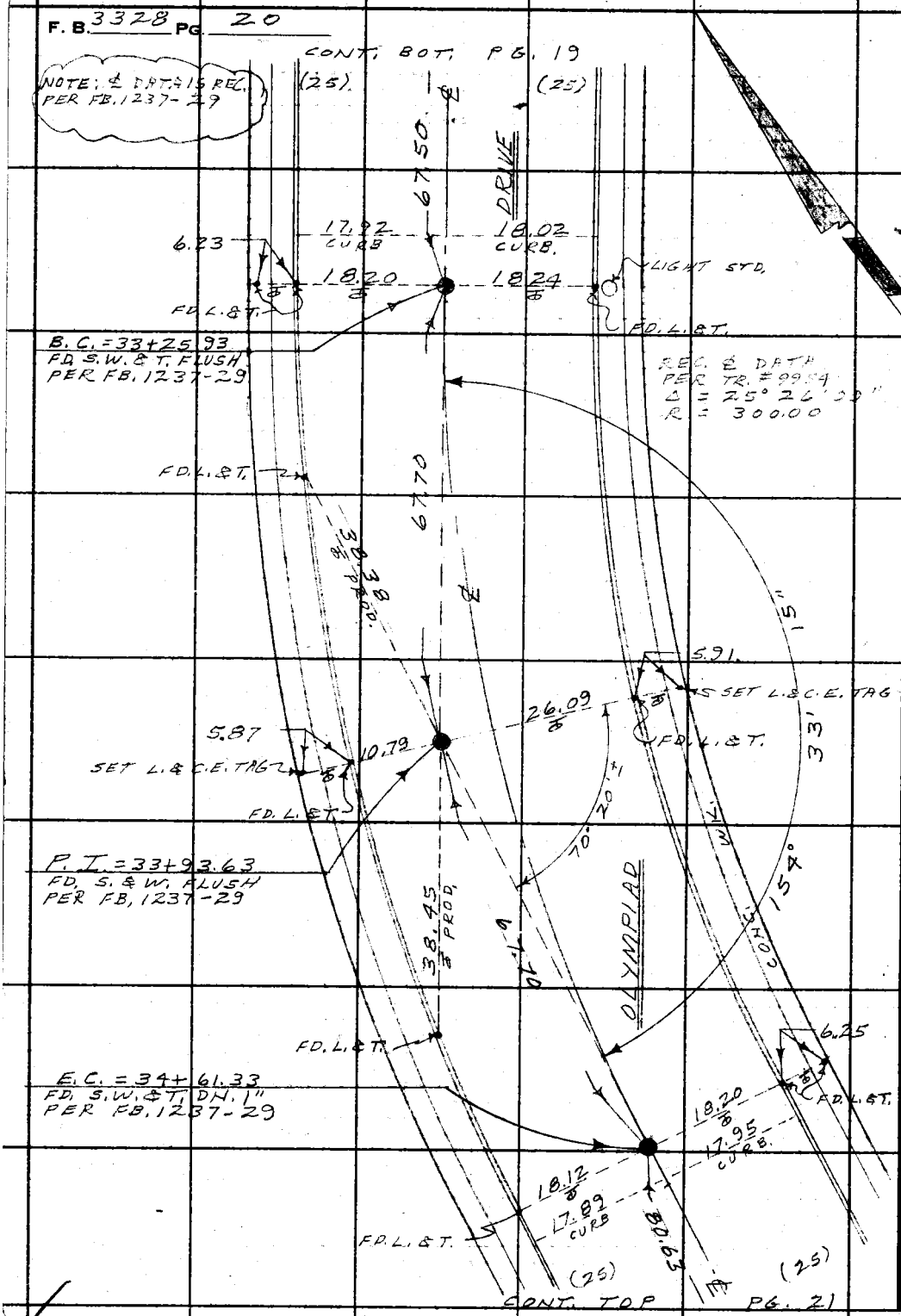

W 3 24, C-2

PLEASE RETURN TO
LOS ANGELES COUNTY ENGINEER
403 LOS ANGELES COUNTY ENGINEERING BLDG.

Do not extend this side of this line.

Note: Any Additions or Changes on This Sheet Must be Made or Circled in Red Ink With Date and Name of Person Making Change.

M. ASHLEY

Notes Ck'd by
Map No.
Office Work
Checked
Date

Survey of S.P. PROJECT NO. 679
JN 033099 Tape 0231 Std 68 °F
Surveyed by W. A. RICHARDS
Notes W. A. R. Date 3-66
Indexed C. J. GALLI

F. B. 3328 Pg. 21

NOTE: ℄ UNIT IS REC

CONT. BOT. PG. 20

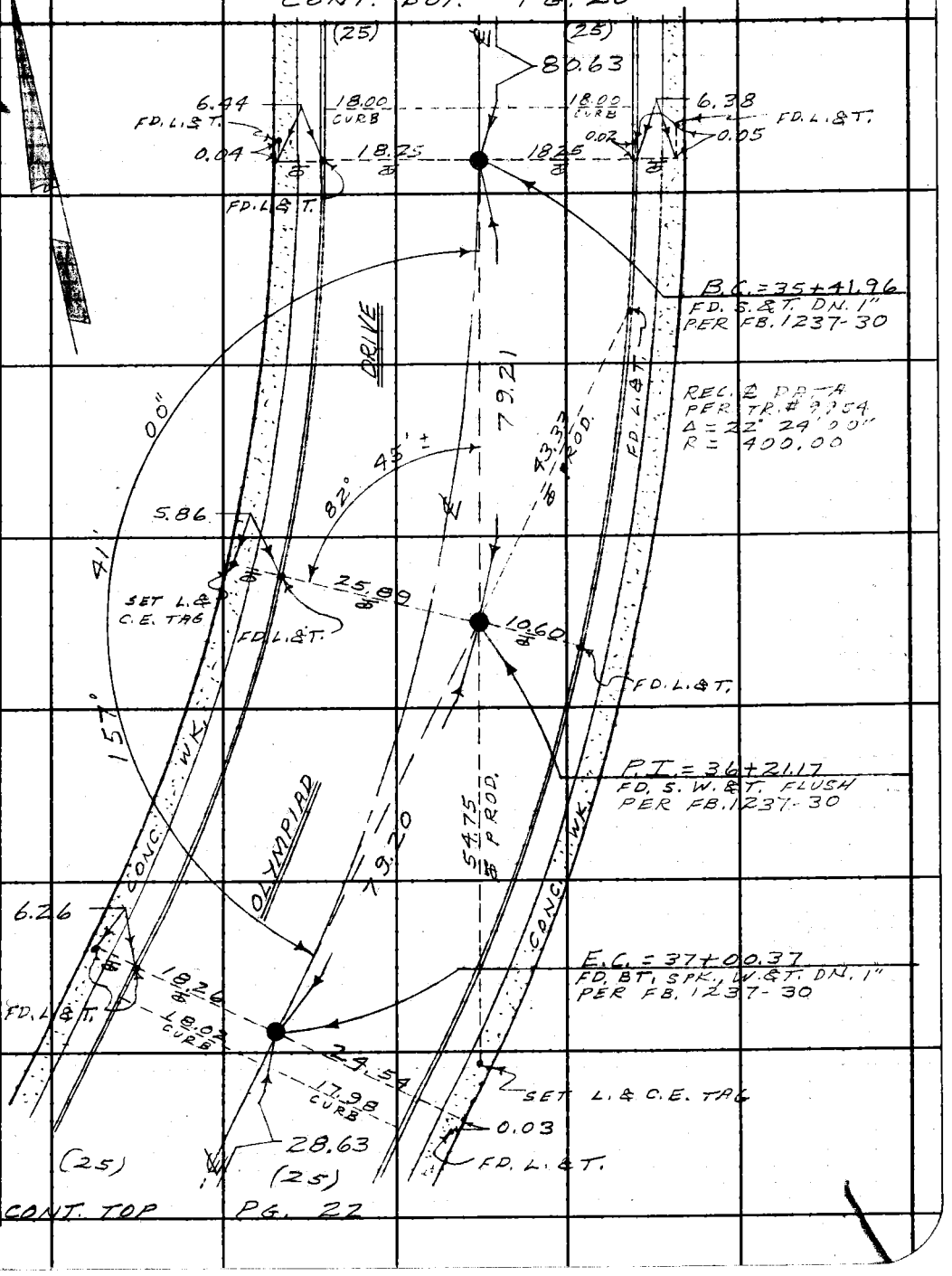

CONT. TOP PG. 22

WS.24 C-2

Note: Any Additions or Changes on this Sheet Must be Made or Circled in Red Ink With Date and Name of Person Making Change.

Do not extend this side of this line.

PLEASE RETURN TO
LOS ANGELES COUNTY ENGINEER
403 Los Angeles County Engineering Bldg.

76F3098 CE #310 6-63

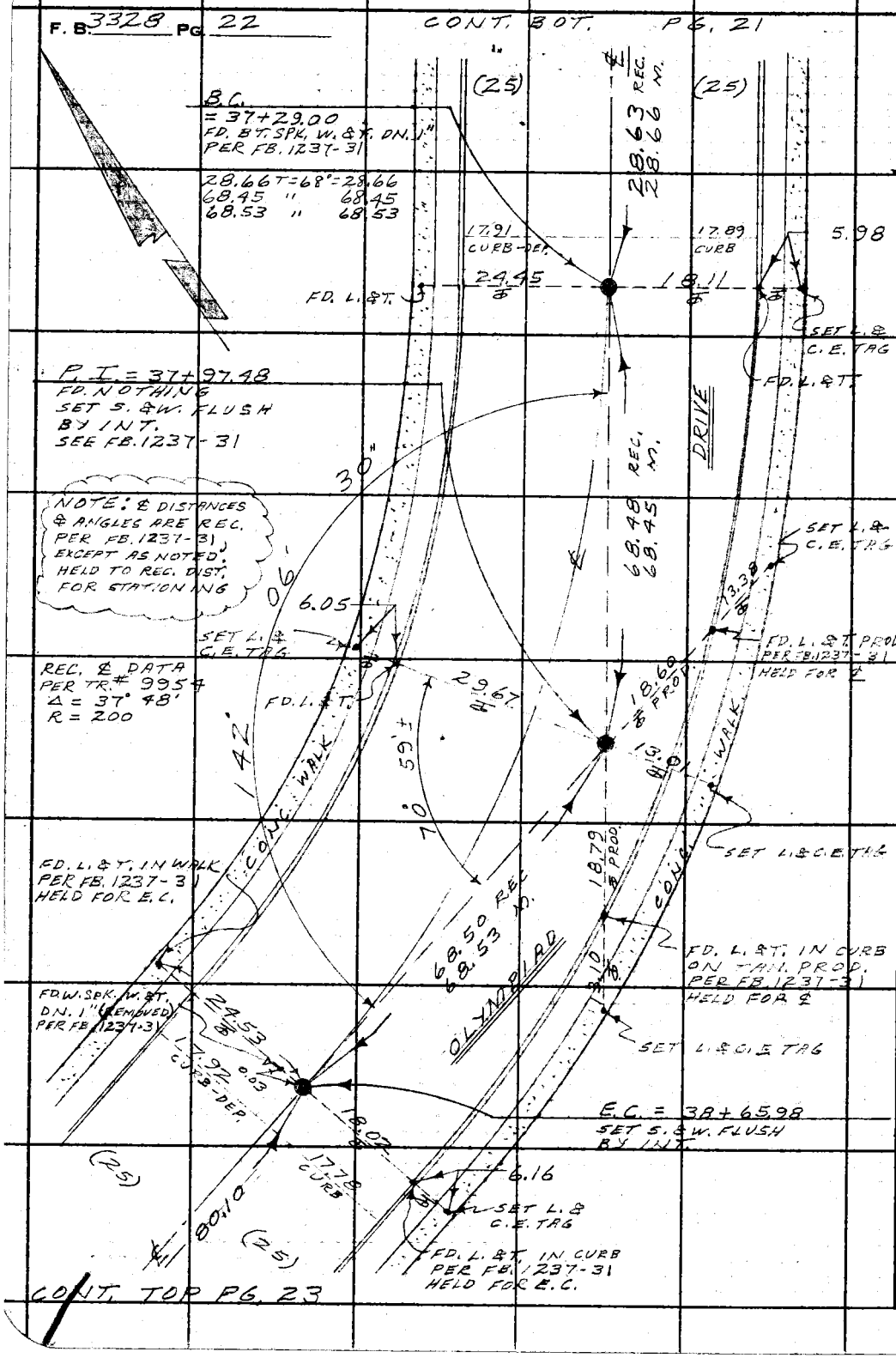

W.S. 24, C-2

PLEASE RETURN TO
LOS ANGELES COUNTY ENGINEER
403 LOS ANGELES COUNTY ENGINEERING BLDG.

Do not extend this side of this line.

Note: Any Additions or Changes on This Sheet Must be Made or Circled in Red Ink With Date and Name of Person Making Change.

Notes Ck'd by M. ASHLEY	Survey of S.D. PROJECT NO. 679	F. B. 3328 Pg. 23
Map No.	JN 030300 Tape 0231 Std 68 °F	
Office Work	Surveyed by W. A. RICHARDS	
Checked	Notes W. A. R. Date 3-66	
Date	Indexed C. J. GALLI	

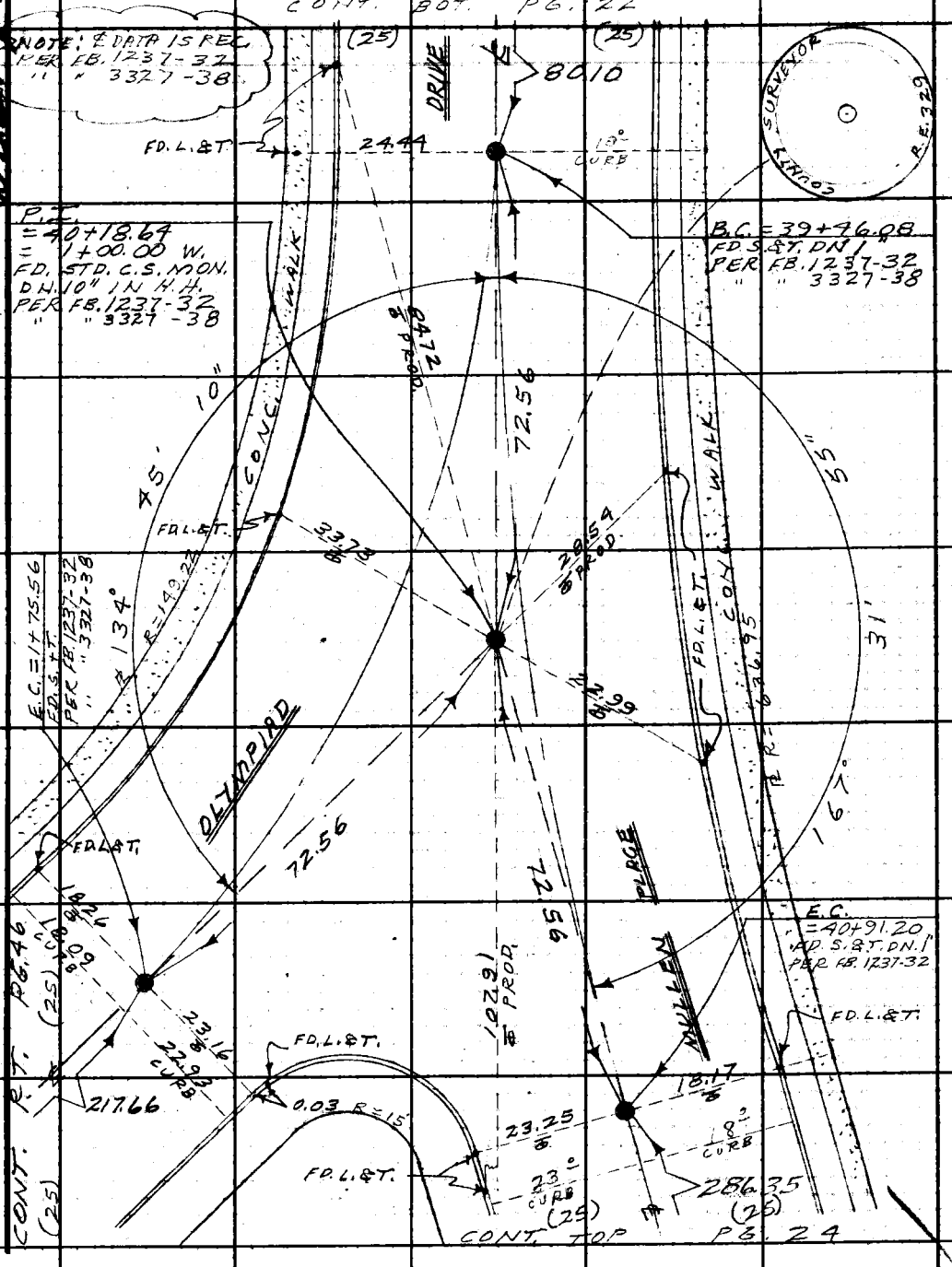

Note: Any Additions or Changes on This Sheet Must be Made or Circled in Red Ink With Date and Name of Person Making Change.

Do not extend this side of this line.

PLEASE RETURN TO
LOS ANGELES COUNTY ENGINEER
403 LOS ANGELES COUNTY ENGINEERING BLDG.

76F309S CE #310 6-63

F. B. 3328 PG. 24

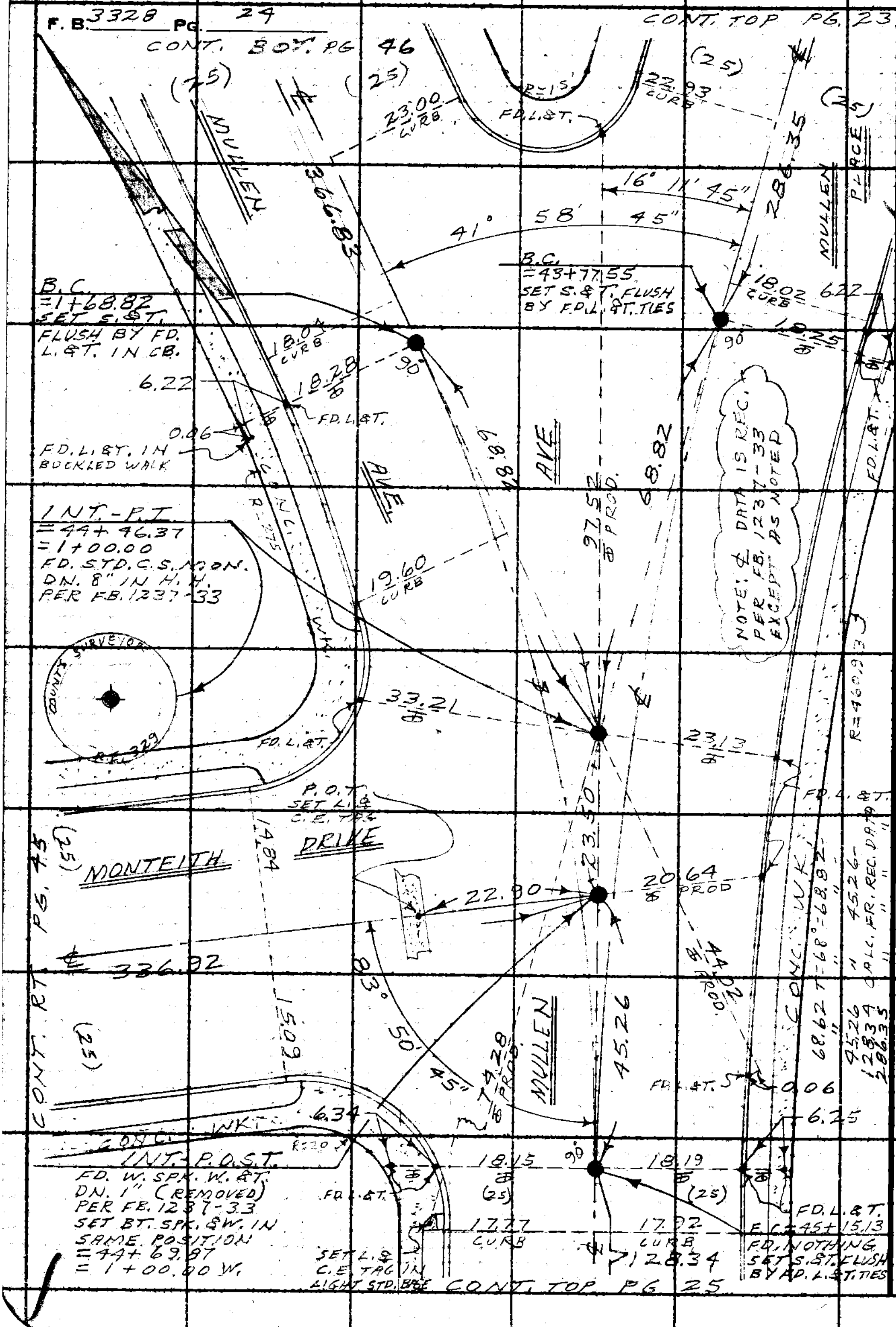

PLEASE RETURN TO
LOS ANGELES COUNTY ENGINEER
405 LOS ANGELES COUNTY ENGINEERING BLDG.

Do not extend this side of this line.

Note: Any Additions or Changes on This Sheet Must be Made or Circled in Red Ink With Date and Name of Person Making Change.

MS 24 C-2

Notes Ck'd by M. ASHLEY
Map No.
Office Work
Checked
Date

Survey of S.D. PROJECT NO. 1209
JN 0303 Tape 0231 Std 68 °F
Surveyed by W. A. RICHARDS
Notes W.A.R. Date 3-66
Indexed C. J. GALLI

F. B. 3328 Pg. 25

CONT. BOT. PG. 24

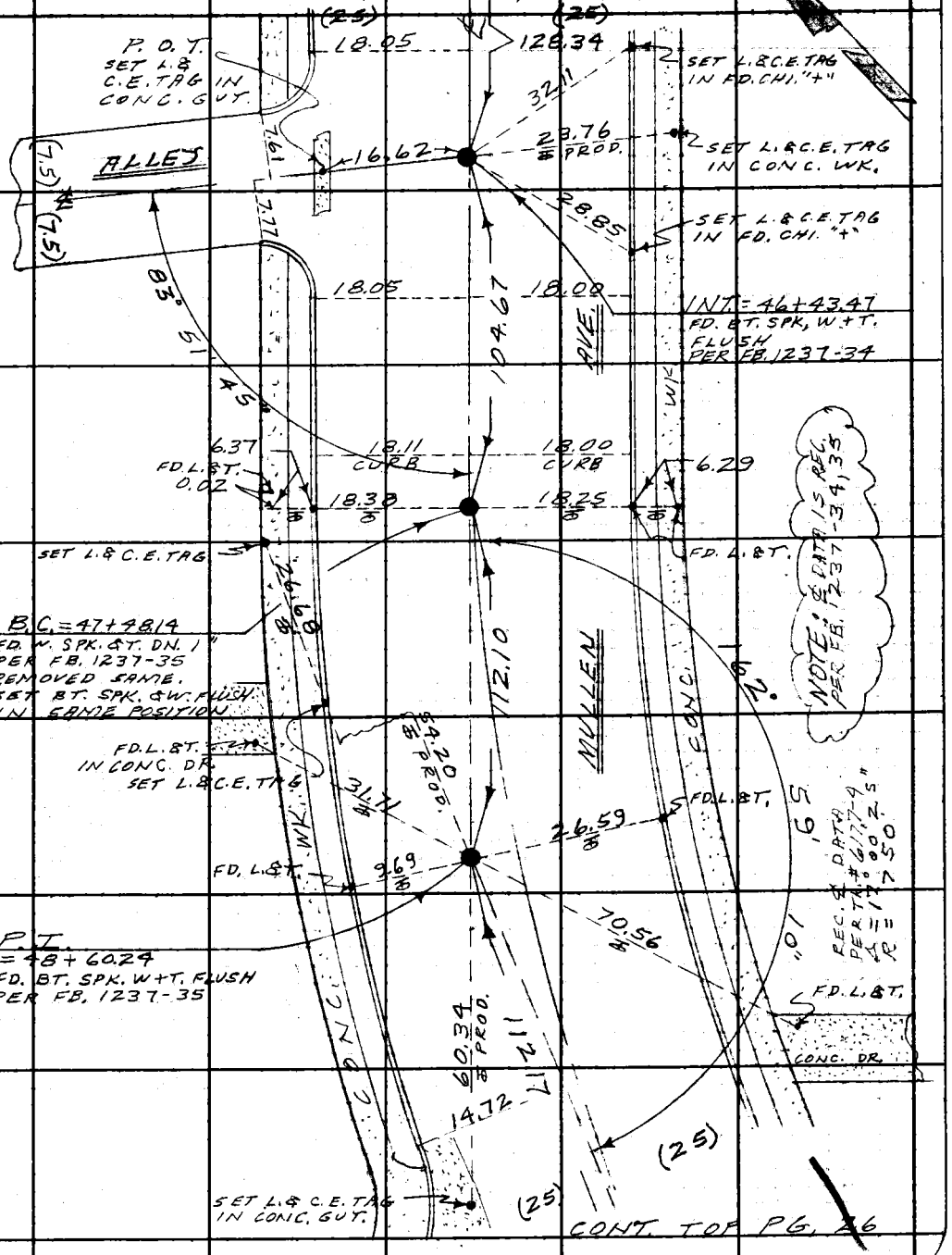

CONT. TOP PG. 26

Note: Any Additions or Changes on This Sheet Must be Made or Circled in Red Ink With Date and Name of Person Making Change.

PLEASE RETURN TO
LOS ANGELES COUNTY ENGINEER
403 LOS ANGELES COUNTY ENGINEERING BLDG.
Do not extend this side of this line.

76F3088 CE #310 8-63

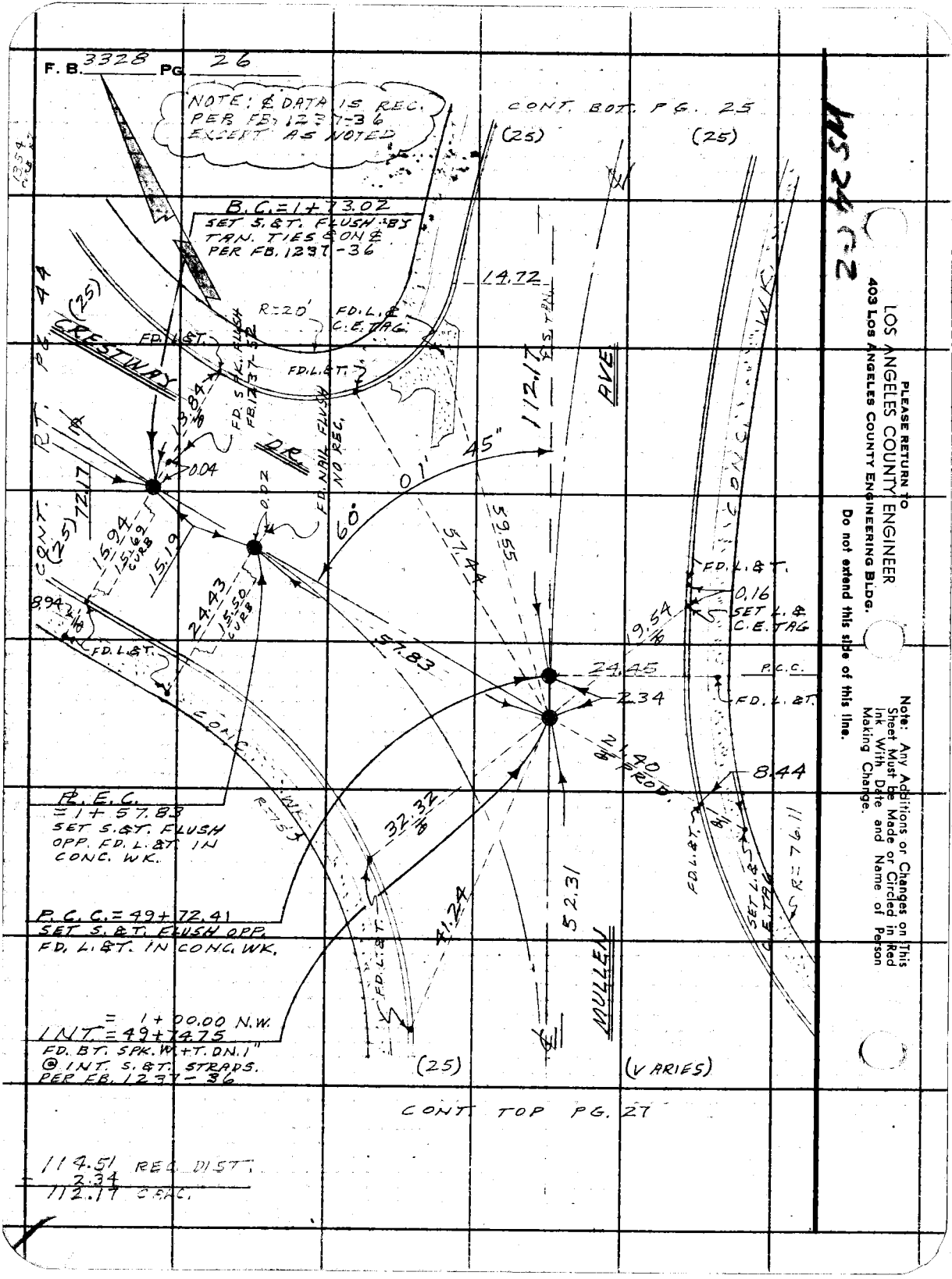
F. B. 3328 PG. 26
NOTE: ℄ DATA IS REC. PER FB. 1237-36 EXCEPT AS NOTED
CONT. BOT. PG. 25
(25)
(25)
B.C.=1+73.02
SET S.&T. FLUSH BY TAN. TIES & ON ℄ PER FB. 1237-36
14.72
R=20'
FD. L.& C.E. TAG
FD. L.&T.
FD. L.&T.
CRESTWAY
DR.
FD. SPK. FLUSH FB. 1237-52
FD. NAIL FLUSH NO REC.
13.84
0.04
0.02
60°
01'
45"
112.17
AVE
CONC. WK.
CONT. RT. PG. 44
(25)
72.17
15.94
15.69 CURB
15.19
24.43
15.50 CURB
8.94
FD. L.&T.
57.83
57.44
59.55
FD. L.&T.
0.16
SET L.& C.E. TAG
19.54
24.45
P.C.C.
2.34
FD. L.&T.
21.40 PROD.
8.44
CONC. WK.
R=75'
32.32
41.24
52.31
MULLEN
FD. L.&T.
FD. L.&T.
SET L.& C.E. TAG
R=76.11
P.E.C. =1+57.83
SET S.&T. FLUSH OPP. FD. L.&T. IN CONC. WK.
P.C.C.=49+72.41
SET S.&T. FLUSH OPP. FD. L.&T. IN CONC. WK.
= 1+00.00 N.W.
INT.=49+74.75
FD. BT. SPK. W.+T. DN. 1" @ INT. S.&T. STRADS. PER FB. 1237-36
(25)
(VARIES)
CONT. TOP PG. 27
114.51 REC. DIST.
2.34
112.17 CALC.
PLEASE RETURN TO
LOS ANGELES COUNTY ENGINEER
403 LOS ANGELES COUNTY ENGINEERING BLDG.
Do not extend this side of this line.
Note: Any Additions or Changes on This Sheet Must be Made or Circled in Red Ink With Date and Name of Person Making Change.

Notes Ck'd by M. ASHLEY	Survey of S.D. PROJECT NO. 1209	F. B. 3328 PG. 27
Map No.	JN 030300 Tape 0231 Std 68 °F	
Office Work	Surveyed by W. A. RICHARDS	
Checked	Notes W. A. R. Date 3-66	
Date	Indexed C. J. GALLI	

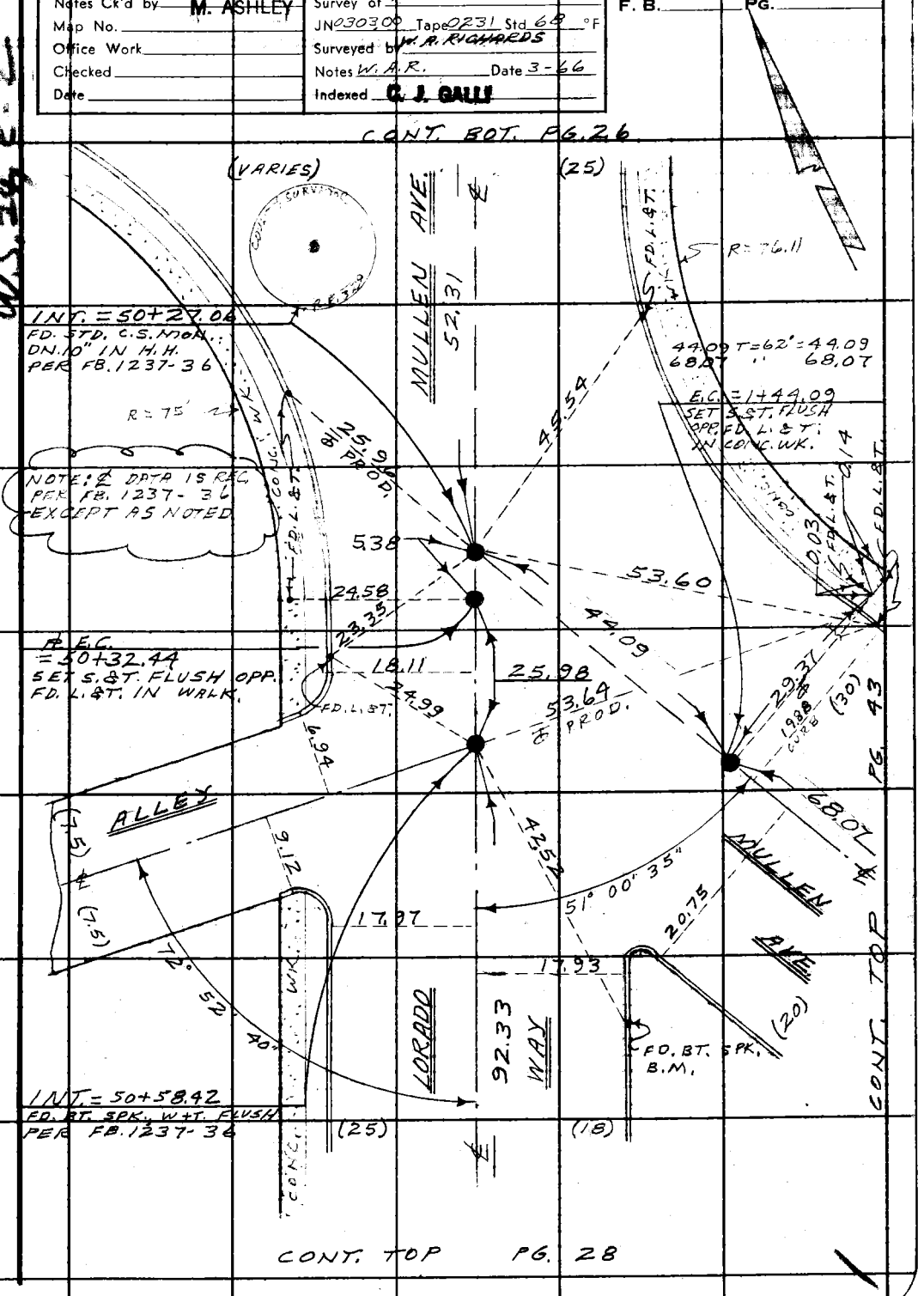

W.S. 24 E-2

Note: Any Additions or Changes on This Sheet Must be Made or Circled in Red Ink With Date and Name of Person Making Change.

Do not extend this side of this line.

PLEASE RETURN TO
LOS ANGELES COUNTY ENGINEER
403 LOS ANGELES COUNTY ENGINEERING BLDG.

76F3099 CE #310 6-63

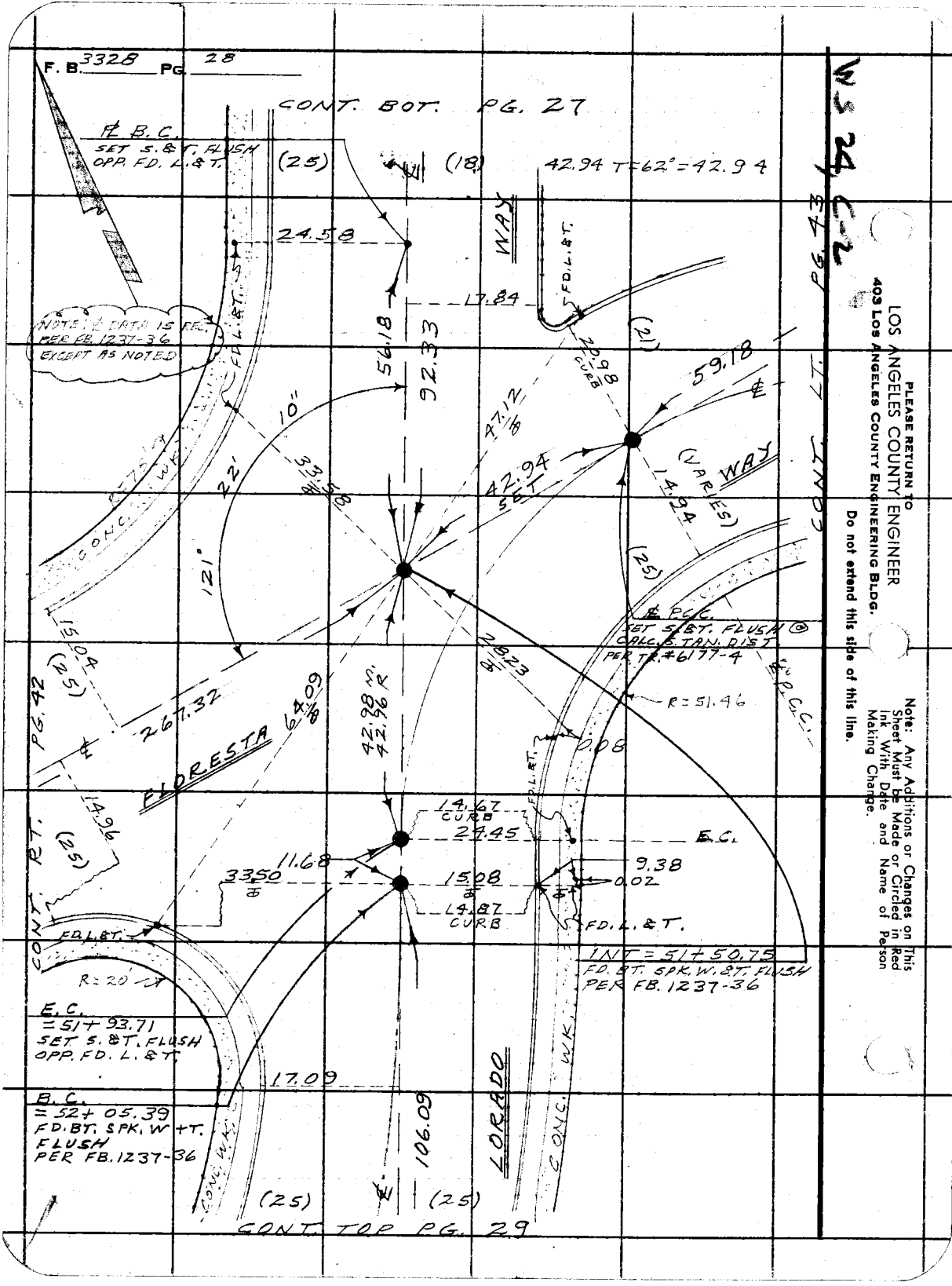

WS 24, C-2

PLEASE RETURN TO
LOS ANGELES COUNTY ENGINEER
403 LOS ANGELES COUNTY ENGINEERING BLDG.

Do not extend this side of this line.

Note: Any Additions or Changes on This Sheet Must be Made or Circled in Red Ink With Date and Name of Person Making Change.

Notes Ck'd by M. ASHLEY	Survey of S.D. PROJECT NO. 1209	F. B. 3328	PG. 29
Map No.	JN 0303.00 Tape 0231 Std 68 °F		
Office Work	Surveyed by W. A. RICHARDS		
Checked	Notes W.A.R. Date 3-66		
Date	Indexed G. J. GALLI		

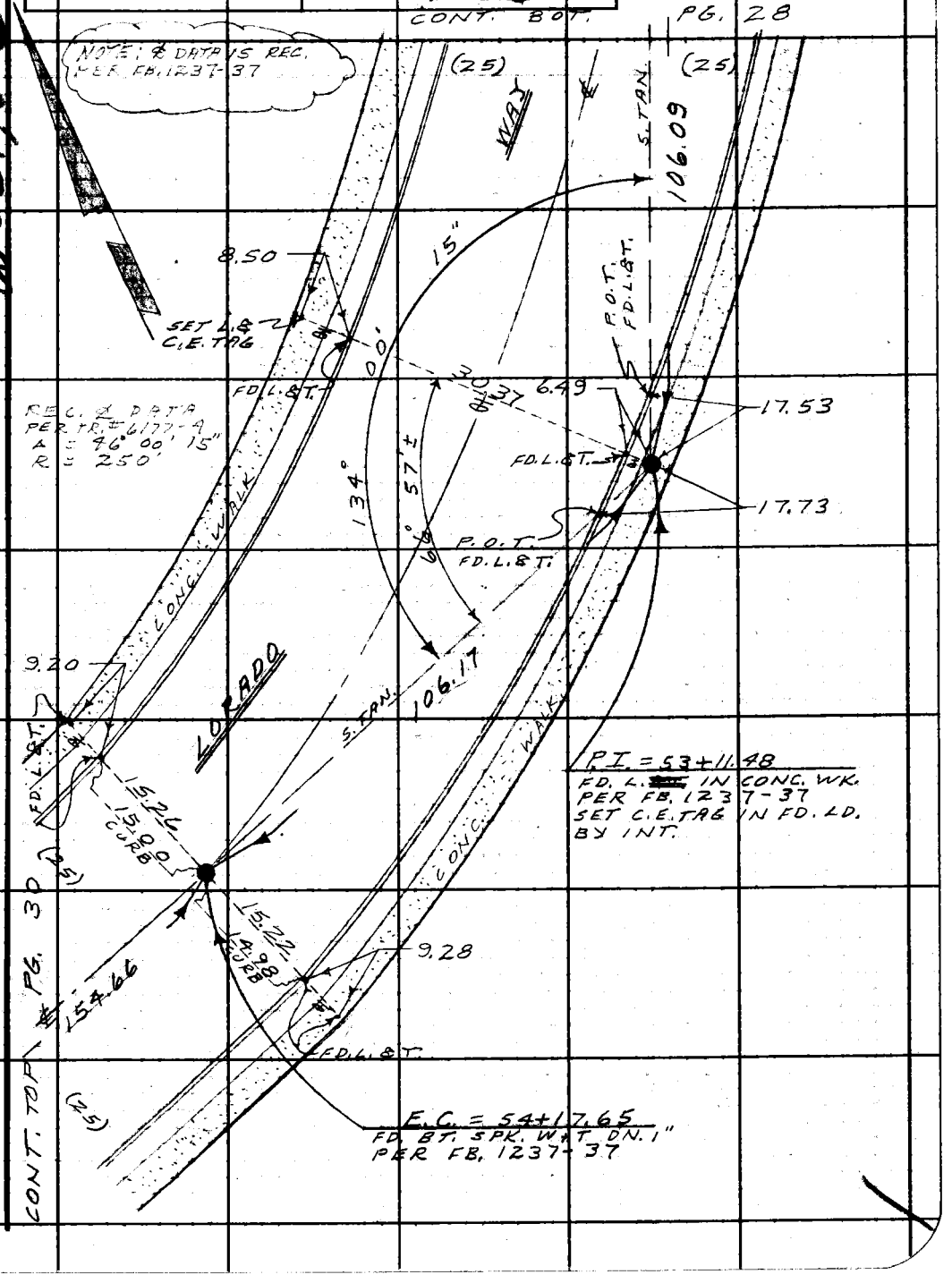

Note: Any Additions or Changes on this Sheet Must be Made or Circled in Red Ink With Date and Name of Person Making Change.

Do not extend this side of this line.

PLEASE RETURN TO
LOS ANGELES COUNTY ENGINEER
403 LOS ANGELES COUNTY ENGINEERING BLDG.

20E3085 CE #310 8-63

F. B. 3328 PG. 30 CONT. BOT. PG. 29

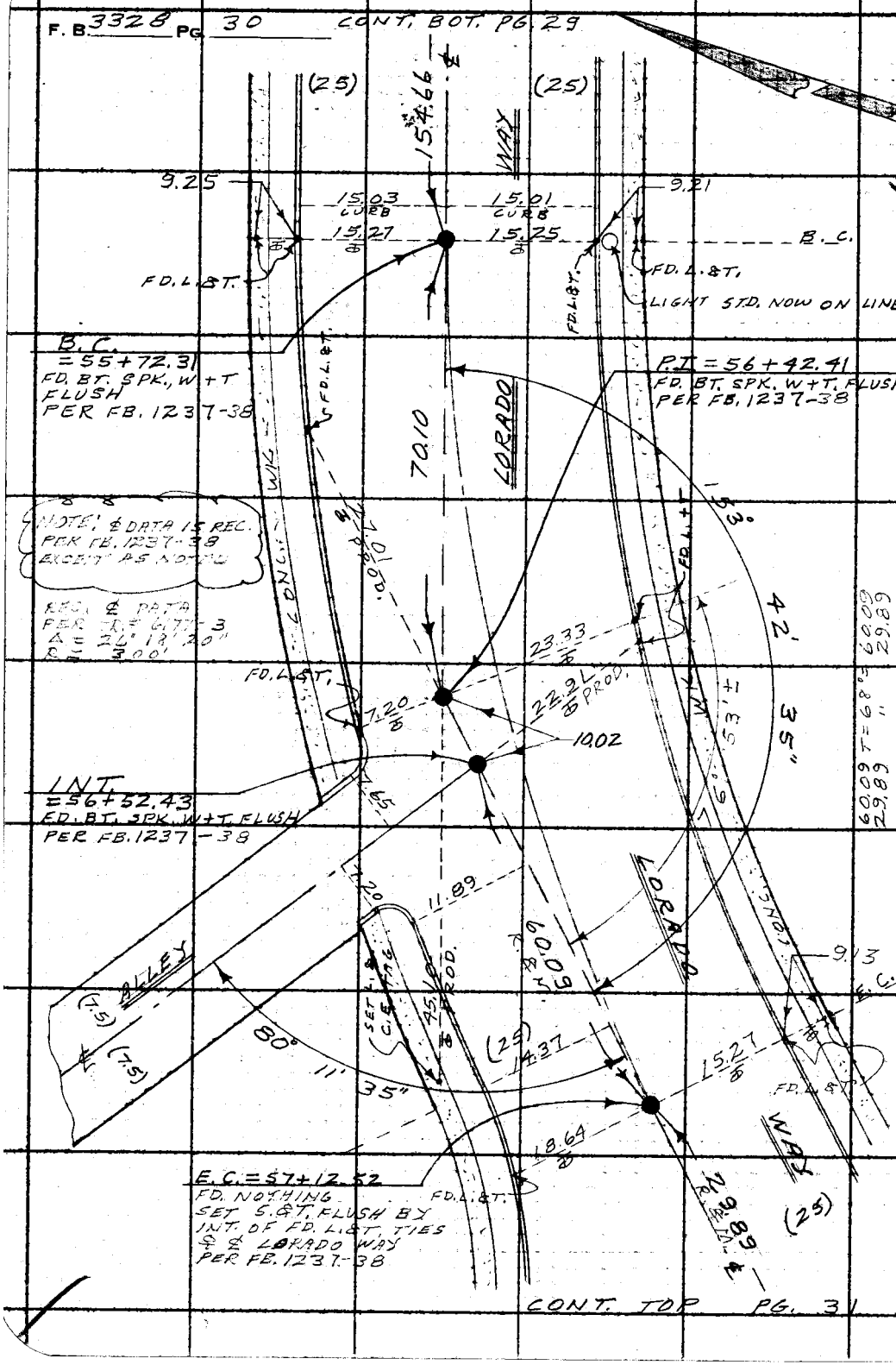

CONT. TOP PG. 31

WS24, C-2

PLEASE RETURN TO
LOS ANGELES COUNTY ENGINEER
403 LOS ANGELES COUNTY ENGINEERING BLDG.
Do not extend this side of this line.

Note: Any Additions or Changes on This Sheet Must be Made or Circled in Red Ink With Date and Name of Person Making Change.

Notes Ck'd by M. ASHLEY	Survey of S.D. PROJECT. NO. 1209
Map No.	JN 0303.00 Tape 0231 Std 68°F
Office Work	Surveyed by W. A. RICHARDS
Checked	Notes W. A. R. Date 3-66
Date	Indexed GALLE

F. B. 3328 PG. 31

WS 24C-2

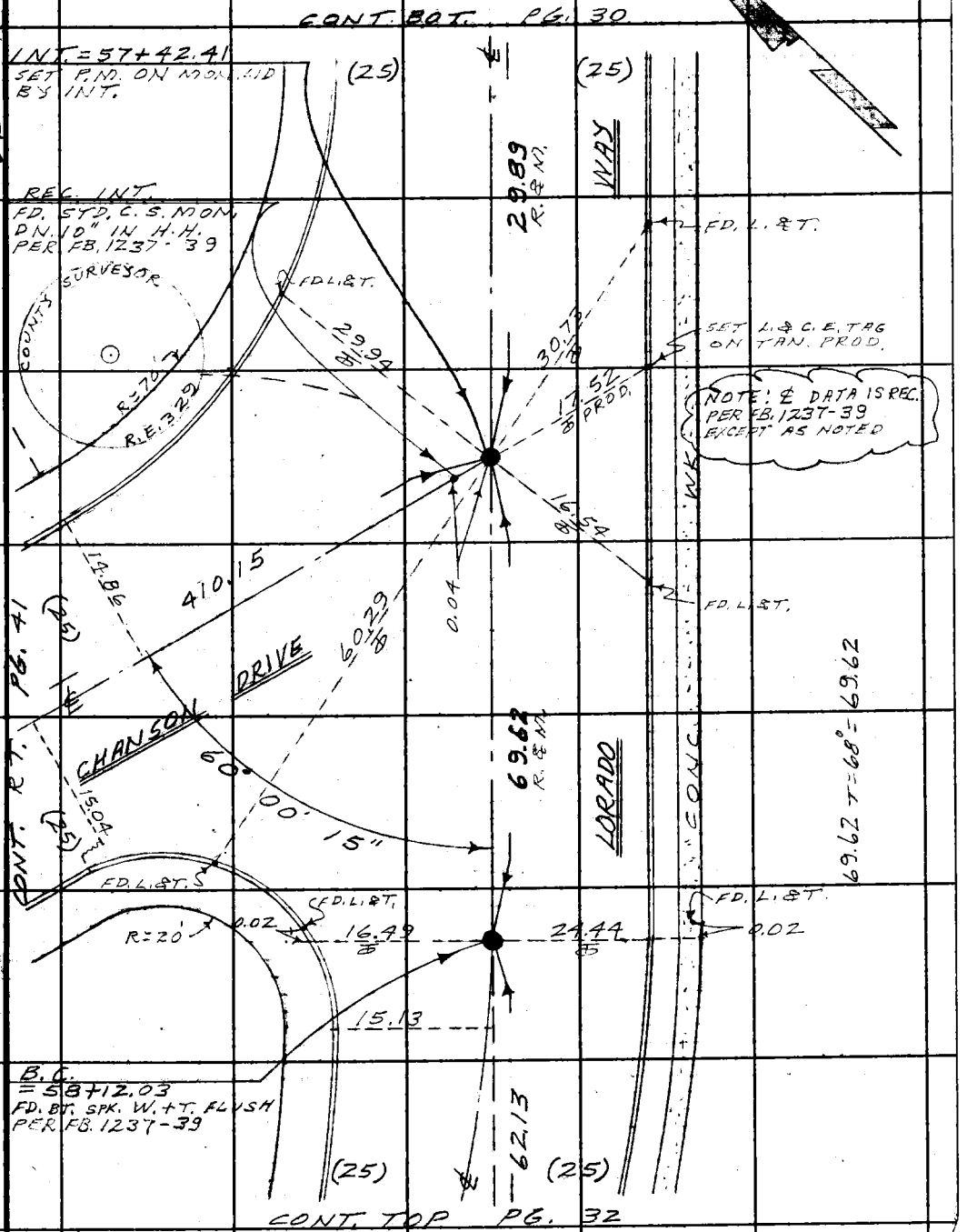

Note: Any Additions or Changes on This Sheet Must be Made or Circled in Red Ink With Date and Name of Person Making Change.

Do not extend this side of this line.

PLEASE RETURN TO
LOS ANGELES COUNTY ENGINEER
403 LOS ANGELES COUNTY ENGINEERING BLDG.

76F309S CE #310 6-63

F. B. 3328 Pg. 32

NOTE: ∡ DATA IS REC. PER FB. 1237-39

CONT. BOT. PG. 31

P.I. = 58+74.16
FD. BT. SPK., W. & T. FLUSH
PER FB. 1237-39

REC. ∡ DATA
PER TR #3177-3
Δ = 23° 24' 20"
R = 300'

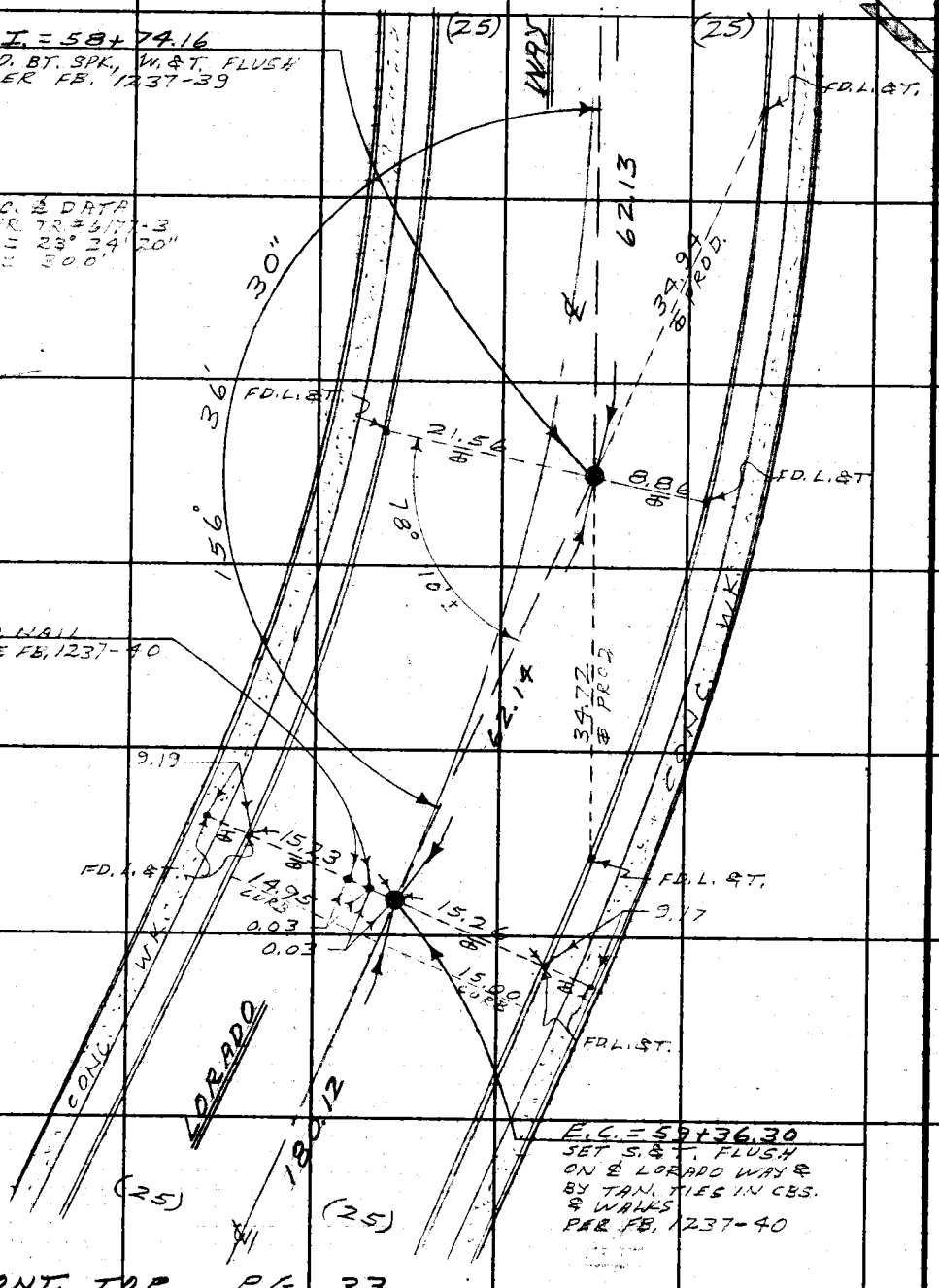

E.C. = 59+36.30
SET S. & T. FLUSH
ON ∡ LORADO WAY &
BY TAN. TIES IN CBS.
& WALKS
PER FB. 1237-40

CONT. TOP PG. 33

PLEASE RETURN TO
LOS ANGELES COUNTY ENGINEER
403 Los Angeles County Engineering Bldg.
Do not extend this side of this line.

Note: Any Additions or Changes on This Sheet Must be Made or Circled in Red Ink With Date and Name of Person Making Change.

Notes Ck'd by M. ASHLEY	Survey of S.D. PROJECT NO. 1209	F. B. 3328 PG. 33
Map No.	JN 0303.00 Tape 0231 Std 68 °F	
Office Work	Surveyed by W. A. RICHARDS	
Checked	Notes W. A. R. C. J. GALLI Date 3-66	
Date	Indexed	

W.S.24.B-2

CONT. BOT. PG. 32

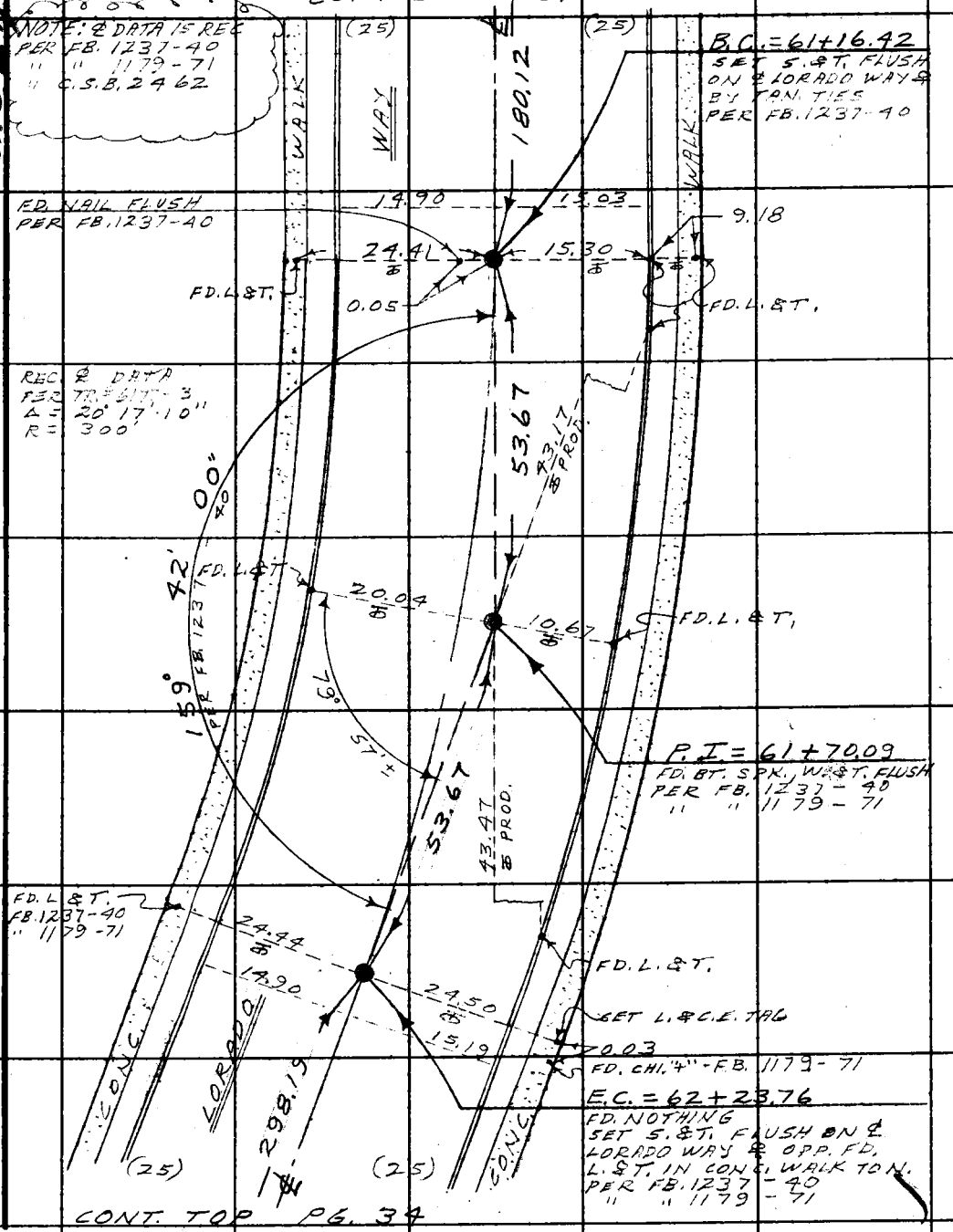

CONT. TOP PG. 34

Note: Any Additions or Changes on This Sheet Must be Made or Circled in Red Ink With Date and Name of Person Making Change.

Do not extend this side of this line.

PLEASE RETURN TO
LOS ANGELES COUNTY ENGINEER
403 LOS ANGELES COUNTY ENGINEERING BLDG.

76F309S CE #310 6-63

F. B. 3328 Pg. 34

CONT. BOT. PG. 33

NOTE: ∡ DATA IS REC. PER F.B. 1179-54 " C.S.B. 2462

WS 24, 13-2

PLEASE RETURN TO
LOS ANGELES COUNTY ENGINEER
403 Los Angeles County Engineering Bldg.

Do not extend this side of this line.

Note: Any Additions or Changes on This Sheet Must be Made or Circled in Red Ink With Date and Name of Person Making Change.

Notes Ck'd by M. ASHLEY	Survey of S.D. PROJECT NO. 1209	F. B. 3328 PG. 35
Map No.	JN 030300 Tape 0231 Std 68 °F	
Office Work	Surveyed by W. A. RICHARDS	
Checked	Notes W. A. R. Date 3-66	
Date	Indexed C. J. GALLI	

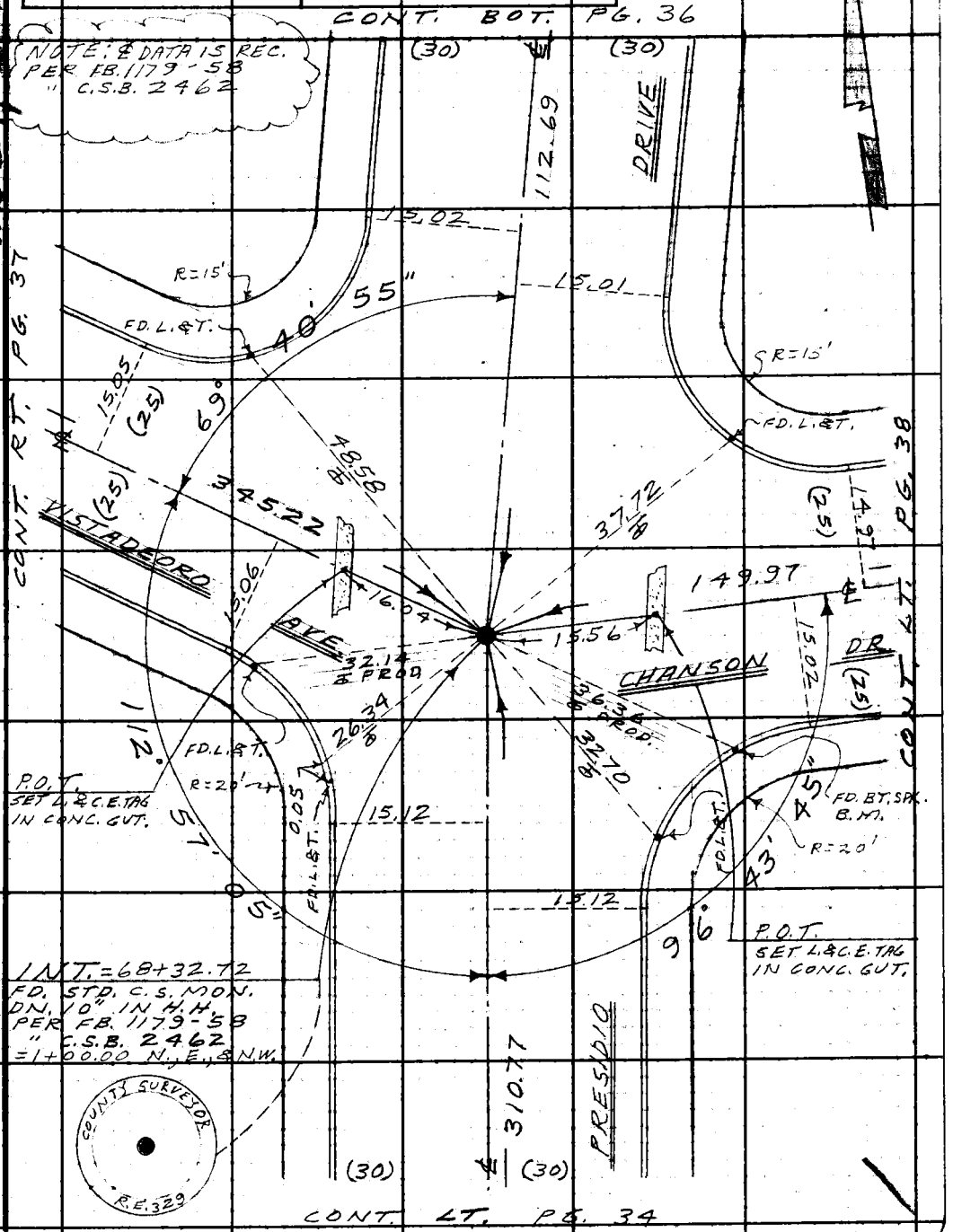

Note: Any Additions or Changes on This Sheet Must be Made or Circled in Red Ink With Date and Name of Person Making Change.

Do not extend this side of this line.

PLEASE RETURN TO
LOS ANGELES COUNTY ENGINEER
403 LOS ANGELES COUNTY ENGINEERING BLDG.

76F309S CE #310 6-63

F. B. 3328 Pg. 36

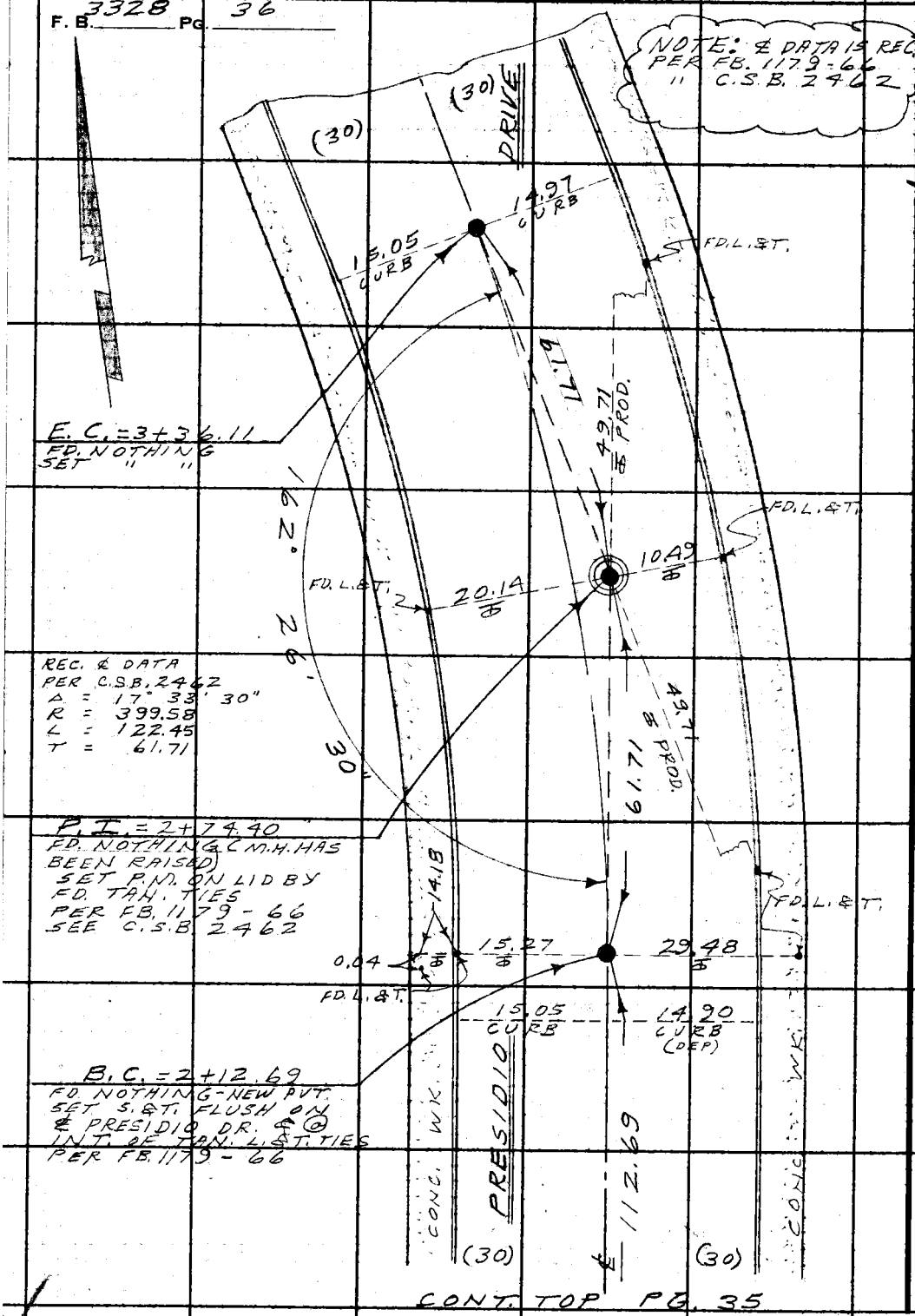

CONT. TOP PG. 35

WS 24, B-2

PLEASE RETURN TO
LOS ANGELES COUNTY ENGINEER
403 LOS ANGELES COUNTY ENGINEERING BLDG.
Do not extend this side of this line.

Note: Any Additions or Changes on This Sheet Must be Made or Circled in Red Ink With Date and Name of Person Making Change.

Notes Ck'd by M. ASHLEY	Survey of S.D. PROJECT #1209
Map No.	JN 2323.33 Tape 0231 Std. 68 °F
Office Work	Surveyed by W. B. RICHARDS
Checked	Notes W. A. R. Date 3-66
Date	Indexed C. J. GALLI

F. B. 3328 PG. 37

W5 24 B-2

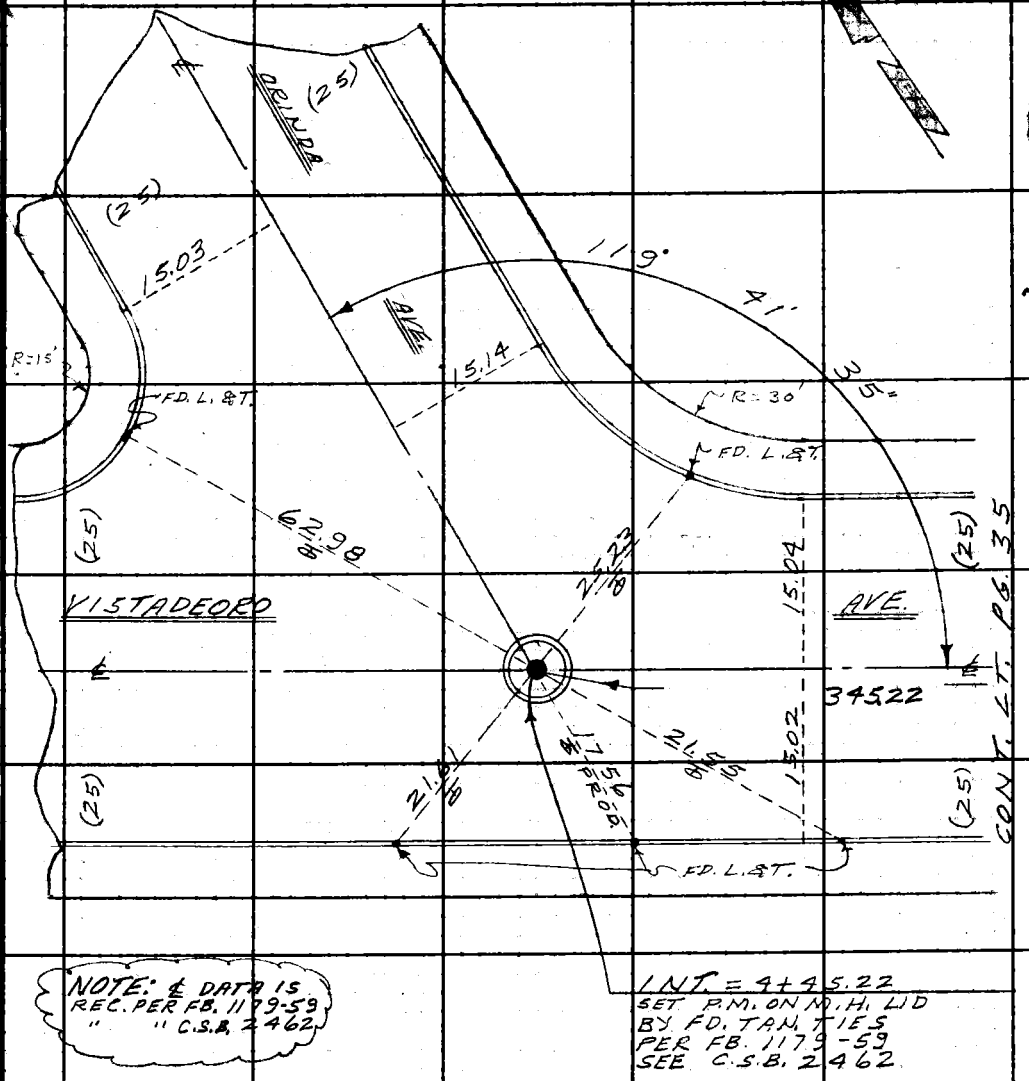

Note: Any Additions or Changes on This Sheet Must be Made or Circled in Red Ink With Date and Name of Person Making Change.

Do not extend this side of this line.

PLEASE RETURN TO
LOS ANGELES COUNTY ENGINEER
403 LOS ANGELES COUNTY ENGINEERING BLDG.

76F3095 CE #310 6-63

F. B. 3328 Pg. 38

NOTE: ℄ DATA IS REC.
PER F.B. 1179-72
" " C.S.B. 2462

W.S. 24, B-2

PLEASE RETURN TO
LOS ANGELES COUNTY ENGINEER
403 LOS ANGELES COUNTY ENGINEERING BLDG.

Do not extend this side of this line.

Note: Any Additions or Changes on This Sheet Must be Made or Circled in Red Ink With Date and Name of Person Making Change.

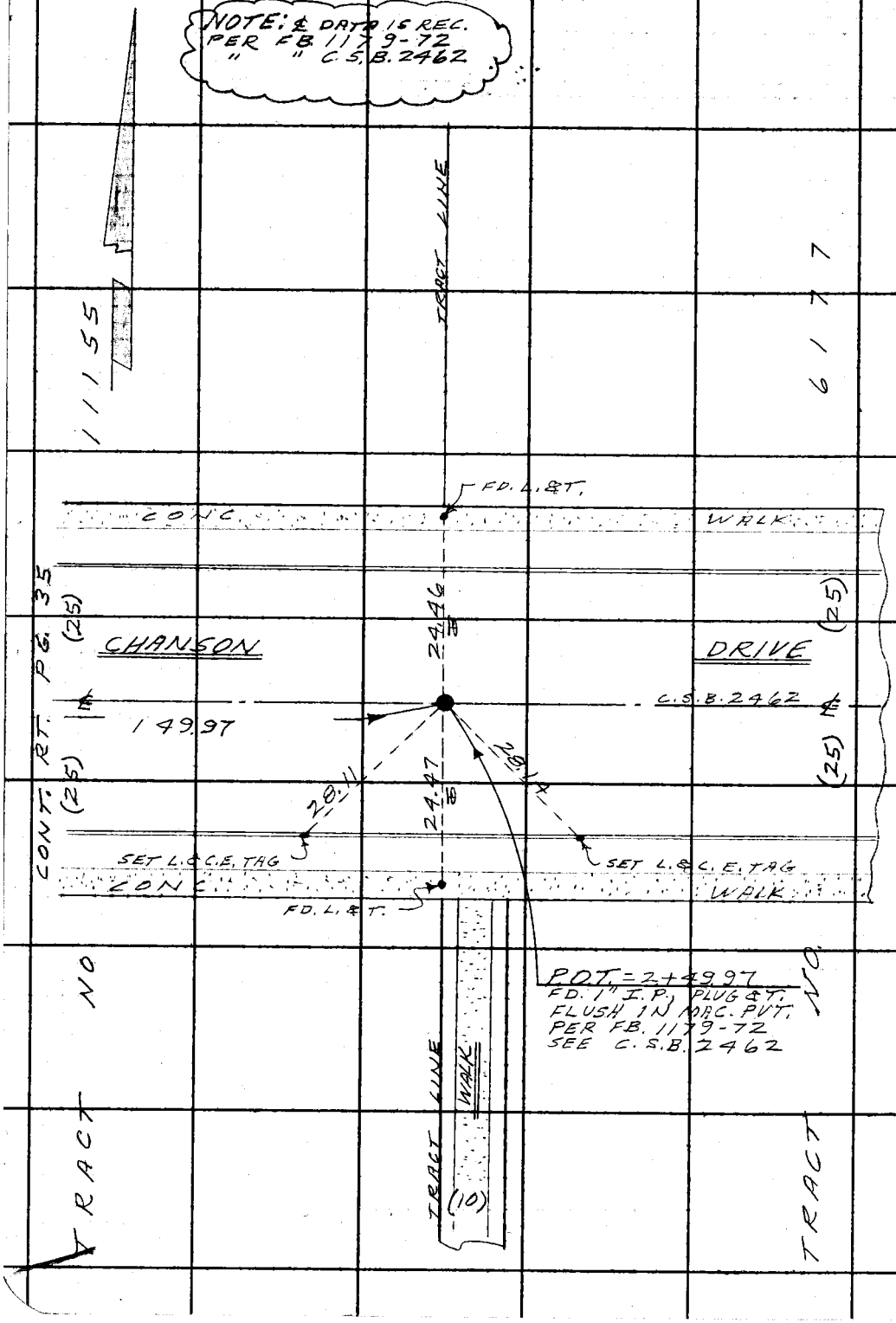

Notes Ck'd by M. ASHLEY	Survey of S.D. PROJECT #1209
Map No.	JN 0303.00 Tape 0231 Std 68 °F
Office Work	Surveyed by W. R. RICHARDS
Checked	Notes W. A. R. Date 3-66
Date	Indexed C. J. GALLI

F. B. 3328 PG. 39

REC. & DATA
PER F.B. 1179-55
" C.S.B. 2462
Δ = 11° 07' 15"
R = 300.35
L = 58.30
T = 29.24

NOTE: & DATA IS REC.
PER F.B. 1179-55
" C.S.B. 2462

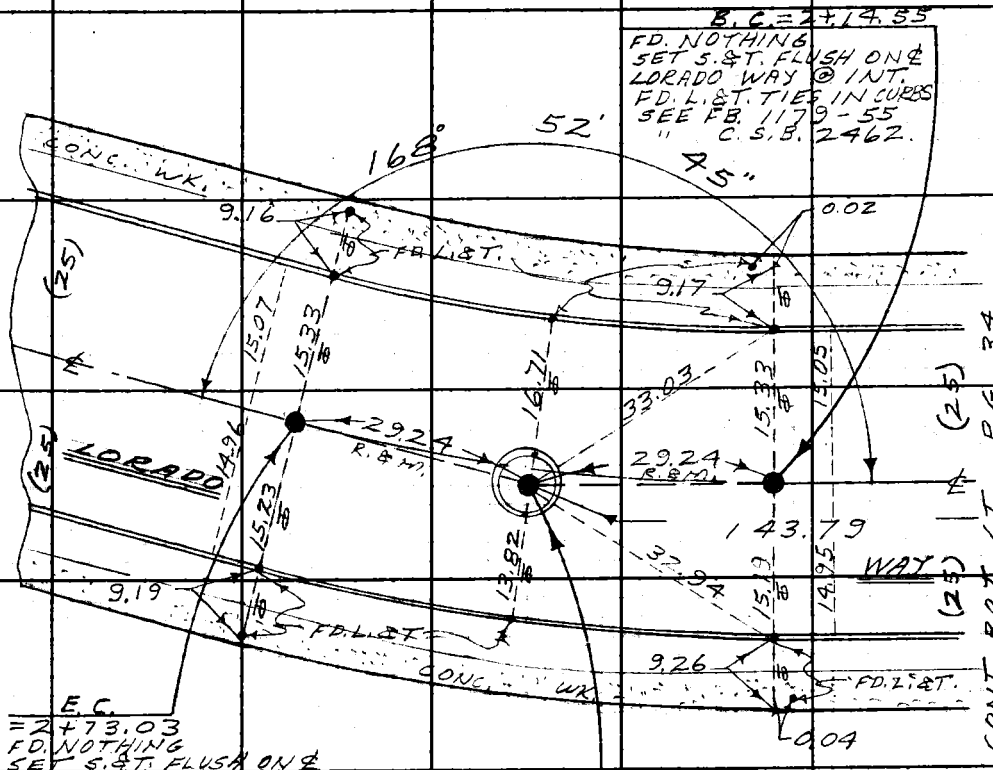

E.C.
= 2+73.03
FD. NOTHING
SET S.&T. FLUSH ON ℄
LORADO WAY @ INT. FD.
L.&T.'S IN CURBS & WALKS
SEE F.B. 1179-55
" C.S.B. 2462

P.T. = 2+43.79
SET P.N. ON M.H. LID @
INT. FD. P.N.'S ON M.H. RIM
PER F.B. 1179-55
SEE C.S.B. 2462

Note: Any Additions or Changes on This Sheet Must be Made or Circled in Red Ink With Date and Name of Person Making Change.

Do not extend this side of this line.

PLEASE RETURN TO
LOS ANGELES COUNTY ENGINEER
403 LOS ANGELES COUNTY ENGINEERING BLDG.

76F309S CE #310 6-63

F. B. 3328 Pg. 40

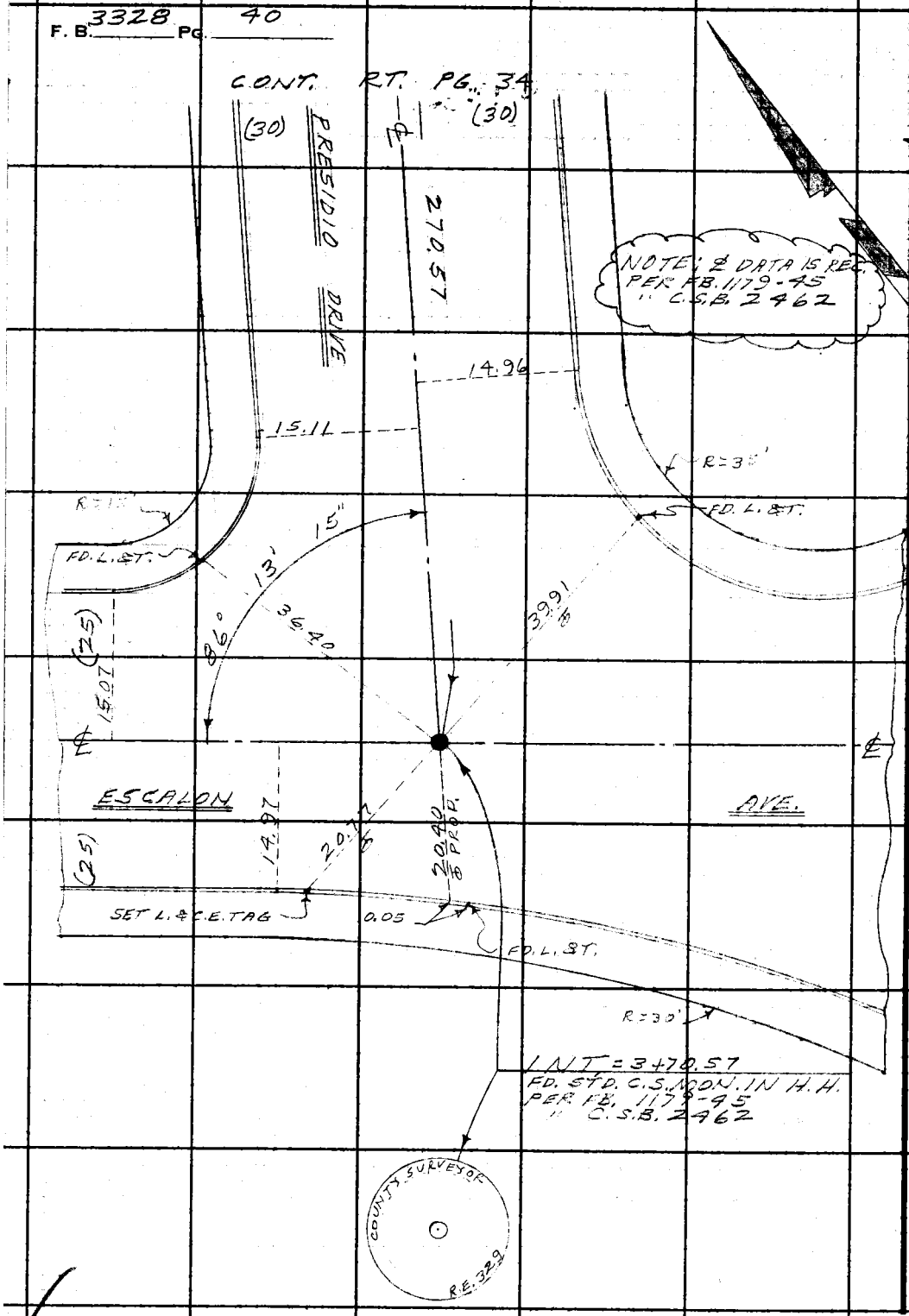

WS24,B-2

PLEASE RETURN TO
LOS ANGELES COUNTY ENGINEER
403 LOS ANGELES COUNTY ENGINEERING BLDG.

Do not extend this side of this line.

Note: Any Additions or Changes on This Sheet Must be Made or Circled in Red Ink With Date and Name of Person Making Change.

Notes Ck'd by M. ASHLEY
Map No.
Office Work
Checked
Date

Survey of S.D. PROJECT #1209
JN 0303.00 Tape 0231 Std 68 °F
Surveyed by W. A. RICHARDS
Notes W. A. R. Date 3-66
Indexed C. J. GALLI

F. B. 3328 Pg. 41

NOTE: ℄ DATA IS REF. PER F.B. 1179-72 " C.S.B. 2462

W.S. 24, B-2

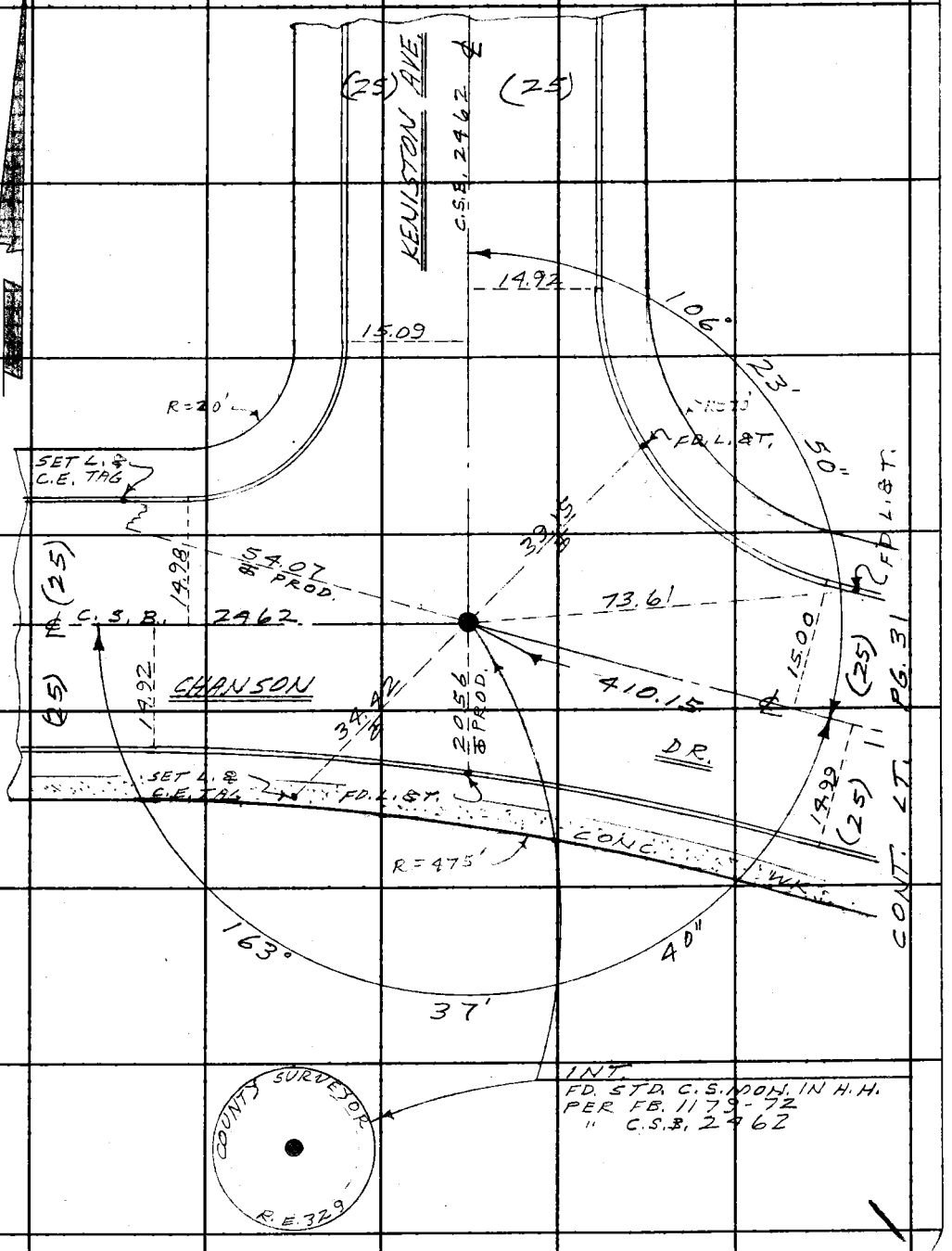

Note: Any Additions or Changes on This Sheet Must be Made or Circled in Red Ink With Date and Name of Person Making Change.

Do not extend this side of this line.

PLEASE RETURN TO
LOS ANGELES COUNTY ENGINEER
403 LOS ANGELES COUNTY ENGINEERING BLDG.

76F3095 CE #310 6-63

F. B. 3328 Pg. 42

NOTE: ℄ DATA IS REC. PER FB 1237-44

REC. ℄ DATA
PER FB 1237-44
Δ = 10° 09' 00"
R = 700'

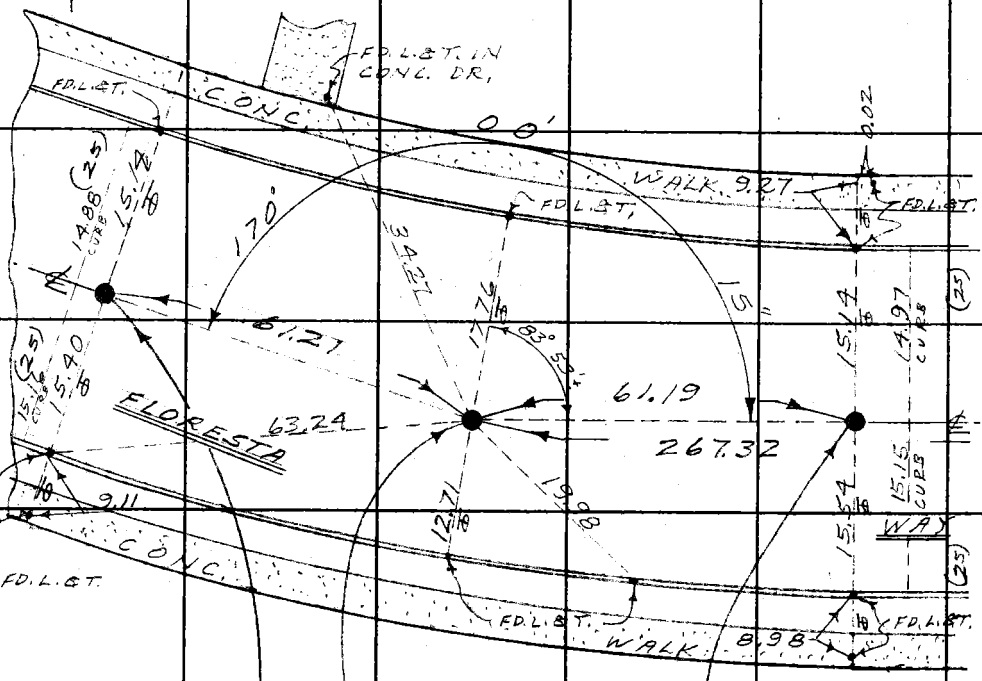

E.C. = 4+28.53
FD. S.&T. FLUSH
PER FB. 1237-44

P.T. = 3+67.32
FD. SQ. HD. SPK. &T.
FLUSH
PER FB. 1237-44

B.C. = 2+06.13
FD. S. &T. FLUSH
PER FB. 1237-44

WS24, C-2

LOS ANGELES COUNTY ENGINEER
403 Los Angeles County Engineering Bldg.

PLEASE RETURN TO

Do not extend this side of this line.

Note: Any Additions or Changes on This Sheet Must be Made or Circled in Red Ink With Date and Name of Person Making Change.

Notes Ck'd by M. ASHLEY	Survey of S.D. PROJECT #1209	F. B. 3328 PG. 43
Map No.	JN 030300 Tape 0231 Std 68 °F	
Office Work	Surveyed by W. A. RICHARDS	
Checked	Notes W. A. R. Date 3-66	
Date	Indexed C. J. GALLI	

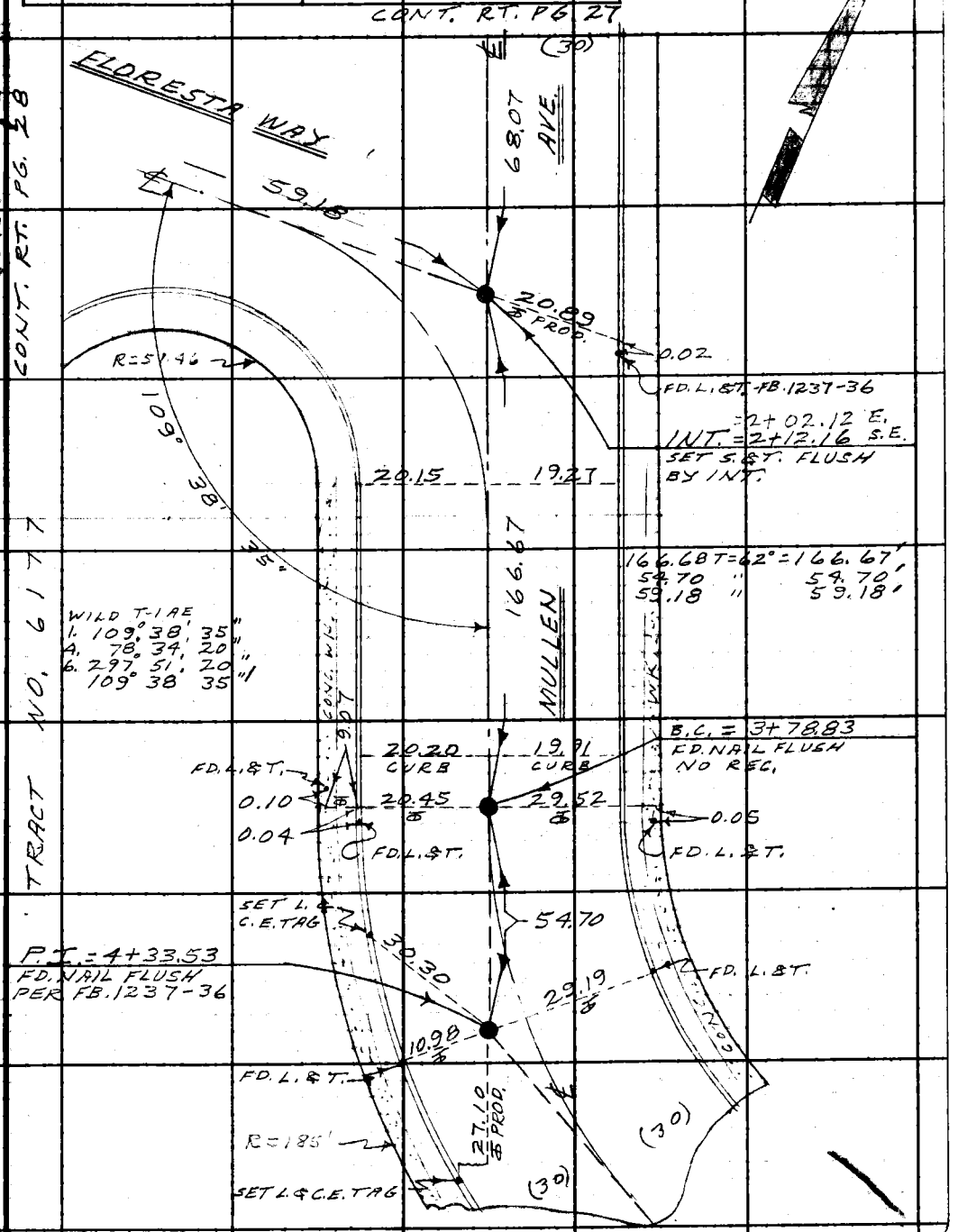

Note: Any Additions or Changes on This Sheet Must be Made or Circled in Red Ink With Date and Name of Person Making Change.

Do not extend this side of this line.

PLEASE RETURN TO
LOS ANGELES COUNTY ENGINEER
403 LOS ANGELES COUNTY ENGINEERING BLDG.

76F309S CE #310 6-63

F. B. 3328 PG. 44

W.S. 24, C-2

LOS ANGELES COUNTY ENGINEER
403 LOS ANGELES COUNTY ENGINEERING BLDG.

PLEASE RETURN TO

Do not extend this side of this line.

Note: Any Additions or Changes on This Sheet Must be Made or Circled in Red Ink With Date and Name of Person Making Change.

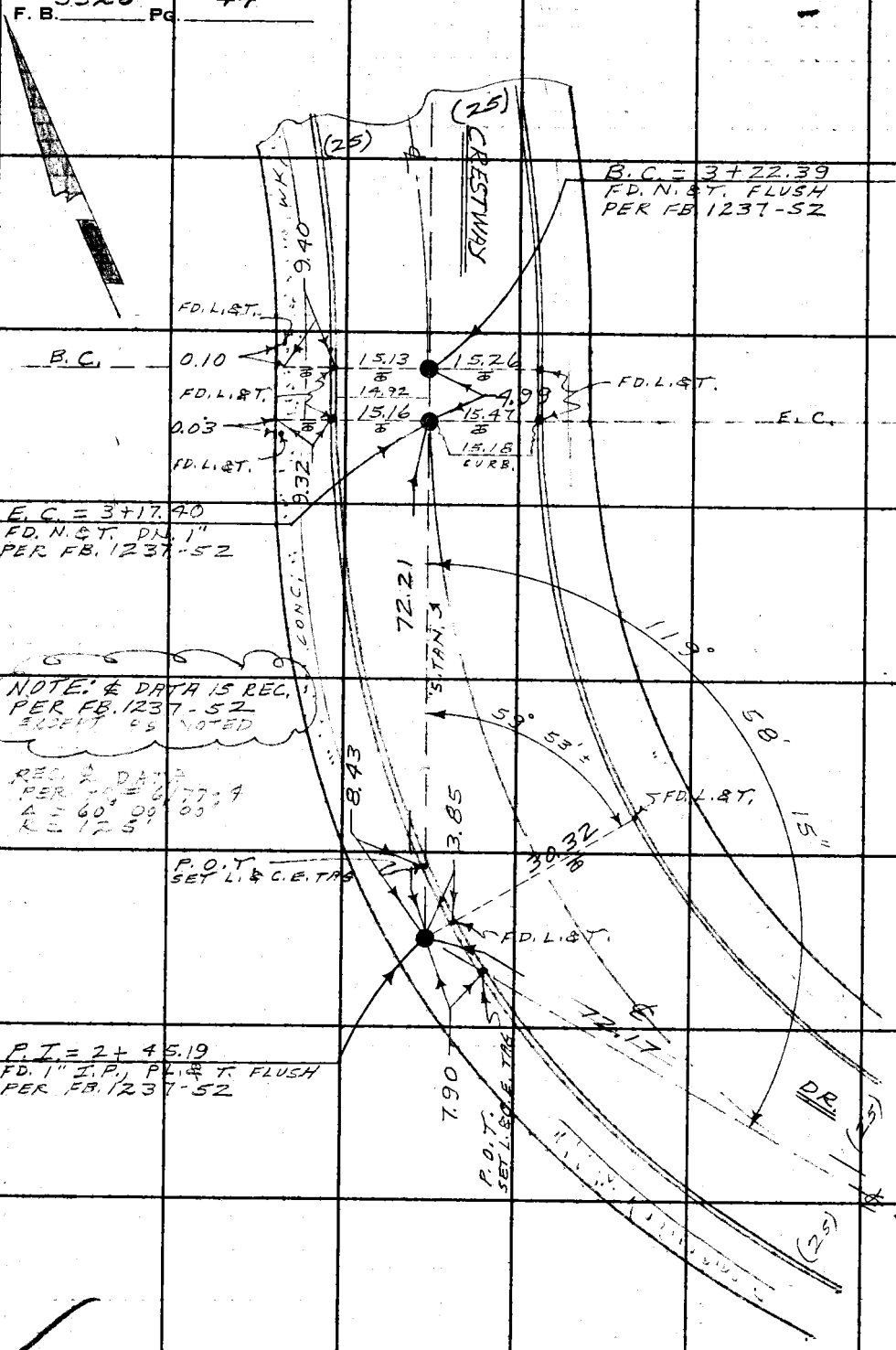

Notes Ck'd by M. ASHLEY	Survey of S.D. PROJECT #1209	F. B. 3328 PG. 45
Map No.	JN 030300 Tape 0231 Std 68 °F	
Office Work	Surveyed by W. A. RICHARDS	
Checked	Notes W. A. R. Date 5-66	
Date	Indexed C. J. GALLI	

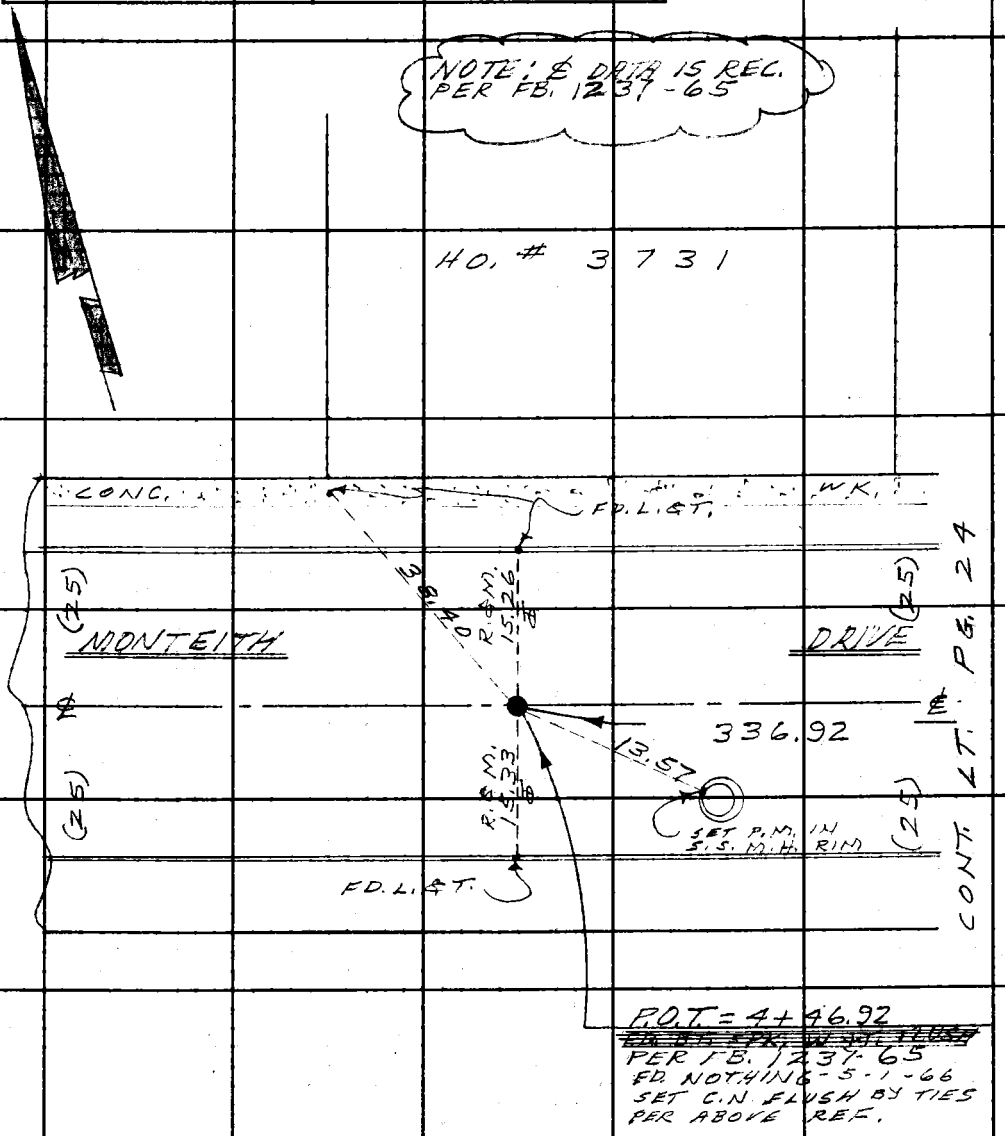

Note: Any Additions or Changes on This Sheet Must be Made or Circled in Red Ink With Date and Name of Person Making Change.

Do not extend this side of this line.

PLEASE RETURN TO
LOS ANGELES COUNTY ENGINEER
403 LOS ANGELES COUNTY ENGINEERING BLDG.

76F309S CE #310 6-63

F. B. 3328 Pg. 46

NOTE: ℄ DATA IS REG. PER F.B. 1237-69 " " 505-256 " C.S.B. 999

WS 24 C-2

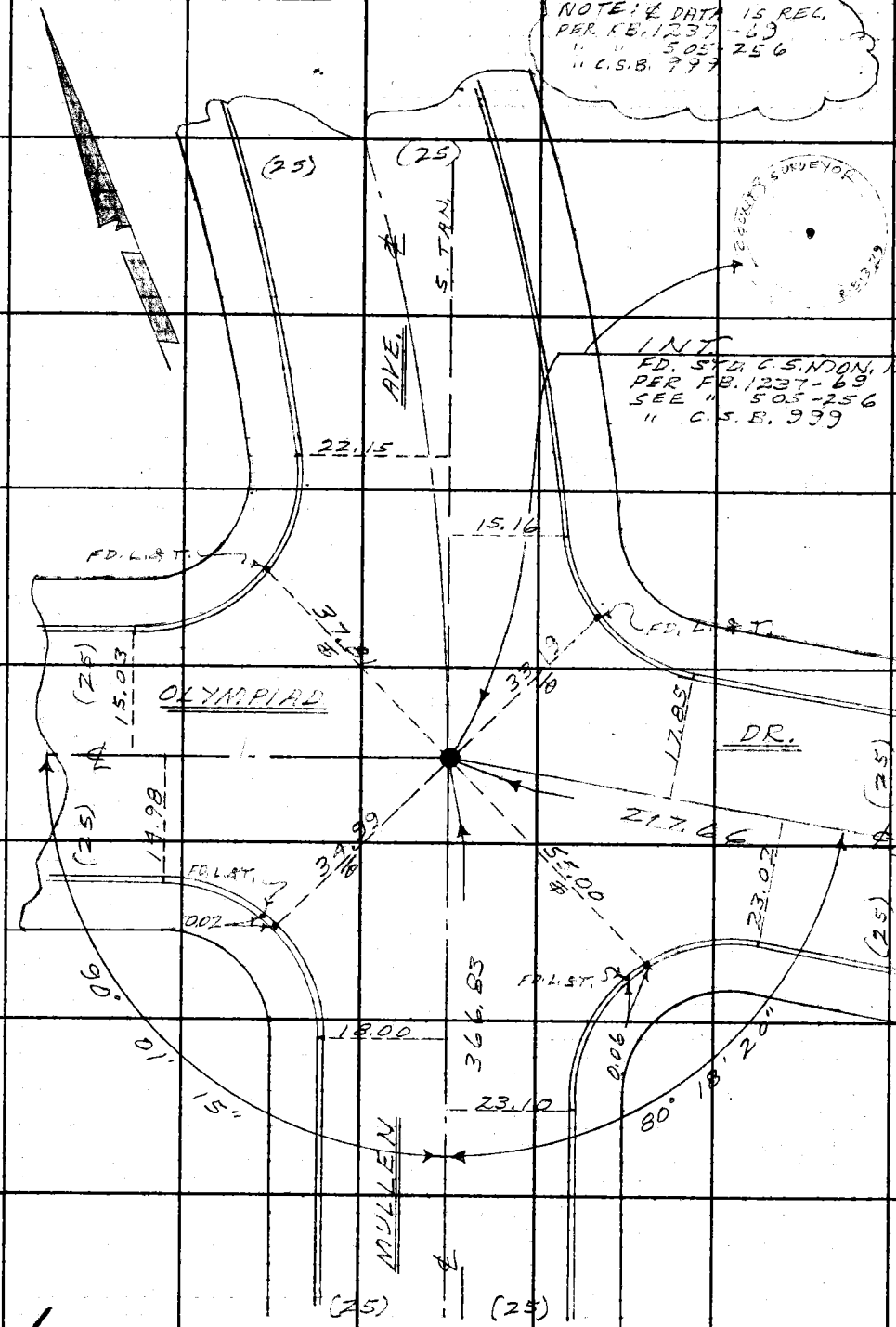

PLEASE RETURN TO
LOS ANGELES COUNTY ENGINEER
403 Los Angeles County Engineering Bldg.

Do not extend this side of this line.

Note: Any Additions or Changes on This Sheet Must Be Made or Circled in Red Ink With Date and Name of Person Making Change.

Notes Ck'd by M. ASHLEY	Survey of S.D. PROJECT #619	F. B. 3328	PG. 47
Map No.	JN 030300 Tape 0231 Std 68 °F		
Office Work	Surveyed by W. A. RICHARDS		
Checked	Notes W. A. R. Date 5-66		
Date	Indexed C. J. GALLI 1 7 '68		

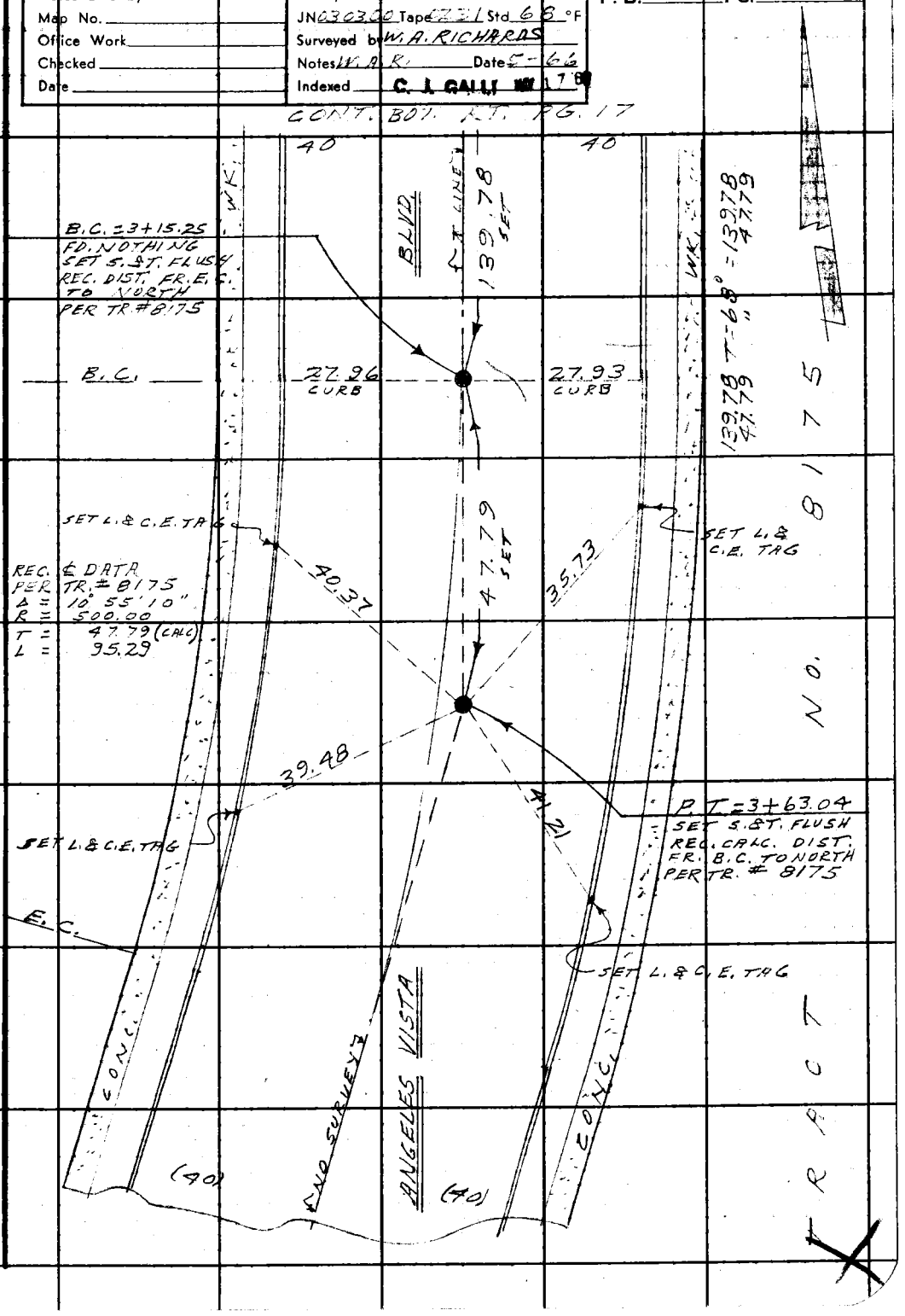

Note: Any Additions or Changes on This Sheet Must be Made or Circled in Red Ink With Date and Name of Person Making Change.

Do not extend this side of this line.

PLEASE RETURN TO
LOS ANGELES COUNTY ENGINEER
403 LOS ANGELES COUNTY ENGINEERING BLDG.

76F309S CE #310 6-63

F. B. 3328 Pg. 48

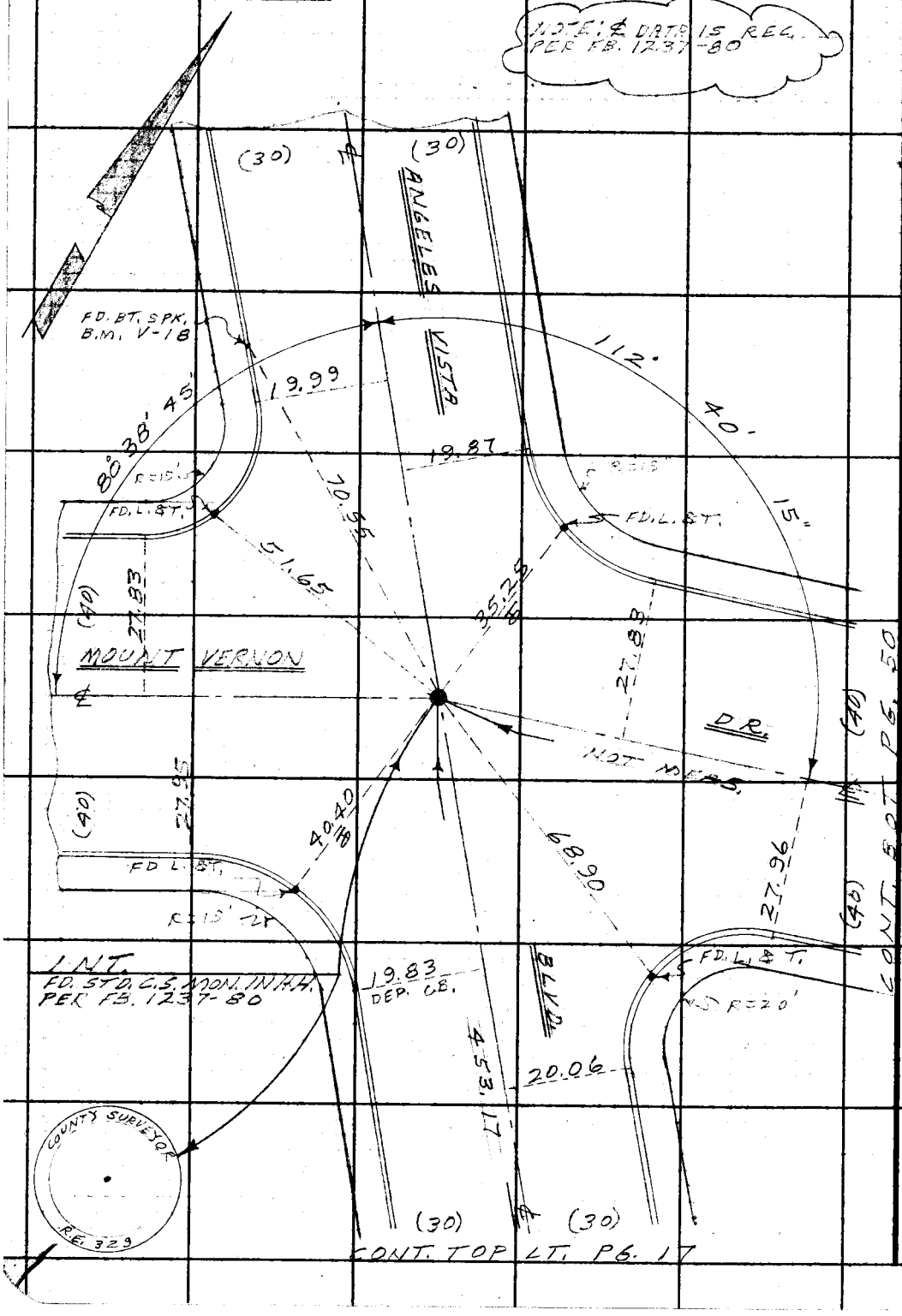

WS 24, C-2

PLEASE RETURN TO
LOS ANGELES COUNTY ENGINEER
403 Los Angeles County Engineering Bldg.

Do not extend this side of this line.

Note: Any Additions or Changes on This Sheet Must be Made or Circled in Red Ink With Date and Name of Person Making Change.

Notes Ck'd by M. ASHLEY	Survey of S.D. PROJECT # 679
Map No.	JN [illegible] Tape [illegible] Std 6.9 °F
Office Work	Surveyed by W. A. RICHARDS
Checked	Notes W. A. R. Date 5-66
Date	Indexed C. J. GALLI

F. B. 3328 PG. 49

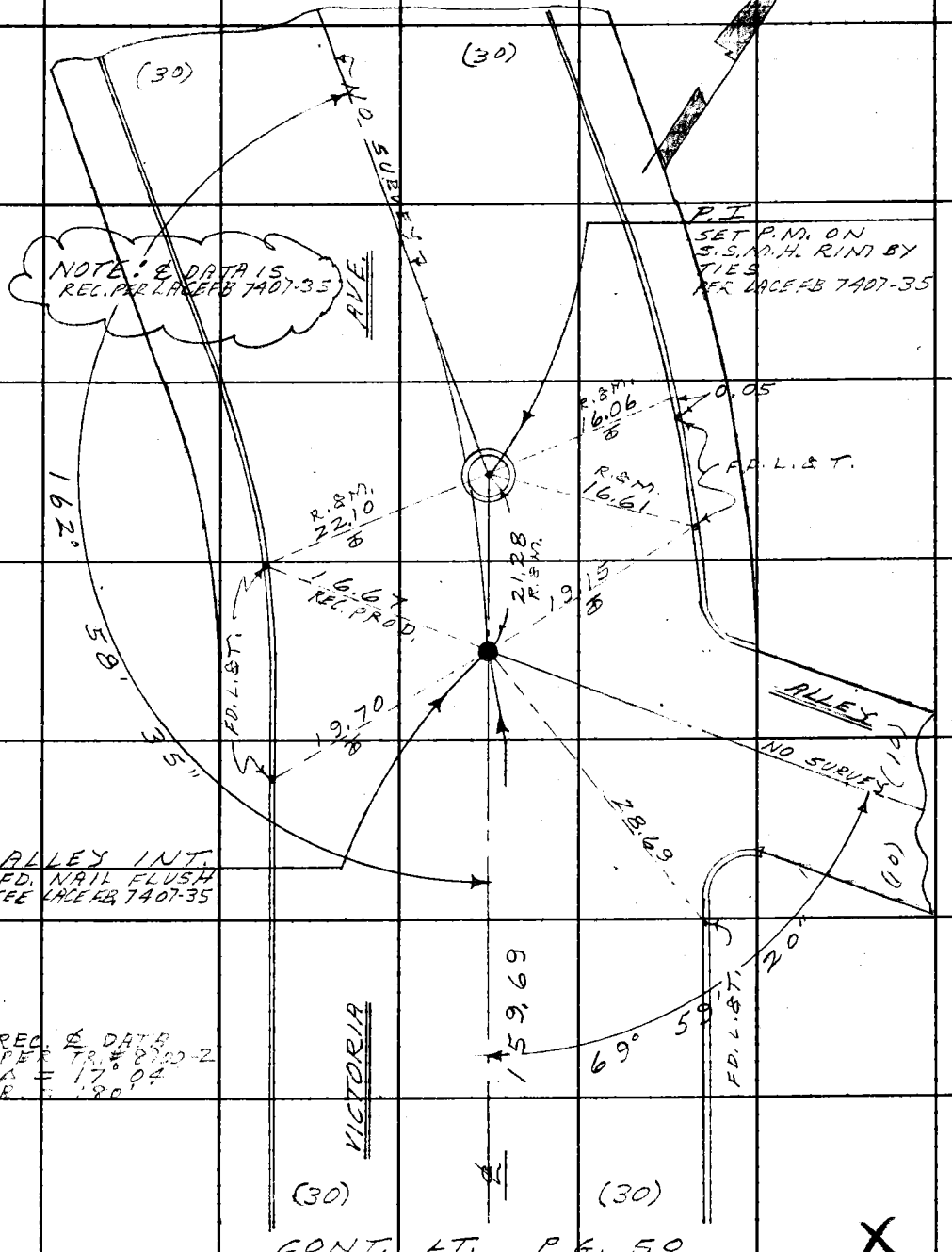

CONT. LT. PG. 50

X

Note: Any Additions or Changes on This Sheet Must be Made or Circled in Red Ink With Date and Name of Person Making Change.

Do not extend this side of this line.

PLEASE RETURN TO
LOS ANGELES COUNTY ENGINEER
403 LOS ANGELES COUNTY ENGINEERING BLDG.

76F309S CE #310 6-63

F. B. 3328 Pg. 50

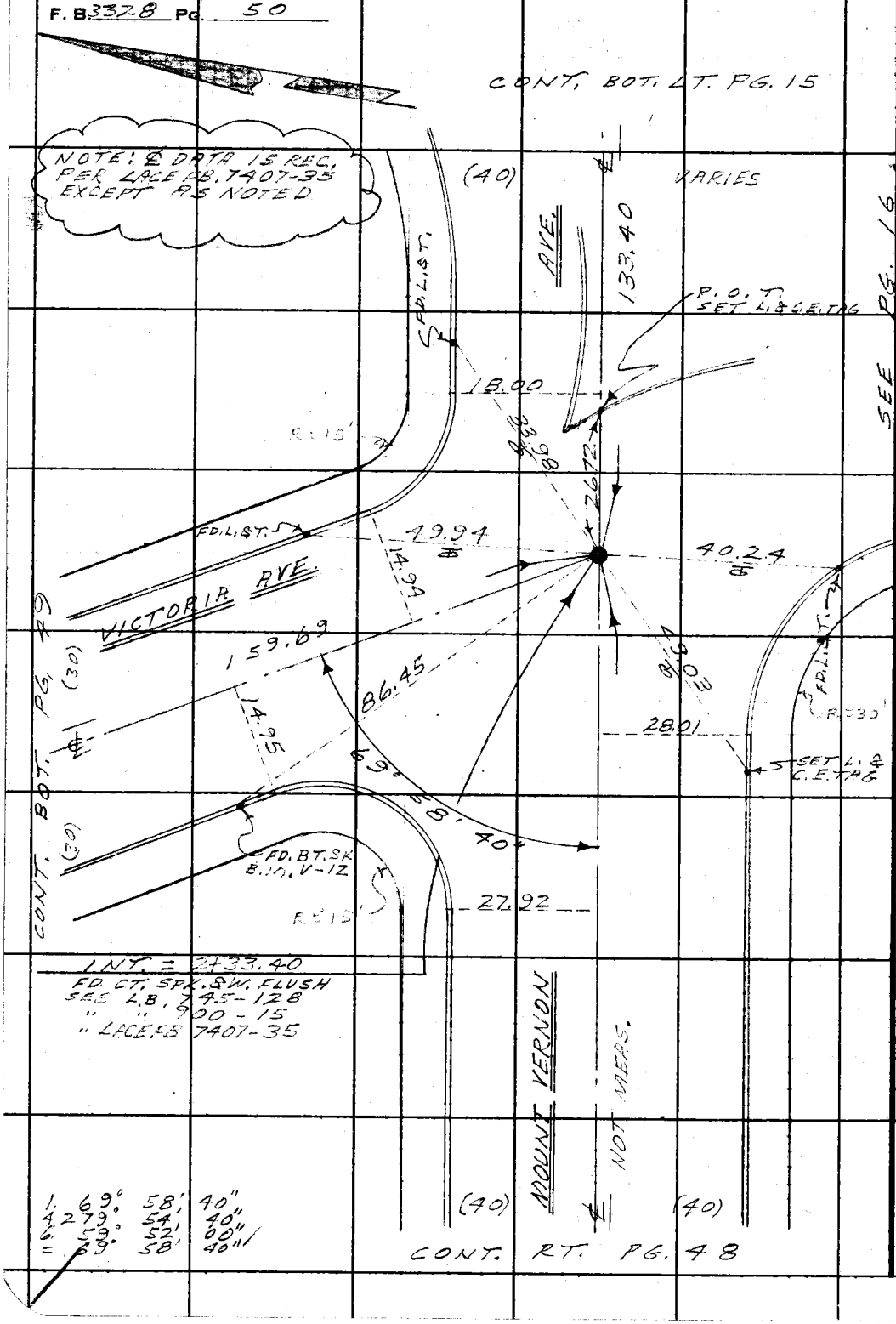

1. 69° 58' 40"
4. 279° 54' 40"
6. 59° 52' 00"
= 69° 58' 40"

WS 24, C-2

PLEASE RETURN TO
LOS ANGELES COUNTY ENGINEER
403 LOS ANGELES COUNTY ENGINEERING BLDG.

Do not extend this side of this line.

Note: Any Additions or Changes on This Sheet Must be Made or Circled in Red Ink With Date and Name of Person Making Change.

Notes Ck'd by M. ASHLEY	Survey of S.D. PROJECT #679
Map No.	JN 0303.00 Tape 0721 Std LR °F
Office Work	Surveyed by W.R. RICHARDS
Checked	Notes W.D.F. Date 5-65
Date	Indexed C. J. GALLI

F. B. 3328 PG. 51

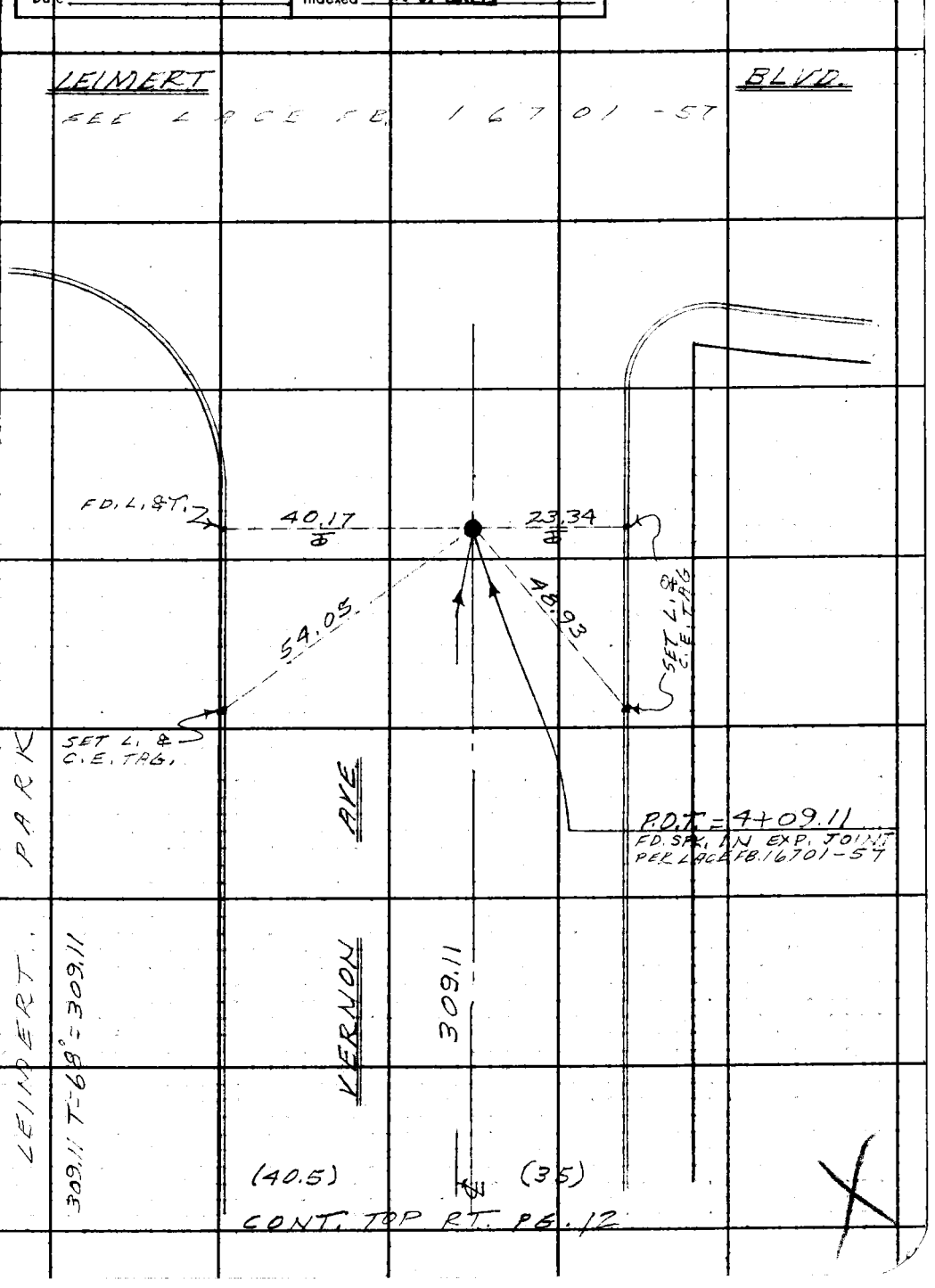

Note: Any Additions or Changes on This Sheet Must be Made or Circled in Red Ink With Date and Name of Person Making Change.

Do not extend this side of this line.

PLEASE RETURN TO:
LOS ANGELES COUNTY ENGINEER
403 LOS ANGELES COUNTY ENGINEERING BLDG.

76F3099 CE #310 6-63

F. B. 3328 Pg. 52

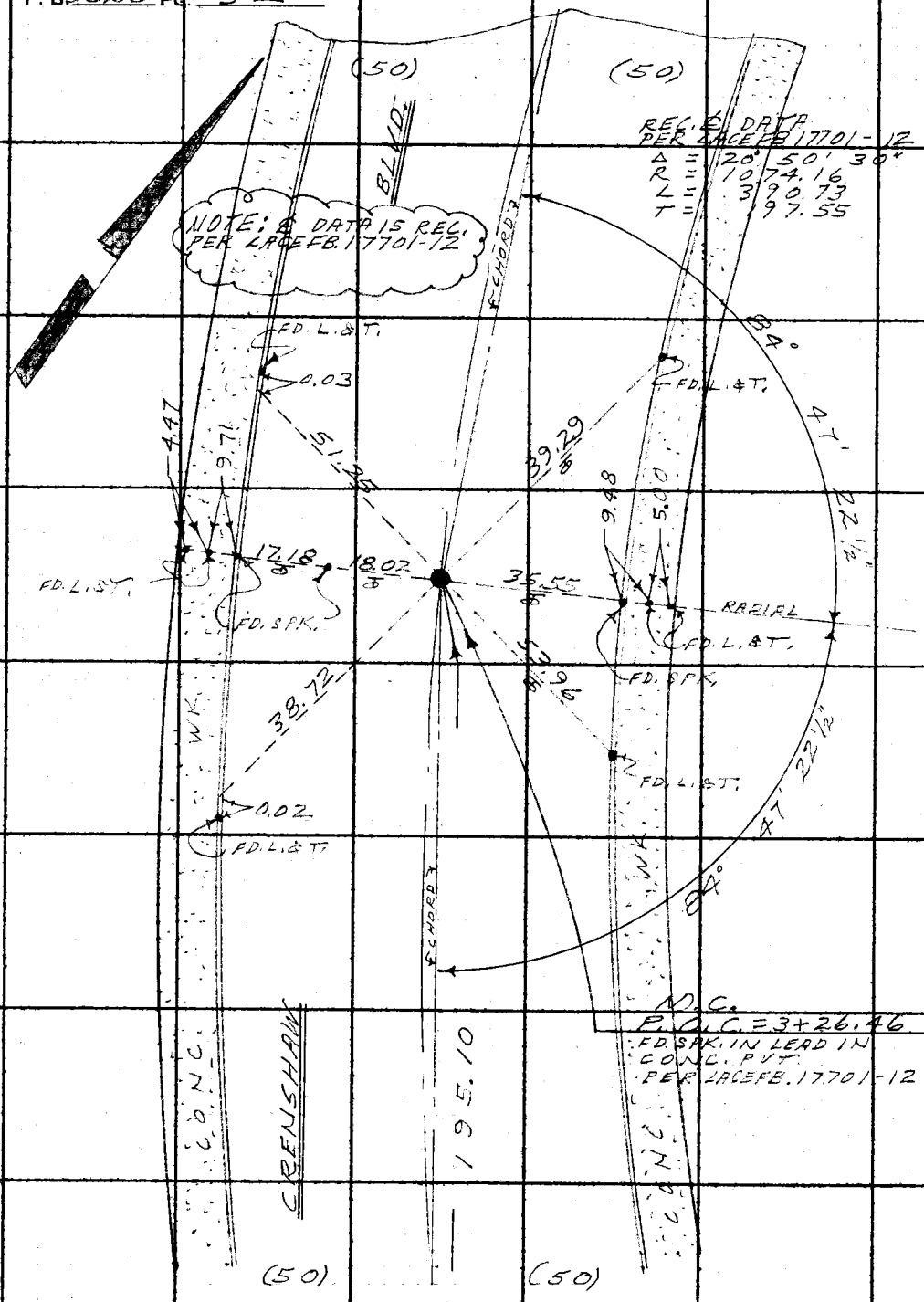

CONT. TOP PG. 10

PLEASE RETURN TO
LOS ANGELES COUNTY ENGINEER
403 Los Angeles County Engineering Bldg.

Do not extend this side of this line.

Note: Any Additions or Changes on This Sheet Must be Made or Circled in Red Ink With Date and Name of Person Making Change.

16701-56

Notes Ck'd by M. ASHLEY	Survey of S.D. PROJECT # 679	F. B. 3328	Pg. 53
Map No.	JN 0303.00 Tape 0231 Std 68 °F		
Office Work	Surveyed by W.A. RICHARDS		
Checked	Notes W.A.R. Date 5-66		
Date	Indexed C. J. GALLI		

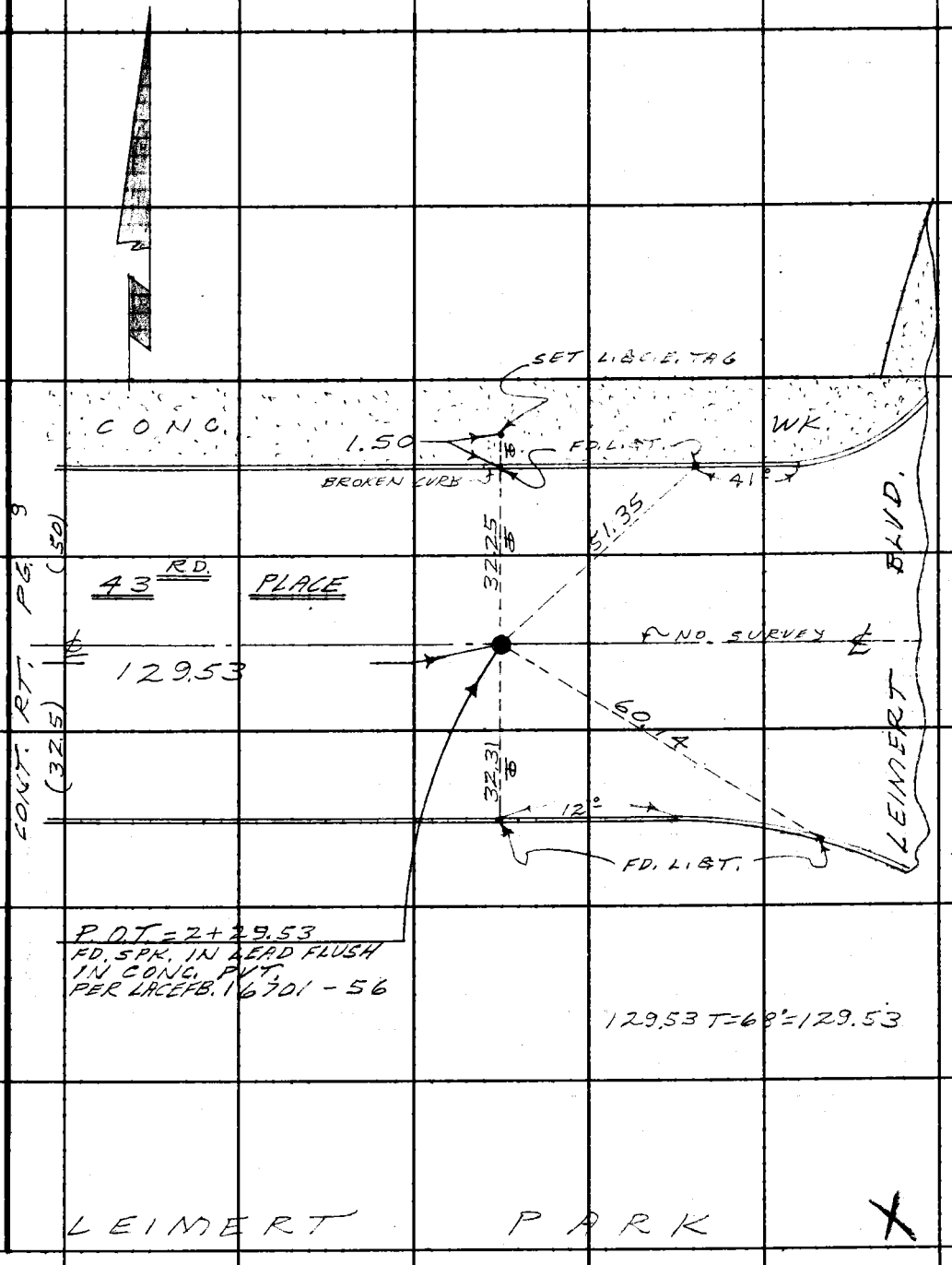

Note: Any Additions or Changes on This Sheet Must be Made or Circled in Red Ink With Date and Name of Person Making Change.

Do not extend this side of this line.

PLEASE RETURN TO
LOS ANGELES COUNTY ENGINEER
403 LOS ANGELES COUNTY ENGINEERING BLDG.

76F309S CE #310 6-63

F. B. 3328 Pg. 54

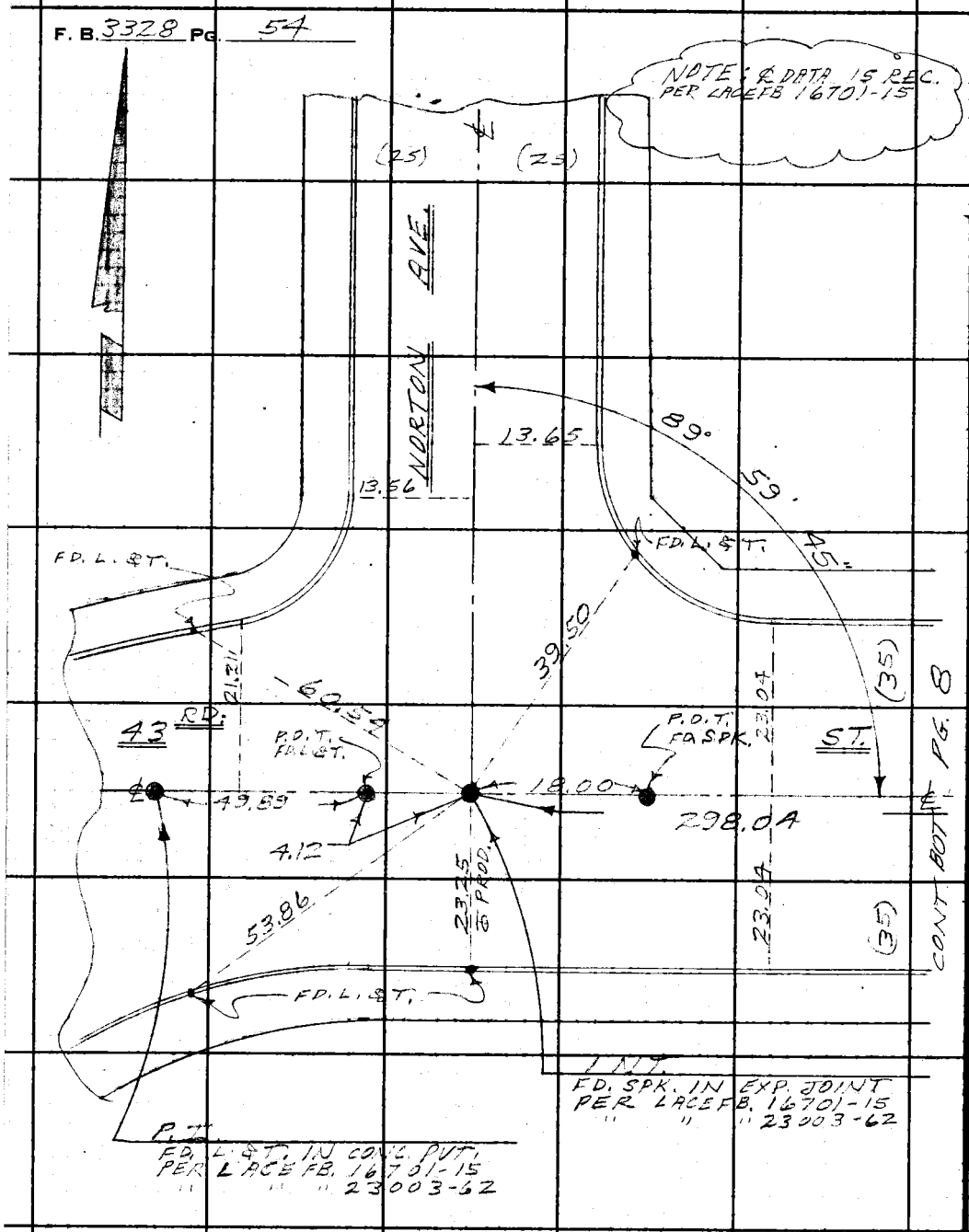

WS 24, C-2

LOS ANGELES COUNTY ENGINEER
403 Los Angeles County Engineering Bldg.

PLEASE RETURN TO

Do not extend this side of this line.

Note: Any Additions or Changes on This Sheet Must be Made or Circled in Red Ink With Date and Name of Person Making Change.

Notes Ck'd by M. ASHLEY	Survey of S.D. PROJECT #672	F. B. 3378 Pg. 55
Map No.	JN 0303 DO Tape 0231 Std 68 °F	NOTE: ℄ DATA IS REC. PER LACEFB. 16701-20
Office Work	Surveyed by W. A. RICHARDS	
Checked	Notes W. A. P. Date 5-66	
Date	Indexed C. J. GALLI	

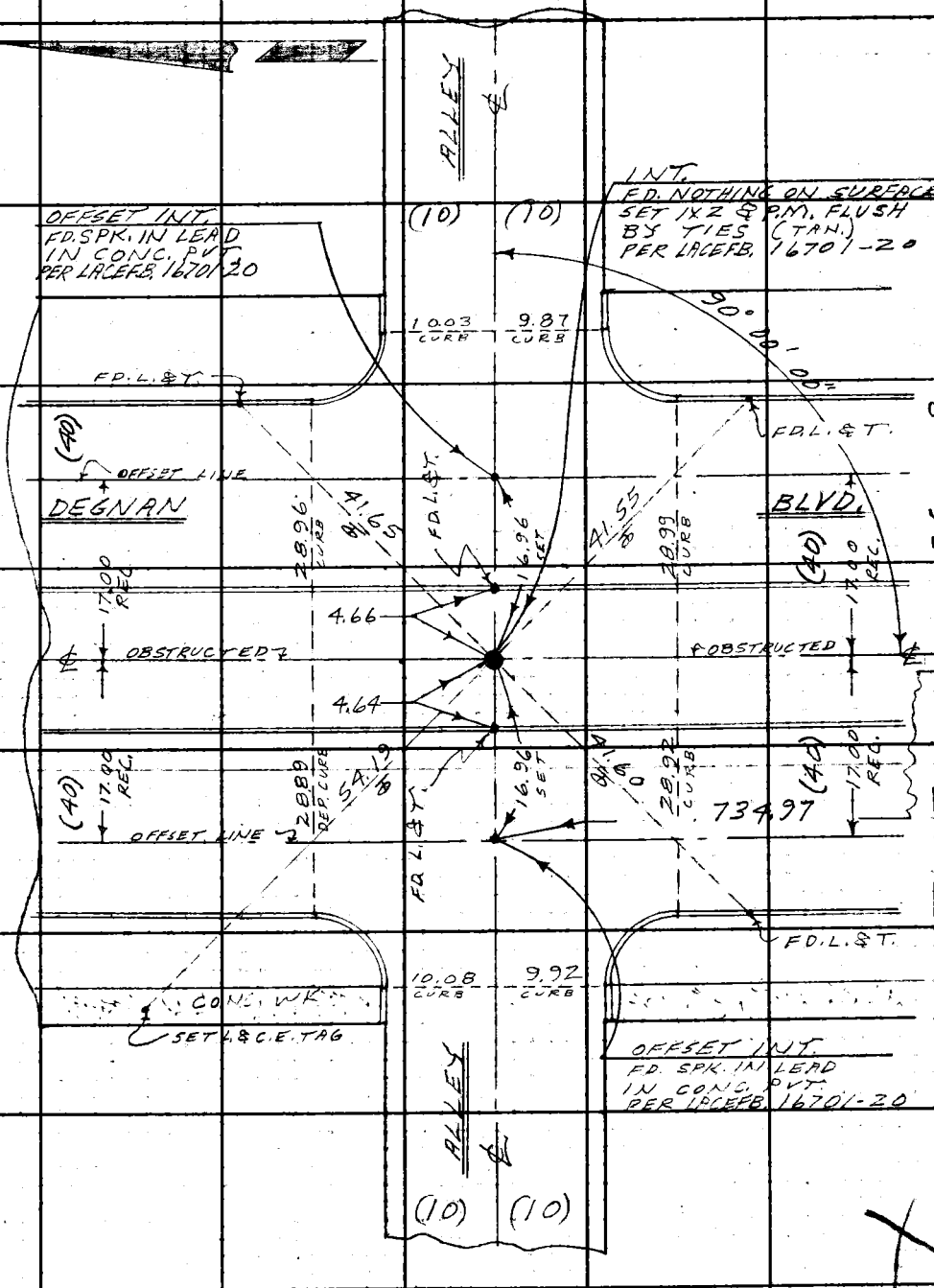

Note: Any Additions or Changes on This Sheet Must be Made or Circled in Red Ink With Date and Name of Person Making Change.

Do not extend this side of this line.

PLEASE RETURN TO
LOS ANGELES COUNTY ENGINEER
403 LOS ANGELES COUNTY ENGINEERING BLDG.

76F309S CE #310 6-63

F. B. 3328 Pg. 56

NOTE: ℄ DRTA IS REC. PER LACEFB. 16701-29

WS 24 C-2

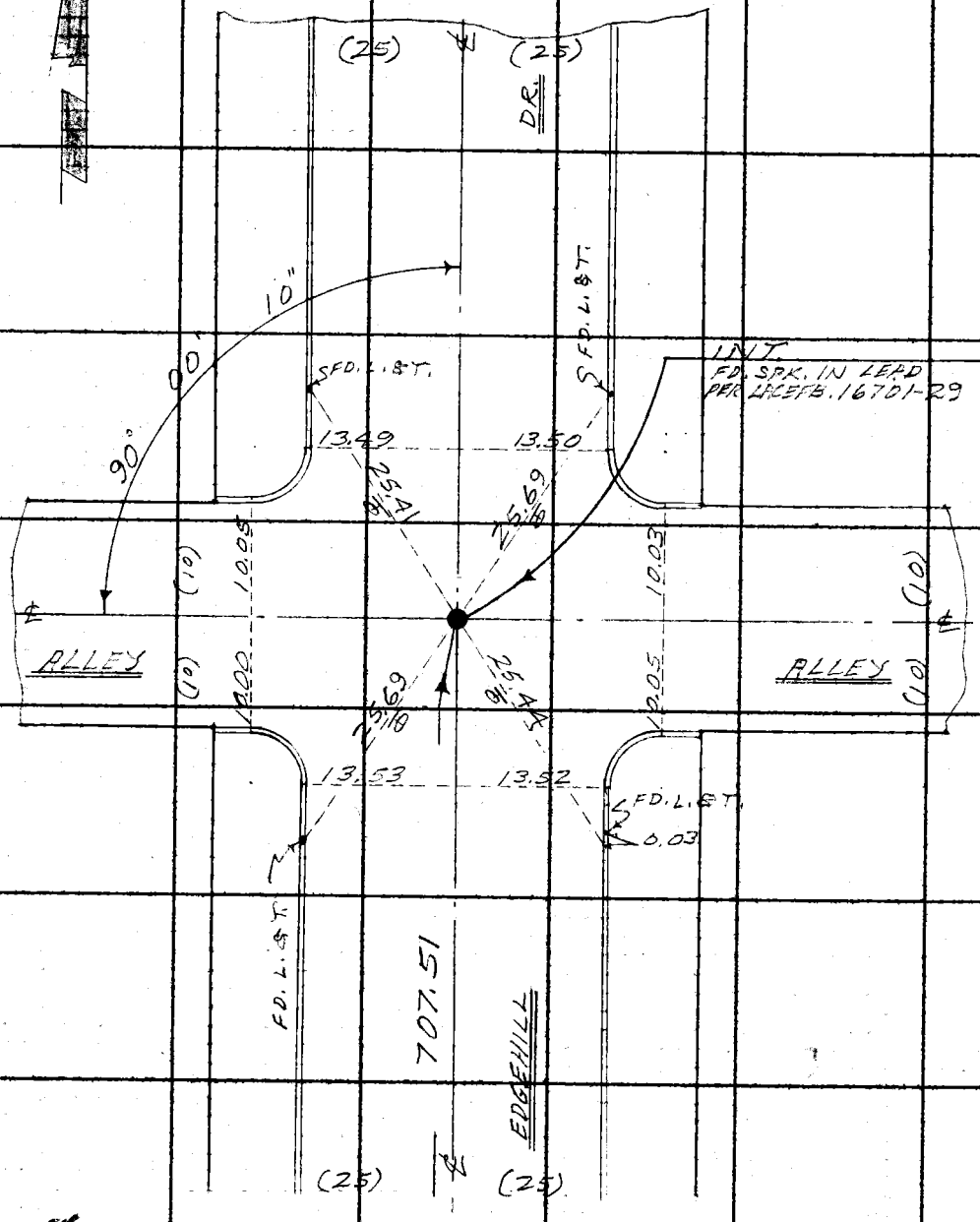

CONT. LT. PG. 7

PLEASE RETURN TO
LOS ANGELES COUNTY ENGINEER
403 LOS ANGELES COUNTY ENGINEERING BLDG.

Do not extend this side of this line.

Note: Any Additions or Changes on This Sheet Must be Made or Circled in Red Ink With Date and Name of Person Making Change.

Notes Ck'd by M. ASHLEY	Survey of S.D. PROJECT #679	F. B. 3328 PG. 57
Map No.	JN 030300 Tape 0231 Std 68 °F	NOTE: ℄ DATA IS REC. PER LACEFB. 16701-33
Office Work	Surveyed by W. A. RICHARDS	
Checked	Notes W. A. R. Date 5-66	
Date	Indexed C. J. GALLS	

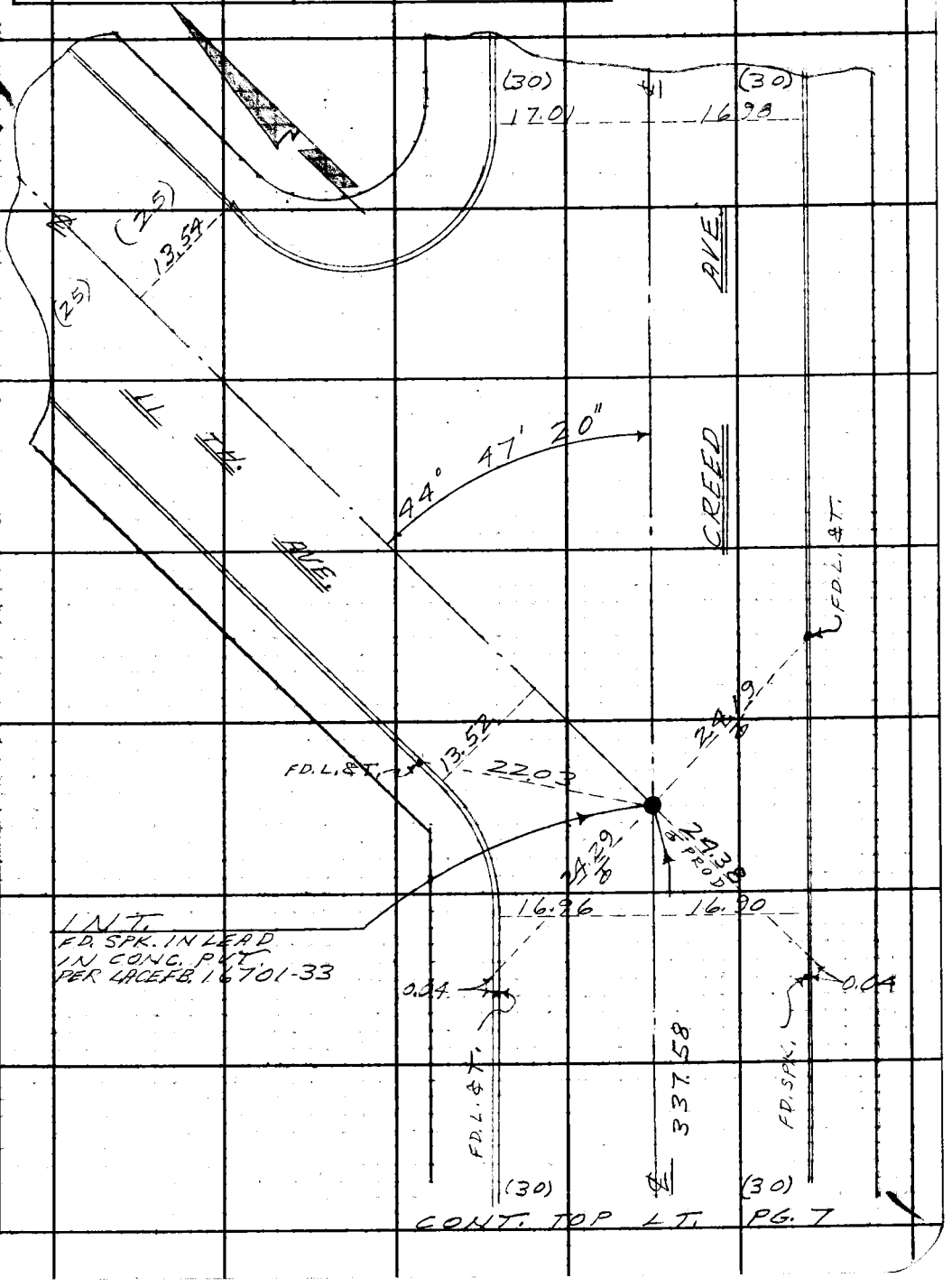

CONT. TOP LT. PG. 7

Note: Any Additions or Changes on This Sheet Must be Made or Circled in Red Ink With Date and Name of Person Making Change.

Do not extend this side of this line.

PLEASE RETURN TO
LOS ANGELES COUNTY ENGINEER
403 LOS ANGELES COUNTY ENGINEERING BLDG.

76F309S CE #310 6-63

F. B. 3328 Pg. 58

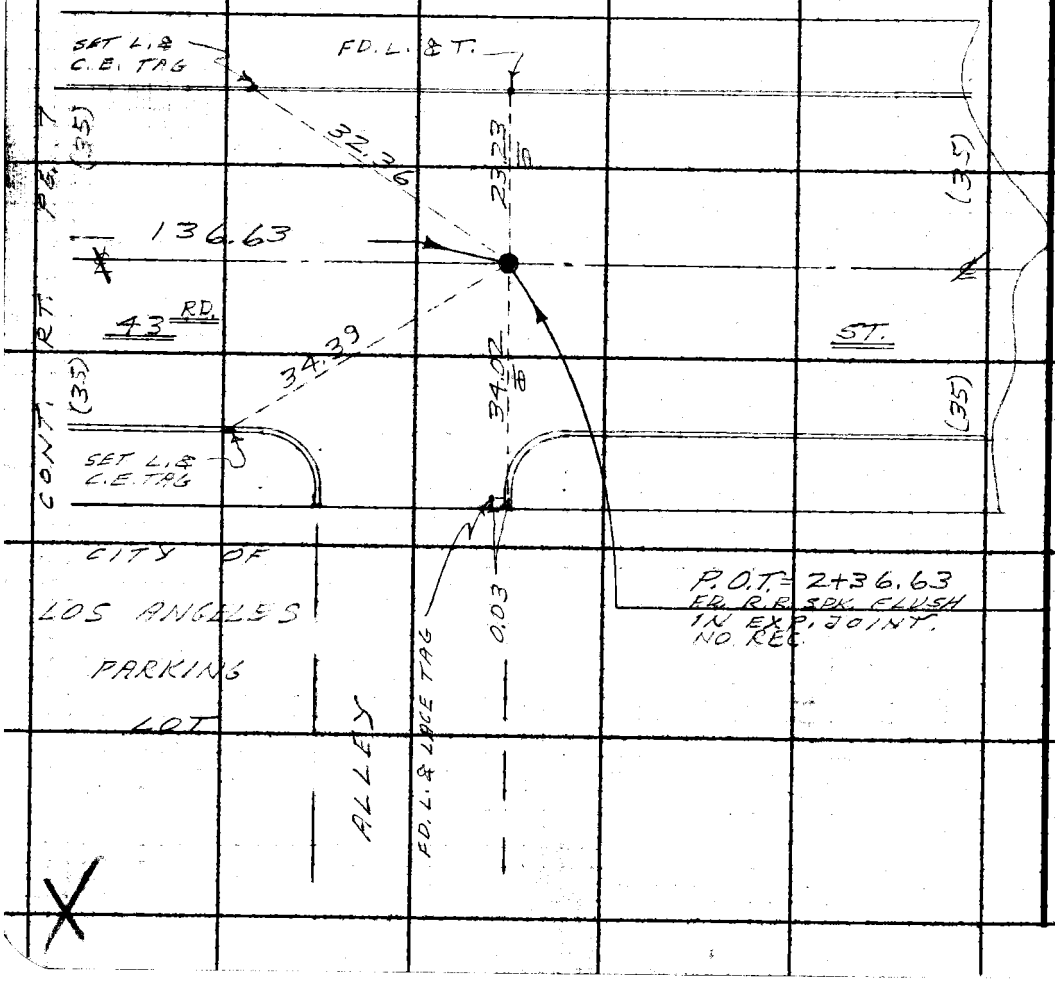

PLEASE RETURN TO
LOS ANGELES COUNTY ENGINEER
403 Los Angeles County Engineering Bldg.

Do not extend this side of this line.

Note: Any Additions or Changes on This Sheet Must be Made or Circled in Red Ink With Date and Name of Person Making Change.

Notes Ck'd by M. ASHLEY	Survey of S.D. PRO. # 629
Map No.	JN 6267.90 Tape Std °F
Office Work	Surveyed by RICHARDS
Checked	Notes J.C. Date 3-66
Date	Indexed C. J. GALLI

F. B. 3328 PG. 75

J.N. 6267.90

TOPOGRAPHY

ON

S.D. PROJECT NO. 629
OLYMPIAD DR.

FROM CREED AVE & 43RD ST.
TO CHANSON DR.

BENCH LEVEL SURVEYS	REF.	FB.	3327:	5-28
CENTERLINE "	"	"	3328:	5-58
CROSS-SECTION "	"	"	"	1135-280

NOTE: THIS SURVEY INCLUDES THAT PORTION OF S.D. PROJECT #1209, BETWEEN MONTEITH DR. & CHANSON DR.

RICHARDS
OCHSNER
TURRILL
SIEMANN

Note: Any Additions or Changes on This Sheet Must be Made or Circled in Red Ink With Date and Name of Person Making Change.

Do not extend this side of this line.

PLEASE RETURN TO
LOS ANGELES COUNTY ENGINEER
403 LOS ANGELES COUNTY ENGINEERING BLDG.

76F3095 CE #310 6-63

F. B. 3328 PG. 76

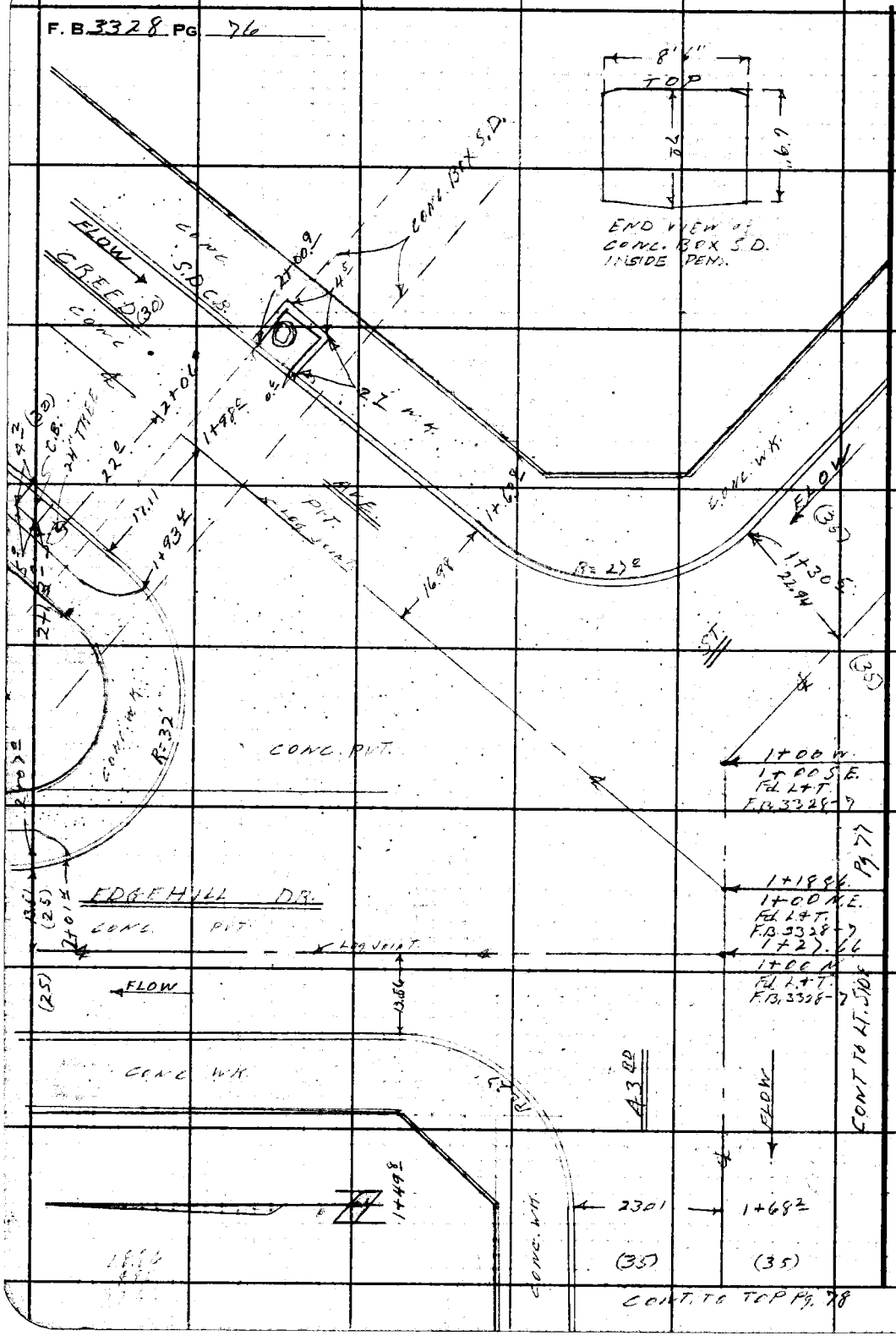

PLEASE RETURN TO
LOS ANGELES COUNTY ENGINEER
403 Los Angeles County Engineering Bldg.

Do not extend this side of this line.

Note: Any Additions or Changes on This Sheet Must Be Made or Circled in Red Ink With Date and Name of Person Making Change.

Notes Ck'd by	Survey of S.D. PRO. # 629
Map No.	JN 6267.90 Tape Std °F
Office Work	Surveyed by RICHARDS
Checked	Notes J.C. Date 3-46
Date	Indexed C. J. GALLI

F. B. 3328 PG. 77

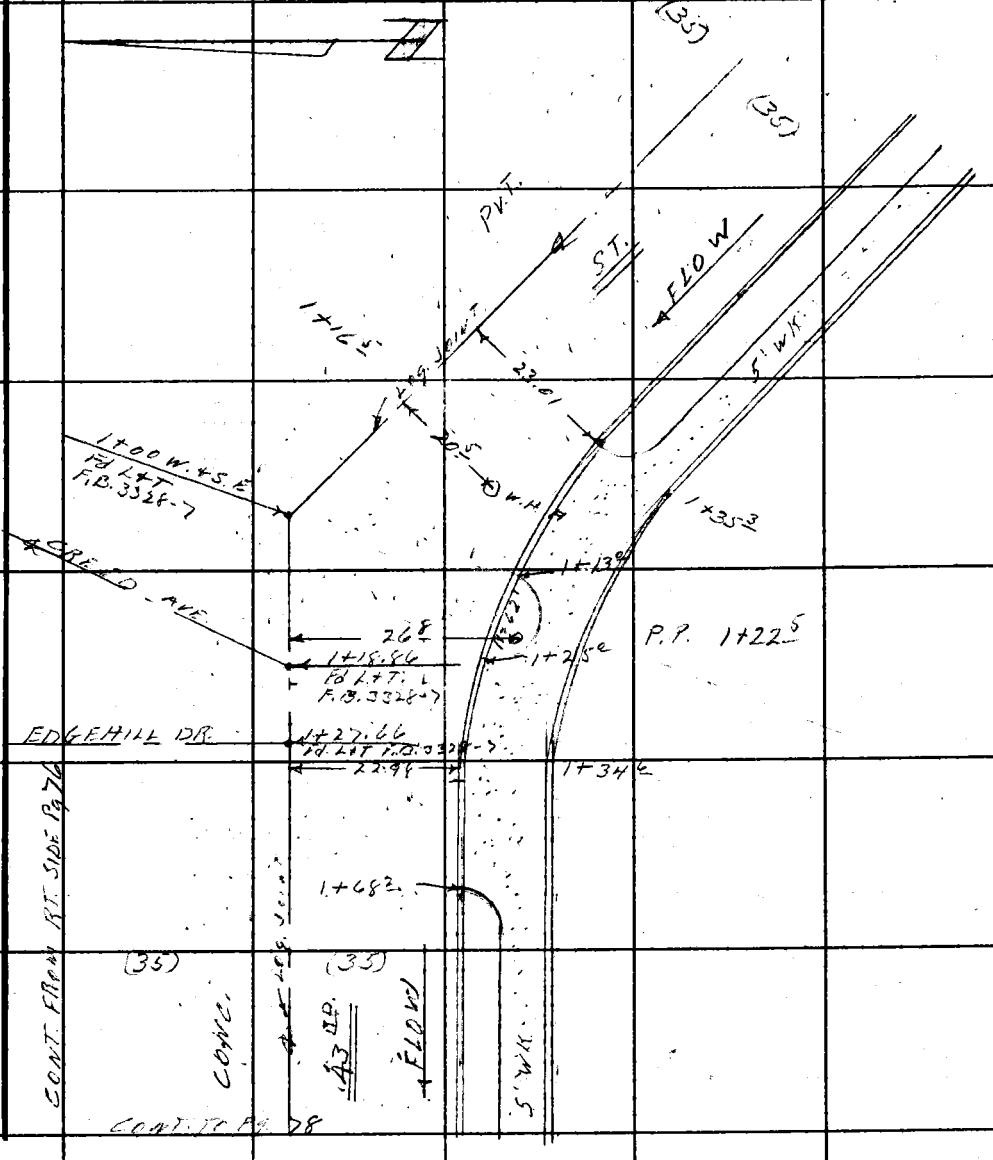

Note: Any Additions or Changes on This Sheet Must be Made or Circled in Red Ink With Date and Name of Person Making Change.

Do not extend this side of this line.

PLEASE RETURN TO
LOS ANGELES COUNTY ENGINEER
403 LOS ANGELES COUNTY ENGINEERING BLDG.

76F3099 CE #310 8-63

CONT. FROM BOT. PG 76 + 77

F. B. 3328 PG. 78

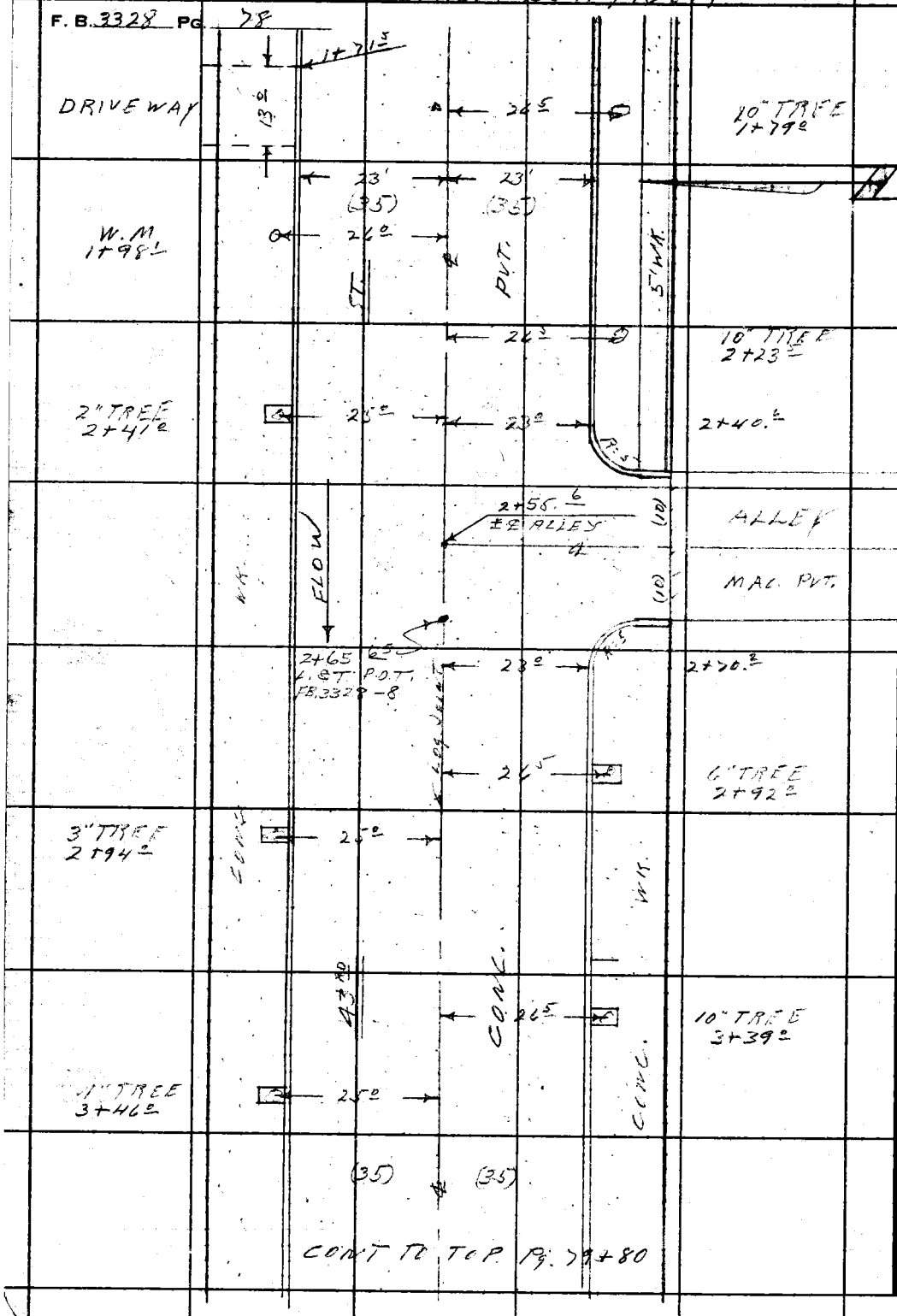

PLEASE RETURN TO
LOS ANGELES COUNTY ENGINEER
403 LOS ANGELES COUNTY ENGINEERING BLDG.

Do not extend this side of this line.

Note: Any Additions or Changes on This Sheet Must Be Made or Circled in Red Ink With Date and Name of Person Making Change.

Notes Ck'd by	Survey of S.D. PRO. # 67
Map No.	JN 6267.90 Tape Std °F
Office Work	Surveyed by RICHARDS
Checked	Notes Date 3-66
Date	Indexed GALLE

F. B. 3328 PG. 29

CONT. FROM ISO F.B. 28

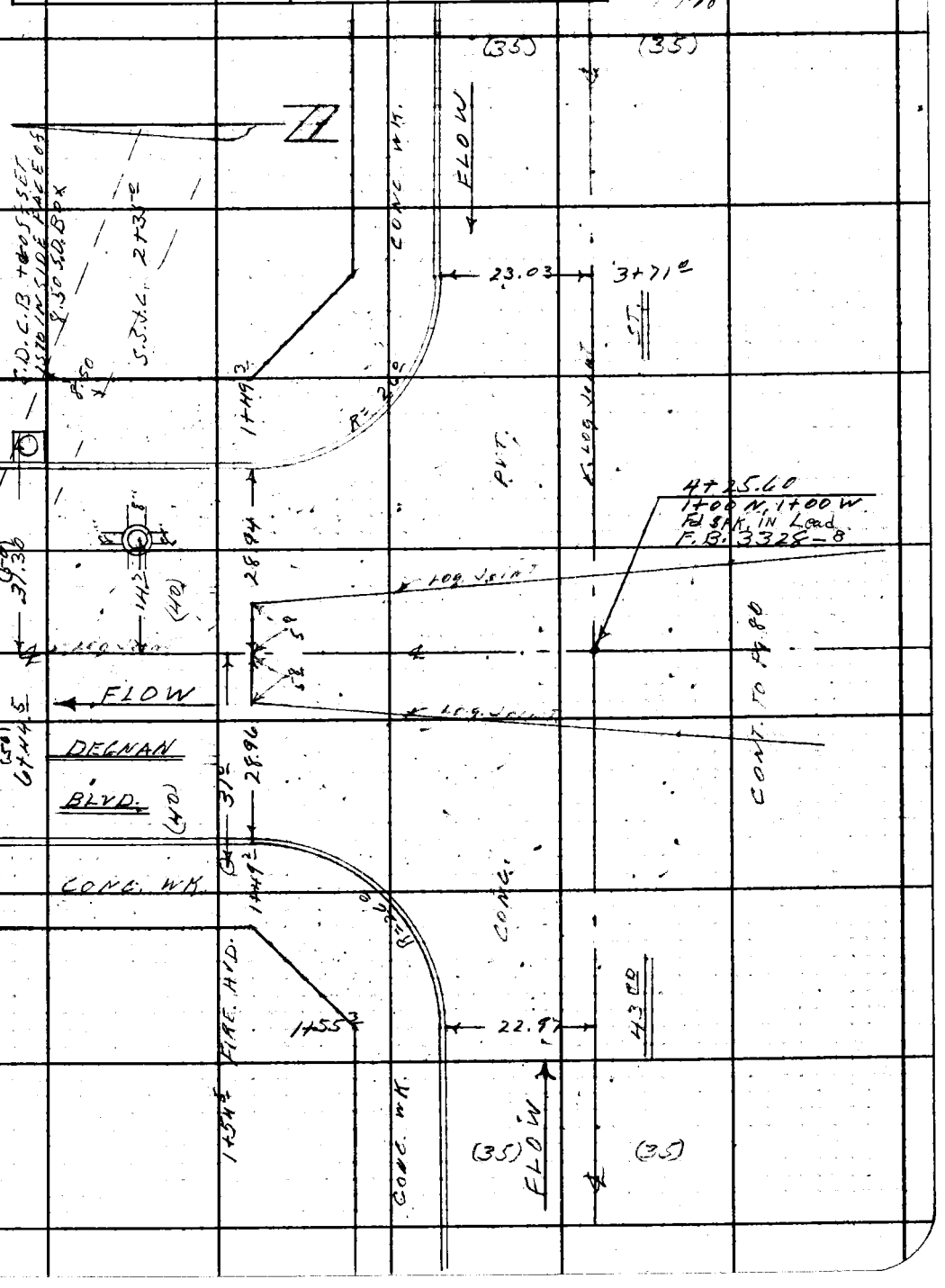

Note: Any Additions or Changes on This Sheet Must be Made or Circled in Red Ink With Date and Name of Person Making Change.

Do not extend this side of this line.

PLEASE RETURN TO
LOS ANGELES COUNTY ENGINEER
403 LOS ANGELES COUNTY ENGINEERING BLDG.

76F3095 CE #310 6-63

F. B. 3328 PG. 80

PLEASE RETURN TO
LOS ANGELES COUNTY ENGINEER
403 Los Angeles County Engineering Bldg.

Do not extend this side of this line.

Note: Any Additions or Changes on This Sheet Must Be Made or Circled in Red Ink With Date and Name of Person Making Change.

Notes Ck'd by	Survey of S.D. PRO. #679
Map No.	JN 6267.90 Tape Std °F
Office Work	Surveyed by RICHARDS
Checked	Notes J.O. Date 3-66
Date	Indexed J. GALLI

F. B. 3328 PG. 81

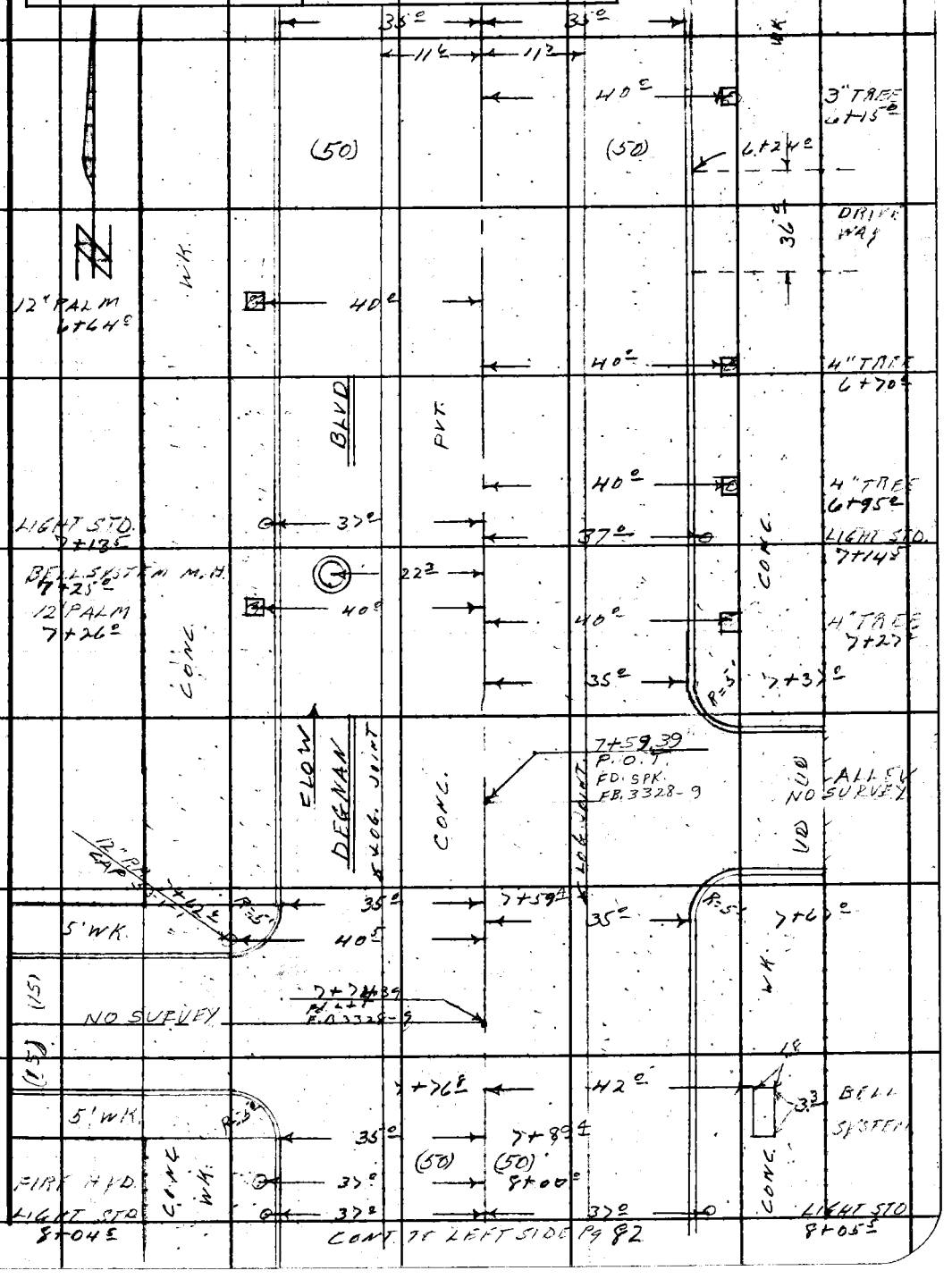

Note: Any Additions or Changes on This Sheet Must be Made or Circled in Red Ink With Date and Name of Person Making Change.

Do not extend this side of this line.

PLEASE RETURN TO
LOS ANGELES COUNTY ENGINEER
403 LOS ANGELES COUNTY ENGINEERING BLDG.

76F309S CE #310 6-63

PLEASE RETURN TO
LOS ANGELES COUNTY ENGINEER
403 LOS ANGELES COUNTY ENGINEERING BLDG.

Note: Any Additions or Changes on This Sheet Must be Made or Circled in Red Ink With Date and Name of Person Making Change.

Do not extend this side of this line.

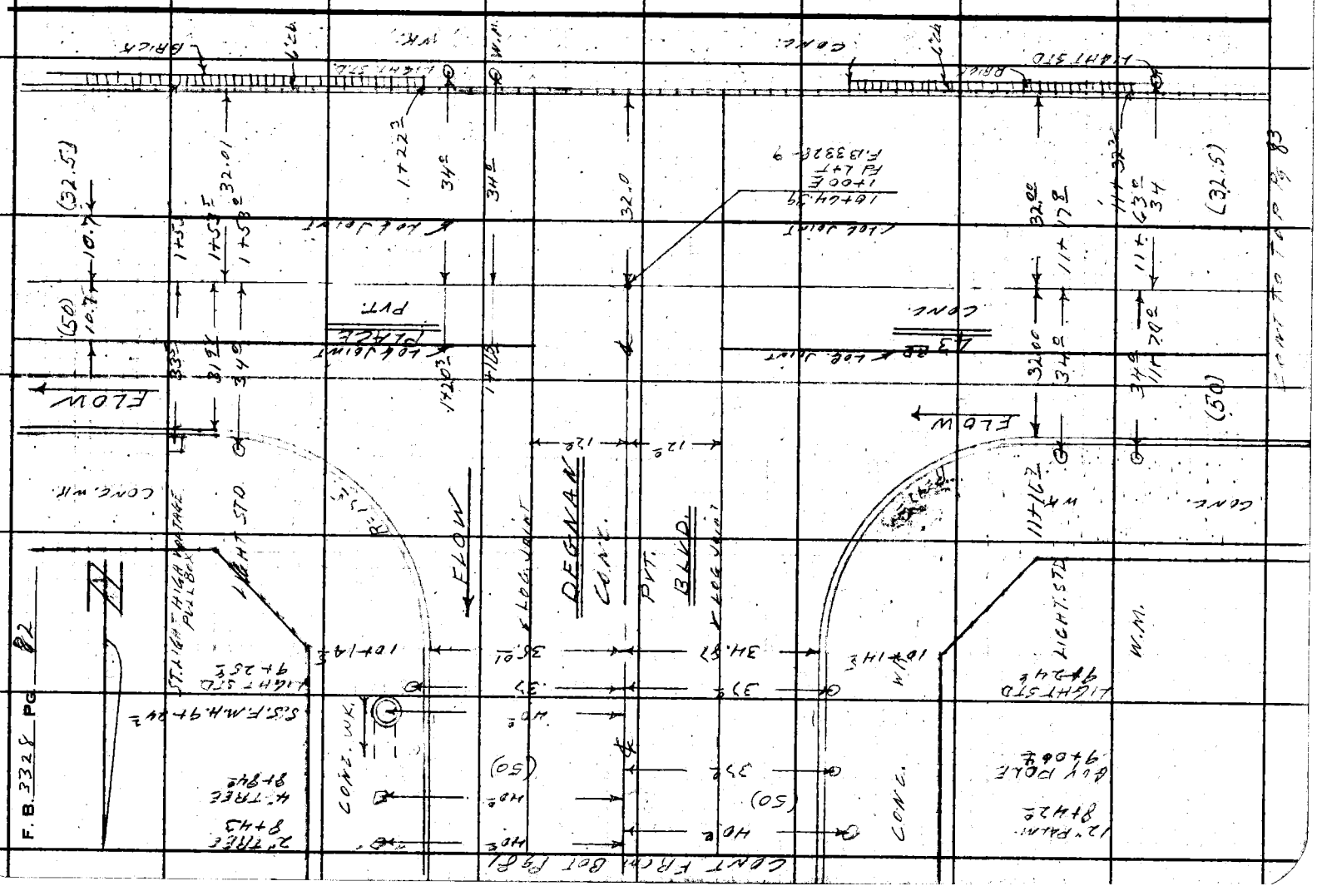

Notes Ck'd by	Survey of S.D. PRO. # 679
Map No.	JN62 Tape Std °F
Office Work	Surveyed by RICHARDS
Checked	Notes Date 3-66
Date	Indexed C. J. GALLI

F. B. 3328 PG. 83

CONT. FROM B.T. PG. 82

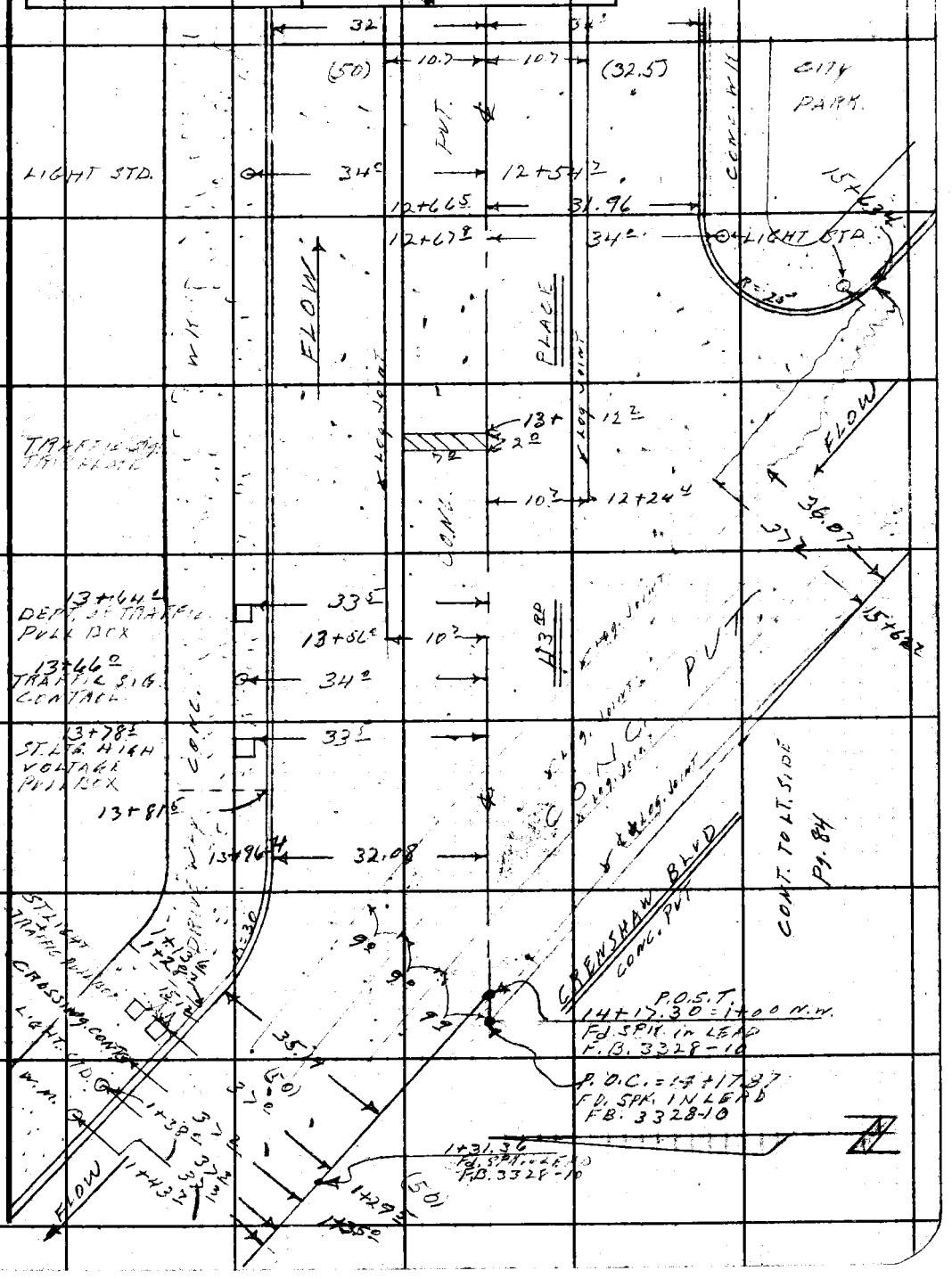

Note: Any Additions or Changes on This Sheet Must be Made or Circled in Red Ink With Date and Name of Person Making Change.

Do not extend this side of this line.

PLEASE RETURN TO
LOS ANGELES COUNTY ENGINEER
403 LOS ANGELES COUNTY ENGINEERING BLDG.

76F3085 CE #310 6-63

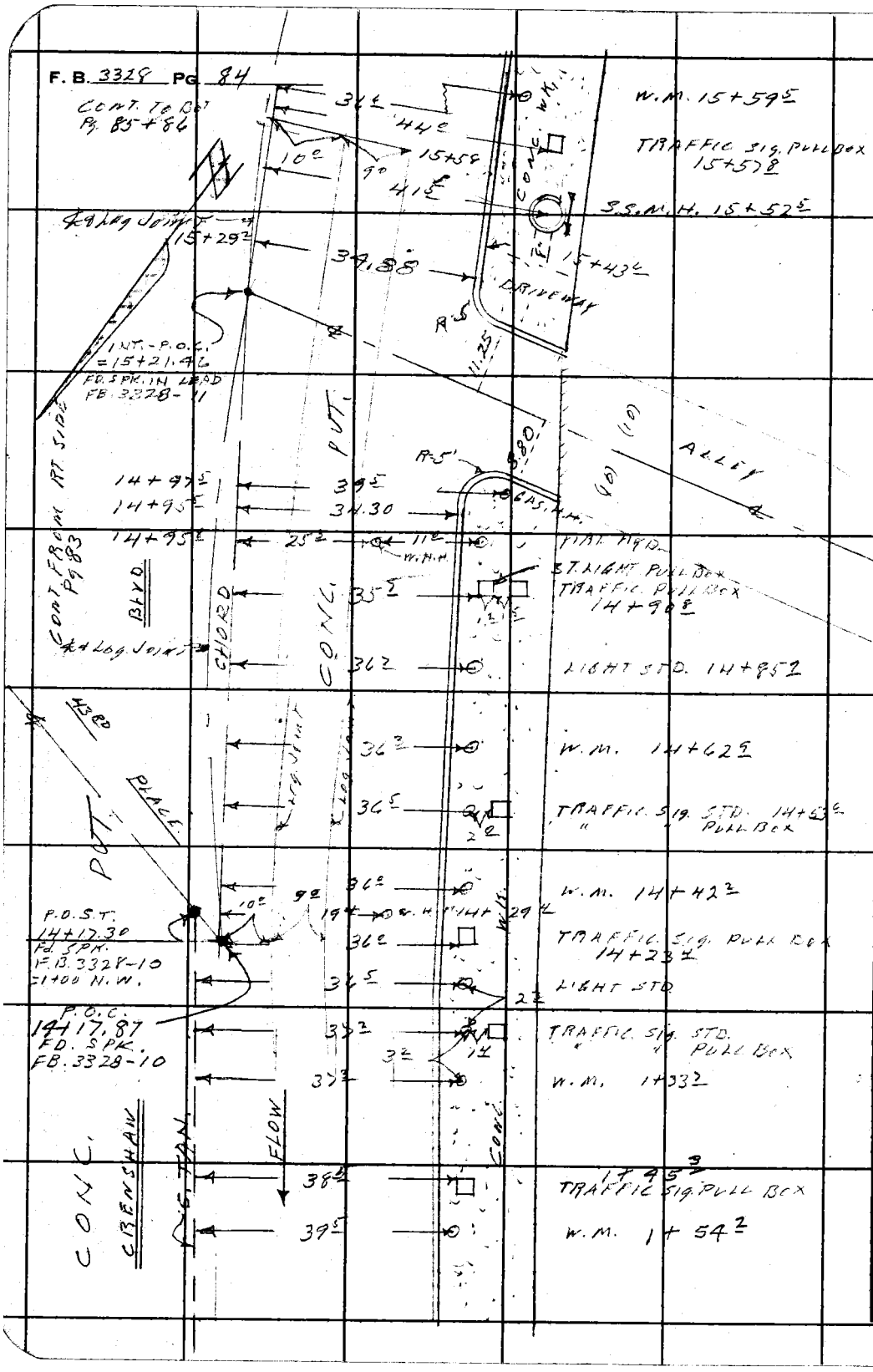

PLEASE RETURN TO
LOS ANGELES COUNTY ENGINEER
403 Los Angeles County Engineering Bldg.
Do not extend this side of this line.

Note: Any Additions or Changes on This Sheet Must be Made or Circled in Red Ink With Date and Name of Person Making Change.

Notes Ck'd by	Survey of S.D. PRO. # 679
Map No.	JN 262.71 Tape Std °F
Office Work	Surveyed by RICHARDS
Checked	Notes Date 3-66
Date	Indexed C. J. GALLS

F. B. 3328 PG. 85

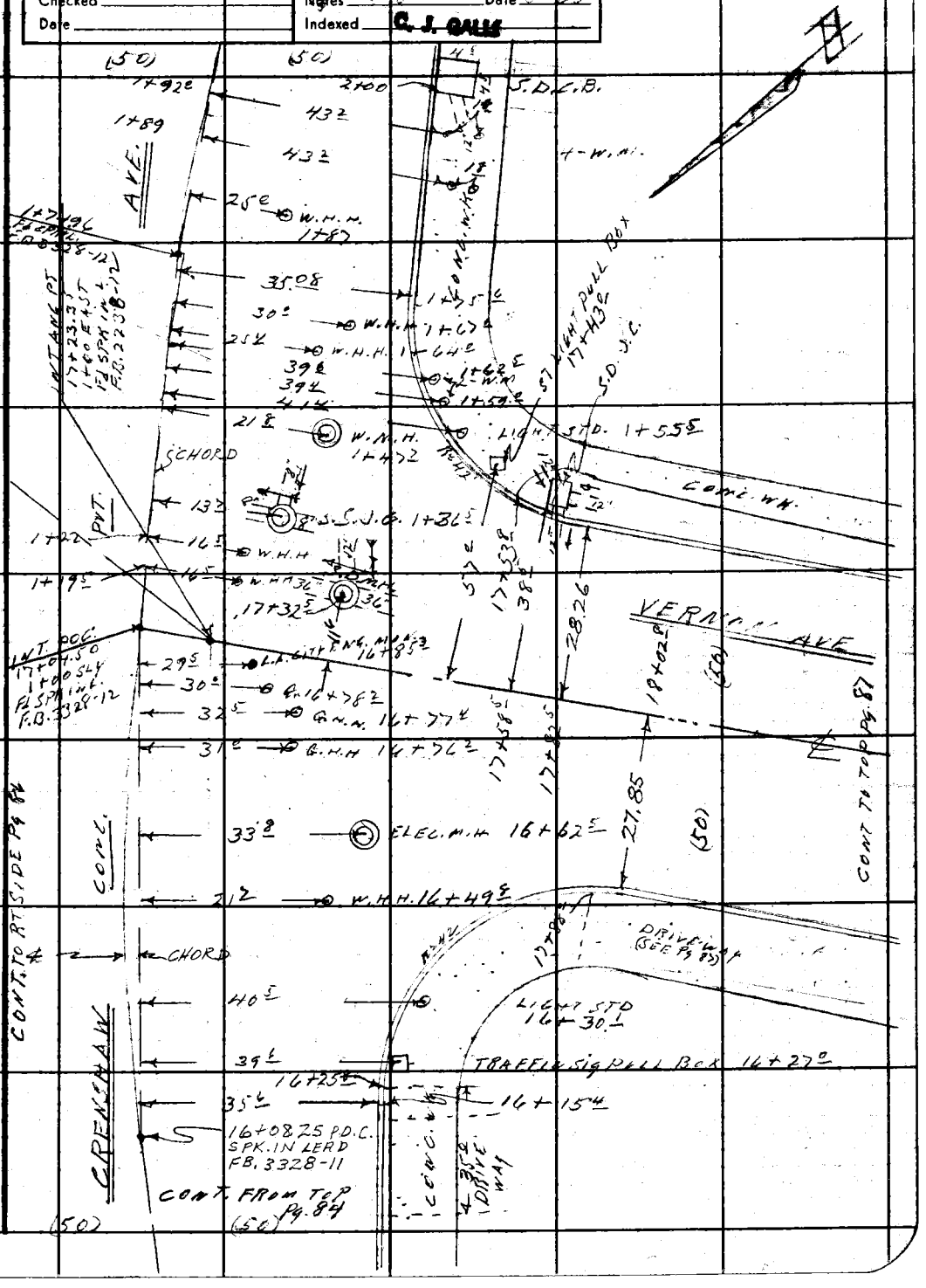

Note: Any Additions or Changes on This Sheet Must be Made or Circled in Red Ink With Date and Name of Person Making Change.

Do not extend this side of this line.

PLEASE RETURN TO
LOS ANGELES COUNTY ENGINEER
403 LOS ANGELES COUNTY ENGINEERING BLDG.

76F3099 CE #310 6-33

F. B. 3328 Pg. 86

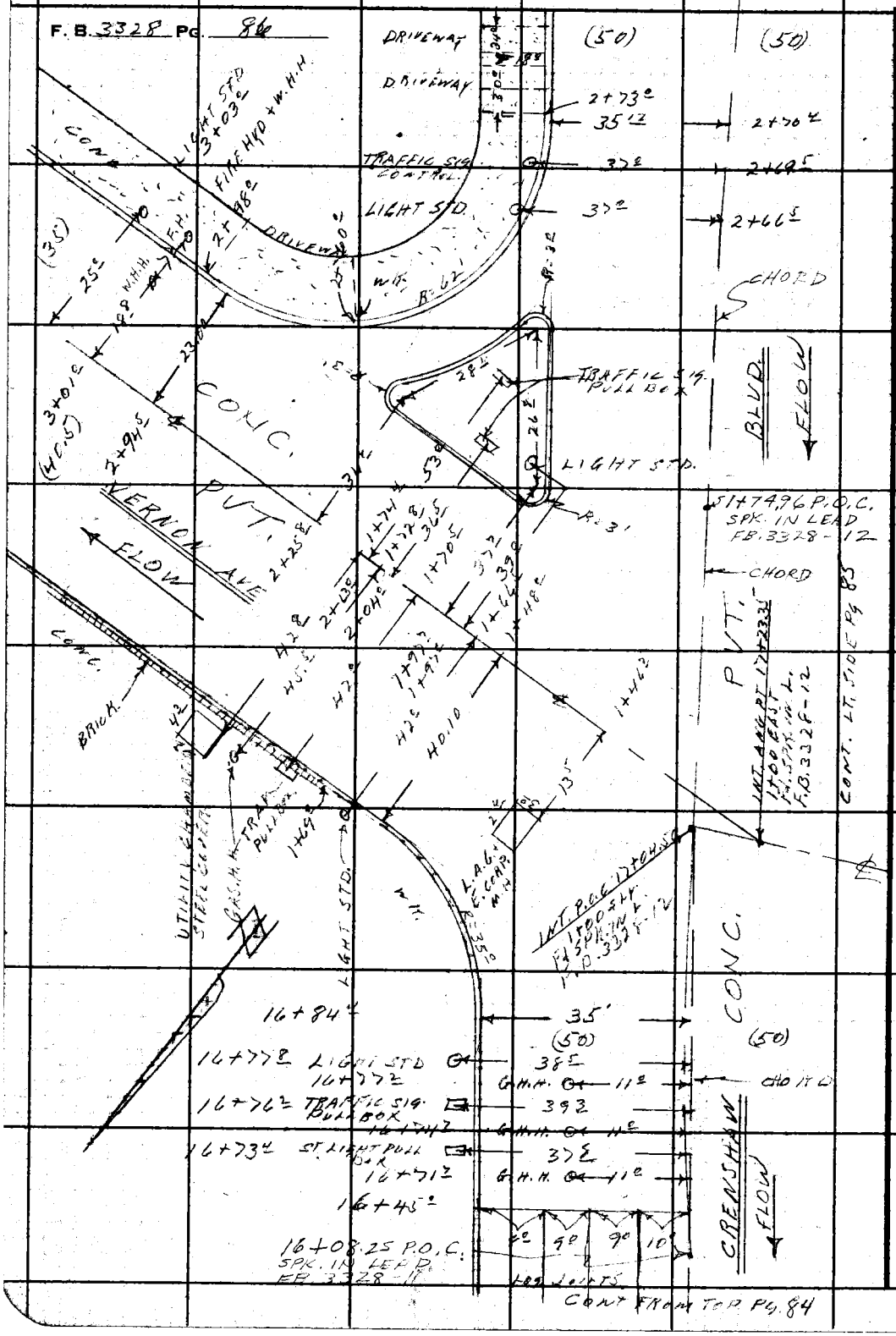

PLEASE RETURN TO
LOS ANGELES COUNTY ENGINEER
403 Los Angeles County Engineering Bldg.

Do not extend this side of this line.

Note: Any Additions or Changes on This Sheet Must be Made or Circled in Red Ink With Date and Name of Person Making Change.

Notes Ck'd by
Map No.
Office Work
Checked
Date

Survey of S.D. PROJ. 679
JN 6267.90 Tape Std °F
Surveyed by RICHARDS
Notes ✓ Date 3-44
Indexed C. J. GALLI

F. B. 3328 PG. 87

CONT. FROM RT. PG. 85

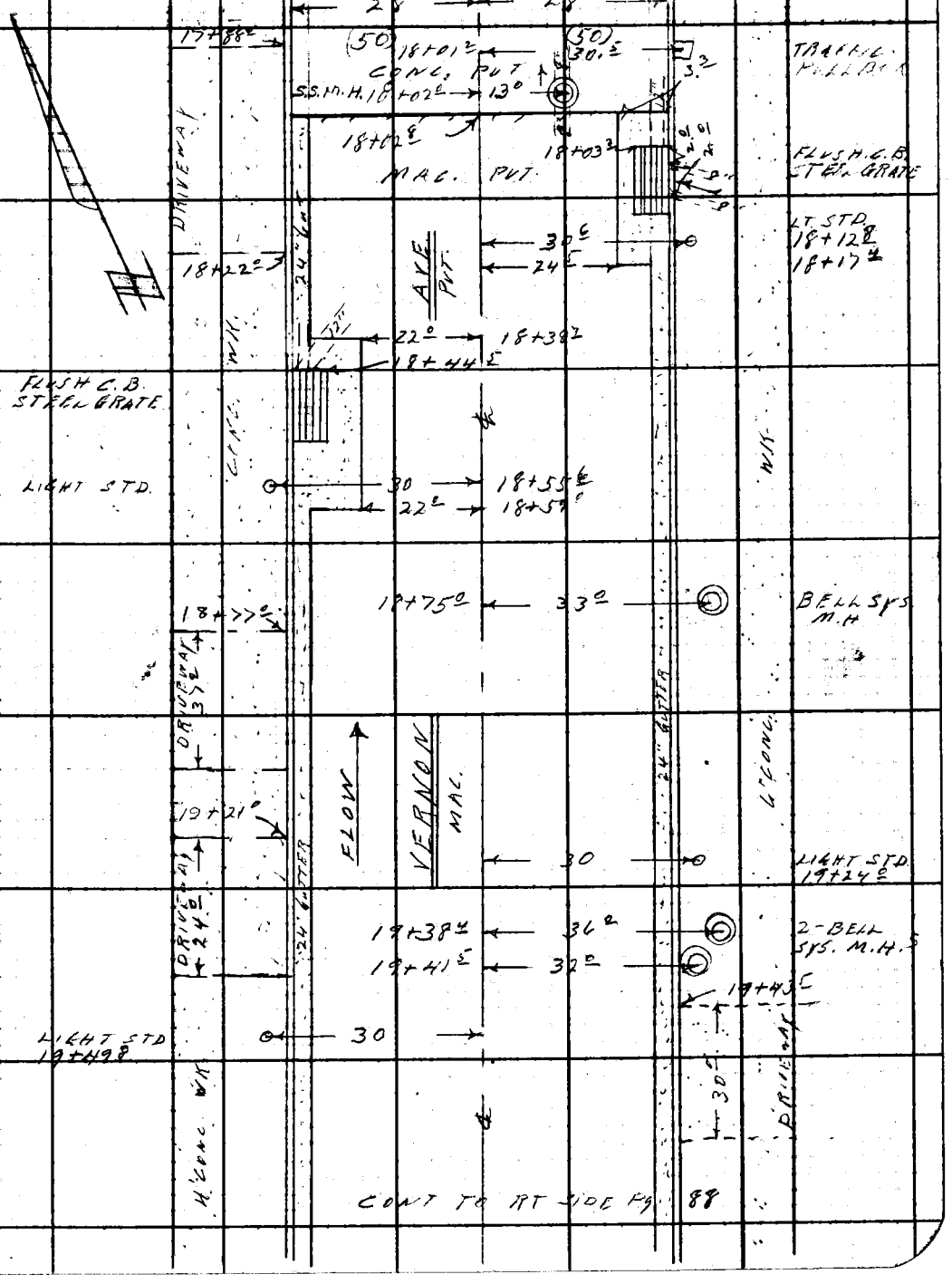

Note: Any Additions or Changes on this Sheet Must be Made or Circled in Red Ink With Date and Name of Person Making Change.

Do not extend this side of this line.

PLEASE RETURN TO
LOS ANGELES COUNTY ENGINEER
403 Los Angeles County Engineering Bldg.

76F309S CE #310 6-63

PLEASE RETURN TO
LOS ANGELES COUNTY ENGINEER
403 LOS ANGELES COUNTY ENGINEERING BLDG.

Note: Any Additions or Changes on This Sheet Must be Made or Circled in Red Ink With Date and Name of Person Making Change.

Do not extend this side of this line.

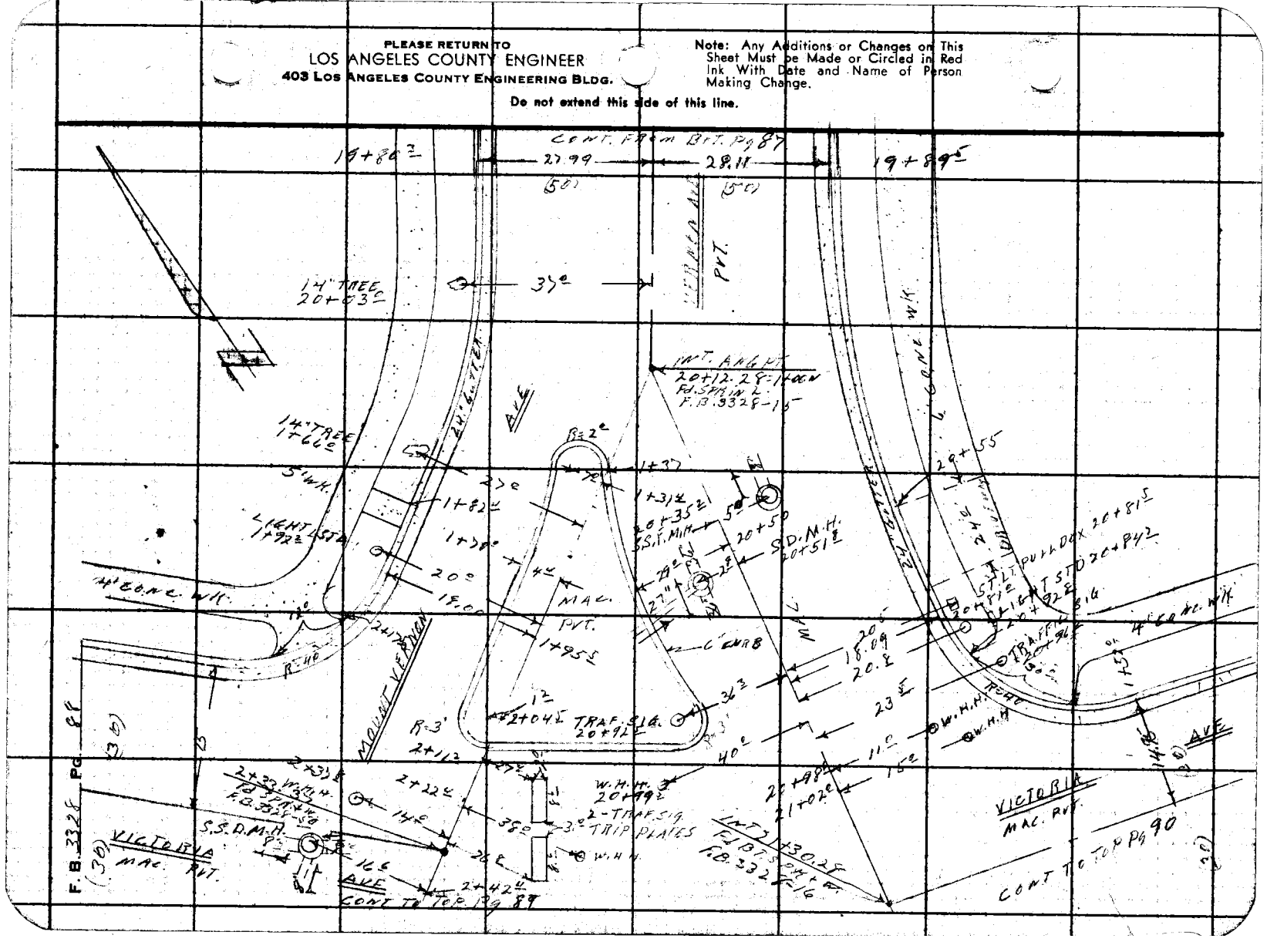

Notes Ck'd by	Survey of S.D. PRO. 679	F. B. [illegible] PG. 89
Map No.	JN 626790 Tape Std °F	
Office Work	Surveyed by RICHARDS	
Checked	Notes [illegible] Date 3-66	
Date	Indexed C. J. GALLI	

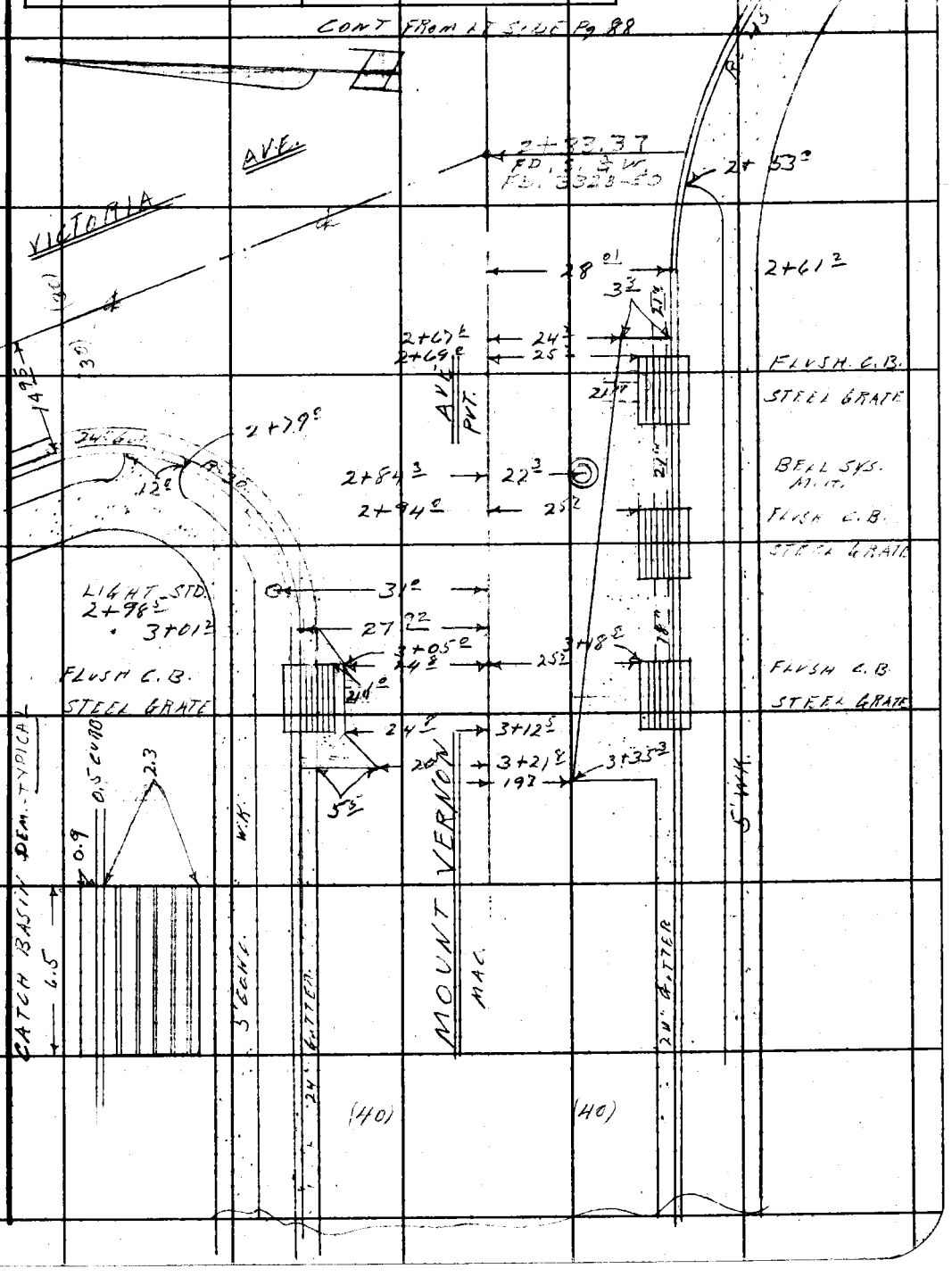

Note: Any Additions or Changes on This Sheet Must be Made or Circled in Red Ink With Date and Name of Person Making Change.

Do not extend this side of this line.

PLEASE RETURN TO
LOS ANGELES COUNTY ENGINEER
403 LOS ANGELES COUNTY ENGINEERING BLDG.

76F309S CE #310 6-63

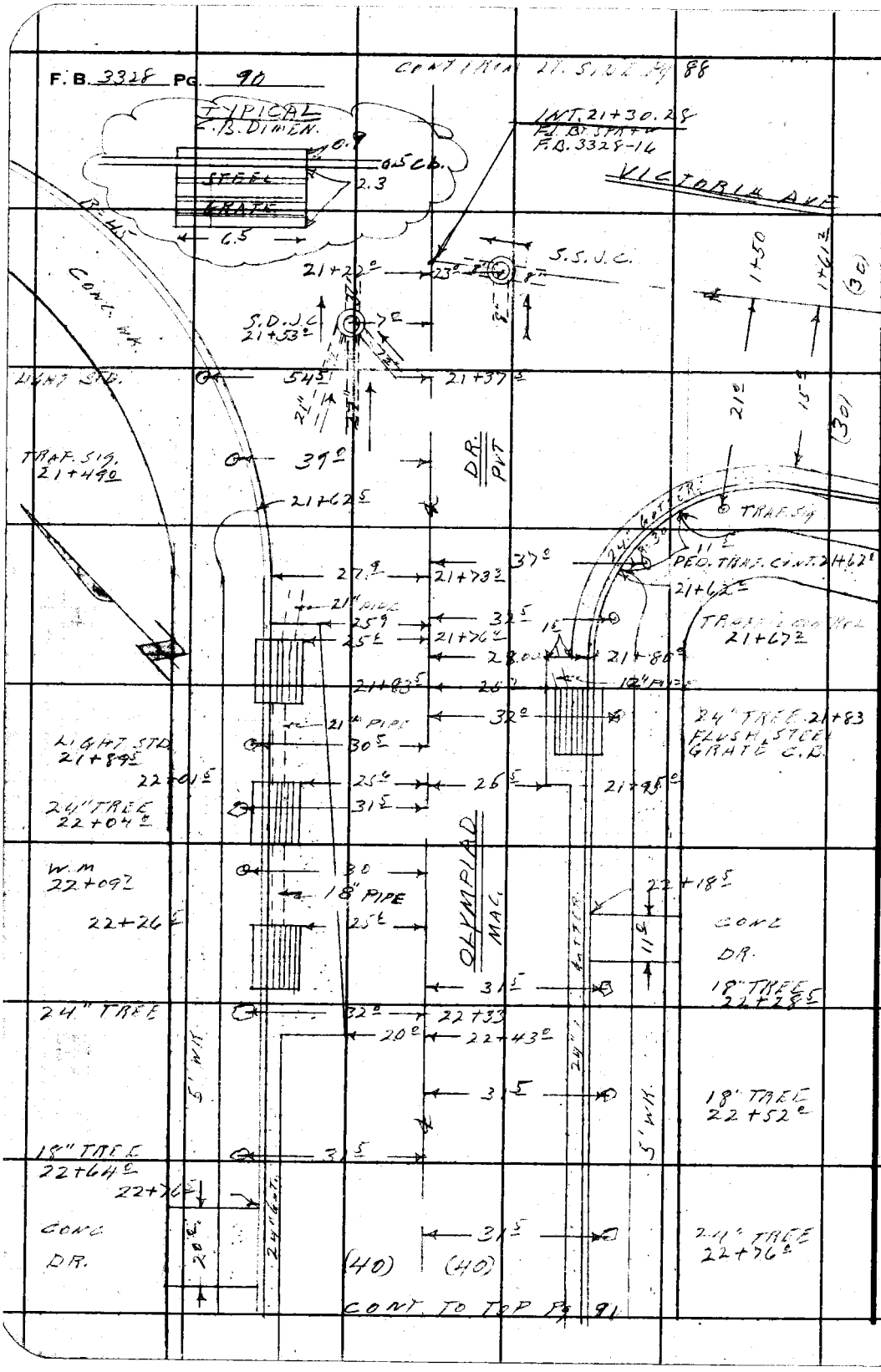

PLEASE RETURN TO
LOS ANGELES COUNTY ENGINEER
403 LOS ANGELES COUNTY ENGINEERING BLDG.
Do not extend this side of this line.

Note: Any Additions or Changes on This Sheet Must be Made or Circled in Red Ink With Date and Name of Person Making Change.

Notes Ck'd by	Survey of S.D. PRO. #679	F. B. 3328 PG. 91
Map No.	JN 6267.90 Tape Std °F	CONT. FROM BOT Pg. 90
Office Work	Surveyed by RICHARDS	
Checked	Notes JO Date 3-66	
Date	Indexed C. J. GALLI	

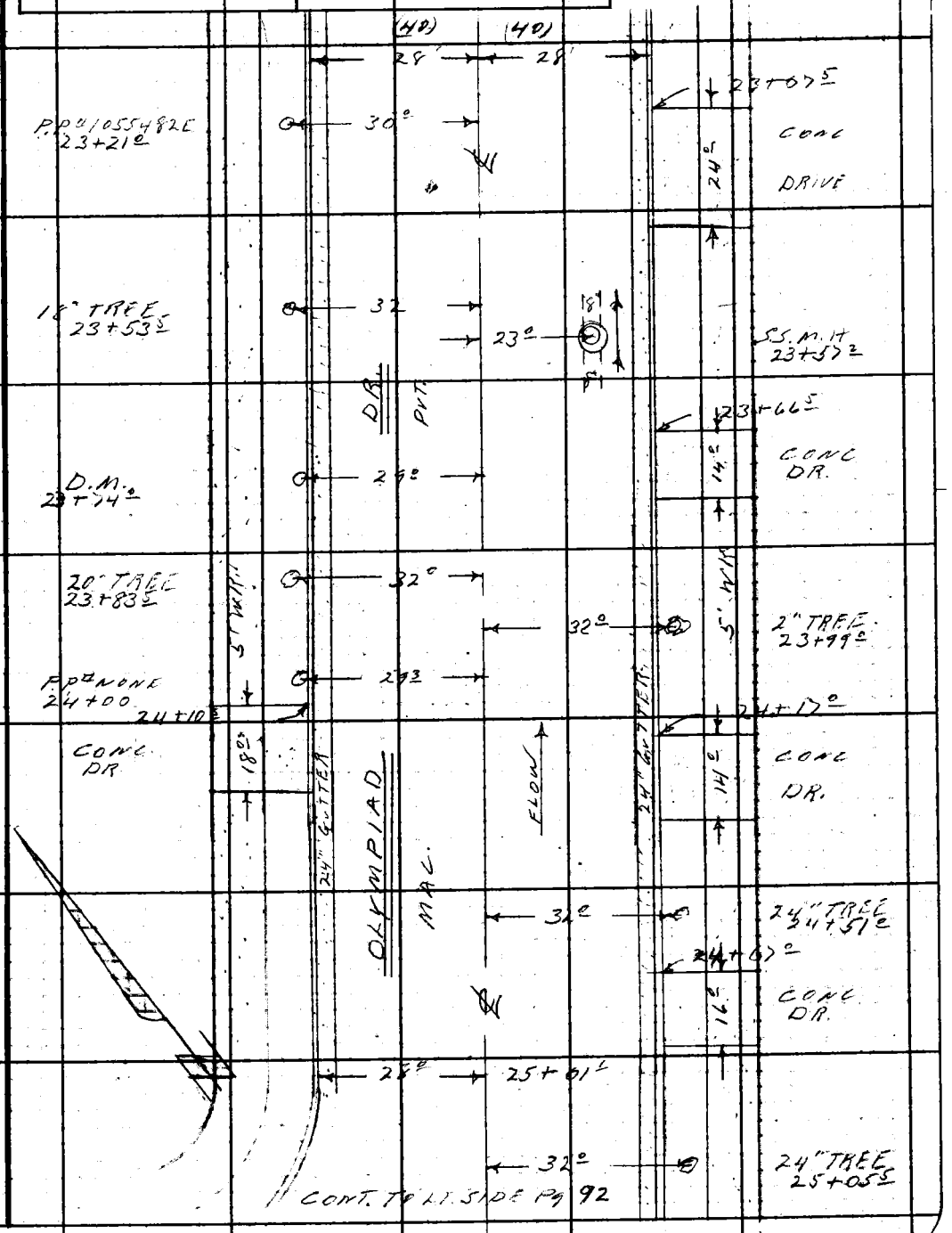

Note: Any Additions or Changes on This Sheet Must be Made or Circled in Red Ink With Date and Name of Person Making Change.

Do not extend this side of this line.

PLEASE RETURN TO
LOS ANGELES COUNTY ENGINEER
403 LOS ANGELES COUNTY ENGINEERING BLDG.

76F309S CE #310 6-63

PLEASE RETURN TO
LOS ANGELES COUNTY ENGINEER
403 LOS ANGELES COUNTY ENGINEERING BLDG.

Note: Any Additions or Changes on This Sheet Must be Made or Circled in Red Ink With Date and Name of Person Making Change.

Do not extend this side of this line.

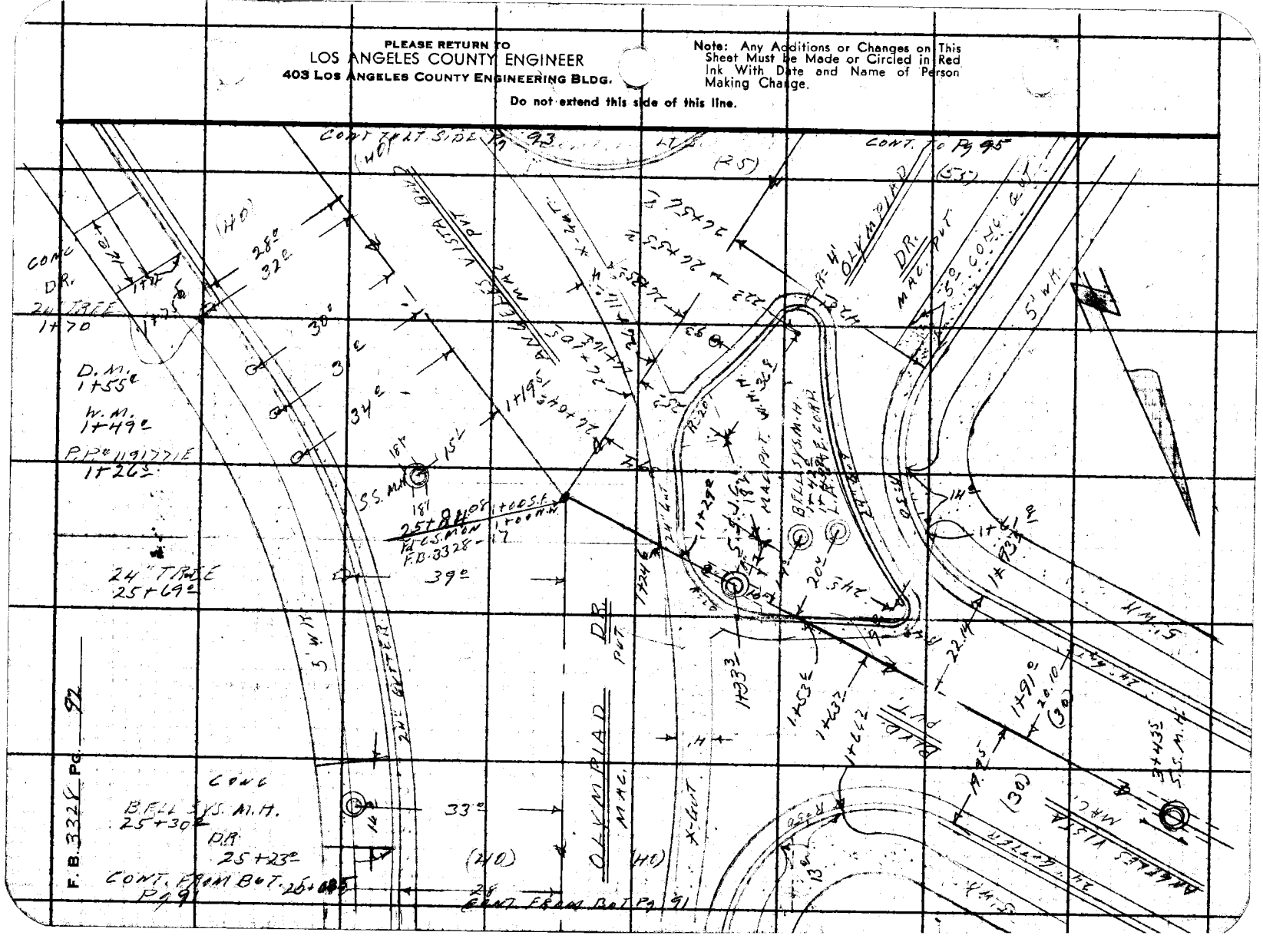

Notes Ck'd by	Survey of S.D. PRO# 679	F. B. 3328 PG. 93
Map No.	JN 6267.99 Tape Std °F	
Office Work	Surveyed by RICHARDS	
Checked	Notes J.O. Date 3-66	
Date	Indexed C. J. GALLI	

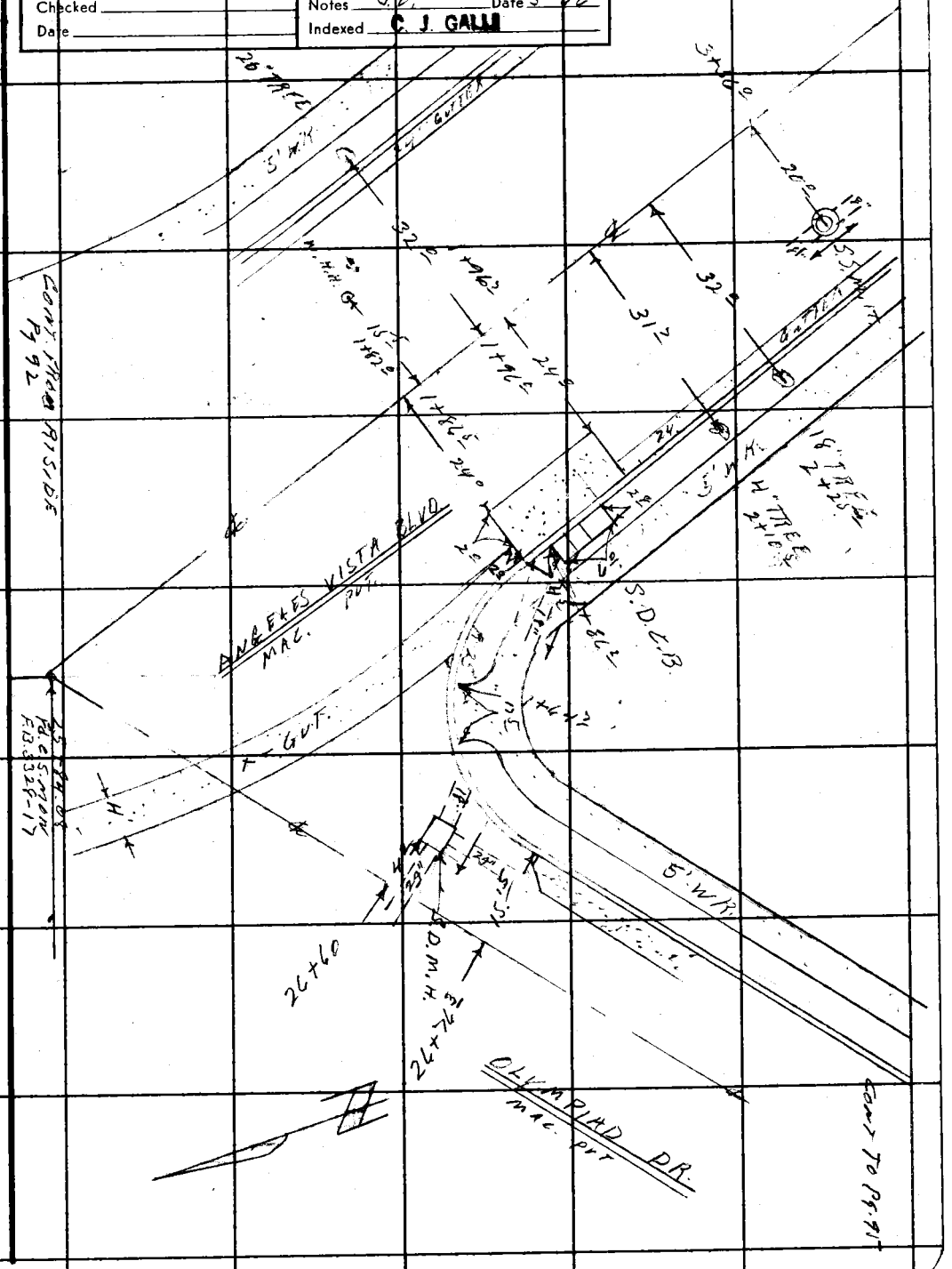

Note: Any Additions or Changes on This Sheet Must be Made or Circled in Red Ink With Date and Name of Person Making Change.

PLEASE RETURN TO
LOS ANGELES COUNTY ENGINEER
403 LOS ANGELES COUNTY ENGINEERING BLDG.

Do not extend this side of this line.

76F309S CE #310 6-63

F. B 3328 PG. 94

BLANK

PLEASE RETURN TO
LOS ANGELES COUNTY ENGINEER
403 Los Angeles County Engineering Bldg.

Do not extend this side of this line.

Note: Any Additions or Changes on This Sheet Must Be Made or Circled in Red Ink, With Date and Name of Person Making Change.

Notes Ck'd by	Survey of S.D PROJECT # 679	F. B. 3328 PG. 95
Map No.	JN 626.70 Tape Std °F	
Office Work	Surveyed by RICHARDS	
Checked	Notes K. TURRILL Date 3/66	
Date	Indexed J. J. GALLI	

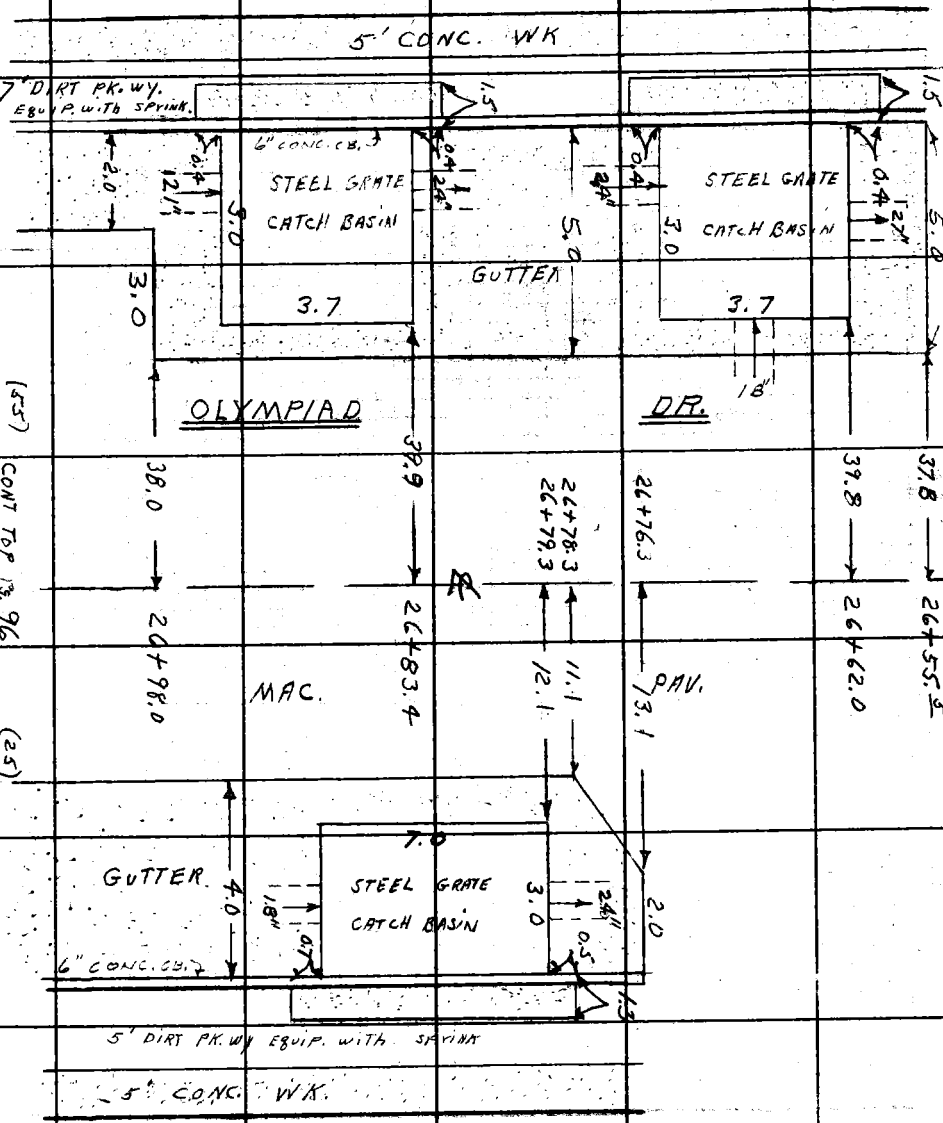

Note: Any Additions or Changes on This Sheet Must be Made or Circled in Red Ink With Date and Name of Person Making Change.

Do not extend this side of this line.

PLEASE RETURN TO
LOS ANGELES COUNTY ENGINEER
403 LOS ANGELES COUNTY ENGINEERING BLDG.

76F3095 CE #310 6-63

F. B. 3328 Pg. 96

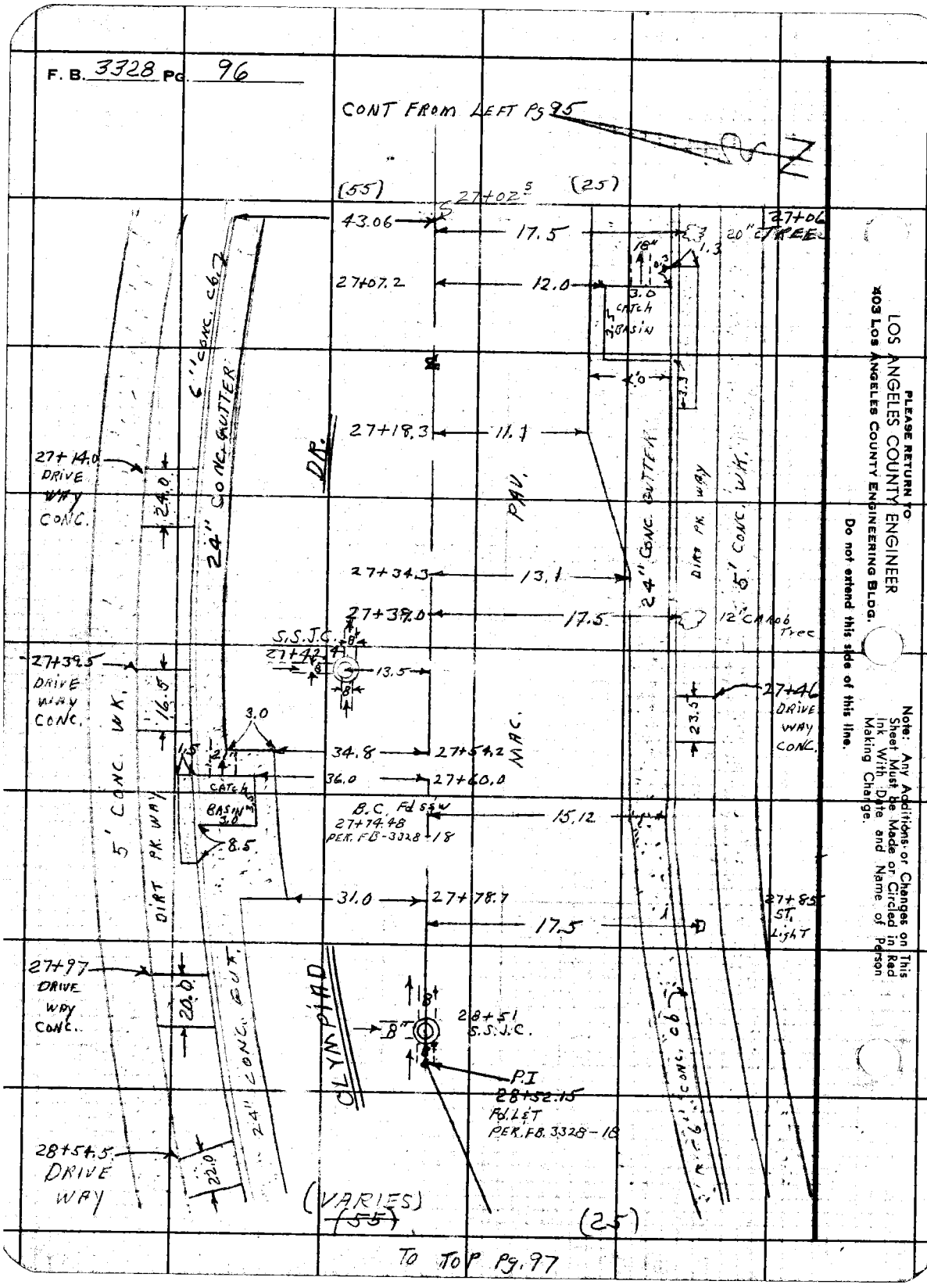

PLEASE RETURN TO
LOS ANGELES COUNTY ENGINEER
403 Los Angeles County Engineering Bldg.

Do not extend this side of this line.

Note: Any Additions or Changes on This Sheet Must Be Made or Circled in Red Ink With Date and Name of Person Making Change.

Notes Ck'd by	Survey of S.D. PROJECT #679	F. B. 3328 PG. 97
Map No.	JN 6267.90 Tape Std °F	
Office Work	Surveyed by RICHARDS	
Checked	Notes R. TURRILL Date 3/66	
Date	Indexed C. J. GALLI	

FROM BOT. Pg. 96

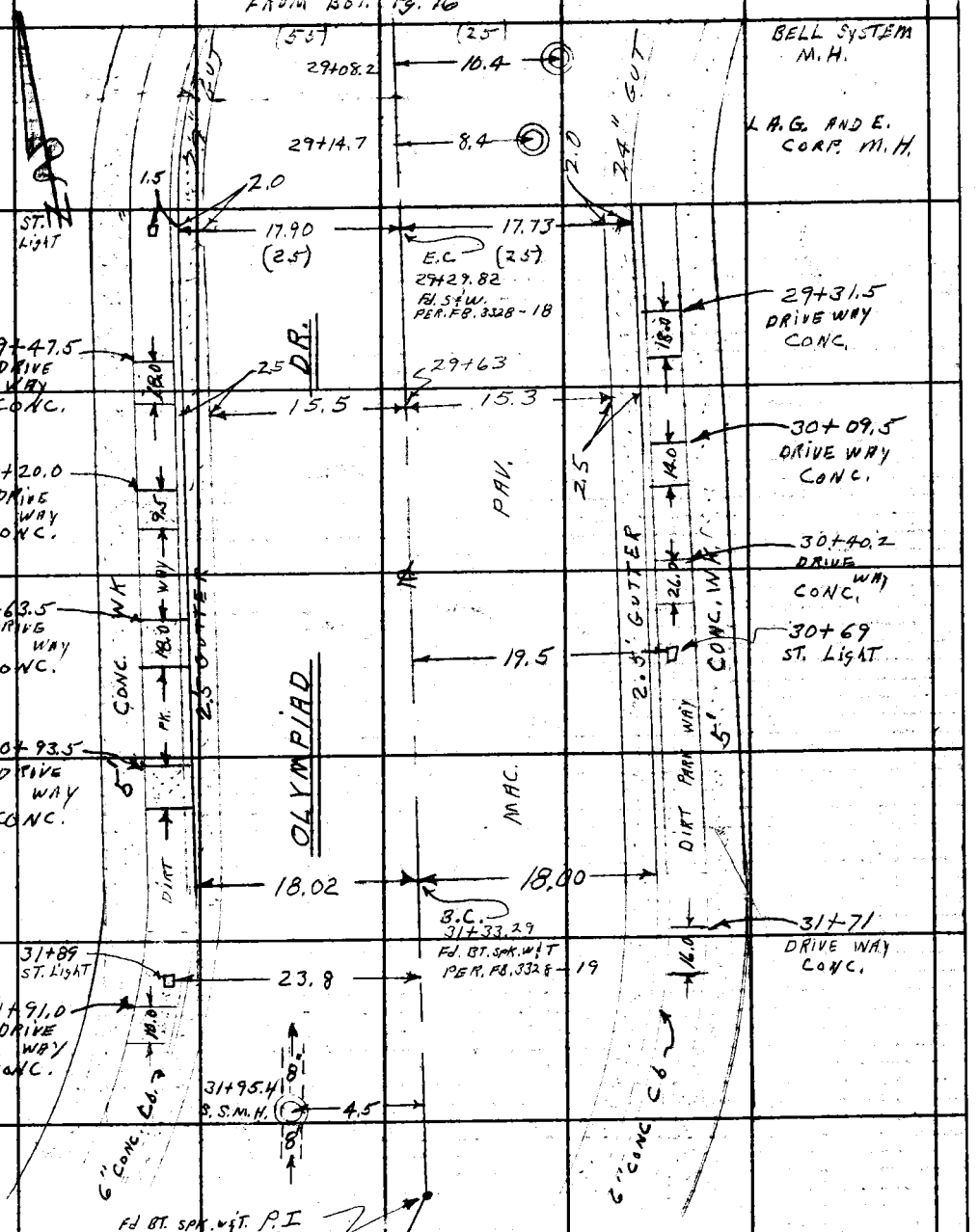

TO TOP Pg. 98

Note: Any Additions or Changes on This Sheet Must be Made or Circled in Red Ink With Date and Name of Person Making Change.
Do not extend this side of this line.
PLEASE RETURN TO
LOS ANGELES COUNTY ENGINEER
403 Los Angeles County Engineering Bldg.
76F309S CE #310 6-63

F. B. 3328 PG. 98

CONT. FROM BOT. PG 97

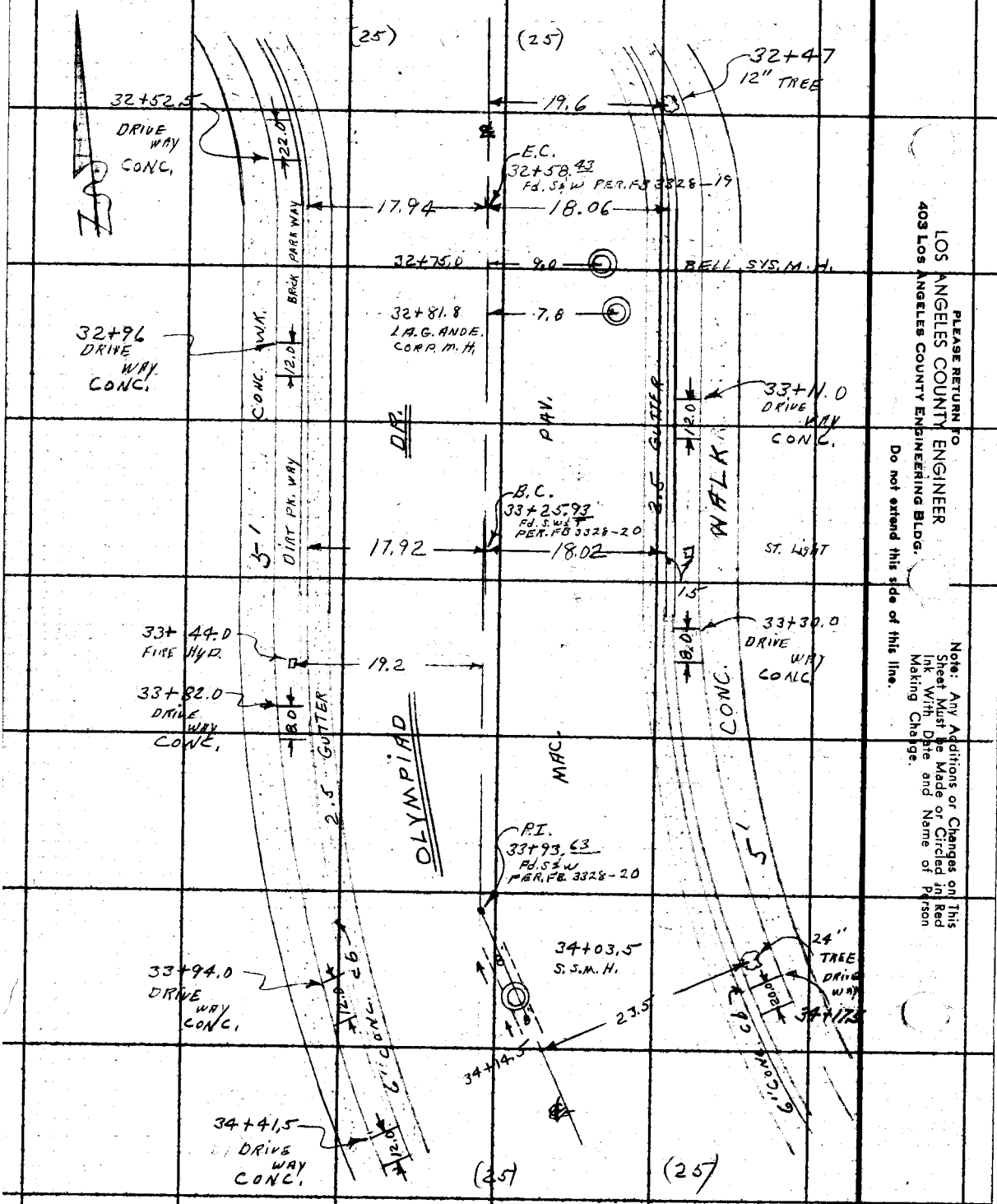

TO TOP PG. 99

PLEASE RETURN TO
LOS ANGELES COUNTY ENGINEER
403 Los Angeles County Engineering Bldg.
Do not extend this side of this line.

Note: Any Additions or Changes on This Sheet Must Be Made or Circled in Red Ink With Date and Name of Person Making Change.

Notes Ck'd by	Survey of S.O PROJECT #679
Map No.	JN 6267.90 Tape Std °F
Office Work	Surveyed by RICHARDS
Checked	Notes R.T DARILL Date 3/66
Date	Indexed GALLI

F. B. 3326 Pg. 99

CONT. FROM BOT. Pg. 98

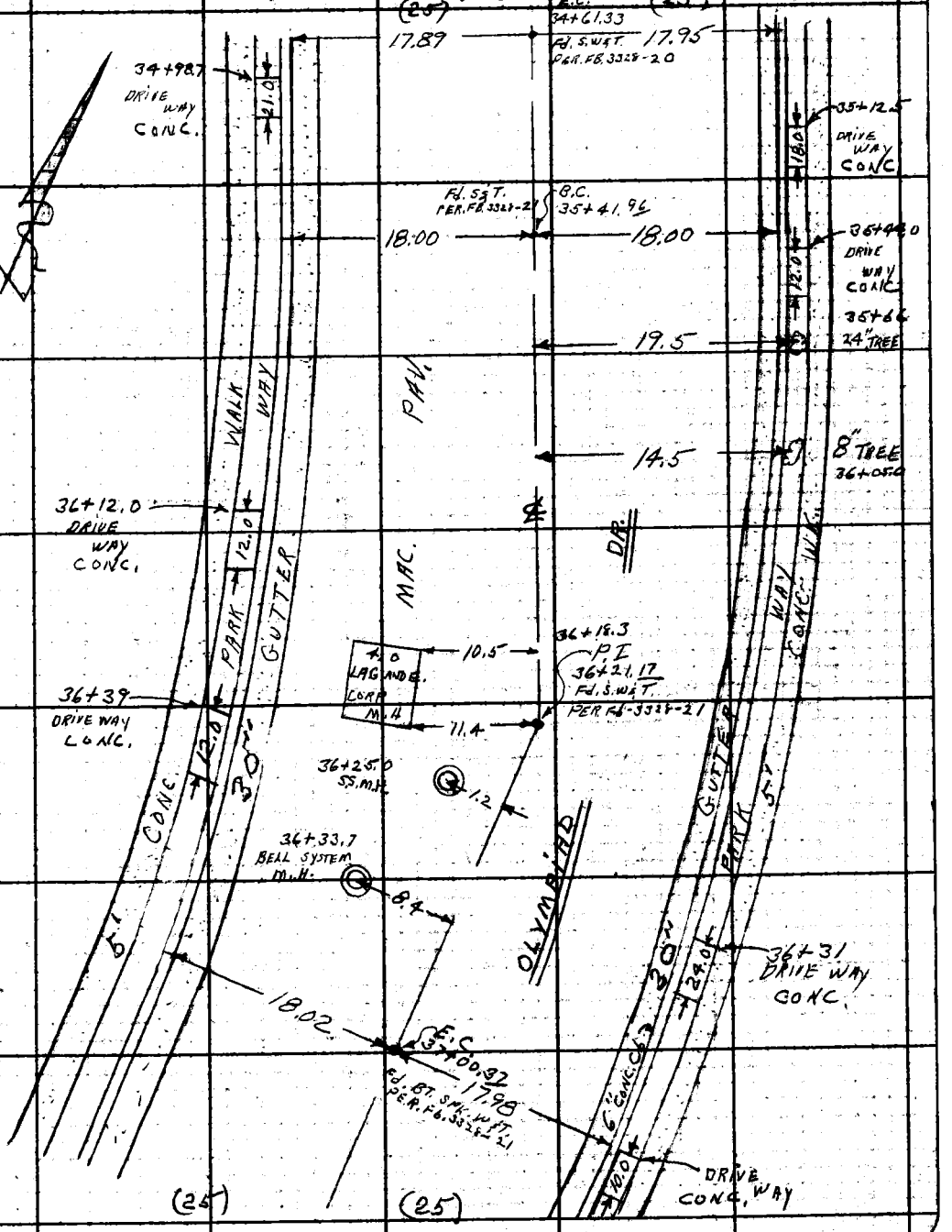

CONT. TOP Pg 100

Note: Any Additions or Changes on This Sheet Must be Made or Circled in Red Ink With Date and Name of Person Making Change.

Do not extend this side of this line.

PLEASE RETURN TO
LOS ANGELES COUNTY ENGINEER
403 LOS ANGELES COUNTY ENGINEERING BLDG.

76F3095 CE #310 6-63

F. B. 3328 PG. 100 CONT. FROM BOT. Pg. 99

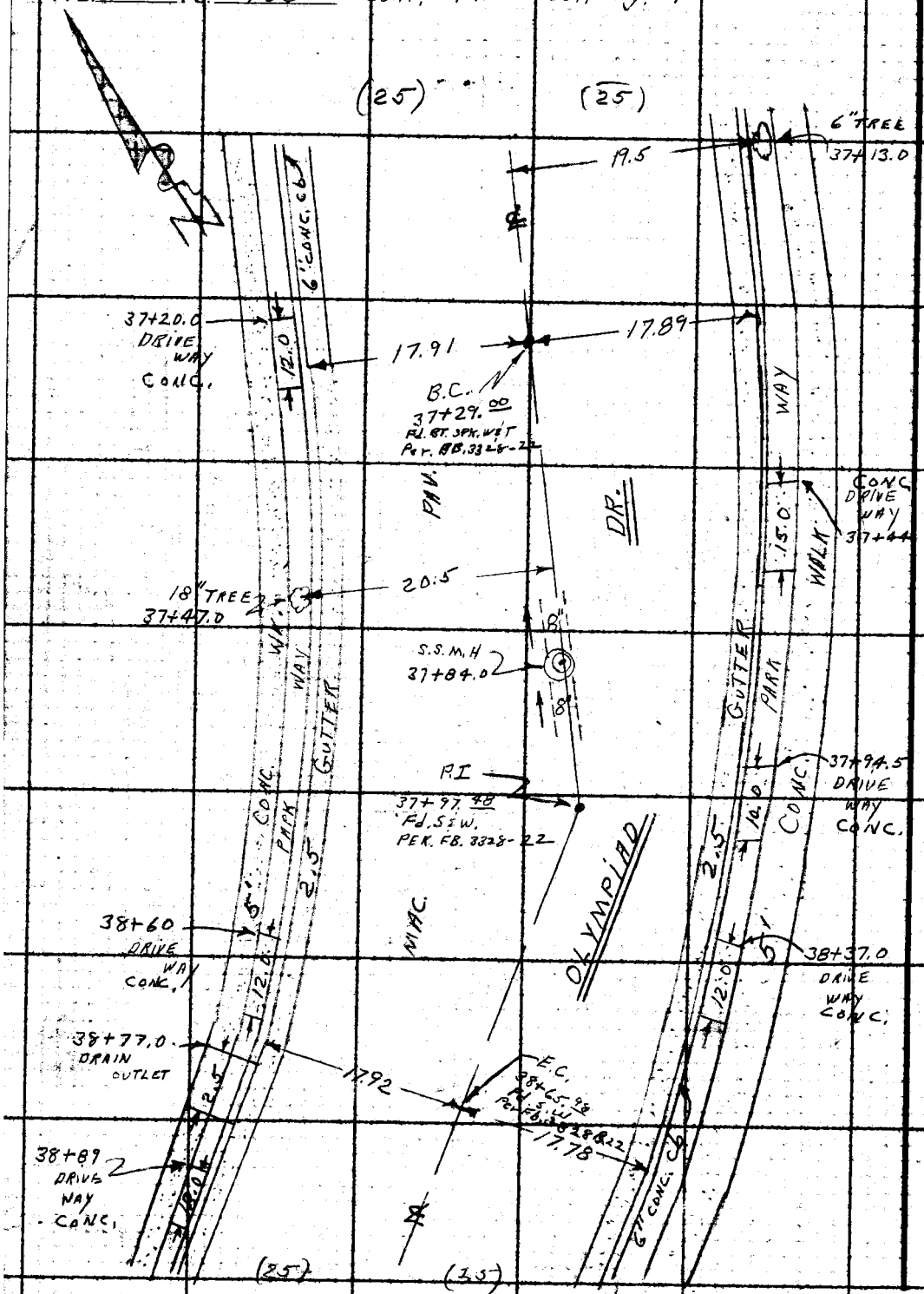

CONT. TO RT. Pg 101

PLEASE RETURN TO
LOS ANGELES COUNTY ENGINEER
403 Los Angeles County Engineering Bldg.
Do not extend this side of this line.

Note: Any Additions or Changes on This Sheet Must Be Made or Circled in Red Ink With Date and Name of Person Making Change.

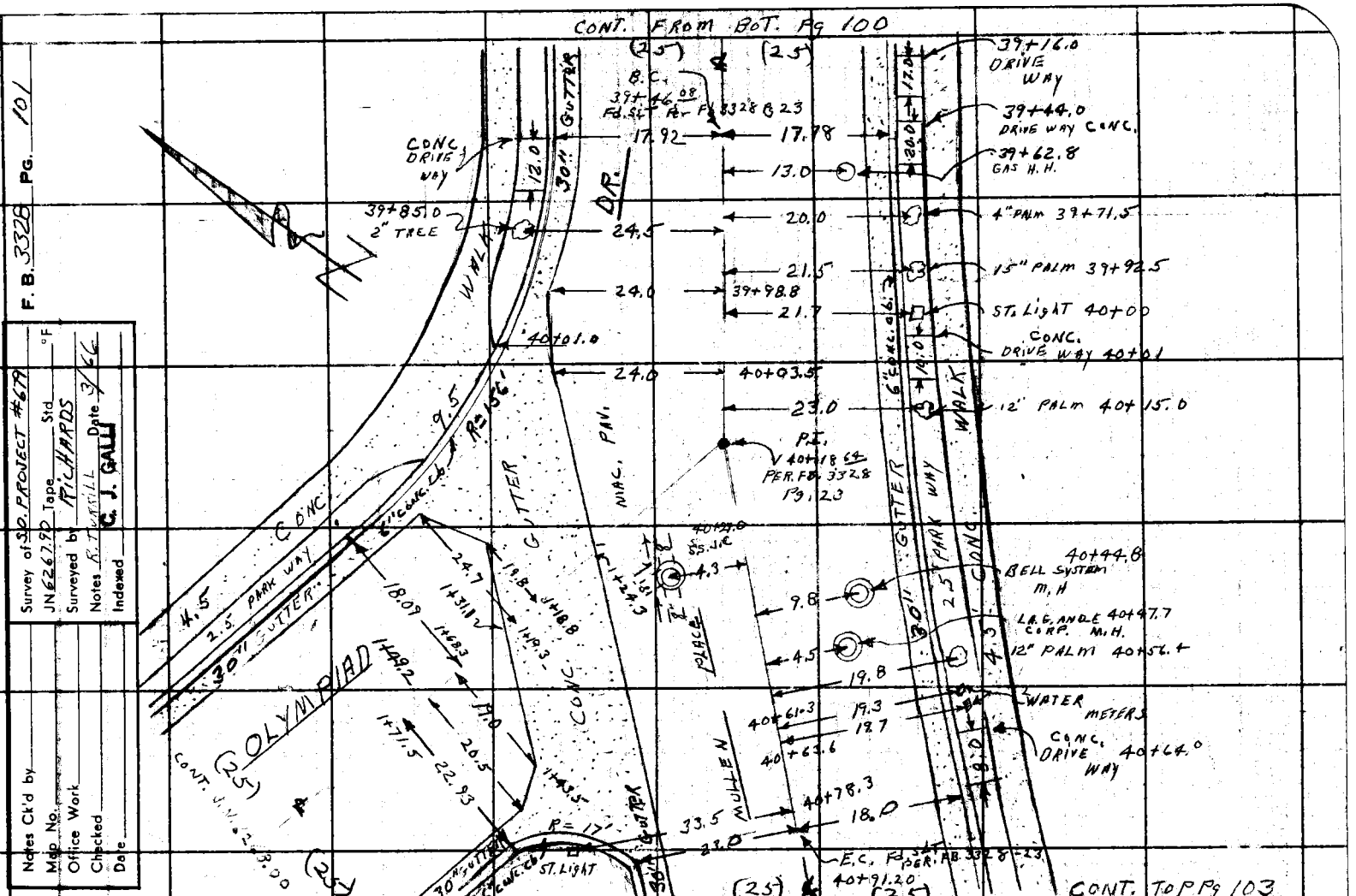

PLEASE RETURN TO
LOS ANGELES COUNTY ENGINEER
403 Los Angeles County Engineering Bldg.
Do not extend this side of this line.
Note: Any Additions or Changes on This Sheet Must be Made or Circled in Red Ink With Date and Name of Person Making Change.
767 3095 CE #310 6-63

F. B. 3328 PG. 102

BLANK

PLEASE RETURN TO
LOS ANGELES COUNTY ENGINEER
403 Los Angeles County Engineering Bldg.

Do not extend this side of this line.

Note: Any Additions or Changes on This Sheet Must be Made or Circled in Red Ink With Date and Name of Person Making Change.

Notes Ck'd by	Survey of S.D. PROJ. #679
Map No.	JN 6267.90 Tape Std °F
Office Work	Surveyed by W.A. RICHARDS
Checked	Notes SIEMANN Date 3-26-66
Date	Indexed

F. B. 3328 PG. 103

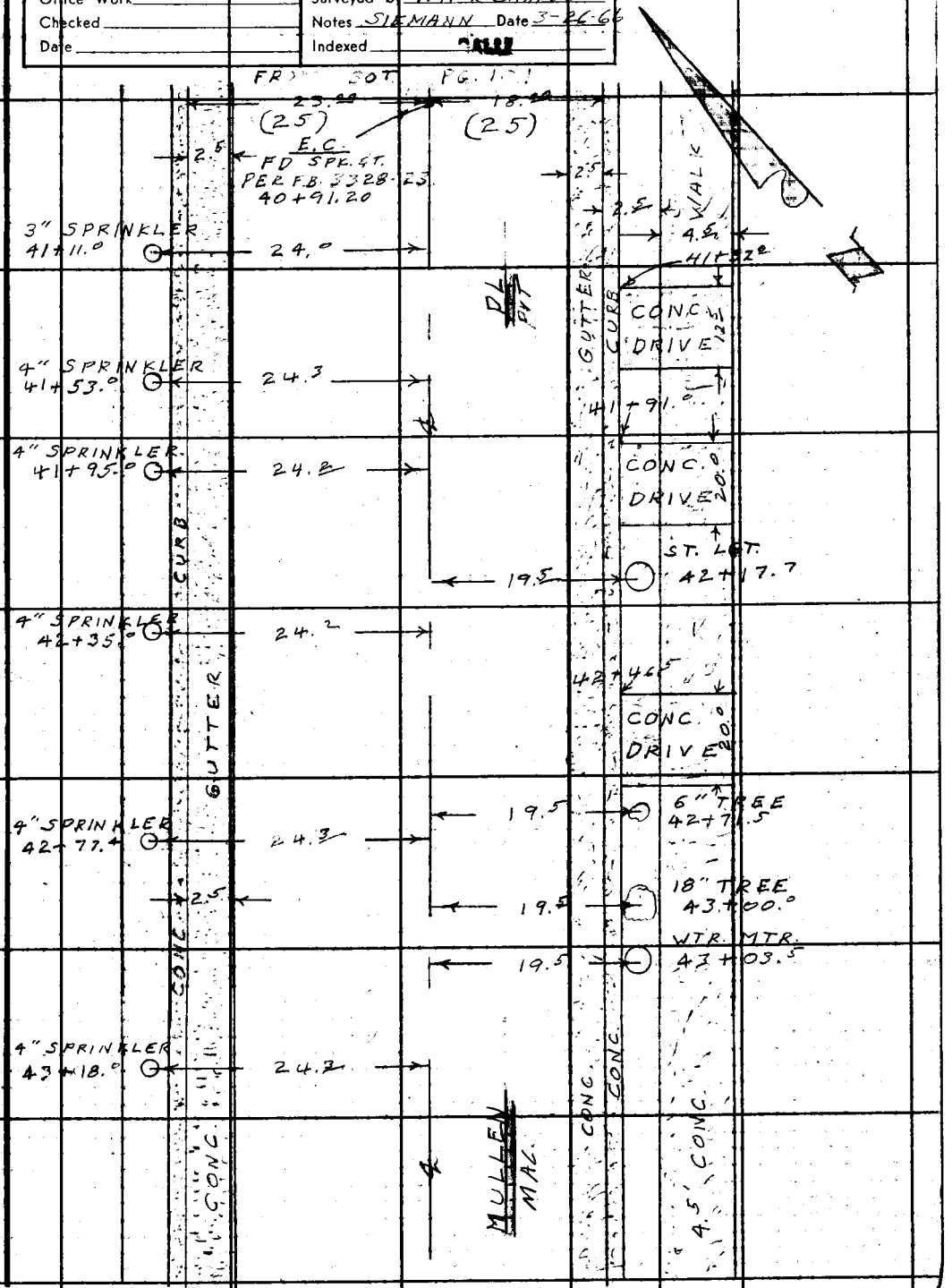

CONT. TOP PG 104

Note: Any Additions or Changes on This Sheet Must be Made or Circled in Red Ink With Date and Name of Person Making Change.

Do not extend this side of this line.

PLEASE RETURN TO
LOS ANGELES COUNTY ENGINEER
403 LOS ANGELES COUNTY ENGINEERING BLDG.

76F309S CE #310 6-63

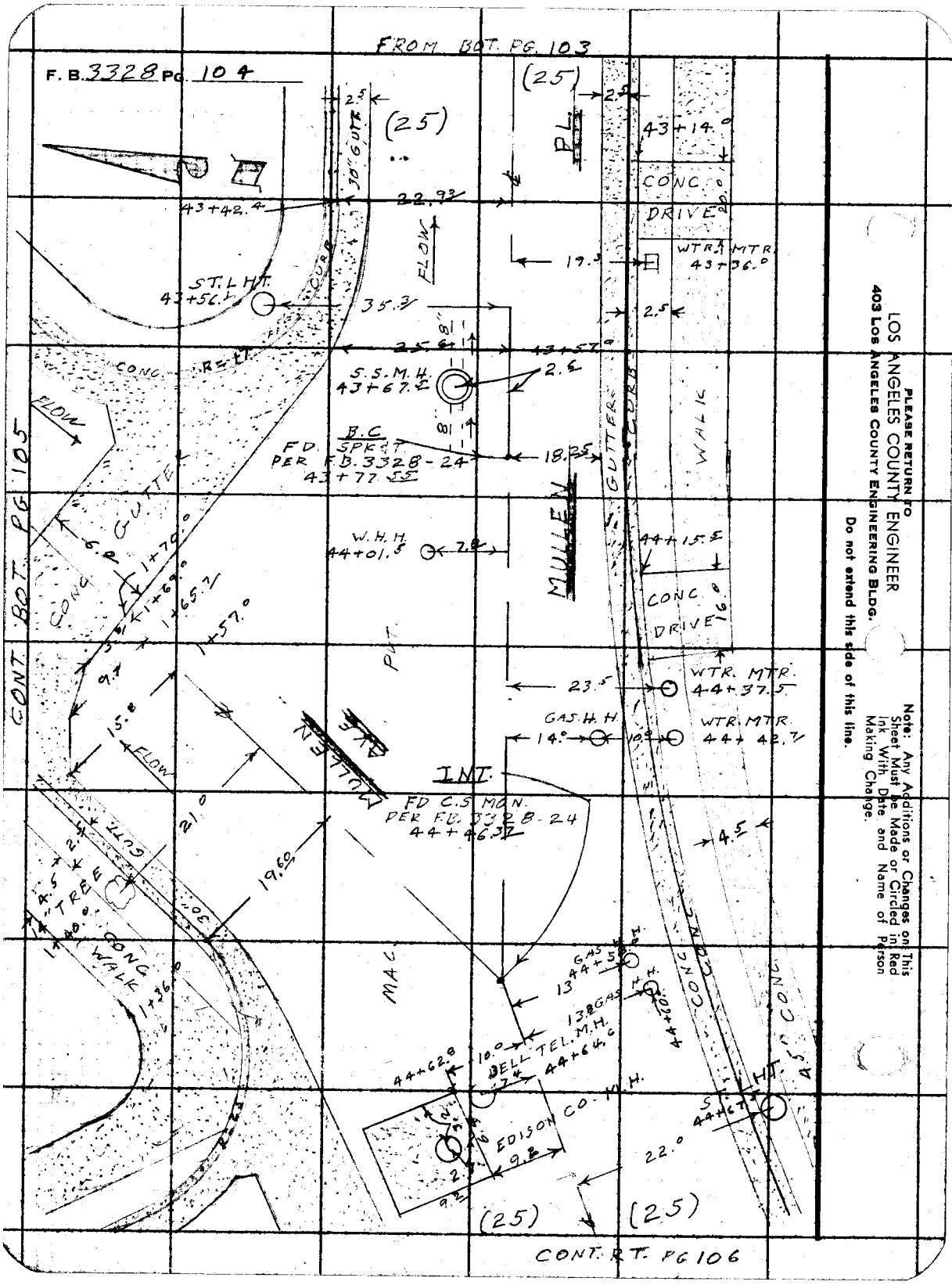

PLEASE RETURN TO
LOS ANGELES COUNTY ENGINEER
403 Los Angeles County Engineering Bldg.
Do not extend this side of this line.

Note: Any Additions or Changes on This Sheet Must be Made or Circled in Red Ink With Date and Name of Person Making Change.

Notes Ck'd by	Survey of S.D. PROJ # 679
Map No.	JN 6267.90 Tape Std °F
Office Work	Surveyed by W.A. RICHARDS
Checked	Notes SIEMANN Date 3-28-66
Date	Indexed C. J. GALLE

F. B. 3328 PG. 105

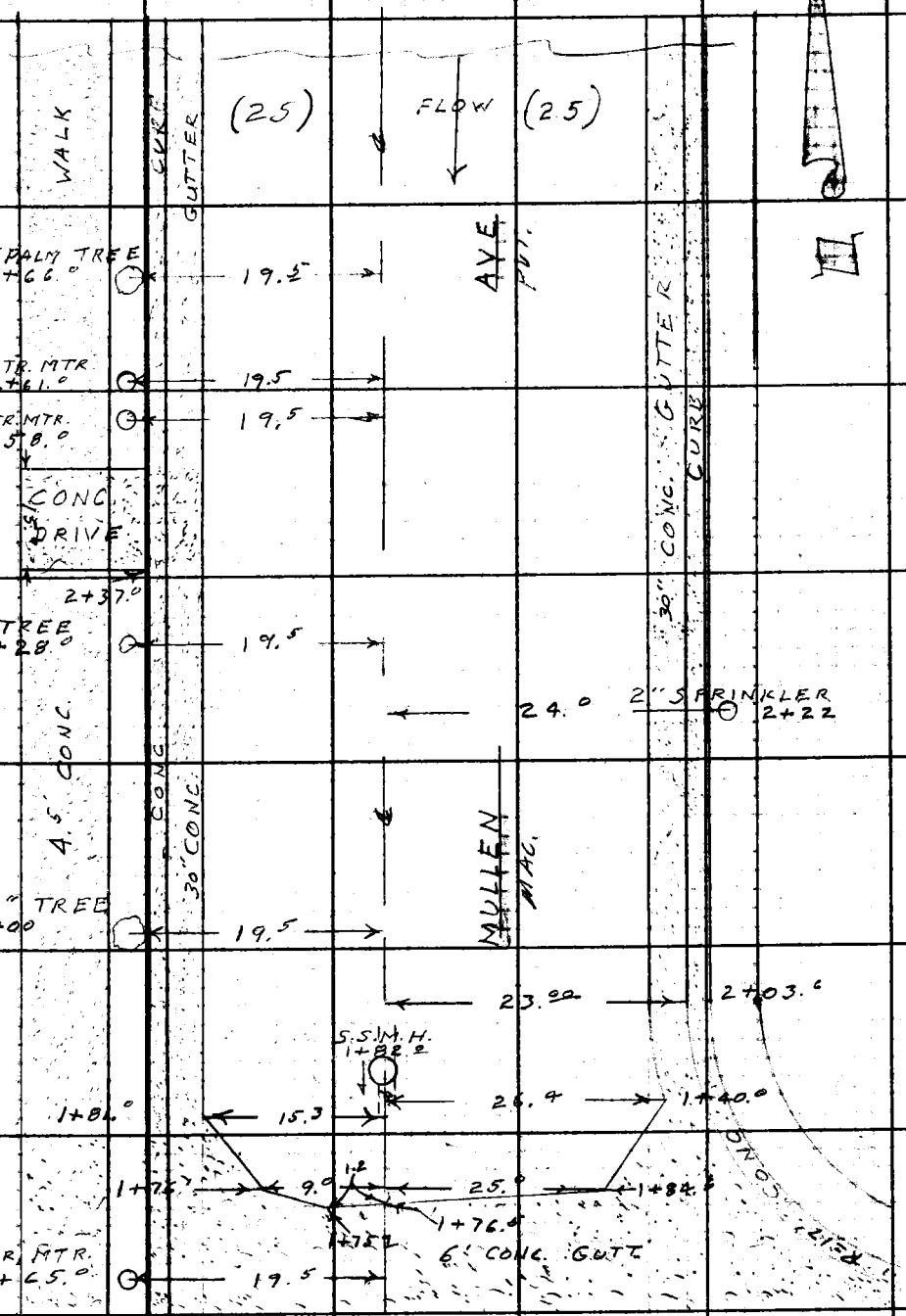

FROM LT. PG. 104

Note: Any Additions or Changes on This Sheet Must be Made or Circled in Red Ink With Date and Name of Person Making Change.

Do not extend this side of this line.

PLEASE RETURN TO
LOS ANGELES COUNTY ENGINEER
403 Los Angeles County Engineering Bldg.

76F3095 CE #310 6-63

F. B. 3328 Pg. 106

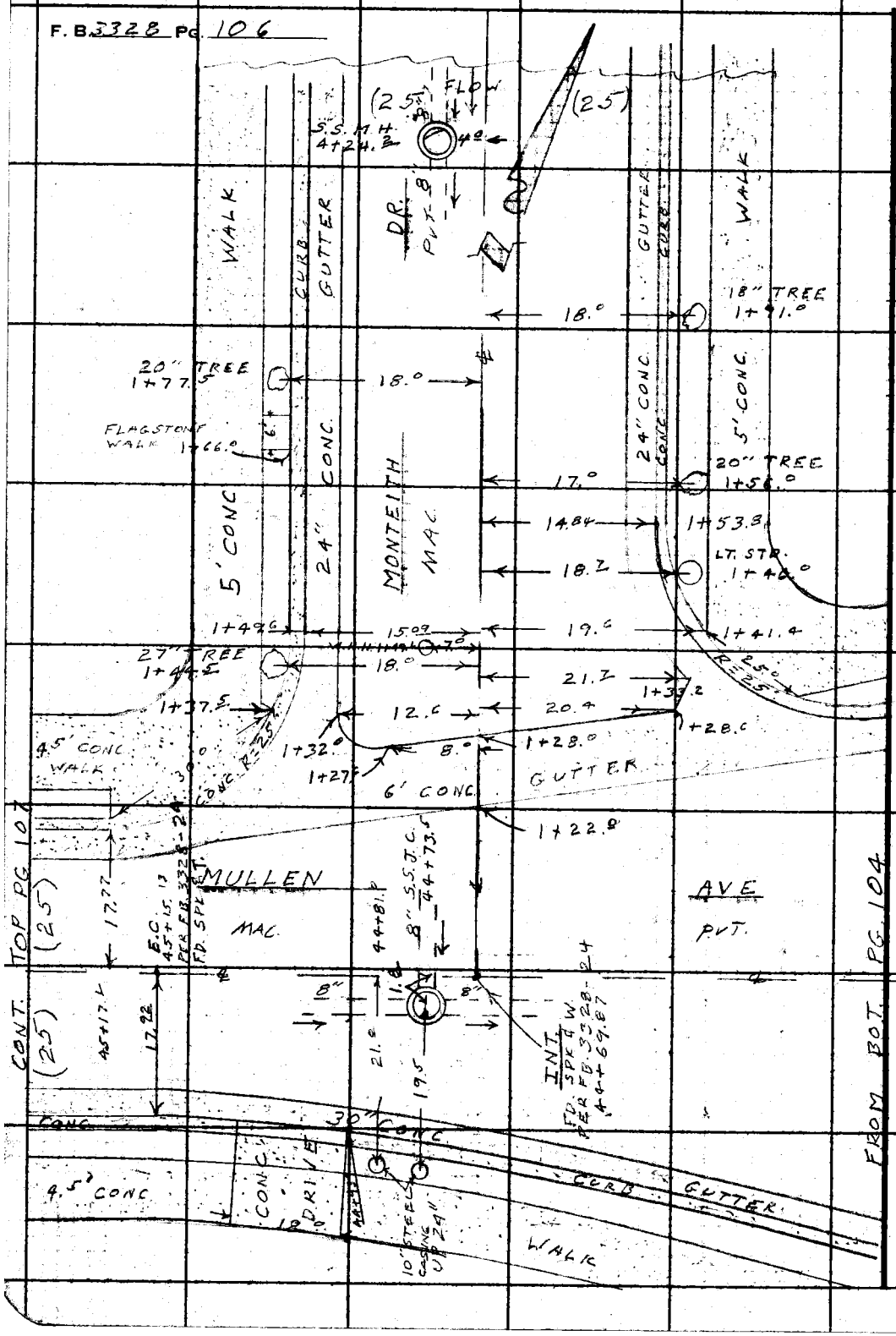

PLEASE RETURN TO
LOS ANGELES COUNTY ENGINEER
403 Los Angeles County Engineering Bldg.

Do not extend this side of this line.

Note: Any Additions or Changes on This Sheet Must be Made or Circled in Red Ink With Date and Name of Person Making Change.

FB. 3328 PG.S 59-74, INC.

BLANK.

Notes Ck'd by	Survey of S.D. PROJ. #1209	F.B. 3328 Pg. 107
Map No.	JN 611209 Tape Std °F	
Office Work	Surveyed by W.A. RICHARDS	
Checked	Notes SIEMANN Date 4-11-66	
Date	Indexed C. J. GALLI	

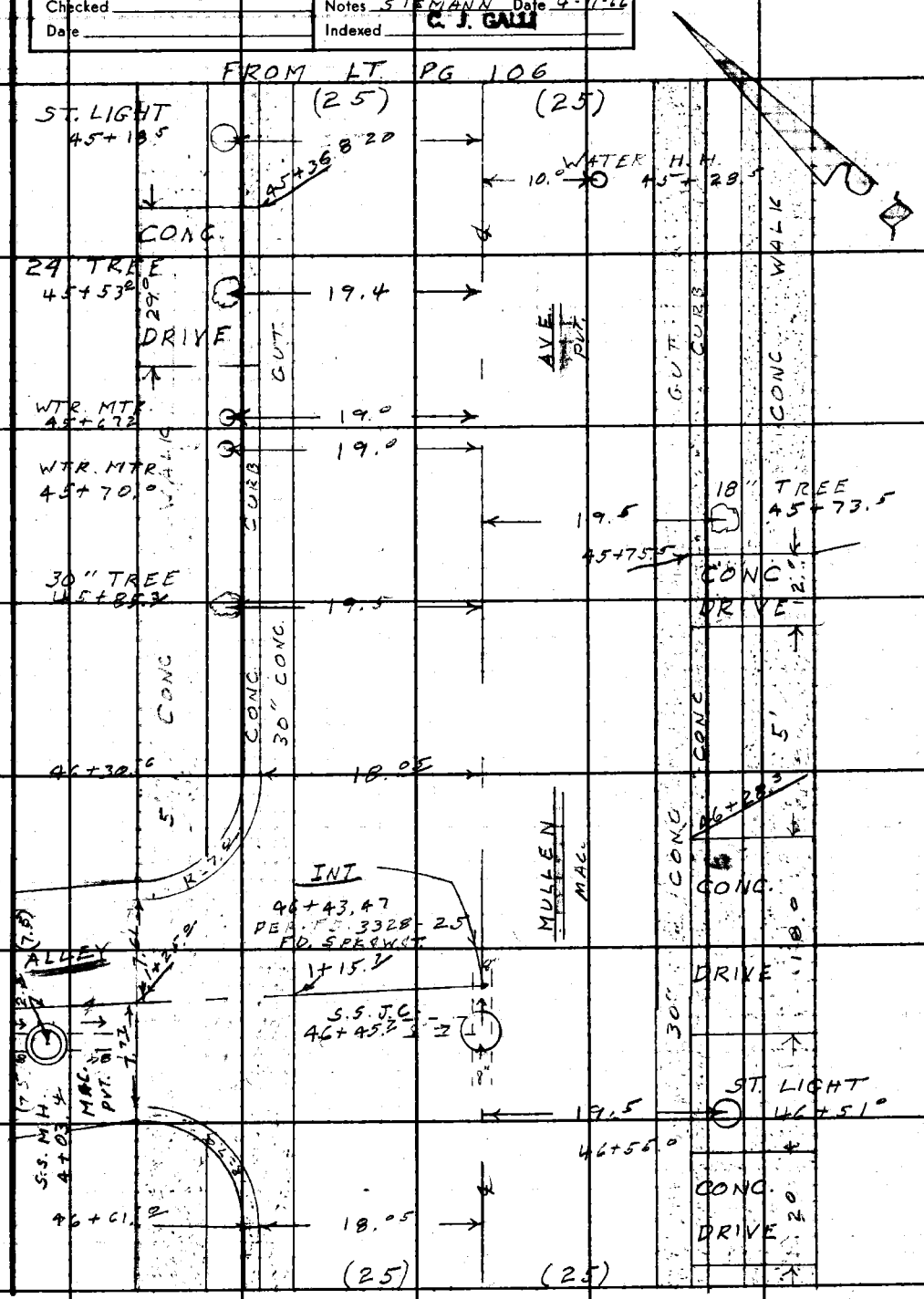

CONT. TOP PG. 108

Note: Any Additions or Changes on this Sheet Must be Made or Circled in Red Ink With Date and Name of Person Making Change.

PLEASE RETURN TO
LOS ANGELES COUNTY ENGINEER
403 LOS ANGELES COUNTY ENGINEERING BLDG.
Do not extend this side of this line.

76F3098 CE #310 6-6-

4+0 + 2.5

F. B. 3328 PG. 108

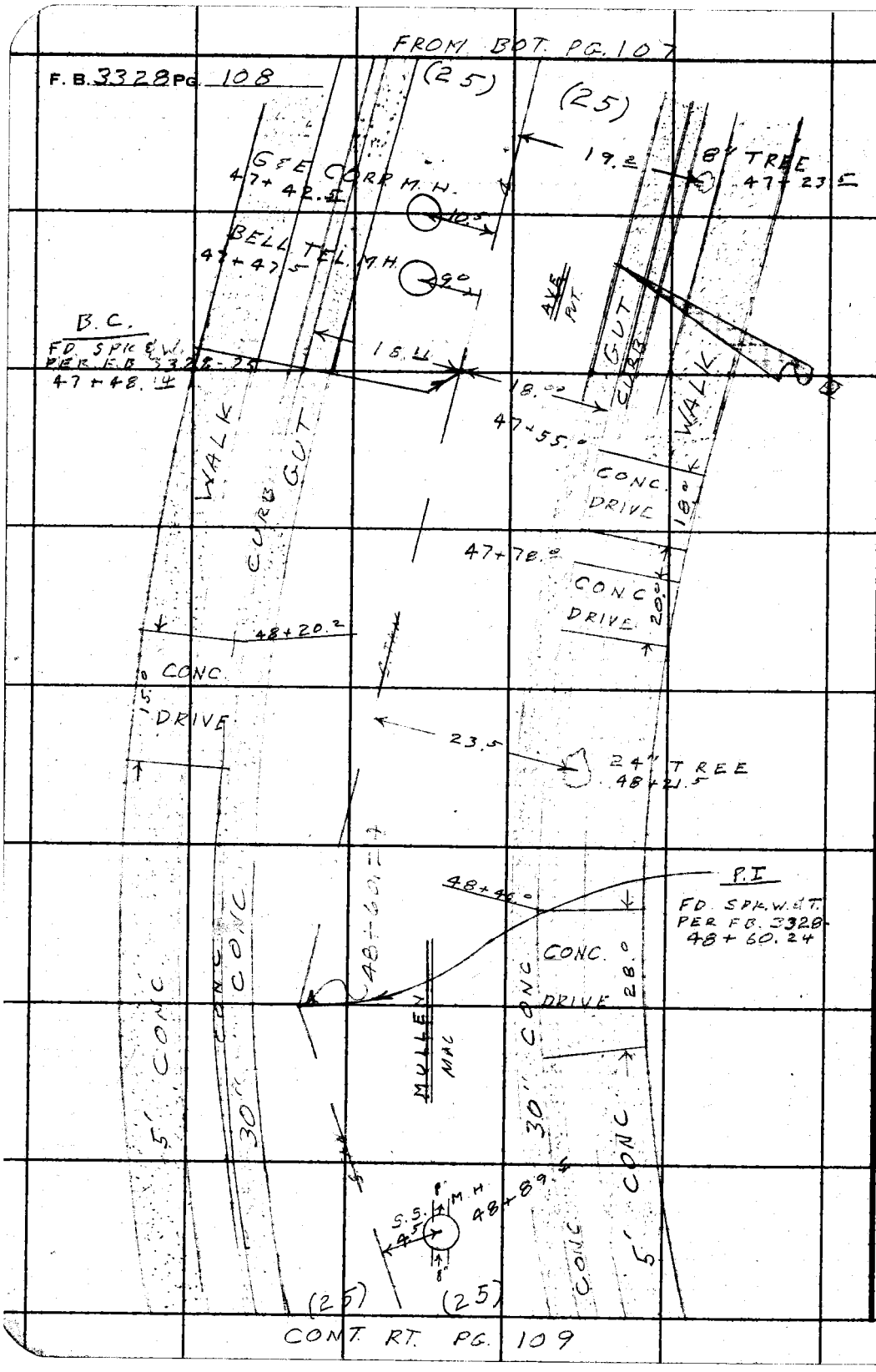

PLEASE RETURN TO
LOS ANGELES COUNTY ENGINEER
403 LOS ANGELES COUNTY ENGINEERING BLDG.

Do not extend this side of this line.

Note: Any Additions or Changes on This Sheet Must be Made or Circled in Red Ink With Date and Name of Person Making Change.

Notes Ck'd by	Survey of S.D. PROJ # 1209
Map No.	JN 6112.07 Tape Std °F
Office Work	Surveyed by W.A. RICHARDS
Checked	Notes SIEMANN Date 4-20-66
Date	Indexed C. J. GALLI

F. B. 3328 PG. 109

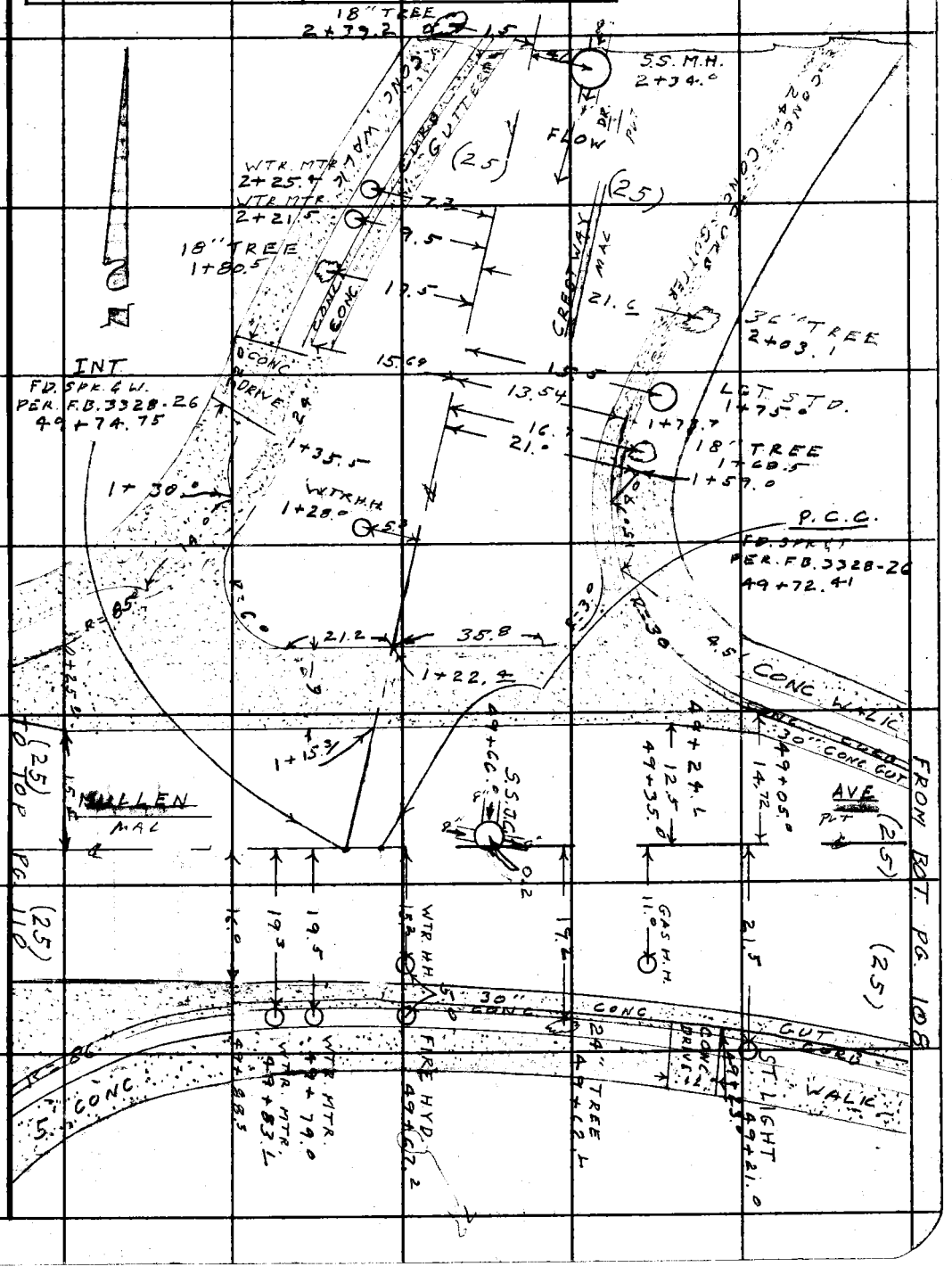

Note: Any Additions or Changes on This Sheet Must be Made or Circled in Red Ink With Date and Name of Person Making Change.

Do not extend this side of this line.

PLEASE RETURN TO
LOS ANGELES COUNTY ENGINEER
403 LOS ANGELES COUNTY ENGINEERING BLDG.

76F2095 CE #310 6-63

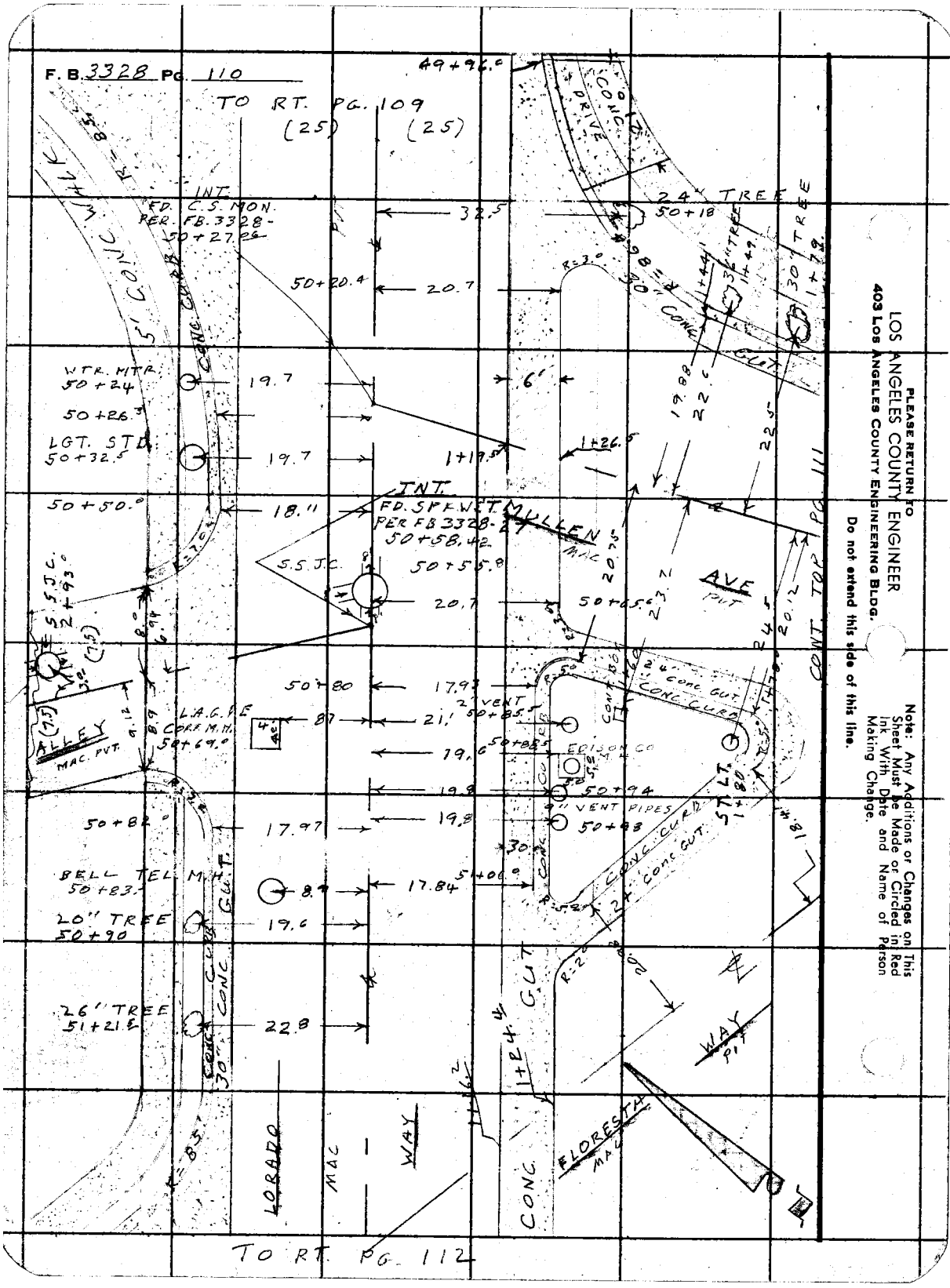

PLEASE RETURN TO
LOS ANGELES COUNTY ENGINEER
403 Los Angeles County Engineering Bldg.
Do not extend this side of this line.

Note: Any Additions or Changes on This Sheet Must be Made or Circled in Red Ink With Date and Name of Person Making Change.

Notes Ck'd by	Survey of S.D. PROJ. # 1209	F. B. 3328 Pg. 111
Map No.	JN 6112.09 Tape Std °F	
Office Work	Surveyed by W.A. RICHARDS	
Checked	Notes SIEMANN Date 4-20-66	
Date	Indexed C. J. GALLI	

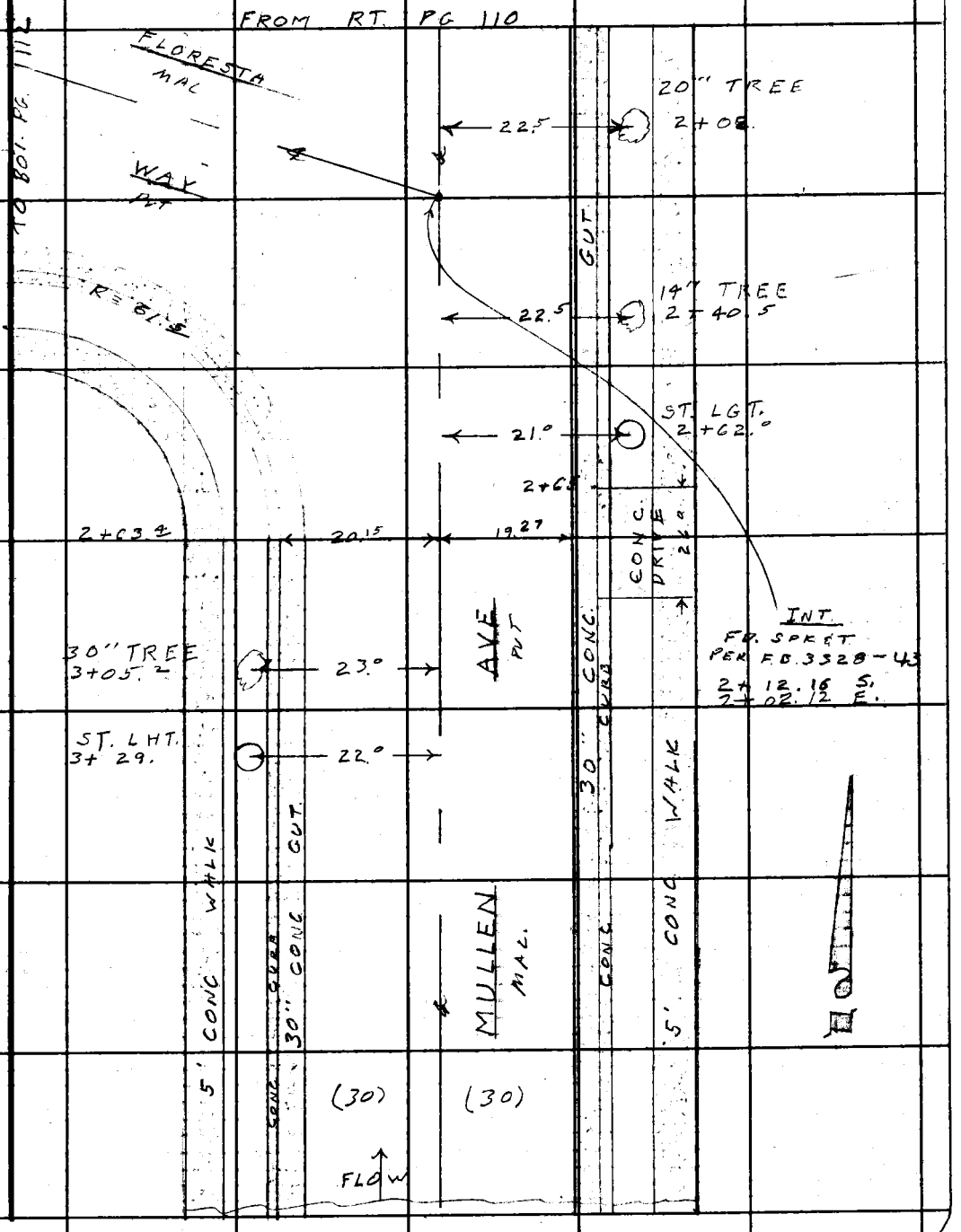

Note: Any Additions or Changes on This Sheet Must be Made or Circled in Red Ink With Date and Name of Person Making Change.

Do not extend this side of this line.

PLEASE RETURN TO
LOS ANGELES COUNTY ENGINEER
403 Los Angeles County Engineering Bldg.

76F3005 CE #310 6-63

F. B. 3328 Pg. 112

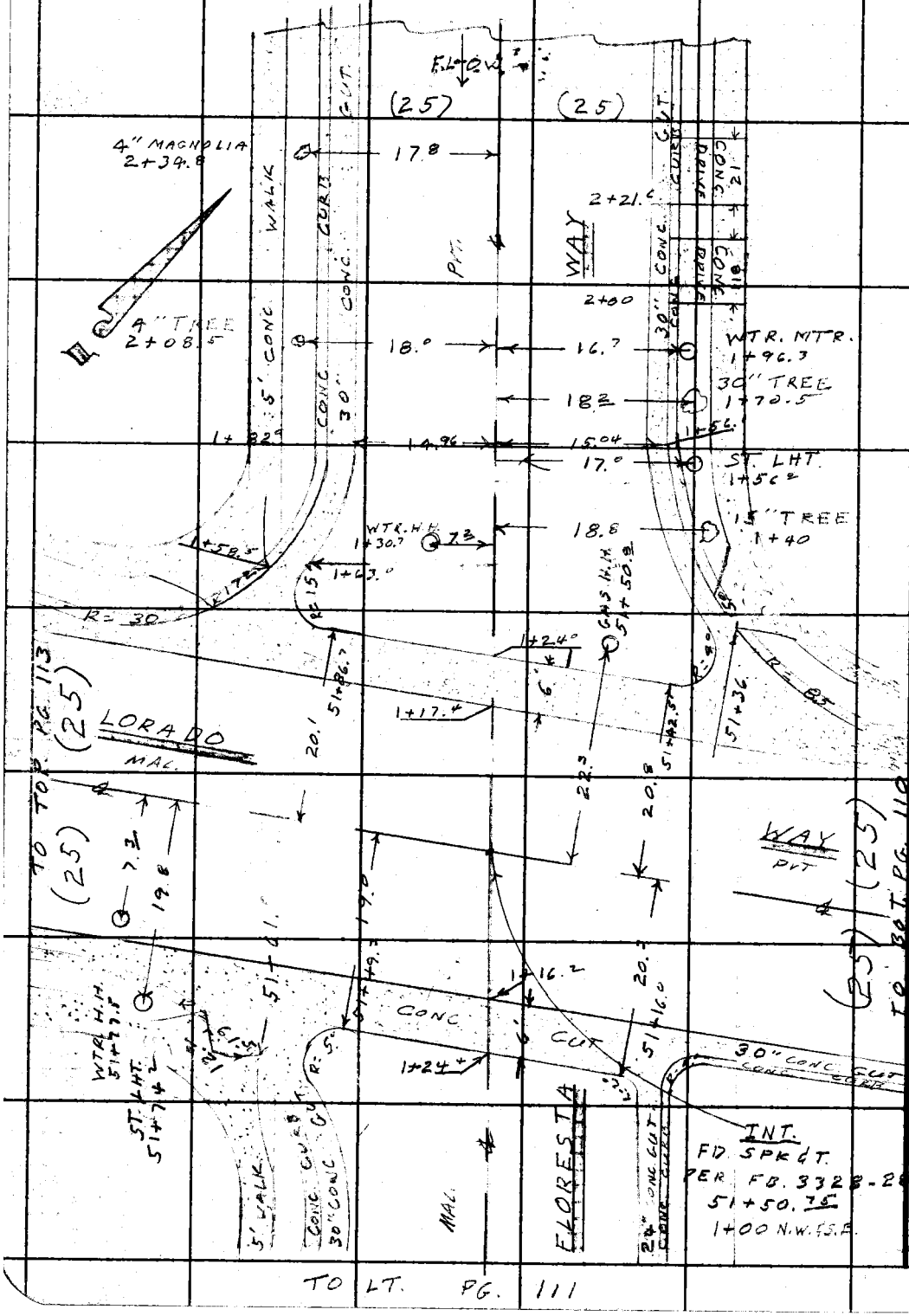

LOS ANGELES COUNTY ENGINEER
403 Los Angeles County Engineering Bldg.

PLEASE RETURN TO

Do not extend this side of this line.

Note: Any Additions or Changes on This Sheet Must be Made or Circled in Red Ink With Date and Name of Person Making Change.

Notes Ck'd by	Survey of S.D. PROJ. #1209	F. B. 3328 Pg. 113
Map No.	JN 6112.09 Tape Std. °F	
Office Work	Surveyed by W.A. RICHARDS	
Checked	Notes SIEMANN Date 4-20-66	
Date	Indexed C. J. GALLI	

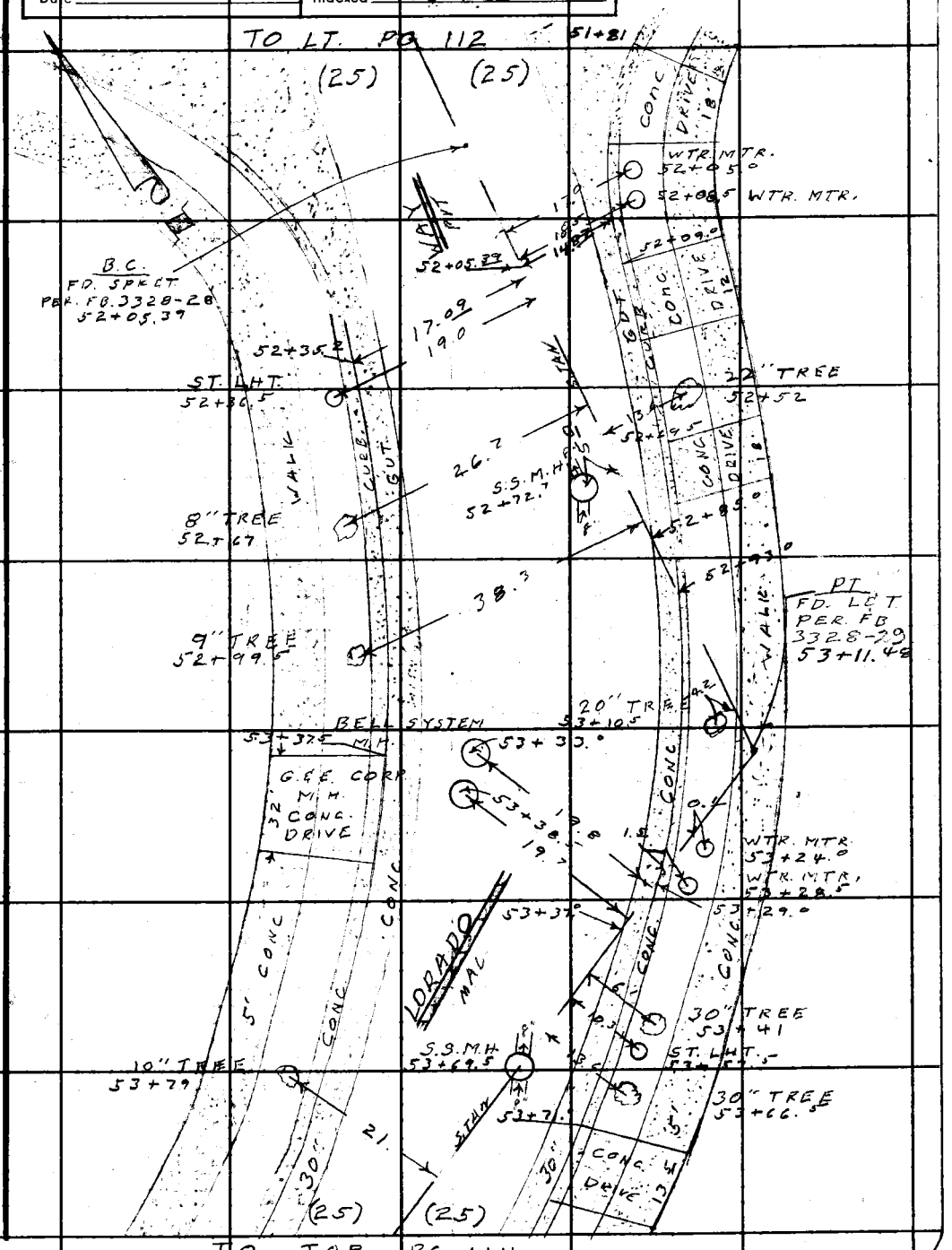

Note: Any Additions or Changes on This Sheet Must be Made or Circled in Red Ink With Date and Name of Person Making Change.

Do not extend this side of this line.

PLEASE RETURN TO
LOS ANGELES COUNTY ENGINEER
403 LOS ANGELES COUNTY ENGINEERING BLDG.

76F309S CE #310 6-63

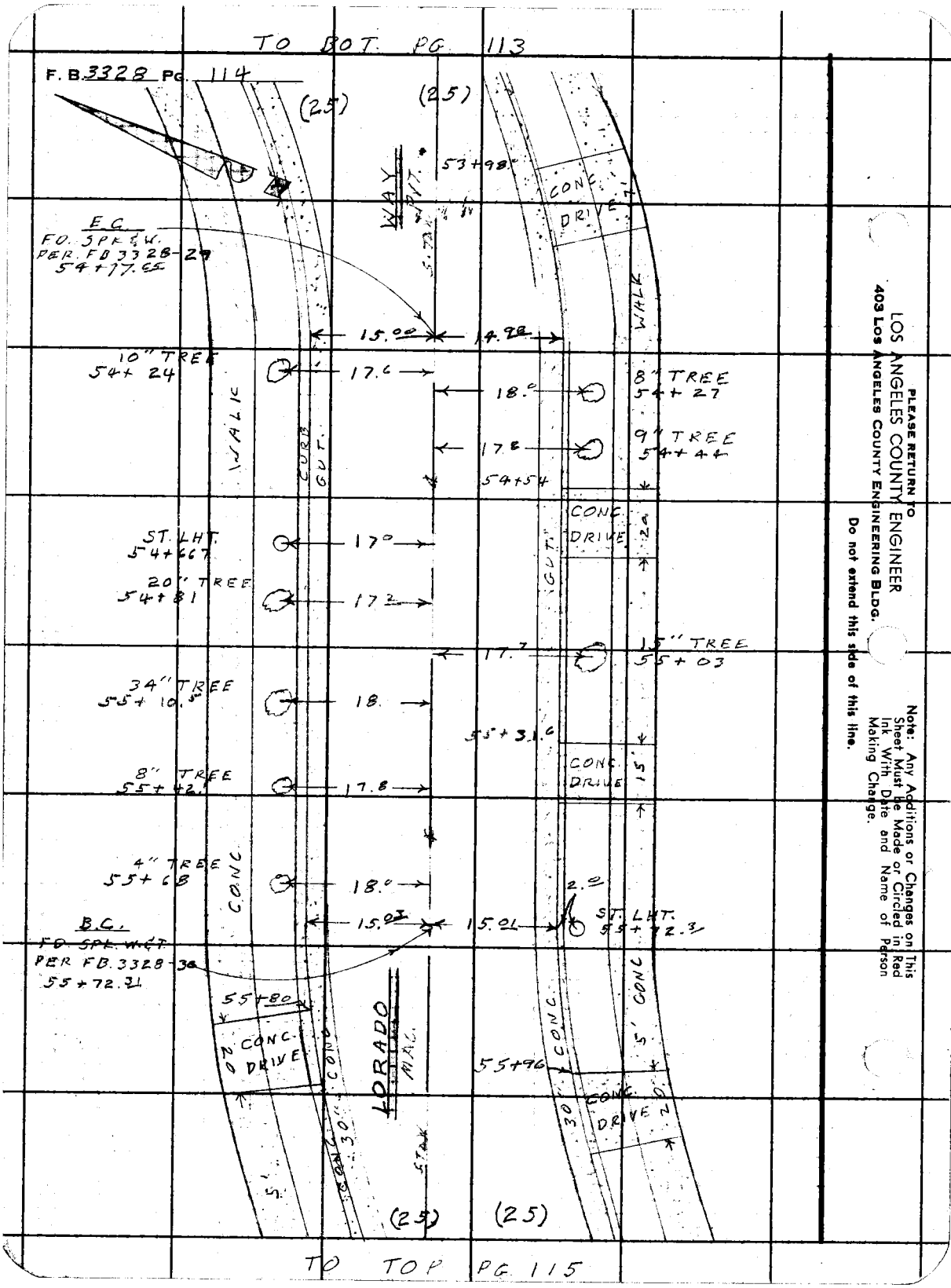

PLEASE RETURN TO
LOS ANGELES COUNTY ENGINEER
403 LOS ANGELES COUNTY ENGINEERING BLDG.
Do not extend this side of this line.

Note: Any Additions or Changes on This Sheet Must be Made or Circled in Red Ink With Date and Name of Person Making Change.

Notes Ck'd by	Survey of S.D. PROJ. # 1209
Map No.	JN 6112.09 Tape Std °F
Office Work	Surveyed by W.A. RICHARDS
Checked	Notes SIEMANN Date 4-20-66
Date	Indexed C. J. GALLI

F. B. 3328 PG. 115

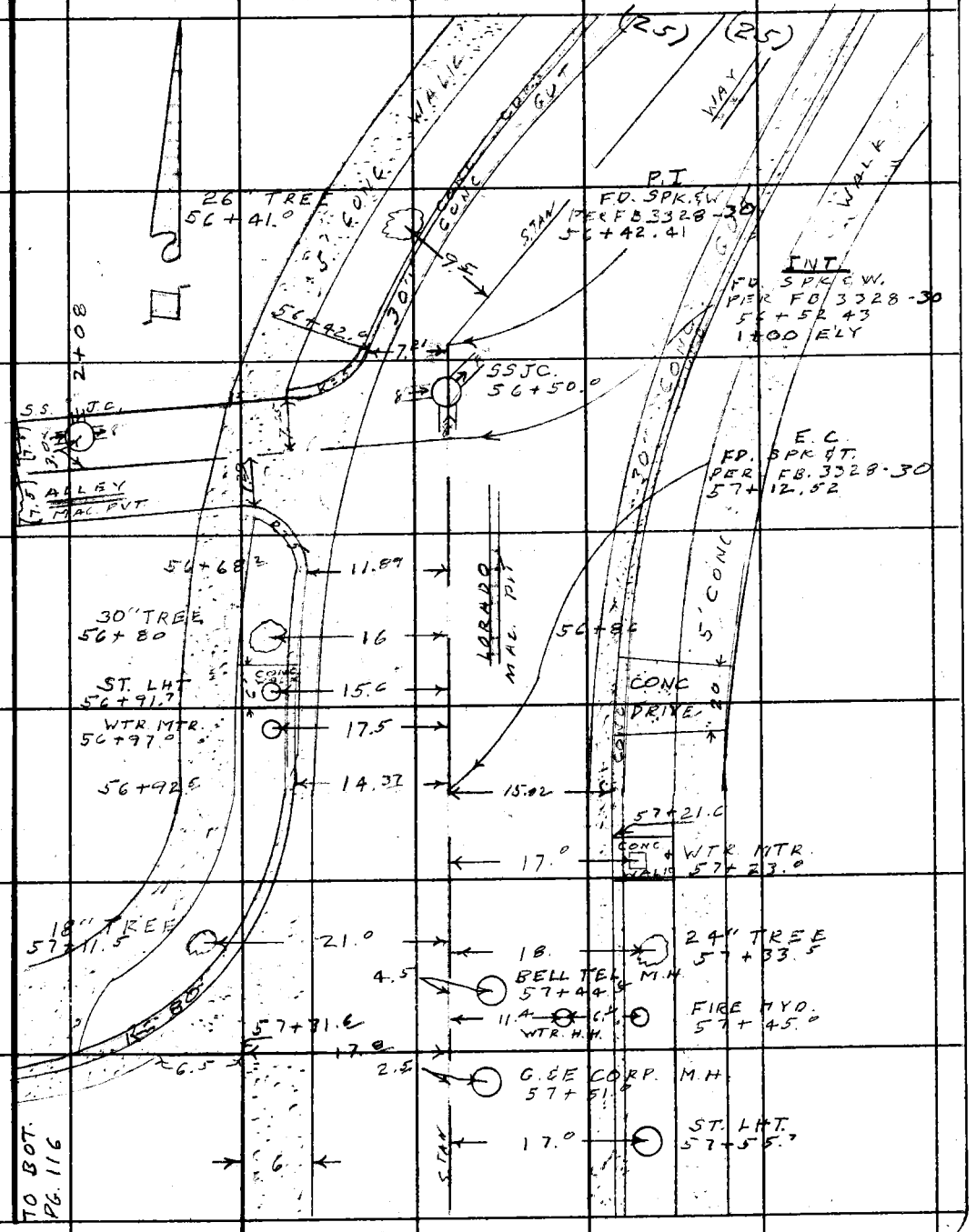

Note: Any Additions or Changes on This Sheet Must be Made or Circled in Red Ink With Date and Name of Person Making Change.

Do not extend this side of this line.

PLEASE RETURN TO
LOS ANGELES COUNTY ENGINEER
403 LOS ANGELES COUNTY ENGINEERING BLDG.

76F3095 CE #310 6-63

F. B. 3328 PG. 116

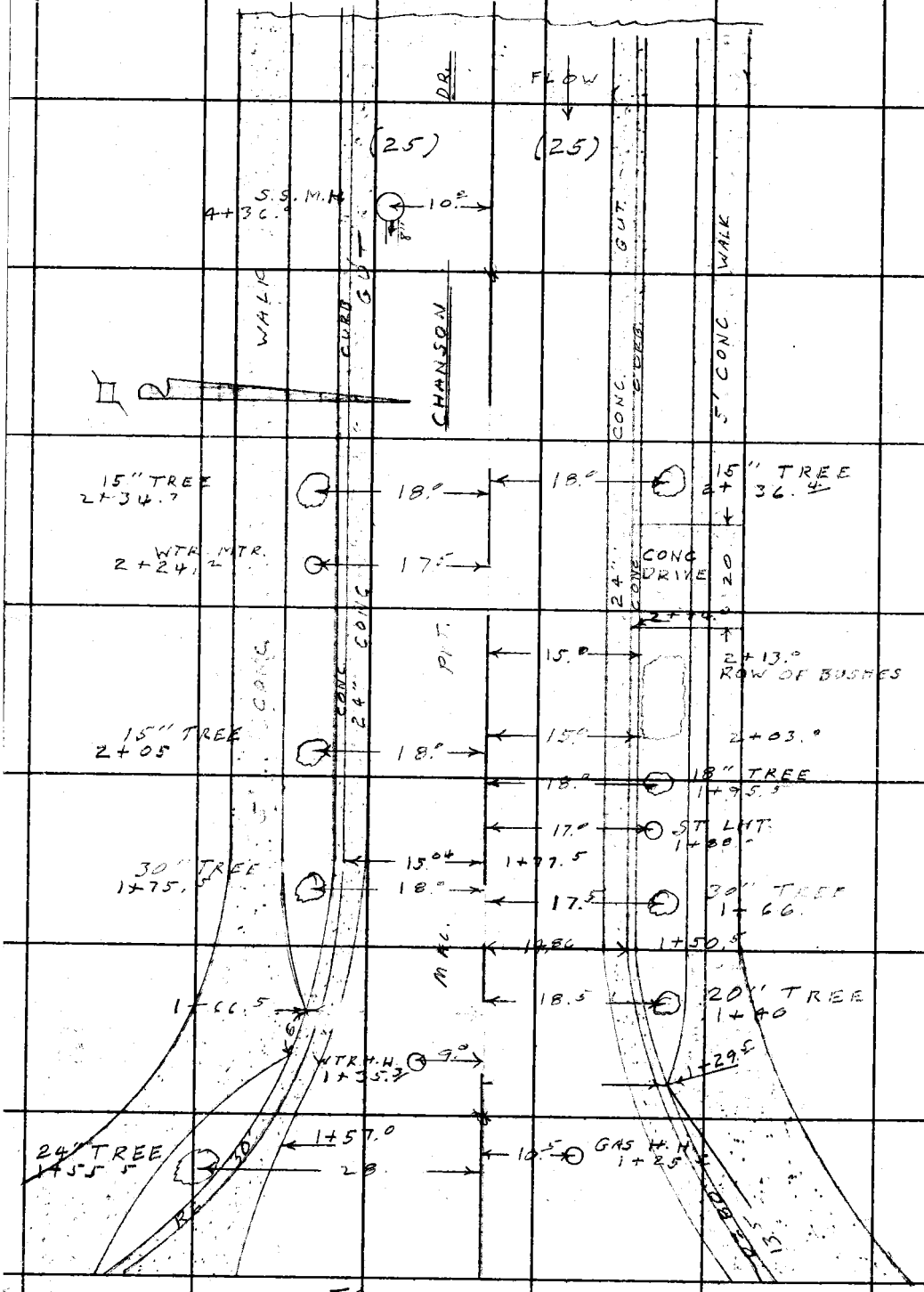

PLEASE RETURN TO
LOS ANGELES COUNTY ENGINEER
403 Los Angeles County Engineering Bldg.
Do not extend this side of this line.

Note: Any Additions or Changes on This Sheet Must be Made or Circled in Red Ink With Date and Name of Person Making Change.

Notes Ck'd by	Survey of S.D. PROJ # 1209	F. B. 3328 PG. 117
Map No.	JN 611209 Tape Std. °F	
Office Work	Surveyed by W.A. RICHARDS	
Checked	Notes SIEMANN Date 4-29-66	
Date	Indexed C. J. GALLI	

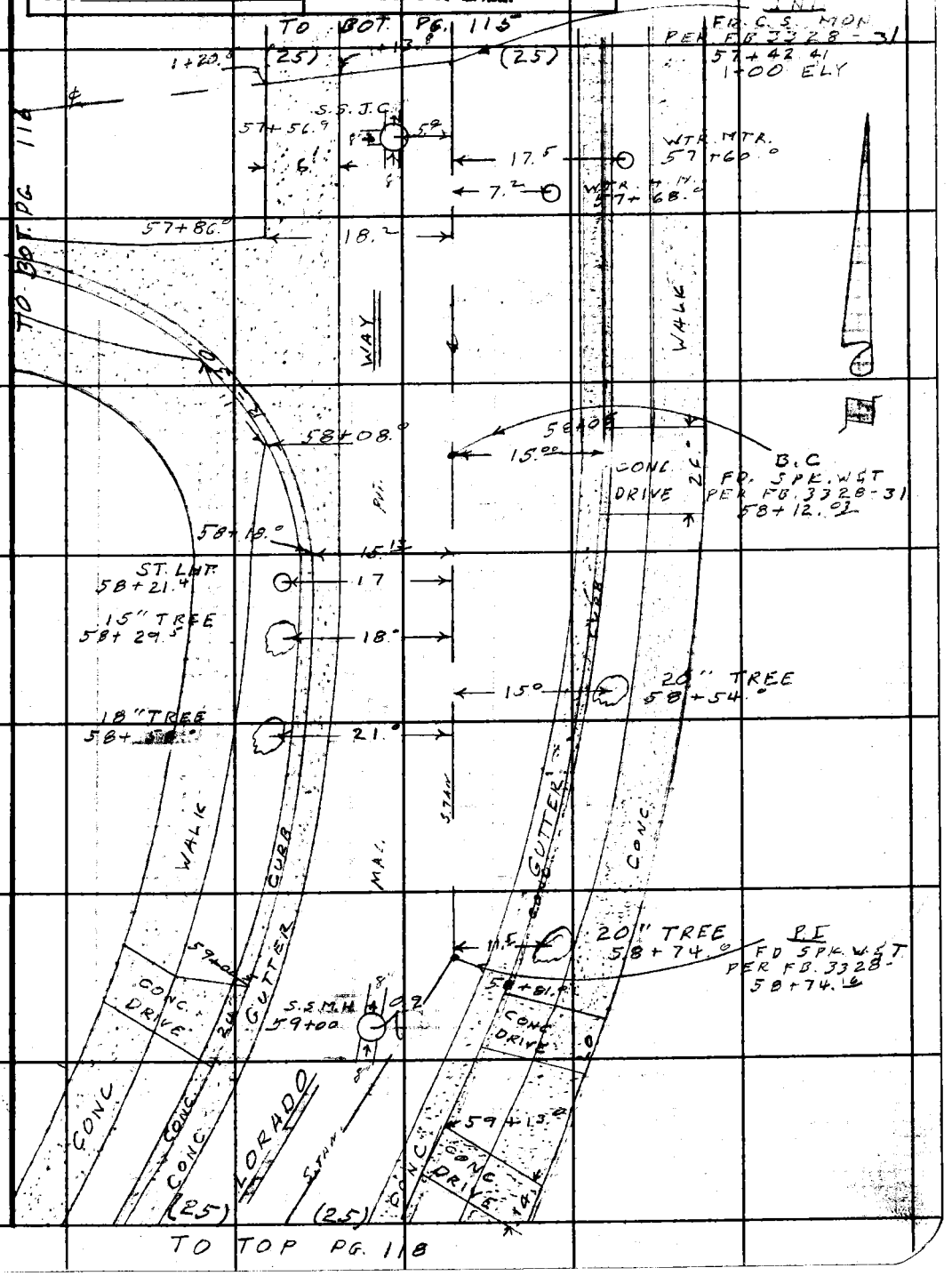

Note: Any Additions or Changes on This Sheet Must be Made or Circled in Red Ink With Date and Name of Person Making Change.

Do not extend this side of this line.

PLEASE RETURN TO
LOS ANGELES COUNTY ENGINEER
403 LOS ANGELES COUNTY ENGINEERING BLDG.

76F3095 CE #310 6-63

TO BOT. PG. 117

F. B 3328 Pg. 118

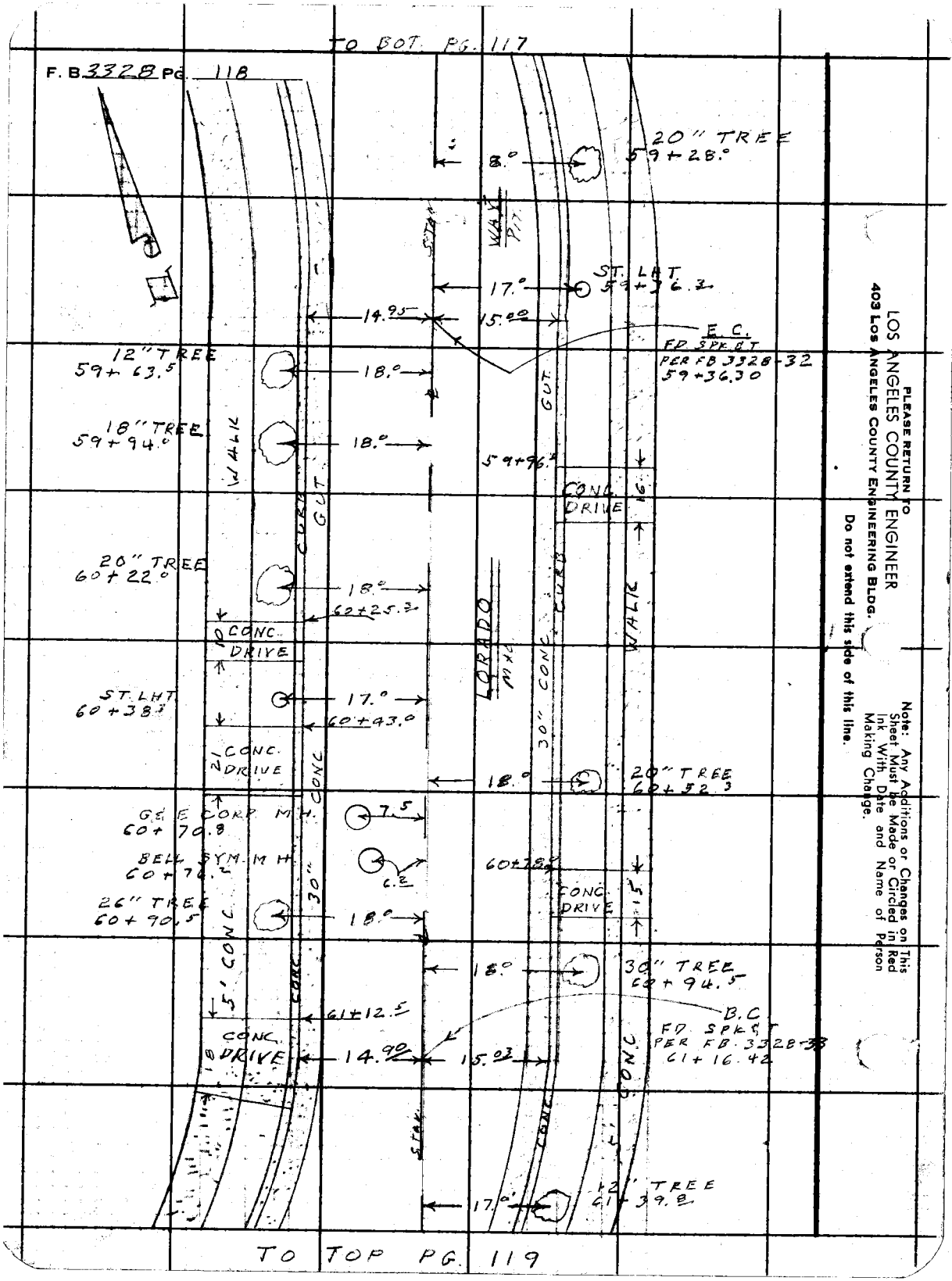

TO TOP PG. 119

PLEASE RETURN TO
LOS ANGELES COUNTY ENGINEER
403 Los Angeles County Engineering Bldg.
Do not extend this side of this line.

Note: Any Additions or Changes on This Sheet Must Be Made or Circled in Red Ink With Date and Name of Person Making Change.

Notes Ck'd by	Survey of S.D. PROJ.	F. B. 3328 PG. 119
Map No.	JN 6112.09 Tape Std °F	
Office Work	Surveyed by W.A. RICHARDS	
Checked	Notes SIGMANIC Date 4-21-66	
Date	Indexed C. J. GALLI	

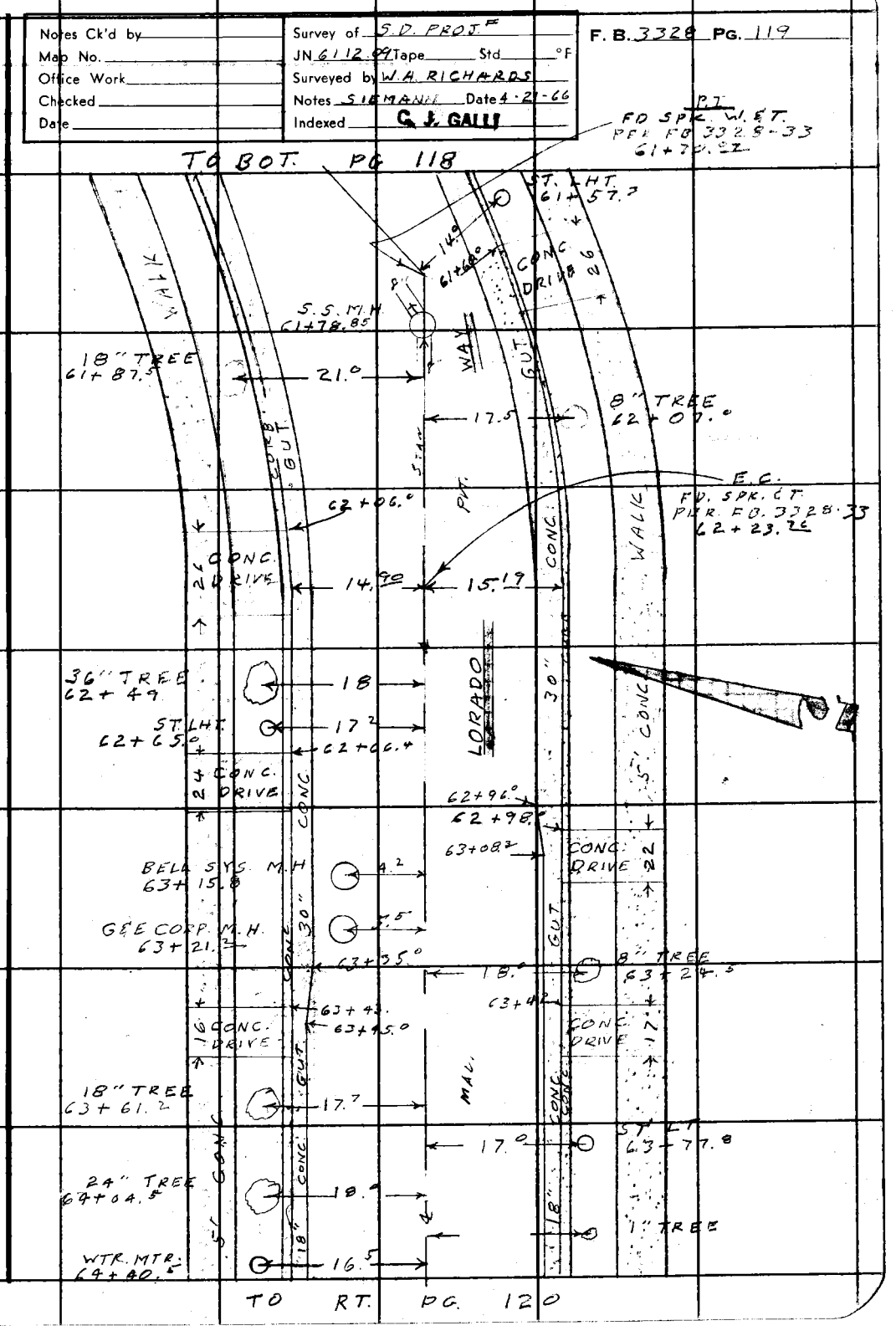

Note: Any Additions or Changes on This Sheet Must be Made or Circled in Red Ink With Date and Name of Person Making Change.

Do not extend this side of this line.

PLEASE RETURN TO
LOS ANGELES COUNTY ENGINEER
403 LOS ANGELES COUNTY ENGINEERING BLDG.

76F3095 CE #310 6-63

PLEASE RETURN TO
LOS ANGELES COUNTY ENGINEER
403 LOS ANGELES COUNTY ENGINEERING BLDG.

Note: Any Additions or Changes on This Sheet Must be Made or Circled in Red Ink With Date and Name of Person Making Change.

Do not extend this side of this line.

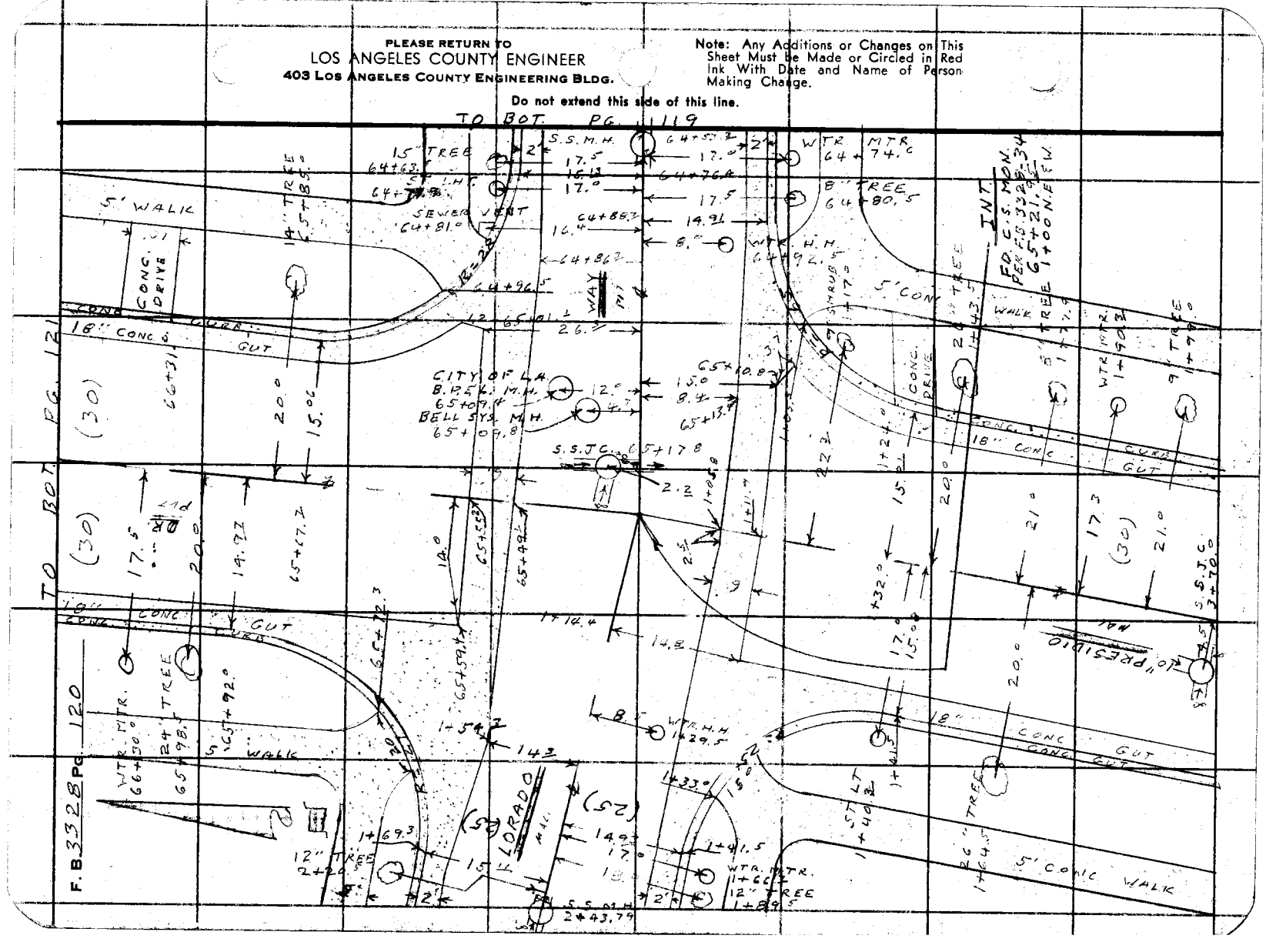

Notes Ck'd by	Survey of S.D. PROJ # 1209	F. B. 3328 PG. 121
Map No.	JN 6112.09 Tape Std °F	
Office Work	Surveyed by W. A. RICHARDS	
Checked	Notes SIEMANN Date 4-21-60	
Date	Indexed C. J. GALLI	

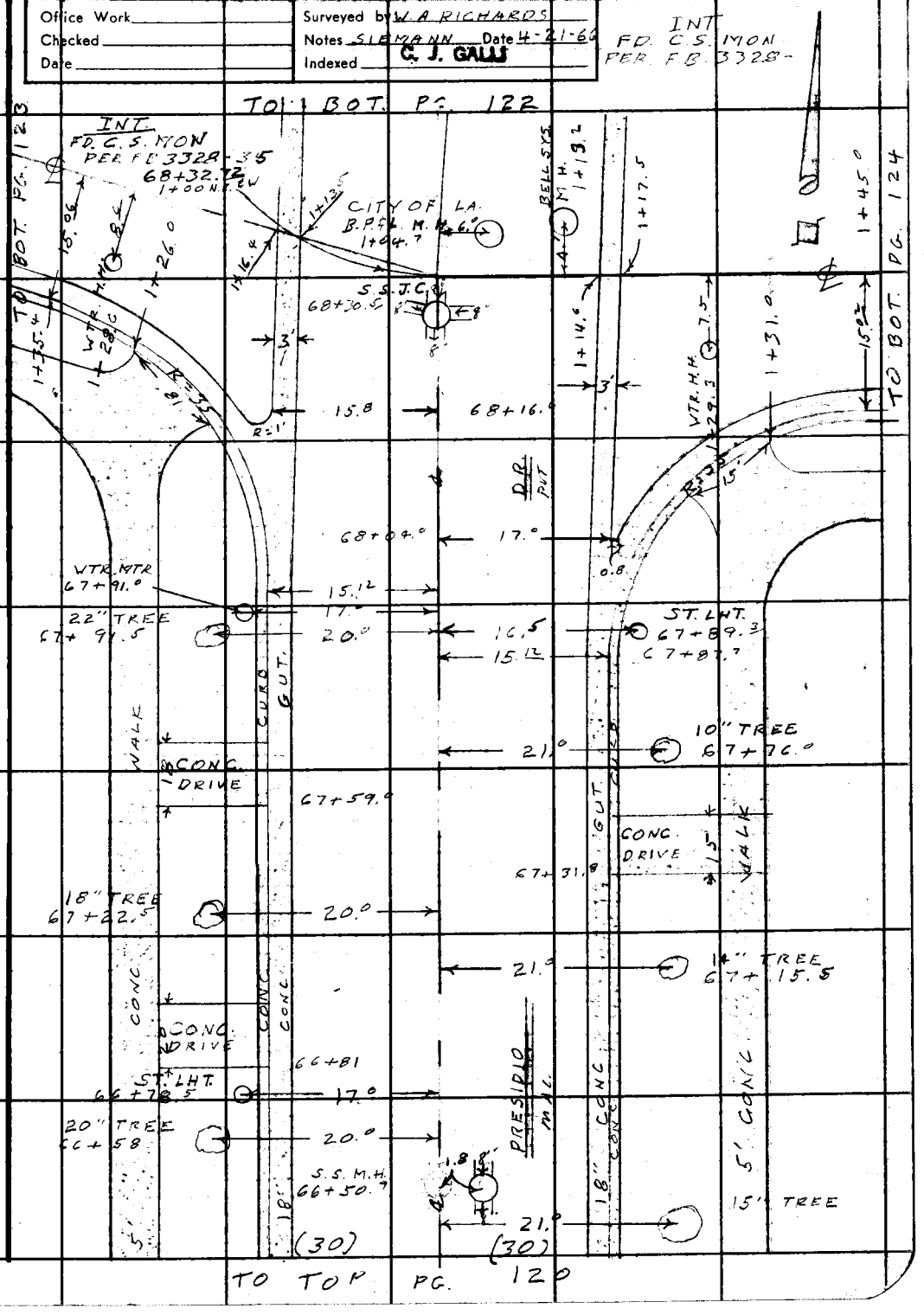

Note: Any Additions or Changes on This Sheet Must be Made or Circled in Red Ink With Date and Name of Person Making Change.

Do not extend this side of this line.

PLEASE RETURN TO
LOS ANGELES COUNTY ENGINEER
403 LOS ANGELES COUNTY ENGINEERING BLDG.

76F3095 CE #310 6-63

F. B. 3328 Pg. 122

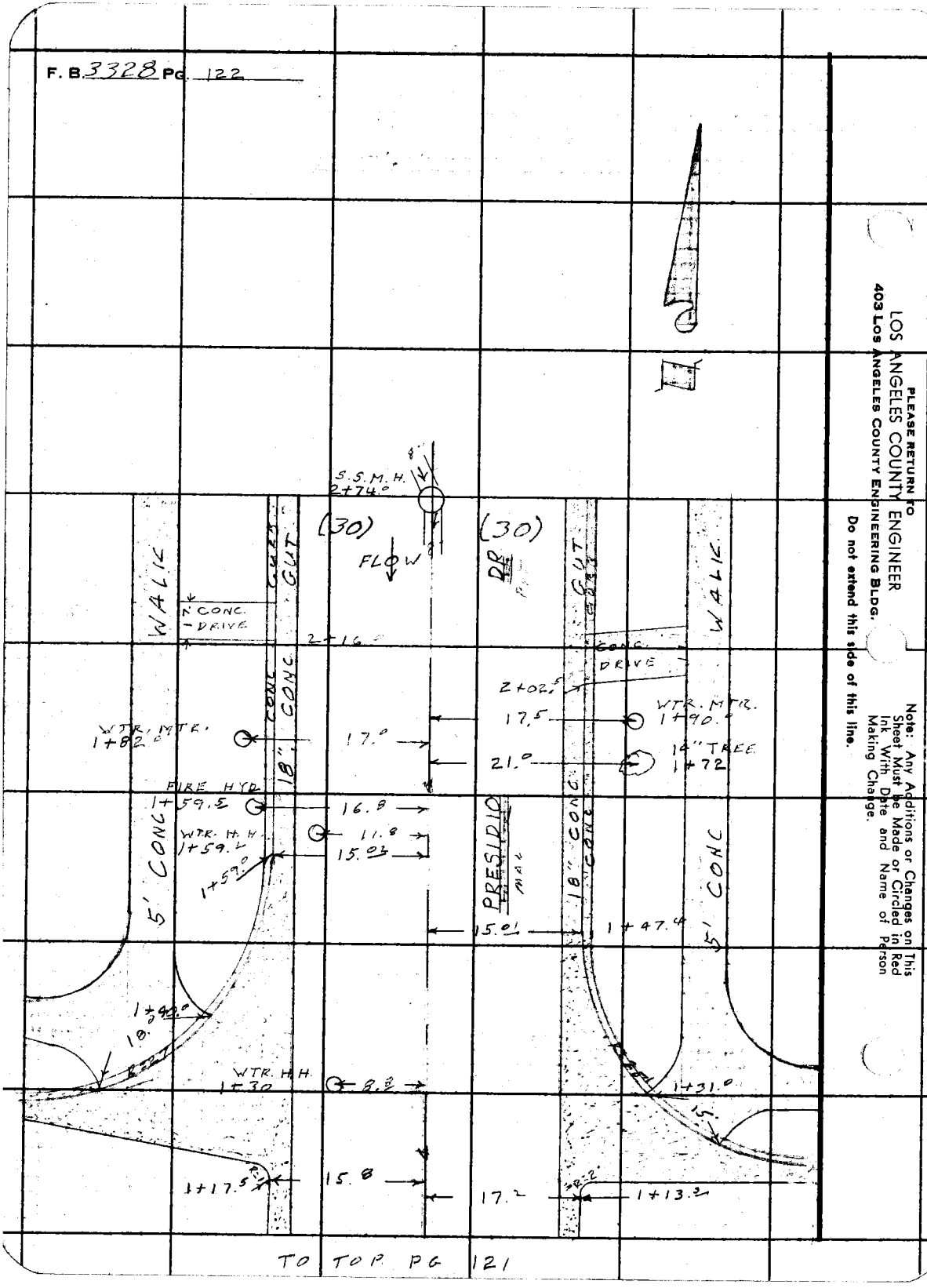

TO TOP PG 121

PLEASE RETURN TO
LOS ANGELES COUNTY ENGINEER
403 Los Angeles County Engineering Bldg.
Do not extend this side of this line.

Note: Any Additions or Changes on This Sheet Must be Made or Circled in Red Ink With Date and Name of Person Making Change.

Notes Ck'd by	Survey of S.D. PROJ # 1209	F. B. 3328 PG. 123
Map No.	JN 6116 Tape Std. °F.	
Office Work	Surveyed by WA RICHARDS	
Checked	Notes SIEMANN Date 4-22-66	
Date	Indexed C. J. GALLI	

Note: Any Additions or Changes on this Sheet Must be Made or Circled in Red Ink With Date and Name of Person Making Change.

Do not extend this side of this line.

PLEASE RETURN TO
LOS ANGELES COUNTY ENGINEER
403 LOS ANGELES COUNTY ENGINEERING BLDG.

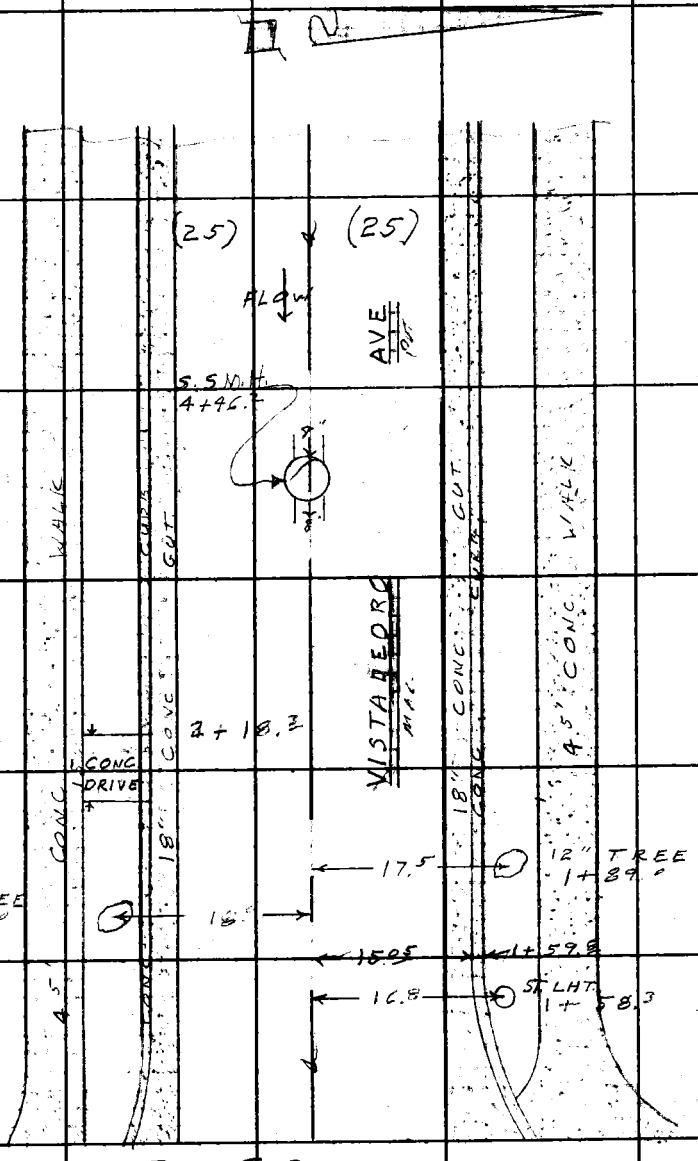

TO LT PG. 121

76F309S CE #310 6-63

F. B. 3328 PG. 124

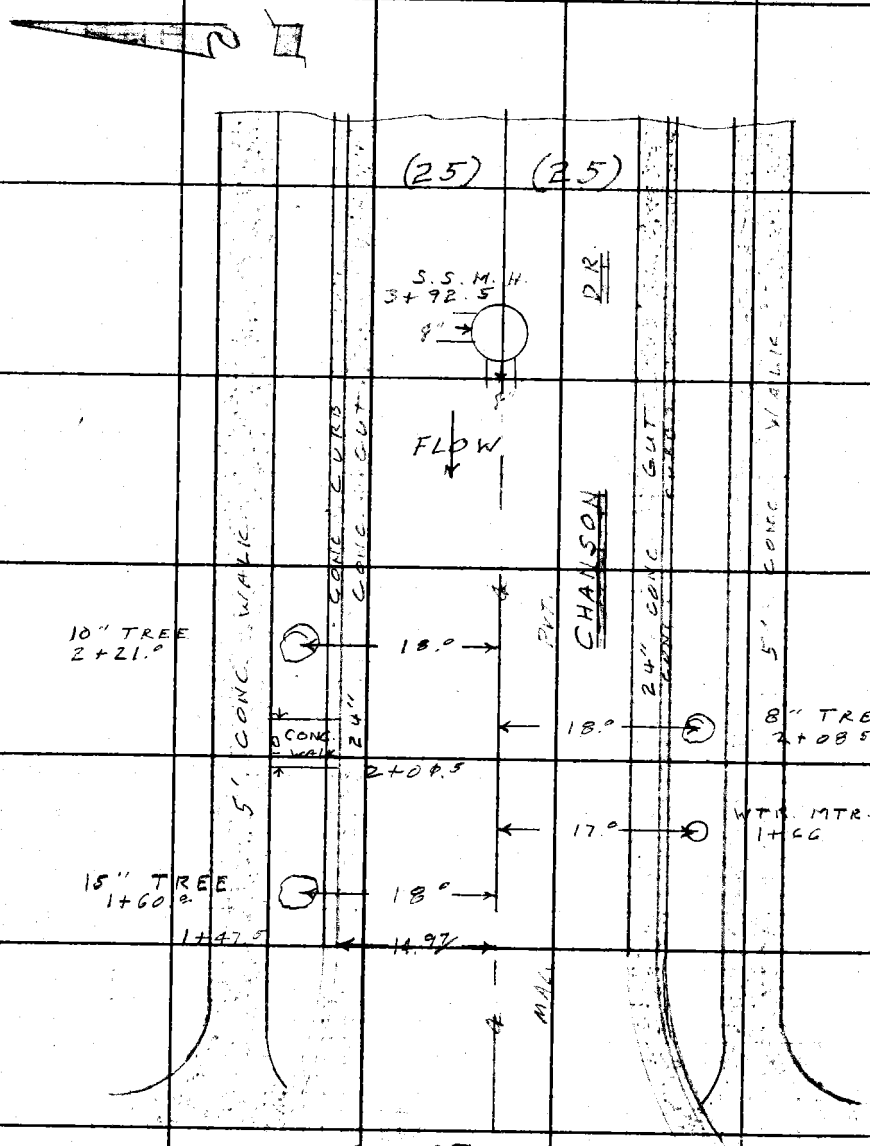

To RT PG 121

PLEASE RETURN TO
LOS ANGELES COUNTY ENGINEER
403 Los Angeles County Engineering Bldg.
Do not extend this side of this line.

Note: Any Additions or Changes on This Sheet Must be Made or Circled in Red Ink With Date and Name of Person Making Change.

Profile No. | Notes Red | Plotted | Job No. 6267.90 | Division No. 11 | F.B. 3328 | Pg. 135
X-Sec. | Date | Date | Survey of S.D. PROJECT NO. 679
Notes Chkd. | Checked | Survey by RICHARDS | Notes W.A.R. | Date 4-66
No. | Date | Date | Map No. | Indexed | Calculated

J.N. 6267.90

STORM DRAIN PROJECT NO. 679

OLYMPIAD DR.

CROSS-SECTIONS

1+00.00 = ANGLE PT. IN 43RD ST. PER PG. 7

CENTERLINE SURVEYS REF: FB. 3328: 5-58

TOPOGRAPHIC " " " " 75-124

BENCH LEVEL " " " 3327: 5-28

NOTE: THIS SURVEY INCLUDES THAT PORTION OF S.D. PROJECT # 1209, BETWEEN MONTEITH DRIVE & CHANSON DRIVE.

RICHARDS
OCHSNER
TURRILL
SIEMANN

ELEV.

F.S.

H.I.

B.S.

STATION

NOTE: ANY ADDITIONS OR CHANGES ON THIS SHEET MUST BE MADE OR CIRCLED IN RED INK, WITH DATE AND NAME OF PERSON MAKING CHANGE.

PLEASE RETURN TO
LOS ANGELES COUNTY ENGINEER
403 LOS ANGELES COUNTY ENGINEERING BLDG.

Do not extend notes this side of this line.

76-L-298 CE 307 2-63

76-L-298 CE 307 2-63

PLEASE RETURN TO
LOS ANGELES COUNTY ENGINEER
403 LOS ANGELES COUNTY ENGINEERING BLDG.

NOTE: ANY ADDITIONS OR CHANGES ON THIS SHEET MUST BE MADE OR CIRCLED IN RED INK, WITH DATE AND NAME OF PERSON MAKING CHANGE

Do not extend notes this side of this line.

STATION	B.S.	H.I.	F.S.	ELEV.	S.E. ON 43RD ST. LT.	℄	RT.
B.M.S.D. 2531				119.99	B.M.S.D. 2531 EL. = 119.993 AB. 3327-13 43RD ST. & EDGEHILL DR., S.W. COR. BT. SPK. IN CB., 1° W. OF W. END C.R.		
1+00.00				120 24		℄ & ANGLE PT. 43RD ST.	
1+40 5	(E.C.+10)	LT		120 19		℄	
				120 12	10' PVT.		
				119 82	20' "		
				119 75	23' GUT		
				120 19	23' T.C.		
				120 57	35' BACK WK.		
1+45 3	(E.C.+10)	RT.		120 18		℄	
				120 10		10' PVT	
				119 82		20' "	
				119 74		23' GUT	
				120 05		23' T.C.	
				120 50		35' BACK WK.	

Profile No. X-Sec. No.
Plotted Date Checked Date
Notes Red Date Notes Chkd. Date
Division No. 11 Job No. 626790
Survey of STORM DRAIN PROJECT #679
Survey by RICHARDS Notes W.A.R. & J.O.
Indexed C. J. CALLI Date
F.B. 3328 Pg. 136

76-L-298 CE 307 2-63

PLEASE RETURN TO
LOS ANGELES COUNTY ENGINEER
403 LOS ANGELES COUNTY ENGINEERING BLDG.

NOTE: ANY ADDITIONS OR CHANGES ON THIS SHEET MUST BE MADE OR CIRCLED IN RED INK, WITH DATE AND NAME OF PERSON MAKING CHANGE.

Do not extend notes this side of this line.

STATION	B. S.	H. I.	F. S.	ELEV.	S.E. ON 43RD ST. LT.	℄ RT
1+80.5 (E.C. +50)				120 28		℄
				120 18		10' PVT
				119 92		20' "
				119 83		23' GUT
				120 22		23' T.C.
				120 56		35' BACK WK.
				120 29	10' PVT	
				120 04	20' "	
				119 90	23' GUT	
				120 35	23' T.C.	
				120 70	35' BACK WK.	
2+80.5 (E.C. +150)				120 67		℄
				120 60		10' PVT
				120 33		20' "
				120 10		23' GUT
				120 49		23' T.C.
				120 64		35' BACK WK.
				120 68	10' PVT	
				120 29	20' "	

Profile No. ___ Notes Red ___ Plotted ___ Job No. 6267.90 Division No. 11 F.B. 3328 Pg. 137
X-Sec. No. ___ Date ___ Date ___ Survey of S.D. PROJECT #679
Notes Chkd. ___ Checked ___ Survey by RICHARDS Notes W.A.D. Date ___ #66
Date ___ Date ___ Map No. ___ Indexed G. J. GALLI Date ___

76-L-298 CE 307 2-63

PLEASE RETURN TO
LOS ANGELES COUNTY ENGINEER
403 LOS ANGELES COUNTY ENGINEERING BLDG.

NOTE: ANY ADDITIONS OR CHANGES ON THIS SHEET MUST BE MADE OR CIRCLED IN RED INK, WITH DATE AND NAME OF PERSON MAKING CHANGE

Do not extend notes this side of this line.

STATION	B.S.	H.I.	F.S.	ELEV.	S.E. ON ℄ 43RD ST.	
					LT.	℄ RT
2+80.5				120.17	23' GUT	
				120.61	23' T.C.	
				121.04	35' BACK WALK	
END OF CROSS-SECTIONS IN THIS DIRECTION						
					WEST ON 43RD ST.	
1+00.00				120.24		℄ ANGLE PT.
1+18.86	℄ INT. 43RD ST. & ℄ CREED = 1+00.00 N.E. ON ℄ CREED AVE.					
1+00.00				120.17		℄ INT.
1+50				120.18		℄
1+96.6				120.27		℄ OPP ℄ S.D. BOX
				120.08		8' PVT
				119.19		17' GUT
				120.30		17' T.C.

F.B. 3328 Pg. 938 Job No. 626790 Division No. 11 Notes Red Plotted Profile
Survey of S.D. PROJECT #679 Date Date No.
Survey by RICHARDS Notes W.A.R. & T.O. Notes Chkd. Checked X-Sec.
Indexed C. J. GALLI Date Date Date No.

76-L298 CE 307 3-61

PLEASE RETURN TO
LOS ANGELES COUNTY ENGINEER
403 LOS ANGELES COUNTY ENGINEERING BLDG.

NOTE: ANY ADDITIONS OR CHANGES ON THIS SHEET MUST BE MADE OR CIRCLED IN RED INK, WITH DATE AND NAME OF PERSON MAKING CHANGE.

Do not extend notes this side of this line.

STATION	B. S.	H. I.	F. S.	ELEV.	N.E. ON ℄ CREED AVE. LT.	℄ RT.
1+96 6				12032		19 5 TOP C.B.
				10849		19 5 INV. S.D. BOX.
				12050		30' BACK WALK.
2+15 5				11989		℄ opp. C.B.
				11972	8' PVT	
				11926	17' GVT	
				11981	17' T.C.	
				11985	19' TOP C.B.	
				11620	19' INV. C.B	
				12003	30' BACK WALK.	
2+36 6				12007		℄
				11993		8' PVT
				11963		17' GVT ~~& T.C.~~
				12041		30' BACK WALK
				11994	8' PVT	
				11935	17' GVT	
				12002	17' T.C.	
				12035	30' BACK WALK	

Profile Notes Red ____ Plotted ____ Job No. 676790 Division No. 11 F.B. 3328 Pg. 139
No. ____ Date ____ Date ____ Survey of S.D. PROJECT # 679
X-Sec. Notes Chkd. ____ Checked ____ Survey by RICHARDS Notes ____ Date 7-66
No. ____ Date ____ Date ____ Map No. ____ Indexed C. J. GALLI Date ____

76-L298 CE 307 3-61

PLEASE RETURN TO
LOS ANGELES COUNTY ENGINEER
403 LOS ANGELES COUNTY ENGINEERING BLDG.

NOTE: ANY ADDITIONS OR CHANGES ON THIS SHEET MUST BE MADE OR CIRCLED IN RED INK, WITH DATE AND NAME OF PERSON MAKING CHANGE

Do not extend notes this side of this line.

STATION	B.S.	H.I.	F.S.	ELEV.	N.E. ON ℄ CREED AVE.	
3+36.6	(℄)			120 31	LT.	℄ RT.
3+36.6				120 17		8° PVT
				119 81		17' GUT
				120 30		17' T.C.
				120 60		30' BACK WK
				120 27	8' PVT	
				119 97	17' GUT	
				120 35	17' T.C.	
				120 71	30' BACK WK.	
END OF CROSS-SECTIONS IN THIS DIRECTION						
					WEST ON ℄ 43RD ST	
1+27.66				120 14		℄ INT. EDGEHILL DR.
1+44.6				120 08		℄
				119 94	10' PVT	
				119 61	20' "	
				119 51	23' GUT	
				120 00	23' T.C.	

F.B. 3328 PG. 140 Job No. 6267.90 Division No. 11 Notes Red ____ Plotted ____ Profile
Survey of S.D. PROJECT NO. 679 Date ____ Date ____ No. ____
Survey by RICHARDS Notes W.A.R. & I.O. Notes Chkd. ____ Checked ____ X-Sec.
Indexed C. J. GALLEY Date ____ Date ____ No. ____

76-L298 CE 307 3-61

PLEASE RETURN TO
LOS ANGELES COUNTY ENGINEER
403 LOS ANGELES COUNTY ENGINEERING BLDG.

NOTE: ANY ADDITIONS OR CHANGES ON THIS SHEET MUST BE MADE OR CIRCLED IN RED INK, WITH DATE AND NAME OF PERSON MAKING CHANGE.

Do not extend notes this side of this line.

STATION	B.S.	H.I.	F.S.	ELEV.	WEST ON ℄ 43RD ST. LT.	℄	RT.
1+44.6				12038	35' BACK WK.		
1+78.2	[illegible]	PT		12000		℄	
				11992			10' PVT.
				11951			20' "
				11945			23' GUT
				11951			23' T.C. (DEP. [illegible])
				12032			35' BACK WK.
2+00				11993		℄	
2+21.0	(B.C. -150)			11986		℄	
				11978			10' PVT
				11945			20' "
				11937			23' GUT
				11996			23' T.C.
				12025			35' BACK WK.
				11974	10' PVT.		
				11936	20' "		
				11918	23' GUT.		

Profile Notes Red ____ Plotted ____ Job No. 626790 Division No. 11 F.B. 3328 Pg. 141
No. ____ Date ____ Date ____ Survey of S.D. PROJECT # 679
X-Sec. Notes Chkd. ____ Checked ____ Survey by RICHARDS Notes [illegible] Date [illegible]
No. ____ Date ____ Date ____ Map No. ____ Indexed [illegible] Date [illegible]

76-L298 CE 307 3-61

PLEASE RETURN TO
LOS ANGELES COUNTY ENGINEER
403 LOS ANGELES COUNTY ENGINEERING BLDG.

NOTE: ANY ADDITIONS OR CHANGES ON THIS SHEET MUST BE MADE OR CIRCLED IN RED INK, WITH DATE AND NAME OF PERSON MAKING CHANGE

Do not extend notes this side of this line.

STATION	B. S.	H. I.	F. S.	ELEV.	WEST ON ℄ 43RD ST. LT.	℄ RT.
2+21°	(B.C.-150)			119 69	23' T.C.	
				119 90	35' BK. WK.	
T.P.				119 84		
2+55				119 84		℄ opp. ± ℄ INT. ALLEY
				119 71	10' PVT.	
				119 38	20' "	
				119 21	23' GUT	
				119 77	35' BK. WK.	ALONG ± ℄ ALLEY
				120 75	50' MAC.	
				121 58	100' "	
				122 41	200' "	
3+21°	(B.C.-50)			119 71		℄
				119 56		10' PVT.
				119 19		20' "
				119 09		23' GUT
				119 61		23' T.C.
				119 92		35' BACK WK.
				119 57	10' PVT.	
				119 24	20' "	
				119 15	23' GUT	

F.B. 3328 Pg. 142 Job No. 626790 Division No. 11 Notes Red ____ Plotted ____ Profile ____
Survey of S.D. PROJECT #679 Date ____ Date ____ No. ____
Survey by RICHARDS Notes W.A.R. & J.O. Notes Chkd. ____ Checked ____ X-Sec. ____
Indexed C. J. GALLY Date ____ Date ____ Date ____ No. ____

76-L298 CE 307 3-61

PLEASE RETURN TO
LOS ANGELES COUNTY ENGINEER
403 LOS ANGELES COUNTY ENGINEERING BLDG.

NOTE: ANY ADDITIONS OR CHANGES ON THIS SHEET MUST BE MADE OR CIRCLED IN RED INK, WITH DATE AND NAME OF PERSON MAKING CHANGE.

Do not extend notes this side of this line.

STATION	B. S.	H. I.	F. S.	ELEV.	WEST ON ℄ 43RD ST. LT.	℄ RT.
3+21°	(B.C. 50)			119 74	23' T.C.	
				120 08	35' BACK WK.	
3+41				119 72		℄ BK.
3+54°	(B.C. 40)			119 56		℄
				119 45	10' PUT.	
				119 15	20' "	
				119 10	23' GUT	
				119 65	23' T.C.	
				119 97	35' BACK WK.	
3+61°	(B.C. 40)	RT.		119 52		℄
				119 46		10' PUT
				119 14		20' "
				118 99		23' GUT
				119 50		23' T.C.
				119 90		35' BACK WK.
3+94				118 70		℄ X-GUT

Profile No. ____ Notes Red ____ Plotted ____ Job No. 626790 Division No. 11 F.B. 3328 Pg. 143
X-Sec. No. ____ Date ____ Date ____ Survey of S.D. PROJECT #679
Notes Chkd. ____ Checked ____ Survey by RICHARDS Notes WAR Date 9-66
Date ____ Date ____ Map No. ____ Indexed C. J. GALLI Date ____

76-L298 CE 307 3-61

PLEASE RETURN TO
LOS ANGELES COUNTY ENGINEER
403 LOS ANGELES COUNTY ENGINEERING BLDG.

NOTE: ANY ADDITIONS OR CHANGES ON THIS SHEET MUST BE MADE OR CIRCLED IN RED INK, WITH DATE AND NAME OF PERSON MAKING CHANGE

Do not extend notes this side of this line.

STATION	B.S.	H.I.	F.S.	ELEV.	WEST ON ℄ 43RD ST.	
					LT.	℄ RT.
4+00				119 03		℄
4+10				119 21		℄
4+25.60				119 58		℄ INT. DEGNAN BLVD.
T.P.				118 98		
B.M.S.D.2530				118 90	B.M.S.D.2530 EL.=118.901	FB. 3327-13
					DEGNAN BLVD. & 43RD ST. N.W. COR.	
					BT. SPK. IN CB. 1° N. OF N. END C.R.	
4+25.60	℄ INT. DEGNAN BLVD.			=1+00.00	NORTH ON ℄ DEGNAN BLVD.	
1+00.00				119 58		℄ INT.
2+35.0	S.S.J.C.			118 75		14.7 RIM.
					NORTH	EAST.
8" INLET	NORTH			109 01	9.07 MEAS 118.75 RIM	9.26 MEAS. 118.75 RIM
					0.67 DIA. - 9.74	0.67 DIA 9.93
8" OUTLET	EAST			108 82	9.74 109.01 INV	9.93 108.82 INV

F.B. 3328 Pg. 144 Job No. 626790 Division No. 11 Notes Red ____ Plotted ____ Profile
Survey of S.D. PROJECT #679 Date ____ Date ____ No. ____
Survey by RICHARDS Notes W.A.R. & J.O. Notes Chkd. ____ Checked ____ X-Sec.
Indexed C. J. GALLI Date ____ Date ____ No. ____

76-L298 CE 307 3-61

PLEASE RETURN TO
LOS ANGELES COUNTY ENGINEER
403 LOS ANGELES COUNTY ENGINEERING BLDG.

NOTE: ANY ADDITIONS OR CHANGES ON THIS SHEET MUST BE MADE OR CIRCLED IN RED INK, WITH DATE AND NAME OF PERSON MAKING CHANGE.

Do not extend notes this side of this line.

STATION	B.S.	H.I.	F.S.	ELEV.	NORTH ON ℄ DEGNAN BLVD. LT. SOUTH	℄ RT. WEST.
2+35.0	S.S.J.C.					
8" INLET SOUTH				108 98	9.10 MEAS. 118.75 RIM 0.67 DIA. -9.77 9.77 108.98 INV.	9.20 MEAS. 118.75 RIM 0.67 DIA. -9.87 9.87 108.88 INV.
8" INLET WEST				108 88		
6+44.5	S.D. BOX			118 28		31.3 RT., TOP C.B. @ INSIDE N'LY. WALL OF S.D. BOX
INVERT OF S.D. BOX @ ℄ BOX				108 24		118.28 TOP C.B. -9.74 MEAS. 108.54 -0.30 INV. @ WALL 108.24 INV. @ ℄

END OF CROSS-SECTIONS IN THIS DIRECTION.

4+25.60 ℄ INT. 43RD ST. & DEGNAN BLVD = 1+00.00 W'LY. ON ℄ 43RD ST.

1+00.00				119 58		℄ INT.
1+10				119 57		℄ @ LONG. JOINT

Profile Notes Red ____ Plotted ____ Job No. 6267.90 Division No. 11 F.B. 3326 Pg. 145
No. ____ Date ____ Date ____ Survey of S.D. PROJECT #679
X-Sec. Notes Chkd. ____ Checked ____ Survey by RICHARDS Notes W.D.R. Date 4-66
No. ____ Date ____ Date ____ Map No. ____ Indexed C. J. GALLI Date ____

76-L298 CE 307 3-61

PLEASE RETURN TO
LOS ANGELES COUNTY ENGINEER
403 LOS ANGELES COUNTY ENGINEERING BLDG.

NOTE: ANY ADDITIONS OR CHANGES ON THIS SHEET MUST BE MADE OR CIRCLED IN RED INK, WITH DATE AND NAME OF PERSON MAKING CHANGE

Do not extend notes this side of this line.

STATION	B.S.	H.I.	F.S.	ELEV.	WEST ON ℄ 43RD ST. LT.	℄	RT.
1+20				119 22		℄	
1+32				118 84		℄	& GUT.
1+55				119 58		℄	BK.
1+65 3	(E.C.+10)			119 82		℄	
				119 76			10' PVT
				119 50			20' "
				119 42			23' GUT
				120 06			23' T.C.
				120 28			35' BK WK.
1+71 7	(E.C.+10)			120 06		℄	
				119 94	10' PVT.		
				119 61	20' "		
				119 48	23' GUT		
				120 08	23' T.C.		
				120 42	35' BK. WK.		

F.B. 3328 Pg. 146 Job No. 6267.90 Division No. 11 Notes Red ____ Plotted ____ Profile ____
Survey of S.D. PROJECT #679 Date ____ Date ____ No. ____
Survey by RICHARDS Notes W.A.R. & J.D. Notes Chkd. ____ Checked ____ X-Sec. ____
Indexed [illegible] Date ____ Date ____ No. ____

76-L298 CE 307 3-61

PLEASE RETURN TO
LOS ANGELES COUNTY ENGINEER
403 LOS ANGELES COUNTY ENGINEERING BLDG.

NOTE: ANY ADDITIONS OR CHANGES ON THIS SHEET MUST BE MADE OR CIRCLED IN RED INK, WITH DATE AND NAME OF PERSON MAKING CHANGE.

Do not extend notes this side of this line.

STATION	B.S.	H.I.	F.S.	ELEV.	WEST ON ℄ 43RD ST. LT.	℄	RT.
2+05 3	EC +50			120 54		℄	
				120 43			10' PVT
				120 02			20' "
				119 91			23' GUT
				120 47			23' T.C.
				120 79			35' BK. WK.
				120 40	10' PVT		
				120 06	20' "		
				119 87	23' GUT		
				120 46	23' T.C.		
				120 80	35' BK. WK.		
3+05 3	EC +150			121 37		℄	
				121 31			10' PVT
				120 93			20' "
				120 83			23' GUT
				121 42			23' T.C.
				121 68			35' BK. WK.
				121 19	10' PVT.		
				120 74	20' "		

Profile Notes Red ____ Plotted ____ Job No. 626790 Division No. 11 F.B. 3328 Pg. 147
No. ____ Date ____ Date ____ Survey of S.D. PROJECT #679
X-Sec. Notes Chkd. ____ Checked ____ Survey by [illegible] Notes [illegible] Date [illegible]
No. ____ Date ____ Date ____ Map No. ____ Indexed C. J. GALLEGOS

76-L298 CE 307 3-61

PLEASE RETURN TO
LOS ANGELES COUNTY ENGINEER
403 LOS ANGELES COUNTY ENGINEERING BLDG.

NOTE: ANY ADDITIONS OR CHANGES ON THIS SHEET MUST BE MADE OR CIRCLED IN RED INK, WITH DATE AND NAME OF PERSON MAKING CHANGE

Do not extend notes this side of this line.

STATION	B.S.	H.I.	F.S.	ELEV.	WEST ON ℄ 43RD ST	
					LT.	℄ RT.
3+05 3				120 62	23' GUT	
				121 04	23' T.C.	
				121 54	35' BK. WK.	
END OF CROSS-SECTIONS IN THIS DIRECTION!						
GOING S'LY. ON ℄ DEGNAN BLVD., MAIN LINE.						
4+85 4	(EC +10)			120 17		℄
				120 06		11 8 LONG. JOINT
				119 85		24' PVT
				119 30		35' GUT
				119 83		35' T.C.
				120 31		50' BK. WK.
				120 03	11 7 LONG. JOINT	
				119 80	24' PVT	
				119 25	35' GUT	
				119 90	35' T.C.	
				120 32	50' BK. WK.	

F.B. 3328 PG. 148 Job No. 6267.90 Division No. 11 Notes Red ____ Plotted ____ Profile ____
Survey of S.D. PROJECT #679 Date ____ Date ____ No. ____
Survey by RICHARD Notes W.A.R. & J.O. Notes Chkd. ____ Checked ____ X-Sec. ____
Indexed C. J. GALLI Date ____ Date ____ Date ____ No. ____

76-L298 CE 307 3-61

PLEASE RETURN TO
LOS ANGELES COUNTY ENGINEER
403 LOS ANGELES COUNTY ENGINEERING BLDG.

NOTE: ANY ADDITIONS OR CHANGES ON THIS SHEET MUST BE MADE OR CIRCLED IN RED INK, WITH DATE AND NAME OF PERSON MAKING CHANGE.

Do not extend notes this side of this line.

STATION	B.S.	H.I.	F.S.	ELEV.	SLY ON ℄ DEGNAN BLVD. LT.	℄ RT.
5+25 4	EC+50			120 61		℄
				120 47		11 6 LONG. JT.
				120 27		24' PVT.
				119 76		35' GUT
				120 25		35' T.C.
				120 76		50' BK. WK.
				120 53	11 7 LONG. JT.	
				120 30	24' PVT	
				119 72	35' GUT	
				120 22	35' T.C.	
				120 92	50' BK. WK.	
5+74 4	S.S.M.H.			121 27	40 0 RIM.	
					NORTH	SOUTH
8" OUTLET	NORTH			110 15	10.45 MEAS 121.27 RIM	10.36 MEAS. 121.27 RIM
					0.67 DIA. -11.12	0.67 DIA. -11.03
8" INLET	SOUTH			110 24	11.12 110.15 INV.	11.03 110.24 INV.

Profile No. ____ Notes Red ____ Plotted ____ Job No. 6[illegible] Division No. 11 F.B. 3328 Pg. 149
X-Sec. No. ____ Date ____ Date ____ Survey of S.D. PROJECT #679
Notes Chkd. ____ Checked ____ Survey by RICHARDS Notes [illegible] Date [illegible]
Date ____ Date ____ Map No. ____ Indexed C. J. GALLI Date ____

76-L298 CE 307 3-61

PLEASE RETURN TO
LOS ANGELES COUNTY ENGINEER
403 LOS ANGELES COUNTY ENGINEERING BLDG.

NOTE: ANY ADDITIONS OR CHANGES ON THIS SHEET MUST BE MADE OR CIRCLED IN RED INK, WITH DATE AND NAME OF PERSON MAKING CHANGE

Do not extend notes this side of this line.

F.B. 3328 Pg. 150 | Job No. 6267.90 | Division No. 11 | Notes Red ____ Plotted ____ Profile ____
Survey of S.D. PROJECT #679 Date ____ No. ____ X-Sec. ____
Survey by RICHARDS Notes W.A.B. & J.D. Notes Chkd. ____ Checked ____
Indexed C. J. GALLI Date ____ Date ____ No. ____

STATION	B. S.	H. I.	F. S.	ELEV.	SLY. ON ℄ DEGNAN BLVD. LT.	℄ RT.
6+25 1	(E.C. 4+50)			121 86		℄
				121 79		11 6, LONG. J.T.
				121 53		24' PVT.
				121 03		35' GUT
				121 56		35' T.C.
				122 09		50' BK. WK.
				121 73	11 7 LONG. J.T.	
				121 58	24' PVT.	
				121 04	35' GUT.	
				121 70	35' T.C.	
				121 82	50' BK. WK.	
7+00				122 94		℄
7+25				123 12		22 3 BELL TEL. M.H.
7+77 0				124 25		℄
				124 10	11 7, LONG. J.T.	
				123 80	24, PVT.	
				123 31	35 GUT	

76-L298 CE 307 3-61

PLEASE RETURN TO
LOS ANGELES COUNTY ENGINEER
403 LOS ANGELES COUNTY ENGINEERING BLDG.

NOTE: ANY ADDITIONS OR CHANGES ON THIS SHEET MUST BE MADE OR CIRCLED IN RED INK, WITH DATE AND NAME OF PERSON MAKING CHANGE.

Do not extend notes this side of this line.

STATION	B.S.	H.I.	F.S.	ELEV.	SLY. ON ℄ DEGNAN BLVD. LT.	℄ RT.
7+77°				123 95	35' T.C.	
				124 16	43' TOP BELL SYSTEM COVER	
				124 30	50' BK. WK.	
8+00				124 62		℄
				124 56		11.6' LONG. JT.
				124 21		24' PVT.
				123 78		35' GUT
				124 44		35' T.C.
				124 75		50' BK. WK.
T.P.				124 54		
9+24.2	S.S.F. M.H.			126 92	40° RIM	
					126.92 RIM.	126.92 RIM.
BOTTOM OF M.H.				116 09	10.83 MEAS. TO BOT. M.H.	12.48 MEAS. TO BOT. HOLE.
					116.09 BOT. OF M.H.	114.44 BOT. OF HOLE.
BOTTOM OF HOLE IN M.H.				114 44		

Profile Notes Red ____ Plotted ____ Job No. 626190 Division No. 11 F.B. 3328 Pg. 151
No. ____ Date ____ Date ____ Survey of S.D. PROJECT #679
X-Sec. Notes Chkd. ____ Checked ____ Survey by RICHARDS Notes W.L.B. Date 4-56
No. ____ Date ____ Date ____ Map No. ____ Indexed C. J. GALLI Date ____

76-L298 CE 307 3-61

PLEASE RETURN TO
LOS ANGELES COUNTY ENGINEER
403 LOS ANGELES COUNTY ENGINEERING BLDG.

NOTE: ANY ADDITIONS OR CHANGES ON THIS SHEET MUST BE MADE OR CIRCLED IN RED INK, WITH DATE AND NAME OF PERSON MAKING CHANGE

Do not extend notes this side of this line.

F. B. 3328 Pg. 152 | Job No. 626790 | Division No. 11 | Notes Red. | Plotted | Profile
Survey of S. D. PROJECT # 679 | Date | Date | No.
Survey by RICHARDS | Notes W.A.R. & T.O. | Notes Chkd. | Checked | X-Sec.
Indexed C. J. [illegible] | Date | Date | Date | No.

STATION	B. S.	H. I.	F. S.	ELEV.	SLY. ON ℄ DEGNAN BLVD. LT.	℄	RT.
9+94				12807		℄	BK.
				12799			12' LONG. JT.
				12766			24' PVT
				12729			35' GUT
				12795			35' T.C.
				12844			50' BK. WK.
				12796	12' LONG. JT.		
				12771	24' PVT		
				12723	35' GUT		
				12776	35' T.C.		
				12803	50' BK. WK.		
10+00				12815		℄	
10+09.5				12824		℄	
				12820			12' LONG. JT.
				12798			24' PVT.
				12748			35' GUT
				12807			35' T.C.
				12881			50' BK. WK.

76-L298 CE 307 3-61

PLEASE RETURN TO
LOS ANGELES COUNTY ENGINEER
403 LOS ANGELES COUNTY ENGINEERING BLDG.

NOTE: ANY ADDITIONS OR CHANGES ON THIS SHEET MUST BE MADE OR CIRCLED IN RED INK, WITH DATE AND NAME OF PERSON MAKING CHANGE.

Do not extend notes this side of this line.

STATION	B.S.	H.I.	F.S.	ELEV.	5'LY. ON ℄ DEGNAN BLVD. LT.	℄ RT.
10+04 5				128 08	12' LONG. JT.	
				127 75	24' PVT.	
				127 29	35' GUT	
				127 84	35' T.C.	
				128 13	50 BK. WK.	
10+32				127 97		℄ (CB LINE.)
10+53 7				128 34		℄ PVT. JT.
10+64 39				128 56		℄ INT. 43 RD PL.
B.M. S.D. 2532				128 ~~87~~ 89	B.M. S.D. 2532 EL. = 128.892 FB. 3327-14 FIRST RUN DEGNAN BLVD. & 43 RD PL., N.W. COR. BT. SPK. IN CB., 3' W. OF W. END C.R.	
W'LY. ON ℄ 43 RD PL.						
10+64 39				128 53	10 7 PVT.	℄ INT.
				128 29	22' "	

Profile Notes Red ____ Plotted ____ Job No. 6267.90 Division No. 11 F.B. 3328 Pg. 153
No. ____ Date ____ Date ____ Survey of S.D. PROJECT #679
X-Sec. Notes Chkd. ____ Checked ____ Survey by [illegible] Notes [illegible] Date [illegible]
No. ____ Date ____ Date ____ Map No. ____ Indexed C. J. GALLI Date [illegible]

76-L298 CE 307 3-61

PLEASE RETURN TO
LOS ANGELES COUNTY ENGINEER
403 LOS ANGELES COUNTY ENGINEERING BLDG.

NOTE: ANY ADDITIONS OR CHANGES ON THIS SHEET MUST BE MADE OR CIRCLED IN RED INK, WITH DATE AND NAME OF PERSON MAKING CHANGE

Do not extend notes this side of this line.

STATION	B. S.	H. I.	F. S.	ELEV.	WLY. ON 43 RD	PL.
					LT.	℄ RT
10+64 39				127 92	32' GUT	
				128 78	32' T.C.	
				128 85	50' BK. WK.	
11+00				129 03		℄
11+26 7	EC +10			129 32		℄
				129 13		10 7 LONG. JT.
				128 77		22' PVT.
				128 33		32' GUT.
				128 98		32' T.C.
				129 38		50' BK. WK.
				129 35	10 7 LONG. JT.	
				129 12	22' PVT.	
				128 71	32' GUT.	
				129 43	32' T.C.	
				129 69	50' BK. WK.	
11+66 7	EC +50			129 83		℄
				129 64		10 7 LONG. JT.

F.B. 3328 PG. 154 Job No. 6267,90 Division No. 11 Notes Red Plotted Profile
Survey of S.D. PROJECT #679 Date Date No.
Survey by RICHARDS Notes W.H.R. & J.O. Notes Chkd. Checked X-Sec.
Indexed C. J. [illegible] Date Date Date No.

76-L298 CE 307 3-61

PLEASE RETURN TO
LOS ANGELES COUNTY ENGINEER
403 LOS ANGELES COUNTY ENGINEERING BLDG.

NOTE: ANY ADDITIONS OR CHANGES ON THIS SHEET MUST BE MADE OR CIRCLED IN RED INK. WITH DATE AND NAME OF PERSON MAKING CHANGE.

Do not extend notes this side of this line.

STATION	B.S.	H.I.	F.S.	ELEV.	W'LY, ON ℄ 43RD PL.	
					LT.	℄ RT.
11+66 7	EC+50			129.30		22' PVT
				128.80		32' GUT
				129.44		32' T.C.
				130.00		50' LONG. WK.
12+56 5	BC-10			131 11		℄
				131 16	10 7 LONG. JT.	
				131 00	22' PVT.	
				130 80	32' GUT	
				131 42	32' T.C.	
				131 67	50' BK. WK.	
12+66 7	(EC+150) RT.			131 24		℄
				131 00		10 7 LONG JT.
				130 54		22' PVT
				130 11		32' GUT
				130 68		32' T.C.
				131 27		50' BK. WK.
13+00				131 78		℄

Profile Notes Red ____ Plotted ____ Job No. 624790 Division No. 11
No. ____ Date ____ Date ____ Survey of S.D. PROJECT # 679
X-Sec. Notes Chkd. ____ Checked ____ Survey by RICHARDS Notes ____ Date ____
No. ____ Date ____ Date ____ Map No. ____ Indexed C. J. GALLI Date ____
F.B. 3328 Pg. 155

76-L298 CE 307 3-61

PLEASE RETURN TO
LOS ANGELES COUNTY ENGINEER
403 LOS ANGELES COUNTY ENGINEERING BLDG.

NOTE: ANY ADDITIONS OR CHANGES ON THIS SHEET MUST BE MADE OR CIRCLED IN RED INK, WITH DATE AND NAME OF PERSON MAKING CHANGE

Do not extend notes this side of this line.

STATION	B.S.	H.I.	F.S.	ELEV.	WLY. ON ℄ 43RD PL. LT.	℄	RT.
13+20				132 00		℄	
13+64				131 84		℄	
13+86 4	(B.C.-10)	RT.		132 50		℄	
				132 12		11'	PVT
				131 76		22'	"
				131 56		32'	GUT
				131 65		32'	T.C. (DEP. 60)
				132 58		50'	℄
14+00				132 78		℄	
14+17.30				133 03		℄	INT. - P.O.S.T. CRENSHAW BLVD
14+17.87				133 02		℄	INT - P.O.C. CRENSHAW BLVD.
					GOING S'ELY ON CRENSHAW BLVD.		
14+17.87				133 00			10' LONG JT.

F.B. 3328 PG. 156 Job No. 6267.90 Division No. 11 Notes Red ____ Plotted ____ Profile ____
Survey of S.D. PROJECT #679 Date ____ Date ____ No. ____
Survey by RICHARDS Notes W.A.K. & J.O. Notes Chkd. ____ Checked ____ X-Sec. ____
Indexed C. J. GALLE Date ____ Date ____ Date ____ No. ____

76-L298 CE 307 3-61

PLEASE RETURN TO
LOS ANGELES COUNTY ENGINEER
403 LOS ANGELES COUNTY ENGINEERING BLDG.

NOTE: ANY ADDITIONS OR CHANGES ON THIS SHEET MUST BE MADE OR CIRCLED IN RED INK, WITH DATE AND NAME OF PERSON MAKING CHANGE.

Do not extend notes this side of this line.

STATION	B.S.	H.I.	F.S.	ELEV.	5' ELY ON CRENSHAW BLVD. LT.	℄ RT.
14+17.87				132 96		19' LONG JT.
				132 77		28' PVT
				132 45		35' GUT
				133 04		35' T.C.
				133 60		50' BK. WK.
				132 84	10' LONG. J.T.	
				132 61	19' " "	
				132 21	28' " "	
14+85.5	B.C.-10	[illegible]		133 08		℄
				133 10		10' LONG JT.
				133 09		19' " "
				132 85		28' PVT
				132 60		34' GUT
				133 17		34' T.C.
				133 64		49' BK. WK.
15+21.46				133 11		℄ INT. ALLEY

Profile No. ____ Notes Red ____ Plotted ____ Job No. 6267.90 Division No. 11 F.B. 3328 Pg. 157
X-Sec. No. ____ Date ____ Date ____ Survey of S.D. PROJECT #679
Notes Chkd. ____ Checked ____ Survey by RICHARDS Notes W.A.R. Date 4-66
Date ____ Date ____ Map No. ____ Indexed C. J. GALLI Date ____

76-L298 CE 307 3-61

PLEASE RETURN TO
LOS ANGELES COUNTY ENGINEER
403 LOS ANGELES COUNTY ENGINEERING BLDG.

NOTE: ANY ADDITIONS OR CHANGES ON THIS SHEET MUST BE MADE OR CIRCLED IN RED INK, WITH DATE AND NAME OF PERSON MAKING CHANGE

Do not extend notes this side of this line.

STATION	B.S.	H.I.	F.S.	ELEV.	S'ELY ON CRENSHAW BLVD. LT.	℄	RT.
15+34.2	(E.C.+16) ALLEY			133 14		℄	
				133 10			10' LONG JT.
				133 07			19' " "
				132 99			28' PVT
				132 71			35' GUT
				132 84			35' T.C. DEP(O)
				133 60			50' BK.WK.
15+52.5	S.S.M.H.			133 58			41.5 RIM.
					N. WEST.		
8" OUTLET	N.W.			122 21	10.70 MEAS. 133.58 RIM		
					0.67 DIA. -11.37		
					11.37 122.21 INV.		
15+73.4	(E.C.+16) LT.			133 17		℄	
				133 00	10' LONG JT.		
				132 81	19' " "		
				132 47	28' PVT		
				132 11	36' GUT		
				132 84	36' T.C.		

F.B. 3328 PG. 158 Job No. 6267.90 Division No. 11 Notes Red. Plotted Profile
Survey of S.D. PROJECT #679 Date Date No.
Survey by RICHARDS Notes W.A.R. & J.O. Notes Chkd. Checked X-Sec.
Indexed C. J. CALL Date Date Date No.

76-L298 CE 307 3-61

PLEASE RETURN TO
LOS ANGELES COUNTY ENGINEER
403 LOS ANGELES COUNTY ENGINEERING BLDG.

NOTE: ANY ADDITIONS OR CHANGES ON THIS SHEET MUST BE MADE OR CIRCLED IN RED INK, WITH DATE AND NAME OF PERSON MAKING CHANGE.

Do not extend notes this side of this line.

STATION	B.S.	H.I.	F.S.	ELEV.	5' ELY. ON CRENSHAW BLVD. LT.	℄ RT.
15+73 4				133 07	50' BK. WK.	
16+05 4	(B.C.-10) RT			133 23		℄
				133 21		10' LONG JT.
				133 11		19' " "
				133 06		28' PVT
				132 98		35 6 GUT
				133 08		35 6 T.C. (D.P.)
				134 06		50' BK. WK.
16+13 4	(B.C.-50) LT			133 23		℄
				133 09	10' LONG JT.	
				132 84	19' " "	
				132 58	28' " "	
				132 32	36' GUT	
				132 96	36' T.C.	
				133 07	50' BK. WK.	
T.P.				133 07		
16 ± 62 5				133 51		33 8 L.A.G. & E. M.H. RIM

Profile No. ____ Notes Red ____ Plotted ____ Job No. 626790 Division No. 11 F.B. 3328 Pg. 159
X-Sec. No. ____ Date ____ Date ____ Survey of S.D. PROJECT #679
Notes Chkd. ____ Checked ____ Survey by [illegible] Notes W.A.R. Date 4-66
Date ____ Date ____ Map No. ____ Indexed [illegible]

76-L298 CE 307 3-61

PLEASE RETURN TO
LOS ANGELES COUNTY ENGINEER
403 LOS ANGELES COUNTY ENGINEERING BLDG.

NOTE: ANY ADDITIONS OR CHANGES ON THIS SHEET MUST BE MADE OR CIRCLED IN RED INK, WITH DATE AND NAME OF PERSON MAKING CHANGE

Do not extend notes this side of this line.

F.B. 3328 PG. 160 Job No. 6267.90 Division No. 11 Notes Red ____ Plotted ____ Profile ____
Survey of S.D. PROJECT #679 Date ____ No. ____ X-Sec. ____
Survey by RICHARDS Notes W.R. & T.O. Notes Chkd. ____ Checked ____
Indexed C. J. GALL Date ____ Date ____ No. ____

STATION	B. S.	H. I.	F. S.	ELEV.	S. ELY. ON CRENSHAW BLVD. LT.	℄	RT.
16+74 4	[illegible]			133 26		℄	
				133 17	10' PVT		
				132 90	19' "		
				132 71	28' "		
				132 60	35 8/ CVT		
				133 18	35 8/ T.C.		
				132 93	50' BK. WK.		
17+04 50				133 38		℄ INT. VERNON AVE.	
B.M. #27-56				131 55	B.M. 27-56 EL.= 131.553 FB. 3327-14 CRENSHAW BLVD. & VERNON AVE., S.E. COR. C.S. MON. IN H.H. IN CONC. WK. @ ± M.C.R. 1965 ADJ. EL.= 131.553 FB. 1393-48		
17+04 50	℄ INT. CRENSHAW BLVD. & VERNON AVE. = 1+00 00 S'ELY ON CRENSHAW BLVD.						
1+00 00				133 38		℄ INT.	

76-L298 CE 307 3-61

PLEASE RETURN TO
LOS ANGELES COUNTY ENGINEER
403 LOS ANGELES COUNTY ENGINEERING BLDG.

NOTE: ANY ADDITIONS OR CHANGES ON THIS SHEET MUST BE MADE OR CIRCLED IN RED INK, WITH DATE AND NAME OF PERSON MAKING CHANGE.

Do not extend notes this side of this line.

STATION	B.S.	H.I.	F.S.	ELEV.	S'ELY ON CRENSHAW BLVD. LT.	℄ RT.
1+36 5	S.S.J.C.			133 50		13 7 RIM.
					N.E. (OUT)	S. EAST. (IN)
8" OUTLET N.E.				120.81	12.02 MEAS 133.50 RIM.	11.87 MEAS. 133.50 RIM
					0.67 DIA. -12.69	0.67 DIA. 12.54
8" INLET S. EAST				120.96	12.69 120.81 INV.	12.54 120.96 INV.
						S.W. (STUB)
8" - INLET S.W. (STUB)				120.93		11.90 MEAS. 133.50 RIM
						0.67 DIA. -12.57
						12.57 120.93 INV.
1+47 2				133 50		21 8 W.M.H. RIM
1+85	E.C. +10 RT.			133 56		℄
				133 63		10' PVT
				133 52		19' "
				133 31		28' "
				133 23		35' GUT
				133 99		35' T.C.
				134 52		50' CONC. WK.

Profile No. ____ Notes Red ____ Plotted ____ Job No. 626790 Division No. 11 F.B. 3325 Pg. 161
Date ____ Date ____ Survey of S.D. PROJECT #679
X-Sec. No. ____ Notes Chkd. ____ Checked ____ Survey by [illegible] Notes [illegible] Date ____
Date ____ Date ____ Map No. ____ Indexed [illegible] Date ____

76-L298 CE 307 3-61

PLEASE RETURN TO
LOS ANGELES COUNTY ENGINEER
403 LOS ANGELES COUNTY ENGINEERING BLDG.

NOTE: ANY ADDITIONS OR CHANGES ON THIS SHEET MUST BE MADE OR CIRCLED IN RED INK, WITH DATE AND NAME OF PERSON MAKING CHANGE

Do not extend notes this side of this line.

STATION	B. S.	H. I.	F. S.	ELEV.	S'ELY. ON CRENSHAW BLVD. LT.	℄	RT.
2 + 02.5	℄ C.B.			133 60		℄	opp. ℄ C. B.
				133 65			10'
				133 56			19'
				133 35			28'
				133 10			35' GUT
				134 07			35' T. C.
				134 10			37' TOP C.B.
				130 40			37' INV. C.B.
				134 36			50' CONC. WK.
				133 41	10'		
				133 29	19'		
				133 19	28'		
				132 98	35' GUT		
				133 44	35' T.C. (ISLAND)		
2 + 42.5	℄ C.B. + 40'			133 76		℄	
				133 80			10'
				133 63			19'
				133 55			28'
				133 42			35' GUT

F.B. 3328 Pg. 162 Job No. 6267.90 Division No. 11 Notes Red ____ Plotted ____ Profile ____
Survey of S.D. PROJECT #679 Date ____ Date ____ No. ____
Survey by RICHARDS Notes W.A.R. & J.O. Notes Chkd. ____ Checked ____ X-Sec. ____
Indexed C. J. GAITE Date ____ Date ____ Date ____ No. ____

76-L298 CE 307 3-61

PLEASE RETURN TO
LOS ANGELES COUNTY ENGINEER
403 LOS ANGELES COUNTY ENGINEERING BLDG.

NOTE: ANY ADDITIONS OR CHANGES ON THIS SHEET MUST BE MADE OR CIRCLED IN RED INK, WITH DATE AND NAME OF PERSON MAKING CHANGE.

Do not extend notes this side of this line.

STATION	B.S.	H.I.	F.S.	ELEV.	5' ELY. ON CRENSHAW BLVD. LT.	℄	RT.
2+42.5	(cont)			134.07			35' T.C.
				134.47			50' CONC. WK.
2+80.39				133.88		℄	INT. ALLEY
2+80.4	E.C.-10	LT.		133.89		℄	
				133.69	10'		
				133.30	19'		
				132.84	28'		
				132.58	35'	GUT	
				132.44	35'	T.C. (DIP)	
				133.60	50'	BK. WK.	
3+20	(E.C.+50)	LT.		134.54		℄	
				134.48	3.6	T.C.	
				133.97	3.6	B.C. (PVT.)	
				133.74	14.0'	LONG. JT.	
				133.41	28.0'	PVT	
				132.20	37.0'	GUT	
				132.25	37.0	T.C. (DIP)	

Profile Notes Red ____ Plotted ____ Job No. 626.790 Division No. 11 F.B. 3328 Pg. 165
No. ____ X-Sec. ____ Date ____ Date ____ Survey of S.D. PROJECT #679
Notes Chkd. ____ Checked ____ Survey by [illegible] Notes [illegible] Date [illegible]
No. ____ Date ____ Date ____ Map No. ____ Index C. J. CALL Date [illegible]

76-L298 CE 307 3-61

PLEASE RETURN TO
LOS ANGELES COUNTY ENGINEER
403 LOS ANGELES COUNTY ENGINEERING BLDG.

NOTE: ANY ADDITIONS OR CHANGES ON THIS SHEET MUST BE MADE OR CIRCLED IN RED INK, WITH DATE AND NAME OF PERSON MAKING CHANGE

Do not extend notes this side of this line.

STATION	B. S.	H. I.	F. S.	ELEV.	S'ELY. ON CRENSHAW BLVD			
					LT.		℄	RT.
3 + 20	(E.C. + 50)			13365	52.0'	BACK WK.		
3 + 42	(℄ CB + 140')			13455			℄	
				13453			2.3'	T. C.
				13408			2.3'	B. C.
				13410			8.8'	LONG. JT.
				13400			20.0'	PVT.
				13365			32.5'	GUT
				13432			32.5'	T. C.
				13469			47.5'	BACK WK.
4 + 20	(E.C. + 150')			1347			℄	
				13451	8.0'	T. C.		
				13408	8.0'	B. C.		
				13393	15.0'	LONG. JT.		
				13349	25.0	PVT		
				13278	38.0	GUT		
				13339	38.0	T. C.		
				13382	53.0	BACK. WK.		

END OF CROSS-SECTIONS IN THIS DIRECTION

F. B. 3328 Pg. 164 Job No. 6267.90 Division No. 11 Notes Red ____ Plotted ____ Profile ____
Survey of S. D. PROJECT #679 Date ____ Date ____ No. ____
Survey by RICHARDS Notes W. A. R. & J. O. Notes Chkd. ____ Checked ____ X-Sec. ____
Indexed C. J. CALL Date ____ Date ____ Date ____ No. ____

76-L298 CE 307 3-61

PLEASE RETURN TO
LOS ANGELES COUNTY ENGINEER
403 LOS ANGELES COUNTY ENGINEERING BLDG.

NOTE: ANY ADDITIONS OR CHANGES ON THIS SHEET MUST BE MADE OR CIRCLED IN RED INK, WITH DATE AND NAME OF PERSON MAKING CHANGE.

Do not extend notes this side of this line.

STATION	B.S.	H.I.	F.S.	ELEV.	5' WLY. ON VERNON AVE. LT.	℄ RT.
		MAIN LINE				
17+23.35				133 40		℄ INT. VERNON AVE. E.
17+32.5	S.D.M.H. J.C.			133 65	11.6 RIM.	
					N.E. (OUTLET)	S.E. (IN)
36" OUTLET	N.E.			123 95	6.70 MEAS. 133.65 RIM	7.55 MEAS. 133.65 RIM
					3.00 DIA. -9.70	1.00 DIA. -8.55
12" INLET	S.E.			125 10	9.70 123.95 INV.	8.55 125.10 INV.
					S.W. (IN)	
36" INLET	S.W			124 15	6.50 MEAS. 133.65 RIM	
					3.00 DIA. -9.50	
					9.50 124.15 INV.	
17+58.5	S.D.J.C.			134 69	38.5 TOP S.D.J.C.	
					EAST. (12" (IN)	S.W. (IN)
12" INLET EAST				129 09	4.60 MEAS. 134.69 TOP	4.60 MEAS. 134.69 TOP
					1.00 DIA. 5.60	1.00 DIA. 5.60
12" INLET S.W.				129 09	5.60 129.09 INV.	5.60 129.09 INV.
					N.W. (OUT)	
12" OUTLET N.W.				129 09	4.60 MEAS. 134.69 TOP	
					1.00 DIA. 5.60	
					5.60 129.09 INV.	

Profile Notes Red ____ Plotted ____ Job No. 67-790 Division No. 11 F.B. 3328 Pg. 165
No. ____ Date ____ Date ____ Survey of S.D. PROJECT #679
X-Sec. Notes Chkd. ____ Checked ____ Survey by RICHARDS Notes W.B.R. Date 4-66
No. ____ Date ____ Date ____ Map No. ____ Indexed [illegible] Date ____

76-L298 CE 307 3-61

PLEASE RETURN TO
LOS ANGELES COUNTY ENGINEER
403 LOS ANGELES COUNTY ENGINEERING BLDG.

NOTE: ANY ADDITIONS OR CHANGES ON THIS SHEET MUST BE MADE OR CIRCLED IN RED INK, WITH DATE AND NAME OF PERSON MAKING CHANGE

Do not extend notes this side of this line.

STATION	B.S.	H.I.	F.S.	ELEV.	5' WLY ON VERNON AVE.	
					LT. ℄	RT.
18+02 0	S.S.M.H.			135.63	℄	
					13' RIM.	
	8' INV. OUTLET N.E			124.29	N.E. (OUT)	S.W. (IN)
					10.67 MEAS. 135.63 RIM	10.17 MEAS. 135.63 RIM
	8' INV. INLET S.W.			124.79	0.67 DIA. -11.34	0.67 DIA. -10.84
					11.34 124.29 INV.	10.84 124.79 INV
18+03 2				135 56		℄ opp. C.B.
				135 69	10' PVT.	
				135 68	20' "	
				135 62	24 5 GUT OUT	
				135 34	TOP GRATE	
				132 82	INV. 12" OUTLET N.E.	
				135 34	28' GUT.	
				136 23	28' T.C.	
				136 70	50' BK. WK.	
T.P.				135 66		
18+44 5				137 20		℄ opp C.B.
				136 94		10' PVT
				136 31		20' "

F.B. 3328 PG. 166 Job No. 6267.90 Division No. 11 Notes Red Plotted Profile
Survey of S.D. PROJECT #679 Date Date No.
Survey by RICHARDS Notes W.B.R. & J.O. Notes Chkd. Checked X-Sec.
Indexed C. J. GALLI Date Date Date No.

76-L298 CE 307 3-61

PLEASE RETURN TO
LOS ANGELES COUNTY ENGINEER
403 LOS ANGELES COUNTY ENGINEERING BLDG.

NOTE: ANY ADDITIONS OR CHANGES ON THIS SHEET MUST BE MADE OR CIRCLED IN RED INK, WITH DATE AND NAME OF PERSON MAKING CHANGE.

Do not extend notes this side of this line.

STATION	B.S.	H.I.	F.S.	ELEV.	S'WLY ON VERNON AVE. LT.	℄ RT.
18+44 5	(CONT.)			13628		22' GUT OUT
				13573		28' TOP C.B. & GUT
				13350		28' INV. 12" OUTLET
				13663		28' T.C.
				13700		50' BACK WK.
				13725	10' PVT.	
				13722	20' "	
				13702	26' GUT OUT	
				13684	28' " IN	
				13758	28' T.C.	
				13809	50' BACK WK.	
18+75 0				13900	33' BELL SYS. M.H. RIM	
18+84 5	C.B. + 40			13908		℄
				13921		10' PVT.
				13918		20' "
				13871		26' GUT OUT
				13844		28' " IN
				13919		28' T.C.

Profile No. ____ Notes Red. ____ Plotted ____ Job No. 626790 Division No. 11 F.B. 3328 Pg. 167
X-Sec. No. ____ Date ____ Date ____ Survey of S.D. PROJECT #679
Notes Chkd. ____ Checked ____ Survey by RICHARDS Notes W.D.P. Date 4-66
Date ____ Date ____ Map No. ____ Indexed ____ Date ____

76-L298 CE 307 3-61

PLEASE RETURN TO
LOS ANGELES COUNTY ENGINEER
403 LOS ANGELES COUNTY ENGINEERING BLDG.

NOTE: ANY ADDITIONS OR CHANGES ON THIS SHEET MUST BE MADE OR CIRCLED IN RED INK, WITH DATE AND NAME OF PERSON MAKING CHANGE

Do not extend notes this side of this line.

STATION	B.S.	H.I.	F.S.	ELEV.	S'WLY. ON VERNON AVE. LT.	℄ RT.
18+84 5	C.B.+40			139 75		50' BK WK.
				138 74	10' PVT.	
				138 10	20' "	
				137 65	26' GUT OUT	
				137 48	28' " IN	
				137 54	28' T.C. (DEP.)	
				138 53	50' BK. WK.	
19+38 4				141 65	36° BELL SYS. M.H. RIM	
19+41 5				141 55	32° BELL SYS. M.H. RIM	
19+84 5	C.B.+140			143 12		℄
				142 89		10' PVT.
				142 49		20' "
				142 03		26' GUT OUT
				141 71		28' " IN
				142 49		28' T.C.
				142 96		50' BK. WK.

F.B. 3328 PG. 168 Job No. 6267.90 Division No. 11 Notes Red Plotted Profile
Survey of S.D. PROJECT #679 Date Date No. X-Sec.
Survey by RICHARDS Notes W.A.R. & J.O. Notes Chkd. Checked
Indexed C. J. GALLI Date Date Date No.

76-L298 CE 307 3-61

PLEASE RETURN TO
LOS ANGELES COUNTY ENGINEER
403 LOS ANGELES COUNTY ENGINEERING BLDG.

NOTE: ANY ADDITIONS OR CHANGES ON THIS SHEET MUST BE MADE OR CIRCLED IN RED INK, WITH DATE AND NAME OF PERSON MAKING CHANGE.

Do not extend notes this side of this line.

STATION	B.S.	H.I.	F.S.	ELEV.	S'WLY ON VERNON AVE.	
					⊏T.	℄ RT.
19+84.5	C.B.+140			142.98	10' PVT.	
				142.73	20' "	
				142.33	26' GUT OPT	
				142.04	28' " IN	
				142.77	28' T.C.	
				143.35	50' BACK WK.	
T. - P.			3.41	143.91		
20+00				143.92		℄
20+12.28				144.00		℄ INT. MT. VERNON AVE.
20+12.28 ℄ INT. VERNON AVE. & MT. VERNON AVE. = 1+00.00						WLY ON ℄ MT. VERNON AVE.
1+00.00				144.00		℄ INT.
1+37				145.05		℄ & GUT
1+37.5				145.68		℄ & T.C.

Profile Notes Red ____ Plotted ____ Job No. 62679 Division No. 11 F.B. 3328 Pg. 169
No. ____ Date ____ Date ____ Survey of S.D. PROJECT # 679
X-Sec. Notes Chkd. ____ Checked ____ Survey by [illegible] Notes [illegible] Date 4-66
No. ____ Date ____ Date ____ Map No. ____ Indexed C. J. [illegible] Date ____

76-L298 CE 307 3-61

PLEASE RETURN TO
LOS ANGELES COUNTY ENGINEER
403 LOS ANGELES COUNTY ENGINEERING BLDG.

NOTE: ANY ADDITIONS OR CHANGES ON THIS SHEET MUST BE MADE OR CIRCLED IN RED INK, WITH DATE AND NAME OF PERSON MAKING CHANGE

Do not extend notes this side of this line.

F.B. 3328 Pg. 170 Job No. 626790 Division No. 11 Notes Red ____ Plotted ____ Profile ____
Survey of S.D. PROJECT #679 Date ____ Date ____ No. ____
Survey by RICHARDS Notes W.E. & T.O. Notes Chkd. ____ Checked ____ X-Sec. ____
Indexed C. J. GALL Date ____ Date ____ No. ____

STATION	B. S.	H. I.	F. S.	ELEV.	WLY. ON MT. VERNON AVE. LT.	℄ RT.
1+85 5	(B.C.-10) PTI			147 20		℄
				146 90		4 4/5 T.C.
				146 26		4 B. CURB.
				145 89		11 ℄ PVT.
				145 55		16 CUT OUT
				145 34		18 CUT IN
				146 11		18 T.C.
				146 45		39 BACK WK.
2+06 5				147 82		℄ T.C.
2+06 5				147 10		℄ BOT. CB.
2+33.37				148 00		℄ INT. VICTORIA AVE. (N.W.)
2+42 4	S.S.D. M.H. J.C.			147 70		16 6 RIM
					S.E. (IN)	N.W. (OUT)
8" INLET	S.E.			133 61	13.42 MEAS. 147.70 RIM.	13.55 MEAS. 147.70 RIM
					0.67 DIA. -14.09	0.67 DIA. -14.22
8" OUTLET	N.W.			133 48	14.09 133.61 INV.	14.22 133.48 INV.

76-L298 CE 307 3-61

PLEASE RETURN TO
LOS ANGELES COUNTY ENGINEER
403 LOS ANGELES COUNTY ENGINEERING BLDG.

NOTE: ANY ADDITIONS OR CHANGES ON THIS SHEET MUST BE MADE OR CIRCLED IN RED INK, WITH DATE AND NAME OF PERSON MAKING CHANGE.

Do not extend notes this side of this line.

STATION	B.S.	H.I.	F.S.	ELEV.	WLY. ON MT. VERNON AVE. LT.	℄ RT.
2+42 4	S.S.J.C. D.M.H.				S.W.	S.W. (DROP)
					13.27 MEAS. 147.70 RIM	8.37 MEAS. 147.70 RIM
8" INLET	S.W.			133 76	0.67 DIA. -13.94	0.67 DIA. -9.04
					13.94 133.76 INV.	9.04 138.66 INV.
8" INLET	S.W. (DROP)			138 66		
2 ± 72				149 27		℄ -(opp. ℄ C.B.)
				149 51	8' PVT.	
21" INLET	W. INV. = 142.00			149 35	16' "	
21" OUTLET	E. INV. = 141.50			149 02	24.5' GUT OUT.	
21" INLET	N INV. = 142.12			148 57	28' " IN	
				141 56	INV. OF C.B.	
				149 51	28' T. C.	
				149 87	40' BK. WK.	
2+84 3				149 55	22 3 BELL SYS. M.H. RIM.	
2+97				150 11		℄ (opp ℄ C.B.)
				150 21	8' PVT	
				149 98	16' "	

Profile No. ____ Notes Red ____ Plotted ____ Job No. 626790 Division No. 11 F.B. 3328 Pg. 171
X-Sec. No. ____ Date ____ Date ____ Survey of S.D. PROJECT # 679
Notes Chkd. ____ Checked ____ Survey by RICHARDS Notes W.D.R. Date 4-66
Date ____ Date ____ Map No. ____ Indexed J. [illegible] Date ____

76-L298 CE 307 3-61

PLEASE RETURN TO
LOS ANGELES COUNTY ENGINEER
403 LOS ANGELES COUNTY ENGINEERING BLDG.

NOTE: ANY ADDITIONS OR CHANGES ON THIS SHEET MUST BE MADE OR CIRCLED IN RED INK, WITH DATE AND NAME OF PERSON MAKING CHANGE

Do not extend notes this side of this line.

STATION	B.S.	H.I.	F.S.	ELEV.	WLY. ON MT. VERNON AVE. LT.	℄ RT.
2+97				14964	20' GUT OUT	
				14927	28' GUT IN.	
21" OUTLET	E. INV. = 145.75			14587	28' INV. OF C.B.	
21" INLET	W. INV. = 146.00			15020	28' T.C.	
				15060	40' BK. WK.	
T.P.				14949		
3+08				15040		℄ (OPP. ℄ C.B.)
				15000		8' PVT.
				14964		16' "
21" OUTLET	S. INV. = 143.20			14880		24.8' GUT OUT
				14853		28' " IN
				14343		28' INV. OF C.B.
				14921		28' T.C.
				14962		40' BK. WK.
3+22				15079		℄ (OPP. ℄ C.B.)
				15096	8' PVT.	
21" OUTLET	E. INV. = 147.17			15081	16' "	149.97 TOP C.B.
				15051	21.4' GUT OUT.	-2.60
				14997	28' " IN	147.37 INV. ℄ C.B.

F.B. 3328 Pg. 172 Job No. 626790 Division No. 11 Notes Red Plotted Profile
Survey of S.D. PROJECT #679 Date Date No.
Survey by RICHARDS Notes W.A.R. & J.O. Notes Chkd. Checked X-Sec.
Indexed C. J. GAL[illegible] Date Date No.

76-L298 CE 307 3-61

PLEASE RETURN TO
LOS ANGELES COUNTY ENGINEER
403 LOS ANGELES COUNTY ENGINEERING BLDG.

NOTE: ANY ADDITIONS OR CHANGES ON THIS SHEET MUST BE MADE OR CIRCLED IN RED INK, WITH DATE AND NAME OF PERSON MAKING CHANGE.

Do not extend notes this side of this line.

STATION	B.S.	H.I.	F.S.	ELEV.	WLY. ON MT. VERNON AVE. LT.	℄ RT.
3+22				150 90	28' T.C.	
				151 29	40' BK. WK.	
4+22	℄ C.B. + 100'			153 48		℄
				153 60		8' PVT.
				152 81		16' "
				151 99		26' GUT OUT
				151 88		28' " IN
				152 64		28' T.C.
				152 88		40' BK. WK.
				153 68	8' PVT.	
				153 40	16' "	
				152 33	26' GUT OUT	
				152 20	28' " IN	
				152 94	28' T.C.	
				153 52	40' BK. WK.	
T.P.				148 80		

END OF CROSS-SECTIONS IN THIS DIRECTION

Profile No. ____ Notes Red ____ Plotted ____ Job No. 626790 Division No. ____ F.B. 3328 Pg. 173
X-Sec. No. ____ Date ____ Date ____ Survey of S.D. PROJECT #679
Notes Chkd. ____ Checked ____ Survey by RICHARDS Notes W.H.P. Date 4-66
Date ____ Date ____ Map No. ____ Indexed [illegible] Date ____

76-L298 CE 307 3-61

PLEASE RETURN TO
LOS ANGELES COUNTY ENGINEER
403 LOS ANGELES COUNTY ENGINEERING BLDG.

NOTE: ANY ADDITIONS OR CHANGES ON THIS SHEET MUST BE MADE OR CIRCLED IN RED INK. WITH DATE AND NAME OF PERSON MAKING CHANGE

Do not extend notes this side of this line.

F.B. 3328 PG. 174 | Job No. 6267.90 | Division No. 11 | Notes Red ____ Plotted ____ Profile ____
Survey of S.D. PROTECT #679 | Date ____ Date ____ No. ____ X-Sec. ____
Survey by RICHARDS | Notes W.A.R. & S.T.O. | Notes Chkd. ____ Checked ____ No. ____
Indexed C.J. CALIN | Date ____ Date ____

STATION	B.S.	H.I.	F.S.	ELEV.	5' WLY. ON VERNON AVE.	
	MAIN LINE				LT. ℄	RT.
20+35.2	S.S. F.M.H.			144.83	5' LT. RIM.	
					144.83 RIM.	
EL. OF BOT. OF M.H.				130.73	14.10 MEAS. TO BOT. OF M.H.	
					130.73 EL. OF " "	"
20+50				146.44		29' T.C.
20+51.8	S.D.M.H.			145.57		2.8 RIM.
					S.W.	N.E.
36" INLET	S.W.			136.57	6.00 MEAS 145.57 RIM	6.10 MEAS. 145.57 RIM
					3.00 DIA. - 9.00	3.00 DIA. - 9.10
36" OUTLET	N.E.			136.47	9.00 136.57 INV.	9.10 136.47 INV.
					W.	
21" INLET	W.			137.19	6.63 MEAS. 145.57 RIM	
					1.75 DIA. - 8.38	
					8.38 137.19 INV.	
20+71				146.19		℄
				145.82	8' PVT.	
				145.05	16' GUT OUT	

76-L298 CE 307 3-61

PLEASE RETURN TO
LOS ANGELES COUNTY ENGINEER
403 LOS ANGELES COUNTY ENGINEERING BLDG.

NOTE: ANY ADDITIONS OR CHANGES ON THIS SHEET MUST BE MADE OR CIRCLED IN RED INK, WITH DATE AND NAME OF PERSON MAKING CHANGE.

Do not extend notes this side of this line.

STATION	B.S.	H.I.	F.S.	ELEV.	S'WLY. ON VERNON AVE. LT.	℄ RT.
20+71				144 80	18' GUT IN	
				144 85	18' T.C. (DEP)	
				146 09	30 BK. WK.	
21+00				147 15		℄
21 ± 30.28				148 14		℄ INT. VICTORIA AVE.
B.M.S.D. 2533				149 ~~24~~ 28	B.M.S.D. 2533 EL. = 149.277 FB. 3327-15 VICTORIA AVE. & VERNON AVE., N.W. COR. BT. SPK. IN CB., 1° W. OF W. END C.R.	
		MAIN	LINE		S'WLY. ON OLYMPIAD DR.	
21+32	S.S.	J.C.		147 51	23° RIM.	
					S.W.	S.E.
8" INLET S.W.				134 02	12.82 MEAS. 147.51 RIM. 0.67 DIA. -13.49	12.65 MEAS. 147.51 RIM 0.67 DIA -13.32
8" INLET S.E.				134 19	13.49 134.02 INV.	13.32 134.19 INV.

Profile Notes Red ____ Plotted ____ Job No. 626790 Division No. ____ F.B. 3328 Pg. 175
No. ____ Date ____ Date ____ Survey of S.D. PROJECT #679
X-Sec. Notes Chkd. ____ Checked ____ Survey by [illegible] Notes W.A.R. Date 4-66
No. ____ Date ____ Date ____ Map No. ____ Indexed [illegible]

76-L298 CE 307 3-61

PLEASE RETURN TO
LOS ANGELES COUNTY ENGINEER
403 LOS ANGELES COUNTY ENGINEERING BLDG.

NOTE: ANY ADDITIONS OR CHANGES ON THIS SHEET MUST BE MADE OR CIRCLED IN RED INK, WITH DATE AND NAME OF PERSON MAKING CHANGE

Do not extend notes this side of this line.

F.B. 3328 Pg. 176 Job No. 6267.90 Division No. 11 Notes Red. Plotted Profile
Survey of S.D. PROJECT #679 Date Date No.
Survey by RICHARDS Notes W.H.R. & J.O. Notes Chkd. Checked X-Sec.
Indexed C. J. GALLI Date Date Date No.

STATION	B. S.	H. I.	F. S.	ELEV.	5' WLY. ON OLYMPIAD DR. LT.	℄ RT.
21+32	S.S.	J.C.		147.51	N.W.	
8" OUTLET	N.W.			133.98	12.86 MEAS. 147.51 RIM 0.67 DIA. -13.53 13.53 133.98 INV.	
21+58°	S.D.	J.C. M.H.		148.92		7° RIM.
12" INLET	SOUTH			143.05	S. 4.87 MEAS. 148.92 RIM. 1.00 DIA. - 5.87 5.87 143.05 INV.	S. W. 5.55 MEAS. 148.92 RIM 2.25 DIA. - 7.80 7.80 141.12 INV.
27" INLET	S.W.			141.12		
21" INLET	W			143.47	W. 3.70 MEAS. 148.92 RIM. 1.75 DIA. -5.45 5.45 143.47 INV.	N.E. 5.50 MEAS 148.92 RIM 3.00 DIA. - 8.50 8.50 140.42 INV.
36" OUTLET	N.E.			140.42		
21+79.5				149.78		℄ opp. ℄ C.B.
				149.79		10' PVT.
21" OUTLET	N.E. INV. = 144.90			149.40		20' "
21" INLET	S.W. INV. = 145.80			148.95		25', GUT OUT
				148.54		28' " IN

76-L298 CE 307 3-61

PLEASE RETURN TO
LOS ANGELES COUNTY ENGINEER
403 LOS ANGELES COUNTY ENGINEERING BLDG.

NOTE: ANY ADDITIONS OR CHANGES ON THIS SHEET MUST BE MADE OR CIRCLED IN RED INK, WITH DATE AND NAME OF PERSON MAKING CHANGE.

Do not extend notes this side of this line.

STATION	B.S.	H.I.	F.S.	ELEV.	S'WLY. ON OLYMPIAD DR. LT.	℄ RT.
21+79.5				145.04		28', INV. OF C.B.
				149.44		28', T.C.
				149.83		40' BK. WK.
21+87				150.09		℄ opp ℄ C.B.
				149.80	10', PVT.	
				149.40	20' "	
				148.91	24.5 GUT OUT	
				148.44	28', " IN	
12" OUTLET N.E. INV. = 145.40				145.64	28', INV. OF C.B.	
				149.33	28' T.C.	
				149.55	40' BK. WK.	
22+05				150.73		℄ opp. ℄ C.B.
				150.65		10', PVT.
21" OUTLET N.E. INV. = 146.20				150.22		20' "
18" INLET S.W. INV. = 146.80				149.88		23.0', GUT OUT.
				149.31		28', " IN
				146.32		28', INV. C.B.
				150.20		28' T.C.

Profile No. ____ Notes Red ____ Plotted ____ Job No. 6267.90 Division No. 11 F.B. 3328 Pg. 177
Date ____ Date ____ Survey of S.D. PROJECT #679
X-Sec. No. ____ Notes Chkd. ____ Checked ____ Survey by RICHARDS Notes W.B.P. Date 4-66
Date ____ Date ____ Map No. ____ Indexed C. J. GALLO Date ____

76-L298 CE 307 3-61

PLEASE RETURN TO
LOS ANGELES COUNTY ENGINEER
403 LOS ANGELES COUNTY ENGINEERING BLDG.

NOTE: ANY ADDITIONS OR CHANGES ON THIS SHEET MUST BE MADE OR CIRCLED IN RED INK, WITH DATE AND NAME OF PERSON MAKING CHANGE

Do not extend notes this side of this line.

F.B. 3328 Pg. 178 | Job No. 626.7.90 | Division No. 11 | Notes Red ____ Plotted ____ Profile ____
Survey of S.B. PROJECT #679 Date ____ No. ____ X-Sec. ____
Survey by RICHARDS Notes M.A.R. & J.O. Notes Chkd. ____ Checked ____
Indexed C. J. GAU[illegible] Date ____ Date ____ No. ____

STATION	B. S.	H. I.	F. S.	ELEV.	5' WKS. ON OLYMPIAD DR. LT.	℄ RT.
22+05				150.76		40' BK. WK.
22+30				151.67		℄
				151.59		10', PVT.
18" OUTLET	N.E. INV. = 147.95			151.18		20', "
				151.10		21.5 GUT OUT
				150.22		28', " IN
				148.05		28', INV. OF C.B
				151.14		28', T.C.
				151.47		40', BK. WK.
				151.47	10', PVT.	
				150.97	20', "	
				150.39	26', GUT OUT	
				150.12	28', " IN	
				150.89	28', T.C.	
				151.14	40', BK. WK.	
23+30				155.05		℄
				154.98		10', PVT
				154.54		20', "

76-L298 CE 307 3-61

PLEASE RETURN TO
LOS ANGELES COUNTY ENGINEER
403 LOS ANGELES COUNTY ENGINEERING BLDG.

NOTE: ANY ADDITIONS OR CHANGES ON THIS SHEET MUST BE MADE OR CIRCLED IN RED INK, WITH DATE AND NAME OF PERSON MAKING CHANGE.

Do not extend notes this side of this line.

STATION	B.S.	H.I.	F.S.	ELEV.	5' WLY. ON OLYMPIAD DR. LT.	℄ RT.
23+30				153 88		26' GUT OUT
				154 44		28' " IN
				155 06		28' T.C.
				155 10		40' BK. WK.
				154 70	10' PVT.	
				154 22	20' "	
				153 85	26' GUT OUT	
				153 60	28' " IN	
				154 34	28' T.C.	
				154 71	40' BK. WK.	
T.P.				155 16		
23+57²	S.S.M.H.			155 03	23° RIM.	
					S.W.	N.E.
8" INLET	S.W.			145 96	8.40 MEAS. 155.03 RIM 0.67 DIA. -9.07	8.50 MEAS. 155.03 RIM 0.67 DIA. -9.17
8" OUTLET	N.E.			145 86	9.07 145 96 INV	9.17 145 86 INV.
24+00				157 64		℄
24+91¹				161 56		℄

Profile No. ____ Notes Red ____ Plotted ____ Job No. 6267.90 Division No. 11 F.B. 3328 Pg. 179
X-Sec. No. ____ Date ____ Date ____ Survey of S.D. PROJECT #679
Notes Chkd. ____ Checked ____ Survey by RICHARD S. Notes [illegible] Date 4-66
Date ____ Date ____ Map No. ____ Indexed C. J. [illegible] Date [illegible]

76-L298 CE 307 3-61

PLEASE RETURN TO
LOS ANGELES COUNTY ENGINEER
403 LOS ANGELES COUNTY ENGINEERING BLDG.

NOTE: ANY ADDITIONS OR CHANGES ON THIS SHEET MUST BE MADE OR CIRCLED IN RED INK, WITH DATE AND NAME OF PERSON MAKING CHANGE

Do not extend notes this side of this line.

F.B. 3328 Pg. 180 Job No. 626790 Division No. 11 Notes Red ____ Plotted ____ Profile ____
Survey of S.D. PROJECT #479 Date ____ Date ____ No. ____ X-Sec. ____
Survey by RICHARD Notes W.A.R. & J.O. Notes Chkd. ____ Checked ____ No. ____
Indexed ____ Date ____ Date ____ Date ____

STATION	B.S.	H.I.	F.S.	ELEV.	5' WLY. ON ℄ OLYMPIAD DR. LT.	℄	RT.
24+91 1				161 53			10' PVT.
				161 28			20' "
				160 85			26' CUT OUT
				160 59			28' " IN
				161 33			28' T.C.
				161 61			40' BK. WK.
24+98 5				161 92		℄	
				161 68	10' PVT.		
				161 54	20' "		
				161 18	26' CUT OUT		
				161 06	28' " IN		
				161 81	28' T.C.		
				162 25	40' BK. WK.		
T.P.				162 68			
25+30				162 54	33' BELL SYS. M.H. RIM.		
25+50				163 88			29' ℄ OF X-CUT
25+84 08				165 58			℄ INT. ANGELES VISTA BLVD.
B.M. S.D. 2534				169 30	B.M. S.D. 2534 EL. = 169.302		FB. 3327-15

76-L-298 CE 307 2-63

PLEASE RETURN TO
LOS ANGELES COUNTY ENGINEER
403 LOS ANGELES COUNTY ENGINEERING BLDG.

NOTE: ANY ADDITIONS OR CHANGES ON THIS SHEET MUST BE MADE OR CIRCLED IN RED INK, WITH DATE AND NAME OF PERSON MAKING CHANGE.

Do not extend notes this side of this line.

STATION	B. S.	H. I.	F. S.	ELEV.	SLY. ON ANGELES VISTA BLVD.	
CONT					~~CT.~~	℄ ~~PT.~~
B.M.S.D. 2534				169.30	OLYMPIAD DR. & ANGELES VISTA BLVD., S.W. COR. BT. SPK. IN CB., 1° W. OF W. END C.R.	
25+84.08	℄ INT. OLYMIAD DR. & ANGELES VISTA BLVD. = 1+00.00 SLY. ON ANGELES VISTA BLVD.					
1+00				165.58		℄ INT.
1+19.5	S.S.M.H.			165.98	15' RIM.	
					SOUTH	N.E.
8" INLET SOUTH				155.88	9.43 MEAS. 165.98 RIM 0.67 DIA. -10.10	9.60 MEAS. 165.98 RIM 0.67 DIA. -10.27
8" OUTLET NORTH E.				155.71	10.10 155.88 INV.	10.27 155.71 INV.
1+40				167.57		℄
				167.32		27' ℄ X-GUT
1+85.5				169.77		℄
				169.43	10' PVT.	
				168.59	20' "	
				167.98	26' GUT OUT	

Profile No. ___ Notes Red. ___ Plotted ___ Job No. 626790 Division No. 11 F.B. 3328 Pg. 181
X-Sec. No. ___ Date ___ Date ___ Survey of S.D. PROJECT #679
Notes Chkd. ___ Checked ___ Survey by [illegible] Notes W.A.R. Date 9-66
Date ___ Date ___ Map No. ___ Indexed O. J. GALLI Date ___

76-L-298 CE 307 2-63

PLEASE RETURN TO
LOS ANGELES COUNTY ENGINEER
403 LOS ANGELES COUNTY ENGINEERING BLDG.

NOTE: ANY ADDITIONS OR CHANGES ON THIS SHEET MUST BE MADE OR CIRCLED IN RED INK, WITH DATE AND NAME OF PERSON MAKING CHANGE

Do not extend notes this side of this line.

STATION	B.S.	H.I.	F.S.	ELEV.	SLY. ON ANGELES VISTA BLVD. LT.	℄ RT.
1+85.5				167.65	28' GUT	
				168.53	28' T.C.	
				168.78	40' BK. WK.	
1+89.2				170.14		℄ OPP ℄ C.B.
				170.25		10' PVT.
				170.07		20' "
				169.88		24' GUT OUT
18" OUTLET NW. INV. = 166.75				169.10		28' " IN
				170.16		28' T.C.
				170.18		31' TOP CATCH BASIN
				166.78		31' INV. " "
				170.62		40' BK. WK.
T.P.				169.54		
2+29.2				173.07		℄
				173.30		10' PVT.
				173.11		20' "
				172.75		26' GUT OUT
				172.52		28' " IN
				173.22		28' T.C.

F.B. 3328 Pg. 182 Job No. 626790 Division No. 11 Notes Red Plotted Profile
Survey of S.D. PROJECT #679 Date Date No. X-Sec.
Survey by RICHARD Notes W.A.R. & J.O. Notes Chkd. Checked
Indexed C. J. GALLI Date Date Date No.

76-L-298 CE 307 2-63

PLEASE RETURN TO
LOS ANGELES COUNTY ENGINEER
403 LOS ANGELES COUNTY ENGINEERING BLDG.

NOTE: ANY ADDITIONS OR CHANGES ON THIS SHEET MUST BE MADE OR CIRCLED IN RED INK, WITH DATE AND NAME OF PERSON MAKING CHANGE.

Do not extend notes this side of this line.

STATION	B. S.	H. I.	F. S.	ELEV.	SLS. ON ANGELES VISTA BLVD.	
					LT.	℄ RT
2+29 ²				173 47		40' BACK WK.
				172 79	10', PVT	
				172 18	20' "	
				171 30	26', GUT OUT	
				170 98	28', " IN	
				171 02	28', T. C. (DEP.)	
				172 05	40' BK. WK.	
T.P.				177 64		
3+29				181 22		℄
				181 09		10', PVT.
				180 97		20' "
				180 76		26', GUT OUT
				180 56		28', " IN
				181 24		28', T. C.
				181 55		40' BK. WK.
				180 98	10', PVT.	
				180 24	20' "	
				179 18	26', GUT OUT	
				178 90	28', " IN	
				178 99	28', T. C.	

Profile No. ____ Notes Red ____ Date ____ Plotted ____ Date ____ Job No. 626790 Division No. 11 Survey of S.D. PROJECT # 679 Survey by RICHARDS Notes W.F.L. Date 4-66 Map No. ____ Indexed C. J. GALLI Date ____

X-Sec. No. ____ Notes Chkd. ____ Date ____ Checked ____ Date ____

F.B. 3328 Pg. 183

76-L-298 CE 307 2-53

PLEASE RETURN TO
LOS ANGELES COUNTY ENGINEER
403 LOS ANGELES COUNTY ENGINEERING BLDG.

NOTE: ANY ADDITIONS OR CHANGES ON THIS SHEET MUST BE MADE OR CIRCLED IN RED INK, WITH DATE AND NAME OF PERSON MAKING CHANGE

Do not extend notes this side of this line.

STATION	B.S.	H.I.	F.S.	ELEV.	S LY. ON ANGELES	VISTA BLVD.
					LT.	℄ RT.
3+29				179.90	40' BK. WK.	
3+52	S.S. M.H.			183.19		20° RIM
					SOUTH	NORTH
8" INLET		SOUTH		173.48	9.04 MEAS 183.19 RIM	9.30 MEAS. 183.19 RIM
					0.67 DIA -9.71	0.67 DIA. -9.97
8" OUTLET		NORTH.		173.22	9.71 173.48 INV	9.97 173.22 INV.
T.P.				174.22		
END OF CROSS-SECTIONS IN THIS DIRECTION!						
25+84.08 ℄ INT. ANGELES VISTA BLVD. & OLYMPIAD DR. = 1+00.00 N. WLY ON ANGELES VISTA BLVD.						
1+24.6				164.64		℄ GUT
1+29.0				165.03		℄ T.C.
1+33.3	S.S. J.C.			164.94		℄ & RIM.

F.B. 3328 Pg. 184 | Job No. 626790 | Division No. 11 | Notes Red | Plotted | Profile
Survey of S.D. PROJECT #679 | Date | No. | X-Sec.
Survey by RICHARD Notes W. A.R. & J.O. | Notes Chkd. | Checked | No.
Indexed C.J. GALL Date | Date | Date

76-L298 CE 307 3-61

PLEASE RETURN TO
LOS ANGELES COUNTY ENGINEER
403 LOS ANGELES COUNTY ENGINEERING BLDG.

NOTE: ANY ADDITIONS OR CHANGES ON THIS SHEET MUST BE MADE OR CIRCLED IN RED INK, WITH DATE AND NAME OF PERSON MAKING CHANGE.

Do not extend notes this side of this line.

STATION	B.S.	H.I.	F.S.	ELEV.	N'WLY. ON ANGELES	VISTA BLVD.
					LT.	℄ RT.
1+33 3	S.S. J.C.			164 94	SOUTH	S.W.
					10.72 MEAS. 164.94 RIM	10.42 MEAS. 164.94 RIM
8" INLET	SOUTH			153 55	0.67 DIA 11.39	0.67 DIA - 11.09
					11.39 153.55 INV	11.09 153.85 INV
8" INLET	S.W.			153 85	N.W.	
					10.47 MEAS. 164.94 RIM	
10" — OUTLET	N.W.			153 64	0.83 DIA. -11.30	
					11.30 153.64 INV.	
1+42 0				165 09	14 5 BELL SYS. M.H.	
1+45				165 15	20 4 L.A.G. & E. CORP. M.H.	
1+53 6				164 73		℄ T.C.
1+53 8				164 16		℄ GUT IN
1+56 5				164 19		℄ GUT OUT

Profile No. ____ Notes Red ____ Plotted ____ Job No. 676790 Division No. 11 F.B. 3323 Pg. 185
Date ____ Date ____ Survey of S.D. PROJECT # 679
X-Sec. No. ____ Notes Chkd. ____ Checked ____ Survey by RICHARDS Notes W.A.R. Date 4-6-6
Date ____ Date ____ Map No. ____ Indexed C. J. GALLI Date ____

76-L298 CE 307 3-61

PLEASE RETURN TO
LOS ANGELES COUNTY ENGINEER
403 LOS ANGELES COUNTY ENGINEERING BLDG.

NOTE: ANY ADDITIONS OR CHANGES ON THIS SHEET MUST BE MADE OR CIRCLED IN RED INK, WITH DATE AND NAME OF PERSON MAKING CHANGE

Do not extend notes this side of this line.

F.B. 3328 Pg. 186 Job No. 626790 Division No. 11 Notes Red ____ Plotted ____ Profile ____
Survey of S.D. PROJECT # 679 Date ____ Date ____ No. ____ X-Sec. ____
Survey by RICHARDS Notes Chkd. ____ Checked ____
Indexed C. J. GALLO Date ____ Date ____ No. ____

STATION	B.S.	H.I.	F.S.	ELEV.	N' WLY. ON ANGELES VISTA BLVD.	
					LT	℄ RT.
3+43 5	S.S.M.H.			162.58		℄ & RIM.
					S.E.	N.W.
10"	INLET	S.E.		152.31	9.44 MEAS. 162.58 RIM.	9.60 MEAS. 162.58 RIM
					0.83 DIA. -10.27	0.83 DIA. -10.43
10"	OUTLET	N.W.		152.15	10.27 152.31 INV.	10.43 152.15 INV.
END OF CROSS-SECTIONS IN THIS DIRECTION!						
	MAIN LINE				5' WLY. ON OLYMPIAD DR.	
26+10 5				166.18		℄ EDGE X-CUT
26+13 3				166.15		℄ & ℄ X-CUT.
26+16 0				166.31		℄ EDGE X-CUT
26+50				167.61		℄

76-L298 CE 307 3-61

PLEASE RETURN TO
LOS ANGELES COUNTY ENGINEER
403 LOS ANGELES COUNTY ENGINEERING BLDG.

NOTE: ANY ADDITIONS OR CHANGES ON THIS SHEET MUST BE MADE OR CIRCLED IN RED INK. WITH DATE AND NAME OF PERSON MAKING CHANGE.

Do not extend notes this side of this line.

STATION	B.S.	H.I.	F.S.	ELEV.	5' WLY. ON OLYMPIAD DR.	
	S.D.M.H.				LT. ℄	RT. S.E.
26+61				168.15	5° TOP OF S.D.M.H.	3.75 MEAS. 168.15 RIM.
18" INLET S.E.				162.90	N.W. OUT.	1.50 DIA. - 5.25
24" OUTLET N.W.				162.45	3.70 MEAS. 168.15 RIM	5.25 162.90 INV.
24" INLET S.W.				162.80	2.00 DIA. - 5.70	3.35 MEAS. S.W. IN 168.15 RIM
					5.70 162.45 INV.	2.00 DIA. - 5.35
26+64				168.15	℄	5.35 162.80 INV.
				167.88		OPP ℄ CB
				167.60		10' PVT.
				167.21		20' "
				166.86		30' "
				166.48		38' CONC.
				159.08		43' GUT & TOP C.B.
						" INV. CATCH BASIN
27" OUTLET N.E.				158.80	N.E. OUT.	S.E. IN
					5.35 MEAS. 166.40 RIM	5.40 MEAS. 166.70 RIM
24" INLET S.E.				159.30	2.25 DIA. - 7.60	2.00 DIA. - 7.40
					7.60 158.80 INV.	7.40 159.30 INV.
24" INLET S.W.				159.95	S.W. (IN)	
					4.65 MEAS. 166.60 RIM	
					2.00 DIA. - 6.65	
					6.65 159.95 INV.	
				167.32		43' T.C.

Profile No. ____ Notes Red ____ Plotted ____ Job No. 6767.00 Division No. 11 F.B. 3328 Pg. 187
X-Sec. No. ____ Date ____ Date ____ Survey of S.D. PROJECT #679
Notes Chkd. ____ Checked ____ Survey by RICHARDS Notes W.A.R. Date 3-66
Date ____ Date ____ Map No. ____ Indexed C. J. [illegible] Date ____

76-L298 CE 307 3-61

PLEASE RETURN TO
LOS ANGELES COUNTY ENGINEER
403 LOS ANGELES COUNTY ENGINEERING BLDG.

NOTE: ANY ADDITIONS OR CHANGES ON THIS SHEET MUST BE MADE OR CIRCLED IN RED INK, WITH DATE AND NAME OF PERSON MAKING CHANGE

Do not extend notes this side of this line.

STATION	B.S.	H.I.	F.S.	ELEV.	S' WLY. ON OLYMPIAD DR.	
					LT.	℄ RT.
26+64				167.65		55' BK. WK.
26+82.8				168.99		℄ opp ℄ C.B.
				169.06	11' GUT OUT	
				168.55	15' " IN	
				164.43	15' INV. C.B.	
24" OUTLET N.E.				164.20	N.E. (OUT)	S.W. (IN)
					2.20 MEAS. 168.40 RIM	1.80 MEAS. 168.70 RIM
18" INLET S.W.				165.40	2.00 DIA. -4.20	1.50 DIA. -3.30
					4.20 164.20 INV.	3.30 165.40 INV.
				169.52	15' T.C.	
				169.74	25' BK. WK.	
26+85.2				169.07		℄ opp. ℄ C.B.
				168.84		10' PVT.
				168.57		20' "
				168.30		30' "
				167.78		38' GUT OUT
				167.34		43' " IN
				163.30		43' INV. C.B.

F.B. 3328 Pg. 188 Job No. 626790 Division No. 11 Notes Red Plotted Profile
Survey of S.D. #679 Date Date No.
Survey by RICHARDS Notes W.A.R. & J.O. Notes Chkd. Checked X-Sec.
Indexed G. J. GALLE Date Date Date No.

76-L298 CE 307 3-61

PLEASE RETURN TO
LOS ANGELES COUNTY ENGINEER
403 LOS ANGELES COUNTY ENGINEERING BLDG.

NOTE: ANY ADDITIONS OR CHANGES ON THIS SHEET MUST BE MADE OR CIRCLED IN RED INK, WITH DATE AND NAME OF PERSON MAKING CHANGE.

Do not extend notes this side of this line.

STATION	B.S.	H.I.	F.S.	ELEV.	S' WLY. ON OLYMPIAD DR.	
					LT. ℄	RT.
26+85.2	(CATCH BASIN)				N.E. (OUT)	S.W. (IN)
					2.30 MEAS. 167.30 RIM	1.55 MEAS. 167.40 RIM
24" OUTLET		N.E.		163.00	2.00 DIA. - 4.30	1.75 DIA. - 3.30
					4.30 163.00 INV.	3.30 164.10 INV.
21" INLET		S.W.		164.10		
				168.17	43' T.C.	
				168.53	55' BK. WK.	
27+09.0				169.95	℄	OPP ℄ C.B.
				170.08	11' GUT OUT	
				169.43	15' " IN	
				167.53	" INV. C.B.	
					N.E. (OUT)	
					0.60 MEAS. 169.35 RIM	
	18" OUTLET	N.E.		167.25	1.50 DIA. - 2.10	
					2.10 167.25 INV.	
				170.40	15' T.C.	
				170.54	25' BK. WK.	

Profile No. ____ Notes Red ____ Plotted ____ Job No. 67 67 [illegible] Division No. 11 F.B. 3328 Pg. 189
X-Sec. No. ____ Date ____ Date ____ Survey of S.D. PROJECT [illegible] 679
Notes Chkd. ____ Checked ____ Survey by [illegible] Notes W.D.P. Date 4-66
Date ____ Date ____ Map No. ____ Indexed C. J. [illegible] Date ____

76-L298 CE 307 3-61

PLEASE RETURN TO
LOS ANGELES COUNTY ENGINEER
403 LOS ANGELES COUNTY ENGINEERING BLDG.

NOTE: ANY ADDITIONS OR CHANGES ON THIS SHEET MUST BE MADE OR CIRCLED IN RED INK, WITH DATE AND NAME OF PERSON MAKING CHANGE

Do not extend notes this side of this line.

F.B. 3328 Pg. 190 | Job No. 626.90 | Division No. 11 | Notes Red | Plotted | Profile
Survey of S. D. PROJECT #679 | Date | Date | No.
Survey by RICHARDS Notes W.A.R. & F.O. | Notes Chkd. | Checked | X-Sec.
Indexed | Date | Date | No.

STATION	B. S.	H. I.	F. S.	ELEV.	5' WLY. ON OLYMPIAD DR. LT. ℄	RT.
27+42.4	S.S.J.C.			171.02		13.5 RIM.
					N.E. OUT	S.W. IN
8" OUTLET N.E.				161.53	8.82 MEAS. 171.02 RIM 0.67 DIA. - 9.49	8.65 MEAS. 171.02 RIM 0.67 DIA. - 9.32
8" INLET S.W.				161.70	9.49 161.53 INV.	9.32 161.70 INV.
					N.W. IN	
8" INLET N.W.				162.39	7.96 MEAS. 171.02 RIM. 0.67 DIA. - 8.63	
					8.63 162.39 INV.	
27+61.7				172.03		℄ OPP. ℄ C.B.
				171.87		10' PVT.
				171.79		20' "
				171.48		30' "
				171.00		34' CUT OUT
				170.70		39' " IN
				166.20		39' INV. C.B.
					N.E. OUT	
	18" OUTLET N.E.			165.90	3.00 MEAS. 170.65 RIM. 1.75 DIA. - 4.75	
					4.75 165.90 INV.	

76-L298 CE 307 3-61

PLEASE RETURN TO
LOS ANGELES COUNTY ENGINEER
403 LOS ANGELES COUNTY ENGINEERING BLDG.

NOTE: ANY ADDITIONS OR CHANGES ON THIS SHEET MUST BE MADE OR CIRCLED IN RED INK, WITH DATE AND NAME OF PERSON MAKING CHANGE.

Do not extend notes this side of this line.

STATION	B.S.	H.I.	F.S.	ELEV.	5' WLY. ON OLYMPIAD DR.	
					LT. ℄	RT.
27+61 7				171 49		39' T.C.
				171 79		51' BK. W.K.
28+00				173 63	℄	
28+51 0	S.S.J.C.			175 35	℄	& RIM.
					N.E. (OUT)	S.W. (IN)
8" OUTLET N.E				167 11	7.57 MEAS. 175.35 RIM	7.32 MEAS. 175.35 RIM
					0.67 DIA. -8.24	0.67 DIA. 7.99
8" INLET S.W.				167 36	8.24 167.11 INV.	7.99 167.36 INV.
					N.W. (IN)	
8" INLET N.W.				167 71	6.97 MEAS. 175.35 RIM	
					0.67 DIA. -7.64	
					7.64 167.71 INV.	
28+52 15				175 38	P.I.	
T.P.				175 60		
29+00				177 39	℄	
29+08 2				177 60	10 4 BELL SYS. M.H.	

Profile Notes Red ____ Plotted ____ Job No. 6267.99 Division No. 11 F.B. 3328 Pg. 191
No. ____ Date ____ Date ____ Survey of S.D. PROJECT #679
X-Sec. Notes Chkd. ____ Checked ____ Survey by [illegible] Notes W.A.P. Date 4-6-6
No. ____ Date ____ Date ____ Map No. ____ Indexed G. J. GALLI Date ____

76-L298 CE 307 3-61

PLEASE RETURN TO
LOS ANGELES COUNTY ENGINEER
403 LOS ANGELES COUNTY ENGINEERING BLDG.

NOTE: ANY ADDITIONS OR CHANGES ON THIS SHEET MUST BE MADE OR CIRCLED IN RED INK, WITH DATE AND NAME OF PERSON MAKING CHANGE

Do not extend notes this side of this line.

F.B. 3328 Pg. 192 Job No. 6267.90 Division No. 11 Notes Red ____ Plotted ____ Profile ____
Survey of S. D. PROJECT #679 Date ____ Date ____ No. ____
Survey by RICHARDS Notes W.A.R. & T.O. Notes Chkd. ____ Checked ____ X-Sec. ____
Indexed C. J. CALL Date ____ Date ____ No. ____

STATION	B. S.	H. I.	F. S.	ELEV.	5' WLY. ON OLYMPIAD DR. LT.	℄ RT.
29+14 7				177 90	8 4 L.A.G.&E. CORP.	M.H.
29+29 82				178 67		℄ E.C.
				178 57		8' PVT
				178 25		16' GUT OUT
				178 09		18' " IN
				178 28		18' T.C.
				179 15		25' BK. WK.
				178 64	8' PVT.	
				178 26	16' GUT OUT	
				178 16	18' " IN	
				178 92	18' T.C.	
				179 00	25' BK. WK.	
30+00				181 67		℄
30+50	T.P.			184 17		
31+00				186 46		℄
31+33 29				187 97		℄ B.C. (BK.)
				187 79		8 PVT

76-L298 CE 307 3-61

PLEASE RETURN TO
LOS ANGELES COUNTY ENGINEER
403 LOS ANGELES COUNTY ENGINEERING BLDG.

NOTE: ANY ADDITIONS OR CHANGES ON THIS SHEET MUST BE MADE OR CIRCLED IN RED INK, WITH DATE AND NAME OF PERSON MAKING CHANGE.

Do not extend notes this side of this line.

STATION	B.S.	H.I.	F.S.	ELEV.	S' WLY. ON OLYMPIAD DR. LT.	℄ RT.
31+33 29	B.C.			187 31		15 5 GUT OUT
				187 16		18' " IN
				187 75		18' T.C.
				187 90		25' BK. WK.
				187 84	8' PUT	
				187 42	15 5 GUT OUT	
				187 29	18' " IN	
				187 96	18' T.C.	
				188 05	25' BK. WK.	
31+95 4	S.S.	M.H.		190 81		4 5 RIM.
					N.E. OUT	S.W. IN
8" OUTLET	N.E.			182 57	7.57 MEAS. 190.81 RIM	7.49 MEAS. 190.81 RIM
					0.67 DIA. -8.24	0.67 DIA. -8.16
8" INLET	S.W.			182 65	8.24 182.57 INV.	8.16 182.65 INV.
31+95 86				190 75		℄ P.I.
32 + 00				190 92		℄

Profile No. ____ Notes Red ____ Plotted ____ Job No. 626790 Division No. 11 F.B. 3328 Pg. 193
X-Sec. No. ____ Date ____ Date ____ Survey of S.D. PROJECT #679
Notes Chkd. ____ Checked ____ Survey by RICHARDS Notes W.A.D. Date 4-66
Date ____ Date ____ Map No. ____ Indexed G.J. [illegible] Date ____

76-L298 CE 307 3-61

PLEASE RETURN TO
LOS ANGELES COUNTY ENGINEER
403 LOS ANGELES COUNTY ENGINEERING BLDG.

NOTE: ANY ADDITIONS OR CHANGES ON THIS SHEET MUST BE MADE OR CIRCLED IN RED INK, WITH DATE AND NAME OF PERSON MAKING CHANGE

Do not extend notes this side of this line.

STATION	B. S.	H. I.	F. S.	ELEV.	S' WLS. ON OLYMPIAD DR. LT.	℄ RT.
32+58 43	0 E.C.			19330		℄ BK.
				19318		8' PUT.
				19284		15.5 GUT OUT
				19265		18' " IN
				19284		18' T.C.
				19346		25' BK. WK.
				19328	8' PUT	
				19293	15.5 GUT OUT	
				19278	18' " IN	
				19342	18' T.C.	
				19350	25' BK. WK.	
32+75 0				19369	9.0 BELL SYS. M.H.	
32+81.8				19389	7.8 L.A.G. & E. CORP. M.H.	
33+00				19427		℄
33+25 93				19475		℄ B.C.

F.B. 3328 Pg. 194 Job No. 626790 Division No. 11 Notes Red Plotted Profile
Survey of S.D. PROJECT #679 Date Date No.
Survey by RICHARDS Notes W.H.R. & V.O. Notes Chkd. Checked X-Sec.
Indexed C.J. [illegible] Date Date Date No.

76-L298 CE 307 3-61

PLEASE RETURN TO
LOS ANGELES COUNTY ENGINEER
403 LOS ANGELES COUNTY ENGINEERING BLDG.

NOTE: ANY ADDITIONS OR CHANGES ON THIS SHEET MUST BE MADE OR CIRCLED IN RED INK, WITH DATE AND NAME OF PERSON MAKING CHANGE.

Do not extend notes this side of this line.

STATION	B.S.	H.I.	F.S.	ELEV.	S'WLY. ON OLYMPIAD DR. LT.	℄ RT.
33+93 63				195 61		℄ P.I.
34+00				195 74		℄
34+03 5	S.S.M.H.			195 80		℄ & RIM
					N.E. OUT	S.W. IN.
8" OUTLET N.E.				187.06	8.07 MEAS. 195.80 RIM 0.67 DIA. -8.74	8.00 MEAS. 195.80 RIM 0.67 DIA. -8.67
8" INLET S.W.				187.13	8.74 187.06 INV.	8.67 187.13 INV.
34+61 33	E.C.			197 00		℄
35+00				198 02		℄
35+41 96	B.C.			199 32		℄
				199 23		8' PVT.
				198 83		15 5 GUT OUT
				198 69		18' " IN
				199 32		18' T.C.
				199 78		25' BK. WK.

Profile Notes Red ____ Plotted ____ Job No. 6[illegible] Division No. 1 F.B. 3328 Pg. 195
No. ____ Date ____ Date ____ Survey of S.D. PROJECT #679
X-Sec. Notes Chkd. ____ Checked ____ Survey by [illegible] Notes [illegible] Date [illegible]
No. ____ Date ____ Date ____ Map No. ____ Indexed C. J. GAMA Date ____

76-L298 CE 307 3-61

PLEASE RETURN TO
LOS ANGELES COUNTY ENGINEER
403 LOS ANGELES COUNTY ENGINEERING BLDG.

NOTE: ANY ADDITIONS OR CHANGES ON THIS SHEET MUST BE MADE OR CIRCLED IN RED INK, WITH DATE AND NAME OF PERSON MAKING CHANGE

Do not extend notes this side of this line.

STATION	B. S.	H. I.	F. S.	ELEV.	5' WLY. ON OLYMPIAD DR.	
					CT.	℄ RT.
35+41 96	B.C.			199.19	8' PVT	
				198.65	15.5' GUT OUT	
				198.49	18 " IN	
				199.18	18' T.C.	
				199.22	25' BK. WK.	
T.P.				199.60		
36+00				201.01		℄
36+21 17	90° TO LINE BACK.			201.35		P.I. (BK.)
				201.50		℄ PVT
				201.60		11.2 L.A.G.S.E. CORP. M.H.
				201.60		12.2 PVT.
				201.03		23.8 GUT OUT
				200.91		26.3 " IN
				201.62		26.3 T.C.
				201.78		33.8 BK. WK.
				200.99	8.0' GUT OUT	
				200.82	10.5 " IN	
				201.47	10.5 T.C.	
				201.61	18.2 BK. WK.	

F.B. 3328 PG. 196 | Job No. 626790 | Division No. 11 | Notes Red | Plotted | Profile
Survey of S.D. PROJECT #679 | Date | Date | No. | X-Sec.
Survey by RICHARDS | Notes W.A.R. & F.O. | Notes Chkd. | Checked | No.
Indexed C. J. GALLI | Date | Date | Date

76-L298 CE 307 3-61

PLEASE RETURN TO
LOS ANGELES COUNTY ENGINEER
403 LOS ANGELES COUNTY ENGINEERING BLDG.

NOTE: ANY ADDITIONS OR CHANGES ON THIS SHEET MUST BE MADE OR CIRCLED IN RED INK, WITH DATE AND NAME OF PERSON MAKING CHANGE.

Do not extend notes this side of this line.

STATION	B.S.	H.I.	F.S.	ELEV.	S'WLY. ON OLYMPIAD DR.	
					LT. ℄	RT.
36+25.0	S.S. M.H.			201.50		1.2 RIM
					N.E. OUT	S.W. IN
8" OUTLET N.E.				193.09	7.74 MEAS. 201.50 RIM	7.47 MEAS. 201.50 RIM
					0.67 DIA. -8.41	0.67 DIA. -8.14
8" INLET S.W.				193.36	8.41 193.09 INV.	8.14 193.36 INV.
36+33.7				201.79		8.4 BELL SYS. M.H. RIM
37+00.37	E.C.			202.42		℄
				202.30		8' PVT
				201.85		15.5 GUT OUT
				201.65		18' " IN
				202.30		18' T.C.
				202.49		25' PL
				202.35	8' PVT.	
				201.95	15.5 GUT OUT	
				201.84	18' " IN	
				202.43	18' T.C.	
				202.61	25' PL	

Profile Notes Red ____ Plotted ____ Job No. 626790 Division No. 11 F.B. 3328 Pg. 197
No. ____ Date ____ Date ____ Survey of S.D. PROJECT #679
X-Sec. Notes Chkd. ____ Checked ____ Survey by RICHARDS Notes W.F.S. Date 7-6-6
No. ____ Date ____ Date ____ Map No. ____ Indexed C. I. GALLI Date ____

76-L298 CE 307 3-61

PLEASE RETURN TO
LOS ANGELES COUNTY ENGINEER
403 LOS ANGELES COUNTY ENGINEERING BLDG.

NOTE: ANY ADDITIONS OR CHANGES ON THIS SHEET MUST BE MADE OR CIRCLED IN RED INK, WITH DATE AND NAME OF PERSON MAKING CHANGE

Do not extend notes this side of this line.

STATION	B.S.	H.I.	F.S.	ELEV.	S' WLY. ON OLYMPIAD DR.	
					LT.	℄ RT.
37+29 00	B.C			20263		
37+84 0	S.S	MH.		20299		℄ & RIM
					N.E. OUT	S.W. IN
8" OUTLET	N.E			195.02	7.30 MEAS. 202.99 RIM	7.20 MEAS. 202.99 RIM
					0.67 DIA. -7.97	0.67 DIA -7.87
8" INLET	S.W.			195.12	7.97 195.02 INV.	7.87 195.12 INV.
37+97 48				20304		P.I.
38+65 98				20404		℄ E.C.
				20381		8' PVT
				20341		15 5/, GUT OUT
				20327		18', " IN
				20337		18' T.C. (DEP.)
				20407		25' BK. WK.
				20409	8' PVT.	
				20373	15 5/, GUT OUT	
				20361	18', " IN	
				20429	18' T.C.	

F.B. 3328 PG. 198 Job No. 6267.90 Division No. 11 Notes Red Plotted Profile
Survey of S.D. PROJECT #679 Date Date No. X-Sec.
Survey by RICHARDS Notes W.A.R. & J.O. Notes Chkd. Checked
Indexed C. I. GALLEGOS Date Date Date No.

76-L298 CE 307 3-61

PLEASE RETURN TO
LOS ANGELES COUNTY ENGINEER
403 LOS ANGELES COUNTY ENGINEERING BLDG.

NOTE: ANY ADDITIONS OR CHANGES ON THIS SHEET MUST BE MADE OR CIRCLED IN RED INK, WITH DATE AND NAME OF PERSON MAKING CHANGE.

Do not extend notes this side of this line.

STATION	B.S.	H.I.	F.S.	ELEV.	5' WLY. ON OLYMPIAD DR.		
					LT.	℄	RT.
38+65 98				20453	25' BK. WK.		
39+00				20441		℄	
39+36 08	C.R. +10'			20473		℄	
				20462		8' PVT	
				20415		15 5/, GUT OUT	
				20391		18' " IN	
				20459		18' T.C.	
				20485		25' BK WK.	
				20462	8' PVT.		
				20414	15 5/, GUT OUT		
				20396	18' " IN		
				20472	18' T.C.		
				20488	25' BK. WK.		
40+00				20563		℄	
40 + 18 64				20590		℄ INT. MULLEN PL.	

Profile Notes Red ____ Plotted ____ Job No. ____ Division No. ____ F.B. ____ Pg. ____
No. ____ Date ____ Date ____ Survey of S.D. PROJECT #
X-Sec. Notes Chkd. ____ Checked ____ Survey by ____ Notes ____ Date ____
No. ____ Date ____ Date ____ Map No. ____ Indexed ____ Date ____

76-L298 CE 307 3-61

PLEASE RETURN TO
LOS ANGELES COUNTY ENGINEER
403 LOS ANGELES COUNTY ENGINEERING BLDG.

NOTE: ANY ADDITIONS OR CHANGES ON THIS SHEET MUST BE MADE OR CIRCLED IN RED INK. WITH DATE AND NAME OF PERSON MAKING CHANGE

Do not extend notes this side of this line.

STATION	B. S.	H. I.	F. S.	ELEV.		
					LT.	℄ RT.
B.M.S.D.2537				206.67	B.M.S.D.2537 EL.=206.667 FB.3327-16	
					OLYMPIAD DR. & MULLEN PL., N.W. COR.	
					BT. SPK. IN CB., 1.' W. OF W. END C.R.	
40+18.64 ℄ INT. OLYMPIAD DR. & MULLEN PL. = 1+00.00 N'WLY ON OLYMPIAD DR.						
NOTE: FOR TOPOG. & CROSS-SECTIONS ON OLYMPIAD DR. N'WLY, SEE FB. 3327- J.N.6268.00						
					S'WLY. ON MULLEN PL.	
40+27.0	S.S.J.C.			206.02		4.3 RIM
					N.E. OUT	S.W. IN.
					7.39 MEAS. 206.02 RIM	7.25 MEAS. 206.02 RIM
8" OUTLET	N.E	INVERT		197.96	0.67 DIA. -8.06	0.67 DIA. -7.92
					8.06 197.96 INV.	7.92 198.10 INV.
8" INLET	S.W.	"		198.10	N.W. IN	
					7.11 MEAS. 206.02 RIM	
8" "	N.W	"		198.24	0.67 DIA. -7.78	
					7.78 198.24 INV.	

F.B. 3328 Pg. 200 Job No. 626790 Division No. 11 Notes Red Plotted Profile
Survey of S.D. PROJECT #679 Date Date No.
Survey by RICHARDS Notes W.A.R. & J.O. Notes Chkd. Checked X-Sec.
Indexed C. J. GALLI Date Date Date No.

76-L298 CE 307 3-61

PLEASE RETURN TO
LOS ANGELES COUNTY ENGINEER
403 LOS ANGELES COUNTY ENGINEERING BLDG.

NOTE: ANY ADDITIONS OR CHANGES ON THIS SHEET MUST BE MADE OR CIRCLED IN RED INK, WITH DATE AND NAME OF PERSON MAKING CHANGE.

Do not extend notes this side of this line.

STATION	B.S.	H.I.	F.S.	ELEV.	S'WLY ON MULLEN PL. LT.	℄ RT.
40+44.8				20572	9.8 BELL SYS. M.H.	
40+47.7				20586	4.5 L.A.G.&E M.H.	
41+01	(E.S. +10)			20662		℄
				20663		8' PVT.
				20649		16' "
				20625		20.5 GUT OUT
				20610		23 "
				20674		23' T.C.
				2068		25' G.D.
				20638	8' PVT	
				20579	15.5 GUT OUT	
				20571	18' " IN	
				20636	18' T.C.	
				20654	25' BK, WK.	
41+41				20704		℄
				20703		8' PVT
				20679		16' "

Profile No. ____ Notes Red ____ Plotted ____ Job No. 676790 Division No. 11 F.B. 3328 Pg. 201
X-Sec. No. ____ Date ____ Date ____ Survey of S.D. PRO JECT #679
Notes Chkd. ____ Checked ____ Survey by RICHARDS Notes W.A.P. Date 4-66
Date ____ Date ____ Map No. ____ Indexed ____

76-L298 CE 307 3-61

PLEASE RETURN TO
LOS ANGELES COUNTY ENGINEER
403 LOS ANGELES COUNTY ENGINEERING BLDG.

NOTE: ANY ADDITIONS OR CHANGES ON THIS SHEET MUST BE MADE OR CIRCLED IN RED INK, WITH DATE AND NAME OF PERSON MAKING CHANGE

Do not extend notes this side of this line.

STATION	B. S.	H. I.	F. S.	ELEV.	S'WLY ON MULLEN PL.	
					LT.	℄ RT.
41+41				20659		20.5 GUT OUT
				20641		23' " IN
				20703		23' T.C.
				2076		25' GD
				20678	8' PVT	
				20629	15.5 GUT OUT	
				20618	18' " IN	
				20633	18' T.C. (DEP)	
				20697	25' BK. WK.	
42+41				20795		℄
				20795		8' PVT.
				20769		16' "
				20739		20.5 GUT OUT
				20724		23' " IN
				20788		23' T.C.
				2084		25' GD.
				20772	8' PVT	
				20721	15.5 GUT OUT	
				20709	18' " IN	

F. B. 3328 Pg. 202 Job No. 6267.90 Division No. 11 Notes Red ____ Plotted ____ Profile ____
Survey of S.D. PROJECT #679 Date ____ Date ____ No. ____
Survey by RICHARDS Notes W.A.R. & J.O. Notes Chkd. ____ Checked ____ X-Sec. ____
Indexed C. J. GALLI Date ____ Date ____ Date ____ No. ____

76-L298 CE 307 3-61

PLEASE RETURN TO
LOS ANGELES COUNTY ENGINEER
403 LOS ANGELES COUNTY ENGINEERING BLDG.

NOTE: ANY ADDITIONS OR CHANGES ON THIS SHEET MUST BE MADE OR CIRCLED IN RED INK. WITH DATE AND NAME OF PERSON MAKING CHANGE.

Do not extend notes this side of this line.

STATION	B.S.	H.I.	F.S.	ELEV.	S'WLY. ON MULLEN PL. LT.	℄	RT.
42+41				20777	18' T.C.		
				20787	25' BK. WK.		
43+00				20847		℄	
43+32.4				20886		℄	
				20883			8' PVT.
				20863			16' "
				20811			20.5 GUT OUT
				20780			23.0 " IN
				20844			23' T.C.
				2090			25' GD.
				20863	8' PVT.		
				20821	15.5 GUT OUT		
				20806	18' " IN		
				20868	18' T.C.		
				20883	25' BK. WK.		
43+67.5				20927		℄	
	S.S.M.H.						2.5 RIM

Profile No. ____ Notes Red ____ Plotted ____ Job No. 626790 Division No. 11 F.B. 3328 Pg. 203
X-Sec. No. ____ Date ____ Date ____ Survey of S.D. PROJECT # 679
Notes Chkd. ____ Checked ____ Survey by [illegible] Notes [illegible] Date [illegible]
Date ____ Date ____ Map No. ____ Indexed C. J. GALLI Date [illegible]

76-L298 CE 307 3-61

PLEASE RETURN TO
LOS ANGELES COUNTY ENGINEER
403 LOS ANGELES COUNTY ENGINEERING BLDG.

NOTE: ANY ADDITIONS OR CHANGES ON THIS SHEET MUST BE MADE OR CIRCLED IN RED INK, WITH DATE AND NAME OF PERSON MAKING CHANGE

Do not extend notes this side of this line.

STATION	B.S.	H.I.	F.S.	ELEV.	S'WLY. ON MULLEN PL.	
					LT. ℄	RT.
43+67 5	S.S.M.H.			209 30	N.E. (OUT)	S.W. (IN)
					7.71 MEAS. 209.30 RIM	7.68 MEAS. 209.30 RIM
8" OUTLET		N.E.		200 92	0.67 DIA. -8.38	0.67 DIA. -8.35
8" INLET		S.W.		200 95	8.38 200.92 INV.	8.35 200 95 INV.
				208 95	8' PVT.	
				208 57	15 5 GVT OUT.	
				208 40	18' " IN	
				209 04	18' T.C.	
				209 24	25' BK. WK.	
44+00				209 57	℄	
44+46 37				210 22	℄ INT. MULLEN AVE	
44+46 37 ℄ INT. MULLEN PL. & MULLEN AVE. = 1+00 N'LY ON MULLEN AVE.						
1+00 00				210 22	℄ INT.	
1+46 0	(EC +10)			209 39	℄	

F.B. 3328 Pg. 204 Job No. 6267.90 Division No. 11 Notes Red Plotted Profile
Survey of S.D. PROJECT #679 Date Date No. X-Sec.
Survey by RICHARDS Notes W.A.R. & J.O. Notes Chkd. Checked
Indexed C. J. GAMM Date Date Date No.

76-L298 CE 307 3-61

PLEASE RETURN TO
LOS ANGELES COUNTY ENGINEER
403 LOS ANGELES COUNTY ENGINEERING BLDG.

NOTE: ANY ADDITIONS OR CHANGES ON THIS SHEET MUST BE MADE OR CIRCLED IN RED INK, WITH DATE AND NAME OF PERSON MAKING CHANGE.

Do not extend notes this side of this line.

STATION	B.S.	H.I.	F.S.	ELEV.	NLY ON MULLEN AVE.		
					LT.	℄	RT.
1+46 0				209.41	8 0 PVT.		
				209.33	17 0 CUT OUT		
				209.17	19 6 " IN		
				209.69	19 6 T.C.		
				209.87	26 6 BK. WK.		
1+70				209.08		℄	EDGE X-CUT
1+73				209.61		℄	℄ X-CUT
				209.14	10' ℄ X-CUT.		
				209.26	18' CUT		
				209.67	18' T.C.		
				210.08	25' BK. WK.		
1+76 5				209.05		℄	EDGE X-CUT
1+82 0	5.5	N. H.		209.22		℄	℄ RIM
8" OUTLET NORTH				202.97	N. (OUT) 5.58 MEAS. 209.22 RIM 0.67 DIA. -6.25 6.25 202.97 INV.		

Profile Notes Red ____ Plotted ____ Job No. 626792 Division No. 11
No. ____ Date ____ Date ____ Survey of S. D. PROJECT # 679
X-Sec. ____ Notes Chkd. ____ Checked ____ Survey by [illegible] Notes [illegible] Date 4-66
No. ____ Date ____ Date ____ Map No. ____ Indexed C. J. GAL[illegible]

F.B. 3328 Pg. 205

76-L298 CE 307 3-61

PLEASE RETURN TO
LOS ANGELES COUNTY ENGINEER
403 LOS ANGELES COUNTY ENGINEERING BLDG.

NOTE: ANY ADDITIONS OR CHANGES ON THIS SHEET MUST BE MADE OR CIRCLED IN RED INK, WITH DATE AND NAME OF PERSON MAKING CHANGE

Do not extend notes this side of this line.

STATION	B.S.	H.I.	F.S.	ELEV.	N'LY. ON MULLEN AVE. LT.	℄ RT.
2+13 6	F.S. 4.10			209 92		℄
				209 77		8' PVT.
				209 33		16' "
				208 97		20 5 GUT OUT
				208 73		23 0 " IN
				209 38		23' T.C.
				209 9		25' GD
				209 88	8' PVT.	
				209 57	15 5 GUT OUT	
				209 40	18' " IN	
				210 04	18' T.C.	
				210 26	25' BK. WK.	
2+ 53 6	[illegible]			210 66		℄
				210 40		8' PVT
				209 97		16' "
				209 56		20 5 GUT OUT
				209 36		23' " IN
				209 99		23' T.C.
				210 4		25' GD.

F.B. 3328 Pg. 206 Job No. 626790 Division No. 11 Notes Red Plotted Profile
Survey of S.D. PROJECT #679 Date Date No. X-Sec.
Survey by RICHARDS Notes W.A.R. & J.O. Notes Chkd. Checked
Indexed C. J. GALLI Date Date Date No.

76-L298 CE 307 3-61

PLEASE RETURN TO
LOS ANGELES COUNTY ENGINEER
403 LOS ANGELES COUNTY ENGINEERING BLDG.

NOTE: ANY ADDITIONS OR CHANGES ON THIS SHEET MUST BE MADE OR CIRCLED IN RED INK. WITH DATE AND NAME OF PERSON MAKING CHANGE.

Do not extend notes this side of this line.

STATION	B.S.	H.I.	F.S.	ELEV.	N'LY ON MULLEN AVE.	
					LT.	℄ RT.
2+53 6				210 61	8' PVT.	
				210 21	15 5 GUT OUT	
				210 03	18' " IN	
				210 66	18' T.C.	
				210 89	25' BK. WK.	
				212 17		
3 ± 53 6				212 20		℄
				212 02		8' PVT
				211 60		16' "
				211 17		20 5 GUT OUT
				210 99		23 0 " IN
				211 59		23' T.C.
				211 9		25' GD.
				212 12	8' PVT	
				211 73	15 5 GUT OUT	
				211 61	18' " IN	
				212 25	18' T.C.	
				212 46	25' BK. WK.	
B.M. VF-4				209 23 ~~20~~	B.M VF 4 EL. = 209.232 FB. 3327 - 17, 24	

END OF CROSS-SECTIONS IN THIS DIRECTION-!

Profile Notes Red ____ Plotted ____ Job No. 626789 Division No. 11 F.B. 3328 Pg. 207
No. ____ Date ____ Date ____ Survey of S.D. PROJECT #679
X-Sec. Notes Chkd. ____ Checked ____ Survey by [illegible] Notes [illegible] Date ____
No. ____ Date ____ Date ____ Map No. ____ Indexed C. J. GALLI Date ____

76-L298 CE 307 3-61

PLEASE RETURN TO
LOS ANGELES COUNTY ENGINEER
403 LOS ANGELES COUNTY ENGINEERING BLDG.

NOTE: ANY ADDITIONS OR CHANGES ON THIS SHEET MUST BE MADE OR CIRCLED IN RED INK, WITH DATE AND NAME OF PERSON MAKING CHANGE

Do not extend notes this side of this line.

STATION	B. S.	H. I.	F. S.	ELEV.	N WLY ON MONTEITH DR. LT.	℄	RT.
44+69.87	℄ INT. MULLEN AVE. & MONTEITH DR. = 1+00.00 N.W. ON MONTEITH DR.						
1+00.00				210 48		℄	INT.
1+10				210 55		℄	
1+22.0				210 49		℄	EDGE X-GUT
1+25.0				210 42		℄	℄ X-GUT
1+28.0				210 50		℄	EDGE X-GUT
1+50.0				214 09		℄	
1+59.6	(E.C.+10 - LT)			215 51		℄	
				215 42	7' PVT.		
				215 06	13' GUT OUT		
				214 88	15' " IN		
				215 57	15' T.C.		
				215 67	25' BK. WK.		

F. B. 3328 Pg. 208 Job No. 626790 Division No. 11 Notes Red Plotted Profile
Survey of S.D. PROJECT #679 Date Date No.
Survey by RICHARDS Notes W.A.R. & J.O. Notes Chkd. Checked X-Sec.
Indexed C. J. [illegible] Date Date Date No.

76-L298 CE 307 3-61

PLEASE RETURN TO
LOS ANGELES COUNTY ENGINEER
403 LOS ANGELES COUNTY ENGINEERING BLDG.

NOTE: ANY ADDITIONS OR CHANGES ON THIS SHEET MUST BE MADE OR CIRCLED IN RED INK, WITH DATE AND NAME OF PERSON MAKING CHANGE.

Do not extend notes this side of this line.

STATION	B.S.	H.I.	F.S.	ELEV.	N. WLY. ON MONTEITH DR. LT.	℄ RT.
1+63.7	(E.C. 410 - RT)			21612		℄
				21602		7' PVT
				21564		13' GUT OUT
				21562		15' " IN
				21628		15' T.C.
				21661		25' BK. WK.
1 + 99.6	(E.C. 450) RT S.L.			22119		℄
				22111		7' PVT
				22064		13' GUT OUT
				22057		15' " IN
				22129		15' T.C.
				22145		25' BK. WK.
				22098	7' PVT.	
				22053	13' GUT OUT.	
				22040	15' " IN	
				22106	15' T.C.	
				22133	25' BK. WK.	
T.P.				22202		
T.P.				23134		

Profile Notes Red ____ Plotted ____ Job No. 626790 Division No. 11 F.B. 3328 Pg. 209
No. ____ Date ____ Date ____ Survey of S.D. PROJECT #679
X-Sec. Notes Chkd. ____ Checked ____ Survey by RICHARDS Notes W.R.S. Date 4-66
No. ____ Date ____ Date ____ Map No. ____ Indexed C. J. GALLI

76-L298 CE 307 3-61

PLEASE RETURN TO
LOS ANGELES COUNTY ENGINEER
403 LOS ANGELES COUNTY ENGINEERING BLDG.

NOTE: ANY ADDITIONS OR CHANGES ON THIS SHEET MUST BE MADE OR CIRCLED IN RED INK, WITH DATE AND NAME OF PERSON MAKING CHANGE

Do not extend notes this side of this line.

STATION	B. S.	H. I.	F. S.	ELEV.	N' WLS. ON MONTEITH DR. LT.	℄	RT.
2+99.6	(E.C. +150')			23517		℄	
				23502			7' PVT.
				23461			13' GUT OUT
				23455			15' " IN
				23523			15' T.C.
				23555			25' BK. WK.
				23503	7' PVT		
				23459	13' GUT OUT		
				23444	15' " IN		
				23509	15' T.C.		
				23524	25' BK. WK.		
T.P.				24039			
T.P.				24768			

F. B. 3328 Pg. 210 Job No. 626790 Division No. 11 Notes Red Plotted Profile
Survey of S.D. PROJECT #679 Date Date No.
Survey by RICHARDS Notes W.A.R. & J.O. Notes Chkd. Checked X-Sec.
Indexed C. J. GALLI Date Date Date No.

76-L298 CE 307 3-61

PLEASE RETURN TO
LOS ANGELES COUNTY ENGINEER
403 LOS ANGELES COUNTY ENGINEERING BLDG.

NOTE: ANY ADDITIONS OR CHANGES ON THIS SHEET MUST BE MADE OR CIRCLED IN RED INK, WITH DATE AND NAME OF PERSON MAKING CHANGE.

Do not extend notes this side of this line.

STATION	B.S.	H.I.	F.S.	ELEV.	N'WLY. ON MONTEITH DR. LT.	℄ RT.
4+24²	S.S.M.H.			250 81	4° RIM	
					N.W. (IN)	S.E. (OUT)
	8" INLET N.W.			239 29	10.85 MEAS. 250.81 RIM 0.67 DIA. -11.52	11.30 MEAS. 250.81 RIM 0.67 DIA. -11.97
	8" OUTLET S.E.			238 84	11.52 239.29 INV.	11.97 238.84 INV.
END OF CROSS-SECTIONS IN THIS DIRECTION.						
T.P.				241 79		
T.P.				232 45		
T.P.				223 34		
T.P.				214 48		
BM.VF-4				209 ~~21~~ 23	B.M.VF.4 EL: 209.232 F.B. 3327-17, 24 MULLEN AVE. & MULLEN PL., N.E. COR. BT. SPK. IN M.C.R.	

Profile No. ____ Notes Red ____ Plotted ____ Job No. 626770 Division No. 11 F.B. 3328 Pg. 211
X-Sec. No. ____ Date ____ Date ____ Survey of S.D. PROJECT # 679
Notes Chkd. ____ Checked ____ Survey by [illegible] Notes [illegible] Date ____
No. ____ Date ____ Date ____ Map No. ____ Indexed C. J. GALLI Date ____

76-L298 CE 307 3-61

PLEASE RETURN TO
LOS ANGELES COUNTY ENGINEER
403 LOS ANGELES COUNTY ENGINEERING BLDG.

NOTE: ANY ADDITIONS OR CHANGES ON THIS SHEET MUST BE MADE OR CIRCLED IN RED INK, WITH DATE AND NAME OF PERSON MAKING CHANGE

Do not extend notes this side of this line.

F.B. 3328 Pg. 212 | Job No. 6112.09 | Division No. 11 | Notes Red | Plotted | Profile
Survey of S.D. PROJECT # 1209 | Date | No. | X-Sec.
Survey by RICHARDS | Notes W.A.R. & J.O. | Notes Chkd. | Checked
Indexed C. J. GALLI | Date | Date | No.

STATION	B. S.	H. I.	F. S.	ELEV.	5' WAY. ON MULLEN AVE. LT.	℄ RT.
	MAIN LINE					
NOTE: ℄	INT.	MULLEN	AVE.	℄ MONTEITH DR. = BEG. OF S.D. PROJECT # 1209		
44+73.5	S.S.J.C.			210.50	1.8 RIM.	
					7.93 MEAS. N.E. OUT 210.50 RIM	7.88 MEAS. S.W. IN 210.50 RIM
8" OUTLET N.E.				201.90	0.67 DIA. -8.60	0.67 DIA. -8.55
					8.60 201.90 INV.	8.55 201.95 INV.
8" INLET S.W.				201.95	WEST IN	
					7.69 MEAS. 210.50 RIM	
8" INLET WEST.				202.14	0.67 DIA. -8.36	
					8.36 202.14 INV.	
45+27.2				211.44		℄ 20+10
				211.49		8' PVT
				211.20		15.5' CUT OUT
				211.03		18' " IN
				211.69		18' T.C.
				211.89		25' DK. WK.
				211.22	8' PVT	
				210.57	15.5' CUT OUT	
				210.40	18' " IN	

76-L298 CE 307 3-61

PLEASE RETURN TO
LOS ANGELES COUNTY ENGINEER
403 LOS ANGELES COUNTY ENGINEERING BLDG.

NOTE: ANY ADDITIONS OR CHANGES ON THIS SHEET MUST BE MADE OR CIRCLED IN RED INK, WITH DATE AND NAME OF PERSON MAKING CHANGE.

Do not extend notes this side of this line.

STATION	B.S.	H.I.	F.S.	ELEV.	S. WLY. ON MULLEN AVE. LT.	℄ RT.
45+27 2	[illegible]			211 04	18' T.C.	
				211 23	25' BK. WK.	
45+67 2	[illegible]			212 55		℄
				212 51		8' PVT.
				212 20		15 5 GUT OUT
				212 01		18' " IN
				212 41		18' T.C.
				212 84		25' BK. WK.
				212 27	8' PVT.	
				211 78	15 5 GUT OUT	
				211 65	18' " IN	
				212 29	18' T.C.	
				212 20	25' BK. WK.	
[illegible]						~~℄~~
						~~8' PVT.~~
						~~15 5 GUT OUT~~
						~~18' " IN~~
						18' T.C.

Profile Notes Red ____ Plotted ____ Job No. [illegible] Division No. 11
No. ____ Date ____ Date ____ Survey of S.D. PROJECT # 1209
X-Sec. Notes Chkd. ____ Checked ____ Survey by [illegible] Notes [illegible] Date 4-66
No. ____ Date ____ Date ____ Map No. ____ Indexed C. J. GALLI Date ____

F.B. 3378 Pg. 213

76-L298 CE 307 3-61

PLEASE RETURN TO
LOS ANGELES COUNTY ENGINEER
403 LOS ANGELES COUNTY ENGINEERING BLDG.

NOTE: ANY ADDITIONS OR CHANGES ON THIS SHEET MUST BE MADE OR CIRCLED IN RED INK, WITH DATE AND NAME OF PERSON MAKING CHANGE

Do not extend notes this side of this line.

STATION	B. S.	H. I.	F. S.	ELEV.	5' WLY. ON MULLEN AVE. LT.	℄ RT.
						~~25' BK. WK.~~
					~~8' PVT.~~	
					~~15.5' GUT OUT~~	
					~~18' " IN~~	
					~~18' T. C.~~	
					~~25' BK. WK.~~	
46+00				21347		℄
46+20.6	(BC. -10')			21402		℄
				21393		8' PVT.
				21351		15.5' GUT OUT
				21334		18' " IN
				21397		18' T. C.
				21431		25' BK. WK.
46+43.47				21457		℄ INT. ALLEY
46+43.47	℄ INT. MULLEN AVE. & ALLEY				=1+00.00 N'WLY. ON ℄ ALLEY	

F. B. 3328 Pg. 214 Job No. 611209 Division No. 11 Notes Red Plotted Profile
Survey of S. D. PROJECT # 1209 Date Date No. X-Sec.
Survey by RICHARDS Notes W.A.R. & J.O. Notes Chkd. Checked
Indexed C. J. CALL Date Date Date No.

76-L-298 CE 307 2-63

PLEASE RETURN TO
LOS ANGELES COUNTY ENGINEER
403 LOS ANGELES COUNTY ENGINEERING BLDG.

NOTE: ANY ADDITIONS OR CHANGES ON THIS SHEET MUST BE MADE OR CIRCLED IN RED INK. WITH DATE AND NAME OF PERSON MAKING CHANGE.

Do not extend notes this side of this line.

STATION	B. S.	H. I.	F. S.	ELEV.	N' WLY. ON ℄ ALLEY	
					LT	℄ RT.
1+00 00				214 57		℄ INT
1+08				214 46		℄
1+15 7				214 05		℄ EDGE GUT
1+18 3				213 90		℄ & ℄ GUT.
1+25				214 35		℄
				214 44		7 6 GUT
				214 61		7 6 T.C.
				214 85	7 7 GUT	
				215 13	7 7 T.C.	
1+37				215 23		℄ BK.
2+00				218 13		℄
T.P.				221 54		
3+00				223 70		℄

Profile No. X-Sec. No. Notes Red. Date Notes Chkd. Date Plotted Date Checked Date Job No. 611209 Survey of S.D. PROJECT #1209 Survey by RICHARDS Map No. Division No. 11 Notes W.A.R. Date 4-66 Indexed C. J. GALLI Date

F.B. 3328 Pg. 215

76-L-298 CE 307 2-63

PLEASE RETURN TO
LOS ANGELES COUNTY ENGINEER
403 LOS ANGELES COUNTY ENGINEERING BLDG.

NOTE: ANY ADDITIONS OR CHANGES ON THIS SHEET MUST BE MADE OR CIRCLED IN RED INK, WITH DATE AND NAME OF PERSON MAKING CHANGE

Do not extend notes this side of this line.

STATION	B.S.	H.I.	F.S.	ELEV.	N' WLY. ON ℄ ALLEY	
					LT.	℄ RT
4+00 4	S.S. M.H.			230 20	2 5 RIM.	
					N.W. IN.	S.E. OUT.
8" INLET	N.W.			223 97	5.56 MEAS. 230.20 RIM	5.73 MEAS. 230.20 RIM
					0.67 DIA. -6.23	0.67 DIA. -6.40
8" OUTLET	S.E.			223 80	6.23 223.97 INV.	6.40 223.80 INV.
T.P.				221 54		
T.P.				214 57		
END OF CROSS-SECTIONS IN THIS DIRECTION !						
	MAIN LINE				5' WLY. ON MULLEN AVE.	
46+45 7	S.S. J.C.			214 69		℄ & RIM.
					S.W. IN	N.W. IN.
8" INLET	S.W.			206 05	7.97 MEAS. 214.69 RIM	7.84 MEAS. 214.69 RIM
					0.67 DIA. -8.64	0.67 DIA. -8.51
					8.64 206.05 INV.	8.51 206.18 INV.
8" INLET	N.W.			206 18	N.E. OUT	
					8.03 MEAS. 214.69 RIM	
					0.67 DIA. -8.70	
8" OUTLET	N.E.			205 99	8.70 205.99 INV.	

F.B. 3328 Pg. 216 Job No. 611209 Division No. 11 Notes Red Plotted Profile
Survey of S.D. PROJECT #1209 Date Date No. X-Sec.
Survey by RICHARDS Notes W.A.R. & Notes Chkd. Checked
Indexed C. L. [illegible] Date Date Date No.

76-L-298 CE 307 2-63

PLEASE RETURN TO
LOS ANGELES COUNTY ENGINEER
403 LOS ANGELES COUNTY ENGINEERING BLDG.

NOTE: ANY ADDITIONS OR CHANGES ON THIS SHEET MUST BE MADE OR CIRCLED IN RED INK, WITH DATE AND NAME OF PERSON MAKING CHANGE.

Do not extend notes this side of this line.

STATION	B. S.	H. I.	F. S.	ELEV.	S'WLY. ON MULLEN AVE.	
					LT.	℄ RT.
46+71.0	(E.C.+10)			215 37		℄
				215 23		8' PVT.
				214 79		15.5, GUT OUT
				214 60		18' " IN
				215 25		18' T.C.
				215 41		25' BK. WK.
47 +00.0				216 16		℄
47+42.5				217 13		10.5 L.A.G. 3E. CORE, M.H.
47+47.5				217 45		9.0 BELL SYS. M.H.
47+48.14				217 59		℄ B.C.
				217 45		8' PVT
				216 90		15.5, GUT OUT
				216 71		18' " IN
				217 33		18' T.C.
				217 63		25' BK. WK.
				217 41	8' PVT.	

Profile No. ___ Notes Red ___ Date ___ Plotted ___ Date ___ Job No. 611209 Division No. 11 F.B. 3328 Pg. 217

X-Sec. No. ___ Notes Chkd. ___ Date ___ Checked ___ Date ___ Survey of S.D. PROJECT # 1209

Survey by RICHARDS Notes [illegible] Date [illegible]

Map No. ___ Indexed ___ Date ___

76-L-298 CE 307 2-63

PLEASE RETURN TO
LOS ANGELES COUNTY ENGINEER
403 LOS ANGELES COUNTY ENGINEERING BLDG.

NOTE: ANY ADDITIONS OR CHANGES ON THIS SHEET MUST BE MADE OR CIRCLED IN RED INK, WITH DATE AND NAME OF PERSON MAKING CHANGE

Do not extend notes this side of this line.

F.B. 3328 PG. 218 | Job No. 6112.09 | Division No. 11 | Notes Red. | Plotted | Profile
Survey of S. D. PROJECT # 1209 | Date | No.
Survey by RICHARDS Notes W.A.P. | Notes Chkd. | Checked | X-Sec.
Indexed C. J. GALLI | Date | Date | No.

STATION	B.S.	H.I.	F.S.	ELEV.	S'WLY. ON MULLEN AVE. LT.	℄	RT.
47+48 14	B.C.			216 75	15 5, CUT OUT		
				216 57	18 " IN		
				217 19	18 T.C.		
				217 35	25 BK. WK.		
48+00				219 19		S. TAN.	
48+60.24				221 07		P.T.	
48+89 5	S.S.M.H.			221 92	4 5 RIM.		
					S.W. IN.		N.E. OUT
8" INLET	S.W.			214.09	7.16 MEAS. 221.92 RIM		7.20 MEAS. 221.92 RIM
					0.67 DIA. -7.83		0.67 DIA -7.87
8" OUTLET	N.E.			214.05	7.83 214.09 INV.		7.87 214.05 INV.
48+95	(B.C. -0)			222 19		℄	
				222 18			8' PVT
				222 00			12 2 CUT OUT
				221 94			14 3 " IN
				222 57			14 3 T.C.

76-L-298 CE 307 2-63

PLEASE RETURN TO
LOS ANGELES COUNTY ENGINEER
403 LOS ANGELES COUNTY ENGINEERING BLDG.

NOTE: ANY ADDITIONS OR CHANGES ON THIS SHEET MUST BE MADE OR CIRCLED IN RED INK, WITH DATE AND NAME OF PERSON MAKING CHANGE.

Do not extend notes this side of this line.

STATION	B. S.	H. I.	F. S.	ELEV.	S) WLY. ON MULLEN AVE. LT.	℄	RT.
48+95				222 78			BK. WK.
				222 15	3.0' ℄ PVT.		
				221 87	9.0 PVT		
				221 17	19.4' GUT OUT		
				221 05	21.9 " IN		
				221 70	21.9 T. C.		
				221 88	29.4 BK. WK.		
49+62 4	(P.C.C. -10)			223 73		℄	
				223 67	8' PVT		
				223 25	15 5 GUT OUT		
				223 10	18' " IN		
				223 75	18' T. C.		
				223 85	25' BK. WK.		
49+66 0	S. S. J. C.			223 80			0 2 RIM.
					S. W. IN.		N. W. IN
8"	INLET S. W.			215 58	7.55 MEAS. 223.80 RIM		7.26 MEAS. 223.80 RIM
					0.67 DIA. -8.22		0.67 DIA. -7.93
8"	INLET N. W.			215 87	8.22 215.58 INV.		7.93 215.87 INV.

Profile No. ____ Notes Red ____ Date ____ Plotted ____ Date ____ Job No. 6112.09 Division No. 11 Survey of S. D. DRAFT # 1209 Survey by RICHARDS Notes WAR Date 4-66 Map No. ____ Indexed C. J. GALLI Date ____

F.B. 3328 Pg. 219

76-L-298 CE 307 2-63

PLEASE RETURN TO
LOS ANGELES COUNTY ENGINEER
403 LOS ANGELES COUNTY ENGINEERING BLDG.

NOTE: ANY ADDITIONS OR CHANGES ON THIS SHEET MUST BE MADE OR CIRCLED IN RED INK, WITH DATE AND NAME OF PERSON MAKING CHANGE

222.33 -49~

Do not extend notes this side of this line.

STATION	B.S.	H.I.	F.S.	ELEV.	S' WLY. ON MULLEN AVE. LT.	℄	RT.
49+66.0	S.S. J.C.			223.80	N.E. OUT		
8" OUTLET	N.E.			215.51	7.62 MEAS. 223.80 RIM 0.67 DIA. -8.29 8.29 215.57 INV.		
49+74.75	0			223.92		℄	INT. CRESTWAY DR.
49+74.95	℄ INT. MULLEN AVE. & CRESTWAY DR. = 1+00.00 N'LY ON CRESTWAY DR.						
1+00.00				223.92		℄	INT.
1+08				223.62		℄	PVT.
1+15.3				222.95		℄	EDGE X-GUT
1+18.8				222.78		℄	℄ X-GUT
1+22.1				222.94		℄	EDGE X-GUT
1+50				224.92		℄	

F.B. 3328 Pg. 220 Job No. 611209 Division No. 11 Notes Red ____ Plotted ____ Profile ____
Survey of S.D. PROJECT #1209 Date ____ Date ____ No. ____
Survey by RICHARDS Notes W.A.R. & Notes Chkd. ____ Checked ____ X-Sec. ____
Indexed C. J. GALL Date ____ Date ____ Date ____ No. ____

76-L-298 CE 307 2-63

PLEASE RETURN TO
LOS ANGELES COUNTY ENGINEER
403 LOS ANGELES COUNTY ENGINEERING BLDG.

NOTE: ANY ADDITIONS OR CHANGES ON THIS SHEET MUST BE MADE OR CIRCLED IN RED INK, WITH DATE AND NAME OF PERSON MAKING CHANGE.

Do not extend notes this side of this line.

STATION	B. S.	H. I.	F. S.	ELEV.	NLS. ON CRESTWAY DR. LT. ℄ RT
1+67 8	(E.C. +10) LT			226 56	℄
				226 66	7' PVT
				226 35	13.5' GUT OUT
				226 20	15.5' " IN
				226 82	15.5' T.C.
				227 10	25' BK. WK.
1 + 83 0	(E.C. +10) RT.			228 23	S.TAN.
				227 83	7.0 PVT
				227 39	12.7 GUT OUT
				227 27	14.7 GUT IN
				227 88	14.7 T.C.
				228 8	20.0 ~~BK. WK.~~ G.D.
T.P.				230 22	
2+07 8	(E.C. + 50)			231 08	S.TAN
				231 11	10.0 PVT
				230 60	18.0 GUT OUT
				230 49	20.0 " IN
				231 17	20.0 T.C.
				232 1	25.0 G.D.

Profile No. ____ Notes Red ____ Date ____ Plotted ____ Date ____ Job No. 6712.09 Division No. 11 Survey of S.D. DRAFT #1209 Survey by [illegible] Date 4-66 Map No. ____ Indexed C. J. GALL Date ____

F.B. 3328 Pg. 221

76-L-298 CE 307 2-63

PLEASE RETURN TO
LOS ANGELES COUNTY ENGINEER
403 LOS ANGELES COUNTY ENGINEERING BLDG.

NOTE: ANY ADDITIONS OR CHANGES ON THIS SHEET MUST BE MADE OR CIRCLED IN RED INK, WITH DATE AND NAME OF PERSON MAKING CHANGE

Do not extend notes this side of this line.

STATION	B.S.	H.I.	[illegible]	ELEV.	℄ NLY. ON CRESTWAY DR. LT.	℄ RT.
2+07.8				230.87	5' PVT	
				230.63	9.4 GUT OUT	
				230.48	11.5 " IN	
				231.14	11.5 T.C.	
				230.83	21.6 BK. WK.	
2+34.0	S.S.M.H.			233.71		4.6 RIM
8" INLET NORTH				224.68	N. IN.	S OUT
					8.36 MEAS. 233.71 RIM	9.17 MEAS. 233.71 RIM
8" OUTLET SOUTH				223.87	0.67 DIA. - 9.03	0.67 DIA. - 9.84
					9.03 224.68 INV.	9.84 223.87 INV.
2+36.7				234.05		S.TAN. & T.C.
2+45.19				234.8		P.I. GD.
2+54.2				235.50		S.TAN. & T.C.
T.P.				237.90		
3+07.8	E.C. +150			241.33		S.TAN.

F.B. 3328 Pg. 222 Job No. 611209 Division No. 11 Notes Red. Date Plotted Date Profile No. X-Sec. No.
Survey of S.D. PROJECT #1209 Notes Chkd. Date Checked Date
Survey by RICHARDS Notes W.A.R. Date
Indexed C. J. GALLI

76-L-298 CE 307 2-63

PLEASE RETURN TO
LOS ANGELES COUNTY ENGINEER
403 LOS ANGELES COUNTY ENGINEERING BLDG.

NOTE: ANY ADDITIONS OR CHANGES ON THIS SHEET MUST BE MADE OR CIRCLED IN RED INK. WITH DATE AND NAME OF PERSON MAKING CHANGE.

Do not extend notes this side of this line.

STATION	B. S.	H. I.	F. S.	ELEV.	N'LY. ON CRESTWAY DR. LT.	℄ RT.
3+07 8				240 81		7' PVT
				239 91		13.6 GUT OUT
				239 60		15.6 " IN
				240 25		15.6 T. C.
				240 8		20.0 GD.
				241 48	7' PVT	
				241 36	12.8 GUT OUT	
				241 27	14.7 " IN	
				241 95	14.7 T. C.	
				242 39	24.0 BK. WK. (BUCKLED)	
END OF CROSS-SECTIONS IN THIS DIRECTION !						
T.P.				234 77		
T.P.				225 65		
B.M. VF 6				225 ~~83~~ 80 ✓	B.M. VF 6 EL. = 225.796 FB. 3327-24 LORADO WAY & FLORESTA WAY - E. SIDE. BT. SPK. IN CB. IN ISLAND.	

Profile No. ___ Notes Red ___ Date ___ Plotted ___ Date ___ Job No. 611209 Division No. 11 Survey of S.O. PROJECT #1209 Survey by RICHARDS Notes W.A.R. Date 4-66 Map No. ___ Indexed C. J. GALLI Date ___

F.B. 3328 Pg. 223

76-L-298 CE 307 2-63

PLEASE RETURN TO
LOS ANGELES COUNTY ENGINEER
403 LOS ANGELES COUNTY ENGINEERING BLDG.

NOTE: ANY ADDITIONS OR CHANGES ON THIS SHEET MUST BE MADE OR CIRCLED IN RED INK, WITH DATE AND NAME OF PERSON MAKING CHANGE

Do not extend notes this side of this line.

STATION	B.S.	H.I.	F.S.	ELEV.	S' ELY. ON MULLEN AVE. LT.	℄ RT.
50+27.06	℄ INT.	MULLEN	AVE. &	LORADO WAY	=1+00.00 S. ELY ON	MULLEN AVE.
1+00.00				224.71		℄ INT
1+10				224.80		℄
1+19.5				224.42		℄ EDGE X-GUT
1+23.0				224.31		℄ X-GUT
1+26.5				224.42		℄ EDGE X-GUT
1+44.1				226.09		℄ OPP. E.C.
				226.35	9' PVT	
				225.91	17.5 GUT OUT	
				225.80	20' " IN	
				226.42	20' T.C.	
				226.68	30' BK. WK.	
T.P.				228.07		
1+54.1	(E.C. +10)			227.02		℄

F.B. 3328 PG. 224 Job No. 611209 Division No. 11 Notes Red Date Plotted Date Profile No.
Survey of S.D. PROJECT #1209 Notes Chkd. Date Checked Date X-Sec. No.
Survey by RICHARDS Notes W.A.R. & Date
Indexed C. J. GALLE

76-L-298 CE 307 2-63

PLEASE RETURN TO
LOS ANGELES COUNTY ENGINEER
403 LOS ANGELES COUNTY ENGINEERING BLDG.

NOTE: ANY ADDITIONS OR CHANGES ON THIS SHEET MUST BE MADE OR CIRCLED IN RED INK, WITH DATE AND NAME OF PERSON MAKING CHANGE.

Do not extend notes this side of this line.

STATION	B. S.	H. I.	F. S.	ELEV.	S' ELY ON MULLEN AVE. LT.	℄ RT.
1+54 1	(E.C.+10)			226.62		9' PVT.
				226.01		18' GUT OUT
				225.92		20' " IN
				226.69		20' T.C. (ISLAND)
				227.14	9' PVT.	
				226.50	17.5' GUT OUT	
				226.38	20' " IN	
				226.98	20' T.C.	
				227.27	30' BK. WK.	
1+94	(E.C.+50)			231.95		℄
				231.83	9' PVT	
				231.20	17.5' GUT OUT	
				231.11	20' " IN	
				231.79	20' T.C.	
				231.86	30' BK. WK.	
2+12 16				234.55		℄ INT. FLORESTA WAY PROD.

Profile No. ____ Notes Red ____ Plotted ____ Job No. 611209 Division No. 11 F.B. 3328 Pg. 225
Date ____ Date ____ Survey of S.D. PROJECT #1209
X-Sec. No. ____ Notes Chkd. ____ Checked ____ Survey by RICHARDS Notes W.A.B. Date 9-4-62
Date ____ Date ____ Map No. ____ Indexed C. J. GALLI Date ____

76-L-298 CE 307 2-63

PLEASE RETURN TO
LOS ANGELES COUNTY ENGINEER
403 LOS ANGELES COUNTY ENGINEERING BLDG.

NOTE: ANY ADDITIONS OR CHANGES ON THIS SHEET MUST BE MADE OR CIRCLED IN RED INK, WITH DATE AND NAME OF PERSON MAKING CHANGE

Do not extend notes this side of this line.

STATION	B.S.	H.I.	F.S.	ELEV.	S' ELY. ON MULLEN AVE. LT.	℄ RT.
2+73 4	(E.C.+10) RT			243 46		℄
				243 34		9' PVT
				242 69		17 5 GUT OUT
				242 51		20' " IN
				243 17		20' T.C.
				243 18		30' BK. WK.
				243 50	9' PVT	
				243 03	17 5 GUT OUT	
				242 94	20' " IN	
				243 03	20' T.C. (DEP)	
				243 84	30' BK. WK.	
T.P.				243 71		
3+13 4	(E.C.+50)			249 48		℄
				249 22		9' PVT
				248 58		17 5 GUT OUT
				248 44		20' " IN
				249 09		20' T.C.
				249 11		30' BK. WK.
				249 47	9' PVT	
				249 19	17 5 GUT OUT	

F.B. 3328 Pg. 226 Job No. 61209 Division No. 11 Notes Red Plotted Profile
Survey of S.D. PROJECT #1209 Date Date No.
Survey by RICHARDS Notes W.A.R. ℄ Notes Chkd. Checked X-Sec.
Indexed C. J. GALLI Date Date Date No.

76-L-298 CE 307 2-63

PLEASE RETURN TO
LOS ANGELES COUNTY ENGINEER
403 LOS ANGELES COUNTY ENGINEERING BLDG.

NOTE: ANY ADDITIONS OR CHANGES ON THIS SHEET MUST BE MADE OR CIRCLED IN RED INK, WITH DATE AND NAME OF PERSON MAKING CHANGE.

3+78.83 B.C.
4+33.33 P.I.

Do not extend notes this side of this line.

STATION	B. S.	H. I.	F. S.	ELEV.	S' ELY ON MULLEN AVE. LT.	℄	RT.
3+13 4				249 15	20' GUT IN		
				249 80	20' T.C.		
				249 92	30' BK. WK.		
T.P.				251 86			
3+50				254 78		℄	
3+78.83	B.C.			258 40		℄	
				258 28			9' PVT.
				257 65			17 5, GUT OUT
				257 56			20' " IN
				258 21			20' T.C.
				258 37			30' BK. WK.
				258 47	9' PVT		
				258 47	17 5, GUT OUT		
				258 31	20' " IN		
				258 39	20' T.C. (DEP)		
				259 28	30' BK. WK.		
4+00				260 53		℄	
				260 35			9' PVT.

Profile No. ____ Notes Red. ____ Plotted ____ Job No. 611209 Division No. 11 F.B. 3328 Pg. 227
Date ____ Date ____ Survey of ____ #1209
X-Sec. No. ____ Notes Chk'd. ____ Checked ____ Survey by RICHARDS Notes W.A.R. Date 4-6-6
Date ____ Date ____ Map No. ____ Indexed G. J. GALLI Date ____

76-L-298 CE 307 2-63

PLEASE RETURN TO
LOS ANGELES COUNTY ENGINEER
403 LOS ANGELES COUNTY ENGINEERING BLDG.

NOTE: ANY ADDITIONS OR CHANGES ON THIS SHEET MUST BE MADE OR CIRCLED IN RED INK, WITH DATE AND NAME OF PERSON MAKING CHANGE

Do not extend notes this side of this line.

STATION	B.S.	H.I.	F.S.	ELEV.		
4+00				259.85		16.4 GUT OUT
				259.78		18.4 GUT IN
				259.91		18.4 DEP. CB.
				260.50		28.0 BK. WK.
				260.58	9' PVT	
				260.38	19.5 GUT OUT	
				260.24	21.5 GUT IN	
				260.31	21.5 DEP. CB.	
				261.12	31.5 BK. WK.	
T.P.				260.53		
4+13.4	(E.C. +150)			261.63		℄
				261.29		7.0 PVT
				260.88		14.5 GUT OUT
				260.77		16.5 " IN
				261.39		16.5 T. C.
				261.59		26.0 BK. WK.
				261.83	11.0 PVT	
				261.50	22.0 GUT OUT	
				261.40	24.0 GUT IN	
				262.03	24.0 T. C.	

F.B. 3328 Pg. 228 Job No. 6112.09 Division No. 11 Notes Red ____ Plotted ____ Profile ____
Survey of S.D. PROJECT #1209 Date ____ Date ____ No. ____
Survey by RICHARDS Notes W.A.R. 8 Notes Chkd. ____ Checked ____ X-Sec. ____
Indexed C. J. GALLI Date ____ Date ____ No. ____

76-L-298 CE 307 2-63

PLEASE RETURN TO
LOS ANGELES COUNTY ENGINEER
403 LOS ANGELES COUNTY ENGINEERING BLDG.

NOTE: ANY ADDITIONS OR CHANGES ON THIS SHEET MUST BE MADE OR CIRCLED IN RED INK, WITH DATE AND NAME OF PERSON MAKING CHANGE.

Do not extend notes this side of this line.

225.83

STATION	B. S.	H. I.	F. S.	ELEV.	S' ELY. ON MULLEN AVE. LT. ℄ RT
4+13 4				262 54	BK. WK, 34.0
END OF CROSS-SECTIONS IN THIS DIRECTION					
T. P.				254 05	
T.P.				244 79	
T.P.				236 97	
T.P.				228 06	
	MAIN LINE				S' WLY. ON LORADO WAY
50+42 4	(E.C.+10) RT.			224 88	℄
				224 65	8' PVT
				223 92	15 5 GUT OUT
				223 83	18' " IN
				224 49	18' T.C.
				224 73	25' BK. WK.

Profile No. X-Sec. No.
Notes Red. Date
Notes Chkd. Date
Plotted Date
Checked Date
Job No. 6112.09 Division No. 11
Survey of [illegible]
Survey by RICHARDS Notes W.A.R. Date 4-6-6
Map No. Indexed C. J. GALLI Date
F.B. 3328 Pg. 229

76-L-298 CE 307 2-63

PLEASE RETURN TO
LOS ANGELES COUNTY ENGINEER
403 LOS ANGELES COUNTY ENGINEERING BLDG.

NOTE: ANY ADDITIONS OR CHANGES ON THIS SHEET MUST BE MADE OR CIRCLED IN RED INK, WITH DATE AND NAME OF PERSON MAKING CHANGE

Do not extend notes this side of this line.

STATION	B.S.	H.I.	F.S.	ELEV.	S' WLY. ON LORADO WAY	
					LT.	℄ RT.
50+55	8	S.S.J.C.		225.10		℄ ℄ RIM.
					S.W. (IN)	N.W. IN
8" INLET	S.W	INVERT		216.25	8.18 MEAS. 225.10 RIM	8.10 MEAS. 225.10 RIM
					0.67 DIA. -8.85	0.67 DIA. -8.77
8" "	N.W	"		216.33	8.85 216.25 INV	8.77 216.33 INV.
					N.E. (OUT)	
8" OUTLET	N.E	"		216.19	8.24 MEAS. 225.10 RIM	
					0.67 DIA. -8.91	
					8.91 216.19 INV.	
50+58.42 ℄ INT. LORADO WAY & ALLEY = 1+00.00 N'WLY IN ALLEY						
1+00.00				225.11		℄ INT
1+08				224.92		℄ PUT.
1+17.2				224.27		℄ EDGE X-GUT
1+19.0				224.15		℄ GUT

F.B. 3328 PG. 230 Job No. 6112.09 Division No. 11 Notes Red ____ Plotted ____ Profile ____
Survey of S.D. PROJECT #1209 Date ____ Date ____ No. ____
Survey by RICHARDS Notes W.A.R. & Notes Chkd. ____ Checked ____ X-Sec. ____
Indexed C. J. GALLS Date ____ Date ____ No. ____

76-L-298 CE 307 2-63

PLEASE RETURN TO
LOS ANGELES COUNTY ENGINEER
403 LOS ANGELES COUNTY ENGINEERING BLDG.

NOTE: ANY ADDITIONS OR CHANGES ON THIS SHEET MUST BE MADE OR CIRCLED IN RED INK, WITH DATE AND NAME OF PERSON MAKING CHANGE.

Do not extend notes this side of this line.

225.8

STATION	B. S.	H. I.	F. S.	ELEV.	N' WLS IN ALLEY	
"SECTION ALONG ℞"					LT. ℄	RT.
1+25				224.64	℄	
				224.72		7' BOT CB.
				224.92		7' T.C.
				224.91	9' BOT CB.	
				225.33	9' TOP CB.	
2+00				227.86	℄	
T. P.				231.92		
2+93°	S.S.J.C.			233.94	℄	
						3° RIM.
					N.W. IN	N.E. IN
8" INLET N.W.	INVERT			228.47	4.80 MEAS. 233.94 RIM	4.48 MEAS. 233.94 RIM
					0.67 DIA. -5.47	0.67 DIA. -5.15
8" " N.E.	"			228.79	5.47 228.47 INV.	5.15 228.79 INV.
					S.E. OUT	
8" OUTLET S.E.	"			228.29	4.98 MEAS. 233.94 RIM	
					0.67 DIA. -5.65	
					5.65 228.29 INV.	
T. P.				225.07		

END OF CROSS-SECTIONS IN THIS DIRECTION

Profile Notes Red ____ Plotted ____ Job No. 6112.09 Division No. 11 F.B. 3378 Pg. 231
No. ____ Date ____ Date ____ Survey of S.D. PROJECT # 1209
X-Sec. Notes Chkd. ____ Checked ____ Survey by RICHARDS Notes [illegible] Date 4-6-6
No. ____ Date ____ Date ____ Map No. ____ Indexed C. J. GALLI Date ____

76-L-298 CE 307 2-63

PLEASE RETURN TO
LOS ANGELES COUNTY ENGINEER
403 LOS ANGELES COUNTY ENGINEERING BLDG.

NOTE: ANY ADDITIONS OR CHANGES ON THIS SHEET MUST BE MADE OR CIRCLED IN RED INK, WITH DATE AND NAME OF PERSON MAKING CHANGE

Do not extend notes this side of this line.

STATION	B.S.	H.I.	F.S.	ELEV.	S'WLY. ON LORADO WAY LT.	℄	RT.
	MAIN LINE						
50+69.0				224.88			8.7 RIM, L.A. G.&E. CORP. M.H.
50+80				225.40		℄	
				225.45	8' PVT.		
				224.95	16' GUT OUT		
				224.81	18' " IN		
				225.49	18' T.C. (ISLAND)		
50+83.3				225.25			8.4 BELL SYS. M.H.
50+84.6	(B.C. -10)			225.47		℄	
				225.25			8' PVT
				224.59			15.5 GUT OUT
				224.53			18' " IN
				225.22			18' T.C.
				225.47			25' BK. WK.
50+88.5				225.85	19.6 EDISON CO. M.H.		-(MOST N'LY. COR.)
51+06.0				225.75		℄	
				225.82	8' PVT.		

F.B. 3328 Pg. 232 Job No. 6112.09 Division No. 11 Notes Red Plotted Profile
Survey of S.D. PROJECT #1209 Date Date No.
Survey by RICHARDS Notes W.A.R. Notes Chkd. Checked X-Sec.
Indexed C. J. GALLI Date Date No.

76-L-298 CE 307 2-63

PLEASE RETURN TO
LOS ANGELES COUNTY ENGINEER
403 LOS ANGELES COUNTY ENGINEERING BLDG.

NOTE: ANY ADDITIONS OR CHANGES ON THIS SHEET MUST BE MADE OR CIRCLED IN RED INK, WITH DATE AND NAME OF PERSON MAKING CHANGE.

Do not extend notes this side of this line.

STATION	B. S.	H. I.	F. S.	ELEV.	S' WLY. ON LORADO WAY	
					LT.	℄ RT.
51+06.0				225.35	GUT OUT	
				225.28	17.8 " IN	
				225.99	17.8 T. C.	
51+50.75	℄ INT. LORADO WAY & FLORESTA WAY = 1+00.00					S. ELY ON FLORESTA WAY
1 ± 00.00				226.31		℄ INT.
1+08				226.20		℄
1+16.2				225.80		℄ EDGE X-GUT
1+20.2				225.68		℄ ℄ X-GUT
1+24.2				225.76		℄ EDGE X-GUT
1+42.9				228.66		℄
				229.26		8' PVT
				229.58		16.0 GUT OUT
				229.49		18.0 " IN

Profile No. ___ Notes Red ___ Date ___ Plotted ___ Date ___ Job No. 6112.08 Division No. 11 F.B. 3328 Pg. 233
X-Sec. No. ___ Notes Chkd. ___ Date ___ Checked ___ Date ___ Survey of S.D. PROJECT # 1209
Survey by RICHARD Notes ___ Date ___
Map No. ___ Indexed ___ Date ___ C. J. GALLI

76-L-298 CE 307 2-63

PLEASE RETURN TO
LOS ANGELES COUNTY ENGINEER
403 LOS ANGELES COUNTY ENGINEERING BLDG.

NOTE: ANY ADDITIONS OR CHANGES ON THIS SHEET MUST BE MADE OR CIRCLED IN RED INK, WITH DATE AND NAME OF PERSON MAKING CHANGE

Do not extend notes this side of this line.

STATION	B.S.	H.I.	F.S.	ELEV.	S'ELY. ON FLORESTA WAY	
					LT.	℄ RT.
1+42.9				230 16		18' T.C.
				230 57		25' BK. WK.
				228 83	8' PVT.	
				226 67	19' GUT OUT.	
				226 39	21' " IN	
				227 32	21' T.C. (ISLAND)	
1 +65.3	(OPP	S.R. OF ISLAND)		231 69		℄
				232 12		4.0 PVT CROWN.
				232 65		10.0 PVT
		T.P. 231.07		232 87		16.0 GUT OUT
				232 76		18.8 " IN
				233 38		18.8 T.C.
				233 97		29.7 BK. WK.
				230 79	8.0 PVT.	
				229 44	16 4 GUT OUT	
				229 17	18 4 GUT IN	
				229 98	18 4 T.C. (ISLAND)	

END OF CROSS-SECTIONS IN THIS DIRECTION!

F.B. 3328 Pg. 234 | 6/12/09 Job No. Division No. 11 Notes Red Plotted Profile
Survey of S.D. PROJECT #1209 Date Date No.
Survey by RICHARDS Notes W.A.R. Notes Chkd. Checked X-Sec.
Indexed C. J. GALLI Date Date Date No.

76-L-298 CE 307 2-63

PLEASE RETURN TO
LOS ANGELES COUNTY ENGINEER
403 LOS ANGELES COUNTY ENGINEERING BLDG.

NOTE: ANY ADDITIONS OR CHANGES ON THIS SHEET MUST BE MADE OR CIRCLED IN RED INK, WITH DATE AND NAME OF PERSON MAKING CHANGE.

1482.0 [illegible] LT.

Do not extend notes this side of this line.

STATION	B. S.	H. I.	F. S.	ELEV.	N. WLY. ON FLORESTA WAY LT.	℄	RT.
51+50.75	℄ INT LORADO WAY			℄ FLORESTA WAY	=1400.00	N. WLY ON FLORESTA WAY	
1+08				226 12		℄	
1+17.4				225 65		℄	EDGE X-GUT
1+20.5				225 59		℄	GUT
1+24.0				225 74		℄	EDGE X-GUT
1+30				225 96		℄	
1+66.0	[illegible]			227 14		℄	
				226 92		7'	PUT
				226 44		13'	GUT OUT
				226 33		15'	" IN
				226 94		15'	T.C. BUCKLED
				227 43		25'	BK. WK. "

Profile No. ____ Notes Red ____ Plotted ____ Job No. 61-207 Division No. 11 F.B. 3328 Pg. 235
Date ____ Date ____ Survey of [illegible]
X-Sec. No. ____ Notes Chkd. ____ Checked ____ Survey by [illegible] Notes [illegible] Date [illegible]
Date ____ Date ____ Map No. ____ Indexed C. J. GALLS Date ____

76-L-298 CE 307 2-63

PLEASE RETURN TO
LOS ANGELES COUNTY ENGINEER
403 LOS ANGELES COUNTY ENGINEERING BLDG.

NOTE: ANY ADDITIONS OR CHANGES ON THIS SHEET MUST BE MADE OR CIRCLED IN RED INK, WITH DATE AND NAME OF PERSON MAKING CHANGE

Do not extend notes this side of this line.

STATION	B.S.	H.I.	F.S.	ELEV.	N' WLY. ON FLORESTA WAY	
					LT.	℄ RT.
1+92°	(E.C. +40) LT.			229 58		℄
				229 28		7' PVT.
				228 84		13' GUT OUT
				228 71		15' " IN
				229 31		15' T.C.
				229 81		25' BK. WK.
				229 55	7' PVT.	
				229 21	13' GUT OUT	
				229 03	15' " IN	
				229 65	15' T.C.	
				229 87	25' BK. WK.	
T.P.				233 47		
2+32°	E.C. +50			235 09		℄
				234 76		7' PVT.
				234 40		13' GUT OUT
				234 26		15' " IN
				234 40		15' T.C.
				235 11		25' BK. WK.
				235 01	7' PVT.	
				234 64	13' GUT OUT	

F.B. 3328 PG. 236 Job No. 6112.09 Division No. 11 Notes Red Plotted Profile
Survey of S.D. PROJECT #1209 Date Date No.
Survey by RICHARDS Notes W.A.R.S. Notes Chkd. Checked X-Sec.
Indexed C. J. GALLI Date Date No.

76-L-298 CE 307 2-63

PLEASE RETURN TO
LOS ANGELES COUNTY ENGINEER
403 LOS ANGELES COUNTY ENGINEERING BLDG.

NOTE: ANY ADDITIONS OR CHANGES ON THIS SHEET MUST BE MADE OR CIRCLED IN RED INK, WITH DATE AND NAME OF PERSON MAKING CHANGE.

Do not extend notes this side of this line.

STATION	B. S.	H. I.	F. S.	ELEV.	N' WLY. ON FLORESTA WAY	
					LT. ℄	RT.
2+32°				23447	15' GUT IN	
				23515	15' T.C.	
				23567	25' BK. WK.	
T.P.				24102		
3+00				24461	℄	
3+32° (2.0 + 150)				24898	℄	
				24867		7' PUT.
				24832		13.7 GUT OUT
				24814		15.7 " IN
				24877		15.7 T.C.
				24914		25.7 BK. WK.
				24896	6' PUT.	
				24858	12.2 GUT OUT	
				24844	14.2 GUT IN	
				24854	14.2 T.C. (DEP)	
				24935	24.2 BK. WK.	
T.P.				24108		
END OF CROSS-SECTIONS IN THIS DIRECTION!						
T.P.				23329		

Profile No. ____ Notes Red ____ Plotted ____ Job No. 24201 Division No. 11 F.B. 3378 Pg. 237
Date ____ Date ____ Survey of S.D. DESERT [illegible]
X-Sec. No. ____ Notes Chkd. ____ Checked ____ Survey by [illegible] Notes [illegible] Date [illegible]
Date ____ Date ____ Map No. ____ Indexed E. J. GALLI Date ____

76-L-298 CE 307 2-63

PLEASE RETURN TO
LOS ANGELES COUNTY ENGINEER
403 LOS ANGELES COUNTY ENGINEERING BLDG.

NOTE: ANY ADDITIONS OR CHANGES ON THIS SHEET MUST BE MADE OR CIRCLED IN RED INK. WITH DATE AND NAME OF PERSON MAKING CHANGE

Do not extend notes this side of this line.

F.B. 3328 Pg. 238 | Job No. 611209 | Division No. 11 | Notes Red | Plotted | Profile
Survey of S. D. PROJECT #1209 | Date | Date | No.
Survey by RICHARDS Notes W.A.R. & | Notes Chkd. | Checked | X-Sec.
Indexed C. J. GALLI Date | Date | Date | No.

STATION	B.S.	H.I.	F.S.	ELEV.	5' WLY. ON LORADO WAY LT. & RT.
	MAIN LINE				
B.M. V.F. 6				225.80 ~~83~~	B.M. V.F. 6 EL. = 225.796 FB. 3327 – 24 LORADO WAY & FLORESTA WAY – E. SIDE. BT. SPK. IN CB. W. SIDE OF ISLAND. 9' N. OF N. END C.R.
52+03.7	(E.C. +10) LT.			227.06	℄
				226.88	7' PVT.
				226.37	12.5 CUT OUT
				226.23	15' " IN
				226.89	15' T.C.
				227.18	25' BK. WK.
52+45.2	(E.C. +10) RT			227.71	STAN.
				227.75	3.0 ℄ PVT
				227.55	10.0 PVT.
				226.94	16.0 CUT OUT
				226.86	18.5 CUT IN
				227.52	18.5 T.C.

76-L-298 CE 307 2-63

PLEASE RETURN TO
LOS ANGELES COUNTY ENGINEER
403 LOS ANGELES COUNTY ENGINEERING BLDG.

NOTE: ANY ADDITIONS OR CHANGES ON THIS SHEET MUST BE MADE OR CIRCLED IN RED INK, WITH DATE AND NAME OF PERSON MAKING CHANGE.

Do not extend notes this side of this line.

STATION	B. S.	H. I.	F. S.	ELEV.	S'WLY. ON LORADO WAY LT.	℄	RT.
52+45 2	(E.C.+10) RT.			227 74	~~28.7~~	28.7	BK. WK.
				227 00	9.3 GUT OUT		
				226 90	11.8 " IN		
				227 56	11.8 T.C.		
				227 74	21.8 BK. WK.		
52+72 7	S.S.M.H.			228 04		5.0' RIM.	
					S.W. IN	N.E. OUT	
8" INLET S.W. INVERT				220 02	7.35 MEAS. 228.04 RIM	7.41 MEAS. 228.04 RIM	
					0.67 DIA. -8.02	0.67 DIA. -8.08	
8" OUTLET N.E. "				219 96	8.02 220.02 INV.	8.08 219.96 INV.	
52+85	(E.C.+50)			227 68		STAN. & GUT OUT	
				228 17		7.0 PVT.	
				228 28		13.1 ℄ PVT	
				228 00		20.0 PVT.	
				227 50		26.2 GUT OUT	
				227 41		29.0 " IN	
				228 07		29.0 T.C.	
				228 38		39.5 BK. WK.	

Profile Notes Red ____ Plotted ____ Job No. 6112.09 Division No. 11 F.B. 3328 Pg. 239
No. ____ Date ____ Date ____ Survey of S.D. PROJECT #1209
X-Sec. Notes Chkd. ____ Checked ____ Survey by RICHARD S. Notes W.A.R. Date 4-66
No. ____ Date ____ Date ____ Map No. ____ Indexed G. J. GALLI Date ____

76-L-298 CE 307 2-63

PLEASE RETURN TO
LOS ANGELES COUNTY ENGINEER
403 LOS ANGELES COUNTY ENGINEERING BLDG.

NOTE: ANY ADDITIONS OR CHANGES ON THIS SHEET MUST BE MADE OR CIRCLED IN RED INK, WITH DATE AND NAME OF PERSON MAKING CHANGE

Do not extend notes this side of this line.

STATION	B.S.	H.I.	F.S.	ELEV.	S'WLY. ON LORADO WAY LT.	℄ RT.
52+85 0	(E.C.-50)			22754	3 0 GUT. IN.	
				22765	3 0 T.C. (DEP)	
				22832	13 4 BK. WK.	
52+93 0				22767		S.TAN. & GUT IN
52+93 5				22834		S.TAN. & T.C.
53+11 48				22888		P.I. & WALK.
53+29 0				22885		S.TAN. & T.C.
53+29 2				22817		S.TAN. & GUT IN.
53+33 0				22865		19 8 BELL SYS. M.H.
53+37 0				22837		S.TAN. & GUT. OUT.
53+38 5				22865		19 7 L.A.G.E. CORP. M.H.
T.P.				22993	✓	

F.B. 3328 PG. 240 Job No. 6112.09 Division No. 11 Notes Red Plotted Profile
Survey of S.D. PROJECT #1209 Date Date No.
Survey by RICHARDS Notes W.A.R. & J.O. Notes Chkd. Checked X-Sec.
Indexed C. J. GALLY Date Date No.

76-L-298 CE 307 2-63

PLEASE RETURN TO
LOS ANGELES COUNTY ENGINEER
403 LOS ANGELES COUNTY ENGINEERING BLDG.

NOTE: ANY ADDITIONS OR CHANGES ON THIS SHEET MUST BE MADE OR CIRCLED IN RED INK, WITH DATE AND NAME OF PERSON MAKING CHANGE.

Do not extend notes this side of this line.

STATION	B. S.	H. I.	F. S.	ELEV.	S' WLY. ON LORADO WAY LT.	℄ RT.
53+69 5	S.S.M.H.			229.45		S.TAN. & RIM
					S.W. IN	N.E. OUT
8" INLET S.W.				221.31	7.47 MEAS. 229.45 RIM	7.53 MEAS. 229.45 RIM
					0.67 DIA. -8.14	0.67 DIA. -8.20
8" OUTLET N.E.				221.25	8.14 221.31 INV.	8.20 221.25 INV.
53 ± 85	(E.C. +150)			229.67		S.TAN.
				229.65		3° ℄ PVT.
				229.34		7 PVT
				228.67		14.5 GVT OUT
				228.61		17° " IN
				229.27		17° T.C.
				229.54		27° BK. WK.
				229.15	10.7 GVT OUT	
				229.10	13.2 " IN	
				229.74	13.2 T.C.	
				229.97	23° BK. WK.	
54 ± 00				229.89		S.TAN.

Profile No. ____ Notes Red ____ Plotted ____ Job No. 6112.09 Division No. 11 F.B. 3328 PG. 241
Date ____ Date ____ Survey of S.D. PROJECT #1209
X-Sec. No. ____ Notes Chkd. ____ Checked ____ Survey by RICHARDS Notes W.A.R. Date 4-66
Date ____ Date ____ Map No. ____ Indexed C. J. GALLI Date ____

76-L-298 CE 307 2-63

PLEASE RETURN TO
LOS ANGELES COUNTY ENGINEER
403 LOS ANGELES COUNTY ENGINEERING BLDG.

NOTE: ANY ADDITIONS OR CHANGES ON THIS SHEET MUST BE MADE OR CIRCLED IN RED INK, WITH DATE AND NAME OF PERSON MAKING CHANGE

Do not extend notes this side of this line.

STATION	B.S.	H.I.	F.S.	ELEV.	S'WLY. ON LORADO WAY LT.	℄ RT.
54+17 65				230.23		℄ E.C.
				229.88		7' PVT.
				229.16		12.5 GUT OUT
				229.08		15' " IN
				229.76		15' T.C.
				229.99		25' BK. WK.
				230.20	7' PVT	
				229.68	12.5 GUT OUT	
				229.60	15' " IN	
				230.25	15' T.C.	
				230.54	25' BK. WK.	
B.M.S.D. 2549				231.33	B.M.S.D. 2549 EL.=231.326 FB. 3327-24. LORADO WAY S. SIDE, BT. SPK IN CURB. @ HO. # 3734	
55+00				231.69		℄
55+72.31				232.85		℄ B.C.
				232.65		7' PVT
				232.20		12.5 GUT OUT
				232.08		15' " IN
				232.72		15' T.C.
				232.94		25' BK. WK.

F.B. 3328 Pg. 242 Job No. 6112.09 Division No. 11 Notes Red ____ Plotted ____ Profile ____
Survey of S.D. PROJECT #1209 Date ____ Date ____ No. ____
Survey by RICHARDS Notes W.A.R. & J.O. Notes Chkd. ____ Checked ____ X-Sec. ____
Indexed C. J. GALLI Date ____ Date ____ No. ____

76-L-298 CE 307 2-63

PLEASE RETURN TO
LOS ANGELES COUNTY ENGINEER
403 LOS ANGELES COUNTY ENGINEERING BLDG.

NOTE: ANY ADDITIONS OR CHANGES ON THIS SHEET MUST BE MADE OR CIRCLED IN RED INK. WITH DATE AND NAME OF PERSON MAKING CHANGE.

Do not extend notes this side of this line.

STATION	B. S.	H. I.	F. S.	ELEV.	S' WLY. ON LORADO WAY LT.	℄	RT.
55+72 31				232 73	7' PVT		
				232 16	12 5 GUT OUT		
				232 09	15' " IN		
				232 24	15' T. C.		
				232 90	25' BK. WK.		
56 ± 00				233 29		STAN.	
56+32 6	(B.C. -10) RT			233 70		S.TAN.	
				233 13			7.3 GUT OUT
				233 03			9.9 " IN
				233 68			9.9 T. C.
				233 83			20.2 BK. WK.
56+42 41				233 69		P. I.	
56+50 0	S. S. J. C.			233 94		S. TAN. & RIM.	
					S. W. IN.	N. W. IN	
8"	INLET S. W.			226 24	7.03 MEAS. 233.94 RIM 0.67 DIA. -7.70	7.00 MEAS. 233.94 RIM 0.67 DIA. -7.67	
8"	INLET N. W.			226 27	7.70 226.24 INV.	7.67 226.27 INV.	

Profile Notes Red ____ Plotted ____ Job No. 6112.09 Division No. 11 F.B. 3328 Pg. 243
No. ____ Date ____ Date ____ Survey of S.D. PROJECT #1209
X-Sec. Notes Chkd. ____ Checked ____ Survey by RICHARDS Notes W.A.R. Date 4-66
No. ____ Date ____ Date ____ Map No. ____ Indexed C. J. GALLI Date ____

76-L-298 CE 307 2-63

PLEASE RETURN TO
LOS ANGELES COUNTY ENGINEER
403 LOS ANGELES COUNTY ENGINEERING BLDG.

NOTE: ANY ADDITIONS OR CHANGES ON THIS SHEET MUST BE MADE OR CIRCLED IN RED INK, WITH DATE AND NAME OF PERSON MAKING CHANGE

Do not extend notes this side of this line.

STATION	B.S.	H.I.	F.S.	ELEV.	S'WLY. ON LORADO WAY LT.	℄ RT.
56+50.0	S.S.J.C.			233.94	N.E. OUT 7.17 MEAS. 233.94 RIM 0.67 DIA. -7.84 7.84 226.10 INV.	
8" OUTLET N.E.				226.10		
56+52.43	INT. LORADO WAY @ ALLEY = 1+00.00 NWLY IN ALLEY					
1+00.00				233.96	INT.	
1+06.9				233.58		℄ EDGE GUT
1+09.5				233.51		℄ F.L. GUT
1+19.3	(ALONG PL)			234.01		℄ EDGE CONC.
				234.13		7.7 GUT & T.C.
				234.35	7.3 GUT & T.C.	
1+50				235.32		℄
2+00				237.40		℄

F.B. 3328 PG. 244 Job No. 611209 Division No. 11 Notes Red Plotted Profile
Survey of S.D. PROJECT #1209 Date Date No.
Survey by RICHARDS Notes W.A.R. & J.O. Notes Chkd. Checked X-Sec.
Indexed C. J. GALLI Date Date No.

76-L-298 CE 307 2-63

PLEASE RETURN TO
LOS ANGELES COUNTY ENGINEER
403 LOS ANGELES COUNTY ENGINEERING BLDG.

NOTE: ANY ADDITIONS OR CHANGES ON THIS SHEET MUST BE MADE OR CIRCLED IN RED INK, WITH DATE AND NAME OF PERSON MAKING CHANGE.

Do not extend notes this side of this line.

STATION	B. S.	H. I.	F. S.	ELEV.	N'WLY IN ALLEY	
				[illegible]	CT. ℄	CT.
2+08	S.S.J.C.			237 76		3° RIM.
					N.W. IN	N.E. IN
8" INLET N.W.				232 61	4.48 MEAS. 237.76 RIM 0.67 DIA. -5.15	4.75 MEAS. 237.76 RIM 0.67 DIA. -5.42
8" INLET N.E.				232 34	5.15 232.61 INV.	5.42 232.34 INV.
8" OUTLET S.E.				232 14	S.E. OUT	
					4.95 MEAS. 237.76 RIM 0.67 DIA. -5.62	
					5.62 232.14 INV.	
T.P.				237 59		
3+00				242 50	℄	
T.P.				235 ~~40~~ 02		

END OF CROSS-SECTIONS IN THIS DIRECTION ↓

MAIN LINE. S'WLY ON LORADO WAY

56+78	(ALLEY E.C. +10) AT	234 51		STAN.	
		233 96		16.5	GUT OUT
		233 85		13.2	" IN
		234 51		13.2	T.C.
		234 81		23.2	BK. WK.

Profile No. ____ Notes Red ____ Date ____ Plotted ____ Date ____ Job No. 6112.03 Division No. 11 F.B. 3328 Pg. 245

X-Sec. No. ____ Notes Chkd. ____ Date ____ Checked ____ Date ____ Survey of S.D. PROJECT #1209 Survey by RICHARDS Notes W.R.R. Date 4-6-6

Map No. ____ Indexed C. J. GALLI Date ____

76-L-298 CE 307 2-63

PLEASE RETURN TO
LOS ANGELES COUNTY ENGINEER
403 LOS ANGELES COUNTY ENGINEERING BLDG.

NOTE: ANY ADDITIONS OR CHANGES ON THIS SHEET MUST BE MADE OR CIRCLED IN RED INK, WITH DATE AND NAME OF PERSON MAKING CHANGE

Do not extend notes this side of this line.

STATION	B.S.	H.I.	F.S.	ELEV.	S' WLY. ON LORADO WAY LT.	℄ RT.
56+82 5	(B.C. -10)			23462		S.TAN.
				23408		11° GUT OUT
				23400		13° " IN
				23467		13° T.C.
				23509		23° BK. WK.
				23464	1.4 ℄ PVT.	
				23457	8.5 PVT	
				23377	14.0 GUT OUT	
				23361	16.5 " IN	
				23425	16.5 T.C.	
				23430	26.4 BK. WK.	
57+12 52				23520		℄ E.C.
57+22 5				23544		℄
				23527	7' PVT	
				23460	12 5 GUT OUT	
				23448	15' " IN	
				23513	15' T.C.	
				23534	25' BK. WK.	

F.B. 3328 Pg. 246 Job No. 611209 Division No. 11 Notes Red Date Plotted Date Profile No.
Survey of S.D. PROJECT #1209 Date Checked Date X-Sec. No.
Survey by RICHARDS Notes W.A.R. & J.O. Notes Chkd. Date
Indexed C. J. GALLI Date

76-L-298 CE 307 2-63

PLEASE RETURN TO
LOS ANGELES COUNTY ENGINEER
403 LOS ANGELES COUNTY ENGINEERING BLDG.

NOTE: ANY ADDITIONS OR CHANGES ON THIS SHEET MUST BE MADE OR CIRCLED IN RED INK. WITH DATE AND NAME OF PERSON MAKING CHANGE.

Do not extend notes this side of this line.

STATION	B. S.	H. I.	F. S.	ELEV.		
					LT.	℄ RT.
57+42 41				235 91		℄ INT. CHANSON DR.
B.M.V.F. #7				235.98	B.M.V.F. 7 EL. = 235.979 FB. 3327 - 24 LORADO WAY & CHANSON DR. BT. SPK. IN E. CB. 22' SO. OF ℄ INT. PROD.	
57+42 41 ℄ INT. LORADO WAY & CHANSON DR. = 1+00 00 W'LY ON CHANSON DR.						
1+00 00				235 91		℄ INT.
1+07				235 93		℄ PUT
1+14				235 39		℄ EDGE X-GUT
1+17 5				235 32		℄ F. L. X-GUT
1+20 8				235 54		℄ EDGE X-GUT.
1+50				239 46		℄

Profile No. X-Sec. No.
Notes Red. Date
Notes Chkd. Date
Plotted Date
Checked Date
Job No. 6112.09
Division No. 11
Survey of S.D. PROJECT #1209
Survey by RICHARDS
Notes W.A.R.
Map No.
Indexed C. J. GALLI
Date 4-66
Date
F.B. 3328 Pg. 247

76-L-298 CE 307 2-63

PLEASE RETURN TO
LOS ANGELES COUNTY ENGINEER
403 LOS ANGELES COUNTY ENGINEERING BLDG.

NOTE: ANY ADDITIONS OR CHANGES ON THIS SHEET MUST BE MADE OR CIRCLED IN RED INK, WITH DATE AND NAME OF PERSON MAKING CHANGE

Do not extend notes this side of this line.

STATION	B.S.	H.I.	F.S.	ELEV.	WLY ON CHANSON DR.	
T.P.				24121	LT.	℄ RT.
1+60.5	(E.C.+10) RT.			24109		℄
				24120		7' PVT.
				24101		13' GUT OUT
				24093		15' " IN
				24162		15' T.C.
				24145		25' BK. WK.
1+87.5	(E.C.+10) LT.			24539		℄
				24522		7' PVT.
				24480		13' GUT OUT
				24468		15' " IN
				24538		15' T.C.
				24558		25' BK. WK.
				24549	7' PVT.	
				24492	13' GUT OUT	
				24482	15' " IN	
				24548	15' T.C.	
				24560	25' BK. WK.	
T.P.				25029		

F.B. 3328 Pg. 248 Job No. 611209 Division No. 11 Notes Red ___ Plotted ___ Profile ___
Survey of S.D. PROJECT #1209 Date ___ Date ___ No. ___
Survey by RICHARDS Notes W.A.R. & J.O. Notes Chkd. ___ Checked ___ X-Sec. ___
Indexed C. J. GALLI Date ___ Date ___ No. ___

76-L-298 CE 307 2-63

PLEASE RETURN TO
LOS ANGELES COUNTY ENGINEER
403 LOS ANGELES COUNTY ENGINEERING BLDG.

NOTE: ANY ADDITIONS OR CHANGES ON THIS SHEET MUST BE MADE OR CIRCLED IN RED INK, WITH DATE AND NAME OF PERSON MAKING CHANGE.

4+36°

10° LT

Do not extend notes this side of this line.

STATION	B. S.	H. I.	F. S.	ELEV.	WLY ON CHANSON LT.	DR. ℄ RT.
2+27.5	(E.C. +50)			25138		℄
				25120		7' PUT.
				25081		13' GUT OUT
				25065		15' " IN
				25072		15' T.C. (DER)
				25141		25' BK. WK.
				25113	7' PUT.	
				25066	13' GUT OUT	
				25058	15' " IN	
				25125	15' T.C.	
				25142	25' BK. WK.	
2+50				25470		℄
T.P.				25911		
3+00				26195		℄
3+27.5	(E.C. +150)			26568		℄
				26547		7' PUT.
				26504		13' GUT OUT
				26496		15' " IN

Profile Notes Red ____ Plotted ____ Job No. 611209 Division No. 11 F.B. 3328 Pg. 249
No. ____ Date ____ Date ____ Survey of [illegible] #1709
X-Sec. Notes Chkd. ____ Checked ____ Survey by RICHARDS Notes W.A.R. Date 4-6-6
No. ____ Date ____ Date ____ Map No. ____ Indexed C. J. GALLI Date ____

76-L-298 CE 307 2-63

PLEASE RETURN TO
LOS ANGELES COUNTY ENGINEER
403 LOS ANGELES COUNTY ENGINEERING BLDG.

NOTE: ANY ADDITIONS OR CHANGES ON THIS SHEET MUST BE MADE OR CIRCLED IN RED INK, WITH DATE [redacted] NAME OF PERSON MAKING CH[redacted]

Do not extend notes this side of this line.

STATION	B.S.	H.I.	F.S.	ELEV.	WLY. ON CHANSON DR. LT.	℄ RT.
3+27 S				26561		15' T.C.
				26588		25' BK. WK.
				26554	7' PVT.	
				26518	13' GUT OUT	
				26510	15' " IN	
				26575	15' T.C.	
				26610	25' BK. WK.	
T.P.				26621		
T.P.				27493		
4+36 O	S.S.M.H.			28116	10 O RIM	
					EAST OUT	
8" OUTLET EAST				27122	9.27 MEAS. 281.16 RIM	
					0.67 DIA. -9.94	
					9.94 271.22	

END OF CROSS-SECTIONS IN THIS DIRECTION!

F.B. 3328 Pg. 250 Job No. 611209 Division No. 11 Notes Red ___ Plotted ___ Profile ___
Survey of S.D. PROJECT #1209 Date ___ Date ___ No. ___
Survey by RICHARDS Notes W.A.R. & J.O. Notes Chkd. ___ Checked ___ X-Sec. ___
Indexed C. J. GALLI Date ___ Date ___ No. ___

76-L-298 CE 307 2-63

PLEASE RETURN TO
LOS ANGELES COUNTY ENGINEER
403 LOS ANGELES COUNTY ENGINEERING BLDG.

NOTE: ANY ADDITIONS OR CHANGES ON THIS SHEET MUST BE MADE OR CIRCLED IN RED INK. WITH DATE AND NAME OF PERSON MAKING CHANGE.

Do not extend notes this side of this line.

STATION	B. S.	H. I.	F. S.	ELEV.	5' WLY. ON LORADO WAY LT.	℄ RT.
T.P.				273 41		
T.P.			N	264 01		
T.P.				254 69		
T.P.				245 81		
T.P.				236 55		
B.M.V.F.7				235 ~~95~~ 97	B.M.V.F.7 EL. = LORADO WAY, ELY. SIDE, @ CHANSON DR. BT. SPK. IN E. CB, 22' SO.	FB. 3327 - 24 ℄ PROD. CHANSON DR.
57 +44.5				235 89	4.5' BELL SYS. M.H.	
57 +51.0				236 11	2.5' LA.G.+E CORP. M.H.	
						5.0 RIM.
57+56.9	S.S.J.C.			236 11	S.W. IN.	WEST IN
					7.43 MEAS. 236.11 RIM 0.67 DIA. - 8.10	7.17 MEAS. 236.11 RIM 0.67 DIA. - 7.84
8" INLET S.W.				228 01	8.10 228.01 INV.	7.84 228.27 INV.
					N.E. OUT	
8" INLET WEST				228 27	7.48 MEAS. 236.11 RIM 0.67 DIA. - 8.15	
					8.15 227.96 INV.	
8" OUTLET N.E.				227 96		

Profile No. X Sec. No. Notes Red Date Plotted Date Job No. 611207 Division No. 11 Survey of S.D. PROJECT # 1209 Notes Chkd. Date Checked Survey by RICHARDS Notes W.A.R. Date 4-66 Map No. Date Indexed C. J. GALLI Date

F.B. 3328 Pg. 251

76-L-298 CE 307 2-63

PLEASE RETURN TO
LOS ANGELES COUNTY ENGINEER
403 LOS ANGELES COUNTY ENGINEERING BLDG.

NOTE: ANY ADDITIONS OR CHANGES ON THIS SHEET MUST BE MADE OR CIRCLED IN RED INK. WITH DATE AND NAME OF PERSON MAKING CHANGE

Do not extend notes this side of this line.

STATION	B.S.	H.I.	F.S.	ELEV.	S'WLY. ON LORADO WAY LT.	℄	RT.
58+02 03	(B.C. +10) LT.			23744		℄	
				23731	7' PVT		
				23684	12.5 GUT OUT		
				23673	15' " IN		
				23737	15' T.C.		
				23758	25' BK. WK.		
58+12 03				23772		℄ B.C.	
58+31 4	(B.C. +10) RT			23834		S. TAN.	
				23806		7' PVT	
				23754		13.5 GUT OUT	
				23738		15.5' " IN	
				23805		15.5' T.C.	
				23836		25.5' BK. WK.	
				23824	7' PVT.		
				23778	12 GUT OUT		
				23764	14.5 " IN		
				23830	14.5 T.C.		
				23870	24.5 BK. WK.		

F.B. 3328 PG. 252 Job No. 611209 Division No. 11 Notes Red Plotted Profile
Survey of S.D. PROJECT #1209 Date Date No. X-Sec.
Survey by RICHARDS Notes W.A.R. & J.O. Notes Chkd. Checked
Indexed C. J. GALLI Date Date Date No.

76-L-298 CE 307 2-63

PLEASE RETURN TO
LOS ANGELES COUNTY ENGINEER
403 LOS ANGELES COUNTY ENGINEERING BLDG.

NOTE: ANY ADDITIONS OR CHANGES ON THIS SHEET MUST BE MADE OR CIRCLED IN RED INK, WITH DATE AND NAME OF PERSON MAKING CHANGE.

Do not extend notes this side of this line.

STATION	B. S.	H. I.	F. S.	ELEV.	S. WLY. ON LORADO WAY	
					~~CT~~ ℄ RT.	
58+71 4	(E.C.+50)			239 60	S.TAN	
				239 77		6.0 ℄ PVT
				239 71		10.0 PVT
				239 21		20.5 GUT OUT
				239 08		23.0 " IN
				239 76		23.0 T.C.
				240 15		33.5 BK. WK.
				238 99	6.5 GUT OUT	
				238 79	9.0 " IN	
				239 46	9.0 T.C.	
				239 41	19.0 BK. WK.	
58+74 16				239 69	P.I.	
59+00	S.S.M.H.			240 70		0 9 RIM.
					S. W. IN	N. E. OUT
8" INLET	S.W.			232 30	7.73 MEAS. 240.70 RIM	7.78 MEAS. 240.70 RIM
					0.67 DIA. -8.40	0.67 DIA. -8.45
8" OUTLET	N.E.			232 25	8.40 232.30 INV.	8.45 232.25 INV.

Profile No. ___ Notes Red ___ Plotted ___ Job No. 611209 Division No. 11 F.B. 3328 Pg. 253
Date ___ Date ___ Survey of S.D. PROJECT #1209
X-Sec. No. ___ Notes Chkd. ___ Checked ___ Survey by RICHARDS Notes W.A.R. Date 4-66
Date ___ Date ___ Map No. ___ Indexed C. J. GALLI Date ___

76-L-298 CE 307 2-63

PLEASE RETURN TO
LOS ANGELES COUNTY ENGINEER
403 LOS ANGELES COUNTY ENGINEERING BLDG.

NOTE: ANY ADDITIONS OR CHANGES ON THIS SHEET MUST BE MADE OR CIRCLED IN RED INK, WITH DATE AND NAME OF PERSON MAKING CHANGE

Do not extend notes this side of this line.

F.B. 3328 Pg. 254 | Job No. 611209 | Division No. 11 | Notes Red ____ Plotted ____ Profile ____
Survey of S.D. PROJECT #1209 | Date ____ Date ____ No. ____
Survey by RICHARDS Notes W.A.R. & T.O. | Notes Chkd. ____ Checked ____ X-Sec. ____
Indexed C. J. GALLI | Date ____ Date ____ No. ____

STATION	B.S.	H.I.	F.S.	ELEV.	S'WLY. ON LORADO WAY LT.	℄	RT.
59+36 30				242.00		℄	E.C.
59+71 1	(F.C. +50)			243.05		℄	
				242.70			7' PVT
				242.21			12.5 GUT OUT
				242.13			15' " IN
				242.74			15' T.C.
				243.03			25' BK. WK.
				242.97	7' PVT		
				242.31	12.5 GUT OUT		
				242.19	15' " IN		
				242.83	15' T.C.		
				243.05	25' BK. WK.		
T.P.				242.82			
60+00				243.88		℄	
60+70 8				245.59			7 E L.A.G.&E. CORP. MH
60+76 2				245.90			6 2 BELL SYS. MH.

76-L-298 CE 307 2-63

PLEASE RETURN TO
LOS ANGELES COUNTY ENGINEER
403 LOS ANGELES COUNTY ENGINEERING BLDG.

NOTE: ANY ADDITIONS OR CHANGES ON THIS SHEET MUST BE MADE OR CIRCLED IN RED INK, WITH DATE AND NAME OF PERSON MAKING CHANGE.

Do not extend notes this side of this line.

STATION	B. S.	H. I.	F. S.	ELEV.	S'WLY. ON LORADO WAY LT.	℄ RT.
61+00				246.79		℄
61+16.42				247.25		℄ B.C.
61+70.09				248.62		P.I.
61 ± 78.85		S.S.M.H.		248.85		S.TAN. & RIM.
					S.W. IN.	N.E. OUT
8" INLET	S.W.	INVERT		240.31	7.87 MEAS 248.85 RIM 0.67 DIA. -8.54	7.90 MEAS. 248.85 RIM 0.67 DIA. -8.57
8" OUTLET	N.E.	"		240.28	8.54 240.31 INV.	8.57 240.28 INV.
62+00				249.40		℄
62+23.76				250.10		℄ E.C.
				249.85		7', PUT
				249.30		12.5', CUT OUT
				249.21		15', " IN
				249.33		15', T.C. (DEP.)
				250.09		25', BK. WK.

Profile No. ____ Notes Red ____ Plotted ____ Job No. 6112.09 Division No. 11 F.B. 3328 Pg. 255
Date ____ Date ____ Survey of S.D. PROJECT #1209
X-Sec. No. ____ Notes Chkd. ____ Checked ____ Survey by RICHARDS Notes W.A.R. Date 4-66
Date ____ Date ____ Map No. ____ Indexed C. J. GALLI Date ____

76-L-298 CE 307 2-63

PLEASE RETURN TO
LOS ANGELES COUNTY ENGINEER
403 LOS ANGELES COUNTY ENGINEERING BLDG.

NOTE: ANY ADDITIONS OR CHANGES ON THIS SHEET MUST BE MADE OR CIRCLED IN RED INK, WITH DATE AND NAME OF PERSON MAKING CHANGE

Do not extend notes this side of this line.

STATION	B.S.	H.I.	F.S.	ELEV.	WLS. ON LORADO WAS	
					LT.	℄ RT.
62+23 76				249.88	7' PVT	
				249.57	12.5 GUT OUT	
				249.40	15 " IN	
				249.85	15 T.C.	
				250.08	25 BK. WK.	
T.P.				250.60		
63+00				252.46		℄
63+15 8				252.80		4 2 BELL SYS. M.H.
63+21 2				252.91		5 5 L.A.G.&E. CORP. M.H.
64+00				255.15		℄
64+53 3	S.S.M.H. (END M.H.)			256.81		℄ & RIM.
					~~WEST~~	EAST OUT
					~~MEAS.~~ RIM	7.63 MEAS. 256.81 RIM
8" OUTLET	EAST			248.51	~~0.67 DIA.~~	0.67 DIA. -8.30
					INV.	8.30 248.51 INV.

F.B. 3328 PG. 256 Job No. 6112209 Division No. 11 Notes Red Plotted Profile
Survey of S.D. PROJECT #1209 Date Date No.
Survey by RICHARDS Notes W.A.R. & J.O. Notes Chkd. Checked X-Sec.
Indexed C. J. GALLI Date Date Date No.

76-L-298 CE 307 2-63

PLEASE RETURN TO
LOS ANGELES COUNTY ENGINEER
403 LOS ANGELES COUNTY ENGINEERING BLDG.

NOTE: ANY ADDITIONS OR CHANGES ON THIS SHEET MUST BE MADE OR CIRCLED IN RED INK, WITH DATE AND NAME OF PERSON MAKING CHANGE.

Do not extend notes this side of this line.

STATION	B. S.	H. I.	F. S.	ELEV.	W'LY ON LORADO WAY LT.	℄ RT.
64+66 4	(B.C. -10) RT.			257 25		℄
				257 04		7' PVT.
				256 55		12 5 GUT OUT
				256 52		15' " IN
				257 10		15' T.C.
				257 20		25' BK. WK.
64 + 78 7	(B.C. -10) LT.			257 70		℄
				257 55	7' PVT.	
				257 11	12 5 GUT OUT	
				257 00	15' " IN	
				257 55	15' T.C.	
				257 73	25' BK. WK.	
65+09 4				258 86		12 0 L.A.B.P.&L. M.H.
65+09 8				258 76		4 7 BELL SYS. M.H.
65 ± 17 8	S.S.J.C.			259 00		2 2 RIM.

Profile Notes Red ____ Plotted ____ Job No. 6112.09 Division No. 11 F.B. 3328 Pg. 257
No. ____ Date ____ Date ____ Survey of S.D. PROJECT #1209
X-Sec. Notes Chkd. ____ Checked ____ Survey by RICHARDS Notes WAR Date 4-66
No. ____ Date ____ Date ____ Map No. ____ Indexed ____ C. J. GALLI Date ____

76-L-298 CE 307 2-63

PLEASE RETURN TO
LOS ANGELES COUNTY ENGINEER
403 LOS ANGELES COUNTY ENGINEERING BLDG.

NOTE: ANY ADDITIONS OR CHANGES ON THIS SHEET MUST BE MADE OR CIRCLED IN RED INK, WITH DATE AND NAME OF PERSON MAKING CHANGE

Do not extend notes this side of this line.

STATION	B.S.	H.I.	F.S.	ELEV.	W'LY ON LORADO WAY	
					LT.	℄ RT.
65+17.8	S.S. J.C.			259.00	NORTH IN.	N.W. IN
					3.43 MEAS. 259.00 RIM	2.84 MEAS. 259.00 RIM
8" INLET NORTH				254.90	0.67 DIA. -4.10	0.67 DIA. -3.51
					4.10 254.90 INV.	3.51 255.49 INV.
8" INLET N.W.				255.49	SOUTH OUT	
					3.33 MEAS. 259.00 RIM	
10" OUTLET SOUTH				254.84	0.83 DIA. -4.16	
					4.16 254.84 INV.	
65+21.95				259.09		℄ INT. PRESIDIO DR.
B.M. EN. 20				257.86	BM EN 20 EL.=257.862 FB 3327-25 LORADO WAY & PRESIDIO DR., N.E. COR. BT. SPK. IN M.C.R.	
65+21.95	℄ INT. LORADO WAY & PRESIDIO DR.=1+00.00 S'LY. ON PRESIDIO DR.					

F.B. 3328 Pg. 258 Job No. 6117.09 Division No. 11 Notes Red ____ Plotted ____ Profile ____
Survey of S.D. PROJECT #1209 Date ____ Date ____ No. ____
Survey by RICHARDS Notes W.A.R. & J.O. Notes Chkd. ____ Checked ____ X-Sec. ____
Indexed C. J. GALLI Date ____ Date ____ No. ____

76-L-298 CE 307 2-63

PLEASE RETURN TO
LOS ANGELES COUNTY ENGINEER
403 LOS ANGELES COUNTY ENGINEERING BLDG.

NOTE: ANY ADDITIONS OR CHANGES ON THIS SHEET MUST BE MADE OR CIRCLED IN RED INK, WITH DATE AND NAME OF PERSON MAKING CHANGE.

Do not extend notes this side of this line.

STATION	B. S.	H. I.	F. S.	ELEV.	SLY. ON PRESIDIO DR. LT.	℄	RT.
1+00.00				259 09		℄	INT.
1+05.8				259 17		℄	EDGE X-GUT
1+08.8				259 14		℄	F.L. X-GUT
1+11.9				259 24		℄	EDGE X-GUT.
1+42.0	(E.C.+10) LT.			262 10		℄	
				261 83	7' PVT		
				261 40	13.5 GUT OUT		
				261 30	15.0 " IN		
				261 85	15.0 T.C.		
				262 23	25' BK. WK.		
1+51.5	(E.C.+10) RT.			263 03		℄	
				263 07			7' PVT
				262 90			13.5 GUT OUT
				262 82			15' " IN
				263 38			15' T.C.

Profile No. X-Sec. No. Notes Red Date Notes Chkd Date Plotted Date Checked Date Job No. 6112.07 Division No. 11 Survey of S.D. PROJECT #1209 Survey by RICHARDS Notes W.J.L. Date 7-66 Map No. Indexed C. J. GALLI Date F.B. 3328 Pg. 259

76-L-298 CE 307 2-63

PLEASE RETURN TO
LOS ANGELES COUNTY ENGINEER
403 LOS ANGELES COUNTY ENGINEERING BLDG.

NOTE: ANY ADDITIONS OR CHANGES ON THIS SHEET MUST BE MADE OR CIRCLED IN RED INK, WITH DATE AND NAME OF PERSON MAKING CHANGE

Do not extend notes this side of this line.

STATION	B.S.	H.I.	F.S.	ELEV.	S'LY. ON PRESIDIO DR.	
					LT	℄ RT.
1+51 5				26361		25' BK. WK.
				26255	7' PVT	
				26218	13 5 GVT OUT	
				26202	15' " IN	
				26259	15' T.C.	
				26278	25' BK. WK.	
T.P.				26432		
1+91 5	(E.C.+50)			26677		℄
				26670		7' PVT
				26632		13 5 GVT OUT
				26622		15' " IN
				26676		15' T.C.
				26725		25' BK. WK.
				26659	7' PVT	
				26602	13 5 GVT OUT	
				26585	15' " IN	
				26624	15' T.C.	
				26657	25' BK. WK.	

F.B. 3328 PG. 260 Job No. 6112.09 Division No. 11 Notes Red ____ Plotted ____ Profile ____
Survey of S.D. PROJECT #1209 Date ____ Date ____ No. ____
Survey by RICHARDS Notes W.A.R. & J.O. Notes Chkd. ____ Checked ____ X-Sec. ____
Indexed C. J. GALLI Date ____ Date ____ No. ____

76-L-298 CE 307 2-63

PLEASE RETURN TO
LOS ANGELES COUNTY ENGINEER
403 LOS ANGELES COUNTY ENGINEERING BLDG.

NOTE: ANY ADDITIONS OR CHANGES ON THIS SHEET MUST BE MADE OR CIRCLED IN RED INK, WITH DATE AND NAME OF PERSON MAKING CHANGE.

Do not extend notes this side of this line.

STATION	B. S.	H. I.	F. S.	ELEV.	SLY. ON PRESIDIO DR. LT.	℄	RT.
2+50				272.06		℄	
T. P.				272.75			
2+91.5	(E.C.+150)			276.12		℄	
				276.05			7' RT. PVT.
				275.61			13.5 GUT OUT
				275.48			15' " IN
				275.60			15' T. C. (DEF.)
				276.58			25' BK. WK.
				275.96	7' PVT.		
				275.37	13.5 GUT OUT		
				275.20	15' " IN		
				275.74	15' T. C.		
				276.12	25' BK. WK.		
3+70.0	S. S. J. C.			281.39			4.5 RIM

NOTE: WE WERE ABLE TO OBTAIN ONE CENTER OF M.H. ELEVATION ONLY, DUE TO UNUSUAL DEPTH OF M.H. → 255.19

281.39 RIM
26.20 MEAS
255.19 INV. @ CTR. OF M.H. (IN CHANNEL)

END OF CROSS-SECTIONS IN THIS DIRECTION.

Profile No. ___ Notes Red ___ Plotted ___ Job No. 611209 Division No. 11 F.B. 3328 Pg. 261
Date ___ Date ___ Survey of S.D. PROJECT #1209
X-Sec. No. ___ Notes Chkd. ___ Checked ___ Survey by RICHARDS Notes W.D.R. Date 4-66
Date ___ Date ___ Map No. ___ Indexed C. J. GALLI Date ___

76-L-298 CE 307 2-63

PLEASE RETURN TO
LOS ANGELES COUNTY ENGINEER
403 LOS ANGELES COUNTY ENGINEERING BLDG.

NOTE: ANY ADDITIONS OR CHANGES ON THIS SHEET MUST BE MADE OR CIRCLED IN RED INK, WITH DATE AND NAME OF PERSON MAKING CHANGE

Do not extend notes this side of this line.

STATION	B. S.	H. I.	F. S.	ELEV.	WLY ON LORADO WAY LT.	℄	RT.
T.P.	[illegible]			27277			
T.P.				26533			
[illegible]							
65+21.95 ℄ INT. LORADO WAY & PRESIDIO DR -1400.00 WLY. ON LORADO WAY							
1+51.5	(E.C. +10) LT.			26073		℄	
				26059	7' PVT.		
				26019	13.5 GUT OUT		
				26010	15' " IN		
				26069	15' T.C.		
				26090	25' BK. WK.		
1+79.3	(E.C. +10) RT.			26161		℄	
				26158		7' PVT	
				26128		13.5' GUT OUT	
				26122		15' " IN	
				26178		15' T.C.	
				26210		25' BK. WK.	

F.B. 3328 Pg. 262 Job No. 6112.09 Division No. 11 Notes Red ____ Plotted ____ Profile ____
Survey of S.D. # 1209 Date ____ Date ____ No. ____
Survey by RICHARDS Notes W.A.R. & J.O. Notes Chkd. ____ Checked ____ X-Sec. ____
Indexed C. J. GALTI Date ____ Date ____ No. ____

76-L-298 CE 307 2-63

PLEASE RETURN TO
LOS ANGELES COUNTY ENGINEER
403 LOS ANGELES COUNTY ENGINEERING BLDG.

NOTE: ANY ADDITIONS OR CHANGES ON THIS SHEET MUST BE MADE OR CIRCLED IN RED INK, WITH DATE AND NAME OF PERSON MAKING CHANGE.

Do not extend notes this side of this line.

STATION	B. S.	H. I.	F. S.	ELEV.	W'LY. ON LORADO WAY LT.	℄	RT.
1+79 3				261 44	7' PVT.		
				261 11	13.5 GUT OUT		
				261 00	15' " IN		
				261 55	15' T.C.		
				261 83	25' BK. WK.		
2+-19 3	(E.O. +50)			262 97		S. TAN.	
				262 90			7' PVT.
				262 74			13.5 GUT OUT
				262 64			15' GUT IN
				263 19			15' T.C.
				263 48			25' BK. WK.
				262 89	7' PVT.		
				262 46	13.5 GUT OUT		
				262 37	15' " IN		
				262 93	15' T.C.		
				263 26	25' BK. WK.		
2+ 43	79	S.S. M.H.		263 82		P.I.	℄ RIM

Profile No. ___ Notes Red ___ Plotted ___ Job No. 611209 Division No. 11 F.B. 3328 PG. 263
Date ___ Date ___ Survey of S.D. PROJECT #1209
X-Sec. No. ___ Notes Chkd. ___ Checked ___ Survey by RICHARDS Notes W.A.K. Date 4-66
Date ___ Date ___ Map No. ___ Indexed ___ C. J. G. Date ___

76-L-298 CE 307 2-63

PLEASE RETURN TO
LOS ANGELES COUNTY ENGINEER
403 LOS ANGELES COUNTY ENGINEERING BLDG.

NOTE: ANY ADDITIONS OR CHANGES ON THIS SHEET MUST BE MADE OR CIRCLED IN RED INK, WITH DATE AND NAME OF PERSON MAKING CHANGE

Do not extend notes this side of this line.

STATION	B.S.	H.I.	F.S.	ELEV.	WLY. ON LORADO WAY	
					LT. ℄	RT.
2+43 ^{79}	S.S.M.H.			263.82	WEST IN	EAST OUT
					6.59 MEAS. 263.82 RIM	6.72 MEAS. 263.82 RIM
8" INLET WEST				256.56	0.67 DIA. -7.26	0.67 DIA. -7.39
8" OUTLET EAST				256.43	7.26 256.56 INV.	7.39 256.43 INV.
T.P.				264.92		
3+19 ^{3}	(E.C. +150)			266.44		℄
				266.36		7' PUT
				266.04		13^{5} CUT OUT
				265.94		15' " IN
				266.00		15' T.C. (DEP.)
				266.84		25' BK. WK.
				266.26	7' PUT	
				265.93	13^{5} CUT OUT	
				265.81	15' " IN	
				266.37	15' T.C.	
				266.64	25' BK. WK.	
T.P.				260.23		

END OF CROSS-SECTIONS IN THIS DIRECTION!

F.B. 3328 Pg. 264 Job No. 6112.09 Division No. 11 Notes Red Plotted Profile
Survey of S.D. PROJECT #1209 Date Date No.
Survey by RICHARDS Notes W.D.R. & J.O. Notes Chkd. Checked X-Sec.
Indexed C. J. GALLI Date Date Date No.

76-1.298 CE 307 2-63

PLEASE RETURN TO
LOS ANGELES COUNTY ENGINEER
403 LOS ANGELES COUNTY ENGINEERING BLDG.

NOTE: ANY ADDITIONS OR CHANGES ON THIS SHEET MUST BE MADE OR CIRCLED IN RED INK, WITH DATE AND NAME OF PERSON MAKING CHANGE.

Do not extend notes this side of this line.

STATION	B. S.	H. I.	F. S.	ELEV.	N'LY ON PRESIDIO DR.		
		MAIN LINE			LT.	℄	RT.
65+34				259.23		℄	℄ PVT.
65+49.1				259.21		℄	EDGE X-GUT.
65+52.1				259.17		℄	F.L. X-GUT.
65 +55.2				259.31		℄	EDGE X-GUT
65+77.7	(E.C.+10) RT			260.42		℄	
				260.07			7' PVT.
				259.50			13.5 GUT OUT
				259.37			15' " IN
				259.94			15' T.C.
				260.23			25' BK. WK.
66+02.0	(E.C.+10) LT.			261.93		℄	
				261.47			7' PVT
				260.94			13.5 GUT OUT
				260.81			15' " IN

Profile No. ____ Notes Red ____ Plotted ____ Job No. 6112.09 Division No. 11 F.B. 3328 Pg. 265
Date ____ Date ____ Survey of S.D. PROJECT #1209
X-Sec. No. ____ Notes Grid ____ Checked ____ Survey by RICHARDS Notes W.A.R. Date 4-66
Date ____ Date ____ Map No. ____ Indexed C. J. GAULT Date ____

76-L-298 CE 307 2-63

PLEASE RETURN TO
LOS ANGELES COUNTY ENGINEER
403 LOS ANGELES COUNTY ENGINEERING BLDG.

NOTE: ANY ADDITIONS OR CHANGES ON THIS SHEET MUST BE MADE OR CIRCLED IN RED INK, WITH DATE AND NAME OF PERSON MAKING CHANGE

Do not extend notes this side of this line.

STATION	B.S.	H.I.	F.S.	ELEV.	NLY. ON PRESIDIO DR. LT.	℄ RT.
66+02°				26136		15' T.C.
				26167		25' BK. WK.
				26201	7' PVT.	
				26162	13.5' GUT OUT	
				26153	15' " IN	
				26211	15' T.C.	
				26232	25' BK.	
66+42°	(E.C. +50)			26414		℄
				26374		7' PVT.
				26321		13.5' GUT OUT
				26308		15' " IN
				26316		15' T.C. (DEP)
				26403		25' BK. WK.
				26423	7' PVT.	
				26382	13.5' GUT OUT	
264.66				26372	15' " IN	
				26427	15' T.C.	
				26471	25' BK. WK.	
T.P.				26644		

F.B. 3328 Pg. 266 Job No. 611209 Division No. 11 Notes Red Plotted Profile
Survey of S.D. PROJECT #1209 Date Date No. X-Sec.
Survey by RICHARDS Notes W.A.R. & J.O. Notes Chkd. Checked
Indexed C. J. GALLI Date Date Date No.

76-L-298 CE 307 2-63

PLEASE RETURN TO
LOS ANGELES COUNTY ENGINEER
403 LOS ANGELES COUNTY ENGINEERING BLDG.

NOTE: ANY ADDITIONS OR CHANGES ON THIS SHEET MUST BE MADE OR CIRCLED IN RED INK, WITH DATE AND NAME OF PERSON MAKING CHANGE.

Do not extend notes this side of this line.

STATION	B. S.	H. I.	F. S.	ELEV.	N'LY. ON PRESIDIO DR.	
					LT. ℄	RT.
66+50 9	S.S.M.H.			264 66		1 8 RIM
					SOUTH OUT	NORTH IN
8" OUTLET SOUTH				255 37	8.62 MEAS. 264.66 RIM	8.37 MEAS. 264.66 RIM
					0.67 DIA. -9.29	0.67 DIA. -9.04
8" INLET NORTH				255 62	9.29 255.37 INV	9.04 255.62 INV.
67 ± 00				267 55	℄	
67+42	(E.C. +150)			269 94	℄	
				269 54		7' PVT.
				268 84		13 5 GUT OUT
				268 63		15' " IN
				268 75		15' T. C. (DEP)
				269 81		25' BK. WK.
				269 96	7' PVT.	
				269 68	13 5 GUT OUT	
				269 53	15' " IN	
				270 10	15' T. C.	
				270 35	25' BK. WK.	

Profile No. ____ Notes Red ____ Plotted ____ Job No. 6112.09 Division No. 11 F.B. 3328 PG. 267
X-Sec. No. ____ Date ____ Date ____ Survey of S. D. PROJECT #1209
Notes Chkd. ____ Checked ____ Survey by RICHARDS Notes WAIK Date 4-6-6
Date ____ Date ____ Map No. ____ Indexed C. J. CAIL Date ____

76-L-298 CE 307 2-63

PLEASE RETURN TO
LOS ANGELES COUNTY ENGINEER
403 LOS ANGELES COUNTY ENGINEERING BLDG.

NOTE: ANY ADDITIONS OR CHANGES ON THIS SHEET MUST BE MADE OR CIRCLED IN RED INK, WITH DATE AND NAME OF PERSON MAKING CHANGE

Do not extend notes this side of this line.

STATION	B.S.	H.I.	F.S.	ELEV.	N'LY. ON PRESIDIO DR. LT.	℄ RT.
67+77.7	(B.C.-10) RT.			272.66		℄
				271.75		7' PUT.
				270.96		13.5 GUT OUT
				270.82		15' " IN
				271.37		15' T.C.
				271.91		25' BK. WK.
67+81.0	(B.C.-10) LT.			272.59		℄
				272.60	7' PUT	
				272.33	13.5 GUT OUT	
				272.23	15' " IN	
				272.78	15' T.C.	
				273.21	25' BK. WK.	
T.P.				273.55		
68+30.5	S.S. J.C.			274.77		℄ & RIM.
					SOUTH OUT: 10.14 MEAS. 274.77 RIM; 0.67 DIA. -10.81	N.W. IN: 9.91 MEAS. 274.77 RIM; 0.67 DIA. -10.58
8" OUTLET	SO. INVERT			263.96	10.81 263.96 INV.	10.58 264.19 INV.
8" INLET	N.W.	"		264.19	NORTH IN: 9.93 MEAS. 274.77 RIM; 0.67 DIA. -10.60	EAST IN: 9.34 MEAS. 274.77 RIM; 0.67 DIA. -10.01
8" "	N.	"		264.17	10.60 264.17 INV.	10.01 264.76 INV.
8" "	E.	"		264.76		

F.B. 3328 PG. 268 Job No. 6112.09 Division No. 11 Notes Red Plotted Profile
Survey of S.D. PROJECT #1209 Date Date No.
Survey by RICHARDS Notes W.A.R. & J.O. Notes Chkd. Checked X-Sec.
Indexed C. J. GALLI Date Date No.

76-L-298 CE 307 2-63

PLEASE RETURN TO
LOS ANGELES COUNTY ENGINEER
403 LOS ANGELES COUNTY ENGINEERING BLDG.

NOTE: ANY ADDITIONS OR CHANGES ON THIS SHEET MUST BE MADE OR CIRCLED IN RED INK, WITH DATE AND NAME OF PERSON MAKING CHANGE.

Do not extend notes this side of this line.

STATION	B. S.	H. I.	F. S.	ELEV.	N'LY. ON PRESIDIO DR. LT.	℄ RT.
68+32.72				274 86		℄ INT. {CHANSON DR. VISTADEORO AVE.
B.M. E.N. 21				275 50	BM EN 21 EL. = 275.495 FB. 3327 - 25 PRESIDIO DR. & ~~VISTADEORO AVE.~~ CHANSON DR., S.E. COR. BT. SPK. IN CB., 14' W. OF E. END C.R.	
68 + 32.72 ℄ INT. PRESIDIO DR. & VISTADEORO AVE. = 1+00.00 N'WLY. ON VISTADEORO AVE.						
1+00.00				274 86		℄ INT.
1+07				275 10		℄ PVT.
1+13.5				275 05		℄ EDGE X-GUT
1+15.0				275 03		℄ F.L. X-GUT
1+16.5				275 10		℄ EDGE X-GUT
1+ 45.4		(E.C.+10) LT.		276 83 276 55	7' PVT.	℄

Profile No. ____ Notes Red ____ Plotted ____ Job No. 611209 Division No. 11 F.B. 3328 Pg. 269
Date ____ Date ____ Survey of S.D. PROJECT #1209
X-Sec. No. ____ Notes Chkd. ____ Checked ____ Survey by RICHARDS Notes W.P.R. Date 4-6-6
Date ____ Date ____ Map No. ____ Indexed C. J. CALLE Date ____

76-L-2[illegible] CE 307 2-63

PLEASE RETURN TO
LOS ANGELES COUNTY ENGINEER
403 LOS ANGELES COUNTY ENGINEERING BLDG.

NOTE: ANY ADDITIONS OR CHANGES ON THIS SHEET MUST BE MADE OR CIRCLED IN RED INK. WITH DATE AND NAME OF PERSON MAKING CHANGE

Do not extend notes this side of this line.

STATION	B.S.	H.I.	F.S.	ELEV.	N WLY. ON VISTA DE ORO AVE. LT.	℄	RT.
1+45.4				276.18	13.5 GUT OUT		
				276.05	15' " IN		
				276.60	15' T.C.		
				276.90	25' BK. WK.		
1+69.8	(E.S.+50) RT.			278.36		℄	
				278.60			7' PVT
				278.62			13.5 GUT OUT
				278.51			15' " IN
				279.08			15' T.C.
				279.36			25' BK. WK.
				278.22	7' PVT.		
				277.91	13.5 GUT OUT		
				277.86	15' " IN		
				278.42	15' T.C.		
				278.61	25' BK. WK.		
2+10	(E.S.+50)			281.97		℄	
				282.15			7' PVT
				281.99			13.5 GUT OUT

F.B. 3328 Pg. 270 Job No. 6112.09 Division No. 11 Notes Red Plotted Profile
Survey of S.D. PROJECT #1209 Date Date No.
Survey by RICHARDS Notes W.A.R. & J.O. Notes Chkd. Checked X-Sec.
Indexed C. J. GALLI Date Date Date No.

76-L-298 CE 307 2-63

PLEASE RETURN TO
LOS ANGELES COUNTY ENGINEER
403 LOS ANGELES COUNTY ENGINEERING BLDG.

NOTE: ANY ADDITIONS OR CHANGES ON THIS SHEET MUST BE MADE OR CIRCLED IN RED INK, WITH DATE AND NAME OF PERSON MAKING CHANGE.

Do not extend notes this side of this line.

STATION	B. S.	H. I.	F. S.	ELEV.	N'WLY. ON VISTADERO AVE. LT.	℄ RT.
2+10	[illegible]			28191		15' GUT IN
				28248		15' T. C.
				28298		25' BK. WK.
				28190	7' PVT.	
				28165	13 5/ GUT OUT	
				28148	15' " IN	
				28203	15' T. C.	
				28233	25' BK. WK.	
T.P.				28268		
2+50				28552		℄
T.P.				29095		
3+10	[illegible]			29215		℄
				29221		7' PVT.
				29218		13 5/ GUT OUT
				29209		15' " IN
				29265		15' T. C.
				29307		25' BK. WK.
				29229	7' PVT.	
				29215	13 5/ GUT OUT	
				29203	15' " IN	

Profile No. ____ Notes Red ____ Date ____ Plotted ____ Date ____ Job No. 6112.09 Division No. 11 Survey of S.D. PROJECT #1209 Survey by RICHARDS Notes VLDR Date 4-6-6 Map No. ____ Indexed C. I. CALL Date ____

F.B. 3328 Pg. 271

76-L-298 CE 307 2-63

PLEASE RETURN TO
LOS ANGELES COUNTY ENGINEER
403 LOS ANGELES COUNTY ENGINEERING BLDG.

NOTE: ANY ADDITIONS OR CHANGES ON THIS SHEET MUST BE MADE OR CIRCLED IN RED INK, WITH DATE AND NAME OF PERSON MAKING CHANGE

Do not extend notes this side of this line.

STATION	B.S.	H.I.	F.S.	ELEV.	N'WLY. ON VISTA DE ORO AVE.	
					LT. ℄	RT.
3+10	[illegible]			292.11	15' T.C.	
T.P.	299.75			292.85	25' BK. WK.	
4+46²	S.S.J.C.			308.07	℄	℄ RIM.
					EAST OUT	NORTH IN
8" OUTLET	EAST			296.95	10.45 MEAS. 308.07 RIM	9.44 MEAS. 308.07 RIM
					0.67 DIA. -11.12	0.67 DIA. -10.11
8" INLET	NORTH			297.96	11.12 296.95 INV.	10.11 297.96 INV.
					WEST IN	
8" INLET	WEST.			297.77	9.63 MEAS. 308.07 RIM	
					0.67 DIA. -10.30	
					10.30 297.77 INV.	
END OF CROSS-SECTIONS IN THIS DIRECTION!						
T.P.				299.79		
T.P.				290.48		
T.P.				281.07		

F.B. 3328 Pg. 272 Job No. 6112.09 Division No. 11 Notes Red ____ Plotted ____ Profile ____
Survey of S.D. PROJECT #1209 Date ____ Date ____ No. ____
Survey by RICHARDS Notes W.A.R. & J.O. Notes Chkd. ____ Checked ____ X-Sec. ____
Indexed C. J. GALLI Date ____ Date ____ No. ____

76-L-298 CE 307 2-63

PLEASE RETURN TO
LOS ANGELES COUNTY ENGINEER
403 LOS ANGELES COUNTY ENGINEERING BLDG.

NOTE: ANY ADDITIONS OR CHANGES ON THIS SHEET MUST BE MADE OR CIRCLED IN RED INK. WITH DATE AND NAME OF PERSON MAKING CHANGE.

Do not extend notes this side of this line.

STATION	B. S.	H. I.	F. S.	ELEV.	N'LY. ON PRESIDIO DR LT.	℄ RT.
68+32.72	℄ INT. PRESIDIO DR. &			CHANSON DR. VISTADEORO AVE. = 1+00.00		N'LY. ON PRESIDIO DR.
1+00.00				274.86		℄ INT.
1+04.7				274.94		6.0 L.A.C.B.R. & L.M.T.
1+25				276.20		℄
1+57.4	(E.C.+10) RT.			278.28		℄
				277.89		7' PVT.
				277.32		13.5' GUT OUT
				277.20		15' " IN
				277.75		15' T.C.
				278.10		25' BK. WK.
					7' PVT.	
					13.5' GUT OUT	
					15' " IN	
					15' T.C.	
					25' BK. WK.	
1+69.0	(E.C.+10) LT.			279.18		℄
				278.78		7' PVT.

Profile No. ____ Notes Red ____ Plotted ____ Job No. 611209 Division No. 11 F.B. 3328 Pg. 273
Date ____ Date ____ Survey of S.D. PROJECT #1209
X-Sec. No. ____ Notes Chkd. ____ Checked ____ Survey by RICHARDS Notes W.A.R. Date 4-6-6
Date ____ Date ____ Map No. ____ Indexed C. J. CALL Date ____

76-L-298 CE 307 2-63

PLEASE RETURN TO
LOS ANGELES ~~COUNTY~~ EN[redacted]
403 LOS ANGELES COUNTY ENGINEERING BLDG.

NOTE: ANY ADDITIONS OR CHANGES ON THIS SHEET MUST BE MADE OR CIRCLED IN RED INK, WITH DATE AND NAME OF PERSON MAKING CHANGE

Do not extend notes this side of this line.

STATION	B.S.	H.I.	F.S.	ELEV.	NLY. ON PRESIDIO DR. LT.	℄ RT.
1+69.0	(E.C.+10)			278 20		13.5' GUT. OUT.
				278 12		15' " IN
				278 68		15' T.C.
				279 07		30' BK. WK.
				279 19	7' PUT	
				278 74	13.5' GUT OUT	
				278 63	15' " IN	
				279 20	15' T.C.	
				279 51	30' BK. WK.	
2+09	(E.C.+50)			282 51		℄
				282 25		7' PUT
				281 72		13.5' GUT OUT
				281 59		15' " IN
				281 61		15' T.C. (DEP.)
				282 48		30' BK. WK.
				282 52	7' PUT.	
				282 24	13.5' GUT OUT	
				282 18	15' " IN	
				282 72	15' T.C.	

F.B. 3328 Pg. 274 Job No. 6112.09 Division No. 11 Notes Red Plotted Profile
Survey of S.D. PROJECT #1209 Date Date No.
Survey by RICHARDS Notes W.A.R. & F.O. Notes Chkd. Checked X-Sec.
Indexed C. J. GAGE Date Date Date No.

76-L-298 CE 307 2-63

PLEASE RETURN TO
LOS ANGELES COUNTY ENGINEER
403 LOS ANGELES COUNTY ENGINEERING BLDG.

NOTE: ANY ADDITIONS OR CHANGES ON THIS SHEET MUST BE MADE OR CIRCLED IN RED INK, WITH DATE AND NAME OF PERSON MAKING CHANGE.

Do not extend notes this side of this line.

STATION	B. S.	H. I.	F. S.	ELEV.	NLY. ON PRESIDIO DR.	
					LT. ℄	RT.
2+09	(E.C. + 50)			283 10	30' BK. WK.	
T.P.				282 85		
2+74.0	S.S.M.H.			288 14	S.TAN. & RIM.	
					NORTH. IN	SOUTH OUT
8" INLET NORTH				280 07	7.40 MEAS. 288.14 RIM	7.65 MEAS. 288.14 RIM
					0.67 DIA. -8.07	0.67 DIA. -8.32
8" OUTLET SOUTH				279 82	8.07 280.07 INV.	8.32 279.82 INV.
2+74.70				288 14	P.I.	
T.P.				289 86		
3+09	(E.C. + 150)			291 47	S.TAN.	
				291 30		7 PVT
				290 88		14.9 GUT OUT
				290 78		16.4 " IN
				291 32		16.4 T.C.
				291 92		31.4 BK. WK.
				291 43	7 PVT.	
				291 21	12.1 GUT OUT	
				291 11	13.6 " IN	
				291 65	13.6 T.C.	

Profile No. ____ Notes Red ____ Plotted ____ Job No. 6112.09 Division No. 11 F.B. 3328 Pg. 275
Date ____ Date ____ Survey of S.D. PROJECT #1209
X-Sec. No. ____ Notes Chkd. ____ Checked ____ Survey by RICHARDS Notes W.A.R. Date 4-66
Date ____ Date ____ Map No. ____ Indexed C. J. GALLI Date ____

76-L-298 CE 307 2-63

PLEASE RETURN TO
LOS ANGELES COUNTY ENGINEER
403 LOS ANGELES COUNTY ENGINEERING BLDG.

NOTE: ANY ADDITIONS OR CHANGES ON THIS SHEET MUST BE MADE OR CIRCLED IN RED INK, WITH DATE AND NAME OF PERSON MAKING CHANGE

Do not ext[illegible]tes this side of this line.

STATION	B.S.	H.I.	F.S.	ELEV.		
					ELY. ON PRESIDIO DR.	
					LT.	℄ RT.
3+09	[illegible]			291 46	286 BK. WK.	
END OF CROSS-SECTIONS IN THIS DIRECTION.						
T.P.				283 82		
BM. FM 21				275 50		
68+32 72 ℄ INT. PRESIDIO DR. & { CHANSON DR. / VISTADEORO AVE. = 1+00 00 ELY. ON CHANSON DR.						
1+00 00				274 85		℄ INT.
1+07				274 50		℄
1+13 2				274 59	4 7 BELL SYS. M.H.	
1+14 6				274 10		℄ EDGE X-CUT
1+16 0				274 04		℄ F.L. X-CUT

F.B. 3328 Pg. 276 Job No. 6112.09 Division No. 11 Notes Red. Plotted Profile
Survey of S.D. PROJECT #1209 Date Date No. X-Sec.
Survey by RICHARDS Notes W.A.R. & J.O. Notes Chkd. Checked
Indexed C. J. GALLI Date Date Date No.

76-L-298 CE 307 2-63

PLEASE RETURN TO
LOS ANGELES COUNTY ENGINEER
403 LOS ANGELES COUNTY ENGINEERING BLDG.

NOTE: ANY ADDITIONS OR CHANGES ON THIS SHEET MUST BE MADE OR CIRCLED IN RED INK, WITH DATE AND NAME OF PERSON MAKING CHANGE.

Do not extend notes this side of this line.

STATION	B. S.	H. I.	F. S.	ELEV.	ELS. ON CHANSON DR. LT.	℄ RT.
1+17.5				27409		℄ EDGE X-GUT
1+30				27551		℄
1+55.0	(E.C.+10) RT			27879		℄
				27847		7' PVT.
				27800		13' GUT OUT
				27795		15' " IN
				27852		15' T.C.
				27882		25' BK. WK.
1+57.5	(E.C.+10) LT			27912		℄
				27910	7' PVT.	
				27895	13' GUT OUT	
				27891	15' " IN	
				27949	15' T.C.	
				27955	25' BK. WK.	
T.P.				28181		
1+97.5	(E.C.+50)			28394		℄
				28369		7' PVT.

Profile No. ____ Notes Red ____ Plotted ____ Job No. 6112.09 Division No. 11 F.B. 3328 Pg. 277
Date ____ Date ____ Survey of S.D. PROJECT #1209
X-Sec. No. ____ Notes Chkd. ____ Checked ____ Survey by RICHARDS Notes W.A.R. Date 4-6-6
Date ____ Date ____ Map No. ____ Indexed C. L. CALLEY Date ____

76-L-295 CE 307 2-63

PLEASE RETURN TO
LOS ANGELES COUNTY ENGINEER
403 LOS ANGELES COUNTY ENGINEERING BLDG.

NOTE: ANY ADDITIONS OR CHANGES ON THIS SHEET MUST BE MADE OR CIRCLED IN RED INK, WITH DATE AND NAME OF PERSON MAKING CHANGE

Do not extend notes this side of this line.

STATION	B.S.	H.I.	F.S.	ELEV.	ELS. ON CHANSON DR.	
					LT.	℄ RT.
1+97.5	(E.C.+50)			283.36		13' GUT OUT
				283.27		15' " IN
				283.85		15' T.C.
				284.16		25' BK. WK.
				283.99	7' PVT.	
				283.80	13' GUT OUT	
				283.67	15' " IN	
				284.23	15' T.C.	
				284.51	25' BK. WK.	
2+25				286.69		℄
2+50				288.35		℄
2+75				288.94		℄
2+97.5	(E.C.+150)			289.18		℄
				288.84		7' PVT.
				288.29		13' GUT OUT
				288.21		15' " IN

F.B. 3328 Pg. 278 Job No. 6112.09 Division No. 11 Notes Red ____ Plotted ____ Profile ____
Survey of S.D. PROJECT #1209 Date ____ Date ____ No. ____
Survey by RICHARDS Notes W.A.R. & J.O. Notes Chkd. ____ Checked ____ X-Sec. ____
Indexed C. J. GALLI Date ____ Date ____ No. ____

76-L-298 CE 307 2-63

PLEASE RETURN T[illegible]
LOS ANGELES COUNT[illegible]R
403 LOS ANGELES COUNTY EN[illegible]ERING BLDG.

NOTE: ANY ADDITIONS OR CHANGES ON THIS SHEET MUST BE MADE OR CIRCLED IN RED INK, WITH DATE AND NAME OF PERSON MAKING CHANGE.

Do not extend notes this side of this line.

STATION	B. S.	H. I.	F. S.	ELEV.	ELY. ON CHANSON DR.	
					℄	RT.
2+97.5 (E.C. + ISO)				288.85		15' T.C.
				289.14		25' BK. WK.
				289.18	7' PVT.	
				288.77	13' GUT. OUT.	
				288.67	15' " IN	
				289.32	15' T.C.	
				289.55	25' BK. WK.	
3+92.5	S.S.M.H.			288.68	℄ & RIM.	
					NORTH IN	WEST OUT
8" INLET NORTH				281.80	6.21 MEAS. 288.68 RIM	6.40 MEAS. 288.68 RIM
					0.67 DIA. -6.88	0.67 DIA. -7.07
8" OUTLET WEST				281.61	6.88 281.80 INV.	7.07 281.61 INV.
T.P.				282.02		
END OF CROSS-SECTIONS IN THIS DIRECTION!						
T.P.						
T.P.						
B.M. EN. 21				275.50	B.M. EN 21 EL. = 275.495 FB. 3327-25	
					PRESIDIO DR. & CHANSON DR., S.E. COR.	
					BT. SPK. IN CB., 14' W. OF E. END C.R.	

Profile No. ____ Notes Red ____ Plotted ____ Job No. 6112.09 Division No. 11 F.B. 3328 Pg. 279
Date ____ Date ____ Survey of S.D. PROJECT #1209
Notes Chkd. ____ Checked ____ Survey by RICHARDS Notes W.A.R. Date 4-6-6
No. ____ Date ____ Date ____ Map No. ____ Indexed C. L. CALLE Date ____

F. B. 3328 Pg. 280 Job No. 6117.09 Division No. 11 Notes Red _____ Plotted _____

Survey of S.D. PROJECT #1209 Date _____ Date _____

Survey by RICHARDS Notes W.A.R. & J.O. Notes Chkd. _____ Checked _____

Indexed _____ Date _____ Date _____ Date _____