Notes Ck'd by M. ASHLEY

Survey of LAKEWOOD CITY S.D.
JN [illegible] Map [illegible] Sht [illegible]
Surveyed by L.L. BROWN
Notes L.L. BROWN Date 1-26-66
Indexed C. J. GALLI[illegible] 2 5 '66

F. B. 3329 PG. 5

LAKEWOOD CITY
STORM DRAIN
JN 319479
LINE M AND N
CENTERLINE SURVEY

REFS.
F.B. 1094
TRACT MAP
No. 17830

[illegible]ARTY
[illegible]OWN, L.L.
[illegible]RINGTON, P.
[illegible]SEY, J.
[illegible]DYMAN, W.

Microfilmed Feb. '85

F. B. 3329 Pg. 6

INDEX MAP

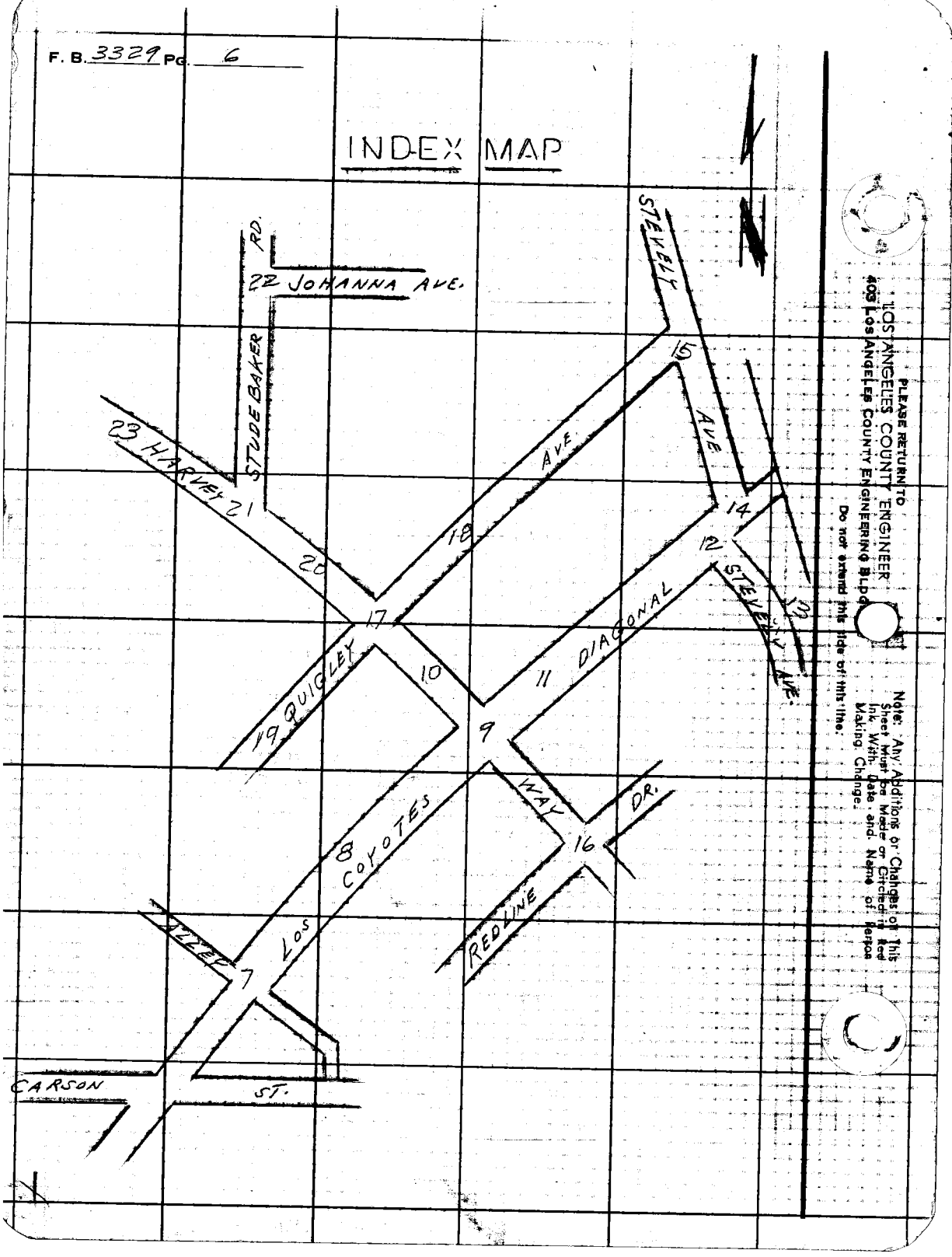

PLEASE RETURN TO
LOS ANGELES COUNTY ENGINEER
603 Los Angeles County Engineering Bldg.

Do not extend this side of this line.

Note: Any Additions or Changes on This Sheet Must be Made or Circled in Red Ink With Date and Name of Person Making Change.

Notes Ck'd by M. ASHLEY
Map No.
Office Work
Checked
Date

Survey of LAKEWOOD CITY S.D.
JN 3194-79 Tape 0213 Std. 68 °F
Surveyed by L. L. BROWN
Notes L. L. BROWN Date 1-26-66
Indexed C. J. GALLI

F. B. 3329 PG. 7

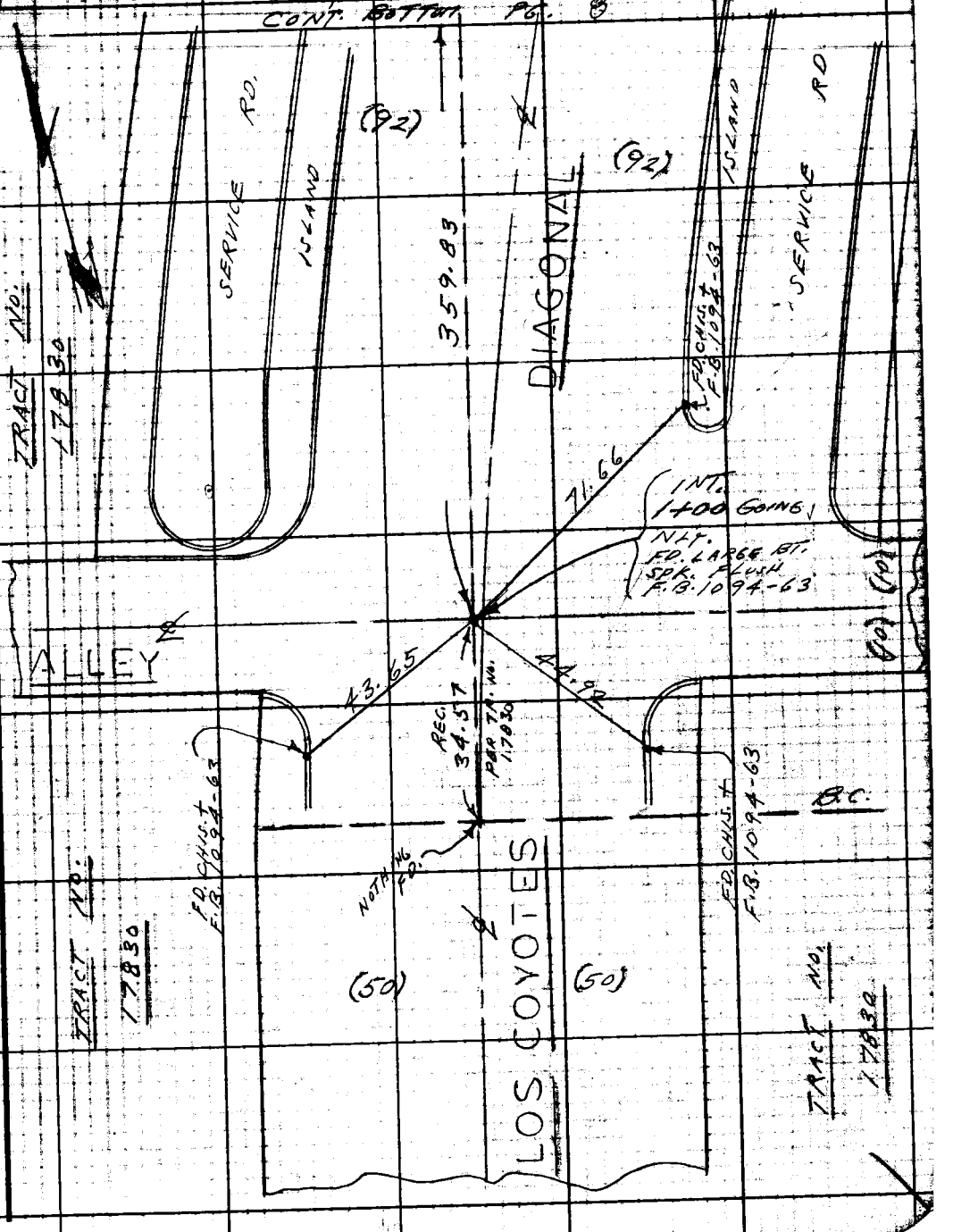

Note: Any Additions or Changes on this Sheet Must be Made or Circled in Red Ink With Date and Name of Person Making Change.

Do not extend this side of this line.

PLEASE RETURN TO
LOS ANGELES COUNTY ENGINEER
403 LOS ANGELES COUNTY ENGINEERING BLDG.

76F309S CE#310 1-65

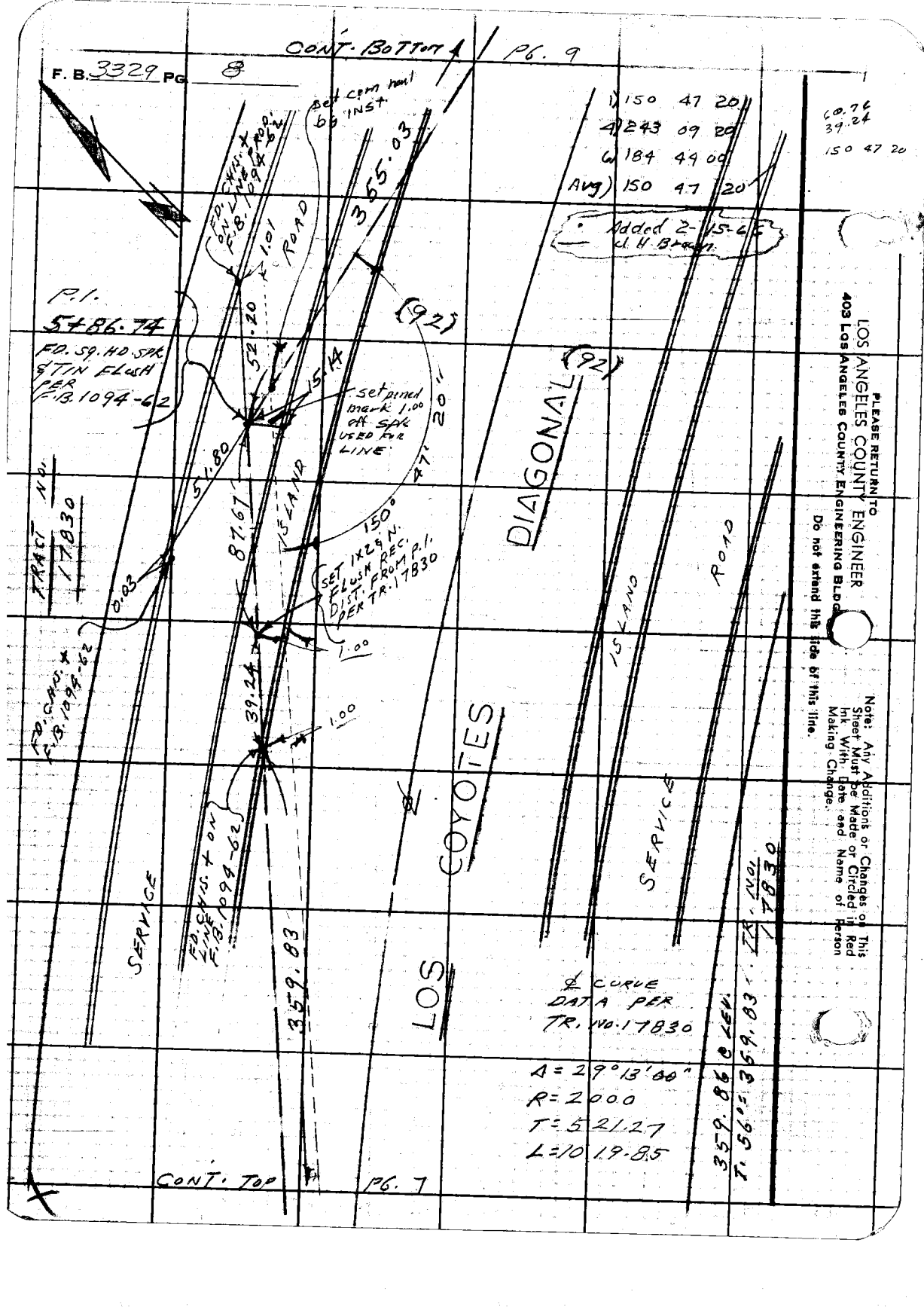

PLEASE RETURN TO
LOS ANGELES COUNTY ENGINEER
403 LOS ANGELES COUNTY ENGINEERING BLDG.
Do not extend this side of this line.

Note: Any Additions or Changes on This Sheet Must be Made or Circled in Red Ink With Date and Name of Person Making Change.

Notes Ck'd by M. ASHLEY	Survey of LAKEWOOD CITY S.D.	F. B. 3329 Pg. 9
Map No.	JN 3194 Tape 0213 Std 68 °F	
Office Work	Surveyed by L. L. BROWN	
Checked	Notes L. L. BROWN Date 1-26-66	
Date	Indexed C. J. GALLI	

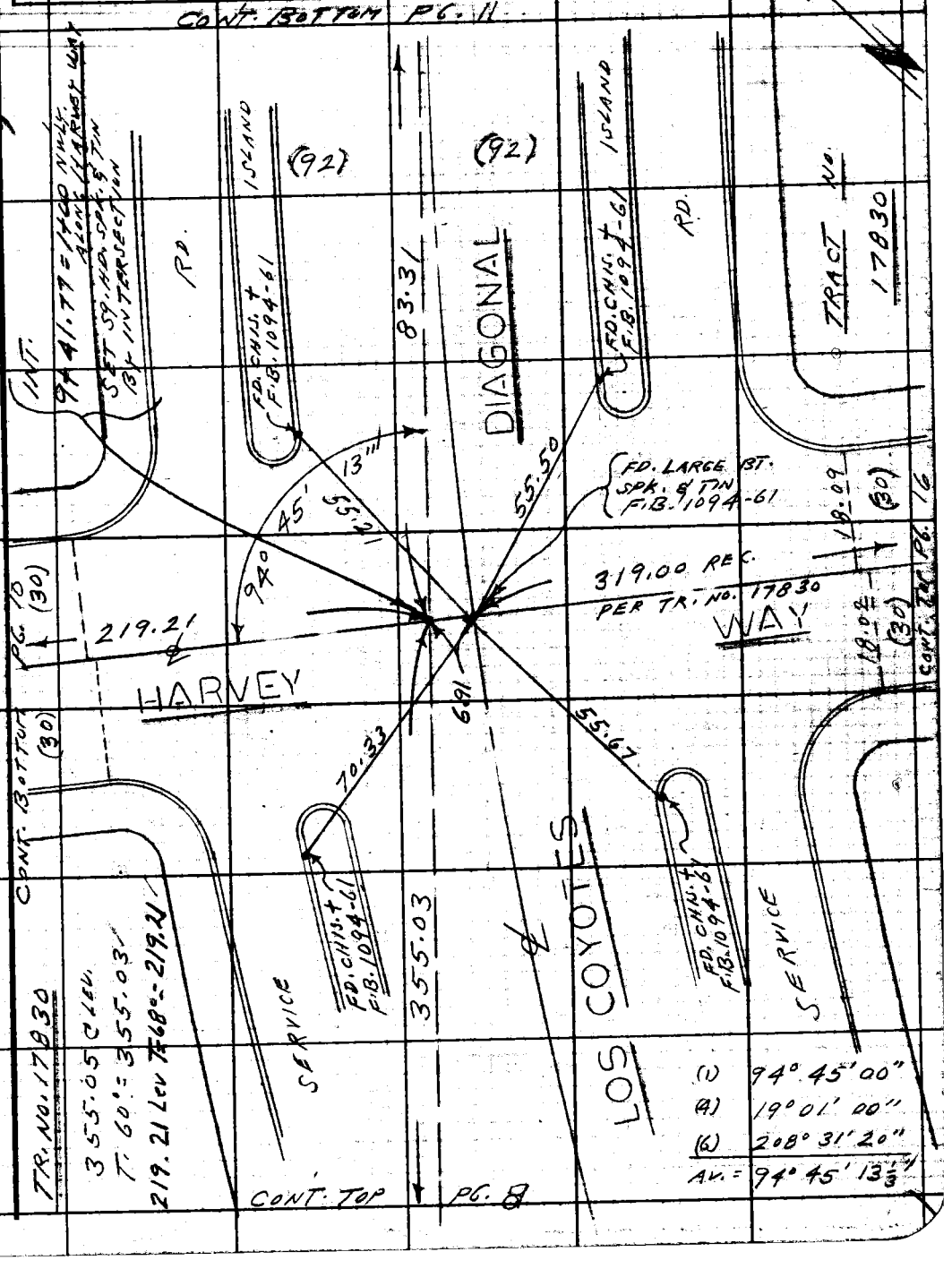

Note: Any Additions or Changes on This Sheet Must be Made or Circled in Red Ink With Date and Name of Person Making Change.

PLEASE RETURN TO
LOS ANGELES COUNTY ENGINEER
403 Los Angeles County Engineering Bldg.
Do not extend this side of this line.

76F309S CE#310 1-65

F. B. 3329 PG. 10

CONT BOTTOM PG. 17

(D) 172° 20' 20"
(A) 329° 20' 40"
(B) 314° 01' 00"
Δ = 172° 20' 10"

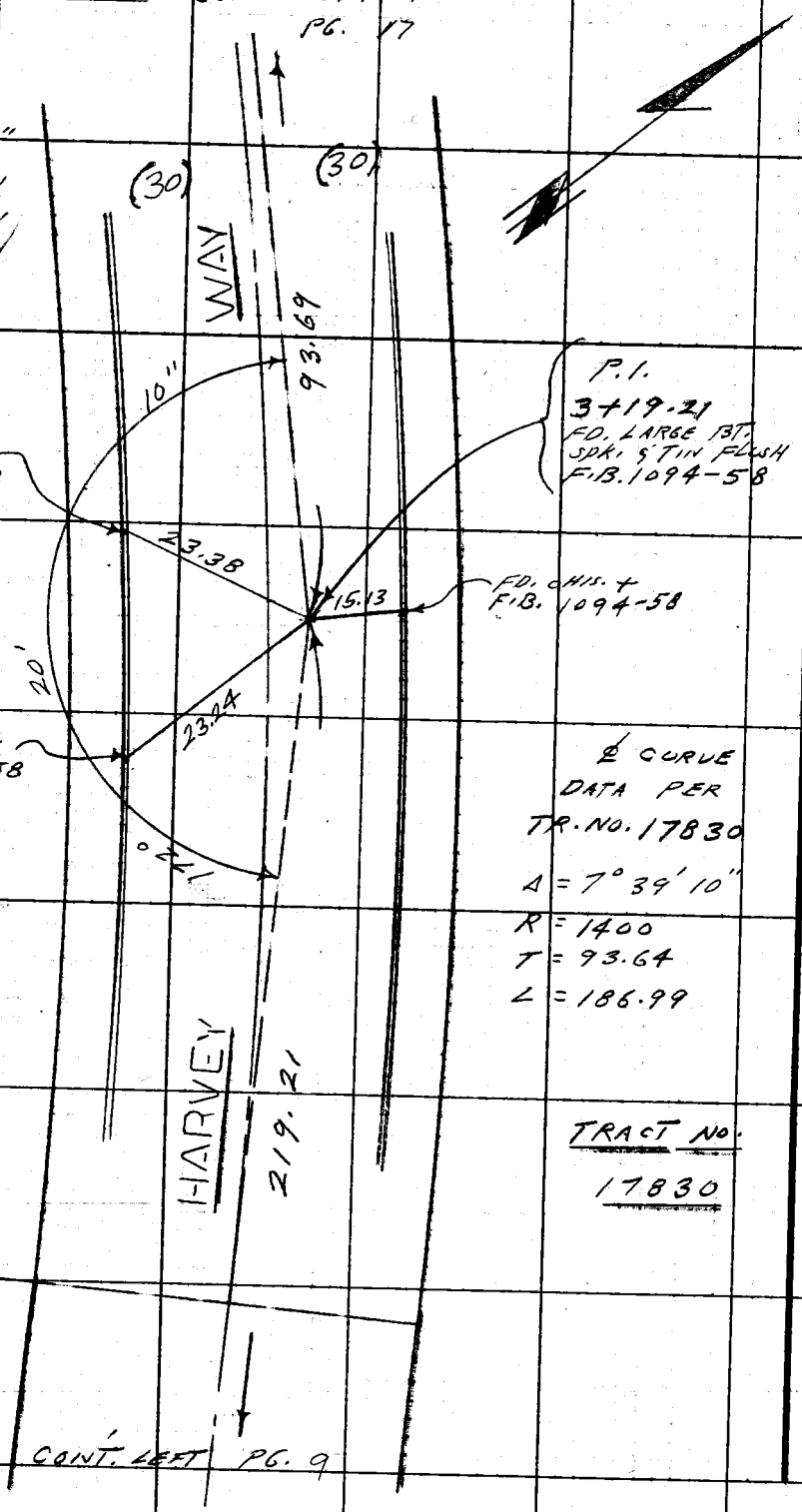

℄ CURVE DATA PER TR. NO. 17830

Δ = 7° 39' 10"
R = 1400
T = 93.64
L = 186.99

TRACT NO. 17830

TRACT NO. 17830

CONT. LEFT PG. 9

PLEASE RETURN TO
LOS ANGELES COUNTY ENGINEER
403 LOS ANGELES COUNTY ENGINEERING BLDG.

Do not extend this side of this line.

Note: Any Additions or Changes on This Sheet Must be Made or Circled in Red Ink With Date and Name of Person Making Change.

Notes Ck'd by M. ASHLEY	Survey of LAKEWOOD CITY S.D.	F. B. 3329 PG. 11
Map No.	JN 3194.79 Tape 0213 Std. 68 °F	
Office Work	Surveyed by L.L. BROWN	
Checked	Notes L.L. BROWN Date 1-27-66	
Date	Indexed C. J. GALLI	

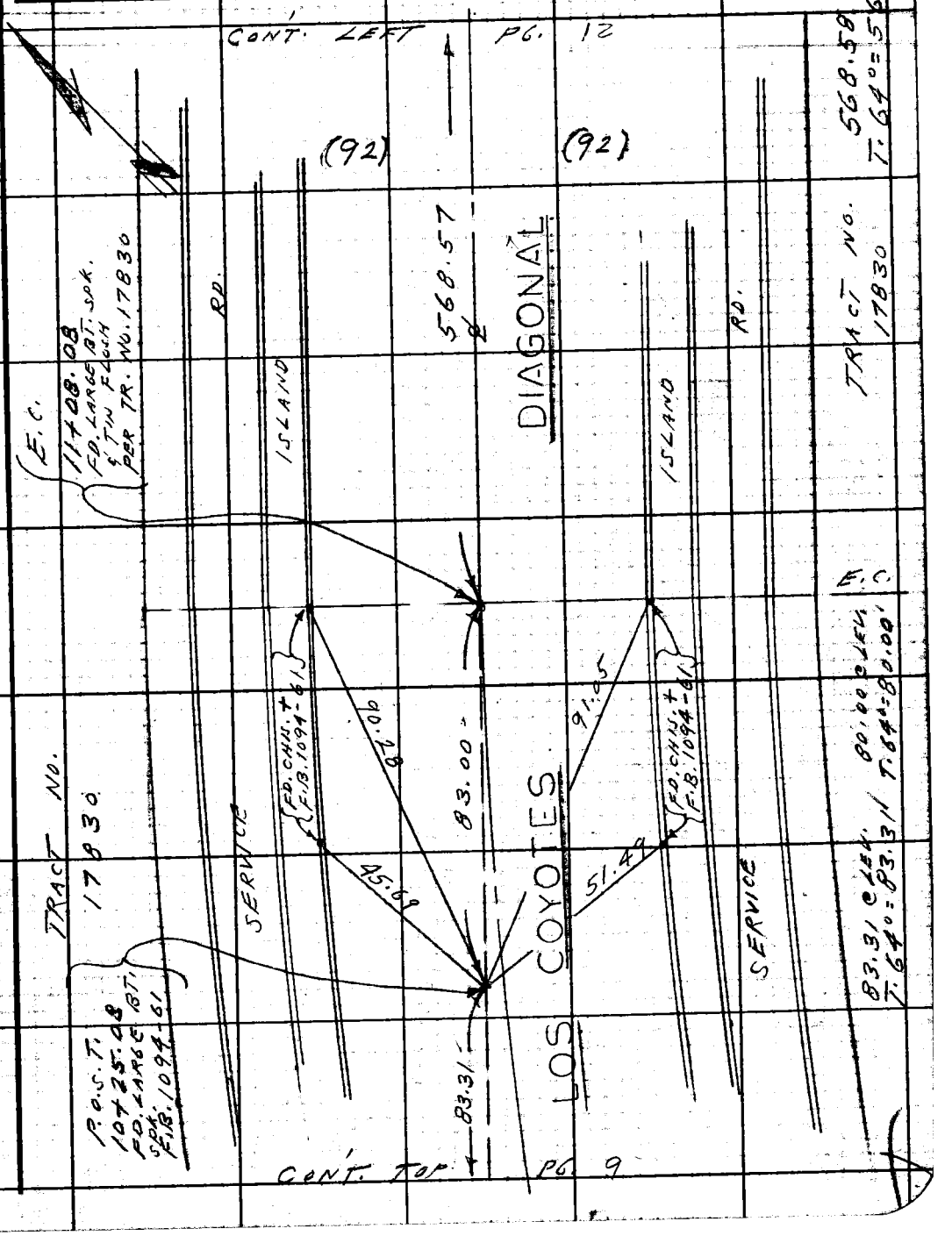

Note: Any Additions or Changes on this Sheet Must be Made or Circled in Red Ink With Date and Name of Person Making Change.

PLEASE RETURN TO
LOS ANGELES COUNTY ENGINEER
403 Los Angeles County Engineering Bldg.
Do not extend this side of this line.

76F309S CE#310 1-65

CONT. BOTTOM PG. 14

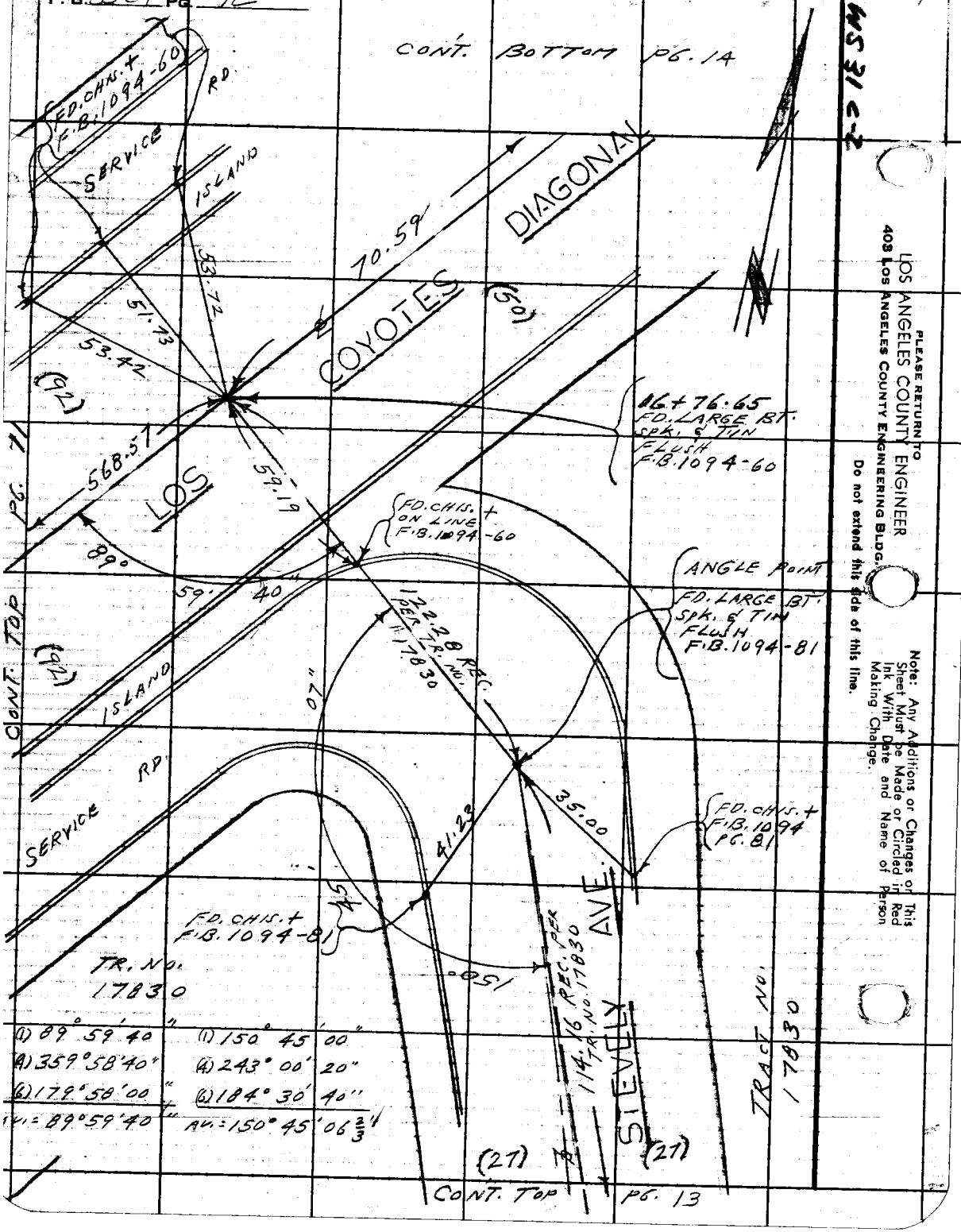

(1) 89° 59' 40"	(1) 150° 45' 00"
(A) 359° 58' 40"	(A) 243° 00' 20"
(6) 179° 58' 00"	(6) 184° 30' 40"
AV. = 89° 59' 40"	AV. = 150° 45' 06 2/3"

WS 21 C-2

LOS ANGELES COUNTY ENGINEER
408 LOS ANGELES COUNTY ENGINEERING BLDG.
PLEASE RETURN TO

Do not extend this side of this line.

Note: Any Additions or Changes of This Sheet Must be Made or Circled in Red Ink With Date and Name of Person Making Change.

Notes Ck'd by M. ASHLEY	Survey of LAKEWOOD CITY S.D.
Map No.	JN 3194.79 Tape CM13 Std A B ; °F
Office Work	Surveyed by L. L. BROWN
Checked	Notes L. L. BROWN Date 1-27-66
Date	Indexed C. J. GALLI

F. B. 3329 PG. 13

CONT. BOTTOM PG. 12

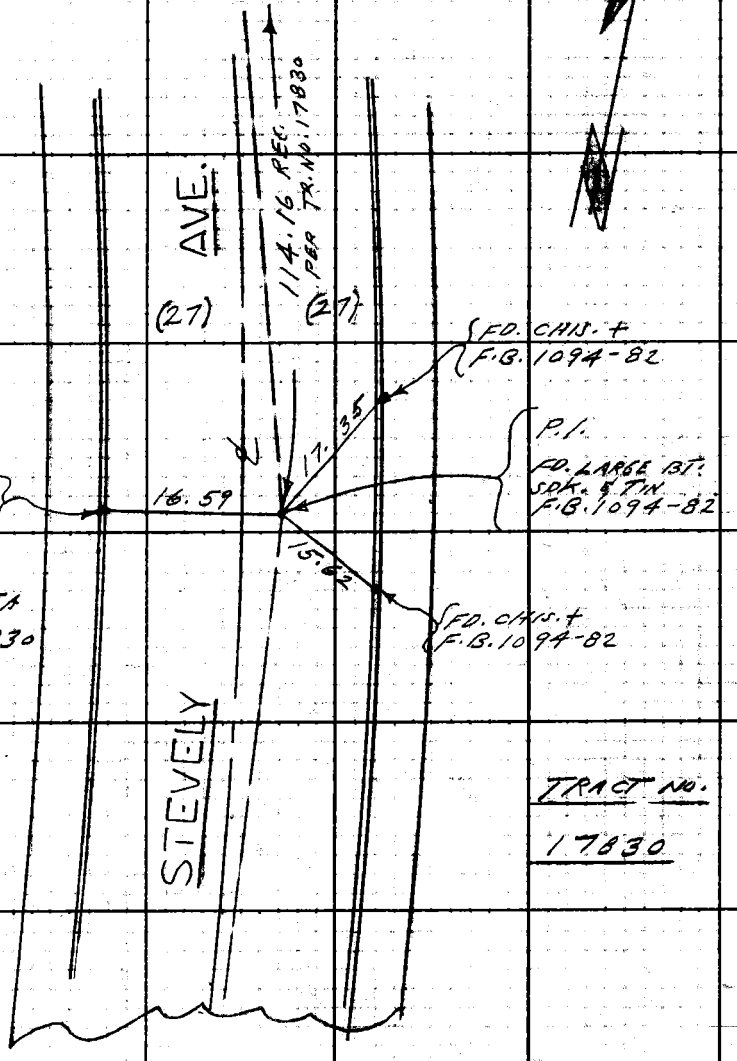

℄ CURVE DATA
PER TR. NO. 17830

Δ = 2° 28' 23"
R = 5287.40
T = 114.16
L = 228.23

Note: Any Additions or Changes on This Sheet Must be Made or Circled in Red Ink With Date and Name of Person Making Change.

Do not extend this side of this line.

PLEASE RETURN TO
LOS ANGELES COUNTY ENGINEER
403 Los Angeles County Engineering Bldg.

76F309S CE#310 1-65

F. B. 3329 PG 14

CONT. BOTTOM PG. 15

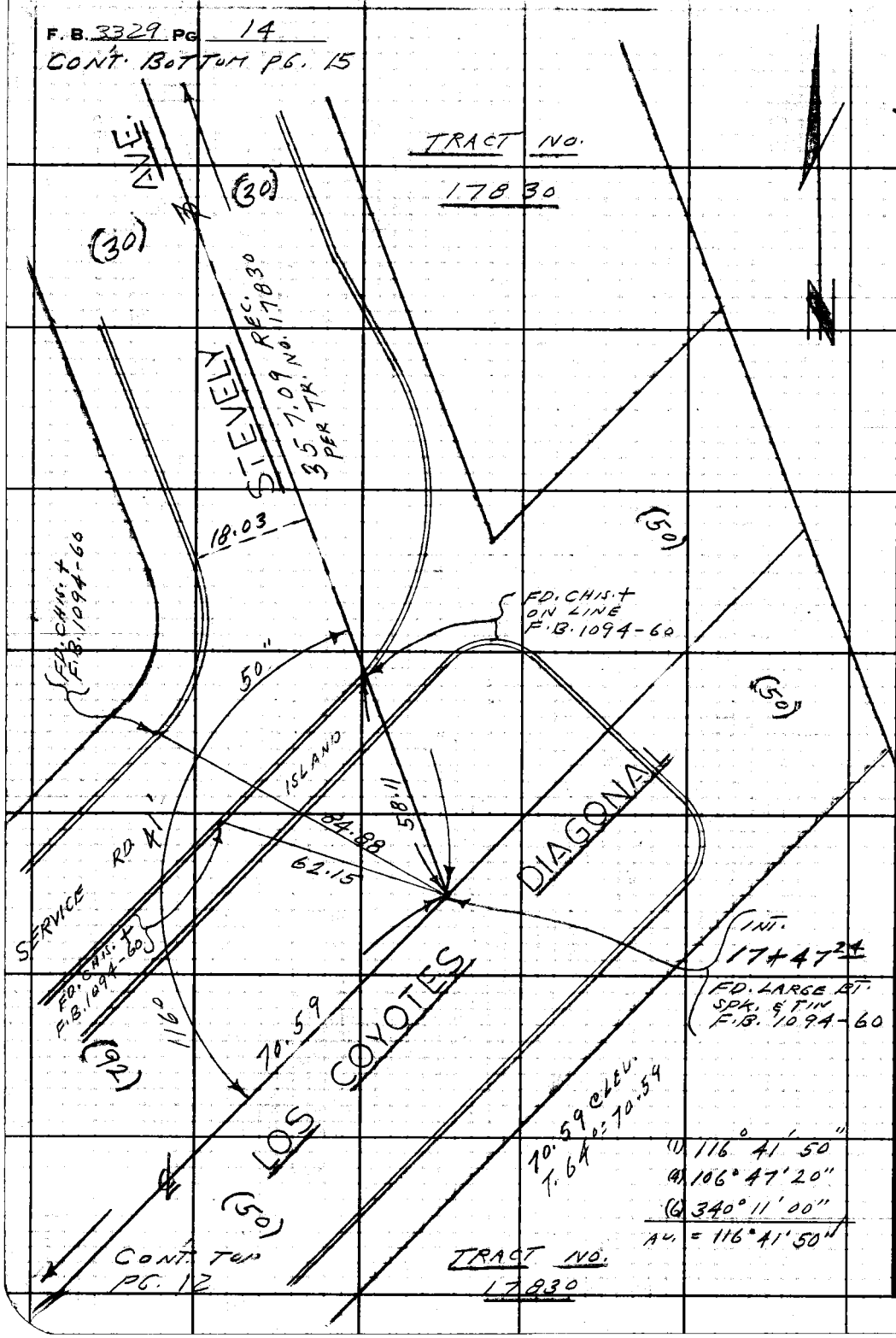

WS. 31, C-2

PLEASE RETURN TO
LOS ANGELES COUNTY ENGINEER
403 LOS ANGELES COUNTY ENGINEERING BLDG.

Do not extend this side of this line.

Note: Any Additions or Changes on This Sheet Must be Made or Circled in Red Ink With Date and Name of Person Making Change.

Notes Ck'd by M. ASHLEY	Survey of LAKEWOOD CITY S.D.	F. B. 2279	PG. 15
Map No.	JN 3194.79 Tape 0213 Std 68 °F		
Office Work	Surveyed by L.L. BROWN		
Checked	Notes L.L. BROWN Date 2-2-66		
Date	Indexed C. J. GALLI		

W.S. 31, C-2

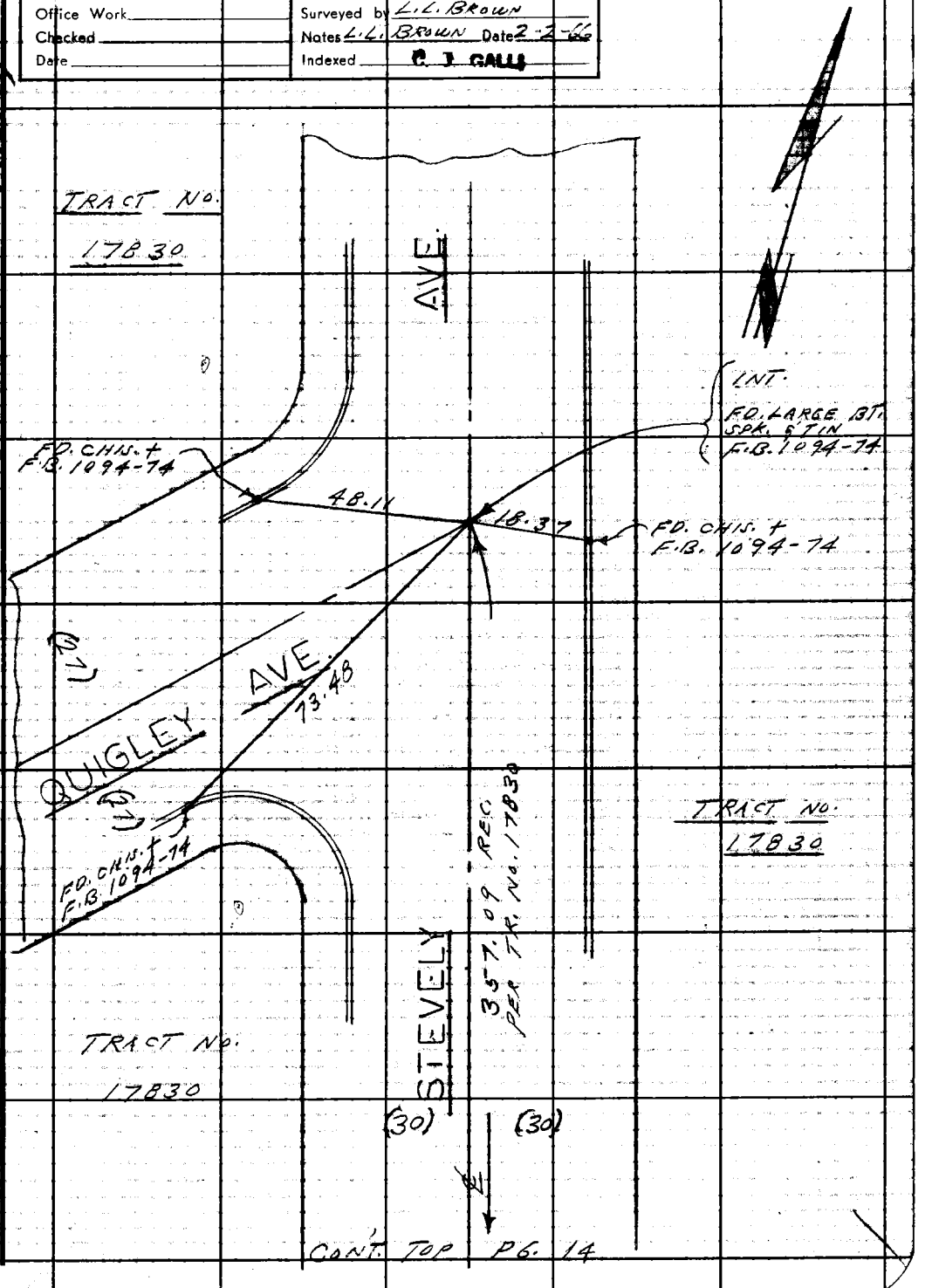

CONT. TOP PG. 14

Note: Any Additions or Changes on This Sheet Must be Made or Circled in Red Ink With Date and Name of Person Making Change.

Do not extend this side of this line.

PLEASE RETURN TO
LOS ANGELES COUNTY ENGINEER
403 Los Angeles County Engineering Bldg.

76F309S CE#310 1-65

CONT. RIGHT PG. 9

F. B. 3329 PG. 16

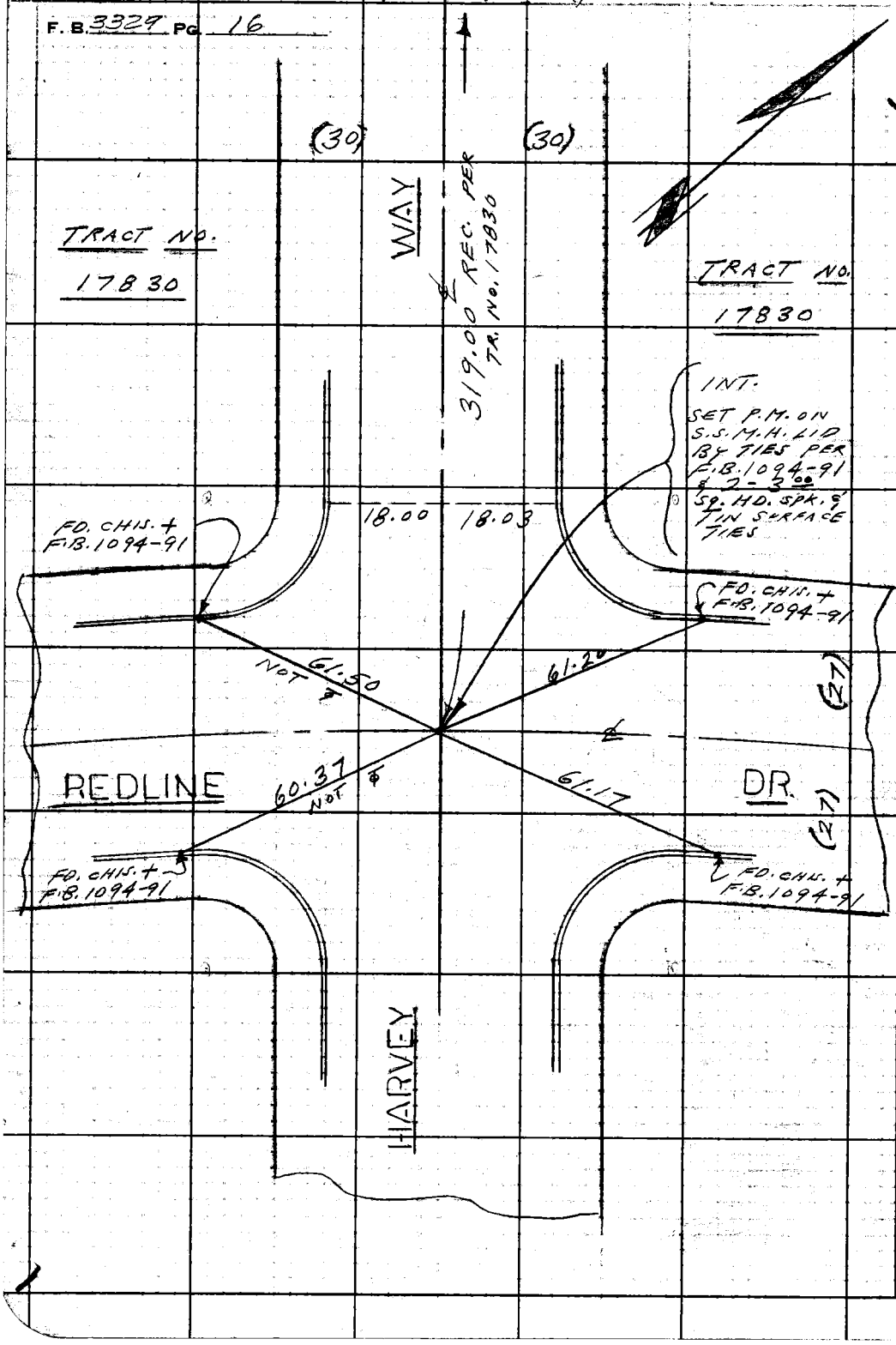

MS 31, G-2

PLEASE RETURN TO
LOS ANGELES COUNTY ENGINEER
408 LOS ANGELES COUNTY ENGINEERING BLDG.

Do not extend this side of this line.

Note: Any Additions or Changes on This Sheet Must be Made or Circled in Red Ink With Date and Name of Person Making Change.

Notes Ck'd by M. ASHLEY	Survey of LAKEWOOD CITY S.D.	F. B. 3329 PG. 17
Map No.	JN 3194-79 Tape 0213 Std 68 °F	
Office Work	Surveyed by L.L. BROWN	
Checked	Notes L.L. BROWN Date 2-2-66	
Date	Indexed C. J. GALLI	

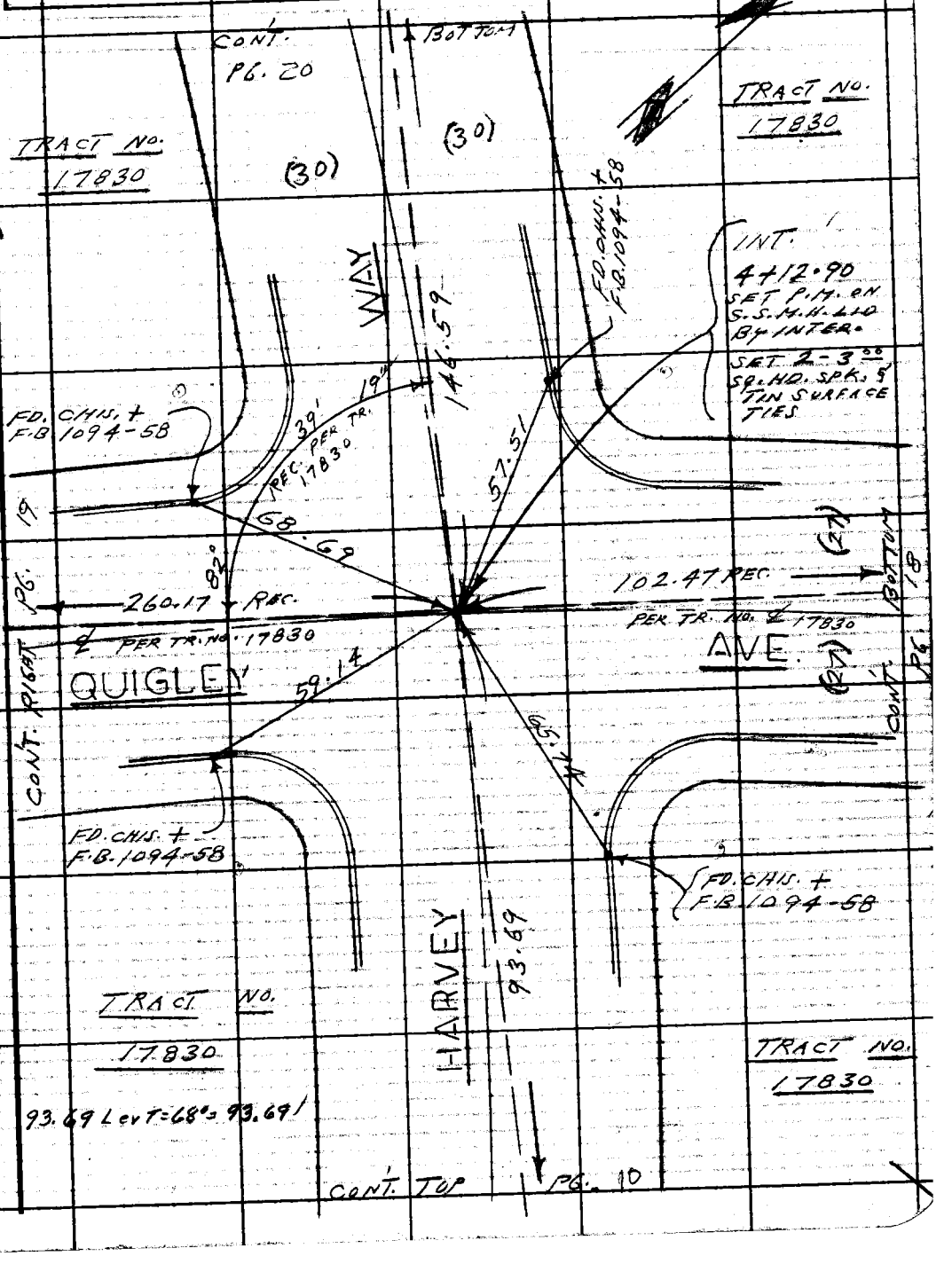

W.S 31, C-2

Note: Any Additions or Changes on this Sheet Must be Made or Circled in Red Ink With Date and Name of Person Making Change.

Do not extend this side of this line.

PLEASE RETURN TO
LOS ANGELES COUNTY ENGINEER
403 Los Angeles County Engineering Bldg.

76F309S CE#310 1-65

F. B. 3329 Pg. 18

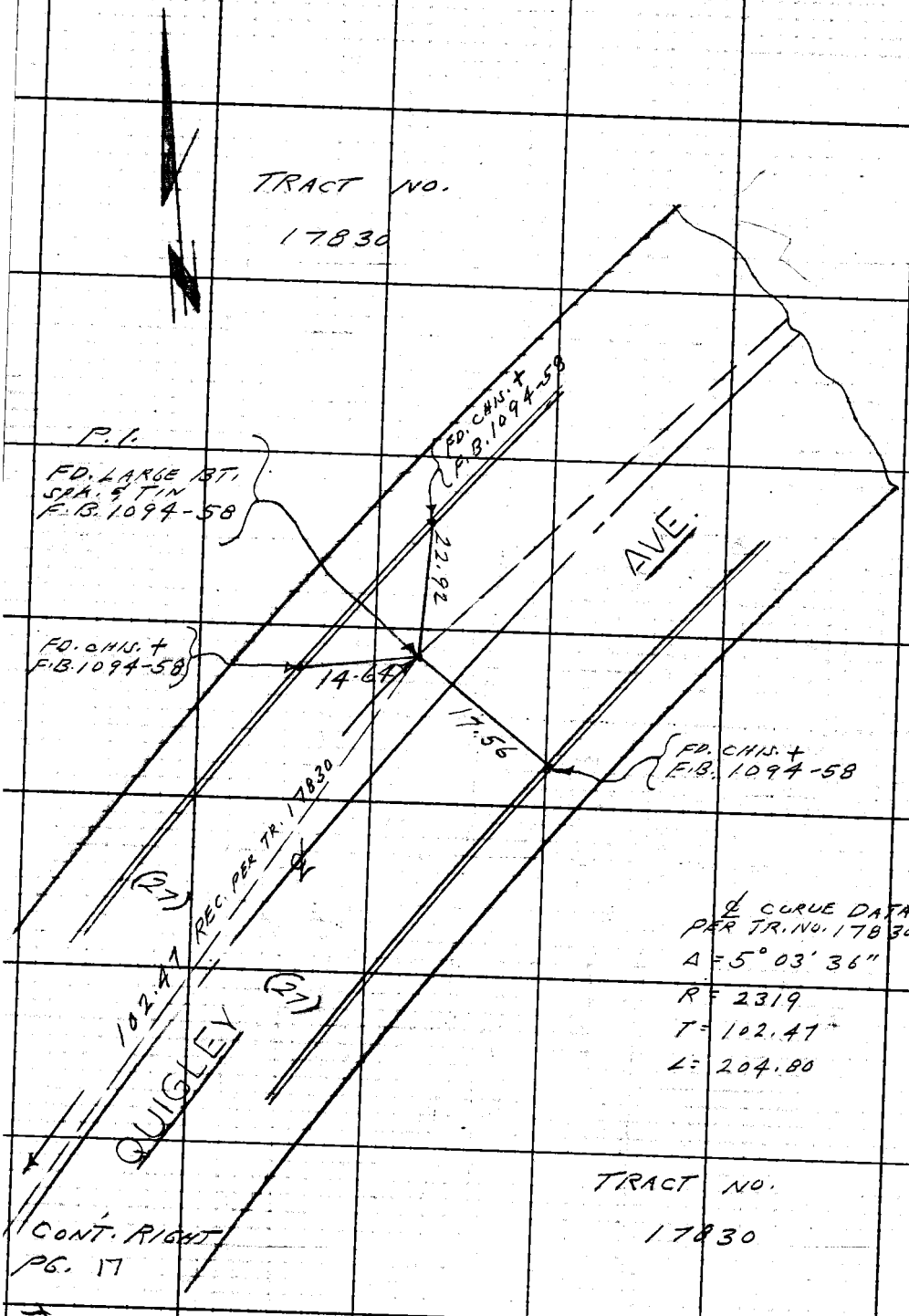

PLEASE RETURN TO
LOS ANGELES COUNTY ENGINEER
403 Los Angeles County Engineering Bldg.

Do not extend this side of this line.

Note: Any Additions or Changes on This Sheet Must be Made or Circled in Red Ink With Date and Name of Person Making Change.

Notes Ck'd by M. ASHLEY	Survey of LAKEWOOD CITY S.D.
Map No.	JN 3194-78 Tape 0243 Std. 68 °F
Office Work	Surveyed by L. L. BROWN
Checked	Notes L. L. BROWN Date 2-2-66
Date	Indexed C. J. GALLI

F. B. 3979 PG. 19

TRACT NO. 17830

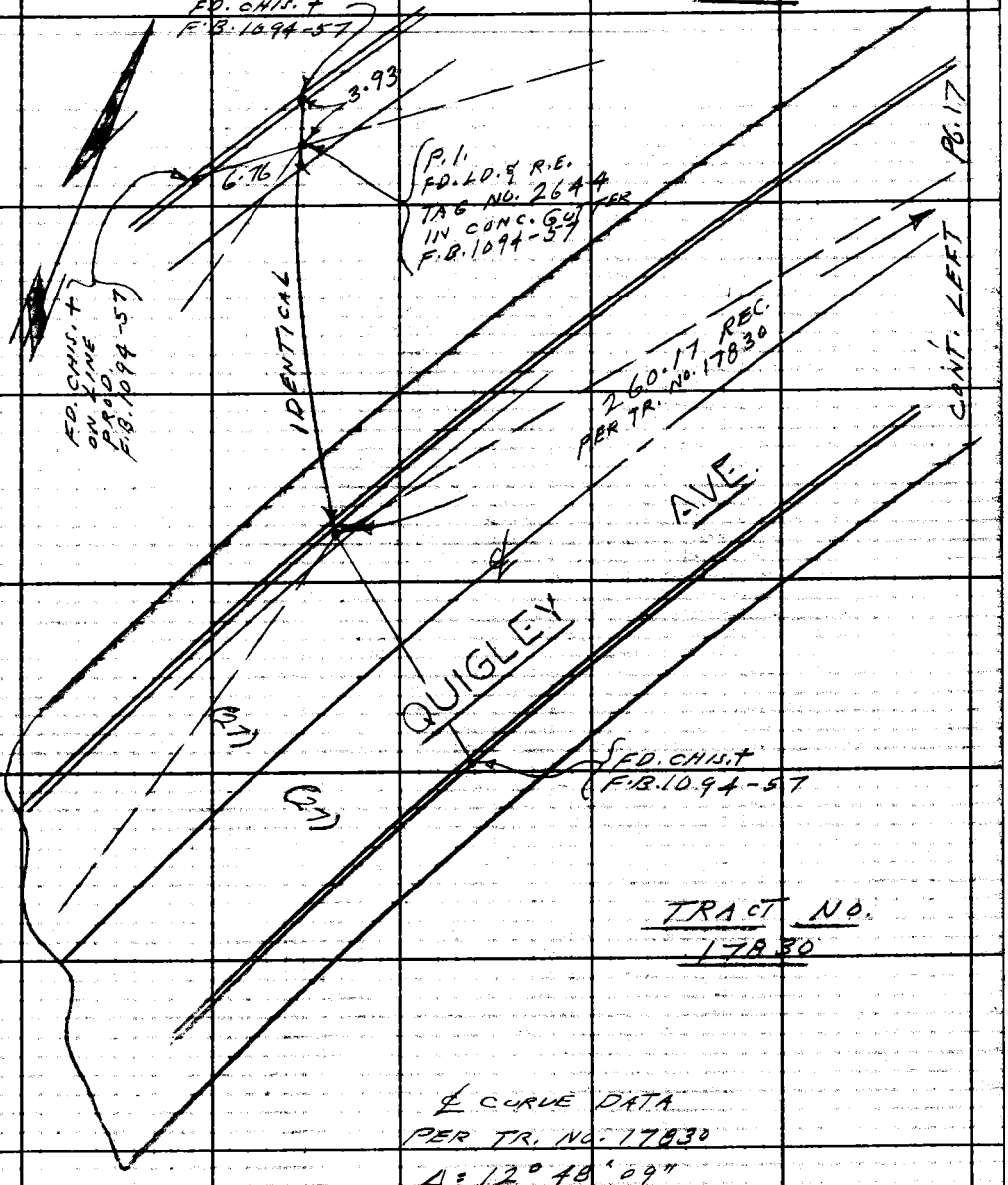

℄ CURVE DATA
PER TR. NO. 17830
Δ = 12° 48' 09"
R = 2319
T = 260.17
L = 518.17

Note: Any Additions or Changes on this Sheet Must be Made or Circled in Red Ink With Date and Name of Person Making Change.

Do not extend this side of this line.

PLEASE RETURN TO
LOS ANGELES COUNTY ENGINEER
403 Los Angeles County Engineering Bldg.

26F309S CE#310 1-65

F. B. 3329 Pg. 20

CONT. BOTTOM PG. 21

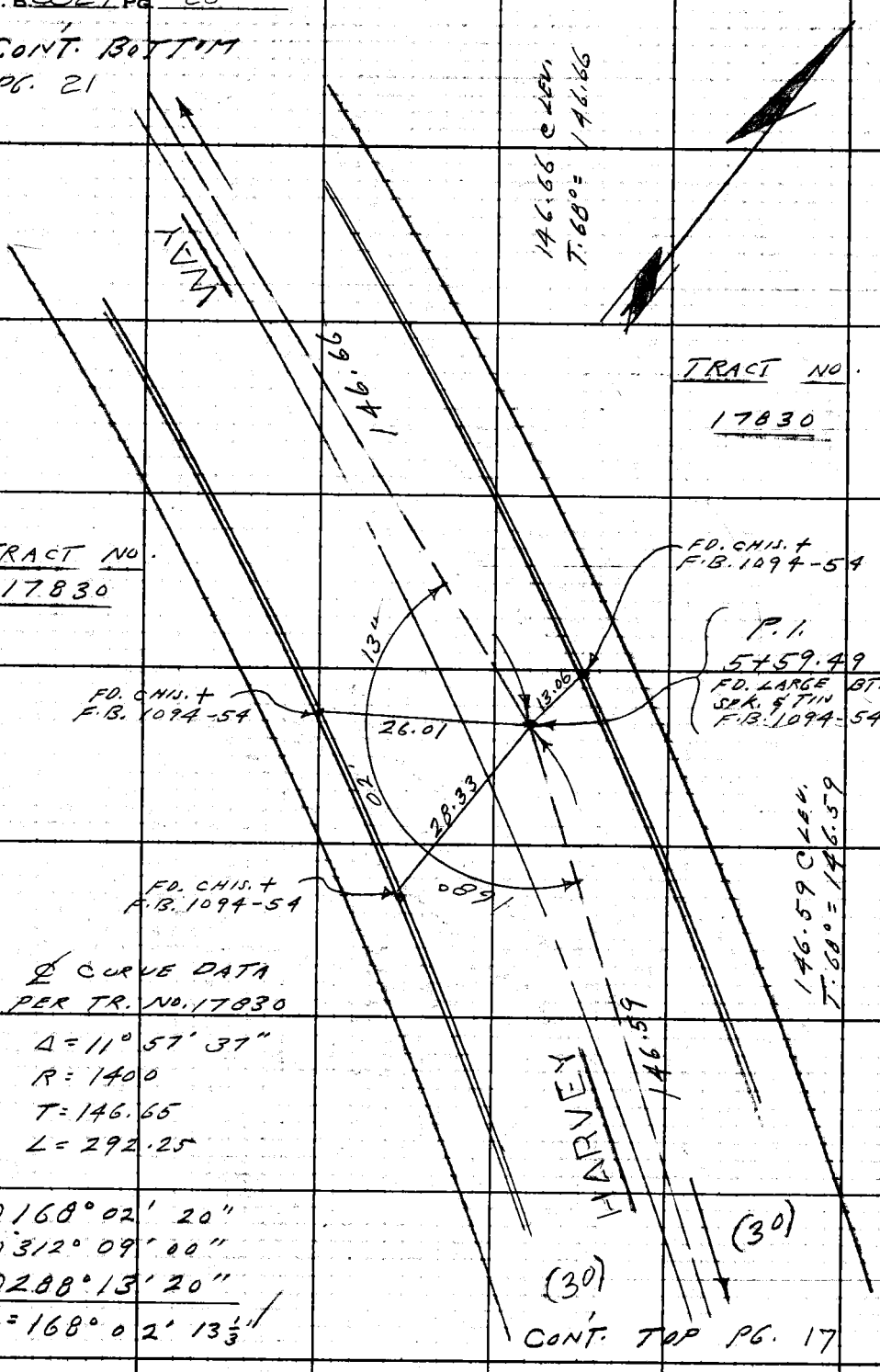

℄ CURVE DATA PER TR. NO. 17830

Δ = 11° 57' 37"
R = 1400
T = 146.65
L = 292.25

(1) 168° 02' 20"
(4) 312° 09' 00"
(6) 288° 13' 20"
Δ = 168° 02' 13⅓"

PLEASE RETURN TO
LOS ANGELES COUNTY ENGINEER
403 LOS ANGELES COUNTY ENGINEERING BLDG.
Do not extend this side of this line.

Note: Any Additions or Changes on This Sheet Must be Made or Circled in Red Ink With Date and Name of Person Making Change.

Notes Ck'd by M. ASHLEY / | Survey of LAKEWOOD CITY S.D. | F. B. 3329 PG. 21
Map No. | JN 3/24/70 Tape 0213 Std 68 °F.
Office Work | Surveyed by L.L. BROWN
Checked | Notes L.L. BROWN Date 2-2-66
Date | Indexed C. J. GALLI

W.S. 34 C-2

CONT. BOTTOM PG. 22

TRACT NO. 17830

CONT. RIGHT PG. 23

134.99 REC. FOR TR. NO. 17830

HARVEY

70° 14' 27"

69.96

18.10

243.78 REC. PER TR. NO. 17830

(30)

RD.

STUDEBAKER

FD. CHIS. + 94-54 F.B. 1094-54

TR. NO. 17830

INT.

7+06.15 SET P.T. ON S.S.M.H. LID BY INTER. & SET 2-3" SQ. HD. BRASS & TIN SURFACE TIES

18.00

46.26

19.39

FD. CHIS. + ON & PROJ. F.B. 1094-54

146.66

M.

WAY

(30)

E.C.

TRACT NO. 17830

(1) 70° 14' 30"
(2) 280° 58' 00"
(3) 61° 26' 40"
Δ 70° 14' 26"

CONT. TOP PG. 20

Note: Any Additions or Changes on this Sheet Must be Made or Circled in red Ink With Date and Name of Person Making Change.

PLEASE RETURN TO
LOS ANGELES COUNTY ENGINEER
403 Los Angeles County Engineering Bldg.
Do not extend this side of this line.

26F3095 CE#310 1-65

F. B. 3329 Pg. 22

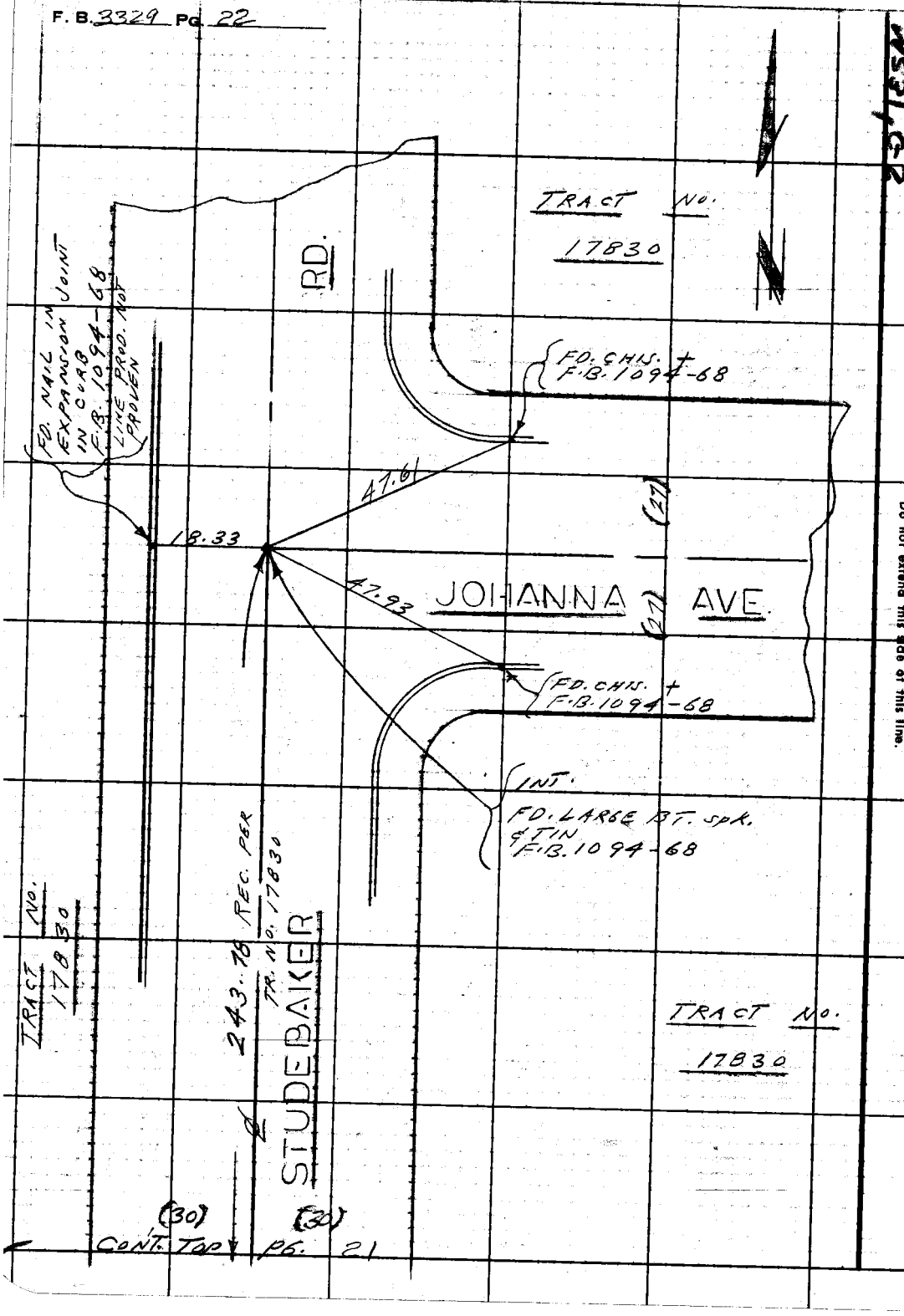

PLEASE RETURN TO
LOS ANGELES COUNTY ENGINEER
403 LOS ANGELES COUNTY ENGINEERING BLDG.

Do not extend this side of this line.

Note: Any Additions or Changes on This Sheet Must be Made or Circled in Red Ink With Date and Name of Person Making Change.

Notes Ck'd by M. ASHLEY
Map No.
Office Work
Checked
Date

Survey of LAKEWOOD CITY S.D.
JN 3194.79 Tape 0213 Std 68 °F
Surveyed by L. L. BROWN
Notes L. L. BROWN Date 2-2-66
Indexed C. J. GALLI

F. B. 3329 PG. 23

TRACT NO. 17830

HARVEY WAY

FD. CHIS. + NO REF.

P.I. FD. LARGE BT. SPK. & TIN PER TRACT NO. 17830

14.80

30.92

41.17

℄ PER TR. NO. 17830

134.99 REC.

(30)

FD. CHIS. + NO REF.

℄ CURVE DATA PER TR. NO. 17830

Δ = 11° 00' 53"
R = 1400
T = 134.99
L = 269.14

TRACT NO. 17830

CONT. LEFT PG. 21

Note: Any Additions or Changes on This Sheet Must be Made or Circled in Red Ink With Date and Name of Person Making Change.

PLEASE RETURN TO LOS ANGELES COUNTY ENGINEER
403 Los Angeles County Engineering Bldg.

Do not extend this side of this line.

76F309S CE#310 1-65

PLEASE RETURN TO
LOS ANGELES COUNTY ENGINEER
403 LOS ANGELES COUNTY ENGINEERING BLDG.

Do not extend this side of this line.

Note: Any Additions or Changes on This Sheet Must be Made or Circled in Red Ink With Date and Name of Person Making Change.

BLANK

F. B. _____ PG. 24

Notes Ck'd by	Survey of LAKEWOOD PROJ #4602
Map No.	JN 3194.79 Tape Rib Std 63 °F
Office Work	Surveyed by J H Brown
Checked	Notes E.S & d.B. Date 2-66
Date	Indexed J. GALLI

F. B. 3229 PG. 25

J.N. 3194.79
LAKEWOOD PROJECT
Nº 4602

LOCATING IMPROVEMENTS
ON LOS COYOTES DIAGONAL (LINE "M")
from Carson St NE'ly to Stevely Ave
AND ON HARVEY WAY (LINE "N")
from Los Coyotes Diagonal to Studebaker Rd

Feb -March

PARTY:
J.H. Brown
C.E. Shoemaker
R.J. Rodriguez
I. Alvares

Note: Any Additions or Changes on This Sheet Must be Made or Circled in Red Ink With Date and Name of Person Making Change.

PLEASE RETURN TO
LOS ANGELES COUNTY ENGINEER
403 LOS ANGELES COUNTY ENGINEERING BLDG.
Do not extend this side of this line.

76F309S CE#310 1-65

PLEASE RETURN TO
LOS ANGELES COUNTY ENGINEER
403 LOS ANGELES COUNTY ENGINEERING BLDG.

Do not extend this side of this line.

Note: Any Additions or Changes on This Sheet Must be Made or Circled in Red Ink With Date and Name of Person Making Change.

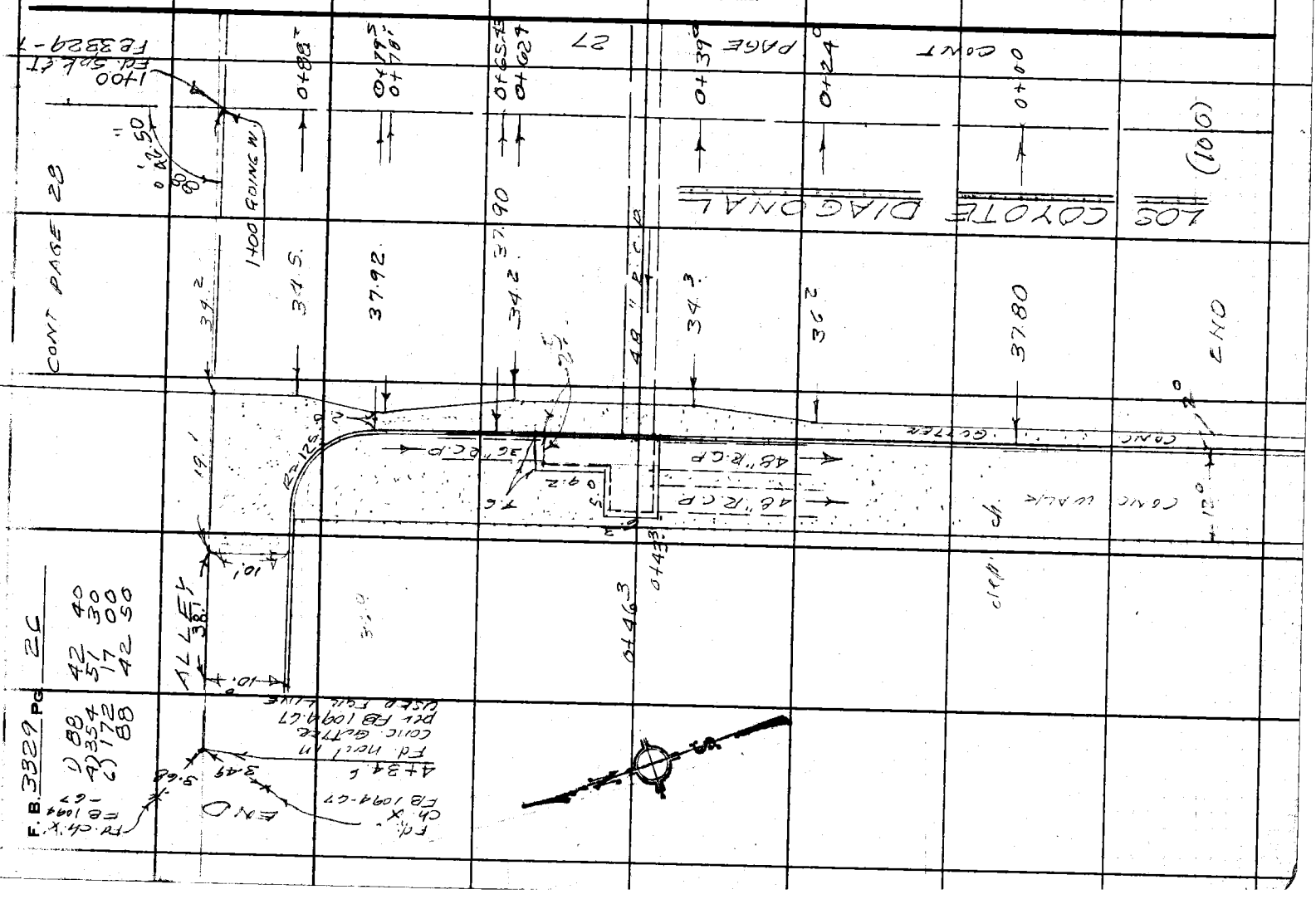

Notes Ck'd by	Survey of LAKE WOOD PROJ #4602
Map No.	JN 3194.79 Tape Rib Std 68 °F
Office Work	Surveyed by " " Brown
Checked	Notes J.B. & E.S. Date 2-66
Date	Indexed G. J. GALLI

F. B. 3329 PG. 27

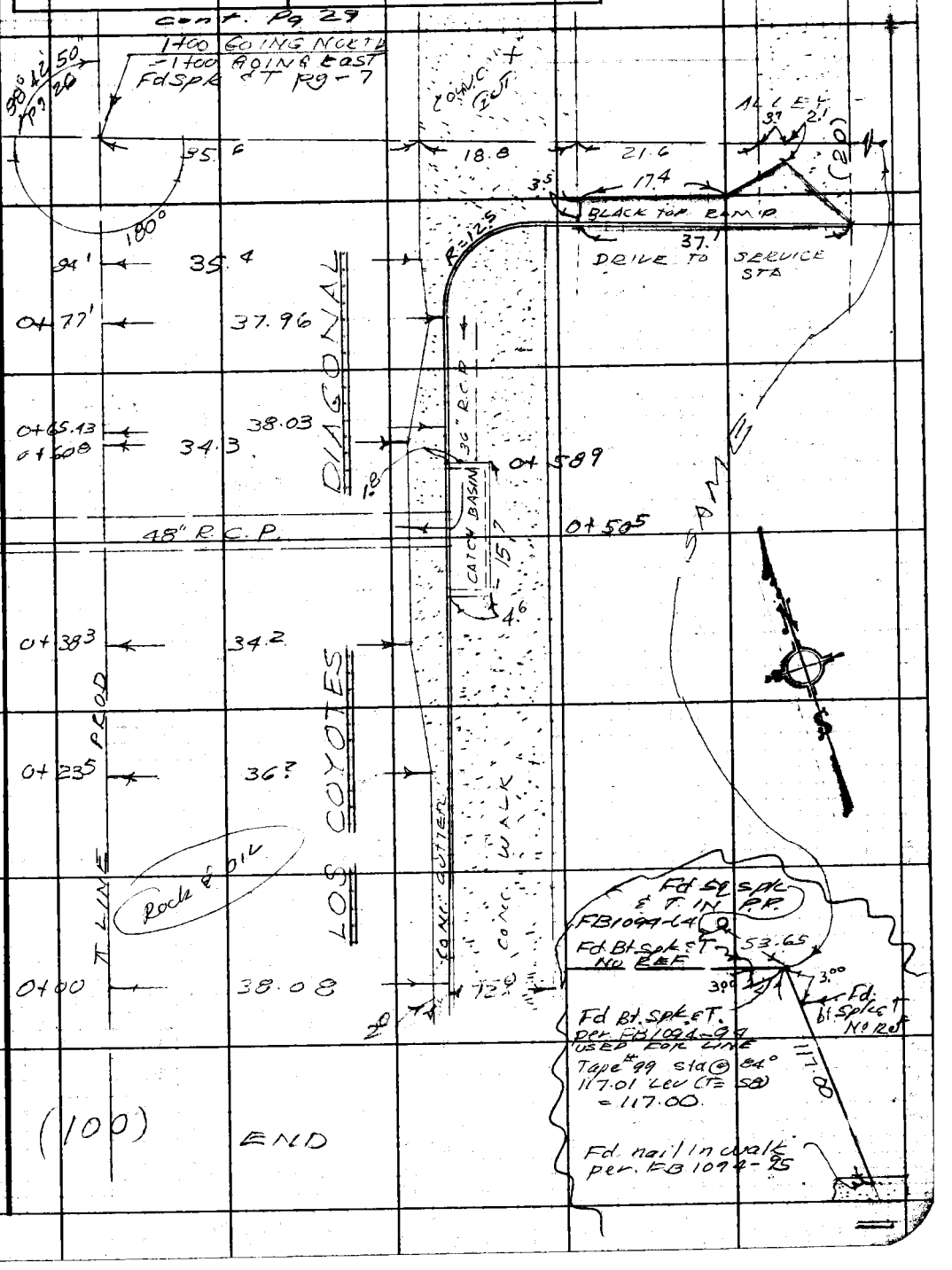

Note: Any Additions or Changes on This Sheet Must be Made or Circled in Red Ink With Date and Name of Person Making Change.

Do not extend this side of this line.

PLEASE RETURN TO
LOS ANGELES COUNTY ENGINEER
403 LOS ANGELES COUNTY ENGINEERING BLDG.

76F309S CE#310 1-65

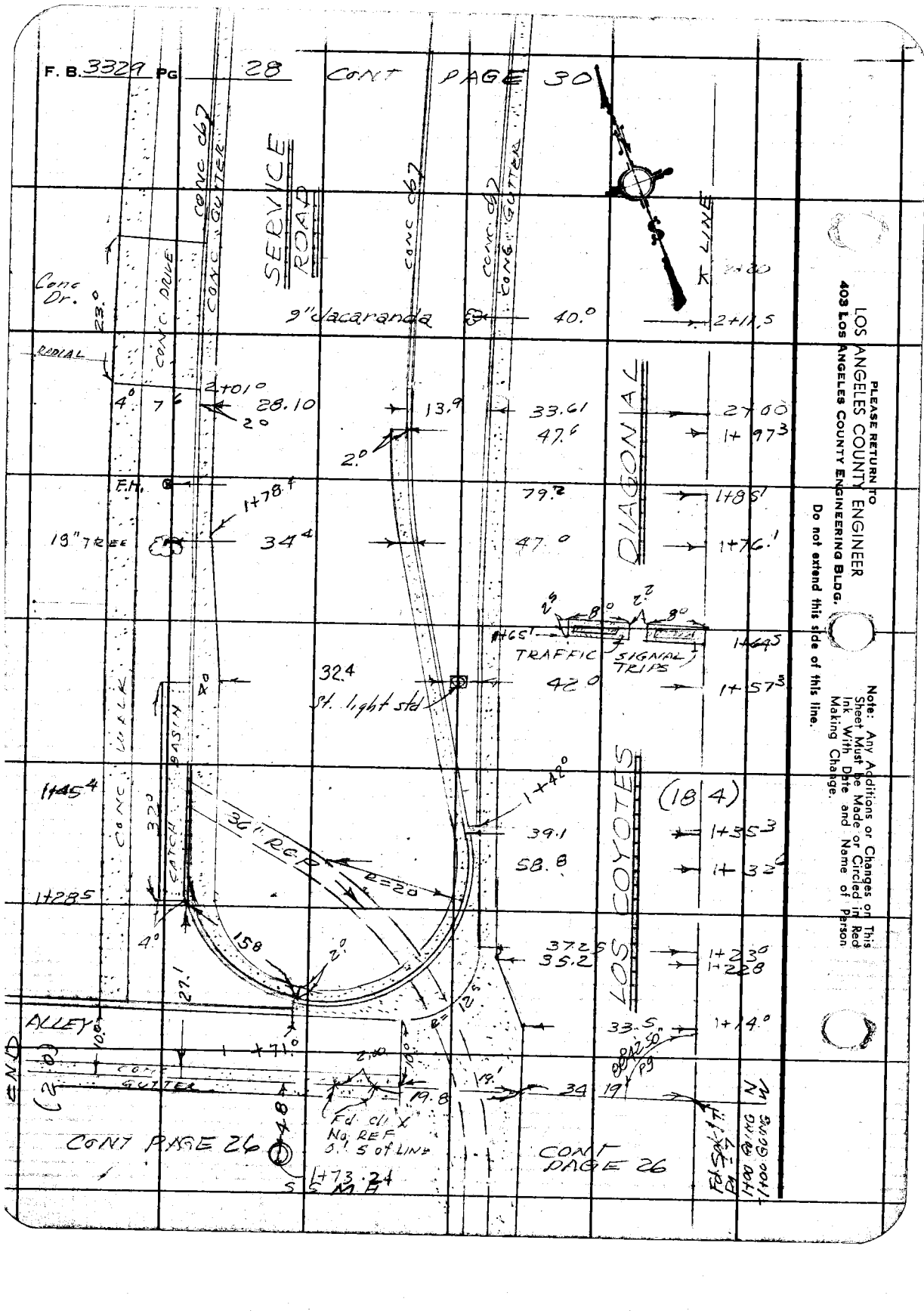
F. B. 3329 PG 28
CONT PAGE 30
SERVICE ROAD
CONC CG7
CONC GUTTER
CONC DRIVE
Conc Dr.
23.0
RADIAL
9" Jacaranda
40.0
2+11.5
2+01.0
4.0
7.6
28.10
2.0
13.9
33.61
47.6
2+00
1+97.3
2.0
F.H.
1+78.4
79.2
1+85.1
19" TREE
34.4
47.0
1+76.1
DIAGONAL
2.5
8.0
2.2
8.0
1+65.1
TRAFFIC SIGNAL TRIPS
1+64.5
32.4
St. light std
42.0
1+57.3
CONC WALK
CATCH BASIN
1+45.4
32.0
36" RCP
R=20
1+42.0
39.1
58.8
(18 4)
1+35.3
1+32.6
1+28.5
4.0
15.8
2.0
37.25
35.2
1+23.0
1+22.8
LOS COYOTES
27.1
R=12.5
ALLEY
10.0
1+71.0
33.5
1+14.0
END
(2.0)
CONC GUTTER
2.00
10.0
19.8
19.1
34.19
Fd. cl. X No. REF 0.1 S of LINE
CONT PAGE 26
4.8
1+73.24
S S M H
CONT PAGE 26
Fd. Spk. 1 T. Pt. 7
1+00 GOING N
1+00 GOING W
PLEASE RETURN TO
LOS ANGELES COUNTY ENGINEER
403 LOS ANGELES COUNTY ENGINEERING BLDG.
Do not extend this side of this line.
Note: Any Additions or Changes on This Sheet Must be Made or Circled in Red Ink With Date and Name of Person Making Change.

Notes Ck'd by	Survey of LAKEWOOD PROD. 1602
Map No.	JN319479 Tape Rib Std 68 °F
Office Work	Surveyed by J. H. Brown
Checked	Notes UHB-E.S Date 2-66
Date	Indexed C. J. GALLI

F. B. 3329 PG. 29

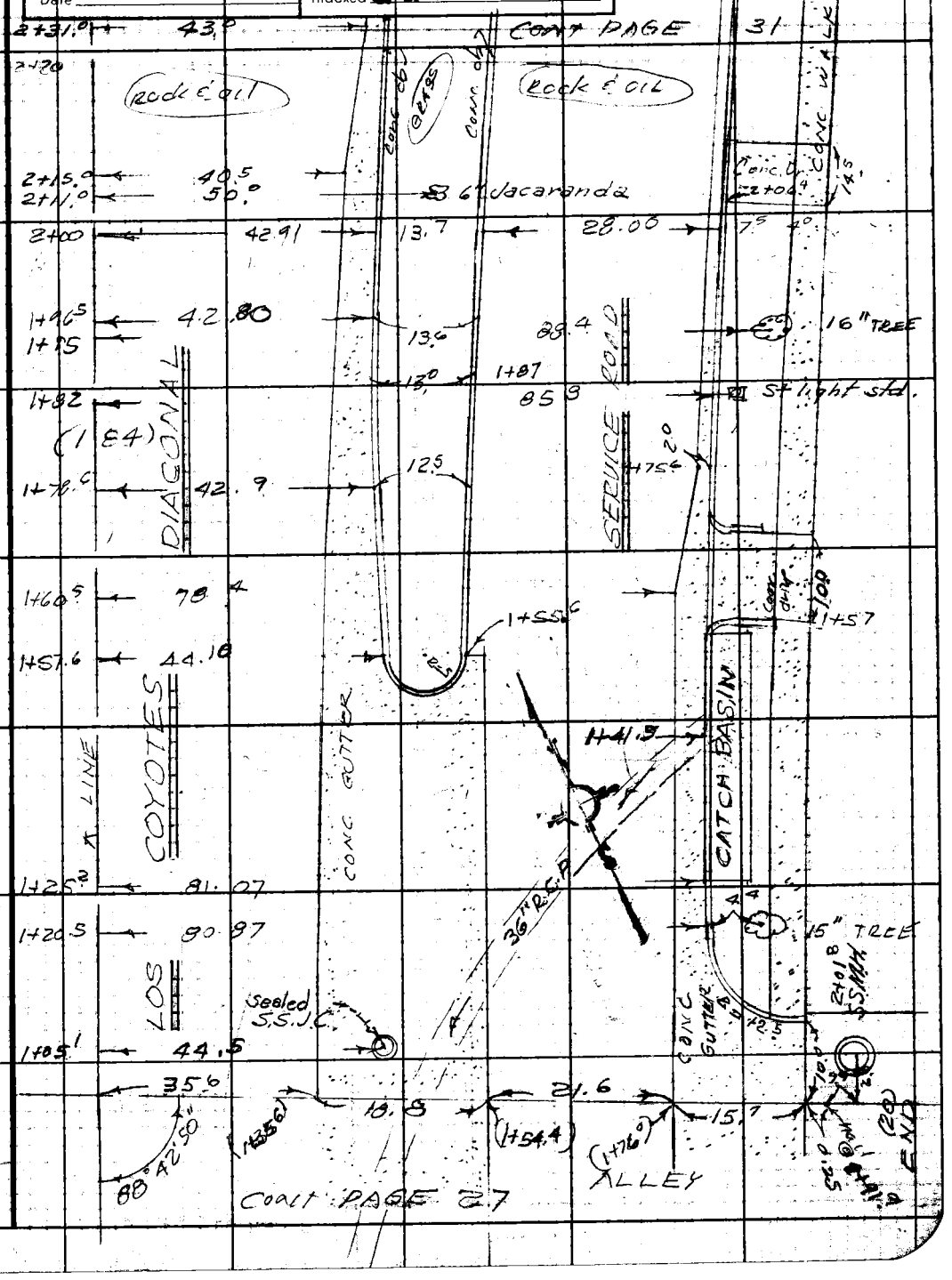

Note: Any Additions or Changes on This Sheet Must be Made or Circled in Red Ink With Date and Name of Person Making Change.

Do not extend this side of this line.

PLEASE RETURN TO
LOS ANGELES COUNTY ENGINEER
403 LOS ANGELES COUNTY ENGINEERING BLDG.

76F309S CE#310 1-65

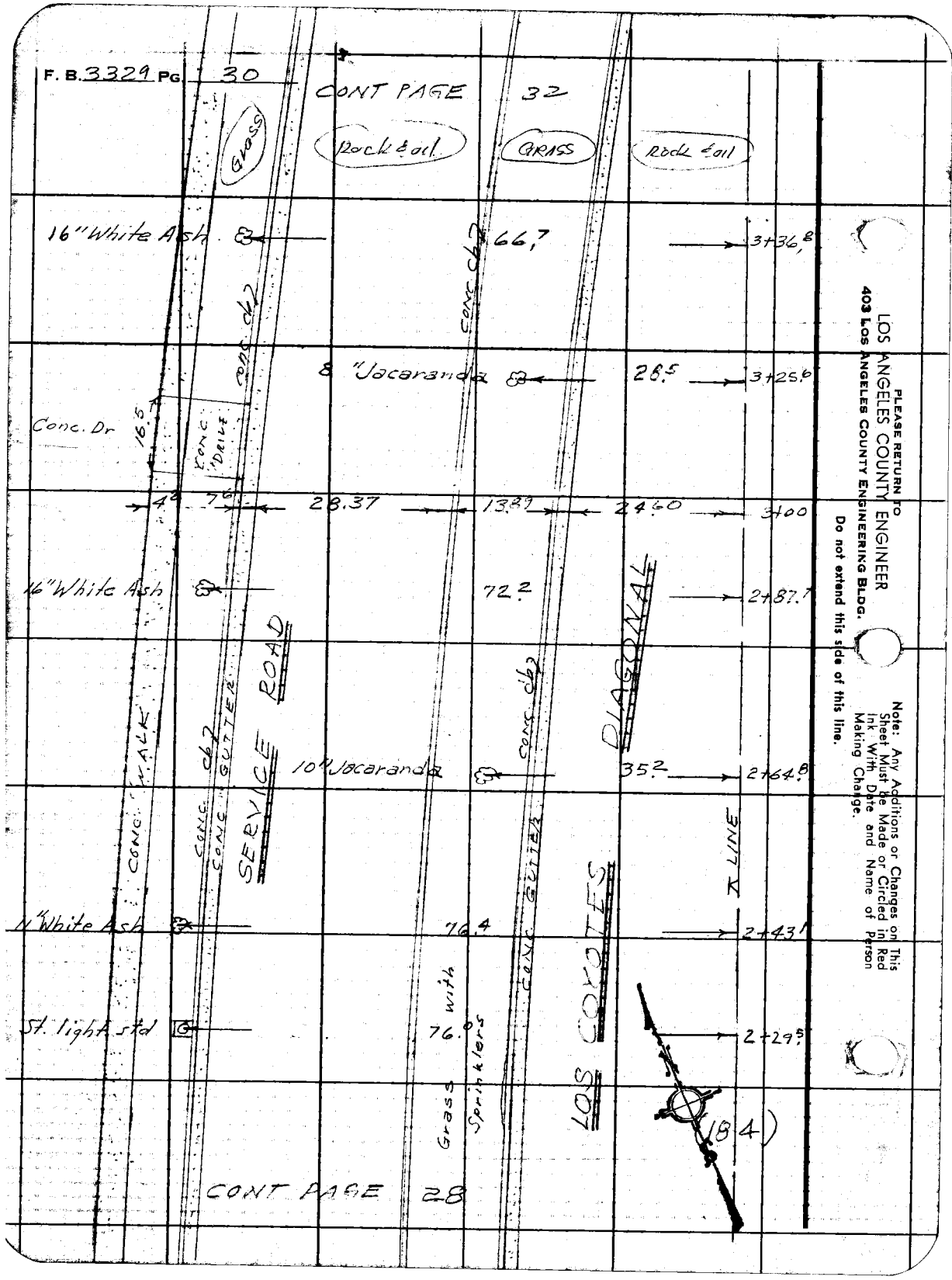

LOS ANGELES COUNTY ENGINEER
403 Los Angeles County Engineering Bldg.
PLEASE RETURN TO

Do not extend this side of this line.

Note: Any Additions or Changes on This Sheet Must be Made or Circled in Red Ink With Date and Name of Person Making Change.

Notes Ck'd by	Survey of LAKEWOOD PROJ #602
Map No.	JN 3194.79 Tape Rib Std 68 °F
Office Work	Surveyed by J. H. Brown
Checked	Notes J.H.B. T.E.S. Date 2-66
Date	Indexed C. J. GALLS

F. B. 3329 PG. 31

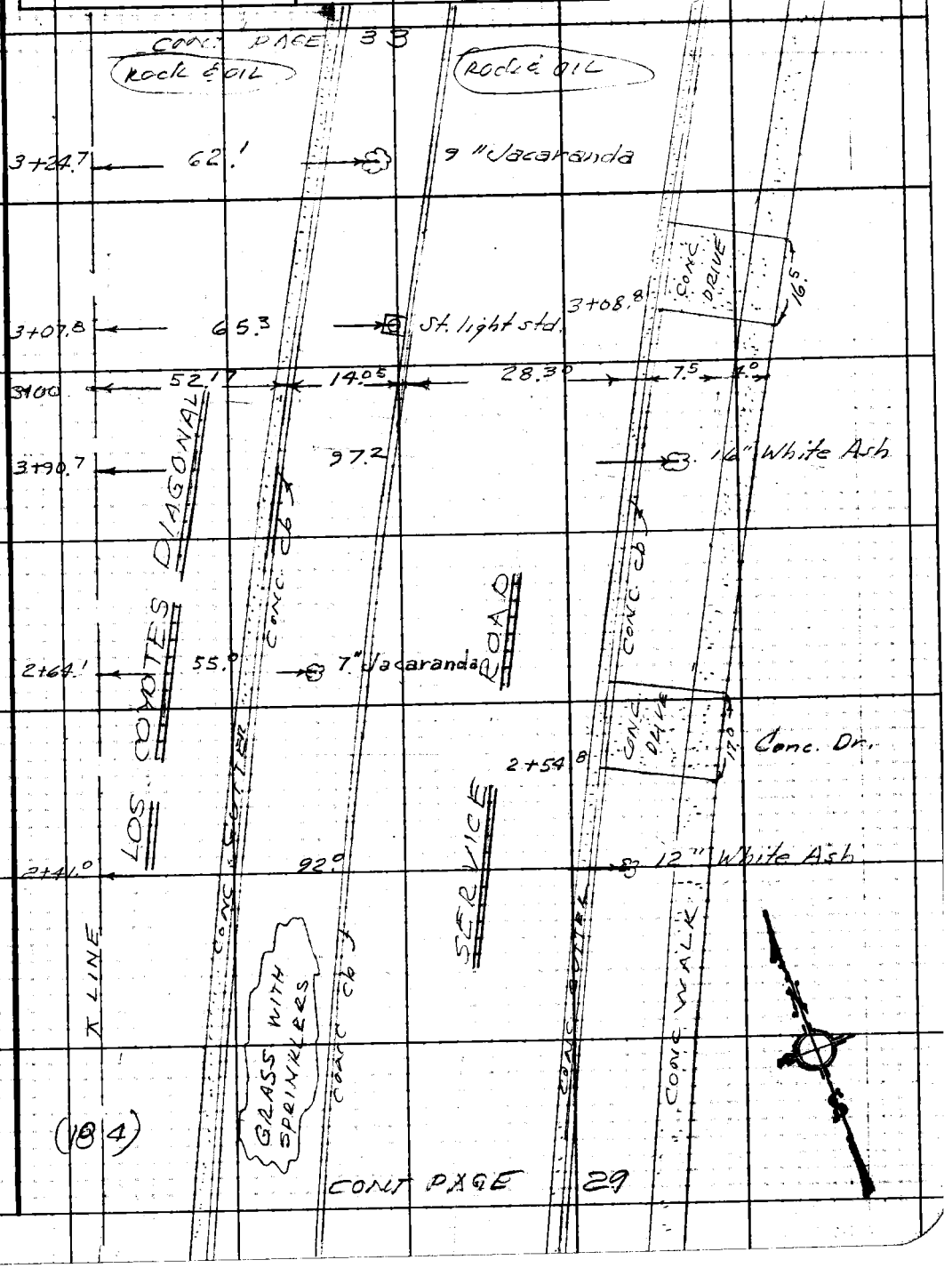

Note: Any Additions or Changes on This Sheet Must be Made or Circled in Red Ink With Date and Name of Person Making Change.

PLEASE RETURN TO
LOS ANGELES COUNTY ENGINEER
403 LOS ANGELES COUNTY ENGINEERING BLDG.
Do not extend this side of this line.

76F309S CE#310 1-65

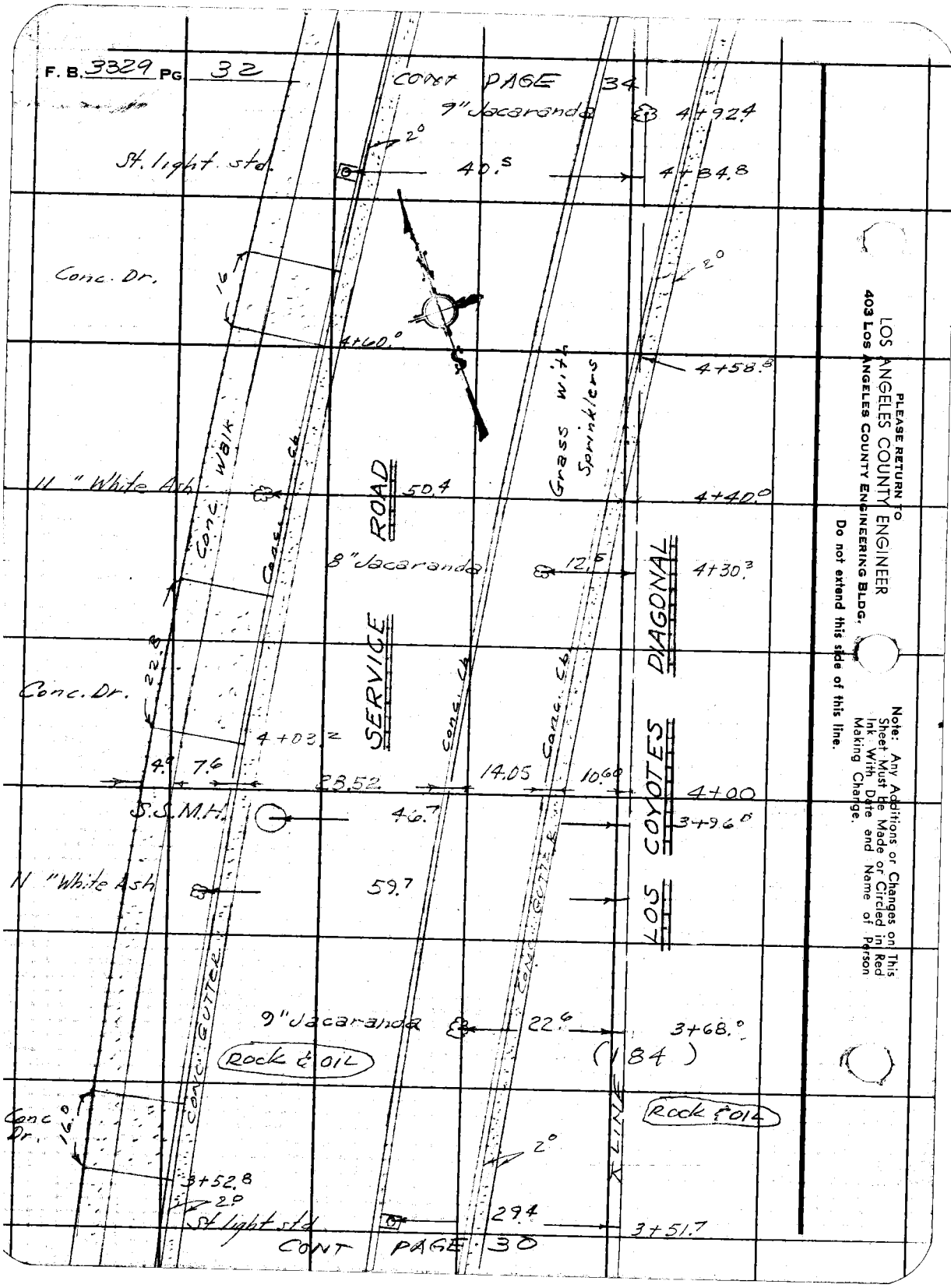
F. B. 3329 PG. 32
CONT PAGE 34
9" Jacaranda
4+92.4
2°
St. light. std.
40.5
4+84.8
Conc. Dr.
16
2°
4+60.0
4+58.8
Grass with Sprinklers
Conc. Walk
Conc. Cb.
11" White Ash
50.4
4+40.0
ROAD
8" Jacaranda
12.5
4+30.3
SERVICE
DIAGONAL
Conc. Dr.
22.8
4+03.2
Conc. Cb.
Conc. Cb.
4.9
7.6
28.52
14.05
10.60
4+00
S.S.M.H.
46.7
3+96.0
LOS COYOTES
11" White Ash
59.7
CONC. GUTTER
CONC. GUTTER
9" Jacaranda
22.6
3+68.0
(184)
Rock & OIL
Rock & OIL
Conc. Dr.
16.0
2°
3+52.8
2°
St light std
29.4
3+51.7
CONT PAGE 30
PLEASE RETURN TO
LOS ANGELES COUNTY ENGINEER
403 LOS ANGELES COUNTY ENGINEERING BLDG.
Do not extend this side of this line.
Note: Any Additions or Changes on This Sheet Must be Made or Circled in Red Ink With Date and Name of Person Making Change.

Notes Ck'd by
Map No.
Office Work
Checked
Date

LAKEWOOD PROJ No 4602
Survey of
JN 319439 Tape 100 Std 68 °F
Surveyed by
Notes J.B. & E.S. Date 2-66
C. J. Gabel
Indexed

F. B. 3329 PG. 33

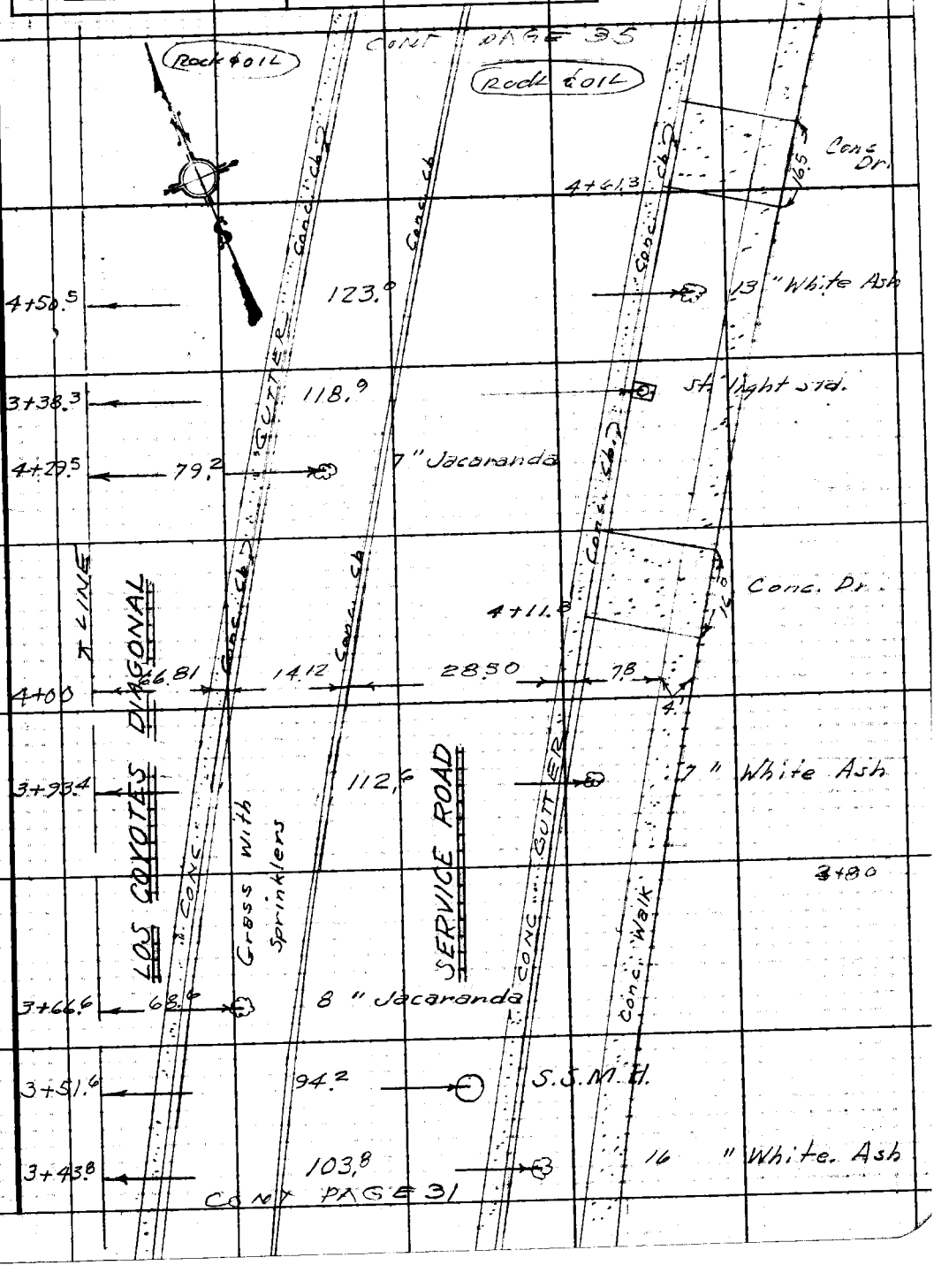

Note: Any Additions or Changes on This Sheet Must be Made or Circled in Red Ink With Date and Name of Person Making Change.

Do not extend this side of this line.

PLEASE RETURN TO
LOS ANGELES COUNTY ENGINEER
403 Los Angeles County Engineering Bldg.

76F309S CE#310 1-65

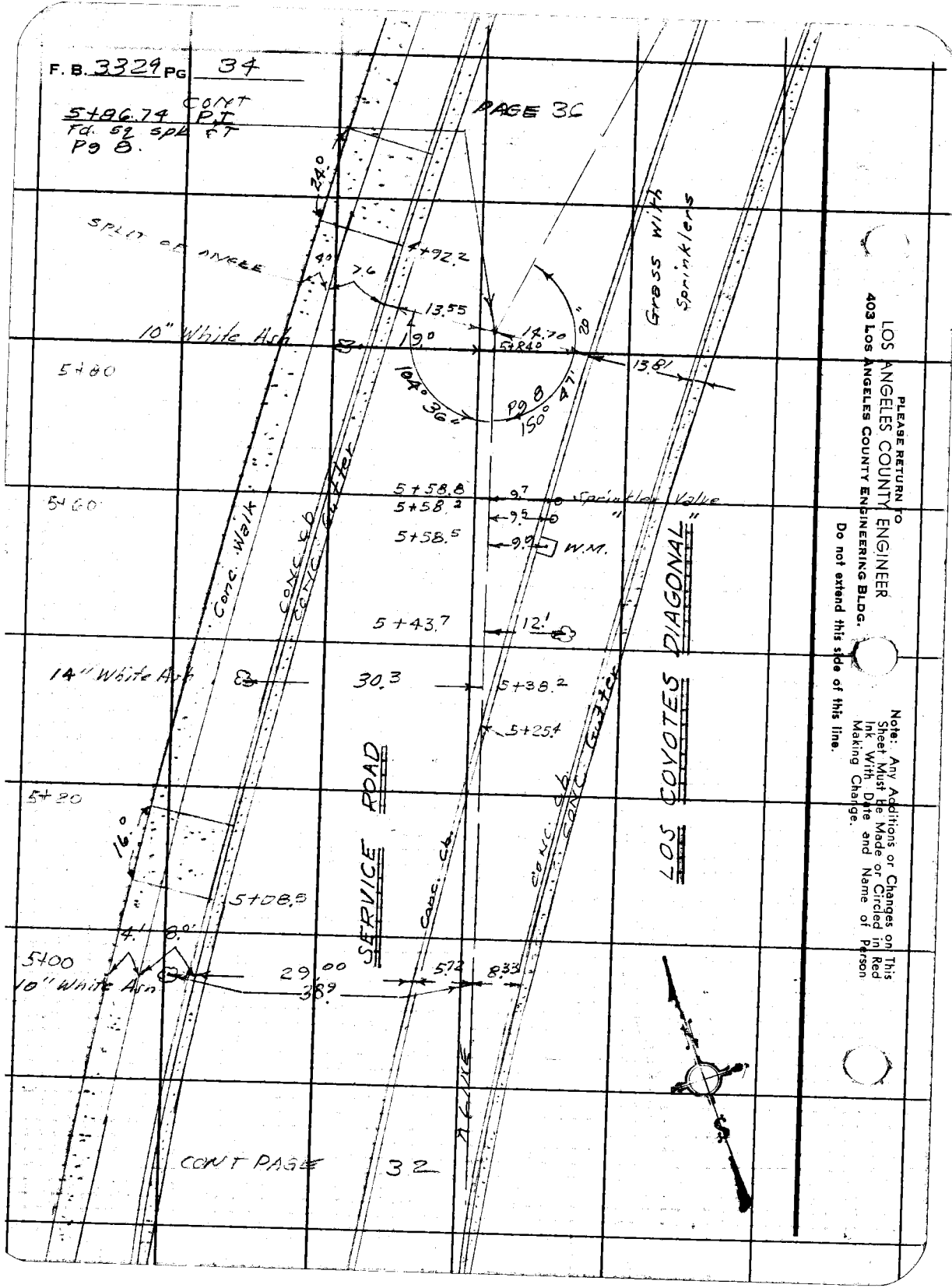

PLEASE RETURN TO
LOS ANGELES COUNTY ENGINEER
403 LOS ANGELES COUNTY ENGINEERING BLDG.
Do not extend this side of this line.

Note: Any Additions or Changes on This Sheet Must Be Made or Circled in Red Ink With Date and Name of Person Making Change.

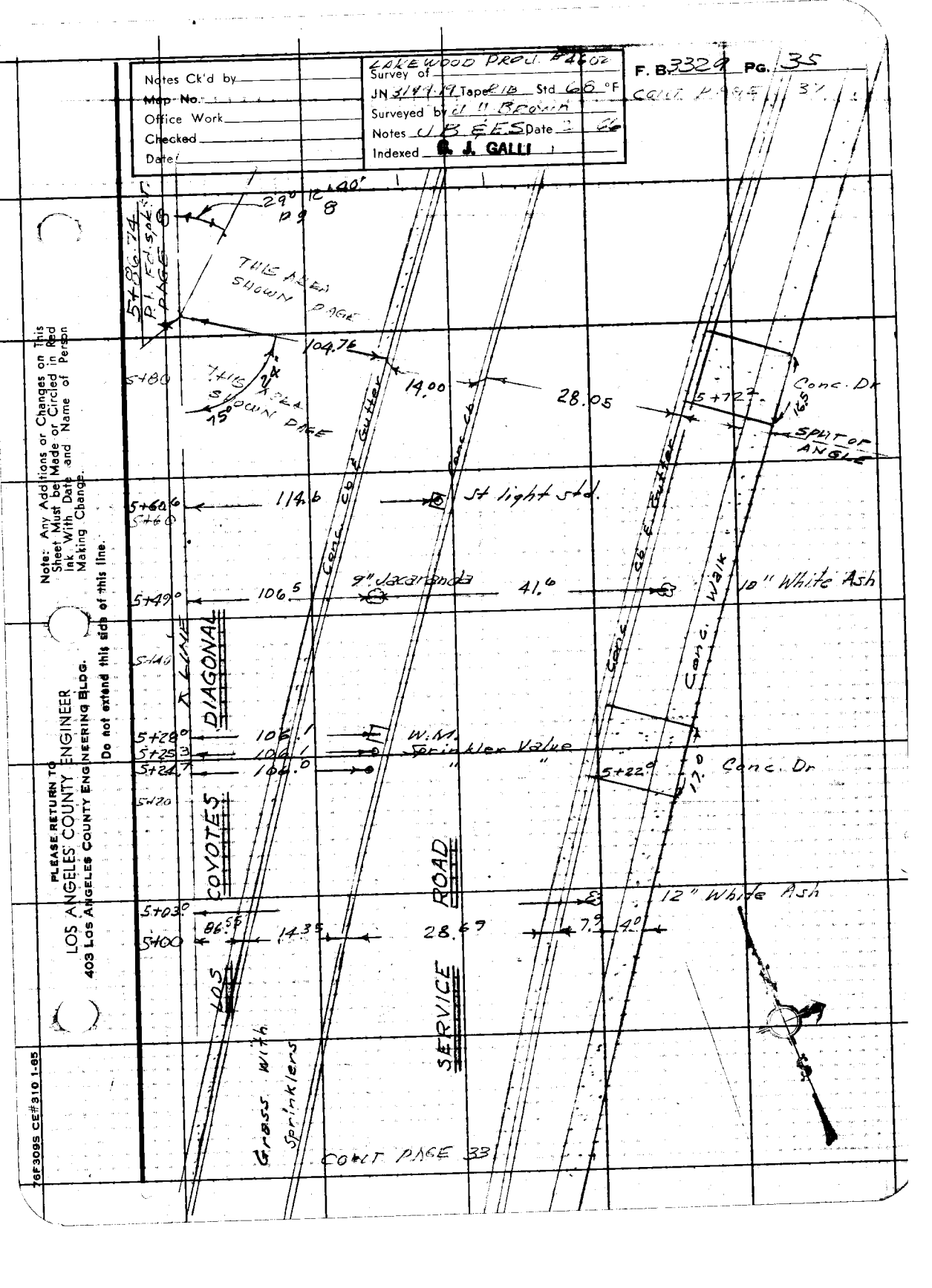

Notes Ck'd by
Map No.
Office Work
Checked
Date
LAKEWOOD PROJ. #4602
Survey of
JN 3149.19 Tape 8 lb Std 68 °F
Surveyed by J. H. BROWN
Notes J.B. & E.S. Date 2 66
Indexed G. J. GALLI
F. B. 3329 PG. 35
CONT. PAGE 37
29° 12' 40"
PG 8
5+86.74
P.I. Fd. spk. st.
PAGE 8
THIS AREA SHOWN PAGE
104.76
14.00
28.05
5+72.2
Conc. Dr
16.5
SPLIT OF ANGLE
5+80
THIS AREA SHOWN PAGE
24"
15°
Conc. Cb & Gutter
Conc. Cb
5+60.6
5+60
114.6
St light std.
9" Jacaranda
41.6
10" White Ash
5+49.0
106.5
Conc. Cb & Gutter
Conc. Walk
5+40
DIAGONAL
5+28.0
106.1
W.M.
5+25.3
106.1
Sprinkler Valve
5+24.7
106.0
5+22.0
17.0
Conc. Dr
5+20
COYOTES
ROAD
12" White Ash
5+03.0
86.55
14.35
28.69
7.9
4.0
5+00
LOS
SERVICE
Grass with Sprinklers
CONT PAGE 33
Note: Any Additions or Changes on This Sheet Must be Made or Circled in Red Ink With Date and Name of Person Making Change.
Do not extend this side of this line.
PLEASE RETURN TO
LOS ANGELES COUNTY ENGINEER
403 Los Angeles County Engineering Bldg.
76F309S CE#310 1-65

F. B. 3329 PG 36

CONT PAGE 38

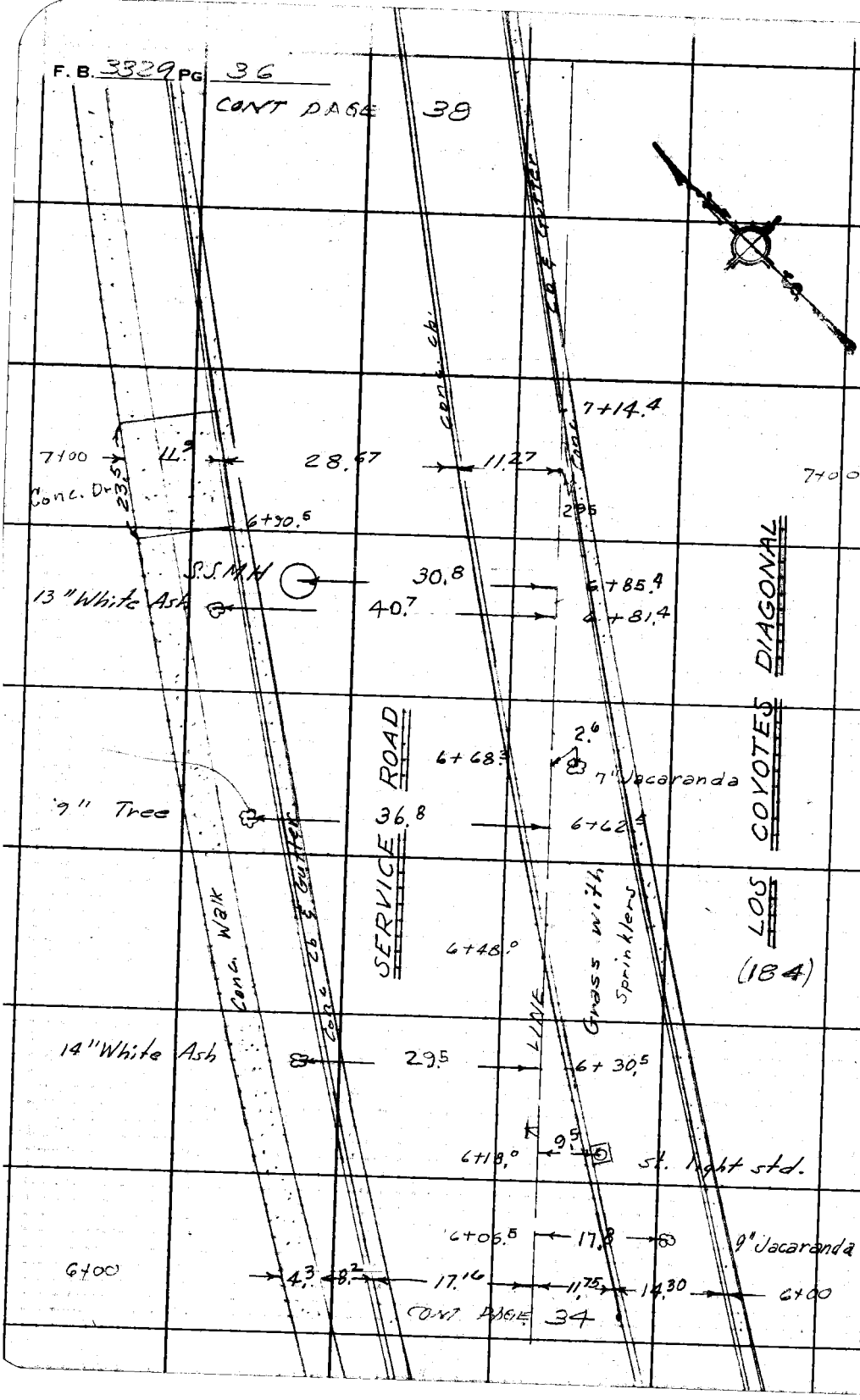

CONT PAGE 34

PLEASE RETURN TO
LOS ANGELES COUNTY ENGINEER
403 LOS ANGELES COUNTY ENGINEERING BLDG.
Do not extend this side of this line.
Note: Any Additions or Changes on This Sheet Must Be Made or Circled in Red Ink With Date and Name of Person Making Change.

Notes Ck'd by	LAKEWOOD PROJ No 4602
Map No.	Survey of
Office Work	JN 319479 Tape Rib Std 68 °F
Checked	Surveyed by J H Brown
Date	Notes J B & E S Date 2-66
	Indexed C. J. GALLE MAR 25 '66

F. B. 3329 PG. 37

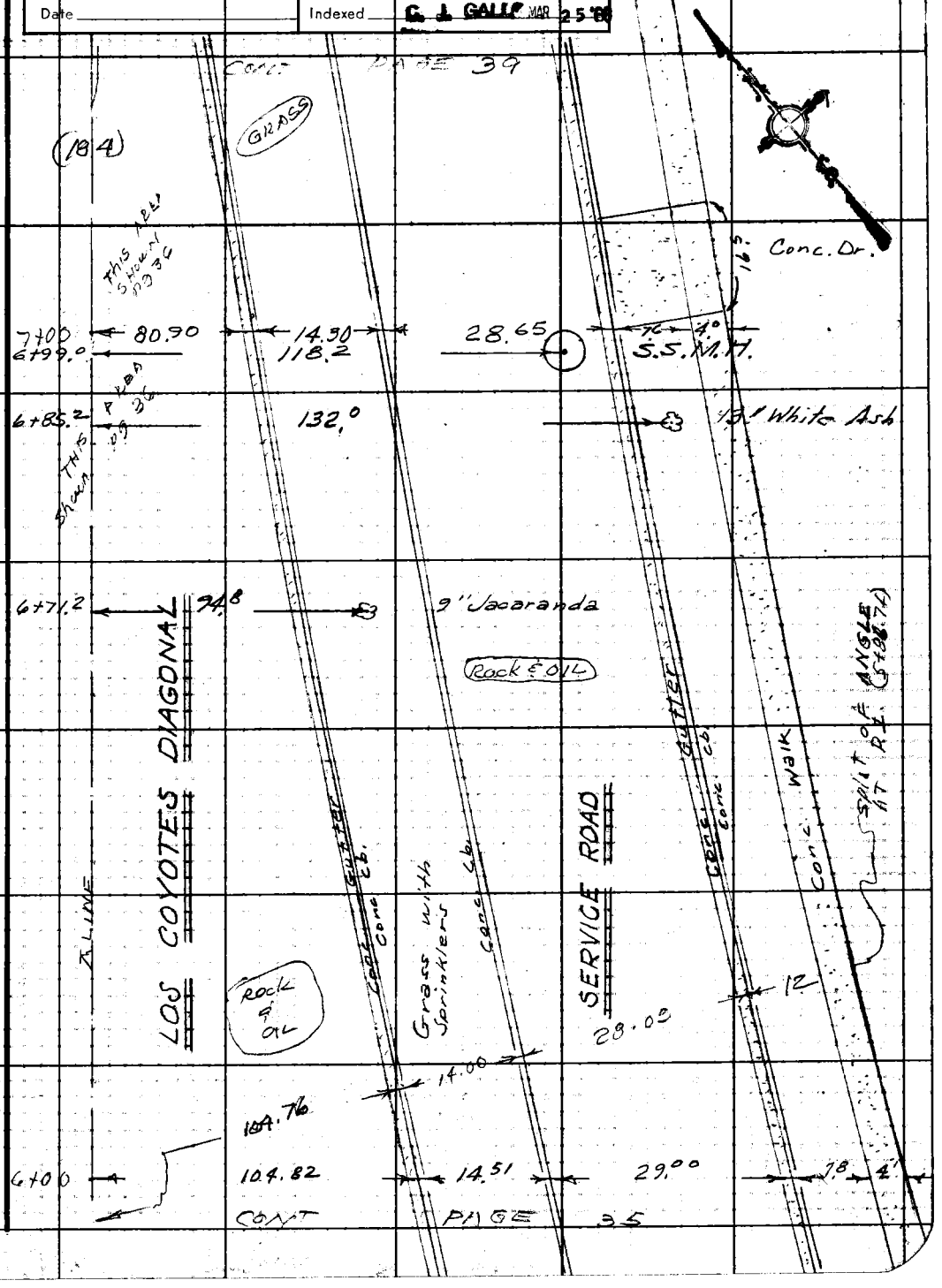

Note: Any Additions or Changes on This Sheet Must be Made or Circled in Red Ink With Date and Name of Person Making Change.

PLEASE RETURN TO
LOS ANGELES COUNTY ENGINEER
403 LOS ANGELES COUNTY ENGINEERING BLDG.

Do not extend this side of this line.

76F309S CE#310 1-65

F. B. 3329 PG 39

CONT PAGE 40

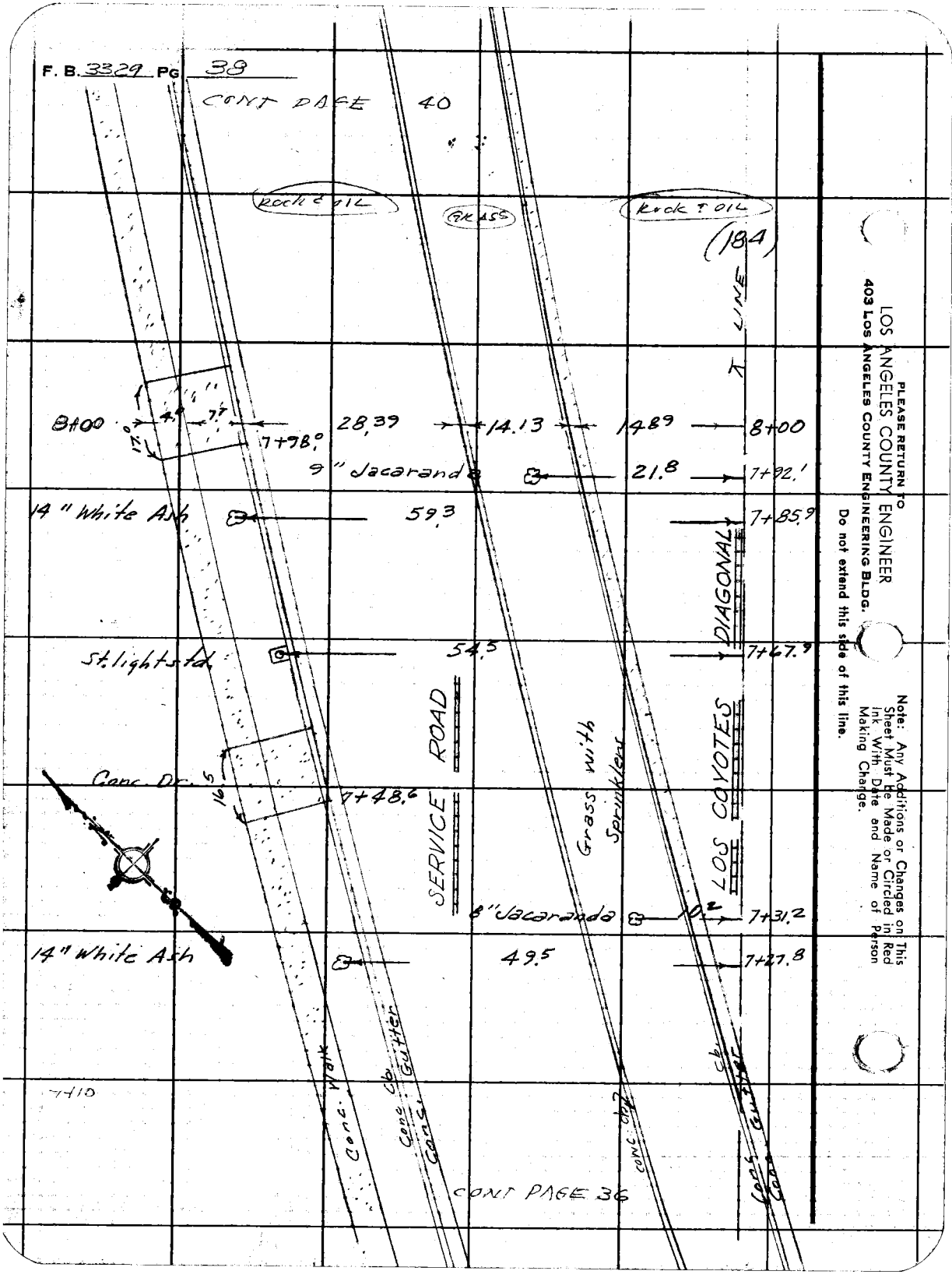

PLEASE RETURN TO
LOS ANGELES COUNTY ENGINEER
403 LOS ANGELES COUNTY ENGINEERING BLDG.

Note: Any Additions or Changes on This Sheet Must Be Made or Circled in Red Ink With Date and Name of Person Making Change.

Do not extend this side of this line.

Notes Ck'd by
Map No.
Office Work
Checked
Date

LAKEWOOD PROJ NO 9602
Survey of
JN 3194.79 Tape 2.46 Std 6.8 °F
Surveyed by J. P. Brown
Notes J.B.E.E.S. Date 66
Indexed C. J. GALLI

F. B. 3329 PG. 39

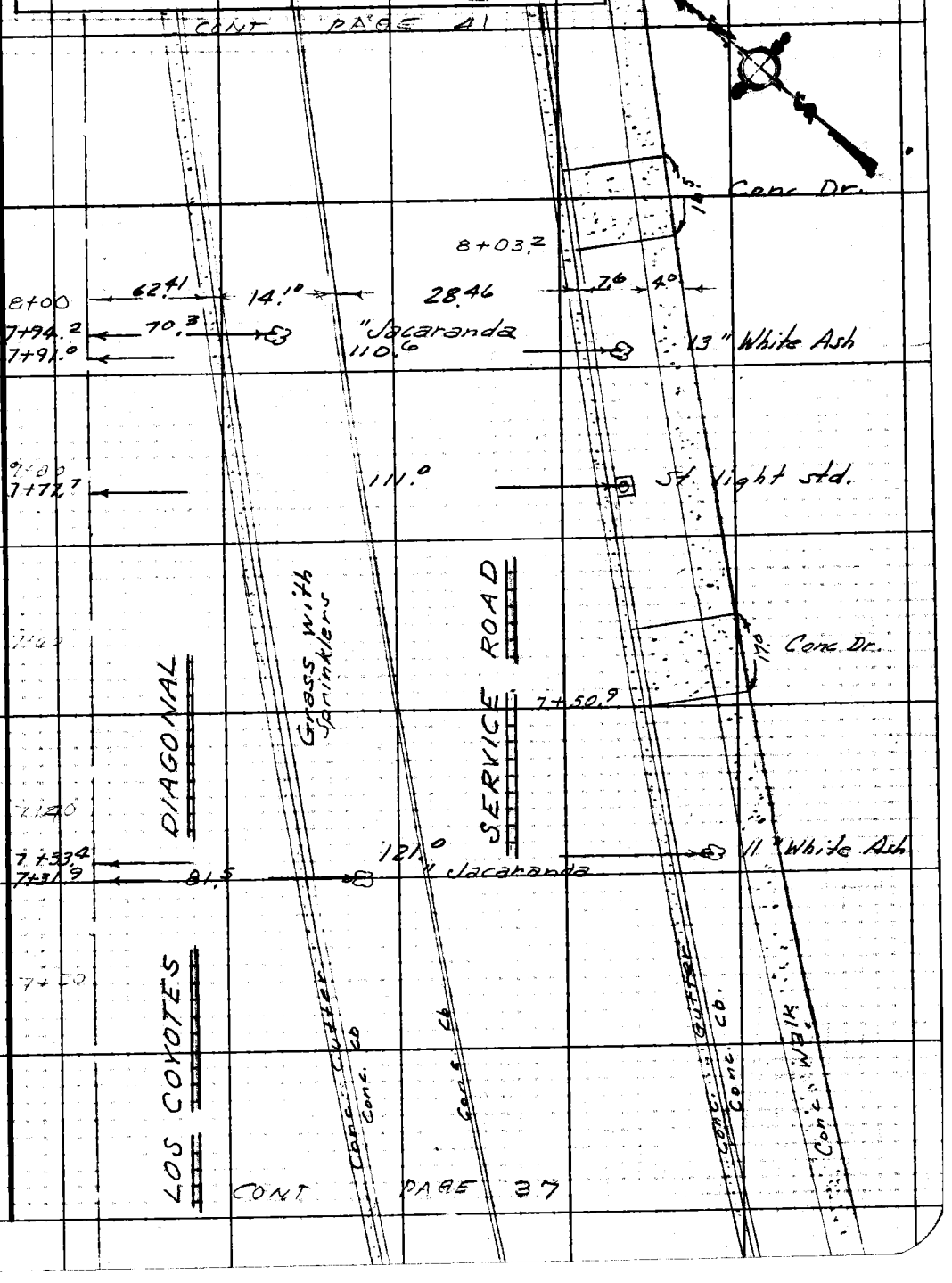

Note: Any Additions or Changes on This Sheet Must be Made or Circled in Red Ink With Date and Name of Person Making Change.

PLEASE RETURN TO
LOS ANGELES COUNTY ENGINEER
403 LOS ANGELES COUNTY ENGINEERING BLDG.
Do not extend this side of this line.

76F309S CE#310 1-65

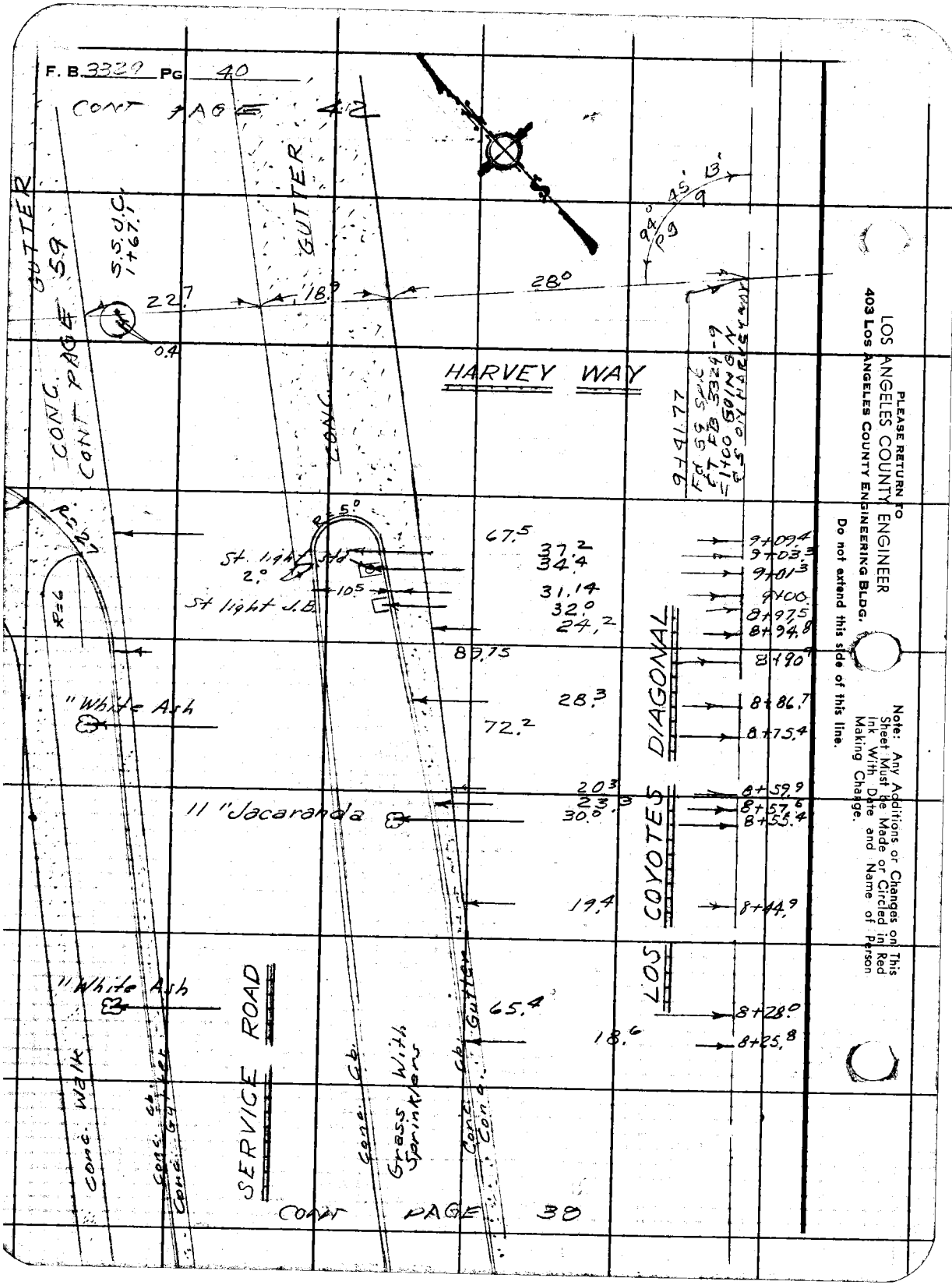
F. B. 3329 PG 40
CONT PAGE 42
GUTTER
CONC. CONT PAGE 59
S.S.J.C. 1+67.1
22.7
18.9
28.0
0.4
HARVEY WAY
CONC.
R=5.0
R=27
R=6
St. light Std
2.0
10.5
St light J.B.
67.5
37.2
34.4
31.14
32.0
24.2
89.75
28.3
72.2
"White Ash
11 "Jacaranda
20.3
23.3
30.0
19.4
"White Ash
65.4
18.6
SERVICE ROAD
Conc. Walk
Conc. Cb.
Conc. Gutter
Conc. Cb.
Grass With Sprinklers
Conc. Cb.
Conc. Gutter
LOS COYOTES DIAGONAL
9+09.4
9+03.3
9+01.3
9+00
8+97.5
8+94.8
8+90.9
8+86.7
8+75.4
8+59.9
8+57.6
8+55.4
8+44.9
8+28.0
8+25.8
CONT PAGE 38
PLEASE RETURN TO
LOS ANGELES COUNTY ENGINEER
403 LOS ANGELES COUNTY ENGINEERING BLDG.
Do not extend this side of this line.
Note: Any Additions or Changes on This Sheet Must be Made or Circled in Red Ink With Date and Name of Person Making Change.

Notes Ck'd by
Map No.
Office Work
Checked
Date

LAKEWOOD PROJ No 4602
Survey of
JN 319479 Tape Rib Std 68 °F
Surveyed by J.H. Brown
Notes J.B.&E.S. Date 2 66
Indexed C. J. GALLI

F. B. 3329 PG. 41

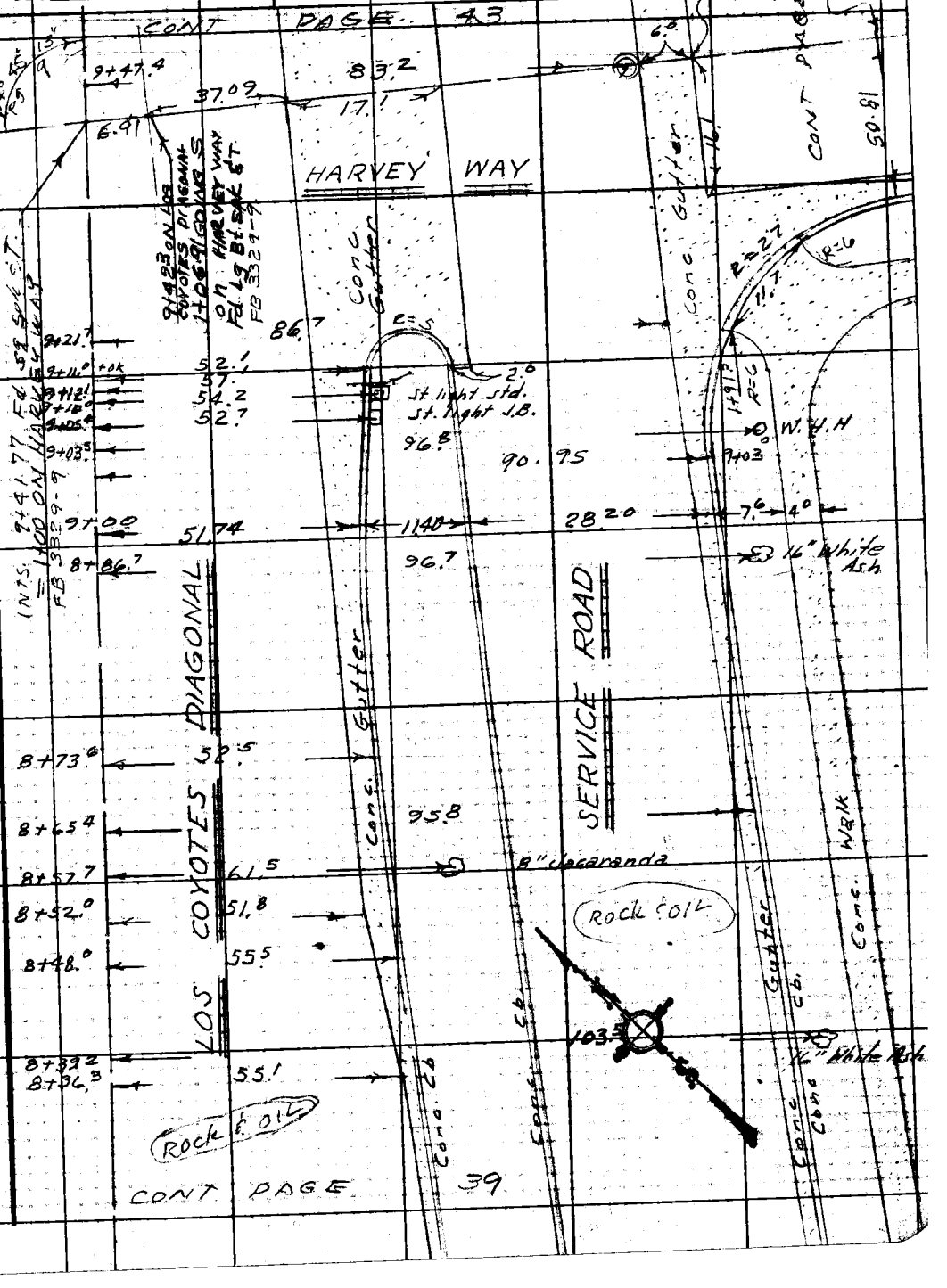

Note: Any Additions or Changes on This Sheet Must be Made or Circled in Red Ink With Date and Name of Person Making Change.

PLEASE RETURN TO
LOS ANGELES COUNTY ENGINEER
403 Los Angeles County Engineering Bldg.
Do not extend this side of this line.

76F309S CE#310 1-65

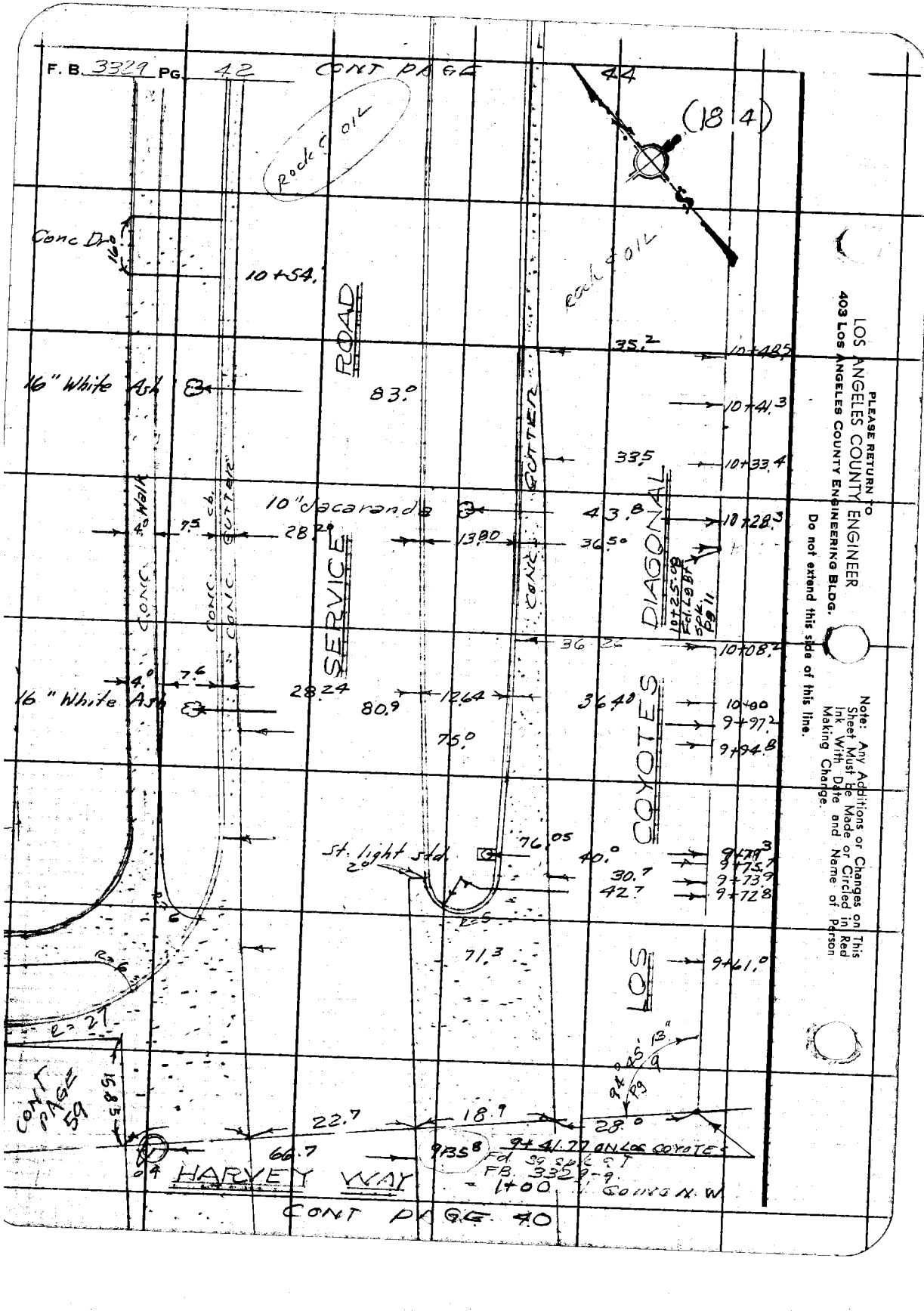

PLEASE RETURN TO
LOS ANGELES COUNTY ENGINEER
403 LOS ANGELES COUNTY ENGINEERING BLDG.
Do not extend this side of this line.

Note: Any Additions or Changes on This Sheet Must be Made or Circled in Red Ink With Date and Name of Person Making Change.

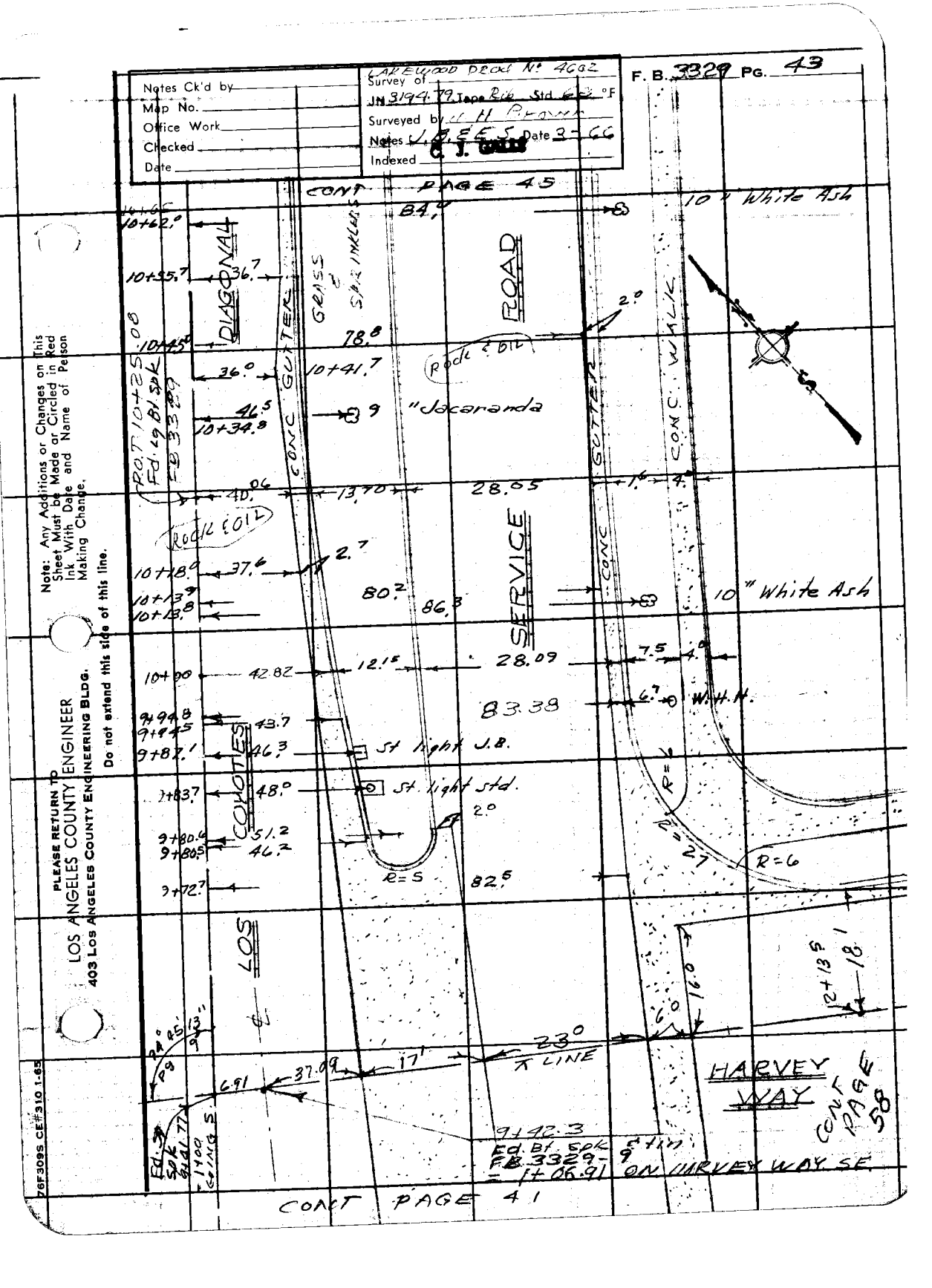

Notes Ck'd by
Map No.
Office Work
Checked
Date
LAKEWOOD PROJ No 4602
Survey of
JN 3194.79 Tape Rib Std 62 °F
Surveyed by W H Brown
Notes J.B.E.E.S. Date 3-66
Indexed C. J. [redacted]
F. B. 3329 PG. 43
CONT PAGE 45
10" White Ash
DIAGONAL
ROAD
SERVICE
CONC GUTTER
GRASS & SPRINKLERS
CONC. WALK
"Jacaranda
Rock & OIL
St light J.B.
St. light std.
W.H.H.
COYOTES
LOS
HARVEY WAY
CONT PAGE 58
CONT PAGE 41
Note: Any Additions or Changes on This Sheet Must be Made or Circled in Red Ink With Date and Name of Person Making Change.
PLEASE RETURN TO
LOS ANGELES COUNTY ENGINEER
403 LOS ANGELES COUNTY ENGINEERING BLDG.
Do not extend this side of this line.
76F309S CE#310 1-65

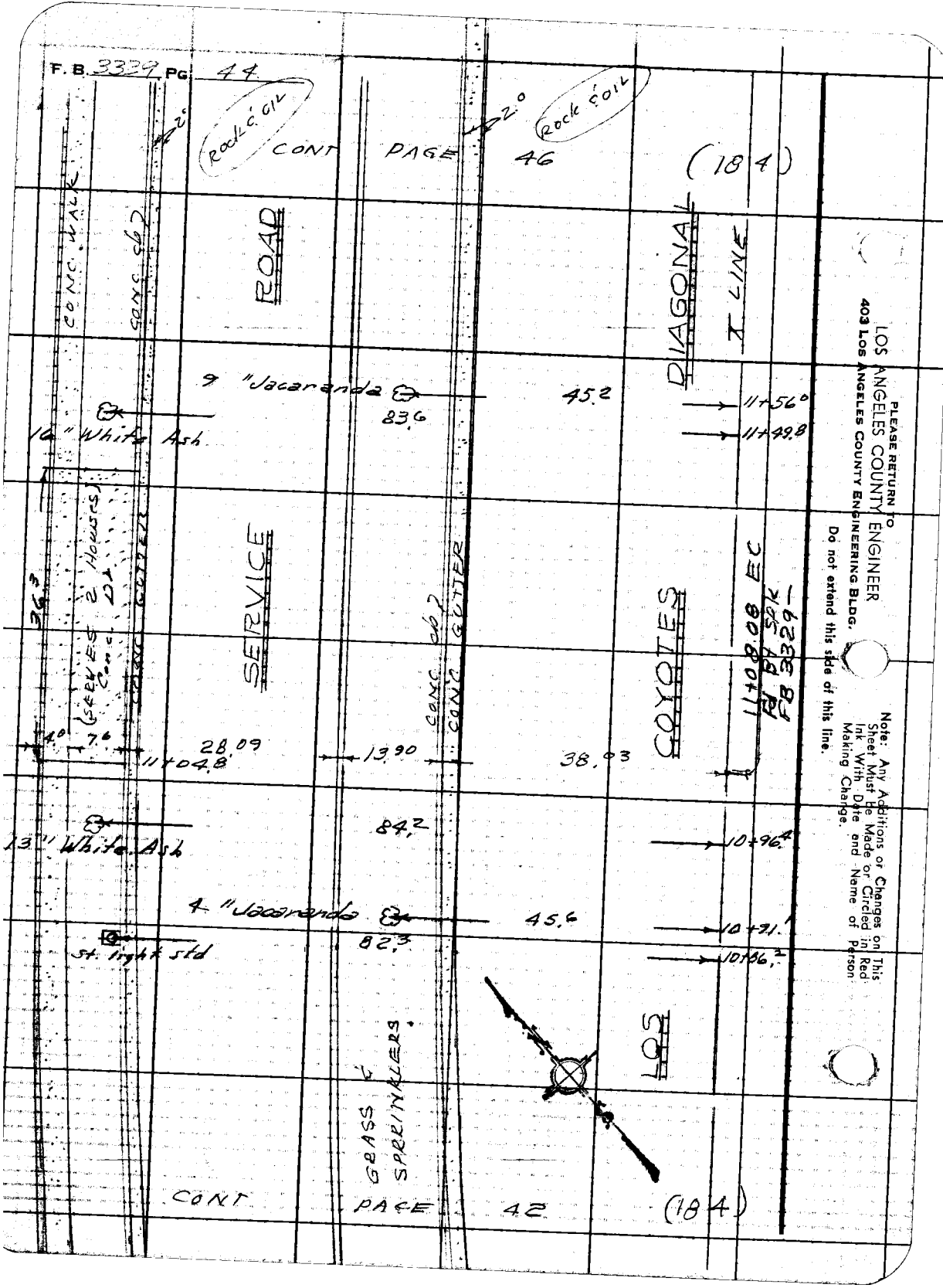

PLEASE RETURN TO
LOS ANGELES COUNTY ENGINEER
403 LOS ANGELES COUNTY ENGINEERING BLDG.

Do not extend this side of this line.

Note: Any Additions or Changes on This Sheet Must be Made or Circled in Red Ink With Date and Name of Person Making Change.

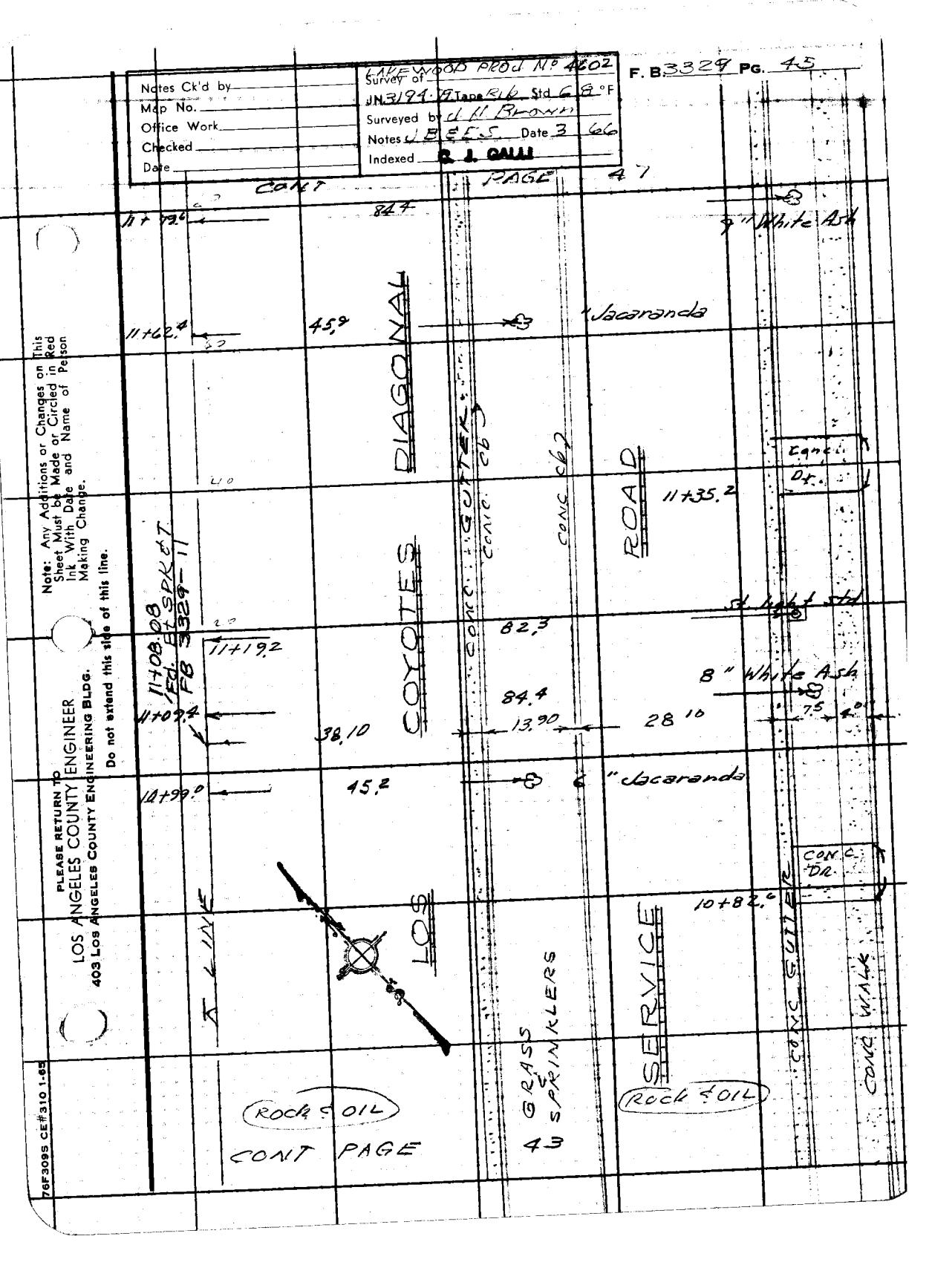

Notes Ck'd by
Map No.
Office Work
Checked
Date
LAKEWOOD PROJ No 4602
Survey of
JN3194-79 Tape R16 Std 68 °F
Surveyed by J H Brown
Notes J B & E S Date 3 66
Indexed C. J. GALLI
F. B. 3329 PG. 45
CONT PAGE 47
11+79.6
84.4
9" White Ash
11+62.4
45.9
"Jacaranda
DIAGONAL
COYOTES
ROAD
CONC GUTTER
CONC CB
CONC CB
Conc Dr.
11+35.2
St. light Std
11+08.08
Fd. Bt SPK & T
FB 3329-11
11+19.2
82.3
8" White Ash
84.4
11+09.4
38.10
13.90
28.10
7.5
4.0
10+99.0
45.2
6" Jacaranda
CONC DR.
10+82.6
LOS
SERVICE
CONC GUTTER
CONC WALK
GRASS & SPRINKLERS
ROCK & OIL
ROCK & OIL
CONT PAGE 43
Note: Any Additions or Changes on This Sheet Must be Made or Circled in Red Ink With Date and Name of Person Making Change.
Do not extend this side of this line.
PLEASE RETURN TO
LOS ANGELES COUNTY ENGINEER
403 LOS ANGELES COUNTY ENGINEERING BLDG.
76F309S CE#310 1-65

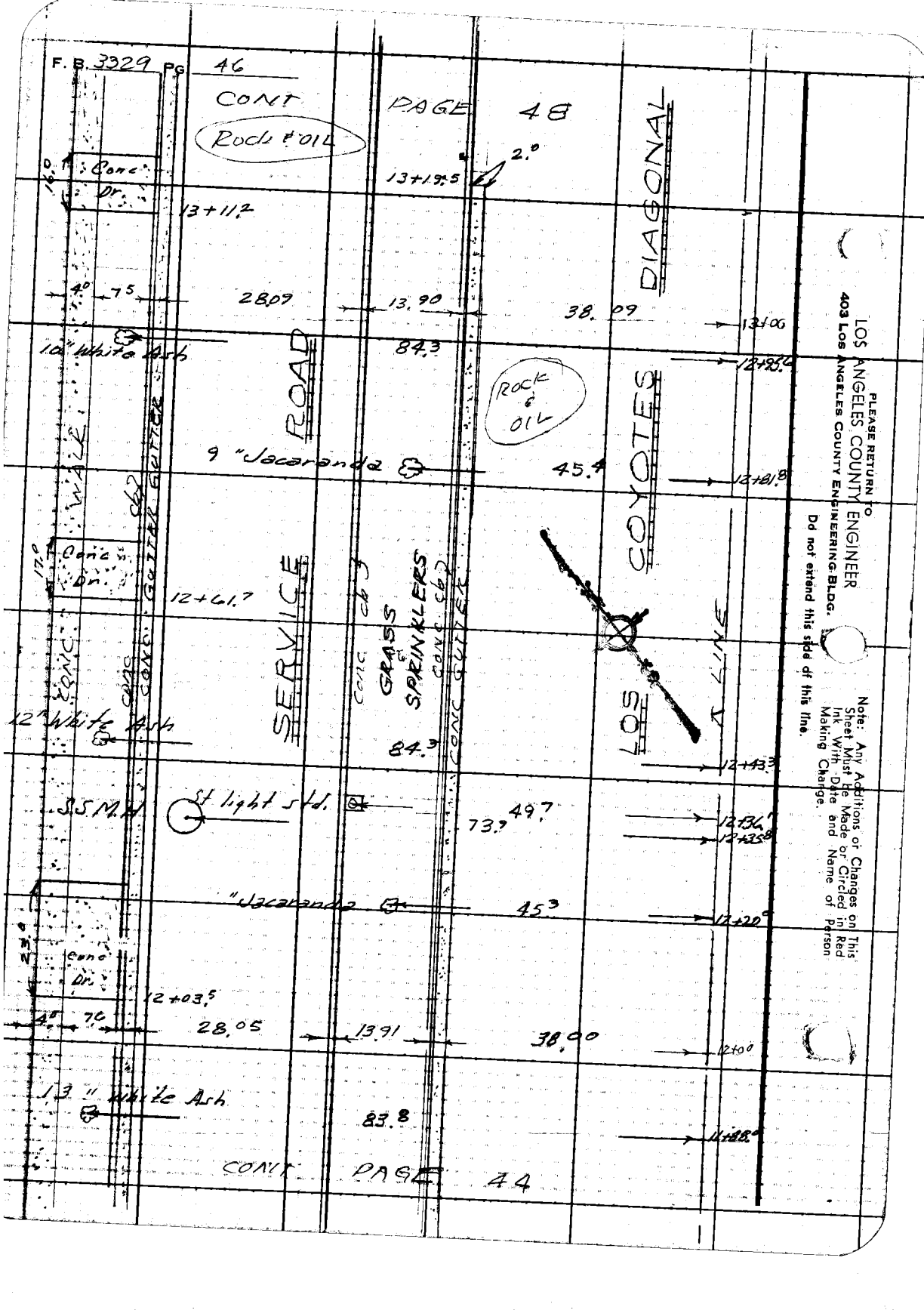

PLEASE RETURN TO
LOS ANGELES COUNTY ENGINEER
403 LOS ANGELES COUNTY ENGINEERING BLDG.
Do not extend this side of this line.

Note: Any Additions or Changes on This Sheet Must Be Made or Circled in Red Ink With Date and Name of Person Making Change.

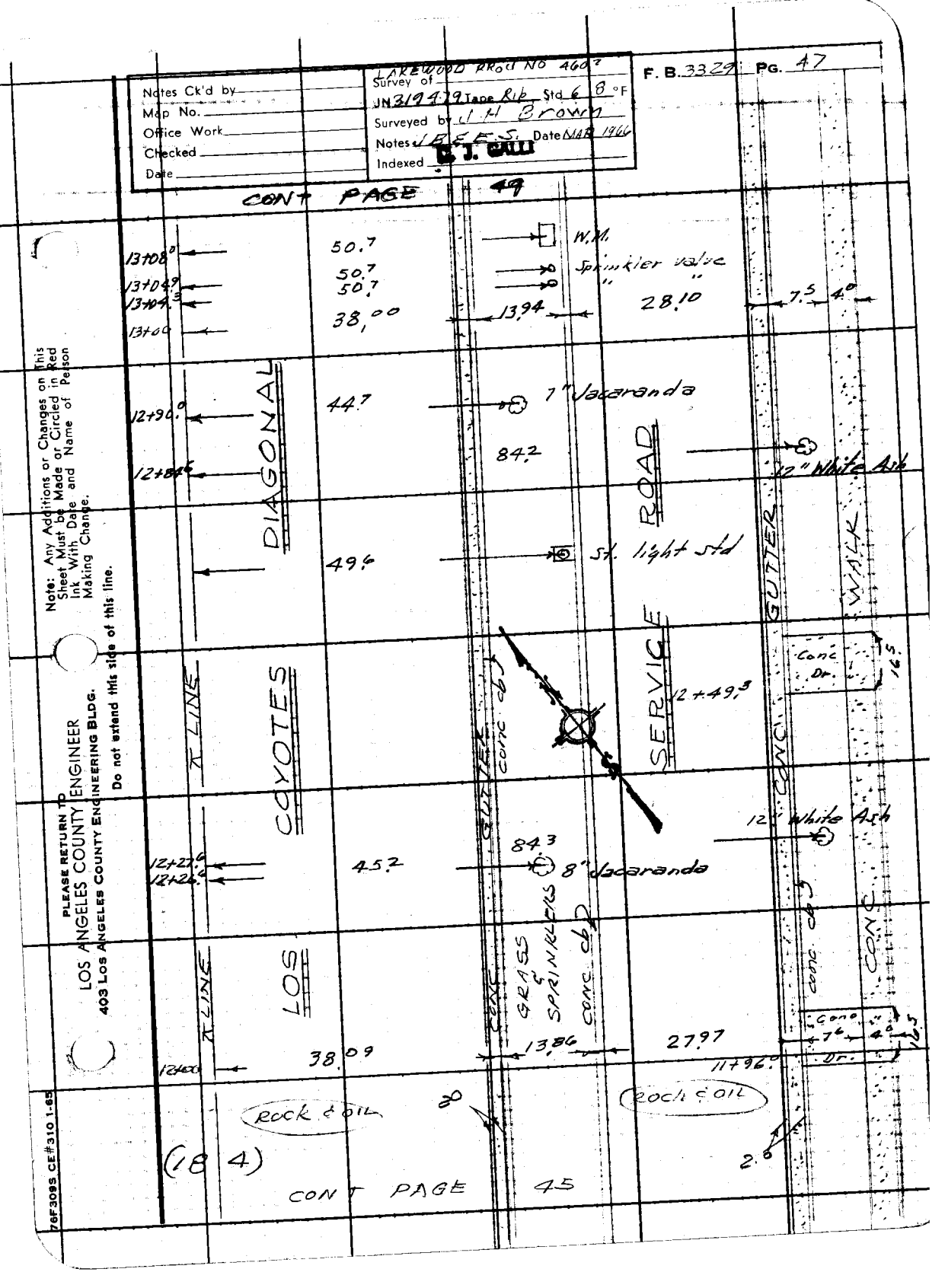

Notes Ck'd by
Map No.
Office Work
Checked
Date
LAKEWOOD PROJ NO 4602
Survey of
JN 319479 Tape Rib Std 6 8 °F
Surveyed by J H Brown
Notes J B E E S. Date MAR 1966
Indexed C. J. GALLI
F. B. 3329 PG. 47
CONT PAGE 49
13+08.0
13+04.9
13+04.3
13+00
50.7
50.7
50.7
38.00
W.M.
Sprinkler valve
"
13.94
28.10
7.5
4.0
12+90.0
12+84.6
44.7
7" Jacaranda
84.2
12" White Ash
DIAGONAL
ROAD
49.6
St. light std
SERVICE
GUTTER
WALK
Conc Dr.
16.5
12+49.3
CONC
COYOTES
LINE
GUTTER
conc cb
12" White Ash
84.3
12+27.6
12+26.6
45.2
8" Jacaranda
LOS
GRASS & SPRINKLERS
conc cb
conc cb
CONC
Conc Dr.
7.6
4.0
16.5
12+00
38.09
13.86
27.97
11+96.0
ROCK & OIL
ROCK & OIL
2.0
(18 4)
CONT PAGE 45
Note: Any Additions or Changes on This Sheet Must be Made or Circled in Red Ink With Date and Name of Person Making Change.
PLEASE RETURN TO
LOS ANGELES COUNTY ENGINEER
403 LOS ANGELES COUNTY ENGINEERING BLDG.
Do not extend this side of this line.
76F309S CE#310 1-65

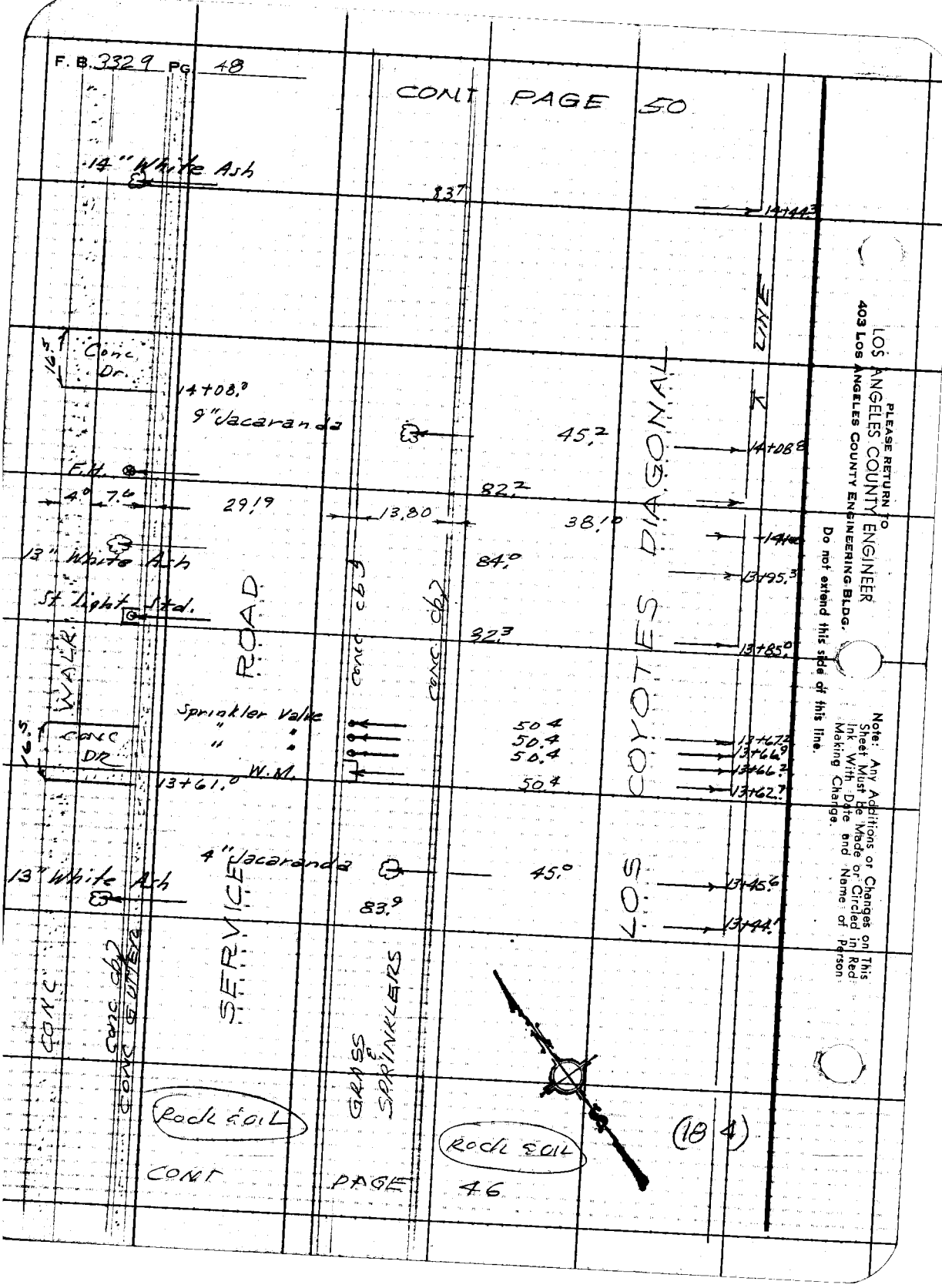
F. B. 3329 PG 48
CONT PAGE 50
14" White Ash
83.7
14+44.3
LINE
Conc Dr.
16.5
14+08.0
9" Jacaranda
45.2
14+08.8
F.H.
82.2
4.0
7.6
29.19
13.80
38.10
14+
13" White Ash
84.0
13+95.3
St. Light Std.
82.3
13+85.0
WALK
ROAD
Conc cb3
Conc cb2
LOS COYOTES DIAGONAL
Sprinkler Valve
50.4
50.4
50.4
50.4
13+67.2
13+66.9
13+66.2
13+62.7
16.5
Conc Dr
W.M.
13+61.0
4" Jacaranda
45.0
13+45.6
13" White Ash
83.9
13+44.1
SERVICE
CONC
Conc cb2
CONC GUTTER
GRASS & SPRINKLERS
Rock & Oil
Rock & Oil
(18 4)
CONT PAGE 46
PLEASE RETURN TO
LOS ANGELES COUNTY ENGINEER
403 LOS ANGELES COUNTY ENGINEERING BLDG.
Do not extend this side of this line.
Note: Any Additions or Changes on This Sheet Must Be Made or Circled in Red Ink With Date and Name of Person Making Change.

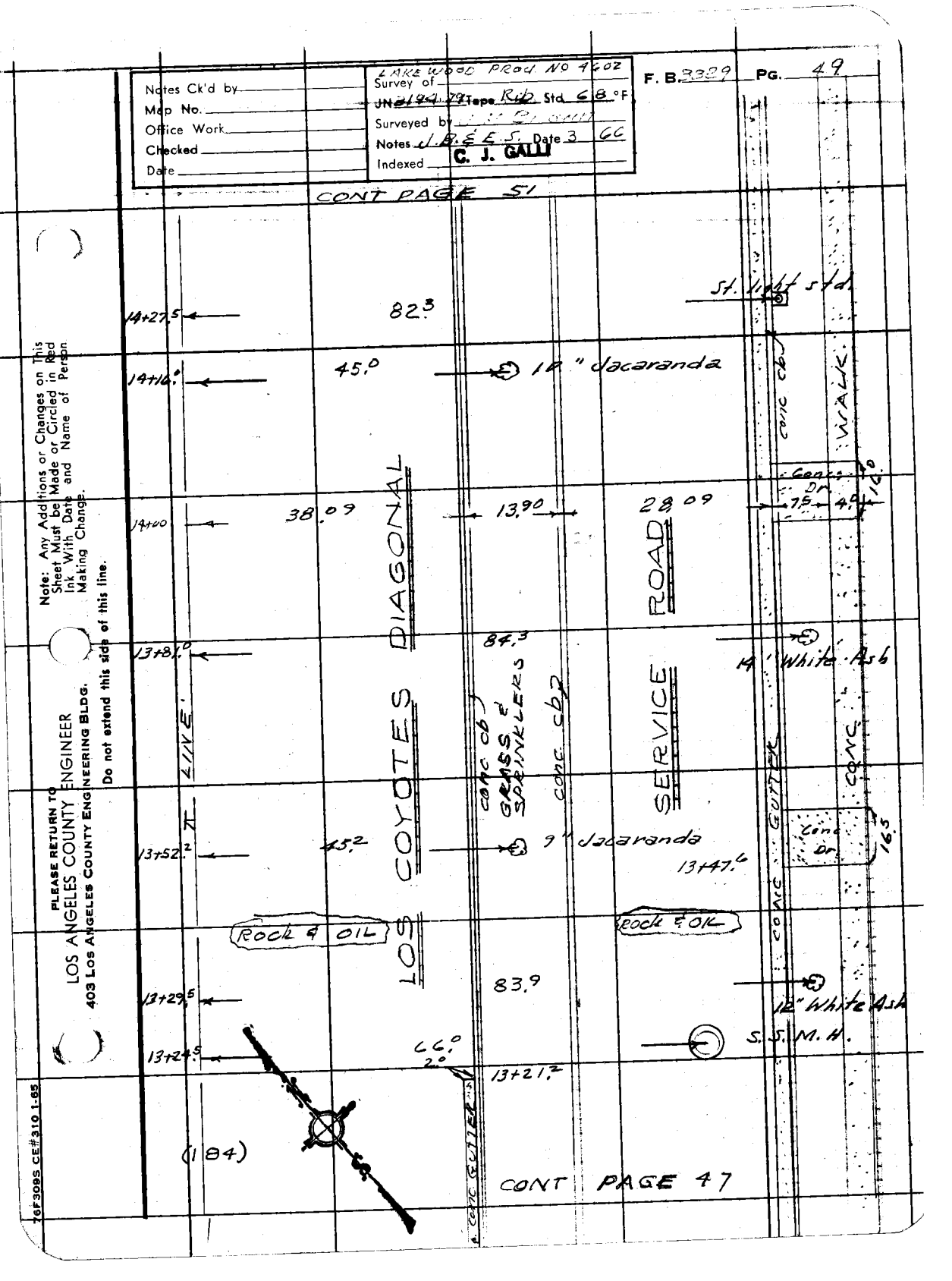

Notes Ck'd by
Map No.
Office Work
Checked
Date
LAKEWOOD PROJ. NO 4602
Survey of
JN 2194 79 Tape Rib Std 68 °F
Surveyed by
Notes J.B.&E.S. Date 3 66
Indexed C. J. GALLI
F. B. 3329 PG. 49
CONT PAGE 51
St. light std.
14+27.5
82.3
14+16.0
45.0
10" Jacaranda
conc cb
WALK
Conc Dr.
16.0
14+00
38.09
13.90
28.09
7.5
4.0
LOS COYOTES DIAGONAL
SERVICE ROAD
13+81.0
84.3
14" White Ash
π LINE
conc cb
GRASS & SPRINKLERS
conc cb
CONC
13+52.2
45.2
9" Jacaranda
13+47.6
Conc Dr.
16.5
CONC GUTTER
ROCK & OIL
ROCK & OIL
13+29.5
83.9
12" White Ash
13+24.5
66.0
2.0
S.S.M.H.
13+21.2
(184)
CONC GUTTER
CONT PAGE 47
Note: Any Additions or Changes on This Sheet Must be Made or Circled in Red Ink With Date and Name of Person Making Change.
Do not extend this side of this line.
PLEASE RETURN TO
LOS ANGELES COUNTY ENGINEER
403 LOS ANGELES COUNTY ENGINEERING BLDG.
76F309S CE#310 1-65

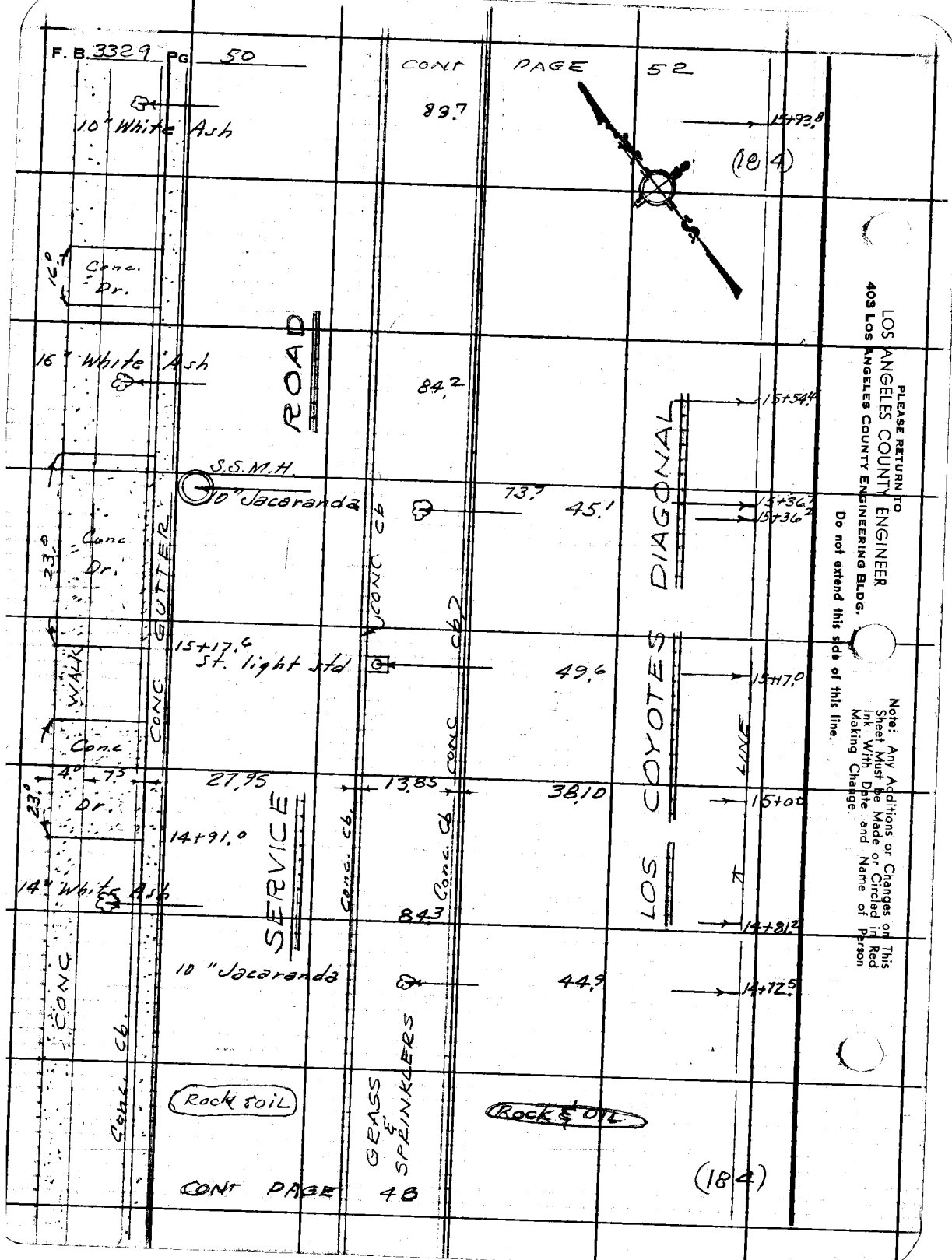

PLEASE RETURN TO
LOS ANGELES COUNTY ENGINEER
403 LOS ANGELES COUNTY ENGINEERING BLDG.
Do not extend this side of this line.

Note: Any Additions or Changes on This Sheet Must be Made or Circled in Red Ink With Date and Name of Person Making Change.

Notes Ck'd by
Map No.
Office Work
Checked
Date

LAKEWOOD PROJ. NO 4602
Survey of
JN 319447 Tape Rib. Std. 68 °F
Surveyed by J. H. Brown
Notes J.B.&E.S. Date 3-66
Indexed C. J. GALLI

F. B. 3329 PG. 8F

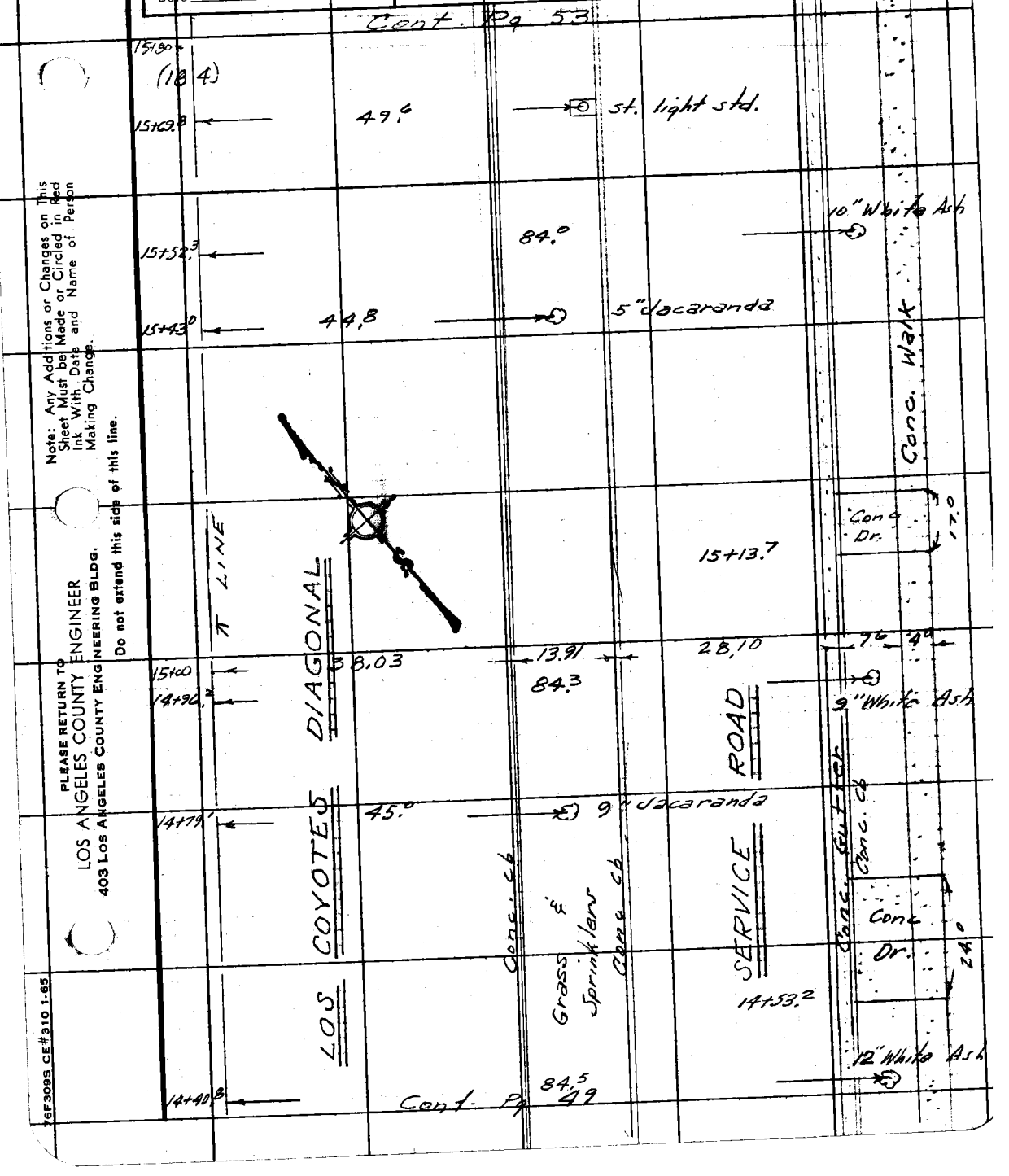

Note: Any Additions or Changes on This Sheet Must be Made or Circled in Red Ink With Date and Name of Person Making Change.

PLEASE RETURN TO
LOS ANGELES COUNTY ENGINEER
403 LOS ANGELES COUNTY ENGINEERING BLDG.
Do not extend this side of this line.

76F309S CE#310 1-65

F. B. 3329 Pg 52

Cont. Pg 54

(18 4)

6" Jacaranda

45.3

17+05.0

4.0 7.5

28.19

13.89

38.14

17+00

83.7

16+91.3

13" White Ash

SERVICE ROAD

LOS COYOTES DIAGONAL

37.7

Conc. Walk

Conc. Dr.

Conc. Gutter

7" Jacaranda

45.3

16+52.8

16+40.7

LOS COYOTES T LINE

13" White Ash

Conc. Ch.

Conc. Ch.

Grass & Sprinklers

Conc. Ch.

84.3

82.3

16+32.4

16+26.0

10" Jacaranda

45.3

16+00.4

4.0 7.5

28.12

13.80

38.15

16+00

2.0

Cont. Pg 50

PLEASE RETURN TO
LOS ANGELES COUNTY ENGINEER
403 LOS ANGELES COUNTY ENGINEERING BLDG.
Do not extend this side of this line.

Note: Any Additions or Changes on This Sheet Must be Made or Circled in Red Ink With Date and Name of Person Making Change.

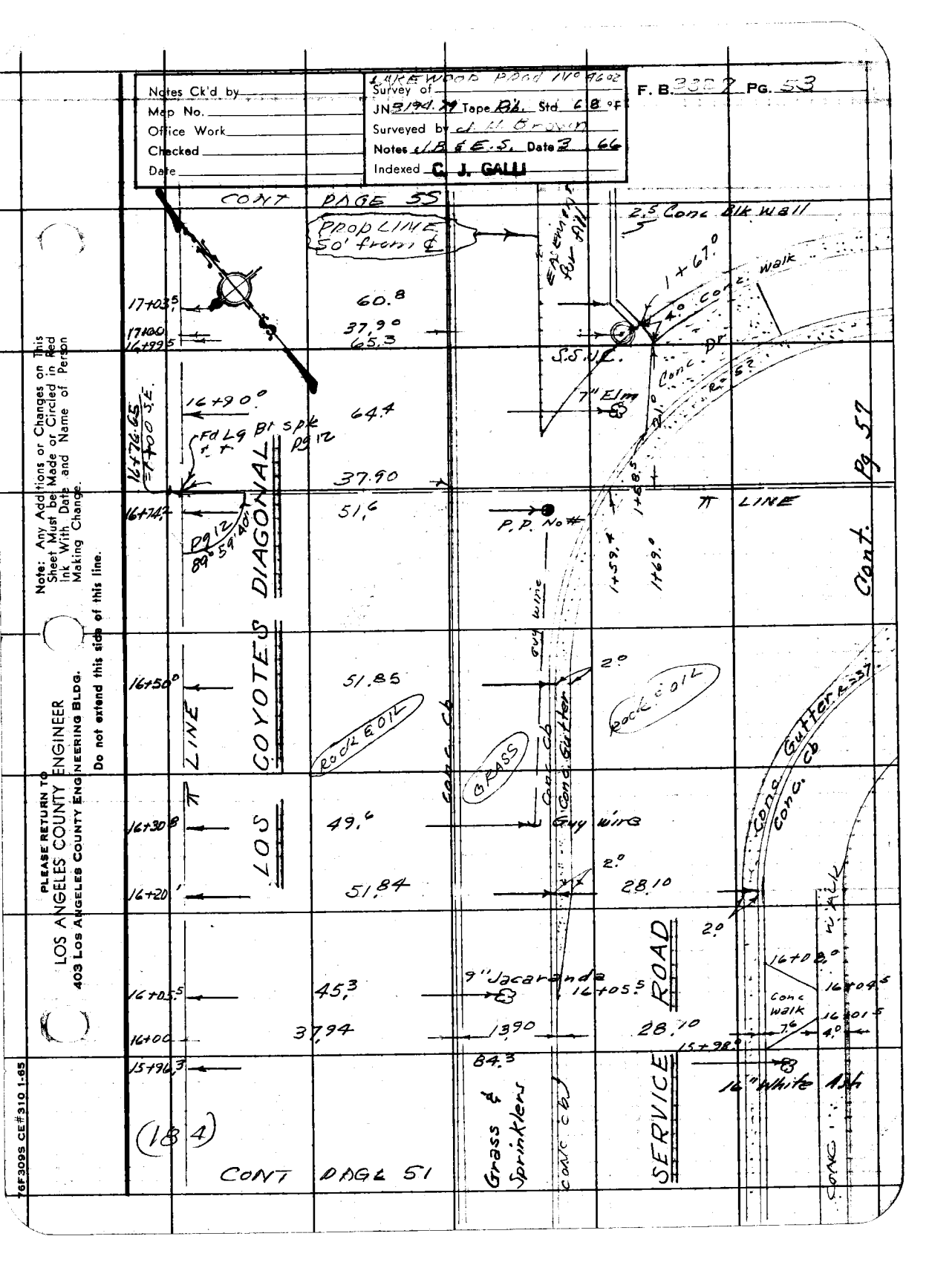

Notes Ck'd by
Map No.
Office Work
Checked
Date
LAKEWOOD PROD No 4602
Survey of
JN 3194.79 Tape Rib. Std 68 °F
Surveyed by J. H. Brown
Notes J.B. & E.S. Date 3 66
Indexed C. J. GALLI
F. B. 3327 PG. 53
CONT PAGE 55
PROP LINE 50' from ℄
2.5 Conc Blk Wall
Easement for fill
1+67.0
4.0 Conc. Walk
S.S.J.C.
Conc. Dr
7" Elm
17+03.5
17+00
16+99.5
60.8
37.90
65.3
16+90.0
64.4
Fd Lg Br spk pg 12
16+76.65 = 1+00 S.E.
37.90
16+74.2
51.6
Pg 12 89° 59' 40"
P.P. No #
1+68.5
1+59.4
1+69.0
π LINE
Cont. Pg 57
LOS COYOTES DIAGONAL
Guy wire
16+50.0
51.85
2.0
Rock & OIL
Conc. Cb
GRASS
Conc. Gutter
Conc. Gutter R=37
Conc. Cb
16+30.8
49.6
Guy wire
16+20.1
51.84
2.0
28.10
2.0
16+08.0
16+04.5
16+05.5
45.3
9" Jacaranda
16+05.5
Conc walk
16+01.5
16+00
37.94
13.90
28.10
7.6
4.0
15+96.3
84.3
15+98.0
16" White Ash
SERVICE ROAD
Grass & Sprinklers
Conc Cb
Conc
(184)
CONT PAGE 51
Note: Any Additions or Changes on This Sheet Must be Made or Circled in Red Ink With Date and Name of Person Making Change.
PLEASE RETURN TO
LOS ANGELES COUNTY ENGINEER
403 LOS ANGELES COUNTY ENGINEERING BLDG.
Do not extend this side of this line.
76F309S CE#310 1-65

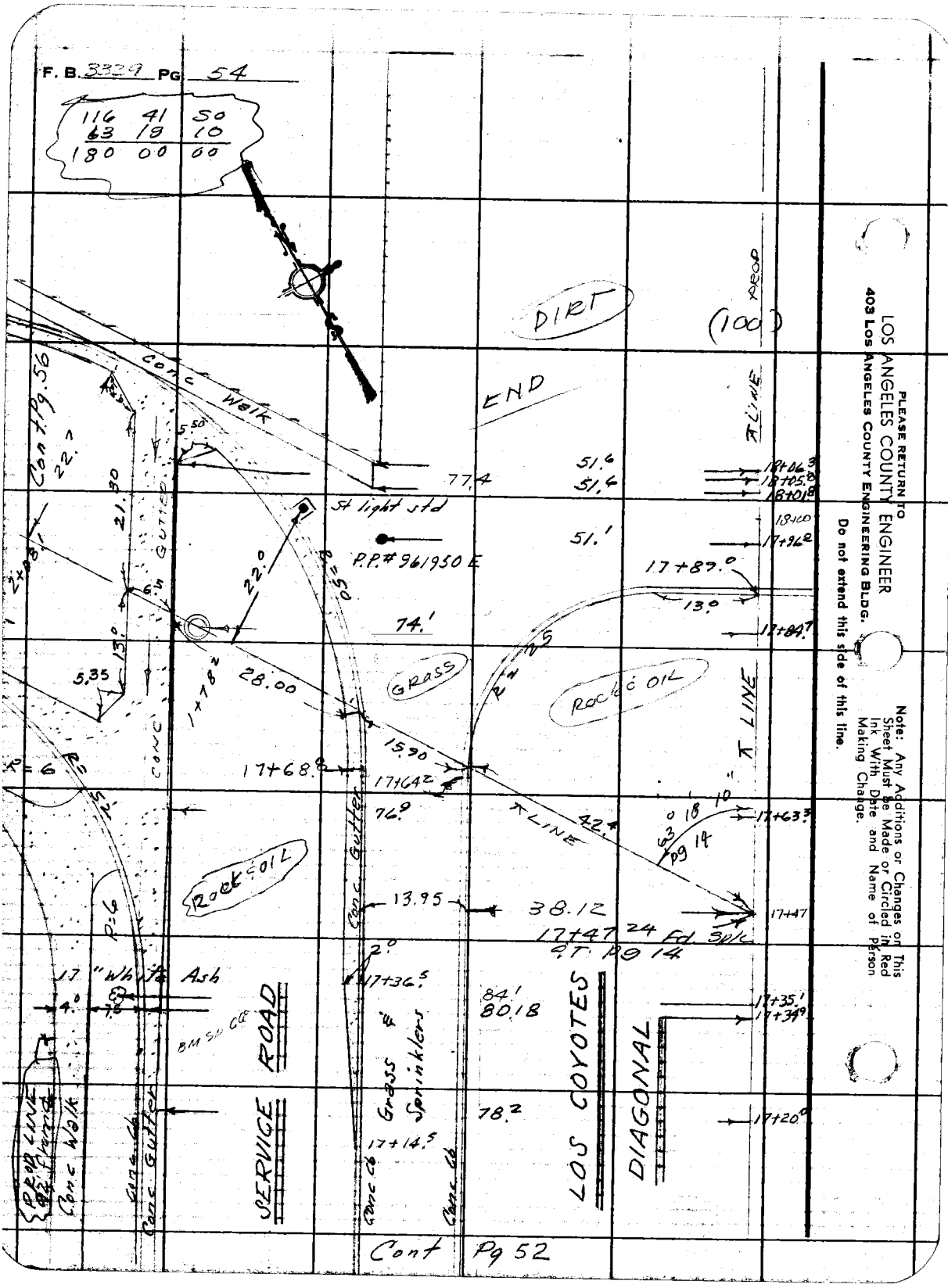

PLEASE RETURN TO
LOS ANGELES COUNTY ENGINEER
403 LOS ANGELES COUNTY ENGINEERING BLDG.
Do not extend this side of this line.

Note: Any Additions or Changes on This Sheet Must be Made or Circled in Red Ink With Date and Name of Person Making Change.

Notes Ck'd by	LAKEWOOD PROJ No 4602
Map No.	Survey of
Office Work	JN 3199-79 Tape Rib. Std. 68 °F
Checked	Surveyed by J. H. Brown
Date	Notes J.B.&E.J. Date 3 66
	Indexed C. J. GALLI

F. B. 3329 PG. 55

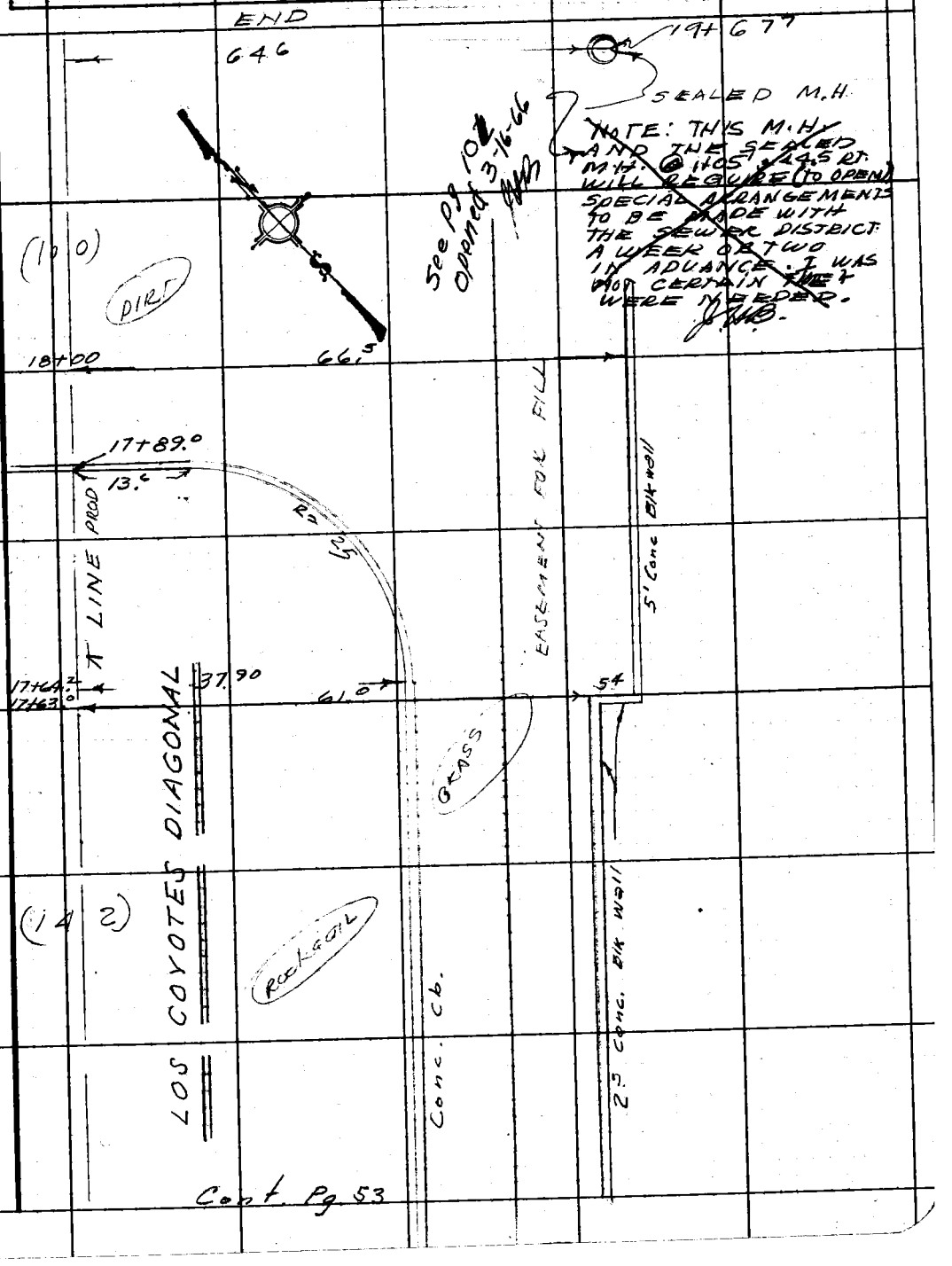

Cont. Pg 53

Note: Any Additions or Changes on This Sheet Must be Made or Circled in Red Ink With Date and Name of Person Making Change.

Do not extend this side of this line.

PLEASE RETURN TO
LOS ANGELES COUNTY ENGINEER
403 LOS ANGELES COUNTY ENGINEERING BLDG.

76F309S CE#310 1-65

PLEASE RETURN TO
LOS ANGELES COUNTY ENGINEER
403 LOS ANGELES COUNTY ENGINEERING BLDG.

Note: Any Additions or Changes on This Sheet Must be Made or Circled in Red Ink With Date and Name of Person Making Change.

Do not extend this side of this line.

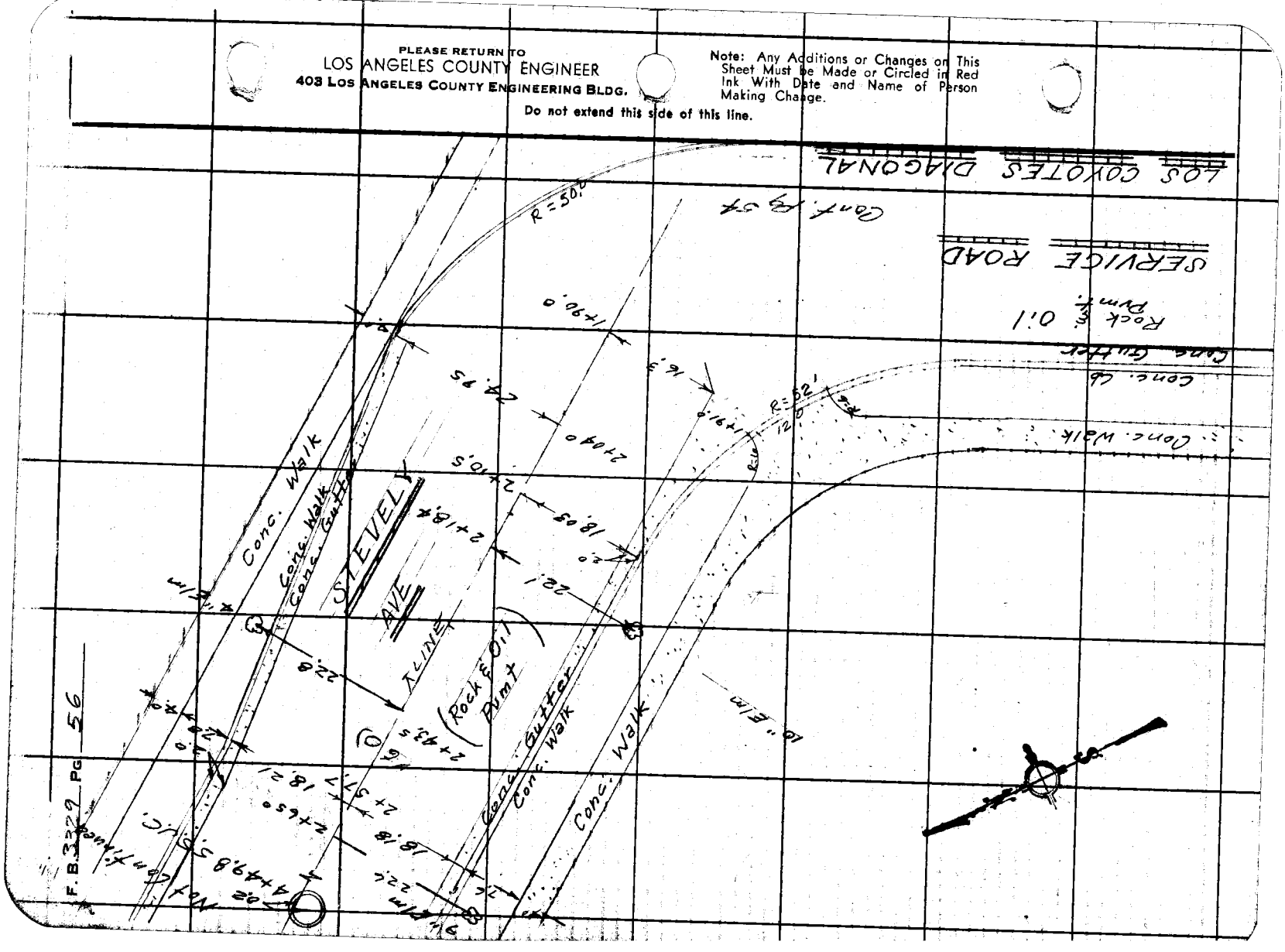

Notes Ck'd by	LAKEWOOD PROJ. No. 4602
Map No.	Survey of
Office Work	JN 3194.79 Tape Rib Std 68 °F
Checked	Surveyed by J. H. Brown
Date	Notes U.B.E.E.S. Date 3. 66
	Indexed C. J. GALLI

F. B. 3329 PG. 57

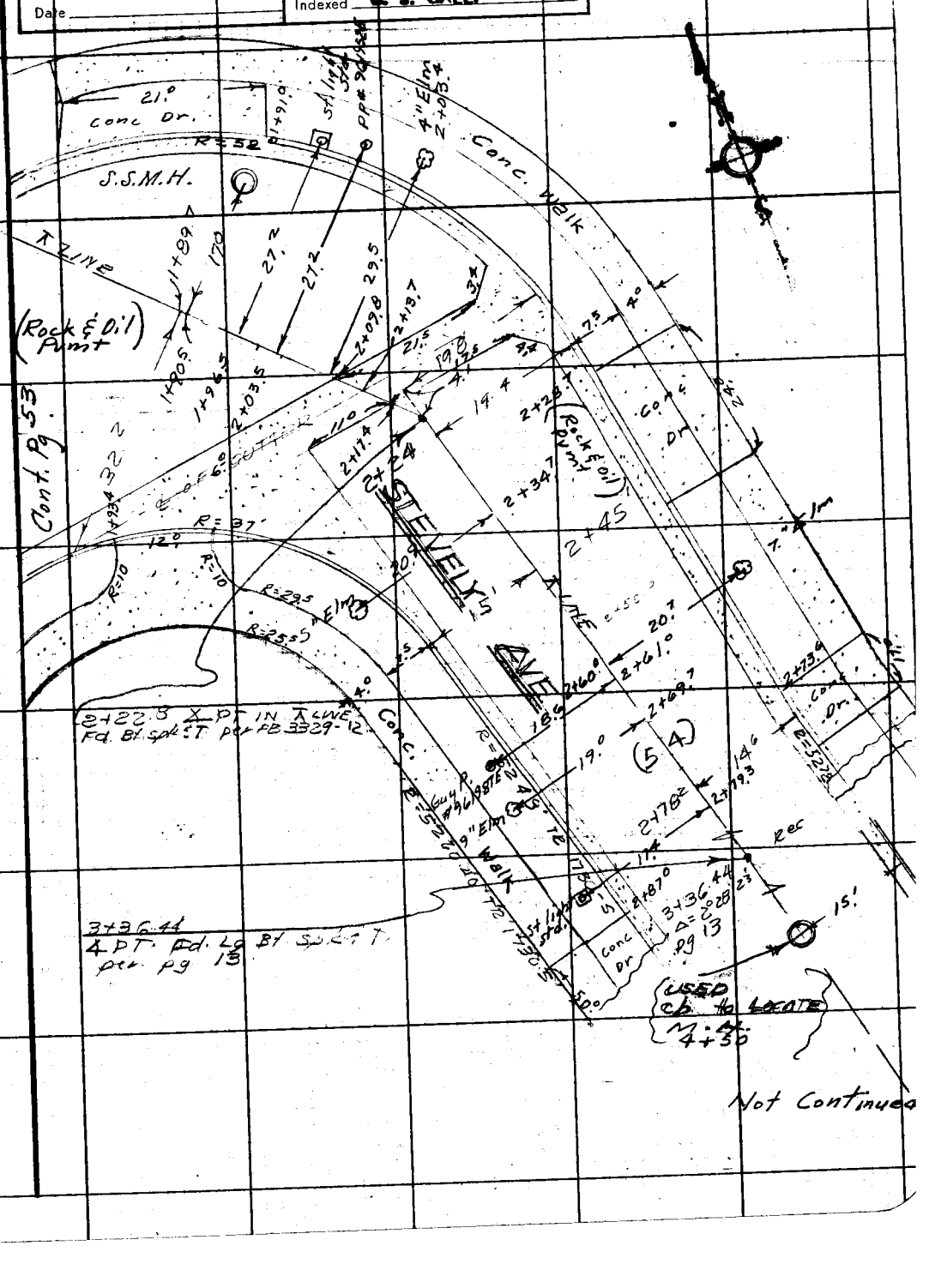

Note: Any Additions or Changes on This Sheet Must be Made or Circled in Red Ink With Date and Name of Person Making Change.

Do not extend this side of this line.

PLEASE RETURN TO
LOS ANGELES COUNTY ENGINEER
403 LOS ANGELES COUNTY ENGINEERING BLDG.

76F309S CE#310 1-65

F. B. 3329 PG. 58

LOS COYOTES DIAGONAL

CONT PAGE 41

CONT PAGE 43

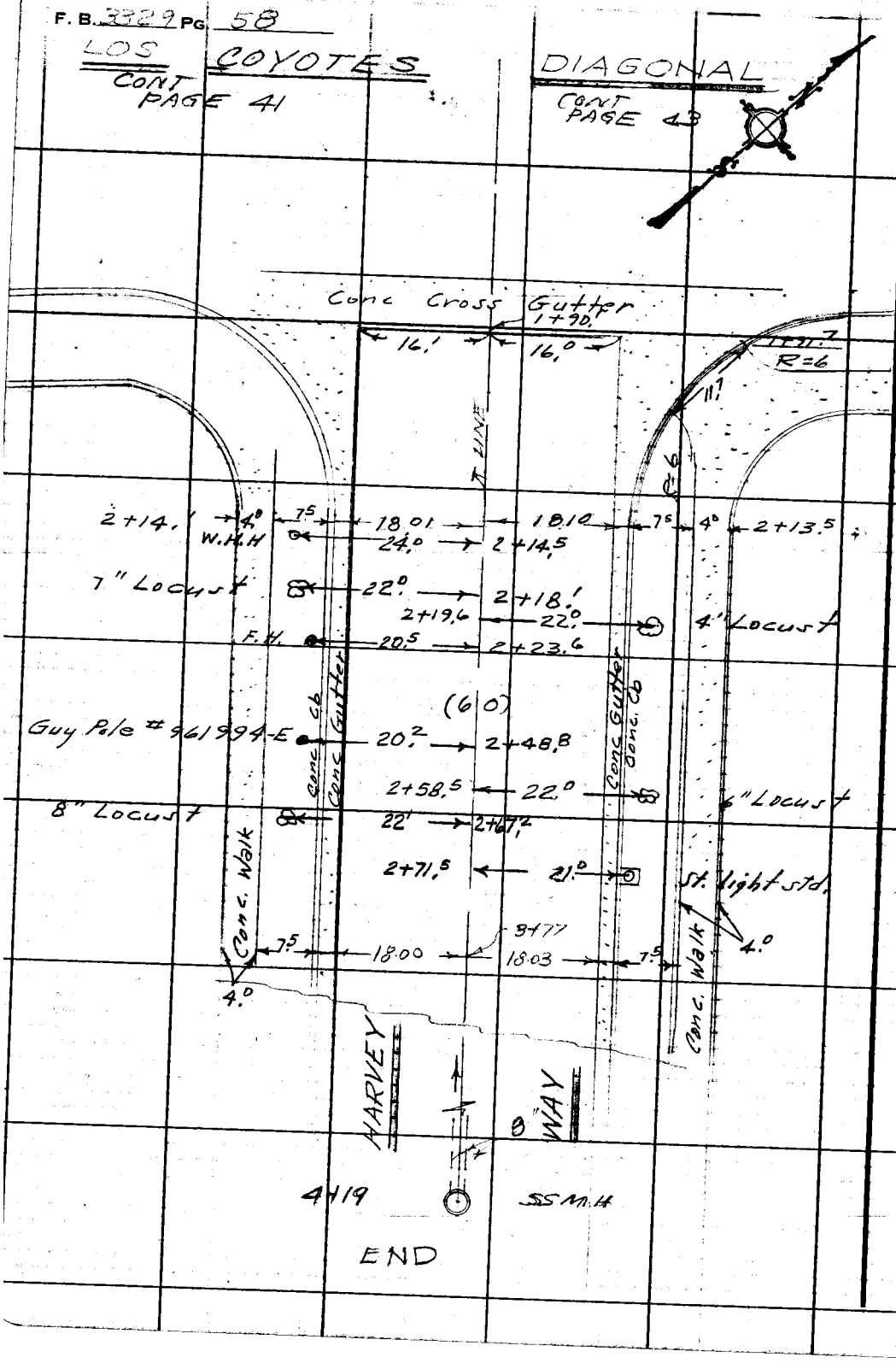

PLEASE RETURN TO
LOS ANGELES COUNTY ENGINEER
403 LOS ANGELES COUNTY ENGINEERING BLDG.
Do not extend this side of this line.

Note: Any Additions or Changes on This Sheet Must be Made or Circled in Red Ink With Date and Name of Person Making Change.

Notes Ck'd by	LAKEWOOD PROJ NO 4602
Map No.	Survey of
Office Work	JN 31947 Tape R.L. Std 68 °F
Checked	Surveyed by J.H. Brown
Date	Notes J.B.&E.S. Date 3 66
	Indexed C. J. GALLI

F. B. 3329 PG. 59

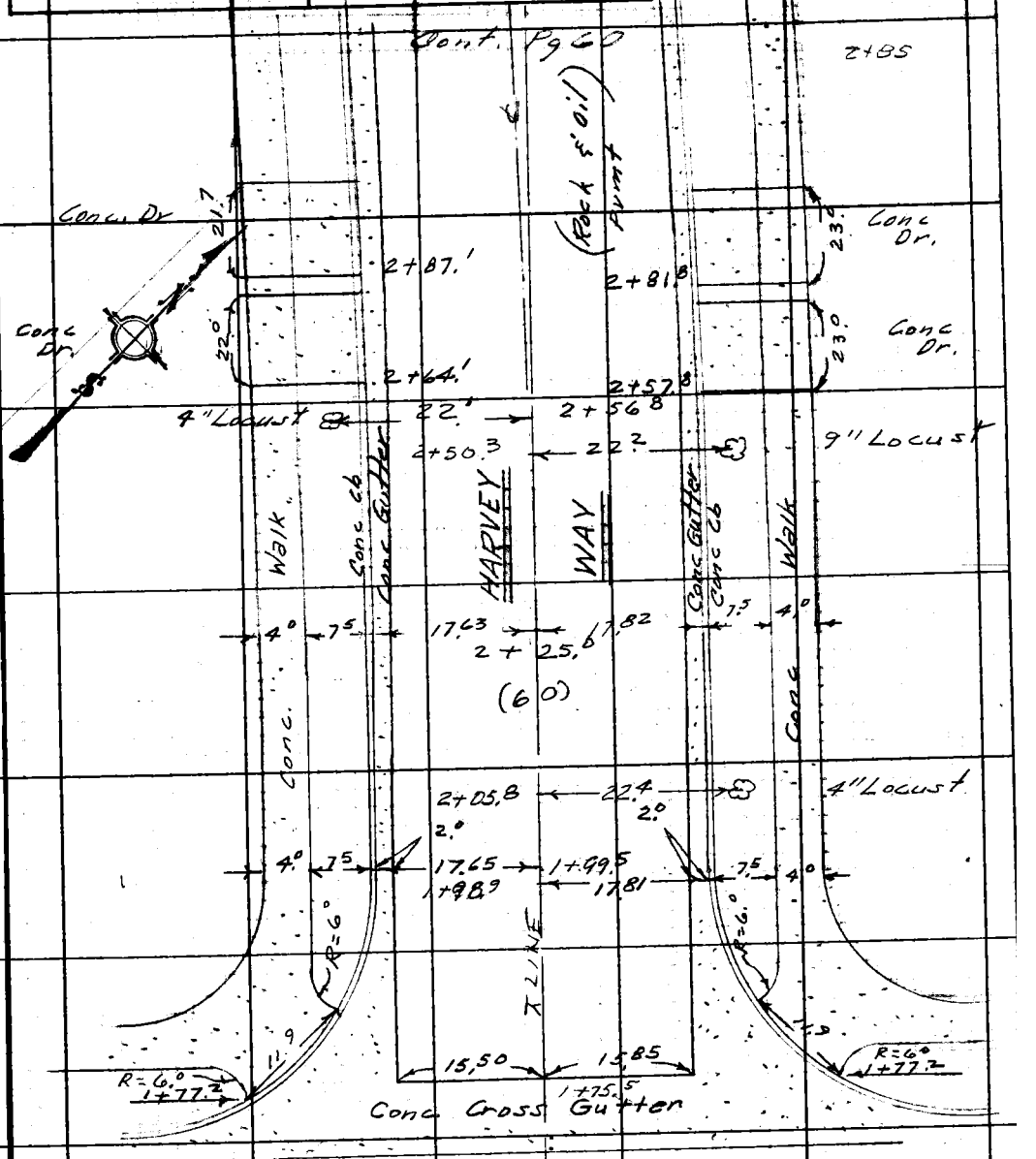

CONT PAGE 40

CONT PAGE 42

LOS COYOTES DIAGONAL

Note: Any Additions or Changes on This Sheet Must be Made or Circled in Red Ink With Date and Name of Person Making Change.

PLEASE RETURN TO
LOS ANGELES COUNTY ENGINEER
403 LOS ANGELES COUNTY ENGINEERING BLDG.
Do not extend this side of this line.

76F309S CE#310 1-65

F. B. 3329 PG. 60

Cont Pg 61



Cont Pg 59

PLEASE RETURN TO
LOS ANGELES COUNTY ENGINEER
403 LOS ANGELES COUNTY ENGINEERING BLDG.
Do not extend this side of this line.

Note: Any Additions or Changes on This Sheet Must be Made or Circled in Red Ink With Date and Name of Person Making Change.

Notes Ck'd by
Map No.
Office Work
Checked
Date

LAKEWOOD PROJ No 4602
Survey of
JN 3194.99 Tape 26 Std 68 °F
Surveyed by J. H.
Notes J.B. & E.S. Date 3 66
Indexed C. J. GALLE

F. B. 3329 PG. 61

Cont Pg 62

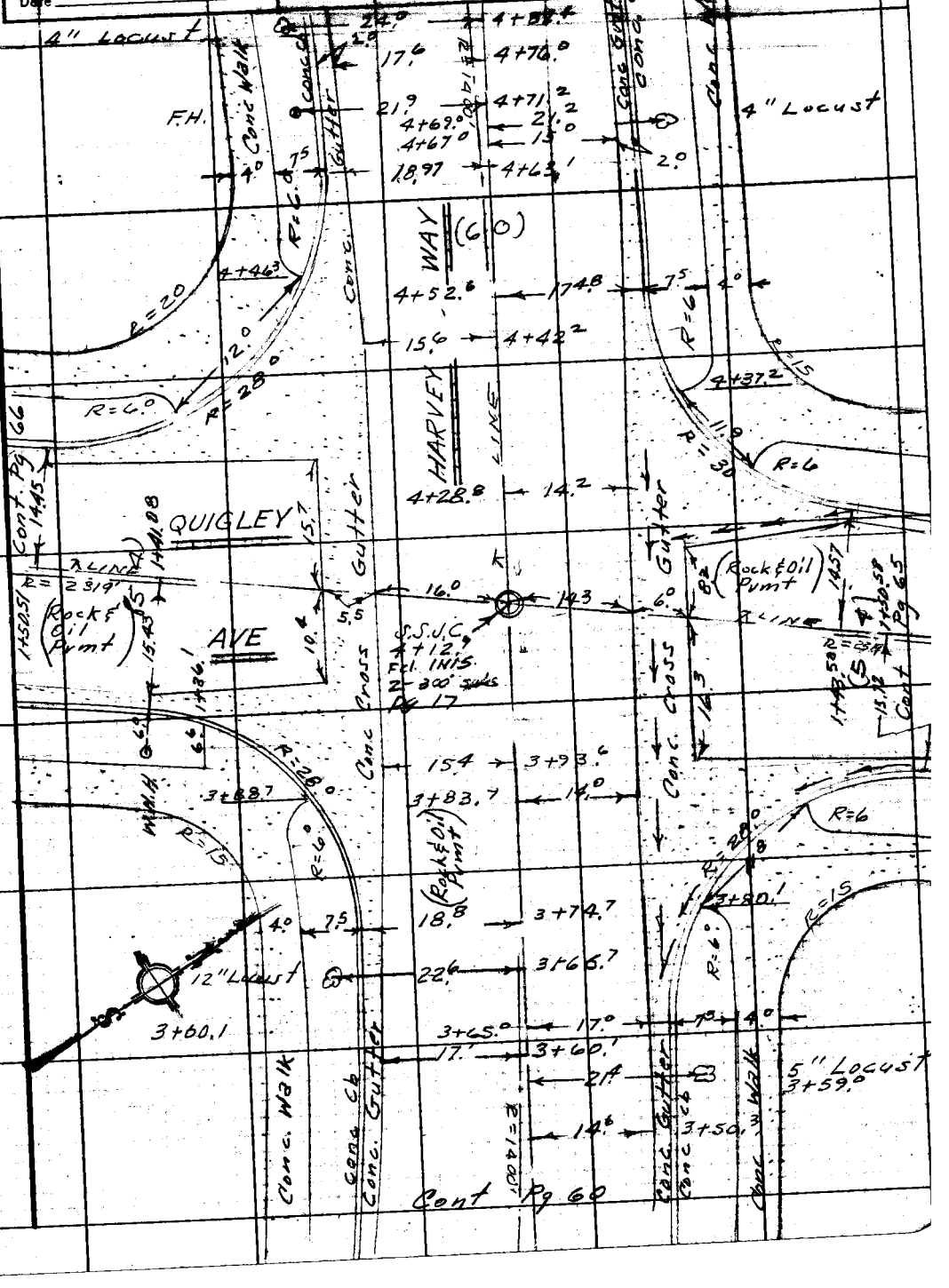

Note: Any Additions or Changes on This Sheet Must be Made or Circled in Red Ink With Date and Name of Person Making Change.

PLEASE RETURN TO
LOS ANGELES COUNTY ENGINEER
403 LOS ANGELES COUNTY ENGINEERING BLDG.
Do not extend this side of this line.

76F309S CE#810 1-65

F. B. 3329 PG. 62

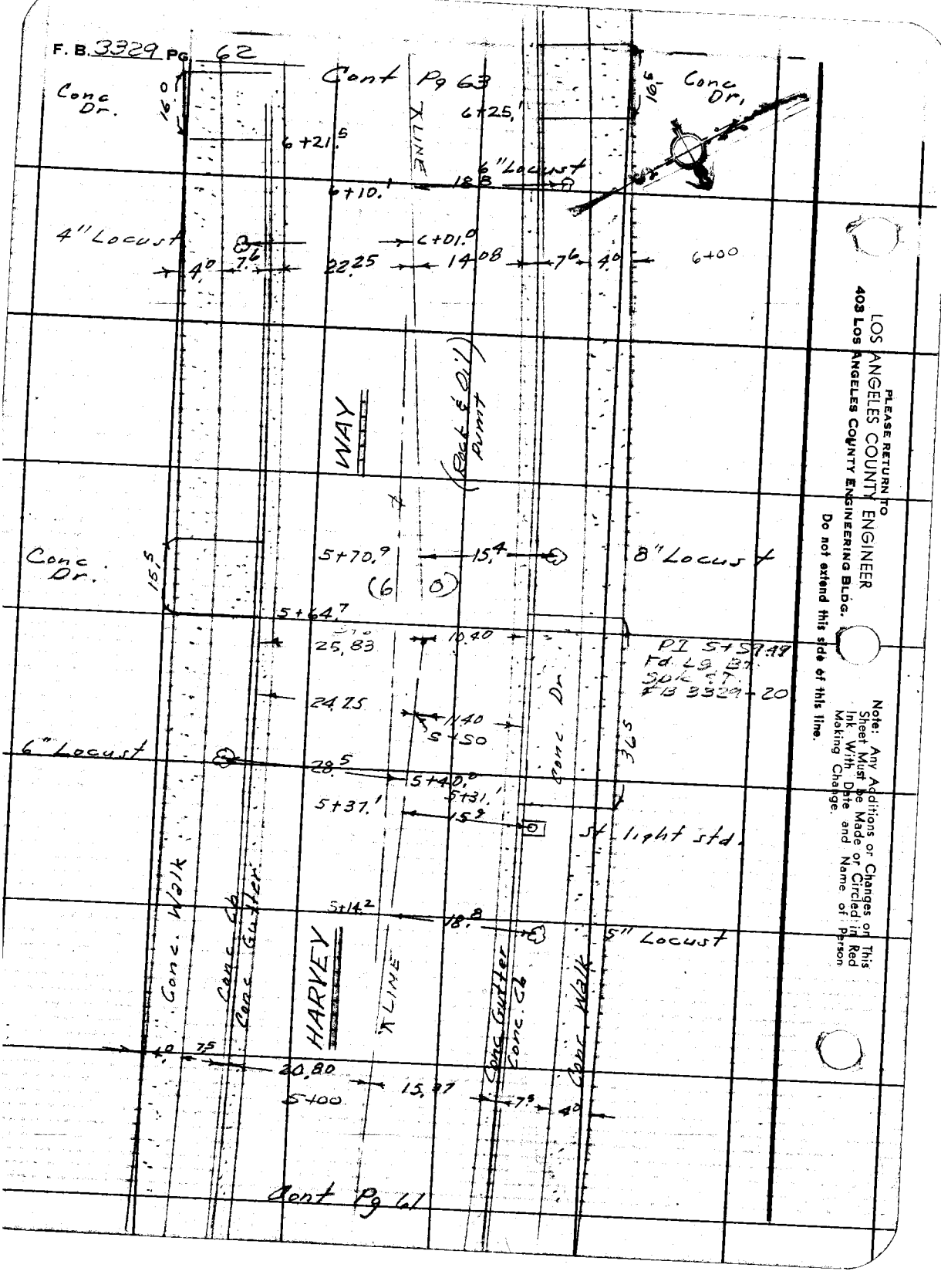

PLEASE RETURN TO
LOS ANGELES COUNTY ENGINEER
403 LOS ANGELES COUNTY ENGINEERING BLDG.
Do not extend this side of this line.

Note: Any Additions or Changes on This Sheet Must be Made or Circled in Red Ink With Date and Name of Person Making Change.

Notes Ck'd by
Map No.
Office Work
Checked
Date

LAKEWOOD PRod No 1802
Survey of
JN 319479 Tape
Surveyed by J. H. Brown
Notes J.B. E.E.S. Date 3 66
Indexed C. J. GALLI MAR 15 '68

F. B. 3329 PG. 63

Note: Any Additions or Changes on This Sheet Must be Made or Circled in Red Ink With Date and Name of Person Making Change.

Do not extend this side of this line.

PLEASE RETURN TO
LOS ANGELES COUNTY ENGINEER
403 Los Angeles County Engineering Bldg.

76F309S CE#310 1-65

F. B. 3329 PG. 64

1) 169 02 00
2) 333 04 00
Avg 169 02 00

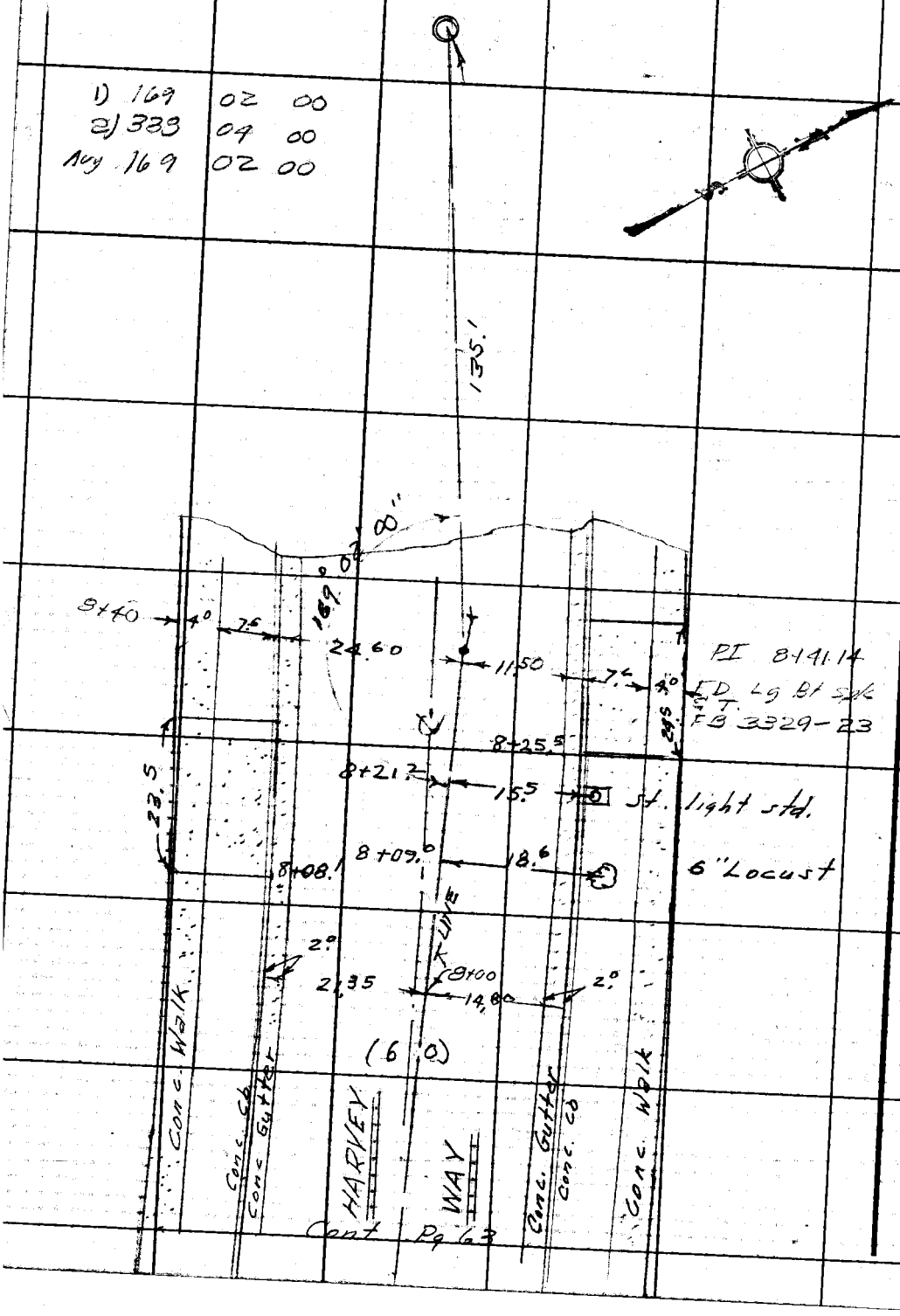

Cont Pg 63

PLEASE RETURN TO
LOS ANGELES COUNTY ENGINEER
403 LOS ANGELES COUNTY ENGINEERING BLDG.
Do not extend this side of this line.

Note: Any Additions or Changes on This Sheet Must Be Made or Circled in Red Ink With Date and Name of Person Making Change.

Notes Ck'd. by
Map No.
Office Work
Checked
Date

LAKEWOOD PROD NO 4602
Survey of
JN 319479 Tape R.6 Std 6.6 °F
Surveyed by J. H. Brown
Notes J.B. & E.S. Date 3 66
Indexed G. J. GALLI

F. B. 3329 PG. 65

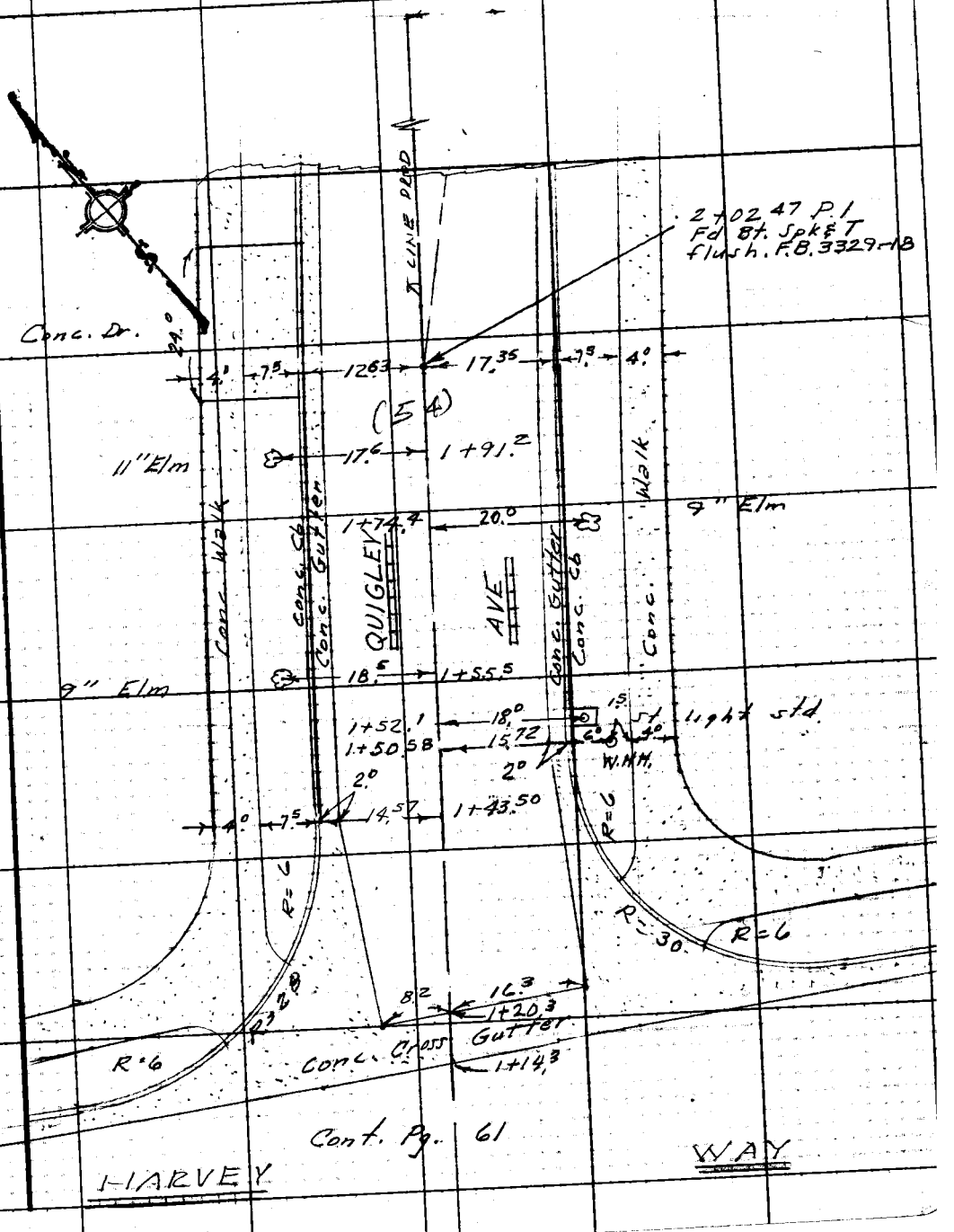

Note: Any Additions or Changes on This Sheet Must be Made or Circled in Red Ink With Date and Name of Person Making Change.

PLEASE RETURN TO
LOS ANGELES COUNTY ENGINEER
403 LOS ANGELES COUNTY ENGINEERING BLDG.
Do not extend this side of this line.

76F309S CE#310 1-65

F. B. 3329 PG. 66

HARVEY WAY

Cont. Pg 61

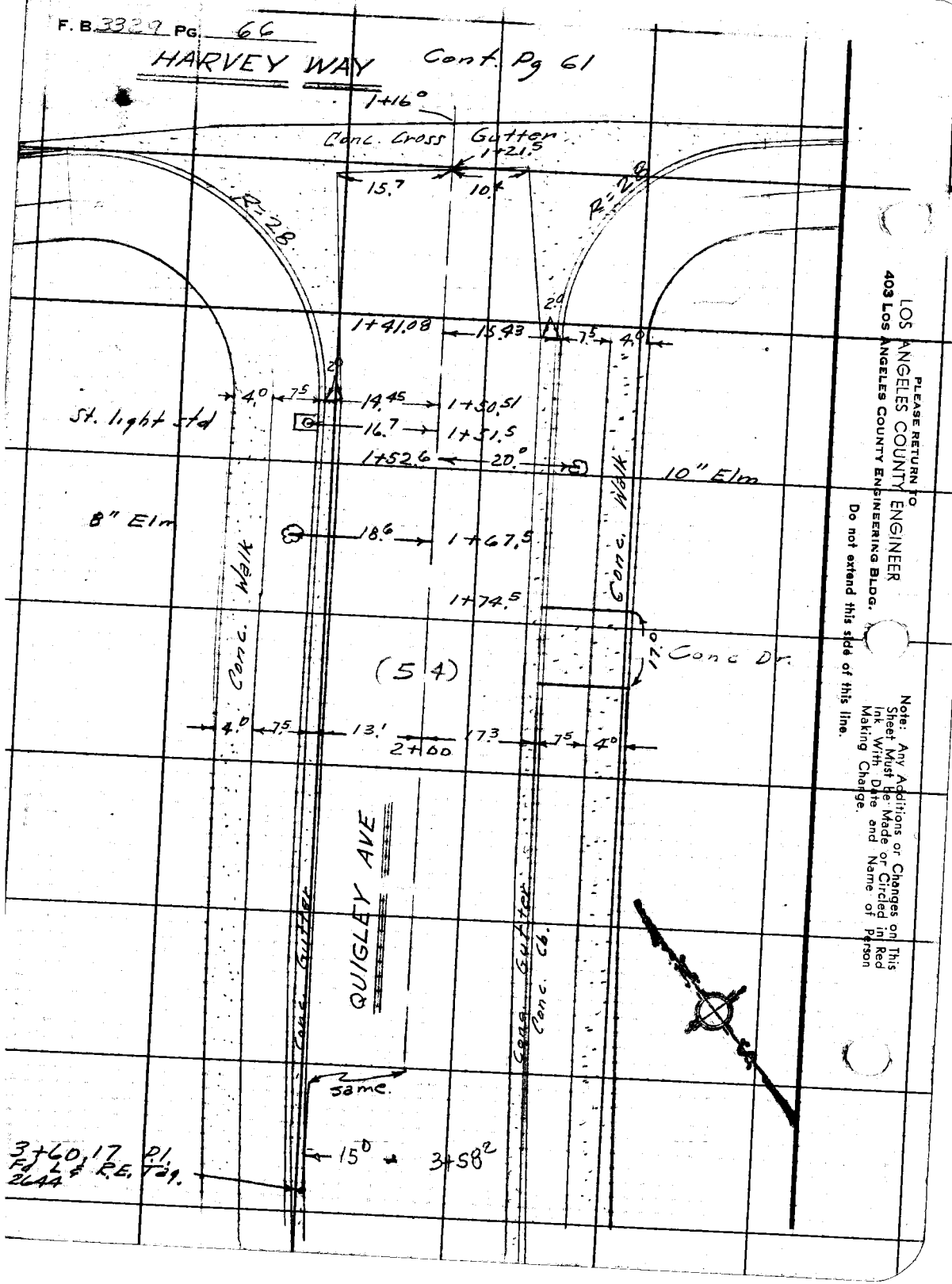

LOS ANGELES COUNTY ENGINEER
403 LOS ANGELES COUNTY ENGINEERING BLDG.
PLEASE RETURN TO
Do not extend this side of this line.
Note: Any Additions or Changes on This Sheet Must Be Made or Circled in Red Ink With Date and Name of Person Making Change.

Notes Ck'd by	Survey of LAKEWOOD PROJ. No 4602
Map No.	JN 3194 79 Tape Rb. Std 68 °F
Office Work	Surveyed by J. H. Brown
Checked	Notes J. B & E. S. Date 3-8-66
Date	Indexed C. J. GALLI

F. B. 3329 PG. 67

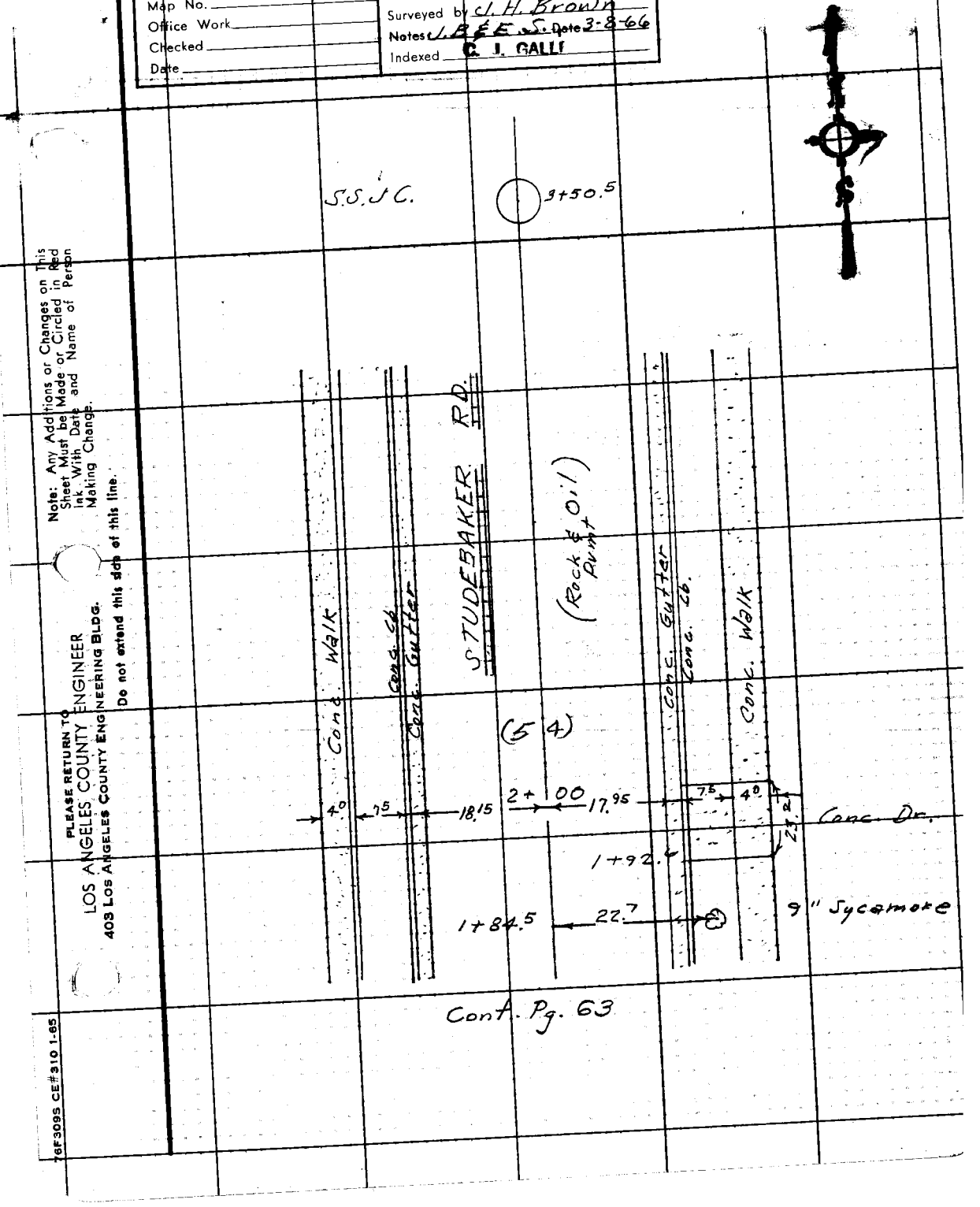

Cont. Pg. 63

Note: Any Additions or Changes on This Sheet Must be Made or Circled in Red Ink With Date and Name of Person Making Change.

PLEASE RETURN TO
LOS ANGELES COUNTY ENGINEER
403 LOS ANGELES COUNTY ENGINEERING BLDG.
Do not extend this side of this line.

76F309S CE#310 1-65

PLEASE RETURN TO
LOS ANGELES COUNTY ENGINEER
403 LOS ANGELES COUNTY ENGINEERING BLDG.

Note: Any Additions or Changes on This Sheet Must be Made or Circled in Red Ink With Date and Name of Person Making Change.

Do not extend this side of this line.

F. B. 3321 PG. 68

Profile No.	Notes Red	Plotted	Job No. 3194 79	Division No. 11	F.B. 3329	Pg. 69
X-Sec.	Date	Date	Survey of LAKEWOOD CITY			
	Notes Chkd.	Checked	Survey by U.H.B.	Notes JBEES	Date 3-66	
No.	Date	Date	Map No.	Indexed C. J. GALLI	Date [illegible]	

LAKEWOOD CITY
STORM DRAIN
JN. 3194.79

CROSS-SECTIONS

LINES "M" & "N"

PARTY

LEVEL
ROD

BROWN J.H.
Shoemaker C.E
Rodriguez R.J
ALVAREZ I

STATION	B.S.	H.I.	F.S.	ELEV.

NOTE: ANY ADDITIONS OR CHANGES ON THIS SHEET MUST BE MADE OR CIRCLED IN RED INK, WITH DATE AND NAME OF PERSON MAKING CHANGE.

PLEASE RETURN TO
LOS ANGELES COUNTY ENGINEER
403 LOS ANGELES COUNTY ENGINEERING BLDG.

Do not extend notes this side of this line.

76-L-298 CE 307 2-63

76-L-298 CE 307 2-63

PLEASE RETURN TO
LOS ANGELES COUNTY ENGINEER
403 LOS ANGELES COUNTY ENGINEERING BLDG.

NOTE: ANY ADDITIONS OR CHANGES ON THIS SHEET MUST BE MADE OR CIRCLED IN RED INK, WITH DATE AND NAME OF PERSON MAKING CHANGE

Do not extend notes this side of this line.

STATION	B.S.	H.I.	F.S.	ELEV.	LEFT (W)	RIGHT (E)
BM 670				33.15	BM 670 Elev = 33.149 FB3320-129 LOS COYOTES DIAGONAL - N. SIDE 55 ± E. of FIRST ALLEY N. OF CARSON ST. Bt. SPK IN CURB 1° N of CATCH BASIN FRONT OF HOUSE No 4125. "SD 670" CHISELED IN CURB	
0+00				32.97		℄
				32.81		19 (1/4)
				32.50		36 edge gutter
				32.36		38 F.L.
				33.00		38 TOP cb.
				33.3		50 P/L
				32.92	19 (1/4)	
				32.52	36 Edge gutter	
				32.37	38 F.L.	
				33.06	38 top cb.	
				33.3	50 P/L	
0+23.5				32.20		36.2 edge gutter
0+24.0				32.17	36.2 edge gutter	
0+38.3				32.13		34.2 edge gutter
0+39.0				32.21	34.3 edge gutter	
0+46.3				31.59	38 F.L.	
				32.65	38 top cb	top cb 32.65 − 6.05 = 26.60
				26.60	38 invert 48" RCP	

F.B. 3329 Pg. 70 Job No. 3194 79 Division No. 11 Notes Red Plotted Profile
Survey of LAKEWOOD CITY S.D. Date Date No. X-Sec.
Survey by U.H.B. Notes U.B. & E.S. Notes Chkd. Checked
Indexed C. J. GALLI Date Date No.

76-L-298 CE 307 2-63

PLEASE RETURN TO
LOS ANGELES COUNTY ENGINEER
403 LOS ANGELES COUNTY ENGINEERING BLDG.

NOTE: ANY ADDITIONS OR CHANGES ON THIS SHEET MUST BE MADE OR CIRCLED IN RED INK, WITH DATE AND NAME OF PERSON MAKING CHANGE.

Do not extend notes this side of this line.

STATION	B. S.	H. I.	F. S.	ELEV.	LEFT (W)	RIGHT (E)
0+50.5				31.60		38 F.L.
				32.63	Top C.B. 3263 − 6.00 = 2663	38 Top cb
				26.63		38 INVERT 48" R.C.P.
0+59				32.69	Top C.B. 3269 − 5.14 = 27.55	39.9 Top CATCH BASIN
				27.55		39.9 INVERT 36" R.C.P.
				32.70	40.4 top CATCH BASIN	Top C.B. 3270 − 5.12 = 27.58
				27.58	40.4 INVERT 36" R.C.P.	
0+61				32.10		34.3 edge gutter
0+62				32.19	34.2 EDGE GUTTER	
0+67				32.50		℄
				32.40		19 (¼)
				31.94		38 F.L.
				32.61		38 Top cb
				33.0		50 P/L
0+70				32.49	19 (¼)	
				31.94	38 F.L.	
				32.60	38 top cb	
				33.2	50 P/L	
0+77				32.14		36 Edge gut
0+79				32.21	36 Edge gutter	

Profile No. ____ Notes Red ____ Plotted ____ Job No. 3194 Division No. 11 F.B. 3329 Pg. 71
X-Sec. ____ Date ____ Date ____ Survey of LAKEWOOD CITY S.D.
Notes Chkd. ____ Checked ____ Survey by J.H.B. Notes JBEES Date 3-66
Date ____ Date ____ Map No. ____ Indexed C. J. GALLY Date ____

76-L-298 CE 307 2-63

PLEASE RETURN TO
LOS ANGELES COUNTY ENGINEER
403 LOS ANGELES COUNTY ENGINEERING BLDG.

NOTE: ANY ADDITIONS OR CHANGES ON THIS SHEET MUST BE MADE OR CIRCLED IN RED INK, WITH DATE AND NAME OF PERSON MAKING CHANGE

Do not extend notes this side of this line.

STATION	B.S.	H.I.	F.S.	ELEV.	LEFT (W)	RIGHT (E)
0+84.1				32.12		35.4 EDGE GUTTER
0+88.2				32.07	34.5 EDGE GUTTER	
1+00				32.48		
GOING East ON ALLEY				1+00 ON	LOS COYOTES = 1+00 ON	ALLEY
					LEFT (N)	RIGHT (S)
1+00				32.48		
1+18				32.36		(1/4)
1+35.6				32.13		edge conc. Gutt.
1+38.6				32.05		F.L.
1+54.4				32.82		
				32.72		10' bot cb
				33.19		10' top cb
1+65.0				32.89		middle service Rd.
1+76.0				32.75		edge Gut.
1+79.7				32.64		
1+92.0				33.27		
				33.34		10 Bot cb
				33.43		10 Top cb
				33.23	10 Bot cb	
				33.38	10 Top cb	
2+00				33.36		
				33.48		10.
				33.52	10	

Profile
Plotted
Date
No.
X-Sec.
Checked
Date
No.
Notes Red
Date
Notes Chkd.
Date
Job No. 3194 29 Division No. 11
Survey of LAKEWOOD CITY S.D.
Survey by J.H.B. Notes J.B. & E.S.
Indexed C. J. GALLI Date
Pg. 72
F.B. 3329

76-L-298 CE 307 2-63

PLEASE RETURN TO
LOS ANGELES COUNTY ENGINEER
403 LOS ANGELES COUNTY ENGINEERING BLDG.

NOTE: ANY ADDITIONS OR CHANGES ON THIS SHEET MUST BE MADE OR CIRCLED IN RED INK, WITH DATE AND NAME OF PERSON MAKING CHANGE.

Do not extend notes this side of this line.

STATION	B. S.	H. I.	F. S.	ELEV.	LEFT (N)	RIGHT (S)
2+01.8				33.49	6° 5.5 M.H. Avg RIM	
					INLET (E)	
					RIM 33.49	OUTLET (W)
					ROD 8.78	RIM 33.49
					TOP 24.71	ROD 8.84
					DIA .67	TOP 24.65
				24.04	INVERT 24.04	DIA .67
				23.98		INVT 23.98
3+00				33.80		Z
GOING	WEST	ON ALLEY		(1+00 ON LOS COYOTES = 1+00 ON ALLEY)		
1+00				32.48	LEFT (S)	Z RIGHT (N)
1+17				32.40		Z 1/4
1+34.2				32.09		Z EDGE GUTTER
1+37.4				32.01		Z F.L.
1+54.0				32.77		Z EDGE OF GUTTER
				32.72		10° bot. cb
				33.17		10° top cb
				32.70	10° bot. cb	
				33.17	10° top cb	
1+73.2				33.01	4.8 SS M.H. Avg RIM	
					INLET W	
					RIM 33.01	INLET N.
					ROD 8.32	RIM 33.01
					TOP 24.69	ROD 8.32
					DIA 0.67	TOP 24.69
				24.02	INVERT 24.02	DIA 0.67
				24.02		INVT 24.02
				24.04	Outlet High & Checked J.H.B.	

OUTLET E
RIM 33.01
ROD 8.30
TOP 24.71
DIA 0.67
INVT 24.04

outlet higher than inlets

Profile No. X-Sec. No. Notes Red Date Notes Chkd. Date Plotted Date Checked Date Job No. 3194 Division No. 11 79 Survey of LAKEWOOD CITY S.A. Survey by J.H.B. Notes JB&ES Date 3-66 Map No. Date Date

F.B. 3329 Pg. 23

76-L-298 CE 307 2-63

PLEASE RETURN TO
LOS ANGELES COUNTY ENGINEER
403 LOS ANGELES COUNTY ENGINEERING BLDG.

NOTE: ANY ADDITIONS OR CHANGES ON THIS SHEET MUST BE MADE OR CIRCLED IN RED INK, WITH DATE AND NAME OF PERSON MAKING CHANGE

Do not extend notes this side of this line.

STATION	B. S.	H. I.	F. S.	ELEV.	LEFT (SOUTH)	RIGHT (NORTH)
2+00				33.10		F.L. conc gut
				33.47		10
				33.34	10	
3+00				33.31		
GOING NORTH ON LOS COYOTES DIAGONAL (Bt. spk @ INTS ALLEY = 1+00)						
					LEFT (WEST)	RIGHT (EAST)
1+00				32.48		
1+05.1				32.35	see pg ~~55~~ 102 ~~NO INVERTS TAKEN NOT BE NEEDED.~~	~~44.5~~ ("C.S.D. No. 2") ~~AS THIS M.H. MAY~~
1+14				32.21	33.5 EDGE Gut.	
1+20.5				32.55		77 edge gut
				32.45		81 F.L
				33.11		81 top cb
1+22.8				32.22	35.2 EDGE Gutter	
1+23.0				32.07	37.3 Flow line	
1+23.0				32.73	37.3 top cb.	
1+25.2				32.51		77 Edge gut
				32.08		81 F.L.
				33.09		81 top cb.
1+28.5				32.10	78.5 F.L	
				33.14	78.5 top cb	
1+35.3				33.24	39.1 Top cb service Rd	
				32.59	39.2 F.L	
				32.68	41 Edge gut	

F.B. 3329 Pg. 74 Job No. 3194 Division No. 11 Notes Red Plotted Profile
Survey of LAKEWOOD CITY S.D. Date Date No. X-Sec.
Survey by J.H.B. Notes J.B. & E.S. Notes Chkd. Checked Date No.
Indexed E. J. GALLI Date

76-L-298 CE 307 2-63

PLEASE RETURN TO
LOS ANGELES COUNTY ENGINEER
403 LOS ANGELES COUNTY ENGINEERING BLDG.

NOTE: ANY ADDITIONS OR CHANGES ON THIS SHEET MUST BE MADE OR CIRCLED IN RED INK, WITH DATE AND NAME OF PERSON MAKING CHANGE.

Do not extend notes this side of this line.

STATION	B. S.	H. I.	F. S.	ELEV.	Left = W	Right = E
1+41.5				33.06	Top cb 33.06 − 5.30	81.7 Top cb
				27.76	INVERT 27.76	81.7 INVERT 36" RCP
1+42				32.23	34.5 EDGE GUT	
				32.07	36.5 F.L	
				32.71	36.5 Top cb	
1+45.4				33.14	78.5	TOP CURB 33.14 − 5.31
				27.83	78.5	INVERT 27.83
1+55				33.55		54 Top cb
				33.09		54 F.L
				33.11		54 edge gut
				31.96		81.5 F.L
				33.06		81.5 Top cb
1+57				32.32		44' F.L
				32.90		44 Top cb
				33.49		54 Top cb
				33.12		54 bot cb
				32.76		66 middle ST
				32.04		81.5 F.L
				33.07		81.5 top cb

Profile No. ____ Notes Red. ____ Plotted ____ Job No. 3194 Division No. 11 F.B. 3329 Pg. 75
Date ____ Date ____ Survey of LAKEWOOD CITY S.R.
X-Sec. No. ____ Notes Chkd. ____ Checked ____ Survey by JHB Notes JBEES Date 3 66
Date ____ Date ____ Map No. ____ Indexed ____ Date ____
GALLI

76-L-298 CE 307 2-63

PLEASE RETURN TO
LOS ANGELES COUNTY ENGINEER
403 LOS ANGELES COUNTY ENGINEERING BLDG.

NOTE: ANY ADDITIONS OR CHANGES ON THIS SHEET MUST BE MADE OR CIRCLED IN RED INK, WITH DATE AND NAME OF PERSON MAKING CHANGE

Do not extend notes this side of this line.

STATION	B.S.	H.I.	F.S.	ELEV.	Left = W.	Right = E
1+57					74.4 edge gut	
1+60				32.48		78.4 Edge gut
1+76'				33.51	47.0 Top cb	
				32.86	F/L	
				33.00	49 Edge gutter	
1+78.4 *				32.63	Lpt edge gutter	
1+77.3					47.6 F/L	
					49.6 Edge gutter	
2+00				32.71	T/L	
				32.71		4.6 Ctr Pumt
				32.60		23.7 W/A
				32.42		40.0 Edge gutter
				32.24		42.8 F/L
				32.94		42.8 Top Cb
				33.64		56.5 Top cb.
				33.16		56.5 Bot cb
				32.90		70.5 Ctr Pumt
				32.66		82.5 Edge gutter
				32.49		84.5 F/L
				33.14		84.5 Top Cb
				33.4		96.0 P/L
				32.65	14.5 W/A	
				32.40	31.6 Edge gutter	

Profile No. X-Sec. No.
Plotted Date Checked Date
Notes Red Date Notes Chkd. Date
Job No. 3194 79 Division No. 11 Date
Survey of LAKEWOOD CITY S.D. Notes J.B. & E.S. Date
Survey by J.H.B. Date
Indexed C. J. GALLI
Pg. 76

76-L-298 CE 307 2-63

PLEASE RETURN TO
LOS ANGELES COUNTY ENGINEER
403 LOS ANGELES COUNTY ENGINEERING BLDG.

NOTE: ANY ADDITIONS OR CHANGES ON THIS SHEET MUST BE MADE OR CIRCLED IN RED INK, WITH DATE AND NAME OF PERSON MAKING CHANGE.

Do not extend notes this side of this line.

STATION	B. S.	H. I.	F. S.	ELEV.	LEFT (WEST)	RIGHT (EAST)
2+00				32.23	33.6 F/L	
				32.88	33.6 Top Cb	
				33.64	47.5 " "	
				33.15	47.5 Bot Cb	
				32.90	61.5 Ctr. pumt	
				32.67	73.6 Edge gutter	
				32.50	75.6 F/L	
				33.13	75.6 Top cb	
				33.3	87.1 P/L	
3+00				32.84		
3+51.6				32.88		94.2 SSMH (AUG DIM)
				—	INLET N.E.	
					RIM 32.88	
					ROD 8.16	OUTLET high check
				—	TOP 24.72	OUTLET SW
					DIA 2.00	RIM 32.88
				22.72	INVT 22.72	ROD 8.04
						TOP 24.84
				22.84		DIA 2.00
						INVT 22.84
3+96.0				33.01	46.7 SSMH AUG. RIM	
				—	INLET (NE)	
					RIM 33.01	
					ROD 5.02	OUTLET SW
				—	TOP 27.99	RIM 33.01
					DIA 0.67	ROD 5.09
				27.32	INVT 27.32	TOP 27.92
						DIA 0.67
				27.25		INVT 27.25

Profile No. ____ Notes Red ____ Date ____ Plotted ____ Date ____ Job No. 3194 Division No. 11 Survey of LAKEWOOD CITY S.D. Survey by J.H.B. Notes JBEES Date 3-66 Map No. ____ Indexed C. J. GALLI Date ____

X-Sec. No. ____ Date ____ Notes Chkd. ____ Date ____ Checked ____ Date ____

F.B. 3329 Pg. 77

76-L-298 CE 307 2-63

PLEASE RETURN TO
LOS ANGELES COUNTY ENGINEER
403 Los Angeles County Engineering Bldg.

NOTE: ANY ADDITIONS OR CHANGES ON THIS SHEET MUST BE MADE OR CIRCLED IN RED INK, WITH DATE AND NAME OF PERSON MAKING CHANGE

Do not extend notes this side of this line.

F.B. 3329 Pg. 78 | Job No. 3194 | Division No. 11 | Notes Red | Date | Plotted | Date | Profile No. | X-Sec. No.
Survey of LAKEWOOD CITY S.D. | Date | Notes Chkd. | Date | Checked | Date
Survey by L.H.B. Notes L.B.E.S. | Date
Indexed R. J. GALL | Date

STATION	B.S.	H.I.	F.S.	ELEV.	Left = W	Right = E
4+00				32.85		℄
4+59				33.22		℄ Top ch.
				32.58		0.' F.L.
				32.74		2.° EDGE GUT
5+00				33.86		
5+25				33.95		℄ Top ch.
				33.54	0.' Dumi bol ch.	
(5+86.74	PI	SECTION		TAKEN ON SPLIT OF		ANGLE per PS 34)
5+86.74				33.28		℄ (PI)
				33.61		14.7 bol ch.
				34.05		14.7 Top ch.
				33.39		28.5 Top ch.
				32.75		28.5 F.L.
				32.95		30.5 EDGE CUT
				33.22		47.6 (℄)
				33.31		66.6 middle
				33.19		85.7 (℄)
				32.90		103. EDGE GUT
				32.75		104.8 F.L.
				33.42		105. Top ch.
				34.05		118.8 Top ch.

76-L-298 CE 307 2-63

PLEASE RETURN TO
LOS ANGELES COUNTY ENGINEER
403 LOS ANGELES COUNTY ENGINEERING BLDG.

NOTE: ANY ADDITIONS OR CHANGES ON THIS SHEET MUST BE MADE OR CIRCLED IN RED INK, WITH DATE AND NAME OF PERSON MAKING CHANGE.

Do not extend notes this side of this line.

STATION	B. S.	H. I.	F. S.	ELEV.	Left = W	Right = E
5+86.74				33.58		119 Bot cb
P.I.				33.35		133 middle Serv. Rd
				32.97		145 EDGE Cut
				32.81		147 F.L
				33.46		147 Top cb.
				33.8		159 P/L
				33.07	11.6 EDGE Cut	
				32.86	13.6 F.L	
				33.51	13.6 Top cb.	
				33.8	25.6 P/L	
FOLLOWING CROSS SECTIONS @ RT ∢ TO T/L					LEFT (NW)	RIGHT (SE)
6+48'				34.05		T/L Top cb
				33.57	0.1 bot. cb	
6+85.4				33.28	30.8 S.S.M.H. Rim	Note: APPEARS To be outlet both ways pipes plugged with debris Elev to ctr M.H.
					Rim 33.28	
					Rod 5.29	
				27.99	INVT 27.99	

Profile No. ____ Notes Red ____ Date ____ Plotted ____ Date ____ Job No. 3194 Division No. 11 Survey of LAKEWOOD CITY S.D. Survey by J.H.B. Notes JBEES Date 3-66

X-Sec. No. ____ Notes Chkd. ____ Date ____ Checked ____ Date ____ Map No. ____ Indexed ____ Date ____

F.B. 3329 Pg. 79

79

L. J. GALLI

76-L-298 CE 307 2-63

PLEASE RETURN TO
LOS ANGELES COUNTY ENGINEER
403 LOS ANGELES COUNTY ENGINEERING BLDG.

NOTE: ANY ADDITIONS OR CHANGES ON THIS SHEET MUST BE MADE OR CIRCLED IN RED INK, WITH DATE AND NAME OF PERSON MAKING CHANGE

Do not extend notes this side of this line.

F.B. 3329 Pg. 80 Profile
Survey of LAKEWOOD CITY S.D. Date ____ No. ____ X-Sec.
Survey by J.H.B. Notes J.B.E. E.S. Date ____ Checked ____ No. ____
Indexed C. J. GALLI Date ____ Notes Chkd. ____ Date ____
Job No. 3124 Division No. 11 Notes Red ____ Plotted ____

STATION	B.S.	H.I.	F.S.	ELEV.	LEFT (NW) LOS COY	TYES DIAGONAL RIGHT (SE)
6+99				33.18	INLET NE RIM 33.18 ROD 8.26 TOP 24.92 DIA 2.00	118.2 SSMH (ACG. RIM)
				22.92	INVT 22.92	OUTLET SW RIM 33.18 ROD 8.33 TOP 24.85 DIA 2.00 INVT 22.85
				22.85		
7+00				33.82		
7+14				33.64		TOP cb.
				32.97		0' F.L.
				33.11		2.0 EDGE GUT.
8+00				33.54		
8+25.8				33.19	18.6 F.L.	
				33.84	18.6 Top cb.	
8+36				33.28		55.1 EDGE GUT.
8+44				33.31	~~19.7~~ EDGE GUT.	
8+52				33.36		51.8 EDGE GUT.
8+57.5				33.44	~~23~~ 23.3 F.L.	
				33.89	23.3 Top cb.	
8+59.9				33.39	20.3 EDGE GUT.	
8+73.6				33.22		52.9 F.L.
				33.92		52.9 Top cb.

76-L-298 CE 307 2-63

PLEASE RETURN TO
LOS ANGELES COUNTY ENGINEER
403 LOS ANGELES COUNTY ENGINEERING BLDG.

NOTE: ANY ADDITIONS OR CHANGES ON THIS SHEET MUST BE MADE OR CIRCLED IN RED INK, WITH DATE AND NAME OF PERSON MAKING CHANGE.

Do not extend notes this side of this line.

STATION	B. S.	H. I.	F. S.	ELEV.	LOS COYOTES LEFT (NW)	DIAGONAL RIGHT (SE)
8+80.9				33.70		℄
				33.64	6.5 (1/4)	
				33.40	22.8 EDGE Gut.	
				33.27	26.1 F.L.	
				33.35	27.8 Bot cb	
				33.88	27.8 Top cb	
				34.37	39.8 Top cb	
				33.97	39.8 bot. cb	
				33.62	54.0 MIDDLE SECURD	
				33.36	66.2 EDGE Gut.	
				33.15	68.3 F.L.	
				33.82	68.3 Top cb	
				34.2	80.5 P/L	
8+86				33.36	28.3 Bot cb	
				33.88	28.3 Top cb	
(8+87) Fd. BM SD 669				~~33.86~~	BM SD 669 ELEV = 33.900 FB 3320-123	
				33.90	LOS COYOTES DIAGONAL AND HARVEY WAY W. COR. BY SPK IN cb 4' SW OF SW CR	
8+93.6				33.77		℄
				33.80		11.3 ctr
				33.66		30.8 W/4
				33.38		48.6 EDGE GUTTER
				33.33		51.4
				33.28		52.1
				33.97		52.1 Top cb

Profile No. ____ Notes Red ____ Date ____ Plotted ____ Date ____ Job No. 3194 Division No. 11 Survey of LAKEWOOD CITY S.D. Survey by J.H.B. Notes 1855 Date 3-66 Map No. ____ Indexed C. J. GALLI Date ____

X-Sec. No. ____ Date ____ Notes Chkd. ____ Date ____ Checked ____ Date ____

F.B. 3329 Pg. 81

76-L-298 CE 307 2-63

PLEASE RETURN TO
LOS ANGELES COUNTY ENGINEER
403 LOS ANGELES COUNTY ENGINEERING BLDG.

NOTE: ANY ADDITIONS OR CHANGES ON THIS SHEET MUST BE MADE OR CIRCLED IN RED INK, WITH DATE AND NAME OF PERSON MAKING CHANGE

Do not extend notes this side of this line.

STATION	B.S.	H.I.	F.S.	ELEV.	Left = NW	Right = SE
8+93				34.32		64.3 Top cb
				33.84		64.3 bot cb
				33.63		78.4 middle SERV. RD
				33.32		90.6 EDGE Gut
				33.18		92.6 F.L.
				33.82		92.6 Top cb
				34.1		105.0 P/L
9+03				34.07	32.3 Top cb CR SE SIDE of Median	
9+09				33.47	67.5 EDGE Gutter	
~~9+11.0~~				~~33.41~~		52.1 Bot cb
9+11.0				33.97		52.1 Top cb
9+11.7				34.32		62.0 Top cb
				33.85		62.0 Bot cb
				33.88		64.0 EDGE Gut
9+21				33.39		86.7 EDGE Gut
9+35.8				33.61	66.7 SSNC ALG RIM	
				—	INLET NE RIM 33.61 ROD 6.44	
				—	TOP 27.17 DIA 0.67	INLET NW RIM 33.61 ROD 6.53
				26.50	INVT 26.50	TOP 27.08 DIA 0.67 INVT 26.41
				26.41		
				26.44		
				26.36		

INLET SW
RIM 33.61
ROD 6.50
TOP 27.11
DIA 0.67
INVT 26.44

OUTLET SE
RIM 33.61
ROD 6.50
TOP 27.03
DIA 0.67
INVT 26.36

Profile
Plotted
Date
No.
X-Sec.
Checked
Date
No.
Notes Red
Date
Notes Chkd.
Date
Job No. 3194 Division No. 11 Notes J.B. & E.S.
Survey of LAKEWOOD CITY S.D.
Survey by J.H.B.
Indexed C. J. GALLI
Date
P.B. 3329 Pg. 82

76-L-298 CE 307 2-63

PLEASE RETURN TO
LOS ANGELES COUNTY ENGINEER
403 LOS ANGELES COUNTY ENGINEERING BLDG.

NOTE: ANY ADDITIONS OR CHANGES ON THIS SHEET MUST BE MADE OR CIRCLED IN RED INK, WITH DATE AND NAME OF PERSON MAKING CHANGE.

Do not extend notes this side of this line.

STATION	B. S.	H. I.	F. S.	ELEV.	LEFT (NE)	RIGHT (SW)
GOING SOUTH ON HARVEY WAY 9+41.77 ON LOS COYOTES = 1+00 ON HARVEY WAY						
1+00				33.94		℄
1+06.9				33.93		℄ middle Los Coyotes
				33.86		TL W/4
1+44.0				33.51		TL Edge Gutter
1+47.0				33.43		℄ FLOW LINE
1+61.0				34.04		℄ EDGE Gutter
1+72.6				33.83	See pg 102 for SSDC	℄ MIDDLE SERV RD
1+84.1				33.40		℄ EDGE Gut
1+87.7				33.39		℄ F.L.
1+90.1				33.47		℄ EDGE GUT
				33.45		16 ! cor
				33.33	16° cor GUT	
2+00				33.71		℄
2+24				34.01		℄
				33.97		9 (1/4)
				33.71		16 EDGE Gut
				33.54		18 F.L.
				34.20		18 Top cb
				34.4		30 P/L
				33.96	9 1/4	
				33.74	16 EDGE GUTTER	

Profile No. ____ Notes Red. ____ Plotted ____ Job No. 3194 Division No. 11 79 F.B. 3329 Pg. 82
X-Sec. No. ____ Date ____ Date ____ Survey of LAKEWOOD CITY U.S.
Notes Chkd. ____ Checked ____ Survey by J.H.B. Notes JREES Date 3-6-6
Date ____ Date ____ Map No. ____ Indexed E. J. GALLI Date ____

76-L-298 CE 307 2-63

PLEASE RETURN TO
LOS ANGELES COUNTY ENGINEER
403 LOS ANGELES COUNTY ENGINEERING BLDG.

NOTE: ANY ADDITIONS OR CHANGES ON THIS SHEET MUST BE MADE OR CIRCLED IN RED INK, WITH DATE AND NAME OF PERSON MAKING CHANGE

Do not extend notes this side of this line.

STATION	B.S.	H.I.	F.S.	ELEV.	HARVEY WAY (SE) LEFT (NE)	RIGHT (SW)
2+24				33.56	18 FL.	
				34.21	19 Top cb	
				34.4	30 P/L	
2+64				34.13		℄
				34.01		9 (1/4)
				33.75		16 EDGE GUTTER
				33.60		18 F.L.
				34.24		18 Top cb.
				34.4		30 P/L
				34.01	9 (1/4)	
				33.75	16 EDGE GUTTER	
				33.60	18 F.L.	
				34.24	18 Top cb	
				34.4	30 P/L	
3+00				34.13		℄
3+64				34.28	(13' NW of CL)	℄
				34.12		9 1/4
				33.89		16 EDGE GUTTER
				33.75		18 F.L.
				34.39		18 Top cb
				34.6		30 P/L

F.B. 3329 Pg. 84 Job No. 3194 Division No. 11 Notes Red ___ Plotted ___ Profile ___
Survey of LAKEWOOD CITY S.D. Date ___ Date ___ No. ___
Survey by J.H.B. Noted J.B. & E.S. Notes Chkd. ___ Checked ___ X-Sec. ___
Indexed C. J. GALLI Date ___ Date ___ No. ___

76-L-298 CE 307 2-63

PLEASE RETURN TO
LOS ANGELES COUNTY ENGINEER
403 LOS ANGELES COUNTY ENGINEERING BLDG.

NOTE: ANY ADDITIONS OR CHANGES ON THIS SHEET MUST BE MADE OR CIRCLED IN RED INK, WITH DATE AND NAME OF PERSON MAKING CHANGE.

Do not extend notes this side of this line.

Profile Notes Red. ____ Plotted ____ Job No. 3124 Division No. 11
No. X-Sec. Date ____ Date ____ Survey of LAKEWOOD CITY S.D.
No. ____ Notes Chkd. ____ Checked ____ Survey by ____ Notes ____ Date ____
Date ____ Map No. ____ Indexed ____ Date ____

F.B. 3329 Pg. 82

STATION	B. S.	H. I.	F. S.	ELEV.	HARVEY WAY LEFT (NE)	(SE) RIGHT (SW)
3+64				34.17	9 (11A)	
				33.89	16 EDGE GUTTER	
				33.73	18 F. L.	
				34.37	18 TOP cb.	
				34.4	30 P/L	
4+19				34.49	SS M H	℄ AVG RIM
					OUTLET N W	
					RIM 34.49	
					ROD 6.62	
					TOP 27.87	
					DIA 0.67	
				27.20	INVT 27.20	
	SEE	PG			FOR PROFILE HARVEY WAY N W ly from LOS COYOTES	
GOING	NE	ON LOS COYOTES.			INTERSECTION HARVEY WAY (1+00) = 9+41.77	
					LEFT (N W)	RIGHT (SE)
9+41.77				33.94	see pg 102 for.	℄ 83? SE 4.C
9+47.4						
9+61				33.66	71? EDGE Gutt	
9+72				34.04		℄ 82.5 EDGE Gutter
9+72				33.57		
				34.68	47' Top cb.	
				34.24	47' F L	
				34.20	49 edge gut.	
9+79?				33.54	76 F L	
				34.26	76 Top cb.	

76-L-298 CE 307 2-63

PLEASE RETURN TO
LOS ANGELES COUNTY ENGINEER
403 LOS ANGELES COUNTY ENGINEERING BLDG.

NOTE: ANY ADDITIONS OR CHANGES ON THIS SHEET MUST BE MADE OR CIRCLED IN RED INK, WITH DATE AND NAME OF PERSON MAKING CHANGE

Do not extend notes this side of this line.

STATION	B.S.	H.I.	F.S.	ELEV.	LOS COYOTES LEFT (NW)	DIAGONAL RIGHT (SE)
9+81				34.58		56 TOP cb
				34.18		56 Bot cb.
				34.13		58 EDGE Gut
9+94.8				33.51		83 F.L
				34.17		83 TOP cb.
				33.70	75° EDGE GUTTER	
10+00				34.13		
				34.15		32 middle
				34.09		23.2 (1/4)
				33.61		42.3 F.L
				33.66		43.0 Bot Cb
				34.32		43° Top cb.
				34.74		55 Top cb
				34.28		55 bot cb
				33.97		79 middle Serv Rd
				33.65		91 EDGE GUT
				33.51		93 F.L
				34.17		93 Top cb
				34.5		105 P/L
				34.04	116 (1/4)	
				33.60	347 F.L.	
				33.69	364 Bot cb.	
				34.32	364 Top cb.	
				34.73	49 Top cb	
				34.27	49 bot cb	

F.B. 3329 Pg. 86 Job No. 3194 Division No. 1 Notes Red Plotted Profile
Survey of LAKEWOOD CITY S.D. Date Date No. X-Sec.
Survey by J.H.B. Notes J.B. & E.S. Notes Chkd. Checked
Indexed C. J. GALLI Date Date No.

76-L-298 CE 307 2-63

PLEASE RETURN TO
LOS ANGELES COUNTY ENGINEER
403 LOS ANGELES COUNTY ENGINEERING BLDG.

NOTE: ANY ADDITIONS OR CHANGES ON THIS SHEET MUST BE MADE OR CIRCLED IN RED INK, WITH DATE AND NAME OF PERSON MAKING CHANGE.

Do not extend notes this side of this line.

STATION	B. S.	H. I.	F. S.	ELEV.	LOS COYOTES LEFT (NW)	DIAGONAL RIGHT (SE)
10+00				34.03	63 middle Serv. Rd.	
				33.64	77 F.L.	
				34.27	77 top cb	
				34.6	89 P/L.	
10+14				33.71		80^{2} EDGE GUTTER
10+18				33.81		37^{6} " "
10+25				34.22		
				34.22		2 MIDDLE
				34.24		21 (1/4)
				34.67		40 F.L.
				34.37		40 top cb
				34.70		54 Top cb
				34.25		54 bot cb
				34.00		68 middle Serv. R
				33.66		80 EDGE Gut
				33.54		82 F.L.
				34.19		82 Top cb
				34.6		94 P/L
				34.09	17 (1/4)	
				33.67	36^{5} FLOW LINE	
				34.36	36^{5} Top cb	
				34.82	50.3 Top cb	

Profile No. ____ Notes Red. ____ Plotted ____ Job No. 3194 Division No. 11 F.B. 3329 Pg. 87
X-Sec. No. ____ Date ____ Date ____ Survey of LAKEWOOD CITY S.D.
Notes Chkd. ____ Checked ____ Survey by J.H.B. Notes JB&ES Date 3-66
No. ____ Date ____ Date ____ Map No. ____ Indexed C. J. GALLO Date ____

76-L-298 CE 307 2-63

PLEASE RETURN TO
LOS ANGELES COUNTY ENGINEER
403 LOS ANGELES COUNTY ENGINEERING BLDG.

NOTE: ANY ADDITIONS OR CHANGES ON THIS SHEET MUST BE MADE OR CIRCLED IN RED INK, WITH DATE AND NAME OF PERSON MAKING CHANGE

Do not extend notes this side of this line.

STATION	B.S.	H.I.	F.S.	ELEV.	LOS COYOTES LEFT (NW)	DIAGONA RIGHT (SE)
10+25				34.31	50^{3} bol. cb	
				34.03	64 middle Serv. Rd	
				33.80	76^{5} EDGE Gut.	
				33.63	79. FL.	
				34.24	79. Top cb.	
				34.6	91 P/L	
10+33.4				33.93	33^{5} EDGE Gut.	
10+41.7				33.91		36^{0} EDGE GUTTER
10+45.0				33.70		78^{0} EDGE Gut.
10+48.5				33.88	35^{2} EDGE Gut.	
10+55.7				33.88		36^{7} EDGE GUTTER
11+08.08				34.36		℄ (EC)
				34.28		19' (1/4)
				33.98		36 EDGE Gut
				33.76		39 FL.
				34.48		38 Top cb
				34.80		52 Top cb
				34.34		52 bol. cb
				34.09		66 middle Serv. Rd.
				33.80		78 EDGE Gut.
				33.63		80 FL

F.B. 3329 Pg. 88 Job No. 3194 79 Division No. 11 Notes Red. Plotted Profile
Survey of LAKEWOOD CITY S.D. Date Date No. X-Sec.
Survey by J.H.B. Notes J.B. & E.S. Notes Chkd. Checked No.
Indexed C. J. GALLI Date Date Date

76-L-298 CE 307 2-63

PLEASE RETURN TO
LOS ANGELES COUNTY ENGINEER
403 LOS ANGELES COUNTY ENGINEERING BLDG.

NOTE: ANY ADDITIONS OR CHANGES ON THIS SHEET MUST BE MADE OR CIRCLED IN RED INK, WITH DATE AND NAME OF PERSON MAKING CHANGE.

Do not extend notes this side of this line.

Profile Notes Red. Plotted Job No. 3194 Division No. 11 F.B. 3329 Pg. 54
No. X-Sec. Date Date Survey of LOS COYOTES DIAGONAL CITY S.D.
No. Date Notes Chkd. Checked Survey by J.H.B. Notes J.H.B. Date 3-66
Date Map No. Indexed C. J. GALL Date

STATION	B. S.	H. I.	F. S.	ELEV.	LOS COYOTES LEFT (NW)	DIAGONAL RIGHT (SE)
11+08.08				34.30		80 TOP cb
				34.5		92 P/L
				34.32	19 (1/4)	
				33.98	36 EDGE Gut	
				33.76	38 F.L.	
				34.45	38 top cb	
				34.87	52 Top cb	
				34.38	52 bot cb	
				34.12	66 middle Seen. Rd	
				33.71	78 EDGE Gut.	
				33.72	80 F.L.	
				33.82	80 Top cb (Dep. cb.)	
				34.6	92 P/L	
12+00				34.49		℄
12+35.8				34.12	73.9 SS M.H. (Mag RIM)	
				———	INLET (NE)	
				———	RIM 34.12	
				———	ROD 5.06	
				———	TOP 29.06	OUTLET (W)
				———	DIA 0.67	RIM 34.12
				28.39	BOT 28.39	ROD 5.11
				28.34		TOP 29.01
						DIA 0.67
						BOT 28.34
13+00				34.59		℄
				34.56		19 (1/4)

76-L-298 CE 307 2-63

PLEASE RETURN TO
LOS ANGELES COUNTY ENGINEER
403 Los Angeles County Engineering Bldg.

NOTE: ANY ADDITIONS OR CHANGES ON THIS SHEET MUST BE MADE OR CIRCLED IN RED INK, WITH DATE AND NAME OF PERSON MAKING CHANGE

Do not extend notes this side of this line.

F.B. 3329 Pg. 90 Job No. 3124 Division No. 11 Notes Red. Plotted Profile
Survey of LAKE WILDWOOD CITY S.D. Date Date No. X-Sec.
Survey by J.H.B. Notes J.B. & E.S. Notes Chkd. Checked No.
Indexed S. J. GALLI Date Date Date

STATION	B.S.	H.I.	F.S.	ELEV.	LOS COYOTES DIAGONAL LEFT (NE)	RIGHT (SW)
13+00				34.30		36 EDGE Gut
				34.10		38 F.L
				34.75		38 TOP ck
				34.97		52 TOP ck
				34.48		52 bot. ck
				34.29		66 middle Serv. Rd.
				34.00		78 EDGE Gut.
				33.83		80 F.L
				34.48		90 TOP ck
				34.7		92 P/L
				34.51	19 (1/4)	
				34.26	36 EDGE Gut	
				34.10	38 FL	
				34.77	38 TOP ck	
				35.03	52 top ck	
				34.59	52 bot ck	
				34.30	66 middle of SERV. RD	
				34.12	78 EDGE Gut	
				33.93	80 FL	
				34.55	90 top ck	
				34.81	92 P/L	

76-L-298 CE 307 2-63

PLEASE RETURN TO
LOS ANGELES COUNTY ENGINEER
403 LOS ANGELES COUNTY ENGINEERING BLDG.

NOTE: ANY ADDITIONS OR CHANGES ON THIS SHEET MUST BE MADE OR CIRCLED IN RED INK, WITH DATE AND NAME OF PERSON MAKING CHANGE.

Do not extend notes this side of this line.

STATION	B. S.	H. I.	F. S.	ELEV.	LOS COYOTES LEFT (NW)	DIAGONAL RIGHT (SE)
13+19.5				34.23	36 EDGE GUT	
				34.10	38 F.L.	
				34.77	38 top cb	
13+21.2				34.26		36 EDGE GUT
				34.10		38 F.L.
				34.76		39 Top cb
13+24.5				34.23		66° SSMH AVG RIM
				—	INLET NE RIM 34.23 ROD 8.71 TOP 25.52 DIA 2.00 INUT 23.52	OUTLET SW RIM 34.23 ROD 8.60 TOP 25.63 DIA 2.00 INUT 23.63
				—		
				23.52		
				23.63		
14+00				34.71		
15+00				34.91		
15+36.7				34.42	73.9 SSMH DRY - RUNS both Directions	
				—	OUTLET ?? SW RIM 34.42 ROD 4.60 TOP 29.82 DIA 0.67 INUT 29.15	OUTLET ?? NE RIM 34.42 ROD 4.60 TOP 29.82 DIA 0.67 INUT 29.15
				—		
				29.15		
				29.15		
16+00				35.05		
				34.78		19 (1/4)
				34.80		38 bot cb

OUTLET HIGH J.H.B

Profile No. ___ Notes Red ___ Plotted ___ Job No. 3194 Division No. 11 F.B. 3329 Pg. 91
X-Sec. No. ___ Date ___ Date ___ Survey of LAKEWOOD CITY S.D.
Notes Chkd. ___ Checked ___ Survey by U.H.B. Notes UBEES Date 3-66
Date ___ Date ___ Map No. ___ Indexed C. J. GALL Date ___

76-L-298 CE 307 2-63

PLEASE RETURN TO
LOS ANGELES COUNTY ENGINEER
403 LOS ANGELES COUNTY ENGINEERING BLDG.

NOTE: ANY ADDITIONS OR CHANGES ON THIS SHEET MUST BE MADE OR CIRCLED IN RED INK, WITH DATE AND NAME OF PERSON MAKING CHANGE

Do not extend notes this side of this line.

STATION	B.S.	H.I.	F.S.	ELEV.	LOS COYOTES LEFT (N W)	DIAGANAL RIGHT (SE)
16+00				35 31		38 Top cb
				35 34		51.8 Top cb
				34 94		52 bot. cb
				34 63		66 middle SERV RD
				34 31		78 EDGE GUT
				34 .14		80 F.L.
				34 .84		80 Top cb
				35 .2		92 P/L
				35 .04	19 (1/4)	
				34 .77	38 bot cb	
				35 .29	38 Top cb	
				35 .35	52 Top cb	
				34 .93	52 bot cb	
				34 .59	66 middle SERV Rd	
				34 .35	78 EDGE Gut	
				34 .16	80 F.L.	
				34 .80	80 Top cb	
				35 .1	92 P/L	
16+05.5				34 .91		52 end GUT
16+20				35 34		52 Top cb
				34 91		52 Bot. cb

F.B. 9329 Pg. 92 Job No. 3194 99 Division No. 11 Notes Red Plotted Profile
Survey of LANEWOOD CITY S.D. Date Date No.
Survey by J.H.B. Notes J.B. & E.S. Notes Chkd. Checked X-Sec.
Indexed C. J. GALLI Date Date Date No.

76-L-298 CE 307 2-63

PLEASE RETURN TO
LOS ANGELES COUNTY ENGINEER
403 LOS ANGELES COUNTY ENGINEERING BLDG.

NOTE: ANY ADDITIONS OR CHANGES ON THIS SHEET MUST BE MADE OR CIRCLED IN RED INK, WITH DATE AND NAME OF PERSON MAKING CHANGE.

Do not extend notes this side of this line.

STATION	B. S.	H. I.	F. S.	ELEV.	LOS COYOTES DIAGONAL LEFT (NW)	RIGHT (SE)
16+20				34 .89		54 EDGE GUT
				34 .60		66 MIDDLE SERVICE
				34 .32		78 EDGE GUT
				34 .16		80 F.L
				34 .87		80 TOP cb
16+50				35 .29		52 TOP cb
				34 .78		52 bot cb
				34 .77		54 EDGE GUT
16+76.65				35 .08		⅊
GOING SE 9nd S. ON STEVELY AVE = 16+76.65 ON LOS COYOTES 1+00 ON STEVELY					LEFT (NE)	RIGHT (SW)
1+00				35 .08		⅊
1+19				35 .11		⅊ (1/4)
1+38				34 .89		⅊ PUMT
1+38				35 .40		⅊ TOP cb
1+59.4				35 .22		⅊ TOP cb
1+59.6				34 .65		⅊ F.L. GUT
1+61.6				34 .74		⅊ EDGE GUT
1+66.5				35 .49	24 COR WALK	
1+90.5				34 .24		30 FL CROSS GUT

Profile No. X-Sec. No. Notes Red Date Notes Chkd Date Plotted Date Checked Date Job No. 3194 Division No. 11 Survey of LAKEWOOD CITY S.D. Survey by U.H.B. Notes IREES Date 3-66 Map No. Indexed C. I. GALLI Date F.B. 3329 Pg. 93

76-L-298 CE 307 2-63

PLEASE RETURN TO
LOS ANGELES COUNTY ENGINEER
403 LOS ANGELES COUNTY ENGINEERING BLDG.

NOTE: ANY ADDITIONS OR CHANGES ON THIS SHEET MUST BE MADE OR CIRCLED IN RED INK, WITH DATE AND NAME OF PERSON MAKING CHANGE

Do not extend notes this side of this line.

STATION	B.S.	H.I.	F.S.	ELEV.	STEVELY AVE LEFT (NE)	RIGHT (SW)
1+90.5				34.76	17° SS M.H. Avg RIM	
				—	INLET S RIM 34.76	
				—	ROD 6.52 TOP 28.24 DIA 0.67	OUTLET N.W RIM 34.76 ROD 6.65 TOP 28.11 DIA 0.67
				27.57	INVT 27.57	INVT 27.44
				27.44		
2+00				34.55		PVMT
2+09.8				34.46		EDGE CROSS GUT
2+13.7				34.36		F.L
4.8 N+y of ΔPT 2+22.8				34.40	15.1 @ 90° To line Ahead FORK IN F.L.	
2+17.4				34.46		EDGE CROSS GUT
2+22.8				34.57	LEFT (E)	ΔPT. GOING SOUTH RIGHT (W)
2+24				34.58		
				34.61		6 PVMT
				34.53		12.8 edge GUT
				34.57	9 PVMT	
				34.60	17.4 edge GUT	
				34.46	19 F.L.	
				34.85	19 Top cb (Dep cb)	
				35.4	P/L	

F.B. 3329 PG. 94 Job No. 3194 Division No. 11 Notes Red Plotted Profile
Survey of LAKEWOOD CITY S.D. Date Date No.
Survey by U.H.B. Notes J.B. & E.S. Notes Chkd. Checked X-Sec.
Indexed G. I. GALLI Date Date No.

76-L-298 CE 307 2-63

PLEASE RETURN TO
LOS ANGELES COUNTY ENGINEER
403 LOS ANGELES COUNTY ENGINEERING BLDG.

NOTE: ANY ADDITIONS OR CHANGES ON THIS SHEET MUST BE MADE OR CIRCLED IN RED INK, WITH DATE AND NAME OF PERSON MAKING CHANGE.

Do not extend notes this side of this line.

STATION	B. S.	H. I.	F. S.	ELEV.	STEVELY LEFT (E)	(SOUTH) RIGHT (W)
2+55				34.83		TL
				34.74		7 (1/4)
				34.47		13 EDGE Gut
				34.30		15 F.L.
				34.92		15 top cb
				35.3		27 P/L
				34.91		TL
2+78				34.88	7 W/4	
				34.65	13 EDGE Gut	
				34.50	14.4 F.L.	
				34.60	14.6 Top cb Dep cb	
				35.4	27 P/L	
3+36.4				34.97		TL
				34.84		8' (1/4)
				34.53		14.3 EDGE Gut
				34.38		16.3 F.L.
				34.65	Dep cb	16.3 Top cb
				35.3		27 P/L
				34.89	7° (1/4)	
				34.74	12° EDGE GUT	
				34.56	14° F.L.	
				34.64	14° Top cb	

Profile No. X-Sec. No. Notes Red Date Notes Chkd. Date Plotted Date Checked Date Job No. 3194 Division No. 49 11 Survey of LAKEWOOD CITY S.D. Survey by J.H.B. Notes UREES Date 3-66 Map No. Indexed C. J. GALLI Date F.B. 3329 Pg. 95

76-L-298 CE 307 2-63

PLEASE RETURN TO
LOS ANGELES COUNTY ENGINEER
403 LOS ANGELES COUNTY ENGINEERING BLDG.

NOTE: ANY ADDITIONS OR CHANGES ON THIS SHEET MUST BE MADE OR CIRCLED IN RED INK, WITH DATE AND NAME OF PERSON MAKING CHANGE

Do not extend notes this side of this line.

STATION	B.S.	H.I.	F.S.	ELEV.	STEVELY LEFT (E)	(SOUTH) RIGHT (W)
3+36.4				35.5	27 P/L	
4+50				35.13	SSMH 15' wly of E curb	
				—	OUTLET N.	
					RIM 35.13	
				—	ROD 6.41	
					TOP 28.72	
					D/A 0.67	
				28.05	MT 28.05	
GOING NE ON LOS COYOTES DIAGONAL						
16+99S	see	pg 102	for	SSd.C.	LEFT (NW)	RIGHT (SE)
17+00				35.06		
				35.08		19
				34.93		37.9 pvmt
				35.44		38 Top cb
				35.8		60 Top break
				35.04	19	
				34.88	38 PVMT	
				35.44	39 Top cb	
				35.45	52 Top cb	
				34.98	52 pvmt	
				34.82	66 middle	
				34.47	78 Edge cut	
				34.30	80 F.L.	
				34.93	80 Top cb	
				35.2	92 P/L	

F.B. 3329 Pg. 96 Job No. 3194 79 Division No. 11 Notes Red Plotted Profile
Survey of LAKEWOOD CITY S.D. Date Date No. X-Sec.
Survey by J.H.B. Notes J.B. & E.S. Notes Chkd. Checked Date No.
Indexed G. J. GALLI Date Date

76-L-298 CE 307 2-63

PLEASE RETURN TO
LOS ANGELES COUNTY ENGINEER
403 LOS ANGELES COUNTY ENGINEERING BLDG.

NOTE: ANY ADDITIONS OR CHANGES ON THIS SHEET MUST BE MADE OR CIRCLED IN RED INK, WITH DATE AND NAME OF PERSON MAKING CHANGE.

Do not extend notes this side of this line.

STATION	B. S.	H. I.	F. S.	ELEV.	LOS COYOTES Left: N.W.	DIAGONAL Right = SE
17+14.5				35.50	52 top cb	
				35.03	52 end GUTTER	
17+20				35.00		℄
				35.50	52 Top cb	
				35.01	52 Bot cb.	
				34.81	66 middle SEN. Rd	
				34.49	78 ² edge Gut.	
				34.32	80 F.L.	
				34.98	80 Top cb	
				35.2	92 P/L.	
17+47.24				34.89		℄
GOING N 1/4 ON STEVELEY AVE					17+42.24 ON LOS COYOTES -1+00 GOING N ON STEVELY LEFT (W) RIGHT (W)	
1+00				34.89		℄
1+21				34.96		℄ (1/4)
1+42				35.12		℄ Pvmt
1+42				35.57		℄ Top cb
1+58				35.44		℄ Top cb.
1+59				34.80		℄ F.L.
1+61				34.91		℄ EDGE Gut.
1+68				35.06	43 FL CROSS GUT.	

Profile No. X-Sec. No. Notes Red Date Notes Chkd. Date Plotted Date Checked Date Job No. 3194 Division No. 11 Survey of LAKEWOOD CITY S.D. Survey by L.H.B. Notes 1/6 E.S. Date 3-66 Map No. Indexed C. J. GALLY Date

F.B. 3329 Pg. 97

76-L-298 CE 307 2-63

PLEASE RETURN TO
LOS ANGELES COUNTY ENGINEER
403 LOS ANGELES COUNTY ENGINEERING BLDG.

NOTE: ANY ADDITIONS OR CHANGES ON THIS SHEET MUST BE MADE OR CIRCLED IN RED INK, WITH DATE AND NAME OF PERSON MAKING CHANGE

Do not extend notes this side of this line.

F.B. 3329 Pg. 98 | Job No 3194 Division No. 11 Notes Red. Plotted. Profile
Survey of LAKEWOOD CITY S.A. Date Date No. X-Sec.
Survey by L.H.B. Notes U.S. & E.S. Notes Ckd. Checked No.
Indexed J. GALLI Date Date Date

STATION	B. S.	H. I.	F. S.	ELEV.	STEVELY (W) LEFT	(W) RIGHT (E)
1+72				34.88		℄ Knoxville South RD
1+86				34.68		TL Edge gutter
1+87.3				34.64	11.7 Cor. gutter	
1+89.5				34.60		℄ Gutter FIL
1+90.0				34.63	16.7 cor Gut	
1+93				34.70		TL Edge gutter
1+95.3				34.76		17 cor. Gut.
2+00.4				34.69		21.0 F.L. (Forks)
2+03				34.76		19 Cor Edge gutter
2+08.1				34.90		22.5 " " "
				34.73		24.5 F.L.
				35.40		24.5 Top. Cb
				35.7		30 P/L
2+20				35.06		℄
				34.97	9 (1/4)	
				34.85	16 EDGE GUT	
				34.64	18 FL	
				35.29	18 Top Cb	
				35.5	30 P/L	
2+57.7				35.23		℄
				35.14		9 (1/4)
				34.92		16 Edge gutter

76-L-298 CE 307 2-63

PLEASE RETURN TO
LOS ANGELES COUNTY ENGINEER
403 LOS ANGELES COUNTY ENGINEERING BLDG.

NOTE: ANY ADDITIONS OR CHANGES ON THIS SHEET MUST BE MADE OR CIRCLED IN RED INK, WITH DATE AND NAME OF PERSON MAKING CHANGE.

Do not extend notes this side of this line.

STATION	B. S.	H. I.	F. S.	ELEV.	STEVELY LEFT (W)	(N) RIGHT (E)
2+57 7				34 74		18 F.L.
				35 39		18 TOP cb
				35 .6		30 P/L
				35 .14	19 (1/4)	
				34 .89	16 EDGE Gutter	
				34 .71	18 F.L.	
				35 .36	18 TOP cb	
				35 .5	30 P/L	
3+ 87				35 .34		℄
				35 .28		9 (1/4
				35 .07		16 EDGE GUTTER
				34 .87		18 F.L.
				35 .51		18 TOP cb
				35 .56		30 P/L
				35 .25	9 (1/4)	
				35 .05	16 EDGE GUTTER	
				34 .87	18 F.L.	
				35 .51	18 TOP cb	
				35 .7	30 P/L	

Profile No. X Sec. No. Notes Red Date Notes Chkd. Date Plotted Date Checked Date Job No. 3194 Division No. 11 Survey of LAKEWOOD CITY S.D. Survey by L.H.B. Notes 1 & 5 Date 2-66 Map No. Indexed C. J. GALLI Date

F.B. 3329 Pg. 79

76-L-298 CE 307 2-63

PLEASE RETURN TO
LOS ANGELES COUNTY ENGINEER
403 LOS ANGELES COUNTY ENGINEERING BLDG.

NOTE: ANY ADDITIONS OR CHANGES ON THIS SHEET MUST BE MADE OR CIRCLED IN RED INK, WITH DATE AND NAME OF PERSON MAKING CHANGE

Do not extend notes this side of this line.

STATION	B.S.	H.I.	F.S.	ELEV.	STEVELY 1 Left = W	Right = E
4+49.8				35.69	0.2 S.S.J.C.	M.H. Rim
				—	OUTLET S	
					RIM 35.69	
					ROD 7.42	
				—	TOP 28.27	
					DIA 0.67	
				27.60	INVT 27.60	
GOING NE ON LOS COYOTES DIAGONAL					1+00 ON STEVELY AVE - 17+47.24 ON LOS COYOTES. Left NW	Right = SE
17+47.24				34.89		℄
17+63				34.59	76.9 EDGE GUTTER	
17+64.				35.05		℄
				35.16		19 (1/4)
				35.07		38 Pvmt
				35.58		38 Top ck
				35.9		50 F/L
				35.07	19 (1/4)	
				35.12	38 Pvmt	
				35.58	38 Top ck	
17+68.8				35.47	52 top ck	
				34.84	52 F.L	
				34.95	54 EDGE Gut.	

F.B. 3329 Pg. 100 Job No. 3194 Division No. 11 Notes Red Plotted Profile
Survey of LAKEWOOD CITY S.D. Date Date No. X-Sec.
Survey by U.H.B. Notes J.B. & E.S. Notes Chkd. Checked
Indexed C. J. GALLI Date Date No.

76-L-298 CE 307 2-63

PLEASE RETURN TO
LOS ANGELES COUNTY ENGINEER
403 LOS ANGELES COUNTY ENGINEERING BLDG.

NOTE: ANY ADDITIONS OR CHANGES ON THIS SHEET MUST BE MADE OR CIRCLED IN RED INK, WITH DATE AND NAME OF PERSON MAKING CHANGE.

Do not extend notes this side of this line.

STATION	B. S.	H. I.	F. S.	ELEV.	Left = N.W.	Right = S.E.
17+84.7				34.77	74.1 S.S.J.C. M.H. Rim	
				—	Inlet SW Rim 34.77	
				—	Rod 7.16	Inlet NW
					Top 27.61	Rim 34.77
					Dia 0.67	Rod 7.12
				26.94	Invert. 26.94	Top 27.65
						Dia 0.67
				26.98		Invert 26.98
				26.88		
17+89				35.21		TL Bot Cb
				35.61		TL Top Cb
				35.20		13.6 Bot Cb
				35.63		13.6 Top cb
				35.24	13.0 Bot Cb,	
				35.61	13.0 Top cb.	
18+00				35.9		TL
18+06				35.65	51.6 Cor. walk	
18+50				37.7		TL
				37.0		50 Gnd.
				36.6	50 Gnd.	
19+67.7				38.54	(Av. MH. Rim)	64.6 R SSJC. see pg 55
"				24.08	Rim 38.54 Rod 14.46 24.08	INV. Cem. MH

Outlet S'ly
Rim 34.77
Rod 7.22
Top 27.55
Dia 0.67
Invert 26.88

Profile Notes Red ____ Plotted ____ Job No. 1194 Division No. 11 F.B. 3329 Pg. 101
No. ____ Date ____ Date ____ Survey of LAKE WOOD CITY S.D.
X-Sec. Notes Chkd. ____ Checked ____ Survey by J. H. B. Notes UREES Date 2 66
No. ____ Date ____ Date ____ Map No. ____ Indexed B. J. GALLI Date ____

76-L-298 CE 307 2-63

PLEASE RETURN TO
LOS ANGELES COUNTY ENGINEER
403 LOS ANGELES COUNTY ENGINEERING BLDG.

NOTE: ANY ADDITIONS OR CHANGES ON THIS SHEET MUST BE MADE OR CIRCLED IN RED INK, WITH DATE AND NAME OF PERSON MAKING CHANGE

Do not extend notes this side of this line.

STATION	B.S.	H.I.	F.S.	ELEV.	Los Coyotes Diagonal Left = NW	Right = S.E
16+99.5	Los	Coyotes	Diag	35.52	See pg 96	65.3 SSJC Rim
				—	Inlet NE Rim 35.52 Rod 9.73 Inlet SE	USED SD 668 Elev=3566 FB 3320-129
				—	Top 25.79 Rim 35.52 Dia 2.00 Rod 9.93	Inlet NW
				23.79	Invert 23.79 Top 25.59	Rim 35.52
				24.92	checked ok HB Dia 0.67 Invert 24.92	Rod 9.82 Outlet SW Top 25.70 Rim 35.52
				25.03		Dia 0.67 Rod 9.69 25.03 Top 25.83
				23.83		Dia 2.00 Invert 23.83
9+47.4	Los	Coyotes	Diag.	33.50	See pg 85	83.2 SS. JC
					Inlet NE Rim 33.50 Rod 8.38 Inlet S.E.	USED BM SD 669 Elev=33.90 FB 3320-129
					Top 25.12 Rim 33.50 Dia 2.00 Rod 8.48	Inlet N.W.
				23.12	Invert 23.12 Top 25.02	Rim 33.50
				24.35	checked ok HB Dia 0.67 Invert 24.35	Rod 8.35 Outlet SW Top 25.15 Rim 33.50
				24.48		Dia 0.67 Rod 8.28 Invert 24.48 Top 25.22
				23.22		Dia 2.00 Invert 23.22
1+05	Los	Coyotes	Diag.	32.35	See pg 74	44.5 SSJC Rim
				—	Inlet NE Rim 32.35 Rod 7.92 Inlet SE	
				—	Top 24.43 Rim 32.35 Dia 2.00 Rod 8.21	Inlet NW
				22.43	Invert 22.43 Top 24.14	Rim 32.35
				23.47	Dia 0.67 Invert 23.47	Rod 8.10 Outlet SW Top 24.25 Rim 32.35
				23.58		Dia 0.67 Rod 7.86 Invert 23.58 Top 24.49
				22.49		Dia 2.00 Invert 22.49

F.B. 3329 Pg. 112 Job No. 3194 Division No. 11 Notes Red ___ Plotted ___ Profile ___
Survey of LAKEWOOD CITY S.D. Date ___ Date ___ No. ___
Survey by J.H. Brown Notes UB & E.S. Notes Chkd. ___ Checked ___ X-Sec. ___
Index R. J. GALLI Date ___ Date ___ No. ___

76-L-298 CE 307 2-63

PLEASE RETURN TO
LOS ANGELES COUNTY ENGINEER
403 LOS ANGELES COUNTY ENGINEERING BLDG.

NOTE: ANY ADDITIONS OR CHANGES ON THIS SHEET MUST BE MADE OR CIRCLED IN RED INK, WITH DATE AND NAME OF PERSON MAKING CHANGE.

Do not extend notes this side of this line.

STATION	B. S.	H. I.	F. S.	ELEV.	LEFT (W)	RIGHT (E)
LINE "N" see pages 81-86 for additional "X" SEC @ INTS.						
GOING North on HARVEY WAY					9+41.77 ON LOS COYOTES DIAGONAL	
					=1+00 ON HARVEY WAY	
BM SD 669				33.90	BM SD 669 Pg 81	
1+00				33.94		INTS.
1+14				33.79		(1/4)
1+28				33.49		EDGE GUT
1+31				33.43		F.L.
1+47				34.09		EDGE GUT
1+58				33.79		midd. scr. R.D.
1+70				33.56		EDGE GUTTER
1+73				33.47		F.L.
1+75.5				33.57		EDGE GUT
				33.68		15.9 COK GUT
				33.56	15.5 COK. GUT	
2+00				33.97		
				33.93		8 (1/4)
				33.74		16 EDGE GUT
				33.60		17.8 F.L.
				34.20		17.8 Top ob
				34.6		30 P/L
				33.91	8 (1/4)	
				33.72	16 EDGE GUT	

Profile No. ___ Notes Red ___ Date ___ Plotted ___ Date ___ Job No. 3194 Division No. 11 79 F.B. 3329 Pg. 103

X-Sec. No. ___ Notes Chkd. ___ Date ___ Checked ___ Date ___ Survey of LAKEWOOD CITY S.O. Survey by W.H. Brown Notes UBEE Date 2-66 Map No. ___ Indexed C. J. GALLI Date ___

76-L-298 CE 307 2-63

PLEASE RETURN TO
LOS ANGELES COUNTY ENGINEER
403 Los Angeles County Engineering Bldg.

NOTE: ANY ADDITIONS OR CHANGES ON THIS SHEET MUST BE MADE OR CIRCLED IN RED INK, WITH DATE AND NAME OF PERSON MAKING CHANGE

Do not extend notes this side of this line.

F.B. 3329 Pg. 104 — Profile
Survey of LAKEWOOD CITY S.D. — Plotted — No. — X-Sec.
Survey by J.H.B. Notes JB & E.S. — Date — No.
Indexed C. J. GALLI — Checked — Notes Chkd. — Date — No.
Job No 3194 22 Division No. 11 — Notes Red — Date — Date

STATION	B.S.	H.I.	F.S.	ELEV.	HARVEY WAY LEFT (W)	(W) RIGHT (E)
				33.51	17⁶ F.L.	
				34.21	17⁶ Top cb.	
				34.5	30 P/L	
27+25				34.10		℄
				34.04		9 (1/4)
				33.75		16 EDGE Gut
				33.57		17⁸ F.L.
				34.23		17⁸ Top cb
				34.5		30 P/L
				34.01	9 (1/4)	
				33.76	16 EDGE Gut	
				33.55	17⁶ F.L.	
				34.25	17⁶ Top cb.	
				34.5	30 P/L	
3+19.21				34.19	NOTE THIS SECTION	℄ (P.I.) SPLIT OF ANGLE TAKEN ON
				34.08		6 (1/4)
				33.83		13 EDGE Gut
				33.64		15 F.L.
				34.28		15 Top cb
				34.5		27³ P/L
				34.21	3² middle	

76-L-298 CE 307 2-63

PLEASE RETURN TO
LOS ANGELES COUNTY ENGINEER
403 LOS ANGELES COUNTY ENGINEERING BLDG.

NOTE: ANY ADDITIONS OR CHANGES ON THIS SHEET MUST BE MADE OR CIRCLED IN RED INK, WITH DATE AND NAME OF PERSON MAKING CHANGE.

37

Do not extend notes this side of this line.

Profile Notes Red ____ Plotted ____ Job No. 3194 Division No. 09
No. ____ Date ____ Date ____ Survey of LAKEWOOD CITY S.D.
X-Sec. Notes Chkd. ____ Checked ____ Survey by [illegible] Notes by [illegible] Date 3-66
No. ____ Date ____ Date ____ Map No. ____ Indexed C. J. GALL Date ____
F.B. 3329 Pg. 105

STATION	B. S.	H. I.	F. S.	ELEV.	LEFT HARVEY WAY (W)	RIGHT (N) (E)
37+19.21				34.06	12 (1/4)	
				33.84	19.5 EDGE GUT.	
				33.66	21.2 F.L.	
				34.32	21.2 Top Ob.	
				34.6	33.5 P/L.	
		Following		are	@ 90° To TL	
3750				33.85		14.6 EDGE GUT
3755				34.22		R
				34.07		8.5 (1/4)
				33.87		14.7 EDGE GUT
				33.67		16.9 F.L.
				34.35		17 Top Ob
				34.6		29 P/L
3760.1				33.89	17 Edge gutter	
3765				34.22	TL	
				34.12	9 W/4	
				33.90	16.8 EDGE GUT	
				33.75	18.8 F.L.	
				34.44	19 Top Ob	
				34.7	31 P/L	
3783.				33.86		14.9 EDGE GUT
3793				33.88	154 EDGE GUT	
4+00				34.31		TL
4+12.90				33.38		TL

76-L-298 CE 307 2-63

PLEASE RETURN TO
LOS ANGELES COUNTY ENGINEER
403 LOS ANGELES COUNTY ENGINEERING BLDG.

NOTE: ANY ADDITIONS OR CHANGES ON THIS SHEET MUST BE MADE OR CIRCLED IN RED INK, WITH DATE AND NAME OF PERSON MAKING CHANGE

Do not extend notes this side of this line.

F.B. 3321 Pg. 106 Survey of LAKEWOOD CITY Division No. 29 Job No 3/24 Profile No.
Survey by L.H.B. Notes J.B.E.S. Notes Chkd. Notes Chkd. X-Sec. No.
Indexed C. J. CALL Date Date Date Date Date

STATION	B.S.	H.I.	F.S.	ELEV.	QUIGLEY AVE LEFT (NW)	RIGHT (SE)
GOING NE ON QUIGLEY AVE					442.90 ELEV at 14	
TP				37.70	T.P. 1+00 QUIGLEY AVE.	
1+00				33.38	TOP FIRE HYD.	
					SS C.L.C.	ALG RIM
					INLET NE	
					RIM 33.38	
					ROD 6.57	INLET NW
					TOP 26.81	RIM 33.38
					DIA 0.67	ROD 6.65 INLET SW
				26.14	INVT 26.14	TOP 26.73 RIM 33.38
				26.06		DIA 0.67 ROD 6.20 OUTLET SE
				26.51		INVT 26.06 TOP 27.18 RIM 33.38
				25.99		DIA 0.67 ROD 6.72
						INVT 26.51 TOP 26.66
						DIA 0.67
						INVT 25.99
1+07				34.18		(1/4)
1+14.3				33.95		EDGE GUT
1+17				33.84		F.L.
1+18.8				33.97	8. CAL GUT	
1+20				33.94		EDGE GUT
1+22.1				33.87		16 COR. GUT.
1+43				34.10	12.5 EDGE GUT	
1+43.5				33.96	14.5 F.L.	
1+50.6				34.06		EDGE GUT
1+53.5				34.30		
				34.25	7.2 (1/4)	
				34.12	12.4 EDGE	
				33.97	14.4 F.L.	

76-L-298 CE 307 2-63

PLEASE RETURN TO
LOS ANGELES COUNTY ENGINEER
403 LOS ANGELES COUNTY ENGINEERING BLDG.

NOTE: ANY ADDITIONS OR CHANGES ON THIS SHEET MUST BE MADE OR CIRCLED IN RED INK, WITH DATE AND NAME OF PERSON MAKING CHANGE.

Do not extend notes this side of this line.

STATION	B. S.	H. I.	F. S.	ELEV.	QUIGLE AVE LEFT (NW)	NE RIGHT (SE)
1+53.5				34.58	14.4 Top Cb.	
				34.8	26.4 P/L	
1+60.6				34.34		TL
				34.30		8.0 W/4
				34.13		14.2 Edge gutter
				34.00		16.1 F/L
				34.61		16.1 Top Cb.
				34.9		28.1 P/L
1+83.5				34.40		TL
				34.35	5.0 W/4	
				34.15	11.2 Edge	
				33.98	13.2 F/L	
				34.59	13.2 Top Cb.	
				34.8	P/L	
2+02.0				34.43		TL
				34.36		W/4
				34.18		15.3 Edge gutter
				34.00		17.3 F/L
				34.65		17.3 Top Cb
				34.9		29.3 P/L
3+00				34.43		TL Prod.

Profile No. ____ Notes Red ____ Plotted ____ Job No. 3194 Division No. 11 F.B. 3329 Pg. 107
Date ____ Date ____ Survey of LAKEWOOD CITY S.D.
X-Sec. No. ____ Notes Chkd. ____ Checked ____ Survey by J.H. Brown Notes J.B.E.E.S. Date 3-66
Date ____ Date ____ Map No. ____ Indexed C. J. GALLI Date ____

76-L-298 CE 307 2-63

PLEASE RETURN TO
LOS ANGELES COUNTY ENGINEER
403 Los Angeles County Engineering Bldg.

NOTE: ANY ADDITIONS OR CHANGES ON THIS SHEET MUST BE MADE OR CIRCLED IN RED INK, WITH DATE AND NAME OF PERSON MAKING CHANGE

Do not extend notes this side of this line.

F.B. 3329 Pg. 108 — Job No. 3194 Division No. 11 — Notes Red ____ Plotted ____ Profile ____
Survey of LAKEWOOD CITY S.D. — Date ____ — No. ____ X-Sec. ____
Survey by J.M. Brown Notes VB & E.S. — Notes Chkd. ____ Checked ____ No. ____
Indexed C. J. GALLI — Date ____ — Date ____ Date ____

STATION	B.S.	H.I.	F.S.	ELEV.	QUIGLEY AVE LEFT (NW)	(NE) RIGHT (SE)
3+00				34.58		8° Ctr. Pvmt
				34.53		14°
				34.30		21.0 Edge gutte
				34.15		23.0 F/L
				34.27	Dep. Cb.	23.0 Top Cb
				35.0		35.0 P/L
				34.28	4.8 Edge gutter	
				34.08	6.9 F/L	
				34.12	6.9 Top Cb	
				34.9	18.9 P/L	
4+02.0				34.70	17.9 R of TL	Prod. SS. M.H. Rim
						Outlet S.W
						Rim 34.70
						Rod 5.10
						TAR 29.60
						Dia 0.67
				28.93		Invert 28.93
Going S.W on QUIGLEY AVE					4+12.90 HARVEY WAY = 1+00.5 SW QUIGLEY AVE Left=S.E. Right=N.W.	
1+09.3				34.13		TL E W/A
1+16				33.87		TL E Edge gutter
1+18.7				33.85		TL E F/L
1+19.5				33.96	10 COR. Cut	

76-L-298 CE 307 2-63

PLEASE RETURN TO
LOS ANGELES COUNTY ENGINEER
403 LOS ANGELES COUNTY ENGINEERING BLDG.

NOTE: ANY ADDITIONS OR CHANGES ON THIS SHEET MUST BE MADE OR CIRCLED IN RED INK, WITH DATE AND NAME OF PERSON MAKING CHANGE.

Do not extend notes this side of this line.

STATION	B. S.	H. I.	F. S.	ELEV.	QUIGLEY AVE LEFT (SE)	(SW) RIGHT (NW)
1+21.5				33.94		℄ EDGE Gut
1+23.7				33.93		15.5 Cdc. Gut
1+41.1				34.08	13.4 EDGE Gut	
1+50.5				34.07		12.5 EDGE Gut
1+51.1				34.36		℄
				34.31	7.8 W/4	
				34.11	14.0 EDGE Gut	
				33.95	15.7 F.L.	
				34.60	15.7 Top cb	
				38.8	27.7 P/L	
1+60.5				34.41		℄
				34.30		7.1 W/4
				34.15		12.7 EDGE Gut
				33.94		14.3 F.L.
				34.59		14.3 Top cb
				34.80		26.3 P/L
1+91.1				34.49		TL
				34.38		5.8 W/4
				34.18		11.4 Edge gutter
				33.97		13.4 F/L
				34.65		13.4 Top Cb

Profile No. ____ Notes Red ____ Plotted ____ Job No. 3194 Division No. 11 F.B. 3329 Pg. 109
Date ____ Date ____ Survey of LAKEWOOD CITY S.D.
X-Sec. No. ____ Notes Chkd. ____ Checked ____ Survey by [illegible] Notes [illegible] Date 3-66
Date ____ Date ____ Map No. ____ Indexed C. J. GALLI Date ____

76-L-298 CE 307 2-63

PLEASE RETURN TO
LOS ANGELES COUNTY ENGINEER
403 Los Angeles County Engineering Bldg.

NOTE: ANY ADDITIONS OR CHANGES ON THIS SHEET MUST BE MADE OR CIRCLED IN RED INK, WITH DATE AND NAME OF PERSON MAKING CHANGE

Do not extend notes this side of this line.

F.B. 3329 Pg 110 Job No 3/94 Division No. 11 Notes Red Plotted Profile
Survey of Lakewood City S.D. Date Date No. X-Sec.
Survey by J.H. Brown Notes E.S. Notes Chkd. Checked
Indexed G. J. GALL Date Date Date No.

STATION	B.S.	H.I.	F.S.	ELEV.	Quigley Ave Left = SE	SW. Right = NW
1+91.1				34.8		25.4 P/L
				34.49	2.0 Ctr pumt	
				34.45	7.4 W/4	
				34.19	15.0 Edge gutter	
				34.04	17.0 F/L	
				34.76	17.0 Top Cb.	
				34.9	29.0 P/L	
2+89.0				34.40	TL	
				34.25		5.4 Edge gutter
				34.05		7.3 F/L
				34.70		7.3 Top Cb.
				34.9		19.3 P/L
				34.56	8.0 Ctr pumt	
				34.47	15.2 W/4	
				34.28	21.9 Edge gutter	
				34.13	23.0 F/L	
				34.22	23.0 Top cb	(Dep. Cb)
				35.0	35.0 P/L	

76-L-298 CE 307 2-63

PLEASE RETURN TO
LOS ANGELES COUNTY ENGINEER
403 LOS ANGELES COUNTY ENGINEERING BLDG.

NOTE: ANY ADDITIONS OR CHANGES ON THIS SHEET MUST BE MADE OR CIRCLED IN RED INK, WITH DATE AND NAME OF PERSON MAKING CHANGE.

Do not extend notes this side of this line.

STATION	B. S.	H. I.	F. S.	ELEV.	Quigley Ave SW Left = SE	Right = NW
3+58.2				34.75	15.0 S.S. M.H.	Rim
				—	Outlet N.E.	
					Rim 34.75	
				—	Rod 5.94	
					Top 28.81	
					Dia 0.67	
				28.14	Invert 28.14	
Going N.W. on HARVEY WAY					4+12.90 = 1+00 N.E. / 1+00 S.W. QUIGLEY AVE	
					Left = SW	Right = NE
4+12.90				34.38	TL	Int.
4+28.8				33.99		14.2 Edge gutter
4+42.2				33.98	15.6 Edge gutter	
4+62.6				34.44	TL	
				34.31		9.0 W/4
				34.07		15.0 Edge gutter
				33.91		17.5 F/L
				34.58		17.5 Top Cb.
				34.8		29.5 P/L
4+67.0				34.08		15.0 4 pt. Edge gutter
4+73.1				34.44	TL	
				34.44	1.0 Ctr Pvmt	
				34.32	9.7 W/4	
				34.05	17.5 Edge gutter	
				33.92	19.4 F/L	
				34.60	19.4 Top Cb	
				34.8	31.4 P/L	

Profile No. X-Sec. No. Notes Red. Date Notes Chkd. Date Plotted Date Checked Date Job No. Division No. 11 Survey of Lakewood City SD Proj 4602 Survey by J.H. Brown Notes E.S. Date 3-66 Map No. Indexed E. J. Gall Date

F.B. 3329 Pg. 111

76-L-298 CE 307 2-63

PLEASE RETURN TO
LOS ANGELES COUNTY ENGINEER
403 LOS ANGELES COUNTY ENGINEERING BLDG.

NOTE: ANY ADDITIONS OR CHANGES ON THIS SHEET MUST BE MADE OR CIRCLED IN RED INK, WITH DATE AND NAME OF PERSON MAKING CHANGE

Do not extend notes this side of this line.

STATION	B.S.	H.I.	F.S.	ELEV.	Harvey Way Left = S.W.	Right = N.E.
4+76.0				34.08	17.6 4pt Edge	gutter
5+02.6				34.40	TL	
				34.35		6.4 W/4
				34.10		13.4 Edge gutter
				33.90		15.3 F/L
				34.53		15.3 Top Cb.
				34.7		27.3 P/L
				34.42	2.8 Ctr Pvmt	
				34.33	11.8 W/4	
				34.07	19.8 Edge gutter	
				33.93	20.8 F/L	
				34.57	20.8 Top Cb.	
				34.9	32.8 P/L	
5+59.49 P.I.				34.48	TL	
Cross section taken on split of ∠						
				34.45		1.5 W/4
				34.22		8.5 Edge gutter
				34.03		10.5 F/L
				34.11	(Dep Cb)	10.5 Top Cb.
				34.9		22.5 P/L
				34.57	7.6 Ctr Pvmt	

F.B. 3329 PG. 112

Job No. 3194.79 Division No. 11 Notes Red Plotted Profile
Survey of Lakewood City SD Drai 4602 Date Date No. X-Sec.
Survey by J.H. Brown Notes E.S. Notes Chkd Checked No.
Indexed C. J. GALLI Date Date Date

76-L-298 CE 307 2-63

PLEASE RETURN TO
LOS ANGELES COUNTY ENGINEER
403 LOS ANGELES COUNTY ENGINEERING BLDG.

NOTE: ANY ADDITIONS OR CHANGES ON THIS SHEET MUST BE MADE OR CIRCLED IN RED INK, WITH DATE AND NAME OF PERSON MAKING CHANGE.

Do not extend notes this side of this line.

STATION	B. S.	H. I.	F. S.	ELEV.	Harvey Way Left = S.W.	Right = N.E.
5+59.49				34.46	16.5 W/4	
				34.25	23.8 Edge gutter.	
				34.10	25.8 F/L	
				34.75	25.8 Top cb	
				35.0	37.8 P/L	
6+00				34.60		TL
6+50				34.29		15. R 4pt edge gutter
6+55.7				34.68		TL
				34.54		9.0 W/4
				34.30		14.8 Edge gutter
				34.08		17.1 F/L
				34.78		17.1 Top cb
				35.0		29.1 P/L
				34.69	1.0 Ctr. pvmt	
				34.61	10.0 W/4	
				34.43	17.1 Edge gutter	
				34.22	19.1 F/L	
				34.88	19.1 Top Cb.	
				35.1	31.1 P/L.	
6+94.5				34.28		14.1 4pt edge gutter

Profile No. ____ Notes Red ____ Plotted ____ Job No. 3194.79 Division No. 11 F.B. 3329 Pg. 113
X-Sec. No. ____ Date ____ Date ____ Survey of Lakewood City SD Proj 4682
Notes Chkd. ____ Checked ____ Survey by [illegible] Notes E.S. Date 3-66
Date ____ Date ____ Map No. ____ Indexed C. J. GALLI Date ____

76-L-296 CE 307 2-63

PLEASE RETURN TO
LOS ANGELES COUNTY ENGINEER
403 Los Angeles County Engineering Bldg.

NOTE: ANY ADDITIONS OR CHANGES ON THIS SHEET MUST BE MADE OR CIRCLED IN RED INK. WITH DATE AND NAME OF PERSON MAKING CHANGE

Do not extend notes this side of this line.

B.B. 3329 Pg. 114 | Job No. 3194.79 | Division No. 11 | Notes Red | Plotted | Profile
Survey of Lakewood City SD. Proj 4402 | Date | No. | X-Sec.
Survey by L.H. Braun | Notes | Checked | No.
Indexed G. J. GALLI | Date | Notes Chkd. | Date | Date

STATION	B. S.	H. I.	F. S.	ELEV.		
Going N on		STUDABAKER RD.			7+07.8 = 1+00 N	
					Left = W	Right = E
1+00				34.81		T/L INT.
1+09.0				34.56		T/L W/4
1+14.8				34.32		T/L Edge gutter
1+15.4				34.30		16.4 Cor. gutter
1+17.9				34.25		T/L F/L
1+21.0				34.31		T/L Edge gutter
1+26.7				34.40	16.2 Cor. gutter	
1+41.5				34.56		16° Edge gutter
1+51.5				34.79		T/L
				34.74		9° W/4
				34.59		16.' Edge gutter
				34.42		18.' F/L
				35.11		18.' Top Cb.
				35.3		30.° P/L
1+62.5				34.60	16.' Edge gutter	
1+72.5				34.91		T/L
				34.83	9° W/4	
				34.63	16.' Edge gutter	
				34.44	18.' F/L	
				35.11	18.' Top Cb	

76-L-298 CE 307 2-63

PLEASE RETURN TO
LOS ANGELES COUNTY ENGINEER
403 LOS ANGELES COUNTY ENGINEERING BLDG.

NOTE: ANY ADDITIONS OR CHANGES ON THIS SHEET MUST BE MADE OR CIRCLED IN RED INK, WITH DATE AND NAME OF PERSON MAKING CHANGE.

Do not extend notes this side of this line.

3498

STATION	B. S.	H. I.	F. S.	ELEV.	STUDEBAKER LEFT (W)	RP. N. RIGHT (E)
1+72.5				35.3	30 P/L	
1+91.5				34.97	TL	
				34.85		9.0 W/4
				34.65		16.1 Edge Gutter
				34.49		18.1 F/L
				35.14		18.1 Top Cb.
				35.3		30.0 P/L
2+12.5				35.00	TL	
				34.88	9.0 W/4	
				34.65	16.1 Edge gutter	
				34.48	18.1 F/L	
				35.10	18.1 Top Cb	
				35.3	30.1 P/L	
2+91.5				35.10	TL	
				34.95		9.0 W/4
				34.70		16.1 Edge Gutter
				34.54		18.1 F/L
				35.21		18.1 Top Cb
				35.4		30.0 P/L
				35.00	9.0 W/4	
				34.73	16.1 Edge gutter	

Profile No. ___ Notes Red ___ Plotted ___ Job No. 3194.79 Division No. 11 F.B. 3329 Pg. 115
X-Sec. No. ___ Date ___ Date ___ Survey of LAKEWOOD Proc. No 4602
Notes Chkd. ___ Checked ___ Survey by H.B. Notes E.S. Date 3-66
No. ___ Date ___ Date ___ Map No. ___ Indexed C. J. GALLI Date ___

76-L-298 CE 307 2-63

PLEASE RETURN TO
LOS ANGELES COUNTY ENGINEER
403 LOS ANGELES COUNTY ENGINEERING BLDG.

NOTE: ANY ADDITIONS OR CHANGES ON THIS SHEET MUST BE MADE OR CIRCLED IN RED INK, WITH DATE AND NAME OF PERSON MAKING CHANGE

Do not extend notes this side of this line.

STATION	B.S.	H.I.	F.S.	ELEV.	HARVEY WAY LEFT (SW)	HARVEY WAY RIGHT (NE)
2+91.5				34.55	18' F/L	
				35.20	18' Top Cb	
				35.4	30° P/L	
3+50.5				35.27	SS M.H.	⊻ Avg RIM
				—	OUTLET (S) RIM 35.27 ROD 6.72 TOP 28.55 DIA 0.67 INVT 27.88	
				—		
				27.88		
GOING N.W.	ON	HARVEY	WAY		1+00 ON STUDEBAKER = 7+06.15 ON HARVEY WAY	
7+06.15				34.81	SS U C	⊻ Avg Rim.
				—	INLET (NW) RIM 34.81 ROD 6.39 TOP 28.42 DIA 0.67 INVT 27.75	
				—	INLET (N) RIM 34.81 ROD 6.31 TOP 28.50 DIA 0.67 INVT 27.83	
				27.75		OUTLET (SE) RIM 34.81 ROD 6.43 TOP 28.38 DIA 0.67 INVT 27.71
				27.83		
				27.71		
7+20				34.78		⊻
7+43.9				34.45		13.6 EDGE Cut.
7+78				34.96		⊻
				34.88		7.0 W/4
				34.46		16' F/L
				35.15		16' Top Ch.
				35.3		28' P/L

Survey of LAKEWOOD PROJ No 4602 Job No. 3194.79 Division No. 11 Notes Red Plotted Profile
Survey by J.H.B. Notes J.B. & E.S. Date Date No.
Indexed C. J. GALLI Date Notes Chkd. Checked X-Sec.
Date Date No.
B. 3329 Pg. 116

76-L-298 CE 307 2-63

PLEASE RETURN TO
LOS ANGELES COUNTY ENGINEER
403 LOS ANGELES COUNTY ENGINEERING BLDG.

NOTE: ANY ADDITIONS OR CHANGES ON THIS SHEET MUST BE MADE OR CIRCLED IN RED INK, WITH DATE AND NAME OF PERSON MAKING CHANGE.

Do not extend notes this side of this line.

7 a.
13 1.
16

STATION	B. S.	H. I.	F. S.	ELEV.	HARVEY LEFT (CW)	WAY (NW) RIGHT (NE)
7+78				34.96	2 middle	
				34.81	11 w/4	
				34.57	18 EDGE Gutter	
				34.39	20 F.L.	
				35.04	20 Top c/b	
				35.2	32 P/L	
7+92				34.63		14.0 EDGE Gut
8+08				35.03		2
				34.92		5 w/4
				34.74		11.7 EDGE GUT
				34.52		13.7 F.L
				35.16		13.7 Top c/b
				35.3		26 P/L
				35.06	4 middle	
				34.92	13 w/4	
				34.67	21 EDGE Gut	
				34.54	23 F.L.	
				34.61	23 dep c/b	
				35.4	35 P/L	

Profile No. ___ Notes Red. ___ Plotted ___ Job No. 3194 Division No. 11 79 F.B. 3329 Pg. 117
Date ___ Date ___ Survey of LAKEWOOD CITY S.A.
X-Sec. No. ___ Notes Chkd. ___ Checked ___ Survey by J.H. Brown Notes JB GEES Date 3-66
Date ___ Date ___ Map No. ___ Indexed C. I. GALLI Date ___

			34.97		2.7 W/4
			34.79		9.6 EDGE GUT
			34.58		11.5 F.L.
			34.67		11.5 dep. cb.
			35.4		23.4 P/L
			35.08	6.5 middle	
			34.93	15.6 W/4	
			34.68	22.7 Edge gut	
			34.42	24.7 F.L.	
			35.12	24.7 Top cb.	
			35.4	36.6 P/L	

135' MW of P.I. 8+41.14 on deflect & Lt. 10°58' SS MH

			35.27	AVG RIM
			—	
			—	
			28.37	

OUTLET (SE)
RIM 35.27
ROD 6.23
TOP 29.04
DIA 0.67
INVT 28.37

BM 671

BM 671 Elev = 34.980 FB 3320-129
HARVEY WAY & STUDEBAKER RD S. SIDE
Bt. spk. in cb. 3' N. wlg. of ℄ prod
of STUDEBAKER RD in front of
No. # 6774.

F.B. 3329 Pg. 178 Job No. 3194 Division No. 11 Notes Red. Plotted
Survey of LAKEWOOD CITY S.D. Date Date
Survey by U.H.B. Notes U.B. & E.S. Notes Chkd. Checked
Inspired C. J. GALLI Date Date Date