Notes Ck'd by G. E. BARR
Map No.
Office Work

Survey of VENTURA ST. STORM DR.
JN 6117.10 Tape Std °F
Surveyed by J. TERRANOVA
Notes J.T. Date 3-16-66
Indexed G. J. GALLI MB 8-66

F. B. 3330 PG. 5

VENTURA STREET
STORM DRAIN

BENCH LEVELS

ELEV.'S BASED ON L.A. CO. PRECISE LEVEL NET #24 --- 1963 ADJ. ELEV.

REF:
PRECISE LEVEL NET
LINE #24
F.B. 1568

PARTY
J. TERRANOVA
C. YASUI
G. MASUDA
W. DIETZ

Microfilmed Feb. 85

PLEASE RETURN TO
LOS ANGELES COUNTY ENGINEER
403 LOS ANGELES COUNTY ENGINEERING BLDG.

Do not extend this side of this line.

Note: Any Additions or Changes on This Sheet Must be Made or Circled in Red Ink With Date and Name of Person Making Change.

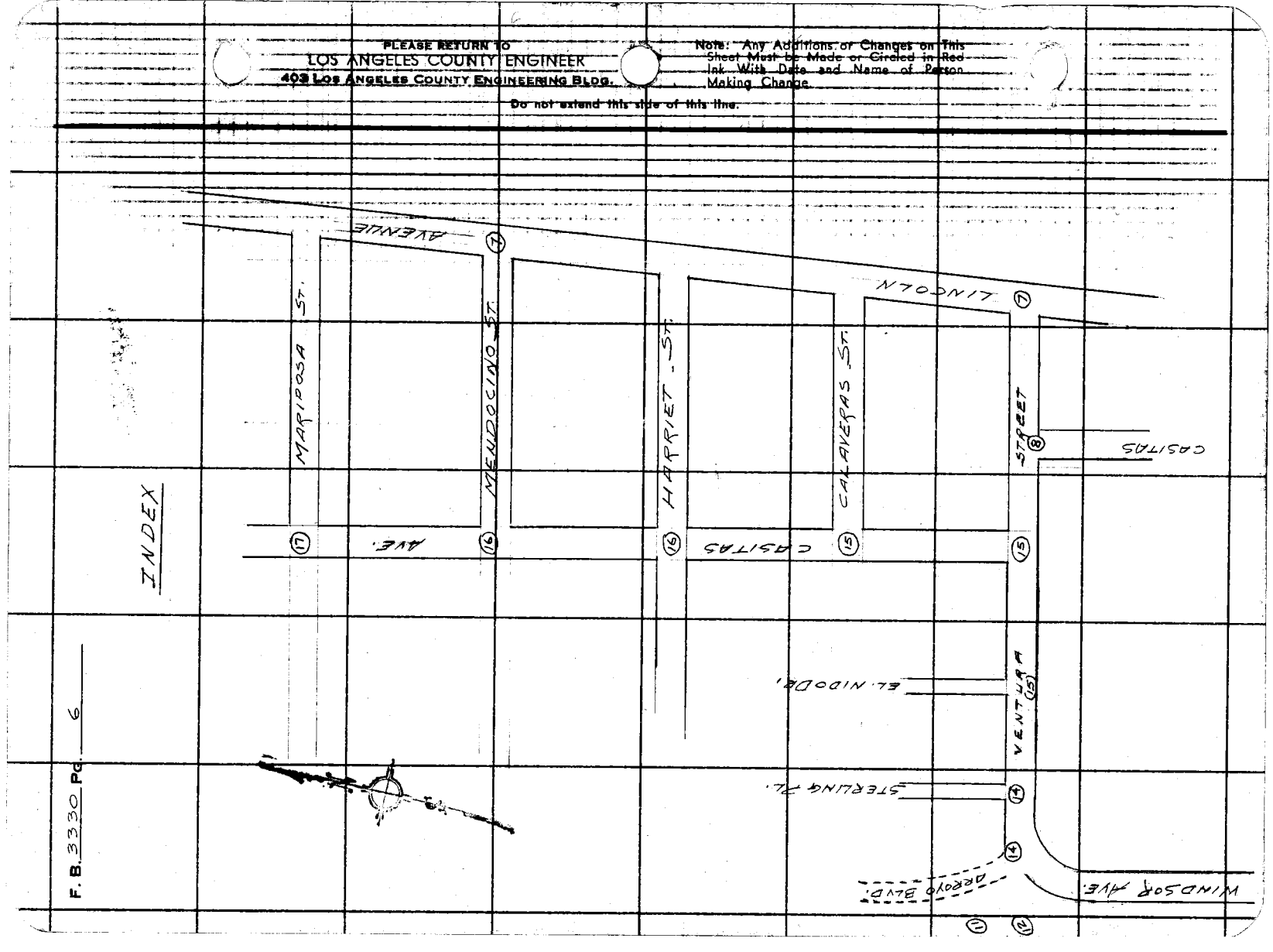

769420 S & E-353 4-54

PLEASE RETURN TO
LOS ANGELES COUNTY SURVEYOR
725 LOS ANGELES COUNTY ENGINEERING BLDG.

NOTE: ANY ADDITIONS OR CHANGES ON THIS SHEET MUST BE MADE OR CIRCLED IN RED INK, WITH DATE AND NAME OF PERSON MAKING CHANGE.

Do not extend notes this side of this line

B.M.	1ST RUN	DIFF.	2ND RUN	3RD RUN	ADJ. ELEV.	DESCRIPTION
FD. B.M. 24-20	1221.375				1221.375	B.M.-24-20 (ALTADENA F-1)-1963 ADJ. ELEV.= 1221.375'. LINCOLN AVE. & MENDOCINO ST. 25.0 FT. WESTERLY FROM THE ELY. CURB LINE OF LINCOLN ST. PROD. SLY., 20.4 FT. S.WLY. FROM THE N.ELY. CURB LINE OF MENDOCINO ST. PROD. N.WLY.) IN A WELL CUT THRU PAVM'T. & PROTECTED BY A CAST IRON COVER MKD. "C.S. MON." A L.A.C.S. CONTROL SYSTEM TRAV. STA. MKD. ALTADENA F-1 1940 R.E. 2177
+	1.897		1.808			
⊼	1223.272	-7.814	-7.814	-7.816		
-	9.711		9.622			
T.P.	1213.561					
+	1.338		1.777			
⊼	1215.399	-6.691	-6.691	-6.693		
-	8.529		8.468			
T.P.	1206.870					
+	1.189		1.130			
⊼	1208.059	-6.911	-6.911	-6.913		
-	8.100		8.041			
T.P.	1199.959					
+	1.989		1.939			
⊼	1201.948	-7.059	-7.059	-7.061		
-	9.048		8.998			
T.P.	1192.900					
+	1.613		1.589			
⊼	1194.513	-7.428	-7.425	-7.430		
-	9.041		9.014			
T.P.	1185.472					
+	2.718		2.759			
⊼	1188.190	-5.496	-5.496	-5.499		
-	8.214		8.255			
FD. B.M. 24-19	1179.976				1179.963	B.M.-24-19 (ALTADENA F-2)-1963 ADJ. ELEV.= 1179.963. LINCOLN AVE. & VENTURA ST. 34.2 FT. NORTHWEST FROM THE S.E. CURB LINE OF LINCOLN AVE. PROD. N.E. & 16.4 FT. N.E. FROM THE S.E. CURB LINE OF VENTURA ST. PROD. N.W. IN A WELL CUT THRU THE PAVM'T. & PROTECTED BY A CAST IRON COVER MKD. "C.S. MON" A L.A.C.S. CONTROL SYSTEM TRAV. STA. MKD. "ALTADENA F-2" 1940 - R.E. 2177
+	6.350		6.421			
⊼	186.326	+1.618		+1.618 +1.619		
-	4.732		4.802			
T.P.	181.594					

NOTES RED _____ JOB NO. 6117.10 SURVEY OF Ventura St. Storm Dr.
DATE _____ SURVEY BY J. TERRANOVA DATE 3-10-66
NOTES CHKD. G. E. BARR NOTES BY J.T.
DATE 6-8 INDEXED C. J. GAIB DATE 6-13-66

F.B. 3330 PG. 7

768420 S & E-353 4-54

PLEASE RETURN TO
LOS ANGELES COUNTY SURVEYOR
725 LOS ANGELES COUNTY ENGINEERING BLDG.

NOTE: ANY ADDITIONS OR CHANGES ON THIS SHEET MUST BE MADE OR CIRCLED IN RED INK, WITH DATE AND NAME OF PERSON MAKING CHANGE.

Do not extend notes this side of this line

B.M.	1ST RUN	DIFF.	2ND RUN	3RD RUN	ADJ. ELEV.	DESCRIPTION
T.P.	1181.594					
+	5.407		5.371			
π	1187.001	-0.181	-0.180	-0.181		
−	5.588		5.551			
T.P.	1181.413					
+	4.633		4.600			
π	1186.046	-2.280	-2.281	-2.280		
−	6.913		6.881			
T.P.	1179.133					
+	5.133		5.177			
π	1184.266	-1.140	-1.139	-1.140		
−	6.273		6.316			
T.P.	1177.993					
+	4.641		4.726			
π	1182.634	-1.301	-1.302	-1.301		
−	5.942		6.028			
T.P.	1176.692					
+	4.954		4.899			
π	1181.646	-0.851	-0.851	-0.851		
−	5.805		5.750			
T.P.	1175.841					
+	5.025		5.050			
π	1180.866	-1.363	-1.360	-1.363		
−	6.388		6.410			
FD. A.E. 506	1174.478				1174.465	A.E. 506 - VENTURA ST. & CASITAS AVE, S.W. COR FD. BT SPK IN CURB 6 FT. W. OF W. END CURB RET. F.B. 1568-141, ELEV. = 1174.460
+	5.251		5.307			
π	1179.729	-0.410	-0.411	-0.410		
−	5.661		5.718			
T.P.	1174.068					

JOB NO. 6117.10 SURVEY OF VENTURA ST. STORM DR. NOTES RED.
SURVEY BY J. TERRANOVA DATE
NOTES BY J.T. DATE 3-10-66 NOTES CHK'D G. E. BARR
INDEXED C. J. GALLI DATE DATE MAR '66

F. B. 3330 PG. 8

76S420 S & E-353 4-54

PLEASE RETURN TO
LOS ANGELES COUNTY SURVEYOR
725 LOS ANGELES COUNTY ENGINEERING BLDG.

NOTE: ANY ADDITIONS OR CHANGES ON THIS SHEET MUST BE MADE OR CIRCLED IN RED INK, WITH DATE AND NAME OF PERSON MAKING CHANGE.

Do not extend notes this side of this line

B.M.	1ST RUN	DIFF.	2ND RUN	3RD RUN	ADJ. ELEV.	DESCRIPTION
T.P.	1174.068					
+	4.272		4.229			
π	1178.340	-3.655	-3.654	-3.655		
-	7.927		7.883			
T.P.	1170.413					
+	4.707		4.768			
π	1175.120	-1.154	-1.155	-1.154		
-	5.861		5.923			
T.P.	1169.259					
+	4.352		4.311			
π	1173.611	-1.850	-1.850	-1.850		
-	6.202		6.161			
T.P.	1167.409					
+	4.821		4.799			
π	1172.230	-0.652	-0.652	-0.652		
-	5.473		5.451			
T.P.	1166.757					
+	4.529		4.568			
π	1171.286	-0.732	-0.732	-0.732		
-	5.261		5.300			
T.P.	1166.025					
+	4.840		4.863			
π	1170.865	-0.439	-0.440	-0.439		
-	5.279		5.303			
T.P.	1165.586					
+	4.929		4.949			
π	1170.515	-2.472	-2.472	-2.472		
-	7.401		7.421			
T.P.	1163.114					

NOTES RED ____ JOB NO. 6117.10 SURVEY OF VENTURA ST. STORM DR.
DATE ____ SURVEY BY J. TERRANOVA
NOTES CHKD. G. E. BARR NOTES BY ____ DATE 3-10-66
DATE MAR '66 INDEXED C. J. GALLI DATE ____

F. B. 3330 PG. 9

765420 S & E-383 4-54

PLEASE RETURN TO
LOS ANGELES COUNTY SURVEYOR
725 LOS ANGELES COUNTY ENGINEERING BLDG.

NOTE: ANY ADDITIONS OR CHANGES ON THIS SHEET MUST BE MADE OR CIRCLED IN RED INK, WITH DATE AND NAME OF PERSON MAKING CHANGE.

JOB NO. 6117.10 SURVEY OF VENTURA ST. STORM DR. NOTES RED. DATE
SURVEY BY J. TERRANOVA DATE 3-10-66 NOTES CHKD. E. BARR DATE MAR '66
NOTES BY J.T. DATE
INDEXED C. J. GALLI DATE

F.B. 3330 PG. 10

Do not extend notes this side of this line

B.M.	1ST RUN	DIFF.	2ND RUN	3RD RUN	ADJ. ELEV.	DESCRIPTION
T.P.	1163.114					
+	0.638		0.642			
⊼	1163.752	-9.951	-9.951	-9.951		
-	10.589		10.593			
T.P.	1153.163					
+	0.621		0.569			
⊼	1153.784	-8.679	-8.679	-8.679		
-	9.300		9.248			
T.P.	1144.484					
+	0.548		0.464			
⊼	1145.032	-9.221	-9.223	-9.221		
-	9.769		9.687			
T.P.	1135.263					
+	0.489		0.428			
⊼	1135.752	-7.640	-7.640	-7.640		
-	8.129		8.068			
T.P.	1127.623					
+	1.088		1.051			
⊼	1128.711	-7.165	-7.164	-7.165		
-	8.253		8.215			
T.P	1120.458					
+	0.880		0.811			
⊼	1121.338	-9.054	-9.054	-9.054		
-	9.934		9.865			
T.P.	1111.404					
+	0.451		0.428			
⊼	1111.855	-8.664	-8.665	-8.664		
-	9.115		9.093			
T.P.	1102.740					

765420 S & E-353 4-54

PLEASE RETURN TO
LOS ANGELES COUNTY SURVEYOR
725 LOS ANGELES COUNTY ENGINEERING BLDG.

NOTE: ANY ADDITIONS OR CHANGES ON THIS SHEET MUST BE MADE OR CIRCLED IN RED IN RED INK, WITH DATE AND NAME OF PERSON MAKING CHANGE.

Do not extend notes this side of this line

NOTES RED _____ JOB NO. 6117.10 SURVEY OF Ventura St. Storm Wtr.
DATE _____ SURVEY BY J. Terranova
NOTES CHKD. G. E. Barr NOTES BY J.T. DATE 3-11-66
DATE MAR '66 INDEXED G. J. Galli DATE

F.B. 3330 PG. 11

B.M.	1ST RUN	DIFF.	2ND RUN	3RD RUN	ADJ. ELEV.	DESCRIPTION
T.P.	1102.740					
+	0.608		0.559			
=	1103.348	-9.750	-9.750	-9.750		
-	10.358		10.309			
T.P.	1092.990					
+	0.425		0.478			
=	1093.415	-9.778	-9.778	-9.778		
-	10.203		10.256			
T.P.	1083.212					
+	2.184		2.142			
=	1085.396	-6.911	-6.908	-6.911		
-	9.095		9.050			
T.P.	1076.301					
+	2.385		2.433			
=	1078.686	-5.190	-5.193	-5.190		
-	7.575		7.626			
T.P.	1071.111					
+	3.269		3.257			
=	1074.380	-2.743	-2.744	-2.743		
-	6.012		6.001			
T.P.	1068.368					
+	4.302		4.278			
=	1072.670	-1.739	-1.739	-1.739		
-	5.041		6.017			
T.P.	1066.629					
+	3.944		2.912			
=	1069.573	+1.946	+1.949	+1.946		
-	3.998		0.963			
SET T.B.M.	1068.575				1068.562	T.B.M. - Bottom of Arroyo Seco 200± westerly of Windsor Ave. Set 3" spike in side of trans. pole 15973 M.P. - up 2.00 ft.

768420 S & E-353 4-54

PLEASE RETURN TO
LOS ANGELES COUNTY SURVEYOR
725 LOS ANGELES COUNTY ENGINEERING BLDG.

NOTE: ANY ADDITIONS OR CHANGES ON THIS SHEET MUST BE MADE OR CIRCLED IN RED INK, WITH DATE AND NAME OF PERSON MAKING CHANGE.

Do not extend notes this side of this line

JOB NO. 6117.10 SURVEY OF Ventura St. Storm Dr. NOTES RED. DATE
SURVEY BY J. Terranova DATE
NOTES BY J.T. DATE 3-11-66 NOTES CHKD. G. E. BARR
INDEXED C. I. GALLA DATE DATE MAR '66

F. B. 3930 PG. 12

B.M.	1ST RUN	DIFF.	2ND RUN	3RD RUN	ADJ. ELEV.	DESCRIPTION
SET T. B. M.	1068.575				1068.562	T.B.M. - BOTTOM OF ARROYO SECO, 200 ± WESTERLY OF WINDSOR AVE. SET BY SPK N. SIDE OF TRANS. POLE # 15973 M.P. - UP 2.00 FT.
+	11.862		11.790			
π	1080.437	+0.009	+0.009	+0.009	-	
-	11.853		11.781			
SET S.D. 2632	1068.584				1068.571	S.D. 2632 - BOTTOM OF ARROYO SECO, 200 ± WESTERLY OF WINDSOR AVE. AT WATER WELL SITE. FD L.A. CO. R.D. NAIL & TAG IN CONC. BASE, S.W. COR. OF FN. ENCLOSURE CITY OF PASADENA WATER DEPT.
+	3.293		3.269			
π	1071.877	-4.074	-4.074	-4.074		
-	7.367		7.343			
T. P.	1064.510					
+	6.064		6.041			
π	1070.574	+2.096	+2.099	+2.096		
-	3.968		3.942			
T. P.	1066.606					
+	5.919		5.907			
π	1072.525	+1.886	+1.885	+1.886		
-	4.033		4.022			
T. P.	1068.492					
+	6.433		6.331			
π	1074.925	+3.317	+3.318	+3.317		
-	3.116		3.013			
T. P.	1071.809					
+	7.602		7.577			
π	1079.411	+6.458	+6.458	+6.458		
-	1.144		1.119			
T. P.	1078.267					
+	7.819		7.805			
π	1086.086	+6.759	+6.761	+6.759		
-	1.060		1.044			
T. P.	1085.026					

76S420 S & E-353 4-54

PLEASE RETURN TO
LOS ANGELES COUNTY SURVEYOR
725 LOS ANGELES COUNTY ENGINEERING BLDG.

NOTE: ANY ADDITIONS OR CHANGES ON THIS SHEET MUST BE MADE OR CIRCLED IN RED INK, WITH DATE AND NAME OF PERSON MAKING CHANGE.

Do not extend notes this side of this line

B.M.	1ST RUN	DIFF.	2ND RUN	3RD RUN	ADJ. ELEV.	DESCRIPTION
T.P.	1085.026					
+	11.734		11.678			
π	1096.760	+11.261	+11.260	+11.261		
−	0.473		0.418			
T.P.	1096.287					
+	9.336		9.313			
π	1105.623	+8.595	+8.595	+8.595		
−	0.741		0.718			
T.P.	1104.882					
+	8.979		8.957			
π	1113.861	+8.585	+8.587	+8.585		
−	0.394		0.370			
T.P	1113.467					
+	9.171		9.118			
π	1122.638	+8.650	+8.650	+8.650		
−	0.521		0.468			
T.P.	1122.117					
+	8.603		8.564			
π	1130.720	+7.861	+7.863	+7.861		
−	0.742		0.701			
T.P.	1129.978					
+	9.473		9.429			
π	1139.451	+8.948	+8.948	+8.948		
−	0.525		0.481			
T.P.	1138.926					
+	9.034		8.960			
π	1147.960	+8.136	+8.137	+8.136		
−	0.898		0.823			
T.P.	1147.062					

NOTES RED ____ JOB NO. 6117.10 SURVEY OF Ventura St. Storm Dr.
DATE ____ SURVEY BY J. Terranova
NOTES CHKD. G. E. BA[illegible] NOTES BY J.T. DATE 3-11-66
DATE MAR '66 INDEXED C. J. GALLI DATE ____

F. B. 3330 PG. 13

769420 S & E-353 4-54

PLEASE RETURN TO
LOS ANGELES COUNTY SURVEYOR
725 LOS ANGELES COUNTY ENGINEERING BLDG.

NOTE: ANY ADDITIONS OR CHANGES ON THIS SHEET MUST BE MADE OR CIRCLED IN RED INK, WITH DATE AND NAME OF PERSON MAKING CHANGE.

JOB NO. 6117.10 SURVEY OF Ventura St. Storm Dr. NOTES RED. DATE
SURVEY BY J.T. Terranova NOTES CHKD. G. E. Bak... DATE 3-11-66
NOTES BY J.T. DATE
INDEXED C. J. GALLI DATE MAR '66

F.B. 3330 Pg. 14

Do not extend notes this side of this line

B.M.	1ST RUN	DIFF.	2ND RUN	3RD RUN	ADJ. ELEV.	DESCRIPTION
T.P.	1147.062					
+	9.500		9.414			
=	1156.562	+8.788	+8.785	+8.788		
-	0.712		0.629			
T.P.	1155.850					
+	11.039		10.969			
=	1166.889	+9.601	+9.602	+9.601		
-	1.438		1.367			
T.P.	1165.451					
+	4.260		4.186			
=	1169.711	+2.197	+2.196	+2.197		
-	2.063		1.990			
SET. S.D. 2633	1167.648				1167.635	S.D. 2633 - INT. WINDSOR & VENTURA. N.E. COR. SET BT. SPK. IN LD. 2 FT. WEST OF EAST END OF 3 FT HIGH CONC. RETAINING WALL
+	5.693		5.651			
=	1173.341	-0.212	-0.213	-0.212		
-	5.905		5.864			
SET S.D. 2634	1167.436				1167.423	S.D. 2634 - INT. STERLING & VENTURA - 50 FT ± N. OF ℄ OF VENTURA ON ℄ OF STERLING. FD. C.S. MON. IN M.H. MKD. 1956 - R.E. 62 (B.M. TYPE MON.)
+	4.747		4.706			
=	1172.183	+0.622	+0.623	+0.622		
-	4.125		4.083			
FD. A.E. 497	1168.058				1168.045	A.E. 497 - INT. STERLING & VENTURA - N.E. COR. FD. BT. SPK IN CURB 6 FT. N. OF S. END. F.B. 1568-142 ELEV. = 1168.047
+	2.957		2.939			
=	1171.015	-1.816	-1.813	-1.816		
-	4.773		4.752			
T.P.	1166.242					
+	5.398		5.378			
=	1171.640	+1.139	+1.139	+1.139		
-	4.259		4.239			
FD. A.E. 504	1167.381				1167.360	A.E. 504 - INT. EL NIDO & VENTURA - S. SIDE, FD. BT. SPK IN CURB 43 FT ± W. OF ℄ PROD. OF EL. NIDO. F.B. 1568-142, ELEV. = 1167.357

76S420 S & E-353 4-54

PLEASE RETURN TO
LOS ANGELES COUNTY SURVEYOR
725 LOS ANGELES COUNTY ENGINEERING BLDG.

NOTE: ANY ADDITIONS OR CHANGES ON THIS SHEET MUST BE MADE OR CIRCLED IN RED INK, WITH DATE AND NAME OF PERSON MAKING CHANGE.

Do not extend notes this side of this line

B.M.	1ST RUN	DIFF.	2ND RUN	3RD RUN	ADJ. ELEV.	DESCRIPTION
FD. A.E.504	1167.381				1167.368	A.E.504, INT. ELNIDO & VENTURA - S. SIDE, FD BT. SPK IN CURB 43 FT. ± N. OF & PROD. OF EL NIDO F.B. 1568-192, ELEV. = 1167.357
+	4.519		4.536			
↗	1171.900	+1.357	+1.358	+1.357		
-	3.162		3.178			
SET S.D.2635	1168.738				1165.725	S.D. 2635 - INT. VENTURA & EL NIDO; N.E. COR.; SET BT. SPK. IN LD., IN MIDDLE OF CURB RETURN TOP OF CURB.
+	3.946		3.307			
↗	1172.584	-3.797	-0.798	-0.797		
-	4.643		4.605			
T.P.	1167.941					
+	5.578		5.550			
↗	1173.519	+2.705	+2.701	+2.705		
-	2.873		2.849			
FD. A.E.505	1170.646				1170.633	A.E. 505, INT. VENTURA & CASITAS, S. SIDE, FD. BT. SPK. IN CURB, 10 FT ± W. & PROD. OF CASITAS, F.B. 1568-145, ELEV. = 1170.624
+	8.428		8.398			
↗	1179.074	+7.241	+7.238	+7.241		
-	1.187		1.160			
T.P.	1177.887					
+	7.841		7.791			
↗	1185.728	+6.659	+6.658	+6.659		
-	1.182		1.133			
FD. A.E.514	1184.546				1184.533	A.E. 514 - INT. CASITAS & CALAVERAS, S.E. COR.; FD. BT. SPK. IN CURB, 6 FT. E. OF E. END CURB RETURN F.B. 1568-145, ELEV. = 1184.548
+	3.137		3.099			
↗	1187.683	+0.619	+0.620	+0.619		
-	2.518		2.479			
SET S.D.2636	1185.165				1185.152	S.D. 2636 - INT. CASITAS & CALAVERAS, N.E. COR. SET BT. SPK. IN LD., IN MIDDLE OF CURB RETURN TOP OF CURB
+	8.876		8.848			
↗	1194.041	+7.175	+7.175	+7.175		
-	1.701		1.673			
T.P.	1192.340					

NOTES RED _____ JOB NO. 6117.10 SURVEY OF Ventura St. Storm Dr.
DATE _____ SURVEY BY J. Terrazas
NOTES CHKD G. E. B. NOTES BY J.T. DATE 3-14-66
DATE 4/66 INDEXED C. J. CALL DATE

F.B. 3330 PG. 15

765420 S & E-353 4-54

PLEASE RETURN TO
LOS ANGELES COUNTY SURVEYOR
725 LOS ANGELES COUNTY ENGINEERING BLDG.

NOTE: ANY ADDITIONS OR CHANGES ON THIS SHEET MUST BE MADE OR CIRCLED IN RED INK, WITH DATE AND NAME OF PERSON MAKING CHANGE.

JOB NO. 6117.10 SURVEY OF Ventura St. Storm Dr. NOTES RED. DATE
SURVEY BY J. Terranova NOTES CHKD. G. E. Barr
NOTES BY J.T. DATE 3-14-66 DATE MAR '66
INDEXED C. J. Gallu DATE

F.B. 3330 PG. 16

Do not extend notes this side of this line

B.M.	1ST RUN	DIFF.	2ND RUN	3RD RUN	ADJ. ELEV.	DESCRIPTION
T.P.	1192.340					
+	7.528		7.503	7.631		
=	1199.868	+5.806	-5.802	+5.806		
-	1.722		1.701	1.829		
T.P.	1198.146					
+	5.990		5.926			
=	1204.136	+3.810	+3.809	+3.810		
-	2.180		2.117			
FD. A.E. 513	1201.956				1201.943	A.E. 513 - INT. CASITAS & HARRIET, 115 FT. E. OF E CASITAS, N. SIDE, FD. BT. SPK. IN S. SIDE OF TRANS. POLE #834782 E.) F.B. 1568-146, ELEV. 1201.992
+	1.882		1.854			
=	1203.838	-1.586	-1.586	-1.586		
-	3.468		3.440			
T.P.	1200.370					
+	8.468		8.420			
=	1208.838	+7.619	+7.618	+7.619		
-	0.849		0.802			
FD. A.E. 512	1207.989				1207.976	A.E. 512 - INT. CASITAS & MENDOCINO, N.E. COR. FD. BT. SPK. IN CURB, 6 FT. E. OF EAST END OF CURB RETURN. F.B. 1568-146, ELEV. = 1207.994
+	3.486		3.461			
=	1211.475	-0.103	-0.101	-0.103		
-	3.589		3.562			
SET. S.D. 2637	1207.886				1207.873	S.D. 2637 - INT. CASITAS & MENDOCINO, S.E. COR. 50' EAST OF EAST END OF CURB RETURN. SET BT. SPK IN CD. TOP OF CURB
+	5.512		5.432			
=	1213.398	+2.952	+2.953	+2.952		
-	2.560		2.479			
T.P.	1210.838					
+	8.019		7.988			
=	1218.857	+5.845	+5.846	+5.845		
-	2.174		2.142			
T.P.	1216.683					

76S420 S & E-353 4-54

PLEASE RETURN TO
LOS ANGELES COUNTY SURVEYOR
725 LOS ANGELES COUNTY ENGINEERING BLDG.

NOTE: ANY ADDITIONS OR CHANGES ON THIS SHEET MUST BE MADE OR CIRCLED IN RED INK, WITH DATE AND NAME OF PERSON MAKING CHANGE.

Do not extend notes this side of this line

B.M.	1ST RUN	DIFF.	2ND RUN	3RD RUN	ADJ. ELEV.	DESCRIPTION
T.P.	1216.683					
+	6.320		6.288			
=	1223.003	+4.699	+4.699	+4.699		
-	1.621		1.589			
SET S.D.2638	1221.382				1221.369	S.D.2638 - INT. CASITAS & MARIPOSA, S.E. COR. SET BT. 3PK IN T.P. # 5346 40H, U.P. 1.00 FT.
+	3.761		3.713			
=	1225.143	-0.053	-0.052	-0.053		
-	3.814		3.765			
FD. A.E. 511	1221.329				1221.316	A.E. 511 - INT. CASITAS & MARIPOSA, N. SIDE, FD. BT. 3PK. IN CURB 24 FT. E. OF W. END. F.B. 1568-19, ELEV. = 1221.347
+	6.220		6.188			
=	1227.549	+2.700	+2.699	+2.700		
-	3.529		3.499			
T.P.	1224.029					
+	6.600		6.643			
=	1230.629	-3.459	+3.459	+3.459		
-	3.141		3.184			
T.P.	1227.488					
+	6.748		6.719			
=	1234.236	+2.797	+2.798	+2.797		
-	3.951		3.921			
T.P.	1230.285					
+	7.221		7.189			
=	1237.506	+3.539	+3.537	+3.539		
-	3.682		3.652			
T.P.	1233.824					
+	6.152		6.112			
=	1239.976	+2.253	+2.253	+2.253		
-	3.899		3.859			
T.P.	1236.077					

NOTES RED. JOB NO. 6117.10 SURVEY OF KENTUCKY ST. STOCK PL.
DATE SURVEY BY J.T. DATE 3-15-66
NOTES CHKD. G. E. [illegible] NOTES BY E. J. GALLI DATE
DATE INDEXED DATE

F.B. 3330 PG. 17

769420 S & E-353 4-54

PLEASE RETURN TO
LOS ANGELES COUNTY SURVEYOR
725 LOS ANGELES COUNTY ENGINEERING BLDG.

NOTE: ANY ADDITIONS OR CHANGES ON THIS SHEET MUST BE MADE OR CIRCLED IN RED INK, WITH DATE AND NAME OF PERSON MAKING CHANGE.

JOB NO. 617.10 SURVEY OF Ventura St. Storm Dr. NOTES RED. DATE
SURVEY BY J. Terrazova J.T. NOTES CHKD. E. BARR
NOTES BY J.T. DATE 3-15-66 DATE MAR 68
INDEXED C.J. Gill DATE

F.B. 3330 Pg. 18

Do not extend notes this side of this line

B.M.	1ST RUN	DIFF.	2ND RUN	3RD RUN	ADJ. ELEV.	DESCRIPTION
T.P.	1236.077					
+	5.583		5.542			
=	1241.660	-2.659	-2.658	-2.659		
−	8.242		8.200			
T.P.	1233.418					
+	1.921		1.893			
=	1235.339	-6.236	-6.236	-6.236		
−	8.157		8.129			
T.P.	1227.182					
+	2.599		2.582			
=	1229.781	-5.797	-5.797	-5.794		
−	8.396		8.379			
FD. B.M. 24-20	1221.385				1221.375	B.M. 24-20 - SEE DISC. AT START OF LEVEL CIRCUIT. ELEV. = 1221.375 (1963 ADJ.) PG. 7

Notes Ck'd by M. OSHITA	Survey of VENTURA ST. STORM DR.	F. B. 3330 PG. 19
Map No.	JN 6117.10 Tape 0122 Std 68 °F	
Office Work	Surveyed by J. TERRANOVA	
Checked	Notes J.T. Date 3-14-66	
Date	Indexed C. J. GALLI APR 7 '66	

Note: Any Additions or Changes on This Sheet Must be Made or Circled in Red Ink With Date and Name of Person Making Change.

Do not extend this side of this line.

PLEASE RETURN TO
LOS ANGELES COUNTY ENGINEER
403 Los Angeles County Engineering Bldg.

VENTURA STREET
STORM DRAIN

CENTERLINE SURVEY

J.N. 6117.10
MAR. 1966

REF.
F.B. 1726
F.B. 1568

PARTY
J. TERRANOVA
C. YASUI
G. MASUDA
W. DIETZ

76F3095 CE # 310 8-61

F. B. 3330 Pg. 20

INDEX

(30) MARIPOSA ST.

CASITAS AVE.

(29) MENDOCINO ST.

(28) HARRIET ST.

(27) CALAVERAS ST.

STERLING PL.

EL NIDO DR.

ARROYO BLVD.

(21) (23) (24) VENTURA ST. (25) (26)

WINDSOR AVE.

CASITAS

PLEASE RETURN TO
LOS ANGELES COUNTY ENGINEER
403 Los Angeles County Engineering Bldg.

Do not extend this side of this line.

Note: Any Additions or Changes on This Sheet Must be Made or Circled in Red Ink With Date and Name of Person Making Change.

Notes Ck'd by **M. OSHITA**	Survey of VENTURA ST. STORM DR.	F. B. 3330 PG. 21
Map No.	JN 61-7.10 Tape 0122 Std 68 °F	
Office Work	Surveyed by J. TERRANOVA	
Checked	Notes J.T. Date 3-21-66	
Date	Indexed **C. J. GALLI**	

BT. 34-22

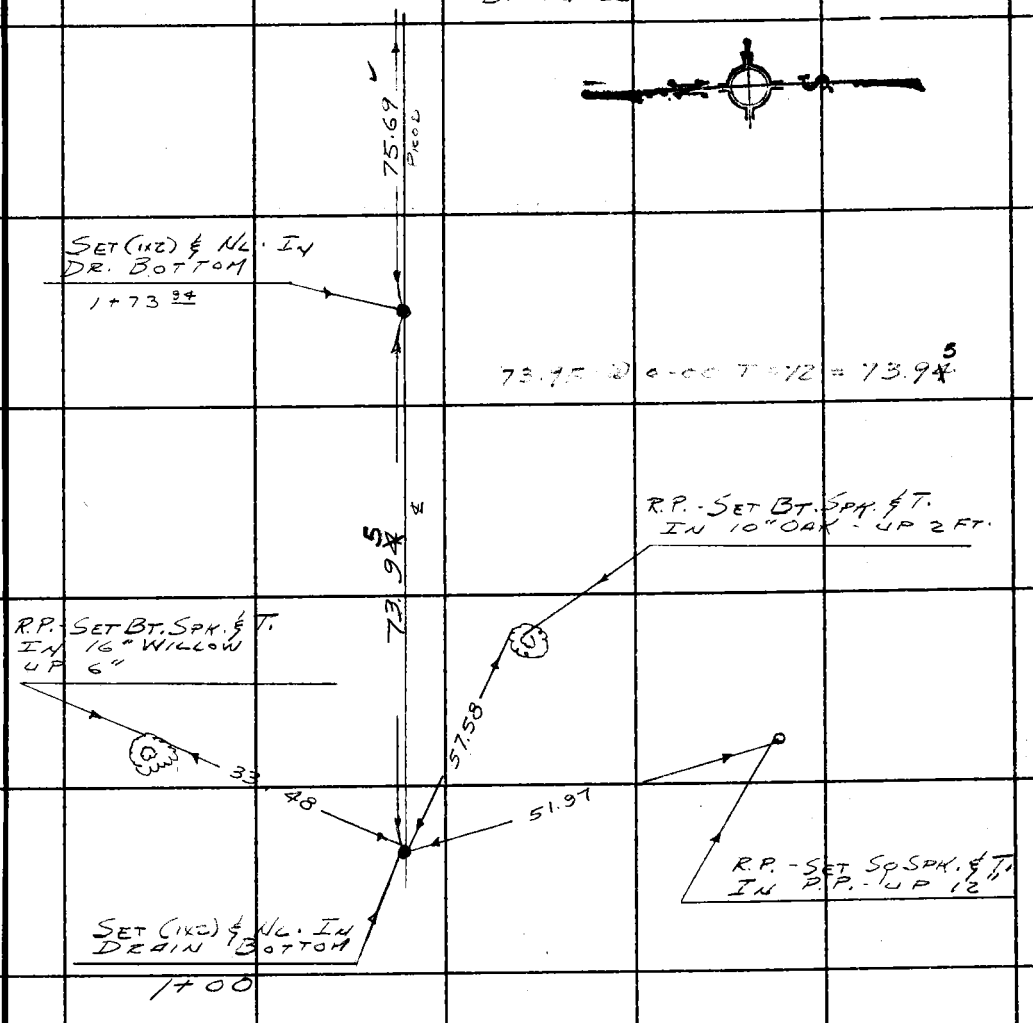

Note: Any Additions or Changes on This Sheet Must be Made or Circled in Red Ink With Date and Name of Person Making Change.

Do not extend this side of this line.

PLEASE RETURN TO
LOS ANGELES COUNTY ENGINEER
403 LOS ANGELES COUNTY ENGINEERING BLDG.

76F309S CE # 310 3-61

F. B. 3330 Pg. 22

BT. pg. 23



" NOTE "

300 FT. TAPE USED ON THIS DISTANCE ONLY

T = 66

256.31 @ 22-46 = 236.34 1 ✓
256.06 @ 22-37 = 236.34 ✓ 236.34 3

236.34 3 PROD.

SET (1x2) & NL.
W. SIDE OF DIRT RD.
3+18 48

T=66
69.63 @ 8-34 = 68.85 ✓
69.47 @ 7-47 = 68.85 ← 68.85

68.85

SET (1x2) & NL. IN
DR. BOTTOM
2+49 63

75.69 @ 0-00 T=66 = 75.69

75.69

TP. pg. 21

PLEASE RETURN TO
LOS ANGELES COUNTY ENGINEER
403 LOS ANGELES COUNTY ENGINEERING BLDG.

Do not extend this side of this line.

Note: Any Additions or Changes on This Sheet Must be Made or Circled in Red Ink With Date and Name of Person Making Change.

Notes Ck'd by M. OSHITA	Survey of VENTURA ST. STORM DR.	F. B. 3330 PG. 23
Map No.	JN 6117.10 Tape 0122 Std 68 °F	
Office Work	Surveyed by J. TERRANOVA	
Checked	Notes J.T. Date 3-22-66	
Date	Indexed C. J. GALLI	

W.S. 89 A-C

BT. PG. 24

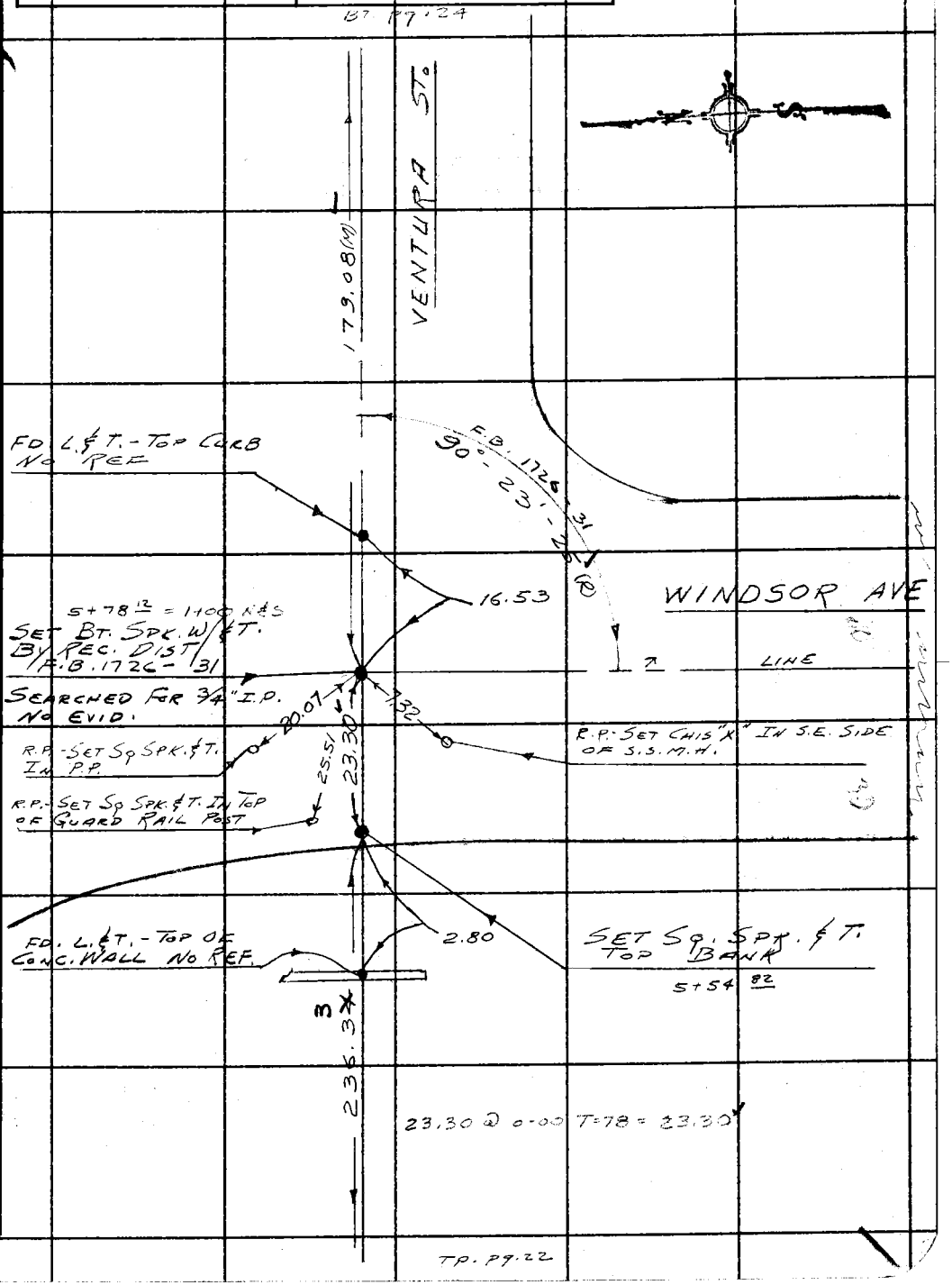

TP. PG. 22

Note: Any Additions or Changes on This Sheet Must be Made or Circled in Red Ink With Date and Name of Person Making Change.

Do not extend this side of this line.

PLEASE RETURN TO
LOS ANGELES COUNTY ENGINEER
403 LOS ANGELES COUNTY ENGINEERING BLDG.

76F3095 CE # 310 3-61

PLEASE RETURN TO
LOS ANGELES COUNTY ENGINEER
403 LOS ANGELES COUNTY ENGINEERING BLDG.

Note: Any Additions or Changes on This Sheet Must be Made or Circled in Red Ink With Date and Name of Person Making Change.

Do not extend this side of this line.

WS88 A-6

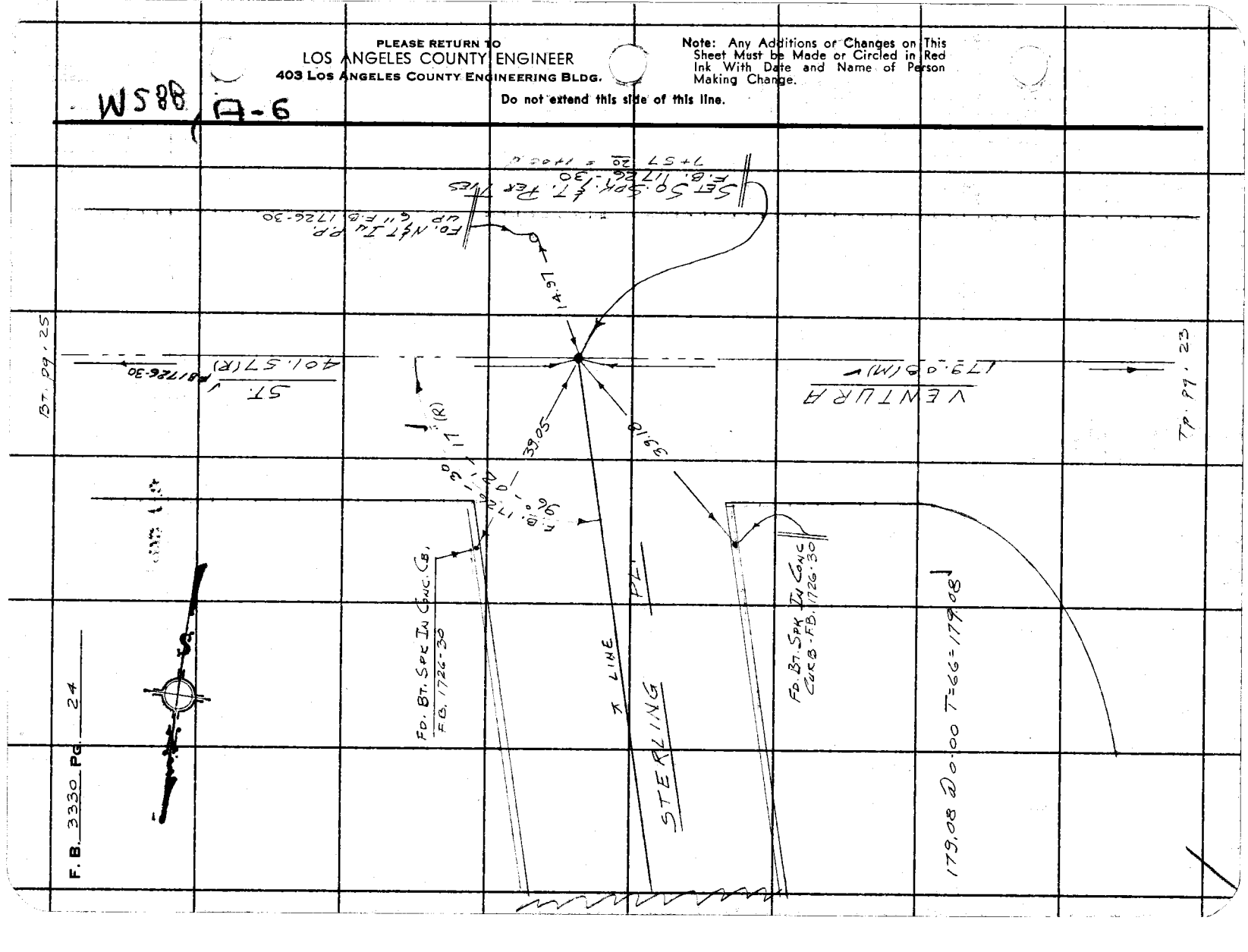

W.S 88, A-6

Notes Ck'd by M. OSHITA	Survey of VENTURA ST. STORAGE
Map No.	JN 6777.10 Tape 51.64 Std 68 °F
Office Work	Surveyed by J. FERRANOVA
Checked	Notes J.F. Date 3-22-66
Date	Indexed C. J. GALLI

F. B. 3339 PG. 25

Note: Any Additions or Changes on This Sheet Must be Made or Circled in Red Ink With Date and Name of Person Making Change.

Do not extend this side of this line.

PLEASE RETURN TO
LOS ANGELES COUNTY ENGINEER
403 LOS ANGELES COUNTY ENGINEERING BLDG.

(30) (20)

FD. L & T. IN CONC. WALK F.B. 1726-29

FD. L & T IN CONC. C.B. NO. REF.

F.B. 1726-29

525.09' (R)

ST.

FD. BT. SPK. W. & P.M. PER TIES F.B. 1726-29

11+58.77
11+00 N.

54.51

90.13

42.74

EL NIDO DR.

X LINE

FD. BT. SPK IN CONC. RET. WALL F.B. 1726-29

89°-59'-29" F.B. 1726-29

67.23

07" (R)

FD. L & T. IN CONC. DR. F.B. 1726-29

F.B. 1726-30

401.57' (R)

(30) (30)

VENTURA

Tp. pg. 24

76F3095 CE # 310 3-61

PLEASE RETURN TO
LOS ANGELES COUNTY ENGINEER
403 LOS ANGELES COUNTY ENGINEERING BLDG.

Note: Any Additions or Changes on This Sheet Must be Made or Circled in Red Ink With Date and Name of Person Making Change.

Do not extend this side of this line.

LMS 88, A-5

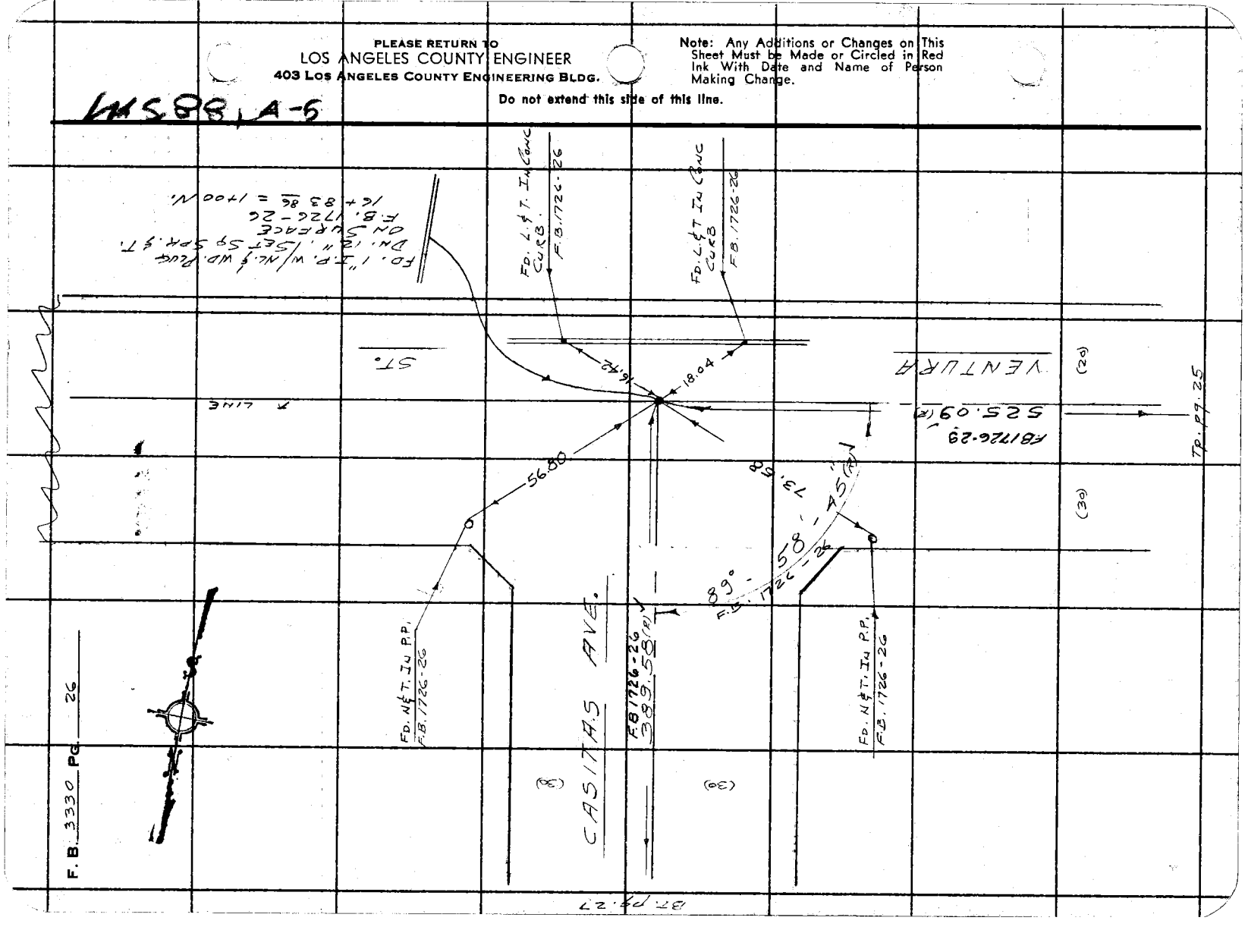

Notes Ck'd by M. OSHITA	Survey of VENTURA ST. STORM DR.	F. B. 3330 PG. 27
Map No.	JN [illegible] Tape [illegible] Std 68 °F	
Office Work	Surveyed by J. TERRANOVA	
Checked	Notes J.T. Date 3-22-66	
Date	Indexed C. J. GALLI	

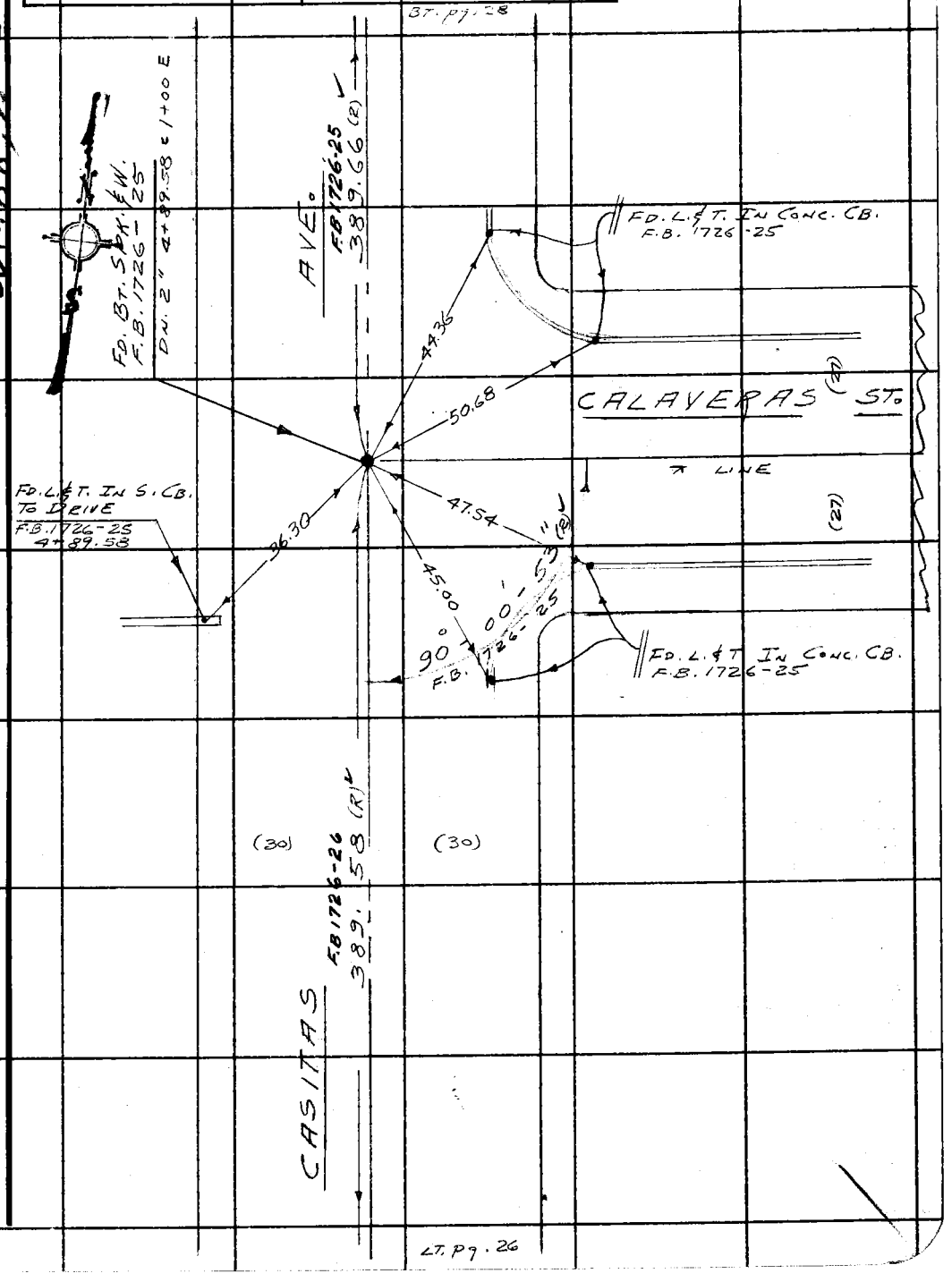

Note: Any Additions or Changes on This Sheet Must be Made or Circled in Red Ink With Date and Name of Person Making Change.

Do not extend this side of this line.

PLEASE RETURN TO
LOS ANGELES COUNTY ENGINEER
403 LOS ANGELES COUNTY ENGINEERING BLDG.

76F3095 CE # 310 3-61

PLEASE RETURN TO
LOS ANGELES COUNTY ENGINEER
403 LOS ANGELES COUNTY ENGINEERING BLDG.

Note: Any Additions or Changes on This Sheet Must be Made or Circled in Red Ink With Date and Name of Person Making Change.

Do not extend this side of this line.

W.S.S.D. B-5

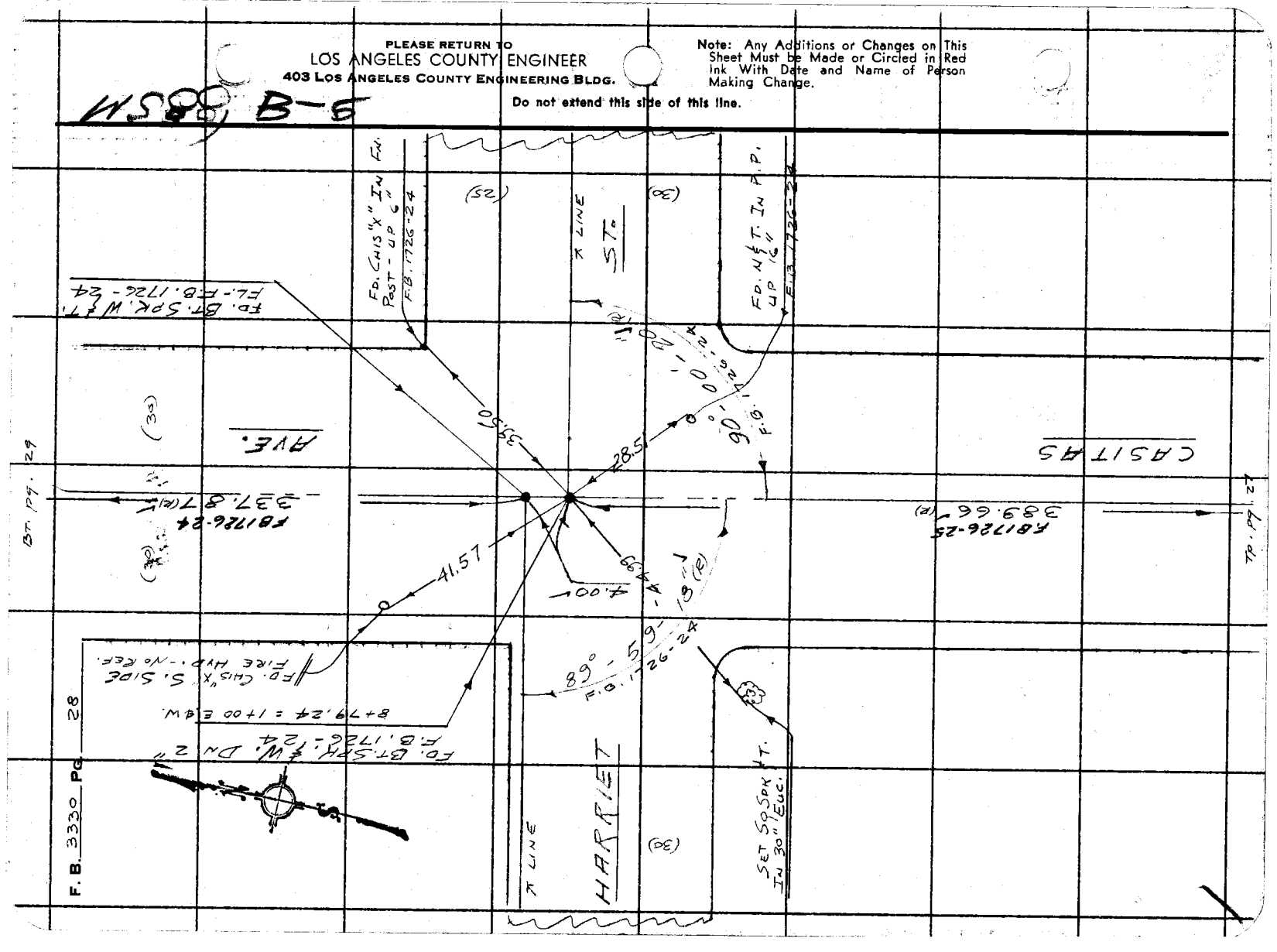

76F309S CE # 310 3-61

PLEASE RETURN TO
LOS ANGELES COUNTY ENGINEER
403 LOS ANGELES COUNTY ENGINEERING BLDG.

Note: Any Additions or Changes on This Sheet Must be Made or Circled in Red Ink With Date and Name of Person Making Change.

Do not extend this side of this line.

W.S. 88, B-6

Notes Ck'd by M. OSHITA
Map No.
Office Work
Checked
Date

Survey of VENTURA ST. STORM DR.
JN
Surveyed by J. TERRAZAS
Notes
Indexed C. J. GALLI

F. B. 3330 PG. 29

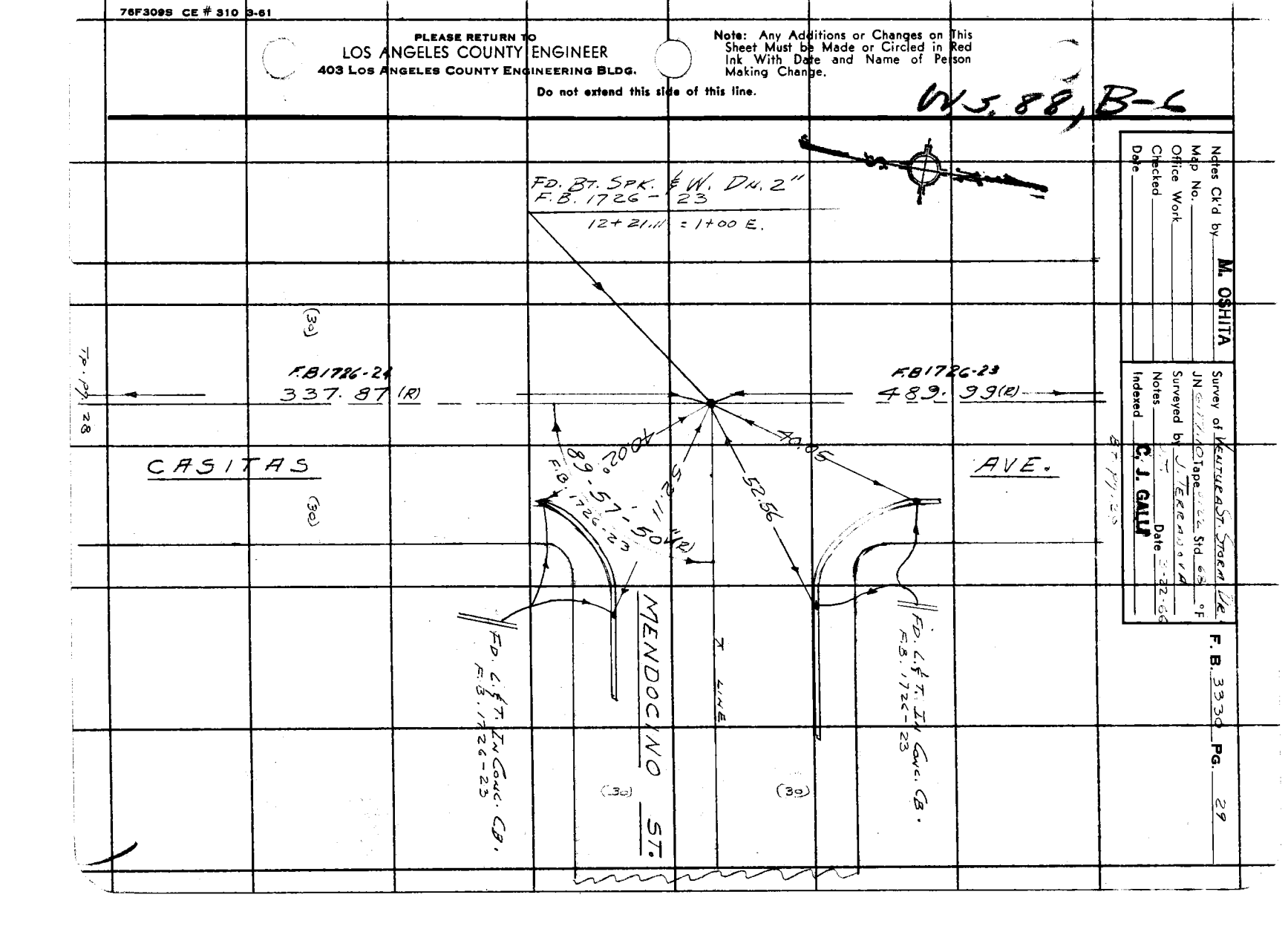

PLEASE RETURN TO
LOS ANGELES COUNTY ENGINEER
403 LOS ANGELES COUNTY ENGINEERING BLDG.

Note: Any Additions or Changes on This Sheet Must be Made or Circled in Red Ink With Date and Name of Person Making Change.

Do not extend this side of this line.

W.S.88, B-6

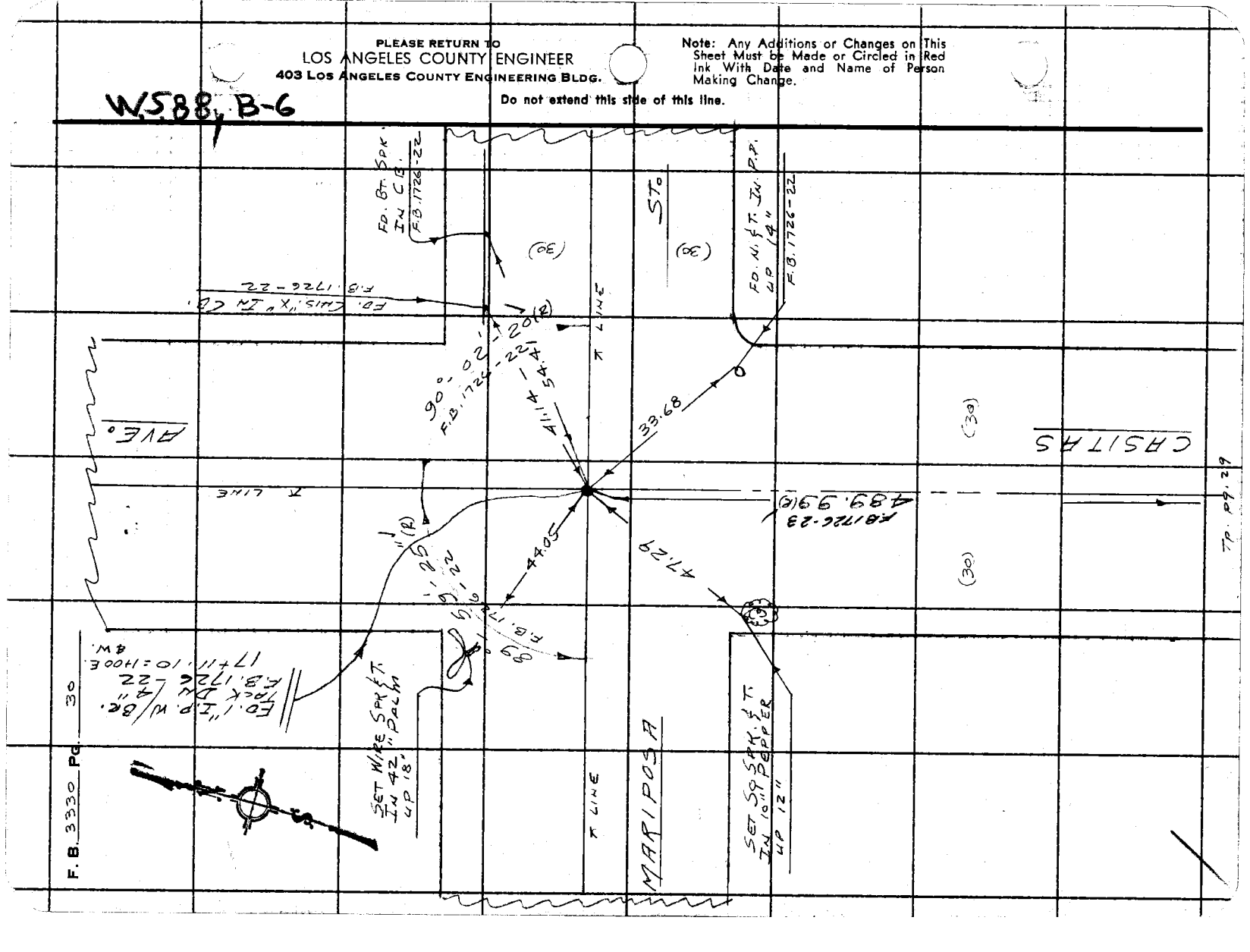

Notes Ck'd by	Survey of VENTURA ST. STORM DR	F. B. 3330 PG. 41
Map No.	JN 6117.10 Tape Std °F	
Office Work	Surveyed by J. TERRANOVA	
Checked	Notes J.T. Date 3-21-66	
Date	Indexed C. J. GALLI	

Note: Any Additions or Changes on This Sheet Must be Made or Circled in Red Ink With Date and Name of Person Making Change.

Do not extend this side of this line.

PLEASE RETURN TO
LOS ANGELES COUNTY ENGINEER
403 LOS ANGELES COUNTY ENGINEERING BLDG.

VENTURA STREET
STORM DRAIN

TOPOGRAPHY

J. N. 6117.10
MAR. 1966

PARTY
J. TERRANOVA
C. YASUI
G. MASUDA
W. DIETZ

76F3095 CE # 310 3-61

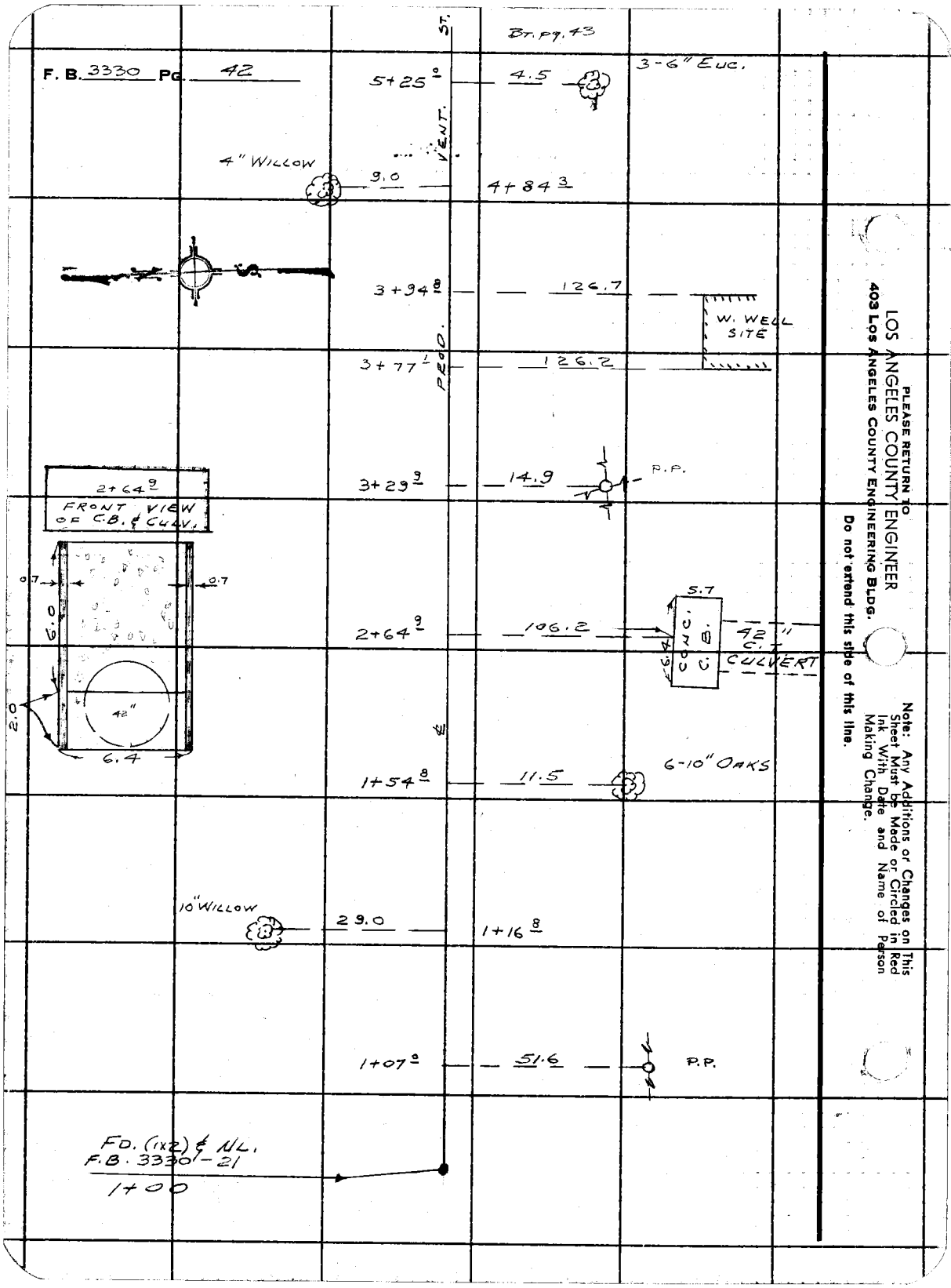

PLEASE RETURN TO
LOS ANGELES COUNTY ENGINEER
403 Los Angeles County Engineering Bldg.
Do not extend this side of this line.

Note: Any Additions or Changes on This Sheet Must be Made or Circled in Red Ink With Date and Name of Person Making Change.

76F3095 CE # 310 3-61

PLEASE RETURN TO
LOS ANGELES COUNTY ENGINEER
403 LOS ANGELES COUNTY ENGINEERING BLDG.

Note: Any Additions or Changes on This Sheet Must be Made or Circled in Red Ink With Date and Name of Person Making Change.

Do not extend this side of this line.

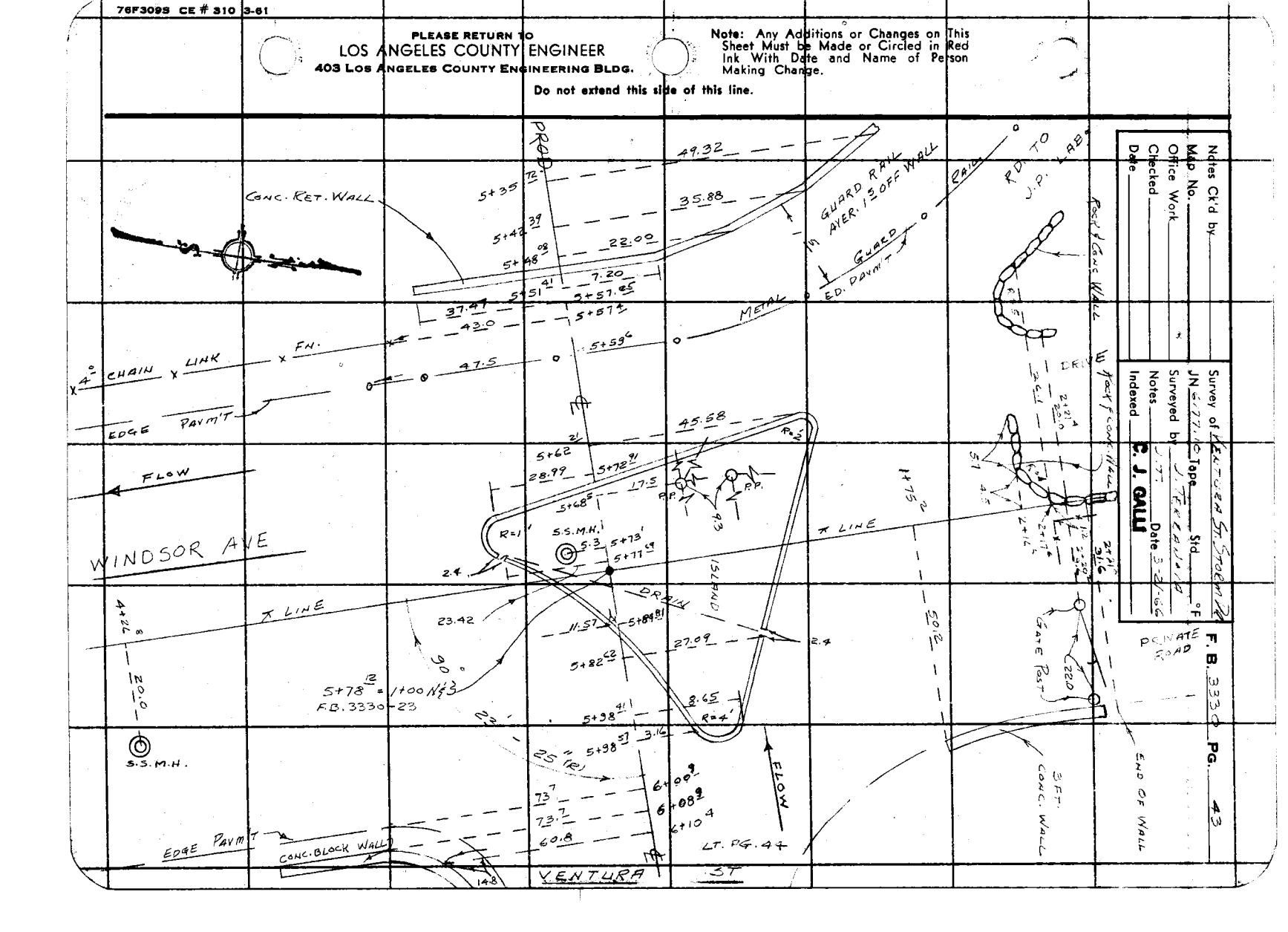

Notes Ck'd by
Map No.
Office Work
Checked
Date

Survey of VENTURA ST. STORM DR.
JN 5777.10 Tape Std °F
Surveyed by J. TERRAZAS
Notes Date 3-2-66
Indexed E. J. GALLI

F. B. 3330 PG. 43

PLEASE RETURN TO
LOS ANGELES COUNTY ENGINEER
403 LOS ANGELES COUNTY ENGINEERING BLDG.

Note: Any Additions or Changes on This Sheet Must be Made or Circled in Red Ink With Date and Name of Person Making Change.

Do not extend this side of this line.

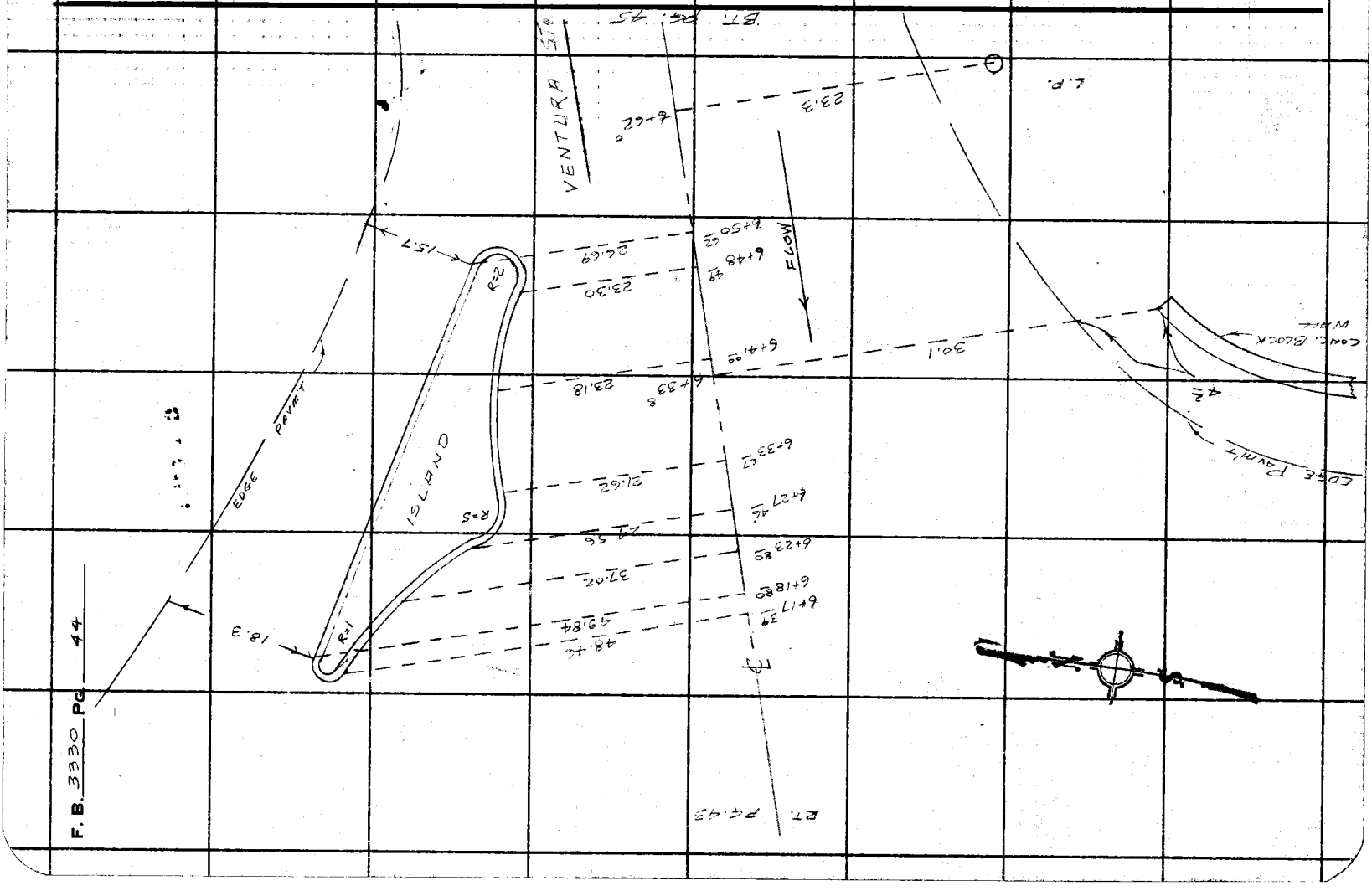

F. B. 3330 PG. 44

Notes Ck'd by	Survey of VENTURA ST. STORM DR.
Map No.	Type
Office Work	Surveyed by J. VERRANOVA
Checked	Notes J.T. Date 9-22-66
Date	Indexed C. J. GALLI

F.B. 3330 PG. 45

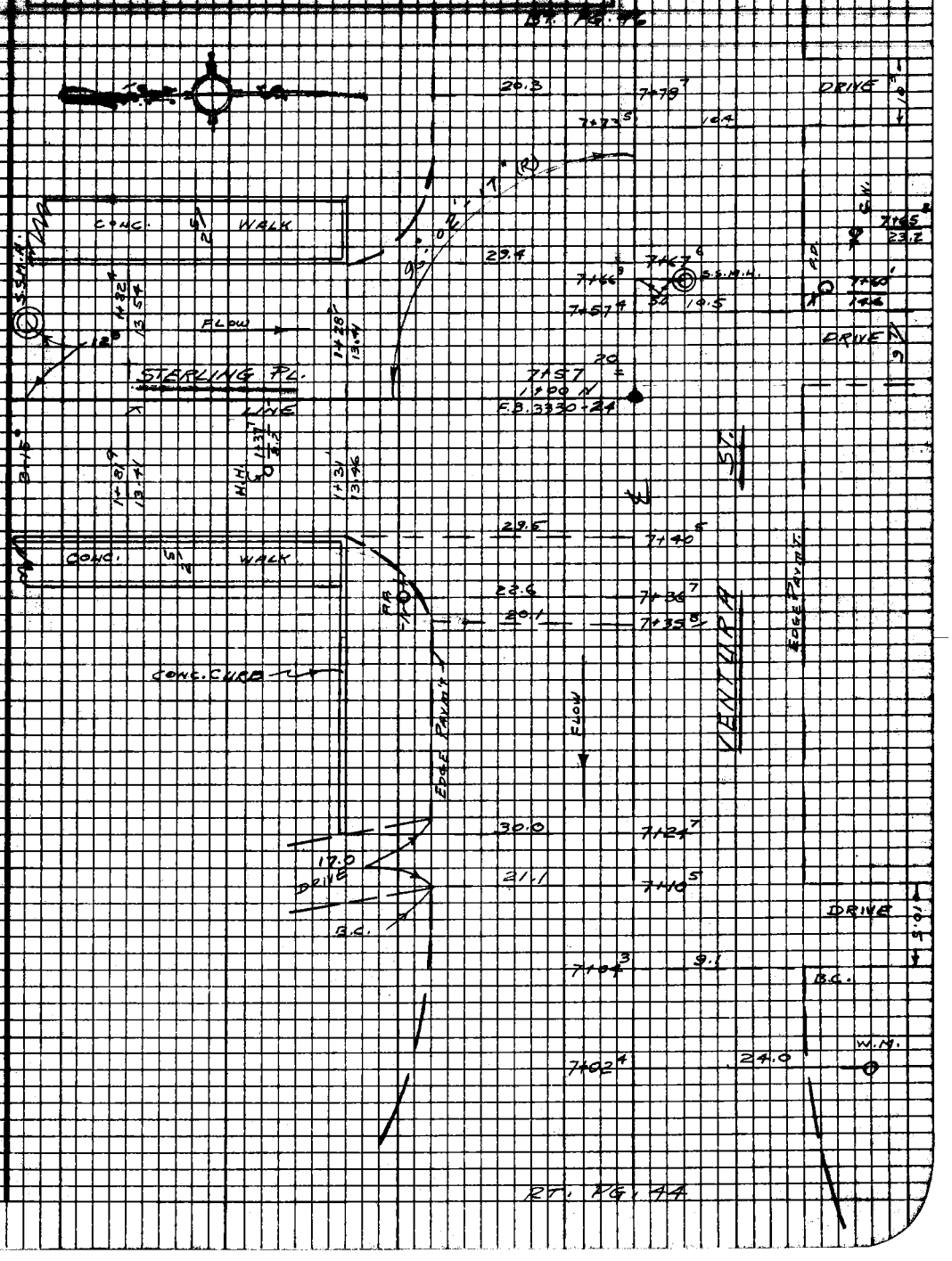

Note: Any Additions or Changes on This Sheet Must be Made or Circled in Red Ink With Date and Name of Person Making Change.

Do not extend this side of this line.

PLEASE RETURN TO
LOS ANGELES COUNTY ENGINEER
403 LOS ANGELES COUNTY ENGINEERING BLDG.

76F3098 C6#310-6-65


BT PG. 47
F.B. 3330 PG. 46
W.M.
23.5
8+10^6
8+98^1
23.4
14" ELM
7.0
DRIVE
22.1
8+78^7
P.P.
22.7
8+76^4
S/O
7.0
DRIVE
8+68^0
VENTURA
W.M.
24.4
8+59^9
8+58^0
23.8
18" OAK
EDGE PAVMT
10" WILLOW
22.4
8+35^4
DRIVE
9.1
FLOW
8+24^5
10.8
P.P.
23.0
8+21^2
22.5
8+21^2
W.M.
W.M.
23.2
8+12^9
8+06^9
24.2
36" PINE
G.W.
23.1
8+03^4
MAILBOX
26.0
8+01^7
EDGE PAVMT
TP. PG 45
PLEASE RETURN TO
LOS ANGELES COUNTY ENGINEER
405 LOS ANGELES COUNTY ENGINEERING BLDG.
Do not extend this side of this line.
Note: Any Additions or Changes on This Sheet Must be Made or Circled in Red Ink With Date and Name of Person Making Change.

Notes Ck'd by	Survey of VENTURA ST. STORM DR. F. B. 3330 PG. 47
Map No.	JN [illegible] Tape Std.
Office Work	Surveyed by J. TERRANOVA
Checked	Notes J.T. Date 3-23-66
Date	Indexed C. J. GALLI



Note: Any Additions or Changes on This Sheet Must be Made or Circled in Red Ink With Date and Name of Person Making Change.

Do not extend this side of this line.

PLEASE RETURN TO
LOS ANGELES COUNTY ENGINEER
403 LOS ANGELES COUNTY ENGINEERING BLDG.

76F3098 C6#310-6-65

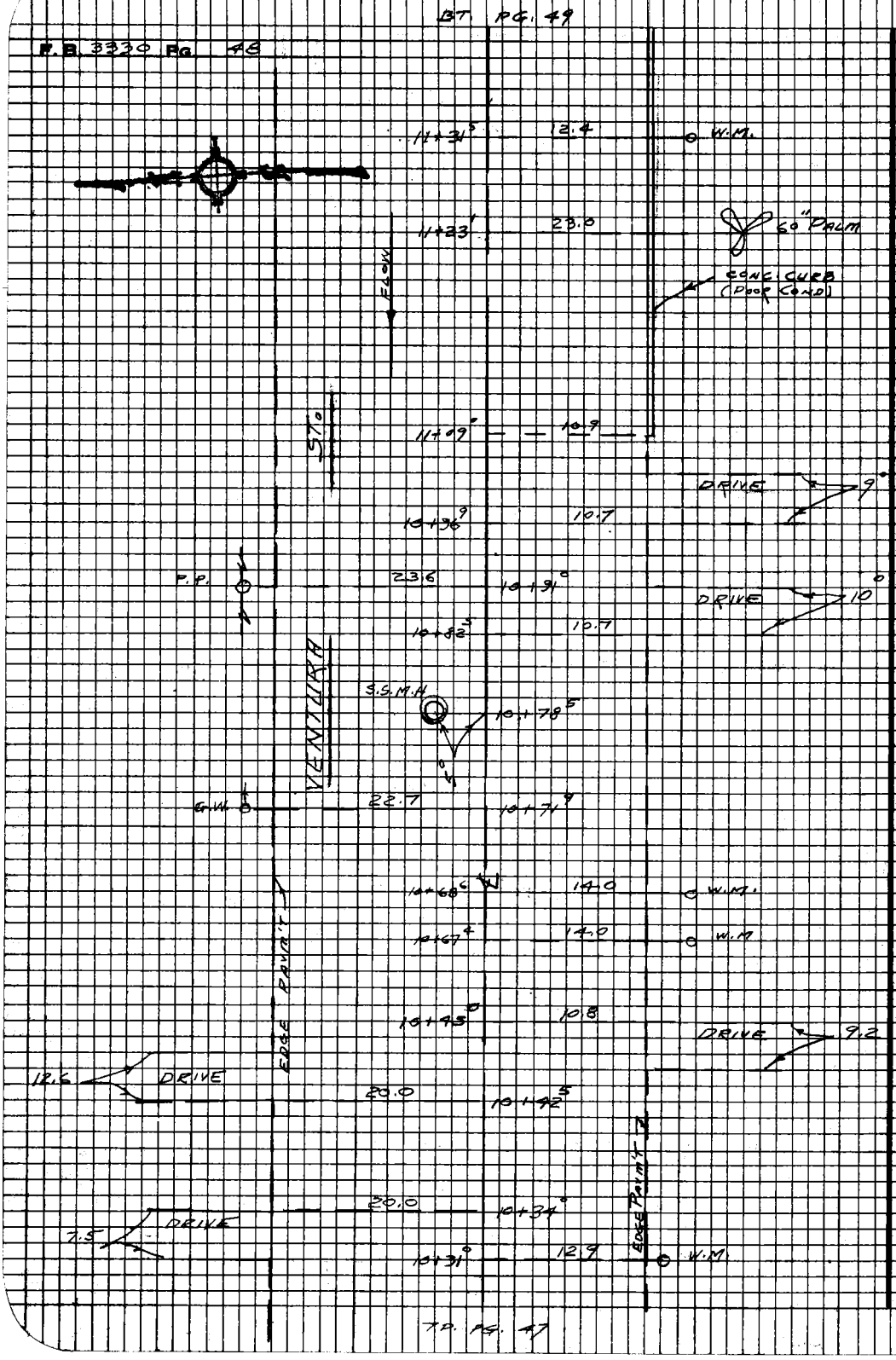

PLEASE RETURN TO
LOS ANGELES COUNTY ENGINEER
405 LOS ANGELES COUNTY ENGINEERING BLDG.

Do not extend this side of this line.

Note: Any Additions or Changes on This Sheet Must be Made or Circled in Red Ink With Date and Name of Person Making Change.

Notes Ck'd by	Survey of VENTURA ST STORM DR
Map No.	Tape Std
Office Work	Surveyed by J. VERRANOVA
Checked	Notes J.T. Date 3-24-66
Date	Indexed C. J. GALM

F.B. 3330 PG. 49



TP. PG. 48

Note: Any Additions or Changes on This Sheet Must be Made or Circled in Red Ink With Date and Name of Person Making Change.

Do not extend this side of this line.

PLEASE RETURN TO
LOS ANGELES COUNTY ENGINEER
403 Los Angeles County Engineering Bldg.



PLEASE RETURN TO
LOS ANGELES COUNTY ENGINEER
403 LOS ANGELES COUNTY ENGINEERING BLDG.

Do not extend this side of this line.

Note: Any Additions or Changes on This Sheet Must be Made or Circled in Red Ink With Date and Name of Person Making Change.

Notes Ck'd by	Survey of VENTURA ST. STORM DR.
Map No.	Tape
Office Work	Surveyed by J. TERRANOVA
Checked	Notes J.T.
Date	Indexed C. J. CALL

F. B. 3330 PG. 51



Note: Any Additions or Changes on This Sheet Must be Made or Circled in Red Ink With Date and Name of Person Making Change.

Do not extend this side of this line.

PLEASE RETURN TO
LOS ANGELES COUNTY ENGINEER
403 LOS ANGELES COUNTY ENGINEERING BLDG.

76F3098 C6#380-6-65

T.P. PG. 50

BT. PG. 53

F.B. 3330 Pg. 52

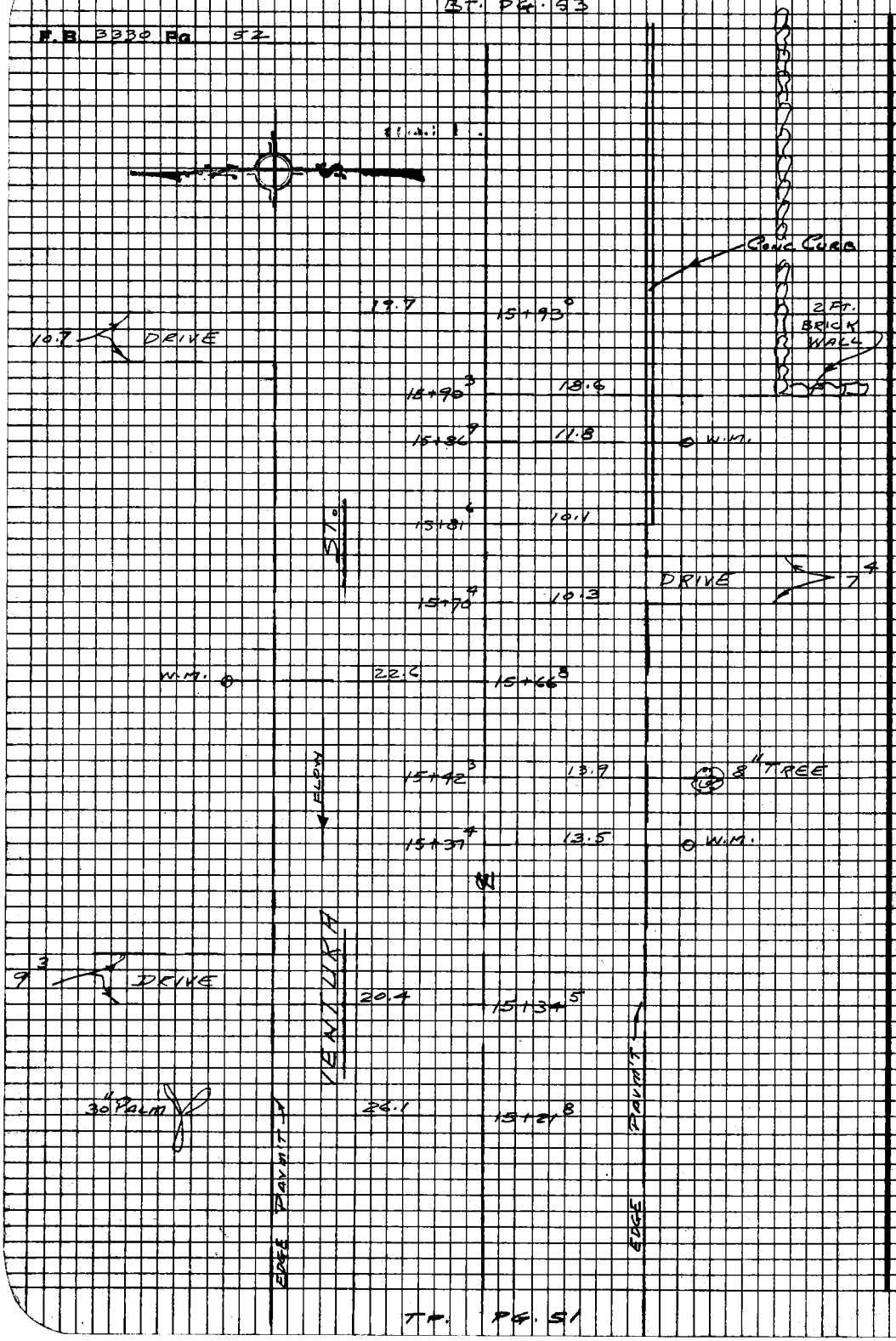

TP. PG. 51

PLEASE RETURN TO
LOS ANGELES COUNTY ENGINEER
403 LOS ANGELES COUNTY ENGINEERING BLDG.

Do not extend this side of this line.

Note: Any Additions or Changes on This Sheet Must be Made or Circled in Red Ink With Date and Name of Person Making Change.

Notes Ck'd by	Survey of Ventura St. Storm Dr.
Map No.	JN 6.17.10 Tape Std °F
Office Work	Surveyed by J. Terranova
Checked	Notes L.T. Date 3-24-66
Date	Indexed C. J. GALLI

F.B. 3330 Pg. 53

Note: Any Additions or Changes on This Sheet Must be Made or Circled in Red Ink With Date and Name of Person Making Change.

Do not extend this side of this line.

PLEASE RETURN TO
LOS ANGELES COUNTY ENGINEER
403 Los Angeles County Engineering Bldg.

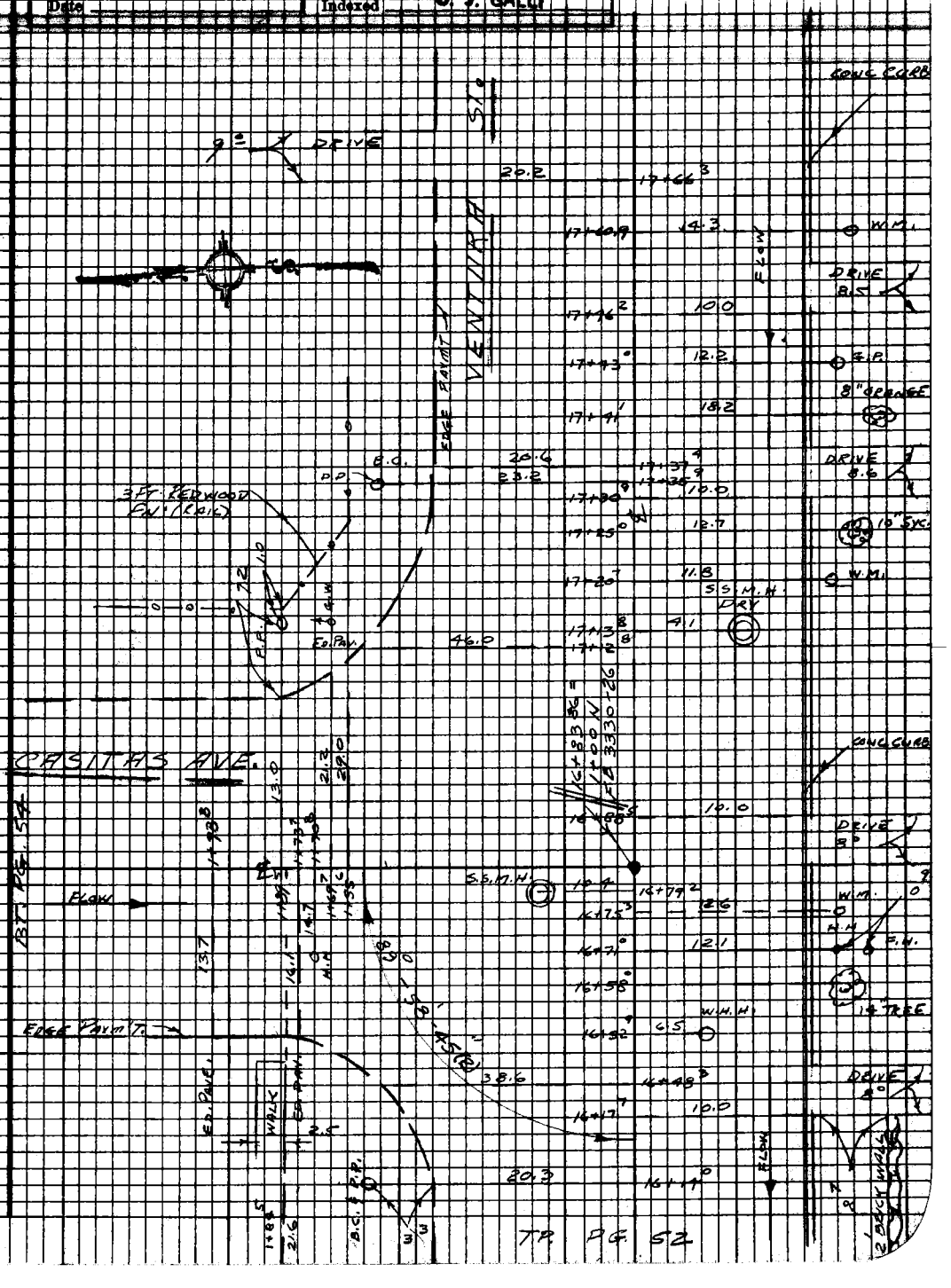

76F3098 C6#310-8-63



PLEASE RETURN TO
LOS ANGELES COUNTY ENGINEER
405 LOS ANGELES COUNTY ENGINEERING BLDG.

Note: Any Additions or Changes on This Sheet Must be Made or Circled in Red Ink With Date and Name of Person Making Change.

Do not extend this side of this line.

Notes Ck'd by	Survey of VENTURA ST. STORM DR.
Map No.	Type
Office Work	Surveyed by J. TERRANOVA
Checked	Notes
Date	Indexed C. J. GALLI

F. B. 3330 PG 55

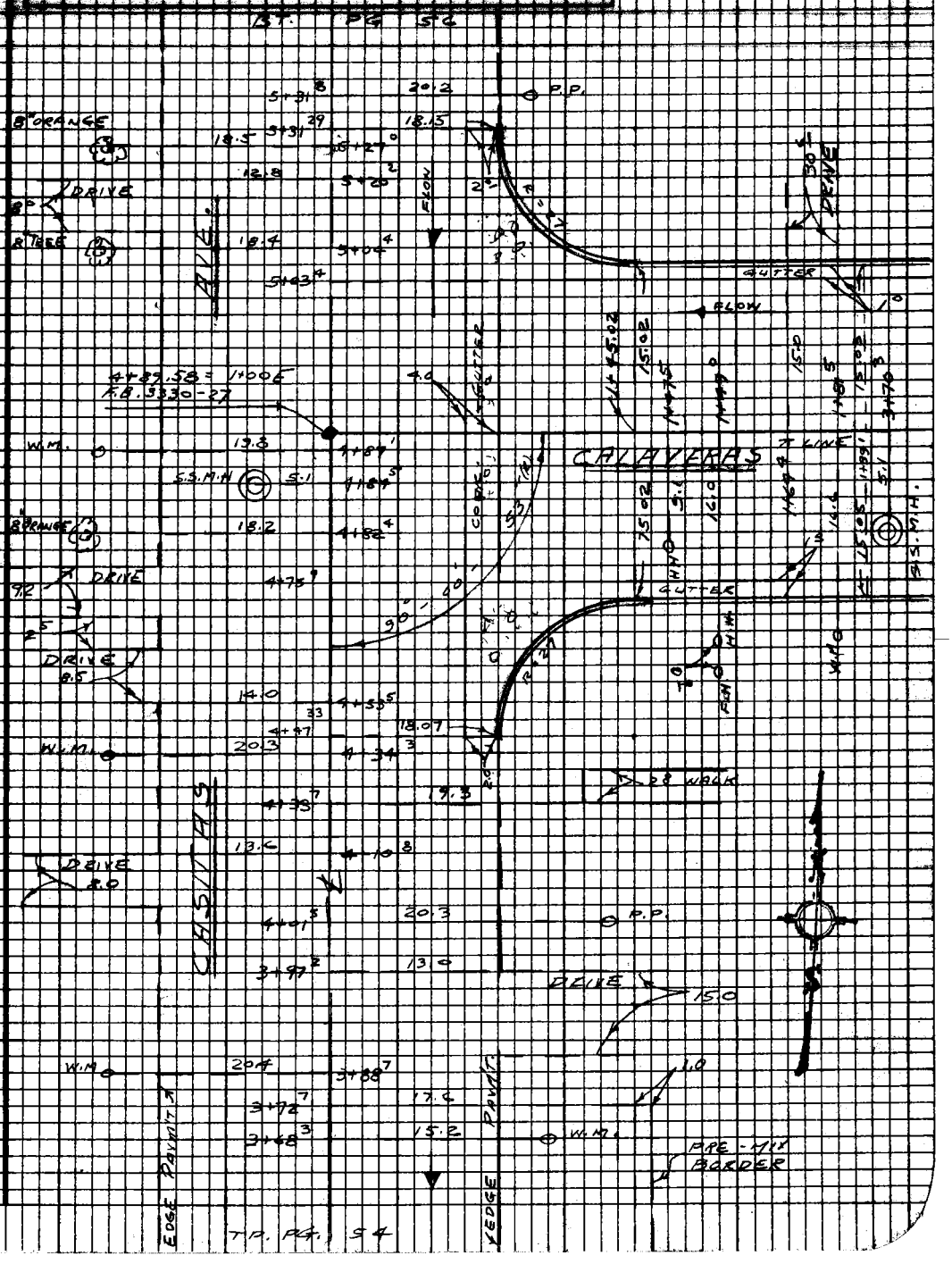

Note: Any Additions or Changes on This Sheet Must be Made or Circled in Red Ink With Date and Name of Person Making Change.

Do not extend this side of this line.

PLEASE RETURN TO
LOS ANGELES COUNTY ENGINEER
403 LOS ANGELES COUNTY ENGINEERING BLDG.

76F3098 C#310-6-65



PLEASE RETURN TO
LOS ANGELES COUNTY ENGINEER
405 LOS ANGELES COUNTY ENGINEERING BLDG.

Note: Any Additions or Changes on This Sheet Must be Made or Circled in Red Ink With Date and Name of Person Making Change.

Do not extend this side of this line.

Notes Ck'd by	Survey of VENTURA ST. STORM DR.
Map No.	Type Sec
Office Work	Surveyed by J. VERRANOVA
Checked	Notes 1 T Date 3-28-66
Date	Indexed C. J. GALLI

F. B. 3330 Pg. 57

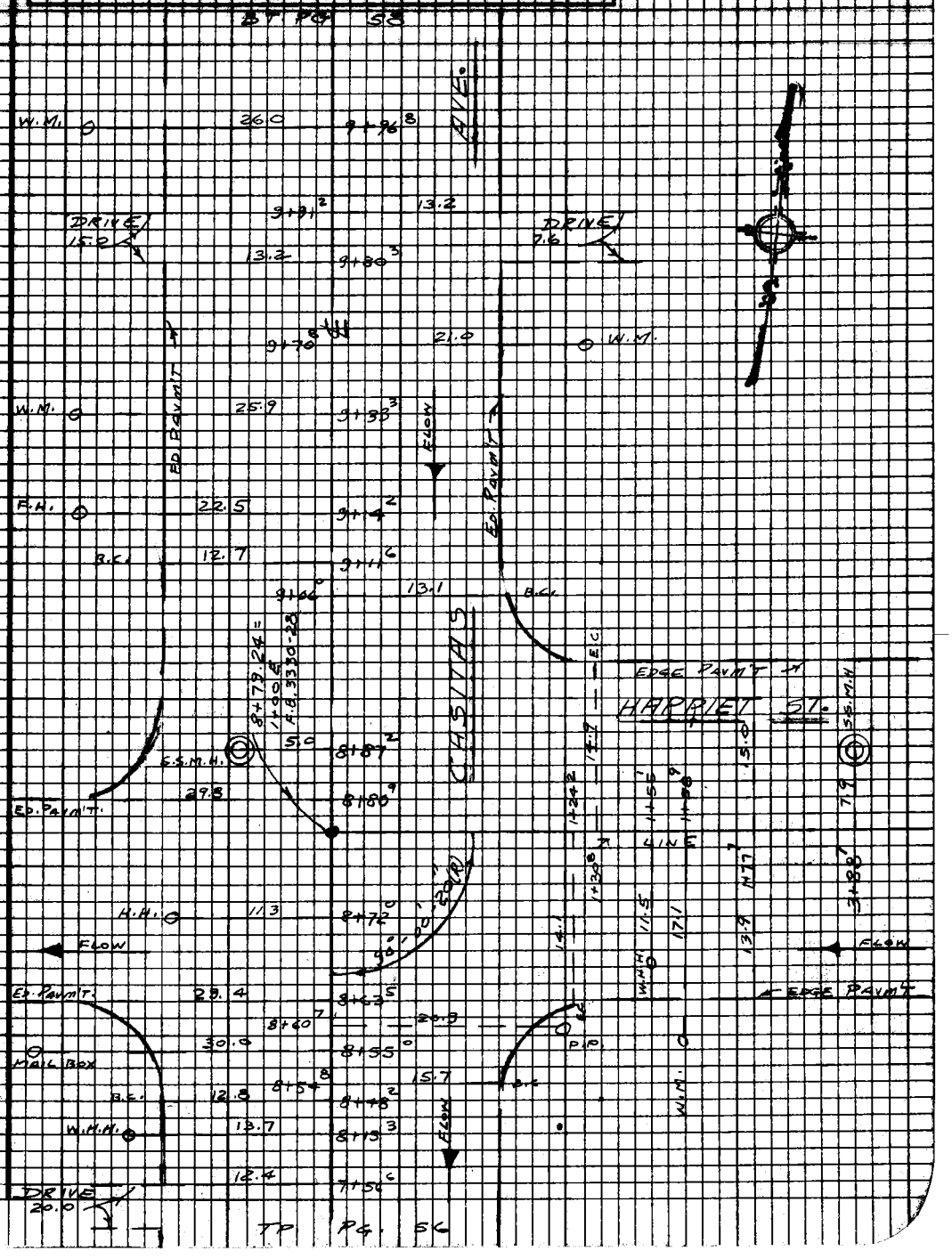

Note: Any Additions or Changes on This Sheet Must be Made or Circled in Red Ink With Date and Name of Person Making Change.

Do not extend this side of this line.

PLEASE RETURN TO
LOS ANGELES COUNTY ENGINEER
403 LOS ANGELES COUNTY ENGINEERING BLDG.

76F3098 C6#310-8-66

F.B. 3330 Pg. 58
BT. PG. 59
W.M.
23.4
11+57 7
AVE.
ED. PAVM'T
W.M.
23.9
11+42 9
11+42 3
21.1
P.P.
11+36 7
DRIVE
30.5
11+17 9
22.1
W.M.
W.M.
22.1
11+65 4
W.M.
22.5
10+99 9
DRIVE
8.7
DRIVE
8.7
10+83 3
14.0
12" TREE
27.0
10+74 0
10+67 6
21.9
W.M.
FLOW
10+43 3
21.3
P.P.
DRIVE
8.0
10+33 0
14.0
10+27 6
20.5
W.M.
W.M.
25.8
9+97 2
CASITAS
ED. PAVM'T
TP. PG. 57
PLEASE RETURN TO
LOS ANGELES COUNTY ENGINEER
405 LOS ANGELES COUNTY ENGINEERING BLDG.
Do not extend this side of this line.
Note: Any Additions or Changes on This Sheet Must be Made or Circled in Red Ink With Date and Name of Person Making Change.

Notes Ck'd by	Survey of VENTURA ST. STORM DR.
Map No.	Type
Office Work	Surveyed by J. TERRANOVA
Checked	Notes J.T. Date 3-29-66
Date	Indexed C. J. GALLI

F.B. 3330 PG. 59

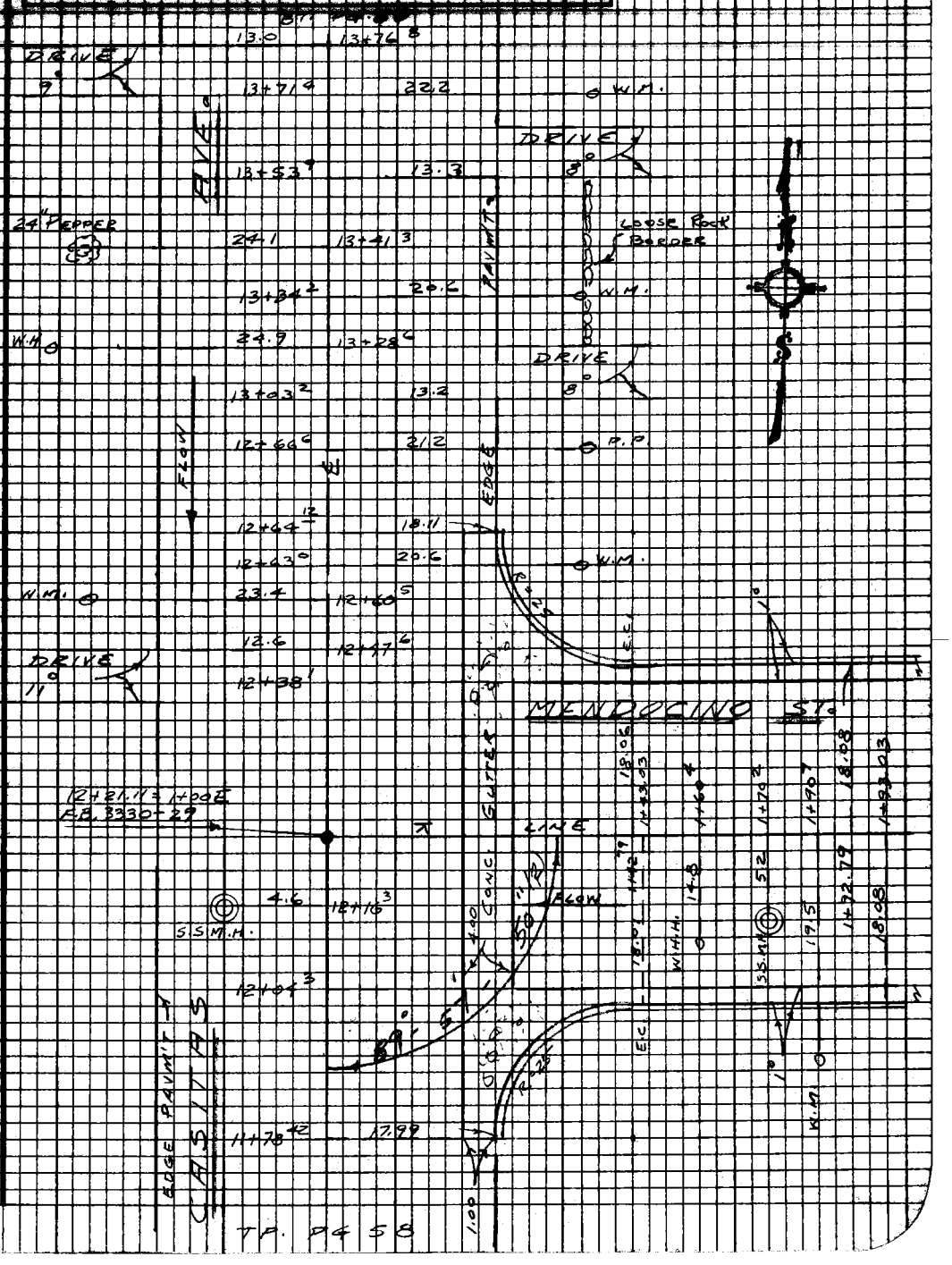

Note: Any Additions or Changes on This Sheet Must be Made or Circled in Red Ink With Date and Name of Person Making Change.

Do not extend this side of this line.

PLEASE RETURN TO
LOS ANGELES COUNTY ENGINEER
403 LOS ANGELES COUNTY ENGINEERING BLDG.

76F3098 C6#310-6-65

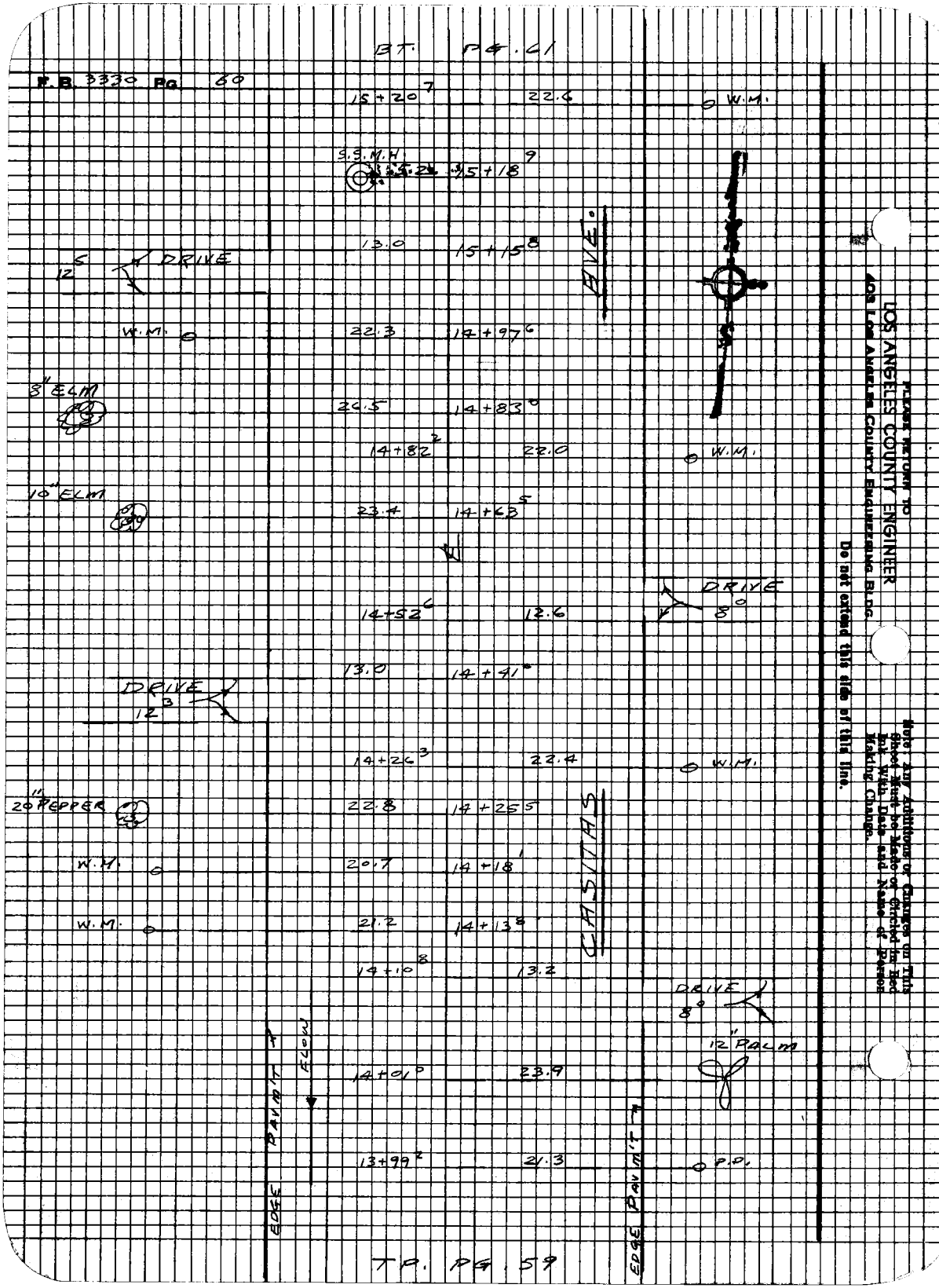
BT. PG. 61
F.B. 3330 PG. 60
15+20 7
22.6
W.M.
S.S.M.H.
15+18 9
13.0
15+15 8
AVE.
12 5
DRIVE
W.M.
22.3
14+97 6
8" ELM
26.5
14+83 0
14+82 2
22.0
W.M.
10" ELM
23.4
14+63 5
DRIVE
8°
14+52 6
12.6
13.0
14+41 0
DRIVE
12 3
14+26 3
22.4
W.M.
20" PEPPER
22.8
14+25 5
CASITAS
W.M.
20.7
14+18 1
W.M.
21.2
14+13 8
14+10 8
13.2
DRIVE
8°
12" PALM
FLOW
14+01 0
23.9
EDGE PAVM'T
13+99 2
21.3
P.P.
EDGE PAVM'T
TP. PG. 59
PLEASE RETURN TO
LOS ANGELES COUNTY ENGINEER
403 LOS ANGELES COUNTY ENGINEERING BLDG.
Do not extend this side of this line.
Note: Any Additions or Changes on This Sheet Must be Made or Circled in Red Ink With Date and Name of Person Making Change.

Notes Ck'd by
Map No.
Office Work
Checked
Date

Survey of VENTURA ST STORM DR F. B. 3330 Pg. 61
J.N. Tape Rod
Surveyed by J. TERRANOVA
Notes J.T. Date 3-25-6?
Indexed C. J. GALLI

PLEASE RETURN TO
LOS ANGELES COUNTY ENGINEER
403 Los Angeles County Engineering Bldg.

Note: Any Additions or Changes on This Sheet Must be Made of Circled in Red Ink With Date and Name of Person Making Change.

Do not extend this side of this line.

76P3068 C4#310-6.65

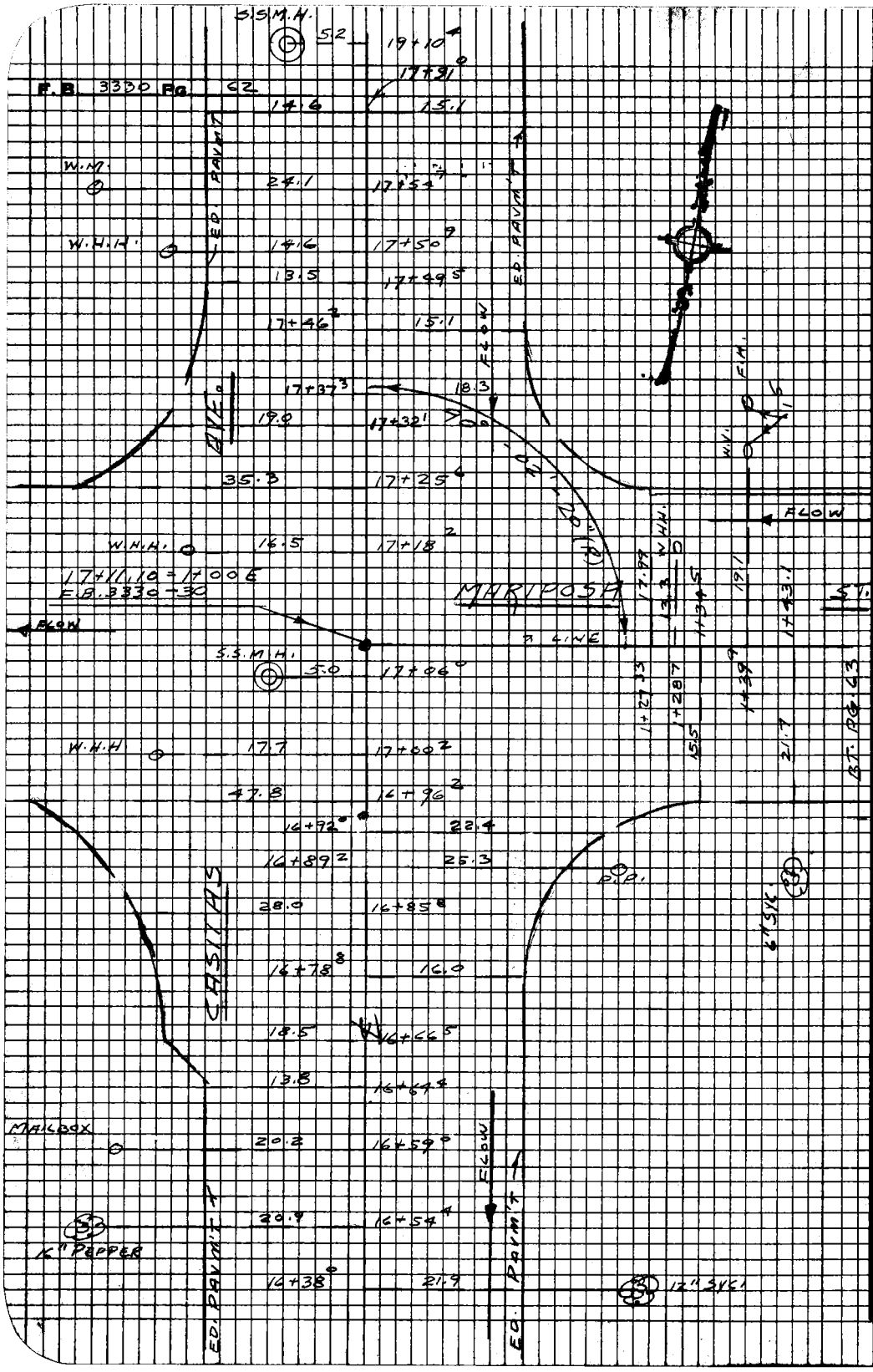

PLEASE RETURN TO
LOS ANGELES COUNTY ENGINEER
403 Los Angeles County Engineering Bldg.

Do not extend this side of this line.

Note: Any Additions or Changes on This Sheet Must be Made or Circled in Red Ink With Date and Name of Person Making Change.

Notes Ck'd by	Survey of Ventura St. Storm Dr.
Map No.	JN [illegible] Tape Std.
Office Work	Surveyed by J. Terranova
Checked	Notes [illegible] Date 3-30-66
Date	Indexed C. J. Galli

F. B. 3330 Pg. 63

Note: Any Additions or Changes on This Sheet Must be Made or Circled in Red Ink With Date and Name of Person Making Change.

Do not extend this side of this line.

PLEASE RETURN TO
LOS ANGELES COUNTY ENGINEER
403 LOS ANGELES COUNTY ENGINEERING BLDG.

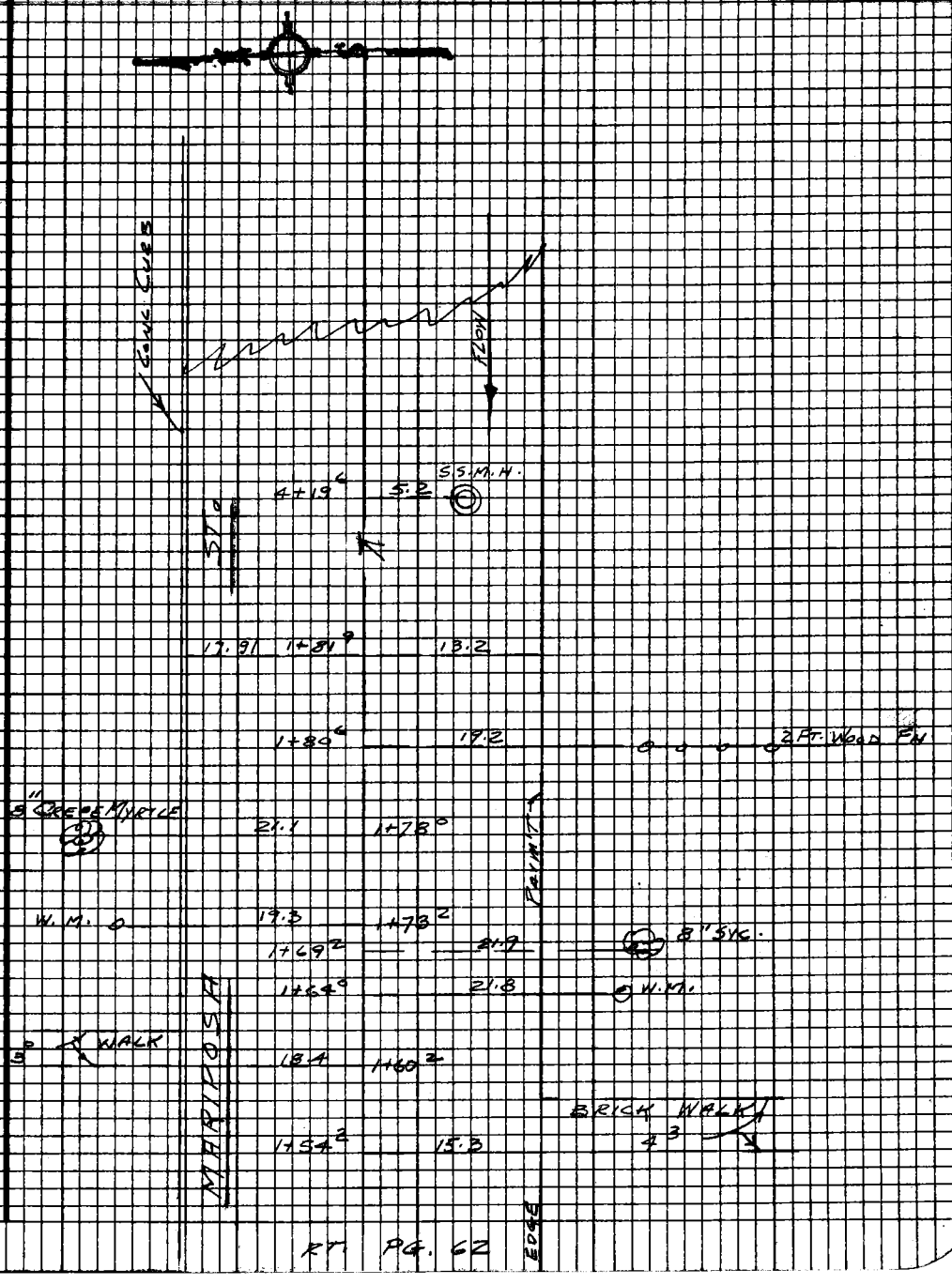

RT. PG. 62

76F3088 C6#310-6-65

F.B. 3330 Pg. 24

PLEASE RETURN TO

LOS ANGELES COUNTY ENGINEER

405 Los Angeles County Engineering Bldg.

Do not extend this side of this line.

Note: Any Additions or Changes on This Sheet Must be Made or Circled in Red Ink With Date and Name of Person Making Change.

Profile No. ____ Notes Red. ____ Platted ____ Job No. 6117.10 Division No. ____ F.B. 3330 PG. 65

X-Sec. No. ____ Date ____ Date ____ Survey of VENTURA ST. STORM DR.

Notes Chkd. ____ Checked ____ Survey by J.T. Notes J.T. Date 3-23-66

Date ____ Date ____ Map No. ____ Indexed O. J. GALU Date APR 7 '66

NOTE: ANY ADDITIONS OR CHANGES ON THIS SHEET MUST BE MADE OR CIRCLED IN RED INK, WITH DATE AND NAME OF PERSON MAKING CHANGE.

Do not extend notes this side of this line.

PLEASE RETURN TO
LOS ANGELES COUNTY SURVEYOR
726 Los Angeles County Engineering Bldg.

STATION	B.S.	H.I.	F.S.	ELEV.

VENTURA STREET STORM DRAIN

CROSS-SECTIONS

J.N. 6117.10

MAR. 1966

PARTY
J. TERRANOVA
C. YASUI
G. MASUDA
W. DIETZ

76L298 307 5-49

76L298 307 5-49

PLEASE RETURN TO
LOS ANGELES COUNTY SURVEYOR
726 LOS ANGELES COUNTY ENGINEERING BLDG.

NOTE: ANY ADDITIONS OR CHANGES ON THIS SHEET MUST BE MADE OR CIRCLED IN RED INK, WITH DATE AND NAME OF PERSON MAKING CHANGE.

Do not extend notes this side of this line.

F.B. 3330 PG. 66
Job No. 6117.10 Division No. Notes Red. Plotted Profile No.
Survey of VENTURA ST. STORM DR. Date Date X-Sec. No.
Survey by J. TEREANOVA Notes J.T. Notes Chkd. Checked
Indexed C. J. GALLI Date 3-23-66 Date Date

STATION	B. S.	H. I.	F. S.	ELEV.	℄ PROD. OF VENTURA	
					LT. ℄ N.	RT. ℄ S.
B.M.-S.D.2632				1068 571	B.M. S.D. 2632 F.B. 3330-12	
BEGIN	X-SECTIONS @ 100 - F.B. 3330-21					
1+00				1058 7		℄
				1058 8		50 FT. - DR. BT.
				1059 0	50 FT. - DR. BT.	
1+33 0				1058 9		10 5 FT. - BT. OF ISLAND
1+37 3				1059 0		℄ BT. OF ISLAND
1+56 3				1061 3		12 0 TOP OF ISLAND
				1060 6		30 7 BR. " "
				1059 0		34 9 BT. " "
				1059 1	8 0 BT. OF ISLAND	
1+70 0				1059 8		℄ BT. OF ISLAND
1+72 4				1061 7		10 2 TOP OF ISLAND
1+76 0				1059 5		10 2 BT " "
2+00				1059 4		℄ BT. OF DR.
				1057 3		50 0 " " "
				1059 6	50 0 BT. OF DR.	
2+64 9				1058 04		106 2 LIP OF CATCH B.
				1056 00	SEE PG 42	108 2 BT OF " "
				1056 07		111 9 F.L. 42" CUL

76L298 307 5-49

PLEASE RETURN TO
LOS ANGELES COUNTY SURVEYOR
726 LOS ANGELES COUNTY ENGINEERING BLDG.

NOTE: ANY ADDITIONS OR CHANGES ON THIS SHEET MUST BE MADE OR CIRCLED IN RED INK, WITH DATE AND NAME OF PERSON MAKING CHANGE.

Do not extend notes this side of this line.

STATION	B. S.	H. I.	F. S.	ELEV.	LT. & N.	RT. & S.
2+64.9				1064.03		112' TOP OF CATCH B.
2+95.3				1060.6		& BT. OF BANK
				1060.9	50' BT. OF BANK	
2+96.1				1059.9		50' BT. OF BANK
3+11.0				1065.1	50' TP. OF BANK	
3+13.0				1066.3		& TOP OF BANK
3+14.0				1066.9		50' TOP OF BANK
3+28.0				1064.2	50' W. ED. OF RD.	
3+32.0				1065.4		& W. ED. OF RD.
				1067.4		50' W. ED OF RD.
3+44.5				1064.3	50' E. ED. OF RD	
3+45.0				1065.4		& E. ED. OF RD.
3+47.0				1064.5	50' BT. OF BR.	
3+54.0				1068.4		50' E. ED. OF RD & BT. OF BR.
3+56.0				1066.3	50' TP. OF BR.	
3+57.0				1067.2		& BT. OF BR.
3+61.0				1067.1	50' BT. OF BR.	
3+68.0				1071.8		& TP. OF BR.
3+74.0				1074.8		50' TP. OF BR.
3+80.0				1073.0		& BT. OF BR.
3+86.0				1075.2		50' BT. OF BR.

& PROD VENTURA ST.

Profile Notes Red Plotted Job No. 6177.10 Division No.
No. Date Date Survey of VENTURA ST. STORM DR.
X-Sec. Notes Ckkd Checked Survey by J.T. Notes C.K. Date 3-29-66
No. Date Date Map No. Indexed C. J. GALLI Date

F.B. 3330 PG. 67

76L298 307 5-49

PLEASE RETURN TO
LOS ANGELES COUNTY SURVEYOR
726 LOS ANGELES COUNTY ENGINEERING BLDG.

NOTE: ANY ADDITIONS OR CHANGES ON THIS SHEET MUST BE MADE OR CIRCLED IN RED INK, WITH DATE AND NAME OF PERSON MAKING CHANGE.

Do not extend notes this side of this line.

STATION	B. S.	H. I.	F. S.	ELEV.	LT. & N.	RT. & S
4+00				1080 0		℄ SIDEHILL
				1079 5		50°/ SIDEHILL
				1080 0	50°/ SIDEHILL	
4+14 8				1083 9		℄ BR.
4+42 8				1092 0		50°/ BR.
4+63 8				1100 4		℄ BR.
5+00				1121 8		℄ SIDEHILL
				1121 8		50°/ SIDEHILL
				1135 2	50°/ SIDEHILL	
5+35.7				1165 78	49 3 Top Wall	
				1157.2	Bottom Wall W. side	
				1165.2	" " E. "	
5+42.4				1165.47	35 9 Top Wall	
				1158.3	Bottm. Wall W. side	
				1165.0	" " E. "	
5+48.1				1165.14	22° Top Wall	
				1158.3	Bottm. Wall W. side	
				1164.7	" " E. "	
5+51.4				1164.89	7.2 Top Wall	
				1158.0	Bottm. Wall W. side	
				1154.3	" " E. "	

℄ PROD. VENTURA ST.

F.B. 3330 PG. 68

Job No. 6117.10 Division No. ____ Notes Red. ____ Plotted ____ Profile

Survey of VENTURA ST. STORM DR. Date ____ Date ____ No. ____

Survey by J.T. Notes C.Y. Notes Chkd. ____ Checked ____ X-Sec.

Indexed C. J. CAELL Date 3-29-66 Date ____ Date ____ No. ____

76L298 307 5-49

PLEASE RETURN TO
LOS ANGELES COUNTY SURVEYOR
726 LOS ANGELES COUNTY ENGINEERING BLDG.

NOTE: ANY ADDITIONS OR CHANGES ON THIS SHEET MUST BE MADE OR CIRCLED IN RED INK, WITH DATE AND NAME OF PERSON MAKING CHANGE.

Do not extend notes this side of this line.

STATION	B. S.	H. I.	F. S.	ELEV.	LT. & N.	RT. & S.
5+57.3				1164.35		37 S Top Wall
				1162.7		Bottm. Wall W. side
				1163.3		" " E. "
5+59.6				1163.12		47 S Edge Pavm't.
5+62.2				1165.35	45 C B.C. Top Curb	
				1164.85	Bottm. Curb	
5+65.8				1165.24	45 C E.C. Top Curb	
				1164.73	Bottm. Curb	
5+72.9				1163.90		29° B.C. Top Curb
				1163.35		Bottm. Curb
5+74.9				1163.65		29° E.C. Top Curb
				1163.11		Bottm. Curb
5+73½ S.S.M.H.						5 S S.S.M.H Mean Rim
	N. Rim	1164.54				Mean R. 1164.53
	S. Rim	1164.53				Meas. 11.56
	Mean	1164.53				T. Pipe 1152.97
						Dia. Pipe .67
				1152.30	INV. 8" Inlet East	INV. 1152.30
						Mean R. 1164.53
						Meas. 11.86

& PROD. VENTURA ST.

Profile Notes Red. Plotted Job No. 617710 Division No.
No. Date Date Survey of VENTURA ST. STORM DR.
X-Sec. Notes Chkd. Checked Survey by C.J.G. Notes C.J.G. Date 3-29-66
No. Date Date Map No. Indexed C. J. GALLI Date

F.B. 3330 PG. 69

76L298 307 5-49

PLEASE RETURN TO
LOS ANGELES COUNTY SURVEYOR
726 LOS ANGELES COUNTY ENGINEERING BLDG.

NOTE: ANY ADDITIONS OR CHANGES ON THIS SHEET MUST BE MADE OR CIRCLED IN RED INK, WITH DATE AND NAME OF PERSON MAKING CHANGE.

Profile No. ____ X-Sec. No. ____

Plotted ____ Date ____ Checked ____ Date ____

Notes Red. ____ Date ____ Notes Chkd. ____ Date ____

Job No. 6117.10 Division No. ____

Survey of VENTURA ST. STORM DR. Notes C.V.

Survey by J.T. Date 3-29-66

Indexed J. Ball

F.B. 3330 PG. 70

Do not extend notes this side of this line.

STATION	B. S.	H. I.	F. S.	ELEV.	LT. ℄ N	RT ℄ S.
						T. Pipe 1152.67
						Dia. Pipe .67
				1152.00	Inv. 8" Outlet S.	Inv. 1152.00
5+76.7				1163.09		23± Bottm. Drain
				1163.53		Top Drain W. side
				1163.62		" " E. "
5+81.6				1163.67	27± Bottm Drain	
				1164.16	Top Drain W. Side	
				1164.15	" " E. "	
5+98.4				1164.55	8.7 B.C. Top Curb	
				1164.19	Bottm Curb	
5+98.6				1164.59	3.2 E.C. Top Curb	
				1164.12	Bottm Curb	
6+00.0				1164.14		℄ Pavm't.
				1164.30	50° Pavm't.	
6+00.9				1162.80		73' B.C. Edge Pavm't.
6+08.9				1165.0		73' B.C. Bttm. Wall
6+17.4				1165.33	48.5 B.C. Top Curb	
				1164.89	Bottm. Curb	
6+18.8				1165.38	49.8 E.C. Top Curb	
				1164.98	Bttm. Curb	

ST. VENTURA

76L298 307 5-49

PLEASE RETURN TO
LOS ANGELES COUNTY SURVEYOR
726 LOS ANGELES COUNTY ENGINEERING BLDG.

NOTE: ANY ADDITIONS OR CHANGES ON THIS SHEET MUST BE MADE OR CIRCLED IN RED INK, WITH DATE AND NAME OF PERSON MAKING CHANGE.

Do not extend notes this side of this line.

STATION	B. S.	H. I.	F. S.	ELEV.	LT & N.	RT & S.
6+27.5				1165.73	24 ^{C} B.C. Top Curb	
				1165.32	Bottm Curb	
6+33.7				1165.88	21 ^{C} E.C. Top Curb	
				1165.43	Bottm Curb	
6+48.5				1166.28	23 ^{3} B.C. Top Curb	
				1165.81	Bottm Curb	
6+50.6				1166.28	26 ^{7} E.C. Top Curb	
				1165.94	Bottm Curb	
7+04.3				1166.33		& Pavm't.
				1165.67		9.1 E.C. Edge Pavm't.
				1166.36		30.^{2} R/W Pavm't Dr
7+10.5				1166.39		& Pavm't
				1166.63	8 ^{S} Pavm't.	
				1166.65	15° "	
				1166.46	21 ^{L} E.C Edge Pavm't.	
				1168.01	27^{2} Top Brk. Conc. Dr	
				1168.14	30° R/W (Conc. Dr.)	
7+26.0				1166.43		& Pavm't.
				1165.90		8.5 Edge Pavm't
				1166.9		13.0 Top Brk
				1167.1		20.° R/W

VENTURA ST.

Profile Notes Red. Plotted Job No. 6117.10 Division No.
No. Date Date Survey of VENTURA ST. STORM DR.
X-Sec. Notes Clkd. Checked Survey by J.T. Notes C.Y. Date 3-27-66
No. Date Date Map No. Indexed G. J. GALLI Date

F.B. 3330 PG. 71

76L298 307 5-49

PLEASE RETURN TO
LOS ANGELES COUNTY SURVEYOR
726 LOS ANGELES COUNTY ENGINEERING BLDG.

NOTE: ANY ADDITIONS OR CHANGES ON THIS SHEET MUST BE MADE OR CIRCLED IN RED INK, WITH DATE AND NAME OF PERSON MAKING CHANGE.

Do not extend notes this side of this line.

STATION	B. S.	H. I.	F. S.	ELEV.	LT & N	RT & S.	
7+26.0				1166.74	7 S Pavm't		
				1166.74	14 O Pavm't		
				1166.48	20 S Edge Pavm't.		
				1168.0	30 O R/W		
7+66.9 S.S.MH						5.0 S.S.M.H	
	N Rim	1166.43				Mean R.	1166.35
	S. Rim	1166.27				Meas	12.40
	Mean	1166.35				T. Pipe	1153.[illegible]5
						Dia Pipe	0.[illegible]7
				1153.28	Inv. 8" Inlet North	Inv.	1153.28
						Mean R.	1166.35
						Meas.	12.56
						T. Pipe	1153.79
						Dia Pipe	0.67
				1153.12	Inv. 8" Inlet East	Inv.	1153.12
						Mean R	1166.35
						Meas	12.57
						T. Pipe	1153.[illegible]8
						Dia Pipe	0.[illegible]7

VENTURA ST.

F.B. 3330 PG. 72
Job No. 6117.10 Division No. ____ Notes Red. ____ Plotted ____ Profile
Survey of VENTURA ST. STORM DR. Date ____ Date ____ No. ____
Survey by J.T. Notes C.Y. Notes Chkd. ____ Checked ____ X-Sec.
Indexed C. J. GALLI Date 3-29-66 Date ____ Date ____ No. ____

76L298 307 5-49

PLEASE RETURN TO
LOS ANGELES COUNTY SURVEYOR
726 LOS ANGELES COUNTY ENGINEERING BLDG.

NOTE: ANY ADDITIONS OR CHANGES ON THIS SHEET MUST BE MADE OR CIRCLED IN RED INK, WITH DATE AND NAME OF PERSON MAKING CHANGE.

Do not extend notes this side of this line.

STATION	B. S.	H. I.	F. S.	ELEV.	LT ℄ N		RT ℄ S.
				1153.11	Inv 8" Outlet West		Inv. 1153.11
7+80.0				1166.65			℄ Pav.
				1166.01			10 S Edge Pav.
				1166.62			16 S Top Brk
				1166.52		VENTURA	30° R/W
				1166.92	6 C Pav.		
				1166.92	13 C Pav.		
				1166.71	20 C Edge Pav		
				1167.6	26 C Top Brk		
				1167.8	30° R/W		
8+20.0				1166.76			℄ Pav.
				1165.97			10 S Edge Pav.
				1166.5		ST.	15 S Top Brk
				1166.5			30° R/W
				1166.99	6° Pav.		
				1167.00	13 C Pav.		
				1166.82	20 C Edge Pav.		
				1167.8	25 C Top Brk		
				1168.1	30° R/W		
9+00.0				1166.95			℄ Pav.

Profile Notes Red. Plotted Job No. 617710 Division No.
No. Date Date Survey of VENTURA ST. STORM DR.
X-Sec. Notes Chkd. Checked Survey by J.F. Notes C.J. Date 3-29-66
No. Date Date Map No. Indexed C. J. CALLISON

F.B. 3330 PG. 73

76L298 307 5-49

PLEASE RETURN TO
LOS ANGELES COUNTY SURVEYOR
726 LOS ANGELES COUNTY ENGINEERING BLDG.

NOTE: ANY ADDITIONS OR CHANGES ON THIS SHEET MUST BE MADE OR CIRCLED IN RED INK, WITH DATE AND NAME OF PERSON MAKING CHANGE.

Do not extend notes this side of this line.

F.B. 3330 Pg. 74
Survey of VENTURA ST. STORM DR. No. 6117.10 Division No. Profile
Survey by J.T. Notes C.J. Date 3-29-66 Notes Red. Date X-Sec.
Indexed C. J. GALL Notes Chkd. Date Plotted Date Checked Date No.

STATION	B. S.	H. I.	F. S.	ELEV.	LT ℄ N.	RT ℄ S.
9 + 20.0				1166.96		℄ Pav.
				1166.18		10^{S} Edge Pav.
				1166.8		15^{S} Top Brk
				1166.9		30° R/W
				1167.21	6^{e} Pav.	
				1167.27	13^{3} Pav.	
				1167.15	20^{c} Edge Pav	
				1168.0	24^{c} Top Brk	
				1168.6	30° R/W	
9 + 98.9				1167.15		℄
				1166.45		10^{S} Edge Pav
				1166.9		15^{S} Top Brk
				1166.6		30° R/W
				1167.41	6° Pav.	
				1167.48	13^{3} Pav.	
				1167.33	20^{c} Edge Pav	
				1168.6	25° Top Brk	
				1168.9	30° R/W	
10 + 78.5	S.S.MH	N. Rim 1167.67			5° S.S.M.H.	
		S. Rim 1167.60			Mean R 1167.63	
		Mean 1167.63			Meas. 12.44	

VENTURA ST.

76L298 307 5-49

PLEASE RETURN TO
LOS ANGELES COUNTY SURVEYOR
726 LOS ANGELES COUNTY ENGINEERING BLDG.

NOTE: ANY ADDITIONS OR CHANGES ON THIS SHEET MUST BE MADE OR CIRCLED IN RED INK, WITH DATE AND NAME OF PERSON MAKING CHANGE.

Do not extend notes this side of this line.

STATION	B. S.	H. I.	F. S.	ELEV.	LT. & N.		RT & S.
					T. Pipe	1155.19	VENTURA ST.
					Dia Pipe	0.67	
				1154.52	Inv. 8" Inlet E.	1154.52	
					Mean R.	1167.63	
					Meas.	12.57	
					T Pipe	1155.06	
					Dia. Pipe	0.67	
				1154.39	Inv 8" Outlet W.	1154.39	
10+98.9				1167.42			℄ Pav.
				66.69			10.5 Edge Pav.
				67.10			15.0 Top Brk
				66.77			30.0 R/W Pav.
				67.68	6.0 Pav.		
				67.78	13.3 Pav.		
				67.67	19.4 Edge Pav.		
				69.1	23.4 Top Brk		
				69.3	30.0 R/W		
11+38.8				67.56			℄ Pav.
				67.35			10.7 Top Curb

Profile No. ____ Notes Red. ____ Plotted ____ Job No. 6117.10 Division No. ____ F.B. 3330 PG. 75
X-Sec. No. ____ Date ____ Date ____ Survey of VENTURA ST. STORM DR.
Notes Chkd. ____ Checked ____ Survey by ____ Notes ____ Date 3-30-66
Date ____ Date ____ Map No. ____ Indexed C. J. GATTI Date ____

76L298 307 5-49

PLEASE RETURN TO
LOS ANGELES COUNTY SURVEYOR
726 Los Angeles County Engineering Bldg.

NOTE: ANY ADDITIONS OR CHANGES ON THIS SHEET MUST BE MADE OR CIRCLED IN RED INK, WITH DATE AND NAME OF PERSON MAKING CHANGE.

Do not extend notes this side of this line.

Profile No. ____ Plotted ____ Date ____
X-Sec. No. ____ Checked ____ Date ____
Notes Red. ____ Date ____
Notes Chkd. ____ Date ____
Job No. 6117.10 Division No. ____
Survey of VENTURA ST. STORM DR.
Survey by J.T. Notes C.Y. Date 3-30-66
Indexed C. J. GALL
F.B. 3330 PG. 76

STATION	B. S.	H. I.	F. S.	ELEV.	LT ℄ N.		RT ℄ S
11+38.8				1166.84			10[-] Bottm Curb
				66.9			30[e] R/W
				67.79	6° Pav		
				67.85	13[e] Pav		
				67.64	20° Edge Pav.		
				69.3	25° Top Brk		
				69.4	30° R/W		
11+54± S.S.M.H.					5° S.S.M.H.		
	N. Rim	1167.88			Mean R.	1167.87	
	S. Rim	1167.87			Meas.	9.53	
	Mean	1167.87			T. Pipe	1158.34	
					Dia. Pipe	0.67	
				1157.67	Inv. 8" Inlet N.	1157.67	
					Mean R	1167.87	
					Meas.	9.58	
					T. Pipe	1158.29	
					Dia Pipe	0.67	
				1157.62	Inv. 8" Inlet E.	1157.62	

VENTURA ST.

76L298 307 5-49

PLEASE RETURN TO
LOS ANGELES COUNTY SURVEYOR
726 LOS ANGELES COUNTY ENGINEERING BLDG.

NOTE: ANY ADDITIONS OR CHANGES ON THIS SHEET MUST BE MADE OR CIRCLED IN RED INK, WITH DATE AND NAME OF PERSON MAKING CHANGE.

Do not extend notes this side of this line.

STATION	B. S.	H. I.	F. S.	ELEV.	LT & N	RT. & S.
					Mean R. 1167.87	VENTURA
					Meas. 9.60	
					T. Pipe 1158.27	
					Dia. Pipe 0.67	
				1157.60	Inv. 8" Outlet W. 1157.60	
11+99.0				1167.88		℄ Pav.
				67.07		10^s Edge Pav.
				68.1		14^s Top Brk
				67.9		20° R/W
				68.09	5^s Pav.	
				68.15	13° Pav.	
				67.90	20° Conc. Gutter	ST.
				68.52	20° Top Curb	
				69.4	30° R/W	
12+39.0				68.07		℄ Pav.
				67.25		10^s Edge Pav
				68.14		17^s Top Brk Pav.
				68.23		20° R/W
				68.28	5^s Pav.	
				68.27	13° Pav.	

Profile No. ____ Notes Red. ____ Plotted ____ Job No. 6117.10 Division No. ____ F.B. 3330 PG. 77
Date ____ Date ____ Survey of VENTURA ST. STORM DR.
X-Sec. No. ____ Notes Chkd. ____ Checked ____ Survey by J.T. Notes C.J. Date 3-30-66
Date ____ Date ____ Map No. ____ Indexed C. J. GALLI Date FR 7 [illegible]

76L298 307 5-49

PLEASE RETURN TO
LOS ANGELES COUNTY SURVEYOR
726 LOS ANGELES COUNTY ENGINEERING BLDG.

NOTE: ANY ADDITIONS OR CHANGES ON THIS SHEET MUST BE MADE OR CIRCLED IN RED INK, WITH DATE AND NAME OF PERSON MAKING CHANGE.

Do not extend notes this side of this line.

Profile No. ____ X-Sec. No. ____
Plotted ____ Date ____ Checked ____ Date ____
Notes Red. ____ Date ____ Notes Chkd. ____ Date ____
Job No. 6117.10 Division No. ____
Survey of VENTURA ST. STORM DR.
Survey by C.Y. Notes C.Y.
Indexed C. J. GALLI Date 3-30-66
F.B. 3330 PG. 78

STATION	B. S.	H. I.	F. S.	ELEV.	LT ℄ N	RT. ℄ S
12+39.0				1168.08	20° Edge Pav.	
				69.5	25° Top Brk	
				70.1	30° R/W	
13+00				68.29		℄ Pav.
13+39.0				68.45		℄ "
				67.77		10° Edge Pav.
				68.5		15° Top Brk
				68.9		20° R/W
				68.66	5° Pav.	
				68.64	13° Pav.	
				68.42	20° Edge Pav.	
				69.7	23° Top Brk	
				70.8	30° R/W	
14+00				68.66		℄ Pav.
15+00				69.24		℄ Pav.
15+02.1 S.S. M.H.					5° S.S. M.H.	
	N. Rim	1169.54			Mean R. 1169.51	
	S. Rim	1169.49			Meas. 9.59	
	Mean	1169.51			T. Pipe 1159.92	
					Dia Pipe 0.67	

VENTURA ST.

76L298 307 5-49

PLEASE RETURN TO
LOS ANGELES COUNTY SURVEYOR
726 LOS ANGELES COUNTY ENGINEERING BLDG.

NOTE: ANY ADDITIONS OR CHANGES ON THIS SHEET MUST BE MADE OR CIRCLED IN RED INK, WITH DATE AND NAME OF PERSON MAKING CHANGE.

Do not extend notes this side of this line.

STATION	B. S.	H. I.	F. S.	ELEV.	LT. & N		RT & S.
				1159.25	Inv. 8" Inlet E.	1159.25	
					Mean R.	1169.51	
					Meas.	9.66	
					T. Pipe	1159.85	
					Dia. Pipe	0.67	
				1159.18	Inv. 8" Outlet W.	1159.18	
16.00				1170.00			℄ Pav
16+43.9				70.59			℄ Pav.
				70.18			10° Top Curb
				69.85			10° Bottm Curb
				70.2			30° R/W
				70.79	5³ Pav.		
				70.79	13° Pav		
				70.53	20° Flow Line Pav.		
				70.82	33⁶ Edge Pav		
				71.6	36° Top Brk		
16+79.2 SS.M.H					10⁴ S.S.M.H.		
	N. Rim	1171.29			Mean R.	1171.30	

VENTURA ST.

Profile No. ____ Notes Red. ____ Plotted ____ Job No. 6117.10 Division No. ____ F.B. 3330 PG. 79
X-Sec. No. ____ Date ____ Date ____ Survey of VENTURA ST. [illegible] DC.
Notes Chkd. ____ Checked ____ Survey by [illegible] Notes C.Y. Date 3-30-66
Date ____ Date ____ Map No. ____ Indexed C. J. WALLI Date ____

76L298 307 5-49

PLEASE RETURN TO
LOS ANGELES COUNTY SURVEYOR
726 LOS ANGELES COUNTY ENGINEERING BLDG.

NOTE: ANY ADDITIONS OR CHANGES ON THIS SHEET MUST BE MADE OR CIRCLED IN RED INK, WITH DATE AND NAME OF PERSON MAKING CHANGE.

Do not extend notes this side of this line.

Profile ____ Plotted ____ No. ____
X-Sec. ____ Date ____ ____
Job No. 6117.10 Division No. ____ Notes Red. ____ Date ____
Survey of VENTURA ST. STORM DR. Notes C.V. Notes Chkd. ____ Checked ____ No. ____
Survey by C. J. GALLI Date 3-30-66 Date ____ Date ____
Indexed ____
F.B. 3330 PG. 80

STATION	B. S.	H. I.	F. S.	ELEV.	LT ℄ N.		RT ℄ S.	
						1171.30		
16+79.2	S. Rim	1171.32			Meas.	7.18		
	Mean	1171.30			T. Pipe	1164.12		
					Dia Pipe	0.67		
				1163.45	Inv. 8" Inlet N.	1163.45		
					Mean R.	1171.30		
					Meas	7.41		
					T. Pipe	1163.89		
					Dia Pipe	0.67		
				1163.22	Inv. 8" Outlet W.	1163.22		
					E?			
17+13.8 S.S. M.H.							4' S.S. M.H.	
	N. Rim	1171.45					ST. Mean R.	1171.39
	S. Rim	1171.33					Meas.	11.17
	Mean	1171.39		1160.22			Inv. Plugged E. (Dry)	1160.22
							VENTURA Mean R.	1171.39
							Meas.	10.67
							T. Pipe	1160.72
							Dia. Pipe	.67
				1160.05			Inv. 8" Outlet W.	1160.05

76L298 307 5-49

PLEASE RETURN TO
LOS ANGELES COUNTY SURVEYOR
726 LOS ANGELES COUNTY ENGINEERING BLDG.

NOTE: ANY ADDITIONS OR CHANGES ON THIS SHEET MUST BE MADE OR CIRCLED IN RED INK, WITH DATE AND NAME OF PERSON MAKING CHANGE.

Do not extend notes this side of this line.

STATION	B. S.	H. I.	F. S.	ELEV.	LT ℄ N	RT ℄ S
17+23.9				1171.76		℄ Pav.
				71.38		10° Top Curb
				71.09		10° Bottm Curb
				71.7		20° R/W
				71.96	5° Pav	
				71.91	13° Pav	
				71.62	20° Flow Line Pav	
				71.98	31° Edge Pav	
				73.9	35° Top Brk	
17+63.9				72.35		℄ Pav
				71.87		10° Top Curb
				71.56		10° Bottom Curb
				72.3		20° R/W
				72.55	5° Pav.	
				72.55	13° Pav.	
				72.35	20° Edge Pav.	
				72.8	22° Top Brk	
				74.2	30° R/W	
18+63.9				73.56		℄ Pav
				73.25		10° Top Curb
				72.80		10° Bottm Curb

VENTURA ST.

Profile
No. ____ Notes Red. ____ Plotted ____ Job No. 6117.10 Division No. ____
X-Sec. ____ Date ____ Date ____ Survey of VENTURA ST. STORM DR.
No. ____ Notes Chkd. ____ Checked ____ Survey by ____ Notes ____ Date 3-30-66
Date ____ Date ____ Map No. ____ Indexed G. J. GALL Date ____

F.B. 3330 PG. 5

76L298 307 5-49

PLEASE RETURN TO
LOS ANGELES COUNTY SURVEYOR
726 LOS ANGELES COUNTY ENGINEERING BLDG.

NOTE: ANY ADDITIONS OR CHANGES ON THIS SHEET MUST BE MADE OR CIRCLED IN RED INK, WITH DATE AND NAME OF PERSON MAKING CHANGE.

Do not extend notes this side of this line.

STATION	B. S.	H. I.	F. S.	ELEV.	LT & N	RT & S
18 + 63.9				1173.4		20° R/W
				73.75	5³ Pav.	
				73.75	13° Pav.	
				73.53	20° Edge Pav.	
				74.2	21° Top Brk	
				74.6	30° R/W	
FINISH OF VENTURA ST.						

VENTURA ST.

F.B. 3330 PG. 82
Job No. 6117.10 Division No. ____ Notes Red. ____ Plotted ____ No. ____ Profile
Survey of VENTURA ST. STORM DR. Date ____ Date ____ No. ____ X-Sec.
Survey by J.T. Notes C.Y. Notes Chkd. ____ Checked ____ No. ____
Indexed C. J. [illegible] Date 3-30-66 Date ____ Date ____

76L298 307 5-49

PLEASE RETURN TO
LOS ANGELES COUNTY SURVEYOR
726 LOS ANGELES COUNTY ENGINEERING BLDG.

NOTE: ANY ADDITIONS OR CHANGES ON THIS SHEET MUST BE MADE OR CIRCLED IN RED INK, WITH DATE AND NAME OF PERSON MAKING CHANGE.

Do not extend notes this side of this line.

STATION	B. S.	H. I.	F. S.	ELEV.	CASITAS	AVE
					LT. & W.	RT. & E.
B.M. A.E 505				1170.633	F.B. 3330-15	
BEGIN	X-SECTIONS		@ 1+00 - F.B.		3330-26	
1+00°				1171.11		℄ Pav.
1+21°				71.88		℄ Pav. Flow Line
1+40°				71.94		℄ Pav.
				72.17		16° Pav.
				72.21		33⁴ Edge Pav.
				73.4		36° Top Brk
				71.57	16° Pav.	
				71.06	34⁴ Pav.	
				71.8	36⁷ Top Brk	
1+80°				73.62		℄ Pav.
				73.59		7° Pav.
				73.23		15⁴ Edge Pav.
				74.4		18⁴ Top Brk
				74.9		30° R/W
				73.35	7° Pav.	
				72.87	15° Edge Pav	
				73.2	17⁵ Top Brk	
				73.0	30° R/W	

Profile No. ____ Notes Red. ____ Plotted ____ Job No. 6117.10 Division No. ____ F.B. 3330 PG. 83
X-Sec. No. ____ Date ____ Date ____ Survey of VENTURA ST. STORM DR.
Notes Chkd. ____ Checked ____ Survey by J.T. Notes C.V. Date 3-31-66
Date ____ Date ____ Map No. ____ Indexed ____ Date ____

76L298 307 5-49

PLEASE RETURN TO
LOS ANGELES COUNTY SURVEYOR
726 LOS ANGELES COUNTY ENGINEERING BLDG.

NOTE: ANY ADDITIONS OR CHANGES ON THIS SHEET MUST BE MADE OR CIRCLED IN RED INK, WITH DATE AND NAME OF PERSON MAKING CHANGE.

Do not extend notes this side of this line.

F.B. 3320 PG. 89
Job No 6117.10 Division No. Notes Red. Plotted Profile
Survey of VENTURA ST. STORM DR. Date Date No.
Survey by J.T. Notes C.Y. Notes Chkd. Checked X-Sec.
Indexed C. J. GALLI Date 3-31-66 Date Date No.

STATION	B. S.	H. I.	F. S.	ELEV.	LT & W	RT & E.
2+00				1174.23		℄ Pav.
2+50				76.51		℄ Pav.
				76.44		6' Pav.
				76.18		12' Edge Pav.
				76.5		14' Top Brk
				77.1		30' R/W
				76.30	6' Pav.	
				75.91	13' Edge Pav.	
				76.1	15' Top Brk	
				75.9	30' R/W	
2+99.6 S.S.M.H.					5' S.S.M.H	
	N. Rim	1177.08			Mean R. 1177.04	
	S. Rim	1177.01			Meas 7.04	
	Mean	1177.04			T. Pipe 1170.00	
					Dia. Pipe .67	
				1159.33	Inv. 8" Inlet N 1169.33	
				6	Mean R. 1177.04	
					Meas 7.14	
					T. Pipe 1169.90	

AVE.
CASITAS

76L298 307 5-49

PLEASE RETURN TO
LOS ANGELES COUNTY SURVEYOR
726 LOS ANGELES COUNTY ENGINEERING BLDG.

NOTE: ANY ADDITIONS OR CHANGES ON THIS SHEET MUST BE MADE OR CIRCLED IN RED INK, WITH DATE AND NAME OF PERSON MAKING CHANGE.

Do not extend notes this side of this line.

STATION	B. S.	H. I.	F. S.	ELEV.	LT ℄ W.		RT ℄ E.
2+99.5					Dia. Pipe	0.67	
				1169.23	Inv. 8" Outlet S.	1169.23	
3+00				1177.10			℄ Pav.
4+00				80.54			℄ Pav.
4+37.6				81.85			℄ Pav
				81.71			7½ Pav.
				81.15			14⁸ Edge Pav.
				81.5			17½ Top Brk
				82.1			30⁰ R/W
				81.62	6⁷ Pav.		
				81.00	14⁰ Edge Pav.		
				81.2	17⁰ Top Brk		
				81.2	30⁰ R/W		
4+84.5	S.S.M.H.				5¹ S.S.M.H.		
	N. Rim	1183.49			Mean R.	1183.44	
	S. Rim	1183.39			Meas.	7.71	
	Mean	1183.44			T. Pipe	1175.73	
					Dia. Pipe	0.67	
				1175.06	Inv. 8" Inlet N	1175.06	

CASITAS AVE.

Profile Notes Red. Plotted Job No. 6117.0 Division No.
No. Date Date Survey of VENTURA ST. STORM DR.
X-Sec. Notes Chkd. Checked Survey by Notes Date 3-31-66
No. Date Date Map No. Indexed Date
F.B. 3330 PG. 85

76L298 307 5-49

PLEASE RETURN TO
LOS ANGELES COUNTY SURVEYOR
726 LOS ANGELES COUNTY ENGINEERING BLDG.

NOTE: ANY ADDITIONS OR CHANGES ON THIS SHEET MUST BE MADE OR CIRCLED IN RED INK, WITH DATE AND NAME OF PERSON MAKING CHANGE.

Do not extend notes this side of this line.

F.B. 3330 PG. 86
Job No. 6117.10 Division No. Notes Red. Date Plotted Date No. Profile
Survey of VENTURA ST. STORM DR. Date Notes Chkd. Date Checked Date No. X-Sec.
Survey by J.T. Notes C.F. Date 3-31-66
Indexed C. I. CALL

STATION	B. S.	H. I.	F. S.	ELEV.	Lt. ℄ W.		Rt. ℄ E.
4+84.5					Mean R.	1183.44	
					Meas.	7.61	
					T. Pipe	1175.83	
					Dia Pipe	0.67	
				1175.16	Inv 8" Inlet E.	1175.16	AIE.
					Mean R.	1183.44	
					Meas.	7.86	
					T. Pipe	1175.58	
					Dia Pipe	0.67	
				1174.91	Inv. 8" Outlet S.	1174.91	CASITAS
5+00				1184.20			℄ Pav
5+41				85.78			℄ Pav
				85.79			7.5° Pav.
				85.57			15° Edge Pav.
				86.4			18° Top Brk
				86.9			30° R/W
				85.57	6° Pav.		
				85.13	12' Edge Pav		
				85.7	16' Top Brk		

76-L298 CE 307 3-61

PLEASE RETURN TO
LOS ANGELES COUNTY ENGINEER
403 LOS ANGELES COUNTY ENGINEERING BLDG.

NOTE: ANY ADDITIONS OR CHANGES ON THIS SHEET MUST BE MADE OR CIRCLED IN RED INK, WITH DATE AND NAME OF PERSON MAKING CHANGE.

Do not extend notes this side of this line.

Profile Notes Red Plotted Job No. 61713 Division No.
No. Date Date Survey of KENTUCKY ST. STORM DR.
X-Sec. Notes Chkd. Checked Survey by J.T. Notes C.J. Date 3-31-66
No. Date Date Map No. Indexed C. J. CALL Date

F.B. 3330 PG. 37

STATION	B. S.	H. I.	F. S.	ELEV.	LT ℄ W	RT ℄ E
5+41				1185.7	30° R/W	
5+81				87.25		℄ Pav.
				87.23		7° Pav
				87.04		13° Edge Pav.
				87.7		15S Top Brk
				88.3		30° R/W
				87.02	6° Pav.	
				86.61	12° Edge Pav	
				86.8	14S Top Brk	
				86.6	30° R/W	
6+00				87.97		℄ Pav.
6+81				91.06		℄ Pav.
				91.02		7° Pav.
				90.75		13S Edge Pav.
				92.25		30° R/W Pav.
				90.82	6° Pav.	
				90.37	12° Edge Pav	
				90.6	18? Top Brk	
				90.8	30° R/W	
7+00				91.75		℄ Pav.

CASITAS AVE.

76-L298 CE 307 3-61

PLEASE RETURN TO
LOS ANGELES COUNTY ENGINEER
403 LOS ANGELES COUNTY ENGINEERING BLDG.

NOTE: ANY ADDITIONS OR CHANGES ON THIS SHEET MUST BE MADE OR CIRCLED IN RED INK, WITH DATE AND NAME OF PERSON MAKING CHANGE

Do not extend notes this side of this line.

STATION	B.S.	H.I.	F.S.	ELEV.	LT & W		RT & E
7+21.7 S.S.	M.H.				5° S.S. M.H.		
	N. Rim	1192.36			Mean R.	1192.31	
	S. Rim	1192.27			Meas	7.86	
	Mean	1192.31			T. Pipe	1184.45	
					Dia Pipe	0.67	
				1183.78	Inv 8" Inlet N.	1183.78	
							AVE.
					Mean R.	1192.31	
					Meas	7.89	
					T. Pipe	1184.42	
					Dia Pipe	0.67	
				1183.75	Inv. 8" Inlet W.	1183.75	
							CASITAS
					Mean R.	1192.31	
					Meas	8.04	
					T. Pipe	1184.27	
					Dia Pipe	0.67	
				1183.60	Inv. 8" Outlet S.	1183.60	
8+00				1195.23			℄ Pav.
8+40				96.59			℄ Pav.

F.B. 3330 PG. 88

Job No. 6117.10 Division No. Notes Red Plotted Profile
Survey of VENTURA ST. STORM DR. Date Date No.
Survey by J.T. Notes C.4. Notes Chkd. Checked X-Sec.
Indexed C. J. GALLI Date 3-31-66 Date Date No.

76-L298 CE 307 3-61

PLEASE RETURN TO
LOS ANGELES COUNTY ENGINEER
403 LOS ANGELES COUNTY ENGINEERING BLDG.

NOTE: ANY ADDITIONS OR CHANGES ON THIS SHEET MUST BE MADE OR CIRCLED IN RED INK, WITH DATE AND NAME OF PERSON MAKING CHANGE.

Do not extend notes this side of this line.

STATION	B. S.	H. I.	F. S.	ELEV.	LT & W		RT & E
8+40				1196.58			7° Pav
				96.25			13° Edge Pav.
				96.5			16° Top Brk
				97.5			30° R/W
				96.38	6° Pav		
				96.10	11° Edge Pav.		
				96.2	14° Top Brk		
				95.9	30° R/W		
8+ 79.24				98.08			℄ Pav.
8+87.2 S.S.M.H.					5° S.S.M.H		
	N. Rim	1197.98			Mean R.	1197.98	
	S. Rim	1197.99			Meas	8.75	
	Mean	1197.98			T. Pipe	1189.23	
					Dia. Pipe	0.67	
				1188.56	Inv. 8" Inlet N.	1188.56	
					Mean R.	1197.98	
					Meas	8.72	
					T. Pipe	1189.26	
					Dia. Pipe	0.67	

CASITAS AVE.

Profile No. ____ Notes Red ____ Plotted ____ Job No. 01710 Division No. ____
X-Sec. No. ____ Date ____ Date ____ Survey of VENTURA ST. STORM DR.
Notes Chkd. ____ Checked ____ Survey by J.T. Notes C.4. Date 3-31-66
Date ____ Date ____ Map No. ____ Indexed C. J. GALLI Date ____

F.B. 3330 Pg. 89

76-L298 CE 307 3-61

PLEASE RETURN TO
LOS ANGELES COUNTY ENGINEER
403 LOS ANGELES COUNTY ENGINEERING BLDG.

NOTE: ANY ADDITIONS OR CHANGES ON THIS SHEET MUST BE MADE OR CIRCLED IN RED INK, WITH DATE AND NAME OF PERSON MAKING CHANGE

Do not extend notes this side of this line.

STATION	B.S.	H.I.	F.S.	ELEV.	LT. & W.	RT. & E
8+87.2				1188.59	Inv 8" Inlet E. 1188.59	
					Mean R. 1197.98	
					Meas. 8.81	
					T. Pipe 1189.17	
					Dia. Pipe 0.67	
				1188.50	Inv 8" Outlet S. 1188.50	
9+15				1198.29		℄ Pav
				98.37		7° Pav.
				98.40		13° Edge Pav.
				99.1		21° Top Brk
				99.2		30° R/W
				98.14	6° Pav	
				97.93	12° Edge Pav.	
				98.0	18° Top Brk	
				98.1	30° R/W	
9+55				99.22		℄ Pav
				99.12		7° Pav.
				99.01		13° Edge Pav
				99.9		30° R/W

CASITAS AVE.

F.B. 3330 PG. 90

Job No. 6117.10 Division No. Notes Red Plotted Profile
Survey of VENTURA ST. STORM DR. Date Date No.
Survey by J.T. Notes C.J. Notes Chkd. Checked X-Sec.
Indexed [illegible] Date 3-31-66 Date Date No.

76-L298 CE 307 3-61

PLEASE RETURN TO
LOS ANGELES COUNTY ENGINEER
403 LOS ANGELES COUNTY ENGINEERING BLDG.

NOTE: ANY ADDITIONS OR CHANGES ON THIS SHEET MUST BE MADE OR CIRCLED IN RED INK, WITH DATE AND NAME OF PERSON MAKING CHANGE.

Do not extend notes this side of this line.

STATION	B. S.	H. I.	F. S.	ELEV.	LT & W	RT & E
9+55				1199.17	6° Pav	
				98.95	13' Edge Pav	
				99.0	30° R/W	
10+00				1200.46		℄ Pav
10+55				1202.00		℄ Pav
				01.88		7° Pav
				01.59		14 5 Edge Pav
				02.5		30° R/W
				01.92	6° Pav	
				01.69	13° Edge Pav	
				01.8	30° R/W	
11+00				03.34		℄ Pav.
11+68				05.35		℄ Pav.
				05.09		7° Pav.
				04.80		16° Edge Pav.
				05.1		18° Top Brk
				06.3		30° R/W
				05.28	6° Pav	
				05.13	11 5 Edge Pav	
				05.0	30° R/W	
12+00				06.28		℄ Pav.

CASITAS AVE.

Profile Notes Red ____ Plotted ____ Job No. 6117.10 Division No. ____
No. ____ Date ____ Date ____ Survey of VENTURA ST. STOKIN DR.
X-Sec. Notes Chkd. ____ Checked ____ Survey by J.T. Notes C.Y. Date 3-31-66
No. ____ Date ____ Date ____ Map No. ____ Indexed C. J. GALLO, Dwg. A

F.B. 3330 Pg. 01

76-L298 CE 307 3-61

PLEASE RETURN TO
LOS ANGELES COUNTY ENGINEER
403 LOS ANGELES COUNTY ENGINEERING BLDG.

NOTE: ANY ADDITIONS OR CHANGES ON THIS SHEET MUST BE MADE OR CIRCLED IN RED INK, WITH DATE AND NAME OF PERSON MAKING CHANGE

Do not extend notes this side of this line.

F.B. 3330 Pg. 92
Job No. 617.10 Division No. Notes Red Plotted Profile
Survey of Ventura St. Storm Drain. Date Date No. X-Sec.
Survey by J.T. Notes C.J. Notes Chkd. Checked
Indexed C. J. GALT Date 3-31-66 Date Date No.

STATION	B.S.	H.I.	F.S.	ELEV.	LT & W		RT & E
12+16.3 S.S. M.H.					4c S.S. M.H.		
	N. Rim 1206.76				Mean R.	1206.72	
	S. Rim 1206.69				Meas.	10.26	
	Mean 1206.72				T. Pipe	1196.46	
					Dia. Pipe	0.67	
				1195.79	Inv. 8" Inlet N.	1195.79	Alley
					Mean R.	1206.72	
					Meas.	10.14	
					T. Pipe	1196.58	
					Dia. Pipe	0.67	
				1195.91	Inv. 8" Inlet E.	1195.91	
					Mean R.	1206.72	Casitas
					Meas.	10.33	
					T. Pipe	1196.39	
					Dia Pipe	0.67	
				1195.72	Inv. 8" Outlet S.	1195.72	
12+74				1208.30			& Pav
				08.12			4c Pav

76-L298 CE 307 3-61

PLEASE RETURN TO
LOS ANGELES COUNTY ENGINEER
403 LOS ANGELES COUNTY ENGINEERING BLDG.

NOTE: ANY ADDITIONS OR CHANGES ON THIS SHEET MUST BE MADE OR CIRCLED IN RED INK. WITH DATE AND NAME OF PERSON MAKING CHANGE.

Do not extend notes this side of this line.

STATION	B. S.	H. I.	F. S.	ELEV.	LT & W	RT. & E
12+74				1207.64		16° Edge Pav.
				08.2		19° Top Brk
				08.9		30° R/W
				08.17	6° Pav	
				07.91	13° Edge Pav.	
				07.8	30° R/W	
13+14				09.31		℄ Pav.
				09.21		7° Pav
				09.07		13.5 Edge Pav.
				1210.1		30° R/W
				09.20	6° Pav	
				08.88	13° Edge Pav.	
				08.7	30° R/W	
14+14				12.09		℄ Pav
				11.86		7° Pav.
				11.63		13° Edge Pav.
				12.6		30° R/W
				12.09	6° Pav.	
				11.97	13° Edge Pav.	
				11.7	30° R/W	
15+00				14.38		℄ Pav.

CASITAS AVE.

Profile Notes Red ____ Plotted ____ Job No. 61-7-10 Division No. ____
No. ____ Date ____ Date ____ Survey of VENTURA ST STORM DR.
X-Sec. Notes Chkd. ____ Checked ____ Survey by ____ Notes ____ Date 3-31-66
No. ____ Date ____ Date ____ Map No. ____ Indexed C. J. GALIN Date ____

F.B. 3330 Pg. 93

76-L298 CE 307 3-61

PLEASE RETURN TO
LOS ANGELES COUNTY ENGINEER
403 LOS ANGELES COUNTY ENGINEERING BLDG.

NOTE: ANY ADDITIONS OR CHANGES ON THIS SHEET MUST BE MADE OR CIRCLED IN RED INK, WITH DATE AND NAME OF PERSON MAKING CHANGE

Do not extend notes this side of this line.

STATION	B.S.	H.I.	F.S.	ELEV.	LT & W.		RT & E.
15+18.9 S.S. M.H.					5² S.S. M.H		
	N. Rim	1214	97		Mean R	1214.95	
	S. Rim	1214	93		Meas.	10.70	
	Mean	1214	.95		T. Pipe	1204.25	
					Dia. Pipe	0.67	
				1203.58	Inv. 8" Inlet N.	1203.58	
					Mean R.	1214.95	
					Meas.	10.80	
					T Pipe	1204.15	
					Dia Pipe	0.67	
				1203.48	Inv. 8" Outlet S.	1203.48	
16+00				1217.29			℄ Pav.
16+71				19.21			℄ Pav.
				19.23			7° Pav.
				19.08			14⁵ Edge Pav.
				19.6			16⁵ Top Brk
				19.9			30° R/W
				19.14	6° Pav.		
				18.99	18⁵ Edge Pav.		

CASITAS AVE.

F.B. 3330 PG. 94

Job No. 6117.10 Division No. Notes Red Plotted Profile
Survey of VENTURA ST. STORM DR. Date Date No.
Survey by J.T. Notes C.Y. Notes Chkd. Checked X-Sec.
Indexed C. J. GALLI Date 3-31-66 Date Date No.

76-L298 CE 307 3-61

PLEASE RETURN TO
LOS ANGELES COUNTY ENGINEER
403 LOS ANGELES COUNTY ENGINEERING BLDG.

NOTE: ANY ADDITIONS OR CHANGES ON THIS SHEET MUST BE MADE OR CIRCLED IN RED INK. WITH DATE AND NAME OF PERSON MAKING CHANGE.

Do not extend notes this side of this line.

STATION	B. S.	H. I.	F. S.	ELEV.	LT & W		RT & E
16+71				1218.8	30° R/W		
17+00				19.50			℄ Pav
17+06.0	SS. M.H				5° S.S. M.H.		
	N. Rim	1219.51			Mean R.	1219.50	
	S. Rim	1219.49			Meas	7.97	
	Mean	1219.50			T. Pipe	1211.53	
					Dia Pipe	0.67	
				1210.86	Inv 8" Inlet N	1210.86	
					Mean R.	1219.50	
					Meas.	7.86	
					T. Pipe	1211.64	
					Dia Pipe	0.67	
				1210.97	Inv. 8" Inlet E	1210.97	
					Mean R.	1219.50	
					Meas.	8.12	
					T. Pipe	1211.38	
					Dia. Pipe	0.67	
				1210.71	Inv 8" Outlet S	1210.71	

CASITAS AVE.

Profile No. ____ Notes Red ____ Plotted ____ Job No. 6 7 0 Division No. ____
X-Sec. No. ____ Date ____ Date ____ Survey of VENTURA ST. STORM DR.
Notes Chkd. ____ Checked ____ Survey by ____ Notes ____ Date 3-31-66
Date ____ Date ____ Map No. ____ Indexed C. J. GALLI Date ____

F.B. 3330 PG. 95

76-L298 CE 307 3-61

PLEASE RETURN TO
LOS ANGELES COUNTY ENGINEER
403 Los Angeles County Engineering Bldg.

NOTE: ANY ADDITIONS OR CHANGES ON THIS SHEET MUST BE MADE OR CIRCLED IN RED INK, WITH DATE AND NAME OF PERSON MAKING CHANGE

Do not extend notes this side of this line.

F.B. 3330 Pg. 96 Job No. 6117.10 Division No. Notes Red Plotted Profile
Survey of Ventura St. Storm Dr. Date Date No. X-Sec.
Survey by J.T. Notes C.Y. Notes Chkd. Checked
Indexed G. J. Gallia Date 3-31-66 Date Date No.

STATION	B. S.	H. I.	F. S.	ELEV.	Lt & W	Rt & E.
17 + 51				1220.70		℄ Pav.
				20.71		7° Pav
				20.59		10 7 Pav.
				20.66		14° Edge Pav.
				21.4		30° R/W
				20.48	6° Pav.	
				20.28	11 5 Gutter	
				20.43	14 4 Edge Pav.	
				20.9	30° R/W	
17 + 91				21.61		℄ Pav.
				21.54		7° Pav
				21.41		10 5 Gutter
				21.52		15° Edge Pav
				22.6		30° R/W
				21.29	6° Pav	
				20.99	12° Gutter	
				21.12	14 3 Edge Pav.	
				21.3	30° R/W	
18 + 91				23.93		℄ Pav.
				23.83		7° Pav.
				23.70		10 5 Gutter

Ave.

Casitas

76-L298 CE 307 3-61

PLEASE RETURN TO
LOS ANGELES COUNTY ENGINEER
403 LOS ANGELES COUNTY ENGINEERING BLDG.

NOTE: ANY ADDITIONS OR CHANGES ON THIS SHEET MUST BE MADE OR CIRCLED IN RED INK, WITH DATE AND NAME OF PERSON MAKING CHANGE.

Do not extend notes this side of this line.

STATION	B. S.	H. I.	F. S.	ELEV.	LT & W		RT. & E.
18+91				1223.85			15° Edge Pav
				24.2			30° R/W
				23.69	6° Pav.		
				23.32	12⁵ Gutter		
				23.45	16⁴ Edge Pav		
				23.4	30° R/W		
19+10.4 S.S. M.H					5² S.S. M.H.		
	N. Rim	1224.30			Mean R.	1224.28	
	S. Rim	1224.26			Meas.	10.53	
	Mean	1224.28			T. Pipe	1213.75	
END CASITAS AVE.					Dia. Pipe	0.67	
				1213.08	Inv. 8" Inlet N.	1213.08	
					Mean R.	1224.28	
					Meas.	10.65	
					T. Pipe	1213.63	
					Dia. Pipe	0.67	
				1212.96	Inv. 8" Outlet S.	1212.96	

CASITAS AVE.

Profile Notes Red ____ Plotted ____ Job No. 6117.10 Division No. ____ F.B. 3330 Pg. ____
No. ____ Date ____ Date ____ Survey of VENTURA ST. STORM DR.
X-Sec. Notes Chkd. ____ Checked ____ Survey by ____ Notes ____ Date 3-31-66
No. ____ Date ____ Date ____ Map No. ____ Indexed C. J. GALLO Date ____

76-L298 CE 307 3-61

PLEASE RETURN TO
LOS ANGELES COUNTY ENGINEER
403 LOS ANGELES COUNTY ENGINEERING BLDG.

NOTE: ANY ADDITIONS OR CHANGES ON THIS SHEET MUST BE MADE OR CIRCLED IN RED INK, WITH DATE AND NAME OF PERSON MAKING CHANGE

Do not extend notes this side of this line.

F.B. 3330 Pg. 98 | Job No. 6117.10 Division No. | Notes Red | Plotted | Profile
Survey of VENTURA ST. STORM DR. | Date | Date | No.
Survey by J.T. Notes C4. | Notes Chkd. | Checked | X-Sec.
Indexed [illegible] Date 3-31-66 | Date | Date | No.

STATION	B. S.	H. I.	F. S.	ELEV.	MARIPOSA ST. LT. ℄ H	RT. ℄ S.
B.M. S.D. 2638				1221 369	F.B. 3330-17	
BEGIN	X-SECTIONS @ 1+00			E.F.B. 3330-30		
1+15 7 E				121 984		℄ GUTTER
1+40 ° E				20 46		℄
				20 23		6 7 PAVM'T.
				19 98		13 4 ED PAVM'T
				20 5		16 8 BR.
				20 5		30 ° DIRT
				20 59	9 ° PAVM'T.	
				21 18	18 ° TP. CURB.	
				20 57	BT. CURB.	℄ LINE
				22 1	30 ° DIRT	
1+80 E				21 15		℄
				20 79		6 7 PAVM'T
				20 42		13 4 ED PAVM'T
				20 9		16 8 BR.
				20 9		30 ° DIRT
				21 37	9 ° PAVM'T.	
				21 80	18 ° TP. CURB	

76-L298 CE 307 3-61

PLEASE RETURN TO
LOS ANGELES COUNTY ENGINEER
403 LOS ANGELES COUNTY ENGINEERING BLDG.

NOTE: ANY ADDITIONS OR CHANGES ON THIS SHEET MUST BE MADE OR CIRCLED IN RED INK, WITH DATE AND NAME OF PERSON MAKING CHANGE.

Do not extend notes this side of this line.

STATION	B. S.	H. I.	F. S.	ELEV.	LT. & N.	RT. & S.
1+80E				1221 27	BT. CURB	
				22 8	30°/ DIRT	
2+80E				22 85		
				22 46		6 7/ PAVM'T.
				21 87		13 4 ED. PAVM'T.
				22 11		30°/ DRIVE
				23 01	9° PAVM'T.	
				23 44	18°/ TP. CURB.	
				22 83	BT. CURB.	
				24 9	30°/ DIRT	
4+19.6 S.S.M.H						5 2 S.S.M.H.
	N. RIM.	1224.80				Mean R. 1224.74
	S. RIM.	1224.68				Meas. 8.94
	Mean	1224.74				T. Pipe 1215.80
						Dia. Pipe 0.67
				1215.13	Inv. 8" Inlet E.	Inv. 1215.13
						Mean R. 1224.74
						Meas 8.97
						T. Pipe 1215.77

MARIPOSA ST.

Profile Notes Red ____ Plotted ____ Job No. 6117.10 Division No. ____
No. ____ Date ____ Date ____ Survey of VENTURA ST. STORM DR.
X-Sec. Notes Chkd. ____ Checked ____ Survey by J.T. Notes C.J. Date 3-31-66
No. ____ Date ____ Date ____ Map No. ____ Indexed E. J. GAUL Date 7

F.B. 3330 PG. 99

76-L298 CE 307 3-61

PLEASE RETURN TO
LOS ANGELES COUNTY ENGINEER
403 LOS ANGELES COUNTY ENGINEERING BLDG.

NOTE: ANY ADDITIONS OR CHANGES ON THIS SHEET MUST BE MADE OR CIRCLED IN RED INK. WITH DATE AND NAME OF PERSON MAKING CHANGE

Do not extend notes this side of this line.

F. B. 3330 Pg. 100 Job No. 6117.10 Division No. Notes Red Plotted Profile
Survey of VENTURA ST. STORM DR. Date Date No. X-Sec.
Survey by J.T. Notes C.J. Date 3-31-66 Notes Chkd. Checked Date No.
Indexed

STATION	B.S.	H.I.	F.S.	ELEV.	LT. ℄ M	RT. ℄ S.
4+19.6						Dia. Pipe 0.67
				1215.10	Inv. 8" Outlet W.	Inv. 1215.10
1+40 W					LT. ℄ S.	RT. ℄ N
				1870		
				1882		7° PAVM'T.
				1883		14.3' ED PAVM'T.
				202		20° BR.
				204		30° DIRT
				1844	8° PAVM'T	
				1790	16° ED. PAVM'T	
				190	25° BR.	
				197	30° DIRT	
END - MARIPOSA ST.						

T LINE

MARIPOSA ST.

76-L298 CE 307 3-61

PLEASE RETURN TO
LOS ANGELES COUNTY ENGINEER
403 LOS ANGELES COUNTY ENGINEERING BLDG.

NOTE: ANY ADDITIONS OR CHANGES ON THIS SHEET MUST BE MADE OR CIRCLED IN RED INK, WITH DATE AND NAME OF PERSON MAKING CHANGE.

Do not extend notes this side of this line.

STATION	B. S.	H. I.	F. S.	ELEV.	MENDOCINO	ST.
					LT. & N	RT. & S.
B.M. A.E. 512				1207 976	F.B. 3330-16	
BEGIN	X-SECTIONS @ 1+00 E.				F.B. 3330-29	
1+19° E				1206 17		℄ GUTTER
1+53² E				07 32		℄
				07 01		9° PAVM'T
				07 14		18° TP. CURB
				06 49		BT. CURB
				07 4		30° DIRT
				07 47	9° PAVM'T	
				08 02	18° TP. CURB	
				07 38	BT. CURB	
				08 8	30° DIRT	
1+93² E				08 35		℄
				08 01		9° PAVM'T
				07 96		18° TP. CURB
				07 32		BT. CURB
				08 2		30° DIRT
				08 42	9° PAVM'T	
				08 82	18° TP. CURB	
				08 17	BT. CURB	

Profile No. ____ Notes Red ____ Plotted ____ Job No. C17.10 Division No. ____
X-Sec. No. ____ Date ____ Date ____ Survey of VENTURA ST. STORM DR.
Notes Chkd. ____ Checked ____ Survey by ____ Notes ____ Date ____
Date ____ Date ____ Map No. ____ Indexed ____ Date ____

F.B. 3330 PG. 101

76-L298 CE 307 3-61

PLEASE RETURN TO
LOS ANGELES COUNTY ENGINEER
403 LOS ANGELES COUNTY ENGINEERING BLDG.

NOTE: ANY ADDITIONS OR CHANGES ON THIS SHEET MUST BE MADE OR CIRCLED IN RED INK, WITH DATE AND NAME OF PERSON MAKING CHANGE

Do not extend notes this side of this line.

STATION	B.S.	H.I.	F.S.	ELEV.	LT. & N	RT. & S.
1+93²				1209.4	30° DIRT	
2+93² E.				10.43		℄
				10.11		9° PAVM'T
				10.11		18° TP. CURB
				09.46		BT. CURB
				10.2		30° DIRT
				10.45	9° PAVM'T	
				10.60	18° TP. CURB	
				09.95	BT. CURB	
				11.8	30° DIRT	
1+70.2 S.S.M.H						5² S.S.M.H.
	N. RIM = 1207.70					Mean R 1207.66
	S. RIM = 1207.62					Meas. 6.81
	Mean = 1207.66					T. Pipe 1200.85
						Dia. Pipe 0.67
				1200.18	Inv. 8" Inlet E.	Inv. 1200.18
						Mean R. 1207.66
						Meas. 6.95

MENDOCINO LINE

F.B. 3330 PG. 102
Job No. 6117.10 Division No. Notes Red Plotted Profile
Survey of VENTURA ST. STORM DR. Date Date No.
Survey by J.T. Notes C.Y. Notes Chkd. Checked X-Sec.
Indexed C.J. CALL Date 3-31-66 Date Date No.

76-L298 CE 307 3-61

PLEASE RETURN TO
LOS ANGELES COUNTY ENGINEER
403 Los Angeles County Engineering Bldg.

NOTE: ANY ADDITIONS OR CHANGES ON THIS SHEET MUST BE MADE OR CIRCLED IN RED INK, WITH DATE AND NAME OF PERSON MAKING CHANGE.

Do not extend notes this side of this line.

Profile No.____ X-Sec. No.____ Notes Red____ Date____ Notes Chkd.____ Date____ Plotted____ Date____ Checked____ Date____

Job No. 611710 Division No.____ F.B. 3330 PG. 103
Survey of VENTURA ST. STORM DR.
Survey by J.T. Notes C.J. Date 3-31-66
Map No.____ Indexed____ C. J. GALLI Date____

STATION	B. S.	H. I.	F. S.	ELEV.	LT. & H.	RT. & S.	
14+70.2						T. Pipe	1200.71
						Dia. Pipe	0.67
				1200.04	Inv. 8" Outlet W.	Inv.	1200.04

MENDOCINO A LINE ST.

END - MENDOCINO ST.

76-L298 CE 307 3-61

PLEASE RETURN TO
LOS ANGELES COUNTY ENGINEER
403 LOS ANGELES COUNTY ENGINEERING BLDG.

NOTE: ANY ADDITIONS OR CHANGES ON THIS SHEET MUST BE MADE OR CIRCLED IN RED INK, WITH DATE AND NAME OF PERSON MAKING CHANGE

Do not extend notes this side of this line.

F.B. 3330 Pg. 104 Job No. 6117.10 Division No. Notes Red Plotted Profile
Survey of VENTURA ST. STORM DR. Date Date No. X-Sec.
Survey by C.T. Notes C.Y. Notes Chkd. Checked No.
Indexed L. J. BALL Date 3-31-66 Date Date

STATION	B.S.	H.I.	F.S.	ELEV.	HARRIET ST. LT. & N.	RT. & S.
B.M. A.E. 513				1201.943	F.B. 3330-16	
BEGIN	X-SECTIONS @ 1+00 E. F.B. 3330-28					
1+00 E.				1195.12		℄ Pav.
1+16.8				98.13		℄ Pav. Cross Gutter
1+40				98.32		℄ Pav
				98.06		7° Pav.
				97.57		13° Edge Pav
				97.9		15° Top Brk
				98.1		30° R/W
				98.49	7° Pav.	
				98.49	15° Edge Pav.	
				99.3	25° R/W	
1+80				98.76		℄ Pav.
				98.46		7° Pav.
				98.17		13° Edge Pav.
				98.63		20° Top Brk. Pav. Dr.
				98.1		30° R/W
				98.94	7° Pav	
				98.98	15° Edge Pav.	
				1200.2	25° R/W	

℄ LINE

76L298 307 5-49

PLEASE RETURN TO
LOS ANGELES COUNTY SURVEYOR
726 LOS ANGELES COUNTY ENGINEERING BLDG.

NOTE: ANY ADDITIONS OR CHANGES ON THIS SHEET MUST BE MADE OR CIRCLED IN RED INK, WITH DATE AND NAME OF PERSON MAKING CHANGE.

Do not extend notes this side of this line.

STATION	B. S.	H. I.	F. S.	ELEV.	LT & N		RT & S
24.80				1200.48			℄ Pav.
				00.18			7° Pav.
				1199.71			13° Edge Pav.
				1200.1			15° Top Brk.
				1199.9			30° R/W
				1200.56	7° Pav		
				00.53	15° Edge Pav.		
				01.9	25° R/W		
3+88.7	S.S.M.H				7.9 S.S.M.H		
	N. Rim = 1202.22				Mean R.	1202.22	
	S. Rim = 1202.22				Meas.	9.25	
	Mean = 1202.22				T. Pipe	1192.97	
					Dia Pipe	0.67	
				1192.30	Inv. 8" Inlet E.	1192.30	
					Mean R.	1202.22	
					Meas.	9.36	
					T. Pipe	1192.86	
					Dia Pipe	0.67	
				1192.19	Inv 8" Outlet W.	1192.19	

T LINE HARRIET ST.

Profile No. ____ Notes Red. ____ Plotted ____ Job No. 6117.10 Division No. ____ F.B. 3330 PG. 105
X-Sec. No. ____ Date ____ Date ____ Survey of Ventura Lt. Storm Dr.
Notes Chkd. ____ Checked ____ Survey by [illegible] Notes [illegible] Date 3-31-66
Date ____ Date ____ Map No. ____ Indexed C. J. GALLI Date ____

76L298 307 5-49

PLEASE RETURN TO
LOS ANGELES COUNTY SURVEYOR
726 LOS ANGELES COUNTY ENGINEERING BLDG.

NOTE: ANY ADDITIONS OR CHANGES ON THIS SHEET MUST BE MADE OR CIRCLED IN RED INK, WITH DATE AND NAME OF PERSON MAKING CHANGE.

Do not extend notes this side of this line.

STATION	B. S.	H. I.	F. S.	ELEV.	LT. & S.	RT. & N.
1+40W				1196.13		℄ Pav.
				96.17		1² Edge Pav.
				96.7		4° Top Brk
				97.9		25° R/W
				96.34	8° Pav.	
				96.47	15⁵ Edge Pav.	
				96.7	18³ Top Brk	
				95.8	30° R/W	
END - HARRIET ST.						

HARRIET ST. ⊼ LINE

F.B. 3330 PG. 106

Job No. 6117.10 Division No. Notes Red. Plotted Profile

Survey of VENTURA ST. STORM DR. Date Date No.

Survey by J.T. Notes C.4. Notes Chkd. Checked X-Sec.

Indexed C. J. GALLAN Date 3-31-66 Date Date No.

76L298 307 5-49

PLEASE RETURN TO
LOS ANGELES COUNTY SURVEYOR
726 LOS ANGELES COUNTY ENGINEERING BLDG.

NOTE: ANY ADDITIONS OR CHANGES ON THIS SHEET MUST BE MADE OR CIRCLED IN RED INK, WITH DATE AND NAME OF PERSON MAKING CHANGE.

Do not extend notes this side of this line.

STATION	B. S.	H. I.	F. S.	ELEV.	CALAVERAS	ST.
					LT. ℄ N.	RT. ℄ S.
S.D. B.M. 2636				1185 152	F.B. 3330-15	
BEGIN	X-SECTIONS @ 1+00 E. F.B. 3330-27					
1+00				1183 81		℄ Pav
1+17.7				83 13		℄ Conc. Cross Gutter
1+55°				84 60		℄ Pav
				84 34		7° Pav.
				84.60		14' Top Curb
				83.98		14' Bottm Curb
				84.2		30° Dirt
				84.68	7° Pav.	
				85.19	14' Top Curb	
				84.57	14' Bottm Curb	
				86.5	30° Dirt	
1+95				85 13		℄ Pav.
				84 90		7° Pav.
				85 07		14' Top Curb
				84 43		14' Bottm Curb
				85 0		30° Dirt
				85 16	7° Pav.	
				84 94	14' Gutter	

7 LINE

Profile No. ____ Notes Red. ____ Plotted ____ Job No. 6117.10 Division No. ____ F.B. 3330 PG. 107
X-Sec. No. ____ Date ____ Date ____ Survey of VENTURA ST. STORM DR.
Notes Chkd. ____ Checked ____ Survey by J.T. Notes C.J. Date 3-31-66
Date ____ Date ____ Map No. ____ Indexed C. J. CALLY Date ____

76L298 307 5-49

PLEASE RETURN TO
LOS ANGELES COUNTY SURVEYOR
726 LOS ANGELES COUNTY ENGINEERING BLDG.

NOTE: ANY ADDITIONS OR CHANGES ON THIS SHEET MUST BE MADE OR CIRCLED IN RED INK, WITH DATE AND NAME OF PERSON MAKING CHANGE.

Do not extend notes this side of this line.

F.B. 3330 PG. 108
Job No. 6117.10 Division No. Notes Red. Plotted Profile
Survey of VENTURA ST. STORM DR. Date Date No.
Survey by J.T. Notes C.G. Notes Chkd. Checked X-Sec.
Indexed C.J. CALVERAS Date 3-31-66 Date Date No.

STATION	B. S.	H. I.	F. S.	ELEV.	LT & N	RT & S.
1+95				1185.78	22' Top Brk Conc. Dr.	
2+95				85.94	30° Conc. Dr.	
				86.15		℄ Pav
				85.92		7° Pav.
				86.07		14' Top Curb
				85.44		14' Bottm Curb
				86.4		30° Dirt
				86.10	7° Pav.	
				86.59	14' Top Curb	
				85.97	14' Bottm Curb	
				87.1	30° Dirt	
3+70.3 S.S.M.H						5' S.S. M. H.
	N. Rim = 1186.80					Mean R. 1186.76
	S. Rim = 1186.72					Meas. 9.93
	Mean = 1186.76					T. Pipe 1176.83
						Dia Pipe 0.67
				1176.16	Inv 8" Inlet E.	Inv. 1176.16
						Mean R. 1186.76
						Meas. 9.97

VENTURA ST. ℄ LINE
CALAVERAS

76L298 307 5-49

PLEASE RETURN TO
LOS ANGELES COUNTY SURVEYOR
726 LOS ANGELES COUNTY ENGINEERING BLDG.

NOTE: ANY ADDITIONS OR CHANGES ON THIS SHEET MUST BE MADE OR CIRCLED IN RED INK, WITH DATE AND NAME OF PERSON MAKING CHANGE.

Do not extend notes this side of this line.

STATION	B. S.	H. I.	F. S.	ELEV.	LT ℄ N	RT ℄ S
						T. Pipe 1176.79
						Dia. Pipe 0.67
				1176.12	Inv 8" Outlet W.	Inv. 1176.12
						T LINE CALAVERAS ST.
	END - CALAVERAS ST.					

Profile Notes Red____ Plotted____ Job No. 61710 Division No.____
No.____ Date____ Date____ Survey of VENTURA ST. STORM DR.
X-Sec. Notes Chkd.____ Checked____ Survey by C.J.G. Date 3-31-66
No.____ Date____ Date____ Map No.____ Indexed____ Date____

F.B. 3330 PG. 109

76L298 307 5-49

PLEASE RETURN TO
LOS ANGELES COUNTY SURVEYOR
726 LOS ANGELES COUNTY ENGINEERING BLDG.

NOTE: ANY ADDITIONS OR CHANGES ON THIS SHEET MUST BE MADE OR CIRCLED IN RED INK, WITH DATE AND NAME OF PERSON MAKING CHANGE.

Do not extend notes this side of this line.

F.B. 3330 PG. 110
Job No. 6117.10 Division No. Notes Red. Plotted
Survey of VENTURA ST. STORM DR. Date Date No.
Survey by J.T. Notes C.Y. Notes Chkd. Checked X-Sec.
Indexed Date 3.31.66 Date Date No.
Profile

STATION	B. S.	H. I.	F. S.	ELEV.	EL. NIDO	DR.
					LT. ℄ W	RT. ℄ E
S.D. B.M. 2635				1168 725	F.B. 3330-15	
BEGIN	X-SECTIONS @ 100'				F.B. 3330-25	
1+00 N				1167.67		℄ Pav
1+20				67.75		℄ Conc. Cross Gutter
1+49.5				68.72		℄ Pav.
				68.67		5° Pav.
				68.46		10° Edge Pav.
				68.8		11° Top Brk Dirt
				69.9		20° Dirt
				68.88	6° Edge Pav.	
				70.0	11° Top Brk Dirt	
				69.8	20° Dirt	
1+89.5				70.05		℄ Pav.
				69.82		5° Pav.
				69.46		10° Edge Pav.
				70.2		12° Top Brk Dirt
				71.4		20° Dirt
				70.18	5° Edge Pav	
				70.4	20° Dirt	
2+89.5				73.06		℄ Pav

℄ LINE

76L298 307 5-49

PLEASE RETURN TO
LOS ANGELES COUNTY SURVEYOR
726 LOS ANGELES COUNTY ENGINEERING BLDG.

NOTE: ANY ADDITIONS OR CHANGES ON THIS SHEET MUST BE MADE OR CIRCLED IN RED INK, WITH DATE AND NAME OF PERSON MAKING CHANGE.

Do not extend notes this side of this line.

STATION	B. S.	H. I.	F. S.	ELEV.	LT & W		RT & E
				1172.91			5° Pav.
				72.72			10³ Edge Pav
				73.2			14° Top Brk. Dirt
				73.7			20° Dirt
				73.03	5³ Edge Pav		
				73.2	20° Dirt		
3+69.5 S.S.M.H					5° S.S.M.H.		
	N. Rim	1174.96			Mean R.	1174.92	
	S. Rim	1174.89			Meas.	6.70	
	Mean	1174.92			Top Pipe	1168.22	
					Dia Pipe	0.67	
				1167.55	Inv. 8" Inlet N.	1167.55	
					Mean R.	1174.92	
					Meas.	6.82	
					Top Pipe	1168.10	
					Dia. Pipe	0.67	
				1167.43	Inv. 8" Outlet S.	1167.43	

END - EL. NIDO DR.

EL NIDO DR.

T LINE

Profile No. ____ Notes Red. ____ Plotted ____ Job No. 6117.10 Division No. ____
X-Sec. No. ____ Date ____ Date ____ Survey of VENTURA ST. STORM DR.
Notes Chkd. ____ Checked ____ Survey by J.T. Notes C.Y. Date 3-31-66
Date ____ Date ____ Map No. ____ Indexed C. J. CALL Date ____

F.B. 3330 PG. 111

76L298 307 5-49

PLEASE RETURN TO
LOS ANGELES COUNTY SURVEYOR
726 LOS ANGELES COUNTY ENGINEERING BLDG.

NOTE: ANY ADDITIONS OR CHANGES ON THIS SHEET MUST BE MADE OR CIRCLED IN RED INK, WITH DATE AND NAME OF PERSON MAKING CHANGE.

Do not extend notes this side of this line.

F.B. 3330 PG. 112

Job No. 6117.10 Division No. Notes Red. Plotted No.
Survey of VENTURA ST. STORM DR. Date Date X-Sec.
Survey by J.T. Notes C.4' Notes Chkd. Checked
Indexed C. J. Date 3-31-66 Date No.
Profile

STATION	B. S.	H. I.	F. S.	ELEV.	STERLING	Pl.
					LT. ℄ W.	RT. ℄ E.
B.M. A.E. 497				1168.045	F.B. 3330-14	
BEGIN	X-SECTIONS @ 1+00 N				F.B. 3330-24	
1+00				66.60		℄
1+06.3				66.86		℄
1+20.7				66.59		℄ GUTTER
1+38.7				67.87		℄
				67.80		7° PAVM'T
				68.05		13.5 TP. CURB
				67.47		BT CURB
				68.3		20° DIET
				67.78	6° PAVM'T	
				68.08	13.5 TP CURB	
				67.61	BT. CURB	
				68.13	20° DIET	
1+78.7				68.54		℄
				68.45		7° PAVM'T
				68.69		13.5 TP CURB
				68.12		BT CURB
				69.1		20° DIET
				68.47	6° PAVM'T	

℄ LINE

76L298 307 5-49

PLEASE RETURN TO
LOS ANGELES COUNTY SURVEYOR
726 LOS ANGELES COUNTY ENGINEERING BLDG.

NOTE: ANY ADDITIONS OR CHANGES ON THIS SHEET MUST BE MADE OR CIRCLED IN RED INK, WITH DATE AND NAME OF PERSON MAKING CHANGE.

Do not extend notes this side of this line.

STATION	B. S.	H. I.	F. S.	ELEV.	LT. & W.	RT. & E.
1+78 7				1168 78	13 5 TP CURB	
				68 39	BT. CURB	
				68 7	20° DIRT	
2+78 7				70 55		
				70 42		7° PAVM'T
				70 55		13 5 TP. CURB
				70 12		BT. CURB
				71 1.		20° DIRT
				70 43	6° PAVM'T.	
				70 60	13 5 TP CURB	
				70 12	BT CURB	
				70 7	20° DIRT	
3 + 15° S.S.M.H.						12 8 S.S.M.H.
	N. RIM	1171 06				MEAN R. 1171.05
	S. RIM	1171 04				MEAS. 8.37
	MEAN	1171 05				T. PIPE 1162.63
						DIA. PIPE 0.67
				1162 01	INV. 8" INLET N.	INV. 1162.01

℄ STERLING LINE PLACE

Profile No. ____ Notes Red. ____ Plotted ____ Job No. [illegible] Division No. ____ F.B. 3330 PG. 113
X-Sec. No. ____ Date ____ Date ____ Survey of [illegible] DR.
Notes Chkd. ____ Date ____ Checked ____ Date ____ Survey by [illegible] Notes [illegible] Date 4-1-66
Map No. ____ Date ____ Date ____ Indexed C. J. GALLI Date ____

70L295 307 5-49

PLEASE RETURN TO
LOS ANGELES COUNTY SURVEYOR
726 LOS ANGELES COUNTY ENGINEERING BLDG.

NOTE: ANY ADDITIONS OR CHANGES ON THIS SHEET MUST BE MADE OR CIRCLED IN RED INK, WITH DATE AND NAME OF PERSON MAKING CHANGE.

Do not extend notes this side of this line.

F.B. 3330 PG. 114
Job No. 6117.10 Division No. Notes Red. Plotted No.
Survey of VENTURA ST. STORM DR. Date Date
Survey by J.T. Notes E.Y. Notes Chkd. Checked
Indexed C. J. HALL Date 4-1-50 Date
Profile X-Sec. No.

STATION	B. S.	H. I.	F. S.	ELEV.	LT ℄ W.	RT. ℄ E.
3+15 ° S.S.M.H.						MEAN R. 1171.05
						MEAS 8.55
						T. PIPE 1162.50
						DIA. PIPE 0.67
				1161.83	INV. 8" OUTLET S.	INV. 1161.83
END - STERLING PLACE						

STERLING PLACE ℄ LINE

76-L298 CE 307 3-61

PLEASE RETURN TO
LOS ANGELES COUNTY ENGINEER
403 LOS ANGELES COUNTY ENGINEERING BLDG.

NOTE: ANY ADDITIONS OR CHANGES ON THIS SHEET MUST BE MADE OR CIRCLED IN RED INK. WITH DATE AND NAME OF PERSON MAKING CHANGE.

Do not extend notes this side of this line.

STATION	B. S.	H. I.	F. S.	ELEV.	WINDSOR	AVE. (PROD)
					LT. & W	RT. & E.
S.D. B.M. 2633				1167635	F.B. 3330-14	
BEGIN	X-SECTIONS @ 1+00N				F.B. 3330-23	
1+70° N.				6436		℄
				6430		07⁷ PAUM'T
				6475		42⁴ PAUM'T
				6552		50° ED. PAUM'T
				6568	34² PAUM'T	
				6558	52² ED. PAUM'T.	
1+92° N				6465		℄
				6443		10⁷ PAUM'T
				6455		28° PAUM'T
				6517		41° ED. PAUM'T
				6571	27° PAUM'T	
				6562	64⁷ ED. PAUM'T.	
2+17° N.				6499		℄
				6465		13⁸ PAUM'T.
				6433		32° ED. PAUM'T
				6561	14⁴ PAUM'T	
				6560	30⁸ PAUM'T	
				6529	72⁴ ED. PAUM'T.	END-WINDSOR AVE. PROD.

LINE

Profile Notes Red ____ Plotted ____ Job No. 6117.10 Division No. ____
No. ____ Date ____ Date ____ Survey of VENTURA ST. STORM DR.
X-Sec. Notes Chkd. ____ Checked ____ Survey by ____ Notes ____ Date ____
No. ____ Date ____ Date ____ Map No. ____ Indexed ____ Date ____

E. J. GALLO

F.B. 3330 PG. 15

76-L298 CE 307 3-61

PLEASE RETURN TO
LOS ANGELES COUNTY ENGINEER
403 LOS ANGELES COUNTY ENGINEERING BLDG.

NOTE: ANY [illegible] OR CHANGES ON THIS SHEET MUST BE MADE OR CIRCLED IN RED INK WITH DATE AND NAME OF PERSON MAKING CHANGE

Do not extend notes this side of this line.

STATION	B.S.	H.I.	F.S.	ELEV.	WINDSOR AVE. (SOUTH) LT. & E.	RT. & W.
B.M. 2633				1167 635	B.M. 3330-14	
BEGIN	@ 1+00 S				B.M. 3330-22	
S.S.M.H. 4+26 8 S.					20° S.S.M.H.	
	N. RIM	1159 31				MEAN R. 1159.28
	S. RIM	1159 26				MEAS. 9.81
	MEAN	1159 28				T. PIPE 1149.47
						DIA. PIPE 0.67
				1148 80	INV. 8" INLET N.	INV. 1148.80
						MEAN R. 1159.28
						MEAS. 9.91
						T. PIPE 1149.37
						DIA. PIPE 0.67
				1148 70	INV. 8" OUTLET S.	INV. 1148.70
END - WINDSOR AVE S.						

F.B. 3330 Pg. 116

Job No. 6117.10 Division No. Notes Red Plotted

Survey of VENTURA ST. STORM DR. Date Date

Survey by J.T. Notes J.T. Notes Chkd. Checked

Indexed G. J. CALLI Date 4-1-66 Date Date