F. B. 3331 Pg. 5

NOTES RED. _____ JOB NO. 6117.05 SURVEY OF CHARLOTTE AVE S.D.
DATE _____ SURVEY BY A. C. G
NOTES CHKD. M. OSHITA NOTES BY _____ DATE 3-66
DATE _____ INDEXED C. J. GAMA DATE [illegible]

DESCRIPTION	ADJ. ELEV.	3RD RUN	2ND RUN	DIFF.	1ST RUN	B.M.
BENCH LEVELS						
CHARLOTTE AVE. S.D.						
U. N. 6117.05						
MARCH 10TH 1966						
PROJECT NO. 705						
REF						
COUNTY OF LOS ANGELES						
PRECISE LEVEL NET						
LINE NO. 1 &						
LINE NO. 10						
1963 Adjustment						
PARTY:						
A. C. GUIZADO						
E. LANDA						
X = J. LYBRAND						
- J. HENDERSON						

Microfilmed Jan 85

NOTE: ANY ADDITIONS OR CHANGES ON THIS SHEET MUST BE MADE OR CIRCLED IN RED INK, WITH DATE AND NAME OF PERSON MAKING CHANGE

PLEASE RETURN TO LOS ANGELES COUNTY SURVEYOR 725 LOS ANGELES COUNTY ENGINEERING BLDG.

Do not attach sides this side of this line

768420 S & E-353 4-54

PLEASE RETURN TO
LOS ANGELES COUNTY SURVEYOR
725 LOS ANGELES COUNTY ENGINEERING BLDG.

NOTE: ANY ADDITIONS OR CHANGES ON THIS SHEET MUST BE MADE OR CIRCLED IN RED INK, WITH DATE AND NAME OF PERSON MAKING CHANGE.

Do not extend notes this side of this line

B.M.	1ST RUN	DIFF.	2ND RUN	3RD RUN	ADJ. ELEV.	DESCRIPTION
(END) B.M. 10-3	504.571				504.571	B.M. # 10-3 AT the ℄ INTER. of San Gabriel Blvd. & CLARENCE AVE. A L.A. Co RD. DEPT. Mon. mkd., "CO. LA RD." Set in conc. 7" below the surface of the St. in a well cut thru the pav. & prot. by a cast iron cover mkd. "L.A. CO. RD. DEPT" F.B. 1375-128
+	2.921		2.845			
⊼	507.492	-5.034	-5.037			
−	7.955		7.882			
TP	499.537					
+	3.062		2.975	2.942		
⊼	502.599	-4.473	-4.[illegible]	4.473		
−	7.535		7.442	7.415		
TP	495.064					
+	2.726		2.655			
⊼	497.790	-4.639	-4.641			
−	7.365		7.296			
TP	490.425					1963 Adj. El. = 504.571
+	3.749		3.703			
⊼	494.174	-3.372	-3.377			
−	7.121		7.080			
TP	487.053					
+	3.588		3.519			
⊼	490.641	-3.849	-3.846			
−	7.437		7.365			
END B.M. 10-2	483.204					B.M. # 10-2. F.B. 1375-127
B.M. 10-2	483.203	(corr. El.)			483.203	1963 ADJ. EL = 483.203 AT the ℄ INTER of San Gabriel Blvd. & LONGDEN DR. & AVE., A Los Angeles Co. RD. DEPT. Mon. mkd. "Co. L.A. RD." SET in conc. 7" below the Sur. of St. in a well cut thru the Pav. & prot. by a cast iron cover mkd. "L.A. Co. RD. Dept."
+	4.128		4.051			
⊼	487.331	-2.017	-2.013	-2.017		
−	6.145		6.064			
TP	481.186					
+	3.372		3.301	3.182		
⊼	484.558	-2.916	-2.910	2.912		
−	6.288		6.211	6.094		
TP	478.270					

JOB NO. 6117.05 SURVEY OF CHARLOTTE AVE NOTES RED.
SURVEY BY A.C.G. DATE
NOTES BY E.L.G. DATE 3-1964 NOTES CHKD. M. OSHITA
INDEXED C.J. CALLI DATE DATE

F.B. 3331 Pg. 6

769420 S & E-353 4-54

PLEASE RETURN TO
LOS ANGELES COUNTY SURVEYOR
725 LOS ANGELES COUNTY ENGINEERING BLDG.

NOTE: ANY ADDITIONS OR CHANGES ON THIS SHEET MUST BE MADE OR CIRCLED IN RED INK, WITH DATE AND NAME OF PERSON MAKING CHANGE.

Do not extend notes this side of this line

B.M.	1ST RUN	DIFF.	2ND RUN	3RD RUN	ADJ. ELEV.	DESCRIPTION
TP	478.270					(CONT.)
+	2.850		2.748			
⊼	481.120	-3.112	-3.111	-3.112		
-	5.962		5.859			
TP	475.158					
+	6.781		6.652			
⊼	479.939	-1.338	-1.333	-1.338		
-	6.119		5.985			
TP	473.820					
+	2.470		2.409			
⊼	476.290	-5.073	-5.072	-5.073		
-	7.563		7.481			
TP	468.727					
+	6.380		6.610	6.352		
⊼	475.127	-1.841	-1.841	-1.841		
-	6.221		6.251	6.108		
TP	466.906					
+	3.965		3.920			
⊼	472.871	-3.406	-3.408	-3.407		
-	7.371		7.328			
TP	463.500					
+	3.995		3.929			
⊼	467.495	-2.016	-2.013	-2.016		
-	6.011		5.942			
TP	461.484					
+	4.048		4.008			
⊼	465.532	-2.310	-2.312	-2.311		
-	6.358		6.320			
TP	459.174					

NOTES RED _____ JOB NO. 21705 SURVEY OF CHESTNUT AVE
DATE _____ SURVEY BY A. C. GUTZ ADD
NOTES CHKD. W. WILLIAMS NOTES BY E. L. DATE 3-10-66
DATE _____ INDEXED C. J. DATE _____

F. B. 333 / Pg. 7

JOB NO. 6117.05 SURVEY OF CHARLOTTE AVE NOTES RED
SURVEY BY A.C.G. DATE
NOTES BY E.L. DATE 3-66 NOTES CHKD. OSHITA
INDEXED C. J. CALLI DATE 1-3 DATE

F. B. 3331 PG. 8

76S420 S & E-353 4-54

PLEASE RETURN TO
LOS ANGELES COUNTY SURVEYOR
725 LOS ANGELES COUNTY ENGINEERING BLDG.

NOTE: ANY ADDITIONS OR CHANGES ON THIS SHEET MUST BE MADE OR CIRCLED IN RED INK, WITH DATE AND NAME OF PERSON MAKING CHANGE.

Do not extend notes this side of this line

B.M.	1ST RUN	DIFF.	2ND RUN	3RD RUN	ADJ. ELEV.	DESCRIPTION
TP	459.174					(CONT)
+	4.392		4.327			
⊼	463.566	-1.404	-1.402	-1.404		
−	5.796		5.729			
TP	457.770					
+	3.972		3.928			
⊼	461.742	-1.673	-1.670	-1.673		
−	5.645		5.598			
(SET) S.D. 1033	456.097				456.095	B.M. S.D. 1033, F.B. EL.: N. Willard Ave & E. Beverly Dr. N.W. Cor., 5° W. of the W. end C.R. Spk. in LD
+	3.349		3.294			
⊼	459.446	-3.441	-3.438	-3.441		
−	6.790		6.732			
TP	452.656					
+	4.208		4.151			
⊼	456.864	-1.740	-1.739	-1.740		
−	5.948		5.890			
(FND) B.M. 228	450.916				450.914	B.M. 228, F.B. EL= N. Willard Ave & E. Garibaldi Ave S.E. Cor., 6° E. of E. end C.R. Bt. Spk in LD.
+	3.142		3.099			
⊼	454.058	-3.251	-3.251	-3.251		
−	6.393		6.350			
TP	447.665					
+	3.640		3.562			
⊼	451.305	-3.365	-3.362	-3.365		
−	7.005		6.924			
TP	444.300					
+	4.071		4.009			
⊼	448.371	-1.812	-1.813	-1.813		
−	5.883		5.822			
(FND) B.M. 251	442.488				442.485	B.M. 251. F.B. EL= N. Willard Ave & Santa Ynez St N.W. Cor. [illegible]

76S420 S & E-353 4-54

PLEASE RETURN TO
LOS ANGELES COUNTY SURVEYOR
725 LOS ANGELES COUNTY ENGINEERING BLDG.

NOTE: ANY ADDITIONS OR CHANGES ON THIS SHEET MUST BE MADE OR CIRCLED IN RED INK, WITH DATE AND NAME OF PERSON MAKING CHANGE.

Do not extend notes this side of this line

NOTES RED _____ JOB NO. 2111.05 SURVEY OF _____
DATE _____ SURVEY BY. A. C. G. DATE 3-6-
NOTES CHK'D. OSHILL NOTES BY. _____ DATE _____
DATE _____ INDEXED C. J. [illegible] DATE [illegible]

	B.M.	1ST RUN	DIFF.	2ND RUN	3RD RUN	ADJ. ELEV.	DESCRIPTION
	(end)						Bt. Spk. in Co.
17	B.M. 251	442.488					
	+	3.769		3.711			
	⊼	446.257	-2.396	-2.395	-2.396		
	−	6.165		6.106			
	TP	440.092					
	+	6.168		6.390			
	⊼	446.560	-1.732	-1.732	-1.732		
	−	6.200		6.122			
	(END)						
18	B.M. 269	438.360				438.357	B.m. 269 F.B. 5½
	+	3.445		3.384			N. Del Loma Ave & E. Sonn-
	⊼	441.805	-3.393	-3.389	-3.393		ines St. S.W. Cor, 5° S. of S
	−	6.838		6.773			end C.B. Bt. Spk in Co
	TP	434.967					
	+	1.081		1.039			
	⊼	436.048	-1.002	-1.004	-1.003		
	−	5.083		5.043			
	(END)						
19	B.m. 268	433.965				433.961	B.m. 268 F.B. El.
	+	4.049		3.969	3.874		N. Del Loma Ave & E. Leslie Dr
	⊼	438.014	-1.300	1.294	-1.309		E. cb. 8° N of ℄ Proj. Bt. Spk
	−	5.349		5.263	5.171		in E. cb
	TP	432.665					
	+	4.235		4.182			
	⊼	436.900	-1.220	-1.222	-1.221		
	−	5.455		5.404			
	(END)						
20	B.m. 223	431.445				431.440	B.m. 223 F.B. El.
	+	4.501		4.468			E. Hermosa Dr. & N. Del Loma Ave.
	⊼	435.946	-1.254	-1.254	-1.254		N.W. Cor. 5° W. of W. end C.B.
	−	5.755		5.722			Bt. Spk in Co.
	TP	430.191					

F. B. 3331 PG. 9

76S420 S & E-353 4-54

PLEASE RETURN TO
LOS ANGELES COUNTY SURVEYOR
725 LOS ANGELES COUNTY ENGINEERING BLDG.

NOTE: ANY ADDITIONS OR CHANGES ON THIS SHEET MUST BE MADE OR CIRCLED IN RED INK, WITH DATE AND NAME OF PERSON MAKING CHANGE.

Do not extend notes this side of this line

B.M.	1ST RUN	DIFF.	2ND RUN	3RD RUN	ADJ. ELEV.	DESCRIPTION
TP	430.191					CONT.
+	5.049		5.001	4.962		
⊼	435.240	-0.123	-0.131	-0.123		
−	5.172		5.132	5.082		
TP	430.068					
+	4.553		4.479			
⊼	434.621	-1.637	1.638	-1.638		
−	6.190		6.117			
(FND) B.M. 244	428.431				428.425	B.M. 244, F.B. EL. CHARLOTTE AVE & HERMOSA DR. S.W. COR. 5' S. of S. end C.R. Bt. Spk in LD.
+	2.549		2.488			
⊼	430.980	-4.068	-4.072	-4.068		
−	6.617		6.560			
(FND) B.M. 245	424.363					B.M. 245 FB ELEV= N. Charlotte ave & Elm ave. N.W. COR. 6' N. of N. end C.R. Bt. Spk in LD.
+	3.655		3.600			
⊼	428.018	-2.917	2.920	-2.918		
−	6.572		6.520			
TP	421.446					
+	3.858		3.800			
⊼	425.304	-2.664	2.662	-2.664		
−	6.522		6.462			
TP	418.782					
+	4.417		4.362			
⊼	423.199	-1.558	1.560	-1.558		
−	5.975		5.922			
TP	417.224					
+	5.209		5.170			
⊼	422.433	-0.440	0.438	-.440		
−	5.649		5.608			
(FND) B.M. 216	416.784				416.777	B.M. 216 F.B. El= N. Charlotte Ave & Las Tunas

JOB NO. 6117.05 SURVEY OF Charlotte Av. S.D.
SURVEY BY A.C.G. NOTES RED
NOTES BY E.C. DATE
INDEXED DATE NOTES CHKD. M. OSHITA DATE

F.B. 3331 PG. 10

765420 S & E-353 4-54

PLEASE RETURN TO
LOS ANGELES COUNTY SURVEYOR
725 LOS ANGELES COUNTY ENGINEERING BLDG.

NOTE: ANY ADDITIONS OR CHANGES ON THIS SHEET MUST BE MADE OR CIRCLED IN RED INK, WITH DATE AND NAME OF PERSON MAKING CHANGE.

Do not extend notes this side of this line

	B.M.	1ST RUN	DIFF.	2ND RUN	3RD RUN	ADJ. ELEV.	DESCRIPTION
	(END)						
31	Bm 216	412.786					D.R. N.E. Cor., 22' E. of
	+	4.013		4.028			E. end C.R. Bt Spk in w
	⊼	420.799	-2.777	-2.772	2.778		
	−	6.790		6.820			
	TP	416.009					
	+	3.888		3.763			
	⊼	417.895	-2.720	-2.719	-2.720		
	−	6.684		6.682			
	TP	411.287					
	+	2.773		-2.772			
	⊼	412.060	-4.056	4.057	-4.057		
	−	6.829		6.769			
	TP	407.231					
	+	6.382		6.321			
	⊼	411.613	-0.880	-0.881	-.880		
	−	5.262		5.222			
	(END)						
32	B.m. WM 657	406.351				406.343	B.m. WM 657. F.B. E.
	+	3.519		3.415			N. CHARLOTTE AVE. & LIVE OAK Ave
	⊼	409.870	-2.913	-2.916	-2.914		S.W. Cor. 10' S. of S. end Crb.
	−	6.632		6.331			Bt. Spk in Ld.
	TP	403.238					
	+	4.287		4.229			
	⊼	407.725	-2.195	-2.194	-2.195		
	−	6.482		6.425			
	TP	401.243					
	+	4.289		4.251			
	⊼	405.532	-1.981	-1.982	-1.981		
	−	6.270		6.235			
	TP	399.262					

NOTES RED _____ JOB NO. 6117.03 SURVEY OF Sycamore Ave
DATE _____ SURVEY BY _____ DATE 3-66
NOTES CHKD. M. Usui NOTES BY _____ DATE _____
DATE _____ INDEXED _____ DATE _____

F.B. 3331 PG. 11

76S420 S & E-353 4-54

PLEASE RETURN TO
LOS ANGELES COUNTY SURVEYOR
725 LOS ANGELES COUNTY ENGINEERING BLDG.

NOTE: ANY ADDITIONS OR CHANGES ON THIS SHEET MUST BE MADE OR CIRCLED IN RED INK, WITH DATE AND NAME OF PERSON MAKING CHANGE.

Do not extend notes this side of this line

B.M.	1ST RUN	DIFF.	2ND RUN	3RD RUN	ADJ. ELEV.	DESCRIPTION
TP	399.262					
+	4611		4.578			
⊼	403.873	-0.893	-0.891	-.893		
−	5.504		5469			
(FND) B.M. WM 658	398.369				398.360	B.M. WM 658 F.B. El=
+	3.303		3.231			N. CHARLOTTE AVE & Brdwy. N.E. COR
⊼	401.672	-2.467	-2.470	-2.468		5° N. of N. end C.R. Bt spk in LD
−	5.770		5.701			
TP	395.902					
+	4.318		4.252			
⊼	400.220	-1.763	-1.763	-1.763		
−	6.081		6015			
TP	394.139					
+	4000		3980			
⊼	398139	-2.729	-2.728	-2.729		
−	6.729		6.708			
TP	391.410					
+	4.632		4603			
⊼	396.042	-0.230	-0.231	-.230		
−	4.862		4834			
(FND) B.M. WM 659	391.180				391.170	B.M. WM 659. F.B. El
+	2.831		2.752			N. CHARLOTTE AVE & FRANDSEN St
⊼	394.011	-3.899	-3.900	-3.900		N.E. COR 5° N. of N end C.R
−	6730		6652			Bt. Spk in LD.
(FND) B.M. 58-520	387.281					B.M 58-520 LA CFCD F.B
+	7.689		7.622			EL =
⊼	394.970	+4.171	+4.171	+4.171		32°± So ℄ E Frandsen St & 40°± W. of ℄
−	3.518		3451			N CHARLOTTE AVE - A LAFCD DISK
TP	391.452					MK'd "BM 58-220" IN Ely CONC WALL
						of Flood Control CHANNEL

JOB NO. 611705 SURVEY OF CHARLOTTE AVE S.D NOTES RED.
SURVEY BY A.C.G DATE
NOTES BY E.L DATE 3-C6 NOTES CHK'D M. OSHITA
INDEXED C. J. GALLI DATE DATE

F. B. 3331 PG. 12

76S420 S & E-353 4-54

PLEASE RETURN TO
LOS ANGELES COUNTY SURVEYOR
725 LOS ANGELES COUNTY ENGINEERING BLDG.

NOTE: ANY ADDITIONS OR CHANGES ON THIS SHEET MUST BE MADE OR CIRCLED IN RED INK, WITH DATE AND NAME OF PERSON MAKING CHANGE.

Do not extend notes this side of this line

B.M.	1ST RUN	DIFF.	2ND RUN	3RD RUN	ADJ. ELEV.	DESCRIPTION
TP	391.452					(cont)
+	5.802		5750			
⊼	397.254	+1.523	+1.522	+1.523		
−	4.279		4228			
TP	392.975					
+	6.400		6340			
⊼	399.375	+1.989	+1.989	+1.989		
−	4.411		4371			
TP	394.964					
+	4.672		4640			
⊼	401.636	+1.417	+1.421	+1.417		
−	5.255		5219			
TP	396.381					
+	6.924		6979	6.924		
⊼	403.305	+3.278	+3.281	+3.278		
−	3.646		3698	3646		
TP	399.659					
+	7.039		7021			Dist = 1.7
⊼	406.698	+3.839	3843	+3.839		.035√1.7 = 0.045 allow
−	3.200		3178			
TP	403.498					
+	6.054		6.018			
⊼	409.552	−0.419	−0.417	−.419		
−	6.473		6.435			
B.M. 1-31	403.079				403.068	B.M. 1-31 (LACFCD) 58-522 F.B. 2858-21, 1963 ADJ EL = 403.068 San Gabriel Blvd & Brdwy, abt 265' E. of the ℄ of San Gabriel Blvd., 755' N. of the ℄ of Brdwy, 1st frm.

NOTES RED ____ JOB NO. 6117.05 SURVEY OF CHARLOTTE AVE
DATE ____ SURVEY BY ACG
NOTES CHKD ____ NOTES BY E.L. DATE 3-[illegible]
DATE ____ INDEXED G.J. GALLE DATE ____

F.B. 3331 PG. 13

F. B. 3331 PG. 14

JOB NO. 6117.05 SURVEY OF CHARLOTTE AVE S.D NOTES RED.
SURVEY BY A CG DATE
NOTES BY E.L DATE 3-66 NOTES CHKD. M. OSHITA
INDEXED DATE DATE

76S420 S & E-353 4-54

PLEASE RETURN TO
LOS ANGELES COUNTY SURVEYOR
725 LOS ANGELES COUNTY ENGINEERING BLDG.

NOTE: ANY ADDITIONS OR CHANGES ON THIS SHEET MUST BE MADE OR CIRCLED IN RED INK, WITH DATE AND NAME OF PERSON MAKING CHANGE.

Do not extend notes this side of this line

B.M.	1ST RUN	DIFF.	2ND RUN	3RD RUN	ADJ. ELEV.	DESCRIPTION
						(CONT) The E. end of the N. Hdwall of the Cal. for Rubio Wash. A disk mkd. "Los Angeles County Flood Control Dist. B.M. 58-522."

Notes Ck'd by M. OSHITA	Survey of CHARLOTTE AVE	F. B. 3331 PG. 15
Map No.	JN 6117.05 Tape Std °F	
Office Work	Surveyed by AC GUIZADO	
Checked	Notes ACG Date MAR 66	
Date	Indexed C. J. GALLI	

STORM DRAIN
CHARLOTTE AVE
JOB NO 6117.05
MARCH 1966
S. D. PROJECT NO. 705
CENTERLINE SURVEYS

REF:
FB 1744
" 1549
" 1737

PARTY

GUIZADO	AC
LANDA	E.
LYBRAND	J
HENDERSON	J

Note: Any Additions or Changes on This Sheet Must be Made or Circled in Red Ink With Date and Name of Person Making Change.

PLEASE RETURN TO
LOS ANGELES COUNTY ENGINEER
403 LOS ANGELES COUNTY ENGINEERING BLDG.

Do not extend this side of this line.

76F309S CE#310 1-65

F. B. 3331 PG. 16

INDEX

(N) = Page Number

= Proposed Route

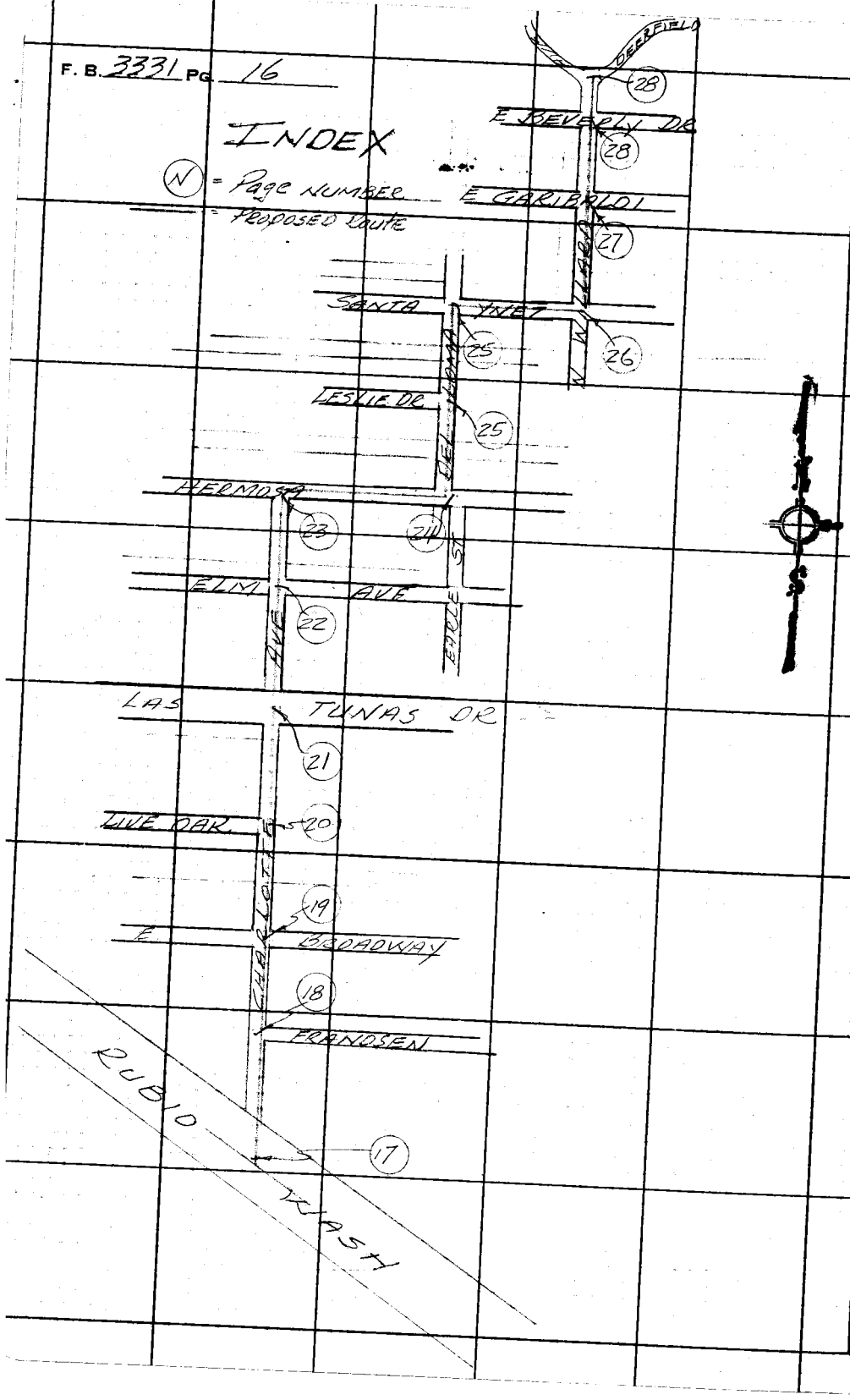

PLEASE RETURN TO
LOS ANGELES COUNTY ENGINEER
403 Los Angeles County Engineering Bldg.

Do not extend this side of this line.

Note: Any Additions or Changes on This Sheet Must be Made or Circled in Red Ink With Date and Name of Person Making Change.

Notes Ck'd by M. OSHITA	Survey of CHARLOTTE AVE	F. B. 3331 Pg. 17
Map No.	JN 611705 Tape 198 Std 84 °F	
Office Work	Surveyed by A C Guizada	
Checked	Notes ACG Date 3/10/65	
Date	Indexed C. J. GALLI	

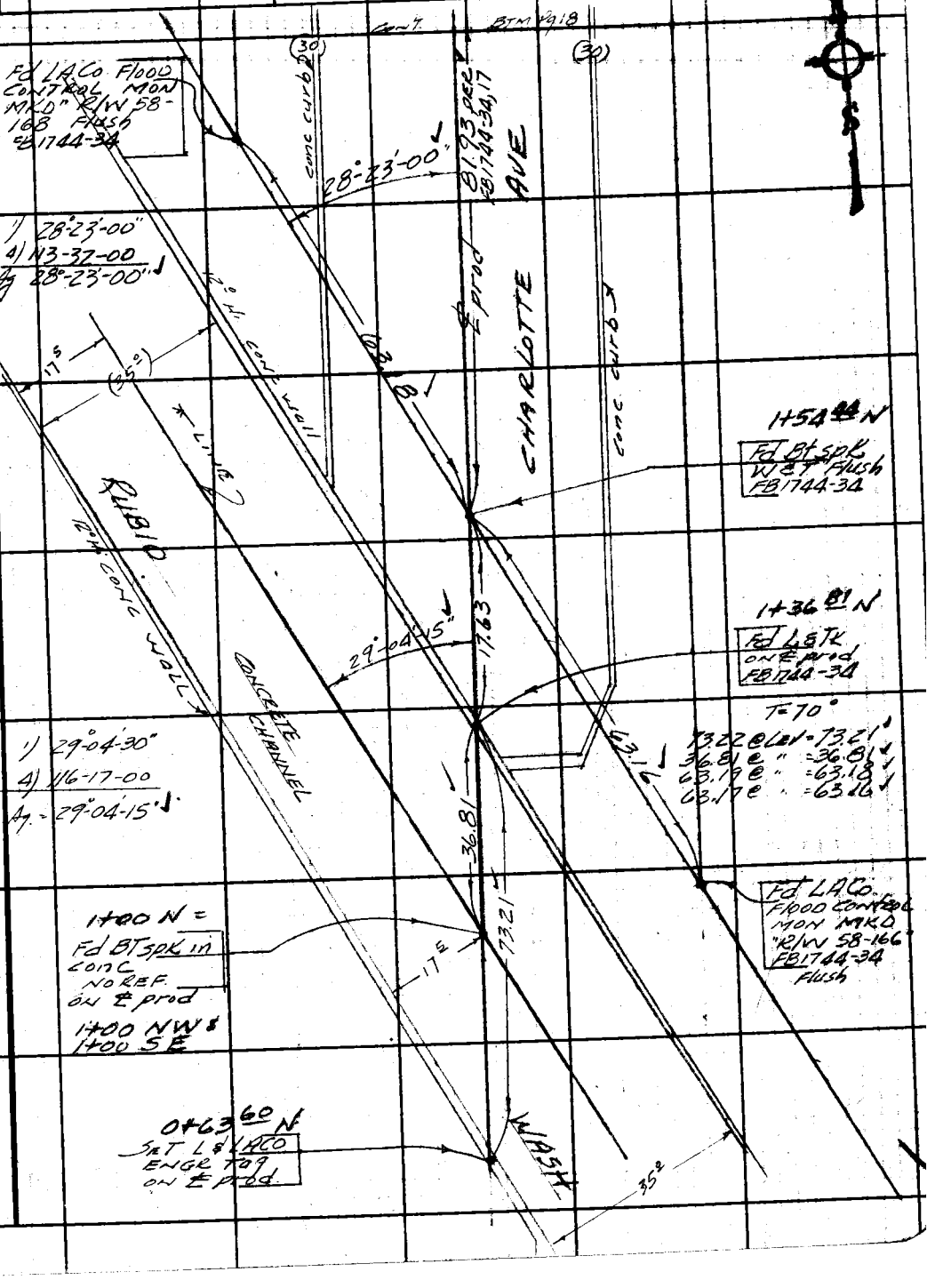

Note: Any Additions or Changes on this Sheet Must be Made or Circled in Red Ink With Date and Name of Person Making Change.

Do not extend this side of this line.

PLEASE RETURN TO
LOS ANGELES COUNTY ENGINEER
403 Los Angeles County Engineering Bldg.

76F309S CE #310 6-62

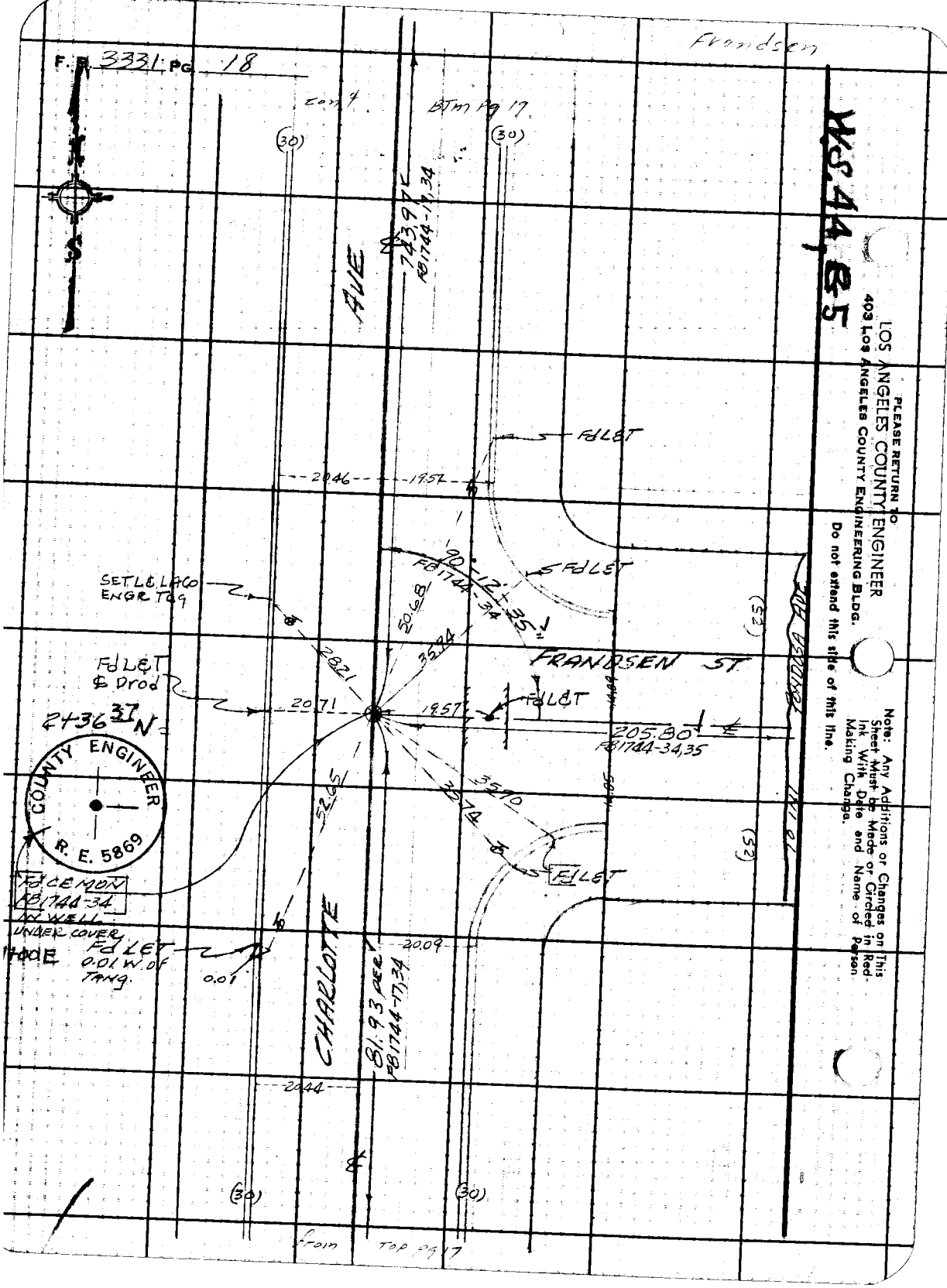

F.B. 3331 PG. 18
Frandsen
WS 44 B5
PLEASE RETURN TO
LOS ANGELES COUNTY ENGINEER
403 LOS ANGELES COUNTY ENGINEERING BLDG.
Do not extend this side of this line.
Note: Any Additions or Changes on This Sheet Must be Made or Circled in Red Ink With Date and Name of Person Making Change.
BTM Pg 17
(30)
(30)
AVE
743.97
FB1744-17,34
FdLET
20.46
19.57
FdLET
90°-12'-35"
FB1744-34
SET L&LACO ENGR TAG
50.68
35.94
28.21
FRANDSEN ST
FdLET & Drod
20.71
19.57
FdLET
205.80
FB1744-34,35
2+36 37 N
COUNTY ENGINEER
R. E. 5869
52.65
35.70
35.74
FdLET
FdCEMON FB1744-34 IN WELL UNDER COVER
1+00E
FdLET 0.01 W. of TANG.
0.01
20.09
CHARLOTTE
81.93 PER FB1744-17,34
20.44
(30)
(30)
from Top Pg 17

Notes Ck'd by M. OSHITA
Map No.
Office Work
Checked
Date

Survey of CHARLOTTE AVE
JN 6117.05 Tape 198 Std 87 °F
Surveyed by A.C. GUIZADO
Notes ACG Date 3/10/66
Indexed C. J. GALLI

F. B. 3331 PG. 19

℄ Pt NES
9+80 34 N

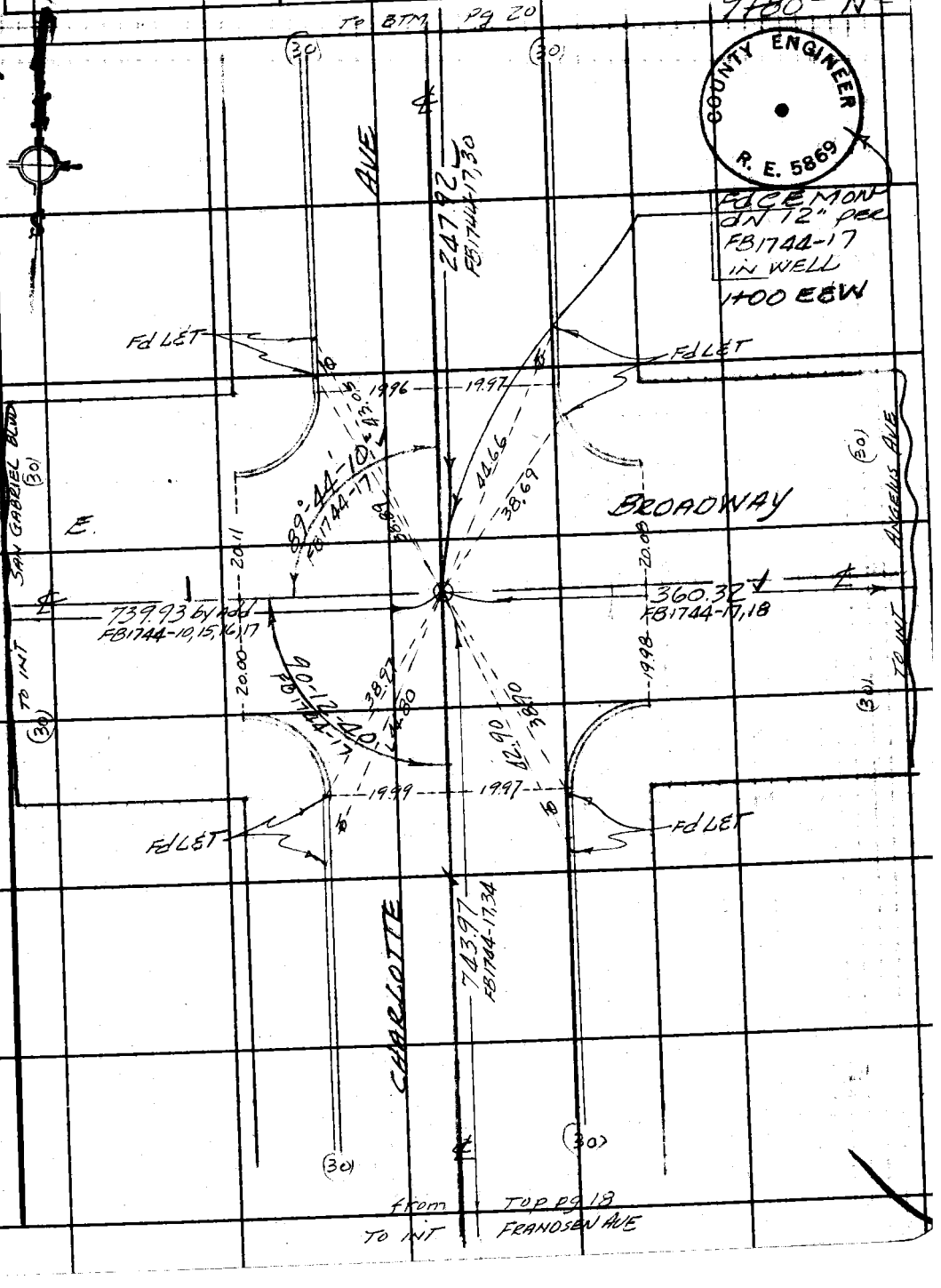

Note: Any Additions or Changes on This Sheet Must be Made or Circled in Red Ink With Date and Name of Person Making Change.

Do not extend this side of this line.

PLEASE RETURN TO
LOS ANGELES COUNTY ENGINEER
403 LOS ANGELES COUNTY ENGINEERING BLDG.

76F309S CE #310 6-62

PLEASE RETURN TO
LOS ANGELES COUNTY ENGINEER
403 LOS ANGELES COUNTY ENGINEERING BLDG.

Note: Any Additions or Changes on This Sheet Must be Made or Circled in Red Ink With Date and Name of Person Making Change.

Do not extend this side of this line.

W.S 446-4

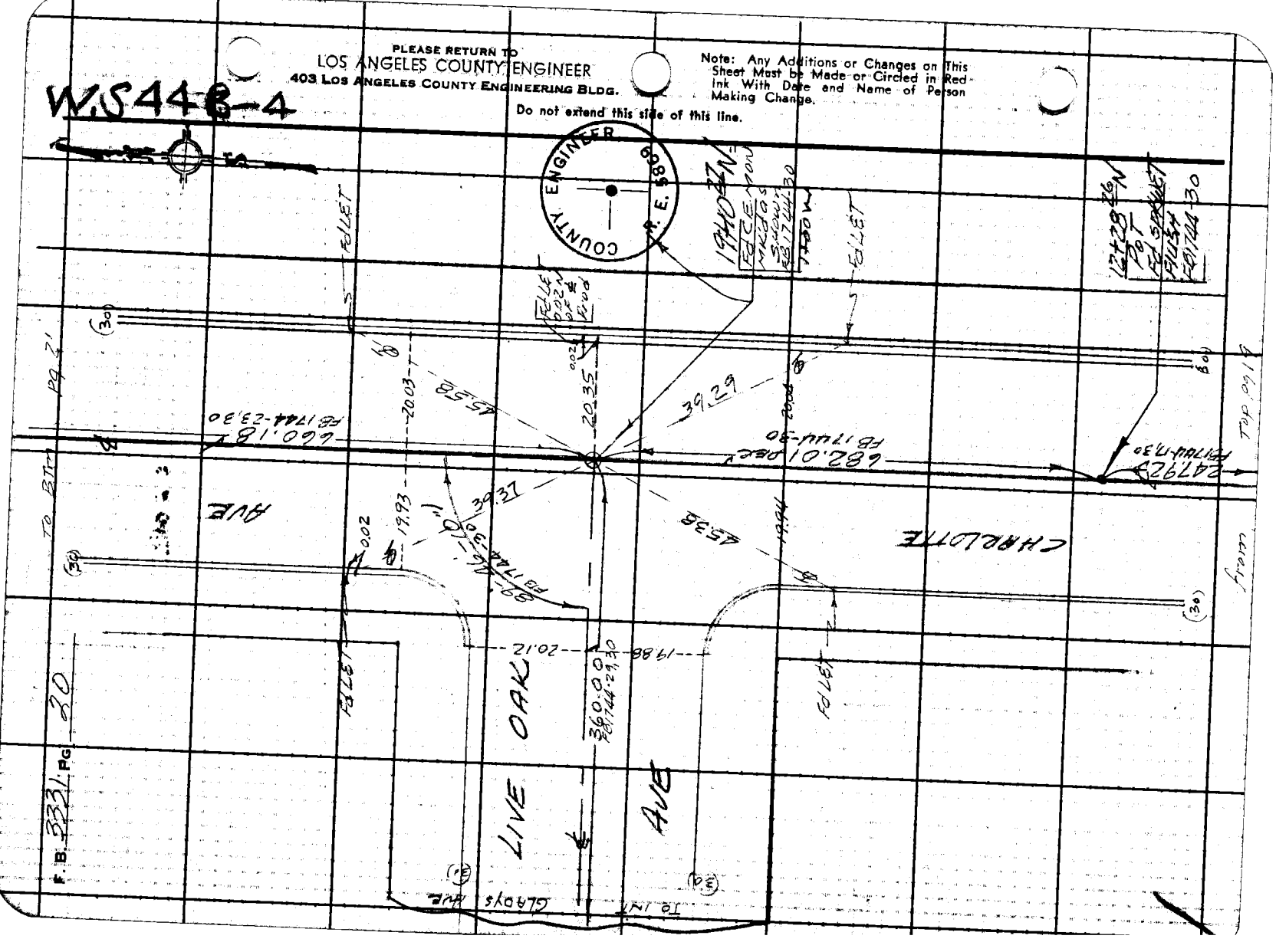

Notes Ck'd by M. OSHITA
Map No.
Office Work
Checked
Date

Survey of CHARLOTTE AVE SD
JN 611705 Tape Std °F
Surveyed by AC GUIZADO
Notes ACG Date 3-10-66
Indexed C. J. GALLI

F. B. 3331 PG. 21

W.S. 44, B4

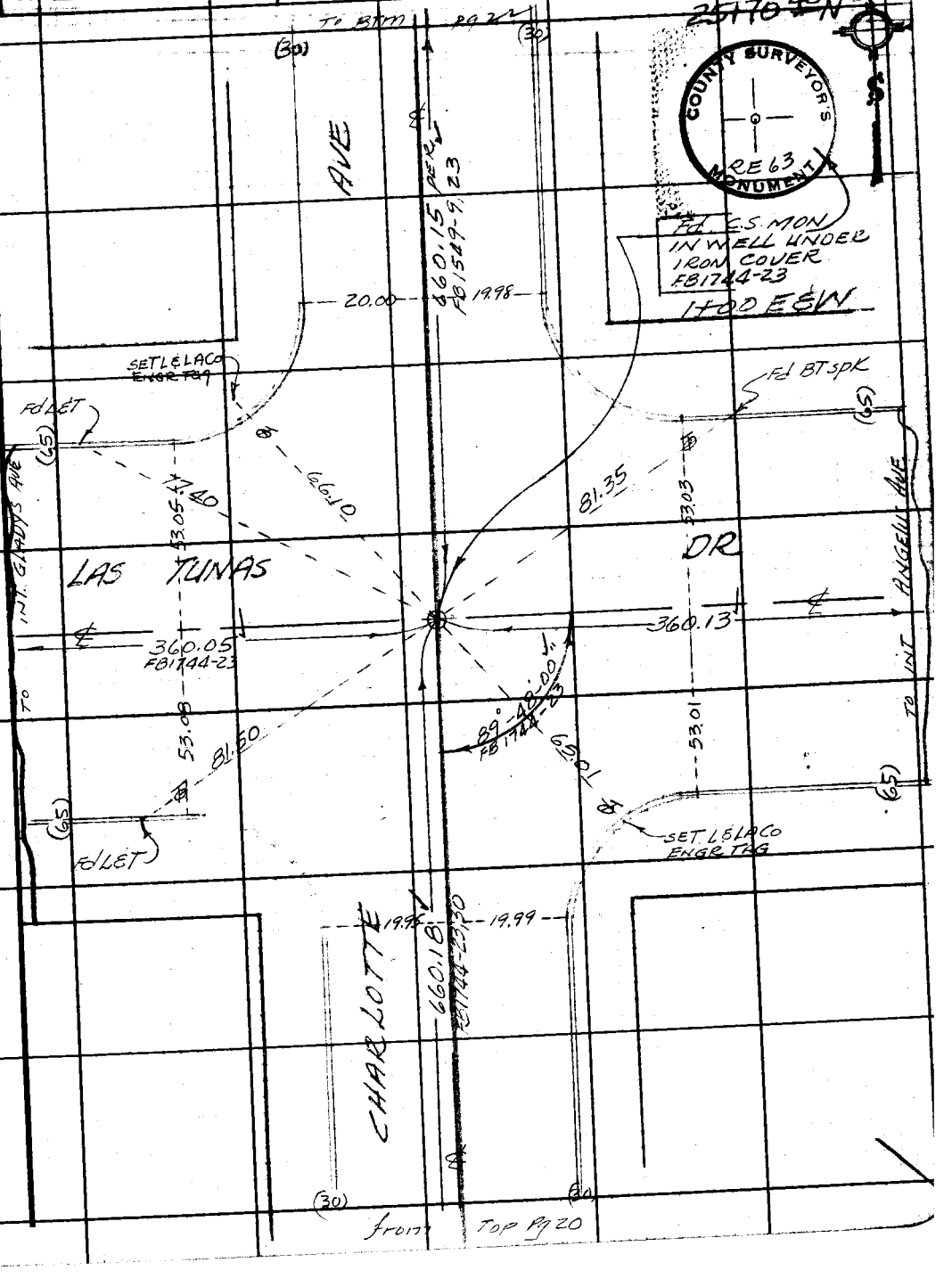

Note: Any Additions or Changes on this Sheet Must be Made or Circled in Red Ink With Date and Name of Person Making Change.

Do not extend this side of this line.

PLEASE RETURN TO
LOS ANGELES COUNTY ENGINEER
403 LOS ANGELES COUNTY ENGINEERING BLDG.

76F309S CE#310 1-65

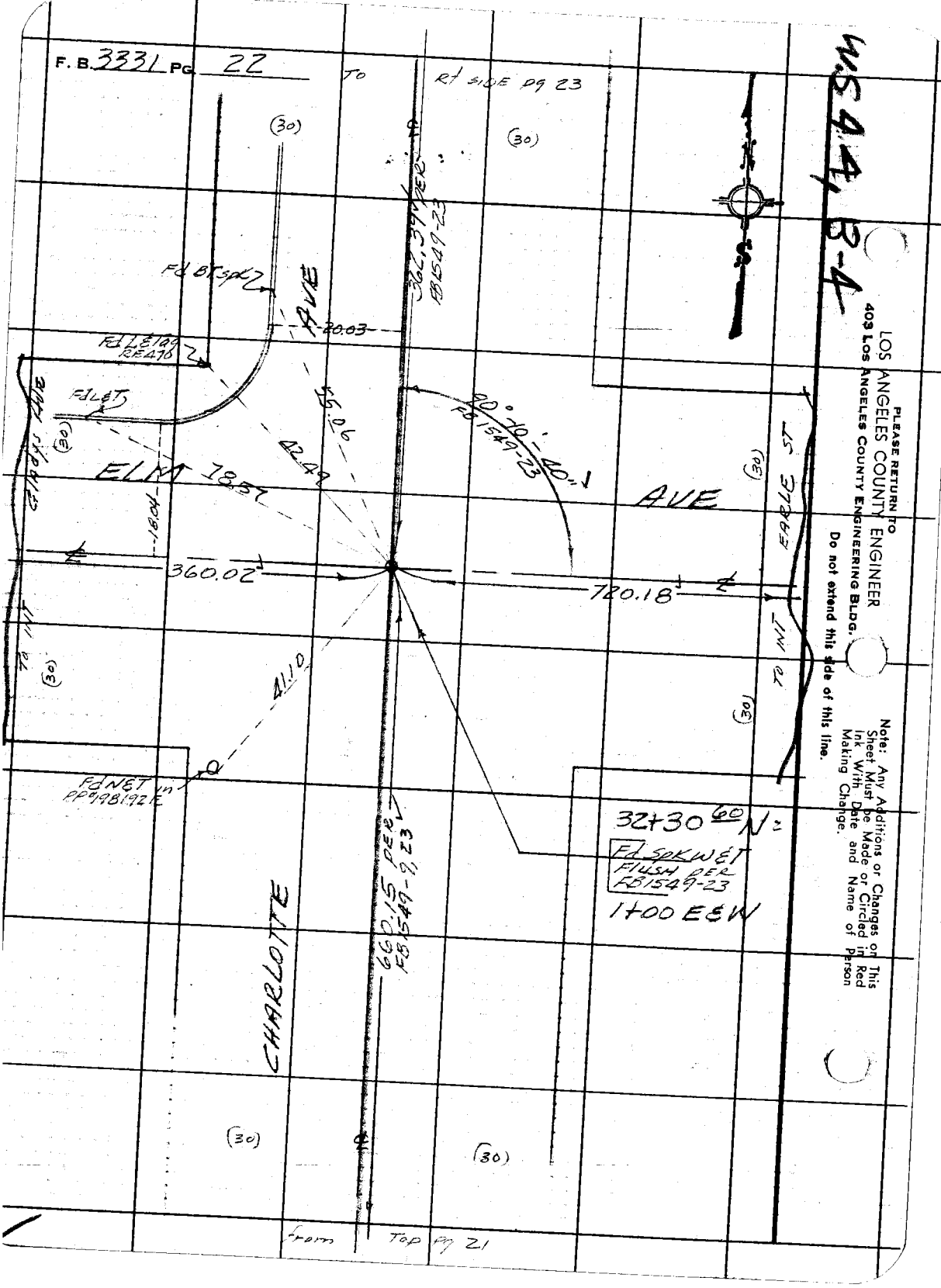
F. B. 3331 PG. 22
TO Rt SIDE pg 23
(30)
(30)
Fd BT spk
Fd L&T
AVE
20.03
362.39 PER FB1549-23
55.06
42.49
90°-10'-40"
FB1549-23
ELM
18.57
18.04
AVE
EARLE ST
360.02
720.18
TO INT
TO INT
41.10
Fd N&T in PP9981.92E
32+30 60 N
Fd SPK W&T FLUSH PER FB1549-23
1+00 E&W
660.15 PER FB1549-9,23
CHARLOTTE
(30)
(30)
from Top pg 21
W.S.4.4, B-4
PLEASE RETURN TO
LOS ANGELES COUNTY ENGINEER
403 LOS ANGELES COUNTY ENGINEERING BLDG.
Do not extend this side of this line.
Note: Any Additions or Changes on This Sheet Must be Made or Circled in Red Ink With Date and Name of Person Making Change.

Notes Ck'd by M. OSHITA	Survey of CHARLOTTE AVE	F. B. 3331 PG. 23
Map No.	JN 6117.05 Tape 0198 Std. 84 °Ft	
Office Work	Surveyed by AC GUIZADO	
Checked	Notes ACG Date 3/11/66	
Date	Indexed C. J. GALLI	

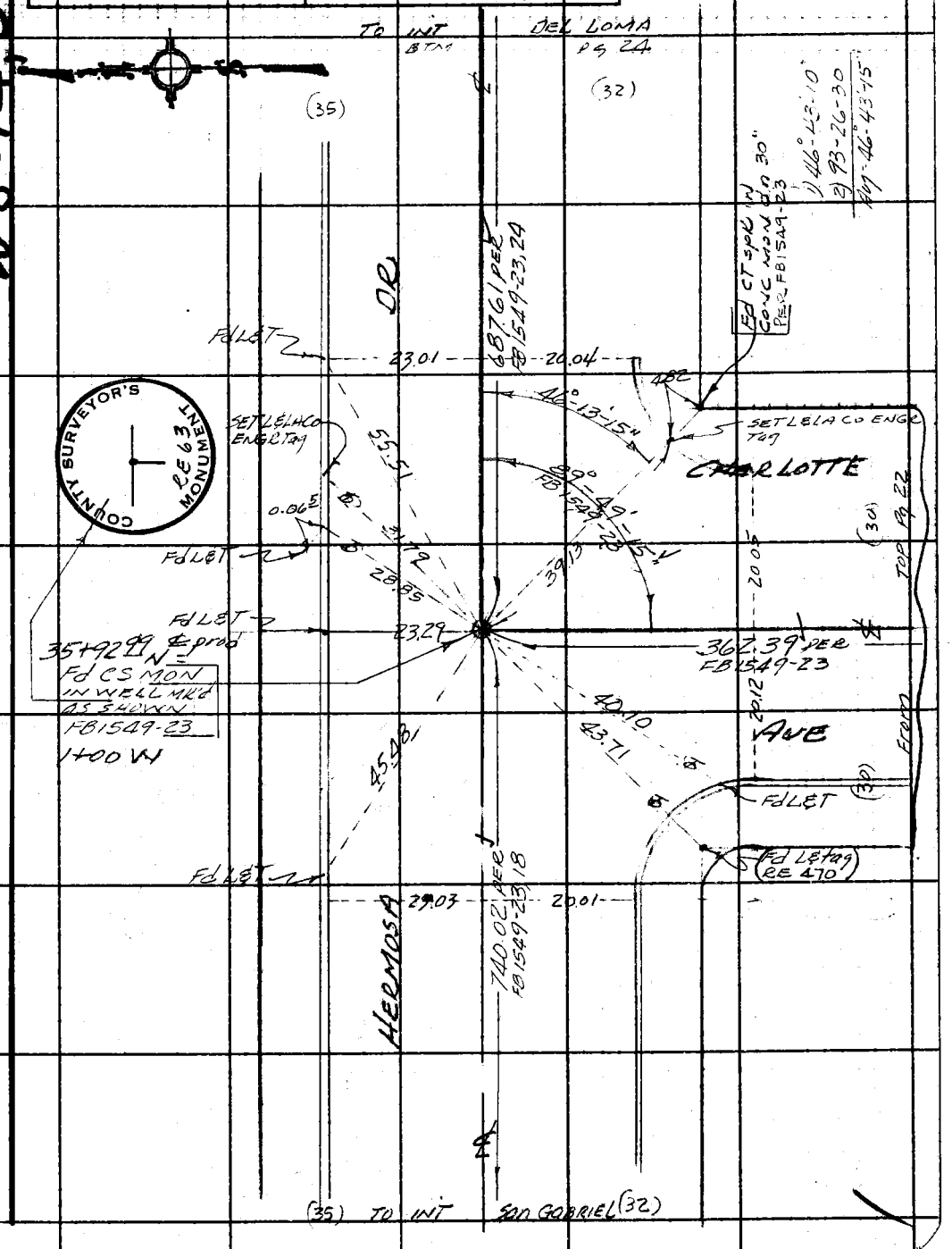

Note: Any Additions or Changes on This Sheet Must be Made or Circled in Red Ink With Date and Name of Person Making Change.

Do not extend this side of this line.

PLEASE RETURN TO
LOS ANGELES COUNTY ENGINEER
403 LOS ANGELES COUNTY ENGINEERING BLDG.

76F3095 CE # 310 3-61

PLEASE RETURN TO
LOS ANGELES COUNTY ENGINEER
403 LOS ANGELES COUNTY ENGINEERING BLDG.

Do not extend this side of this line.

Note: Any Additions or Changes on This Sheet Must be Made or Circled in Red Ink With Date and Name of Person Making Change.

WS44,B-4

F. B. 3331 PG. 24

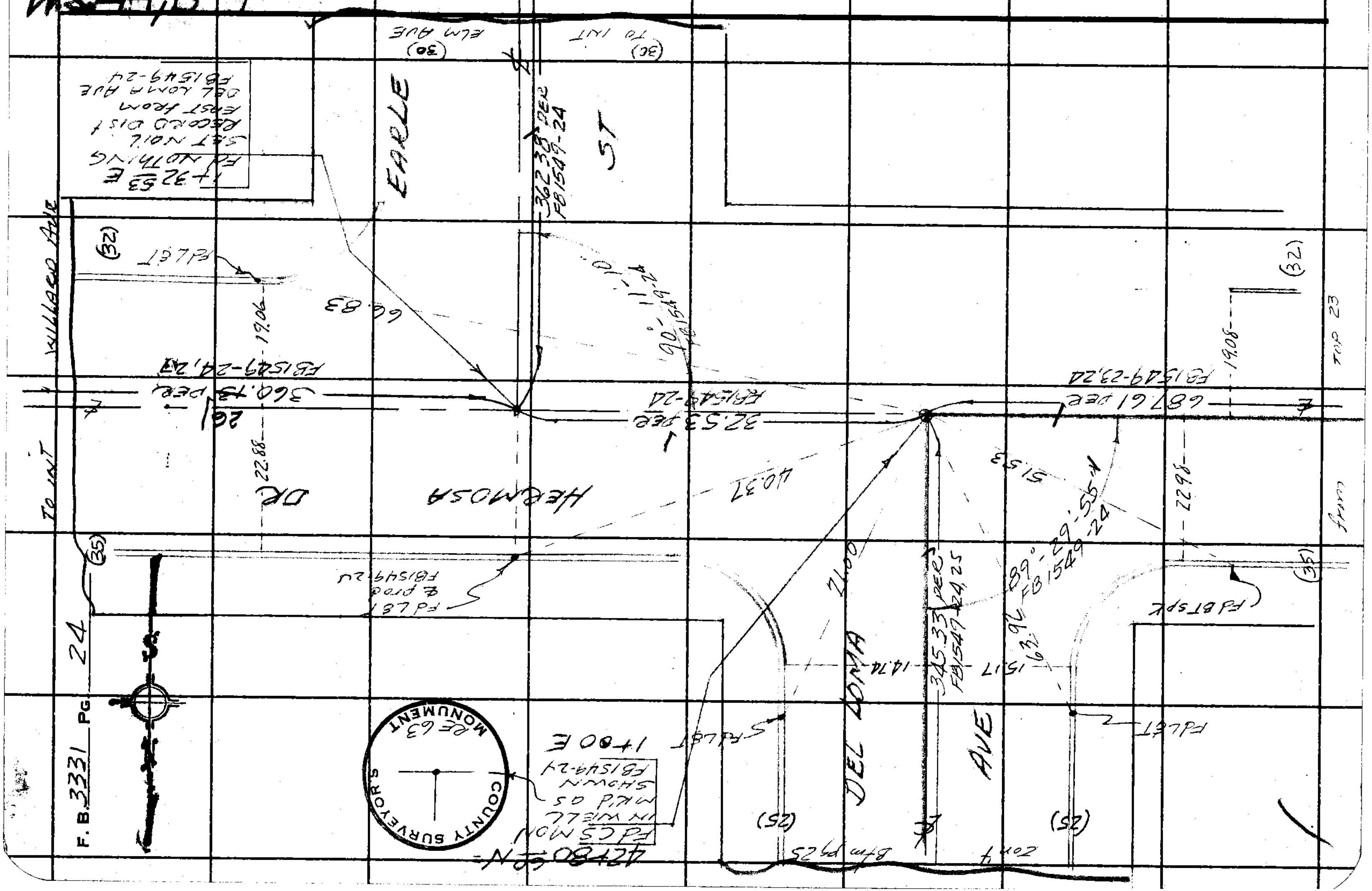

Notes Ck'd by M. OSHITA	Survey of CHARLOTTE AVE	F. B. 3331 PG. 25
Map No.	JN 6117 05 Tape 198 Std 84 °F	
Office Work	Surveyed by AC Guizado	
Checked	Notes ACG Date 3/11/66	
Date	Indexed C. J. GALLI	

W.S. 44 B-4

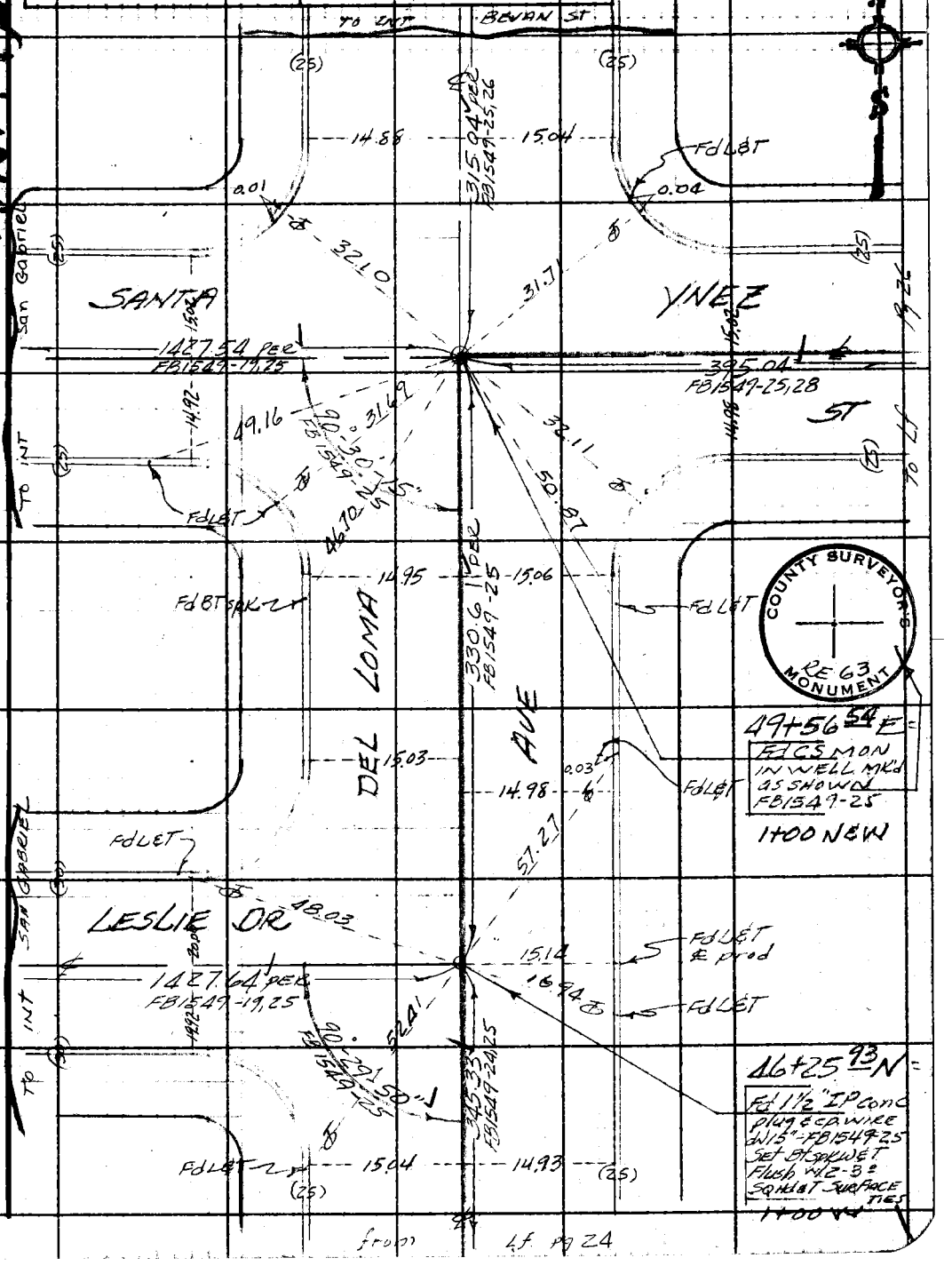

Note: Any Additions or Changes on This Sheet Must be Made or Circled in Red Ink With Date and Name of Person Making Change.

Do not extend this side of this line.

PLEASE RETURN TO
LOS ANGELES COUNTY ENGINEER
403 LOS ANGELES COUNTY ENGINEERING BLDG.

76F309S CE # 310 3-61

F. B. 3331 PG. 26

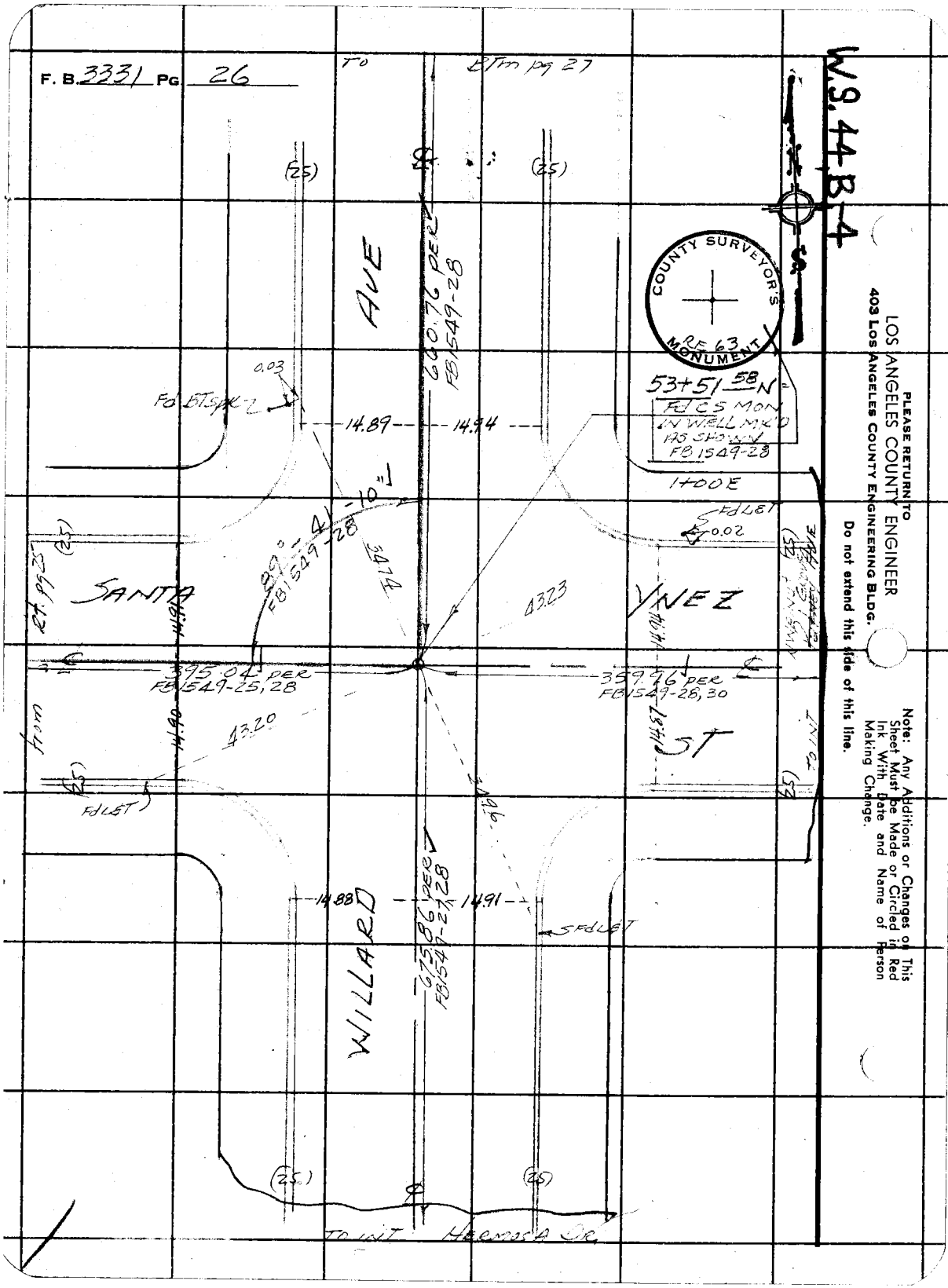

PLEASE RETURN TO
LOS ANGELES COUNTY ENGINEER
403 LOS ANGELES COUNTY ENGINEERING BLDG.

Do not extend this side of this line.

Note: Any Additions or Changes on This Sheet Must be Made or Circled in Red Ink With Date and Name of Person Making Change.

Notes Ck'd by M. OSHITA	Survey of Charlotte Ave	F. B. 3331 Pg. 27
Map No.	JN 61170 Tape 198 Std 84 °F	
Office Work	Surveyed by A C Guizado	
Checked	Notes ACG Date 3-14-66	
Date	Indexed C. J. GALLY	

WS44B-4

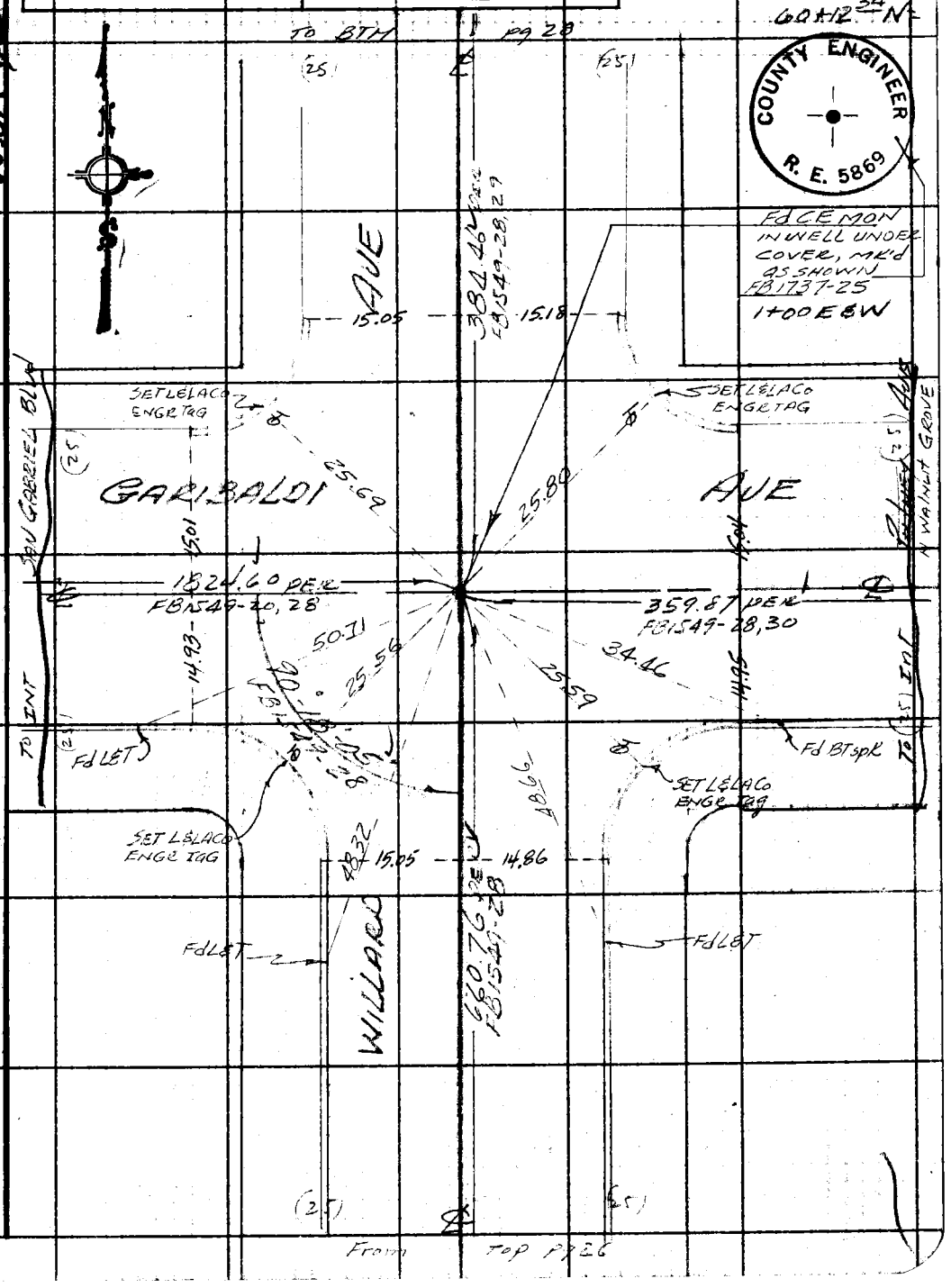

Note: Any Additions or Changes on This Sheet Must be Made or Circled in Red Ink With Date and Name of Person Making Change.

Do not extend this side of this line.

PLEASE RETURN TO
LOS ANGELES COUNTY ENGINEER
403 LOS ANGELES COUNTY ENGINEERING BLDG.

76F309S CE # 310 3-61

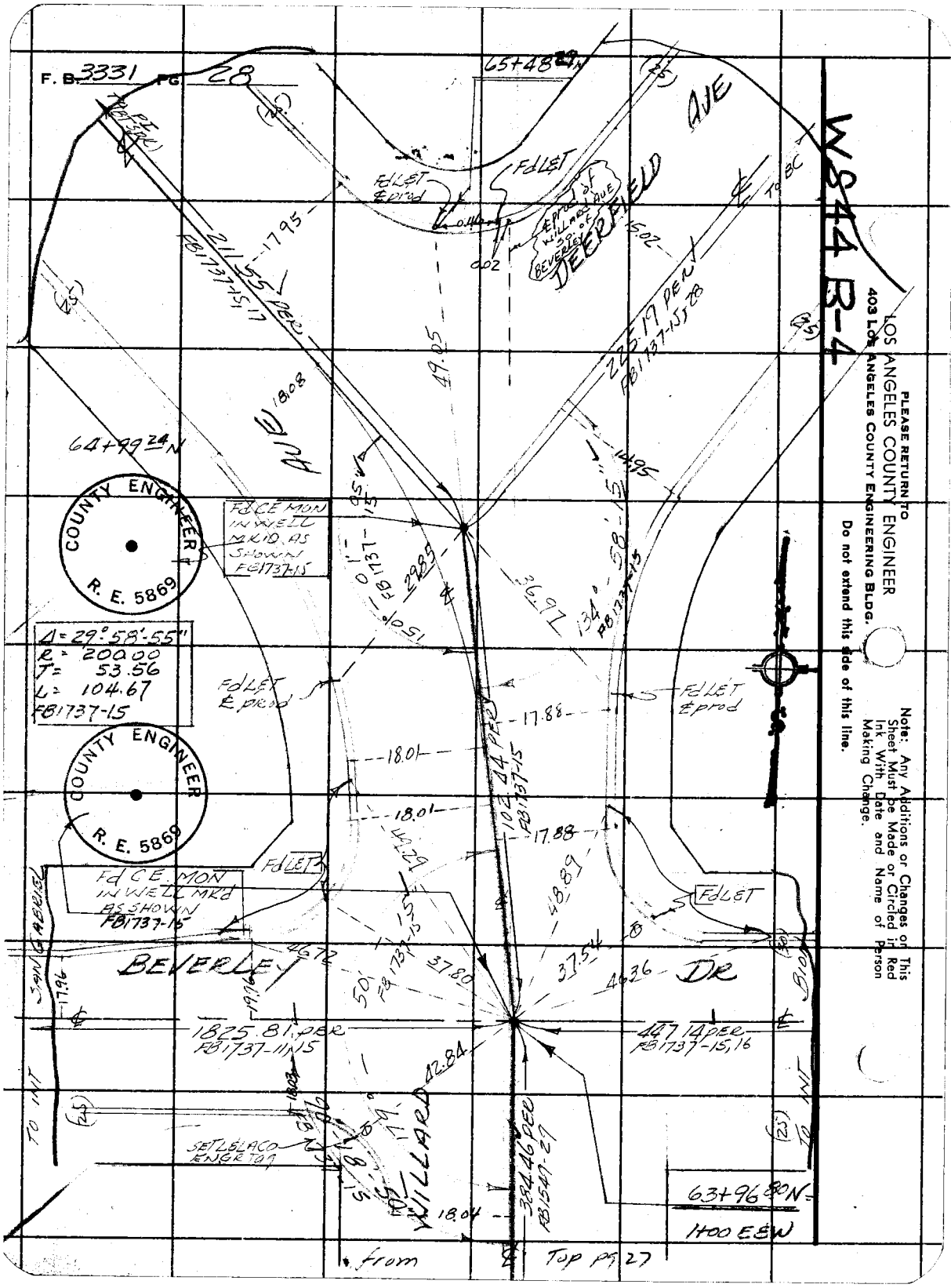
F. B. 3331 PG 28
W844 B-4
PLEASE RETURN TO
LOS ANGELES COUNTY ENGINEER
403 LOS ANGELES COUNTY ENGINEERING BLDG.
Do not extend this side of this line.
Note: Any Additions or Changes on This Sheet Must be Made or Circled in Red Ink With Date and Name of Person Making Change.
65+48
64+99 24 N
63+96 80 N
1+00 E&W
DEERFIELD AVE
BEVERLEY DR
WILLARD AVE
COUNTY ENGINEER R. E. 5869
COUNTY ENGINEER R. E. 5869
Δ = 29° 58' 55"
R = 200.00
T = 53.56
L = 104.67
FB1737-15
FdLET
FdLET ℄ prod
FdCE MON IN WELL MKD AS SHOWN FB1737-15
FdCE MON IN WELL MKd AS SHOWN FB1737-15
SET LELACO ENGR TAG
TO INT
TO INT
SAN GABRIEL
from Top pg 27

Notes Ck'd by	Survey of CHARLOTTE AVE	F. B. 3331 PG. 49
Map No.	JN 6117.05 Tape Std °F	
Office Work	Surveyed by A. G. GUIZADO	
Checked	Notes E. LANDA Date 3-66	
Date	Indexed C. J. GALLI	

CHARLOTTE AVE S.D.

JN 6117.05

TOPOGRAPHY

(NORTH ALONG CHARLOTTE AVE. BEGINNING @ CTR. OF RUBIO WASH)

A. G. GUIZADO
E. LANDA
C. [illegible]
C. [illegible]

Note: Any Additions or Changes on This Sheet Must be Made or Circled in Red Ink With Date and Name of Person Making Change.

PLEASE RETURN TO
LOS ANGELES COUNTY ENGINEER
403 LOS ANGELES COUNTY ENGINEERING BLDG.

Do not extend this side of this line.

76F309S CE # 310 3-61

F. B. 3331 Pg. 50

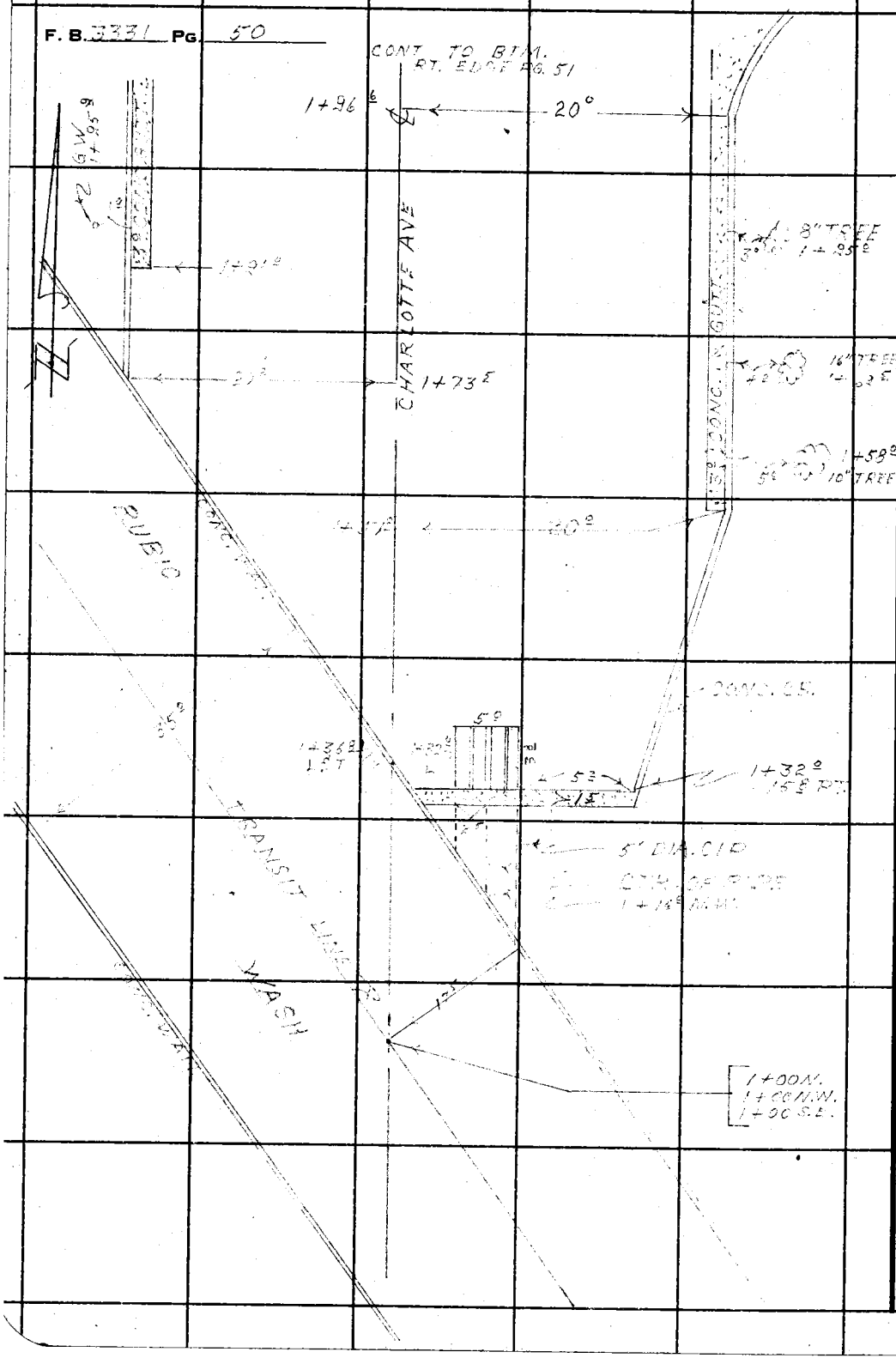

PLEASE RETURN TO
LOS ANGELES COUNTY ENGINEER
403 Los Angeles County Engineering Bldg.
Do not extend this side of this line.

Note: Any Additions or Changes on This Sheet Must Be Made or Circled in Red Ink With Date and Name of Person Making Change.

Notes Ck'd by	Survey of CHARLOTTE AVE S.D.	F. B. 3330 PG. 51
Map No.	JN 6117.05 Tape Std °F	
Office Work	Surveyed by A.C.G	
Checked	Notes E. LANDA Date 3-66	
Date	Indexed C. J. GALLI	

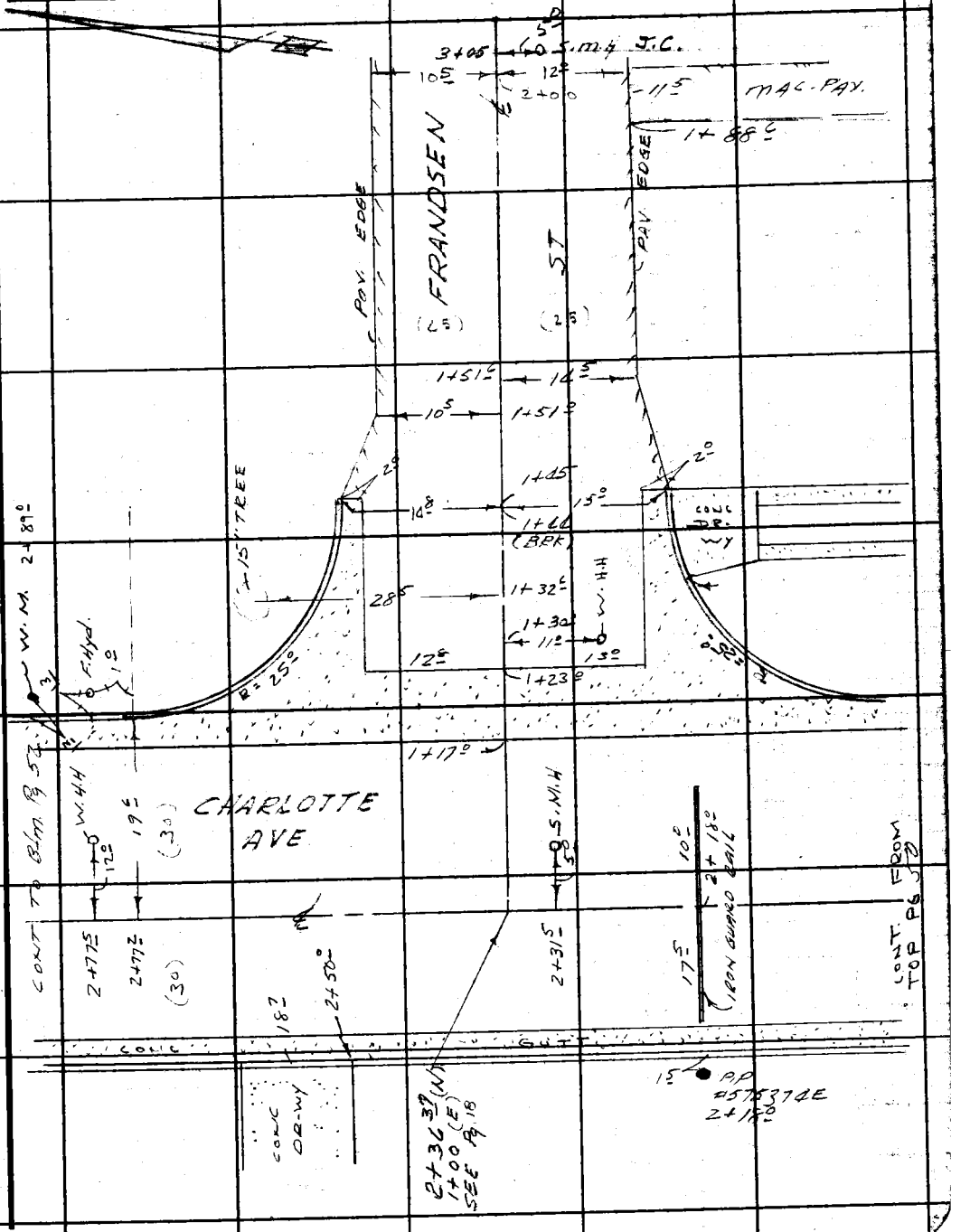

Note: Any Additions or Changes on This Sheet Must be Made or Circled in Red Ink With Date and Name of Person Making Change.

Do not extend this side of this line.

PLEASE RETURN TO
LOS ANGELES COUNTY ENGINEER
403 LOS ANGELES COUNTY ENGINEERING BLDG.

76F309S CE#310 1-65

F. B. 3331 PG. 52

CONT TO B/m Pg 53

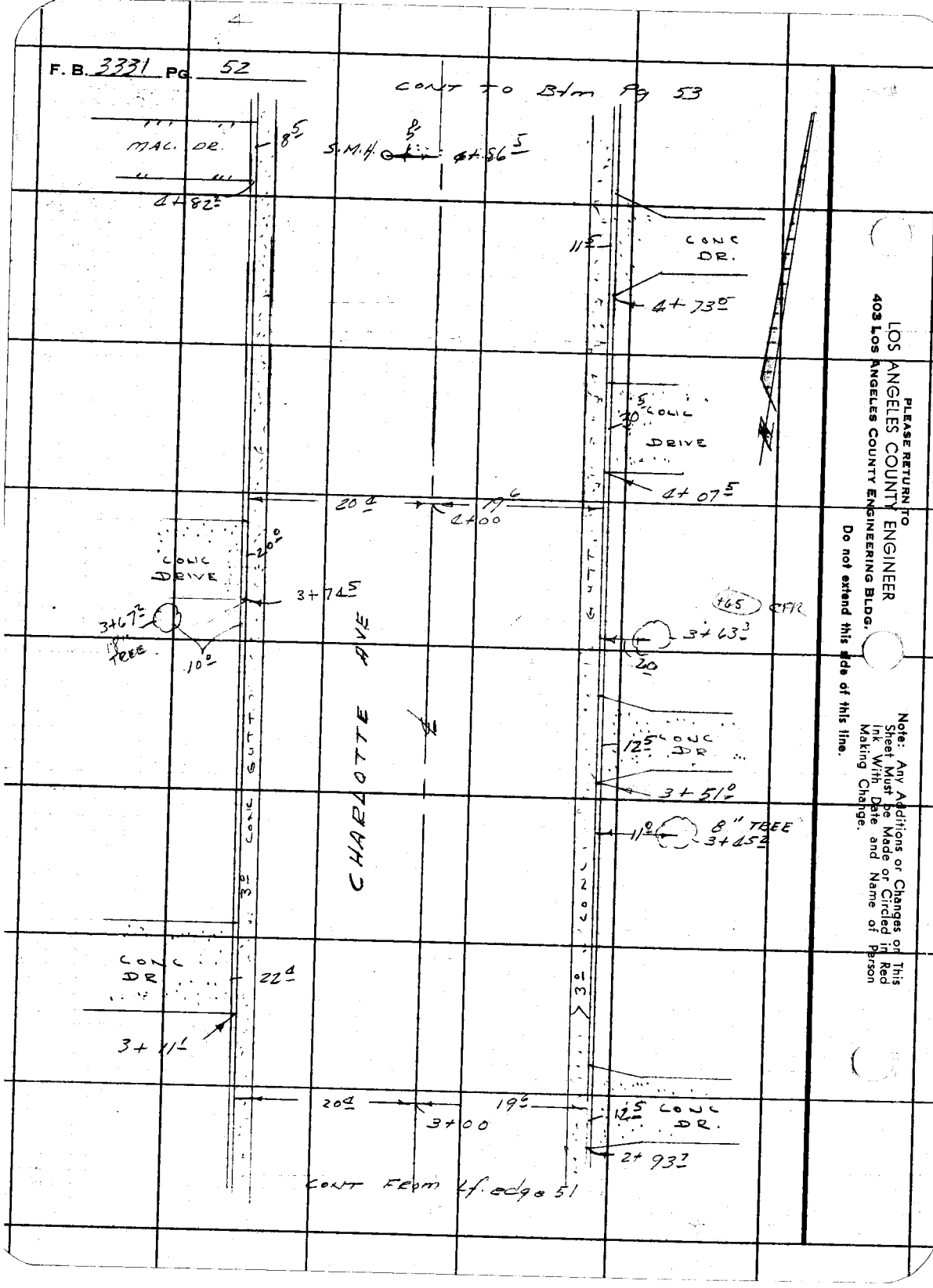

CONT FROM Lf. edge 51

PLEASE RETURN TO
LOS ANGELES COUNTY ENGINEER
403 Los Angeles County Engineering Bldg.
Do not extend this side of this line.

Note: Any Additions or Changes on This Sheet Must be Made or Circled in Red Ink With Date and Name of Person Making Change.

Notes Ck'd by
Map No.
Office Work
Checked
Date

Survey of CHARLOTTE AVE S.D.
JN 6117.05 Tape Std °F
Surveyed by A.C.G.
Notes E. LAURA Date 3-66
Indexed C. J. GALLI

F. B. 3331 PG. 53

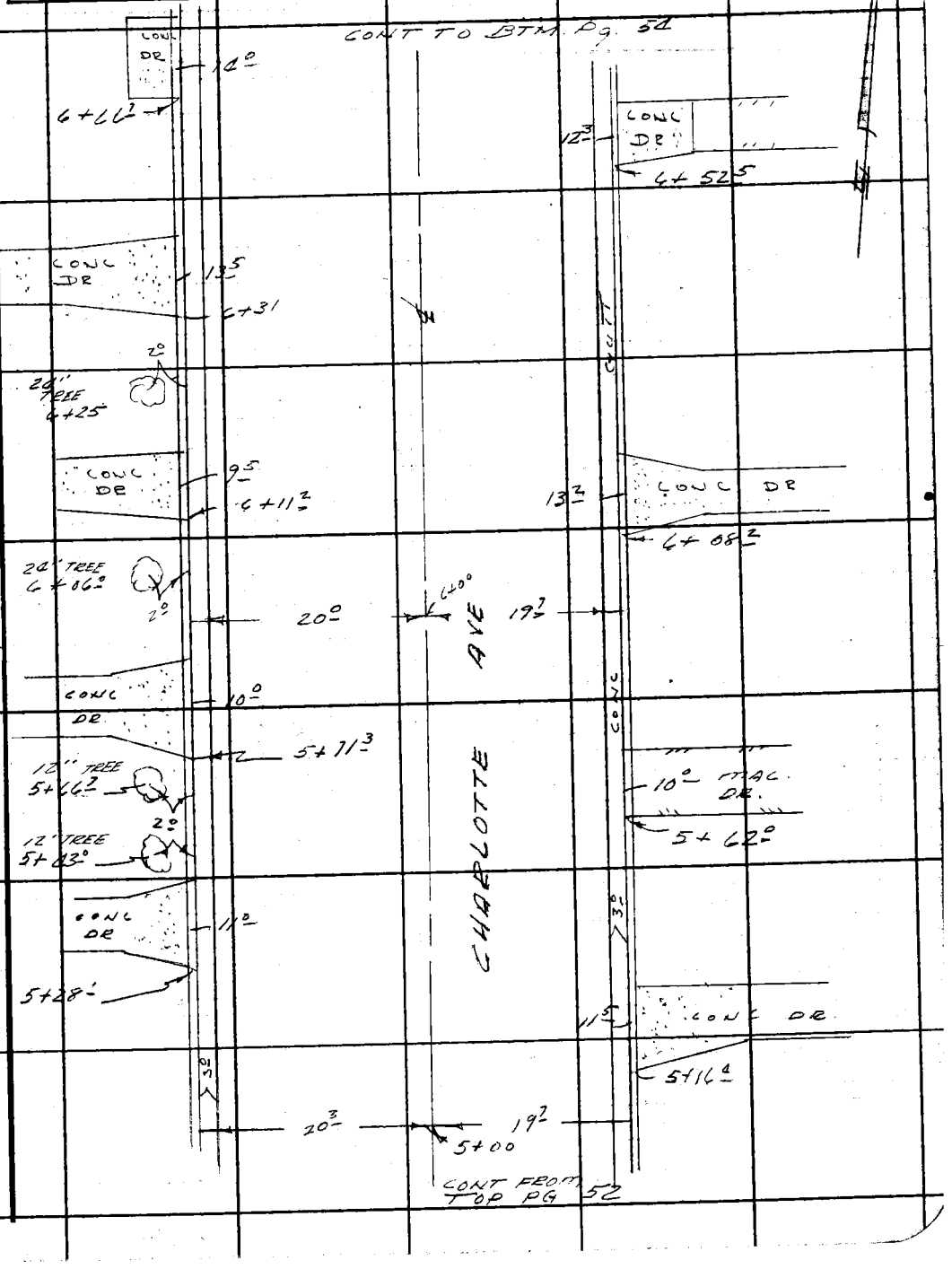

Note: Any Additions or Changes on This Sheet Must be Made or Circled in Red Ink With Date and Name of Person Making Change.

PLEASE RETURN TO
LOS ANGELES COUNTY ENGINEER
403 LOS ANGELES COUNTY ENGINEERING BLDG.
Do not extend this side of this line.

76F309S CE#310 1-65

F. B. 3331 Pg. 54

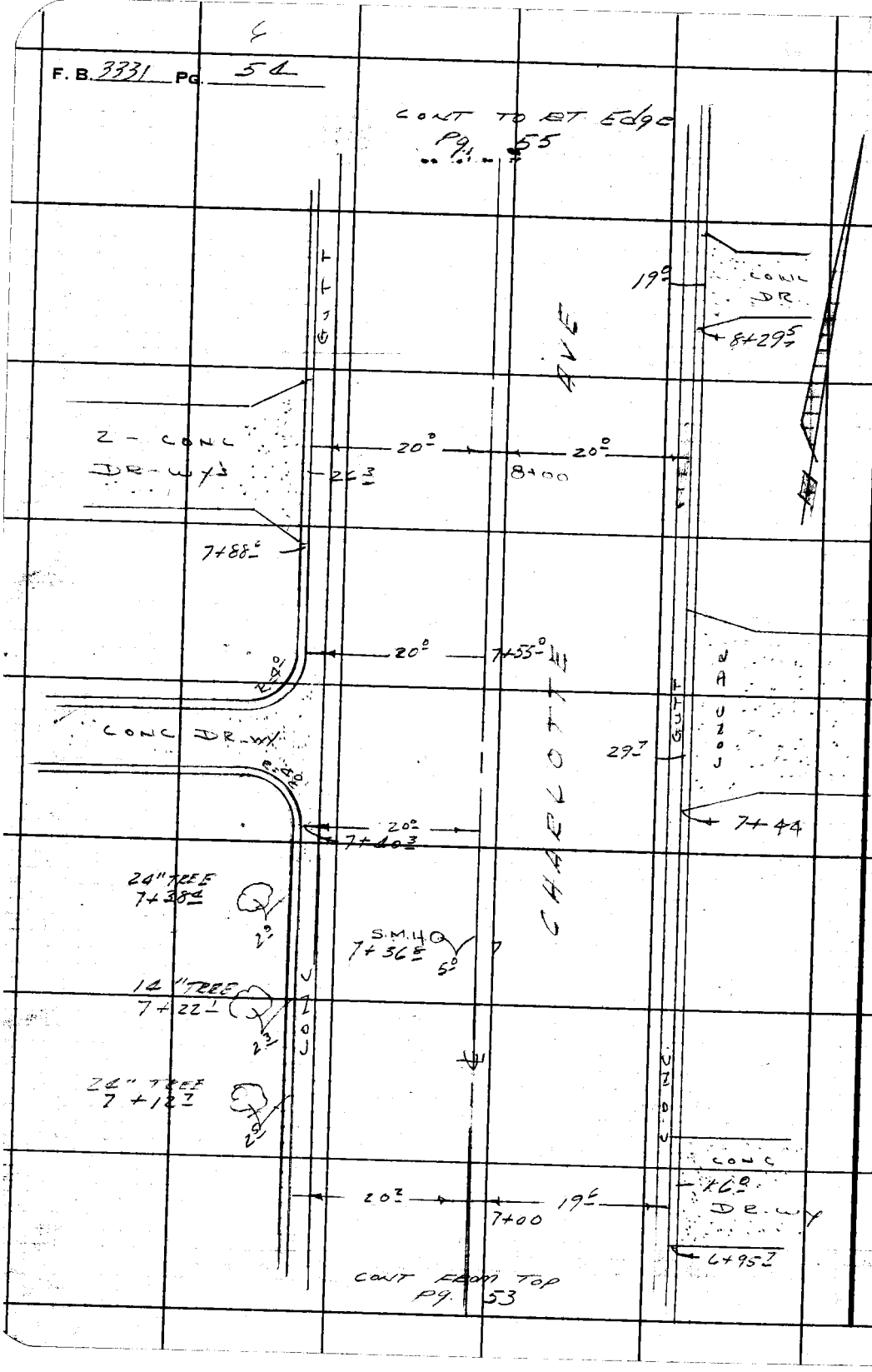

PLEASE RETURN TO
LOS ANGELES COUNTY ENGINEER
403 LOS ANGELES COUNTY ENGINEERING BLDG.

Do not extend this side of this line.

Note: Any Additions or Changes on This Sheet Must be Made or Circled in Red Ink With Date and Name of Person Making Change.

Notes Ck'd by	Survey of CHARLOTTE AVE	F. B. 3331 Pg. 55
Map No.	JN 6117.15 Tape Std °F	
Office Work	Surveyed by 4-66	
Checked	Notes E. LANDA Date 3-66	
Date	Indexed C. J. GALLI	

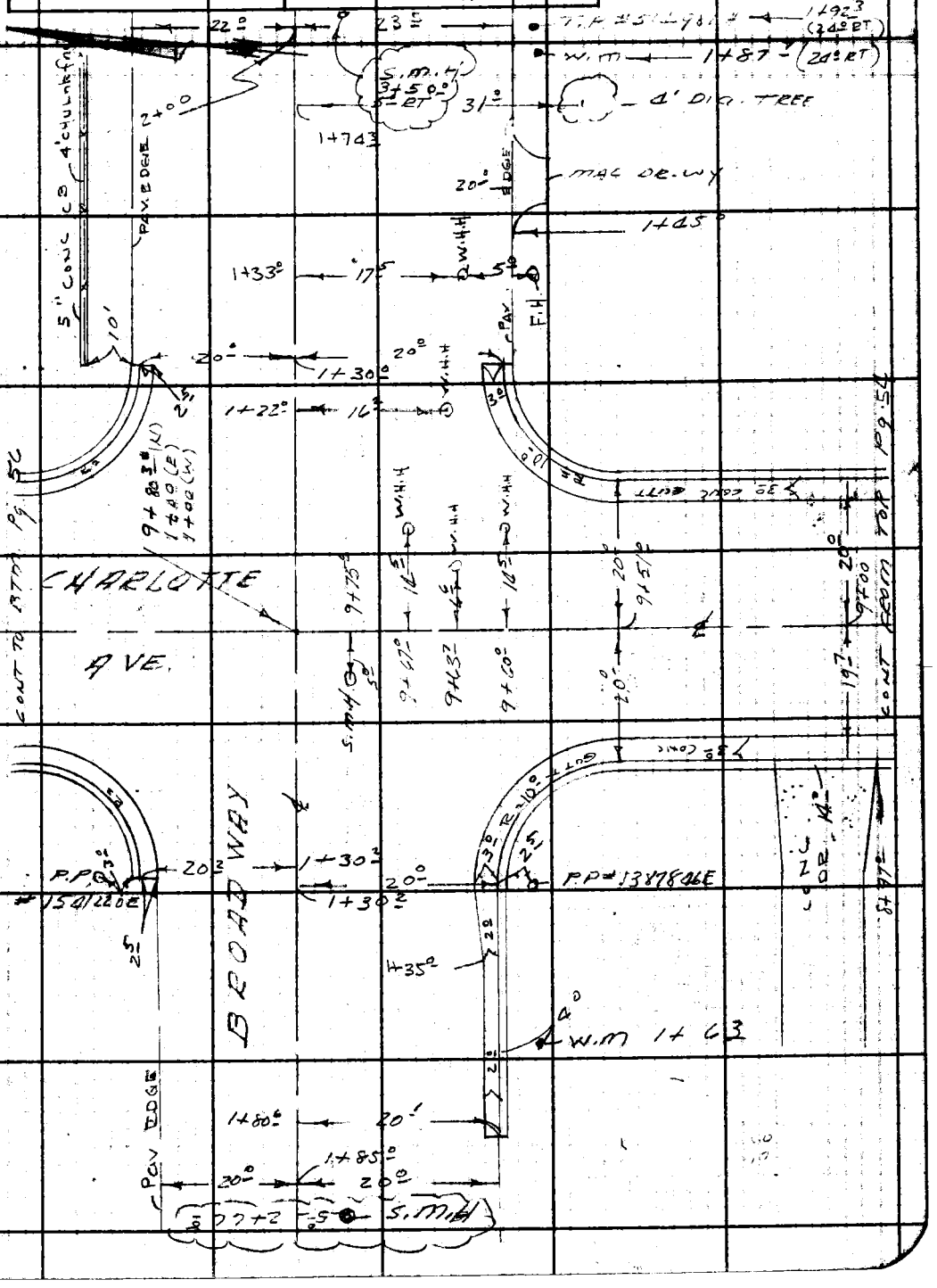

Note: Any Additions or Changes on This Sheet Must be Made or Circled in Red Ink With Date and Name of Person Making Change.

Do not extend this side of this line.

PLEASE RETURN TO
LOS ANGELES COUNTY ENGINEER
403 LOS ANGELES COUNTY ENGINEERING BLDG.

76F3095 CE #310 6-62

F. B. 3331 PG 56

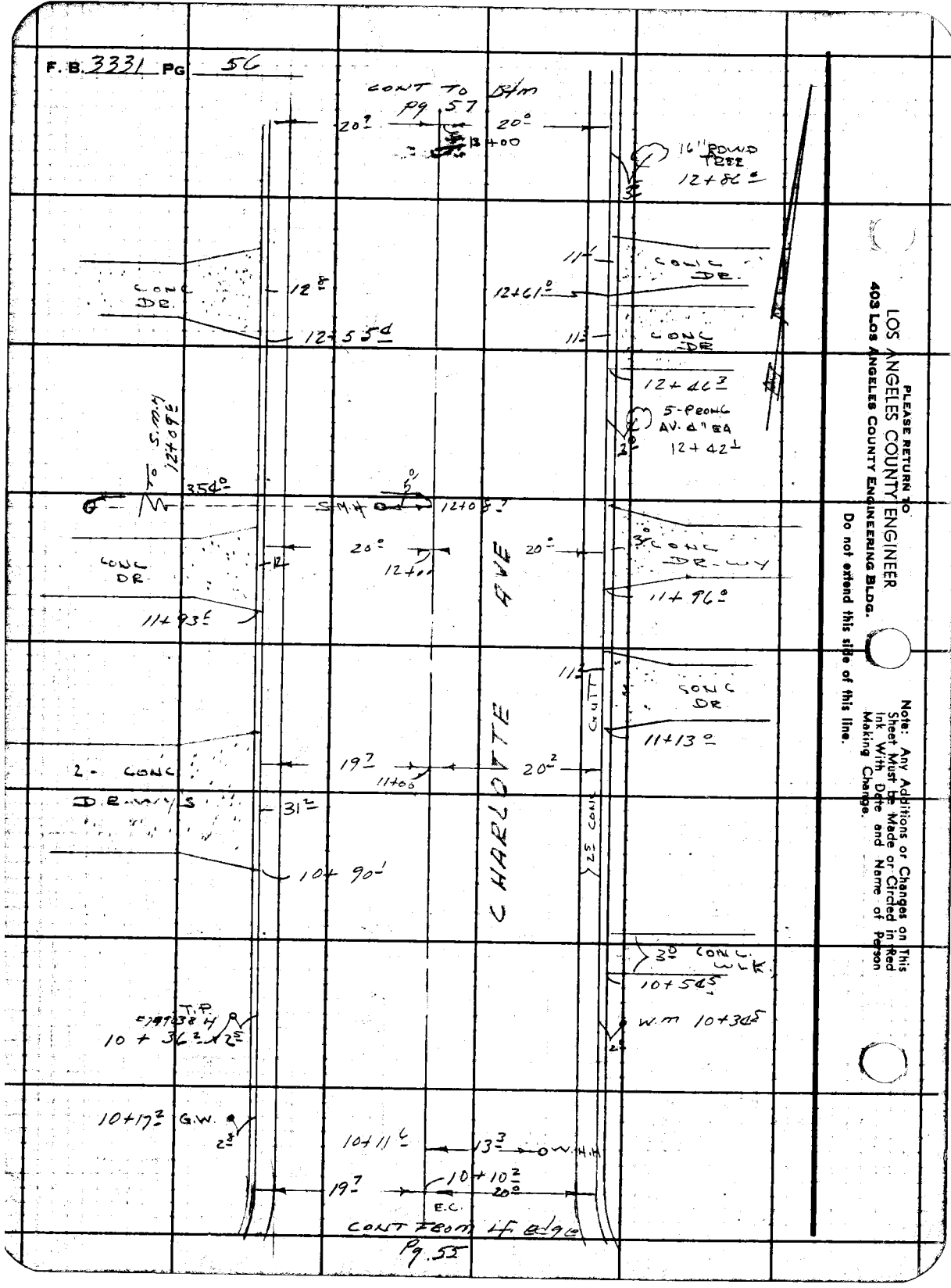

PLEASE RETURN TO
LOS ANGELES COUNTY ENGINEER
403 LOS ANGELES COUNTY ENGINEERING BLDG.

Do not extend this side of this line.

Note: Any Additions or Changes on This Sheet Must Be Made or Circled in Red Ink With Date and Name of Person Making Change.

Notes Ck'd by	Survey of Charlotte Ave	F. B. 3331 Pg. 57
Map No.	JN 611705 Tape Std °F	
Office Work	Surveyed by [illegible]	
Checked	Notes [illegible] Date 3-66	
Date	Indexed C. J. [illegible]	

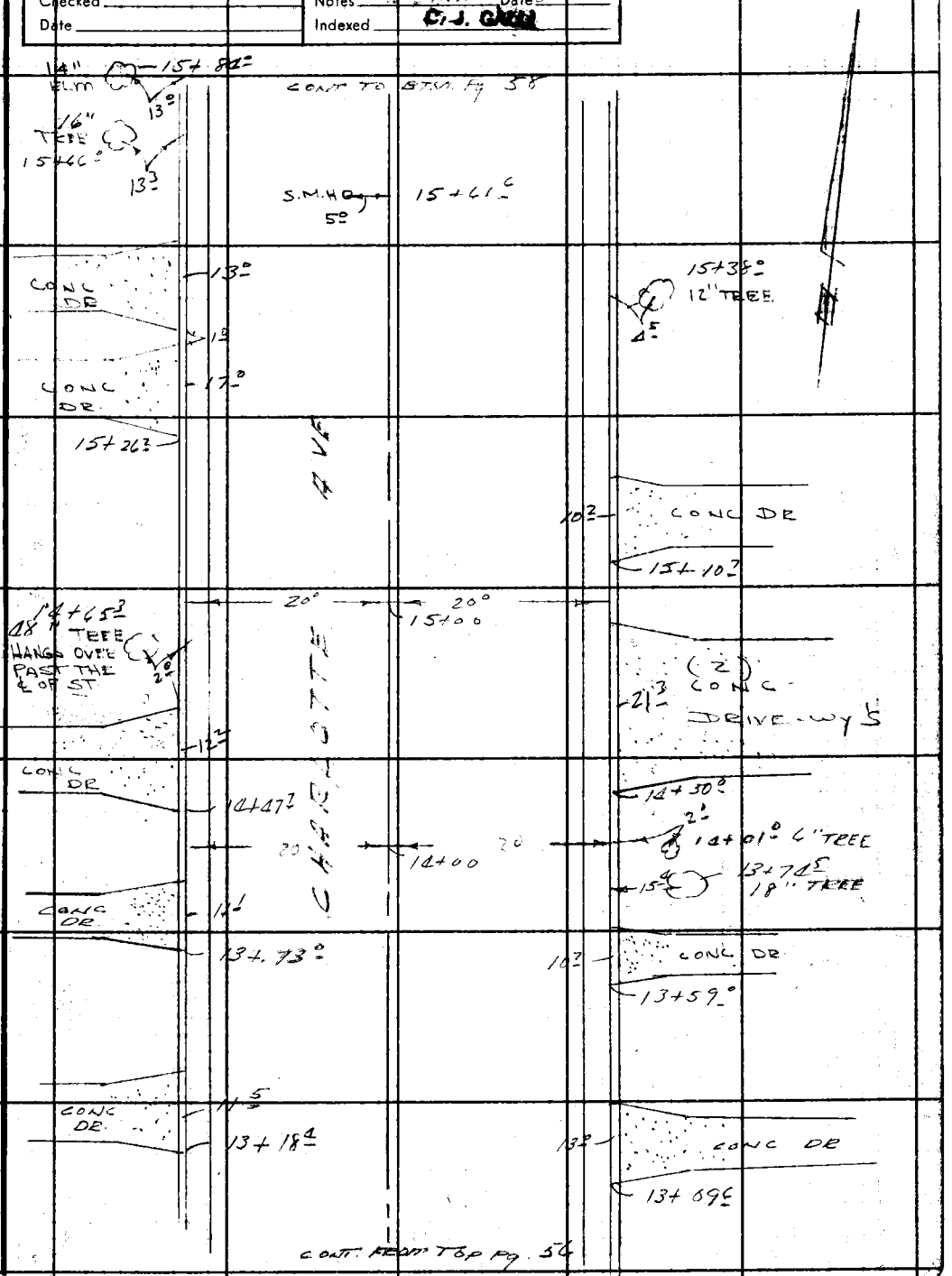

Note: Any Additions or Changes on This Sheet Must be Made or Circled in Red Ink With Date and Name of Person Making Change.

Do not extend this side of this line.

PLEASE RETURN TO
LOS ANGELES COUNTY ENGINEER
403 LOS ANGELES COUNTY ENGINEERING BLDG.

76F3095 CE # 310 3-61

F. B. 3331 PG. 58

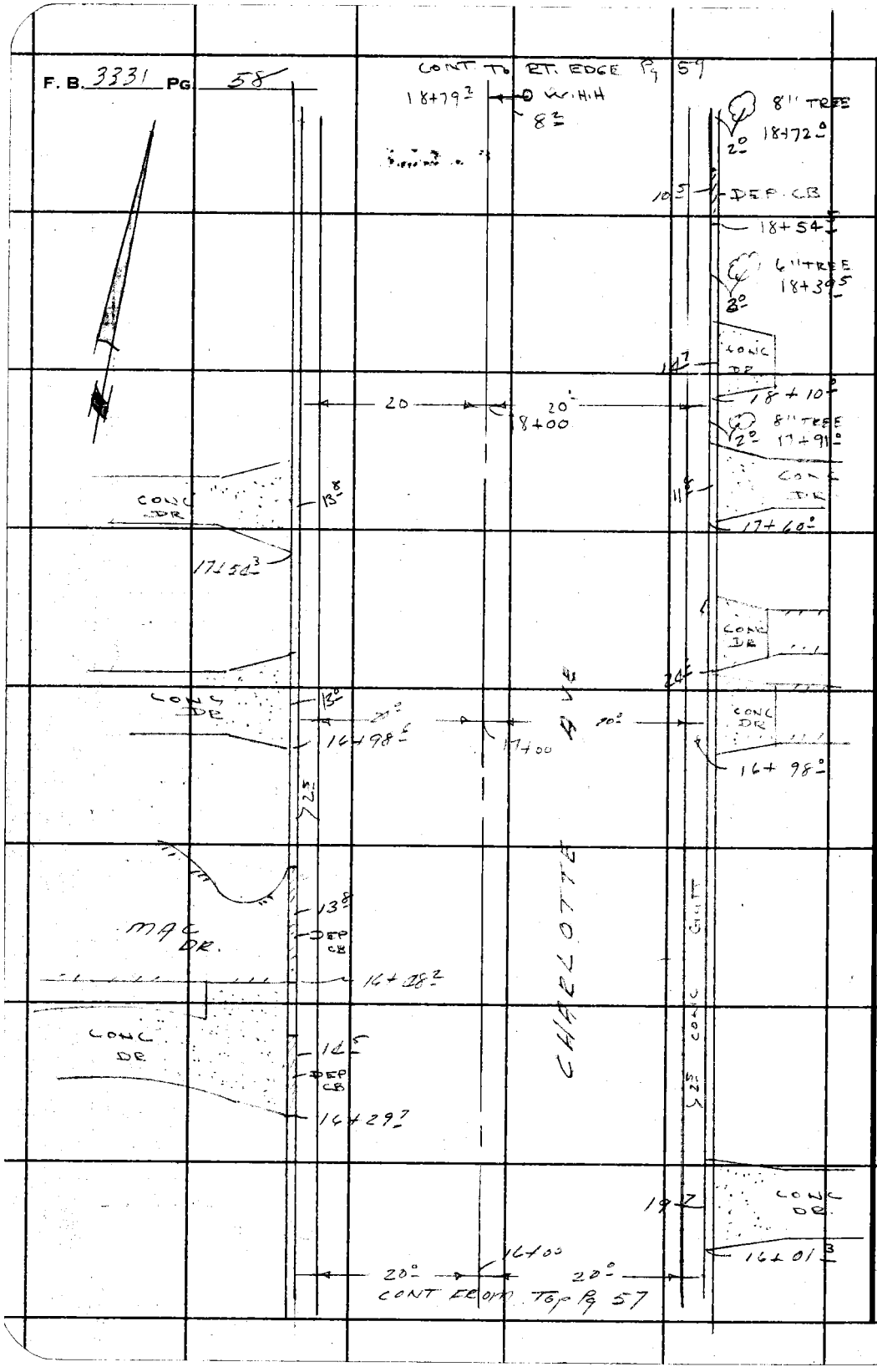

LOS ANGELES COUNTY ENGINEER
403 Los Angeles County Engineering Bldg.

PLEASE RETURN TO

Do not extend this side of this line.

Note: Any Additions or Changes on This Sheet Must be Made or Circled in Red Ink With Date and Name of Person Making Change.

Notes Ck'd by	Survey of CHARLOTTE AVE S.D.	F. B. 3331 PG. 59
Map No.	JN 6117.05 Tape Std °F	
Office Work	Surveyed by A.C.G.	
Checked	Notes E. LANDA Date 3-66	
Date	Indexed C. J. GALLI	

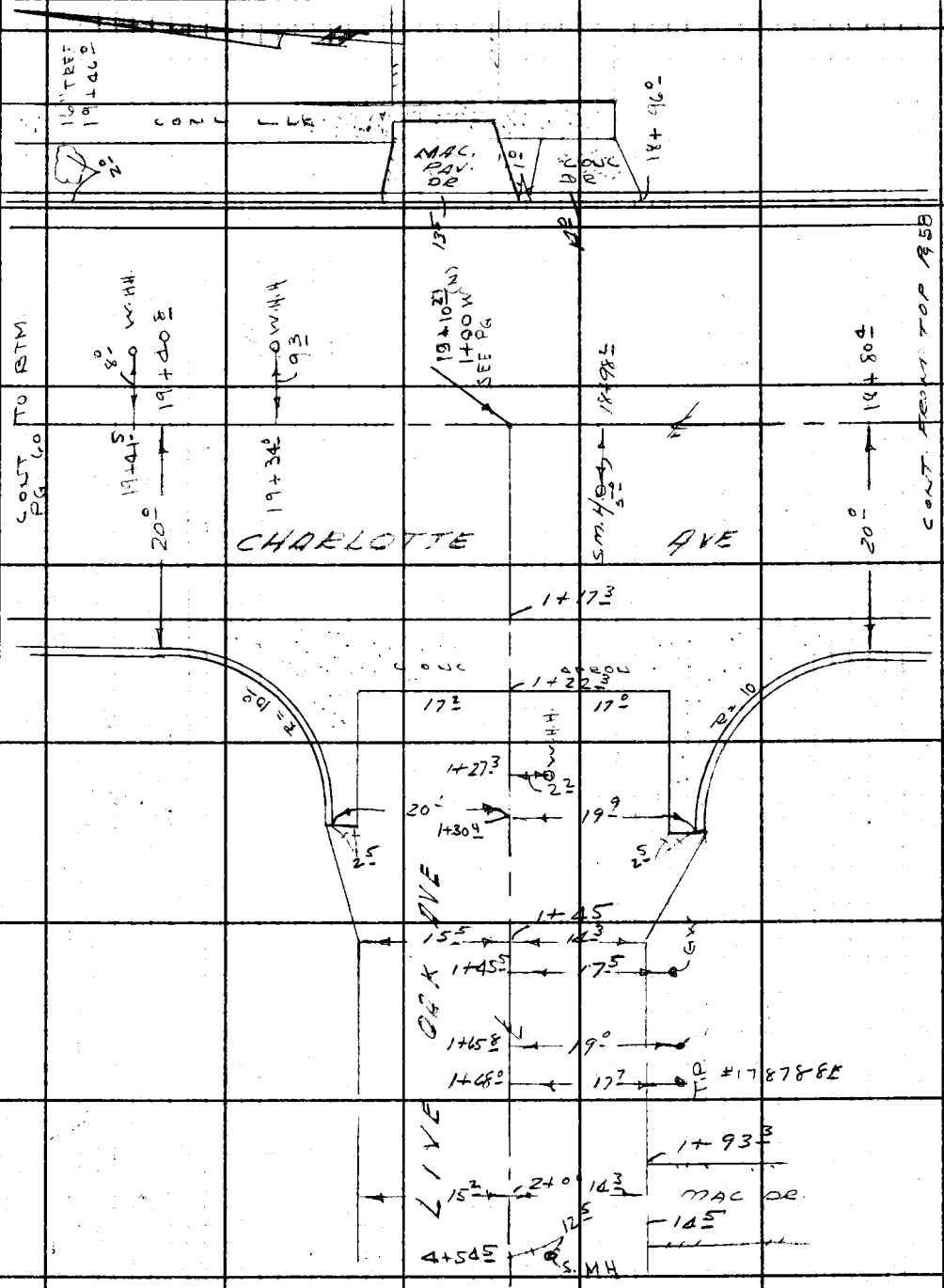

Note: Any Additions or Changes on This Sheet Must be Made or Circled in Red Ink With Date and Name of Person Making Change.

Do not extend this side of this line.

PLEASE RETURN TO
LOS ANGELES COUNTY ENGINEER
403 LOS ANGELES COUNTY ENGINEERING BLDG.

76F309S CE # 310 3-61

12

F. B. 3331 PG. 60

COUT TO BTM PG 61

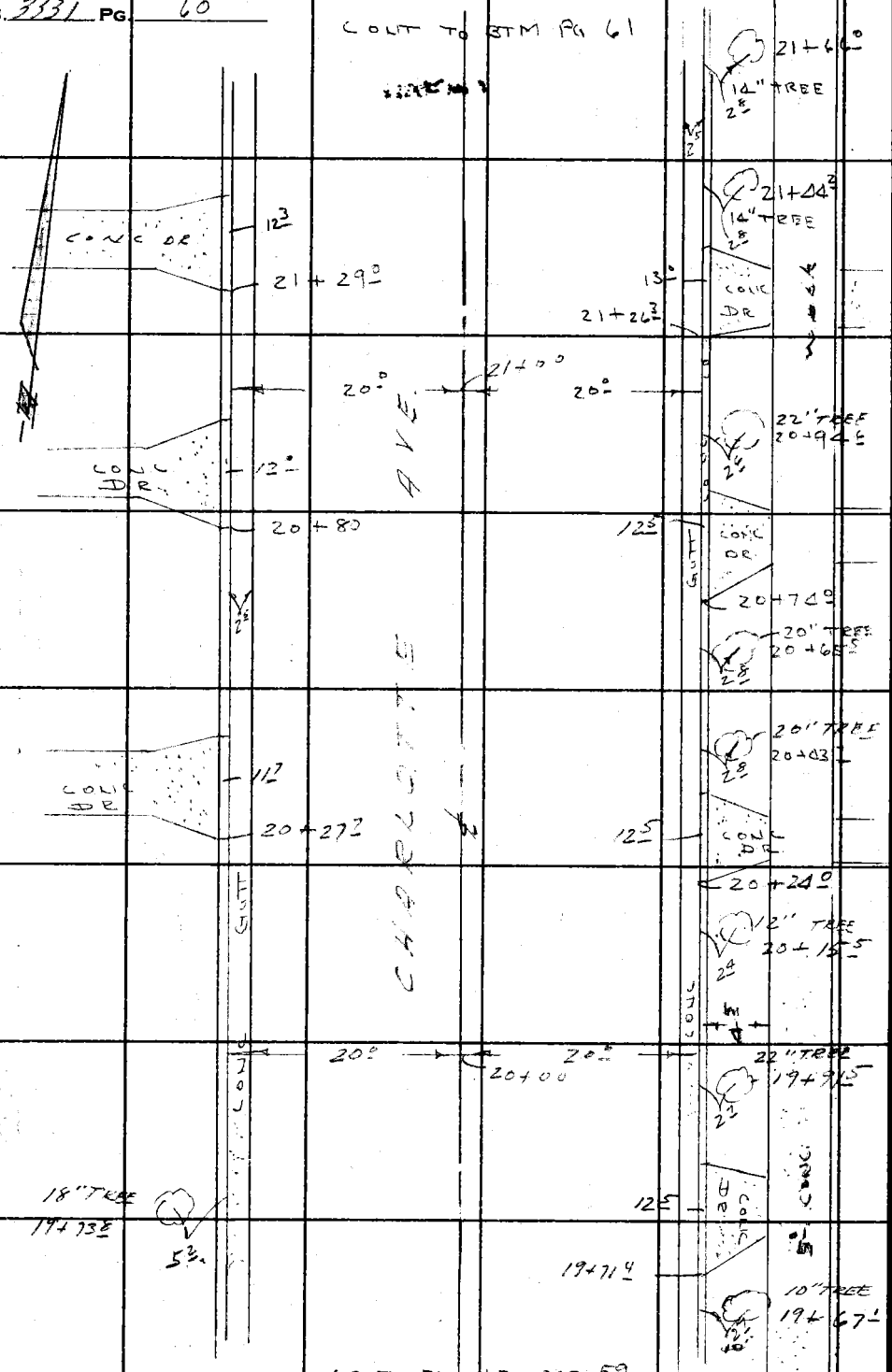

COUT FROM LF. EDGE 59

PLEASE RETURN TO
LOS ANGELES COUNTY ENGINEER
403 Los Angeles County Engineering Bldg.

Do not extend this side of this line.

Note: Any Additions or Changes on This Sheet Must be Made or Circled in Red Ink With Date and Name of Person Making Change.

Notes Ck'd by	Survey of CHARLOTTE AVE S.D.	F. B. 3331 Pg. 61
Map No.	JN 6[illegible]05 Tape Std °F	
Office Work	Surveyed by A.C.G.	
Checked	Notes [illegible] Date 3-66	
Date	Indexed	

CONT. BTM PG. 62

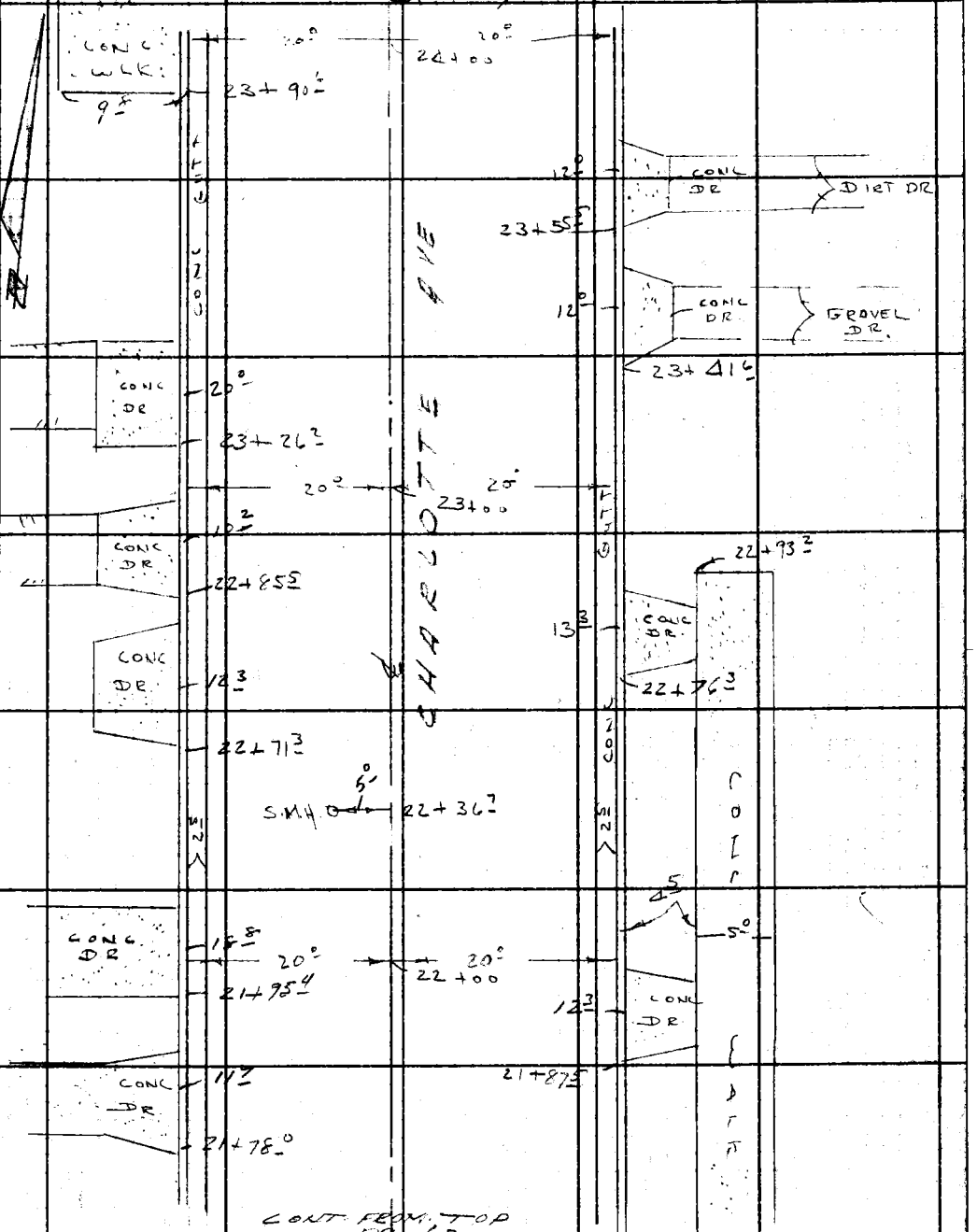

CONT FROM TOP PG. 60

Note: Any Additions or Changes on This Sheet Must be Made or Circled in Red Ink With Date and Name of Person Making Change.

Do not extend this side of this line.

PLEASE RETURN TO
LOS ANGELES COUNTY ENGINEER
403 LOS ANGELES COUNTY ENGINEERING BLDG.

76F3095 CE # 310 3-81

F. B. 3331 PG. 62

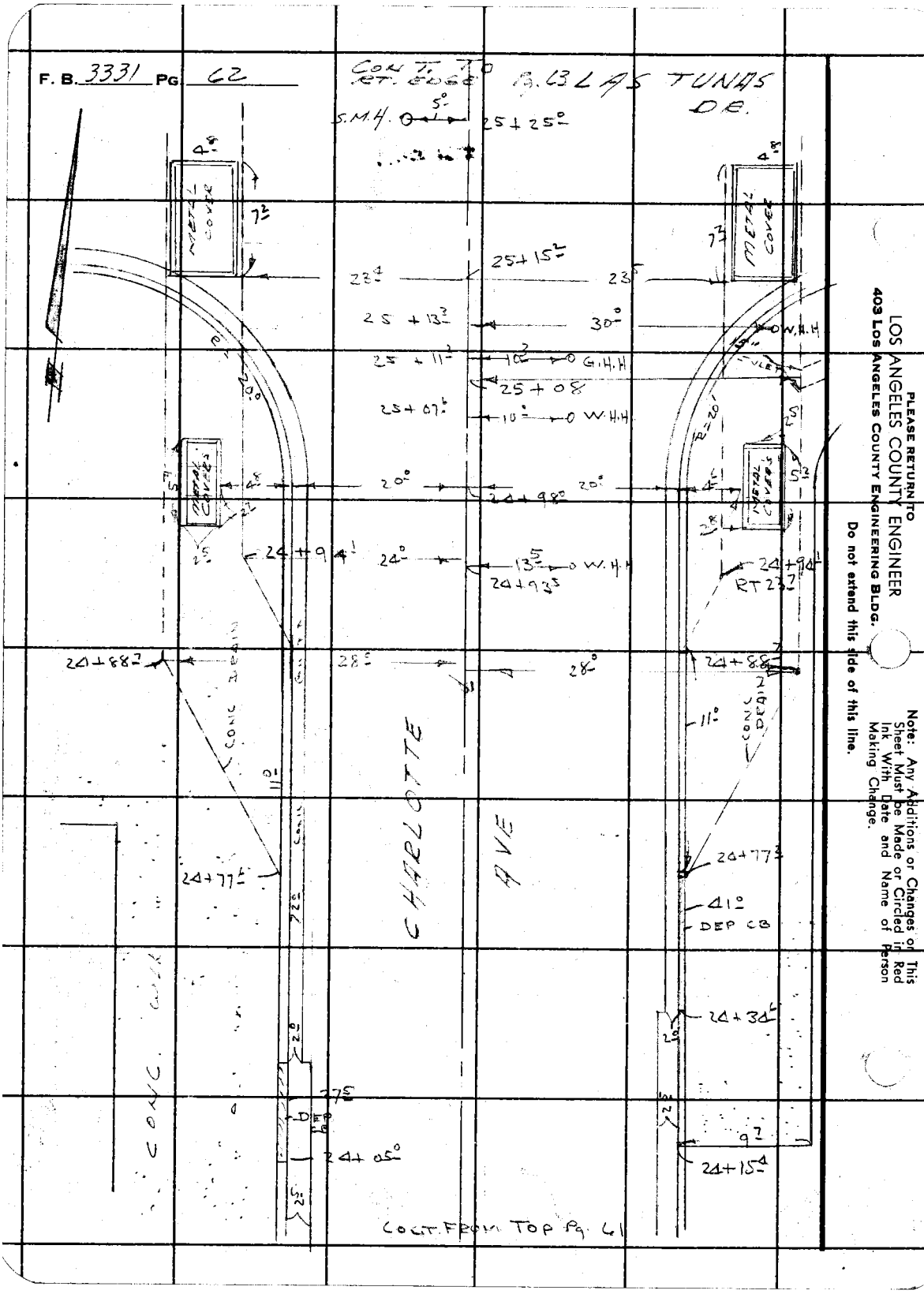

PLEASE RETURN TO
LOS ANGELES COUNTY ENGINEER
403 Los Angeles County Engineering Bldg.

Do not extend this side of this line.

Note: Any Additions or Changes of This Sheet Must Be Made or Circled in Red Ink With Date and Name of Person Making Change.

Notes Ck'd by	Survey of CHARLOTTE AVE S.D	F. B. 3331 PG. 63
Map No.	JN 647.05 Tape Std °F	
Office Work	Surveyed by	
Checked	Notes Date 3-66	
Date	Indexed C. J. GALLI	

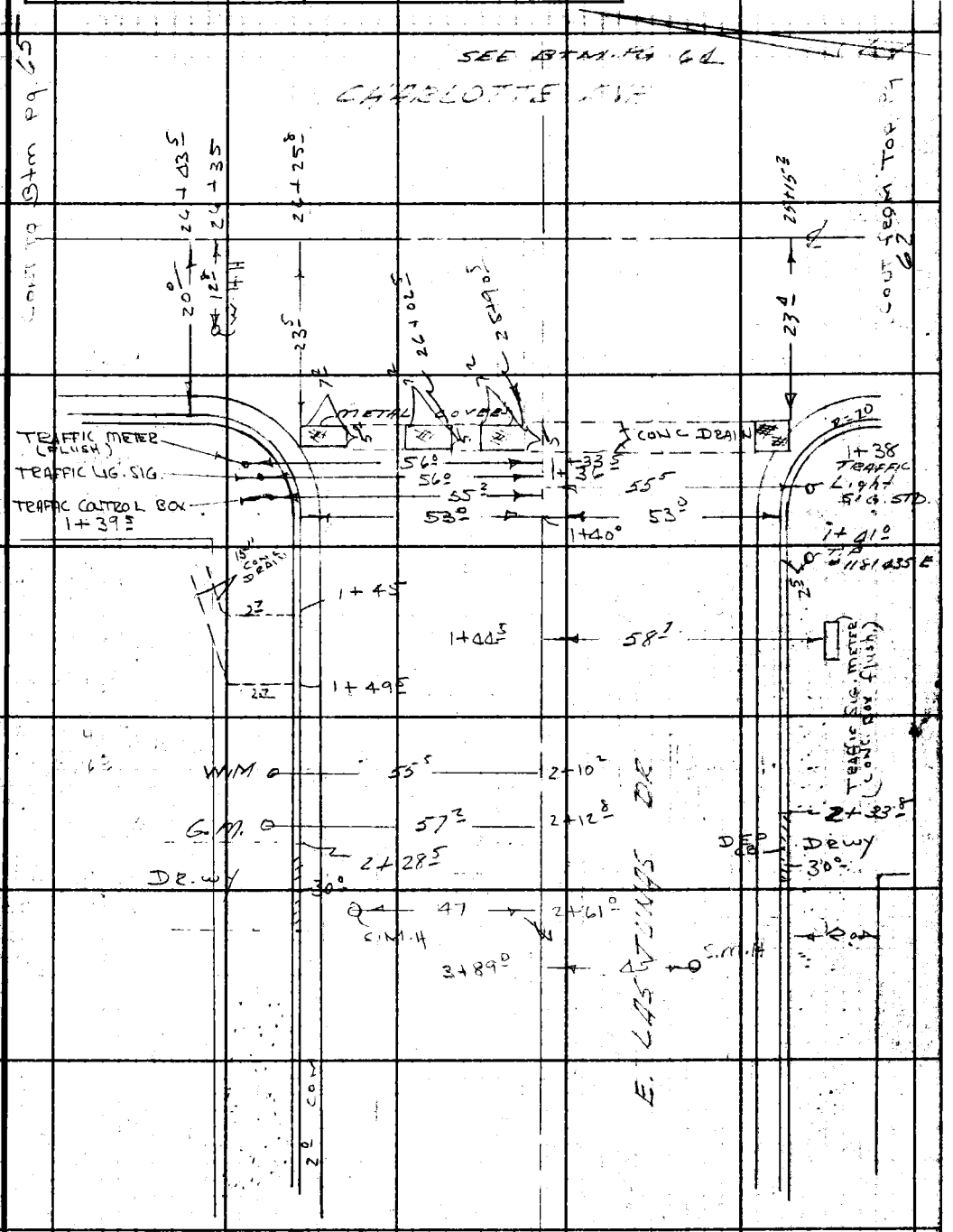

Note: Any Additions or Changes on This Sheet Must be Made or Circled in Red Ink With Date and Name of Person Making Change.

Do not extend this side of this line.

PLEASE RETURN TO
LOS ANGELES COUNTY ENGINEER
403 LOS ANGELES COUNTY ENGINEERING BLDG.

76F3095 CE # 310 3-61

F. B. 3331 PG. 66

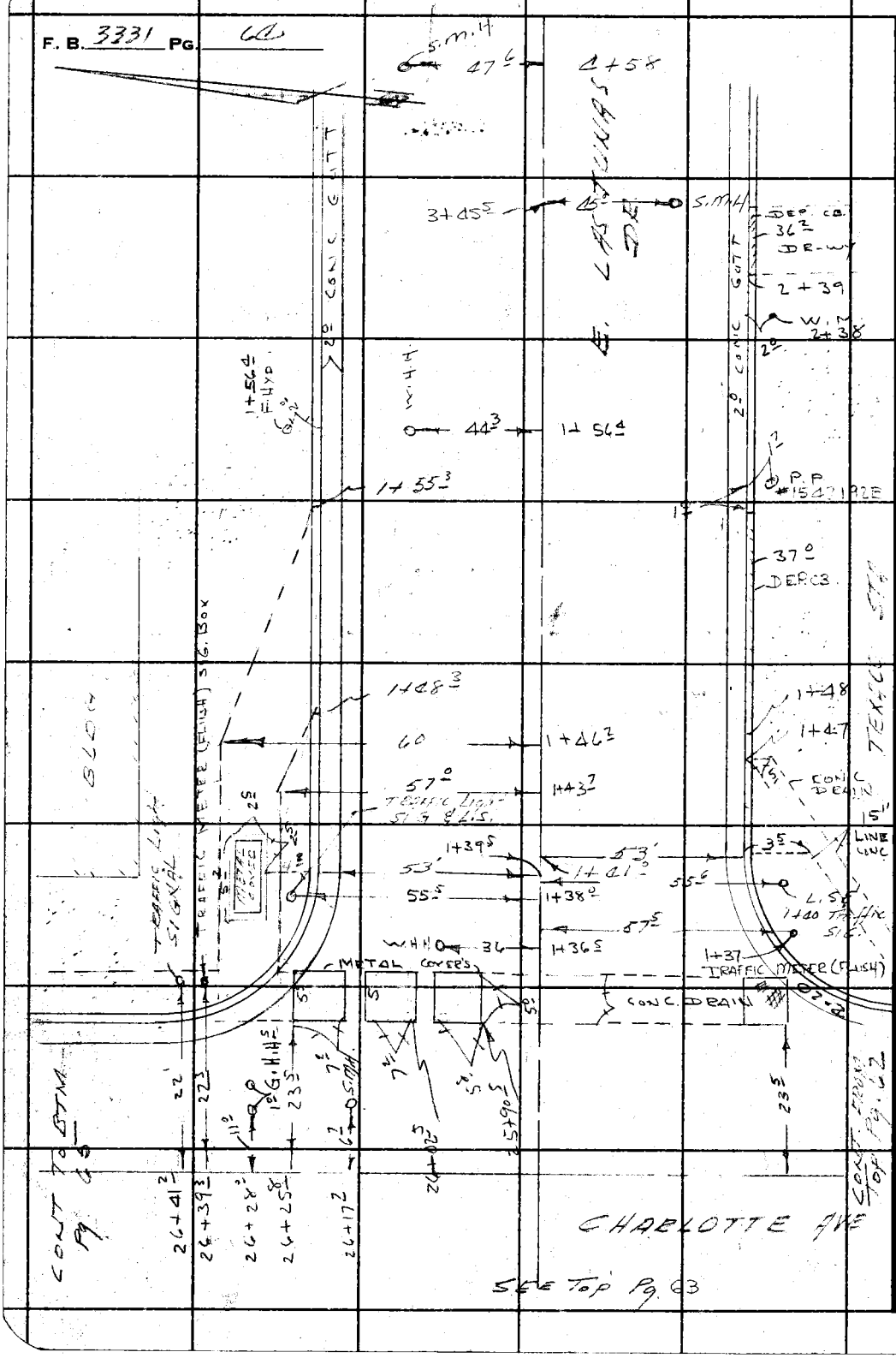

PLEASE RETURN TO
LOS ANGELES COUNTY ENGINEER
403 LOS ANGELES COUNTY ENGINEERING BLDG.

Do not extend this side of this line.

Note: Any Additions or Changes on This Sheet Must be Made or Circled in Red Ink With Date and Name of Person Making Change.

Notes Ck'd by	Survey of CHARLOTTE AVE SD	F. B. 3331 PG. 65
Map No.	JN 6117-65 Tape Std °F	
Office Work	Surveyed by	
Checked	Notes Date 3-66	
Date	Indexed C. J. GALLI	

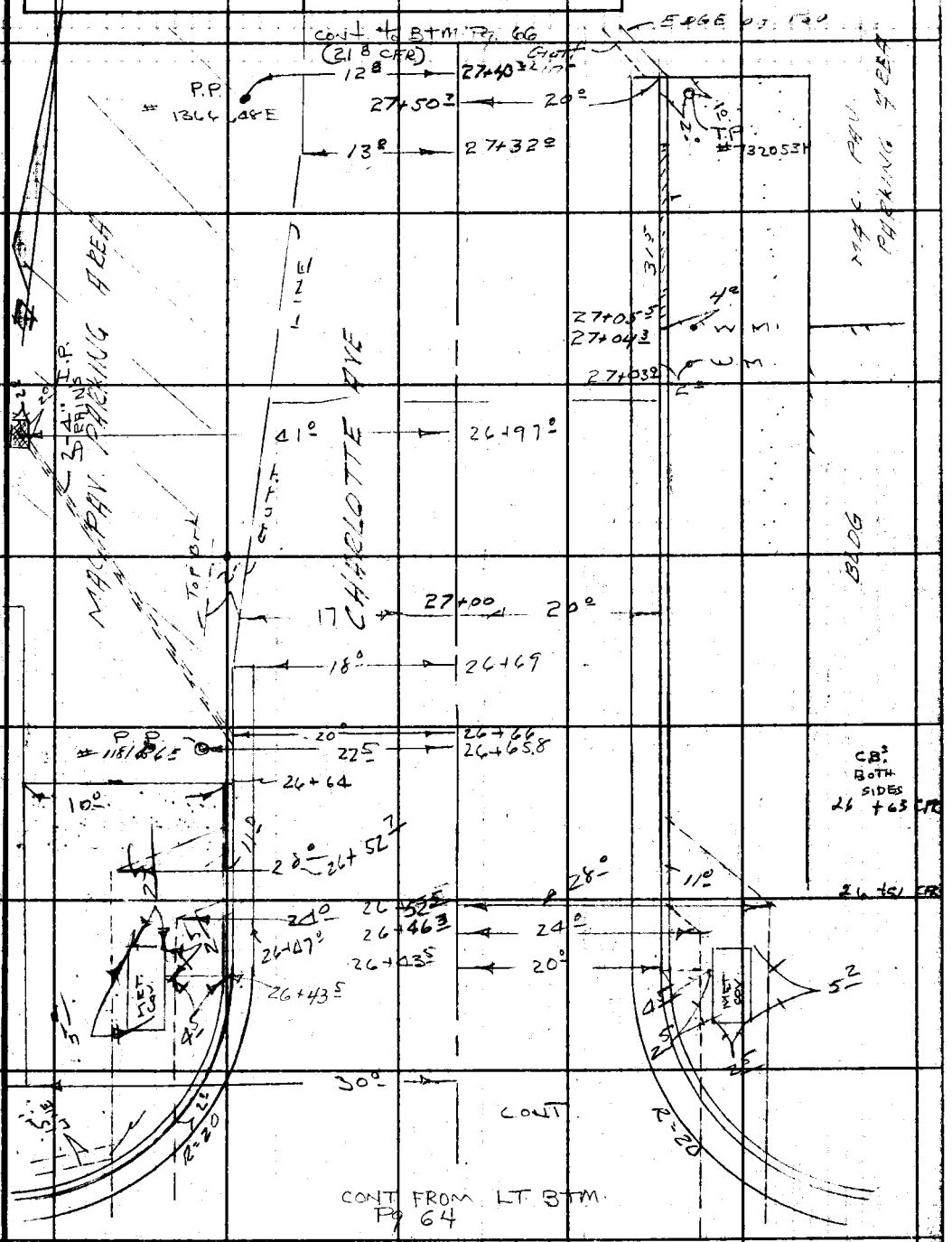

Note: Any Additions or Changes on This Sheet Must be Made or Circled in Red Ink With Date and Name of Person Making Change.

PLEASE RETURN TO
LOS ANGELES COUNTY ENGINEER
403 LOS ANGELES COUNTY ENGINEERING BLDG.

Do not extend this side of this line.

76F3095 CE # 310 3-61

F. B. 3331 PG. 66

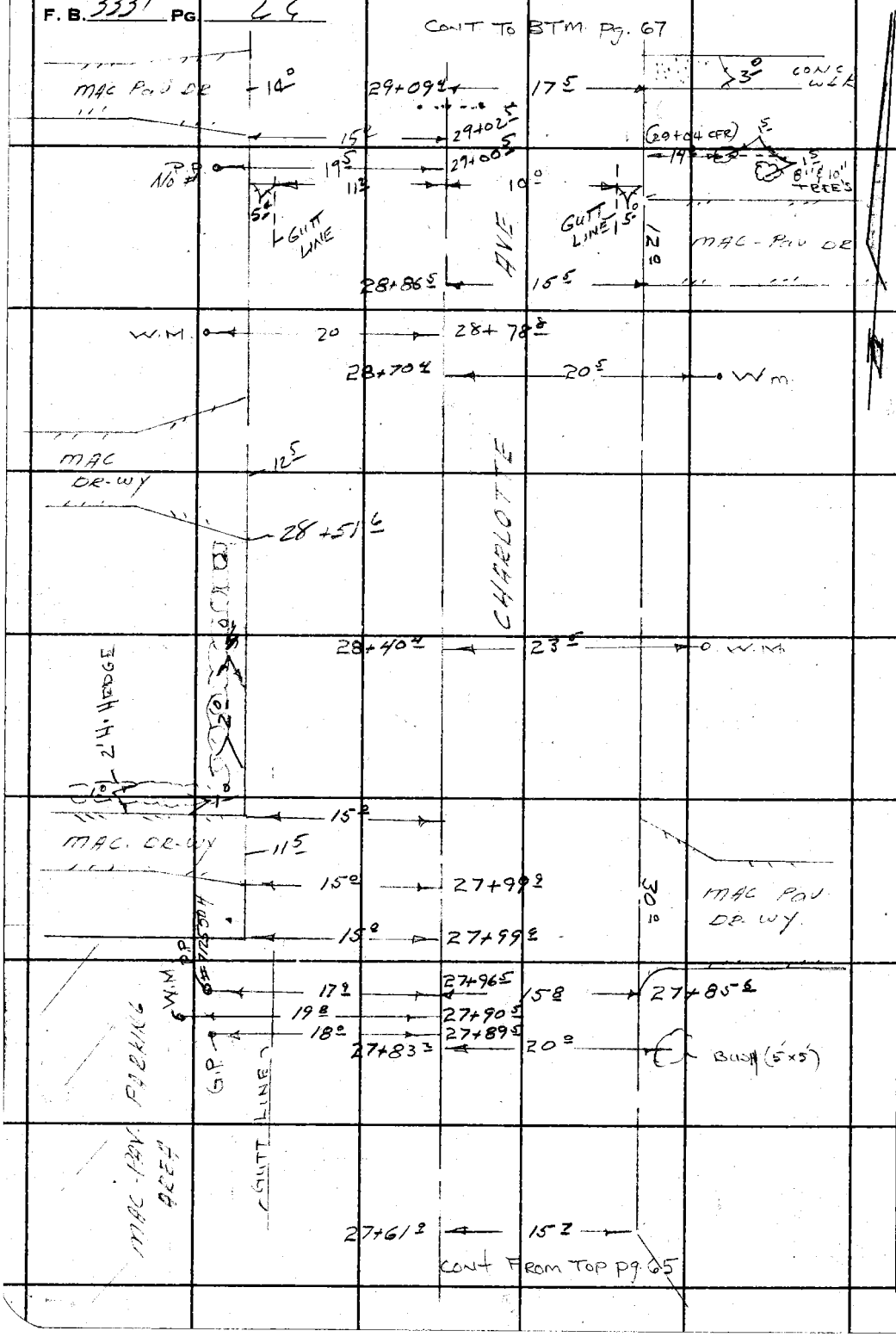

PLEASE RETURN TO
LOS ANGELES COUNTY ENGINEER
403 LOS ANGELES COUNTY ENGINEERING BLDG.

Do not extend this side of this line.

Note: Any Additions or Changes on This Sheet Must be Made or Circled in Red Ink With Date and Name of Person Making Change.

Notes Ck'd by	Survey of CHARLOTTE AVE S.D.	F. B. Pg. 67
Map No.	JN 6117-02 Tape Std °F	
Office Work	Surveyed by	
Checked	Notes Date 3-66	
Date	Indexed O. J. GALLI	

CONT TO BTM. PG 68.

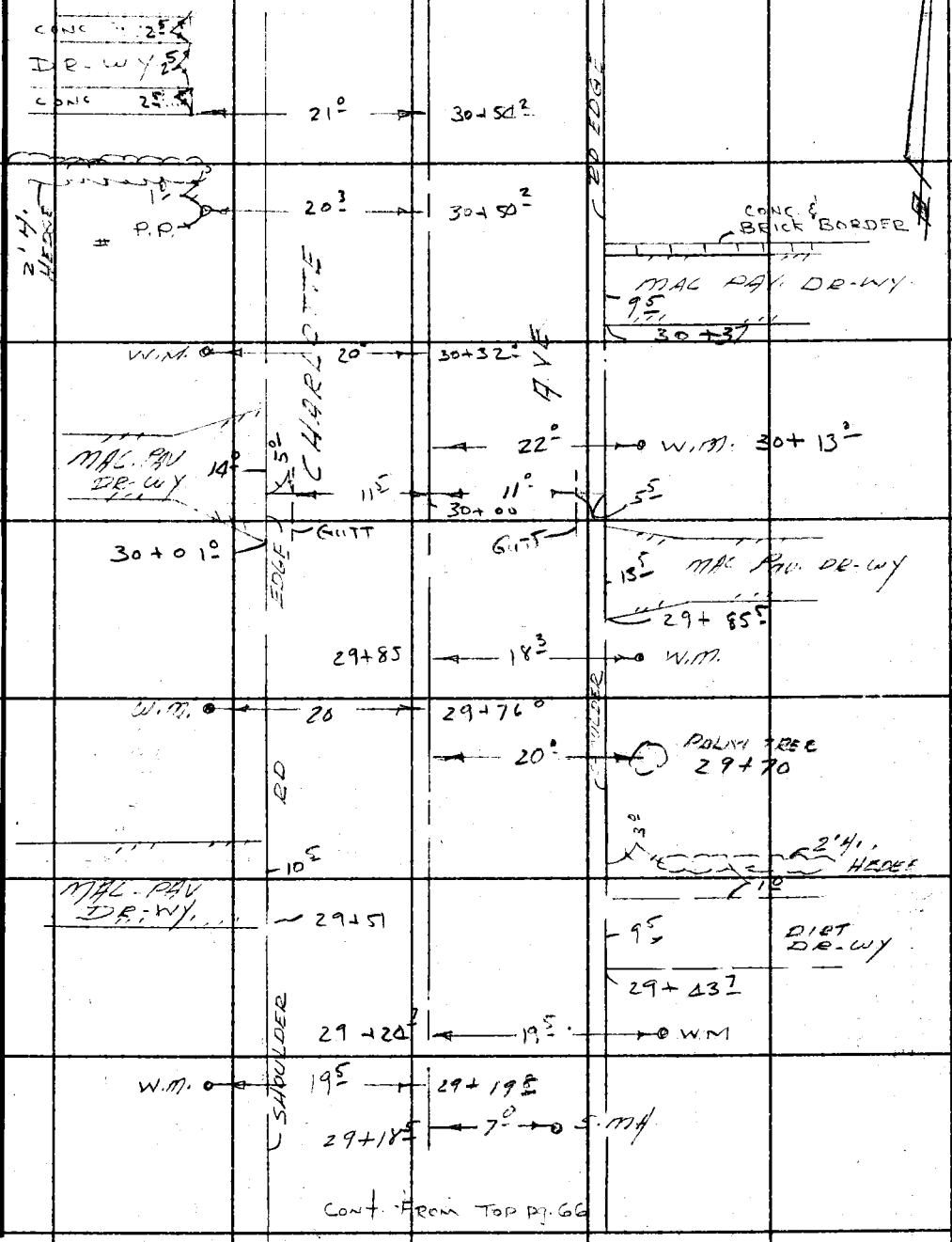

Cont. From Top pg. 66

Note: Any Additions or Changes on This Sheet Must be Made or Circled in Red Ink With Date and Name of Person Making Change.

Do not extend this side of this line.

PLEASE RETURN TO
LOS ANGELES COUNTY ENGINEER
403 LOS ANGELES COUNTY ENGINEERING BLDG.

76F3095 CE # 310 3-81

F. B. _____ PG. 68

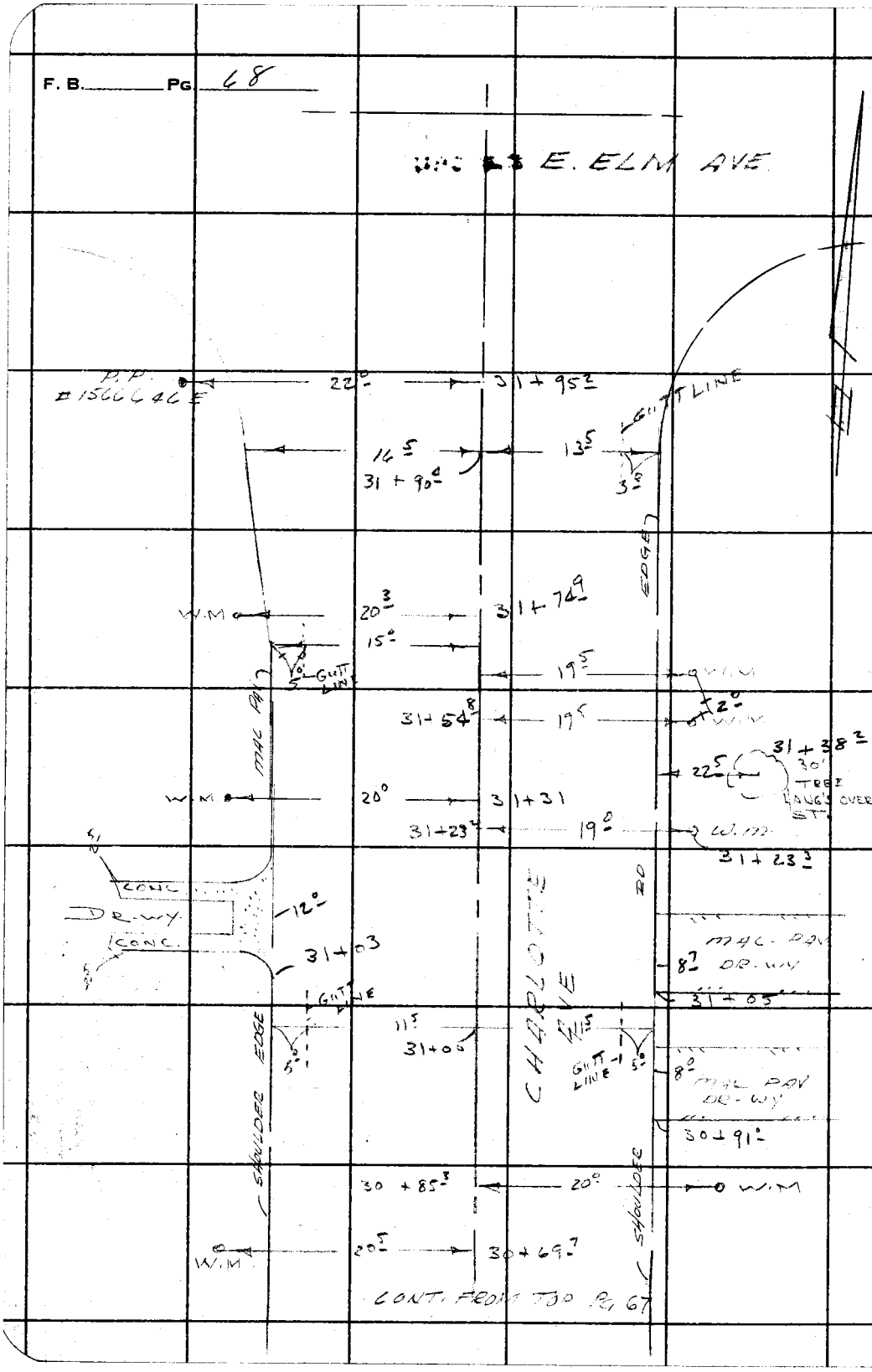

PLEASE RETURN TO
LOS ANGELES COUNTY ENGINEER
403 LOS ANGELES COUNTY ENGINEERING BLDG.

Do not extend this side of this line.

Note: Any Additions or Changes on This Sheet Must be Made or Circled in Red Ink With Date and Name of Person Making Change.

Notes Ck'd by	Survey of CHARLOTTE AVE S.D.	F. B. 3331 PG. 69
Map No.	JN 611705 Tape Std °F.	
Office Work	Surveyed by A.C.G.	
Checked	Notes E. [illegible] Date 3-[illegible]	
Date	Indexed C.J. GALLI	

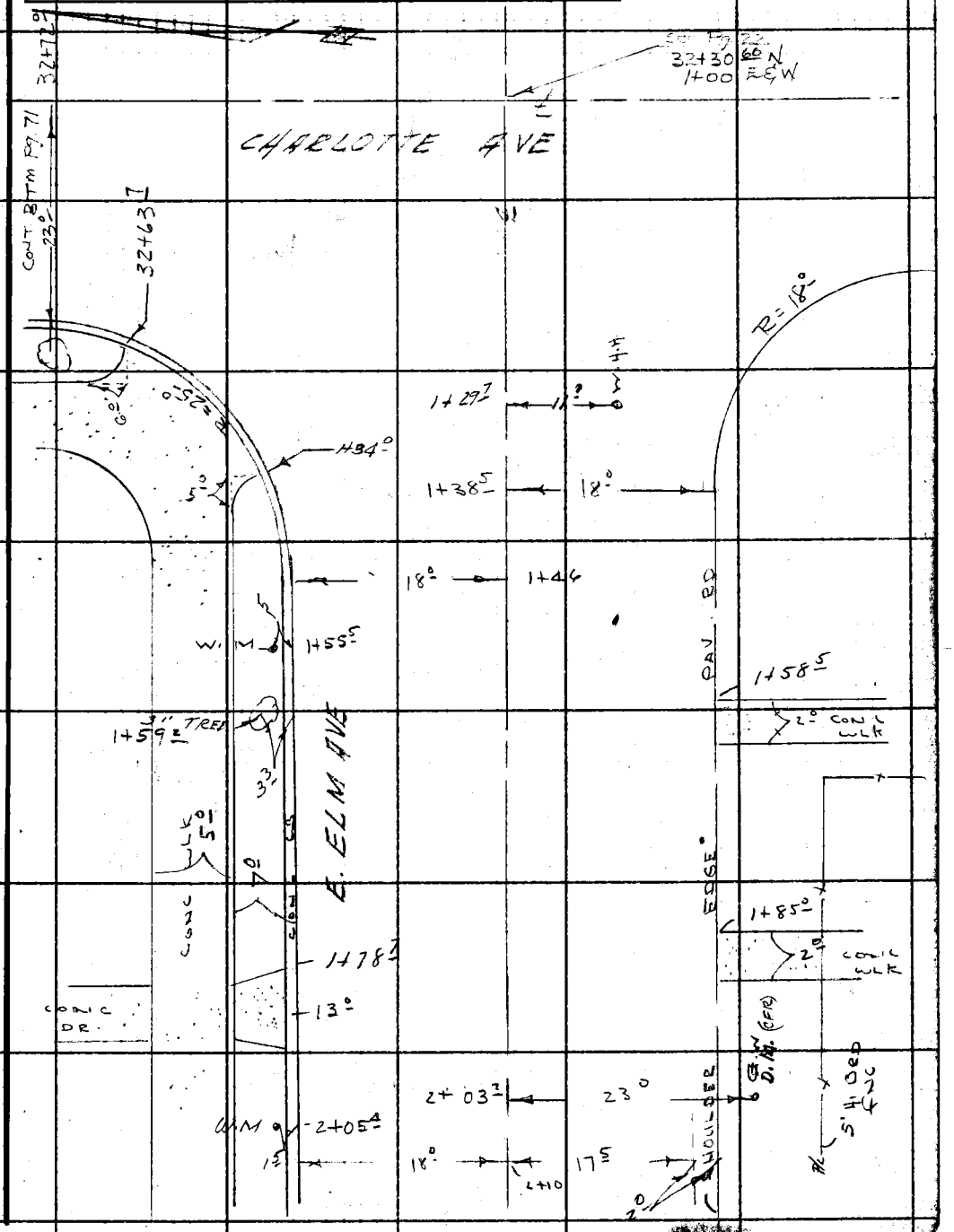

Note: Any Additions or Changes on This Sheet Must be Made or Circled in Red Ink With Date and Name of Person Making Change.

Do not extend this side of this line.

PLEASE RETURN TO
LOS ANGELES COUNTY ENGINEER
403 LOS ANGELES COUNTY ENGINEERING BLDG.

76F3095 CE # 310 3-61

PLEASE RETURN TO
LOS ANGELES COUNTY ENGINEER
403 LOS ANGELES COUNTY ENGINEERING BLDG.

Note: Any Additions or Changes on This Sheet Must be Made or Circled in Red Ink With Date and Name of Person Making Change.

Do not extend this side of this line.

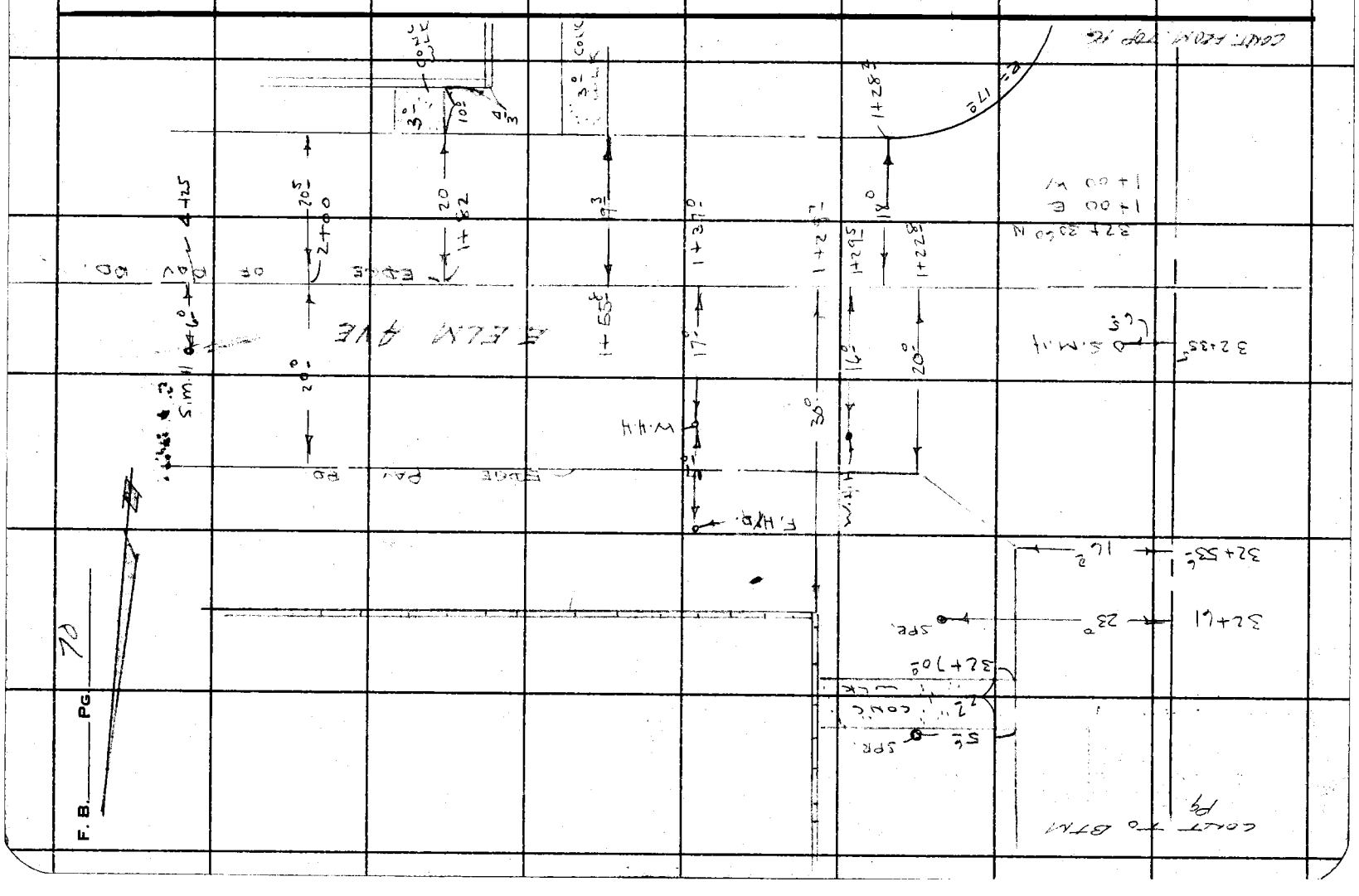

Notes Ck'd by	Survey of CHARLOTTE BLVD SD	F. B. 3331 PG. 71
Map No.	JN 6117.05 Tape Std °F	
Office Work	Surveyed by	
Checked	Notes Date 3-66	
Date	Indexed C. J. GALLI	

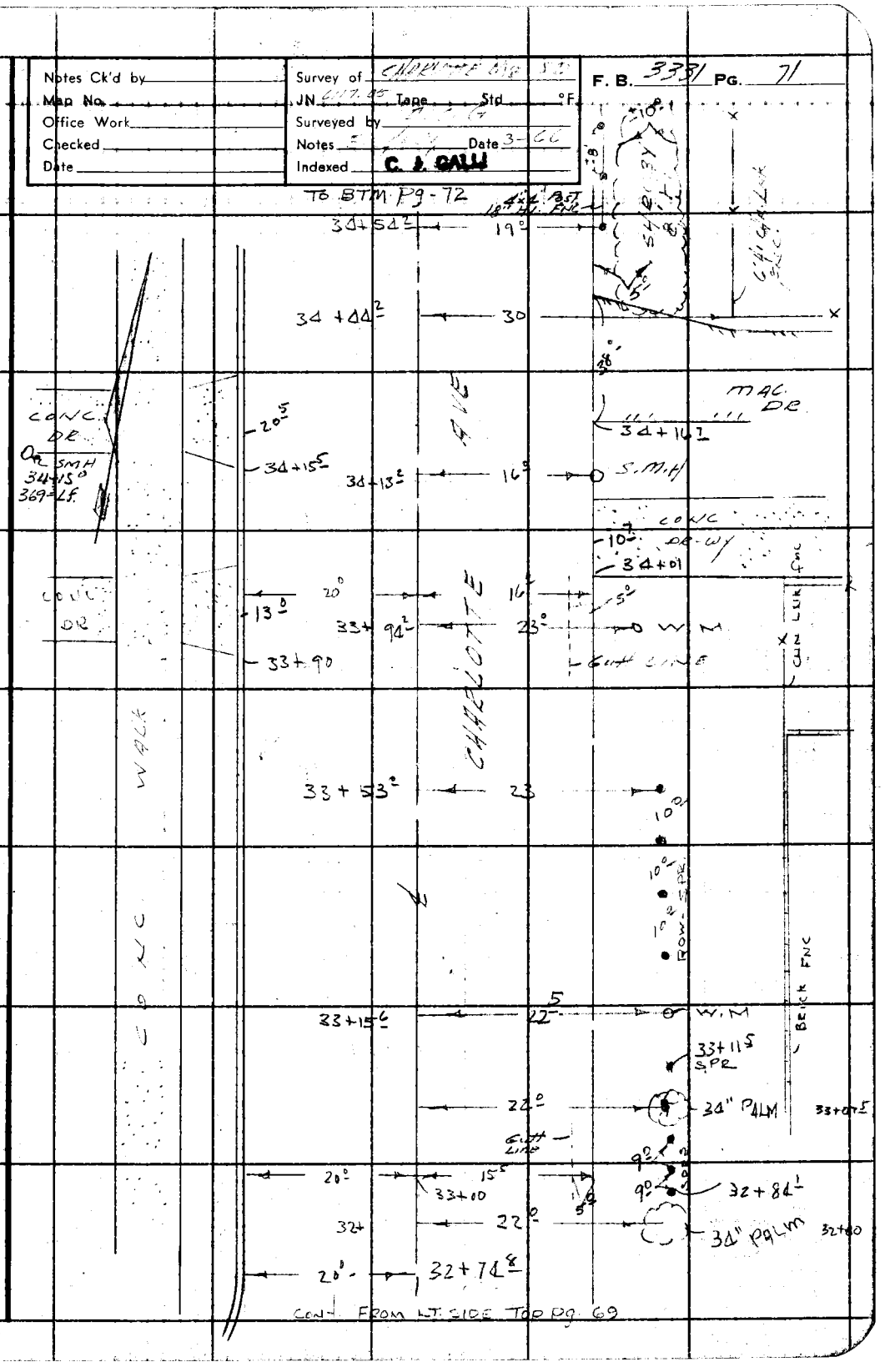

Note: Any Additions or Changes on this Sheet Must be Made or Circled in Red Ink With Date and Name of Person Making Change.

PLEASE RETURN TO
LOS ANGELES COUNTY ENGINEER
403 LOS ANGELES COUNTY ENGINEERING BLDG.

Do not extend this side of this line.

76F309S CE # 310 3-61

F. B. 3331 PG. 72

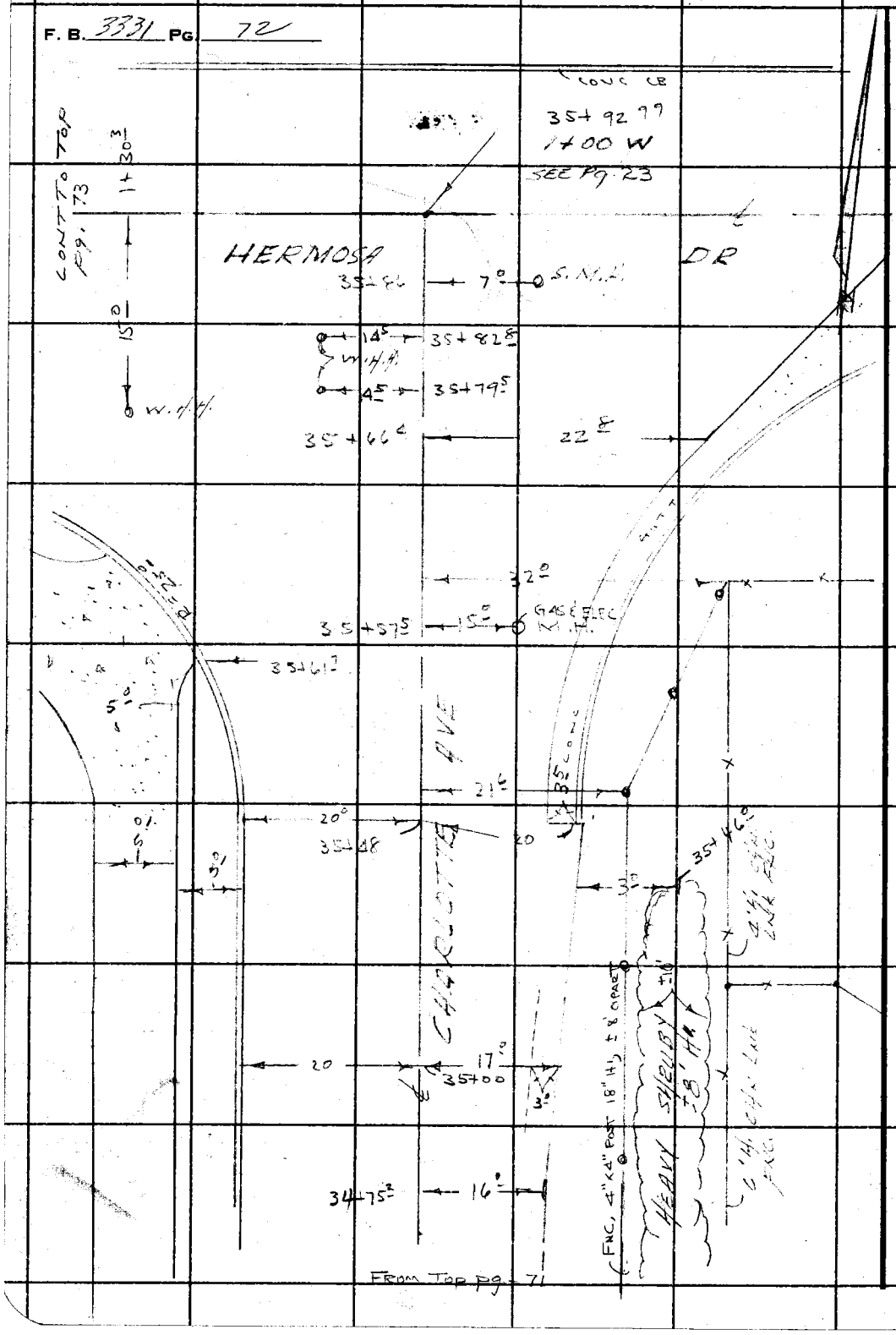

PLEASE RETURN TO
LOS ANGELES COUNTY ENGINEER
403 LOS ANGELES COUNTY ENGINEERING BLDG.

Do not extend this side of this line.

Note: Any Additions or Changes on This Sheet Must be Made or Circled in Red Ink With Date and Name of Person Making Change.

Notes Ck'd by	Survey of CHARLOTTE AVE SD	F. B. 3331 PG. 73
Map No.	JN 6117.05 Tape Std. °F.	
Office Work	Surveyed by A.C.G.	
Checked	Notes E.[illegible] Date 3-66	
Date	Indexed [illegible]	

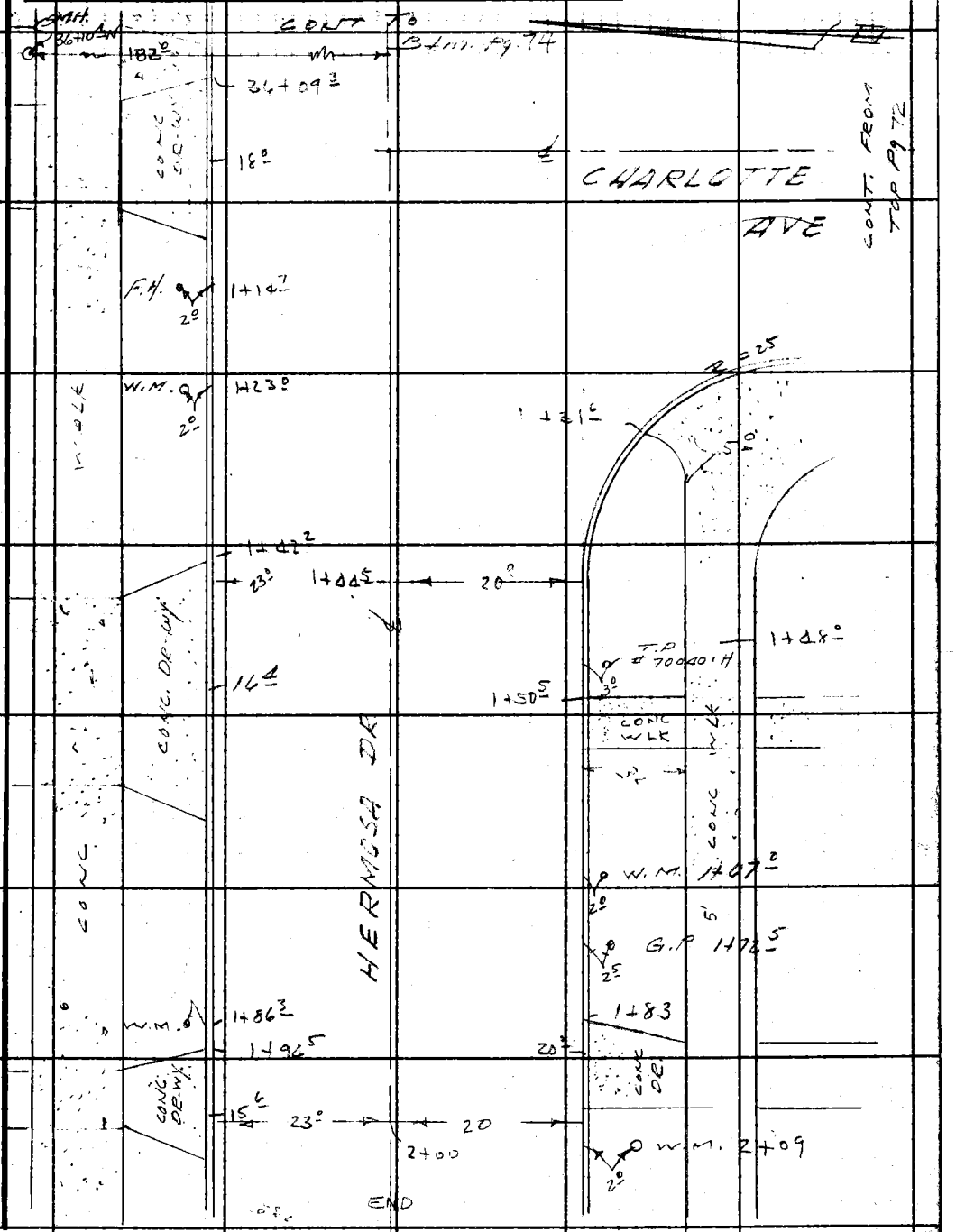

Note: Any Additions or Changes on This Sheet Must be Made or Circled in Red Ink With Date and Name of Person Making Change.

Do not extend this side of this line.

PLEASE RETURN TO
LOS ANGELES COUNTY ENGINEER
403 LOS ANGELES COUNTY ENGINEERING BLDG.

76F3095 CE # 310 3-61

F. B. 3331 PG. 74

CONT TO BTM. PG. 75

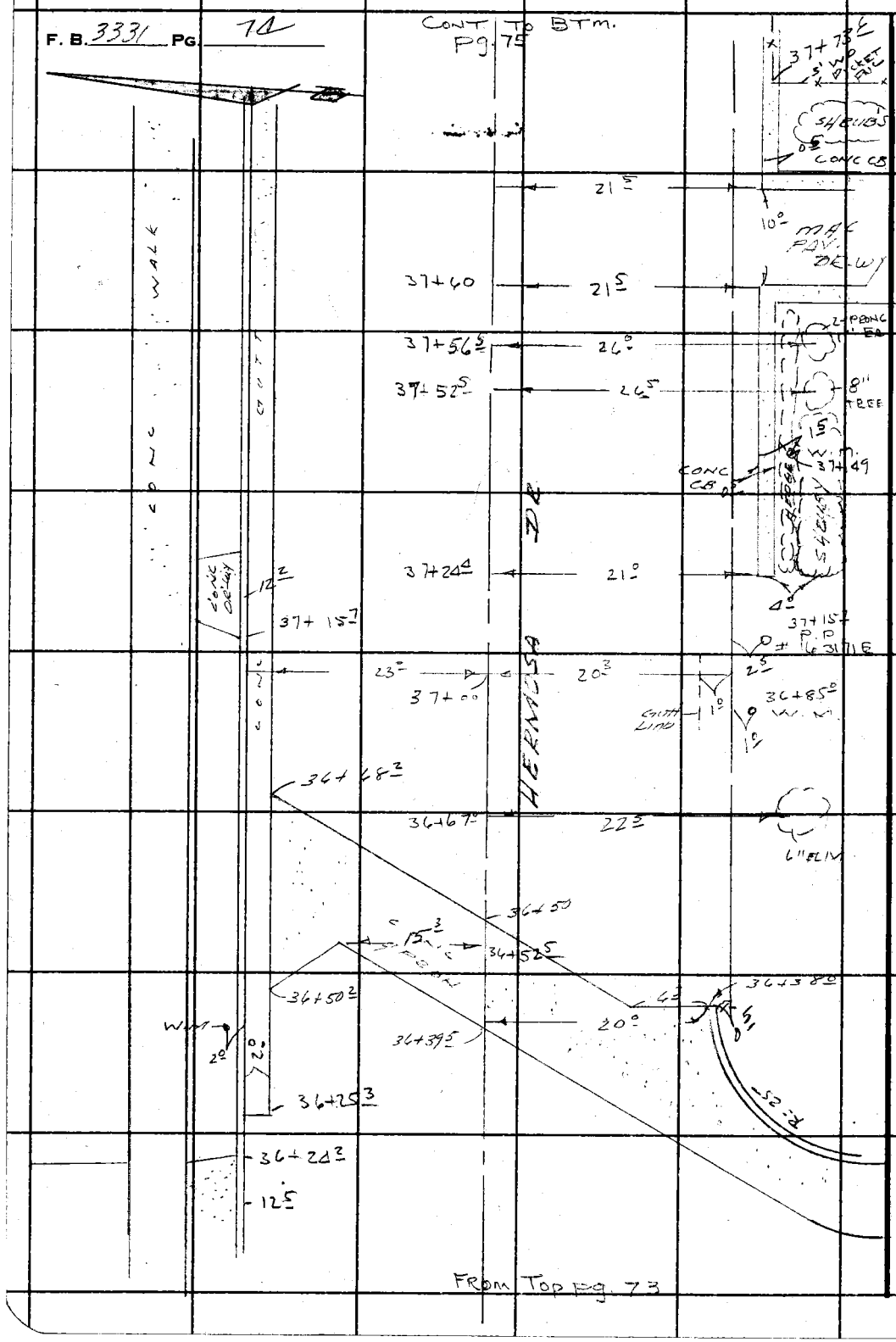

FROM TOP PG. 73

PLEASE RETURN TO
LOS ANGELES COUNTY ENGINEER
403 LOS ANGELES COUNTY ENGINEERING BLDG.

Do not extend this side of this line.

Note: Any Additions or Changes on This Sheet Must be Made or Circled in Red Ink With Date and Name of Person Making Change.

Notes Ck'd by	Survey of [illegible]	F. B. 3331 Pg. 75
Map No.	JN [illegible] Tape Std °F	
Office Work	Surveyed by [illegible]	
Checked	Notes [illegible] Date [illegible]	
Date	Indexed C. J. GALLI	

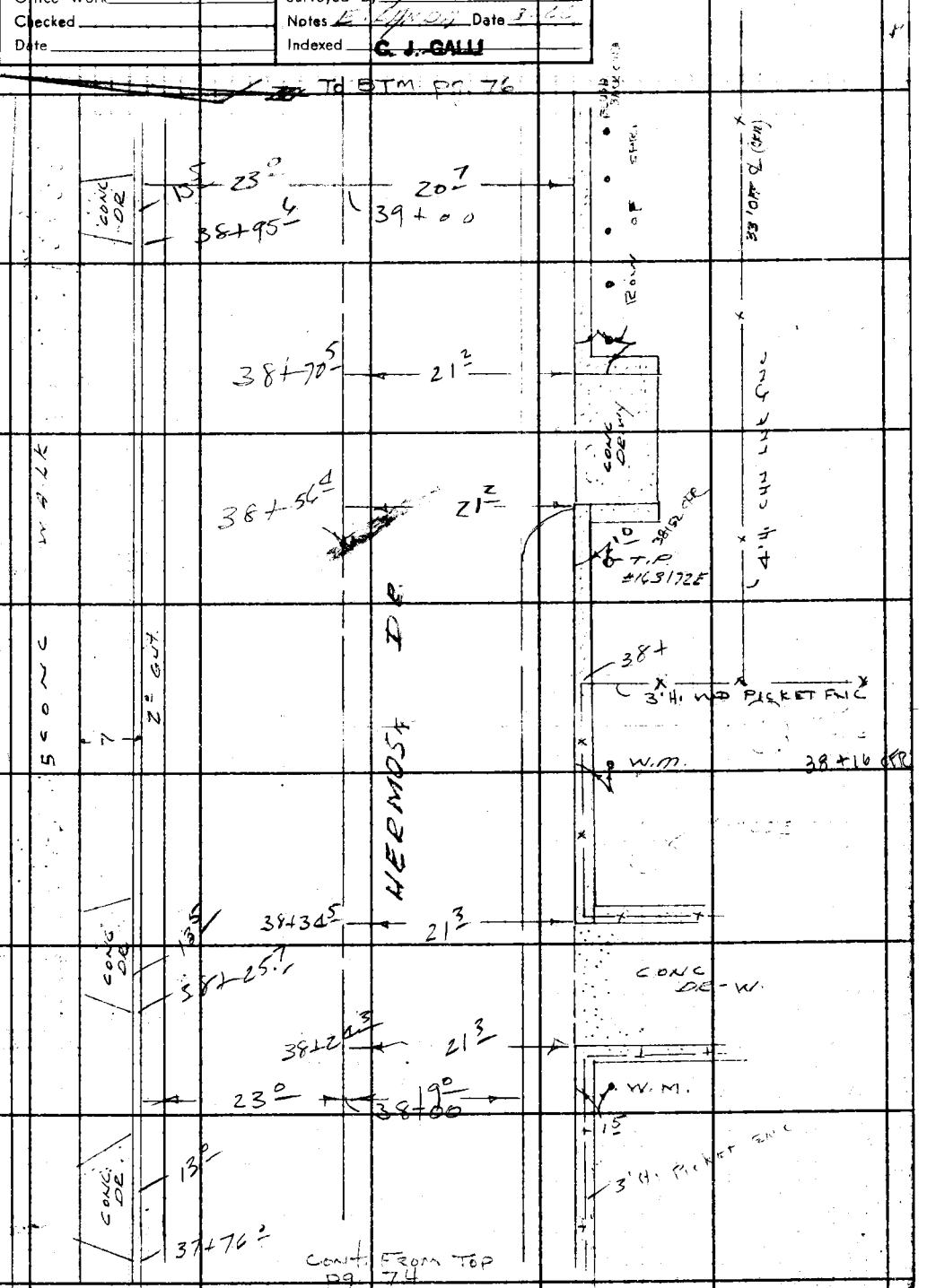

Note: Any Additions or Changes on This Sheet Must be Made or Circled in Red Ink With Date and Name of Person Making Change.

Do not extend this side of this line.

PLEASE RETURN TO
LOS ANGELES COUNTY ENGINEER
403 LOS ANGELES COUNTY ENGINEERING BLDG.

76F309S CE # 310 3-61

F. B. 3331 PG. 76

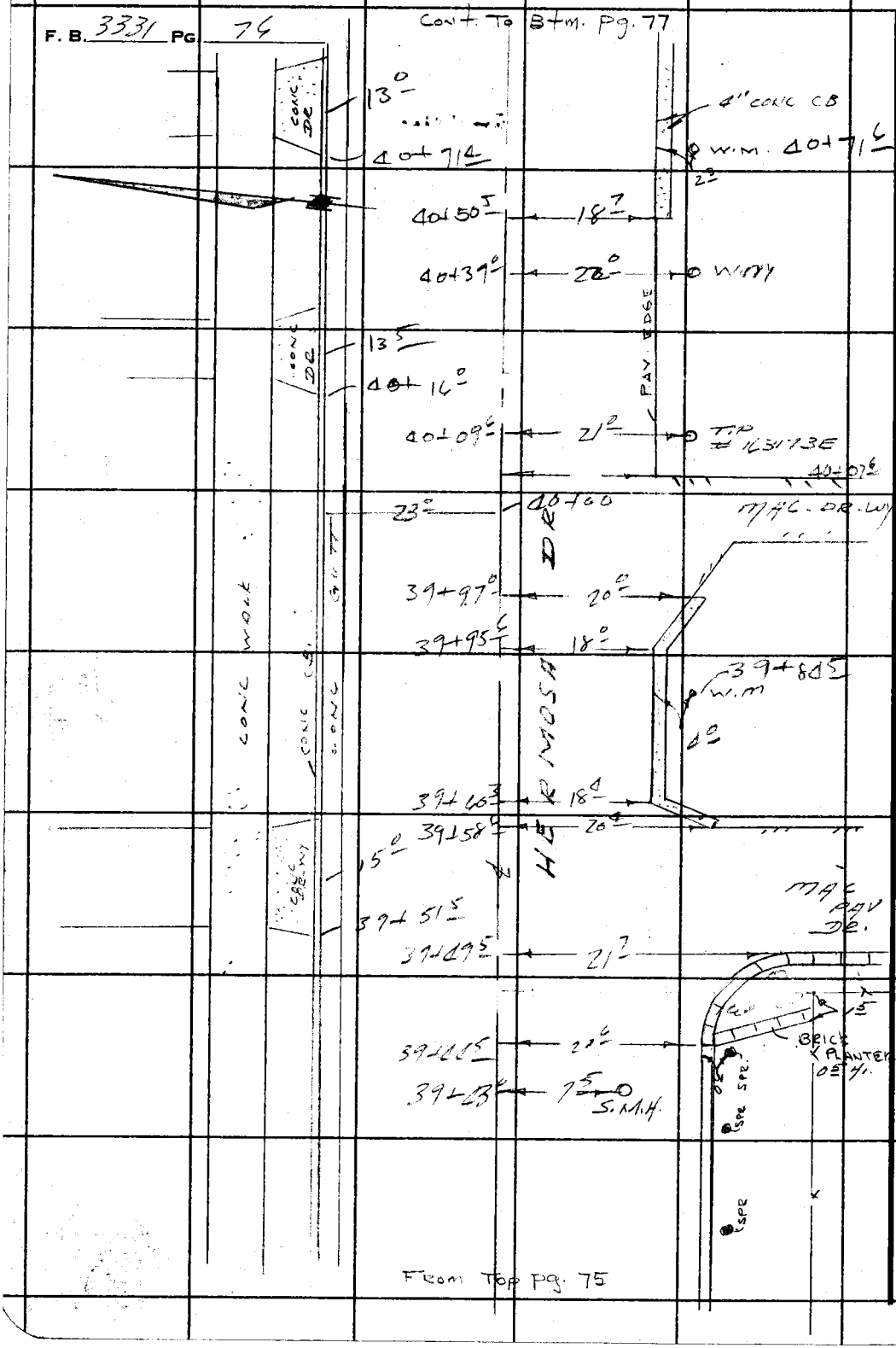

PLEASE RETURN TO
LOS ANGELES COUNTY ENGINEER
403 LOS ANGELES COUNTY ENGINEERING BLDG.

Do not extend this side of this line.

Note: Any Additions or Changes on This Sheet Must be Made or Circled in Red Ink With Date and Name of Person Making Change.

Notes Ck'd by	Survey of	F. B. 3331 Pg. 77
Map No.	JN	Tape Std °F.
Office Work	Surveyed by	
Checked	Notes	Date
Date	Indexed C. J. GALLI	

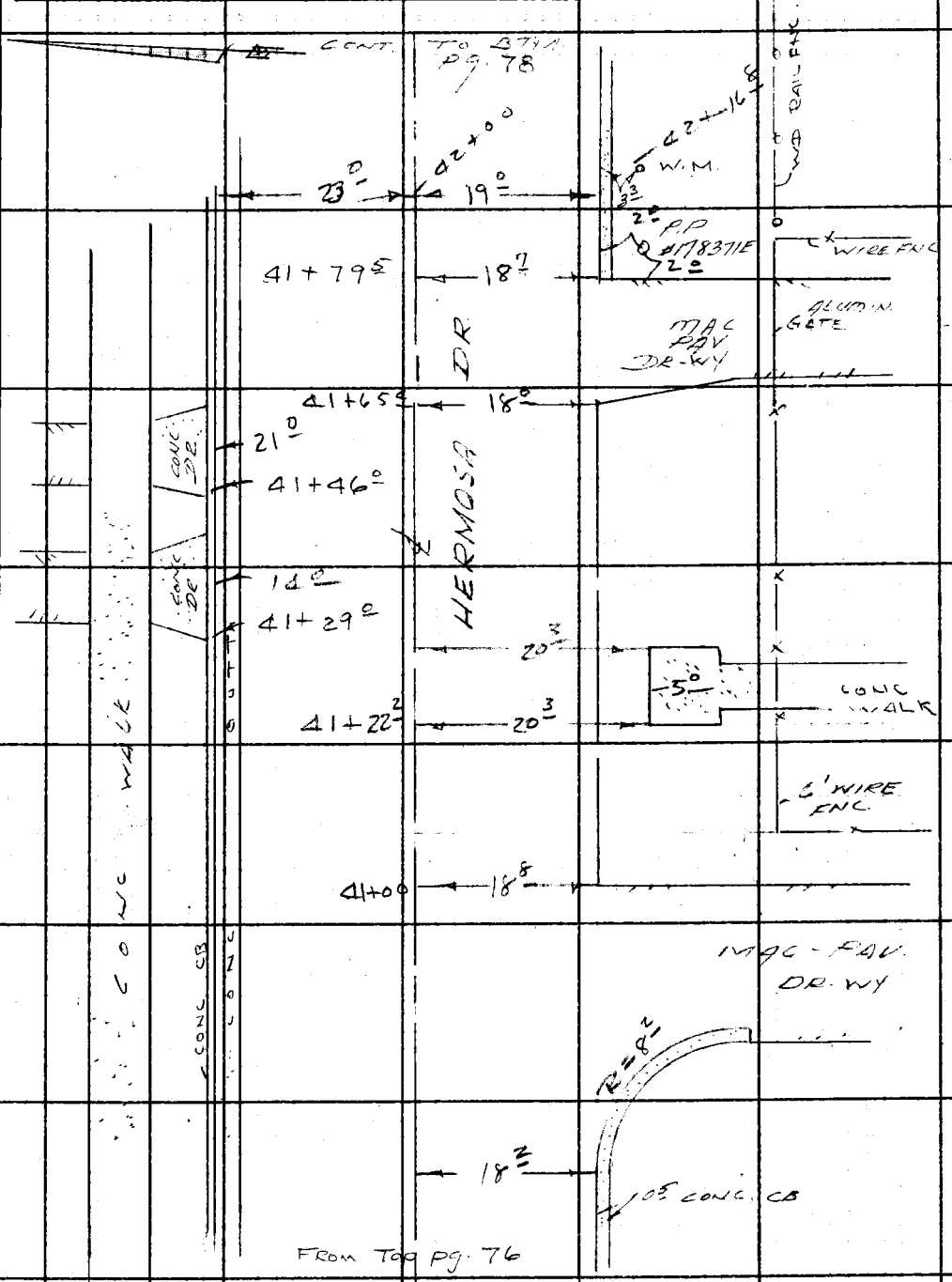

Note: Any Additions or Changes on This Sheet Must be Made or Circled in Red Ink With Date and Name of Person Making Change.

Do not extend this side of this line.

PLEASE RETURN TO
LOS ANGELES COUNTY ENGINEER
403 LOS ANGELES COUNTY ENGINEERING BLDG.

76F3095 CE # 310 8-61

F. B. 3331 PG. 78

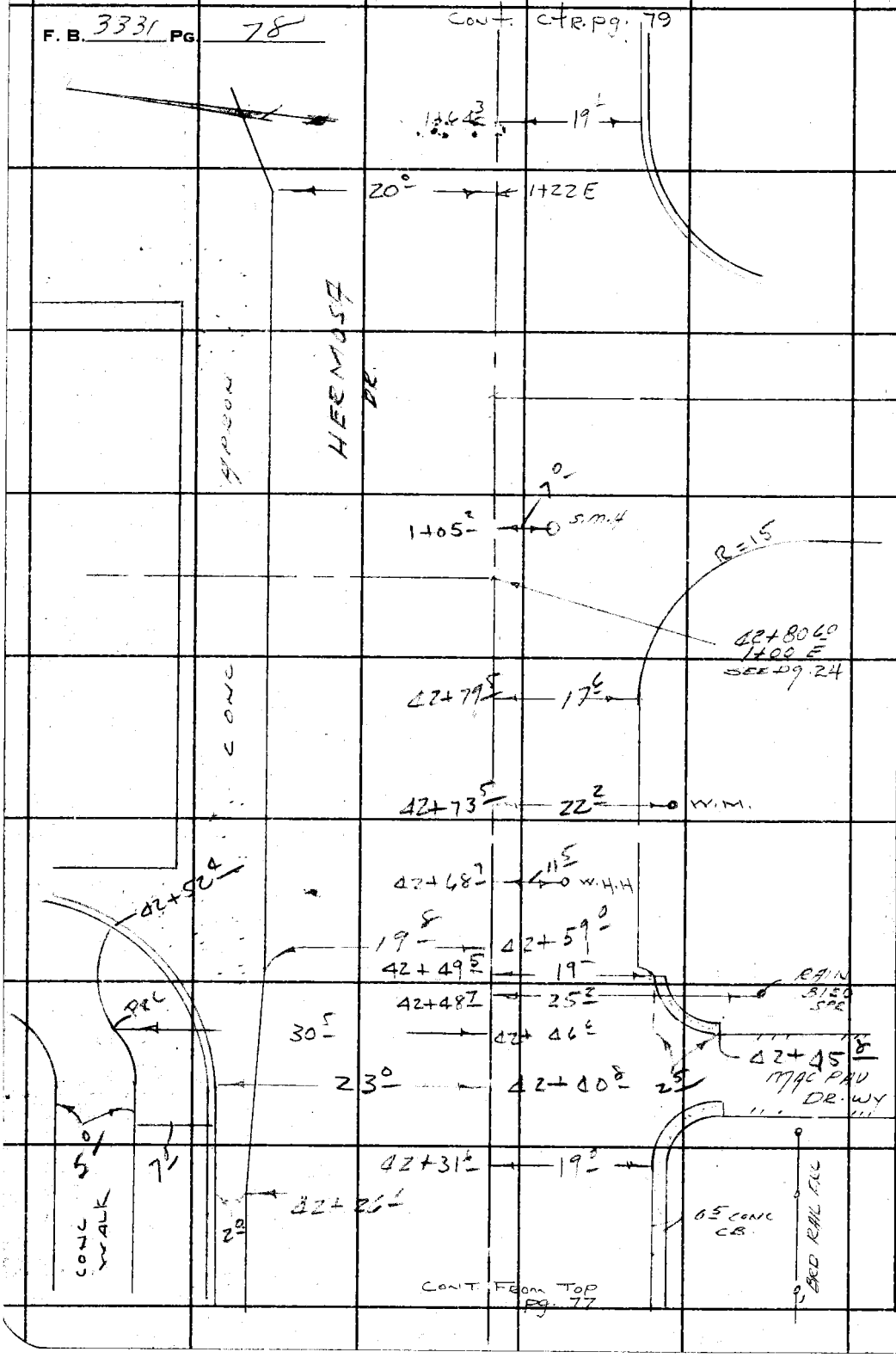

PLEASE RETURN TO
LOS ANGELES COUNTY ENGINEER
403 LOS ANGELES COUNTY ENGINEERING BLDG.

Do not extend this side of this line.

Note: Any Additions or Changes on This Sheet Must be Made or Circled in Red Ink With Date and Name of Person Making Change.

Notes Ck'd by	Survey of [illegible]	F. B. 3331 Pg. 79
Map No.	JN [illegible] Tape Std °F.	
Office Work	Surveyed by [illegible]	
Checked	Notes [illegible] Date [illegible]	
Date	Indexed C. J. GALLI	

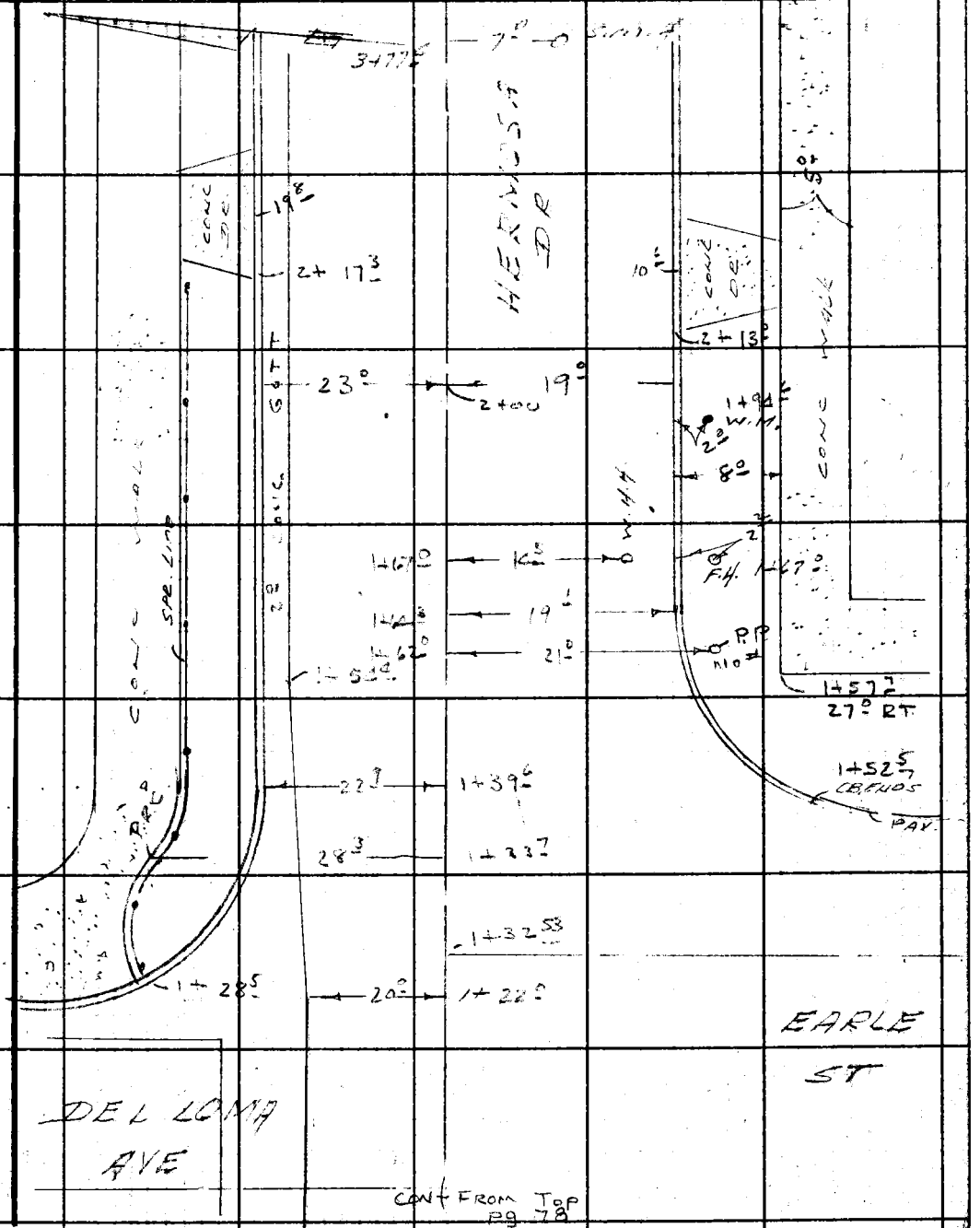

CONT FROM TOP PG 78

Note: Any Additions or Changes on This Sheet Must be Made or Circled in Red Ink With Date and Name of Person Making Change.

Do not extend this side of this line.

PLEASE RETURN TO
LOS ANGELES COUNTY ENGINEER
403 LOS ANGELES COUNTY ENGINEERING BLDG.

76F3095 CE # 310 3-61

F. B. 3331 PG. 80

Cont. to Btm. pg. 81

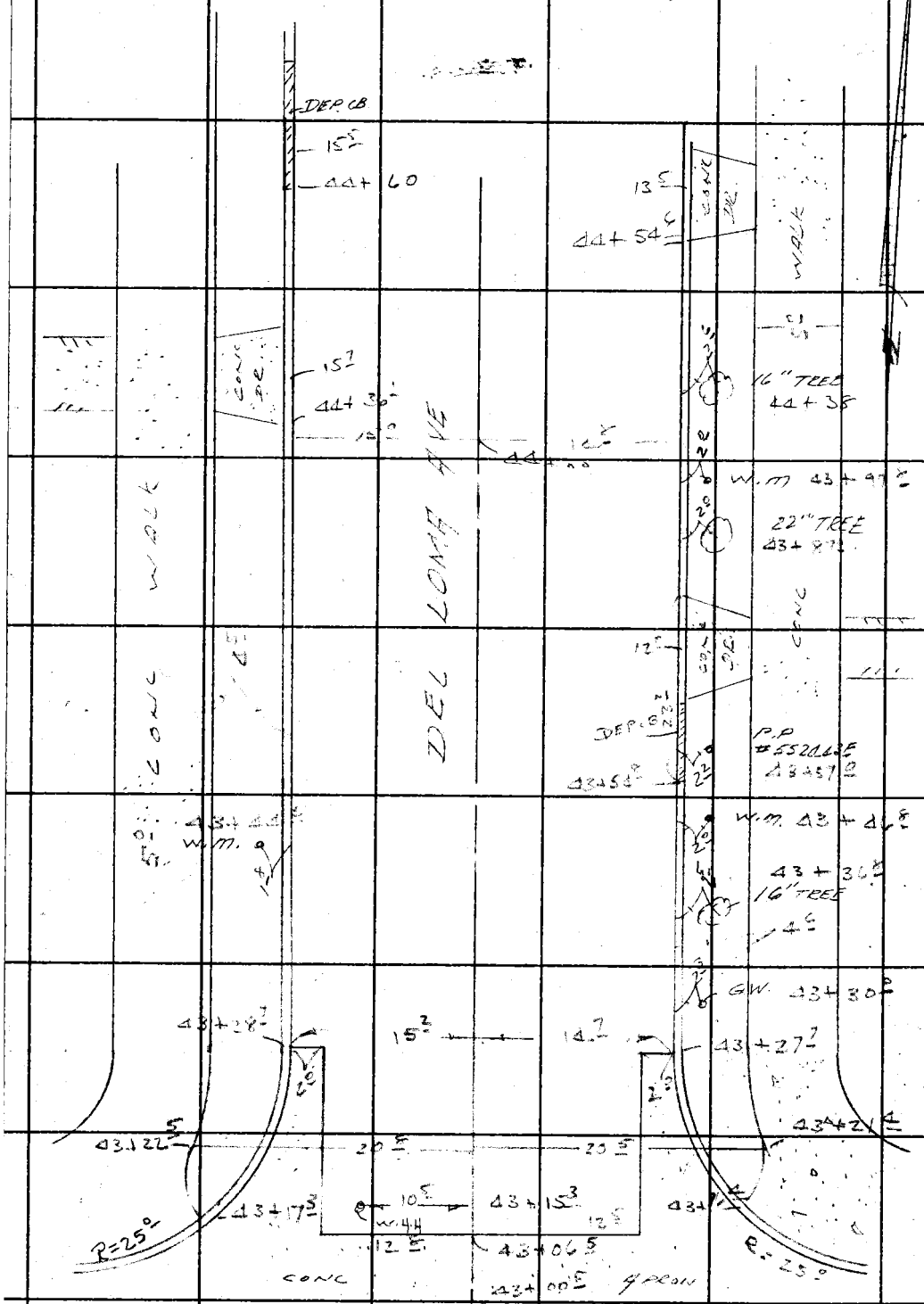

PLEASE RETURN TO
LOS ANGELES COUNTY ENGINEER
403 LOS ANGELES COUNTY ENGINEERING BLDG.

Do not extend this side of this line.

Note: Any Additions or Changes on This Sheet Must be Made or Circled in Red Ink With Date and Name of Person Making Change.

Notes Ck'd by	Survey of CHARLOTTE AVE S.D.	F. B. 3331 PG. 81
Map No.	JN 6117.05 Tape Std. °F	
Office Work	Surveyed by A.C.E.	
Checked	Notes F. [illegible] Date 3-66	
Date	Indexed C. J. GALLI	

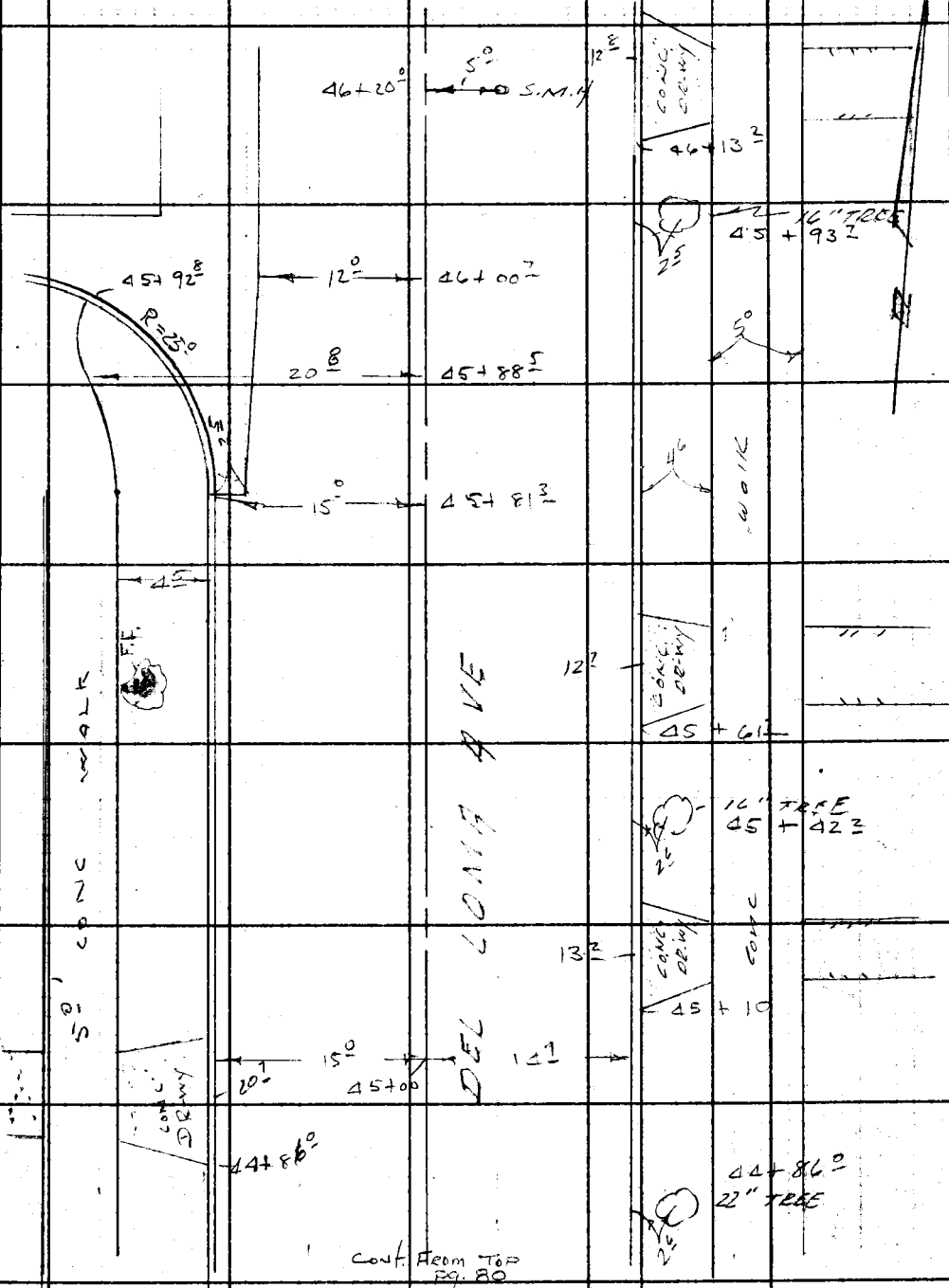

Cont. From Top Pg. 80

Note: Any Additions or Changes on This Sheet Must be Made or Circled in Red Ink With Date and Name of Person Making Change.

Do not extend this side of this line.

PLEASE RETURN TO
LOS ANGELES COUNTY ENGINEER
403 LOS ANGELES COUNTY ENGINEERING BLDG.

76F3099 CE # 310 3-61

F. B. 3331 PG. 82

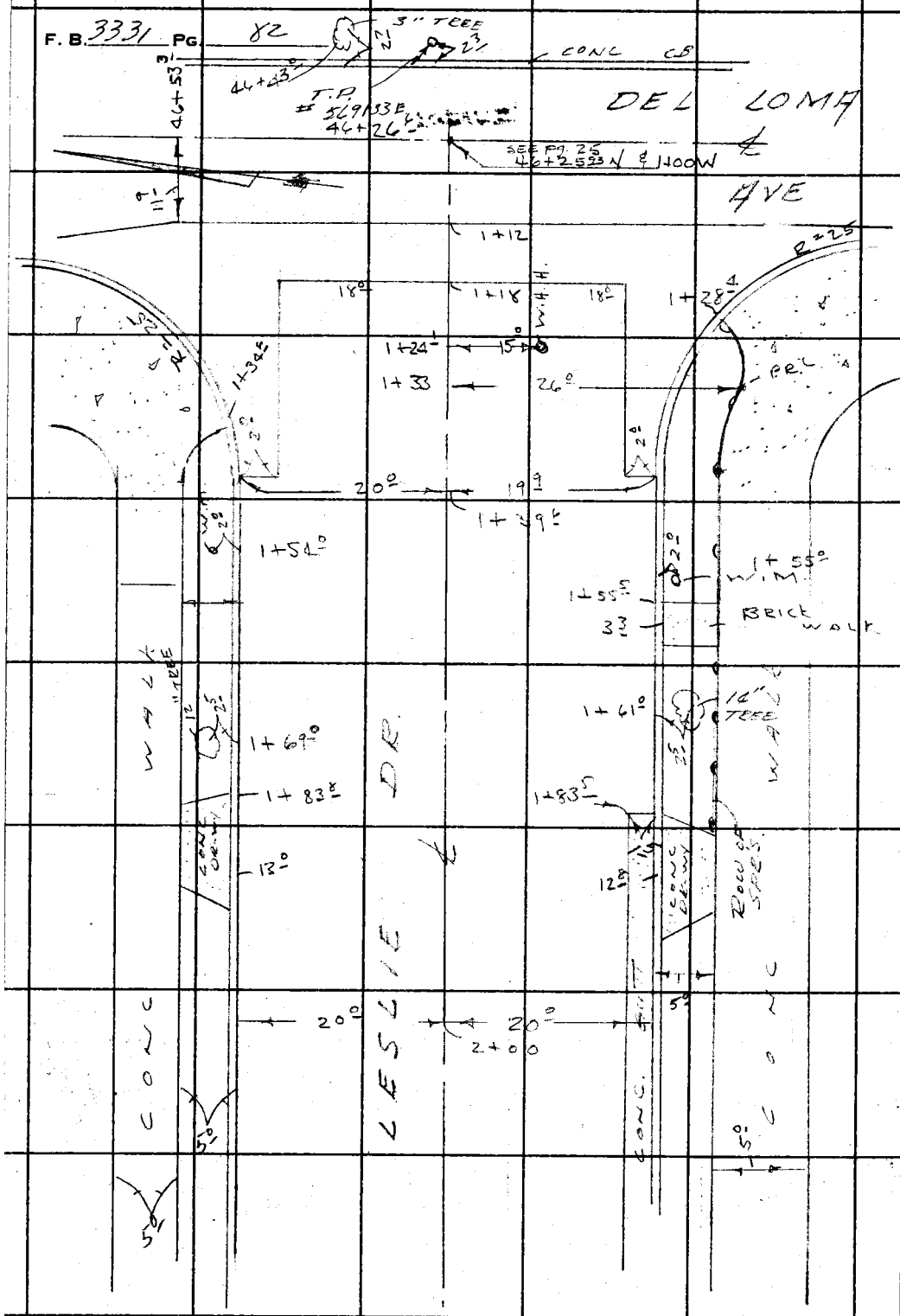

PLEASE RETURN TO
LOS ANGELES COUNTY ENGINEER
403 Los Angeles County Engineering Bldg.

Do not extend this side of this line.

Note: Any Additions or Changes on This Sheet Must be Made or Circled in Red Ink With Date and Name of Person Making Change.

Notes Ck'd by	Survey of CHARLOTTE ST S.D.	F. B. 3331 PG. 83
Map No.	JN 6117.85 Tape Std °F	
Office Work	Surveyed by [illegible]	
Checked	Notes [illegible] Date 3-66	
Date	Indexed C.J. [illegible]	

CONT. TO BOTTOM OF PAGE 84

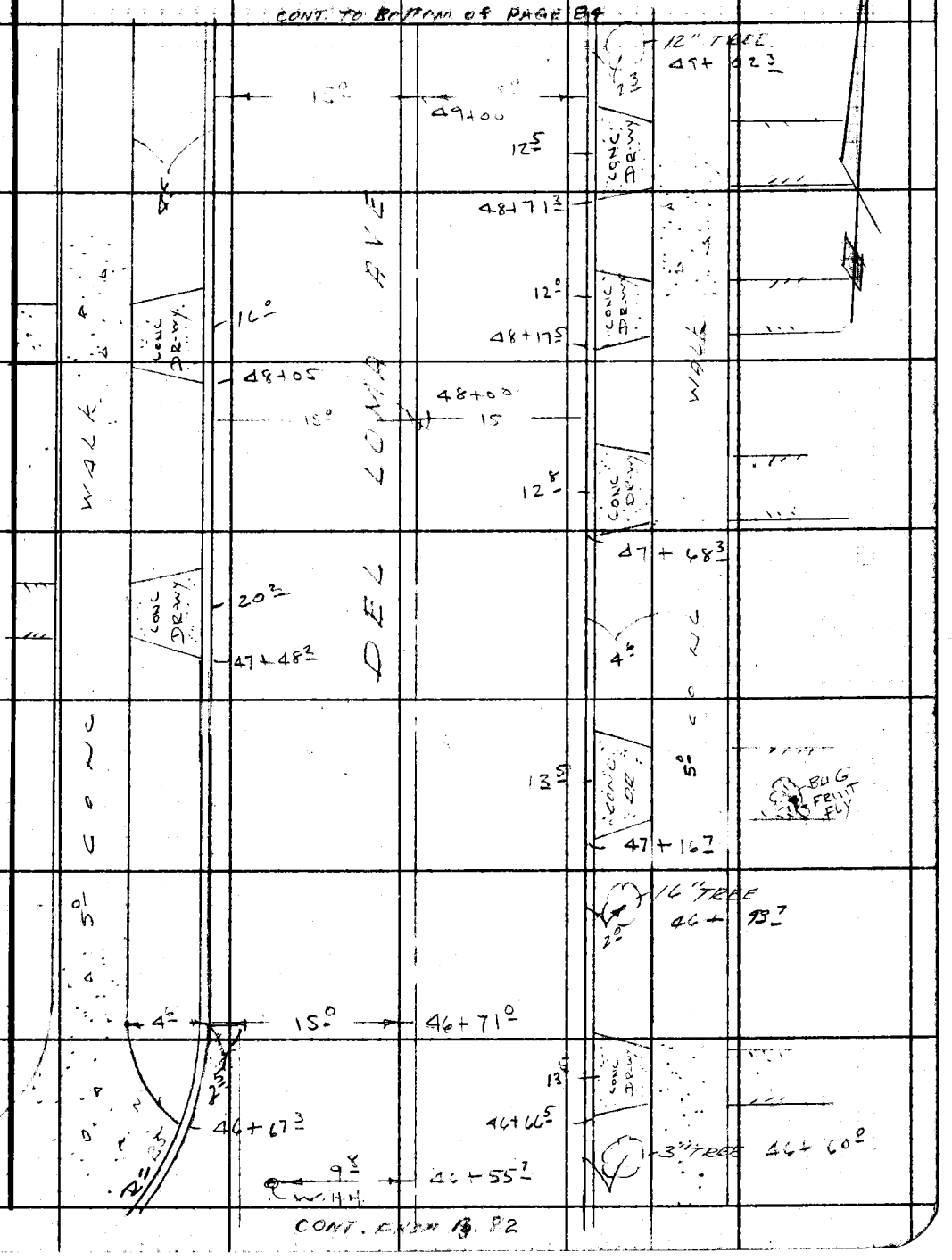

CONT. FROM PG. 82

Note: Any Additions or Changes on This Sheet Must be Made or Circled in Red Ink With Date and Name of Person Making Change.

Do not extend this side of this line.

PLEASE RETURN TO
LOS ANGELES COUNTY ENGINEER
403 LOS ANGELES COUNTY ENGINEERING BLDG.

76F309S CE # 310 3-61

F. B. 3331 PG 84

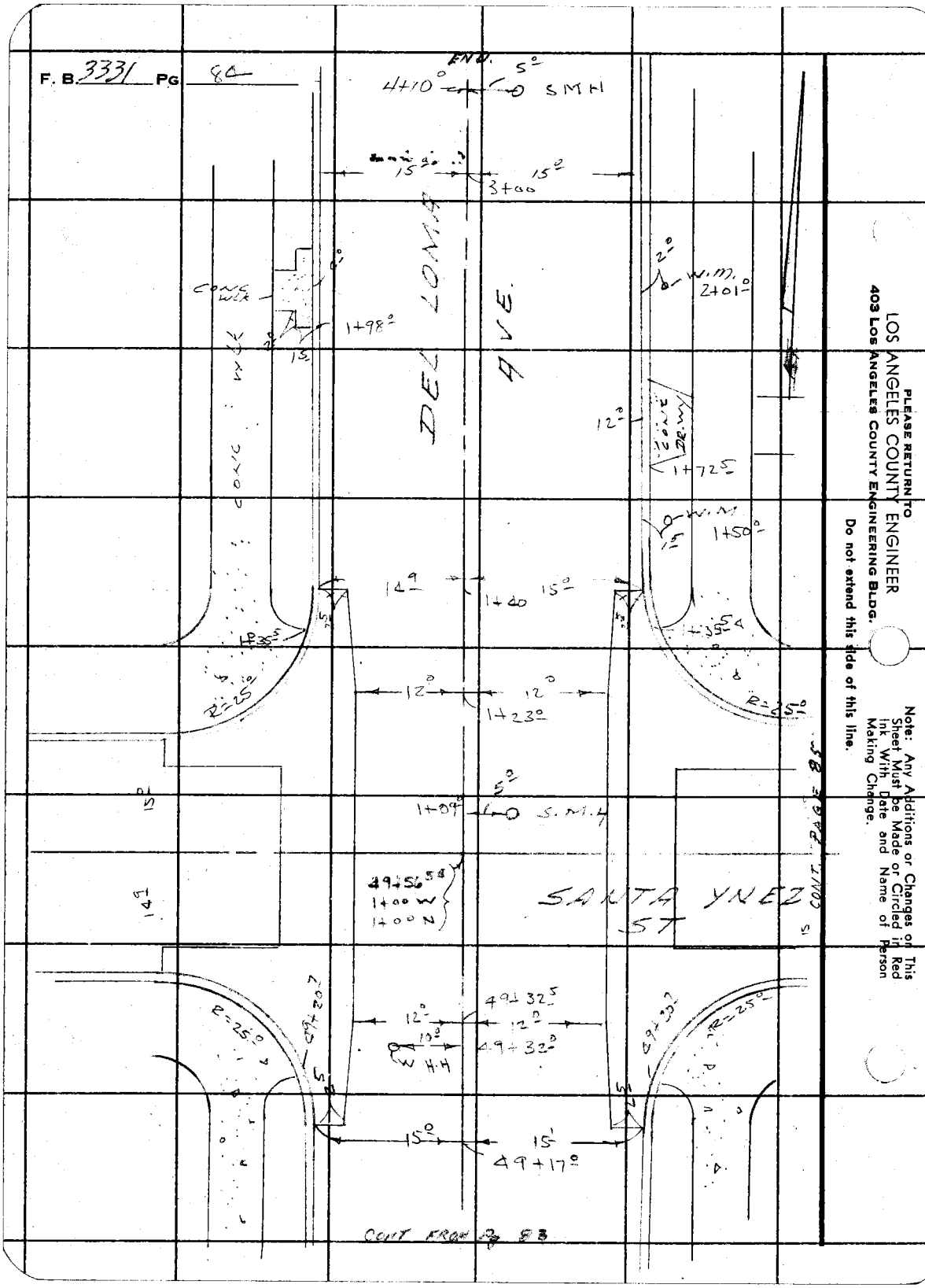

PLEASE RETURN TO
LOS ANGELES COUNTY ENGINEER
403 LOS ANGELES COUNTY ENGINEERING BLDG.

Do not extend this side of this line.

Note: Any Additions or Changes on This Sheet Must be Made or Circled in Red Ink With Date and Name of Person Making Change.

Notes Ck'd by	Survey of CHARLOTTE AVE S.D.	F. B. 3331 PG. 85
Map No.	JN 2.05 Tape Std °F	
Office Work	Surveyed by J.C.G.	
Checked	Notes [illegible] Date 3-66	
Date	Indexed C. J. GALLA	

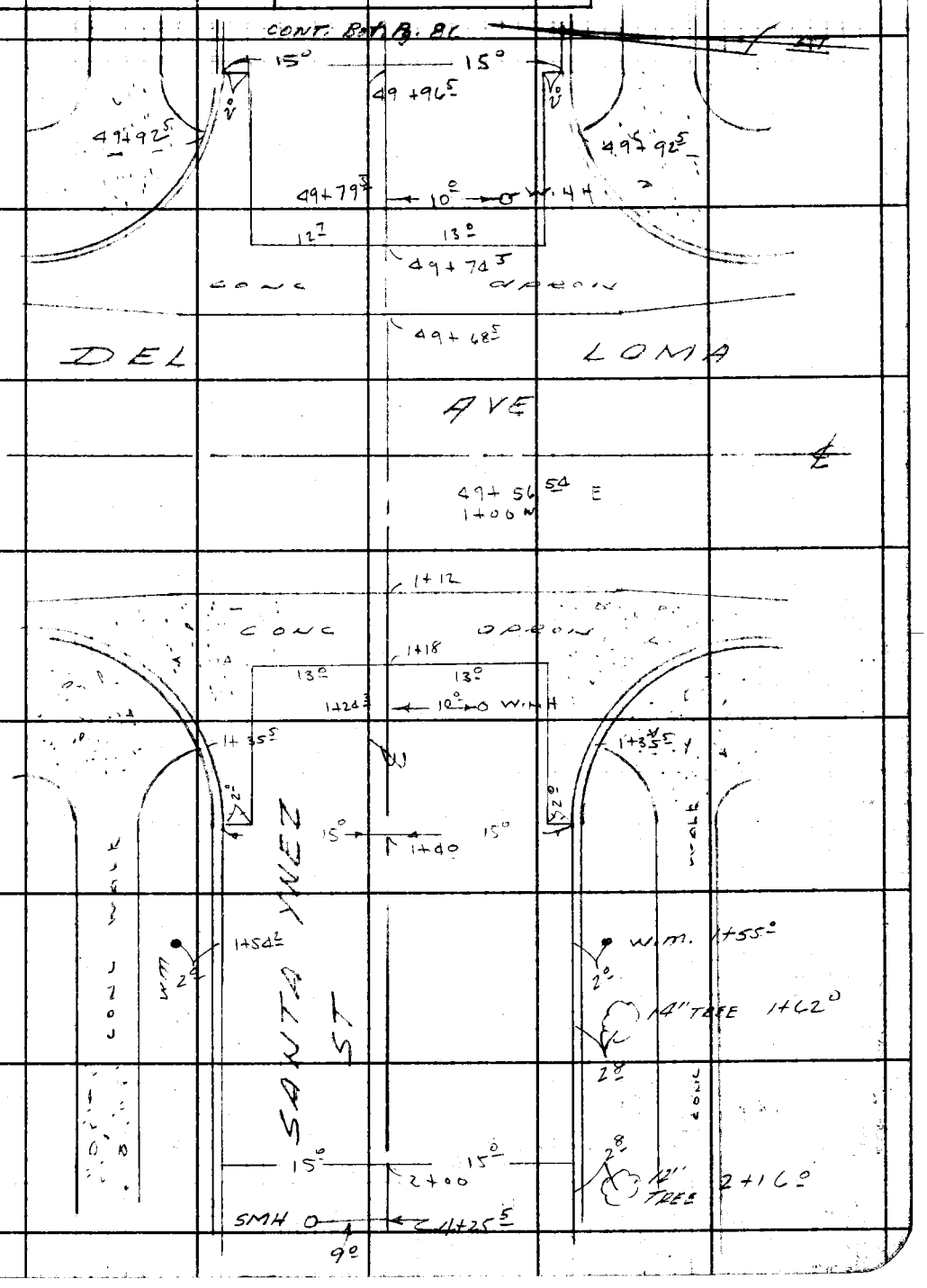

Note: Any Additions or Changes on This Sheet Must be Made or Circled in Red Ink With Date and Name of Person Making Change.

PLEASE RETURN TO
LOS ANGELES COUNTY ENGINEER
403 LOS ANGELES COUNTY ENGINEERING BLDG.
Do not extend this side of this line.

76F3095 CE # 310 3-61

F. B. 3331 PG. 86

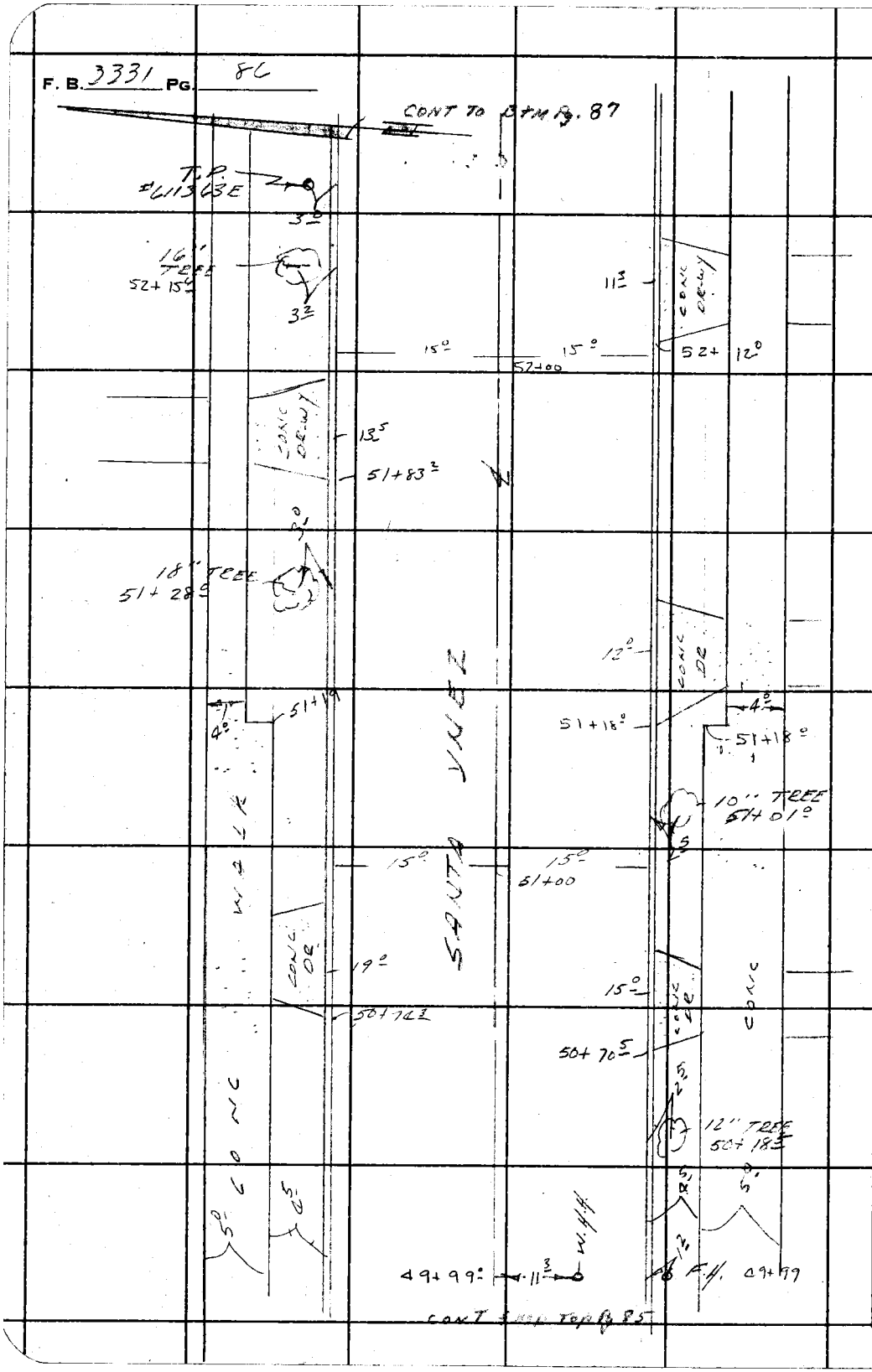

PLEASE RETURN TO
LOS ANGELES COUNTY ENGINEER
403 LOS ANGELES COUNTY ENGINEERING BLDG.

Do not extend this side of this line.

Note: Any Additions or Changes on This Sheet Must be Made or Circled in Red Ink With Date and Name of Person Making Change.

Notes Ck'd by		Survey of CHARLOTTE S.D.	F. B. 3331 PG. 87
Map No.		JN 6118165 Tape Std. °F	
Office Work		Surveyed by A.C.G.	
Checked		Notes E.A. Date 3-66	
Date		Indexed C. J. GALLI	

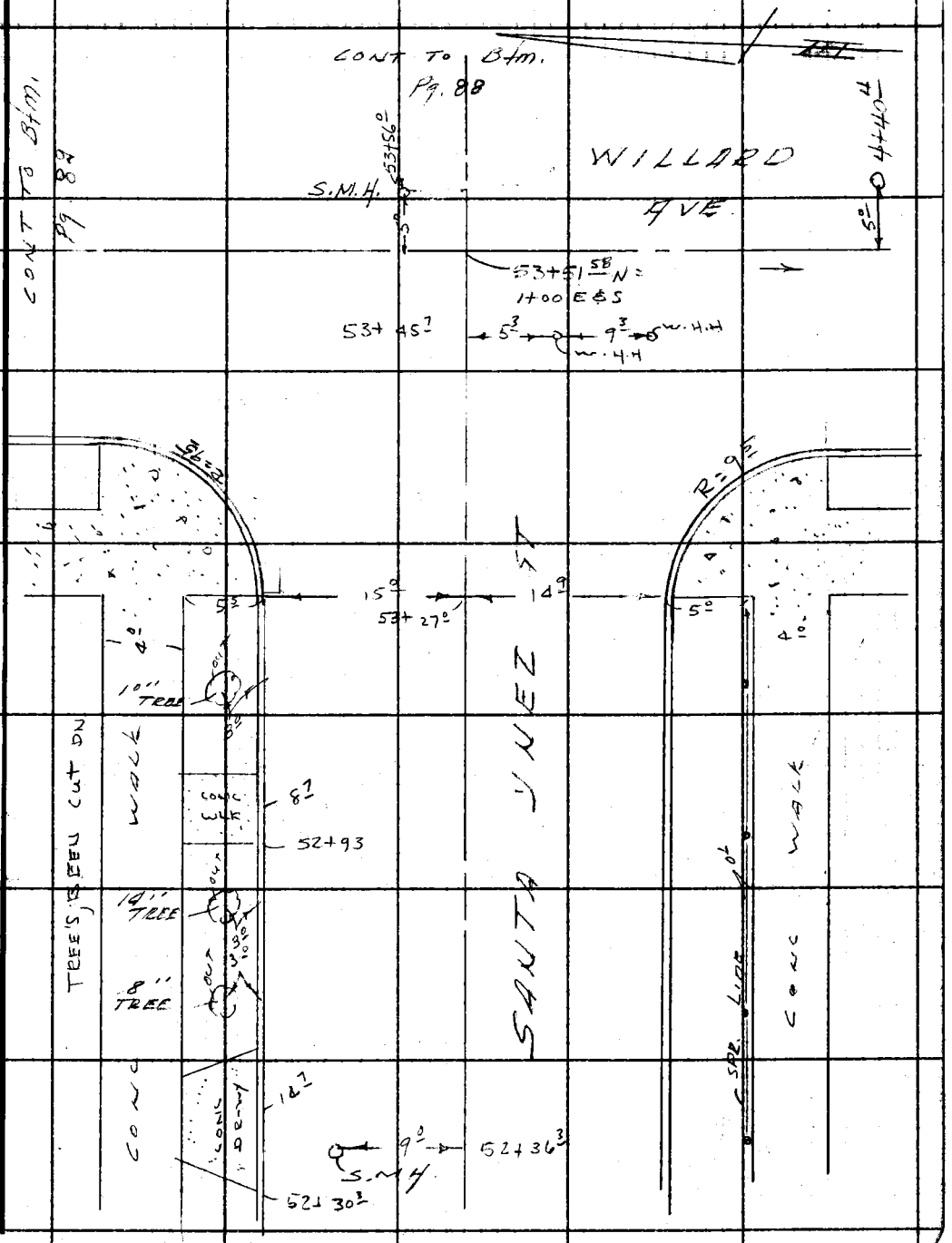

Note: Any Additions or Changes on This Sheet Must be Made or Circled in Red Ink With Date and Name of Person Making Change.

Do not extend this side of this line.

PLEASE RETURN TO
LOS ANGELES COUNTY ENGINEER
403 LOS ANGELES COUNTY ENGINEERING BLDG.

76F3088 CE # 310 3-61

F. B. 3331 PG. 88

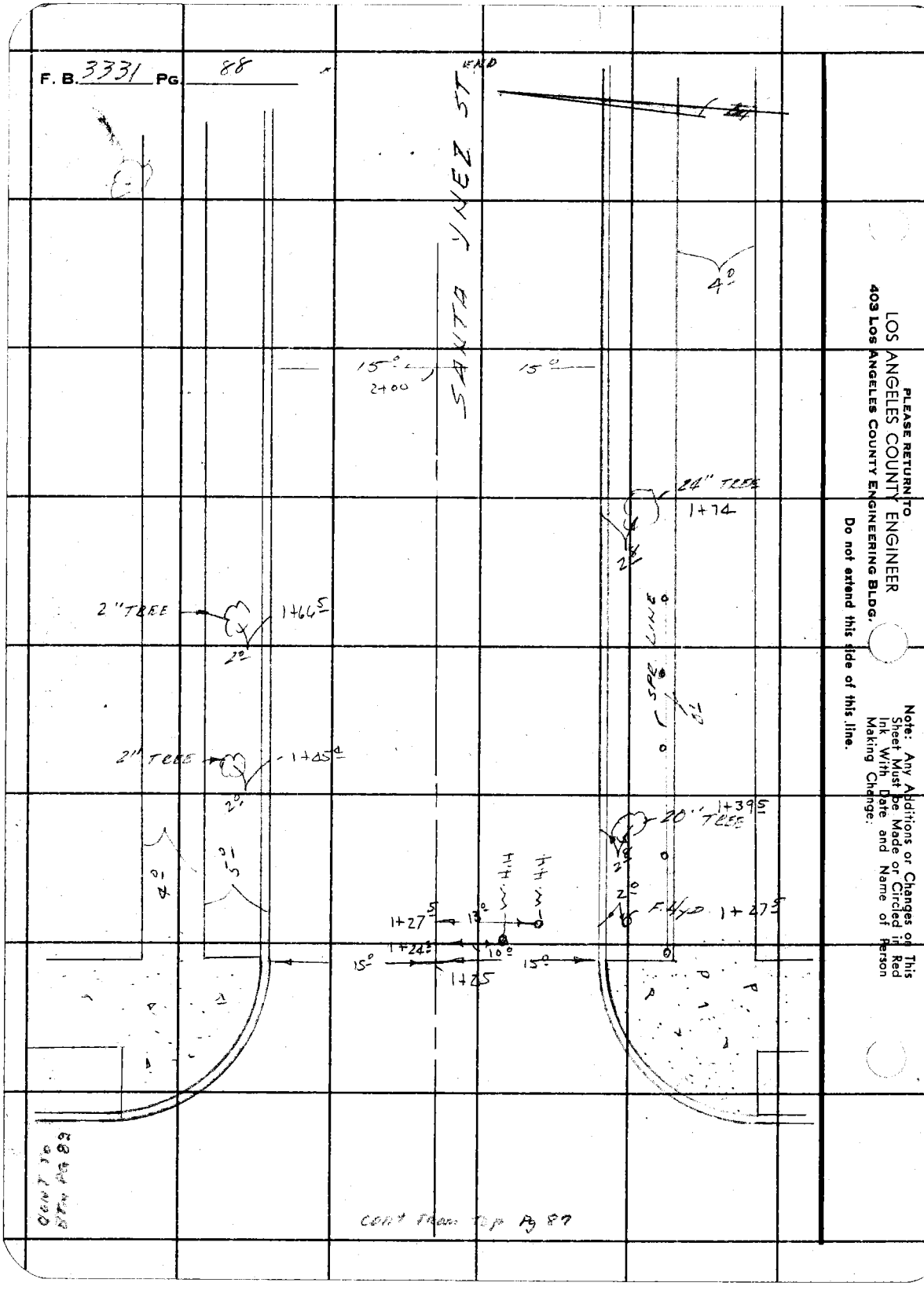

PLEASE RETURN TO
LOS ANGELES COUNTY ENGINEER
403 Los Angeles County Engineering Bldg.

Do not extend this side of this line.

Note: Any Additions or Changes on This Sheet Must be Made or Circled in Red Ink With Date and Name of Person Making Change.

Notes Ck'd by	Survey of CHARLOTTE AVE SD.
Map No.	JN 6117.01 Tape Std °F
Office Work	Surveyed by A.C.G.
Checked	Notes Date 3-
Date	Indexed C. J. GALLI

F. B. 3331 Pg. 89

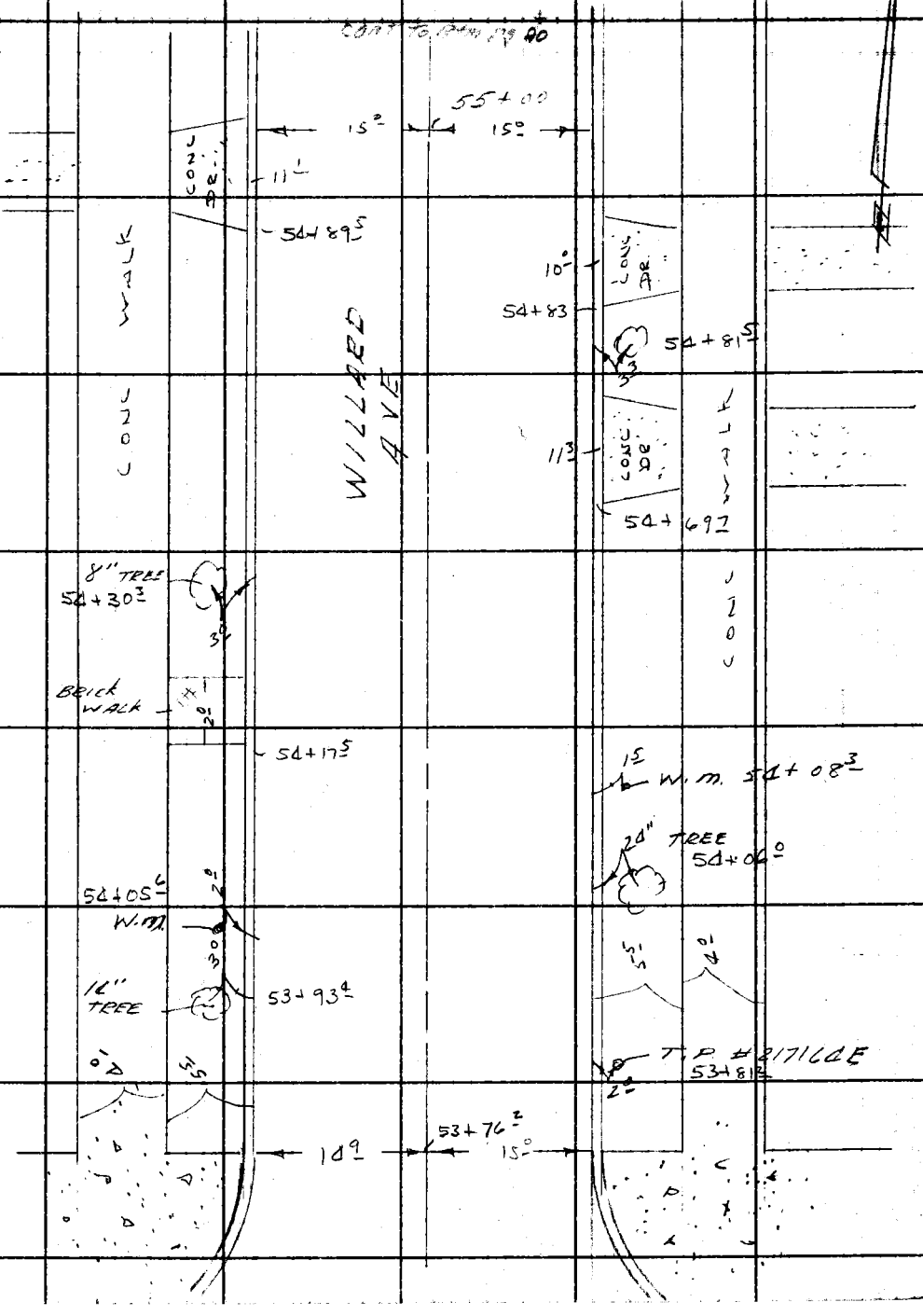

Note: Any Additions or Changes on This Sheet Must be Made or Circled in Red Ink With Date and Name of Person Making Change.

Do not extend this side of this line.

PLEASE RETURN TO
LOS ANGELES COUNTY ENGINEER
403 LOS ANGELES COUNTY ENGINEERING BLDG.

76F3096 CE # 310 3-61

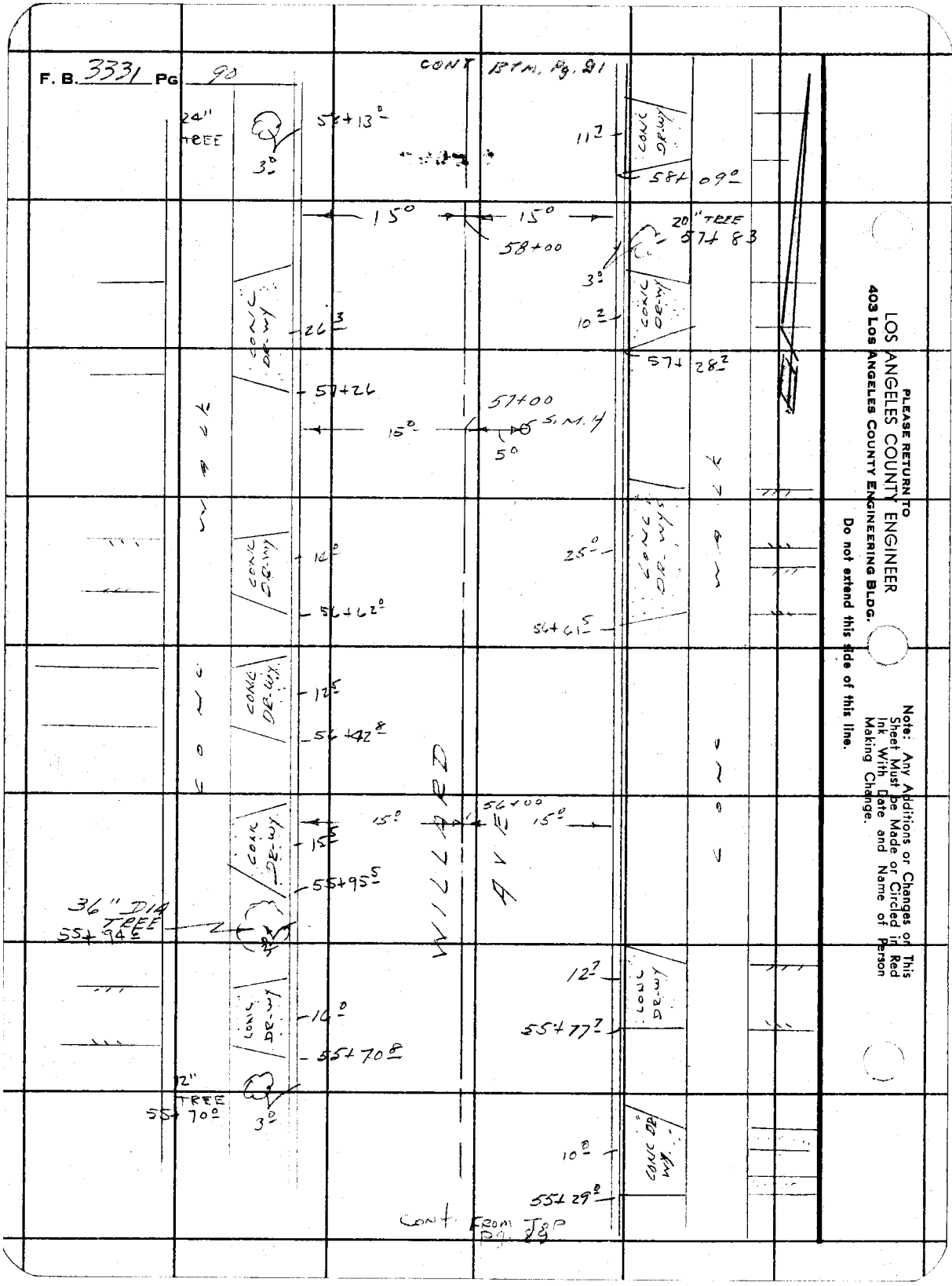

PLEASE RETURN TO
LOS ANGELES COUNTY ENGINEER
403 LOS ANGELES COUNTY ENGINEERING BLDG.
Do not extend this side of this line.

Note: Any Additions or Changes on This Sheet Must be Made or Circled in Red Ink With Date and Name of Person Making Change.

Notes Ck'd by	Survey of CHARLOTTE AVE S.D.	F. B. 3331 Pg. 91
Map No.	JN 2117.65 Tape Std °F	
Office Work	Surveyed by A.C.G.	
Checked	Notes E. LANDA Date 3-66	
Date	Indexed C. J. BALLY	

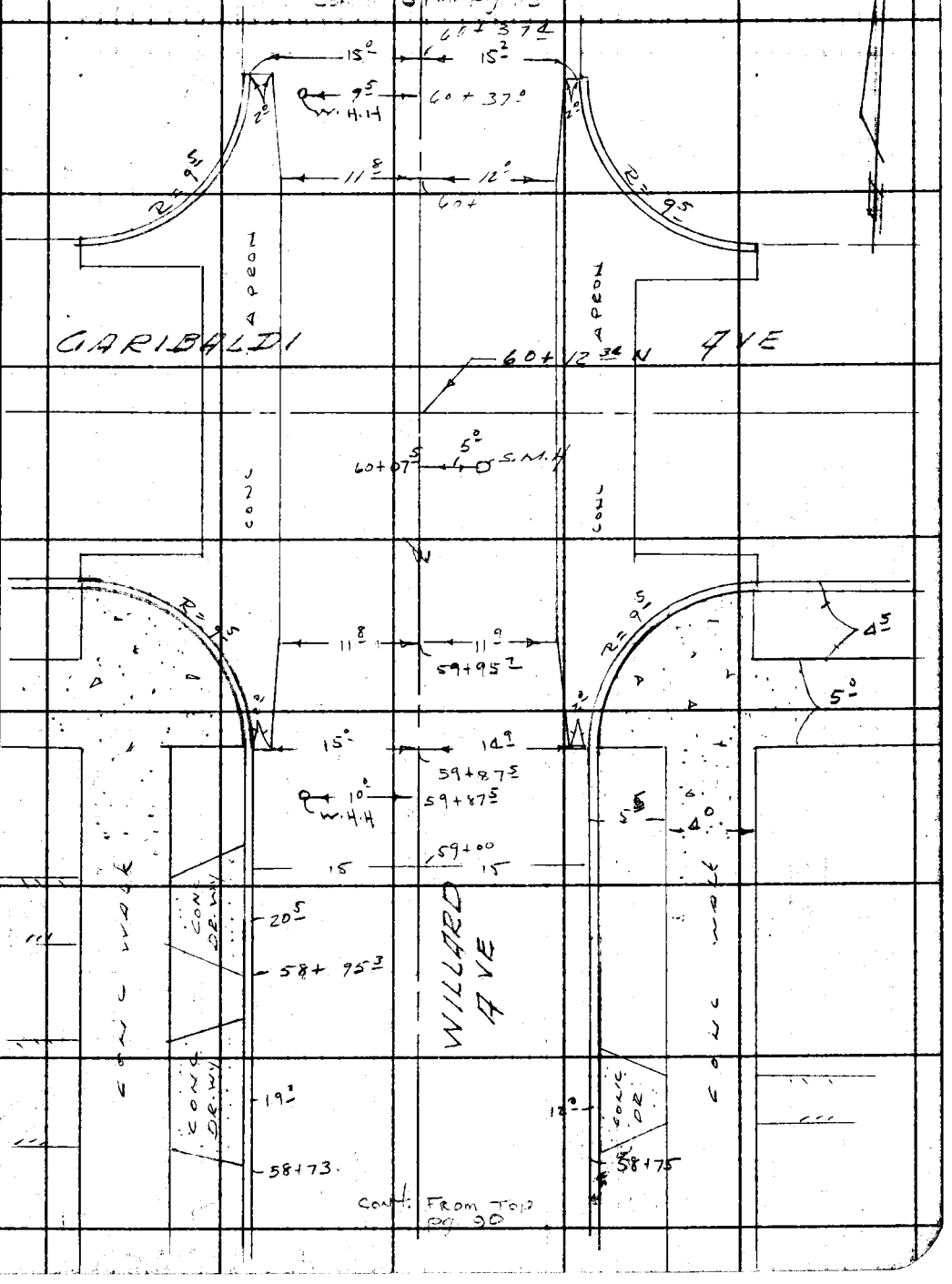

Note: Any Additions or Changes on This Sheet Must be Made or Circled in Red Ink With Date and Name of Person Making Change.

Do not extend this side of this line.

PLEASE RETURN TO
LOS ANGELES COUNTY ENGINEER
403 LOS ANGELES COUNTY ENGINEERING BLDG.

76F3095 CE # 310 3-61

F. B. 3331 PG. 92

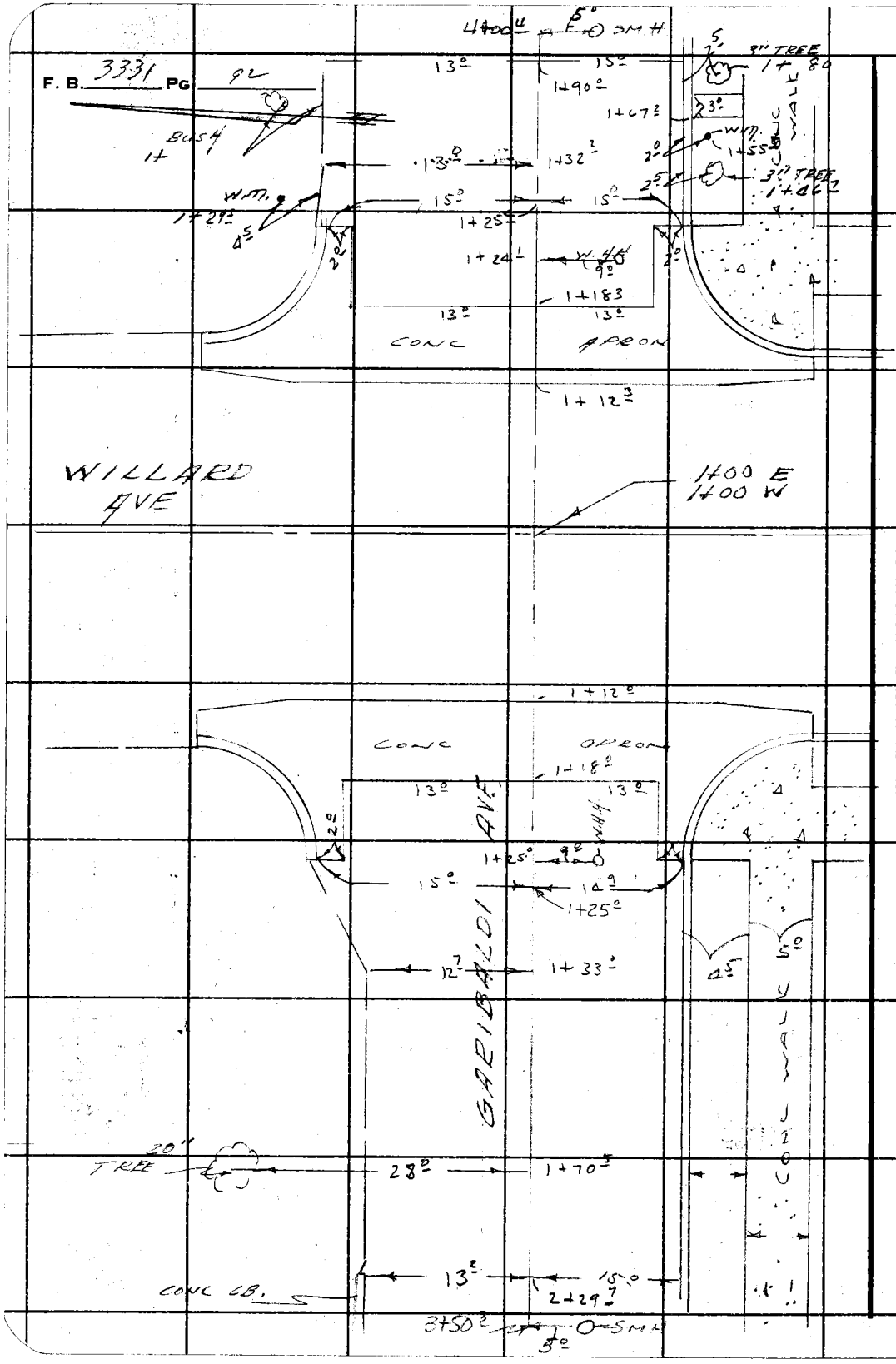

LOS ANGELES COUNTY ENGINEER
403 Los Angeles County Engineering Bldg.

PLEASE RETURN TO

Do not extend this side of this line.

Note: Any Additions or Changes on This Sheet Must be Made or Circled in Red Ink With Date and Name of Person Making Change.

Notes Ck'd by	Survey of CHARLOTTE AVE S.D	F. B. 3331 Pg. 93
Map No.	JN [illegible] Tape Std °F	
Office Work	Surveyed by A. C. G	
Checked	Notes [illegible] Date 3-66	
Date	Indexed C. J. GALLI	

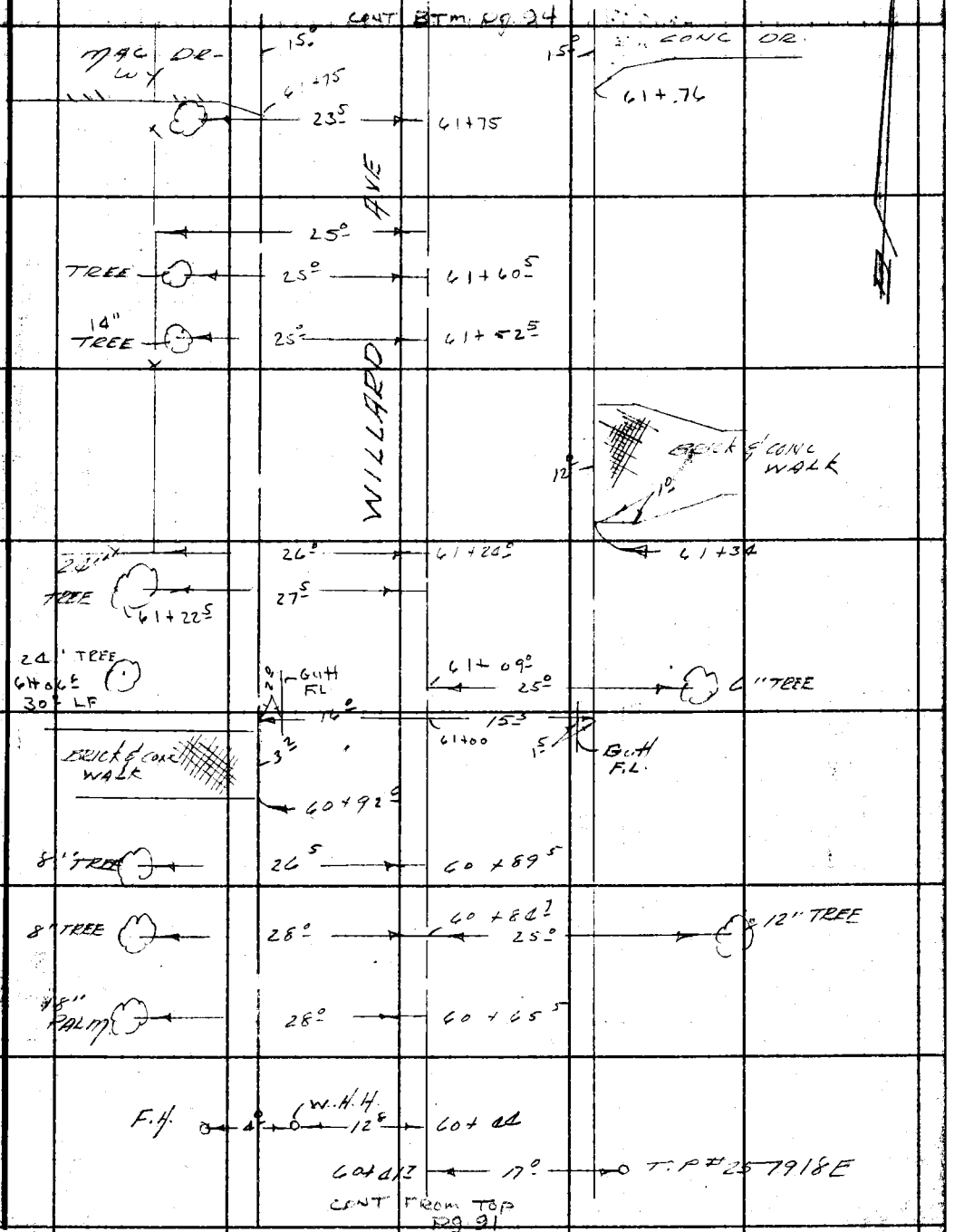

Note: Any Additions or Changes on This Sheet Must be Made or Circled in Red Ink With Date and Name of Person Making Change.

Do not extend this side of this line.

PLEASE RETURN TO
LOS ANGELES COUNTY ENGINEER
403 LOS ANGELES COUNTY ENGINEERING BLDG.

76F309S CE # 310 3-61

F. B. 3331 PG. 94

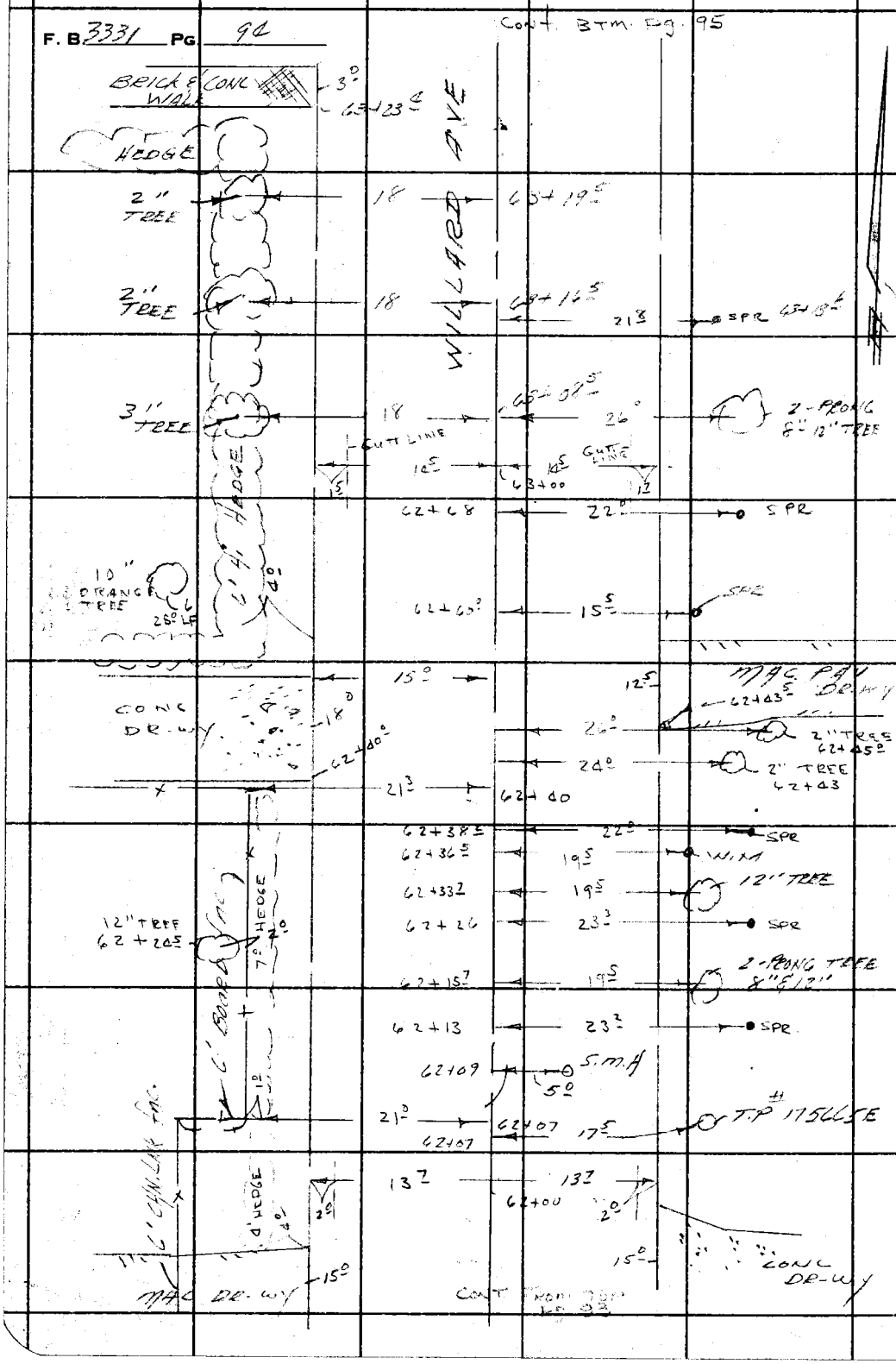

PLEASE RETURN TO
LOS ANGELES COUNTY ENGINEER
403 LOS ANGELES COUNTY ENGINEERING BLDG.

Do not extend this side of this line.

Note: Any Additions or Changes on This Sheet Must be Made or Circled in Red Ink With Date and Name of Person Making Change.

Notes Ck'd by	Survey of CHARLOTTE AVE SD
Map No.	JN 6117.05 Tape Std °F
Office Work	Surveyed by J. C. G
Checked	Notes E. [illegible] Date 3-66
Date	Indexed C. J. GALLI

F. B. 3331 PG. 95

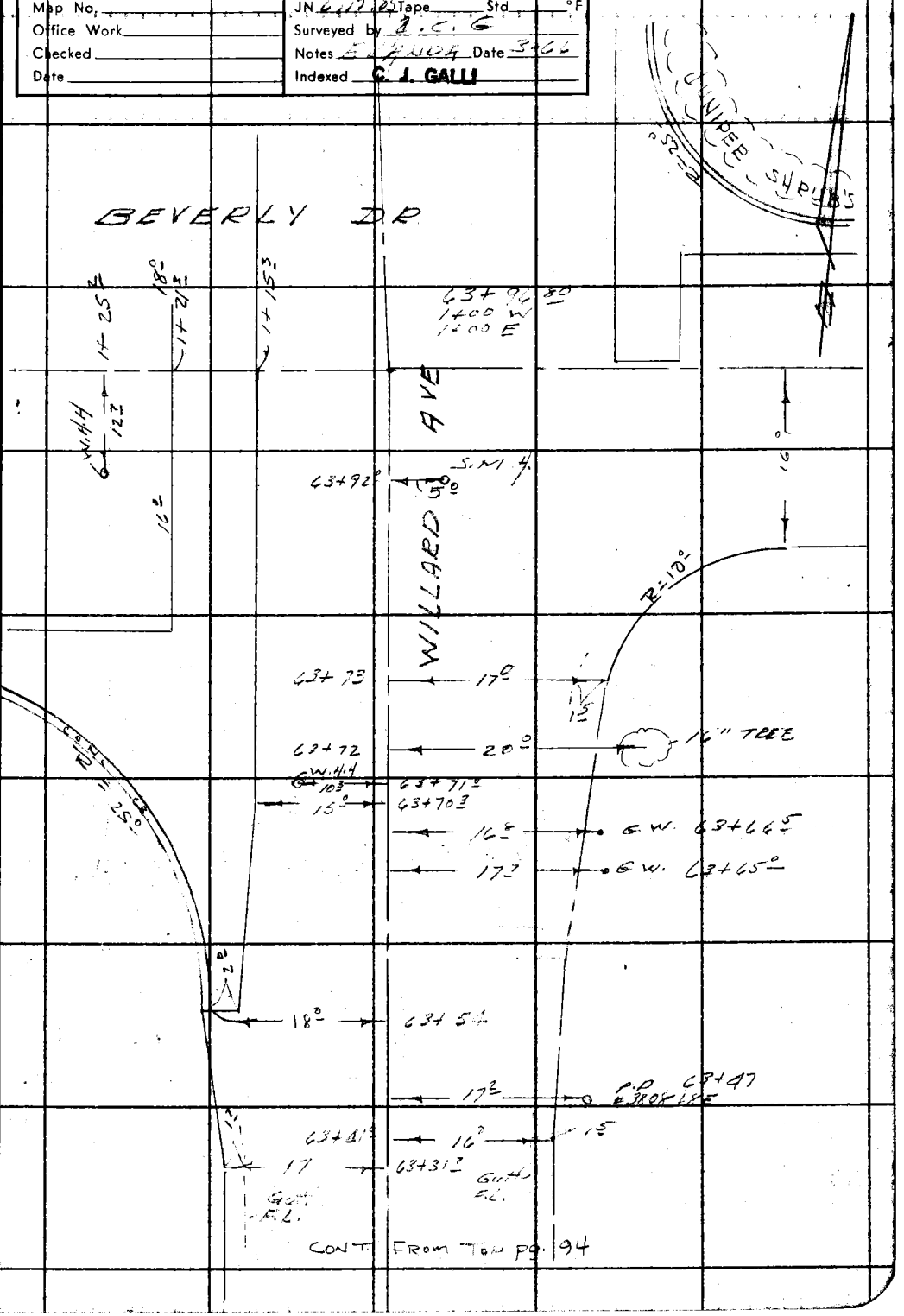

CONT. FROM TOP PG. 94

Note: Any Additions or Changes on This Sheet Must be Made or Circled in Red Ink With Date and Name of Person Making Change.

Do not extend this side of this line.

PLEASE RETURN TO
LOS ANGELES COUNTY ENGINEER
403 LOS ANGELES COUNTY ENGINEERING BLDG.

76F309S CE # 310 3-61

F. B. 3331 PG. 96

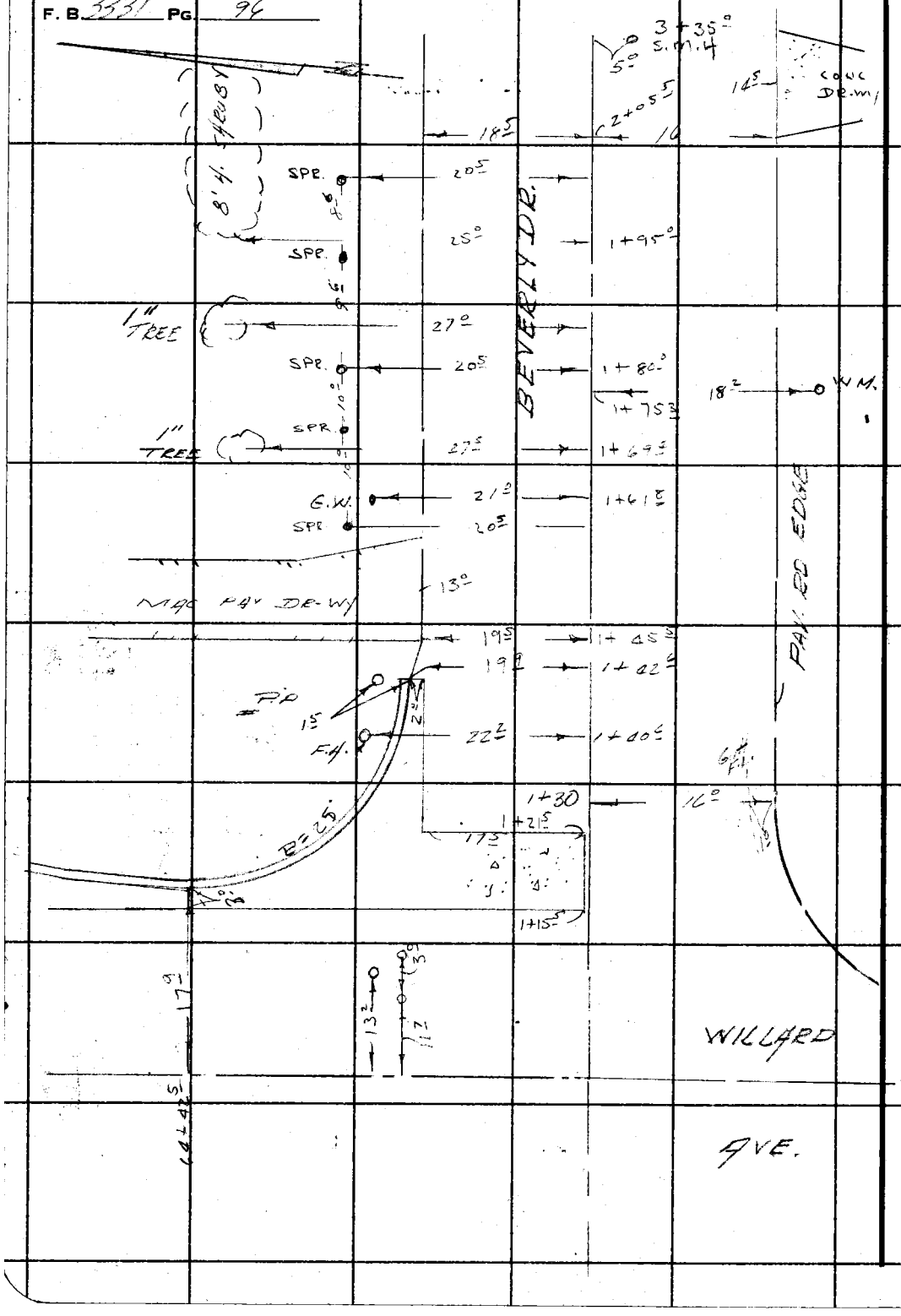

PLEASE RETURN TO
LOS ANGELES COUNTY ENGINEER
403 Los Angeles County Engineering Bldg.

Do not extend this side of this line.

Note: Any Additions or Changes on This Sheet Must be Made or Circled in Red Ink With Date and Name of Person Making Change.

Notes Ck'd by	Survey of CHARLOTTE AVE SD
Map No.	JN 6117.45 Tape Std °F
Office Work	Surveyed by A. C. G
Checked	Notes [illegible] Date 3-66
Date	Indexed C. J. GALLI

F. B. 3331 PG. 97

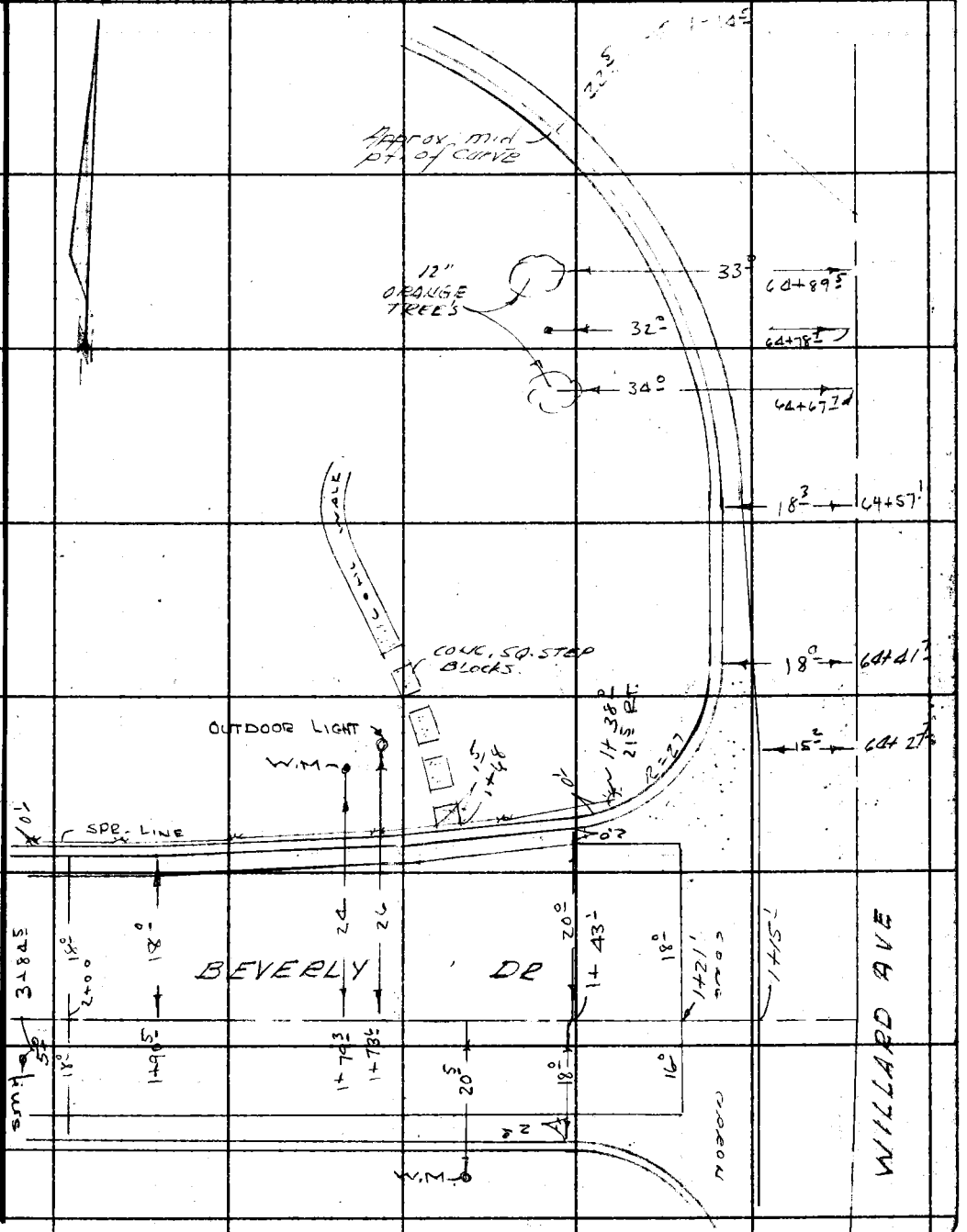

Note: Any Additions or Changes on This Sheet Must be Made or Circled in Red Ink With Date and Name of Person Making Change.

PLEASE RETURN TO
LOS ANGELES COUNTY ENGINEER
403 LOS ANGELES COUNTY ENGINEERING BLDG.

Do not extend this side of this line.

76F309S CE # 310 3-61

F. B. 3331 PG 18

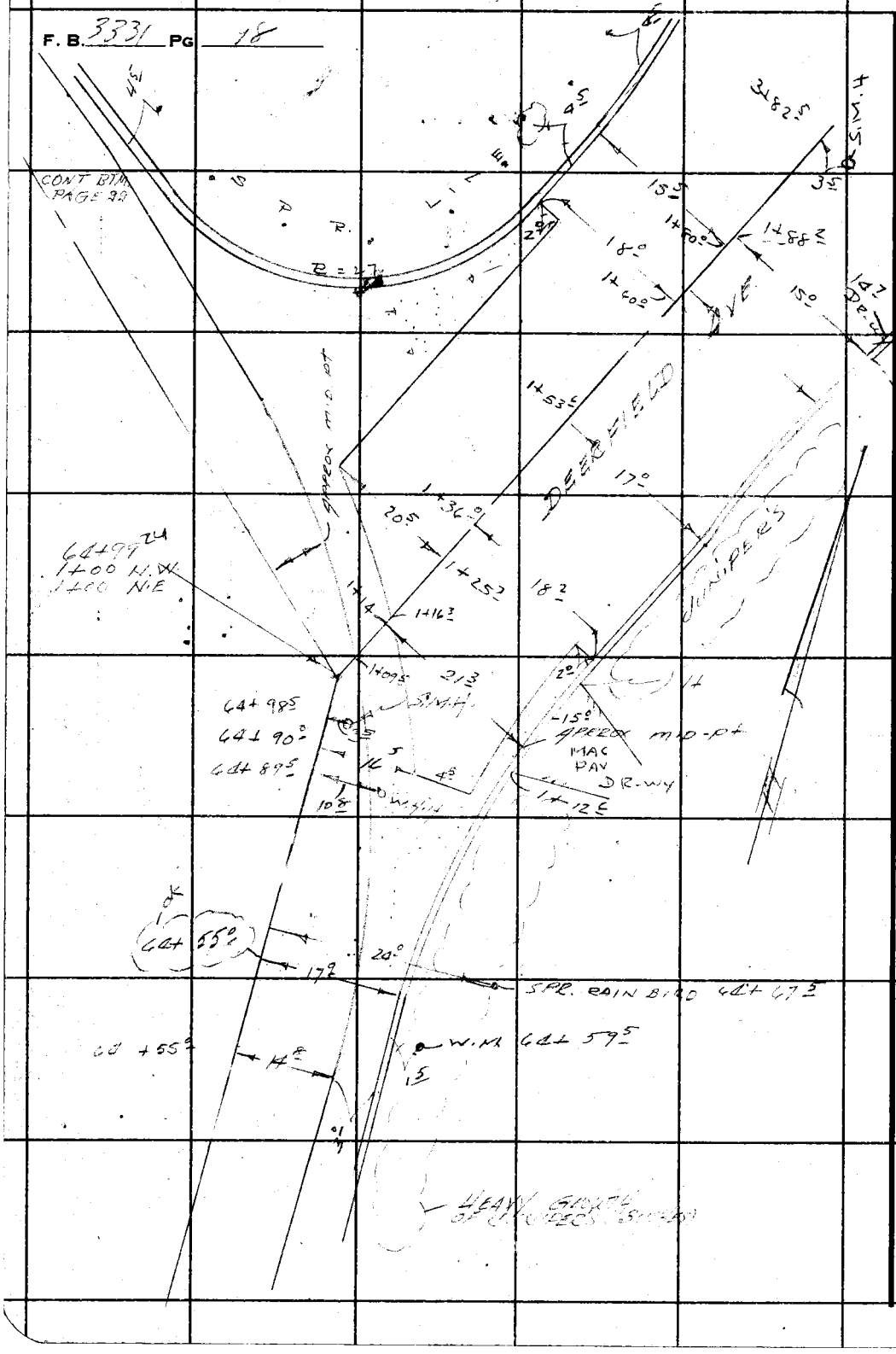

PLEASE RETURN TO
LOS ANGELES COUNTY ENGINEER
403 Los Angeles County Engineering Bldg.

Do not extend this side of this line.

Note: Any Additions or Changes on This Sheet Must be Made or Circled in Red Ink With Date and Name of Person Making Change.

Notes Ck'd by	Survey of CHARLOTTE AVE S.D.	F. B. 3331 PG. 99
Map No.	JN 417.5 Tape Std °F	
Office Work	Surveyed by A.C.G.	
Checked	Notes [illegible] Date [illegible]	
Date	Indexed C. J. GALLA	

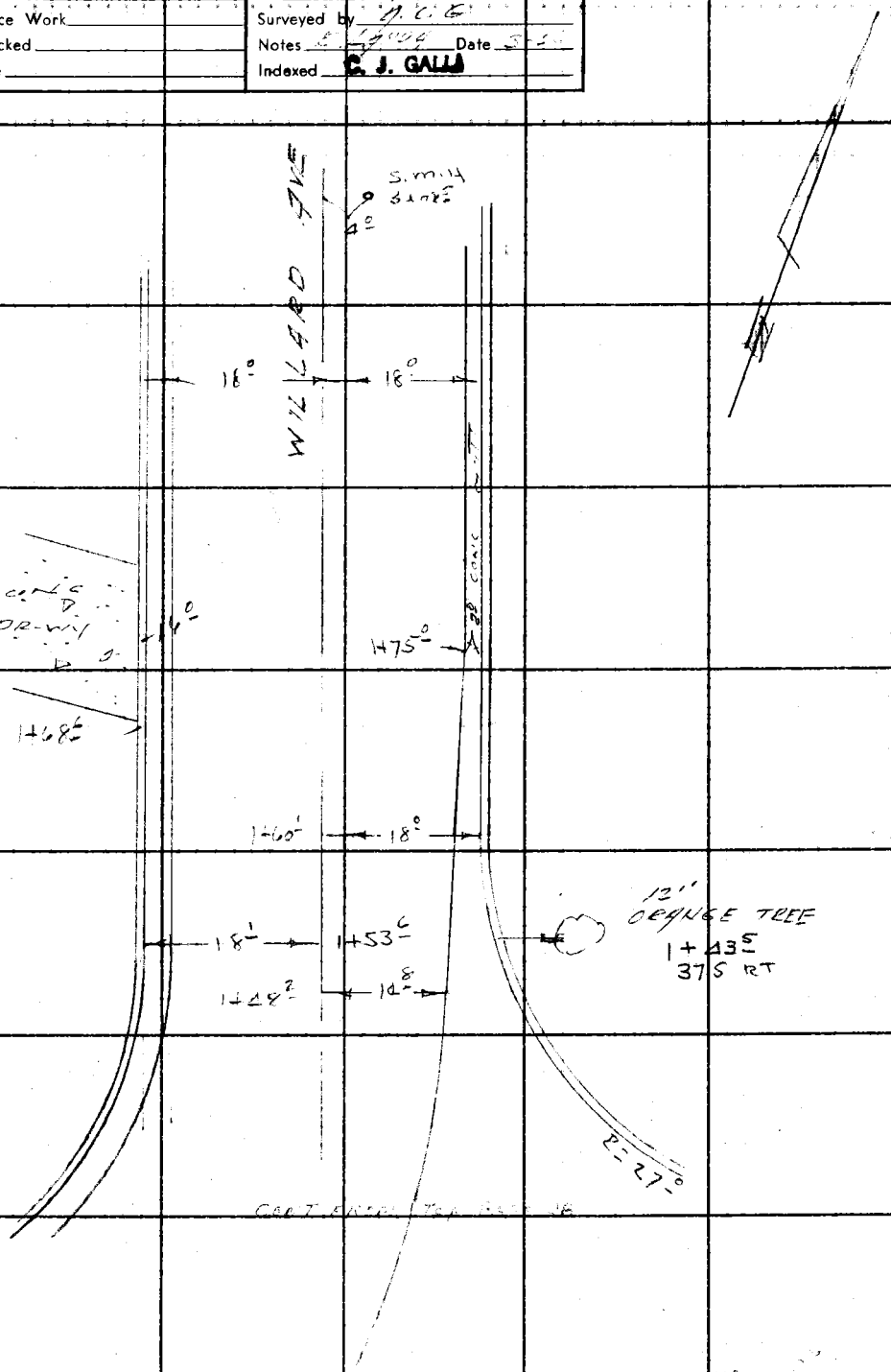

Note: Any Additions or Changes on This Sheet Must be Made or Circled in Red Ink With Date and Name of Person Making Change.

Do not extend this side of this line.

PLEASE RETURN TO
LOS ANGELES COUNTY ENGINEER
403 LOS ANGELES COUNTY ENGINEERING BLDG.

76F309S CE # 310 3-61

F. B. 3331 PG. 100

PLEASE RETURN TO
LOS ANGELES COUNTY ENGINEER
403 LOS ANGELES COUNTY ENGINEERING BLDG.

Do not extend this side of this line.

Note: Any Additions or Changes of This Sheet Must be Made or Circled in Red Ink With Date and Name of Person Making Change.

Profile	Notes Red.	Plotted	Job No. 6117 05	Division No. 11	F. B. 3331 Pg. 101
No.	Date	Date	Survey of CHARLOTTE AVE		
X-Sec.	Notes Chkd.	Checked	Survey by ACG	Notes EL	Date 3-25-66
No.	Date	Date	Map No.	Indexed [illegible]	Date

JOB NO 6117.05

CHARLOTTE AVE
STORM DRAIN

CROSS SECTIONS

STATION	B. S.	H. I.	F. S.	ELEV.
				GUIZADO
				LANDA LYBRAND HENDERSON

NOTE: ANY ADDITIONS OR CHANGES ON THIS SHEET MUST BE MADE OR CIRCLED IN RED INK, WITH DATE AND NAME OF PERSON MAKING CHANGE.

PLEASE RETURN TO
LOS ANGELES COUNTY SURVEYOR
726 LOS ANGELES COUNTY ENGINEERING BLDG.

Do not extend notes this side of this line.

76L298 307 8-53

76L298 307 8-53

PLEASE RETURN TO
LOS ANGELES COUNTY SURVEYOR
726 LOS ANGELES COUNTY ENGINEERING BLDG.

NOTE: ANY ADDITIONS OR CHANGES ON THIS SHEET MUST BE MADE OR CIRCLED IN RED INK, WITH DATE AND NAME OF PERSON MAKING CHANGE.

Do not extend notes this side of this line.

STATION	B. S.	H. I.	F. S.	ELEV.		
BM 58-520				387 27	BM 58-520 FB 3331-12	ELEV=
					32° ± So. ℄ E FRANDSEN AVE & 40° ± W. of ℄ N. CHARLOTTE AVE - A LACFCD DISK MK'd "BM 58-520" IN E'ly CONC WALL of Flood Control CHANNEL	
TP				376 28		
		CROSS SECTIONS ALONG BTM. of RUBIO WASH				
		1+00 N = 1+00 NW & SE				
			GOING NW'ly			
1+00 NW				373 60	AT. CENTER OF RUBIO WASH & THE ℄ PROD. OF CHARLOTTE AVE	
				374 12		17.5 Rt
				374 14	17.5 Lf.	
1+16 NW				377 65	F/L of 5° ft CIP	17.5 Rt
1+50 "				374 13		℄ OF WASH
2+00 "				374 73		℄ " "
"				375 28		17.5 Rt
"				375 23	17.5 Lf	
			GOING SE'ly BTM of RUBIO WASH			
1+00 SE				373 60	Ctr of RUBIO WASH & ℄ prod CHARLOTTE AVE	
1+50 "				372 97		℄ WASH
2+00 "				372 40		℄ "
"				373 00		17.5 Rt

F. B. 3331 PG. 102
Job No. 6117 05 Division No. 11 Notes Red. Plotted Profile
Survey of CHARLOTTE AVE SD Date Date No.
Survey by ACG Notes EL Notes Chkd. Checked X-Sec.
Indexed C. J. GALLI Date Date Date No.

76L298 307 8-53

PLEASE RETURN TO
LOS ANGELES COUNTY SURVEYOR
726 LOS ANGELES COUNTY ENGINEERING BLDG.

NOTE: ANY ADDITIONS OR CHANGES ON THIS SHEET MUST BE MADE OR CIRCLED IN RED INK, WITH DATE AND NAME OF PERSON MAKING CHANGE.

Do not extend notes this side of this line.

STATION	B. S.	H. I.	F. S.	ELEV.		
2+00SE				373 00	17° Lf	
2+50SE				371 79		℄ WASH
3+00SE				371 23		℄ WASH
"				371 81		17⁵ WASH
"				371 81	17⁵ Lf	
		CROSS-SEC. NORTH ALONG CHARLOTTE AVE				
B.M. 58-520				387 27	B.M. 58-520, ELEV. = 387.27	F.B. 333
1+32²				386 29		2⁵ RT Top conc wall
1+32²				385 23		3° " Top of C.B.
1+32²				383 63		3° " Pav.
				383 52		7° " Top of Iron Grate
				377 71		7° " F.L. of 5' Dia. PC
				383 62		14² " Btm. cb
				385 26		14² " Top of cb & C.B.
				388 1		18° " Brk. grnd.
				388 4		30 " grnd
1+51⁵				384 47		℄
				384 6		4° RT

83.52
-5.81
77.71

Profile No. ____ Notes Red. ____ Plotted ____ Job No. 6117 05 Division No. 11 F. B. 333 Pg. 3/33
X-Sec. No. ____ Date ____ Date ____ Survey of CHARLOTTE AVE
Notes Chkd. ____ Checked ____ Survey by ACC Notes EL Date 3-25-66
Date ____ Date ____ Map No. ____ Indexed ____

76L298 307 8-53

PLEASE RETURN TO
LOS ANGELES COUNTY SURVEYOR
726 LOS ANGELES COUNTY ENGINEERING BLDG.

NOTE: ANY ADDITIONS OR CHANGES ON THIS SHEET MUST BE MADE OR CIRCLED IN RED INK, WITH DATE AND NAME OF PERSON MAKING CHANGE.

Do not extend notes this side of this line.

STATION	B. S.	H. I.	F. S.	ELEV.		
1+51.8				38650		17° RT Edge of Gutt
				38665		20° " F.L.
				38766		20° " T.C.
				3885		23° " Brk grnd
				3890		30 "
1+73.5				38587		℄
				38621	12 Lf	
				38623	20 " F.L	
				38650	20 " T.C	
				38685	20.5 " Top of wall	
1+91				38680		℄
				38729	15.5 Lf Brk.	
				38711	17° "	
				38705	17° "	
1+96.6				38703		℄
				38718		5° RT FL
				38793		17 " EG
				38770		20 " FL
				38867		20 " TC
				3898		23 " BrK
				3903		30 " PL

F. B. 3331 Pg. 104 Job No. 6117 05 Division No. 11 Notes Red. Plotted Profile
Survey of CHARLOTTE AVE SD Date Date No. X-Sec.
Survey by ACG Notes EL Notes Chkd. Checked
Indexed C. J. GALLE Date Date Date No.

76L298 307 8-53

PLEASE RETURN TO
LOS ANGELES COUNTY SURVEYOR
726 LOS ANGELES COUNTY ENGINEERING BLDG.

NOTE: ANY ADDITIONS OR CHANGES ON THIS SHEET MUST BE MADE OR CIRCLED IN RED INK, WITH DATE AND NAME OF PERSON MAKING CHANGE.

Do not extend notes this side of this line.

STATION	B. S.	H. I.	F. S.	ELEV.		
2+00				38732		℄
				38761	10 Lf	
				38785	15 " Brk	
				38777	17 "	
				38765	20 "	
				38857	20 " T.C.	
				3887	25 " Brk	
				38715	36 " Top of wall	
2+31.5	S.M.H.			38920	N. RIM 5° RT	
				38919	E " 5° "	
				382 19	8" INLET NO.	MEAS = 6.34 DIA = 67 7.01 N.RIM = 389.20 7.01 382.19
				382 16	8" OUTLET EAST	MEAS = 6.36 DIA = 67 7.03 E RIM = 389.19 7.03 382.16
2+36.5				38918		℄ INTER.
		CROSS-SEC. EAST ALONG FRANDSEN ST				
1+00				38918		℄ INTER.
1+17				38953		℄ Edge of [illegible]
1+20				38949		℄ Fl "
1+23				38955		℄ Edge "

Profile No. ____ Notes Red. ____ Plotted ____ Job No. 61705 Division No. 1 F. B. 3331 Pg. 105
X-Sec. No. ____ Date ____ Date ____ Survey of CHARLOTTE AVE
Notes Chkd. ____ Checked ____ Survey by RCG Notes E.L. Date 3-25-66
Date ____ Date ____ Map No. ____ Indexed C. J. SALLI Date ____

76L298 307 8-53

PLEASE RETURN TO
LOS ANGELES COUNTY SURVEYOR
726 LOS ANGELES COUNTY ENGINEERING BLDG.

NOTE: ANY ADDITIONS OR CHANGES ON THIS SHEET MUST BE MADE OR CIRCLED IN RED INK, WITH DATE AND NAME OF PERSON MAKING CHANGE.

Do not extend notes this side of this line.

STATION	B. S.	H. I.	F. S.	ELEV.		
1+23°				38924		13 ET
				38984	12° Lf	
1+44				39054		℄
				39045		5 ET. Pav
				38965		13 "
				38957		15 "
				38962		15 " DEP cb Top.
				3904		25 " Grnd
				39054	5° Lf.	
				39026	13° "	
				39010	14° "	
				39073	14° "	
				3912	25 " grnd	
2+00				39016		℄
				38970		12° ET
				3899		25 " PL
				38984	11° Lf	
				3898	15 "	
				3905	20 "	
				3905	25 " PL	
2+50				38990		℄

F. B. 3331 PG. 106 Job No. 611705 Division No. 11 Notes Red. Plotted Profile
Survey of CHARLOTTE AVE SD Date Date No. X-Sec.
Survey by RCG Notes EL Notes Chkd. Checked
Indexed G. J. GALLI Date: Date Date No.

76L298 307 8-53

PLEASE RETURN TO
LOS ANGELES COUNTY SURVEYOR
726 LOS ANGELES COUNTY ENGINEERING BLDG.

NOTE: ANY ADDITIONS OR CHANGES ON THIS SHEET MUST BE MADE OR CIRCLED IN RED INK, WITH DATE AND NAME OF PERSON MAKING CHANGE.

Do not extend notes this side of this line.

STATION	B. S.	H. I.	F. S.	ELEV.			
2+50				38934		15 RT	
				3897		25"	
				38928	15 Lt		
				38989	15 "		
				3902	25"		
3+05 S.M.4 J.C.				38920	S. Rim S.M.4		
				38917	E. Rim "		
				38925	W " "		
				381 45	8" outlet So	MEAS = 7.08 DIA = .67 7.75	S RIM = 389.20 7.75 381.45
				381 73	8" INLET EAST	MEAS = 6.77 DIA = .67 7.44	E. RIM = 389.17 7.44 381.73
				381 62	8" INLET WEST	MEAS = 6.96 DIA = .67 7.63	W RIM = 389.25 7.63 381.62
		CROSS-SEC. NORTH ALONG CHARLOTTE AVE					
2+87.2				39054		℄	
				39051		16.6 RT. Edge gut	
				39028		19.6 " F.L.	
				39119		19.6 " T.C.	

Profile Notes Red. ____ Plotted ____ Job No. 6117 05 Division No. 11 F. B. 3331 Pg. 107
No. ____ Date ____ Date ____ Survey of CHARLOTTE AVE SO
X-Sec. Notes Chkd. ____ Checked ____ Survey by ACG Notes EL Date 3-25-66
No. ____ Date ____ Date ____ Map No. ____ Indexed J. GALLI Date ____

76L298 307 8-53

PLEASE RETURN TO
LOS ANGELES COUNTY SURVEYOR
726 LOS ANGELES COUNTY ENGINEERING BLDG.

NOTE: ANY ADDITIONS OR CHANGES ON THIS SHEET MUST BE MADE OR CIRCLED IN RED INK, WITH DATE AND NAME OF PERSON MAKING CHANGE.

77

Do not extend notes this side of this line.

STATION	B. S.	H. I.	F. S.	ELEV.		
2+87 2				3916		30° RT P/L
3+00				39074		℄
				39065	17" Lf EC	
				39045	20" " FL	
				39138	20" " TC	
				3914	30 " PL	
3+27				39092		℄
				39085		16° RT E.G
				39060		19° " F.L
				39150		19° T.C
				3918		30° " P.L
4+00				39180		℄
				39157	17 Lf E.G	
				39141	20 " F.L	
				9233	20 " T.C	
				3922	30 " P/L	
4+27				39233		℄
				199		16° RT
				172		19 "
				183		19 "
				28		30 "

F.B. 3331 PG. 108 Job No. 6117 05 Division No. 11 Notes Red. Plotted Profile
Survey of CHARLOTTE AVE SD Date Date No.
Survey by ACG Notes EL Notes Chkd. Checked X-Sec.
Indexed C. J. [illegible] Date Date No.

76L298 307 8-53

PLEASE RETURN TO
LOS ANGELES COUNTY SURVEYOR
726 LOS ANGELES COUNTY ENGINEERING BLDG.

NOTE: ANY ADDITIONS OR CHANGES ON THIS SHEET MUST BE MADE OR CIRCLED IN RED INK, WITH DATE AND NAME OF PERSON MAKING CHANGE.

Do not extend notes this side of this line.

STATION	B. S.	H. I.	F. S.	ELEV.	ALONG CHARLOTTE AVE	
4+86.5	S.m.y			39305	N Rim 5° Lf. S.m.y	
				39303	S. Rim " "	"
				38298	8" INLET No.	MEAS = 9.40 DIA = 67 / 1007 — N. RIM = 39305 10.07 / 38298
				38295	8" outlet So	MEAS = 941 DIA = 67 / 1008 — S. Rim 39303 10.08 / 38295
5+00				39318		℄
				39265		16.7 RT E.G
				39242		19.7 " F.L
				39337		19.7 " T.C
				3942		30 " P/L
				39260	17.3 Lf E.G	
				39237	20.3 " F.L.	
				39330	20.3 " T.C	
				3936	30 " P/L	
6+00				39414		℄
				39372		16.7 RT E.G
				39349		19.7 " F.L
				39446		19.7 " T.C
				3948		30 "
				39365	17 Lf E.G	

Profile Notes Red. ____ Plotted ____ Job No. 6117.05 Division No. 11 F. B. 3331 Pg. 155
No. ____ Date ____ Date ____ Survey of CHARLOTTE AVE SD
X-Sec. Notes Chkd. ____ Checked ____ Survey by ACG Notes EL Date 3-25-66
No. ____ Date ____ Date ____ Map No. ____ Indexed [illegible]

76L298 307 8-53

PLEASE RETURN TO
LOS ANGELES COUNTY SURVEYOR
726 LOS ANGELES COUNTY ENGINEERING BLDG.

NOTE: ANY ADDITIONS OR CHANGES ON THIS SHEET MUST BE MADE OR CIRCLED IN RED INK, WITH DATE AND NAME OF PERSON MAKING CHANGE.

Do not extend notes this side of this line.

STATION	B. S.	H. I.	F. S.	ELEV.		
6+00				39341	20 Lf F.L	
				39436	20 Lf T.C.	
				3945	30 Lf P/L	
7+00				39507		℄
				39468		17 RT E.G
				39447		20 " F.L
				39456		20 " T.C. (DEP. cb)
				3956		30 " P/L
				39463	17 Lf E.G	
				39439	20 " F.L	
				39532	20 " T.C	
				3956	30 " P/L	
7+36.8	SMH			39548	5° Lf S.m.H	N. Rim
				39548		S. "
				383.75	8" INLET NO	MEAS: 11.06 DIA: .67 11.73 — N RIM = 39548 11.73 383.75
				383.72	8" outlet SO	MEAS: 11.09 DIA: .67 11.76 — S RIM = 395.48 11.76 383.72
8+00				39611		℄
				39565		17 RT E.G
				39541		20 " F.L

F. B. 3331 Pg. 110 Job No. 6117 05 Division No. 11 Notes Red. Plotted Profile
Survey of CHARLOTTE AVE SD Date Date No.
Survey by ACG Notes EC Notes Chkd. Checked X-Sec.
Indexed C. J. GALLI Date Date Date No.

76L298 307 8-53

PLEASE RETURN TO
LOS ANGELES COUNTY SURVEYOR
726 LOS ANGELES COUNTY ENGINEERING BLDG.

NOTE: ANY ADDITIONS OR CHANGES ON THIS SHEET MUST BE MADE OR CIRCLED IN RED INK, WITH DATE AND NAME OF PERSON MAKING CHANGE.

Do not extend notes this side of this line.

STATION	B. S.	H. I.	F. S.	ELEV.		
8+00				39636		20' RT T.C
				3967		30 "
				39557	17 Lf	
				39538	20 "	
				39628	20 "	
				963	30 "	
9+00				9655		℄
				9625		17 E.G
				9610		20 F.L
				9712		20 T.C
				974		30 P/L
				9623	17 Lf E.G	
				9615	20 " F.L	
				9626	20 " DEP Cb	
				9826	30 " (DR-WY	
9+41				9654		℄
				39642		17 RT E.G
				39632		20 " F.L
				39733		20 " T.C
				82		30 " P/L
				9634	17 Lf E.G	

Profile Notes Red. ____ Plotted ____ Job No. 6117 05 Division No. 11 F. B. 3331 Pg. 11
No. ____ Date ____ Date ____ Survey of CHARLOTTE AVE
X-Sec. Notes Chkd. ____ Checked ____ Survey by RCG Notes EL Date 3-25-66
No. ____ Date ____ Date ____ Map No. ____ Indexed C. J. GALLI Date ____

76L298 307 8-53

PLEASE RETURN TO
LOS ANGELES COUNTY SURVEYOR
726 LOS ANGELES COUNTY ENGINEERING BLDG.

NOTE: ANY ADDITIONS OR CHANGES ON THIS SHEET MUST BE MADE OR CIRCLED IN RED INK, WITH DATE AND NAME OF PERSON MAKING CHANGE.

Do not extend notes this side of this line.

STATION	B. S.	H. I.	F. S.	ELEV.		
9+41				39631	20 Lf E.G	
				39731	20 Lf T.C	
				39791	30 Lf P/L	
9+75.0 S.m.4				39675	5.0 Lf S.m. 4 N&E	RIM
				39676	S&W	"
				384 63	8" INLET NO	MEAS = 11.50 DIA. = 67 1217 N RIM = 396.75 1217 384.63
				384 65	8" INLET EAST	MEAS = 11.43 DIA = 67 12.10 E RIM 396.75 1210 384.65
				384 55	8" OUTLET SO.	MEAS = 11.54 DIA = 67 12.21 S. RIM = 396.76 1221 384.55
				384 61	8" INLET WEST	MEAS = 11.48 DIA = 67 1215 W. RIM 396.76 1215 384.61
9+80.34				39680		℄ INTER
		CROSS SEC.		EAST	ALONG BROADWAY	
1+00				396 80		℄ INTER
1+30				397 00		℄
				396 68		17 RT EG
				396 63		20 FL
				397 48		20 TC
				398 2		30 DL

F. B. 3331 PG. 112 Job No. 6117 05 Division No. 11 Notes Red. Plotted Profile
Survey of CHARLOTTE AVE SD Date Date No. X-Sec.
Survey by ACG Notes EL Notes Chkd. Checked
Indexed C. J. GALLI Date Date Date No.

76L298 307 8-53

PLEASE RETURN TO
LOS ANGELES COUNTY SURVEYOR
726 LOS ANGELES COUNTY ENGINEERING BLDG.

NOTE: ANY ADDITIONS OR CHANGES ON THIS SHEET MUST BE MADE OR CIRCLED IN RED INK, WITH DATE AND NAME OF PERSON MAKING CHANGE.

Do not extend notes this side of this line.

STATION	B. S.	H. I.	F. S.	ELEV.		
1+30				39706	17 LF	
				9709	20 " F.L	
				9805	20 " F.L	
				3982	30 " P/L	
2+00				39775		℄
				39735		20 RT
				39699		22 "
				3978		24 "
				3975		30 "
				39720	21 LF	
				39765	22 "	
				39777	23.5 "	
				3981	30 "	
3+00				39780		℄
				39742		20 RT
				39718		22 "
				39775		24 "
				3978		30 "
				39740	LF F.L	
				39818	" Edge of Pav't conc wlk.	
				39824	" Bck of wlk	

Profile Notes Red ____ Plotted ____ Job No. 6117 Division No. 11 F. B. 3331 Pg. 13
No. ____ Date ____ Date ____ Survey of CHARLOTTE AVE SU
X-Sec. Notes Chkd. ____ Checked ____ Survey by ____ Notes ____ Date 3-25-66
No. ____ Date ____ Date ____ Map No. ____ Indexed by ____ Date ____

76L298 307 8-53

PLEASE RETURN TO
LOS ANGELES COUNTY SURVEYOR
726 LOS ANGELES COUNTY ENGINEERING BLDG.

NOTE: ANY ADDITIONS OR CHANGES ON THIS SHEET MUST BE MADE OR CIRCLED IN RED INK, WITH DATE AND NAME OF PERSON MAKING CHANGE.

Do not extend notes this side of this line.

STATION	B. S.	H. I.	F. S.	ELEV.			
3+50				39775	5 Rim	5° RT	
				39774	W "		
				38563	8" inlet So.	MEAS = 1145 DIA = 67 1212	Rim = 397.75 12.12 385.63
				38552	8" outlet West	MEAS = 1155 DIA = 67 1222	Rim = 397.74 12.22 385.52
	CROSS-SEC. WEST ALONG BROADWAY						
1+00				39680		℄ INTER.	
1+40				39715		℄	
				39733		20 RT	
				39[illegible]3		21.5 "	
				3989		30 "	
				39691	18 Lf		
				39683	20 "		
				39762	20 "		
				3978	30 "		
1+80				39811		℄	
				39800		20 RT	

F. B. 3331 PG. 114 Job No. 6117 05 Division No. 11 Notes Red. Plotted Profile
Survey of CHARLOTTE AVE SD Date Date No.
Survey by ACG Notes FL Notes Chkd. Checked X-Sec.
Indexed C. J. GALLI Date Date Date No.

76L298 307 8-53

PLEASE RETURN TO
LOS ANGELES COUNTY SURVEYOR
726 LOS ANGELES COUNTY ENGINEERING BLDG.

NOTE: ANY ADDITIONS OR CHANGES ON THIS SHEET MUST BE MADE OR CIRCLED IN RED INK, WITH DATE AND NAME OF PERSON MAKING CHANGE.

Do not extend notes this side of this line.

STATION	B. S.	H. I.	F. S.	ELEV.		
1+80				39988		22.5 RT
				39992		30 "
				39765	18 Lf	
				39746	20	
				39823	20	
				39884	30	
2+66.8				39968	5.0 Lf. S.M.H.	W
				39965		E
					8" WEST-SEALED	
				391 75	8" outlet EAST MEAS = 7.23 DIA = .67 790	Rim = 39965 790 391.75
2+80				39998		℄
2+80				39960		18 RT
				39956		20
				39999		20
				40001		30 P/L
				39926	8 Lf G.E.	
				39915		
				39925		
				39998		

Profile Notes Red. ____ Plotted ____ Job No. 6117 Division No. 11 F. B. 3331 Pg. 15
No. ____ Date ____ Date ____ Survey of CHARLOTTE AVE SD
X-Sec. Notes Chkd. ____ Checked ____ Survey by ACG Notes E.L. Date 3-25-66
No. ____ Date ____ Date ____ Map No. ____ Indexed C. J. GALLA Date ____

76L298 307 8-53

PLEASE RETURN TO
LOS ANGELES COUNTY SURVEYOR
726 LOS ANGELES COUNTY ENGINEERING BLDG.

NOTE: ANY ADDITIONS OR CHANGES ON THIS SHEET MUST BE MADE OR CIRCLED IN RED INK, WITH DATE AND NAME OF PERSON MAKING CHANGE.

Do not extend notes this side of this line.

STATION	B. S.	H. I.	F. S.	ELEV.		
		CROSS. SEC. NORTH ALONG CHARLOTTE AVE				
9+80 34						℄ INTER
				39696		℄
10+20 3				39728		℄
				39731		17.5 RT
				39734		20 "
				39835		20 "
				3985		30 "
				39731	17.5 LF E.C	
				39735	20 " E.C	
				39838	20 " T.C	
				3993	30 " P/L	
10+60				39813		℄
				9780		17.5 RT
				39766		20 "
				39864		20 "
				3989		30 "
				39778	18 LF	
				39764	20 "	
				39864	20 "	

F. B. 3331 Pg. 114 Job No. 6117 05 Division No. 11 Notes Red. Plotted Profile
Survey of CHARLOTTE AVE Date Date No.
Survey by ACG Notes EL Notes Chkd. Checked X-Sec.
Indexed C. J. GRILL Date Date Date No.

76L298 307 8-53

PLEASE RETURN TO
LOS ANGELES COUNTY SURVEYOR
726 LOS ANGELES COUNTY ENGINEERING BLDG.

NOTE: ANY ADDITIONS OR CHANGES ON THIS SHEET MUST BE MADE OR CIRCLED IN RED INK, WITH DATE AND NAME OF PERSON MAKING CHANGE.

Do not extend notes this side of this line.

STATION	B. S.	H. I.	F. S.	ELEV.		
10+60				3992	30 Lf. P/L	
11+60				39881		℄
				39853		17.5 RT E.C
				39837		20 " F.L
				39960		20 " T.C
				3998		30 " P.L
				39856	Lf	
				39837	20 "	
				39956	20 "	
				3994	30 "	
12+00				39909		℄
				39884		17.5 RT E.C
				39866		20 " F.L
				39867		20 " T.C DEP 6
				3998		30 " P/L
				39885	17.5 Lf	
				39866	20 "	
				39880	20 " DEP Cb	
				40010	30 " DR-WY	
12+08.7	S.M.H			39918	N. Rim S.M.H	5.0 Lf
				39914	S " "	" "

Profile Notes Red. ____ Plotted ____ Job No. 6117 05 Division No. 11 F. B. 3331 Pg. 117
No. ____ Date ____ Date ____ Survey of CHARLOTTE AVE SD
X-Sec. Notes Chkd. ____ Checked ____ Survey by [illegible] Notes [illegible] Date 3-29-66
No. ____ Date ____ Date ____ Map No. ____ Indexed C. J. GALLAGHER

76L298 307 8-53

PLEASE RETURN TO
LOS ANGELES COUNTY SURVEYOR
726 LOS ANGELES COUNTY ENGINEERING BLDG.

NOTE: ANY ADDITIONS OR CHANGES ON THIS SHEET MUST BE MADE OR CIRCLED IN RED INK, WITH DATE AND NAME OF PERSON MAKING CHANGE.

Do not extend notes this side of this line.

STATION	B. S.	H. I.	F. S.	ELEV.		
12+08	S.m.H			399 [illegible]	W. Rim S.m.H	5° Lf
				391 31	8" INLET NO	MEAS = 7.20 DIA = 67 787 — RIM = 399.18 787 391.31
				391 18	8" outlet SO	MEAS = 7.29 DIA = 67 796 — Rim = 399.14 796 391 18
				391 34	8" INLET WEST	MEAS = 7.13 DIA = 67 780 — Rim = 399.14 780 391.34
12+00	S.m.H			[illegible]	35[illegible]' Lf. S.m.H	[illegible] Rim
				40266	" " "	[illegible]
				396 25	8" INLET NO	MEAS = 5.76 DIA = 67 643 — Rim = 40268 643 396 25
				396 00	8" outlet EAST	MEAS = 5.97 DIA = 67 664 — Rim = 402.64 664 396 00
13+00				399 [illegible]		[illegible]
				399 [illegible]		[illegible] RT
				399 29		[illegible] "
				400 30		[illegible]
				[illegible]		[illegible]
				[illegible] 953	17[illegible] Lf	
				[illegible] 936	20 "	
				[illegible] 032	20 "	
				400 5	30 "	

F. B. 3331 PG. N8 Job No. 6117 05 Division No. 11 Notes Red. Plotted Profile
Survey of CHARLOTTE AVE Date Date No. X-Sec.
Survey by ACG Notes EL Notes Chkd. Checked
Indexed C. J. [illegible] Date Date Date No.

76L298 307 8-53

PLEASE RETURN TO

LOS ANGELES COUNTY SURVEYOR

726 LOS ANGELES COUNTY ENGINEERING BLDG.

NOTE: ANY ADDITIONS OR CHANGES ON THIS SHEET MUST BE MADE OR CIRCLED IN RED INK, WITH DATE AND NAME OF PERSON MAKING CHANGE.

Do not extend notes this side of this line.

STATION	B. S.	H. I.	F. S.	ELEV.		
15+00				40077		℄
				40025		17.5 Rt F.L
				40010		20 " F.L
				40108		20 " T.C
				4014		30 " P.L
				40030	17.5 Lf E.G	
				40014	20 " F.L	
				40114	20 " T.C	
				4014	30 " P.L	
15+00				40168		℄
				40123		17.5 Rt
				40120		20 "
				40217		20 "
				4026		30 "
				40122	17.5 Lf	
				40109	20 "	
				40211	20 "	
				4022	30 "	
				40238	N. Rim 5.0 Lt.	S.m.4
15+61.6	S.m.4			40235	S. " "	"

Profile No. ____ Date ____ Notes Red. ____ Date ____ Plotted ____ Date ____ Job No. 6117 05 Division No. 11 Survey of CHARLOTTE AVE SD Survey by ACC Notes ____ Date 3-28-66 Map No. ____ Indexed C. J. [illegible] Date ____

X-Sec. No. ____ Date ____ Notes Chkd. ____ Date ____ Checked ____ Date ____

F. B. 3331 Pg.

76L298 307 8-53

PLEASE RETURN TO
LOS ANGELES COUNTY SURVEYOR
726 LOS ANGELES COUNTY ENGINEERING BLDG.

NOTE: ANY ADDITIONS OR CHANGES ON THIS SHEET MUST BE MADE OR CIRCLED IN RED INK, WITH DATE AND NAME OF PERSON MAKING CHANGE.

Do not extend notes this side of this line.

STATION	B. S.	H. I.	F. S.	ELEV.		
15+61	Sm.			394 26	8" INLET NO	MEAS = 7.45 Rim = 402.38 DIA = 67 8 12 812 394 26
				394 10	8" outlet So	MEAS 7.58 Rim 402.35 DIA = 67 8 25 825 394.10
16+00				40285		℄
				40248		17.5 RT EG
				40234		20 " FL
				40331		20 " TC
				4034		30 " PL
				40227	17.5 LT EG	
				40229	20 " FL	
				40330	20 " TC	
				4035	30 " PL	
17+00				40386		℄
				40361		17.5 RT EG
				40345		20 " FL
				40447		20 " TC
				40[illegible]6		30 " PL
				40359	17.5 LT EG	
				40337	20 " FL	
				40435	20 " TC	

F. B. 3331 Pg. 120 Job No. 6117 05 Division No. 11 Notes Red. Plotted Profile
Survey of CHARLOTTE AVE SD Date Date No.
Survey by ACG Notes EL Notes Chkd. Checked X-Sec.
Indexed C. J. GALLI Date Date Date No.

76L298 307 8-53

PLEASE RETURN TO
LOS ANGELES COUNTY SURVEYOR
726 LOS ANGELES COUNTY ENGINEERING BLDG.

NOTE: ANY ADDITIONS OR CHANGES ON THIS SHEET MUST BE MADE OR CIRCLED IN RED INK, WITH DATE AND NAME OF PERSON MAKING CHANGE.

Do not extend notes this side of this line.

STATION	B. S.	H. I.	F. S.	ELEV.			
17+00				4043	30° PL		
18+00				40508		℄	
				40466		17.5 RT	
				40452		20 "	
				40551		20 "	
				4057		30 "	
				40469	17.5 LT		
				40453	20 "		
				40551	20 "		
				4056	30 "		
18+10.5				40592		℄	
				40546	17.5 LT		
				40529	30 "		
				40630	20 "		
				4064	30 "		
18+98.2	S.m.H			40620	N.		
				40619	W.		
				40616	S.		
				396.89	8" INLET NO	MEAS = 8.64 DIA = .67 9.31	Rim 406.20 9.31 396.89
				396.96	8" INLET WEST	MEAS = 8.56 DIA = .67 9.23	Rim 406.19 9.23 396.96
				396.74	8" OUTLET SO	MEAS = 8.75 DIA = .67 9.42	Rim 406.16 9.42 396.74

Profile Notes Red. ____ Plotted ____ Job No. 6117 Division No. ____ F. B. 3331 PG. 21
No. ____ Date ____ Date ____ Survey of CHARLOTTE AVE SD
X-Sec. Notes Chkd. ____ Checked ____ Survey by [illegible] Notes [illegible] Date [illegible]
No. ____ Date ____ Date ____ Map No. ____ Indexed C. J. GALAS Date [illegible]

76L298 307 8-53

PLEASE RETURN TO
LOS ANGELES COUNTY SURVEYOR
726 LOS ANGELES COUNTY ENGINEERING BLDG.

NOTE: ANY ADDITIONS OR CHANGES ON THIS SHEET MUST BE MADE OR CIRCLED IN RED INK, WITH DATE AND NAME OF PERSON MAKING CHANGE.

Do not extend notes this side of this line.

STATION	B. S.	H. I.	F. S.	ELEV.		
19+00				0632		℄
				584		17.5 RT
				570		20 "
				587		20 " DEP cb
				692		30 B.S. wk
19+10.27						℄ INTER
	CROSS - SEC. WEST ALONG LIVE OAK					
14+00				0692		℄
14+17.3				0595	APRON E.	℄
14+20.5				0589	" F.L.	℄
14+23.3				0601	" E.	℄
14+30.5				0632		℄
				0639		17.5 RT
				0630		20 " F.L.
				0706		20 " T.C.
				0777		30 " P.L.
				0571	17.5	
				0558	20	
				0657	20	

F. B. 3331 Pg. 122 Job No. 6117 05 Division No. 11 Notes Red. Plotted Profile
Survey of CHARLOTTE AVE Date Date No.
Survey by ACG Notes EL Notes Chkd. Checked X-Sec.
Indexed C. J. GALLI Date Date Date No.

76L298 307 8-53

PLEASE RETURN TO
LOS ANGELES COUNTY SURVEYOR
726 LOS ANGELES COUNTY ENGINEERING BLDG.

NOTE: ANY ADDITIONS OR CHANGES ON THIS SHEET MUST BE MADE OR CIRCLED IN RED INK, WITH DATE AND NAME OF PERSON MAKING CHANGE.

Do not extend notes this side of this line.

STATION	B. S.	H. I.	F. S.	ELEV.		
1+30 ℄				4065	30 Lf	
1+50				40652		℄
				40629		5° RT Edge Pav
				4062		17 " Brk
				4074		20 " "
				4074		30 " P/L
				40581	10 Lf E. Pav	
				4065	17 " Brk	
				4065	30 " P/L	
2+00				40658		℄
				40642		15 RT
				4071		19 "
				4074		30 "
				40604	15 Lf Gutt	
				40642	30 " DR-WY	
3+00				40673		℄
				40654		15 RT E. Pav
				4073		30
4+54 ℄	SMH	(SEE [redacted] PAGE 193)		40602	15 Lf E. Pav	
				4064	17 " Brk	
				4065	30 " P/L	

Profile Notes Red. ____ Plotted ____ Job No. 6117 Division No. 11 F. B. 3321 Pg. ____
No. ____ Date ____ Date ____ Survey of CHARLOTTE AVE
X-Sec. Notes Chkd. ____ Checked ____ Survey by ACK Notes EL Date 3-28-56
No. ____ Date ____ Date ____ Map No. ____ Indexed C. J. GALLI Date ____

76L298 307 8-53

PLEASE RETURN TO
LOS ANGELES COUNTY SURVEYOR
726 LOS ANGELES COUNTY ENGINEERING BLDG.

NOTE: ANY ADDITIONS OR CHANGES ON THIS SHEET MUST BE MADE OR CIRCLED IN RED INK, WITH DATE AND NAME OF PERSON MAKING CHANGE.

Do not extend notes this side of this line.

STATION	B. S.	H. I.	F. S.	ELEV.		
CROSS SECTIONS Along CHARLOTTE AVE (NORTH)						
19+50 ℄				40697	"	℄
				[illegible]	17.5 Lf EG	
				[illegible]634	20 " FL	
				[illegible]734	20 " TC	
				[illegible]79	30 " PL	
19+90 ℄				[illegible]761		℄
				[illegible]	17.5 Lf EG	
				[illegible]	20 " FL	
				[illegible]802	20 " TC	
				[illegible]83	30 " PL	
				40776		℄
				[illegible]		[illegible] Rt
				[illegible]		"
				[illegible]		" [illegible]
21+00				[illegible]		℄ "
				40899		17 Rt
				40880		20 "
				40977		20 "
				40997		30 "

F. B. 3331 PG. 124 Job No. 6117 05 Division No. 11 Notes Red. Plotted Profile
Survey of CHARLOTTE AVE Date Date No.
Survey by ACG Notes EL Notes Chkd. Checked X-Sec.
Indexed C. J. GALLI Date Date Date No.

76L298 307 8-53

PLEASE RETURN TO
LOS ANGELES COUNTY SURVEYOR
726 LOS ANGELES COUNTY ENGINEERING BLDG.

NOTE: ANY ADDITIONS OR CHANGES ON THIS SHEET MUST BE MADE OR CIRCLED IN RED INK, WITH DATE AND NAME OF PERSON MAKING CHANGE.

Do not extend notes this side of this line.

STATION	B. S.	H. I.	F. S.	ELEV.		
2400				40898	17.5 Lf EG	
				40883	20 " FL	
				40983	20 " TC	
				41003	30 " PL	
22+00				41075		℄
				41052		17.5 RT EG
				41038		20 " FL
				41135		20 " TC
				41117		30 " PL
				41059	17.5 Lf EG	
				41041	20 " FL	
				41046	20 " DEP CO	
				41157	30 " P/L	
22+36.7 N				41143	N Rim 5° Lf	
				41142	S "	
				403.01	8" INLET No. MEAS: 7.75 DIA: .67 8.42	Rim Hi 1.43 8.42 403.0
				402.88	8" OUTLET So. MEAS: 7.87 DIA: .67 8.54	Rim Hi 4 8.5 402.5

Profile Notes Red. ____ Plotted ____ Job No. 6417.05 Division No. 11 F. B. 3331 Pg. 35
No. ____ Date ____ Date ____ Survey of CHARLOTTE AVE SD
X-Sec. Notes Chkd. ____ Checked ____ Survey by ACG Notes EL Date 3-28-66
No. ____ Date ____ Date ____ Map No. ____ Indexed C. J. GALLI Date ____

76L298 307 8-53

PLEASE RETURN TO
LOS ANGELES COUNTY SURVEYOR
726 LOS ANGELES COUNTY ENGINEERING BLDG.

NOTE: ANY ADDITIONS OR CHANGES ON THIS SHEET MUST BE MADE OR CIRCLED IN RED INK, WITH DATE AND NAME OF PERSON MAKING CHANGE.

Do not extend notes this side of this line.

STATION	B. S.	H. I.	F. S.	ELEV.		
23+00				412 22		℄
				412 04		17 EG
				411 88		20 FL
				412 86		20 TC
				413 2		30 PL
				412 07	17 Lf EG	
				411 [illegible]	20 " FL	
				412 90	20 " TC	
				412 9	30 " PL	
24+00				413 03		℄
				413 16		RT EG
				413 01		" FL
				413 99		" TC
				414 73		" PL
				413 18	Lf	
				413 00	20 "	
				414 08	20 "	
				414 28	" Bot of wlk	
24+78				41[illegible]		℄
				413 8[illegible]		[illegible] RT
				413 03		20 "

F. B. 3331 Pg. 126
Job No. 6117 05 Division No. 11 Notes Red. Plotted No. Profile
Survey of CHARLOTTE AVE SD Date Date X-Sec.
Survey by ACG Notes EL Notes Chkd. Checked No.
Indexed J. GALLI Date Date Date

76L298 307 8-53

PLEASE RETURN TO

LOS ANGELES COUNTY SURVEYOR

726 LOS ANGELES COUNTY ENGINEERING BLDG.

NOTE: ANY ADDITIONS OR CHANGES ON THIS SHEET MUST BE MADE OR CIRCLED IN RED INK, WITH DATE AND NAME OF PERSON MAKING CHANGE.

Do not extend notes this side of this line.

STATION	B. S.	H. I.	F. S.	ELEV.		
24+78				41502		30 [illegible]
				41521		30 " [illegible]
				41451	18 Lf 5.6	
				41390	20 " [illegible]	
				41527	20 " [illegible]	
				41544	30 " [illegible]	
[illegible]				41523		[illegible]
				41444		[illegible]
				41370		20 "
				41510		20 "
				41542		30 " [illegible]
				41477	18 [illegible]	
				41400	20 "	
				41554	20 "	
				41571	30 "	
24+98				41370	F.L. of [illegible] Box 26 [illegible]	
"				41399	" " " " 26 Lf	
25+25	Sim. [illegible]			41692	N. Sim	
25+25				41688	E "	
"				41683	S "	
"				41688	W	

Profile Notes Red. ____ Plotted ____ Job No. 6117 Division No. 11 F. B. 3331 Pg. 127

No. ____ Date ____ Date ____ Survey of CHARLOTTE AVE SD

X-Sec. Notes Chkd. ____ Checked ____ Survey by ACG Notes F Date 2-28-66

No. ____ Date ____ Date ____ Map No. ____ Indexed C. J. GALLI Date ____

76L298 307 8-53

PLEASE RETURN TO
LOS ANGELES COUNTY SURVEYOR
726 LOS ANGELES COUNTY ENGINEERING BLDG.

NOTE: ANY ADDITIONS OR CHANGES ON THIS SHEET MUST BE MADE OR CIRCLED IN RED INK, WITH DATE AND NAME OF PERSON MAKING CHANGE.

Do not extend notes this side of this line.

STATION	B. S.	H. I.	F. S.	ELEV.			
25+05	Sim.			407 26	8" INLET EAST	MEAS = 8.95 DIA = 67 9.62	Rim = 416.88 9.62 407.26
				407 22	8" INLET WEST	MEAS = 8.99 DIA = 67 9.66	Rim = 416.88 9.66 407.22
				407 03	8" outlet So	MEAS = 9.13 DIA = 67 9.80	Rim = 416.83 9.80 407.03
25+70 45 N	= 1+00 W			[illegible]			℄ [illegible] = 1+00
		CROSS-SEC.		WEST	[illegible]		
1+47				417 07	E.G. @ Cent. Drain	51 RT	
				416 93	F.L. @ " "	53 "	
1+50				[illegible]			℄
				[illegible]			25 RT
				[illegible]			51 "
				[illegible]			53 " F.L.
				417 [illegible]			53 " F.L.
				418 00			55 " [illegible]
				417 [illegible]	25 [illegible]		
				416 17	51		
				416 08	53 "		
				[illegible]	53		
				[illegible] 87	35 " Bck		

F. B. 3331 Pg. 128 Job No. 6117 05 Division No. 11 Notes Red. Plotted Profile
Survey of CHARLOTTE AVE Date Date No.
Survey by ACG Notes EL Notes Chkd. Checked X-Sec.
Indexed O. J. [illegible] Date Date Date No.

76L298 307 8-53

PLEASE RETURN TO
LOS ANGELES COUNTY SURVEYOR
726 LOS ANGELES COUNTY ENGINEERING BLDG.

NOTE: ANY ADDITIONS OR CHANGES ON THIS SHEET MUST BE MADE OR CIRCLED IN RED INK, WITH DATE AND NAME OF PERSON, MAKING CHANGE.

Do not extend notes this side of this line.

STATION	B. S.	H. I.	F. S.	ELEV.			
1+90				418 05		℄	
				417 97		25 RT	
				417 55		51 "	
				417 [illegible]		53 "	
				418 24		53 "	
				418 [illegible]		65 "	
				417 41	25 Lt		
				416 51	51 "		
				416 34	53 "		
				417 25	53 "		
				417 49	65 "		
2+61	S.m.y			419 06	W. Rim	47 RT	
				419 01	E. "		
				412 24	8" INLET WEST	MEAS = 6.15 DIA 67 6.82	Rim = 419.06 6.82 412.24
				412 16	8" outlet EAST	MEAS = 6.18 DIA 67 6.85	Rim = 419.01 6.85 412.16
2+90				420 02		℄	
				420 [illegible]		[illegible]	
				419 58			

Profile No. ____ Notes Red. ____ Plotted ____ Job No. 6417 Division No. 11 F. B. 3331 Pg. 129
Date ____ Date ____ Survey of CHARLOTTE AVE
X-Sec. No. ____ Notes Chkd. ____ Checked ____ Survey by PCC Notes [illegible] Date [illegible]
Date ____ Date ____ Map No. ____ Indexed C. J. [illegible]

76L298 307 8-53

PLEASE RETURN TO
LOS ANGELES COUNTY SURVEYOR
726 LOS ANGELES COUNTY ENGINEERING BLDG.

NOTE: ANY ADDITIONS OR CHANGES ON THIS SHEET MUST BE MADE OR CIRCLED IN RED INK, WITH DATE AND NAME OF PERSON MAKING CHANGE.

Do not extend notes this side of this line.

STATION	B. S.	H. I.	F. S.	ELEV.		
2+90				[illegible]		53 [illegible] F.L
				[illegible]		53 " T.C
				[illegible]		65 " Bck w/k
				[illegible]	25 [illegible]	
				[illegible]	51 " E.G	
				[illegible]	53 " T.C	
				[illegible]	53 " T.C	
				[illegible]	Bck [illegible]	
[illegible]	S [illegible]			[illegible]	45° [illegible]	[illegible]
				[illegible]	[illegible]	
					WEST - SEALED	
				409 18	8' outlet EAST MEAS = 11.60 DIA = .67 12 27	Rim = 421 45 12 27 409.18
Bm 216						
					Bm 216 F.B. 3331-10 LAS TUNAS & N CHARLOTTE ~~[illegible]~~ 22' E. of E END CR	Field ELEV = 416.78 NE COR

F. B. 3331 Pg. 130

Job No. 6117 05 Division No. 11 Notes Red. Plotted Profile

Survey of CHARLOTTE AVE Date Date No.

Survey by ACE Notes ACE Notes Chkd. Checked X-Sec.

Indexed [illegible] Date Date No.

76L298 307 8-53

PLEASE RETURN TO
LOS ANGELES COUNTY SURVEYOR
726 LOS ANGELES COUNTY ENGINEERING BLDG.

NOTE: ANY ADDITIONS OR CHANGES ON THIS SHEET MUST BE MADE OR CIRCLED IN RED INK, WITH DATE AND NAME OF PERSON MAKING CHANGE.

Do not extend notes this side of this line.

STATION	B. S.	H. I.	F. S.	ELEV.	LEFT	RIGHT
		CROSS-SECTIONS EAST ALONG LAS TUNAS				
BM 216				416 78	BM216 FB3331-10	FIELD ELEV = 416 78
					LAS TUNAS & N CHARLOTTE AVE NE COR	
					Bt. spk in cb 22' E. of E END CR	
25+70.45 N =						
1+00 E				417 80		℄ int
1+39.5 E				415 46	Lf. F/L conc BOX	
1+ 44.0 E				414 71		53.0 Rt F/L DRAIN
1+49.5 E				416 90		℄
				416 93	25' Lf 1/4 st	
				416 24	51 Lf EG	
				415 78	53 Lf F/L	
				416 84	53 Lf TC	
				417 27	65 Lf P/L	
1+51 E				416 87		℄
				416 45		25' RT 1/4 st
				415 08		51 Rt EG
				414 82		53 Rt FL
				414 93		" " TC DRWY
				416 03		65 " P/L

Profile No. ____ Notes Red. ____ Plotted ____ Job No. 6117 05 Division No. 11 F. B. 3331 Pg. 131
X-Sec. No. ____ Date ____ Date ____ Survey of CHARLOTTE AVE
Notes Chkd. ____ Checked ____ Survey by ACC Notes ACC Date 3/28/66
Date ____ Date ____ Map No. ____ Indexed [illegible]

76L298 307 8-53

PLEASE RETURN TO
LOS ANGELES COUNTY SURVEYOR
726 LOS ANGELES COUNTY ENGINEERING BLDG.

NOTE: ANY ADDITIONS OR CHANGES ON THIS SHEET MUST BE MADE OR CIRCLED IN RED INK, WITH DATE AND NAME OF PERSON MAKING CHANGE.

Do not extend notes this side of this line.

STATION	B. S.	H. I.	F. S.	ELEV.	LEFT	RIGHT
1+51.8 E				41575	53' Lt F/L DRAIN	
1+89.5 E				41652		℄
				41661	25' Lt 1/4 st	
				41613	51' Lt EG	
				41598	53 Lt F/L	
				41681	" " TC	
				41707	65 " P/L	
1+91 E				41652		℄
				41618		25' Rt 1/4 st
				41514		51 Rt EG
				41498		53 Rt F/L
				41578		" " TC
				41606		65 " P/L
2+89.5				41675		℄
				41676	25' Lt 1/4 st	
				41632	51' Lt EG	
				41616	53 Lt F/L	
				41695	53 Lt TC	
				41718	65 Lt P/L	

F. B. 3331 PG. 132 Job No. 6117 05 Division No. 11 Notes Red. Plotted Profile
Survey of CHARLOTTE AVE SD Date Date No.
Survey by ACG Notes ACG Notes Chkd. Checked X-Sec.
Indexed [illegible] Date Date No.

76L298 307 8-53

PLEASE RETURN TO
LOS ANGELES COUNTY SURVEYOR
726 LOS ANGELES COUNTY ENGINEERING BLDG.

NOTE: ANY ADDITIONS OR CHANGES ON THIS SHEET MUST BE MADE OR CIRCLED IN RED INK, WITH DATE AND NAME OF PERSON MAKING CHANGE.

Do not extend notes this side of this line.

STATION	B. S.	H. I.	F. S.	ELEV.	LEFT	RIGHT
2+91° E				416 75		℄
				416 25		25° Rt 1/4 St
				415 31		51' Rt EG
				415 16		53 Rt [illegible]
				415 99		" " TC
				416 18		65 " P/L
3+45°	SMH			415 77	E Rim	45° Rt
				415 77	W "	
					EAST SEALED	
				408 22	8" outlet WEST MEAS = 6 88 DIA = 67 7.55	Rim = 415.77 7.55 408.22
4+58° E	SMH			416 82	E Rim 47° Left	
				416 83	W "	
				410 91	8" outlet East MEAS = 5 24 DIA 67 5.91	Rim = 416.82 5.91 410.91
				410 94	8" inlet West MEAS = 5.22 DIA = 0.67 5.89	Rim = 416.83 5.89 410.94

Profile Notes Red. ____ Plotted ____ Job No. 2117 Division No. ____ F. B. 3331 Pg. 133
No. ____ Date ____ Date ____ Survey of Charlotte Ave SD
X-Sec. Notes Chkd. ____ Checked ____ Survey by ACG Notes ACG Date 3-28-66
No. ____ Date ____ Date ____ Map No. ____ Indexed [illegible]

76L298 307 8-53

PLEASE RETURN TO
LOS ANGELES COUNTY SURVEYOR
726 LOS ANGELES COUNTY ENGINEERING BLDG.

NOTE: ANY ADDITIONS OR CHANGES ON THIS SHEET MUST BE MADE OR CIRCLED IN RED INK, WITH DATE AND NAME OF PERSON MAKING CHANGE.

Do not extend notes this side of this line.

F. B. 3331 Pg. 134 | Job No. 6117 05 | Division No. 11 | Notes Red. | Plotted | No. | Profile
Survey of CHARLOTTE AVE SD | Date | Date | No. | X-Sec.
Survey by ACE | Notes ACE | Notes Chkd. | Checked
Indexed | Date | Date

STATION	B. S.	H. I.	F. S.	ELEV.	NORTH PLANE	CHARLOTTE AVE
BM 216				416.78		
26+00				417.78		℄
26+17.2	SMH			417.71	N Rim	6.7
				417.69	E "	
				417.70	W "	
				411.82	8" inlet NO MEAS = 5.22, DIA = .67, 5.89	Rim = 417.71 − 5.89 = 411.82
				411.71	8" outlet EAST MEAS = 5.31, DIA = .67, 5.98	Rim = 417.69 − 5.98 = 411.71
				411.81	8" inlet WEST MEAS = 5.22, DIA = .67, 5.89	Rim = 417.70 − 5.89 = 411.81
26+43.5				417.55		25.7 F/L ctr conc Box
"				415.02	25.2 F/L ctr conc Box	
26+53.5				417.58		℄
				417.05		18.0 EG
				416.61		20.0 F/L
				417.90		20.0 TC
				418.04		30.0 P/L

76L298 307 8-53

PLEASE RETURN TO
LOS ANGELES COUNTY SURVEYOR
726 LOS ANGELES COUNTY ENGINEERING BLDG.

NOTE: ANY ADDITIONS OR CHANGES ON THIS SHEET MUST BE MADE OR CIRCLED IN RED INK, WITH DATE AND NAME OF PERSON MAKING CHANGE.

Do not extend notes this side of this line.

STATION	B. S.	H. I.	F. S.	ELEV.	NORTH ALONG CHARLOTTE AVE	
26+53.5				41707	18° EG	
				41657	20° F/L	
				41787	20° TC	
				41806	30° P/L	
26+57.0				41662		20° F/L ctr drain
				41655	20° F/L ctr. drain	
26+66.0				41672	20° outlet 2-4" IP drains	
26+69.0				41704	18° EG (END)	
				41698	20° F/L (")	
				41795	23° Top of Burm (asphalt)	
26+93.5				41777		℄
				41735		18° EG
				41723		20° FL
				41795		20° TC
				41826		30° P/L
27+00				41780		℄
				41737	17° Gutt	
				41814	19° Top of Burm	
				41804	30° P/L	

Profile No. ____ Notes Red. ____ Plotted ____ Job No. 6117 05 Division No. 11 F. B. 3331 Pg. 135
X-Sec. No. ____ Date ____ Date ____ Survey of CHARLOTTE AVE SD
Notes Chkd. ____ Checked ____ Survey by [illegible] Notes [illegible] Date 3-28-66
Date ____ Date ____ Map No. ____ Indexed C. L. GALLI Date [illegible]

76L298 307 8-53

PLEASE RETURN TO
LOS ANGELES COUNTY SURVEYOR
726 LOS ANGELES COUNTY ENGINEERING BLDG.

NOTE: ANY ADDITIONS OR CHANGES ON THIS SHEET MUST BE MADE OR CIRCLED IN RED INK, WITH DATE AND NAME OF PERSON MAKING CHANGE.

Do not extend notes this side of this line.

F. B. 3331 Pg. 136 | Job No. 6117 DJ | Division No. 11 | Notes Red. | Plotted | No. | Profile
Survey of CHARLOTTE AVE SD | Date | Date | No. | X-Sec.
Survey by ACG | Notes ACG | Notes Chkd. | Checked
Indexed C. J. [illegible] | Date | Date | Date | No.

STATION	B. S.	H. I.	F. S.	ELEV.		
27+50				418.07		℄
				418.08		18° EG (end)
				417.93		20° F/L "
				418.57		20° TC
				418.80		30° P/L
28+00 N				418.28		℄
				418.15		11° Gut
				418.79		14° Top Burm
				418.8		30° P/L
				418.10	11° Gut	
				418.71	14° Top Burm	
				418.9	30° P/L	
29+00 N				419.20		℄
				419.06		11° Gut
				419.73		14° Top Burm
				419.5		30° P/L
				419.11	11° Gutt	
				419.73	14° Top Burm	
				420.0	30 P/L	

76L298 307 8-53

PLEASE RETURN TO
LOS ANGELES COUNTY SURVEYOR
726 LOS ANGELES COUNTY ENGINEERING BLDG.

NOTE: ANY ADDITIONS OR CHANGES ON THIS SHEET MUST BE MADE OR CIRCLED IN RED INK, WITH DATE AND NAME OF PERSON MAKING CHANGE.

Do not extend notes this side of this line.

STATION	B. S.	H. I.	F. S.	ELEV.	ALONG CHARLOTTE AVE		
29+18.5	SMH			41934	N RIM		
				41932	S RIM		
				41262	8" INLET NO	MEAS = 6.05 DIA = .67 6.72	Rim = 41934 6.72 41262
				41258	8" OUTLET SO.	MEAS = 6.07 .67 6.74	Rim 41932 6.74 41258
30+00				42038		℄	
				42016		11.0	F/L
				42073		16.5	Top Burm
				4216		30.0	P/L
				42029	11.5 F/L		
				42088	16.5 Top Burm		
				4212	30.0 P/L		
31+00				42183		℄	
				42165		11.5	F/L
				42222		16.5	Top Burm
				4224		30.0	P/L
				42176	11.5 F/L		
				42229	16.5 Top Burm		
				4227	30.0 PL		

Profile No. ____ Notes Red. ____ Plotted ____ Job No. 347 05 Division No. 11 F. B. 3331 Pg. 137
X-Sec. No. ____ Date ____ Date ____ Survey of CHARLOTTE AVE
Notes Chkd. ____ Checked ____ Survey by ACC Notes ACC Date 3-28-66
Date ____ Date ____ Map No. ____ Indexed C. J. [illegible] Date ____

76L298 307 8-53

PLEASE RETURN TO
LOS ANGELES COUNTY SURVEYOR
726 LOS ANGELES COUNTY ENGINEERING BLDG.

NOTE: ANY ADDITIONS OR CHANGES ON THIS SHEET MUST BE MADE OR CIRCLED IN RED INK, WITH DATE AND NAME OF PERSON MAKING CHANGE.

Do not extend notes this side of this line.

STATION	B. S.	H. I.	F. S.	ELEV.	LEFT	RIGHT
31+90.4				42298		℄
				42280		10° F/L
				42315		13.5 Top Burm
				4241		30° P/L
				42269	16.5 Gut	
				4230	17.5 Top Bank	
				4231	30° P/L	
32+30.60 N = 1+00 W				4234		℄ int = 1+00 E&W
		Cross Sections West along E. Elm Ave				
1+00 W				42341		
1+19.0 W				42305		℄ Gutt
				42349		℄
1+38.5 W				42300	18° Gutt	
				42326	20° Top Burm	
				4234	30° P/L	
1+56.0				42388		℄
				42405		18° F/L Gut (Rim't)
				42463		18° TC
				42495		30° P/L (walk)
1+96.0				42463		℄
				42461		18° F/L

F. B. 3331 PG. 138 Job No. 6117.05 Division No. 11 Notes Red. Plotted Profile
Survey of CHARLOTTE AVE SD Date Date No.
Survey by ACG Notes ACG Notes Chkd. Checked X-Sec.
Indexed C. J. [illegible] Date Date Date No.

76L298 307 8-53

PLEASE RETURN TO
LOS ANGELES COUNTY SURVEYOR
726 LOS ANGELES COUNTY ENGINEERING BLDG.

NOTE: ANY ADDITIONS OR CHANGES ON THIS SHEET MUST BE MADE OR CIRCLED IN RED INK, WITH DATE AND NAME OF PERSON MAKING CHANGE.

Do not extend notes this side of this line.

STATION	B. S.	H. I.	F. S.	ELEV.	LEFT	RIGHT
1+96° W				42527		18° TC
				42562		30° P/L walk
				42379	17.5 F/L	
				42418	19.5 Top Burm	
				4243	30° P/L	
2+96° W				42721		℄
				42709		18° Gut
				42765		18° TC
				42811		30° P/L walk
				42646	17.5 F/L	
				42661	19.5 Top Burm	
				4271	30° P/L	
				CROSS SECTIONS EAST ALONG E ELM AVE		
1+00 E				42341		℄ int
1+11°				42334		℄ F/L
1+22.8				42356		℄
				42300	20° Eq. Pum't	
				4245	22° Top Bank	
				4247	30° P/L	
1+28.2				42364		℄

Profile Notes Red. ____ Plotted ____ Job No. 277 Division No. 11 F. B. 3331 Pg. 139
No. ____ Date ____ Date ____ Survey of CHARLOTTE AVE SD
X-Sec. Notes Chkd. ____ Checked ____ Survey by ACC Notes ACC Date 8-28-66
No. ____ Date ____ Date ____ Map No. ____ Indexed C. J. GALLEY Date ____

76L298 307 8-53

PLEASE RETURN TO
LOS ANGELES COUNTY SURVEYOR
726 LOS ANGELES COUNTY ENGINEERING BLDG.

NOTE: ANY ADDITIONS OR CHANGES ON THIS SHEET MUST BE MADE OR CIRCLED IN RED INK, WITH DATE AND NAME OF PERSON MAKING CHANGE.

Do not extend notes this side of this line.

STATION	B. S.	H. I.	F. S.	ELEV.	Along E LEFT	ELM RIGHT
1+28 ±				42315		18° F/L.
				4245		25° Top Bank
				4240		30° P/L
2+00 E				42420		℄
				42346		20° F/L
				4239		25° Top Bank
				4243		30° P/L
				42393	20° F/L	
				4248	22° Top Bank	
				4250	30° PL	
3+00 E				42450		℄
				42371		20° FL
				4239		25° Top Bank
				4240		30° P/L
				42418	20° F/L	
				4250	23° Top Bank	
				4254	30° PL	
4+25° E	SMH			42491	E. Rim 6' LEFT	
				42491	W Rim	

F. B. 3331 PG. 140
Job No. 6117 05 Division No. 11
Survey of CHARLOTTE AVE SD
Survey by ACG Notes ACG
Indexed [illegible] Date
Notes Red. Date
Notes Chkd. Date
Plotted Date
Checked Date
Profile No.
X-Sec. No.

76L298 307 8-53

PLEASE RETURN TO
LOS ANGELES COUNTY SURVEYOR
726 LOS ANGELES COUNTY ENGINEERING BLDG.

NOTE: ANY ADDITIONS OR CHANGES ON THIS SHEET MUST BE MADE OR CIRCLED IN RED INK, WITH DATE AND NAME OF PERSON MAKING CHANGE.

Do not extend notes this side of this line.

STATION	B. S.	H. I.	F. S.	ELEV.	LEFT	RIGHT
4+25	SMH			415 55	8" INLET EAST MEAS = 8.69 DIA = .67 9.36	Rim = 424.91 9.36 415.55
				415 59	8" outlet WEST MEAS = 8.65 DIA = .67 9.32	Rim 424.97 9.32 415.59
		NORTH		Along CHARLOTTE AVE		
32+30.60 N				423 41		℄ int
32+35.5	SMH			423 43	N Rim	6.5 Rt
				423 40	E Rim	
				423 40	S Rim	
				414 57	8" INLET NO MEAS = 8.16 DIA = .67 8.83	Rim 423.40 8.83 414.57
				414 43	8" INLET EAST MEAS = 8.30 DIA = .67 8.97	Rim = 423.40 8.97 414.43
				414 44	8" outlet ~~West~~ South MEAS = 8.29 DIA = .67 8.96	Rim = 423.40 8.96 414.44
32+53.6				423 68		℄
				423 62		16° Rt EG Rim
				424 44		18° TOP Bank
BM 245				423 36	BM 245 FB 3331-10 FIELD adj. ELEV: 423.36 CHARLOTTE AVE & E ELM AVE NW Cor. BT 3pK in cb 6' N. of N end CR	

Profile No. ____ Date ____ Notes Red. ____ Plotted ____ Job No. 2111.5 Division No. ____ F. B. 2331 Pg. 141

X-Sec. No. ____ Date ____ Notes Chkd. ____ Date ____ Checked ____ Date ____ Survey of CHARLOTTE AVE Survey by ACG Notes ACG Date 3-29-66 Map No. ____ Indexed [redacted]

76L298 307 8-53

PLEASE RETURN TO
LOS ANGELES COUNTY SURVEYOR
726 LOS ANGELES COUNTY ENGINEERING BLDG.

NOTE: ANY ADDITIONS OR CHANGES ON THIS SHEET MUST BE MADE OR CIRCLED IN RED INK, WITH DATE AND NAME OF PERSON MAKING CHANGE.

Do not extend notes this side of this line.

~~ALONG CHARLOTTE AVE~~

STATION	B. S.	H. I.	F. S.	ELEV.	LEFT	RIGHT
32+84.8 N				42403		℄
				42371	20° Lf F/L	
				42439	20° Lf TC	
				42462	30° Lf. P/L (walk)	
33+00 N				42416		℄
				42409		10.5 F/L
				42470		15.5 Top Burm
				4251		30° P/L
33+24.8 N				42441		℄
				42414	20° Lf F/L	
				42481	20° Lf TC	
				42500	30° Lf P/L (walk)	
34+00				42531		℄
				42505		11° Rt F/L
				42584		16° " Top Burm
				4262		30° " P/L
34+13.2	SMH			42578	N Rim	16° Rt.
				42569	W Rim	
				42186	8" N. INLET	MEAS 325 Rim = 425.78
						DIA 67 − 392
						392 42186

F. B. 3331 Pg. 142 Job No. 6117 05 Division No. 11 Notes Red. Plotted Profile
Survey of CHARLOTTE AVE SW Date Date No.
Survey by ACG Notes ACG Notes Chkd. Checked X-Sec.
Indexed C. J. [illegible] Date Date Date No.

76L298 307 8-53

PLEASE RETURN TO
LOS ANGELES COUNTY SURVEYOR
726 LOS ANGELES COUNTY ENGINEERING BLDG.

NOTE: ANY ADDITIONS OR CHANGES ON THIS SHEET MUST BE MADE OR CIRCLED IN RED INK, WITH DATE AND NAME OF PERSON MAKING CHANGE.

Do not extend notes this side of this line.

STATION	B. S.	H. I.	F. S.	ELEV.	ALONG CHARLOTTE AVE LEFT	RIGHT
34+13.2	SMH			421 66	8" W. outlet	MEAS = 336 Rim = 425.69 DIA = 67 − 4.03 4.03 421 66
34+15.0	SMH			439 94	E. Rim 369.3 LEFT	
				439 94	W Rim	
				420 85	8" INLET EAST	MEAS = 18 42 Rim = 439 94 DIA = 67 − 19 09 19.09 420.85
				420 86	8" outlet WEST	MEAS = 18 41 Rim = 439 94 DIA − 67 − 19 08 19.08 420 86
BM 244				428 43	BM 244 FB 3331-10 [illegible] 428 43 N CHARLOTTE & E HERMOSA AVE SW COR BT SPK in CB − 5.0 S of S end CR	
34+24.8				425 62		℄
				425 39	20.0 F/L	
				425 49	20.0 TC DRWY	
				426 25	30.0 P/L WALK	
35+00.0				426 90		℄
				426 68		14.0 F/L
				427 46		17.0 Top Burm
				427 7		30.0 P/L

Profile Notes Red. ____ Plotted ____ Job No. 6117 Division No. 11 F. B. 3331 PG. 143
No. ____ Date ____ Date ____ Survey of CHARLOTTE AVE SP
X-Sec. Notes Chkd. ____ Checked ____ Survey by ACG Notes ACG Date 3-29-66
No. ____ Date ____ Date ____ Map No. ____ Indexed C. J. GALLA Date ____

76L298 307 8-53

PLEASE RETURN TO
LOS ANGELES COUNTY SURVEYOR
726 LOS ANGELES COUNTY ENGINEERING BLDG.

NOTE: ANY ADDITIONS OR CHANGES ON THIS SHEET MUST BE MADE OR CIRCLED IN RED INK, WITH DATE AND NAME OF PERSON MAKING CHANGE.

Do not extend notes this side of this line.

STATION	B. S.	H. I.	F. S.	ELEV.	ALONG CHARLOTTE AVE LEFT	RIGHT
35+38°				427 75		℄
				427 52	20° F/L	
				427 95	20° TC	
				428 17	30° P/L walk	
35+48°				428 16		℄
				427 95		16.5 E.G
				427 71		20° F/L
				428 57		20° TC
				429 5		30° P/L
35+86°	SMH			430 17	E Rim	7° Rt
				430 14	S Rim	
					8" EAST INLET MEAS = 10.55 DIA = .67 11.22	Rim =
					8" SO. OUTLET MEAS = 10.46 DIA = .67 11.13	
35+92.99 N = 1+00 W				431 10		℄ int
		Cross Sections along E Hermosa Dr West				
1+00 W				431 10		℄ int
1+54.5 W				434 86		℄
				434 47		23° F/L
				434 47		23° TC

F. B. 3331 Pg. 144 Job No. 6117 05 Division No. 11 Notes Red. Plotted Profile
Survey of CHARLOTTE AVE SD Date Date No.
Survey by ACG Notes ACG Notes Chkd. Checked X-Sec.
Indexed [illegible] Date Date Date No.

76L298 307 8-53

PLEASE RETURN TO
LOS ANGELES COUNTY SURVEYOR
726 LOS ANGELES COUNTY ENGINEERING BLDG.

NOTE: ANY ADDITIONS OR CHANGES ON THIS SHEET MUST BE MADE OR CIRCLED IN RED INK, WITH DATE AND NAME OF PERSON MAKING CHANGE.

Do not extend notes this side of this line.

STATION	B. S.	H. I.	F. S.	ELEV.	ALONG HERMOSA DR. WEST LEFT	RIGHT
1+54.5 W				43520		35° P/L walk
				43359	20° F/L	
				43406	20° TC	
				43433	32° P/L walk	
1+94.5 W				43749		℄
				43691		23° Rt. F/L
				43743		23° TC
				43760		35° P/L walk
				43658	20° F/L	
				43663	20° TC DRWY	
				43709	32° P/L walk	
TP				43741		Nail
2+94.5 W				44092		℄
				44038		23° F/L
				44098		23° TC
				44007		35° P/L walk
				44017	20° F/L	
				44072	20° TC	
				44091	20° P/L (walk)	
TP				43455		Nail
BM 244				42843	BM 244 FB3331-10 FIELD ELEV = 428.43	

Profile Notes Red. ____ Plotted ____ Job No. 6[illegible] Division No. 11 F. B. 3331 PG. 145
No. ____ Date ____ Date ____ Survey of CHARLOTTE AVE SD
X-Sec. Notes Chkd. ____ Checked ____ Survey by ACG Notes ACG Date 3-29-66
No. ____ Date ____ Date ____ Map No. ____ Indexed [illegible]

76L298 307 8-53

PLEASE RETURN TO
LOS ANGELES COUNTY SURVEYOR
726 LOS ANGELES COUNTY ENGINEERING BLDG.

NOTE: ANY ADDITIONS OR CHANGES ON THIS SHEET MUST BE MADE OR CIRCLED IN RED INK, WITH DATE AND NAME OF PERSON MAKING CHANGE.

Do not extend notes this side of this line.

STATION	B. S.	H. I.	F. S.	ELEV.	EAST along E. HERMOSA DR LEFT	RIGHT
35+92.99 E				431.10		℄ int
36+25.3 E				430.37	21° EG	
				430.24	23° FL	
	NOTE SEE pg 152 FOR 36+10.4 182° LEFT SMH			430.86	23° TC	
				431.14	30° PL walk	
36+38.0				428.96		℄
				428.75		13.7 Cor. conc Gut
				428.79		20° F/L
				429.57		20° TC
				429.9		32° P/L
36+39.5				428.90		℄ EG
36+45				428.85		℄ F/L
36+50				428.94		℄ EG
36+50.2				429.40	21° Apt. conc. Gut	
				429.38	23° F/L	
				430.28	23° TC	
				430.58	35° PL	
36+52.5				429.15	15.3 Cor. conc Gut	
37+00				429.75		℄
				428.95		19.3 F/L
				429.81		20.3 Top Burm

F. B. 3331 PG. 146 Job No. 6117.05 Division No. 11 Notes Red. Plotted Profile
Survey of CHARLOTTE AVE SD Date Date No. X-Sec.
Survey by ACG Notes ACG Notes Chkd. Checked
Indexed C. J. GALL Date Date Date No.

76L298 307 8-53

PLEASE RETURN TO
LOS ANGELES COUNTY SURVEYOR
726 LOS ANGELES COUNTY ENGINEERING BLDG.

NOTE: ANY ADDITIONS OR CHANGES ON THIS SHEET MUST BE MADE OR CIRCLED IN RED INK, WITH DATE AND NAME OF PERSON MAKING CHANGE.

Do not extend notes this side of this line.

STATION	B. S.	H. I.	F. S.	ELEV.	EAST along E HERMOSA OR LEFT	RIGHT
37+00				4293		32° P/L
				42946	21° EG	
				42935	23° FL	
				43012	23° TC	
				43042	35° PL (walk)	
38+00°				43002		℄
				42911		19° F/L
				42945		Btm cb
				43010		Top cb
				4290		32 P/L
				42964	21° EG	
				42951	23° F/L	
				43007	23° TC	
				43025	35° PL walk	
TP				43002		
39+00				43022		℄
				42933		20' FL
				43004		20' TC
				4295		32° P/L
				42983	21° EG	
				42971	23° FL	

Profile Notes Red. ____ Plotted ____ Job No. 6[illegible] Division No. ____ F. B. 333 Pg. 147
No. ____ Date ____ Date ____ Survey of CHARLOTTE AVE SD
X-Sec. Notes Chkd. ____ Checked ____ Survey by [illegible] Notes [illegible] Date 3-29-62
No. ____ Date ____ Date ____ Map No. ____ Indexed G. L. CALLIDON

76L298 307 8-53

PLEASE RETURN TO
LOS ANGELES COUNTY SURVEYOR
726 LOS ANGELES COUNTY ENGINEERING BLDG.

NOTE: ANY ADDITIONS OR CHANGES ON THIS SHEET MUST BE MADE OR CIRCLED IN RED INK, WITH DATE AND NAME OF PERSON MAKING CHANGE.

Do not extend notes this side of this line.

STATION	B. S.	H. I.	F. S.	ELEV.	ALONG LEFT	~~E HERMOSA OR~~ RIGHT
39+00				429 71	23° TC (DRWY)	
				430 45	35° PL walk	
39+43°	SMH			430 16	E. RIM	7.5 RT
				430 13	W. RIM	
				420 43	8" INLET EAST MEAS = 9.06 DIA = .67 9.73	Rim 430.16 9.73 420.43
				420 36	8" outlet WEST MEAS = 9.10 DIA = .67 9.77	Rim 430.13 9.77 420.36
40+00				430 55		℄
				429 73		19° FL (DRWY)
				430 35		23° TOP "
				430 22		32° P/L
				430 14	21° EG	
				430 01	23° FL	
				430 61	23° TC	
				430 85	35° P/L walk	
41+00				430 76		℄
				429 92		18.8 FL
				430 83		32 TOP DRWY ℄ PL

F. B. 3331 PG. 148
Job No. 6117 05 Division No. 11 Notes Red. Plotted Date No.
Survey of CHARLOTTE AVE SD Date X-Sec.
Survey by ACG Notes ACG Notes Chkd. Checked Date No.
Indexed C. J. GALLS Date

76L298 307 8-53

PLEASE RETURN TO
LOS ANGELES COUNTY SURVEYOR
726 LOS ANGELES COUNTY ENGINEERING BLDG.

NOTE: ANY ADDITIONS OR CHANGES ON THIS SHEET MUST BE MADE OR CIRCLED IN RED INK, WITH DATE AND NAME OF PERSON MAKING CHANGE.

Do not extend notes this side of this line.

STATION	B. S.	H. I.	F. S.	ELEV.	ALONG LEFT	HERMOSA DR RIGHT
41+00				43051	21° EG	
				43034	23° FL	
				43095	TC	
				43120	P/L walk	
42+00				43112		℄
				43029		19° FL
				43072		19° TC
				4309		32° P/L
				43079	21° EG	
				43068	23° FL	
				43127	23° TC	
				43151	35° PL (walk)	
42+30.8				43122		℄
				43026		19° FL
				43070		19° TC
				4309		32° PL
				43090	21° EG	
				43075	23° FL	
				43140	23° TC	
				43170	35° PL walk	
42+80.60E				43143		℄ int

Profile Notes Red. ____ Plotted ____ Job No. 6117.05 Division No. 11 F. B. 3331 Pg. 149
No. ____ Date ____ Date ____ Survey of CHARLOTTE AVE SD
X-Sec. Notes Chkd. ____ Checked ____ Survey by ACG Notes ACG Date 3-29-66
No. ____ Date ____ Date ____ Map No. ____ Indexed C. J. GALLI Date [illegible]

76L298 307 8-53

PLEASE RETURN TO
LOS ANGELES COUNTY SURVEYOR
726 LOS ANGELES COUNTY ENGINEERING BLDG.

NOTE: ANY ADDITIONS OR CHANGES ON THIS SHEET MUST BE MADE OR CIRCLED IN RED INK, WITH DATE AND NAME OF PERSON MAKING CHANGE.

Do not extend notes this side of this line.

STATION	B. S.	H. I.	F. S.	ELEV.	ALONG E. HERMOSA DR LEFT	RIGHT
BM 243				431 44	BM 243 FB 3331-9 Field Elev = 431 44 E HERMOSA DR & N DEL LOMA AVE NW cor Bt spk in cb - 5° W of W end CR	
		Cross Section East along E HERMOSA DR = 1+00 E				
1+00 E				431 43		℄ int
1+05² E	SMH			431 28	N RIM	7°
				431 24	E "	
				431 21	W "	
				422 08	8" INLET NO. MEAS = 8.53 DIA 67 920	Rim 431.28 9.20 422.08
				421 86	8" INLET EAST MEAS = 8.71 DIA 67 938	Rim = 431.24 9.38 421.86
				421 81	8" outlet West MEAS 8.73 DIA 67 940	Rim = 431.21 9.40 421.81
1+32 53				431 53		℄ INT (EARLE ST)
				430 52		℄ 19° FL
				431 05		℄ 26° TOP
				429 72		℄ 100°
				431 59		℄
				431 40	20 1 EG	
				431 25	23° FL	
				431 93	23° TC	
				432 15	35° P/L walk	

F. B. 3331 Pg. 150 Job No. 6117 05 Division No. 11 Notes Red. Plotted Profile
Survey of CHARLOTTE AVE SD Date Date No.
Survey by ACG Notes ACG Notes Chkd. Checked X-Sec.
Indexed G. J. GALLA Date Date Date No.

76L298 307 8-53

PLEASE RETURN TO
LOS ANGELES COUNTY SURVEYOR
726 LOS ANGELES COUNTY ENGINEERING BLDG.

NOTE: ANY ADDITIONS OR CHANGES ON THIS SHEET MUST BE MADE OR CIRCLED IN RED INK, WITH DATE AND NAME OF PERSON MAKING CHANGE.

Do not extend notes this side of this line.

STATION	B. S.	H. I.	F. S.	ELEV.	Along HERMOSA DR LEFT	RIGHT
1+74 3				43169		℄
				43062		19' F/L
				43109		19' TC
				43137		32° P/L walk
1+89 6				43175		℄
				43156	21° EG	
				43143	23° FL	
				43212	23° TC	
				43234	35° PL walk	
2+14 3				43185		℄
				43074		19° FL
				43126		19° TC
				43154		32° PL walk
2+89 6				43212		℄
				43194	21° EG	
				43177	23° FL	
				43252	23° TC	
				43276	35° PL walk	
3+14 3				43222		℄
				43108		19° FL
				43160		19° TC

Profile Notes Red. ____ Plotted ____ Job No. 6117 Division No. 11 F. B. 3331 Pg. 151
No. ____ Date ____ Date ____ Survey of CHARLOTTE AVE SW.
X-Sec. Notes Chkd. ____ Checked ____ Survey by ACG Notes ACG Date 12-29-66
No. ____ Date ____ Date ____ Map No. ____ Indexed C. J. GALLA Date ____

76L298 307 8-53

PLEASE RETURN TO
LOS ANGELES COUNTY SURVEYOR
726 LOS ANGELES COUNTY ENGINEERING BLDG.

NOTE: ANY ADDITIONS OR CHANGES ON THIS SHEET MUST BE MADE OR CIRCLED IN RED INK, WITH DATE AND NAME OF PERSON MAKING CHANGE.

Do not extend notes this side of this line.

STATION	B. S.	H. I.	F. S.	ELEV.	ALONG HERMOSA DR LEFT	RIGHT
3+14 3				431 84		32° PL
3+77 4	SMH			432 28	E Rim	7° Rt
				432 28	W Rim	
					EAST-SEALED	
				422 94	8" outlet West MEAS = 8.67 DIA = .67 9.34	Rim = 432.28 9.34 422.94
BM 243				431 44	BM 243 FB 3331-9 E HERMOSA DR & N DEL LOMA ST Bt & pk in Cb NW cor - 5° W. of W end CR	ELEV = 431.44
					ALONG E. HERMOSA DR	
36+10 4 N	SMH			442 37	W Rim 182°	Left
				442 37	E "	
				442 37	S "	
			INVERT	424 37	8" INLET West MEAS = 17.33 DIA = 0.67 18.00	Rim = 442.37 − 18.00 424.37
			INVERT	424 21	8" INLET EAST MEAS = 17.49 DIA = .67 18.16	Rim = 442.37 − 18.16 424.21
			INVERT	424 13	8" OUTLET South MEAS = 17.57 DIA = .67 18.24	Rim = 442.37 − 18.24 424.13

From pg 146

F. B. 3331 Pg. 152 Job No. 6117 05 Division No. 11 Notes Red. Plotted Profile
Survey of CHARLOTTE AVE SD Date Date No.
Survey by ACG Notes ACG Notes Chkd. Checked X-Sec.
Indexed C. J. GALLERY Date Date Date No.

76L298 307 8-53

PLEASE RETURN TO
LOS ANGELES COUNTY SURVEYOR
726 LOS ANGELES COUNTY ENGINEERING BLDG.

NOTE: ANY ADDITIONS OR CHANGES ON THIS SHEET MUST BE MADE OR CIRCLED IN RED INK, WITH DATE AND NAME OF PERSON MAKING CHANGE.

Do not extend notes this side of this line.

STATION	B. S.	H. I.	F. S.	ELEV.	ALONG DEL LOMA AVE NORTH	
BM 243				431 44	BM 243 FB 3331-9 FIELD ELEV = 431.44 E HERMOSA DR & N DEL LOMA AVE, N W COR BT. SPK in cb 5° W. of W end CR	
					LEFT	RIGHT
42+80 60 N				431 42		℄ INT
43+00 5				431 02	EG CONC APRON	℄
43+03 5				431 00	F/L " "	℄
43+06 5				431 04	EG " "	℄
				431 13		12 5 COR APRON
				431 00	12 8 COR. APRON	
43+27 7				431 42		12 7 EG
				431 37		14 7 FL
				432 03		14 7 TC
				432 30		25° P/L walk
43+28 7				431 21	13 2 EG	
				431 13	15 2 FL	
				431 80	15 2 TC	
				432 03	25° PL walk	
43+37 7				431 48		℄
				431 47		15° FL
				432 14		15° TC

Profile Notes Red ____ Plotted ____ Job No. 6117 Division No. 11 F. B. 3331 Pg. 153
No. ____ Date ____ Date ____ Survey of CHARLOTTE AVE SD
X-Sec. Notes Chkd. ____ Checked ____ Survey by ____ Notes ____ Date 3-29-66
No. ____ Date ____ Date ____ Map No. ____ Indexed ____

76L298 307 8-53

PLEASE RETURN TO
LOS ANGELES COUNTY SURVEYOR
726 LOS ANGELES COUNTY ENGINEERING BLDG.

NOTE: ANY ADDITIONS OR CHANGES ON THIS SHEET MUST BE MADE OR CIRCLED IN RED INK, WITH DATE AND NAME OF PERSON MAKING CHANGE.

Do not extend notes this side of this line.

STATION	B. S.	H. I.	F. S.	ELEV.	along DEL LOMA LEFT	RIGHT
43+37 7				43253		25° PL walk
43+38 7				43148		℄
				43124	15° FL	
				43189	15° TC	
				43207	25° PL walk	
43+77 7				43191		℄
				43167		15° FL
				43176		15° TC (DRWY)
				43254		25° PL walk
43+78 7				43191		℄
				43155	15° FL	
				43216	15° TC	
				43232	25° PL walk	
44+77 7				43255		℄
				43228		15° FL
				43293		15° TC
				43316		25° PL walk
44+78 7				43255		℄
				43210	15° FL	
				43271	15° TC	
				43290	25° PL walk	

F. B. 3331 Pg. 154 Job No. 6117 05 Division No. 11 Notes Red. Plotted Profile
Survey of CHARLOTTE AVE SP Date Date No. X-Sec.
Survey by ACG Notes ACG Notes Chkd. Checked
Indexed C. J. [illegible] Date Date Date No.

76L298 307 8-53

PLEASE RETURN TO
LOS ANGELES COUNTY SURVEYOR
726 LOS ANGELES COUNTY ENGINEERING BLDG.

NOTE: ANY ADDITIONS OR CHANGES ON THIS SHEET MUST BE MADE OR CIRCLED IN RED INK, WITH DATE AND NAME OF PERSON MAKING CHANGE.

Do not extend notes this side of this line.

STATION	B. S.	H. I.	F. S.	ELEV.	ALONG N DEL LOMA AVE LEFT	RIGHT
45+71.3				43310		℄
				43294		15° FL
				43296		15° TC (DRWY)
				43365		25° PL walk
				43272	15° FL	
				43328	15° TC	
				43350	25° PL walk	
45+81.3				43290	15° EG	
				43268	FL	
				43333	TC	
				43356		
46+20.0	SMH			43341	N RIM	5° RT
				43341	S RIM	
				42612	8" INLET NO MEAS: 6.62 DIA 67 7.29	Rim 433.41 7.29 426.12
				42604	8" outlet So. MEAS: 6.70 DIA 67 7.37	Rim = 433.41 7.37 426.04
46+25.93 N				43347		℄ INT
BM 248				433 95	BM 248 FB 3331-9 FIELD ELEV = 433.96 N DEL LOMA AVE & E LESLIE DR E cb BT. spk in cb 8° N. of ℄ prod	

Profile Notes Red. ____ Plotted ____ Job No. 6117.05 Division No. 11 F. B. 3331 Pg. 155
No. ____ Date ____ Date ____ Survey of CHARLOTTE AVE SD
X-Sec. Notes Chkd. ____ Checked ____ Survey by ACG Notes ACG Date 3-29-66
No. ____ Date ____ Date ____ Map No. ____ Indexed J. GALAN Date ____

76L298 307 8-53

PLEASE RETURN TO
LOS ANGELES COUNTY SURVEYOR
726 LOS ANGELES COUNTY ENGINEERING BLDG.

NOTE: ANY ADDITIONS OR CHANGES ON THIS SHEET MUST BE MADE OR CIRCLED IN RED INK, WITH DATE AND NAME OF PERSON MAKING CHANGE.

Do not extend notes this side of this line.

STATION	B. S.	H. I.	F. S.	ELEV.	ALONG LESLIE DR WEST LEFT	RIGHT
46+25.93 N=						
1+00W				43347		℄ INT
1+12				43342		℄ EG CONC APRON
1+15				43332		℄ FL " "
1+18				43344		℄ " " "
				43366		18° COR " "
				43316	18° COR CONC APRON	
1+39.6				43373		18° EG
				43366		20° FL
				43420		20° TC
				43445		30° PL walk
				43330	18° EG	
				43319	20° FL	
				43378	20° TC	
				43402	30° PL walk	
1+49.6				43372		℄
				43372		20 FL
				43425		20 TC
				43445		30 PL walk
				43335	20 FL	
				43398	20 TC	
				43405	30 PL walk	

F. B. 3331 PG. 156 Job No. 6117 05 Division No. 11 Notes Red. Plotted Profile
Survey of CHARLOTTE AVE SO Date Date No.
Survey by ACG Notes ACG Notes Chkd. Checked X-Sec.
Indexed C. J. GALLE Date Date Date No.

76L298 307 8-53

PLEASE RETURN TO
LOS ANGELES COUNTY SURVEYOR
726 LOS ANGELES COUNTY ENGINEERING BLDG.

NOTE: ANY ADDITIONS OR CHANGES ON THIS SHEET MUST BE MADE OR CIRCLED IN RED INK, WITH DATE AND NAME OF PERSON MAKING CHANGE.

Do not extend notes this side of this line.

STATION	B. S.	H. I.	F. S.	ELEV.	ALONG LESLIE DR LEFT	RIGHT
1+83.5				43345	18.5 EG	
				43340	20.0 FL	
				43394	20.0 TC	
1+89.6				43393		℄
				43374		20 FL
				43387		20 TC
				43460		30 PL walk
				43346	18.5 EG	
				43340	20° FL	
				43340	20° TC DRWY	
				43413	30° PL walk	
2+89.6				43418		℄
				43418		20° FL
				43474		20° TC
				43498		30° PL walk
				43380	18.5 EG	
				43373	20° FL	
				43429	20° TC	
				43450	30° PL walk	

Profile Notes Red. ____ Plotted ____ Job No. 6117.05 Division No. 11 F. B. 3331 Pg. 157
No. ____ Date ____ Date ____ Survey of CHARLOTTE AVE SD
X-Sec. Notes Chkd. ____ Checked ____ Survey by ACG Notes ACG Date 3-29-66
No. ____ Date ____ Date ____ Map No. ____ Indexed G. J. [illegible] Date [illegible]

76L298 307 8-53

PLEASE RETURN TO
LOS ANGELES COUNTY SURVEYOR
726 LOS ANGELES COUNTY ENGINEERING BLDG.

NOTE: ANY ADDITIONS OR CHANGES ON THIS SHEET MUST BE MADE OR CIRCLED IN RED INK, WITH DATE AND NAME OF PERSON MAKING CHANGE.

Do not extend notes this side of this line.

STATION	B. S.	H. I.	F. S.	ELEV.	ALONG N DEL LOMA AVE LEFT	RIGHT
46+25.93 N				433 47		℄ int
46+71° N				434 11	12.5 EG	
				434 02	15° FL	
				434 66	15° TC	
46+81° N				434 43		℄
				434 15		15° FL
				434 75		15° TC
				434 97		25° PL walk
				434 24	15° FL	
				434 77	15° TC	
				435 03	25° PL walk	
47+21° N				435 21		℄
				434 78		15° FL
				434 87		15° TC DRWY
				435 57		25° PL (walk)
				434 83	15° FL	
				435 40	15° TC	
				435 63	25° PL (walk)	
48+21° N				436 68		℄
				436 35		15° FL
				436 47		15° TC DRWY

F. B. 3331 PG. 158

Job No. 6117 05 Division No. 11 Notes Red. Plotted Profile

Survey of CHARLOTTE AVE SD Date Date No.

Survey by ACG Notes ACG Notes Chkd. Checked X-Sec.

Indexed [illegible] Date Date Date No.

76L298 307 8-53

PLEASE RETURN TO
LOS ANGELES COUNTY SURVEYOR
726 LOS ANGELES COUNTY ENGINEERING BLDG.

NOTE: ANY ADDITIONS OR CHANGES ON THIS SHEET MUST BE MADE OR CIRCLED IN RED INK, WITH DATE AND NAME OF PERSON MAKING CHANGE.

Do not extend notes this side of this line.

STATION	B. S.	H. I.	F. S.	ELEV.	ALONG DEL LOMA AVE LEFT	RIGHT
48+21° N				437 20		25° PL (walk)
				436 31	15° FL	
				436 90	15° TC	
				437 17	25° PL (walk)	
49+07° N				437 92		℄
				437 69		15° FL
				438 25		15° TC
				438 55		25° PL (walk)
				437 65	15° FL	
				438 27	15° TC	
				438 50	25° PL (walk)	
49+17° N				437 89		12.5 EG
				437 75		15° FL
				438 39		15° TC
				437 92	12.5 EG	
				437 80	15° FL	
				438 41	15° TC	
49+56.50 N				438 70		℄ int
BM 249				438 35	BM 249 FB3331-9 Field Elev 438.36 N DEL LOMA AVE & Santa Ynez SW COR Bt spk in cb — 5° S. of S end CR	

Profile No. ____ Notes Red. ____ Plotted ____ Job No. 6117 05 Division No. ____ F. B. 3331 Pg. 159
Date ____ Date ____ Survey of CHARLOTTE AVE SD
X-Sec. No. ____ Notes Chkd. ____ Checked ____ Survey by ACG Notes ACG Date 3-29-66
Date ____ Date ____ Map No. ____ Indexed ____ P. J. GALLI Date ____

76L298 307 8-53

PLEASE RETURN TO
LOS ANGELES COUNTY SURVEYOR
726 LOS ANGELES COUNTY ENGINEERING BLDG.

NOTE: ANY ADDITIONS OR CHANGES ON THIS SHEET MUST BE MADE OR CIRCLED IN RED INK, WITH DATE AND NAME OF PERSON MAKING CHANGE.

Do not extend notes this side of this line.

STATION	B. S.	H. I.	F. S.	ELEV.	~~ALONG DEL LOMA AVE~~ LEFT	RIGHT
					CROSS SECTION NORTH ALONG DELLOMA AVE = 1+00N	
49+56 54 N 1+00N				438 70		℄ INT
1+09	SMH			438 82	N RIM	5° RT
				438 77	E "	
				438 80	W "	
				438 77	S "	
				430 23	8" INLET NO	MEAS = 7.92 DIA = .67 8.59 Rim = 438.82 8.59 430.23
				430 34	8" INLET EAST	MEAS = 7.76 DIA = .67 8.43 Rim = 438.77 8.43 430.34
				430 37	8" inLet West	MEAS = 7.76 DIA = .67 8.43 Rim = 438.80 8.43 430.37
				430 08	8" outLet So	MEAS = 8.02 DIA = .67 8.69 Rim 438.77 8.69 430.08
1+40				439 12		12.5 EG
				438 96		15° FL
				439 63		15° TC
				439 15	12.5 EG	
				439 04	15° FL	
				439 71	15° TC	

F. B. 3331 Pg. 160 Job No. 6117 05 Division No. 11 Notes Red. Plotted Profile
Survey of CHARLOTTE AVE SD Date Date No. X-Sec.
Survey by ACG Notes ACG Notes Chkd. Checked
Indexed C. J. GALLI Date Date Date No.

76L298 307 8-53

PLEASE RETURN TO
LOS ANGELES COUNTY SURVEYOR
726 LOS ANGELES COUNTY ENGINEERING BLDG.

NOTE: ANY ADDITIONS OR CHANGES ON THIS SHEET MUST BE MADE OR CIRCLED IN RED INK, WITH DATE AND NAME OF PERSON MAKING CHANGE.

Do not extend notes this side of this line.

STATION	B. S.	H. I.	F. S.	ELEV.	NORTH ALONG LEFT	DEL LOMA AVE RIGHT
1+50				43970		℄
				43924		15° FL
				43978		15° TC
				44012		25° PL walk
				43939	15° FL	
				43991	15° TC	
				44011	25° PL walk	
1+90°				44063		℄
				44032		15° FL
				44092		15° TC
				44113		25° PL walk
				44032	15° FL	
				44090	15° TC	
				44105	25° PL walk	
2+90°				44300		℄
				44274		15° FL
				44337		15° TC
				44367		25° PL walk
				44270	15° FL	
				44339	15° TC	

Profile Notes Red. ____ Plotted ____ Job No. 6117 Division No. 11 F. B. 3331 Pg. 161
No. ____ Date ____ Date ____ Survey of CHARLOTTE AVE SW
X-Sec. Notes Chkd. ____ Checked ____ Survey by ACG Notes ____ Date 3-29-66
No. ____ Date ____ Date ____ Map No. ____ Indexed C. J. GALLI Date ____

76L298 307 8-53

PLEASE RETURN TO
LOS ANGELES COUNTY SURVEYOR
726 LOS ANGELES COUNTY ENGINEERING BLDG.

NOTE: ANY ADDITIONS OR CHANGES ON THIS SHEET MUST BE MADE OR CIRCLED IN RED INK, WITH DATE AND NAME OF PERSON MAKING CHANGE.

Do not extend notes this side of this line.

STATION	B. S.	H. I.	F. S.	ELEV.	NORTH ALONG DEL LOMA AVE LEFT	RIGHT
2+90				443 59	25° PL Walk	
4+10 N				445 42	W. RIM	
				445 41	S. RIM	5° Rt.
				436 78	8" inLet WEST MEAS = 7.97 DIA = .67 8.64	Rim = 445.42 8.64 436.78
				436 61	8" outLet So. MEAS = 8.13 DIA = .67 8.80	Rim = 445.41 8.80 436.61
BM 249.				438 35	BM 249 FB 3331-7 FIELD ELEV = 438.36 N DEL LOMA & SANTA YNEZ SW COR BT SPK in cb - 5° S. of S. end CR	
					CROSS SECTION WEST ALONG E. SANTA YNEZ Ave	
49+56 SA N = 1+00 W				438 70		℄ int
1+12				438 45		℄ EG. CONC APRON
1+15				438 40		℄ FL " "
1+18				438 44		℄ EG " "
				438 68		13° COR " "
				438 29	13° COR CONC APRON	
1+40				439 04		13° EG
				438 90		15° FL
				439 58		15° TC
				438 34	13° EG	
				438 19	15° FL	
				438 85	15° TC	

F. B. 3331 PG. 162 Job No. 6117 05 Division No. 11 Notes Red. Plotted Profile
Survey of CHARLOTTE AVE SD Date Date No.
Survey by ACG Notes ACG Notes Chkd. Checked X-Sec.
Indexed C. J. GALL Date Date Date No.

76L298 307 8-53

PLEASE RETURN TO
LOS ANGELES COUNTY SURVEYOR
726 LOS ANGELES COUNTY ENGINEERING BLDG.

NOTE: ANY ADDITIONS OR CHANGES ON THIS SHEET MUST BE MADE OR CIRCLED IN RED INK, WITH DATE AND NAME OF PERSON MAKING CHANGE.

Do not extend notes this side of this line.

STATION	B. S.	H. I.	F. S.	ELEV.	WEST ALONG LEFT	SANTA YNEZ AVE RIGHT
1+50				43909		℄
				43911		15° FL
				43969		15° TC
				43987		25° PL (walk)
				43847	15° FL	
				43901	15° TC	
				43926	25° PL (walk)	
1+90				43995		℄
				43984		15° FL
				44038		15° TC
				44060		25° PL walk
				43931	15° FL	
				43986	15° TC	
				44019	25° PL walk	
2+90°				44296		℄
				44274		15° FL
				44338		15° TC
				44359		25° PL walk
				44237	15° FL	
				44244	15° TC	
				44321	25 PL walk	

Profile Notes Red. ____ Plotted ____ Job No. 6117 05 Division No. 11 F. B. 3331 Pg. 163
No. ____ Date ____ Date ____ Survey of CHARLOTTE AVE SD
X-Sec. Notes Chkd. ____ Checked ____ Survey by [illegible] Notes [illegible] Date 3-29-66
No. ____ Date ____ Date ____ Map No. ____ Indexed C. J. GALLE Date ____

76L298 307 8-53

PLEASE RETURN TO
LOS ANGELES COUNTY SURVEYOR
726 LOS ANGELES COUNTY ENGINEERING BLDG.

NOTE: ANY ADDITIONS OR CHANGES ON THIS SHEET MUST BE MADE OR CIRCLED IN RED INK, WITH DATE AND NAME OF PERSON MAKING CHANGE.

Do not extend notes this side of this line.

STATION	B. S.	H. I.	F. S.	ELEV.	LEFT	RIGHT
4+25.5	SMH			446.13	W. RIM	9° RT.
				446.12	E. RIM	
				439.54	8" INLET WEST MEAS = 5.92 / 67 / 6.59	Rim = 446.13 / 6.59 / 439.54
				439.46	8" OUTLET EAST MEAS = 5.99 / 67 / 6.66	Rim = 446.12 / 6.66 / 439.46
		CROSS SECTIONS EAST ALONG SANTA YNEZ AVE				
49+56.54				438.70		℄ INT
49+68.5				438.43		℄ EG CONC APRON
49+71.5				438.37		℄ FL " "
49+74.5				438.42		℄ EG " "
				438.22		13° COR " "
				438.62	12.7 COR. CONC APRON	
49+96.5				438.58		13° EG
				438.45		15° FL
				439.06		15° TC
				439.04	13° EG	
				438.92	15° FL	
				439.56	15° TC	

F. B. 3331 Pg. 164 Job No. 6117 05 Division No. 11 Notes Red. Plotted Profile
Survey of CHARLOTTE AVE Date Date No.
Survey by ACG Notes ACG Notes Chkd. Checked X-Sec.
Indexed C. J. [illegible] Date Date Date No.

76L298 307 8-53

PLEASE RETURN TO
LOS ANGELES COUNTY SURVEYOR
726 LOS ANGELES COUNTY ENGINEERING BLDG.

NOTE: ANY ADDITIONS OR CHANGES ON THIS SHEET MUST BE MADE OR CIRCLED IN RED INK, WITH DATE AND NAME OF PERSON MAKING CHANGE.

Do not extend notes this side of this line.

STATION	B. S.	H. I.	F. S.	ELEV.	ALONG SANTA YNEZ AVE LEFT	RIGHT
50+06.5				43911		℄
				43861		15° FL
				43914		15° TC
				43936		25° PL walk
				43912	15° FL	
				43965	15° TC	
				43984	25° PL walk	
50+46.5				43947		℄
				43888		15° FL
				43945		15° TC
				43969		25° PL walk
				43928	15° FL	
				43983	15° TC	
				44010	25° PL walk	
51+46.5				44020		℄
				43965		15° FL
				44016		15° TC
				44026		25° PL walk
				44005	15° FL	
				44064	15° TC	
				44084	25° PL walk	

Profile Notes Red. ____ Plotted ____ Job No. 6117.05 Division No. 11 F. B. 3331 Pg. 165
No. ____ Date ____ Date ____ Survey of CHARLOTTE AVE
X-Sec. Notes Chkd. ____ Checked ____ Survey by ACG Notes ACG Date 3-29-66
No. ____ Date ____ Date ____ Map No. ____ Indexed G. J. GALLI Date ____

76L298 307 8-53

PLEASE RETURN TO
LOS ANGELES COUNTY SURVEYOR
726 LOS ANGELES COUNTY ENGINEERING BLDG.

NOTE: ANY ADDITIONS OR CHANGES ON THIS SHEET MUST BE MADE OR CIRCLED IN RED INK, WITH DATE AND NAME OF PERSON MAKING CHANGE.

Do not extend notes this side of this line.

F. B. 3331 Pg. 166 | Job No. 6117 25 | Division No. 11 | Notes Red. | Plotted | No. | Profile
Survey of CHARLOTTE AVE | Date | Date | X-Sec.
Survey by ACG | Notes ACG | Notes Chkd. | Checked
Indexed C. J. GALL | Date | Date | Date | No.

STATION	B. S.	H. I.	F. S.	ELEV.	WEST ALONG SANTA ANITA AVE LEFT	RIGHT
52+00				440.62		℄
				440.10		15° FL
				440.60		15° TC
				440.86		25° PL walk
				440.47	15° FL	
				441.07	15° TC	
				441.30	25° PL walk	
52+36.3	SMH			440.92	EEW Rim 9.0' Lf	
					East sealed	
				432.78	8" outlet West	MEAS = 7.47 Rim = 440.92 DIA 6.7 8.14 8.14 432.78
53+17.0				441.70		℄
				441.23		15° FL
				441.57		15° TC
				441.79		25° PL walk
				441.74	15° FL	
				442.14	15° TC	
				442.44	25° PL walk	
53+51.58 E				441.66		℄ int
BM 251				442.49	BM 251 FB 3331-8 Field Elev = 442.49	

76L298 307 8-53

PLEASE RETURN TO
LOS ANGELES COUNTY SURVEYOR
726 LOS ANGELES COUNTY ENGINEERING BLDG.

NOTE: ANY ADDITIONS OR CHANGES ON THIS SHEET MUST BE MADE OR CIRCLED IN RED INK, WITH DATE AND NAME OF PERSON MAKING CHANGE.

Do not extend notes this side of this line.

STATION	B. S.	H. I.	F. S.	ELEV.		
BM 251				442 49	BM 251 FB3331-8 FIELD ELEV = 442.49	
					N WILLARD AVE & E SANTA YNEZ NW COR	
					BT. spk in cb - 6 5 N. of N end CR.	
			Cross	Section South along N WILLARD		
1+00 S.				441 66		℄ INT
2+00 S.				440 25		℄
3+00 S.				438 78		℄
4+ 40 U S.	SMH			436 48	N Rim	5° RT
				436 45	S Rim	
				428 88	12" INLET No. MEAS = 660 / 100 / 760	Rim = 436.41 / 760 / 428.88
				428 72	12" outlet So. MEAS 673 / 100 / 173	Rim = 436.45 / 773 / 428.72
			Cross	Sections EAST along E SANTA YNEZ BR		
1+00 E				441 66		℄ INT
1+15° E				441 57		℄ FL
1+35 E				441 86		℄
				441 52		15° FL
				441 73		15° TC
				442 03		25° PL walk

Profile No. ____ Notes Red. ____ Plotted ____ Job No. 6117 05 Division No. 11 F. B. 3331 Pg. 167
X-Sec. No. ____ Date ____ Date ____ Survey of CHARLOTTE AVE SD
Notes Chkd. ____ Checked ____ Survey by ACG Notes ACG Date 3-29-66
Date ____ Date ____ Map No. ____ Indexed C. J. CAMP Date ____

76L298 307 8-53

PLEASE RETURN TO
LOS ANGELES COUNTY SURVEYOR
726 LOS ANGELES COUNTY ENGINEERING BLDG.

NOTE: ANY ADDITIONS OR CHANGES ON THIS SHEET MUST BE MADE OR CIRCLED IN RED INK, WITH DATE AND NAME OF PERSON MAKING CHANGE.

Do not extend notes this side of this line.

F. B. 3331 Pg. 160 Job No. 6117 05 Division No. 11 Notes Red. Plotted Profile
Survey of CHARLOTTE AVE 50 Date Date No.
Survey by ACG Notes ACG Notes Chkd. Checked X-Sec.
Indexed C. J. [redacted] Date Date Date No.

STATION	B. S.	H. I.	F. S.	ELEV.	EAST ALONG SANTA YNEZ AVE LEFT	RIGHT
1+35 E				44192	15° FL	
				44228	15° TC	
				44259	25° PL (walk)	
1+75 E				44173		℄
				44134		15° FL
				44175		15° TC
				44209		25° PL walk
				44176	15° FL	
				44226	15° TC	
				44246	25° PL (walk)	
2+75 E				44158		℄
				44111		15° FL
				44121		15° TC Drwy
				44181		25° PL (walk)
				44154	15° FL	
				44209	15° TC	
				44227	25° PL walk	
BM 251				44249	BM 251 FB3331-8 Field Elev = 44249	
					N Willard & E Santa Ynez NW cor	
					Bt spk in cb — 6.5 N. of N end CR	

76L298 307 8-53

PLEASE RETURN TO
LOS ANGELES COUNTY SURVEYOR
726 LOS ANGELES COUNTY ENGINEERING BLDG.

NOTE: ANY ADDITIONS OR CHANGES ON THIS SHEET MUST BE MADE OR CIRCLED IN RED INK, WITH DATE AND NAME OF PERSON MAKING CHANGE.

Do not extend notes this side of this line.

STATION	B. S.	H. I.	F. S.	ELEV.	LEFT	RIGHT
		CROSS SECTIONS NORTH ALONG N. WILLARD AVE				
B7251				44249	BM 251 FB 3331-8, FIELD ELEV = 44249 N Willard & E Santa Ynez AVE NW COR Bt spk in cb 6 S N. of N end CR.	
53+51.58 N				44166		℄ INT
53+56°	SMH			44170	N Rim	5°
				44168	S. Rim	
				43348	12" INLET NO.	MEAS = 7.22 + 1.00 = 8.22 Rim = 441.70 − 8.22 = 433.48
				43336	12" outlet So.	MEAS = 7.32 + 1.00 = 8.32 Rim = 441.68 − 8.32 = 433.36
53+86.2 N				44220		℄
				44195		15° FL
				44252		15° TC
				44272		25° PL Walk
				44204	15° FL	
				44253	15° TC	
				44270	25° PL (WALK)	
54+26.6 N				44271		℄
				44250		15° FL
				44299		15° TC

Profile No. ____ Notes Red. ____ Plotted ____ Job No. 6117 Division No. 11 F. B. 3331 Pg. 169
X-Sec. No. ____ Date ____ Date ____ Survey of CHARLOTTE AVE SD
Notes Chkd. ____ Checked ____ Survey by ACC Notes ACC Date 3-29-66
Date ____ Date ____ Map No. ____ Index [redacted] Date ____

76L298 307 8-53

PLEASE RETURN TO
LOS ANGELES COUNTY SURVEYOR
726 LOS ANGELES COUNTY ENGINEERING BLDG.

NOTE: ANY ADDITIONS OR CHANGES ON THIS SHEET MUST BE MADE OR CIRCLED IN RED INK, WITH DATE AND NAME OF PERSON MAKING CHANGE.

Do not extend notes this side of this line.

F. B. 331 Pg. 170 | Job No. 6117 05 | Division No. 11 | Notes Red. | Plotted | No. | Profile
Survey of CHARLOTTE AVE SD | Date | Date | No. | X-Sec.
Survey by ACG | Notes ACK | Notes Chkd. | Checked
Indexed [redacted] | Date | Date | Date | No.

STATION	B. S.	H. I.	F. S.	ELEV.	ALONG WILLARD AVE NORTH LEFT	RIGHT
54+26.6 N				443.17		25° PL (walk).
				442.51	15° FL	
				443.02	15° TC	
				443.21	25 PL (walk)	
55+26.6				443.28		℄
				443.70		15° FL
				444.23		15° TC
				444.32		25° PL (walk)
				443.74	15° FL	
				444.26	15° TC	
				444.40	25° PL walk	
56+00 N				444.85		℄
				444.65		15° FL
				445.14		15° TC
				445.28		25° PL walk
				444.71	15° FL	
				444.83	15° TC (DEWY)	
				445.37	25° PL walk	

76-L298 CE 307 3-61

PLEASE RETURN TO
LOS ANGELES COUNTY ENGINEER
403 LOS ANGELES COUNTY ENGINEERING BLDG.

NOTE: ANY ADDITIONS OR CHANGES ON THIS SHEET MUST BE MADE OR CIRCLED IN RED INK, WITH DATE AND NAME OF PERSON MAKING CHANGE.

Do not extend notes this side of this line.

STATION	B. S.	H. I.	F. S.	ELEV.	ALONG WILLARD AVE NORTH LEFT	RIGHT
57+00 N				44611		℄
57+00 N	SMH			44609	N Rim	5°
				44607	S Rim	
				43726	12' INLET NO MEAS 783 + 100 = 883	Rim = 446.09 + 8.83 = 437.26
				43721	12' OUTLET So. MEAS 786 + 100 = 886	Rim = 446.07 + 8.86 = 437.21
				44595		15° FL
				44640		15° TC
				44653		25° PL walk
				44595	15° FL	
				44642	15° TC	
				44648	25° PL walk	
58+00 N				44746		℄
				44729		15° FL
				44783		15° TC
				44798		25° PL walk
				44727	15° FL	
				44785	15° TC	
				44791	25 PL walk	

Profile No. ____ Notes Red ____ Plotted ____ Job No. [illegible] Division No. 11
X-Sec. No. ____ Date ____ Date ____ Survey of [illegible] AVE
Notes Chkd. ____ Checked ____ Survey by [illegible] Notes ____ Date ____
Date ____ Date ____ Map No. ____ Indexed [illegible]

F.B. 3321 PG/71

76-L298 CE 307 3-61

PLEASE RETURN TO
LOS ANGELES COUNTY ENGINEER
403 LOS ANGELES COUNTY ENGINEERING BLDG.

NOTE: ANY ADDITIONS OR CHANGES ON THIS SHEET MUST BE MADE OR CIRCLED IN RED INK. WITH DATE AND NAME OF PERSON MAKING CHANGE

Do not extend notes this side of this line.

STATION	B. S.	H. I.	F. S.	ELEV.	ALONG N. WILLARD AVE LEFT	RIGHT
59+00				44890		℄
				44875		15° FL
				44926		15° TC
				44938		25 PL walk
				44864	15° FL	
				44871	15° TC	
				44940	25° PL walk	
59+77.5				45002		℄
				44988		15° FL
				45049		15° TC
				45073		25° PL walk
				44994	15° FL	
				45048	15° TC	
				45072	25° PL walk	
59+87.5				45009		13° EG
				45000		15° FL
				45069		15° TC
				45008	13° EG	
				44999	15° FL	
				45060	15° TC	

F. B. 3331 PG. 172
Job No. 6117 05 Division No. 11 Notes Red ____ Plotted ____ Profile ____
Survey of CHARLOTTE AVE SD Date ____ Date ____ No. ____
Survey by ACG Notes ACG Notes Chkd. ____ Checked ____ X-Sec. ____
Indexed [illegible] Date ____ Date ____ No. ____

76-1298 CE 307 3-61

PLEASE RETURN TO
LOS ANGELES COUNTY ENGINEER
403 LOS ANGELES COUNTY ENGINEERING BLDG.

NOTE: ANY ADDITIONS OR CHANGES ON THIS SHEET MUST BE MADE OR CIRCLED IN RED INK, WITH DATE AND NAME OF PERSON MAKING CHANGE.

Do not extend notes this side of this line.

STATION	B. S.	H. I.	F. S.	ELEV.			
60+07.5	SMH			450.35	N Rim	5° RT	
				450.34	E "		
				450.35	W "		
				450.35	S "		
				440.70	15" inlet NO	MEAS: 8.40 DIA: 1.25 9.65	Rim 450.35 9.65 440.70
				440.89	3" inlet EAST	MEAS: 8.78 .67 9.45	Rim 450.34 9.45 440.89
				440.86	8" inlet West	MEAS 8.82 .67 9.49	Rim 450.35 9.49 440.86
				440.56	12" outlet So	MEAS 8.78 1.00 9.78	Rim 450.34 9.78 440.56
TP				450.31			
60+12.34 N				450.48		℄ INT	
BM 228				450.93	BM 228 F33331-8 FIELD ELEV = 450.92 N Willard Ave E Garibaldi Ave SE Cor Bt. spk in cb — 6° E of E end CK		

Profile Notes Red ____ Plotted ____ Job No. 2117 Division No. ____
No. ____ Date ____ Date ____ Survey of Charlotte Ave SP
X-Sec. Notes Chkd. ____ Checked ____ Survey by ____ Notes ____ Date ____
No. ____ Date ____ Date ____ Map No. ____ Indexed [illegible]

F.B. 3331 PG. 73

76-L298 CE 307 3-61

PLEASE RETURN TO
LOS ANGELES COUNTY ENGINEER
403 LOS ANGELES COUNTY ENGINEERING BLDG.

NOTE: ANY ADDITIONS OR CHANGES ON THIS SHEET MUST BE MADE OR CIRCLED IN RED INK, WITH DATE AND NAME OF PERSON MAKING CHANGE

Do not extend notes this side of this line.

STATION	B.S.	H.I.	F.S.	ELEV.		
		CROSS SECTIONS EAST ALONG GARIBALDI AVE				
1+00 E				450 48		℄ INT
1+12 E				450 31		℄ EG CONC APRON
1+15 E				450 27		℄ FL " "
1+18 E				450 32		℄ EG " "
				450 18		13° COR " "
				450 50	13° COR. CONC APRON	
1+25 E				450 39		13° EG
				450 29		15° FL
				450 94		15° TC
				450 82	13° EG	
				450 70	15° FL	
				451 33	15° TC	
1+35 E				450 94		℄
				450 52		15° FL
				450 95		15° TC
				451 05		25° PL WALK
				451 04	13° Pum't EG	
				452 1	15° Top Bank	
				452 2	25° PL	

F.B. 3331 Pg. 174 Job No. 6117 05 Division No. " Notes Red Plotted Profile
Survey of CHARLOTTE AVE SD Date Date No.
Survey by ACG Notes ACG Notes Chkd. Checked X-Sec.
Indexed C. J. GALLI Date Date Date No.

76-L298 CE 307 3-61

PLEASE RETURN TO
LOS ANGELES COUNTY ENGINEER
403 LOS ANGELES COUNTY ENGINEERING BLDG.

NOTE: ANY ADDITIONS OR CHANGES ON THIS SHEET MUST BE MADE OR CIRCLED IN RED INK, WITH DATE AND NAME OF PERSON MAKING CHANGE.

Do not extend notes this side of this line.

STATION	B. S.	H. I.	F. S.	ELEV.	EAST ALONG GARIBALDI AVE LEFT	RIGHT
1+75 U				451 19		℄
				450 59		15° FL
				451 01		15° TC
				451 24		25° PL [illegible]
2+00				451 29		℄
				451 30	13° EG Punt	
				451 9	15° Top Bank	
				452 6	25° PL	
2+75 U				451 62		℄
				451 00		15° FL
				451 42		15° TC
				451 65		25° PL [illegible]
3+00				451 67		℄
				451 57	13° Punt EG	
				452 6	18° Top Bank	
				452 8	25° PL	

Profile Notes Red ____ Plotted ____ Job No. 6117 05 Division No. 11 F.B. 3331 PG. 175
No. ____ Date ____ Date ____ Survey of CHARLOTTE AVE SD
X-Sec. Notes Chkd. ____ Checked ____ Survey by ACC Notes ACC Date 3/31/[illegible]
No. ____ Date ____ Date ____ Map No. ____ Indexed ____ DRW. [illegible]
C. J. GALLI

76-L298 CE 307 3-61

PLEASE RETURN TO
LOS ANGELES COUNTY ENGINEER
403 LOS ANGELES COUNTY ENGINEERING BLDG.

NOTE: ANY ADDITIONS OR CHANGES ON THIS SHEET MUST BE MADE OR CIRCLED IN RED INK, WITH DATE AND NAME OF PERSON MAKING CHANGE

Do not extend notes this side of this line.

STATION	B.S.	H.I.	F.S.	ELEV.		
4+00 4	SMH			451.71	E. Rim	5° Rt
				451.71	W Rim	
				441.87	8" Inlet East Meas	9.17 Rim = 451.71 .67 9.84 9.84 441.87
				440.84	8" Outlet West Meas	9.20 Rim = 451.71 .67 9.87 9.87 440.84
		Cross Section West along Garibaldi Ave				
1+00 W				450.48		℄ int
1+12				450.41		℄ Eg. Conc Apron
1+15				450.38		℄ FL " "
1+18				450.46		℄ Eg " "
				450.56		13° Cor " "
				450.26	13° Cor Conc Apron	
1+25°				450.73		13° Eg Gutt
				450.63		15° FL
				451.27		15° TC
				450.26	13° Eg Gutt	
				450.16	15° FL	

F.B. 3331 Pg. 176
Job No. 6117 05 Division No. 11 Notes Red ___ Plotted ___ Profile ___
Survey of Charlotte Ave SW Date ___ Date ___ No. ___
Survey by ACG Notes ACG Notes Chkd. ___ Checked ___ X-Sec. ___
Indexed C. J. Galle Date ___ Date ___ No. ___

76-L298 CE 307 3-61

PLEASE RETURN TO
LOS ANGELES COUNTY ENGINEER
403 LOS ANGELES COUNTY ENGINEERING BLDG.

NOTE: ANY ADDITIONS OR CHANGES ON THIS SHEET MUST BE MADE OR CIRCLED IN RED INK, WITH DATE AND NAME OF PERSON MAKING CHANGE.

Do not extend notes this side of this line.

STATION	B. S.	H. I.	F. S.	ELEV.	ALONG GARIBALDI AVE LEFT	RIGHT
1+25				450 82	15° TC	
1+33				45071		℄
				45074		12' Pvmt edge
				4517		15' Top Bank
				4521		25° PL
1+35°				45072		℄
				45036	15° FL	
				45078	15° TC	
				45093	25° PL walk	
1+85°				45090		℄
				45070		12' Pvmt edge
				4520		17' Top Bank
				4520		25° PL
				45047	15° FL	
				45085	15° TC	
				45115	25° PL walk	
2+30				45095		℄
				45065		13' FL
				45121		13' TC

Profile No. ____ Notes Red ____ Plotted ____ Job No. ____ Division No. ____
X-Sec. No. ____ Date ____ Date ____ Survey of ____ Notes ____ Date ____
Notes Chkd. ____ Checked ____ Survey by ____
Date ____ Date ____ Map No. ____ Indexed ____

F. B. 2221 Pg. 177

76-L298 CE 307 3-61

PLEASE RETURN TO
LOS ANGELES COUNTY ENGINEER
403 LOS ANGELES COUNTY ENGINEERING BLDG.

NOTE: ANY ADDITIONS OR CHANGES ON THIS SHEET MUST BE MADE OR CIRCLED IN RED INK, WITH DATE AND NAME OF PERSON MAKING CHANGE

Do not extend notes this side of this line.

STATION	B. S.	H. I.	F. S.	ELEV.		
2+85				45102		℄
				45070		13² FL
				45120		13² TC
				4519		25° PL
				45075	15° FL	
				45115	15° TC	
				45131	25° PL walk	
3+50³	SMH			45119	W Rim 5° Lt.	
				45119	E&S Rim	
				44177	8" inlet East	MEAS = 8.75 DIA 67 9.42 Rim = 451.19 9.42 441.77
				45199	8" inlet So.	MEAS = 8.53 67 9.20 Rim = 451.19 9.20 451.99
				44179	8" outlet West	MEAS = 8.73 DIA 67 9.40 Rim = 451.19 9.40 441.79
BM 228				45092	BM 228 FB 3331-8 Field Elev = 45092 N Willard & E. Garibaldi Ave SE cor Bt-spk in cb - 6° E of E end cr	

F. B. 3331 Pg. 178
Job No. 6117 05 Division No. 11 Notes Red Plotted Profile
Survey of CHARLOTTE AVE SO Date Date No.
Survey by ACG Notes ACG Notes Chkd. Checked X-Sec.
Indexed T. A. [illegible] Date Date Date No.

76-L298 CE 307 3-61

PLEASE RETURN TO
LOS ANGELES COUNTY ENGINEER
403 LOS ANGELES COUNTY ENGINEERING BLDG.

NOTE: ANY ADDITIONS OR CHANGES ON THIS SHEET MUST BE MADE OR CIRCLED IN RED INK. WITH DATE AND NAME OF PERSON MAKING CHANGE.

Do not extend notes this side of this line.

STATION	B. S.	H. I.	F. S.	ELEV.	NORTH ALONG WILLARD AVE LEFT	RIGHT
BM228					BM228 FB3331-8	FIELD ELEV = 45092
					N WILLARD & E GARIBALDI AVE SECOR	
					Bt spk in cb - 6° E. of E end CL	
60+12.34 N				45048		℄ int
60+37.4 N				45071		13° Eq Gut
				45060		15° FL "
				45126		15° TC "
				45075	13° Eq Gut	
				45061	15° FL "	
				45125	15° TC "	
61+00				45161		℄
				45138		14° FL
				45187		15° Top Burm
				4525		18° " Bank
				4530		25° PL
				45146	14° FL	
				45193	16° Top Burm	
				4526	19° " Bank	
				4528	25° PL	

Profile No. ____ Notes Red ____ Plotted ____ Job No. 6117 Division No. 11
X-Sec. No. ____ Date ____ Date ____ Survey of CHARLOTTE AVE SD
Notes Chkd. ____ Checked ____ Survey by ____ Notes ____ Date ____
Date ____ Date ____ Map No. ____ Indexed C. J. GALLI

F.B. 3331 PG. ____

76-L298 CE 307 3-61

PLEASE RETURN TO
LOS ANGELES COUNTY ENGINEER
403 LOS ANGELES COUNTY ENGINEERING BLDG.

NOTE: ANY ADDITIONS OR CHANGES ON THIS SHEET MUST BE MADE OR CIRCLED IN RED INK, WITH DATE AND NAME OF PERSON MAKING CHANGE

Do not extend notes this side of this line.

STATION	B.S.	H.I.	F.S.	ELEV.	ALONG WILLARD AVE LEFT	RIGHT
62+00				45278		℄
				45261		11.7 FL
				45301		13.7 Top Burm
				4540		16.7 " Bank
				4542		25.0 PL
				45260	11.7 FL	
				45298	13.7 Top Burm	
				4538	15.7 Top Bank	
				4540	25.0 PL	
62+09	SMH			45286	N Rim	5.0 Rt
				45284	S Rim	4
				44213	15" INLET NO MEAS 9.48 + 1.25 = 10.73	Rim = 452.86 − 10.73 = 442.13
				44208	15" outlet So MEAS 9.51 + 1.25 = 10.76	Rim = 452.84 − 10.76 = 442.08
63+00				45406		℄
				45377		12.8 FL
				45433		14.5 Top Burm
				4549		18.0 " Bank
				4552		25.0 PL

F.B. 3331 PG. 180
Job No. 6117 05 Division No. 11 Notes Red ____ Plotted ____ Profile ____
Survey of CHARLOTTE AVE SD Date ____ Date ____ No. ____
Survey by ACG Notes ACG Notes Chkd. ____ Checked ____ X-Sec. ____
Indexed J. GALLI Date ____ Date ____ No. ____

76-L298 CE 307 3-61

PLEASE RETURN TO
LOS ANGELES COUNTY ENGINEER
403 LOS ANGELES COUNTY ENGINEERING BLDG.

NOTE: ANY ADDITIONS OR CHANGES ON THIS SHEET MUST BE MADE OR CIRCLED IN RED INK. WITH DATE AND NAME OF PERSON MAKING CHANGE.

Do not extend notes this side of this line.

STATION	B. S.	H. I.	F. S.	ELEV.	ALONG WILLARD AVE LEFT	RIGHT
63+00				45383	12.8 FL	
				45420	14.5 Top Burm	
				4550	17.0 " Bank	
				4552	25.0 PL	
63+54				45429	16.0 EG Gut	
				45418	18.0 FL "	
				45484	18.0 TC	
63+73				45493		℄
				45463		15.5 FL
				45523		17.0 Top Burm
63+92.0	SMH			45505	E "	5.0 Rt
				45507	W "	
				45505	S "	
				45507	N "	
				44390	12" INLET EAST MEAS: 10.15 + 1.00 = 11.15	Rim: 455.05 − 11.15 = 443.90
				44387	8" INLET WEST MEAS: 10.53 − 67 = 11.20	Rim: 455.07 − 11.20 = 443.87
				44350	15" OUTLET SO MEAS: 10.30 + 1.25 = 11.55	Rim: 455.05 − 11.55 = 443.50
				44409	8" INLET NO MEAS: 10.31 − 67 = 10.98	Rim: 455.07 − 10.98 = 444.09

Profile No. ____ Notes Red ____ Plotted ____ Job No. 617 05 Division No. ____
X-Sec. No. ____ Date ____ Date ____ Survey of CHARLOTTE AVE
Notes Chkd. ____ Checked ____ Survey by ACC Notes ACC Date 3-31-66
Date ____ Date ____ Map No. ____ Indexed C. J. GALLI Date ____

F.B. 3331 PG. 18

76-L298 CE 307 3-61

PLEASE RETURN TO
LOS ANGELES COUNTY ENGINEER
403 LOS ANGELES COUNTY ENGINEERING BLDG.

NOTE: ANY ADDITIONS OR CHANGES ON THIS SHEET MUST BE MADE OR CIRCLED IN RED INK, WITH DATE AND NAME OF PERSON MAKING CHANGE

Do not extend notes this side of this line.

STATION	B.S.	H.I.	F.S.	ELEV.		
63+92	SMH					
63+96.80 N				45518		℄ int
SD 1033				45610	SD1033 FB333'-B FIELD ELEV: 456.10 N W[illegible] E Beverly NW COR [illegible] in ch — 5° W of W and CR	
		CROSS SECTION WEST along E. BEVERLY DR				
1+00 W				45518		℄ int
1+15				45498		℄ EG CONC APRON
1+18				45490		℄ FL " "
1+21				45496		℄ EG " "
				45532		18° COR " "
				45469	16° COR. CONC APRON	
1+53				45565		℄
				45557		18° EG
				45544		20° FL

F.B. 3331 PG. 182
Job No. 6117-05 Division No. 11 Notes Red ___ Plotted ___ Profile ___
Survey of CHARLOTTE AVE SD Date ___ Date ___ No. ___
Survey by ACG Notes ACG Notes Chkd. ___ Checked ___ X-Sec. ___
Indexed C. J. GALLI Date ___ Date ___ No. ___

76-1-298 CE 307 3-61

PLEASE RETURN TO
LOS ANGELES COUNTY ENGINEER
403 LOS ANGELES COUNTY ENGINEERING BLDG.

NOTE: ANY ADDITIONS OR CHANGES ON THIS SHEET MUST BE MADE OR CIRCLED IN RED INK, WITH DATE AND NAME OF PERSON MAKING CHANGE.

Do not extend notes this side of this line.

STATION	B. S.	H. I.	F. S.	ELEV.		
1+53				45608		20° TC
				4569		30° PL
				45507	16° EG	
				45493	18° FL	
				45558	18° TC	
				4559	30° PL	
1+93				45588		℄
				45571		16° EG
				45557		18° FL
				45620		18° TC
				4568		30° PL
				45527	16° EG	
				45511	18° FC	
				45575	18° TC	
				4557	30° PL	
2+93				45637		℄
				45597		16 EG
				45585		18 FL
				45648		18 TC
				4574		30 PL

Profile Notes Red ____ Plotted ____ Job No. 6471 05 Division No. 11
No. ____ Date ____ Date ____ Survey of CHARLOTTE AVE SW
X-Sec. Notes Chkd. ____ Checked ____ Survey by [illegible] Notes [illegible] Date 3-31-66
No. ____ Date ____ Date ____ Map No. ____ Indexed G. J. [illegible] Date [illegible]

F. B. 3331 PG. 183

76-L298 CE 307 3-61

PLEASE RETURN TO
LOS ANGELES COUNTY ENGINEER
403 LOS ANGELES COUNTY ENGINEERING BLDG.

NOTE: ANY ADDITIONS OR CHANGES ON THIS SHEET MUST BE MADE OR CIRCLED IN RED INK, WITH DATE AND NAME OF PERSON MAKING CHANGE

Do not extend notes this side of this line.

STATION	B.S.	H.I.	F.S.	ELEV.	ALONG BEVERLY DR	
2+93				45570	16° EG	
				45550	18° FL	
				45617	18° TC	
				4560	30° PL	
3+84.5				45651	E RIM 5° Lf	
				45651	W "	
				44693	8" outlet EAST MEAS = 8.91 / 67 / 958	Rim = 45651 / 958 / 44693
				44699	8" INLET WEST MEAS = 885 / 67 / 952	Rim = 45651 / 952 / 44699
		CROSS SECTION			EAST along E. BEVERLY DR	
1+00 E				45518		℄ int
1+15.5				45493		℄ EG ZONC APRON
1+18.5				45486		℄ FL
1+21.5				45490		℄ EG
				45530	17.5 Lf COR CONC APRON	
1+30				45475		15° FL
				45533		16° Top Burm
				4556		25° PL

F.B. 3331 Pg. 184
Job No. 6117 05 Division No. 11 Notes Red Plotted Profile
Survey of CHARLOTTE AVE SD Date Date No.
Survey by ACG Notes ACG Notes Chkd. Checked X-Sec.
Indexed C. J. GRILL Date Date Date No.

76-L298 CE 307 3-61

PLEASE RETURN TO
LOS ANGELES COUNTY ENGINEER
403 LOS ANGELES COUNTY ENGINEERING BLDG.

NOTE: ANY ADDITIONS OR CHANGES ON THIS SHEET MUST BE MADE OR CIRCLED IN RED INK. WITH DATE AND NAME OF PERSON MAKING CHANGE.

Do not extend notes this side of this line.

STATION	B. S.	H. I.	F. S.	ELEV.		
1+42.6				45554	17.9 EG	
				45539	19.9 FL	
				45602	19.9 TC	
2+00 E				45547		℄
				45500		16.0 FL Pum 4
				45540		17.0 Top Burm
				4559		25.0 PL
				45537	18.5 Eg. Pum 4	
				4566	21.5 Top Bank	
				4566	25.0 PL	
3+00 E				45563		℄
				45531		16.0 FL
				4563		25.0 PL
				45556	18.0 FL	
				45605	19.0 Top Burm	
				4572	25.0	

Profile No. ____ Notes Red ____ Plotted ____ Job No. 6117 Division No. ____
X-Sec. No. ____ Date ____ Date ____ Survey of CHARLOTTE AVE SD
Notes Chkd. ____ Checked ____ Survey by [illegible] Notes ____ Date ____
Date ____ Date ____ Map No. ____ Indexed C. J. GALLI Date [illegible]

F.B. 3351 Pg. 185

76-L298 CE 307 3-61

PLEASE RETURN TO
LOS ANGELES COUNTY ENGINEER
403 LOS ANGELES COUNTY ENGINEERING BLDG.

NOTE: ANY ADDITIONS OR CHANGES ON THIS SHEET MUST BE MADE OR CIRCLED IN RED INK, WITH DATE AND NAME OF PERSON MAKING CHANGE

Do not extend notes this side of this line.

STATION	B.S.	H.I.	F.S.	ELEV.		
3+35° E	SMH			45565	E Rim	5° Rt
				45566	W	
				44512	12" INLET EAST MEAS = 9.53 + 1.00 = 10.53	Rim = 45565 − 10.53 = 44512
				44496	12" OUTLET WEST MEAS = 9.70 + 1.00 = 10.70	Rim = 45566 − 10.70 = 44496
	Con't Cross-Section along N Willard Ave					
63+96.80				45518		℄ int
64+41.7				45603		℄
				45583	16° EG	
				45580	18° FL	
				45541	18° TC	
64+42.5				45605		℄
				45587		15° EG
				45582		18° FL
				45649		18° TC
64+55.5				45632		℄
				[illegible]		15° EG
				[illegible]		18° FL

F.B. 3331 PG. 186

Job No. 6117 05 Division No. 11 Notes Red Plotted Profile

Survey of CHARLOTTE AVE SD Date Date No.

Survey by ACG Notes ACG Notes Chkd. Checked X-Sec.

Indexed C. J. [illegible] Date Date Date No.

76-L298 CE 307 3-61

PLEASE RETURN TO
LOS ANGELES COUNTY ENGINEER
403 LOS ANGELES COUNTY ENGINEERING BLDG.

NOTE: ANY ADDITIONS OR CHANGES ON THIS SHEET MUST BE MADE OR CIRCLED IN RED INK, WITH DATE AND NAME OF PERSON MAKING CHANGE.

Do not extend notes this side of this line.

STATION	B. S.	H. I.	F. S.	ELEV.		
64+55.0				45655		18.0 TC
				4568		PL
64+57.1				45638		℄
				45613	16.3 EG	
				45600	18.3 FL	
				45664	18.3 TC	
				4572	PL	
64+90				45638		16.5 Rt COR CONC AP ON
64+98.5	[illegible]			45657	NE RIM	3.5 Rt
				45663	NW RIM	
				45659	S RIM	
				44885	8" INLET NE'ly	MEAS = 705 / 67 / 772 — Rim = 456.57 / 7.72 / 448.85
				44886	8" inlet NW'ly	MEAS 710 / 67 / 777 — Rim = 456.63 / 7.77 / 448.86
				44870	8" outlet So	MEAS = 722 / 67 / 789 — Rim = 456.59 / 7.89 / 448.70
64+99.25				45675		℄ int

Profile No. ____ Notes Red ____ Date ____ Plotted ____ Date ____ Job No. 6117 Division No. 11 Survey of CHARLOTTE AVE SD
X-Sec. No. ____ Notes Chkd. ____ Date ____ Checked ____ Date ____ Survey by ____ Notes ____ Date 3-31-66
Map No. ____ Date ____ Indexed C. J. GALL Date ____

F.B. 3331 PG. 169

76-L298 CE 307 3-61

PLEASE RETURN TO
LOS ANGELES COUNTY ENGINEER
403 LOS ANGELES COUNTY ENGINEERING BLDG.

NOTE: ANY ADDITIONS OR CHANGES ON THIS SHEET MUST BE MADE OR CIRCLED IN RED INK, WITH DATE AND NAME OF PERSON MAKING CHANGE

Do not extend notes this side of this line.

STATION	B.S.	H.I.	F.S.	ELEV.		
	CROSS-SECTIONS NE'ly along DEERFIELD AVE					
1+00 NE'ly				45675		℄ init
1+09.5				650		℄ EG conc apron
1+12.9				648		℄ FL " "
1+16.3				653		℄ EG " "
1+25.7				678	20.5 Lf cor conc apron	
1+36.0				692		16.2 EG
				676		18.2 FL
				737		18.2 TC
1+46.0				722		℄
				700		18.0 FL
				742		18.0 TC
				78		25.0 PL
1+60.0				720	16.0 EG	
				706	18.0 FL	
				770	18.0 TC	
1+70.0				763		℄
				732	15.5 FL	
				780	[illegible] TC	
				82	25.0 PL	

F.B. 3331 Pg. 188 Job No. 6117.25 Division No. 11 Notes Red Plotted Profile
Survey of CHARLOTTE AVE SD Date Date No.
Survey by ACG Notes ACG Notes Chkd. Checked X-Sec.
Indexed C. J. GALLI Date Date Date No.

76-L298 CE 307 3-61

PLEASE RETURN TO
LOS ANGELES COUNTY ENGINEER
403 LOS ANGELES COUNTY ENGINEERING BLDG.

NOTE: ANY ADDITIONS OR CHANGES ON THIS SHEET MUST BE MADE OR CIRCLED IN RED INK, WITH DATE AND NAME OF PERSON MAKING CHANGE.

Do not extend notes this side of this line.

STATION	B. S.	H. I.	F. S.	ELEV.	ALONG DEER	
2+00				45795		℄
				45751		15° FL
				45755		15° TC DR(W)
				4580		25° PL
				45756	15⁵ FL	
				45800	15⁵ TC	
				4586	25° PL	
3+ 00				45926		℄
				45878		15⁵ FL
				45930		15⁵ TC
				45[illegible]7		25° PL
				45882	15⁵ FL	
				45931	15⁵ TC	
				4598	25° PL	
3+82⁵				46028	N RIM	3⁵ Rt
				46026	S W'ly RIM	
				45280	8" INLET NO. MEAS= 681 / 67 / 748	Rim = 460.28 / 7.48 / 452.80
				45269	8" OUTLET S'W'ly MEAS 690 / 67 / 757	Rim = 460.26 / 7.57 / 452.69

Profile No. ____ Notes Red ____ Plotted ____ Job No. 6[illegible] Division No. 11 F.B. 3331 Pg. 189
Date ____ Date ____ Survey of CHARLOTTE AVE SD
X-Sec. No. ____ Notes Chkd. ____ Checked ____ Survey by ACC Notes ACC Date [illegible]
Date ____ Date ____ Map No. ____ Indexed C. J. GALLI Reviewed [illegible]

76-L298 CE 307 3-61

PLEASE RETURN TO
LOS ANGELES COUNTY ENGINEER
403 LOS ANGELES COUNTY ENGINEERING BLDG.

NOTE: ANY ADDITIONS OR CHANGES ON THIS SHEET MUST BE MADE OR CIRCLED IN RED INK, WITH DATE AND NAME OF PERSON MAKING CHANGE

Do not extend notes this side of this line.

STATION	B.S.	H.I.	F.S.	ELEV.		
	CROSS SECTION NW'ly along WILLARD AVE					
1+00 NW'ly				45675		℄ int
1+14.5				45700		℄
				45658	20.5 EC	
				45648	22.5 FL	
				45713	22.5 TC	
1+60.1				45716		15.5 EG
				45705		18.0 FL
				45771		18.0 TC
				4582		25.0 PL
2+00				45792		℄
				45756		16.0 EG
				45744		18.0 FL
				45805		18.0 TC
				4584		25.0 PL
				45750	16.0 EG	
				45735	18.0 FL	
				45802	18.0 TC	
				4584	25.0 PL	

F.B. 3331 PG. 190

Job No. 6117.05 Division No. " Notes Red Plotted Profile

Survey of CHARLOTTE AVE SD Date Date No. X-Sec.

Survey by ACG Notes ACG Notes Chkd. Checked

Indexed C. J. GALL Date Date Date No.

76-L 298 CE 307 3-61

PLEASE RETURN TO
LOS ANGELES COUNTY ENGINEER
403 LOS ANGELES COUNTY ENGINEERING BLDG.

NOTE: ANY ADDITIONS OR CHANGES ON THIS SHEET MUST BE MADE OR CIRCLED IN RED INK, WITH DATE AND NAME OF PERSON MAKING CHANGE.

Do not extend notes this side of this line.

STATION	B. S.	H. I.	F. S.	ELEV.	N'WLY along WILLARD AVE LEFT	RIGHT
3+00				458 80		℄
				458 42		16° EG
				458 31		18° FL
				458 41		18° TC (DRWY)
				4592		25° PL
				458 42	16° EG	
				458 30	18° FL	
				458 88	18° TC	
				4595	25° PL	
3+08.5	SMH			458 96	N Rim	4° Rt
				458 94	SE'ly Rim	
				451 02	8" inlet No MEAS 7.27 / 67 / 7.94	Rim = 458.96 / 7.94 / 451.02
				450 92	8" outlet SE'ly MEAS 7.35 / 67 / 8.02	Rim 458.94 / 8.02 / 450.92
BM SD1033				456 10	BM SD1033 FB 3331-8	FIELD ELEV 456.10
					N WILLARD AVE & E. BEVERLY DR NW Cor	
					Btspk in cb - 5° W. of W and CR	

Profile No. ____ Notes Red ____ Plotted ____ Job No. 6117 05 Division No. 11
Date ____ Date ____ Survey of CHARLOTTE AVE SW
X-Sec. No. ____ Notes Chkd. ____ Checked ____ Survey by ____ Notes ____ Date ____
Date ____ Date ____ Map No. ____ Indexed C. J. GALLY Date ____

F.B. 3331 PG. 191

F.B. 3331 PG. 192 Job No. 6117 05 Division No. 11 Notes Red _____ Plotted _____ Profile

Survey of CHARLOTTE AVE SO Date _____ Date _____ No. _____

Survey by ACG Notes ACG Notes Chkd. _____ Checked _____ X-Sec.

Indexed C. J. GALLI Date _____ Date _____ Date _____ No. _____

STATION	B.S.	H.I.	F.S.	ELEV.	

76-L298 CE 307 3-61

PLEASE RETURN TO

LOS ANGELES COUNTY ENGINEER

403 LOS ANGELES COUNTY ENGINEERING BLDG.

Do not extend notes this side of this line.

NOTE: ANY ADDITIONS OR CHANGES ON THIS SHEET MUST BE MADE OR CIRCLED IN RED INK, WITH DATE AND NAME OF PERSON MAKING CHANGE

76-L298 CE 307 3-61

PLEASE RETURN TO
LOS ANGELES COUNTY ENGINEER
403 LOS ANGELES COUNTY ENGINEERING BLDG.

NOTE: ANY ADDITIONS OR CHANGES ON THIS SHEET MUST BE MADE OR CIRCLED IN RED INK. WITH DATE AND NAME OF PERSON MAKING CHANGE.

Do not extend notes this side of this line.

STATION	B. S.	H. I.	F. S.	ELEV.			
BM WM657	See Page 123				BM WM657 FB3331-11 FIELD ELEV = 406.35		
		(SMH) WEST ON LIVE OAK AVE					
4+54.5	SMH			406 87	N RIM	12.5 Rt.	
				406 83	W RIM		
				406 83	E RIM		
				398 55	8" INLET NO.	MEAS 7.65 DIA 67 8.32	Rim = 406.87 8.32 398.55
				398 56	8" inlet West	MEAS 7.60 DIA 67 8.27	RIM = 406.83 8.27 398.56
				398 46	8" outlet EAST	MEAS 7.70 DIA 67 8.37	RIM = 406.83 8.37 398.46

Profile No. ____ Notes Red ____ Plotted ____ Job No. 6117 05 Division No. ____ F.B. 3331 PG. 193
Date ____ Date ____ Survey of CHARLOTTE AVE
X-Sec. No. ____ Notes Chkd. ____ Checked ____ Survey by [illegible] Notes [illegible] Date [illegible]
Date ____ Date ____ Map No. ____ Indexed R. J. GALLI Date ____

F.B. 3331 Pg. 194 Job No. 6117 05 Division No. 11 Notes Red _____ Plotted _____ Profile

Survey of CHARLOTTE AVE Date _____ Date _____ No. _____

Survey by ACG Notes ACG Notes Chkd. _____ Checked _____ X-Sec.

Indexed _____ Date _____ Date _____ Date _____ No. _____

STATION	B.S.	H.I.	F.S.	ELEV.

E 307 3-61

PLEASE RETURN TO
LOS ANGELES COUNTY ENGINEER
403 LOS ANGELES COUNTY ENGINEERING BLDG.

Do not extend notes this side of this line.

NOTE! ANY ADDITIONS OR CHANGES ON THIS SHEET MUST BE MADE OR CIRCLED IN RED INK WITH DATE AND NAME OF PERSON MAKING CHANGE