F. B 3332 Pg. 5

NOTES RED. JOB NO. 611228 SURVEY OF VINCENT AVE.
SURVEY BY AC GUIZADO
NOTES CHK. OSHITA NOTES BY ACG DATE 7-25-66
CHECKED C. J. GALLE DATE

RERUN 7/22/66

JOB NO. 611228
BENCH LEVEL
CIRCUIT
FOR
VINCENT AVE (EAST IRWINDALE)
STORM DRAIN
LINE A & B

WEISS LEVEL # 15066
WAR Rods # 21822

PRECISE LINES
16 & 45

GUIZADO AC
WALSH M
GOBLE A
HENDERSON J
LYBRAND J

Microfilmed Jan 85

768420 S & E-353 4-54

PLEASE RETURN TO
LOS ANGELES COUNTY SURVEYOR
725 LOS ANGELES COUNTY ENGINEERING BLDG.

NOTE: ANY ADDITIONS OR CHANGES ON THIS SHEET MUST BE MADE OR CIRCLED IN RED INK, WITH DATE AND NAME OF PERSON MAKING CHANGE.

Do not extend notes this side of this line

B.M.	1ST RUN	DIFF.	2ND RUN	3RD RUN	ADJ. ELEV.	DESCRIPTION
16-2	438.456				438.456	BM16-2 FB1380-201 1963 Adj ELEV = 438.456
+	4.280		4.253			IRWINDALE AVE, 0.5 mi SO. ARROW
π	442.736	-0.859	-0.856			HWY, 11.8 E. of APP. ℄ IRWINDALE
−	5.139		5.109			AVE, 96° N'ely of FPP# 628044E; 55 E
TP	437.597					NW'ly of TP# E14207Y – CO SUR BM
+	4.002		3.954			MON in HH dn 10" MK'D "BM16-2
π	441.599	-1.953	-1.951			1952 RE63"
−	5.955		5.905			
TP	435.644					
+	5.189		5.150			
π	440.833	+1.047	+1.046			
−	4.142		4.104			
T.P	436.691					
+	6.839		6.892			
π	443.530	+2.797	+2.792			
−	4.042		4.100			
16-2A	439.488				439.488	BM16-2A FB2886-163; 1963 Adj ELEV = 439.488'
+	5.112		5.104			IRWINDALE AVE @ BIG DALTON WASH
π	444.600	-4.786	-4.785	-4.787		IN NW COR of BRIDGE # B1246, 6.3
−	9.898		9.889			W'ly of W.Cb & 1.6 N. of N. wall of
TP	434.702					Bridge – Co. Engr. BM BRASS CAP
+	6.248		6.200			MK'D "BM16-2A RE5869 1963
π	440.950	+1.647	+1.651	+1.647		
−	4.601		4.549			
T.P.	436.349					
+	5.800		5.839			
π	442.149	+1.560	+1.559	+1.559		
−	4.240		4.280			
TP	437.909					

JOB NO. 611228 SURVEY OF Vincent Ave NOTES RED
SURVEY BY ACGUIZADO DATE
NOTES BY ACG DATE 7-25-66 NOTES CHK'D M. OSHI
INDEXED C. J. GALLI DATE DATE

F. B3332 PG. 6

76S420 S & E-353 4-54

PLEASE RETURN TO
LOS ANGELES COUNTY SURVEYOR
725 LOS ANGELES COUNTY ENGINEERING BLDG.

NOTE: ANY ADDITIONS OR CHANGES ON THIS SHEET MUST BE MADE OR CIRCLED IN RED INK, WITH DATE AND NAME OF PERSON MAKING CHANGE.

Do not extend notes this side of this line

B.M.	1ST RUN	DIFF.	2ND RUN	3RD RUN	ADJ. ELEV.	DESCRIPTION
T.P.	437.909					
+	5.831		5.882			
π	443 740	+1.250	+ 1.253	+1.250		
−	4.581		4.629			
T.P.	439.159					
+	5.822		5.888			
π	444.981	+1.802	+1.800	+1.801		
−	4 020		4.088			
T.P.	440.961					
+	5.768		5.832			
π	446.729	+1.823	+ 1.824	+1.823		
−	3.945		4.008			
TP	442.784					
+	5.894		5.974			
π	448.678	+1.923	+1.921	+1.922		
−	3.971		4.053			
TP	444.707					
+	5.810		5.861			
π	450517	+0.949	+0.948	+0.948		
−	4.861		4.913			
T.P.	445.656					
+	5.759		5.883			
π	451.415	+1.729	+1.731	+1.729		
−	4.030		4.152			
TP	447.385					
+	5.655		5.741			
π	453 040	+2.234	+2.239	+2.233		
−	3.421		3.502			
T.P.	449619					

NOTES RED ____ JOB NO. 611228 SURVEY OF Vincent Ave
DATE ____ SURVEY BY AC Guizardo
NOTES CHKD. OSHIYA NOTES BY ACG DATE 7-25-66
DATE ____ INDEXED C. J. GALLI DATE ____

F. B. 3332 PG. 7

765420 S & E-353 4-54

PLEASE RETURN TO
LOS ANGELES COUNTY SURVEYOR
725 LOS ANGELES COUNTY ENGINEERING BLDG.

NOTE: ANY ADDITIONS OR CHANGES ON THIS SHEET MUST BE MADE OR CIRCLED IN RED INK, WITH DATE AND NAME OF PERSON MAKING CHANGE.

Do not extend notes this side of this line

JOB NO. 6112.28 SURVEY OF VINCENT AVE NOTES RED. DATE
SURVEY BY ACGALLEANO NOTES CHKD. DATE
NOTES BY ACG DATE 7-25-66
INDEXED C. J. GALLI DATE

F.B. 3332 Pg. 8

B.M.	1ST RUN	DIFF.	2ND RUN	3RD RUN	ADJ. ELEV.	DESCRIPTION
TP	449.619					
+	6.118		6.140			
⊼	455.737	+0.926	+ 0.928	+0.926		
−	5.192		5.212			
TP	450.545					
+	5.435		5.491			
⊼	455.980	+1.204	+ 1.199	+1.203		
−	4.231		4.292			
TP	451.749					
+	6.067		6.130			
⊼	457.816	+1.362	+1.361	+1.361		
−	4.705		4.769			
TP	453.111					
+	9.588		9.658			
⊼	462.699	+5.720	+5.719	+5.719		
−	3.868		3.939			
Fd 081-00080	458.831				458.822	BM 081-00080 - ELEV = FB 3332 - VINCENT AVE & BIG DALTON WASH SE COR BRIDGE 40 LACO FCD BRASS DISC MKD "BM 081-00080 1964 7-25-66
+	4.905		4.872			
⊼	463.736	+0.142	+ 0.142	+0.141		
−	4.763		4.730			
Fd 084-00010	458.973				458.963	BM 084-00010 ELEV = FB 3332 - VINCENT AVE & LITTLE DALTON WASH NW COR BRIDGE 40 LACO FCD BRASS DISC MKD BM 084-00010 1964
+	3.077		3.005			
⊼	462.050	-2.868	-2.873	-2.868		
−	5.945		5.878			
TP	456.105					
+	4.402		4.285			
⊼	460.507	+0.357	+0.362	+0.356		
−	4.045		3.923			
TP	456.462					

76S420 S & E-353 4-54

PLEASE RETURN TO
LOS ANGELES COUNTY SURVEYOR
725 LOS ANGELES COUNTY ENGINEERING BLDG.

NOTE: ANY ADDITIONS OR CHANGES ON THIS SHEET MUST BE MADE OR CIRCLED IN RED INK, WITH DATE AND NAME OF PERSON MAKING CHANGE.

Do not extend notes this side of this line

NOTES RED. JOB NO. 6112.28 SURVEY OF Vincent Ave.
DATE SURVEY BY GUILDO, A. C. DATE 7-25-66
NOTES CHKD. M. OSHIRA NOTES BY C. J. GALLI DATE
DATE INDEXED DATE

F. B. 3332 PG. 9

B.M.	1ST RUN	DIFF.	2ND RUN	3RD RUN	ADJ. ELEV.	DESCRIPTION RE-RUN
TP	456.462					
+	5.290		5.190			
⊼	461.752	+1.368	+1.370	+1.368		
−	3.922		3.820			
TP	457.830					
+	5.040		4.948			
⊼	462.870	+0.488	+0.486	+0.487		
−	4.552		4.462			
TP	458.318					
+	4.890		4.800			
⊼	463.208	+1.035	+1.035	+1.034		
−	3.855		3765			
TP	459.353					
+	5.065		5.002			
⊼	464.418	+1.645	+1.647	+1.645		
−	3.420		3355			
TP	460.998					
+	5.965		5.880			
⊼	466.963	+2.043	+2.045	+2.043		
−	3922		3835			
TP	463.041					
+	5.610		5.525			
⊼	468.651	+2.308	+2.305	+2.307		
−	3.302		3220			
TP	465.349					
+	4862		4.770			
⊼	470.211	+1.057	+1.057	+1.056		
−	3805		3713			
SET SD-82	466.406				466.391	BM SD82 ELEV= FB3332-9 Vincent Ave E Chadmont St − S.E. Cor 20' S. of S. end CR. Bt spk in Ld.

76S420 S & E-353 4-54

PLEASE RETURN TO
LOS ANGELES COUNTY SURVEYOR
725 LOS ANGELES COUNTY ENGINEERING BLDG.

NOTE: ANY ADDITIONS OR CHANGES ON THIS SHEET MUST BE MADE OR CIRCLED IN RED INK, WITH DATE AND NAME OF PERSON MAKING CHANGE.

Do not extend notes this side of this line

B.M.	1ST RUN	DIFF.	2ND RUN	3RD RUN	ADJ. ELEV.	DESCRIPTION
SD-82	466.406				466.391	BM SD 82 ELEV= FB3332 -
+	6305		6.258			SEE DESCRIPTION ON PG 9
⊼	472.711	+2.805	+2.808	+2.805		
—	3.500		3450			
TP	469.211					
+	5.522		5.485	5.410		
⊼	474.733	+1.287	+1.293	+1.288		
—	4.235		4192	4122		
TP	470.498					
+	6488		6.465			
⊼	476.986	+3.055	+3.055	+3.054		
—	3.433		3410			
TP	473.553					
+	5.190		5122			
⊼	478.743	+0.668	+0.669	+0.667		
—	4.522		4453			
SET SD-83	474.221				474.205	BM SD 83 ELEV= FB3332-10
+	5.480		5.445			VINCENT AVE & ARROW HWY - SE COR
⊼	479.701	+0.908	+0.903	+0.907		Bt spk in cb - 20° S of S end CR
—	4.572		4542			
TP	475.129					
+	6.445		6.568			
⊼	481.574	+3.095	+3.098	+3.095		
—	3350		3470			
TP	478.224					
+	5332		5.337			
⊼	483.556	+1.615	+1.617	+1.615		
—	3.717		3.720			
TP	479.839					

JOB NO. 6112.28 SURVEY OF Vincent Ave NOTES RED.
SURVEY BY GUILLOU, D.C. DATE 7-25-66 NOTES CHKD. M. OSH.
NOTES BY DATE
INDEXED G. J. GALLI DATE

F. B. 3332 PG. 10

765420 S & E-353 4-54

PLEASE RETURN TO
LOS ANGELES COUNTY SURVEYOR
725 LOS ANGELES COUNTY ENGINEERING BLDG.

NOTE: ANY ADDITIONS OR CHANGES ON THIS SHEET MUST BE MADE OR CIRCLED IN RED INK, WITH DATE AND NAME OF PERSON MAKING CHANGE.

Do not extend notes this side of this line

NOTES RED. JOB NO. 611228 SURVEY OF Vincent Ave
DATE SURVEY BY GULADO, A. C. DATE 7-25-66
NOTES CHKD. NOTES BY C. J. GALU DATE
INDEXED. DATE

F. B. 3332 Pg. 11

B.M.	1ST RUN	DIFF.	2ND RUN	3RD RUN	ADJ. ELEV.	DESCRIPTION
TP	479.839					
+	5.528		5.572			
∧	485.367	+1.525	+1.522	+1.524		
−	4.003		4050			
TP	481.364					
+	6.028		6.205			
∧	487.392	+2.628	+2.627	+2.627		
−	3.400		3578			
Fd LV-108	483.992				483.973	BM LV108 ELEV=484.098 FB 2146-15
+	6.062		5.903			VINCENT AVE & LAKEWOOD BL NE COR
∧	490.054	+1.124	+1.123	+1.123		Bf spk in cb — 6.1 E. of E end CE
−	4.938		4780			
TP	485.116					
+	6.130		6.227	6.018		
∧	491.246	+1.958	+1.952	+1.953		
−	4.172		4275	4065		
TP	487.074					
+	5.902		5.770			
∧	492.976	+1.344	+1.343	+1.343		
−	4.558		4427			
Fd LV107	488.418				488.392	BM LV107 ELEV=488.518 FB 2146-15
+	4.655		4.908			VINCENT AVE & NEWBURGH ST. SE COR
∧	493.073	-0.435	0.437	-0.435		Bf spk in cb; 18.2 E. of E end CE
−	5.090		5.345			
TP	487.983					
+	3.950		3.725			
∧	491.933	-2.262	-2.262	-2.263		
−	6.212		5987			
TP	485.721					

76S420 S & E-353 4-54

PLEASE RETURN TO
LOS ANGELES COUNTY SURVEYOR
725 LOS ANGELES COUNTY ENGINEERING BLDG.

NOTE: ANY ADDITIONS OR CHANGES ON THIS SHEET MUST BE MADE OR CIRCLED IN RED INK, WITH DATE AND NAME OF PERSON MAKING CHANGE.

Do not extend notes this side of this line

JOB NO. 6112.28 SURVEY OF VINCENT AVE NOTES RED.
SURVEY BY DATE NOTES CHKD. M. OSHITA
NOTES BY C. J. GALLI DATE 7-25-66 DATE
INDEXED DATE

F. B 3337 Pg. 12

B.M.	1ST RUN	DIFF.	2ND RUN	3RD RUN	ADJ. ELEV.	DESCRIPTION
TP	485.721					
+	3.788		3718			
∧	489.509	-2.554	-2.552	-2.554		
−	6342		6270			
TP	483.167					
+	4.428		4420			
∧	487.615	-1.375	-1.375	-1.376		
−	5.823		5795			
TP	481.792					
+	3.962		3.903			
∧	485.754	-2.058	-2.059	-2.059		
−	6.020		5962			
TP	479.734					
+	4.635		4.572			
∧	484.369	-0.967	-0.968	-0.968		
−	5.602		5540			
TP	478.767					
+	3650		3.608			
∧	482.417	-3.315	-3.317	-3.316		
−	6965		6925			
TP	475452					
+	4.145		4.095			
∧	479.597	-1.218	-1.222	-1.219		
−	5.363		5317			
TP	474.234					
+	6062		6.125			
∧	480.296	+0.892	+0.888	+0.891		
−	5170		5237			
TP.	475.126					

4

76S420 S & E-353 4-54

PLEASE RETURN TO
LOS ANGELES COUNTY SURVEYOR
725 LOS ANGELES COUNTY ENGINEERING BLDG.

NOTE: ANY ADDITIONS OR CHANGES ON THIS SHEET MUST BE MADE OR CIRCLED IN RED INK, WITH DATE AND NAME OF PERSON MAKING CHANGE.

Do not extend notes this side of this line

B.M.	1ST RUN	DIFF.	2ND RUN	3RD RUN	ADJ. ELEV.	DESCRIPTION
TP	475126					
+	4.690		4.622			
⊼	479.816	-0.208	-0.208	-0.209		
−	4.898		4.830			
TP	474.918					
+	4.922		4.840			
⊼	479.840	-2.655	-2.652	-2.655		
−	7.577		7.492			
SET SD84	472.263				472.229	BM SD84 ELEV= FB3332-13
+	5.367		5.438			ARROW HWY & VARNELL AVE; SE COR
⊼	477.630	+1.025	+1.023	+1.024		Bt spk in cb - 10° S. of S. end CR
−	4.342		4.415			
TP	473.288					
+	4.085		4.140			
⊼	477.373	-0.962	-0.962	-0.963		
−	5.047		5.102			
SET SD85	472.326				472.290	BM SD85 ELEV FB3332-13
+	5.198		5.312			ARROW HWY & ST. MALO AVE SW COR
⊼	477.524	+3.168	+3.167	+3.167		Bt spk in cb - 15° S. of S. end CR.
−	2.030		2.145			
Fd SD86	475.494				475.457	BM SD86 ELEV= FB3332-13
+	4.707		4.770			ARROW HWY & BURWOOD AVE; 70' W &
⊼	480.201	+0.605	+0.605	+0.604		40' So. of ℄ int; BM Nail in Ld, Top cb.
−	4.102		4.165			
TP	476.099					
+	3.737		3.710	3.822		
⊼	479.836	-1.276	-1.282	-1.281		
−	5.013		4.992	5.103		BM SD87 ELEV= FB3332-13
SET SD87	474.823				474.780	ARROW HWY & CONEY AVE SW COR
						Bt spk in cb - 15° S. of S. end CR

NOTES RED _____ JOB NO. 611228 SURVEY OF Vingent Ave
DATE _____ SURVEY BY GUILFORD, A. C. DATE 7-25-65
NOTES CHKD. M. OSHITA NOTES BY _____ DATE _____
DATE _____ INDEXED C. I. GALLI DATE _____

F. B3332 PG. 13

765420 S & E-353 4-54

PLEASE RETURN TO
LOS ANGELES COUNTY SURVEYOR
725 LOS ANGELES COUNTY ENGINEERING BLDG.

NOTE: ANY ADDITIONS OR CHANGES ON THIS SHEET MUST BE MADE OR CIRCLED IN RED INK, WITH DATE AND NAME OF PERSON MAKING CHANGE.

Do not extend notes this side of this line

JOB NO. 611.28 SURVEY OF Vincent & Hoz
SURVEY BY GUERRERO, A. C. DATE 7-25-66
NOTES BY C. J. GALLI DATE
INDEXED DATE
NOTES RED DATE
NOTES CHKD. M. OSHITA DATE

F.B. 3332 Pg. 14

B.M.	1ST RUN	DIFF.	2ND RUN	3RD RUN	ADJ. ELEV.	DESCRIPTION
SD87	474.823					BM 87 ELEV= FB3332-13
+	5.445		5.410			SEE pg 13 FOR DESCRIPTION
∧	480.268	+1.395	+1.395	+1.394		
−	4.050		4.015			
TP	476.218					
+	5.958		6.022			
∧	482.176	+1.533	+1.532	+1.532		
−	4.025		4.090			
fd LV-85	477.751				477.706	BM LV 85 ELEV = 477.799 FB 2196-159
+	4.750		4.670			Arrow Hwy & CLYDEBANK AVE - NE COR
∧	482.501	-0.413	-0.412	-0.413		B.C. STAMPED LV 85 - 6° N. of Newt CR
−	5.163		5.082			
TP	477.338					
+	5.395		5.477			
∧	482.733	+1.718	+1.715	+1.717		
−	3.677		3.762			
TP	479.056					
+	6.070		6.275			
∧	485.126	+2.948	+2.950	+2.948		
−	3.122		3.325			
TP	482.004					
+	7.445		7.612			
∧	489.449	+3.465	+3.464	+3.464		
−	3.980		4.148			
fd 084-00555	485.469				485.422	BM 084-00555 ELEV FB3332-
+	4.143		4.045			Arrow Hwy & Little Sycamore Wash SE
∧	489.617	-2.097	-2.098	-2.098		cor BRIDGE STOKED ECO Brass DISC
−	6.245		6.143			MKD " BM 084-00555 1964 "
TP	483.372					

76S420 S & E-353 4-54

PLEASE RETURN TO
LOS ANGELES COUNTY SURVEYOR
725 LOS ANGELES COUNTY ENGINEERING BLDG.

NOTE: ANY ADDITIONS OR CHANGES ON THIS SHEET MUST BE MADE OR CIRCLED IN RED INK, WITH DATE AND NAME OF PERSON MAKING CHANGE.

Do not extend notes this side of this line

B.M.	1ST RUN	DIFF.	2ND RUN	3RD RUN	ADJ. ELEV.	DESCRIPTION
TP	483372					
+	5158		5270			
+	488530	+0.738	+0.738	+0.738		
−	4420		4532			
45-11	484.110				484.062	BM45-11 Adj ELEV 1963 = 484.062 FB1367-16 LARK ELLEN AVE & ARROW HWY ℄ INT - CO SUR MON IN HH MKD "T1S R10W 1/4 COR SEC3 SEC10 RE 2177' 9" BELOW SURFACE 2.1 MILES = 0.051 corr

NOTES RED ____ JOB NO. 6112.28 SURVEY OF Vincent Ave
DATE ____ SURVEY BY GUILLOU, A.C. DATE 7-25-66
NOTES CHKD. [illegible] NOTES BY [illegible] GALLI DATE ____
DATE ____ INDEXED ____ DATE ____

F. B. 333 PG. 15

F. B. 3337 PG. 16

JOB NO. ______ SURVEY OF ______ NOTES RED. ______

SURVEY BY GUIZADO, A. C. ______ DATE M. 05...

NOTES BY ______ DATE ______ NOTES CHKD. ______

INDEXED C. J. GALLI DATE ______ DATE ______

B.M.	1ST RUN	DIFF.	2ND RUN	3RD RUN	ADJ. ELEV.	DESCRIPTION

Do not extend notes this side of this line

PLEASE RETURN TO
LOS ANGELES COUNTY SURVEYOR
725 LOS ANGELES COUNTY ENGINEERING BLDG.

NOTE: ANY ADDITIONS OR CHANGES ON THIS SHEET MUST BE MADE OR CIRCLED IN RED INK, WITH DATE AND NAME OF PERSON MAKING CHANGE.

769420 S & E-353 4-54

F. B. 3332 PG. 17

NOTES RED _____ JOB NO. 6112.28 SURVEY OF Vincent Ave

DATE _____ SURVEY BY AC Guizado

NOTES CHKD. DSHITA NOTES BY Henderson DATE 7-26-66

DATE _____ INDEXED C. J. GALLI DATE _____

Re Run 7-26-66

NOTE: ANY ADDITIONS OR CHANGES ON THIS SHEET MUST BE MADE OR CIRCLED IN RED INK, WITH DATE AND NAME OF PERSON MAKING CHANGE.

Do not extend notes this side of this line

DESCRIPTION	ADJ. ELEV.	3RD RUN	2ND RUN	DIFF.	1ST RUN	B.M.
JOB NO 6112.28 BENCH LEVEL CIRCUIT FOR VINCENT AVE (EAST IRWINDALE) "LINE C" STORM DRAIN ZEISS LEVEL # 15066 LOUAR RODS # 21122 PRECISE LINES # 16			Guizado AC GOBLE A HENDERSON J LYBRAND J VALDEZ G			

PLEASE RETURN TO
LOS ANGELES COUNTY SURVEYOR
725 LOS ANGELES COUNTY ENGINEERING BLDG.

765420 S & E-353 4-54

768420 S & E-353 4-54

PLEASE RETURN TO
LOS ANGELES COUNTY SURVEYOR
725 LOS ANGELES COUNTY ENGINEERING BLDG.

NOTE: ANY ADDITIONS OR CHANGES ON THIS SHEET MUST BE MADE OR CIRCLED IN RED INK, WITH DATE AND NAME OF PERSON MAKING CHANGE.

JOB NO. GU2128 SURVEY OF VINCENT AVE NOTES RED.
SURVEY BY A.C. GUZALDO DATE
NOTES BY Henderson DATE 7-26-66 NOTES CHKD. M. OSHITA
INDEXED C. J. GALL DATE

F.B. 3332 Pg. 18

Do not extend notes this side of this line

B.M.	1ST RUN	DIFF.	2ND RUN	3RD RUN	ADJ. ELEV.	DESCRIPTION
16-4A	402.644 ✓					BM 16-4A F.B. 1380-290
+	6.032		6.143			ELEV = 402.644 ✓
⊼	408.676 ✓	+ 1.557	+ 1.553	+1.558		ON RAMONA Boulevard at the
−	4.475 ✓		4.590			first P.I. west of Azusa Canyon Rd
T.P.	404.201 ✓					A brass disk stamped "L.A. Co Rd
+	5.352 ✓		5.375			1950" set 9 inches below the
⊼	409.553 ✓	+ 0.717	+ 0.715	+0.718		surface and protected by a
−	4.635 ✓		4.660			cast iron count marker "COUNTY
T.P.	404.918 ✓					SURVEY MONUMENT"
+	5.353 ✓		5.440			Adj 1963 ELEV 402.644
⊼	410.271 ✓	+ 1.361	+ 1.360	+1.362		
−	3.992 ✓		4.080			
T.P.	406.279 ✓					
+	4.850 ✓		4.725			
⊼	411.129 ✓	+0.248	0.243	+0.249		
−	4.602 ✓		4.482			
T.P.	406.527 ✓					
+	5.363 ✓		5.220			
⊼	411.890 ✓	+1.038	+ 1.035	+1.039		
−	4.325 ✓		4.185			
T.P.	407.565 ✓					
+	5.420 ✓		5.495			
⊼	412.985 ✓	+ 0.795	+0.795	+0.796		
−	4.625 ✓		4.700			
T.P.	408.360 ✓					
+	5.330 ✓		5.428	5.190		
⊼	413.690 ✓	+ 1.190	+ 1.198	+1.190 ✓		
−	4.140 ✓		4.230	4.000		
T.P.	409.550 ✓					

X

765420 S & E-353 4-54

PLEASE RETURN TO
LOS ANGELES COUNTY SURVEYOR
725 LOS ANGELES COUNTY ENGINEERING BLDG.

NOTE: ANY ADDITIONS OR CHANGES ON THIS SHEET MUST BE MADE OR CIRCLED IN RED INK, WITH DATE AND NAME OF PERSON MAKING CHANGE.

NOTES RED _____ JOB NO. 6112 SURVEY OF VINCENT AVE
DATE _____ SURVEY BY AC Guizado
NOTES CHKD. [illegible] NOTES BY Anderson DATE 7-26-66
DATE _____ INDEXED _____ DATE _____

F. B. 3332 PG. 19

Do not extend notes this side of this line

B.M.	1ST RUN	DIFF.	2ND RUN	3RD RUN	ADJ. ELEV.	DESCRIPTION
T.P.	409.550					
+	5.345		5228			
K	414895	+ 0.812	+ 0.813	+0.813		
-	4.533		4.415			
T.P.	410.362					
+	5.472		5300			
K	415.834	+ 1.072	+ 1.077	+1.074		
-	4.400		4.223			
T.P.	411.434					
+	5.750		5.595			
K	417.184	+ 0.420	+ 0.420	+0.421		
-	5.330		5.175			
T.P.	411.854					
+	5.375		5.440			
K	417.229	+ 1.262	+ 1.262	+1.263		
-	4.113		4178			
T.P.	413.116					
+	5.202		5.270			
K	418.318	+ 0.942	+ 0.943	+0.943		
-	4.260		4.321			
T.P.	414.058					
+	5.187		5.243			
K	419.245	+ 0.822	+ 0.823	+0.823		
-	4.365		4420			
T.P.	414.880					
+	5.607		5.692			
K	420.487	+ 1.139	+ 1.137	+1.140		
-	4.468		4.555			
T.P.	416.019					

768420 S & E-353 4-54

PLEASE RETURN TO
LOS ANGELES COUNTY SURVEYOR
725 LOS ANGELES COUNTY ENGINEERING BLDG.

NOTE: ANY ADDITIONS OR CHANGES ON THIS SHEET MUST BE MADE OR CIRCLED IN RED INK, WITH DATE AND NAME OF PERSON MAKING CHANGE.

Do not extend notes this side of this line

B.M.	1ST RUN	DIFF.	2ND RUN	3RD RUN	ADJ. ELEV.	DESCRIPTION
T.P.	416.019					
+	5.360		5.253			
⊼	421.379	+0.863	+0.863	+0.864		
−	4.497		4.390			
T.P.	416.882					
+	5.548		5.645			
⊼	422.430	+1.168	+1.170	+1.169		
−	4.380		4.475			
16-3A	418.050				418.066	IRWINDALE Ave and SAN BERNARDINO Rd in the S.W. COR. County Engr. brass cap stamped "BM 16-3A RE 5869 1963 F.B. 2886-164 1963 Adj Elev = 418.066
16-3A	418.066					
+	4.788		4.857			
⊼	422.854	-1.902	-1.903	-1.903		
−	6.690		6.760			
T.P.	416.164					
+	4.605		4.655			
⊼	420.769	-1.887	-1.887	-1.888		
−	6.492		6.542			
T.P.	414.277					
+	5.002		4.850			
⊼	419.279	-0.723	-0.720	-0.723		
−	5.725		5.570			
T.P.	413.554					
+	5.098		5.175			
⊼	418.652	-0.104	-0.103	-0.105		
−	5.202		5.278			
T.P.	413.450					

JOB NO. 6112.28 SURVEY OF VINCENT AVE NOTES RED.
SURVEY BY AC Guizado DATE
NOTES BY Henderson DATE 7-26-66 NOTES CHKD. M. OSHIN
INDEXED C. J. GALLI DATE DATE

F.B. 3332 PG. 20

76S420 S & E-353 4-54

PLEASE RETURN TO
LOS ANGELES COUNTY SURVEYOR
725 LOS ANGELES COUNTY ENGINEERING BLDG.

NOTE: ANY ADDITIONS OR CHANGES ON THIS SHEET MUST BE MADE OR CIRCLED IN RED INK, WITH DATE AND NAME OF PERSON MAKING CHANGE.

Do not extend notes this side of this line

B.M.	1ST RUN	DIFF.	2ND RUN	3RD RUN	ADJ. ELEV.	DESCRIPTION
T.P.	413.450					
+	4.862		4.807	4.955		
⊼	418.312	+ 0.8~~84~~ 74	+ 0.875	+ 4.875		
−	3.988		3.932	4.080		
~~T.P.~~ SD-88	414.324				414.322	BM SD-88 Elev = FB. 3332-20
+	4.468		4.560			Irwindale & Badillo St. N.E. Cor.
⊼	418.792	+ 0.241	+ 0.242	+ 0.241		Bt. Spk. in Con. cb. S'E of E. End cb. Ret
−	4.227		4.318			
T.P.	414.565					
+	4.490		4.588			
⊼	419.055	+ 0.338	+ 0.343	+ 0.337		
−	4.152		4.245			
T.P.	414.903					
+	4.725		4.798			
⊼	419.628	+ 0.165	+ 0.166	+ 0.165		
−	4.560		4.632			
T.P.	415.068					
+	5.702		5.603			
⊼	420.770	+ 2.050	+ 2.051	+ 2.049		
−	3.652		3.552			
T.P.	417.118					
+	5.798		5.868			
⊼	422.916	+ 1.015	+ 1.016	+ 1.015		
−	4.783		4.852			
T.P.	418.133					
+	5.420		5.522			
⊼	423.553	+ 1.162	+ 1.162	+ 1.161		
−	4.258		4.360			
T.P.	419.295					

NOTES RED ____ JOB NO. 6112.28 SURVEY OF Vincent Ave
DATE ____ SURVEY BY AC Guizado
NOTES CHKD M. Oshita NOTES BY Henderson DATE 7-26-66
DATE ____ INDEXED C. J. GALLI DATE ____

F.B. 3332 PG. 21

768420 S & E-353 4-54

PLEASE RETURN TO
LOS ANGELES COUNTY SURVEYOR
725 LOS ANGELES COUNTY ENGINEERING BLDG.

NOTE: ANY ADDITIONS OR CHANGES ON THIS SHEET MUST BE MADE OR CIRCLED IN RED INK, WITH DATE AND NAME OF PERSON MAKING CHANGE.

Do not extend notes this side of this line

B.M.	1ST RUN	DIFF.	2ND RUN	3RD RUN	ADJ. ELEV.	DESCRIPTION
T.P.	419.295					
+	4.603		4.445			
⊼	423.898	+ 0.605	+0.605	+0.605		
−	3.998		3.840			
T.P.	419.900					
+	5.683		5.540			
⊼	425.583	+ 2.713	+ 2.710	+2.712		
−	2.970		2.830			
T.P.	422.613					
+	4.128		3.978			
⊼	426.741	− 0.727	− 0.727	−0.727		
−	4.855		4.705			
Fd. S.D. 89	421.886				421.880'	BM SD-89 ELEV.: F.B. 3332-21
+	5.700		5.572			Irwindale & Ballentine Pl. N.W. Cor.
⊼	427.586	+ 3.322	+ 3.322	+3.321		Bt. Spk. in Con. Cb. 1' W. of W. Cb Rt
−	2.378		2.250			
T.P	425.208					
+	6.237		6.118			
⊼	431.445	+ 0.867	+ 0.868	+0.867		
−	5.370		5.250			
T.P.	426.075					
+	5.650		5.487			
⊼	431.725	+ 1.555	+ 1.555	+1.554		
−	4.095		3.932			
Set SD 90	427.630				427.622	BM SD-90 ELEV.: F.B. 3332-21
+	3.852		3.955	3.937		Irwindale & Queenside Dr. SE Cor.
⊼	431.482	− 0.796	− 0.805	− 0.803		Bt. Spk. in Con. Cb. 20' E. of E. Cb. Ret
−	4.648		4.760	4.740		
T.P.	426.834					

JOB NO. 6112.28 SURVEY OF Vincent Ave NOTES RED
SURVEY BY A.C. Guizado DATE
NOTES BY Henderson DATE 7-26-66 NOTES CHKD. M. OSHITA
INDEXED C.J. GALLI DATE DATE

F.B. 3332 Pg. 22

76S420 S & E-353 4-54

PLEASE RETURN TO
LOS ANGELES COUNTY SURVEYOR
725 LOS ANGELES COUNTY ENGINEERING BLDG.

NOTE: ANY ADDITIONS OR CHANGES ON THIS SHEET MUST BE MADE OR CIRCLED IN RED INK, WITH DATE AND NAME OF PERSON MAKING CHANGE.

Do not extend notes this side of this line

B.M.	1ST RUN	DIFF.	2ND RUN	3RD RUN	ADJ. ELEV.	DESCRIPTION
T.P.	426.834					
+	4.912		4.988			
⊼	431.746	+0.955	+0.958	+0.954		
-	3.957		4.030			
T.P.	427.789					
+	4.622		4.748			
⊼	432.411	+0.717	+0.718	+0.716		
-	3.905		4.030			
T.P.	428.506					
+	4.983		5.037	4.852		
⊼	433.489	+1.058	+1.064	+1.057		
-	3.925		3.973	37.95		
T.P.	429.564					
+	5.135		5.302			
⊼	434.699	+1.010	+1.009	+1.009		
-	4.125		4.293			
T.P.	430.574					
+	5.895		5.800	5.812		
⊼	436.469	+3.505	+3.498	+3.504		
-	2.390		2.302	2.308		
T.P.	434.079					
+	6.645		6.718			
⊼	440.724	+2.713	+2.713	+2.712		
-	3.932		4.005			
T.P.	436.792					

NOTES RED. _____ JOB NO. 6112.28 SURVEY OF Vincent Ave
DATE _____ SURVEY BY A.C. Guizado
NOTES CHKD. M. OSHITA NOTES BY _____ DATE _____
DATE _____ INDEXED C. J. GALLI DATE _____

F. B. 3333 PG. 23

769420 S & E-353 4-54

PLEASE RETURN TO
LOS ANGELES COUNTY SURVEYOR
725 LOS ANGELES COUNTY ENGINEERING BLDG.

NOTE: ANY ADDITIONS OR CHANGES ON THIS SHEET MUST BE MADE OR CIRCLED IN RED INK, WITH DATE AND NAME OF PERSON MAKING CHANGE.

+01

Do not extend notes this side of this line

JOB NO. 612.28 SURVEY OF VINCENT Ave NOTES RED
SURVEY BY AC. CUZADO DATE NOTES CHKD. OSHITA
NOTES BY HENDERSON DATE 7-26-66
INDEXED C. J. GALLI DATE

F.B. 3332 Pg. 24

B.M.	1ST RUN	DIFF.	2ND RUN	3RD RUN	ADJ. ELEV.	DESCRIPTION
T.P.	436.792					
+	6.578		6.450			
=	443.370	+ 2.718	+ 2.718	+2.717		
−	3.860		3.732			
16-2A	439.510				439.488	BM 16-2A F.B. 2886-163 Elev = 439.488 Irwindale At Big Dalton Wash in NW Corn. of Bridge No B1246 6.3 Ft W. of W. Cb. of Irwindale Ave and 1.6 Ft N. of N. Wall of the Bridge. Cu. Engr Button Brass Cap Stamped BM 16-2A EE 5869 1963 Adj 1963 Elev = 439.488

NOTES RED _____ JOB NO. 6112.28 SURVEY OF Vincent Ave

DATE _____ SURVEY BY AC Guizado

NOTES CHKD. [illegible] NOTES BY [illegible] DATE [illegible]

DATE _____ INDEXED _____ DATE _____

F. B. 3332 PG. 25

DESCRIPTION	JOB NO 6112.28 BENCH LEVEL Circuit FOR VINCENT AVE (EAST IRWINDALE) STORM DRAIN "LINE D" ZEISS LEVEL # 15066 Lower Rods # 21 & 22
ADJ. ELEV.	
3RD RUN	PRECISE LINES # 17 # 39
2ND RUN	Guizado A.C. GOBLE A Henderson J LyBRAND J Valdez G
DIFF.	
1ST RUN	
B.M.	T.P.

NOTE: ANY ADDITIONS OR CHANGES ON THIS SHEET MUST BE MADE OR CIRCLED IN RED INK, WITH DATE AND NAME OF PERSON MAKING CHANGE.

Do not extend notes this side of this line

PLEASE RETURN TO
LOS ANGELES COUNTY SURVEYOR
725 LOS ANGELES COUNTY ENGINEERING BLDG.

76S420 S & E-353 4-54

769420 S & E-353 4-54

PLEASE RETURN TO
LOS ANGELES COUNTY SURVEYOR
725 LOS ANGELES COUNTY ENGINEERING BLDG.

NOTE: ANY ADDITIONS OR CHANGES ON THIS SHEET MUST BE MADE OR CIRCLED IN RED INK, WITH DATE AND NAME OF PERSON MAKING CHANGE.

Do not extend notes this side of this line

JOB NO. 6112 28 SURVEY OF Vincent Ave NOTES RED
SURVEY BY AC Guzado DATE
NOTES BY Henderson DATE 7-26-66 NOTES CHKD. M OSHITA
INDEXED DATE DATE

F.B. 3332 Pg. 26

B.M.	1ST RUN	DIFF.	2ND RUN	3RD RUN	ADJ. ELEV.	DESCRIPTION
17-2A	565.441				565.441	BM 17-2A FB 1381-111 1963 Adj
+	5.630		5.510			Elev. 565.441 (Covina B-1)
⊼	571.07	+0.025	+0.025	+0.025		Citrus & Covina Blvd Int
−	5.605		5.485			Co Engr Mon LA Co Sur Cont
T.P.	565.466					Sym Trav Station Set 1' below
+	3.762		3.910	3.958		surface
⊼	569.228	+1.806	+1.812	+1.807		Covina B-1 1957 Elev 569
−	5.568		5.722	5.765		
T.P.	563.660					
+	4.018		3.907			
⊼	567.678	-1.564	-1.565	-1.565		
−	5.582		5.472			
T.P.	562.096					
+	4.043		4.113			
⊼	566.139	-2.059	-2.062	-2.060		
−	6.102		6.175			
Fd. S.D.138	560.037				560.034	B.M. - S.D. 138 F.B.
+	5.002		5.105			19 Adj Elev =
⊼	565.039	+0.552	+0.548	+0.551		Citrus Ave & Benbow St.
−	4.450		4.557			N.W. Cor 10'± W of W End
T.P.	560.589					Cb Ret Bt Spk in Conc Ch.
+	5.638		5.722			
⊼	566.227	+1.028	+1.027	+1.027		
−	4.610		4.695			
T.P.	561.617					
+	6.323		6.392			
⊼	567.940	+2.283	+2.282	+2.282		
−	4.040		4.110			
17-3B	563.900					See Pg 27

1

765420 S & E-353 4-54

PLEASE RETURN TO
LOS ANGELES COUNTY SURVEYOR
725 LOS ANGELES COUNTY ENGINEERING BLDG.

NOTE: ANY ADDITIONS OR CHANGES ON THIS SHEET MUST BE MADE OR CIRCLED IN RED INK, WITH DATE AND NAME OF PERSON MAKING CHANGE.

Do not extend notes this side of this line

B.M.	1ST RUN	DIFF.	2ND RUN	3RD RUN	ADJ. ELEV.	DESCRIPTION
17-3B	563.900				563.894	B.M. 17-3B FB 1381-142
						1963 Adj. Elev = 563.894 ✓
17-3B	563.894					Citrus & Cypress St. at ℄
+	5.272		5.108			Int 6 in below Surface
⊼	569.166	-0.095	-.0095	-0.096		Reset Dec 1962
−	5.367		5.203			
17-3A	563.799				563.798	BM 17-3A FB 1381-141
+	6.647		6.728			1952 Adj. Elev = 563.900 ✓
⊼	570.446	+3.165	+3.165	+3.164		Citrus & Cypress St. in Park
−	3.482		3.563			at SE Cor. 51.8 ft. S of Ctr
T.P.	566.964					line of Cypress St. & 32
+	6.273		6.217			ft. E of the E of Citrus Ave
⊼	573.237	+2.571	+2.572	+2.570		in a well & protected by cast
−	3.702		3.645			iron cover. Marks: Cross
T.P.	569.535					Edge Mon. & Co. Engr. Bkt.
+	5.788		5.957			Cap Mon. STAMPED "BM 17-3A
⊼	575.323	+1.558	+1.557	+1.557		1960 PE 5864" Set 9 in
−	4.230		4.400			below Surface.
T.P.	571.093					
+	5.310		5.378			
⊼	576.403	+1.420	+1.420	+1.419		
−	3.890		3.958			
T.P.	572.513					
+	5.290		5.370			
⊼	577.803	+1.627	+1.627	+1.626		
−	3.663		3.743			
T.P.	574.140					

NOTES RED _____ JOB NO. 6112.28 SURVEY OF Vincent Ave.
DATE _____ SURVEY BY A.C.G. & W.E.A. 66
NOTES CHKD. C.S.H.T.R. NOTES BY _____ DATE _____
DATE _____ INDEXED R.T. SALLS DATE _____

F.B. 3332 PG. 22

76S420 S & E-353 4-54

PLEASE RETURN TO
LOS ANGELES COUNTY SURVEYOR
725 LOS ANGELES COUNTY ENGINEERING BLDG.

NOTE: ANY ADDITIONS OR CHANGES ON THIS SHEET MUST BE MADE OR CIRCLED IN RED INK, WITH DATE AND NAME OF PERSON MAKING CHANGE.

Do not extend notes this side of this line

B.M.	1ST RUN	DIFF.	2ND RUN	3RD RUN	ADJ. ELEV.	DESCRIPTION
T.P.	574.140					
+	5.892		5.950			
⊼	580.032	+1.257	+1.252	+1.256		
−	4.635		4.698			
T.P.	575.397					
+	5.422		5.257			
⊼	580.819	+2.299	+2.302	+2.298		
−	3.123		2.955			
T.P.	577.696					
+	6.115		6.197			
⊼	583.811	+1.633	+1.637	+1.632		
−	4.482		4.560			
T.P.	579.329					
+	6.050		6.127			
⊼	585.379	+3.002	+3.002	+3.001		
−	3.048		3.125			
T.P.	582.331					
+	6.665		6.558	6.745		
⊼	588.996	+2.762	+2.768	+2.762		
−	3.903		3.790	3.983		
T.P.	585.093					
+	6.610		6.505			
⊼	591.703	+2.763	+2.763	+2.762		
−	3.847		3.742			
T.P.	587.856					
+	6.870		6.962			
⊼	594.726	+3.162	+3.162	+3.161		
−	3.708		3.800			
T.P.	591.018					

JOB NO. 611228 SURVEY OF Vincent Ave NOTES RED
SURVEY BY A.C. Guizado DATE
NOTES BY Henderson DATE 7-26-66 NOTES CHKD M. OSHI
INDEXED C. J. GALLI DATE DATE

F.B. 3332 Pg. 28

768420 S & E-353 4-54

PLEASE RETURN TO
LOS ANGELES COUNTY SURVEYOR
725 LOS ANGELES COUNTY ENGINEERING BLDG.

NOTE: ANY ADDITIONS OR CHANGES ON THIS SHEET MUST BE MADE OR CIRCLED IN RED INK, WITH DATE AND NAME OF PERSON MAKING CHANGE.

Do not extend notes this side of this line

NOTES RED _____ JOB NO. 6112 28 SURVEY OF KINGSLEY AVE
DATE _____ SURVEY BY. AC GUTIERREZ DATE 7-27-28
NOTES CHKD. BY C.H.T. NOTES BY. ACG DATE 7-27-28
DATE _____ INDEXED C.J. CALL DATE _____
F.B. 2372 PG. 25
LINES "D"

B.M.	1ST RUN	DIFF.	2ND RUN	3RD RUN	ADJ. ELEV.	DESCRIPTION
TP	591.018					
+	6.520		6.631			
⊼	597.538	+3.731	+3.731	+3.730		
-	2.789		2.900			
39-4A	594.749				594.736	BM 39-4A FB 1360-21 1963 Adj ELEV = 594.736
						CYPRESS AVE & BARRANCA ST SE COR
						50° 30' & 34' E. 0.5' FROM C-LINE IN LIN
+	5.098		5.163			STD CE. BM Button TYPE MON DO 10"
⊼	599.834	-0.944	-0.944	-0.944		UNDER CONC WALK
-	6.042		6.107			
EL 50 181	593.792				593.792	BM 50 181 FB ELEV =
+	6.548		6.460			CYPRESS ST & BARRANCA AVE NW COR
⊼	600.340	+1.781	+1.780	+1.781		5° W of W end CR. BT SPK in CO.
-	4.767		4.680			
TP	595.573					
+	5.263		5.195			
⊼	600.836	+0.083	+0.083	+0.084		
+	5.220		5.112			
BM 50 91	595.636				595.657	BM 50 91 ELEV = FB 2332-29
+	5.685		5.623			BARRANCA AVE & BENBOW ST SW COR
⊼	601.341	+0.633	+0.633	+0.633		BT SPK in CO. 1° S. of S end CR.
-	5.052		4.990			
TP	596.289					
+	4.603		4.403			
⊼	600.892	+0.662	-0.662	-0.662		
-	5.265		5.065			
SET 50 92	595.627				595.628	BM 50 92 ELEV = FB 2332-29
+	5.317		5.220			BARRANCA AVE & BENBOW ST NW COR
⊼	600.944	+0.447	+0.450	+0.448		BT SPK in CO. 10° W. of W. end CR.
-	4.870		4.770			
TP	596.074					

76S420 S & E-353 4-54

PLEASE RETURN TO
LOS ANGELES COUNTY SURVEYOR
725 LOS ANGELES COUNTY ENGINEERING BLDG.

NOTE: ANY ADDITIONS OR CHANGES ON THIS SHEET MUST BE MADE OR CIRCLED IN RED INK, WITH DATE AND NAME OF PERSON MAKING CHANGE.

Do not extend notes this side of this line

B.M.	1ST RUN	DIFF.	2ND RUN	3RD RUN	ADJ. ELEV.	DESCRIPTION
TP	596.074					
+	5.558		5634			
⊼	601.632	+1.875	+1.875	+1.875		
−	3.683		3.759			
Set SD 93	597.949				597.951	BM SD 93 ELEV= FB3332-30
+	5.170		5.007			BARRANCA AVE & BELLBROOK ST NE COR
⊼	603.119	-0.090	-0.088	-0.090		Bt spk in cb; 17° E of E end CR
−	5.260		5.095			
TP	597.859					
+	6.420		6.588			
⊼	604.279	+2.478	+2.478	+2.478		
−	3.942		4.110			
Set SD 94	600.337				600.339	BM SD 94 ELEV= FB3332-30
+	5.035		4.932			BARRANCA AVE & BROOKSORT ST NE COR
⊼	605.372	+0.573	+0.572	+0.573		Bt spk in cb; 21° E. of E. end CR
−	4.462		4.360			
TP	600.910					
+	6.332		6.115			
⊼	607.242	+1.352	+1.355	+1.353		
−	4.980		4.760			
Set SD 95	602.262				602.265	BM SD 95 ELEV= FB3332-30
+	2.478		2.592			BARRANCA AVE & COVINA BLVD NE COR
⊼	604.740	-2.879	-2.878	-2.879		Bt spk in cb; 31° E. of E. end CR
−	5.357		5.470			
TP	599.383					
+	2.330		2.152			
⊼	601.713	-3.553	-3.553	-3.553		
−	5.883		5.705			
TP	595.830					

JOB NO. 611228 SURVEY OF Vincent Ave NOTES RED.
SURVEY BY A.C. Guizado DATE
NOTES BY ACG DATE 7-27-66 NOTES CHKD. M. OSHITA
INDEXED C. J. GALLI DATE DATE

F. B. 3332 PG. 30

76S420 S & E-353 4-54

PLEASE RETURN TO
LOS ANGELES COUNTY SURVEYOR
725 LOS ANGELES COUNTY ENGINEERING BLDG.

NOTE: ANY ADDITIONS OR CHANGES ON THIS SHEET MUST BE MADE OR CIRCLED IN RED INK, WITH DATE AND NAME OF PERSON MAKING CHANGE.

Do not extend notes this side of this line

B.M.	1ST RUN	DIFF.	2ND RUN	3RD RUN	ADJ. ELEV.	DESCRIPTION
TP	595.830					
+	3.405		3.320			
⊼	599.235	-3.247	-3.243	-3.247		
−	6.652		6.563			
TP	592.583					
+	4.202		3.443			
⊼	596.785	-1.941	-1.939	-1.941		
−	6.143		5.382			
TP	590.642					
+	3.388		3.237			
⊼	594.030	-2.104	-2.105	-2.104		
−	5.492		5.342			
TP	588.538					
+	3.590		3.442			
⊼	592.128	-2.278	-2.278	-2.278		
−	5.868		5.720			
TP	586.260					
+	3.498		3.650			
⊼	589.758	-2.872	-2.872	-2.872		
−	6.370		6.522			
TP	583.388					
+	3.067		3.210			
⊼	586.455	-2.371	-2.368	-2.370		
−	5.438		5.578			
TP	581.017					
+	3.662		3.550			
⊼	584.679	-2.623	-2.625	-2.623		
−	6.285		6.175			
TP	578.394					

NOTES RED. JOB NO. 611228 SURVEY OF [illegible]
DATE SURVEY BY A. C. GUIZADO
NOTES CHKD. OSHITA NOTES BY [illegible] DATE [illegible]
DATE INDEXED C. I. GALLI DATE

F. B. 3332 PG. 31
LINE "D"

76S420 S & E-353 4-54

PLEASE RETURN TO
LOS ANGELES COUNTY SURVEYOR
725 LOS ANGELES COUNTY ENGINEERING BLDG.

NOTE: ANY ADDITIONS OR CHANGES ON THIS SHEET MUST BE MADE OR CIRCLED IN RED INK, WITH DATE AND NAME OF PERSON MAKING CHANGE.

Do not extend notes this side of this line

B.M.	1ST RUN	DIFF.	2ND RUN	3RD RUN	ADJ. ELEV.	DESCRIPTION
TP	578.394					
+	3858		3672			
⊼	582.252	-2384	-2.388	-2.384		
−	6242		6.060			
TP	576.010					
+	3.910		3795			
⊼	579.920	-2.815	-2813	-2.814		
−	6725		6.608			
TP	573.195					
+	4313		4445			
⊼	577.508	-2054	-2055	-2.054		
−	6367		6500			
TP	571.141					
+	4165		4007			
⊼	575.306	-1.720	-1.721	-1.720		
−	5885		5728			
TP	569.421					
+	4282		4130			
⊼	573.703	-3.985	-3990	-3.985		
−	8.267		8.120			
Fd 17-2A	565.436				565441	BM17-2A 1963 Adj ELEV=565.441 FB1381-111 (COVINA B-1) ℄ INT COVINA & Citrus Blvd. L.A. Co. SURV Cont Sys. TRAV. MON MK'd "COVINA B-1 1957 RE5869" dn 11" BELOW SURFACE in N.H.

JOB NO. 6112.28 SURVEY OF Vincent Ave NOTES RED.
SURVEY BY A.C. GUIZADO DATE
NOTES BY ACG DATE 7-27-66 NOTES CHKD. OSH
INDEXED C. J. GALLI DATE DATE

F. B3332 PG. 32

4

SD

Notes Ck'd by	Survey of VINCENT AVE
Map No.	JN 6112.28 Tape 0242 Std 65 °F
Office Work	Surveyed by A.C. GUIZADO
Checked	Notes ACG Date AUG '66
Date SEP 14 '66	Indexed C. J. GALLI AUG 31 [illegible]

F. B. 3332 PG. 33

JOB NO 6112.28

VINCENT AVE

STORM DRAIN

(EAST IRWINDALE)

PART "A"

REF.

CSB 1533-3
FB 966
" 8196
TRACT 19414
" 24403
" 20511
" 22125

GUIZADO AC
GOBLE A
LYBRAND J
VALDEZ CG
HENDERSON J

Note: Any Additions or Changes on This Sheet Must be Made or Circled in Red Ink With Date and Name of Person Making Change.

PLEASE RETURN TO
LOS ANGELES COUNTY ENGINEER
403 LOS ANGELES COUNTY ENGINEERING BLDG.

Do not extend this side of this line.

76F309S CE#310 1-65

F. B. 3332 PG 34

INDEX

PLEASE RETURN TO
LOS ANGELES COUNTY ENGINEER
403 Los Angeles County Engineering Bldg.

Do not extend this side of this line.

Note: Any Additions or Changes on This Sheet Must be Made or Circled in Red Ink With Date and Name of Person Making Change.

Notes Ck'd by	Survey of
Map No.	JN 611228 Tape 0-42 Std 63 °F
Office Work	Surveyed by
Checked	Notes Date
Date	Indexed

F. B. 3332 PG. 35

Note: Any Additions or Changes on this Sheet Must be Made or Circled in Red Ink With Date and Name of Person Making Change.

PLEASE RETURN TO
LOS ANGELES COUNTY ENGINEER
403 LOS ANGELES COUNTY ENGINEERING BLDG.

Do not extend this side of this line.

76F309S CE#310 1-65

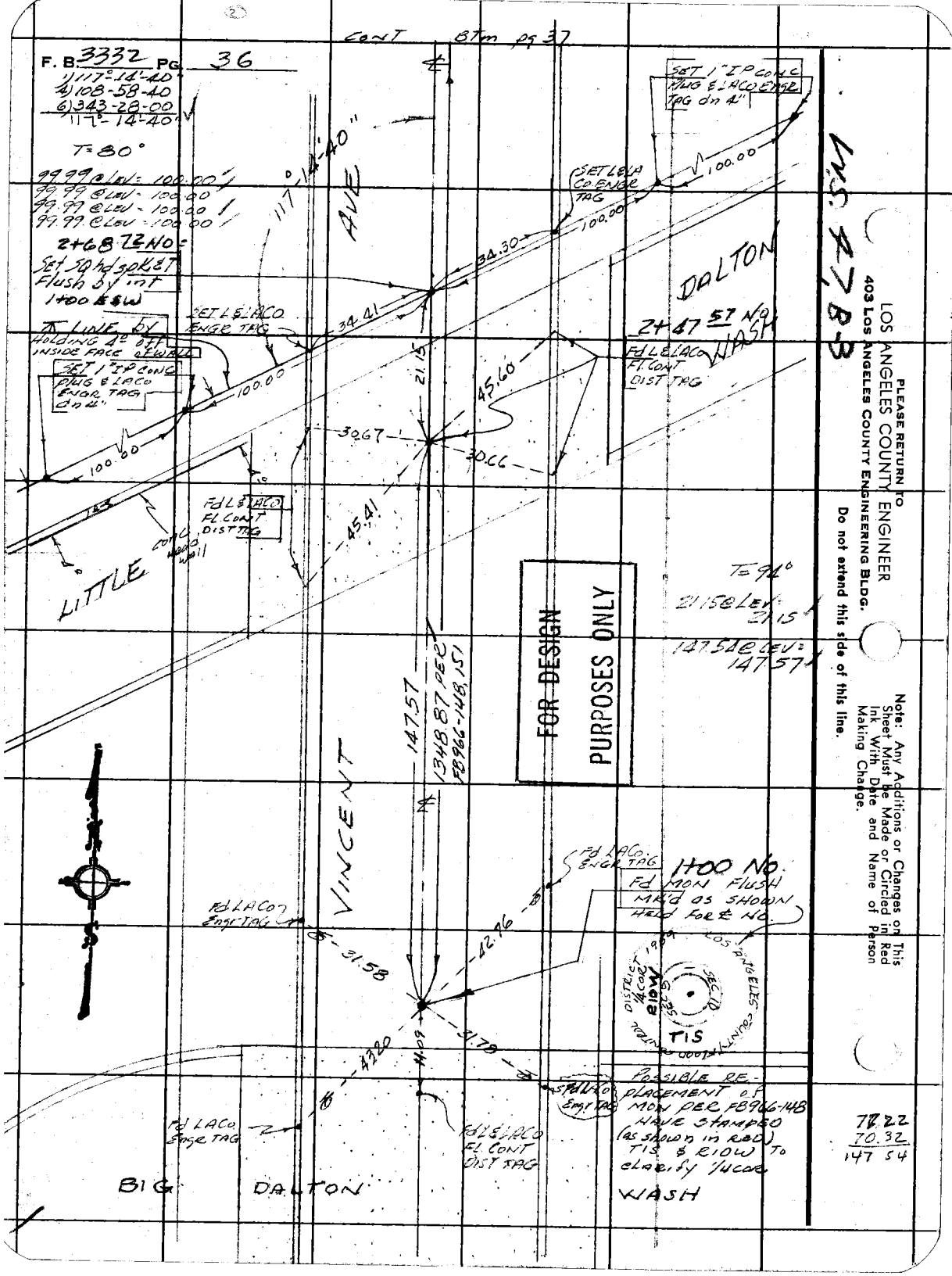

PLEASE RETURN TO
LOS ANGELES COUNTY ENGINEER
403 LOS ANGELES COUNTY ENGINEERING BLDG.
Do not extend this side of this line.
Note: Any Additions or Changes on This Sheet Must be Made or Circled in Red Ink With Date and Name of Person Making Change.

Notes Ck'd by J. A. CHURCH	Survey of VINCENT AVE SD	F. B. 3332 PG. 37
Map No.	JN 611228 Tape Std °F	
Office Work	Surveyed by A C Guizado	
Checked	Notes ACG Date 7-29-66	
Date SEP 14 '66	Indexed C. J. GALLI	

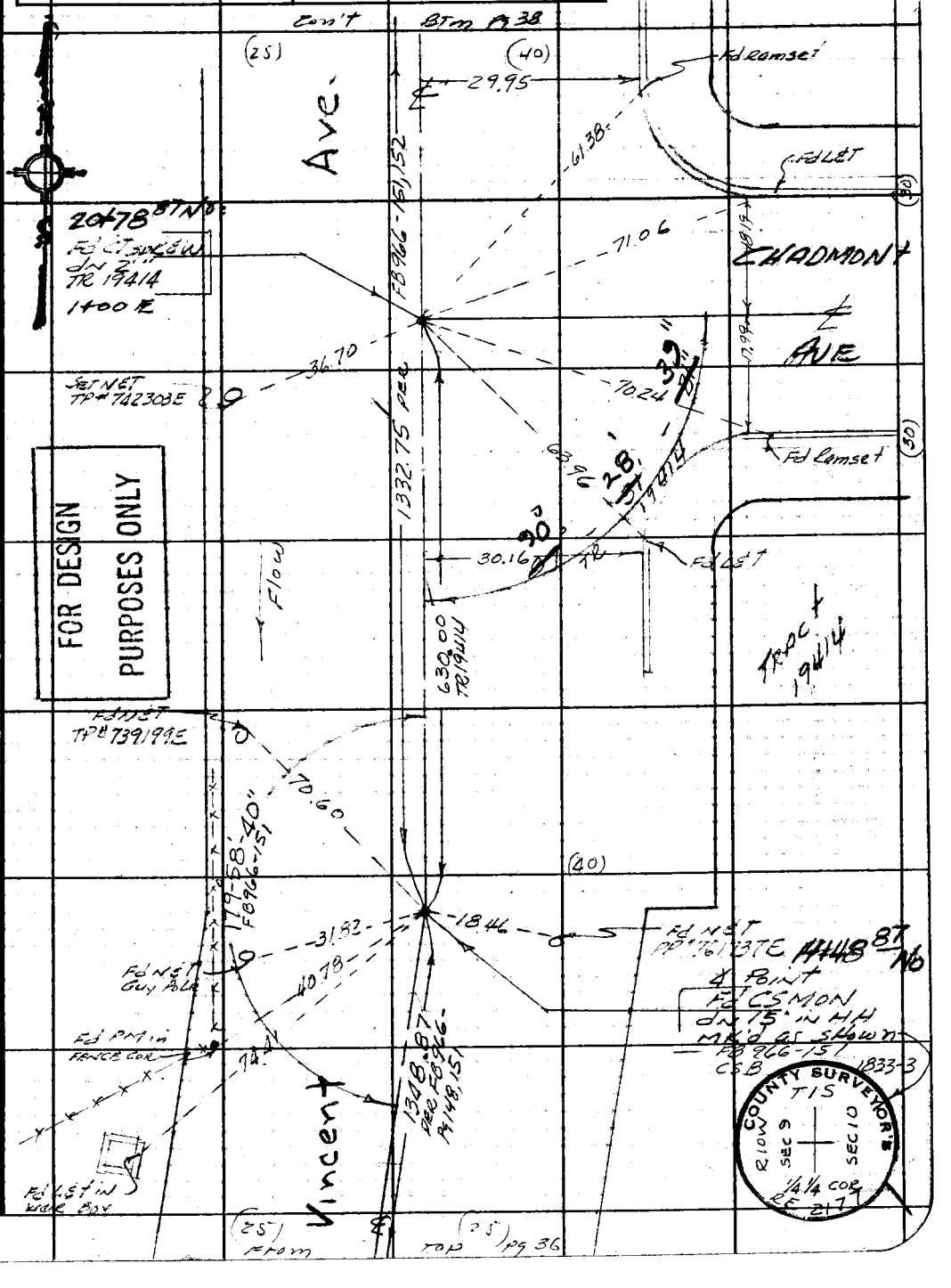

FOR DESIGN PURPOSES ONLY

Note: Any Additions or Changes on this Sheet Must be Made or Circled in Red Ink With Date and Name of Person Making Change.

Do not extend this side of this line.

PLEASE RETURN TO
LOS ANGELES COUNTY ENGINEER
403 LOS ANGELES COUNTY ENGINEERING BLDG.

76F309S CE#310 1-65

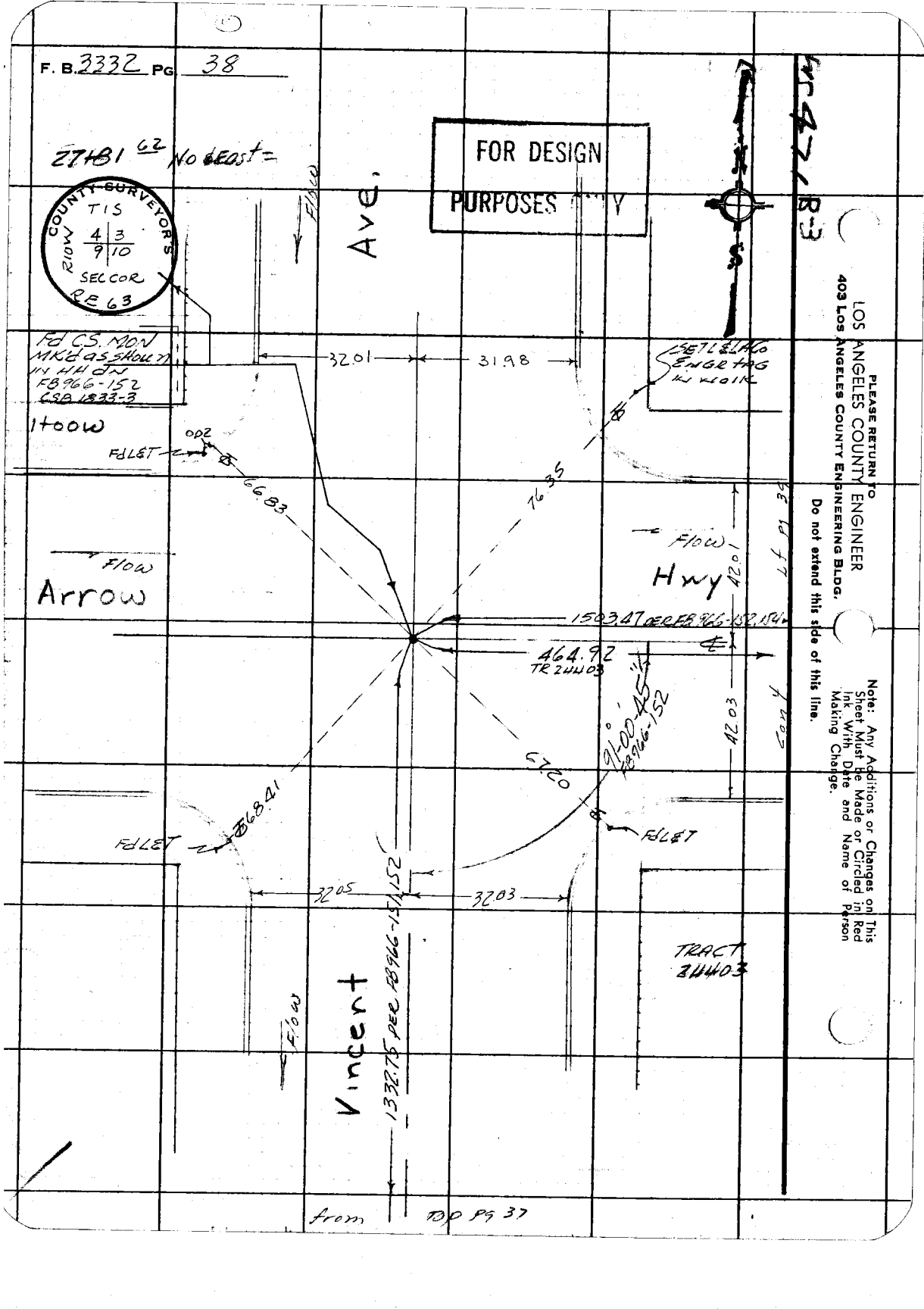
F. B. 3332 PG 38
27+81 62 No East =
COUNTY SURVEYOR'S
T1S
4 3
9 10
R10W
SEC COR
RE 63
FOR DESIGN
PURPOSES ONLY
Ave.
Flow
Fd C.S. MON
MK'd as shown
in HH dn
FB966-152
CSB 1833-3
Hoow
FdLET
0.02
66.83
32.01
31.98
SET L&LAGO
ENGR TAG
in walk
76.35
Flow
Arrow
Flow
Hwy
42.01
42.03
1503.47 PER FB966-152, 154
464.92
TR 24403
67.20
9L00-45
FB966-152
68.41
FdLET
FdLET
32.05
32.03
1332.75 PER FB966-151, 152
TRACT
24403
Flow
Vincent
from TOP PG 37
PLEASE RETURN TO
LOS ANGELES COUNTY ENGINEER
403 LOS ANGELES COUNTY ENGINEERING BLDG.
Do not extend this side of this line.
Note: Any Additions or Changes on This Sheet Must be Made or Circled in Red Ink With Date and Name of Person Making Change.

5

Notes Ck'd by	Survey of	F. B. 3332 Pg. 39
Map No.	JN Tape Std °F	
Office Work	Surveyed by AC Guizado	
Checked	Notes AC G Date 8/1/66	
Date SEP 14 '66	Indexed C. J. GALLI	

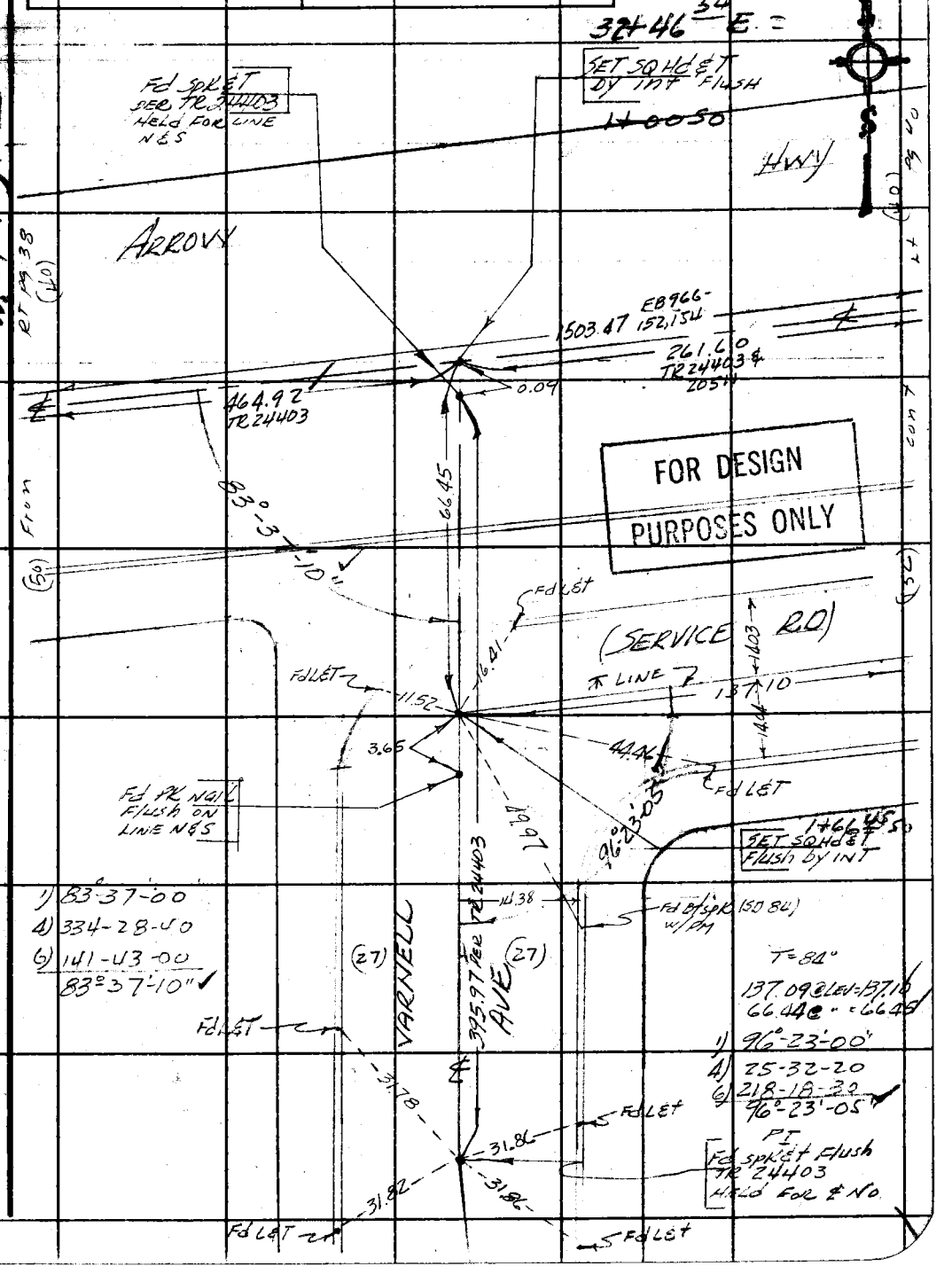

W.S. 47, B-3

Note: Any Additions or Changes on This Sheet Must be Made or Circled in Red Ink With Date and Name of Person Making Change.

Do not extend this side of this line.

PLEASE RETURN TO
LOS ANGELES COUNTY ENGINEER
403 LOS ANGELES COUNTY ENGINEERING BLDG.

76F3095 CE # 310 3-61

F. B. 3332 Pg. 40

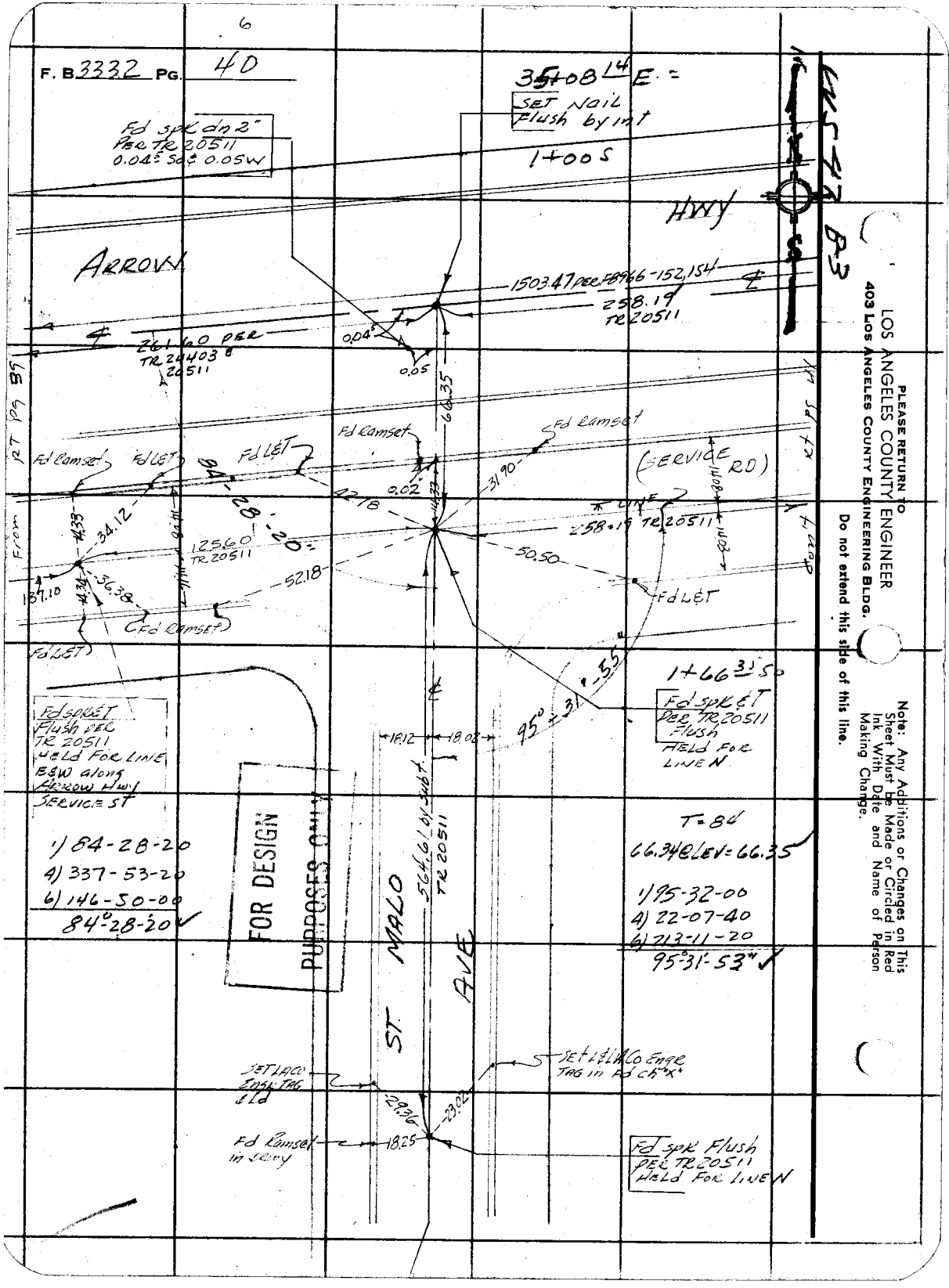

PLEASE RETURN TO
LOS ANGELES COUNTY ENGINEER
403 Los Angeles County Engineering Bldg.

Do not extend this side of this line.

Note: Any Additions or Changes on This Sheet Must be Made or Circled in Red Ink With Date and Name of Person Making Change.

Notes Ck'd by J. A. CHURCH	Survey of VINCENT AVE	F. B. 3332 PG. 41
Map No.	JN 611228 Tape Std 68 °F	
Office Work	Surveyed by AC Guizado	
Checked	Notes Date 8/2/66	
Date [illegible] 1 4 '66	Indexed C. J. GALLI	

FOR DESIGN PURPOSES ONLY

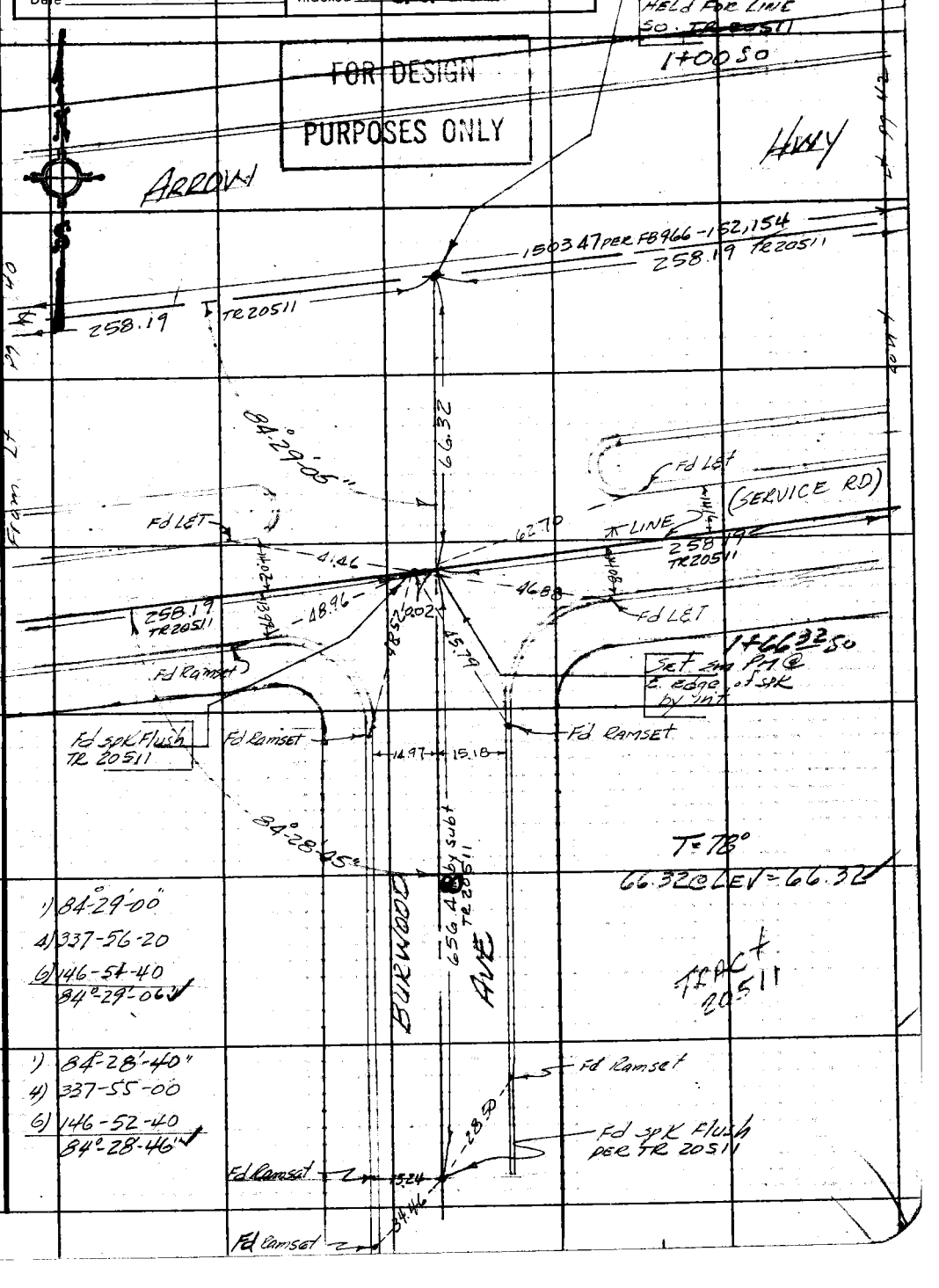

WS 475-3

Note: Any Additions or Changes on This Sheet Must be Made or Circled in Red Ink With Date and Name of Person Making Change.

Do not extend this side of this line.

PLEASE RETURN TO
LOS ANGELES COUNTY ENGINEER
403 LOS ANGELES COUNTY ENGINEERING BLDG.

76F309S CE#310 1-65

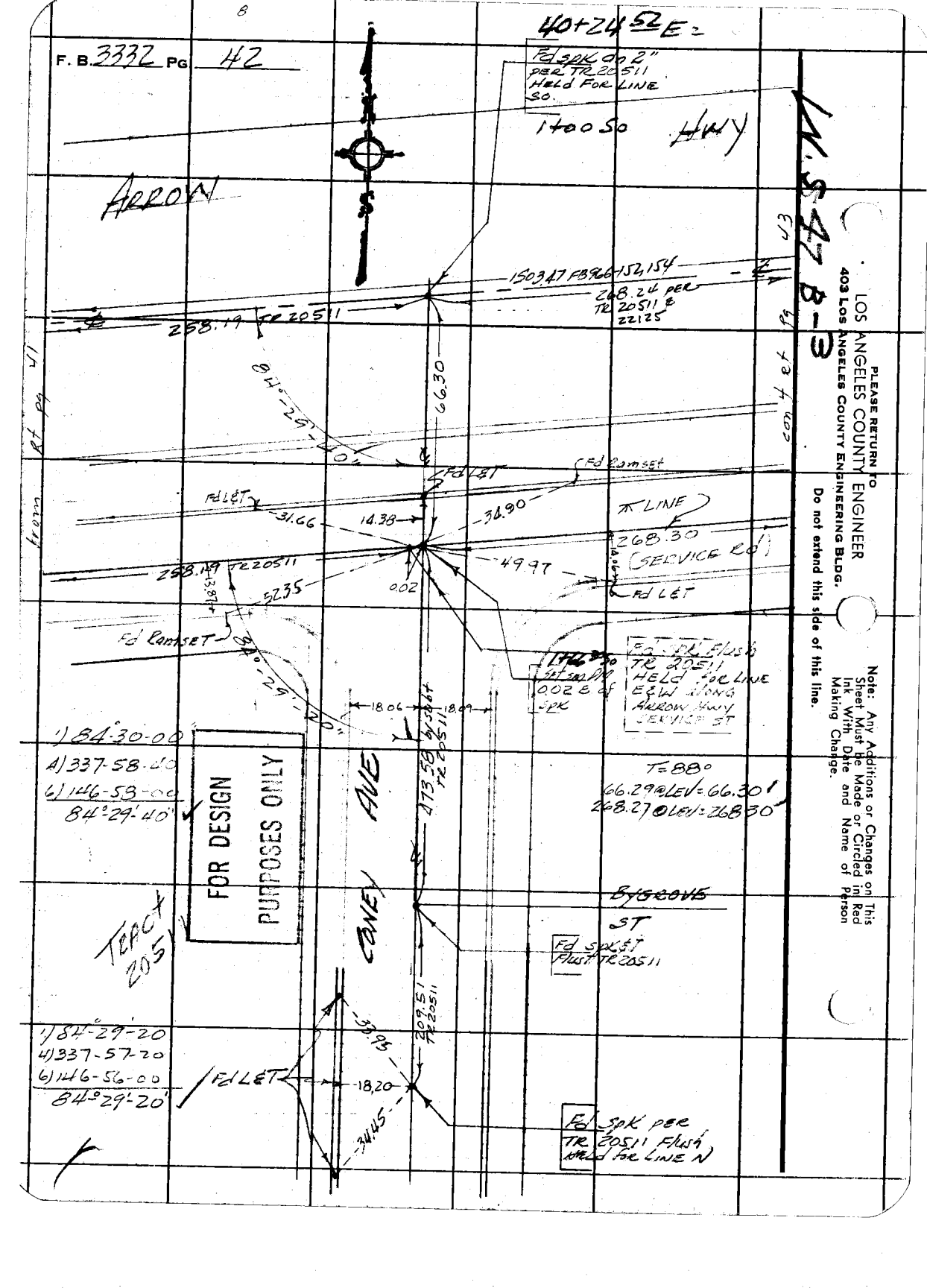

PLEASE RETURN TO
LOS ANGELES COUNTY ENGINEER
403 LOS ANGELES COUNTY ENGINEERING BLDG.
Do not extend this side of this line.
Note: Any Additions or Changes on This Sheet Must be Made or Circled in Red Ink With Date and Name of Person Making Change.

Notes Ck'd by [illegible]	Survey of Vincent Ave	F. B. 3332 PG. 43
Map No.	JN 611228 Tape Std 68 °F	
Office Work	Surveyed by AC Guizado	
Checked	Notes ACG Date 8/2/66	
Date	Indexed C. J. GALLI	

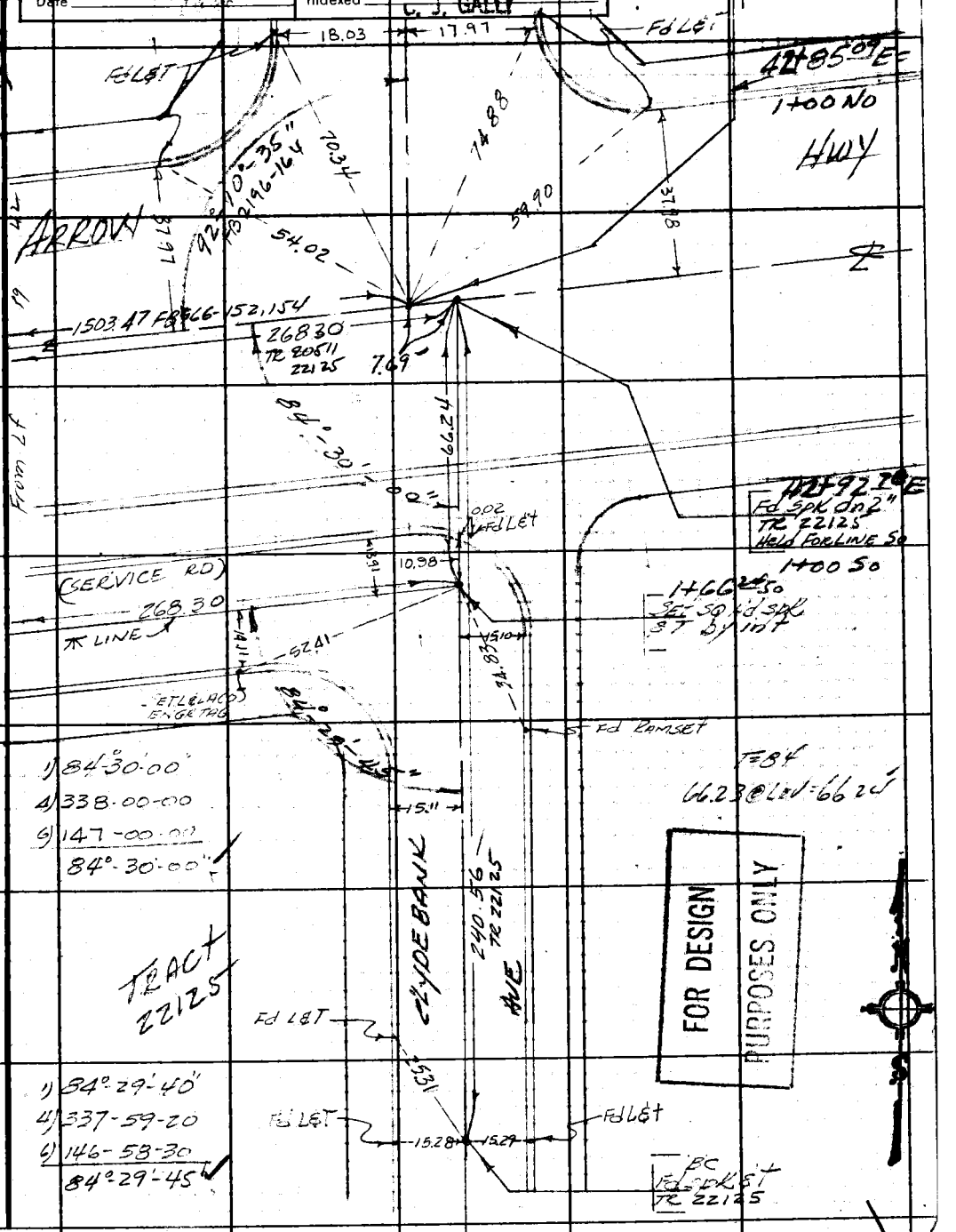

FOR DESIGN PURPOSES ONLY

W.S. 47, B-3

Note: Any Additions or Changes on This Sheet Must be Made or Circled in Red Ink With Date and Name of Person Making Change.

Do not extend this side of this line.

PLEASE RETURN TO
LOS ANGELES COUNTY ENGINEER
403 LOS ANGELES COUNTY ENGINEERING BLDG.

76F309S CE#310 1-65

PLEASE RETURN TO
LOS ANGELES COUNTY ENGINEER
403 LOS ANGELES COUNTY ENGINEERING BLDG.

Note: Any Additions or Changes on This Sheet Must be Made or Circled in Red Ink With Date and Name of Person Making Change.

Do not extend this side of this line.

F. B. 3332 Pg. 114

Notes Ck'd by
~~Map No.~~
Office Work
Checked
Date

Survey of VINCENT AVE
JN 6112 28 Tape Std °F
Surveyed by A.C. GALLI
Notes ACG Date 8-66
Indexed C. J. GALLI AUG 31 66

F. B. 3332 PG. 45

JOB NO 6112.28
VINCENT AVE SD
LINE A.

LOCATION OF IMPROVEMENTS
ALONG TRANSIT LINE AT
NORTH - NORTH HEADWALL OF
LITTLE DALTON WASH.

Note: Any Additions or Changes on This Sheet Must be Made or Circled in Red Ink With Date and Name of Person Making Change.

PLEASE RETURN TO
LOS ANGELES COUNTY ENGINEER
403 LOS ANGELES COUNTY ENGINEERING BLDG.
Do not extend this side of this line.

76F3095 CE#310 1-65

F. B. 3332 PG 46

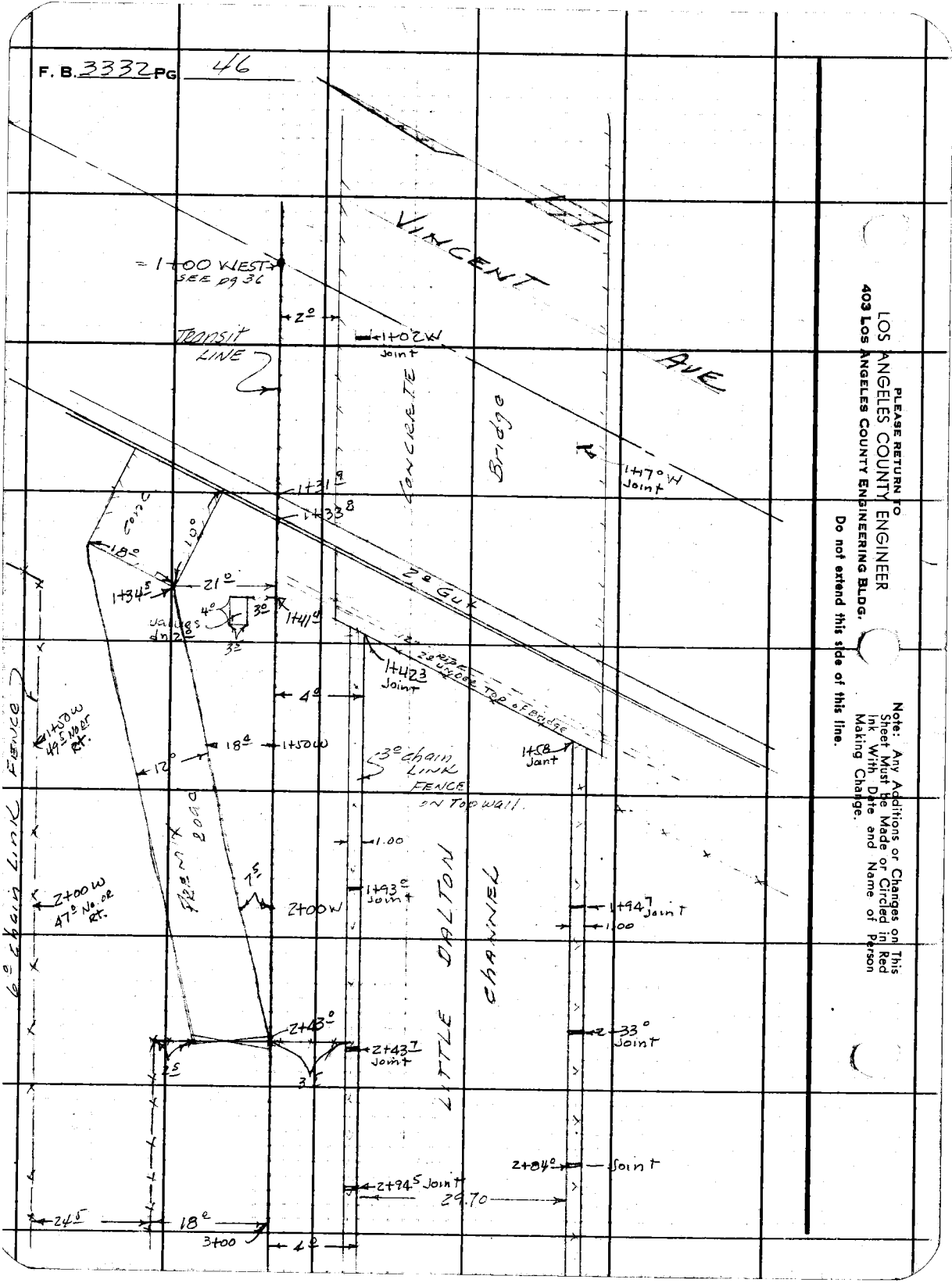

PLEASE RETURN TO
LOS ANGELES COUNTY ENGINEER
403 Los Angeles County Engineering Bldg.

Do not extend this side of this line.

Note: Any Additions or Changes on This Sheet Must Be Made or Circled in Red Ink With Date and Name of Person Making Change.

Notes Ck'd by	Survey of VINCENT AVE
Map No.	JN 611238 Tape Std °F
Office Work	Surveyed by A.C. Guizado
Checked	Notes A.C.G. Date 5/86
Date	Indexed C. J. GALLI

F. B. 3332 PG. 47

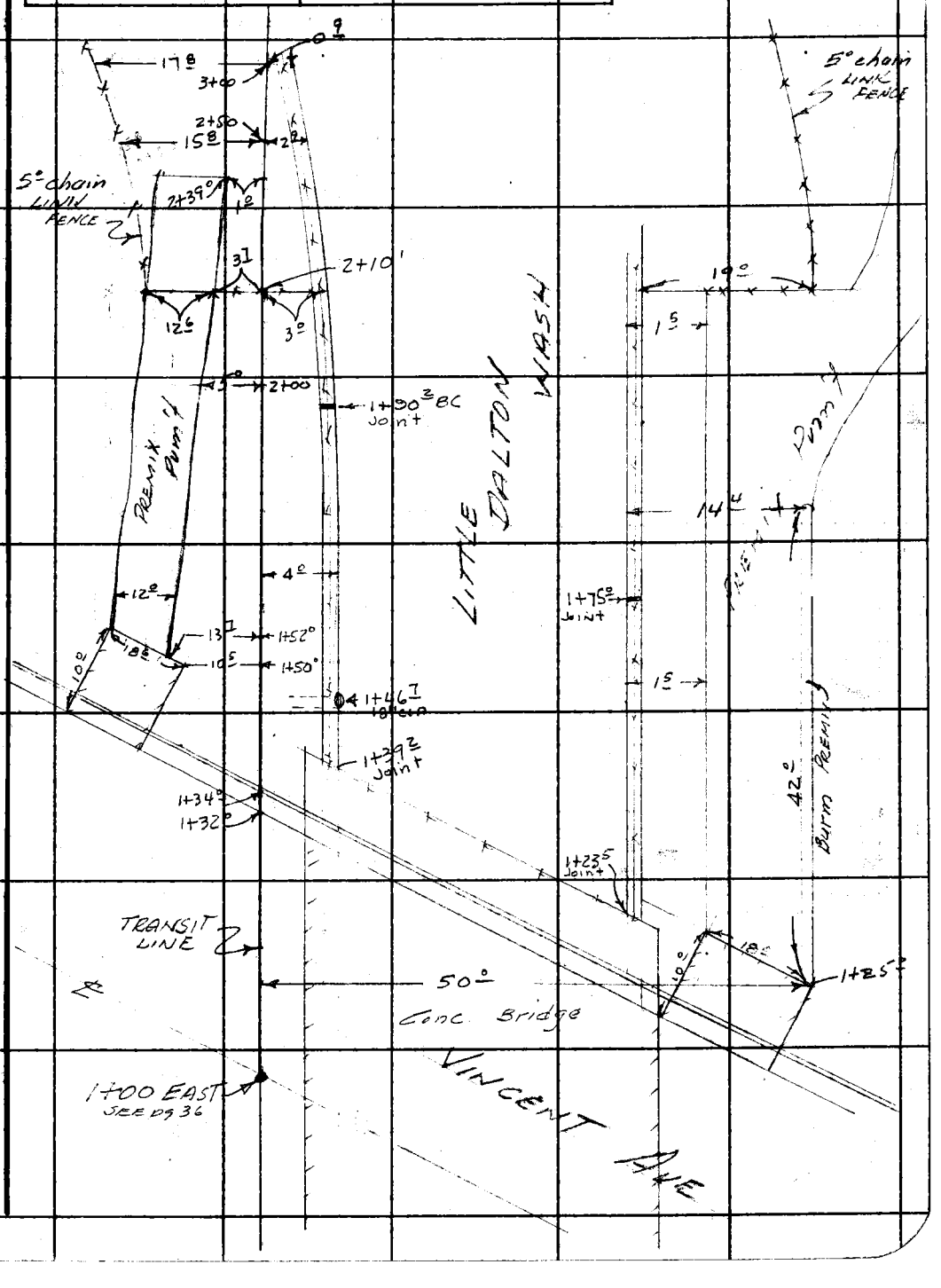

Note: Any Additions or Changes on This Sheet Must be Made or Circled in Red Ink With Date and Name of Person Making Change.

Do not extend this side of this line.

PLEASE RETURN TO
LOS ANGELES COUNTY ENGINEER
403 LOS ANGELES COUNTY ENGINEERING BLDG.

73F3095 CE # 310 3-81

PLEASE RETURN TO
LOS ANGELES COUNTY ENGINEER
403 LOS ANGELES COUNTY ENGINEERING BLDG.

Note: Any Additions or Changes on This Sheet Must be Made or Circled in Red Ink With Date and Name of Person Making Change.

Do not extend this side of this line.

F. B. 3337 PG. 48.

F.B. 3332 Pg. 49

Profile No. ____ X-Sec. No. ____ | Notes Red ____ Date ____ Notes Chkd. ____ Date ____ | Plotted ____ Date ____ Checked ____ Date ____ | Job No. 6112.28 Division No. 11 | Survey of VINCENT AVE SD | Survey by ACG Notes ACG Date 8/66 | Map No. ____ Indexed C. J. GALLI Date AUG 31 '68

SOB NO 6112.28

VINCENT AVE SD

LINE "A"

CROSS-SECTIONS EAST & WEST ALONG TRANSIT LINE 4e NORTH of NORTH HEADWALL - LITTLE DALTON WASH

STATION	B.S.	H.I.	F.S.	ELEV.

NOTE: ANY ADDITIONS OR CHANGES ON THIS SHEET MUST BE MADE OR CIRCLED IN RED INK, WITH DATE AND NAME OF PERSON MAKING CHANGE.

PLEASE RETURN TO
LOS ANGELES COUNTY ENGINEER
700 LOS ANGELES COUNTY ENGINEERING BLDG.

Do not extend notes this side of this line.

765-298 CE 307 11-58

76L-298 CE 307 11-58

PLEASE RETURN TO
LOS ANGELES COUNTY ENGINEER
700 Los Angeles County Engineering Bldg.

NOTE: ANY ADDITIONS OR CHANGES ON THIS SHEET MUST BE MADE OR CIRCLED IN RED INK, WITH DATE AND NAME OF PERSON MAKING CHANGE.

Do not extend notes this side of this line.

F.B. 3332 Pg. 50 Job No. 6112 20 Division No. 11
Survey of VINCENT AVE 50 Notes Red Date Plotted Profile
Survey by ACG Notes ACG Date Notes Chkd. Date Checked No. X-Sec.
Indexed Date Date No.

STATION	B. S.	H. I.	F. S.	ELEV.	Lf. or South	RT or North
BM 084-00010				458 96	BM 084-00010 FB3332-B Adj ELEV = 458.963 VINCENT AVE & LITTLE DALTON WASH NW COR Conc Bridge - LACFCD BM.	
		1+00 GOING			WEST (TRANSIT LINE)	
1+00				457 94		℄ INT (VINCENT AVE)
+30				782		℄
				774		3[I] E. G
				762		7[S] FL
				853		8[O] TC
				842		18[S] Conc Apron
				835		29[O] " "
				819		36[O] Edge Pvmt/E Brk
				59		42[O] Btm "
				43		50[O] FENCE
+31[9]				776		℄ EG
+33[8]				771		℄ FL
+34[4]				874		℄ TC
+42[O]				81		℄ Top Brk
+45[O]				897	3[S] ctr Wall Brk	
+50				62		℄
				456 1		6[S] Swale

76L-298 CE 307 11-58

PLEASE RETURN TO
LOS ANGELES COUNTY ENGINEER
700 LOS ANGELES COUNTY ENGINEERING BLDG.

NOTE: ANY ADDITIONS OR CHANGES ON THIS SHEET MUST BE MADE OR CIRCLED IN RED INK, WITH DATE AND NAME OF PERSON MAKING CHANGE.

Do not extend notes this side of this line.

STATION	B.S.	H.I.	F.S.	ELEV.	Lt. or South	Rt. or North
1+50 W				457 70		18.4 Edge Pvmt
				7 64		31.4 " & Brk
				5 0		38.0 Btm "
				4 4		49.5 Fence
				456 48	3.5 ctr wall Top	
				440 18	19.0 ctr Btm wash	
+58				454 6		10.0 Brk
"				3 51	3.5 ctr wall top	Brk
+ 61.5				9 20	34.5 " " "	"
+ 73.8				3 08	34.5 " " "	
"				6 5	44.5 dirt Brk	
2+00 W				3 1		℄
				3 4		6.5 Brk
				4 04		7.5 Edge Pvmt
				4 17		21.0 " "
				3 2		33.0 Brk
				3 4		47.0 Fence
				452 72	3.5 ctr wall top	
				439 69	4.0 " Btm	
				439 69	19.0 ctr wash "	

Profile No. ____ Notes Red ____ Plotted ____ Job No. 6112 28 Division No. 11 F.B. 3332 Pg. 57
Date ____ Date ____ Survey of VINCENT AVE SD
X-Sec. No. ____ Notes Chkd. ____ Checked ____ Survey by ACG Notes ACG Date 8/65
Date ____ Date ____ Map No. ____ Indexed C. J. GALLI Date ____

76L-298 CE 307 11-58

PLEASE RETURN TO
LOS ANGELES COUNTY ENGINEER
700 LOS ANGELES COUNTY ENGINEERING BLDG.

NOTE: ANY ADDITIONS OR CHANGES ON THIS SHEET MUST BE MADE OR CIRCLED IN RED INK, WITH DATE AND NAME OF PERSON MAKING CHANGE.

Do not extend notes this side of this line.

F.B. 3332 Pg. 52 Job No. 6112 28 Division No. 1 Notes Red Plotted Profile
Survey of VINCENT AVE Date Date No. X-Sec.
Survey by ACG Notes ACG Notes Chkd. Checked
Indexed Date Date Date No.

STATION	B.S.	H.I.	F.S.	ELEV		
2+00 W				439 64	34°	Btm wall
				452 74	34^{S}	ctr wall top
				37	54^{S}	Dirt
2+43 ±				252		℄ Edge & end Fmt
				269		12^{S} Eg. Fmt
2+50				22		℄
				25		15° FENCE
				26		45° "
				218	3^{S}	wall top
				439 15	19°	ctr. Wash Btm
3+00				451 7		℄
				21		18° Fence
				23		42^{S} "
				164	3^{S}	Wall Top
				438 55	4°	" Btm
				858	19°	Wash ctr
				855	34°	wall Btm
				451 51	34^{S}	" Top
				27	54^{S}	dirt

76L-298 CE 307 11-58

PLEASE RETURN TO
LOS ANGELES COUNTY ENGINEER
700 LOS ANGELES COUNTY ENGINEERING BLDG.

NOTE: ANY ADDITIONS OR CHANGES ON THIS SHEET MUST BE MADE OR CIRCLED IN RED INK, WITH DATE AND NAME OF PERSON MAKING CHANGE.

Do not extend notes this side of this line.

STATION	B.S.	H.I.	F.S.	ELEV.	Lf or North	Rt or South
				1+00	GOING EAST (TRANSIT LINE)	
1+00 E				457 94		℄ int (VINCENT AVE)
				440 75		4° Wall Btm
				440 73		19° cte Wash
				440 70		34° Wall Btm
+25				457 63		℄
				7 67		2° Edge Conc apron
				7 79		20° FL
				8 77		21° TC
				8 98		35.5 Edge Conc
				9 04		46.5 conc & Mcdm.
				9 05		50° Btm Burm
				9 35		50.8 Top "
				8 90		51.5 Btm "
				7 7		55° side slope
+36°				9 65		34.5 Top Wall
+41°				8 5		℄ Top Brk
				8 65		3.5 Top Wall
+46.7				442 94	18" CIP	4° (INVERT)
+50				455 3		℄ Btm Brk
				441 21		19° cte Wash

Profile Notes Red ____ Plotted ____ Job No. 6112 28 Division No. ____
No. ____ Date ____ Date ____ Survey of VINCENT AVE
X-Sec. Notes Chkd. ____ Checked ____ Survey by ACG Notes ACG Date 8/66
No. ____ Date ____ Date ____ Map No. ____ Indexed C. J. GALLI Date ____

F.B. 3332 Pg. 53

76L-298 CE 307 11-58

PLEASE RETURN TO
LOS ANGELES COUNTY ENGINEER
700 LOS ANGELES COUNTY ENGINEERING BLDG.

NOTE: ANY ADDITIONS OR CHANGES ON THIS SHEET MUST BE MADE OR CIRCLED IN RED INK, WITH DATE AND NAME OF PERSON MAKING CHANGE.

Do not extend notes this side of this line.

F.B. 3332 Pg. 54 Job No 6112 28 Division No. 11 Notes Red Plotted Profile
Survey of Vincent Gale Date Date No. X-Sec.
Survey by ACG Notes ACG Notes Chkd. Checked
Indexed Date Date Date No.

STATION	B. S.	H. I.	F. S.	ELEV		
1+50E				458 0	7° Top Brk	
				8 26	10± conc apron	
				7 49	32± TC	
+51°				4 26		3± Wall Top Brk
+86°				4 53		34± " " "
2+00				4 8		
				4 49		3° Top Wall
				441 53		3± Btm "
				441 62		18± Ctr Wash
				441 57		33° Btm Wall
				454 58		33± Top "
				4 66		34± Edge Drwy
				5 19		53° Pvm't & FENCE
				5 51	5° EG Pvm't Brk	
				5 52	18° " "	
				4559	40° FENCE	
By 084-00010				458 96	By 084-00010 FB 3332-8	ELEV = 458.963

Notes Ck'd by	Survey of VINCENT AVE.	F. B. 2032 PG. 55
Map No.	JN 6112.28 Tape Std °F	
Office Work	Surveyed by A. C. G.	
Checked	Notes E. LANDA Date 8-66	
Date	Indexed C. J. GALLI	

VINCENT AVE
STORM DRAIN
PART "A"

J. N. 6112.28

TOPOGRAPHY

Note: Any Additions or Changes on This Sheet Must be Made or Circled in Red Ink With Date and Name of Person Making Change.

Do not extend this side of this line.

PLEASE RETURN TO
LOS ANGELES COUNTY ENGINEER
403 LOS ANGELES COUNTY ENGINEERING BLDG.

76F309S CE#310 1-65

F. B. 3332 PG 56

CONT. BTM PG 57

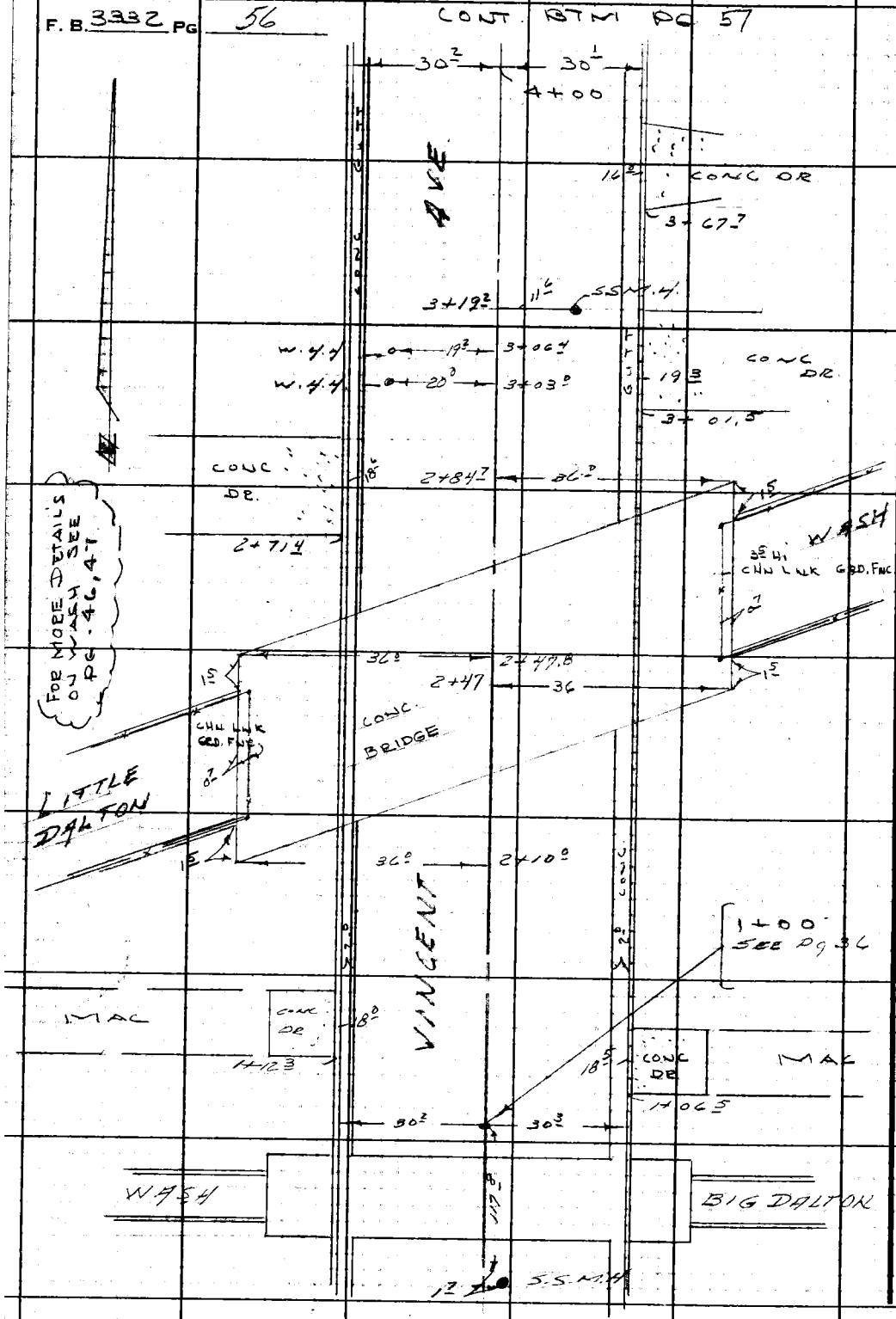

PLEASE RETURN TO
LOS ANGELES COUNTY ENGINEER
403 Los Angeles County Engineering Bldg.

Do not extend this side of this line.

Note: Any Additions or Changes on This Sheet Must be Made or Circled in Red Ink With Date and Name of Person Making Change.

Notes Ck'd by
Map No.
Office Work
Checked
Date

Survey of VINCENT AVE S.D.
JN 6112 28 Topo Std °F
Surveyed by A. C. G.
Notes E. LANDA Date 8-66
Indexed G. J. GALLI

F. B. 3332 PG. 57

CONT TO BTM PG. 58

Note: Any Additions or Changes on this Sheet Must be Made or Circled in Red Ink With Date and Name of Person Making Change.

Do not extend this sketch beyond this line.

PLEASE RETURN TO
LOS ANGELES COUNTY ENGINEER
403 Los Angeles County Engineering Bldg.

16F309S CE#310'1.65

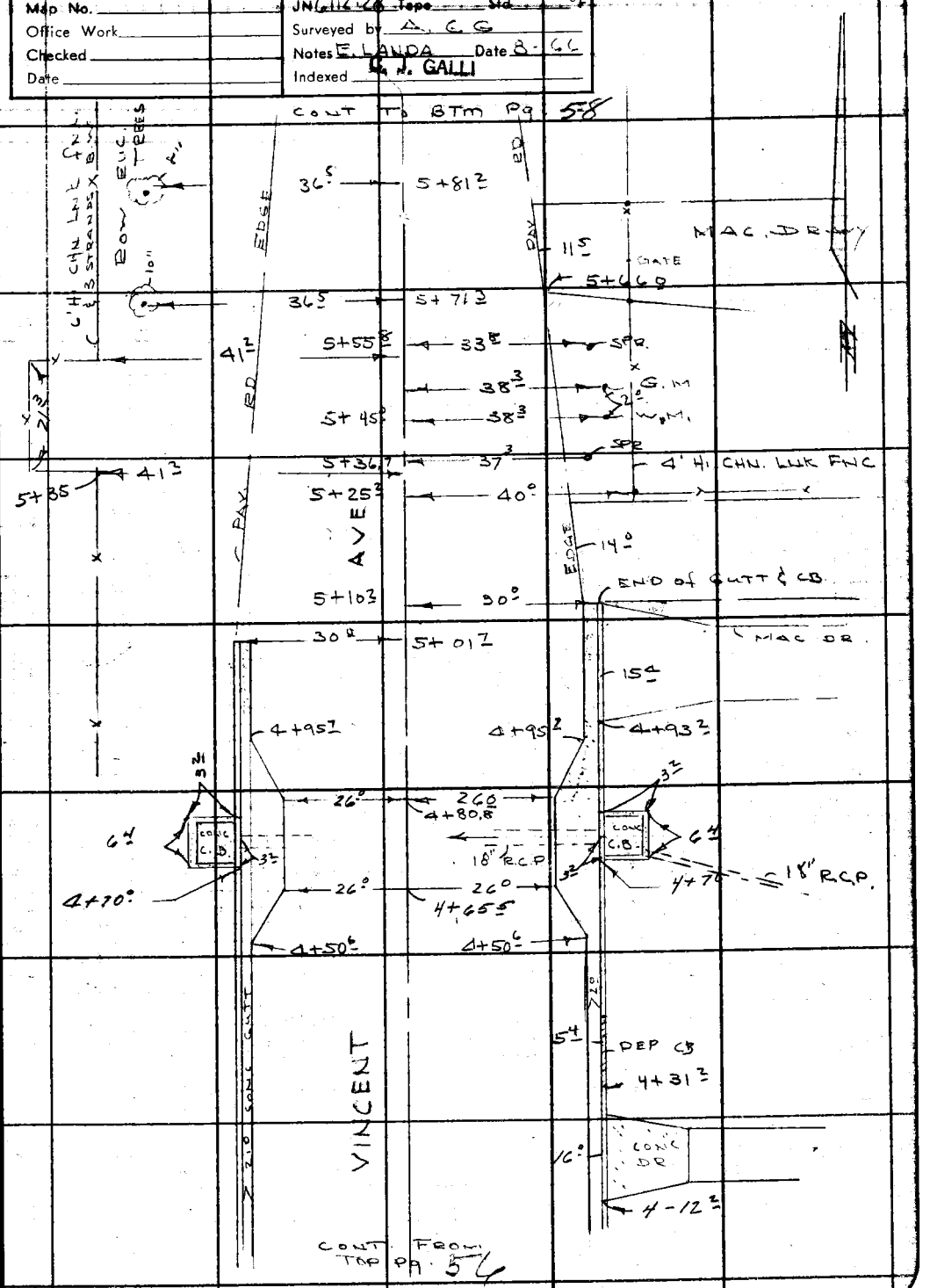

F. B. 3332 PG 58

CONT BTM. PG 59

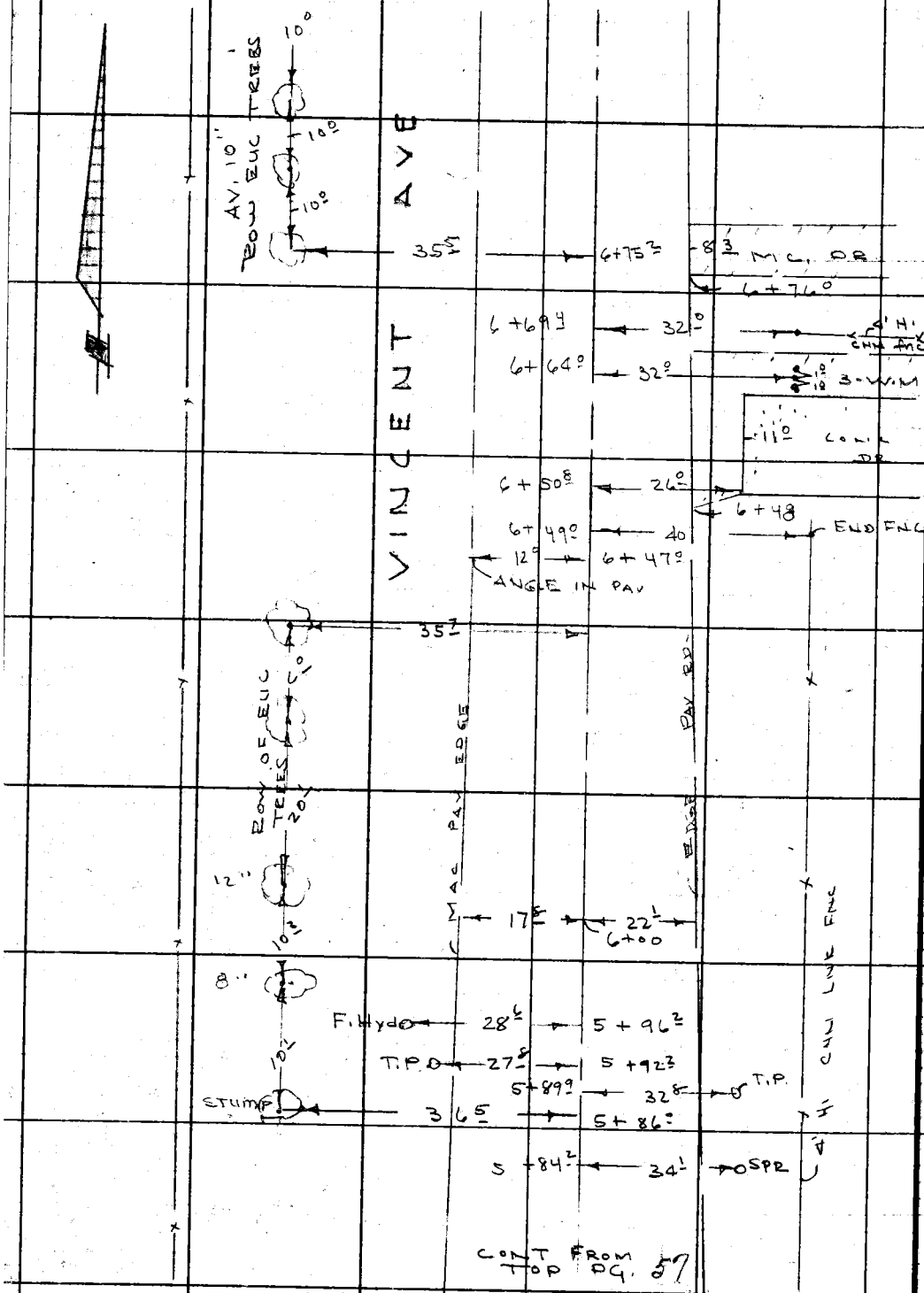

CONT FROM TOP PG. 57

PLEASE RETURN TO
LOS ANGELES COUNTY ENGINEER
403 LOS ANGELES COUNTY ENGINEERING BLDG.

Do not extend this side of this line.

Note: Any Additions or Changes on This Sheet Must be Made or Circled in Red Ink With Date and Name of Person Making Change.

5

Notes Ck'd by	Survey of VINCENT AVE SD
Map No.	JN 612 2 X Tape Std °F
Office Work	Surveyed by A. C. G
Checked	Notes E. LANDA Date 8-66
Date	Indexed C. J. GALLI

F. B. 3222 PG. 59

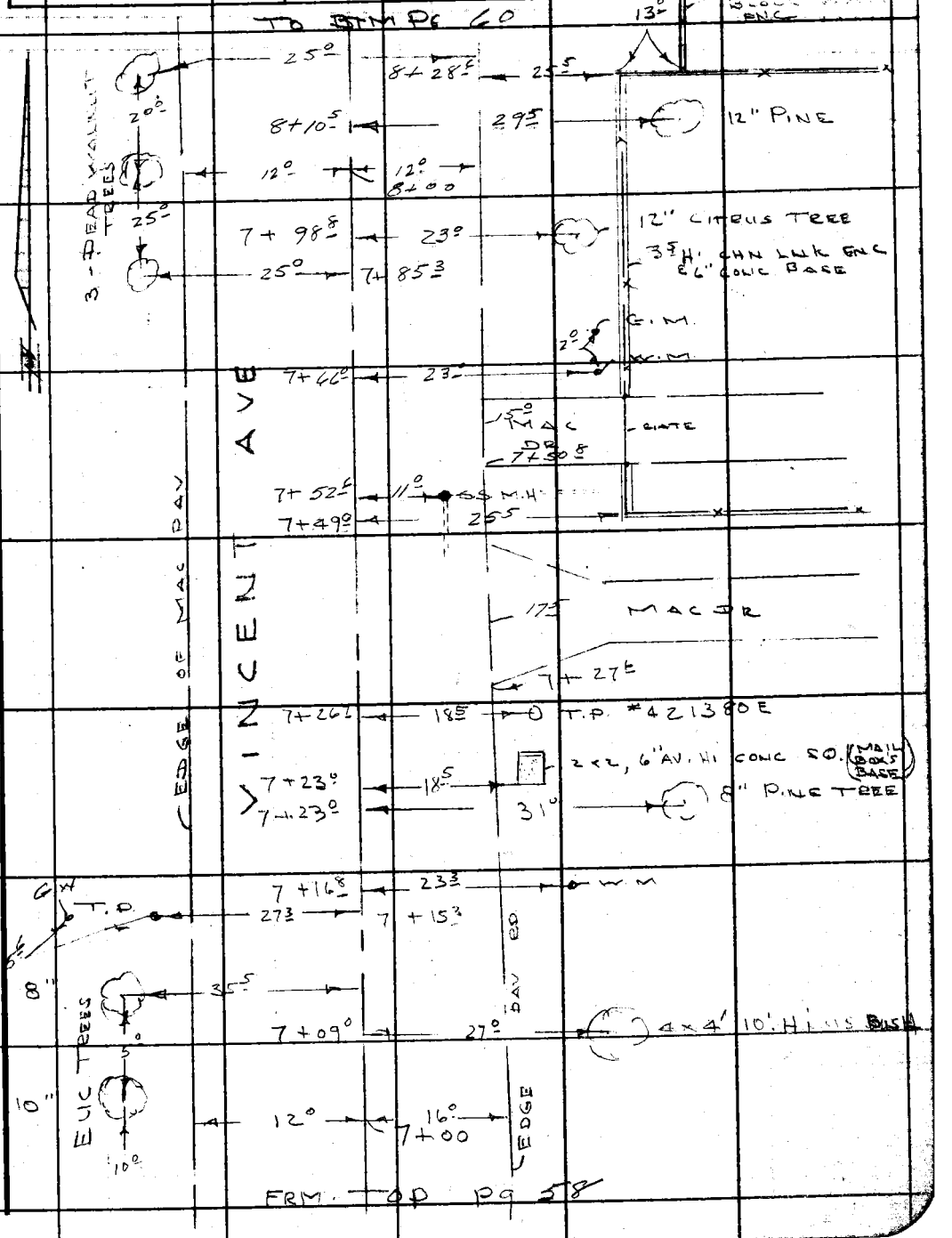

Note: Any Additions or Changes on This Sheet Must be Made or Circled in Red Ink With Date and Name of Person Making Change.

PLEASE RETURN TO
LOS ANGELES COUNTY ENGINEER
403 LOS ANGELES COUNTY ENGINEERING BLDG.
Do not extend this side of this line.

76F309S CE#310 1-65

F. B. 3332 PG. 60

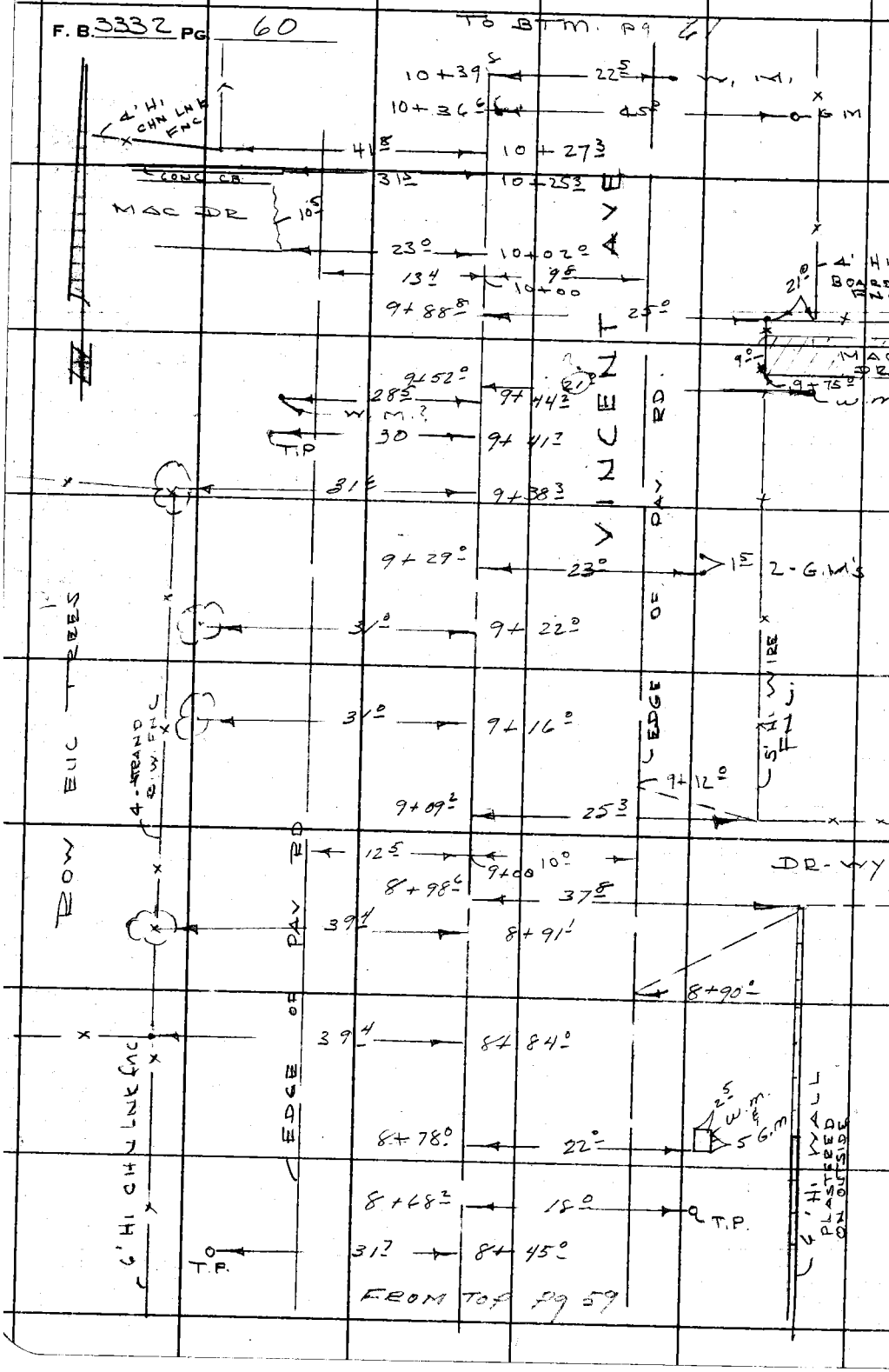

PLEASE RETURN TO
LOS ANGELES COUNTY ENGINEER
403 LOS ANGELES COUNTY ENGINEERING BLDG.

Do not extend this side of this line.

Note: Any Additions or Changes on This Sheet Must be Made or Circled in Red Ink With Date and Name of Person Making Change.

7

Notes Ck'd by	Survey of VINCENT AVE SD.	F. B. 3332 PG. 61
Map No.	JN 6112.28 Tape Std °F	
Office Work	Surveyed by A. C. C.	
Checked	Notes E. LANDA Date 8-6	
Date	Indexed C. J. GALLI	

CONT. BOT. PAGE 62

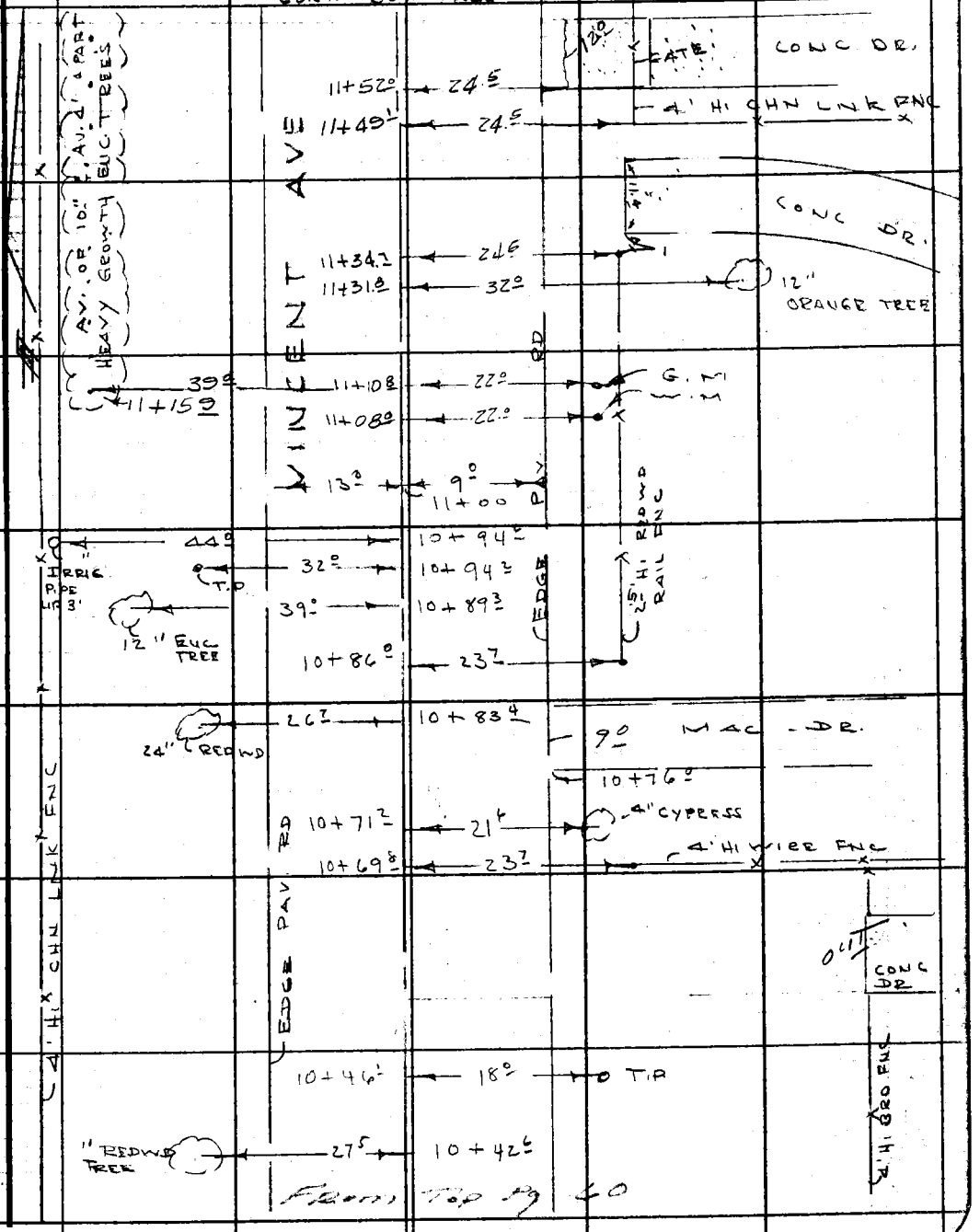

Note: Any Additions or Changes on This Sheet Must be Made or Circled in Red Ink With Date and Name of Person Making Change.

PLEASE RETURN TO
LOS ANGELES COUNTY ENGINEER
403 Los Angeles County Engineering Bldg.
Do not extend this side of this line.

76F309S CE#310 1-65

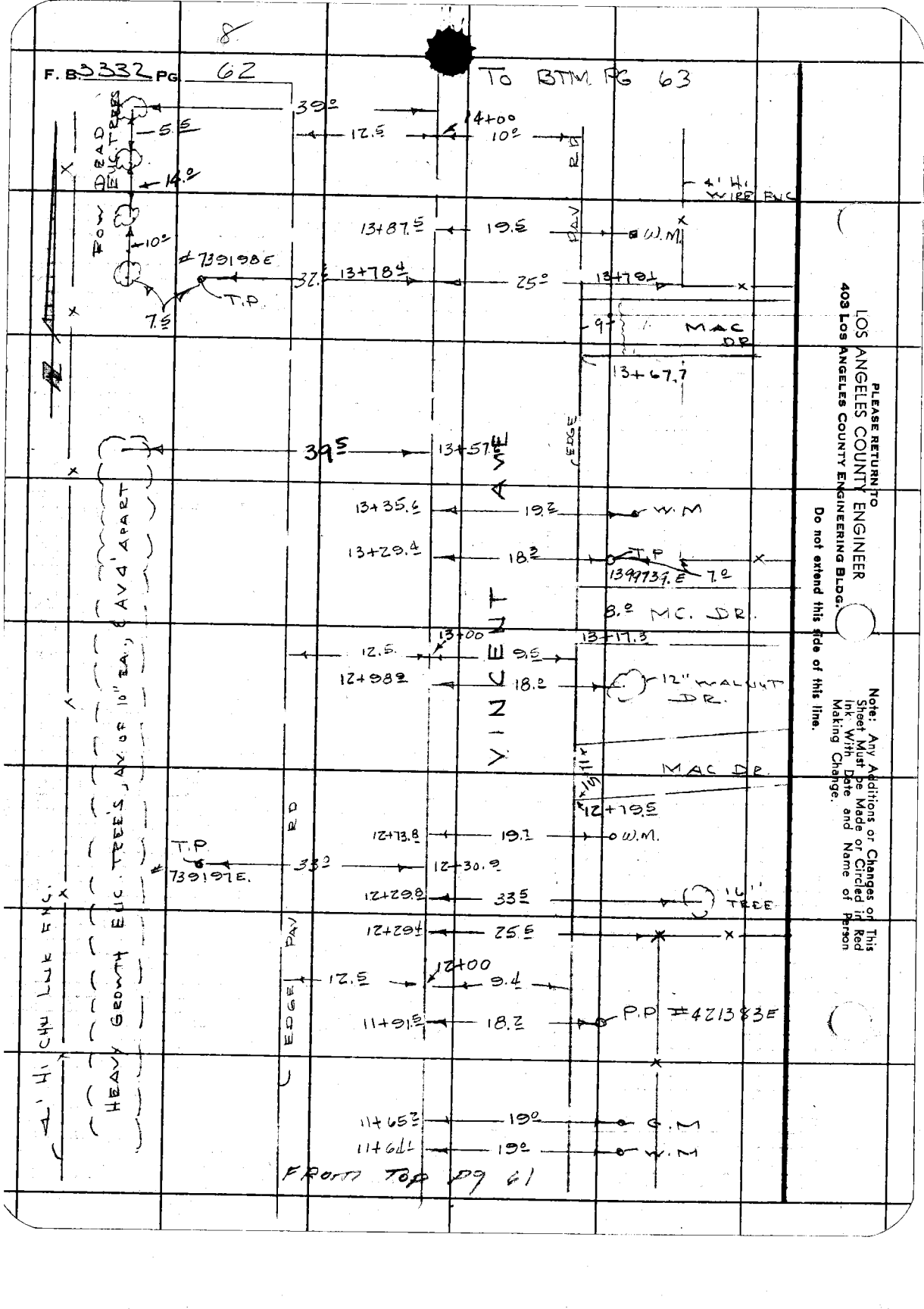

LOS ANGELES COUNTY ENGINEER
403 Los Angeles County Engineering Bldg.
PLEASE RETURN TO
Do not extend this side of this line.
Note: Any Additions or Changes on This Sheet Must Be Made or Circled in Red Ink With Date and Name of Person Making Change.

Notes Ck'd by	Survey of VINCENT AVE S.D.
Map No.	JN 6112.2 K Tape Std °F
Office Work	Surveyed by A. C. G.
Checked	Notes E. L. & VALDEZ Date 8-66
Date	Indexed C. J. GALLI

F. B. 3222 PG. 63

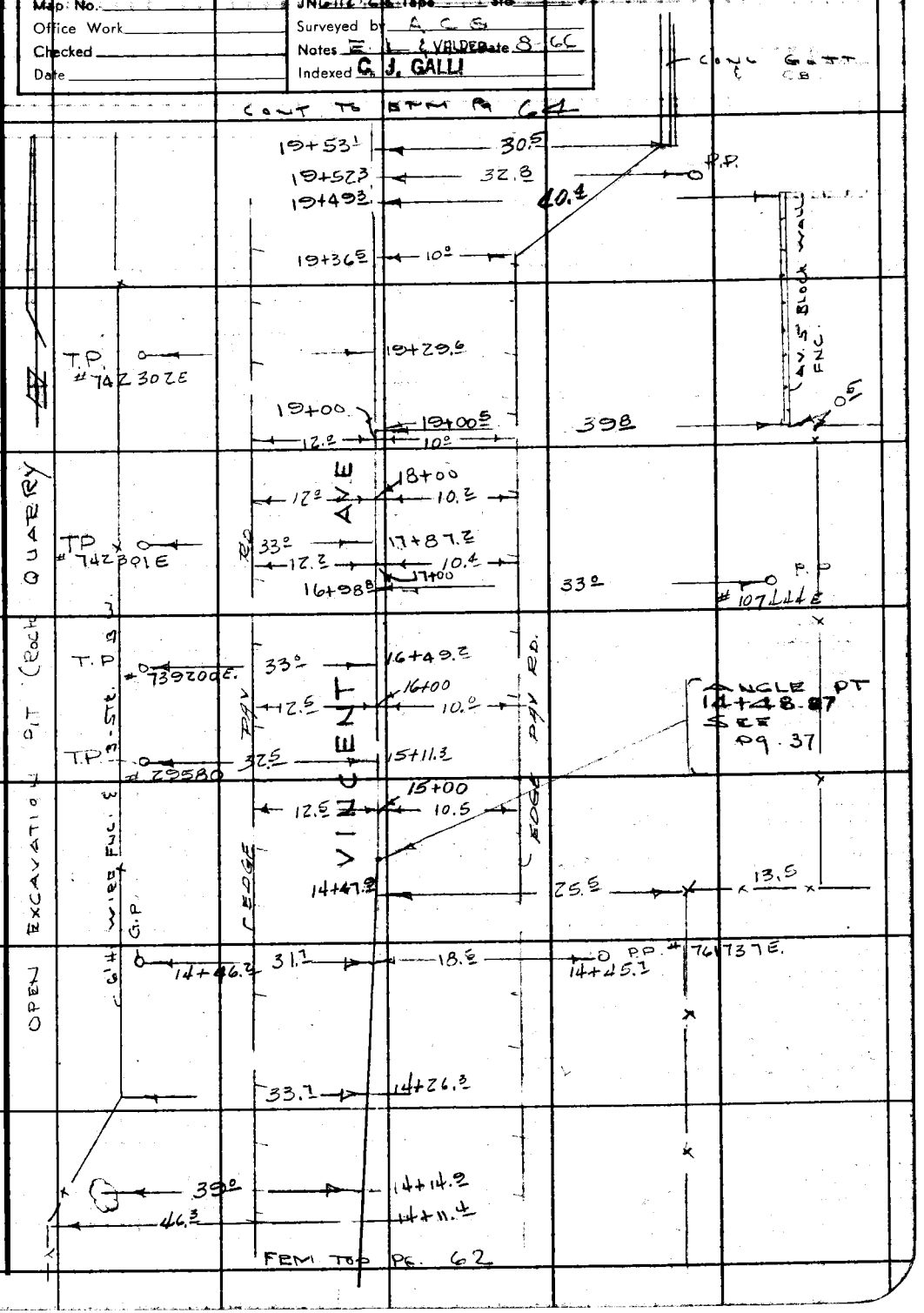

Note: Any Additions or Changes on This Sheet Must be Made or Circled in Red Ink With Date and Name of Person Making Change.

Do not extend this side of this line.

PLEASE RETURN TO
LOS ANGELES COUNTY ENGINEER
403 LOS ANGELES COUNTY ENGINEERING BLDG.

76F309S CE#310 1-65

F. B. 3332 PG 64

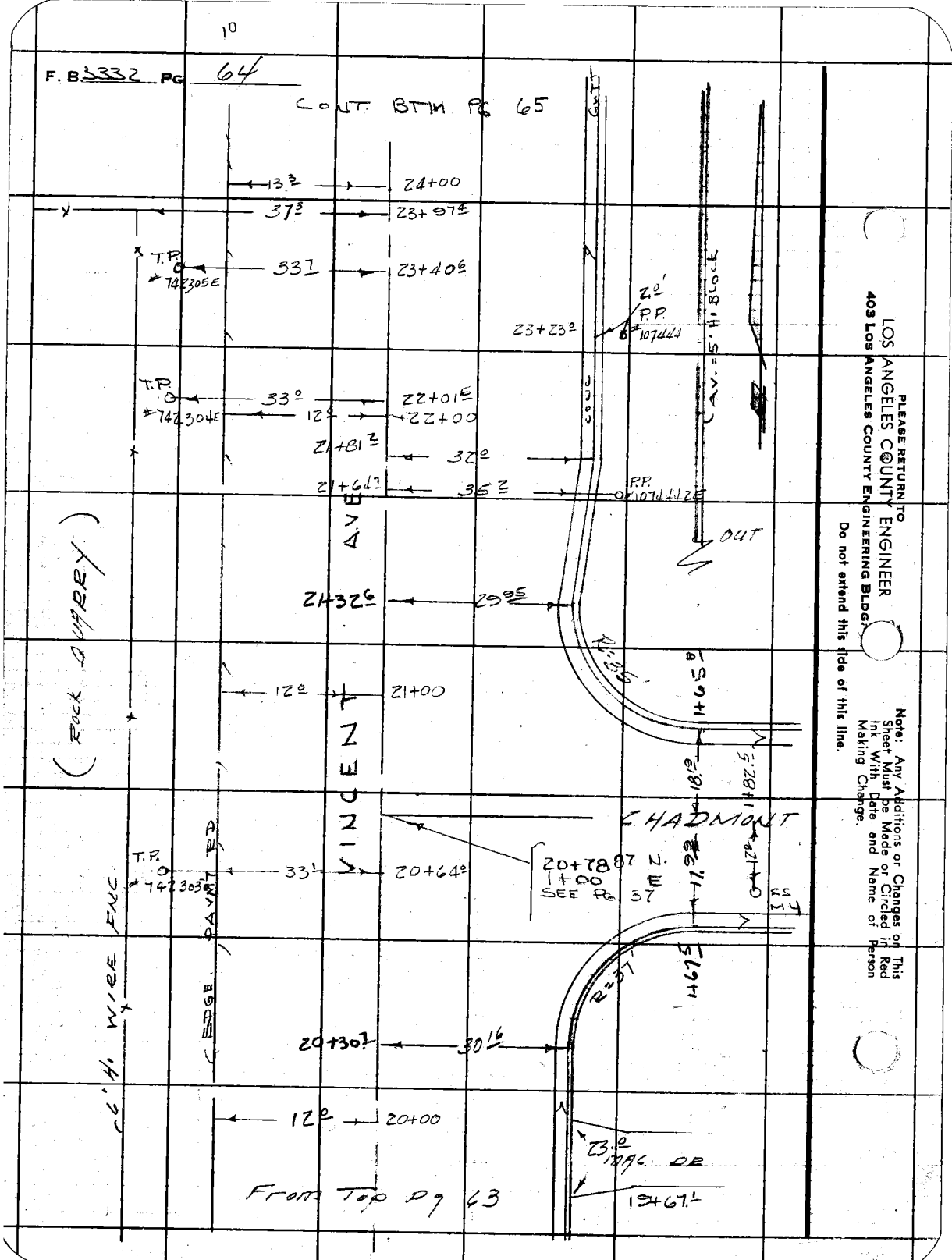

PLEASE RETURN TO
LOS ANGELES COUNTY ENGINEER
403 Los Angeles County Engineering Bldg.

Do not extend this side of this line.

Note: Any Additions or Changes on This Sheet Must be Made or Circled in Red Ink With Date and Name of Person Making Change.

Notes Ck'd by	Survey of VINCENT AVE S.D	F. B. 3332 PG. 65
Map No.	JN 6112.28 Tape Std °F	PART
Office Work	Surveyed by A. C. G	SEE Pg.
Checked	Notes E.L. & VALDEZ Date 8-66	
Date	Indexed C. L. GALLI	

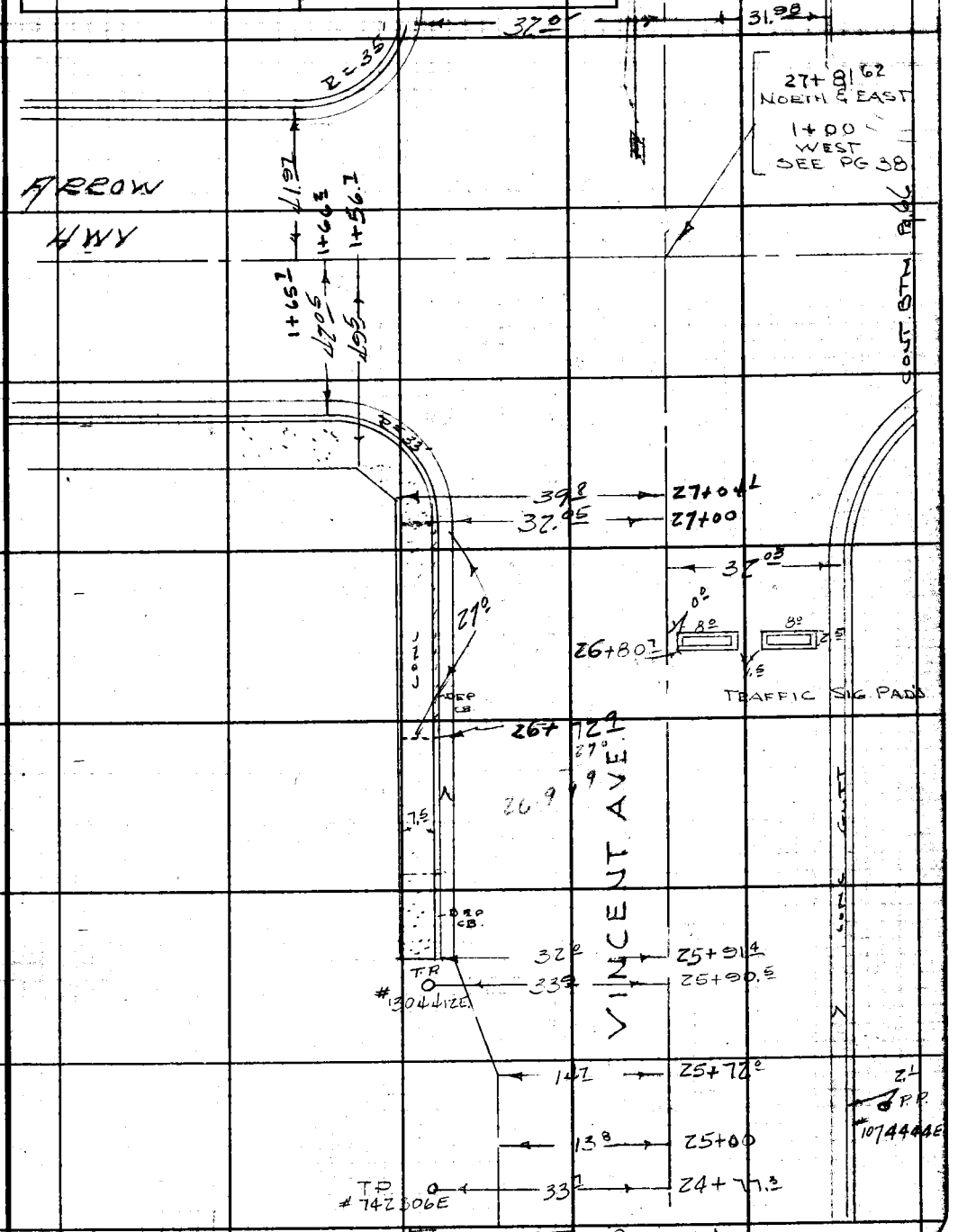

FROM Top Pg. 64

Note: Any Additions or Changes on This Sheet Must be Made or Circled in Red Ink With Date and Name of Person Making Change.

PLEASE RETURN TO
LOS ANGELES COUNTY ENGINEER
403 LOS ANGELES COUNTY ENGINEERING BLDG.
Do not extend this side of this line.

26F309S CE#310 1-65

F. B. 3332 PG. 66

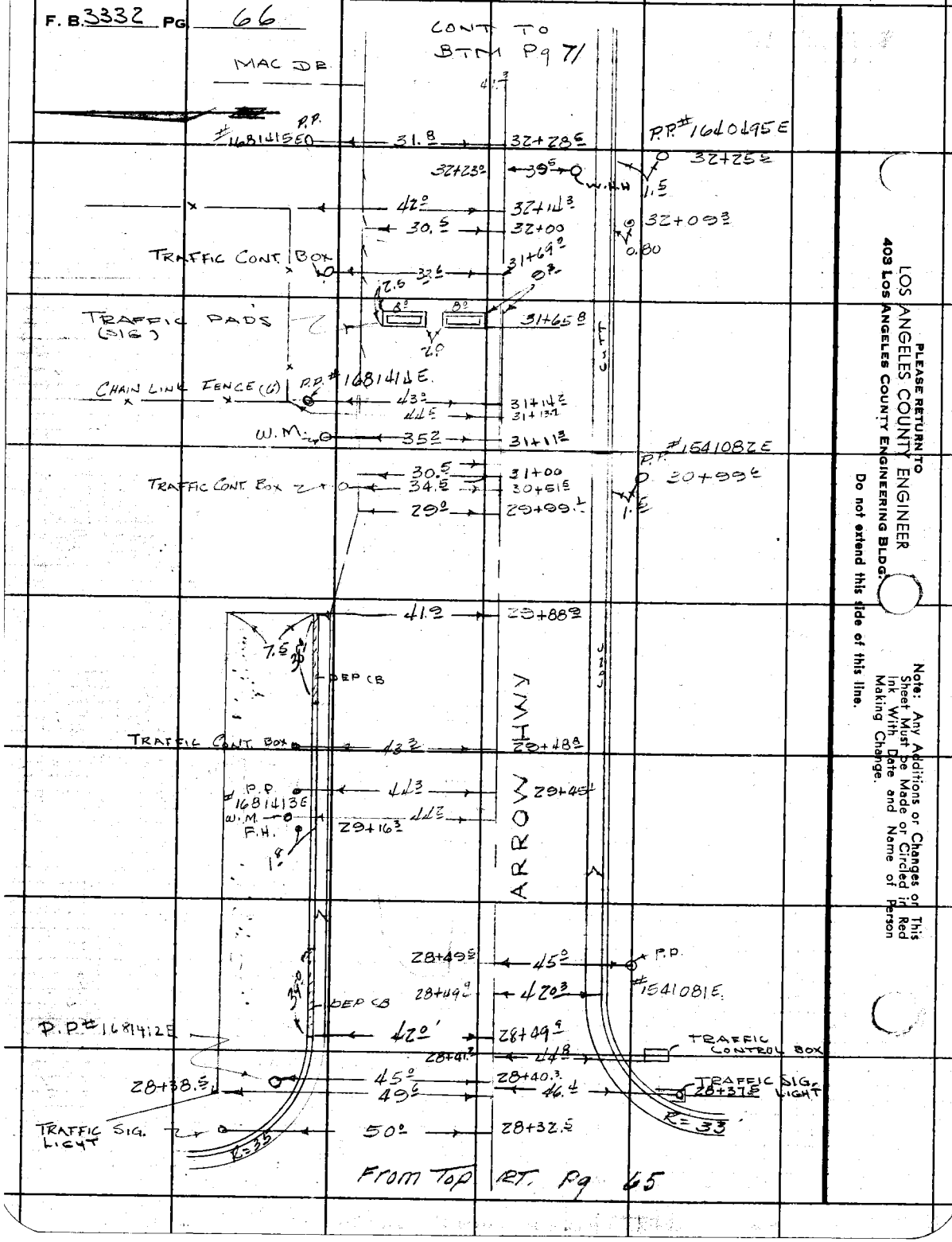

PLEASE RETURN TO
LOS ANGELES COUNTY ENGINEER
403 Los Angeles County Engineering Bldg.
Do not extend this side of this line.

Note: Any Additions or Changes on This Sheet Must Be Made or Circled in Red Ink With Date and Name of Person Making Change.

13

Notes Ck'd by	Survey of VINCENT AVE S.D
Map No.	JN [illegible] Tape Std °F
Office Work	Surveyed by A C G
Checked	Notes E.L. & VALDEZ Date 8-66
Date	Indexed C. J. GALLI

F. B. 3332 PG. 67

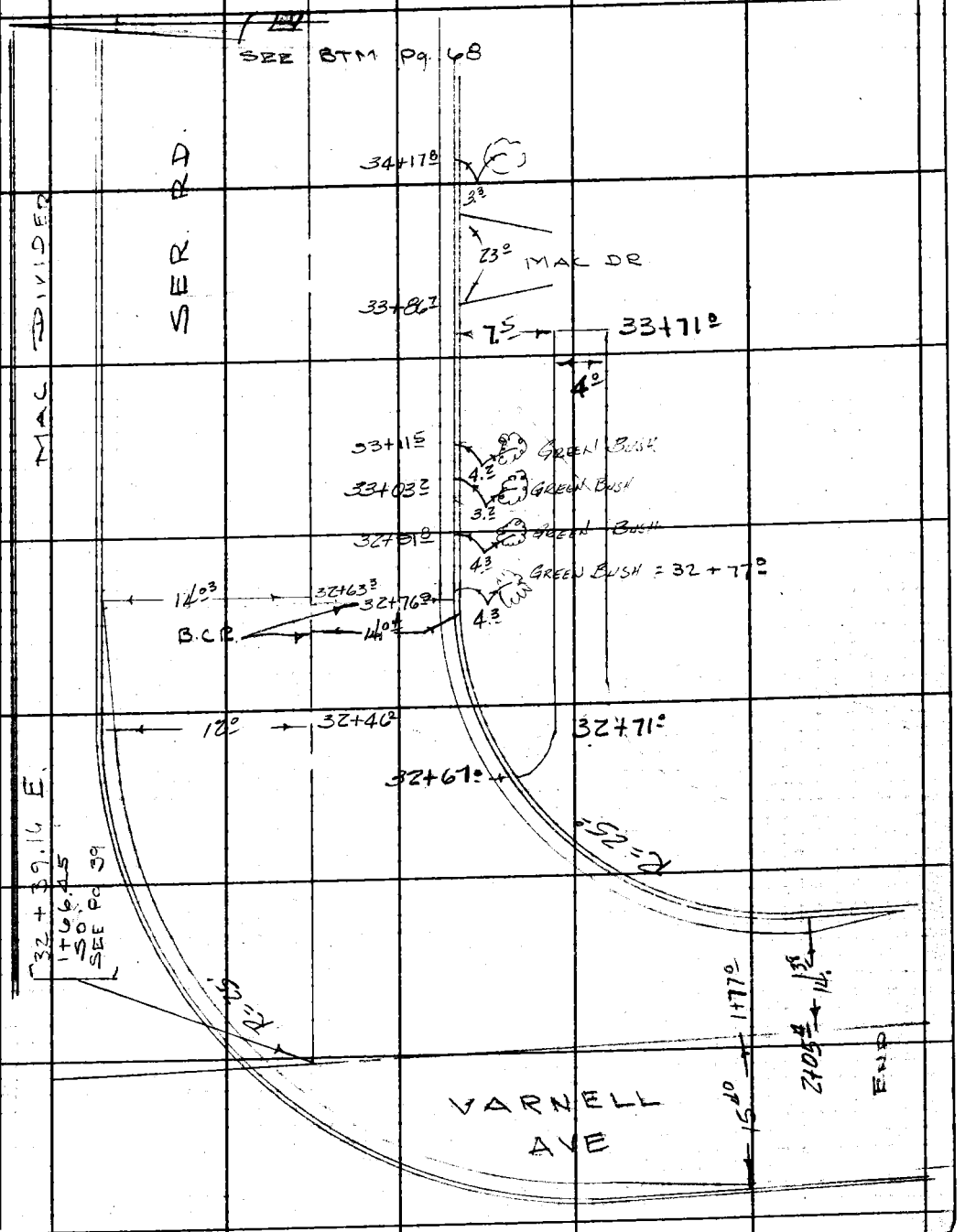

Note: Any Additions or Changes on This Sheet Must be Made or Circled in Red Ink With Date and Name of Person Making Change.

Do not extend this side of this line.

PLEASE RETURN TO
LOS ANGELES COUNTY ENGINEER
403 LOS ANGELES COUNTY ENGINEERING BLDG.

76F309S CE#310 1-65

F. B. 3332 PG 14 68

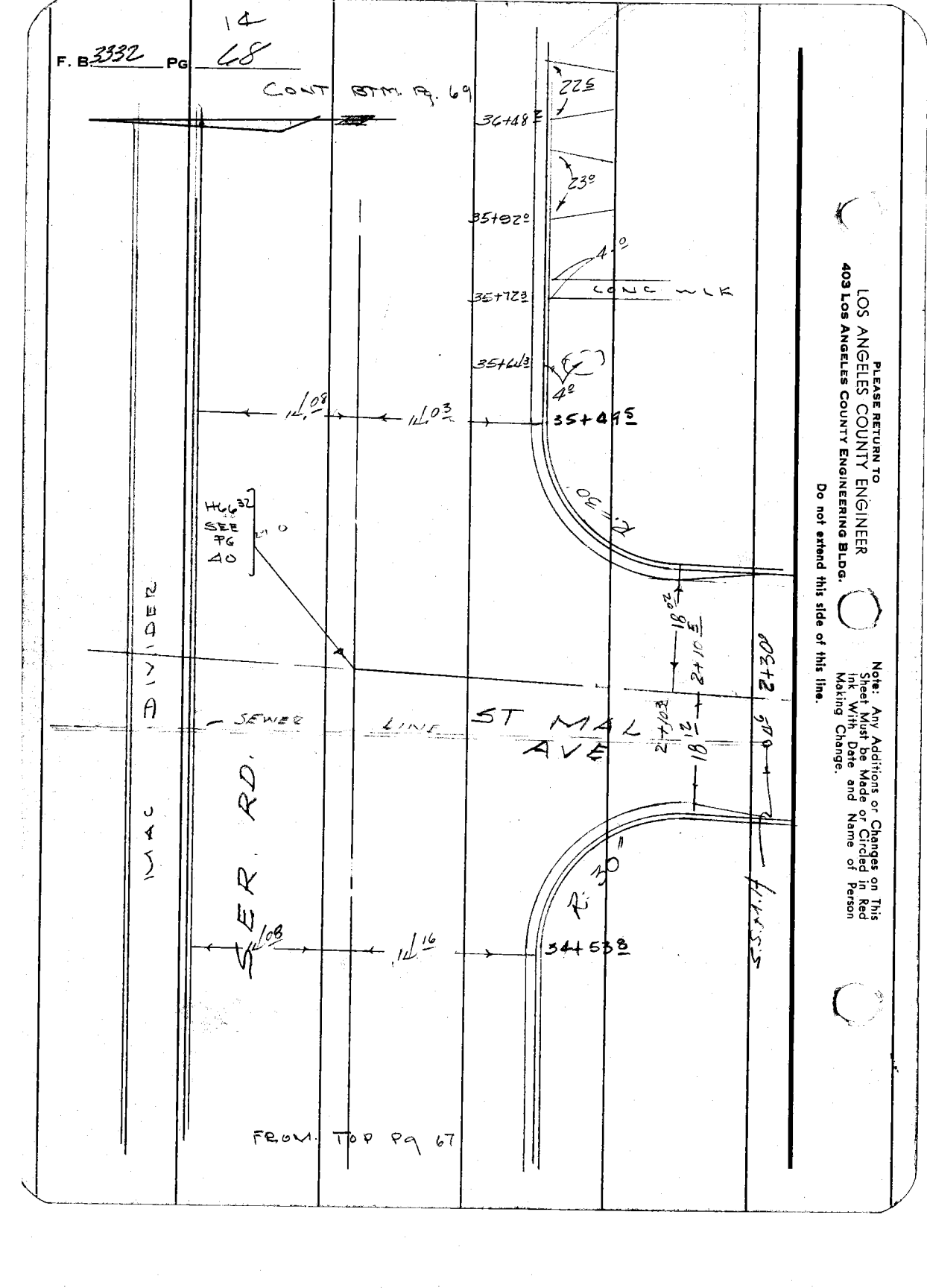

PLEASE RETURN TO
LOS ANGELES COUNTY ENGINEER
403 LOS ANGELES COUNTY ENGINEERING BLDG.

Note: Any Additions or Changes on This Sheet Must be Made or Circled in Red Ink With Date and Name of Person Making Change.

Do not extend this side of this line.

Notes Ck'd by	Survey of VINCENT AVE SD	F. B. 3332 PG. 69
Map No.	JN 611278 Tape Std °F	
Office Work	Surveyed by	
Checked	Notes E.L. & VALDEZ Date 8-66	
Date	Indexed C. J. GALLI	

CONT. BTM. Pg 70

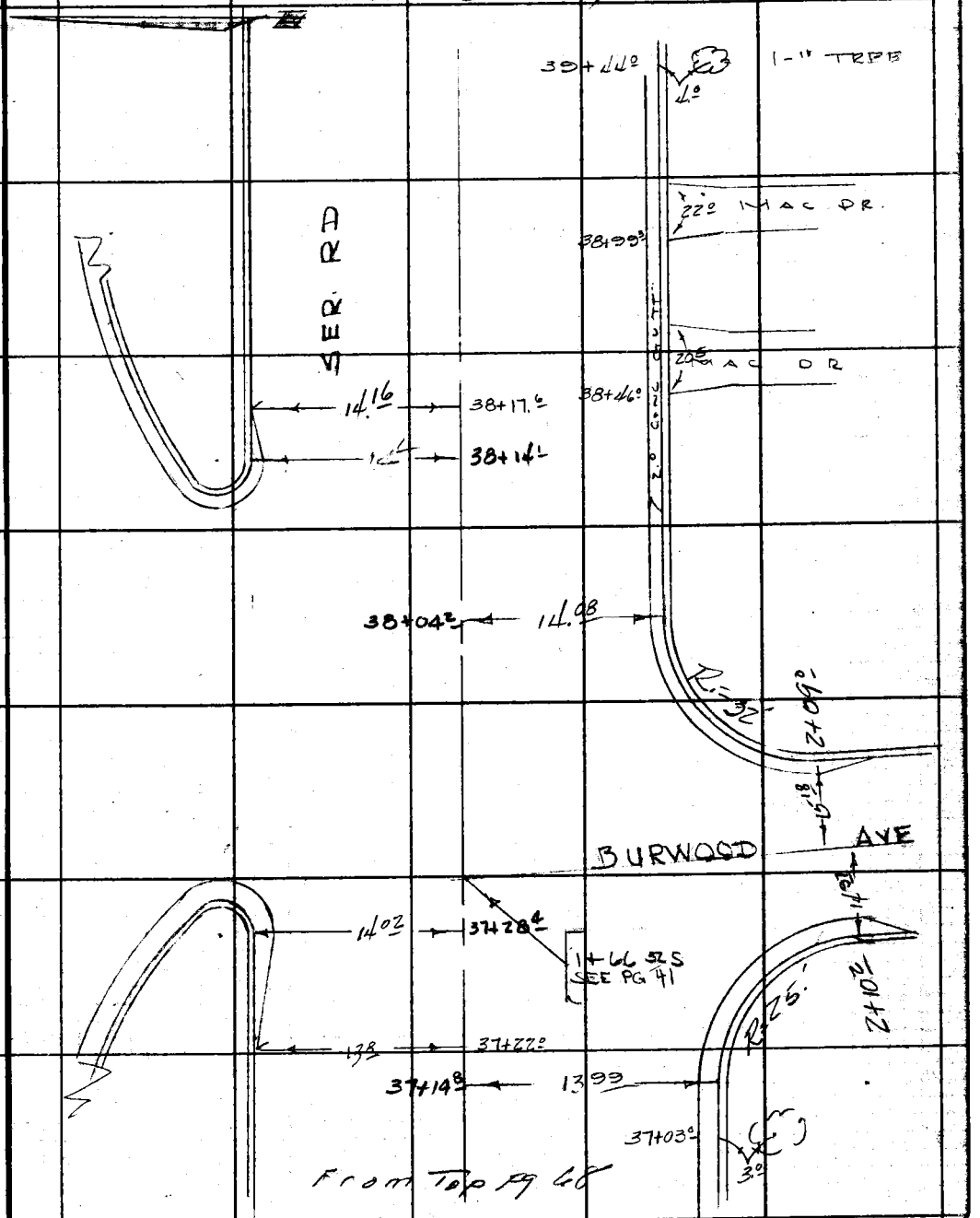

From Top Pg 68

Note: Any Additions or Changes on This Sheet Must be Made or Circled in Red Ink With Date and Name of Person Making Change.

PLEASE RETURN TO
LOS ANGELES COUNTY ENGINEER
403 LOS ANGELES COUNTY ENGINEERING BLDG.

Do not extend this side of this line.

76F309S CE#310 1-65

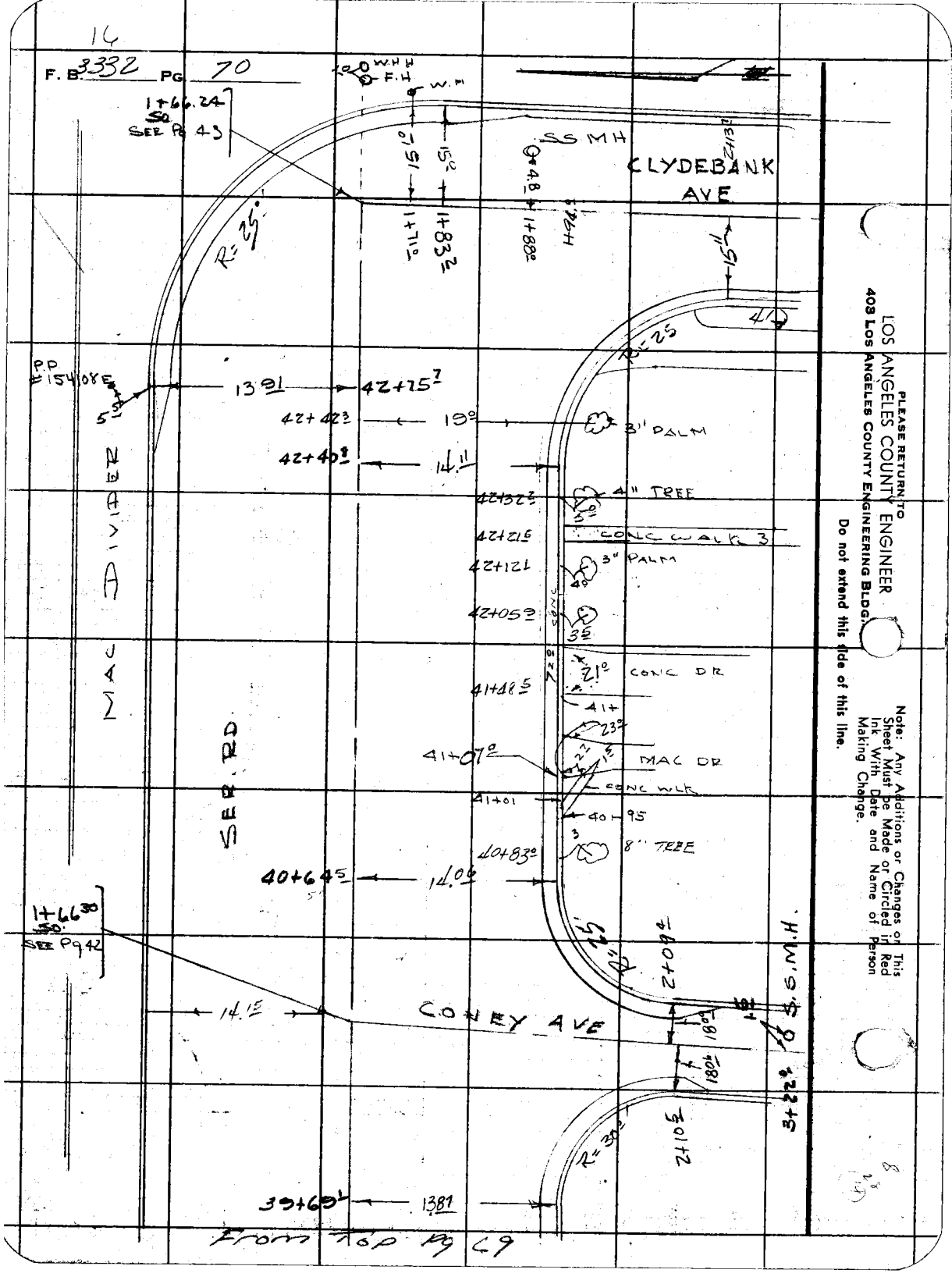
16
F. B. 3332 PG. 70
1+66.24
SO
SEE Pg 43
W.H.H
F.H
W.H
SS MH
CLYDEBANK
AVE
R=25
P.P.
#154108E
13.91
42+75.7
42+42.3
19.0
3" PALM
42+40.8
14.11
42+32.2
4" TREE
42+21.5
CONC WALK 3
42+12.1
3" PALM
42+05.9
CONC
21.0
CONC DR
41+48.5
41+
23.0
41+07.0
MAC DR
CONC WLK
41+01
40+95
40+83.0
8" TREE
40+64.5
14.06
MAC DIVIDER
SER. RD
1+66.30
SO
SEE Pg 42
14.15
CONEY AVE
2+09.4
S.S.M.H.
3+22.8
2+10.5
R=30
39+69.1
13.81
From Top Pg 69
PLEASE RETURN TO
LOS ANGELES COUNTY ENGINEER
403 LOS ANGELES COUNTY ENGINEERING BLDG.
Do not extend this side of this line.
Note: Any Additions or Changes on This Sheet Must be Made or Circled in Red Ink With Date and Name of Person Making Change.

Notes Ck'd by	Survey of VINCENT AVE S.D	F. B. 3332 Pg. 71
Map No.	JN 6112.28 Tape Std °F	
Office Work	Surveyed by A. C. G.	
Checked	Notes E. L. & VALDEZ Date 8-66	
Date	Indexed C. J. GALLI	

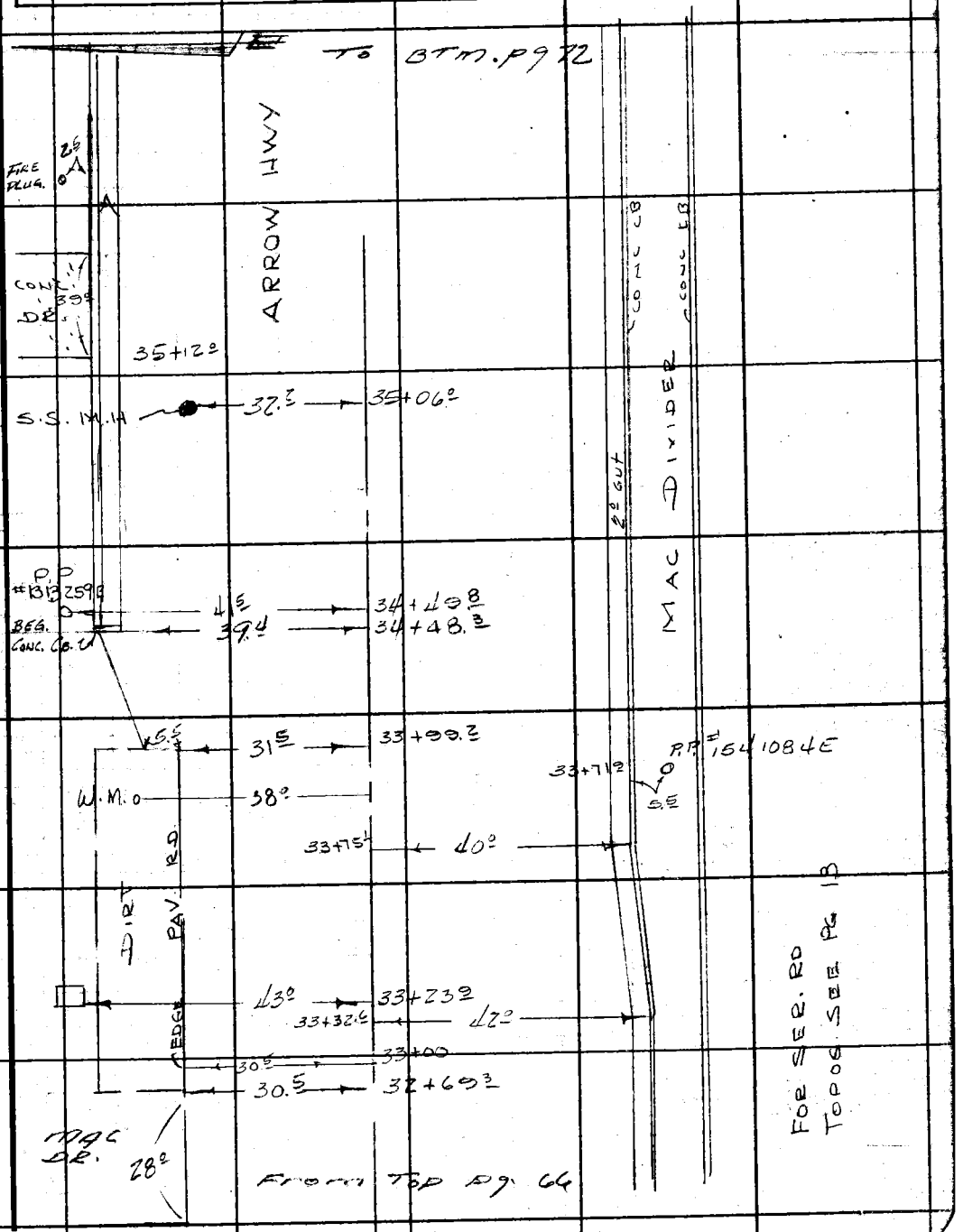

Note: Any Additions or Changes on This Sheet Must be Made or Circled in Red Ink With Date and Name of Person Making Change.

PLEASE RETURN TO
LOS ANGELES COUNTY ENGINEER
403 LOS ANGELES COUNTY ENGINEERING BLDG.
Do not extend this side of this line.

76F309S CE#310 1-65

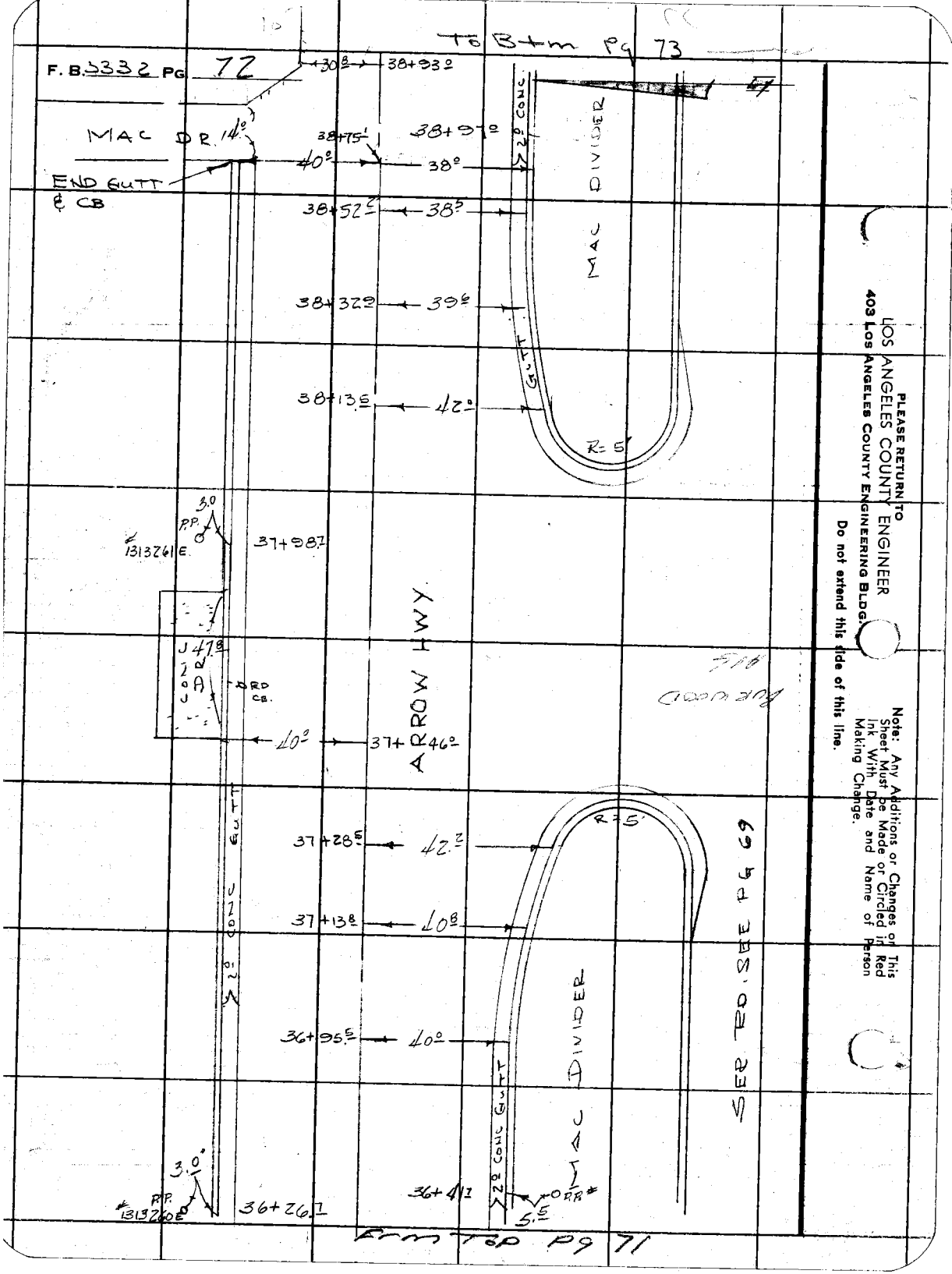

PLEASE RETURN TO
LOS ANGELES COUNTY ENGINEER
403 LOS ANGELES COUNTY ENGINEERING BLDG.
Do not extend this side of this line.

Note: Any Additions or Changes on This Sheet Must be Made or Circled in Red Ink With Date and Name of Person Making Change.

Notes Ck'd by
Map No.
Office Work
Checked
Date

Survey of VINCENT S.D.
JN [illegible] Tape Std °F
Surveyed by A C G
Notes F.L. & VALDEZ Date
Indexed C. J. GALLI

F. B. 3332 PG. 73

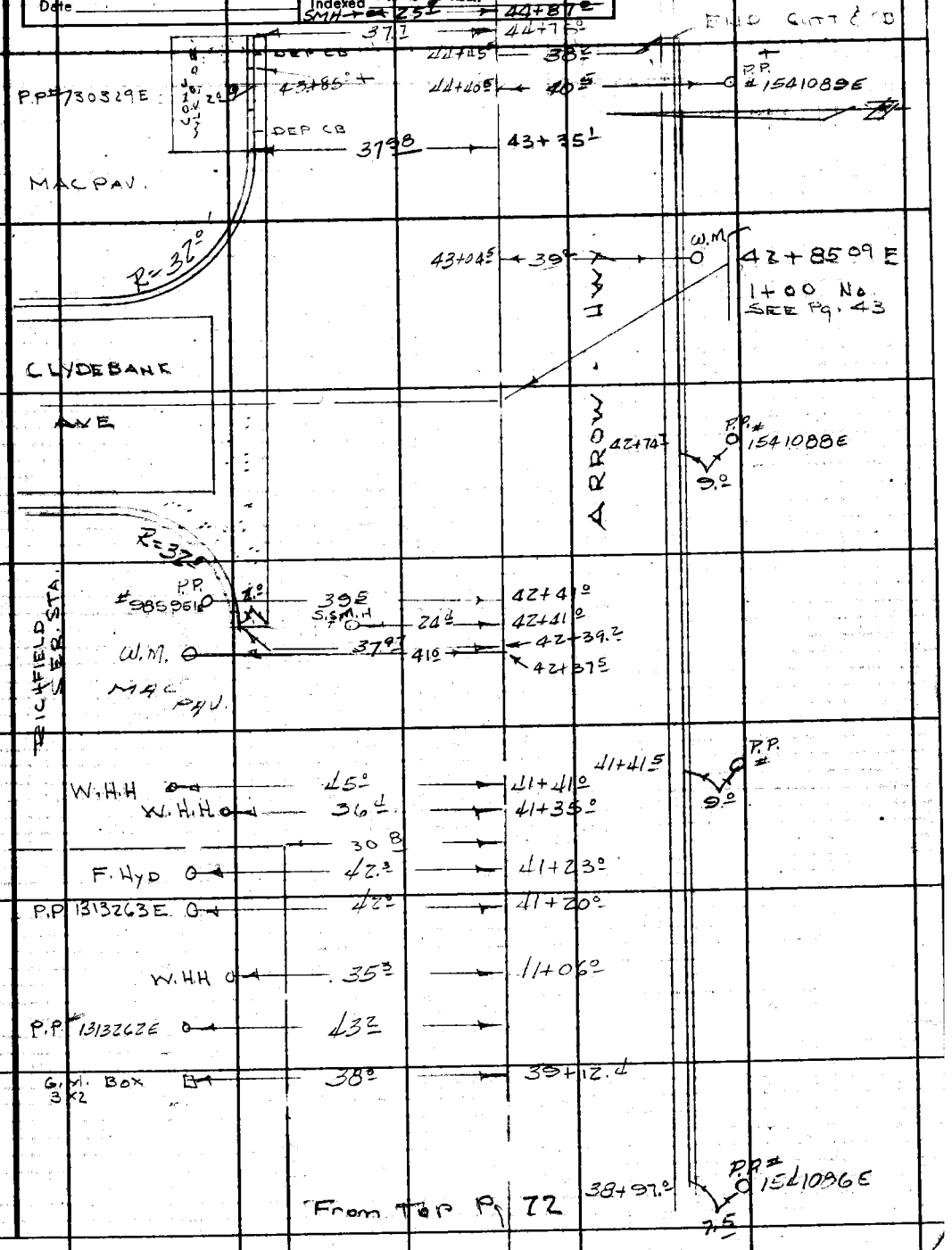

From Top Pg 72

Note: Any Additions or Changes on this Sheet Must be Made or Circled in Red Ink With Date and Name of Person Making Change.

PLEASE RETURN TO
LOS ANGELES COUNTY ENGINEER
403 LOS ANGELES COUNTY ENGINEERING BLDG.

Do not extend this side of this line.

76F309S CE#310 1-65

F. B. 3332 PG. 74

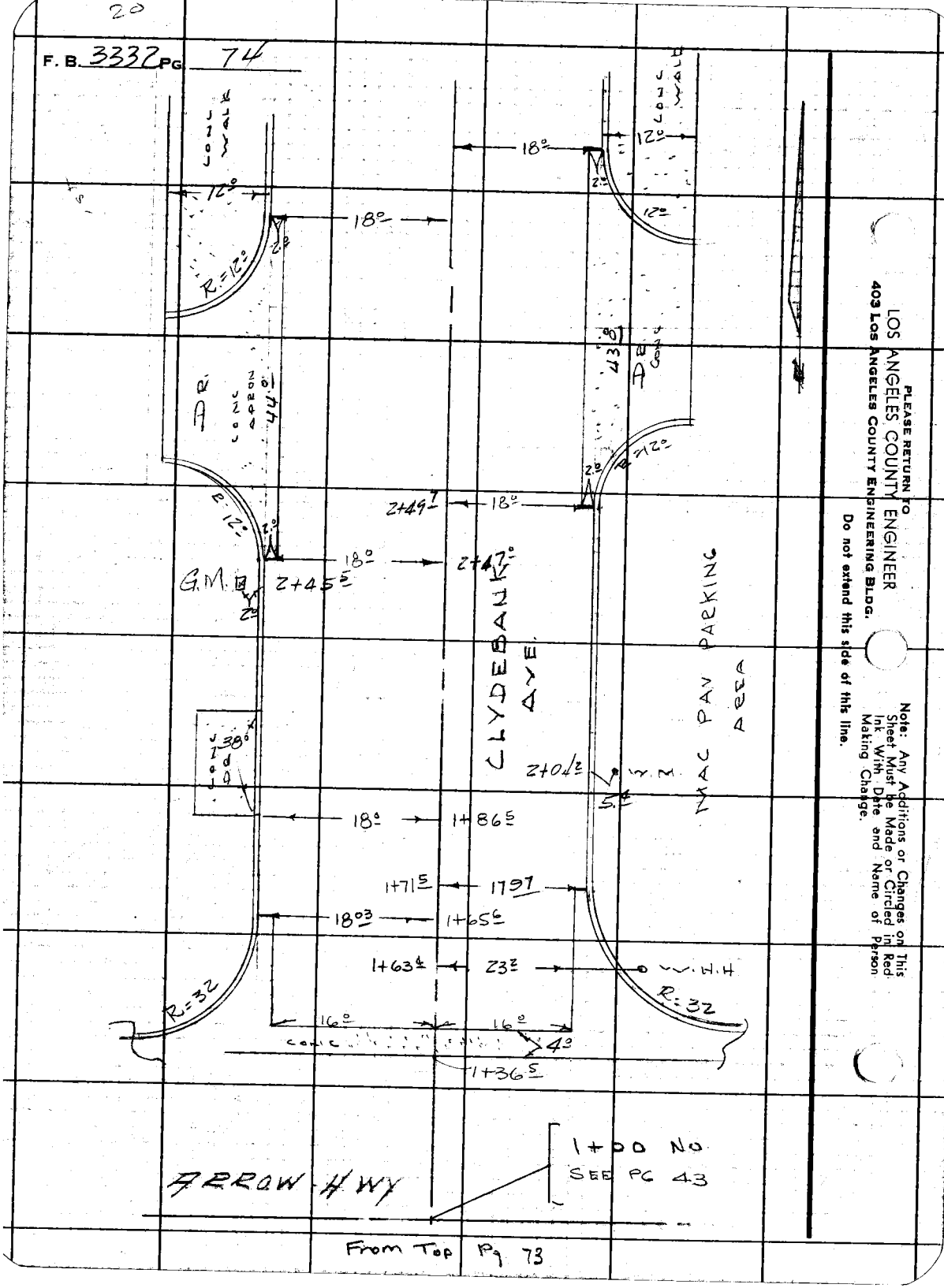

PLEASE RETURN TO
LOS ANGELES COUNTY ENGINEER
403 LOS ANGELES COUNTY ENGINEERING BLDG.
Do not extend this side of this line.

Note: Any Additions or Changes on This Sheet Must be Made or Circled in Red Ink With Date and Name of Person Making Change.

Profile No._____ X-Sec. No._____ | Notes Red_____ Date_____ Notes Chkd._____ Date_____ | Plotted_____ Date_____ Checked_____ Date_____ | Job No. 6112.28 Division No. 11 | Survey of VINCENT AVE S.D. | Survey by A.C.G Notes E.L. Date 8-3-66 | Map No._____ Indexed C. J. GALLI Date_____

F.B. 3332 PG. 75

VINCENT AVE.
STORM DRAIN
PART "A"

J.N. 6112.28

CROSS - SECTIONS

STATION	B.S.	H.I.	F.S.	ELEV.

Guzado
Londa
Lybrand
Henderson
Valdez

NOTE: ANY ADDITIONS OR CHANGES ON THIS SHEET MUST BE MADE OR CIRCLED IN RED INK. WITH DATE AND NAME OF PERSON MAKING CHANGE.

Do not extend notes this side of this line.

PLEASE RETURN TO
LOS ANGELES COUNTY ENGINEER
403 Los Angeles County Engineering Bldg.

76-1 298 CE 307 3-61

76-L298 CE 307 3-61

PLEASE RETURN TO
LOS ANGELES COUNTY ENGINEER
403 LOS ANGELES COUNTY ENGINEERING BLDG.

NOTE: ANY ADDITIONS OR CHANGES ON THIS SHEET MUST BE MADE OR CIRCLED IN RED INK, WITH DATE AND NAME OF PERSON MAKING CHANGE

Do not extend notes this side of this line.

F.B. 3332 Pg. 74 Job No. 6112.28 Division No. 11 Notes Red Plotted Profile
Survey of VINCENT AVE S.D. Date No. X-Sec.
Survey by A.C.G. Notes E.L. Notes Chkd. Checked
Indexed E. J. GALLI Date Date No.

STATION	B. S.	H. I.	F. S.	ELEV.		
B.M				458.96	B.M. 084-00010 ELEV=458.963 F.B 3332-8 VINCENT AVE & LITTLE DALTON WASH, NW COR BRIDGE. STD L.A CO. F.C.D. B.C. "MKD. B.M 084-00010-1964	
S.S.M.H					S.S. M.H 117.8 S. of 1+00 ON VINCENT AVE	
				457.03	(N.R.M)	
				456.99	(S. ")	
				442.51	N. INLET 21" D.A 457.03 14.52 442.51	12.77 +1.75 = 21" 14.52
				442.27	S. OUTLET 21" 456.99 14.72 442.27	12.97 +1.75 = 21" 14.72
1+00				458.23		
				458.09		℄
				457.91		1/4 ET 15°
				457.87		E.G 28°
				458.84		F.L 30°
						T.C "

76L298 307 8-53

PLEASE RETURN TO
LOS ANGELES COUNTY SURVEYOR
726 LOS ANGELES COUNTY ENGINEERING BLDG.

NOTE: ANY ADDITIONS OR CHANGES ON THIS SHEET MUST BE MADE OR CIRCLED IN RED INK, WITH DATE AND NAME OF PERSON MAKING CHANGE.

Do not extend notes this side of this line.

STATION	B. S.	H. I.	F. S.	ELEV.		
1+00				4590		36° RT GRND
				45811	1/4 LF 15°	
				45793	E.G 28°	
				45786	F.L 30°	
				45882	T.C "	
				4588	36° GRND	
2+00				45836		℄
				45832		1/4 RT 15°
				45827		E.G 28°
				45810		F.L. 30°
				45877		T.C. "
				4590		36° GRND
				45832	1/4 LF. 15°	
				45822	E.G " 28°	
				45811	F.L. 30°	
				45892	T.C. "	
				4589	36° GRND	
2+10				45920	36° LF. COP.	
± 2+13				45805	28° " E.G. & APRON	

Profile Notes Red. ____ Plotted ____ Job No. 6112.28 Division No. 11 F. B. 3332 Pg. 77
No. ____ Date ____ Date ____ Survey of VINCENT AVE. S.A.
X-Sec. Notes Chkd. ____ Checked ____ Survey by A.C.G. Notes E.L. Date 8-66
No. ____ Date ____ Date ____ Map No. ____ Indexed C. J. GALLI Date ____

76L298 307 8-53

PLEASE RETURN TO
LOS ANGELES COUNTY SURVEYOR
726 LOS ANGELES COUNTY ENGINEERING BLDG.

NOTE: ANY ADDITIONS OR CHANGES ON THIS SHEET MUST BE MADE OR CIRCLED IN RED INK, WITH DATE AND NAME OF PERSON MAKING CHANGE.

Do not extend notes this side of this line.

STATION	B. S.	H. I.	F. S.	ELEV.		
± 2+13				45806	30² LF. F.L.	
"				45904	" " T.C.	
2 + 28⁸				45828		℄
± 2 + 44²				45796		28 RT. E.G
"				45788		30 " F.L.
"				45887		" " T.C.
2 + 47⁰				45898		35⁸ RT. COR.
2 + 47⁸				45894	36⁰ LF COR.	
± 2 + 51¹				45786	28² LF. E.G	
"				45786	30 " F.L.	
"				45882	30 " T.C	
2 + 66⁶				45798		℄
± 2 + 82²				45758		28 RT. E.G
				45760		30 " F.L
				45864		" " T.C
2 + 84⁷				45866		36 RT COR
3 + 00				45756		℄
"				45738		1/4 RT 15
				45722		E.G. 28

F. B. 3332 Pg. 78 Job No. 6112.28 Division No. 11 Notes Red. Plotted Profile
Survey of VINCENT AVE. S.D. Date Date No.
Survey by A.C.G. Notes E.L. Notes Chkd. Checked X-Sec.
Indexed R.H. GALL Date 8-66 Date Date No.

76-L-298 CE 307 2-63

PLEASE RETURN TO
LOS ANGELES COUNTY ENGINEER
403 LOS ANGELES COUNTY ENGINEERING BLDG.

NOTE: ANY ADDITIONS OR CHANGES ON THIS SHEET MUST BE MADE OR CIRCLED IN RED INK, WITH DATE AND NAME OF PERSON MAKING CHANGE.

Do not extend notes this side of this line.

Profile Notes Red ____ Plotted ____ Job No. 6112.28 Division No. 11 F.B. 3334 Pg. 79
No. ____ Date ____ Date ____ Survey of KINGSLEY AVE. S.D.
X-Sec. Notes Chkd. ____ Checked ____ Survey by ____ Notes ____ Date ____
No. ____ Date ____ Date ____ Map No. ____ Indexed O.J. CALLY Date ____

STATION	B. S.	H. I.	F. S.	ELEV.		
3+00 CONT				457.12		F.L 30
				[redacted]		T.C "
				458.1		36" GRND
				457.30	1/4 LF 15"	
				457.10	E.G 28"	
				456.95	F.L 30"	
				457.61	T.C "	
				457.6	36" GRND	
3+19.2				457.16	S.S.M.H (S. RIM)	11.6 RT
				445.23	So. outlet	Rod: 10.18 - 457.16 Dia: 1.75 - 11.93 11.93 445.23
				457.15	S.S.M.H (N. RIM)	Rod: 9.56 457.15 Dia 1.75 - 11.31 11.31 445.84
				445.84	No inlet	
4+00				456.42		1/4 RT 15
				456.28		E.G 28
				455.97		F.L 30
				455.81		T.C "
				456.47		GRND 36
				456.8		
				456.21	1/4 LF 15"	

76-L-298 CE 307 2-63

PLEASE RETURN TO
LOS ANGELES COUNTY ENGINEER
403 LOS ANGELES COUNTY ENGINEERING BLDG.

NOTE: ANY ADDITIONS OR CHANGES ON THIS SHEET MUST BE MADE OR CIRCLED IN RED INK, WITH DATE AND NAME OF PERSON MAKING CHANGE

Do not extend notes this side of this line.

STATION	B. S.	H. I.	F. S.	ELEV.		
4+00 CONT				45589	E. G 28°	
				45575	F. L. 30	
				45645	T. C "	
				4565	GRND 36°	
4+70				44983	outlet 18" RCP	
4+73				45603		℄
				45581		1/4 Rt. 15°
				45541		26 Rt. Edge Apron
				45501		F.L. 30
				45602		TC "
				45012		INLET 18" RCP
				4561		36 Grnd
				45578	1/4 LF	
				45550	26° " E. APRON	
				45498	30 " F.L	
				45601	" T.C	
				45071	invert outlet 18" RCP	
				4561	36° Grnd	
5+01				45609		℄
				45571	1/4 Lf	
				45549	E. G	
				45535	F. L	

F. B. 3332 Pg. 80 Job No. 6112.28 Division No. 11 Notes Red Plotted Profile
Survey of VINCENT AVE. S.D. Date Date No.
Survey by A.C.G. Notes E.L. Notes Chkd. Checked X-Sec.
Indexed C. J. GALLI Date Date Date No.

76-1298 CE 307 3-61

7.75

PLEASE RETURN TO
LOS ANGELES COUNTY ENGINEER
403 LOS ANGELES COUNTY ENGINEERING BLDG.

NOTE: ANY ADDITIONS OR CHANGES ON THIS SHEET MUST BE MADE OR CIRCLED IN RED INK. WITH DATE AND NAME OF PERSON MAKING CHANGE.

Do not extend notes this side of this line.

STATION	B. S.	H. I.	F. S.	ELEV.		
CONT 5+01.7				45602	T.C. LF.	
				4558	" grnd	
5+10.2				45609		℄
				45591		1/4 RT
				45566		E.G
				45545		F.L.
				45612		T.C.
				4563		RT GRND Dev.
6+00				45634		℄
				45632		6° RT Pav.
				45595		22' " Pav Edge
				4567		" Brk
				4567		40' " fnc line
				45599	17° rt. Pav Edge	
				4561	28° " grnd	
				4560	43° " fnc line	
7+00				45715		℄
				45699		16° RT Pav. Edge
				45649		21° " Gutt (grnd)
				4563		28° " Brk
				4567		40' " grnd

Profile Notes Red ____ Plotted ____ Job No. CN2.28 Division No. 11
No. ____ Date ____ Date ____ Survey of VINCENT AVE. S.D.
X-Sec. Notes Chkd. ____ Checked ____ Survey by [illegible] Notes E.L. Date [illegible]
No. ____ Date ____ Date ____ Map No. ____ Indexed C. J. GALLI Date ____

F.B. 3332 Pg. 81

76-L298 CE 307 3-61

PLEASE RETURN TO
LOS ANGELES COUNTY ENGINEER
403 LOS ANGELES COUNTY ENGINEERING BLDG.

NOTE: ANY ADDITIONS OR CHANGES ON THIS SHEET MUST BE MADE OR CIRCLED IN RED INK, WITH DATE AND NAME OF PERSON MAKING CHANGE

Do not extend notes this side of this line.

STATION	B. S.	H. I.	F. S.	ELEV.		
7+00				45697	12° Lt. Pav.	
				4565	20 " 48 grnd	
				4563	40 " fnc Line	
7+52.6	SSMH			45710	11° RT No. Rim Stub	12" INLET STUB Rod. 708 DIA. 100 808
				44902	No. inlet invert	
				45706	E. Rim	Rod = 706 DIA = 1.75 8.81
				44825	East inlet 21" invert	
				45714	So. Rim	Rod = 714 DIA = 200 914
				44800	So. outlet 24" invert	
8+00				45775		
				45762		1/4 RT. 6'
				45718		12' EDGE PAV'MT.
				4577		16' BRK F/L.
				4576		21' TOP BRK
				4576		40' P/L.
				45769	1/4 LT. 6'	
				45740	12' EDGE PAV'MT	
				4567	19.5 BOT. BRK	
				4571	22° TOP BRK	
				4570	40' P/L	

F.B. 3332 Pg. 82 Job No. 6112.28 Division No. 11 Notes Red Plotted Profile
Survey of VINCENT AVE. S.D. Date Date No.
Survey by A.C.G. Notes E.L. Notes Chkd. Checked X-Sec.
Indexed C. J. GALLI Date Date Date No.

76L298 307 8-53

PLEASE RETURN TO
LOS ANGELES COUNTY SURVEYOR
726 LOS ANGELES COUNTY ENGINEERING BLDG.

NOTE: ANY ADDITIONS OR CHANGES ON THIS SHEET MUST BE MADE OR CIRCLED IN RED INK, WITH DATE AND NAME OF PERSON MAKING CHANGE.

Do not extend notes this side of this line.

STATION	B. S.	H. I.	F. S.	ELEV.		
9+00				458.10		℄
				457.97		5' 1/4 RT.
				457.80		10' EDGE PAVMT.
				457.8		13' BOT. BRK.
				457.8		17' TOP BRK.
				458.0		40' P/L.
				458.07	6' 1/4 LT.	
				457.84	12.5 EDGE PAVMT.	
				457.0	19.5 BOT. BRK.	
				457.4.	22.0 TOP BRK.	
				457.7.	40.0 P/L.	
10+00				458.48		℄
				458.38		5' 1/4 RT.
				458.11		9.8 EDGE PAVMT.
				457.9		15' BOT. BRK.
				458.1		20' TOP "
				458.3		40.0 P/L
				458.39	6.0 1/4 LT.	
				458.11	13.4 EDGE PAVMT	
				457.9	18.0 BOT. BRK	
				458.3	20.0 TOP BRK	
				458.5	40.0 P/L.	

Profile No. ____ Notes Red. ____ Date ____ Plotted ____ Date ____ Job No. 6112.28 Division No. 11 Survey of VINCENT AVE SD "A" Survey by ACG Notes EL Date 8-66 Map No. ____ Indexed C. J. GALLE Date ____

X-Sec. No. ____ Notes Chkd. ____ Date ____ Checked ____ Date ____

F. B. 3332 Pg. 83

76L298 307 8-53

PLEASE RETURN TO
LOS ANGELES COUNTY SURVEYOR
726 Los Angeles County Engineering Bldg.

NOTE: ANY ADDITIONS OR CHANGES ON THIS SHEET MUST BE MADE OR CIRCLED IN RED INK, WITH DATE AND NAME OF PERSON MAKING CHANGE.

Do not extend notes this side of this line.

F. B. 3332 Pg. 84 | Job No. 2112.28 | Division No. 11 | Notes Red. | Plotted | No.
Survey of Inglewood Ave SD "A" | Date | Date | X-Sec.
Survey by ACG | Notes E/C | Notes Chkd. | Checked | No.
Indexed | Date | Date | Date

STATION	B. S.	H. I.	F. S.	ELEV.		
11+00				4583		℄
				4587		45 1/4 Rt.
				4584		9° Edge Pavmt.
				4582		14° Bot. Brk.
				4589		15° Top Brk.
				4592		40° P/L.
				4588	1/4 Lt. 6E	
				4586	13° Edge Pavmt.	
				4580	18° Bot. Brk.	
				4587	20° Top "	
				4590	40° P/L.	
12+00				4594		℄
				934		1/4 Rt. 45'
				923		9° Edge Pavmt.
				87		13E Bot. Brk.
				92		18° Top "
				95		40° P/L
				932	1/4 Lt. 6°	
				904	12E Edge Pavmt.	
				82	18° Bot. Brk.	
				90	28° Top "	
				91	40° P/L	

76L298 307 8-53

PLEASE RETURN TO
LOS ANGELES COUNTY SURVEYOR
726 LOS ANGELES COUNTY ENGINEERING BLDG.

NOTE: ANY ADDITIONS OR CHANGES ON THIS SHEET MUST BE MADE OR CIRCLED IN RED INK, WITH DATE AND NAME OF PERSON MAKING CHANGE.

Do not extend notes this side of this line.

STATION	B. S.	H. I.	F. S.	ELEV.		
13+00				459 66		℄
				9 63		1/4 Rt. 4.5
				9 55		9.5 Edge Pav
				9 2		13.0 Brk
				9 4		18.0 Top
				9 4		40.0 RT
				9 56	1/4 Lf. 6.0	
				9 35	12.5 E. pav	
				8 7	18 Brk	
				9 3	28 Top	
				9 3	40' Lf P/L	
14+00				460 57		℄
				460 47		1/4 RT
				460 35		10' Ed. pav
				459 7		12' Brk
				460 0		16' Top
				460 0		40' RT
				460 48	1/4 Lf 6.0	
				460 27	12.5 E. pav.	
				459 4	28' Top Brk	
				460 2	40.0 P/L	

Profile Notes Red. ____ Plotted ____ Job No. 6112 28 Division No. 11 F. B. 3332 Pg. 85
No. ____ Date ____ Date ____ Survey of VINCENT AVE SO "A"
X-Sec. Notes Chkd. ____ Checked ____ Survey by ACG Notes E.L. Date 8-66
No. ____ Date ____ Date ____ Map No. ____ Indexed C. J. GALLI Date ____

76L298 307 8-53

PLEASE RETURN TO
LOS ANGELES COUNTY SURVEYOR
726 LOS ANGELES COUNTY ENGINEERING BLDG.

NOTE: ANY ADDITIONS OR CHANGES ON THIS SHEET MUST BE MADE OR CIRCLED IN RED INK, WITH DATE AND NAME OF PERSON MAKING CHANGE.

Do not extend notes this side of this line.

STATION	B. S.	H. I.	F. S.	ELEV.		
15+00				462 04		℄
				200		1/4 RT
				188		Edg. Pav. 10.5
				09		14' RT Brk
				15		18' " "
				15		40' Lf
				201	1/4 Lf	
				187	Edge pav. 12.5	
				08	28° Brk.	
				20	40 P/L	
16+00				326		℄
				324		1/4' RT.
				312		10' " Ed. pav.
				28		14' " Brk
				31		40' "
				318	1/4 Lf	
				298	12.5 " Edg	
				18	28' Lf Brk	
				31	40 "	
17+00				374		℄
				366		1/4 RT 5°

F. B. 3332 Pg. 86 Job No. 6112 28 Division No. 11 Notes Red. Plotted Profile
Survey of VINCENT AVE SD "A" Date Date No.
Survey by ACG Notes EL Notes Chkd. Checked X-Sec.
Indexed C. J. GALLI Date Date Date No.

76L298 307 8-53

PLEASE RETURN TO
LOS ANGELES COUNTY SURVEYOR
726 LOS ANGELES COUNTY ENGINEERING BLDG.

NOTE: ANY ADDITIONS OR CHANGES ON THIS SHEET MUST BE MADE OR CIRCLED IN RED INK, WITH DATE AND NAME OF PERSON MAKING CHANGE.

Do not extend notes this side of this line.

STATION	B. S.	H. I.	F. S.	ELEV.		
17+00				44357		10' Edge Pav.
				32		12 Brk
				41		20 "
				42		40 "
				366	1/4 Lf	
				340	12 "	
				24	28 "	
				34	40' "	
18+00				447		℄
				431		1/4 RT
				423		Edg. pav 10'
				37		12 Brk
				41		14 "
				41		40' Lf.
				447	1/4 Lf	
				434	E. Pav. 12°	
				35	28' Brk	
				44	40' "	
19+00				533		℄
				521		1/4 RT
				515		10° Edg. Pav

Profile Notes Red. ____ Plotted ____ Job No. 6112 28 Division No. 11 F. B. 3332 Pg. 87
No. ____ Date ____ Date ____ Survey of VINCENT AVE SD "A"
X-Sec. Notes Chkd. ____ Checked ____ Survey by ACG Notes E.L. Date 8-66
No. ____ Date ____ Date ____ Map No. ____ Indexed C. J. GALLY Date ____

76L298 307 8-53

PLEASE RETURN TO
LOS ANGELES COUNTY SURVEYOR
726 LOS ANGELES COUNTY ENGINEERING BLDG.

NOTE: ANY ADDITIONS OR CHANGES ON THIS SHEET MUST BE MADE OR CIRCLED IN RED INK, WITH DATE AND NAME OF PERSON MAKING CHANGE.

Do not extend notes this side of this line.

STATION	B. S.	H. I.	F. S.	ELEV.		
19+00				4647		1.4 RT Brk
				56		20 " "
				59		40 "
				526	1/4 Lf	
				502	Edg. Pav. 12°	
				45	28 Brk	
				58	40' Lf	
B.M. SD #82				46641	B.M. S.D. #82	El = 466.391
				~	VINCENT & CLAMONT	
				~	SEE Pg. 9	
19+53				46570		℄
				580		15° RT
				581		E.G
				559		F.L
				625		T.C.
20+00				631		℄
				620		1/4 RT
				596		E.G.
				573		F.L
				638		T.C.

F. B. 3332 PG. 88 Job No. 6112 28 Division No. " Notes Red. Plotted Profile
Survey of VINCENT AVE SD "A" Date Date No.
Survey by ACG Notes EL Notes Chkd. Checked X-Sec.
Indexed C. J. GALLI Date Date Date No.

76L298 307 8-53

PLEASE RETURN TO
LOS ANGELES COUNTY SURVEYOR
726 LOS ANGELES COUNTY ENGINEERING BLDG.

NOTE: ANY ADDITIONS OR CHANGES ON THIS SHEET MUST BE MADE OR CIRCLED IN RED INK, WITH DATE AND NAME OF PERSON MAKING CHANGE.

Do not extend notes this side of this line.

STATION	B. S.	H. I.	F. S.	ELEV.		
20+00				46614	1/2 LT	
				591	12° " Ex. Pav	
				562	22 "	
				67	40 "	
20+78 87				701		Ex int
				717	12° Edge Pvmt	
				600	22° LT F/L	
				4676	40° LT	
			20+78 87 N		1400 EAST (Chadmont AVE)	
1400 E				46701		Ex int
450				46700		Ex
2400				46651		Ex
					SMH @ 1482 S 46 to west	
					GOING NORTH (Vincent AVE)	
21+32 S				46799		Ex
				46776		1/4K Rt
				46750		28° EG
				46738		30° FL

Profile Notes Red. Plotted Job No. 2112 25 Division No. 11 F. B. 3332 Pg. 89
No. Date Date Survey of VINCENT AVE
X-Sec. Notes Chkd. Checked Survey by ACC Notes ACC Date 8/22/66
No. Date Date Map No. Indexed C. J. GALLI Date

76L298 307 8-53

PLEASE RETURN TO
LOS ANGELES COUNTY SURVEYOR
726 LOS ANGELES COUNTY ENGINEERING BLDG.

NOTE: ANY ADDITIONS OR CHANGES ON THIS SHEET MUST BE MADE OR CIRCLED IN RED INK, WITH DATE AND NAME OF PERSON MAKING CHANGE.

Do not extend notes this side of this line.

F. B. 3332 Pg. 90 | Job No 6112 28 Division No. 11 | Notes Red. | Plotted | No. | Profile
Survey of VINCENT AVE SD "A" | Date | Date | X-Sec.
Survey by ACS | Notes ACS | Notes Chkd. | Checked | No.
Indexed E. J. GALLI | Date | Date | Date

STATION	B. S.	H. I.	F. S.	ELEV.		
21+32.6				467.95		30° TC
21+42.6				8.12		℄
				7.94		1/4 rt
				7.56		EG
				7.45		EL
				8.05		TC
21+81.2				8.57		℄
				8.44		1/4 rt
				8.04		30° EG
				7.85		32° FL
				8.50		32° TC
22+00				8.69		℄
				8.60		1/4 rt
				8.17		30° EG
				8.04		32° FL
				8.67		32° TC
				8.10	12° Edge Pvmt	
				7.4	22° F/L	
				4686	P/L	

76L298 307 8-53

PLEASE RETURN TO
LOS ANGELES COUNTY SURVEYOR
726 LOS ANGELES COUNTY ENGINEERING BLDG.

NOTE: ANY ADDITIONS OR CHANGES ON THIS SHEET MUST BE MADE OR CIRCLED IN RED INK, WITH DATE AND NAME OF PERSON MAKING CHANGE.

Do not extend notes this side of this line.

STATION	B. S.	H. I.	F. S.	ELEV.		
23+00				46985		℄
				46965		1/4 Rt
				46921		30 EG
				46902		32 FL
				46975		32 TC
				46949	12.5 Eg Pvmt	
				4699	22.5 F/L	
				4695	40.0 PL	
24 00				47079		℄
				47061		1/4 Rt
				47038		30° EG
				47021		32° FL
				47085		32° TC
				47041	13.3 Eg Pvmt	
				4698	23.0 F/L	
				4702	40.0 PL	
25+00				207		℄
				200		1/4 Rt
				155		30° EG
				146		32° FL
				47201		32° TC

Profile Notes Red. ____ Plotted ____ Job No. 6117 28 Division No. 11 F. B. 3332 Pg. 91
No. ____ Date ____ Date ____ Survey of VINCENT AVE SD "A"
X-Sec. Notes Chkd. ____ Checked ____ Survey by HCG Notes HCG Date 8-22-66
No. ____ Date ____ Date ____ Map No. ____ Indexed C. J. GALLI Date ____

76L298 307 8-53

PLEASE RETURN TO
LOS ANGELES COUNTY SURVEYOR
726 LOS ANGELES COUNTY ENGINEERING BLDG.

NOTE: ANY ADDITIONS OR CHANGES ON THIS SHEET MUST BE MADE OR CIRCLED IN RED INK, WITH DATE AND NAME OF PERSON MAKING CHANGE.

Do not extend notes this side of this line.

STATION	B. S.	H. I.	F. S.	ELEV.		
25+00						
				47127	13.8 Eg. Pum't	
				4706	24.0 FL	
				4713	40.0 PL	
25+72.0				47252	14.7 EG Pum't	
"				4721	24.0 F/L	
25+91.4				244	30.0 EG	
				233	32.0 FL	
				298	32.0 TC	
26+00				358		℄
				346		1/4 Rt
				296		30.0 EG
				286		32.0 FL
				346		32.0 TC
				307	1/4 Lt	
				259	30.0 EG	
				244	32.0 FL	
				252	32.0 TC (Dewy)	
26+82.0				467		4.0 Etc. Trip switch
				47437		13.5 " " "

F. B. 3332 Pg. 92 Job No. 6112 28 Division No. 11 Notes Red. Plotted Profile
Survey of VINCENT AVE SD "A" Date Date No.
Survey by ACG Notes ACG Notes Chkd. Checked X-Sec.
Indexed C. J. GALLI Date Date Date No.

76-L-298 CE 307 2-63

PLEASE RETURN TO
LOS ANGELES COUNTY ENGINEER
403 LOS ANGELES COUNTY ENGINEERING BLDG.

NOTE: ANY ADDITIONS OR CHANGES ON THIS SHEET MUST BE MADE OR CIRCLED IN RED INK, WITH DATE AND NAME OF PERSON MAKING CHANGE.

Do not extend notes this side of this line.

STATION	B. S.	H. I.	F. S.	ELEV.		
26+90°				47487		℄
				443		1/4 rt
				378		30° EG
				359		32° FL
				426		32° TC
				429	1/4 rt	
				357	30° EG	
				344	32° FL	
				347	32° TC (DRWY)	
27+26				503		℄ BLK
27+60				436		℄ "
27+81 62				47466		℄ int
				1+00 West (ARROW Hwy)		
27+81 62 N&E= 1+00W						
				47466		℄ int
2+00W				47432		℄
3+00				47393		℄

Profile No. ____ Notes Red ____ Plotted ____ Job No. 6112 25 Division No. ____ F.B. 3332 Pg. 93
Date ____ Date ____ Survey of VINCENT AVE SD "A"
X-Sec. No. ____ Notes Chkd. ____ Checked ____ Survey by ACG Notes ACG Date 3/22/66
Date ____ Date ____ Map No. ____ Indexed C. J. GALLI Date ____

76-L-298 CE 307 2-63

PLEASE RETURN TO
LOS ANGELES COUNTY ENGINEER
403 LOS ANGELES COUNTY ENGINEERING BLDG.

NOTE: ANY ADDITIONS OR CHANGES ON THIS SHEET MUST BE MADE OR CIRCLED IN RED INK, WITH DATE AND NAME OF PERSON MAKING CHANGE

Do not extend notes this side of this line.

STATION	B.S.	H.I.	F.S.	ELEV.		
			East	along	Arrow Hwy	
27+81.62				474.66		℄ int
28+59.9				4.95		℄
				4.59		1/4 Rt
				4.10		40° EG
				3.97		42° FL
				4.62		42° TC
				4.8		50° PL
				4.55	1/4 Lt	
				4.26	40° EG	
				4.11	42° FL	
				4.19	42° TC (DRWY)	
					50° BKwalk	
29+00				4.94		℄
				4.64		1/4 Rt
				4.08		40 EG
				3.98		42° FL
				4.63		42° TC
				474.8		50° PL

F.B. 3332 PG. 94
Job No. 6112 28 Division No. 11 Notes Red ____ Plotted ____ Profile ____
Survey of VINCENT AVE SD "A" Date ____ Date ____ No. ____
Survey by ACG Notes ACG Notes Chkd. ____ Checked ____ X-Sec. ____
Indexed C. J. GALLI Date ____ Date ____ Date ____ No. ____

76-L-298 CE 307 2-63

PLEASE RETURN TO
LOS ANGELES COUNTY ENGINEER
403 LOS ANGELES COUNTY ENGINEERING BLDG.

NOTE: ANY ADDITIONS OR CHANGES ON THIS SHEET MUST BE MADE OR CIRCLED IN RED INK, WITH DATE AND NAME OF PERSON MAKING CHANGE.

Do not extend notes this side of this line.

Profile Notes Red. ____ Plotted ____ Job No. ____ Division No. ____
No. ____ Date ____ Date ____ Survey of KINGSBURY TRACT SD "A"
X-Sec. Notes Chkd. ____ Checked ____ Survey by ____ Notes ____ Date 2/22/65
No. ____ Date ____ Date ____ Map No. ____ Indexed C. J. GALLI Date ____

F.B. 3332 Pg. 95

STATION	B. S.	H. I.	F. S.	ELEV.	Lf Arrow	RT Arrow
29+00				474.66	1/4 Lf	
				4.21	40° EG	
				4.06	42° EL	
				4.72	42° TC	
				4.92	50° BK w.w. C	
29+88.3				4.28	40° EG	
				4.10	42° EL	
				4.80	42° TC	
30+00				507		℄
				4.71		1/4 Rt
				4.26		40° EG
				4.09		42° EL
				4.73		42° TC
				4.81	1/4 Lf	
				4.27	29° EG Pvmt	
				4.5	40° Btm Bank	
				6.8	50° Top "	
31+00				521		℄
				4.82		1/4 Rt
				4.34		40° EG
				474.16		42.9 FL

76-L-298 CE 307 2-63

PLEASE RETURN TO
LOS ANGELES COUNTY ENGINEER
403 LOS ANGELES COUNTY ENGINEERING BLDG.

NOTE: ANY ADDITIONS OR CHANGES ON THIS SHEET MUST BE MADE OR CIRCLED IN RED INK. WITH DATE AND NAME OF PERSON MAKING CHANGE

Do not extend notes this side of this line.

STATION	B. S.	H. I.	F. S.	ELEV.	Arrow Hwy LT	Arrow Hwy Rt
31+00				474.83		42° TC
				496	1/4 Lt	
				452	30.5 EG Pvm't	
				46	32° Btm	
				67	46° top	
31+67				504	13.3 Lt	cte trip signal
"				472	23.3 Lt	" " "
32+00				527		℄
				488		1/4 Rt
				442		40 EG
				429		42° FL
				493		42° TC
				501	1/4 Lt	
				461	30.5 EG Pvm't	
				47	32° Btm Bk	
				67	44 Top "	
32+46.54 E				531		℄ int (VARNELL AVE)
				506	1/4 Lt	
				435	30° EG Pvm't F/L	
				475.55	41 Drwy	
				476.00	48 " P/L	

F.B. 3332 PG. 96
Job No. 6112.28 Division No. 11 Notes Red ___ Plotted ___ Profile ___
Survey of VINCENT AVE SD "A" Date ___ Date ___ No. ___
Survey by ACG Notes ACG Notes Chkd. ___ Checked ___ X-Sec. ___
Indexed C. J. GALL Date ___ Date ___ Date ___ No. ___

76-L-298 CE 307 2-63

PLEASE RETURN TO
LOS ANGELES COUNTY ENGINEER
403 LOS ANGELES COUNTY ENGINEERING BLDG.

NOTE: ANY ADDITIONS OR CHANGES ON THIS SHEET MUST BE MADE OR CIRCLED IN RED INK, WITH DATE AND NAME OF PERSON MAKING CHANGE.

Do not extend notes this side of this line.

STATION	B. S.	H. I.	F. S.	ELEV.	ARROW HWY LEFT	RIGHT
BMSD 84				472.22	BMSD 84 ELEV = 472.23	FB 3332
					Arrow Hwy & Varnell Ave SE cor	
					Bt. spk in cb. 10° So. of S. end CR	
33+00				540		℄
				501		1/4 Rt
				454		40 Rt. EG
				438		42 " FL
				503		42 " TC
				515	1/4 Lt	
				458	30.5 Eg Pum't	
				548	42°	
				590	50 P/L Pum't	
33+32 C				453		40° Rt EG
				440		42° " F/L
				504		42° " TC
33+75 1				461		38° Rt EG
				443		40° " F/L
				507		40° Rt TC
34 ± 00				545		℄
				475.12		1/4 Rt

Profile No. ____ Notes Red ____ Plotted ____ Job No. 6112 28 Division No. 11 F.B. 3332 Pg. 97
Date ____ Date ____ Survey of Vincent Ave SD "A"
X-Sec. No. ____ Notes Chkd. ____ Checked ____ Survey by [illegible] Notes [illegible] Date 8/22/66
Date ____ Date ____ Map No. ____ Indexed C. J. GALLI Date ____

76-L-298 CE 307 2-63

PLEASE RETURN TO
LOS ANGELES COUNTY ENGINEER
403 LOS ANGELES COUNTY ENGINEERING BLDG.

NOTE: ANY ADDITIONS OR CHANGES ON THIS SHEET MUST BE MADE OR CIRCLED IN RED INK. WITH DATE AND NAME OF PERSON MAKING CHANGE

Do not extend notes this side of this line.

STATION	B.S.	H.I.	F.S.	ELEV.	Lt ARROW	Hwy Rt
34+00				474 59		38° EG
				445		40° FL
				507		40° TC
				523	1/4 Lf	
				468	31.5 EG Pum't F/L	
				524	40 Pum't	
				560	50 Pum't P/L	
34+48.3				469	37.4 EG	
				457	39.4 FL	
				519	39.4 TC	
35+00				561		℄
				527		1/4
				468		38° EC
				458		40° FL
				519		40° TC
				527	1/4 Lf	
				476	37.4 EC	
				459	39.4 F/L	
				523	39.4 TC	

F.B. 3332 PG. 98 Job No. 6112 28 Division No. 11 Notes Red Plotted Profile
Survey of VINCENT AVE SO "A" Date Date No. X-Sec.
Survey by ACG Notes ACG Notes Chkd. Checked
Indexed C. J. GALLI Date Date Date No.

76-L-298 CE 307 2-63

PLEASE RETURN TO
LOS ANGELES COUNTY ENGINEER
403 LOS ANGELES COUNTY ENGINEERING BLDG.

NOTE: ANY ADDITIONS OR CHANGES ON THIS SHEET MUST BE MADE OR CIRCLED IN RED INK, WITH DATE AND NAME OF PERSON MAKING CHANGE.

Do not extend notes this side of this line.

STATION	B. S.	H. I.	F. S.	ELEV.	ARROW HWY Lt	Rt
35+06	SSMH			474 97	SSMH 32 2 Lf. AVG Rim	
				465 49	EAST INLET 10" INVERT	Rod = 8.65 DIA = .83 9.48
				465 45	WEST INLET 8" INVERT	Rod = 8.85 DIA = .67 9.52
				465 33	So outlet 10" INVERT	Rod = 8.81 DIA = .83 9.64
35+08 14				475 61		℄ int (St MALO)
36 +00				571		℄
				542		1/4 Rt
				480		38° EG
				468		40° FL
				530		40° TC
				535	1/4 Lt	
				484	38° EG	
				471	40° FL	
				537	40° TC	
37+00				592		℄
				559		1/4 Rt
				497		38° EG
				486		40° FL

Profile No. ___ Notes Red ___ Plotted ___ Job No. 6112 28 Division No. 11 F.B. 3332 Pg. 99
Date ___ Date ___ Survey of VINCENT AVE SD "A"
X-Sec. No. ___ Notes Chkd. ___ Checked ___ Survey by ACE Notes ACE Date 5/22/66
Date ___ Date ___ Map No. ___ Indexed C. J. GALL Date ___

76-L-298 CE 307 2-63

PLEASE RETURN TO
LOS ANGELES COUNTY ENGINEER
403 Los Angeles County Engineering Bldg.

NOTE: ANY ADDITIONS OR CHANGES ON THIS SHEET MUST BE MADE OR CIRCLED IN RED INK, WITH DATE AND NAME OF PERSON MAKING CHANGE

405-46

Do not extend notes this side of this line.

F. B. 3332 Pg. 100 Job No. 6112 Division No. 11 Notes Red ____ Plotted ____ Profile
Survey of VINCENT TALE "SD "A" Date ____ Date ____ No. ____ X-Sec.
Survey by ACS Notes ACS Notes Chkd. ____ Checked ____ No. ____
Indexed ____ Date ____ Date ____ Date ____

STATION	B. S.	H. I.	F. S.	ELEV.	Arrow Ahead Lt	Rt
37+00				475.48		40° TC
				567	1/4 Lf	
				511	38° EG	
				497	40° EL	
				557	40° TC	
37+66 ℄				611		℄ int (BURWOOD)
				581	1/4 Lf	
				522	38° EG	
				515	40° FL	
				520	40° TC (DRWY)	
38+13 ℄				524		40° EG
				517		42° FL
				575		42° TC
38+52 =				542		36.5 EG
				529		38.5 FL
				591		38.5 TC
38+75 ±				647		℄
				621		1/4 rt
				547		36° EG
				534		38° FL
				475.97		38° TC

76L298 307 8-53

PLEASE RETURN TO
LOS ANGELES COUNTY SURVEYOR
726 LOS ANGELES COUNTY ENGINEERING BLDG.

NOTE: ANY ADDITIONS OR CHANGES ON THIS SHEET MUST BE MADE OR CIRCLED IN RED INK, WITH DATE AND NAME OF PERSON MAKING CHANGE.

Do not extend notes this side of this line.

STATION	B. S.	H. I.	F. S.	ELEV.	Lt ARROW HWY	Rt
38+75'				47622	1/4 Lf	
				565	38° EG	
				551	40° FL	
				617	40° TC (end cb)	
40+00				688		℄
				655		1/4 Rt
				591		36° EG
				577		38° FL
				638		38° TC
				667	1/4 Lf	
				596	30° Eg Pvmt	
				580	31° FL	
				800	50° Top Bank	
40+24.52				697		℄ int (Coney Ave)
				676	1/4 Lf	
				600	30° Pvmt	
				580	31° FL	
				47805	50 Top Bank	

Profile Notes Red. ____ Plotted ____ Job No. 6112 28 Division No. 11 F. B. 3332 Pg. 101
No. ____ Date ____ Date ____ Survey of VINCENT AVE SD "A"
X-Sec. Notes Chkd. ____ Checked ____ Survey by ACG Notes ACG Date 8/22/66
No. ____ Date ____ Date ____ Map No. ____ Indexed C. J. GALLI Date ____

76L298 307 8-53

PLEASE RETURN TO
LOS ANGELES COUNTY SURVEYOR
726 LOS ANGELES COUNTY ENGINEERING BLDG.

NOTE: ANY ADDITIONS OR CHANGES ON THIS SHEET MUST BE MADE OR CIRCLED IN RED INK, WITH DATE AND NAME OF PERSON MAKING CHANGE.

Do not extend notes this side of this line.

STATION	B. S.	H. I.	F. S.	ELEV.	ARROW LT	HWY RT
41+00				47718		℄
				681		1/4 Rt
				623		36° EG
				612		38° FL
				668		38° TC
				703	1/4 Lf	
				632	30° Prmt	
				619	31 FL	
				82	50 Top Bank	
42+00				745		℄
				718		1/4 Rt
				655		36° EG
				637		38° FL
				702		38° TC
				726	1/4 Lf	
				645	30° Pumt	
				640	33	
				47793	50 Pumt	

F. B. 3332 Pg. 102 Job No. 6112 28 Division No. 11 Notes Red. Plotted Profile
Survey of VINCENT AVE SD "A" Date Date No.
Survey by ACG Notes ACG Notes Chkd. Checked X-Sec.
Indexed C. J. GALL Date Date Date No.

76L298 307 8-53

PLEASE RETURN TO
LOS ANGELES COUNTY SURVEYOR
726 LOS ANGELES COUNTY ENGINEERING BLDG.

NOTE: ANY ADDITIONS OR CHANGES ON THIS SHEET MUST BE MADE OR CIRCLED IN RED INK, WITH DATE AND NAME OF PERSON MAKING CHANGE.

Do not extend notes this side of this line.

STATION	B. S.	H. I.	F. S.	ELEV.	Arrow Hwy Lt	Rt
42+37.5				47754		℄
				47735	1/4 Lf	
				47670	36° EG	
				47652	38° FL	
				47727	38° TC	
TP				47730		
42+39.2	SSMH			47713	SSMH Avg Rim 24" Lf	
				46836	East inlet 8" invert	Rod = 8.10 DIA = .67 8.77
				46703	NE inlet 21" invert	Rod = 8.35 DIA = 1.75 10.10
				46698	SW outlet 21" invert	Rod = 8.40 DIA = 1.75 10.15
42+85.09				47772		℄ int
BM LV 85				47771	BM LV 85 Adj Elev = 477.71	FB3332 -
					Arrow Hwy & Clydebank	NE Cor
					Bt spk in cb	N. of N. end CR
				1+00 NORTH (CLYDEBANK)		
42+85.09 E = 1+00 N				47772		℄ int
1 + 18°				757		crown Pint
1 +36.5				677		EG Con Gut

Profile Notes Red. ____ Plotted ____ Job No. 6112 28 Division No. 11 F. B. 3332 Pg. 103
No. ____ Date ____ Date ____ Survey of VINCENT AVE SD "A"
X-Sec. Notes Chkd. ____ Checked ____ Survey by ACG Notes ACG Date 8-22-66
No. ____ Date ____ Date ____ Map No. ____ Indexed C. J. GALLI Date ____

76L298 307 8-53

PLEASE RETURN TO
LOS ANGELES COUNTY SURVEYOR
726 LOS ANGELES COUNTY ENGINEERING BLDG.

NOTE: ANY ADDITIONS OR CHANGES ON THIS SHEET MUST BE MADE OR CIRCLED IN RED INK, WITH DATE AND NAME OF PERSON MAKING CHANGE.

Do not extend notes this side of this line.

STATION	B. S.	H. I.	F. S.	ELEV.	Lt	Arrow Hwy Rt
1+38.5				47673		℄ FL
1+40.5				47679		℄ EG conc Gut
"				677		16° Rt cor apron
				672	16° Lt cor apron	
1+75.6				753		℄
					~~16° EG~~	
				732	18° FL	
				777	18° TC	
1+81.5						℄
				762		~~16° EG~~
				725		18° FL
				775		18° TC
2+15.6				817		℄
				764	18° FL	
				765	18° TC (Drwy)	
2+21.5				825		℄
				767		18° FL
				813		18° TC
3+15.6				929		℄
				868	18° FL	
				47 923	18° TC	

F. B. 3332 Pg. 104 Job No. 6112 28 Division No. 11 Notes Red. Plotted No. Profile
Survey of Vincent Ave SD "A" Date Date X-Sec.
Survey by ACG Notes ACG Notes Chkd. Checked No.
Indexed C. J. GALLI Date Date Date

76L298 307 8-53

PLEASE RETURN TO
LOS ANGELES COUNTY SURVEYOR
726 LOS ANGELES COUNTY ENGINEERING BLDG.

NOTE: ANY ADDITIONS OR CHANGES ON THIS SHEET MUST BE MADE OR CIRCLED IN RED INK, WITH DATE AND NAME OF PERSON MAKING CHANGE.

Do not extend notes this side of this line.

STATION	B. S.	H. I.	F. S.	ELEV.	Lt Arrow	Hwy Rt
3+21.5				47937		℄
				47878		18° FL
				47928		18° TC
				East along Arrow Hwy		
42+85.09 E				47772		℄ int
43+45.1				790		℄
				768	1/4 Lf	
				696	36° EG	
				685	38° FL	
				692	38° TC (DRWY)	
43+85.1				812		℄
				779	1/4 Lf	
				717	36° EG	
				700	38° FL	
				768	38° TC	
44+00				815		℄
				781		1/4 Rt
				727		38° EG
				708		40° FL

Profile No. ____ Notes Red. ____ Plotted ____ Job No. 6112 Division No. 11 F. B. 3332 Pg. 105
Date ____ Date ____ Survey of Vincent Ave SD "A"
X-Sec. No. ____ Notes Chkd. ____ Checked ____ Survey by ACG Notes ACG Date 8/22/66
Date ____ Date ____ Map No. ____ Indexed C. J. GALLI Date ____

76L298 307 8-53

PLEASE RETURN TO
LOS ANGELES COUNTY SURVEYOR
726 LOS ANGELES COUNTY ENGINEERING BLDG.

NOTE: ANY ADDITIONS OR CHANGES ON THIS SHEET MUST BE MADE OR CIRCLED IN RED INK, WITH DATE AND NAME OF PERSON MAKING CHANGE.

Do not extend notes this side of this line.

STATION	B. S.	H. I.	F. S.	ELEV.	Lt Arrow Hwy	Rt
44+00°				477 71		40° TC
44+45.5				734		38° EG
				715		40° FL
				782		40° TC
44+75.0				746	37.7 EG	
				732	40° FL	
				796	40° TC	
44+87°	SSMH			477 92	Hvy Rim 25.7 Lf SSMH	
				469 36	East inlet 8" invert	Rod 7.89 Dia .67 8.56
				469 27	West outlet 8" invert	Rod = 7.98 Dia = .67 8.65
45+00				478 50		℄
SDLV85				477 71	SDLV85 ELEV = 477.71	FB3332 –
					Arrow Hwy & Clydebank	NE Cor
					Bt spk in cb	N. of N and CR

F. B. 3332 PG. 106 Job No 611228 Division No. 11 Notes Red. Plotted Profile
Survey of VINCENT AVE SD "A" Date Date No.
Survey by ACG Notes ACG Notes Chkd. Checked X-Sec.
Indexed C. J. GALL Date Date Date No.

76-L-298 CE 307 2-63

PLEASE RETURN TO
LOS ANGELES COUNTY ENGINEER
403 LOS ANGELES COUNTY ENGINEERING BLDG.

NOTE: ANY ADDITIONS OR CHANGES ON THIS SHEET MUST BE MADE OR CIRCLED IN RED INK, WITH DATE AND NAME OF PERSON MAKING CHANGE.

Do not extend notes this side of this line.

STATION	B. S.	H. I.	F. S.	ELEV.		
					Cross-Sections Along (Arrow Hwy) Service Street	
Going So. Along Varnell						
B.M. SD. #84				478.23	B.M. #SD 84 See Pg.	
1+00				475.29	Arrow Hwy. & ℄ Prod of Varnell	
1+ 10.2				4.50	Gutter Edge	℄ " "
1+ 12.2				4.35	F.L.	℄ "
1+ 42.2				4.98	T.C.	℄ " "
1+53				2.90	T.C.	℄ " "
1+53				2.37	F.L.	℄ "
1+55				2.53	E.G.	℄ " "
1+66.45				2.52	Ser. Rd	℄ Intersection
1+77.0				2.57		℄
"				2.14		14.4 Rt E.L.
"				1.94		15.4 " F.L.
"				2.60		5.4 " T.L.
2+ 05.4				2.06		℄
				1.67	13.3 - 44 E.G.	

Profile Notes Red ____ Plotted ____ Job No. 6112 28 Division No. 11 F.B. 3332 Pg. 101
No. ____ Date ____ Date ____ Survey of Vincent Ave So "A"
X-Sec. ____ Notes Chkd. ____ Checked ____ Survey by [illegible] Notes ____ Date 8/23/66
No. ____ Date ____ Date ____ Map No. ____ Indexed G. J. GALLI Date ____

76-L-298 CE 307 2-63

PLEASE RETURN TO
LOS ANGELES COUNTY ENGINEER
403 LOS ANGELES COUNTY ENGINEERING BLDG.

NOTE: ANY ADDITIONS OR CHANGES ON THIS SHEET MUST BE MADE OR CIRCLED IN RED INK, WITH DATE AND NAME OF PERSON MAKING CHANGE

Do not extend notes this side of this line.

STATION	B.S.	H.I.	F.S.	ELEV.		
2+05.4				471.64	18.3 Lf. F.L.	
"				2.28	" " T.C.	
2+50				1.67		℄
"				1.32		15 RT F.L
"				1.91		" " T.C
"				1.29	14 Lf F.L.	
"				1.90	" " T.C.	
3+00				1.17		℄
	GOING EAST ALONG SER. RD					
32+39.16				472.52	INTER. of VARNELL & SER RD	
32+46.2				2.53		℄
				2.63	10.5 Lf. E.G.	
				2.44	12.0 " F.L.	
				2.98	12.0 " T.C.	
32+86.9				2.37		℄
				2.07		12' RT E.G.
				1.94		14' " F.L
				2.60		14' " T.C

F.B. 3332 PG. 108 Job No. 6112 28 Division No. 11 Notes Red Plotted Profile
Survey of VINCENT AVE SD "A" Date Date No. X-Sec.
Survey by ACG Notes Notes Chkd. Checked
Indexed C. J. GALL Date Date Date No.

76-L-298 CE 307 2-63

PLEASE RETURN TO
LOS ANGELES COUNTY ENGINEER
403 LOS ANGELES COUNTY ENGINEERING BLDG.

NOTE: ANY ADDITIONS OR CHANGES ON THIS SHEET MUST BE MADE OR CIRCLED IN RED INK, WITH DATE AND NAME OF PERSON MAKING CHANGE.

Do not extend notes this side of this line.

STATION	B. S.	H. I.	F. S.	ELEV.		
32+86.9				47290		RT. Bck wlk
33+00				47237		℄
				47271	14' Lf F.L.	
				47214	14' " T.C	
33+26.9				47243		℄
				47219		12 RT. E.G
				47208		14 " F.L
				47269		14 " T.C
				47296		" Bck wlk
34+00				47244		℄
				47223		12 RT. E.G
				47202		14 " F.L
				47214		14 T.C (DEP)
				47265	14 Lf F.L	
				47321	" " T.C	
34+43.8				47241		℄
				47211		12 RT
				47200		14 "
				47263		14 "
TP				47256	TP	
35+00				47256		℄

Profile No. ____ Notes Red ____ Plotted ____ Job No. 6112 28 Division No. 11 F.B. 3332 Pg. 109
Date ____ Date ____ Survey of VINCENT AVE SD "A"
X-Sec. No. ____ Notes Chkd. ____ Checked ____ Survey by ACG Notes ____ Date 8/23/66
Date ____ Date ____ Map No. ____ Indexed C. J. GALLI Date ____

40
98

76-L-298 CE 307 2-63

PLEASE RETURN TO
LOS ANGELES COUNTY ENGINEER
403 LOS ANGELES COUNTY ENGINEERING BLDG.

NOTE: ANY ADDITIONS OR CHANGES ON THIS SHEET MUST BE MADE OR CIRCLED IN RED INK, WITH DATE AND NAME OF PERSON MAKING CHANGE

Do not extend notes this side of this line.

STATION	B.S.	H.I.	F.S.	ELEV.		
35+00				47258	14 Lf F.L.	
				47312	14 " T.C	
	GOING SO ALONG ST. MALO AVE					
1+00				47563	ARROW & ST MALO ℄ INTER.	
1+38²				469	E.G ℄	
1+40²				459	F.L.	
"				517	T.C	
1+52³				313	T.C.	
"				259	F.L.	
1+66³⁵				47256	SER RD & ST MALO, ℄ INTER	
2+10³				226	℄	
				188	16 Lf E.G.	
				181	18 " F.L	
				247	18 " T.C	
2+10⁵				225	℄	
				194	E.G RT	
				175	F.L "	
				237	T.C	
2+50				47193	℄	

F.B. 3332 PG. 110
Job No. 6112 28 Division No. 11 Notes Red Plotted Profile
Survey of VINCENT AVE SO "A" Date Date No.
Survey by ACG Notes Notes Chkd. Checked X-Sec.
Indexed C. J. GALLI Date Date Date No.

76-L-298 CE 307 2-63

PLEASE RETURN TO
LOS ANGELES COUNTY ENGINEER
403 LOS ANGELES COUNTY ENGINEERING BLDG.

NOTE: ANY ADDITIONS OR CHANGES ON THIS SHEET MUST BE MADE OR CIRCLED IN RED INK, WITH DATE AND NAME OF PERSON MAKING CHANGE.

Do not extend notes this side of this line.

STATION	B. S.	H. I.	F. S.	ELEV.		
2+50				471 44		18 RT F.L
				472 05		" " T.C.
				471 39	18 L/ F.L	
				471 48	" " T.C	
2+30	S.S.M.H.			472 11	S.S.M.H. N. RIM	
"				472 10	" S. "	
"						6.61 472.1
"				464 67	N. INLET	.83 : 10" 7.4
						7.44 464.6
				464 48	S. OUTLET	6.95 472.10
						+ .67 : 8" 7.62
						7.62 464.48
3+00				471 32		℄
B.M. SD # 85				472 30	B.M. SD # 85	E/- = 472.29
		GOING EAST ALONG SER RD				
					FROM ST. MALO AVE	
35+59.5				472 60		℄
				238	12	RT E.G
				224	14	" F.L

Profile Notes Red ____ Plotted ____ Job No. 6112 28 Division No. 11 F.B. 3332 Pg. 111
No. ____ Date ____ Date ____ Survey of VINCENT AVE SD "A"
X-Sec. Notes Chkd. ____ Checked ____ Survey by BCG Notes ____ Date 8/23/66
No. ____ Date ____ Date ____ Map No. ____ Indexed C. J. GALLI Date ____

76-L-298 CE 307 2-63

PLEASE RETURN TO
LOS ANGELES COUNTY ENGINEER
403 Los Angeles County Engineering Bldg.

NOTE: ANY ADDITIONS OR CHANGES ON THIS SHEET MUST BE MADE OR CIRCLED IN RED INK, WITH DATE AND NAME OF PERSON MAKING CHANGE

Do not extend notes this side of this line.

F. B. 3332 Pg. 112 Job No. 6112 2nd Division No. 11 Notes Red Plotted Profile
Survey of Vincent Ave. S.D. "A" Date Date No. X-Sec.
Survey by ACE Notes Notes Chkd. Checked
Indexed C. J. GALLI Date Date Date No.

STATION	B. S.	H. I.	F. S.	ELEV.		
35+59.5				472.86		14 ET T.C.
36+00				2.87		"
				2.66		12 ET E.C.
				2.47		14 " E.C.
				2.53		" " T.C.
				3.03	12 Lf. E.C.	
				3.63	" " T.C.	
37+00				3.52		"
				3.19		E.C. ET
				473.00		F.C. "
				3.70		T.C. "
				3.78	14 Lf. F.C.	
				1.29	" " T.C.	
TP				473.53	TP	
37+28.2				3.96		"
				1.50	12 Lf. E.C.	
				1.46	14 " F.C.	
				5.11	14 " T.C.	

76-L-298 CE 307 2-63

PLEASE RETURN TO
LOS ANGELES COUNTY ENGINEER
403 LOS ANGELES COUNTY ENGINEERING BLDG.

NOTE: ANY ADDITIONS OR CHANGES ON THIS SHEET MUST BE MADE OR CIRCLED IN RED INK, WITH DATE AND NAME OF PERSON MAKING CHANGE.

Do not extend notes this side of this line.

Profile Notes Rod Plotted Job No. 6112 28 Division No. 11
No. Date Date Survey of VINCENT AVE SO "A"
X-Sec. Notes Chkd. Checked Survey by ACG Notes Date 8/23/61
No. Date Date Map No. Inspected C. J. CALL Date

F. B. 3332 Pg. 113

STATION	B. S.	H. I.	F. S.	ELEV.		
		GOING SO. ALONG BUEWOOD AVE				
1+00				476.11	INTER ARROW ℄ & ℄ BUEWD.	
1+38				475.11		℄
1+50				493		℄
1+66.32				450	SER. RO. & ℄	℄ BUEWD. (INTER)
2+09				385		℄
				355	13' Lf E.G	
				340	15' " F.L	
				407	15' " T.C	
2+10.2				386		℄
				350		13 Rt E.G
				338		15 " F.L
				408		" " T.C
2+50				335		℄
				295		15 Rt F.L
				343		" " T.C
				299	15 Lf F.L	
				360	" " T.C.	
3+00				279		℄

76-L-298 CE 307 2-63

PLEASE RETURN TO
LOS ANGELES COUNTY ENGINEER
403 Los Angeles County Engineering Bldg.

NOTE: ANY ADDITIONS OR CHANGES ON THIS SHEET MUST BE MADE OR CIRCLED IN RED INK, WITH DATE AND NAME OF PERSON MAKING CHANGE

Do not extend notes this side of this line.

F.B. 3332 Pg. 114 Job No 6112 28 Division No. 11 Notes Red Plotted Profile
Survey of Vincent Ave So "A" Date Date No. X-Sec.
Survey by ACE Notes Notes Chkd. Checked
Indexed C. J. GALL Date Date Date No.

STATION	B. S.	H. I.	F. S.	ELEV.		
		GOING EAST ALONG SEC. RD. FROM Burwood AVE				
38+14.2				474.28		℄
				473.74		12 RT E.C
				3.59		17 " F.C
				4.20		" " T.C
				4.78	10	℄ F.C
				4.73	12	" F.C.
				4.38	12	" T.C
38+51.2				4.24		℄
				3.97		12 RT E.C
				473.81		12 " F.C
				3.90		" " Dep. 6
39+00				4.12		℄
				4.16		12 RT E.C.
				3.98		12 " F.C
				4.59		" " T.C
				4.61		℄ F.C
				5.17		" T.C

76-L-298 CE 307 2-63

PLEASE RETURN TO
LOS ANGELES COUNTY ENGINEER
403 LOS ANGELES COUNTY ENGINEERING BLDG.

NOTE: ANY ADDITIONS OR CHANGES ON THIS SHEET MUST BE MADE OR CIRCLED IN RED INK, WITH DATE AND NAME OF PERSON MAKING CHANGE.

Do not extend notes this side of this line.

STATION	B. S.	H. I.	F. S.	ELEV.		
39+59				47462		℄
				436		12 RT. E. G
				420		14 " F. L
				485		14 " T. C
T.P				47502	T.P	
		GOING S. ALONG CONEY AVE				
1+00				47697	Arrow & ℄ Prod of CONEY AVE	
1+34				602	E. G.	℄ Prod " "
1+38				585	F. L.	
1+38				645	T. C	
1+52				558	T. C	
"				503	F. L.	
1+66 30				503	INTER SER. RD & CONEY AVE	
2+09 4				47483		℄
				444	14' Lf E. G	
				425	18 " F. L	
				494	18 " T. C	

Profile No. ____ Notes Red ____ Plotted ____ Job No. 6112 Division No. 11
Date ____ Date ____ Survey of VINCENT AVE
X-Sec. No. ____ Notes Chkd. ____ Checked ____ Survey by ACG Notes EL Date 8/23/66
Date ____ Date ____ Map No. ____ Indexed C. J. GALLI Date ____

F. B. 3332 Pg. 115

76-L-298 CE 307 2-63

PLEASE RETURN TO
LOS ANGELES COUNTY ENGINEER
403 LOS ANGELES COUNTY ENGINEERING BLDG.

NOTE: ANY ADDITIONS OR CHANGES ON THIS SHEET MUST BE MADE OR CIRCLED IN RED INK, WITH DATE AND NAME OF PERSON MAKING CHANGE

Do not extend notes this side of this line.

STATION	B.S.	H.I.	F.S.	ELEV.		
2+10.5				47483		℄
				47447		16 RT E.G
				47437		18 " F.L
				47500		" " T.C
2+50				436		℄
				394		18 RT F.L.
				454		18 " T.C
				387	18 Lf F.L.	
				448	" " T.C	
3+00				381		℄
3+22 S.S.M.H.				47360	1.5 L. S.S. M.H.	(AV. Rim) 8.36
"				46347	N. INLET 8.38	1.75 = 21" DIA
"				46347	S. OUTLET 1.75 = 21"	10.11
					10.13	

GOING EAST ALONG SER. RD
FROM CONEY AVE

40+74.5				47509		℄
"				47480		12 Rt E.G
"				47468		14 " F.L
"				47531		" " T.C

F.B. 3332 PG. 116 Job No. 6112 Division No. 11 Notes Red ___ Plotted ___ Profile ___
Survey of VINCENT AVE SL "A" Date ___ Date ___ No. ___
Survey by ACG Notes E.L. Notes Chkd. ___ Checked ___ X-Sec. ___
Indexed C. J. GALLI Date ___ Date ___ No. ___

76-L-298 CE 307 2-63

PLEASE RETURN TO
LOS ANGELES COUNTY ENGINEER
403 LOS ANGELES COUNTY ENGINEERING BLDG.

NOTE: ANY ADDITIONS OR CHANGES ON THIS SHEET MUST BE MADE OR CIRCLED IN RED INK, WITH DATE AND NAME OF PERSON MAKING CHANGE.

Do not extend notes this side of this line.

STATION	B. S.	H. I.	F. S.	ELEV.		
41 + 00				47511		℄
				47537	Lf. F.L	
				47590	" T.C	
41 + 14.5				514		℄
				496		RT E.G
				483		" F.L
				491		T.C. (DEP)
42 + 00				563		℄
				531		12 RT E.G
				515		14 " F.L
				580		" " T.C
				585	14 Lf F.L	
				627	" " T.C	
42 + 30.8				577		℄
				540		12 RT E.G
				526		14 " F.L
				589		" " T.C
42 + 75.7				624		℄
				623	12 Lf E.G	
				607	14 " F.L	
				658	" " T.C	

Profile No. ____ Notes Red ____ Plotted ____ Job No. 6112 28 Division No. 11 F. B. 3332 Pg. 117
Date ____ Date ____ Survey of Vincent Ave SD "A"
X-Sec. No. ____ Notes Chkd. ____ Checked ____ Survey by PCG Notes FL Date 8/23/66
Date ____ Date ____ Map No. ____ Indexed C. J. GALLI Date ____

76-L-298 CE 307 2-63

PLEASE RETURN TO
LOS ANGELES COUNTY ENGINEER
403 LOS ANGELES COUNTY ENGINEERING BLDG.

NOTE: ANY ADDITIONS OR CHANGES ON THIS SHEET MUST BE MADE OR CIRCLED IN RED INK. WITH DATE AND NAME OF PERSON MAKING CHANGE

Do not extend notes this side of this line.

STATION	B.S.	H.I.	F.S.	ELEV.		
	GOING		S.	ALONG	CLYDEBANK AVE	
1+00				47772	ARROW & ℄ PROD	CLYDEBANK (POV)
1+36 3				680		℄ Prod E.G
1+38 3				673		℄ " F.L
1+38 3				741		℄ " T.C
1+55 7				660		℄ " T.C
"				605		F.L
1+57 4				621		E.G
1+66 24				628		℄
1+83 2				47613		℄
				47597	13' Lf E.G	
				47582	15' " F.L	
				47592	15 " T.C (DEP cb)	
1+88				47604	S.S. m. 4	center Top of cover
	SEWER LINE RUNNING S. ONLY, PLUGGED TO THE N.					
2+13 7				47558		℄
				47511	13	Rt E.G
				47493	15	" F.L

F.B. 3332 Pg. 118 Job No. 6112 28 Division No. 11 Notes Red ____ Plotted ____ Profile ____
Survey of VINCENT AVE SD "A" Date ____ Date ____ No. ____
Survey by ACC Notes E.L. Notes Chkd. ____ Checked ____ X-Sec. ____
Indexed C. J. GALLI Date ____ Date ____ Date ____ No. ____

76-L-298 CE 307 2-63

PLEASE RETURN TO
LOS ANGELES COUNTY ENGINEER
403 LOS ANGELES COUNTY ENGINEERING BLDG.

NOTE: ANY ADDITIONS OR CHANGES ON THIS SHEET MUST BE MADE OR CIRCLED IN RED INK, WITH DATE AND NAME OF PERSON MAKING CHANGE.

Do not extend notes this side of this line.

STATION	B. S.	H. I.	F. S.	ELEV.		
2+13 ?				47561	15	RT T.C.
2+50				47482		℄
				47435		14 RT E.G
				47421		15 " F.L
				47287		15 " T.C
				47257	14 Lf E.G	
				47446	15 " F.L	
				47511	15 " T.C	
3+00				47399		℄

Profile No. ____ Notes Red ____ Plotted ____ Job No. 6112 28 Division No. 11 F.B. 3332 Pg. 119
X-Sec. No. ____ Date ____ Date ____ Survey of VINCENT AVE SD "A"
Notes Chkd. ____ Checked ____ Survey by ACG Notes ____ Date 8/23/66
Date ____ Date ____ Map No. ____ Indexed J. GALLI Date ____

F.B. 3332 PG. 120

Job No. 6112 28 Division No. 11 Notes Red _____ Plotted _____ Profile

Survey of VINCENT AVE SD "A" Date _____ Date _____ No. _____

Survey by ACG Notes ACG Notes Chkd. _____ Checked _____ X-Sec.

Indexed _____ Date _____ Date _____ Date _____ No. _____

STATION	B.S.	H.I.	F.S.	ELEV.	

76-L-298 CE 307 2-63

PLEASE RETURN TO

LOS ANGELES COUNTY ENGINEER

403 LOS ANGELES COUNTY ENGINEERING BLDG.

Do not extend notes this side of this line.

NOTE: ANY ADDITIONS OR CHANGES ON THIS SHEET MUST BE MADE OR CIRCLED IN RED INK. WITH DATE AND NAME OF PERSON MAKING CHANGE

765420 S & E-353 4-54

PLEASE RETURN TO
LOS ANGELES COUNTY SURVEYOR
725 LOS ANGELES COUNTY ENGINEERING BLDG.

NOTE: ANY ADDITIONS OR CHANGES ON THIS SHEET MUST BE MADE OR CIRCLED IN RED INK, WITH DATE AND NAME OF PERSON MAKING CHANGE.

Do not extend notes this side of this line

B.M.	1ST RUN	DIFF.	2ND RUN	3RD RUN	ADJ. ELEV.	DESCRIPTION

NOTES RED_____ JOB NO._____ SURVEY OF_____
DATE_____ SURVEY BY_____
NOTES CHKD._____ NOTES BY._____ DATE_____
DATE_____ INDEXED_____ DATE_____

F. B. 3377 PG.

765420 S & E-353 4-54

PLEASE RETURN TO
LOS ANGELES COUNTY SURVEYOR
725 LOS ANGELES COUNTY ENGINEERING BLDG.

NOTE: ANY ADDITIONS OR CHANGES ON THIS SHEET MUST BE MADE OR CIRCLED IN RED INK, WITH DATE AND NAME OF PERSON MAKING CHANGE.

JOB NO. _____ SURVEY OF _____ NOTES RED. _____
SURVEY BY _____ DATE _____
NOTES BY _____ DATE _____ NOTES CHKD. _____
INDEXED _____ DATE _____ DATE _____

F. B. _____ Pg. _____

Do not extend notes this side of this line

B.M.	1ST RUN	DIFF.	2ND RUN	3RD RUN	ADJ. ELEV.	DESCRIPTION

50

Notes Ck'd by	Survey of VINCENT AVE.
Map No.	JN 6112.2B Tape 324 Std 68 °F
Office Work	Surveyed by AC GUIZADO
Checked	Notes ACG Date AUG 31 '66
Date	Indexed C. J. GALLI

F. B. 3332 PG. 121

JOB NO 6112.2B

VINCENT AVE

STORM DRAIN

(EAST IRWINDALE)

PART "B"

REF CSB 1333-3
FB 966
" 2146

GUIZADO	AC
GOBLE	AL
LYBRAND	JW
VALDEZ	CG

Note: Any Additions or Changes on This Sheet Must be Made or Circled in Red Ink With Date and Name of Person Making Change.

PLEASE RETURN TO
LOS ANGELES COUNTY ENGINEER
403 LOS ANGELES COUNTY ENGINEERING BLDG.

Do not extend this side of this line.

76F309S CE#310 1-65

F. B. 3332 PG 122

INDEX

AVE

NEWBURGH ST

LAXFORD RD

VINCENT

ARROW

HWY

PLEASE RETURN TO
LOS ANGELES COUNTY ENGINEER
403 LOS ANGELES COUNTY ENGINEERING BLDG.

Do not extend this side of this line.

Note: Any Additions or Changes on This Sheet Must be Made or Circled in Red Ink With Date and Name of Person Making Change.

(3)

Notes Ck'd by J. A. CHURCH	Survey of VINCENT AVE SD	F. B. 3332 PG. 123
Map No.	JN 611228 Tape 0242 Std 68 °F	
Office Work	Surveyed by [illegible]	
Checked	Notes ACG Date 8/4/66	
Date [illegible]	Indexed C. J. GALLY	

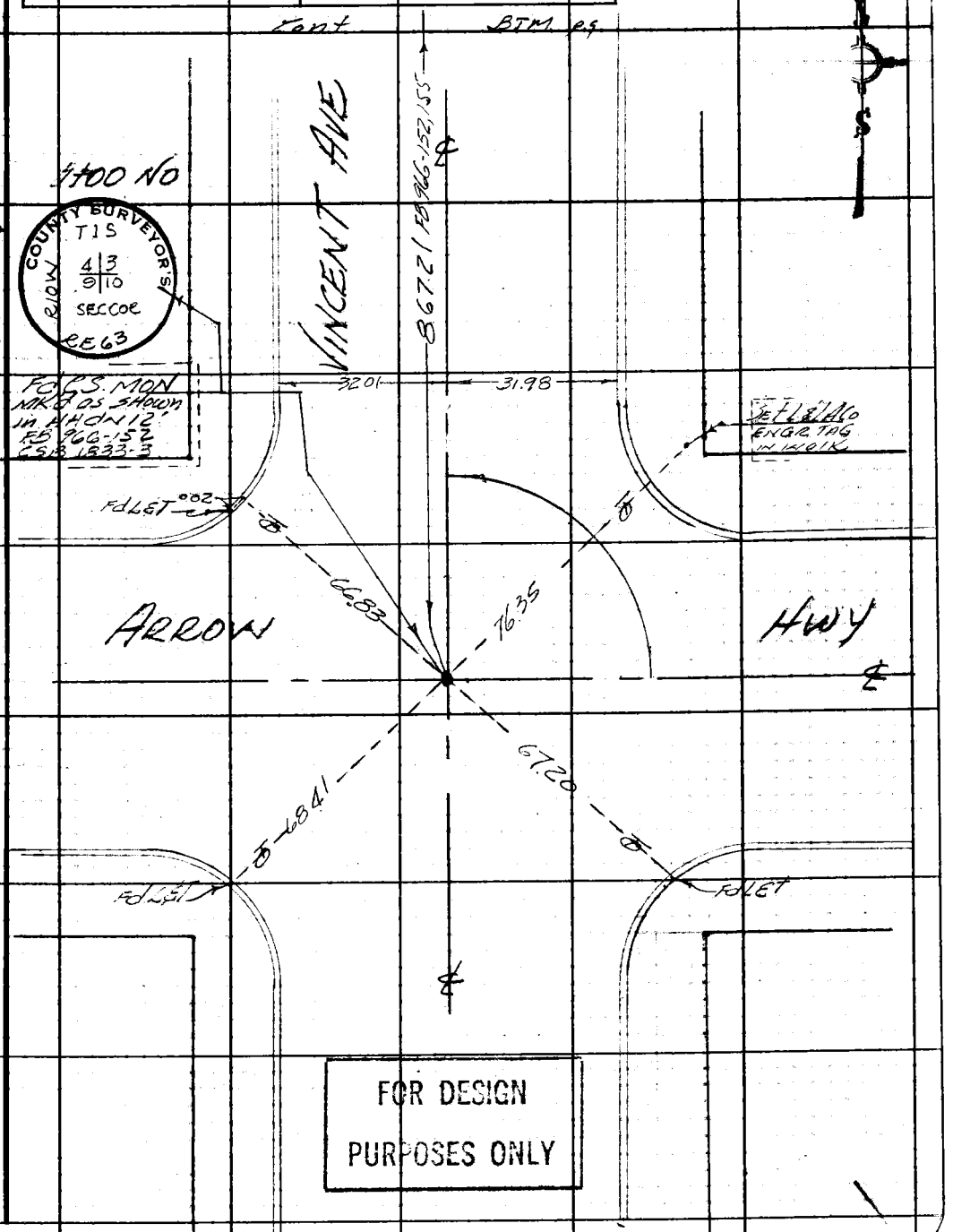

W.S. 47,B-3

Note: Any Additions or Changes on This Sheet Must be Made or Circled in Red Ink With Date and Name of Person Making Change.

Do not extend this side of this line.

PLEASE RETURN TO
LOS ANGELES COUNTY ENGINEER
403 LOS ANGELES COUNTY ENGINEERING BLDG.

FOR DESIGN PURPOSES ONLY

76F309S CE#310 1-65

F. B 3332 PG. 124

Con 4

BTm pg

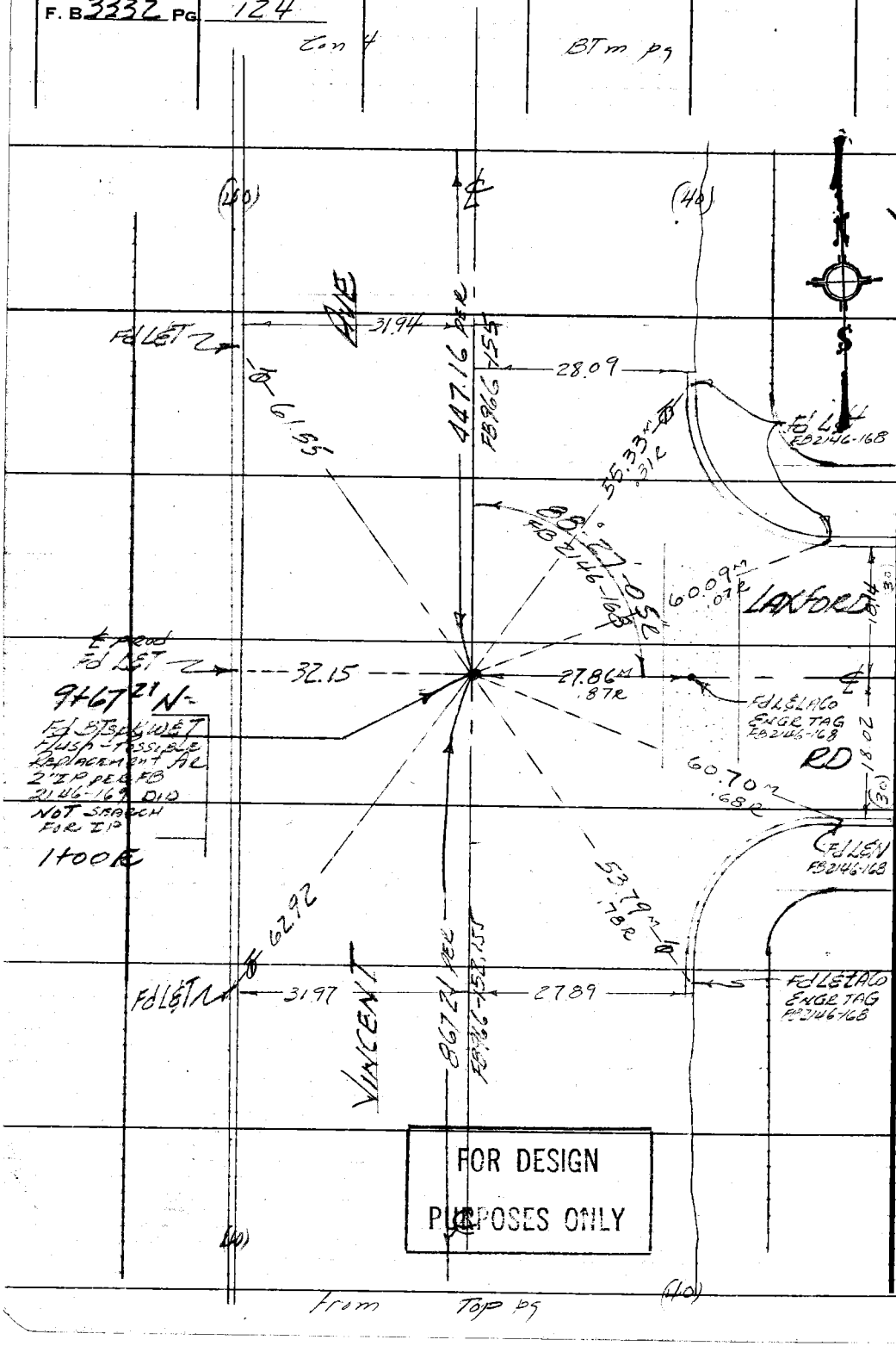

FOR DESIGN PURPOSES ONLY

from Top pg

WS 47, B-3

PLEASE RETURN TO
LOS ANGELES COUNTY ENGINEER
403 LOS ANGELES COUNTY ENGINEERING BLDG.

Do not extend this side of this line.

Note: Any Additions or Changes on This Sheet Must be Made or Circled in Red Ink With Date and Name of Person Making Change.

Notes Ck'd by J. A. CHURCH	Survey of VINCENT AVE SD	F. B. 3332 PG. 125
Map No.	JN 611228 Tape 0242 Std 68 °F	
Office Work	Surveyed by ACGUIZADO	
Checked	Notes ACG Date 3/5/66	
Date	Indexed C. J. GALLI	

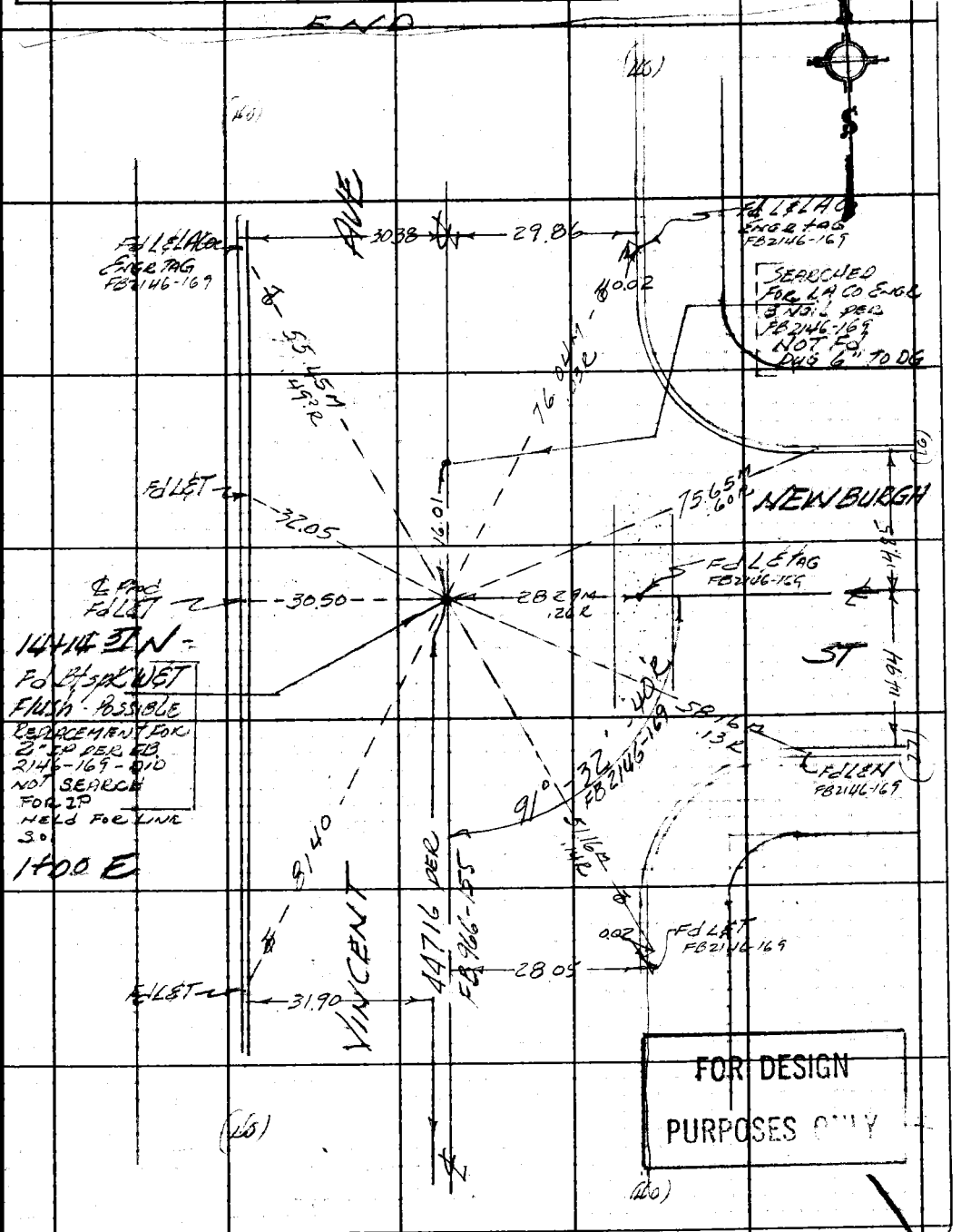

FOR DESIGN PURPOSES ONLY

from TOP P7

WS47B-3

Note: Any Additions or Changes on This Sheet Must be Made or Circled in Red Ink With Date and Name of Person Making Change.

Do not extend this side of this line.

PLEASE RETURN TO
LOS ANGELES COUNTY ENGINEER
403 LOS ANGELES COUNTY ENGINEERING BLDG.

76F309S CE#310 1-65

PLEASE RETURN TO
LOS ANGELES COUNTY ENGINEER
403 LOS ANGELES COUNTY ENGINEERING BLDG.

Note: Any Additions or Changes on This Sheet Must be Made or Circled in Red Ink With Date and Name of Person Making Change.

Do not extend this side of this line.

F. B. 3332 PG 126

Notes Ck'd by
Map No.
Office Work
Checked
Date

Survey of VINCENT AVE
JN 612.28 Tape Std °F
Surveyed by A.G. QUIZADO
Notes HENDERSON Date AUG 8 64
Indexed C. J. GALLI AUG 31

F. B. 3332 PG. 127

VINCENT AVE
S.D.

"B" LINE

LOCATING IMPROVEMENTS

PARTY:

A.G. QUIZDO
E. LANDA
J HENDERSON
J. LIVERAND
G. VALDEZ

Note: Any Additions or Changes on This Sheet Must be Made or Circled in Red Ink With Date and Name of Person Making Change.

PLEASE RETURN TO
LOS ANGELES COUNTY ENGINEER
403 LOS ANGELES COUNTY ENGINEERING BLDG.

Do not extend this side of this line.

26F309S CE#310 1-65

F. B. 3332 PG 128

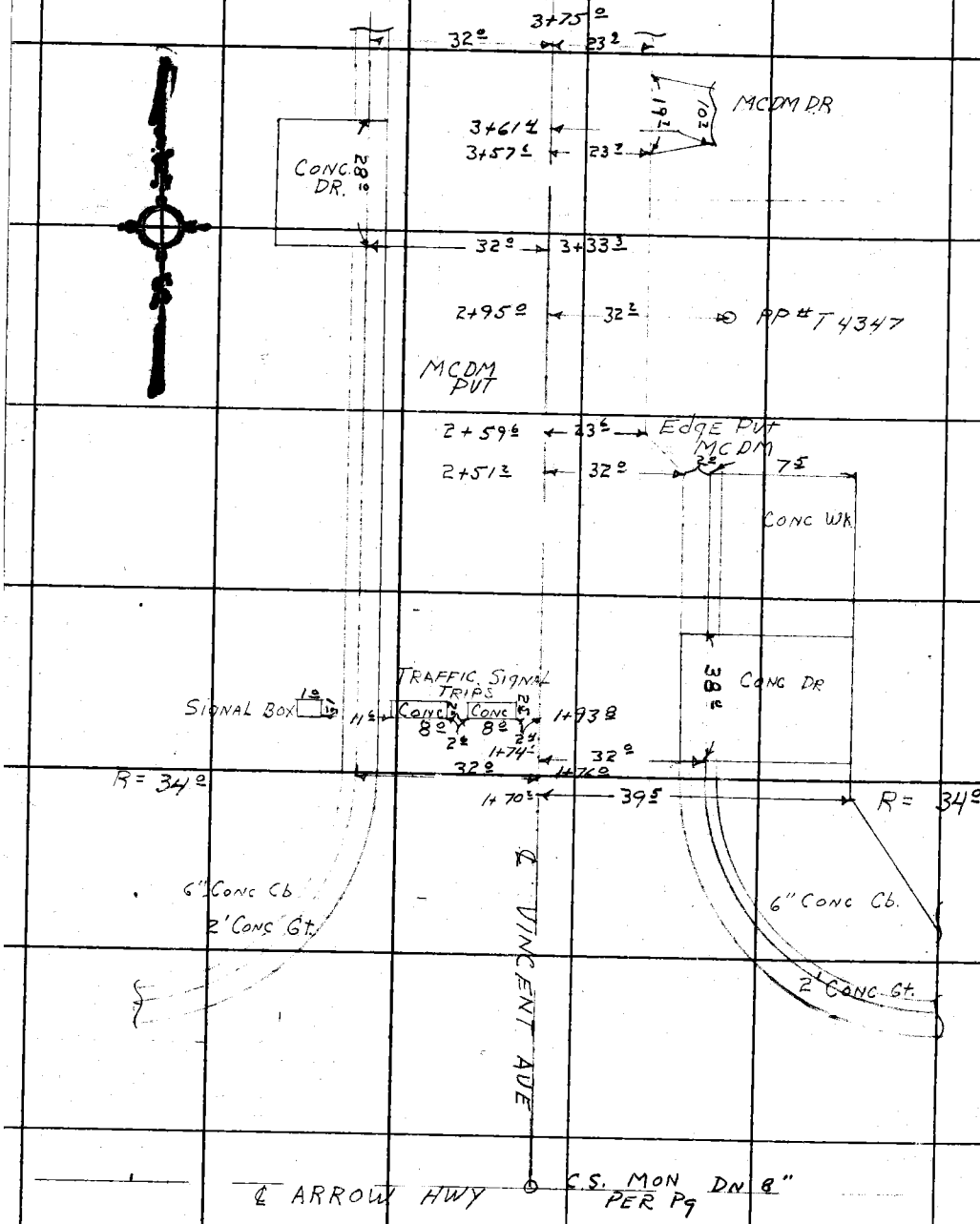

PLEASE RETURN TO
LOS ANGELES COUNTY ENGINEER
403 LOS ANGELES COUNTY ENGINEERING BLDG.

Do not extend this side of this line.

Note: Any Additions or Changes on This Sheet Must be Made or Circled in Red Ink With Date and Name of Person Making Change.

Notes Ck'd by	Survey of VINCENT AVE SD	F. B. 3332 PG. 129
Map No.	JN 6112.28 Tape Std °F	
Office Work	Surveyed by AC GUIZADO	
Checked	Notes HENDERSON Date 8-8-66	
Date	Indexed C. J. GALLI	

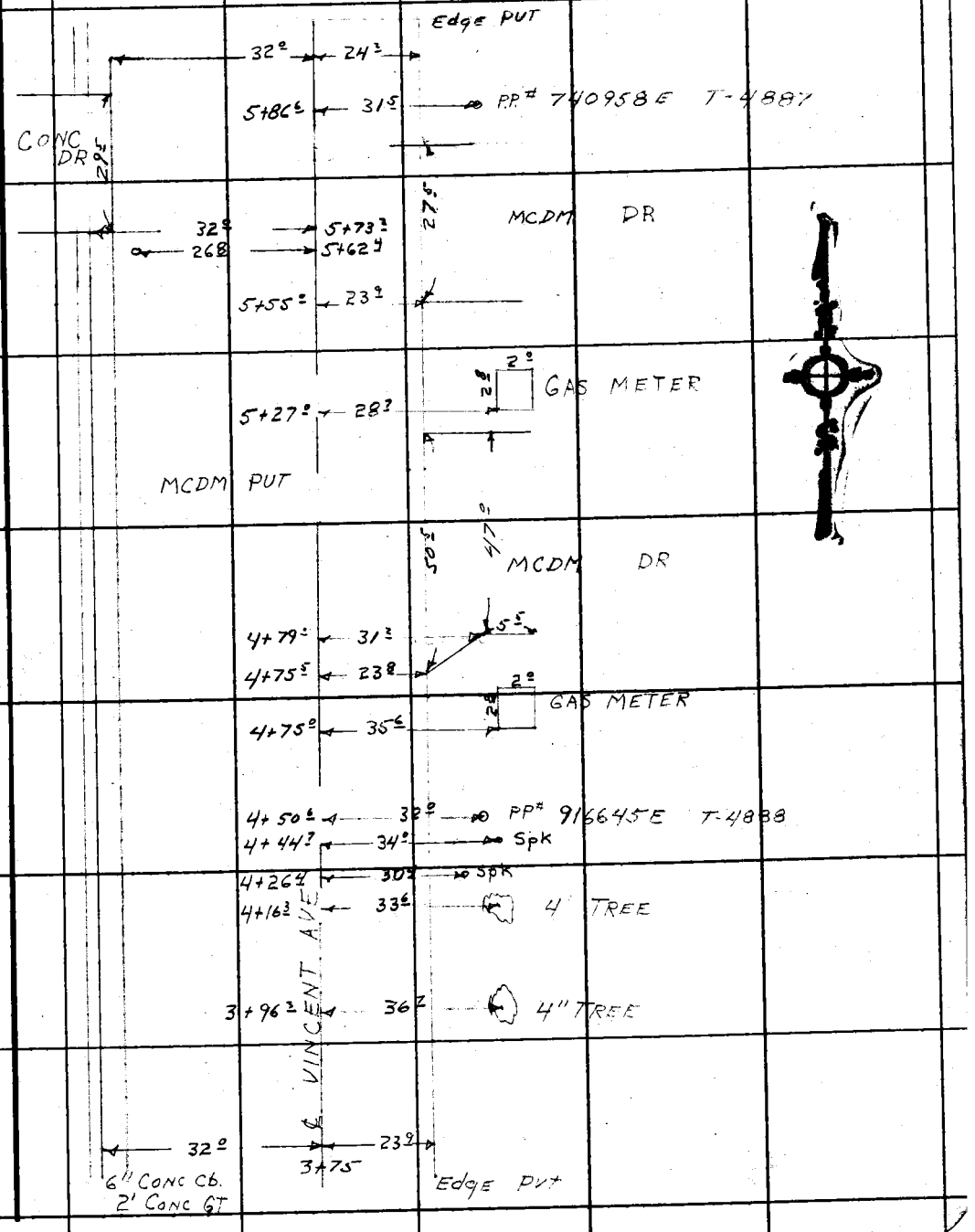

Note: Any Additions or Changes on This Sheet Must be Made or Circled in Red Ink With Date and Name of Person Making Change.

PLEASE RETURN TO
LOS ANGELES COUNTY ENGINEER
403 LOS ANGELES COUNTY ENGINEERING BLDG.
Do not extend this side of this line.

76F309S CE#310 1-65

F. B. 3332 PG. 130

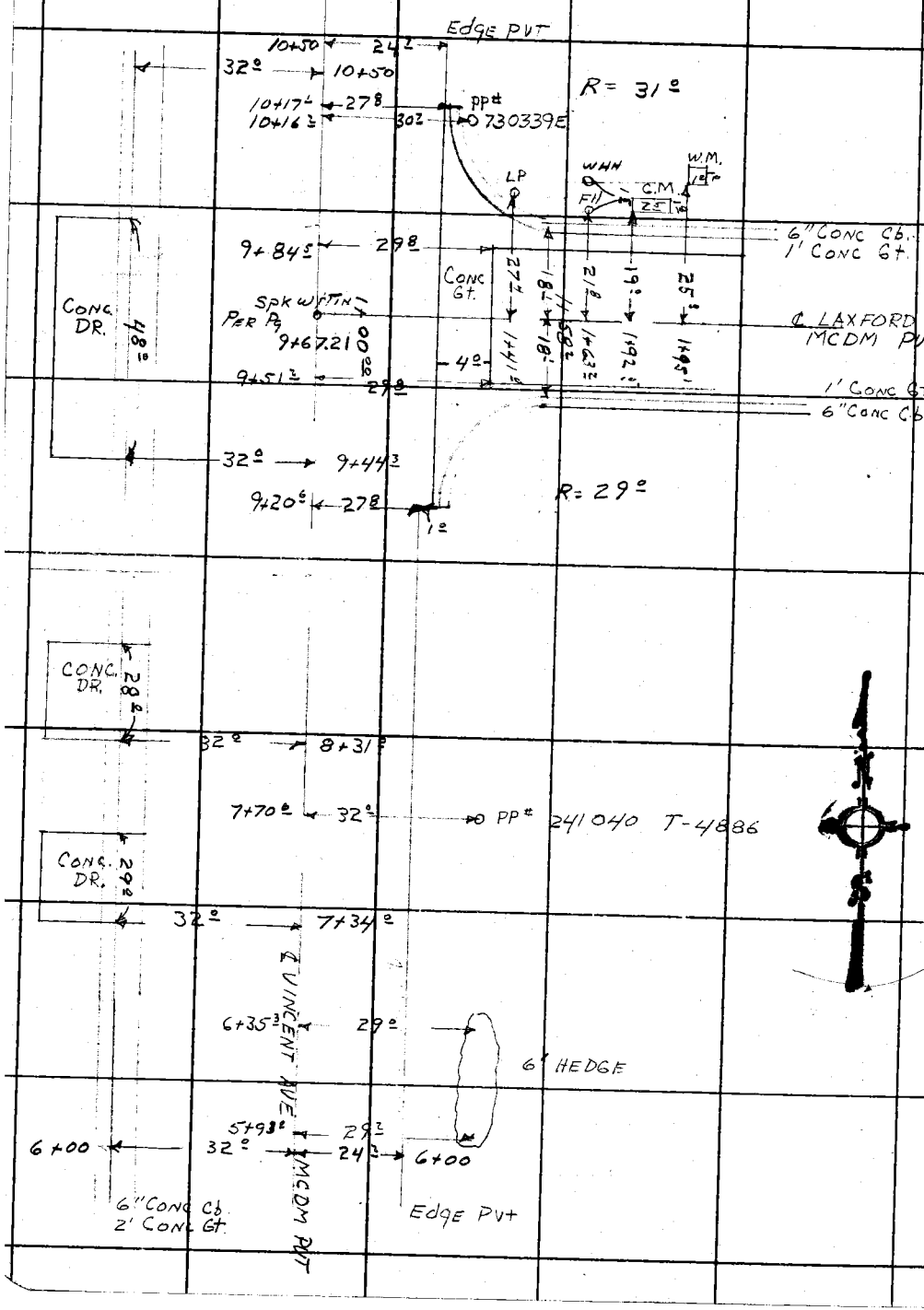

PLEASE RETURN TO
LOS ANGELES COUNTY ENGINEER
403 Los Angeles County Engineering Bldg.

Do not extend this side of this line.

Note: Any Additions or Changes of This Sheet Must be Made or Circled in Red Ink With Date and Name of Person Making Change.

(3)

Notes Ck'd by
Map No.
Office Work
Checked
Date

Survey of VINCENT AVE SD F. B. 3332 PG. 131
JN 6112.28 Tape Std °F
Surveyed by AC CRUZ AVD
Notes HENDERSON Date 8-6-66
Indexed J. GALLI

Note: Any Additions or Changes on This Sheet Must be Made or Circled in Red Ink With Date and Name of Person Making Change.

Do not extend this side of this line.

PLEASE RETURN TO
LOS ANGELES COUNTY ENGINEER
403 Los Angeles County Engineering Bldg.

16F3095 CE#310 1-65

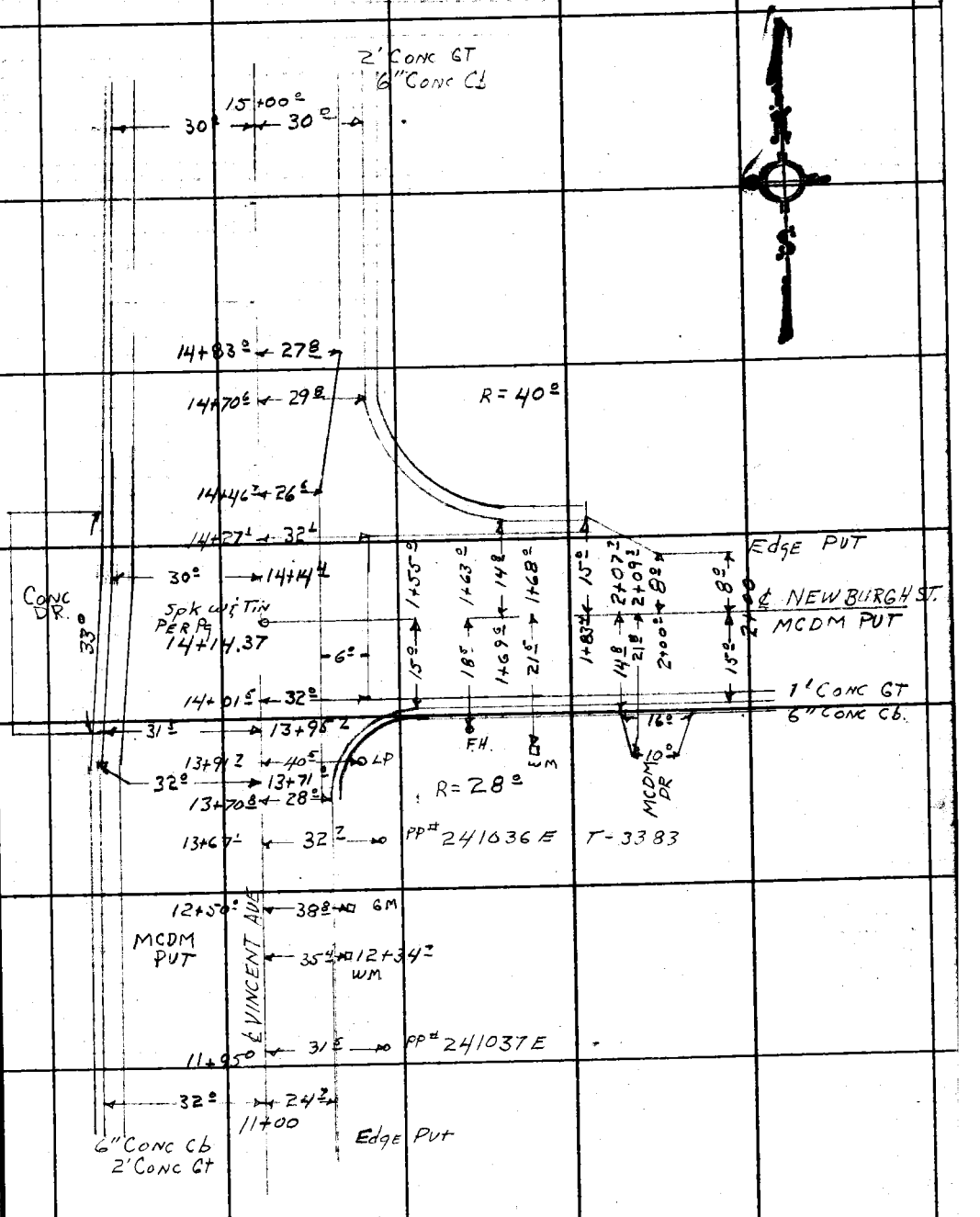

PLEASE RETURN TO
LOS ANGELES COUNTY ENGINEER
403 LOS ANGELES COUNTY ENGINEERING BLDG.

Note: Any Additions or Changes on This Sheet Must be Made or Circled in Red Ink With Date and Name of Person Making Change.

Do not extend this side of this line.

F. B. 3332 PG 132

Profile No. | Notes Red. | Date | Plotted | Date | Job No. 611228 | Division No. " | F. B. 3332 Pg. 133

X-Sec. No. | Notes Chkd. | Date | Checked | Date | Survey of VINCENT AVE | Survey by ACG | Notes ACG | Date 6-7-66 | Map No. | Indexed C. J. GALLI | Date

SOB NO 6112.28

VINCENT AVE

(E. IRWINDALE)

LINE "B"

GUIZADO

LANON

LYBRAND

HENDERSON

VALDEZ

STATION	B. S.	H. I.	F. S.	ELEV.

NOTE: ANY ADDITIONS OR CHANGES ON THIS SHEET MUST BE MADE OR CIRCLED IN RED INK, WITH DATE AND NAME OF PERSON MAKING CHANGE.

Do not extend notes this side of this line.

PLEASE RETURN TO

LOS ANGELES COUNTY SURVEYOR

726 Los Angeles County Engineering Bldg.

761298 307 8-53

76L298 307 8-53

PLEASE RETURN TO
LOS ANGELES COUNTY SURVEYOR
726 LOS ANGELES COUNTY ENGINEERING BLDG.

NOTE: ANY ADDITIONS OR CHANGES ON THIS SHEET MUST BE MADE OR CIRCLED IN RED INK, WITH DATE AND NAME OF PERSON MAKING CHANGE.

Do not extend notes this side of this line.

STATION	B. S.	H. I.	F. S.	ELEV.	Lt. (WEST)	Rt (EAST)
BM SD 83				474 21	BM SD83 ELEV= 474.205 FB 3332 pg 10	
					Arrow Hwy & Vincent Ave SE cor	
					Bt. spk in Ld - 20° S. of S. end CR	
1+00 N.				474 69		℄ int
1+22				436		℄
1+35				409		℄
1+50				437		℄
1+84.1				514		℄
				513		1/4
				500		30° EG
				487		32° F/L
				497		32° cb (dep)
				570		39.5 BK walk
1+86.0				511		℄
				490	1/4	
				477	30° EG	
				465	32° FL	
				528	32° TC	
				4754	40° Grd	

F. B. 3332 Pg. 134 Job No. 6112 28 Division No. 11 Notes Red. Plotted Profile
Survey of Vincent Ave Date Date No.
Survey by ACG Notes ACG Notes Chkd. Checked X-Sec.
Indexed C. J. GALLI Date Date Date No.

76L298 307 8-53

PLEASE RETURN TO
LOS ANGELES COUNTY SURVEYOR
726 LOS ANGELES COUNTY ENGINEERING BLDG.

NOTE: ANY ADDITIONS OR CHANGES ON THIS SHEET MUST BE MADE OR CIRCLED IN RED INK, WITH DATE AND NAME OF PERSON MAKING CHANGE.

Do not extend notes this side of this line.

STATION	B. S.	H. I.	F. S.	ELEV.	Lf (West)	Rt (East)
1+93.2				475.25	6.4 Traffic Sig.	Trip switch (cte)
				507	17.0 " "	" " "
2+24.1				588		℄
				575		1/4
				551		30 EG
				534		32 FL
				598		32 TC
				619		39.5 BK walk
2+26.0				593		℄
				560	1/4	
				540	30.0 EG	
				521	32.0 FL	
				590	32.0 TC	
				63	40.0 Grd	
2+51.2				588		30.0 E/G
				575		32.0 F/L
				639		32.0 TC
				659		39.5 BK walk
2+59.6				616		23.0 EG. Pum't
				6.0		25.0 Drain Cte
				477.5		40.0 P/L Top Blk

Profile Notes Red. ____ Plotted ____ Job No. 6112 28 Division No. 11 F. B. 3332 Pg. 135
No. ____ Date ____ Date ____ Survey of Vincent Ave
X-Sec. Notes Chkd. ____ Checked ____ Survey by ACG Notes ACG Date 8/9/66
No. ____ Date ____ Date ____ Map No. ____ Indexed C. J. GALLI Date ____

76L298 307 8-53

PLEASE RETURN TO
LOS ANGELES COUNTY SURVEYOR
726 LOS ANGELES COUNTY ENGINEERING BLDG.

NOTE: ANY ADDITIONS OR CHANGES ON THIS SHEET MUST BE MADE OR CIRCLED IN RED INK, WITH DATE AND NAME OF PERSON MAKING CHANGE.

Do not extend notes this side of this line.

F. B. 3332 Pg. 136 Job No. 6112 28 Division No. 11 Notes Red. Plotted
Survey of VINCENT AVE Date Date No.
Survey by ACG Notes ACG Notes Chkd. Checked X-Sec.
Indexed C. I. GALLI Date Date Date No.
Profile

STATION	B. S.	H. I.	F. S.	ELEV.	Lf. (WEST)	(RT) East
3+24				477.41		℄
				7.28		1/4
				7.10		23 ± EG Pvmt
				6.9		24 ± F/L ditch
				7.9		33 Top Brk
				7.9		40 ± Grd
3+26 ±				7.45		℄
				7.15	1/4	
				6.97	30 EG	
				6.80	32 FL	
				7.46	32 TC	
				7.6	40 Grd	
4+00						
				8.50		℄
				8.31		1/4
				8.17		EG Pvmt
				8.2		25 ± F/L Ditch
				9.1		31 ± Grd Top Brk
				479.3		40 ± Grd

76L298 307 8-53

PLEASE RETURN TO
LOS ANGELES COUNTY SURVEYOR
726 LOS ANGELES COUNTY ENGINEERING BLDG.

NOTE: ANY ADDITIONS OR CHANGES ON THIS SHEET MUST BE MADE OR CIRCLED IN RED INK, WITH DATE AND NAME OF PERSON MAKING CHANGE.

Do not extend notes this side of this line.

STATION	B. S.	H. I.	F. S.	ELEV.	Lt (WEST)	Rt (East)
4+00				478 50		℄
				8 20	1/4	
				7 97	30 EG	
				7 80	32 FL	
				8 46	32 TC	
				8 5	40 Grd (PL)	
5+00				9 36		℄
				9 20		1/4
				9 00		23.9 EG F/L Ditch
				10 23		35.8 TOP (Drwy)
				10 33		40.0
				9 11	1/4	
				8 95	30 EG	
				8 75	32 FL	
				9 44	32 TC	
				9 2	40 Grd	
TP				478 95		
6+00				480 21		℄
				480 05		1/4
				479 78		24.2 EG Pumt
				479 7		25.0 F/L Ditch

Profile Notes Red. ____ Plotted ____ Job No. 6112 28 Division No. ____ F. B. 3332 Pg. 137
No. ____ Date ____ Date ____ Survey of Vincent Ave
X-Sec. Notes Chkd. ____ Checked ____ Survey by ACG Notes ACG Date 8-9-66
No. ____ Date ____ Date ____ Map No. ____ Indexed C. J. GALLI Date ____

76L298 307 8-53

PLEASE RETURN TO
LOS ANGELES COUNTY SURVEYOR
726 LOS ANGELES COUNTY ENGINEERING BLDG.

NOTE: ANY ADDITIONS OR CHANGES ON THIS SHEET MUST BE MADE OR CIRCLED IN RED INK, WITH DATE AND NAME OF PERSON MAKING CHANGE.

Do not extend notes this side of this line.

F. B. 3332 Pg. 138 Job No 6112 28 Division No. 11 Notes Red. Date Notes Chkd. Date
Survey of VINCENT AVE Date Checked Date
Survey by ACG Notes ACG Plotted Date
Indexed C. J. GALLI Date Profile No. X-Sec. No.

STATION	B. S.	H. I.	F. S.	ELEV.	Lt (West)	Rt (East)
6+00				4805		30 Top Brk
				4807		40 Grd
				47992	1/4	
				47965	30 EG	
				47951	32 FL	
				47958	32 TC (DRWY)	
				48016	40 (DRWY)	
7+00				(090		℄
				077		1/4
				058		24 EG Pvmt
				04		25 F/L Ditch
				14		33 Top Brk
				13		Grd
				065	1/4	
				042	30 EG	
				025	32 FL	
				092	32 TC	
				4813	40 Grd	

76L298 307 8-53

PLEASE RETURN TO
LOS ANGELES COUNTY SURVEYOR
726 LOS ANGELES COUNTY ENGINEERING BLDG.

NOTE: ANY ADDITIONS OR CHANGES ON THIS SHEET MUST BE MADE OR CIRCLED IN RED INK, WITH DATE AND NAME OF PERSON MAKING CHANGE.

Do not extend notes this side of this line.

STATION	B. S.	H. I.	F. S.	ELEV.	Lf (West)	Rt (East)
8+00				481 81		℄
				1 73		1/4
				1 40		24² EG Pvmt
				1 1		26⁶ F/L Ditch
				26		39⁵ Top Brk
				26		40 Grd
				1 54	1/4	
				1 39	30° EG	
				1 24	32° FL	
				1 90	32 TC	
9+00				3 01		℄
				2 78		1/4
				2 40		24² EG Pvmt
				20		26⁷ F/L Ditch
				37		40⁰ Top Brk E P/L
				2 74	1/4	
				2 50	30 EG	
				2 35	32 FL	
				483 05	32 TC	

Profile No. ____ Notes Red. ____ Plotted ____ Job No. 6112 28 Division No. 11 F. B. 3332 Pg. 139
X-Sec. No. ____ Date ____ Date ____ Survey of VINCENT AVE
Notes Chkd. ____ Checked ____ Survey by ACG Notes ACG Date 8/7/86
No. ____ Date ____ Date ____ Map No. ____ Indexed ____ Date ____

76L298 307 8-53

PLEASE RETURN TO
LOS ANGELES COUNTY SURVEYOR
726 LOS ANGELES COUNTY ENGINEERING BLDG.

NOTE: ANY ADDITIONS OR CHANGES ON THIS SHEET MUST BE MADE OR CIRCLED IN RED INK, WITH DATE AND NAME OF PERSON MAKING CHANGE.

Do not extend notes this side of this line.

STATION	B. S.	H. I.	F. S.	ELEV.	Lt (West)	Rt (East)
9+20 6				483 17		℄
				298		1/4
				265		25 8 EG
				255		27 8 FL
				318		27 8 TC
				38		40 0 Grd
				294	1/4	
				271	30	
				257	32	
				324	32	
				34	37 0 Btm Brk	
				57	40 0 Top Brk	
9+51 2				295		29 8 cor. of conc apron
9+67 21				370		℄ int
By LV 108				483 98	By LV 108 ELEV 483.973 FB 3332-11	
					VINCENT AVE & LAXFORD Rd NE COR	
					Bt. spk in cb	E. of E. end CB.

F. B. 3332 Pg. 140

Job No. 6112 28 Division No. 11 Notes Red. Plotted Profile

Survey of VINCENT AVE Date Date No.

Survey by ACG Notes ACG Notes Chkd. Checked X-Sec.

Indexed C. J. GALLI Date Date Date No.

76L298 307 8-53

PLEASE RETURN TO
LOS ANGELES COUNTY SURVEYOR
726 LOS ANGELES COUNTY ENGINEERING BLDG.

NOTE: ANY ADDITIONS OR CHANGES ON THIS SHEET MUST BE MADE OR CIRCLED IN RED INK, WITH DATE AND NAME OF PERSON MAKING CHANGE.

Do not extend notes this side of this line.

STATION	B. S.	H. I.	F. S.	ELEV.	Rt. (South)	Lt. (NORTH)
		9+67 21 No =			1+00 East (Laxford Rd)	
1+00 E				483 70		℄ int
1+13°				340		℄
1+26°				311		℄ EG conc. Gut
1+28°				304		℄ F/L " "
1+30°				308		℄ EG " "
1+68 2				376		℄
				343		17' EG
				339		18' FL
				404		18' TC
				41		30 Grd
				346	17' EG	
				333	18' FL	
				398	18' TC	
				43	30' Grd	
2+08 =				407		℄
				350		17' EG
				343		18' FL
				408		18' TC
				484'		30' GR

Profile No. ____ Notes Red. ____ Plotted ____ Job No. 6112 28 Division No. 11 F. B. 3332 Pg. 141
X-Sec. No. ____ Date ____ Date ____ Survey of VINCENT AVE
Notes Chkd. ____ Checked ____ Survey by ACG Notes ACG Date 8-9-66
Date ____ Date ____ Map No. ____ Indexed J. GALLY Date ____

76L298 307 8-53

PLEASE RETURN TO
LOS ANGELES COUNTY SURVEYOR
726 LOS ANGELES COUNTY ENGINEERING BLDG.

NOTE: ANY ADDITIONS OR CHANGES ON THIS SHEET MUST BE MADE OR CIRCLED IN RED INK, WITH DATE AND NAME OF PERSON MAKING CHANGE.

Do not extend notes this side of this line.

F. B. 3332 Pg. 142 Job No. 612 28 Division No. 11 Notes Red. Plotted
Survey of VINCENT AVE Date Date No.
Survey by ACC Notes ACC Notes Chkd. Checked X-Sec.
Indexed C. J. GALLI Date Date Date No.
Profile

STATION	B. S.	H. I.	F. S.	ELEV.	Rt (South)	Lf (North)
2408 ±				483 48	17' EG	
				344	18' FL	
				406	18' TC	
				42	30° Grd	
3408 ±				416		℄
				362		17' EG
				355		18' FL
				420		18' TC
				45		30 Grd
				367	17' EG	
				360	18' FL	
				420	18' TC	
				48 45	30 Grd	

76-L-298 CE 307 2-63

PLEASE RETURN TO
LOS ANGELES COUNTY ENGINEER
403 LOS ANGELES COUNTY ENGINEERING BLDG.

NOTE: ANY ADDITIONS OR CHANGES ON THIS SHEET MUST BE MADE OR CIRCLED IN RED INK, WITH DATE AND NAME OF PERSON MAKING CHANGE.

Do not extend notes this side of this line.

STATION	B. S.	H. I.	F. S.	ELEV.	(LF) (WEST)	Rt (EAST)
9+67 21 N				483 70		℄ int
9+84 5				3 29		29 8 COR CONC EDGE
10+17 1				4 20		℄
				4 03		1/4
				3 75		25 8 EG
				3 66		27 8 FL
				4 23		27 8 TC
				45		40 P/L (Grd)
				3 93	1/4	
				3 67	30° EG	
				3 55	32° FL	
				4 19	32° TC	
				4 2	37° Btm Brk	
				74	40° Top "	
11+00				5 12		℄
				5 03		1/4
				4 75		24 7 EG Pvmt
				44		25 5 Edge Ditch
				44		30° " "
				48 56		40° Top Brk

Profile Notes Red ____ Plotted ____ Job No. 6112 28 Division No. 11 F.B. 3332 Pg. 143 (11)
No. ____ Date ____ Date ____ Survey of VINCENT AVE
X-Sec. Notes Chkd. ____ Checked ____ Survey by ACC Notes ACC Date 8-9-66
No. ____ Date ____ Date ____ Map No. ____ Indexed G. J. GALLI Date ____

76-L-298 CE 307 2-63

PLEASE RETURN TO
LOS ANGELES COUNTY ENGINEER
403 LOS ANGELES COUNTY ENGINEERING BLDG.

NOTE: ANY ADDITIONS OR CHANGES ON THIS SHEET MUST BE MADE OR CIRCLED IN RED INK, WITH DATE AND NAME OF PERSON MAKING CHANGE

Do not extend notes this side of this line.

STATION	B.S.	H.I.	F.S.	ELEV.	LT (WEST)	Rt (East)
11+00				484 76	1/4	
				453	30 EG	
				441	32 FL	
				508	32 TC	
				52	35° Btm Brk	
				84	40° Top "	
TP				484 77		
12+00				602		℄
				612		1/4
				582		24° EG Pvmt
				56		25° Edge Ditch
				56		28° "
				67		40° Top Brk
				585	1/4	
				559	30° EG	
				547	32 FL	
				615	32 TC	
				63	35 Btm Brk	
				4895	40 Top "	

F.B. 3332 Pg. 144 (12)
Job No. 6112 28 Division No. 11 Notes Red Plotted Profile
Survey of VINCENT AVE Date Date No. X-Sec.
Survey by ACG Notes ACG Notes Chkd Checked
Indexed C. J. GALLI Date Date Date No.

76-L298 CE 307 3-61

PLEASE RETURN TO
LOS ANGELES COUNTY ENGINEER
403 LOS ANGELES COUNTY ENGINEERING BLDG.

NOTE: ANY ADDITIONS OR CHANGES ON THIS SHEET MUST BE MADE OR CIRCLED IN RED INK, WITH DATE AND NAME OF PERSON MAKING CHANGE.

Do not extend notes this side of this line.

STATION	B. S.	H. I.	F. S.	ELEV.	Lf (WEST)	RT (EAST)
13+00				487 30		℄
				720		1/4
				689		25° EG Pom't
				66		25° Ditch
				66		28° "
				78		40° Brk (PL)
				686	1/4	
				660	30 EG	
				647	32 FL	
				714	32 TC	
				4874	35° Btm	
				4908	40	
13+70.8				48775		℄
				771		1/4
				761		26° EG
				748		28° FL
				814		28° TC
				4888		40 Grd

Profile No. ____ Notes Red ____ Plotted ____ Job No. 6112 28 Division No. 11
Date ____ Date ____ Survey of VINCENT AVE
X-Sec. Notes Chkd. ____ Checked ____ Survey by ACG Notes ACG Date 8-9-66
No. ____ Date ____ Date ____ Map No. ____ Indexed C. J. GALLI Date ____

F. B. 3332 Pg. 145

76-L298 CE 307 3-61

PLEASE RETURN TO
LOS ANGELES COUNTY ENGINEER
403 LOS ANGELES COUNTY ENGINEERING BLDG.

NOTE: ANY ADDITIONS OR CHANGES ON THIS SHEET MUST BE MADE OR CIRCLED IN RED INK, WITH DATE AND NAME OF PERSON MAKING CHANGE

Do not extend notes this side of this line.

STATION	B. S.	H. I.	F. S.	ELEV.	LT (WEST)	RT (EAST)
13+70.8				487.49	1/4	
				734	30 EG	
				721	33 FL	
				786	32 TC	
				487.9	35 Btm Brk	
				[illegible]	40 Top "	
14+01.5				487.73		32° COR. CONC APRON
14+14.37 N				488.07		℄ int
BM LV 107				488.43	BM LV 107 ELEV 488.392 FB 3332-1	
					VINCENT AVE & NEWBURGH St	
					St. spk in cb	E. of E end CR
		14+14.37 No =			1400 EAST (NEWBURGH St)	
					Lt (NORTH)	RT (South)
1+00 E				488.07		℄ int
1+13				487.96	1/4	
1+26				780	EG conc Gut	
1+28				777	FL " "	
1+32				782	EG " "	

F.B. 3332 Pg. 146 Job No. 6112 28 Division No. 11 Notes Red ____ Plotted ____ Profile ____
Survey of VINCENT AVE Date ____ Date ____ No. ____
Survey by ACG Notes ACG Notes Chkd. ____ Checked ____ X-Sec. ____
Indexed C. J. GALL Date ____ Date ____ No. ____

76-L298 CE 307 3-61

PLEASE RETURN TO
LOS ANGELES COUNTY ENGINEER
403 LOS ANGELES COUNTY ENGINEERING BLDG.

NOTE: ANY ADDITIONS OR CHANGES ON THIS SHEET MUST BE MADE OR CIRCLED IN RED INK, WITH DATE AND NAME OF PERSON MAKING CHANGE.

Do not extend notes this side of this line.

STATION	B. S.	H. I.	F. S.	ELEV.	LT (NORTH)	Rt. (South)
1+65				48812		℄
				786		14° EG
				775		15° FL
				839		15° TC
				88		27° PL
1+69.6				816		℄
				816	13° EG	
				801	15° FL	
				863	15° TC	
				90	20° Grd	
1+83.4				815	14°	
				802	15°	
				871	15°	
2+05.0				820		℄
				791		14°
				782		15°
				845		15°
				48895		27°

Profile Notes Red ____ Plotted ____ Job No. 6116 Division No. ____ F.B. 3332 Pg. 147
No. ____ Date ____ Date ____ Survey of VINCENT AVE
X-Sec. Notes Chkd. ____ Checked ____ Survey by ACG Notes ACG Date 8-9-66
No. ____ Date ____ Date ____ Map No. ____ Indexed C. J. GALLI Date ____

76-L298 CE 307 3-61

PLEASE RETURN TO
LOS ANGELES COUNTY ENGINEER
403 LOS ANGELES COUNTY ENGINEERING BLDG.

NOTE: ANY ADDITIONS OR CHANGES ON THIS SHEET MUST BE MADE OR CIRCLED IN RED INK, WITH DATE AND NAME OF PERSON MAKING CHANGE

Do not extend notes this side of this line.

STATION	B.S.	H.I.	F.S.	ELEV.	LT (NORTH)	RT (South)
3+05.0				488.40		℄
				806		14.0
				798		15.0
				857		15.0
				90		27.0
				825	8.0	
				488.8	11.0	
				490.0	16.0	
BMLV107				488.42	BMLV107 ELEV=488.392 FB3332-11	
					LT (WEST)	RT (EAST)
		GOING		NORTH		
14+14.37 N				488.07		℄ int
14+27.1				790		32.0 Cor. conc. apron
14+80.6				870		℄
				872		1/4
				842		27.8 EG
				829		29.8 FL
				894		29.8 TC
				489.3		40.0 PL

F.B. 3332 PG. 148 Job No. 6112.28 Division No. 11 Notes Red ___ Plotted ___ Profile ___
Survey of VINCENT AVE Date ___ Date ___ No. ___
Survey by ACG Notes ACG Notes Chkd. ___ Checked ___ X-Sec. ___
Indexed C. J. GALLI Date ___ Date ___ No. ___

76-L 298 CE 307 3-61

PLEASE RETURN TO
LOS ANGELES COUNTY ENGINEER
403 LOS ANGELES COUNTY ENGINEERING BLDG.

NOTE: ANY ADDITIONS OR CHANGES ON THIS SHEET MUST BE MADE OR CIRCLED IN RED INK, WITH DATE AND NAME OF PERSON MAKING CHANGE.

Do not extend notes this side of this line.

STATION	B. S.	H. I.	F. S.	ELEV.	LT (WEST)	RT (EAST)
14+80 G				488 51	1/4	
				8 38	28° EG	
				8 24	30° FL	
				8 90	30° TC	
				9 U	40° Grd	
15+20 G				914		℄
				902		1/4
				880		28° EG
				866		30° FL
				931		30° TC
				97		40 FL
				894	1/4	
				873	28° EC	
				858	30° FC	
				927	30° TC	
				95	40	

Profile Notes Red Plotted Job No. Division No.
No. Date Date Survey of
X-Sec. Notes Chkd. Checked Survey by Notes
No. Date Date Map No. Indexed C. J. GALLI Date
F. B. Pg.

76-L298 CE 307 3-61

PLEASE RETURN TO
LOS ANGELES COUNTY ENGINEER
403 Los Angeles County Engineering Bldg.

NOTE: ANY ADDITIONS OR CHANGES ON THIS SHEET MUST BE MADE OR CIRCLED IN RED INK, WITH DATE AND NAME OF PERSON MAKING CHANGE

Do not extend notes this side of this line.

F.B. 3332 Pg. 150 | Job No. 6112 25 | Division No. 11 | Notes Red | Plotted | Profile
Survey of VINCENT AVE | Date | No. | X-Sec.
Survey by HCG Notes ACE | Notes Chkd. | Checked | No.
Indexed C. J. GALLI Date | Date | Date

STATION	B. S.	H. I.	F. S.	ELEV.	LT (WEST)	RT (EAST)
[illegible]			490 10			℄
			489 93			1/4
			489 57			28° EG
			489 70			30° FC
			490 36			30° TC
			490 5			40 PL
			489 91		1/4	
			489 76		28° EG	
			489 60		30° FC	
			490 20		30° TC	
			490 5		40° PL	
LV 107			488 42		BM LV 107 ELEV 488.392 FB 3332-11	

LINE "C"

Notes Ck'd by M. OSHITA
Map No.
Office Work
Checked
Date

Survey of VINCENT AVE SD
JN 6112 28 Tape E17 Std 8W °F
Surveyed by AC Guizado
Notes ACG Date 9-66
Indexed C. J. GALLI OCT 31 '68

F. B. 3332 Pg. 155

JOB NO 6112.28

VINCENT AVE

STORM DRAIN

LINE "C"

NORTH ALONG IRWINDALE AVE FROM BADILLO AVE to QUEENSIDE DR (W)

REF FB 2747
211
2505

TRACT 18225

FOR DESIGN PURPOSES ONLY

Guizado
LANDA
LYDBRAND
HENDERSON

Note: Any Additions or Changes on This Sheet Must be Made or Circled in Red Ink With Date and Name of Person Making Change.

PLEASE RETURN TO
LOS ANGELES COUNTY ENGINEER
403 Los Angeles County Engineering Bldg.
Do not extend this side of this line.

7SE3005 CE # 310 3-61

F. B. 3332 PG. 156

INDEX

QUEENSIDE DR

IRVINDALE AVE

162

QUEENSIDE DR

AVE

161

EDNA PL (PRIVATE)?

SO. PACIFIC R.R.

IRVINDALE AVE

160

BALLENTINE PL

159

SAN BERNARDINO Rd

SERVICE Rd

AVE

158

SERVICE Rd

SERVICE Rd

BADILLO AVE

IRWIN AVE

157

PLEASE RETURN TO
LOS ANGELES COUNTY ENGINEER
403 Los Angeles County Engineering Bldg.

Do not extend this side of this line.

Note: Any Additions or Changes on This Sheet Must Be Made or Circled in Red Ink With Date and Name of Person Making Change.

Notes Ck'd by M. OSHITA	Survey of VINCENT AVE S.D.	F. B. 3332 PG. 157
Map No.	JN 6112.28 Tape 217 Std 84 °F	
Office Work	Surveyed by A. C. GUIZADO	
Checked	Notes E. LANDA Date 8-66	
Date	Indexed C. J. GALLI OCT 31 '66	

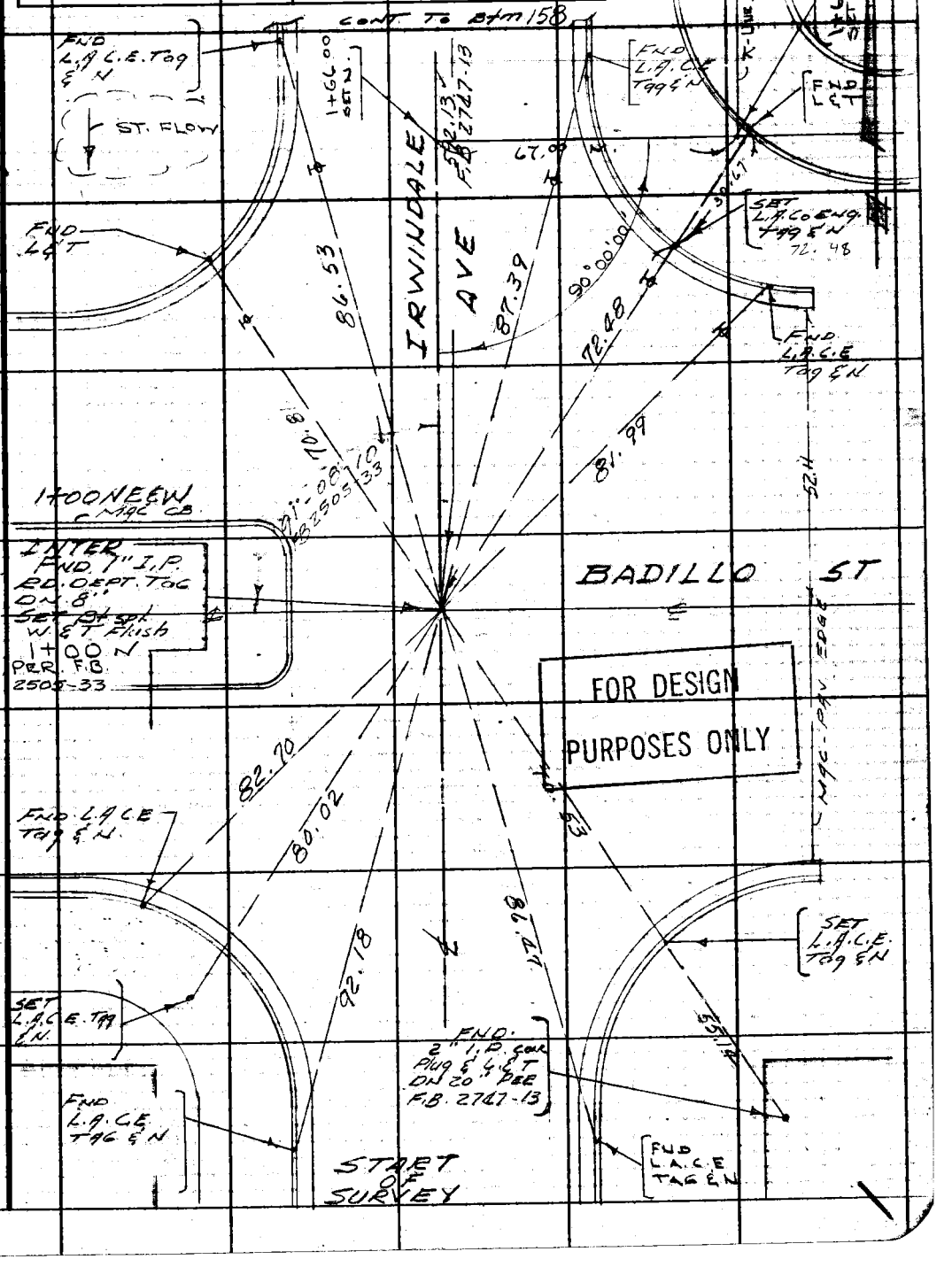

W.S. 47 B-4

Note: Any Additions or Changes on This Sheet Must be Made or Circled in Red Ink With Date and Name of Person Making Change.

Do not extend this side of this line.

PLEASE RETURN TO
LOS ANGELES COUNTY ENGINEER
403 LOS ANGELES COUNTY ENGINEERING BLDG.

76F309S CE#810 1-65

F. B. 3332 PG 158

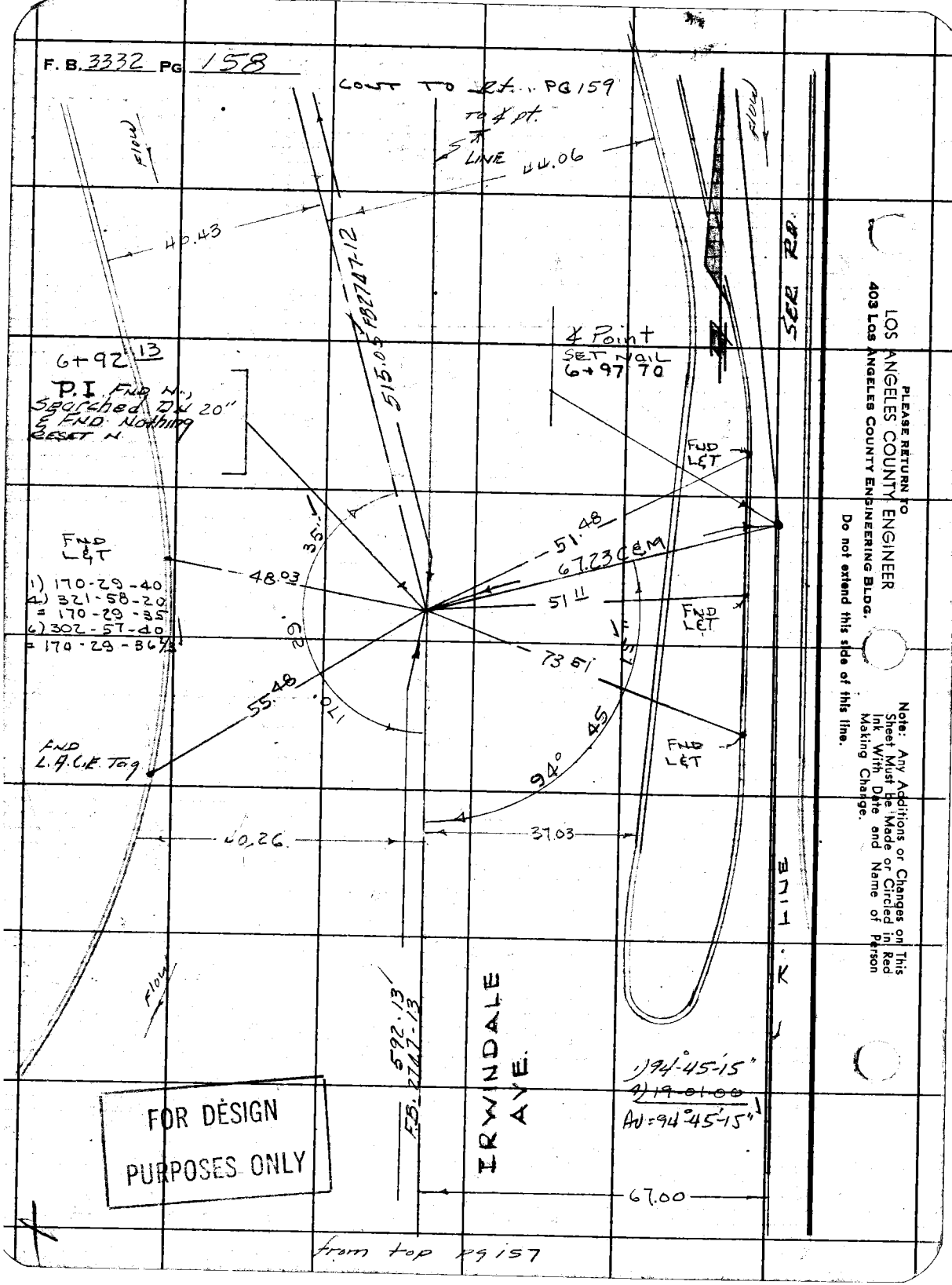

PLEASE RETURN TO
LOS ANGELES COUNTY ENGINEER
403 Los Angeles County Engineering Bldg.
Do not extend this side of this line.

Note: Any Additions or Changes on This Sheet Must be Made or Circled in Red Ink With Date and Name of Person Making Change.

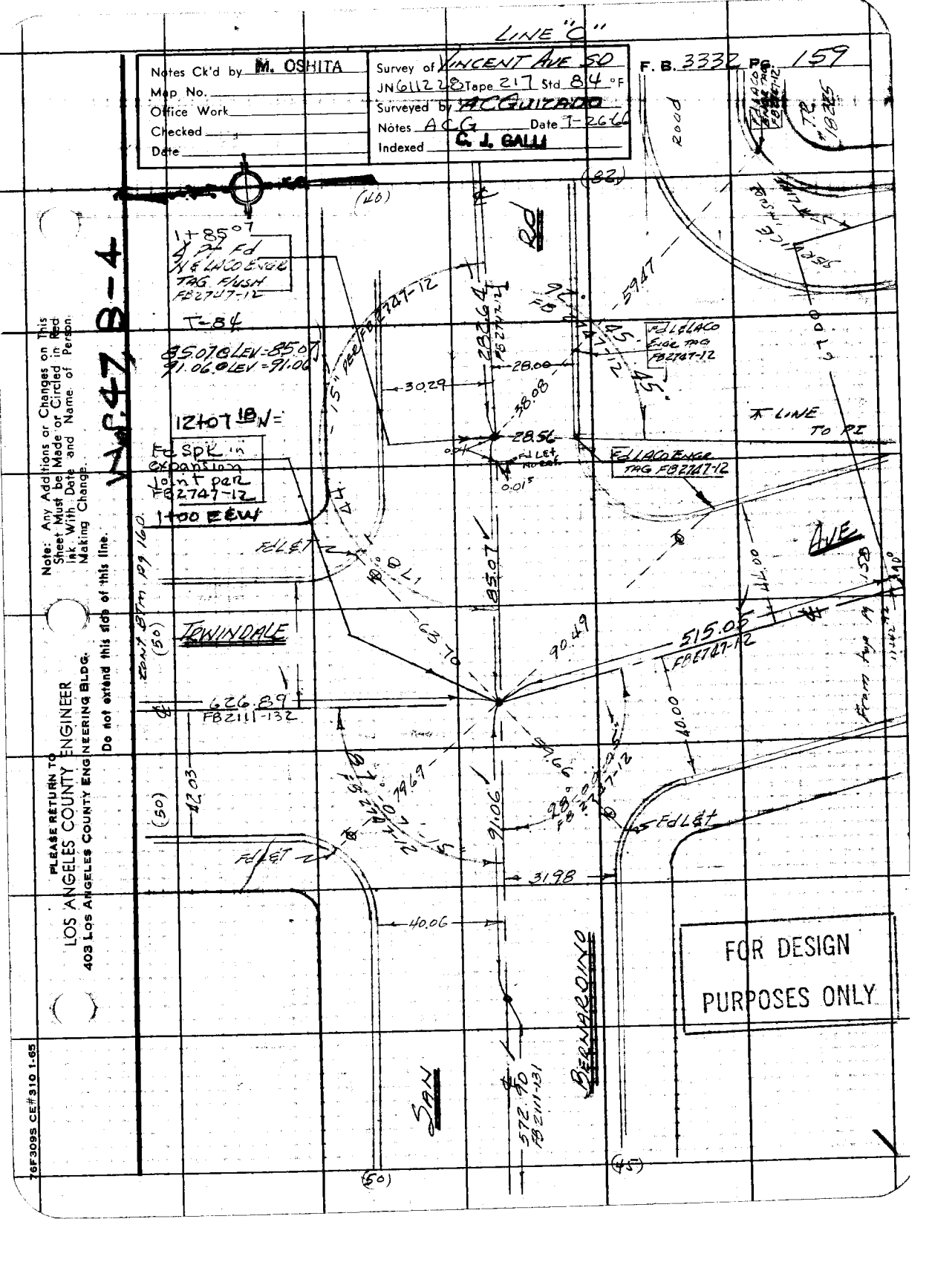
LINE "C"
Notes Ck'd by M. OSHITA
Map No.
Office Work
Checked
Date
Survey of VINCENT AVE SD
JN 611228 Tape 217 Std 84 °F
Surveyed by ACGUIZADO
Notes ACG Date 7-26-66
Indexed C. J. GALLI
F. B. 3332 Pg. 159
1+85.07
℄ Pt Fd
N & LACO ENGR
TAG FLUSH
FB2747-12
T-84
85.07 @ LEV = 85.07
91.06 @ LEV = 91.06
12+07 18 N =
Fe SPK in
expansion
joint per
FB2747-12
1+00 E&W
Rd
Fd L&LACO
Engr TAG
FB2747-12
LINE
TO PI
Fd LACO ENGR
TAG FB2747-12
AVE
TRWINDALE
515.05
FB2747-12
626.89
FB2111-132
Fd L&T
SAN
BERNARDINO
572.90
FB2111-131
FOR DESIGN
PURPOSES ONLY
Note: Any Additions or Changes on This Sheet Must be Made or Circled in Red Ink With Date and Name of Person Making Change.
Do not extend this side of this line.
PLEASE RETURN TO
LOS ANGELES COUNTY ENGINEER
403 LOS ANGELES COUNTY ENGINEERING BLDG.
76F309S CE#310 1-65

F. B. 3332 PG 160

Con't Btm pg 161

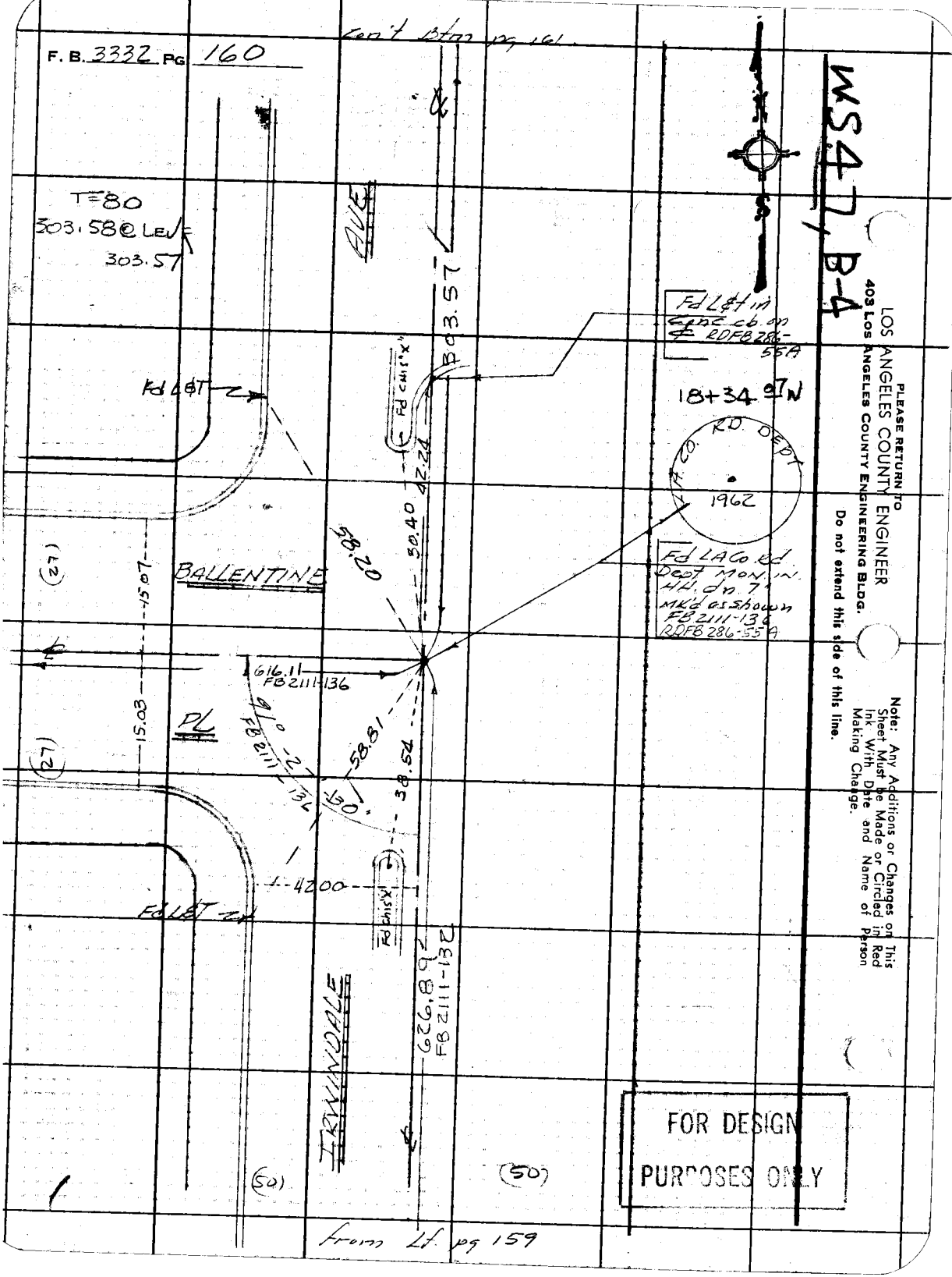

WS47, B-4

PLEASE RETURN TO
LOS ANGELES COUNTY ENGINEER
403 LOS ANGELES COUNTY ENGINEERING BLDG.

Do not extend this side of this line.

Note: Any Additions or Changes on This Sheet Must be Made or Circled in Red Ink With Date and Name of Person Making Change.

FOR DESIGN PURPOSES ONLY

from Lt. pg 159

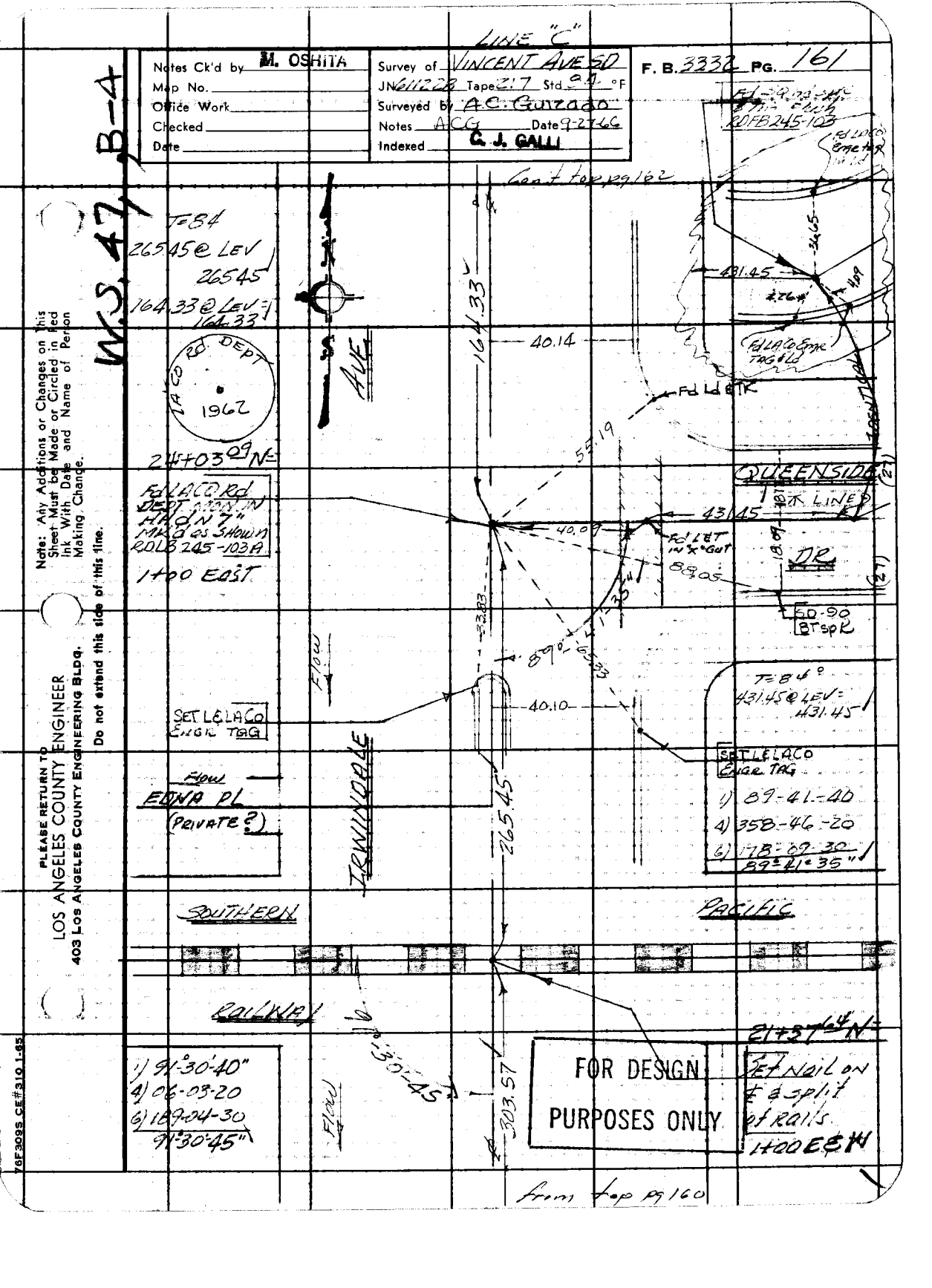

LINE "C"
Notes Ck'd by M. OSHITA
Map No.
Office Work
Checked
Date
Survey of VINCENT AVE SD
JN 611228 Tape 2:7 Std 9.4 °F
Surveyed by A.C. Guzzado
Notes ACG Date 9-27-66
Indexed G. J. GALLI
F. B. 3332 PG. 161
W.S. 47, B-4
Cont top pg 162
T=84
265.45 @ LEV
265.45
164.33 @ LEV = 164.33
LACO Rd. DEPT
1962
24+03.09 N=
Fd LACO Rd DEPT MON IN HH d N 7" MK'd as SHOWN RDLB 245-103A
1+00 EAST
AVE
164.33
40.14
55.19
Fd Ld & TK
431.45
40.09
Fd L&T IN "X" GUT
88.05
QUEENSIDE
LINES
DR
SD-90 BT sp R
Flow
SET L&LACO ENGR TAG
40.10
T=84°
431.45 @ LEV = 431.45
SET L&LACO ENGR TAG
1) 89-41-40
4) 358-46-20
6) 178-09-30
89°41'35"
Flow
EDNA PL
(PRIVATE?)
TRWINDALE
265.45
SOUTHERN
PACIFIC
RAILWAY
21+37.64 N=
1) 91°30'40"
4) 06-03-20
6) 189-04-30
91°30'45"
Flow
91°30'45"
303.57
FOR DESIGN PURPOSES ONLY
Set Nail on ℄ & split of Rails
1+00 E&W
from top pg 160
Note: Any Additions or Changes on This Sheet Must be Made or Circled in Red Ink With Date and Name of Person Making Change.
Do not extend this side of this line.
PLEASE RETURN TO
LOS ANGELES COUNTY ENGINEER
403 LOS ANGELES COUNTY ENGINEERING BLDG.
76F309S CE#310 1-65

F. B. 3332 Pg. 162

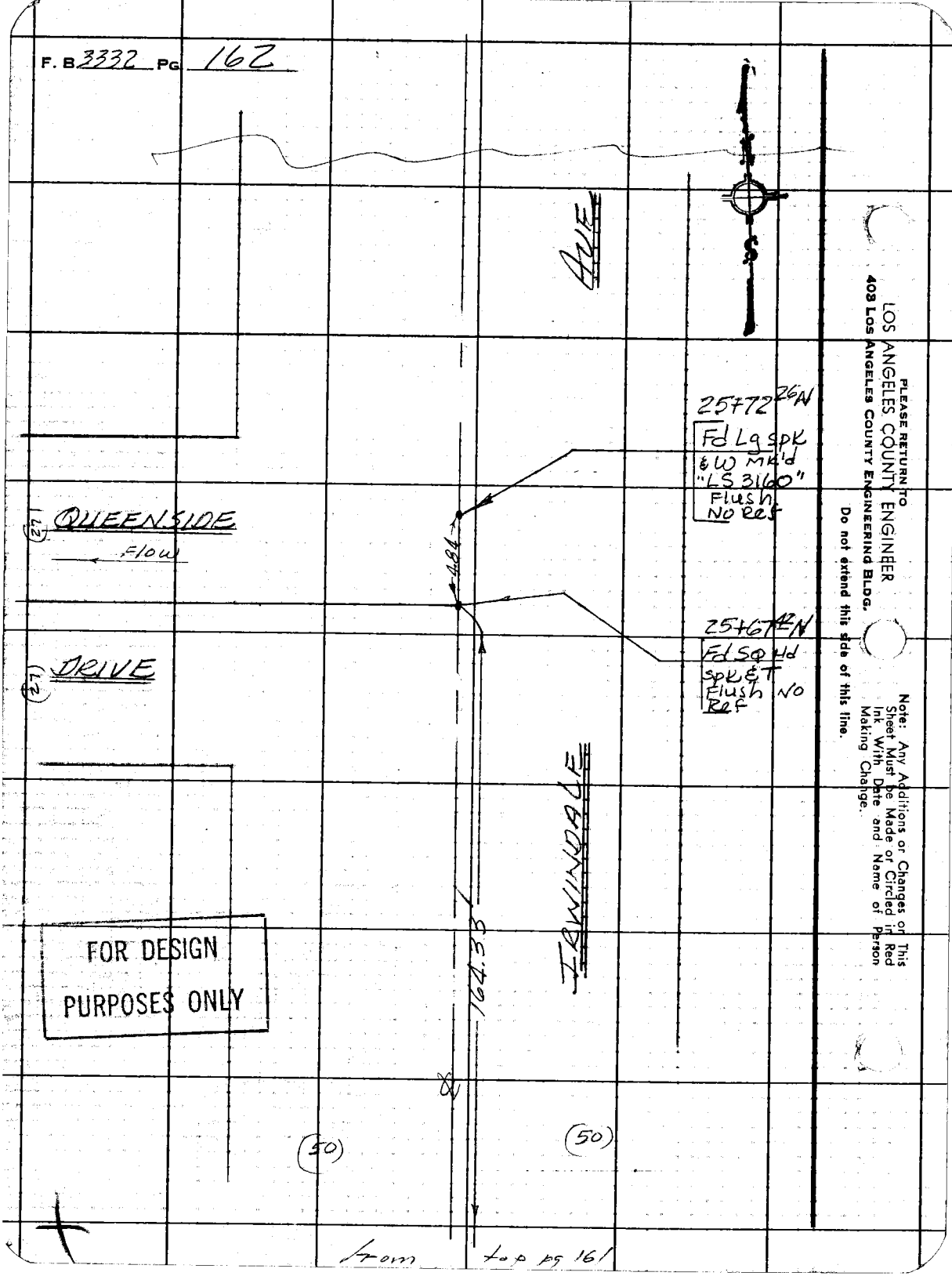

FOR DESIGN PURPOSES ONLY

from top pg 161

PLEASE RETURN TO
LOS ANGELES COUNTY ENGINEER
403 Los Angeles County Engineering Bldg.

Do not extend this side of this line.

Note: Any Additions or Changes or This Sheet Must be Made or Circled in Red Ink With Date and Name of Person Making Change.

Line C

Notes Ck'd by	Survey of VINCENT AVE SD
Map No.	JN 6112.28 Tape Std °F
Office Work	Surveyed by A.C. GUZZARDO
Checked	Notes Date
Date	Indexed C. J. GALLI OCT 31 '66

F. B. 3338 PG. 163

VINCENT AVE
S.D.

J.N. 6112.28

LINE C

TOPOGRAPHY

CN. ALONG IRWINDALE AVE. FROM BADILLO ST. TO QUEENSTOR. DR.

Note: Any Additions or Changes on this Sheet Must be Made or Circled in Red Ink With Date and Name of Person Making Change.

PLEASE RETURN TO
LOS ANGELES COUNTY ENGINEER
403 Los Angeles County Engineering Bldg.

Do not extend this side of this line.

76F309S CE#310 1-65

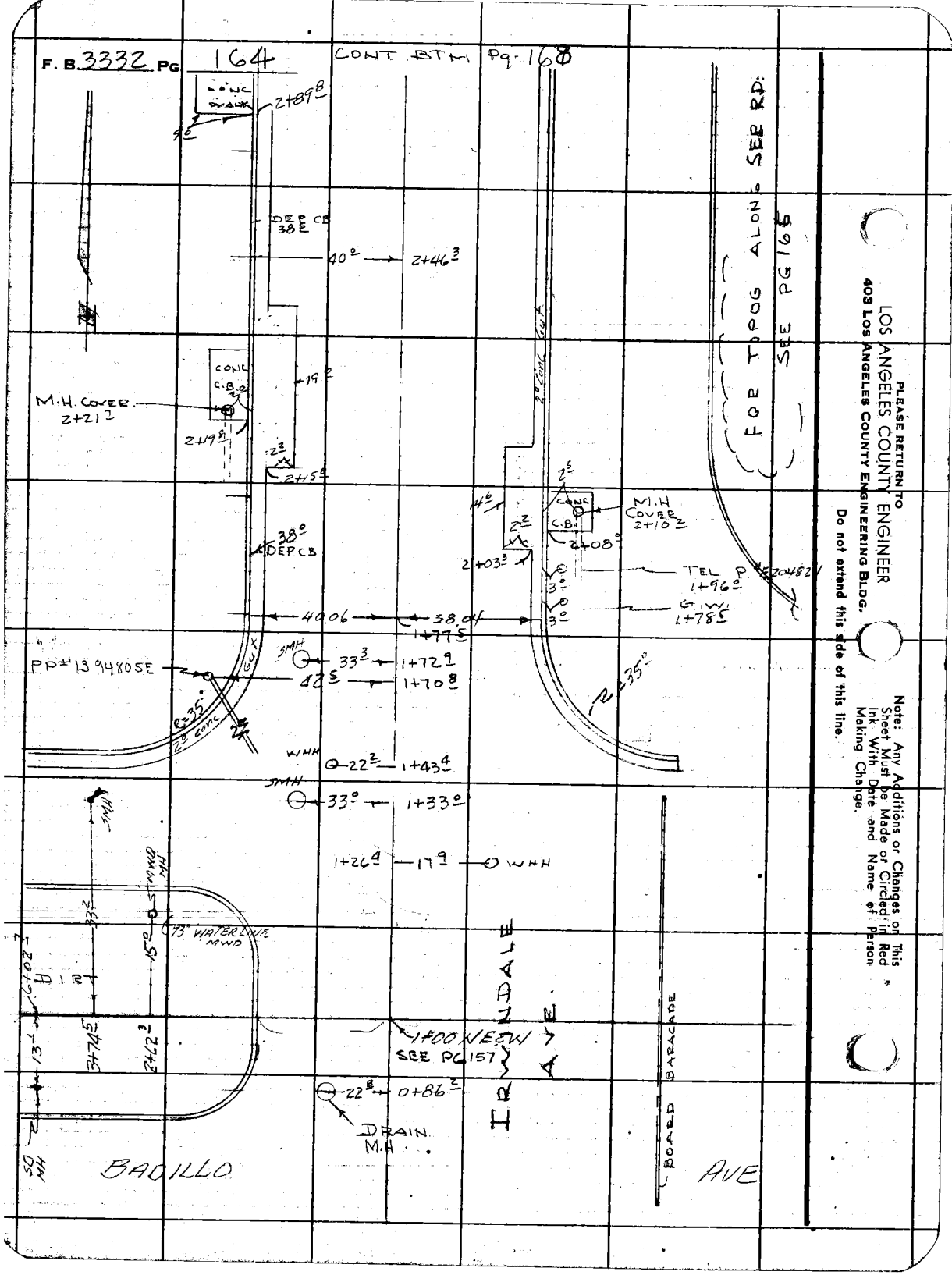

PLEASE RETURN TO
LOS ANGELES COUNTY ENGINEER
403 LOS ANGELES COUNTY ENGINEERING BLDG.

Do not extend this side of this line.

Note: Any Additions or Changes on This Sheet Must be Made or Circled in Red Ink With Date and Name of Person Making Change.

Notes Ck'd by
Map No.
Office Work
Checked
Date

Survey of Vincent Ave SD
JN 6111-28 Tape Std °F
Surveyed by AC Guizado
Notes E. Landa Date 10/4/66
Indexed G. J. Galli

F. B. 3332 PG. 165

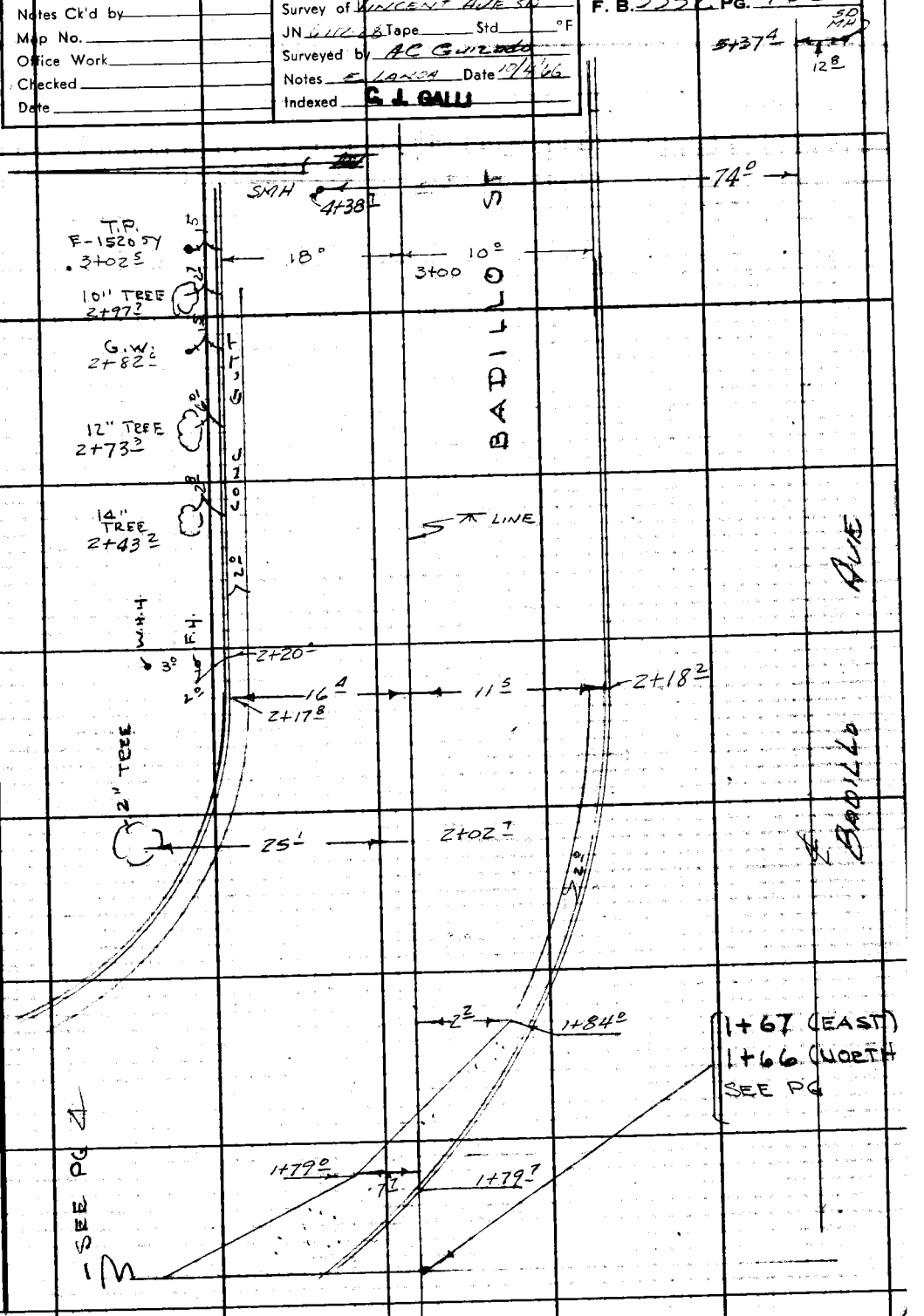

Note: Any Additions or Changes on This Sheet Must be Made or Circled in Red Ink With Date and Name of Person Making Change.

Do not extend this side of this line.

PLEASE RETURN TO
LOS ANGELES COUNTY ENGINEER
403 LOS ANGELES COUNTY ENGINEERING BLDG.

76F309S CE#310 1-65

F. B. 3332 PG 166

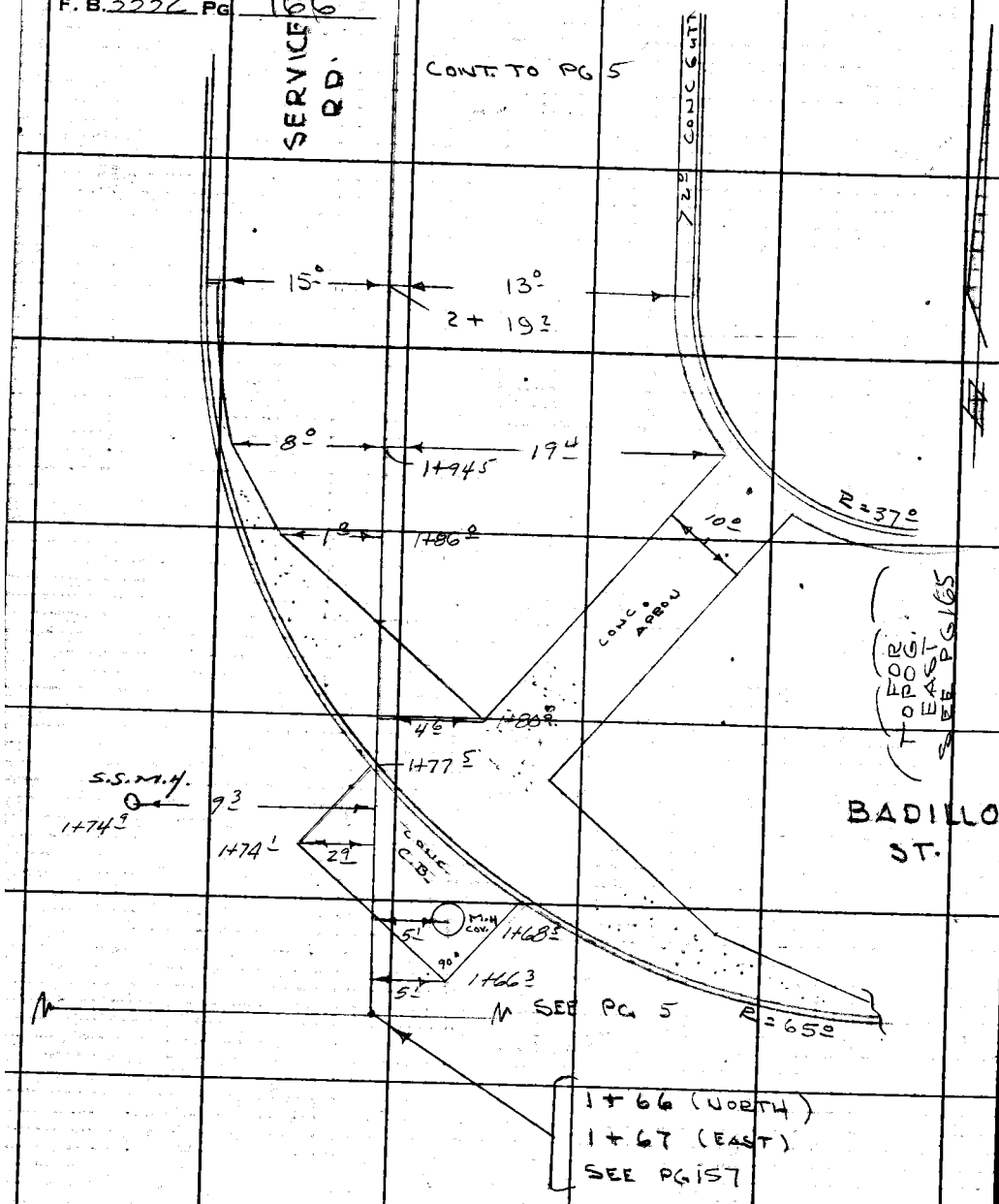

PLEASE RETURN TO
LOS ANGELES COUNTY ENGINEER
403 Los Angeles County Engineering Bldg.
Do not extend this side of this line.

Note: Any Additions or Changes on This Sheet Must be Made or Circled in Red Ink With Date and Name of Person Making Change.

LINE "C"

Notes Ck'd by	Survey of VINCENT AVE	F. B. 3332 PG. 167
Map No.	JN 6112.28 Tape Std °F	
Office Work	Surveyed by A.C. GUIZADO	
Checked	Notes E. LANDA Date	
Date	Indexed C. J. GALLI	

CONT TO BTM PG 169

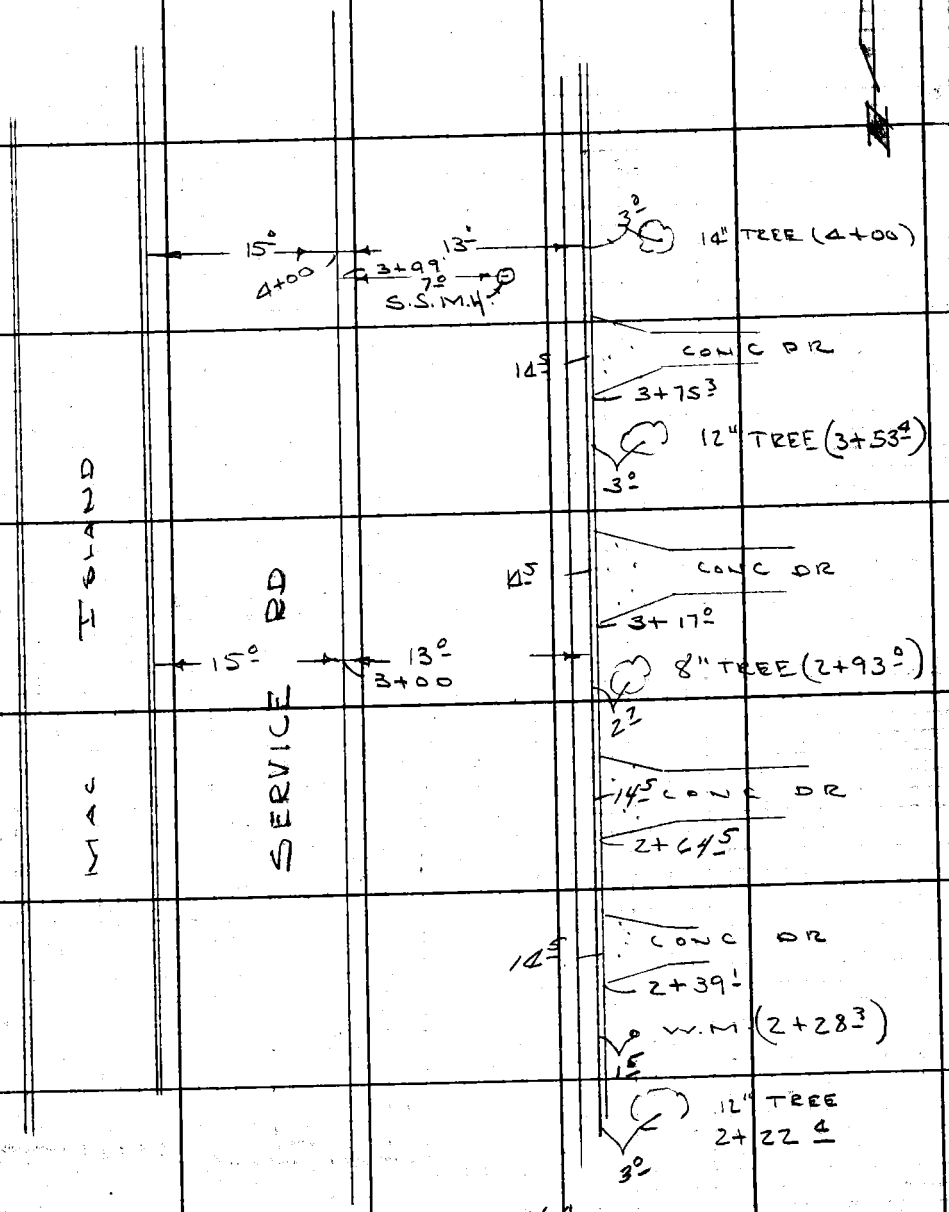

FROM TOP PG 164

Note: Any Additions or Changes on This Sheet Must be Made or Circled in Red Ink With Date and Name of Person Making Change.

PLEASE RETURN TO
LOS ANGELES COUNTY ENGINEER
403 LOS ANGELES COUNTY ENGINEERING BLDG.
Do not extend this side of this line.

75F309S CE#310 1-65

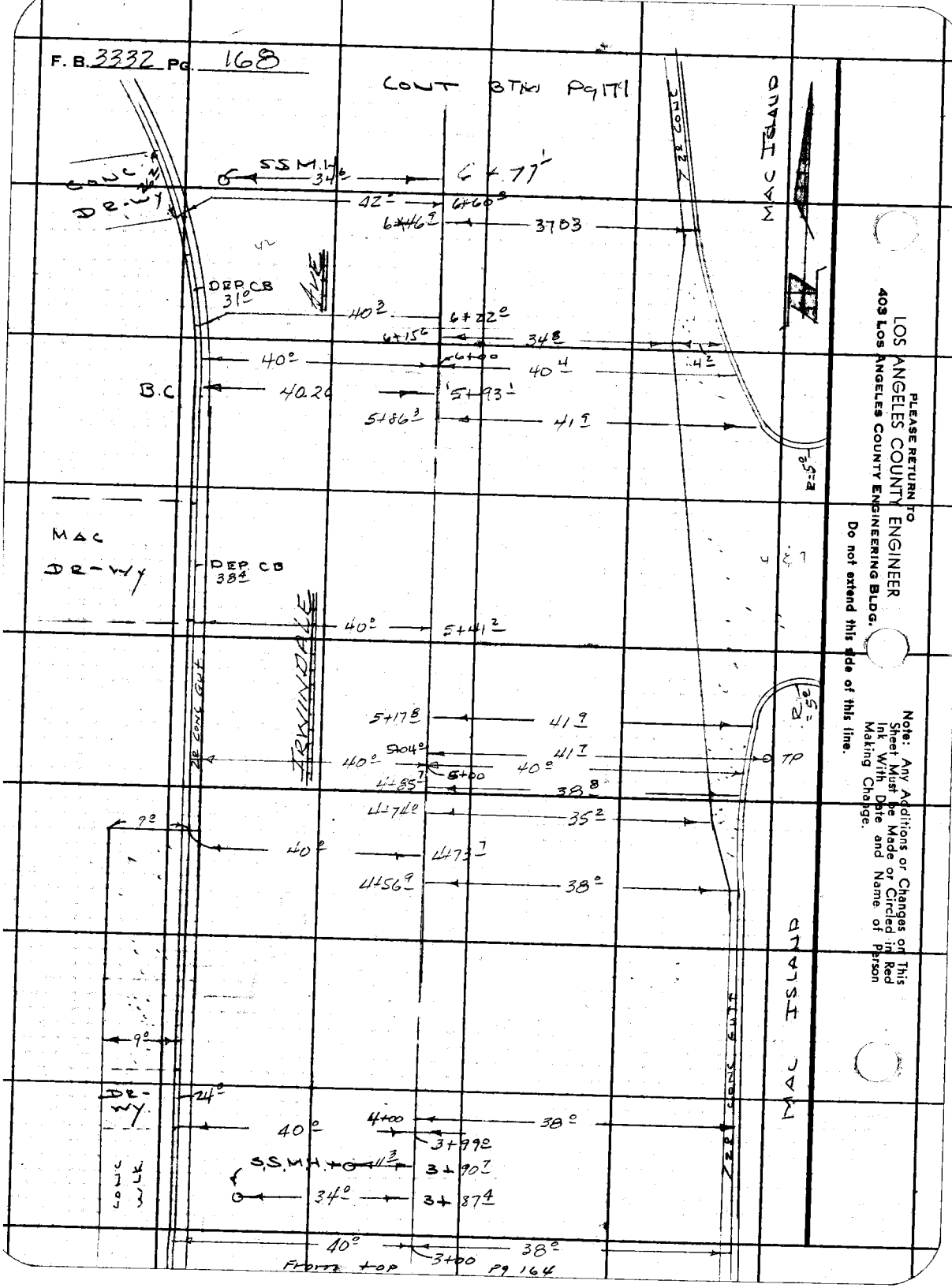

PLEASE RETURN TO
LOS ANGELES COUNTY ENGINEER
403 LOS ANGELES COUNTY ENGINEERING BLDG.
Do not extend this side of this line.
Note: Any Additions or Changes on This Sheet Must be Made or Circled in Red Ink With Date and Name of Person Making Change.

Line C

Notes Ck'd by	Survey of VINCENT AVE	F. B. 3332 PG. 169
Map No.	JN [illegible] Tape Std °F	
Office Work	Surveyed by A C G	
Checked	Notes [illegible] Date [illegible]	
Date	Indexed C. J. GALLI	

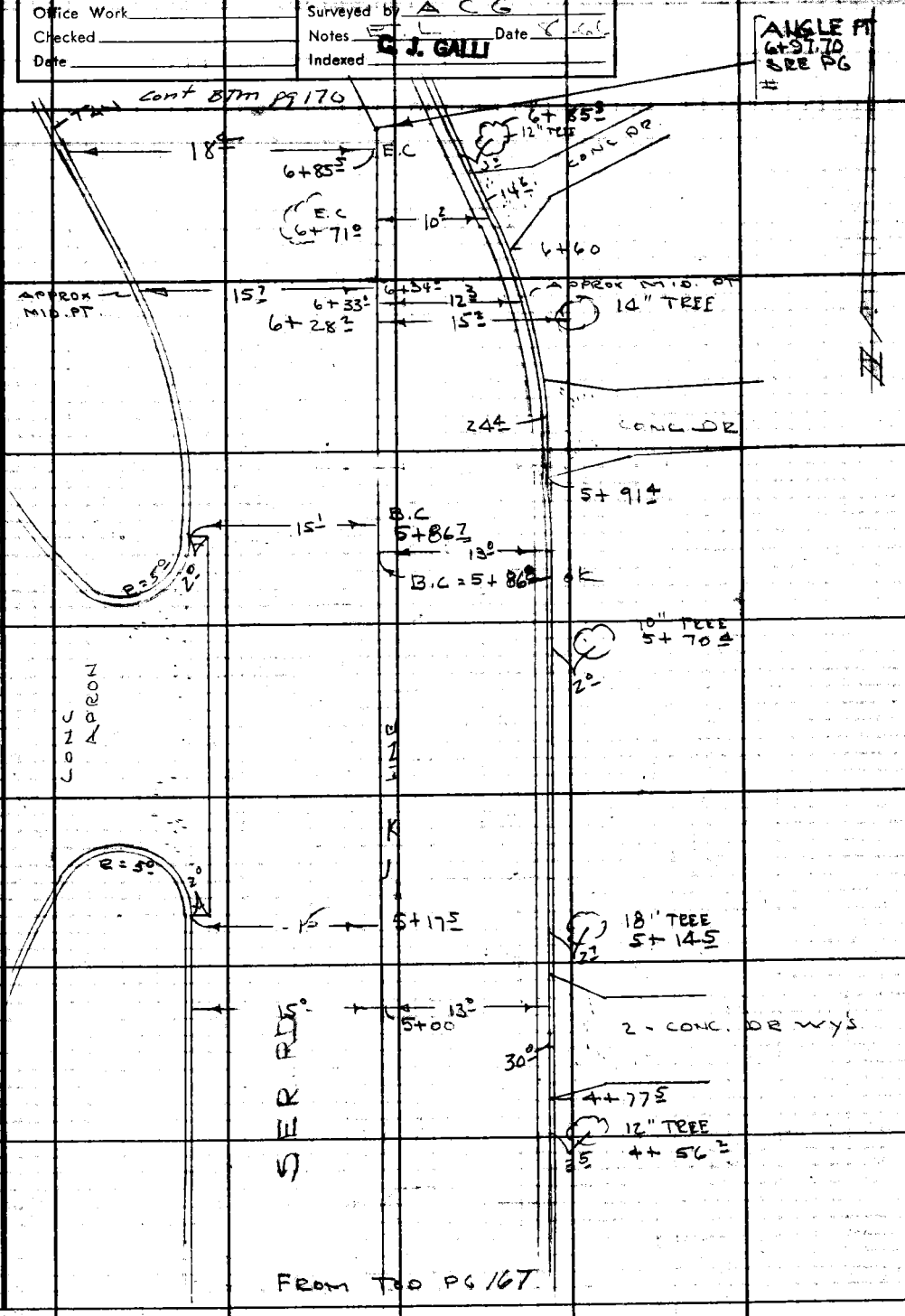

Note: Any Additions or Changes on this Sheet Must be Made or Circled in Red Ink With Date and Name of Person Making Change.

PLEASE RETURN TO
LOS ANGELES COUNTY ENGINEER
403 Los Angeles County Engineering Bldg.

Do not extend this side of this line.

76F309S CE#310 1-65

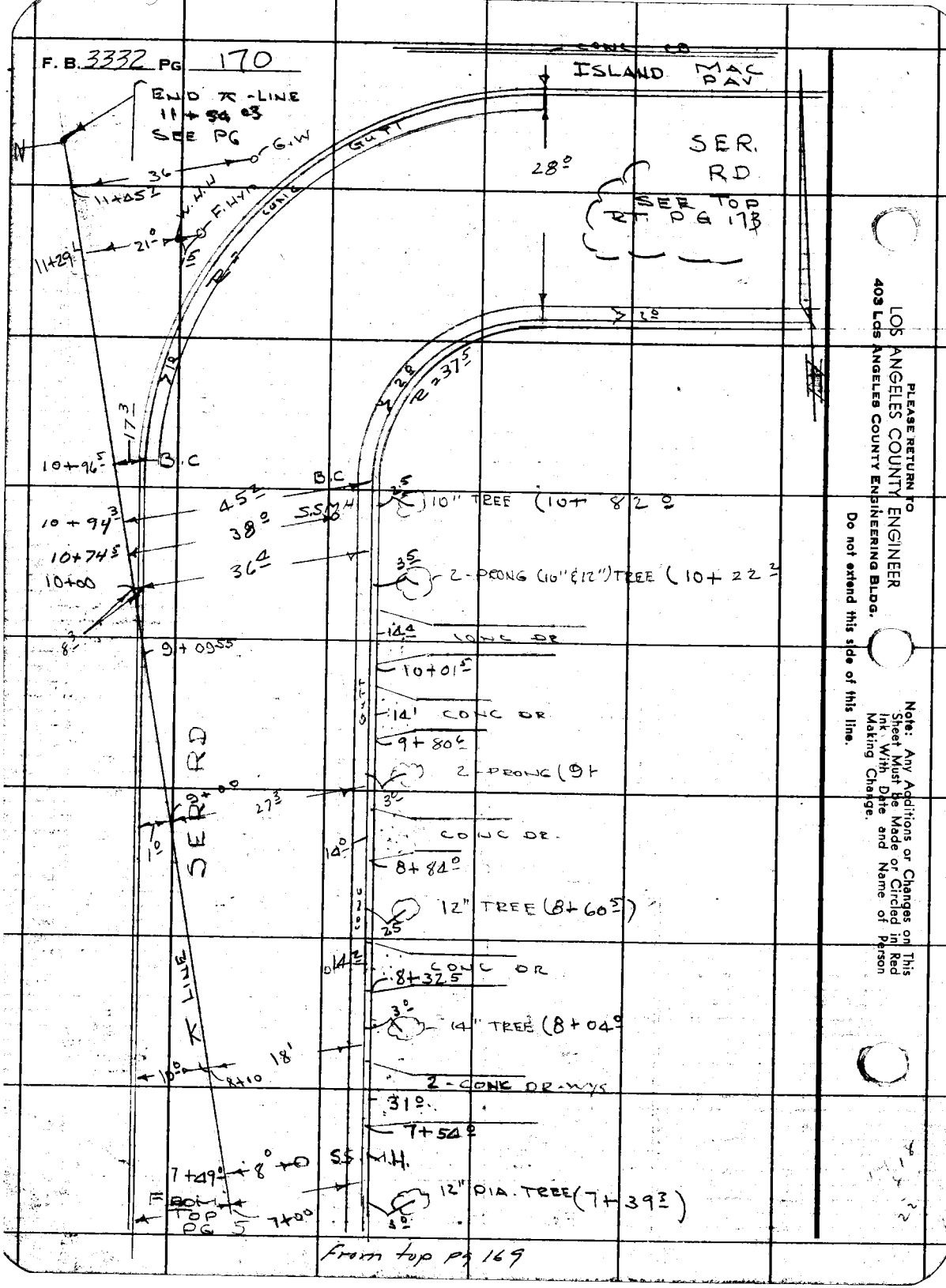

PLEASE RETURN TO
LOS ANGELES COUNTY ENGINEER
403 Lds ANGELES COUNTY ENGINEERING BLDG.
Do not extend this side of this line.

Note: Any Additions or Changes on This Sheet Must Be Made or Circled in Red Ink With Date and Name of Person Making Change.

Notes Ck'd by	Survey of VINCENT AVE S.D
Map No.	JN [illegible] Tape Std °F
Office Work	Surveyed by A C G
Checked	Notes [illegible] Date [illegible]
Date	Indexed C. J. GALLI

F. B. 3332 PG. 171

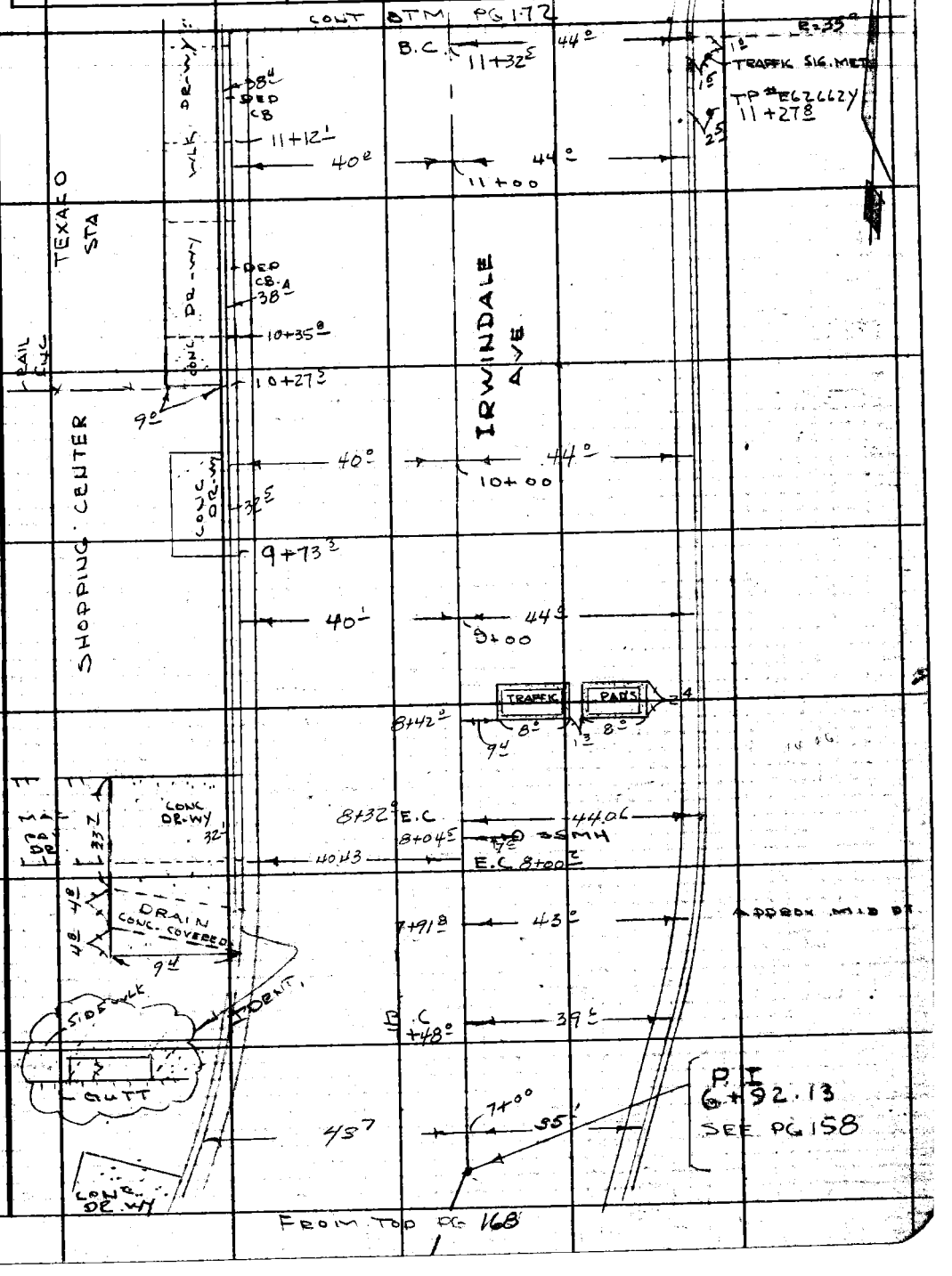

Note: Any Additions or Changes on This Sheet Must be Made or Circled in Red Ink With Date and Name of Person Making Change.

Do not extend this side of this line.

PLEASE RETURN TO
LOS ANGELES COUNTY ENGINEER
403 LOS ANGELES COUNTY ENGINEERING BLDG.

76F309S CE#310 1-65

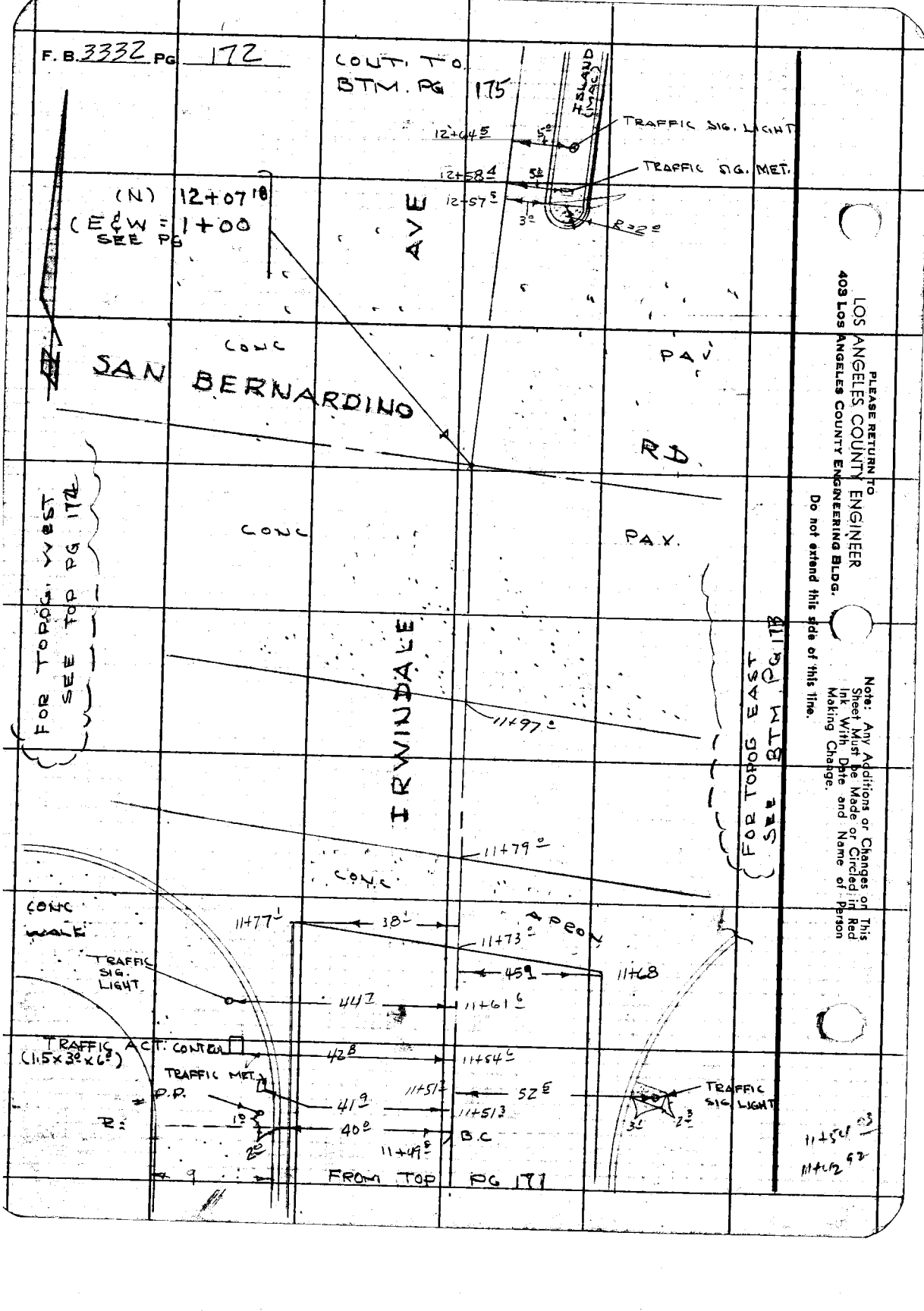
F. B. 3332 PG. 172
CONT. TO BTM. PG 175
ISLAND (TYP.)
TRAFFIC SIG. LIGHT
TRAFFIC SIG. MET.
12+04.5
12+58.4
12+57.5
(N) 12+07.18
(E & W = 1+00
SEE PG
AVE
SAN BERNARDINO
CONC
PAV'
RD.
CONC
PAV.
FOR TOPOG WEST SEE TOP PG 174
IRWINDALE
11+97.0
FOR TOPOG EAST SEE BTM PG 174
11+79.0
CONC
CONC
WALK
11+77.1
38.1
11+73.0
APPROX
45.9
11+68
TRAFFIC SIG. LIGHT
44.7
11+61.6
TRAFFIC ACT. CONTROL (1.5 x 3.0 x 6.3)
42.8
11+54.6
TRAFFIC MET.
P.P.
41.9
11+51.7
52.6
11+51.3
40.0
B.C.
11+49.5
TRAFFIC SIG. LIGHT
FROM TOP PG 171
PLEASE RETURN TO
LOS ANGELES COUNTY ENGINEER
403 Los Angeles County Engineering Bldg.
Do not extend this side of this line.
Note: Any Additions or Changes on This Sheet Must be Made or Circled in Red Ink With Date and Name of Person Making Change.

Notes Ck'd by	Survey of VINCENT AVE	F. B. 3332 PG. 173
Map No.	JN611228 Tape Std °F	
Office Work	Surveyed by A. C. GUIZADO	
Checked	Notes E. CANDA Date 9-66	
Date	Indexed	

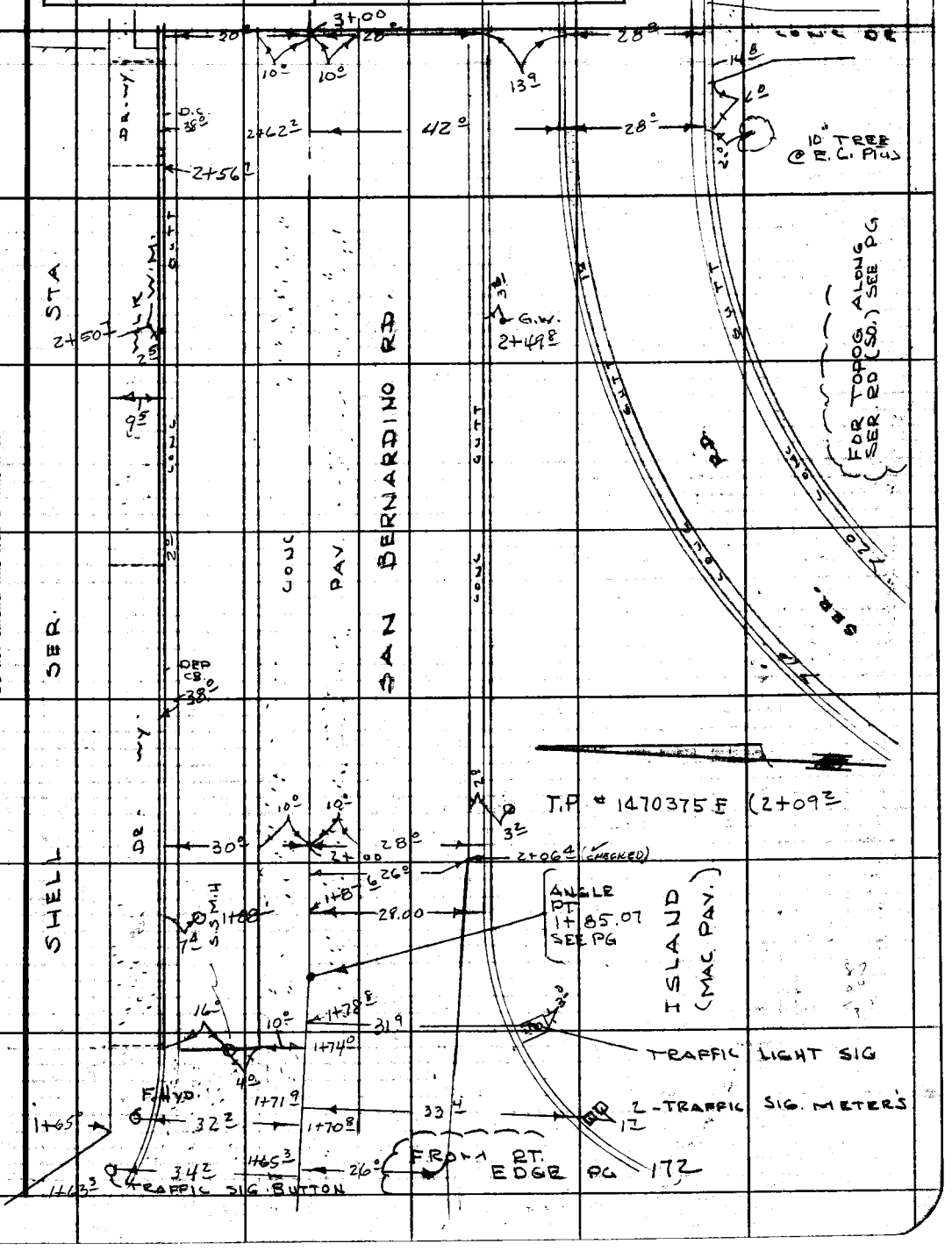

Note: Any Additions or Changes on This Sheet Must be Made or Circled in Red Ink With Date and Name of Person Making Change.

PLEASE RETURN TO
LOS ANGELES COUNTY ENGINEER
403 LOS ANGELES COUNTY ENGINEERING BLDG.
Do not extend this side of this line.

76F309S CE#310 1-65

F. B. 3332 PG. 174

CONT. FROM LF. PG 172

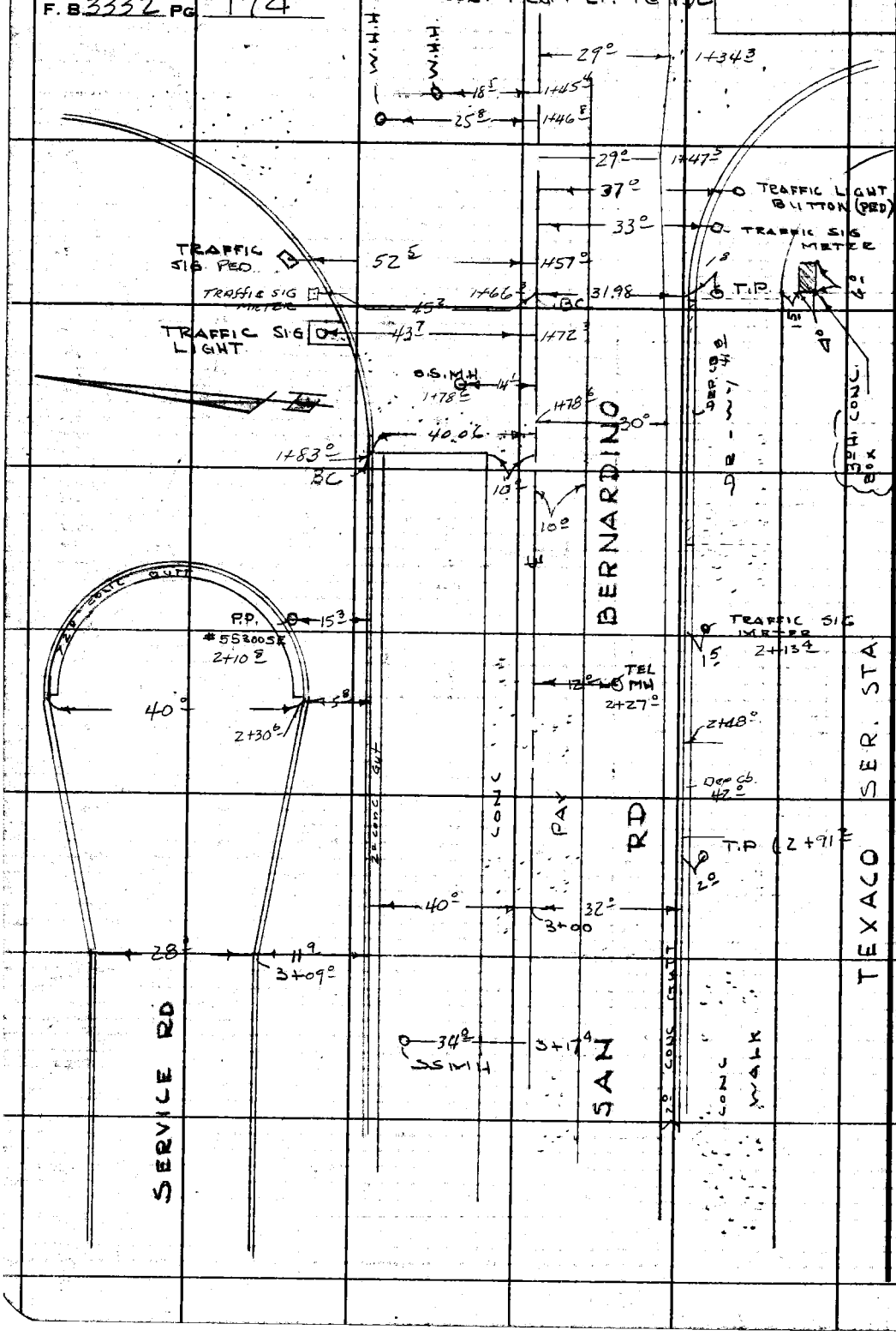

PLEASE RETURN TO
LOS ANGELES COUNTY ENGINEER
403 LOS ANGELES COUNTY ENGINEERING BLDG.

Do not extend this side of this line.

Note: Any Additions or Changes on This Sheet Must be Made or Circled in Red Ink With Date and Name of Person Making Change.

Notes Ck'd by	Survey of VINCENT AVE
Map No.	JN 6112 28 Tape ____ Std ____ °F
Office Work	Surveyed by A.C. GUIZADO
Checked	Notes E.J. Date 10/66
Date	Indexed G. J. GALLI

F. B. 3332 PG. 175

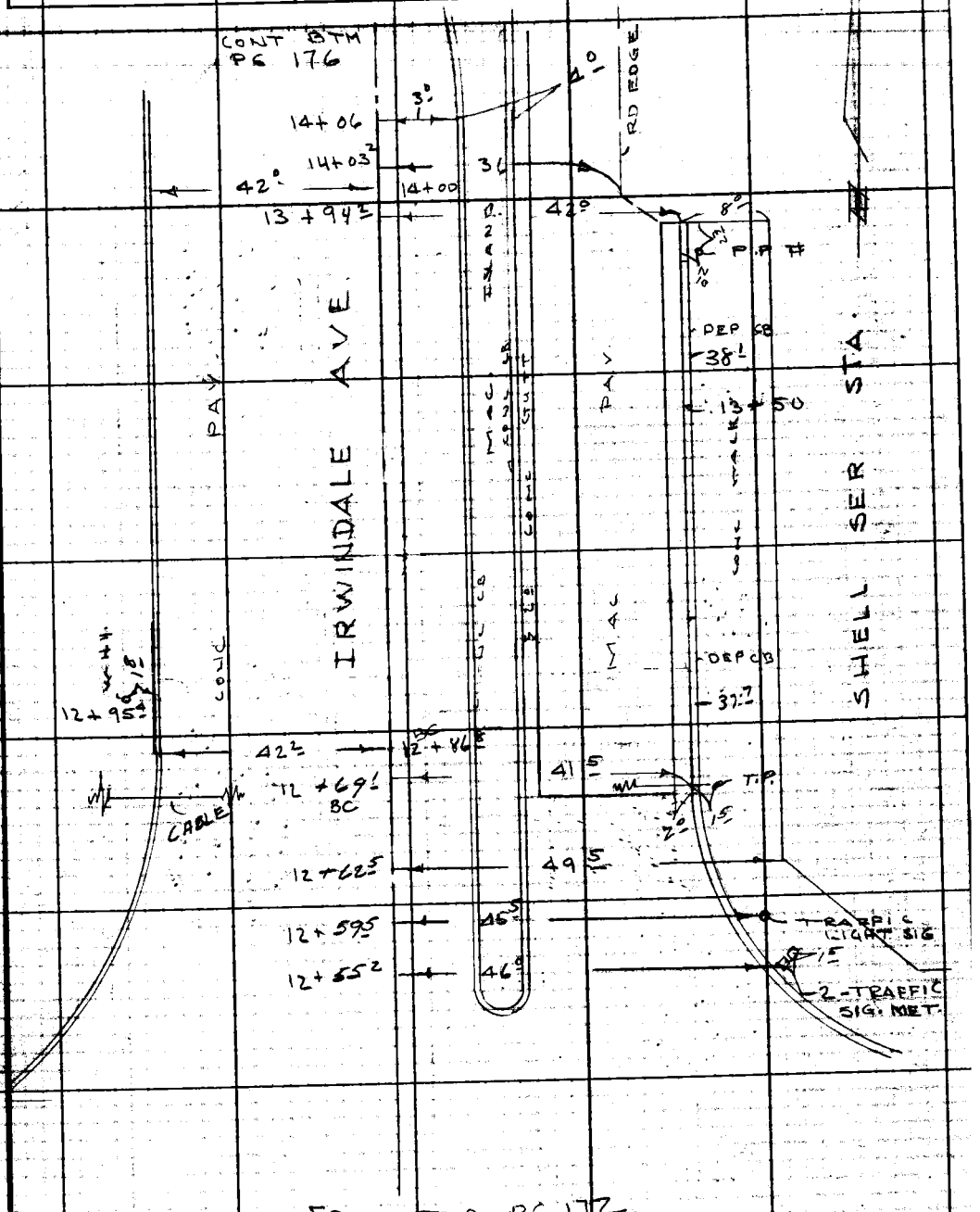

Note: Any Additions or Changes on This Sheet Must be Made or Circled in Red Ink With Date and Name of Person Making Change.

PLEASE RETURN TO
LOS ANGELES COUNTY ENGINEER
403 LOS ANGELES COUNTY ENGINEERING BLDG.
Do not extend this side of this line.

76F309S CE#310 1-65

F. B. 3332 PG 176

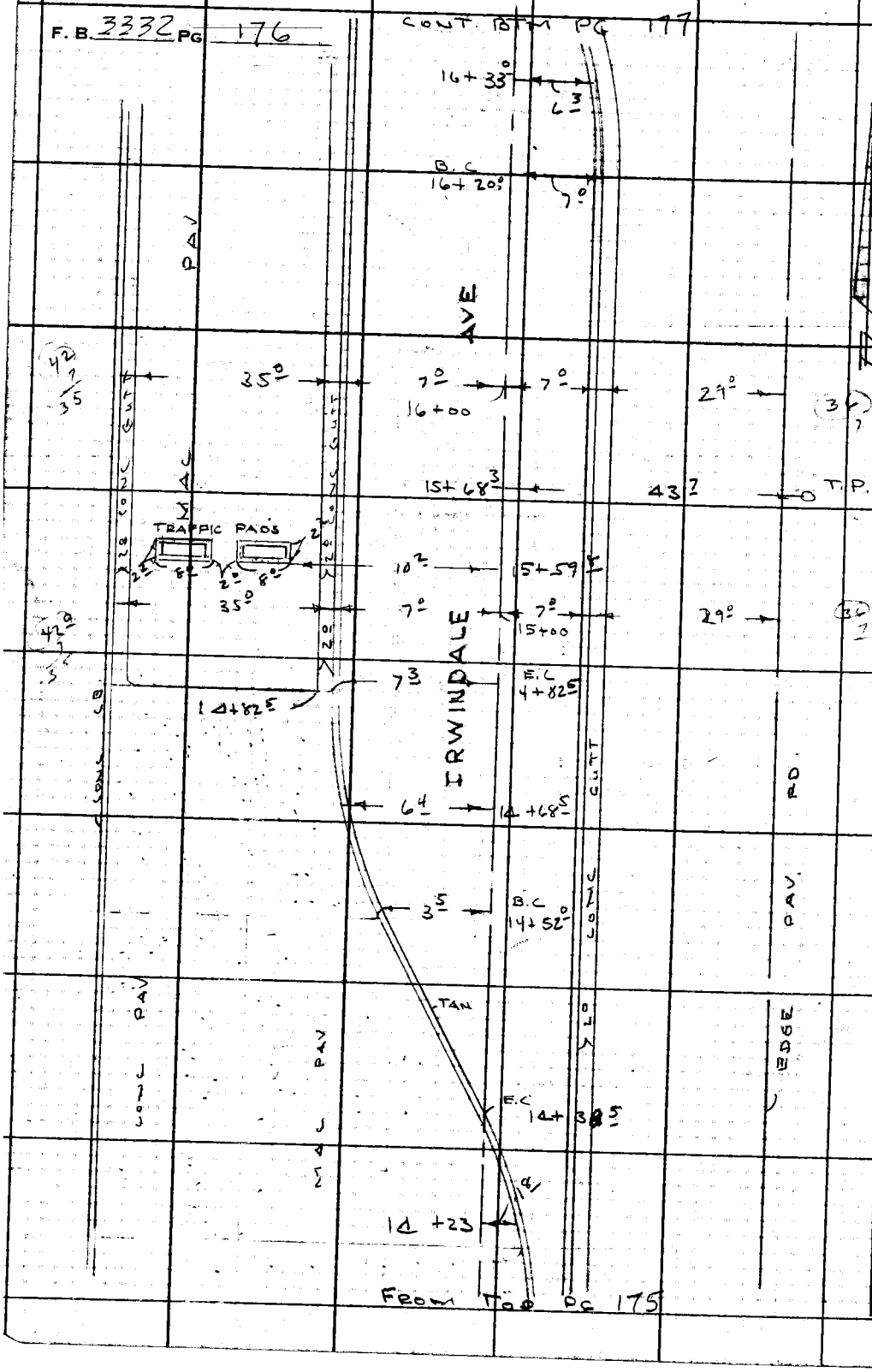

PLEASE RETURN TO
LOS ANGELES COUNTY ENGINEER
403 LOS ANGELES COUNTY ENGINEERING BLDG.

Do not extend this side of this line.

Note: Any Additions or Changes on This Sheet Must be Made or Circled in Red Ink With Date and Name of Person Making Change.

LINE C

Notes Ck'd by	Survey of VINCENT AVE SD
Map No.	JN 611228 Tape Std 98
Office Work	Surveyed by A.C. Guizado
Checked	Notes E.L. Date 10/66
Date	Indexed C. J. GALLI

F. B. 3332 PG. 177

CONT. Top Rt. PG 178

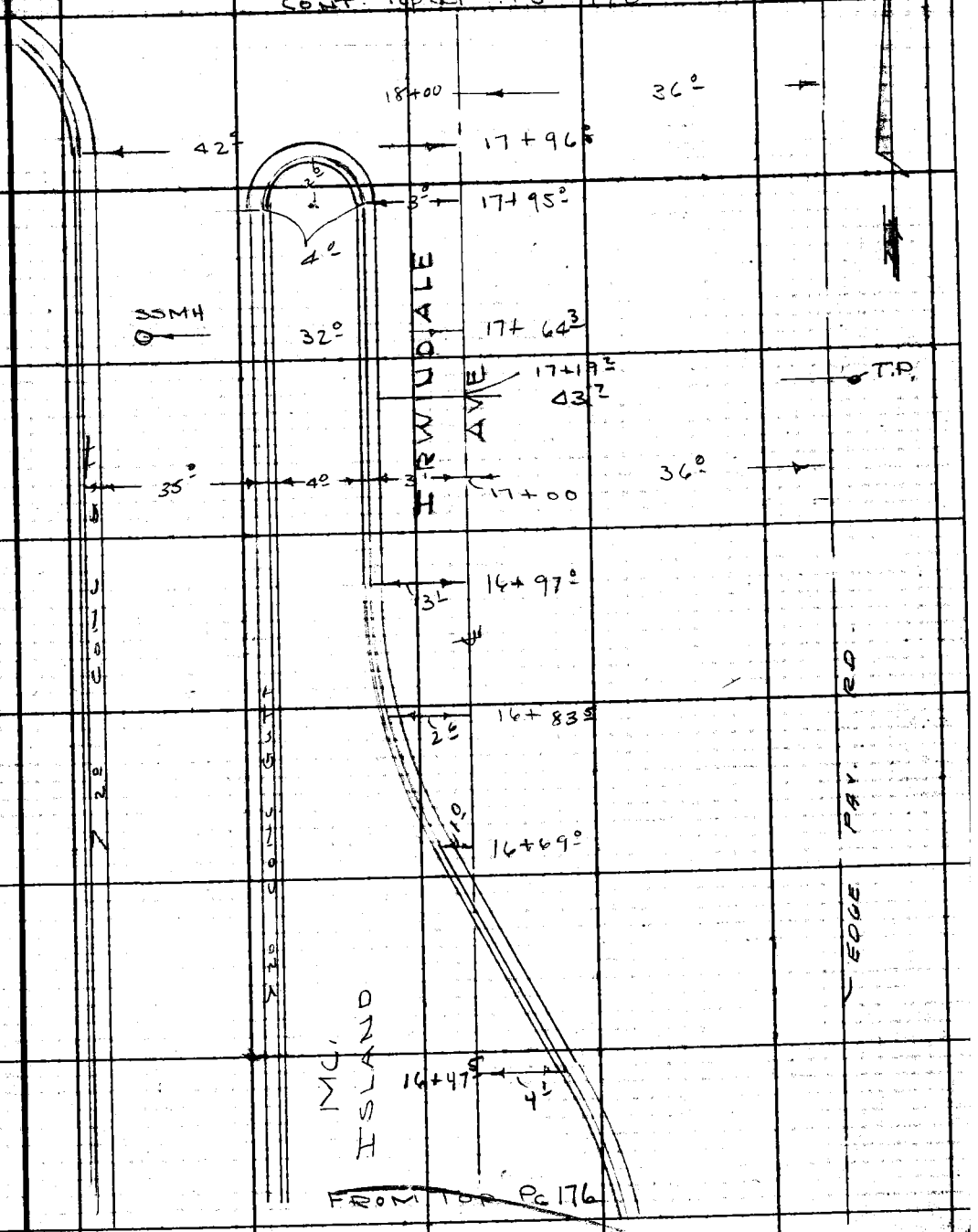

Note: Any Additions or Changes on This Sheet Must be Made or Circled in Red Ink With Date and Name of Person Making Change.

Do not extend this side of this line.

PLEASE RETURN TO
LOS ANGELES COUNTY ENGINEER
403 LOS ANGELES COUNTY ENGINEERING BLDG.

76F309S CE#310 1-65

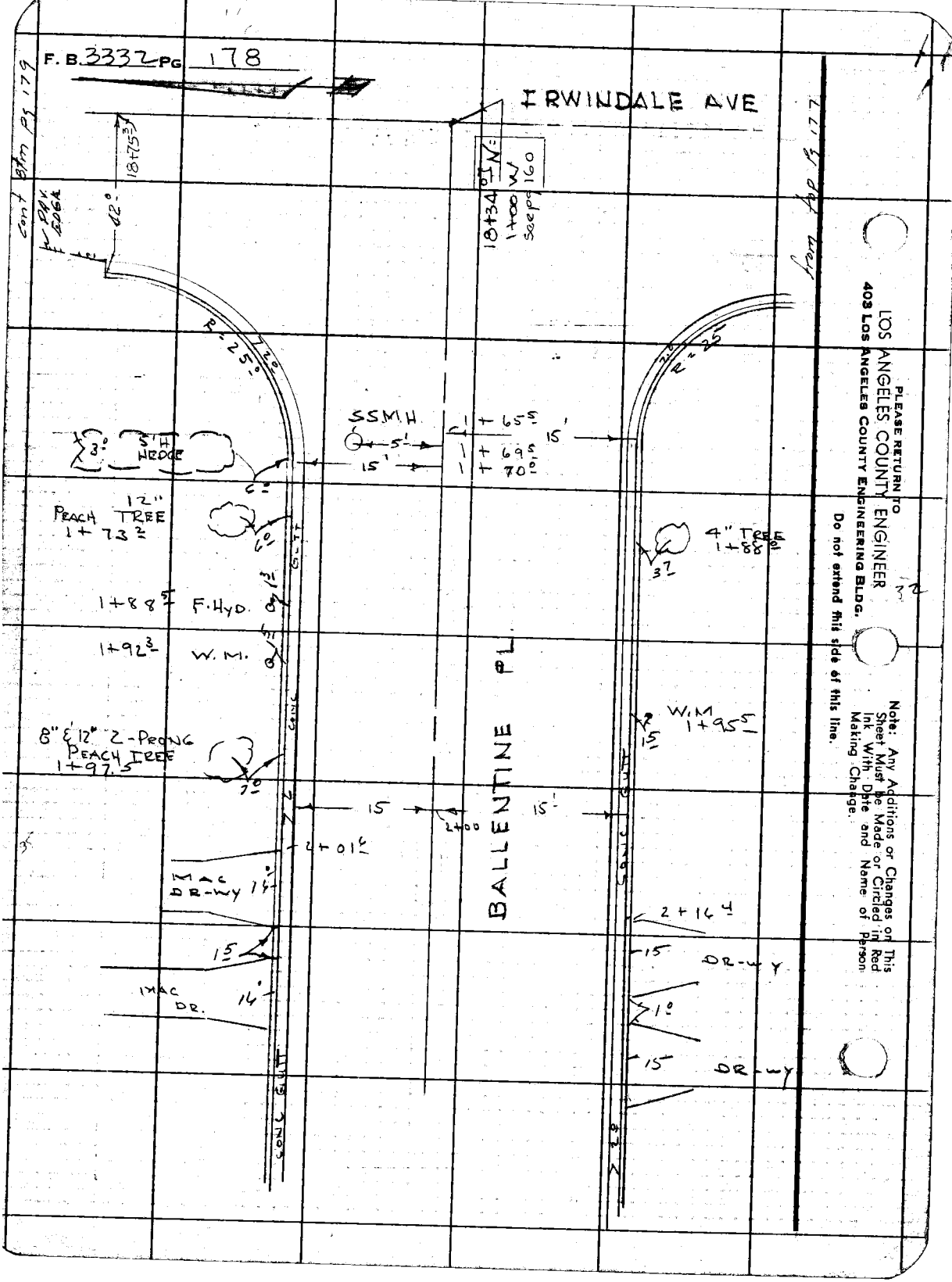
F. B. 3332 PG 178
IRWINDALE AVE
cont btm pg 179
from top pg 177
18+75.3
42°
18+34.0 IN
1+00 W
See pg 160
R=25°
SSMH
1+65.5
1+69.5
1+70.0
5'
15'
15'
3°
S'H HEDGE
6°
12" PEACH TREE
1+73.2
6°
4" TREE
1+88.0
3.7
1+88.5 F.HYD.
1+92.3 W.M.
W.M
1+95.5
15
8" & 12" 2-PRONG PEACH TREE
1+97.5
7°
15
2+00
15'
BALLENTINE PL
2+01.6
MAC DR-WY 14°
2+16.4
15
DR-WY
15
MAC DR.
14°
1°
15
DR-WY
CONC GUTT
CONC GUTT
CONC GUTT
PLEASE RETURN TO
LOS ANGELES COUNTY ENGINEER
403 LOS ANGELES COUNTY ENGINEERING BLDG.
Do not extend this side of this line.
Note: Any Additions or Changes on This Sheet Must be Made or Circled in Red Ink With Date and Name of Person Making Change.

Notes Ck'd by	Survey of VINCENT AVE	F. B. 3332 PG. 179
Map No.	JN 611228 Tape Std °F	
Office Work	Surveyed by A.C. GUIZADO	
Checked	Notes E. LANDA Date 10-66	
Date	Indexed C. J. GALLI	

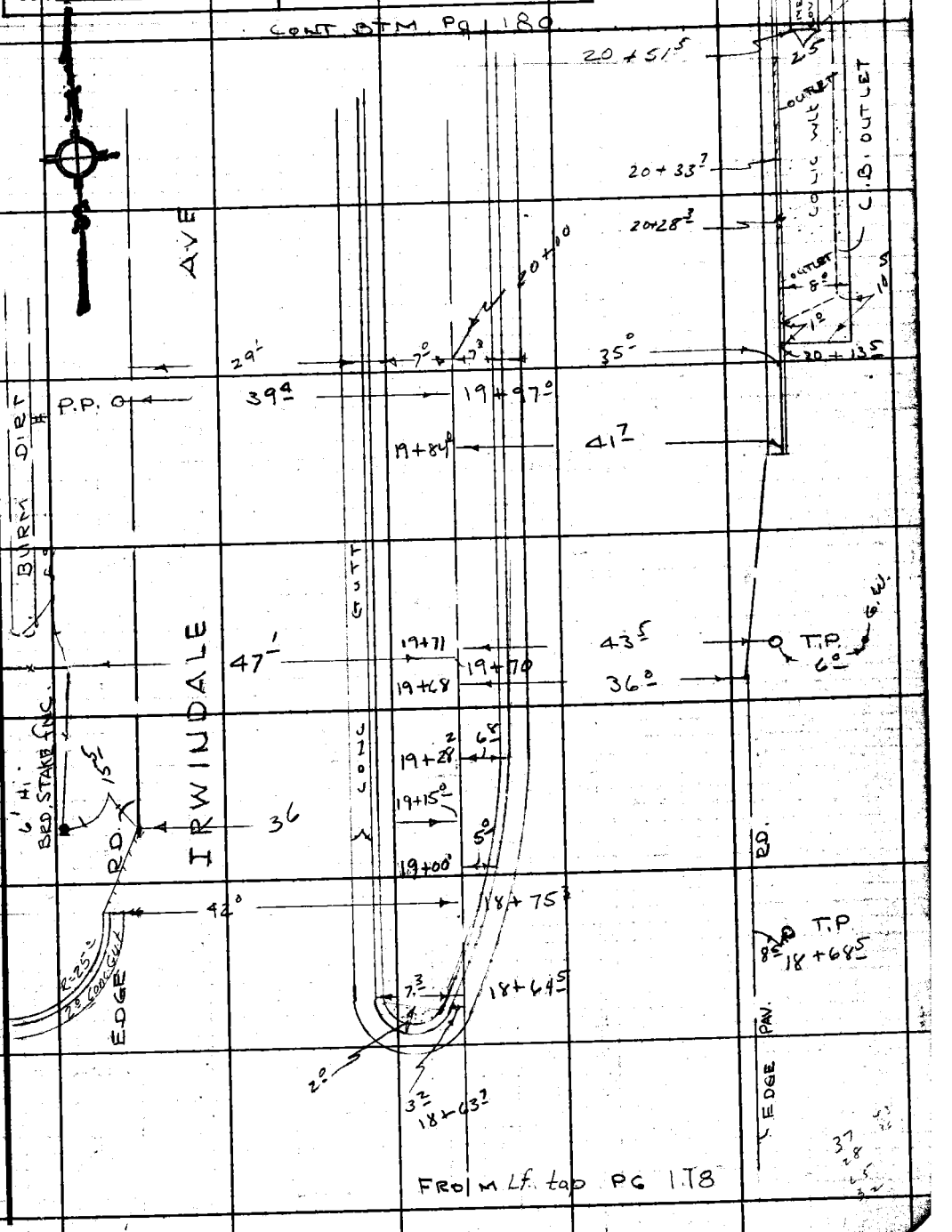

Note: Any Additions or Changes on This Sheet Must be Made or Circled in Red Ink With Date and Name of Person Making Change.

PLEASE RETURN TO
LOS ANGELES COUNTY ENGINEER
403 Los Angeles County Engineering Bldg.
Do not extend this side of this line.

76F309B CE#310 1-65

F. B. 3332 PG. 180 cont Btm pg 182

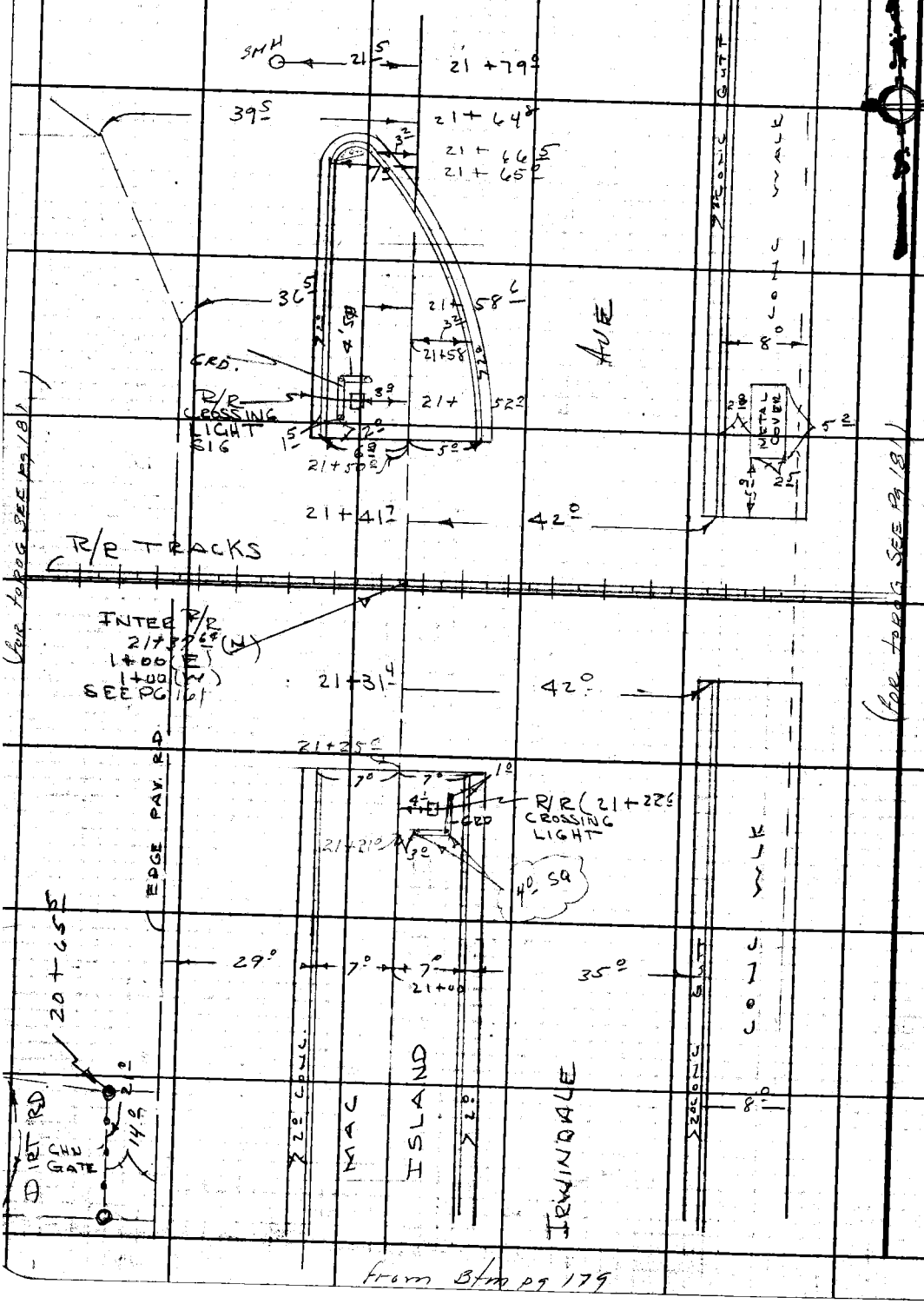

PLEASE RETURN TO
LOS ANGELES COUNTY ENGINEER
403 LOS ANGELES COUNTY ENGINEERING BLDG.
Do not extend this side of this line.

Note: Any Additions or Changes on This Sheet Must be Made or Circled in Red Ink With Date and Name of Person Making Change.

from Btm pg 179

LINE C

Notes Ck'd by
Map No.
Office Work
Checked
Date

Survey of VINCENT AVE
JN 611238 Tape Std °F
Surveyed by A. C. G
Notes E. C. J. GALLI Date 10-22
Indexed

F. B. 3332 PG. 181

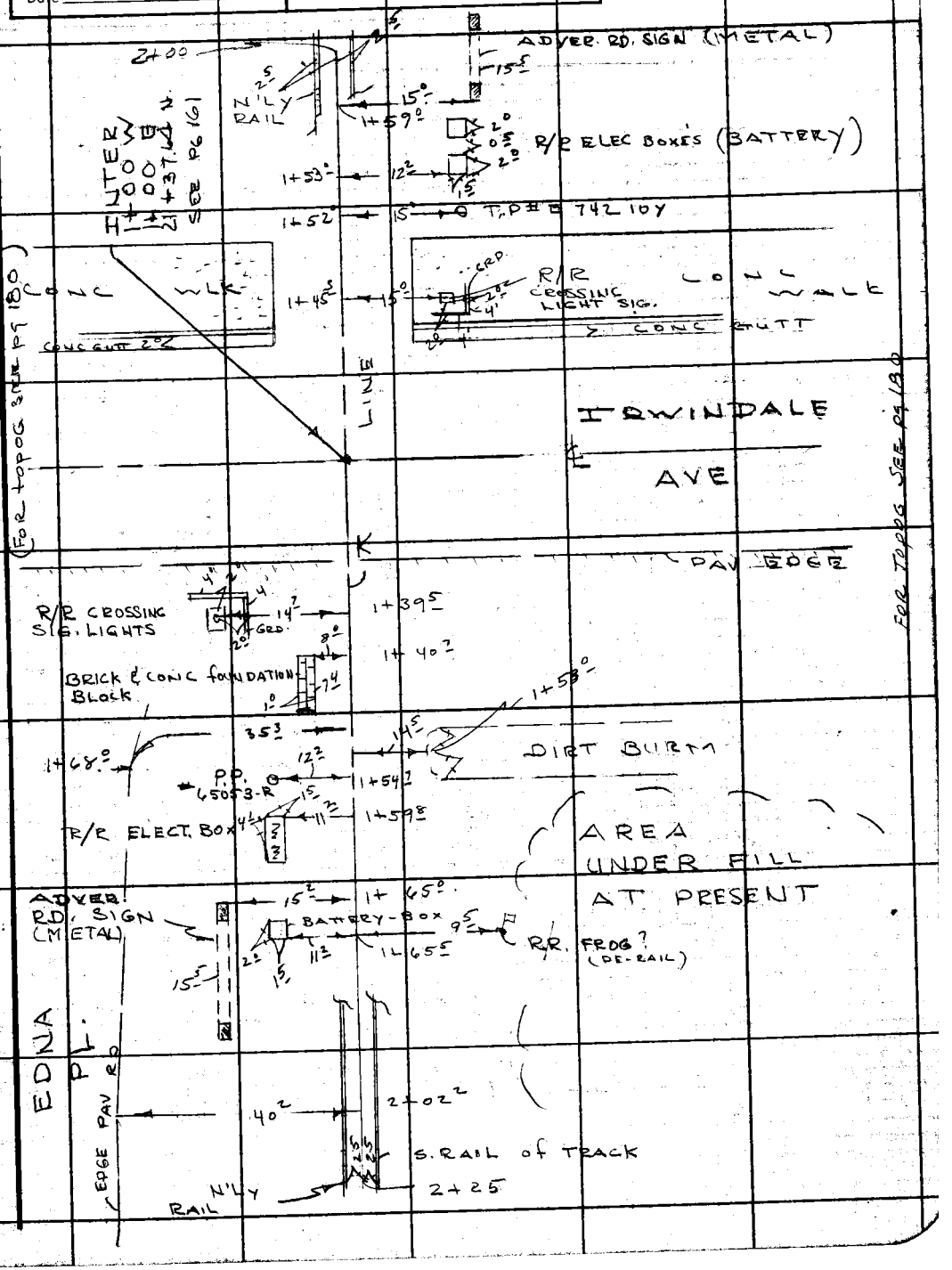

Note: Any Additions or Changes on this Sheet Must be Made or Circled in Red Ink With Date and Name of Person Making Change.

Do not extend this side of this line.

PLEASE RETURN TO
LOS ANGELES COUNTY ENGINEER
403 Los Angeles County Engineering Bldg.

FOR TOPOG SEE PG 180

7BF3095 CE#310 1-65

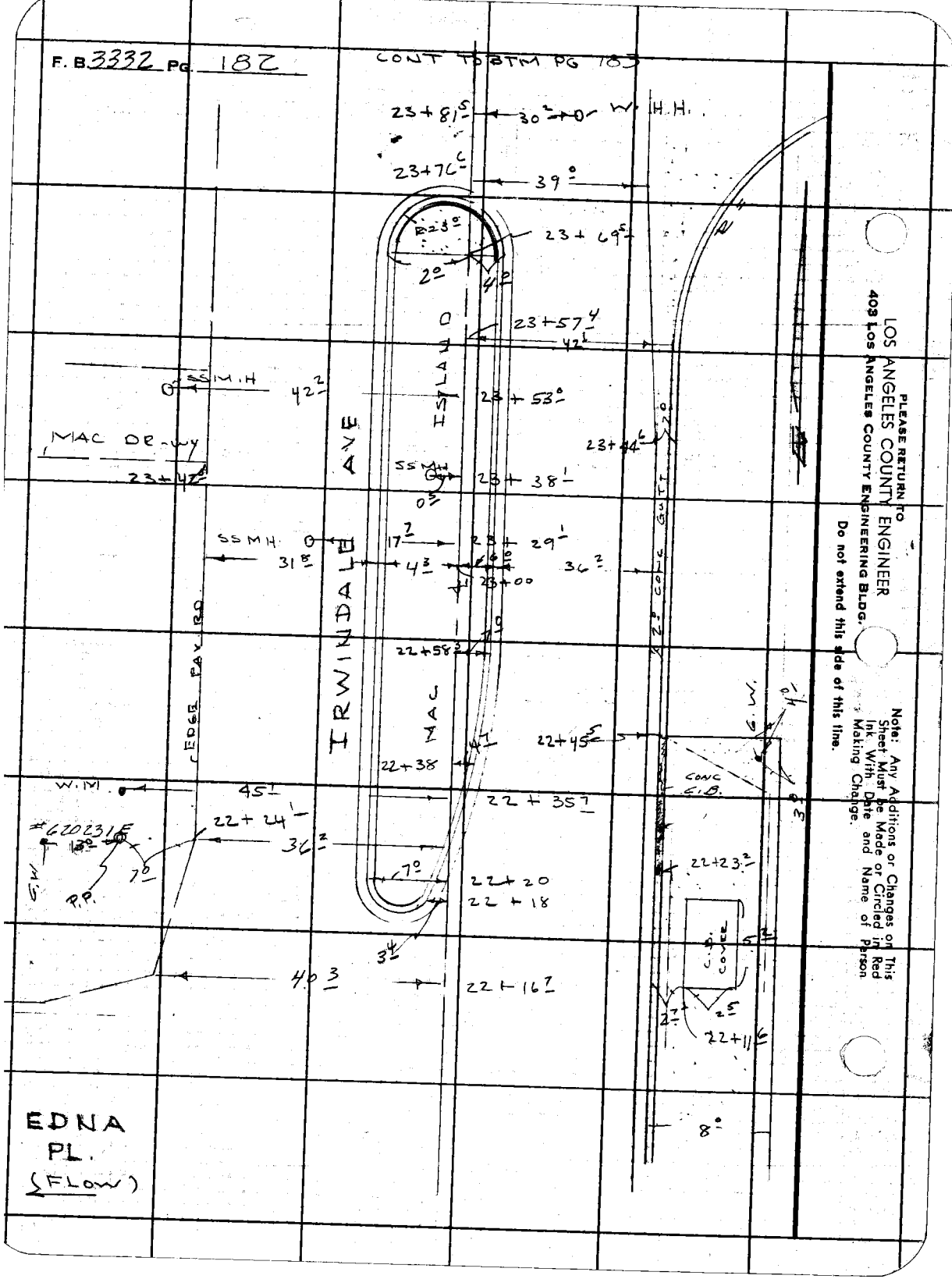

LOS ANGELES COUNTY ENGINEER
403 Los Angeles County Engineering Bldg.

PLEASE RETURN TO

Do not extend this side of this line.

Note: Any Additions or Changes on This Sheet Must be Made or Circled in Red Ink With Date and Name of Person Making Change.

LINE "C"

Notes Ck'd by	Survey of VINCENT AVE
Map No.	JN 611228 Tape Std °F
Office Work	Surveyed by A. C. G.
Checked	Notes E. L. Date
Date	Indexed C. J. GALLI

F. B. 3332 PG. 183

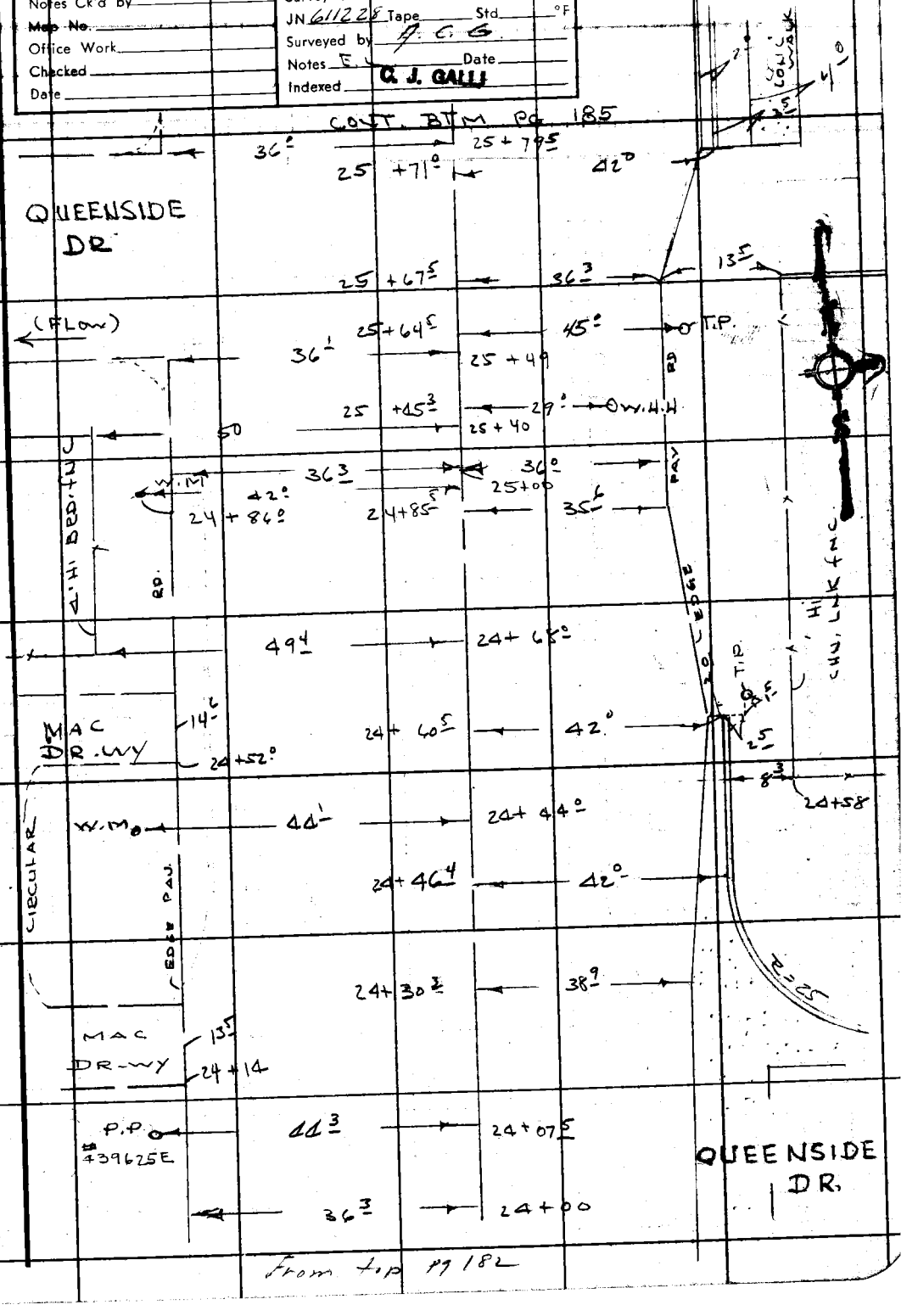

From top pg 182

Note: Any Additions or Changes on This Sheet Must be Made or Circled in Red Ink With Date and Name of Person Making Change.

Do not extend this side of this line.

PLEASE RETURN TO
LOS ANGELES COUNTY ENGINEER
403 LOS ANGELES COUNTY ENGINEERING BLDG.

75F309S CE#310 1-65

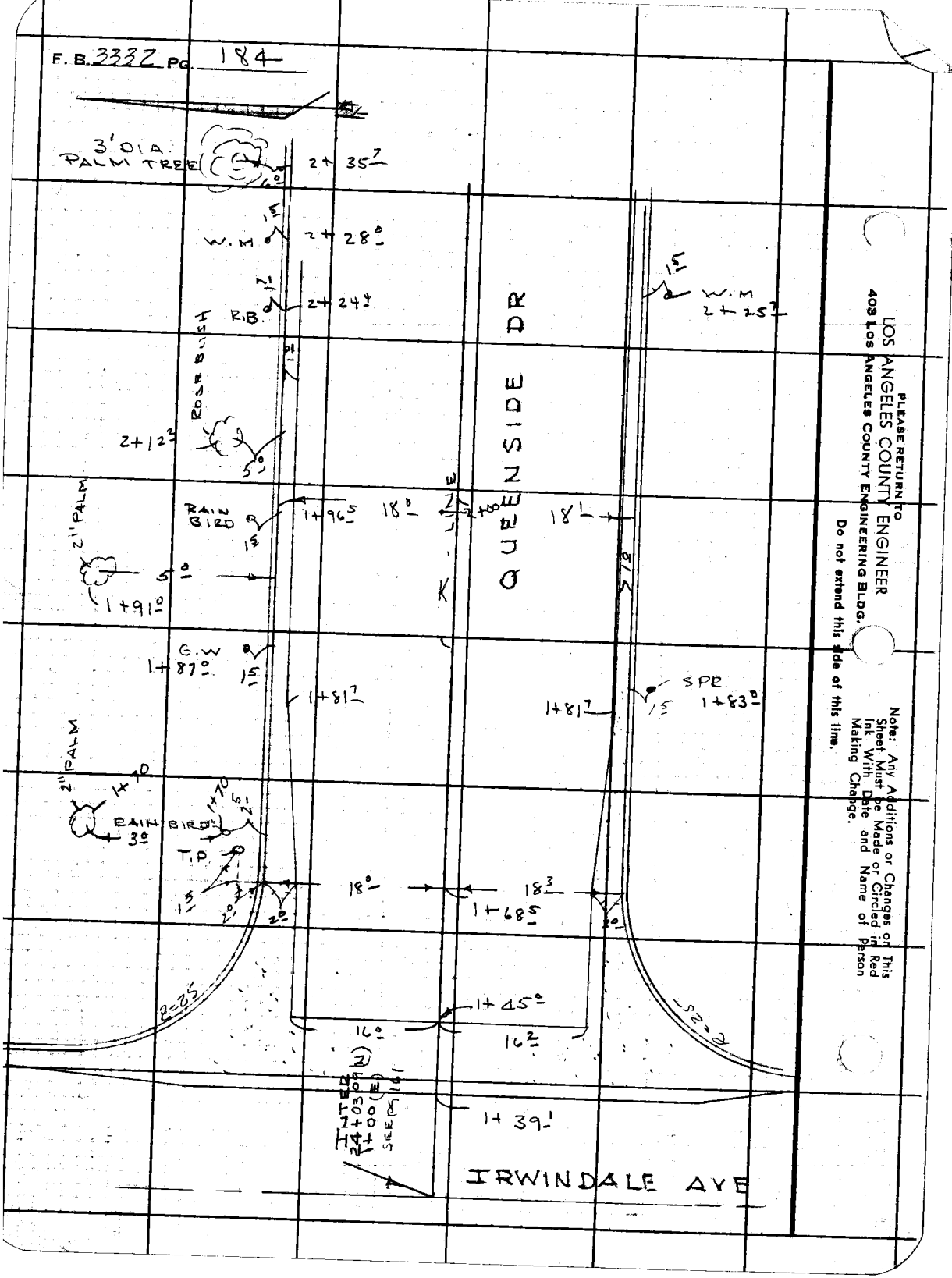

PLEASE RETURN TO
LOS ANGELES COUNTY ENGINEER
403 LOS ANGELES COUNTY ENGINEERING BLDG.
Do not extend this side of this line.

Note: Any Additions or Changes on This Sheet Must be Made or Circled in Red Ink With Date and Name of Person Making Change.

Notes Ck'd by	Survey of VINCENT AVE LINE "C"	F. B. 3332 PG. 185
Map No.	JN 611228 Tape Std °F	
Office Work	Surveyed by ACGUIZADO	
Checked	Notes Elanda Date 10/66	
Date	Indexed C. J. GALLI	

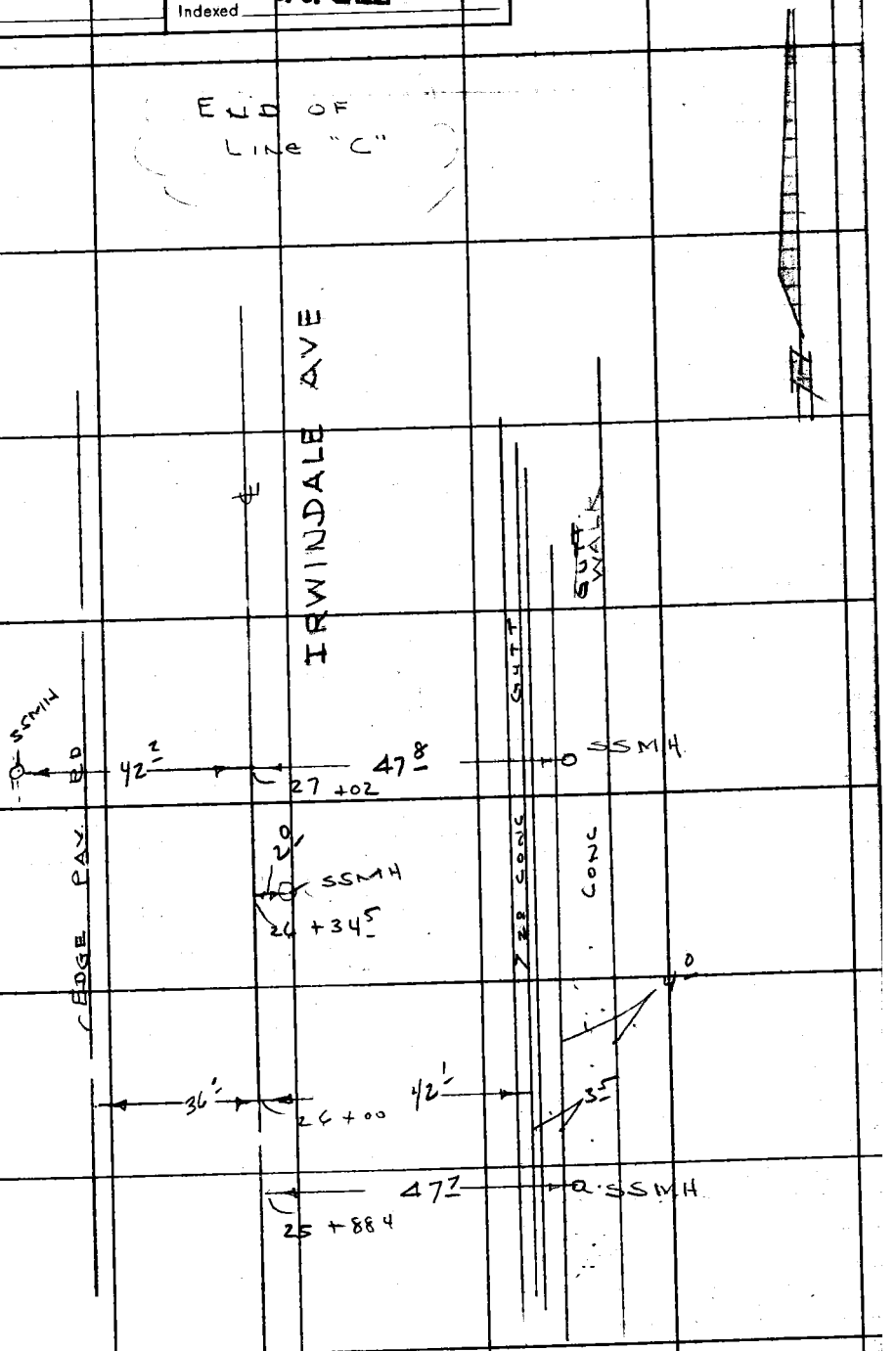

From top pg 183

Note: Any Additions or Changes on This Sheet Must be Made or Circled in Red Ink With Date and Name of Person Making Change.

PLEASE RETURN TO
LOS ANGELES COUNTY ENGINEER
403 LOS ANGELES COUNTY ENGINEERING BLDG.
Do not extend this side of this line.

76F309S CE#310 1-65

PLEASE RETURN TO
LOS ANGELES COUNTY ENGINEER
403 LOS ANGELES COUNTY ENGINEERING BLDG.

Note: Any Additions or Changes on This Sheet Must be Made or Circled in Red Ink With Date and Name of Person Making Change.

Do not extend this side of this line.



F. B. 3337 Pg. 186

Profile	Notes Red	Plotted	Job No. 611228	Division No. 11	F.B. 3332	Pg. 187
No.	Date	Date	Survey of VINCENT AVE SD LINE C			
X-Sec.	Notes Chkd.	Checked	Survey by ACG	Notes	Date 10/66	
No.	Date	Date	Map No.	Indexed C. J. CALLI	Date [illegible]	

JOB NO 611228

VINCENT AVE S.D.

LINE "C"

CROSS - SECTION

STATION	B.S.	H.I.	F.S.	ELEV.
				GUIZADO
				LANDA
				Lybrand
				HENDERSON
				VALDEZ

NOTE: ANY ADDITIONS OR CHANGES ON THIS SHEET MUST BE MADE OR CIRCLED IN RED INK, WITH DATE AND NAME OF PERSON MAKING CHANGE.

PLEASE RETURN TO
LOS ANGELES COUNTY ENGINEER
403 LOS ANGELES COUNTY ENGINEERING BLDG.

Do not extend notes this side of this line.

76-L-298 CE 307 2-63

76-L-298 CE 307 2-63

PLEASE RETURN TO
LOS ANGELES COUNTY ENGINEER
403 LOS ANGELES COUNTY ENGINEERING BLDG.

NOTE: ANY ADDITIONS OR CHANGES ON THIS SHEET MUST BE MADE OR CIRCLED IN RED INK, WITH DATE AND NAME OF PERSON MAKING CHANGE

Do not extend notes this side of this line.

STATION	B.S.	H.I.	F.S.	ELEV.		
BM SD# 88				414 32	B.M. SD# 88 EL 414.322 F.B. 3332-21 IRWINDALE AVE & BADILLO ST N.E. COR. BT. SPK. IN CONC CB. 5' E. of E. END. of C.R	
		WEST'LY ALONG BADILLO ST				
1+00				413 25		℄ INTER
3+74.5	S.S.M.H			410 84	E. RIM S.S.M.H	33.2 RT
				410 84	W " "	
				401 72	E. INLET 8' VCP	MEAS. 8.45 DIA .67 Rod = 9.12
				401 67	W outlet 8' VCP	MEAS 8.50 DIA .67 Rod 9.17
6+02.7	S.D.M.H.			410 44	13' Lf. SD MH	RIM.
				394 54	INVERT 8x10" RCB	MEAS = 5.80 DIA = 10.10 Rod = 15.90

LEUKER ROD

F.B. 3332 PG. 188

Job No. 611228 Division No. 11 Notes Red Plotted Profile

Survey of VINCENT AVE SD LINE "C" Date Date No. X-Sec.

Survey by ACG Notes EL Notes Chkd. Checked No.

Indexed C. J. GALLI Date Date Date

76-L-298 CE 307 2-63 226

PLEASE RETURN TO
LOS ANGELES COUNTY ENGINEER
403 LOS ANGELES COUNTY ENGINEERING BLDG.

NOTE: ANY ADDITIONS OR CHANGES ON THIS SHEET MUST BE MADE OR CIRCLED IN RED INK, WITH DATE AND NAME OF PERSON MAKING CHANGE.

Do not extend notes this side of this line.

STATION	B. S.	H. I.	F. S.	ELEV.		
				EAST ALONG BADILLO		
1 + 00				413 25		℄ INTER
4 + 38.7	S.S. M.H			414 69	74° Lf S.S.M.H	N
				414 68		E
				414 70		W
				405 14	N. INLET 8" VCP	MEAS = 8.88 DIA = .67 Rod = 9.55
				405 06	E. INLET 8" VCP	MEAS = 8.95 DIA = .67 Rod = 9.62
				405 01	W. OUTLET 8" VCP	MEAS = 9.00 DIA = .67 Rod = 9.67
5+37.4	S.D. M.H			417 06		12.8 RT RIM
				400 94	INVERT 8'X10' RCB	MEAS = 6.02 DIA = 10.10 Rod = 16.12

Profile No. ____ Notes Red ____ Plotted ____ Job No. 61128 Division No. 11 F.B. 3332 Pg. 189
X-Sec. No. ____ Date ____ Date ____ Survey of VINCENT AVE SD LINE "C"
Notes Chkd. ____ Checked ____ Survey by ACG Notes E.L. Date 10/66
Date ____ Date ____ Map No. ____ Indexed ____ Date ____

76-L-298 CE 307 2-63

PLEASE RETURN TO
LOS ANGELES COUNTY ENGINEER
403 LOS ANGELES COUNTY ENGINEERING BLDG.

NOTE: ANY ADDITIONS OR CHANGES ON THIS SHEET MUST BE MADE OR CIRCLED IN RED INK, WITH DATE AND NAME OF PERSON MAKING CHANGE

Do not extend notes this side of this line.

STATION	B.S.	H.I.	F.S.	ELEV.		
		NORTH ALONG IRWINDALE AVE.				
1 + 00				413 25		℄ INTER
1 + 33	SSMH			41258	33 Lf. SSMH	N
				41258		W
				41262		E
				40289	N. INLET 8" VCP	MEAS: 9.02 DIA = .67 Rod = 9.69
				40276	W. OUTLET 8" VCP	MEAS = 9.15 DIA = .67 Rod = 9.82
				40290	E. INLET 8" VCP	MEAS = 9.05 DIA = .67 Rod = 9.72
1 + 66 = 1+00 (E)				41325		℄ INTER of π-LINE
		EAST ALONG π-LINE ON TO SER. RD. (EAST)				
1 + 00				4141		INTER. Grd.
1 + 67 (E)				"	INTER of	π - LINE
1 + 79.7				41411		℄ Top of CB
"				41326		F.L
1 + 86.7				41369		E.G

F.B. 3332 PG. 190

Job No. 611228 Division No. " Notes Red ____ Plotted ____ Profile ____

Survey of VINCENT AVE SO LINE "C" Date ____ Date ____ No. ____

Survey by ACG Notes E.L Notes Chkd. ____ Checked ____ X-Sec. ____

Indexed C. J. GALLI Date ____ Date ____ Date ____ No. ____

76-L-298 CE 307 2-63

PLEASE RETURN TO
LOS ANGELES COUNTY ENGINEER
403 LOS ANGELES COUNTY ENGINEERING BLDG.

NOTE: ANY ADDITIONS OR CHANGES ON THIS SHEET MUST BE MADE OR CIRCLED IN RED INK, WITH DATE AND NAME OF PERSON MAKING CHANGE.

Do not extend notes this side of this line.

STATION	B. S.	H. I.	F. S.	ELEV.		
2+00				41399		℄
2+18				41423		℄
				41419		9.5 RT E.G
				41410		11.5 " F.L
				41456		11.5 " T.C
				41375	14.4 Lf E.G	
				41358	16.4 " F.L	
				41425	16.4 " T.C	
				4148	26.4 " GRND	
2+50				41423		℄
				41418		11 RT F.L
				41457		11 " T.C
				41382	17 Lf E.G	
				41370	" " F.L	
				41440	" " T.C	
				4148	27 Lf GRND	
3+00				41446		℄
				41442		10 RT F.L
				41476		" " T.C
				41397	18 Lf E.G	
				41384	" " F.L	

Profile No. ____ Notes Red ____ Plotted ____ Job No. 6112.28 Division No. 11 F.B. 3332 Pg. 191
Date ____ Date ____ Survey of VINCENT AVE SD LINE "C"
X-Sec. No. ____ Notes Chkd. ____ Checked ____ Survey by ACG Notes E.L. Date 10/66
Date ____ Date ____ Map No. ____ Indexed ____ Date ____

76-L-298 CE 307 2-68

PLEASE RETURN TO
LOS ANGELES COUNTY ENGINEER
403 LOS ANGELES COUNTY ENGINEERING BLDG.

NOTE: ANY ADDITIONS OR CHANGES ON THIS SHEET MUST BE MADE OR CIRCLED IN RED INK, WITH DATE AND NAME OF PERSON MAKING CHANGE

Do not extend notes this side of this line.

STATION	B.S.	H.I.	F.S.	ELEV.		
CONT 3+00				41455	18 Lf T.C	
				4147	28 " GRND	
3+50				41456		℄
				41456	8.8	RT. F.L
				41495	19.2	RT. T.C.
				41393	Lf F.L	
				41468	" T.C	
				4152	" GRND	
		NORTH ALONG SER RD.				
1+66 (N) = 1+00 (E)				4141		⊼ INT Grd
1+68.5				41415		5' RT M.H COVER
				409 95	INVERT 18" RCP Rod = 420	
1+74.9 SSMH				41401	9.3 LF. SS.M.H.	N RIM
				41402		E RIM
				41400		W "
				403 91	N. INLET 8" VCP	MEAS. 9.43 DIA = .67 Rod = 10.10

F.B. 3332 PG. 192 Job No. 611228 Division No. 11 Notes Red ___ Plotted ___ Profile ___
Survey of VINCENT AVE SD LINE 'C' Date ___ Date ___ No. ___
Survey by ACG Notes EL Notes Chkd. ___ Checked ___ X-Sec. ___
Indexed C. J. GALLI Date ___ Date ___ No. ___

76-L-298 CE 307 2-63

PLEASE RETURN TO
LOS ANGELES COUNTY ENGINEER
403 LOS ANGELES COUNTY ENGINEERING BLDG.

NOTE: ANY ADDITIONS OR CHANGES ON THIS SHEET MUST BE MADE OR CIRCLED IN RED INK, WITH DATE AND NAME OF PERSON MAKING CHANGE.

Do not extend notes this side of this line.

Profile Notes Red. Plotted Job No. 61122 Division No. 11
No. X-Sec. Date Date Survey of VINCENT AVE 3D LINE Co.
Notes Chkd. Checked Survey by ACG Notes EL Date 10/66
No. Date Date Map No. Indexed C. J. Gilbert

F.B. 3332 Pg. 193

STATION	B. S.	H. I.	F. S.	ELEV.		
(CONT.) NORTH ALONG SER. RD.						
				403 85	E. INVERT 8" VCP	MEAS = 9.50 DIA = .67 RIM = 10.17
1+74.9	SSMH			403 78	W. outlet 8" VCP	MEAS = 9.55 DIA = .67 RIM = 10.22
1+77.5				414 12		℄ T. C
				413 12		℄ F.L
1+80.0				413 39		10 RT F.L APPD
1+90				413 51		23 " F.L = "
2+19.2				413 95		℄
				413 75		11 RT E.G
				413 66		13 " F.L
				414 29		13 " T.C
				414 6		23 " Grd
				413 95	13 ℄ E.G	
				413 97	15 " F.L	
				414 52	15 " T.C	
2+29				413 99		℄
				413 75		13 RT T.C
				413 66		13 " F.L

76-L-298 CE 307 2-63

PLEASE RETURN TO
LOS ANGELES COUNTY ENGINEER
403 LOS ANGELES COUNTY ENGINEERING BLDG.

NOTE: ANY ADDITIONS OR CHANGES ON THIS SHEET MUST BE MADE OR CIRCLED IN RED INK, WITH DATE AND NAME OF PERSON MAKING CHANGE

Do not extend notes this side of this line.

STATION	B.S.	H.I.	F.S.	ELEV.		
2+29				414 31		13 RT T.C
				414 7		23 " grnd
				414 11	15 Lf F.L	
				414 55	" " T.C	
2+69 2				414 03		℄
				413 81		11 RT. E.G
				413 72		13 " F.L
				413 81		13 " DEP CB
				414 51		23 " DR.
				414 26	15 Lf F.L	
				414 75	" " T.C	
3+00				414 07		℄
				413 88		11 RT E.G
				413 81		13 " F.L
				414 45		13 " T.C
				414 7		23 " GRND
				414 36	15 Lf F.L	
				414 88	15 " T.C	
3+99 SSMH				414 16	S.S.MH/7° RT	N RIM
				414 15	" " "	S "

F.B. 3332 Pg. 194 Job No. 611228 Division No. 11 Notes Red Plotted Profile
Survey of VINCENT AVE SD LINE "C" Date Date No.
Survey by ACG Notes EL Notes Chkd. Checked X-Sec.
Indexed C. J. GALLI Date Date Date No.

76-L-298 CE 307 2-63

PLEASE RETURN TO
LOS ANGELES COUNTY ENGINEER
403 LOS ANGELES COUNTY ENGINEERING BLDG.

NOTE: ANY ADDITIONS OR CHANGES ON THIS SHEET MUST BE MADE OR CIRCLED IN RED INK, WITH DATE AND NAME OF PERSON MAKING CHANGE.

Do not extend notes this side of this line.

STATION	B. S.	H. I.	F. S.	ELEV.		
3+99 CONT	S.S.M.H.			405.49	N 8" INLET 8.00 8"=.67	414.16 − 8.67
				405.38	S 8" OUTLET 8.67	405.49
4+00				414.31		℄
				413.99		11 RT E.G.
				413.92		13 F.L.
				414.55		13 T.C.
				414.8		23 grnd
				414.62	15 Lf F.L.	
				415.04	15 " T.C.	
5+00				414.42		℄
				414.17		11 RT E.G.
				414.08		13 " F.L.
				414.15		13 " DEP CB
				415.0		23 " DR-WY
				414.72	15 Lf F.L.	
				415.18	15 Lf T.C.	
5+17.5				414.50		℄
				414.72	13 Lf E.G.	
				414.76	15 " F.L.	
				415.23	15 " T.C.	

414.15
8.77
405.38

MEA 8.10
8' DIA .67
8.77

Profile No. ____ Notes Red ____ Plotted ____ Job No. 611228 Division No. 11
X-Sec. No. ____ Date ____ Date ____ Survey of VINCENT AVE SO LINE "C"
Notes Chkd. ____ Checked ____ Survey by ACG Notes EL Date 10/66
Date ____ Date ____ Map No. ____ Indexed C. J. Gill Date ____

F.B. 3332 Pg. 195

76-L-298 CE 307 2-63

PLEASE RETURN TO
LOS ANGELES COUNTY ENGINEER
403 LOS ANGELES COUNTY ENGINEERING BLDG.

NOTE: ANY ADDITIONS OR CHANGES ON THIS SHEET MUST BE MADE OR CIRCLED IN RED INK, WITH DATE AND NAME OF PERSON MAKING CHANGE

Do not extend notes this side of this line.

F.B. 3332 Pg. 196 | Job No. 611228 | Division No. 11 | Notes Red | Plotted | Profile
Survey of KINGSLEY AVE SO LINE E' | Date | No. | X-Sec.
Survey by ACG | Notes E-L | Notes Chkd. | Checked
Indexed C. J. GALLI | Date | Date | Date | No.

STATION	B. S.	H. I.	F. S.	ELEV.		
5+867				414.56		℄
				414.87	13 Lf E.G.	
				414.91	15 " F.L	
				415.37	15 " T.C	
5+868				414.35		11° RT
				414.20		13 RT
				414.85		13 "
				414.9		23 "
7+00				414.65		℄ K Line
				414.50		7° RT E.G
				414.42		9° " F.L
				415.10		9° " T.C
				415.2		19 " GEN.G
				415.13	19± Lf F.L	
				415.56	19± " T.C	
7+49±	SSMH			415.00	SSMH	8° RT N Rim
				414.96		S "
					6.60 41500	
					8"DIA 0.67 - 7.27	
				407.73	N. FILLET 8" 7.27 407.73	
						4.70 414.94
						- 7.37
						6.7 407.59
				407.59	S. OUTLET 8"	7.37

76-L-298 CE 307 2-63

PLEASE RETURN TO
LOS ANGELES COUNTY ENGINEER
403 LOS ANGELES COUNTY ENGINEERING BLDG.

NOTE: ANY ADDITIONS OR CHANGES ON THIS SHEET MUST BE MADE OR CIRCLED IN RED INK, WITH DATE AND NAME OF PERSON MAKING CHANGE.

Do not extend notes this side of this line.

STATION	B. S.	H. I.	F. S.	ELEV.		
8+00				415.55		℄ ⊼ LINE
				415.15		16 RT E.G
				415.04		18 " F.L
				415.71		18 " T.C
				415.9		25 " grnd
				415.75	10 Lf F.L	
				416.17	10 " T.C	
9+00				416.37		℄ ⊼ - LINE
				415.81		25 RT E.G
				415.68		27 " F.L
				416.34		27 " T.C
				416.4		37 " GRND
				416.41	1° Lf F.L	
				416.87	1° " T.C	
10+00				417.49		℄ ⊼ LINE
				417.47		8 3 RT T.C
				417.00		" " F.L
				416.71		22 " CENT. ST.
				416.40		34 " E.G
				416.28		36 " F.L
				416.95		36 " T.C
				417.2		40 " Grnd

Profile No. ____ Notes Red ____ Plotted ____ Job No. 611228 Division No. 11
Date ____ Date ____ Survey of VINCENT AVE SD LINE "C"
X-Sec. No. ____ Notes Chkd. ____ Checked ____ Survey by ACG Notes EL Date 10/66
Date ____ Date ____ Map No. ____ Indexed C. J. [illegible] Date ____

F.B. 3332 Pg. 197

76-L-298 CE 307 2-63

PLEASE RETURN TO
LOS ANGELES COUNTY ENGINEER
403 LOS ANGELES COUNTY ENGINEERING BLDG.

NOTE: ANY ADDITIONS OR CHANGES ON THIS SHEET MUST BE MADE OR CIRCLED IN RED INK, WITH DATE AND NAME OF PERSON MAKING CHANGE

Do not extend notes this side of this line.

STATION	B.S.	H.I.	F.S.	ELEV.		
10+84.3				418.19		℄ ⊼ Line
				417.43		RT CENT. ST
				417.07		41 " E.G
				416.91		43 " F.L
				417.60		43 " T.C
				417.7		50 " GRND
10+86				418.03		17" Rt T.C
				417.63		17" " F.L
10+74.5	SSMH			417.14	So. RIM	SSMH 38' RT
					S. OUTLET	417.14
				—	N. STUB MEA 6.62	− 7.29
					8" DIA .67	
				409.85	S. OUTLET 8" 7.29	409.85
			END	⊼ LINE		

F.B. 3332 Pg. 198 Job No. 6112.28 Division No. 11 Notes Red ____ Plotted ____ Profile ____
Survey of VINCENT AVE SD LINE "C" Date ____ Date ____ No. ____
Survey by ACG Notes EL Notes Chkd. ____ Checked ____ X-Sec. ____
Indexed C. J. GALLI Date ____ Date ____ Date ____ No. ____

76-L-298 CE 307 2-63

414.32

PLEASE RETURN TO
LOS ANGELES COUNTY ENGINEER
403 LOS ANGELES COUNTY ENGINEERING BLDG.

NOTE: ANY ADDITIONS OR CHANGES ON THIS SHEET MUST BE MADE OR CIRCLED IN RED INK. WITH DATE AND NAME OF PERSON MAKING CHANGE.

Do not extend notes this side of this line.

STATION	B. S.	H. I.	F. S.	ELEV.		
		NORTH ALONG IRWINDALE AVE				
1+72.9 SSMH				41 262	N RIM	
				41 264	E "	
				41 265	S "	
				403 04	NO. INLET 8" VCP	MEAS = 8.91 DIA = .67 Rod = 9.58
				403 31	EAST INLET 8" VCP	MEAS = 8.66 DIA = .67 Rod = 9.33
				403 03	So. OUTLET 8" VCP	MEAS = 8.95 DIA = .67 Rod = 9.62
1+87.5				413 33		℄
"				413 28		1/4 RT
1+87.5				413 05		3.6 " E.G
				412 92		38 RT F.L
				413 55		38 " T.C
				412 96	1/4 LF	
				412 49	38 LF E.G	
				412 33	40 " F.L	
				412 39	40 " T.C (DEP CB)	
				413 4	50 " GRND	

Profile No. ____ Notes Red ____ Plotted ____ Job No. 6112.28 Division No. 11 F.B. 3332 Pg. 199
X-Sec. No. ____ Date ____ Date ____ Survey of VINCENT AVE SD LINE "C"
Notes Chkd. ____ Checked ____ Survey by ACG Notes EL Date 10/66
No. ____ Date ____ Date ____ Map No. ____ Indexed G. J. GALLI Date ____

76-L-298 CE 307 2-63

PLEASE RETURN TO
LOS ANGELES COUNTY ENGINEER
403 LOS ANGELES COUNTY ENGINEERING BLDG.

NOTE: ANY ADDITIONS OR CHANGES ON THIS SHEET MUST BE MADE OR CIRCLED IN RED INK, WITH DATE AND NAME OF PERSON MAKING CHANGE

Do not extend notes this side of this line.

STATION	B.S.	H.I.	F.S.	ELEV.		
2+10.2				412.65		38 RT F.L
				413.62		38 " T.C
				413.68		40.5 " M.H Rim
				410.23	INVERT 18" RCP Rod = 3.45	
2+21.7				412.14	40' Lf F.L	
				413.09	40 " T.C	
				413.16	42 " M.H. RIM	
				409.46	INVERT 15" RCP Rod = 3.70	
2+27.5				413.51		℄
2+27.5				413.49		1/4 RT
				413.20		36 RT. E.G
				413.07		38 " F.L
				413.70		38 " T.C
				413.18	1/4 LF	
				413.73	38 LF E.G	
				412.21	40 " F.L	
				413.13	40 " T.C	
				413.0		
3+00				413.77		℄
				413.68		1/4 RT
				413.45		36 RT E.G
				413.33		38 " F.L
				413.95		38 " T.C

F.B. 3332 PG. 200
Job No. 611228 Division No. 11
Survey of VINCENT AVE SD LINE "C"
Survey by ACG Notes EL
Indexed G.J. GALLI Date
Notes Red Date
Notes Chkd. Date
Plotted Date
Checked Date
Profile No.
X-Sec. No.

76-L-298 CE 307 2-63

PLEASE RETURN TO
LOS ANGELES COUNTY ENGINEER
403 LOS ANGELES COUNTY ENGINEERING BLDG.

NOTE: ANY ADDITIONS OR CHANGES ON THIS SHEET MUST BE MADE OR CIRCLED IN RED INK, WITH DATE AND NAME OF PERSON MAKING CHANGE.

Do not extend notes this side of this line.

STATION	B. S.	H. I.	F. S.	ELEV.		
				41341	4	4F
3+00				41283	3.8	2F E.G
				41262	40 "	F.L
				41331	40 "	T.C
				41349	49 "	Back of walk
3+87±	SS			41325	SSMH	34 Lf
				41326		
				40401	No. INLET 8" VCP	
				40392	So outlet 8" VCP	
3+90±	SS			41389	SSM	11.3 Left
				41387		
				40900	No. INLET 8" VCP	
				40897	So outlet 8" VCP	

Profile Notes Red. Plotted Job No. 0112 Division No. 11
No. Date Date Survey of VINCENT BLVD SD LINE C
X-Sec. Notes Chkd. Checked Survey by BCG Notes by BCG Date 10/26
No. Date Date Map No. Indexed Date

F. B. 3332 Pg. 201

MEAS = 8.57
DIA = .67
Rod = 9.24

MEAS = 8.67
DIA = .67
Rod = 9.34

MEAS = 4.23
DIA = .67
Rod = 4.89

MEAS 4.23
DIA = .67
Rod = 4.90

76-L-298 CE 307 2-68

PLEASE RETURN TO
LOS ANGELES COUNTY ENGINEER
403 Los Angeles County Engineering Bldg.

NOTE: ANY ADDITIONS OR CHANGES ON THIS SHEET MUST BE MADE OR CIRCLED IN RED INK, WITH DATE AND NAME OF PERSON MAKING CHANGE

Do not extend notes this side of this line.

F.B. 3332 Pg. 202 Job No. 6112 28 Division No. 11 Notes Red Plotted Profile
Survey of VINCENT AVE SD LINE "C" Date Date No. X-Sec.
Survey by ACG Notes L Notes Chkd. Checked
Indexed Date Date Date No.

STATION	B.S.	H.I.	F.S.	ELEV.		
4+00				414.08		℄
				414.07		1/4 RT
				413.78		36 "
				413.67		38 "
				414.27		38 "
				413.77	1/4 Lf	
				413.04	38 "	
				412.83	40 "	
				413.53	40 "	
				413.70	49 "	
5+00				412.44		℄
				412.16	1/4 Lf	
				413.36	38 "	
				413.16	40 "	
				413.83	40 "	
				413.6	49 "	
5+17.8 ±				412.52		℄
				412.47		1/4 RT
				412.19		35 Lf Edge apron
				414.09		38 " Lf F.L.
				414.18		42 Btm CB

76-L-298 CE 307 2-63

PLEASE RETURN TO
LOS ANGELES COUNTY ENGINEER
403 LOS ANGELES COUNTY ENGINEERING BLDG.

NOTE: ANY ADDITIONS OR CHANGES ON THIS SHEET MUST BE MADE OR CIRCLED IN RED INK, WITH DATE AND NAME OF PERSON MAKING CHANGE.

Do not extend notes this side of this line.

STATION	B. S.	H. I.	F. S.	ELEV.		
5+17.8				414.78	42 Lf T.C	
6+00				14.86		℄
				14.84		1/4 RT
				14.63		54 " E.d. APRON
				14.41		57 " F.L
				14.59		40.4 " Bt. Cb
				15.07		40.4 " Top "
				14.55	1/4 Lf	
				14.82	38 " E.G	
				413.60	40 " F.L	
				414.29	40 " T.C	
				414.5	50 " Grnd.	
6+77.1	SSM 4			414.58	34.6 Lf	Av. Rim
"				405.29	No. inlet 8" VCP	MEAS = 8.62 DIA 67 Rod 9.29
"				405.19	So. outlet 8" VCP	MEAS = 8.72 DIA 67 Rod 9.39
7+00				415.52		℄
				415.38		1/4 RT
				415.07		33' E.G
				414.97		35' F.L
				415.61		35' T.C
				415.15	1/4 Lf	
				414.41	41.7 Lf E.G	

Profile No. ____ Notes Red ____ Plotted ____ Job No. 6112 28 Division No. 11 F.B. 3332 Pg. 203
X-Sec. No. ____ Date ____ Date ____ Survey of VINCENT AVE SD LINE 'C'
Notes Chkd. ____ Checked ____ Survey by ACG Notes EL Date 10/66
Date ____ Date ____ Map No. ____ Indexed ____ Date ____

76-L-298 CE 307 2-65

PLEASE RETURN TO
LOS ANGELES COUNTY ENGINEER
403 Los Angeles County Engineering Bldg.

NOTE: ANY ADDITIONS OR CHANGES ON THIS SHEET MUST BE MADE OR CIRCLED IN RED INK, WITH DATE AND NAME OF PERSON MAKING CHANGE

Do not extend notes this side of this line.

F.B. 3332 Pg. 204 | Job No. 6112 28 | Division No. 11 | Notes Red | Plotted | Profile
Survey of VINCENT AVE SO LINE & | Date | Date | No. | X-Sec.
Survey by ACG | Notes T. L. | Notes Chkd. | Checked
Indexed C. J. GALLI | Date | Date | Date | No.

STATION	B. S.	H. I.	F. S.	ELEV.		
7+00				414.25	HB 2 Lt F.C	
				414.94	43 I " T.C	
8+00				415.98		℄
				415.76		1/4 RT.
				415.61		22 " E.G
				415.49		22 " F.C
				416.15		22 " T.C
				415.62	1/4 Lt	
				415.02	38 " E.G	
				414.88	40 " F.C	
				415.54	40 " T.C	
8+02.5	SSM 4			416.11		N R.im 7.5 Rt
				416.07		S "
				411.31	NO. INLET 8" VCP	MEAS = 413 DIA = 67 Rod = 4.80
				411.18	SO. outlet 8" VCP	MEAS = 422 DIA = 67 Rod = 4.89
8+22				416.15	Center of Pad	13.5 RT
"				416.06	" " "	22 RT.

76-L-298 CE 307 2-63

PLEASE RETURN TO
LOS ANGELES COUNTY ENGINEER
403 LOS ANGELES COUNTY ENGINEERING BLDG.

NOTE: ANY ADDITIONS OR CHANGES ON THIS SHEET MUST BE MADE OR CIRCLED IN RED INK. WITH DATE AND NAME OF PERSON MAKING CHANGE.

Do not extend notes this side of this line.

STATION	B. S.	H. I.	F. S.	ELEV.		
9+00				41639		℄
				1634		1/4 RT.
				1616		42 RT E.G
				1607		44 " F.L
				1667		44 " T.C
				1618	1/4 Lf	
				1565	38 Lf. E.G.	
				41545	40 " F.L	
				1612	40 " T.C	
10+00				1704		℄
				1705		1/4 FT.
				1690		42 RT E.G
				1676		44 " F.L
				1739		44 " T.C
				1687	1/4 Lf	
				1646	38 Lf E.G	
				41628	40 " F.L	
				1637	40 " T.C	
11+00				1800		℄
				1811		1/4 RT
				41776		42 RT E.G

Profile No. ____ Notes Red ____ Plotted ____ Job No. 611228 Division No. 11 F.B. 3332 Pg. 205
X-Sec. No. ____ Date ____ Date ____ Survey of VINCENT AVE SD LINE C
Notes Chkd. ____ Checked ____ Survey by ACG Notes F.L. Date 10/66
Date ____ Date ____ Map No. ____ Indexed ____ Date ____

76-L-298 CE 307 2-63

PLEASE RETURN TO
LOS ANGELES COUNTY ENGINEER
403 LOS ANGELES COUNTY ENGINEERING BLDG.

NOTE: ANY ADDITIONS OR CHANGES ON THIS SHEET MUST BE MADE OR CIRCLED IN RED INK, WITH DATE AND NAME OF PERSON MAKING CHANGE

Do not extend notes this side of this line.

STATION	B. S.	H. I.	F. S.	ELEV.		
11+00				41761		44 RT. F.L
				41824		44 " T.C
				41776	1/4 Lf	
				1723	38 Lf E.G	
				1709	40 " F.L	
				1771	40 " T.C	
11+22.5				1820	Break	℄
				1822		1/4 RT.
				1796		42 " E.G
				1782		44 " F.L
				41845		44 " T.C
11+39.8				41812		℄
				1794	1/4 Lf	
				1749	38 Lf E.G	
				1733	40 " F.L	
				1744	40 " T.C (DEP.)	
				1822	49 " Back of walk	
16-3A				41805	B.M. 16-3A Elv = 418.066	
					Irwindale Ave & San	
					BERNARDINO	SEE Pg. 20

F.B. 3332 Pg. 206
Job No. 6112 28 Division No. 11 Notes Red Plotted Profile
Survey of VINCENT AVE SD LINE C Date Date No.
Survey by ACG Notes E.L Notes Chkd. Checked X-Sec.
Indexed C. J. GALLI Date Date Date No.

76-L-298 CE 307 2-63

418 17

PLEASE RETURN TO
LOS ANGELES COUNTY ENGINEER
403 LOS ANGELES COUNTY ENGINEERING BLDG.

NOTE: ANY ADDITIONS OR CHANGES ON THIS SHEET MUST BE MADE OR CIRCLED IN RED INK, WITH DATE AND NAME OF PERSON MAKING CHANGE.

Do not extend notes this side of this line.

STATION	B. S.	H. I.	F. S.	ELEV.		
				GOING	EAST	ALONG SAN BERNARDINO Rd
1+00 (EAST) = 12+07.18 (N)				41816		
1+74	(SSMH)			41835	4 Lf. SSMH.	W. Rim
				41837		S. Rim
				413 50	West inlet 8" VCP	MEAS = 4.78 DIA = .67 Rod = 4.85
				413 48	So outlet 8" VCP	MEAS 4.22 DIA = .67 Rod 4.89
1+84				41861		℄
				41851	10' Lf Edge conc	
				41807	28 " " Gutt	
				41798	30 " F.L.	
				41798	30 " T.C (DEP.)	
				41878	39 " Bck of w/k	
1+88 -	SSMH			41826	5 S. m. 4 22.5 Lf	N. RIM
				41831		E. "
				41832		W. "
				410 54	No inlet 8" VCP	MEAS = 7.05 DIA = .67 Rod = 7.72

Profile No. ____ Notes Red ____ Plotted ____ Job No. 6112 28 Division No. 11 F.B. 3332 Pg. 207
Date ____ Date ____ Survey of VINCENT AVE SD LINE C
X-Sec. No. ____ Notes Chkd. ____ Checked ____ Survey by ACG Notes EL Date 10/66
Date ____ Date ____ Map No. ____ Indexed ____ Date ____

76-L-298 CE 307 2-63

PLEASE RETURN TO
LOS ANGELES COUNTY ENGINEER
403 LOS ANGELES COUNTY ENGINEERING BLDG.

NOTE: ANY ADDITIONS OR CHANGES ON THIS SHEET MUST BE MADE OR CIRCLED IN RED INK, WITH DATE AND NAME OF PERSON MAKING CHANGE

Do not extend notes this side of this line.

STATION	B. S.	H. I.	F. S.	ELEV.		
1 + 88±	SSM	4		410 47	East inlet 8" VCP	MEA = 7.17 DIA = .67 Rod = 7.84
				410 45	West outlet 8" VCP	MEAS = 7.20 DIA = .67 Rod = 7.87
1 + 97±				41870		℄
				41866		10 RT. Edge conc
				41814		26 " " Gutt
				41803		28 " F.L
				41863		28 " T.C
				41877		38 "
2 + 24				41883		℄
				41875	10 Lf Edge of conc	
				41827	28 " " of Gutt	
				41813	30 " F.L	
				41876	30 " T.C	
				41903	40 " Bck of wlk	
2 + 35				41889		℄
				41878		10 RT E. conc
				41837		26 " E.G
				41823		28 " F.L

F. B. 3332 PG. 208
Job No. 6112 28 Division No. 11 Notes Red ____ Plotted ____ Profile ____
Survey of VINCENT AVE SD LINE C Date ____ Date ____ No. ____
Survey by ACG Notes E.L. Notes Chkd. ____ Checked ____ X-Sec. ____
Indexed C. J. GALLI Date ____ Date ____ No. ____

76-L-298 CE 307 2-63

PLEASE RETURN TO
LOS ANGELES COUNTY ENGINEER
403 LOS ANGELES COUNTY ENGINEERING BLDG.

NOTE: ANY ADDITIONS OR CHANGES ON THIS SHEET MUST BE MADE OR CIRCLED IN RED INK, WITH DATE AND NAME OF PERSON MAKING CHANGE.

Do not extend notes this side of this line.

Profile Notes Red. Plotted Job No. 6112-28 Division No. 11
No. Date Date Survey of VINCENT AVE SD LINE C
X-Sec. Notes Ckd. Checked Survey by [illegible] Notes [illegible] Date 10-66
No. Date Date Map No. Indexed Date

F.B. 3332 Pg. 209

STATION	B. S.	H. I.	F. S.	ELEV.		
2+35				41886		28 ET T.C
				41876		38 " MAC
2+72.2				41879		42 " T.C
				41821		42 " E.C.
						43 " E.C.
				41793		56 " Cent. of St
				41752		68 " E.C.
				41738		70 " E.C.
				41804		70 " T.C.
				41811		80 " Grade
3+00				41924		℄
				41918		10 ET E. curb
				41861		26 "
				41847		28 "
				41912		28 "
				41914	10 Lt.	
				41868	28 "	
				41856	30 "	
				41919	30 "	
3+12.2				41900		42 ET T.C
				41839		42 " A.C.

76-L-298 CE 307 2-63

PLEASE RETURN TO
LOS ANGELES COUNTY ENGINEER
403 LOS ANGELES COUNTY ENGINEERING BLDG.

NOTE: ANY ADDITIONS OR CHANGES ON THIS SHEET MUST BE MADE OR CIRCLED IN RED INK, WITH DATE AND NAME OF PERSON MAKING CHANGE

Do not extend notes this side of this line.

STATION	B. S.	H. I.	F. S.	ELEV.		
3+12.2						~~43 RT E.G~~
				41809		56 CENT. of St
				41774		68 E.G
				41765		70 F.L
				41827		70 T.C
				4185		80 Grnd
3+50				41950		℄
				41941		10 RT
				41889		26 " E.G
				41875		28 " F.L
				41937		28 " T.C
				41944	10 Lf.	
				11894	28 " E.G	
				41881	30 " F.L	
				41946	30 " T.C	
4+12.3				41947		42 RT T.C
				41890		42 " F.L
				41868		56 RT cent. of St
				41828		68 RT E.G
				41816		70 " F.L
				41881		70 " T.C

F.B. 3332 PG. 210

Job No. 6112 28 Division No. 11 Notes Red Plotted Profile

Survey of VINCENT AVE SD LINE C Date Date No.

Survey by ACG Notes EBL Notes Chkd Checked X-Sec.

Indexed C. J. GALLI Date Date Date No.

76-L-298 CE 307 2-63

PLEASE RETURN TO
LOS ANGELES COUNTY ENGINEER
403 LOS ANGELES COUNTY ENGINEERING BLDG.

NOTE: ANY ADDITIONS OR CHANGES ON THIS SHEET MUST BE MADE OR CIRCLED IN RED INK, WITH DATE AND NAME OF PERSON MAKING CHANGE.

Do not extend notes this side of this line.

STATION	B. S.	H. I.	F. S.	ELEV.	LEFT	RIGHT
				GOING WEST ALONG SAN BERNARDINO RD		
12+07 18 N: 1+00 W				418.16		℄ int
1+76 3				417.69		℄
				417.62	10° Lt. Eg. conc	
				417.14	30° Lt Eg. Gut.	
				417.00	32° Lt. FL	
				417.09	32° Lt. T.C. (Dewy)	
				417.81	40 " Bck of wlk	
1+78 6	SSMH			417.50	N. Rim	14' Rt.
				417.50	E. Rim	
				414.49	N. inlet 8" VCP	MEAS 2.34 DIA .67 ROD 3.01
				414.23	E. outlet 8" VCP	MEAS - 2.60 DIA - .67 Rod = 3.27
				417.59		CL
1+93 0				417.49		10° Rt Eg. Conc
				416.98		38° Rt Eg Gut
				416.86		40° FL
				417.47		40° TC

Profile No. ____ Notes Red ____ Plotted ____ Job No. 6112 28 Division No. 11 F.B. 3332 Pg. 211
X-Sec. No. ____ Date ____ Date ____ Survey of VINCENT AVE SD LINE C
Notes Chkd. ____ Checked ____ Survey by ACG Notes ____ Date 10-66
Date ____ Date ____ Map No. ____ Indexed ____ Date ____

76-L-298 CE 307 2-63

PLEASE RETURN TO
LOS ANGELES COUNTY ENGINEER
403 Los Angeles County Engineering Bldg.

NOTE: ANY ADDITIONS OR CHANGES ON THIS SHEET MUST BE MADE OR CIRCLED IN RED INK, WITH DATE AND NAME OF PERSON MAKING CHANGE

Do not extend notes this side of this line.

F.B. 3332 Pg. 2/2 | Job No. 6112 28 | Division No. 11 | Notes Red | Plotted | Profile
Survey of VINCENT AVE 50 LINE E. | Date | No. | X-Sec.
Survey by ACG | Notes E L | Notes Chkd. | Checked | No.
Indexed C. J. GALLI | Date | Date | Date

STATION	B. S.	H. I.	F. S.	ELEV.	Lf	Rt
				417.8		50' RT. GEND
2+16.3				417.4		℄
				417.37	10° Eq. Conc	
				416.87	30° Eq. Gut	
				416.79	32° FL	
				417.39	32° TC	
2+33°				417.35		℄
				417.23		10° Eq. Conc
				416.70		38° Eq. Gut
				416.56		40° FL
				417.21		40° TC
3+16.3				416.96		℄
				416.83	10° Eq. Conc	
				416.33	30° Eq. Gut	
				416.25	32° FL	
				416.86	32° TC	
3+17.4	SSMH			416.65	N Rim	34° Rt
				416.64	E Rim	
				409.02	No outlet 8" VCP	MEAS = 6.76 DIA = 6.9 Rod = 7.43
				409.15	E. INLET 8" VCP	MEAS 6.63 DIA 6.7 Rod 7.29

76-L-298 CE 307 2-63

PLEASE RETURN TO
LOS ANGELES COUNTY ENGINEER
403 LOS ANGELES COUNTY ENGINEERING BLDG.

NOTE: ANY ADDITIONS OR CHANGES ON THIS SHEET MUST BE MADE OR CIRCLED IN RED INK. WITH DATE AND NAME OF PERSON MAKING CHANGE.

Do not extend notes this side of this line.

Profile Notes Red ____ Plotted ____ Job No. 6112-28 Division No. 11
No. ____ Date ____ Date ____ Survey of VINCENT AVE SD LINE "C"
X-Sec. Notes Chkd. ____ Checked ____ Survey by ACG Notes ____
No. ____ Date ____ Date ____ Map No. ____ Indexed ____ Date ____ Date 10-66

F.B. 3332 Pg. 213

STATION	B. S.	H. I.	F. S.	ELEV.	Lf	Rt.
					GOING WEST ALONG SAN BERNARDINO RD	
3+33 ±				416.82		℄
				416.80		10 ± EG CONC
				416.20		38 ± EG GUT
				416.05		40 ± FL
				416.71		40 ± TC
					NORTH ALONG IRWINDALE	AVE (from Pg 206)
11+68 ±				418.08		45 ± COR CONC APRON
11+73 ±				417.79		℄ EG CONC APRON
11+76 ±				417.65		℄ FL
11+77 ±				417.44	38 ± COR CONC APRON	
11+79 ±				417.77		℄ EG CONC APRON
11+97 ±				418.08		℄ " " "
12+07 18				418.14		℄ INT CONC
12+17 2				418.05		℄ B-K
12+42				417.51		℄ B-K

76-L-298 CE 307 2-63

PLEASE RETURN TO
LOS ANGELES COUNTY ENGINEER
403 Los Angeles County Engineering Bldg.

NOTE: ANY ADDITIONS OR CHANGES ON THIS SHEET MUST BE MADE OR CIRCLED IN RED INK, WITH DATE AND NAME OF PERSON MAKING CHANGE

Do not extend notes this side of this line.

F.B. 3332 Pg 214 | Job No. 6112 28 Division No. 11 | Notes Red ____ Date ____ | Plotted ____ Date ____ | Profile ____ No. ____
Survey of VINCENT AVE SO MILE C | Notes Chkd. ____ Date ____ | Checked ____ Date ____ | X-Sec. ____ No. ____
Survey by AGG Notes by E.L. C. J. GALLI | Indexed ____ Date ____

STATION	B. S.	H. I.	F. S.	ELEV.	Lf	Rt
12+57.5				41.771		℄
				41.776		3.0 RT Bfm cb.
				41.826		" " T. cb.
				41.822		7.0 " T. cb.
				41.773		7.1 " Bfm cb
12+69.1				41.788		9.0 Cor. conc
				41.795		39.5 Cor. conc
12+79.1				41.798		℄
				41.802		20' P.C.V.
				41.797		40 E.G.
				41.786		42 F.L.
				41.796		42 T.C. (Dep
				41.867		50 Bck wlk
12+96.8				41.828		℄
				41.806	20' conc P.C.V.	
				41.774	40 E.G.	
				41.762	42 F.L.	
				41.825	42 T.C.	
				41.871	50 grnd	
13+19.1				41.863		℄
				41.833		20' P.C.V.
				41.824		40 E.G.

76-L-298 CE 307 2-63

PLEASE RETURN TO
LOS ANGELES COUNTY ENGINEER
403 LOS ANGELES COUNTY ENGINEERING BLDG.

NOTE: ANY ADDITIONS OR CHANGES ON THIS SHEET MUST BE MADE OR CIRCLED IN RED INK, WITH DATE AND NAME OF PERSON MAKING CHANGE.

Do not extend notes this side of this line.

Profile Notes Red____ Plotted____ Job No. 4112 28 Division No. 11
No.____ Date____ Date____ Survey of VINCENT AVE SO LINE C
X-Sec. Notes Ckd.____ Checked____ Survey by PCG Notes by____ Date 10-66
No.____ Date____ Date____ Map No.____ Indexed____ Date____

F. B. 3332 PG. 215

STATION	B. S.	H. I.	F. S.	ELEV.		
13+19				41814		42' F.L
				41876		42 T.C
				41890		50 B. w/k
13+36.8				41894		℄
				41856	20 Lf	
				41820	40 " F.L	
				41808	42 " F.L	
				41872	42 " T	
13 +50				41905		℄
				41907		3° Btm c6
				41958		3° T c6
				41949		7° T c6
				41901		7° Btm c6
				41895		9° E. G
13+94.2				41953		℄
				41881		40' E. G
				41863		42 F.L
				41927		42 T.C
				41945		50 Bck w/k
14 +00				41957		℄
				41965		3° Btm c6

76-L-298 CE 307 2-63

PLEASE RETURN TO
LOS ANGELES COUNTY ENGINEER
403 LOS ANGELES COUNTY ENGINEERING BLDG.

NOTE: ANY ADDITIONS OR CHANGES ON THIS SHEET MUST BE MADE OR CIRCLED IN RED INK, WITH DATE AND NAME OF PERSON MAKING CHANGE

Do not extend notes this side of this line.

STATION	B.S.	H.I.	F.S.	ELEV.		RT
14+00				42018		3° T. cb
				42010		7° T. cb
				41952		7° F.L
				41948		9 E.G
				41920		18 Pav
				41895		39 Edg. Pav
				4197		50 grnd
				41920	20' CONC Pav	
				41887	40 E.G	
				41879	42 F.L	
				41937	42 T.C	
14+38.5				41978		℄ Btm cb
"				42009		℄ Top "
14+82.5				42015	9° CONC COR, Btm cb	
				41963	40 " "	
15+00				42095		℄
				42084		7° Top cb
				42032		7° Btm cb
				42028		9° E.G
				42005		20 Pav
				41967		36 Ed. Pav
				4191		40 Brk

F.B. 3332 PG. 216
Job No. 6112 28 Division No. 11 Notes Red Plotted Profile
Survey of VINCENT AVE SD LINE C Date Date No. X-Sec.
Survey by A.G. Notes E.G. Notes Chkd. Checked No.
Indexed G. J. GALLI Date Date Date

76-L-298 CE 307 2-63

PLEASE RETURN TO
LOS ANGELES COUNTY ENGINEER
403 LOS ANGELES COUNTY ENGINEERING BLDG.

NOTE: ANY ADDITIONS OR CHANGES ON THIS SHEET MUST BE MADE OR CIRCLED IN RED INK, WITH DATE AND NAME OF PERSON MAKING CHANGE.

Do not extend notes this side of this line.

STATION	B. S.	H. I.	F. S.	ELEV.	LF	RT
15+00				4192		42 Brk
				4199		46.5 "
				4204		50' grnd
				42075	7° Lf Top cb	
				42027	7 " Btm cb	
				42027	9 " E.G	
				42003	20 " Pav	
				41975	40 " E.G.	
				41961	42 " F.L	
				42024	42 " T.C	
15+59.8				42057	14 Lf Traffic	Pad
				42039	24 " "	"
16+00				42160		℄
				42142		7 T.C
				42094		7 F.L
				42089		9 E.G
				42068		20 Pav
				42036		36 Ed. Pav.
				4200		42 Brk
				4201		46 Brk
				4208		46 Brk
				4212		50' Grnd

Profile No. ___ Notes Red ___ Plotted ___ Job No. 6112 28 Division No. 11 F.B. 3332 Pg. 217
X-Sec. No. ___ Date ___ Date ___ Survey of VINCENT AVE SD LINE C
Notes Chkd. ___ Checked ___ Survey by DCG Notes 5 Date 10-16
No. ___ Date ___ Date ___ Map No. ___ Indexed ___ C. J. GALLI Date ___

76-L-298 CE 307 2-63

PLEASE RETURN TO
LOS ANGELES COUNTY ENGINEER
403 LOS ANGELES COUNTY ENGINEERING BLDG.

NOTE: ANY ADDITIONS OR CHANGES ON THIS SHEET MUST BE MADE OR CIRCLED IN RED INK, WITH DATE AND NAME OF PERSON MAKING CHANGE

Do not extend notes this side of this line.

STATION	B.S.	H.I.	F.S.	ELEV.	LF	
16+00				42143	7' T.C	
				42096	7 F.L	
				42087	9 E.G	
				42068	20 Pav	
				42040	40 E.G	
				42026	42 F.L	
				42089	42 T.C	
16+67.0				42194		℄ T.C
"				42142		℄ B.Cb
17+00 ⊙				42168		℄
				42125		20' Pav.
				42094		36 Ed. pav
				4205		42.5 Brk
				4215		44.5 "
				4219		50
				42166	1.0 E.G.	
				42144	3' F.L	
				42214	3' T.C	
				42205	7' T.C	
				42156	7' F.L	
				42157	9' E.G	

F.B. 3332 PG. 218 Job No. 6112 28 Division No. 11 Notes Red Plotted Profile
Survey of VINCENT AVE SD LINE C Date Date No. X-Sec.
Survey by ACG Notes Notes Chkd. Checked
Indexed C. J. GALLI Date Date Date No.

76-L-298 CE 307 2-63

PLEASE RETURN TO
LOS ANGELES COUNTY ENGINEER
403 LOS ANGELES COUNTY ENGINEERING BLDG.

NOTE: ANY ADDITIONS OR CHANGES ON THIS SHEET MUST BE MADE OR CIRCLED IN RED INK. WITH DATE AND NAME OF PERSON MAKING CHANGE.

Do not extend notes this side of this line.

STATION	B. S.	H. I.	F. S.	ELEV.	LE	RT.
17+00				421 24	20' Pav	
				421 00	E.G	
				420 85	F.L	
				421 47	T.C	
17+64 3	SSMH			421 55	N RIM	
				421 55	S "	
				417 61	No. inlet 8" VCP	MEAS = 3.27 DIA = .67 Rod 3.94
				417 58	So. outlet 8" VCP	MEAS = 3.30 DIA = .67 Rod 3.97
17+86 0				422 20		℄
				421 82	20 Lf Pav	
				421 51	40	
				421 38	42	
				422 03	42	
				421 9	50 grnd	
17+95				422 29		℄
				422 26	1° E.G	
				422 31	3° F.L	
				422 81	3° T.C	
				422 66	7° T.C	

Profile No. ____ Notes Red ____ Plotted ____ Job No. 6112 28 Division No. 11 F.B. 3332 Pg. 219
X-Sec. No. ____ Date ____ Date ____ Survey of Vincent Ave SD Line C
Notes Chkd. ____ Checked ____ Survey by HCG Notes EL Date 10/13/66
Date ____ Date ____ Map No. ____ Indexed C. J. GALLI Date ____

76-L-298 CE 307 2-63

PLEASE RETURN TO
LOS ANGELES COUNTY ENGINEER
403 LOS ANGELES COUNTY ENGINEERING BLDG.

NOTE: ANY ADDITIONS OR CHANGES ON THIS SHEET MUST BE MADE OR CIRCLED IN RED INK, WITH DATE AND NAME OF PERSON MAKING CHANGE

Do not extend notes this side of this line.

STATION	B. S.	H. I.	F. S.	ELEV.		
17+95				42212	7 Lf F.L	
				42209	9 " E.G	
18+00				42231		℄
				42187		20 Rt Pav.
				42150		36 " Ed. "
				4213		40 " Brk
				4213		44 " "
				4221		46 " "
				4226		50 " Grnd
B.M. SD#89				42187	B.M. SD.# 89	EL. = 421.880
					IRWINDALE & BALLENTINE	
					SEE Pg. 22	
18+34.07				42242		℄ INTER.
18+63.7				42274	1 Lf E.G	
				42276	3.2 Lf F.L	
				42326	3.2 " T.C	
18+64.5				42307	7.3 " T.C	
				42259	7.3 " F.L	
				42256	9.3 " E.G	
18+75.3				42324		℄ ON ISL.
				42236	20 Lf	

F.B. 3332 PG. 220
Job No. 6112 28 Division No. 11 Notes Red Plotted Profile
Survey of VINCENT AVE SD LINE C Date Date No.
Survey by ACCa Notes E LANOA Notes Chkd. Checked X-Sec.
Indexed C. J. GALLI Date Date Date No.

76-L-298 CE 307 2-63

PLEASE RETURN TO
LOS ANGELES COUNTY ENGINEER
403 LOS ANGELES COUNTY ENGINEERING BLDG.

NOTE: ANY ADDITIONS OR CHANGES ON THIS SHEET MUST BE MADE OR CIRCLED IN RED INK, WITH DATE AND NAME OF PERSON MAKING CHANGE.

Do not extend notes this side of this line.

Profile Notes Red. Plotted Job No. 6112 Division No. 11
No. X-Sec. Date Date Survey of VINCENT AVE SD LINE C
Notes Chkd. Checked Survey by [illegible] Notes [illegible] Date
No. Date Date Map No. Indexed Date

F.B. 3332 Pg. 22

STATION	B. S.	H. I.	F. S.	ELEV.	Lf	Rt
		GOING WEST			ALONG BALLENTINE PL	
1+00	(west)			42242		℄ ENTER
1+20				42211		℄
1+65.5				42146		℄
				42111	13 ft. E.G.	
				42105	15. F.L.	
				42161	15 T.L.	
1+69.5	55 M/			42151	55 M/	E Rim 5' Rt
				42142		W "
				413.25	West outlet 8" VCP	MEAS = 7.50 DIA = .67 Rod 8.17
					East sealed	
1+70				42162		℄
				42138		13 RT E.G.
				42124		F.L.
				42185		T.L.

76-L-298 CE 307 2-63

PLEASE RETURN TO
LOS ANGELES COUNTY ENGINEER
403 Los Angeles County Engineering Bldg.

NOTE: ANY ADDITIONS OR CHANGES ON THIS SHEET MUST BE MADE OR CIRCLED IN RED INK, WITH DATE AND NAME OF PERSON MAKING CHANGE

Do not extend notes this side of this line.

F.B. 3332 Pg. 222 | Job No 6112 Division No. " Notes Red Plotted Profile
Survey of VINCENT AVE SD LINE C Date Date No. X-Sec.
Survey by ACE Notes E Notes Chkd. Checked
Indexed C. J. GALLI Date Date Date No.

STATION	B.S.	H.I.	F.S.	ELEV.	Lf	RT
2+00				421.14		℄
				421.30		13 RT E.G
				421.15		15 " F.L
				421.74		15 " T.C
				420.79	13 E.G	
				420.68	15 F.L	
				421.27	15 T.C	

76-L-298 CE 307 2-63

PLEASE RETURN TO
LOS ANGELES COUNTY ENGINEER
403 LOS ANGELES COUNTY ENGINEERING BLDG.

NOTE: ANY ADDITIONS OR CHANGES ON THIS SHEET MUST BE MADE OR CIRCLED IN RED INK, WITH DATE AND NAME OF PERSON MAKING CHANGE.

Do not extend notes this side of this line.

STATION	B. S.	H. I.	F. S.	ELEV.	LF	RT
18+75 3				421.98	40 Lf E.G.	
				421.80	42 " F.L.	
				422.46	42 " T.C.	
				422.4	50 " grnd	
19+00				423.51		℄ ON ISL
				423.40		5° T.C.
				422.88		5 F.L.
				422.85		7 E.G.
				422.52		20 Pav.
				422.11		36 E. Pav.
				421.8		42 Brk
				423.6		45 "
				423.9		50 "
				423.27	7 Lf T.C.	
				422.80	7 " F.L.	
				422.77	9 " E.G.	
				422.61	20 " Pav	
				422.23	38 " Ed. pav	
				422.5	50 " grnd	
19+84				424.65		℄
				424.55		7° RT T.C.

Profile Notes Red ____ Plotted ____ Job No. 6112 Division No. ____
No. ____ Date ____ Date ____ Survey of VINCENT AVE SD LINE C
X-Sec. Notes Chkd. ____ Checked ____ Survey by ____ Notes ____ Date ____
No. ____ Date ____ Date ____ Map No. ____ Indexed C. J. GALLI Date ____

F.B. 3332 Pg. 223

76-L-298 CE 307 2-63

PLEASE RETURN TO
LOS ANGELES COUNTY ENGINEER
403 LOS ANGELES COUNTY ENGINEERING BLDG.

NOTE: ANY ADDITIONS OR CHANGES ON THIS SHEET MUST BE MADE OR CIRCLED IN RED INK, WITH DATE AND NAME OF PERSON MAKING CHANGE

36
12

Do not extend notes this side of this line.

STATION	B. S.	H. I.	F. S.	ELEV.		
19+84				42404		7 F.L
				42397		9 E.G
				42375		20 Pav
				42342		39 E.G
				42326		41 F.L
				42385		41 T.C
20+00				42494		℄
				42485	7 T.C	
				42435	7 F.L	
				42432	9 E.G	
				42407	20 Pav.	
				42377	36 Ed. Pav	
				4236	48 Brk Btm.	
				4263	56 Top Burm	
20+54				42522		39 E.G.
				42505		41 F.L
				42597		" T.C
				42608		47 eov. (Top)
				42418		" " BTM
21+00				42677		℄
				42663		7 T.C.

F.B. 3332 Pg. 224 Job No. 6112 28 Division No. " Notes Red Plotted Profile
Survey of Vincent Ave Solwe C Date Date No.
Survey by ACG Notes 12 Notes Chkd. Checked X-Sec.
Indexed C. J. GALLI Date Date Date No.

76-L-298 CE 307 2-63

PLEASE RETURN TO
LOS ANGELES COUNTY ENGINEER
403 LOS ANGELES COUNTY ENGINEERING BLDG.

NOTE: ANY ADDITIONS OR CHANGES ON THIS SHEET MUST BE MADE OR CIRCLED IN RED INK, WITH DATE AND NAME OF PERSON MAKING CHANGE.

Do not extend notes this side of this line.

Profile Notes Red. Plotted Job No. 6112 Division No. 11
No. X-Sec. Date Date Survey of VINCENT AVE SO LINE C
No. Date Notes Chkd. Checked Survey by [illegible] Notes [illegible] Date [illegible]
Date Map No. Indexed C. J. [illegible] Date

F.B. 3332 PG. 225

STATION	B. S.	H. I.	F. S.	ELEV.	LT	RT
21+00				42617		7 F.L
				42617		9 E.G
				42623		20 P.U
				42627		40 E.G
				42623		42 F.L
				42630		" T.C
				42664	7 T.C	
				42614	7 F.L	
				42610	9 E.G	
				42605	20 P.U	
				42597	36 Edge P.U	
				42564	Brk	
				42714	56 Top of Berm	
21+25				42697		℄
				42693		7 T.C
				42647		7 F.L
				42642		9 E.G
				42688	7 T.C	
				42641	7 F.L	
				42635	9 E.G	
21+25.2				42652		℄

76-L-298 CE 307 2-63

PLEASE RETURN TO
LOS ANGELES COUNTY ENGINEER
403 LOS ANGELES COUNTY ENGINEERING BLDG.

NOTE: ANY ADDITIONS OR CHANGES ON THIS SHEET MUST BE MADE OR CIRCLED IN RED INK. WITH DATE AND NAME OF PERSON MAKING CHANGE

Do not extend notes this side of this line.

STATION	B. S.	H. I.	F. S.	ELEV.	LF	RT.
21 + 35.4				42646		℄ S. Rail
				42676		50' S. "
				42701		100 S. "
				42612	50 Lf S. Rail	
				42582	100 " S "	
21 + 39.9				42646		℄ N. Rail
				42676		50 N. "
				42701		100 N "
				42610	50 N Rail	
				42581	100 N "	
21 + 49.9				42653		℄
21 + 50				42701		℄
				42701		5 T.C
				42652		5 F.L
				42653		7 E.G
				42697	6 Lf T.C	
				42649	6 " F.L	
				42643	9 " E.G	
21 + 50.5				42663		40 RT E.G
				42658		42 " F.L
				42670		42 " T.C

F.B. 3332 PG. 226

Job No. 6112 28 Division No. 11 Notes Red Plotted Profile

Survey of VINCENT AVE SD LINE C Date Date No.

Survey by ACG Notes E Notes Chkd. Checked X-Sec.

Indexed C. J. GALLI Date Date Date No.

76-L-298 CE 307 2-63

PLEASE RETURN TO
LOS ANGELES COUNTY ENGINEER
403 LOS ANGELES COUNTY ENGINEERING BLDG.

NOTE: ANY ADDITIONS OR CHANGES ON THIS SHEET MUST BE MADE OR CIRCLED IN RED INK, WITH DATE AND NAME OF PERSON MAKING CHANGE.

Do not extend notes this side of this line.

STATION	B. S.	H. I.	F. S.	ELEV.		
21+50±				426 77		46 Top Conc.
				424 67		46 Btm. "
21+65				427 01	7° Lt — C	
				426 55	7 " F.L	
				426 48	9 " E.G	
21+66±				426 58	1½ " E.G	
				426 59	3½ " F.L	
				427 04	3½ " T.C	
21+79±				426 37	S.S. MH 21± Lt	SW Rim
				426 37	" " 27"	XL Rim
		? 416.97 →		417 22	SW outlet (24" VCP 27"	MEAS 715 Dia 200 Rad 915
		? 417.07 →		417 32	No. inlet (24" VCP ?	MEAS 705 Dia 200 Rad 905
21+89±				426 46		
				426 41	20 Lt Edge Pl approx	
				426 20	55 " "	"
				425 32	85 " "	"
				424 80	135 " "	"

Profile Notes Red. ____ Plotted ____ Job No. 6112 Division No. 11
No. ____ Date ____ Date ____ Survey of VINCENT AVE SD LINE "C"
X-Sec. Notes Chkd. ____ Checked ____ Survey by ACC Notes F. L. Date 10-13-66
No. ____ Date ____ Date ____ Map No. ____ Indexed C. J. GILL Date ____

F. B. 3332 Pg. 27
28

76-L-298 CE 307 2-53

PLEASE RETURN TO
LOS ANGELES COUNTY ENGINEER
403 Los Angeles County Engineering Bldg.

NOTE: ANY ADDITIONS OR CHANGES ON THIS SHEET MUST BE MADE OR CIRCLED IN RED INK, WITH DATE AND NAME OF PERSON MAKING CHANGE

Do not extend notes this side of this line.

STATION	B. S.	H. I.	F. S.	ELEV.	Lf	RT
22+14				42615		40 E.G
				42598		42 F.L
				42684		42 T.C
				42691		43.3 Top cov.
				42491		" Btm
22+18				42668	1° " E.G	
				42668	3 " F.L	
				42720	3 " T.C	
22+20				42722	7 T.C	
				42674	7 F.L	
				42675	9 E.G	
				42662	20' pav.	
				42625	39' Ed. pav.	
				42613	50' grnd	
23+00				42746		℄
				42737		6° RT T.C
				42692		6 " F.L
				42690		8 " E.G
				42[illegible]59		20 " Pav
				42618		40 " E.G

F.B. 3332 Pg. 228
Job No. 6112 28 Division No. 11 Notes Red ____ Plotted ____ Profile ____
Survey of VINCENT AVE SD LINE "C" Date ____ Date ____ No. ____ X-Sec. ____
Survey by ACG Notes EL Notes Chkd. ____ Checked ____ No. ____
Indexed C. J. GALLI Date ____ Date ____ Date ____

76-L-298 CE 307 2-63

PLEASE RETURN TO
LOS ANGELES COUNTY ENGINEER
403 LOS ANGELES COUNTY ENGINEERING BLDG.

NOTE: ANY ADDITIONS OR CHANGES ON THIS SHEET MUST BE MADE OR CIRCLED IN RED INK, WITH DATE AND NAME OF PERSON MAKING CHANGE.

Do not extend notes this side of this line.

STATION	B. S.	H. I.	F. S.	ELEV.	Lf	Rt
23+00				426 11		42 F.L
				426 82		42 T.C
				427 44	4.3 T.C	
				426 97	4.3 F.L	
				426 95	6 3 E.G	
				426 75	20 Lf	
				426 54	36 " Ed. pav	
				426 00	50 grd	
23+ 29'	SS M 4			426 92	17.7 Lf	Avg Rim
				417 17	No inlet 27" VCP	MEAS = 7.50 DIA = 2.25 Rod = 9.75
				416 87	So outlet 27" VCP	MEA = 7.80 DIA = 2.25 Rod = 10.05
				418 40	NE inlet 12" VCP	MEAS = 7.52 DIA = 1.00 Rod = 8.52
				418 42	NW inlet 12" VCP	MEAS = 7.50 DIA = 1.00 Rod = 8.50
23+ 38'				427 62	0.5 Lf	S Rim
				427 64	" "	N "
				421 25	So. outlet 8" VCP	MEAS = 5.70 DIA = .67 Rod = 6.37
				421 24	No inlet 8" VCP	MEAS = 5.73 DIA = .67 Rod = 6.40

Profile No. X-Sec. No. Notes Red Date Notes Chkd. Date Plotted Date Checked Date Job No. 6112 28 Division No. 11 Survey of VINCENT AVE SD LINE C Survey by ACG Notes EL Date 10-66 Map No. Indexed C. J. GALLI Date

F.B. 3332 Pg. 229

76-L-298 CE 307 2-63

PLEASE RETURN TO
LOS ANGELES COUNTY ENGINEER
403 LOS ANGELES COUNTY ENGINEERING BLDG.

NOTE: ANY ADDITIONS OR CHANGES ON THIS SHEET MUST BE MADE OR CIRCLED IN RED INK, WITH DATE AND NAME OF PERSON MAKING CHANGE

Do not extend notes this side of this line.

F.B. 3332 Pg. 230 | Job No 6112 28 | Division No. 11 | Notes Red | Plotted | Profile
Survey of VINCENT AVE SO LINE C | Date | Date | No.
Survey by AGG | Notes E.L. | Notes Chkd. | Checked | X-Sec.
Indexed C. J. GALLI | Date | Date | Date | No.

STATION	B. S.	H. I.	F. S.	ELEV.		
23+47				427.62		℄
				427.52		4° ℄ T.C
				427.04		4° " F.L
				427.03		6° " E.G
				426.72		20 " P.O.V
				426.39		40 " E.G
				426.23		42 " F.L
				426.87		42 " T.C
				427.6		50 " grnd
23+53				426.49		S. Rim
				426.48		N "
				418.28	S.E. outlet 12" VCP	MEAS = 720 DIA = 100 Rod = 820
				418.51	No inlet 12" VCP	MEAS = 697 DIA = 100 Rod = 797
23+69.5				427.70		℄
				427.65		4 ~~FT~~ T.C
				427.14		4 " F.L
				427.10		6 " E.G
				427.70	2° ℄ T.C	

76-L-298 CE 307 2-63

PLEASE RETURN TO
LOS ANGELES COUNTY ENGINEER
403 LOS ANGELES COUNTY ENGINEERING BLDG.

NOTE: ANY ADDITIONS OR CHANGES ON THIS SHEET MUST BE MADE OR CIRCLED IN RED INK, WITH DATE AND NAME OF PERSON MAKING CHANGE.

Do not extend notes this side of this line.

STATION	B. S.	H. I.	F. S.	ELEV.		
23+69.5				42721	2" Lf FL	
				42718	4 " E.G	
B.M SD90				42764	B.M. SD90	EL. 427.622
					IRWINDALE & QUEENSIDE	
					SEE Pg 22	
24+00				42718		℄
				42694	20 Lf Pav	
				42657	36 " Ed. pav	
				42666	50 " grnd	
24+03.09				42720		℄ INTER.
					GOING EAST ALONG QUEENSIDE	
1+00E = 24+03.09N				42720		℄ INTER
1+20				42682		℄ Pav
1+39.5				42654	Edge of apron ℄	
1+42				42652		℄ F.L
1+45				42652	Edge of APRON ℄	
				42651		16" RT COR
				42664	16 Lf COR	
1+78.5				42731		℄
				42709		17" Edge G.

Profile No. ___ Notes Red ___ Date ___ Plotted ___ Date ___ Job No. 6112 28 Division No. 11 Survey of VINCENT AVE SD "E" Note E-1 Date 10/66 F.B. 3332 Pg. 231

X-Sec. No. ___ Notes Chkd. ___ Date ___ Checked ___ Date ___ Survey by ___ Map No. ___ Indexed C. J. GALLI Date ___

76-L-298 CE 307 2-63

PLEASE RETURN TO
LOS ANGELES COUNTY ENGINEER
403 LOS ANGELES COUNTY ENGINEERING BLDG.

NOTE: ANY ADDITIONS OR CHANGES ON THIS SHEET MUST BE MADE OR CIRCLED IN RED INK, WITH DATE AND NAME OF PERSON MAKING CHANGE

Do not extend notes this side of this line.

STATION	B. S.	H. I.	F. S.	ELEV.	Lf	RT
1+78.5				42693		18.3 F.L
				42754		18.3 T.C
				4280		28 Grnd
				42702	16.5 Lf Ed. G	
				42689	18 " F.L	
				42754	18 " T.C	
				4278	28 " Grnd	
2+18.5				42764		℄
				42715		17 E.G
				42704		18 F.L
				42764		18 T.C
				4278		28 grnd
				42712	17 EG	
				42701	18 F.L	
				42764	18 T.C	
				4278	28 grnd	
3+00				42796		℄
				42735		17 EG
				42725		18 F.L
				42787		18 T.C
				42732	17 EG	

F.B. 3332 Pg. 232
Job No. 6112 28 Division No. 11 Notes Red Plotted Profile
Survey of VINCENT AVE SD "C" Date Date No.
Survey by ACG Notes EL Notes Chkd. Checked X-Sec.
Indexed C. J. GALLI Date Date Date No.

76-L-298 CE 307 2-63

25471

746

PLEASE RETURN TO
LOS ANGELES COUNTY ENGINEER
403 LOS ANGELES COUNTY ENGINEERING BLDG.

NOTE: ANY ADDITIONS OR CHANGES ON THIS SHEET MUST BE MADE OR CIRCLED IN RED INK, WITH DATE AND NAME OF PERSON MAKING CHANGE.

Do not extend notes this side of this line.

STATION	B. S.	H. I.	F. S.	ELEV.	LF	RT
3+00				42721	18 F.L	
				42782	18 T.C	
		GOING		N.	ALONG IRWINDALE	
24+60.5				42729		℄
				42703		20' Pav.
				42667		40' E.G
				42655		42 F.L
				42716		42 T.C
				4277		50 grnd
25+00				42734		℄
				42707		20' Pav.
				42672		36 E. pav
				4265		38 Brk
				4278		50 Grnd
				42707	20 Lf. pav	
				42666	36.3 " E. pav	
				4262	50 " grnd	
25+67.42				42746		℄ Inter
				42704	20	

Profile No. ___ Notes Red ___ Plotted ___ Job No. 6112 Division No. 11 F.B. 3332 Pg. 233
X-Sec. No. ___ Date ___ Date ___ Survey of VINCENT AVE SD "C"
Notes Chkd. ___ Checked ___ Survey by ACG Notes F.L. Date 10/66
No. ___ Date ___ Date ___ Map No. ___ Indexed C. J. GALLI Date ___

76-L-298 CE 307 2-63

PLEASE RETURN TO
LOS ANGELES COUNTY ENGINEER
403 LOS ANGELES COUNTY ENGINEERING BLDG.

NOTE: ANY ADDITIONS OR CHANGES ON THIS SHEET MUST BE MADE OR CIRCLED IN RED INK, WITH DATE AND NAME OF PERSON MAKING CHANGE

Do not extend notes this side of this line.

F.B. 3332 Pg. 234 | Job No. 6112 Division No. 11 | Notes Red | Plotted | Profile
Survey of VINCENT AVE SD "C" | Date | Date | No.
Survey by ACG Notes E.L. | Notes Chkd. | Checked | X-Sec.
Indexed C. J. GALLI | Date | Date | Date | No.

STATION	B. S.	H. I.	F. S.	ELEV.	LF	RT
25+67.2				42674	40 ℄ Pav	
				42597	100 " Pav	Along Cent ℄
				42568	"	" "
25+71				42745		℄
				42710		20
				42676		E.G
				42665		F.L
				42728		T.C
25+88.4	SSM			42745	47.2 RT	N. Rim
				42068	NO. outlet 8" VCP	MEAS 610
						Dia 67
						Rod 677
					So. Sealed	
26+00				42740		℄
				42714		20 Rt
				42678		40 E.C
				42665		42 F.L
				42730		42 T.C
				42713	20 Pav	
				42679	36 Ed. pav.	
				42710	50 grnd	

76-L-298 CE 307 2-63

PLEASE RETURN TO
LOS ANGELES COUNTY ENGINEER
403 LOS ANGELES COUNTY ENGINEERING BLDG.

NOTE: ANY ADDITIONS OR CHANGES ON THIS SHEET MUST BE MADE OR CIRCLED IN RED INK, WITH DATE AND NAME OF PERSON MAKING CHANGE.

Do not extend notes this side of this line.

STATION	B. S.	H. I.	F. S.	ELEV.		
26+34.5	SSM 4			427.51	2° RT SSM 4	S Rim
				427.49	" " "	N Rim
				422.39	So outlet 8" VCP	MEAS = 4.45 DIA = .67 Rod = 5.12
				422.44	No. inlet 8" VCP	MEAS = 4.38 DIA = .67 Rod = 5.05
27+00				427.64		℄
				427.30		20 Pav
				426.91		40 E G
				426.79		42 F L
				427.43		42 T C
				427.24	20 Lf Pav	
				426.89	36 " E Pav	
				426.9	50 " Grnd	
27+02	SSM 4			427.60		47.8 RT N
				427.59		S
				427.57		W
				419.80	No. inlet 12" VCP	MEAS = 6.80 DIA = 1.00 Rod = 7.80

(CONT OVER)

Profile No. ___ Notes Red ___ Date ___ Plotted ___ Date ___ Job No. 6112 28 Division No. 11 Survey of VINCENT AVE SD LINE "C" Survey by ACG Date 10-6-66 Map No. ___ Indexed ___ Date ___

X-Sec. No. ___ Notes Chkd. ___ Date ___ Checked ___ Date ___

F.B. 3332 Pg. 235

76-L-298 CE 307 2-63

PLEASE RETURN TO
LOS ANGELES COUNTY ENGINEER
403 LOS ANGELES COUNTY ENGINEERING BLDG.

NOTE: ANY ADDITIONS OR CHANGES ON THIS SHEET MUST BE MADE OR CIRCLED IN RED INK, WITH DATE AND NAME OF PERSON MAKING CHANGE

Do not extend notes this side of this line.

STATION	B.S.	H.I.	F.S.	ELEV.		
27+02	55m 4			420 09	So inlet 8" VCP MEAS = 6.83 DIA = .67 Rod = 7.50	47.8 FT
				419 77	W outlet 12" VCP	MEAS = 6.80 DIA = 1.00 Rod = 7.80
27+02	55M4			426 84	42.2 LF	N R.M
				426 85	" "	E "
				426 84	" "	S "
				419 75	No. inlet 8" VCP	MEAS = 6.42 DIA = .67 Rod = 7.09
				419 43	E inlet 12" VCP	MEAS = 6.42 DIA = 1.00 Rod = 7.42
				419 34	So. outlet 12" VCP	MEAS = 6.50 DIA = 1.00 Rod = 7.50
B.M SD #90				427 62	B.M. SD #90 SEE Pg 22	El. = 427.622

(END X SECTIONS)

F.B. 3332 Pg. 236 Job No. 6112 28 Division No. 11 Notes Red Plotted Profile
Survey of VINCENT AVE SD "C" Date Date No. X-Sec.
Survey by ACG Notes E.L. Notes Chkd. Checked
Indexed L. J. GALLI Date Date Date No.