NOTES RED. JOB NO. 6112.18 SURVEY OF S.D. # 1218 F. B. 3333 Pg. 5

DATE SURVEY BY D.E. HOLMES

CHECKED BY OSHIA NOTES BY R. SMITH DATE 7-13-66

DATE INDEXED R. J. GALLE

JN 6112.18

WEST SAN DIMAS STORM DRAIN

PROJECT # 1218

INDEX

BENCH MARKS

LINES "A" & "B"

JULY 1966

Microfilmed Jan 85

F.B. 3333 PG. 6

JOB NO. 611218 SURVEY OF S.D. 1218 NOTES RED.
SURVEY BY D.E. HOLMES DATE
NOTES BY R. SMITH DATE 7-13-66 NOTES CHKD. M. OSHIT
INDEXED C.J. GALL DATE DATE

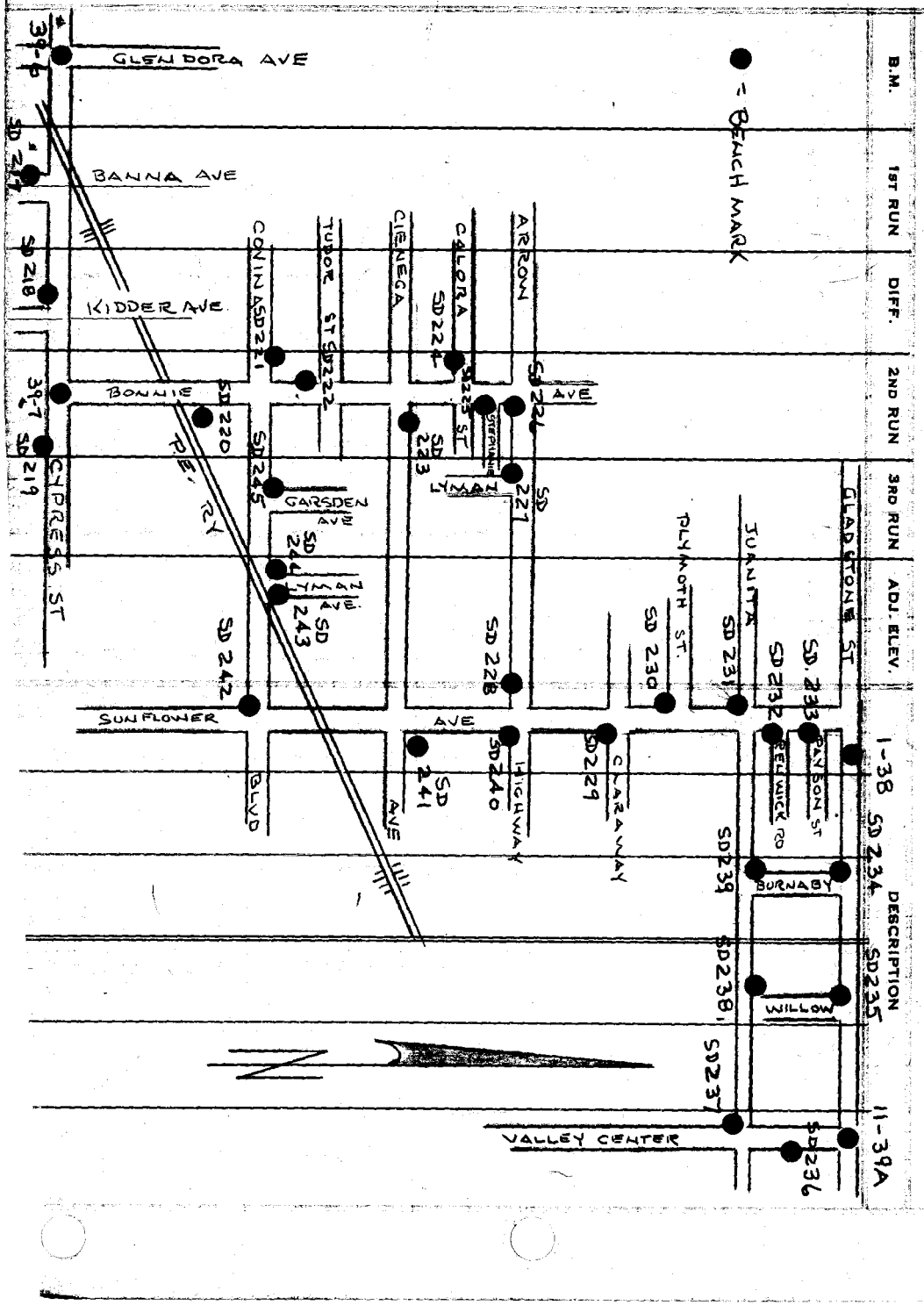

B.M. | 1ST RUN | DIFF. | 2ND RUN | 3RD RUN | ADJ. ELEV. | DESCRIPTION

PLEASE RETURN TO
LOS ANGELES COUNTY ENGINEER
700 LOS ANGELES COUNTY ENGINEERING BLDG.

Do not extend notes this side of this line

NOTE: ANY ADDITIONS OR CHANGES ON THIS SHEET MUST BE MADE OR CIRCLED IN RED INK, WITH DATE AND NAME OF PERSON MAKING CHANGE.

768480 S & E-353 9-55

NOTES RED. JOB NO. 6112.18 SURVEY OF S.D 1218 F. B. 3333 PG. 7
DATE 7-13-66 SURVEY BY D.E HOLMES
NOTES CHKD. M. SMITH NOTES BY R. SMITH DATE 7-66
DATE INDEXED R. J. GALL DATE

DESCRIPTION

J.N. 6112.18

WEST SAN DIMAS STORM DRAIN

PROJECT No 1218

BENCH LEVELS.

LINES "B" & "A"

JULY 1966.

ADJ. ELEV.

PARTY

3RD RUN

HOLMES
SMITH
GUIZADO
MASSEY
WILL

2ND RUN

DIFF.

1ST RUN

B.M.

NOTE: ANY ADDITIONS OR CHANGES ON THIS SHEET MUST BE MADE OR CIRCLED IN RED INK, WITH DATE AND NAME OF PERSON MAKING CHANGE.

Do not extend notes this side of this line

PLEASE RETURN TO
LOS ANGELES COUNTY ENGINEER
700 LOS ANGELES COUNTY ENGINEERING BLDG.

769420 S & E-353 9-55

768420 S & E-353 9-55

PLEASE RETURN TO
LOS ANGELES COUNTY ENGINEER
700 LOS ANGELES COUNTY ENGINEERING BLDG.

NOTE: ANY ADDITIONS OR CHANGES ON THIS SHEET MUST BE MADE OR CIRCLED IN RED INK, WITH DATE AND NAME OF PERSON MAKING CHANGE.

Do not extend notes this side of this line

JOB NO. 6112.18 SURVEY OF S.A. # 1218
SURVEY BY D.E. HOLMES
NOTES BY R.D. SMITH DATE 7-13-66
INDEXED G.J. GAL DATE
NOTES RED. DATE
NOTES CHKD M. OSHITA DATE

B.M.	1ST RUN	DIFF.	2ND RUN	3RD RUN	ADJ. ELEV.	DESCRIPTION
BM 39-6	663.929				663.929	BM 39-6 ELEV. 1963. ADJ. 663.929
+	6.928		6.830			F.B. 1360-12
⊼	670.857	+3.456	+3.452	+3.453		CYPRESS ST & GLENDORA AVE @
−	3.472		3.378			THE ℄ INT. IN A WELL & COVER
T.P	667.385					A COUNTY SURVEYOR PRECAST MON.
+	6.351		6.282			STAMPED "COUNTY SURVEYOR R.E. 63"
⊼	673.736	+3.048	+3.045	+3.046		7" BELOW SURFACE.
−	3.303		3.237			(USED NO EDGE BRASS CAP)
T.P.	670.433					SPK
+	6.648		6.580			
⊼	677.081	+3.314	+3.311	+3.312		
−	3.334		3.269			
T.P	673.747					"
+	7.349		7.274			
⊼	681.096	+3.945	+3.945	+3.944		
−	3.404		3.329			
T.P	677.692					"
+	7.523		7.472			
⊼	685.215	+4.177	+4.177	+4.176		
−	3.346		3.295			
T.P	681.869					"
+	4.861		4.958			
⊼	686.730	-0.760	-0.762	-0.761		
−	5.621		5.720			
BM SD217	681.109				681.099	BM S.D 217. ELEV. F.B 3333-8
						CYPRESS ST & BANNA AVE S.W. COR
						BT. SPR IN CB 10' SO. OF SO END
						CR MARKED H.V. 170

CONT'D NEXT PG

F.B. 3333 PG. 8

769420 S & E-353 9-55

PLEASE RETURN TO
LOS ANGELES COUNTY ENGINEER
700 LOS ANGELES COUNTY ENGINEERING BLDG.

NOTE: ANY ADDITIONS OR CHANGES ON THIS SHEET MUST BE MADE OR CIRCLED IN RED INK, WITH DATE AND NAME OF PERSON MAKING CHANGE.

Do not extend notes this side of this line

B.M.	1ST RUN	DIFF.	2ND RUN	3RD RUN	ADJ. ELEV.	DESCRIPTION
BM SD 217	681.109					
+	7.695		7.645			
⊼	688.804	+2.874	+2.874	+2.873		
−	4.821		4.771			
T.P	683.983					SPK
+	6.348		6.300			
⊼	690.331	+2.178	+2.179	+2.177		
−	4.170		4.121			
SET. BM SD 218	686.161				686.149	BM SD218 ELEV. F.B 3333-9. CYPRESS ST & KIDDER AVE S.W. COR PK IN CB 5' W. OF CR
+	5.473		5.401			
⊼	691.634	+1.836	+1.838	+1.835		
−	3.637		3.563			
T.P	687.997					SPK
+	7.523		7.460			
⊼	695.520	+4.538	+4.540	+4.537		
−	2.985		2.920			
T.P	692.535					"
+	6.635		6.589			
⊼	699.170	+2.514	+2.515	+2.513		
−	4.121		4.074			
T.P	695.049					"
+	5.458		5.407			
⊼	700.507	-0.280	0.280	-0.281		
−	5.738		5.687			
FD BM 39-7	694.769				694.753	BM 39-7 ELEV. 694.753 F.B 1360-13 CYPRESS ST & BONNIE COVE AVE ℄ 1HT 1HT IN CONC BOX CULVERT 16" BELOW SURFACE

CONT'D NEXT PG

NOTES RED ____ JOB NO. 6112.18 SURVEY OF S.D # 1218
DATE ____ SURVEY BY DE HOLMES
NOTES CHKD M. OSHITA NOTES BY R.D SMITH DATE 7-13-66
DATE ____ INDEXED C. J. GALLI DATE ____

F.B 3333 PG. 9

768420 S & E-353 9-55

PLEASE RETURN TO
LOS ANGELES COUNTY ENGINEER
700 LOS ANGELES COUNTY ENGINEERING BLDG.

NOTE: ANY ADDITIONS OR CHANGES ON THIS SHEET MUST BE MADE OR CIRCLED IN RED INK, WITH DATE AND NAME OF PERSON MAKING CHANGE.

Do not extend notes this side of this line

JOB NO. 6112.18 SURVEY OF S.D 12.18
SURVEY BY DE HOLMES
NOTES BY R SMITH DATE 7-13-66
INDEXED C. J. GALLI DATE
NOTES RED. DATE
NOTES CHK. M. DATE

F.B. 3333 PG. 10

B.M.	1ST RUN	DIFF.	2ND RUN	3RD RUN	ADJ. ELEV.	DESCRIPTION
BM 39-7	694.769					
+	6.577		6.524			
π	701.346	+1.618	+1.615	+1.617		
−	4.959		4.909			
SET BM SD 219	696.387				696.370	BM SD 219 ELEV. F.B. 3333 − 10 CYPRESS ST & BONNIE COVE AVE. SO. SIDE PK IN CB 36' E. ℄ BONNIE COVE PROD.
+	5.150		5.082			
π	701.537	+1.668	+1.671	+1.667		
−	3.482		3.411			
T.P.	698.055					SPK
+	5.667		5.610			
π	703.722	+3.098	+3.101	+3.097		
−	2.569		2.509			
T.P	701.153					"
+	7.302		7.261			
π	708.455	+2.433	+2.432	+2.432		
−	4.869		4.829			
SET BM SD 220	703.586				703.566	B.M SD 220 ELEV. F.B. 3333 − 10 P&E R.R. & BONNIE COVE AVE. N.W. COR BT SPK IN CONC. OIL CISTERN W. EDGE
+	3.828		3.815			
π	707.414	+0.289	0.292	+0.287		
−	3.539		3.523			
T.P.	703.875					SPK
+	5.795		5.684			
π	709.670	+2.835	+2.835	+2.834		
−	2.960		2.849			
TP	706.710					"
			CONT'D			

768420 S & E-353 9-55

PLEASE RETURN TO
LOS ANGELES COUNTY ENGINEER
700 LOS ANGELES COUNTY ENGINEERING BLDG.

NOTE: ANY ADDITIONS OR CHANGES ON THIS SHEET MUST BE MADE OR CIRCLED IN RED INK, WITH DATE AND NAME OF PERSON MAKING CHANGE.

Do not extend notes this side of this line

NOTES RED _____ JOB NO. 6112.18 SURVEY OF S.D. 1218
DATE _____ SURVEY BY D.E. HOLMES
NOTES CHK'D M. OSHITA NOTES BY R.D. SMITH DATE 7-13-66
DATE _____ INDEXED C.J. GALLE DATE _____

B.M.	1ST RUN	DIFF.	2ND RUN	3RD RUN	ADJ. ELEV.	DESCRIPTION
T.P.	706.710					SPK
+	6.809		6.730			
π	713.519	+3.339	+3.340	+3.338		
−	3.470		3.390			
T.P.	710.049					"
+	3.111		3.021			
π	713.160	-1.790	-1.789	-1.791		
−	4.901		4.810			
SET BM SD 221	708.259				708.234	BM.S.D. 221 ELEV F.B 3333-11 BONNIE COVE AVE & COVINA BLVD N.W. COR PK. IN CB 19' W. OF C.R.
+	6.739		6.695			
π	714.998	+2.839	+2.843	+2.838		
−	3.900		3.852			
T.P.	711.098					SPK
+	5.640		5.595			
π	716.738	+1.429	+1.428	+1.427		
−	4.211		4.167			
T.P.	712.527					"
+	5.857		5.802			
π	718.384	+2.042	2.041	+2.041		
−	3.815		3.761			
SET BM SD 222	714.569				714.540	BM SD 222 ELEV. F.B 3333-11 BONNIE COVE AVE & TUDOR ST S.W. COR. PK IN CB 5' SO. OF C.R.
+	6.255		6.228			
π	720.824	+1.806	+1.807	+1.805		
−	4.449		4.421			
T.P.	716.375					SPK

F.B. 3333 Pg. 11

768420 S & E-353 9-55

PLEASE RETURN TO
LOS ANGELES COUNTY ENGINEER
700 LOS ANGELES COUNTY ENGINEERING BLDG.

NOTE: ANY ADDITIONS OR CHANGES ON THIS SHEET MUST BE MADE OR CIRCLED IN RED INK, WITH DATE AND NAME OF PERSON MAKING CHANGE.

Do not extend notes this side of this line

JOB NO. 6112.18 SURVEY OF S.D. 1218
SURVEY BY D. E. HOLMES
NOTES BY R. D. SMITH DATE 7-13-66
INDEXED R. J. GALL DATE
NOTES RED. DATE
NOTES CHKD. M. OSHITA DATE

F.B. 3333 PG. 12

B.M.	1ST RUN	DIFF.	2ND RUN	3RD RUN	ADJ. ELEV.	DESCRIPTION
T.P	716.375					SPK
+	6.690		6.644			
π	723.065	+2.529	+2.525	+2.527		
−	4.161		4.119			
T.P	718.904					"
+	6.891		6.842			
π	725.795	+2.883	+2.886	+2.882		
−	4.008		3.956			
SET BM SD223	721.787				721.754	BM SD223 ELEV. FB 3333-12 BONNIE COVE AVE & CIENEGA AVE N.E COR PK. IN CB. 5' E. OF CR.
+	4.010		3.831			
π	725.797	-0.576	-0.576	-0.577		
−	4.586		4407			
T.P.	721.211					SPK
+	5.241		5.229			
π	726.452	+2.070	2.068	+2.068		
−	3.171		3.161			
SET BM SD224	723.281				723.245	BM SD 224 ELEV. F.B 3333-12 BONNIE COVE AVE & CALORA ST. S.W. COR PK IN CB. 5' W OF CR.
+	7.159		7.103			
π	730.440	+4.171	-4.169	+4.170		
−	2.988		2.934			
SET BM SD 225	727.452				727.415	BM SD 225 ELEV F.B 3333-12 BONNIE COVE AVE & STEPHANIE DR. S.E. COR PK IN CB. 10' SO OF CR.
+	4.892		4.819			
π	732.344	+0.971	+0.970	+0.970		
−	3.921		3.849			
T.P.	728.423					

CONT'D NEXT PAGE

768420 S & E-353 9-55

PLEASE RETURN TO
LOS ANGELES COUNTY ENGINEER
700 LOS ANGELES COUNTY ENGINEERING BLDG.

NOTE: ANY ADDITIONS OR CHANGES ON THIS SHEET MUST BE MADE OR CIRCLED IN RED INK, WITH DATE AND NAME OF PERSON MAKING CHANGE.

Do not extend notes this side of this line

B.M.	1ST RUN	DIFF.	2ND RUN	3RD RUN	ADJ. ELEV.	DESCRIPTION
T.P.	728.423					SPK
+	6.749		6.828			
⊼	735.172	+3.429	+3.429	+3.428		
−	3.320		3.399			
SET BM SD 226	731.852				731.813	BM SD 226 ELEV. FB 3333-13 BONNIE COVE AVE & APROW HWY S.E. COR. BT. SPK IN CB 5' SO OF CR
+	6.358		6.302			
⊼	738.210	+2.696	+2.692	+2.694		
−	3.662		3.610			
T.P.	734.548					SPK
+	6.601		6.568			
⊼	741.149	+2.828	+2.830	+2.827		
−	3.773		3.738			
TP	737.376					"
+	6.917		6.874			
⊼	744.293	+2.992	2.994	+2.991		
−	3.925		3.880			
T.P	740.368					"
+	6.099		6.069			
⊼	746.467	+2.228	+2.224	+2.227		
−	3.871		3.845			
T.P.	742.596					"
+	6.429		6.379			
⊼	749.025	+2.888	+2.890	+2.887		
−	3.541		3.489			
T.P	745.484					"

NOTES RED ____ JOB NO. 6112.18 SURVEY OF SD # 1218
DATE ____ SURVEY BY D E HOLMES
NOTES CHKD M. OSHITA NOTES BY R.D. SMITH DATE 7-14-66
DATE ____ INDEXED C. J. GALLE DATE ____

F.B. 3333 PG. 13

768420 S & E-353 9-55

PLEASE RETURN TO
LOS ANGELES COUNTY ENGINEER
700 LOS ANGELES COUNTY ENGINEERING BLDG.

NOTE: ANY ADDITIONS OR CHANGES ON THIS SHEET MUST BE MADE OR CIRCLED IN RED INK, WITH DATE AND NAME OF PERSON MAKING CHANGE.

Do not extend notes this side of this line

B.M.	1ST RUN	DIFF.	2ND RUN	3RD RUN	ADJ. ELEV.	DESCRIPTION
T.P	745 484					SPK
+	6.660		6.610			
π	752.144	+3.287	3.287	+3.286		
−	3.373		3.323			
T.P	748.771					"
+	6.075		6.010			
π	754.846	+2.135	2.140	+2.134		
−	3.940		3.870			
SET BM SD 227	750.906				750.859	BM SD 227 ELEV. F.B 3333-14 ARROW HWY + LYMAN AVE. S.W COR PK IN CB. 5' W. OF CR.
+	6.273		6.200			
π	757.179	+3.068	3.070	+3.067		
−	3.205		3.130			SPK
T.P	753.974					
+	6.547		6.510			
π	760.521	+3.282	+3.283	+3.281		
−	3.265		3.227			
T.P	757.256					"
+	6.595		6.500			
π	763.851	+3.200	+3.200	+3.199		
−	3.395		3.300			
T.P	760.456					"
+	6.987		6.950			
π	767.443	+4.037	4.040	+4.036		
−	2.950		2.910			
T.P.	764.493					"
			CONT'D			

JOB NO. 6112.18 SURVEY OF SD. 1218
SURVEY BY D.E. HOLMES
NOTES BY R.A. SMITH DATE 7-14-66
INDEXED C.J. GALLI DATE
NOTES RED. DATE
NOTES CHK. M. OSHITA DATE

F.B. 3333 PG. 14

768420 S & E-353 9-55

PLEASE RETURN TO
LOS ANGELES COUNTY ENGINEER
700 LOS ANGELES COUNTY ENGINEERING BLDG.

NOTE: ANY ADDITIONS OR CHANGES ON THIS SHEET MUST BE MADE OR CIRCLED IN RED INK, WITH DATE AND NAME OF PERSON MAKING CHANGE.

Do not extend notes this side of this line

B.M.	1ST RUN	DIFF.	2ND RUN	3RD RUN	ADJ. ELEV.	DESCRIPTION
T.P.	764.493					SPK
+	7.221		7.150			
π	771.714	+4.031	4.030	+4.029		
−	3.190		3.120			
SET BM SD 228	768.524				768.471	BM SD 228 ELEV. F.B 3333-15 ARROW HWY + SUNFLOWER AVE S.W. COR PK IN CB 36' W. OF CR
+	6.690		6.661			
π	775.214	+3.107	+3.110	+3.106		
−	3.583		3.551			
T.P	771.631					"
+	6.630		6.550			
π	778.261	+3.060	+3.060	+3.059		
−	3.570		3490			
SET BM SD 229	774.691				774.636	BM SD 229 ELEV. F.B 3333.15 SUNFLOWER AVE + CLARADAY ST S.E. COR BT SPK IN CB. 2' NO. END CR
+	5.185		5.135			
π	779.876	+1.362	+1.365	+1.361		
−	3.823		3.770			
T.P.	776.053					"
+	6.129		6.060			
π	782.182	+1.836	+1.833	+1.834		
−	4.293		4.227			
SET BM SD 230	777.889				777.831	BM SD 230 ELEV. F.B 3333-15 SUNFLOWER AVE + PLYMOTH ST S.W. COR PK. IN CB 5' W OF CR.

CONT'D.

NOTES RED _____ JOB NO. 6112.18 SURVEY OF S.D. 4 1218
DATE _____ SURVEY BY D.E. HOLMES
NOTES CHK'D M. OSHITA NOTES BY R.D. SMITH DATE 7-14-66
DATE _____ INDEXED C.J. GALLI DATE _____

F.B. 3333 PG. 15

768420 S & E-353 9-55

PLEASE RETURN TO
LOS ANGELES COUNTY ENGINEER
700 LOS ANGELES COUNTY ENGINEERING BLDG.

NOTE: ANY ADDITIONS OR CHANGES ON THIS SHEET MUST BE MADE OR CIRCLED IN RED INK, WITH DATE AND NAME OF PERSON MAKING CHANGE.

Do not extend notes this side of this line

NOTES RED. DATE
NOTES CHKD. M. OSHITA DATE

SURVEY OF SD #1218
SURVEY BY D.E. HOLMES DATE 7-14-66
NOTES BY R.D. SMITH DATE
INDEXED E.J. GALLI DATE
JOB NO. 6112.18
F.B. 3333 PG. 16

B.M.	1ST RUN	DIFF.	2ND RUN	3RD RUN	ADJ. ELEV.	DESCRIPTION
SD 230	777.889					
+	5.483		5.440			
⊼	783.372	+1.275	+1.275	+1.274		
−	4.208		4.165			
T.P	779.164					SPK.
+	6.217		6.170			
⊼	785.381	+0.667	+0.662	+0.666		
−	5.550		5.508			
T.P	779.831					SPK.
+	5.343		5.203			
⊼	785.174	-0.600	-0.599	-0.601		
−	5.943		5.802			
SET BM SD 231	779.231				779.170	BM SD 231 ELEV. F.B. 3333-16 SUNFLOWER AVE & JUANITA AVE S.W. COR. PK IN CB 12' N. OF CR.
+	6.867		6.827			
⊼	786.098	+2.607	2.606	+2.606		
−	4.260		4.221			
T.P	781.838					SPK.
+	5.689		5.650			
⊼	787.527	+1.162	+1.167	+1.162		
−	4.527		4.483			
SET BM SD 232	783.000				782.938	BM SD 232 ELEV. F.B. 3333-16 SUNFLOWER AVE & RENWICK RD. S.E. COR. PK IN CB 5' SO. CR.
+	5.761		5.685			
⊼	788.761	+2.031	+2.030	+2.030		
−	3.730		3.655			
T.P	785.031					SPK

765420 S & E-353 9-55

PLEASE RETURN TO
LOS ANGELES COUNTY ENGINEER
700 LOS ANGELES COUNTY ENGINEERING BLDG.

NOTE: ANY ADDITIONS OR CHANGES ON THIS SHEET MUST BE MADE OR CIRCLED IN RED INK, WITH DATE AND NAME OF PERSON MAKING CHANGE.

Do not extend notes this side of this line

B.M.	1ST RUN	DIFF.	2ND RUN	3RD RUN	ADJ. ELEV.	DESCRIPTION
T.P.	785.031					
+	6.343		6.283			
⊼	791.374	+2.648	+2.648	+2.648		
−	3.695		3.635			
T.P	787.679					
+	5.429		5.360			
⊼	793.108	+1.142	1.142	+1.141		
−	4.287		4.218			
SET BM SD 233	788.821				788.757	BM SD 233 ELEV. F.B 3333-17 SUNFLOWER AVE & PAYSON ST S.E COR P.K IN CB. 6' SO OF ℄
+	5.183		5.141			
⊼	794.004	+0.915	+0.918	+0.914		
−	4.268		4.223			
T.P.	789.736					
+	6.210		6.085			
⊼	795.946	+3.407	+3.405	+3.407		
−	2.803		2.680			
T.P.	793.143					
+	7.560		7.507			
⊼	800.703	+3.280	3.278	+3.280		
−	4.280		4.229			
FD BM 11-38	796.423				796.~~423~~ .358	BM 11-38 ELEV 796.358 F.B 1376-36 GLADSTONE ST + SUNFLOWER AVE 10.0' SO. OF ℄ GLADSTONE ST. + 200' E. ℄ OF SUNFLOWER AVE. CO SURV. MON IN H.H. MARKED BM 11-38 1952 R.E 63

NOTES RED _____ JOB NO. 6112.18 SURVEY OF SD 1218
DATE _____ SURVEY BY J.E. HOLMES
NOTES CHK'D M. OSHITA NOTES BY R.D. SMITH DATE 7-14-66
DATE _____ INDEXED C.J. GALLI DATE _____

F.B. _____ PG. 17

765420 S & E-353 9-55

PLEASE RETURN TO
LOS ANGELES COUNTY ENGINEER
700 LOS ANGELES COUNTY ENGINEERING BLDG.

NOTE: ANY ADDITIONS OR CHANGES ON THIS SHEET MUST BE MADE OR CIRCLED IN RED INK, WITH DATE AND NAME OF PERSON MAKING CHANGE.

Do not extend notes this side of this line

B.M.	1ST RUN	DIFF.	2ND RUN	3RD RUN	ADJ. ELEV.	DESCRIPTION
BM 11-38	796.423					BM 11-38 MON IN H.H
+	6.907		6.875			
⊼	803.330	+3.387	3.385	+3.385		
−	3.520		3.490			
T.P.	799.810					SPK
+	6.715		6.640			
⊼	806.525	+3.468	3.470	+3.466		
−	3.247		3170			
T.P	803.278					"
+	6167		5.997	6.150		
⊼	809.445	+1.700	+1.706	1.701	+1.698	
−	4.467		4.291	4.449		
SET BM SD 234	804.978				804.907	B.M S.D 234 ELEV. F.B 3333-18
+	5.790		5.730			GLADSTONE ST & S. BURNABY DR S.W. COR
⊼	810.768	+3.~~103~~ 093	+3.105	+3.091		PK. IN CB 5' W OF CR.
−	2.697		2.635			
T.P.	808.071					SPK
+	6.085		6.011			
⊼	814.156	+2.922	+2917	+2.920		
−	3.163		3.094			
T.P.	810.993					"
+	5.917		5.865			
⊼	816.910	+2.720	+2.717	+2.718		
−	3.197		3.148			
T.P	813.713					"
+	5.890		5.810			
⊼	819.603	+2.629	+2.630	+2.627		
−	3.261		3180			
T.P.	816.342					"

NOTES RED. ____ DATE ____
NOTES CHK'D. M. OSHITA DATE 7-14-66
DATE ____

JOB NO. 6/12.18 SURVEY OF SD 1218
SURVEY BY A. E. HOLMES
NOTES BY R. SMITH DATE ____
INDEXED C. J. GALLI DATE ____

F.B. 3333 PG. 18

765420 S & E-353 9-55

PLEASE RETURN TO
LOS ANGELES COUNTY ENGINEER
700 LOS ANGELES COUNTY ENGINEERING BLDG.

NOTE: ANY ADDITIONS OR CHANGES ON THIS SHEET MUST BE MADE OR CIRCLED IN RED INK, WITH DATE AND NAME OF PERSON MAKING CHANGE.

Do not extend notes this side of this line

B.M.	1ST RUN	DIFF.	2ND RUN	3RD RUN	ADJ. ELEV.	DESCRIPTION
T.P	816 342					SPK
+	7.240		7.192			
π	823.582	+4.645	4.642	+4.643		
−	2.595		2.550			
SET BM SD 235	820.987				820.906	BM SD 235 ELEV. FB 3333-19 GLADSTONE FOT & WILLOW AVE S.W COR P.K. IN CB 2S E. OF CR
+	6.860		6.801			
π	827.847	+3.780	+3.781	+3.778		
−	3080		3020			
T.P	824.767					SPK
+	6.690		6.615			
π	831.457	+2.998	+2.997	+2.996		
−	3.692		3618			
T.P	827.765					"
+	5.780		5.710			
π	833.545	+1.475	1.470	+1.473		
−	4.305		4.240			
FD BM 11-39A	829.240				829.153	BM 11-39A ELEV. 829.153 FB 1376-37 968-39 GLADSTONE ST & VALLEY CENTER AVE. ℄ & INT. L.A. CO TRI STA. IN H.H. STAMPED: GLENDORA H-11 RESET 1957 RE. 5869
+	5.798		5.710			
π	835.038	-0.455	-0.459	-0.455		
−	6.253		6169			
T.P	828.785					

NOTES RED _____ JOB NO. 6112.18 SURVEY OF SD 1218
DATE _____ SURVEY BY D.E. HOLMES
NOTES CHKD M. OSHITA NOTES BY R. SMITH DATE 7-14-66
DATE _____ INDEXED G.J. GALLI DATE _____

F.B. _____ PG. 19

766420 S & E-353 9-55

PLEASE RETURN TO
LOS ANGELES COUNTY ENGINEER
700 LOS ANGELES COUNTY ENGINEERING BLDG.

NOTE: ANY ADDITIONS OR CHANGES ON THIS SHEET MUST BE MADE OR CIRCLED IN RED INK, WITH DATE AND NAME OF PERSON MAKING CHANGE.

Do not extend notes this side of this line

B.M.	1ST RUN	DIFF.	2ND RUN	3RD RUN	ADJ. ELEV.	DESCRIPTION
T.P	828 785					SPK
+	4.023		3.903			
⊼	832.808	-0.817	0.814	-0.818		
−	4.840		4.717			
T.P	827.968					"
+	4.400		4.343			
⊼	832.368	-0.955	-0.957	-0.956		
−	5.355		5300			
T.P	827.013					"
+	5.175		5.040			
⊼	832.188	+0.374	+0.373	+0.373		
−	4 801		4.667			
SET BM SD 236	827.387				827.297	BM SD 236 ELEV. F.B 3333-20 VALLEY CENTER AVE E. SIDE P.K. IN CB. 4.5 NO. ℄ PROD OF KIRKWALL RD
+	3.610		3.555			
⊼	830.997	-2.840	-2.840	-2.841		
−	6.450		6395			
T.P.	824.547					SPK
+	4.590		4.527			
⊼	829.137	-3.460	3.465	-3.460		
−	8 050		7.992			
T.P	821.087					"
+	4.307		4.275			
⊼	825.394	+0.102	+0.101	+0.101		
−	4205		4174			
SET BM SD 237	821.189				821.097	BM SD 237 ELEV F.B 3333-20 JUANITA AVE & VALLEY CENTER AVE SW COR PK IN CB 16' W. OF CR

NOTES RED. ____ DATE ____ NOTES CHKD. B.L. OSHITA DATE ____

SURVEY OF S.D. 1218 ____ DATE 7-15-66 ____

SURVEY BY D.E. HOLMES ____

NOTES BY R.S. SMITH ____

INDEXED C.J. GALLI ____

JOB NO. 6112.18

F.B. 3333 PG. 20

768420 S & E-353 9-55

PLEASE RETURN TO
LOS ANGELES COUNTY ENGINEER
700 LOS ANGELES COUNTY ENGINEERING BLDG.

NOTE: ANY ADDITIONS OR CHANGES ON THIS SHEET MUST BE MADE OR CIRCLED IN RED INK, WITH DATE AND NAME OF PERSON MAKING CHANGE.

Do not extend notes this side of this line

B.M.	1ST RUN	DIFF.	2ND RUN	3RD RUN	ADJ. ELEV.	DESCRIPTION
BMSD 237	821.189					PK IN CB
+	2.610		2.548			
⊼	823.799	-4.240	-4.240	-4.241		
−	6.850		6.788			
T.P.	816.949					SPK.
+	3.347		3.297			
⊼	820.296	-2.903	-2.903	-2.904		
−	6.250		6200			"
T.P	814.046					
+	2.931		2.890			
⊼	816.977	-3.568	-3.564	-3.569		
−	6.499		6454			
T.P	810.478					"
+	3.040		2.990			
⊼	813.518	-3.620	-3.619	-3.621		
−	6.660		6609			
T.P	806.858					"
+	4.463		4.392			
⊼	811.321	-0.582	-0.583	-0.583		
−	5.045		4975			
SET BM SD 238	806.276				806.179	BM SD 238 ELEV F.B. 3333-21 JUANITA AVE. 1300' ± W ℄ VALLEY CENTER AVE. NO. SIDE. PK. IN CB IN FRONT HSE # 1127
+	2.642		2.607			
⊼	808.918	-4.400	-4.401	-4.401		
−	7042		7008			
T.P	801.876					

CONT'D

NOTES RED ____ JOB NO. 611218 SURVEY OF S.D. 1218
DATE ____ SURVEY BY D.E. HOLMES
NOTES CHKD M. OSHITA NOTES BY R. SMITH DATE 7-15-66
DATE ____ INDEXED C. J. GALLI DATE ____

F.B. 3333 PG. 24

765420 S & E-353 9-55

PLEASE RETURN TO
LOS ANGELES COUNTY ENGINEER
700 LOS ANGELES COUNTY ENGINEERING BLDG.

NOTE: ANY ADDITIONS OR CHANGES ON THIS SHEET MUST BE MADE OR CIRCLED IN RED INK, WITH DATE AND NAME OF PERSON MAKING CHANGE.

Do not extend notes this side of this line

JOB NO. 6112.18 SURVEY OF S.D. 1218
SURVEY BY D.E. HOLMES
NOTES BY R. SMITH DATE 7-15-66
INDEXED G. J. GALL DATE
NOTES RED. DATE
NOTES CHK'D. M. OSHITA DATE

B.M.	1ST RUN	DIFF.	2ND RUN	3RD RUN	ADJ. ELEV.	DESCRIPTION
T.P.	801.876					SPK
+	2.810		2.784			
⊼	804.686	-4.050	-4.045	-4.051		
−	6.860		6.829			
T.P.	797.826					"
+	3.315		3.215			
⊼	801.141	-3.358	-3.362	-3.358		
−	6.673		6.577			
T.P.	794.468					"
+	3.110		3.061			
⊼	797.578	-2.113	-2.114	-2.114		
−	5.223		5.175			
SET BM SD 239	792.355				792.255	BM SD 239 ELEV. F.B 3333-22 JUANITA AVE. + BURNABY DR N.W COR PK IN CB 6' W OF CR.
+	2.682		2.613			
⊼	795.037	-3.826	-3.827	-3.827		
−	6.508		6.440			
T.P.	788.529					SPK
+	3.120		3.087			
⊼	791.649	-3.720	-3.721	-3.721		
−	6.840		6.808			
T.P.	784.809					"
+	2.680		2.620			
⊼	787.489	-5.160	-5.160	-5.161		
−	7.840		7.780			
TP	779.649					"

CONT'D

F.B 3333 PG. 22

X

768420 S & E-353 9-55

PLEASE RETURN TO
LOS ANGELES COUNTY ENGINEER
700 LOS ANGELES COUNTY ENGINEERING BLDG.

NOTE: ANY ADDITIONS OR CHANGES ON THIS SHEET MUST BE MADE OR CIRCLED IN RED INK, WITH DATE AND NAME OF PERSON MAKING CHANGE.

Do not extend notes this side of this line

B.M.	1ST RUN	DIFF.	2ND RUN	3RD RUN	ADJ. ELEV.	DESCRIPTION
T.P.	779.649					SPK
+	4 200		4.120			
π	783.849	-0.375	-0.374	-0.376		
−	4 575		4496			
FD BM SD 231	779.274				779.170	BM SD 231 ELEV FB 3333-16 SUMFLOWER AVE + JUANITA AVE S.W COR P.R IN CB - 12' W. OF CR.
+	6.120		6.063			
π	785.394	+0.435	+0.434	+0.434		
−	5.685		5.629			
T.P	779.709					SPK
+	4.160		4.128			
π	783.869	-1.980	-1.980	-1.981		
−	6.140		6108			
T.P	777.729					"
+	3.560		3.495			
π	781.289	-2.375	-2.379	-2.377		
−	5.935		5.874			
T.P.	775.354					"
+	4.109		4.075			
π	779.463	-1.361	-1.362	-1.362		
−	5.470		5437			
T.P	773.993					"
+	4.141		4.088			
π	778.134	-1.470	-1.475	-1.472		
−	5.611		5.563			
	772523					

NOTES RED _____ DATE _____ JOB NO. 6/12/18 SURVEY OF SD 1218
SURVEY BY H. E. HOLMES
NOTES CHKD M. OSHITA NOTES BY R. SMITH DATE
INDEXED C. J. GALL DATE

F.B. 3333 PG. 23

765420 S & E-353 9-55

PLEASE RETURN TO
LOS ANGELES COUNTY ENGINEER
700 LOS ANGELES COUNTY ENGINEERING BLDG.

NOTE: ANY ADDITIONS OR CHANGES ON THIS SHEET MUST BE MADE OR CIRCLED IN RED INK, WITH DATE AND NAME OF PERSON MAKING CHANGE.

Do not extend notes this side of this line

B.M.	1ST RUN	DIFF.	2ND RUN	3RD RUN	ADJ. ELEV.	DESCRIPTION
T.P.	772.523					SPK
+	3.720		3.687			
Π	776.243	-2.120	-2.122	-2.122		
−	5.840		5.809			
	770.403					
FD BM SD 240					770.290	BM SD 240 ELEV. FB 3333-24 SUNFLOWER AVE. & ARROW HWY. S.E. COR L & LA. CO. ENGR TAG IN CB. 16' NO. SO. CR.
+	3.570		3.540			
Π	773.973	-2.973	-2.972	-2.974		
−	6.543		6.512			
T.P.	767.430					SPK
+	4.003		3.965			
Π	771.433	-2.347	-2.442	-2.349		
−	6.350		6.307			
T.P.	765.083					"
+	3.807		3.755			
Π	768.890	-2.143	-2.138	-2.144		
−	5.950		5.893			"
T.P.	762.940					
+	3.048		3.007			
Π	765.988	-1.532	-1.532	-1.533		
−	4.580		4.539			
T.P.	761.408					"
+	3.487		3.360			
Π	764.895	+0.136	0.138	+0.135		
−	3.351		3.222			
SET BM SD 241	761.544				761.425	BM SD 241 ELEV. F.B. 3333-24 SUNFLOWER AVE. & SENECA AVE N.E. COR PK. IN SW COR CONCWK. FRT. CHURCH OFFICE

NOTES RED. ____ DATE ____ NOTES CHK'D. M. OSHITA DATE ____

JOB NO. 6112.18 SURVEY OF S.D. 1218 DATE 7-15-66

SURVEY BY D.E. HOLMES

NOTES BY R. SMITH

INDEXED C. J. GALLI DATE ____

F.B. 3333 PG. 24

765420 S & E-353 9-55

PLEASE RETURN TO
LOS ANGELES COUNTY ENGINEER
700 LOS ANGELES COUNTY ENGINEERING BLDG.

NOTE: ANY ADDITIONS OR CHANGES ON THIS SHEET MUST BE MADE OR CIRCLED IN RED INK, WITH DATE AND NAME OF PERSON MAKING CHANGE.

Do not extend notes this side of this line

NOTES RED _____ JOB NO. _____
DATE _____ SURVEY BY _____ SURVEY OF _____
NOTES CHKD M. OSHITA NOTES BY _____ DATE _____
DATE _____ INDEXED G. J. GALLI DATE _____

F.B. 3333 Pg. 25

B.M.	1ST RUN	DIFF.	2ND RUN	3RD RUN	ADJ. ELEV.	DESCRIPTION
BM SD 241	761.544					PK IN CONC WK
+	0652		0.619			
⌅	762.196	-5.250	-5.250	-5.251		
−	5.902		5.869			
T.P	756.294					SPK
+	5387		5.335			
⌅	761.681	-0496	-0.495	-0.497		
−	5.883		5830			
T.P	755.798					"
+	3.523		3.481			
⌅	759.321	-3.250	-3.250	-3.251		
−	6.773		6731			
T.P.	752.548					"
+	3.290		3.268			
⌅	755.838	-2.730	-2.732	-2.732		
−	6.020		6.000			
T.P.	749.818					"
+	4.200		4.159			
⌅	754.018	-1.180	-1.181	-1.181		
−	5.380		5.340			
T.P.	748.638					
+	1.635		1.587			
⌅	750.273	-5.955	-5.953	-5.956		
−	7590		7.540			
FD BM SD 242	742.683				742.557	BM SD 242 ELEV. F.B. 3333-25 SUNFLOWER AVE & COVINA BLVD. S. IN COR TRD BM TAG + NAIL 1' W CR.

769420 S & E-353 9-55

PLEASE RETURN TO
LOS ANGELES COUNTY ENGINEER
700 LOS ANGELES COUNTY ENGINEERING BLDG.

NOTE: ANY ADDITIONS OR CHANGES ON THIS SHEET MUST BE MADE OR CIRCLED IN RED INK, WITH DATE AND NAME OF PERSON MAKING CHANGE.

Do not extend notes this side of this line

JOB NO. 6112.18 SURVEY OF SD 1218
SURVEY BY A. E. HOLMES
NOTES BY R. SMITH DATE 7-15-66
INDEXED C. J. GALLI DATE
NOTES RED. DATE
NOTES CHKD. M. OSHITA DATE

B.M.	1ST RUN	DIFF.	2ND RUN	3RD RUN	ADJ. ELEV.	DESCRIPTION
BM SD242	742.683					RD DEPT BM T/N
+	3750		3689			
⊼	746433	-2.839	2.839	-2.840		
—	6.589		6.528			
T.P.	739.844					SPK
+	4.120		4.072			
⊼	743.964	-1.200	-1.199	-1.201		
—	5320		5271			
T.P	738.644					CONC
+	4.365		4.328			
⊼	743.009	-0.960	-0.960	-0.961		
—	5.325		5.288			
FD BM SD 243	737.684				737.555	BM SD 243 ELEV. F.B 3333-26 COVINA BLVD + P.E. RR N.W. COR SPK + L IN CB 1' W. OF E. END CB
+	1.660		1.600			
⊼	739.344	-5.561	-5.560	-5.562		
—	7.221		7.160			
T.P	732.123					
+	3531		3.481			
	735.654	-2.124	-2.123	-2.125		
—	5655		5.604			
FD BM SD 244	729.999				729.868	BM SD244 ELEV. F.B 3333-26 COVINA BLVD + LYMAN AVE N.W. COR RD DEPT BM TAC + N.E. W. CR.
+	3.800		3.767			
⊼	733.799	-3.230	-3.232	-3.232		
—	7.030		6999			
T.P	726.769					

F.B. 3333 PG. 26

768420 S & E-353 9-55

PLEASE RETURN TO
LOS ANGELES COUNTY ENGINEER
700 LOS ANGELES COUNTY ENGINEERING BLDG.

NOTE: ANY ADDITIONS OR CHANGES ON THIS SHEET MUST BE MADE OR CIRCLED IN RED INK, WITH DATE AND NAME OF PERSON MAKING CHANGE.

Do not extend notes this side of this line

B.M.	1ST RUN	DIFF.	2ND RUN	3RD RUN	ADJ. ELEV.	DESCRIPTION
T.P.	726.769					SPK
+	3.979		3.937			
⊼	730.748	-2.182	-2.183	-2.183		
−	6161		6.120			
SET BM SD.245	724.587				724.453	BM SD 245 ELEV F.B 3338-27 COVINA BLVD & GARSDEN AVE. N.W. COR SO. CB. SER. RD. ISLAND. PK IN CB 5th W. CR
+	3.920		3.889			
⊼	728.507	-3.329	-3.331	-3.331		
−	7249		7.220			
T.P.	721.258					SPK
+	3.608		3562			
⊼	724.866	-3.235	3.238	-3.237		
−	6.843		6800			
T.P.	718.023					SPK
+	3.701		3.671			
⊼	721.724	-2.840	-2.840	-2.841		
−	6541		6511			
T.P.	715.183					"
+	3539		3.491			
⊼	718.722	-2.732	-2.730	-2.733		
−	6271		6221			"
T.P.	712.451					
+	4.233		4.172			
⊼	716.684	-1.998	-1.998	-1.999		
−	6231		6.170			
T.P.	710.453					L & L.A CO. ENGR. TAG IN CB. NIE COR 4' E. CR

CONT'D

X

NOTES RED. JOB NO. 6112.18 SURVEY OF SD 1218
DATE SURVEY BY D.E. HOLMES
NOTES CHKD. M. OSHITA NOTES BY R. SMITH DATE 7-15
DATE INDEXED C. J. GALLI DATE

F.B 3333 PG. 27

76S420 S & E-353 9-55

PLEASE RETURN TO
LOS ANGELES COUNTY ENGINEER
700 LOS ANGELES COUNTY ENGINEERING BLDG.

NOTE: ANY ADDITIONS OR CHANGES ON THIS SHEET MUST BE MADE OR CIRCLED IN RED INK, WITH DATE AND NAME OF PERSON MAKING CHANGE.

Do not extend notes this side of this line

JOB NO. 6112.18 SURVEY OF SD 1218
SURVEY BY D E HOLMES DATE
NOTES BY R SMITH DATE 7-15-66 NOTES CHKD. M. OSHITA
INDEXED C. J. GALLI DATE
NOTES RED. DATE

F.B. 3333 PG. 28

B.M.	1ST RUN	DIFF.	2ND RUN	3RD RUN	ADJ. ELEV.	DESCRIPTION
T.P.	710.453					L + C.E. TAG IN CB.
+	4.580		4.491	4.587		
⊼	715.033	-1.640	-1.650	1.641	-1.642	
−	6.220		6.141	6.228		
T.P	708.813					SPK
+	2.632		2.583			
⊼	711.445	-3.256	-3.256	-3.257		
−	5.888		5839			
T.P	705.557					"
+	3.479		3.430			
⊼	709.036	-3.061	-3.066	-3.063		
−	6.540		6.496			
T.P.	702.496					"
+	4.068		3.991			
⊼	706.564	+1.227	1.228	+1.225		
−	2.841		2.763			
T.P.	703.723					"
+	2.263		2.233			
⊼	705.986	-4.566	-4.568	-4.568		
−	6.829		6801			
T.P	699.157					"
+	4.341		4.327			
⊼	703.498	-1.868	-1.864	-1.869		
−	6.209		6.191			
T.P.	697.289					
+	4.517		4.493			
⊼	701.806	-2.384	2.387	-2.385		
−	6.901		6880			
BM 39-7	694.905				694.753	BM 39-7 ELEV. 694.753 F.3 1360-13 CYPRESS ST + BONNIE COVE AVE (SEE Pg #8)

76S420 S & E-353 9-55

PLEASE RETURN TO
LOS ANGELES COUNTY ENGINEER
700 LOS ANGELES COUNTY ENGINEERING BLDG.

NOTE: ANY ADDITIONS OR CHANGES ON THIS SHEET MUST BE MADE OR CIRCLED IN RED INK, WITH DATE AND NAME OF PERSON MAKING CHANGE.

Do not extend notes this side of this line

B.M.	1ST RUN	DIFF.	2ND RUN	3RD RUN	ADJ. ELEV.	DESCRIPTION
BM 39-7	694.905					
+	6.079		6.100			
⊼	700.984	-0.130	-0.131	-0.131		SPK
−	6.209		6.231			
T.P.	694.775					
+	3.350		3.313			
⊼	698.125	-3.910	-3.912	-3.912		
−	7.260		7.225			
T.P.	690.865					"
+	2.860		2.849			
⊼	693.725	-4.010	-4.010	-4.011		
−	6.870		6.859			
T.P.	686.855					"
+	4.459		4.441			
⊼	691.314	-1.834	-1.838	-1.836		
−	6.293		6.279			
T.P.	685.021					"
+	4.683		4.645			
⊼	689.704	-1.217	-1.214	-1.218		
−	5.900		5.859			
T.P.	683.804					"
+	4.641		4.650			
⊼	688.445	-2.834	-2.837	-2.836		
−	7.475		7.487			
T.P.	680.970					"
+	2.727		2.743			
⊼	683.697	-4.948	-4.948	-4.949		
−	7.675		7.691			
T.P.	676.022					"

NOTES RED. JOB NO. 6112.18 SURVEY OF SD 1218
DATE SURVEY BY DE HOLMES
NOTES CHKD M. OSHITA NOTES BY R. SMITH DATE 7-18-66
DATE INDEXED C. J. GALLE DATE

F. B. 3333 PG. 29

768420 S & E-353 9-55

PLEASE RETURN TO
LOS ANGELES COUNTY ENGINEER
700 LOS ANGELES COUNTY ENGINEERING BLDG.

NOTE: ANY ADDITIONS OR CHANGES ON THIS SHEET MUST BE MADE OR CIRCLED IN RED INK, WITH DATE AND NAME OF PERSON MAKING CHANGE.

Do not extend notes this side of this line

B.M.	1ST RUN	DIFF.	2ND RUN	3RD RUN	ADJ. ELEV.	DESCRIPTION
T.P	676.022					SPK
+	3.949		3.960			
⊼	679.971	-2.898	-2.899	-2.900		
−	6847		6859			
T.P	673.124					"
+	3.910		4.120			
⊼	677.034	-2.620	-2.620	-2.621		
−	6.530		6.740			
T.P	670.504					"
+	3700		3.681			
⊼	674.204	-3.219	-3.219	-3.221		
−	6.919		6900			
T.P	667.285					
+	3883		3907			
⊼	671.168	-3.188	3.184	-3.189		
−	7071		7.091			
BM39-6	664.097				663.929	BM 39-6 1963 ADJ EL. 663.929 F.B 1360-12 CYPRESS ST + GLENDORA AVE @ ℄ INT. IN A WELL COUNTY SURVEYOR MON. STAMPED R.E. 63. 7' BELOW SURFACE.

JOB NO. 6112 18 SURVEY OF S.D. # 1218 NOTES RED.
SURVEY BY P E HOLMES DATE
NOTES BY R SMITH DATE 7-18 NOTES CHKD. M. OSHITA
INDEXED C. J. GALLI DATE DATE

F.B. 3333 PG. 30

Notes Ck'd by J. A. [illegible]	Survey of JN SAN DIMAS SD
Map No.	JN 6112.18 Temp 0206 Std. 68 °F
Office Work	Surveyed by R SMITH
Checked	Notes R. SMITH Date 8-66
Date SEP 2 [illegible]	Indexed [illegible]

F. B. 3333 PG. 31

WEST SAN DIMAS
STORM DRAIN
LINE "B"

J. N 6112.18
CENTER LINE

R SMITH + PARTY
P. HARRINGTON
G. GUIZADO
R. MASSEY
S. WILL

REFERENCES

F.B. 1800-98, 97
F.B 2121-118, 119, 120, 167, 168,
F.B 1087-31
R.F.B 152-5, 5A
R.F.B 258-2, 3, 4,
R.F.B 366-5, 5A
TR. 26003
F.B. 1360-14
TR 26060
TR 13580
TR 17692

Note: Any Additions or Changes on this Sheet Must be Made or Circled in Red Ink With Date and Name of Person Making Change.

Do not extend this side of this line.

PLEASE RETURN TO
LOS ANGELES COUNTY ENGINEER
403 LOS ANGELES COUNTY ENGINEERING BLDG.

76F3095 CE #310 1-65

F. B. 3333 PG. 32

INDEX

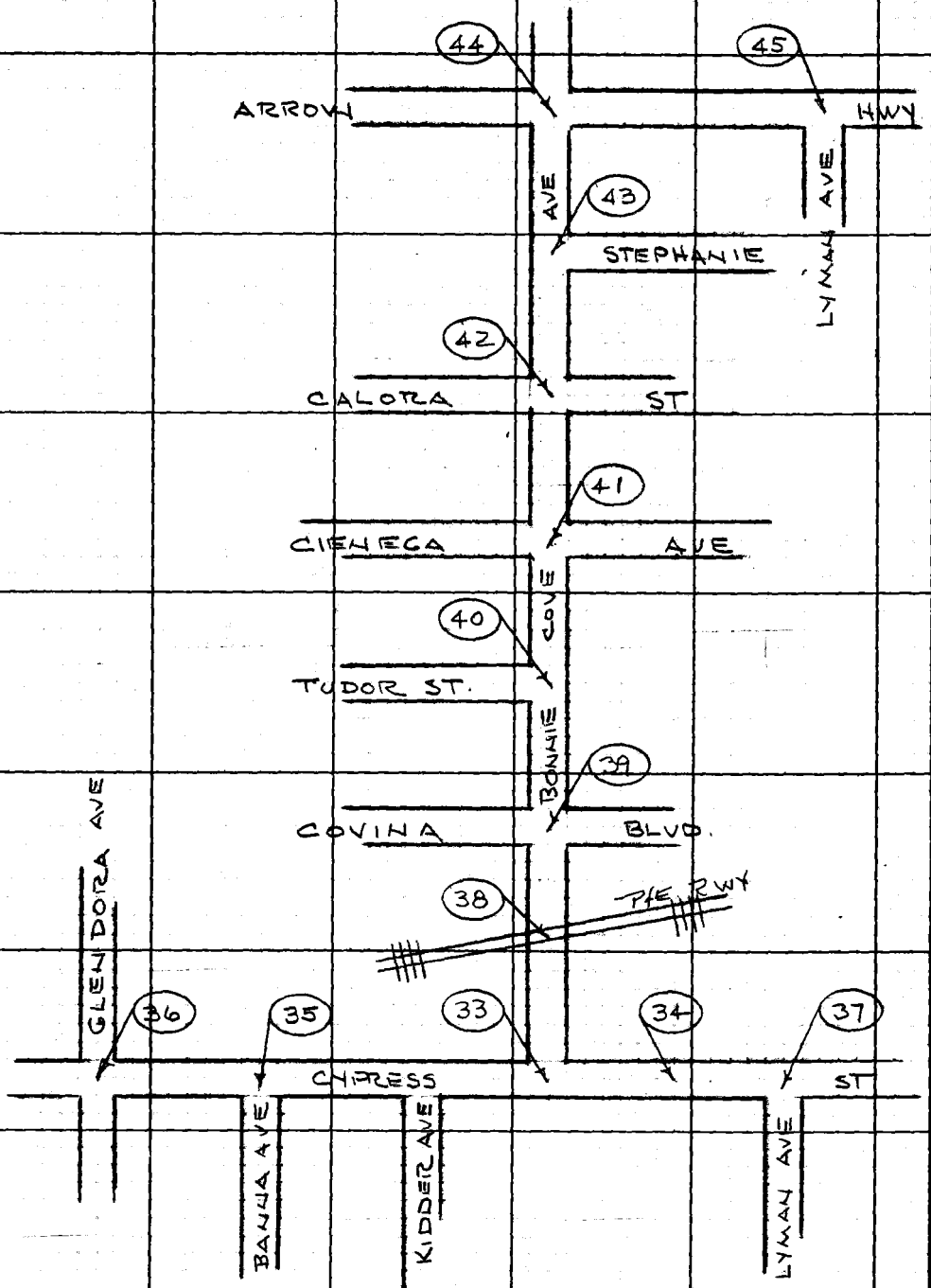

PLEASE RETURN TO
LOS ANGELES COUNTY ENGINEER
403 LOS ANGELES COUNTY ENGINEERING BLDG.

Do not extend this side of this line.

Note: Any Additions or Changes on This Sheet Must be Made or Circled in Red Ink With Date and Name of Person Making Change.

Notes Ck'd by	Survey of W SAN DIMAS SD.	F. B. 3333 PG. 33
Map No.	~~IN 6112 1.8~~ Tape 0206 Std. 68 °F.	
Office Work	Surveyed by R. SMITH.	
Checked	Notes R. SMITH Date 8-66	
Date SEP 23 '69	Indexed C. J. GALLI SEP 1 4 '66	

M.S. 481-4

TO BOT #38

℄ HT 1400 N.E.W.
HELD FOR LINE NO. E.+W.
FD N+T IN H.H. IN TOP OF CONC
BOX CULVERT
PER FB 1800-98 & RFB 528-2

(30) (30)

FD + CHISEL (X)
IN 8" STAND. PIPE

BONNIE COVE AVE

FLY PROD

FD N+T

CONC HD. WALL

89°57'45"
FB 1800-98

528.74
F.B. 1800-98

FD SPK IP.M
NO REF.

NAIL & BANDA
AVE

13.16.66 FB 1800-98

54.85
TR 26003-3

3.23

32.67

659.58 TO C.S. MON
TR 26003 + FB 1800-13
C.S.B. 824-3

℄ ST
1+03.23 E = 1400.30
SET SPK + T
BY INT.

CYPRESS

(40)

40.00

59°31'47"

46.66

18.66

30°32'
℄ PROD

51.08

CONC CB

TO C.S. MON #34

23.09
46.19

N29°59'30"E
2.31

TO SET P.I.
TAPE 0206 @ 68°

100.54 @ 92° = 100.52
40.47 @ 86 = 40.47
40.47 @ 86 = 40.47
112.17 @ 86 = 112.16

20.98 90°
CALC + M

SET CHISEL
(X) IN
CONC
DRAIN

N29°59'30"E
25.47

2+11.81 P.T.
SET CHISEL (X)

100.52
40.47 R/W

LINE LOCATION

FD 2" I.P + R.C.E TAG #9783
TR 26003-3

CURVE DATA
TR 26003

Δ = 174°35'35"
R = 260'

161°39'
25.47
CALC TR 26003

SET: P.I. L.A. CO ENGR TAG
CALC ANGLE + DIST FR ℄ CYPRESS ST
PER TR 26003
M.B. 667-83

TRANSIT FOR

40.47 R/W

162'
18'
CALC TR 26003

FD: 2" I.P + L.S TAG #4633
PER TR 26003-3 DN 10"

90°
N 0°
0.00

SET CHISEL (X)
IN CONC DRAIN

FD 2" I.P. + R.C.E TAG # 9783
PER TR 26003-3 DN 12"

112.17 R/W

90°
20.00

1. 59 31 45
2. 119 03 35
AV. 59 31 47½

NOTE: ALL REF.
RE: FLOOD (DRAIN)
B/W PER
TR 26003-3

1. 161 39 20
2. 323 18 40
AV. 161 39 20

NO SURVEY

FOR DESIGN PURPOSES ONLY

Note: Any Additions or Changes on This Sheet Must be Made or Circled in Red Ink With Date and Name of Person Making Change.

Do not extend this side of this line.

PLEASE RETURN TO
LOS ANGELES COUNTY ENGINEER
403 LOS ANGELES COUNTY ENGINEERING BLDG.

76F309S CE#310 1-65

F. B. 3333 Pg. 34

COUNTY SURVEYOR R.E. 63

W.S. 48A-4

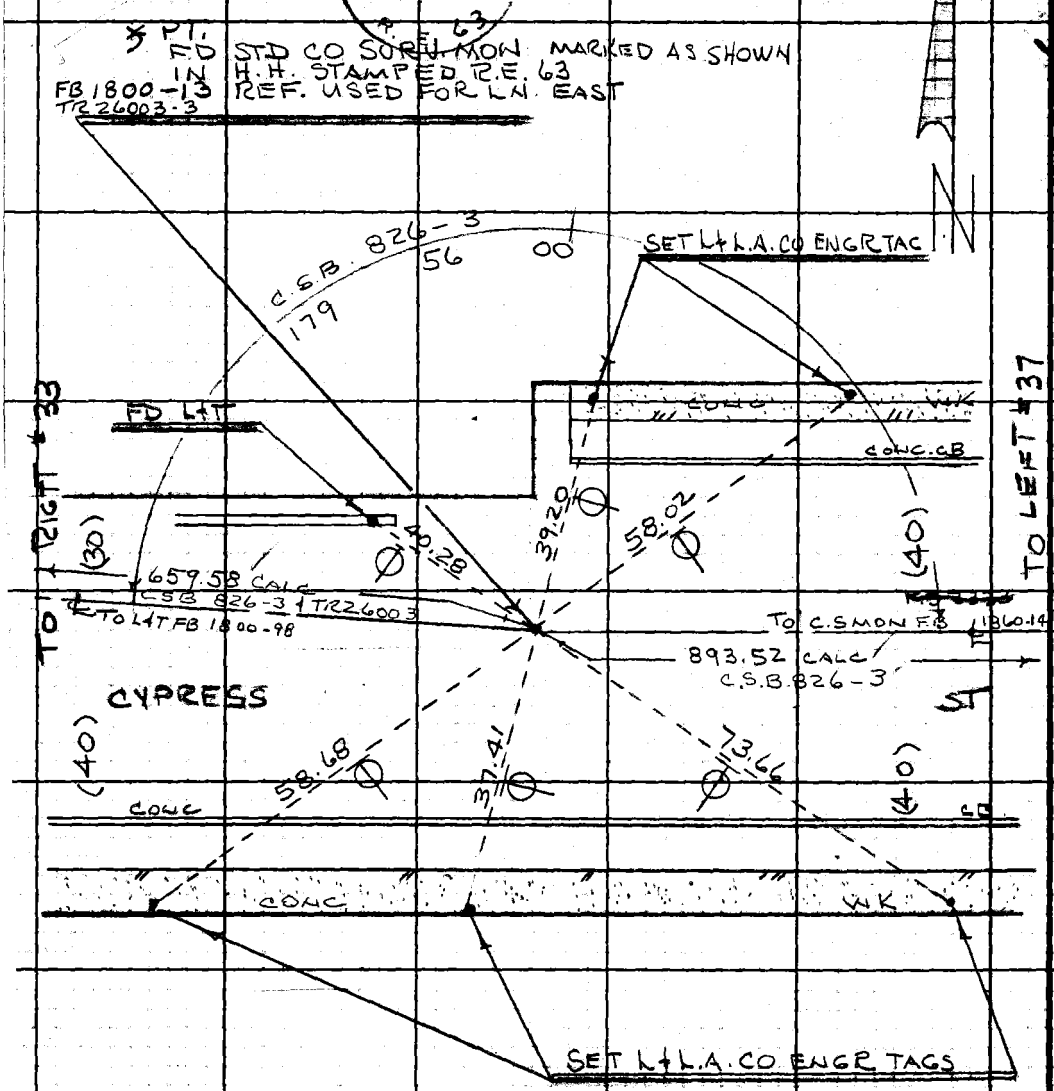

FOR DESIGN PURPOSES ONLY

PLEASE RETURN TO
LOS ANGELES COUNTY ENGINEER
403 LOS ANGELES COUNTY ENGINEERING BLDG.
Do not extend this side of this line.

Note: Any Additions or Changes on This Sheet Must be Made or Circled in Red Ink With Date and Name of Person Making Change.

76F309S CE#310 1-65

PLEASE RETURN TO
LOS ANGELES COUNTY ENGINEER
403 LOS ANGELES COUNTY ENGINEERING BLDG.

Note: Any Additions or Changes on This Sheet Must be Made or Circled in Red Ink With Date and Name of Person Making Change.

Do not extend this side of this line.

W.S. 48,49-4

Notes Ck'd by J. A. CHURCH
Map No.
Office Work
Checked
Date SEP 23 '66

Survey of S.D # 1218
JN 6112.18 Tape 0206 Std 68 °F
Surveyed by D. E. HOLKES
Notes R. D. SMITH Date 7-13-66
Indexed C. J. GALLI

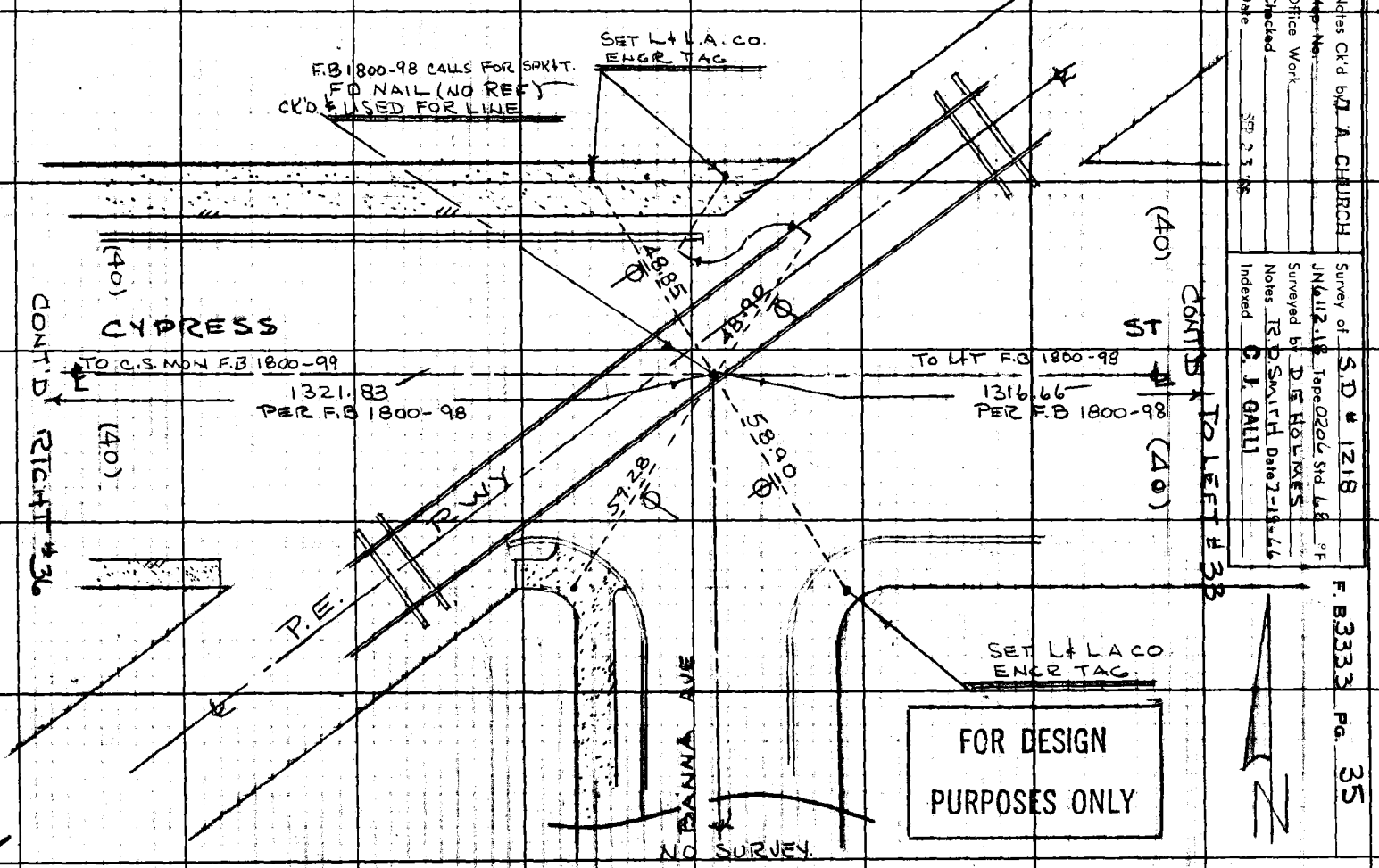

FOR DESIGN PURPOSES ONLY

F.B. 3333 PG. 35

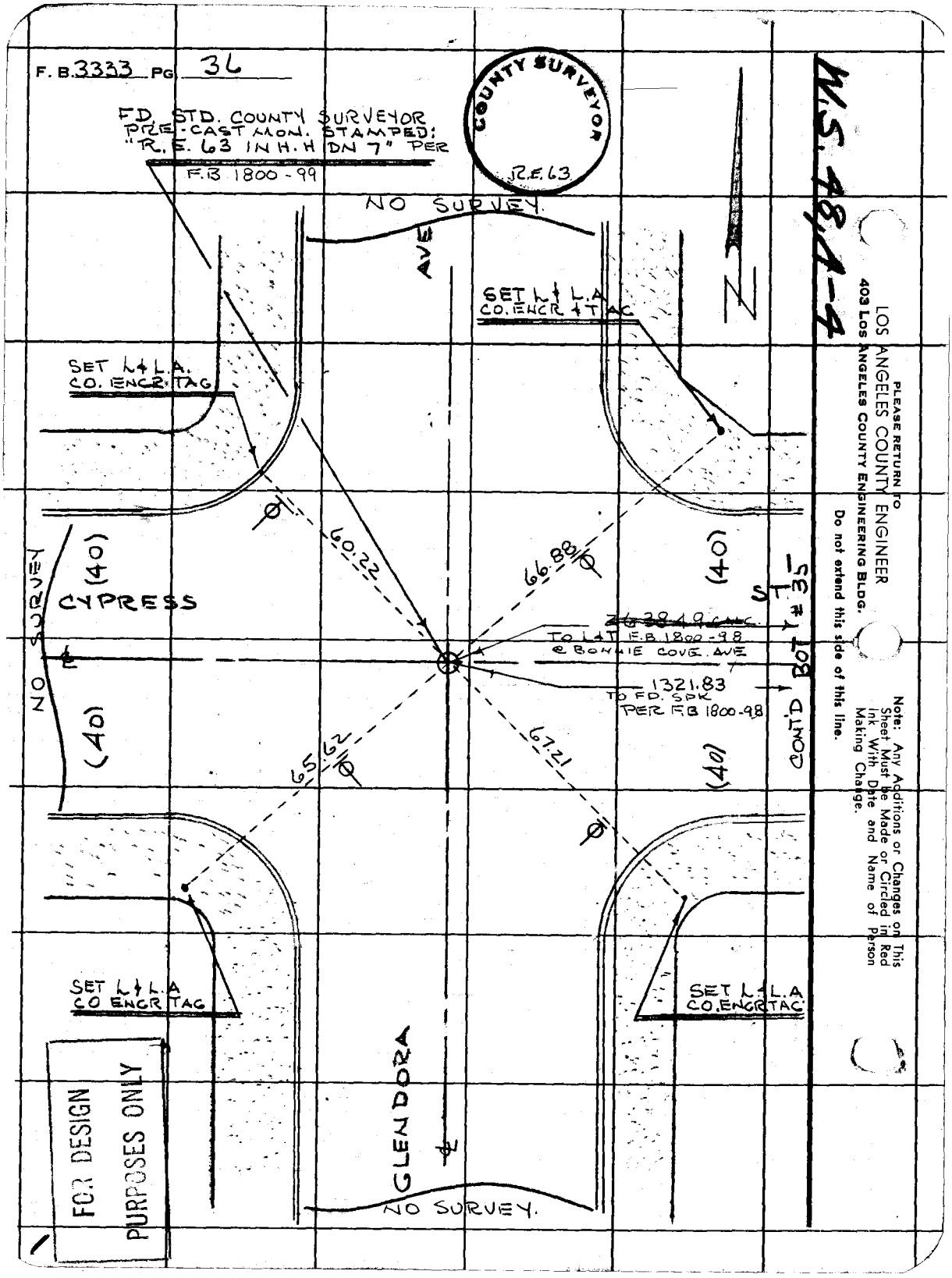
F. B. 3333 PG. 36
COUNTY SURVEYOR
R.E. 63
W.S. 48, A-4
FD. STD. COUNTY SURVEYOR PRE-CAST MON. STAMPED: "R.E. 63 IN H.H DN 7" PER F.B 1800-99
NO SURVEY
AVE
SET L & L.A. CO. ENCR & TAG
SET L & L.A. CO. ENCR TAG
60.22
66.88
(40)
(40)
CYPRESS
NO SURVEY
~~26 38 49 CMC~~
TO L&T F.B 1800-98 @ BONNIE COVE AVE
1321.83
TO FD. SPK PER F.B 1800-98
CONT'D BOT # 35
ST
(40)
(40)
65.62
67.21
SET L & L.A CO ENCR TAG
SET L & L.A CO. ENCR TAG
GLENDORA
NO SURVEY.
FOR DESIGN PURPOSES ONLY
PLEASE RETURN TO
LOS ANGELES COUNTY ENGINEER
403 LOS ANGELES COUNTY ENGINEERING BLDG.
Do not extend this side of this line.
Note: Any Additions or Changes on This Sheet Must be Made or Circled in Red Ink With Date and Name of Person Making Change.

Notes Ck'd by J. A. CHURCH	Survey of S.D 1218
Map No.	JN 6112.18 Tape 0206 Std 68 °F
Office Work	Surveyed by D.E HOLMES
Checked	Notes R.D SMITH Date 7-19-66
Date SEP 23 '66	Indexed E. J. GALLI

F. B. 3333 PG. 37

W.S. 48, B-4

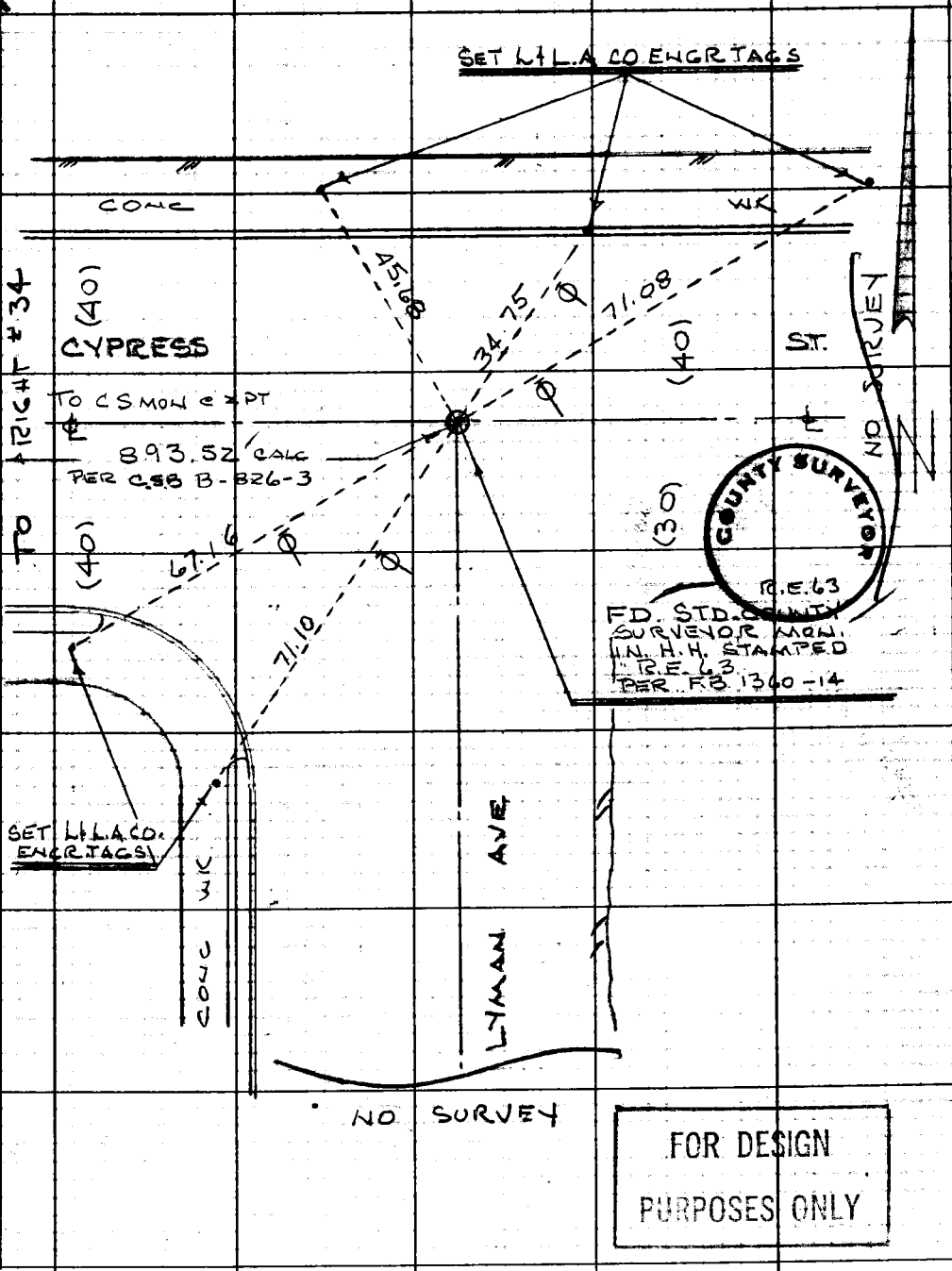

FOR DESIGN PURPOSES ONLY

Note: Any Additions or Changes on This Sheet Must be Made or Circled in Red Ink With Date and Name of Person Making Change.

PLEASE RETURN TO
LOS ANGELES COUNTY ENGINEER
403 Los Angeles County Engineering Bldg.

Do not extend this side of this line.

76F309S CE#310 1-65

F. B. 3333 PG 38

W.S. 48.4-4

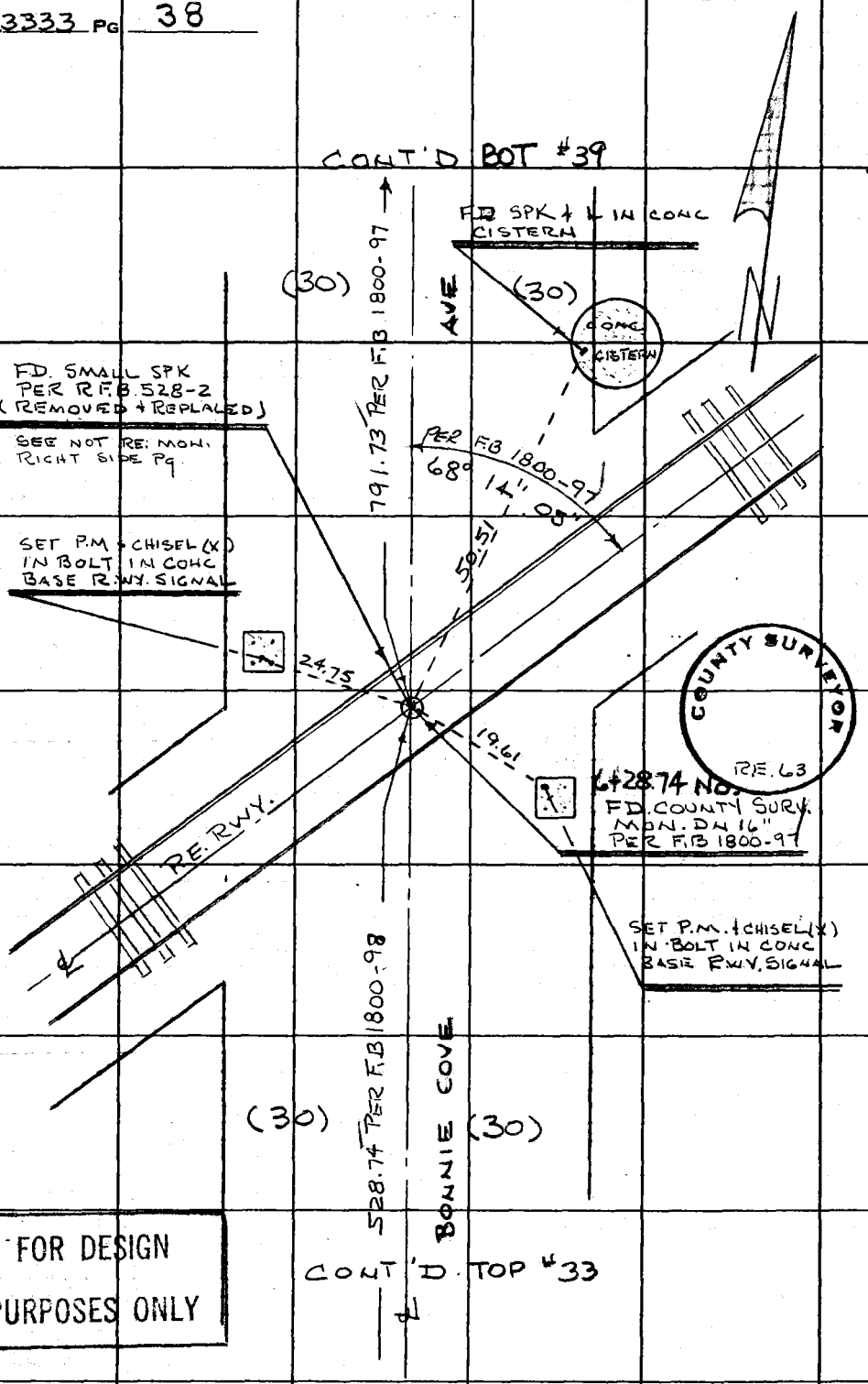

FOR DESIGN PURPOSES ONLY

PLEASE RETURN TO
LOS ANGELES COUNTY ENGINEER
403 LOS ANGELES COUNTY ENGINEERING BLDG.

Do not extend this side of this line.

Note: Any Additions or Changes on This Sheet Must be Made or Circled in Red Ink With Date and Name of Person Making Change.

W.S. 48 A-4

Notes Ck'd by	Survey of W. SAN DIMAS S.D
Map No.	JN 6112.18 Tape 0206 Std. 68 °F
Office Work	Surveyed by R SMITH
Checked	Notes R SMITH Date 8-66
Date	Indexed G. J. GALLI

F. B. 3333 PG. 39

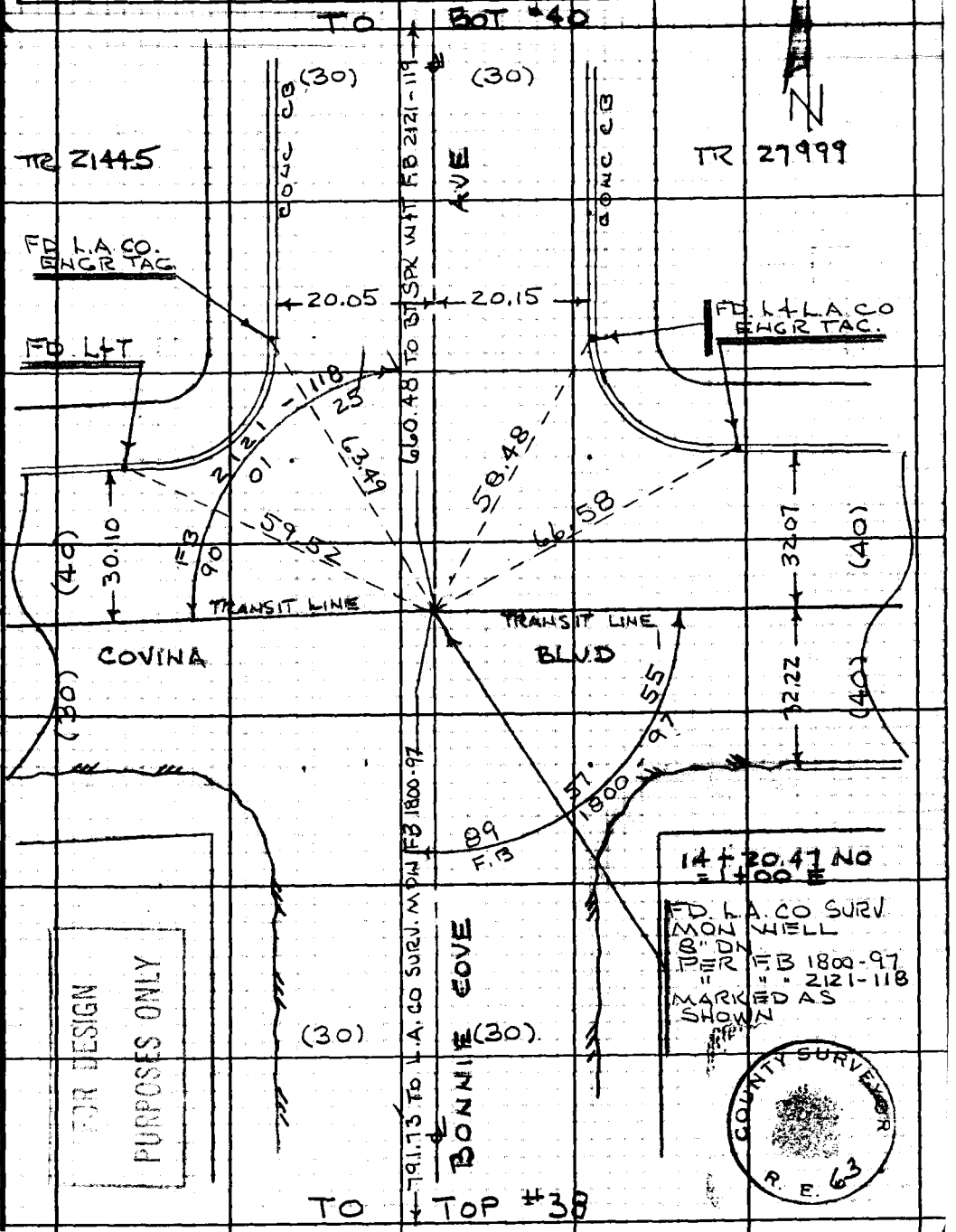

FOR DESIGN PURPOSES ONLY

COUNTY SURVEYOR R. E. 63

Note: Any Additions or Changes on this Sheet Must be Made or Circled in Red Ink With Date and Name of Person Making Change.

Do not extend this side of this line.

PLEASE RETURN TO
LOS ANGELES COUNTY ENGINEER
403 LOS ANGELES COUNTY ENGINEERING BLDG.

76F309S CE#310 1-65

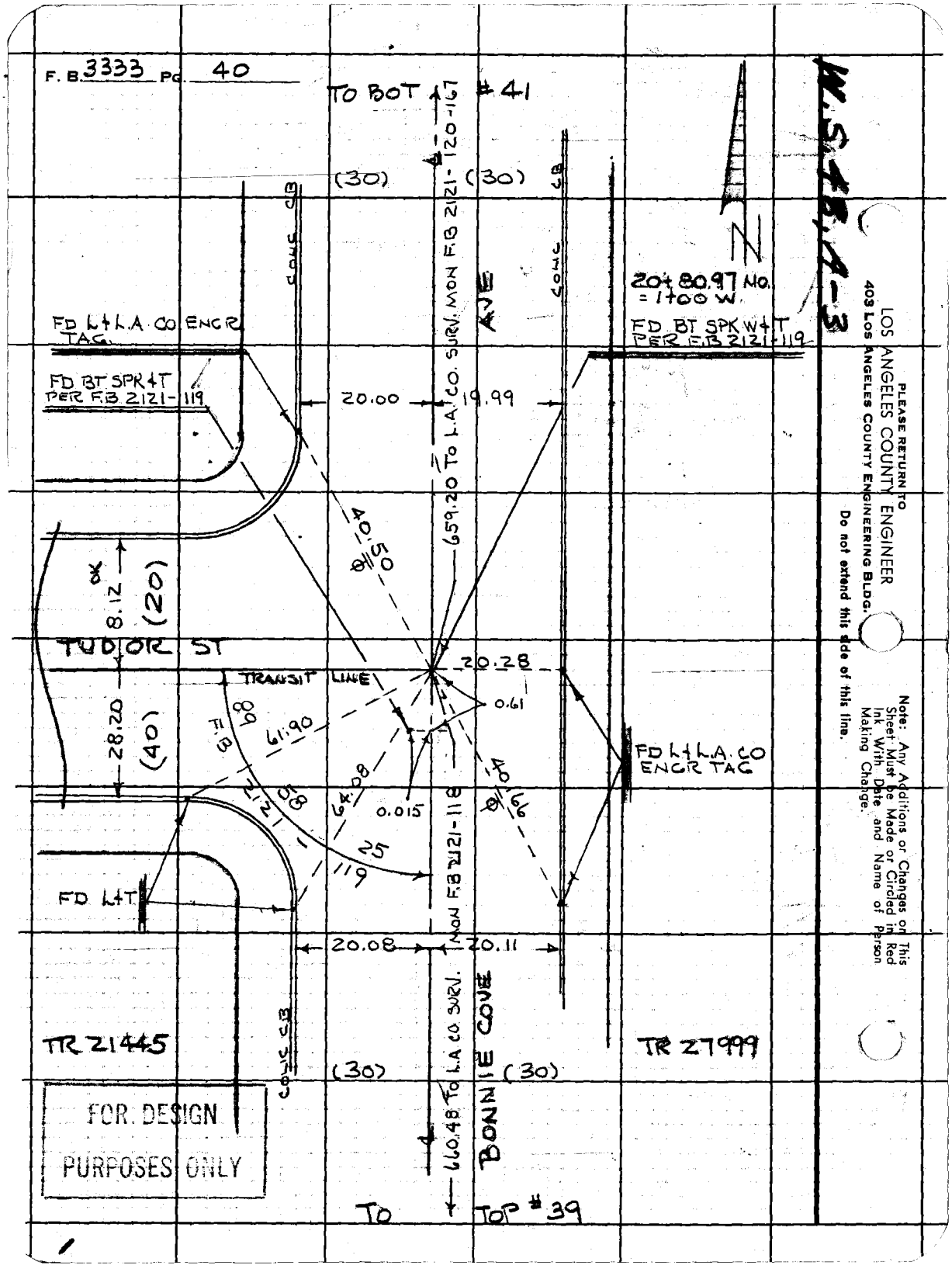

FOR DESIGN PURPOSES ONLY

PLEASE RETURN TO
LOS ANGELES COUNTY ENGINEER
403 LOS ANGELES COUNTY ENGINEERING BLDG.

Do not extend this side of this line.

Note: Any Additions or Changes on This Sheet Must be Made or Circled in Red Ink With Date and Name of Person Making Change.

W.S. 40A-3

Notes Ck'd by J. A. CHURCH	Survey of W SAN DIMAS S.D
Map No.	UN 6412.18 Tape 0206 Std 68 °F
Office Work	Surveyed by R SMITH
Checked	Notes R SMITH Date 8-66
Date	Indexed C. J. GALLI

F. B 3333 PG. 41

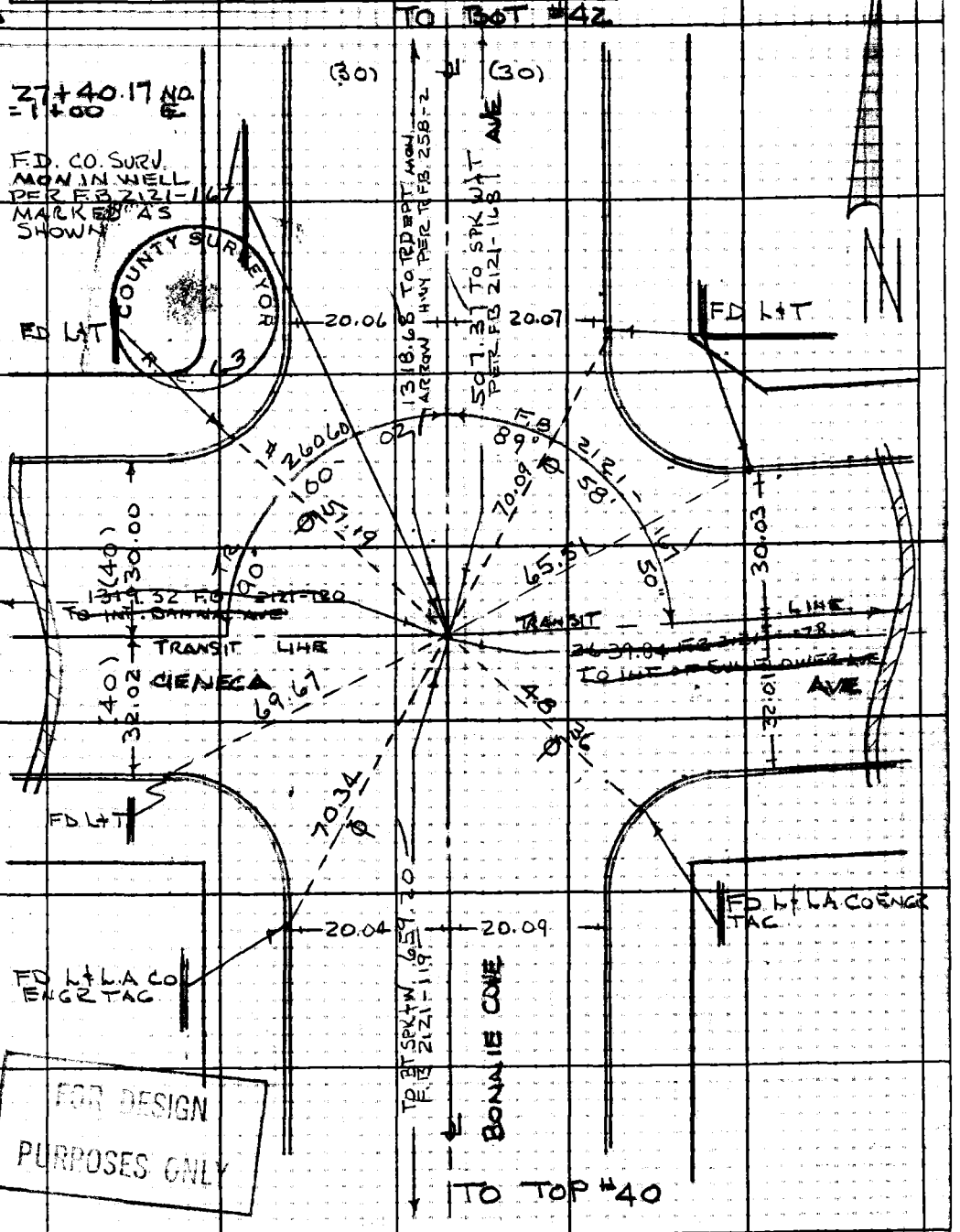

FOR DESIGN PURPOSES ONLY

Note: Any Additions or Changes on This Sheet Must be Made or Circled in Red Ink With Date and Name of Person Making Change.

Do not extend this side of this line.

PLEASE RETURN TO
LOS ANGELES COUNTY ENGINEER
403 LOS ANGELES COUNTY ENGINEERING BLDG.

75F309S CE#310 1-65

1

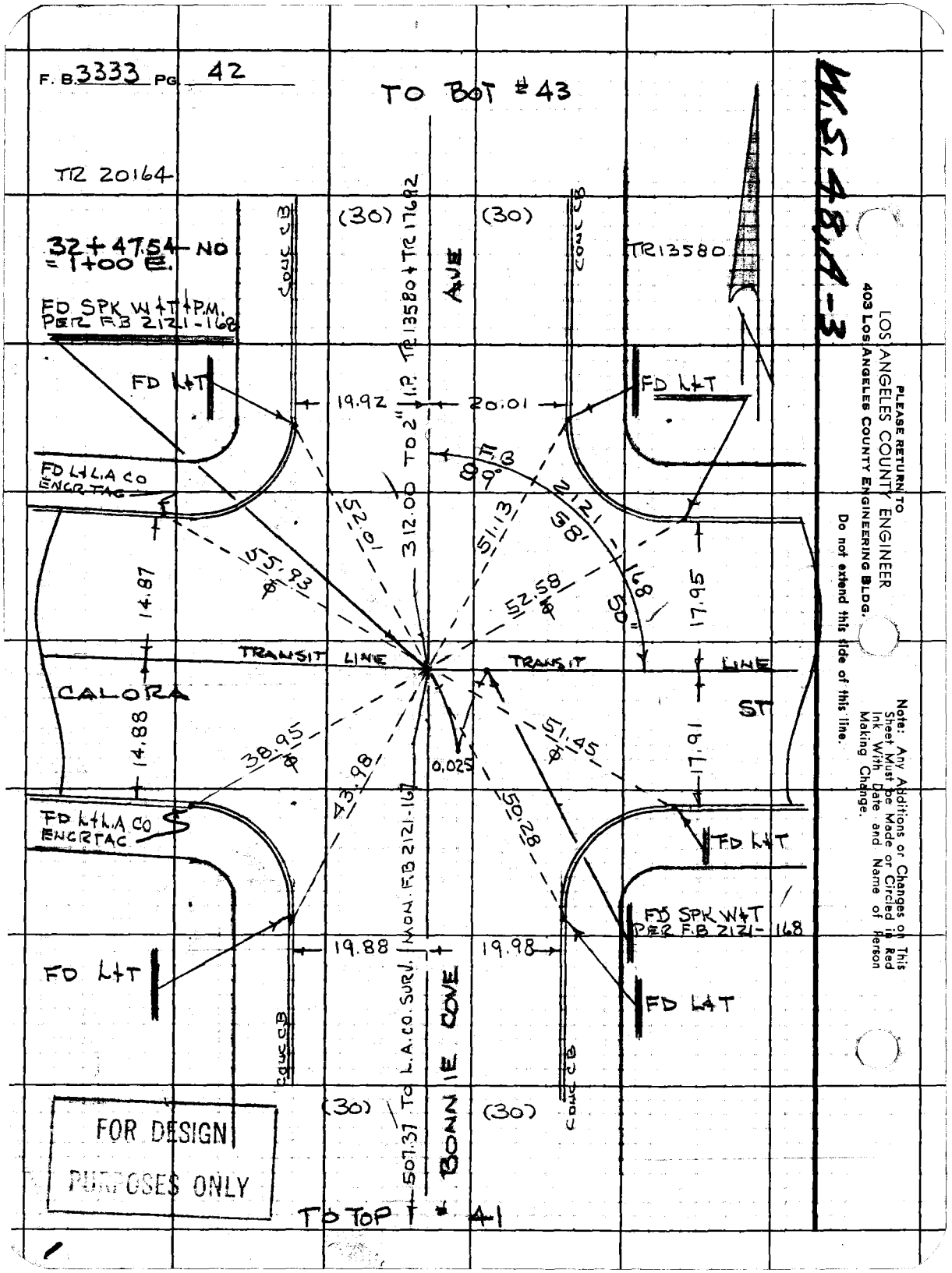
F. B. 3333 PG. 42
TO BOT # 43
TR 20164
32+47.54 NO = 1+00 E.
FD SPK W&T+P.M. PER F.B 2121-168
FD L&T
FD L&L.A CO ENCR TAC
CONC CB
(30)
(30)
TR13580
AVE
TR 13580 + TR 17692
I.P.
312.00 TO 2"
19.92
20.01
F.B 89°
2121-168
58'
50"
52.01
51.13
55.93
52.58
14.87
17.95
TRANSIT LINE
TRANSIT LINE
CALORA
ST
14.88
17.91
38.95
43.98
0.025
51.45
50.28
FD L&L.A CO ENCR TAC
FD L&T
FD SPK W&T PER F.B 2121-168
19.88
19.98
FD L&T
FD L&T
507.37 TO L.A.CO. SURV. MON. F.B 2121-167
BONNIE COVE
(30)
(30)
TO TOP # 41
FOR DESIGN PURPOSES ONLY
W.S. 48, A-3
PLEASE RETURN TO
LOS ANGELES COUNTY ENGINEER
403 LOS ANGELES COUNTY ENGINEERING BLDG.
Do not extend this side of this line.
Note: Any Additions or Changes on This Sheet Must be Made or Circled in Red Ink With Date and Name of Person Making Change.

Notes Ck'd by E. A. CHURCH
Map No.
Office Work
Checked
Date SEP 23 1966

Survey of W. SAN DIMAS SD
JN 6112.18 Temp 0206 Std 68 °F
Surveyed by R SMITH
Notes R SMITH Date 8-66
Indexed G. J. GALLI

F. B. 3333 PG. 43

M.S. 48.4-3

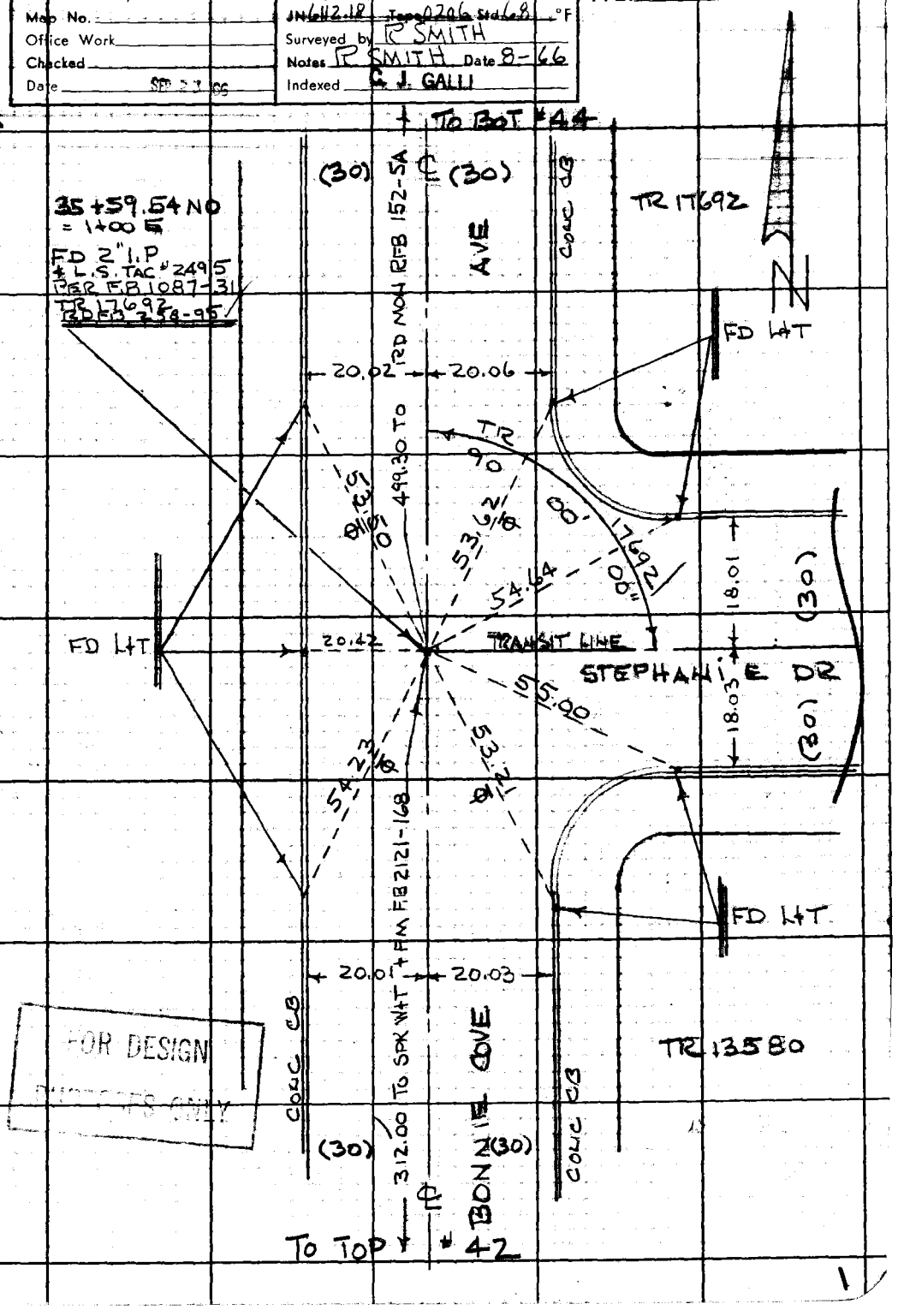

Note: Any Additions or Changes on This Sheet Must be Made or Circled in Red Ink With Date and Name of Person Making Change.

Do not extend this side of this line.

PLEASE RETURN TO
LOS ANGELES COUNTY ENGINEER
403 LOS ANGELES COUNTY ENGINEERING BLDG.

76F309S CE#310 1-65

F. B. 3333 PG. 44

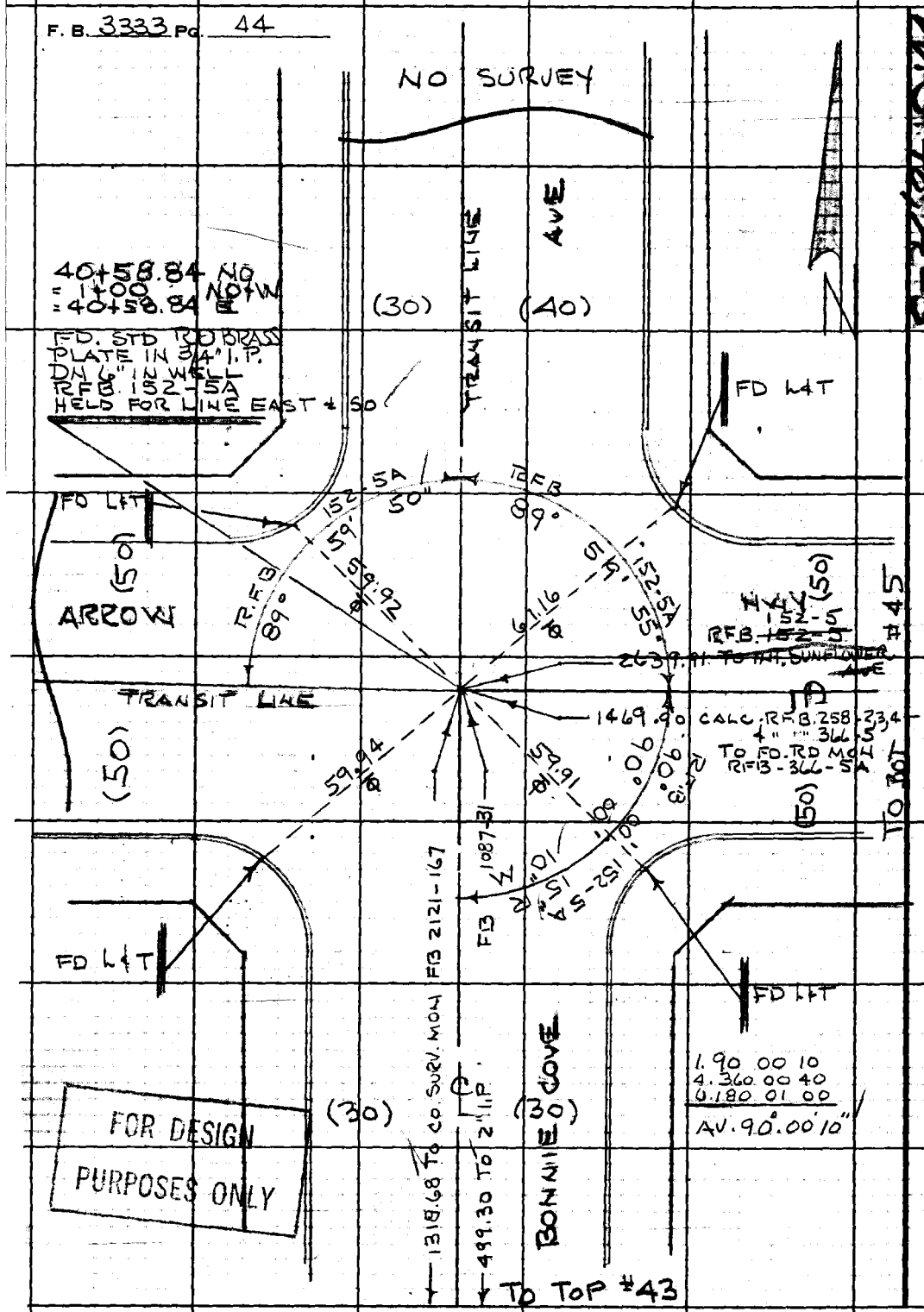

FOR DESIGN PURPOSES ONLY

W.S. 48, A-3

PLEASE RETURN TO
LOS ANGELES COUNTY ENGINEER
403 LOS ANGELES COUNTY ENGINEERING BLDG.

Do not extend this side of this line.

Note: Any Additions or Changes on This Sheet Must be Made or Circled in Red Ink With Date and Name of Person Making Change.

Notes Ck'd by	Survey of W SAN DIMAS S.D.
Map No.	JN 6112.18 Tape 0206 Std 68 °F
Office Work	Surveyed by R SMITH
Checked	Notes R SMITH Date 8-66
Date	Indexed R. J. GALLI

F. B. 3333 PG. 45

B

W.S. 48A-3

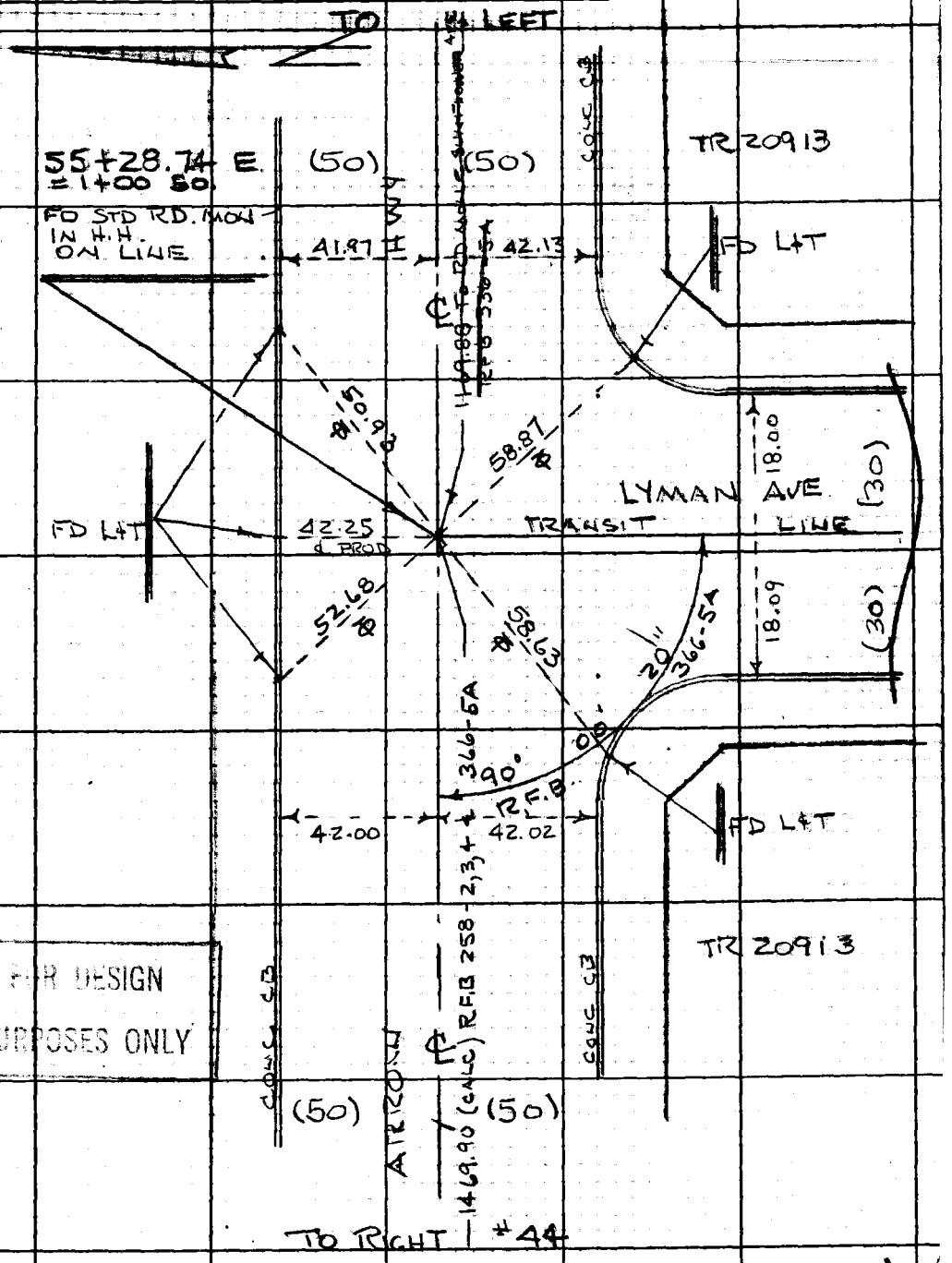

Note: Any Additions or Changes on This Sheet Must be Made or Circled in Red Ink With Date and Name of Person Making Change.

Do not extend this side of this line.

PLEASE RETURN TO
LOS ANGELES COUNTY ENGINEER
403 LOS ANGELES COUNTY ENGINEERING BLDG.

FOR DESIGN PURPOSES ONLY

76F309S CE#310 1-65

1

F. B. _____ PG. 46

BLANK

PLEASE RETURN TO
LOS ANGELES COUNTY ENGINEER
403 Los Angeles County Engineering Bldg.

Do not extend this side of this line.

Note: Any Additions or Changes on This Sheet Must be Made or Circled in Red Ink With Date and Name of Person Making Change.

Notes Ck'd by	Survey of	F. B. PG.
Map No.	JN Tape Std °F	
Office Work	Surveyed by	
Checked	Notes Date	
Date	Indexed C. J. GALLI	

PAGES 46 TO 56
RESERVED FOR
ADDITIONAL NOTES
IF & WHEN NEEDED

Note: Any Additions or Changes on This Sheet Must be Made or Circled in Red Ink With Date and Name of Person Making Change.

Do not extend this side of this line.

PLEASE RETURN TO
LOS ANGELES COUNTY ENGINEER
403 LOS ANGELES COUNTY ENGINEERING BLDG.

76F309S CE #310 1-65

PLEASE RETURN TO
LOS ANGELES COUNTY ENGINEER
403 LOS ANGELES COUNTY ENGINEERING BLDG.

Note: Any Additions or Changes on This Sheet Must be Made or Circled in Red Ink With Date and Name of Person Making Change.

Do not extend this side of this line.

F. B. _____ Pg. _____

Notes Ck'd by	Survey of W. SAN DIMAS S.D. LINE "B"
Map No.	J.N. 6112.18 Tape Std °F
Office Work	Surveyed by R. SMITH
Checked	Notes R.H. Date 2-10-66
Date	Indexed C. J. GALLI SEP 1 4

F. B. 3333 PG. 57

WEST SAN DIMAS STORM DRAIN LINE "B"

J.N. 6112.18 TOPOGRAPHY

PARTY

SMITH R.
HARRINGTON P.
MASSEY R.
GUIZADO G.

Note: Any Additions or Changes on This Sheet Must be Made or Circled in Red Ink With Date and Name of Person Making Change.

Do not extend this side of this line.

PLEASE RETURN TO
LOS ANGELES COUNTY ENGINEER
403 Los Angeles County Engineering Bldg.

76F309S CE#310 1-65

PLEASE RETURN TO
LOS ANGELES COUNTY ENGINEER
403 LOS ANGELES COUNTY ENGINEERING BLDG.

Note: Any Additions or Changes on This Sheet Must be Made or Circled in Red Ink With Date and Name of Person Making Change.

Do not extend this side of this line.

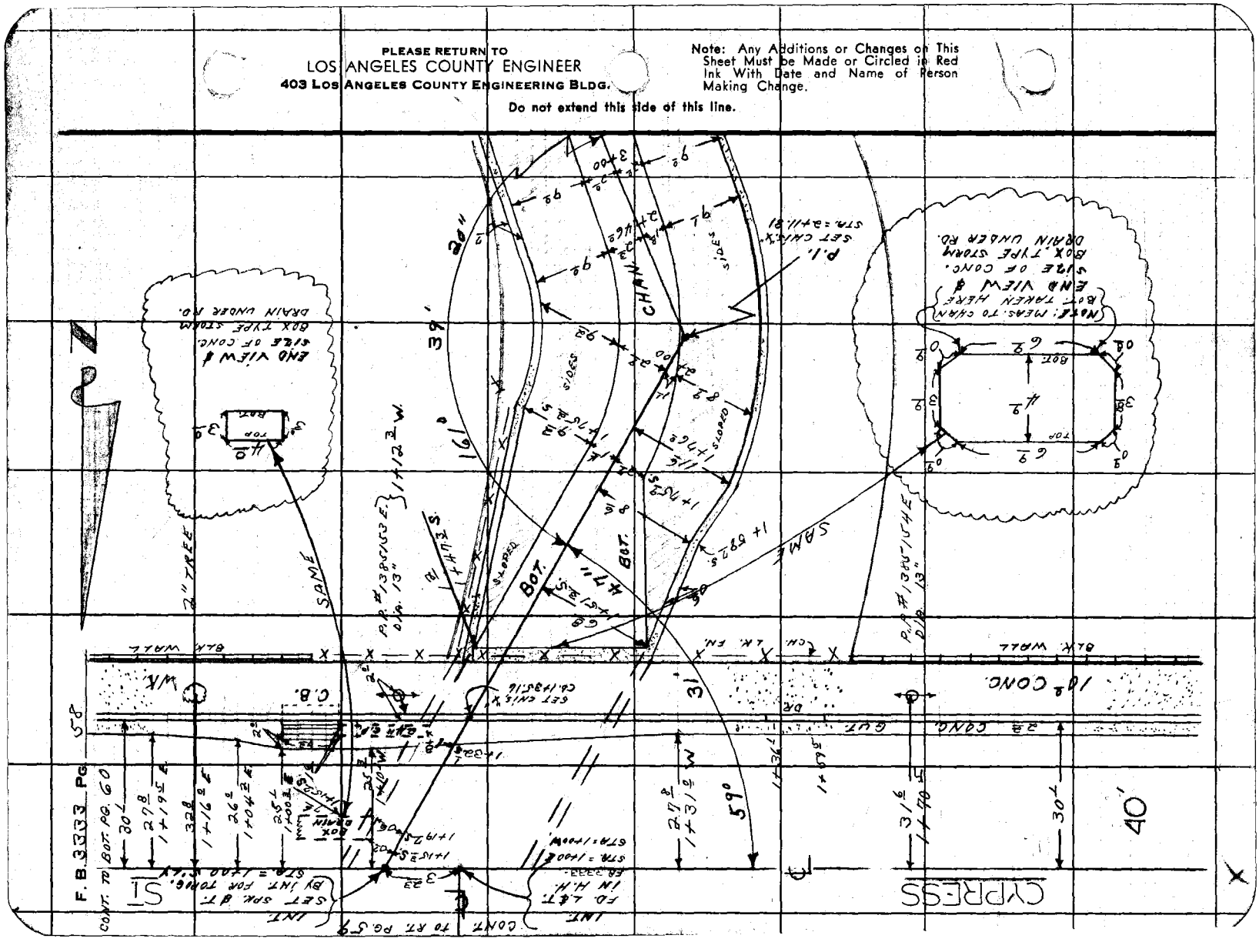

Notes Ck'd by	Survey of W. SAN DIMAS S.D. "B"	F. B. 3333 PG. 59
Map No.	JN 6112.1K Tape Std °F	CONT. TO BOT. PG. 60
Office Work	Surveyed by R. S.	
Checked	Notes P.H. Date 8-10-66	
Date	Indexed C. J. GALLI	

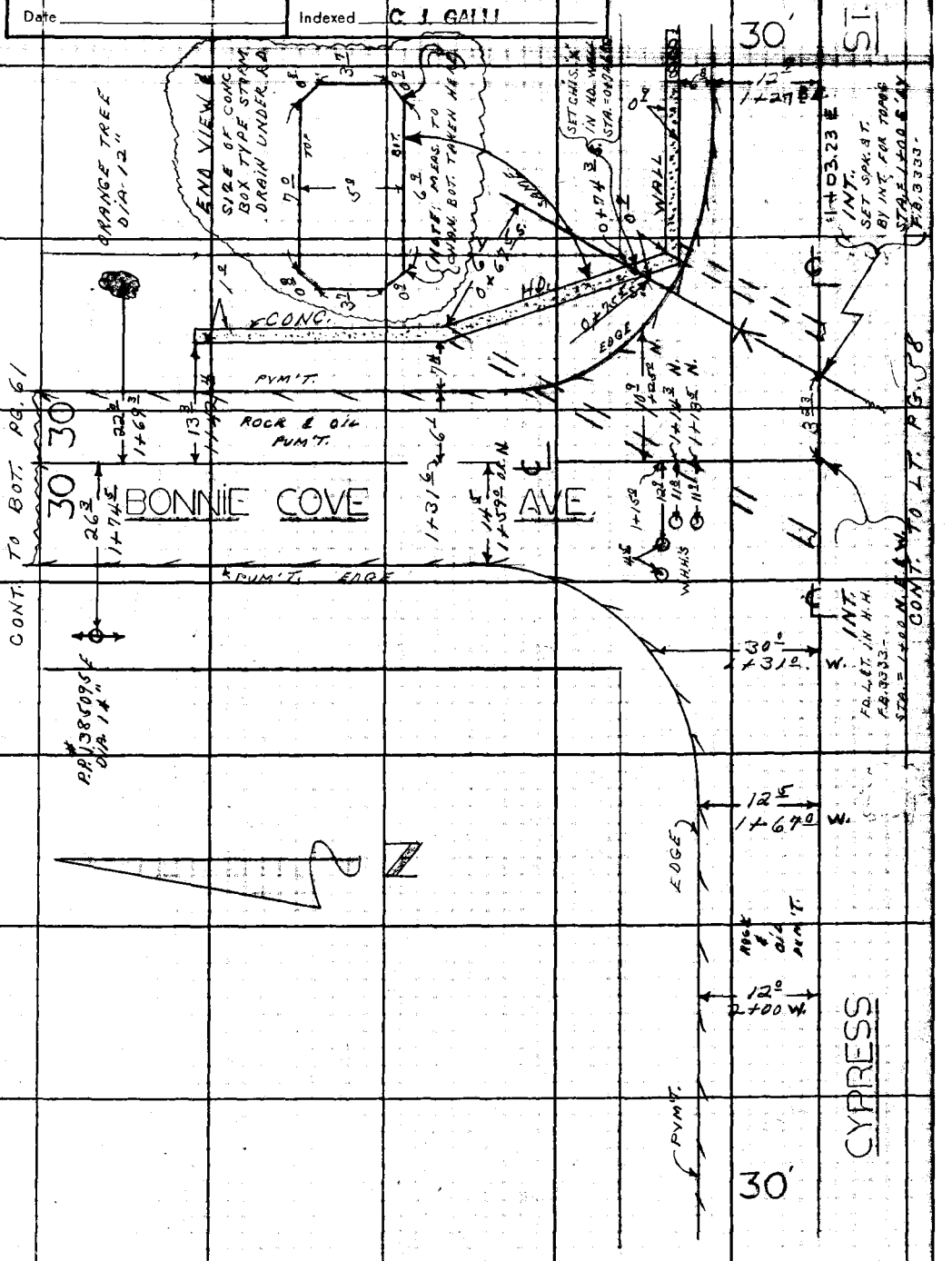

Note: Any Additions or Changes on This Sheet Must be Made or Circled in Red Ink With Date and Name of Person Making Change.

Do not extend this side of this line.

PLEASE RETURN TO
LOS ANGELES COUNTY ENGINEER
403 LOS ANGELES COUNTY ENGINEERING BLDG.

76F309S CE#310 1-65

F. B. 3333 PG. 60

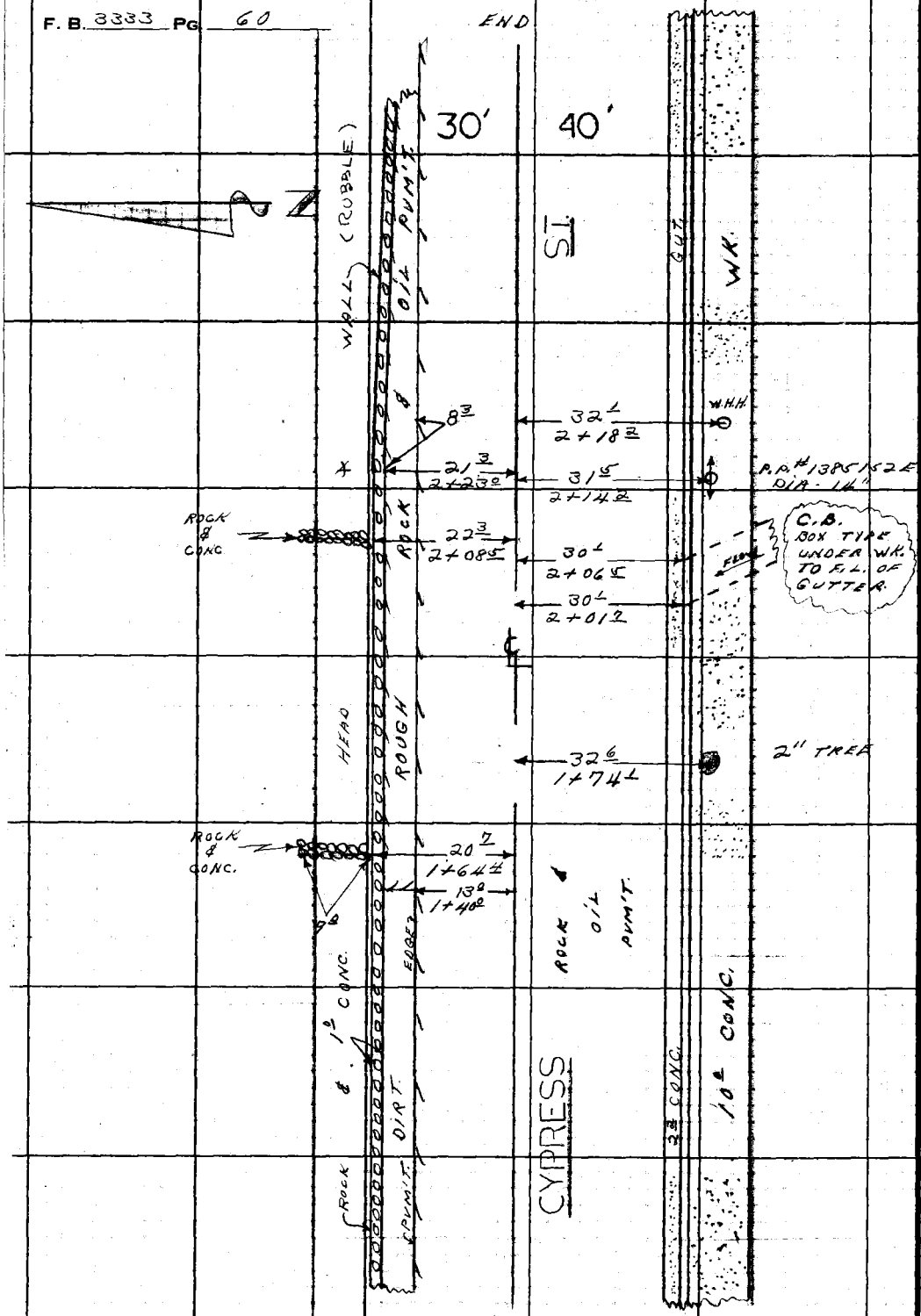

PLEASE RETURN TO
LOS ANGELES COUNTY ENGINEER
403 LOS ANGELES COUNTY ENGINEERING BLDG.

Do not extend this side of this line.

Note: Any Additions or Changes on This Sheet Must be Made or Circled in Red Ink With Date and Name of Person Making Change.

CONT. FROM TOP PGS. 58 & 59

X

Notes Ck'd by	Survey of W. SAN DIMAS S.D. "B"	F. B. 3333 PG. 61
Map No.	JN 6/12/18 Tape Std °F	
Office Work	Surveyed by R.S.	
Checked	Notes P.H. Date 8-10-66	
Date	Indexed C. J. GALLI	

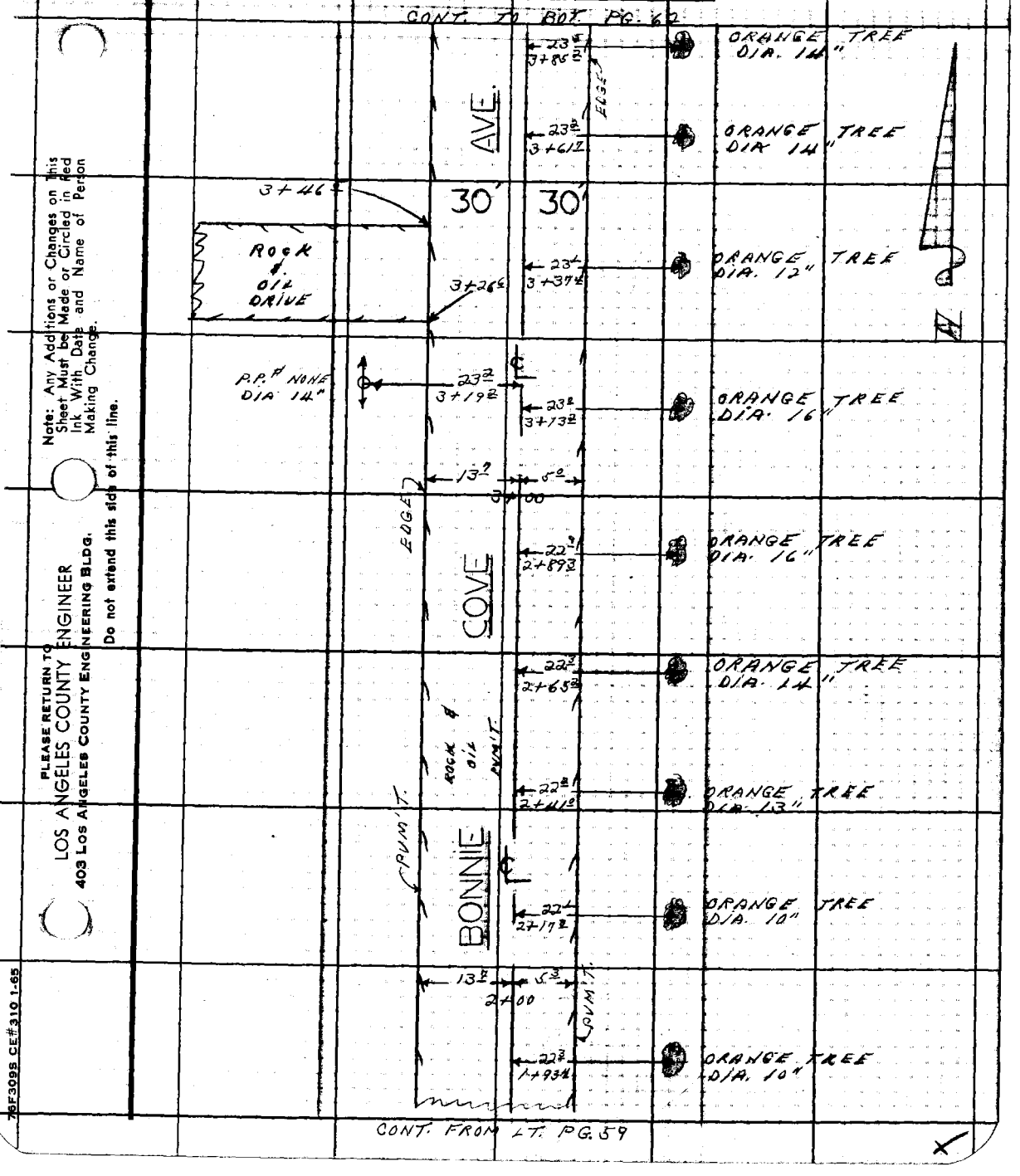

Note: Any Additions or Changes on This Sheet Must be Made or Circled in Red Ink With Date and Name of Person Making Change.

PLEASE RETURN TO
LOS ANGELES COUNTY ENGINEER
403 LOS ANGELES COUNTY ENGINEERING BLDG.
Do not extend this side of this line.

76F309S CE#310 1-65

F. B. 3333 PG. 62

CONT. TO BOT. PG. 63

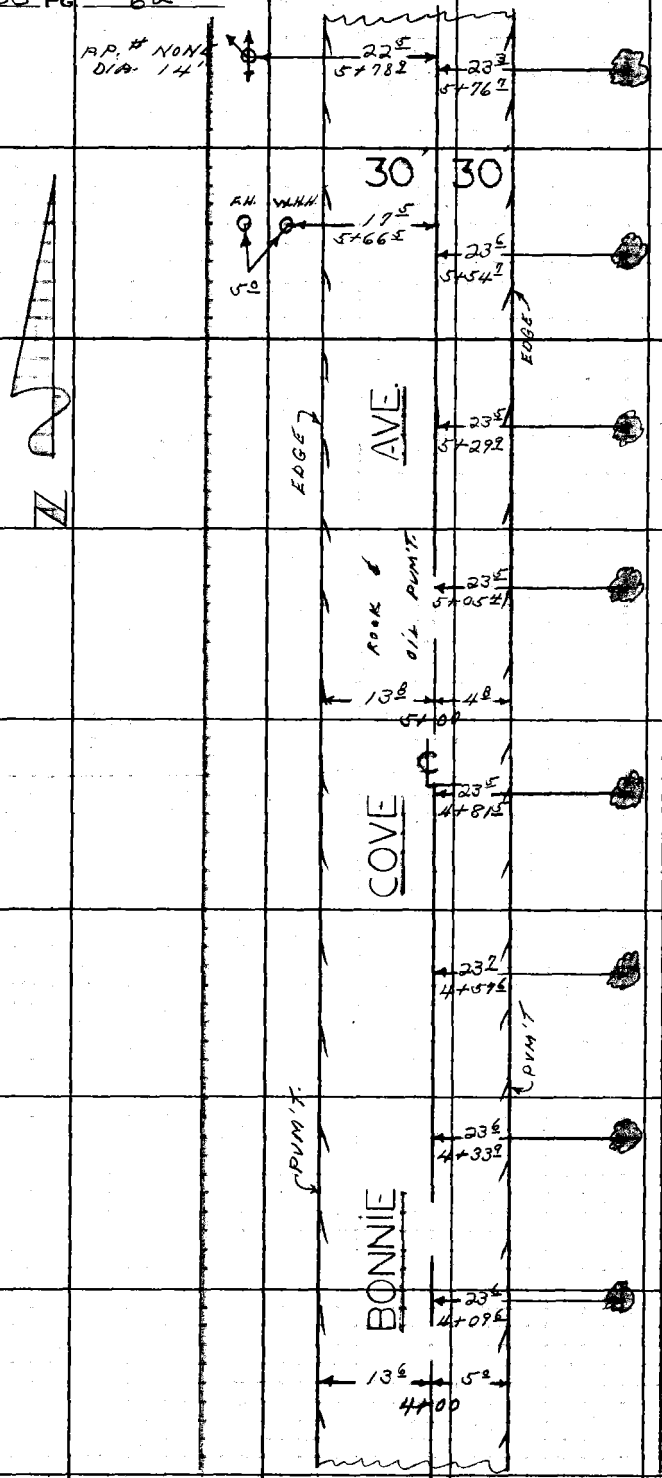

CONT. FROM TOP PG. 61

X

LOS ANGELES COUNTY ENGINEER
403 LOS ANGELES COUNTY ENGINEERING BLDG.
PLEASE RETURN TO
Do not extend this side of this line.
Note: Any Additions or Changes on This Sheet Must be Made or Circled in Red Ink With Date and Name of Person Making Change.

Notes Ck'd by	Survey of W. SAN DIMAS S.D. "B"
Map No.	JN 6/20/66 Tape Std °F
Office Work	Surveyed by R. S.
Checked	Notes R.H. Date 8-10-66
Date	Indexed G. J. GALLI

F. B. 3333 Pg. 63

CONT. TO BOTT. PG. 64

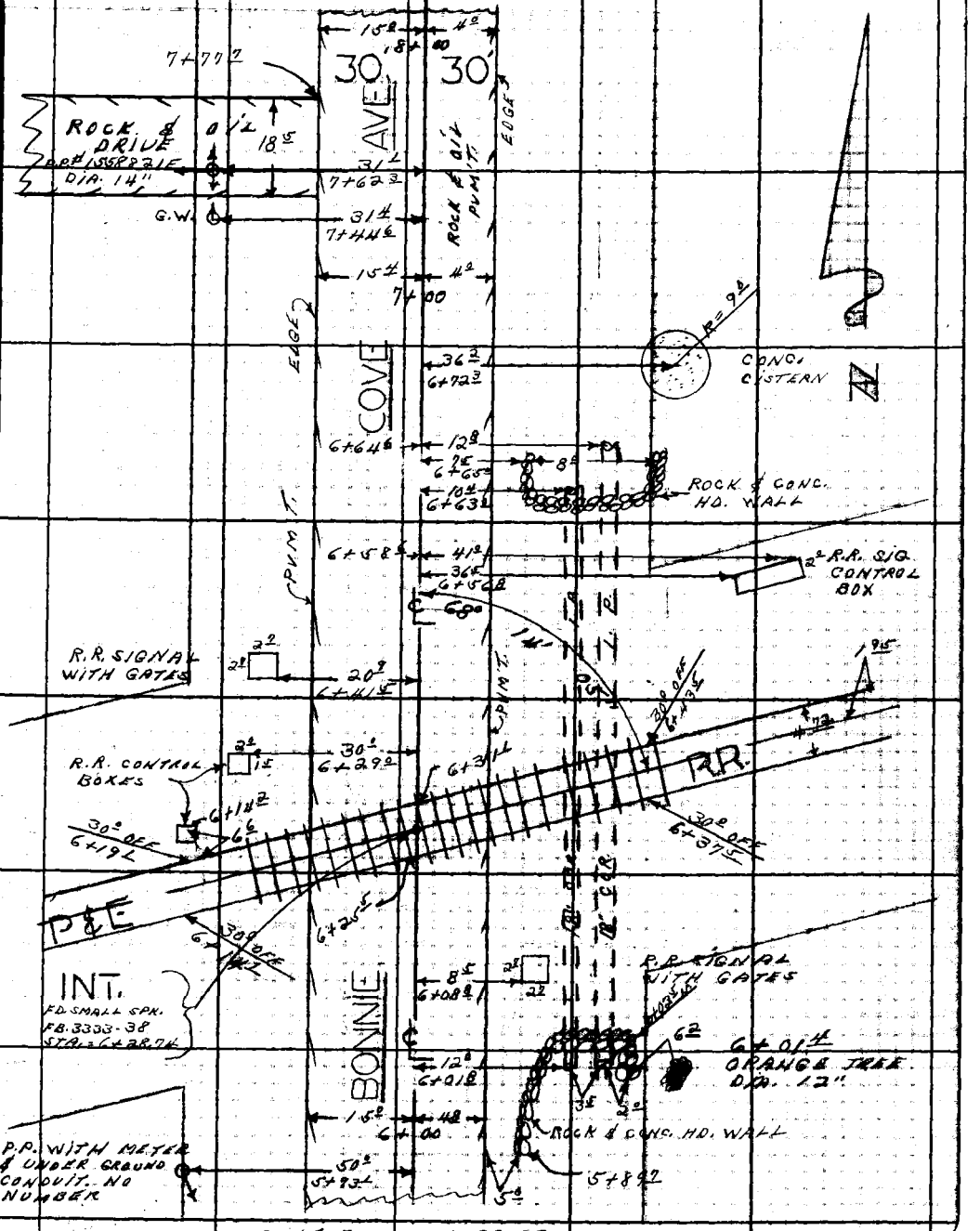

CONT. FROM TOP PG. 62

Note: Any Additions or Changes on This Sheet Must be Made or Circled in Red Ink With Date and Name of Person Making Change.

Do not extend this side of this line.

PLEASE RETURN TO
LOS ANGELES COUNTY ENGINEER
403 Los Angeles County Engineering Bldg.

7BF309S CE #310 1-65

F. B. 3333 Pg. 64

CONT. TO BOT. PG. 65

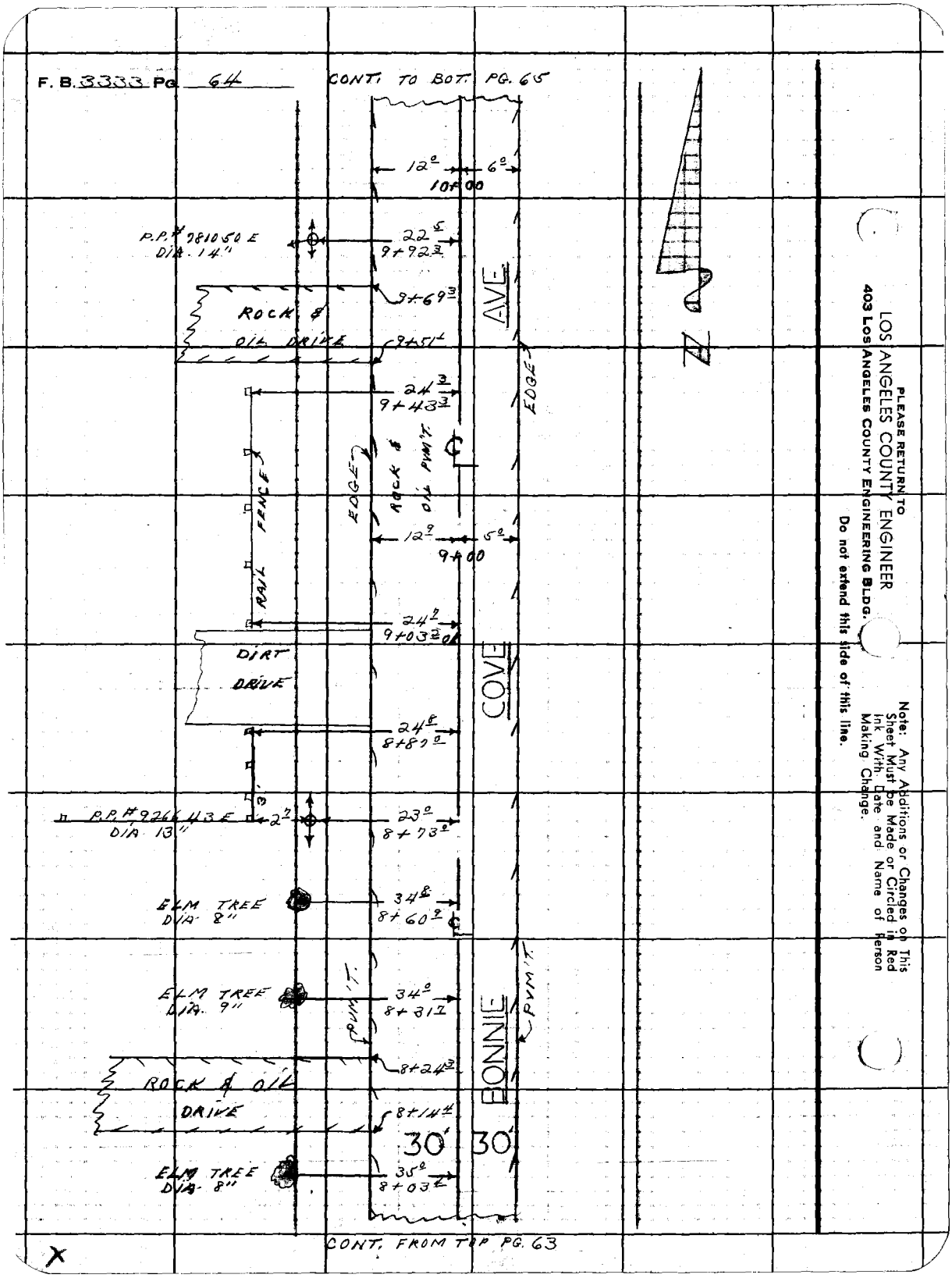

CONT. FROM TOP PG. 63

X

Notes Ck'd by	Survey of W. SAN DIMAS S.D. "B"	F. B. 3333 PG. 65
Map No.	JN 6112.1R Tape Std °F	
Office Work	Surveyed by R. S.	
Checked	Notes P.H. Date 8-11-66	
Date	Indexed C. J. GALLI	

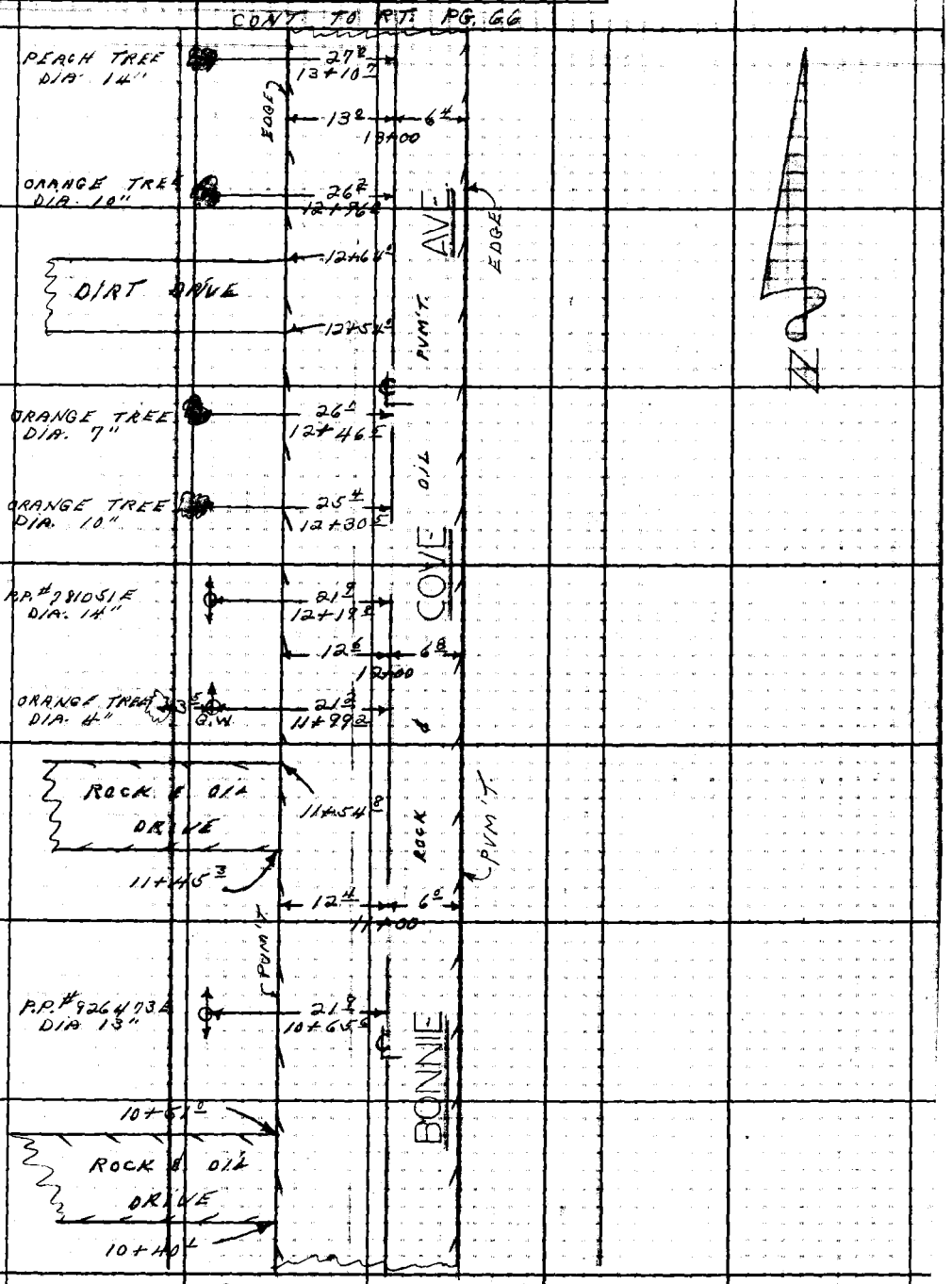

CONT. FROM TOP PG. 64

Note: Any Additions or Changes on This Sheet Must be Made or Circled in Red Ink With Date and Name of Person Making Change.

PLEASE RETURN TO
LOS ANGELES COUNTY ENGINEER
403 LOS ANGELES COUNTY ENGINEERING BLDG.
Do not extend this side of this line.

76F309S CE#310 1-65

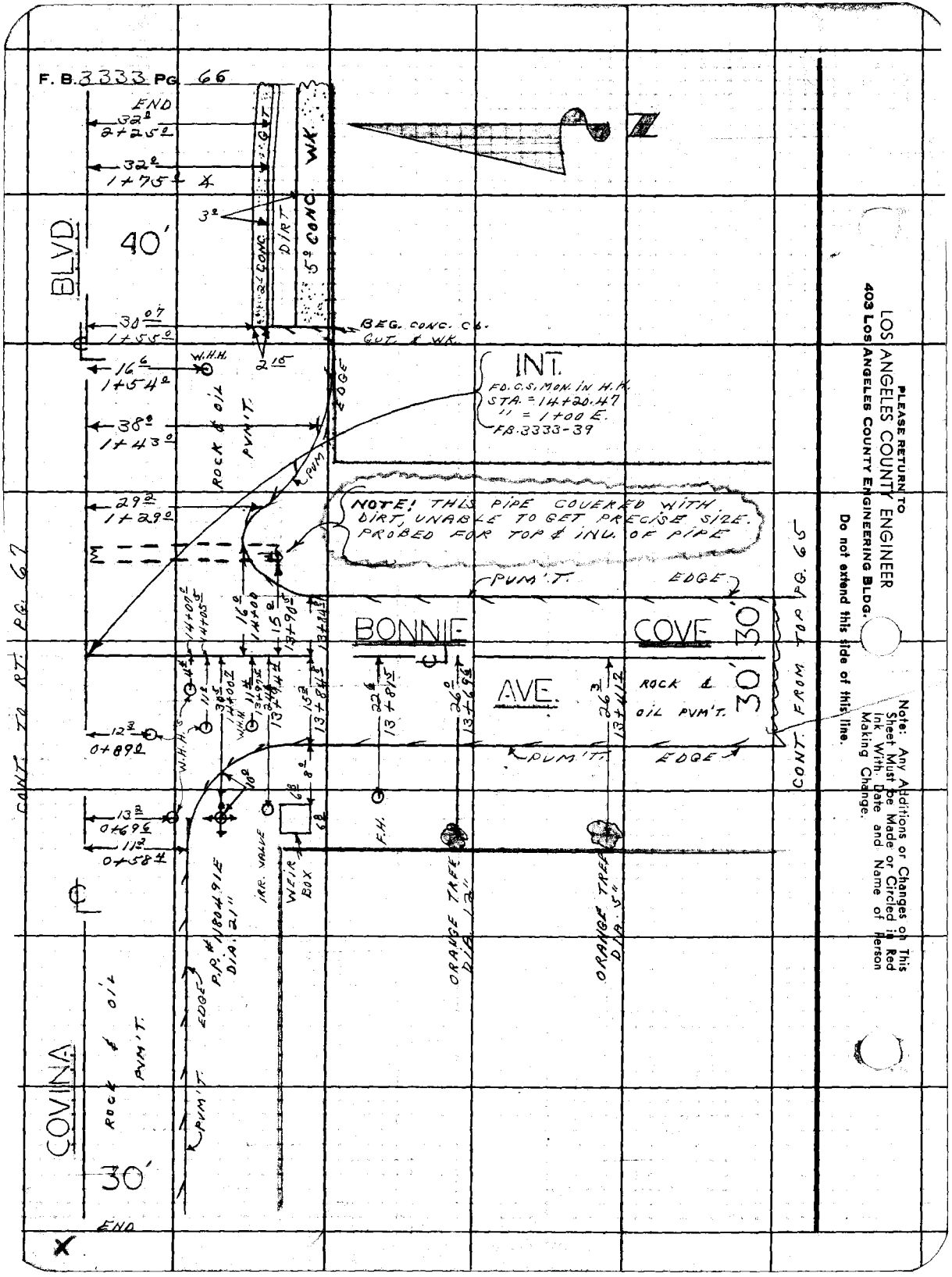

PLEASE RETURN TO
LOS ANGELES COUNTY ENGINEER
403 LOS ANGELES COUNTY ENGINEERING BLDG.
Do not extend this side of this line.

Note: Any Additions or Changes on This Sheet Must be Made or Circled in Red Ink With Date and Name of Person Making Change.

75F309S CE#310 1-65

PLEASE RETURN TO
LOS ANGELES COUNTY ENGINEER
403 LOS ANGELES COUNTY ENGINEERING BLDG.

Note: Any Additions or Changes on This Sheet Must be Made or Circled in Red Ink With Date and Name of Person Making Change.

Do not extend this side of this line.

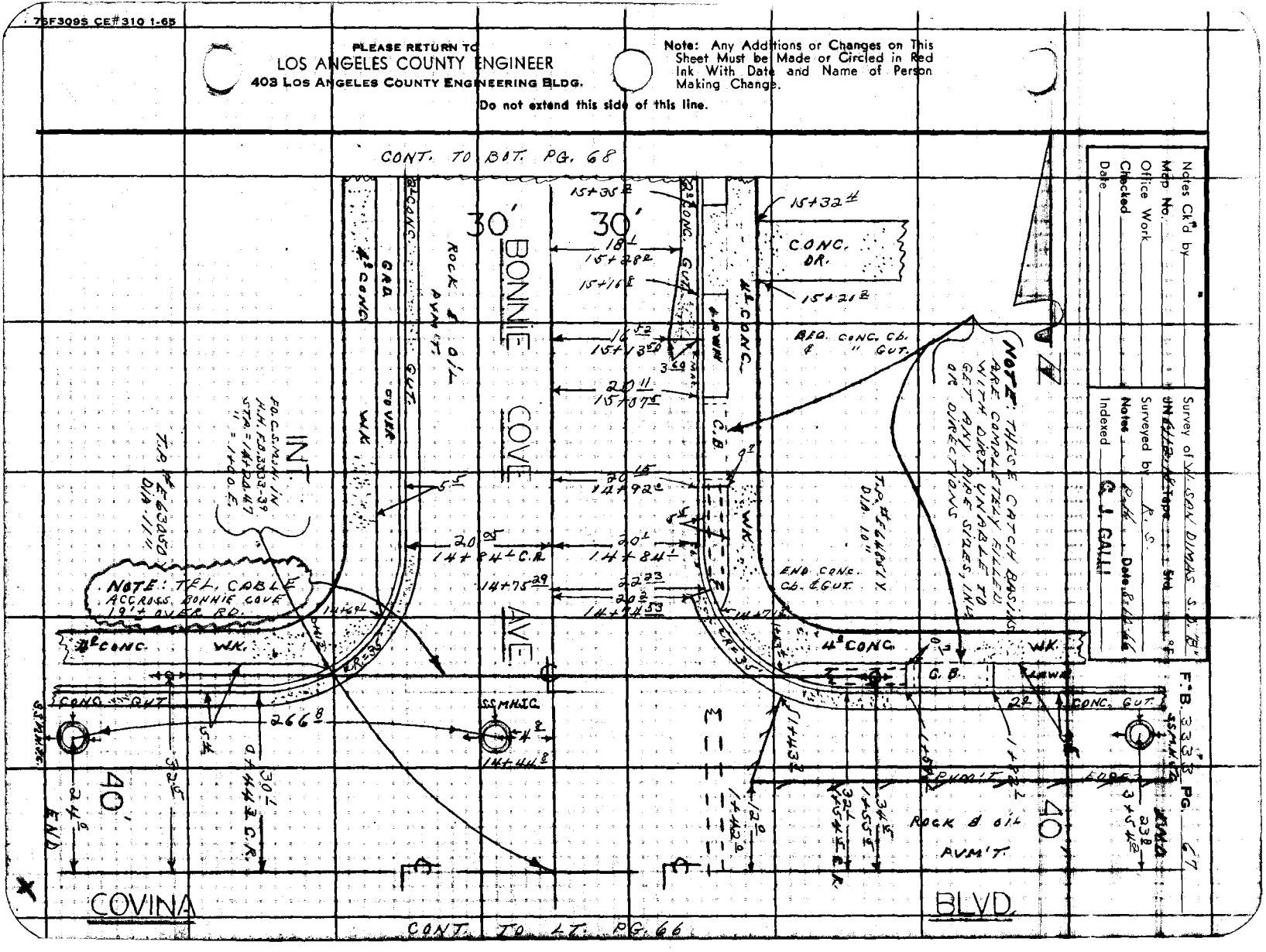

F. B. 3333 Pg. 68

CONT. TO BOT. PG. 69

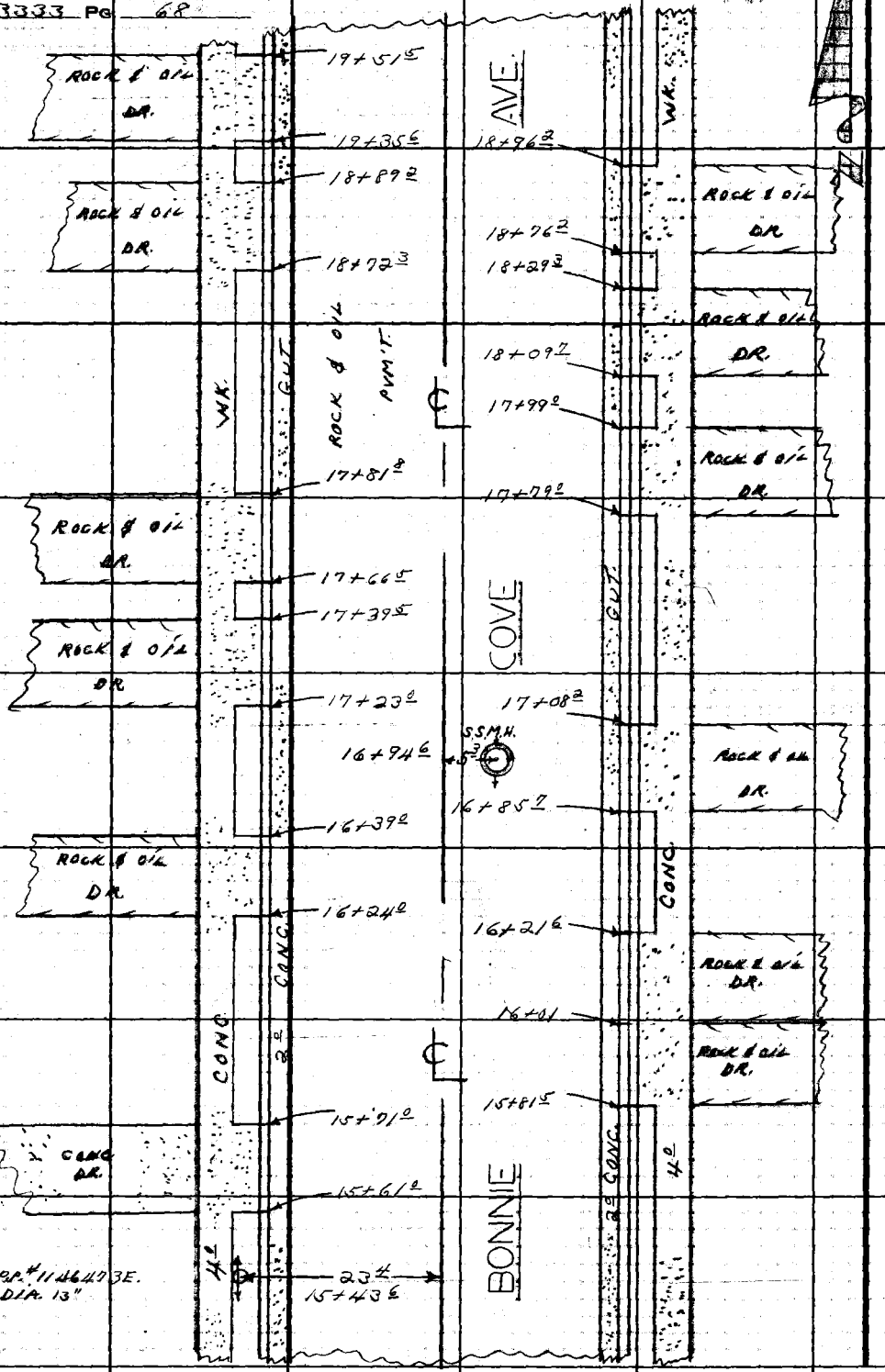

CONT. FROM LT. PG. 67

PLEASE RETURN TO
LOS ANGELES COUNTY ENGINEER
403 LOS ANGELES COUNTY ENGINEERING BLDG.
Do not extend this side of this line.

Note: Any Additions or Changes on This Sheet Must be Made or Circled in Red Ink With Date and Name of Person Making Change.

Notes Ck'd by	Survey of W. SAN DIMAS S.D. "B"	F. B. 3333 PG. 69
Map No.	JN 6112.18 Tape Std °F	
Office Work	Surveyed by R. S.	
Checked	Notes P.H. Date 8-11-66	
Date	Indexed G. J. GALLI	

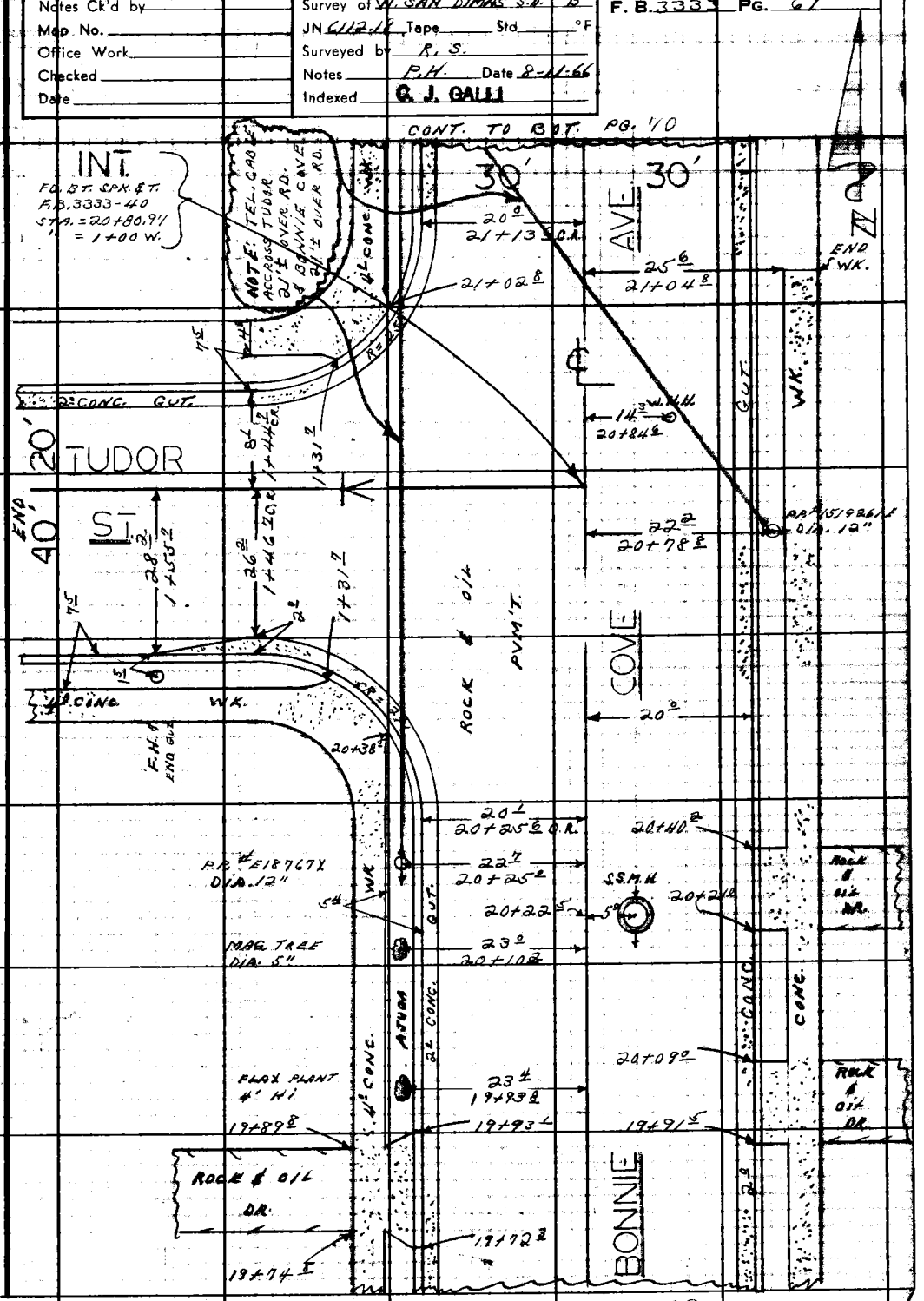

Note: Any Additions or Changes on This Sheet Must be Made or Circled in Red Ink With Date and Name of Person Making Change.

PLEASE RETURN TO
LOS ANGELES COUNTY ENGINEER
403 LOS ANGELES COUNTY ENGINEERING BLDG.

Do not extend this side of this line.

76F309S CE#810 1-65

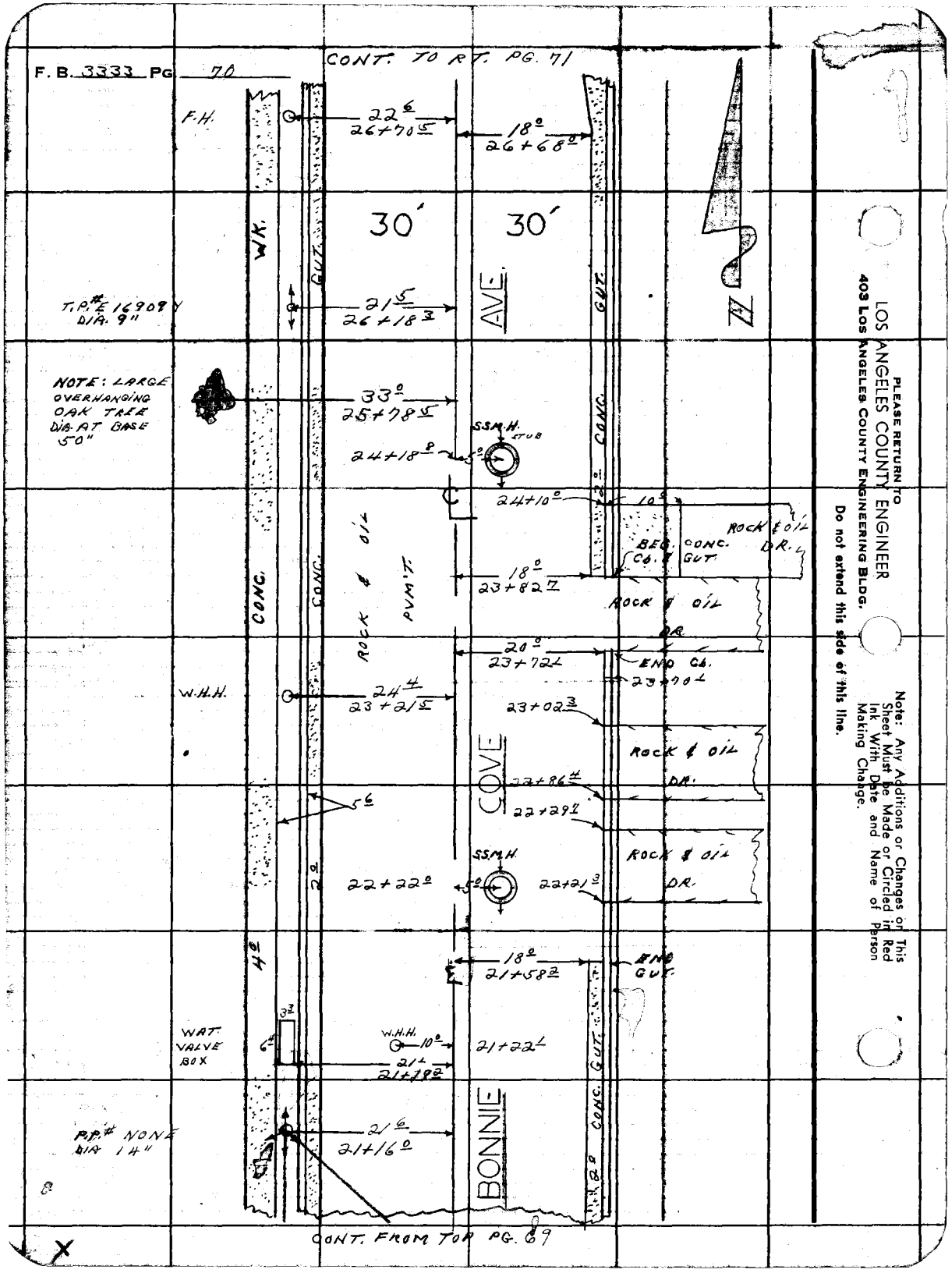

PLEASE RETURN TO
LOS ANGELES COUNTY ENGINEER
403 LOS ANGELES COUNTY ENGINEERING BLDG.

Do not extend this side of this line.

Note: Any Additions or Changes on This Sheet Must be Made or Circled in Red Ink With Date and Name of Person Making Change.

Notes Ck'd by	Survey of W. SAN DIMAS S.D. "B"
Map No.	3N61/12/18 Tape Std.
Office Work	Surveyed by R. S.
Checked	Notes P. H. Date 8-11-66
Date	Indexed C. J. GALLI

F. B. 3333 PG. 71

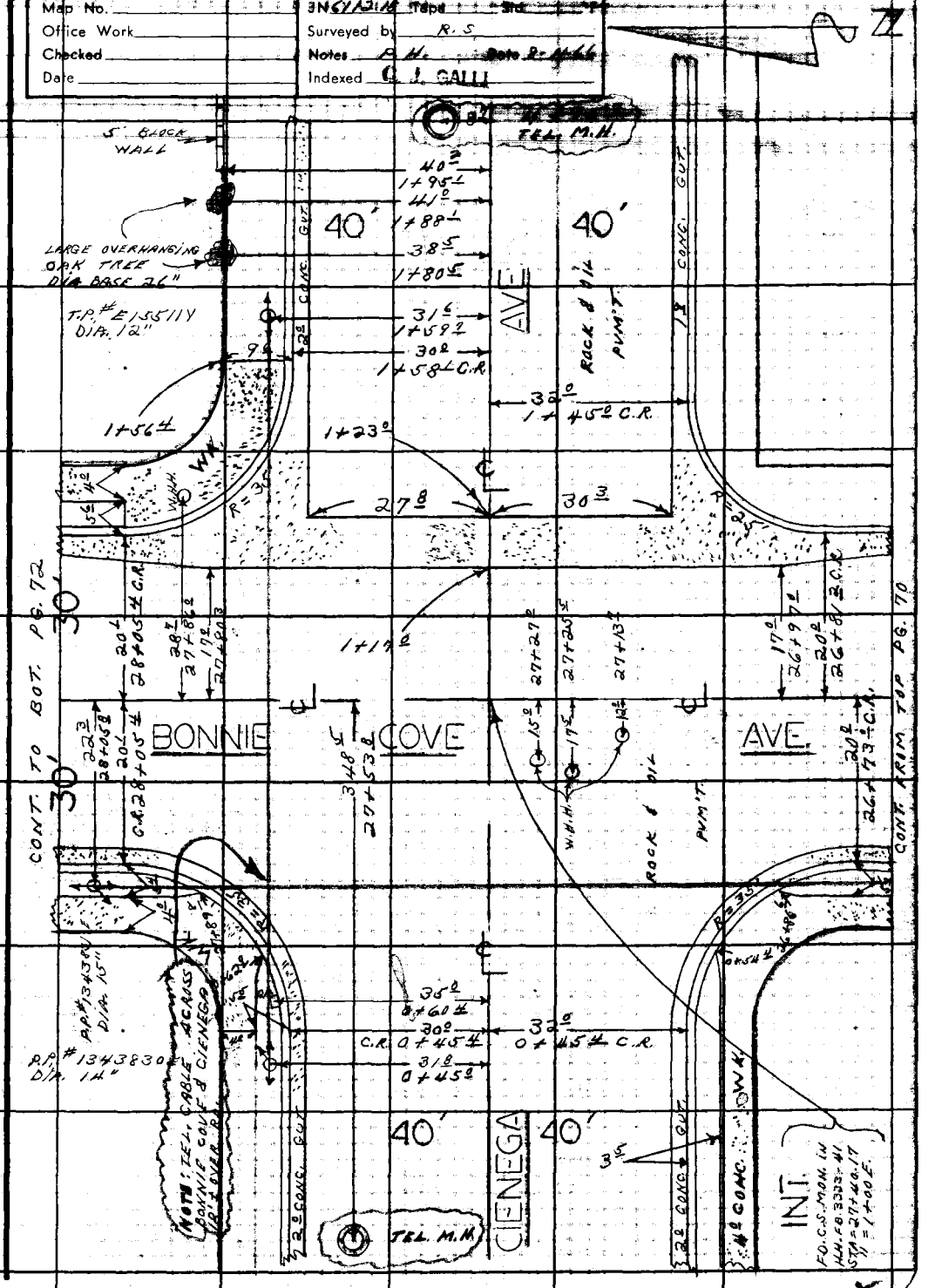

Note: Any Additions or Changes on This Sheet Must be Made or Circled in Red Ink With Date and Name of Person Making Change.

Do not extend this side of this line.

PLEASE RETURN TO
LOS ANGELES COUNTY ENGINEER
403 LOS ANGELES COUNTY ENGINEERING BLDG.

76F309S CE#310 1-65

F. B. 3333 PG. 72

CONT. TO RT. PG. 73

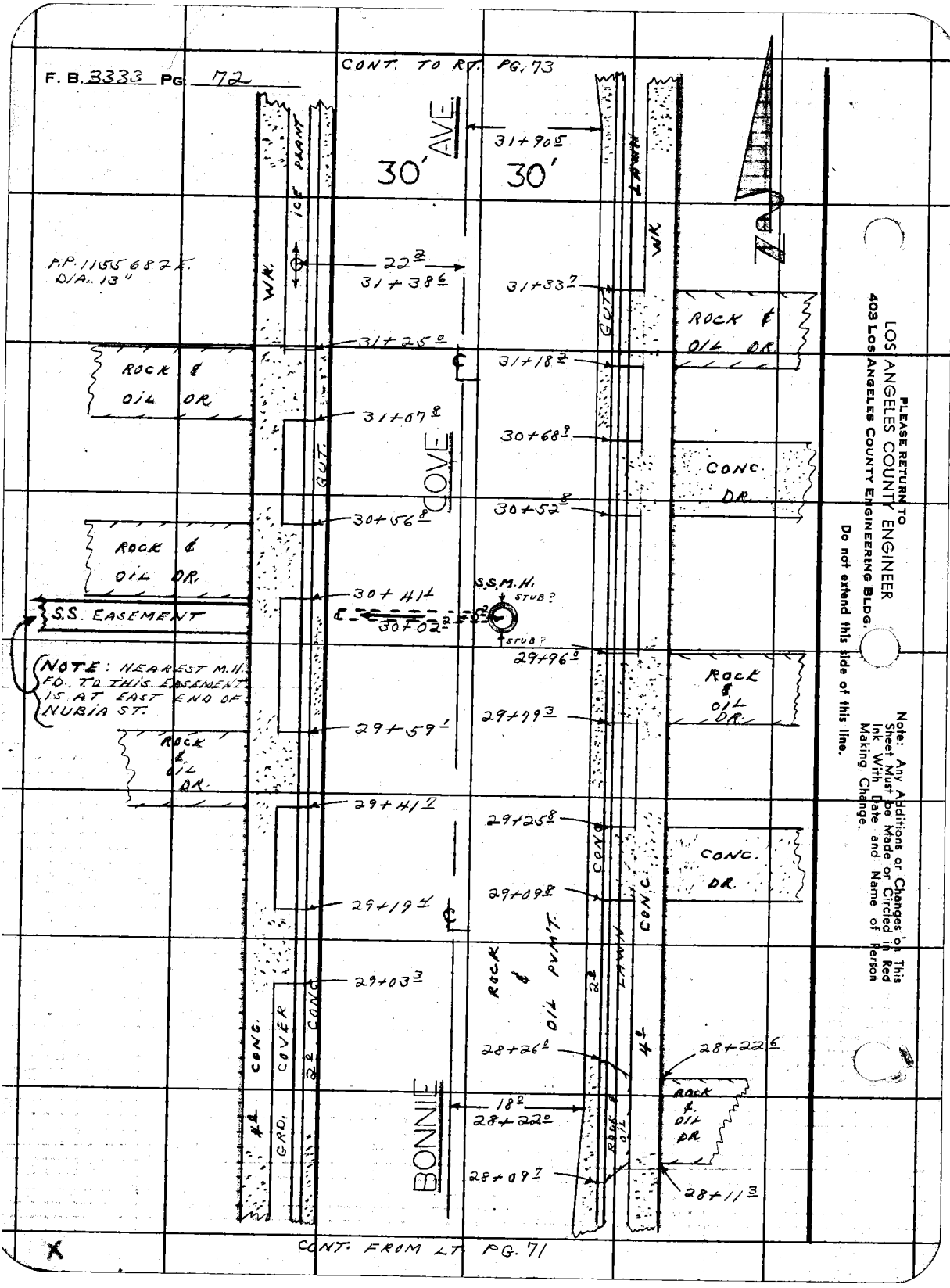

CONT. FROM LT. PG. 71

PLEASE RETURN TO
LOS ANGELES COUNTY ENGINEER
403 LOS ANGELES COUNTY ENGINEERING BLDG.
Do not extend this side of this line.

Note: Any Additions or Changes on This Sheet Must Be Made or Circled in Red Ink With Date and Name of Person Making Change.

Notes Ck'd by	Survey of W. SAN DIMAS S.D. "B"
Map No.	JN 6112.18 Tape Std °F
Office Work	Surveyed by R. S.
Checked	Notes P. H. Date 8-11-66
Date	Indexed C. J. GALLI

F. B. 3333 PG. 73

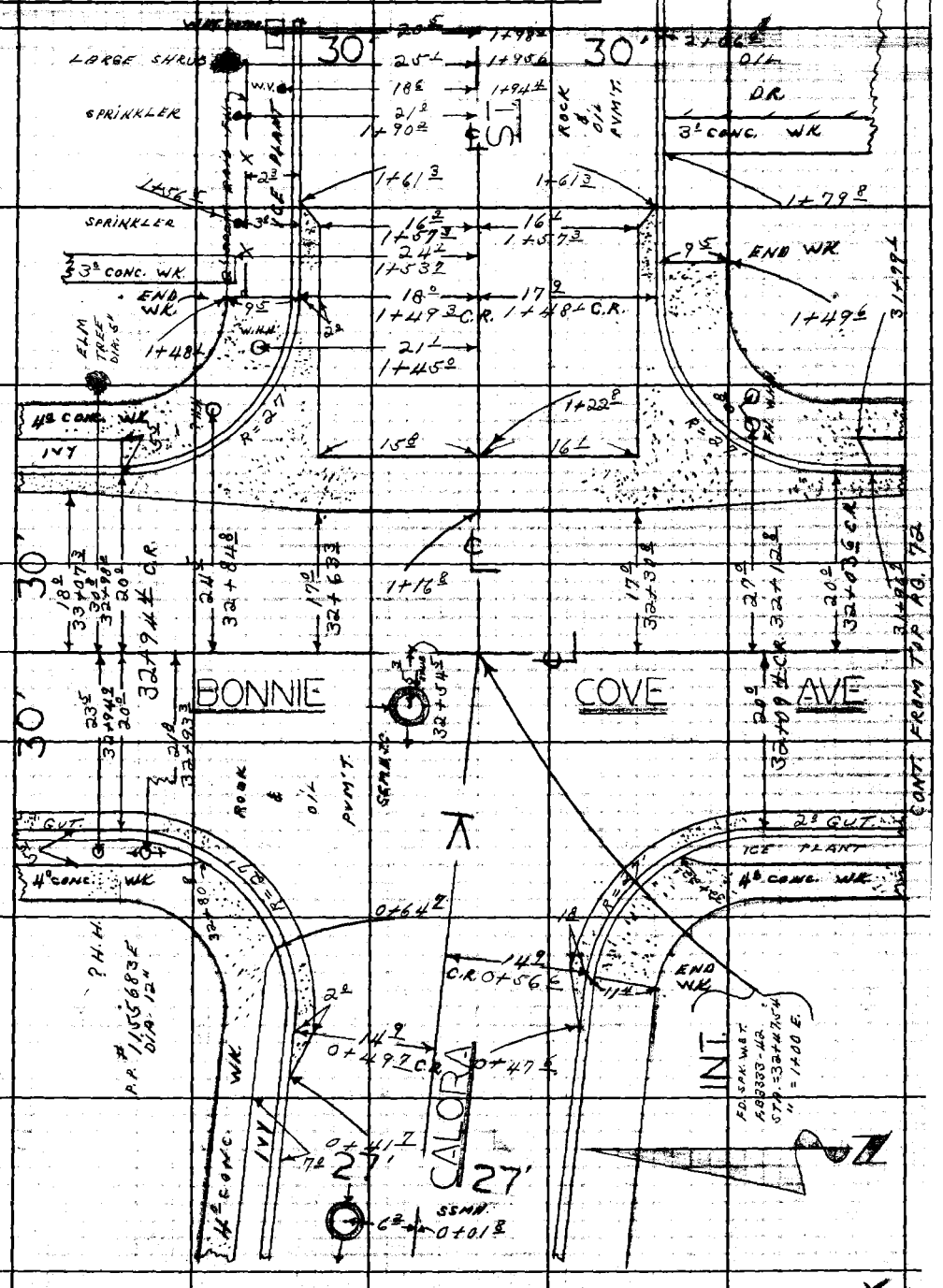

Note: Any Additions or Changes on This Sheet Must be Made or Circled in Red Ink With Date and Name of Person Making Change.

Do not extend this side of this line.

PLEASE RETURN TO
LOS ANGELES COUNTY ENGINEER
403 LOS ANGELES COUNTY ENGINEERING BLDG.

76F309S CE#310 1-65

F. B. 3333 PG. 74

CONT. TO BOT. PG. 75

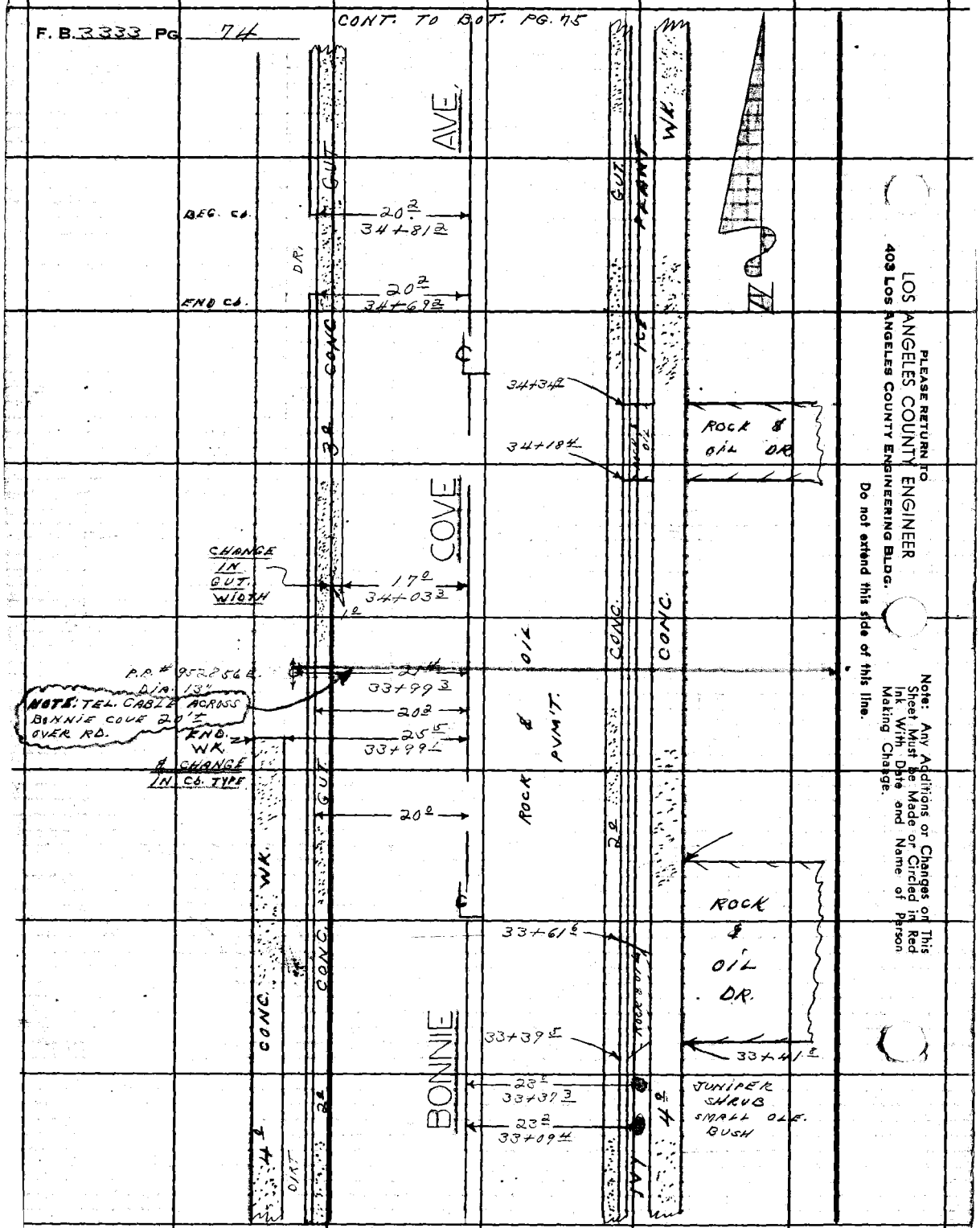

CONT. FROM LT. PG. 73

PLEASE RETURN TO
LOS ANGELES COUNTY ENGINEER
403 LOS ANGELES COUNTY ENGINEERING BLDG.
Do not extend this side of this line.

Note: Any Additions or Changes on This Sheet Must be Made or Circled in Red Ink With Date and Name of Person Making Change.

Notes Ck'd by	Survey of W. SAN DIMAS S.D. "B"
Map No.	JN 6112.18 Tape Std. °F
Office Work	Surveyed by R. S.
Checked	Notes P.K. Date 8-11-66
Date	Indexed C. J. GALLI

F. B. 3333 PG. 75

CONT. TO BOT. PG. 76

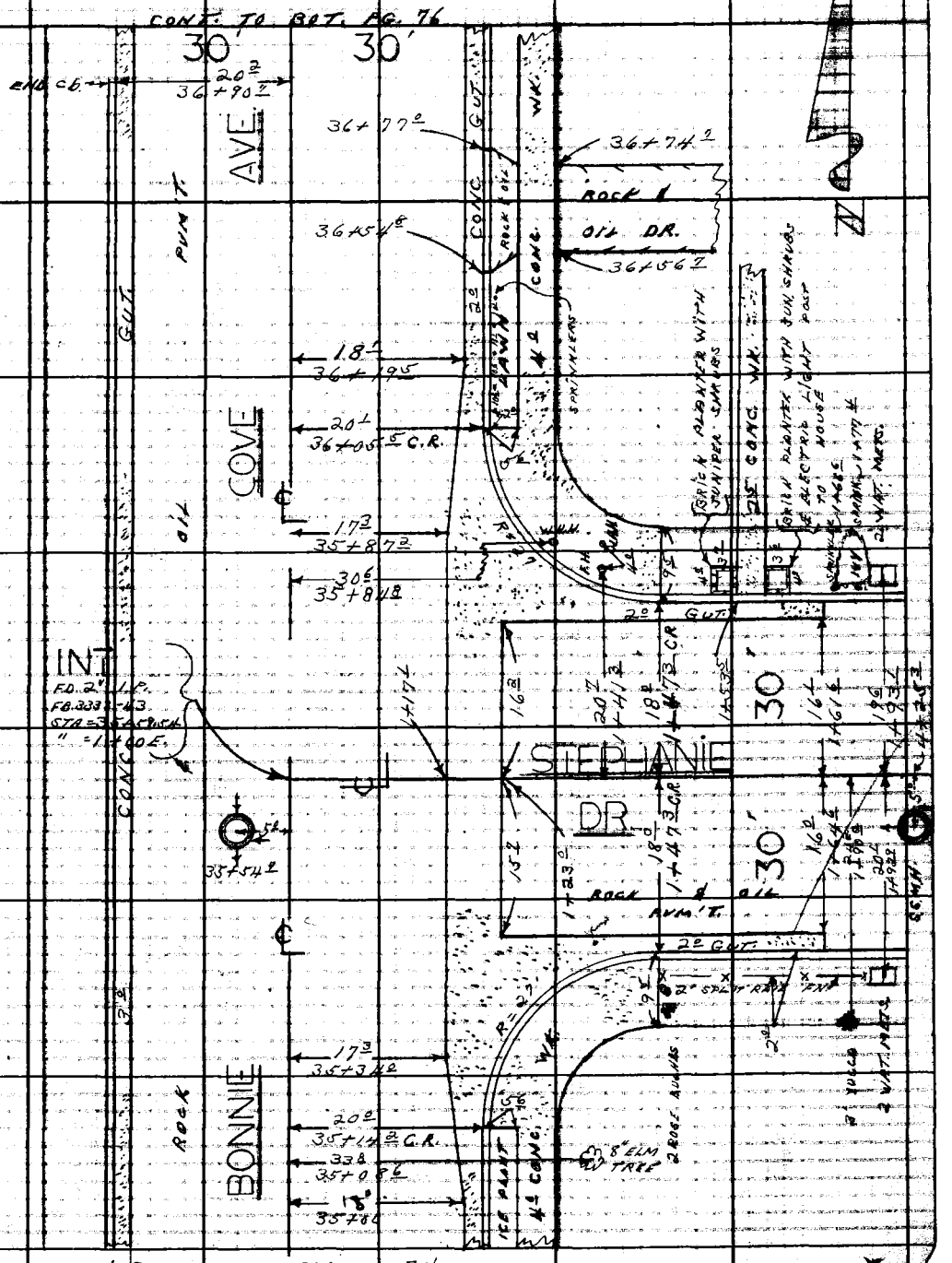

CONT. FROM TOP PG. 74

Note: Any Additions or Changes on this Sheet Must be Made or Circled in Red Ink With Date and Name of Person Making Change.

Do not extend this side of this line.

PLEASE RETURN TO
LOS ANGELES COUNTY ENGINEER
403 LOS ANGELES COUNTY ENGINEERING BLDG.

76F309S CE#310 1-65

F. B. 3333 PG 76

CONT. TO BOT. PG. 77

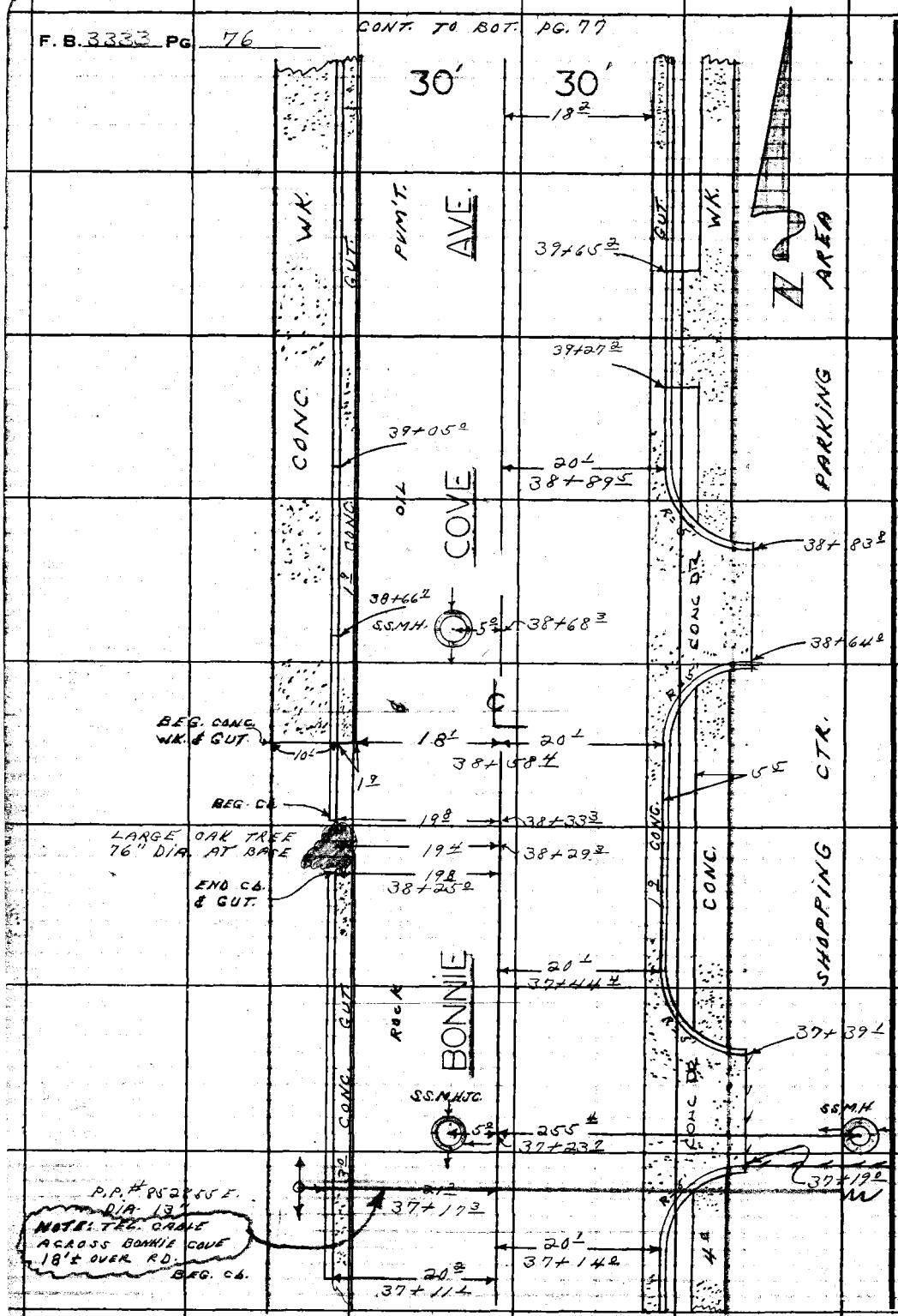

CONT. FROM TOP PG. 75

PLEASE RETURN TO
LOS ANGELES COUNTY ENGINEER
403 LOS ANGELES COUNTY ENGINEERING BLDG.
Do not extend this side of this line.

Note: Any Additions or Changes on This Sheet Must be Made or Circled in Red Ink With Date and Name of Person Making Change.

Notes Ck'd by	Survey of W. SAN DIMAS S.D. #B	F. B. 3333 PG. 77
Map No.	JN 6442 Tape Std. °F	
Office Work	Surveyed by R.S.	
Checked	Notes P.H. Date 8-12-66	
Date	Indexed C. J. GALLI	

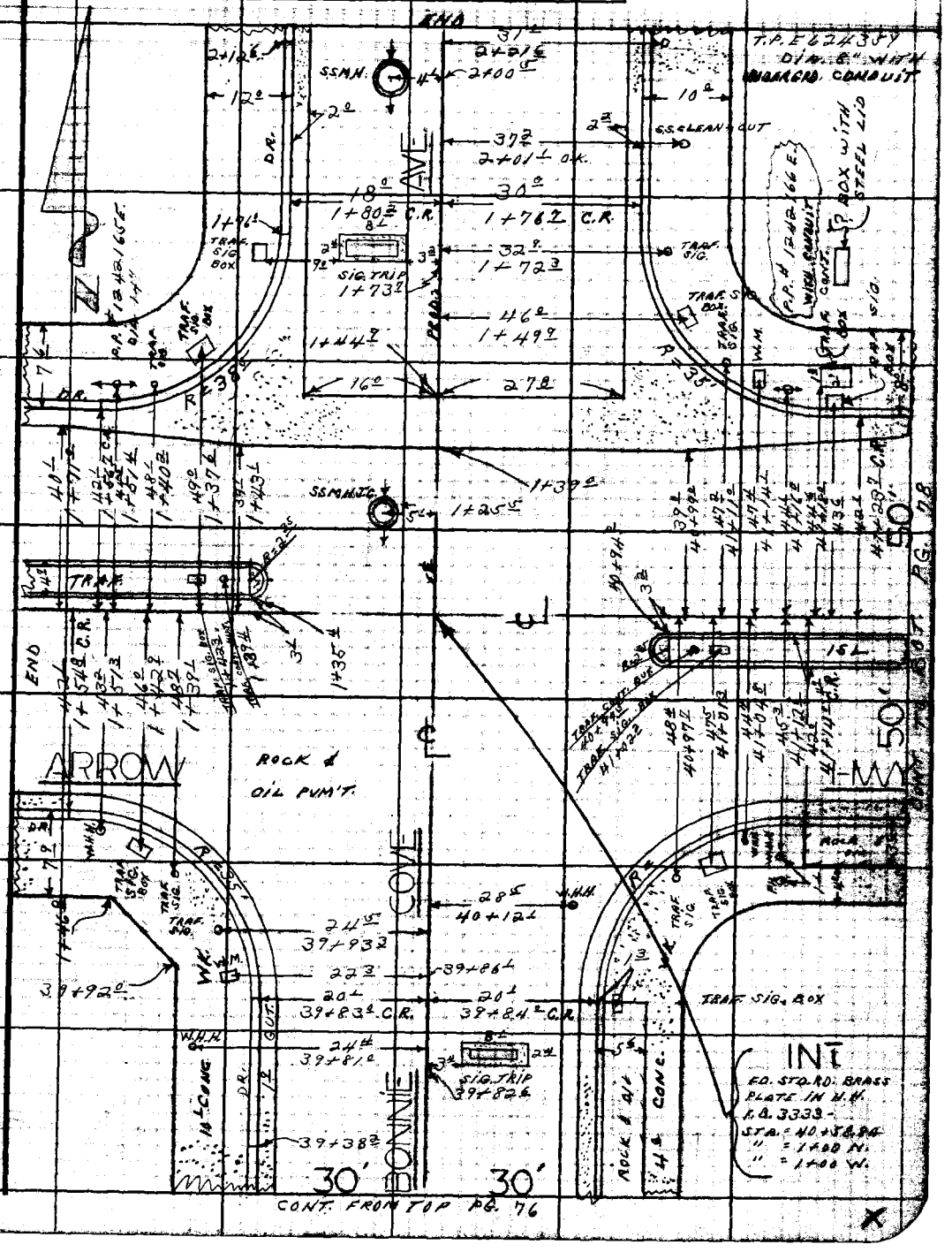

Note: Any Additions or Changes on This Sheet Must be Made or Circled in Red Ink With Date and Name of Person Making Change.

Do not extend this side of this line.

PLEASE RETURN TO
LOS ANGELES COUNTY ENGINEER
403 LOS ANGELES COUNTY ENGINEERING BLDG.

76F3095 CE#310 1-65

F. B. 3333 PG. 78

CONT. TO BOT. PG. 79

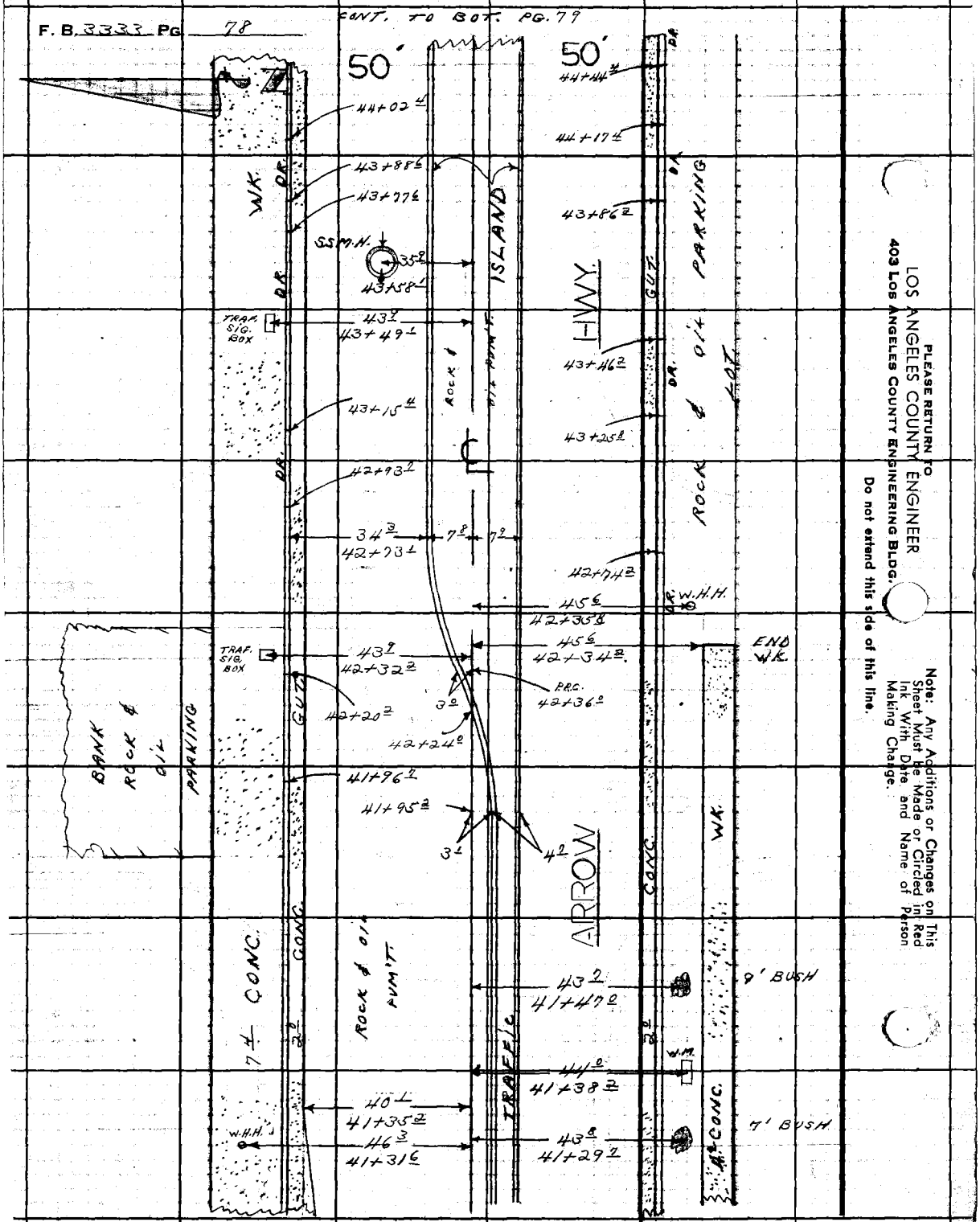

CONT. FROM RT. OF PG. 77

PLEASE RETURN TO
LOS ANGELES COUNTY ENGINEER
403 LOS ANGELES COUNTY ENGINEERING BLDG.
Do not extend this side of this line.

Note: Any Additions or Changes on This Sheet Must Be Made or Circled in Red Ink With Date and Name of Person Making Change.

Notes Ck'd by	Survey of W. SAN DIMAS S.D. "B"
~~Map No.~~	JN 6112.18 Tape Std °F
Office Work	Surveyed by R.S.
Checked	Notes P.H. Date 8-12-66
Date	Indexed J. GALLI

F. B. 3333 PG. 79

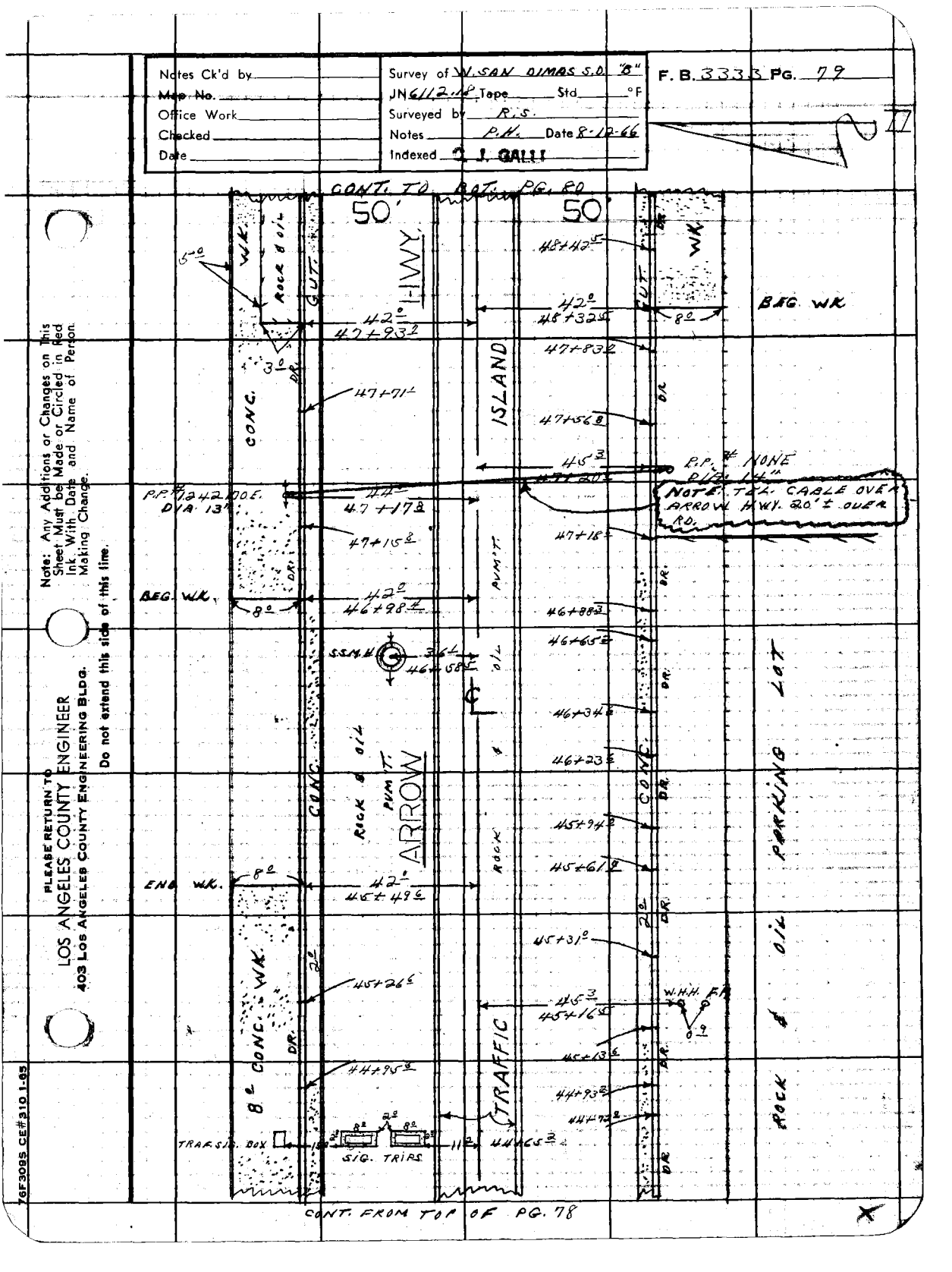

Note: Any Additions or Changes on This Sheet Must be Made or Circled in Red Ink With Date and Name of Person Making Change.

PLEASE RETURN TO
LOS ANGELES COUNTY ENGINEER
403 LOS ANGELES COUNTY ENGINEERING BLDG.

Do not extend this side of this line.

76F309S CE#310 1-65

CONT. TO BOT. PG. 81

F. B. 3333 Pg. 80

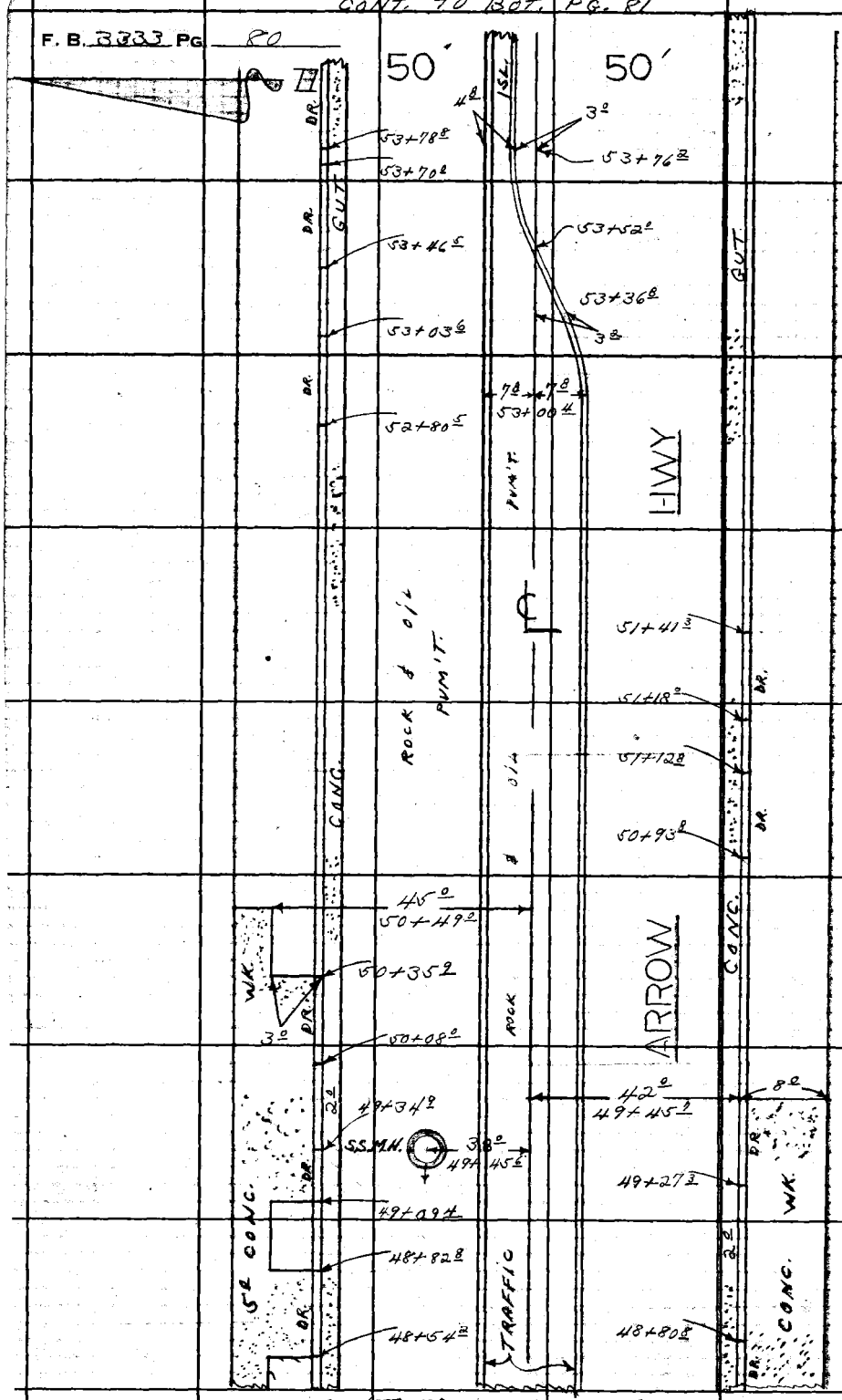

CONT. FROM TOP PG. 79

X

PLEASE RETURN TO
LOS ANGELES COUNTY ENGINEER
403 Los Angeles County Engineering Bldg.
Do not extend this side of this line.

Note: Any Additions or Changes on This Sheet Must be Made or Circled in Red Ink With Date and Name of Person Making Change.

Notes Ck'd by	Survey of W. SAN DIMAS S.D. "B"
Map No.	JN 6112-18 Tape Std °F
Office Work	Surveyed by R.S.
Checked	Notes P.H. Date 8-12-66
Date	Indexed C. J. GALLI

F. B. 3333 PG. 81

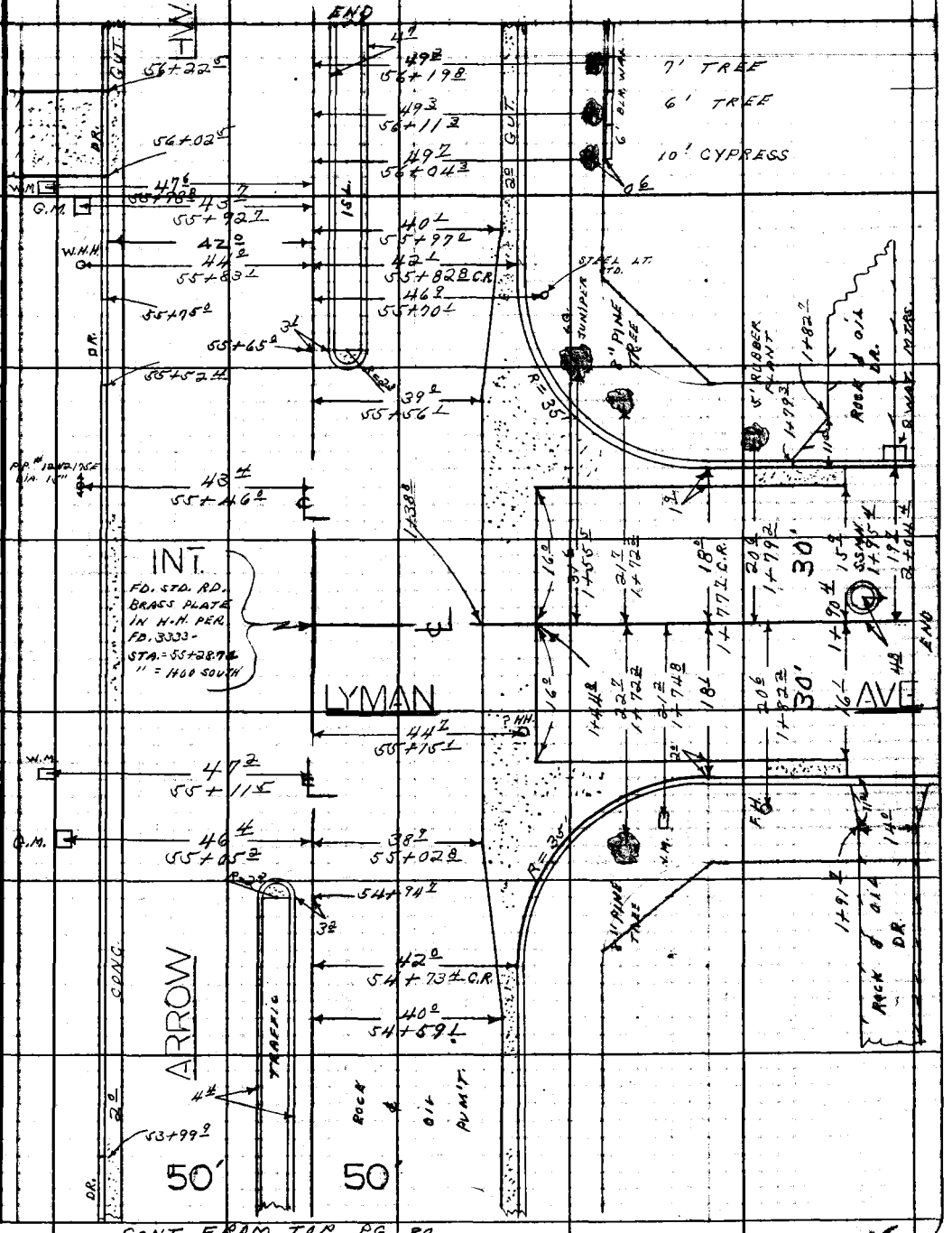

Note: Any Additions or Changes on This Sheet Must be Made or Circled in Red Ink With Date and Name of Person Making Change.

Do not extend this side of this line.

PLEASE RETURN TO
LOS ANGELES COUNTY ENGINEER
403 LOS ANGELES COUNTY ENGINEERING BLDG.

76F309S CE#31D 1-65

F. B. 3333 PG 82

BLANK

PLEASE RETURN TO
LOS ANGELES COUNTY ENGINEER
403 Los Angeles County Engineering Bldg.

Do not extend this side of this line.

Note: Any Additions or Changes on This Sheet Must be Made or Circled in Red Ink With Date and Name of Person Making Change.

Notes Ck'd by	Survey of	F. B. Pg.
Map No.	JN Tape Std °F	
Office Work	Surveyed by	
Checked	Notes Date	
Date	Indexed	

PAGES 82 TO 92
RESERVED FOR
ADDITIONAL TOPOG.
IF + WHEN NEEDED

Note: Any Additions or Changes on This Sheet Must be Made or Circled in Red Ink With Date and Name of Person Making Change.

Do not extend this side of this line.

PLEASE RETURN TO
LOS ANGELES COUNTY ENGINEER
403 LOS ANGELES COUNTY ENGINEERING BLDG.

76F309S CE#310 1-65

PLEASE RETURN TO
LOS ANGELES COUNTY ENGINEER
403 LOS ANGELES COUNTY ENGINEERING BLDG.

Note: Any Additions or Changes on This Sheet Must be Made or Circled in Red Ink With Date and Name of Person Making Change.

Do not extend this side of this line.

F. B. _____ PG. _____

83-94

Notes Ck'd by J. A. [illegible]	Survey of M. SAN DIMAS S.D.
Map No.	JN 6112.18 Tape — Std — °F
Office Work	Surveyed by M. SOTRO
Checked	Notes SOTRO Date 1-20-67
Date FEB 21 '67	Indexed C. J. GALLI JUN 30 '67

F. B. 3333 PG. 83

6112.18

WEST SAN DIMAS
STORM DRAIN

LINE "B"

LOCATION OF SEWER M.H.S.
CONSTRUCTED AFTER INITIAL
TOPOGRAPHY WAS TAKEN ON
BONNIE COVE AVE.

SOTRO
SMITH
MOYA

Note: Any Additions or Changes on This Sheet Must be Made or Circled in Red Ink With Date and Name of Person Making Change.

PLEASE RETURN TO
LOS ANGELES COUNTY ENGINEER
403 LOS ANGELES COUNTY ENGINEERING BLDG.
Do not extend this side of this line.

76F309S CE#310 1-65

F. B. 3333 Pg. 84

FOR DESIGN PURPOSES ONLY

PLEASE RETURN TO
LOS ANGELES COUNTY ENGINEER
403 Los Angeles County Engineering Bldg.

Do not extend this side of this line.

Note: Any Additions or Changes on This Sheet Must be Made or Circled in Red Ink With Date and Name of Person Making Change.

X

Profile No.	Notes Red	Plotted	Job No. 611218	Division No.	F.B. 3333 Pg. 85
	Date	Date	Survey of W. SAN DIMAS S.D.		
X-Sec.	Notes Chkd.	Checked	Survey by M SOTRO	Notes R S	Date 1-25-67
No.	Date	Date	Map No.	Indexed [redacted]	Date

1-25-67

JN 611218

WEST SAN DIMAS STORM DRAIN

INVERT ELEVATIONS SS M.H.S CONSTRUCTED AFTER INITIAL CROSS-SECTIONS WERE TAKEN ON BONNIE COVE AVE (LINE "B")

SOTRO
SMITH
MASSEY
MOYA

STATION	B.S.	H.I.	F.S.	ELEV.

NOTE: ANY ADDITIONS OR CHANGES ON THIS SHEET MUST BE MADE OR CIRCLED IN RED INK, WITH DATE AND NAME OF PERSON MAKING CHANGE.

Do not extend notes this side of this line.

PLEASE RETURN TO
LOS ANGELES COUNTY ENGINEER
403 LOS ANGELES COUNTY ENGINEERING BLDG.

76-L-298 CE 307 2-63

76-L-298 CE 307 2-63

PLEASE RETURN TO
LOS ANGELES COUNTY ENGINEER
403 LOS ANGELES COUNTY ENGINEERING BLDG.

NOTE: ANY ADDITIONS OR CHANGES ON THIS SHEET MUST BE MADE OR CIRCLED IN RED INK. WITH DATE AND NAME OF PERSON MAKING CHANGE

Do not extend notes this side of this line.

STATION	B. S.	H. I.	F. S.	ELEV.		
BM S.D# 223				721.75	BM.SD #223 ELEV 721.754 F.B3333-12 BONNIE COVE AVE & CIENEGA AVE. N.E COR. PK IN. CB 5'E OF CR LT	RT
				721.02	℄ INT BONNIE COVE AV	℄ PAV CIENEGA AVE
#1	S.S.M.H 1.0' OFFSET NO.			721.37		5.0' SO. RIM
				721.40		" NO "
					NORTH 7.59 MEAS + 0.67 DIA 8.26 ROD	SOUTH (NO STUB OR INLET SO UNABLE TO MEASURE DOWN)
					721.40 − 8.26 = 713.14	
				713.14	INVERT 8" OUTLET NORTH	
T.P				722.25		
				724.50	℄ INT BONNIE COVE AVE	℄ PAV CALORA AVE
				724.48		5.0' SO RIM
				724.47		E. RIM
			CONT'D			

F.B. 3333 PG. 86 Job No. 6112.18 Division No. Notes Red Plotted Profile
Survey of W. SAN DIMAS S.D. Date Date No. X-Sec.
Survey by M. SOTRO Notes R. SMITH Notes Chkd. Checked
Indexed JAN 1 1964 C. J. GALLI Date Date Date No.

76-L-298 CE 307 2-63

PLEASE RETURN TO
LOS ANGELES COUNTY ENGINEER
403 LOS ANGELES COUNTY ENGINEERING BLDG.

NOTE: ANY ADDITIONS OR CHANGES ON THIS SHEET MUST BE MADE OR CIRCLED IN RED INK, WITH DATE AND NAME OF PERSON MAKING CHANGE.

Do not extend notes this side of this line.

STATION	B. S.	H. I.	F. S.	ELEV.	BONNIE COVE ℄ AVE	
					LT	RT
#2		SSMH			EAST	SOUTH
		1.0' OFF SET SO.			9.60 MEAS.	9.88 MEAS.
					0.67 DIA.	0.67 DIA.
					10.27 ROD	10.55 ROD
					724.47 RIM E.	724.48 RIM SO.
					10.27	10.55
					714.20	713.93
				714 20	INVERT 8" INLET E.	
				713 93	" " OUTLET SO	
#3	SSMH			726 15		274.0 F. RIM
	1.0' OFFSET W.			726 15		" SO "
				726 14		" W "
					EAST	SOUTH / WEST
					10.20 MEAS.	9.98 MEAS / 10.23 MEAS
					+ 0.67 DIA.	0.67 DIA. / 0.67 DIA
					10.87 ROD	10.65 ROD / 10.90 ROD

X

CONT'D

Profile No. ____ Notes Red. ____ Plotted ____ Job No. 6112.18 Division No. ____ F.B. 3333 Pg. 87
Date ____ Date ____ Survey of W. SAN DIMAS S.D.
X-Sec. No. ____ Notes Chkd. ____ Checked ____ Survey by M. SOTRO Notes R.S. Date 1-25-67
Date ____ Date ____ Map No. ____ Indexed ____ Date ____

76-L-298 CE 307 2-63

PLEASE RETURN TO
LOS ANGELES COUNTY ENGINEER
403 LOS ANGELES COUNTY ENGINEERING BLDG.

NOTE: ANY ADDITIONS OR CHANGES ON THIS SHEET MUST BE MADE OR CIRCLED IN RED INK. WITH DATE AND NAME OF PERSON MAKING CHANGE

Do not extend notes this side of this line.

STATION	B.S.	H.I.	F.S.	ELEV.	BONNIE COVE	℄ AVE
# 3	SSMH.					
					726.15 RIM E	
					10.87	
					715.28	726.15 RIM SO
						10.65
						715.50
						726.14 RIM W
						10.90
						715.24
				715 28	INVERT 8" INLET E.	
				715 50	" " " SO	
				715 24	" " OUTLET W.	
BM SD # 224					BM SD #224 ELEV 723.245 FB 3333-12	
					BONNIE COVE AVE & CALORA ST	
					S.W. COR. P.K IN CB 5' W. OF CR	

F.B. 3333 PG. 88
Job No. 6112.18
Division No.
Survey of W. SAN DIMAS S.D.
Survey by M SOTRO Notes R. SMITH
Indexed C. J. GALLI Date
Notes Red Date
Notes Chkd. Date
Plotted Date
Checked Date
Profile No.
X-Sec. No.

6112.18

F.B. 3333 Pg. 93

Profile No. | Notes Red. | Plotted | Job No. | Division No. 11
Date | Date | Survey of W. SAN DIMAS S.D.
X-Sec. | Notes Chkd. | Checked | Survey by R S | Notes R S | Date 8-24-66
No. | Date | Date | Map No. | Indexed | Date

WEST SAN DIMAS
STORM DRAIN
LINE "B"
JN 6112.18
CROSS-SECTION
&
PROFILE

1966

R. SMITH & PARTY
P. HARINGTON
G. GUIZADO
R. MASSEY

CROSS SECTION 150' FT DOWN STREAM SOUTH OF CYPRESS ST IN CHARTER OAK CREEK & 150' UP ROCK RUBBLE CHANNEL TO EAST. THENCE BONNIE COVE AVE. FROM INTERSECTION CYPRESS ST. = 1+00 TO ARROW HWY INT. = 40+58.84
THENCE EAST ALONG ARROW HWY. TO INT. LYMAN AVE = 55+28.74
ALL INTERSECTING STREETS RUN AS THEY INTERSECT BONNIE COVE AVE. IN ORDER, ALONG THE LINE

ELEV.

F.S.

H.I.

B.S.

STATION

NOTE: ANY ADDITIONS OR CHANGES ON THIS SHEET MUST BE MADE OR CIRCLED IN RED INK, WITH DATE AND NAME OF PERSON MAKING CHANGE.

PLEASE RETURN TO
LOS ANGELES COUNTY ENGINEER
403 LOS ANGELES COUNTY ENGINEERING BLDG.

Do not extend notes this side of this line.

76-L-298 CE 307 2-63

76-L-298 CE 307 2-63

PLEASE RETURN TO
LOS ANGELES COUNTY ENGINEER
403 LOS ANGELES COUNTY ENGINEERING BLDG.

NOTE: ANY ADDITIONS OR CHANGES ON THIS SHEET MUST BE MADE OR CIRCLED IN RED INK, WITH DATE AND NAME OF PERSON MAKING CHANGE

Do not extend notes this side of this line.

STATION	B.S.	H.I.	F.S.	ELEV.	TRANSIT	LINE
					LT	RT
B.M 39-7				694 75	BM 39-7 ELEV. 694.753 FB 1360-13 CYPRESS ST & BONNIE COVE AVE. ℄ INT. L+T IN CONC BOX CULVERT 16" BELOW SURFACE. (FB 3333-9)	
BEGIN	(X) SECTION ALONG TRANSIT LINE IN EXSISTING DRAIN 1+03.23 E. ON CYPRESS ST. = 1+00 SO SEE PG 59 THIS F.B					
0+67.5		LENKER ROAD USED		690 13		6.1 N.W. COR BOX DRAIN
0+70.9				690 03		2.8 ℄ + ED " " F.L
"				695 02		" " " " " TOP
0+74.3				689 84	0.70 N.E. COR BOX DRAIN	
1+00				688 89		TR.
"				688 93		2.8' CONC ℄ DRAIN
"				688 93		6.0 "
"				688 90	0.70 CONC.	
1+15.3				688 44	0.70 INT. BOX DRAINS	
1+19.7				688 31	0.60 " " "	
1+32.1				689 56	1.3 ℄ CONC DRAIN	
1+47.3				687 45	1.2 S.E. COR BOX DRAIN (BOT)	X
"				696 25	1.2 TOP SLOPED WALL	

F.B. 3333 Pg. 94
Job No. 6112.18
Division No. Notes Red Plotted Profile
Survey of W SAN DIMAS S.D. Date Date No.
Survey by R SMITH Notes RS Notes Chkd. Checked X-Sec.
Indexed [illegible] BALLI Date Date Date No.

76-L-298 CE 307 2-63

PLEASE RETURN TO
LOS ANGELES COUNTY ENGINEER
403 LOS ANGELES COUNTY ENGINEERING BLDG.

NOTE: ANY ADDITIONS OR CHANGES ON THIS SHEET MUST BE MADE OR CIRCLED IN RED INK, WITH DATE AND NAME OF PERSON MAKING CHANGE.

Do not extend notes this side of this line.

STATION	B. S.	H. I.	F. S.	ELEV.	TRANSIT LT.	LINE RT.
1+49.3		LENKER ROD USED		687 49		2.8 ℄ OF BOX DRAIN
"				692 38		2.8 TOP BOX DRAIN
1+51.3				687 42		6.8 S.W COR BOX DRAIN
"				696 21		" TOP SLOPED WALL
1+59.7				687 38		TR CONC.
"				687 29		5.7 TOE SLOPED WALL
"				695 21		8.6 TOP " "
1+ 75.9				687 18		TR CONC.
				687 19		2.7 TOE " "
				693 29		11.6 TOP " "
1+75.2				687 18	1.4 TOE SLOPED WALL	
				693 12	10.6 TOP " "	
2+00				686 84		TR CONC
				686 81		1.1 TOE " "
				692 86		10.0 TOP " "
				686 85	2.9 TOE " "	
				692 79	12.1 TOP " "	
2+11.81				687 13		TR CONC ∡ PT TRAN. LINE
2+ 46.0				686 20		TR CONC
X "				686 23		1.8 TOE SLOPED WALL

Profile No. X-Sec. No. Notes Red Date Notes Chkd. Date Plotted Date Checked Date Job No. 6112.18 Division No. Survey of W SAN DIMAS S.D. Survey by R SMITH Notes RS Date 8-24-66 Map No. Indexed C. J. GALLI Date

F.B. 3333 Pg. 95

76-L-298 CE 307 2-63

PLEASE RETURN TO
LOS ANGELES COUNTY ENGINEER
403 LOS ANGELES COUNTY ENGINEERING BLDG.

NOTE: ANY ADDITIONS OR CHANGES ON THIS SHEET MUST BE MADE OR CIRCLED IN RED INK, WITH DATE AND NAME OF PERSON MAKING CHANGE

Do not extend notes this side of this line.

STATION	B.S.	H.I.	F.S.	ELEV.	TRANSIT LT	LINE RT
2+46.0				692.21		10.9 TOP SLOPED WALL
				686.20	2.3 TOE SLOPED WALL	
				692.21	11.3 TOP " "	
3+00				685.52		R
				685.54		2.0 TOE " "
				691.55		11.0 TOP " "
				685.52	2.0 TOE " "	
				691.54	11.0 TOP " "	
T.P				693.17		
BM SD 219				696.36	BM SD.219 ELEV. 696.370	F.B 3333-10
					CYPRESS ST + BONNIE COVE AVE.	
					So. SIDE ' ± E. ℄ PROD P.K IN CB.	

END (X) SECTION ALONG TRANSIT LINE IN EXSISTING DRAIN
1+03.23 E ON CYPRESS = 1+00 SO.

START (X) SECTIONS ALONG CYPRESS ST (WEST) & INT CYPRESS ST
+ BONNIE COVE AVE = 1+00 W SEE PAGE # 59 THIS F.B

BM SD. 219				696.37	BM SD 219 ELEV 696.370 (SEE ABOVE)	
1+00 W.				695.96	℄ PAV.	

F.B. 3333 PG. 96 | Job No. 6112.18 | Division No. S.D. | Notes Red ____ Date ____ | Notes Chkd. ____ Date ____ | Plotted ____ Date ____ | Checked ____ Date ____ | Profile No. ____ | X-Sec. No. ____

Survey of W. SAN DIMAS | Survey by R. SMITH | Notes R.S. | Indexed C. J. GALLI Date ____

76-L-298 CE 307 2-63

PLEASE RETURN TO
LOS ANGELES COUNTY ENGINEER
403 LOS ANGELES COUNTY ENGINEERING BLDG.

NOTE: ANY ADDITIONS OR CHANGES ON THIS SHEET MUST BE MADE OR CIRCLED IN RED INK, WITH DATE AND NAME OF PERSON MAKING CHANGE.

Do not extend notes this side of this line.

STATION	B. S.	H. I.	F. S.	ELEV.	CYPRESS ST. (W) LT. & S.	RT. & N.
1+03 3	C.B.			695.97	℄	
				695.89	15' PUM'T.	
				695.87	25 3 EDGE CONC.	
				696.12	30' T. C.B.	696.12 − 5.99
				690.13	" F.L. " " (BOT.)	690.13
				696.35	40' BK. WK.	
1+06 9	F.L.	PIPE		695.31	28 6 TOP GRATE	695.31 − 5.48
				689.83	" F.L. 24" CONC. PIPE	689.83
1+10 1				695.79	25 3 EDGE CONC.	
				695.26	30' F.L.	
				696.09	" T. C.B.	
1+15 8				695.41	30' F.L. GUT. (BRK.)	
1+31 0				695.95	℄	
				695.90		30' EDGE PUM'T.
				695.49	27 8 EDGE GUT.	
				695.37	30' F.L. "	
				696.03	" T. C.B.	

Profile Notes Red ____ Plotted ____ Job No. 6/12/66 Division No. ____
No. X-Sec. Date ____ Date ____ Survey of W. SAN DIMAS S.D. "B"
No. ____ Notes Chkd. ____ Checked ____ Survey by A.S. Notes A.S. Date 2-5-66
Date ____ Date ____ Map No. ____ Indexed C. J. GALL Date ____

F.B. 3333 Pg. 97

76-L-298 CE 307 2-63

PLEASE RETURN TO
LOS ANGELES COUNTY ENGINEER
403 LOS ANGELES COUNTY ENGINEERING BLDG.

NOTE: ANY ADDITIONS OR CHANGES ON THIS SHEET MUST BE MADE OR CIRCLED IN RED INK, WITH DATE AND NAME OF PERSON MAKING CHANGE

Do not extend notes this side of this line.

STATION	B. S.	H. I.	F. S.	ELEV.	CYPRESS	ST. (W.)
					LT. & S.	RT. & N.
1+31.0				696 20	40' BK. WK.	
1+36.1				696 21	40' CONC. DR. BK. WK.	
1+40.0				696 00		℄
				695 73	15.0 PUM'T.	
				695 49	27.8 EDGE GUT.	
				695 36	30.0 F.L. "	
				695 47	" T. Cb. (DEP)	
				696 19	40' BK. WK.	
1+67.0				696 00		℄
				695 98		12.5 PUM'T. EDGE
1+80.0				695 97		℄
				695 97		12.5 PUM'T. EDGE
				695 63	15.0 PUM'T.	
				695 29	27.8 EDGE GUT.	
				695 12	30' F.L. "	

F.B. 3333 Pg. 98

Job No. 6112 18 Division No. Notes Red Plotted Profile

Survey of W. SAN DIMAS S.D. "B" Date Date No. X-Sec.

Survey by R.S. Notes R.S. Notes Chkd. Checked

Indexed C. J. GALLI Date Date Date No.

76-L-298 CE 307 2-63

PLEASE RETURN TO
LOS ANGELES COUNTY ENGINEER
403 LOS ANGELES COUNTY ENGINEERING BLDG.

NOTE: ANY ADDITIONS OR CHANGES ON THIS SHEET MUST BE MADE OR CIRCLED IN RED INK, WITH DATE AND NAME OF PERSON MAKING CHANGE.

Do not extend notes this side of this line.

STATION	B. S.	H. I.	F. S.	ELEV.	CYPRESS LT. & S.	ST. (W.) RT. & N.
1+80°				695.79	30' T.C.b.	
				695.97	40' BK. WK.	
2+00				695.88		℄
				695.93		6° PUM'T.
				695.82		12° " EDGE
				695.3		17° GRD. BRK.
				696.2		40' P/L. GRD.
2+80				695.25		℄
				695.31		6' PUM'T.
				695.16		12' " EDGE
				695.3		28' GRD. BRK.
				695.7		40' P/L. GRD.
				695.05	15' PUM'T.	
				694.80	27.8 EDGE GUT.	
				694.65	30' F.L. "	
				695.27	" T.C.b.	
				695.44	40' BK. WK.	

Profile No. ____ Notes Red ____ Plotted ____ Job No. 6112 Division No. 18 F.B. 3333 Pg. 99
Date ____ Date ____ Survey of W. SAN DIMAS S.D. "B"
X-Sec. No. ____ Notes Chkd. ____ Checked ____ Survey by R.S. Notes R.S. Date 8-25-66
Date ____ Date ____ Map No. ____ Indexed C. J. GALLI Date ____

76-L-298 CE 307 2-63

PLEASE RETURN TO
LOS ANGELES COUNTY ENGINEER
403 LOS ANGELES COUNTY ENGINEERING BLDG.

NOTE: ANY ADDITIONS OR CHANGES ON THIS SHEET MUST BE MADE OR CIRCLED IN RED INK, WITH DATE AND NAME OF PERSON MAKING CHANGE

Do not extend notes this side of this line.

STATION	B.S.	H.I.	F.S.	ELEV.	CYPRESS	ST.
B.M.S.D.219				696 37	B.M.S.D.219 ELEV.696.370 F.B.3333-10 CYPRESS ST. & BONNIE COVE AVE. S. SIDE 36' E. & PROD. BONNIE COVE, P.K. IN CA.	
END X-SECTS. GOING WEST ON CYPRESS						

F.B. 3333 PG. 100 Job No. 6112 18 Division No. Notes Red Plotted Profile
Survey of W. SAN DIMAS S.D. "B" Date Date No. X-Sec.
Survey by R.S. Notes R.S. Notes Chkd. Checked
Indexed C. J. GALLI Date Date Date No.

76-L-298 CE 307 2-63

PLEASE RETURN TO
LOS ANGELES COUNTY ENGINEER
403 LOS ANGELES COUNTY ENGINEERING BLDG.

NOTE: ANY ADDITIONS OR CHANGES ON THIS SHEET MUST BE MADE OR CIRCLED IN RED INK, WITH DATE AND NAME OF PERSON MAKING CHANGE.

Do not extend notes this side of this line.

STATION	B. S.	H. I.	F. S.	ELEV.	CYPRESS ℄ STREET (EAST)
BM SD 219				696 37	BM SD 219 ELEV. 696.370 FB 3333 - 10
					CYPRESS ST & BONNIE COVE AVE SO. SIDE
					1± E. ℄ PROD. PK IN CONC. CB
					LT. & N. RT. & S.
START (X) SECTIONS ALONG CYPRESS ST. (EAST) ℄ INT. CYPRESS ST. & BONNIE COVE AVE. = 1+00 EAST SEE PAGE 59 THIS F.B					
1+00 E					℄ PAV
1+ 00 3				695.86	25' EDGE CONC.
1+04 2				695.78	26 0 EDGE CONC
				695.54	30' F.L. GUT. (BRN.)
1+19 5				695.70	27 8 GUT. EDGE
				695.58	30' " F.L.
1+27 8				695.85	12 2 PVM'T. EDGE
				696.3	19 2 BOT. HO. WALL
				696.77	" T. " "
X				690.72	20 7 BOT. DRAIN
				690.71	28 7 " "

Profile No. ____ Notes Red ____ Plotted ____ Job No. 6112.18 Division No. ____ F.B. 3333 Pg. 101
X-Sec. No. ____ Date ____ Date ____ Date ____ Survey of W. SAN DIMAS S.D.
Notes Chkd. ____ Date ____ Checked ____ Date ____ Survey by R. SMITH Notes RS Date 8-26-65
Map No. ____ Indexed C. J. GALLI Date ____

76-L-298 CE 307 2-63

PLEASE RETURN TO
LOS ANGELES COUNTY ENGINEER
403 LOS ANGELES COUNTY ENGINEERING BLDG.

NOTE: ANY ADDITIONS OR CHANGES ON THIS SHEET MUST BE MADE OR CIRCLED IN RED INK, WITH DATE AND NAME OF PERSON MAKING CHANGE

Do not extend notes this side of this line.

STATION	B.S.	H.I.	F.S.	ELEV.	CYPRESS LT. & N.	ST. (E.) RT. & S.
1+27.8				694.9	35.2 GRD. BRK.	
1+40.0				696.21		℄
				696.07		15' PUM'T.
				695.88		28' EDGE GUT.
				695.75		30' F.L. "
				696.37		" T. Cb.
				696.58		40' BK. W.K.
				696.25	6.5 PUM'T.	
				696.06	13' " EDGE	
				696.5	19.7 BOT. HD. WALL	
				696.79	" T. " "	
				690.2	21' BOT. DRAIN	
				690.0	25' " "	
				695.5	36' GRD. BRK.	
1+80.0				696.89		℄
				696.64		15' PUM'T.
				696.38		28' EDGE GUT.

F.B. 3333 PG. 102

Job No. 6112 18 Division No. Notes Red Plotted Profile

Survey of W. SAN DIMAS S.D. "B" Date Date No. X-Sec.

Survey by R.S. Notes R.S. Notes Chkd. Checked No.

Indexed C. J. GALLI Date Date Date

76-L-298 CE 307 2-63

PLEASE RETURN TO
LOS ANGELES COUNTY ENGINEER
403 LOS ANGELES COUNTY ENGINEERING BLDG.

NOTE: ANY ADDITIONS OR CHANGES ON THIS SHEET MUST BE MADE OR CIRCLED IN RED INK, WITH DATE AND NAME OF PERSON MAKING CHANGE.

Do not extend notes this side of this line.

STATION	B. S.	H. I.	F. S.	ELEV.	CYPRESS ST. (E) LT. & N.	RT. & S.
1+80.2				696.20		30' F.L. GUT.
				696.86		" T. Cb.
				697.07		40' BK. WK.
				696.90	65. PVM'T.	
				696.79	13.2 " EDGE	
				696.80	21.1 BOT. HD. WALL PVM'T.	
				697.06	" T. " "	
				691.2	22' BOT. DRAIN	
				691.3	27' " "	
				696.1	33' GRD. BRK.	
1+86.5	GRD. BRK. IN Cb.			696.30		30' F.L. GUT.
				696.97		" T. Cb.
2+00				697.18		℄
2+01.2	GRD. BRK. IN Cb. AT C.B.			697.51		30' T. Cb.
2+04.1				697.23		℄

Profile Notes Red ____ Plotted ____ Job No. 6112 Division No. 16
No. ____ X-Sec. ____ Date ____ Date ____ Survey of W. SAN DIMAS S.D. "B"
No. ____ Notes Chkd. ____ Checked ____ Survey by R.S. Notes R.S. Date 8-25-66
Date ____ Date ____ Map No. ____ Indexed C. J. GALLI Date ____

F.B. 3333 Pg. 103

76-L-298 CE 307 2-63

PLEASE RETURN TO
LOS ANGELES COUNTY ENGINEER
403 LOS ANGELES COUNTY ENGINEERING BLDG.

NOTE: ANY ADDITIONS OR CHANGES ON THIS SHEET MUST BE MADE OR CIRCLED IN RED INK, WITH DATE AND NAME OF PERSON MAKING CHANGE

Do not extend notes this side of this line.

STATION	B.S.	H.I.	F.S.	ELEV.	CYPRESS	ST. (E.)
					LT. & N.	RT. & S.
2+04 1				697.00		15' PUM'T.
				696.76		28' GUT. OUT
				696.60		30' F.L. C.B.
				697.55		" T. C.B.
				697.65		40' BK. WK.
2+06 5	GRD. BRK. T. Cb. @ C.B.			697.60		30' T. Cb.
2+19 0	GRD. BRK. T. Cb.			696.90		30' F.L. GUT.
				697.56		" T. Cb.
2+80 0				698.45		℄
				698.25		15' PUM'T.
				698.04		28' EDGE GUT.
				697.91		30' F.L. "
				698.52		" T. Cb.
				698.70		40' BK. WK.
				698.49	6 5 PUM'T.	
				698.27	13 0 " EDGE	

F.B. 3333 PG. 104

Job No. 6112 18 Division No. Notes Red Plotted Profile

Survey of W. SAN DIMAS S.D. "B" Date Date No. X-Sec.

Survey by R.S. Notes R.S. Notes Chkd. Checked No.

Indexed C. J. GALLI Date Date Date

76-L-298 CE 307 2-63

PLEASE RETURN TO
LOS ANGELES COUNTY ENGINEER
403 LOS ANGELES COUNTY ENGINEERING BLDG.

NOTE: ANY ADDITIONS OR CHANGES ON THIS SHEET MUST BE MADE OR CIRCLED IN RED INK, WITH DATE AND NAME OF PERSON MAKING CHANGE.

Do not extend notes this side of this line.

STATION	B. S.	H. I.	F. S.	ELEV.	CYPRESS	ST. (E.)
					LT. & N.	RT. & S.
2+80°				697.95	21.3 BOT. HD. WALL GRD.	
				698.30	" T. " "	
				692.5	22' BOT. DRAIN	
				692.6	26' " "	
				697.3	32' GRD. BRK.	
B.M. S.D. 219				696.37	SEE PG. 101 FOR DESCRIPTION	

END X-SECTS. GOING EAST ON CYPRESS ST.

Profile No. ____ Notes Red ____ Plotted ____ Job No. 6112 18 Division No. ____ F.B. 3333 Pg. 105
X-Sec. No. ____ Date ____ Date ____ Survey of W. SAN DIMAS S.D. "B"
Notes Chkd. ____ Checked ____ Survey by R.S. Notes R.S. Date 8-25-66
Date ____ Date ____ Map No. ____ Indexed C. J. GALLI Date ____

76-L-298 CE 307 2-63

PLEASE RETURN TO
LOS ANGELES COUNTY ENGINEER
403 LOS ANGELES COUNTY ENGINEERING BLDG.

NOTE: ANY ADDITIONS OR CHANGES ON THIS SHEET MUST BE MADE OR CIRCLED IN RED INK, WITH DATE AND NAME OF PERSON MAKING CHANGE

Do not extend notes this side of this line.

STATION	B.S.	H.I.	F.S.	ELEV.	BONNIE COVE	AVE.
B.M.S.D. 219				696.37	SEE PG. 101 FOR DESCRIPTION	
BEGIN PROF. & X-SECTS. AT INT. BONNIE COVE AVE. & CYPRESS ST. GOING NORTH ON BONNIE COVE						
					LT. & W.	RT. & E.
				695.96	Per page 92 KCM 1-12-67	
1+00 GOING NORTH				696.95	INT. CYPRESS & BONNIE COVE	
1+06.0				696.07		℄
1+19.5				696.03		15' PUM'T. EDGE
				695.9		16' BOT. HD. WALL GRD.
				696.84		" T. " "
1+25.0				696.22		℄
				696.22	15' PUM'T.	
				696.16	25' "	
				695.87	37'± " EDGE	
1+40.0				696.5	30' P/L. GRD.	
				692.7		14.3 BOT. CHAN.

F.B. 3333 Pg. 106

Job No. 6112 Division No. 18 Notes Red Plotted Profile
Survey of W. SAN DIMAS S.D. "B" Date Date No. X-Sec.
Survey by R.S. Notes R.S. Notes Chkd. Checked No.
Indexed C. J. GALLI Date Date Date

76-L-298 CE 307 2-63

PLEASE RETURN TO
LOS ANGELES COUNTY ENGINEER
403 LOS ANGELES COUNTY ENGINEERING BLDG.

NOTE: ANY ADDITIONS OR CHANGES ON THIS SHEET MUST BE MADE OR CIRCLED IN RED INK, WITH DATE AND NAME OF PERSON MAKING CHANGE.

Do not extend notes this side of this line.

STATION	B. S.	H. I.	F. S.	ELEV.	BONNIE COVE LT. & W.	AVE. RT. & E.
1+40				693.0		24' BOT. CHAN.
				695.4		28' GRD. BRK.
1+42 4				696.1		13 3 BOT. HD. WALL GRD.
				696.78		" T. " "
				694.8		14 3 GRD. BRK.
				694.8		23' " "
				695.5		28' " "
1+50 0				696.45		℄
				696.19		6' PVM'T. EDGE
				696.2		7' GRD. BRK.
				694.5		12' " "
				695.4		17' " "
				695.6		30' P/L. GRD.
				696.54	7' PVM'T.	
				696.30	16'± " EDGE	
				696.4	25' GRD.	
				696.5	30' P/L. GRD.	

Profile No. ____ Notes Red ____ Plotted ____ Job No. 6112 Division No. 18 F.B. 3333 Pg. 107
Date ____ Date ____ Survey of W. SAN DIMAS S.D. "B"
X-Sec. No. ____ Notes Chkd. ____ Checked ____ Survey by R.S. Notes R.S. Date 8-25-66
Date ____ Date ____ Map No. ____ Indexed C. J. GALLI Date ____

76-L-298 CE 307 2-63

PLEASE RETURN TO
LOS ANGELES COUNTY ENGINEER
403 LOS ANGELES COUNTY ENGINEERING BLDG.

NOTE: ANY ADDITIONS OR CHANGES ON THIS SHEET MUST BE MADE OR CIRCLED IN RED INK, WITH DATE AND NAME OF PERSON MAKING CHANGE

Do not extend notes this side of this line.

STATION	B.S.	H.I.	F.S.	ELEV.	BONNIE COVE	AVE.
					LT. & W.	RT. & E.
1+61°				6948		9' BOT. F.L.
				6960		13' T. BK.
1+90°				69675		℄
				69650		6' PUM'T. EDGE
				6949		8' F.L. DRAIN
				6962		13' T. BK.
				6962		30' P/L. GRD.
				69684	7' PUM'T.	
				69662	14' " EDGE	
				6965	30' P/L. GRD.	
2+00				69685		℄
2+90°				69795		℄
				69774		6' PUM'T. EDGE
				6959		13' F.L. DRAIN
				6971		18.5 T. BK.
				6977		30' P/L. GRD.

F.B. 3333 PG. 108

Job No. 6112 18 Division No. Notes Red Plotted Profile

Survey of W. SAN DIMAS S.D. "B" Date Date No. X-Sec.

Survey by R.S. Notes R.S. Notes Chkd. Checked No.

Indexed C. J. GALLI Date Date Date

76-L-298 CE 307 2-63

PLEASE RETURN TO
LOS ANGELES COUNTY ENGINEER
403 LOS ANGELES COUNTY ENGINEERING BLDG.

NOTE: ANY ADDITIONS OR CHANGES ON THIS SHEET MUST BE MADE OR CIRCLED IN RED INK, WITH DATE AND NAME OF PERSON MAKING CHANGE.

Do not extend notes this side of this line.

STATION	B. S.	H. I.	F. S.	ELEV.	BONNIE COVE LT. & W.	AVE. RT. & E.
2+90°				697.97	7' PUM'T.	
				697.86	14' " EDGE	
				697.1	30' P/L. GRD.	
3+00				698.02		℄
4+00				698.75		℄
5+00				699.43		℄
5+43'	GRD. BRK. IN PUM'T.			699.93		℄
				699.81		4.5 PUM'T. EDGE
				697.7		15' F.L. DRAIN
				698.7		21' T. BK.
				699.6		30' P/L. GRD.
				699.99	7' PUM'T.	
				699.83	14' " EDGE	
				699.7	18' GRD. BRK.	
				698.9	21' " "	
				699.0	30' P/L. GRD.	

X

Profile No. ____ Notes Red ____ Plotted ____ Job No. 6112 Division No. 18 F.B. 3333 Pg. 109
X-Sec. No. ____ Date ____ Date ____ Survey of W. SAN DIMAS S.D. "B"
Notes Chkd ____ Checked ____ Survey by R.S. Notes R.S. Date 8-25-66
Date ____ Date ____ Map No. ____ Indexed C. J. GALLI Date ____

76-L-298 CE 307 2-63

PLEASE RETURN TO
LOS ANGELES COUNTY ENGINEER
403 LOS ANGELES COUNTY ENGINEERING BLDG.

NOTE: ANY ADDITIONS OR CHANGES ON THIS SHEET MUST BE MADE OR CIRCLED IN RED INK. WITH DATE AND NAME OF PERSON MAKING CHANGE

Do not extend notes this side of this line.

STATION	B.S.	H.I.	F.S.	ELEV.	BONNIE COVE	AVE.
					LT. & W.	RT. & E.
5+89.2				700.00		10' T. HD. WALL
				698.7		11' BOT. " " & DRAIN
				698.3		17' " DRAIN
6+00				702.29		℄
				702.03		4.8 PUM'T. EDGE
				701.33		10' T. HD. WALL
				698.2		" BOT. " " DRAIN
				698.5		16' " DRAIN
				699.4		19' T. BK.
				700.3		30' P/L. GRD.
				702.59	7.5 PUM'T.	
				702.45	15' " EDGE	
				702.5	23' GRD. BRK.	
				701.1	30' P/L. GRD.	
6+01.8	F.L.			698.74		12.0 F.L. 18" COR. I.P.
6+02.5				701.50		15.5 T. HD. WALL

F.B. 3333 PG. 110
Job No. 6112 18 Division No. Notes Red Plotted Profile
Survey of W. SANDIMAS S.D. "B" Date Date No. X-Sec.
Survey by R.S. Notes R.S. Notes Chkd. Checked
Indexed C. J. GALLI Date Date Date No.

76-L-298 CE 307 2-63

PLEASE RETURN TO
LOS ANGELES COUNTY ENGINEER
403 LOS ANGELES COUNTY ENGINEERING BLDG.

NOTE: ANY ADDITIONS OR CHANGES ON THIS SHEET MUST BE MADE OR CIRCLED IN RED INK, WITH DATE AND NAME OF PERSON MAKING CHANGE.

Do not extend notes this side of this line.

STATION	B. S.	H. I.	F. S.	ELEV.	BONNIE COVE LT. & W.	AVE. RT. & E.
6+02.5		F.L.		698.80		15.5 F.L. 18" COR. L.P.
6+08.8				703.59		8.5 T. CONC. BASE R.R. SIG.
6+14.1				703.38	30' TOP RAIL	
				703.01	" BOT. "	
6+19.1				703.37	30' TOP RAIL	
				702.98	" BOT. "	
6+25.5				703.82		℄ TOP RAIL
6+31.1				703.85		℄ TOP RAIL
6+37.5				704.21		30' TOP RAIL
				703.85		" BOT. "
6+ 41.5				703.75	20.9 T. CONC. BASE R.R. SIG.	

Profile No. ____ Notes Red ____ Plotted ____ Job No. 6112 18 Division No. ____ F.B. 3333 Pg. 111
X-Sec. No. ____ Date ____ Date ____ Survey of W. SAN DIMAS S.O. "B"
Notes Chkd. ____ Checked ____ Survey by R.S. Notes R.S. Date 8-25-66
No. ____ Date ____ Date ____ Map No. ____ Indexed C. J. GALLI Date ____

76-L-298 CE 307 2-63

PLEASE RETURN TO
LOS ANGELES COUNTY ENGINEER
403 LOS ANGELES COUNTY ENGINEERING BLDG.

NOTE: ANY ADDITIONS OR CHANGES ON THIS SHEET MUST BE MADE OR CIRCLED IN RED INK, WITH DATE AND NAME OF PERSON MAKING CHANGE

Do not extend notes this side of this line.

STATION	B.S.	H.I.	F.S.	ELEV.	BONNIE COVE	AVE.
					LT. & W.	RT. & E.
6+43^{5}				70420		30' T. RAIL
				70382		" BOT. "
6+63^{0}				70273		10^{4} T. HD. WALL
	F.L.			70020		" F.L. 18" COR. I.P.
6+64^{6}	F.L.			70033		12^{8} F.L. 18" COR. I.P.
6+68^{0}	GRD. BRK. IN PUM'T.			70235		℄
				70229		3^{0} PUM'T. EDGE
				7029		7^{5} GRD. BRK.
				7004		9^{0} BOT. DRAIN
				7004		14' " "
				7027		18' T. BK.
				7027		27' GRD.
				70356		30' T. CONC. CISTERN
				70242	8' PUM'T.	
				70222	15^{5} " EDGE	
				7022	20' GRD. BRK.	

F.B. 3333 PG. 112 Job No. 6112 LE Division No. Notes Red Plotted Profile
Survey of W. SAN DIMAS S.D. "B" Date Date No. X-Sec.
Survey by R.S. Notes R.S. Notes Chkd. Checked No.
Indexed C. J. GALLI Date Date Date

76-L-298 CE 307 2-63

PLEASE RETURN TO
LOS ANGELES COUNTY ENGINEER
403 LOS ANGELES COUNTY ENGINEERING BLDG.

NOTE: ANY ADDITIONS OR CHANGES ON THIS SHEET MUST BE MADE OR CIRCLED IN RED INK. WITH DATE AND NAME OF PERSON MAKING CHANGE.

Do not extend notes this side of this line.

STATION	B. S.	H. I.	F. S.	ELEV.	BONNIE COVE LT. & W.	AVE. RT. & E.
6+68.0				700.8	30' P/L. GRD.	
BM. S.D. 220				703.56	SEE PG. 10 FOR DESCRIPTION	
7+00				702.15		℄
				701.98		4.0 PUM'T. EDGE
				700.6		12' F.L. DRAIN
				701.9		15' T. BK.
				702.6		30' P/L. GRD.
				702.19	8' PUM'T.	
				701.96	15.5 " EDGE	
				701.2	30' P/L. GRD.	
8+00				702.85		℄
9+00				704.21		℄
10+00				705.33		℄

X

Profile No. ____ Notes Red ____ Plotted ____ Job No. 6112 18 Division No. ____ F. B. ____ Pg. 113

X-Sec. No. ____ Date ____ Date ____ Survey of W. SAN DIMAS S.D. "B"

Notes Chkd. ____ Checked ____ Survey by R.S. Notes R.S. Date 8-25-66

Date ____ Date ____ Map No. ____ Indexed C. J. GALLI Date ____

76-L-298 CE 307 2-63

PLEASE RETURN TO
LOS ANGELES COUNTY ENGINEER
403 LOS ANGELES COUNTY ENGINEERING BLDG.

NOTE: ANY ADDITIONS OR CHANGES ON THIS SHEET MUST BE MADE OR CIRCLED IN RED INK, WITH DATE AND NAME OF PERSON MAKING CHANGE

Do not extend notes this side of this line.

STATION	B.S.	H.I.	F.S.	ELEV.	BONNIE COVE	AVE.
					LT. & W.	RT. & E.
11+00				706 47		℄
				706 40		6' PUM'T. EDGE
				703 4		18' F.L. DRAIN
				705 8		25' T. BK.
				705 9		30' P/L. GRD.
				706 45	6' PUM'T.	
				706 24	12' " EDGE	
				705 6	30' P/L. GRD.	
12+00				707 96		℄
13+00				709 30		℄
13+70				710 10		℄
				709 94		7' PUM'T. EDGE
				705 9		18' F.L. DRAIN
				709 3		29' T. BK.
				709 5		30' P/L. GRD.

F.B. 3333 Pg. 114 Job No. 6112 18 Division No. Notes Red Plotted Profile
Survey of W. SAN DIMAS S.D. "B" Date Date No. X-Sec.
Survey by R.S. Notes R.S. Notes Chkd. Checked
Indexed C. J. GALLI Date Date Date No.

76-L-298 CE 307 2-63

PLEASE RETURN TO
LOS ANGELES COUNTY ENGINEER
403 LOS ANGELES COUNTY ENGINEERING BLDG.

NOTE: ANY ADDITIONS OR CHANGES ON THIS SHEET MUST BE MADE OR CIRCLED IN RED INK, WITH DATE AND NAME OF PERSON MAKING CHANGE.

Do not extend notes this side of this line.

STATION	B. S.	H. I.	F. S.	ELEV.	BONNIE COVE	AVE
					LT. & W.	RT. & E.
13+80				709.97	8' PUM'T.	
				709.48	16' " EDGE	
				707.9	30' P/L. GRD.	
13+90.5	SEE TOPOG. NOTES			705.90		16' T. CONC. PIPE
	PG. 66 F.L.			704.96		" F.L.? " "
14+00				709.93		℄
				709.77		7.5 PUM'T. BRK
				708.59		17' " "
				709.16		30' PUM'T.
				709.67	11' PUM'T.	
				709.30	22'± " EDGE	
				708.7	30' P/L. GRD.	
14+07'				709.60		℄ PUM'T. BRK.
X						
14+20.43	END	X-SECTS.		709.45	INT. COLIMA BLVD. & BONNIE COVE	
B.M. S.O.221				708.24	SEE PG. 116 FOR DESCRIPTION	

Profile Notes Red ____ Plotted ____ Job No. 6112 Division No. 14
No. X Sec. Date ____ Date ____ Survey of W. SAN DIMAS S.A. "B"
No. ____ Notes Chkd. ____ Checked ____ Survey by R.S. Notes R.S. Date 8-25-66
Date ____ Date ____ Map No. ____ Indexed C. J. GALLI Date ____

F.B. 8333 PG. 15

76-L-298 CE 307 2-63

PLEASE RETURN TO
LOS ANGELES COUNTY ENGINEER
403 LOS ANGELES COUNTY ENGINEERING BLDG.

NOTE: ANY ADDITIONS OR CHANGES ON THIS SHEET MUST BE MADE OR CIRCLED IN RED INK. WITH DATE AND NAME OF PERSON MAKING CHANGE

Do not extend notes this side of this line.

STATION	B. S.	H. I.	F. S.	ELEV.	COVINA	BLVD.
B.M.S.D.221				708 24	B.M. S.D. 221 ELEV. 708.234	F.B. 3333-11
					BONNIE COVE AVE. & COVINA BLVD.	
					N.W. COR. PK. IN Cb. 19' W. OF W.C.R.	
BEGIN X-SECTS WEST OF INT. COVINA BLVD. & BONNIE COVE AVE.						
GOING EAST ON COVINA BLVD., INT. STA. = 1+00 GOING EAST						
					LT. & N.	RT. & S.
0+34³	GOING EAST			708 58		℄
				708 50		6' PUM'T.
				708 30		12' " EDGE
				706 5		18' F.L. DRAIN
				708 4		21' T. BK.
				707 7		30' P/L. GRD.
				708 20	15' PUM'T.	
				707 81	28' EDGE GUT.	
				707 72	30' F.L. "	
				707 82	" T. Cb. (DEP)	
				708 63	40' BK. WK.	

F.B. 3333 Pg. 116 Job No. 6112 18 Division No. Notes Red Plotted Profile
Survey of W. SAN DIMAS S.D. "B" Date Date No. X-Sec.
Survey by R.S. Notes R.S. Notes Chkd. Checked
Indexed C. J. GALLI Date Date Date No.

76-L-298 CE 307 2-63

PLEASE RETURN TO
LOS ANGELES COUNTY ENGINEER
403 LOS ANGELES COUNTY ENGINEERING BLDG.

NOTE: ANY ADDITIONS OR CHANGES ON THIS SHEET MUST BE MADE OR CIRCLED IN RED INK, WITH DATE AND NAME OF PERSON MAKING CHANGE.

Do not extend notes this side of this line.

STATION	B. S.	H. I.	F. S.	ELEV.	COVINA	BLVD.
					LT. & N	RT. & S.
0+44.3				707.98	28' EDGE GUT.	
				707.88	30' F.L. "	
				708.56	" T. CB.	
1+00 = 14+20.47				709.45	INT. COVINA BLVD. & BONNIE COVE	
1+16°	GRD.	BRK. IN	PVM'T	709.16		℄ PVM'T. BRK.
1+29°				709.50		℄
				709.35		17' PVM'T. BRK.
				708.62		24' " "
				709.64		29.2' " EDGE
1+42°				709.78	12° INT. PVM'T.	
1+54.5				709.78	30' GUT. EDGE	
				709.55	32' " F.L.	
				710.20	" T. CB.	

Profile Notes Red ____ Plotted ____ Job No. 6112 Division No. ____ F. B. 3333 Pg. 110

No. X-Sec. Date ____ Date ____ Survey of W. SAN DIMAS S.D. "B"

No. ____ Notes Chkd. ____ Checked ____ Survey by R.S. Notes P.K. Date 6-25-66

Date ____ Date ____ Map No. ____ Indexed G. J. GALLI Date ____

76-L-298 CE 307 2-63

PLEASE RETURN TO
LOS ANGELES COUNTY ENGINEER
403 LOS ANGELES COUNTY ENGINEERING BLDG.

NOTE: ANY ADDITIONS OR CHANGES ON THIS SHEET MUST BE MADE OR CIRCLED IN RED INK, WITH DATE AND NAME OF PERSON MAKING CHANGE

Do not extend notes this side of this line.

F.B. 3333 PG. 118 Job No. 6112 18 Division No. Notes Red Plotted Profile
Survey of W. SAN DIMAS S.O. "B" Date Date No. X-Sec.
Survey by R.S. Notes P.H. Notes Chkd. Checked
Indexed C. J. GALLI Date Date Date No.

STATION	B.S.	H.I.	F.S.	ELEV.	COVINA	BLVD.
					LT. & N.	RT. & S.
1+55°	END	CB. GUT & WK.		710.49		℄
				710.21		15' PUM'T.
				709.76		30' EDGE GUT.
				709.59		32' F.L. "
				710.23		" T. CB.
				710.38		40' BK. WK.
				710.17	12' PUM'T. EDGE	
1+59±				710.35	32' T. C.B.	
				710.41	35± " "	
				710.54	39± BK. WK.	
1+65°				710.81		℄
				710.43		15' PUM'T.
				709.83		30' EDGE GUT.
				709.67		32' F.L. "
				710.33		" T.C.B.
				710.51		40' BK. WK.

76-L-298 CE 307 2-63

PLEASE RETURN TO
LOS ANGELES COUNTY ENGINEER
403 LOS ANGELES COUNTY ENGINEERING BLDG.

NOTE: ANY ADDITIONS OR CHANGES ON THIS SHEET MUST BE MADE OR CIRCLED IN RED INK, WITH DATE AND NAME OF PERSON MAKING CHANGE.

Do not extend notes this side of this line.

STATION	B. S.	H. I.	F. S.	ELEV.	COVINA LT. & N.	BLVD RT. & S.
1+70.9	℄ C.B.			710.94		℄
NOTE: SEE TOPOG. NOTES FOR				710.60	12° PVM'T. EDGE	
THIS C.B. PG. 67				710.04	30' GUT. EDGE	
				709.85	32' " F.L. @ C.B.	
				710.55	" T. C.B.	
				710.68	39.5 BK. WK.	
1+82.1				710.74	32' T. C.B.	
				710.83	35.5 " " "	
				710.91	39.5 BK. WK.	
2+05.0				711.50		℄
				711.00		15' PVM'T.
				710.46		30' EDGE GUT.
				710.32		32' F.L. "
				710.94		" T. C.B.
				711.12		40' BK. WK.
				711.20	12' PVM'T. EDGE	
				710.2	24' GRD. BRK.	

Profile Notes Red ____ Plotted ____ Job No. 6112 Division No. 18 F.B. 3333 Pg. 119
No. ____ Date ____ Date ____ Survey of W. SAN DIMAS S.D. "B"
X-Sec. Notes Chkd. ____ Checked ____ Survey by R.S. Notes A.H. Date 8-26-66
No. ____ Date ____ Date ____ Map No. ____ Indexed C. J. GALLY Date ____

76-L-298 CE 307 2-63

PLEASE RETURN TO
LOS ANGELES COUNTY ENGINEER
403 LOS ANGELES COUNTY ENGINEERING BLDG.

NOTE: ANY ADDITIONS OR CHANGES ON THIS SHEET MUST BE MADE OR CIRCLED IN RED INK, WITH DATE AND NAME OF PERSON MAKING CHANGE

Do not extend notes this side of this line.

STATION	B.S.	H.I.	F.S.	ELEV.	COVINA	BLVD.
					LT. & N.	RT. & S.
2+05'				710 60	30' EDGE GUT.	
				710 45	32' F.L. "	
				711 07	" T. Cb.	
				711 23	39.5 BK. WK.	
3+05.0				712 87		℄
				712 49		15' PUM'T.
				712 05		30' EDGE GUT.
				711 93		32' F.L. "
				712 55		" T. Cb.
				712 71		40' BK. WK.
				712 55	12' PUM'T. EDGE	
				711 6	24' GRD. BRK.	
				712 09	30' EDGE GUT.	
				711 95	32' F.L. "	
				712 63	" T. Cb.	
				712 91	39.5 BK. WK.	

F.B. 3333 Pg. 120 Job No. 6112 18 Division No. Notes Red Plotted Profile
Survey of W. SAN DIMAS S.D. "B" Date Date No. X-Sec.
Survey by R.S. Notes P.H. Notes Chkd. Checked
Indexed C. J. GALLI Date Date Date No.

76-L-298 CE 307 2-63

PLEASE RETURN TO
LOS ANGELES COUNTY ENGINEER
403 LOS ANGELES COUNTY ENGINEERING BLDG.

NOTE: ANY ADDITIONS OR CHANGES ON THIS SHEET MUST BE MADE OR CIRCLED IN RED INK. WITH DATE AND NAME OF PERSON MAKING CHANGE.

Do not extend notes this side of this line.

STATION	B. S.	H. I.	F. S.	ELEV.	COVINA	BLVD.	
3+54 2	W. RIM	712.57		712.58	23.8 LT. & N. S.S.M.H.J.C.	MEAN RIM	
S.S.M.H.J.C.	E. RIM	712.59				MEAN R.	712.58
	MEAN	712.58				MEAS.	-6.89
						T. PIPE	705.69
						DIA. "	-0.67
				705.02	INV. 8" INLET NORTH	INV.	705.02
						MEAN R.	712.58
						MEAS.	-6.96
						T. PIPE	705.62
						DIA. "	-0.67
				704.95	INV. 8" INLET EAST	INV.	704.95
						MEAN R.	712.58
						MEAS.	-7.08
						T. PIPE	705.50
						DIA. "	-0.67
				704.83	INV. 8" OUTLET WEST	INV.	704.83
X END X-SECTS. ON COVINA BLVD.							

Profile No. ____ Notes Red ____ Plotted ____ Job No. 6112 Division No. 18
X-Sec. No. ____ Date ____ Date ____ Date ____ Survey of W. SAN DIMAS
Notes Chkd. ____ Date ____ Checked ____ Date ____ Survey by R.S. Notes P.K. Date 6-26-66
Map No. ____ Indexed G. T. GALLI Date ____

F. B. 3333 Pg. 121

76-L-298 CE 307 2-63

PLEASE RETURN TO
LOS ANGELES COUNTY ENGINEER
403 LOS ANGELES COUNTY ENGINEERING BLDG.

NOTE: ANY ADDITIONS OR CHANGES ON THIS SHEET MUST BE MADE OR CIRCLED IN RED INK, WITH DATE AND NAME OF PERSON MAKING CHANGE

Do not extend notes this side of this line.

F.B. 3333 Pg. 122 | Job No. 6112 LE Division No. | Notes Red | Plotted | Profile
Survey of W. SAN DIMAS S.D. "B" | Date | No.
Survey by R.S. Notes P.H. | Notes Chkd. | Checked | X-Sec.
Indexed C. J. GALLI Date | Date | Date | No.

STATION	B. S.	H. I.	F. S.	ELEV.	BONNIE COVE	AVE.
RESUME X-SECTS. GOING NORTH ON BONNIE COVE AVE.						
					LT. & W.	RT. & E.
14+35°				709 45		
14+44.8	S. RIM	709.56		709 56	4.8 LT. & W. S.S.M.H. J.C.	MEAN RIM
S.S.M.H. J.C.	N. RIM	709 57				MEAN R. 709.56
	MEAN	709 56				MEAS. -7.38
						T. PIPE 702.18
						DIA. " -0.67
				701 51	INV. 8" INLET EAST	INV. 701.51
						MEAN R. 709.56
						MEAS. -7.25
						T. PIPE 702.31
						DIA. " -0.67
				701 64	INV. 8" INLET NORTH	INV. 701.64

76-L-298 CE 307 2-63

PLEASE RETURN TO
LOS ANGELES COUNTY ENGINEER
403 LOS ANGELES COUNTY ENGINEERING BLDG.

NOTE: ANY ADDITIONS OR CHANGES ON THIS SHEET MUST BE MADE OR CIRCLED IN RED INK, WITH DATE AND NAME OF PERSON MAKING CHANGE.

Do not extend notes this side of this line.

STATION	B. S.	H. I.	F. S.	ELEV.	BONNIE COVE	AVE.	
14+44 8						MEAN R.	709.56
						MEAS.	-7.51
						T. PIPE	702.05
						DIA. "	-0.67
				701 38	INV. 8" OUTLET WEST	INV.	701.38
14+ 44 8	E. RIM	704.95		704 94	271 6 LT. & W. S.S.M.H.	T.C. MEAN RIM	
	W. RIM	704.93				MEAN R.	704.94
S.S.M.H. T.C.	MEAN	704.94				MEAS.	-6.68
						T. PIPE	698.26
						DIA. "	-0.67
				697 59	INV. 8" INLET NORTH	INV.	697.59
						MEAN R.	704.94
						MEAS.	-6.86
						T. PIPE	698.08
						DIA. "	-0.67
				697 41	INV. 8" INLET EAST	INV.	697.41

X

Profile No. ____ Notes Red ____ Plotted ____ Job No. 6112 Division No. ____ F.B. 3333 Pg. 123
Date ____ Date ____ Survey of W. SAN DIMAS S.D. "B"
X-Sec. No. ____ Notes Chkd. ____ Checked ____ Survey by R.S. Notes P.H. Date 8-25-66
Date ____ Date ____ Map No. ____ Indexed C. J. GALLI Date ____

76-L-298 CE 307 2-63

PLEASE RETURN TO
LOS ANGELES COUNTY ENGINEER
403 LOS ANGELES COUNTY ENGINEERING BLDG.

NOTE: ANY ADDITIONS OR CHANGES ON THIS SHEET MUST BE MADE OR CIRCLED IN RED INK, WITH DATE AND NAME OF PERSON MAKING CHANGE

Do not extend notes this side of this line.

STATION	B.S.	H.I.	F.S.	ELEV.	BONNIE COVE	AVE.
					LT. & W.	RT. & E.
14+44 8					271 6 LT. & W.	MEAN R. 704.94
S.S.M.H.J.C.						MEAS. - 6.99
						T. PIPE 697.95
						DIA. " - 0.67
				697 28	INV. 8" OUTLET WEST	INV. 697.28
14+74 53	END	GUT.		709 37		20 2 EDGE GUT.
14+75 29				709 19		22 23 F.L. GUT.
14+92 0				709 85		" T. Cb.
				709 93		20 0 T. C.B.
				710 06		25 5 " "
14+94 1				710 10		℄
				709 58	9' PUM'T.	
				709 24	18' EDGE GUT.	
				709 04	20' F.L. "	
				709 70	" T. Cb.	
				709 91	29 5 BK. WK.	
14+99 7	℄ C.B. NOTE: SEE			710 17		℄
TOPOG. NOTES FOR THIS C.B. PG. 67				709 98		9' PUM'T.

F.B. 3333 Pg. 124 Job No. 6112 18 Division No. Notes Red Plotted Profile
Survey of W. SAN DIMAS S.D. "B" Date Date No. X-Sec.
Survey by R.S. Notes P.H. Notes Chkd. Checked
Indexed C. J. GALLI Date Date Date No.

76-L-298 CE 307 2-63

PLEASE RETURN TO
LOS ANGELES COUNTY ENGINEER
403 LOS ANGELES COUNTY ENGINEERING BLDG.

NOTE: ANY ADDITIONS OR CHANGES ON THIS SHEET MUST BE MADE OR CIRCLED IN RED INK, WITH DATE AND NAME OF PERSON MAKING CHANGE.

Do not extend notes this side of this line.

STATION	B. S.	H. I.	F. S.	ELEV.	BONNIE COVE	AVE.
					LT. & W.	RT. & E.
14+99.2				709.25		20.1 F.L. PUM'T. & C.B.
				710.01		" T. C.B.
				710.11		29.5 BK. WK.
15+07.5				710.05		20.1 T. C.B.
				710.17		25.6 " "
				710.26		29.6 BK. WK.
15+13.50	BEG. GUT. & Cb.			709.63		16.5 EDGE GUT.
				709.42		20' F.L. "
				710.09		" T. Cb.
15+28.0				709.80		18' EDGE GUT.
15+34.1				710.39		℄
				710.29		9' PUM'T.
				709.88		18' EDGE GUT.
				709.73		20' F.L. "
				710.25		" T. Cb. (DEP.)
				710.66		29.5 BK. WK.

Profile No. X-Sec. No. Notes Red Date Notes Chkd. Date Plotted Date Checked Date Job No. 6112 Division No. 18 Survey of W. SAN DIMAS S.D. "B" Survey by R.S. Notes R.H. Date 8-26-66 Map No. Indexed C. J. GALLI Date

F.B. 3333 Pg. 125

76-L-298 CE 307 2-63

PLEASE RETURN TO
LOS ANGELES COUNTY ENGINEER
403 LOS ANGELES COUNTY ENGINEERING BLDG.

NOTE: ANY ADDITIONS OR CHANGES ON THIS SHEET MUST BE MADE OR CIRCLED IN RED INK, WITH DATE AND NAME OF PERSON MAKING CHANGE

Do not extend notes this side of this line.

STATION	B. S.	H. I.	F. S.	ELEV.	BONNIE COVE	AVE.
					LT. & W.	RT. & E.
15+34±				710 14	9' PVM'T.	
				709 84	18' EDGE GUT.	
				709 71	20' F.L. "	
				710 35	" T. Cb.	
				710 61	29.5 BK. WK.	
16+00				711 17		℄
16+34±				711 45		℄
				711 26		9' PVM'T.
				710 79		18' EDGE GUT.
				710 65		20' F.L. "
				711 26		" T. Cb.
				711 52		29.5 BK. WK.
				711 12	9' PVM'T.	
				711 02	18' EDGE GUT.	
				710.87	20' F.L. "	
				710.93	" T. Cb. (DEP)	
				711 76	29.5 BK. WK.	

F.B. 3333 Pg. 126 Job No. 6112 18 Division No. Notes Red Plotted Profile
Survey of W. SAN DIMAS S.D. "B" Date Date No. X-Sec.
Survey by R.S. Notes P.H. Notes Chkd. Checked
Indexed C. J. GALLI Date Date Date No.

76-L-298 CE 307 2-63

PLEASE RETURN TO
LOS ANGELES COUNTY ENGINEER
403 LOS ANGELES COUNTY ENGINEERING BLDG.

NOTE: ANY ADDITIONS OR CHANGES ON THIS SHEET MUST BE MADE OR CIRCLED IN RED INK, WITH DATE AND NAME OF PERSON MAKING CHANGE.

Do not extend notes this side of this line.

STATION	B. S.	H. I.	F. S.	ELEV.	BONNIE COVE AVE.	
					LT. & W.	RT. & E.
16+94.6	S. RIM	711.82		711.82	5.3 RT. & E. S.S.M.H.	MEAN RIM
S.S.M.H.	N. RIM	711.82				MEAN R. 711.82
	MEAN	711.82				MEAS. -7.25
						T. PIPE 704.57
						DIA." -0.67
				703.90	INV. 8" INLET NORTH	INV. 703.90
						MEAN R. 711.82
						MEAS. -7.33
						T. PIPE 704.49
						DIA." -0.67
				703.82	INV. 8" OUTLET SOUTH	INV. 703.82
17+00				711.97		℄
18+00				712.86		℄
				712.57		9' PUMT
				712.27		18' EDGE GUTT.
				712.14		20' FL. "

Profile Notes Red ____ Plotted ____ Job No. 6112 Division No. 18
No. X-Sec. Date ____ Date ____ Survey of W. SAN DIMAS S.D. "R"
No. Notes Chkd. ____ Checked ____ Survey by R.S. Notes ____ Date 6-25-66
Date ____ Date ____ Map No. ____ Indexed C. J. GALI Date ____

F. B. 3333 Pg. 122

76-L-298 CE 307 2-63

PLEASE RETURN TO
LOS ANGELES COUNTY ENGINEER
403 LOS ANGELES COUNTY ENGINEERING BLDG.

NOTE: ANY ADDITIONS OR CHANGES ON THIS SHEET MUST BE MADE OR CIRCLED IN RED INK, WITH DATE AND NAME OF PERSON MAKING CHANGE

Do not extend notes this side of this line.

STATION	B. S.	H. I.	F. S.	ELEV.	BONNIE COVE	AVE.
					LT. & W.	RT. & E.
18+00				712.77		20' T. Cb.
				713.03		29.5 BK. wk.
				712.57	9' PUM'T.	
				712.30	18' EDGE GUT.	
				712.16	20' F.L. "	
				712.79	" T. Cb.	
				713.00	29.5 B.K. wk.	
19+00				713.73		℄
20+00				714.61		℄
20+15.6				714.71		℄
				714.59		9' PUM'T.
				713.94		18' EDGE GUT.
				713.78		20' F.L. "
				714.38		" T. Cb.
				714.69		29.5 BK. wk.
				714.41	9' PUM'T.	

F.B. 3333 PG. 128

Job No. 6112 Division No. 18 Notes Red Plotted Profile

Survey of W. SAN DIMAS S.D. "B" Date Date No. X-Sec.

Survey by Notes P.H. Notes Chkd. Checked No.

Indexed C. J. GALLI Date Date Date

76-L-298 CE 307 2-63

PLEASE RETURN TO
LOS ANGELES COUNTY ENGINEER
403 LOS ANGELES COUNTY ENGINEERING BLDG.

NOTE: ANY ADDITIONS OR CHANGES ON THIS SHEET MUST BE MADE OR CIRCLED IN RED INK, WITH DATE AND NAME OF PERSON MAKING CHANGE.

Do not extend notes this side of this line.

STATION	B. S.	H. I.	F. S.	ELEV.	BONNIE COVE AVE.		
					L.T. & W.	RT. & E.	
20+15.6				714.02	18' EDGE GUT.		
				713.82	20' F.L. "		
				714.48	" T. C.b.		
				714.74	29.5 B.K. WK.		
20+22.5	S. RIM	714.70		714.71	5.0 RT. & E. S.S.M.H.	MEAN RIM	
S.S. M.H.	N. RIM	714.73				MEAN R.	714.71
	MEAN	714.71				MEAS.	-2.42
						T. PIPE	702.29
						DIA. "	-0.67
				706.62	INV. 8" INLET NORTH	INV.	706.62
						MEAN R.	714.71
						MEAS.	-2.50
						T. PIPE	702.21
						DIA. "	-0.67
				706.54	INV. 8" OUTLET SOUTH	INV.	706.54

Profile Notes Red ____ Plotted ____ Job No. 6112 18 Division No. ____
No. X-Sec. Date ____ Date ____ Survey of W. SAN DIMAS S.D. 18"
No. ____ Notes Chkd. ____ Checked ____ Survey by R.S. Notes R.H. Date 8-26-66
Date ____ Date ____ Map No. ____ Indexed C. J. GALLI Date ____

F.B. 3333 Pg. 129

76-L-298 CE 307 2-63

PLEASE RETURN TO
LOS ANGELES COUNTY ENGINEER
403 LOS ANGELES COUNTY ENGINEERING BLDG.

NOTE: ANY ADDITIONS OR CHANGES ON THIS SHEET MUST BE MADE OR CIRCLED IN RED INK, WITH DATE AND NAME OF PERSON MAKING CHANGE

Do not extend notes this side of this line.

STATION	B.S.	H.I.	F.S.	ELEV.	BONNIE COVE	AVE.
					LT. & W.	RT. & E.
20+80.97				715.22	INT. BONNIE COVE & TUDOR ST.	
				714.98		9' PVM'T.
				714.45		18' EDGE GUT.
				714.27		20' F.L. "
				714.97		" T. CL.
				715.26		29 BK. WK.
B.M.S.D. 222				714.55	B.M.S.D. 222 ELEV.	714.540 F.B. 3333-
END	X-SECTS. ON BONNIE COVE AVE.					

F.B. 3333 PG. 130 Job No. 6112 Division No. 18
Survey of W. SAN DIMAS S.D. "B"
Survey by R.S. Notes P.H.
Indexed C. J. GALLI Date
Profile No. Plotted Date Checked Date
X-Sec. No. Notes Red Date Notes Chkd Date

76-L-298 CE 307 2-63

PLEASE RETURN TO
LOS ANGELES COUNTY ENGINEER
403 LOS ANGELES COUNTY ENGINEERING BLDG.

NOTE: ANY ADDITIONS OR CHANGES ON THIS SHEET MUST BE MADE OR CIRCLED IN RED INK, WITH DATE AND NAME OF PERSON MAKING CHANGE.

Do not extend notes this side of this line.

STATION	B. S.	H. I.	F. S.	ELEV.	TUDOR	ST.
BEGIN X-SECTS. AT INT. OF BONNIE COVE & TUDOR ST. GOING WEST ON TUDOR ST.						
					LT. & S.	RT. & N.
20+80.97 = 1+00 GOING WEST				715.22	INT. BONNIE COVE	& TUDOR ST.
1+ 09.0				714.93		PVM'T.
1+55.7				714.19		
				713.94		6' EDGE GUT.
				713.84		8' F.L. "
				714.47		" T.Cb.
				714.4		20' P/L. GRD.
				714.39	10' PVM'T. BRK.	
				714.21	19' PVM'T.	
				713.93	28.2 GUT. @ Cb.	
				714.53	" T. Cb.	
				714.75	39.5 BK. WK.	
2+ 00				712.83		
X				712.61		6' EDGE GUT.

Profile No. ___ Notes Red ___ Date ___ Plotted ___ Date ___ Job No. 6112 Division No. 18
X-Sec. No. ___ Notes Chkd. ___ Date ___ Survey of W. SAN DIMAS S.D. "B"
Survey by R.S. Notes P.H. Date 8-26-66
Map No. ___ Indexed C. J. GALLI Date ___

F.B. 3333 Pg. 131

76-L-298 CE 307 2-63

PLEASE RETURN TO
LOS ANGELES COUNTY ENGINEER
403 LOS ANGELES COUNTY ENGINEERING BLDG.

NOTE: ANY ADDITIONS OR CHANGES ON THIS SHEET MUST BE MADE OR CIRCLED IN RED INK, WITH DATE AND NAME OF PERSON MAKING CHANGE

Do not extend notes this side of this line.

STATION	B.S.	H.I.	F.S.	ELEV.	TUDOR ST. LT. & S.	RT. & N.
2+00				712.49		8' F.L. GUT.
				713.16		" T. cb.
				713.1		20' P/L. GRD.
				713.04	10' PUM'T. BRK.	
				712.89	19' PUM'T.	
				712.58	28' GUT.	
				713.27	" T. cb.	
				713.48	39.5 BK. WK.	
END	X-SECTS.	ON		TUDOR	ST.	

F.B. 3333 PG. 132 Job No. 6112 Division No. 18
Survey of W. SAN DIMAS S.D. "B"
Survey by R.S. Notes P.H.
Indexed C. J. GALLI Date
Profile No. Plotted Date
X-Sec. No. Checked Date
Notes Red Date
Notes Chkd. Date

76-L-298 CE 307 2-63

PLEASE RETURN TO
LOS ANGELES COUNTY ENGINEER
403 LOS ANGELES COUNTY ENGINEERING BLDG.

NOTE: ANY ADDITIONS OR CHANGES ON THIS SHEET MUST BE MADE OR CIRCLED IN RED INK, WITH DATE AND NAME OF PERSON MAKING CHANGE.

Do not extend notes this side of this line.

STATION	B. S.	H. I.	F. S.	ELEV.	BONNIE COVE	AVE.
RESUME X-SECTS. GOING NORTH ON BONNIE COVE AVE						
					LT. & W.	RT. & E.
20+84 3	GRD. BRK. IN WK.			715 30		29 5 BK. WK.
20+90 2	GRD. BRK. IN Cb.			714 37		20' F.L. GUT.
				715 13		" T. Cb.
20+ 96 5	GRD. BRK. IN GUT.			714 39		20' F.L. GUT.
				715 26		" T. Cb.
21+00				715 35		℄
21+04 8	END WK.			715 88		29 5 BK. WK.
21+06 7	GRD. BRK. GUT. & Cb.			714 69		18' EDGE GUT.
				714 55		20' F.L. "
				715 43		" T. Cb.
21+14 5				714 78		18' EDGE GUT.
				715 49		20' F.L. "
21+ 23 6				715 56		℄
				715 37		9' PUM'T.

Profile No. X-Sec. No. Notes Red Date Notes Chkd. Date Plotted Date Checked Date Job No. 6112 Division No. 18 Survey of W. SAN DIMAS S.D. "B" Survey by P.S. Notes P.H. Date 8-26-66 Map No. Indexed C. J. GALLI Date

F.B. 3333 Pg. 133

76-L-298 CE 307 2-63

PLEASE RETURN TO
LOS ANGELES COUNTY ENGINEER
403 LOS ANGELES COUNTY ENGINEERING BLDG.

NOTE: ANY ADDITIONS OR CHANGES ON THIS SHEET MUST BE MADE OR CIRCLED IN RED INK, WITH DATE AND NAME OF PERSON MAKING CHANGE

Do not extend notes this side of this line.

STATION	B.S.	H.I.	F.S.	ELEV.	BONNIE COVE	AVE.
					LT. & W.	RT. & E.
21+23 6				715 02		18' EDGE GUT.
				714 90		20' F.L. "
				715 57		" T. Cb.
				715 7		30' P/L. GRD.
				715 28	9' PUM'T.	
				715 07	18' EDGE GUT.	
				714 98	20' F.L. "	
				715 57	" T. Cb.	
				715 78	29 5 BK. WK.	
21+58 2	END GUT. & GRD. BRK. IN T. Cb.			715 30		18' EDGE GUT.
				715 21		20' F.L. "
				715 87		" T. Cb.
21+60 2	GRD. BRK. IN T. Cb.			716 06		20' T. Cb.
21+63 6				715 89		℄
				715 64		9' PUM'T.
				715 23		20' GUT.

F.B. 3333 PG. 134
Job No. 6112 18 Division No. Notes Red Plotted Profile
Survey of W. SAN DIMAS S.D. "B" Date Date No. X-Sec.
Survey by R.S. Notes P.H. Notes Chkd. Checked No.
Indexed C. J. GALLI Date Date Date

76-L-298 CE 307 2-63

PLEASE RETURN TO
LOS ANGELES COUNTY ENGINEER
403 LOS ANGELES COUNTY ENGINEERING BLDG.

NOTE: ANY ADDITIONS OR CHANGES ON THIS SHEET MUST BE MADE OR CIRCLED IN RED INK. WITH DATE AND NAME OF PERSON MAKING CHANGE.

Do not extend notes this side of this line.

STATION	B. S.	H. I.	F. S.	ELEV.	BONNIE COVE	AVE.
					LT. & W.	RT. & E.
21+63.6				716.07		20' T. Cb.
				715.9		30' P/L. GRD.
				715.61	9' PUM'T.	
				715.44	18' EDGE GUT.	
				715.33	20' F.L. "	
				715.94	" T. Cb.	
				716.17	29.5 BK. WK.	
22+00				716.25		℄
22+22.0	S. RIM	716.27		716.28	5.0 RT. & E. S.S.M.H.	MEAN RIM
S.S.M.H.	N. RIM	716.30				MEAN R. 716.28
	MEAN	716.28				MEAS. -2.13
						T. PIPE 709.15
						DIA. " -0.67
				708.48	INV. 8" INLET NORTH	INV 708.48

X

Profile No. ____ Notes Red ____ Plotted ____ Job No. 6112 Division No. ____ F.B. 3333 Pg. 135
Date ____ Date ____ Survey of W. SAN DIMAS S.D. "B"
X-Sec. No. ____ Notes Chkd. ____ Checked ____ Survey by R.S. Notes R.H. Date 8-26-66
Date ____ Date ____ Map No. ____ Indexed C. J. GALLI Date ____

76-L-298 CE 307 2-63

PLEASE RETURN TO
LOS ANGELES COUNTY ENGINEER
403 LOS ANGELES COUNTY ENGINEERING BLDG.

NOTE: ANY ADDITIONS OR CHANGES ON THIS SHEET MUST BE MADE OR CIRCLED IN RED INK, WITH DATE AND NAME OF PERSON MAKING CHANGE

Do not extend notes this side of this line.

STATION	B.S.	H.I.	F.S.	ELEV.	BONNIE COVE	AVE.	
					LT. & W.	RT. & E.	
22+22.0						MEAN R.	716.28
S.S.M.H.						MEAS.	- 7.23
						T. PIPE	709.05
						DIA. "	- 0.67
				708.38	INV. 8" OUTLET SOUTH	INV.	708.38
22+63.6				716.71		T	
				716.50		9' PVM'T.	
				716.23		20' GUT.	
				716.98		" T. CB.	
				716.5		30' P/L. GRD.	
				716.58	9' PVM'T.		
				716.33	18' EDGE GUT.		
				716.15	20' F.L. "		
				716.78	1' T. CB.		
				716.98	29.5 BK. WK.		
23+00				717.03		℄	X

F.B. 3333 Pg. 136 Job No. 6112 18 Division No. Notes Red Plotted Profile
Survey of W. SAN DIMAS S.D. "B" Date Date No. X-Sec.
Survey by R.S. Notes P.H. Notes Chkd. Checked
Indexed C. J. GALLI Date Date Date No.

76-L-298 CE 307 2-63

PLEASE RETURN TO
LOS ANGELES COUNTY ENGINEER
403 LOS ANGELES COUNTY ENGINEERING BLDG.

NOTE: ANY ADDITIONS OR CHANGES ON THIS SHEET MUST BE MADE OR CIRCLED IN RED INK, WITH DATE AND NAME OF PERSON MAKING CHANGE.

Do not extend notes this side of this line.

STATION	B. S.	H. I.	F. S.	ELEV.	BONNIE COVE AVE. LT. & W.	RT. & E.	
23+70 L	END T. cb.			717.82		20' T. cb.	
23+82 2				717.32		18' EDGE GUT.	
				717.15		20' FL. "	
				717.25		" T. C.b. (DEP)	
				718.03		30' BK. CONC. DR.	
24+00				717.85		℄	
24+10 0				718.05		20' T. cb.	
				718.25		30' BK. CONC. DR.	
24+18 8	S. RIM	717.97		717.97	5° RT. & E. S.S.M.H.	MEAN RIM	
S.S.M.H.	N. RIM	717.97				MEAN R.	717.92
	MEAN	717.97				MEAS.	- 6.98
						T. PIPE	710.99
						DIA. "	- 0.67
X				710.32	INV. 8" STUB P. INLET NO. INV.		710.32

Profile Notes Red ____ Plotted ____ Job No. 6412 Division No. ____
No. ____ Date ____ Date ____ Survey of W. SAN DIMAS S.D. "B"
No. X Sec. ____ Notes Chkd. ____ Checked ____ Survey by R.S. Notes D.K. Date 8-26-66
No. ____ Date ____ Date ____ Map No. ____ Indexed C. I. GALLI Date ____

F.B. 3333 PG. 132

76-L-298 CE 307 2-63

PLEASE RETURN TO
LOS ANGELES COUNTY ENGINEER
403 LOS ANGELES COUNTY ENGINEERING BLDG.

NOTE: ANY ADDITIONS OR CHANGES ON THIS SHEET MUST BE MADE OR CIRCLED IN RED INK, WITH DATE AND NAME OF PERSON MAKING CHANGE

Do not extend notes this side of this line.

STATION	B.S.	H.I.	F.S.	ELEV.	BONNIE COVE	AVE.
					LT. & W.	RT. & E.
24+18.8						MEAN R. 717.97
						MEAS. -7.12
						T. PIPE 710.85
						DIA. " -0.67
				710 18	INV. 8" OUTLET SOUTH	INV. 710.18
25+00				718 88	℄	
26+00 0				719 90	℄	
26+63.1				720 44	℄	
				720 30	9' PUM'T.	
				720 04	18' EDGE GUT.	
				719 89	20' F.L. "	
				720 52	" T. CL.	
				720 72	29.5 BK. WK.	
26+68.2				720 21		18' EDGE GUT.

F.B. 3333 PG. 138

Job No. 6112 Division No. 18

Survey of W. SAN DIMAS S.D. "B"

Survey by R.S. Notes P.H.

Indexed C. J. GALLI Date

Notes Red Date Plotted Date Profile No.

Notes Chkd. Date Checked Date X-Sec. No.

76-L-298 CE 307 2-63

PLEASE RETURN TO
LOS ANGELES COUNTY ENGINEER
403 LOS ANGELES COUNTY ENGINEERING BLDG.

NOTE: ANY ADDITIONS OR CHANGES ON THIS SHEET MUST BE MADE OR CIRCLED IN RED INK, WITH DATE AND NAME OF PERSON MAKING CHANGE.

Do not extend notes this side of this line.

STATION	B. S.	H. I.	F. S.	ELEV.	BONNIE COVE	AVE.
					LT. & W.	RT. & E.
26+71.2				720.53		℄
				720.46		9' PUM'T.
				720.26		18'± EDGE GUT.
				720.13		20' F.L. "
				720.74		" T. Cb.
				721.4		30' P/L. GRD.
26+97.0				720.42		17.0 EDGE X-GUT.
27+00				720.76		℄
27+40.17				721.00	INT. BONNIE COVE. & CIENEGA AVE.	
B.M. S.D. 223				721.75	B.M. S.D. 223 ELEV. 721.75 H. F.B. 3333-12	
					BONNIE COVE AVE & CIENEGA AVE	
					N.E. CR., PK. IN Cb. 5' E. OF E. C.R.	

X END X-SECTS. ON BONNIE COVE AVE

Profile No. ____ Notes Red ____ Plotted ____ Job No. 6112 18 Division No. ____
X-Sec. No. ____ Date ____ Date ____ Survey of W. SAN DIMAS S.D.
Notes Chkd. ____ Checked ____ Survey by R.S. Notes R.H. Date 8-26-66
Date ____ Date ____ Map No. ____ Indexed C. J. GALLI Date ____

F.B. 3333 Pg. 139

76-L-298 CE 307 2-63

PLEASE RETURN TO
LOS ANGELES COUNTY ENGINEER
403 LOS ANGELES COUNTY ENGINEERING BLDG.

NOTE: ANY ADDITIONS OR CHANGES ON THIS SHEET MUST BE MADE OR CIRCLED IN RED INK. WITH DATE AND NAME OF PERSON MAKING CHANGE

Do not extend notes this side of this line.

STATION	B.S.	H.I.	F.S.	ELEV.	CIENEGA	AVE.
BEGIN X-SECTS. WEST OF INT. CIENEGA AVE. & BONNIE COVE AVE. GOING EAST ON CIENEGA AVE., INT. STA. = 1+00 GOING EAST						
					LT. & N.	RT. & S.
0+35.4	GOING EAST			720.00		℄
				719.83		16' PUM'T.
				719.44		30' EDGE GUT.
				719.31		32' F.L. "
				719.96		" T. Cb.
				720.13		39.5 BK. WK.
				719.62	15' PUM'T.	
				719.36	28' EDGE GUT.	
				719.19	30' F.L. "	
				719.87	" T. Cb.	
				719.7	40' P/L. GRD.	
0+45.4	END WK.			720.41	39.5 BK. WK.	
0+91.0				720.94		℄
1+00 = 27+40.17				721.00	INT. BONNIE COVE & CIENEGA	

F.B. 3333 PG. 140 Job No. 6112 18 Division No. Notes Red Plotted Profile
Survey of W. SAN DIMAS S.D. "B" Date Date No. X-Sec.
Survey by R.S. Notes P.H. Notes Chkd. Checked
Indexed C. J. GALLI Date Date Date No.

76-L-298 CE 307 2-63

PLEASE RETURN TO
LOS ANGELES COUNTY ENGINEER
403 LOS ANGELES COUNTY ENGINEERING BLDG.

NOTE: ANY ADDITIONS OR CHANGES ON THIS SHEET MUST BE MADE OR CIRCLED IN RED INK, WITH DATE AND NAME OF PERSON MAKING CHANGE.

Do not extend notes this side of this line.

STATION	B. S.	H. I.	F. S.	ELEV.	CIENEGA LT. & N.	AVE. RT. & S.
1+09.0				720.87		℄
1+17.0				720.56		℄ EDGE X-GUT.
1+20.0				720.53		℄ F.L. X-GUT.
1+23.0				720.55		℄ EDGE X-GUT.
				720.50		30.3 INT. CONC. GUT.
				720.70	27.8 INT. CONC. GUT.	
1+55.0				721.43		℄
				721.27		16' PUM'T.
				721.04		30' EDGE GUT.
				720.92		32' F.L. "
				721.57		" T. Ch.
				721.9		40' P/L. GRD.
1+56.4	END WK.			721.86	39.6 BK. WK.	
1+68'				721.75		℄
X				721.69	15' PUM'T.	

Profile No. ____ Notes Red ____ Plotted ____ Job No. 6112 Division No. 18

X-Sec. No. ____ Date ____ Date ____ Survey of W. SAN DIMAS S.D. "B"

Notes Chkd. ____ Checked ____ Survey by R. S. Notes P.H. Date 8-26-66

No. ____ Date ____ Date ____ Map No. ____ Indexed C. J. GALLI Date ____

F.B. 3333 Pg. 141

76-L-298 CE 307 2-63

PLEASE RETURN TO
LOS ANGELES COUNTY ENGINEER
403 LOS ANGELES COUNTY ENGINEERING BLDG.

NOTE: ANY ADDITIONS OR CHANGES ON THIS SHEET MUST BE MADE OR CIRCLED IN RED INK, WITH DATE AND NAME OF PERSON MAKING CHANGE

Do not extend notes this side of this line.

STATION	B.S.	H.I.	F.S.	ELEV.	CIENEGA	AVE.
					LT. & N.	RT. & S.
1+68'				721 40	28' EDGE GUT.	
				721 24	30' F.L. "	
				721 85	" T. Cb.	
				722 0	40' P/L. GRD.	
1+95°				722 25		℄
				721 98		16' PUM'T.
				721 63		30' EDGE GUT.
				721 48		32' F.L. "
				722 15		" T. Cb.
				722 6		40' P/L. GRD.
				722 16	15' PUM'T.	
				721 70	28' EDGE GUT.	
				721 56	30' F.L. "	
				722 17	" T. Cb.	
				722 7	40' P/L. GRD.	
2+95°				723 54		℄
				723 34		16' PUM'T.

F.B. 3333 Pg. 142 Job No. 6112 18 Division No. Notes Red Plotted Profile
Survey of W. SAN DIMAS S.D. "B" Date Date No. X-Sec.
Survey by R.S. Notes P.H. Notes Chkd. Checked
Indexed C. J. GALLI Date Date Date No.

76-L-298 CE 307 2-63

PLEASE RETURN TO
LOS ANGELES COUNTY ENGINEER
403 LOS ANGELES COUNTY ENGINEERING BLDG.

NOTE: ANY ADDITIONS OR CHANGES ON THIS SHEET MUST BE MADE OR CIRCLED IN RED INK, WITH DATE AND NAME OF PERSON MAKING CHANGE.

Do not extend notes this side of this line.

STATION	B. S.	H. I.	F. S.	ELEV.	CIENEGA	AVE.
					LT. & N.	RT. & S.
2+95.0				723.02		30' EDGE GUT.
				722.91		32' F.L. "
				723.58		" T. Cb.
				723.9		40' P/L. GRD.
				723.43	15' PUM. T.	
				723.02	28' EDGE GUT.	
				722.88	30' F.L. "	
				723.51	" T. Cb.	
				724.1	40' P/L. GRD.	

END X-SECTS. ON CIENEGA AVE.

Profile No. ____ Notes Red ____ Plotted ____ Job No. 6112 Division No. 18 F.B. 3333 Pg. 143
X-Sec. No. ____ Date ____ Date ____ Survey of W. SAN DIMAS S.D. "B"
Notes Chkd. ____ Checked ____ Survey by R.S. Notes P.H. Date 6-26-66
Date ____ Date ____ Map No. ____ Indexed C. J. GALLI Date ____

76-L-298 CE 307 2-63

PLEASE RETURN TO
LOS ANGELES COUNTY ENGINEER
403 LOS ANGELES COUNTY ENGINEERING BLDG.

NOTE: ANY ADDITIONS OR CHANGES ON THIS SHEET MUST BE MADE OR CIRCLED IN RED INK, WITH DATE AND NAME OF PERSON MAKING CHANGE

Do not extend notes this side of this line.

STATION	B.S.	H.I.	F.S.	ELEV.	BONNIE COVE	AVE
RESUME X-SECTS. GOING NORTH ON BONNIE COVE AVE.						
					LT. & W.	RT. & E.
28+00				721.22		℄
28+15 4				721.27		℄
				721.20		9' PVM'T.
				720.88		18'± EDGE GUT.
				720.76		20' F.L. "
				720.83		" T. Cb. (DEP.)
				721.57		29.5 BK. WK.
				720.89	9' PVM'T.	
				720.38	18' EDGE GUT.	
				720.23	20' F.L. "	
				720.85	" T. Cb.	
				721.08	29.5 BK. WK.	
28+55 4				721.50		℄
				721.42		9' PVM'T.
				721.03		18' EDGE GUT.
				720.94		20' F.L. "

F.B. 3333 Pg. 144 Job No. 6112 18 Division No. Notes Red Plotted Profile
Survey of W. SAN DIMAS Date Date No. X-Sec.
Survey by R.S. Notes P.H. Notes Chkd. Checked
Indexed C. J. GALLI Date Date Date No.

76-L-298 CE 307 2-63

PLEASE RETURN TO
LOS ANGELES COUNTY ENGINEER
403 LOS ANGELES COUNTY ENGINEERING BLDG.

NOTE: ANY ADDITIONS OR CHANGES ON THIS SHEET MUST BE MADE OR CIRCLED IN RED INK. WITH DATE AND NAME OF PERSON MAKING CHANGE.

Do not extend notes this side of this line.

STATION	B. S.	H. I.	F. S.	ELEV.	BONNIE COVE LT. & W.	AVE. RT. & E.
28+55 4				721.57		20' T. Cb.
				721.76		29.5 BK. WK.
				721.10	9' PUM'T.	
				720.52	18' EDGE GUT.	
				720.39	20' F.L. "	
				721.00	" T. Cb.	
				721.22	29.5 BK. WK.	
29+00				721.68		℄
29+55 4				721.91		℄
				721.75		9' PUM'T
				721.47		18' EDGE GUT
				721.36		20' F.L. "
				721.97		" T. Cb.
				722.20		29.5 BK. WK.
				721.52	9' PUM'T.	
				720.90	18' EDGE GUT.	
				720.75	20' F.L. "	

Profile No. ___ Notes Red ___ Plotted ___ Job No. 6112 18 Division No. ___
X-Sec. No. ___ Date ___ Date ___ Survey of W. SAN DIMAS S.D. "B"
Notes Chkd. ___ Checked ___ Survey by ___ Notes R.H. Date 8-29-66
Date ___ Date ___ Map No. ___ Indexed C. J. GALLI Date ___

F.B. 3333 PG. 145

76-L-298 CE 307 2-63

PLEASE RETURN TO
LOS ANGELES COUNTY ENGINEER
403 LOS ANGELES COUNTY ENGINEERING BLDG.

NOTE: ANY ADDITIONS OR CHANGES ON THIS SHEET MUST BE MADE OR CIRCLED IN RED INK, WITH DATE AND NAME OF PERSON MAKING CHANGE

Do not extend notes this side of this line.

STATION	B.S.	H.I.	F.S.	ELEV.	BONNIE COVE	AVE.	
					LT. & W.	RT. & E.	
29+55 4				720 85	20' T. Cb. (DEP)		
				721 58	29 5 BK. WK.		
30+00				722 21		℄	
30+02 2	S. RIM	722 16		722 16	5 2 RT. & E. S.S.M.H. J.C.	MEAN R.	
S.S.M.H.J.C.	N. RIM	722 16				MEAN R.	722.16
	MEAN	722 16				MEAS.	-9.00
						T. PIPE	713.16
						DIA. "	-0.67
				712 49	INV. 8" STUB? INLET SOUTH	INV.	712.49
						MEAN R.	722.16
						MEAS.	-9.08
						T. PIPE	713.08
						DIA "	-0.67
				712 41	INV. 8" STUB? INLET NORTH	INV.	712.41

F.B. 3333 PG. 146 Job No. 6112 18 Division No. Notes Red Plotted Profile
Survey of W. SAN DIMAS S.D. "B" Date Date No. X-Sec.
Survey by R.S. Notes P.H. Notes Chkd. Checked
Indexed C. J. GALLI Date Date Date No.

76-L-298 CE 307 2-63

PLEASE RETURN TO
LOS ANGELES COUNTY ENGINEER
403 LOS ANGELES COUNTY ENGINEERING BLDG.

NOTE: ANY ADDITIONS OR CHANGES ON THIS SHEET MUST BE MADE OR CIRCLED IN RED INK, WITH DATE AND NAME OF PERSON MAKING CHANGE.

Do not extend notes this side of this line.

STATION	B. S.	H. I.	F. S.	ELEV.	BONNIE COVE	AVE.
					LT. & W.	RT. & E.
30+02 2						MEAN R. 722.16
S.S.M.H.J.C.						MEAS. -9.21
						T. PIPE 712.95
						DIA. " -0.67
				712.28	INV. 8" OUTLET WEST	INV. 712.28
31+00				722.78		℄
31+90 5				723.41		18' EDGE GUT.
31+93 6				723.95		℄
				723.66		9' PUM'T.
				723.42		18'± EDGE GUT.
				723.30		20' F.L. "
				723.91		" T. CB.
				724.07		29 5 BK. WK.
X 31+99 4				723.98		℄

Profile No. X-Sec. No. Notes Red Date Notes Chkd. Date Plotted Date Checked Date Job No. 6112 18 Division No. Survey of W. SAN DIMAS S.D. "B" Survey by R.S. Notes P.H. Date 8-29-66 Map No. Indexed C. J. GALLI Date

F.B. 3333 Pg. 147

76-L-298 CE 307 2-63

PLEASE RETURN TO
LOS ANGELES COUNTY ENGINEER
403 LOS ANGELES COUNTY ENGINEERING BLDG.

NOTE: ANY ADDITIONS OR CHANGES ON THIS SHEET MUST BE MADE OR CIRCLED IN RED INK, WITH DATE AND NAME OF PERSON MAKING CHANGE

Do not extend notes this side of this line.

STATION	B.S.	H.I.	F.S.	ELEV.	BONNIE COVE	AVE.
					LT. & W.	RT. & E.
31+99 #				723 62	9' PUM'T.	
				722 96	18' EDGE GUT.	
				722 81	20' F.L. "	
				723 43	" T. Cb.	
				723 64	29.5 BK. WK.	
32+30 8				723 93		17.0 EDGE X-GUT.
32+47 54				724 49	INT. BONNIE COVE & CALORA ST.	
B.M. S.D. 224				723 24	B.M. S.D. 224 ELEV. 723.245 F.B. 3333- BONNIE COVE & CALORA ST., S.W. COR. P.K. IN Cb. 5' W. OF W. C.R.	
END X-SECTS. ON BONNIE COVE AVE.						

F.B. 3333 PG. 148 Job No. 6112 18 Division No. Notes Red Plotted Profile
Survey of W. SAN DIMAS S.D. "B" Date Date No. X-Sec.
Survey by R.S. Notes P.H. Notes Chkd. Checked
Indexed C. J. GALLI Date Date Date No.

76-L-298 CE 307 2-63

PLEASE RETURN TO
LOS ANGELES COUNTY ENGINEER
403 LOS ANGELES COUNTY ENGINEERING BLDG.

NOTE: ANY ADDITIONS OR CHANGES ON THIS SHEET MUST BE MADE OR CIRCLED IN RED INK, WITH DATE AND NAME OF PERSON MAKING CHANGE.

Do not extend notes this side of this line.

STATION	B. S.	H. I.	F. S.	ELEV.	CALORA	ST.	
BEGIN X-SECTS. WEST OF INT. BONNIE COVE & CALORA ST.							
GOING EAST ON CALORA ST., INT. STA. = 1+00 GOING EAST							
					LT. & N.	RT. & S.	
0+01.8	GOING EAST			722.00	6.2 LT. & N. S.S.M.H.	MEAN RIM	
S.S.M.H.	W. RIM	721.98				MEAN R.	722.00
	E. RIM	722.03				MEAS.	-6.85
	MEAN	722.00				T. PIPE	715.15
						DIA. "	-0.67
				714.48	INV. 8" INLET EAST	INV.	714.48
						MEAN R.	722.00
						MEAS.	-6.89
						T. PIPE	715.11
						DIA. "	-0.67
				714.44	INV. 8" OUTLET W'LY.	INV.	714.44
0+39.2				722.96		℄	
X				722.90	7.5 PUM'T.		
				722.66	15' BUT.		

Profile No. ____ Notes Red ____ Plotted ____ Job No. 6112 18 Division No. ____ F.B. 3333 Pg. 149
Date ____ Date ____ Survey of W. SAN DIMAS S.D. "B"
X-Sec. No. ____ Notes Chkd. ____ Checked ____ Survey by R.S. Notes R.H. Date 8-29-66
Date ____ Date ____ Map No. ____ Indexed C. J. GALLI Date ____

76-L-298 CE 307 2-63

PLEASE RETURN TO
LOS ANGELES COUNTY ENGINEER
403 LOS ANGELES COUNTY ENGINEERING BLDG.

NOTE: ANY ADDITIONS OR CHANGES ON THIS SHEET MUST BE MADE OR CIRCLED IN RED INK, WITH DATE AND NAME OF PERSON MAKING CHANGE

Do not extend notes this side of this line.

STATION	B.S.	H.I.	F.S.	ELEV.	CALORA	ST.
					LT. & N.	RT. & S.
0+39.2				723.25	15' T.Cb.	
				723.51	26.3 BK. WK.	
0+41.2	END	GUT.		722.73	15' CONC. GUT.	
0+46.6				723.16		℄
				722.98		7.5 PUM'T.
				722.58		15' GUT.
				723.15		" T.Cb.
				723.3		27' P/L. GRD.
0+47.6	END	GUT.		722.60		15' CONC. GUT.
0+49.2				723.07	13' EDGE GUT.	
0+56.6				722.91		13' EDGE GUT.
				723.58		26.6 BK. WK.
0+91.0				724.11		℄ PUM'T. BRK.

F.B. 3333 PG. 150 Job No. 6112 18 Division No. Notes Red Plotted Profile
Survey of W. SAN DIMAS S.D. "B" Date Date No. X-Sec.
Survey by R.S. Notes P.H. Notes Chkd. Checked
Indexed C. J. GALLI Date Date No.

76-L-298 CE 307 2-63

PLEASE RETURN TO
LOS ANGELES COUNTY ENGINEER
403 LOS ANGELES COUNTY ENGINEERING BLDG.

NOTE: ANY ADDITIONS OR CHANGES ON THIS SHEET MUST BE MADE OR CIRCLED IN RED INK, WITH DATE AND NAME OF PERSON MAKING CHANGE.

Do not extend notes this side of this line.

STATION	B. S.	H. I.	F. S.	ELEV.	CALORA	ST.
					LT. & N.	RT. & S.
1+00=32+47 54	GOING EAST			724.49	INT. CALORA ST.	& BONNIE COVE
1+09				724.31		℄ PUM'T. BRK.
1+16 8				724.17		℄ EDGE X-GUT
1+ 19 8				724.16		℄ F.L. X-GUT
1+22 8				724.23		℄ EDGE X-GUT
				723.97		16 1 INT. CONC.
				724.45	15 8 INT. CONC.	
1+48 1				725.20	27 5 BK. WK.	
1+49 6				724.69		27 5 BK. WK.
1+57 3				724.08		16 1 EDGE GUT.
				724.54	16 2 EDGE GUT.	
1+58 1				724.51		℄
				724.38		9' PUM'T.
X				724.07		17 1 EDGE GUT.
				723.95		18' F.L. "

Profile Notes Red ____ Plotted ____ Job No. 6112 16 Division No. ____
No. ____ Date ____ Date ____ Survey of W. SAN DIMAS
X-Sec. Notes Chkd. ____ Checked ____ Survey by R. S. Notes P.H. Date 8-29-66
No. ____ Date ____ Date ____ Map No. ____ Indexed C. J. GALLI Date ____

F.B. 3333 Pg. 151

76-L-298 CE 307 2-63

PLEASE RETURN TO
LOS ANGELES COUNTY ENGINEER
403 LOS ANGELES COUNTY ENGINEERING BLDG.

NOTE: ANY ADDITIONS OR CHANGES ON THIS SHEET MUST BE MADE OR CIRCLED IN RED INK, WITH DATE AND NAME OF PERSON MAKING CHANGE

Do not extend notes this side of this line.

STATION	B. S.	H. I.	F. S.	ELEV.	CALORA LT. & N.	ST. RT. & S.
1+58 L				724 55		18' T. Cb.
				724 6		30' P/L. GRD.
1+59 3				724.53		℄
				724 61	9' PUM'T.	
				724.50	17'± EDGE GUT.	
				724 38	18' F.L. "	
				725 03	" T. Cb.	
				725 4	30' P/L. GRD.	
1+61 3	END GUT.			724 01		18' CONC. GUT. F.L.
				724 41	18' CONC. GUT. F.L.	
1+98 L				724.77		℄
				724.50		9' PUM'T.
				724.13		18' GUT.
				724.17		" T. Cb. (DEP.)
				724.80		30' P/L. PUM'T.
				724.86	9' PUM'T.	

F.B. 3333 Pg. 152 Job No. 6112 18 Division No. Notes Red Plotted Profile
Survey of W. SAN DIMAS S.D. "B" Date Date No. X-Sec.
Survey by R.S. Notes P.H. Notes Chkd. Checked No.
Indexed C. I. GALLI Date Date Date

76-L-298 CE 307 2-63

PLEASE RETURN TO
LOS ANGELES COUNTY ENGINEER
403 LOS ANGELES COUNTY ENGINEERING BLDG.

NOTE: ANY ADDITIONS OR CHANGES ON THIS SHEET MUST BE MADE OR CIRCLED IN RED INK. WITH DATE AND NAME OF PERSON MAKING CHANGE.

Do not extend notes this side of this line.

STATION	B. S.	H. I.	F. S.	ELEV.	CALORA LT. & N.	ST. RT. & S.
1+98L				724.70	18' GUT.	
				725.25	" T. Cb.	
				725.3	30' P/L. GRD.	
2+98L				725.15		℄
				724.93		9' PUM'T.
				724.59		18' GUT.
				725.13		" T. Cb.
				725.6		30' P/L. GRD.
				725.25	9' PUM'T.	
				725.00	18' GUT.	
				725.56	" T. Cb.	
				725.6	30' P/L.	

END X-SECTS ON CALORA ST.

X

Profile Notes Red ____ Plotted ____ Job No. 6112 Division No. 18
No. ____ Date ____ Date ____ Survey of W. SAN DIMAS S.D. "B."
X-Sec. Notes Chkd. ____ Checked ____ Survey by R.S. Notes P.H. Date 8-28-66
No. ____ Date ____ Date ____ Map No. ____ Indexed C. J. GALLI Date ____

F.B. 3333 Pg. 153

76-L-298 CE 307 2-63

PLEASE RETURN TO
LOS ANGELES COUNTY ENGINEER
403 LOS ANGELES COUNTY ENGINEERING BLDG.

NOTE: ANY ADDITIONS OR CHANGES ON THIS SHEET MUST BE MADE OR CIRCLED IN RED INK, WITH DATE AND NAME OF PERSON MAKING CHANGE

Do not extend notes this side of this line.

STATION	B.S.	H.I.	F.S.	ELEV.	BONNIE COVE	AVE.	
RESUME X-SECTS GOING NORTH ON BONNIE COVE AVE.							
32+54 5	S. RIM	724 40		724 40	5 3 LT. & W. SS.M.H. J.C.	MEAN RIM	
SSMHJC.	N. RIM	724 41				MEAN R.	724.40
	MEAN	724 40				MEAS.	-7.54
						T. PIPE	716.86
						DIA "	- 0.67
				716 19	INV. 8" STUB INLET EAST	INV.	716 19
						MEAN R.	724.40
						MEAS.	-7.42
						T. PIPE	716.98
						DIA "	- 0.67
				716 31	INV. 8' INLET NORTH	INV.	716.31
						MEAN R.	724.40
						MEAS.	-7.60
						T. PIPE	716.80
						DIA "	- 0.67
				716 13	INV. 8" OUTLET WEST	INV.	716 13

F.B. 3333 Pg. 154 Job No. 6112 18 Division No. Notes Red Plotted Profile
Survey of W. SAN DIMAS S.D. "B" Date Date No. X-Sec.
Survey by R.S. Notes P.H. Notes Chkd. Checked
Indexed C. J. GALLI Date Date Date No.

76-L-298 CE 307 2-63

PLEASE RETURN TO
LOS ANGELES COUNTY ENGINEER
403 LOS ANGELES COUNTY ENGINEERING BLDG.

NOTE: ANY ADDITIONS OR CHANGES ON THIS SHEET MUST BE MADE OR CIRCLED IN RED INK, WITH DATE AND NAME OF PERSON MAKING CHANGE.

Do not extend notes this side of this line.

STATION	B. S.	H. I.	F. S.	ELEV.	BONNIE COVE AVE. LT. & W.	RT. & E.
32+63 TW				724.44		17° EDGE CONC. X-GUT
33+00				725.17		±
33+04 ±				725.23		±
				724.93		9' PUM'T.
				724.85		18'± EDGE GUT.
				724.71		20' F.L. "
				725.39		" T.C.B.
				725.61		29± BK. WK.
				724.90	9' PUM'T.	
				724.17	18'± EDGE GUT.	
				724.01	20' F.L. "	
				724.64	" T.C.B.	
				724.80	29± BK. WK.	
33+07 3				724.89		18' EDGE GUT.
X						
33+44 ±				725.67		±

Profile Notes Red ____ Plotted ____ Job No. 6112 Division No. 18
No. X-Sec. Date ____ Date ____ Survey of W. SAN DIMAS S.D. "B"
No. ____ Notes Chkd. ____ Checked ____ Survey by R.S. Notes P.H. Date 8-29-66
Date ____ Date ____ Map No. ____ Indexed C. J. GALLI Date ____

F. B. 3333 Pg. 155

76-L-298 CE 307 2-63

PLEASE RETURN TO
LOS ANGELES COUNTY ENGINEER
403 LOS ANGELES COUNTY ENGINEERING BLDG.

NOTE: ANY ADDITIONS OR CHANGES ON THIS SHEET MUST BE MADE OR CIRCLED IN RED INK, WITH DATE AND NAME OF PERSON MAKING CHANGE

Do not extend notes this side of this line.

STATION	B.S.	H.I.	F.S.	ELEV.	BONNIE COVE LT. & W.	AVE. RT. & E.
33+44 4				725 39		9' PUM'T.
				725 14		18' EDGE GUT.
				725 02		20' F.L. "
				725 14		" T. Cb. (DEP.)
				725 87		29 5 BK. WK.
				725 38	9' PUM'T.	
				724 65	18' EDGE GUT.	
				724 52	20 F.L. "	
				725 13	" T. Cb.	
				725 25	29 5 BK. WK	
33+99 1	Cb. CHANGE			725 19	20' GUT.	
				725 75	" T. Cb.	
				726 46	" T. Cb.	
				725 87	29 5 BK. WK.	
34+00				726 38		℄
34+03 3				725 42	17' EDGE GUT.	

F.B. 3333 Pg. 156 Job No. 6112 18 Division No. Notes Red Plotted Profile
Survey of W. SAN DIMAS S.D. "B" Date Date No. X-Sec.
Survey by R.S. Notes P.H. Notes Chkd. Checked
Indexed C. J. GALLI Date Date Date No.

76-L-298 CE 307 2-63

PLEASE RETURN TO
LOS ANGELES COUNTY ENGINEER
403 LOS ANGELES COUNTY ENGINEERING BLDG.

NOTE: ANY ADDITIONS OR CHANGES ON THIS SHEET MUST BE MADE OR CIRCLED IN RED INK, WITH DATE AND NAME OF PERSON MAKING CHANGE.

Do not extend notes this side of this line.

STATION	B. S.	H. I.	F. S.	ELEV.	BONNIE COVE LT. & W.	AVE. RT. & E.
34+03 3				725.30	18' EDGE GUT.	
				725.26	20' F. L. "	
34+44 4				726.93		℄
				726.72		9' PUM'T.
				726.23		18' EDGE GUT.
				726.12		20' F. L. "
				726.75		" T. Cb.
				726.95		29.5 BK. WK.
				726.64	9' PUM'T.	
				725.81	17' EDGE GUT.	
				725.58	20' F. L. "	
				726.88	" T. Cb.	
				726.0	30' P/L. GRD.	
35+00				727.33		℄
						17.0 EDGE GUT.
35+04 2				727.35		℄

Profile Notes Red ____ Plotted ____ Job No. 6112 Division No. 18 F.B. 3333 PG. 157
No. ____ Date ____ Date ____ Survey of W. SAN DIMAS S.D. "B"
X-Sec. Notes Chkd. ____ Checked ____ Survey by R.S. Notes P.H. Date 8-29-66
No. ____ Date ____ Date ____ Map No. ____ Indexed C. J. GALLI Date ____

76-L-298 CE 307 2-63

PLEASE RETURN TO
LOS ANGELES COUNTY ENGINEER
403 LOS ANGELES COUNTY ENGINEERING BLDG.

NOTE: ANY ADDITIONS OR CHANGES ON THIS SHEET MUST BE MADE OR CIRCLED IN RED INK, WITH DATE AND NAME OF PERSON MAKING CHANGE

Do not extend notes this side of this line.

STATION	B.S.	H.I.	F.S.	ELEV.	BONNIE COVE	AVE.
					LT. & W.	RT. & E.
35+04 2				727 18		9' PUM'T.
				725 90		17'± EDGE GUT.
				726 76		20' F.L. "
				727 41		" T. Cb.
				727 64		29 5 29 5 BK. WK.
				727 08	9' PUM'T.	
				726 25	17' EDGE GUT.	
				726 11	20' F.L. "	
				727 40	" T. Cb.	
				726 8	30' P/L. GRD.	
35+34 0				727 13		17 3 EDGE X-GUT.
35+54 7	S. RIM	727 72		727 73	5 0 LT. & W. S.S.M.H.	J.C. MEAN RIM X
S.S.M.H. J.C.	N. RIM	727 74				MEAN R. 727.73
	MEAN	727 73				MEAS. -7.96
						T. PIPE 719.77
						DIA. " -0 6.7
				719 10'	INV. 8" INLET NORTH	INV. 719 10

F.B. 3333 PG. 158 Job No. 6112 Division No. 18 Notes Red Plotted Profile
Survey of W. SAN DIMAS S.D. "B" Date Date No. X-Sec.
Survey by R.S. Notes P.H. Notes Chkd. Checked
Indexed C. J. GALLI Date Date Date No.

76-L-298 CE 307 2-63

PLEASE RETURN TO
LOS ANGELES COUNTY ENGINEER
403 LOS ANGELES COUNTY ENGINEERING BLDG.

NOTE: ANY ADDITIONS OR CHANGES ON THIS SHEET MUST BE MADE OR CIRCLED IN RED INK, WITH DATE AND NAME OF PERSON MAKING CHANGE.

Do not extend notes this side of this line.

STATION	B. S.	H. I.	F. S.	ELEV.	BONNIE COVE	AVE.
					LT. & W.	RT. & E.
35+54 2						MEAN R. 727.73
S.S.M.H.J.C.						MEAS. - 7.92
						T. PIPE 719.81
						DIA." - 0.67
				719.14	INV. 8" INLET EAST	INV. 719.14
						MEAN R. 727.73
						MEAS. - 7.97
						T. PIPE 719.76
						DIA." - 0.67
				719.09	INV. 8" OUTLET SOUTH	INV. 719.09
35+59 54				727.80	INT. BONNIE COVE & STEPHANIE DR.	
				727.55	9' PUMIT	
				726.74	17' EDGE GUT.	
				726.53	20' F.L. "	
				727.82	" T. CO.	
X				727.6	30' P/L GRD.	

END X-SECTS. ON BONNIE COVE AVE.

Profile No. ____ Notes Red ____ Plotted ____ Job No. 6112 Division No. LE
X-Sec. No. ____ Date ____ Date ____ Survey of W. SAN DIMAS S.O. "B"
Notes Chkd. ____ Checked ____ Survey by R.S. Notes P.H. Date 8-29-66
Date ____ Date ____ Map No. ____ Indexed C. T. GALLI Date ____

F.B. 3333 Pg. 159

76-L-298 CE 307 2-63

PLEASE RETURN TO
LOS ANGELES COUNTY ENGINEER
403 LOS ANGELES COUNTY ENGINEERING BLDG.

NOTE: ANY ADDITIONS OR CHANGES ON THIS SHEET MUST BE MADE OR CIRCLED IN RED INK. WITH DATE AND NAME OF PERSON MAKING CHANGE

Do not extend notes this side of this line.

STATION	B.S.	H.I.	F.S.	ELEV.	STEPHANIE	DR.
B.M.S.D.225				727 42	B.M. S.D. 225 ELEV. 727.445 F.B. 3333-12 BONNIE COVE AVE. & STEPHANIE DR, S.E. COR., P.K. IN CB. 10' S. OF S.C.R.	
BEGIN X-SECTS. INT. BONNIE COVE & STEPHANIE DR. GOING EAST ON STEPHANIE FROM BONNIE COVE						
					LT. & N.	RT. & S.
35+59 54 = 1+00 GOING EAST				727 80	INT. BONNIE COVE & STEPHANIE	
1+09 0				727 70		℄
1+17 1				727 31		℄ EDGE X-GUT.
1+20 1				727 20		℄ F.L. X-GUT.
1+23 1				727 36		℄ EDGE X-GUT.
				727 19		15 2 INT. CONC.
				727 43	16 2 INT. CONC.	
1+47 3				727 94		27 5 BK. WK.

F.B. 3333 PG. 160 Job No. 6112 Division No. 18 Notes Red Plotted Profile
Survey of W. SAN DIMAS S.D. "B" Date Date No. X-Sec.
Survey by R.S. Notes P.H. Notes Chkd. Checked
Indexed C. J. GALLI Date Date Date No.

76-L-298 CE 307 2-63

PLEASE RETURN TO
LOS ANGELES COUNTY ENGINEER
403 LOS ANGELES COUNTY ENGINEERING BLDG.

NOTE: ANY ADDITIONS OR CHANGES ON THIS SHEET MUST BE MADE OR CIRCLED IN RED INK, WITH DATE AND NAME OF PERSON MAKING CHANGE.

Do not extend notes this side of this line.

STATION	B. S.	H. I.	F. S.	ELEV.	STEPHANIE	DR.
					LT. & N.	RT. & S.
1+47 3				728.51	27.5 BK. WK.	
1+57 3				727.97		℄
				727.67		9' PVM'T.
				727.38		16' EDGE GUT.
				727.21		18' F.L. "
				727.83		" T. Cb.
				727.9		30' P/L. GRD.
				728.03	9' PVM'T.	
				727.90	16' EDGE GUT.	
				727.75	18' F.L. "	
				728.39	" T. Cb.	
				728.7	30' P/L.	
1+61 6	END GUT.			727.94	16' EDGE GUT.	
				727.84	18' F.L. "	
1+ 64 6	END GUT.			727.45		16' EDGE GUT.
X				727.31		18' F.L. "

Profile Notes Red ____ Plotted ____ Job No. 6112 Division No. 18 F.B. 3333 Pg. 161
No. ____ Date ____ Date ____ Survey of W. SAN DIMAS S.D. "B"
X-Sec. Notes Chkd. ____ Checked ____ Survey by R.S. Notes R.H. Date 8-29-66
No. ____ Date ____ Date ____ Map No. ____ Indexed C. J. GALLI Date ____

76-L-298 CE 307 2-63

PLEASE RETURN TO
LOS ANGELES COUNTY ENGINEER
403 LOS ANGELES COUNTY ENGINEERING BLDG.

NOTE: ANY ADDITIONS OR CHANGES ON THIS SHEET MUST BE MADE OR CIRCLED IN RED INK. WITH DATE AND NAME OF PERSON MAKING CHANGE

Do not extend notes this side of this line.

F.B. 3333 Pg. 162 | Job No. 6112-18 | Division No. | Notes Red | Plotted | Profile
Survey of W. SAN DIMAS S.O. "B" | Date | Date | No.
Survey by R.S. | Notes P.H. | Notes Chkd. | Checked | X-Sec.
Indexed C. T. GALLI | Date | Date | Date | No.

STATION	B.S.	H.I.	F.S.	ELEV.	STEPHANIE	DR.
					LT. & N.	RT. & S.
1+97 3				728 47		℄
				728 17		9' PVM'T.
				727 83		18' GUT.
				728 41		" T. cb.
				729 0		30' P/L.
				728 50	9' PVM'T.	
				728 30	18' GUT.	
				728 90	" T. cb.	
				729 3	30' P/L	
2+97 3				729 89		℄
				729 52		9' PVM'T.
				729 17		18' GUT.
				729 71		" T. cb.
				730 3		30' P/L.
				729 88	9' PVM'T.	
				729 54	18' GUT.	
				730 15	" T. cb.	
				730 4	30' P/L	

76-L-298 CE 307 2-63

PLEASE RETURN TO
LOS ANGELES COUNTY ENGINEER
403 LOS ANGELES COUNTY ENGINEERING BLDG.

NOTE: ANY ADDITIONS OR CHANGES ON THIS SHEET MUST BE MADE OR CIRCLED IN RED INK, WITH DATE AND NAME OF PERSON MAKING CHANGE.

Do not extend notes this side of this line.

STATION	B. S.	H. I.	F. S.	ELEV.	STEPHANIE	DR.	
4+25 3	W. RIM	731.32		731.33	5° RT. & S. S.S.M.H.	MEAN RIM	
S.S.M.H	E. RIM	731.35				MEAN R.	731.33
	MEAN	731.33				MEAS.	-2.06
						T. PIPE	724.27
						DIA. "	-0.67
				723.60	INV. 8" INLET EAST	INV.	723.60
						MEAN R.	731.33
						MEAS.	-2.14
						T. PIPE	724.19
						DIA. "	-0.67
				723.52	INV. 8" OUTLET WEST	INV.	723.52

END X-SECTS. ON STEPHANIE DR.

Profile No. ____ Notes Red ____ Plotted ____ Job No. 6112 Division No. 18 F.B. 3333 Pg. 163
Date ____ Date ____ Survey of W. SAN DIMAS S.O. "B"
X-Sec. No. ____ Notes Chkd. ____ Checked ____ Survey by R.S. Notes P.H. Date 8-30-66
Date ____ Date ____ Map No. ____ Indexed G. J. GALLI Date ____

76-L-298 CE 307 2-63

PLEASE RETURN TO
LOS ANGELES COUNTY ENGINEER
403 LOS ANGELES COUNTY ENGINEERING BLDG.

NOTE: ANY ADDITIONS OR CHANGES ON THIS SHEET MUST BE MADE OR CIRCLED IN RED INK, WITH DATE AND NAME OF PERSON MAKING CHANGE

Do not extend notes this side of this line.

STATION	B.S.	H.I.	F.S.	ELEV.	BONNIE COVE	AVE.
RESUME X-SECTS. GOING NORTH ON BONNIE COVE AVE.						
					LT. & W.	RT. & E.
35+87 2				727 56		17 3 EDGE X-GUT.
36+00				728 19		℄
36+15 5				728 35		℄
				728 18		9' PUM'T.
				727 79		18' EDGE GUT.
				727 69		20' F.L. "
				728 33		" T. cb.
				728 53		29 5 BK. WK.
				727 99	9' PUM'T.	
				727 13	17' EDGE GUT.	
				726 98	20' F.L. "	
				728 28	" T. cb.	
				727 7	30' P/L. GRD.	
36+19 5				727 82		18' EDGE GUT.

F.B. 3333 PG. 164 Job No. 6112 18 Division No. Notes Red Plotted Profile
Survey of W. SAN DIMAS S.D. "B" Date Date No. X-Sec.
Survey by R.S. Notes P.H. Notes Chkd. Checked
Indexed C. J. GALLI Date Date Date No.

76-L-298 CE 307 2-63

PLEASE RETURN TO
LOS ANGELES COUNTY ENGINEER
403 LOS ANGELES COUNTY ENGINEERING BLDG.

NOTE: ANY ADDITIONS OR CHANGES ON THIS SHEET MUST BE MADE OR CIRCLED IN RED INK, WITH DATE AND NAME OF PERSON MAKING CHANGE.

Do not extend notes this side of this line.

STATION	B. S.	H. I.	F. S.	ELEV.	BONNIE COVE	AVE
					LT. & W.	RT. & E.
36+55.5				728.82		℄
				728.40		9' PUM'T.
				727.52		18' EDGE GUT.
				727.33		20' F.L. "
				728.64		" T. Cb.
				728.1		29.5 BK. WK.
				728.59	9' PUM'T.	
				728.18	17' EDGE GUT.	
				728.06	20' F.L. "	
				728.62	" T. Cb.	
				728.86	30' P/L. GRD.	
37+00				729.24		℄
37+23.7	S. RIM	732.39		732.40	255.4 RT. & E. S.S.M.H.	MEAN RIM
SSM.H.	N. RIM	732.41				MEAN R. 732.40
	MEAN	732.40				MEAS. -6.64
						T. PIPE 725.76
						DIA. " -0.67
				725.09	INV. 8" INLET EAST	INV. 725.09

Profile No. X-Sec. No. Notes Red Date Notes Chkd. Date Plotted Date Checked Date Job No. 6112 Division No. 18 Survey of W. SAN DIMAS S.D. "B" Survey by R.S. Notes P.H. Date 8-29-66 Map No. Indexed C. J. GALLI Date

F.B. 3333 Pg. 165

76-L-298 CE 307 2-63

PLEASE RETURN TO
LOS ANGELES COUNTY ENGINEER
403 LOS ANGELES COUNTY ENGINEERING BLDG.

NOTE: ANY ADDITIONS OR CHANGES ON THIS SHEET MUST BE MADE OR CIRCLED IN RED INK, WITH DATE AND NAME OF PERSON MAKING CHANGE

Do not extend notes this side of this line.

STATION	B.S.	H.I.	F.S.	ELEV.	BONNIE COVE	AVE.	
37+23 7						MEAN R.	732.40
S.S.M.H.						MEAS.	6.81
						T. PIPE	725.59
						DIA. "	-0.67
				724.92	INV. 8" OUTLET WEST	INV.	724.92
37+23 7	S. RIM	729.26		729.27	5 2 LT. & W. SS.M.H. J.C.	MEAN RIM	
S.S.M.H. J.C	N. RIM	729.29				MEAN R.	729.27
		729.27				MEAS.	7.55
						T. PIPE	721.72
						DIA. "	-0.67
				721.05	INV. 8" INLET EAST	INV.	721.05
						MEAN R.	729.27
						MEAS.	-7.67
						T. PIPE	721.60
						DIA. "	-0.67
				720.93	INV. 8" INLET NORTH	INV.	720.93

F.B. 3333 Pg. 166 Job No. 6112 18 Division No. Notes Red Plotted Profile
Survey of W. SAN DIMAS S.D. "B" Date Date No. X-Sec.
Survey by R.S. Notes P.H. Notes Chkd. Checked
Indexed C. J. GALLI Date Date Date No.

76-L-298 CE 307 2-63

PLEASE RETURN TO
LOS ANGELES COUNTY ENGINEER
403 LOS ANGELES COUNTY ENGINEERING BLDG.

NOTE: ANY ADDITIONS OR CHANGES ON THIS SHEET MUST BE MADE OR CIRCLED IN RED INK, WITH DATE AND NAME OF PERSON MAKING CHANGE.

Do not extend notes this side of this line.

STATION	B. S.	H. I.	F. S.	ELEV.	BONNIE COVE	AVE.
					LT. & W.	RT. & E.
37+23 2						MEAN R. 729.27
S.S.M.H.J.C.						MEAS. 7.98
						T. PIPE 721.29
						DIA. " -0.67
				720.62	INV. 8" OUTLET SOUTH	INV. 720.62
37+55 5				729.66		℄
				729.49		9' PUM'T.
				729.15		18' EDGE GUT.
				728.94		20' F.L. "
				729.56		" T. CL.
				729.83		29 5 BK. WK.
				729.21	9' PUM'T.	
				728.34	17' EDGE GUT.	
				728.13	20' F.L. "	
				729.42	" T. CL.	
				728.4	30' P/L. GRD.	

X

Profile No. ____ Notes Red ____ Plotted ____ Job No. 6112 Division No. 18

X-Sec. No. ____ Date ____ Date ____ Survey of W. SAN DIMAS S.D. "B"

Notes Chkd. ____ Checked ____ Survey by R. S. Notes R.H. Date 8-30-66

No. ____ Date ____ Date ____ Map No. ____ Indexed C. J. GALLI Date ____

F.B. 3333 Pg. 167

76-L-298 CE 307 2-63

PLEASE RETURN TO
LOS ANGELES COUNTY ENGINEER
403 LOS ANGELES COUNTY ENGINEERING BLDG.

NOTE: ANY ADDITIONS OR CHANGES ON THIS SHEET MUST BE MADE OR CIRCLED IN RED INK, WITH DATE AND NAME OF PERSON MAKING CHANGE

Do not extend notes this side of this line.

STATION	B.S.	H.I.	F.S.	ELEV.	BONNIE COVE	AVE.
					LT. & W.	RT. & E.
38+00				730 09		℄
38+25.0	END	Cb. & GUT.		728 97	17' EDGE GUT.	
				728 77	20' F.L. "	
				729 97	" T. Cb.	
38+33.3	BEG.	Cb.		729 50	19.8 GUT.	
				730 12	" T. Cb.	
38+58.4	BEG.	CONC. GUT.		729 83	18' EDGE GUT.	
	& WK.			729 75	20' F.L. "	
				730 34	" T. Cb.	
				730 57	30' BK. WK.	

F.B. 3333 Pg. 168 Job No. 6112 18 Division No. Notes Red Plotted Profile
Survey of W. SAN DIMAS S.D. "B" Date Date No. X-Sec.
Survey by Notes Notes Chkd. Checked
Indexed C. J. GALLI Date Date Date No.

76-L-298 CE 307 2-63

PLEASE RETURN TO
LOS ANGELES COUNTY ENGINEER
403 LOS ANGELES COUNTY ENGINEERING BLDG.

NOTE: ANY ADDITIONS OR CHANGES ON THIS SHEET MUST BE MADE OR CIRCLED IN RED INK, WITH DATE AND NAME OF PERSON MAKING CHANGE.

Do not extend notes this side of this line.

STATION	B. S.	H. I.	F. S.	ELEV.	BONNIE COVE LT. & W.	AVE. RT. & E.	
38+68 3	S. RIM	730.68		730 68	5° LT. & W. SSMH	MEAN RIM	
S.S.M.H.	N. RIM	730 68				MEAN R.	730.68
	MEAN	730.68				MEAS.	7.78
						T. PIPE	722.90
						DIA. "	-0.67
				722 23	INV. 8" INLET NORTH	INV.	722.23
						MEAN R.	730.68
						MEAS.	7.85
						T. PIPE	722.83
						DIA. "	-0.67
				722 16	INV. 8" OUTLET SOUTH	INV.	722.16
39+00				731 10		℄	
39+73°				731 66		℄	
				731 24	9' PVM'T.		
				730 58	18' EDGE GUT.		
				730 44	20' F.L. "		

Profile No. ____ Notes Red ____ Plotted ____ Job No. 6112 Division No. 18 F.B. 3333 Pg. 169
X-Sec. No. ____ Date ____ Date ____ Survey of W. SAN DIMAS S.D. "B"
Notes Chkd. ____ Checked ____ Survey by R.S. Notes R.H. Date 8-25-66
Date ____ Date ____ Map No. ____ Indexed C. J. GALL Date ____

76-L-298 CE 307 2-63

PLEASE RETURN TO
LOS ANGELES COUNTY ENGINEER
403 LOS ANGELES COUNTY ENGINEERING BLDG.

NOTE: ANY ADDITIONS OR CHANGES ON THIS SHEET MUST BE MADE OR CIRCLED IN RED INK, WITH DATE AND NAME OF PERSON MAKING CHANGE

Do not extend notes this side of this line.

STATION	B.S.	H.I.	F.S.	ELEV.	BONNIE COVE	AVE.
					LT. & W.	RT. & E.
39+73.0				730 51	20' T. Cb. (DEP.)	
				731 28	30' BK. WK.	
39+74.0				731 68		℄
				731 69		9' PUM'T.
				731 22		18' EDGE GUT.
				731 10		20' F.L. "
				731 75		" T. Cb.
				731 87		29.5 BK. WK.
39+83.0	GRD. BRK. IN			730 60	18' EDGE GUT.	
	Cb. GUT. & WK.			730 48	20' F.L. "	
				731 14	" T. Cb.	
				731 38	30' BK. WK.	
39+84.0	GRD. BRK. PUM'T.			731 72		℄
40+00				731 37		℄

F.B. 3333 Pg. 170 Job No. 6112 18 Division No. Notes Red Plotted Profile
Survey of W. SAN DIMAS S.D. "B" Date Date No. X-Sec.
Survey by R.S. Notes P.H. Notes Chkd. Checked
Indexed C. J. GALLI Date Date Date No.

76-L-298 CE 307 2-63

PLEASE RETURN TO
LOS ANGELES COUNTY ENGINEER
403 LOS ANGELES COUNTY ENGINEERING BLDG.

NOTE: ANY ADDITIONS OR CHANGES ON THIS SHEET MUST BE MADE OR CIRCLED IN RED INK, WITH DATE AND NAME OF PERSON MAKING CHANGE.

Do not extend notes this side of this line.

STATION	B. S.	H. I.	F. S.	ELEV.	BONNIE COVE	AVE.
					LT. & W.	RT. & E.
40+16.0				731.14		℄
40+37.0				731.24		℄
40+58.84				731.41	INT. BONNIE COVE	& ARROW HWY.
B.M.S.D.226				731.81	B.M.S.D.226 ELEV. 731.813 F.B.3333-13 BONNIE COVE & ARROW HWY, S.E. COR. P.K. IN CL. 5' S. OF	S.C.R.

END X-SECTS.

X

Profile No. ____ Notes Red ____ Plotted ____ Job No. 6412 Division No. ____ F.B. 3333 Pg. 171
Date ____ Date ____ Survey of W. SAN DIMAS S.D. "B"
X-Sec. No. ____ Notes Chkd. ____ Checked ____ Survey by R.S. Notes P.H. Date 6-30-66
Date ____ Date ____ Map No. ____ Indexed C. J. GALLI Date ____

76-L-298 CE 307 2-63

PLEASE RETURN TO
LOS ANGELES COUNTY ENGINEER
403 LOS ANGELES COUNTY ENGINEERING BLDG.

NOTE: ANY ADDITIONS OR CHANGES ON THIS SHEET MUST BE MADE OR CIRCLED IN RED INK, WITH DATE AND NAME OF PERSON MAKING CHANGE

Do not extend notes this side of this line.

STATION	B.S.	H.I.	F.S.	ELEV.	BONNIE COVE	AVE.
BEGIN X-SECTS. AT INT. OF ARROW HWY. & BONNIE COVE AVE. GOING NORTH ON BONNIE COVE.						
					LT. & W.	RT. & E.
40+58.84 = 1+00 GOING NORTH				731.41	INT. BONNIE COVE	& ARROW HWY.
1+20.0				731.11		℄
1+25.5	S. RIM	731.06		731.04	5' LT. & W. S.S.M.H.J.C.	MEAN RIM
S.S.M.H.J.C.	N. RIM	731.03				MEAN R. 731.04
	MEAN	731.04				MEAS. 6.55
						T. PIPE 724.49
						DIA. " -0.67
				723.82	INV. 8" INLET NORTH	INV. 723.82
						MEAN R. 731.04
						MEAS. 6.26
						T. PIPE 724.78
						DIA. " -0.67
				724.11	INV. 8" INLET EAST	INV. 724.11

F.B. 3333 PG. 172 Job No. 6112 Division No. 18 Notes Red Plotted Profile
Survey of W. SAN DIMAS S.D. "B" Date Date No. X-Sec.
Survey by R.S. Notes P.H. Notes Chkd. Checked
Indexed C. J. GALLI Date Date No.

76-L-298 CE 307 2-63

PLEASE RETURN TO
LOS ANGELES COUNTY ENGINEER
403 LOS ANGELES COUNTY ENGINEERING BLDG.

NOTE: ANY ADDITIONS OR CHANGES ON THIS SHEET MUST BE MADE OR CIRCLED IN RED INK, WITH DATE AND NAME OF PERSON MAKING CHANGE.

Do not extend notes this side of this line.

STATION	B. S.	H. I.	F. S.	ELEV.	BONNIE COVE AVE.	
					L.T. & W.	RT. & E.
1+25.5						MEAN R. 73.04
						MEAS. -6.60
						T. PIPE 72.44
						DIA. " -0.62
				723.77	INV. 8" OUTLET SOUTH	INV. 723.77
1+39.0				730.91		℄ EDGE X-GUT
1+42.0				730.83		℄ F.L. X-GUT
1+45.0				730.91		℄ EDGE X-GUT
				731.28		27.8 INT. CONC.
				730.71	16.0 INT. CONC.	
1+76.7	GRD. BRK. PUM'T.			73.184		℄
	& GUT.			731.76		28' EDGE GUT
				731.56		30' F.L. "

Profile Notes Red ____ Plotted ____ Job No. 6112 Division No. 18
No. ____ Date ____ Date ____ Survey of W. SAN DIMAS S.D. "B"
X-Sec. Notes Chkd. ____ Checked ____ Survey by R.S. Notes ____ Date 4-30-66
No. ____ Date ____ Date ____ Map No. ____ Indexed C. J. GALLI Date ____

F. B. 3333 Pg. 173

76-L-298 CE 307 2-63

PLEASE RETURN TO
LOS ANGELES COUNTY ENGINEER
403 LOS ANGELES COUNTY ENGINEERING BLDG.

NOTE: ANY ADDITIONS OR CHANGES ON THIS SHEET MUST BE MADE OR CIRCLED IN RED INK, WITH DATE AND NAME OF PERSON MAKING CHANGE

Do not extend notes this side of this line.

STATION	B.S.	H.I.	F.S.	ELEV.	BONNIE COVE LT. & W.	AVE. RT. & E.
1+80 2	GRD. BRK. IN GUT. & WK			731 29	16' EDGE GUT.	
				731 09	18' F.L. "	
				732 12	30' BK. WK.	
1+86 7				731 99		℄
				731 97		14' PUM'T.
				731 83		28' EDGE GUT.
				731 64		30' F.L. "
				732 32		" T. Cb.
				732 58		40' BK. WK.
1+90 2				732 04		℄
				731 93	8' PUM'T. BRK.	
				731 39	16' EDGE GUT.	
				731 18	18' F.L. "	
				731 25	" T. Cb. (DEP.)	
				732 20	30' BK. WK.	

F.B. 3333 Pg. 174 Job No. 6112 18 Division No. Notes Red Plotted Profile
Survey of W. SAN DIMAS S.D. "B" Date Date No. X-Sec.
Survey by R.S. Notes P.H. Notes Chkd. Checked
Indexed C. J. GALLI Date Date Date No.

76-L-298 CE 307 2-63

PLEASE RETURN TO
LOS ANGELES COUNTY ENGINEER
403 LOS ANGELES COUNTY ENGINEERING BLDG.

NOTE: ANY ADDITIONS OR CHANGES ON THIS SHEET MUST BE MADE OR CIRCLED IN RED INK, WITH DATE AND NAME OF PERSON MAKING CHANGE.

Do not extend notes this side of this line.

STATION	B. S.	H. I.	F. S.	ELEV.	BONNIE COVE	AVE.
					LT. & W.	RT. & E.
2+00 5	S. RIM	732.05		732.06	4' LT. & W. S.S.M.H.	MEAN RIM
S.S.M.H.	N. RIM	732.07				MEAN R. 732.06
	MEAN	732.06				MEAS. 6.82
						T. PIPE 725.24
						DIA. " -0.67
				724.57	INV. 8" INLET NORTH	INV. 724.57
						MEAN R. 732.06
						MEAS. 6.90
						T. PIPE 725.16
						DIA. " -0.67
				724.49	INV. 8" OUTLET SOUTH	INV. 724.49
2+26 7				732.43		℄
				732.33		14' PUM'T.
				732.09		28' EDGE GUT
				731.96		30' F.L. "
				732.61		" T. Cb.
				732.85		40' BK. WK.

Profile Notes Red ____ Plotted ____ Job No. 6112 Division No. ____ F.B. 3333 Pg. 175
No. ____ Date ____ Date ____ Survey of W. SAN DIMAS S.D. "B"
X Sec. Notes Chkd. ____ Checked ____ Survey by R.S. Notes P.H. Date 8-30-66
No. ____ Date ____ Date ____ Map No. ____ Indexed E. J. GALLI Date ____

76-L-298 CE 307 2-63

PLEASE RETURN TO
LOS ANGELES COUNTY ENGINEER
403 LOS ANGELES COUNTY ENGINEERING BLDG.

NOTE: ANY ADDITIONS OR CHANGES ON THIS SHEET MUST BE MADE OR CIRCLED IN RED INK, WITH DATE AND NAME OF PERSON MAKING CHANGE

Do not extend notes this side of this line.

F. B. 3333 Pg. 176 | Job No. 6112 | Division No. 18 | Notes Red | Plotted | Profile
Survey of W. SAN DIMAS S.D. "B" | Date | Date | No.
Survey by P.S. | Notes P.H. | Notes Chkd. | Checked | X-Sec.
Indexed C. J. GALLI | Date | Date | Date | No.

STATION	B. S.	H. I.	F. S.	ELEV.	BONNIE COVE AVE. LT. & W.	RT. & E.
2+26 7				732.32	8' PVM'T	
				731.77	16' EDGE GUT.	
				731.56	18' F.L. "	
				732.25	" T. C.b.	
				732.57	30' BK. WK.	
3+00	END CONC. GUT, cb. & WK.			732.47	16' EDGE GUT.	
				732.30	18' F.L. "	
				732.93	" T. C.b.	
				733.16	30' BK. WK.	
3+26 7				733.36		
				733.18		14' PVM'T
				732.95		28' EDGE GUT.
				732.61		30' F.L. "
				732.66		" T. C.b. (DEP)
				733.45		40' BK. WK.
				732.91	10' PVM'T EDGE	
				732.5	21' BOT. C.b. GRD.	

76-L-298 CE 307 2-63

PLEASE RETURN TO
LOS ANGELES COUNTY ENGINEER
403 LOS ANGELES COUNTY ENGINEERING BLDG.

NOTE: ANY ADDITIONS OR CHANGES ON THIS SHEET MUST BE MADE OR CIRCLED IN RED INK. WITH DATE AND NAME OF PERSON MAKING CHANGE.

Do not extend notes this side of this line.

STATION	B. S.	H. I.	F. S.	ELEV.	BONNIE COVE	AVE.
					LT. & W.	RT. & E.
3+26 ?				733 28	21'± T. cb.	
				732 1	30' P/L. GRD.	
END X-SECTS. ON BONNIE COVE AVE.						
B.M.S.D.226				731.81	SEE PG. 171 FOR DESCRIPTION	

Profile No. X-Sec. No. Notes Red Date Notes Chkd. Date Plotted Date Checked Date Job No. 6112 Division No. 18 Survey of W. SAN DIMAS S.D. "B" Survey by R.S. Notes P.H. Date 8-30-66 Map No. Indexed C. J. GALLY Date

F.B. 3333 Pg. 177

76-L-298 CE 307 2-63

PLEASE RETURN TO
LOS ANGELES COUNTY ENGINEER
403 LOS ANGELES COUNTY ENGINEERING BLDG.

NOTE: ANY ADDITIONS OR CHANGES ON THIS SHEET MUST BE MADE OR CIRCLED IN RED INK. WITH DATE AND NAME OF PERSON MAKING CHANGE

Do not extend notes this side of this line.

F.B. 3333 Pg. 178 Job No. 6112 Division No. 18 Notes Red Plotted Profile
Survey of W. SAN DIMAS S.D. "B" Date Date No. X-Sec.
Survey by R.S. Notes P.H. Notes Chkd. Checked
Indexed C. T. GALLI Date Date Date No.

STATION	B.S.	H.I.	F.S.	ELEV.	ARROW	HWY.

BEGIN X-SECTS. AT INT. ARROW HWY. & BONNIE COVE
GOING WEST ON ARROW HWY.

					LT. & S.	RT. & N.
40+58.84 = 1+00 GOING WEST				731.41	INT. ARROW HWY. & BONNIE COVE	
1+33.0				730.96		5.5 GUT.
				731.63		" T. Cb.
1+43.1				730.26		39.1 EDGE X-GUT.
1+64.8				730.53		℄
				730.22	20' PVM'T.	
				729.83	40' EDGE GUT.	
				729.69	42' F.L. "	
				729.78	" T. Cb. (DEP.)	
				730.44	50' BK. WK.	
1+66.7				730.45		℄
				730.48		3.1 GUT.

76-L-298 CE 307 2-63

PLEASE RETURN TO
LOS ANGELES COUNTY ENGINEER
403 LOS ANGELES COUNTY ENGINEERING BLDG.

NOTE: ANY ADDITIONS OR CHANGES ON THIS SHEET MUST BE MADE OR CIRCLED IN RED INK, WITH DATE AND NAME OF PERSON MAKING CHANGE.

Do not extend notes this side of this line.

STATION	B. S.	H. I.	F. S.	ELEV.	ARROW LT. & S.	HWY. RT. & N.
1+66.7				731.13		3.1 T. Cb.
				731.12		7.8 " "
				730.44		" GUT.
				730.21		20' PUM'T.
				729.81		40' EDGE GUT.
				729.62		42' F.L. "
				729.67		" T. Cb. (DEP)
				730.49		50' BK. WK.
1+71.0				729.73		40' EDGE GUT.

END X-SECTS. GOING WEST ON ARROW HWY.

X

Profile No. ____ Notes Red ____ Plotted ____ Job No. 6112 Division No. 18 F.B. 3333 PG. 179
Date ____ Date ____ Survey of W. SAN DIMAS S.D. "B"
X-Sec. No. ____ Notes Chkd. ____ Checked ____ Survey by R.S. Notes R.H. Date 8-30-66
Date ____ Date ____ Map No. ____ Indexed C. J. GALLI Date ____

76-L-298 CE 307 2-63

PLEASE RETURN TO
LOS ANGELES COUNTY ENGINEER
403 LOS ANGELES COUNTY ENGINEERING BLDG.

NOTE: ANY ADDITIONS OR CHANGES ON THIS SHEET MUST BE MADE OR CIRCLED IN RED INK, WITH DATE AND NAME OF PERSON MAKING CHANGE

Do not extend notes this side of this line.

STATION	B.S.	H.I.	F.S.	ELEV.	ARROW	HWY.
RESUME X-SECTS. GOING EAST ON ARROW HWY.						
					LT. & N.	RT. & S.
40+91.7				731.95		5.5 GUT.
				732.53		" T. Cb.
40+99.0				731.35	39.0 EDGE X-GUT.	
41+24.0				732.45		℄
				732.52		3.2 GUT.
				733.09		" T. Cb.
				733.02		7.2 " "
				732.40		" GUT.
				732.18		24' PUM'T.
				731.68		40' EDGE GUT.
				731.47		42' F.L. "
				732.13		" T. Cb.
				732.35		49.5 BK. WK.
41+33.7				732.57		℄
				732.44	8' PUM'T. BRK.	
				732.25	24' PUM'T.	
				731.83	40' EDGE GUT.	
				731.62	42' F.L. "	

F.B. 3333 Pg. 180 Job No. 6112 Division No. 18 Notes Red Plotted Profile
Survey of W. SAN DIMAS S.D. "B" Date Date No. X-Sec.
Survey by R.S. Notes P.H. Notes Chkd. Checked
Indexed C. J. GALLY Date Date Date No.

76-L-298 CE 307 2-63

PLEASE RETURN TO
LOS ANGELES COUNTY ENGINEER
403 LOS ANGELES COUNTY ENGINEERING BLDG.

NOTE: ANY ADDITIONS OR CHANGES ON THIS SHEET MUST BE MADE OR CIRCLED IN RED INK, WITH DATE AND NAME OF PERSON MAKING CHANGE.

Do not extend notes this side of this line.

STATION	B. S.	H. I.	F. S.	ELEV.	ARROW LT. & N.	HWY. RT. & S.
41+33 7				732.31	42' T. Cb.	
				732.54	50' BK. WK.	
41+35 2				731.86	40' EDGE GUT.	
41+ 64 0				733.03		℄
				733.11		3 2 GUT.
				733.67		" T. Cb.
				733.64		7 9 " "
				733.03		" GUT.
				732.80		24' PUM'T.
				732.29		40' EDGE GUT.
				732.10		42' F.L. "
				732.77		" T. Cb.
				732.90		49 5 BK. WK.
				732.89	8' PUM'T. BRK.	
				732.65	24' "	
				732.17	40' EDGE GUT.	
				731.96	42' F.L. "	

X

Profile Notes Red ____ Plotted ____ Job No. 6112 Division No. 18 F.B. 3333 Pg. 181
No. ____ Date ____ Date ____ Survey of W. SAN DIMAS S.D. "B"
X-Sec. Notes Chkd. ____ Checked ____ Survey by R.S. Notes R.H. Date 8-30-66
No. ____ Date ____ Date ____ Map No. ____ Indexed C. J. GALLI Date ____

76-L-298 CE 307 2-63

PLEASE RETURN TO
LOS ANGELES COUNTY ENGINEER
403 LOS ANGELES COUNTY ENGINEERING BLDG.

NOTE: ANY ADDITIONS OR CHANGES ON THIS SHEET MUST BE MADE OR CIRCLED IN RED INK, WITH DATE AND NAME OF PERSON MAKING CHANGE

Do not extend notes this side of this line.

STATION	B.S.	H.I.	F.S.	ELEV.	ARROW LT. & N.	HWY. RT. & S.
41+64.0				732.68	42' T. Cb.	
				732.89	49.5 BK. WK.	
42+00				733.52		℄
42+24.0				733.77		℄ GUT.
				734.42		℄ T. Cb.
42+34.2				733.96		49.5 BK. WK.
42+64.0				735.19		℄
				735.39		7.9 T. Cb.
				734.72		" GUT.
				734.56		24' PUM'T.
				734.06		40' GUT. EDGE
				733.88		42' " F.L.
				734.48		" T. Cb. (DEP.)
				734.10		50' P/L. PUM'T.
				734.93	7'± T. Cb.	

F.B. 3333 Pg. 182 Job No. 6112 18 Division No. Notes Red Plotted Profile
Survey of W. SAN DIMAS S.D. "B" Date Date No. X-Sec.
Survey by R.S. Notes P.H. Notes Chkd. Checked
Indexed C. J. GALLY Date Date No.

76-L-298 CE 307 2-63

PLEASE RETURN TO
LOS ANGELES COUNTY ENGINEER
403 LOS ANGELES COUNTY ENGINEERING BLDG.

NOTE: ANY ADDITIONS OR CHANGES ON THIS SHEET MUST BE MADE OR CIRCLED IN RED INK, WITH DATE AND NAME OF PERSON MAKING CHANGE.

Do not extend notes this side of this line.

STATION	B. S.	H. I.	F. S.	ELEV.	ARROW LT. & N.	HWY. RT. & S.
42+64.0				734.24	7' t GUT.	
				734.06	24' PUM'T.	
				733.69	40' EDGE GUT.	
				733.46	42' F.L. "	
				734.18	" T. Cb.	
				734.41	49.5 BK. WK.	
43+00				735.42		℄
43+58.1	W. RIM	735.14		735.15	35.9 LT. & N. S.S.M.H.	MEAN RIM
S.S.M.H.	E. RIM	735.16				MEAN R. 735.15
	MEAN	735.15				MEAS. -6.99
						T. PIPE 728.16
						DIA. " -0.67
				727.49	INV. 8" INLET EAST	INV. 727.49

Profile No. ____ Notes Red ____ Plotted ____ Job No. 6412 Division No. 18
X-Sec. No. ____ Date ____ Date ____ Survey of W. SAN DIMAS S.D. "B"
Notes Chkd. ____ Checked ____ Survey by R.S. Notes P.H. Date 8-30-66
Date ____ Date ____ Map No. ____ Indexed C. T. GATTI Date ____

F.B. 3333 Pg. 183

76-L-298 CE 307 2-63

PLEASE RETURN TO
LOS ANGELES COUNTY ENGINEER
403 LOS ANGELES COUNTY ENGINEERING BLDG.

NOTE: ANY ADDITIONS OR CHANGES ON THIS SHEET MUST BE MADE OR CIRCLED IN RED INK, WITH DATE AND NAME OF PERSON MAKING CHANGE

Do not extend notes this side of this line.

F.B. 3333 Pg. 184 Job No. 6112 Division No. 18

Survey of W. SAN DIMAS S.D. "B"

Survey by R.S. Notes P.H.

Indexed C. J. GALLI

Profile No. Plotted Date Notes Red Date

X-Sec. No. Checked Date Notes Chkd. Date

STATION	B.S.	H.I.	F.S.	ELEV.	ARROW	HWY.	
					LT. & N.	RT. & S.	
43+58 1						MEAN R.	735.15
						MEAS.	-7.10
						T. PIPE	728.05
						DIA. "	-0.67
				727.38	INV. 8" OUTLET WEST	INV.	727.38
44+00				737.02	℄		
45+00				738.59	℄		
45+49 6	END	WK.		738.81	50' BK. WK.		
46+00				740.10	℄		
46+58 5	W. RIM	739.74		739.75	36' LT. & N. S.S.M.H.	MEAN RIM	
S.S.M.H.	E. RIM	739.76				MEAN R.	739.75
	MEAN	739.75				MEAS.	-7.80
						T. PIPE	731.95
						DIA. "	-0.67
				731.28	INV. 8" INLET EAST	INV.	731.28

76-L-298 CE 307 2-63

PLEASE RETURN TO
LOS ANGELES COUNTY ENGINEER
403 LOS ANGELES COUNTY ENGINEERING BLDG.

NOTE: ANY ADDITIONS OR CHANGES ON THIS SHEET MUST BE MADE OR CIRCLED IN RED INK, WITH DATE AND NAME OF PERSON MAKING CHANGE.

Do not extend notes this side of this line.

STATION	B. S.	H. I.	F. S.	ELEV.	ARROW	HWY.
					LT. & N.	RT. & S.
46+58.5						MEAN R. 739.75
S.S.M.H.						MEAS. -7.85
						T. PIPE 731.90
						DIA " -0.67
				731.23	INV. 8" OUTLET WEST	INV. 731.23
46+98.4		BEG. WK.		740.78	50' BK. WK.	
47+00				741.21		℄
48+00				742.34		℄
				742.32		7.8 T. Cb.
				741.88		" GUT.
				741.76		24' PUM'T.
				741.19		40' EDGE GUT
				741.06		42' F.L. "
				741.69		" T. Cb.
				741.9		50' P/L GRD.

Profile No. ___ Notes Red ___ Plotted ___ Job No. 6112 Division No. 18 F.B. 3333 Pg. 185
Date ___ Date ___ Survey of W. SAN DIMAS S.D. "B"
X-Sec. No. ___ Notes Chkd. ___ Checked ___ Survey by R.S. Notes R.H. Date 8-31-66
Date ___ Date ___ Map No. ___ Indexed C. J. GALLI Date ___

76-L-298 CE 307 2-63

PLEASE RETURN TO
LOS ANGELES COUNTY ENGINEER
403 LOS ANGELES COUNTY ENGINEERING BLDG.

NOTE: ANY ADDITIONS OR CHANGES ON THIS SHEET MUST BE MADE OR CIRCLED IN RED INK, WITH DATE AND NAME OF PERSON MAKING CHANGE

Do not extend notes this side of this line.

STATION	B.S.	H.I.	F.S.	ELEV.	ARROW LT. & N.	HWY. RT. & S.
48+00				742 34	7.8 T. Cb.	
				741 98	" GUT.	
				741 74	24' PUM'T.	
				741 30	40' EDGE GUT.	
				741 10	42' F.L. "	
				741 80	" T. Cb.	
				742 03	50' BK. WK.	
48+32.5	BEG. WK.			742 20		50' BK. WK.
49+00				743 50		℄
49+45.6	W. RIM	743 31		743 32	38.0 LT. & N. S.S.M.H.	MEAN RIM
S.S.M.H.	E. RIM	743 34				MEAN R. 743.32
	MEAN	743 32				MEAS. -7.27
						T. PIPE 736.05
						DIA. " -0.67
				735 38	INV. 8" STUB? EAST	INV. 735 38

F.B. 3333 Pg. 186 Job No. 6112 18 Division No. Notes Red Plotted Profile
Survey of W. SAN DIMAS S.D. "B" Date Date No. X-Sec.
Survey by R.S. Notes P.H. Notes Chkd. Checked
Indexed C. J. GALLI Date Date Date No.

76-L-298 CE 307 2-63

PLEASE RETURN TO
LOS ANGELES COUNTY ENGINEER
403 LOS ANGELES COUNTY ENGINEERING BLDG.

NOTE: ANY ADDITIONS OR CHANGES ON THIS SHEET MUST BE MADE OR CIRCLED IN RED INK, WITH DATE AND NAME OF PERSON MAKING CHANGE.

Do not extend notes this side of this line.

STATION	B. S.	H. I.	F. S.	ELEV.	ARROW LT. & N.	HWY. RT. & S.
49+45.6						MEAN R. 743.32
S.S.M.H.						MEAS. -7.39
						T. PIPE 735.93
						DIA. " -0.67
				735.26	INV. 8" OUTLET WEST	INV. 735.26
49+45.7	END	WK		743.39		50° BK. WK.
50+00				744.67		℄
50+49.0	END	WK.		745.10	50' BK. WK.	
51+00				745.93		℄
52+00				747.44		℄
53+00				749.04		℄
53+52.0				749.83		℄ T. CL.
X				749.26		℄ GUT.

Profile No. ___ Notes Red ___ Date ___ Plotted ___ Date ___ Job No. 6112 Division No. 18
X-Sec. No. ___ Notes Chkd. ___ Date ___ Checked ___ Date ___ Survey of W. SAN DIMAS S.D. "B"
Survey by R. S. Notes A.H. Date 8-30-66
Map No. ___ Indexed C. J. GALLI Date ___

F.B. 3333 Pg. 187

76-L-298 CE 307 2-63

PLEASE RETURN TO
LOS ANGELES COUNTY ENGINEER
403 LOS ANGELES COUNTY ENGINEERING BLDG.

NOTE: ANY ADDITIONS OR CHANGES ON THIS SHEET MUST BE MADE OR CIRCLED IN RED INK, WITH DATE AND NAME OF PERSON MAKING CHANGE

Do not extend notes this side of this line.

STATION	B. S.	H. I.	F. S.	ELEV.	ARROW LT. & N.	HWY. RT. & S.
54+00				750 23		℄
54+59 L				750 30		40' EDGE GUT.
54+63 4				751 37		℄
				751 15		8' PUM'T. BRK.
				750 86		24' "
				750 36		40' EDGE GUT.
				750 16		42' F.L. "
				750 84		" T. Cb.
				751 3		50' P/L. GRD.
				751 43	3 2 GUT.	
				751 99	" T. Cb.	
				751 96	7 2 " "	
				751 40	" GUT.	
				751 18	24' PUM'T.	
				750 72	40' EDGE GUT.	
				750 52	42' F.L. "	
				751 20	" T. Cb.	
				751 9	50' P/L. GRD.	

F. B. 3333 Pg. 188 Job No. 6112 Division No. 18 Notes Red Plotted Profile
Survey of W. SAN DIMAS S.D. "B" Date Date No. X-Sec.
Survey by R.S. Notes P.H. Notes Chkd. Checked
Indexed C. J. GALLI Date Date Date No.

76-L-298 CE 307 2-63

PLEASE RETURN TO
LOS ANGELES COUNTY ENGINEER
403 LOS ANGELES COUNTY ENGINEERING BLDG.

NOTE: ANY ADDITIONS OR CHANGES ON THIS SHEET MUST BE MADE OR CIRCLED IN RED INK, WITH DATE AND NAME OF PERSON MAKING CHANGE.

Do not extend notes this side of this line.

STATION	B. S.	H. I.	F. S.	ELEV.	ARROW	HWY.
					LT. & N.	RT. & S.
54+96.9				751.78	5.4 GUT.	
				752.35	" T. Cb.	
55+02.8				750.93		38.9 EDGE X-GUT
55+ 28.75				752.29	INT. ARROW HWY. & LYMAN AVE.	
				752.30	8' PUM'T. BRK.	
				752.05	24' "	
				751.62	40' EDGE GUT.	
				751.44	42' F.L. "	
				752.10	" T. Cb.	
				752.6	50' P/L. GRD.	
B.M.S.D.227				750.88	B.M.S.D.227 ELEV. 750.859 F.B. 3333-14 ARROW HWY. & LYMAN AVE., S.W. COR. P.K. IN Cb. 5' W. OF W.C.R.	
	END X-SECTS.					

Profile No. ____ Notes Red ____ Plotted ____ Job No. 6112 Division No. 18 F.B. 3333 Pg. 189
Date ____ Date ____ Survey of W. SAN DIMAS S.D. "B"
X-Sec. No. ____ Notes Chkd. ____ Checked ____ Survey by R.S. Notes P.H. Date 8-31-66
Date ____ Date ____ Map No. ____ Indexed J. GALLI Date ____

76-L-298 CE 307 2-63

PLEASE RETURN TO
LOS ANGELES COUNTY ENGINEER
403 LOS ANGELES COUNTY ENGINEERING BLDG.

NOTE: ANY ADDITIONS OR CHANGES ON THIS SHEET MUST BE MADE OR CIRCLED IN RED INK, WITH DATE AND NAME OF PERSON MAKING CHANGE

Do not extend notes this side of this line.

STATION	B. S.	H. I.	F. S.	ELEV.	LYMAN	AVE.
BEGIN X-SECTS. AT INT. ARROW HWY. & LYMAN AVE. GOING SOUTH ON LYMAN AVE.						
					LT. & E.	RT. & W.
55+28.75 = 1+00 GOING SOUTH				752 29	INT. ARROW HWY. & LYMAN AVE.	
1+08.0				752 07		℄
1+24.0				751 80		℄
1+38.8				751 29		℄ EDGE X-GUT.
1+41.8				751 23		℄ F.L. X-GUT.
1+44.8				751 31		℄ EDGE X-GUT.
				751 07		16.0 INT. CONC.
				751 54	16.0 INT. CONC.	
1+71.1	GRD. BRK. IN GUT.			751 34		16' EDGE GUT.
				751 91	16' EDGE GUT.	

F. B. 3333 PG. 190 Job No. 6112 18 Division No. Notes Red Plotted Profile
Survey of W. SAN DIMAS S.D. "B" Date Date No. X-Sec.
Survey by R. S. Notes P. H. Notes Chkd. Checked
Indexed [illegible] T. GALLI Date Date Date No.

76-L-298 CE 307 2-63

PLEASE RETURN TO
LOS ANGELES COUNTY ENGINEER
403 LOS ANGELES COUNTY ENGINEERING BLDG.

NOTE: ANY ADDITIONS OR CHANGES ON THIS SHEET MUST BE MADE OR CIRCLED IN RED INK, WITH DATE AND NAME OF PERSON MAKING CHANGE.

Do not extend notes this side of this line.

STATION	B. S.	H. I.	F. S.	ELEV.	LYMAN LT. & E.	AVE. RT. & W.
1+90 4	GRD. BRK. IN			752.09		℄
	PUM'T. & GUT. END			751.81		8' PUM'T.
				751.53		16' EDGE GUT.
				751.41		18' F.L. "
				752.02		" T. C.b.
				752.2		30' P/L. GRD.
				752.21	8' PUM'T.	
				752.08	16' EDGE GUT.	
				751.99	18' F.L. "	
				751.98	" T. C.b. (DEP.)	
				752.94	30' P/L. PUM'T.	
1+95 4	N. RIM	752.21		752.20	4 8 LT. & E. S.S.M.H. MEAN RIM	
S.S.M.H.	S. RIM	752.19				
	MEAN	752.20				

NOTE: THIS M.H. FLOWS SOUTH ON LYMAN AVE.

Profile No. ___ Notes Red ___ Plotted ___ Job No. 6112 Division No. 18 F.B. 3333 Pg. 191
Date ___ Date ___ Survey of W. SAN DIMAS S.D. "B"
X-Sec. No. ___ Notes Chkd. ___ Checked ___ Survey by R. S. Notes P.K. Date 8-31-66
Date ___ Date ___ Map No. ___ Indexed C. J. GALLI Date ___

76-L-298 CE 307 2-63

PLEASE RETURN TO
LOS ANGELES COUNTY ENGINEER
403 LOS ANGELES COUNTY ENGINEERING BLDG.

NOTE: ANY ADDITIONS OR CHANGES ON THIS SHEET MUST BE MADE OR CIRCLED IN RED INK, WITH DATE AND NAME OF PERSON MAKING CHANGE

Do not extend notes this side of this line.

STATION	B.S.	H.I.	F.S.	ELEV.	LYMAN	AVE.
					LT. & E.	RT. & W.
2+00				75207		℄
2+50				751 15		℄
				750 96		8' PUM'T.
				750 64		18' GUT.
				751 13		" T. Cb.
				751 2		30' P/L. GRD.
				751 21	8' PUM'T.	
				751 01	18' GUT.	
				751 06	" T. Cb. (DEP.)	
				751 86	30' P/L.	
3+00				74964		℄

END X-SECTS. ON LYMAN AVE.

F.B. 3333 PG. 192 Job No. 6112 18 Division No. Notes Red Plotted Profile
Survey of W. SAN DIMAS S.D. "B" Date Date No. X-Sec.
Survey by R.S. Notes P.H. Notes Chkd. Checked
Indexed C. J. GALLI Date Date Date No.

76-L-298 CE 307 2-63

PLEASE RETURN TO
LOS ANGELES COUNTY ENGINEER
403 LOS ANGELES COUNTY ENGINEERING BLDG.

NOTE: ANY ADDITIONS OR CHANGES ON THIS SHEET MUST BE MADE OR CIRCLED IN RED INK, WITH DATE AND NAME OF PERSON MAKING CHANGE.

Do not extend notes this side of this line.

STATION	B. S.	H. I.	F. S.	ELEV.	ARROW	HWY.
RESUME X-SECTS. GOING EAST ON ARROW HWY.						
					LT. & N.	RT. & S.
55+56.1				751.70		39.0 EDGE X-GUT.
55+62.7				752.65		5.4 GUT.
				753.27		" T. Cb.
55+92.8				753.16		℄
				753.18		3.1 GUT.
				753.73		" T. Cb.
				753.61		7.8 " "
				752.97		" GUT.
				752.74		24' PUM'T.
				752.16		40'± EDGE GUT.
				752.00		42' F.L. "
				752.66		" T. Cb.
				753.4		50' P/L. GRD.
				753.22	8' PUMIT. BRK	
				752.97	24' "	

Profile No. ____ Notes Red ____ Plotted ____ Job No. 6112 Division No. 18 F.B. 3333 Pg. 193
Date ____ Date ____ Survey of W. SAN DIMAS S.D. "B"
Notes Chkd. ____ Checked ____ Survey by R.S. Notes P.H. Date 8-31-66
No. ____ Date ____ Date ____ Map No. ____ Indexed C. J. GALLI Date ____

76-L-298 CE 307 2-63

PLEASE RETURN TO
LOS ANGELES COUNTY ENGINEER
403 LOS ANGELES COUNTY ENGINEERING BLDG.

NOTE: ANY ADDITIONS OR CHANGES ON THIS SHEET MUST BE MADE OR CIRCLED IN RED INK, WITH DATE AND NAME OF PERSON MAKING CHANGE

Do not extend notes this side of this line.

STATION	B. S.	H. I.	F. S.	ELEV.	ARROW LT. & N.	HWY. RT. & S.
55+92.8				752.52	40' EDGE GUT.	
				752.33	42' F.L. "	
				753.00	" T. Cb.	
				753.5	50' P/L. GRD.	
55+97.0				752.23		40' EDGE GUT.
56+00.0				753.33		℄
56+32.8				753.84		℄
				753.84		GUT.
				754.37		T. Cb.
				754.20		7.8 " "
				753.55		" GUT.
				753.43		24' PUM'T.
				752.84		40' EDGE GUT.
				752.64		42' F.L. "
				753.30		" T. Cb.
				753.5		50' P/L. GRD.

F.B. 3333 Pg. 194 Job No. 6112 18 Division No. Notes Red Plotted Profile
Survey of W. SAN DIMAS S.D. "B" Date Date No. X-Sec.
Survey by R.S. Notes P.H. Notes Chkd. Checked
Indexed C. J. GALLI Date Date Date No.

PLEASE RETURN TO
LOS ANGELES COUNTY ENGINEER
403 LOS ANGELES COUNTY ENGINEERING BLDG.

NOTE: ANY ADDITIONS OR CHANGES ON THIS SHEET MUST BE MADE OR CIRCLED IN RED INK, WITH DATE AND NAME OF PERSON MAKING CHANGE.

Do not extend notes this side of this line.

STATION	B. S.	H. I.	F. S.	ELEV.	ARROW LT. & N.	HWY. RT. & S.
56+95.6				754.66		℄ GUT.
				755.39		℄ T. Cb.
57+00				755.45		℄
57+32.8				755.84		℄
				755.63		7.9 T. Cb.
				755.03		" GUT.
				754.85		24' PVM'T.
				754.33		40' EDGE GUT.
				754.15		42' F.L. "
				754.25		" T. Cb. (DEL)
				754.7		50' P/L. GRD.
				756.00	7.4 T. Cb.	
				755.38	" GUT.	
				755.07	24' PVM'T.	
				754.68	40' EDGE GUT.	
				754.48	42' F.L. "	
				755.15	" T. Cb.	

Profile Notes Red Plotted Job No. 6112 Division No. 18 F.B. 3333 Pg. 195
Date Date Survey of W. SAN DIMAS S.D. "B"
Notes Chkd. Checked Survey by R.S. Notes P.M. Date 8-31-66
Date Date Map No. Indexed C. J. GALL Date

F.B. 3333 Pg. 196 Job No. 6442 Division No. Notes Red. Plotted
Survey of W. SAN DIMAS S.D. "B" Date Date
Survey by R.S. Notes P.H. Notes Chkd. Checked
Indexed R. T. GALLI Date Date Date

57+32.8					755.8	50' P/L. GRA.	
B.M.S.D. 227					750.86	B.M.S.D. 227. ELEV. 750.859 F.B. 3333-14 ARROW HWY. & LYMAN AVE, S.W. COR., PK. IN CO. 5' W. OF W. C.R.	

END JOB LINE "B"