Notes Ck'd by	Survey of W. SAN DIMAS S. D.	F. B. 3337 Pg. 5
Map No.	JN 6112.18 Tape #0259 Std 66 °F	
Office Work	Surveyed by M. SOTRO	
Checked	Notes SOTRO Date 10-66	
	Indexed G. J. GALLI JAN 30 '67	

10-13-66

J.N. 6112.18

WEST SAN DIMAS
STORM DRAIN
LINE A

PROJECT NO. 1218
PRELIMINARY SURVEY

SOTRO
SMITH
MASSEY
MOYA

Microfilmed Feb '85

F. B. 3337 PG. 6

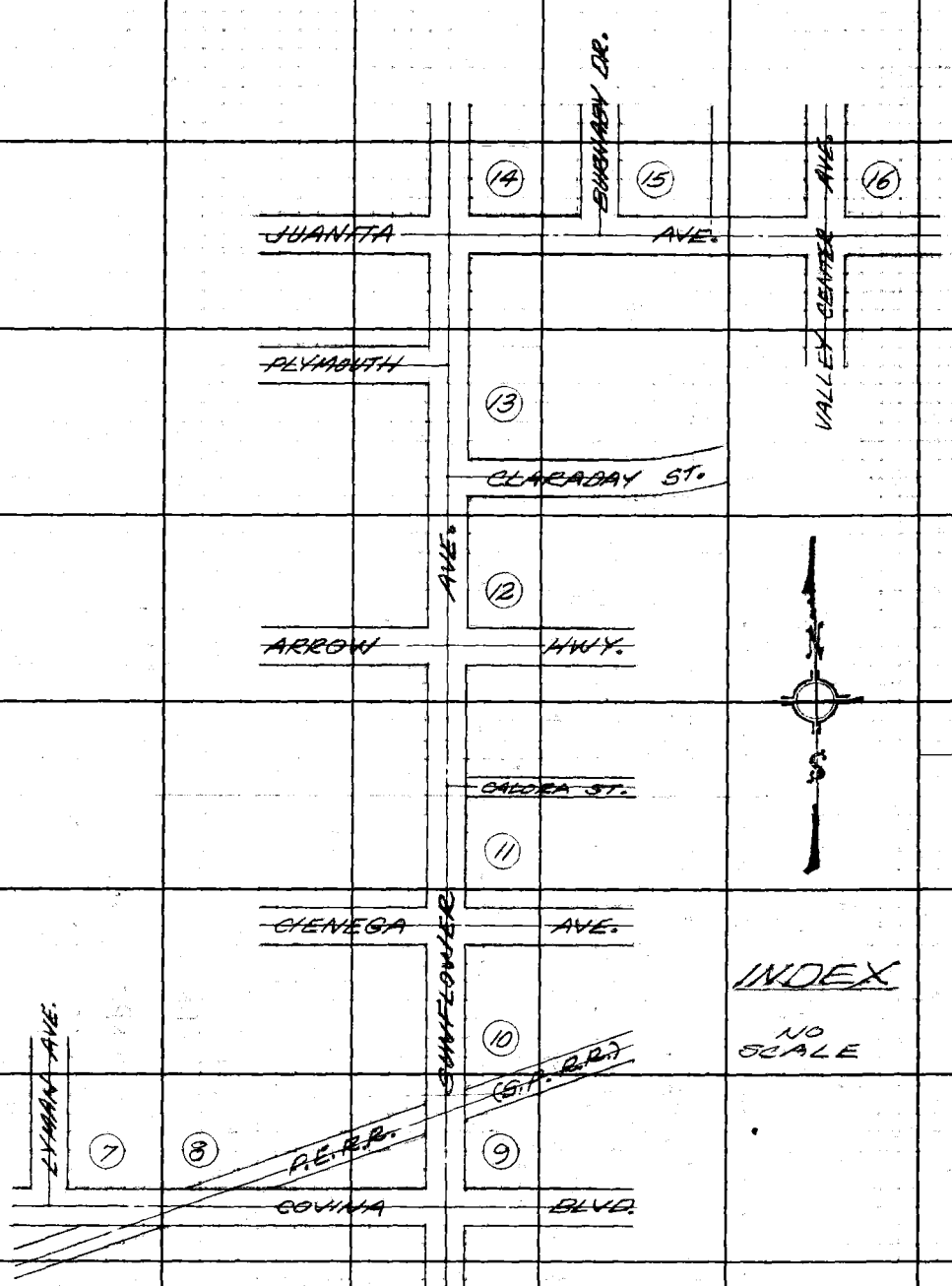

INDEX

NO SCALE

PLEASE RETURN TO
LOS ANGELES COUNTY ENGINEER
403 Los Angeles County Engineering Bldg.

Do not extend this side of this line.

Note: Any Additions or Changes on This Sheet Must be Made or Circled in Red Ink With Date and Name of Person Making Change.

W.S. 48, B-4

Notes Ck'd by	Survey of W SAN DIMAS S.D
Map No.	JN 6112.18 Tape Std 68 °F
Office Work	Surveyed by M SOTRO
Checked	Notes R SMITH Date 10-66
Date	Indexed [illegible]

F. B. 3337 PG. 7

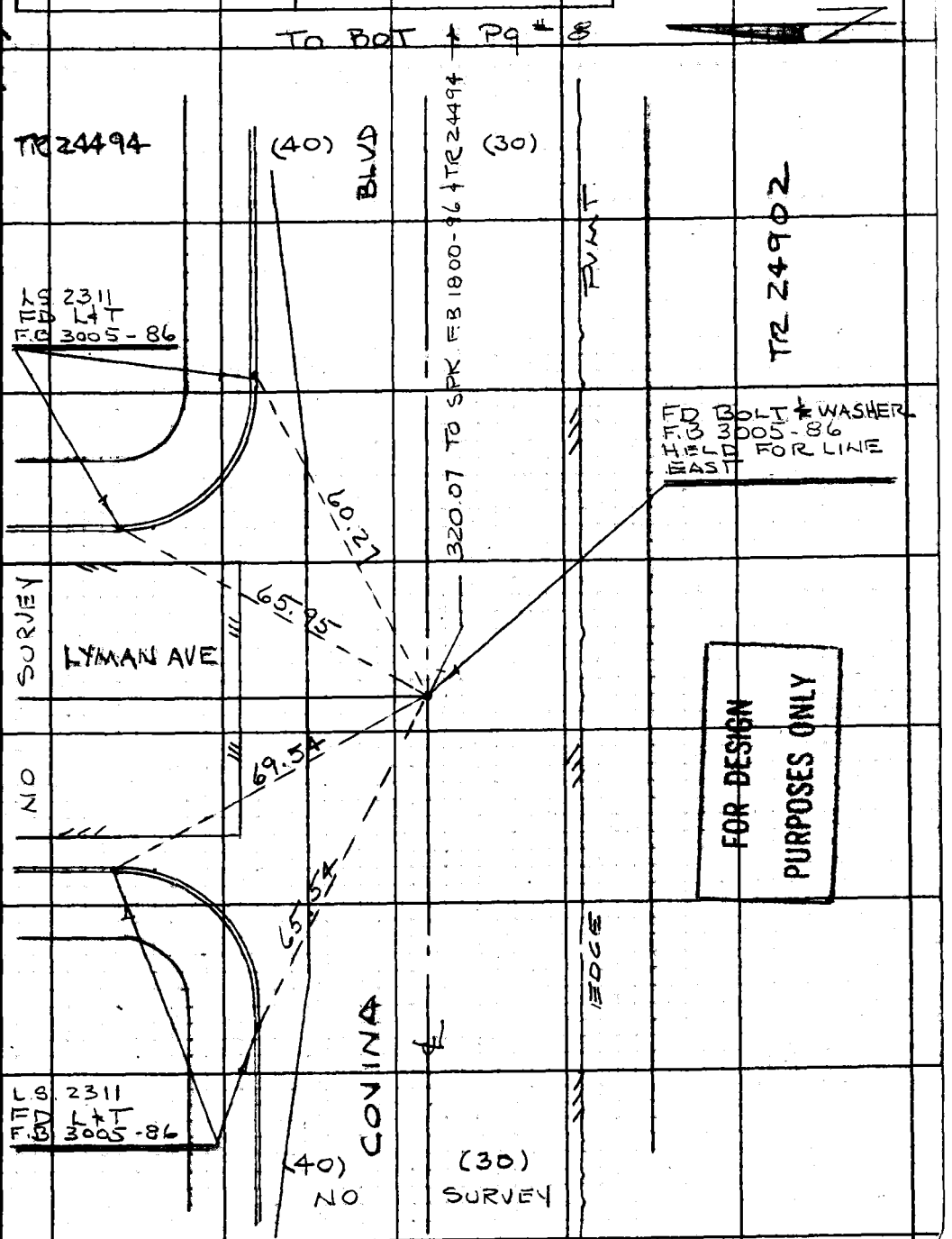

FOR DESIGN PURPOSES ONLY

Note: Any Additions or Changes on This Sheet Must be Made or Circled in Red Ink With Date and Name of Person Making Change.

Do not extend this side of this line.

PLEASE RETURN TO
LOS ANGELES COUNTY ENGINEER
403 LOS ANGELES COUNTY ENGINEERING BLDG.

76F309S CE #310 6-63

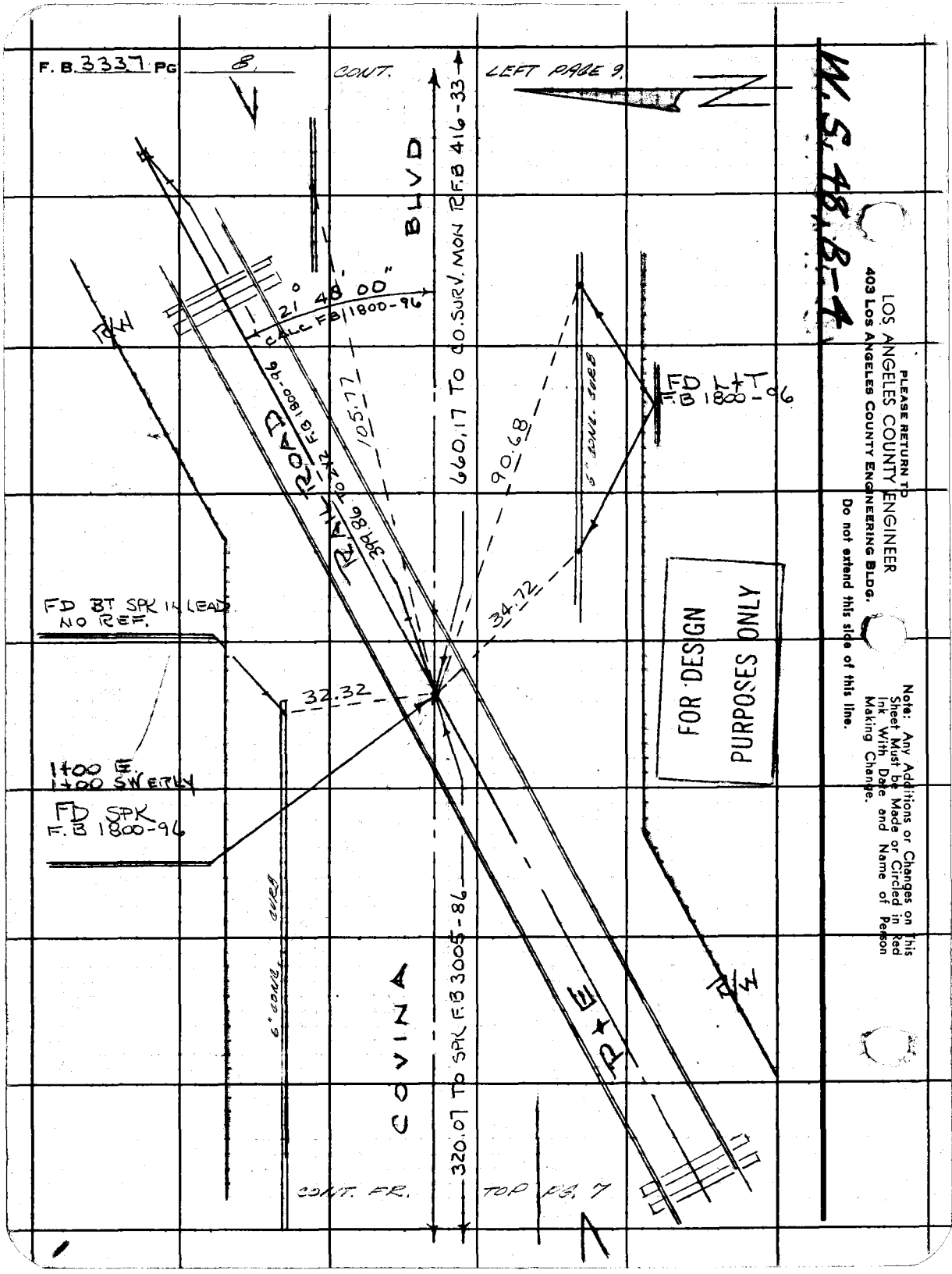
F. B. 3337 PG 8.
CONT.
LEFT PAGE 9.
W.S. 48, B-4
BLVD
660.17 TO CO. SURV. MON R.F.B 416-33
21° 48' 00"
CALC F.B 1800-96
RW
RAILROAD
F.B 1800-96
399.86 TO 2+12
105.77
90.68
34.72
32.32
5" CONC. CURB
FD L+T
F.B 1800-96
FD BT SPK IN LEAD
NO REF.
1+00 E.
1+00 SWERLY
FD SPK
F.B 1800-96
6" CONC. CURB
COVINA
320.07 TO SPK F.B 3005-86
P+E
CONT. FR.
TOP PG. 7
FOR DESIGN
PURPOSES ONLY
PLEASE RETURN TO
LOS ANGELES COUNTY ENGINEER
403 LOS ANGELES COUNTY ENGINEERING BLDG.
Do not extend this side of this line.
Note: Any Additions or Changes on This Sheet Must be Made or Circled in Red Ink With Date and Name of Person Making Change.

Notes Ck'd by	Survey of W. SAN DIMAS S.D.	F. B. 3337 PG. 9
Map No.	JN 6112.18 Tape 0259 Std. 68 °F	
Office Work	Surveyed by Mc SOTRO	
Checked	Notes SOTRO Date 10-13-66	
Date	Indexed G. J. GALLI	

W.S.A.B.-4

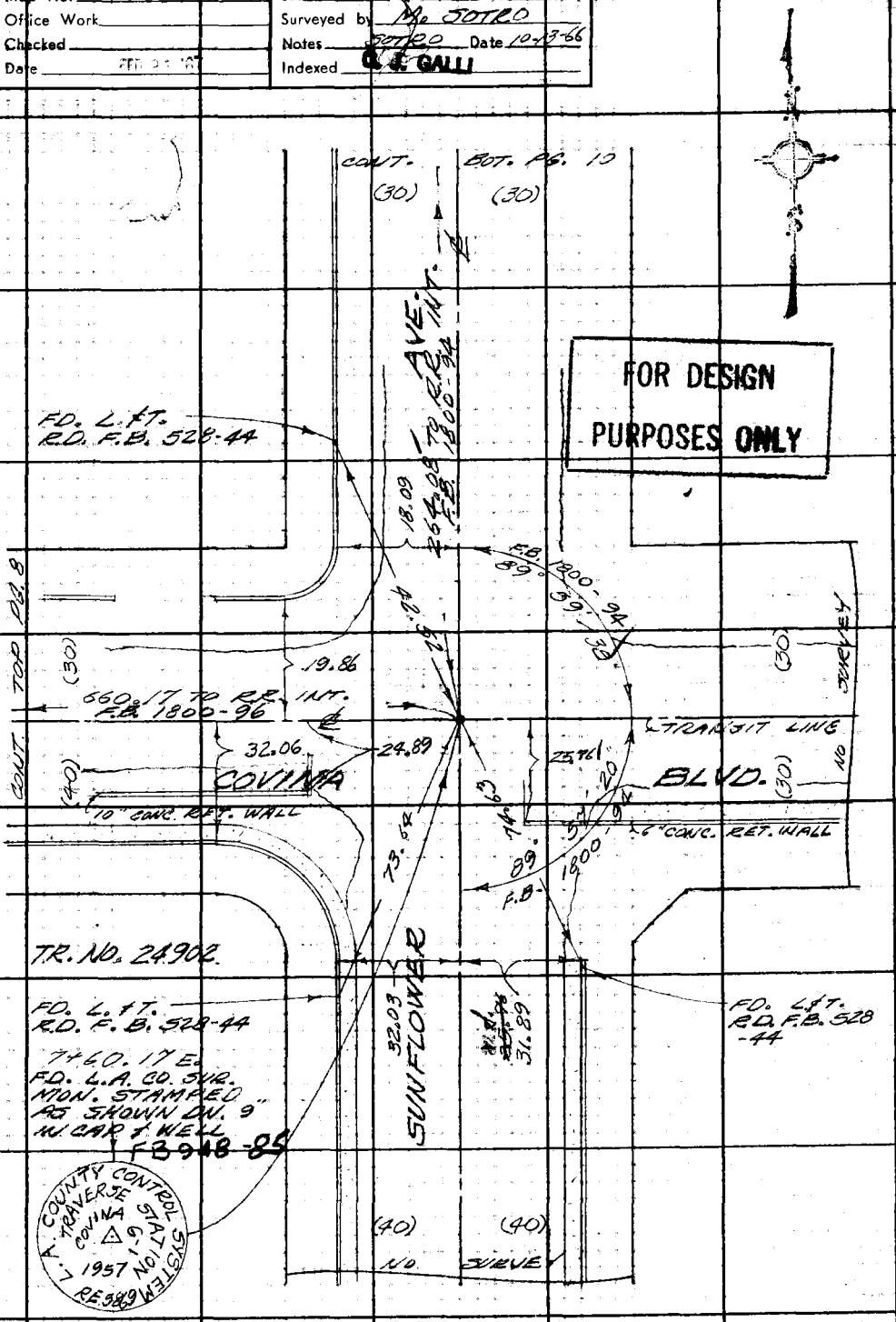

Note: Any Additions or Changes on This Sheet Must be Made or Circled in Red Ink With Date and Name of Person Making Change.

Do not extend this side of this line.

PLEASE RETURN TO
LOS ANGELES COUNTY ENGINEER
403 LOS ANGELES COUNTY ENGINEERING BLDG.

76F309S CE#310 1-65

PLEASE RETURN TO
LOS ANGELES COUNTY ENGINEER
403 LOS ANGELES COUNTY ENGINEERING BLDG.

Note: Any Additions or Changes on This Sheet Must be Made or Circled in Red Ink With Date and Name of Person Making Change.

Do not extend this side of this line.

W.S. 48, B-3

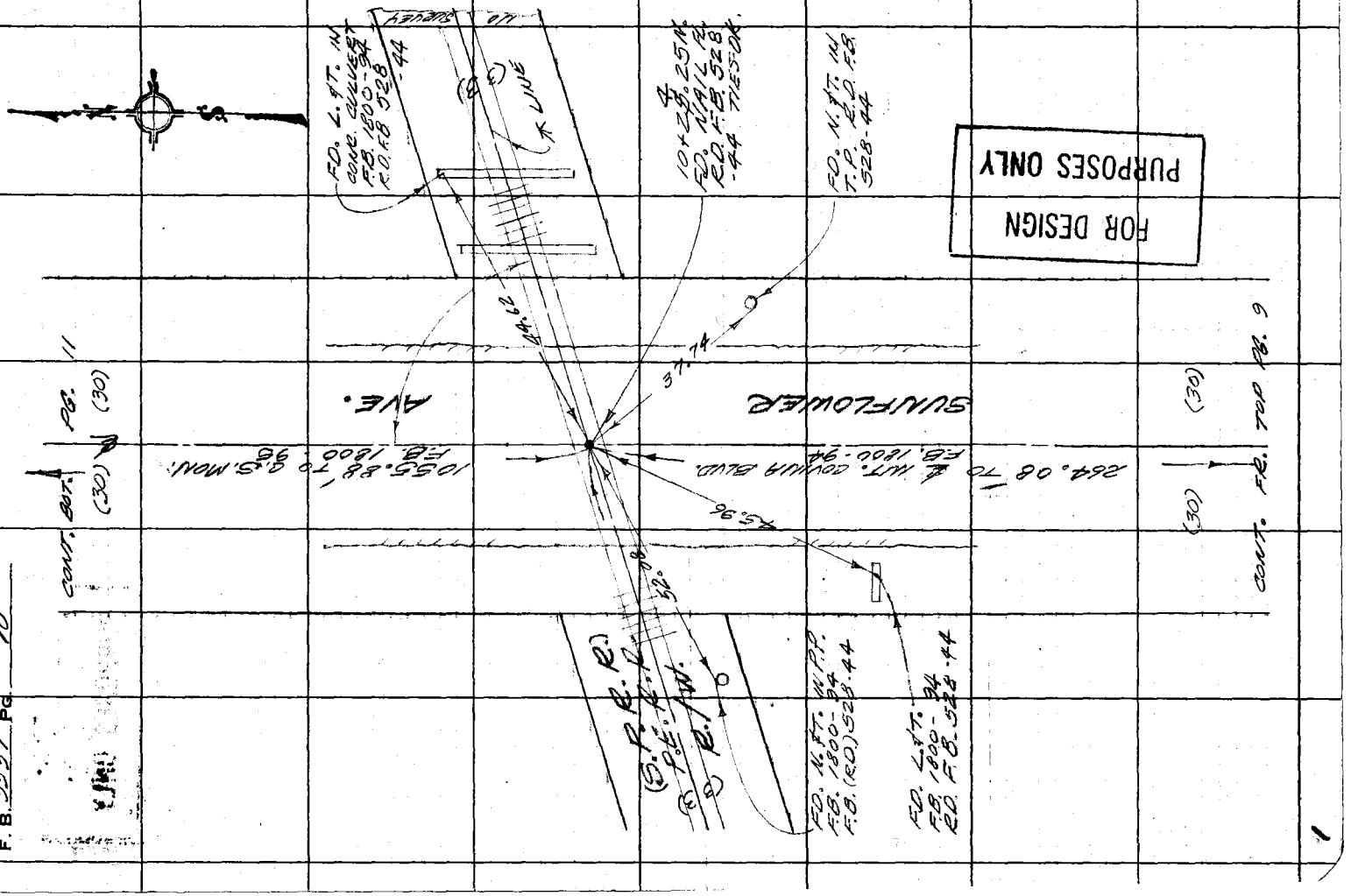

F. B. 3337 PG. 10

W.S. 48 B-3

Notes Ck'd by	Survey of W. SAN DIMAS S.D.
Map No.	JN 6112.18 Tape 0259 Std 68 °F
Office Work	Surveyed by M. SOTRO
Checked	Notes SOTRO Date 10-66
Date	Indexed G. J. GALLI

F. B. 3337 PG. 11

FOR DESIGN PURPOSES ONLY

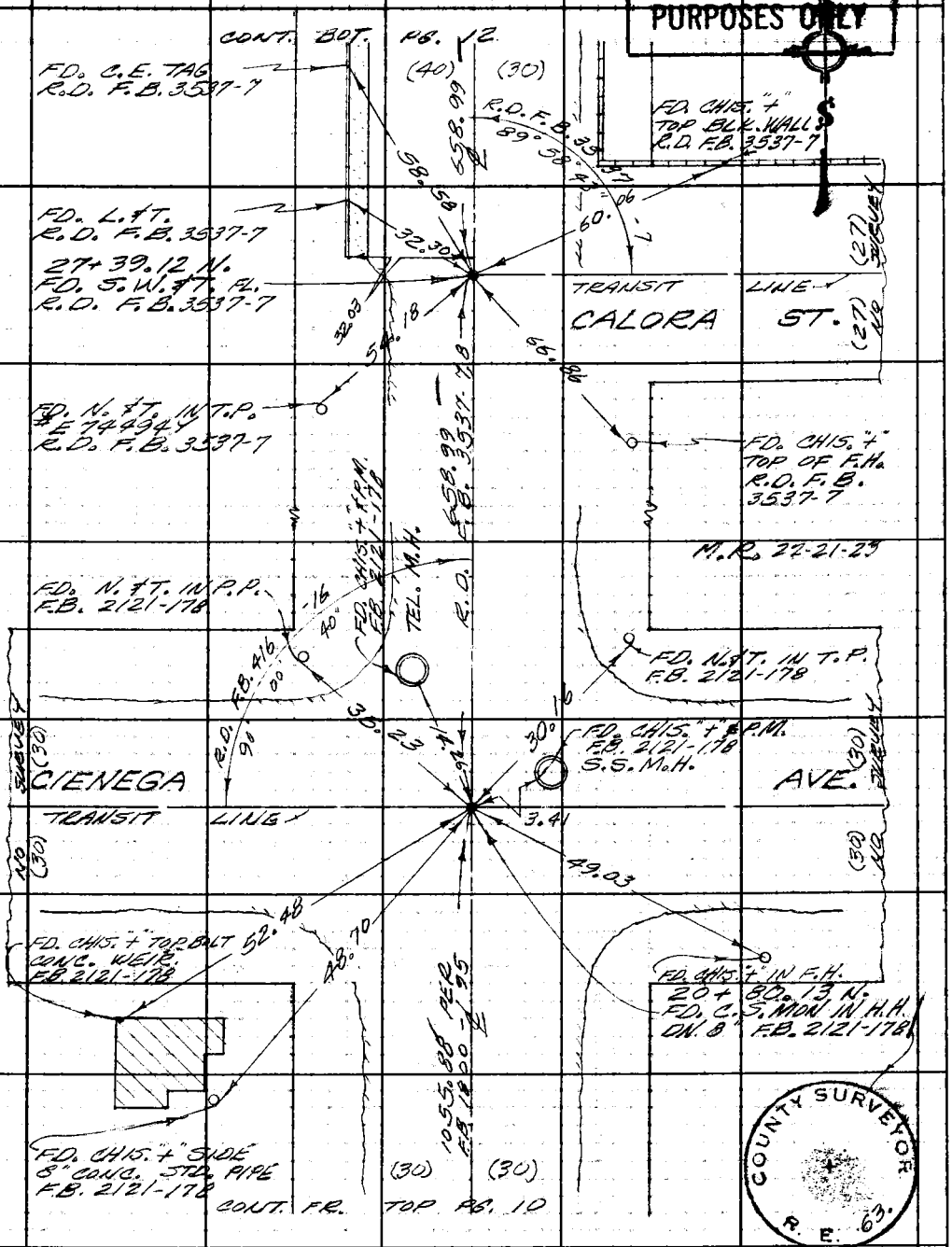

Note: Any Additions or Changes on This Sheet Must be Made or Circled in Red Ink With Date and Name of Person Making Change.

Do not extend this side of this line.

PLEASE RETURN TO
LOS ANGELES COUNTY ENGINEER
403 LOS ANGELES COUNTY ENGINEERING BLDG.

COUNTY SURVEYOR R. E. 63.

76F309S CE#310 1-65

F. B. 3337 PG 12

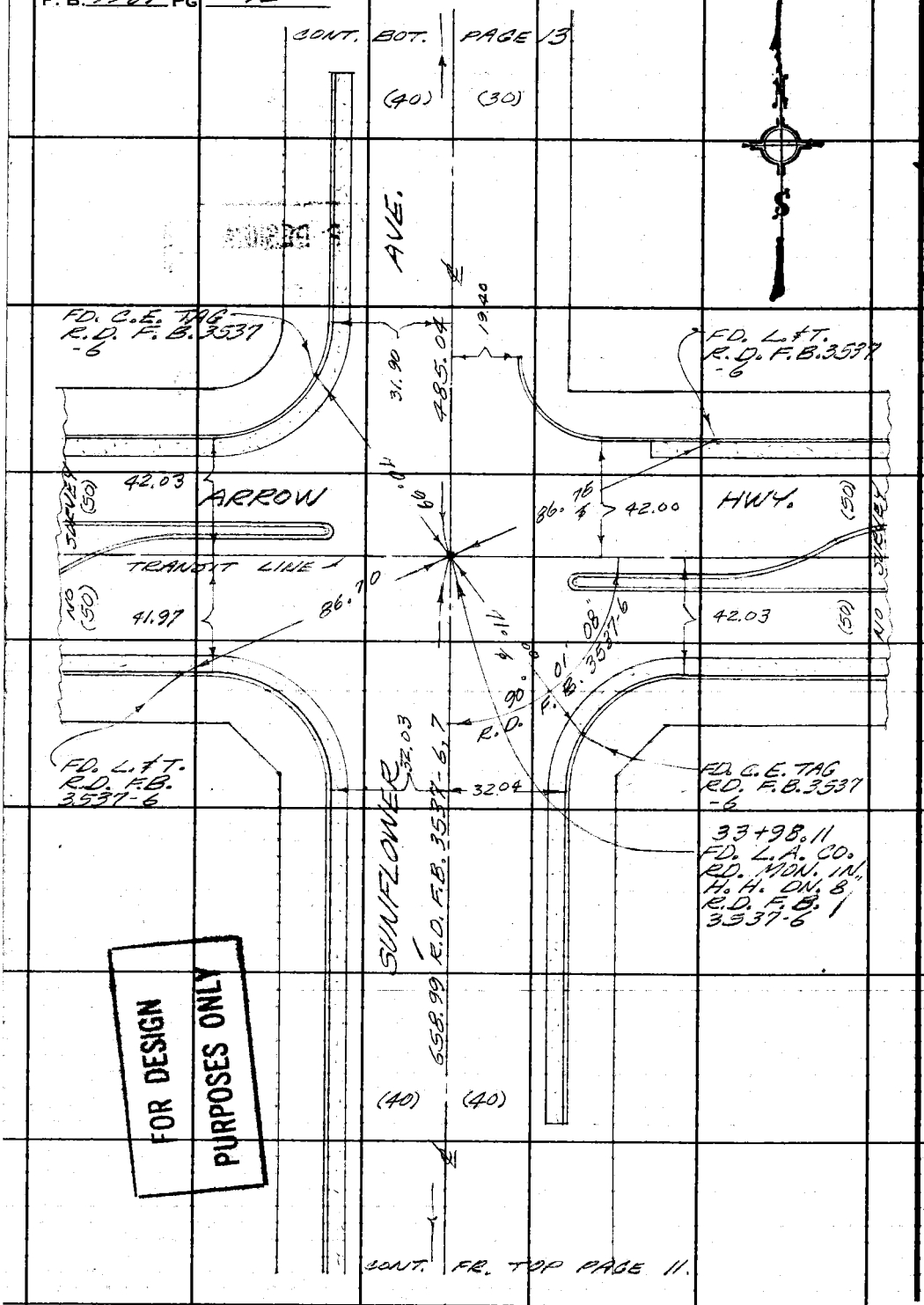

W.S. 48, B-3

PLEASE RETURN TO
LOS ANGELES COUNTY ENGINEER
403 LOS ANGELES COUNTY ENGINEERING BLDG.

Do not extend this side of this line.

Note: Any Additions or Changes on This Sheet Must be Made or Circled in Red Ink With Date and Name of Person Making Change.

FOR DESIGN PURPOSES ONLY

W.S. 48 B-3

Notes Ck'd by	Survey of W. SAN DIMAS S.D.
Map No.	JN 6112.18 Tape 0259 Std 68 °F
Office Work	Surveyed by M. SOTRO
Checked	Notes SOTRO Date 10-66
Date FEB 21 '67	Indexed R. J. GALLI

F. B. 3337 PG. 13

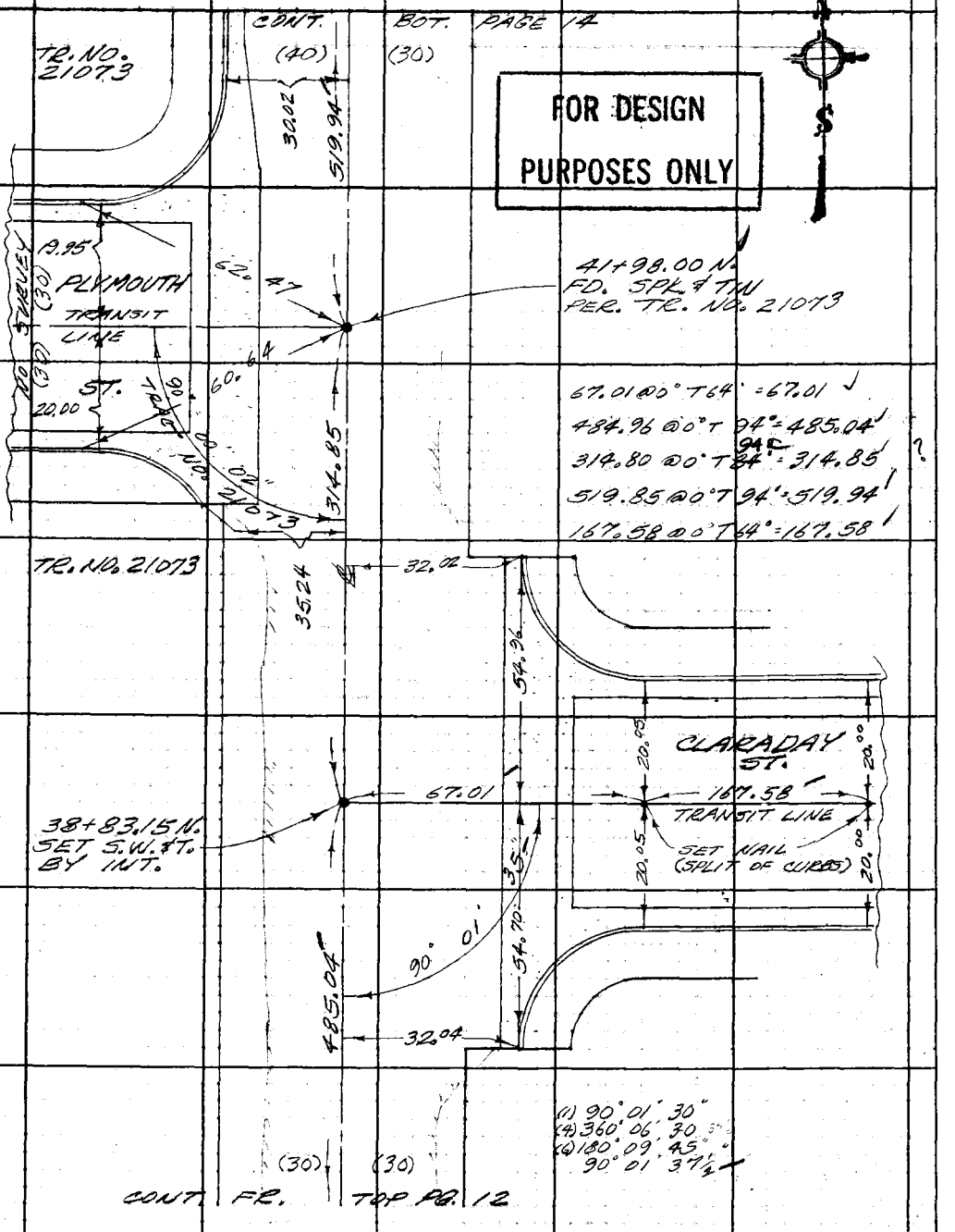

Note: Any Additions or Changes on This Sheet Must be Made or Circled in Red Ink With Date and Name of Person Making Change.

PLEASE RETURN TO
LOS ANGELES COUNTY ENGINEER
403 LOS ANGELES COUNTY ENGINEERING BLDG.
Do not extend this side of this line.

76F309S CE#310 1-65

F. B. 3337 PG. 14

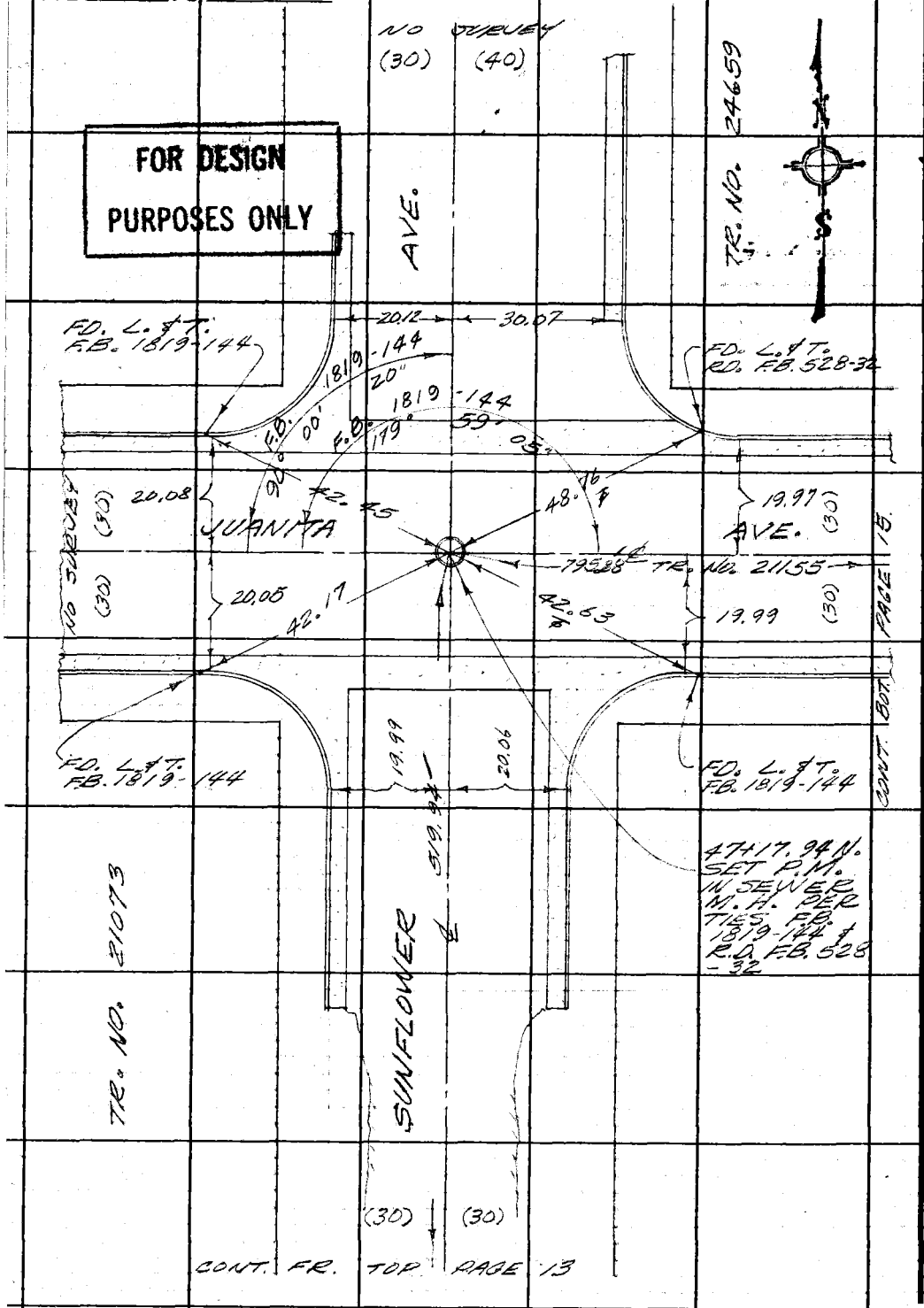

W.S. 48, B-3

PLEASE RETURN TO
LOS ANGELES COUNTY ENGINEER
403 LOS ANGELES COUNTY ENGINEERING BLDG.

Do not extend this side of this line.

Note: Any Additions or Changes on This Sheet Must Be Made or Circled in Red Ink With Date and Name of Person Making Change.

Notes Ck'd by	Survey of W. SAN DIMAS S.D.
Map No.	JN 6112.18 Tape #0259 Std 68° °F
Office Work	Surveyed by M. SOTRO
Checked	Notes SOTRO Date 10-66
Date FEB 21 '67	Indexed G. J. GALLI

F. B. 3337 PG. 15

W.S. 48, B-3

FOR DESIGN PURPOSES ONLY

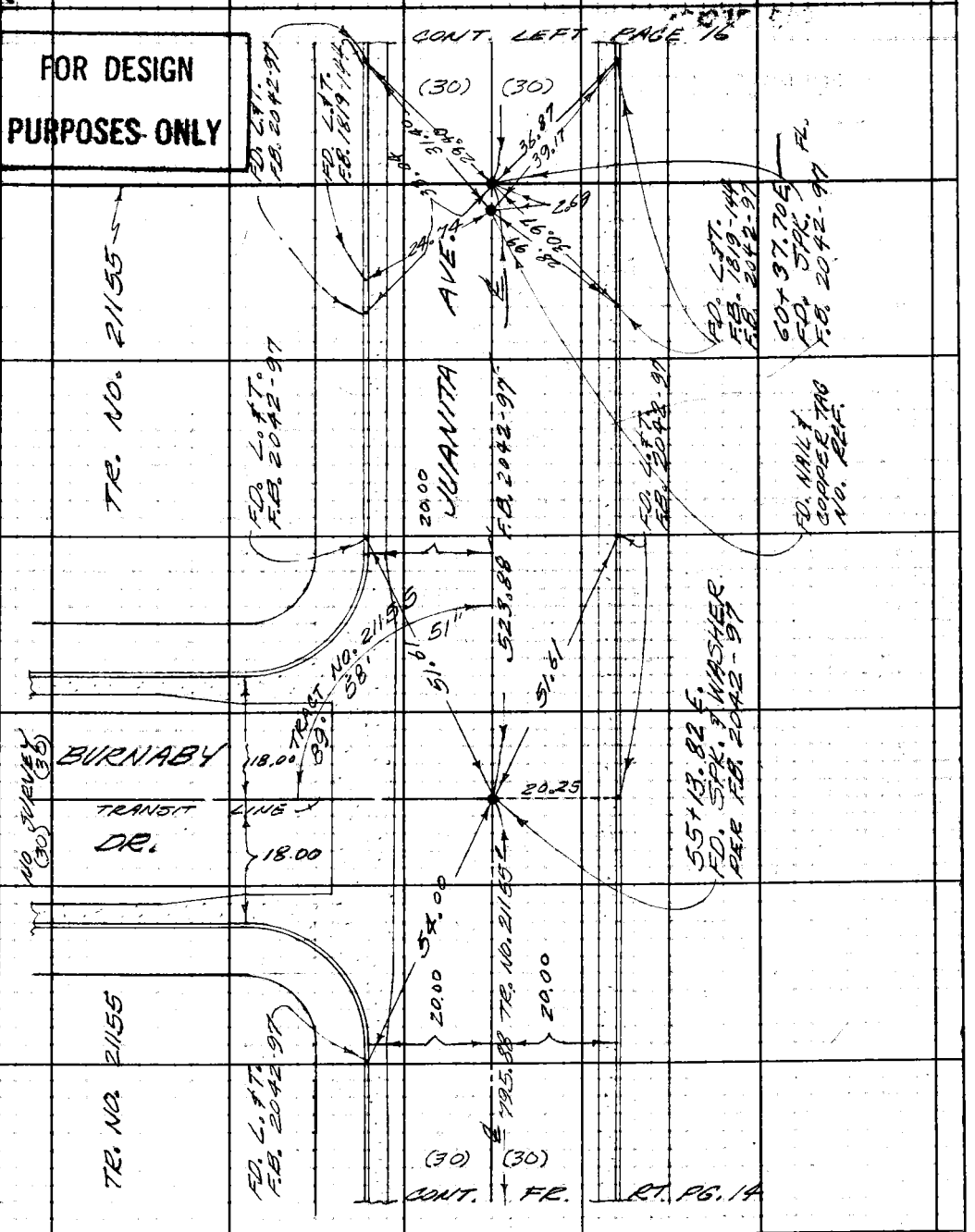

Note: Any Additions or Changes on This Sheet Must be Made or Circled in Red Ink With Date and Name of Person Making Change.

Do not extend this side of this line.

PLEASE RETURN TO
LOS ANGELES COUNTY ENGINEER
403 LOS ANGELES COUNTY ENGINEERING BLDG.

76F309S CE#310 1-65

F. B. 3339 Pg 16

W.S. 48, B-3

FOR DESIGN PURPOSES ONLY

LOS ANGELES COUNTY ENGINEER
409 Los Angeles County Engineering Bldg.

PLEASE RETURN TO

Do not extend this side of this line.

Note: Any Additions or Changes on This Sheet Must be Made or Circled in Red Ink With Date and Name of Person Making Charge.

Notes Ck'd by	Survey of W. SAN DIMAS S.D.	F. B. 3337 PG. 17
Map No.	JN 6112.18 Tape Std °F	
Office Work	Surveyed by M. SOTRO	
Checked	Notes R. SMITH Date 10-66	
Date	Indexed R. J. GALLI JAN 30 '67	

LOCATION IMPROVEMENTS

WEST SAN DIMAS
STORM DRAIN
J.N 6112.18
OCT 1966

PARTY.
SOTRO
SMITH
MASSEY
MOYA

Note: Any Additions or Changes on This Sheet Must be Made or Circled in Red Ink With Date and Name of Person Making Change.
Do not extend this side of this line.
PLEASE RETURN TO
LOS ANGELES COUNTY ENGINEER
403 LOS ANGELES COUNTY ENGINEERING BLDG.
76F3098 CE #310 6-63

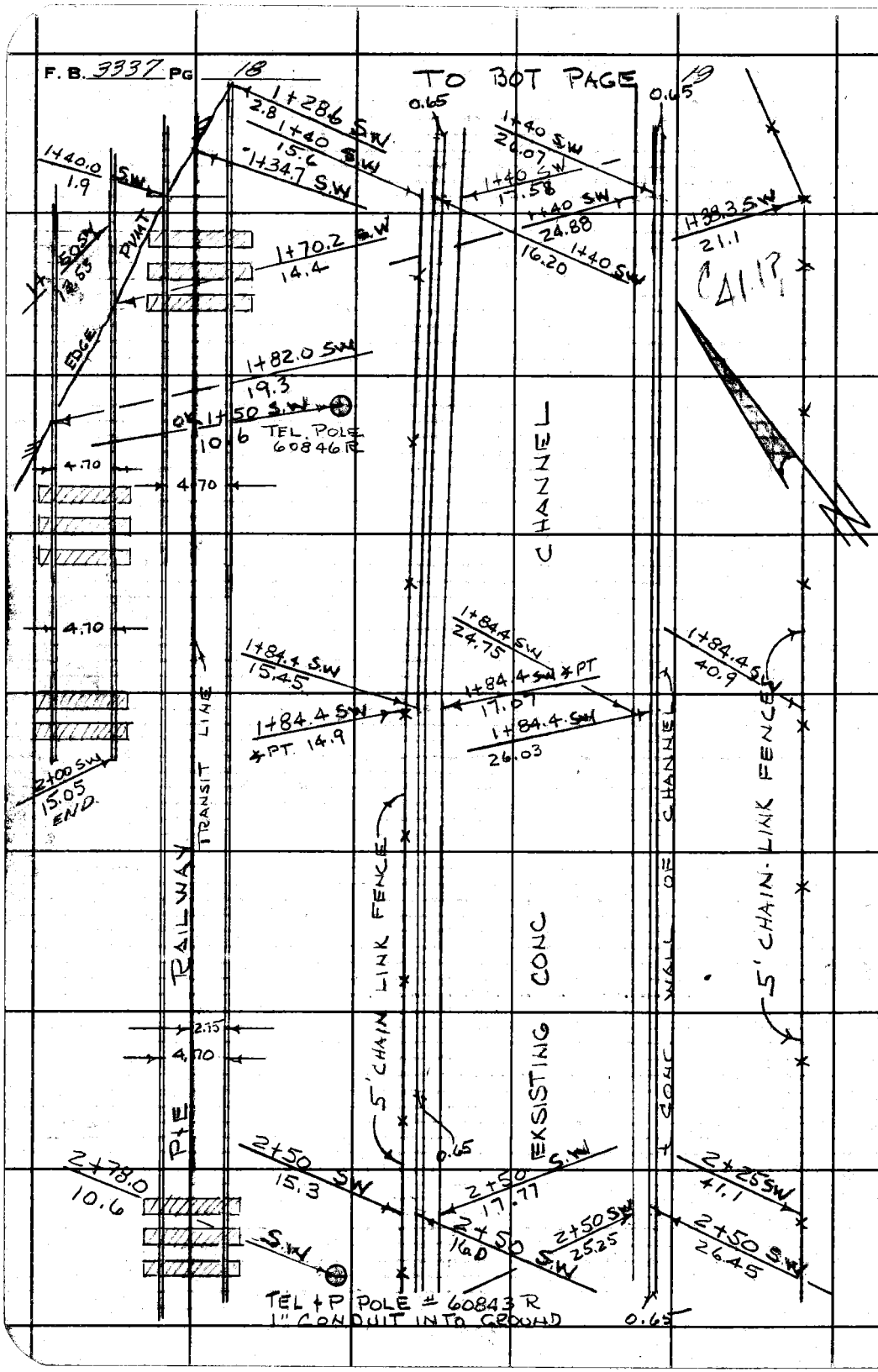

PLEASE RETURN TO
LOS ANGELES COUNTY ENGINEER
403 LOS ANGELES COUNTY ENGINEERING BLDG.
Do not extend this side of this line.

Note: Any Additions or Changes on This Sheet Must be Made or Circled in Red Ink With Date and Name of Person Making Change.

Notes Ck'd by	Survey of W SAN DIMAS SD.
Map No.	JN 6112.18 Tape Std °F
Office Work	Surveyed by M SOTRO
Checked	Notes R SMITH Date 10-66
Date	Indexed C. J. GALLI

F. B. 3337 PG. 19

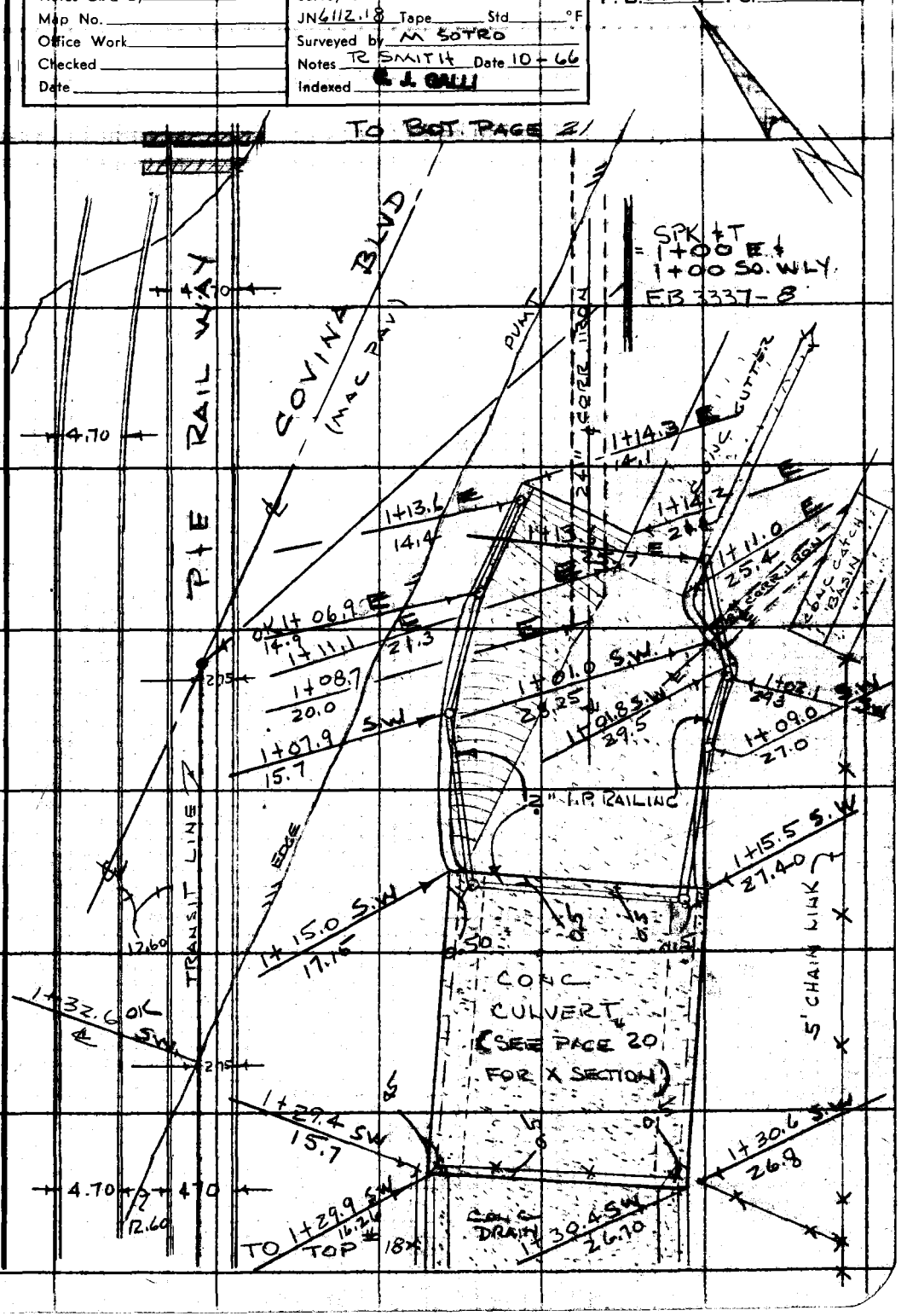

Note: Any Additions or Changes on This Sheet Must be Made or Circled in Red Ink With Date and Name of Person Making Change.

Do not extend this side of this line.

PLEASE RETURN TO
LOS ANGELES COUNTY ENGINEER
403 Los Angeles County Engineering Bldg.

76F2098 CE #310 6-63

F. B. 3337 PG 20

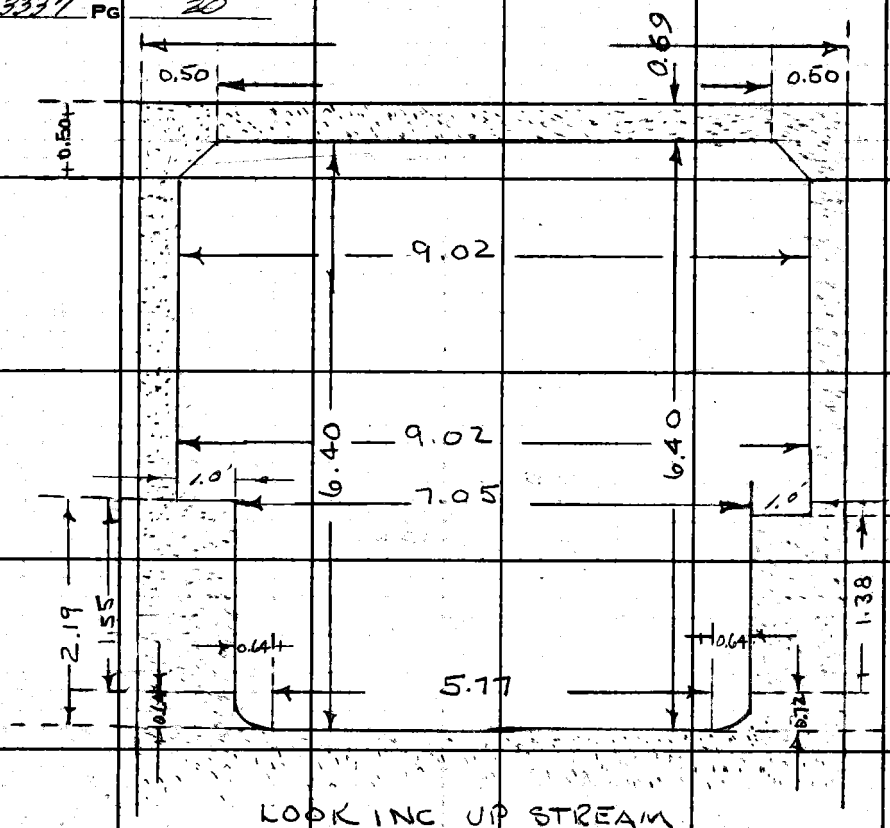

LOOKING UP STREAM
CROSS SECTION CONC
CULVERT
PAGE #19

PLEASE RETURN TO
LOS ANGELES COUNTY ENGINEER
403 LOS ANGELES COUNTY ENGINEERING BLDG.
Do not extend this side of this line.

Note: Any Additions or Changes on This Sheet Must be Made or Circled in Red Ink With Date and Name of Person Making Change.

Notes Ck'd by
Map No.
Office Work
Checked
Date

Survey of W SAN DIMAS S.D.
JN 6112.18 Tape Std °F
Surveyed by M SOTRO
Notes R SMITH Date 10-66
Indexed R.J. GALLI

F. B. 333 PG. 21

Note: Any Additions or Changes on This Sheet Must Be Made or Circled in Red Ink With Date and Name of Person Making Change.

PLEASE RETURN TO
LOS ANGELES COUNTY ENGINEER
403 Los Angeles County Engineering Bldg.
Do not extend this side of this line.

7&F 3099 CE #310 6-63

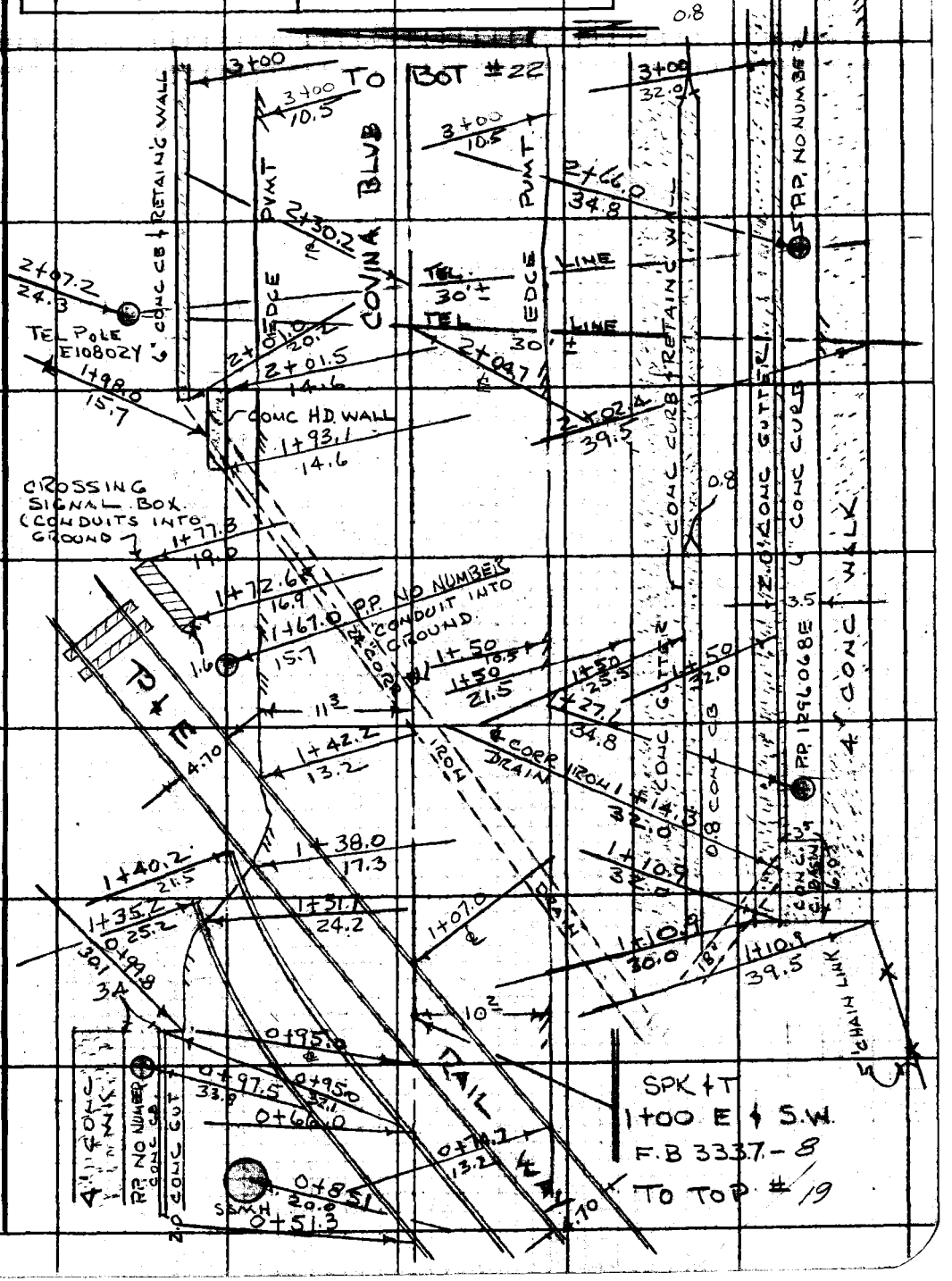

F. B. 3337 PG 22

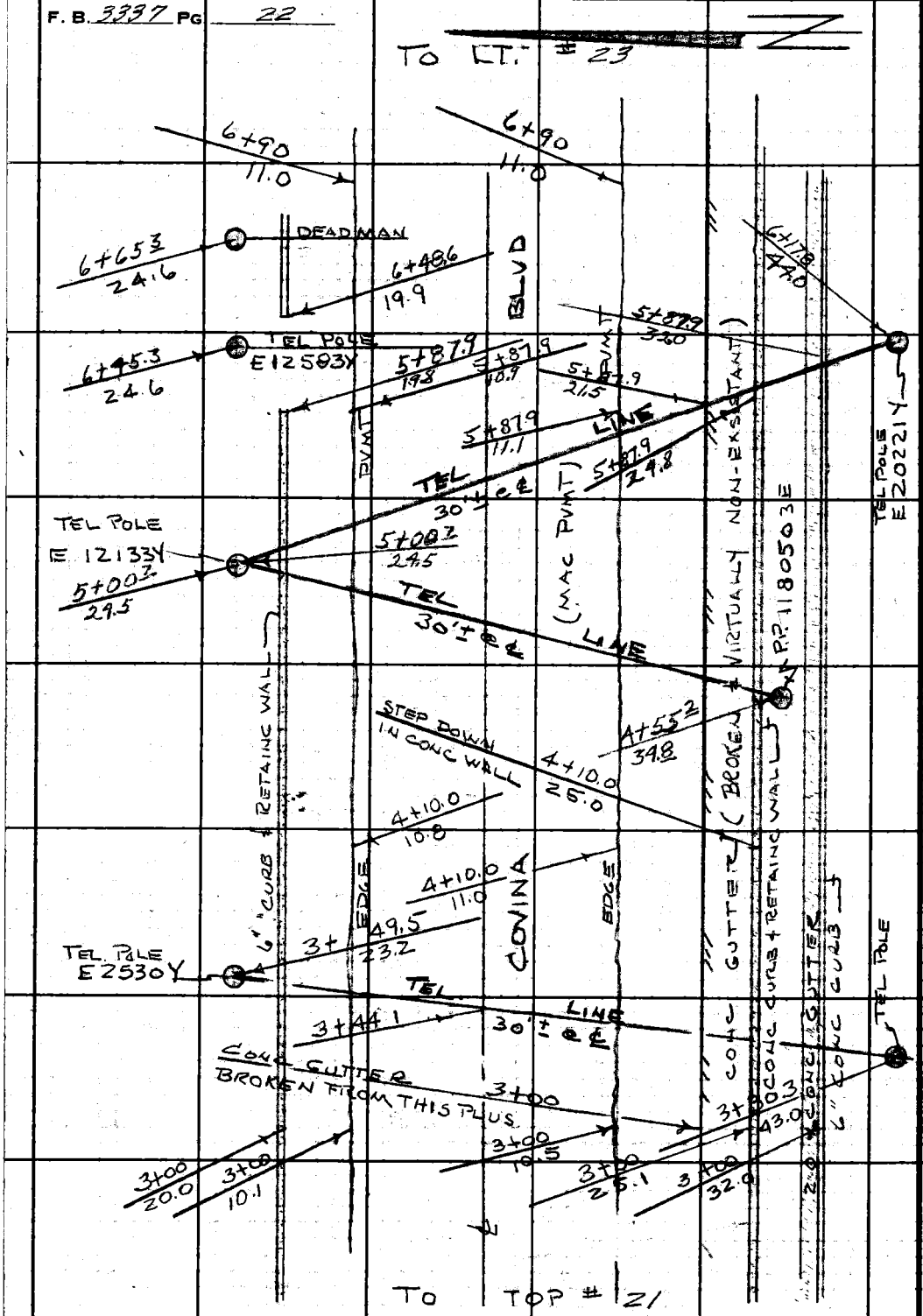

PLEASE RETURN TO
LOS ANGELES COUNTY ENGINEER
403 LOS ANGELES COUNTY ENGINEERING BLDG.

Do not extend this side of this line.

Note: Any Additions or Changes on This Sheet Must be Made or Circled in Red Ink With Date and Name of Person Making Change.

Notes Ck'd by	Survey of W. SAN DIMAS SD	F. B. 3337 PG. 23
Map No.	JN 6112.18 Tape Std 68 °F	
Office Work	Surveyed by M SOTRO	
Checked	Notes R. SMITH Date 10-66	
Date	Indexed C. J. GALLI	

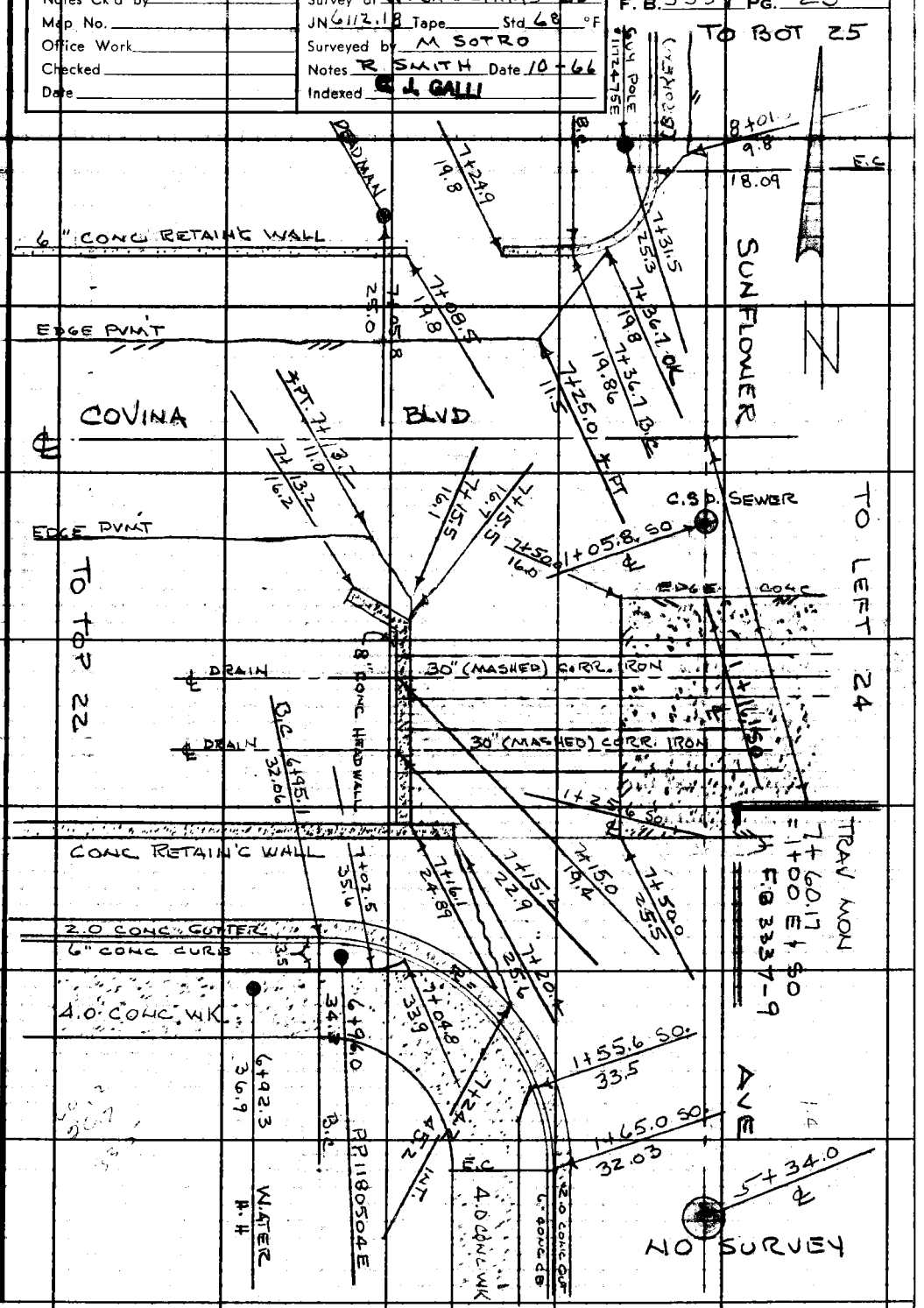

Note: Any Additions or Changes on This Sheet Must be Made or Circled in Red Ink With Date and Name of Person Making Change.

Do not extend this side of this line.

PLEASE RETURN TO
LOS ANGELES COUNTY ENGINEER
403 LOS ANGELES COUNTY ENGINEERING BLDG.

76F309S CE#310 1-65

PLEASE RETURN TO
LOS ANGELES COUNTY ENGINEER
403 LOS ANGELES COUNTY ENGINEERING BLDG.

Note: Any Additions or Changes on This Sheet Must be Made or Circled in Red Ink With Date and Name of Person Making Change.

Do not extend this side of this line.

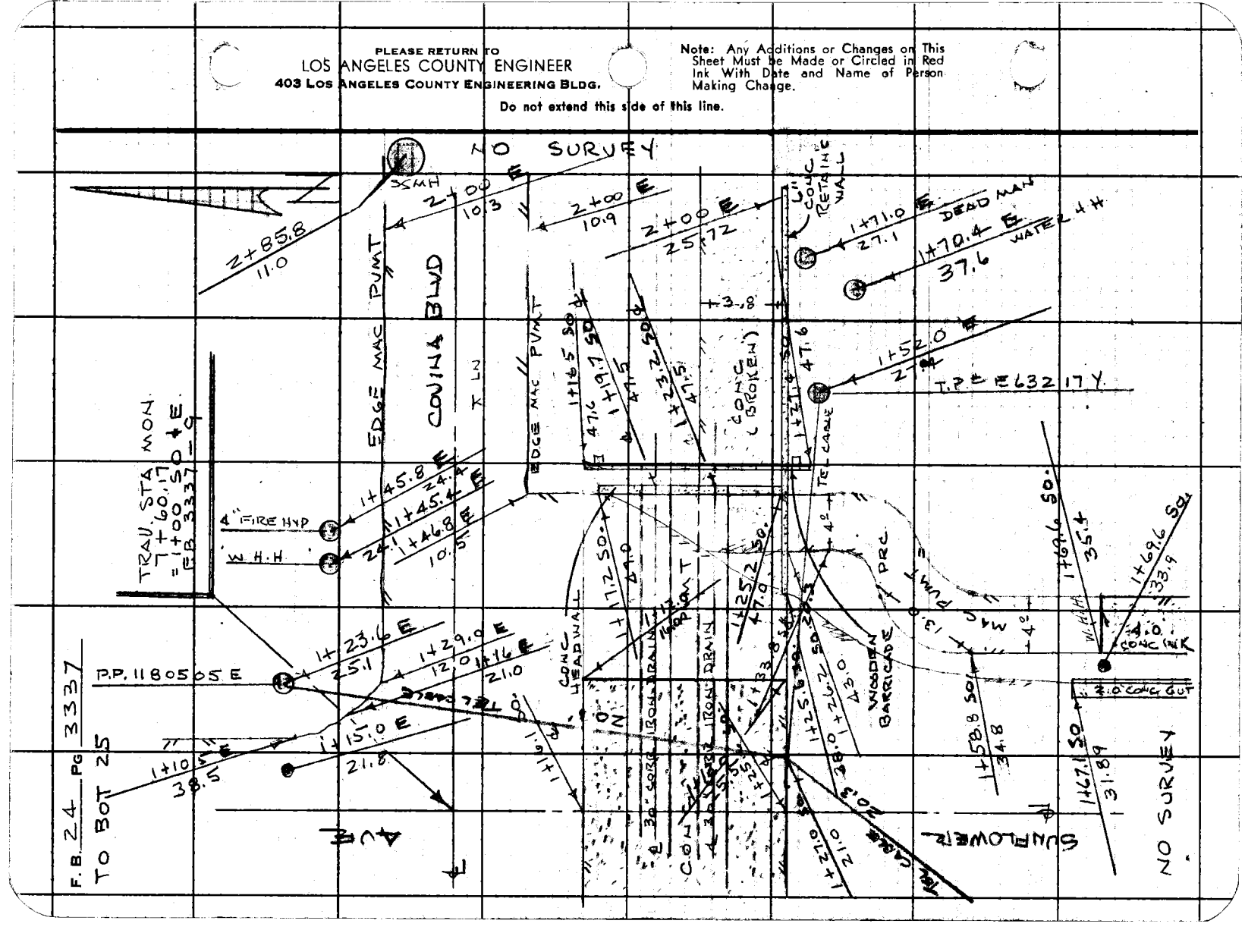

Notes Ck'd by	Survey of SAN DIMAS S.D.
Map No.	JN 6112.18 Tape ____ Std ____ °F
Office Work	Surveyed by M SOTRO
Checked	Notes R SMITH Date 10-66
Date	Indexed L GALLI

F. B. 3337 Pg. 25

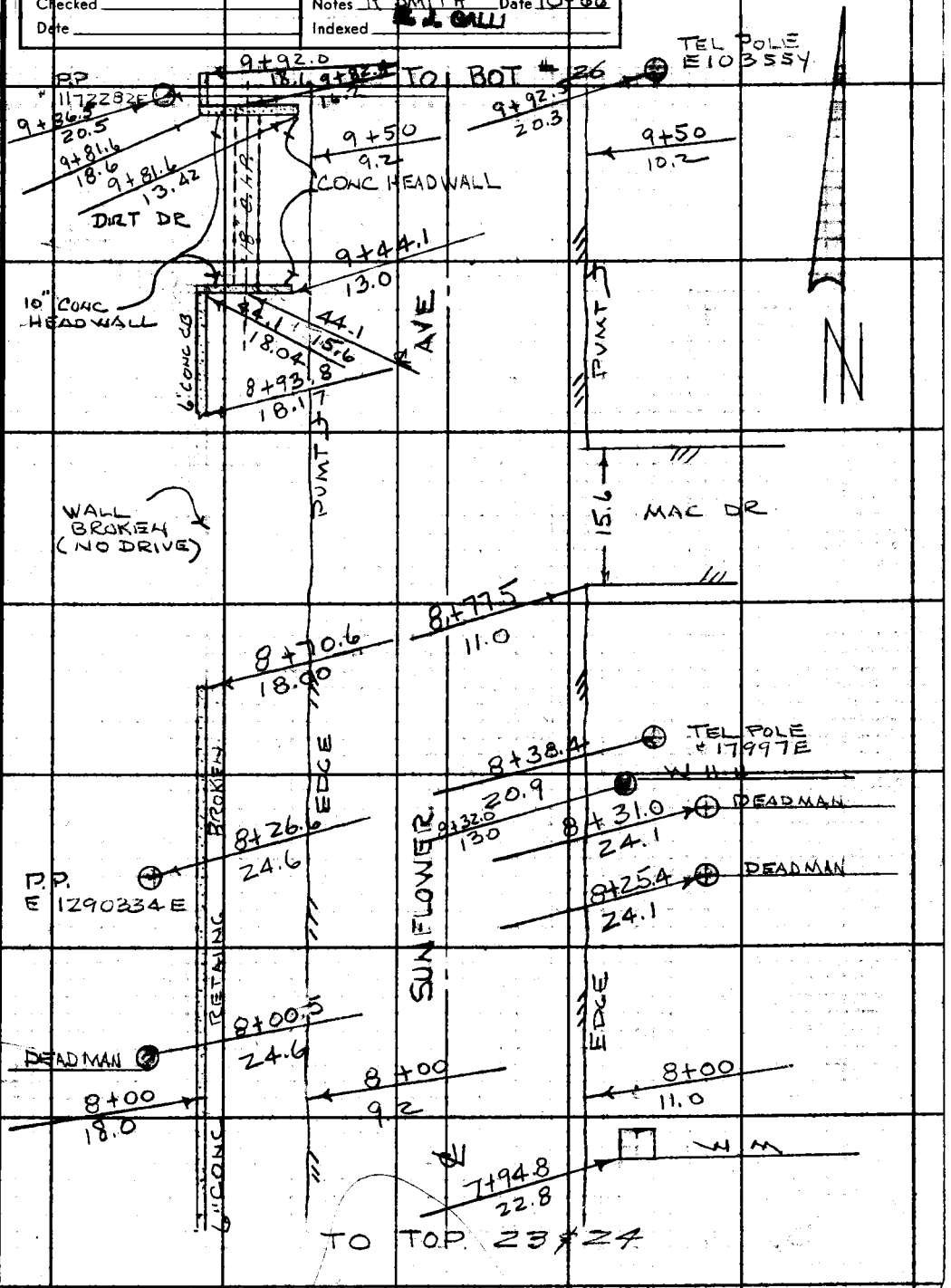

Note: Any Additions or Changes on This Sheet Must be Made or Circled in Red Ink With Date and Name of Person Making Change.

Do not extend this side of this line.

PLEASE RETURN TO
LOS ANGELES COUNTY ENGINEER
403 Los Angeles County Engineering Bldg.

76F309S CE #310 6-63

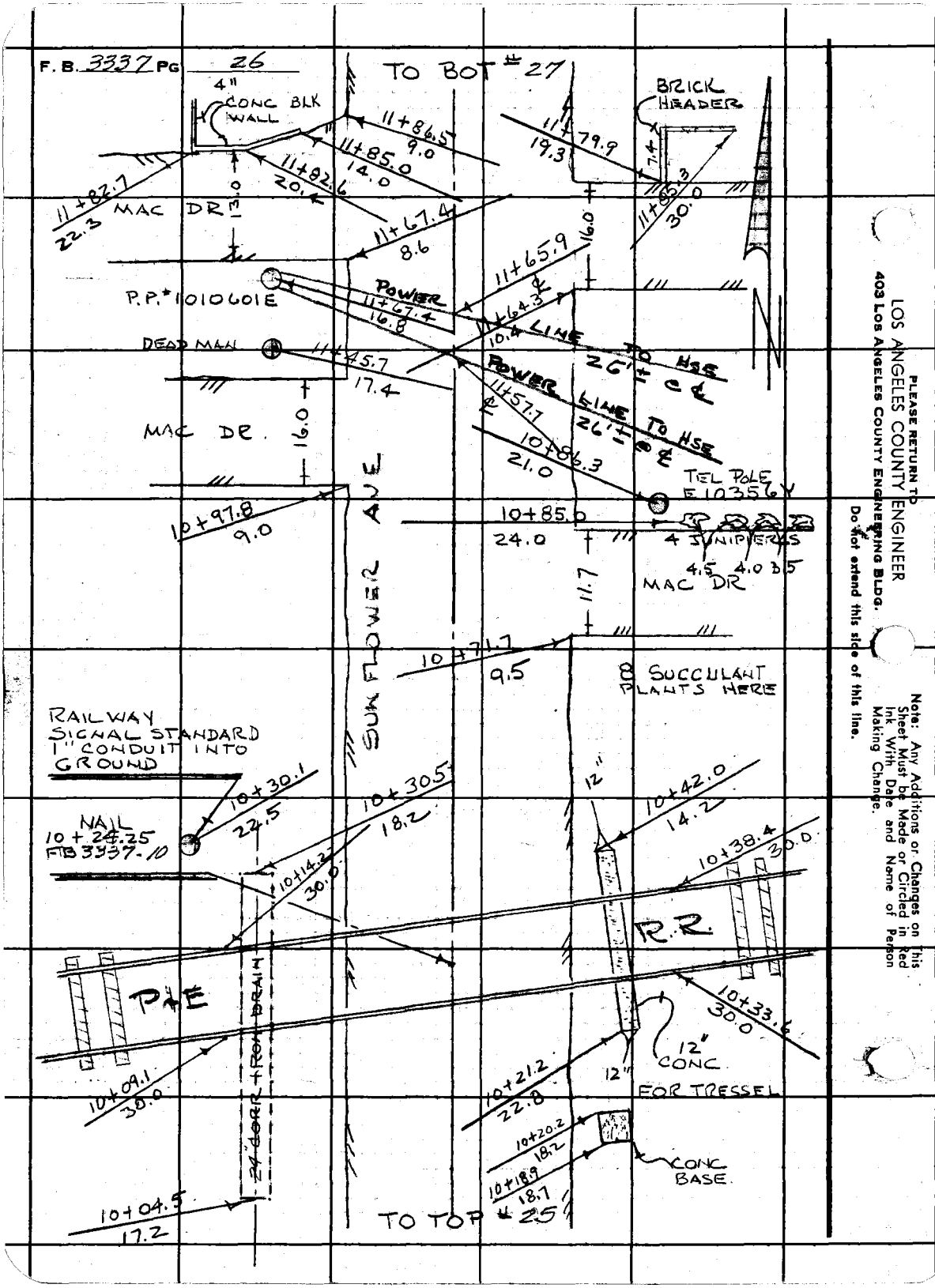

PLEASE RETURN TO
LOS ANGELES COUNTY ENGINEER
403 Los Angeles County Engineering Bldg.
Do not extend this side of this line.

Note: Any Additions or Changes on This Sheet Must be Made or Circled in Red Ink With Date and Name of Person Making Change.

Notes Ck'd by	Survey of W. SAN DIMAS S.D.
Map No.	JN 6112.18 Tape Std °F
Office Work	Surveyed by M SOTRO
Checked	Notes TP SMITH Date 10-66
Date	Indexed C. J. GALLI

F. B. 3337 PG. 27

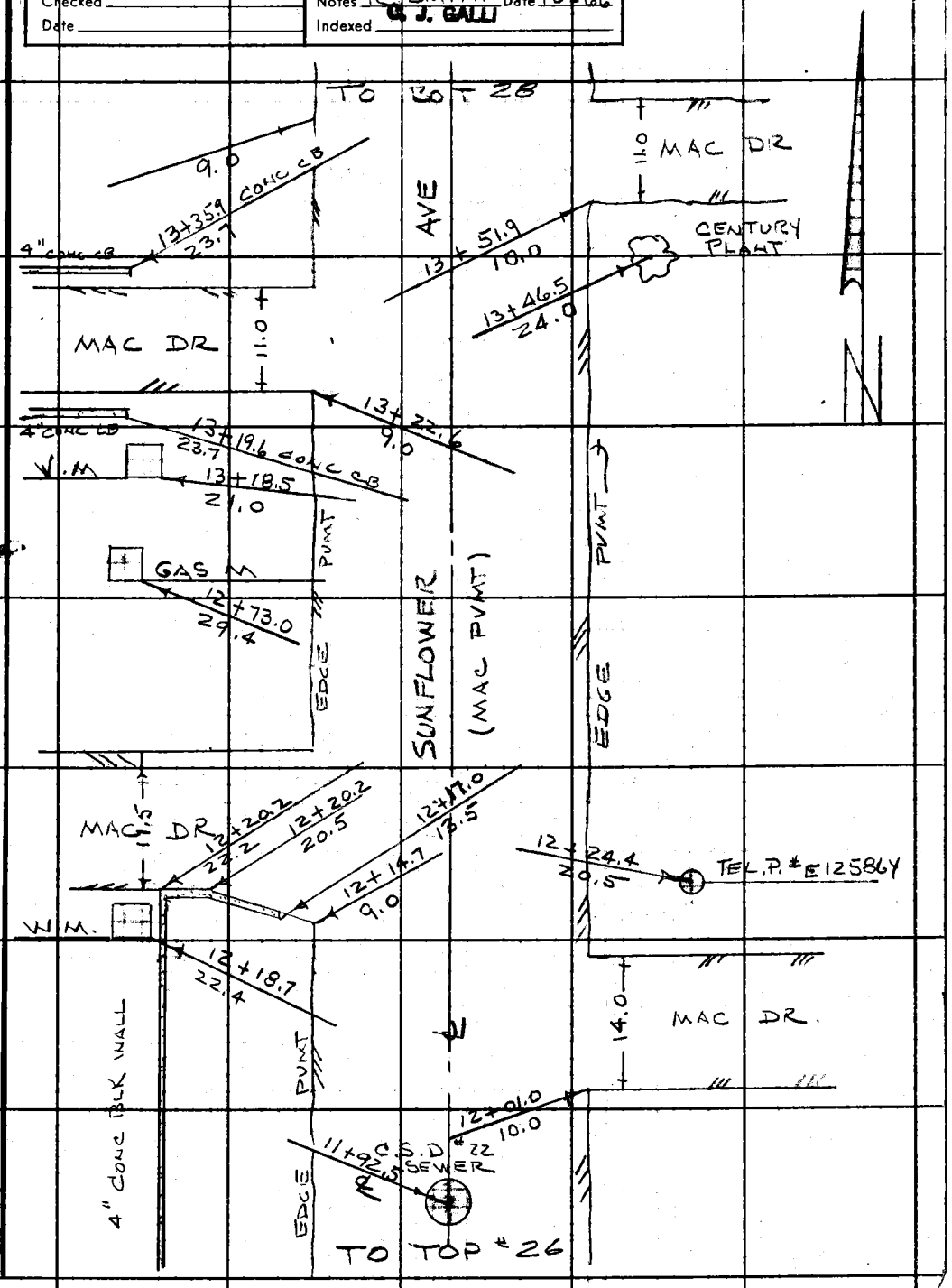

Note: Any Additions or Changes on This Sheet Must be Made or Circled in Red Ink With Date and Name of Person Making Change.

Do not extend this side of this line.

PLEASE RETURN TO
LOS ANGELES COUNTY ENGINEER
403 LOS ANGELES COUNTY ENGINEERING BLDG.

76F309S CE #310 6-63

F. B. 3337 PG 28

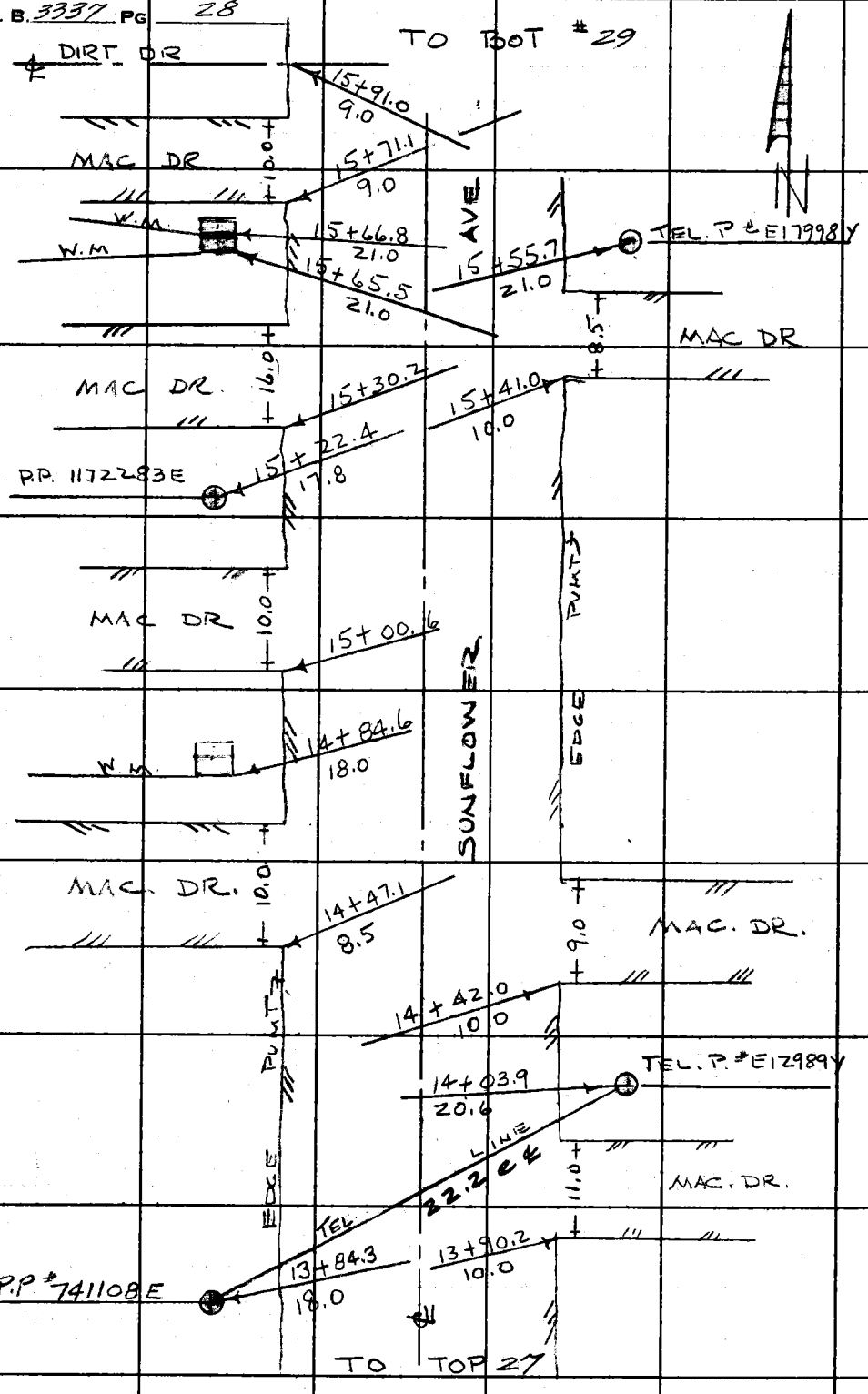

PLEASE RETURN TO
LOS ANGELES COUNTY ENGINEER
403 LOS ANGELES COUNTY ENGINEERING BLDG.
Do not extend this side of this line.

Note: Any Additions or Changes on this Sheet Must be Made or Circled in Red Ink With Date and Name of Person Making Change.

Notes Ck'd by	Survey of W SAN DIMAS S.D.
Map No.	JN 6112.18 Tape Std °F
Office Work	Surveyed by M SOTRO
Checked	Notes TR SMITH Date 10-66
Date	Indexed

F. B. 3337 PG. 29

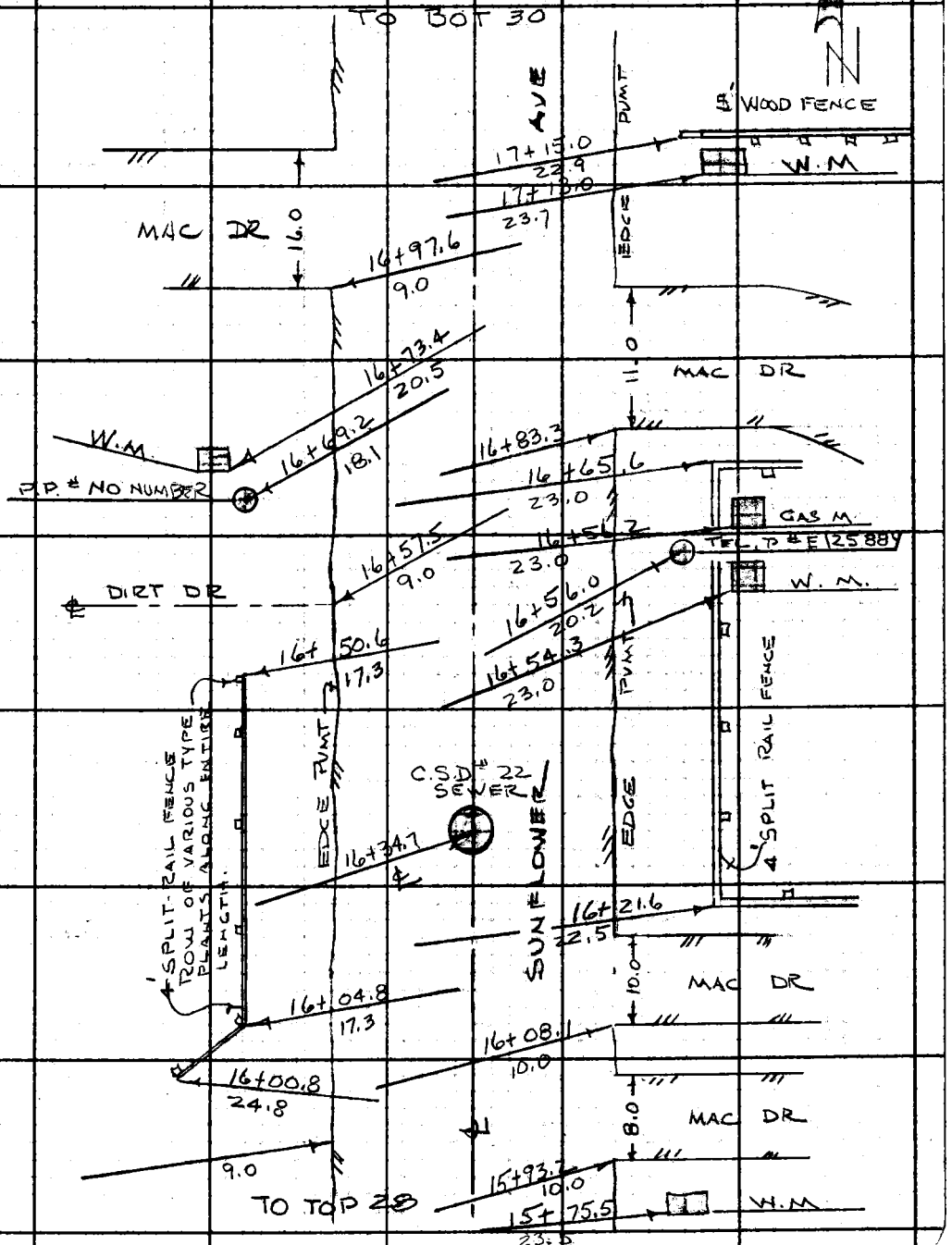

PLEASE RETURN TO
LOS ANGELES COUNTY ENGINEER
403 LOS ANGELES COUNTY ENGINEERING BLDG.

Note: Any Additions or Changes on This Sheet Must Be Made or Circled in Red Ink With Date and Name of Person Making Change.

Do not extend this side of this line.

76F3099 CE #310 6-63

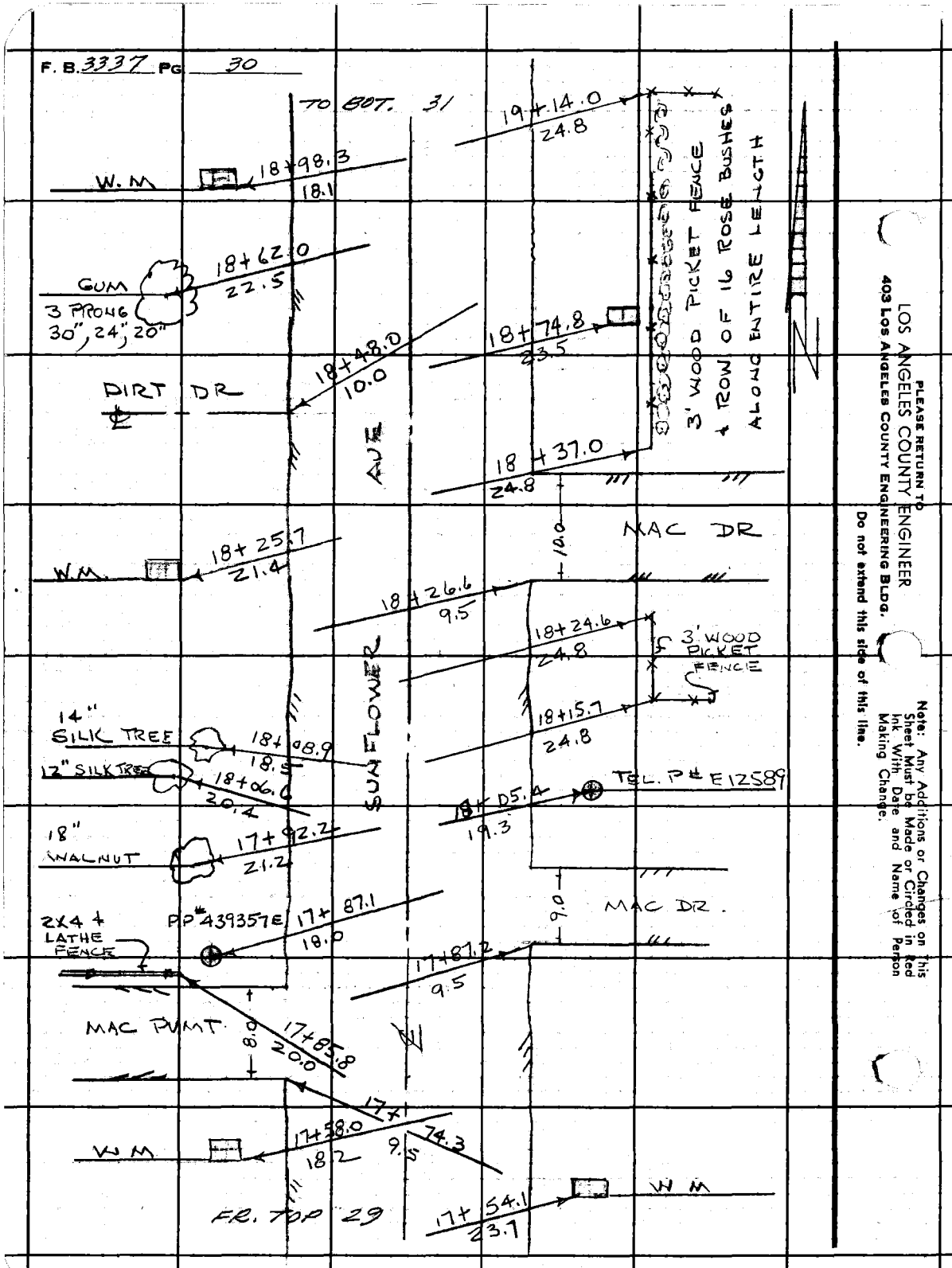
F. B. 3337 Pg 30
TO BOT. 31
19+14.0
24.8
W. M.
18+98.3
18.1
GUM
3 PRONG
30", 24", 20"
18+62.0
22.5
18+74.8
23.5
DIRT DR
18+48.0
10.0
AVE
3' WOOD PICKET FENCE
1 ROW OF 16 ROSE BUSHES
ALONG ENTIRE LENGTH
18+37.0
24.8
MAC DR
W.M.
18+25.7
21.4
18+26.6
9.5
18+24.6
24.8
3' WOOD PICKET FENCE
SUNFLOWER
14" SILK TREE
18+08.9
18.5
12" SILK TREE
18+06.0
20.4
18+15.7
24.8
TEL. P# E12589
18+05.4
19.3
18"
WALNUT
17+92.2
21.2
MAC DR.
2X4 & LATHE FENCE
PP# 439357E
17+87.1
18.0
17+87.2
9.5
MAC PUMT
8.0
17+85.8
20.0
17+38.0
18.2
9.5
74.3
W M
FR. TOP 29
17+54.1
23.7
W M
LOS ANGELES COUNTY ENGINEER
403 Los Angeles County Engineering Bldg.
PLEASE RETURN TO
Do not extend this side of this line.
Note: Any Additions or Changes on This Sheet Must be Made or Circled in Red Ink With Date and Name of Person Making Change.

Notes Ck'd by	Survey of N SAN DIMAS S.D.
Map No.	JN 6112.18 Tape Std °F
Office Work	Surveyed by M. SOTRO
Checked	Notes R SMITH Date 10-66
Date	Indexed R. L. GALLI

F. B. 3337 PG. 31



Note: Any Additions or Changes on This Sheet Must be Made or Circled in Red Ink With Date and Name of Person Making Change.

Do not extend this side of this line.

PLEASE RETURN TO
LOS ANGELES COUNTY ENGINEER
403 Los Angeles County Engineering Bldg.

26F3095 CE#310 1-65

F. B. 3337 PG. 32

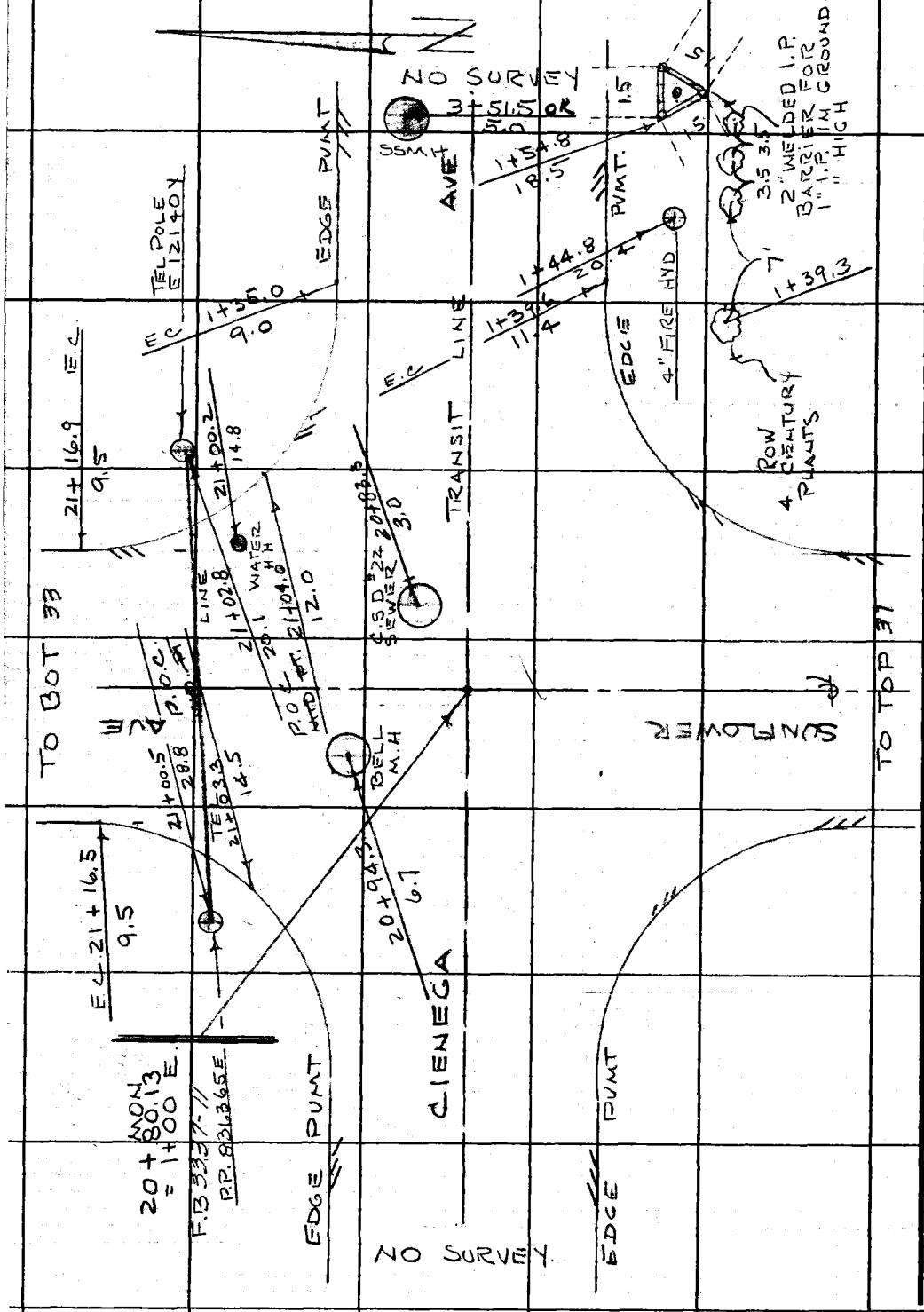

PLEASE RETURN TO
LOS ANGELES COUNTY ENGINEER
403 LOS ANGELES COUNTY ENGINEERING BLDG.

Do not extend this side of this line.

Note: Any Additions or Changes on This Sheet Must Be Made or Circled in Red Ink With Date and Name of Person Making Change.

Notes Ck'd by	Survey of VKI SAN DIMAS S.D.
Map No.	JN 6112.18 Tape Std °F
Office Work	Surveyed by M SOTRO
Checked	Notes R SMITH Date 10-66
Date	Indexed L GALLI

F. B. 3337 PG. 33

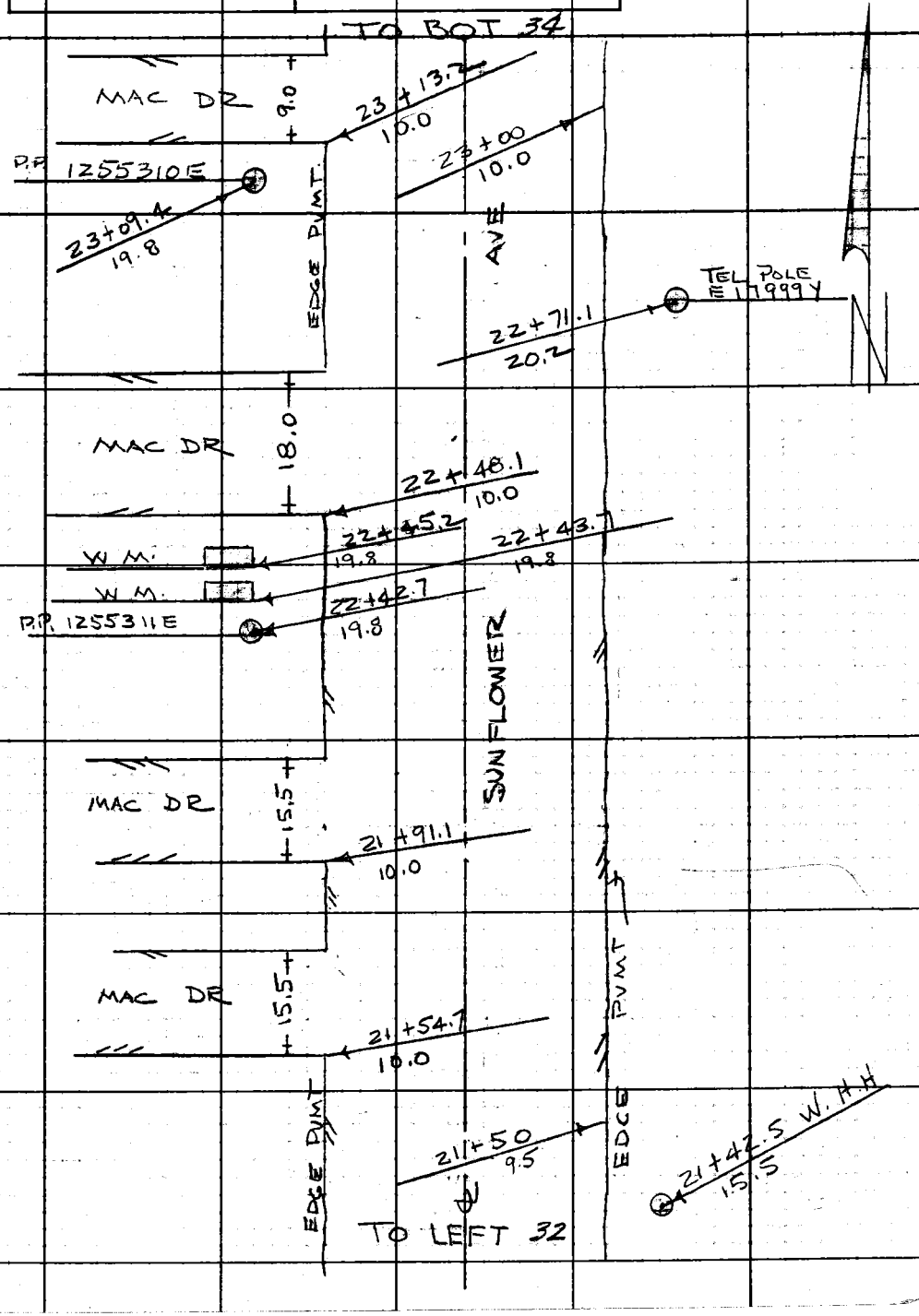

Note: Any Additions or Changes on This Sheet Must be Made or Circled in Red Ink With Date and Name of Person Making Change.

Do not extend this side of this line.

PLEASE RETURN TO
LOS ANGELES COUNTY ENGINEER
403 LOS ANGELES COUNTY ENGINEERING BLDG.

76F309S CE#310 1-65

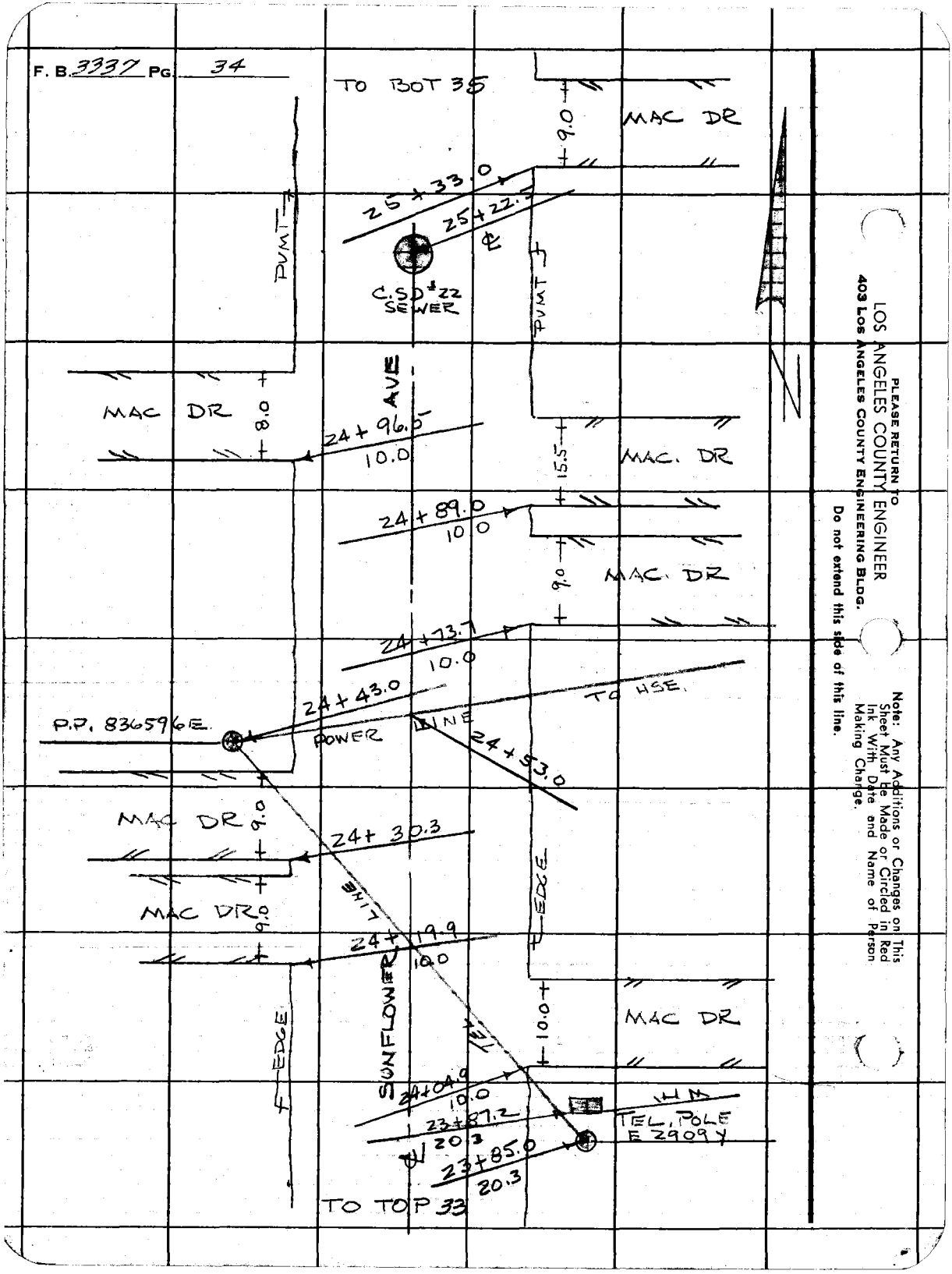

PLEASE RETURN TO
LOS ANGELES COUNTY ENGINEER
403 LOS ANGELES COUNTY ENGINEERING BLDG.

Do not extend this side of this line.

Note: Any Additions or Changes on This Sheet Must Be Made or Circled in Red Ink With Date and Name of Person Making Change.

Notes Ck'd by	Survey of W SAN DIMAS SD.
Map No.	JN 6112.18 Tape Std °F
Office Work	Surveyed by M. SOTRO
Checked	Notes R. SMITH Date 10-66
Date	Indexed [illegible]

F. B. 3337 PG. 35

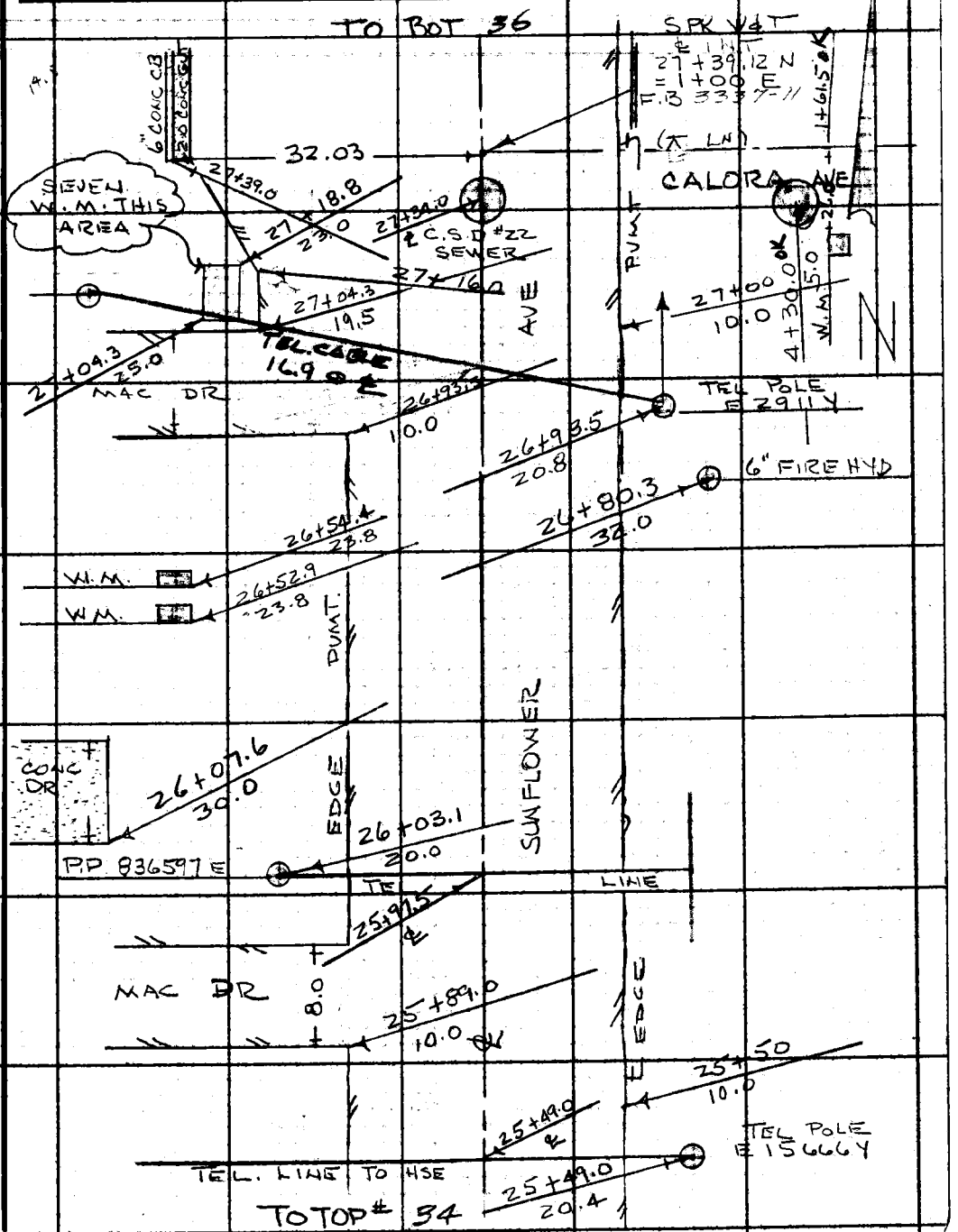

Note: Any Additions or Changes on This Sheet Must be Made or Circled in Red Ink With Date and Name of Person Making Change.

PLEASE RETURN TO
LOS ANGELES COUNTY ENGINEER
403 LOS ANGELES COUNTY ENGINEERING BLDG.

Do not extend this side of this line.

76F309S CE #310 6-63

F. B. 3337 PG 36

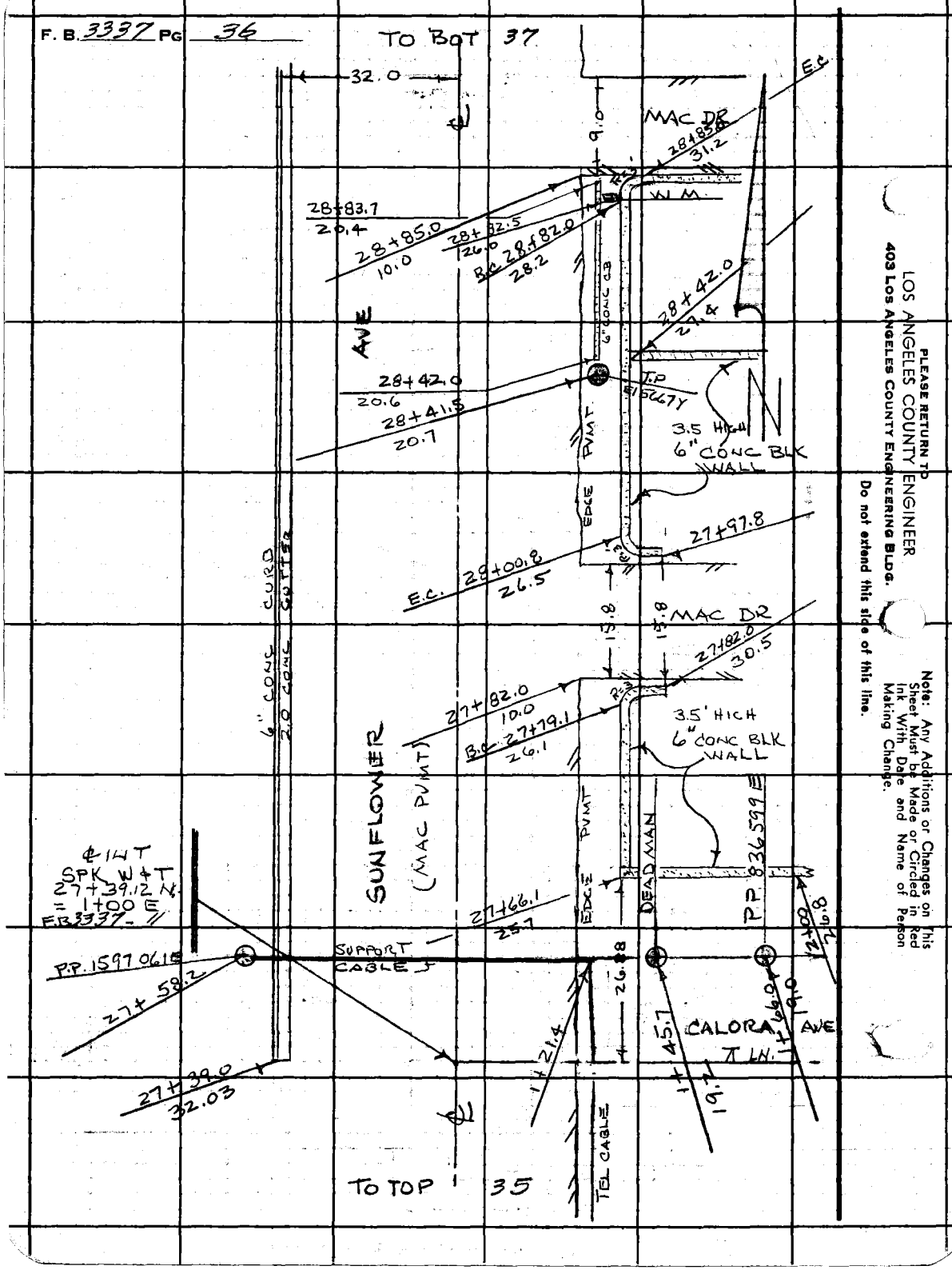

PLEASE RETURN TO
LOS ANGELES COUNTY ENGINEER
403 LOS ANGELES COUNTY ENGINEERING BLDG.

Do not extend this side of this line.

Note: Any Additions or Changes on This Sheet Must be Made or Circled in Red Ink With Date and Name of Person Making Change.

Notes Ck'd by		Survey of N SAN DIMAS S.D.	F. B. 3337 PG. 37
Map No.		JN 6112.18 Tape	Std °F
Office Work		Surveyed by M. SOTRO	
Checked		Notes R SMITH Date 10-66	
Date		Indexed R. J. GALLI	

Note: Any Additions or Changes on This Sheet Must be Made or Circled in Red Ink With Date and Name of Person Making Change.

PLEASE RETURN TO LOS ANGELES COUNTY ENGINEER
403 LOS ANGELES COUNTY ENGINEERING BLDG.
Do not extend this side of this line.

TO BOT 38
30+76.7
28.4
30" SPLIT RAIL FENCE
POWER LINE TO HSE
30+38.0
30+38.0 ℄
30+34.7
28.4
12.0
MAC DR
30+18.8
9.7
30+12.9
28.5
6" CONC CURB & GUTTER
SUNFLOWER
29+89.5
21.4
29+89.4
21.3
W M
DEAD MAN
P.I. 1597060E
(22.2 @ ℄)
TEL CABLE
TEL POLE E15668Y
29+75.7
33.8
29+70.6
21.0
30" SPLIT RAIL FENCE
29+64.9 ℄
C.S.D #22 SEWER
29+51.7
21.5
W M
COMC DR
37.5
29+23.7
32.0
29+20.0
28.3
POWER LINE TO HSE
29+04.8
29+12.0 ℄
20.0
POWER LINE TO HSE
29+02.0 ℄
29+10.0
10.0
29+04.8
28.5
6" CONC BLK WALL
TO TOP 36

F. B. 3337 PG. 38 CONT. RT. PG. 39

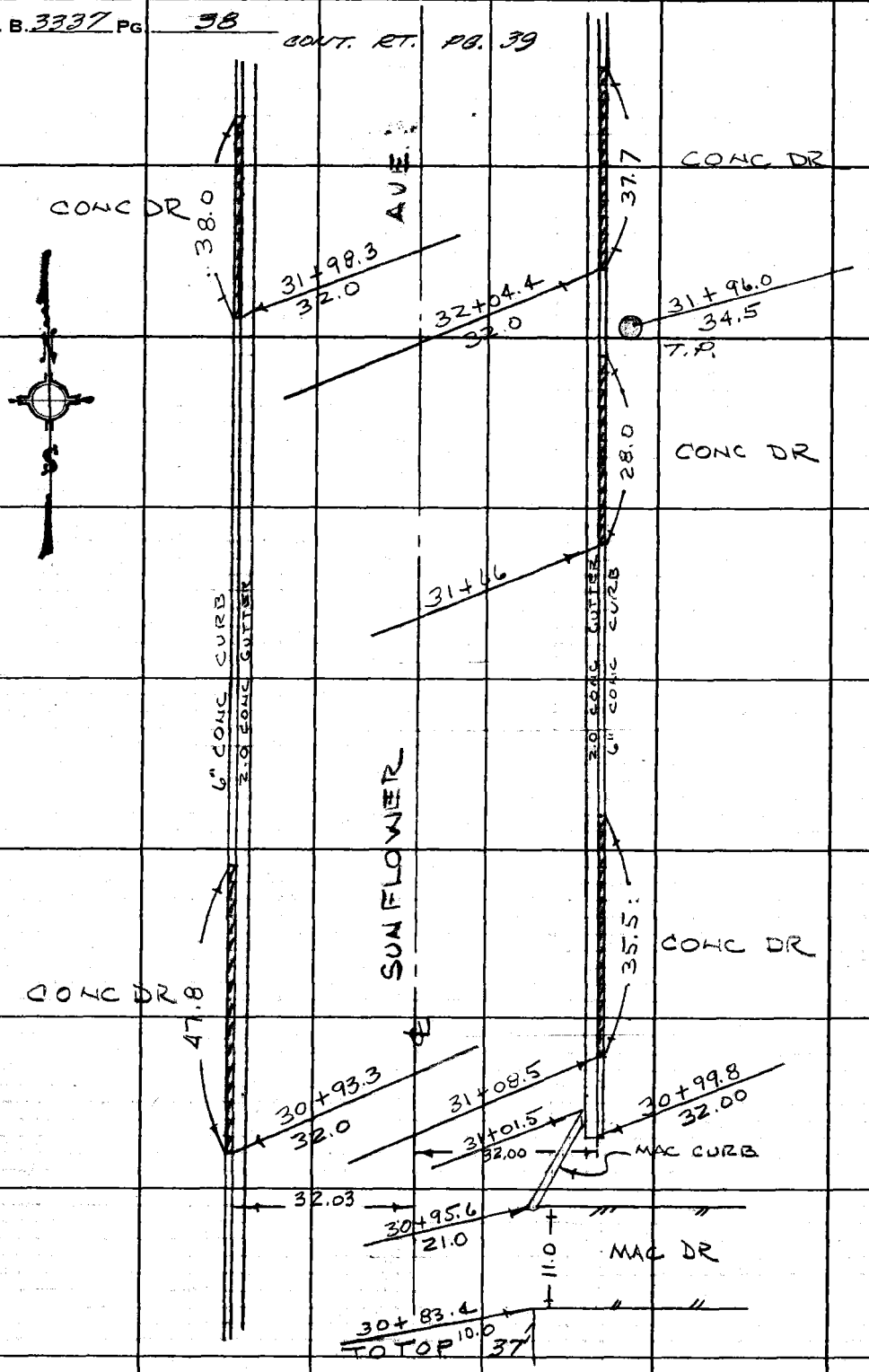

PLEASE RETURN TO
LOS ANGELES COUNTY ENGINEER
403 Los Angeles County Engineering Bldg.

Do not extend this side of this line.

Note: Any Additions or Changes on This Sheet Must be Made or Circled in Red Ink With Date and Name of Person Making Change.

76F309S CE#310 1-65

PLEASE RETURN TO
LOS ANGELES COUNTY ENGINEER
403 LOS ANGELES COUNTY ENGINEERING BLDG.

Note: Any Additions or Changes on This Sheet Must be Made or Circled in Red Ink With Date and Name of Person Making Change.

Do not extend this side of this line.

Notes Ck'd by
Map No.
Office Work
Checked
Date

Survey of W. SAN DIMAS S.D.
JN 5162.12 Tape Std. °F
Surveyed by M. SUTTER
Notes Date 12/66
Indexed R. J. GALL

F. B. 3737 PG. 39

CONT. BOT. PAGE 40

W.H.H. (40) (30)

P.P. 168145 E

34+73.8 P.B.
34+79.0 E.C.
34+63.0 TRF. SIG.

21.6 → 34+78.2
35.1 → 34+77.6
2.5 0.9 34+76.4 TRIP PLATES
E.C. 3.0 90 8.0 8.0
W.H.H. 13.4 → 34+74.8
33.3 → 34+73.4 19.4
34.0 → 22.5
36.0 → 34+52.2 23.7
41.9 → 34+34.2 6.6
44.0 → 34+45 W.H.H.
34+45.5 W.H.H.
54.9 → 34+44.6

TEL. CABLE OVERHEAD 3.5 ABOVE PVMT. ARROW

PRE-MIX CURB
HWY.

SUNFLOWER AVE.

WM. PAV.

ONE STORY BRICK BLDG.

34+68.0
33.7

E.C. 34+59.0
34+57.5 TRF. SIG.
P.P. # 1242184E
1+50.0E
44.0

TRF. SIG.

DRIVE 27.4
2' CONC. GUTTER
DRIVE
BEG. CONC. CURB

1+89.0
214.9.6

42.00 B
(50)

0+65.0
R=2.3
4.7
3.2

34+22.9 ℄
S.D. NO. 22
M.H. (SEWER)

1+67.9
1+55.4
1+52.0
1+36.4
1+44.0
1+39.0
44.03
44.8
44.9.1
44.6.4
44.0
44.3
42.00
44.5

3.3
1+35.0
R=2.3

3.3
4.5
6" CONC. CURB

212.9
(30)
(50)

0+33.8 E
(50)

41.91

E.C.
2' CONC. GUTTER
1+00E
=33+98.11 A
RD. MON.
F.B. 3337-12

TRF. SIG (BUTTON)
TRF. SIG.
W.H.H.
DRIVE
2' CONC. GUTTER
41.2
W.H.H. 1+57.76
46.3
W.H.
DRIVE

33+51.5 → 17.0
33+43.6 → 44.0
33+34.0 → 36.3
33+31.5 → 36.0
P.B.
TRF. SIG.
1+57.4E
49.5
33+31.5N
39.5

33+21.8 B.C.
37.7 (DRIVE)
32+90.3

32.03 3.7 4.3 32.04 B.C.
33+21.2
33+14.5
3.0 8.0
2.1 2.0
(40) (40)

33+19.2
38.2 (DRIVE)
32+80.0

214.5

CONT. TOP PAGE 38

F. B. 3337 PG. 40

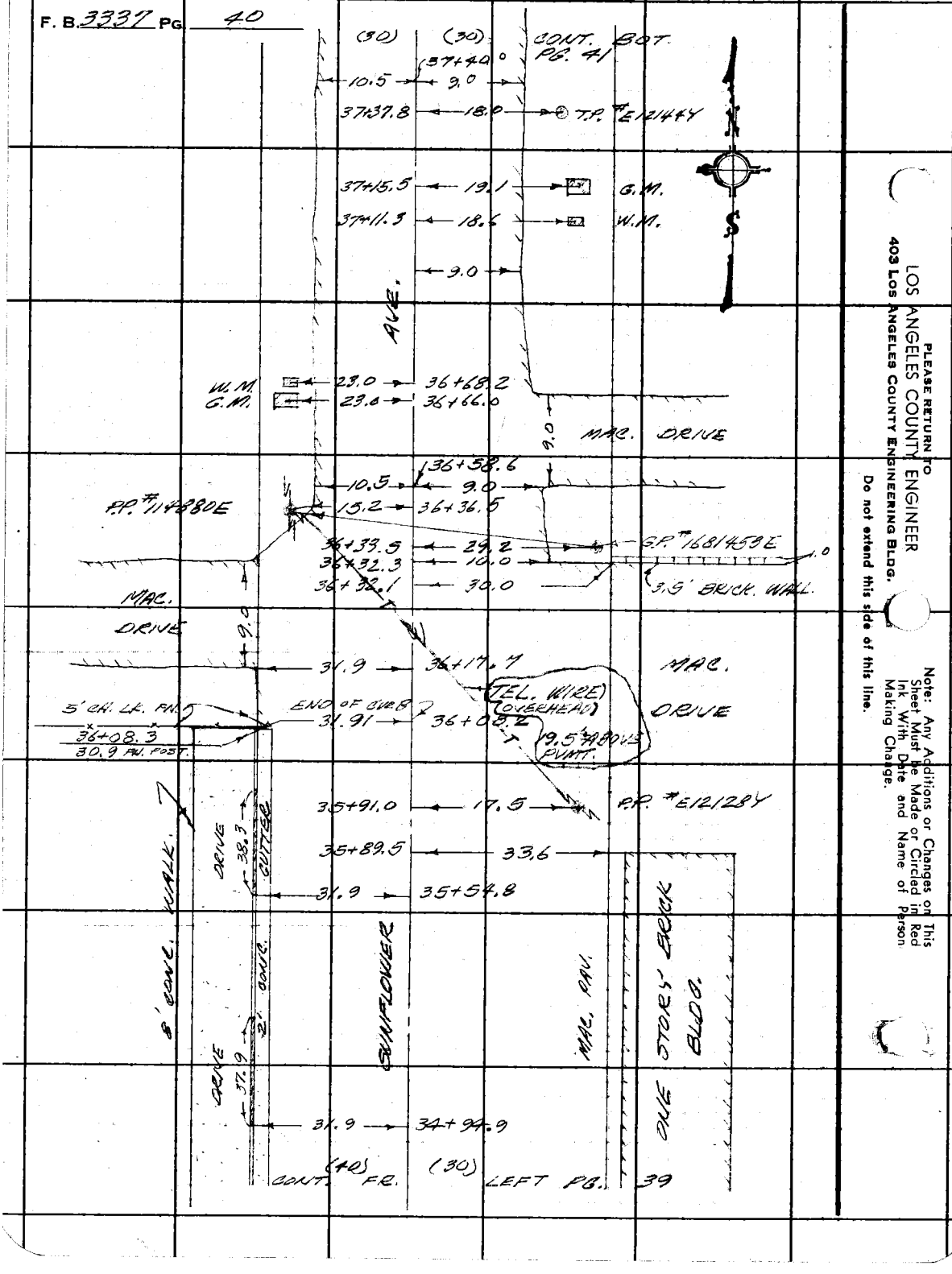

PLEASE RETURN TO
LOS ANGELES COUNTY ENGINEER
403 Los Angeles County Engineering Bldg.

Do not extend this side of this line.

Note: Any Additions or Changes on This Sheet Must be Made or Circled in Red Ink With Date and Name of Person Making Change.

Notes Ck'd by	Survey of W. SAN DIMAS S.D.
Map No.	JN 642.18 Tape Std. °F
Office Work	Surveyed by M. SOTRO
Checked	Notes SOTRO Date 10-66
Date	Indexed C. J. GALLI

F. B. 3337 PG. 41

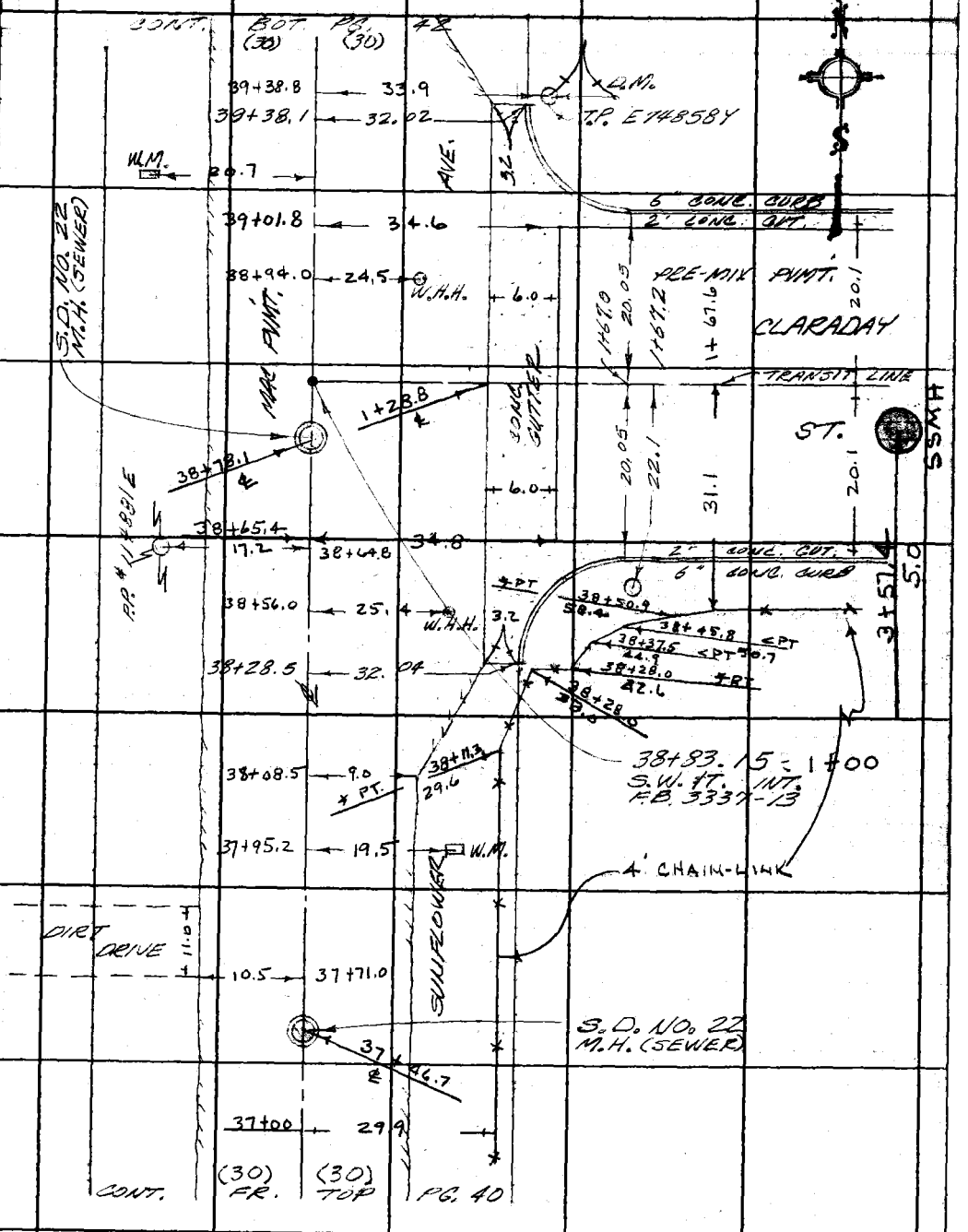

Note: Any Additions or Changes on This Sheet Must be Made or Circled in Red Ink With Date and Name of Person Making Change.

Do not extend this side of this line.

PLEASE RETURN TO
LOS ANGELES COUNTY ENGINEER
403 LOS ANGELES COUNTY ENGINEERING BLDG.

76F309S CE#310 1-65

F. B. 3339 Pg. 42

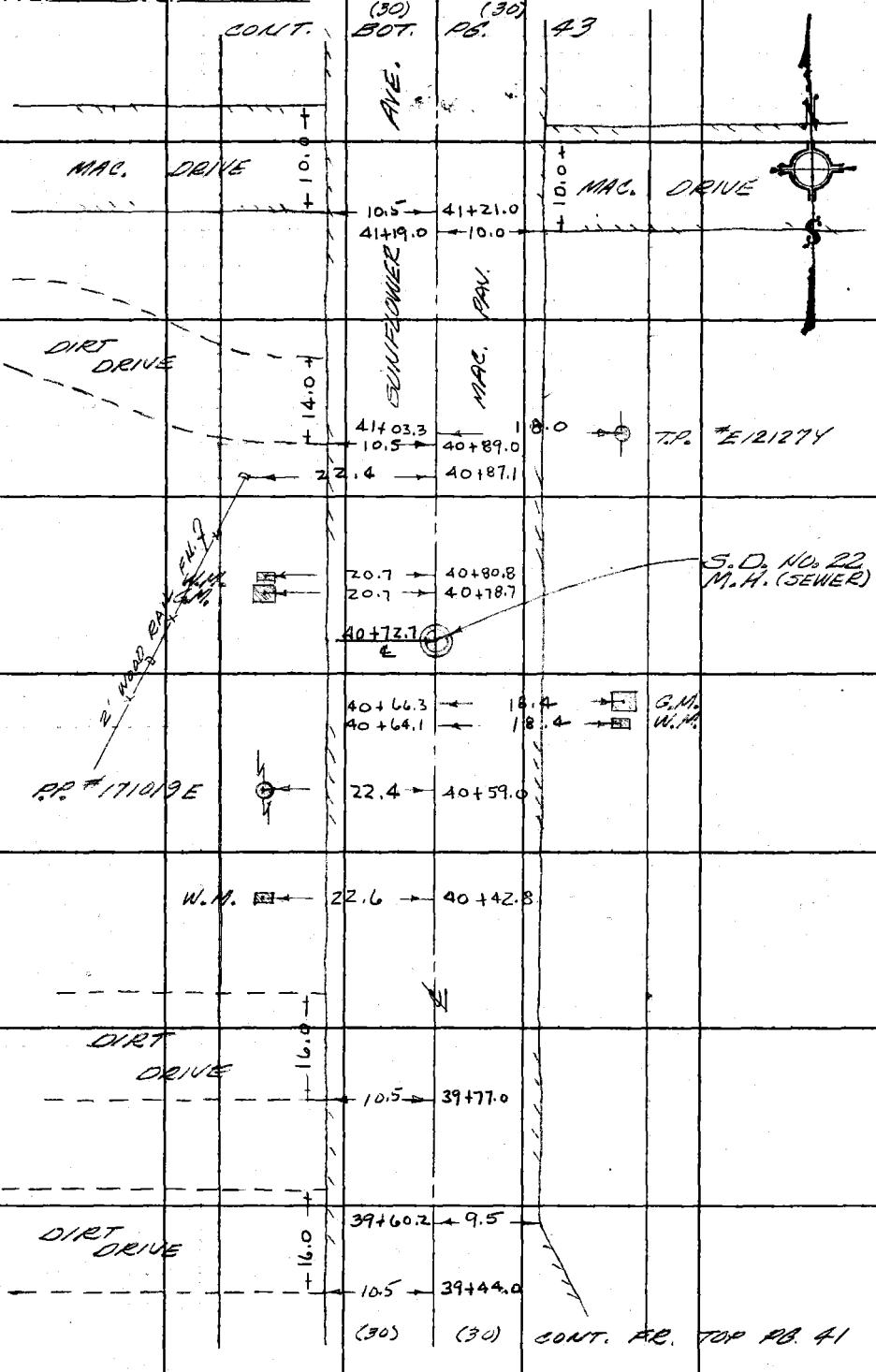

PLEASE RETURN TO
LOS ANGELES COUNTY ENGINEER
403 Los Angeles County Engineering Bldg.

Do not extend this side of this line.

Note: Any Additions or Changes on This Sheet Must Be Made or Circled in Red Ink With Date and Name of Person Making Change.

Notes Ck'd by	Survey of W. SAN DIMAS S. D.	F. B. 3337 PG. 43
Map No.	JN 6112.18 Tape Std °F	
Office Work	Surveyed by M. SOTRO	
Checked	Notes WALSH Date 10-66	
Date	Indexed [illegible]	

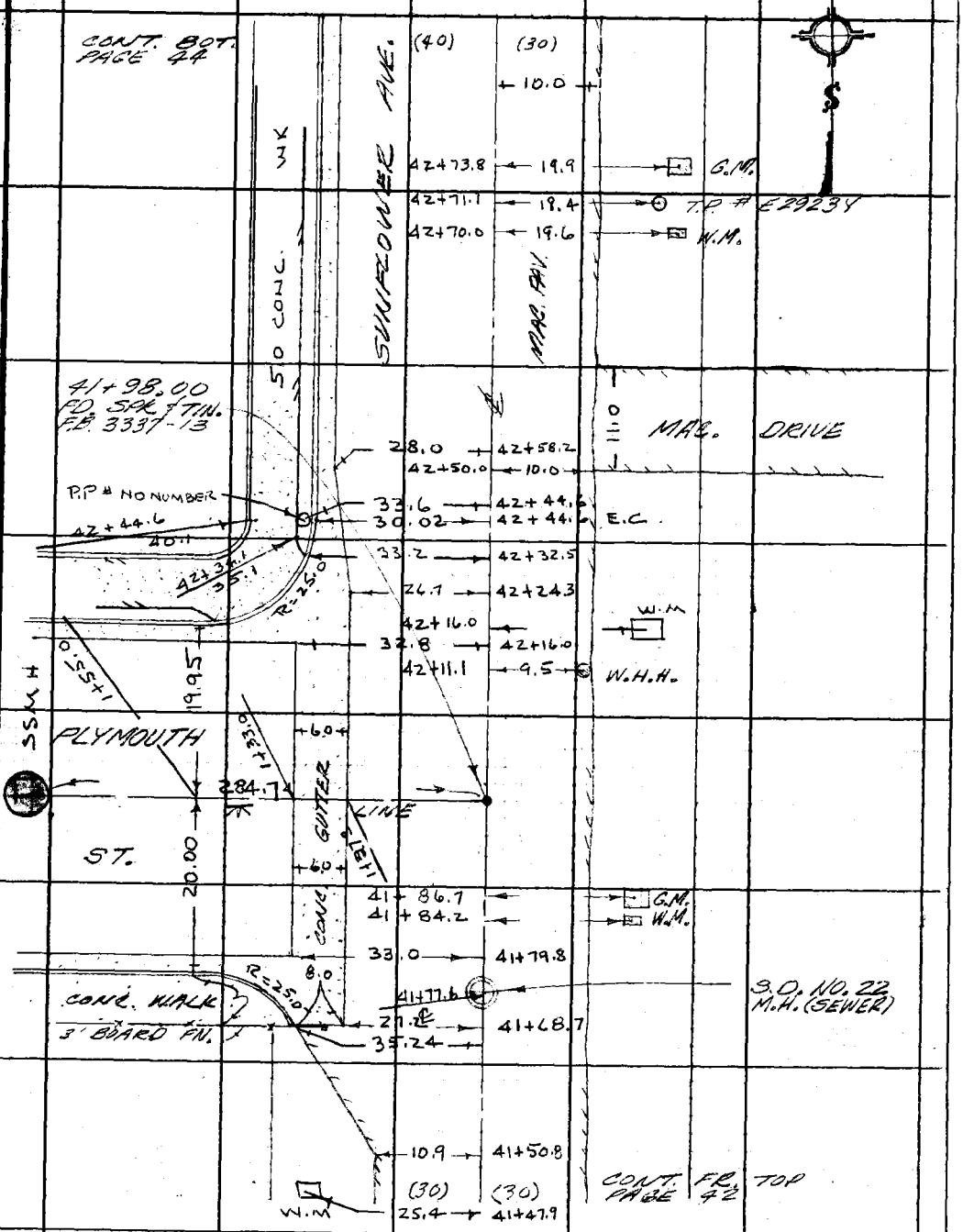

Note: Any Additions or Changes on this Sheet Must be Made or Circled in Red Ink With Date and Name of Person Making Change.

Do not extend this side of this line.

PLEASE RETURN TO
LOS ANGELES COUNTY ENGINEER
403 LOS ANGELES COUNTY ENGINEERING BLDG.

76F309S CE#310 1-65

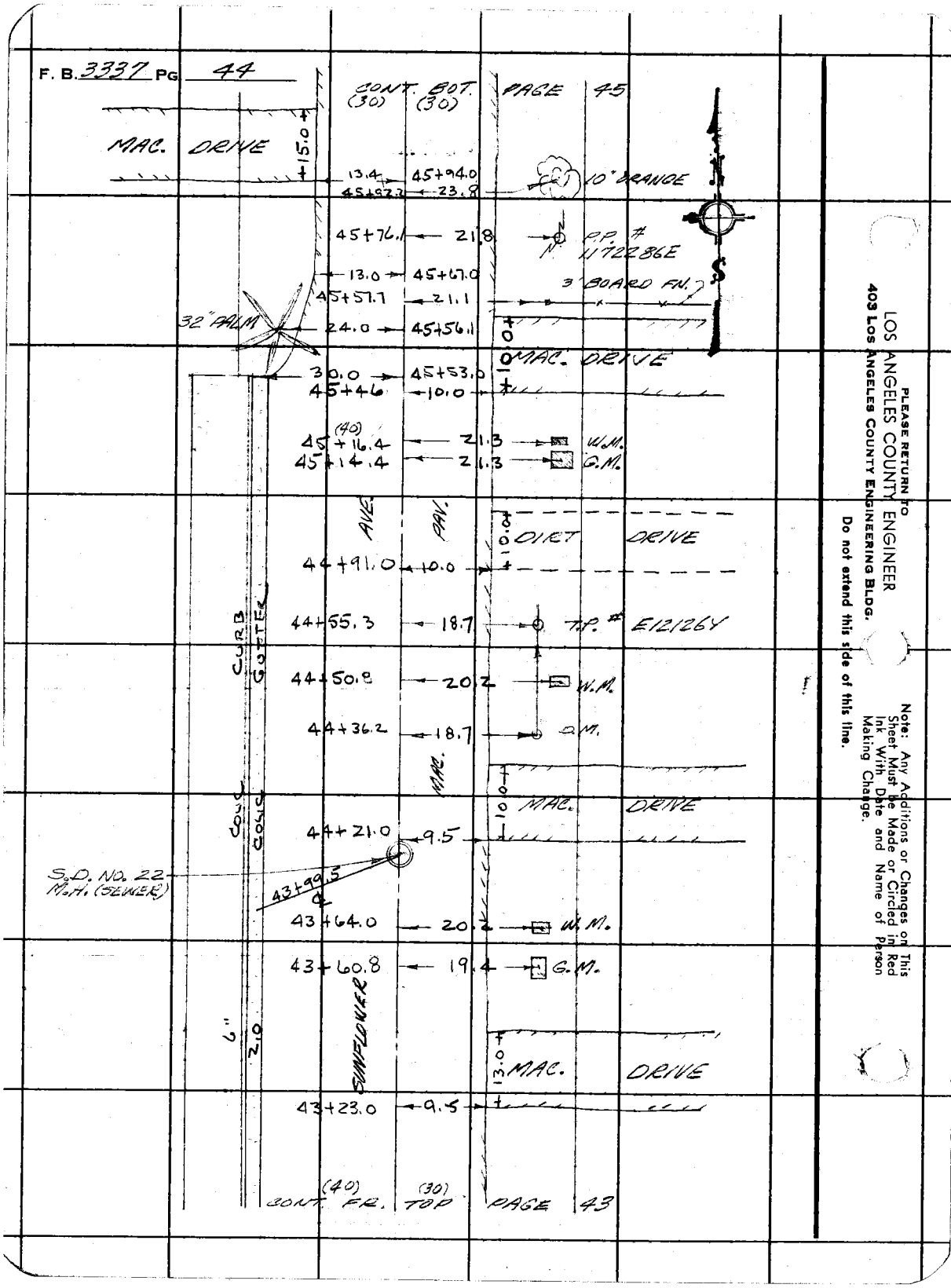

PLEASE RETURN TO
LOS ANGELES COUNTY ENGINEER
403 LOS ANGELES COUNTY ENGINEERING BLDG.

Do not extend this side of this line.

Note: Any Additions or Changes on This Sheet Must be Made or Circled in Red Ink With Date and Name of Person Making Change.

Notes Ck'd by
Map No.
Office Work
Checked
Date

Survey of W. SAN DIMAS S.D.
JN Gilbert Tape Std °F
Surveyed by M. SOTRO
Notes W.L.H. Date 10-66
Indexed C. J. CALLI

F. B. 3337 Pg. 45

Note: Any Additions or Changes on This Sheet Must be Made or Circled in Red Ink With Date and Name of Person Making Change.

Do not extend this side of this line.

PLEASE RETURN TO
LOS ANGELES COUNTY ENGINEER
403 Los Angeles County Engineering Bldg.

7 OF 309S CE#310 1-65

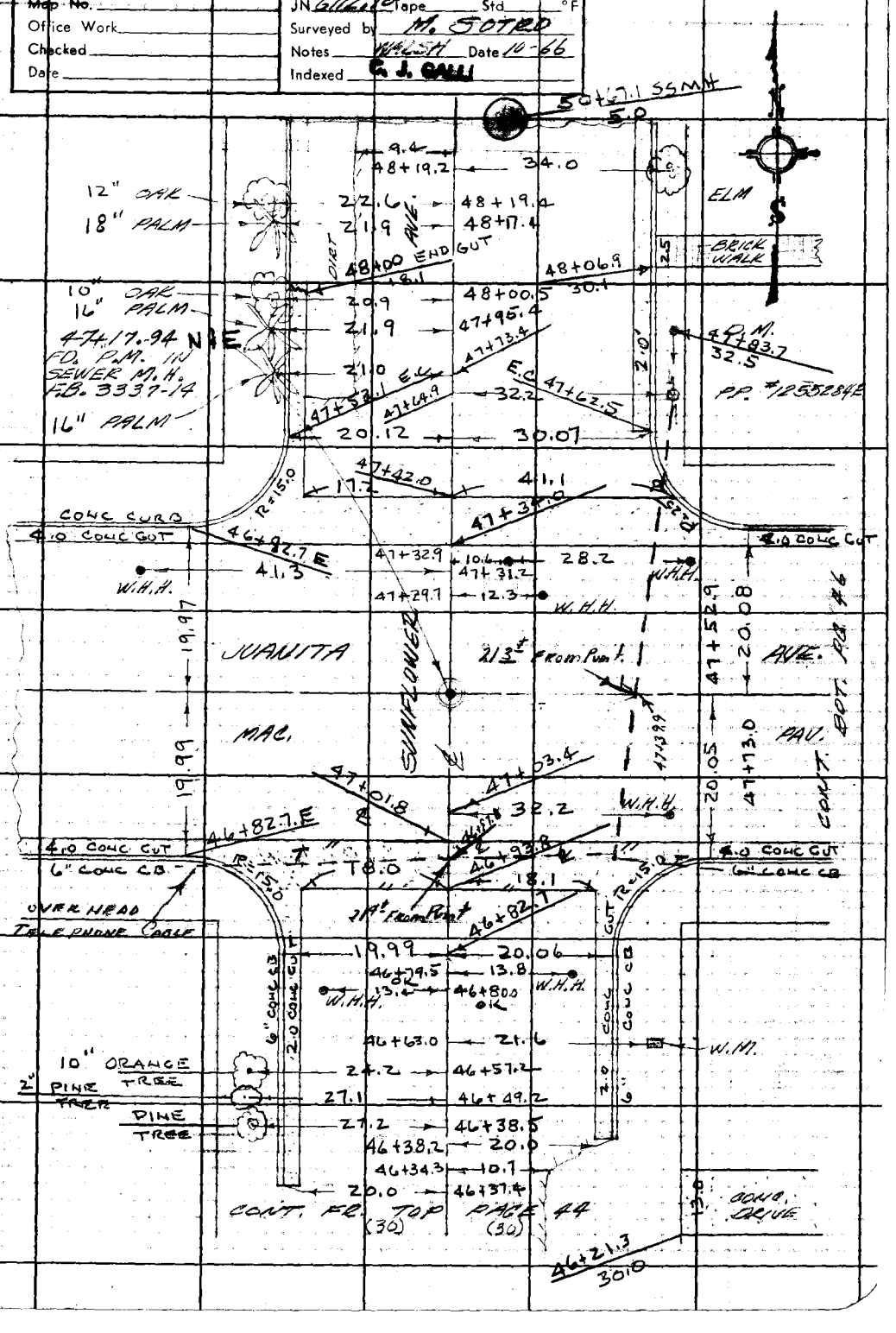

F. B. 3337 PG. 46

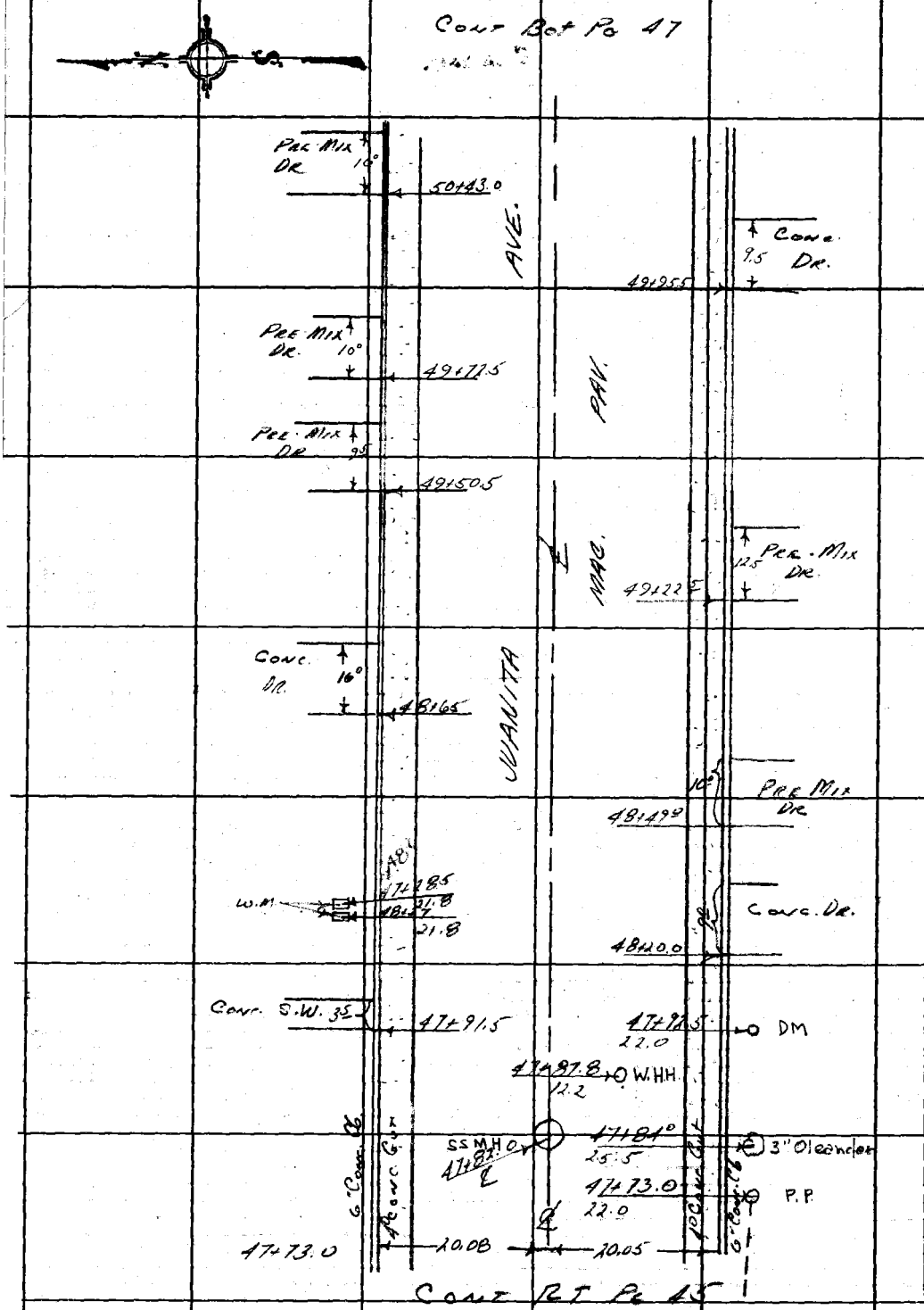

PLEASE RETURN TO
LOS ANGELES COUNTY ENGINEER
403 LOS ANGELES COUNTY ENGINEERING BLDG.

Do not extend this side of this line.

Note: Any Additions or Changes on This Sheet Must be Made or Circled in Red Ink With Date and Name of Person Making Change.

Notes Ck'd by	Survey of W. SAN DIMAS S.D.	F. B. 3337 PG. 47
Map No.	JN 6112.18 Tape Std. °F	
Office Work	Surveyed by M. SOTRO	
Checked	Notes [illegible] Date 12-2-66	
Date	Indexed G. J. GALLI	

CONT LT. PG 48

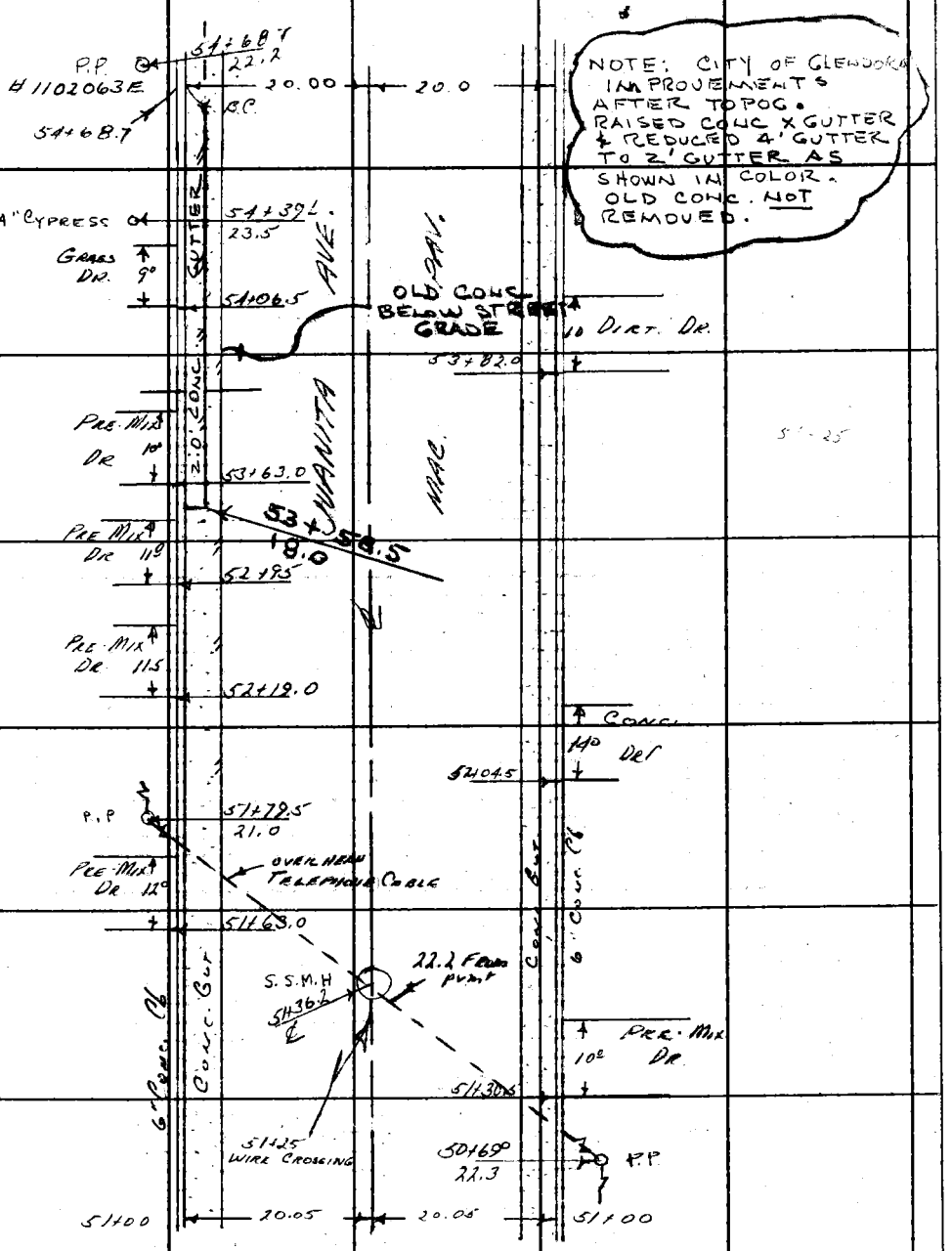

CONT TO PG 46

Note: Any Additions or Changes on This Sheet Must be Made or Circled in Red Ink With Date and Name of Person Making Change.

PLEASE RETURN TO
LOS ANGELES COUNTY ENGINEER
403 LOS ANGELES COUNTY ENGINEERING BLDG.
Do not extend this side of this line.

76F309S CE#310 1-65

PLEASE RETURN TO
LOS ANGELES COUNTY ENGINEER
403 LOS ANGELES COUNTY ENGINEERING BLDG.

Note: Any Additions or Changes on This Sheet Must be Made or Circled in Red Ink With Date and Name of Person Making Change.

Do not extend this side of this line.

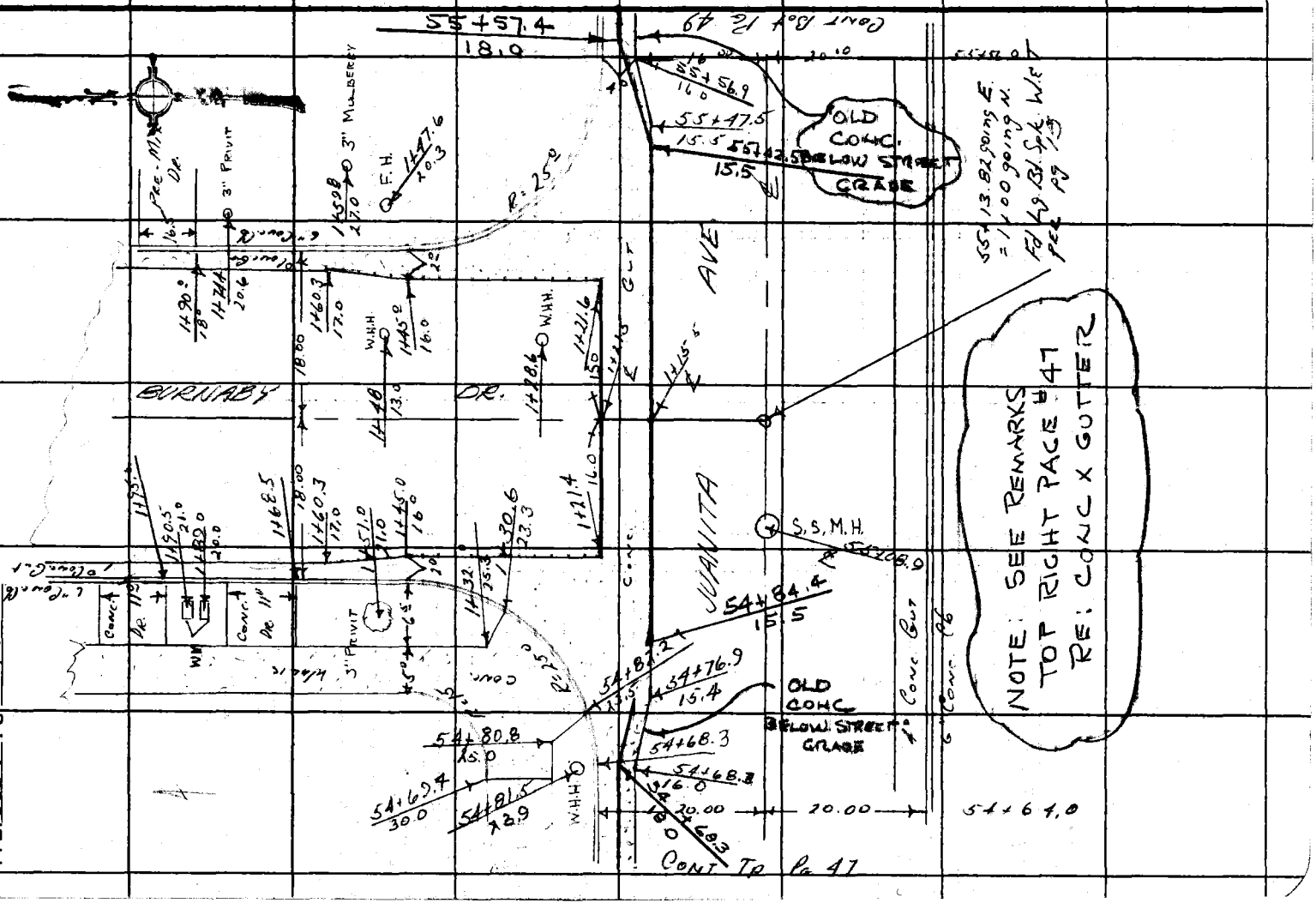

Notes Ck'd by	Survey of W. San Dimas S.D.
Map No.	JN 6112.18 Tape Std °F
Office Work	Surveyed by M. Sotro
Checked	Notes Walsh Date 12-15-66
Date	Indexed C. J. Gall

F. B. 3337 PG. 49

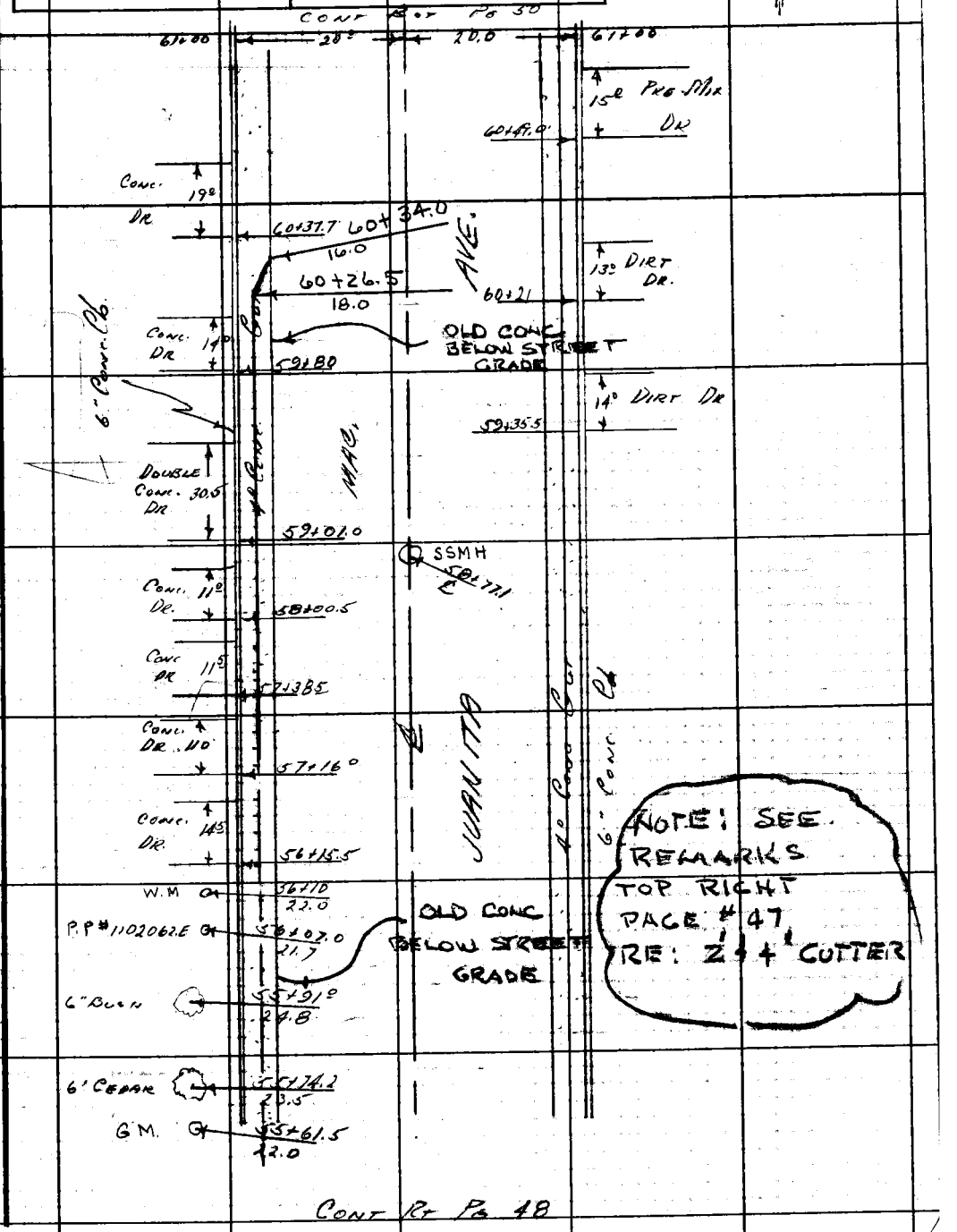

CONT RT PG 48

Note: Any Additions or Changes on This Sheet Must be Made or Circled in Red Ink With Date and Name of Person Making Change.

PLEASE RETURN TO
LOS ANGELES COUNTY ENGINEER
403 LOS ANGELES COUNTY ENGINEERING BLDG.
Do not extend this side of this line.

76F309S CE#310 1-65

F. B. 3337 PG 60

CONT BK PG 51

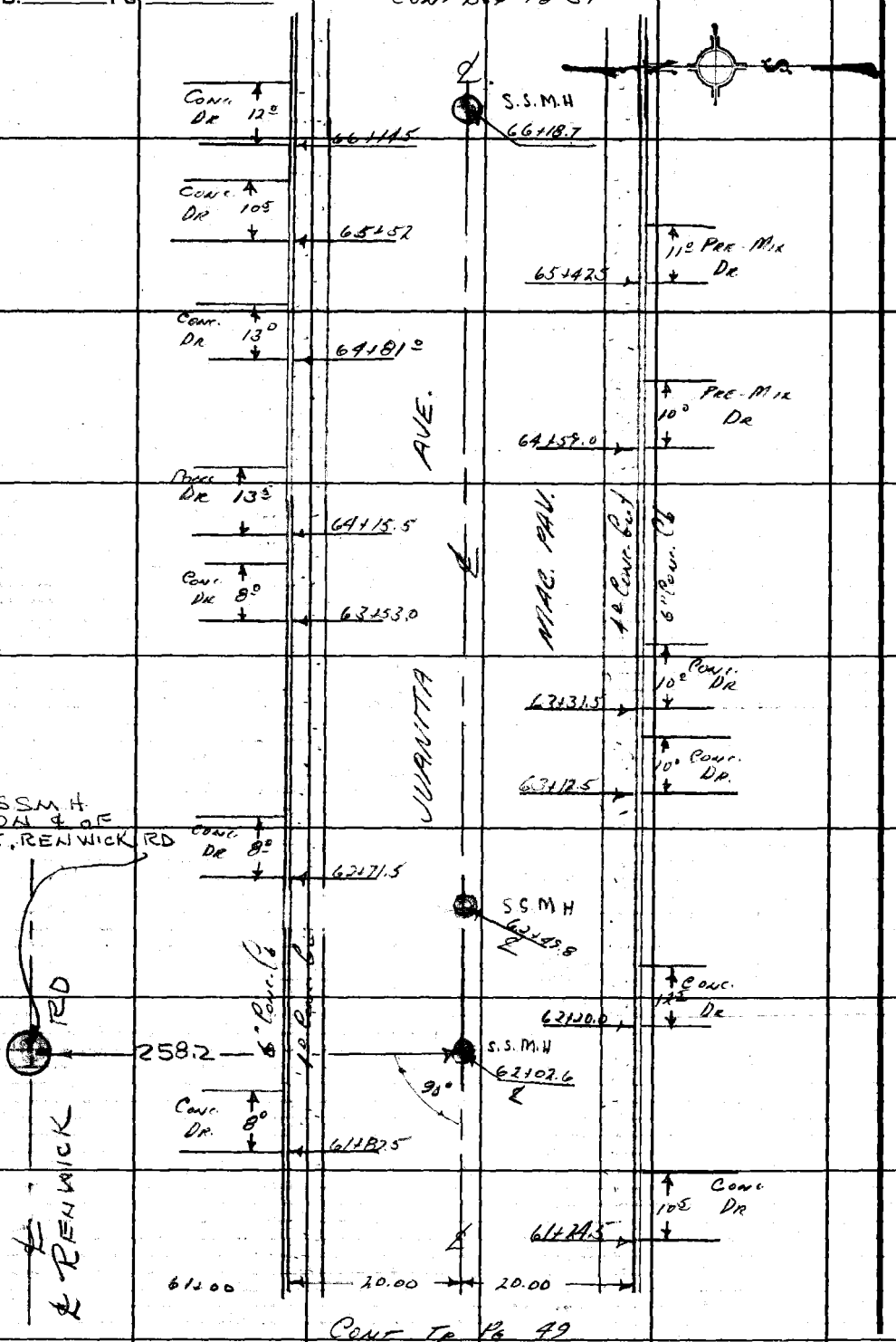

CONT TP PG 49

PLEASE RETURN TO
LOS ANGELES COUNTY ENGINEER
403 LOS ANGELES COUNTY ENGINEERING BLDG.
Do not extend this side of this line.

Note: Any Additions or Changes on This Sheet Must be Made or Circled in Red Ink With Date and Name of Person Making Change.

Notes Ck'd by
Map No.
Office Work
Checked
Date

Survey of No. SAN DIMAS S.D.
JN 6112.18 Tape — Std — °F
Surveyed by M. SOTRO
Notes SOTRO Date 12-15-66
Indexed Q. J. GALLI

F. B. 3337 Pg. 51

CONT. LEFT PAGE 52

20.00 — 20.00

73+00

CONC. WALK 5'

72+61.3

W.M.

22.°

72+58.5

72+43.°

10.5 CONC. DR.

GUTTER

AVE.

FIRST

71+72.0

8.5 PRE-MIX DR.

CONC. DR. 20.0

71+11.3

70+71.°

12.0 PRE-MIX DR.

6" CONC. CURB

4' CONC.

JUANITA

AVE.

70+54.5

9.5 PRE-MIX DR.

4' CONC. GUTTER

70+01.5

9.0 PRE-MIX DR.

S.S.M.H.

69+91.9

6" CONC. CURB

4 LANE PRE-MIX DR. 38.0

69+76

69+10

8.0 PRE-MIX DR.

68+98

8.5 PRE-MIX DR.

CONC. DR. 16.0

68+54.°

68+40

11.0 PRE-MIX DR.

CONC. DR. 16.0

68+17

67+92

8.5 PRE-MIX DR.

67+37.0

9.0 PRE-MIX DR.

CONC. DR. 16.0

67+19.°

CONC. DR. 14.°

66+77.0

66+76.°

11.0 PRE-MIX DRIVE

20.00 — 20.00

66+60

CONT. FR. TOP PAGE 50

Note: Any Additions or Changes on This Sheet Must be Made or Circled in Red Ink With Date and Name of Person Making Change.

PLEASE RETURN TO
LOS ANGELES COUNTY ENGINEER
403 Los Angeles County Engineering Bldg.
Do not extend this side of this line.

76F3095 CE#310 1-65

PLEASE RETURN TO
LOS ANGELES COUNTY ENGINEER
403 LOS ANGELES COUNTY ENGINEERING BLDG.

Note: Any Additions or Changes on This Sheet Must be Made or Circled in Red Ink With Date and Name of Person Making Change.

Do not extend this side of this line.

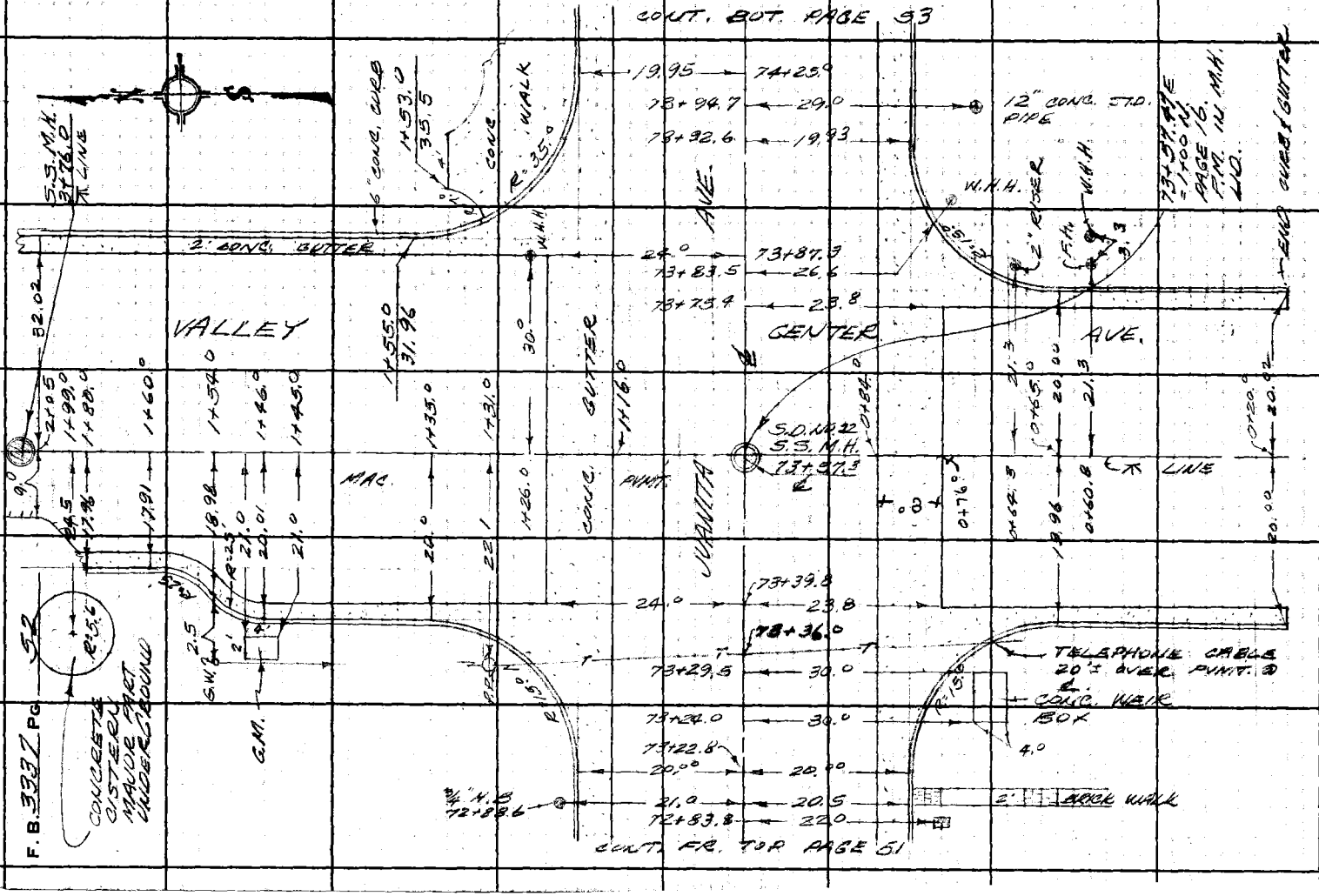

Notes Ck'd by	Survey of W. SAN DIMAS S. D.
Map No.	J.N. 642.18 Tape — Std. — °F
Office Work	Surveyed by M. SOTRO
Checked	Notes SOTRO Date 1-6-67
Date	Indexed C. J. GALLI

F. B. 3337 PG. 53

Note: Any Additions or Changes on This Sheet Must be Made or Circled in Red Ink With Date and Name of Person Making Change.

Do not extend this side of this line.

PLEASE RETURN TO
LOS ANGELES COUNTY ENGINEER
403 Los Angeles County Engineering Bldg.

78F309S CE#310 1-65

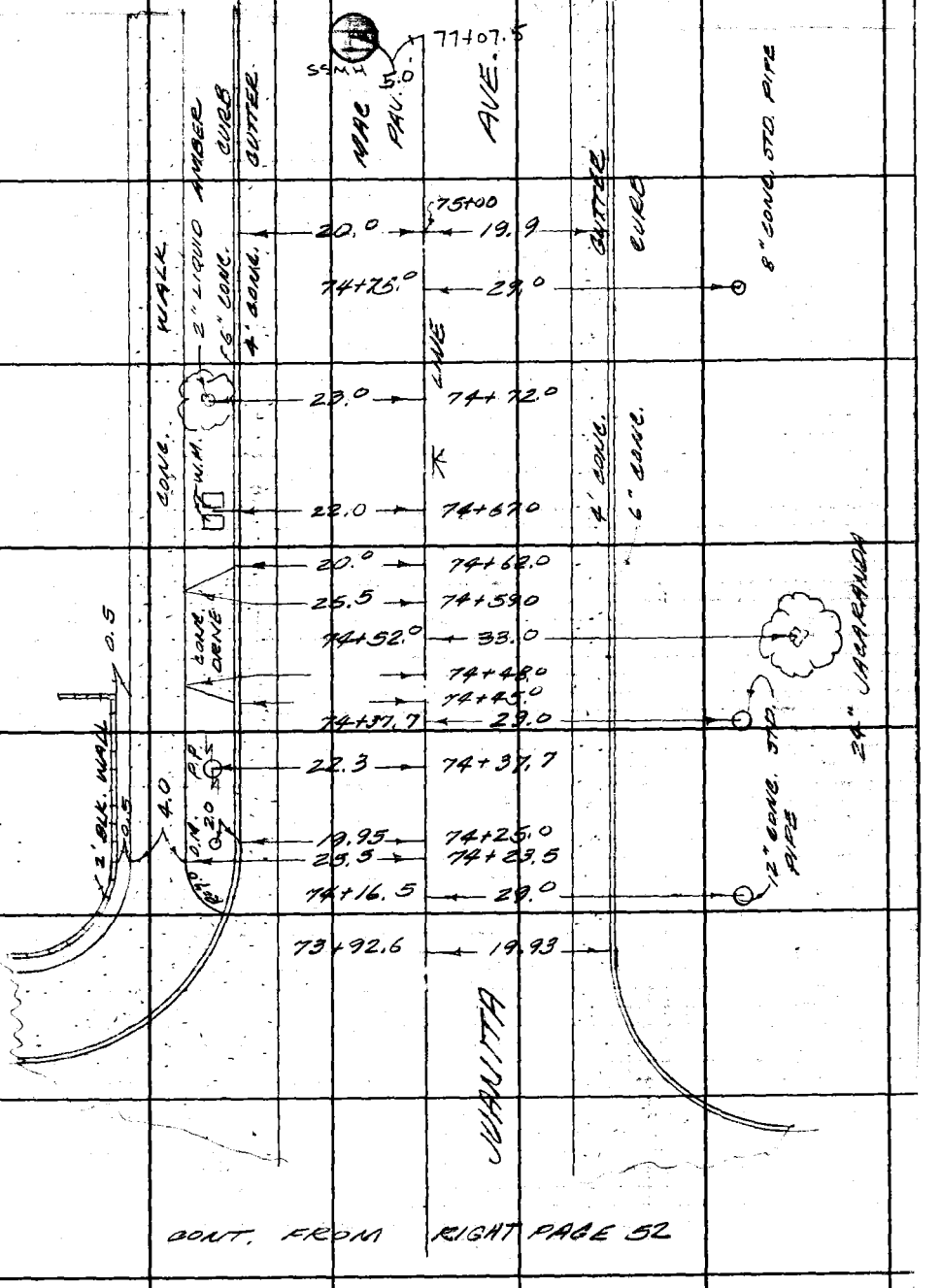

PLEASE RETURN TO
LOS ANGELES COUNTY ENGINEER
403 LOS ANGELES COUNTY ENGINEERING BLDG.

Note: Any Additions or Changes on This Sheet Must be Made or Circled in Red Ink With Date and Name of Person Making Change.

Do not extend this side of this line.

F. B. 3337 PG. 54

Notes Ck'd by		Survey of	
Map No.		JN Tape Std °F	
Office Work		Surveyed by	
Checked		Notes Date	
Date		Indexed	

F. B. PG.

Note: Any Additions or Changes on This Sheet Must be Made or Circled in Red Ink With Date and Name of Person Making Change.

NOTE: PAGES 54 THRU 62 LEFT BLANK FOR ANY FUTURE WORK

PLEASE RETURN TO
LOS ANGELES COUNTY ENGINEER
403 Los Angeles County Engineering Bldg.

Do not extend this side of this line.

76F309S CE#310 1-85

PLEASE RETURN TO
LOS ANGELES COUNTY ENGINEER
403 LOS ANGELES COUNTY ENGINEERING BLDG.

Note: Any Additions or Changes on This Sheet Must be Made or Circled in Red Ink With Date and Name of Person Making Change.

Do not extend this side of this line.

F. B.____ Pg.____

X-Sec. Notes Chkd. Checked Sheet by M. SOTRO Notes R. S Date 1-13-67

1-13-67

W. SAN DIMAS STORM DRAIN

CROSS - SECTIONS

SOTRO
SMITH
MASSEY
MOYA

SO. WLY. ALONG TRANSIT LINE FROM ℄ INT COVINA BLVD & ℄ RAILS P.E.R.R. = 1+00 S.W.
F.B 3337 - 18 - 19 - 20

CROSS SECTION DRAIN SO WLY FROM A CONC CULVERT

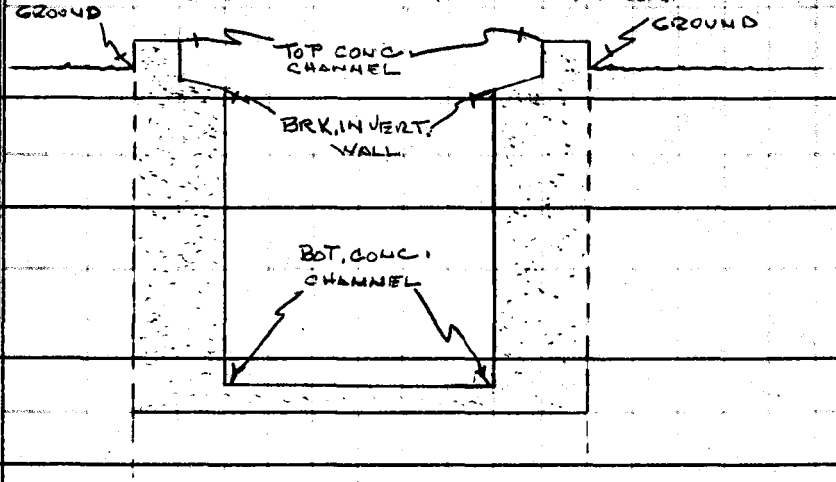

STATION	B. S.	H. I.	F. S.	ELEV.

NOTE: ANY ADDITIONS OR CHANGES ON THIS SHEET MUST BE MADE OR CIRCLED IN RED INK, WITH DATE AND NAME OF PERSON MAKING CHANGE.

PLEASE RETURN TO
LOS ANGELES COUNTY ENGINEER
403 LOS ANGELES COUNTY ENGINEERING BLDG.

Do not extend notes this side of this line.

76-L-296 CE 307 2-63

76-L-296 CE 307 2-63

PLEASE RETURN TO
LOS ANGELES COUNTY ENGINEER
403 LOS ANGELES COUNTY ENGINEERING BLDG.

NOTE: ANY ADDITIONS OR CHANGES ON THIS SHEET MUST BE MADE OR CIRCLED IN RED INK, WITH DATE AND NAME OF PERSON MAKING CHANGE

Do not extend notes this side of this line.

Profile No. X-Sec. No.
Plotted Date Checked Date
Notes Red Date Notes Chkd. Date
Division No. S.D.
Job No. 6112.18
Survey of W SAN DIMAS S.D.
Survey by M. SOTRO Notes R. SMITH
Indexed C. J. GALLI Date

F-337-64

STATION	B.S.	H.I.	F.S.	ELEV.	EXISTING DRAIN & P.E. R.R.
BM# S.D. 243					B.M. SD 243 ELEV. 737.555 F.B. 3333-26
					COVINA BLVD & P.E. R.R. N.W. COR
					SPK & L 14 CB. 1.0' W. OF END CB
					LT RT
	FROM SPK LT & INT COVINA BLVD & P.E. R.R. = 1+00 S.W.				
	F.B. 3333-8 & F.B. 3337-19. SO WLY TO 3+00 S.W.				
1+00 S.W.				737.43	& PAV
"				737.40	1.95 TOP RAIL
"				737.43	2.75 TOP RAIL
1+01.0				733.27	28.25 FL. @ 18" CORR IRON DRAIN
1+07.9				737.13	15.7 " PT IN TOP EXISTING CHANNEL
1+15.0				736.96	17.15 " " " " " "
"				736.96	17.15 COR CONC CULVERT
"				729.86	19.0 BOT " "
1+15.5				729.88	24.40 " " "
"				736.96	25.40 TOP EXISTING CHANNEL
"				736.96	25.40 COR CONC CULVERT
1+29.9				736.94	16.26 " " "
"				736.07	16.26 TOP CONC CHANNEL
"				734.72	16.91 TOP BRK INVERT WALL
"				734.40	18.00 BOT " " " "

76-L-298 CE 307 2-63

PLEASE RETURN TO
LOS ANGELES COUNTY ENGINEER
403 LOS ANGELES COUNTY ENGINEERING BLDG.

NOTE: ANY ADDITIONS OR CHANGES ON THIS SHEET MUST BE MADE OR CIRCLED IN RED INK, WITH DATE AND NAME OF PERSON MAKING CHANGE.

Do not extend notes this side of this line.

STATION	B. S.	H. I.	F. S.	ELEV.	EXISTING DRAIN & P.E. R.R.
1+29.9 S.W				729.65	18.00 LT BOT CONC CHANNEL RT
1+30.4 "				729.72	24.20 " " " "
				734.62	24.20 BOT BRK IN VERT WALL
				734.80	26.00 TOP " " " "
				736.15	26.00 TOP CONC CHANNEL
				736.96	26.70 COR CONC CULVERT
1+34.7 "				736.77	& EDGE PAV
1+40.0				736.4	& GROUND
				736.72	1.95 TOP RAIL
				736.72	1.95 INT PAV
				736.71	2.75 TOP RAIL
				735.9	16.20 GROUND
				735.96	16.20 TOP CONC CHANNEL
				734.60	16.85 " BRK IN VERT. WALL
				734.30	17.58 BOT " " " "
				729.55	17.58 " CONC CHANNEL
				729.62	24.88 BOT " "
				734.50	24.88 " BRK IN VERT WALL
				734.71	26.07 TOP " " " "
				736.07	26.07 " CONC CHANNEL
				735.16	26.72 CR

Profile Notes Red ____ Plotted ____ Job No. 6112.18 Division No. ____
No. X-Sec. Data ____ Date ____ Survey of W. SAN DIMAS S.D. F.B. 3337 Pg. 65
No. ____ Notes Chkd. ____ Checked ____ Survey by M. SOTO Notes R.S. Date 1-13-67
Data ____ Date ____ Map No. ____ Entered C. J. GALLEGOS

76-L-298 CE 307 2-63

PLEASE RETURN TO
LOS ANGELES COUNTY ENGINEER
403 LOS ANGELES COUNTY ENGINEERING BLDG.

NOTE: ANY ADDITIONS OR CHANGES ON THIS SHEET MUST BE MADE OR CIRCLED IN RED INK. WITH DATE AND NAME OF PERSON MAKING CHANGE

Do not extend notes this side of this line.

STATION	B.S.	H.I.	F.S.	ELEV.	EXSISTING DRAIN & P.E. R.R. LT	RT
1+40.0 S.W.				7356	41.3 R/W.	
1+57.0				72944	24.75 BOT CONC CHANNEL	
				73434	" BRK IN VERT WALL	
				73328	" BOT STEP IN VERT WALL	
				73434	TOP " " " "	
				73458	26.03 BRK IN VERT WALL	
				73326	" BOT STEP IN VERT WALL	
				73592	" TOP CONC CHANNEL	
1+84.4				7354		℄ GROUND
				7350	15.45 GROUND	
				73546	" TOP OF STEP CONC CHANNEL WALL	
1+84.5				73476	" BOT " " " " "	
				73405	16.10 TOP BRK IN VERT WALL	
				73282	17.10 BOT " " " "	
				72903	17.10 " CONC CHANNEL	
				72901	24.75 " " "	
				73277	" BRK IN VERT WALL	
				73278	26.03 " " " "	

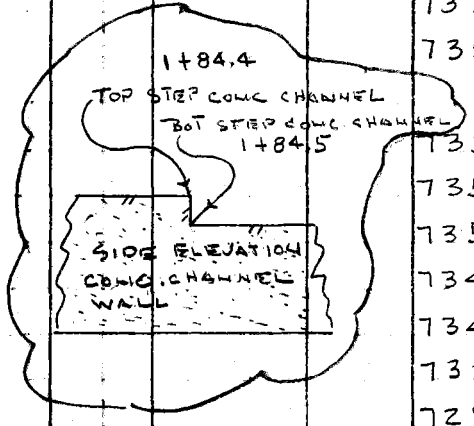

F.B. 3337 Pg. 66
Job No. 6112.18 Division No. Notes Red Plotted Profile
Survey of W. SAN DIMAS S.D. Date Date No.
Survey by M. SOTRO Notes R. SMITH Notes Chkd. Checked X-Sec.
Indexed C. J. GALLI Date Date Date No.

76-L-298 CE 307 2-63

PLEASE RETURN TO
LOS ANGELES COUNTY ENGINEER
403 LOS ANGELES COUNTY ENGINEERING BLDG.

NOTE: ANY ADDITIONS OR CHANGES ON THIS SHEET MUST BE MADE OR CIRCLED IN RED INK, WITH DATE AND NAME OF PERSON MAKING CHANGE.

Do not extend notes this side of this line.

STATION	B. S.	H. I.	F. S.	ELEV.	EXSISTING DRAIN & P.E. R.R
1+84.5 S.W.		OK		734.76	26.03 LT BOT STEP IN CONC. RT CHANNEL
1+84.4 PLUS				735.43	" TOP " " " "
				734.3	" GROUND
				734.0	41.0 R/W
2+00				735.1	& GROUND
				735.1	1.95 GR.
				735.62	"
				735.2	2.75 GR
				735.66	" TOP RAIL
				734.4	16.00 GR.
				734.52	" TOP CONC CHANNEL.
				732.54	" BRK IN VERT WALL.
				732.54	17.12 " " " "
				728.62	17.12 BOT CONC CHANNEL.
				728.64	25.25 " " "
				732.44	" BRK IN VERT WALL
				732.50	26.45 " " " "
				734.50	" TOP CONC CHANNEL.
				733.7	37.0 GROUND
					41.0 R/W
2+50 S.W.				734.2	& GROUND
				734.3	1.95 GROUND

Profile Notes Rod. Plotted Job No. 6112.18 Division No.
No. X-Sec. Date Date Survey of W.O. SAN DIMAS S.D.
No. Notes Ckd. Date Checked Survey by M. SOTRO Notes R.S. Date 1-13-67
Date Date Map No. Indexed C. J. [illegible] Date

F.B. 3337 Pg. 67

76-L-298 CE 307 2-63

PLEASE RETURN TO
LOS ANGELES COUNTY ENGINEER
403 LOS ANGELES COUNTY ENGINEERING BLDG.

NOTE: ANY ADDITIONS OR CHANGES ON THIS SHEET MUST BE MADE OR CIRCLED IN RED INK. WITH DATE AND NAME OF PERSON MAKING CHANGE

Do not extend notes this side of this line.

F.B. 3337 Pg. 68 | Job No. 6112.18 | Division No. | Notes Red. | Plotted | Profile
Survey of W SAN DIMAS SD | Date | Date | No.
Survey by N. SOTTO Notes R. SMITH | Notes Chkd. | Checked | X-Sec.
Indexed C. J. GALLI | Date | Date | No.

STATION	B. S.	H. I.	F. S.	ELEV.	EXISTING DRAIN & P.E R.R	
					LT	RT
2+50 S.W				734.76		1.95 TOP RAIL
				734 4	2.75 GR	
				734 77	2.75 TOP RAIL	
				7336	16.00 GR	
				73371	" TOP CONC CHANNEL.	
				73176	" BRK IN VERT WALL.	
				73177	17.12 " " " "	
				72777	" BOT CONC CHANNEL	
				72774	25.25 " " "	
				73171	" BRK IN VERT WALL	
				73172	26.45 " " " "	
				733.69	" TOP CONC CHANNEL	
				7328	27.0 GROUND	
				7325	41.0 R/W	
BM SD 243				73755	BM SD 243 ELEV 737.555 F.B 3333-26	
					COVINA BLVD & P.E. RR N.W. COR	
					SPK & L IN CB 1.0' W OF END CB	

Profile No. ____ X-Sec. No. ____

Notes Red ____ Date ____ Notes Chkd. ____ Date ____

Plotted ____ Date ____ Checked ____ Date ____

Job No. 6112.18 Division No. ____

Survey of W. SAN DIMAS S.D.

Survey by M SOTRO Notes RS Date 1-16-67

Map No. ____ Indexed C. J. GALLI Date ____

F.B. 3337 Pg. 69

1-16-67

J.N. 6112.18

W SAN DIMAS STORM DRAIN

CROSS-SECTIONS

FROM SPK'T = 1+00 E. F.B. 3337-8
ALONG MAIN LINE DRAIN TO SET
P.M IN SEWER 73+57.47 E. F.B 3337-16
& INCLUDING SIDE STREETS.

SOTRO
SMITH
MASSEY
MOYA

STATION	B.S.	H.I.	F.S.	ELEV.

NOTE: ANY ADDITIONS OR CHANGES ON THIS SHEET MUST BE MADE OR CIRCLED IN RED INK, WITH DATE AND NAME OF PERSON MAKING CHANGE.

Do not extend notes this side of this line.

PLEASE RETURN TO
LOS ANGELES COUNTY ENGINEER
403 Los Angeles County Engineering Bldg.

76-L-298 CE 307 2-63

76-L-298 CE 307 2-63

PLEASE RETURN TO
LOS ANGELES COUNTY ENGINEER
403 Los Angeles County Engineering Bldg.

NOTE: ANY ADDITIONS OR CHANGES ON THIS SHEET MUST BE MADE OR CIRCLED IN RED INK, WITH DATE AND NAME OF PERSON MAKING CHANGE

Do not extend notes this side of this line.

F.B. 3337 Pg. 70 | Job No. 6112.18 | Division No. | Notes Red | Plotted | Profile
Survey of J SANTMAS SD | Date | Date | No.
Survey by M SOTRO Notes R SMITH | Notes Chkd. | Checked | X-Sec.
Indexed E J GALLI | Date | Date | No.

STATION	B. S.	H. I.	F. S.	ELEV.	COVINA BLVD
				737.56	BM S.D 243 ELEV. 737.555 F.B 3333-26
					COVINA BLVD & PETRR N.W. COR
					SPK & L CB 10' W OF END CB
					LT. RT.
0+85.1 S.S.M.H.				737.17	CTR LID.
					E. INLET 7.13 MEAS 0.67 DIA 7.80 ROD 737.17 − 7.80 = 729.37
					W. OUTLET 7.28 MEAS 0.67 DIA 7.95 ROD 737.17 − 7.95 = 729.22
				729.37	INVERT 8" INLET E.
				729.22	" 8 OUTLET W.
0+95.0				737.32	& PAV.
				737.32	& TOP RAIL
				737.08	ED. PAV.
				737.53	14.5 BRK PAV
				736.98	30.1 ED. CONC CUT
				736.78	32.1 F.L. " "
				737.44	" T.C
				737.53	35.5 FRONT CONC INK
				737.65	39.5 BK. " "
0+99.8				737.15	30.0 ED. PAV
1+06.9				737.17	14.9 & PT TOP CONC DRAIN
1+07.0				737.57	& PAV

76-L-298 CE 307 2-63

PLEASE RETURN TO
LOS ANGELES COUNTY ENGINEER
403 LOS ANGELES COUNTY ENGINEERING BLDG.

NOTE: ANY ADDITIONS OR CHANGES ON THIS SHEET MUST BE MADE OR CIRCLED IN RED INK, WITH DATE AND NAME OF PERSON MAKING CHANGE.

Do not extend notes this side of this line.

COVINA & BLVD

STATION	B. S.	H. I.	F. S.	ELEV.	LT		RT
1+07.0				737.57			℄ TOP RAIL
				737.15		14.5	TOP CONC CHANNEL
				734.20		20.0	BRK " "
				730.45		22.0	BOT " "
				730.31		25.5	BOT " "
				737.08		27.5	TOP " "
				736.9		28.0	GROUND
				737.5		40.0	R/W
1+08.7				731.24		20.0	F.L. 24" CORR IRON
1+09.7				737.15		14.2	TOP CONC CHANNEL
				734.18		20.0	BRK " "
				731.08		22.0	BOT " "
				730.69		25.5	" "
				737.07		27.5	TOP " "
1+10.9				737.13		14.2	TOP " "
				733.64		21.3	ED 4' CONC CUT
				733.26		25.4	F.L. 4' " "
				737.09		25.4	TOP CONC CHANNEL
				736.84		30.0	ED 2' " CUT
				736.71		32.0	F.L. " "
				737.57		32.0	T.C.

Profile Notes Red ____ Plotted ____ Job No. 6112.18 Division No. ____ F.B. 3337 Pg. 71
No. X-Sec. ____ Date ____ Date ____ Survey of W SAN DIMAS S.D.
No. ____ Notes Chkd. ____ Checked ____ Survey by M. SOTRO Notes RS Date 1-16-67
Date ____ Date ____ Map No. ____ Indexed C. J. [illegible] Date ____

76-L-298 CE 307 2-63

PLEASE RETURN TO
LOS ANGELES COUNTY ENGINEER
403 Los Angeles County Engineering Bldg.

NOTE: ANY ADDITIONS OR CHANGES ON THIS SHEET MUST BE MADE OR CIRCLED IN RED INK, WITH DATE AND NAME OF PERSON MAKING CHANGE

Do not extend notes this side of this line.

F.B. 3337 Pg. 72 | Job No. 6112.18 | Division No. S.D. | Notes Red | Date | Plotted | Date | Profile | No.
Survey of W SAN DIMAS | Notes Chkd. | Checked | X-Sec. | No.
Survey by M. SOTRO Notes R. SMITH | Date | Date
Indexed C. J. GALL | Date | Date

STATION	B.S.	H.I.	F.S.	ELEV.	COVINA	℄ BLVD
					LT	RT
1+10.9				737.78		39.5 BK. WALK
1+19.3				737.21		14.1 TOP & ED CONC CHANNEL
				733.83		21.4 INT 4' CONC GUT & ED CONC CHANNEL
				733.39		25.4 F.L 4' CONC GUT
				737.11		" TOP " CB
				736.90		30.0 ED CONC GUT
				736.74		32.0 F.L " "
				734.38		32.0 F.L & 18" CORR IRON.
				737.55		32.0 T.C.
				737.78		39.5 BK WK
1+31.7				737.82		℄ PAV
				738.13	24.2 & PT ED PAV	
1+42.2				738.17	13.2 " " " "	
1+93.1				738.07		℄
				738.08	11.0 ED PAV	
				738.2	14.6 GROUND	
				738.57	" TOP HEAD WALL	
1+98.0				738.64	15.7 " " "	
				735.02	" F.L & 24" CORR IRON DRAIN	
2+00				738.08		℄
				737.55		10.7 ED PAV

76-L-298 CE 307 2-63

PLEASE RETURN TO
LOS ANGELES COUNTY ENGINEER
403 LOS ANGELES COUNTY ENGINEERING BLDG.

NOTE: ANY ADDITIONS OR CHANGES ON THIS SHEET MUST BE MADE OR CIRCLED IN RED INK, WITH DATE AND NAME OF PERSON MAKING CHANGE.

Do not extend notes this side of this line.

STATION	B. S.	H. I.	F. S.	ELEV.	COVINA	℄ BLVD
2+00				7374	LT	RT 12.2 TOP BRK
				7347		19.0 BOT "
				73492		21.3 ED. 4' CONC GUT
				73465		25.3 F.L " " "
				73809		25.3 TOP " CB
				7369		26.3 GROUND
				73738		30.0 ED. 2' CONC GUT
				73720		32.0 F.L " " "
				73789		32.0 TOP CB
				73807		39.5 BK CONC WK
2+01.5				73808		℄
				73807	11.0 ED. PAV	
				7383	14.6 GROUND	
				73868	14.6 TOP CONC HEAD WALL	
				7356	" GROUND	
				7356	20.2 "	
				73738	20.2 TOP CONC CB	
				7374	20.8 GROUND	
				7381	30.0 P/L	
3+00				73851		℄ PAV
4+00				73904		℄

Profile No. ____ Notes Red ____ Plotted ____ Job No. 6112.18 Division No. ____ F.B. 3337 Pg. 73
X-Sec. No. ____ Date ____ Date ____ Survey of W. SAN DIMAS SD.
Notes Chkd. ____ Checked ____ Survey by M. SOTRO Notes RS Date 1-16-67
Date ____ Date ____ Map No. ____ Indexed B. J. GALLI Date ____

76-L-298 CE 307 2-63

PLEASE RETURN TO
LOS ANGELES COUNTY ENGINEER
403 LOS ANGELES COUNTY ENGINEERING BLDG.

NOTE: ANY ADDITIONS OR CHANGES ON THIS SHEET MUST BE MADE OR CIRCLED IN RED INK, WITH DATE AND NAME OF PERSON MAKING CHANGE

Do not extend notes this side of this line.

STATION	B.S.	H.I.	F.S.	ELEV.	COVINA	BLVD
4+10.0				739.13	LT	℄ RT
				738.70		10.5 ED. PAV.
				738.4		14.4 BRK.
				737.6		17.0 BOT BRK.
				737.4		25.4 F.L
				740.79		25.4 TOP CURB
				738.5		26.4 GROUND
				738.63		30.0 ED 2' CONC GUT
				738.49		30.0 F.L " " "
				739.15		32.0 T.C.
				739.34		39.5 BK CONC W.
				739.06	10.5 ED PAV.	
				738.9	12.5 BRK	
				737.4	17.5 BOT BRK	
				737.4	20.2 GROUND.	
				738.95	20.2 TOP CURB	
				739.0	20.7 GROUND	
				96	30.0 P/L	
4+11.5				739.82		25.4. TOP CURB
5+00				740.07		
6+00				741.42		

F.B. 3337 PG. 74 Job No. 6112.18 Division No. Notes Red Plotted Profile
Survey of W. SAN DIMAS S.D. Date Date No. X-Sec.
Survey by M. SOTRO Notes R. SMITH Notes Chkd. Checked
Indexed [illegible] Date Date Date No.

76-L-298 CE 307 2-63

PLEASE RETURN TO
LOS ANGELES COUNTY ENGINEER
403 LOS ANGELES COUNTY ENGINEERING BLDG.

NOTE: ANY ADDITIONS OR CHANGES ON THIS SHEET MUST BE MADE OR CIRCLED IN RED INK, WITH DATE AND NAME OF PERSON MAKING CHANGE.

Do not extend notes this side of this line.

STATION	B. S.	H. I.	F. S.	ELEV.	COVINA	℄ BLVD
6+85.1				74239	LT	℄ RT
				74194		11.0 EDGE PAV & BRK
				74076		BOT BRK
				7407		24.9
				74337		24.9 TOP CONC CURB
				7418		25.9 GROUND
				7416		30.0 "
				74193		30.0 ED 2' CONC GUT
				74174		32.0 F.L " "
				74241		32.0 T.C
				74256		39.5 BK CONC WK
				74227	11.5 ED. PAV & BRK	
				7498	17.5 BOT BRK	
				7498	19.8 GROUND	
				74232	19.8 TOP CONC CB	
				7423	20.4	
				7431	30.0 P/L	
7+00				74258		℄
7+13.2				74281		℄
				74255		11.0 EDGE & ℄ PT PT PAV
				7423		16.2 GROUND

Profile No. ____ Notes Red ____ Plotted ____ Job No. 6112.18 Division No. ____ F.B. 3337 Pg. 75
Date ____ Date ____ Survey of W SAN DIMAS S.D.
X-Sec. No. ____ Notes Chkd. ____ Checked ____ Survey by M SOTRO Notes R.S. Date 1-16-67
Date ____ Date ____ Map No. ____ Indexed G. J. [illegible] Date ____

76-L-298 CE 307 2-63

PLEASE RETURN TO
LOS ANGELES COUNTY ENGINEER
403 LOS ANGELES COUNTY ENGINEERING BLDG.

NOTE: ANY ADDITIONS OR CHANGES ON THIS SHEET MUST BE MADE OR CIRCLED IN RED INK, WITH DATE AND NAME OF PERSON MAKING CHANGE

Do not extend notes this side of this line.

F.B. 3337 Pg. 76 | Job No. 6112.18 | Division No. | Notes Red | Plotted | Profile
Survey of VA SAN DIMAS SD. | Date | Date | No. | X-Sec.
Survey by N. SOTRO Notes TR SMITH | Notes Chkd. | Checked | No.
Indexed R. J. Gill | Date | Date | Date

STATION	B.S.	H.I.	F.S.	ELEV.	COVINA	& BLVD
					LT	RT
7+13.2				743.06		16.2 END WING WALL
				740.1		16.7 GROUND
7+14.9				740.5		17.2 "
				743.68		17.2 TOP CONC H WALL
				740.5		17.2 GROUND
7+15.0				741.26		19.4 F.L MASHED 30" CORR IRON
7+15.2				741.23		22.9 " " " " "
7+15.4				740.7		24.9 GROUND
				743.73		24.9 TOP CONC H. WALL
7+15.5				743.33		16.1 & PT PAV.
7+20.4				743.87		24.9 INT PAV. & CONC CB
7+24.9				16	19.8 GROUND	
				742.93	19.8 TOP CONC CB	
7+25.0				742.88	11.5 & PT PAV	
7+36.7	B.C.			742.68	19.86 PAV	
				743.11	19.86 TOP CONC CB	
7+50				743.88		&
				744.56		16.0 COR CONC.
				744.55		25.5 " "
7+60.17				744.10	INT COVINA BLVD &	& SUNFLOWER AVE
				CONT'D		

76-L-298 CE 307 2-63

PLEASE RETURN TO
LOS ANGELES COUNTY ENGINEER
403 LOS ANGELES COUNTY ENGINEERING BLDG.

NOTE: ANY ADDITIONS OR CHANGES ON THIS SHEET MUST BE MADE OR CIRCLED IN RED INK, WITH DATE AND NAME OF PERSON MAKING CHANGE.

Do not extend notes this side of this line.

Profile Notes Red. Plotted Job No. 6112.18 Division No.
No. X-Sec. Date Date Survey of VIC. SAN DIMAS SD
No. Notes Chkd. Checked Survey by M. SMITH Notes R.S. Date 1-14-67
No. Date Date Map No. Indexed C. J. BELL Date

F.B. 3337 Pg. 77

STATION	B. S.	H. I.	F. S.	ELEV.	COVINA & BLVD	
BM SD #242				742.56	BM S.D # 242 ELEV 742.557 FB 3337-25 SUN FLOWER AVE & COVINA BLVD S.W. COR RD. BM. TAG & NAIL 1.0' W. CR.	
		CONTINUING EAST ON COVINA BLVD & INT COVINA BLVD & SUNFLOWER AVE 7+60.17 E. = 1+00 E. FB 3337-24				
					LT	RT
1+ 10.5				743.93	38.5 & PAV	
1+ 12.0				744.39		℄
				744.85		16.0 COR CONC
				744.84		25.5 " "
1+16.0				743.72	21.0 MID PT PAV	
1+29.0				744.50	12.0 & PT PAV	
1+40				744.85		℄
				744.77	12.0 ED PAV & BRK	
				744.1	19.0 BOT. BRK & F.L.	
				745.2	30.0 P/L	
1+48.8				744.58		10.5 & PT PAV
1+50				744.95		℄
				744.60		10.5 ED PAV

76-L-298 CE 307 2-63

PLEASE RETURN TO
LOS ANGELES COUNTY ENGINEER
403 Los Angeles County Engineering Bldg.

NOTE: ANY ADDITIONS OR CHANGES ON THIS SHEET MUST BE MADE OR CIRCLED IN RED INK, WITH DATE AND NAME OF PERSON MAKING CHANGE

Do not extend notes this side of this line.

F.B. 3337 Pg. 78 | Job No. 6112.18 Division No. Profile
Survey of W SAN DIMAS S.D. Notes Red Plotted
Survey by N SOTRO Notes R SMITH Date Date No. X-Sec.
Indexed E.J. GALLE Date Notes Chkd. Checked
Date Date No.

STATION	B.S.	H.I.	F.S.	ELEV.	COVINA	& BLVD
1+50.				744 3	LT	16.5 BRK PT
				742 8		19.5 BOT BRK
				742 53		21.9 ED. 4' GUT
				742 33		25.7 F.L " "
				744 85		25.7 TOP CONC WALL
				744 6		26.3 GROUND
				744 2		40.0 P/L.
1+80				745 29		℄
				745 03		10.0 ED PAV.
				744 8		13.0 BRK
				742 9		21.9 BOT BRK & ED 4' CONC GUT
				742 75		25.7 F.L 4' CONC GUT
				745 30		25.7 TOP CONC WALL
				745 2		26.3 GROUND
				744 6		40.0 P/L.
				745 18	11.0 ED PAV & BRK.	
				744 3	19.3 BOT BRK & F.L.	
				745 4	30.0 P/L.	
2+80				746 30		℄
				746 04		10.0 ED PAV
				745 6		14.0 BRK

76-L-298 CE 307 2-63

PLEASE RETURN TO
LOS ANGELES COUNTY ENGINEER
403 LOS ANGELES COUNTY ENGINEERING BLDG.

NOTE: ANY ADDITIONS OR CHANGES ON THIS SHEET MUST BE MADE OR CIRCLED IN RED INK, WITH DATE AND NAME OF PERSON MAKING CHANGE.

Do not extend notes this side of this line.

STATION	B. S.	H. I.	F. S.	ELEV.	COVINA & BLVD	
2+80				744.22	LT	21.9 ED 4' RT CONC CUT
				743.95		25.7 F.L " "
				746.50		25.7 TOP CONC WALL
				746.1		26.3 GROUND
				745.6		40.0 P/L.
				746.20	12.0 ED PAV & BRK	
				745.2	19.0 FL.	
				746.6	30.0 P/L.	
				746.26	CTR MANHOLE LID	
					EAST	WEST
					6.35 MEAS 0.67 DIA. 7.02'	6.57 MEAS 0.67 DIA 7.24'
					746.26 7.02 739.24'	746.26 7.24 739.02'
				739.24	INVERT 8" INLET E.	
				739.02	" " OUTLET W	
BM S.D. #242				742.56	BM S.D. #242 ELEV 742.557 F.B 3332-25 SUNFLOWER AVE & COVINA BLVD S.W. COR RD BM TAC & NAIL 1.0 W C.R.	
	SO ALONG SUNFLOWER AVE				INT 760.17 = 1400 SO. F.B 3331-23-24	
1+00 SO.				744.10	INT COVINA BLVD & & SUNFLOWER AVE	

Profile Notes Red ____ Plotted ____ Job No. 6112.18 Division No. ____
No. ____ Date ____ Date ____ Survey of W SAN DIMAS S.D. F.B. 3337 Pg. 79
X-Sec. Notes Chkd. ____ Checked ____ Survey by AS SOTO Notes R.S. Date 1-16-67
No. ____ Date ____ Date ____ Map No. ____ Indexed ____ Date ____

76-L-298 CE 307 2-63

PLEASE RETURN TO
LOS ANGELES COUNTY ENGINEER
403 LOS ANGELES COUNTY ENGINEERING BLDG.

NOTE: ANY ADDITIONS OR CHANGES ON THIS SHEET MUST BE MADE OR CIRCLED IN RED INK. WITH DATE AND NAME OF PERSON MAKING CHANGE

Do not extend notes this side of this line.

F.B. 3337 Pg. 80 | Job No. 6112.18 | Division No. | Notes Red | Plotted | Profile
Survey of W SAN DIMAS SD | Date | Date | No.
Survey by M. SOTO & R. SMITH | Notes | Notes Chkd. | Checked | X-Sec.
Indexed E. J. GALLI | Date | Date | Date | No.

STATION	B.S.	H.I.	F.S.	ELEV.	SUN FLOWER ℄ AVE
					LT ℄ CTR RT RIM
					EAST / NORTH / SOUTH
					11.42 MEAS 067 DIA 12.09 ROD / 11.40 MEAS 125 DIA 12.65 ROD / 11.45 MEAS 125 DIA 12.70 ROD
					744.27 − 12.09 = 732.18 / 744.27 − 12.65 = 731.62 / 744.27 − 12.70 = 731.57
1+05.8 So	SSMH			744.27	
				732.18	INVERT 8" INLET E.
				731.62	" 15" " NO
				731.57	" 15 OUTLET So
1+17.2 So				744.64	47.0 TOP HEAD WALL
1+19.7 "				742.61	47.5 F.L. MASNED 36" CORR IRON
1+23.2				742.55	" " " " " "
1+25.2				744.62	47.0 TOP HEAD WALL
1+25.6				744.72	38.0 INT CONC WALL & ED PAV
"				744.78	℄ PAV BRK
1+75				742.23	℄
				742.04	16.0 1/4 PAV
				741.90	30.0 ED CONC CUT
				741.73	32.0 F.L. " "
				742.38	32.0 T.C.
				742.59	BK WK

76-L-298 CE 307 2-63

PLEASE RETURN TO
LOS ANGELES COUNTY ENGINEER
403 LOS ANGELES COUNTY ENGINEERING BLDG.

NOTE: ANY ADDITIONS OR CHANGES ON THIS SHEET MUST BE MADE OR CIRCLED IN RED INK, WITH DATE AND NAME OF PERSON MAKING CHANGE.

Do not extend notes this side of this line.

Profile Notes Red ____ Plotted ____ Job No. 6112.18
No. X-Sec. Date ____ Date ____ Division No.
Notes Cked ____ Checked ____ Survey of LN SAN DIMAS
No. ____ Date ____ Date ____ Survey by MA SOTTA Notes R.S. Date 1-16-67
Map No. ____ Indexed C.J. CALL Date ____

F.B. 3337 Pg. 81

STATION	B. S.	H. I.	F. S.	ELEV.	SUNFLOWER & AUE	
					LT	& PAU RT
1+77.50				742.19		
				742.04	16.0 ¼ PAU	
				741.76	30.0 ED CONC CUT	
				741.61	32.0 E.L CONC CUT	
				742.21	32.0 T.C	
				742.37	39.5 P/L	
5+34.0	SSMH			737.60		& CTR LID
					NORTH	SOUTH
					9.05 MEAS 1.25 DIA 10.30 ROD	9.09 MEAS 1.25 DIA 10.34 ROD
					737.60 10.30 727.30	737.60 10.34 727.26
				727.30	INVERT 15" INLET NO	
				727.26	" 15 OUTLET SO	
BMSD #242				742.56	BMSD #242 ELEV 742.557 FB 3333-25 SUNFLOWER AVE & COVINA BLVD. S.W COR RD BM.	
		NORTH ALONG SUNFLOWER AVE FROM INT. COVINA BLVD = 7+60.17 F.B. 3337-23-24				
7+60.17 ℄				744.10	℄ INT SUNFLOWER AVE & PAV. COVINA BLVD	

CONT'D

76-L-298 CE 307 2-63

PLEASE RETURN TO
LOS ANGELES COUNTY ENGINEER
403 LOS ANGELES COUNTY ENGINEERING BLDG.

NOTE: ANY ADDITIONS OR CHANGES ON THIS SHEET MUST BE MADE OR CIRCLED IN RED INK. WITH DATE AND NAME OF PERSON MAKING CHANGE

Do not extend notes this side of this line.

STATION	B.S.	H.I.	F.S.	ELEV.	SUNFLOWER	℄ AVE.
7+80.0				743.67	LT	℄ PAV RT
8+00.1				744.29		℄
				744.27		11.5 ED. PAV + BRK.
				743.6		16.5 F.L.
				744.6		18.1 TOP BRK.
				745.2		30.0 P/L
				744.15	9.5 ED. PAV.	
				742.82	18.1 F.L.	
				743.42	18.1 TOP RETAIN'G WALL	
				744.3	30.0 P/L	
8+40.1				745.09		℄ PAV.
				745.09		10.7 ED PAV + BRK
				743.5		16.5 F.L.
				744.4		20.0 TOP BRK
				745.6		P/L
				744.86	9.1 ED PAV.	
				743.4	18.1 F.L.	
				744.31	TOP RETAIN'G WALL	
				744.8	P/L	
9+00				746.15		℄ PAV
9+40.1				747.00		℄ PAV

F.B. 3337 PG. 82 | Job No. 6112.18 | Division No. | Notes Red | Plotted | Profile
Survey of W SAN DIMAS S.D. | Date | Date | No.
Survey by M SOTRO | Notes R SMITH | Notes Chkd. | Checked | X-Sec.
Indexed G.J. GALLI | Date | Date | Date | No.

76-L-298 CE 307 2-63

PLEASE RETURN TO
LOS ANGELES COUNTY ENGINEER
403 LOS ANGELES COUNTY ENGINEERING BLDG.

NOTE: ANY ADDITIONS OR CHANGES ON THIS SHEET MUST BE MADE OR CIRCLED IN RED INK, WITH DATE AND NAME OF PERSON MAKING CHANGE.

Do not extend notes this side of this line.

STATION	B. S.	H. I.	F. S.	ELEV.	SUNFLOWER	℄ AVE
9+40.1				74665	LT	10.7 RT ED. PAU + BRK.
				54		19.7 F.L.
				66		29.0 TOP BRK
				66		30.0 P/L
				74685	9.7 ED. PAU	
				7451	F.L.	
				74583	TOP RETAIN'G WALL	
				7463	P/L	
9+ 44.1				74709	13.0 TOP CONC H. WALL	
				74479	15.6 FL 18" C.I.P.	
				74587	18.1 TOP RETAIN'G WALL @ H. WALL	
				74717	18.1 " CONC. H. WALL	
9+81.6				74809	13.4 TOP CONC H. WALL	
				74555	16.2 F.L. 18" C.I.P.	
				74809	18.6 TOP CONC H. WALL	
				74724	18.6 RETAIN'G WALL @ H. WALL	
9+92.0				74727	18.6 END RETAIN'G WALL	
10+00				74934		℄
10+04.5				74578	17.2 F.L 24" C.I.P.	
10 +09.1				74951	30.0 TOP RAIL	
10 +14.2				74954	" " "	

Profile No. ____ Notes Red ____ Plotted ____ Job No. 6112.18 Division No. ____ F.B. 3337 Pg. 83
X-Sec. No. ____ Date ____ Date ____ Survey of VN SAN DIMAS S.D
Notes Chkd. ____ Checked ____ Survey by M SOTRO Notes RS Date 1-16-67
Date ____ Date ____ Map No. ____ Indexed G. I. GALLI Date ____

76-L-298 CE 307 2-63

PLEASE RETURN TO
LOS ANGELES COUNTY ENGINEER
403 Los Angeles County Engineering Bldg.

NOTE: ANY ADDITIONS OR CHANGES ON THIS SHEET MUST BE MADE OR CIRCLED IN RED INK, WITH DATE AND NAME OF PERSON MAKING CHANGE

Do not extend notes this side of this line.

F.B. 3337 Pg. 84 | Job No. 6112.18 | Division No. | Notes Red | Plotted | Profile
Survey of W 3rd DMAS 3.2 | Date | Date | No.
Survey by M SOTRO Notes R SMITH | Notes Chkd. | Checked | X-Sec.
Indexed C. J. GALLI | Date | Date | No.

STATION	B.S.	H.I.	F.S.	ELEV.	SUNFLOWER	& AVE
10+21.2				748.85	LT	12T 22.8 CONC H.WALL
"				747.2		23.8 GROUND & F.L
10+24.25				750.07	INT & R.R. & & SUNFLOWER.	
				750.18		9.0 ED PAV.
				749.8		18.4 BRK
				747.5		30.0 P/L.
				749.90	9.5 ED PAV	
				749.3	10.5 GROUND	
				748.2	30.0	
10+30.5				746.22	18.2 F.L 24" C.I.P.	
10+33.6				750.56	30.0 TOP RAIL	
10+38.4				750.59	30.0 " "	
10+42.0				748.90	14.2 CONC H.WALL	
"				747.7	15.2 GROUND	
10+90				749.20		& PAV. BRK.
				749.10		9.8 ED
				748.8		16.5 F.L
				749.4		30.0 P/L.
				748.84	10.0 ED PAV	
				747.4	23.0 F.L.	
				747.1	30.0 P/L	

76-L-298 CE 307 2-63

PLEASE RETURN TO
LOS ANGELES COUNTY ENGINEER
403 Los Angeles County Engineering Bldg.

NOTE: ANY ADDITIONS OR CHANGES ON THIS SHEET MUST BE MADE OR CIRCLED IN RED INK, WITH DATE AND NAME OF PERSON MAKING CHANGE.

Do not extend notes this side of this line.

Profile Notes Red. Plotted Job No. 6112.18 Division No.
No. X-Sec. Date Date Survey of Y.L. SAN DIMAS S.D.
Notes Chkd. Checked Survey by M. SOTRO Notes R.S. Date 1-17-67
No. Date Date Map No. Indexed Date

F.B. 3337 Pg 85

STATION	B. S.	H. I.	F. S.	ELEV.	SUN FLOWER	℄ AUE
					LT	℄ PAU RT
11+00				749 19		
11+92.5 SSMH				749 53		℄ CTR RIM
					NORTH	SOUTH
					12.34 MEAS 1.25 DIA 13.59 ROD	12.30 MEAS 1.25 DIA 18.55 ROD
					749.53 13 59 735.94	749.53 18 55 735.98
				735 94	INVERT IS IN LET NO	
				735 98	" " OUTLET SO	
12+00				749 56		℄ PAU
13+00				750 56		℄ "
14+00				751 85		℄ "
15+00				753 34		℄ "
16+00				754 85		℄
				754 74		9.5 ED PAU
				754 1		16.5 F.L.
				754 5		30.0 P/L
				754 58	9.0 ED PAU	
				753 9	16.5 F.L.	
				753 4	30.0 P/L	

76-L-298 CE 307 2-63

PLEASE RETURN TO
LOS ANGELES COUNTY ENGINEER
403 LOS ANGELES COUNTY ENGINEERING BLDG.

NOTE: ANY ADDITIONS OR CHANGES ON THIS SHEET MUST BE MADE OR CIRCLED IN RED INK, WITH DATE AND NAME OF PERSON MAKING CHANGE

Do not extend notes this side of this line.

F.B. 3337 Pg. 86 | Job No. 6112.18 | Division No. | Notes Red | Plotted | Profile
Survey of W SAN DIMAS S.D. | Date | No. | X-Sec.
Survey by M SOTRO Notes R. SMITH | Notes Chkd. | Checked
Indexed C.J. CALL | Date | Date | No.

STATION	B.S.	H.I.	F.S.	ELEV.	SUN FLOWER	℄ AVE
16+34.7 SSMH				755.28	LT	℄ CTR LID RT
					NORTH	SOUTH
					13.65 MEAS 1.25 DIA 14.90 ROD	13.70 MEAS 1.25 DIA 14.95 ROD
					755.28 - 14.90 740.38	755.28 - 14.95 740.33
				740.38	INVERT 15" INLET NO	
				740.33	" " OUTLET SO	
17+00				755.76		℄ PAJ
18+00				756.91		℄ "
				756.80		10.0 ED PAJ
				756.4		17.5 F.L
				756.7		30.0 P/L
				756.60	9.0	
				755.7	30.0 P/L	
19+00				756.51		℄ PAJ
19+90				756.11		℄ "
				756.22		9.0 ED PAJ
				756.9		30.0 P/L
				755.79	11.5 ED PAJ	

76-L-298 CE 307 2-63

PLEASE RETURN TO
LOS ANGELES COUNTY ENGINEER
403 LOS ANGELES COUNTY ENGINEERING BLDG.

NOTE: ANY ADDITIONS OR CHANGES ON THIS SHEET MUST BE MADE OR CIRCLED IN RED INK, WITH DATE AND NAME OF PERSON MAKING CHANGE.

Do not extend notes this side of this line.

STATION	B. S.	H. I.	F. S.	ELEV.	SUNFLOWER ℄ AVE
					LT RT
19+90				755.4	30.0 P/L
20+00				756.25	℄ PAV
20+40.13				756.89	℄
				756.84	9.5 ED. PAV
				756.9	18.0 BRK
				758.2	30.0 P/L
				756.45	12.5 ED PAV
				756.0	17.5 FL
				756.5	21.5 TOP BRK
				755.6	30.0 P/L
20+80.13				758.29	℄ INT SUNFLOWER AVE & CIENEGA AVE
BM S.D.# 241				751.43	BM. S.D.# 241 ELEV. 761.425' FB 3333-24 SUNFLOWER AVE. & CIENEGA AVE NE COR PK IN S.W. COR CONC WK @ CHURCH
		EAST ALONG CIENEGA AVE FROM ℄ SUNFLOWER AVE			
		20+80.13 N = 1+00 E. FB. 3337-32			
0+60				757.33	℄ PAV
				6.78	12.0 ED. PAV
				6.0	23.0 BRK
				5.8	30.0 P/L

Profile Notes Red. Plotted Job No. 6112.18 Division No.
No. X-Sec. Date Date Survey of W. SAN DIMAS SD.
No. Notes Chkd. Checked Survey by M. SOTRO Notes R.S. Date 1-17-67
No. Date Date Map No. Indexed G. J. Date

F.B. 3337 Pg. 87

76-L-298 CE 307 2-63

PLEASE RETURN TO
LOS ANGELES COUNTY ENGINEER
403 Los Angeles County Engineering Bldg.

NOTE: ANY ADDITIONS OR CHANGES ON THIS SHEET MUST BE MADE OR CIRCLED IN RED INK, WITH DATE AND NAME OF PERSON MAKING CHANGE

Do not extend notes this side of this line.

F.B. 3337 Pg. 88 | Job No. 6112 18 | Division No. | Notes Red | Plotted | Profile
Survey of VV SAN DIMAS S.D. | Date | Date | No.
Survey by M SOTRO Notes R SMITH | Notes Chkd. | Checked | X-Sec.
Indexed G.L. BELL | Date | Date | No.

STATION	B.S.	H.I.	F.S.	ELEV.	CIENEGA LT	℄ AVE RT
0+60				757 23	9.7 ED PAV	
				755 5	16.0 F.L	
				757 2	19.5 TOP BRK	
				756 7	30.0 P/L	
1+00				758 29	INT. CIENEGA AVE	℄ & SUNFLOWER
1+40				759 18		℄
				759 19		3.0 CROWN
				758 55		11.5 ED
				757 8		16.5 F.L
				758 6		19.5 TOP BRK
				758 6		30.0 P/L
				758 85	9.0 ED	
				757 8	14.5 F.L	
				759 8	30.0 P/L & BRK	
1+80				759 95		℄ PAV
				759 97		3.0 CROWN
				759 48		10.5 ED PAV
				758 8		16.5 F.L
				759 2		18.5 TOP BRK
				759 3		30.0 P/L
				759 77	8.5 ED PAV	

76-L-298 CE 307 2-63

PLEASE RETURN TO
LOS ANGELES COUNTY ENGINEER
403 LOS ANGELES COUNTY ENGINEERING BLDG.

NOTE: ANY ADDITIONS OR CHANGES ON THIS SHEET MUST BE MADE OR CIRCLED IN RED INK. WITH DATE AND NAME OF PERSON MAKING CHANGE.

Do not extend notes this side of this line.

STATION	B. S.	H. I.	F. S.	ELEV.	CIENEGA & AVE	
						RT
1+80.				758.5	15.5 F.L. LT	
				760.6	30.0 P/L	
2+80				761.39		& PAV
				761.10		9.5 ED PAV
				760.3		18.5 F.L.
				760.4		30.0 P/L
				761.34	8.5 BRK.	
				760.30	24.5 F.L. PAV.	
				760.88	25.5 TOP BURM	
				761.3	P/L	
3+51.5	SSMH			762.17	5.0 CTR LID	
					EAST	WEST
					9.09 MEAS.	9.28 MEAS.
					+ 0.67 DIA.	+ 0.67 DIA.
					9.76.	9.95.
					762.17	762.17
					- 9.76	- 9.95
					752.41.	752.22.
				752.41	INVERT 8" INLET E.	
				752.22	" " OUTLET W.	
BM SD #241				761.44	BM SD #241 ELEV. 761.425 F.B. 3333-24 SUNFLOWER AVE + CIENEGA AVE. PK 1/4 W/K @ CHURCH	

Profile Notes Red. Plotted Job No. Division No.
No. Date Date Survey of W. SAN DIMAS SD
X-Sec. Notes Chkd. Checked Survey by M. SOTRO Notes R. S. Date 1-17-67
No. Date Date Map No. Indexed C. J. Kelly Date

6112.18

F.B. 3337 Pg. 89

76-L-298 CE 307 2-63

PLEASE RETURN TO
LOS ANGELES COUNTY ENGINEER
403 LOS ANGELES COUNTY ENGINEERING BLDG.

NOTE: ANY ADDITIONS OR CHANGES ON THIS SHEET MUST BE MADE OR CIRCLED IN RED INK, WITH DATE AND NAME OF PERSON MAKING CHANGE

Do not extend notes this side of this line.

F.B. 3337 Pg. 90 | Job No. 6112 18 | Division No. SAN DIMAS S.D.
Survey of W. SAN DIMAS Notes Red Plotted Profile
Survey by M. SOTRO Notes P. SMITH Date Date No. X-Sec.
Indexed Date Notes Chkd. Checked Date No.

STATION	B.S.	H.I.	F.S.	ELEV.	SUNFLOWER ℄ AVE	
						LT RT
	CONTINUING NORTH ALONG SUNFLOWER AVE FROM ℄ INT OF CIENEGA AVE 20+80.13 N.					
20+80.13				758.29	℄ INT SUNFLOWER AVE	℄ PAV'T CIENEGA AVE
20+83.3	SSM+			758.31		3.0 CTR LID
					NORTH: 12.13 MEAS + 1.25 DIA = 13.38 ROD	EAST: 12.17 MEAS + 0.67 DIA = 12.84 ROD
						SOUTH: 12.16 MEAS + 1.25 DIA = 13.41 ROD
					758.31 − 13.38 = 744.93	758.31 − 12.84 = 745.47
						758.31 − 13.41 = 744.90
				744.93	INVERT 15" INLET N	
				745.47	" 8" INLET E	
				744.90	" 15" OUTLET So	
20+94.3				757.57	G.T. BELL TEL. M.H.	CTR LID
21+03.6				757.17		℄ F.L.
21+20.1				757.76		℄
				757.68		10.5 ED PAV
				76		17.5 BOT BRK
				7588		21.0 TOP "
				7598		30.0
				757.54	9.5 ED PAV	
				757.4	16.0 BRK	

76-L-298 CE 307 2-63

PLEASE RETURN TO
LOS ANGELES COUNTY ENGINEER
403 LOS ANGELES COUNTY ENGINEERING BLDG.

NOTE: ANY ADDITIONS OR CHANGES ON THIS SHEET MUST BE MADE OR CIRCLED IN RED INK, WITH DATE AND NAME OF PERSON MAKING CHANGE.

Do not extend notes this side of this line.

STATION	B. S.	H. I.	F. S.	ELEV.	SUNFLOWER LT	℄ AVE RT
21+20.1				7578	20.5 TOP BRK	
				7570	30.0 P/L	
21+60.1				75875		℄
				75861		10.0 ED PAV
				7583		16.5 F.L.
				7590		21.0 TOP BRK
				7601		30.0 P/L
				75839	9.5 ED. PAV.	
				75778	16.0 PAV. BRK	
				75692	30.0 P/L (PAV)	
22+00				75919		℄ PAV
22+60.1				75975		℄ "
				75960		10.0 ED PAV
				75943		16.5 FL. PAV
				7607		30.0 P/L
				75933	9.5 ED. PAV.	
				75824	17.5 PAV. BRK	
				75811	30.0 PAV. P/L	
23+00				76019		℄ PAV
24+00				76121		℄ PAV
25+00				76177		℄ "

Profile No. ____ Notes Red ____ Plotted ____ Job No. 6112.18 Division No. ____
X-Sec. No. ____ Date ____ Date ____ Survey of W SAN DIMAS S.D.
Notes Chkd. ____ Checked ____ Survey by M. SOTIRO Notes R.S. Date 1-17-67
Date ____ Date ____ Map No. ____ Indexed ____ Date ____

F.B. 3337 Pg. 91

76-L-298 CE 307 2-63

PLEASE RETURN TO
LOS ANGELES COUNTY ENGINEER
403 LOS ANGELES COUNTY ENGINEERING BLDG.

NOTE: ANY ADDITIONS OR CHANGES ON THIS SHEET MUST BE MADE OR CIRCLED IN RED INK, WITH DATE AND NAME OF PERSON MAKING CHANGE

Do not extend notes this side of this line.

F.B. 3337 Pg. 92 | Job No. 6112.18 | Division No. | Notes Red | Plotted | Profile
Survey of VN SAN DIMAS S.A. | Date | Date | No. | X-Sec.
Survey by M. SMITH Notes J. SMITH | Notes Chkd. | Checked | No.
Indexed | Date | Date | Date

STATION	B.S.	H.I.	F.S.	ELEV.	SUN FLOWER	℄ AVE
25+22.5	SSMH			761.89	LT	℄ CTR LID RT
					NORTH	SOUTH
					11.36 MEAS	11.42 MEAS
					+ 1.25 DIA	+ 1.25 DIA
					12.61 ROD	12.67 ROD
					761.89	761.89
					- 12.61	- 12.67
					749.28	749.22
				749.28	INVERT 15" INLET No.	
				749.22	" " OUTLET So	
26+00				762.43		℄ PAV.
27+02.12				763.28		℄ PAV.
				763.20		10.5 ED PAV
				762.8		18.0 F.L.
				763.5		22.0 TOP BRK
				763.5		30.0 P/L
				763.04	8.5 ED PAV	
				762.18	17.5 BRK PAV	
				761.80	30.0 P/L PAV	
27+34.0	SSMH			763.72		℄ CTR LID
			CONTINUED			

76-L-298 CE 307 2-63

PLEASE RETURN TO
LOS ANGELES COUNTY ENGINEER
403 LOS ANGELES COUNTY ENGINEERING BLDG.

NOTE: ANY ADDITIONS OR CHANGES ON THIS SHEET MUST BE MADE OR CIRCLED IN RED INK. WITH DATE AND NAME OF PERSON MAKING CHANGE.

Do not extend notes this side of this line.

Profile No. X-Sec. No. | Notes Red Date Notes Chkd. Date | Plotted Date Checked Date | Job No. 6112.18 Division No. Survey of VV. SAN DIMAS S.D. Survey by M. SOTRO Notes R.S. Date 1-17-67 Map No. Indexed C.J. CULL Date | F.B. 3337 Pg. 93

STATION	B. S.	H. I.	F. S.	ELEV.	SUNFLOWER & AVE
					LT NORTH		EAST	RT SOUTH
27+34.0	SSMH				11.02 MEAS	10.92 MEAS	11.03 MEAS
					+ 1.25 DIA	+ 0.67 DIA	+ 1.25 DIA
					12.27 ROD	11.59 ROD	12.28 ROD
					763.72	763.72	763.72
					− 12.27	11.59	12.28
					751.45	752.13	751.44
				751.45	INVERT 15" INLET NO.		
				752.13	" 8" " E.		
				751.44	" 15" OUTLET SO.		
27+39.0				763.75		& CLFA	
				763.49		16.0	1/4 PAV
				763.22		30.0	ED CONC GUT
				763.05		32.0	FL " "
				763.70		32.0	T.C
				763.5		40.0	P/L
27+39.12				763.75	& INT SUNFLOWER AVE & CALORA ST.		
		EAST ALONG CALORA ST. FROM & SUNFLOWER AVE					
		27+39.12 No 21+00 E.					
27+39.12				763.75	& INT SUNFLOWER AVE & & CALORA ST		

76-L-298 CE 307 2-63

PLEASE RETURN TO
LOS ANGELES COUNTY ENGINEER
403 LOS ANGELES COUNTY ENGINEERING BLDG.

NOTE: ANY ADDITIONS OR CHANGES ON THIS SHEET MUST BE MADE OR CIRCLED IN RED INK, WITH DATE AND NAME OF PERSON MAKING CHANGE

Do not extend notes this side of this line.

F.B. 3337 Pg. 94 | Job No. 6112.18 | Division No. | Notes Red | Plotted | Profile
Survey of W. SAN DIMAS S.D. | Date | Date | No.
Survey by M. SOTRO Notes TR SMITH | Notes Chkd. | Checked | X-Sec.
Indexed | Date | Date | No.

STATION	B.S.	H.I.	F.S.	ELEV.	CALORA	℄ ST
1+10				763.69	LT	℄ ED. PAV.
1+17.5				7633		℄ F.L.
1+21.0				7636		
1+40.				7635		℄ GROUND
				7636		27.0 P/L.
				7646	27.0 P/L @ CONC WALL	
1+80				7639		℄ GROUND
				7638		27.0 P/L
				7651	27.0 P/L @ CONC WALL	
2+80				7651		℄ GROUND
				7653		27.0 P/L
				7661	27.0 P/L @ CONC WALL	
4+30.0 SSMH				76755		5.0 CTR LID
					EAST	WEST
					7.13 MEAS	7.20 MEAS
					+ 0.67 DIA	+ 0.67 DIA
				767.55 − 7.80 = 759.75	7.80 ROD	767.55 − 7.87 = 759.68 7.87 ROD
				759.75	INVERT 8" INLET E.	
				759.68	" 8" OUTLET W.	

76-L-298 CE 307 2-63

PLEASE RETURN TO
LOS ANGELES COUNTY ENGINEER
403 LOS ANGELES COUNTY ENGINEERING BLDG.

NOTE: ANY ADDITIONS OR CHANGES ON THIS SHEET MUST BE MADE OR CIRCLED IN RED INK, WITH DATE AND NAME OF PERSON MAKING CHANGE.

Do not extend notes this side of this line.

STATION	B. S.	H. I.	F. S.	ELEV.	SUNFLOWER & AVE.
		CONTINUING NORTH ALONG SUNFLOWER AVE FROM & CALORA ST. 27+39.12			
27+66.1					25.7 FOOT'G & GR @ 3.5' CONC WALL
27+76.1				764 22	@ PAU
				764 15	10.5 ED PAU
				763 4	17.5 F.L.
				764 1	26.0 FOOT'G & GR @ 3.5' WALL
				763 98	16.0 1/4 PAU
				763 51	30.0 ED CONC GUT
				763 35	32.0 F.L. " "
				763 99	32.0 T.C.
				763 4	40.0 P/C
28+16.1				764 70	@ PAU
				764 66	10.5 ED PAU
				764 16	16.5 F.L.
				764 52	27.0 FOOT'G & GR @ 3.5' WALL
				764 45	16.0 1/4 PAU
				764 05	30.0 ED CONC GUT
				763 85	32.0 F.L.
				764 50	32.0 T.C.
				764 3	40.0 P/C

Profile Notes Red. Plotted Job No. 6112.18 Division No.
No. Date Date Survey of W SAN DIMAS S.D.
X-Sec. Notes Ckd. Checked Survey by M SOTRO Notes R.S. Date 1-17-67
No. Date Date Map No. Indexed Date
F.B. Pg. 95

76-L-296 CE 307 2-63

PLEASE RETURN TO
LOS ANGELES COUNTY ENGINEER
403 LOS ANGELES COUNTY ENGINEERING BLDG.

NOTE: ANY ADDITIONS OR CHANGES ON THIS SHEET MUST BE MADE OR CIRCLED IN RED INK, WITH DATE AND NAME OF PERSON MAKING CHANGE

Do not extend notes this side of this line.

F.B. 3337 Pg. 96 | Job No. 6112.18 Division No. Notes Red Plotted Profile
Survey of SAN DIMAS S.D. Date No. X-Sec.
Survey by MASTRO Notes R SMITH Notes Ckd. Checked
Indexed Date Date No.

STATION	B.S.	H.I.	F.S.	ELEV.	SUNFLOWER AVE ℄ LT	℄ RT
29+00				765.71		℄
29+16.1				765.85		℄
				765.79		10.0 ED. PAV.
				765.56		F.L. PAV.
				766.12		30.0 P/L PAV.
				765.51	16.0 1/4 PAV.	
				765.01	30.0 ED CONC GUT	
				764.86	32.0 F.L. " "	
				765.51	32.0 T.C.	
				765.0	40.0 P/L.	
29+649	SSMH					℄ CTR LID
				766.31	NORTH	SOUTH
					11.38 MEAS	11.42 MEAS
					+ 1.25 DIA	+ 1.25 DIA
					12.63' ROD	12.67' ROD
					766.31	766.31
					- 12.63	- 12.67
					753.68	753.64
				753.68	INVERT 15" INLET NO.	
				753.64	" " OUTLET NO.	
			CONT'D			

76-L-298 CE 307 2-63

PLEASE RETURN TO
LOS ANGELES COUNTY ENGINEER
403 LOS ANGELES COUNTY ENGINEERING BLDG.

NOTE: ANY ADDITIONS OR CHANGES ON THIS SHEET MUST BE MADE OR CIRCLED IN RED INK, WITH DATE AND NAME OF PERSON MAKING CHANGE.

Do not extend notes this side of this line.

STATION	B. S.	H. I.	F. S.	ELEV.	SUNFLOWER LT	℄ AVE RT
30+00				76656		℄ PAV
30+99.8				76753		℄ "
				76714		16.0
				76715		30.0 ED CONC GUT
				76702		32.0 F.L " "
				76768		32.0 T.C
				76786		40.0 BK W
32+00				76888		℄ PAV
33+00				76968		℄ PAV
33+11.2				76973		℄ "
				76973		16.0 1/4 PAV
				76933		30.0 E CONC GUT
				76922		32.0 F.L " "
				76932		32.0 T.C (DEPRESSED)
				77003		40.0 BK WK
				76940	16.0 1/4 PAV	
				76907	30.0 E CONC GUT	
				76895	32.0	
				76902	32.0 T.C (DEPRESSED)	
				76984	40.0 BK WK	
33+56.0				76948		℄ PAV F.L

Profile No. ____ Notes Red ____ Plotted ____ Job No. 6112.18 Division No. ____ F.B. 3337 Pg. 97
X-Sec. No. ____ Date ____ Date ____ Survey of W. SAN DIMAS S.D.
Notes Chkd. ____ Checked ____ Survey by M SOTRO Notes R S Date 1-17-67
Date ____ Date ____ Map No. ____ Indexed G. J. [illegible] Date ____

76-L-298 CE 307 2-63

PLEASE RETURN TO
LOS ANGELES COUNTY ENGINEER
403 LOS ANGELES COUNTY ENGINEERING BLDG.

NOTE: ANY ADDITIONS OR CHANGES ON THIS SHEET MUST BE MADE OR CIRCLED IN RED INK. WITH DATE AND NAME OF PERSON MAKING CHANGE

Do not extend notes this side of this line.

F.B. 3337 Pg. 98 | Job No. 6112.18 | Division No. | Notes Red | Plotted | Profile
Survey of VI SAN DIMAS S.D. | Date | Date | No.
Survey by N. SOTRO Notes TP SMITH | Notes Chkd. | Checked | X-Sec.
Indexed E. J. GALL | Date | Date | No.

STATION	B.S.	H.I.	F.S.	ELEV.	SUNFLOWER	℄ AVE
					LT	RT
33+67.0				76991		℄ PAU BRK
33+98.11				77029	℄ INT SUNFLOWER AVE	ARROW HWY
BM SD #240				77029	BM S D #240 ELEV	770.290 F.B 3333-24
					SUNFLOWER AVE & ARROW HWY S.E. COR	
					L & L.A CO. ENGR TAC	IN CB 16.0' NO OF
					SO END CR	
EAST ALONG ARROW HWY. ℄ INT W/ SUNFLOWER AVE						
33.98.11 No = 1+00 E F.B 3337-12-39						
0+23.8				76927		℄
				76899		20.0 1/4 PAU
				76851		40.0 ED. CONC GUT
				76832		42.0 FL " "
				76843		42.0 T.C (DEPRESSED)
				76917		50.0 BK WK
				76931	3.2 PAU BOT CONC CB	
				76996	3.2 TOP " "	
				76981	7.9 " " "	
				76916	7.9 PAU BOT " "	
				76896	20.0 1/4 PAU	

76-L-298 CE 307 2-63

PLEASE RETURN TO
LOS ANGELES COUNTY ENGINEER
403 LOS ANGELES COUNTY ENGINEERING BLDG.

NOTE: ANY ADDITIONS OR CHANGES ON THIS SHEET MUST BE MADE OR CIRCLED IN RED INK, WITH DATE AND NAME OF PERSON MAKING CHANGE.

Do not extend notes this side of this line.

Profile No. ____ Notes Red. ____ Plotted ____ Job No. 6112.19 Division No. ____
X-Sec. No. ____ Date ____ Date ____ Survey of W. SAN DIMAS S.D.
Notes Chkd. ____ Checked ____ Survey by M. SOTTO Notes R.S. Date 1-17-67
Date ____ Date ____ Map No. ____ Indexed ____ Date ____

F.B. 3337 Pg. 99

STATION	B. S.	H. I.	F. S.	ELEV.	ARROW	& HWY
0 +23.8				768 47	40.0 ℄ CONC CUT	RT
				768 31	42.0 F.L " "	
				768 35	42.0 T.C.	
				769 12	50.0 BK WK.	
0+67.3				769 85		& PAU.
				770 54	5.5 TOP CONC CB	
				769 84	" PAU BOT CONC CB	
33.98.11 = NO 1+00 E				770 29	& INT. ARROW HWY.	& PAU SUNFLOWER AVE
1 + 32.7				770 75		&
				770 78		5.6 PAU BOT CONC CB
				771 46		" TOP " "
1 + 50.0	B.C. (PREMIX)			771 04		& PAU.
				770 71	20.0 1/4 PAU	
				770 19	42.0 F.L "	
				770 85	42.0 TOP PREMIX CB	
				770 88	50.0 P/L (PAU.)	
1+77.9	B.C (CONC)			771 39		& PAU
				771 45		3.3 PAU BOT CONC CB
				772 08		" TOP " "
				771 95		7.8 " " " "
				771 28		" PAU BOT " "

76-L-298 CE 307 2-63

PLEASE RETURN TO
LOS ANGELES COUNTY ENGINEER
403 LOS ANGELES COUNTY ENGINEERING BLDG.

NOTE: ANY ADDITIONS OR CHANGES ON THIS SHEET MUST BE MADE OR CIRCLED IN RED INK. WITH DATE AND NAME OF PERSON MAKING CHANGE

Do not extend notes this side of this line.

STATION	B.S.	H.I.	F.S.	ELEV.	ARROW LT	℄ HWY RT
1+77.9				771 13		20.0 1/4 PAV
				770 65		40.0 ED CONC CB
				770 45		42.0 F.L " "
				770 53		42.0 T.C (DEPRESSED)
				771 28		50.0 BK WK
2+17.9				771 89		℄ PAV.
				771 92		3.3 PAV BOT CONC CB
				772 61		" TOP "
				772 41		7.8 " " "
				771 75		" PAV BOT " "
				771 54		20.0 1/4 PAV
				771 09		40.0 ED CONC GUT
				770 89		42.0 F.L " "
				771 55		" T.C.
				771 75		50.0 BK WK
				771 61	20.0 1/4 PAV	
				771 15	40.0 ED CONC GUT	
				770 98	42.0 F.L " "	
				771 07	" T.C	
				771 82	50.0 BK WK	

NOTE: HELD TO THE IMPROVED CONC. E. CURB RETURN ON S.E. COR FOR REGULATION PER DD # DISTANCES 10-40-100. FOR SECTIONS. SEE TOPOG THIS F.B. PAGE 39

CONT. D

F.B. 3337 Pg. 100 Job No. 6112.18 Division No. Notes Red Plotted Profile
Survey of IN SAN DIMAS S.D. Date Date No.
Survey by M SOTRO Notes R SMITH Notes Chkd. Checked X-Sec.
Indexed G.J. GALLI Date Date Date No.

76-L-298 CE 307 2-63

PLEASE RETURN TO
LOS ANGELES COUNTY ENGINEER
403 LOS ANGELES COUNTY ENGINEERING BLDG.

NOTE: ANY ADDITIONS OR CHANGES ON THIS SHEET MUST BE MADE OR CIRCLED IN RED INK, WITH DATE AND NAME OF PERSON MAKING CHANGE.

Do not extend notes this side of this line.

STATION	B. S.	H. I.	F. S.	ELEV.	ARROW LT	℄ HWY RT
3+17.9				77381		℄ PAV
				77374		7.0 TOP CONC CB
				77308		8.0 PAV BOT CONC CB
				77284		20.0 1/4 PAV
				77243		40.0 ED CONC GUT
				77226		42.0 F.L " "
				77291		42.0 T.C
				77312		50.0 P/L PAV.
				77391	7.0 TOP CONC CB	
				77318	8.0 PAV BOT CONC CB	
				77304	20.0 1/4 PAV	
				77257	40.0 ED CONC GUT	
				77241	42.0 F.L " "	
				77307	42.0 T.C	
				77317	50.0 BK WK	
B.M.S.D #228				76848	B.M S.D #228 ELEV 768.471 FB 3333-15 ARROW HWY + SUNFLOWER AVE S.W. COR PK IN CB 36' W OF W CR	
		CONTINUING NORTH ALONG SUNFLOWER AVE FROM ℄ ARROW HWY 33+98.11 NO FB 3337-12-39				
33+98.11 NO				77029	℄ INT SUNFLOWER AVE ℄ PAV ARROW HWY	

Profile No. ____ Notes Red ____ Plotted ____ Job No. 6112.18 Division No. ____
X-Sec. No. ____ Date ____ Date ____ Survey of W. SAN DIMAS S.D.
Notes Chkd. ____ Checked ____ Survey by M SOTRO Notes RS Date 1-18-67
Date ____ Date ____ Map No. ____ Indexed ____ Date ____

F.B. 3337 Pg. 101

76-L-298 CE 307 2-63

PLEASE RETURN TO
LOS ANGELES COUNTY ENGINEER
403 LOS ANGELES COUNTY ENGINEERING BLDG.

NOTE: ANY ADDITIONS OR CHANGES ON THIS SHEET MUST BE MADE OR CIRCLED IN RED INK, WITH DATE AND NAME OF PERSON MAKING CHANGE

Do not extend notes this side of this line.

STATION	B.S.	H.I.	F.S.	ELEV.	SUNFLOWER	℄ AVE.
34+22.9 SSMH		#9		769.94	LT	℄ CTR RT LID
					NORTH	EAST / SOUTH
					10.33 MEAS	10.31 MEAS / 10.40 MEAS
					+ 1.25 DIA.	+ 1.25 DIA. / + 1.25 DIA.
					11.58 ROD	11.56 ROD / 11.65 ROD
					769.94 − 11.58 = 758.36	769.94 − 11.56 = 758.38 / 769.94 − 11.65 = 758.29
				758.36	INVERT 15" INLET NO	
				758.38	" 15 INLET E. (STUB)	
				758.29	" 15" OUTLET SO	
34+25.0				769.91		℄ PAV BRK.
34+30.6				769.54		℄ " F.L
34+84.8				770.62		℄
				770.71		10.0 PAV
				770.56		18.0 F.L PAV
				772.13		30.0 P/L "
				770.39	16.0 1/4 PAV	
				769.85	30.0 ED CONC GUT	
				769.68	32.0 F.L " "	
				770.29	32.0 T.C	
				770.44	40.0 BK WK	

F.B. 3337 Pg. 102 | Job No. 6112.18 | Division No. | Notes Red | Plotted | Profile
Survey of W. SAN DIMAS S.D. | Date | Date | No.
Survey by M. SOTRO | Notes R. SMITH | Notes Chkd. | Checked | X-Sec.
Indexed E. L. GALLI | Date | Date | Date | No.

76-L-298 CE 307 2-63

PLEASE RETURN TO
LOS ANGELES COUNTY ENGINEER
403 LOS ANGELES COUNTY ENGINEERING BLDG.

NOTE: ANY ADDITIONS OR CHANGES ON THIS SHEET MUST BE MADE OR CIRCLED IN RED INK, WITH DATE AND NAME OF PERSON MAKING CHANGE.

Do not extend notes this side of this line.

Profile Notes Red. Plotted Job No. 6112.18 Division No.
No. X-Sec. Date Date Survey of VI SAN DIMAS S.D.
Notes Chkd. Checked Survey by M. SOTRO Notes RS Date 1-18-67
No. Date Date Map No. Indexed [illegible]

F.B. 3337 Pg. 103

STATION	B. S.	H. I.	F. S.	ELEV.	SUN FLOWER	AVE.
					LT	℄ RT
35+24.8				771.54		
				771.42		9.0 PAV
				771.21		17.5 F.L PAV
				772.51		30.0 P/L "
				771.05	16.0 1/4 PAV	
				770.46	30.0 ED CONC GUT	
				770.28	32.0 F.L " "	
				770.35	32.0 T.C (DEPRESSED)	
				771.13	40.0 BK WK	
36+08.2	(END CURB, GUTTER & WK)			772.78		℄
				772.33	16.0 1/4 PAV	
				771.89	30.0 ED CONC GUT	
				771.69	32.0 F.L " "	
				772.35	32.0 T.C	
				772.36	40.0 BK WK	
36+24.8				773.00		℄
				2.98		10.5 ED PAV
				2.59		22.0 F.L PAV
				2.78		30.0 P/L PAV
				2.73	10.5 ED PAV	
				2.18	32.0 F.L PAV	

76-L-298 CE 307 2-63

PLEASE RETURN TO
LOS ANGELES COUNTY ENGINEER
403 Los Angeles County Engineering Bldg.

NOTE: ANY ADDITIONS OR CHANGES ON THIS SHEET MUST BE MADE OR CIRCLED IN RED INK, WITH DATE AND NAME OF PERSON MAKING CHANGE

Do not extend notes this side of this line.

F.B. 3337 Pg. 104 Job No. 6112.18 Division No. S.A.
Survey of W. SAN DIMAS Notes Red Date Notes Chkd. Date
Survey by METRO TR. SMITH Date Checked Date
Indexed [redacted] Date Plotted Date
Profile X-Sec.

STATION	B.S.	H.I.	F.S.	ELEV.	SUNFLOWER	℄ AVE.
						RT.
36+24.8				772.10	40.0 P/L PAV.	
37+00				773.74		℄ PAV.
37+46.7	SSMH.			774.05	NORTH	℄ CTR LID SOUTH
					12.49 MEAS	12.50 MEAS
					+ 1.25 DIA	+ 1.25 DIA
					13.74 ROD	13.75 ROD
					774.05	774.05
					- 13.74	- 13.75
					760.31	760.30
				760.31	INVERT 15" INLET NO.	
				760.30	" " OUTLET SO.	
38+00				774.40		℄ PAV.
38+18.5				774.51		℄ "
				774.15		18.5 ED PAV.
				773.9		26.0 F.L.
				774.6		30.0 P/L "
				774.17	11.0 ED PAV.	
				773.7	30.0 P/L	
38+28.5 (END CURB & GUTTER)				774.55		℄
				774.00		28.9 ED DOUG CUT.
				773.94		32.0 F.L. " "

76-L-298 CE 307 2-63

PLEASE RETURN TO
LOS ANGELES COUNTY ENGINEER
403 LOS ANGELES COUNTY ENGINEERING BLDG.

NOTE: ANY ADDITIONS OR CHANGES ON THIS SHEET MUST BE MADE OR CIRCLED IN RED INK, WITH DATE AND NAME OF PERSON MAKING CHANGE.

Do not extend notes this side of this line.

STATION	B. S.	H. I.	F. S.	ELEV.	SUN FLOWER ℄ AVE
38+28.5				774 61	LT 32.0 TOP CONC CB RT
38+78.1	SSMH			774 90	℄ CTR LID
					NORTH EAST SOUTH
					12.53 MEAS 12.57 MEAS 12.56 MEAS
					+ 1.25 DIA + 0.67 DIA + 1.25 DIA
					13.78 ROD 13.24 ROD 13.81
					774.90 − 13.78 = 761.12
					774.90 − 13.24 = 761.66
					774.90 − 13.81 = 761.09
				761 12	INVERT 15" INLET NO
				761 66	" 8" " E
				761 09	" 15" OUTLET SO
38+83.15				774 92	℄ INT SUNFLOWER AVE ℄ CLARADAY ST
BM SD # 229					BM S.D. # 229 ELEV. 774.636 F.B. 3333-15
					SUNFLOWER AVE + CLARADAY ST S.E. COR
					BT SPK IN CB 2.0' NO END CR
		EAST ALONG CLARADAY ST FROM ℄ SUNFLOWER AVE			
		38+83.15 NO = 1+00 E			F.B. 3337-13-41
38+83.15 NO = 1+00 E				774 92	℄ INT CLARADAY ST ℄ PAV SUNFLOWER AVE
1+ 09.0				774 72	℄
1+ 28.8				774 20	℄ W.ED CONC X CUT

Profile Notes Red ____ Plotted ____ Job No. 6112.18 Division No. ____ F.B. 3337 Pg. 105

No. ____ Date ____ Date ____ Survey of W. SAN DIMAS S.D.

X-Sec. ____ Notes Chkd. ____ Checked ____ Survey by M. SOTRO Notes R.S. Date 1-18-67

No. ____ Date ____ Date ____ Map No. ____ Indexed C. J. GALLI Date ____

76-L-298 CE 307 2-63

PLEASE RETURN TO
LOS ANGELES COUNTY ENGINEER
403 LOS ANGELES COUNTY ENGINEERING BLDG.

NOTE: ANY ADDITIONS OR CHANGES ON THIS SHEET MUST BE MADE OR CIRCLED IN RED INK. WITH DATE AND NAME OF PERSON MAKING CHANGE

Do not extend notes this side of this line.

STATION	B.S.	H.I.	F.S.	ELEV.	CLARADAY	℄ ST
1+31.8				774 17	LT	℄ RT F.L CONC X GUT
1+34.8				774 25		E.ED. " " "
1+77.0				775 15		℄
				775 05		10.0 1/4 PAU
				774 92		18.0 ED CONC GUT
				774 77		20.0 F.L " "
				775 43		20.0 T.C
				775 6		30.0 P/L
				775 07	10.0 1/4 PAU	
				774 90	18.0 ED CONC GUT	
				774 77	20.0 F.L " "	
				775 42	20.0 T.C	
				775 4	30.0 P/L	
2+17.0				775 60		℄
				775 43		10.0 1/4 PAU
				775 26		18.0 ED CONC GUT
				775 13		20.0 F.L " "
				775 76		20.0 T.C
				776 0		30.0 P/L
				775 44	10.0 1/4 PAU	
				775 28	18.0 ED CONC GUT	

F.B. 3337 Pg. 106 Job No. 6112.18 Division No. Notes Red Plotted Profile
Survey of W SAN DIMAS S.D. Date Date No.
Survey by M. SOTRO Notes TR SMITH Notes Chkd. Checked X-Sec.
Indexed C. J. GALLI Date Date Date No.

76-L-298 CE 307 2-63

PLEASE RETURN TO
LOS ANGELES COUNTY ENGINEER
403 LOS ANGELES COUNTY ENGINEERING BLDG.

NOTE: ANY ADDITIONS OR CHANGES ON THIS SHEET MUST BE MADE OR CIRCLED IN RED INK, WITH DATE AND NAME OF PERSON MAKING CHANGE.

Do not extend notes this side of this line.

STATION	B. S.	H. I.	F. S.	ELEV.	CLARADAY ℄ ST LT	RT
2+17.0				775 17	20.0 F.L CONC GUT	
				775 82	20.0 T.C	
				775 8	30.0 P/L	
3+17.0				776 44	℄	
				776 35		10.0 1/4 PAJ
				776 17		18.0 ED CONC GUT
				776 05		20.0 F.L " "
				776 71		20.0 T.C
				778 7		30.0 P/L
				776 30	10.0 1/4 PAJ	
				776 16	18.0 ED CONC GUT	
				776 08	20.0 F.L " "	
				776 70	20.0 T.C	
				776 8	30.0 P/L	
3+57.4	SSMH			776 75	EAST	5.0 CTR LID
					7.23 MEAS	WEST
					+ 0.67 DIA	7.50 MEAS
					7.90 ROD	0.67 DIA
						8.17
					776.75	776.75
					- 7.90	- 8.17
					768.85	768.58
				768 85	INVERT 8" INLET E.	
				768 58	" " OUTLET W.	

Profile Notes Red ____ Plotted ____ Job No. 6112.18 Division No. ____
No. ____ Date ____ Date ____ Survey of W SAN DIMAS S.D
X-Sec. Notes Chkd. ____ Checked ____ Survey by M. SOTRO Notes R.S Date 1-18-67
No. ____ Date ____ Date ____ Map No. ____ Indexed C. J. GALLI Date ____

F.B. 3337 Pg. 107

76-L-298 CE 307 2-63

PLEASE RETURN TO
LOS ANGELES COUNTY ENGINEER
403 Los Angeles County Engineering Bldg.

NOTE: ANY ADDITIONS OR CHANGES ON THIS SHEET MUST BE MADE OR CIRCLED IN RED INK, WITH DATE AND NAME OF PERSON MAKING CHANGE

Do not extend notes this side of this line.

F.B. 3337 Pg. 108 | Job No. 6112.18 | Division No. S.D. | Notes Red | Plotted | Profile
Survey of VN SAN DIMAS | Date | No.
Survey by A. SOTTO Notes R. SMITH | Date | X-Sec.
Indexed L. J. CALL | Date | Notes Chkd. | Checked | No.
Date | Date

STATION	B.S.	H.I.	F.S.	ELEV.	SUN FLOWER ℄ AVE
BM SD # 229				774.64	BM SD. 229 ELEV. 774.636 FB 3333-15 (℄ ET)
					SUN FLOWER AVE & CLARADAY ST (℄ RT)
					S.E COR BT SPK IN CB 2.0' NO END CR
	CONTINUING NORTH ALONG SUN FLOWER AVE				
1+00 E =	FROM ℄ CLARADAY ST			1+00 E = 38+83.15	NO FB 3337-13-41
38+83.15 NO.				774.92	℄ INT SUN FLOWER AVE & PAU CLARADAY ST
39+00				775.05	℄
39+38.1				775.17	℄
				774.59	28.9 ED CONC GUT
				774.49	32.0 F.L
				775.18	32.0 T.C
39+48.1				775.19	℄
				774.83	20.0 ED PAU
				774.6	32.0 F.L
				775.1	35.0 BRK
				775.1	40.0 CR
				774.82	10.5 ED. PAU
				774.1	30.0 P/C
39+88.1				775.34	℄
				775.50	9.5 ED PAU
					32.5 F.L.

76-L-298 CE 307 2-63

PLEASE RETURN TO
LOS ANGELES COUNTY ENGINEER
403 LOS ANGELES COUNTY ENGINEERING BLDG.

NOTE: ANY ADDITIONS OR CHANGES ON THIS SHEET MUST BE MADE OR CIRCLED IN RED INK, WITH DATE AND NAME OF PERSON MAKING CHANGE.

Do not extend notes this side of this line.

Profile Notes Red ____ Plotted ____ Job No. 6112.18 Division No. ____
No. ____ Date ____ Date ____ Survey of W SAN DIMAS S.D.
X-Sec. Notes Ckkd. ____ Checked ____ Survey by M SOTRO Notes R.S. Date 1-18-67
No. ____ Date ____ Date ____ Map No. ____ Indexed [illegible] J. CALL Date ____

F.B. 3337 Pg. 109

STATION	B. S.	H. I.	F. S.	ELEV.	SUN FLOWER ℄	AUE.
39+88.1				775 5	LT	35.0 BRK RT
				775 6		40.0 CR
				774 97	10.0 ED PAV	
				774 2	30.0 P/L	
40+00				775 44		℄ PAV
40+72.7				776 25		℄ CTR LID
					NORTH	SOUTH
					12.72 MEAS	12.73 MEAS
					+ 1.25 DIA	1.25 DIA
					13.97 ROD	13.98 ROD
					776.25	776.25
					13.97	13.98
					762.28	762.27 KCM 5-13
				763 28	INVERT 15" INLET NO	
				763 27	" " OUTLET SO	
40+88.1				776 38		℄
				776 39		10.0 ED PAV
				776 10		15.0 FL
				776 3		20.0 BRK
				776 8		40.0 CR
				776 11	10.5 ED PAV	

76-L-298 CE 307 2-63

PLEASE RETURN TO
LOS ANGELES COUNTY ENGINEER
403 LOS ANGELES COUNTY ENGINEERING BLDG.

NOTE: ANY ADDITIONS OR CHANGES ON THIS SHEET MUST BE MADE OR CIRCLED IN RED INK, WITH DATE AND NAME OF PERSON MAKING CHANGE

663

Do not extend notes this side of this line.

STATION	B.S.	H.I.	F.S.	ELEV.	SUNFLOWER ℄ AVE LT	RT
40+88.1				7755	30.0 P/L	
41+00				77650		℄ PAV
41+58.7				77740		℄ "
				77731		10.0 ED PAV
				7770		20.0 F.L.
				7773		30.0 GROUND
				77736	10.0 BRK	
				77700	17.0 ED PAV	
				7768	20.0 F.L.	
				7770	24.0 TOP BRK	
				7764	30.0 GROUND	
41+68.6				7764	40.0 "	
41+68.7				77669	27.2 ED CONC GUT	
				77663	29.7 F.L " "	
				77672	35.2 BOT " "	
				77743	35.2 TOP " "	
				77754	40.0 SO ED CONC WK	
41+77.6	SSMH			77769		℄ CTR LID

NORTH	WEST	SOUTH
13.59 MEAS	13.57 MEAS	13.61 MEAS
+ 1.25 DIA	+ 0.67 DIA	+ 1.25 DIA
14.84 ROD	14.24	14.86 ROD

F.B. 3337 Pg. 110

Job No. 6112.18 Division No. Notes Red Plotted Profile
Survey of W. SAN DIMAS S.D. Date Date No. X-Sec.
Survey by M. SOTRO Notes R. SMITH Notes Chkd. Checked
Indexed C. J. GALLI Date Date Date No.

76-L-298 CE 307 2-63

PLEASE RETURN TO
LOS ANGELES COUNTY ENGINEER
403 Los Angeles County Engineering Bldg.

NOTE: ANY ADDITIONS OR CHANGES ON THIS SHEET MUST BE MADE OR CIRCLED IN RED INK, WITH DATE AND NAME OF PERSON MAKING CHANGE.

Do not extend notes this side of this line.

Profile Notes Red. Plotted Job No. 61218 Division No.
No. X-Sec. Date Date Survey of W SAN DIMAS S.D
Notes Chkd. Checked Survey by M SOTRO Notes R.S. Date 1-19-67
No. Date Date Map No. Indexed C.J. CALLEY Date

F.B. 3337 PG. 11

STATION	B. S.	H. I.	F. S.	ELEV.	SUNFLOWER & AVE
41+77.6	SSMH				777.69 LID − 14.84 = 762.85 (LT) ; 777.69 LID − 14.24 = 763.45 ; 777.69 LID − 14.86 = 762.83 (RT)
				762.85	INVERT 15" INLET NO
				763.45	" 8"/15" INLET W
				762.83	" 15" OUTLET SO
41+98.0				777.96	℄ INT SUNFLOWER ℄ PAV PLYMOUTH ST
BM S.D #230					BM S.D # 230 ELEV. 777.83 FB 3333-15 SUNFLOWER AVE & PLYMOUTH ST. S.W. COR P.K IN CB 5' W. OF CR
					WEST ALONG PLYMOUTH ST FROM ℄ SUNFLOWER AVE,
					41+98.0 NO = 1+00 W. FB 3337-13-43.
				777.95	℄ INT PLYMOUTH ST ℄ PAV. SUNFLOWER AVE ℄ EL
1+09				7.91	
1+27				7.00	E. ED CONC GUT
1+30				6.92	FL " " "
1+33				7.00	W. ED " " "
1+56				7.84	BRK
2+00				6.87	

CONT'D

76-L-298 CE 307 2-63

PLEASE RETURN TO
LOS ANGELES COUNTY ENGINEER
403 Los Angeles County Engineering Bldg.

NOTE: ANY ADDITIONS OR CHANGES ON THIS SHEET MUST BE MADE OR CIRCLED IN RED INK, WITH DATE AND NAME OF PERSON MAKING CHANGE

Do not extend notes this side of this line.

4724

F.B. 3337 Pg. 112 | Job No. 6112.18 | Division No. | Notes Red | Plotted | Profile
Survey of W SAN DIMAS S.D. | Date | No. | X-Sec.
Survey by N. SOTO & R. SMITH | Date | Notes Chkd. | Checked | No.
Indexed C. A. GALLI | Date | Date | Date

STATION	B.S.	H.I.	F.S.	ELEV.	PLYMOUTH ℄ ST
					LT ℄ RT
3+84.7	S.S MH			772.44	NORTH WEST CTR LID EAST
					6.86 MEAS 7.13 MEAS 7.20 MEAS
					+ 0.67 DIA + 0.67 DIA + 0.67 DIA
					7.53 ROD 7.80 ROD 7.87 ROD
					772.44 772.44 772.44
					− 7.53 − 7.80 − 7.87
					764.91 764.64 764.57
				764 91	INVERT 8" INLET NO.
				764 64	" " " W.
				764 57	" " OUTLET E.
BM S.D. #230					B.M S.D #230 ELEV 777.831 FB 3333-15
					SUN FLOWER AVE & PLYMOUTH ST. S.W.
					COR PK IN CB 5' N. OF CR
					CONTINUING NORTH ALONG SUNFLOWER AVE FROM
1+00 W = 41+98.0					℄ PLYMOUTH ST 1+00 W = 41+980 NO FB 3337 13-43
42+54.6				777 95	℄ INT. SUNFLOWER AVE ℄ PLYMOUTH ST
				778 46	℄
				778 46	9.5 ED. PAV
				777 94	16.0 FL PAV.

76-L-298 CE 307 2-63

PLEASE RETURN TO
LOS ANGELES COUNTY ENGINEER
403 LOS ANGELES COUNTY ENGINEERING BLDG.

NOTE: ANY ADDITIONS OR CHANGES ON THIS SHEET MUST BE MADE OR CIRCLED IN RED INK, WITH DATE AND NAME OF PERSON MAKING CHANGE.

Do not extend notes this side of this line.

Profile Notes Red ____ Plotted ____ Job No. 6112.18 Division No. ____
No. ____ Date ____ Date ____ Survey of W SAN DIMAS S.D. F.B. 3337 Pg. 113
X-Sec. ____ Notes Chkd. ____ Checked ____ Survey by M SOTRO Notes RS Date 1-19-67
No. ____ Date ____ Date ____ Map No. ____ Indexed C.J. GALLI Date ____

STATION	B. S.	H. I.	F. S.	ELEV.	SUN FLOWER	℄ AUE.
					LT	RT
42+54.6				77 8.68		30.0 PAJ DRIVE
				77 8.17	15.0 PAJ	
				77 7.70	28.0 ED. CONC GUT	
				77 7.52	30.0 F.L. " "	
				77 8.14	30.0 T.C	
				77 8.34	40.0 BK WK	
42+94.6				77 8.75		℄ PAJ
				77 8.77		9.5 ED PAJ
				77 8.4		16.0 F.L.G.R
				77 9.1		30.0 "
				77 8.40	15.0 PAJ	
				77 7.94	28.0 ED. CONC GUT	
				77 7.76	30.0 F.L. " "	
				77 8.42	30.0 T.C	
				77 8.62	40.0 P/L BK WK	
43+00				77 8.80		℄ PAJ
43+94.6				77 9.61		℄ "
				77 9.65		9.5
				77 9.4		16.0 G.R
				77 9.8		39.0 P/L G.R
				77 9.19	15.0	

76-L-295 CE 307 2-63

PLEASE RETURN TO
LOS ANGELES COUNTY ENGINEER
403 Los Angeles County Engineering Bldg.

NOTE: ANY ADDITIONS OR CHANGES ON THIS SHEET MUST BE MADE OR CIRCLED IN RED INK, WITH DATE AND NAME OF PERSON MAKING CHANGE

Do not extend notes this side of this line.

F.B. 3337 Pg. 114 | Job No. 6112.18 | Division No. | Notes Red | Plotted | Profile
Survey of VJ SALI DIMAS S.D. | Date | Date | No.
Survey by M. SOTO & SMITH | Notes Chkd. | Checked | X-Sec.
Indexed C. J. SALI | Date | Date | No.

STATION	B. S.	H. I.	F. S.	ELEV.	SUNFLOWER Lt	& AVE Rt
				778.78	28.0 ED CONC. GUT	
				778.65	30.0 FL " "	
				779.27	30.0 T.C	
				779.41	40.0 BK. WK.	
43+99.5	SSMH			779.64		& CTR LID
					NORTH	SOUTH
					14.19 MEAS	14.20 MEAS
					+ 1.25 DIA	+ 1.25 DIA
					15.44	15.45
					779.64	779.64
					- 15.44	- 15.45
					764.20	764.19
				764.20	INVERT 15" INLET NO.	
				764.19	" " OUTLET SD.	
45+00				780.51		
45+53.0	END CONC C.B, GUT, & WK			780.81		&
				780.41	15.0 DAV	
				779.98	28.0 ED. CONC. GUT	
				779.84	30.0 FL " "	
				780.48	T.C	

76-L-298 CE 307 2-63

PLEASE RETURN TO
LOS ANGELES COUNTY ENGINEER
403 LOS ANGELES COUNTY ENGINEERING BLDG.

NOTE: ANY ADDITIONS OR CHANGES ON THIS SHEET MUST BE MADE OR CIRCLED IN RED INK, WITH DATE AND NAME OF PERSON MAKING CHANGE.

Do not extend notes this side of this line.

STATION	B. S.	H. I.	F. S.	ELEV.	SUNFLOWER ℄ AVE LT	RT
45+53.0				78062	40.0 BK WK	
46+00				78097		℄ PAJ
46+37.4				78054		℄
				78032	10.0 PAJ	
				77980	18.0 ED CONC GUT	
				77960	20.0 F.L " "	
				77027	20.0 T.C	
				7795	30.0 P/L CR	
46 +38.2				78051		℄
				78039		10.0 PAJ
				78000		18.0 ED CONC GUT
				78986		20.0 F.L " "
				78054		20.0 T.C
				7814		30.0 P/L CR
46+72.7				77954		℄
				77961		10.0 PAJ
				77948		18.0 ED CONC GUT
				77938		20.0 F.L " "
				77027		20.0 T.C
				7814		30.0 P/L CR
				77941	10.0 PAJ	

Profile No. ____ Notes Red ____ Plotted ____ Job No. ____ Division No. ____
X-Sec. No. ____ Date ____ Date ____ Survey of W SAN DIMAS S.D.
Notes Chkd. ____ Checked ____ Survey by M. SOTRO Notes R.S. Date 1-19-67
Date ____ Date ____ Map No. ____ Indexed G. J. GALLI Date ____

F.B. 3337 Pg. 115

76-L-299 CE 307 2-63

PLEASE RETURN TO
LOS ANGELES COUNTY ENGINEER
403 LOS ANGELES COUNTY ENGINEERING BLDG.

NOTE: ANY ADDITIONS OR CHANGES ON THIS SHEET MUST BE MADE OR CIRCLED IN RED INK, WITH DATE AND NAME OF PERSON MAKING CHANGE

Do not extend notes this side of this line.

F.B. 3337 Pg. 116 | Job No. 611218 Division No. Notes Red Plotted Profile
Survey of W SAW DIMAS SD Date Date No. X-Sec.
Survey by W SOTO Notes R SMITH Notes Chkd. Checked
Indexed C. J. CALLI Date Date Date No.

STATION	B.S.	H.I.	F.S.	ELEV.	SUN FLOWER LT	℄ AVE RT
46+72.7				779.00	18.0 ED. CONC GUT	
				778.81	20.0 F.L. " "	
				779.71	20.0 T.C.	
				779.5	30.0 P/L GR	
46+93.8				778.75		℄ SO ED CONC X GUT
46+97.8				778.68		FL. " " "
47+01.8				778.72		NO " " "
47+17.94	SSMH			778.98	℄ INT. SUN FLOWER AVE	℄ TOP M.H JUANITA AVE
					NORTH 11.60 MEAS + 0.67 DIA = 12.27 ROD	℄ EAST 11.39 MEAS. + 1.25 DIA = 12.64 ROD	SOUTH 11.65 MEAS + 1.25 DIA = 12.90 ROD
					778.98 − 12.27 = 766.71	778.98 − 12.64 = 766.34	778.98 − 12.90 = 766.08
				766.71	INVERT 8" INLET NO	
				766.34	" 15" " E.	
				766.08	" 15 OUTLET SO	
47+34.0	NO			778.58		℄ SO. ED CONC X GUT
47+38.0	"			778.56		FL " "
47+42.0	"			778.63		NO " " "

76-L-298 CE 307 2-63

PLEASE RETURN TO
LOS ANGELES COUNTY ENGINEER
403 LOS ANGELES COUNTY ENGINEERING BLDG.

NOTE: ANY ADDITIONS OR CHANGES ON THIS SHEET MUST BE MADE OR CIRCLED IN RED INK, WITH DATE AND NAME OF PERSON MAKING CHANGE.

Do not extend notes this side of this line.

STATION	B. S.	H. I.	F. S.	ELEV.	SUNFLOWER	℄ AVE
47+63.1 NO				77978	LT	℄ PAV RT
"				77967	10.0 PAV	
				77927	17.0 ED CONC GUT	
				77914	20.0 F.L " "	
				78013	20.0 T.C	
				7792	30.0 P/L GR	
47+72.5 NO.				78019		℄ PAV
				78039		15.0 PAV
				78045		28.0 ED CONC GUT
				78025		30.0 F.L " "
				78091		30.0 T.C
				7815		40.0 P/L GR
47+82.5 NO				78052		℄ PAV
48+03.1 "				78092		
				78093		15.0 PAV
				78075		28.0 ED CONC GUT
				78063		30.0 F.L " "
				78130		30.0 T.C
				7818		40.0 P/L GR
				78067	9.5 ED PAV	
				78027	17.0 ED CONC GUT	
				78024	20.0 FL " "	

Profile No. X-Sec. No. Notes Red Date Notes Chkd. Date Plotted Date Checked Date Job No. 6112.18 Division No. Survey of W SAN DIMAS S.D. Survey by M SOTRO Notes R S Date 1-20-67 Map No. Indexed C. J. GALLI Date

F.B. 3337 Pg. 117

76-L-298 CE 307 2-63

PLEASE RETURN TO
LOS ANGELES COUNTY ENGINEER
403 LOS ANGELES COUNTY ENGINEERING BLDG.

NOTE: ANY ADDITIONS OR CHANGES ON THIS SHEET MUST BE MADE OR CIRCLED IN RED INK. WITH DATE AND NAME OF PERSON MAKING CHANGE

Do not extend notes this side of this line.

STATION	B.S.	H.I.	F.S.	ELEV.	SUNFLOWER ℄ AVE LT	RT
				78091	20.0 TOP CONC CB	
				95	27.0 BRK	
				95	30.0 P/L CR	
49+03.1 NO				78164	℄	
				78163		15.0 PAV.
				78135		28.0 ED CONC GUT
				78117		30.0 FL " "
				78182		30.0 T.C
				78201		40.0
				78146	9.0	
				7817	20.0 GROUND	
				78185	20.0 TOP CONC CB	
				7809	30.0 P/L CR	
50+67.1 NO	SSMH			78373		5.0 CTR LID
					NORTH: 14.72 MEAS + 0.67 DIA = 15.39 ROD; 783.73 − 15.39 = 768.34	EAST: 14.32 MEAS + 0.67 DIA = 14.99 ROD; 783.73 − 14.99 = 768.74
						SOUTH: 14.77 MEAS + 0.67 DIA = 15.44 ROD; 783.73 − 15.44 = 768.29
				76834	INVERT 8" INLET NO	
				76874	" " " E.	
				76829	" " OUTLET SO	

F.B. 3337 Pg. 118 | Job No. 6112.18 | Division No. | Notes Red | Plotted | Profile
Survey of W SAN DIMAS S.D. | Date | Date | No. | X-Sec.
Survey by M SOTRO | Notes R SMITH | Notes Chkd. | Checked | No.
Indexed C. J. GALLI | Date | Date | Date | No.

76-L-298 CE 307 2-63

PLEASE RETURN TO
LOS ANGELES COUNTY ENGINEER
403 LOS ANGELES COUNTY ENGINEERING BLDG.

NOTE: ANY ADDITIONS OR CHANGES ON THIS SHEET MUST BE MADE OR CIRCLED IN RED INK, WITH DATE AND NAME OF PERSON MAKING CHANGE.

Do not extend notes this side of this line.

Profile No. X-Sec. No. | Notes Red. Date | Notes Chkd. Date | Plotted Date | Checked Date | Job No. 6112.18 | Survey of VA SAN DIMAS S.D. | Survey by MA SOTO Notes R.S. Date 1-20-67 | Map No. | Division No. | Indexed C. J. GALLI Date | F.B. 3337 Pg. 119

STATION	B. S.	H. I.	F. S.	ELEV.	JUANITA & AVE
BM SD 231				779.17	BM SD 231 ELEV. 779.17 FB 3330-16 SUNFLOWER AVE & JUANITA AVE S.W. COR PK IN CB 12' IN OF CR
		EAST ALONG JUANITA AVE FROM & SUNFLOWER AVE 47+17.94 NO =			47+17.94 E. F.B. 3337-14-45
46+72.7 E				778.85	LT & RT
				778.74	10.0 PAV
				778.49	16.0 ED CONC CUT
				778.18	18.5 F.L " "
				778.32	20.0 BOT CONC CB
				779.17	20.0 TOP " "
				779.1	30.0 P/L GR
				778.75	10.0 PAV
				778.45	16.0 ED CONC CUT
				778.14	18.0 F.L
				778.34	20.0 BOT CONC CB
				779.15	20.0 TOP " "
				9.2	30.0 P/L GR
47+17.94 E				9.00	& INT SUNFLOWER & PAV JUANITA AVE
47+62.9				9.92	& PAV
				9.86	9.0 PAV

76-L-298 CE 307 2-63

PLEASE RETURN TO
LOS ANGELES COUNTY ENGINEER
403 LOS ANGELES COUNTY ENGINEERING BLDG.

NOTE: ANY ADDITIONS OR CHANGES ON THIS SHEET MUST BE MADE OR CIRCLED IN RED INK, WITH DATE AND NAME OF PERSON MAKING CHANGE

Do not extend notes this side of this line.

STATION	B.S.	H.I.	F.S.	ELEV.	JUANITA	AVE
47+62.9				779 57	LT	RT 16.0 ED CONC GUT
				779 34		18.5 F.L " "
				779 51		20.0 BOT " CB
				780 31		20.0 TOP " "
				781 4		23.0 BRK
				1 6		30.0 P/L
47+82.0	SSMH			780 42		℄ CTR LID
					EAST	WEST
					7.70 MEAS	7.86 MEAS
					+ 1.25 DIA	+ 1.25 DIA
					8.95	9 11
					780.42	780.42
					− 8 95	− 9 11
					771.47	771.31
				771 47	INVERT 15" IN LET E	
				771 31	" " OUTLET W	
47+83.0				780 40		℄ PAU
				780 43	10.0 PAU	
				780 17	16.0 ED CONC GUT	
				779 75	18.5 F.L	
				780 07	20.0 BOT CONC CB	

F.B. 3337 Pg. 120 Job No. 6112.18 Division No. Notes Red Plotted Profile
Survey of W SAN DIMAS S.D Date Date No.
Survey by M SOTRO Notes R. SMITH Notes Chkd. Checked X-Sec.
Indexed G.J. GA Date Date Date No.

76-L-298 CE 307 2-63

PLEASE RETURN TO
LOS ANGELES COUNTY ENGINEER
403 LOS ANGELES COUNTY ENGINEERING BLDG.

NOTE: ANY ADDITIONS OR CHANGES ON THIS SHEET MUST BE MADE OR CIRCLED IN RED INK, WITH DATE AND NAME OF PERSON MAKING CHANGE.

Do not extend notes this side of this line.

Profile Notes Red. ____ Plotted ____ Job No. 6112.18 Division No. ____
No. ____ X-Sec. Notes Chkd. ____ Date ____ Checked ____ Date ____ Survey of VN SAN DIMAS S.D. Survey by MN SOTO Notes RS Date 1-20-67
No. ____ Date ____ Map No. ____ Indexed C. J. GALL Date ____

F.B. 3337 Pg. 121

STATION	B. S.	H. I.	F. S.	ELEV.	JUANITA ℄ AVE
				78076	20.0 TOP CONC CB LT
				7815	30.0 P/C GR
48+00				78090	℄ PAV
48+02.9				78099	℄ RT
				78084	10.0
				78060	16.0 ED CONC GUT
				78028	18.5 FL " "
				78054	20.0 BOT " "
				78120	20.0 TOP " "
				7821	23.0 BRK
				7821	30.0 P/C
				78093	10.0
				78068	16.0 ED CONC GUT
				78024	18.5 FL " "
				78050	20.0 BOT " CB
				78119	20.0 TOP "
				7802	30.0 P/C GR
49+00				78318	℄ PAV
49+02.9				78319	℄ RT
				78307	10.0 PAV
				78272	16.0 ED CONC GUT

76-L-298 CE 307 2-63

PLEASE RETURN TO
LOS ANGELES COUNTY ENGINEER
403 Los Angeles County Engineering Bldg.

NOTE: ANY ADDITIONS OR CHANGES ON THIS SHEET MUST BE MADE OR CIRCLED IN RED INK, WITH DATE AND NAME OF PERSON MAKING CHANGE

Do not extend notes this side of this line.

F.B. 3337 Pg. 122 | Job No. 6112.18 Division No. Notes Red Plotted Profile
Survey of VJ SAU DIMAS S.D. Date Date No. X-Sec.
Survey by M SOTRO Notes R SMITH Notes Chkd. Checked
Indexed C.J. GALLI Date Date Date No.

STATION	B.S.	H.I.	F.S.	ELEV.	JUANITA & AUE LT	RT
49+029						
				782.42		18.5 F.L CONC GUT
				782.70		20.0 BOT " CB
				783.36		20.0 TOP " "
				783.6		30.0 P/L CR
				783.22	10.0 PAJ	
				782.80	16.0 ED CONC GUT	
				782.42	18.5 F.L.	
				782.75	20.0 BOT " CB	
				783.42	20.0 TOP " "	
				784.2	30.0	
50+00				785.12		& PAJ
51+00				786.66		
51+36.2	SSMH			787.31	EAST	WEST
					8.89 MEAS	8.93 MEAS
					+ 1.25 DIA	+ 1.25 DIA
					10.14 ROD	10.18 ROD
					787.31 - 10.14 = 777.17	787.31 - 10.18 = 777.13
				777.17	INVERT 15" INLET E.	
				777.13	" " OUTLET W	

76-L-298 CE 307 2-63

PLEASE RETURN TO
LOS ANGELES COUNTY ENGINEER
403 LOS ANGELES COUNTY ENGINEERING BLDG.

NOTE: ANY ADDITIONS OR CHANGES ON THIS SHEET MUST BE MADE OR CIRCLED IN RED INK, WITH DATE AND NAME OF PERSON MAKING CHANGE.

Do not extend notes this side of this line.

Profile No. ____ Notes Rod. ____ Plotted ____ Job No. 6112 18 Division No. ____
X-Sec. No. ____ Date ____ Date ____ Survey of W SAN DIMAS S.D.
Notes Chkd. ____ Checked ____ Survey by M SOTRO Notes R.S. Date 1-20-67
Map No. ____ Indexed ____ Date ____

F.B. 3337 PG. 127

STATION	B. S.	H. I.	F. S.	ELEV.	JUANITA ℄ AVE LT	℄ PAV RT
52+00				788.18		℄ PAV
53+00				789.62		℄ "
53+58.4				790.54		℄ PAV
				790.51	10.0 PAV.	
				790.14	16.0 ED(OLD) 4' CONC GUT	
				789.74	18.5 F.L. " " " "	
				790.03	20.0 BOT CONC CB	
				790.71	20.0 TOP " "	
				791.0	30.0 P/L CR	
53+58.5	START (NEW 2' CONC. GUT			790.28	18.0 ED(NEW 2' CONC GUT	
				790.14	20.0 F.L " " " "	
				790.71	20.0 T.C.	
				791.0	30.0 P/L. CR	
54+00				791.21		
54+58.3				792.06		℄
				791.95		10.0 PAV
				791.60		16.0 ED CONC GUT
				791.28		18.5 F.L.
				791.52		20.0 BOT CONC CB
				792.18		20.0 TOP
				792.3		30.0 P/L

76-L-298 CE 307 2-63

PLEASE RETURN TO
LOS ANGELES COUNTY ENGINEER
403 LOS ANGELES COUNTY ENGINEERING BLDG.

NOTE: ANY ADDITIONS OR CHANGES ON THIS SHEET MUST BE MADE OR CIRCLED IN RED INK, WITH DATE AND NAME OF PERSON MAKING CHANGE

Do not extend notes this side of this line.

F.B. 3337 Pg. 124 | Job No. 6112.18 | Division No. | Notes Red | Plotted | Profile
Survey of W SAN DIMAS S.D. | Date | Date | No.
Survey by M SOTRO Notes TR SMITH | Notes Chkd. | Checked | X-Sec.
Indexed R L GALLI | Date | Date | No.

STATION	B.S.	H.I.	F.S.	ELEV.	JUANITA LT	AVE RT
54+58 3				792.01	10.0 PAU	
				791.73	18.0 ED CONC CUT	
				791.58	20.0 F.L "	"
				792.16	20.0 T.C	
				792.7	30.0 P/L	
55+00				792.68		℄ PAU
55+08.9	SSMH			792.79		℄ CTR LID

	NORTH	EAST	WEST
	8.60 MEAS	8.58 MEAS	8.65 MEAS
+	0.67 DIA	+1.25 DIA	+1.25 DIA
	9.27 ROD	9.83 ROD	9.90 ROD
	792.79	792.79	792.79
−	9.27	− 9.83	− 9.90
	783.52	782.96	782.89

783.52	INVERT 8" INLET NO	(STOB)
782.96	" 15" INLET E.	
782.89	" 15" OUTLET W	
792.89	℄ IHT JUANITA AVE	℄ PAU BURNABY DR
BM SD #239	BM SD #239 ELEV 792.255 FB 3333-22	
	JUANITA AVE & BURNABY DR N.W. COR	
	PK IN CB 6' W. OF CR	

76-L-298 CE 307 2-63

PLEASE RETURN TO
LOS ANGELES COUNTY ENGINEER
403 LOS ANGELES COUNTY ENGINEERING BLDG.

NOTE: ANY ADDITIONS OR CHANGES ON THIS SHEET MUST BE MADE OR CIRCLED IN RED INK, WITH DATE AND NAME OF PERSON MAKING CHANGE.

Do not extend notes this side of this line.

Profile Notes Red. Plotted Job No. 6112 18 Division No.
No. X-Sec. Date Date Survey of W SAN DIMAS SD.
No. Notes Chkd. Checked Survey by M. SOTRO Notes R. S. Date 1-20-67
No. Date Date Map No. Indexed R. J. GALLI Date

F.B. 3337 Pg. 125

STATION	B. S.	H. I.	F. S.	ELEV.	BURNABY ℄ DRIVE	
		NORTH ALONG BURNABY DR FROM ℄ JUANITA AVE				
		55+13.82 E = 1+00 NO. FB 3337-15-48				
55+13.82 E = 1+00 NO				79289	℄ INT BURNABY DR ℄ PAJ JUANITA AVE.	
1+07.5				79286	℄ BRK PAJ	
1+15.5				79241	℄ SQ ED CONC K GUT	
1+18.5				79228	℄ F.L " "	
1+21.5				79242	℄ NO. ED " "	
1+45				79302	℄ BRK PAJ	
1+55				79324	℄	
				79309	9.0 PAJ	
				79309	16.0 ED CONC GUT	
				79296	18.0 F.L " "	
				79362	18.0 T.C	
				7945	30.0 A/L GR	
				79305	9.0 PAJ	
				79268	16.0 ED CONC GUT	
				79258	18.0 F.L " "	
				79321	18.0 T.C	
				79336	30.0 BK WK	
1+95				79356	℄ PAJ	
				79339	9.0 PAJ	

76-L-298 CE 307 2-69

PLEASE RETURN TO
LOS ANGELES COUNTY ENGINEER
403 Los Angeles County Engineering Bldg.

NOTE: ANY ADDITIONS OR CHANGES ON THIS SHEET MUST BE MADE OR CIRCLED IN RED INK. WITH DATE AND NAME OF PERSON MAKING CHANGE

Do not extend notes this side of this line.

F.B. 3337 Pg. 126 | Job No. 6112.18 Division No. Notes Red Plotted Profile
Survey of VN SAN DIMAS S.D. Date Date No. X-Sec.
Survey by M. SOTO Notes TR SMITH Notes Chkd. Checked
Indexed R. L. GALLI Date Date Date No.

STATION	B.S.	H.I.	F.S.	ELEV.	BURNABY & DRIVE	
1+95.0				793.19	LT	16.8 ED CONC GUT RT
				793.09		18.0 FL
				793.21		18.0 T.C (DEPRESSED)
				794.40		30.0 P.L PAV.
				793.40	9.0 PAV	
				793.10	16.8 ED CONC GUT	
				792.98	18.0 FL " "	
				793.10	18.0 (DEPRESSED)	
				793.85	30.0 BK WK	
2+95.0				793.96		& PAV
				793.80		9.0 PAV
				793.62		16.8 ED CONC GUT
				793.50		18.0 FL " "
				794.15		18.0 T.C
				795.0		P/L
				793.86	9.0 PAV.	
				793.61	16.8 ED CONC GUT	
				793.52	18.0 FL " "	
				794.16	18.0 T.C	
				794.34	30.0. BK WK.	
			CONT.D			

76-1-298 CE 307 2-63

PLEASE RETURN TO
LOS ANGELES COUNTY ENGINEER
403 LOS ANGELES COUNTY ENGINEERING BLDG.

NOTE: ANY ADDITIONS OR CHANGES ON THIS SHEET MUST BE MADE OR CIRCLED IN RED INK, WITH DATE AND NAME OF PERSON MAKING CHANGE.

Do not extend notes this side of this line.

Profile Notes Red ____ Plotted ____ Job No. 6112 18 Division No. ____
No. ____ Date ____ Date ____ Survey of W. SAN DIMAS S.D.
X-Sec. ____ Notes Chkd. ____ Checked ____ Survey by M. SOTRO Notes R.S. Date 1-20-67
No. ____ Date ____ Date ____ Map No. ____ Inked ____ Traced ____

F.B. 3337 Pg. 127

STATION	B. S.	H. I.	F. S.	ELEV.	JUANITA	℄ AVE
						LT RT
BM #SD #239					BM S.D. 239 ELEV 792.255 FB 3333-22	
					JUANITA AVE & BURNABY DR N W	
					COR PK IN CB	6.0' W. OF C/R
					LT	RT
		CONTINUING EAST ALONG JUANITA AVE FROM ℄				
		BURNABY DR		1+00	No = 55 + 13.82 E.	FB 3337-15-48
1+00 NO = 55+13.82 E.				792 89		℄ PAV.
55 + 67.4				793 68		℄ PAV.
				793 54		10.0 PAV.
				793 22		16.0 ED.
				792 90		18.5
				793 18		20.0 BOT CONC. CB
				793 84		20.0 TOP " "
				42		30.0 P/L
				359	10.0 PAV.	
		UNDER PAV			16.0 ED (OLD) CONC CO	(PAV.) R.S. 1-20-67
				341	18.0 " (NEW) " "	
				320	20.0 F.L. " " "	
				385	20.0 T.C.	
				45	39.0 P/L	
					CONT'D	

76-L-298 CE 307 2-63

PLEASE RETURN TO
LOS ANGELES COUNTY ENGINEER
403 LOS ANGELES COUNTY ENGINEERING BLDG.

NOTE: ANY ADDITIONS OR CHANGES ON THIS SHEET MUST BE MADE OR CIRCLED IN RED INK, WITH DATE AND NAME OF PERSON MAKING CHANGE

Do not extend notes this side of this line.

STATION	B.S.	H.I.	F.S.	ELEV.	JUANITA LT	℄ AVE RT
56+00				794 16		℄ PAU
56+07.4				794 26		℄ PAU
				794 11		10.0 PAU
				793 83		16.0 ED CONC GUT
				793 50		18.5 F.L " "
				793 79		20.0 BOT " CB
				794 42		20.0 TOP " "
				794 4		30.0 P/L
				794 24	10.0 PAU	
	UNDER PAU.				~~16.0 ED (OLD) CONC GUT~~	RS 1-20-67
				794 02	18.0 " (NEW) "	"
				793 82	20.0 FL " "	"
				794 44	20.0 TC	
				795 1	30.0 P/L	
57+00				795 69		℄ PAU
57+07.4				795 78		℄ PAU
				795 64		10.0 PAU
				795 32		16.0 ED CONC GUT
				795 00		18.5 F.L " "
				795 29		20.0 BOT " CB
				795 96		20.0 TOP " "

F.B. 3337 Pg. 128 Job No. 6112.18 Division No. Notes Red Plotted Profile
Survey of W SAN DIMAS SD Date Date No.
Survey by M SOTRO Notes R SMITH Notes Chkd. Checked X-Sec.
Indexed C. J. GALLI Date Date Date No.

76-L-298 CE 307 2-63

PLEASE RETURN TO
LOS ANGELES COUNTY ENGINEER
403 LOS ANGELES COUNTY ENGINEERING BLDG.

NOTE: ANY ADDITIONS OR CHANGES ON THIS SHEET MUST BE MADE OR CIRCLED IN RED INK, WITH DATE AND NAME OF PERSON MAKING CHANGE.

Do not extend notes this side of this line.

STATION	B. S.	H. I.	F. S.	ELEV.	JUANITA	℄ AVE
57+07.4				79 59	LT	30.0 P/L RT
				79 573	10.0 PAV	
				79 549	18.0 ED CONC GUT	
				79 531	20.0 FL " "	
				79 592	20.0 T.C	
				79 638	30.0 P/L	
58+00				797 23		℄ PAV
58+77.1	SSMH			798 47		℄ CTR LID
					EAST	WEST
					8.35 MEAS	8.45 MEAS
					+ 1.25 DIA	+ 1.25 DIA
					9.60 ROD	9.70 ROD
					798.47	798.47
					− 9.60	− 9.70
					788.87	788.77
				788 87	INVERT 15" INLET E.	
				788 77	" " OUTLET W.	
59+00				798 87		℄ PAV
60 +00				800 56		℄

CON'D

Profile Notes Red ____ Plotted ____ Job No. 6112.18 Division No. ____ F.B. 3337 Pg. 129
No. ____ Date ____ Date ____ Survey of VN SAN DIMAS SD
X-Sec. Notes Chkd. ____ Checked ____ Survey by M SOTICO Notes RS Date 1-20-67
No. ____ Date ____ Date ____ Map No. ____ Indexed [illegible] Date ____

76-L-298 CE 307 2-63

PLEASE RETURN TO
LOS ANGELES COUNTY ENGINEER
403 LOS ANGELES COUNTY ENGINEERING BLDG.

NOTE: ANY ADDITIONS OR CHANGES ON THIS SHEET MUST BE MADE OR CIRCLED IN RED INK. WITH DATE AND NAME OF PERSON MAKING CHANGE

Do not extend notes this side of this line.

F.B. 3337 Pg. 130 | Job No. 6112 18 | Division No. | Notes Red | Plotted | Profile
Survey of VU SAN DIMAS S.P. | Date | Date | No.
Survey by CM SOTTO Notes R SMITH | Notes Chkd. | Checked | X-Sec.
Indexed C.J. CALL | Date | Date | No.

STATION	B.S.	H.I.	F.S.	ELEV.	JUANITA	℄ AVE
					LT	RT
60+26.5				800 97		℄ PAV
				800 92	10.0 PAV	
				800 70	18.0 ED (NEW) CONC GUT	
				800 60	20.0 FL " " "	"
				801 17	20.0 TC	
				801 8	30.0 P/L	
61+00				802 17		℄ PAV
				802 07		10.0 PAV
				801 80		16.0 ED CONC CUT
				801 40		18.5 FL " "
				801 76		20.0 BOT " CB
				802 38		20.0 TOP " "
				8030		30.0 P/L
				802 14	10.0 PAV	
				801 80	16.0 ED (OLD) CONC GUT	
				801 42	18.5 FL " " "	
				801 74	20.0 BOT CONC CB	
				802 36	20.0 TOP " "	
				802 58	30.0 BK WK	
62+00				803 92		℄ PAV
			CONT'D			

76-L-298 CE 307 2-63

PLEASE RETURN TO
LOS ANGELES COUNTY ENGINEER
403 LOS ANGELES COUNTY ENGINEERING BLDG.

NOTE: ANY ADDITIONS OR CHANGES ON THIS SHEET MUST BE MADE OR CIRCLED IN RED INK, WITH DATE AND NAME OF PERSON MAKING CHANGE.

80 77

Do not extend notes this side of this line.

258.2 LT A 62+49.8 8 47
℄ RENWICK RD

STATION	B. S.	H. I.	F. S.	ELEV.	JUANITA ℄ AVE.
62+02.6	SSMH			803.95	LT ℄ RT
					NORTH 8.70 MEAS + 0.67 DIA 9.37 ROD 803.95 − 9.37 794.58
					EAST 8.70 MEAS + 1.25 DIA 9.95 ROD 803.95 − 9.95 794.00
					WEST 8.75 MEAS + 1.25 DIA 10.00 ROD 803.95 − 10.00 793.95
				794.58	INVERT 8" INLET NO.
				794.00	" 15" " E.
				793.95	" 15 OUTLET W
"	SSMH			804.77	258.2 (℄ RENWICK RD) OTR LID
					EAST 8.35 MEAS + 0.67 DIA 9.02 ROD 804.77 − 9.02 795.75
					WEST 8.32 MEAS + 0.67 DIA 8.99 ROD 804.77 − 8.99 795.78
					SOUTH 8.58 MEAS + 0.67 DIA 9.25 ROD 804.77 − 9.25 795.52
				795.75	INVERT 8" INLET EAST
				795.78	" " " WEST
				795.52	" " OUTLET SOUTH

Profile No. ___ Notes Red ___ Plotted ___ Job No. 6112 18 Division No. ___ F.B. 3337 PG. 131
X-Sec. No. ___ Date ___ Date ___ Survey of W SAN DIMAS S.D
Notes Chkd. ___ Checked ___ Survey by M SOTRO Notes R S Date 1-20-67
Date ___ Date ___ Map No. ___ Indexed G. J. GALLI Date ___

76-L-298 CE 307 2-63

PLEASE RETURN TO
LOS ANGELES COUNTY ENGINEER
403 LOS ANGELES COUNTY ENGINEERING BLDG.

NOTE: ANY ADDITIONS OR CHANGES ON THIS SHEET MUST BE MADE OR CIRCLED IN RED INK. WITH DATE AND NAME OF PERSON MAKING CHANGE

Do not extend notes this side of this line.

F.B. 3337 Pg. 132 | Job No. 6112.18 | Division No. | Notes Red | Plotted | Profile
Survey of W SAN DIMAS S.D. | Date | No. | X-Sec.
Survey by M SATRO Notes TR SMITH | Date | Notes Chkd. | Checked | No.
Indexed R.J. GALLI | Date | Date | Date

STATION	B.S.	H.I.	F.S.	ELEV.	JUANITA	℄ AVE
62+49.8	SSMH			804.75	LT EAST	℄ CTR LID RT WEST
					8.66 MEAS + 1.25 DIA 9.91 ROD	8.75 MEAS + 1.25 DIA 10.00 ROD
					804.75 - 9.91 794.84	804.75 - 10.00 794.75
				794.84	INVERT 15" INLET E.	
				794.75	" " OUTLET W	
63+00				805.57		℄ PAV
BM S.D. # 238				806.19	BM SD # 238 ELEV 806.179 FB 3333-21 JUANITA AVE 1300' ± W. ℄ VALLEY CENTER AVE NO. SIDE PK IN CB IN FRONT HSE # 1127	
64+00				807.12		℄ PAV
65+00				808.70		℄ "
66+00				810.30		℄ "
66+18.7	SSMH			810.59		℄ CTR LID
				CONT'D		

76-L-298 CE 307 2-63

PLEASE RETURN TO
LOS ANGELES COUNTY ENGINEER
403 LOS ANGELES COUNTY ENGINEERING BLDG.

NOTE: ANY ADDITIONS OR CHANGES ON THIS SHEET MUST BE MADE OR CIRCLED IN RED INK, WITH DATE AND NAME OF PERSON MAKING CHANGE.

Do not extend notes this side of this line.

Profile Notes Red. Plotted Job No. 6112 18 Division No.
No. Date Date Survey of W SAN DIMAS S.D.
X-Sec. Notes Chkd. Checked Survey by LA SCRO Notes RS Date 1-20-67
No. Date Map No. Integrated Date
F.B. 3337 Pg. 133

STATION	B. S.	H. I.	F. S.	ELEV.	JUANITA & AUE.
					LT / RT
66+18.7	SS.M+				EAST / WEST
					8.65 MEAS / 8.72 MEAS
					+ 1.25 DIA / + 1.25 DIA
					9.90 RoD / 9.97 RoD
					810.59 / 810.59
					− 9.90 / − 9.97
					790.69 / 790.62
				790.69	INVERT 15" INLET E.
				790.62	" " OUTLET W
67+00				811.92	℄ PAJ
				811.82	10.0 PAJ
				811.55	16.0 ED CONC GUT
				811.12	18.5 FL " "
				811.48	20.0 BOT " CB
				812.12	20.0 TOP "
				812.2	30.0 P/L
				811.92	10.0 PAJ
				1.60	16.0 ED CONC GUT
				1.15	18.5 FL " "
				1.41	20.0 BOT " CB

76-L-298 CE 307 2-63

PLEASE RETURN TO
LOS ANGELES COUNTY ENGINEER
403 Los Angeles County Engineering Bldg.

NOTE: ANY ADDITIONS OR CHANGES ON THIS SHEET MUST BE MADE OR CIRCLED IN RED INK. WITH DATE AND NAME OF PERSON MAKING CHANGE

Do not extend notes this side of this line.

F.B. 3337 Pg. 134 | Job No. 6112.18 | Division No. | Notes Red | Plotted | Profile
Survey of W SAN DIMAS SD | Date | Date | No.
Survey by M. SOTRO Notes R. SMITH | Notes Chkd. | Checked | X-Sec.
Indexed C. J. GALLI | Date | Date | No.

STATION	B.S.	H.I.	F.S.	ELEV.	JUANITA ℄ AUE
					ET RT
67+00				81210	20.0 TOP CONC CB
				81231	30.0 BK WK
68+00				81350	℄ PAU
69+00				81507	℄ "
69+91.9	SSMH			81641	EAST 8.50 MEAS 1.25 DIA + 9.75 ROD 816.41 − 9.75 80666
					WEST 8.59 MEAS 1.25 DIA + 9.84 ROD 816.41 − 9.84 806.57
				80666	INVERT 15" INLET E.
				80657	" " OUTLET W
70+00				81652	℄ PAU
71+00				81901	℄ "
72+00				81940	℄ PAU
73+00				82076	"
73+12.8				82085	℄ "
				82072	10.0 PAU
				82042	16.0 ED CONC CUT
				82017	18.5 FL

76-L-298 CE 307 2-63

PLEASE RETURN TO
LOS ANGELES COUNTY ENGINEER
403 LOS ANGELES COUNTY ENGINEERING BLDG.

NOTE: ANY ADDITIONS OR CHANGES ON THIS SHEET MUST BE MADE OR CIRCLED IN RED INK, WITH DATE AND NAME OF PERSON MAKING CHANGE.

Do not extend notes this side of this line.

Profile Notes Red. Plotted Job No. 6112.18 Division No.
No. Date Date Survey of W SAN DIMAS S.D.
X-Sec. Notes Chkd. Checked Survey by M SOTRO Notes R.S. Date 1-20-67
No. Date Date Map No. Indexed R. J. CALLY Date

F.B. 3337 Pg. 135

STATION	B. S.	H. I.	F. S.	ELEV.	JUANITA & AVE ET
					LT
73+12.8				820.37	20.0 BOT CONC CB
				821.16	20.0 TOP "
				821.4	30.0 P/L
				820.81	10.0 PAV
				820.42	16.0 ED CONC CUT
				820.11	18.5 FL " "
				820.29	20.0 BOT " CB
				821.09	20.0 TOP
				821.5	30.0 P/L
73+57.47	SSMH @ ℄ INT			821.55	℄ INT JUANITA AVE & CTR LID & VALLEY CENTER AV
					NORTH EAST WEST
					MEAS - 7.76 7.66 7.83
					DIA - +1.25 + 0.83 + 1.25
					ROD - 9.01 8.49 9.08
					LID - 821.55 821.55 821.55
					-9.01 -8.49 -9.08
					812.54 813.06 812.47
				812.54	INVERT 15" INLET NO
				813.06	" 10" " E
				812.47	" 15" OUTLET W
74+00				822.47	℄ PAV

76-L-298 CE 307 2-63

PLEASE RETURN TO
LOS ANGELES COUNTY ENGINEER
403 LOS ANGELES COUNTY ENGINEERING BLDG.

NOTE: ANY ADDITIONS OR CHANGES ON THIS SHEET MUST BE MADE OR CIRCLED IN RED INK. WITH DATE AND NAME OF PERSON MAKING CHANGE

Do not extend notes this side of this line.

STATION	B.S.	H.I.	F.S.	ELEV.	JUANITA	℄ AVE
74+02.6				82253	LT	℄ PAV RT
				82247		10.0 PAV
				82215		16.0 ED CONC GUT
				82199		18.5 FL " "
				82211		20.0 BOT " CB
				82293		20.0 TOP " "
				8235		24.0 BRK
				8236		30.0 P/L
74+35.0				82316		℄ PAV
"				82316	10.0 PAV	
				82284	16.0 ED CONC GUT	
				82250	18.5 F.L. " "	
				82275	20.0 BOT " CB	
				82338	20.0 TOP " "	
				82358	30.0 BK W	
74+42.6				82331		℄ PAV
				82324		10.0 PAV
				82294		16.0 ED CONC GUT
				82254		18.5 F.L " "
				82284		20.0 BOT " CB
				82351		20.0 TOP " "
				41		24.0 BRK

F.B. 3337 Pg. 136 Job No. 6112 18 Division No. Notes Red Plotted Profile
Survey of W SAN DIMAS S.D Date Date No. X-Sec.
Survey by M SOTRO Notes R. SMITH Notes Chkd. Checked
Indexed G. J. GALLI Date Date Date No.

76-L-298 CE 307 2-63

PLEASE RETURN TO
LOS ANGELES COUNTY ENGINEER
403 LOS ANGELES COUNTY ENGINEERING BLDG.

NOTE: ANY ADDITIONS OR CHANGES ON THIS SHEET MUST BE MADE OR CIRCLED IN RED INK, WITH DATE AND NAME OF PERSON MAKING CHANGE.

Do not extend notes this side of this line.

Profile Notes Red. Plotted Job No. 6112 18 Division No.
No. X-Sec. Date Date Survey of W SAN DIMAS S.D.
Notes Chkd. Checked Survey by AA SaTRO Notes RS Date 1-20-67
No. Date Date Map No. Indexed R.J. GALLI Date F.B. 3337 Pg. 137

STATION	B. S.	H. I.	F. S.	ELEV.	JUANITA	& AVE
74+42.6				8244	LT	30.0 P/L RT
				82328	10.0 PAV	
				82296	16.0 ED CONC GUT	
				82254	18.5 F.L " "	
				82290	20.0 BOT " CB	
				82354	20.0 TOP " "	
				82371	30.0 BK WK	
75+00				82423		℄ PAV
75 +42.6				82478		℄ PAV
75 -				82474		10.0
				82443		16.0 ED CONC GUT
				82401		18.5 FL " "
				82430		20.0 BOT " CB
				82495		20.0 TOP " "
				8255		30.0 P/L
				82471	10.0 PAV	
				82440	16.0 ED CONC GUT	
				82398	18.5 F.L " "	
				82433	20.0 BOT " CB	
				82496	20.0 TOP " "	
				8251	30.0 BK W	

76-L-298 CE 307 2-63

PLEASE RETURN TO
LOS ANGELES COUNTY ENGINEER
403 LOS ANGELES COUNTY ENGINEERING BLDG.

NOTE: ANY ADDITIONS OR CHANGES ON THIS SHEET MUST BE MADE OR CIRCLED IN RED INK, WITH DATE AND NAME OF PERSON MAKING CHANGE

Do not extend notes this side of this line.

STATION	B.S.	H.I.	F.S.	ELEV.	JUANITA	℄ AVE
77+07.5	SSM	H		827.20	5.0 LT	RT
					EAST	WEST
					MEAS. 7.63	7.74
					DIA. 0.83	0.83
					ROD 8.46	8.57
					827.20	827.20
					8.46	8.57
					818.74	818.63
				818.74	INVERT 10" INLET E.	
				818.63	" " OUTLET W	
BM SD #237					BM SD #237 ELEV 821.097 FB3333-20	
					JUANITA AVE + VALLEY CENTER AVE	
					S.W. COR PK IN CB 16' W OF CR	
	NORTH ALONG VALLEY CENTER AVE ℄ INT WITH					
	JUANITA AVE ℄ 73+57.47 E = 1+00 NO FB 3337-16-52					
0+00				822.78		℄ PAV
0+20				822.87		℄ PAV
				822.87		10.0 PAV
				822.56		18.0 ED CONC CUT

F.B. 3337 PG. 138 Job No. 6112.18 Division No. Notes Red. Plotted Profile
Survey of W SAN DIMAS S.D. Date Date No. X-Sec.
Survey by M SOTRO Notes R. SMITH Notes Chkd. Checked
Indexed D. J. GALL Date Date Date No.

76-L-298 CE 307 2-63

PLEASE RETURN TO
LOS ANGELES COUNTY ENGINEER
403 LOS ANGELES COUNTY ENGINEERING BLDG.

NOTE: ANY ADDITIONS OR CHANGES ON THIS SHEET MUST BE MADE OR CIRCLED IN RED INK, WITH DATE AND NAME OF PERSON MAKING CHANGE.

Do not extend notes this side of this line.

STATION	B. S.	H. I.	F. S.	ELEV.	VALLEY CENTER ℄ LT	AVE RT
0+20				82 242		20.0 FL CONC GUT
				82 305		20.0 T.C
				82 32		30.0 P/L
				82 260	10.0 PAU	
				82 200	18.0 ED CONC GUT	
				82 183	20.0 F.L " "	
				82 247	20.0 T.C	
				82 18	30.0 P/L	
0+31.5				82 292		℄ PAU BRK
0+55				82 226		℄ "
				82 232		10.0 PAU
				82 201		18.0 ED CONC GUT
				82 195		20.0 F.L " "
				82 290		20.0 T.C
				82 34		30.0 P/L
				82 189	10.0	
				82 118	18.0 ED CONC GUT	
				82 104	20.0 F.L	
				82 194	20.0 T.C	
				82 17	30.0 P/L	

CONT'D

Profile No. ____ Notes Red ____ Plotted ____ Job No. 6112.18 Division No. ____ F.B. 3337 Pg. 139
X-Sec. No. ____ Date ____ Date ____ Survey of VN SAN DIMAS S.D.
Notes Chkd. ____ Checked ____ Survey by M. SOTRO Notes R.S. Date 1-20-67
Date ____ Date ____ Map No. ____ Indexed R. J. GALLI Date ____

76-L-298 CE 307 2-63

PLEASE RETURN TO
LOS ANGELES COUNTY ENGINEER
403 Los Angeles County Engineering Bldg.

NOTE: ANY ADDITIONS OR CHANGES ON THIS SHEET MUST BE MADE OR CIRCLED IN RED INK, WITH DATE AND NAME OF PERSON MAKING CHANGE

Do not extend notes this side of this line.

F.B. 3337 Pg. 140 | Job No. 6112.18 | Division No. | Notes Red | Plotted | Prel.
Survey of VN SAN DIMAS S.D. | Date | No. | X-sec.
Survey by NA SOTRO Notes R SMITH | Notes Chkd. | Checked | No.
Indexed R.J. GALL | Date | Date | Date

STATION	B.S.	H.I.	F.S.	ELEV.	VALLEY CENTER ℄ AVE	
					LT	
0+70				821.60		℄ PAV. RT
0+76				821.09		℄ SO ED CONC X GUT
0+80				821.01		℄ F.L " "
0+84				821.11		℄ NO ED " "
73+57.41 E = 1+00 NO				821.55	℄ INT VALLEY CENTER AVE & JUANITA AVE	
1+16.0				821.07		℄ SO ED CONC X GUT
1+20				821.00		℄ F.L " " "
1+24				821.10		℄ NO ED " "
1+45				822.06		℄ PAV
				821.75	10.0 PAV	
				821.28	18.0 ED CONC GUT	
				821.15	F.L " "	
				821.96	T.C	
				8218	P/L	
1+65				822.55		℄ PAV
				822.68		16.0 PAV
				822.63		30.0 E CONC GUT
				822.48		32.0 F.L " "
				823.14		32.0 T.C
				8234		40.0
			CONT'D			

76-1-298 CE 307 2-63

PLEASE RETURN TO
LOS ANGELES COUNTY ENGINEER
403 LOS ANGELES COUNTY ENGINEERING BLDG.

NOTE: ANY ADDITIONS OR CHANGES ON THIS SHEET MUST BE MADE OR CIRCLED IN RED INK, WITH DATE AND NAME OF PERSON MAKING CHANGE.

Do not extend notes this side of this line.

STATION	B. S.	H. I.	F. S.	ELEV.	VALLEY CENTER ℄ AVE	
1+80.0				822 83	LT	℄ PAV RT
				822 56	9.0 PAV	
				821 68	16.0 ED CONC GUT	
				821 64	18.0 F.L " "	
				822 35	18.0 T.C	
1+85				822 91		℄ PAV
				822 94		16.0 PAV
				822 70		30.0 ED CONC GUT
				822 51		32.0 F.L " "
				823 15		32.0 T.C
				823.1		40.0 P/L
				822 56	9.0 PAV	
				821 97	14.0 ED PAV	
				821 8	20.0 F.L GR	
				822 2	30.0 P/L "	
				823 76		℄
2+85				823 67		16.0
				823 40		30.0
				823 24		32.
				823 89		32.0
				824 2		40.0

Profile No. X-Sec. No. Notes Red Date Notes Chkd. Date Plotted Date Checked Date Job No. 6112 18 Division No. Survey of W SAN DIMAS S.D. Survey by M SOTRO Notes RS Date 1-20-67 Map No. Indexed R. T. Date

F.B. 3337 Pg. 141

				8225	22.5 FL CR		
				8226	30.0 P/C		
3+76.0	SSMH			824.71		℄ CTR LID	
					NORTH	EAST	SOUTH
					MEAS. 9.43	9.32	9.49
					DIA 1.25	0.67	1.25
					ROD 10.68	9.99	10.74
					824.71	824.71	824.71
					10.68	9.99	10.74
					814.03	814.72	813.97
				814.03	INVERT 15" INLET NO.		
				814.72	" 8" " E.		
				813.97	" 15" OUTLET SO.		
BM SD# 237				821.10	BM SD #237 ELEV 821.097 FB 3333-20		
					JUANITA AVE & VALLEY CENTER AVE		
					S.W. COR PK IN CB 16' W CR		
				END			

F.B. 3337 Pg. 142 Job No. 6112.18 Division No. Notes Red. Plotted
Survey of W SAN DIMAS S.D. Date Date
Survey by M SOTRO Notes R SMITH Notes Chkd. Checked
Indexed G. L. GALLO Date Date Date