Notes C'd by

Survey of
JN Tape Std °F
Surveyed by
Notes Date
Indexed

F.B. 3338 Pg.

Job	Description
	ARROYO DRIVE 6112.25
Index	(1st Sec. of Survey)
B.M.	Bench Levels - Monterey Park Area
C.L.	Align. at Rio Hondo River Channel to San Gabriel Blvd.; San Gabriel Blvd. E. of Lincoln to Hazel Ave.; Arroyo Dr. San Gabriel to Lakegrov Ave.
09 Topo	Loc. of Imp., X-Sec., Bench Levels- Area as above
02 Align.	Align. Sycamore Cn. at Arroyo Dr.
10 Topo & X-Sec	Loc. of Imp. & XOSec. same as above.
13 Elev.	M.H. Invert Elev. on San Gabriel Blvd.
18 Elev.	Invert Elev's S.S.M.H.'S.

Keyed Feb. 85

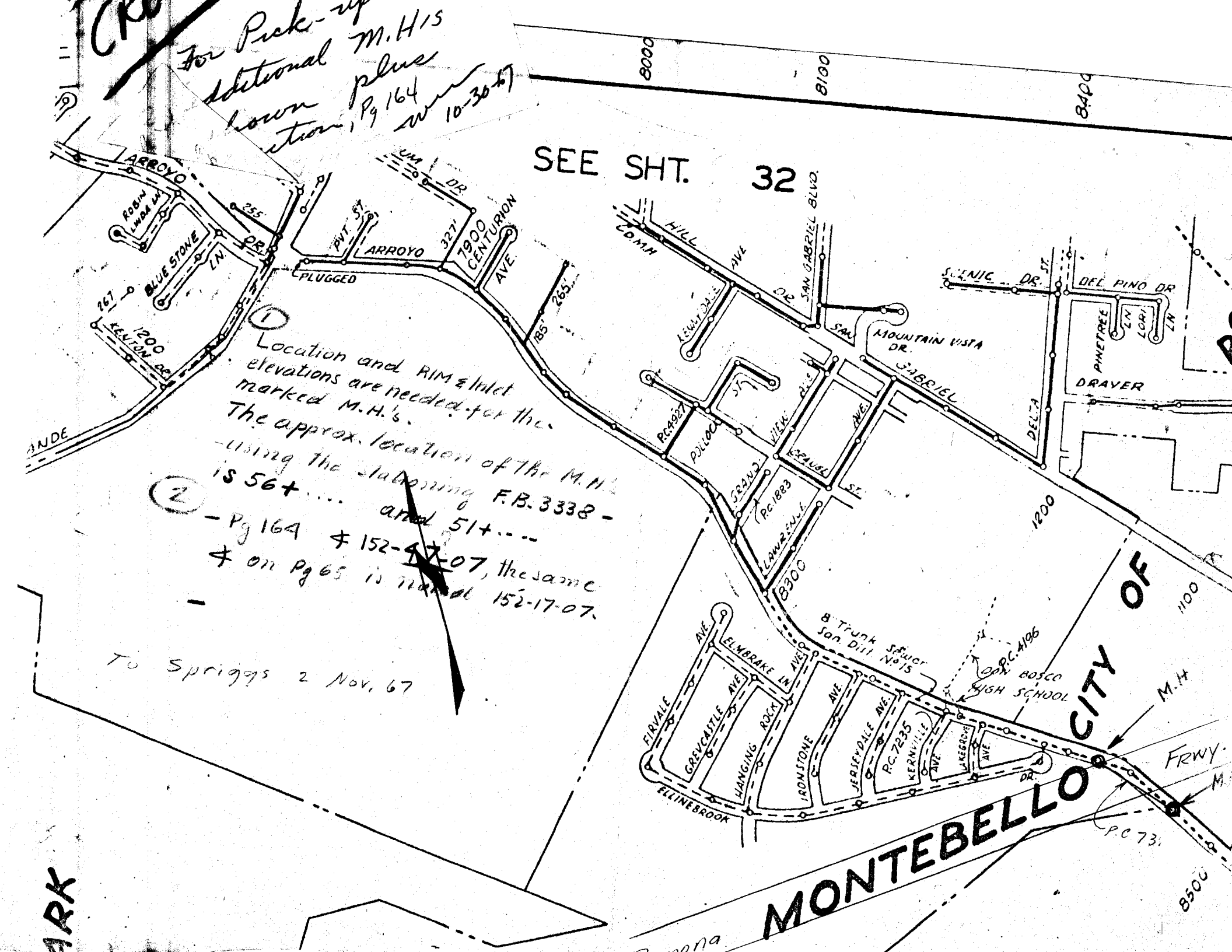

(1) Location and RIM & Inlet elevations are needed for the marked M.H.'s.

(2) The approx. location of the M.H.'s using the stationing F.B. 3338 - is 56+.... and 51+....

- Pg 164 ∢ 152-47-07, the same ∢ on Pg 65 is noted 152-17-07.

To Spriggs 2 Nov. 67

Notes Ck'd by	Survey of Arroyo Dr SD No 1225
Map No.	JN 6112.25 Tape Std °F
Office Work	Surveyed by H H Spriggs
Checked	Notes HHS Date 1-67
Date	Indexed C. J. GALLI APR 13 '67

F. B. 3338 PG. 5

Party
H H Spriggs
M A Nalsh
A. L. Goble
A. R. Workman
I. Alvarez

JN 6112.25

ARROYO DRIVE SD No. 1225

PRELIMINARY (1st Section)

REFERENCES
FB 3145
" 2227
" 3127
" 381

INDEX FB3338- 7-10, 11, 12,
Bench levels FB3338-17-50

Allignment:
FB3338-51-68 ℄ Rio Hondo River
" " ℄ San Gabriel Blvd
" " ℄ Lincoln Ave
" " ℄ Arroyo Drive
137-140 ℄ Exist drain @ junction Rio Hondo
201-202 ℄ Sycamore Canyon

RDFB 228
464

Location of Improvements:
FB3338-69-76 ℄ Rio Hondo River
105-110 San Gabriel Blvd
131-132 Lincoln Ave
141-144 ℄ Exist drain @ junction Rio Hondo
155-168 ℄ Arroyo Drive
203-206 ℄ Sycamore Canyon

CSB 191-10

Xsections:
FB3338-79-104 ℄ Rio Hondo River
111-130 San Gabriel Blvd
133-136 Lincoln Ave
145-154 ℄ Exist channel @ junction Rio Hondo
169-200 ℄ Arroyo Drive
207-210 ℄ Sycamore Canyon

Note: See FB 3345 For 2nd Section of Survey
See FB 3350 For 3rd Section of Survey

Note: Any Additions or Changes on This Sheet Must be Made or Circled in Red Ink With Date and Name of Person Making Change.

PLEASE RETURN TO
LOS ANGELES COUNTY ENGINEER
403 Los Angeles County Engineering Bldg.
Do not extend this side of this line.

76F309S CE#310 1-65

Notes Ck'd by	Survey of Arroyo Dr SD No 1225
Map No.	JN 6112.25 Tape Std °F
Office Work	Surveyed by HHSpriggs
Checked	Notes HHS Date 1-67
Date	Indexed C. J. GALLI

F. B. 3338 PG. 7

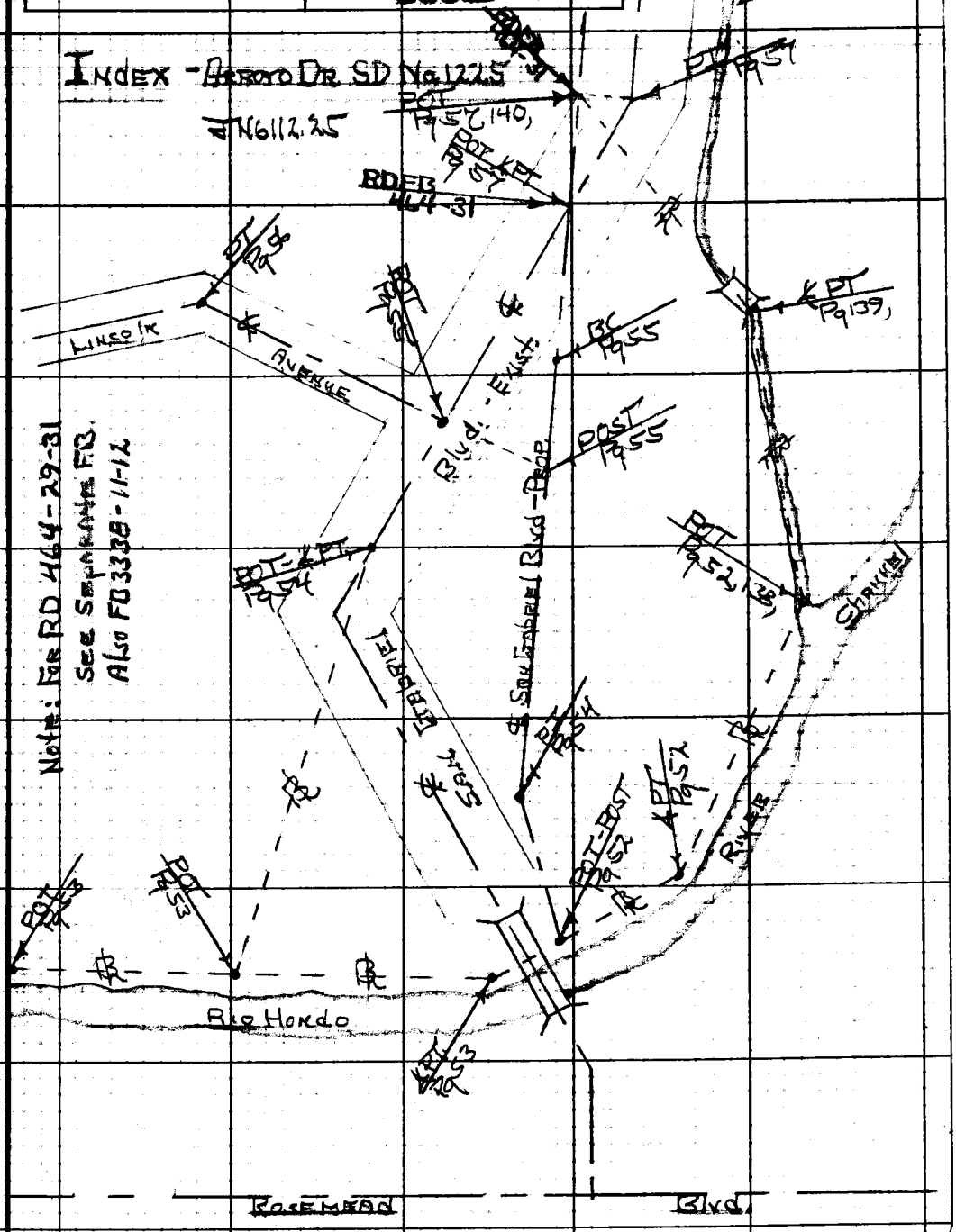

Note: Any Additions or Changes on This Sheet Must be Made or Circled in Red Ink With Date and Name of Person Making Change.

PLEASE RETURN TO
LOS ANGELES COUNTY ENGINEER
403 LOS ANGELES COUNTY ENGINEERING BLDG.

Do not extend this side of this line.

76F309S CE#310 1-65

F. B. 3338 Pg. 8
Cont. Bot Pg 9

PLEASE RETURN TO
LOS ANGELES COUNTY ENGINEER
403 LOS ANGELES COUNTY ENGINEERING BLDG.

Do not extend this side of this line.

Note: Any Additions or Changes on This Sheet Must Be Made or Circled in Red Ink With Date and Name of Person Making Change.

Notes Ck'd by	Survey of Arroyo Dr SD No 1225	F. B. 3338 PG. 9
Map No.	JN 611225 Tape 0187 Std 68 °F	
Office Work	Surveyed by HHSpriggs	
Checked	Notes HHS Date 1-67	
Date	Indexed C. J. GALLS	

Index
JN 611225
ARROYO DR SD No 1225

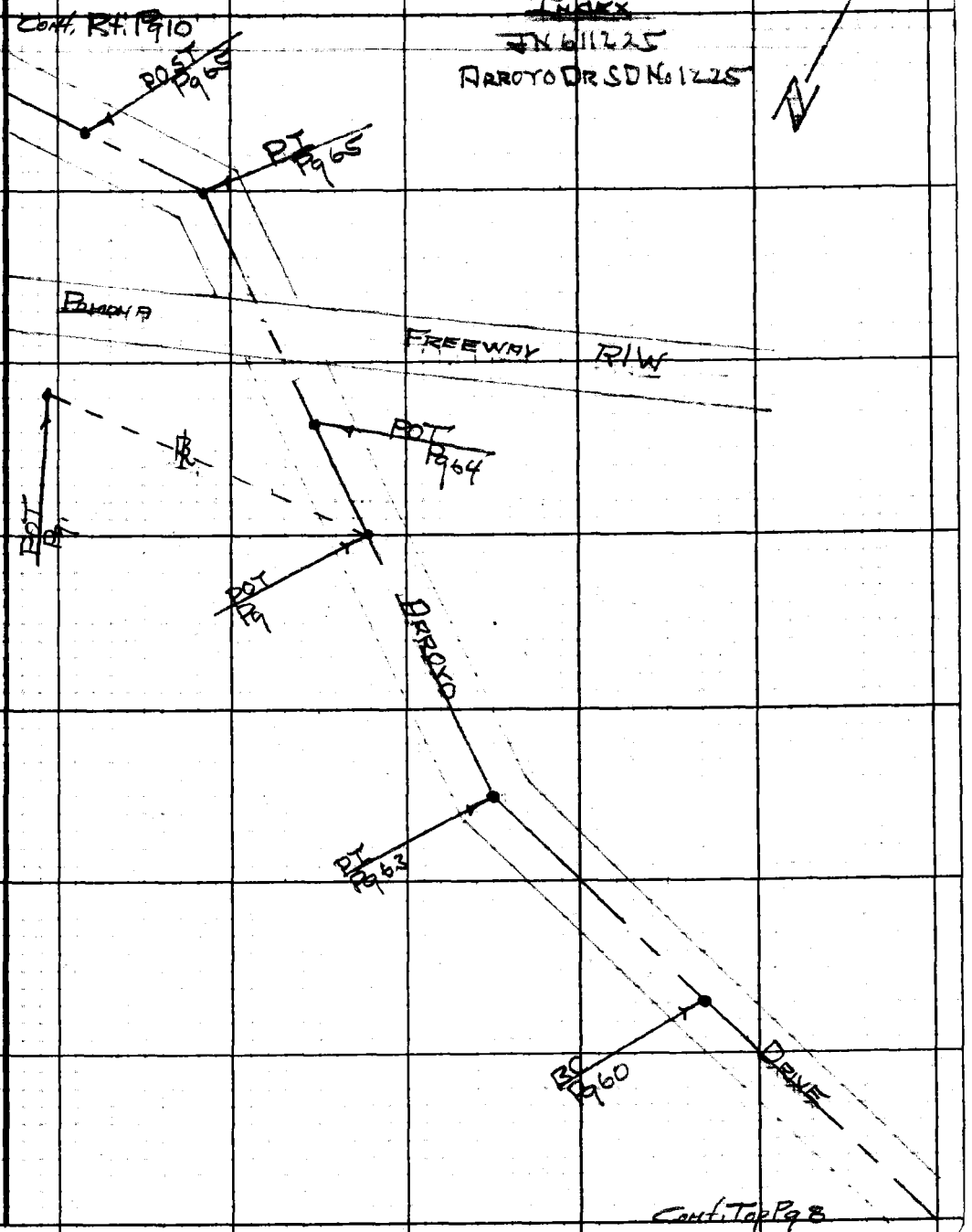

Note: Any Additions or Changes on This Sheet Must be Made or Circled in Red Ink With Date and Name of Person Making Change.

PLEASE RETURN TO
LOS ANGELES COUNTY ENGINEER
403 LOS ANGELES COUNTY ENGINEERING BLDG.

Do not extend this side of this line.

76F309S CE#310 1-65

F. B. 3338 PG. 10

~~INDEX~~:

JN 6112.25

ARROYO DR SD No 1225

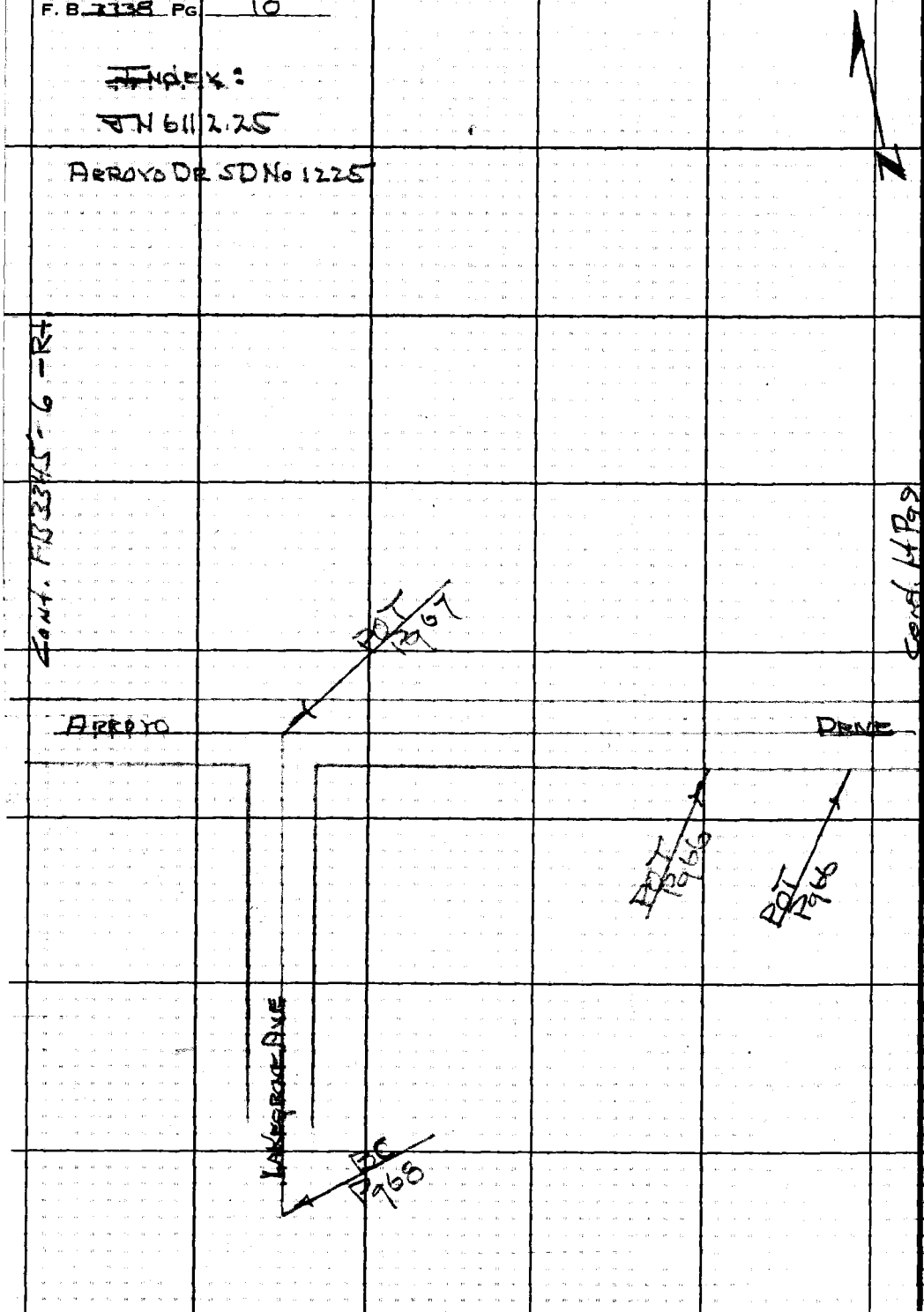

PLEASE RETURN TO
LOS ANGELES COUNTY ENGINEER
403 LOS ANGELES COUNTY ENGINEERING BLDG.

Do not extend this side of this line.

Note: Any Additions or Changes on This Sheet Must be Made or Circled in Red Ink With Date and Name of Person Making Change.

Notes Ck'd by	Survey of Arroyo Dr SD No. 1225	F. B. 3338 Pg. 11
Map No.	JN 6112.25 Tape Std °F	
Office Work	Surveyed by H H Spriggs	
Checked	Notes HHS Date March 61	
Date	Indexed C. J. [illegible]	

JN 6112.25

Arroyo Dr. SD No. 1225 - San Gabriel Blvd - LA Co. RD. Notes

LA Co Road Dept. has surveyed San Gabriel Blvd. in Late 1966 per new alignment as shown on & Notes FB 3338-57, 58, 59, 61, & RD FB 464-29-31, Rd. Dept. Notes FB 464, are included, and per verbal OK of CV Crowe Co Engr Field Engr, & Stanley A. Parrick Design Div., are usable in that section of JN 6112.25 (Topog & Xsections will have to be reversed Rt. for Lt. & etc.)

CE FB 3338-57, 58, 59, 61, Stationing progresses N. Wly.

= RD FB 464-29, 30, 31 Stationing progresses S. Wly.

BM datum has been checked:

BM 1-23 CE FB 3338-26 Elev. 233.907

= BX 3294 RD FB 464-78 Elev. 233.97

RD FB 464-29-31 Alignment

" " - 36-41 Topog

" " - 60-62 Topog - Misc

" " - 72-105 Xsections

CE FB 3338-57 Sta 13+47.08 N. Wly = LA Co RD 464-31 Sta 259+83.86 S. Ely

CE FB 3338-59 Sta. 32+59.67 BK. Sta 1+00.00 AH. N Wly = LA Co RD 464-30 Sta 240+71.67 S. Ely

CE FB 3338-61 Sta 3+61.51 N. Wly = LA Co RD 464-29 Sta 238+10.15 S. Ely.

See Sketch Pg. 12

Note: Any Additions or Changes on This Sheet Must be Made or Circled in Red Ink With Date and Name of Person Making Change.

PLEASE RETURN TO LOS ANGELES COUNTY ENGINEER 403 Los Angeles County Engineering Bldg.

Do not extend this side of this line.

75F309S CE#310 1-65

F.B. 3338 Pg. 12

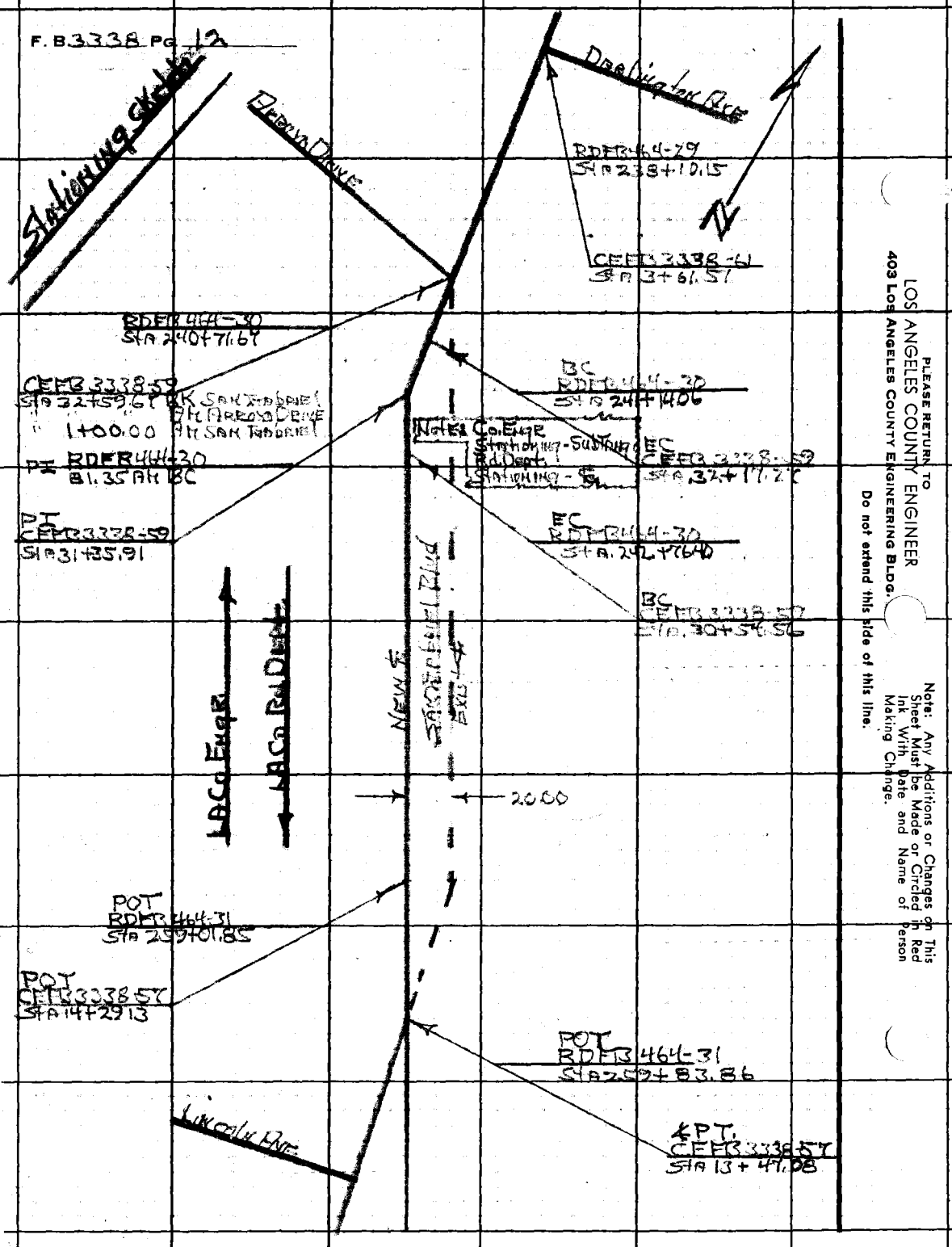

PLEASE RETURN TO
LOS ANGELES COUNTY ENGINEER
403 Los Angeles County Engineering Bldg.

Do not extend this side of this line.

Note: Any Additions or Changes on This Sheet Must be Made or Circled in Red Ink With Date and Name of Person Making Change.

F. B. 3338 PG. 17

NOTES RED. JOB NO. 6112.25 SURVEY OF Arroyo Dr. SD No 1225
DATE SURVEY BY HHSpriggs
NOTES CHKD. NOTES BY HHS DATE 12-14-66
DATE INDEXED C. J. GALLI DATE DEC 22 '66

DESCRIPTION	ADJ. ELEV.	3RD RUN	2ND RUN	DIFF.	1ST RUN	B.M.
JN 6112.25						
Arroyo Drive - SD No. 1225						
Bench Levels						
HHSpriggs A. Etoble J. Falser R. Moore A Workman						

NOTE: ANY ADDITIONS OR CHANGES ON THIS SHEET MUST BE MADE OR CIRCLED IN RED INK, WITH DATE AND NAME OF PERSON MAKING CHANGE.

Do not extend notes this side of this line

PLEASE RETURN TO
LOS ANGELES COUNTY SURVEYOR
725 LOS ANGELES COUNTY ENGINEERING BLDG.

76S420 S & E-353 4-54

7680420 S & E-353 4-54

T180

PLEASE RETURN TO
LOS ANGELES COUNTY SURVEYOR
725 LOS ANGELES COUNTY ENGINEERING BLDG.

NOTE: ANY ADDITIONS OR CHANGES ON THIS SHEET MUST BE MADE OR CIRCLED IN RED INK, WITH DATE AND NAME OF PERSON MAKING CHANGE.

Do not extend notes this side of this line

JOB NO. 6112.25 SURVEY OF Hardwood Dr. SDN(a).225 NOTES RED.
SURVEY BY HAS Spargs DATE
NOTES BY HAS DATE 12-14-66 NOTES CHKD.
INDEXED C. J. GALLI DATE DATE
F.B. 3338 Pg. 18

B.M.	1ST RUN	DIFF.	2ND RUN	3RD RUN	ADJ. ELEV.	DESCRIPTION
Fd. BM 1-23A					313.094	BM 1-23A Elev. 313.094 1965 Adj FB 3338-17 San Gabriel Blvd, E, approx 472' N. W/r. & Inter. of W/line of Stroe Ave, A Std. LACo Sur. Control System Traverse Station disk in HH w/cover MKd. El Monte C-8 1938 RE 2177
+	4.498		4603			
Π	317.592	-2.682	2685	-2.684		
−	7.180		7288			
	310.412					
+	2.750		2828			
Π	313.162	-3.670	3672	+3671		
−	6420		6500			
	306.742					
+	4782		4900			
Π	311.524	-0.193	0.190	.193		
−	4975		5090			
	306549					
+	4.068		4158			
Π	310.617	-2572	2567	-2572		
−	6640		6725			
	303977					
+	2238		2143			
Π	306.215	-7.152	7.152	-7.153		
−	9390		9295			
	296.825					
+	2365		2413			
Π	299.190	-2.527	2527	-2523		
−	4.892		4940			
Fd. TBM	294.298				294.293	Fd TBM Elev. 294.293 FB 3338-18 San Gabriel Blvd & Pomona Freeway A Rd Dept B.M. in S.E. end of Freeway bridge E

76S420 S & E-353 4-54

PLEASE RETURN TO
LOS ANGELES COUNTY SURVEYOR
725 LOS ANGELES COUNTY ENGINEERING BLDG.

NOTE: ANY ADDITIONS OR CHANGES ON THIS SHEET MUST BE MADE OR CIRCLED IN RED INK, WITH DATE AND NAME OF PERSON MAKING CHANGE.

Do not extend notes this side of this line

B.M.	1ST RUN	DIFF.	2ND RUN	3RD RUN	ADJ. ELEV.	DESCRIPTION
Fd. TBM	294.298					See Pg 18
+	0.830		0898			
π	295.128	-7.942	7.942	-7.943		
−	8.772		8840			
	286.356					
+	1.130		1.023			
π	287.486	-7.870	7.867	-7.870		
−	9.000		8890			
	278.486					
+	3.693		3603	3.490		
π	282.179	-3.547	3.539	3.547		
−	7.240		7.142	7.037		
	274.939					
+	0910		0978			
π	275.849	-7.668	7.672	-7.670		
−	8578		8650			
	267.271					
+	2590		2665			
π	269.861	-2.142	2.145	2.144		
−	4732		4810			
Fd. TBM	265.129			2	265.119	Fd. TBM Elev. 265.119 FB 3338-19
+	1.075		1158			San Gabriel Blvd @ N. Hazel Ave
π	266.204	-8.117	8112	8.118		A spk in Conc. sb. 5' W/o N.M. C.R.
−	9.192		9.270			
	257.012					

NOTES RED. ____ JOB NO. 6112.25 SURVEY OF Arroyo Dr SD No 1225
DATE ____ SURVEY BY HH Springs
NOTES CHKD. ____ NOTES BY ____ DATE 12-14-56
DATE ____ INDEXED C. J. GALLI DATE ____

F. B. 3338 PG. 19

765420 S & E-353 4-54

PLEASE RETURN TO
LOS ANGELES COUNTY SURVEYOR
72R LOS ANGELES COUNTY ENGINEERING BLDG.

NOTE: ANY ADDITIONS OR CHANGES ON THIS SHEET MUST BE MADE OR CIRCLED IN RED INK, WITH DATE AND NAME OF PERSON MAKING CHANGE.

Do not extend notes this side of this line

JOB NO 6112.25 SURVEY OF ARROYO DR SD NO 1225 NOTES RED
SURVEY BY HHS DATE NOTES CHKD
NOTES BY HHS DATE 12-14-66
INDEXED C. J. GALLI DATE

F. B3330 PG. 20

B.M.	1ST RUN	DIFF.	2ND RUN	3RD RUN	ADJ. ELEV.	DESCRIPTION
	257.012					
+	0.792		0.930			
π	257.804	9.730	9.725	9.731		
−	10.522		10.655			
	247.282					
+	0920		0795			
π	248.202	8.168	8.165	8.169		
−	9.088		8960			
	239.114					
+	1.470		1575			
π	240.584	5.192	5.195	5.194		
−	6.662		6770			
BM 1-23	233.922				233.907	BM 1-23 ELEV. 233.907 1965 ADJ. FB3707-83 SAN GABRIEL BLVD & E. ARROYO DRIVE @ INTER. - A STD LACO SURVEYOR BRASS CAP MON IN HH. W/COVER MKD. RE 329
+	4.700		4787			
π	238.622	0.882	0.880	.883		
−	5582		5.667			
	233040					
+	3705		3.793			
π	236.745	2.717	2.717	2.719		
−	6422		6510			
	230.323					
+	4152		4225			
π	234.475	1.884	1.885	1.887		
−	6.038		6.120			
	228.437					

769420 S & E-353 4-54

PLEASE RETURN TO
LOS ANGELES COUNTY SURVEYOR
725 LOS ANGELES COUNTY ENGINEERING BLDG.

NOTE: ANY ADDITIONS OR CHANGES ON THIS SHEET MUST BE MADE OR CIRCLED IN RED INK, WITH DATE AND NAME OF PERSON MAKING CHANGE.

Do not extend notes this side of this line

NOTES RED _____ JOB NO. _____ SURVEY OF _____
DATE _____ SURVEY BY _____
NOTES CHKD. _____ NOTES BY _____ DATE _____
DATE _____ INDEXED G. J. GALLI DATE _____

F. B. 5338 PG. 21

B.M.	1ST RUN	DIFF.	2ND RUN	3RD RUN	ADJ. ELEV.	DESCRIPTION
	228437					
+	3722		3802			
π	232159	- 2.088	2.088	2.089		
-	5810		5890			
	226349					
+	3645		3720			
π	229.994	- 2.567	2.572	2.572		
-	6212		6292			
	223.782					
+	4.102		4.200			
π	227.884	- 1.653	1.658	1658		
-	5.755		5.858			
	222.129					
+	5.103		5.010			
π	227.232	+ 0.326	0.328	+325		
-	4.777		4682			
	222.455					
+	5570		5588			
π	228.025	- 0.042	0.042	0.043		
-	5.612		5630			
	222413					
+	3962		4098			
π	226375	- 1.463	1.467	-1.467		
-	5425		5565			
	220.950					

76S420 S & E-353 4-54

PLEASE RETURN TO
LOS ANGELES COUNTY SURVEYOR
725 LOS ANGELES COUNTY ENGINEERING BLDG.

NOTE: ANY ADDITIONS OR CHANGES ON THIS SHEET MUST BE MADE OR CIRCLED IN RED INK, WITH DATE AND NAME OF PERSON MAKING CHANGE.

Do not extend notes this side of this line

B.M.	1ST RUN	DIFF.	2ND RUN	3RD RUN	ADJ. ELEV.	DESCRIPTION
	220.950					
+	4.027		4105			
π	224.977	-2.575	2.577	-2.577		
−	6.602		6.682			
	218.375					
+	3737		3.795			
π	222.112	-0.233	0.235	2.35		
−	3.970		4.030			
Set BM SD1024	218.142				218.102	BMSD1024 Elev. 218.102 FB3338-22 N. Lincoln Ave @ San Gabriel Blvd. 105' Slr. ℄ Inter. & 30.5 Wlr ℄ of N. Lincoln Ave. A Fd. L & TK in Conc Wall @ W. Edge conc walk
+	3.302		3205			
π	221.444	2.186	2.187	2.187		
−	5.488		5392			
Fd. BM 1-22A	215.956				215.915	BM 1-22A Elev. 215.915 FB 1965 Adj. N. Lincoln Ave @ San Gabriel Blvd 186' Slr. ℄ Inter & 25' Elv. ℄ of N. Lincoln Ave. A Fd. Std. LACo Engr Button Min. in Ctr conc Hdw. MKd RE5869-1965 BM 1-22A ~~No Rec in Field~~
+	2810		3065			
π	218.766	-6.182	6183	-6.183		
−	8992		9248			
	209.774					
+	1.010		1.128			
π	210.784	9.608	9.605	-9.608		
−	10618		10733			
	200.166					

JOB NO. 6112.25 SURVEY OF Arroyo Dr SD No 1225 NOTES RED
SURVEY BY HH Spriggs DATE
NOTES BY HHS DATE 12-14-66 NOTES CHKD
INDEXED G. J. GALLI DATE DATE

F. B. 3338 PG. 22

769420 S & E-353 4-54

PLEASE RETURN TO
LOS ANGELES COUNTY SURVEYOR
725 LOS ANGELES COUNTY ENGINEERING BLDG.

NOTE: ANY ADDITIONS OR CHANGES ON THIS SHEET MUST BE MADE OR CIRCLED IN RED INK, WITH DATE AND NAME OF PERSON MAKING CHANGE.

Do not extend notes this side of this line

NOTES RED _____ JOB NO 611235 SURVEY OF Hancock Ave Extension
DATE _____ SURVEY BY _____
NOTES CHKD _____ NOTES BY _____ DATE _____
DATE _____ INDEXED C.J. GALLI DATE _____

F.B. 5338 Pg. 22

B.M.	1ST RUN	DIFF.	2ND RUN	3RD RUN	ADJ. ELEV.	DESCRIPTION
	200.166					
+	3.862		4.000			
π	204.028	0.578	0.578	+.579		
−	4.440		4.578			
	199.588					
+	5.442		5335			
π	205.030	+ 2.132	2.127	+2.130		
−	3.310		3208			
BM SD1025	201.720					BM SD 1025 ELEV. FB 3338-23
+	5.123		4900			San Fernando Blvd. Approx. 750' E/O ℄
π	206.843	+ 3.623	3.622	+3.622		Inter. of N. Lincoln Ave. & 250' S/O ℄
−	1.500		1.278			of San Fernando Blvd. A. Fd. Lead Tack in
	205.343					N.W. Cor of N.W. 4'x4' Conc. Ftr. of well
+	8.545		8.338			No. F-29 Humble Oil Co. Lease
π	213.888	+ 1.235	1.233	+1.234		
−	7.310		7.105			
	206.578					
+	6.070		5927			
π	212.648	+ 3.932	3927	+3.930		
−	2.138		2000			
	210.510					
+	8.378		8.332			
π	218.888	+ 7.643	7.642	7.642		
−	0.735		0990			
BM SD1024	218.153				218.102	BM SD 1024 ELEV. FB 3338-23
						N Lincoln Ave @ San Fernando Blvd
						105' S/W ℄ Inter. & 30' W/W ℄ of
						N. Lincoln Ave. A Fd. Lead Tack in Conc
						wall @ W. Edge of Conc Walk

76S420 S & E-353 4-54

PLEASE RETURN TO
LOS ANGELES COUNTY SURVEYOR
725 LOS ANGELES COUNTY ENGINEERING BLDG.

NOTE: ANY ADDITIONS OR CHANGES ON THIS SHEET MUST BE MADE OR CIRCLED IN RED INK, WITH DATE AND NAME OF PERSON MAKING CHANGE.

Do not extend notes this side of this line

B.M.	1ST RUN	DIFF.	2ND RUN	3RD RUN	ADJ. ELEV.	DESCRIPTION
					218.102	
	218.153					
+	4.013		4.092			
π	222.166	+ 0.235	0.234	+0.234		
−	3.778		3858			
	218.388					
+	5.332		5233			
π	223.720	+ 1.632	1.633	+1.632		
−	3.700		3.600			
	220.020					
+	5.763		5635			
π	225.783	+ 2.361	2358	+2.359		
−	3402		3277			
	222.381					
+	5.532		5413			
π	227.913	+ 0.442	0438	+0.440		
−	5.090		4975			
	222.823					
+	4280		4137			
π	227.103	− 0.613	0.613	− 0.613		
−	4893		4.750			
	222.210					
+	4652		4535			
π	226.862	+ 1.052	1.053	+1.052		
−	3600		3482			
	223262					

JOB NO. 6112.25 SURVEY OF Rancho Dr. SD No 1225 NOTES RED.
SURVEY BY H.H. Sanders DATE
NOTES BY HHS DATE 12-14-66 NOTES CHKD.
INDEXED B. J. GALLI DATE DATE

F. B. 3338 PG. 24

76S420 S & E-353 4-54

PLEASE RETURN TO
LOS ANGELES COUNTY SURVEYOR
725 LOS ANGELES COUNTY ENGINEERING BLDG.

NOTE: ANY ADDITIONS OR CHANGES ON THIS SHEET MUST BE MADE OR CIRCLED IN RED INK, WITH DATE AND NAME OF PERSON MAKING CHANGE.

Do not extend notes this side of this line

B.M.	1ST RUN	DIFF.	2ND RUN	3RD RUN	ADJ. ELEV.	DESCRIPTION
	223.262					
+	5532		5313			
⊼	228.794	+ 1.577	1.578	+ 1.577		
−	3955		3.735			
Set BMSD 1026	224839				224.783	BMSD1026 Elev. 224783 FB3338-25
+	5.372		5.128			San Gabriel Blvd. N. Side Approx. 1086'
⊼	230.211	+ 0.972	0.968	+ 0.970		E/o ℄ Inter Arroyo Dr. & 21' N/o N.
−	4.400		4.160			Edge Pvm't. - A Fd. BN in conc deck @
	225.811					SE Cor Private abandoned conc bridge
+	6.202		6008			
⊼	232013	+ 2.497	2498	2497		
−	3705		3510			
Set BMSD1027	228308				228.250	BMSD1027 Elev. 228.250 FB3338-25
+	4800		4582			San Gabriel Blvd N. side Approx. 737'
⊼	233.108	+ 0.758	0.754	+ 0756		E/o ℄ Inter Arroyo Dr. & 38' N/o N.
−	4.042		3.828			Edge Pvm't. A spk in conc. parapet
	229.066					wall @ SW Cor Private 4 Tube bridge
+	5950		6320			
⊼	235016	+ 2.292	2288	+ 2.290		
−	3658		4032			
	231.358					
+	6668		6570			
⊼	238026	+ 2.176	2.172	+ 2.174		
−	4492		4398			
	233534					

NOTES RED ____ JOB NO. 611225 SURVEY OF Arroyo Dr SD 611225
DATE ____ SURVEY BY ____ DATE 12-14-66
NOTES CHKD. ____ NOTES BY ____ DATE ____
DATE ____ INDEXED ____ C. J. GALLI DATE ____

F. B. PG. 25

765420 S & E-353 4-54

59

PLEASE RETURN TO
LOS ANGELES COUNTY SURVEYOR
725 LOS ANGELES COUNTY ENGINEERING BLDG.

NOTE: ANY ADDITIONS OR CHANGES ON THIS SHEET MUST BE MADE OR CIRCLED IN RED INK, WITH DATE AND NAME OF PERSON MAKING CHANGE.

Do not extend notes this side of this line

B.M.	1ST RUN	DIFF.	2ND RUN	3RD RUN	ADJ. ELEV.	DESCRIPTION
	233534					
+	5350		5488			
π	238.884	+ 1.468	1468	1.407		
−	3882		4.020			
Set BMSD1028	235.002				234.937	BMSD1028 Elev. 234.937 FB3338-26 San Gabriel Blvd @ Arroyo Drive. 59' E/o ℄ Inter & 16' N/o Nedge Pvm't. A. Fd BN. in S/y 2' diameter conc. pier of So Cal Ed. Co Tower # 6/4
+	4.373		4.228			
π	239.375	− 1.030	1.029	1030		
−	5.403		5257			
Fd BM 1-23	233.972				233.907	BM 1-23 Elev 233.907 1965 Adj. FB 3707-83 FB 3338-20 San Gabriel Blvd & E. Arroyo Dr & Inter - A Std. LA Co Surveyor Brass Cap Mon in HH W/cover MKd. RE329
+	7.760		7610			
π	241.732	+ 3005	3005	3005		
−	4755		4605			
	236.977					
+	5.968		5.822			
π	242945	+ 3.165	3.165	3.164		
−	2803		2657			
	240.142					
+	6.282		6382			
π	246.424	+ 4197	4.195	4.196		
−	2.085		2.187			
	244.339					
+	8678		8787			
π	252.967	+ 4016	4.015	4.015		
−	4612		4772			
Set BMSD1029	248.355				248.287	BM SD 1029 Elev. 248.287 FB 3338-26 E. Arroyo Drive, N/y side, Approx. 824' W/o ℄ Inter. San Gabriel Blvd. A Fd. SpK. in conc Ftr. of Iron brace post of Fence 4' N/o Edge Pvm't.

JOB NO. 6112.75 SURVEY OF Arroyo Dr SD No 1225 NOTES RED.
SURVEY BY H.H. Griggs DATE
NOTES BY HHS DATE 12-14-66 NOTES CHKD.
INDEXED C. J. GALLI DATE DATE

F. B. 3338 PG. 26

76S420 S & E-353 4-54

PLEASE RETURN TO
LOS ANGELES COUNTY SURVEYOR
725 LOS ANGELES COUNTY ENGINEERING BLDG.

NOTE: ANY ADDITIONS OR CHANGES ON THIS SHEET MUST BE MADE OR CIRCLED IN RED INK, WITH DATE AND NAME OF PERSON MAKING CHANGE.

Do not extend notes this side of this line

B.M.	1ST RUN	DIFF.	2ND RUN	3RD RUN	ADJ. ELEV.	DESCRIPTION
	248.355					
+	4.865		4.750			
π	253.220	+ 1.802	1.800	-1.802		
−	6.667		6.550			
	246.553					
+	5.088		5.215			
π	251.641	+ 2.158	2.157	2.157		
Set −	2.930		3.058			
BM SD1030	248.711				248.642	BM SD 1030 Elev 248.642 FB3338-27
+	6.883		6730	6925		E. Arroyo Dr., Nlr side, Approx 1221'
π	255.594	+ 2.581	~~2.590~~	2583	2.581	Wly. ℄ Inter, San Gabriel Blvd. A Fd.
−	4302		4140	4342		B.N. in conc wall @ Nlr Edge Pvmt.
	251.292					
+	5.828		5.723			
π	257.120	+ 2.506	2.506	2.505		
−	3.322		3217			
	253.798					
+	6.762		6890			
π	260.560	+ 2.574	2.575	2.574		
Set −	4.188		4315			
BM SD1031	256.372				256 302	BM SD 1031 Elev 256 ~~302~~ FB3338-27
						E. Arroyo Dr. Wly. side, Approx. 1885'
						Nwly. ℄ Inter @ San Gabriel Blvd.
						(1st pipe crossing S/o Freeway) A Fd.
						L & Nail in Nlr. End conc. Wall @ pipe
						crossing W. to E.

NOTES RED ____ JOB NO. 6112.25 SURVEY OF Arroyo Dr SD 1025
DATE ____ SURVEY BY HAS Sprigg
NOTES CHKD. ____ NOTES BY ____ DATE 12-14-66
DATE ____ INDEXED C. J. GALLI DATE Jan 13 '67

F. B3338 PG. 27

76S420 S & E-353 4-54

PLEASE RETURN TO
LOS ANGELES COUNTY SURVEYOR
725 LOS ANGELES COUNTY ENGINEERING BLDG.

NOTE: ANY ADDITIONS OR CHANGES ON THIS SHEET MUST BE MADE OR CIRCLED IN RED INK, WITH DATE AND NAME OF PERSON MAKING CHANGE.

Do not extend notes this side of this line

B.M.	1ST RUN	DIFF.	2ND RUN	3RD RUN	ADJ. ELEV.	DESCRIPTION
BMSD1031	256.372				256.302	BMSD1031 SEE Pg. 27
+	2.232		2.395	2.185		
π	258.604	- 2.103	~~2.095~~	2.105	- 2.104	
-	4.335		4.490	4.290		
BMSD1032	254.269				254.198	BMSD1032 Elev. 254.198 FB3338-28
+	11.563		11.700			E. Arroyo Dr., N/Y. side, @ 5/Y. side
π	265.832	+ 11.125	11.125	11.124		Pomona Freeway, Ctr. conc. Hdw., 1st drain
-	0.438		0.575			crossing Freeway on N/Y. side Arroyo
	265.394					Dr. ⊼ A set spk in head
+	11.065		11.320			
π	276.459	+ 10.777	10.780	10.777		
-	0.288		0.540			
	276.171					
+	7.232		7.113			
π	283.403	+ 1.585	1.583	1.584		
-	5.647		5.530			
	277.756					
+	1.962		1.705			
π	279.718	- 6.381	6.382	- 6.382		
-	8.343		8.087			
	271.375					
+	0.230		0.537			
π	271.605	- 10.205	10.208	10.207		
-	10.435		10.745			
	261.170					

JOB NO. 6112.25 SURVEY OF Arroyo Dr. SD No 1225 NOTES RED
SURVEY BY H.H. Spriggs DATE
NOTES BY DATE 12-15-66 NOTES CHKD.
INDEXED C. J. GALLI DATE DATE

F. B. 3338 Pg. 28

769420 S & E-353 4-54

PLEASE RETURN TO
LOS ANGELES COUNTY SURVEYOR
725 LOS ANGELES COUNTY ENGINEERING BLDG.

NOTE: ANY ADDITIONS OR CHANGES ON THIS SHEET MUST BE MADE OR CIRCLED IN RED INK, WITH DATE AND NAME OF PERSON MAKING CHANGE.

Do not extend notes this side of this line

NOTES RED ____ JOB NO. 6112.25 SURVEY OF Arroyo Dr. SD No. 1225
DATE ____ SURVEY BY ____
NOTES CHKD. ____ NOTES BY ____ DATE 12-5-56
DATE ____ INDEXED ____ DATE ____

F.B. 3338 PG. 29

B.M.	1ST RUN	DIFF.	2ND RUN	3RD RUN	ADJ. ELEV.	DESCRIPTION
	261 170					
+	3.482		3.105			
π	264.652	- 4.666	4.665	-4.666		
−	8.148		7.770			
Set+ BM SD 1033	256.504				256.428	BM SD 1033 Elev. 256.428 FB 3338-29
+	7.958		7.765			E. Arroyo Dr., N'ly side, @ N'ly side
π	264.462	+ 2.261	2.262	2.261		Pomona Freeway, 5' from W'ly end conc.
−	5.697		5.503			Hdw., 1st drain crossing Freeway on N'ly
	258.765					side Arroyo Dr. ℄, A set spk in head.
+	6.020		5.873			
π	264.785	+ 3.038	3.043	3.038		
−	2.982		2.830			
Set+ BM SD 1034	261.803				261.727	BM SD 1034 Elev. 261.727 FB 3338-29
+	5.612		5.735			E. Arroyo Dr, S'ly side, 373' E/o ℄ Inverness
π	267.415	+ 2.612	2.615	2.612		Lakegrove Ave, A set spk in Elec. pedestal
−	3.000		3.126			C.B. @ c.b. line
	264.415					
+	7.238		7.192			
π	271.653	+ 5.258	5.262	5.258		
−	1.980		1.930			
Set+ BM SD 1035	269.673				269.597	BM SD 1035 Elev. 269.597 FB 3338-29
+	7.445		7.618			E. Arroyo Dr @ Lakegrove Ave, - S'ly side
π	277.118	+ 5.415	5.416	5.415		5' W'ly of S.W. C.R. A set spk in eb.
−	2.030		2.207			
Set+ BM SD 1036	275.088				275.012	BM SD 1036 Elev. 275.012 FB 3338-29
						E. Arroyo Dr @ Kerrville Dve, - S'ly side
						5' W'ly of S.W. C.R. A set spk in c.b.

765420 S & E-353 4-54

PLEASE RETURN TO
LOS ANGELES COUNTY SURVEYOR
725 LOS ANGELES COUNTY ENGINEERING BLDG.

NOTE: ANY ADDITIONS OR CHANGES ON THIS SHEET MUST BE MADE OR CIRCLED IN RED INK, WITH DATE AND NAME OF PERSON MAKING CHANGE.

Do not extend notes this side of this line

B.M.	1ST RUN	DIFF.	2ND RUN	3RD RUN	ADJ. ELEV.	DESCRIPTION
	275.088					
+	5.772		5.657			
π	280.860	+ 2.942	2.947	2.942		
−	2830		2.710			
	278.030					
+	5.840		5640			
π	283.870	+ 1.663	1658	1.660		
−	4.177		3982			
	279.693					
+	5.880		5.703			
π	285573	+ 2.482	2478	2.479		
−	3398		3225			
Set BMSD1037	282175				282.093	BMSD1037 Elev. 282.093 FB3338-30
+	6670		6.583			E. Arroyo Dr @ Ironstone Ave Sly. side
π	288.845	+ 2.127	2.128	2.127		5' Wly. of S.W. C.R. A set spk in cb.
−	4543		4455			
	284.302					
+	6438		6.305			
π	290.740	+ 4.018	4.022	4.018		
−	2420		2.283			
	288.320					
+	5935		5.792			
π	294.255	+ 1.645	1.644	1.644		
−	4290		4.148			
BMSD1038	289.965				289.882	BMSD1038 Elev. 289.882 FB3338-30
						E. Arroyo Dr. @ Firvale Ave Sly. side
						5' Ely of S.E. C.R. A set spk in cb.

JOB NO. 6112.25 SURVEY OF Arroyo Dr SD1225 NOTES RED.
SURVEY BY [illegible] DATE
NOTES BY [illegible] DATE 12-15-66 NOTES CHKD.
INDEXED E. J. GALLI DATE DATE

F. B3338 PG. 30

76S420 S & E-353 4-54

PLEASE RETURN TO
LOS ANGELES COUNTY SURVEYOR
725 LOS ANGELES COUNTY ENGINEERING BLDG.

NOTE: ANY ADDITIONS OR CHANGES ON THIS SHEET MUST BE MADE OR CIRCLED IN RED INK, WITH DATE AND NAME OF PERSON MAKING CHANGE.

Do not extend notes this side of this line

B.M.	1ST RUN	DIFF.	2ND RUN	3RD RUN	ADJ. ELEV.	DESCRIPTION
	289.965					
+	6015		6090			
π	295.980	+2.253	2.255	2.253		
−	3762		3.835			
	292.218					
+	6315		6140	6048		
π	298.533	+3.202	3.193	3203	3.202	
−	3.113		2947	2845		
	295.420					
+	7.052		7.218			
π	302.472	+6.602	6.603	6.602		
−	0.450		0615			
SET BMSD1039	302.022				301.939	BMSD1039 ELEV. 301.939 FB3338-31
+	0423		0330			FRANCVIEW AVE @ ARROYO DR. - ELY. SIDE
π	302.445	−6.679	6680	6.680		APPROX. 124' N/O ℄ INTER. - A Fd. B.H. IN cb
−	7102		7010			
	295.343					
+	6718		6570			
π	302061	+4.058	4.057	4.057		
−	2660		2.513			
	299.401					
+	5850		6182			
π	305251	+4.555	4.559	4.555		
−	1295		1623			
	303.956					

NOTES RED ____ JOB NO. 611225 SURVEY OF ARROYO DR. SD No. 1225
DATE ____ SURVEY BY HHS PRIORS
NOTES CHKD. [illegible] NOTES BY HHS DATE 12-15-65
DATE ____ INDEXED C. J. GALLI DATE JAN 18 '67

F. B. 3338 PG. 31

F. B. 3338 Pg. 32

JOB NO. 6117.25 SURVEY OF Arroyo Dr SD No. 1225 NOTES RED.
SURVEY BY H.H. Griggs DATE
NOTES BY HHS DATE 12-15-66 NOTES CHKD.
INDEXED G. J. GALLI DATE DATE

765420 S & E-353 4-54

PLEASE RETURN TO
LOS ANGELES COUNTY SURVEYOR
725 LOS ANGELES COUNTY ENGINEERING BLDG.

NOTE: ANY ADDITIONS OR CHANGES ON THIS SHEET MUST BE MADE OR CIRCLED IN RED INK, WITH DATE AND NAME OF PERSON MAKING CHANGE.

Do not extend notes this side of this line

B.M.	1ST RUN	DIFF.	2ND RUN	3RD RUN	ADJ. ELEV.	DESCRIPTION
	303.956					
+	5.372		4960			
π	309.328	+ 2.842	2.840	2.841		
−	2530		2120			
set BMSD 1040	306.798				306.712	BMSD1040 Elev. 306.712 FB3338-32 E. Arroyo Dr. - N/Y. side, Approx. 476' W/o ℄ Inter. Grandview Ave., 175' N/o ℄, P.P. #1279485E - A set Lgspk & brace in S/Y. side of pole
+	2158		1.860			
π	308.956	− 2.857	2853	2.857		
−	5015		4713			
	303941					
+	5852		5720			
π	309.793	+ 1.972	1.970	1.972		
−	3880		3750			
	305.913					
+	5568		5408			
π	311.481	2.346	2346	2.345		
−	3222		3062			
	308259					
+	5833		5625			
π	314092	+2.853	2853	2852		
−	2980		2772			
set BMSD1041	311.112				311.024	BMSD1041 Elev 311.024 FB3338-32 E. Arroyo Dr. S/Y. side - Approx. 1191' W/Y. of ℄ Inter. Grandview Ave., 2' From E. edge conc. Hdw. A Fd. L&TK. (18" CMP)

768420 S & E-353 4-54

PLEASE RETURN TO
LOS ANGELES COUNTY SURVEYOR
725 LOS ANGELES COUNTY ENGINEERING BLDG.

NOTE: ANY ADDITIONS OR CHANGES ON THIS SHEET MUST BE MADE OR CIRCLED IN RED INK, WITH DATE AND NAME OF PERSON MAKING CHANGE.

Do not extend notes this side of this line

B.M.	1ST RUN	DIFF.	2ND RUN	3RD RUN	ADJ. ELEV.	DESCRIPTION
	311.112					
+	4.558		4393			
π	315.670	+ 1.076	1.080	1.076		
−	3.482		3313			
Set BMSD 1042	312.188				312.100	BMSD1042 Elev. 312.100 FB3338-33
+	4145		4227			E. Arroyo Dr. Sly. side - Approx 1308'
π	316.333	+ 0.453	0.450	453		Wly & Inter. Grandview Ave
−	3692		3777			2' From E. edge conc. Hdw. - A Fd.
	312.641					1 & TK. (48" CMP)
+	6202		6110			
π	318.843	+ 2.827	2823	2.823		
−	3375		3287			
	315.468					
+	5920		5760			
π	321.388	+ 3.287	3.288	3.287		
−	2.633		2472			
Set BMSD 1043	318.755				318.663	BMSD1043 Elev. 318.663 FB3338-33
+	2842		2690			E. Arroyo Dr Nly side - Approx 122'
π	321.597	− 2.848	2848	2.849		Elo & Inter N. Centurion Ave. A set
−	5690		5538			spk. in cb.
	315.907					
+	8018		7875			
π	323.925	+ 4.878	4.878	4.879		
−	3.140		2997			
Set BMSD 1044	320.785				320.693	BMSD 1044 Elev 320.693 FB3338-33
						E. Arroyo Dr. Nly side Approx 134' Elo
						& Inter N. Centurion Ave, & approx. 230'
						N/o E Arroyo Dr. A set spk in ctr conc. Hdw
						of drain. - @ Ely line Tr. 27814-2

NOTES RED. ____ JOB NO. 611225 SURVEY OF Arroyo Dr SD No 1225
DATE ____ SURVEY BY HHS Springs
NOTES CHKD. ____ NOTES BY HHS DATE 12-15-66
DATE ____ INDEXED C. J. GALLI DATE JAN 18 67

F. B3338 PG. 33

76S420 S & E-353 4-54

PLEASE RETURN TO
LOS ANGELES COUNTY SURVEYOR
725 LOS ANGELES COUNTY ENGINEERING BLDG.

NOTE: ANY ADDITIONS OR CHANGES ON THIS SHEET MUST BE MADE OR CIRCLED IN RED INK, WITH DATE AND NAME OF PERSON MAKING CHANGE.

Do not extend notes this side of this line

B.M.	1ST RUN	DIFF.	2ND RUN	3RD RUN	ADJ. ELEV.	DESCRIPTION
	320785					
+	1252		1200			
π	322037	-5.208	5208	-5.209		
−	6460		6408			
	315577					
+	7203		7105			
π	322.780	+4.243	4243	4.242		
−	2960		2862			
	319820					
+	7.178		7063			
π	326.998	+3.988	3993	3.988		
−	3190		3070			
	323.808					
+	9695		9.610			
π	333503	+9.198	9200	9.198		
−	0497		0.410			
	333.006					
+	8343		8182			
π	341.349	+4.475	4479	4.475		
−	3868		3703			
	337.481					
+	1.162		0.862			
π	338.643	-10.473	10.468	10.473		
−	11.635		11330			
	327.008					

JOB NO. 6112.25 SURVEY OF Harvard Dr SD No 1225 NOTES RED
SURVEY BY HH Springer DATE
NOTES BY HH DATE 12-15-66 NOTES CHKD
INDEXED G. J. GALLI DATE DATE

F. B. 3338 PG. 34

765420 S & E-353 4-54

PLEASE RETURN TO
LOS ANGELES COUNTY SURVEYOR
725 LOS ANGELES COUNTY ENGINEERING BLDG.

NOTE: ANY ADDITIONS OR CHANGES ON THIS SHEET MUST BE MADE OR CIRCLED IN RED INK, WITH DATE AND NAME OF PERSON MAKING CHANGE.

Do not extend notes this side of this line

NOTES RED _____ JOB NO. 611 2.25 SURVEY OF Arroyo Dr. Subdiv.
DATE _____ SURVEY BY. H.S. 12/29/55
NOTES CHK'D. _____ NOTES BY. C.J. Cally DATE 12/29/55
DATE 1-5-57 INDEXED _____ DATE _____

F.B. 3338 PG. 35

B.M.	1ST RUN	DIFF.	2ND RUN	3RD RUN	ADJ. ELEV.	DESCRIPTION
	327.008					
+	3173		2912			
π	330.181	- 1.709	1.708	-1.709		
-	4887		4620			
Set BM SD 1045	325.299				325.205	BM SD 1045 Elev. 325.205 FB 3338-35 E. Arroyo Dr. N'ly side, approx. 130' W/o ℄ Inter. N. Centurion Ave & approx 413' N/o ℄ Arroyo Dr. A set spk in elec. conc. N'ly of drain - @ W'ly line Tr 2781-2
+	4965		4790			
π	330264	+ 1.925	1.920	1.921		
-	3040		2870			
	327224					
+	9692		9590	9522		
π	336.916	+8.269	~~8278~~	8267	8.268	
-	1423		1312	1255		
	335.493					
+	5.340		5450			
π	340.833	+ 0.912	0.913	0.912		
-	4478		4537			
Set BM SD 1046	336.455				336.306	BM SD 1046 Elev. 336.306 FB 3338-35 Hill Drive - S'ly. side - approx. 653' E/o ℄ Inter. Polrero Trail & Dr. - Fd. 3/4" IP @ Ctr. Island @ drive @ S. PL. House 7872 E. Hill Dr. - Flush w/ Pvmt.
+	5460	15	5343			
π	341.868	+ 1.828	1.833	1828		
-	3632		3510			
	338.233	183				
+	6422	605	6280			
π	344.655	+4.766	4.765	4,766		
-	1655		1515			
	~~343.000~~					
	342.950					

JOB NO. 6112.25 SURVEY OF Potrero Dr SD No. 1225 NOTES RED.
SURVEY BY HH Spriggs DATE
NOTES BY HHS DATE 12-16-66 NOTES CHKD.
INDEXED [illegible] J. CALLI DATE DATE

F. B. 3338 PG. 36

76S420 S & E-353 4-54

PLEASE RETURN TO
LOS ANGELES COUNTY SURVEYOR
725 LOS ANGELES COUNTY ENGINEERING BLDG.

NOTE: ANY ADDITIONS OR CHANGES ON THIS SHEET MUST BE MADE OR CIRCLED IN RED INK, WITH DATE AND NAME OF PERSON MAKING CHANGE.

Do not extend notes this side of this line

B.M.	1ST RUN	DIFF.	2ND RUN	3RD RUN	ADJ. ELEV.	DESCRIPTION
	342.950 ~~343.000~~					
+	6.648		6482			
π	349.648	-0.537	0.538	0.538		
−	7.185		7070			
	342.463					
+	3680		3570			
π	346.143	+0.467	0470	0.467		
−	3213		3100			
Set BM SD1047	342.930				342.829	BM SD1047 Elev 342.829 FB 3338-36 Potrero Grande Dr - Wly side Approx. 278' Sly. & Inter. Hill & Mooney Drives A Fd. L+TK. in Sly. side conc drive 3± From Rd. edge conc.
+	5787		5700			
π	348.717	-1.713	1.715	1.714		
−	7500		7415			
Set BM SD1048	341.217				341.115	BM SD1048 Elev FB 3338-36 Potrero Grande Dr. - Ely side Approx. 249' Sly. & Inter Hill & Mooney Drives A Fd. BN. in Sly. end conc. Hdw. of drain under Potrero Grande Dr. running Ely. & Wly.
+	5315		5228			
π	346.532	+4.613	4.613	4.613		
−	0.702		0.615			
	345.830					
+	9148		9055			
π	354.978	+7.183	7.183	7.183		
−	1.965		1872			
	353.013					

765420 S & E-353 4-54

PLEASE RETURN TO
LOS ANGELES COUNTY SURVEYOR
725 LOS ANGELES COUNTY ENGINEERING BLDG.

NOTE: ANY ADDITIONS OR CHANGES ON THIS SHEET MUST BE MADE OR CIRCLED IN RED INK, WITH DATE AND NAME OF PERSON MAKING CHANGE.

Do not extend notes this side of this line

NOTES RED_____ JOB NO. 611.45 SURVEY OF Hermosa Blk SD No 1
DATE_____ SURVEY BY. HHSprings
NOTES CHK'D._____ NOTES BY. HHS DATE 12-16-46
DATE 5-4-47 INDEXED. RJ Gall DATE

B.M.	1ST RUN	DIFF.	2ND RUN	3RD RUN	ADJ. ELEV.	DESCRIPTION
	353.013					
+	8.828		8745			
π	361.841	+ 6.653	6653	6653		
−	2175		2092			
	359.666					
+	7.172		6960	7257		
π	366.838	- 2.808	2.820	2.813	= 2.810	
−	9.980		9780	10.070		
	356.858					
+	3630		3440			
π	360.488	- 4.680	4.678	+4.679		
−	8310		8118			
Set BM SD 1049	352.178				352.175	BM SD 1049 Elev 352.175 FB 3338-37 Mooney Dr. - S'ly. side - E'ly. edge S.C.L. Edison R/W - Approx. 250' S/o ℄ Mooney Dr. P.P. # ——— Asph Lg spike & brace (Pole 5' S/o water course)
+	5570		5408			
π	357.748	+ 3.387	3.385	13.386		
−	2.183		2023			
	355.565					
+	5915		5747			
π	361.480	+ 2.555	2.554	2.555		
−	3360		3.193			
	358.120					
+	9850		9668			
π	367.970	+ 6.690	6688	6.689		
−	3160		2980			
	364.810					

F. B338 Pg. 37

F. B. 3338 PG. 38

JOB NO. 6112.25 SURVEY OF Arroyo Dr. SD No 1225 NOTES RED.
SURVEY BY H H Spriggs DATE
NOTES BY HHS DATE 12-16-66 NOTES CHKD.
INDEXED C. J. GALLI DATE DATE

768420 S & E-353 4-54

PLEASE RETURN TO
LOS ANGELES COUNTY SURVEYOR
725 LOS ANGELES COUNTY ENGINEERING BLDG.

NOTE: ANY ADDITIONS OR CHANGES ON THIS SHEET MUST BE MADE OR CIRCLED IN RED INK, WITH DATE AND NAME OF PERSON MAKING CHANGE.

Do not extend notes this side of this line

B.M.	1ST RUN	DIFF.	2ND RUN	3RD RUN	ADJ. ELEV.	DESCRIPTION
	364.810					
+	7765		7623			
π	372.575	+4.865	4.863	4.864		
−	2900		2760			
BMSD1050	369.675				369569	BMSD1050 Elev. 369.569 FB3338-38
+	2125		2050			N. Redding Ave @ Teresa Ave ℄ Inter
π	371.800	- 6.225	6225	6.225		A Fd. Std. LACo Engr Mon in HH MKd RE 5869
−	8350		8275			
BMSD1051	363.450				363.344	BMSD1051 Elev. 363.344 FB3338-38
						N. Redding Ave - Ely. side - Approx. 99' Sly.
+	6438		6280			℄ Inter. of Teresa Ave. & 3rd Elo Pl, A set
π	369.888	+5.943	5.948	5.945		spk in conc. wall @ Sly. Edge drive.
−	0495		0332			
	369.393					
+	11.830		11.703			
π	381.223	+11.480	11.476	11.478		
−	0350		0227			
	380.873					
+	11.802		11.655			
π	392.675	+ 9.432	9.432	9.432		
−	2.370		2.223			
	390.305					
+	6.067		5933			
π	396.372	+ 1.722	1.723	1.722		
−	4345		4210			
BMSD1051A	392.027				391.921	BMSD1051A Elev. 391.921 FB3338-38
						℄ Inter. of Tegner Dr, Toll Dr. & Redding Ave
						Fd. A Std. LACo Engr Mon in HH MKd RE 5869

76S420 S & E-353 4-54

PLEASE RETURN TO
LOS ANGELES COUNTY SURVEYOR
725 LOS ANGELES COUNTY ENGINEERING BLDG.

NOTE: ANY ADDITIONS OR CHANGES ON THIS SHEET MUST BE MADE OR CIRCLED IN RED INK, WITH DATE AND NAME OF PERSON MAKING CHANGE.

Do not extend notes this side of this line

B.M.	1ST RUN	DIFF.	2ND RUN	3RD RUN	ADJ. ELEV.	DESCRIPTION
BM SD 1051A	392.027				391.921	BM SD 1051A SEE Pg. 38
+	6.678		6.568			
π	398.705	+0.563	0.563	.563		
−	6.115		6.005			
TP	392.590					SPK.
+	1.593		1.440			
π	394.183	−7.597	−7.590	7.597		
−	9.190		9.030			
TP	384.993					SPK.
+	4.262		4.117			
π	389.255	−2.801	−2.803	−2.802		
Set −	7.063		6.920			
B.M. SD 1052	382.192				382.085	BM SD 1052 ELEV 382.085 FB3338-39
+	1.212		1.123			Toll Dr. N/Y. side Approx. 326'
π	383.404	−4.343	−4.347	−4.344		W/o ℄ Inter. @ Tegner Dr & Redding Ave.
−	5.555		5.470			A set spkin conc step @ ℞ House #7445 Toll Dr
TP	377.849					SPK
+	8.628		8.420	8.220		
π	386.477	+7.223	7.217	7.224		
Set −	1.405		1.203	0.998		
B.M. SD 1053	385.072				384.965	B.M. SD 1053 ELEV 384.965 FB3338-39
+	8.418		8.332			Toll Dr. S/Y. side Approx. 170'
π	393.490	+7.908	7.904	7.906		E/o ℄ Inter @ Boiller Ave. A set
−	0.510		0.428			spkin conc step @ ℞ House #7416 Toll Dr.
TP	392.980					SPK.

NOTES RED. ____ JOB NO. 6112.25 SURVEY OF Arrow Dr SD No. 1225
DATE ____ SURVEY BY H.H. Gorriggs
NOTES CHKD. ____ NOTES BY ____ DATE 12-15-65
DATE MAY 1 8 '65 INDEXED C. J. GALLI DATE

F. B. 3338 PG. 39

765420 S & E-353 4-54

PLEASE RETURN TO
LOS ANGELES COUNTY SURVEYOR
725 LOS ANGELES COUNTY ENGINEERING BLDG.

NOTE: ANY ADDITIONS OR CHANGES ON THIS SHEET MUST BE MADE OR CIRCLED IN RED INK, WITH DATE AND NAME OF PERSON MAKING CHANGE.

515963E

Do not extend notes this side of this line

JOB NO. 6412.25 SURVEY OF Hilary & Dr. Lic. SD 1054 NOTES RED DATE
SURVEY BY H.H. Spec. Ass't. NOTES CHKD
NOTES BY T.E. DATE 12-16-66
INDEXED C. J. GALLI DATE

F.B. 3338 Pg. 40

B.M.	1ST RUN	DIFF.	2ND RUN	3RD RUN	ADJ. ELEV.	DESCRIPTION
	392.980					
+	9.920		9.825			
π	402.900	+9.520	9.520	9.520		
−	0.400		0.305			
TP	402.500					SPK
+	11.680		11.535			
π	414.180	+9.515	9.517	9.515		
−	2.165		2.018			
TP	412.015					SPK
+	2.912		2.732			
π	414.927	−6.113	6.113	6.113		
−	9.025		8.845			
TP	405.902					SPK
+	4.442		4.240			
π	410.344	+0.219	0.218	.219		
−	4.223		4.022			
set BM SD 1054	406.121				406.012	BM. S.D. 1054 Elev. 406.012 FB 3338-40
+	0.897		0.818			Toll Dr. S'ly side ± Approx. 54' W/o
π	407.018	−4.063	4.062	4.063		℄ Intsec @ Bailey Ave. P.P. # 515963E
−	4.960		4.880			A set spk & brace in s'ly. side pole
	402.058					
+	9.797		9.620			
π	411.855	+9.387	9.388	9.387		
−	0.410		0.232			
	411.445					

76S420 S & E-353 4-54

PLEASE RETURN TO
LOS ANGELES COUNTY SURVEYOR
725 LOS ANGELES COUNTY ENGINEERING BLDG.

NOTE: ANY ADDITIONS OR CHANGES ON THIS SHEET MUST BE MADE OR CIRCLED IN RED INK, WITH DATE AND NAME OF PERSON MAKING CHANGE.

Do not extend notes this side of this line

B.M.	1ST RUN	DIFF.	2ND RUN	3RD RUN	ADJ. ELEV.	DESCRIPTION
	411.445					
+	6.248		6082			
π	417.693	- 5.062	5.068	5.064		
−	11310		11.150			
	406383					
+	2908		2835			
π	409.291	- 0.032	0.033	.032		
−	2940		2868			
Set BMSD 1055	406.351				406.200	BMSD1055 Elev 406.240 FB 3338-41 Toll Dr. Prod N/Y. side Approx. 79' W/o of WTY Line of Tr 11091 14" Twin Elm 79' N/o ℄ prod. A set spk. & brace in S. side N. Tree
+	5.795		5932			
π	412.146	+ 5.512	5.515	5.512		
−	0.283		0417			
	411.863					
+	4312		4105			
π	416.175	- 7.113	7.110	- 7.113		
−	11.425		11.215			
	404.750					
+	1.898		1.728			
π	406.648	- 0.492	0.492	- 0.492		
−	2.390		2.220			
	404258					
+	10.805		10662			
π	415.063	+ 7.765	7.762	7.765		
−	3.038		2900			
	412.025					

NOTES RED. ____ JOB NO. 6112.25 SURVEY OF Arroyo Dr SD 1225
DATE ____ SURVEY BY H.H. Gorigos
NOTES CHKD. ____ NOTES BY C. J. GALLI DATE 12-16-66
DATE ____ INDEXED ____ DATE ____

F. B. 3338 PG. 41

76S420 S & E-353 4-54

PLEASE RETURN TO
LOS ANGELES COUNTY SURVEYOR
725 LOS ANGELES COUNTY ENGINEERING BLDG.

NOTE: ANY ADDITIONS OR CHANGES ON THIS SHEET MUST BE MADE OR CIRCLED IN RED INK, WITH DATE AND NAME OF PERSON MAKING CHANGE.

Do not extend notes this side of this line

B.M.	1ST RUN	DIFF.	2ND RUN	3RD RUN	ADJ. ELEV.	DESCRIPTION
	412.025					
+	2.315		2.170			
π	414.340	-9.285	9.285	-9.285		
−	11.600		11.455			
	402.740					
+	0515		0.440			
π	403.255	-2.788	2.787	-2.788		
−	3303		3227			
	399952					
+	11.090		10.860			
π	411.042	+8.545	8.548	8.545		
−	2.545		2.312			
	408.497					
+	1575		1.440	1442		
π	410.072	-5.387	~~5.395~~	~~5.386~~		
−	6.962		6.835	6828		
	403.110					
+	6.840		6568			
π	409950	+6.310	6308	6.309		
−	0530		0.260			
	409.420					
+	8.412		8290			
π	417.832	+3.825	3828	3.826		
−	4587		4462			
	413.245					

JOB NO. 6112.25 SURVEY OF Arroyo Dr SD No 12.25 NOTES RED.
SURVEY BY MH Springs DATE
NOTES BY HHS DATE 12-16-66 NOTES CHKD.
INDEXED G. J. GALTY DATE DATE

F. B 3338 PG. 42

76S420 S & E-353 4-54

PLEASE RETURN TO
LOS ANGELES COUNTY SURVEYOR
725 LOS ANGELES COUNTY ENGINEERING BLDG.

NOTE: ANY ADDITIONS OR CHANGES ON THIS SHEET MUST BE MADE OR CIRCLED IN RED INK, WITH DATE AND NAME OF PERSON MAKING CHANGE.

Do not extend notes this side of this line

B.M.	1ST RUN	DIFF.	2ND RUN	3RD RUN	ADJ. ELEV.	DESCRIPTION
	413.245					
+	1.920		1.802			
π	415.165	-9.713	9.713	-9.713		
−	11.633		11.515			
TBM	403.532				403.420	Sm. spk. 3' From N. edge Pvm't, 15' W/o E. R House #7531 Mooney Dr.
+	0.922		0.823			
π	404.454	-8.058	8.055	-8.058		
−	8980		8878			
	395.474					
+	2.152		2175			
π	397.626	-3.515	3515	-3.516		
−	5667		5690			
	391.959					
+	4232		4145			
π	396.191	-3.248	3.248	-3.248		
−	7.480		7393			
	388.711					
+	1370		1410			
π	390.081	-6.813	6808	-6.814		
−	8.183		8218			
	381.898					
+	1.157		1063			
π	383.055	-8.948	8952	-8.950		
−	10.105		10015			
	372.950					

NOTES RED. ____ JOB NO. 6112.25 SURVEY OF ARROYO DR. SD No. 1225
DATE ____ SURVEY BY ____ H.H. Sorrigg S
NOTES CHKD. ____ NOTES BY ____ G. J. GALLI DATE 12-19-66
DATE 1-18-67 INDEXED ____ DATE ____

F. B. 3338 PG. 43

769420 S & E-353 4-54

PLEASE RETURN TO
LOS ANGELES COUNTY SURVEYOR
725 LOS ANGELES COUNTY ENGINEERING BLDG.

NOTE: ANY ADDITIONS OR CHANGES ON THIS SHEET MUST BE MADE OR CIRCLED IN RED INK, WITH DATE AND NAME OF PERSON MAKING CHANGE.

Do not extend notes this side of this line

JOB NO. 6412.25 SURVEY OF Alcalde Dr. SD 6122.5 NOTES RED
SURVEY BY HH Sp 1975 DATE
NOTES BY HH DATE 12-19-66 NOTES INKD.
INDEXED C. J. GALLI DATE DATE

F. B3338 PG. 44

B.M.	1ST RUN	DIFF.	2ND RUN	3RD RUN	ADJ. ELEV.	DESCRIPTION
	372.950					
+	139.2		1317			
π	374.342	- 7.181 ✓	7.178	7.181		
−	8.573		8495			
	365.769					
+	2855		2785			
π	368.624	-4.753 ✓	4.750	4.752		
−	7608		7535			
	361.016					
+	2600		2560			
π	363.616	- 6000 ✓	5998	- 5.999		
−	8600		8558			
	355.016					
+	1758		1680	1878 ✓		
π	356.774	- 6585 ✓	~~6813~~	6587 ✓	6.587	
−	8.343		8253	8465		
	348.431					
+	1280		1110			
π	349.711	- 6695 ✓	6692	- 6685		
−	7975		7802			
	341.736					
+	4590		4542	4500		
π	346.326	~~-0512~~ ✓	0.503	0.508	- 508	
−	5102		5045	5.008		
Fd BM SD 1048	341.224				341.115	BM SD 1048 Elev. 341.115 FB 3338-36 Fd Pinned Triangle Dr. - Ely. side approx. 249' sly. of Intersection of Hill & Mockey Drives, A Fd. B.M. in sly. end conc. hdwl of Fd drain under Pinned Triangle Dr. running Ely & Wly

76S420 S & E-353 4-54

PLEASE RETURN TO
LOS ANGELES COUNTY SURVEYOR
725 LOS ANGELES COUNTY ENGINEERING BLDG.

NOTE: ANY ADDITIONS OR CHANGES ON THIS SHEET MUST BE MADE OR CIRCLED IN RED INK, WITH DATE AND NAME OF PERSON MAKING CHANGE.

Do not extend notes this side of this line

B.M.	1ST RUN	DIFF.	2ND RUN	3RD RUN	ADJ. ELEV.	DESCRIPTION
Fd. BM SD1048	341.224				341.115	BM SD1048 See Pg's. 36 & 44
+	5.750		5.645			
⊼	346.974	+ 1.830	1.832	1.830		
−	3.920		3813			
	343.054					
+	6.330		6318			
⊼	349.384	− 0.870	0.867	−.870		
−	7.200		7.185			
	342.184					
+	2470		2373			
⊼	344.654	− 4.272	4.277	−4.275		
−	6742		6650			
	337.912					
+	4.222		4122			
⊼	342.134	− 1.375	1.378	−1.377		
−	5.597		5500			
	336.537					
+	3880		3805			
⊼	340.417	− 1.197	1.195	−1.197		
−	5.077		5000			
	335.340					
+	7.180		7.110			
⊼	342.520	+ 6.538	6.537	6.537		
−	0.642		0573			
	341.878					

NOTES RED ____ JOB NO. 6112.25 SURVEY OF Arroyo Dr. SDN 61225
DATE ____ SURVEY BY H.H. Griggs
NOTES CHKD. ____ NOTES BY C. J. GALLI DATE 12-10-66
DATE ____ INDEXED ____ DATE ____

F. B3338 PG. 45

F. B3338 PG. 46

JOB NO. 6112.25 SURVEY OF Arroyo Dr. SD No. 1225 NOTES RED.
SURVEY BY HH Spriggs DATE
NOTES BY HHS DATE 12-19-66 NOTES CHKD.
INDEXED C. J. GALLI DATE DATE

765420 S & E-353 4-54

PLEASE RETURN TO
LOS ANGELES COUNTY SURVEYOR
725 LOS ANGELES COUNTY ENGINEERING BLDG.

NOTE: ANY ADDITIONS OR CHANGES ON THIS SHEET MUST BE MADE OR CIRCLED IN RED INK, WITH DATE AND NAME OF PERSON MAKING CHANGE.

Do not extend notes this side of this line

B.M.	1ST RUN	DIFF.	2ND RUN	3RD RUN	ADJ. ELEV.	DESCRIPTION
	341.878					
+	9.278		9197			
π	351.156	+8433	8435	8.433		
−	0.845		0762			
	350.311					
+	5.257		5150			
π	355.568	+ 1.054	1050	1.052		
−	4203		4100			
TBM	351.365				351.248	TBM Elev. 351.248 FB 3338-46
+	3767		3707			Hill Dr. - 0.12 N/o ℄ - 1275' E/o ℄ Inter.
π	355.132	-4.278	4.273	4.278		@ Potrero Grande Dr. A Fd. LA Co.
−	8045		7980			4" Brass Mon. in H.H. Mkd. RE 2177
	347.087					"El Monte A-7" No Rec in Field
+	3372		3252			
π	350459	+ 1.032	1.027	1.029		
−	2340		2225			
	348119					
+	9655		9590			
π	357.774	+ 8410	8410	8.410		
−	1245		1180			
	356.529					
+	5.600		5660			
π	362.129	- 1.230	1.230	-1.231		
−	6.830		6890			
	355.299					

76S420 S & E-353 4-54

PLEASE RETURN TO
LOS ANGELES COUNTY SURVEYOR
725 LOS ANGELES COUNTY ENGINEERING BLDG.

NOTE: ANY ADDITIONS OR CHANGES ON THIS SHEET MUST BE MADE OR CIRCLED IN RED INK, WITH DATE AND NAME OF PERSON MAKING CHANGE.

Do not extend notes this side of this line

B.M.	1ST RUN	DIFF.	2ND RUN	3RD RUN	ADJ. ELEV.	DESCRIPTION
	355.299					
+	4.330		4195			
π	359.629	-0.947	0.948	-0.944		
−	5.272		5147			
	354.357					
+	5.558		5467	5410		
π	359.915	-2.512	2.521	2.510	-2.512	
−	8070		7988	7920		
	351.845					
+	3.392		3355			
π	355.237	-6.228	6.228	6.229		
−	9620		9583			
	345.617					
+	0785		0702			
π	346.402	-9.550	9.551	-9.551		
−	10335		10.253			
	336.067					
+	1.087		0998	1.048		
π	337.154	~~-10.641~~	10.632	10.637	-10.635	
−	11.728		11.630	11.685		
	325.426					
+	0.500		0470			
π	325.926	-8.303	8302	-8.303		
−	8803		8772			
	317.123					

NOTES RED. _____ JOB NO. G112.25 SURVEY OF Arroyo Dr SD 1225
DATE _____ SURVEY BY HAS & Crews
NOTES CHKD. _____ NOTES BY HHS DATE 12-19-66
DATE [illegible] 18 67 INDEXED C. J. GALLI DATE

F. B3338 PG. 47

768420 S & E-353 4-54

PLEASE RETURN TO
LOS ANGELES COUNTY SURVEYOR
725 LOS ANGELES COUNTY ENGINEERING BLDG.

NOTE: ANY ADDITIONS OR CHANGES ON THIS SHEET MUST BE MADE OR CIRCLED IN RED INK, WITH DATE AND NAME OF PERSON MAKING CHANGE.

Do not extend notes this side of this line

B.M.	1ST RUN	DIFF.	2ND RUN	3RD RUN	ADJ. ELEV.	DESCRIPTION
	317.123					
+	6.648		6.585	6542		
π	323.771	~~+5.988~~	5.997	5.992	+5.992	
−	0660		0.588	0550		
	323.111					
+	7.100		7015			
π	330.211	+1.536	1.535	1.530		
−	5570		5480			
	324.641					
+	6187		6150			
π	330.828	−0.033	0.030	.033		
−	6220		6180			
Fd. BM 1-24A	324.608				324.493	BM 1-24A ELEV 324.493 1965 Adj. FB 2858-18 (El Monte B-7A - LACoRD. BY 6235) & San Gabriel Blvd. - 47' S/o & Inter. @ Blewett St to west. Fd. a Std. LACo. Sur. Control System Traverse Sta. Mon in H.H. w/cover Mkd. El Monte B-7A 1940 - RE 2177
+	6.732		6658			
π	331.340	+0.362	0.366	365		
−	6370		6292			
	324.970					
+	4497		4365			
π	329.467	−0.793	0.788	−0.790		
−	5290		5.153			
	324.177					
+	5700		5647	5537		
π	329.877	+1.095	~~1.102~~	1.097		
−	4605		4.545	4440		
	325.272					

JOB NO. 6112.25 SURVEY OF Arroyo Dr. SD No 1225 NOTES RED.
SURVEY BY H.H. Sprags DATE
NOTES BY HHS DATE NOTES CHKD.
INDEXED C. J. GALLI DATE DATE

F. B. 3338 PG. 48

76S420 S & E-353 4-54

PLEASE RETURN TO
LOS ANGELES COUNTY SURVEYOR
725 LOS ANGELES COUNTY ENGINEERING BLDG.

NOTE: ANY ADDITIONS OR CHANGES ON THIS SHEET MUST BE MADE OR CIRCLED IN RED INK, WITH DATE AND NAME OF PERSON MAKING CHANGE.

Do not extend notes this side of this line

B.M.	1ST RUN	DIFF.	2ND RUN	3RD RUN	ADJ. ELEV.	DESCRIPTION
	325.272					
+	6428		6363			
π	331.700	+ 1.278	1.276	1.278		
−	5150		5087			
	326.550					
+	3.850		3.968			
π	330.400	− 2.565	2.567	− 2.566		
−	6.415		6535			
	323.985					
+	5.115		4983			
π	329.100	+ 1.383	1.383	1.382		
−	3.732		3.600			
	325.368					
+	11.710		11.813			
π	337.078	+ 11.455	11.456	11.455		
−	0255		0.357			
	336.823					
+	8467		8.292			
π	345290	+ 4.137	4.132	4.137		
−	4330		4.160			
Fd. BM 1-24	340.960					BM 1-24 Elev 340.851 1965 Adj. FB 3707-81 (El Monte B-7 - LACo R.D. BY 3326 San Gabriel Blvd & Grandview Ave. & Inter. Fd. a Std. LACo Sur. Control System Traverse Sta Mon in H.H. w/cover Mkd. El Monte B-7 1938 RE2177

NOTES RED. ____ JOB NO. 6112.25 SURVEY OF Arroyo Dr. SD No 1225
DATE ____ SURVEY BY H.H. Griggs
NOTES CHKD. ____ NOTES BY ____ DATE 12-19-66
DATE ____ INDEXED C. J. GALLI DATE ____

F. B3338 PG. 49

F. B3338 Pg. 50

JOB NO. 6112.25 SURVEY OF Arroyo Dr. SD No 1225 NOTES RED.
SURVEY BY HHSpriggs DATE
NOTES BY HHS DATE 12-19-66 NOTES CHKD.
INDEXED DATE DATE

768420 S & E-353 4-54

PLEASE RETURN TO
LOS ANGELES COUNTY SURVEYOR
725 LOS ANGELES COUNTY ENGINEERING BLDG.

NOTE: ANY ADDITIONS OR CHANGES ON THIS SHEET MUST BE MADE OR CIRCLED IN RED INK, WITH DATE AND NAME OF PERSON MAKING CHANGE.

Do not extend notes this side of this line

B.M.	1ST RUN	DIFF.	2ND RUN	3RD RUN	ADJ. ELEV.	DESCRIPTION

Notes Ck'd by W. EDMONDSON	Survey of Arroyo Dr SD No 1225	F. B. 3338 PG. 51
Map No.	JN 6112.25 Tape 0126 Std 68 °F	
Office Work	Surveyed by HHSpriggs	
Checked	Notes AHS Date 1-12-67	
Date	Indexed C. J. [illegible] APR 13 67	

JN 6112.25

ARROYO DRIVE S.D. No. 1225

PRELIMINARY 1st SECTION

Note: SEE FB 3345 FOR 2nd SECTION OF SURVEY

Alignment:

℞ @ Rio Hondo River Channel

℞ Rio Hondo River Channel to San Gabriel Blvd.

℄ San Gabriel Blvd (Lincoln Ave to Hazel Ave)

℄ Arroyo Drive (San Gabriel Blvd. to Lakegrove Ave

Index: FB 3338-7-10

℞ Rio Hondo River Channel
- Location Improvements: FB 3338- 69-78
- X sections - Profile: FB 3338- 79-104

FOR DESIGN PURPOSES ONLY

H.H. Spriggs
M.A. Walsh
A.L. Stoble
J. Falsey
H. Workman
I. Alvarez

Note: Any Additions or Changes on This Sheet Must be Made or Circled in Red Ink With Date and Name of Person Making Change.

PLEASE RETURN TO
LOS ANGELES COUNTY ENGINEER
403 LOS ANGELES COUNTY ENGINEERING BLDG.

Do not extend this side of this line.

76F309S CE#310 1-65

F. B. 3338 PG 52
Cont. Rt. Pg. 54

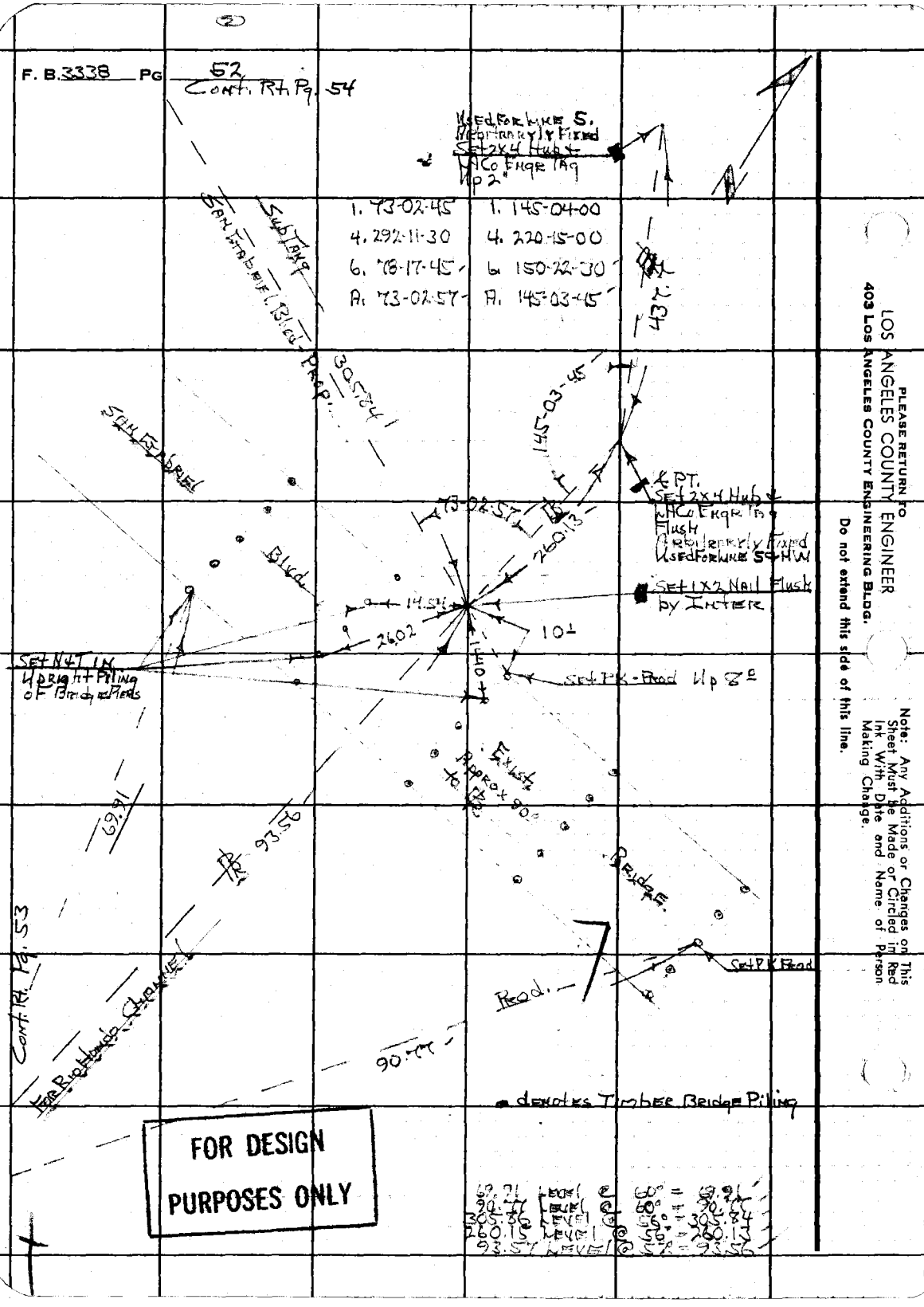

PLEASE RETURN TO
LOS ANGELES COUNTY ENGINEER
403 Los Angeles County Engineering Bldg.

Do not extend this side of this line.

Note: Any Additions or Changes on This Sheet Must Be Made or Circled in Red Ink With Date and Name of Person Making Change.

Notes Ck'd by W. EDMONDSON	Survey of Arroyo Dr SD No 225
Map No.	JN 6112.25 Tape 0126 Std 68 °F
Office Work	Surveyed by HH Spriggs
Checked	Notes HHS Date 1-10-67
Date	Indexed G. J. GALLI

F. B. 3338 PG. 53

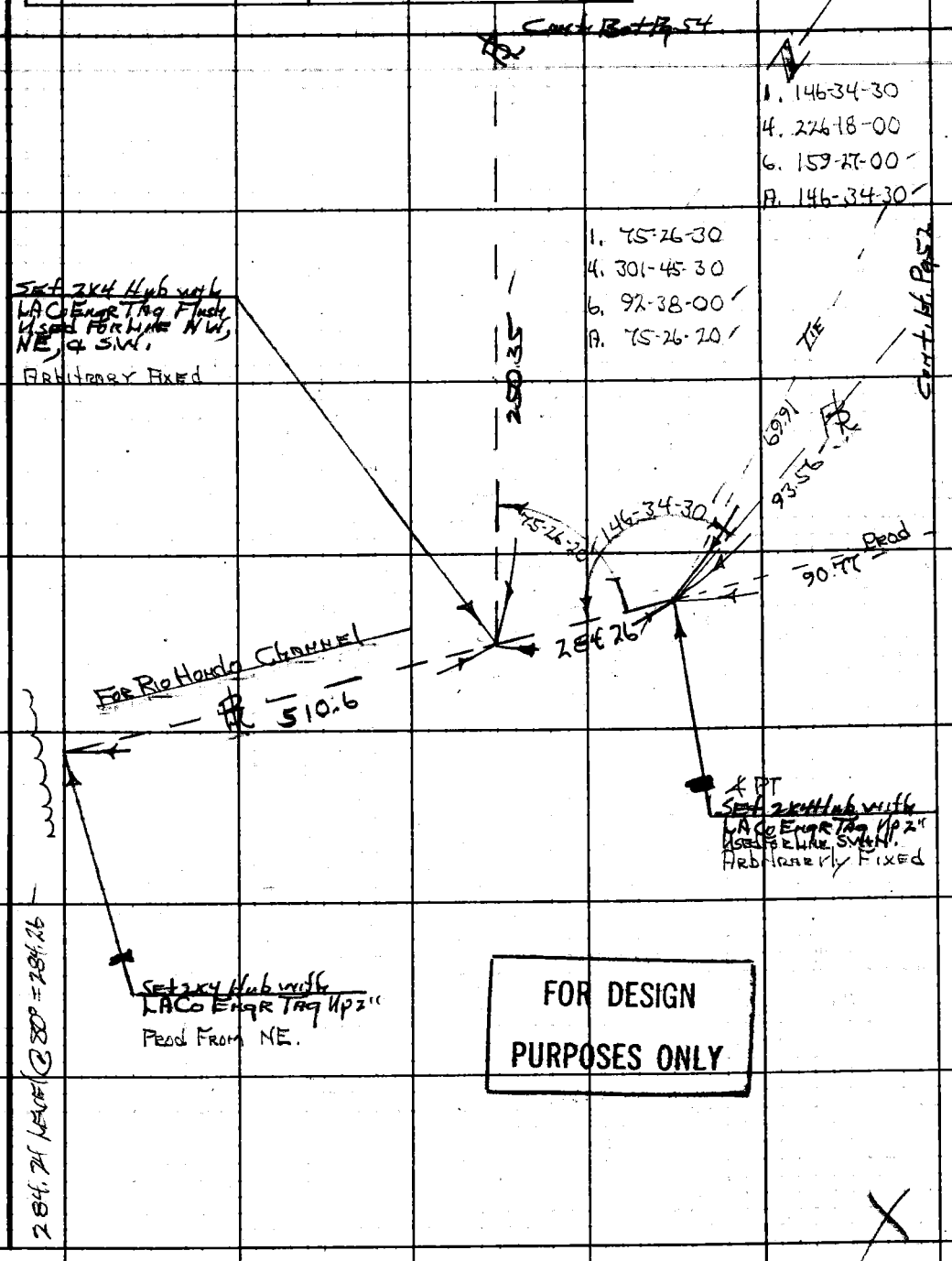

FOR DESIGN PURPOSES ONLY

Note: Any Additions or Changes on This Sheet Must be Made or Circled in Red Ink With Date and Name of Person Making Change.

PLEASE RETURN TO
LOS ANGELES COUNTY ENGINEER
403 LOS ANGELES COUNTY ENGINEERING BLDG.

Do not extend this side of this line.

76F309S CE#310 1-65

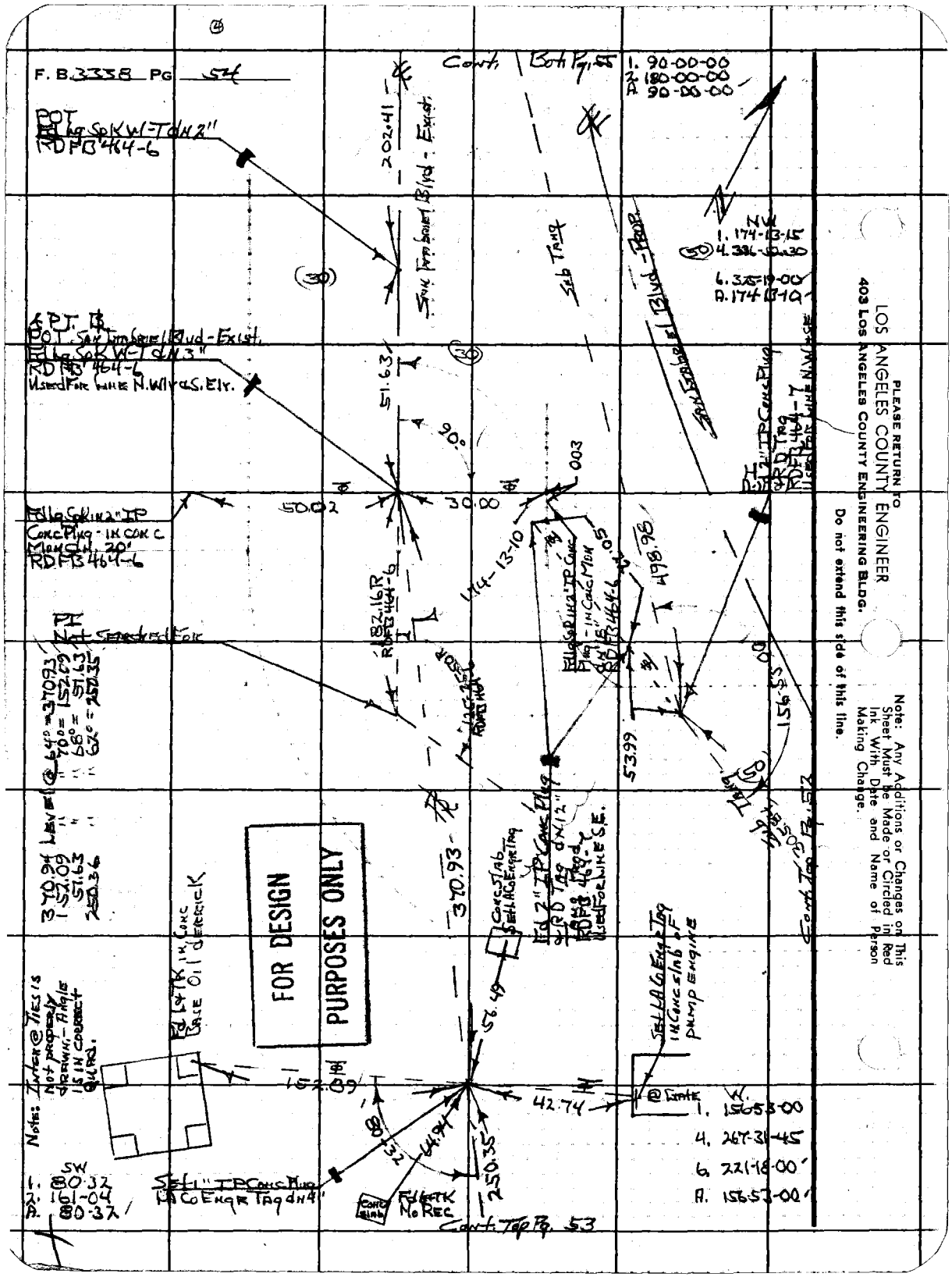

PLEASE RETURN TO
LOS ANGELES COUNTY ENGINEER
403 LOS ANGELES COUNTY ENGINEERING BLDG.
Do not extend this side of this line.

Note: Any Additions or Changes on This Sheet Must be Made or Circled in Red Ink With Date and Name of Person Making Change.

Notes Ck'd by W. EDMONDSON
Map No.
Office Work
Checked
Date

Survey of Alameda Dr. SDNo 11775
JN 611225 Tape C167 Std 68 °F
Surveyed by HHGregg's
Notes H45 Date 1-10-67
Indexed

F. B. 3338 Pg. 55

Cont. Both Pg. 57

WS 36 #-2

Note: Any Additions or Changes on This Sheet Must be Made or Circled in Red Ink With Date and Name of Person Making Change.

Do not extend this side of this line.

PLEASE RETURN TO
LOS ANGELES COUNTY ENGINEER
403 LOS ANGELES COUNTY ENGINEERING BLDG.

FOR DESIGN PURPOSES ONLY

Cont. Top Pg. 54

Cont. Top Pg. 54

16F309S CE#310 1-65

F.B. 3338 PG 56

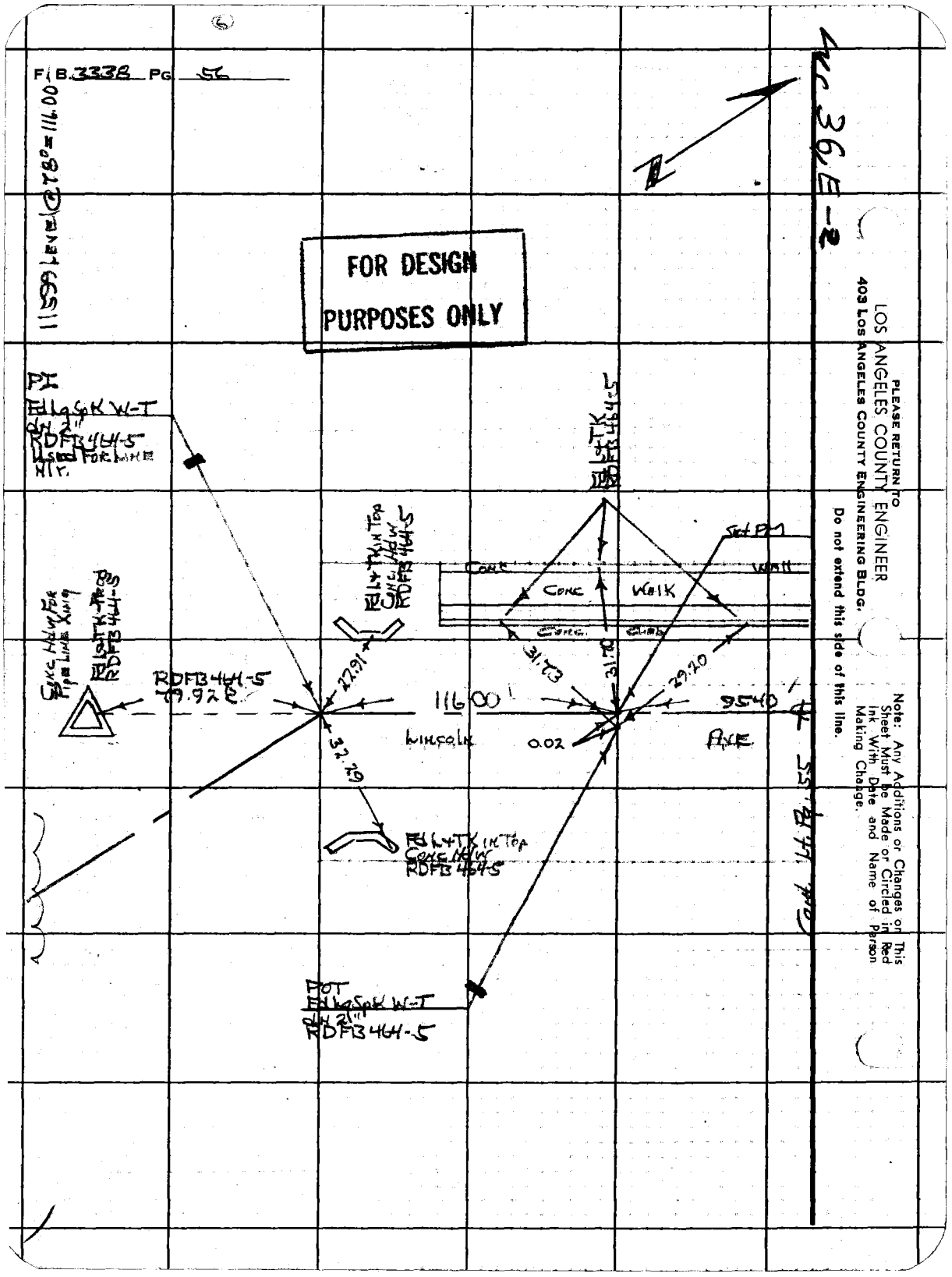

PLEASE RETURN TO
LOS ANGELES COUNTY ENGINEER
403 LOS ANGELES COUNTY ENGINEERING BLDG.

Do not extend this side of this line.

Note: Any Additions or Changes on This Sheet Must be Made or Circled in Red Ink With Date and Name of Person Making Change.

Notes Ck'd By W. EDMONDSON	Survey of Arroyo Dr. SD No 1225	F. B 3338 Pg. 57
Map No.	JN 6112.25 Tape 0167 Std 68 °F	
Office Work	Surveyed by HH Spraggs	
Checked	Notes HHS Date 1-9-67	
Date	Indexed G. J. GALLI	

WS-36, E-2

PLEASE RETURN TO
LOS ANGELES COUNTY ENGINEER
403 LOS ANGELES COUNTY ENGINEERING BLDG.

Note: Any Additions or Changes on This Sheet Must be Made or Circled in Red Ink With Date and Name of Person Making Change.

Do not extend this side of this line.

76F309S CE#310 1-65

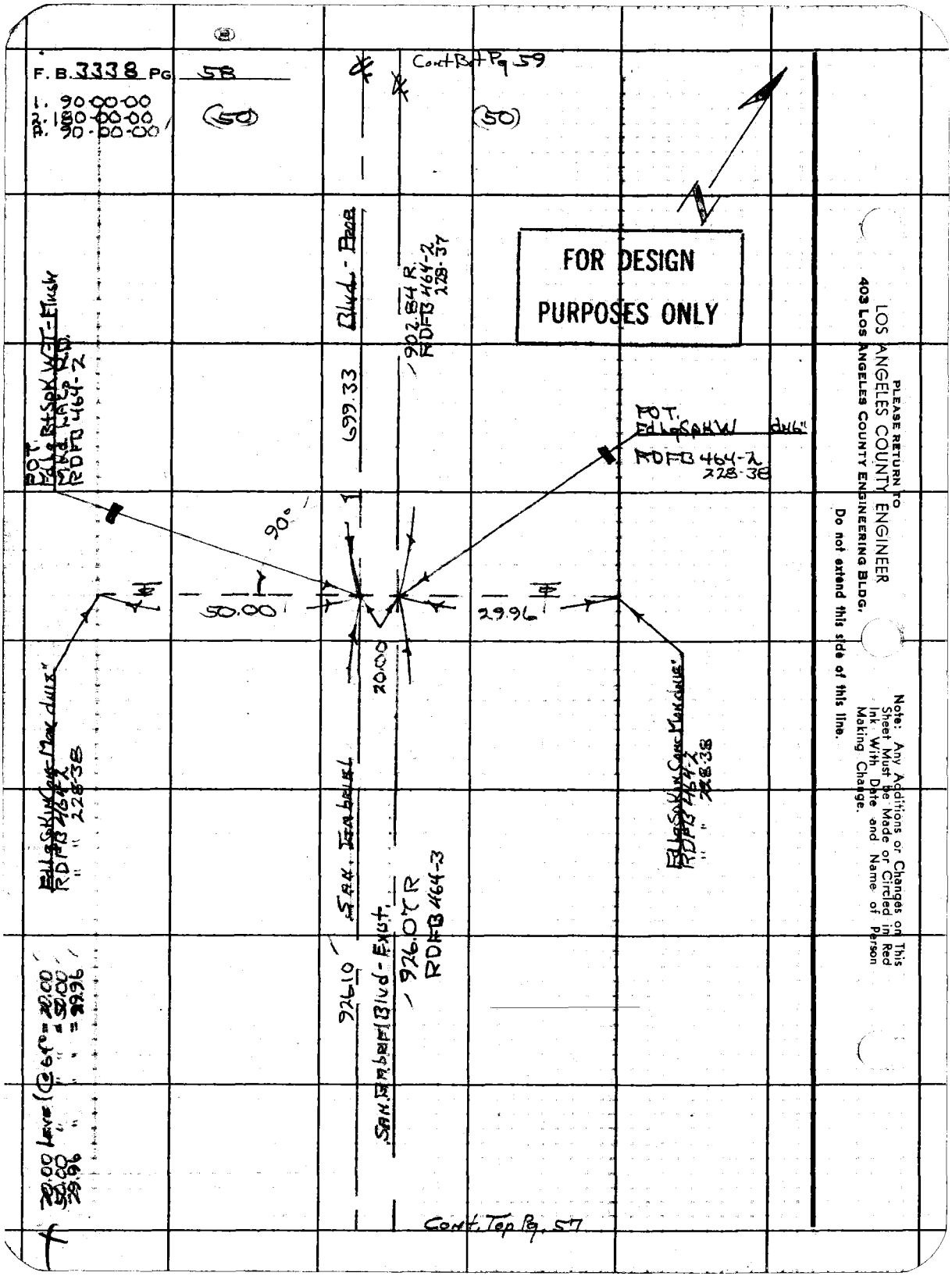
F. B. 3338 PG 58
1. 90-00-00
2. 180-00-00
3. 90-00-00
(50)
(50)
Cont Bot Pg 59
FOR DESIGN PURPOSES ONLY
Blvd - Prop
902.84 R.
RDFB 464-2
228-37
699.33
FOT.
Fd Lg Bt Spk W/T-Flush
Mkd LACo R.D.
RDFB 464-2
FOT.
Fd Lg Spk W dn6"
RDFB 464-2
228-38
90°
50.00
29.96
20.00
Fd Lg Spk in Conc Mon dn12"
RDFB 464-2
" " 228-38
Fd Lg Spk in Conc Mon dn12"
RDFB 464-2
" " 228-38
San Gabriel
926.10
San Gabriel Blvd - Exist.
926.07 R
RDFB 464-3
20.00 Level @ 64° = 20.00
50.00 " " " = 50.00
29.96 " " " = 29.96
Cont. Top Pg. 57
PLEASE RETURN TO
LOS ANGELES COUNTY ENGINEER
403 LOS ANGELES COUNTY ENGINEERING BLDG.
Do not extend this side of this line.
Note: Any Additions or Changes on This Sheet Must be Made or Circled in Red Ink With Date and Name of Person Making Change.

Notes Ck'd by W. EDMONDSON	Survey of Arroyo Dr SD No 1225
Map No.	JN 6112.25 Tape 0187 Std 68 °F
Office Work	Surveyed by HH Spaggs
Checked	Notes HHS Date 1-5-66
Date	Indexed C. J. GALLI

F. B. 3338 Pg. 59

N.
1. 38-13-00
4. 152-52-00
6. 209-18-00
A. 38-13-00

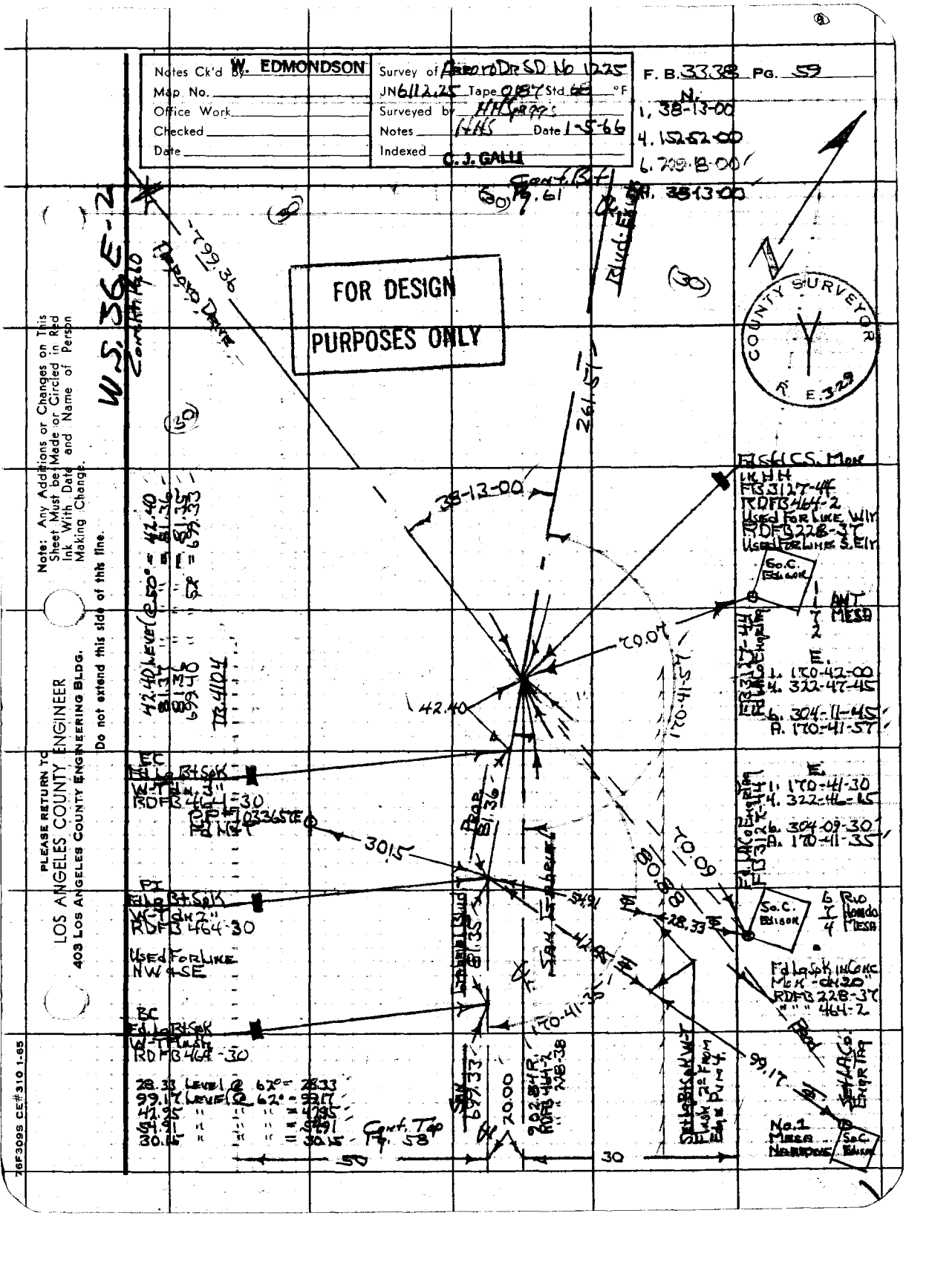

Note: Any Additions or Changes on This Sheet Must be Made or Circled in Red Ink With Date and Name of Person Making Change.

Do not extend this side of this line.

PLEASE RETURN TO
LOS ANGELES COUNTY ENGINEER
403 LOS ANGELES COUNTY ENGINEERING BLDG.

76F309S CE#310 1-65

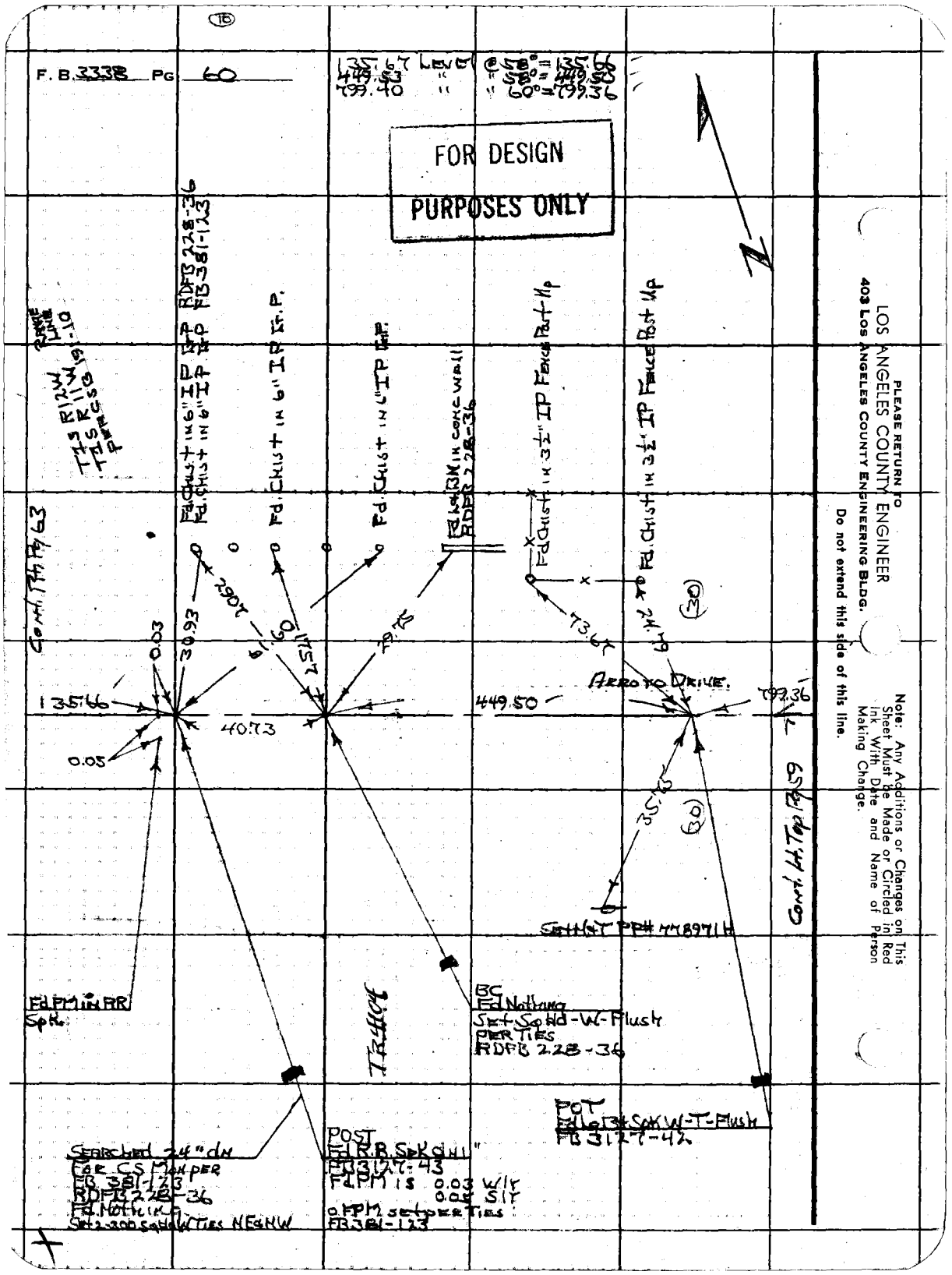

PLEASE RETURN TO
LOS ANGELES COUNTY ENGINEER
403 LOS ANGELES COUNTY ENGINEERING BLDG.
Do not extend this side of this line.

Note: Any Additions or Changes on This Sheet Must be Made or Circled in Red Ink With Date and Name of Person Making Change.

Notes Ck'd by W. EDMONDSON	Survey of Arrow Dr SD No 1225	F. B. 3338 PG. 61
Map No.	JN 611225 Tape 0185 Std 68 °F	
Office Work	Surveyed by HH Spriggs	
Checked	Notes HHS Date 1-6-67	
Date	Indexed C. J. GALLI	

W.S. 36, E-2

FOR DESIGN PURPOSES ONLY

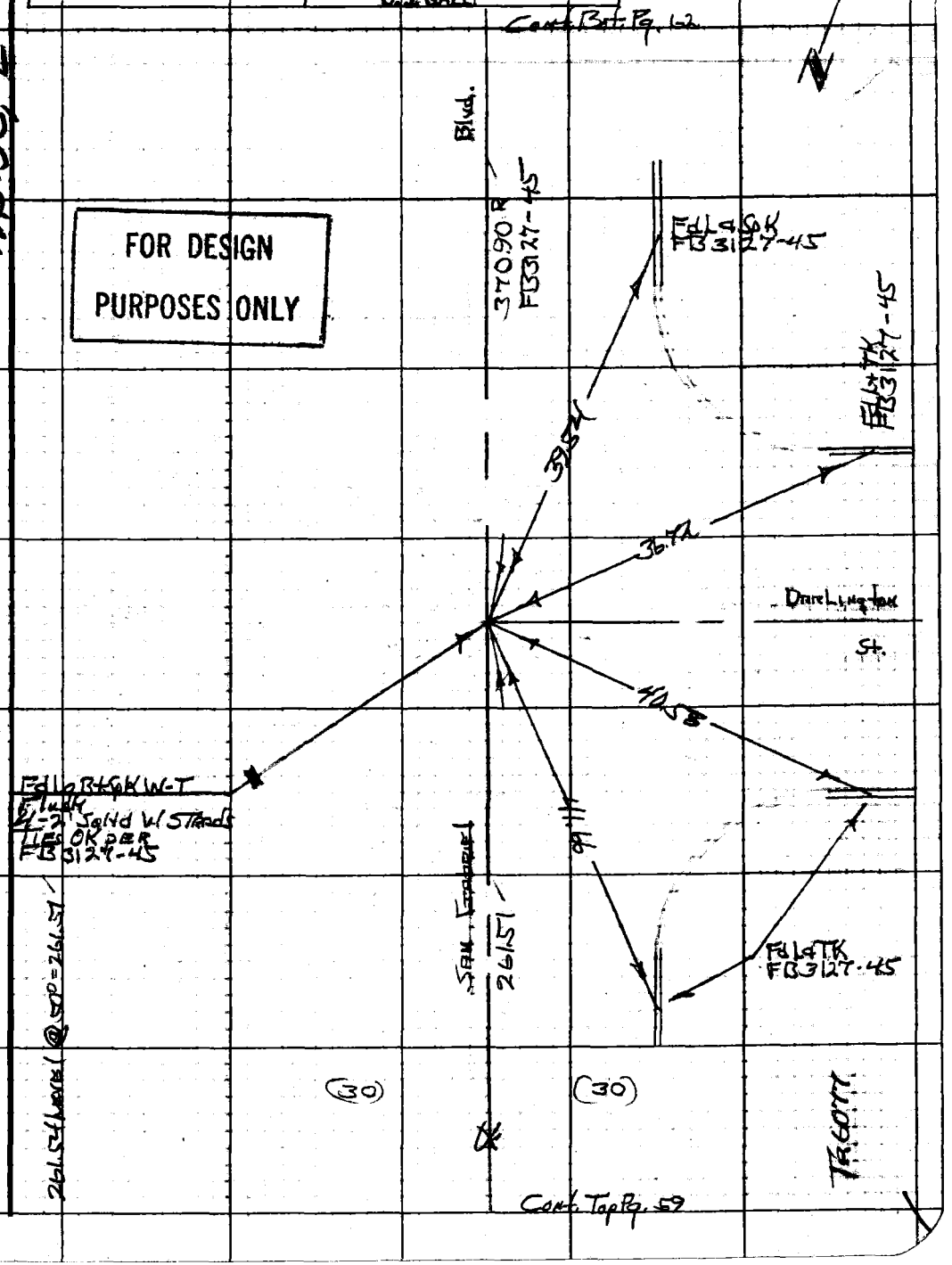

Note: Any Additions or Changes on This Sheet Must be Made or Circled in Red Ink With Date and Name of Person Making Change.

Do not extend this side of this line.

PLEASE RETURN TO
LOS ANGELES COUNTY ENGINEER
403 LOS ANGELES COUNTY ENGINEERING BLDG.

76F309S CE#310 1-65

(12)

F. B3338 Pg. 62

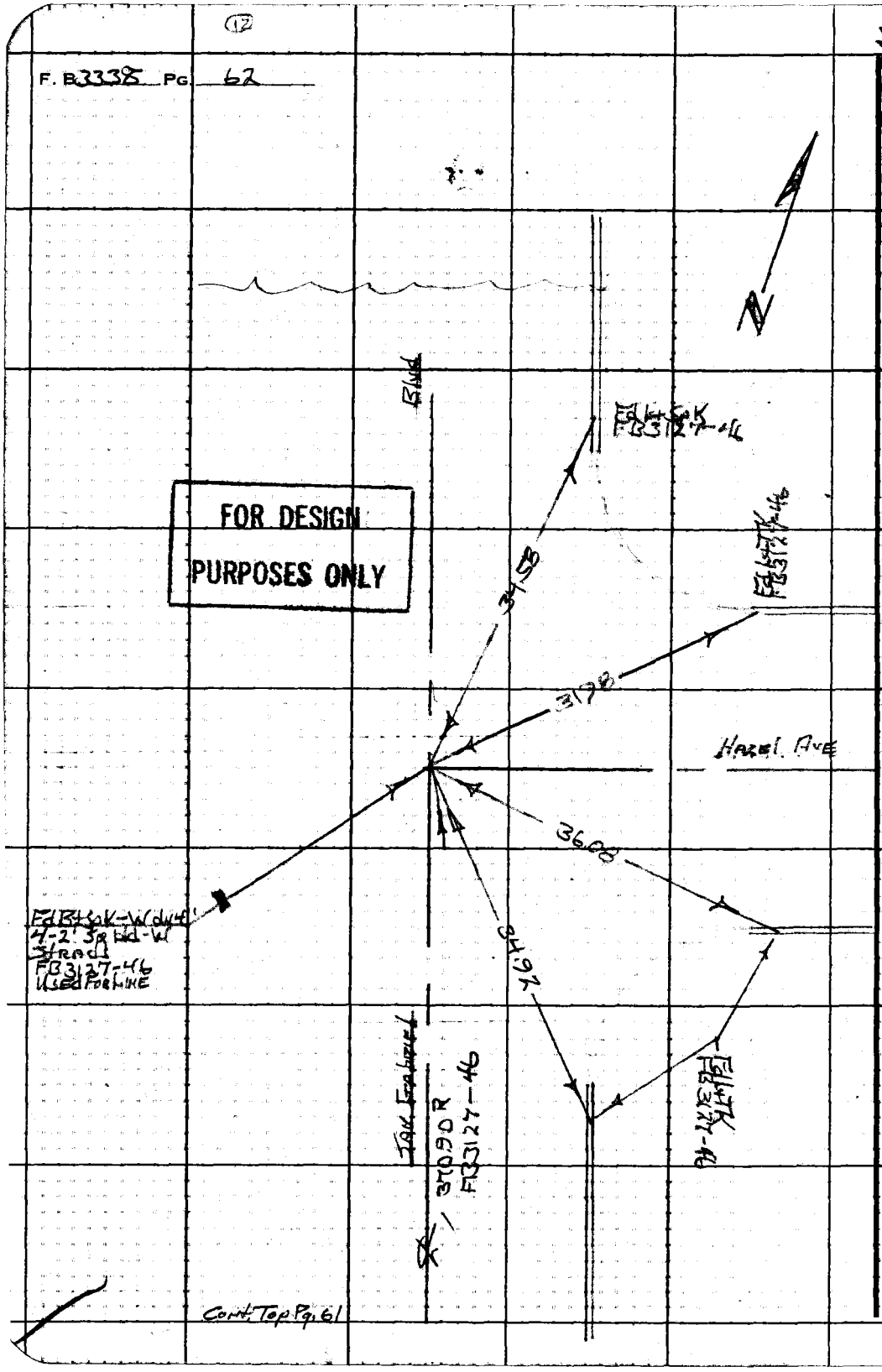

FOR DESIGN PURPOSES ONLY

Cont. Top Pg. 61

4536 E-2

PLEASE RETURN TO
LOS ANGELES COUNTY ENGINEER
403 LOS ANGELES COUNTY ENGINEERING BLDG.

Do not extend this side of this line.

Note: Any Additions or Changes on This Sheet Must be Made or Circled in Red Ink With Date and Name of Person Making Change.

(13)

Notes Ck'd by W. EDMONDSON	Survey of ARROYO DR. SD No 1225
Map No.	IN 61225 Tape 0187 Std 68 °F
Office Work	Surveyed by HH Spriggs
Checked	Notes NHS Date 1-6-67
Date	Indexed C. J. GALLI

F. B. 3338 PG. 63

W.S. 36, E-2

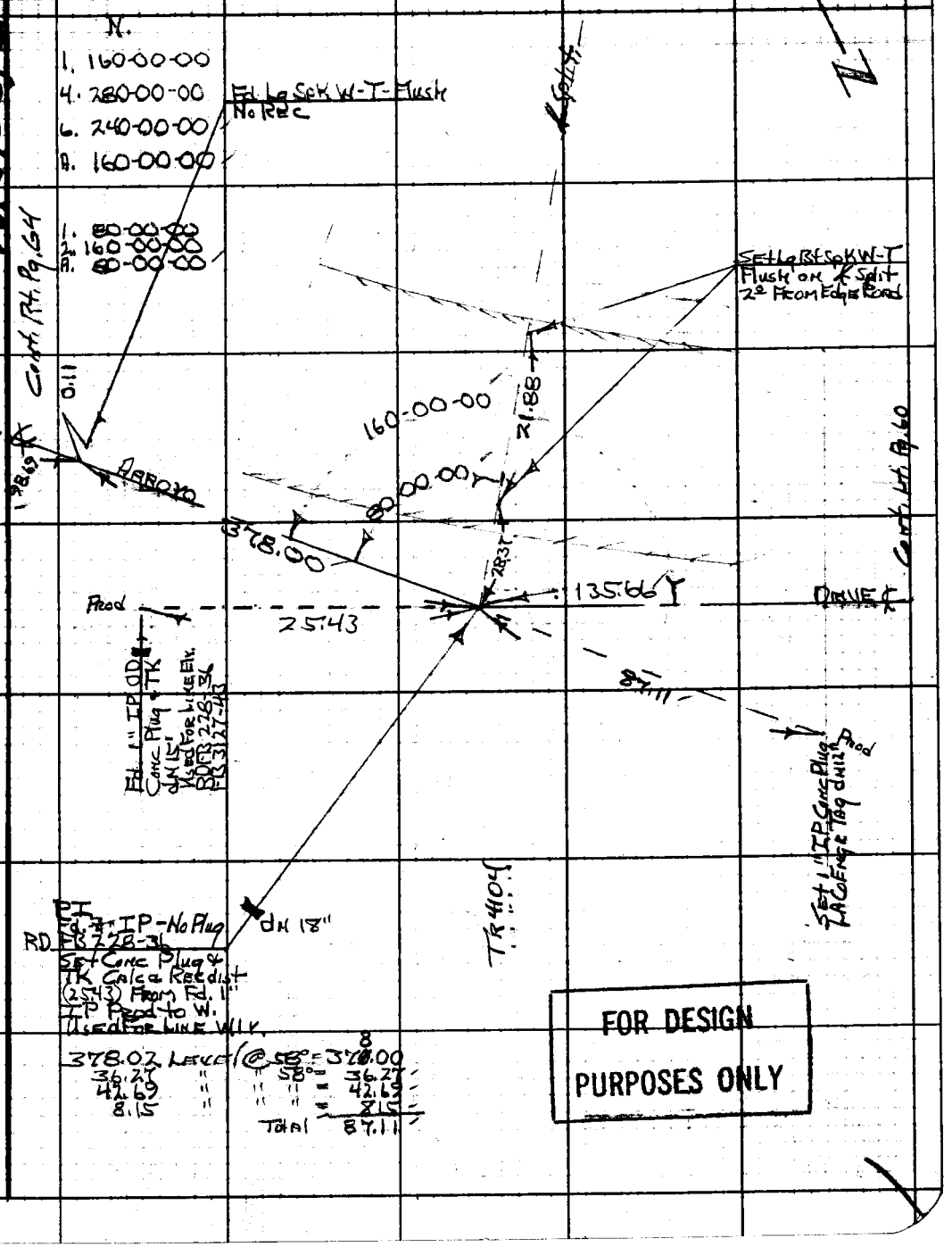

FOR DESIGN PURPOSES ONLY

Note: Any Additions or Changes on This Sheet Must be Made or Circled in Red Ink With Date and Name of Person Making Change.

Do not extend this side of this line.

PLEASE RETURN TO
LOS ANGELES COUNTY ENGINEER
403 LOS ANGELES COUNTY ENGINEERING BLDG.

76F309S CE#310 1-65

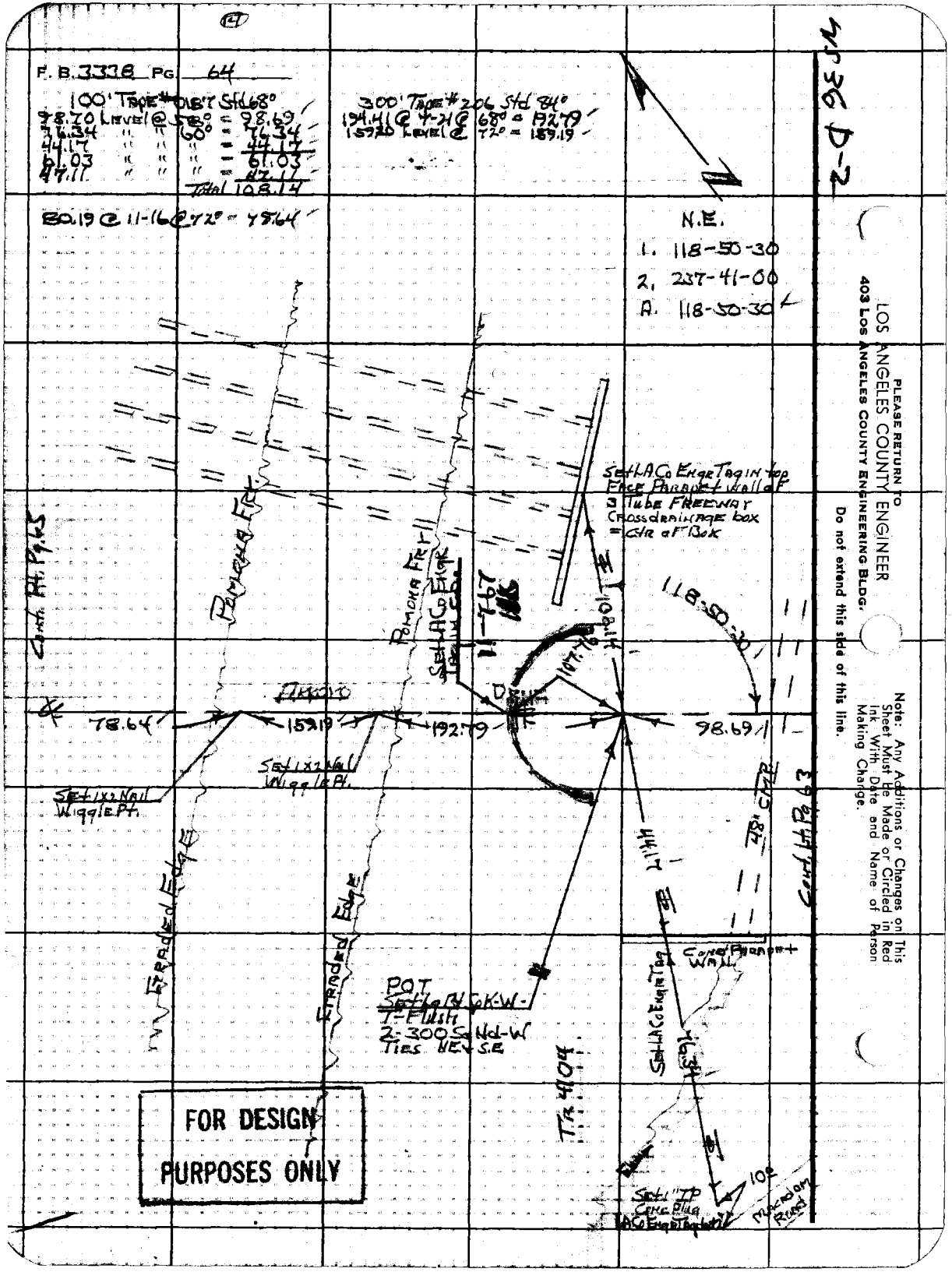
F. B. 3338 Pg. 64
100' Tape #0187 Std 68°
98.70 Level @ 58° = 98.69
76.34 " " 60° = 76.34
44.17 " " " = 44.17
61.03 " " " = 61.03
47.11 " " " = 47.11
Total 108.14
80.19 @ 11-16 @ 72° = 78.64
300' Tape #206 Std 84°
194.41 @ 7-21 @ 68° = 192.79
159.20 Level @ 72° = 159.19
N.E.
1. 118-50-30
2. 237-41-00
A. 118-50-30
Set LACo Engr Tag in top Face Parapet wall of 3 Tube Freeway Crossdrainage box = Ctr of Box
Pomona Fry
Pomona Fry
Set LACo Engr Tag in Cap
11-767
118-50-30
108.14
107.76
Arroyo
78.64
159.19
192.79
98.69
Set 1x2 Nail Wiggle Pt.
Set 1x2 Nail Wiggle Pt.
Eraded Edge
Eraded Edge
44.17
48" CMP
Cont. Pt. Pg. 63
Cont. Pt. Pg. 63
Cone Parapet Wall
Set LACo Engr Tag
POT
Set Lg Pt Sq K-W-
T-Flush
2-300 Sq Nd-W
Ties NE & SE
Tr. 4104
Set 1" IP Conc Plug LACo Engr Tag
10°
Macadam Road
FOR DESIGN PURPOSES ONLY
PLEASE RETURN TO
LOS ANGELES COUNTY ENGINEER
403 LOS ANGELES COUNTY ENGINEERING BLDG.
Do not extend this side of this line.
Note: Any Additions or Changes on This Sheet Must Be Made or Circled in Red Ink With Date and Name of Person Making Change.

Notes Ck'd by W. EDMONDSON	Survey of Arroyo Dr SD No 1225	F. B3338	PG. 65
Map No.	JN 6112.25 Tape 0187 Std 68 °F		
Office Work	Surveyed by HHSpriggs		
Checked	Notes HHS Date 1-6-67		
Date	Indexed C. J. GALLI		

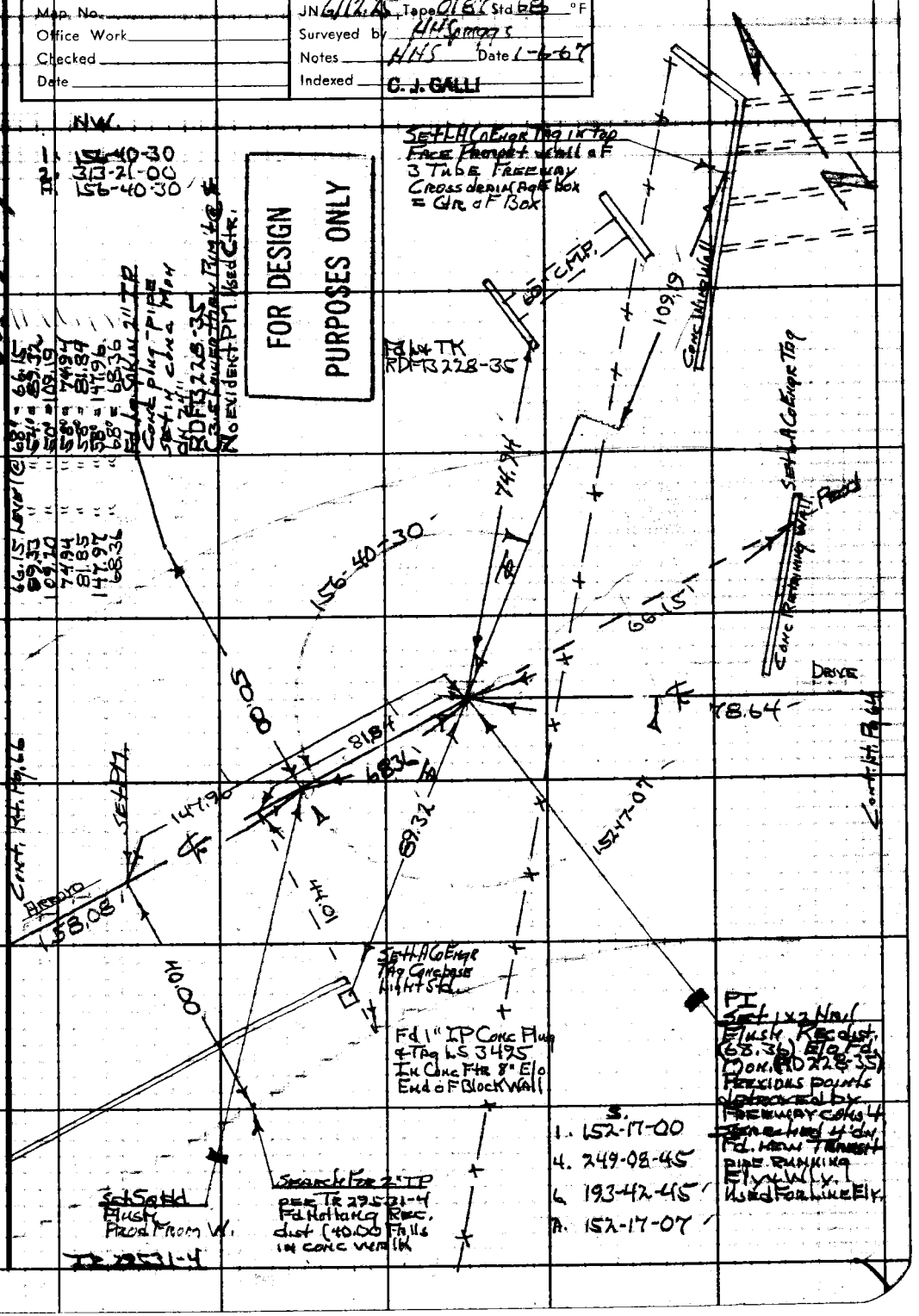

Note: Any Additions or Changes on this Sheet Must be Made or Circled in Red Ink With Date and Name of Person Making Change.

Do not extend this side of this line.

PLEASE RETURN TO
LOS ANGELES COUNTY ENGINEER
403 LOS ANGELES COUNTY ENGINEERING BLDG.

76F309S CE#810 1-65

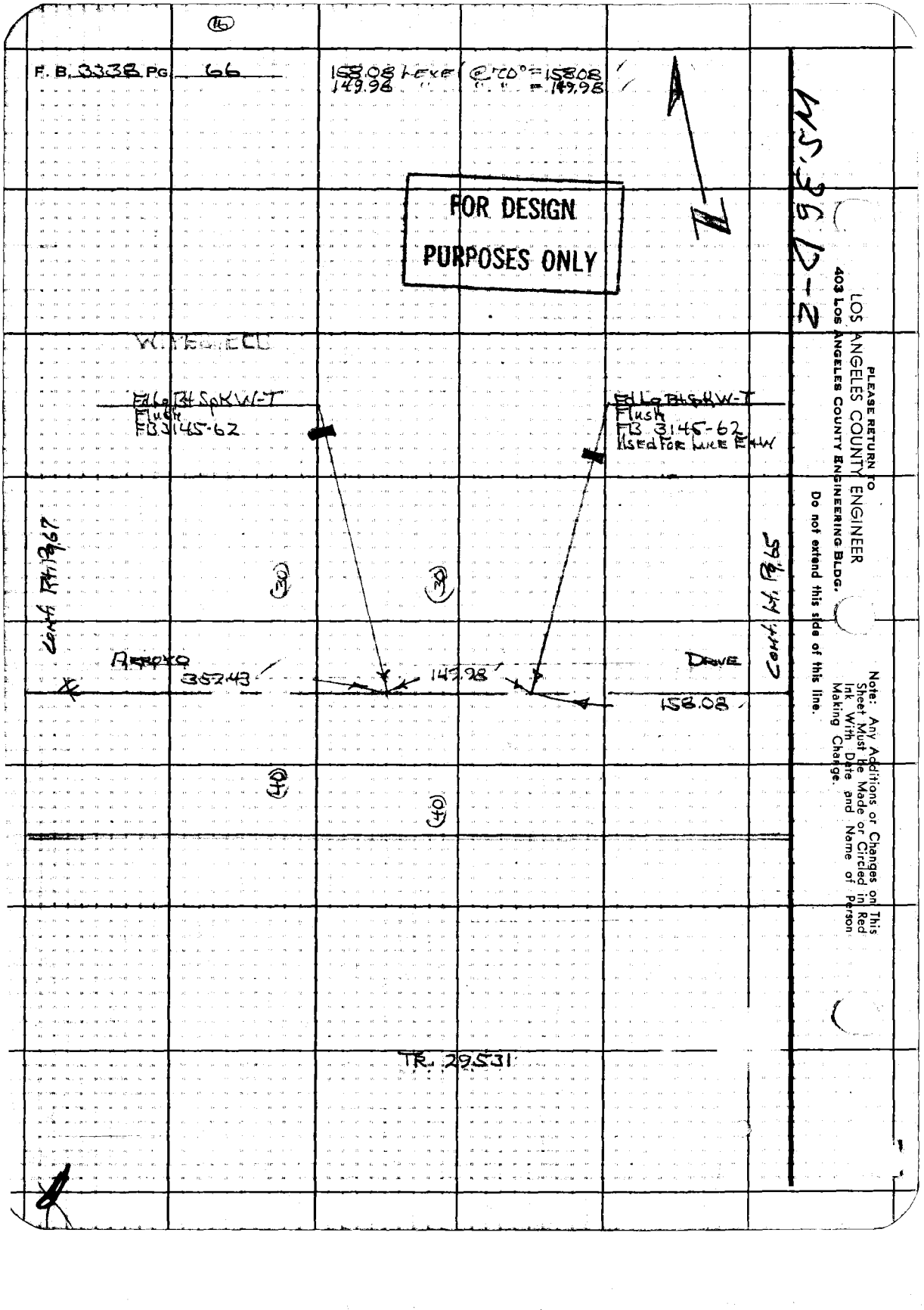

F. B. 3338 PG 66
158.08 LEVEL @ 70° = 158.08
149.98 " " " = 149.98
FOR DESIGN PURPOSES ONLY
N
WS 36 D-2
PLEASE RETURN TO
LOS ANGELES COUNTY ENGINEER
403 LOS ANGELES COUNTY ENGINEERING BLDG.
Do not extend this side of this line.
Note: Any Additions or Changes on This Sheet Must be Made or Circled in Red Ink With Date and Name of Person Making Change.
Ed Lg Bt Sp K W-T
Flush
FB 3145-62
Ed Lg Bt Sp K W-T
Flush
FB 3145-62
Used for Line E+W
Conf. Pt. Pg. 67
Conf. Pt. Pg. 65
(30)
(30)
Arroyo
352.43
149.98
Drive
158.08
(40)
(40)
TR. 29531

Notes Ck'd by W. EDMONDSON	Survey of Arroyo Dr S'D'K 1729
Map No.	JN 6112.2 Tape C/L Std. 68 °F
Office Work	Surveyed by H.H.Griggs
Checked	Notes HHS Date 1-31-67
Date	Indexed C. J. GALLI

F. B 3338 PG. 67

W556 D-2

FOR DESIGN PURPOSES ONLY

Note: Any Additions or Changes on This Sheet Must be Made or Circled in Red Ink With Date and Name of Person Making Change.

Do not extend this side of this line.

PLEASE RETURN TO
LOS ANGELES COUNTY ENGINEER
403 Los Angeles County Engineering Bldg.

76F308S CE#310 1-65

F. B. 3338 PG 68

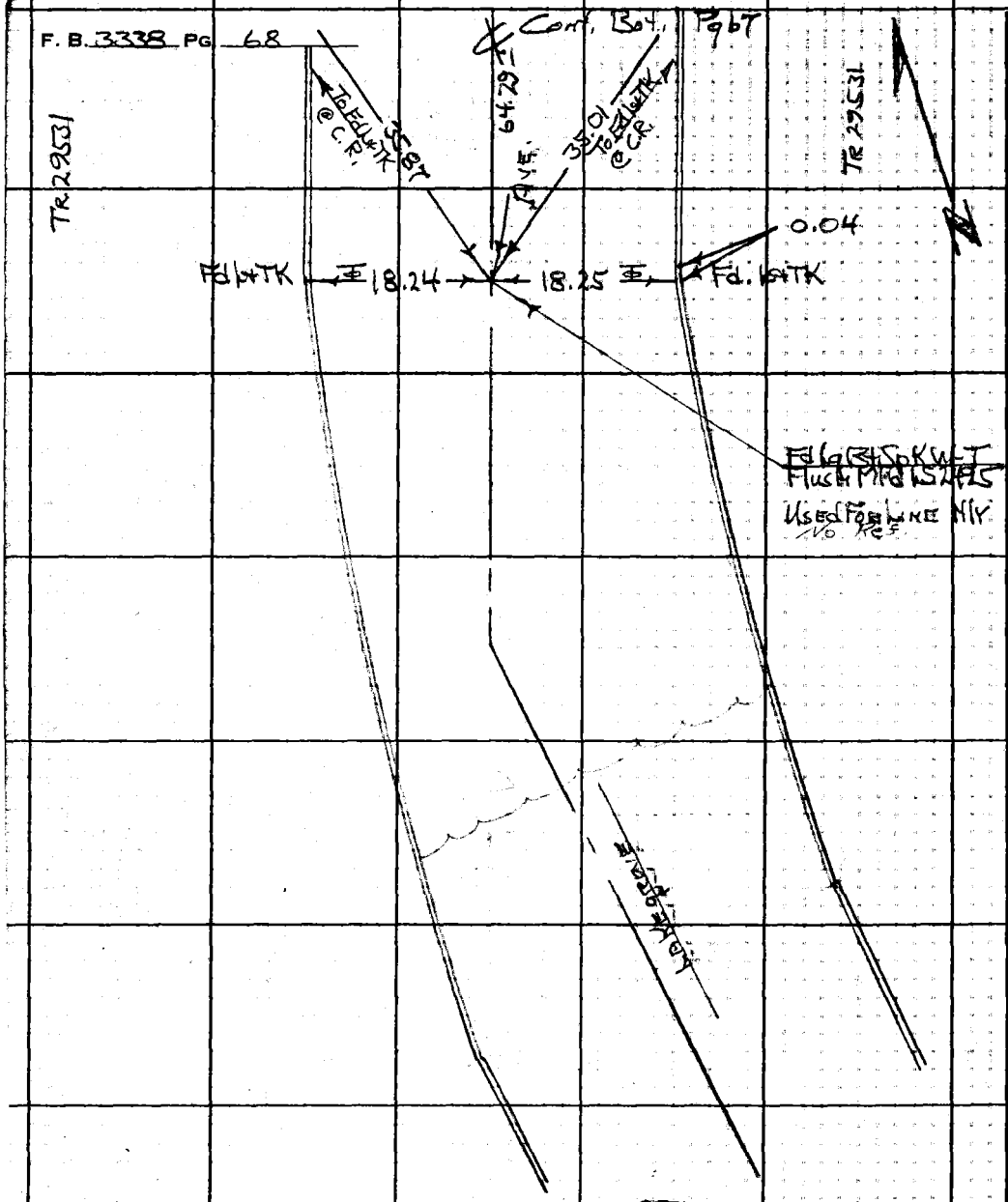

FOR DESIGN PURPOSES ONLY

PLEASE RETURN TO
LOS ANGELES COUNTY ENGINEER
403 LOS ANGELES COUNTY ENGINEERING BLDG.

Do not extend this side of this line.

Note: Any Additions or Changes on This Sheet Must be Made or Circled in Red Ink With Date and Name of Person Making Change.

Notes Ck'd by	Survey of Arroyo Dr SD No. 225 F.B. 3338 Pg. 19
Map No.	[illegible] Tape [illegible]
Office Work	Surveyed by H H Sparks
Checked	Notes [illegible] Date [illegible]
Date	Indexed C. L. GALLI [illegible]

FN 6112.25

Arroyo Dr. SD No. 225

Location of Improvements

℄ parallel to Rio Hondo Channel

Control - see FB 3338 - 53, 52,

N N Sparks
M Walsh
B Noble
A Workman
I Alvarez

Note: Any Additions or Changes on This Sheet Must be Made or Circled in Red Ink With Date and Name of Person Making Change.

Do not extend this side of this line.

PLEASE RETURN TO
LOS ANGELES COUNTY ENGINEER
403 Los Angeles County Engineering Bldg.

75F3095 CE #310 8-63

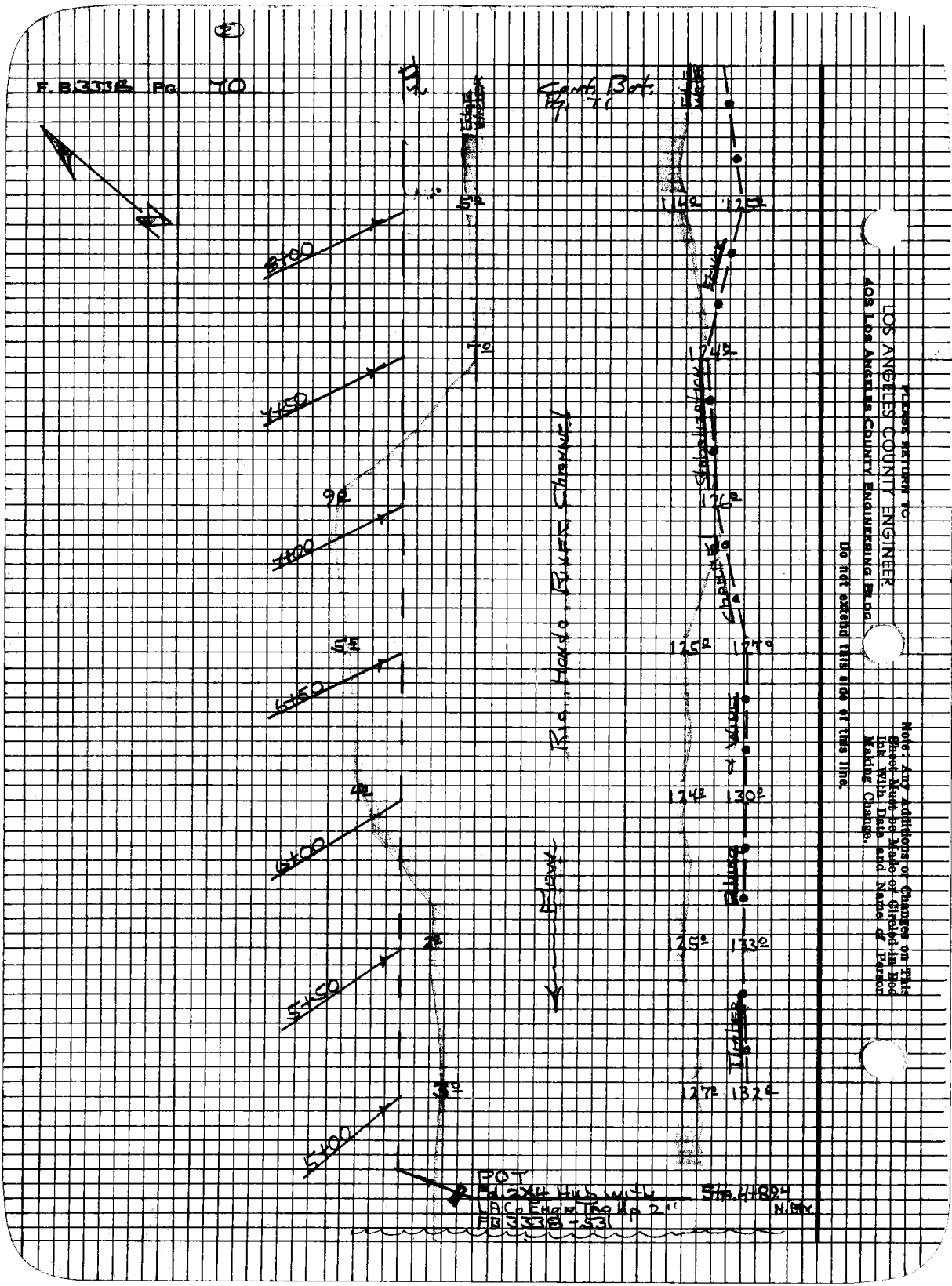

PLEASE RETURN TO
LOS ANGELES COUNTY ENGINEER
403 LOS ANGELES COUNTY ENGINEERING BLDG.
Do not extend this side of this line.
Note: Any Additions or Changes on This Sheet Must be Made or Circled in Red Ink With Date and Name of Person Making Change.

Notes Ck'd by	Survey of Arroyo Dr. SD No. 1225
Map No.	[illegible] Type Size
Office Work	Surveyed by H.H. Sprigg
Checked	Notes HHS Date [illegible]
Date	Indexed C. J. Gall

F. B. 3338 Pg. 71

Cont. Bk Pg. 72

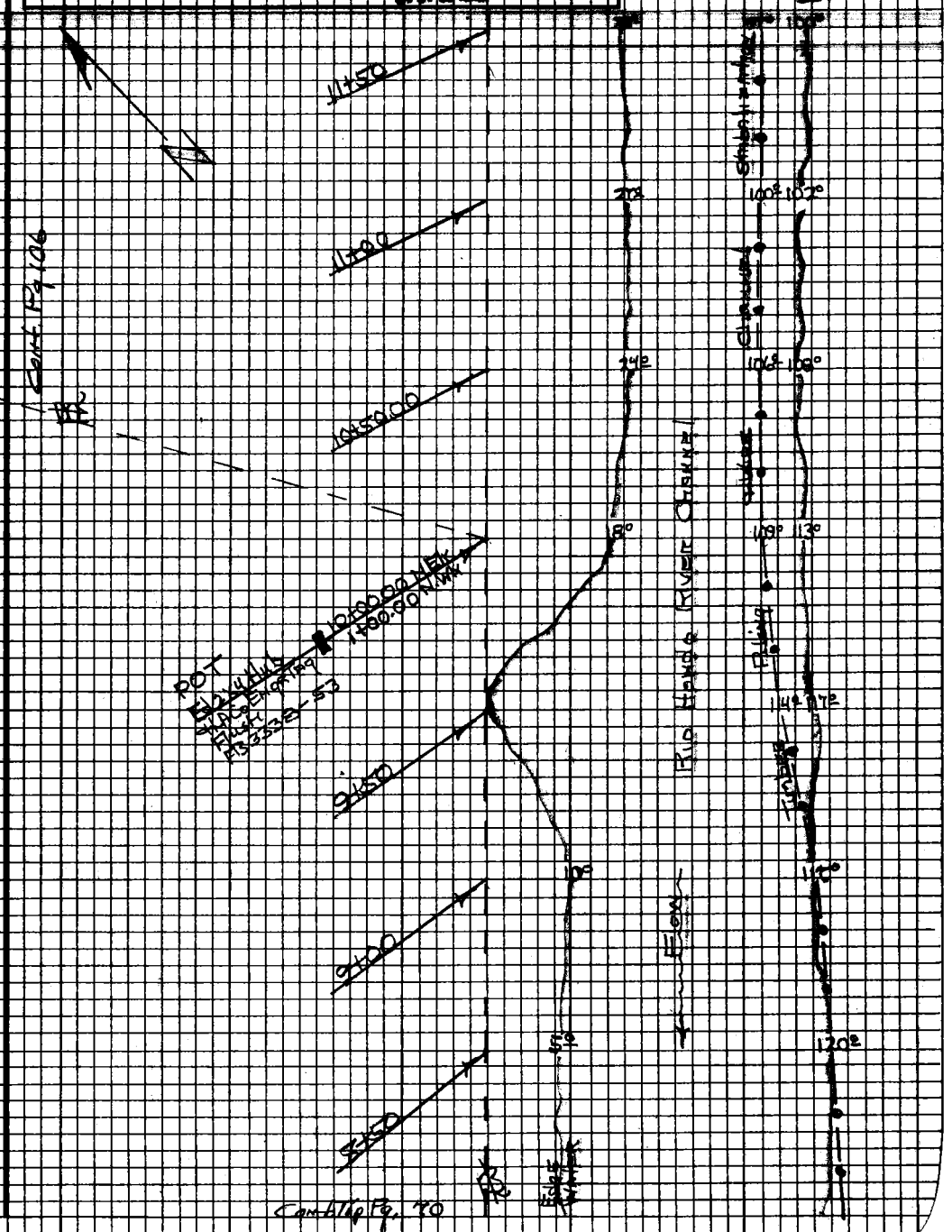

Note: Any Additions or Changes on This Sheet Must be Made or Circled in Red Ink With Date and Name of Person Making Change.

Do not extend this side of this line.

PLEASE RETURN TO
LOS ANGELES COUNTY ENGINEER
403 Los Angeles County Engineering Bldg.

76F3095 CE #310 8-65

PLEASE RETURN TO
LOS ANGELES COUNTY ENGINEER
408 LOS ANGELES COUNTY ENGINEERING BLDG.

Note: Any Additions or Changes on This Sheet Must be Made or Circled in Red Ink With Date and Name of Person Making Change.

Do not extend this side of this line.

F.B. 3338 PG. 72

Notes Ck'd by	Survey of HARBOR DR SD No 1225 F.B. 3338 Pg. 73
Map No.	Tape
Office Work	Surveyed by HHSorrows
Checked	Notes HHS
Date	Indexed G. J. GALLI

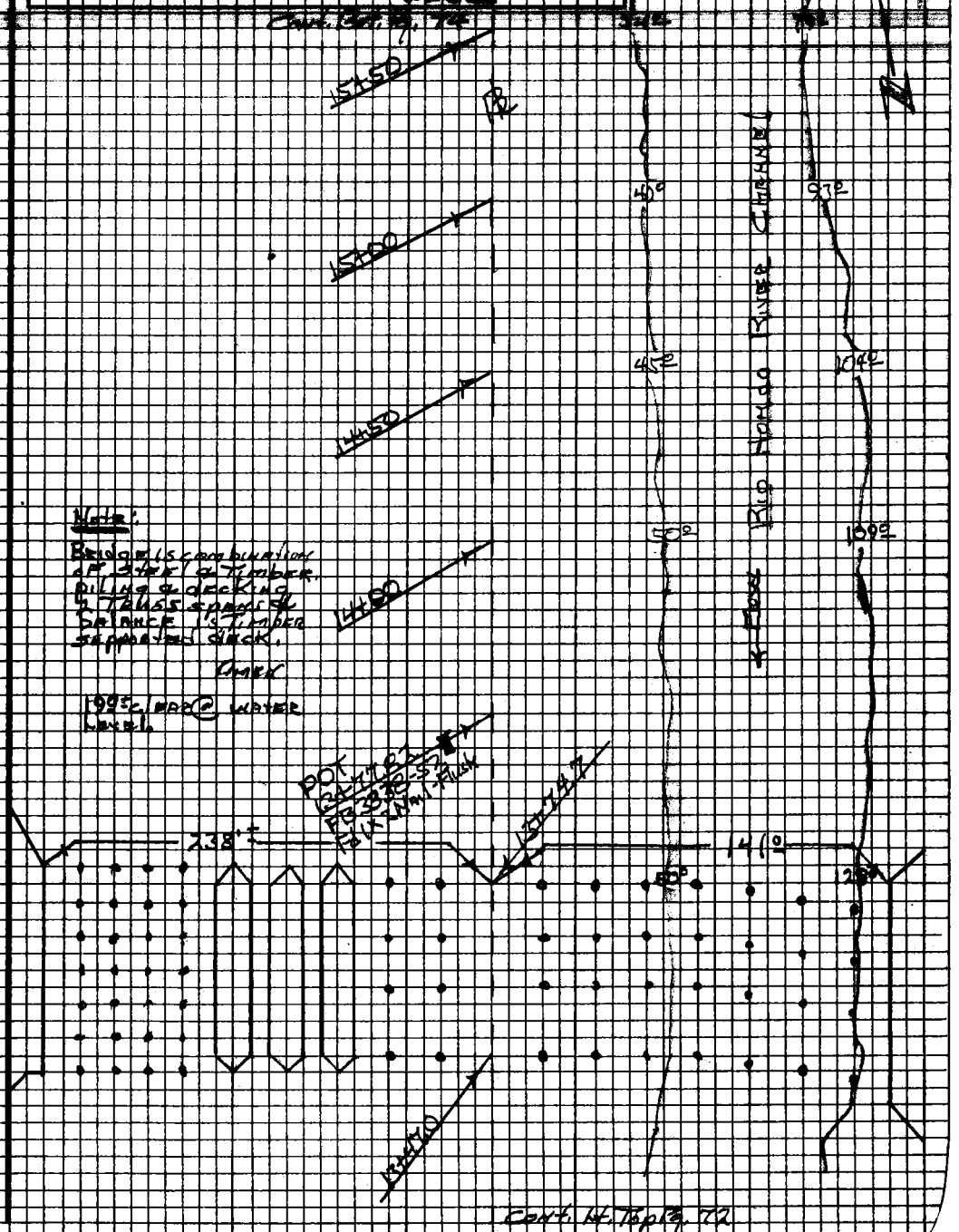

Note: Any Additions or Changes on This Sheet Must be Made or Circled in Red Ink With Date and Name of Person Making Change.

Do not extend this side of this line.

PLEASE RETURN TO
LOS ANGELES COUNTY ENGINEER
403 Los Angeles County Engineering Bldg.

7SF3095 CE#310 8-63

F.B. 3338 Pg. 74



PLEASE RETURN TO
LOS ANGELES COUNTY ENGINEER
403 LOS ANGELES COUNTY ENGINEERING BLDG.

Do not extend this side of this line.

Note: Any Additions or Changes on This Sheet Must be Made or Circled in Red Ink With Date and Name of Person Making Change.

Notes Ck'd by	Survey of Arroyo Dr. SD No 1725 F. B 3338 Pg. 75
Map No.	[illegible]
Office Work	Surveyed by H.H. Springs
Checked	Notes HHS Date 1-17-67
Date	Indexed C. J. GALLE

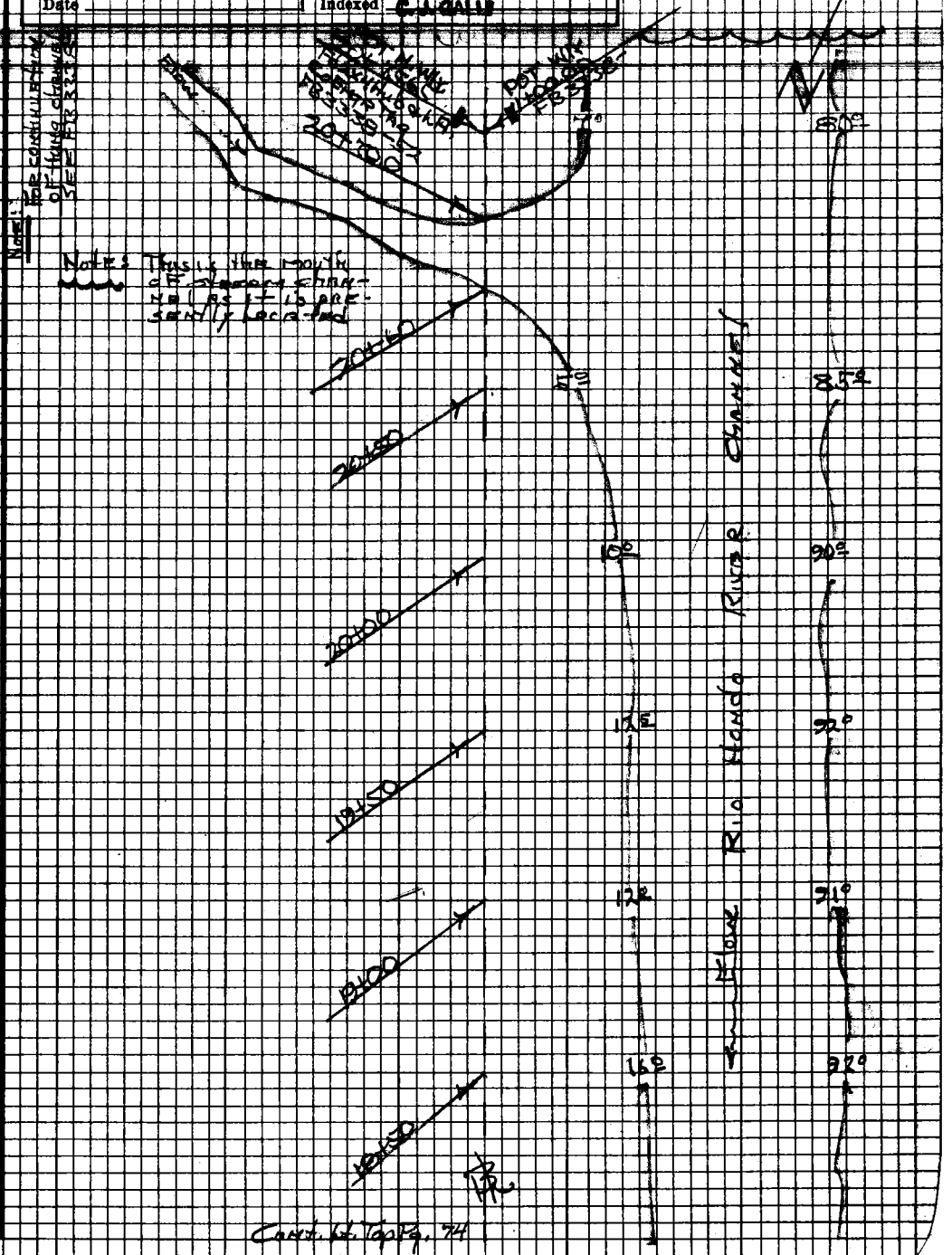

Cont. Lt. Top Pg. 74

Note: Any Additions or Changes on This Sheet Must be Made or Circled in Red Ink With Date and Name of Person Making Change.

Do not extend this side of this line.

PLEASE RETURN TO
LOS ANGELES COUNTY ENGINEER
403 Los Angeles County Engineering Bldg.

76F3098 CE#310 8-65

PLEASE RETURN TO
LOS ANGELES COUNTY ENGINEER
403 LOS ANGELES COUNTY ENGINEERING BLDG.

Note: Any Additions or Changes on This Sheet Must be Made or Circled in Red Ink With Date and Name of Person Making Change.

Do not extend this side of this line.

F.B. 2738 Pg. 76

Blank

Notes Ck'd by	Survey of Aerial Dr SDL-1225 F. B 3338 Pg 77
Map No.	JNG 1225 Tape Std
Office Work	Surveyed by HHS Springs
Checked	Notes HHS Date 1-18-68
Date	Indexed

Note: Any Additions or Changes on This Sheet Must be Made or Circled in Red Ink With Date and Name of Person Making Change.

Do not extend this side of this line.

PLEASE RETURN TO
LOS ANGELES COUNTY ENGINEER
403 Los Angeles County Engineering Bldg.

76F3098 CE #310 8-65

PLEASE RETURN TO
LOS ANGELES COUNTY ENGINEER
403 Los Angeles County Engineering Bldg.

Note: Any Additions or Changes on This Sheet Must be Made or Circled in Red Ink With Date and Name of Person Making Change.

Do not extend this side of this line.

F.B. 3338 Pg. 178

F.B. 3338 Pg. 49

Profile No. ____ Notes Red ____ Plotted ____ Job No. 61225 Division No. ____
Date ____ Date ____ Survey of Arroyo Dr SD No 1225
X-Sec. Notes Chkd. ____ Checked ____ Survey by HHSpraggs Notes HHS Date 1-12-67
Date ____ Date ____ Map No. ____ Indexed C. J. GALLI Date 1-13-67

JN6112.25

Arroyo Dr. S.D. No. 1225

X-sections

℄ parallel to Rio Hondo Channel

Control - see FB 3338-53,52,

HHSpraggs
M.A. Walsh
A. Trouble
A. Workman
I. Alvarez

STATION	B.S.	H.I.	F.S.	ELEV.

NOTE: ANY ADDITIONS OR CHANGES ON THIS SHEET MUST BE MADE OR CIRCLED IN RED INK, WITH DATE AND NAME OF PERSON MAKING CHANGE.

PLEASE RETURN TO
LOS ANGELES COUNTY ENGINEER
403 Los Angeles County Engineering Bldg.

Do not extend notes this side of this line.

76-L-298 CE 307 2-63

76-L-298 CE 307 2-63

PLEASE RETURN TO
LOS ANGELES COUNTY ENGINEER
403 LOS ANGELES COUNTY ENGINEERING BLDG.

NOTE: ANY ADDITIONS OR CHANGES ON THIS SHEET MUST BE MADE OR CIRCLED IN RED INK, WITH DATE AND NAME OF PERSON MAKING CHANGE

Do not extend notes this side of this line.

STATION	B. S.	H. I.	F. S.	ELEV.		
BM SD1025				201.72	BM SD1025 Elev. 201.720	FB3338-23
					San Gabriel Blvd. approx 750' E/o ℄ Inter. of N.	
T.P.				194.91	Lincoln Ave. & 250' S/o ℄ of San Gabriel Blvd - A Fd. 1 & TK	
					in NW Cor of NW 4'x4' Conc. Ftr. of well No. F-29	
TBM				193.11	Top 2x4 Hub & LACo Engr Tag = Sta 4+89.4	
5+00	Fd 2x4 Hub & LACo Engr Tag FB3338-53			192.6		
				190.6		3° Edge Water Top Water
				189.1		8°
				190.2		50°
				189.6		100°
				189.4		123°
				190.6		127° Edge Water Top Water
				193.5		129°
						132° Fence Channel Stabilization
				194.9		140°
				195.0		165°

F.B. 3338 Pg. 80

Job No. 6112.25 Division No. ____ Notes Red. ____ Plotted ____ Profile ____

Survey of Arroyo Dr SD No 1225 Date ____ Date ____ No. ____

Survey by HHS Origg Notes HHS Notes Chkd. ____ Checked ____ X-Sec. ____

Indexed C.J. Galli Date ____ Date ____ Date ____ No. ____

76-L-298 CE 307 2-63

PLEASE RETURN TO
LOS ANGELES COUNTY ENGINEER
403 LOS ANGELES COUNTY ENGINEERING BLDG.

NOTE: ANY ADDITIONS OR CHANGES ON THIS SHEET MUST BE MADE OR CIRCLED IN RED INK, WITH DATE AND NAME OF PERSON MAKING CHANGE.

Do not extend notes this side of this line.

STATION	B. S.	H. I.	F. S.	ELEV.		
5+00						
				192.8	30°	
				193.6	50°	
				192.6	66°	
				194.8	89°	
				194.4	100°	
				196.6	129°	
				197.8	150°	
				197.7	175	
5+50				191.1		Edge Water
				190.6	2°	Top Water
				189.4	24°	
				190.5	50°	
				190.0	95°	
				189.6	124	
				190.6	125	Tp. water Edge water
				192.9	133	Tp. brk @ Fence Chain Finalization
				193.1	148	Grd
				193.3	173	"

Profile Notes Red ____ Plotted ____ Job No. 641225 Division No. ____
No. ____ Date ____ Date ____ Survey of Agoura Dr. SD No. 1225
X-Sec. Notes Chkd. ____ Checked ____ Survey by [illegible] Notes [illegible] Date 1-17-67
No. ____ Date ____ Date ____ Map No. ____ Indexed C. J. GALLI Date ____

F. B. 3338 Pg. 81

76-L-298 CE 307 2-63

PLEASE RETURN TO
LOS ANGELES COUNTY ENGINEER
403 LOS ANGELES COUNTY ENGINEERING BLDG.

NOTE: ANY ADDITIONS OR CHANGES ON THIS SHEET MUST BE MADE OR CIRCLED IN RED INK, WITH DATE AND NAME OF PERSON MAKING CHANGE

Do not extend notes this side of this line.

F90.7

STATION	B.S.	H.I.	F.S.	ELEV.		
						℞
5+50				193.6	11°	
				192.6	24°	
				194.2	50°	
				194.8	96°	
				198.8	118°	
				198.9	150°	
6+00				190.4		℞
				189.2		18°
				190.5		50°
				189.9		100°
				189.9		122°
				190.5		124° Top+Edge water
				193.9		130° Fence Channel/Stabalization
				194.0		145°
				193.5		175°

F.B. 3338 PG. 82

Job No. 6112.25 Division No. Notes Red Plotted Profile
Survey of Arroyo Dr SD No 1225 Date Date No.
Survey by HHS Griggs Notes HHS Notes Chkd. Checked X-Sec.
Indexed C.I. GALLI Date Date Date No.

76-L-298 CE 307 2-63

PLEASE RETURN TO
LOS ANGELES COUNTY ENGINEER
403 LOS ANGELES COUNTY ENGINEERING BLDG.

NOTE: ANY ADDITIONS OR CHANGES ON THIS SHEET MUST BE MADE OR CIRCLED IN RED INK, WITH DATE AND NAME OF PERSON MAKING CHANGE.

Do not extend notes this side of this line.

STATION	B. S.	H. I.	F. S.	ELEV.		
						BL
6+00				190.2	3°	
				190.6	4°	Top & Edge Water
				191.4	6°	
				193.5	17°	
				194.4	50°	
				196.4	67°	
				195.7	110°	
				200.8	125°	
				201.0	145°	
6+50				190.0		BL
				189.6		42°
				190.1		50°
				190.6		100°
				188.8		122°
				190.8		125° Top & Edge Water
				192.7		127° Fence - Stabilization
				194.5		128°
				195.0		150°

Profile No. ____ Notes Red ____ Plotted ____ Job No. 6112.25 Division No. ____ F. B. 3338 Pg. 83
Date ____ Date ____ Survey of Arroyo Dr SD No 1225
X-Sec. No. ____ Notes Chkd. ____ Checked ____ Survey by M.A. Sprague Notes HHK Date 1-13-67
Date ____ Date ____ Map No. ____ Indexed G. J. Gill Date ____

76-L-298 CE 307 2-63

PLEASE RETURN TO
LOS ANGELES COUNTY ENGINEER
403 LOS ANGELES COUNTY ENGINEERING BLDG.

NOTE: ANY ADDITIONS OR CHANGES ON THIS SHEET MUST BE MADE OR CIRCLED IN RED INK, WITH DATE AND NAME OF PERSON MAKING CHANGE

Do not extend notes this side of this line.

STATION	B.S.	H.I.	F.S.	ELEV.		
						℞
6+50				189.8	5°	
				190.5	5.5	Top + Edge water
				192.7	16°	
				193.3	50°	
				196.4	77°	
				195.9	115°	
				199.7	128°	
				199.5	150°	
7+00				190.4		℞
				189.6		50°
				190.7		100°
				189.8		123°
				190.7		126° Fence Chan. Stabilization Top + Edge water
				194.7		133°
				194.5		155°

F.B. 3338 Pg. 84

Job No. 6112.25 Division No. Notes Red Plotted Profile
Survey of Hegoro Dr. SD No. 1225 Date Date No.
Survey by HHGeiggs Notes HHS Notes Chkd. Checked X-Sec.
Indexed C. J. GALLI Date Date Date No.

76-1 298 CE 307 3-61

PLEASE RETURN TO
LOS ANGELES COUNTY ENGINEER
403 LOS ANGELES COUNTY ENGINEERING BLDG.

NOTE: ANY ADDITIONS OR CHANGES ON THIS SHEET MUST BE MADE OR CIRCLED IN RED INK, WITH DATE AND NAME OF PERSON MAKING CHANGE.

Do not extend notes this side of this line.

STATION	B. S.	H. I.	F. S.	ELEV.	Lt.	Rt
7+00				198.7	8°	
				190.8	9°	Top + Edge water
				191.5	10°	
				194.3	32°	
				194.1	72°	
				196.5	100°	
				197.4	122°	
				198.9	131°	
				198.6	155°	
7+50				192.8		Rt
				191.7		5°
				191.0		7° Top + Edge water
				190.2		75
				190.5		50°
				190.8		100°
				189.8		121°
				191.0		124° Fence [illegible] Top + Edge water
				194.7		129°
				194.5		155°

Profile Notes Red ____ Plotted ____ Job No. [illegible] Division No. ____
No. ____ Date ____ Date ____ Survey of [illegible] Dr SD No. 1225
X-Sec. ____ Notes Chkd. ____ Checked ____ Survey by [illegible] Notes [illegible] Date [illegible]
No. ____ Date ____ Date ____ Map No. ____ Indexed [illegible] Date [illegible]

F.B. [illegible] Pg. 85

76-L298 CE 307 3-61

PLEASE RETURN TO
LOS ANGELES COUNTY ENGINEER
403 LOS ANGELES COUNTY ENGINEERING BLDG.

NOTE: ANY ADDITIONS OR CHANGES ON THIS SHEET MUST BE MADE OR CIRCLED IN RED INK, WITH DATE AND NAME OF PERSON MAKING CHANGE

Do not extend notes this side of this line.

STATION	B. S.	H. I.	F. S.	ELEV.	Lt.	Rt.
						℞
7+50				194.7	21°	
				193.7	50°	
				194.2	80°	
				197.4	91°	
				199.0	140°	
				198.9	175°	
8+00				191.7		℞
				191.1		5° Top+Edge Water
				189.7		12°
				190.8		50°
				190.0		100°
				189.8		112°
				191.1		114° Top+Edge Water
				191.5		115°
				192.6		125° Fence Chan Stabilization
				196.5		130°
				197.6		150°

F. B. 3338 Pg. 86 (8)

Job No. ____ Division No. ____ Notes Red ____ Plotted ____ Profile ____
Survey of Arroyo Dr. SD No. 1225 Date ____ Date ____ No. ____
Survey by HH Griggs Notes HHC Notes Chkd. ____ Checked ____ X-Sec. ____
Indexed C. J. Gill Date ____ Date ____ Date ____ No. ____

76-1 298 CE 307 3-61

PLEASE RETURN TO
LOS ANGELES COUNTY ENGINEER
403 LOS ANGELES COUNTY ENGINEERING BLDG.

NOTE: ANY ADDITIONS OR CHANGES ON THIS SHEET MUST BE MADE OR CIRCLED IN RED INK. WITH DATE AND NAME OF PERSON MAKING CHANGE.

Do not extend notes this side of this line.

STATION	B. S.	H. I.	F. S.	ELEV.	Lt.	℞	Rt
8+00				194.3	17°		
				193.9	50°		
				194.3	79°		
				196.0	100°		
				197.2	108°		
				198.6	148°		
				198.9	175°		
8+50				192.3		℞	
				191.1			5° Top & Edge Water
				189.9			6°
				191.0			50°
				190.0			100°
				189.1			116°
				191.1			120° Fence-Chain Stabilization Top & Edge Water
				195.0			125°
				196.7			170°

Profile Notes Red ____ Plotted ____ Job No. [illegible] Division No. ____
No. ____ Date ____ Date ____ Survey of [illegible]
X-Sec. Notes Chkd. ____ Checked ____ Survey by [illegible] Notes ____ Date [illegible]
No. ____ Date ____ Date ____ Map No. ____ Indexed C. J. GALLI Date ____

F. B. [illegible] Pg. 87

76-L298 CE 307 3-61

PLEASE RETURN TO
LOS ANGELES COUNTY ENGINEER
403 LOS ANGELES COUNTY ENGINEERING BLDG.

NOTE: ANY ADDITIONS OR CHANGES ON THIS SHEET MUST BE MADE OR CIRCLED IN RED INK. WITH DATE AND NAME OF PERSON MAKING CHANGE

Do not extend notes this side of this line.

STATION	B. S.	H. I.	F. S.	ELEV.	Lt.	℄ Rt
8+50				193.7	5°	
				194.1	50°	
				194.9	93°	
				197.1	123°	
				198.5	134°	
				199.0	155°	
9+00				193.3		℄
				191.2		10° Top+Edge Water
				189.4		11°
				191.0		50°
				189.3		100°
				189.5		114° Fence - Chain. stabalization
				191.2		117° Top+Edge Water
				196.2		117.5
				197.0		150°

F.B. 3338 Pg. 88 (18)

Job No. ____ Division No. ____ Notes Red ____ Plotted ____ Profile ____
Survey of Arroyo Dr. SD No. 1225 Date ____ Date ____ No. ____
Survey by HH Spriggs Notes HHS Notes Chkd. ____ Checked ____ X-Sec. ____
Indexed C. F. GAITI Date ____ Date ____ Date ____ No. ____

76-L 298 CE 307 3-61

PLEASE RETURN TO
LOS ANGELES COUNTY ENGINEER
403 LOS ANGELES COUNTY ENGINEERING BLDG.

NOTE: ANY ADDITIONS OR CHANGES ON THIS SHEET MUST BE MADE OR CIRCLED IN RED INK, WITH DATE AND NAME OF PERSON MAKING CHANGE.

Do not extend notes this side of this line.

STATION	B. S.	H. I.	F. S.	ELEV.	Lt.	Rt.
9+00				195.9	15°	
				194.5	50°	
				194.2	90°	
				197.4	107°	
				197.1	128°	
				199.7	149°	
				199.5	175°	
9+50				191.4		Top + Edge of water
				190.0		12°
				189.7		50°
				190.1		100°
				187.8		114° Fence chain station
				191.4		117° Top + Edge of water
				195.4		123°
				197.0		150°

Profile Notes Red ____ Plotted ____ Job No. ____ Division No. ____
No. ____ Date ____ Date ____ Survey of ____
X-Sec. Notes Chkd. ____ Checked ____ Survey by ____ Notes ____
No. ____ Date ____ Date ____ Map No. ____ Indexed ____ Date ____

F.B. ____ Pg. 29

76-L298 CE 307 3-61

PLEASE RETURN TO
LOS ANGELES COUNTY ENGINEER
403 LOS ANGELES COUNTY ENGINEERING BLDG.

NOTE: ANY ADDITIONS OR CHANGES ON THIS SHEET MUST BE MADE OR CIRCLED IN RED INK, WITH DATE AND NAME OF PERSON MAKING CHANGE

Do not extend notes this side of this line.

STATION	B. S.	H. I.	F. S.	ELEV.	Lt.	℞	Rt
9+50				195.5	7°		
				195.0	50°		
				196.0	110°		
				197.4	114°		
				197.6	124°		
				199.5	129°		
				199.4	150°		
10+00	Fd 2X4 Hub & LACO Engr Tag FB 3338-53			192.90		℞	
				191.4			18° Top + edge water
				190.6			27°
				190.2			50°
				190.4			100°
				189.9			109° Fence chan. stabalization
				191.5			113° Top + edge water
				195.2			119°
				195.7			131°
				196.0			150°

F.B. 3338 Pg. 90

Job No. 611225 Division No. Notes Red Plotted Profile
Survey of Arroyo Dr. SD No. 1225 Date Date No.
Survey by HH Vargas Notes HHS Notes Chkd. Checked X-Sec.
Indexed C. J. GALLT Date Date Date No.

76-L-298 CE 307 2-63

PLEASE RETURN TO
LOS ANGELES COUNTY ENGINEER
403 LOS ANGELES COUNTY ENGINEERING BLDG.

NOTE: ANY ADDITIONS OR CHANGES ON THIS SHEET MUST BE MADE OR CIRCLED IN RED INK, WITH DATE AND NAME OF PERSON MAKING CHANGE.

Do not extend notes this side of this line.

STATION	B. S.	H. I.	F. S.	ELEV.	Lt.	Rt.	Bt.
10+00				195.1	34°		
				195.4	50°		
				194.6	100°		
				198.6	117°		
				198.5	127°		
				201.0	140°		
				201.1	175°		
10+50				193.8		Rt	
				191.4		24°	Top & edge water
				190.3		36°	
				189.7		50°	
				190.2		100°	
				190.2		106°	Fence-chan-stabalization
				191.5		108°	Top & Edge water
				194.6		114°	
				196.4		123°	
				196.5		150°	

Profile No. ____ Notes Red ____ Plotted ____ Job No. 6112.25 Division No. ____
X-Sec. No. ____ Date ____ Date ____ Survey of Aerovo Dr SD Hq 1225
Notes Chkd. ____ Checked ____ Survey by [illegible] Notes [illegible] Date [illegible]
Date ____ Date ____ Map No. ____ Thomas C. J. GALLI Date ____

F.B. 3338 Pg. 91

76-L-298 CE 307 2-63

PLEASE RETURN TO
LOS ANGELES COUNTY ENGINEER
403 LOS ANGELES COUNTY ENGINEERING BLDG.

NOTE: ANY ADDITIONS OR CHANGES ON THIS SHEET MUST BE MADE OR CIRCLED IN RED INK, WITH DATE AND NAME OF PERSON MAKING CHANGE

Do not extend notes this side of this line.

STATION	B.S.	H.I.	F.S.	ELEV.	Lt	℄ Rt
10+50				194.8	31°	
				195.6	50°	
				194.3	105°	
				197.3	125°	
				197.6	135°	
				200.3	149°	
				200.1	175°	
11+00				193.4		℄
				191.5		27° Top and edge water
				190.1		37°
				190.0		50°
				189.9		100° Fence chan. stabilization
				191.5		102° Top + Edge water
				196.0		109°
				198.0		119°
				197.6		145°

F.B. 3338 PG. 92

Job No. 6112.25 Division No. ____ Notes Red ____ Plotted ____ Profile ____

Survey of Arroyo Dr SD No 1225 Date ____ Date ____ No. ____

Survey by HH/Briggs Notes HHS Notes Chkd. ____ Checked ____ X-Sec. ____

Indexed C.J. GALVP Date ____ Date ____ Date ____ No. ____

76-L-298 CE 307 2-63

PLEASE RETURN TO
LOS ANGELES COUNTY ENGINEER
403 LOS ANGELES COUNTY ENGINEERING BLDG.

NOTE: ANY ADDITIONS OR CHANGES ON THIS SHEET MUST BE MADE OR CIRCLED IN RED INK, WITH DATE AND NAME OF PERSON MAKING CHANGE.

Do not extend notes this side of this line.

STATION	B. S.	H. I.	F. S.	ELEV.	Lt	℄	Rt
11+00				195.4	50°		
				194.8	100°		
				194.8	117°		
				197.9	134°		
				198.2	144°		
				200.9	160°		
11+50				192.6		℄	
				191.5			28° Top + Edge water
				190.3			43°
				189.8			50°
				189.9			97° Fence - chain [illegible]
				191.5			100° Top + edge water
				196.5			106°
				197.5			120°
				197.6			145°

Profile No. ____ Notes Red ____ Plotted ____ Job No. 61225 Division No. ____
Date ____ Date ____ Survey of Aerojet Dr. SD No. 1225
X-Sec. No. ____ Notes Chkd. ____ Checked ____ Survey by [illegible] Notes [illegible] Date 1-2-67
Date ____ Date ____ Map No. ____ Indexed C. J. GALLI Date ____

F. B. 3039 Pg. 93

F.B. 3338 Pg. 94

Job No. 6112.25 Division No. Notes Red Plotted Profile

Survey of Arrow Dr SD No 1225 Date Date No.

Survey by H.H. Gregg Notes Notes Chkd. Checked X-Sec.

Indexed C.J. GALLI Date Date Date No.

76-L-298 CE 307 2-63

PLEASE RETURN TO
LOS ANGELES COUNTY ENGINEER
403 LOS ANGELES COUNTY ENGINEERING BLDG.

NOTE: ANY ADDITIONS OR CHANGES ON THIS SHEET MUST BE MADE OR CIRCLED IN RED INK, WITH DATE AND NAME OF PERSON MAKING CHANGE

Do not extend notes this side of this line.

STATION	B.S.	H.I.	F.S.	ELEV.	Lt.	℞	Rt.
11+50				194.4	50°		
				194.6	100°		
				195.0	123°		
				198.1	137°		
				198.2	147°		
				202.5	165°		
12+00				193.1		℞	
				191.5			32° Top and edge water.
				189.8			50°
				189.8			91° Fence chan stabalization
				191.5			95° Top + edge water
				204.5			106° on large rock
				204.5			121° embankment
				198.5			127°
				198.6			140°

76-L-298 CE 307 2-63

PLEASE RETURN TO
LOS ANGELES COUNTY ENGINEER
403 LOS ANGELES COUNTY ENGINEERING BLDG.

NOTE: ANY ADDITIONS OR CHANGES ON THIS SHEET MUST BE MADE OR CIRCLED IN RED INK, WITH DATE AND NAME OF PERSON MAKING CHANGE.

Do not extend notes this side of this line.

STATION	B. S.	H. I.	F. S.	ELEV.	Lt.	Rt
12+00				194.8	50°	
				195.0	100°	
				195.2	121°	
				196.5	138°	
				195.8	150°	
				204.0	169°	
12+50				193.2		Rt
				191.5		34° Top of edge water
				190.7		50°
				189.8		96° Fence Chain stabilization
				191.5		101.5 Top of edge water
				204.5		109° on large rock
				206.0		130° embankment
				198.1		138°
				198.2		150°

Profile No. ____ Notes Red ____ Plotted ____ Job No. 6/12/75 Division No. ____
Date ____ Date ____ Survey of Arroyo Dr SD No. 12-25
X-Sec. No. ____ Notes Chkd. ____ Checked ____ Survey by [illegible] Notes [illegible] Date 1-17-67
Date ____ Date ____ Map No. ____ Indexed G. J. GALLI Date ____

F.B. 3778 Pg. 95

76-L-298 CE 307 2-63

PLEASE RETURN TO
LOS ANGELES COUNTY ENGINEER
403 LOS ANGELES COUNTY ENGINEERING BLDG.

NOTE: ANY ADDITIONS OR CHANGES ON THIS SHEET MUST BE MADE OR CIRCLED IN RED INK, WITH DATE AND NAME OF PERSON MAKING CHANGE

Do not extend notes this side of this line.

STATION	B. S.	H. I.	F. S.	ELEV.	Lt.	Rt.
12+50				194.6	50°	
				194.3	100°	
				195.0	116°	
				196.7	124°	
				196.2	150°	
12+84.25 ∠PT	TBM (Top Co Engr Tag)			192.54		
12+84.25 ∠PT. 90° to BK. Tang	Fd 2x4 Hub & LA Co Engr Tag FB 3338-53			192.54		Rt
				191.4		35° Top & edge water
				191.6		50°
				188.5		78°
				188.4		91° Fence chan. stabalization
				191.4		94° Top & edge water
				200.4		100°

F.B. 3338 PG. 96

Job No. 6112.25 Division No. ____ Notes Red ____ Plotted ____ Profile ____

Survey of Arroyo Dr SD No. 1225 Date ____ Date ____ No. ____

Survey by HH Sorigas Notes HHS Notes Chkd. ____ Checked ____ X-Sec. ____

Indexed C. J. GALLI Date ____ Date ____ No. ____

76-L-298 CE 307 2-63

PLEASE RETURN TO
LOS ANGELES COUNTY ENGINEER
403 LOS ANGELES COUNTY ENGINEERING BLDG.

NOTE: ANY ADDITIONS OR CHANGES ON THIS SHEET MUST BE MADE OR CIRCLED IN RED INK, WITH DATE AND NAME OF PERSON MAKING CHANGE.

Do not extend notes this side of this line.

STATION	B. S.	H. I.	F. S.	ELEV.	Lt.	℄	Rt
12+84.25	KPT. 90° to BK Tang.						
				193.9	50°		
				194.3	100°		
				194.9	138°		
13+25				193.0		℄	
				191.6			40° Top & Edge water
				190.0			95°
				190.0			116°
				191.6			117° Top & edge water
				194.0			120°
				195.8			135° End Fence chan. stabilization
				194.2	50°		
				194.5	100°		
				194.6	117°		
				196.8	128°		
				195.9	142°		
13+77.82 POT		1X2 Nail		193.63			

Profile No. ____ Notes Red ____ Plotted ____ Job No. 6112.25 Division No. ____
Date ____ Date ____ Survey of Aerojet Dr. SD No. 1225
X-Sec. No. ____ Notes Chkd. ____ Checked ____ Survey by [illegible] Notes [illegible] Date [illegible]
Date ____ Date ____ Map No. ____ Indexed C. J. GALLI Date [illegible]

F.B. 3378 Pg. 97

76-L-298 CE 307 2-63

PLEASE RETURN TO
LOS ANGELES COUNTY ENGINEER
403 LOS ANGELES COUNTY ENGINEERING BLDG.

NOTE: ANY ADDITIONS OR CHANGES ON THIS SHEET MUST BE MADE OR CIRCLED IN RED INK, WITH DATE AND NAME OF PERSON MAKING CHANGE

Do not extend notes this side of this line.

STATION	B. S.	H. I.	F. S.	ELEV.	Lt.	℄ Rt
14+00				194.23		℄
				191.7		50° Top & edge water
				190.5		81°
				190.1		100°
				190.2		107°
				191.7		109° Top & Edge water
				193.4		112°
				194.4		121°
				200.6		131°
				200.4		145°
				194.7	50°	
				194.5	89°	
				195.7	100°	
				197.8	127°	
				197.3	144°	

F.B. 3338 PG. 98

Job No. 6/12/25 Division No. Notes Red Plotted Profile
Survey of Arroyo Dr. SD No. 1225 Date Date No.
Survey by Hargriggs Notes HHS Notes Chkd. Checked X-Sec.
Indexed C. I. GALLI Date Date Date No.

76-L-298 CE 307 2-63

PLEASE RETURN TO
LOS ANGELES COUNTY ENGINEER
403 LOS ANGELES COUNTY ENGINEERING BLDG.

NOTE: ANY ADDITIONS OR CHANGES ON THIS SHEET MUST BE MADE OR CIRCLED IN RED INK, WITH DATE AND NAME OF PERSON MAKING CHANGE.

Do not extend notes this side of this line.

STATION	B. S.	H. I.	F. S.	ELEV.	Lt	Rt
14+50				193.7		
				191.7		45° Top+Edge Water
				191.2		50°
				190.5		75°
				190.0		95°
				190.5		102°
				191.7		104° Top+Edge Water
				193.7		108°
				194.9		115°
				201.6		130°
				201.5		150°
				194.3	50°	
				195.1	90°	
				199.1	111°	
				199.0	150°	

Profile No. ____ Notes Red ____ Plotted ____ Job No. 611225 Division No. ____
X-Sec. No. ____ Date ____ Date ____ Survey of Arroyo Dr. SD No. 1225
Notes Chkd. ____ Checked ____ Survey by [illegible] Notes [illegible] Date 10-19-[illegible]
Date ____ Date ____ Map No. ____ Indexed C. J. GALLI Date ____

F. B. 2778 Pg. 99

76-L-298 CE 307 2-63

PLEASE RETURN TO
LOS ANGELES COUNTY ENGINEER
403 LOS ANGELES COUNTY ENGINEERING BLDG.

NOTE: ANY ADDITIONS OR CHANGES ON THIS SHEET MUST BE MADE OR CIRCLED IN RED INK, WITH DATE AND NAME OF PERSON MAKING CHANGE

Do not extend notes this side of this line.

STATION	B.S.	H.I.	F.S.	ELEV.	Lt.	℞	Rt.
15+00				193.9		℞	
				191.8			40° Top & Edge Water
				191.2			50°
				190.1			75°
				189.0			90°
				191.8			93° Top & Edge Water
				193.3			96°
				195.6			114°
				201.2			126°
				200.5			150°
				194.3	50°		
				195.1	82°		
				195.8	100°		
				198.8	122°		
				198.7	150°		

F.B. 3338 PG. 100

Job No. 611225 Division No. ____ Notes Red ____ Plotted ____ Profile ____

Survey of Arroyo Dr SD No 1225 Date ____ Date ____ No. ____

Survey by HH Sorrego Notes HHS Notes Chkd. ____ Checked ____ X-Sec. ____

Indexed C. J. GALLI Date ____ Date ____ Date ____ No. ____

76-L-298 CE 307 2-63

PLEASE RETURN TO
LOS ANGELES COUNTY ENGINEER
403 LOS ANGELES COUNTY ENGINEERING BLDG.

NOTE: ANY ADDITIONS OR CHANGES ON THIS SHEET MUST BE MADE OR CIRCLED IN RED INK, WITH DATE AND NAME OF PERSON MAKING CHANGE.

Do not extend notes this side of this line.

STATION	B. S.	H. I.	F. S.	ELEV.		℞ Rt
15+50				193.2 191.8		℞ 34° Top & Edge water 79° ± Edge water
16+00				193.2 191.9		℞ 28° Top & Edge water 68° Edge water
16+37.95	∡ PT.	Top 2x4 Hub & LACo Engr Tag FB3338-52	BK Tang.	192.45 191.9		℞ 12° Top & Edge water 59° Edge water
17+00				193.0 192.1		℞ 22° Top & Edge water 67° Edge water
17+50				193.0 192.1		℞ 36° Top & Edge water 77° Edge water

Profile Notes Red ____ Plotted ____ Job No. 6112126 Division No. ____
No. ____ Date ____ Date ____ Survey of Aerovo Dr SD Hwy 1225
X-Sec. Notes Chkd. ____ Checked ____ Survey by [illegible] Notes 4 HS Date 1-10-67
No. ____ Date ____ Date ____ Map No. ____ Indexed C. I. GALLI Date ____

F.B. 3728 Pg. 101

76-L-298 CE 307 2-63

PLEASE RETURN TO
LOS ANGELES COUNTY ENGINEER
403 LOS ANGELES COUNTY ENGINEERING BLDG.

NOTE: ANY ADDITIONS OR CHANGES ON THIS SHEET MUST BE MADE OR CIRCLED IN RED INK, WITH DATE AND NAME OF PERSON MAKING CHANGE

Do not extend notes this side of this line.

STATION	B. S.	H. I.	F. S.	ELEV.	Lt.	℄	Rt
18+00				193.6 192.1		℄	21° Top + Edge water 81° Edge water
18+50				195.1 192.2		℄	16° Top + Edge water 92° Edge water
19+00				194.4 192.2		℄	12° Top + Edge water 91° Edge water
19+50				195.0 192.2		℄	12.5 Top + Edge water 92° Edge water
20+00				194.6 192.3		℄	10° Top + Edge water 90° Edge water

F.B. 3338 PG. 102

Survey of Arroyo Dr. Job No. 611225 Division No. SD No. 1225 Notes Red. Plotted Profile
Survey by H.H. Spriggs Notes Date Date No. X-Sec.
Indexed C.J. Galli Date Notes Chkd. Checked Date No.

76-1-298 CE 307 3-61

PLEASE RETURN TO
LOS ANGELES COUNTY ENGINEER
403 LOS ANGELES COUNTY ENGINEERING BLDG.

NOTE: ANY ADDITIONS OR CHANGES ON THIS SHEET MUST BE MADE OR CIRCLED IN RED INK, WITH DATE AND NAME OF PERSON MAKING CHANGE.

Do not extend notes this side of this line.

STATION	B. S.	H. I.	F. S.	ELEV.	Lt	Rt
20+50				195.5 192.3		BR 5° Top + Ed. water 85° Edge water
20+60	= top water exist. channel			192.3		BR
20+65	= chan. bottom exist.			191.6		BR
20+75.65	POT top 2x4 Hub w/LA. Co Engr Tag. FB3338-52			194.70		BR
TP				193.63		
T.P.				192.92		
T.P.				197.92		
BM SD1025				201.71	BM SD 1025 Elev. 201.720 FB 3338-23 San Gabriel Blvd, approx 750' E/o ℄ Inter of N. Lincoln Ave. & 250' S/o ℄ of San Gabriel Blvd. A Fd. 19" K N.W. Cor. of NW 4'x4' Conc Ftr. of Well No. [illegible]	

Profile No. ____ Notes Red ____ Plotted ____ Job No. 41245 Division No. ____ F.B. 3338 Pg. 103
X-Sec. No. ____ Date ____ Date ____ Survey of Arroyo Dr. SD No. 1225
Notes Chkd. ____ Checked ____ Survey by [illegible] Notes [illegible] Date 1-18-67
Date ____ Date ____ Map No. ____ Indexed C. J. GALLI Date ____

F. B. 3338 Pg. 104 Job No. 611225 Division No. _____ Notes Red _____ Plotted _____ Profile

Survey of Arroyo Dr. SD No 1225 Date _____ Date _____ No. _____

Survey by HHSprague Notes HHS Notes Chkd. _____ Checked _____ X-Sec.

Indexed _____ Date _____ Date _____ Date _____ No. _____

STATION	B. S.	H. I.	F. S.	ELEV.

76-L298 CE 307 3-61

PLEASE RETURN TO

LOS ANGELES COUNTY ENGINEER

403 Los Angeles County Engineering Bldg.

NOTE: ANY ADDITIONS OR CHANGES ON THIS SHEET MUST BE MADE OR CIRCLED IN RED INK, WITH DATE AND NAME OF PERSON MAKING CHANGE

Do not extend notes this side of this line.

Notes Ck'd by	Survey of ARROYO DR S.D. 1225	F. B. 3338 PG. 105
Map No.	JN 6112.25 Tape Std °F	
Office Work	Surveyed by H. H. SPRIGGS	
Checked	Notes WALSH Date 1-10-67	
Date	Indexed C. J. GALLI APR 13 '67	

JN 6112.25

ARROYO DR S.D 1225

LOCATION OF IMPROVEMENTS

SAN GABRIEL Blvd.

FROM: Rt Richardo River Channel, N. Wly. to ℄ San Gabriel Blvd (Exist.) @ a point 254' ± S. Fly. ℄ Inter. of Lincoln Ave. (Exist), San Gabriel Blvd (Exist) from above point Nly. to ∠ PT. @ junction of Exist. & Prop. San Gabriel Blvd. (371.76 Nly of Lincoln Ave Exist.)

Allignment - F.B. 3338-53-57.

Xsections FB 3338 - 111 - 129

H H Spriggs
M Walsh
A Goble
A Workman
I Alvarez

Note: Any Additions or Changes on This Sheet Must be Made or Circled in Red Ink With Date and Name of Person Making Change.

PLEASE RETURN TO
LOS ANGELES COUNTY ENGINEER
403 LOS ANGELES COUNTY ENGINEERING BLDG.
Do not extend this side of this line.

76F309S CE#310 1-65

F. B. 3338 PG. 106

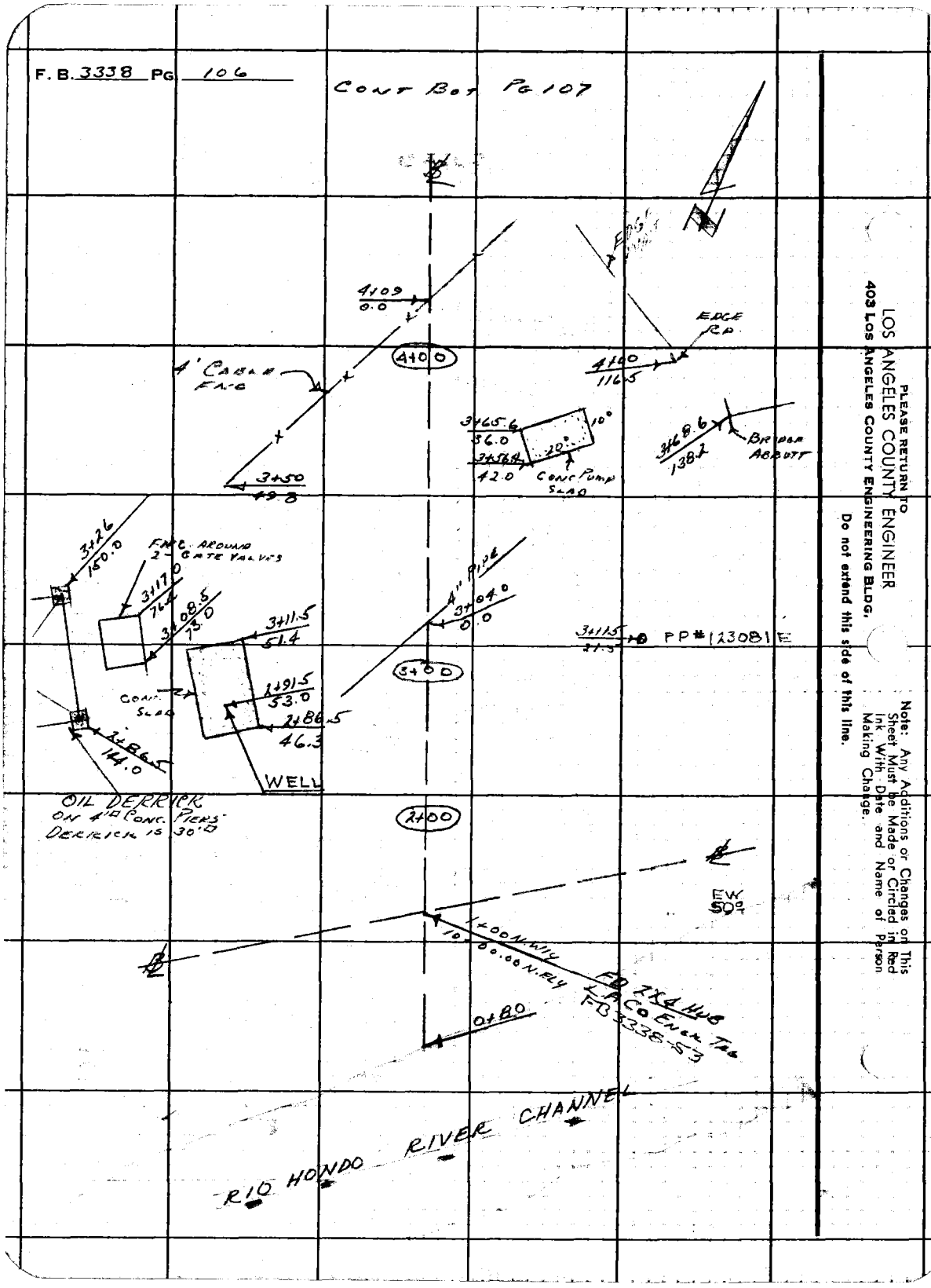

PLEASE RETURN TO
LOS ANGELES COUNTY ENGINEER
403 LOS ANGELES COUNTY ENGINEERING BLDG.

Do not extend this side of this line.

Note: Any Additions or Changes on This Sheet Must be Made or Circled in Red Ink With Date and Name of Person Making Change.

Notes Ck'd by	Survey of Arroyo Ave. S.D. 1225
Map No.	JN Tape Std °F
Office Work	Surveyed by Sparks
Checked	Notes Date
Date	Indexed C. J. GALLI

F. B. 3338 PG. 107

Note: Any Additions or Changes on this Sheet Must be Made or Circled in Red Ink With Date and Name of Person Making Change.

Do not extend this side of this line.

PLEASE RETURN TO
LOS ANGELES COUNTY ENGINEER
403 Los Angeles County Engineering Bldg.

76F309S CE#310 1-65

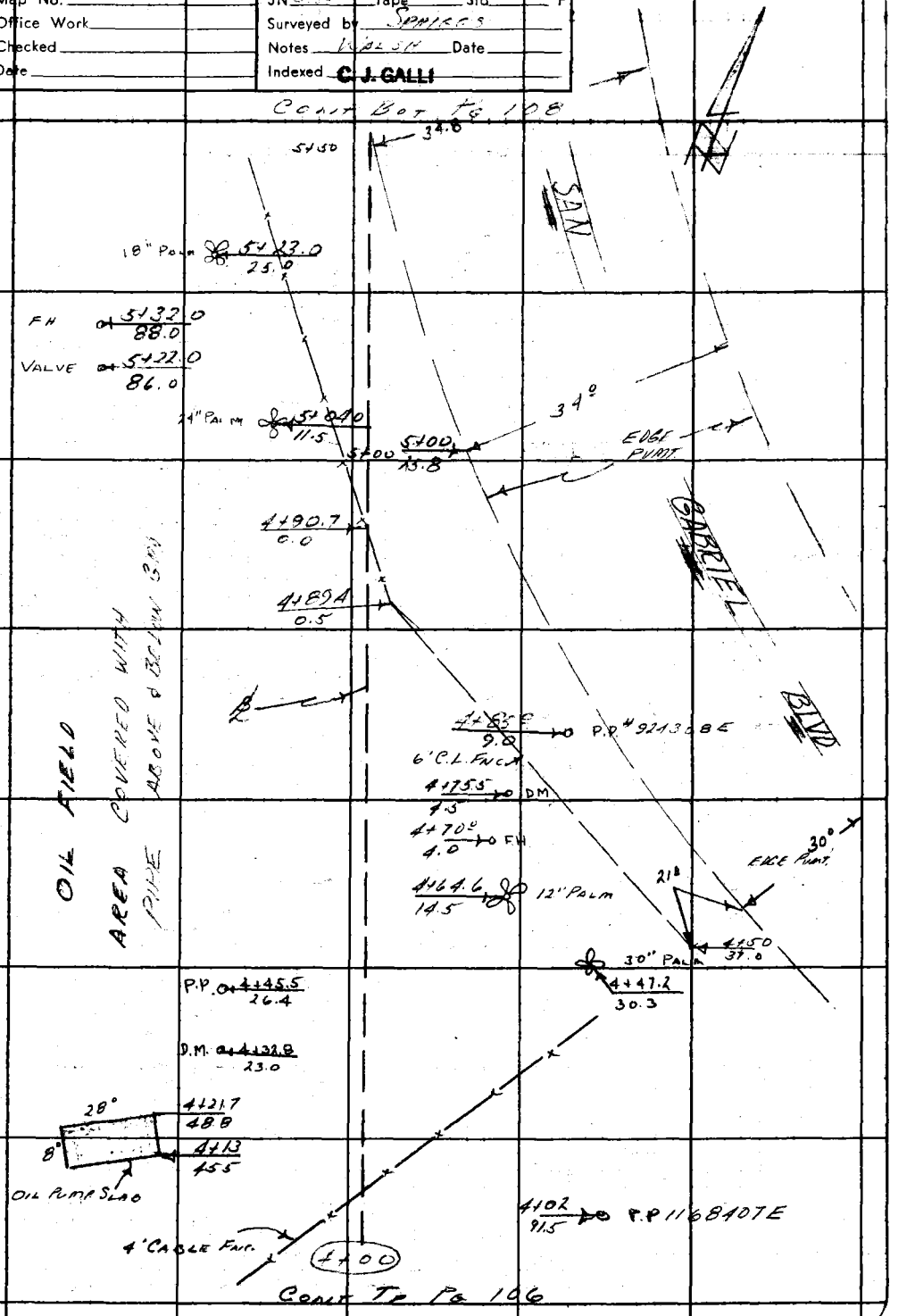

F. B. 3338 PG 108

CONT BOT PG 109

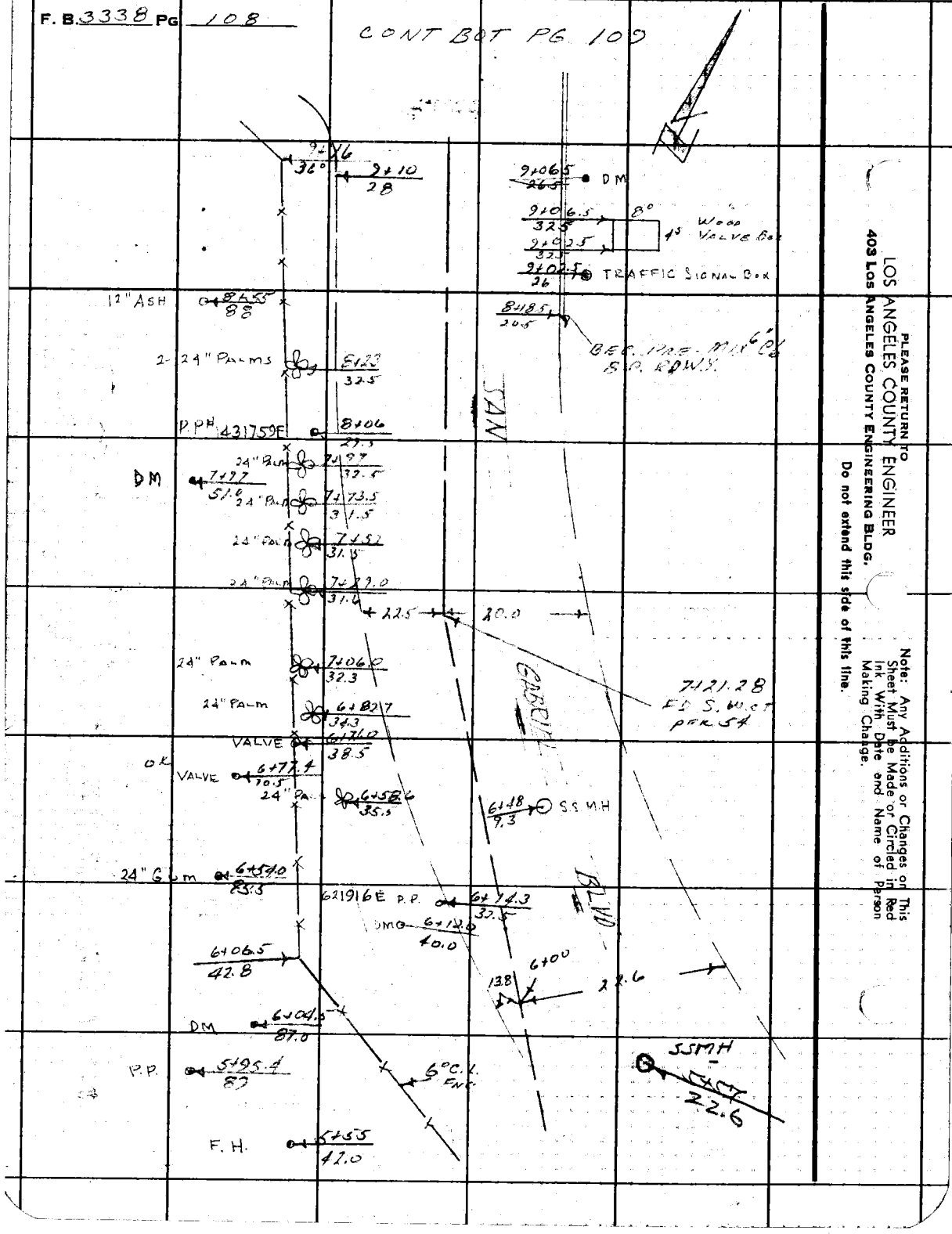

PLEASE RETURN TO
LOS ANGELES COUNTY ENGINEER
403 Los Angeles County Engineering Bldg.

Do not extend this side of this line.

Note: Any Additions or Changes on This Sheet Must be Made or Circled in Red Ink With Date and Name of Person Making Change.

Notes Ck'd by		Survey of ARROYO DR. S.D	F. B. 3338 Pg. 109
Map No.		JN [illegible] Tape Std °F	
Office Work		Surveyed by SPRIGGS	
Checked		Notes [illegible] Date 1-19-67	
Date		Indexed C. J. GALLI	

Note: Any Additions or Changes on This Sheet Must be Made or Circled in Red Ink With Date and Name of Person Making Change.

Do not extend this side of this line.

PLEASE RETURN TO
LOS ANGELES COUNTY ENGINEER
403 Los Angeles County Engineering Bldg.

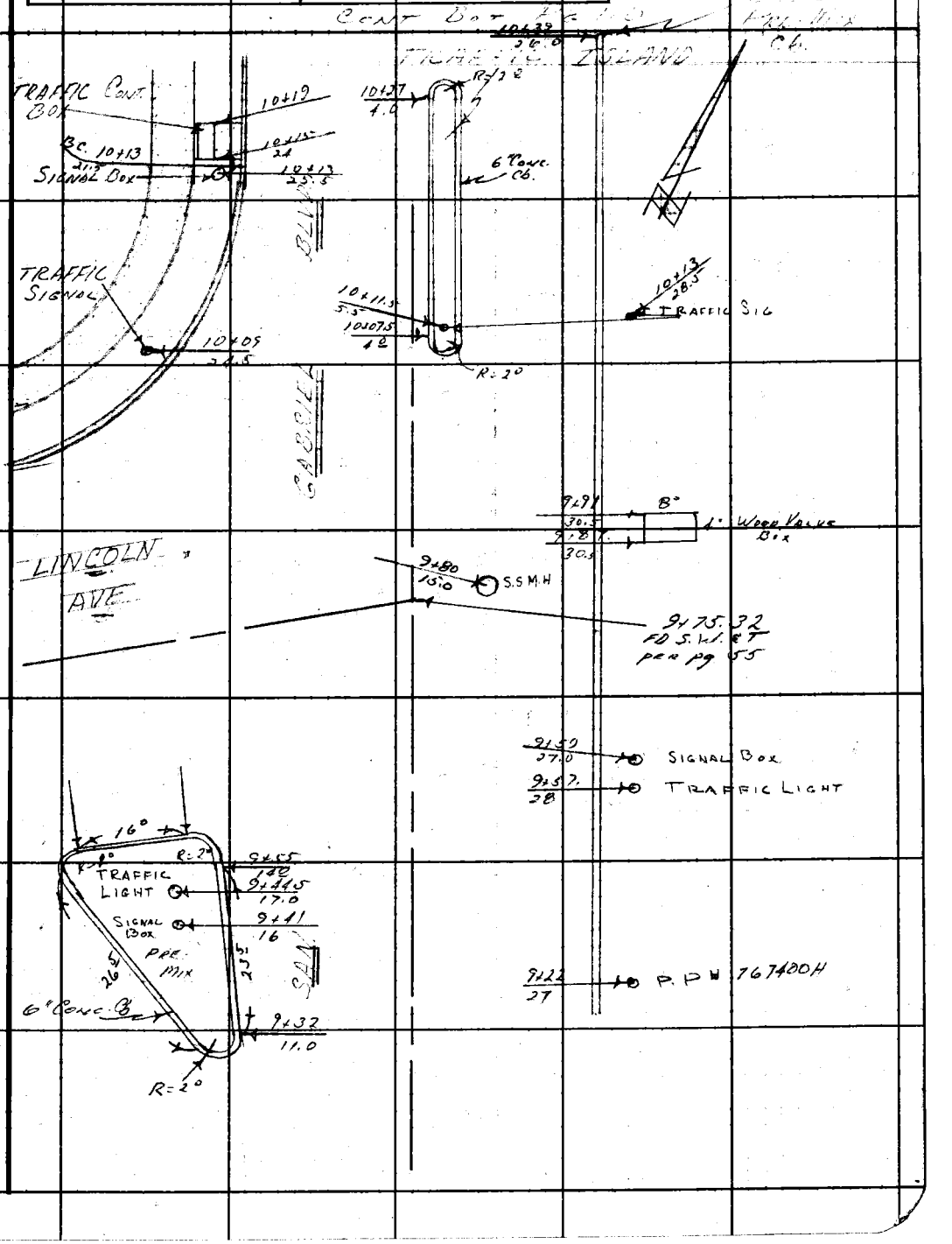

76F309S CE#310 1-65

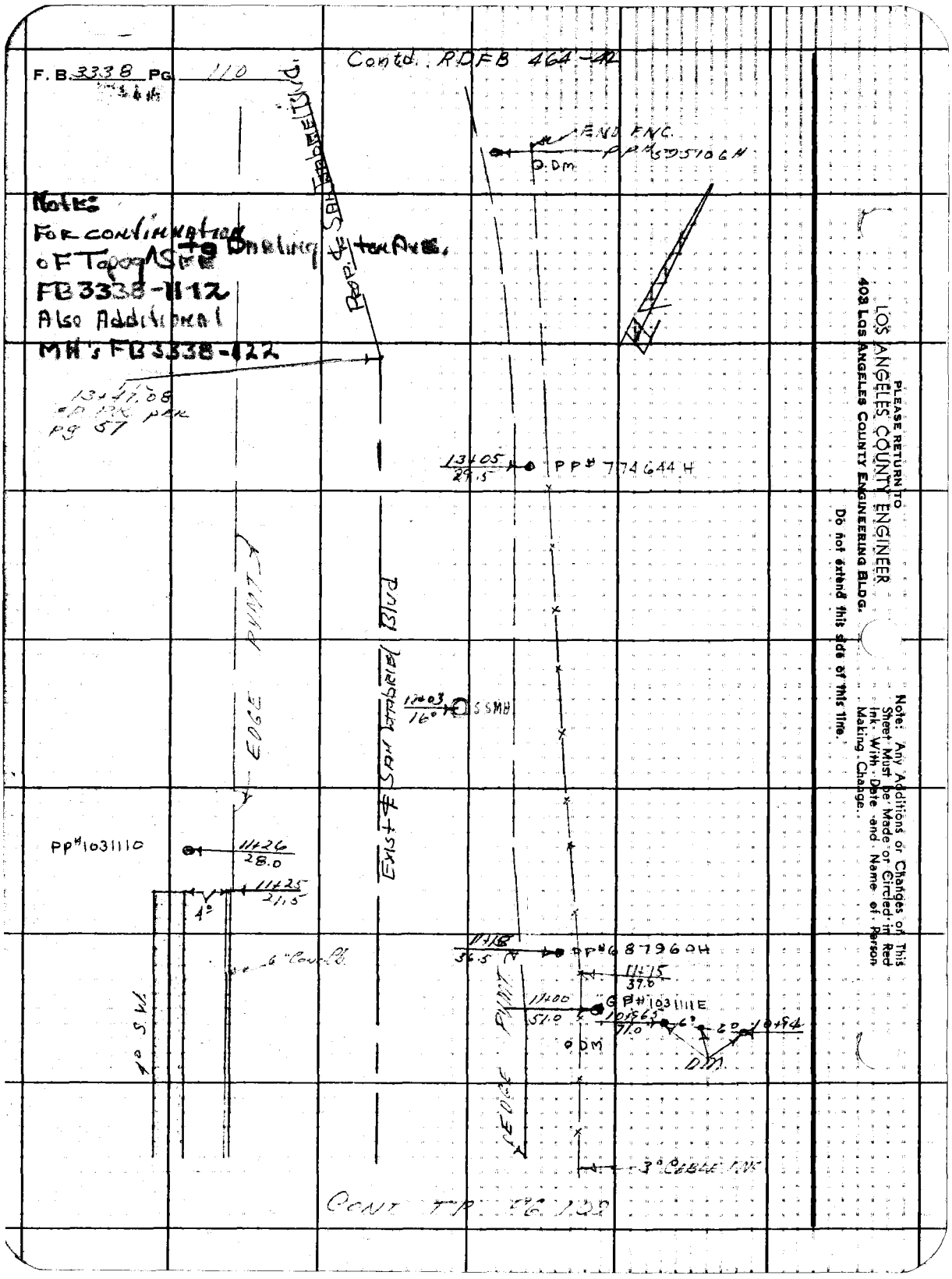

PLEASE RETURN TO
LOS ANGELES COUNTY ENGINEER
403 Los Angeles County Engineering Bldg.

Do not extend this side of this line.

Note: Any Additions or Changes of This Sheet Must be Made or Circled in Red Ink - With Date and Name of Person Making Change.

F.B. 3338 PG. 111

Profile No.	Notes Red	Plotted	Job No. 6112.25	Division No.
	Date	Date	Survey of Arroyo Dr. SD No 1225	
X-Sec. No.	Notes Chkd.	Checked	Survey by HH Spriggs	Notes HH Date 1-19-67
	Date	Date	Map No.	Indexed C. J. GALLI Date [illegible]

J.N. 6112.25

Arroyo Dr. SD No 1225

X sections

℄ - Rio Hondo River Channel
N. Wlr. to ℄ San Gabriel Blvd
Approx 254' ± S.E.lr. ℄ Inter
@ Lincoln Ave. (Exist.)

℄ San Gabriel Blvd. (Existing)
From above Point to ∡ PT.
(371.76 Nlr Lincoln Ave) @
Junction of Exist. & prop. ℄ San
Gabriel Blvd.

Alignment FB 3338 - 53-57
Location of Improvements FB 3338 - 105-110

HH Spriggs
MA Walsh
A. Workman
I. Alverez

STATION	B.S.	H.I.	F.S.	ELEV.

NOTE: ANY ADDITIONS OR CHANGES ON THIS SHEET MUST BE MADE OR CIRCLED IN RED INK, WITH DATE AND NAME OF PERSON MAKING CHANGE.

PLEASE RETURN TO
LOS ANGELES COUNTY ENGINEER
403 Los Angeles County Engineering Bldg.

Do not extend notes this side of this line.

76-1-298 CE 307 3-61

76-L298 CE 307 3-61

PLEASE RETURN TO
LOS ANGELES COUNTY ENGINEER
403 LOS ANGELES COUNTY ENGINEERING BLDG.

NOTE: ANY ADDITIONS OR CHANGES ON THIS SHEET MUST BE MADE OR CIRCLED IN RED INK. WITH DATE AND NAME OF PERSON MAKING CHANGE

Do not extend notes this side of this line.

STATION	B.S.	H.I.	F.S.	ELEV.	Lt.	℞	Rt
BM SD 1025				201.72	BM SD 1025 Elev. 201.720 FB 3338-23 San Gabriel Blvd. Approx 750' E of ℄ Inter of N. [illegible] Blvd. & 250' S of ℄ of San Gabriel Blvd. H Fd. Lt TK in N.W. Cor. of N.W. 4'x4' Conc. Ftr of [illegible] No. F-29		
0+50.0				190.6		℞	IN CHANNEL
0+80.0				191.2		℞	Top & edge water
1+00	= top 2x4 Hub & LAC Engr Tag FB 3338-53 = 10+00.00 ℞ River Chan.			192.90		℞	
							50° Top & edge water
				190.3			75°
				189.4			100°
				196.0	50°		
				195.0	100°		
				194.5	150°		

F.B. 3338 Pg. 112 Job No. 6112.25 Division No. Notes Red Plotted Profile
Survey of Arroyo Dr. SD No. 1225 Date Date No. X-Sec.
Survey by HH Spriggs Notes HHS Notes Chkd. Checked
Indexed C. J. GALLI Date Date Date No.

761-298 CE 307 3-61

PLEASE RETURN TO
LOS ANGELES COUNTY ENGINEER
403 LOS ANGELES COUNTY ENGINEERING BLDG.

NOTE: ANY ADDITIONS OR CHANGES ON THIS SHEET MUST BE MADE OR CIRCLED IN RED INK, WITH DATE AND NAME OF PERSON MAKING CHANGE.

Do not extend notes this side of this line.

STATION	B. S.	H. I.	F. S.	ELEV.	LT	℄	RT
1+50				1953		℄	
				1944			50° [illegible]
				1948			100° "
				1944	50° River bed		
				1941	100°		
2+00				1953		℄	
				1945			50° [illegible]
				1954			100° "
				1954			150° "
				1959	50° River bed		
				1976	100° "		
				1991	150°		
2+50				2017		℄	To [illegible]
				1979			28° [illegible]
				1978			64° Tp "
				1944			92° 6o "
				1939			150° [illegible]
				1997	14° 6o blk		
				1994	50° " "		
				1999	77° Tp "		
				1997	100 flat		
				1997	150 "		

Profile Notes Red. Plotted Job No. Division No.
No. Date Date Survey of
X-Sec. Notes Chkd. Checked Survey by Notes
No. Date Date Map No. Indexed

F.B. PG. 113

76-L298 CE 307 3-61

PLEASE RETURN TO
LOS ANGELES COUNTY ENGINEER
403 LOS ANGELES COUNTY ENGINEERING BLDG.

NOTE: ANY ADDITIONS OR CHANGES ON THIS SHEET MUST BE MADE OR CIRCLED IN RED INK, WITH DATE AND NAME OF PERSON MAKING CHANGE

Do not extend notes this side of this line.

STATION	B. S.	H. I.	F. S.	ELEV.	LL ℄	RT
3+00				2016	℄	Tp Brk
				1996		31° bot brk
				2000		50° flat
				1994		70°
				2001		96°
				2029		100°
				2027		135°
				1962		161
				1962		186
				20150	50° Conc Slab	
				2008	100	
				2007	145	
3+10				19782	74° Tp. 1g. pipe going towards pump (3+56.4)	
3+50.35				20359	℄	1" I.P. P.O.T.
				2043		50°
				2037		78° brk
				2007		100°
				1993		116
				1998		135
				1995		150

F.B. 3338 Pg. 114
Job No. 6112.25 Division No. Notes Red Plotted Profile
Survey of ARROYO DR. S.D 1225 Date Date No.
Survey by SPRIGGS Notes WALSH Notes Chkd. Checked X-Sec.
Indexed C. J. GALLI Date Date Date No.

76-1298 CE 307 3-61

PLEASE RETURN TO
LOS ANGELES COUNTY ENGINEER
403 LOS ANGELES COUNTY ENGINEERING BLDG.

NOTE: ANY ADDITIONS OR CHANGES ON THIS SHEET MUST BE MADE OR CIRCLED IN RED INK, WITH DATE AND NAME OF PERSON MAKING CHANGE.

Do not extend notes this side of this line.

STATION	B. S.	H. I.	F. S.	ELEV.	Lt	℄	Rt
3+50				2016	50° flat		
				2006	100' "		
				2001	150' "		
3+56.4				20487			42° Conc. slab
TP				20571			
4+00				2053		℄	
				2049			50' flat
				2054			84° bot brk
				2125			104 Tp "
				21335			116 EDGE RD.
				2054	9° Brk		
				2036	35 bot "		
				20680	66° Conc. slab		
				2068	76 Tp brk		
				2003	93° bot "		
				2003	133 flat		
4+50				2050		℄	
				2066			41° bot brk
				2108			53° Tp "
				21175			64 edge rd
				21231			105.5 " "

Profile Notes Red ____ Plotted ____ Job No. 6/12/25 Division No. ____ F. B. 3335 Pg. 115
No. ____ Date ____ Date ____ Survey of Arroyo Dr. S.D. 1225
X-Sec. Notes Chkd. ____ Checked ____ Survey by Spinners Notes Whisk Date 1-23-67
No. ____ Date ____ Date ____ Map No. ____ Indexed ~~G. L. GALLI~~ Date ____

76-L298 CE 307 3-61

PLEASE RETURN TO
LOS ANGELES COUNTY ENGINEER
403 LOS ANGELES COUNTY ENGINEERING BLDG.

NOTE: ANY ADDITIONS OR CHANGES ON THIS SHEET MUST BE MADE OR CIRCLED IN RED INK, WITH DATE AND NAME OF PERSON MAKING CHANGE

Do not extend notes this side of this line.

STATION	B. S.	H. I.	F. S.	ELEV.	Lt	℄	Rt
4+50				2052	50° bot brk		
				2066	72° Tp "		
				2067	110 " "		
5+00				2056		℄	bot brk
				2087			90° Tp "
				20951			25° EDGE RD
				20931			66° " "
				2051	50°		
				2048	50° FLAT		
				2043	100° "		
				2038	150° "		
5+16°				2085		℄	Tp brk
5+50				20761		℄	Edge Pvmt
				20596			38° EDGE PVMT
				2051			50° FLAT
				2041			100° "
				2063	28 BOT BRK		
				2056	50		
				2056	100		
				2061	150		

F. B. 3338 Pg. 116
Job No. 6112.25 Division No. 1225
Survey of Arroyo Dr. S.D.
Survey by Spriggs Notes Walsh
Indexed C. L. Gall Date
Notes Red Date
Notes Chkd. Date
Plotted Date
Checked Date
Profile No.
X-Sec. No.

76-1-298 CE 307 3-61

PLEASE RETURN TO
LOS ANGELES COUNTY ENGINEER
403 LOS ANGELES COUNTY ENGINEERING BLDG.

NOTE: ANY ADDITIONS OR CHANGES ON THIS SHEET MUST BE MADE OR CIRCLED IN RED INK, WITH DATE AND NAME OF PERSON MAKING CHANGE.

Do not extend notes this side of this line.

STATION	B. S.	H. I.	F. S.	ELEV.	Lt	Rt
6+00				205 98		
				205 20		22.6 EDGE PVMT
				205 0		60° FLAT
				205 0		100°
				206 57	13.8 EDGE PVMT	
				2056	40° FLAT @ INC	
				2056	50 "	
				2056	100° "	
6+ – 48°				205 60		9.3 [illegible]
						[illegible]
						by [illegible]
						[illegible]
5+57				206 14		22.6 Pressure [illegible]
						[illegible]
						[illegible]

Profile No. ____ Notes Red ____ Plotted ____ Job No. 61225 Division No. ____
X-Sec. No. ____ Date ____ Date ____ Survey of [illegible] SD 1225
Notes Chkd. ____ Checked ____ Survey by [illegible] Notes [illegible] Date [illegible]
Date ____ Date ____ Map No. ____ Indexed ____ Date ____

F.B. 3338 PG. [illegible]

76-L298 CE 307 3-61

PLEASE RETURN TO
LOS ANGELES COUNTY ENGINEER
403 LOS ANGELES COUNTY ENGINEERING BLDG.

NOTE: ANY ADDITIONS OR CHANGES ON THIS SHEET MUST BE MADE OR CIRCLED IN RED INK, WITH DATE AND NAME OF PERSON MAKING CHANGE

Do not extend notes this side of this line.

STATION	B. S.	H. I.	F. S.	ELEV.	Lt	Rt
6+50				206.00	℄	
				205.45		15.5 EDGE PVMT
				206.3		25°
				205.5		75
				205.3		125
				206.87	21.5 EDGE PVMT	
				206.2	39.5 [illegible]	
				205.9	50 FLAT	
				206.4	100 FLAT	
7+00				207.00	℄	
				206.33		17.5 EDGE PVMT
				206.3		50°
				206.5		100°
				207.45	22° EDGE PVMT	
				207.2	35° FNC	
				207.1	50° FLAT	
				207.4	100 "	
℄ PT 7+21.28		FB3338-54		207.55		

F. B. 3338 Pg. 118
Job No. 6112.25 Division No. Notes Red Plotted Profile
Survey of ARROYO DR S.D. 1225 Date Date No.
Survey by SPRIGGS Notes WALSH Notes Chkd. Checked X-Sec.
Indexed C. J. GALLI Date Date Date No.

76-1298 CE 307 3-61

PLEASE RETURN TO
LOS ANGELES COUNTY ENGINEER
403 LOS ANGELES COUNTY ENGINEERING BLDG.

NOTE: ANY ADDITIONS OR CHANGES ON THIS SHEET MUST BE MADE OR CIRCLED IN RED INK, WITH DATE AND NAME OF PERSON MAKING CHANGE.

Do not extend notes this side of this line.

STATION	B. S.	H. I.	F. S.	ELEV.	Lt	℄	Rt
7+50				208 38		℄	
				207 80			19.5 EDGE PVMT
				206 8			50° FLAT
				206 8			100° "
				208 60	24° EDGE PVMT		
				208 3	27.5 TP BRK		
				207 2	33° bot "		
				207 2	50° FLAT		
				207 3	100° "		
8+00				209 81		℄	
				209 44			20° EDGE PVMT
				209 2			21.5 TP BRK
				207 3			31.5 Bot "
				206 0			50° FLAT
				207 0			100° "
				209 94	26° EDGE PVMT		
				209 9	30° TP BRK		
				208 7	34 bot "		
				208 3	50° FLAT		
				208 6	100° "		

Profile Notes Red ____ Plotted ____ Job No. [illegible] Division No. ____ F. B. [illegible] Pg. [illegible]
No. ____ Date ____ Date ____ Survey of [illegible] 1225
X-Sec. Notes Chkd. ____ Checked ____ Survey by [illegible] Notes [illegible] Date [illegible]
No. ____ Date ____ Date ____ Map No. ____ Indexed [illegible] Date ____

76-L298 CE 307 3-61

PLEASE RETURN TO
LOS ANGELES COUNTY ENGINEER
403 LOS ANGELES COUNTY ENGINEERING BLDG.

NOTE: ANY ADDITIONS OR CHANGES ON THIS SHEET MUST BE MADE OR CIRCLED IN RED INK, WITH DATE AND NAME OF PERSON MAKING CHANGE

Do not extend notes this side of this line.

STATION	B. S.	H. I.	F. S.	ELEV.	Lt	℄	Rt
8+50				211 49		℄	
				210 80			22° bot cb
				211 24			Tp "
				211 0			27° Tp bvk
				208 0			32° bot "
				206 9			50° FLAT
				208 2			100 "
				211 44	26.5 EDGE PVMT		
				211 0	35.5 TP CRK		
				212 1	52.5 Tp "		
				208 8	74.5 bot "		
				210 9	100.0 Tp "		
				211 2	125.0 FLAT		
9+00				213 20		℄	
				212 93			12° PVMT
				212 30			24° bot cb
				212 70			24° Tp "
				212 6			28° Tp bvk
				208 3			35° bot "
				208 6			100 FLAT
				213 54	27.5 EDGE PVMT		
				213 8	36.0		

F. B. 3338 Pg. 120
Job No. 6112.25 Division No. 1225
Survey of ARROYO DR S.D.
Survey by SPRIGGS Notes W/LSH
Indexed O.T. CALLS Date
Notes Red Date
Notes Chkd. Date
Plotted Date
Checked Date
Profile No.
X-Sec. No.

76-1-298 CE 307 3-61

PLEASE RETURN TO
LOS ANGELES COUNTY ENGINEER
403 LOS ANGELES COUNTY ENGINEERING BLDG.

NOTE: ANY ADDITIONS OR CHANGES ON THIS SHEET MUST BE MADE OR CIRCLED IN RED INK, WITH DATE AND NAME OF PERSON MAKING CHANGE.

Do not extend notes this side of this line.

STATION	B. S.	H. I.	F. S.	ELEV.	Lt	℄	Rt
9+00				214 5	50° FLAT		
				216 0	100 "		
T.P.				213 71			
B.M.					BM #SD1024 - Elev 218.14 - FB 2338		
9+ - 32				214 53		℄	
				214 72	11 bot cb		
				215 29	11 Tp "		
				215 35	15.5 Tp "		
				214 78	15.5 bot "		
				215 44	30.0 PVMT		
				216 72	50.0 "		
9+50				215 22		℄	
				214 84			125 PVMT
				214 25			25.2 bot cb
				214 66			25.2 Tp "
				214 7			28.8 Tp brk
				210 0			38.8 bot "

Profile No. ____ Notes Red ____ Plotted ____ Job No. ____ Division No. ____ F.B. ____ Pg. 111
Date ____ Date ____ Survey of Arroyo Dr S.D. 1225
X-Sec. No. ____ Notes Chkd. ____ Checked ____ Survey by ____ Notes ____ Date ____
Date ____ Date ____ Map No. ____ Indexed C. J. GALLI Date ____

76-L298 CE 307 3-61

PLEASE RETURN TO
LOS ANGELES COUNTY ENGINEER
403 LOS ANGELES COUNTY ENGINEERING BLDG.

NOTE: ANY ADDITIONS OR CHANGES ON THIS SHEET MUST BE MADE OR CIRCLED IN RED INK, WITH DATE AND NAME OF PERSON MAKING CHANGE

Do not extend notes this side of this line.

STATION	B.S.	H.I.	F.S.	ELEV.	Lt	℄	Rt
9+50				208 9			50° FLAT
				208 3			100° "
				215 45	13° bot cb		
				216 00	13° Tp "		
				216 75	33° Tp "		
				216 29	33° bot "		
				216 97	50 FLMT		
9+55				215 59	14° Bot cb		
				216 14	14° Tp "		
9+75.32 ℄ INTER FB3338-55				216 00		℄	INTER 9+75.32
9+80				215 87			15° PRESSURE M.H
							Elev obtained by
Additional M.H. Location & Lid Elevations					Notes		driving rod dn. to Lid
12+03	M.H			219 35	M.H.s ARE PRESSURE		16° M.H
14+10.5	M.H			220 69	[illegible] obtained by		31° M.H
17+92	M.H			222 14	[illegible] rod dn to Lid		31° M.H "
21+00	M.H.			223 57	Pvmt. over Lid varies		31° M.H
25+20.5	M.H.			227 44	0.15 to 0.60 - located		
					PER SEWER district plan		
					HMS.		

F.B. 3338 Pg. 122
Job No. 611225 Division No. S.D. 1225
Survey of ARROYO DR. WALSH
Survey by SPRIGGS Notes
Indexed C. J. GALLI Date
Notes Red Date
Notes Chkd. Date
Plotted Date
Checked Date
Profile No.
X-Sec. No.

76-1-298 CE 307 3-61

PLEASE RETURN TO
LOS ANGELES COUNTY ENGINEER
403 LOS ANGELES COUNTY ENGINEERING BLDG.

NOTE: ANY ADDITIONS OR CHANGES ON THIS SHEET MUST BE MADE OR CIRCLED IN RED INK, WITH DATE AND NAME OF PERSON MAKING CHANGE.

Do not extend notes this side of this line.

STATION	B. S.	H. I.	F. S.	ELEV.	L +	∅	R —
10+00				21680		∅	
				21661			13° Pvmt
				21630			25 ft bot cb
				21671			25 ft Tp "
				2167			28° Tp bk
				2147			50° [illegible]
				2111			80 Bot bk
				2089			100 [illegible]
				2086			125 "
				21688	12		
				21672	24		
				21712	24		
				21724	2[illegible] Sd. walk		
				21732	33⁵ "		
				21764	33⁵ Tp wall		
				2181	50°		
10+07				21705			42 bot Cb
				21758			40 Tp "
10+23				21751		∅	
				21746	11 Pvmt		
				21708	21⁵ Bot cb		
				21724	21⁵ Tp "		

Profile No. ____ Notes Red ____ Plotted ____ Job No. [illegible] Division No. ____
X-Sec. No. ____ Date ____ Date ____ Survey of [illegible] S.D. 1225
Notes Chkd. ____ Checked ____ Survey by [illegible] Notes [illegible] Date [illegible]
Date ____ Date ____ Map No. ____ Indexed ____ Date ____

F. B. [illegible] Pg. 123

76-L298 CE 307 3-61

PLEASE RETURN TO
LOS ANGELES COUNTY ENGINEER
403 LOS ANGELES COUNTY ENGINEERING BLDG.

NOTE: ANY ADDITIONS OR CHANGES ON THIS SHEET MUST BE MADE OR CIRCLED IN RED INK. WITH DATE AND NAME OF PERSON MAKING CHANGE

Do not extend notes this side of this line.

STATION	B.S.	H.I.	F.S.	ELEV.	Lt	℄	Rt
10+27				217 65			1° bot cb
				218 20			1° Tp "
10+63				218 49		℄	
				218 17			13.5 PVMT
				217 60			27° EDGE PVMT
				216 7			50° FLAT
				215 3			67° SLOPE
				212 6			88° "
				209 5			108 FLAT
				209 5			135 "
				218 32	10.7 PVMT		
				217 67	21.5 bot cb		
				217 67	21.5 Tp "		
				217 68	25.0 Ed. WALK		
				217 79	29.0 " "		
				218 14	29.0 Tp WALL		
				218 8	46.0 GRD		
T.P.				218 63			

F.B. 3338 Pg. 124
Job No. 61125 Division No. Notes Red Plotted Profile
Survey of ARROYO DR S.D 1225 Date Date No.
Survey by SPRIGGS Notes W/ALSH Notes Chkd. Checked X-Sec.
Indexed C. J. GRILL Date Date Date No.

76-1298 CE 307 3-61

PLEASE RETURN TO
LOS ANGELES COUNTY ENGINEER
403 LOS ANGELES COUNTY ENGINEERING BLDG.

NOTE: ANY ADDITIONS OR CHANGES ON THIS SHEET MUST BE MADE OR CIRCLED IN RED INK, WITH DATE AND NAME OF PERSON MAKING CHANGE.

Do not extend notes this side of this line.

STATION	B. S.	H. I.	F. S.	ELEV.	Lt	℄	Rt
11+00				219 13		℄	
				218 75			13° [illegible]
				218 24			26° [illegible]
				[illegible]			50° [illegible]
				214 6			78 [illegible]
				211 4			100 [illegible]
				209 5			116 [illegible]
				209 3			146 [illegible]
				218 94	11° [illegible]		
				218 00	[illegible]		
				218 11	[illegible]		
				218 15	30° [illegible]		
				218 63	[illegible]		
				219 [illegible]	40° Grd.		
				222 2	47° S. H.		
				229 7	63.0 "		
11+25				218 35	22.0 [illegible]		

Profile Notes Red ____ Plotted ____ Job No. [illegible] Division No. ____ F. B. [illegible] Pg. [illegible]
No. ____ Date ____ Date ____ Survey of [illegible] S.D. 1225
X-Sec. Notes Chkd. ____ Checked ____ Survey by [illegible] Notes [illegible] Date [illegible]
No. ____ Date ____ Date ____ Map No. ____ Indexed [illegible]

76-L298 CE 307 3-61

PLEASE RETURN TO
LOS ANGELES COUNTY ENGINEER
403 LOS ANGELES COUNTY ENGINEERING BLDG.

NOTE: ANY ADDITIONS OR CHANGES ON THIS SHEET MUST BE MADE OR CIRCLED IN RED INK, WITH DATE AND NAME OF PERSON MAKING CHANGE

Do not extend notes this side of this line.

STATION	B. S.	H. I.	F. S.	ELEV.	Lt	℄	Rt
11+50				219 83		℄	
				219 48			13.5 PVMT
				218 68			27° edge pvmt
				218 0			40° FLAT
				217 0			74 Tr brk
				212 2			108 bot brk
				212 4			127 FLAT
				209 7			140 "
				219 60	11° PVMT		
				218 98	21° edge pvmt		
				221 4	30° brk		
				226 4	39 S.H.		
				229 9	45 Tr brk		
12+00				220 35		℄	
				220 00			13.5 pvmt
				219 70			27° edge pvmt
				217 6			50° FLAT
				214 4			100° "
				210 0			150° "

F. B. 3338 Pg. 126
Job No. 61225 Division No. 1225
Survey of Arroyo Dr. S.D.
Survey by Spriggs Notes Walsh
Indexed C. J. GALLI Date
Notes Red Date
Notes Chkd. Date
Plotted Date
Checked Date
Profile No.
X-Sec. No.

76-L298 CE 307 3-61

PLEASE RETURN TO
LOS ANGELES COUNTY ENGINEER
403 LOS ANGELES COUNTY ENGINEERING BLDG.

NOTE: ANY ADDITIONS OR CHANGES ON THIS SHEET MUST BE MADE OR CIRCLED IN RED INK, WITH DATE AND NAME OF PERSON MAKING CHANGE.

Do not extend notes this side of this line.

STATION	B. S.	H. I.	F. S.	ELEV.	L ±	℄	R ±
12+00				220 30	10° pvmt		
				219 93	[illegible] edge pvmt [illegible]		
				227 [illegible]	32.5 Tp bk		
				232 4	46.5 S. H.		
12+50				220 77		℄	
				220 46			14° pvmt
				219 50			28 edge
				217 5			50° [illegible]
				215 7			100° "
				211 3			150°
				220 73	8.5 pvmt		
				220.54	17.0 edge "		
				222 5	22.0 S. H		
				227 5	28.0 " "		
				231 9	37.0 Bk		
				234 9	47.0 bk		
13+00				221 05		℄	
				220 78			13° pvmt
				219 [illegible]			25° [illegible]
				217 9			50° [illegible]

Profile Notes Red ____ Plotted ____ Job No. [illegible] Division No. ____ F.B. [illegible] Pg. [illegible]
No. ____ Date ____ Date ____ Survey of [illegible] Dir. SD 1225
X-Sec. Notes Chkd. ____ Checked ____ Survey by [illegible] Notes [illegible] Date [illegible]
No. ____ Date ____ Date ____ Map No. ____ Indexed [illegible]

76-L298 CE 307 3-61

PLEASE RETURN TO
LOS ANGELES COUNTY ENGINEER
403 LOS ANGELES COUNTY ENGINEERING BLDG.

NOTE: ANY ADDITIONS OR CHANGES ON THIS SHEET MUST BE MADE OR CIRCLED IN RED INK, WITH DATE AND NAME OF PERSON MAKING CHANGE

Do not extend notes this side of this line.

STATION	B.S.	H.I.	F.S.	ELEV.	Lt	℄	Rt
13+00				2125			100 FLAT
				2154			150 "
				221 05	8° Pvmt		
				220 88	16° edge "		
				227 6	26.5 S.H		
				232 4	31.5 bk		
				237 4	42.5 "		
				242 4	49.5		
13+47.08	℄ to back Tan. M33338-57			221 31		℄	
				221 04			10° Pvmt
				220 23			24° Edge Pvmt
				212 1			34 bk
				218 0			63 FLAT
				217 4			96° Tp bk
				215 9			120 Slope @ channel
				221 32	8.5 Pvmt		
				221 12	17.0 edge "		
				222 6	22.0 bk		
				227 6	27.0 S.H		
				232 6	31.5 bk		
				237 6	40.5 S.H		

F.B. 3338 Pg. 128 Job No. 6112.25 Division No. Notes Red Plotted Profile
Survey of Arroyo Dr. S.D. 1225 Date Date No.
Survey by Sparks Notes Walsh Notes Chkd. Checked X-Sec.
Indexed C.J. Gally Date Date Date No.

76-L298 CE 307 3-61

PLEASE RETURN TO
LOS ANGELES COUNTY ENGINEER
403 LOS ANGELES COUNTY ENGINEERING BLDG.

NOTE: ANY ADDITIONS OR CHANGES ON THIS SHEET MUST BE MADE OR CIRCLED IN RED INK, WITH DATE AND NAME OF PERSON MAKING CHANGE.

Do not extend notes this side of this line.

STATION	B. S.	H. I.	F. S.	ELEV.	LT	℄	RT
13+47.08				243.6	[illegible]		
				243.6	[illegible]		
BMSD1024				218.10	BMSD1024 Elev 218.102 FB 3338 23 N. Lincoln Ave @ San [illegible] Blvd. 105' [illegible] 30' [illegible] of N. Lincoln Ave. [illegible] wall @ [illegible] walk		

Note:
For continuation of Xsections
to Darlington Ave SEE
FB 3338-11-12

Profile No. ____ Notes Red ____ Plotted ____ Job No. [illegible] Division No. ____ F. B. [illegible] PG. [illegible]
X-Sec. No. ____ Date ____ Date ____ Survey of Arroyo Dr. S.D. 1225
Notes Chkd. ____ Checked ____ Survey by [illegible] Notes [illegible] Date [illegible]
Date ____ Date ____ Map No. ____ Indexed G. J. GALLY Date ____

F.B. 3338 Pg. 130 Job No. 6 112.25 Division No. _____ Notes Red _____ Plotted _____ Profile

Survey of Arroyo Dr S.D. 1225 Date _____ Date _____ No. _____

Survey by Spriggs Notes Walsh Notes Chkd. _____ Checked _____ X-Sec.

Indexed _____ Date _____ Date _____ Date _____ No. _____

STATION	B.S.	H.I.	F.S.	ELEV.	

76-L298 CE 307 3-61

PLEASE RETURN TO

LOS ANGELES COUNTY ENGINEER

403 Los Angeles County Engineering Bldg.

NOTE: ANY ADDITIONS OR CHANGES ON THIS SHEET MUST BE MADE OR CIRCLED IN RED INK, WITH DATE AND NAME OF PERSON MAKING CHANGE

Do not extend notes this side of this line.

Notes Ck'd by	Survey of Arroyo Dr SD No 1225
Map No.	JN 6112.25 Tape 060 Std 68 °F
Office Work	Surveyed by H.H. Griggs
Checked	Notes MAW Date 1-22-67
Date	Indexed C. J. GALLI APR 15 [illegible]

F. B. 3338 PG. 131

JN 6112.25

ARROYO DR SD No. 1225

LOCATION OF IMPROVEMENTS

LINCOLN AVE

Alignment FB 3338 55-56

Xsections FB 3338 - 133-136

H.H. Griggs
M.A. Walsh
A. Workman
I. Alvarez

Note: Any Additions or Changes on This Sheet Must be Made or Circled in Red Ink With Date and Name of Person Making Change.

PLEASE RETURN TO
LOS ANGELES COUNTY ENGINEER
403 LOS ANGELES COUNTY ENGINEERING BLDG.

Do not extend this side of this line.

76F309S CE#310 1-65

F. B. 3338 PG 132

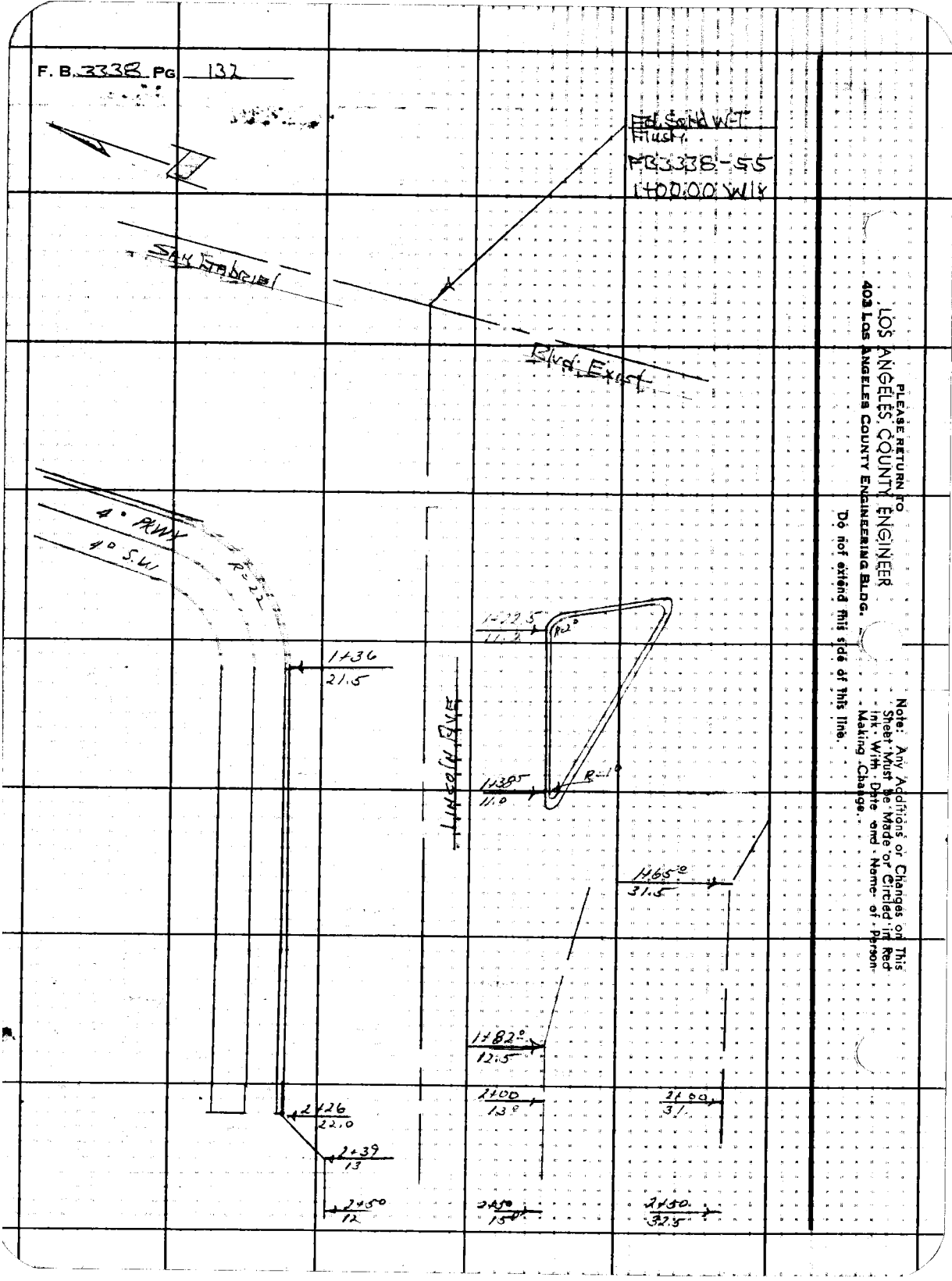

PLEASE RETURN TO
LOS ANGELES COUNTY ENGINEER
403 LOS ANGELES COUNTY ENGINEERING BLDG.

Note: Any Additions or Changes on This Sheet Must be Made or Circled in Red Ink With Date and Name of Person Making Change.

Do not extend this side of this line.

F.B. 3338 PG. 133

Profile No.	Notes Red	Plotted	Job No. 6112.25	Division No.	
	Date	Date	Survey of Arroyo Dr SD No. 1225		
X-Sec. No.	Notes Chkd.	Checked	Survey by [illegible]	Notes [illegible]	Date [illegible]
	Date	Date	Map No.	Indexed C. J. [illegible]	Date APR 13 '67

#N 6112.25

ARROYO DR SD No. 1225

X SECTIONS

Lincoln Ave.

Alignment FB3338 55-56

Location of Improvements FB3338-131-132

All Spriggs

[illegible]

A Workman

I. [illegible]

STATION	B.S.	H.I.	F.S.	ELEV.

NOTE: ANY ADDITIONS OR CHANGES ON THIS SHEET MUST BE MADE OR CIRCLED IN RED INK, WITH DATE AND NAME OF PERSON MAKING CHANGE.

PLEASE RETURN TO
LOS ANGELES COUNTY ENGINEER
403 LOS ANGELES COUNTY ENGINEERING BLDG.

Do not extend notes this side of this line.

76-L298 CE 307 3-61

76-L298 CE 307 3-61

PLEASE RETURN TO
LOS ANGELES COUNTY ENGINEER
403 LOS ANGELES COUNTY ENGINEERING BLDG.

NOTE: ANY ADDITIONS OR CHANGES ON THIS SHEET MUST BE MADE OR CIRCLED IN RED INK, WITH DATE AND NAME OF PERSON MAKING CHANGE

Do not extend notes this side of this line.

STATION	B. S.	H. I.	F. S.	ELEV.	Lt	℄	Rt
BMSD1024				21810	BMSD1024 Elev. 26.102 FB3338-23 N. Lincoln Ave @ San Gabriel Blvd. 105' Sly & Intre. & 30.5' Wly & of N. Lincoln Ave. [illegible] [illegible] in conc wall @ w. edge conc walk		
1+00				215 97		℄	INTER.
1+22.5				215 75	11.2 bot cb		
				216 31	" Tp "		
1+25.0				216 20		℄	
1+38.5				216 23	11° Bot cb		
				216 72	" Tp "		
1+46				216 75		℄	
				216 88			21.5 bot cb
				217 28			21.5 Tp "
				217 40			30.0 P/L
				216 34	15° pvmt		
				215 58	30° "		
				214 54	45° "		
1+50				216 87		℄	

F. B. 3338 Pg. 134

Job No. 6112.25 Division No. Notes Red Plotted Profile
Survey of Arroyo Dr. SD No 1225 Date Date No.
Survey by HHS Notes Notes Chkd. Checked X-Sec.
Indexed C. J. GALLI Date Date Date No.

76-L298 CE 307 3-61

PLEASE RETURN TO
LOS ANGELES COUNTY ENGINEER
403 LOS ANGELES COUNTY ENGINEERING BLDG.

NOTE: ANY ADDITIONS OR CHANGES ON THIS SHEET MUST BE MADE OR CIRCLED IN RED INK, WITH DATE AND NAME OF PERSON MAKING CHANGE.

Do not extend notes this side of this line.

STATION	B. S.	H. I.	F. S.	ELEV.		
1+60				217 03		℄
1+86				216 78		℄
				217 20		21.7 [illegible]
				217 52		21.7 [illegible]
				217 64		30.0 P/L
				216 50	13° edge pvmt	
				216 7	18° grd	
				216 0	31.0 P/L	
2+00				216 56		℄
2+50				216 92		℄
3+00				217 47		℄
BM SD 1024				218 10	BM SD 1024 Elev 218.102 [illegible]	
					N. Lincoln Ave @ San Gabriel Blvd. 105' Sth	
					Inter & 30± W/Lt of N. Lincoln [illegible]	
					L & TK in conc. wall @ W. edge [illegible]	

Profile Notes Red ____ Plotted ____ Job No. [illegible] Division No. ____ F. B. [illegible] Pg. 135
No. ____ Date ____ Date ____ Survey of Arrecksh. SD No 1225
X-Sec. ____ Notes Chkd. ____ Checked ____ Survey by [illegible] Notes [illegible] Date [illegible]
No. ____ Date ____ Date ____ Map No. ____ Indexed C. J. [illegible] Date [illegible]

F. B. 3338 Pg. 136

Job No. 6122.5 Division No. _____ Notes Red _____ Plotted _____ Profile

Survey of GRENOLD DR. SD No. 1225 Date _____ Date _____ No. _____

Survey by HHS 00/12 Notes HHS Notes Chkd. _____ Checked _____ X-Sec.

Indexed _____ Date _____ Date _____ Date _____ No. _____

STATION	B.S.	H.I.	F.S.	ELEV.	

76-L296 CE 307 3-61

PLEASE RETURN TO

LOS ANGELES COUNTY ENGINEER

403 Los Angeles County Engineering Bldg.

Do not extend notes this side of this line.

NOTE: ANY ADDITIONS OR CHANGES ON THIS SHEET MUST BE MADE OR CIRCLED IN RED INK, WITH DATE AND NAME OF PERSON MAKING CHANGE

Notes Ck'd by	Survey of Arroyo Dr SD No 1225
Map No.	JN 6112.25 Tape 060 Std 68 °F
Office Work	Surveyed by HH Spriggs
Checked	Notes HHS Date 1-9-67
Date	Indexed C. J. GALLI APR 13 '67

F. B. 3338 PG. 137

JN 6112.25
ARROYO DR. SD No. 1225

℄ - Exist. channel

From mouth, approx. 700'± Nly. exist. San Gabriel Blvd, wly. approx. 773'± to Prop. ℄ San Gabriel Blvd. approx 450'± Nly of Exist. Lincoln Ave.

Index Pg. 7

Location Improvements.	FB3338-	141-144
Xsections - Profile	FB3338-	145-154

Note: Any Additions or Changes on This Sheet Must be Made or Circled in Red Ink With Date and Name of Person Making Change.

PLEASE RETURN TO
LOS ANGELES COUNTY ENGINEER
403 LOS ANGELES COUNTY ENGINEERING BLDG.
Do not extend this side of this line.

76F309S CE#310 1-65

PLEASE RETURN TO
LOS ANGELES COUNTY ENGINEER
403 LOS ANGELES COUNTY ENGINEERING BLDG.

Note: Any Additions or Changes on This Sheet Must Be Made or Circled in Red Ink With Date and Name of Person Making Change.

Do not extend this side of this line.

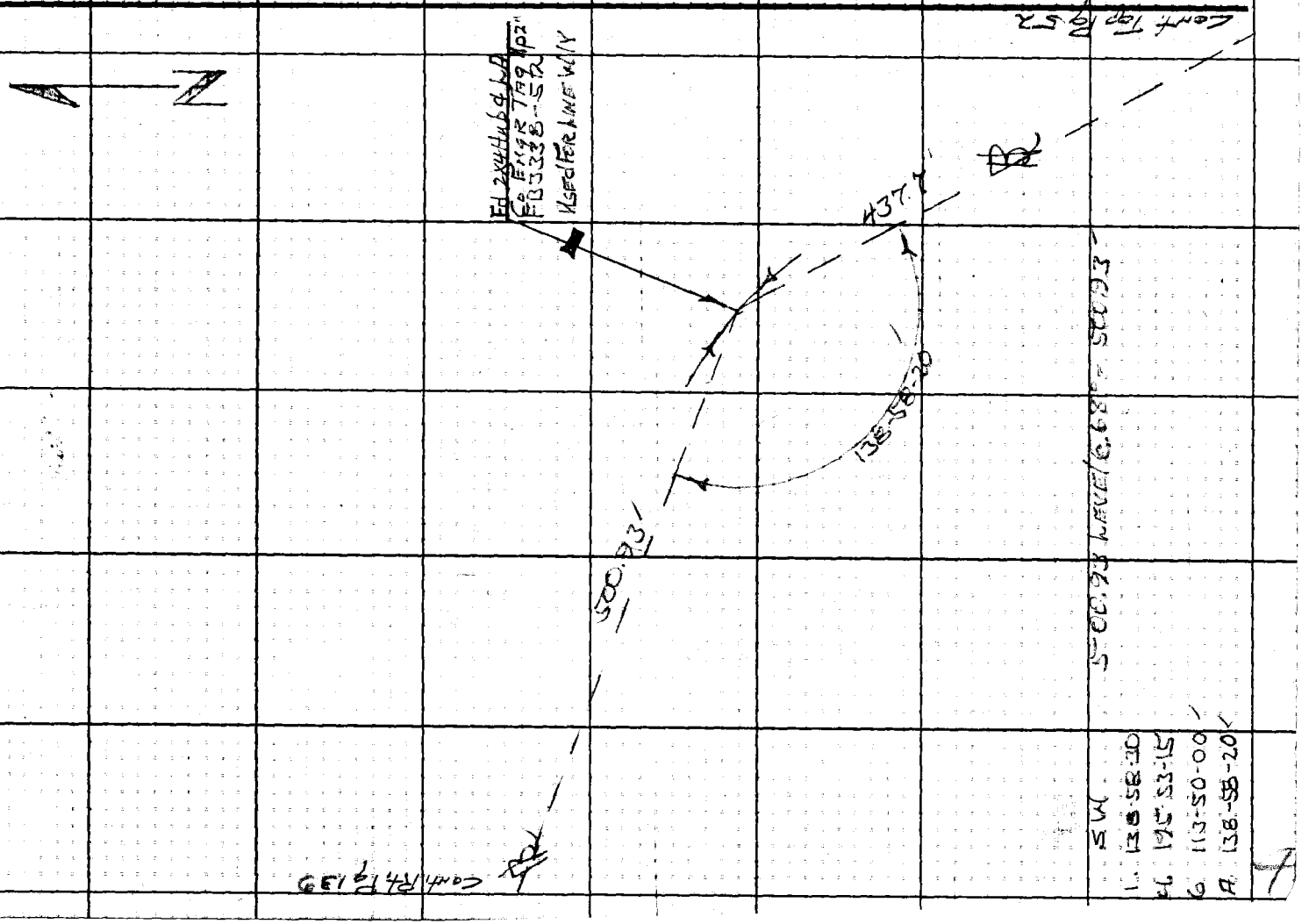

F. B. 3338 PG 138

Notes Ck'd by	Survey of Arroyo Dr. SD No. 1225
Map No.	JN 611225 Tape 60 Std 68 °F
Office Work	Surveyed by HAS Spriggs
Checked	Notes HHS Date 1-19-67
Date	Indexed C. J. GALLI

F. B. 3338 PG. 139

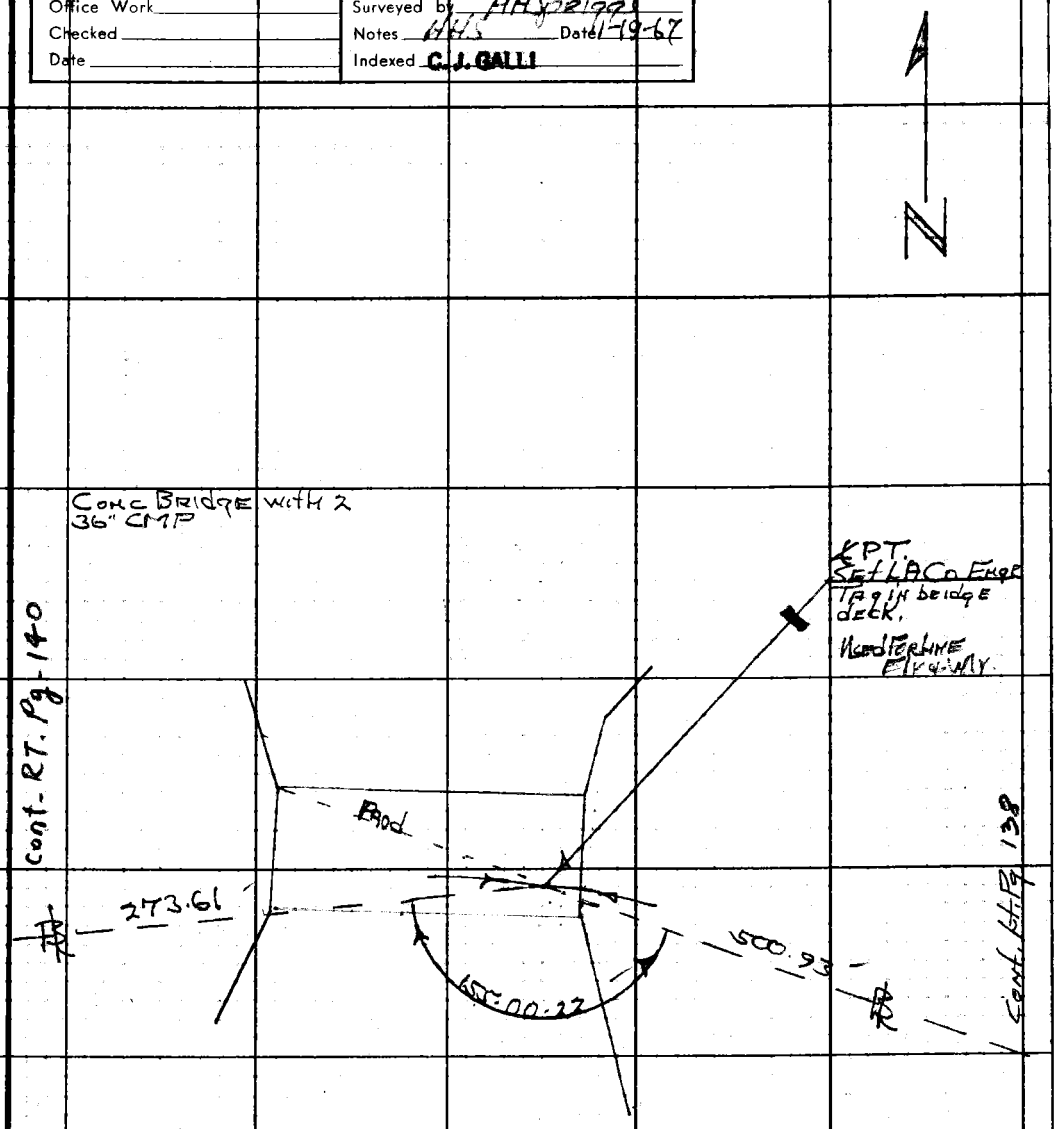

273.61 Level @ 68° = 273.61

1. 155-00-30
4. 260-01-15
6. 210-02-15
A. 155-00-22

Note: Any Additions or Changes on This Sheet Must be Made or Circled in Red Ink With Date and Name of Person Making Change.

Do not extend this side of this line.

PLEASE RETURN TO
LOS ANGELES COUNTY ENGINEER
403 LOS ANGELES COUNTY ENGINEERING BLDG.

76F309S CE#310 1-65

F. B 3338 PG 140

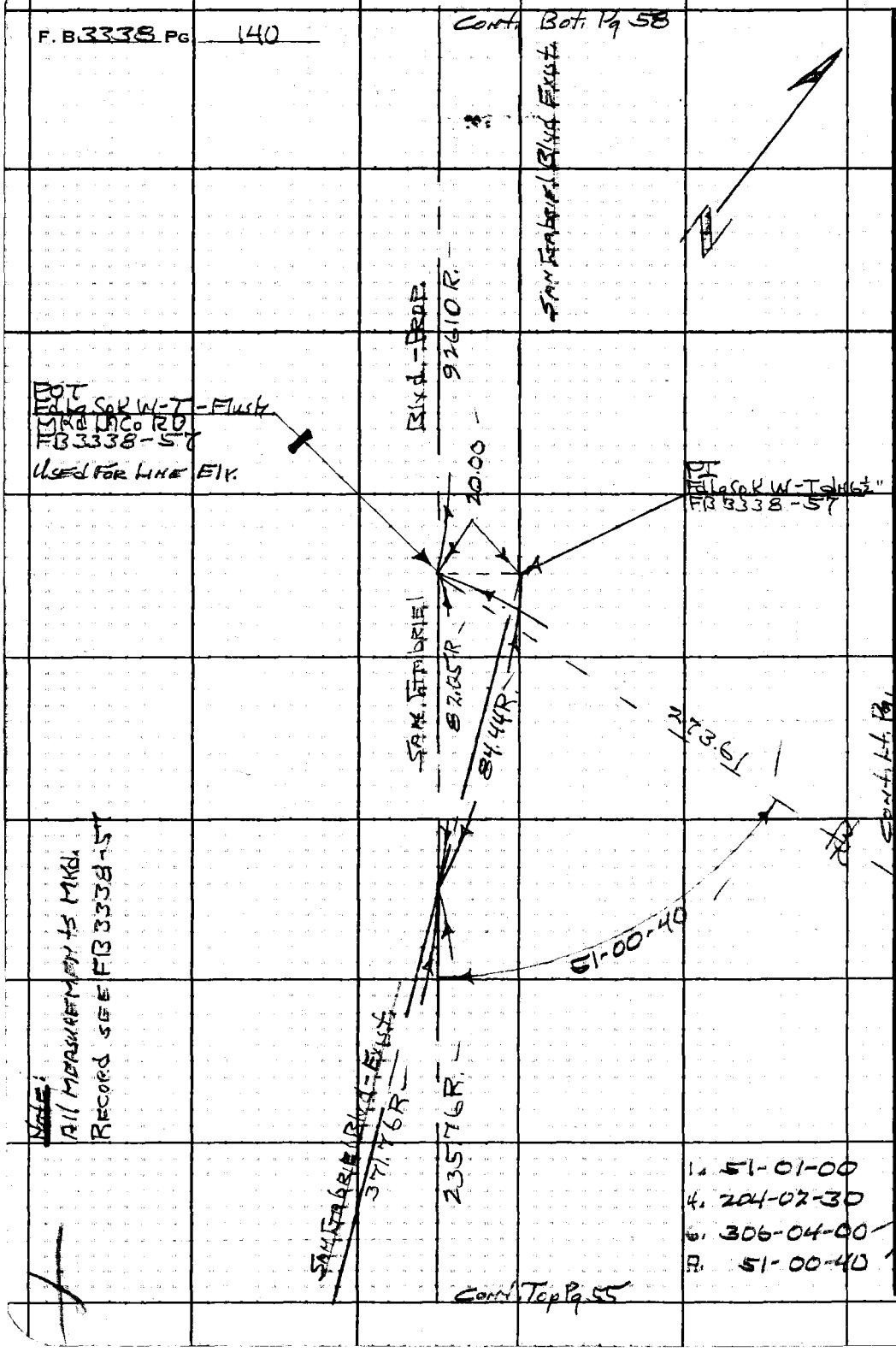

PLEASE RETURN TO
LOS ANGELES COUNTY ENGINEER
403 LOS ANGELES COUNTY ENGINEERING BLDG.

Do not extend this side of this line.

Note: Any Additions or Changes on This Sheet Must be Made or Circled in Red Ink With Date and Name of Person Making Change.

Notes Ck'd by	Survey of Arroyo Dr SD No 1225
Map No.	JN 6112.25 Tape C&G Std 68 °F
Office Work	Surveyed by HHGriggs
Checked	Notes HHG Date 1-24-67
Date	Indexed C. J. GALLI

F. B. 3338 PG. 141

JN 6112.25

ARROYO DR SD No. 1225

LOCATION OF IMPROVEMENTS

EXIST CHANNEL

CONTROL SEE FB EXIST CHANNEL
FB 3338 - 137-140

XSECTIONS FB 3338 - 145-154

HHGriggs
MA Wright
A. Workman
I. Alvarez

Note: Any Additions or Changes on This Sheet Must be Made or Circled in Red Ink With Date and Name of Person Making Change.

Do not extend this side of this line.

PLEASE RETURN TO
LOS ANGELES COUNTY ENGINEER
403 LOS ANGELES COUNTY ENGINEERING BLDG.

76F309S CE#310 1-65

F. B. 3338 Pg 142

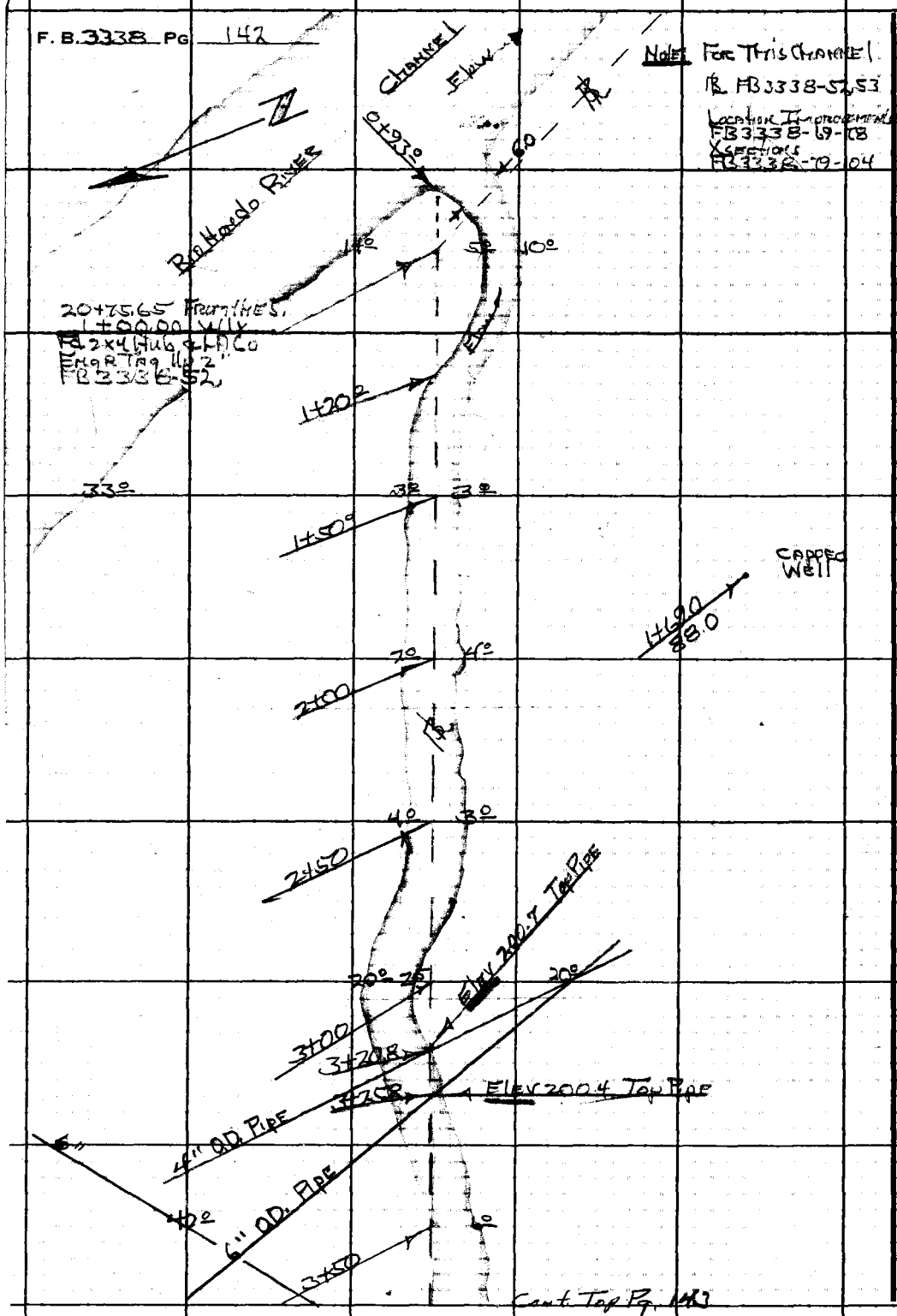

Cont. Top Pg. 143

PLEASE RETURN TO
LOS ANGELES COUNTY ENGINEER
403 LOS ANGELES COUNTY ENGINEERING BLDG.

Do not extend this side of this line.

Note: Any Additions or Changes on This Sheet Must be Made or Circled in Red Ink With Date and Name of Person Making Change.

Notes Ck'd by	Survey of Arroyo Dr SD No 1225
Map No.	JN 6112.25 Tape Std °F
Office Work	Surveyed by HHSprigg's
Checked	Notes HHS Date 1-67
Date	Indexed C. J. GALLI

F. B. 3338 PG. 143

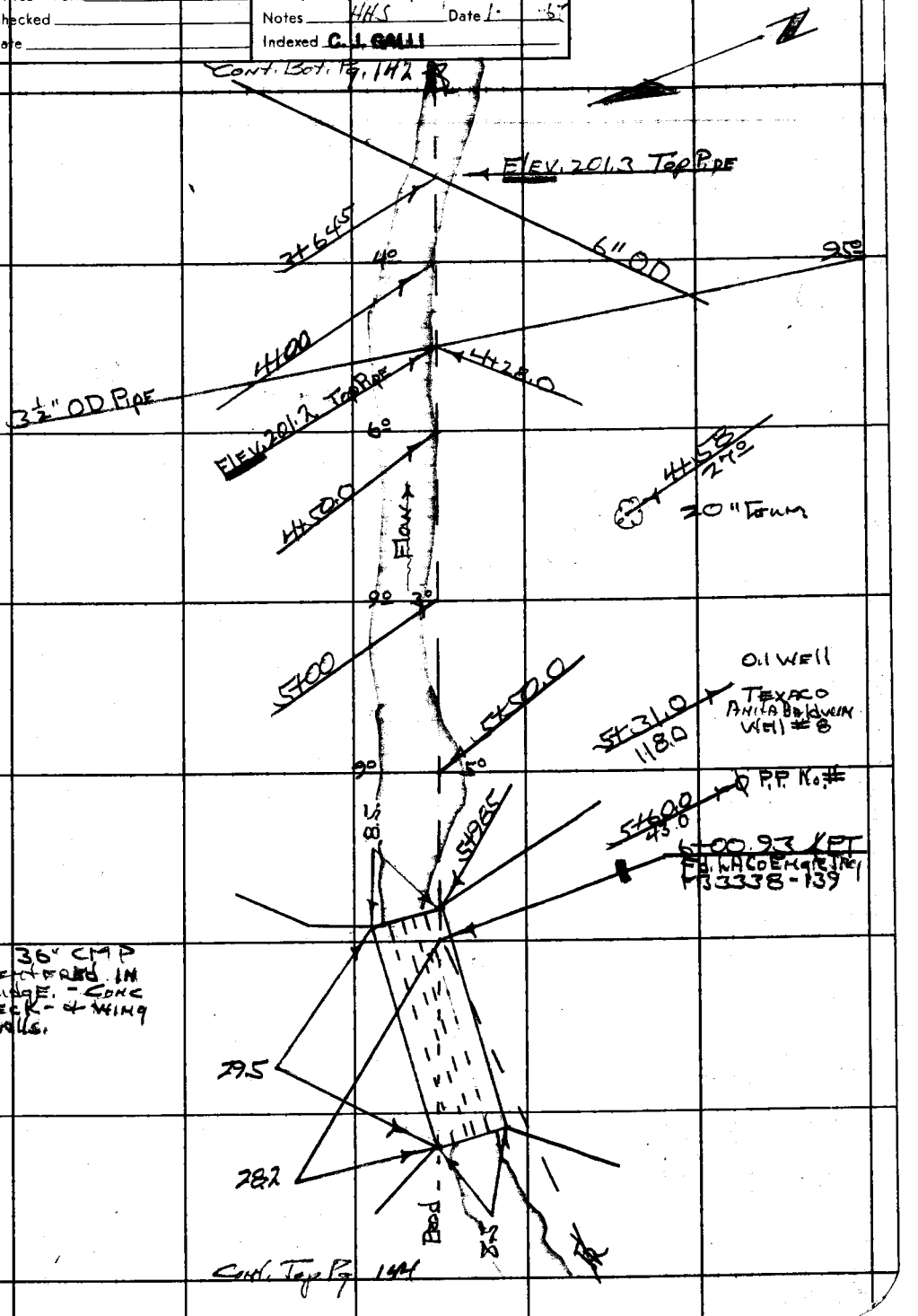

Note: Any Additions or Changes on This Sheet Must be Made or Circled in Red Ink With Date and Name of Person Making Change.

PLEASE RETURN TO
LOS ANGELES COUNTY ENGINEER
403 LOS ANGELES COUNTY ENGINEERING BLDG.

Do not extend this side of this line.

76F309S CE#310 1-65

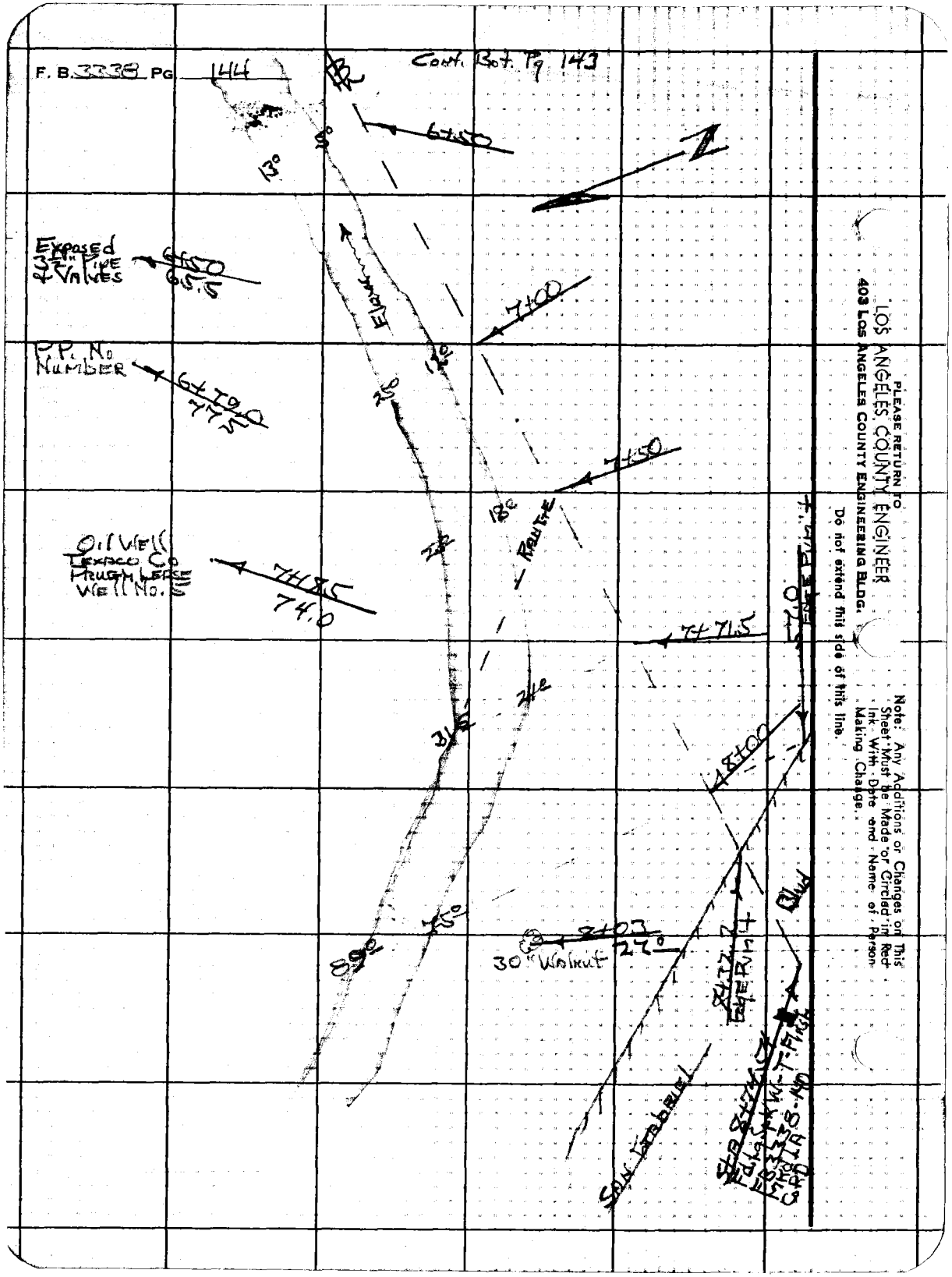
F. B. 3338 PG 144
Cont. Bot. Pg 143
6+50
9°
13°
Exposed 3½" Pipe & Valves
6+50
65.5
Flow
7+00
P.P. No Number
6+79.0
77.5
12°
25°
7+50
18°
Oil Well Texaco Co Prugh Lease Well No. 5
7+18.5
74.0
7+71.5
24°
31°
48+00
75°
89°
8+03
27°
30" Walnut
Blvd
San Gabriel
PLEASE RETURN TO
LOS ANGELES COUNTY ENGINEER
403 Los Angeles County Engineering Bldg.
Do not extend this side of this line.
Note: Any Additions or Changes on This Sheet Must be Made or Circled in Red Ink With Date and Name of Person Making Change.

F.B. 3338 Pg. 145

Profile No.	Notes Red	Plotted	Job No. 6112.25	Division No.
	Date	Date	Survey of Arroyo Dr. SD No. 1225	
X-Sec. No.	Notes Chkd.	Checked	Survey by H.H. Spriggs	Notes [illegible] Date [illegible]-67
	Date	Date	Map No.	Indexed C. J. [illegible] Date

NOTE: ANY ADDITIONS OR CHANGES ON THIS SHEET MUST BE MADE OR CIRCLED IN RED INK, WITH DATE AND NAME OF PERSON MAKING CHANGE.

PLEASE RETURN TO
LOS ANGELES COUNTY ENGINEER
403 LOS ANGELES COUNTY ENGINEERING BLDG.

Do not extend notes this side of this line.

STATION	B.S.	H.I.	F.S.	ELEV.

JN 6112.25
Arroyo Dr. SD No. 1225
Xsections
Exist Channel
Control see Exist Channel
FB 3338 - 137-140

Location of Improvements FB 3338 - 141-144

H.H. Spriggs
M.A. Walsh
A. Workman
I. Alvarez

76-L298 CE 307 3-61

76-L298 CE 307 3-61

PLEASE RETURN TO
LOS ANGELES COUNTY ENGINEER
403 LOS ANGELES COUNTY ENGINEERING BLDG.

NOTE: ANY ADDITIONS OR CHANGES ON THIS SHEET MUST BE MADE OR CIRCLED IN RED INK, WITH DATE AND NAME OF PERSON MAKING CHANGE

Do not extend notes this side of this line.

STATION	B.S.	H.I.	F.S.	ELEV.	Lt	℄	Rt
BMSD1024				218.10	BMSD1024	Elev. 218.102	FB3338-23
					N. Lincoln Ave @ San Gabriel Blvd. 105' Sly ℄ Inter & 30' Wly ℄ of N. Lincoln Ave. A Fd. L&TK in conc wall @ W. edge conc walk		
T.P.				208.73			
T.P.				203.39			
T.P.				197.72			
1+00				193.8		℄	
				191.5			14° Water Level
				189.5			64° Bot Stream
				193.8	3° Brk		
				192.4	4° Bot Dr.		
				192.5	9.5 " "		
				195.4	15° S.H		
				197.9	22.5 Brk		
				198.0	50° Bot Brk		
				203.0	74° Tp "		
				203.5	100 Flat		

F.B. 3338 Pg. 146
Job No. 6117.25 Division No. Notes Red Plotted Profile
Survey of Arroyo Dr. SD No. 1225 Date Date No. X-Sec.
Survey by H.H. Griggs Notes HHS Notes Chkd. Checked
Indexed [illegible] Date Date Date No.

76-L298 CE 307 3-61

PLEASE RETURN TO
LOS ANGELES COUNTY ENGINEER
403 LOS ANGELES COUNTY ENGINEERING BLDG.

NOTE: ANY ADDITIONS OR CHANGES ON THIS SHEET MUST BE MADE OR CIRCLED IN RED INK, WITH DATE AND NAME OF PERSON MAKING CHANGE.

Do not extend notes this side of this line.

STATION	B. S.	H. I.	F. S.	ELEV.	Lt	℄	Rt
1+50				1934		℄	ctr Dr
				1943			5° bot Brk (Dr)
				1975			10° Tp "
				1970			18° " "
				1917			23° Bot "
				1920			33° Ed. Water
				1940	3° bot Brk (Dr)		
				1983	15° Side Dr		
				2026	33° Tp Brk		
				2045	55° Bot "		
1+69				2060	88° Elev at grd @ Cappeswell		
2+00				1947		℄	ctr Dr
				1950			3° bot Brk (Dr)
				1985			8° Tp "
				2009			45° Brk
				1948	3° bot brk (DR)		
				2030	25 Tp "		
				2030	50° Flat		203[illegible]
				2035	100 "		[illegible]

Profile No. ____ Notes Red ____ Plotted ____ Job No. 6114.25 Division No. ____
X-Sec. No. ____ Date ____ Date ____ Survey of Approve Dr. SD No 1225
Notes Chkd. ____ Checked ____ Survey by [illegible] Notes [illegible] Date ____
Date ____ Date ____ Map No. ____ Indexed G. J. [illegible] Date ____

F. B. 3338 Pg. 1-17

76-L298 CE 307 3-61

PLEASE RETURN TO
LOS ANGELES COUNTY ENGINEER
403 LOS ANGELES COUNTY ENGINEERING BLDG.

NOTE: ANY ADDITIONS OR CHANGES ON THIS SHEET MUST BE MADE OR CIRCLED IN RED INK, WITH DATE AND NAME OF PERSON MAKING CHANGE

Do not extend notes this side of this line.

STATION	B. S.	H. I.	F. S.	ELEV.	LT	℄	RT
2+50				196 0		℄	Bot Dr
				196 0			3° Bot Dr.
				198 7			10 Brk
				201 8			13 Tp Brk
	20.8			202 3			68° Flat
	25.8			196 0	3° Bot Dr		
				196 9	11° Brk		
				199 6	22° Brk		
				203 4	28° Tp Brk		
				203 8	50 Flat		
				204 3	100 "		
3+00				197 9		℄	Toe Slope
				196 6			2.5 Ed. Water
				196 6			18.0 " "
				203 0			22.0 Tp Dr
				204 4			75.0 Flat
				202 4	19° Tp Brk		
				203 8	50° Flat		
				204 8	100		
TP				204 00			

F. B. 3338 Pg. 148
Job No. 61225 Division No. Notes Red Plotted Profile
Survey of Arroyo Dr. SD No. 1225 Date Date No. X-Sec.
Survey by HH Spriggs Notes HH Notes Chkd. Checked
Indexed C. J. Gall Date Date Date No.

76-L298 CE 307 3-61

PLEASE RETURN TO
LOS ANGELES COUNTY ENGINEER
403 LOS ANGELES COUNTY ENGINEERING BLDG.

NOTE: ANY ADDITIONS OR CHANGES ON THIS SHEET MUST BE MADE OR CIRCLED IN RED INK. WITH DATE AND NAME OF PERSON MAKING CHANGE.

Do not extend notes this side of this line.

STATION	B. S.	H. I.	F. S.	ELEV.	Lt	℄	Rt
3+50				1972		℄	Bot Dr
				1972			20 Bot Brk
				1994			10° Brk
				2037			34° Tp Brk
				2040			84° Flat
				1977	8.5 Bot Brk		
				2029	11° Tp Brk		
				2040	50 Flat		
				2050	100 "		
4+00				1987		℄	Bot Dr
				1987			4.0 Bot Brk
				2012			7.0 Tp "
				2038			15.0 " "
				2039			50° Flat
				2040			100° "
				1995	10.5 Bot Brk		
				2043	16.0 Tp "		
				2044	50° Flat		
				2056	100° "		

Profile Notes Red ____ Plotted ____ Job No. 6112.25 Division No. ____
No. ____ Date ____ Date ____ Survey of Arroyo Dr. SD No. 1225
X-Sec. Notes Chkd. ____ Checked ____ Survey by H.H. Sorrigo Notes HWS Date 1-67
No. ____ Date ____ Date ____ Map No. ____ Indexed C. J. GALLI Date ____

F.B. 3330 Pg. 149

76-L298 CE 307 3-61

PLEASE RETURN TO
LOS ANGELES COUNTY ENGINEER
403 LOS ANGELES COUNTY ENGINEERING BLDG.

NOTE: ANY ADDITIONS OR CHANGES ON THIS SHEET MUST BE MADE OR CIRCLED IN RED INK, WITH DATE AND NAME OF PERSON MAKING CHANGE

Do not extend notes this side of this line.

STATION	B. S.	H. I.	F. S.	ELEV.	Lt	℄ Rt
4+50				198 8		℄ Bot Dr
				198 8		5.5 Bot Brk
				201 7		6.5 Tp "
				204 0		17° " "
				205 1		50° Flat
				206 1		100°
				198 8	4° Bot Dr	
				205 0	9.5 Tp Brk	
				204 8	50° Flat	
				205 8	100° "	20836
5+00				199 5		℄ Bot brk (Dr)
				199 5		10° Bot Brk
				205 5		19.5 Tp "
				206 3		50° Flat
				206 5		100° Flat
				203 5	4° Tp Brk	
				205 7	19.5 Brk	
				205 4	50° Flat	
				207 0	100° "	
5+31				211 41	118 Oil Well Conc. Hab	

F.B. 3338 Pg. 150
Job No. 6112.25 Division No. Notes Red Plotted Profile
Survey of Arroyo Dr SD No. 1225 Date Date No.
Survey by W.H. Spriggs Notes Notes Chkd. Checked X-Sec.
Indexed C. J. Galli Date Date Date No.

76-L298 CE 307 3-61

PLEASE RETURN TO
LOS ANGELES COUNTY ENGINEER
403 LOS ANGELES COUNTY ENGINEERING BLDG.

NOTE: ANY ADDITIONS OR CHANGES ON THIS SHEET MUST BE MADE OR CIRCLED IN RED INK, WITH DATE AND NAME OF PERSON MAKING CHANGE.

Do not extend notes this side of this line.

STATION	B. S.	H. I.	F. S.	ELEV.	Lt	℄	Rt
5+50				199 8		℄	
				199 8			13.5 bot Brk (Dr)
				204 3			15.5 Tp "
				205 4			25.0 Bot "
				208 8			29.0 Tp "
				208 0			50 FLAT
				207 8			100 "
				199 8	5.0 bot brk (Dr)		
				205 0	9.0 Tp "		
				206 9	59.0 FLAT		
				208 9	100.0 "		
5+98.5				201 49			1.5 OUTLET 36" C.M.P. FL
				208 35		℄	Tp Conc. Bridge
6+00.93				208 36		℄	
				208 61			Tp BRIDGE
				201 96			FL 36" C.M.P (INLET)
6+30.5				208 93		℄	

Profile Notes Red ____ Plotted ____ Job No. 6112.25 Division No. ____ F.B. 3338 Pg. 157
No. ____ Date ____ Date ____ Survey of ARROYO DR SD No. 1225
X-Sec. Notes Chkd. ____ Checked ____ Survey by [illegible] Notes [illegible] Date 1-67
No. ____ Date ____ Date ____ Map No. ____ Indexed [illegible] Date [illegible]

76-L298 CE 307 3-61

PLEASE RETURN TO
LOS ANGELES COUNTY ENGINEER
403 LOS ANGELES COUNTY ENGINEERING BLDG.

NOTE: ANY ADDITIONS OR CHANGES ON THIS SHEET MUST BE MADE OR CIRCLED IN RED INK, WITH DATE AND NAME OF PERSON MAKING CHANGE

Do not extend notes this side of this line.

STATION	B.S.	H.I.	F.S.	ELEV.	Lt	℄	Rt
6+50				210 1		℄	Tp Dr
				203 0			5° Bot Dr
				203 0			13 " "
				209 3			24° Tp "
				213 0			50° Brk
				214 6			65° "
				216 9			100 Flat
				212 9	28° Brk		
				212 9	50° Flat		
				212 3	100 "		
7+00				211 6		℄	
				208 8			10° Tp Dr
				203 9			12° Bot "
				203 9			25° " "
				209 2			27° Tp "
				212 5			50° Slope
				215 6			70° Flat
				216 5			100° "
				215 2	14 Tp Brk		
				216 5	35° Flat		
				216 0	50° Flat		

F.B. 3338 Pg. 152 Job No. 6112.25 Division No. Notes Red Plotted Profile
Survey of Arroyo Dr. SD. No. 1225 Date Date No.
Survey by H.H. Spriggs Notes H.H.S. Notes Chkd. Checked X-Sec.
Indexed C.J. Gatti Date Date Date No.

76-L298 CE 307 3-61

PLEASE RETURN TO
LOS ANGELES COUNTY ENGINEER
403 LOS ANGELES COUNTY ENGINEERING BLDG.

NOTE: ANY ADDITIONS OR CHANGES ON THIS SHEET MUST BE MADE OR CIRCLED IN RED INK, WITH DATE AND NAME OF PERSON MAKING CHANGE.

Do not extend notes this side of this line.

STATION	B. S.	H. I.	F. S.	ELEV.		
7+18.5				219.9		74.0 CONC PAD [illegible]
7+50				216.8		℄
				215.7		7.0 TP DR
				205.2		18.0 BOT DR
				205.2		23.0 "
				210.0		37.0 BDK TP DR
				210.7		50.0 TOP SLOPE
				215.8		73.0 BRK
				218.0		100 FLAT
				217.7	25.0 FLAT	
7+71.5				217.3		℄
				216.4		8.5 TP DR
				205.2		24.0 bot "
				205.2		31.5 "
				207.5		35.0 BDK TP [illegible]
				210.5		50.0 BRK
				211.8		80 BRK
				216.4		92.0 FLAT
				217.0		125.0 "
				217.8	25.0 FLAT	

Profile Notes Red ____ Plotted ____ Job No. 6112.25 Division No. ____ F.B. 3338 Pg. 153
No. ____ Date ____ Date ____ Survey of ARROYO DR. SD NO. 1225
X-Sec. Notes Chkd. ____ Checked ____ Survey by [illegible] Notes [illegible] Date [illegible]
No. ____ Date ____ Date ____ Map No. ____ Indexed C. J. [illegible] Date [illegible]

76-L298 CE 307 3-61

PLEASE RETURN TO
LOS ANGELES COUNTY ENGINEER
403 LOS ANGELES COUNTY ENGINEERING BLDG.

NOTE: ANY ADDITIONS OR CHANGES ON THIS SHEET MUST BE MADE OR CIRCLED IN RED INK, WITH DATE AND NAME OF PERSON MAKING CHANGE

Do not extend notes this side of this line.

STATION	B.S.	H.I.	F.S.	ELEV.	Lt	℄	Rt
8+00				217.8		℄	
				215.7			24° Tp Br
				210.7			40° Bot "
				209.0			67° Tp Dr
				206.5			75° Bot "
				206.5			89° Bot "
				210.9			100° Tp "
				218.5	35° Bot Brk		
8+32.5				220.58		℄	Edge Rd.
BM SD 1024					BM SD 1024 - Elev 218.102 - FB 3338-23 Lincoln Ave & San Gabriel Blvd - S.W. Cor 105' Sly & inter & 30' Wly & Lincoln Ave L & T in conc wall @ W. edge S.W.		

F.B. 3338 Pg. 154

Job No. 6112.25 Division No. Notes Red Plotted Profile

Survey of ARROYO DR. SD. No 1225 Date Date No. X-Sec.

Survey by H.H. Spriggs Notes HHS Notes Chkd. Checked

Indexed C. J. GALLI Date Date Date No.

Notes Ck'd by	Survey of Arroyo Dr SD No 1225
Map. No.	JN 6112.25 Tape Std °F
Office Work	Surveyed by HH Spriggs
Checked	Notes Walsh Date 1-25-67
Date	Indexed C. J. GALLI

F. B. 3338 PG. 155

JN 6112.25

ARROYO DR. SD No 1225

Location of Improvements

℄ ARROYO DRIVE

FROM: ℄ Inter. @ Arroyo Drive & San Gabriel Blvd N. Wly to Lakegrove Ave (TR 29531) (℄ Inter)

Alignment FB 3338 - 59, 60, 63, 64, 65, 66, 67

Xsections FB 3338 - 169-200

HH Spriggs
MA Walsh
A. L. Goble
D. R. Workman
I. Alvarez

Note: Any Additions or Changes on This Sheet Must be Made or Circled in Red Ink With Date and Name of Person Making Change.

PLEASE RETURN TO
LOS ANGELES COUNTY ENGINEER
403 LOS ANGELES COUNTY ENGINEERING BLDG.

Do not extend this side of this line.

76F309S CE#310 1-65

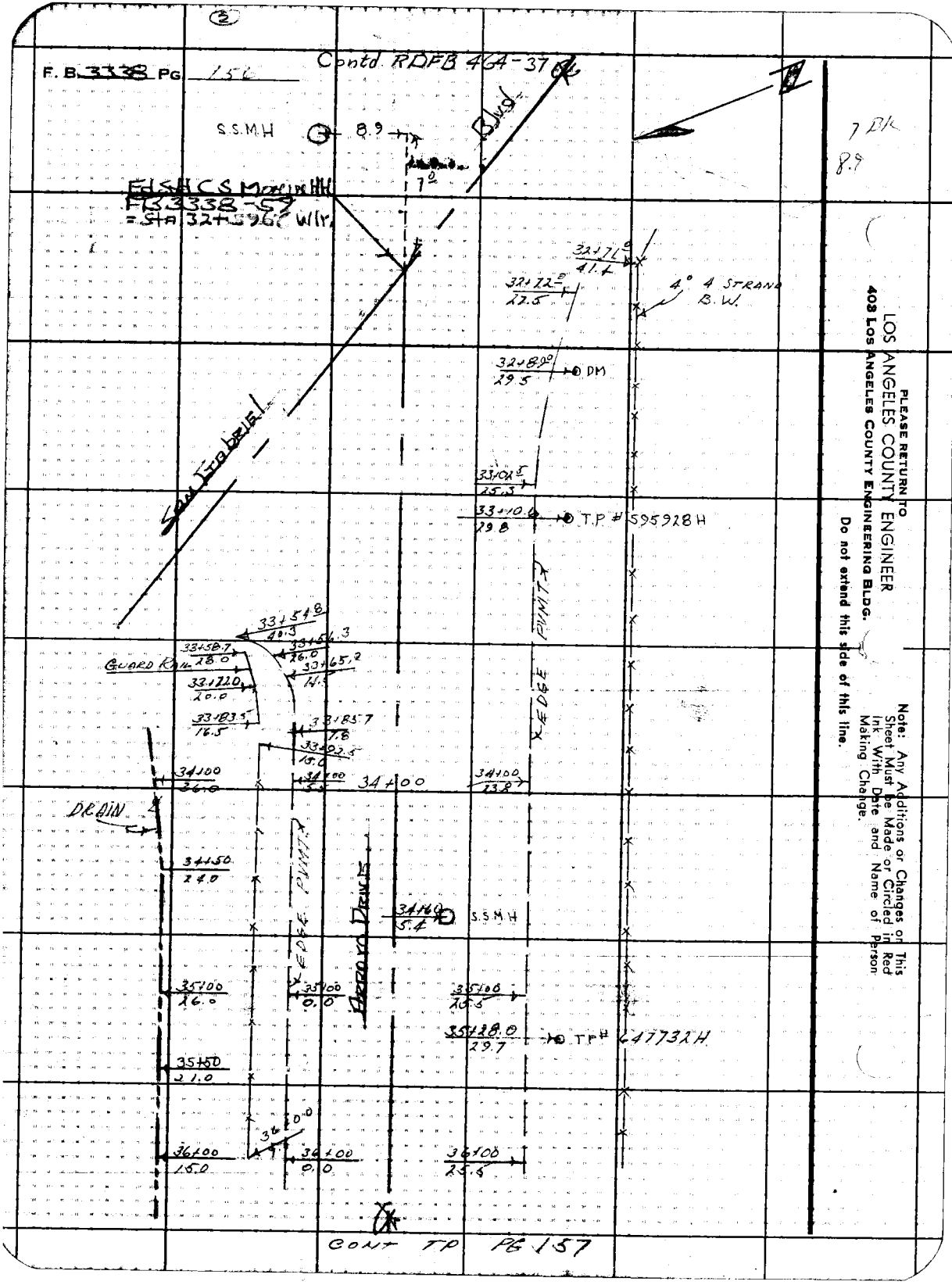

PLEASE RETURN TO
LOS ANGELES COUNTY ENGINEER
408 LOS ANGELES COUNTY ENGINEERING BLDG.
Do not extend this side of this line.

Note: Any Additions or Changes on This Sheet Must be Made or Circled in Red Ink With Date and Name of Person Making Change.

Notes Ck'd by	Survey of ARROYO DR. SD
Map No.	JN 6112 25 Tape Std °F
Office Work	Surveyed by SPRIGGS
Checked	Notes M.A. WALSH Date
Date	Indexed C. J. [illegible]

F. B. 3338 PG. 157

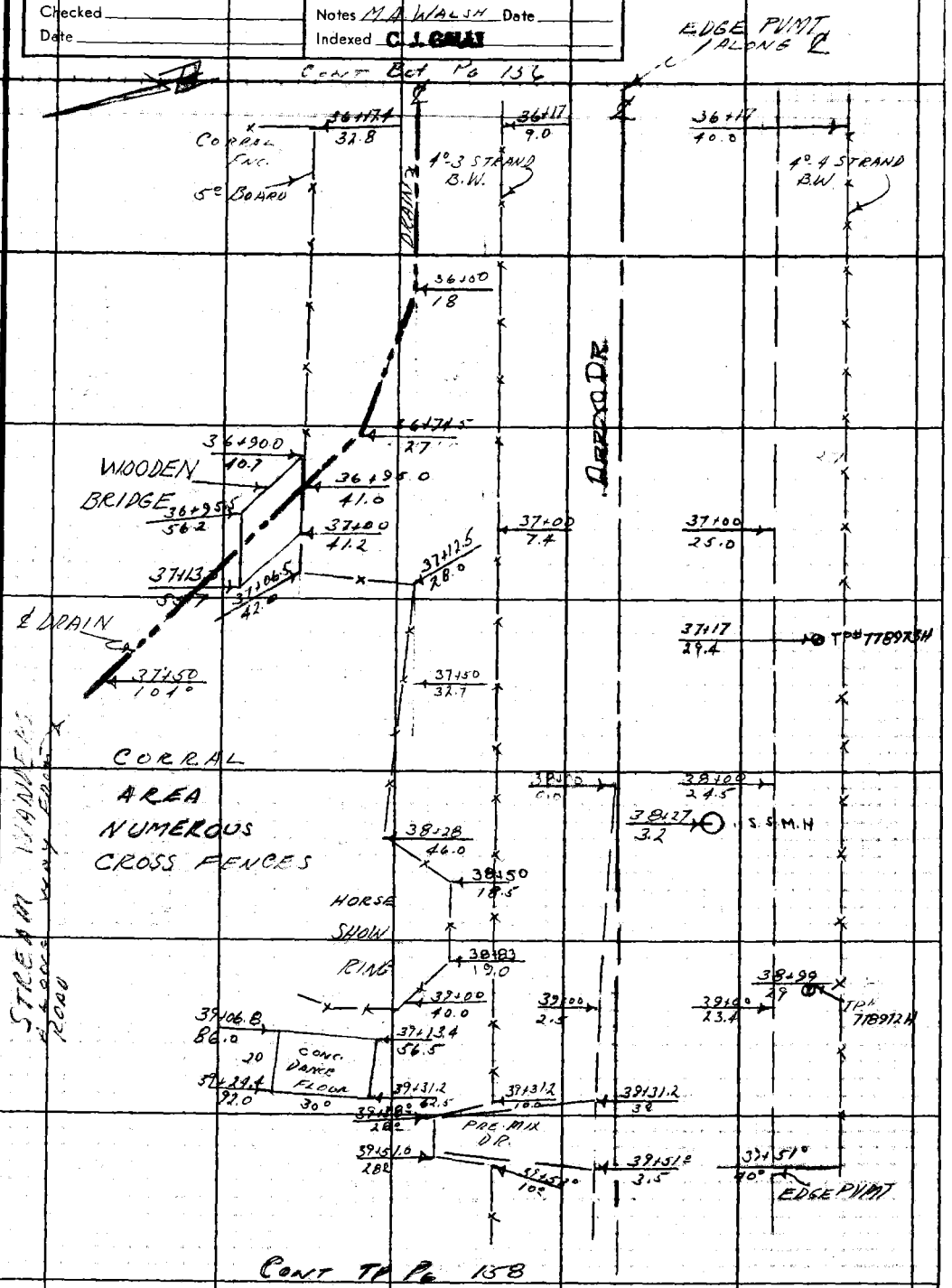

CONT TP Pg 158

Note: Any Additions or Changes on This Sheet Must be Made or Circled in Red Ink With Date and Name of Person Making Change.

PLEASE RETURN TO
LOS ANGELES COUNTY ENGINEER
403 LOS ANGELES COUNTY ENGINEERING BLDG.

Do not extend this side of this line.

76F309S CE#310 1-65

F. B. 338 PG 158

CONT BK PG 157

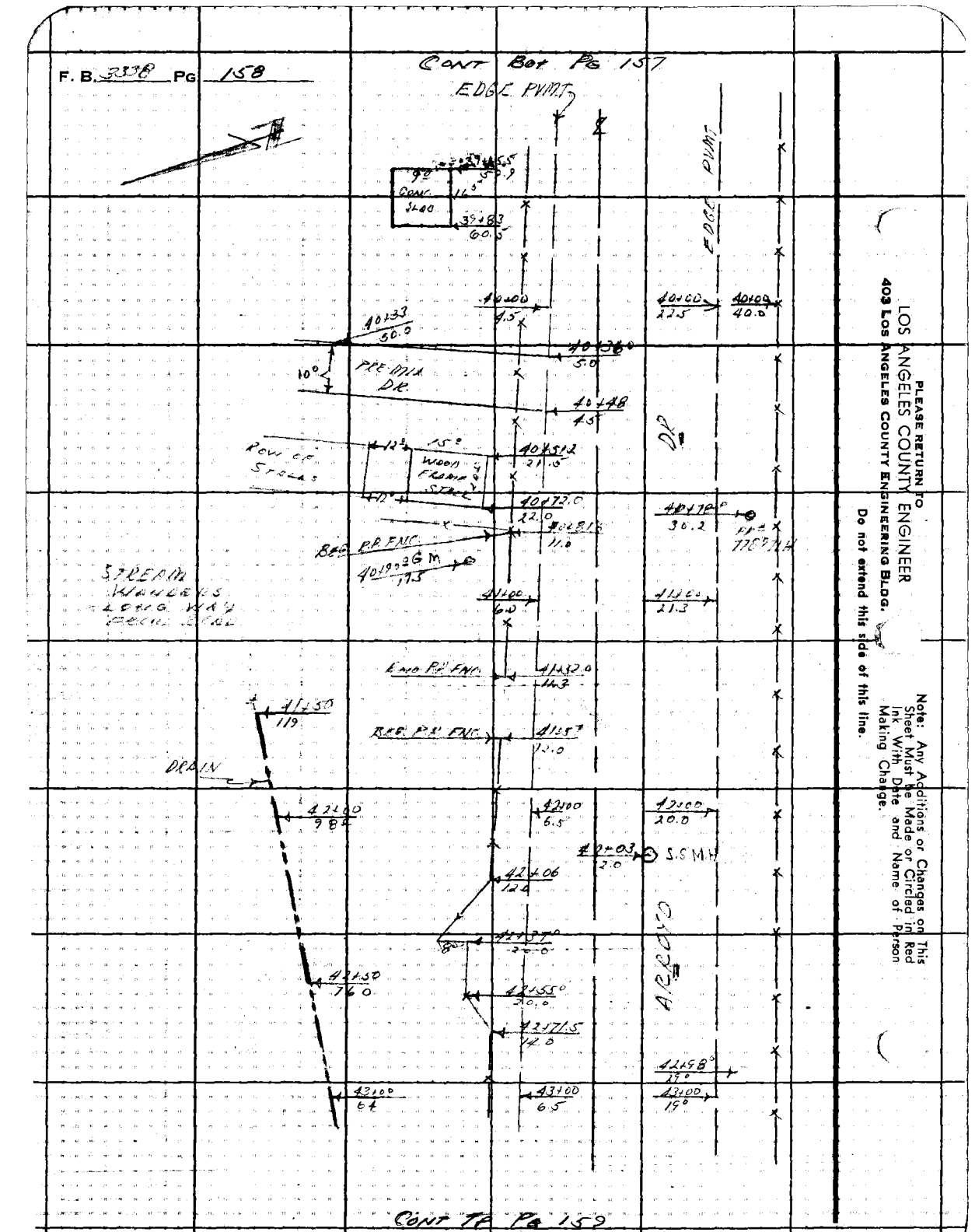

CONT TR PG 159

PLEASE RETURN TO
LOS ANGELES COUNTY ENGINEER
403 LOS ANGELES COUNTY ENGINEERING BLDG.

Do not extend this side of this line.

Note: Any Additions or Changes on This Sheet Must be Made or Circled in Red Ink With Date and Name of Person Making Change.

Notes Ck'd by	Survey of ARROYO DR S.D
Map No.	JN 6112 25 Tape Std °F
Office Work	Surveyed by SPRIGGS
Checked	Notes M.A. WALSH Date 1-25-67
Date	Indexed C. J. GALLI

F. B. 3338 PG. 159

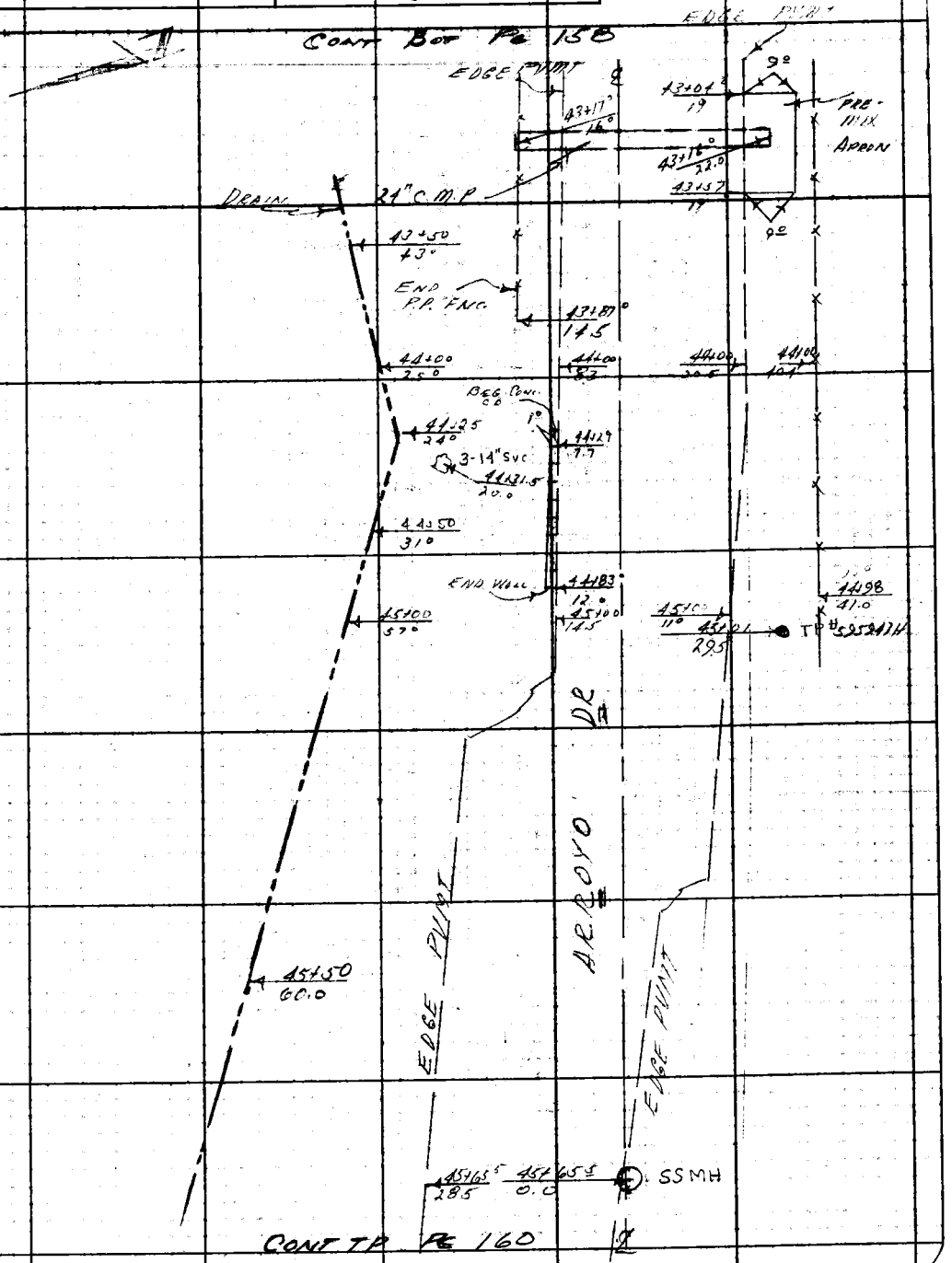

Note: Any Additions or Changes on This Sheet Must be Made or Circled in Red Ink With Date and Name of Person Making Change.

PLEASE RETURN TO
LOS ANGELES COUNTY ENGINEER
403 LOS ANGELES COUNTY ENGINEERING BLDG.

Do not extend this side of this line.

76F309S CE#310 1-65

F. B. 3338 PG. 160

CONT BOT PG 159

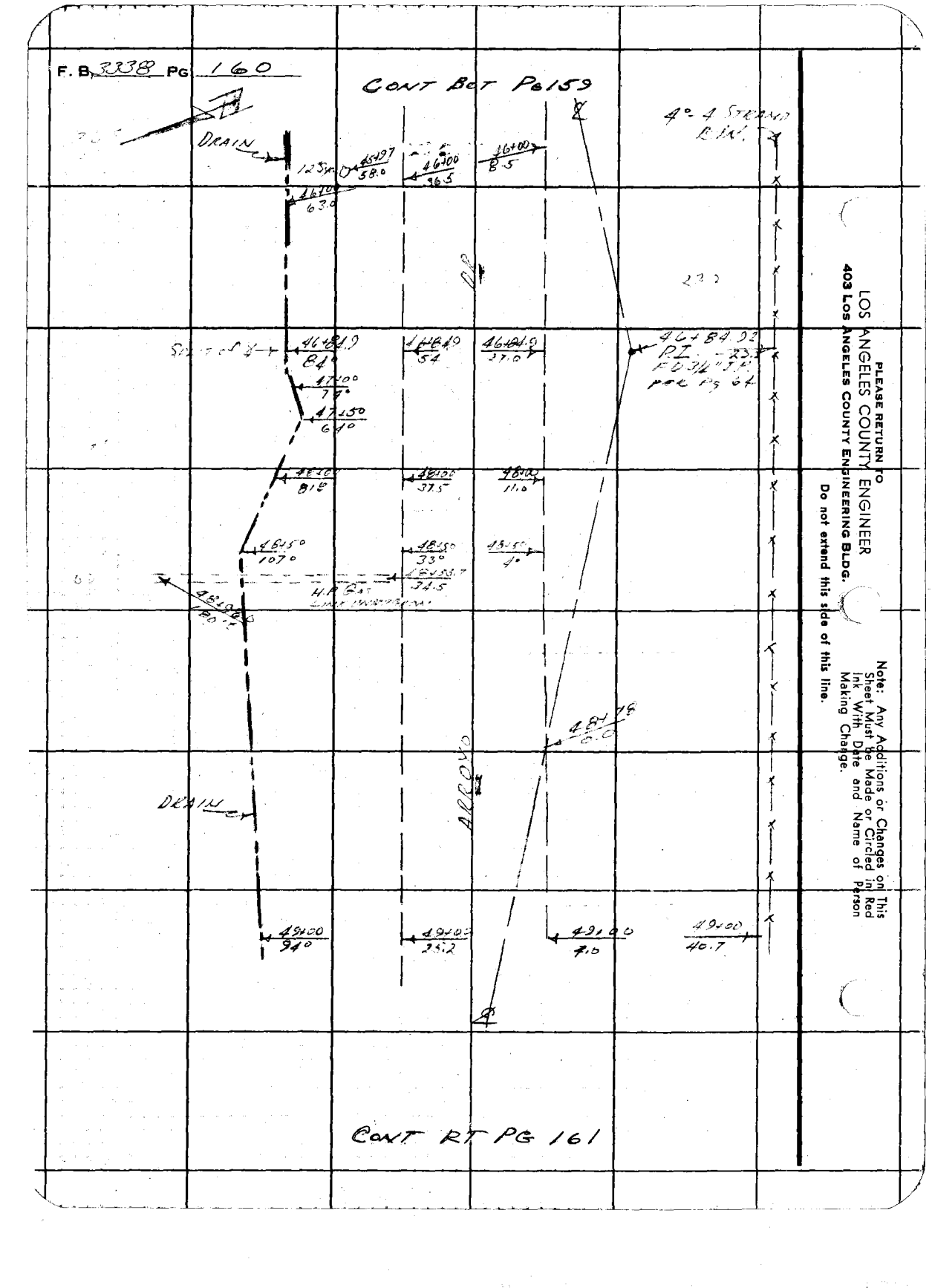

CONT RT PG 161

PLEASE RETURN TO
LOS ANGELES COUNTY ENGINEER
403 Los Angeles County Engineering Bldg.
Do not extend this side of this line.

Note: Any Additions or Changes on This Sheet Must be Made or Circled in Red Ink With Date and Name of Person Making Change.

76F309S CE#310 1-65

PLEASE RETURN TO
LOS ANGELES COUNTY ENGINEER
403 LOS ANGELES COUNTY ENGINEERING BLDG.

Note: Any Additions or Changes on This Sheet Must be Made or Circled in Red Ink With Date and Name of Person Making Change.

Do not extend this side of this line.

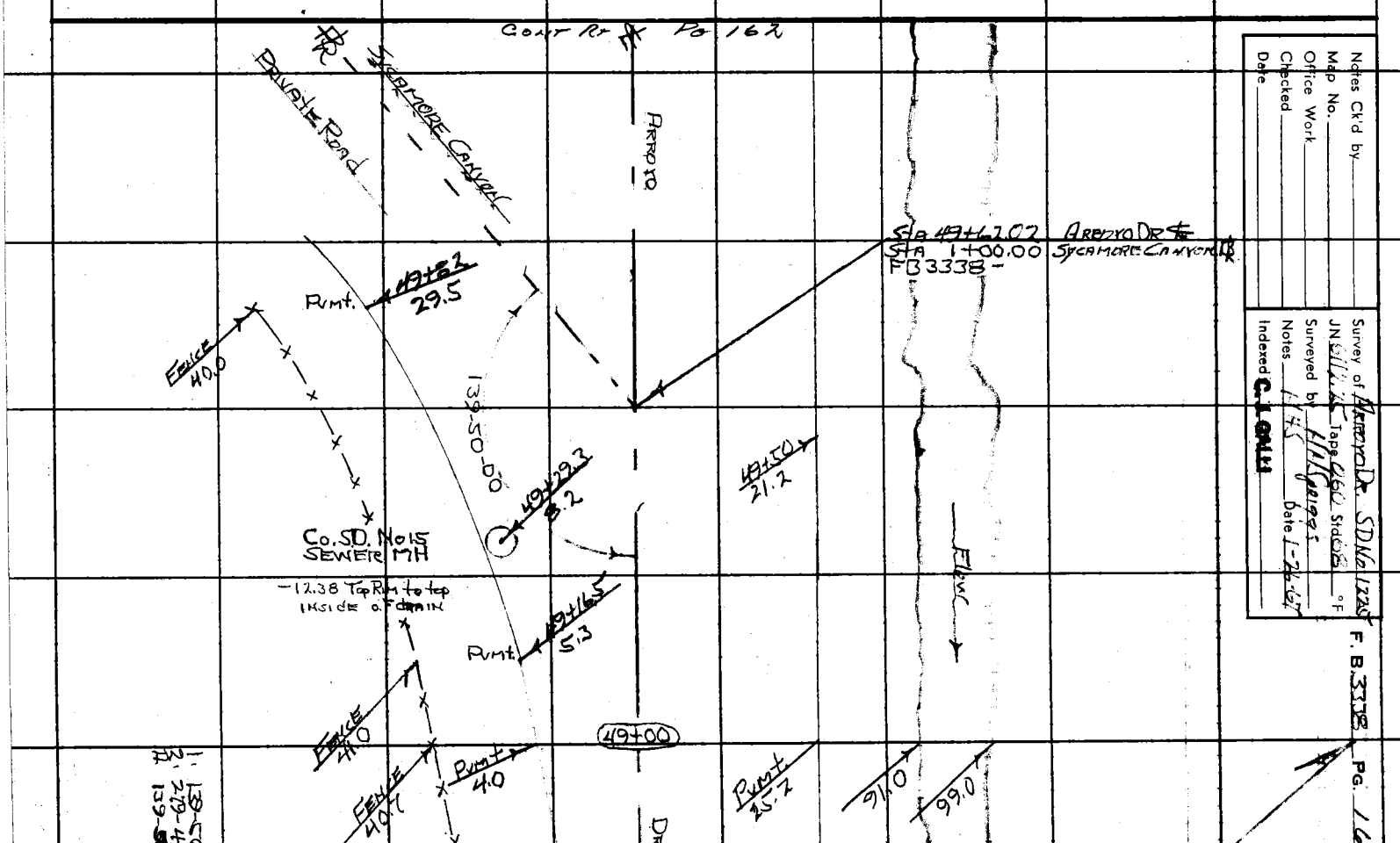

PLEASE RETURN TO
LOS ANGELES COUNTY ENGINEER
403 LOS ANGELES COUNTY ENGINEERING BLDG.

Do not extend this side of this line.

Note: Any Additions or Changes on This Sheet Must be Made or Circled in Red Ink With Date and Name of Person Making Change.

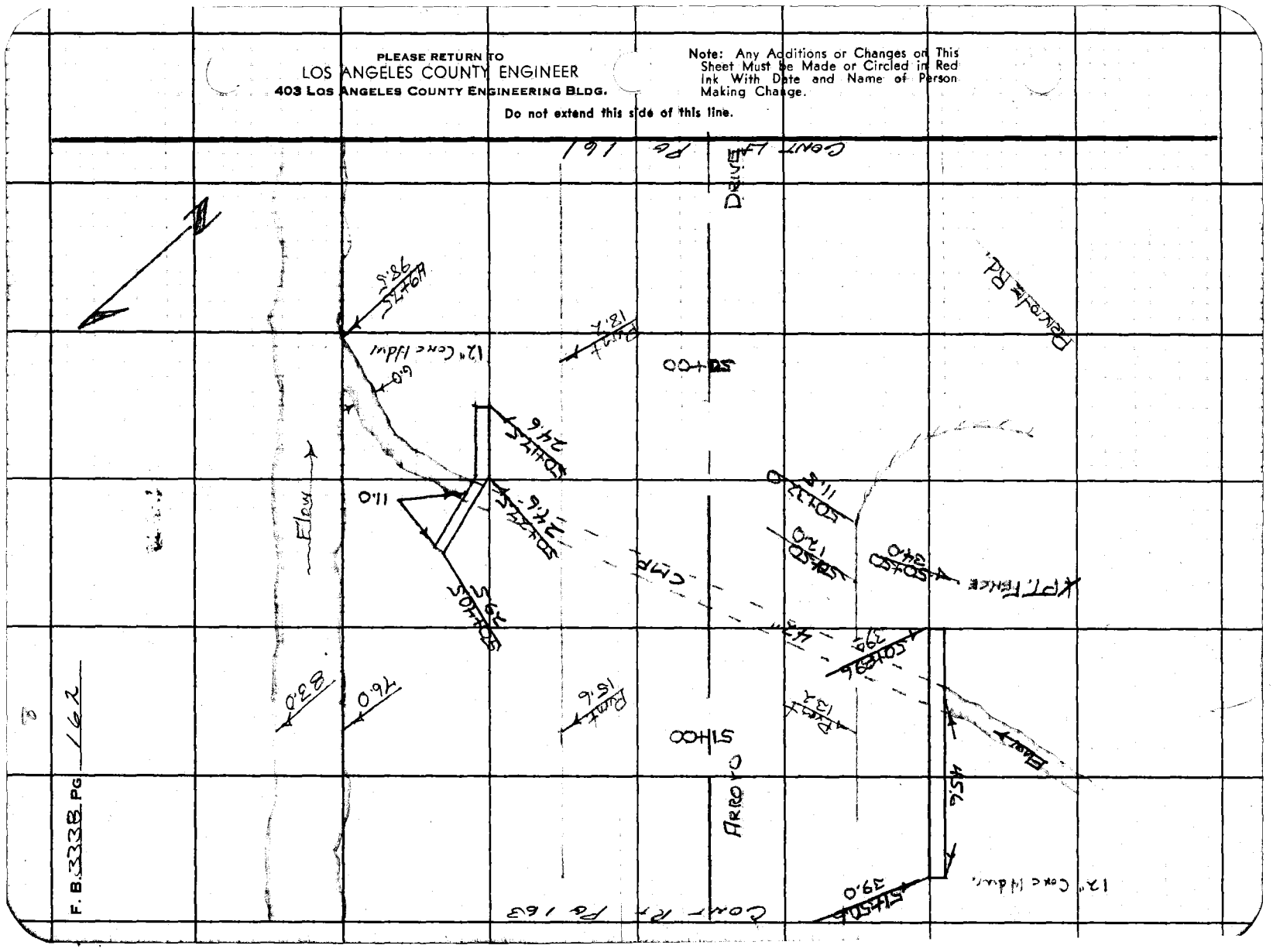

Notes Ck'd by	Survey of Arroyo Dr. SD No 1225
Map No.	JN 6112.25 Tape 060 Std 68 °F
Office Work	Surveyed by HH Springs
Checked	Notes HHS Date 1-25-67
Date	Indexed C. J. GALLI

F. B. 3338 PG. 163

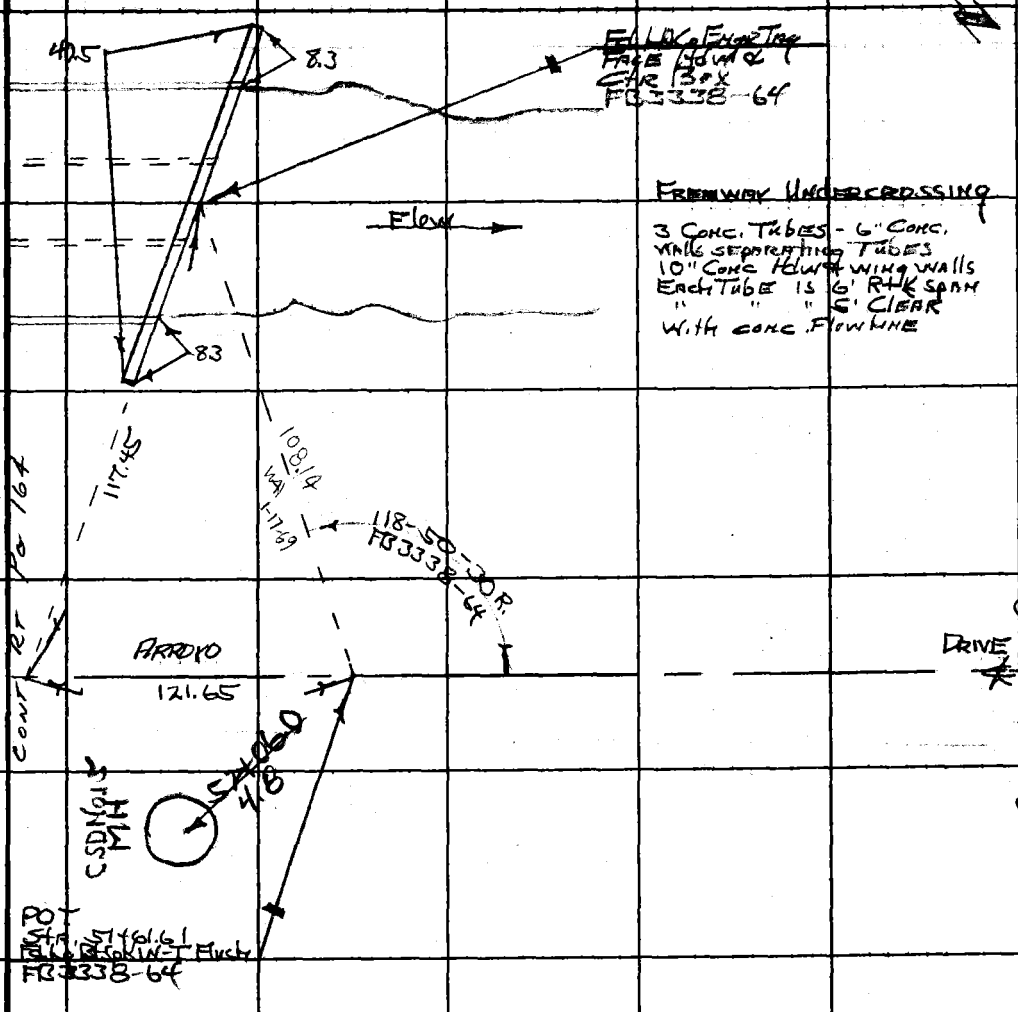

FREEWAY UNDERCROSSING

3 Conc. Tubes - 6" Conc. Walls separating Tubes
10" Conc Hdwl & wing walls
Each Tube is 6' Rt & span
" " " 5' Clear
With conc. Flowline

Note: Any Additions or Changes on this Sheet Must be Made or Circled in Red Ink With Date and Name of Person Making Change.

Do not extend this side of this line.

PLEASE RETURN TO
LOS ANGELES COUNTY ENGINEER
403 LOS ANGELES COUNTY ENGINEERING BLDG.

76F309S CE#310 1-65

F. B 3338 PG 764

Freeway Undercrossing

3 Conc. Tubes - 6" Conc walls separating Tubes
10" Conc. Hdwls & Wingwalls

Each Tube is 6' Rt. X Span
5" Clear
with conc. Flow Lines

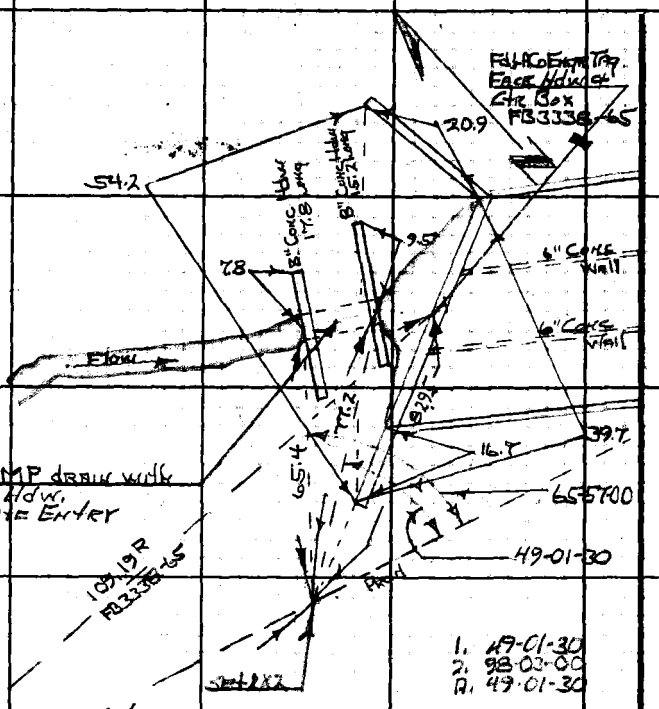

PLEASE RETURN TO
LOS ANGELES COUNTY ENGINEER
403 Los Angeles County Engineering Bldg.

Do not extend this side of this line.

Note: Any Additions or Changes on This Sheet Must be Made or Circled in Red Ink With Date and Name of Person Making Change.

55492.23

Notes Ck'd by	Survey of Arroyo Dr. SD No 1225
Map No.	JN 6112.25 Tape Std °F
Office Work	Surveyed by [illegible]
Checked	Notes [illegible] Date 2-20-67
Date	Indexed C. J. GALLI

F. B. 3338 PG. 165

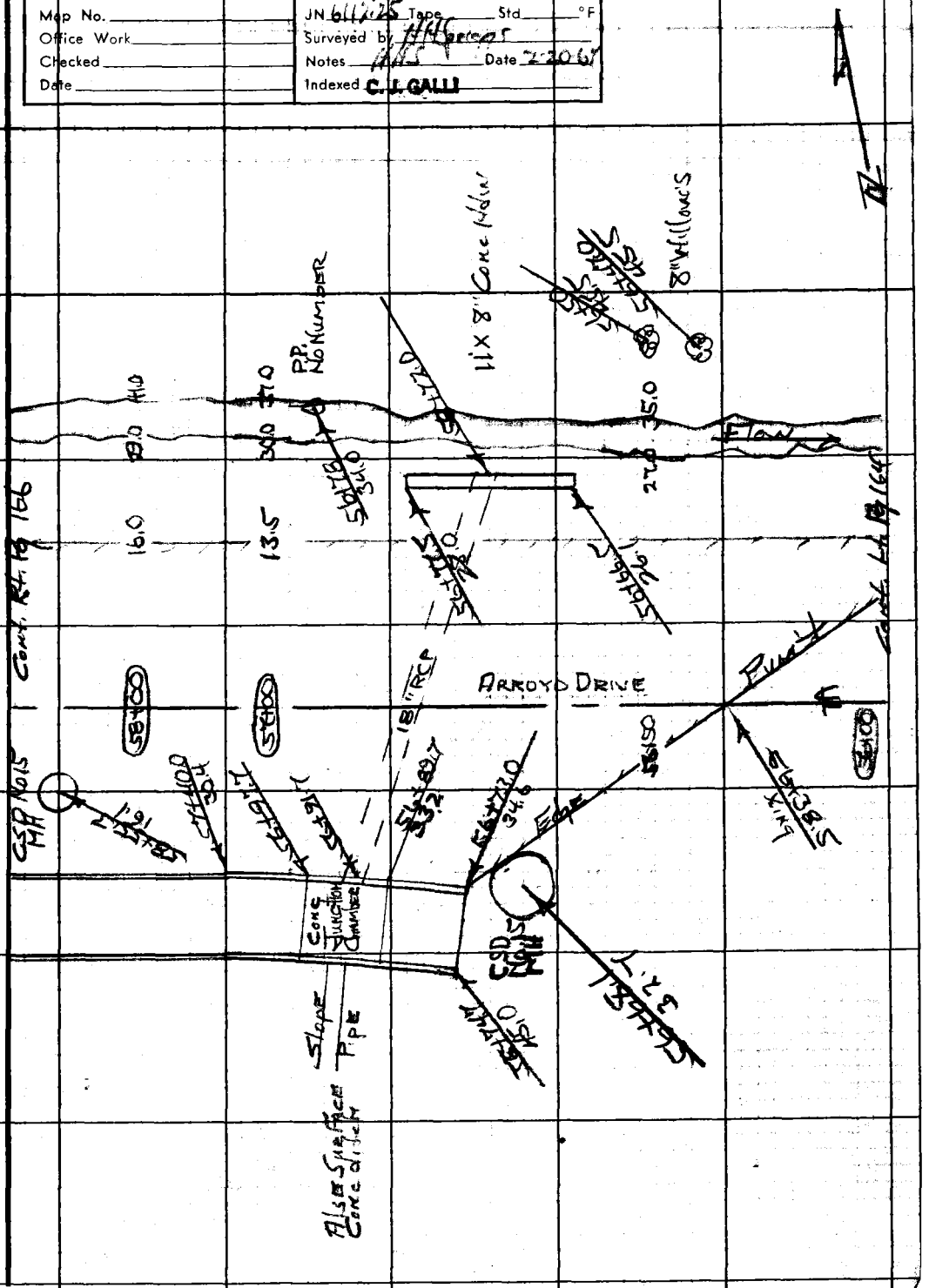

Note: Any Additions or Changes on This Sheet Must be Made or Circled in Red Ink With Date and Name of Person Making Change.

PLEASE RETURN TO
LOS ANGELES COUNTY ENGINEER
403 LOS ANGELES COUNTY ENGINEERING BLDG.

Do not extend this side of this line.

76F309S CE#310 1-65

PLEASE RETURN TO
LOS ANGELES COUNTY ENGINEER
403 LOS ANGELES COUNTY ENGINEERING BLDG.

Note: Any Additions or Changes on This Sheet Must be Made or Circled in Red Ink With Date and Name of Person Making Change.

Do not extend this side of this line.

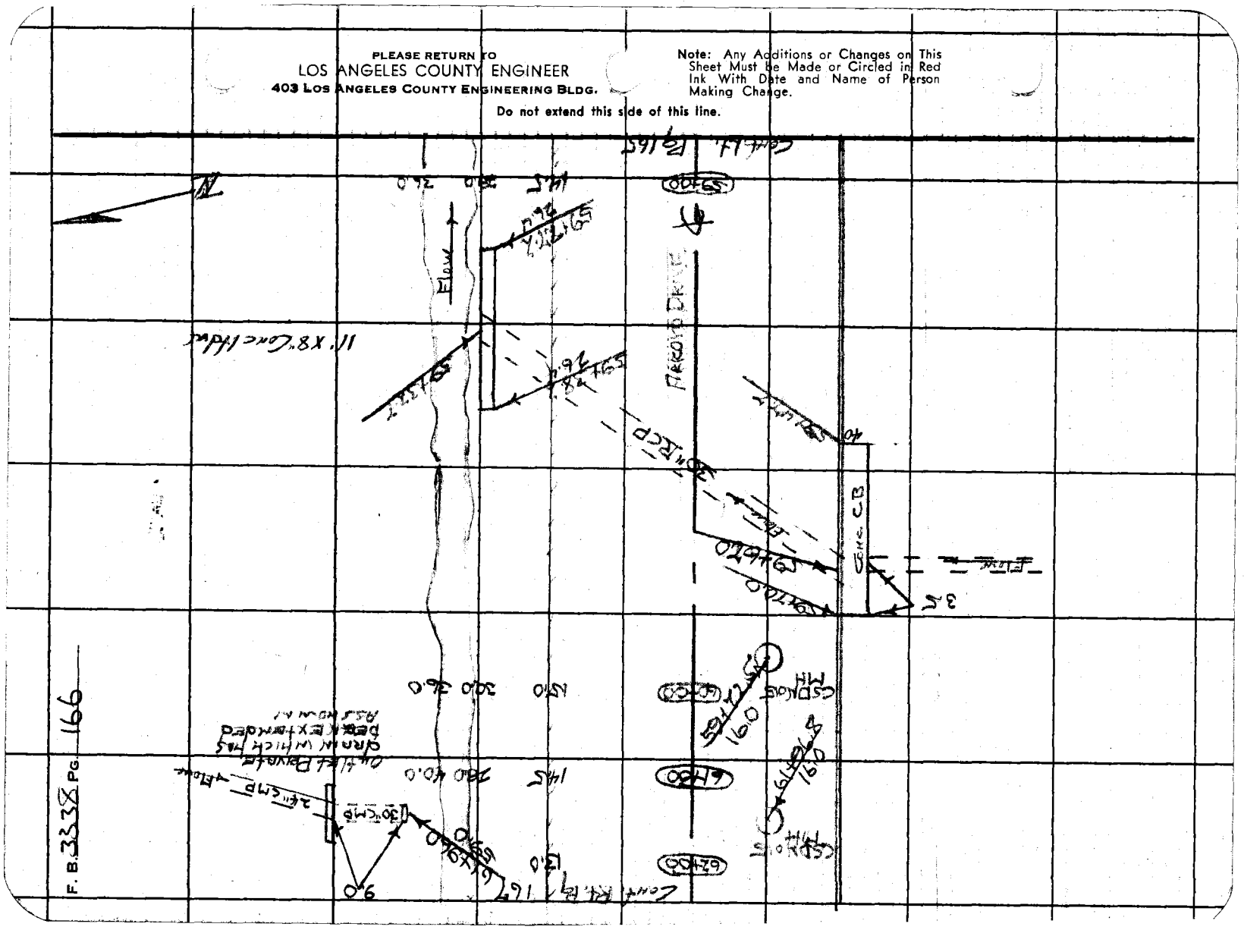

Notes Ck'd by	Survey of Arroyo Dr SD No 1225
Map No.	JN 6112.25 Tape Std °F
Office Work	Surveyed by HHSpriggs
Checked	Notes HHS Date 2-20-67
Date	Indexed C. J. GALLI

F. B. 3338 PG. 167

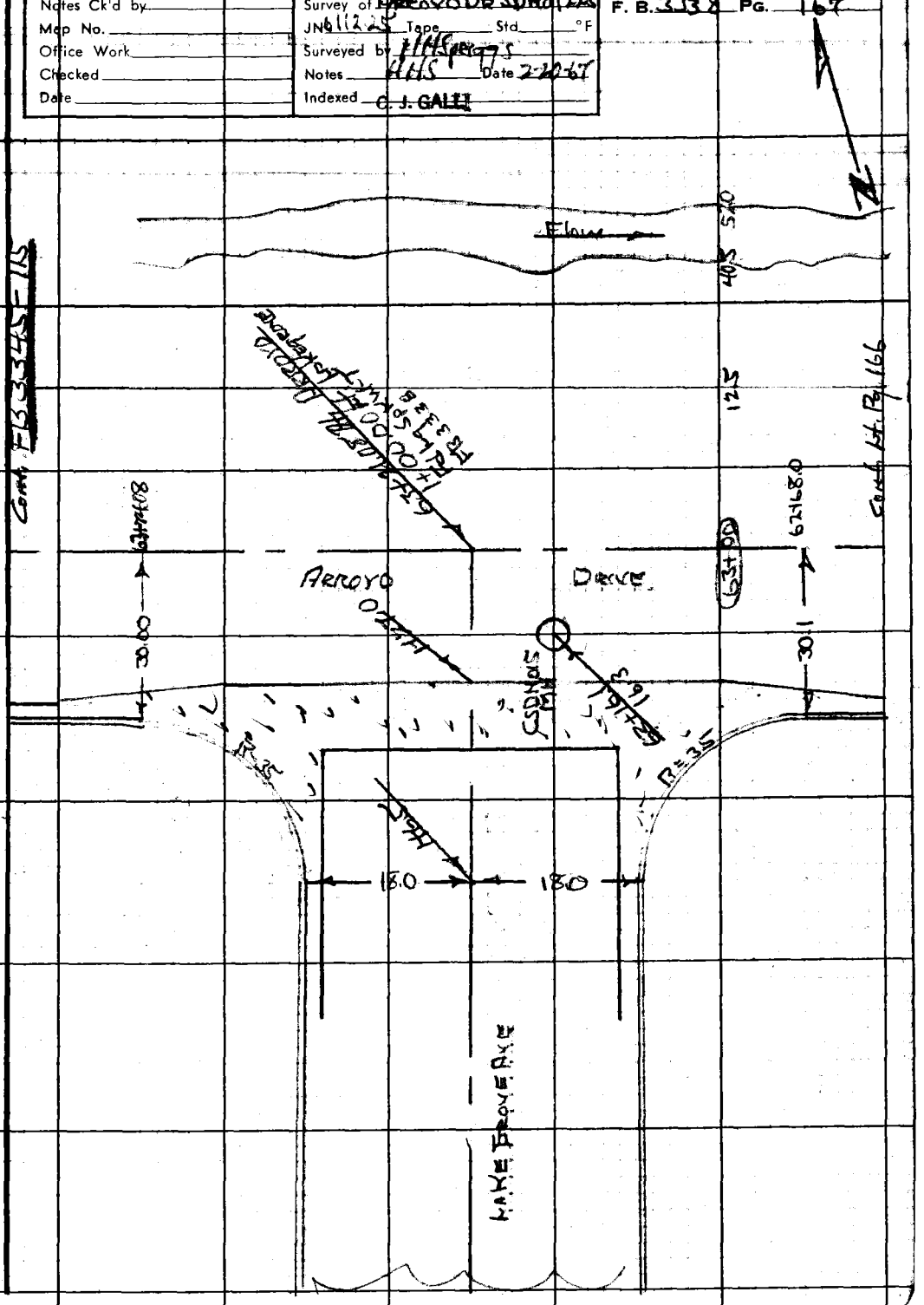

Note: Any Additions or Changes on This Sheet Must be Made or Circled in Red Ink With Date and Name of Person Making Change.

Do not extend this side of this line.

PLEASE RETURN TO
LOS ANGELES COUNTY ENGINEER
403 LOS ANGELES COUNTY ENGINEERING BLDG.

76F309S CE#310 1-65

PLEASE RETURN TO
LOS ANGELES COUNTY ENGINEER
403 LOS ANGELES COUNTY ENGINEERING BLDG.

Note: Any Additions or Changes on This Sheet Must be Made or Circled in Red Ink With Date and Name of Person Making Change.

Do not extend this side of this line.

F. B. 3338 PG 168

F.B. 3338 Pg 169

Profile	Notes Red	Plotted	Job No. 611225	Division No.
No.	Date	Date	Survey of Arroyo Dr. SD No. 1225	
X-Sec.	Notes Chkd.	Checked	Survey by HHSpriggs	Notes Walk Date 1-26-57
No.	Date	Date	Map No.	Indexed C.J. GALLI Date

NOTE: ANY ADDITIONS OR CHANGES ON THIS SHEET MUST BE MADE OR CIRCLED IN RED INK, WITH DATE AND NAME OF PERSON MAKING CHANGE.

PLEASE RETURN TO
LOS ANGELES COUNTY ENGINEER
403 LOS ANGELES COUNTY ENGINEERING BLDG.

Do not extend notes this side of this line.

76-L296 CE 307 3-61

STATION | B.S. | H.I. | F.S. | ELEV.

#N 611225
ARROYO DR. SD No. 1225
PRELIMINARY
XSECTIONS

℄ ARROYO DRIVE

FROM: ℄ Inter @ Arroyo Dr + San Gabriel Blvd N.W.ly to N.ly. to LAKEGROVE AVE (TR 29531)

Alignment: FB3338-59, 60, 63, 64, 65, 66, 67,
Location of Improvements FB3338-155-168

H.H. Spriggs
M.D. Walk
A.L. Foble
A.R. Workman
I. Alvarez

76-L298 CE 307 3-61

PLEASE RETURN TO
LOS ANGELES COUNTY ENGINEER
403 LOS ANGELES COUNTY ENGINEERING BLDG.

NOTE: ANY ADDITIONS OR CHANGES ON THIS SHEET MUST BE MADE OR CIRCLED IN RED INK, WITH DATE AND NAME OF PERSON MAKING CHANGE

Do not extend notes this side of this line.

STATION	B.S.	H.I.	F.S.	ELEV.	Lt	℄	Rt
BM SD 1028				23494	BMSD 1028 Elev. 234.937 FB3338-26 San Gabriel Blvd @ Arroyo Dr. 59' E/o ℄ Inter. & 16' N/o N. edge Pvmt. A Fd. B.N. in Slr. 2' diameter conc pier of So. Cal. Edison Co Tower # 6/7/4		
M.H. on next pg.							
32+59.67				234 80		℄	INTER
32+71.0				234 88	41.4 EDGE Pvmt		
				235 5	54.0 grd		
				236 1	80° "		
32+96				235 28		℄	pvmt bk
33+00				235 48		℄	
				235 33			4° pvmt bk
				236 05			35° ctr pvmt
				236 04			62° Ed "
				235 65	8° PVMT		
				235 19	25° ED "		
				235 8	29° Tp bk		
				235 8	40° GRD		
				238 6	100° GRD		

F.B. 3338 Pg. 170

Job No. 611225 Division No. Notes Red Plotted Profile
Survey of Arroyo Dr. SD No. 1225 Date Date No. X-Sec.
Survey by AH Notes Notes Chkd. Checked
Indexed C. J. Gall Date Date Date No.

76-L298 CE 307 3-61

PLEASE RETURN TO
LOS ANGELES COUNTY ENGINEER
403 LOS ANGELES COUNTY ENGINEERING BLDG.

NOTE: ANY ADDITIONS OR CHANGES ON THIS SHEET MUST BE MADE OR CIRCLED IN RED INK. WITH DATE AND NAME OF PERSON MAKING CHANGE.

Do not extend notes this side of this line.

STATION	B. S.	H. I.	F. S.	ELEV.	L +	℄	R +
M.H.	–	7.0	SEE	TOPOG			8.9 OFF
MH RIM	(AVG)			234 70	INLET W	INLET N	OUTLET
INLET W.	(INVERT)			225 70	234.70 ELEV RIM	234.70	234.70
INLET N	"			225 00	– 8.17 MEAS	8.20 MEAS	8.2[illegible]
OUTLET S	"			224 93	226.53	226.50	226.4[illegible]
					– .83 DIA	1.50 DIA.	1.50
					225.70	225.00	224.9[illegible]
33+50				236 94		℄	
33+54				235 82			40° ED PVMT
33+56				235 69			20° bnk
				236 40			26° ed PVMT
33+65				235 92			14° " "
				235 3			38° TP DR.
				228 3			47° bot "
				228 3			52 " "
				237 1			69° TP
33+85							

Profile Notes Red ____ Plotted ____ Job No. 61122 Division No. ____ F.B. 3338 Pg. 171
No. ____ Date ____ Date ____ Survey of HARROYO DR. SD NO. 1225
X-Sec. Notes Chkd. ____ Checked ____ Survey by [illegible] Notes [illegible] Date 1-67
No. ____ Date ____ Date ____ Map No. ____ Indexed [illegible] Date ____

76-L298 CE 307 3-61

PLEASE RETURN TO
LOS ANGELES COUNTY ENGINEER
403 LOS ANGELES COUNTY ENGINEERING BLDG.

NOTE: ANY ADDITIONS OR CHANGES ON THIS SHEET MUST BE MADE OR CIRCLED IN RED INK, WITH DATE AND NAME OF PERSON MAKING CHANGE

Do not extend notes this side of this line.

STATION	B.S.	H.I.	F.S.	ELEV.	Lt	℄	Rt
34+00				236.98		℄	
				236.46			5.5 ED. Pvmt
				236.9			20.0 brk
				234.5			31.5 Tf Dr
				228.7			32.0 Bot. "
				228.7			36.0 " "
				232.7			42.0 Tp "
				235.3			54.0
				237.56	13° PVMT		
				237.00	23° ED "		
				236.2	29° bot brk		
				[illegible]	32° Tp "		
				241.5	84° Grd Slope		
34+50				236.92		℄	
34+60	M.H.	Rim Avg		237.28	5.4 M.H.		
INLET	(INVERT)			227.62	INLET 237.28 Rim Elev	OUTLET 237.28	
OUTLET	("			227.59	− 8.83 Meas	8.86	
					228.45	228.42	
					− .83 Dia	− .83 Dia	
					227.62	227.59	

F.B. 1338 Pg. 172

Job No. 6112.25 Division No. Notes Red Plotted Profile
Survey of ARROYO DR. SD No. 1225 Date Date No.
Survey by W.W. SPRIGGS Notes W.W.S Notes Chkd. Checked X-Sec.
Indexed C. J. GALLI Date Date Date No.

76-L298 CE 307 3-61

PLEASE RETURN TO
LOS ANGELES COUNTY ENGINEER
403 LOS ANGELES COUNTY ENGINEERING BLDG.

NOTE: ANY ADDITIONS OR CHANGES ON THIS SHEET MUST BE MADE OR CIRCLED IN RED INK, WITH DATE AND NAME OF PERSON MAKING CHANGE.

Do not extend notes this side of this line.

STATION	B. S.	H. I.	F. S.	ELEV.	Lt	℄	Rt
35+00				236 84		℄	ED PVMT bot
				237 7			12° Tp bar
				233 9			21.0 Tp Dr
				229 4			24.0 bot "
				229 4			29.0 " "
				234 2			38° Tp Dr
				235 1			55° Shore
				237 71	12° PVMT		
				237 19	25.5 Ed "		
				237 0	28.5 bot bak		
				238 3	33.0 Tp "		
				239 9	90.0 Grd		
35+50				237 09		℄	
36+00				237 85		℄	ED PVMT
				238 3			8° Tp bar [illegible]
				230 0			15° bot Dr
				230 0			20° " "
				233 6			22° Tp "
				236 0			32° bak
				235 6			50° [illegible]

Profile Notes Red ____ Plotted ____ Job No. 611225 Division No. ____ F.B. 3338 Pg. 173
No. ____ Date ____ Date ____ Survey of Arroyo Dr SD # 1225
X-Sec. Notes Chkd. ____ Checked ____ Survey by Springs Notes Walsh Date 1-30-67
No. ____ Date ____ Date ____ Map No. ____ Indexed C. J. GAULT Date ____

76-L298 CE 307 3-61

PLEASE RETURN TO
LOS ANGELES COUNTY ENGINEER
403 Los Angeles County Engineering Bldg.

NOTE: ANY ADDITIONS OR CHANGES ON THIS SHEET MUST BE MADE OR CIRCLED IN RED INK, WITH DATE AND NAME OF PERSON MAKING CHANGE

Do not extend notes this side of this line.

F.B. 3338 Pg. 174 Job No 6112.25 Division No. Notes Red Plotted Profile
Survey of ARROYO DR. SD #1225 Date Date No. X-Sec.
Survey by SPAGGS Notes WALSH Notes Chkd. Checked
Indexed C.A.GALLI Date Date No.

STATION	B. S.	H. I.	F. S.	ELEV.	℄	Rt
36+00				238.97	12° PVMT	
				238.42	25° ED "	
				238.0	28° bot brk	
				240.7	31° Tp "	
				243.1	75° SLOPE	
36+50				239.06		℄ ED PVMT
				239.8		7.5 Tp brk Tp Dr
				230.3		17° bot Dr
				230.3		21° bot "
				235.0		24° Tp "
				236.1		34° FLAT
36+90				233.70		40.1 Tp bridge
				230.3		40.0 bot br
37+00				240.05		℄ ED. PVMT
				240.3		8° brk
				231.13		41.2 Tp bridge
				230.3		41.0 bot dr
				240.67	12° PVMT	
				240.15	25° ED PVMT	
				240.3	28° bot brk	
				242.0	30° Tp "	
				243.9	60° SLOPE	

76-L298 CE 307 3-61

PLEASE RETURN TO
LOS ANGELES COUNTY ENGINEER
403 LOS ANGELES COUNTY ENGINEERING BLDG.

NOTE: ANY ADDITIONS OR CHANGES ON THIS SHEET MUST BE MADE OR CIRCLED IN RED INK, WITH DATE AND NAME OF PERSON MAKING CHANGE.

Do not extend notes this side of this line.

STATION	B. S.	H. I.	F. S.	ELEV.	Lt	℄	Rt
37+50				240 71		℄	ED. PVMT
38+00				241 54		℄	" "
				242 3			8° TO BRK
				240 [illegible]			50° FLAT
				240 [illegible]			20° "
				242 14	12° PVMT		
				241 54	21° TO PVMT		
				241 3	28° bot brk		
				242 7	30° TN "		
				243 4	54° TOE SLOPE		
				249 5	69° SIDE HILL		
38+27					3.2 M.H.		
					INLET	OUTLET	
Av. Rim				242 33	242.33 Rim	242.33	
					10.35 MEAS	10.37	
INLET				231 15	231.98	231.96	
OUTLET				231 13	.83 DIA	.83 DIA	
					231.15	231.13	
38+50				242 87		℄	

Profile Notes Red ____ Plotted ____ Job No. 611225 Division No. ____ F.B. 3338 Pg. 175
No. ____ Date ____ Date ____ Survey of ARROYO DR. S.D. # 1225
X-Sec. Notes Chkd. ____ Checked ____ Survey by SPRIGGS Notes WALSH Date 4-30-67
No. ____ Date ____ Date ____ Map No. ____ Indexed C. GARY Date ____

F.B. 3338 Pg. 176 Job No. 6112.25 Division No. _____ Notes Red _____ Plotted _____ Profile

Survey of ARROYO DR. S.D. #1225 Date _____ Date _____ No. _____

Survey by SPRIGGS Notes WALSH Notes Chkd. _____ Checked _____ X-Sec.

Indexed C. J. GALLI Date _____ Date _____ Date _____ No. _____

76-L298 CE 307 3-61

PLEASE RETURN TO

LOS ANGELES COUNTY ENGINEER

403 LOS ANGELES COUNTY ENGINEERING BLDG.

NOTE: ANY ADDITIONS OR CHANGES ON THIS SHEET MUST BE MADE OR CIRCLED IN RED INK. WITH DATE AND NAME OF PERSON MAKING CHANGE

Do not extend notes this side of this line.

STATION	B.S.	H.I.	F.S.	ELEV.	LT	℄	RT
39+00				244.88		℄	
				244.73			2.5 Ed Pvmt
				245.0			10° bnk
				242.2			50° Flat
				241.8			70° "
				245.24	12.0 Pvmt		
				244.53	23.4 Ed "		
				243.8	28.0 bot bnk		
				246.4	33.0 Tp "		
				246.9	42.0 Toe slope		
				249.8	58.0 "		
39+06.8				241.95			86.0 Conc. Cor.
39+13.4				242.69			56.5 " "
39+24.4				242.04			92.0 " "
39+31.2				242.71			62.5 " "
39+50				246.88		℄	
Tp				240.27			

76-L298 CE 307 3-61

PLEASE RETURN TO
LOS ANGELES COUNTY ENGINEER
403 LOS ANGELES COUNTY ENGINEERING BLDG.

NOTE: ANY ADDITIONS OR CHANGES ON THIS SHEET MUST BE MADE OR CIRCLED IN RED INK. WITH DATE AND NAME OF PERSON MAKING CHANGE.

Do not extend notes this side of this line.

STATION	B. S.	H. I.	F. S.	ELEV.	Lt	℄	Rt
40+00				247 97		℄	
				247 64			4.5 [illegible]
				247 3			95 [illegible]
				244 6			50° FLAT
				243 9			80° FLAT
				248 51	11° PVMT		
				247 91	22.5 ED "		
				247 2	27.0 bot brk		
				249 3	32.0 Tp brk		
				248 8	44° Bot "		
				252 1	85° SLOPE		
40+50				248 92		℄	
41+00				249 36		℄	
				248 77			6° Ed PVMT
				246 0			50° FLAT
				244 5			80° "
				249 82	10° PVMT		
				249 37	21° ED "		
				248 9	27° bot brk		
				251 4	40° Tp "		
				251 5	44 brk		

Profile Notes Red ____ Plotted ____ Job No. 6112.25 Division No. ____ F.B. 3338 Pg. 177
No. ____ Date ____ Date ____ Survey of ARROYO DR. S.D. #1225
X-Sec. Notes Chkd. ____ Checked ____ Survey by SPRIGGS Notes WALSH Date 1-30-67
No. ____ Date ____ Date ____ Map No. ____ Indexed C. J. GALLE Date [illegible]

76-L298 CE 307 3-61

PLEASE RETURN TO
LOS ANGELES COUNTY ENGINEER
403 LOS ANGELES COUNTY ENGINEERING BLDG.

NOTE: ANY ADDITIONS OR CHANGES ON THIS SHEET MUST BE MADE OR CIRCLED IN RED INK, WITH DATE AND NAME OF PERSON MAKING CHANGE

Do not extend notes this side of this line.

STATION	B.S.	H.I.	F.S.	ELEV.	Lt	℄	RT
41+00				253.8	85° [illegible]		
41+50				248.78		℄	
42+00				247.92		℄	
				247.40			65.[illegible] Pvmt
				245.8			40.0 Flat
				24[illegible].3			70° Tp DR
				24[illegible]			80° Rock
				238.3			96° Bot "
				238.3			100° Bot "
				240.5			102 Tp "
				248.1[illegible]	8° pvmt		
				2[illegible].43	20° [illegible] pvmt		
				24[illegible].2	[illegible] Bot [illegible]		
				249.7	32° Tp "		
				251.0	70° Flat		
42+03					2.0 Pvmt		
At Rim				24[illegible]	Inlet	Outlet	
Inlet				234.75	247.92 Rim	247.92	
Outlet				234.78	12.34 Mean	12.41	
					235.58	235.51	
					.83	.83	
					Dim		
					234.75	234.68	

F.B. 3338 Pg. 178 Job No. 6112.25 Division No. Notes Red Plotted Profile
Survey of Arroyo Dr. S.D. #1225 Date Date No. X-Sec.
Survey by Spriggs Notes Wilson Notes Chkd. Checked
Indexed C. J. Gally Date Date No.

76-L298 CE 307 3-61

PLEASE RETURN TO
LOS ANGELES COUNTY ENGINEER
403 LOS ANGELES COUNTY ENGINEERING BLDG.

NOTE: ANY ADDITIONS OR CHANGES ON THIS SHEET MUST BE MADE OR CIRCLED IN RED INK, WITH DATE AND NAME OF PERSON MAKING CHANGE.

Do not extend notes this side of this line.

STATION	B. S.	H. I.	F. S.	ELEV.	LT	℄	RT
43+50				247 07		℄	
43+00				246 55		℄	
				246 23			55 Ed. PVMT bot bk
				[illegible]			13.5 [illegible]
				243 7			25.9 bot "
				241 9			58° [illegible]
				241 0			59° [illegible]
				241 0			67° [illegible]
				244 2			77° Tp
				246.59	5[illegible] [illegible]		
				246 00	19° [illegible] " bot bk		
				246 4	21.5 Tp bk		
				245 1	25.9 bot "		
				248 3	30° Tp "		
				249 6	42° [illegible]		
				249 8	55° [illegible]		
				251 5	65° [illegible]		
43+04				246 00	19° Ed PVMT		
				245 26	22° " "		
				246 63	28° " "		

Profile No. ____ Notes Red ____ Plotted ____ Job No. 6112.25 Division No. ____ F.B. 3338 Pg. 179
Date ____ Date ____ Survey of ARROYO DR. S.D. # 1225
X-Sec. No. ____ Notes Chkd. ____ Checked ____ Survey by SPRIGGS Notes WALSH Date 1-30-67
Date ____ Date ____ Map No. ____ Indexed C. LOWE Date ____

76-L298 CE 307 3-61

PLEASE RETURN TO
LOS ANGELES COUNTY ENGINEER
403 LOS ANGELES COUNTY ENGINEERING BLDG.

NOTE: ANY ADDITIONS OR CHANGES ON THIS SHEET MUST BE MADE OR CIRCLED IN RED INK, WITH DATE AND NAME OF PERSON MAKING CHANGE

Do not extend notes this side of this line.

STATION	B. S.	H. I.	F. S.	ELEV.	Lt	℄	Rt
43+16				243 33	[illegible]° FL 24" C.M.P.		
43+17				241 56			16° FL 24" C.M.P.
43+50				2[illegible]		℄	
43+57				2[illegible]	[illegible]° Ed pvmt		
				2[illegible]	22° pvmt brk		
				[illegible]6 42	[illegible]° Ed pvmt.		
44+00				2[illegible]		℄	
				24[illegible] 42			8° Ed pvmt
				[illegible]			[illegible] brk
				245 6			18° brk Tp Dr
				240 9			23° [illegible] Dr
				24[illegible] 9			[illegible]
				24[illegible]			3[illegible]° Tp "
				24[illegible]			6[illegible]
				24[illegible]	4° pvmt		
				246 9[illegible]	[illegible]° Ed pvmt		
				2[illegible] 2	24° [illegible] brk		
				252 5	35° Tp "		
				255 1	50° S.P.		

F.B. 3338 Pg. 180 Job No. 6112.25 Division No. Notes Red Plotted Profile
Survey of Arroyo Dr S.D. # 1225 Date Date No. X-Sec.
Survey by S. Griggs Notes Walsh Notes Chkd. Checked Date No.
Indexed C. J. Gaeta Date

76-L298 CE 307 3-61

PLEASE RETURN TO
LOS ANGELES COUNTY ENGINEER
403 LOS ANGELES COUNTY ENGINEERING BLDG.

NOTE: ANY ADDITIONS OR CHANGES ON THIS SHEET MUST BE MADE OR CIRCLED IN RED INK, WITH DATE AND NAME OF PERSON MAKING CHANGE.

Do not extend notes this side of this line.

STATION	B. S.	H. I.	F. S.	ELEV.	L +	℄	R
44+29				247 91			7.7 Tp [illegible]
44+50				248 [illegible]		℄	
44+83				248 6[illegible]			[illegible]
45+00				248 76		℄	
				248 56			[illegible] Ed pvmt bot bnk
				249 3			18° Tp [illegible]
				249 0			22° Tp Dr
				24[illegible]			28 bot "
				242 2			60 " "
				245 2			63 Tp "
				246 3			73 bnk
				248 21	11° Ed pvmt		
				247 [illegible]	15° bot bnk		
				257 2	25° Tp "		
				260 8	33° Bnk		
				263 4	43° Bnk		
				263 6	62 Ed dirt rd		
				266 0	66° bot bnk		
				272 6	7[illegible] Tp "		
45+08.53				248 [illegible]		℄	[illegible]
[illegible]				249 11		℄	

Profile Notes Red ____ Plotted ____ Job No. 611225 Division No. ____ F.B. 3338 Pg. 181
No. ____ Date ____ Date ____ Survey of Arroyo Dr S.D. #1225
X-Sec. Notes Chkd. ____ Checked ____ Survey by [illegible] Notes [illegible] Date 1-31-67
No. ____ Date ____ Date ____ Map No. ____ Indexed ____ Date ____

76-L298 CE 307 3-61

PLEASE RETURN TO
LOS ANGELES COUNTY ENGINEER
403 LOS ANGELES COUNTY ENGINEERING BLDG.

NOTE: ANY ADDITIONS OR CHANGES ON THIS SHEET MUST BE MADE OR CIRCLED IN RED INK, WITH DATE AND NAME OF PERSON MAKING CHANGE

Do not extend notes this side of this line.

STATION	B.S.	H.I.	F.S.	ELEV.	Lt	℄	Rt
45+65.5					[illegible]		
[illegible]				249.12	INLET	OUTLET	
[illegible]	(INVERT)			238.[illegible]	249.12 [illegible]	249.[illegible]	
[illegible]	"			[illegible]	−10.01 [illegible]	−10.04	
					239.11	239.[illegible]	
					−.83 [illegible]	−.83	
					238.28	238.25	
46+00				249.[illegible]		℄	
				249.5[illegible]			[illegible] rd post
				250.[illegible]			22.5 post
				250.[illegible]			36.5 rd post
				[illegible]			[illegible] bot brk
				[illegible]			42.5 Tp "
				[illegible]			[illegible] bot "
				[illegible]			[illegible] Tp Dr
				244.[illegible]			[illegible] bot "
				245.0			75.[illegible] bot "
				[illegible]			90.5 Tp "
				25[illegible]	5.0 bot brk		
				[illegible]	[illegible] Tp "		
				[illegible]	[illegible] bot brk		

F.B. 3338 Pg. 182 Job No. 6112.25 Division No. Notes Red Plotted Profile
Survey of ARROYO DR. S.D. #1225 Date Date No.
Survey by SPRIGGS Notes WALSH Notes Chkd. Checked X-Sec.
Indexed G. J. GATTI Date Date Date No.

Profile No.______ X-Sec. No.______

Notes Red______ Date______ Notes Chkd.______ Date______

Plotted______ Date______ Checked______ Date______

Job No. 61122S Division No.______

Survey of ARROYO DR. S.D. #1225

Survey by SPRIGGS Notes WALSH Date 1-31-67

Map No.______ Indexed C. J. GALLI Date______

F.B. 3338 PG. 183

NOTE: ANY ADDITIONS OR CHANGES ON THIS SHEET MUST BE MADE OR CIRCLED IN RED INK, WITH DATE AND NAME OF PERSON MAKING CHANGE.

PLEASE RETURN TO
LOS ANGELES COUNTY ENGINEER
403 LOS ANGELES COUNTY ENGINEERING BLDG.

Do not extend notes this side of this line.

STATION	B.S.	H.I.	F.S.	ELEV.		
16+50				[illegible]	[illegible]	
16+82				252.4		P.I. SPLIT OF ANGLE
				[illegible]	60° [illegible]	[illegible]

76-L298 CE 307 3-61

F.B. 3338 Pg. 184

Job No. 612-25 Division No. ____ Notes Red ____ Plotted ____ Profile

Survey of ARROYO DR S.D. #1225 Date ____ Date ____ No. ____

Survey by SPRIGGS Notes WALSH Notes Chkd. ____ Checked ____ X-Sec.

Indexed C. J. GALLI Date ____ Date ____ Date ____ No. ____

76-L298 CE 307 3-61

PLEASE RETURN TO

LOS ANGELES COUNTY ENGINEER

403 Los Angeles County Engineering Bldg.

NOTE: ANY ADDITIONS OR CHANGES ON THIS SHEET MUST BE MADE OR CIRCLED IN RED INK, WITH DATE AND NAME OF PERSON MAKING CHANGE

Do not extend notes this side of this line.

STATION	B.S.	H.I.	F.S.	ELEV.	Lt.	Rt.
46+84.[illegible]				[illegible]	[illegible] Tp [illegible]	
				[illegible]	21 [illegible]	
					[illegible]	
47+00				25[illegible]1		
47+50				25[illegible]1		
48+[illegible]				[illegible]		
				[illegible]		2° [illegible]
				25[illegible]		[illegible]
				25[illegible]5		[illegible]
				[illegible]		[illegible]
				2516		40.° [illegible]
				2538		42° Tp "
				2502		52° bot "
				2495		55° Tp [illegible]
				2456		56° Bot "
				2456		87 " "
				2476		107 Tp "
				25[illegible]	1[illegible] bot	
				[illegible]	27° [illegible] bot	
				2597	33° Tp	
				[illegible]	[illegible]	

76-L298 CE 307 3-61

PLEASE RETURN TO
LOS ANGELES COUNTY ENGINEER
403 LOS ANGELES COUNTY ENGINEERING BLDG.

NOTE: ANY ADDITIONS OR CHANGES ON THIS SHEET MUST BE MADE OR CIRCLED IN RED INK, WITH DATE AND NAME OF PERSON MAKING CHANGE.

Do not extend notes this side of this line.

STATION	B. S.	H. I.	F. S.	ELEV.		
[illegible]				252.8		℄
[illegible]						℄ Ed pvmt
[illegible]				254.[illegible]		℄
				2[illegible]		12.5 [illegible]
				25[illegible]		2[illegible]
				25[illegible]		5[illegible]
				247.5		83.0 [illegible]
				[illegible]		93.[illegible]
				[illegible]		[illegible]
				[illegible]		120.0 [illegible]
				[illegible]	[illegible] ED PVMT	
				[illegible]	[illegible] bd [illegible]	
				253.8	14 Tp [illegible]	
				257.9	[illegible]	
				259.[illegible]	75 [illegible]	
[illegible]					82 M.H	
					INLET	OUTLET
[illegible]				254.90	[illegible].90 Rim	254.90
INLET				241.75	12.32 MEAS	12.42
OUTLET				241.65	242.58	242.48
					.83 DIA	.83
					241.75	241.65

Profile Notes Red ____ Plotted ____ Job No. 61D25 Division No. ____ F.B. 3338 Pg. 185
No. ____ Date ____ Date ____ Survey of Arroyo Dr. S.D. # 1225
X-Sec. Notes Chkd. ____ Checked ____ Survey by Springs Notes Walsh Date 1-31-67
No. ____ Date ____ Date ____ Map No. ____ Indexed C. J. GALLI Date [illegible]

76-L298 CE 307 3-61

PLEASE RETURN TO
LOS ANGELES COUNTY ENGINEER
403 LOS ANGELES COUNTY ENGINEERING BLDG.

NOTE: ANY ADDITIONS OR CHANGES ON THIS SHEET MUST BE MADE OR CIRCLED IN RED INK, WITH DATE AND NAME OF PERSON MAKING CHANGE

Do not extend notes this side of this line.

STATION	B. S.	H. I.	F. S.	ELEV.	Lt	℄	Rt
49+50				255 87		℄	
49+52.02 = 1+00 going SW				255 98		℄	
50+00				255 [illegible]		℄	
				254 56			18.2 Ed pvmt
				[illegible]			[illegible] bot brk
				255 8			25.0 Tp "
				[illegible]			[illegible] " "
				[illegible]			34.0 bot "
				251 1			41.5 Tp Dr
				248 5			46.5 " "
				[illegible]			53.0 " "
				[illegible]			54.0 Tp Dr
				249 6			82.0 Tp "
				247 0			88.0 bot "
				247 0			104.0 " "
				249 1			106.0 Tp "
				255 80	6° pvmt brk.		
				[illegible]	26° pvmt		
				[illegible]	42.5 Ed Rd		

F. B. 3338 Pg. 186 Job No. 61 12.25 Division No. Notes Red Plotted Profile
Survey of Arroyo Dr S.D. # 1225 Date Date No. X-Sec.
Survey by Spriggs Notes Walsh Notes Chkd. Checked No.
Indexed C. J. GRILL Date Date Date

76-L298 CE 307 3-61

PLEASE RETURN TO
LOS ANGELES COUNTY ENGINEER
403 LOS ANGELES COUNTY ENGINEERING BLDG.

NOTE: ANY ADDITIONS OR CHANGES ON THIS SHEET MUST BE MADE OR CIRCLED IN RED INK, WITH DATE AND NAME OF PERSON MAKING CHANGE.

Do not extend notes this side of this line.

STATION	B. S.	H. I.	F. S.	ELEV.	Lt	℄	Rt
50+30				246.52			25.2 [illegible]
50+50				255.60		℄	
51+00				255.92		℄	
				255.41			13.5 ED [illegible]
				255.[illegible]			[illegible] bot [illegible]
				255.8			24.0 Tp "
				255.8			32.0 Tp "
				[illegible]			57.0 bot "
				25[illegible]			7[illegible].0 Tp Dr
				2[illegible]			7[illegible] bot "
				[illegible]			87.0 bot "
				250.1			92.0 Tp "
				[illegible]	13.5 ED [illegible]		
				255.4	3[illegible] bot [illegible]		
				256.25	Tp "		
51+03.5				248.01	39' F.L. [illegible]		
51+50				256.34		℄	
51+61.61				256.[illegible]			

Profile Notes Red ____ Plotted ____ Job No. 61[illegible] Division No. ____ F.B. 3338 Pg. 187
No. ____ Date ____ Date ____ Survey of Arroyo Dr S.D. # 1225
X-Sec. Notes Chkd. ____ Checked ____ Survey by Summers Notes Walsh Date 1-31-67
No. ____ Date ____ Date ____ Map No. ____ Indexed C. A. [illegible] Date ____

76-L298 CE 307 3-61

PLEASE RETURN TO
LOS ANGELES COUNTY ENGINEER
403 LOS ANGELES COUNTY ENGINEERING BLDG.

NOTE: ANY ADDITIONS OR CHANGES ON THIS SHEET MUST BE MADE OR CIRCLED IN RED INK, WITH DATE AND NAME OF PERSON MAKING CHANGE

Do not extend notes this side of this line.

F.B. 3338 Pg. 128 | Job No. 6/12-20 | Division No. | Notes Red | Plotted | Profile
Survey of Arroyo Dr. S.D. # 1225 | Date | Date | No.
Survey by Sparacs Notes Wallis | Notes Chkd. | Checked | X-Sec.
Indexed C.A.GALL Date | Date | Date | No.

STATION	B.S.	H.I.	F.S.	ELEV.		
52+00				256.70		18° 10' Lt.
				6.11		43° 7' Rt.
				2.48		90° Lt.
				5.11		109° Lt.
				2.61		
				5.58		
52+	Rt Side			2.46	F.L. OUTLET CONC DRAIN @	FRWY UNDERCROSSING FB3338-163
52+	" "			254.19	T.H.W. " "	" " "
BM SD1031				256.30	BM S.D. 1031 - Elev 256.302 - FB 3338 - 27	
					E. ARROYO DR. - WLY. SIDE - APPROX 1885' N.WLY. & ENTER.	
					@ SAN GABRIEL BLVD. - (1ST PIPE CROSSING S/O FRWY)	
					AFD. LCN IN NLY. END CONC. WALL @ PIPE CROSSING	
					W. TO E.	
B.M. S.D. 1033				256.28	BM. S.D. 1033 - ELEV. 256.428 - FB3338 - 29	
					E ARROYO DR. - NLY SIDE @ NLY SIDE POMONA FRWY. -	
					5° FROM W.E. CONC. HW. - 1ST DRAIN CROSSING FRWY.	
					ON NLY. SIDE ARROYO DR. @ - A SPK IN LEAD	
55+	Rt Side			249.88	F.L. INLET CONC. DRAIN @	FRWY UNDERCROSSING FB3338-164
55+	" "			256.42	T.H.W. " " "	" " "

76-L298 CE 307 3-61

256428

PLEASE RETURN TO
LOS ANGELES COUNTY ENGINEER
403 LOS ANGELES COUNTY ENGINEERING BLDG.

NOTE: ANY ADDITIONS OR CHANGES ON THIS SHEET MUST BE MADE OR CIRCLED IN RED INK, WITH DATE AND NAME OF PERSON MAKING CHANGE.

Do not extend notes this side of this line.

STATION	B. S.	H. I.	F. S.	ELEV.	LT	℄	RT
55+	Rt side			249.72			[illegible]
55+	"	"		249.95			[illegible]
T.P.				258.4[illegible]			
B.M. SD1034				261.73	B.M. S.D. 1034 - ELEV 261.727 - FB 3338-29 E ARROYO DR - S. SIDE - 373' E/O ℄ INTER LAKEGROVE AVE. - A. SET SPK IN ELY EDGE C.B. @ cb. LINE		
55+75	Rt. Only			259.9		℄	
				256.9			34.0
				556.3			61.0
				250.2			70.0 Chan.
				250.2			76.0
				253.8			84.0
				262.5			100.0
				264.0			115.0
55+92.23 PI FB3338-65				259.3		℄	

Profile Notes Red ____ Plotted ____ Job No. 61225 Division No. ____ F.B. 3338 Pg. 159
No. ____ Date ____ Date ____ Survey of Arroyo Dr S.D. # 1225
X-Sec. Notes Chkd. ____ Checked ____ Survey by Springs Notes Walsh Date 1-31-67
No. ____ Date ____ Date ____ Map No. ____ Indexed C. J. [illegible] Date ____

76-L298 CE 307 3-61

PLEASE RETURN TO
LOS ANGELES COUNTY ENGINEER
403 LOS ANGELES COUNTY ENGINEERING BLDG.

NOTE: ANY ADDITIONS OR CHANGES ON THIS SHEET MUST BE MADE OR CIRCLED IN RED INK, WITH DATE AND NAME OF PERSON MAKING CHANGE

Do not extend notes this side of this line.

STATION	B. S.	H. I.	F. S.	ELEV.	Lt	℄	Rt
56+00				259.9		℄	
				256.4			41.0
				254.8			52.0
				251.3			58.0 Chane.
				251.3			63.0 "
				256.6			68.0
				256.9			74.0
				271.2			97.0
				272.1			103.0
				259.8	15.0		
				260.5	30.0		
56+50				258.72		℄	
56+72.0				251.68			27.6 F.L. Outlet 18" RCP
56+73.0				258.71	34.6 Top Cb		
				258.04	34.6 Bot Cb.		
56+91.7				253.56			F.L. Inlet 18" RCP

F.B. 3338 Pg. 190

Job No. 6112.25 Division No. Notes Red Plotted Profile
Survey of Arroyo Dr. S.D. #1225 Date Date No.
Survey by Spriggs Notes Walsh Notes Chkd. Checked X-Sec.
Indexed G. J. GALLI Date Date Date No.

76-L-298 CE 307 2-63

PLEASE RETURN TO
LOS ANGELES COUNTY ENGINEER
403 LOS ANGELES COUNTY ENGINEERING BLDG.

NOTE: ANY ADDITIONS OR CHANGES ON THIS SHEET MUST BE MADE OR CIRCLED IN RED INK, WITH DATE AND NAME OF PERSON MAKING CHANGE.

Do not extend notes this side of this line.

STATION	B. S.	H. I.	F. S.	ELEV.	Lt.	Rt
57+00				258.80		℄
				258.57		13.5 Edge Run 4
				259.2		17.0
				255.9		28.0
				252.6		30.0 Chan.
				252.6		36.0 "
				257.1		41.5
				257.9		50.0
				260.4		65.0
				258.63	15.0	
				258.37	296	Edge Fwt
				258.19	316	F.L. Fwt
				258.87	316	Top ab
57+50				259.29		℄

Profile No. X-Sec. No. Notes Red. Date Notes Chkd. Date Plotted Date Checked Date Job No. 6-117-785 Division No. Survey of Division Dr. SD No. 12.25 Survey by H.H. Garrett Notes H.H.S. Date 2-21-67 Map No. Indexed C. J. GRILLI Date

F.B. 3338 Pg. 191

76-L-298 CE 307 2-63

PLEASE RETURN TO
LOS ANGELES COUNTY ENGINEER
403 LOS ANGELES COUNTY ENGINEERING BLDG.

NOTE: ANY ADDITIONS OR CHANGES ON THIS SHEET MUST BE MADE OR CIRCLED IN RED INK, WITH DATE AND NAME OF PERSON MAKING CHANGE

Do not extend notes this side of this line.

STATION	B. S.	H. I.	F. S.	ELEV.		
58+00				259.86		℄
				259.36		14.5 Edge Pvmt
				259.4		27.0
				254.3		31.0 Chan.
				254.3		42.0 "
				259.5		46.5
				260.7		61.5
				261.9		75.0
				259.66	15.0	
				259.42	28.0	Edge Gut
				259.24	30.0	F.L. Gut
				259.90	30.0	Top c.b.
58+50				260.35		
58+55.3	Avg Rim			260.20	16.1 MH.	
Inlet W				25062 OK	Inlet W	Outlet E
Outlet E				25068 OK	260.20R 8.91 M 25129 0.67 25062	260.20R 8.85M 251.35 0.67 25068

F.B. 3338 Pg. 192

Survey of Arroyo Dr SD No 1225 Job No 6117.25 Division No. ____ Notes Red ____ Plotted ____ Profile ____
Survey by [illegible] Notes ____ Date ____ Date ____ No. ____
Indexed C. J. GALLI Date ____ Notes Chkd. ____ Checked ____ X-Sec. ____
Date ____ Date ____ No. ____

76-L-298 CE 307 2-63

PLEASE RETURN TO
LOS ANGELES COUNTY ENGINEER
403 LOS ANGELES COUNTY ENGINEERING BLDG.

NOTE: ANY ADDITIONS OR CHANGES ON THIS SHEET MUST BE MADE OR CIRCLED IN RED INK, WITH DATE AND NAME OF PERSON MAKING CHANGE.

Do not extend notes this side of this line.

STATION	B. S.	H. I.	F. S.	ELEV.		
59+00				260.91		℄
				260.22		14.5 Edge Pvm't
				261.2		23.0
				256.2		29.5 Chan
				256.2		36.0 "
				261.0		45.5
				263.2		65.0
				260.79	15.0	
				260.62	28.0	Edge Trnt
				260.46	30.0	F.L. Trnt
				261.12	30.0	Top Cb.
59+32.7				255.52		27.0 F.L. Outlet 30" RCP
59+50.0				261.54		℄
59+67.0				257.00	30.0 F.L. Inlet 30" RCP	
59+72.5	Avg Rim			261.73	16.0 MH	
	Outlet E			251.70		
	Inlet W			251.74		

Outlet E.	Inlet W
261.73 R	261.73 R
9.36 M	9.32 M
252.37	252.41
0.67	0.67
251.70	251.74

Profile No. ____ Notes Red ____ Plotted ____ Job No. 6/12/75 Division No. ____ F.B. 3336 Pg. 196
Date ____ Date ____ Survey of Arroyo Dr. SD No. 1225
X-Sec. No. ____ Notes Chkd. ____ Checked ____ Survey by Hayes Notes HHS Date 2-21-67
Date ____ Date ____ Map No. ____ Indexed C. J. GALLI Date ____

76-L-298 CE 307 2-63

PLEASE RETURN TO
LOS ANGELES COUNTY ENGINEER
403 LOS ANGELES COUNTY ENGINEERING BLDG.

NOTE: ANY ADDITIONS OR CHANGES ON THIS SHEET MUST BE MADE OR CIRCLED IN RED INK, WITH DATE AND NAME OF PERSON MAKING CHANGE

Do not extend notes this side of this line.

STATION	B. S.	H. I.	F. S.	ELEV.		
60+00				262 30		℄
				261 72		14.5 Edge Rim 4
				262.8		21.0
				257.0		30.5 Chan.
				257 0		34.5 "
				258 9		37.0
				258 9		43.0
				264.2		57.0
				263.6		65.0
				262 06	15.0	
				261 84	28.0 Edge Trout	
				261 65	30.0 F.L. Trout	
				262 25	30.0 Top Cb	
60+50				262 99		℄

Survey of ARROYO DR SD No 1225 Job No 6112.246 Division No. Notes Red Plotted Profile
Survey by H.W. Gregg Notes Date Date No. X-Sec.
Indexed C. J. GALLI Notes Chkd. Checked Date No.

338 Pg. 194

76-L298 CE 307 3-61

PLEASE RETURN TO
LOS ANGELES COUNTY ENGINEER
403 LOS ANGELES COUNTY ENGINEERING BLDG.

NOTE: ANY ADDITIONS OR CHANGES ON THIS SHEET MUST BE MADE OR CIRCLED IN RED INK, WITH DATE AND NAME OF PERSON MAKING CHANGE.

Do not extend notes this side of this line.

STATION	B.S.	H.I.	F.S.	ELEV.		
61+00				263.60		℄
				262.92		13.5 Edge Pem +
				263.8		21.0
				258.6		29.0 Chan.
				258.6		40.0 "
				261.8		42.5
				264.7		50.0
				264.5		65.0
				263.45	15.0	
				263.30	28.0 Edge Trut	
				263.11	30.0 F.L. "	
				263.78	31.0 Top Cb	
61+50				264.40		℄
61+96.0				261.75		59.0 F.L. Outlet 30" CMP
61+96.8	Avg Rim			265.32	16.0 MH	
	Outlet E			253.85	Outlet E 265.32 R 10.80 M 254.52 067 253.85	Inlet W 265.32 R 10.70 254.62 067 253.95
	Inlet W			253.95		

Profile Notes Red ____ Plotted ____ Job No. 6112.25 Division No. ____ F.B. 3338 Pg. 195
No. ____ Date ____ Date ____ Survey of Arroyo Vide SD No. 1225
X-Sec. Notes Chkd. ____ Checked ____ Survey by [illegible] Notes [illegible] Date 2-21-67
No. ____ Date ____ Date ____ Map No. ____ Indexed C. J. GALLI Date ____

76-L298 CE 307 3-61

266.85

PLEASE RETURN TO
LOS ANGELES COUNTY ENGINEER
403 LOS ANGELES COUNTY ENGINEERING BLDG.

NOTE: ANY ADDITIONS OR CHANGES ON THIS SHEET MUST BE MADE OR CIRCLED IN RED INK, WITH DATE AND NAME OF PERSON MAKING CHANGE

Do not extend notes this side of this line.

STATION	B. S.	H. I.	F. S.	ELEV.		℄
62+00				265.42		℄
				264.70		13.0 Edge Pvm't
				265.9		20.0
				265.9		32.0
				260.0		40.0 Chan.
				260.0		49.0 "
				262.3		57.0
				267.2		63.0 } In Area
				267.3		71.0 } being Filled
				265.43	15.0	
				265.25	28.0 Edge Fruit	
				265.14	30.0 F.L. "	
				265.76	30.0 Top Cb	
62+50				266.55		℄
62+68.0				267.15	30.1 Top cb	@ CR.
				266.51	" Bot cb	"

F.B. 3338 Pg. 196
Job No. 6112.25
Division No. 1225
Notes Red
Date
Plotted
Date
Profile
No.
X-Sec.
No.
Survey of Arroyo Dr. S. Pedro
Survey by [illegible]
Notes
Notes Chkd.
Checked
Date
Date
Indexed G. J. GALLI
Date

76-L-298 CE 307 2-63

PLEASE RETURN TO
LOS ANGELES COUNTY ENGINEER
403 LOS ANGELES COUNTY ENGINEERING BLDG.

NOTE: ANY ADDITIONS OR CHANGES ON THIS SHEET MUST BE MADE OR CIRCLED IN RED INK, WITH DATE AND NAME OF PERSON MAKING CHANGE.

Do not extend notes this side of this line.

STATION	B. S.	H. I.	F. S.	ELEV.		
63+00				267.69		℄
				267.12		12.5 Edge Pum't
				268.4		24.5
				267.9		38.0
				260.6		45.0 Chan.
				260.6		49.5 "
				264.1		58.0 Area being filled
				272.5		68.0
				272.5		78.0
63+61	Avg Rim			267.94	16.3 MH	
	Inlet W			256.31	Inlet W	Outlet E
	Outlet E			256.27	267.94 R	267.94 R
					10.96	11.00
					256.98	256.94
					.067	.067
					256.31	256.27

Profile No. ____ Notes Red. ____ Plotted ____ Job No. 611225 Division No. ____
X-Sec. No. ____ Date ____ Date ____ Survey of Apr. to Dr. SD No. 1225
Notes Chkd. ____ Checked ____ Survey by HH Surveyor Notes HH Date 2-21-67
Date ____ Date ____ Map No. ____ Indexed C. J. [illegible] Date ____

F.B. 3338 Pg. 197

76-L-298 CE 307 2-63

PLEASE RETURN TO
LOS ANGELES COUNTY ENGINEER
403 LOS ANGELES COUNTY ENGINEERING BLDG.

NOTE: ANY ADDITIONS OR CHANGES ON THIS SHEET MUST BE MADE OR CIRCLED IN RED INK, WITH DATE AND NAME OF PERSON MAKING CHANGE

Do not extend notes this side of this line.

STATION	B. S.	H. I.	F. S.	ELEV.		
63+21.08 Pk Arroyo				268.16		
=1400.00 Lt. Lakegrove Ave						On Lakegrove Ave
FB 3338-67						
1+15.0				268.03		
1+27.0 Edge Trut				267.78		
1+30.0 FL "				267.60		
1+33.0 Edge "				267.83		
1+65.0 @ CR's				268.97		
				268.84		16.0 Edge Trut
				268.68		18.0 F.L. "
				269.30		18.0 Top cb.
				268.66	16.0 Edge Trut	
				268.50	18.0 F.L. "	
				269.15	18.0 Top Cb	

F.B. 3338 Pg. 198

Job No. 6112.25 Division No. Notes Red Plotted Profile
Survey of Arroyo Dr SD No 1225 Date Date No.
Survey by [illegible] Notes [illegible] Notes Chkd. Checked X-Sec.
Indexed C. I. GALLI Date Date Date No.

76-L298 CE 307 3-61

PLEASE RETURN TO
LOS ANGELES COUNTY ENGINEER
403 LOS ANGELES COUNTY ENGINEERING BLDG.

NOTE: ANY ADDITIONS OR CHANGES ON THIS SHEET MUST BE MADE OR CIRCLED IN RED INK, WITH DATE AND NAME OF PERSON MAKING CHANGE.

Do not extend notes this side of this line.

Profile Notes Red. Plotted Job No. Division No.
No. Date Date Survey of ARROYO DR. SD No. 1225
X-Sec. Notes Chkd. Checked Survey by [illegible] Notes [illegible] Date 2-24-67
No. Date Date Map No. Inked C.J. GALL Date

F.B. 3338 Pg. 199

STATION	B.S.	H.I.	F.S.	ELEV.	
					℄
					ON LAKEGROVE AVE
					℄
149+26 @ BC				270.16	
				269.97	16.0 Edge Pvmt
				269.70	18.0 FL
				270.41	18.0 Top C&G
				269.98	16.0 Edge Pvmt
				269.81	18.0 FL
				270.42	18.0 Top C&G
					ON ARROYO DR
634+74.08				269.43	30.0 Top of @ CR.
				268.77	30.0 Bot of @ CR
BM SD1035				269.59	BM SD1035 ELEV. 269.597 FB3333-29 E. ARROYO DR @ LAKEGROVE AVE, SW SIDE, 5' W'LY OF S.W. CR. A 3/8" SQ KNOB.

F.B. 3338 Pg. 200

Job No. 6112-25 Division No. _____ Notes Red _____ Plotted _____ Profile

Survey of Arroyo Dr. SD No 1225 Date _____ Date _____ No. _____

Survey by HH Spring Notes HHS Notes Chkd. _____ Checked _____ X-Sec.

Indexed _____ Date _____ Date _____ Date _____ No. _____

STATION	B.S.	H.I.	F.S.	ELEV.	

76-L298 CE 307 3-61

PLEASE RETURN TO

LOS ANGELES COUNTY ENGINEER

403 LOS ANGELES COUNTY ENGINEERING BLDG.

Do not extend notes this side of this line.

NOTE: ANY ADDITIONS OR CHANGES ON THIS SHEET MUST BE MADE OR CIRCLED IN RED INK, WITH DATE AND NAME OF PERSON MAKING CHANGE

Notes Ck'd by	Survey of Arroyo Dr. SD No 1225
Map No.	JN 6112.25 Tape 660 Std 68 °F
Office Work	Surveyed by HH Spriggs
Checked	Notes HHS Date 1-26-67
Date	Indexed

F. B. 3338 PG. 201

JN 6112.25
ARROYO DR. S.D. No 1225

PRELIMINARY

Alignment:
Pt. Sycamore Canyon,
N. Wly of Arroyo Drive,
@ Inter. on Arroyo
Dr. ℄, 1702.35' Wly. ℄
Inter. San Gabriel Blvd
& Arroyo Dr.

Xlections FB 3338 - 207-210
Location of Improvements FB 3338 - 203-206

HH Spriggs
MA Walsh
A.L. Goble
A.R. Workman
I. Alvarez

Note: Any Additions or Changes on This Sheet Must be Made or Circled in Red Ink With Date and Name of Person Making Change.

PLEASE RETURN TO
LOS ANGELES COUNTY ENGINEER
403 LOS ANGELES COUNTY ENGINEERING BLDG.
Do not extend this side of this line.

76F309S CE#310 1-65

F. B. 3338 PG 202

WS 36, E-2

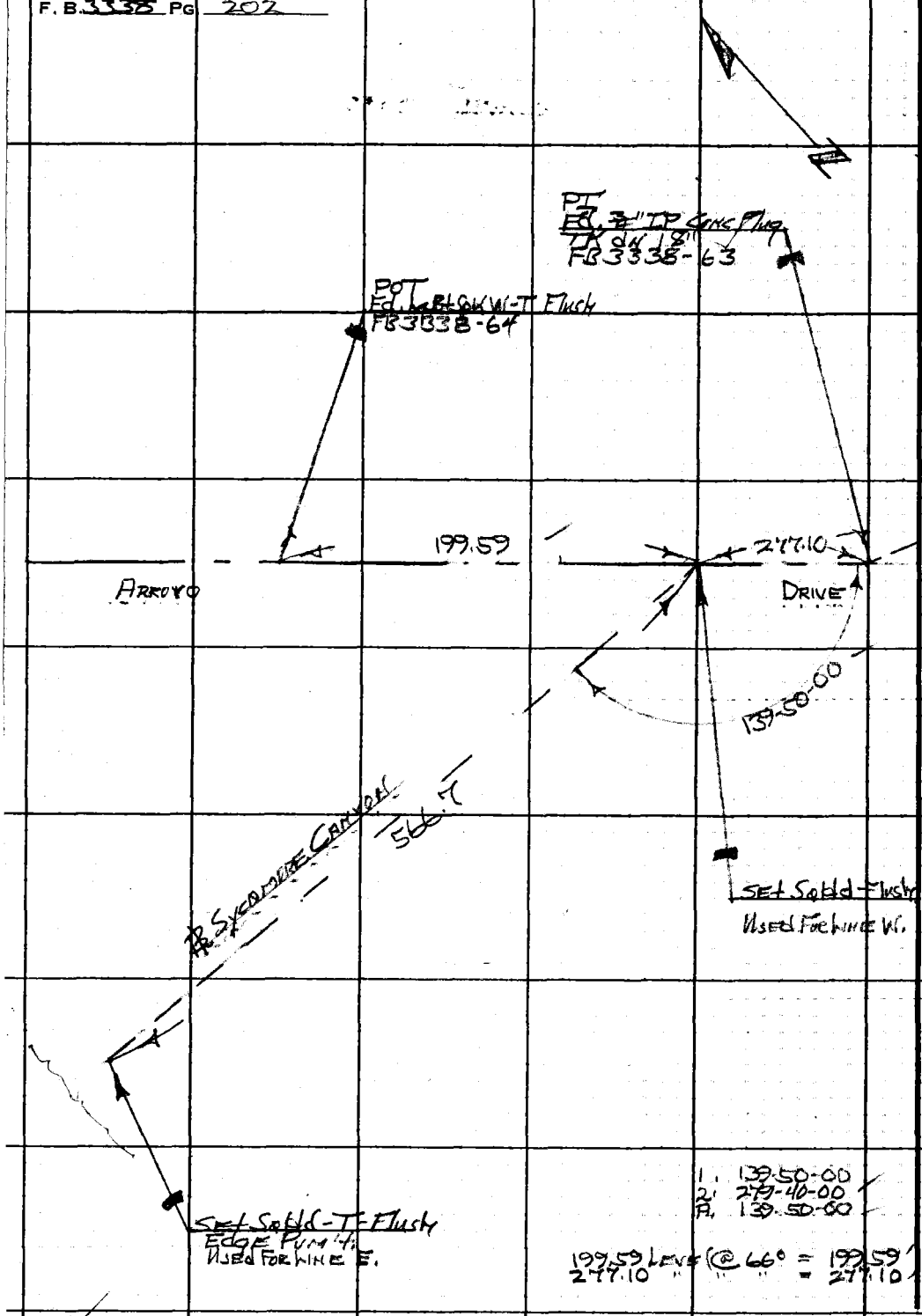

PLEASE RETURN TO
LOS ANGELES COUNTY ENGINEER
403 LOS ANGELES COUNTY ENGINEERING BLDG.

Do not extend this side of this line.

Note: Any Additions or Changes on This Sheet Must be Made or Circled in Red Ink With Date and Name of Person Making Change.

Notes Ck'd by	Survey of Arroyo Dr SD No. 1225
Map No.	JN 6112.25 Tape [illegible] Std [illegible] °F
Office Work	Surveyed by H.H. Springs
Checked	Notes [illegible] Date [illegible]
Date	Indexed C. J. GALLI [illegible]

F. B. 3338 PG. 203

JN 6112.25
ARROYO DR. SD No 1225
PRELIMINARY

LOCATION OF IMPROVEMENTS

℄ SYCAMORE CANYON
N. W'LY. OF ARROYO DRIVE
@ INTER. ON ARROYO DR. ℄
140235' W'LY. ℄ INTER SAN
GABRIEL BLVD & ARROYO DR.

Alignment - FB 3338 - 201, 202,
Xsection - Profile FB 3338 - 207-210

H.H. Springs
M.A. Walsh
A.L. Noble
A.R. Workman
I. Alvarez

Note: Any Additions or Changes on This Sheet Must be Made or Circled in Red Ink With Date and Name of Person Making Change.

PLEASE RETURN TO
LOS ANGELES COUNTY ENGINEER
403 LOS ANGELES COUNTY ENGINEERING BLDG.

Do not extend this side of this line.

76F309S CE#310 1-65

F. B. 3338 PG. 204

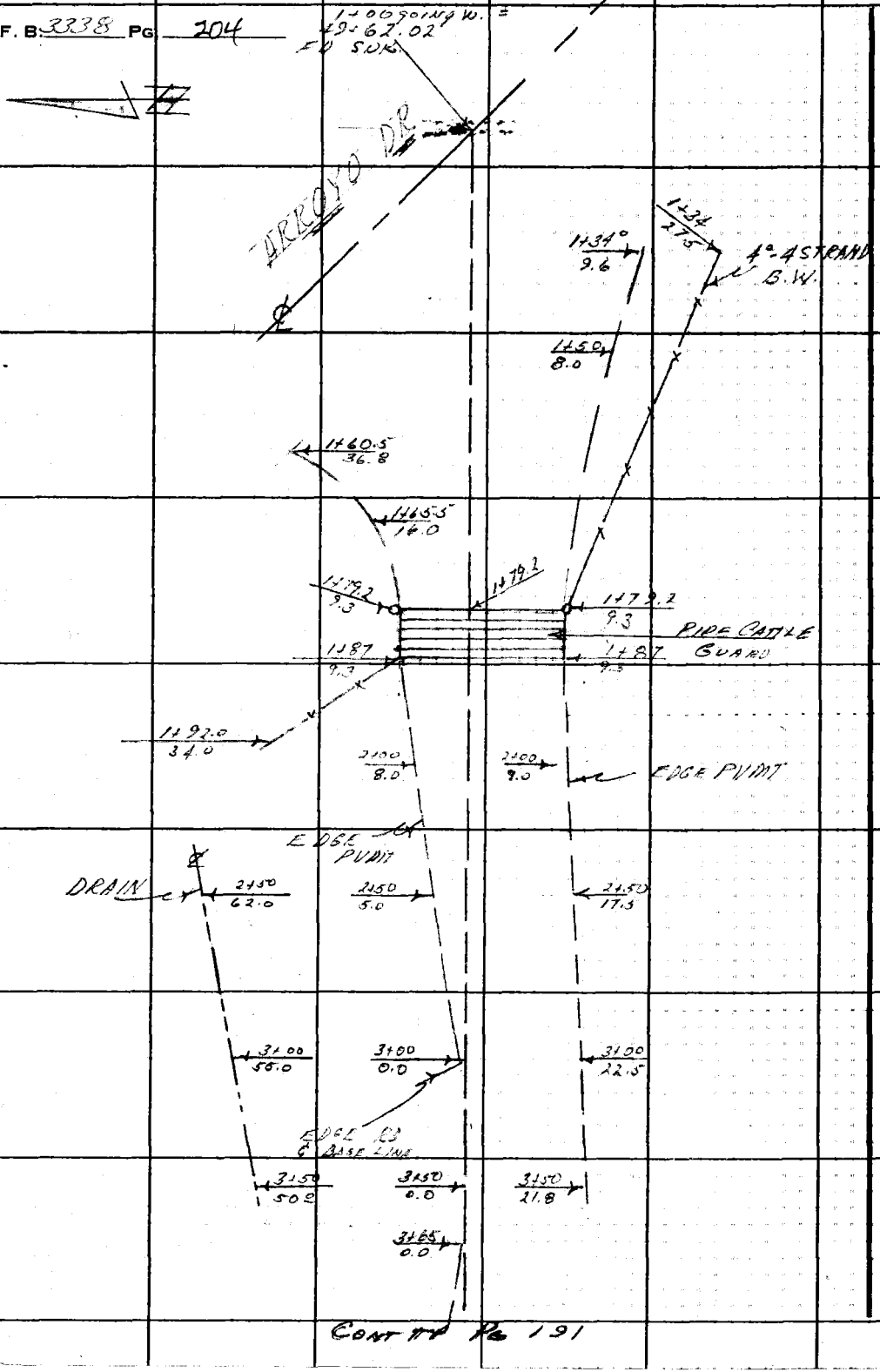

CONT'D ON 191

LOS ANGELES COUNTY ENGINEER
403 LOS ANGELES COUNTY ENGINEERING BLDG.
PLEASE RETURN TO

Do not extend this side of this line.

Note: Any Additions or Changes on This Sheet Must be Made or Circled in Red Ink With Date and Name of Person Making Change.

Notes Ck'd by	Survey of Arroyo Dr. S.D. #1225
Map No.	JN 611225 Tape Std. °F
Office Work	Surveyed by Spriggs
Checked	Notes Walsh Date 1-26-67
Date	Indexed C. J. Gaeli

F. B. 3338 PG. 205

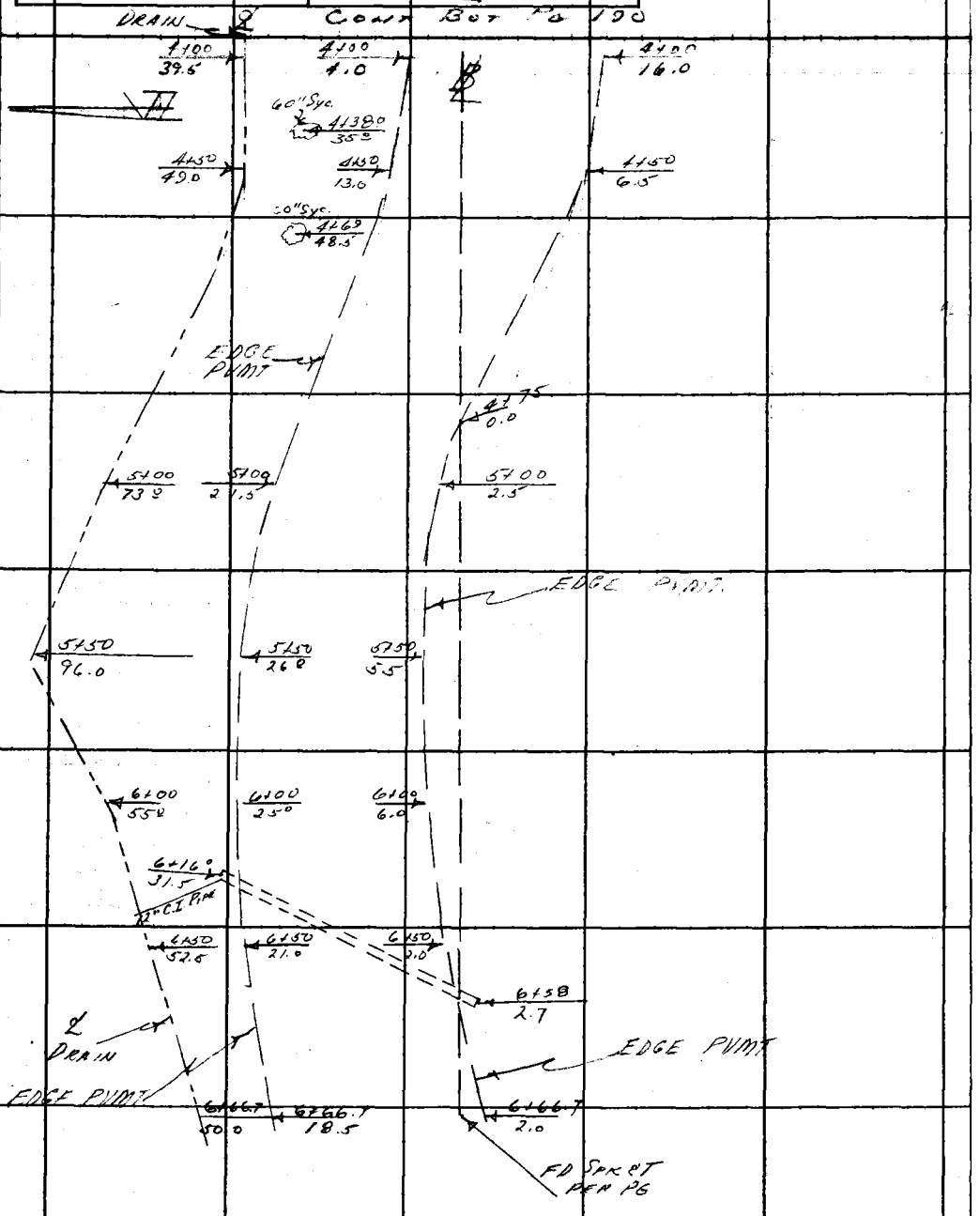

Note: Any Additions or Changes on This Sheet Must be Made or Circled in Red Ink With Date and Name of Person Making Change.

PLEASE RETURN TO
LOS ANGELES COUNTY ENGINEER
403 LOS ANGELES COUNTY ENGINEERING BLDG.

Do not extend this side of this line.

76F309S CE#310 1-65

PLEASE RETURN TO
LOS ANGELES COUNTY ENGINEER
403 LOS ANGELES COUNTY ENGINEERING BLDG.

Do not extend this side of this line.

Note: Any Additions or Changes on This Sheet Must be Made or Circled in Red Ink With Date and Name of Person Making Change.

F. B. [illegible] PG. 206

Profile	Notes Red	Plotted	Job No. 6112.25	Division No.	F. B. 3338	Pg. 207
No.	Date	Date	Survey of Arroyo Dr. SD No. 1225			
X-Sec.	Notes Chkd.	Checked	Survey by H.H. Spraggs	Notes Walsh	Date 1-26-67	
No.	Date	Date	Map No.	Indexed C. J. GALLI	Date APR 13	

JN 6112.25

Arroyo Dr. SD No. 1225

Preliminary

Xsections — Profile

℄ - Sycamore Canyon, N. Wlk. of Arroyo Dr. @ Inter. on Arroyo Dr. ℄ 1702.35 Wlk. ℄ Inter. San Gabriel Blvd cl Arroyo Drive

Alignment: FB3338 - 201, 202

Location of Improvements FB3338 - 203-206

H.H. Spraggs
M.A. Walsh
A. L. Noble
A. R. Wortman
I. Alvarez

STATION	B. S.	H. I.	F. S.	ELEV.

NOTE: ANY ADDITIONS OR CHANGES ON THIS SHEET MUST BE MADE OR CIRCLED IN RED INK, WITH DATE AND NAME OF PERSON MAKING CHANGE.

PLEASE RETURN TO
LOS ANGELES COUNTY ENGINEER
403 Los Angeles County Engineering Bldg.

Do not extend notes this side of this line.

76-L298 CE 307 3-61

76-L298 CE 307 3-61

PLEASE RETURN TO
LOS ANGELES COUNTY ENGINEER
403 LOS ANGELES COUNTY ENGINEERING BLDG.

NOTE: ANY ADDITIONS OR CHANGES ON THIS SHEET MUST BE MADE OR CIRCLED IN RED INK, WITH DATE AND NAME OF PERSON MAKING CHANGE

Do not extend notes this side of this line.

STATION	B.S.	H.I.	F.S.	ELEV.	Lt	℄	Rt
BMSD 1031				256.30	BMSD 1031 Elev. 256.302		FB3338-27
					E. Arroyo Dr. W/Y. side, approx 1885' N.W/Y. ℄		
					Inter. @ San Gabriel Blvd. (1st pipe crossing		
					S/o Freeway) A. Fd. Lt Nail in N/Y. end conc		
					wall @ pipe crossing		W. to E.
1+00				256 00			
1+34				255 57	9.6 ED. PVMT		
1+50				256 92		℄	
				256 48			15° PVMT
				256 14	8° ED. PVMT		
				255 7	12 Bot Brk		
				257 8	20 Tp "		
1+79.2				258 14		℄	
				258 12			9.3 ED. PVMT
				258 14	9.3 ED. PVMT		
1+87.0				258 22			9.3 ED PVMT
				258 19	9.3 ED PVMT		

F.B. 3338 Pg. 208 Job No. 6112.25 Division No. Notes Red Plotted Profile
Survey of Arroyo Dr. SD No 1225 Date Date No. X-Sec.
Survey by H.I. Gregg Notes Notes Chkd. Checked
Indexed C. J. GALLY Date Date Date No.

76-L298 CE 307 3-61

PLEASE RETURN TO
LOS ANGELES COUNTY ENGINEER
403 LOS ANGELES COUNTY ENGINEERING BLDG.

NOTE: ANY ADDITIONS OR CHANGES ON THIS SHEET MUST BE MADE OR CIRCLED IN RED INK, WITH DATE AND NAME OF PERSON MAKING CHANGE.

Do not extend notes this side of this line.

Profile No. ____ Notes Red ____ Plotted ____ Job No. ____ Division No. ____
X-Sec. No. ____ Date ____ Date ____ Survey of Alameda Dr. SD No. 1725
Notes Chkd. ____ Checked ____ Survey by Hilgartner Notes Walsh Date 1-24-67
Date ____ Date ____ Map No. ____ Indexed G.B. GALLI Date ____

F.B. 3336 Pg. 209

STATION	B. S.	H. I.	F. S.	ELEV.			
2+00				258 54		A	
				258 53			8° Ed Pvmt
				258 6			12 Tp Curb
				256 5			19° Bot "
				258 51	9° Ed Pvmt		
				259 0	13° Tp Curb		
2+50				259 78		B	
				259 74			5° Ed Pvmt
				254 7			55 Tp Curb
				250 1			62 Bot "
				253 3			70 Tp "
				259 63	17° Ed Pvmt		
				258 5	28° Bot Curb		
				260 2	31° Tp "		
3+00				261 14		C	4° Pvmt
				261 1			5° Tp Curb
				254 7			18° Bot "
				253 3			50° Tp Dr
				250 9			55° Bot "
				253 5			63 Tp "

76-L298 CE 307 3-61

PLEASE RETURN TO
LOS ANGELES COUNTY ENGINEER
403 LOS ANGELES COUNTY ENGINEERING BLDG.

NOTE: ANY ADDITIONS OR CHANGES ON THIS SHEET MUST BE MADE OR CIRCLED IN RED INK, WITH DATE AND NAME OF PERSON MAKING CHANGE

Do not extend notes this side of this line.

STATION	B.S.	H.I.	F.S.	ELEV.	Lt	℄	Rt
3+00				260 91	22.5 ED PVMT		
				260 3	28 bot brk		
				265 9	33 Tp "		
3+50				261 78		℄	ED PVMT
				262 0			4° Tp brk
				256 6			15.5 Bot "
				255 8			42 Tp Dr
				252 3			50 Bot Dr
				256 4			58 Tp "
				261 80	21.8 ED PVMT		
				261 5	26.8 Bot Brk		
				270 0	35.8 Tp "		
4+00				252 6			39.5 bot Dr
4+50				253 5			49° " "
5+00				254 0			73° " "
5+50				254 1			96° " "
6+00				255 1			55 " "
6+50				256 1			52.5 " "
6+66 7				256 4			50° " "
BM SD 1031					BM SD 1031 - ELEV 256.302		FB 3338-27

E. ARROYO Dr - Wly Side - Approx 1885' N. Wly ℄ Inter @ San Gabriel Blvd - 1st Pipe Crossing S/o Frwy
A FD L&N in Wly end Conc HW @ Pipe Crossing W to E

F.B. 3338 Pg 210

Job No. 6112.25 Division No. Notes Red Plotted Profile
Survey of Arroyo Dr. SD No. 1225 Date Date No.
Survey by H. Marquez Notes Walsh Notes Chkd. Checked X-Sec.
Indexed C. J. Gantt Date Date Date No.

F. B. 3338 PG. 211

Profile No. | Notes Red | Plotted | Job No. 611.2.25 | Division No.
Date | Date | Survey of ARROYO DRIVE SD No 1225
X-Sec. No. | Notes Chk'd. | Checked | Survey by [illegible] | Notes [illegible] | Date 6-22-67
Date | Date | Map No. | Indexed G. L. GALLI | Date JUN 29 '67

611.2.25

ARROYO DRIVE SD No. 1225

MH INVERT ELEVATIONS

ON SAN GABRIEL BLVD AS NOTED

Note: SSMH Rims raised to Pvm't Grade 6-21-67 - Previous Rim Elevations Now Void

[illegible]

STATION	B. S.	H. I.	F. S.	ELEV.

NOTE: ANY ADDITIONS OR CHANGES ON THIS SHEET MUST BE MADE OR CIRCLED IN RED INK, WITH DATE AND NAME OF PERSON MAKING CHANGE.

Do not extend notes this side of this line.

PLEASE RETURN TO
LOS ANGELES COUNTY ENGINEER
403 Los Angeles County Engineering Bldg.

76-L-298 CE 307 5-66

76-L-298 CE 307 5-66

PLEASE RETURN TO
LOS ANGELES COUNTY ENGINEER
403 LOS ANGELES COUNTY ENGINEERING BLDG.

NOTE: ANY ADDITIONS OR CHANGES ON THIS SHEET MUST BE MADE OR CIRCLED IN RED INK, WITH DATE AND NAME OF PERSON MAKING CHANGE.

Do not extend notes this side of this line.

F. B. 3338 Pg. 212

Job No. 4/12/25 Division No. Notes Red Plotted Profile
Survey of Ramona Dr SDM 2225 Date Date No. X-Sec.
Survey by Hilgeman Notes Hill Notes Chk'd. Checked
Indexed C.J. GALLI Date Date Date No.

STATION	B. S.	H. I.	F. S.	ELEV.			
BM SD 1027				228.25	BM SD 1027 Elev. 228.250 FB 3338-2.5		
					San Gabriel Blvd, N. side, Approx 1531' E/o ± Indian Mesa Dr. 433' N/o N. Edge Pvmt, Aspk in conc. parapet wall @ S.W. Cor Pringle & Tobe Bridge		
T.P.				223.95	T.P.		
T.P.				222.14	T.P.		
SSMH No. 15 - San Gabriel Blvd				222.53	N'ly Rim SSMH	N'ly.	S'ly
Approx 1466' ± S. Ely ± Indian				220.86	S'ly Rim SSMH	222.53 Rim	222.56 Rim
@ Arroyo Dr. & 11' E/o ±				215.52	18" Outlet N'ly	.551 Meas.	.555 Meas.
pvmt offset sta.				215.51	18" Outlet S'ly	217 DR	217.01
(380' ± N'ly SSMH below)						-1.50 dia.	-.150 dia.
						215.52 Inlet	215.51 Outlet
SSMH No. 15 San Gabriel Blvd				220.89	N'ly Rim SSMH	N'ly	S'ly
Approx. 1846' ± S. Ely ± Indian				220.86	S'ly Rim SSMH	22089	Rim 220.86 Rim
@ Arroyo Dr. & 11' E/o ±				213.18	18" Outlet N'ly	.621	Meas. .620 Meas.
pvmt offset sta.				213.16	18" Outlet S'ly	214.68	214.66
(197' ± S'ly & PT)						.150 dia.	.150 dia.
						213.18 Inlet	213.16 Outlet

76-L-298 CE 307 5-66

PLEASE RETURN TO
LOS ANGELES COUNTY ENGINEER
403 LOS ANGELES COUNTY ENGINEERING BLDG.

NOTE: ANY ADDITIONS OR CHANGES ON THIS SHEET MUST BE MADE OR CIRCLED IN RED INK, WITH DATE AND NAME OF PERSON MAKING CHANGE.

Do not extend notes this side of this line.

STATION	B. S.	H. I.	F. S.	ELEV.		
T.P.				222 82	T.P.	
T.P.				222 14	T.P.	
BMSD1026				224 77	BMSD1026 ELEV 224.783 FB3338-25	
					San Gabriel Blvd N. side Approx. [illegible] Fd.	
					& Inter Arroyo Drive [illegible]	
					A Fd. B.N. in conc deck @ SE Cor [illegible]	
					& Landing Conc Bridge	

Profile Notes Red ____ Plotted ____ Job No. 61125 Division No. ____
No. ____ Date ____ Date ____ Survey of Arroyo Dr SD No. 1225
X-Sec. Notes Chk'd. ____ Checked ____ Survey by [illegible] Notes [illegible] Date [illegible]
No. ____ Date ____ Date ____ Map No. ____ Indexed C. J. GALLI Date ____

F. B. 3338 Pg. 213 (3)

F. B. 3338 PG. 214

Job No. Division No. Notes Red Plotted Profile

Survey of Date Date No.

Survey by Notes Notes Chk'd. Checked X-Sec.

Indexed Date Date Date No.

STATION	B. S.	H. I.	F. S.	ELEV.	

PLEASE RETURN TO
LOS ANGELES COUNTY ENGINEER
403 LOS ANGELES COUNTY ENGINEERING BLDG.

Do not extend notes this side of this line.

NOTE: ANY ADDITIONS OR CHANGES ON THIS SHEET MUST BE MADE OR CIRCLED IN RED INK, WITH DATE AND NAME OF PERSON MAKING CHANGE.

76-L-298 CE 307 5-66

Profile	Notes Red	Plotted	Job No. 6112.25	Division No.	F.B. 3338	Pg. 275
No.	Date	Date	Survey of Arroyo Dr. SD No 1225			
X-Sec.	Notes Chkd.	Checked	Survey by HHSpriggs	Notes HHS	Date 11-1-67	
No.	Date	Date	Map No.	Indexed C.J. GALLI	Date NOV 10 '67	

JN 6112.25

Arroyo Dr. SD No. 1225

Invert Elev's. SSMH's

HHSpriggs
HEFronk
P.L. Beasley
J.W. Lybrand.

STATION	B.S.	H.I.	F.S.	ELEV.

NOTE: ANY ADDITIONS OR CHANGES ON THIS SHEET MUST BE MADE OR CIRCLED IN RED INK, WITH DATE AND NAME OF PERSON MAKING CHANGE.

PLEASE RETURN TO
LOS ANGELES COUNTY ENGINEER
403 Los Angeles County Engineering Bldg.

Do not extend notes this side of this line.

76-L298 CE 307 3-61

76-L298 CE 307 3-61

PLEASE RETURN TO
LOS ANGELES COUNTY ENGINEER
403 LOS ANGELES COUNTY ENGINEERING BLDG.

NOTE: ANY ADDITIONS OR CHANGES ON THIS SHEET MUST BE MADE OR CIRCLED IN RED INK, WITH DATE AND NAME OF PERSON MAKING CHANGE

Do not extend notes this side of this line.

STATION	B. S.	H. I.	F. S.	ELEV.		
BMSD 1032					BMSD1032 Elev. 254.198 FB3338-28 E. Arroyo Dr. Nly side @ sly. side Pomona Freeway, ctr. conc. Hdw. 1st drain crossing Freeway on Nly. side Arroyo Dr. ℄ Asf spk in lead ℄	
52+06.0	SSMH-Ctr-Top Lid			256.72	Lt 4.8	
" "	" "	Outlet		244.31	Outlet	Inlet
" "	" "	Inlet		244.49	256.72 Rim 11.58 Meas. 245.14 .83 Dia 244.31	256.72 Rim 11.40 Meas 245.32 .83 Dia 244.49
(Stationing per FB3338-64, 63, 163,)						
BM SD 1031				256.32	BM SD 1031 Elev. 256.302 FB3338-27 E. Arroyo Dr. Wly side Approx. 1885' N. Wly. ℄ Inter. @ San Gabriel Blvd. (1st pipe crossing S/o Freeway) A Fd. Lt Nail in Nly end conc. wall @ pipe crossing W. to E.	

F.B. 3338 Pg. 216 Job No. 6112.25 Division No. Notes Red Plotted Profile
Survey of Arroyo Dr SD No. 1225 Date Date No. X-Sec.
Survey by H.H. Syriggs Notes H.H. Notes Chkd. Checked
Indexed C.J. GALLI Date Date Date No.

76-L298 CE 307 3-61

PLEASE RETURN TO
LOS ANGELES COUNTY ENGINEER
403 LOS ANGELES COUNTY ENGINEERING BLDG.

NOTE: ANY ADDITIONS OR CHANGES ON THIS SHEET MUST BE MADE OR CIRCLED IN RED INK, WITH DATE AND NAME OF PERSON MAKING CHANGE.

Do not extend notes this side of this line.

STATION	B.S.	H.I.	F.S.	ELEV.		
BMSD1033				256.43	BMSD1033 Elev 256.427 FB3338-2[illegible] E. Arroyo Dr. Wly. side @ Wly. side [illegible] Freeway 5' from Wly. end conc. [illegible] drain crossing Freeway on Wly side [illegible] [illegible] Aset spk. in [illegible].	
56+68.1	SSMH - Ctr - Top Lid			258.65	Ht. 32.7	
" "	"	Outlet		248.65	Outlet	Inlet
" "	"	Inlet		248.65	258.65 Rim	258.65 Rim
					9.17 Meas.	9.17 Meas.
					249.48	249.48
					- 0.83 Dia	- 0.83 Dia
					248.65	248.65
(Stationing per FB3338-65, 66, ~~164~~ 165,						
BMSD1034				261.74	BMSD1034 Elev. 261.727 FB3338-29 E. Arroyo Dr. Sly side, 373' Elo & Inter. Lakegrove Ave., Aset spk in Sly side C.B. @ cb. line.	

Profile No. ____ Notes Red ____ Plotted ____ Job No. ____ Division No. ____
X-Sec. No. ____ Date ____ Date ____ Survey of Arroyo Dr. SD [illegible]
Notes Chkd. ____ Checked ____ Survey by [illegible] Notes [illegible] Date 11-7-67
Date ____ Date ____ Map No. ____ Indexed C. J. GALLI Date [illegible]

6112.25

F.B. 3338 Pg. 217

F. B. 3338 Pg. 218

Job No. Division No. Notes Red Plotted Profi

Survey of Date Date No.

Survey by Notes Notes Chkd. Checked

Indexed Date Date Date No.

STATION	B.S.	H.I.	F.S.	ELEV.

Do not extend notes this side of this line.

PLEASE RETURN TO
LOS ANGELES COUNTY ENGINEER
403 Los Angeles County Engineering Bldg.

NOTE: ANY ADDITIONS OR CHANGES ON THIS SHEET MUST BE MADE OR CIRCLED IN RED INK, WITH DATE AND NAME OF PERSON MAKING CHANGE

76-L286 CE 307 3-61