6112.15 W. TEMPLE CITY

JOB NO. 6112.30 SURVEY OF SAN PASQUAL ST

SURVEY BY D. BUCKHOLDER

NOTES BY M.A. WALSH JR DATE 2-20-67

C.J. GALLI DATE MAY 23 '67

F. B. 3340 Pg. 5

JN 6112.15 WEST TEMPLE CITY, LINE A

JN 6112.30 SAN PASQUAL ST

BENCH LEVELS

D. BUCKHOLDER
M.A. WALSH JR
H. FRONK
N. SMITH
J FALSEY

ELEVATIONS BASED ON PRECISE LEVEL LINE #10. 1963 ADJ.

Microfilmed Board '85

768420 S & E-383 9-55

PLEASE RETURN TO
LOS ANGELES COUNTY ENGINEER
700 LOS ANGELES COUNTY ENGINEERING BLDG.

NOTE: ANY ADDITIONS OR CHANGES ON THIS SHEET MUST BE MADE OR CIRCLED IN RED INK, WITH DATE AND NAME OF PERSON MAKING CHANGE.

SD 748

Do not extend notes this side of this line

B.M.	1ST RUN	DIFF.	2ND RUN	3RD RUN	ADJ. ELEV.	DESCRIPTION
10-8	738.212				738.213	BM 10-8 ELEV 738.213 (1963 ADJ)
	+ 4.122		4.089			FB 1375-132 - FOOTHILL BLVD & DAISY AV
π	742.334	-2.223	-2.221			51' S. ℄ FOOTHILL BLVD & 15' E. ℄ DAISY AV.
	- 6.345		6.310			A. C.S. MON IN WELL w/COVER - MRKD BM
T.P.	735.989 ✓					10-8 1952 - R.E. 63
	+ 2.648		2.618			
π	738.637	-3.564	-3.565			
	- 6.212		6.183			
T.P.	732.425 ✓					
	+ 2.757		2.726			
π	735.182	-2.641	-2.641			
	- 5.398		5.367			
T.P.	729.784 ✓					
	+ 2.995		2.981			
π	732.779	-4.032	-4.029			
	- 7.027		7.010			
T.P.	725.752 ✓					
	+ 2.911		2.889			
π	728.663	-3.887	-3.886			
	- 6.798		6.775			
T.P.	721.865 ✓					
	+ 3.269		3.228			
π	725.134	-3.663	-3.661			
	- 6.932		6.889			
T.P.	718.202 ✓					
	+ 2.350		2.318			
π	720.552	-4.632	-4.632			
	- 6.982		6.950			
T.P.	713.570 ✓					

JOB NO. 6112.15 6112.30 SURVEY OF W. TEMPLE CITY San Pascual St.
SURVEY BY D. BURKHOLDER
NOTES BY Walsh DATE 2-20-67
INDEXED C. J. GALLI DATE
NOTES RED. DATE
NOTES CHKD. D. SAPPELL DATE MAY 24 1967

F.B. 3340 PG. 6

765420 S & E-353 9-55

PLEASE RETURN TO
LOS ANGELES COUNTY ENGINEER
700 LOS ANGELES COUNTY ENGINEERING BLDG.

NOTE: ANY ADDITIONS OR CHANGES ON THIS SHEET MUST BE MADE OR CIRCLED IN RED INK, WITH DATE AND NAME OF PERSON MAKING CHANGE.

Do not extend notes this side of this line

B.M.	1ST RUN	DIFF.	2ND RUN	3RD RUN	ADJ. ELEV.	DESCRIPTION
T.P.	713.570	✓				
	+ 2.735		2.708			
π	716.305	-4.479	-4.479			
	- 7.214		7.187			
T.P.	709.091	✓				
	+ 3.159		3.135			
π	712.250	-5.098	-5.095			
	- 8.257		8.230			
T.P.	703.993	✓				
	+ 2.884		2.832			
π	706.877	-4.690	-4.691			
	- 7.574		7.523			
T.P.	699.303	✓				
	+ 4.029		3.994			
π	703.332	-2.525	-2.521			
	- 6.554		6.515			
T.P.	696.778	✓				
	+ 3.218		3.190			
π	699.996	-5.024	-5.024			
	- 8.242		8.214			
T.P.	691.754	✓				
	+ 2.609		2.575			
π	694.363	-2.444	-2.445			
	- 5.053		5.020			
T.P.	689.310	✓				
	+ 5.411		5.367			
π	694.721	+2.058	+2.060			
	- 3.353		3.307			
T.P.	691.368	✓				

NOTES RED. JOB NO. 6112.30 SURVEY OF SAN PASQUAL ST W. TEMPLE CITY
DATE SURVEY BY D. BURKHOLDER
NOTES CHK'D SAPPELL NOTES BY P. [illegible] DATE [illegible]
DATE MAY 24 1967 INDEXED C. J. GALLI DATE

F. B. [illegible] PG. 7

768420 S & E-353 9-55

PLEASE RETURN TO
LOS ANGELES COUNTY ENGINEER
700 LOS ANGELES COUNTY ENGINEERING BLDG.

NOTE: ANY ADDITIONS OR CHANGES ON THIS SHEET MUST BE MADE OR CIRCLED IN RED INK, WITH DATE AND NAME OF PERSON MAKING CHANGE.

Do not extend notes this side of this line

JOB NO 6/12.15 SURVEY OF W. Temple City Blvd. to San Gabriel Blvd.
SURVEY BY D. Bowkner DATE 2-20-67 NOTES RED
NOTES BY [illegible] DATE NOTES C.J. CAPPELL
INDEXED C. J. GALLI DATE DATE MAY 4 1967

F.B. 3340 Pg. 8

B.M.	1ST RUN	DIFF.	2ND RUN	3RD RUN	ADJ. ELEV.	DESCRIPTION
TP	691.368	✓				
	+ 5.160		5.124			
T	696.528	+0.680	+0.680			
	- 4.480		4.444			
BM 10-7	692.048	✓			692.052	BM 10-7 ELEV 692.052 - FB 1375-131 San Gabriel Blvd. & Del Mar Blvd. -53'E of San Gabriel Blvd. & 15 S. of Del Mar - A C.S. Mon. in well w/cover. Recd 8/1/10-7 1952 - RE 63
	+ 7.120		7.060			
T	699.168	+3.719	+3.718			
	- 3.401		3.342			
T.P.	695.767	✓				
	+ 6.790		6.757			
T	702.557	+3.304	+3.308			
	- 3.486		3.449			
T.P.	699.071	✓				
	+ 6.415		6.375			
T	705.486	+3.477	3.478			
	- 2.938		2.897			
T.P.	702.548	✓				
	+ 6.832		6.800			
T	709.380	+2.979	+2.979			
	- 3.853		3.821			
T.P.	705.527	✓				
	+ 6.530		6.504			
T	712.057	+2.349	+2.350			
	- 4.181		4.154			
T.P.	707.876	✓				
	+ 5.943		5.910			
T	713.819	-2.730	-2.732			
	- 8.673		8.642			
T.P.	705.146	✓				

76S420 S & E-353 9-55

PLEASE RETURN TO
LOS ANGELES COUNTY ENGINEER
700 LOS ANGELES COUNTY ENGINEERING BLDG.

NOTE: ANY ADDITIONS OR CHANGES ON THIS SHEET MUST BE MADE OR CIRCLED IN RED INK, WITH DATE AND NAME OF PERSON MAKING CHANGE.

Do not extend notes this side of this line

B.M.	1ST RUN	DIFF.	2ND RUN	3RD RUN	ADJ. ELEV.	DESCRIPTION
T.P.	705.146	✓				
	+ 4.720		4.688			
π	709.866	-2.390	-2.392			
	- 7.110		7.080			
T.P.	702.756	✓				
	+ 3.135		3.103			
π	705.891	-4.202	-4.201			
	- 7.337		7.304			
T.P.	698.554	✓				
	+ 3.202		3.162			
π	701.756	-3.543	-3.540			
	- 6.745		6.702			
T.P.	695.011	✓				
	+ 3.691		3.666			
π	698.702	-2.901	-2.901			
	- 6.592		6.567			
T.P.	692.110	✓				
	+ 3.518		3.495			
π	695.628	-2.909	-2.907			
	- 6.427		6.402			
T.P.	689.201	✓				
	+ 3.440		3.402			
π	692.641	-3.397	-3.398			
	- 6.837		6.800			
TP	685.804	✓				

NOTES RED. JOB NO. 6112.15 SURVEY OF W. Temple Pkwy San Pasqual St.
DATE SURVEY BY D. Burkhouser
NOTES CHK. SAPPELL NOTES BY M. D. Wilson Jr. DATE 2-20-67
DATE MAY 24 1967 INDEXED C. J. GALLI DATE

F. B. 3210 PG. 9

768420 S & E-353 9-55

PLEASE RETURN TO
LOS ANGELES COUNTY ENGINEER
700 LOS ANGELES COUNTY ENGINEERING BLDG.

NOTE: ANY ADDITIONS OR CHANGES ON THIS SHEET MUST BE MADE OR CIRCLED IN RED INK, WITH DATE AND NAME OF PERSON MAKING CHANGE.

Do not extend notes this side of this line

B.M.	1ST RUN	DIFF.	2ND RUN	3RD RUN	ADJ. ELEV.	DESCRIPTION
T.P.	685.804 ✓					
	+ 2.767		2.742			
⊼	688.571	-3.306	-3.308			
	- 6.073		6.050			
SET SD 748	682.498 ✓				682.496	BM S.D. 748 - Elev - FB 3340-10
	+ 5.339		5.321			Santa Anita Ave & San Pasqual St - S.W. Cor
⊼	687.837	+1.632	+1.632			Bt Spk in cb - 24' S. of So. Cb. Ret
	- 3.707		3.689			
TBM #1	684.130 ✓				684.128	TBM #1 - Elev - FB 3340-10
	+ 5.126		5.068			Santa Anita Ave & San Pasqual St - N.W. Cor.
⊼	689.256	- 0.648	-0.647			Lg. Bt. Spk in cb - 5' N. of No. Cb. Ret.
	- 5.774		5.715			
T.P.	683.482 ✓					
	+ 4.452		4.418			
⊼	687.934	-0.846	- 0.846			
	- 5.298		5.264			
TBM #2	682.636 ✓				682.634	TBM #2 - Elev - FB 3340-10
	+ 3.933		3.899			San Pasqual St & Virginia Ave - N.W. Cor
⊼	686.569	-1.110	-1.108			Lg Bt. Spk in cb 11' E. of W. Cb. Ret
	- 5.043		5.007			
SET SD 749	681.526 ✓				681.523	BM S.D. 749 - Elev - FB 3340-10
	+ 3.280		3.250			San Pasqual St & Virginia Ave - N.E. Cor
⊼	684.806	-4.370	-4.371			Bt. Spk in cb - 22' E. of E. Cb. Ret.
	- 7.650		7.621			
T.P.	677.156 ✓					
	+ 3.041		3.011			
⊼	680.197	-3.513	-3.518			
	- 6.554		6.529			
TP	673.643 ✓					

JOB NO. 611215 611230 SURVEY OF W. Temple City San Pasqual St
SURVEY BY D. Burkholder
NOTES BY M.D. Walsh Jr DATE 2-20-67
INDEXED C.J. GALLI DATE
NOTES RED. DATE
NOTES CHK. C. SAPPELL DATE MAY 24 1967

F.B. 3340 PG. 10

768420 S & E-353 9-55

PLEASE RETURN TO
LOS ANGELES COUNTY ENGINEER
700 LOS ANGELES COUNTY ENGINEERING BLDG.

NOTE: ANY ADDITIONS OR CHANGES ON THIS SHEET MUST BE MADE OR CIRCLED IN RED INK, WITH DATE AND NAME OF PERSON MAKING CHANGE.

Do not extend notes this side of this line

B.M.	1ST RUN	DIFF.	2ND RUN	3RD RUN	ADJ. ELEV.	DESCRIPTION
TP	673.643	✓				
	+ 3.855		3.819			
π	677.498	-0.954	-0.959			
	- 4.809		4.778			
SET SD 750	672.689	✓			672.686	BM S.D. 750 - Elev FB 3340-11
	+ 4.343		4.304			San Pasqual St & Wenham Rd (50) - S.E. Cor
π	677.032	-0.863	-0.863			Bt. Spk in cb - 24'± E of E. Cb. Ret.
	- 5.206		5.167			
TBM#3	671.826	✓			671.823	TBM#3 Elev FB 3340-11
	+ 2.714		2.698			San Pasqual St & Wenham Rd - N.E. Cor
π	674.540	-3.669	-3.669			Pasadena City Tag in lead in ctr cb Ret
	- 6.383		6.367			
T.P.	668.157	✓				
	+ 4.776		4.690			
π	672.933	-0.640	-0.640			
	- 5.416		5.330			
TBM#4	667.517	✓			667.514	TBM#4 - Elev FB 3340-11
	+ 4.220		4.185			San Pasqual St & San Gabriel Blvd - N.W. Cor
π	671.737	-1.092	-1.090			Nail in lead 32' W. of W. Cb. Ret.
	- 5.312		5.275			
SET SD 751	666.425	✓			666.421	BM SD 751 - Elev - FB 3340-11
	+ 4.790		4.770			San Pasqual St & San Gabriel Blvd -
π	671.215	+0.325	+0.326			S.E. Cor - Bt. Spk in cb - 55'± E. of E. Cb. Ret
	- 4.465		4.444			
T.P.	666.750	✓				

NOTES RED ____ JOB NO. 6112.30 SURVEY OF San Pasqual St
DATE ____ SURVEY BY R. Burkholder
NOTES CK. SAPPELL NOTES BY [illegible] DATE [illegible]
DATE MAY 24 1967 INDEXED C. J. GALLI DATE [illegible]

F.B. 3340 PG. 11

765420 S & E-353 9-55

PLEASE RETURN TO
LOS ANGELES COUNTY ENGINEER
700 LOS ANGELES COUNTY ENGINEERING BLDG.

NOTE: ANY ADDITIONS OR CHANGES ON THIS SHEET MUST BE MADE OR CIRCLED IN RED INK, WITH DATE AND NAME OF PERSON MAKING CHANGE.

Do not extend notes this side of this line

NOTES RED _____ DATE _____
NOTES BK DAPPELL DATE MAY 1 1967
C.J. GALLI DATE _____
INDEXED _____

JOB NO. 6.12.30 SURVEY OF W. Temple City San Pasqual St
SURVEY BY D Burkholder
NOTES BY D.A. Gilson DATE 2-20-67
6.12.15

F.B. 3340 Pg. 12

B.M.	1ST RUN	DIFF.	2ND RUN	3RD RUN	ADJ. ELEV.	DESCRIPTION
TP	666.750 ✓					
	+ 4.486		4.442			
⊼	671.236	-0.178	-0.177			
	- 4.664		4.619			
SET S.D. 752	666.572 ✓				666.568	BM SD 732 - Elev. - FB 3340-12
	+ 2.730		2.693			San Pasqual St N. side - 570'± E.
⊼	669.302	-2.910	-2.909			℄ San Gabriel Blvd & 20'± W. ctr. of most
	- 5.640		5.602			Wly. driveto Monte Vista Grove Homes
T.P.	663.662 ✓					Bt. Spk in cb.
	+ 4.240		4.343			
⊼	667.902	-2.185	-2.189			
	- 6.425		6.532			
T.P.	661.477 ✓					
	+ 3.712		3.672			
⊼	665.189	-3.013	-3.013			
	- 6.725		6.685			
TBM #5	658.464 ✓				658.460	TBM #5 - Elev. FB 3340-12
	+ 3.290		3.268			San Pasqual St & Randolph Ave. - S.W. Cor
⊼	661.754	-2.080	2.080			Pasadena City Limit Line - In Str. cb Pot.
	- 5.370		5.348			
SET SD 753	656.384 ✓				656.380	BM SD 753 - Elev. FB 3340-12
	+ 3.470		3.434			San Pasqual St & Randolph Ave - S.E. Cor
⊼	659.854	-2.490	-2.490			Bt Spk in cb - 24'± E of E. Cl. Ret.
	- 5.960		5.924			
T.P.	653.894 ✓					

76S420 S & E-353 9-55

PLEASE RETURN TO
LOS ANGELES COUNTY ENGINEER
700 LOS ANGELES COUNTY ENGINEERING BLDG.

NOTE: ANY ADDITIONS OR CHANGES ON THIS SHEET MUST BE MADE OR CIRCLED IN RED INK, WITH DATE AND NAME OF PERSON MAKING CHANGE.

Do not extend notes this side of this line

B.M.	1ST RUN	DIFF.	2ND RUN	3RD RUN	ADJ. ELEV.	DESCRIPTION
TP	653.894 ✓					
	+ 4.317		4.302			
π	658.211	-0.856	-0.855			
	- 5.173		5.157			
SD 754	653.038 ✓				653.033	BM SD 754 - Elev -FB 3340-13
	+ 4.904		4.880			San Pasqual St & El Nido Ave - 2' So &
π	657.942	+0.195	+0.195			30'± W. of ℄ inter - A BM Mon in
	- 4.709		4.685			well w/cover. No ref
TBM#6	653.233 ✓				653.228	
	+ 4.366		4.351			TBM#6 - Elev FB 3340-13
π	657.599	-1.572	-1.571			San Pasqual St & El Nido Ave - N.E. Cor
	- 5.938		5.922			Pasadena City Tag in lead - in ctr Cb Ret
TP	651.661 ✓					
	+ 3.873		3.844			
π	655.534	-1.618	-1.618			
	- 5.491		5.462			
TBM#7	650.043 ✓				650.038	TBM#7 - Elev FB 3340-13
	+ 3.509		3.483			San Pasqual St & San Palo Pl - N.E. Cor
π	653.552	-1.469	-1.469			Pasadena City Tag in lead 8.5'± So. of N. end Cb Ret
SET	- 4.978		4.952			
SD 755	648.574 ✓				648.569	BM SD 755 - Elev -FB 3340-13
	+ 3.510		3.482			San Pasqual St & San Palo Pl - N.E. Cor
π	652.084	-2.152	-2.152			Bt Sph in cb - 80'± E. of E. cb Ret
	- 5.662		5.630			
T.P.	646.422 ✓					

37

NOTES RED _____ JOB NO. 6112.30 SURVEY OF San Pasqual St
DATE _____ SURVEY BY R. Burke Holder
NOTES CHKD. D. SAPPELL NOTES BY _____ DATE _____
DATE MAY 24 1967 INDEXED C. J. GALLI DATE _____

F. B. 3340 Pg. 13

768420 S & E-353 9-55

PLEASE RETURN TO
LOS ANGELES COUNTY ENGINEER
700 LOS ANGELES COUNTY ENGINEERING BLDG.

NOTE: ANY ADDITIONS OR CHANGES ON THIS SHEET MUST BE MADE OR CIRCLED IN RED INK, WITH DATE AND NAME OF PERSON MAKING CHANGE.

Do not extend notes this side of this line

B.M.	1ST RUN	DIFF.	2ND RUN	3RD RUN	ADJ. ELEV.	DESCRIPTION
TP	646.422 ✓					
	+ 4.395		4.363			
π	650.817	-0.375	-0.375			
	- 4.770		4.738			
TBM# 8	646.047 ✓				646.041	TBM#8 - Elev -FB 3340-14
	+ 4.372		4.354			San Pasqual St & El Encanto Dr - N.E. Cor
π	650.419	-0.305	-0.305			Bt. Spl in middle cb. Ret.
	- 4.677		4.659			
SET SD 756	645.742 ✓				645.736	BM SD 756 - Elev -FB 3340-14
	+ 4.902		4.880			San Pasqual St & El Encanto Dr - N.E. Cor
π	650.644	-0.499	-0.500			Bt. Spl in cb - 26 ft E. of E end cb. Ret.
	- 5.401		5.380			
TBM#9	645.243 ✓				645.237	TBM#9 - Elev FB 3340-14
	+ 4.615		4.573			San Pasqual St & Plymosa Dr - N.W. Cor
π	649.858	-0.839	-0.836			Lg Bt. Spl in cb - Middle of W. Cb. Ret.
	- 5.454		5.409			
T.P.	644.404 ✓					
	+ 4.753		4.706			
π	649.157	-0.824	-0.824			
	- 5.577		5.530			
SD 757	643.580 ✓				643.573	BM SD 757 - Elev -FB 3340-14
	+ 4.993		4.936			San Pasqual St & Oneida Dr - N.E. Cor
π	648.573	-0.202	-0.202			Bt. Spl in cb in middle cb. Ret.
	- 5.195		5.138			
TP	643.378 ✓					

NOTES RED. DATE
NOTES CHKD. D. SAPPELL DATE MAY 24 1967
JOB NO. 6112.15 6112.30 SURVEY OF W. Temple St San Pasqual St
SURVEY BY D. Burkholder DATE 2-21-67
NOTES BY M.A. Walsh Jr DATE
INDEXED C. J. Galli DATE

F.B. 3340 PG. 14

13

768420 S & E-353 9-55

PLEASE RETURN TO
LOS ANGELES COUNTY ENGINEER
700 LOS ANGELES COUNTY ENGINEERING BLDG.

NOTE: ANY ADDITIONS OR CHANGES ON THIS SHEET MUST BE MADE OR CIRCLED IN RED INK, WITH DATE AND NAME OF PERSON MAKING CHANGE.

Do not extend notes this side of this line

B.M.	1ST RUN	DIFF.	2ND RUN	3RD RUN	ADJ. ELEV.	DESCRIPTION
TP	643.378 ✓					
	+ 4.749		4.705			
π	648.127	-0.291	-0.290			
	- 5.040		4.995			
SET SD 758	643.087 ✓				643.080	BM SD 758 - Elev - FB 3340-15
	+ 4.374		4.350			San Pasqual St. N. side - Bt. Spk
π	647.461	-1.447	-1.448			in cb @ W. end of Bridge over
	- 5.821		5.798			Eaton Wash.
SET SD 759	641.640 ✓				641.633	BM SD 759 - Elev - FB 3340-15
	+ 4.150		4.104			San Pasqual St - N. side - Bt. Spk
π	645.790	-2.058	-2.057			in cb @ E. end of Bridge over Eaton
	- 6.208		6.161			Wash
T.P.	639.582 ✓					
	+ 4.062		4.043			
π	643.644	-1.986	-1.987			
	- 6.048		6.030			
T.P.	637.596 ✓					
	+ 2.362		2.343			
π	639.958	-3.270	-3.268			
	- 5.632		5.611			
SD 760	634.326 ✓				634.319	BM SD 760 - Elev - FB 3340-15
	+ 5.329		5.304			San Pasqual St & Madre St - S.E. Cor.
π	639.655	+0.459	+0.458			Bt. Spk in cb - 4'± So. of S end cb Ret.
	- 4.870		4.846			
TBM #10	634.785 ✓				634.777	TBM #10 - Elev - FB 3340-15
	+ 7.790		7.748			San Pasqual St & Madre St - ℄ inter
π	642.575	+3.533	+3.533			a C.S. Mon in well w/cover -
	- 4.257		4.215			
T.P.	638.318 ✓					

18

NOTES RED _____ JOB NO. 6/12/15 SURVEY OF W. Temple City San Pasqual St
DATE _____ SURVEY BY D. Burkholder
NOTES CHKD D. Sappell NOTES BY [illegible] DATE [illegible]
DATE MAY 24 1967 INDEXED C. J. GALLI DATE _____

F.B. 3340 PG. 15

768420 S & E-353 9-55

PLEASE RETURN TO
LOS ANGELES COUNTY ENGINEER
700 LOS ANGELES COUNTY ENGINEERING BLDG.

NOTE: ANY ADDITIONS OR CHANGES ON THIS SHEET MUST BE MADE OR CIRCLED IN RED INK, WITH DATE AND NAME OF PERSON MAKING CHANGE.

Do not extend notes this side of this line

B.M.	1ST RUN	DIFF.	2ND RUN	3RD RUN	ADJ. ELEV.	DESCRIPTION
50 T.P.	638.318 ✓					
	+ 6.086		6.065			
π	644.404	+2.552	+2.553			
	− 3.534		3.512			
SET SD 761	640.870 ✓				640.862	BMSD 761 - Elev -FB 3340-16
	+ 4.980		4.940			MADRE ST & YORKSHIRE RD - S.W. COR
π	645.850	+0.484	+0.484			Bt Spk in cb -27' So. of S. cb RET
	− 4.496		4.456			
TBM #11	641.354 ✓				641.346	TBM #11 - Elev -FB 3340-16
	+ 6.497		6.476			MADRE ST & YORKSHIRE RD - ℄ INTER
π	647.851	+3.084	+3.084			A. C.S. MON IN WELL W/COVER
	− 3.413		3.392			
T.P.	644.438 ✓					
	+ 5.266		5.242			
π	649.704	+1.545	+1.547			
	− 3.721		3.695			
SET SD 762	645.983 ✓				645.975	BMSD 762 - Elev -FB 3340-16
	+ 5.697		5.653			MADRE ST & GRAYBURN RD - S.W. COR
π	651.680	+0.709	+0.710			Bt. Spk in cb - 20' So. of S. cb. RET.
	− 4.988		4.943			
TBM #12	646.692 ✓				646.683	TBM #12 - Elev -FB 3340-16
	+ 6.058		6.014			MADRE ST & GRAYBURN RD - S.W. COR
π	652.750	+1.723	+1.721			L & T in cb - 5' W. of W. Cb. RET
	− 4.335		4.293			
T.P.	648.415 ✓					

JOB NO. 6112.15 6112.30 SURVEY OF W. TEMPLE CITY SAN PASQUAL ST
SURVEY BY D. BURKHOLDER
NOTES BY M.A. WALSH JR DATE 2-21-67
INDEXED C.J. GALLI DATE
NOTES RED. DATE
NOTES DATE D. SAPPELL MAY 24 1967

F.B. 3340 PG. 16

768420 S & E-353 9-55

PLEASE RETURN TO
LOS ANGELES COUNTY ENGINEER
700 LOS ANGELES COUNTY ENGINEERING BLDG.

NOTE: ANY ADDITIONS OR CHANGES ON THIS SHEET MUST BE MADE OR CIRCLED IN RED INK, WITH DATE AND NAME OF PERSON MAKING CHANGE.

Do not extend notes this side of this line

NOTES RED _____ JOB NO. 4.1.1330 SURVEY OF SAN GABRIEL CITY
DATE _____ SURVEY BY _____
NOTES CK'D APPELL NOTES BY _____ DATE 2-21-57
DATE MAY 24 1957 INDEXED _____ DATE _____
C. J. GALLI

F.B. 3340 Pg. 17

B.M.	1ST RUN	DIFF.	2ND RUN	3RD RUN	ADJ. ELEV.	DESCRIPTION
	T.P. 648.415 ✓					
	+ 6.055		5.993			
	π 654.470	+1.940	+1.939			
	- 4.115		4.054			
57	SD 763 650.355 ✓				650.346	BM S.D 763 - Elev - FB 3340-17
	+ 4.302		4.250			MADRE ST & THORNDALE RD - S.W. COR
	π 654.657	-0.418	-0.415			BT. SPK IN CB - 2' ± SO. OF S. CB. RET
	- 4.720		4.665			
	TBM #13 649.937 ✓				649.928	TBM #13 - Elev - FB 3340-17
	+ 6.494		6.448			MADRE ST & THORNDALE RD - ℄ INTER
	π 656.431	+2.600	+2.602			A. C.S. MON IN WELL W/COVER
	- 3.894		3.846			
	T.P. 652.537 ✓					
	+ 6.603		6.562			
	π 659.140	+3.363	+3.360			
	- 3.240		3.202			
	TP 655.900 ✓					
	+ 6.790		6.741			
	π 662.690	+3.421	+3.423			
	- 3.369		3.318			
	SET SD 764 659.321 ✓				659.311	BM SD 764 - Elev - FB 3340-17
	+ 5.632		5.591			MADRE ST & DEL MAR AVE - S.E. COR
	π 664.953	+0.507	+0.507			BT SPK IN CB - 2.8'± SO. OF S. CB. RET
	- 5.125		5.084			
	TBM 14 559.828 ✓				559.818	TBM #14 - Elev - FB 3340-17
	+ 6.854		6.801			MADRE ST & DEL MAR AVE - ℄ INTER
	π 666.682	+3.089	+3.088			C.S. MON IN WELL W/COVER
	- 3.765		3.713			
	T.P. 662.917 ✓					

76S420 S & E-353 9-55

PLEASE RETURN TO
LOS ANGELES COUNTY ENGINEER
700 LOS ANGELES COUNTY ENGINEERING BLDG.

NOTE: ANY ADDITIONS OR CHANGES ON THIS SHEET MUST BE MADE OR CIRCLED IN RED INK, WITH DATE AND NAME OF PERSON MAKING CHANGE.

Do not extend notes this side of this line

B.M.	1ST RUN	DIFF.	2ND RUN	3RD RUN	ADJ. ELEV.	DESCRIPTION
TP	662.917	✓				
	+ 6.964		6.924			
⊼	669.881	+3.385	+3.384			
	− 3.579		3.540			
SET SD 765	666.302	✓			666.302	BM SD 765 - Elev - FB 3340-18
	+ 5.907		5.868			MADRE ST & MILTON ST - S.W. COR
⊼	672.209	−0.041	−0.040			Bt. Spk in cb - 24'± So. of S. Cb. Ret
	− 5.948		5.908			
TBM #15	666.261	✓				TBM #15 - Elev - FB 3340-18
	+ 7.748		7.710			MADRE ST & MILTON ST - ℄ INTER
⊼	674.009	+3.693	+3.693			C.S. MON IN WELL W/COVER
	− 4.055		4.017			
T.P.	669.954	✓				
	+ 6.554		6.526			
⊼	676.508	+2.248	+2.248			
	− 4.306		4.278			
SET S.D 766	672.202	✓			672.192	BM SD 766 - Elev - FB 3340-18
	+ 5.002		4.954			MADRE ST & BRANDON ST - S.W. COR
⊼	677.204	+0.175	+0.176			Bt Spk in cb - 24'± So. of S. Cb. Ret.
	− 4.827		4.778			
TBM #16	672.377	✓			672.367	TBM #16 - Elev - FB 3340-18
	+ 7.659		7.610			MADRE ST & BRANDON ST - ℄ INTER.
⊼	680.036	+3.710	+3.709			C.S. MON IN WELL W/COVER
	− 3.949		3.901			
T.P.	676.087	✓				

NOTES RED. DATE
NOTES BLK. D. SAPPELL DATE MAY 24 1967
JOB NO. 6112.15 6112.30 SURVEY OF W. TEMPLE CITY SAN PASQUAL ST
SURVEY BY D. BURKHOLDER DATE 2-21-67
NOTES BY M.A. WALSH JR DATE
INDEXED C.J. GALLI DATE

F.B. 3340 PG. 18

76S420 S & E-353 9-55

PLEASE RETURN TO
LOS ANGELES COUNTY ENGINEER
700 LOS ANGELES COUNTY ENGINEERING BLDG.

NOTE: ANY ADDITIONS OR CHANGES ON THIS SHEET MUST BE MADE OR CIRCLED IN RED INK, WITH DATE AND NAME OF PERSON MAKING CHANGE.

Do not extend notes this side of this line

B.M.	1ST RUN	DIFF.	2ND RUN	3RD RUN	ADJ. ELEV.	DESCRIPTION
TP	676.087	✓				
	+ 6.742		6.706			
π	682.829	+2.745	+2.743			
	- 3.997		3.963			
SET SD 767	678.832	✓			678.821	BM SD 767 - Elev - FB 3340-19
	+ 5.784		5.748			MADRE ST & GREEN ST - S.W. Cor
π	684.616	-0.079	-0.078			Bt Spk in cb - 24'± So. of So. Cb Ret
	- 5.863		5.826			
TBM#17	678.753	✓			678.742	TBM#17 - Elev - FB 3340-19
	+ 7.662		7.617			MADRE ST & GREEN ST - ℄ INTER
π	686.415	+4.117	+4.118			C.S. Mon in Well w/ cover
	- 3.545		3.499			
T.P.	682.870	✓				
	+ 5.749		5.714			
π	688.619	+0.430	+0.431			
	- 5.319		5.283			
TBM#18	683.300	✓			683.289	TBM#18 - Elev - FB 3340-19
	+ 5.470		5.434			MADRE ST - ℄ 100'± So. ℄ Colorado Blvd
π	688.770	+0.796	+0.797			C.S. Mon in Well w/ cover
	- 4.674		4.637			
SET SD 768	684.096	✓			684.085	BM SD 768 - Elev - FB 3340-19
	+ 5.738		5.683			Colorado Blvd & Madre St. - S.E. Cor
π	689.834	+1.634	+1.635			Bt. Spk in cb 97'± So. of So. cb. Ret
	- 4.104		4.048			
T.P.	685.730	✓				
	+ 4.176		4.146			
π	689.906	-1.796	-1.795			
	- 5.972		5.941			
T.P.	683.934	✓				

70

NOTES RED. JOB NO. 6112.30 SURVEY OF San Pasqual St. W. Temple City
DATE SURVEY BY D. Burisholder
NOTES CHKD. NOTES BY M. R. Wright Jr. DATE 2-21-67
DATE MAY 24 1967 INDEXED C. J. GALLI DATE

F. B. 3340 PG. 19

768420 S & E-353 9-55

PLEASE RETURN TO
LOS ANGELES COUNTY ENGINEER
700 LOS ANGELES COUNTY ENGINEERING BLDG.

NOTE: ANY ADDITIONS OR CHANGES ON THIS SHEET MUST BE MADE OR CIRCLED IN RED INK, WITH DATE AND NAME OF PERSON MAKING CHANGE.

Do not extend notes this side of this line

JOB NO. 6112.30 SURVEY OF W. Temple (Pvt.) Seal Beach Blvd. to Lexington Dr.
SURVEY BY M.A. Hall & Assoc. Inc. DATE 2-23-67
NOTES BY D. Burkhalter DATE
INDEXED C.J. GALU DATE
NOTES CHK'D CAPPELL DATE MAY 2 4 1967
NOTES RED. DATE

F.B. 3340 PG. 20

B.M.	1ST RUN	DIFF.	2ND RUN	3RD RUN	ADJ. ELEV.	DESCRIPTION
T.P.	683.934 ✓					
	+ 3.792		3.761			
⌅	687.726	- 2.216	-2.214			
	- 6.008		5.975			
T.P.	681.718 ✓					
	+ 3.072		3.040			
⌅	684.790	-0.071	-0.072			
	- 3.149		3.112			
T.P.	681.641 ✓					
	+ 6.628		6.588			
⌅	688.269	+3.459	+3.460			
	- 3.169		3.128			
T.P.	685.100 ✓					
	+ 6.560		6.525			
⌅	691.660	+3.748	+3.749			
	- 2.812		2.776			
T.P.	688.848 ✓					
	+ 8.348		8.319			
⌅	697.196	+6.114	+6.114			
	- 2.234		2.205			
T.P.	694.962 ✓					
	+ 4.182		4.148			
⌅	699.144	+0.734	+0.735			
	- 3.448		3.413			
T.P.	695.696 ✓					
	+ 6.675		6.638			
⌅	702.371	+2.756	+2.756			
	- 3.919		3.882			
T.P.	698.452 ✓					

765420 S & E-353 9-55

PLEASE RETURN TO
LOS ANGELES COUNTY ENGINEER
700 LOS ANGELES COUNTY ENGINEERING BLDG.

NOTE: ANY ADDITIONS OR CHANGES ON THIS SHEET MUST BE MADE OR CIRCLED IN RED INK, WITH DATE AND NAME OF PERSON MAKING CHANGE.

Do not extend notes this side of this line

NOTES RED _____ JOB NO 6112.32 SURVEY OF San Pasqual
DATE _____ SURVEY BY _____
NOTES CK'D SAPPELL NOTES BY _____ DATE _____
DATE MAY 1 1967 INDEXED C.J. GALLI DATE _____

F.B. 334 Pg. 44

B.M.	1ST RUN	DIFF.	2ND RUN	3RD RUN	ADJ. ELEV.	DESCRIPTION
TP	698.452 ✓					
	+ 6.880		6.848			
⊼	705.332	+4.085	+4.089			
	− 2.795		2.759			
TP	702.537 ✓					
	+ 6.261		6.145			
⊼	708.798	+2.485	+2.483			
	− 3.776		3.662			
TP	705.022 ✓					
	+ 6.180		6.142			
⊼	711.202	+2.737	+2.737			
	− 3.443		3.405			
TP	707.759 ✓					
	+ 5.979		5.885			
⊼	713.738	+3.061	+3.060			
	− 2.918		2.825			
TP	710.820 ✓					
	+ 6.953		6.921			
⊼	717.773	+3.360	+3.359			
	− 3.593		3.562			
TP	714.180 ✓					
	+ 5.143		5.113			
⊼	719.323	−0.100	−0.100			
FS	− 5.243		5.213			
10-9A	714.080 ✓				714.080	BM 10-9A Elev 714.080 - FB 288 J-1 Foothill Blvd & Sierra Madre Villa - N.E. Cor 82' No. of No. cb Foothill Blvd & 1° E. of E. cb Sierra Madre Villa Ave @ So. End C.B. - A C.E. Mon in wall w/cover

F. B. 3340 PG. 22

JOB NO. _____ SURVEY OF _____ NOTES RED. _____

SURVEY BY _____ DATE _____

NOTES BY _____ DATE _____ NOTES CHKD. _____

INDEXED _____ DATE _____ DATE _____

B.M.	1ST RUN	DIFF.	2ND RUN	3RD RUN	ADJ. ELEV.	DESCRIPTION

Do not extend notes this side of this line

NOTE: ANY ADDITIONS OR CHANGES ON THIS SHEET MUST BE MADE OR CIRCLED IN RED INK, WITH DATE AND NAME OF PERSON MAKING CHANGE.

PLEASE RETURN TO

LOS ANGELES COUNTY ENGINEER

700 LOS ANGELES COUNTY ENGINEERING BLDG.

765420 S B E-353 9-55

Notes Ck'd by	Survey of W. Temple City SD
Map No.	JN 6112.15 Tape 0224 Std 68 °F
Office Work	Surveyed by Burkholder
Checked	Notes D.L.B Date 2-17-67
Date	Indexed G. J. GALLI 3-1-'67

F. B. 3390 PG. 23

J.N. 6112.15

WEST TEMPLE CITY

STORM DRAIN

PRELIMINARY SURVEY

℄

LINE "A"

Burkholder
Fronk
Walsh
Smith
Falsey

Note: Any Additions or Changes on This Sheet Must be Made or Circled in Red Ink With Date and Name of Person Making Change.

PLEASE RETURN TO
LOS ANGELES COUNTY ENGINEER
403 LOS ANGELES COUNTY ENGINEERING BLDG.
Do not extend this side of this line.

16F309S CE#910 1-65

F. B. 3340 PG. 24

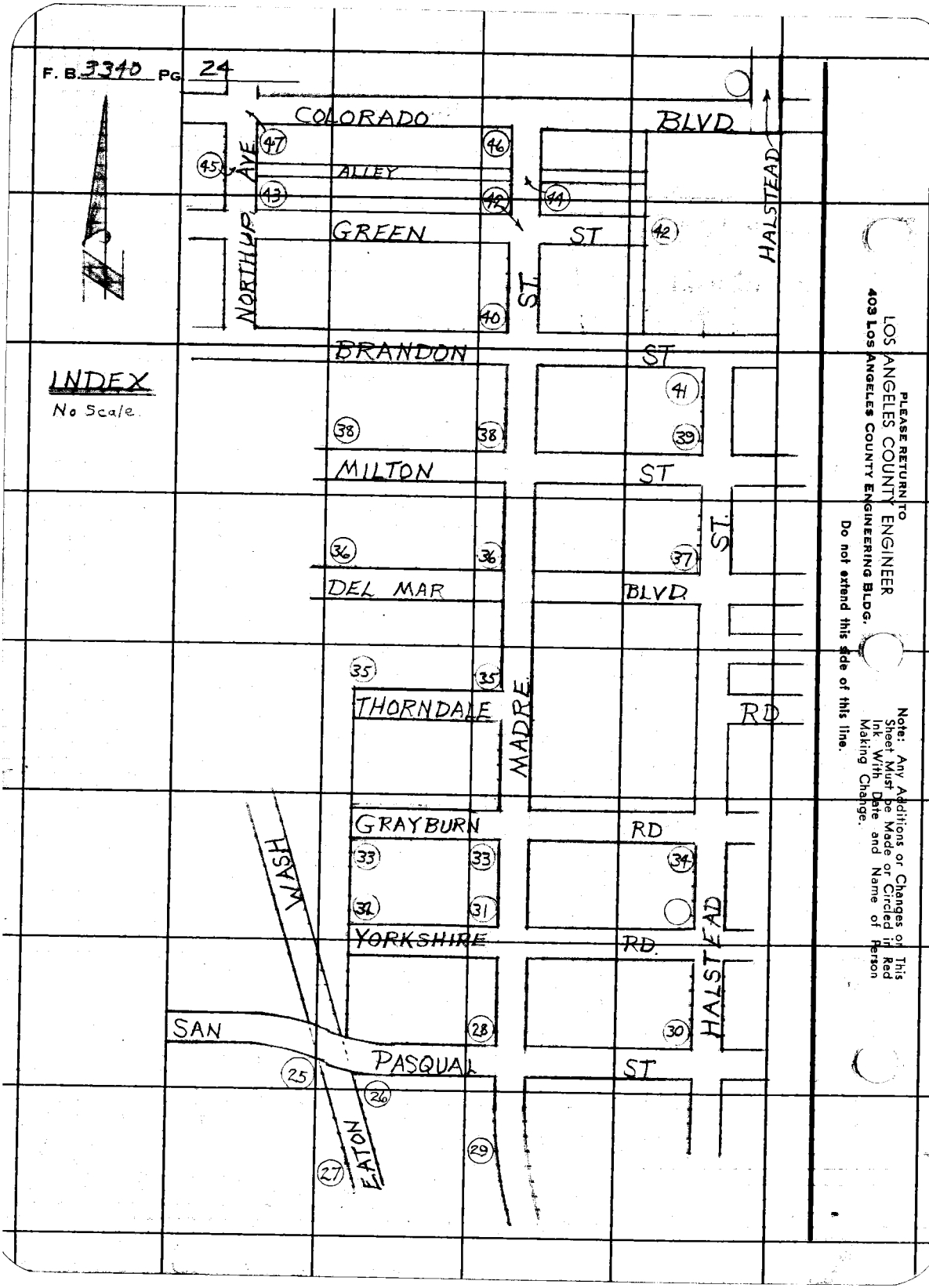

INDEX

No Scale

PLEASE RETURN TO
LOS ANGELES COUNTY ENGINEER
403 Los Angeles County Engineering Bldg.

Do not extend this side of this line.

Note: Any Additions or Changes on This Sheet Must be Made or Circled in Red Ink With Date and Name of Person Making Change.

Notes Ck'd by M. ASHLEY	Survey of W. Temple City S.D.	F. B. 3340 PG. 25
Map No.	JN 6112.15 Topo 0224 Std 68 °F	
Office Work	Surveyed by Burkholder	
Checked	Notes D.L.B. Date 2-67	
Date	Indexed C. J. GALLI	

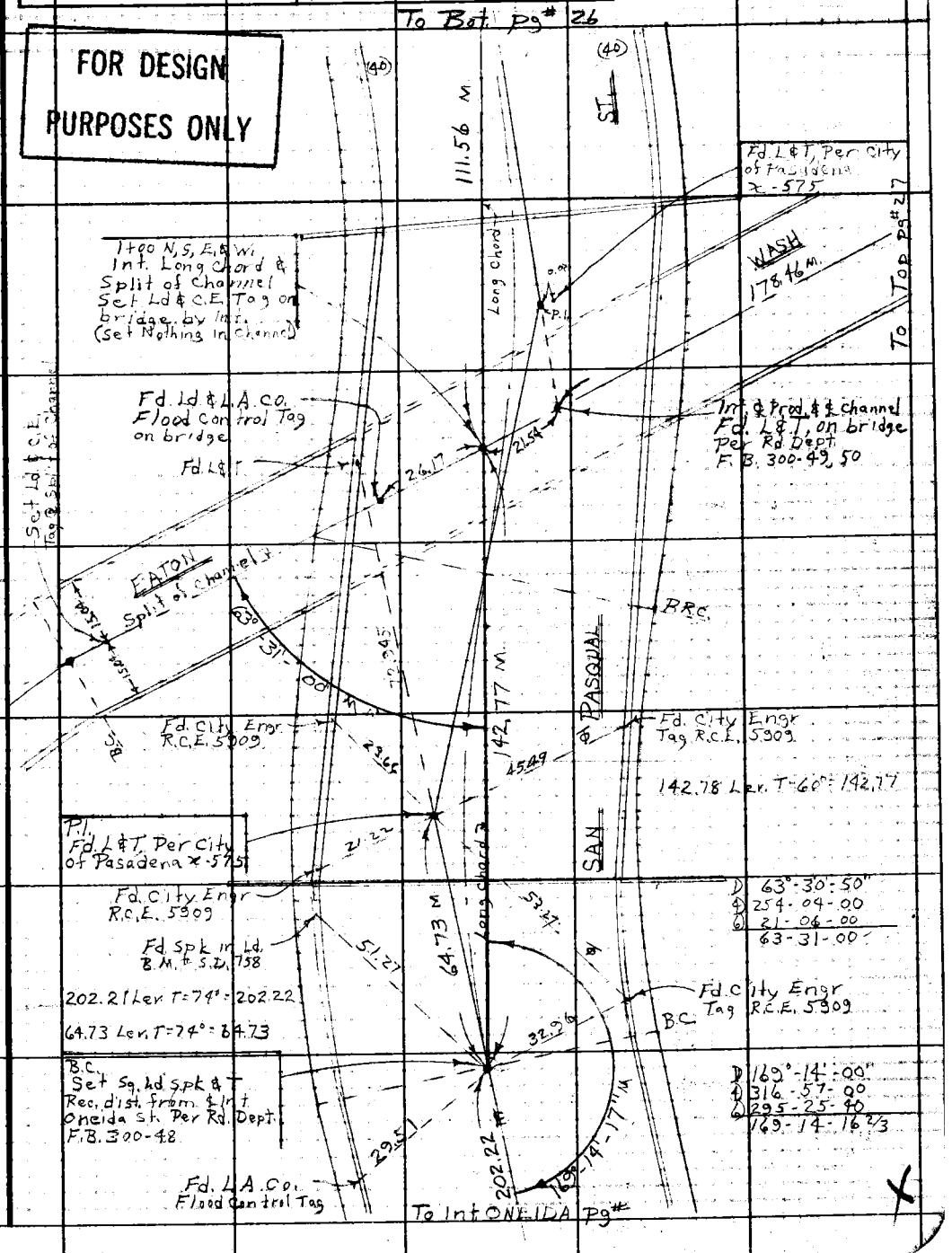

Note: Any Additions or Changes on This Sheet Must be Made or Circled in Red Ink With Date and Name of Person Making Change.

Do not extend this side of this line.

PLEASE RETURN TO
LOS ANGELES COUNTY ENGINEER
403 LOS ANGELES COUNTY ENGINEERING BLDG.

76F309S CE#310 1-65

F. B. 3340 PG. 26

W.S. 44 JC-3

PLEASE RETURN TO
LOS ANGELES COUNTY ENGINEER
403 Los Angeles County Engineering Bldg.

Do not extend this side of this line.

Note: Any Additions or Changes on This Sheet Must be Made or Circled in Red Ink With Date and Name of Person Making Change.

FOR DESIGN PURPOSES ONLY

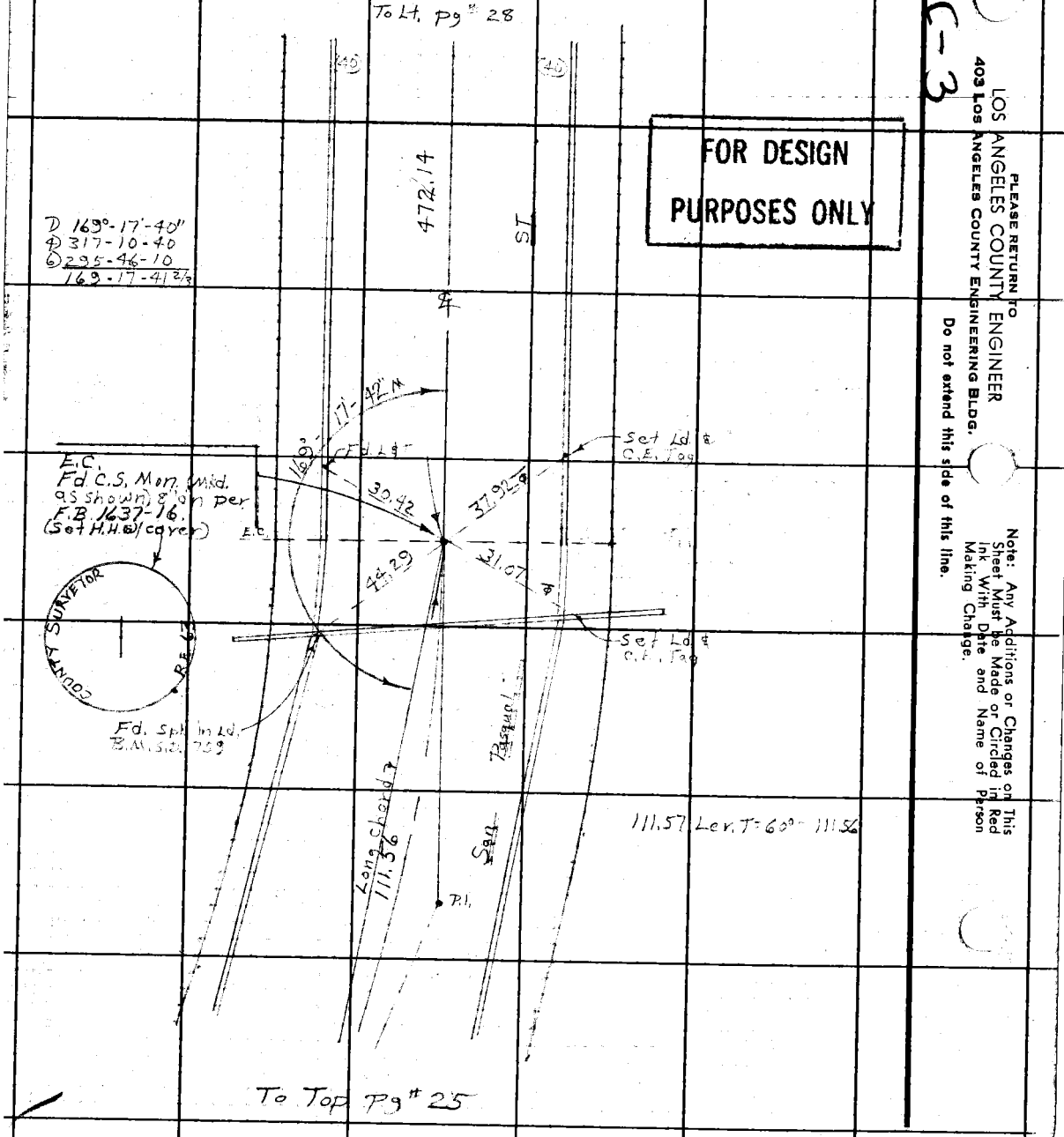

Notes Ck'd by M. ASHLEY	Survey of W. Temple City SD	F. B. 3340 PG. 27
Map No.	JN 6112.15 Tape 0224 Std 62 °F	
Office Work	Surveyed by Burkholder	
Checked	Notes D.L.B. Date 2-67	
Date	Indexed C. J. GALLI	

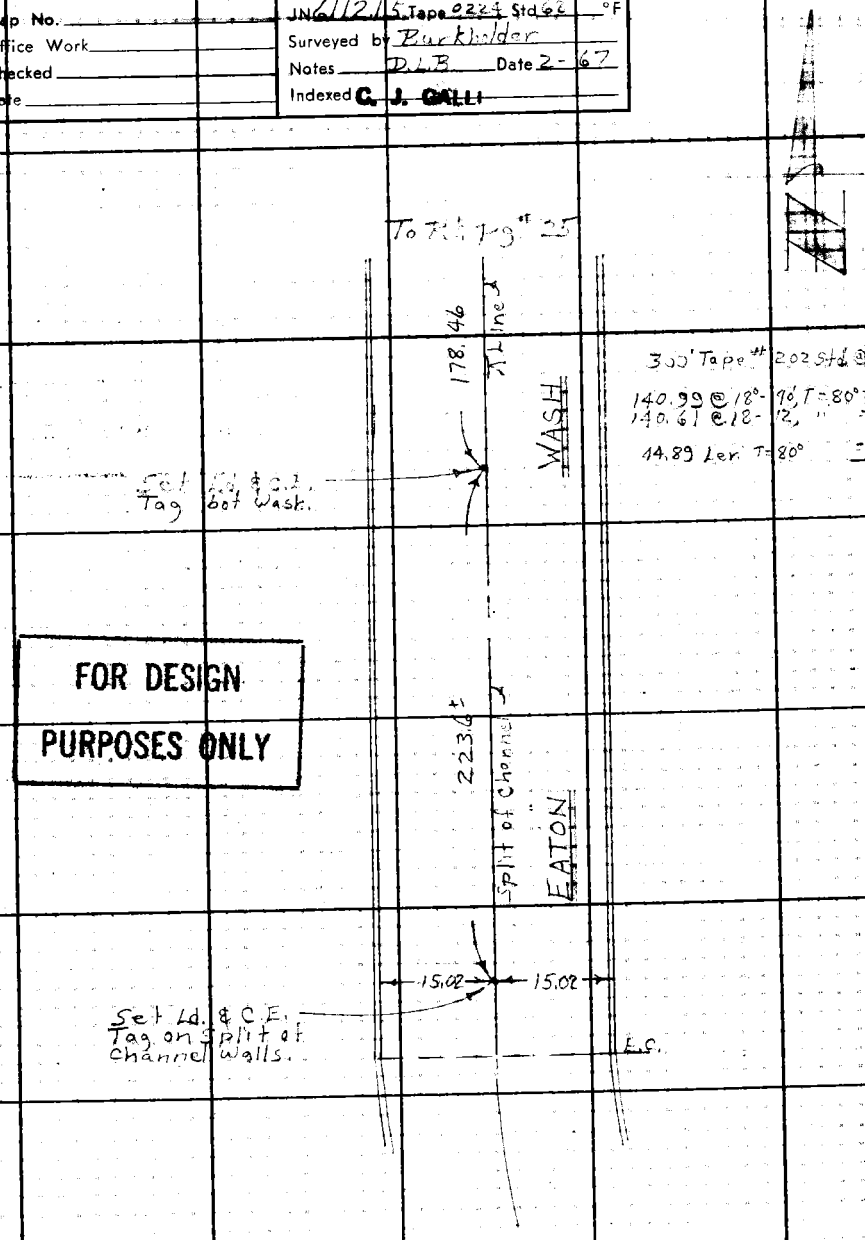

300' Tape # 202 Std @ 84°

140.99 @ 18°-90', T=80° = 133.57
140.61 @ 18-12, " = 133.58

44.89 Lev. T=80° = 44.89
178.46

FOR DESIGN PURPOSES ONLY

Note: Any Additions or Changes on This Sheet Must be Made or Circled in Red Ink With Date and Name of Person Making Change.

Do not extend this side of this line.

PLEASE RETURN TO
LOS ANGELES COUNTY ENGINEER
403 LOS ANGELES COUNTY ENGINEERING BLDG.

76F309S CE#310 1-65

F. B. 3340 PG 28

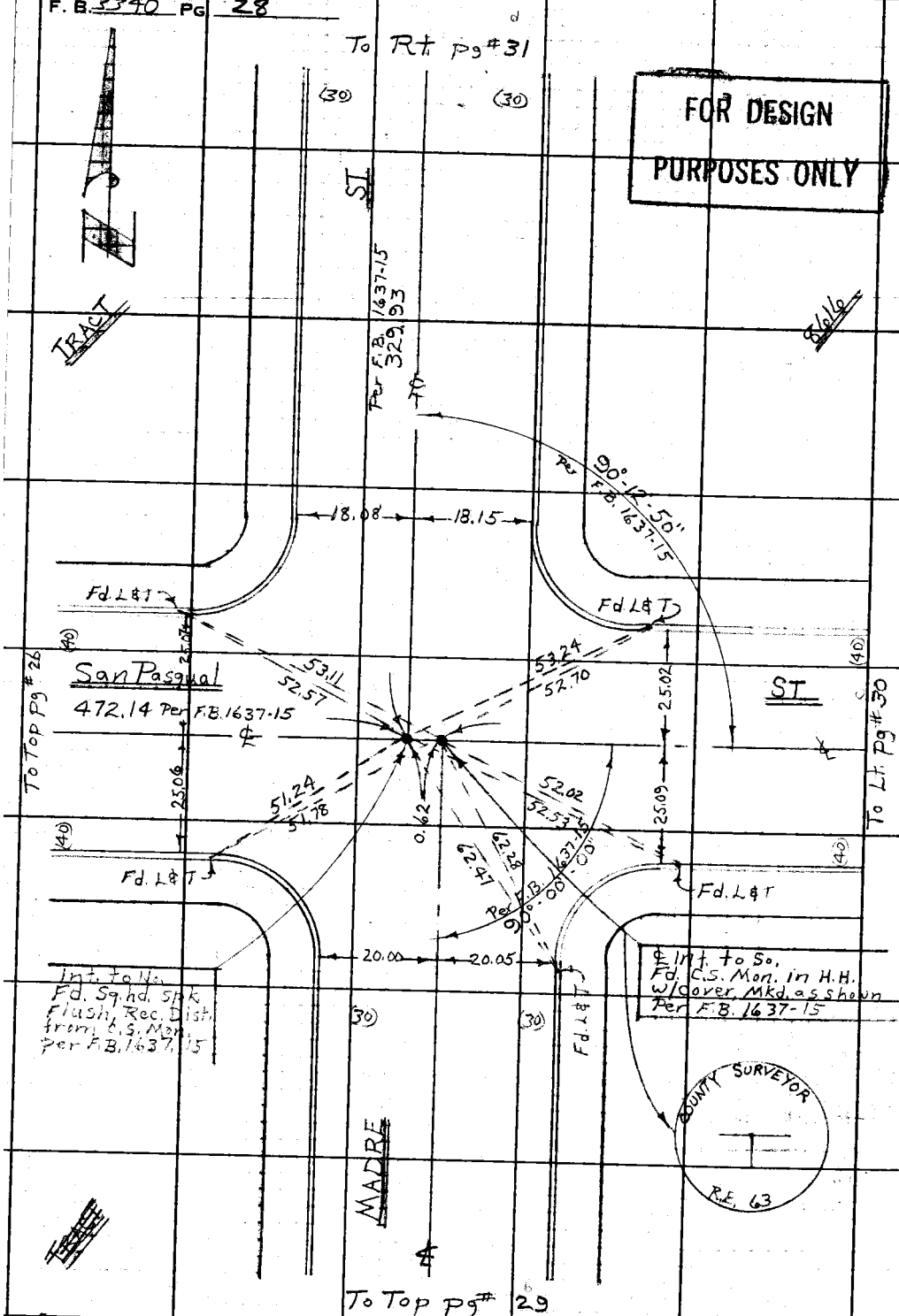

FOR DESIGN PURPOSES ONLY

W.S. 44 C-3

PLEASE RETURN TO
LOS ANGELES COUNTY ENGINEER
403 LOS ANGELES COUNTY ENGINEERING BLDG.

Do not extend this side of this line.

Note: Any Additions or Changes on This Sheet Must be Made or Circled in Red Ink With Date and Name of Person Making Change.

Notes Ck'd by M. ASHLEY	Survey of W Temple City SD	F. B. 3340 PG. 29
Map No.	JN 61125 Tape 0224 Std 68 °F	
Office Work	Surveyed by Burkholder	
Checked	Notes D.L.B. Date 2-67	
Date	Indexed R. J. GALLI	

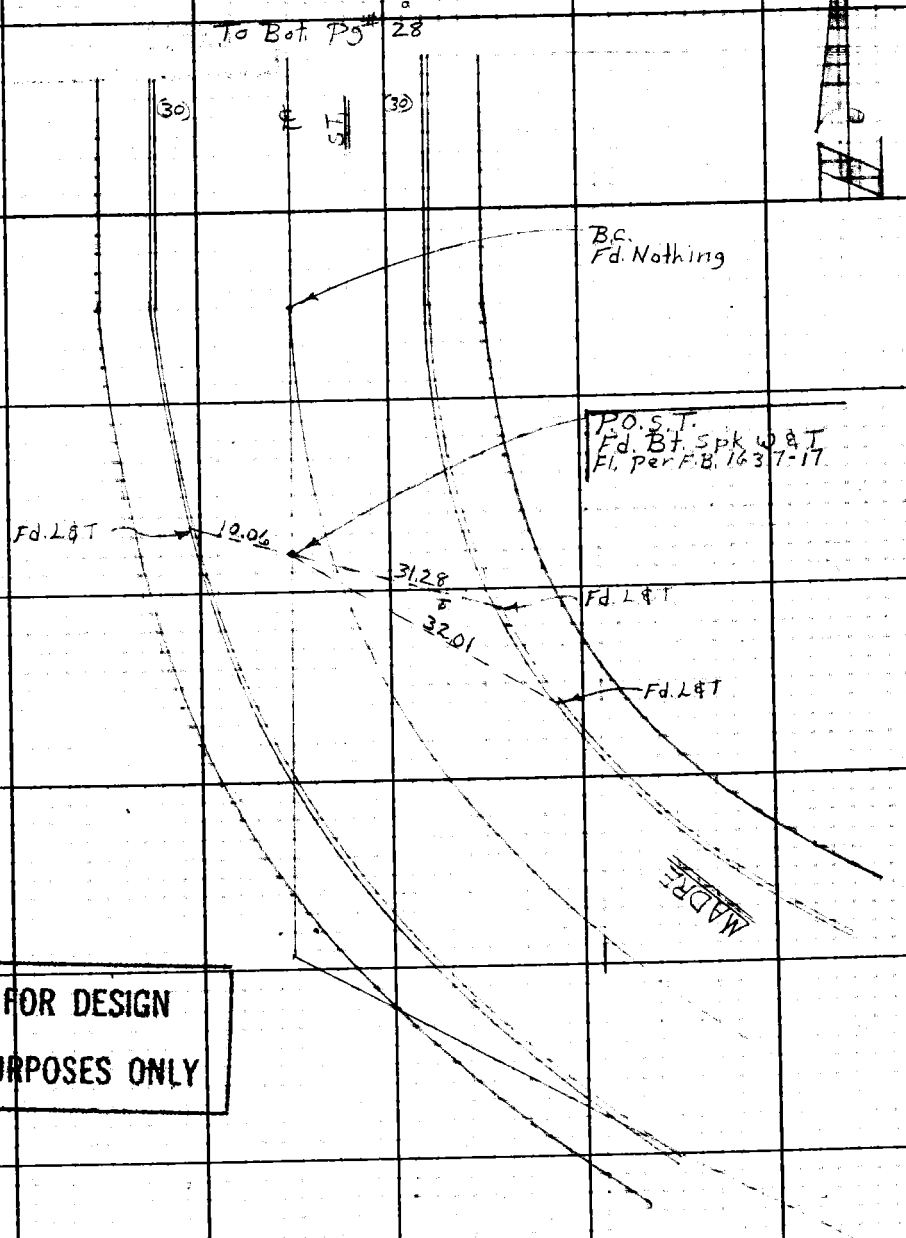

W.S 44, C-3

Note: Any Additions or Changes on This Sheet Must be Made or Circled in Red Ink With Date and Name of Person Making Change.

Do not extend this side of this line.

PLEASE RETURN TO
LOS ANGELES COUNTY ENGINEER
403 LOS ANGELES COUNTY ENGINEERING BLDG.

FOR DESIGN PURPOSES ONLY

76F309S CE#310 1-65

F. B. 3340 PG 30

FOR DESIGN PURPOSES ONLY

ST

COUNTY SURVEYOR
T
R.E. 63

Fd. C.S. Mon. (Mkd as shown) in H.H. w/cover Per F.B. 1637-13

Fd. L&T

Fd. L&T

(40)

52.43

53.44

To Rt. Pg # 28

To San Pasqual

51.58

53.62

039

57.43

ST

(40)

Fd. L&T

Fd. L&T

Fd L&T

Fd. C.S. Mon. (Mkd as shown) in H.H. w/cover Per F.B. 1637-13

Halstead

COUNTY SURVEYOR
I
R.E. 63

PLEASE RETURN TO
LOS ANGELES COUNTY ENGINEER
403 LOS ANGELES COUNTY ENGINEERING BLDG.

Do not extend this side of this line.

Note: Any Additions or Changes on This Sheet Must be Made or Circled in Red Ink With Date and Name of Person Making Change.

AS 44 C-2

Notes Ck'd by M. ASHLEY	Survey of W. Temple City S.D.	F. B. 3340 PG. 31
Map No.	JN 6112.15 Tape 0229 Std 68 °F	
Office Work	Surveyed by Burkholder	
Checked	Notes D.L.B. Date 2-67	
Date	Indexed C. J. GALLI	

WS44 C-3

FOR DESIGN PURPOSES ONLY

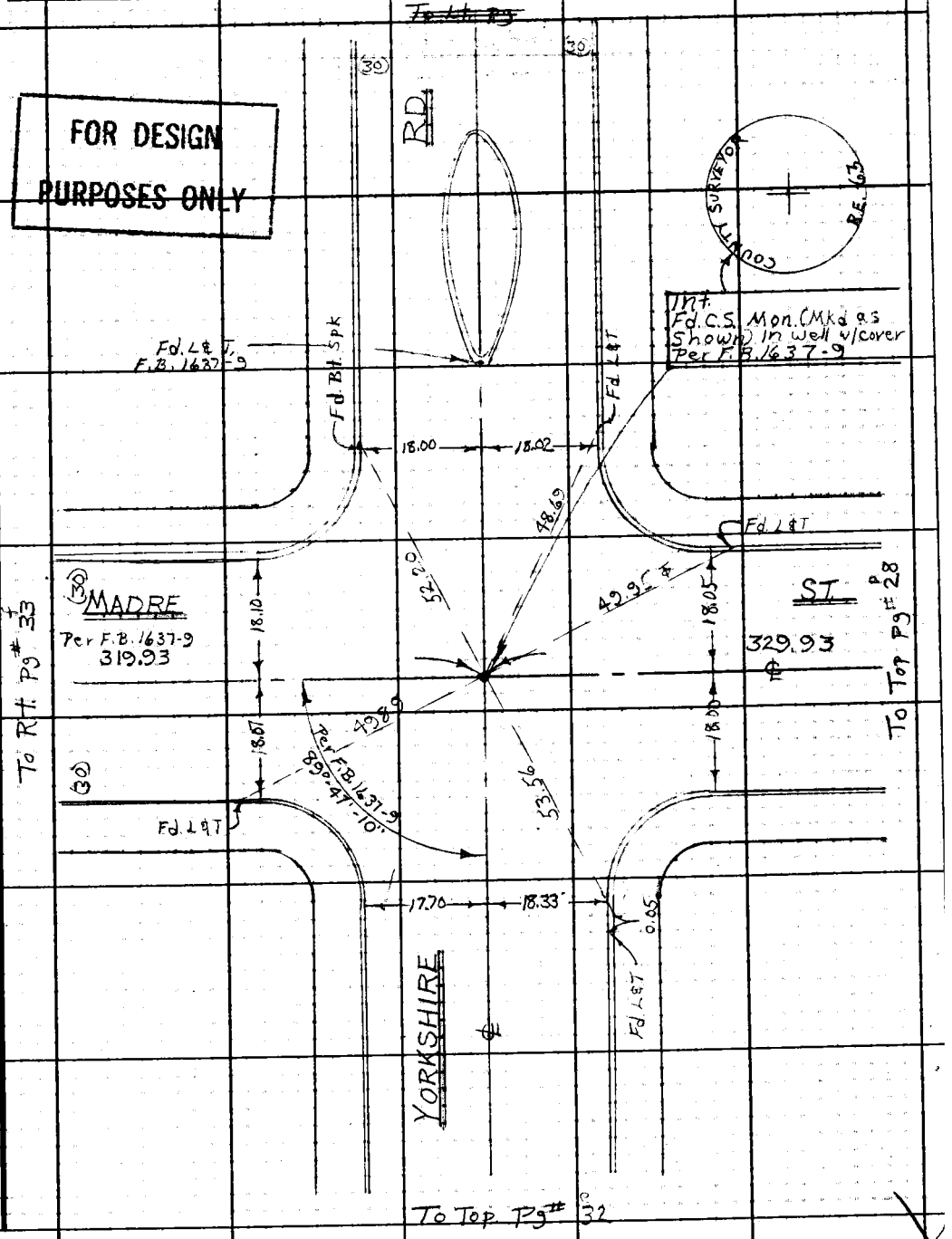

Note: Any Additions or Changes on This Sheet Must be Made or Circled in Red Ink With Date and Name of Person Making Change.

Do not extend this side of this line.

PLEASE RETURN TO
LOS ANGELES COUNTY ENGINEER
403 LOS ANGELES COUNTY ENGINEERING BLDG.

76F309S CE#310 1-65

F. B. 3340 PG 32

To Bot. Pg #31

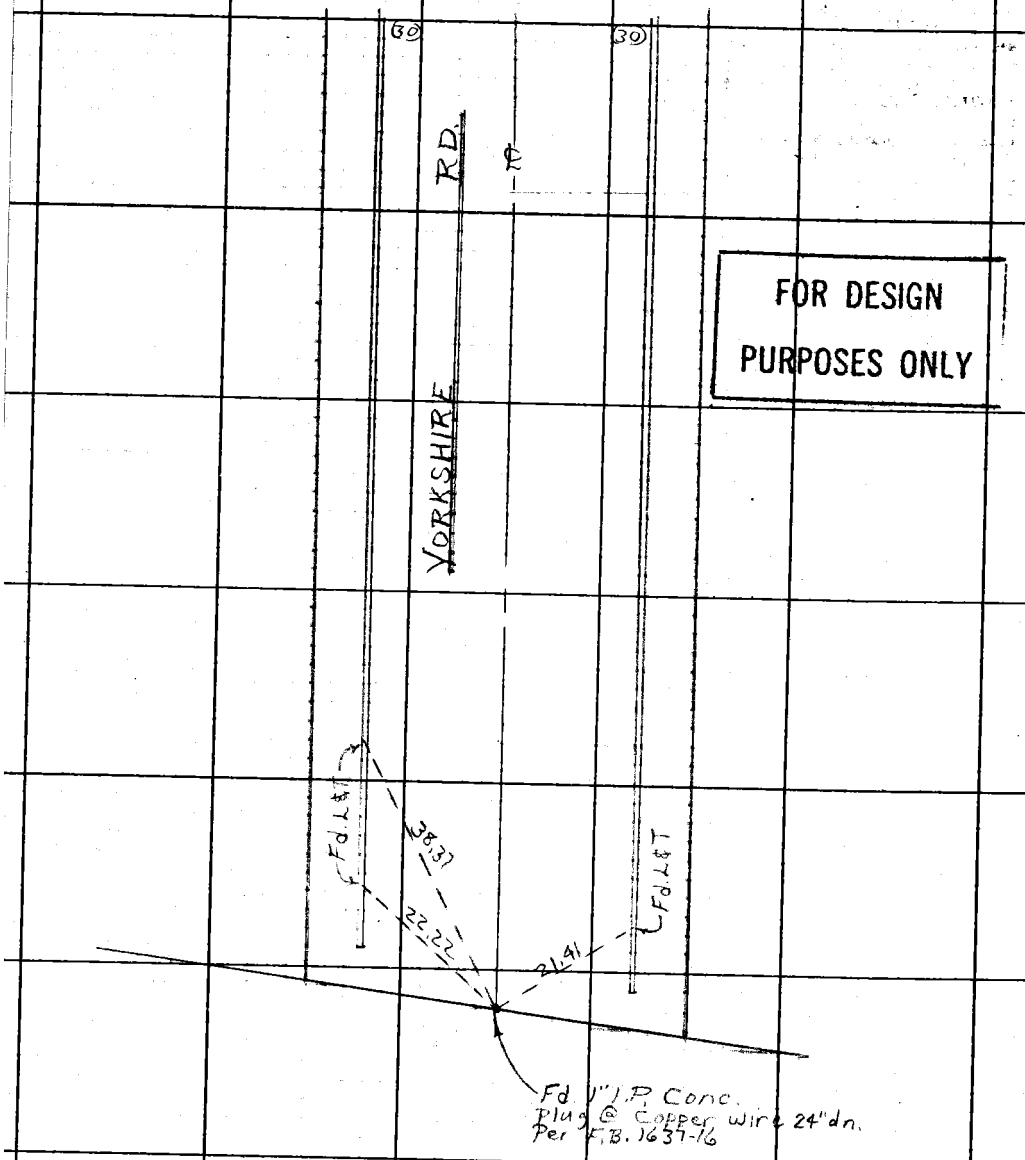

PLEASE RETURN TO
LOS ANGELES COUNTY ENGINEER
403 Los Angeles County Engineering Bldg.
Do not extend this side of this line.

Note: Any Additions or Changes on This Sheet Must be Made or Circled in Red Ink With Date and Name of Person Making Change.

Notes Ck'd by M. ASHLEY	Survey of W. Temple City S.D.	F. B. 3340 PG. 33
Map No.	JN 6112.15 Tape 0224 Std. 68 °F	
Office Work	Surveyed by [illegible]	
Checked	Notes D.L.B. Date [illegible]	
Date	Indexed C. J. GALLI	

FOR DESIGN PURPOSES ONLY

W.S.44, C-3

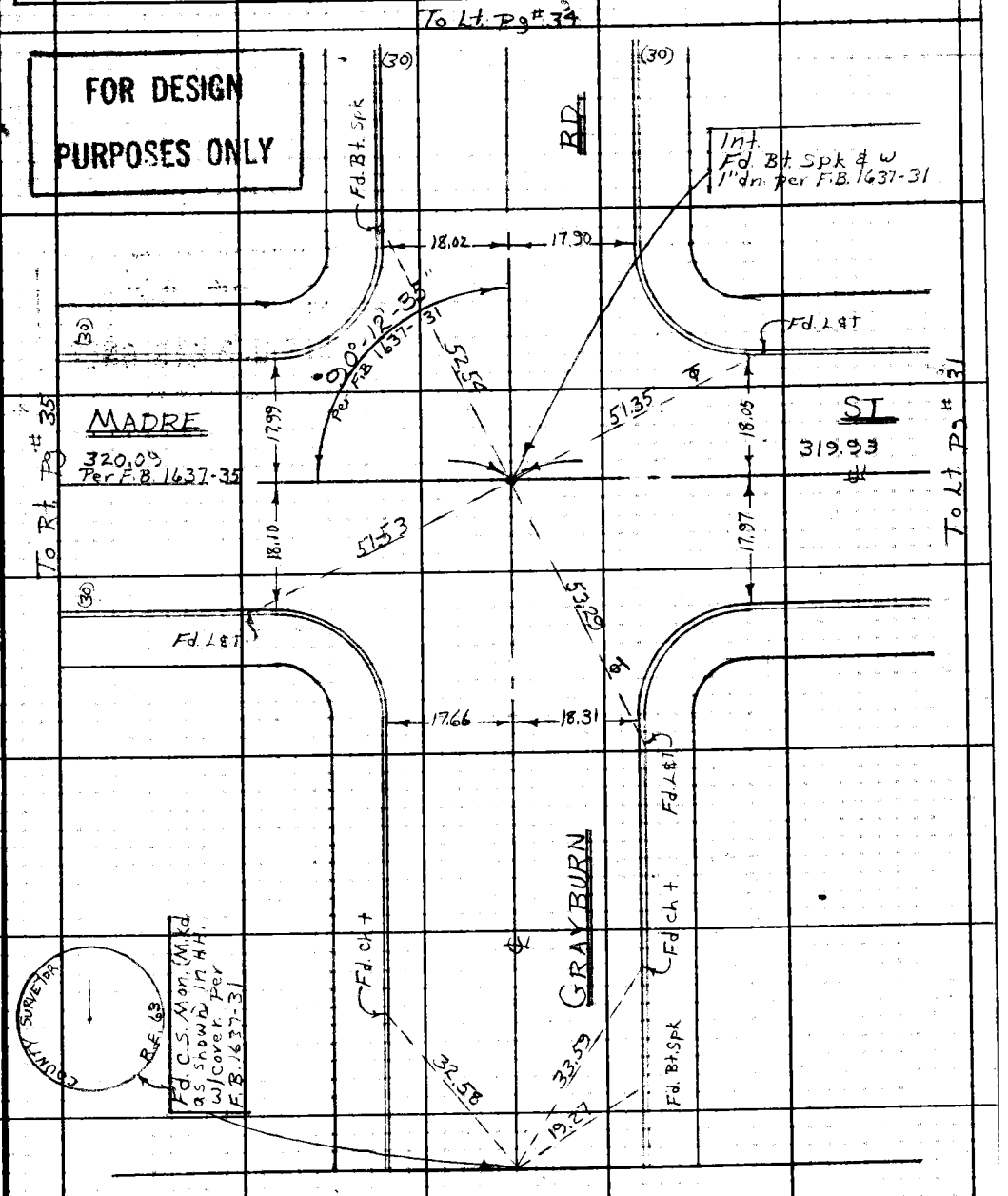

Note: Any Additions or Changes on This Sheet Must be Made or Circled in Red Ink With Date and Name of Person Making Change.

Do not extend this side of this line.

PLEASE RETURN TO
LOS ANGELES COUNTY ENGINEER
403 LOS ANGELES COUNTY ENGINEERING BLDG.

76F309S CE#310 1-65

F. B. 3390 PG 34

FOR DESIGN PURPOSES ONLY

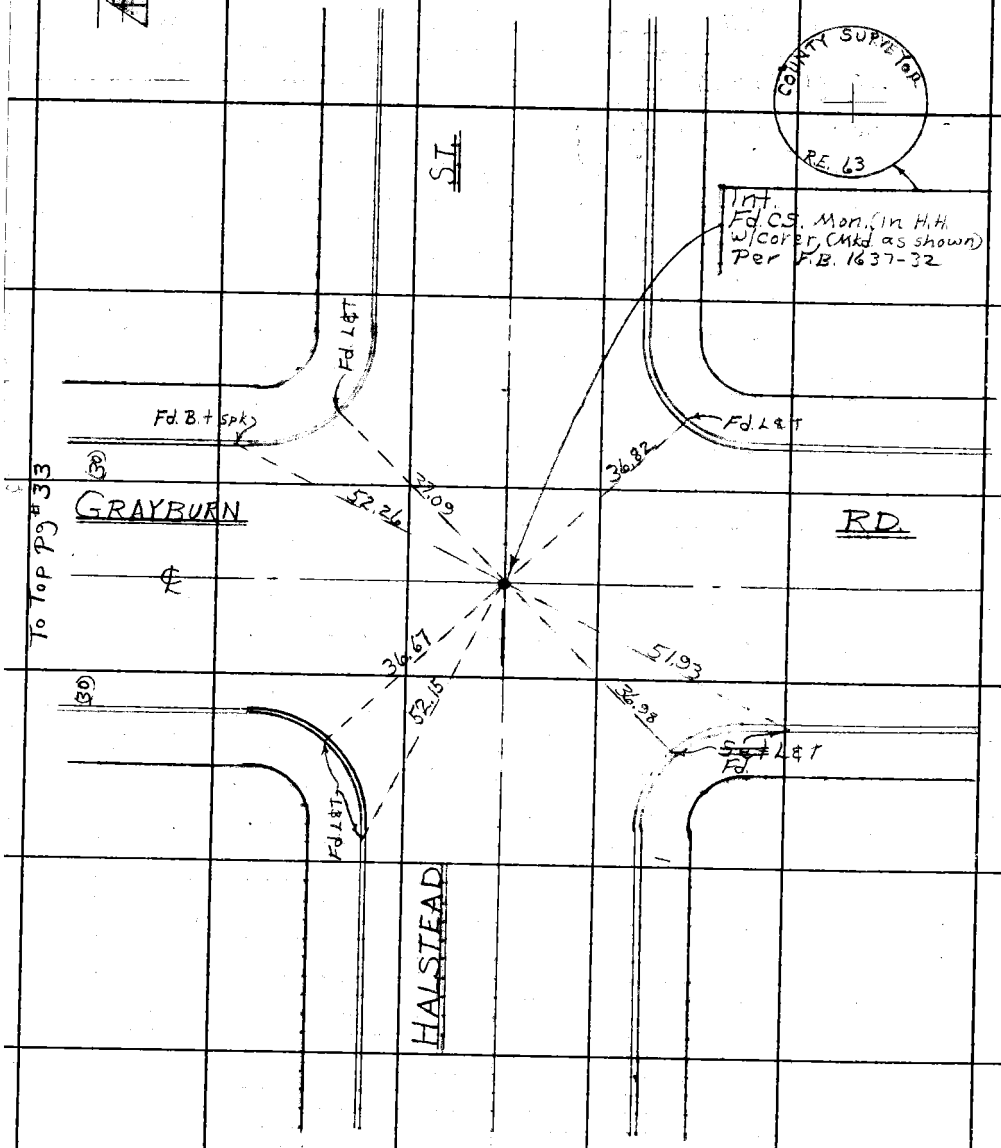

PLEASE RETURN TO
LOS ANGELES COUNTY ENGINEER
403 LOS ANGELES COUNTY ENGINEERING BLDG.

Do not extend this side of this line.

Note: Any Additions or Changes on This Sheet Must be Made or Circled in Red Ink With Date and Name of Person Making Change.

SEAL 63

Notes Ck'd by M. ASHLEY	Survey of W. Temple City S.D.	F. B. 3340 PG. 35
Map No.	JN 6112.15 Tape 0224 Std 68 °F	
Office Work	Surveyed by Burkholder	
Checked	Notes D.L.B. Date 2-67	
Date	Indexed G. J. GALLI	

FOR DESIGN PURPOSES ONLY

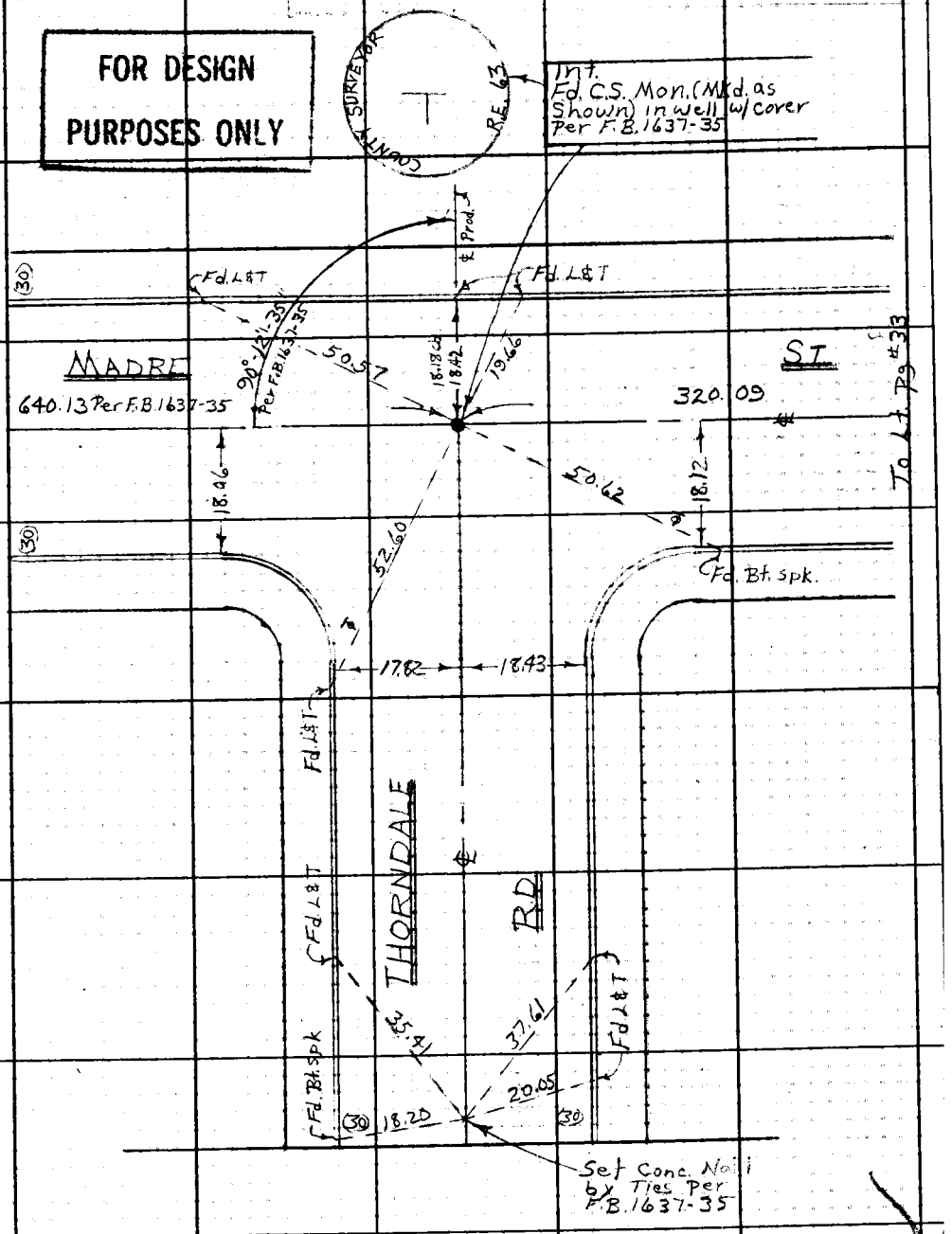

Note: Any Additions or Changes on This Sheet Must be Made or Circled in Red Ink With Date and Name of Person Making Change.

Do not extend this side of this line.

PLEASE RETURN TO
LOS ANGELES COUNTY ENGINEER
403 LOS ANGELES COUNTY ENGINEERING BLDG.

76F309S CE#310 1-65

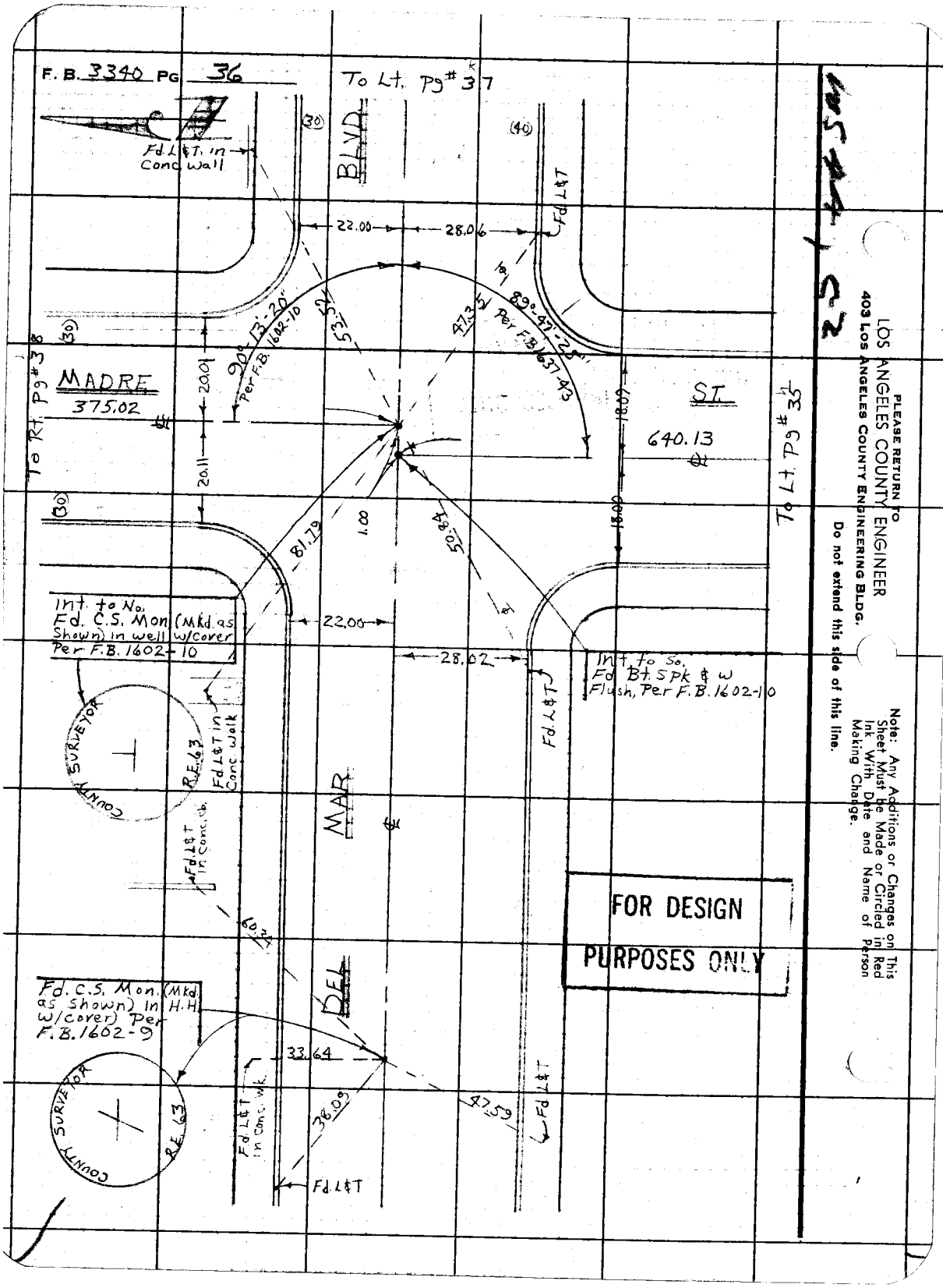
F. B. 3340 PG 36
To Lt. Pg # 37
BLVD
Fd. L&T. in Conc. wall
(30)
(40)
Fd. L&T
22.00
28.06
90°-13'-20" Per F.B. 1602-10
53.52
47.35
89°-47'-25" Per F.B. 1637-43
To Rt. Pg # 38
MADRE
375.02
20.01
20.11
ST.
640.13
18.09
18.00
To Lt. Pg # 35
81.79
1.00
50.84
Int. to No. Fd. C.S. Mon (Mkd. as Shown) in well w/cover Per F.B. 1602-10
22.00
28.02
Int. to So. Fd. Bt. Spk & w Flush, Per F.B. 1602-10
Fd. L&T
COUNTY SURVEYOR
R.E. 63
Fd. L&T in Conc. walk
MAR
Fd. L&T in Conc. ch.
60.34
DEL
Fd. C.S. Mon. (Mkd. as Shown) in H.H. w/cover) Per F.B. 1602-9
33.64
38.09
47.59
Fd. L&T in Conc. wk.
Fd. L&T
FOR DESIGN PURPOSES ONLY
PLEASE RETURN TO
LOS ANGELES COUNTY ENGINEER
403 LOS ANGELES COUNTY ENGINEERING BLDG.
Do not extend this side of this line.
Note: Any Additions or Changes on This Sheet Must be Made or Circled in Red Ink With Date and Name of Person Making Change.

Notes Ck'd by M. ASHLEY
Map No.
Office Work
Checked
Date

Survey of W. Temple City S.D.
JN 6112.15 Tape 0234 Std 68 °F
Surveyed by Burkholder
Notes D.L.B. Date [illegible]
Indexed C. J. GALLI

F. B. 3340 PG. 37

WS44 C-2

FOR DESIGN PURPOSES ONLY

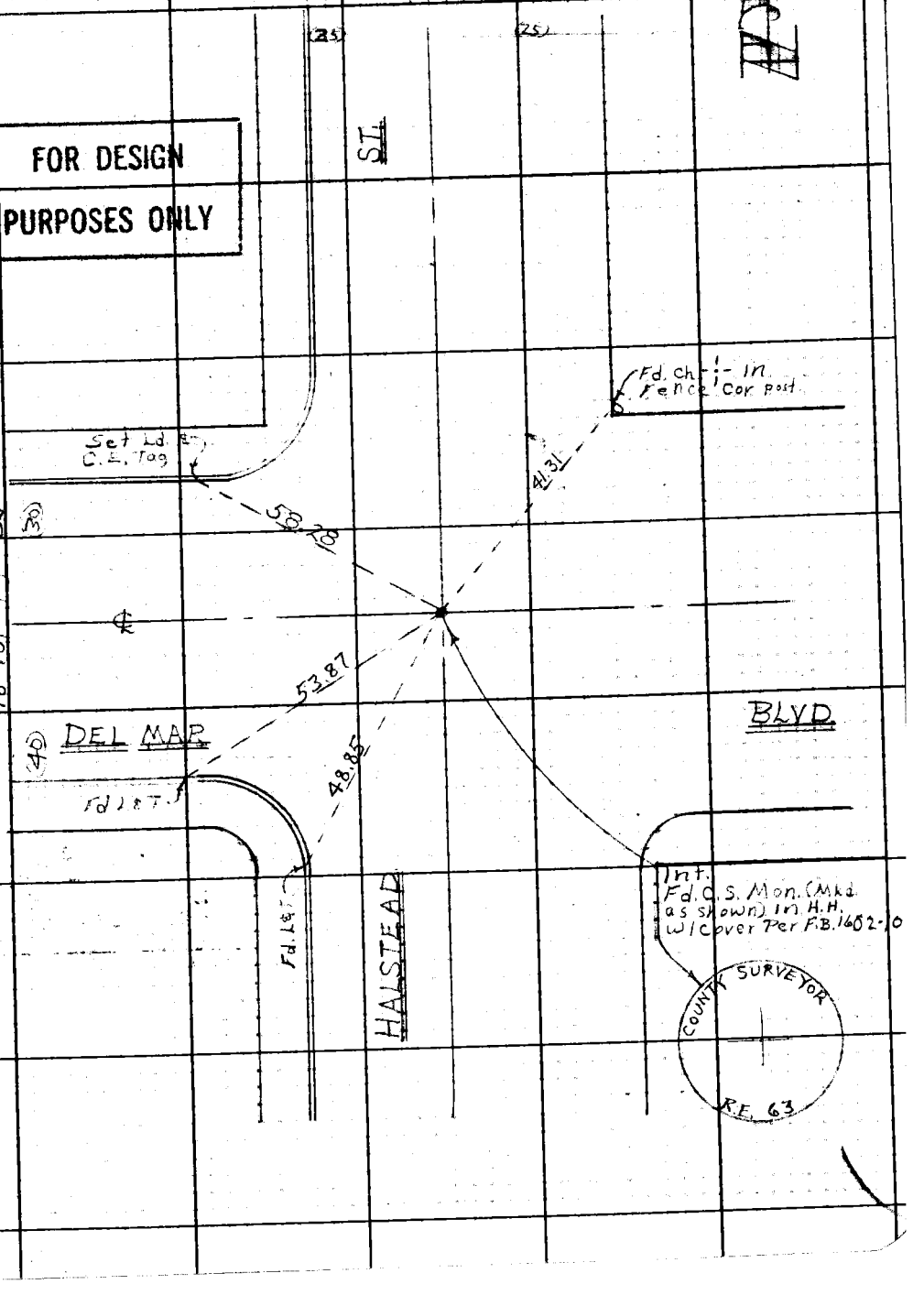

Note: Any Additions or Changes on This Sheet Must be Made or Circled in Red Ink With Date and Name of Person Making Change.

Do not extend this side of this line.

PLEASE RETURN TO
LOS ANGELES COUNTY ENGINEER
403 LOS ANGELES COUNTY ENGINEERING BLDG.

76F309S CE#310 1-65

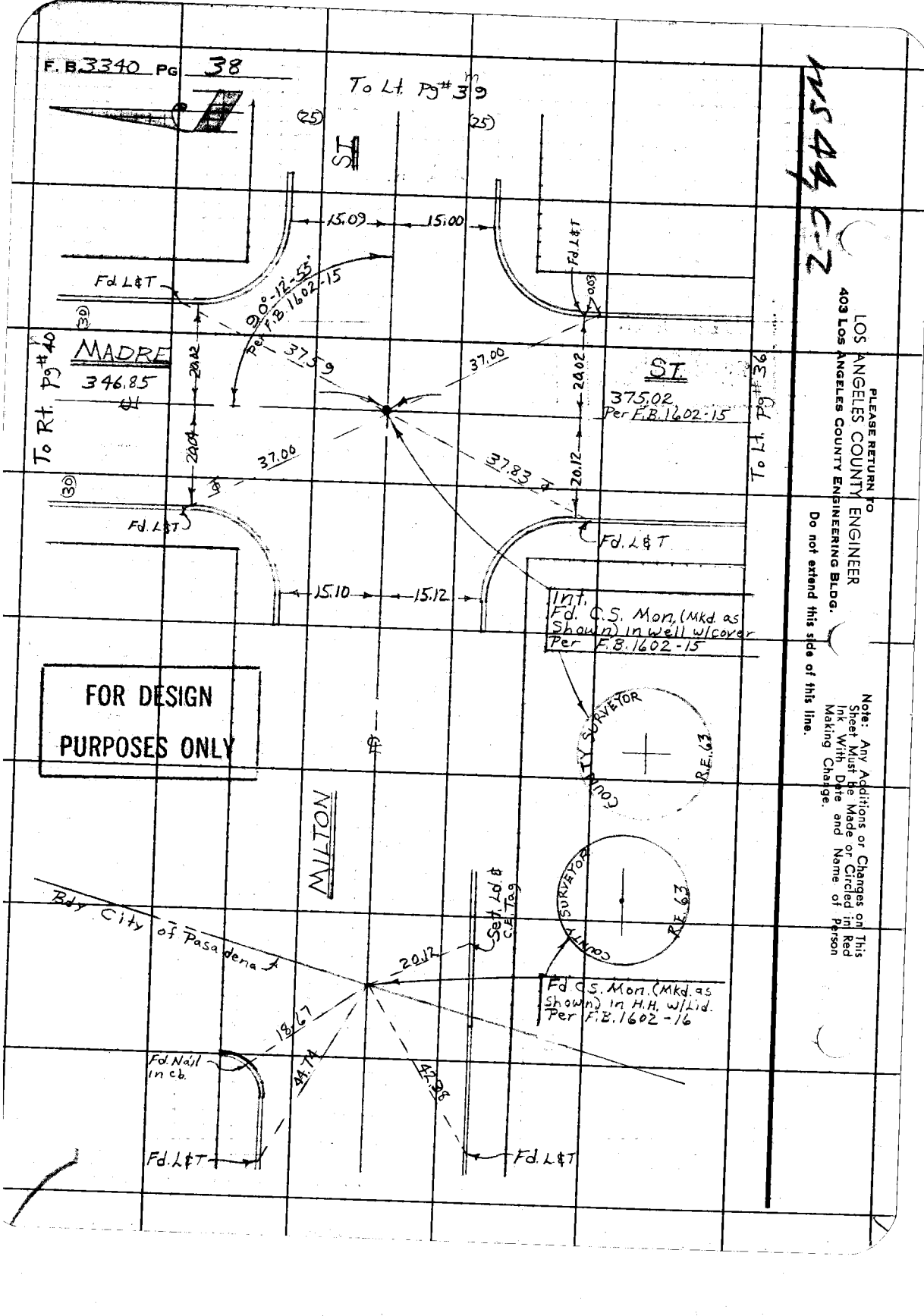
F. B. 3340 PG 38
To Lt. Pg# 39
(25)
ST.
(25)
15.09
15.00
Fd. L&T
Fd. L&T
90°-12'-55"
Per F.B. 1602-15
(30)
MADRE
346.85
To Rt. Pg# 40
20.12
37.5
37.00
ST.
375.02
Per F.B. 1602-15
20.04
37.00
37.83
20.12
To Lt. Pg# 36
(30)
Fd. L&T
Fd. L&T
15.10
15.12
Int. Fd. C.S. Mon. (Mkd as Shown) in well w/cover Per F.B. 1602-15
FOR DESIGN PURPOSES ONLY
COUNTY SURVEYOR R.E. 63
MILTON
Bdy City of Pasadena
Set Lot # C.E. Tag
20.12
COUNTY SURVEYOR R.E. 63
Fd. C.S. Mon. (Mkd. as Shown) in H.H. w/Lid. Per F.B. 1602-16
18.67
Fd. Nail in c.b.
44.74
42.98
Fd. L&T
Fd. L&T
LOS ANGELES COUNTY ENGINEER
403 Los Angeles County Engineering Bldg.
PLEASE RETURN TO
Do not extend this side of this line.
Note: Any Additions or Changes on This Sheet Must Be Made or Circled in Red Ink With Date and Name of Person Making Change.

Notes Ck'd by M. ASHLEY	Survey of W. Temple City SD
Map No.	JN 6112.15 Tape 0224 Std 68 °F
Office Work	Surveyed by Burkholder
Checked	Notes D.L.B. Date 2-67
Date	Indexed C. J. GALLI

F. B. 3340 PG. 39

W594 C-2

FOR DESIGN PURPOSES ONLY

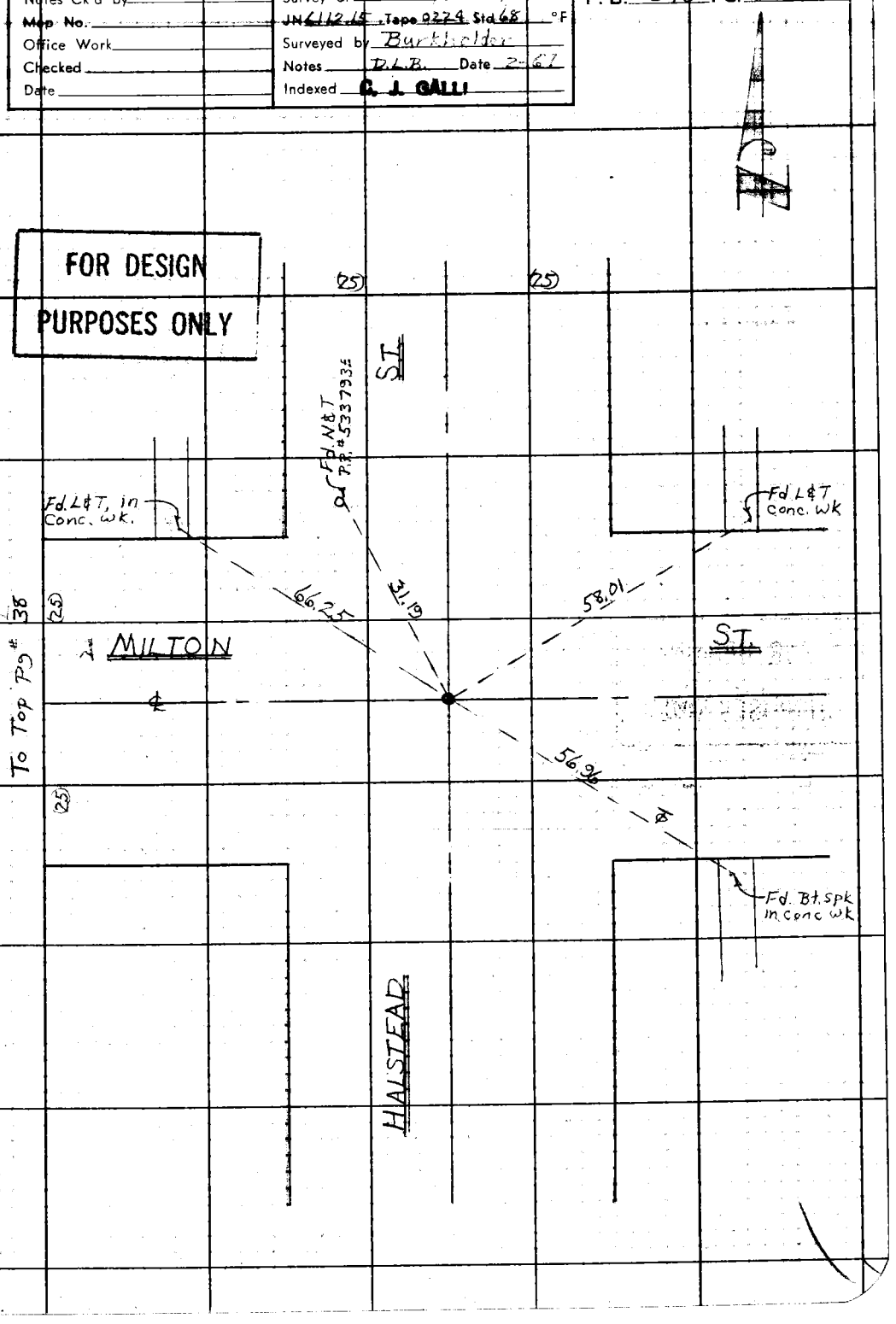

Note: Any Additions or Changes on This Sheet Must be Made or Circled in Red Ink With Date and Name of Person Making Change.

Do not extend this side of this line.

PLEASE RETURN TO
LOS ANGELES COUNTY ENGINEER
403 LOS ANGELES COUNTY ENGINEERING BLDG.

76F309S CE#310 1-65

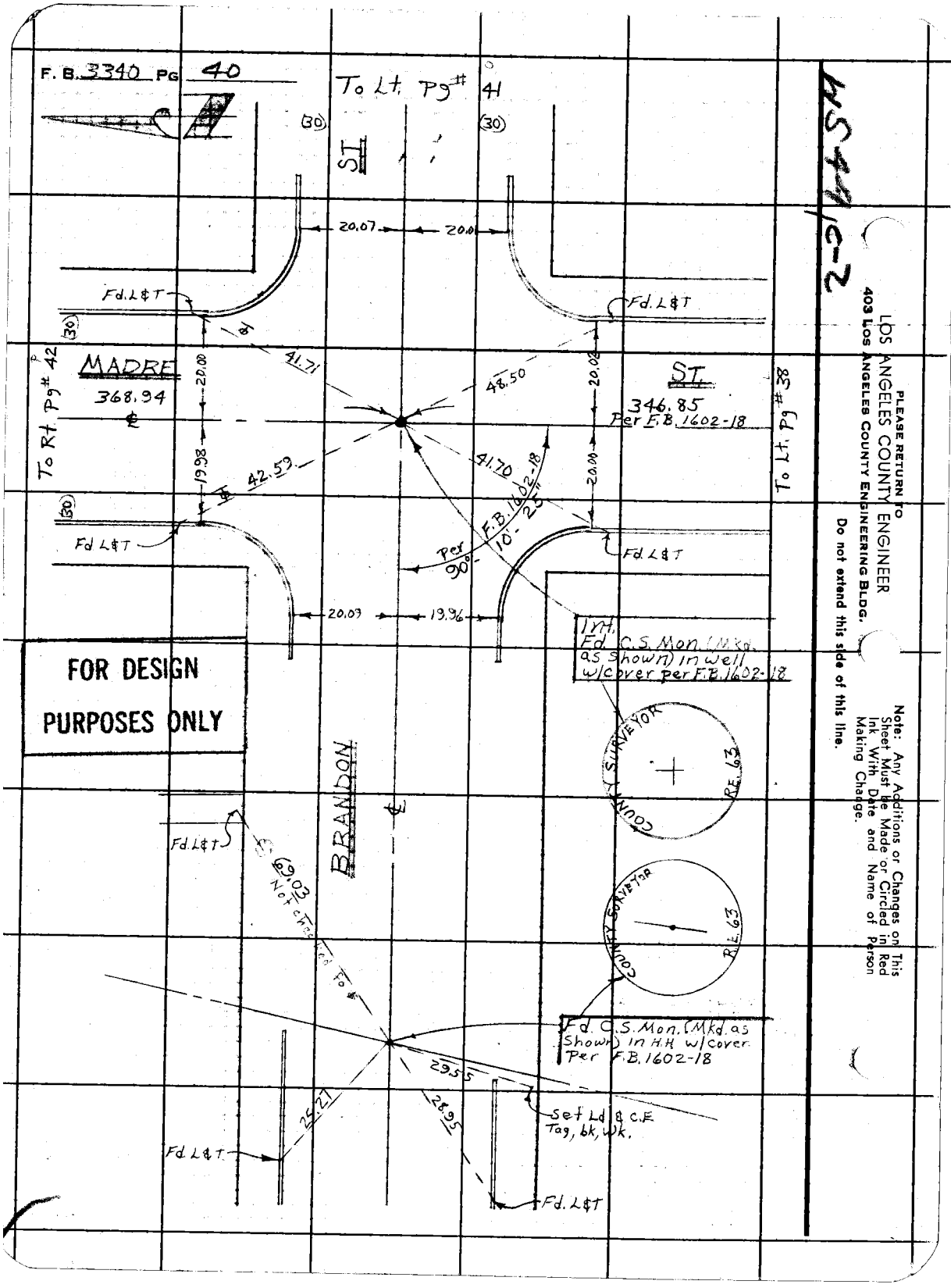

LDS

LOS ANGELES COUNTY ENGINEER

403 LOS ANGELES COUNTY ENGINEERING BLDG.

PLEASE RETURN TO

Do not extend this side of this line.

Note: Any Additions or Changes on This Sheet Must be Made or Circled in Red Ink With Date and Name of Person Making Change.

MS 4 1/C-2

W544 C-2

Notes Ck'd by M. ASHLEY	Survey of W. Tempe City Sta.
Map No.	JN 611215 Tape 0224 Std 68 °F
Office Work	Surveyed by Burkholder
Checked	Notes D.L.B. Date 2 67
Date	Indexed C. J. GALLI

F. B. 3340 PG. 41

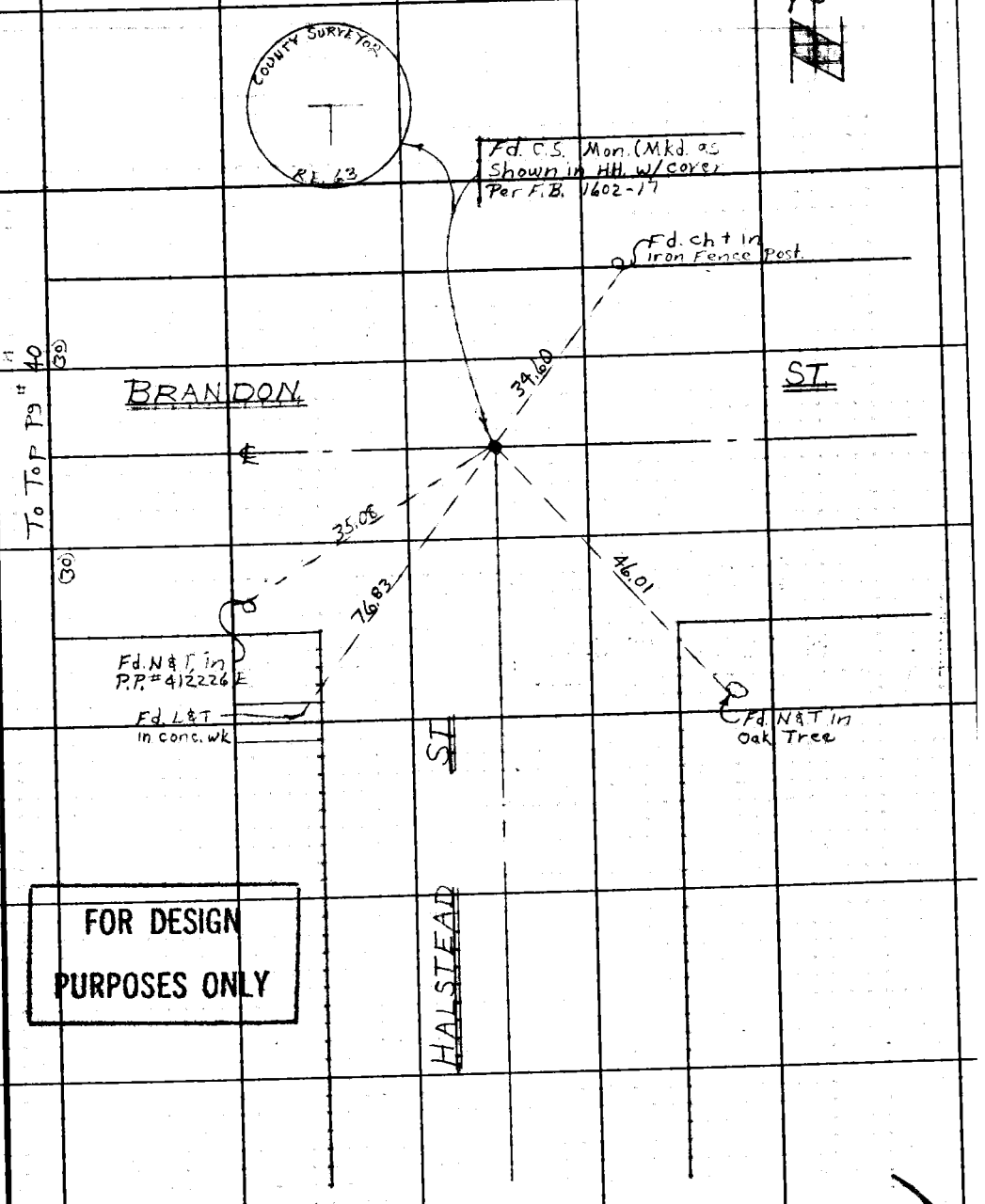

FOR DESIGN PURPOSES ONLY

Note: Any Additions or Changes on This Sheet Must be Made or Circled in Red Ink With Date and Name of Person Making Change.

Do not extend this side of this line.

PLEASE RETURN TO
LOS ANGELES COUNTY ENGINEER
403 LOS ANGELES COUNTY ENGINEERING BLDG.

76F309S CE#310 1-65

F. B. 3340 PG 42

WS44 C-2

FOR DESIGN PURPOSES ONLY

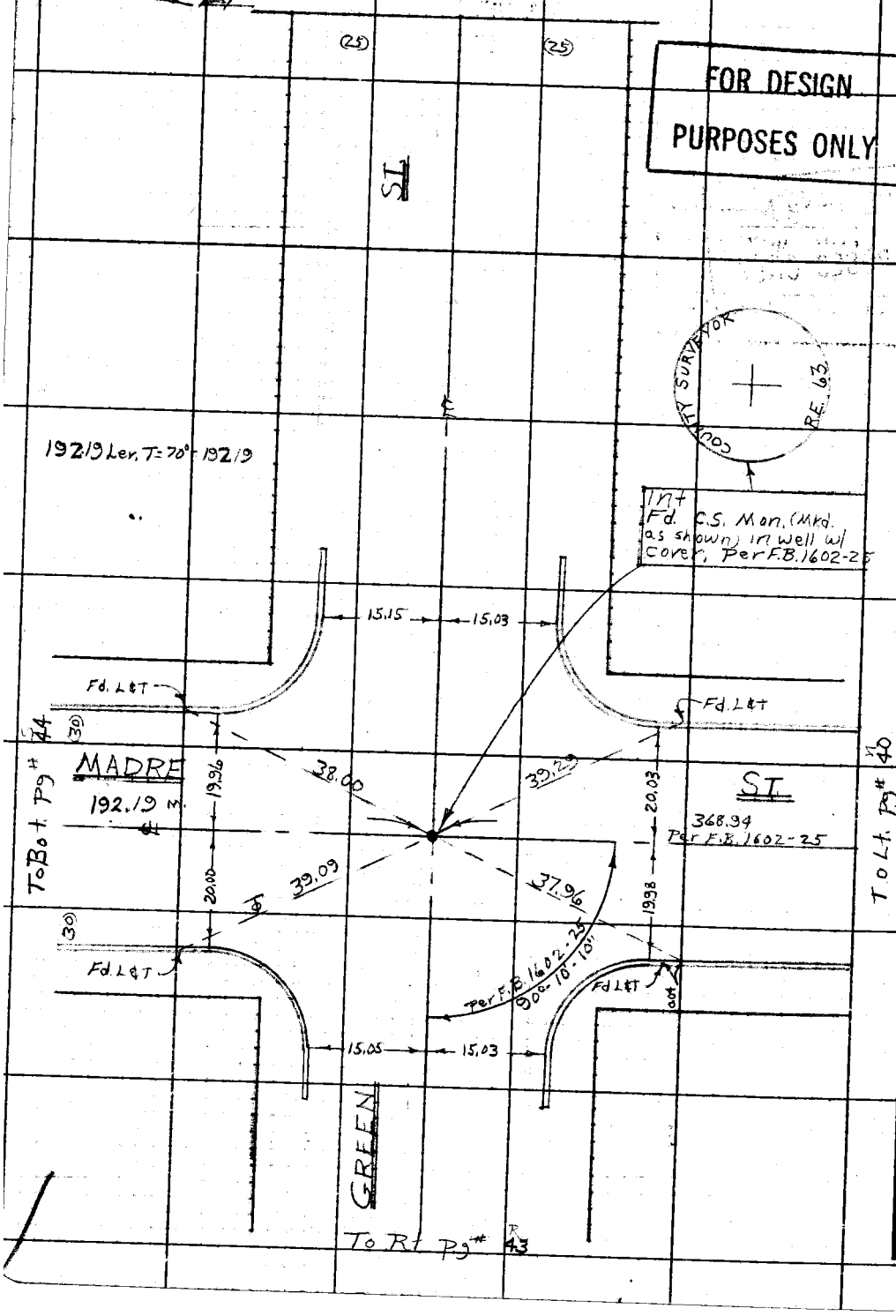

PLEASE RETURN TO
LOS ANGELES COUNTY ENGINEER
403 LOS ANGELES COUNTY ENGINEERING BLDG.

Do not extend this side of this line.

Note: Any Additions or Changes on This Sheet Must be Made or Circled in Red Ink With Date and Name of Person Making Change.

Notes Ck'd by M. ASHLEY
Map No.
Office Work
Checked
Date

Survey of W. Temple City S.D.
JN 6112.15 Tape 9229 Std 66 °F
Surveyed by Burkholder
Notes D.L.B. Date 2-67
Indexed O. J. GALLI

F. B. 3340 PG. 43

WS 44 B-2

FOR DESIGN PURPOSES ONLY

Note: Any Additions or Changes on This Sheet Must be Made or Circled in Red Ink With Date and Name of Person Making Change.

PLEASE RETURN TO
LOS ANGELES COUNTY ENGINEER
403 LOS ANGELES COUNTY ENGINEERING BLDG.

Do not extend this side of this line.

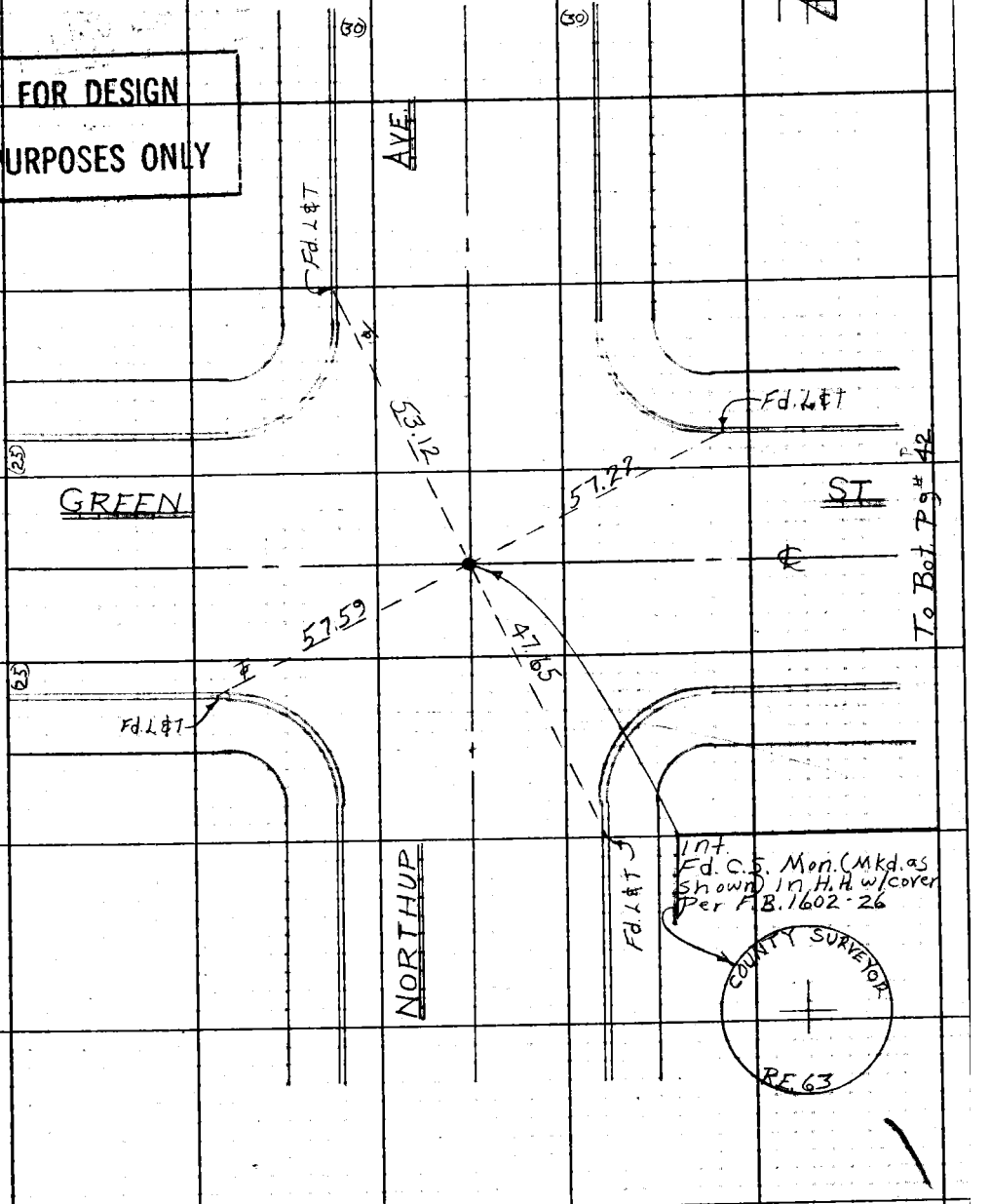

76F309S CE#310 1-65

F. B. 3340 PG 44

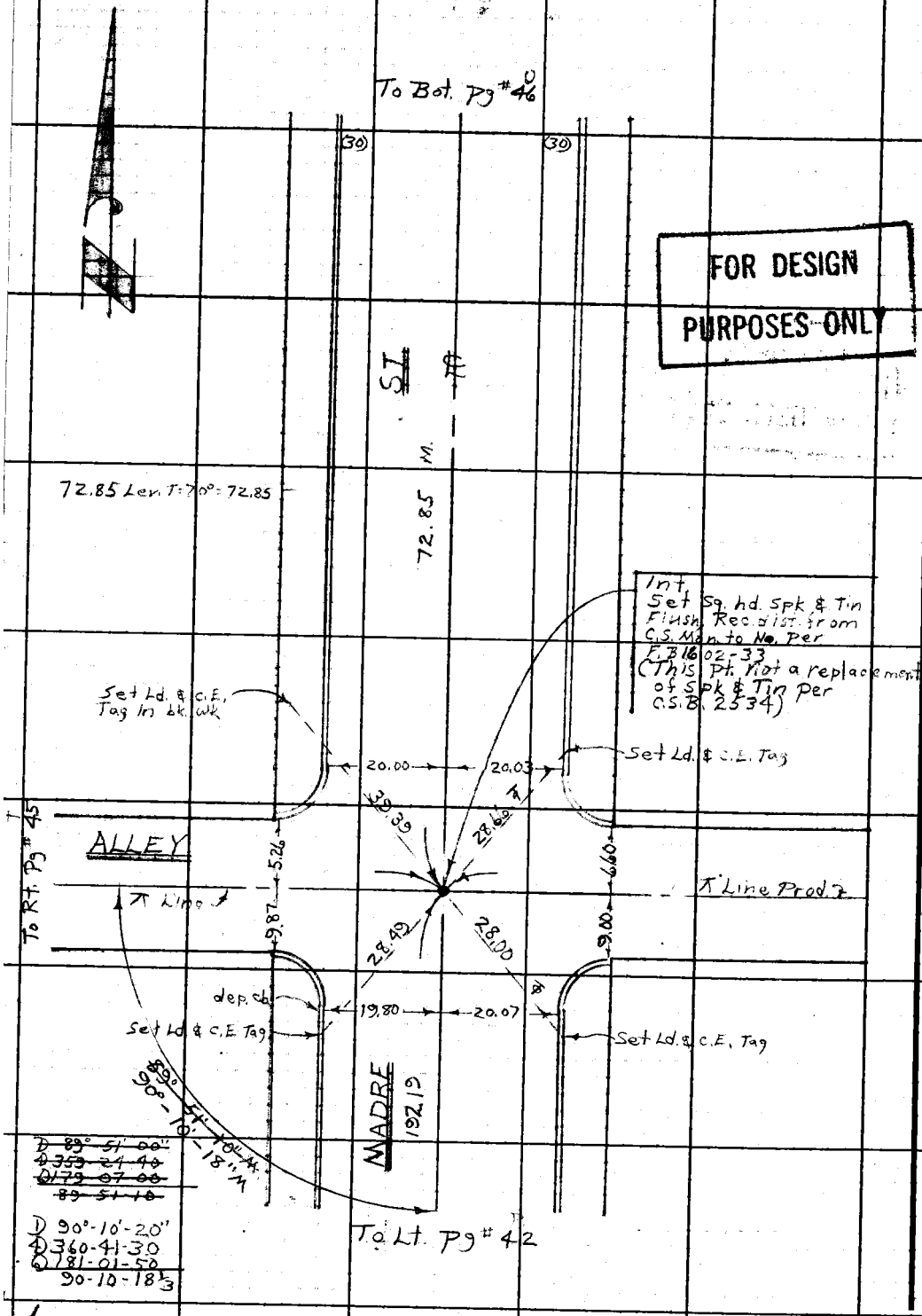

~~D 89° 51' 00"~~
~~4) 359-24-40~~
~~6) 179-07-00~~
~~89-51-10~~

1) 90°-10'-20"
4) 360-41-30
6) 181-01-50
90-10-18 1/3

FOR DESIGN PURPOSES ONLY

PLEASE RETURN TO
LOS ANGELES COUNTY ENGINEER
403 LOS ANGELES COUNTY ENGINEERING BLDG.

Do not extend this side of this line.

Note: Any Additions or Changes on This Sheet Must Be Made or Circled in Red Ink With Date and Name of Person Making Change.

WS 44 C-2

Notes Ck'd by M. ASHLEY	Survey of W. Temple City S.D.	F. B. 3340 Pg. 45
Map No.	JN 6112.15 Tape 0224 Std. 68 °F	
Office Work	Surveyed by Burkholder	
Checked	Notes D.L.B. Date 2-67	
Date	Indexed G. J. GALLI	

WS 44 B-2

FOR DESIGN PURPOSES ONLY

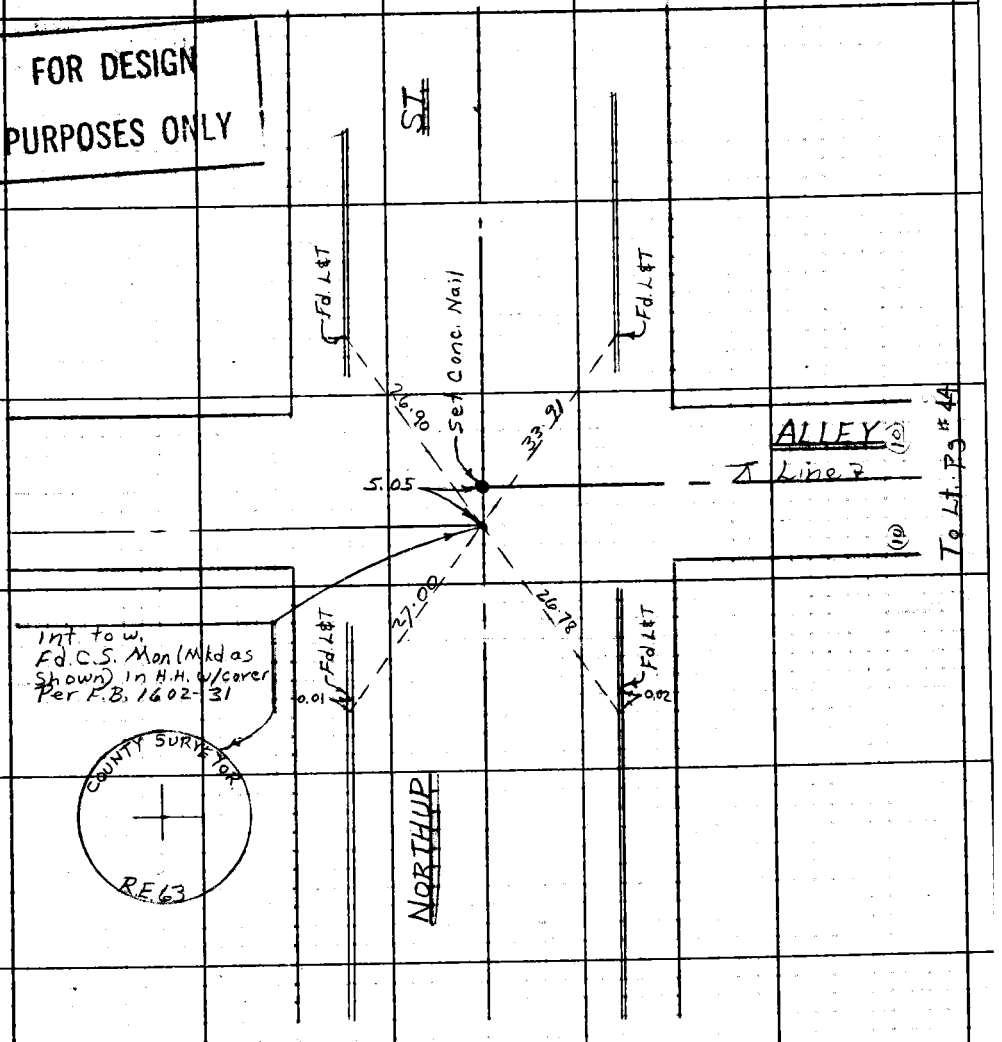

Note: Any Additions or Changes on This Sheet Must be Made or Circled in Red Ink With Date and Name of Person Making Change.

Do not extend this side of this line.

PLEASE RETURN TO
LOS ANGELES COUNTY ENGINEER
403 LOS ANGELES COUNTY ENGINEERING BLDG.

76F309S CE#310 1-65

F. B. 3340 PG 46

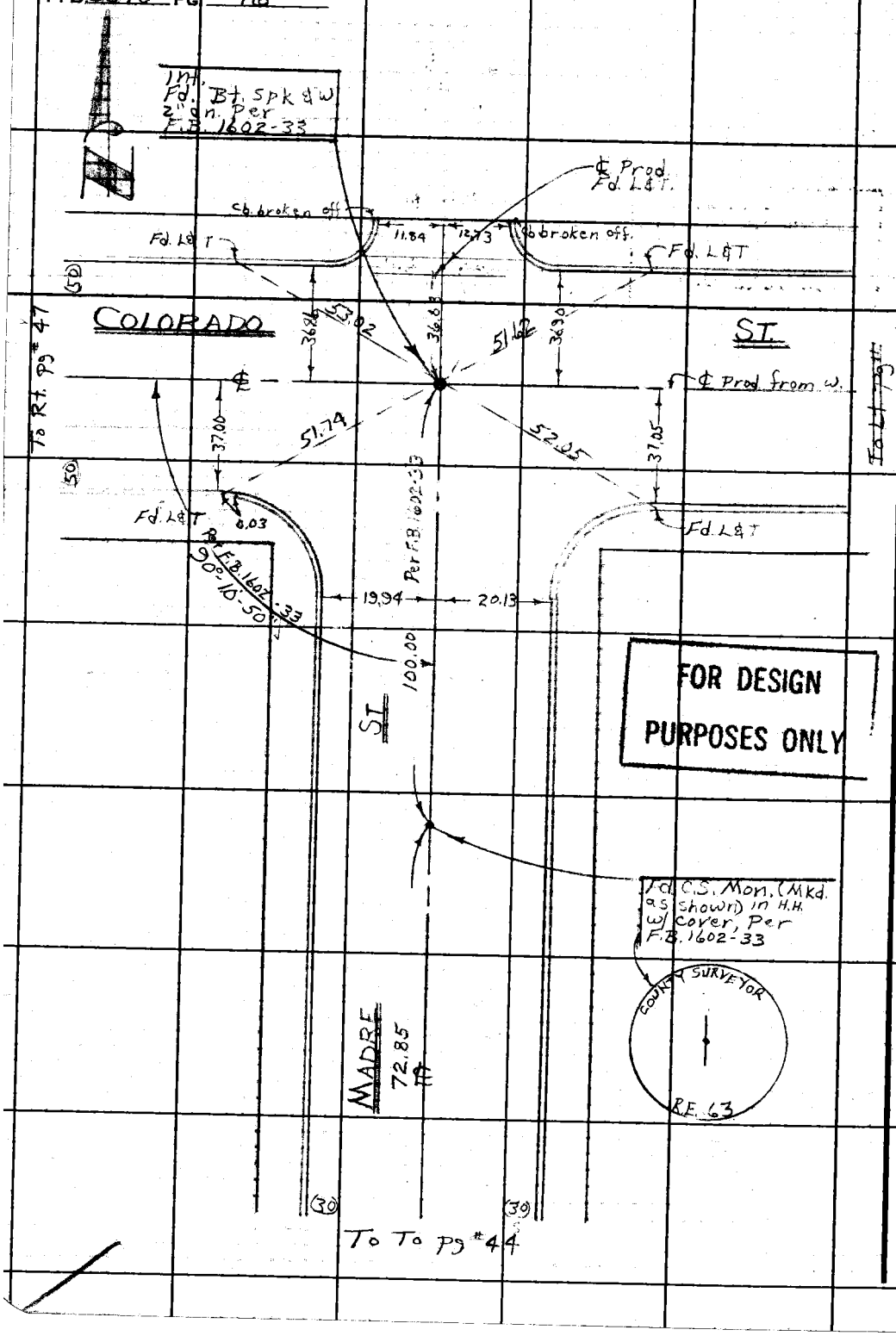

FOR DESIGN PURPOSES ONLY

WS44, C-2

PLEASE RETURN TO
LOS ANGELES COUNTY ENGINEER
403 LOS ANGELES COUNTY ENGINEERING BLDG.

Do not extend this side of this line.

Note: Any Additions or Changes on This Sheet Must be Made or Circled in Red Ink With Date and Name of Person Making Change.

Notes Ck'd by M. ASHLEY	Survey of W. Temple City S.D.	F. B. 3340 PG. 47
Map No.	JN 6112.1 S Tape 0224 Std 68 °F	
Office Work	Surveyed by Burkholder	
Checked	Notes D.L.B. Date 2-67	
Date	Indexed C. J. GALLI	

WS 44 B-2

FOR DESIGN PURPOSES ONLY

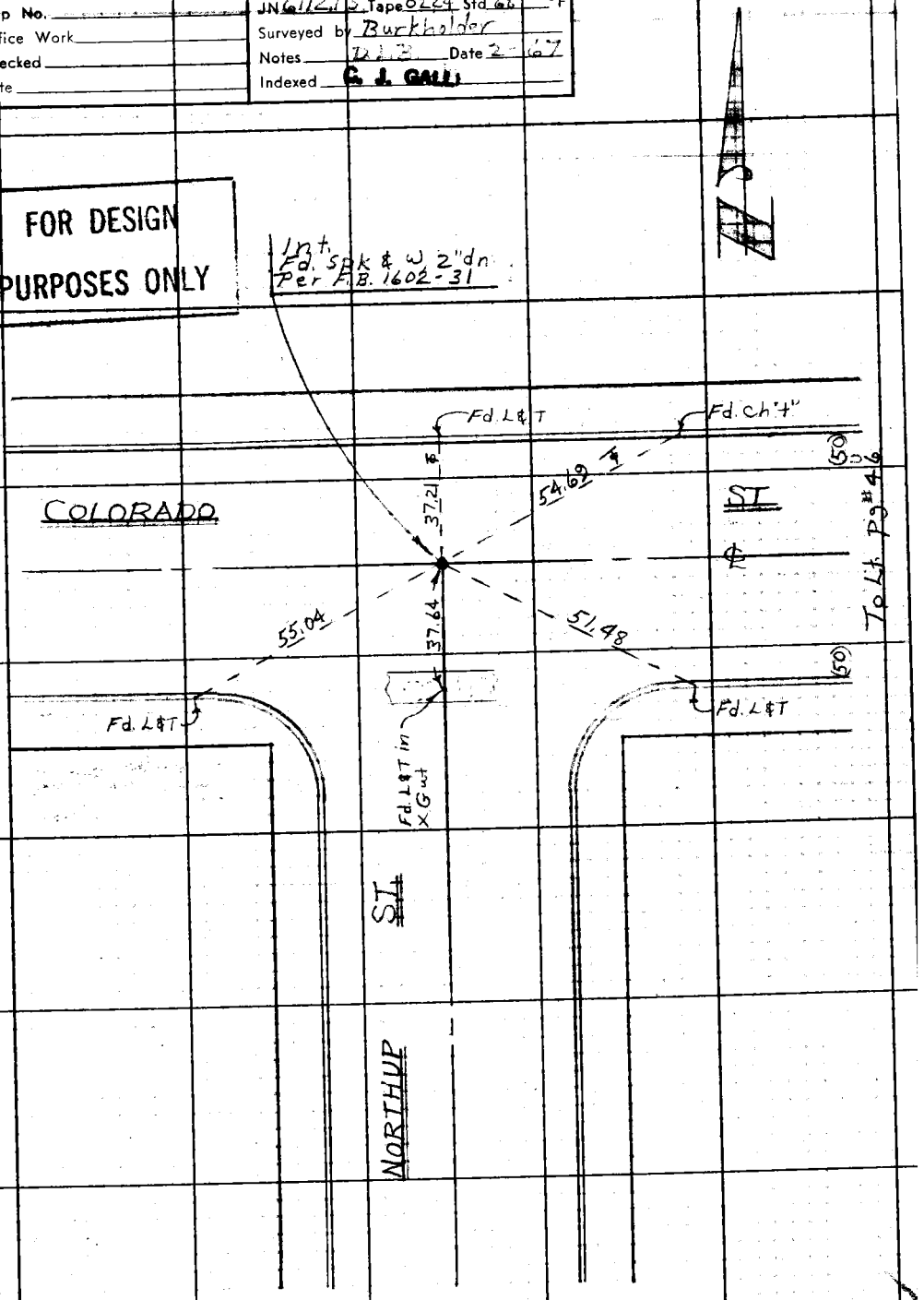

Note: Any Additions or Changes on This Sheet Must be Made or Circled in Red Ink With Date and Name of Person Making Change.

PLEASE RETURN TO
LOS ANGELES COUNTY ENGINEER
403 LOS ANGELES COUNTY ENGINEERING BLDG.

Do not extend this side of this line.

76F309S CE#310 1-65

PLEASE RETURN TO
LOS ANGELES COUNTY ENGINEER
403 LOS ANGELES COUNTY ENGINEERING BLDG.

Note: Any Additions or Changes on This Sheet Must be Made or Circled in Red Ink With Date and Name of Person Making Change.

Do not extend this side of this line.

F. B. 3340 PG 4-8

Notes Ck'd by
Map No.
Office Work
Checked
Date

Survey of W. TEMPLE CITY S.D.
JN 61-2-15 Topo 9224 Std 68 °F.
Surveyed by BURKHOLDER
Notes D.L.B. Date 3-67
Indexed G. J. GALLI

F. B. 3340 PG. 49

J.N. 61215

WEST TEMPLE CITY

STORM DRAIN

PRELIMINARY SURVEY

TO PO

LINE "A"

Burkholder
Walsh
Erwin
Smith
Kaisey

Note: Any Additions or Changes on this Sheet Must be Made or Circled in red Ink With Date and Name of Person Making Change.

PLEASE RETURN TO
LOS ANGELES COUNTY ENGINEER
403 Los Angeles County Engineering Bldg.
Do not extend this side of this time.

76F3095 CE#310 1-65

F. B. 3340 PG 50

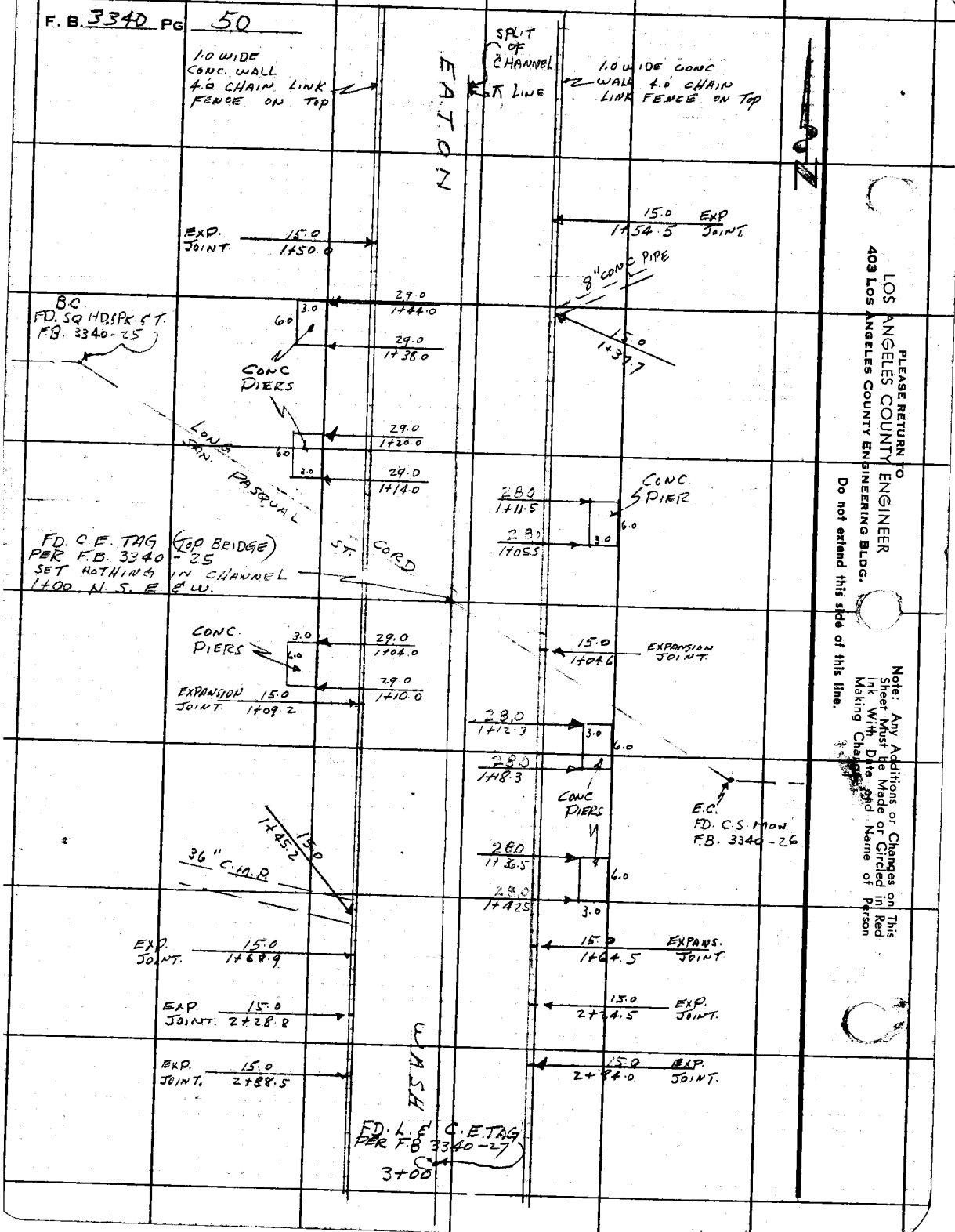

PLEASE RETURN TO
LOS ANGELES COUNTY ENGINEER
403 Los Angeles County Engineering Bldg.
Do not extend this side of this line.

Note: Any Additions or Changes on This Sheet Must Be Made or Circled in Red Ink With Date and Name of Person Making Change.

Notes Ck'd by	Survey of W Temple City	F. B. 3340 PG. 51
Map No.	JN 6112.15 Tape Std. °F	
Office Work	Surveyed by D Burkholder	
Checked	Notes W. A. Walsh Date 2-23-67	
Date	Indexed C. J. GALLI	

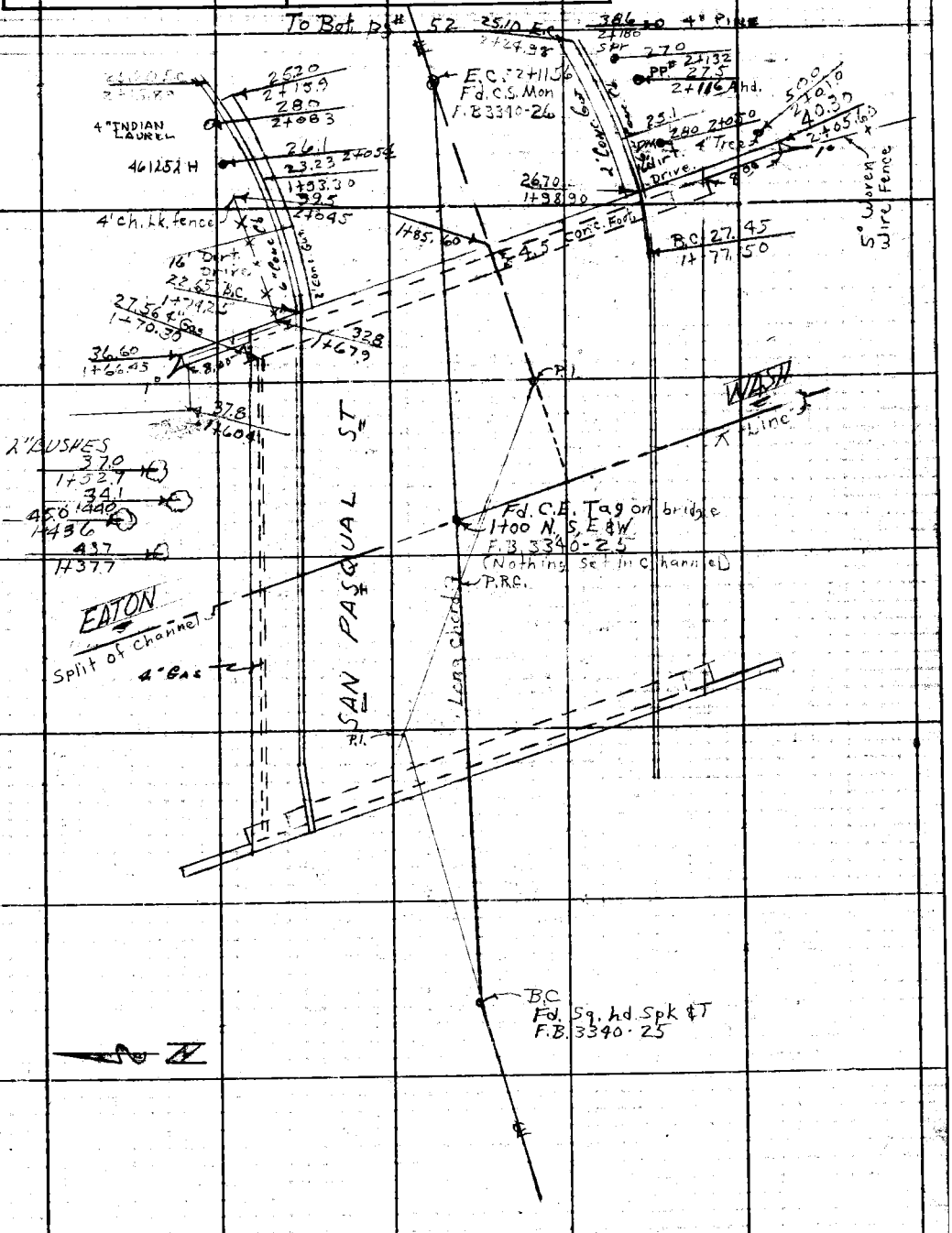

Note: Any Additions or Changes on This Sheet Must be Made or Circled in Red Ink With Date and Name of Person Making Change.

PLEASE RETURN TO
LOS ANGELES COUNTY ENGINEER
403 LOS ANGELES COUNTY ENGINEERING BLDG.

Do not extend this side of this line.

76F309S CE#310 1-65

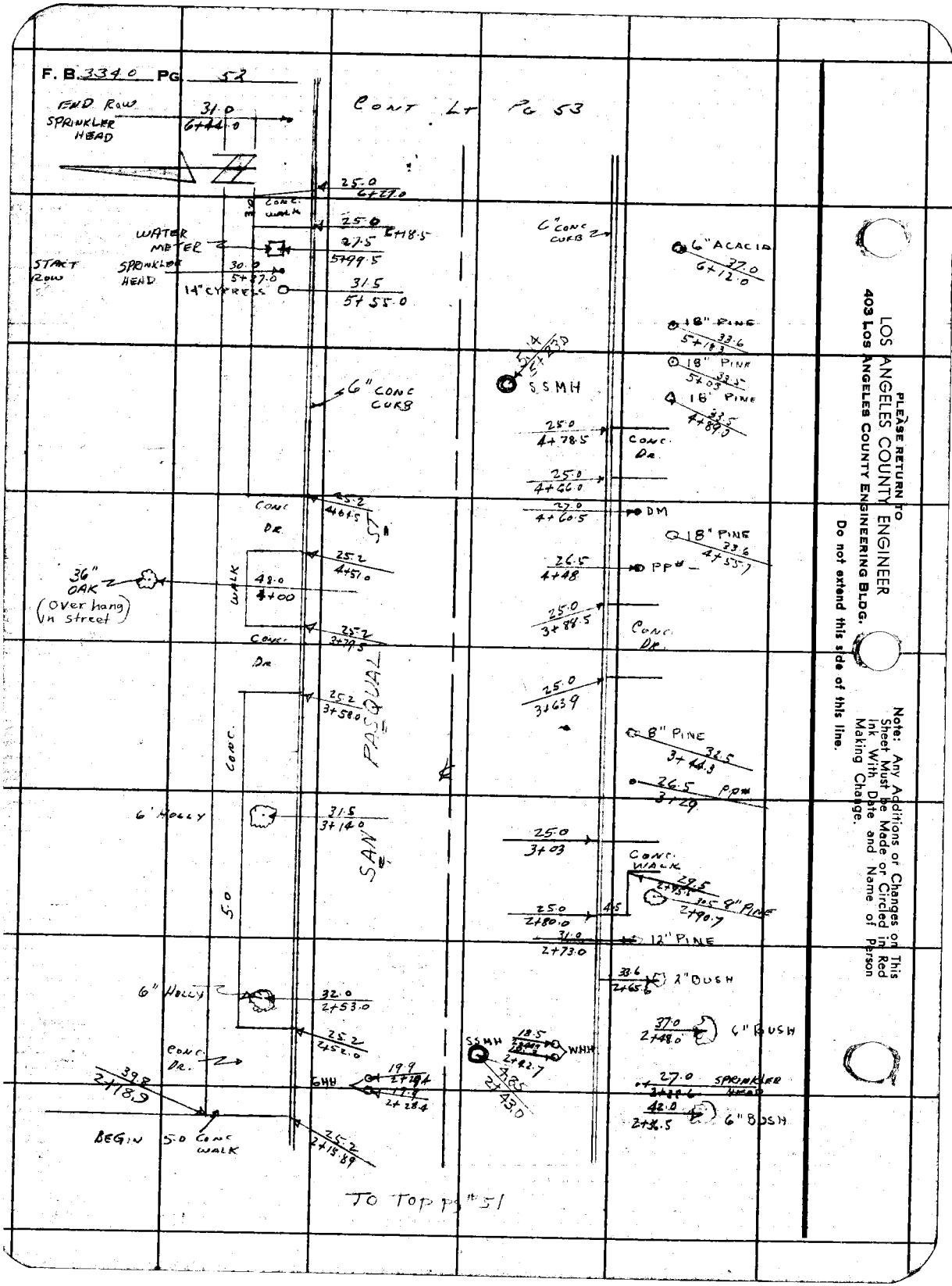
F. B. 3340 PG 52
END ROW SPRINKLER HEAD
31.0
6+44.0
CONT LT PG 53
25.0
6+29.0
CONC. WALK
WATER METER
25.0
27.5
5+99.5
START ROW
SPRINKLER HEAD
30.0
5+87.0
14" CYPRESS
31.5
5+55.0
6" CONC CURB
6" ACACIA
27.0
6+12.0
18" PINE
33.6
5+18.3
18" PINE
32.5
5+03
18" PINE
33.5
4+89.9
S.S.M.H.
25.0
4+78.5
CONC. DR.
25.0
4+46.0
27.0
4+60.5
DM
18" PINE
33.6
4+55.1
6" CONC CURB
CONC DR.
25.2
4+61.5
25.2
4+51.0
26.5
4+48
PP#
36" OAK (OVER HANG IN STREET)
WALK
48.0
4+00
25.0
3+88.5
CONC. DR.
25.2
3+79.5
CONC. DR.
25.0
3+63.9
25.2
3+58.0
PASQUAL
8" PINE
32.5
3+44.9
26.5
PPW
3+29
CONC.
6' HOLLY
31.5
3+14.0
SAN
25.0
3+03
CONC. WALK
29.5
2+95.1
10.5
8" PINE
2+90.7
4.5
25.0
2+80.0
31.0
2+73.0
12" PINE
5.0
38.6
2+65.6
2" BUSH
6" HOLLY
32.0
2+53.0
37.0
2+48.0
6" BUSH
25.2
2+45.0
CONC. DR.
SSMH
18.5
2+82.7
WHH
GHH
19.9
2+19.4
19.9
2+28.4
4.5
2+43.0
27.0
SPRINKLER HEAD
2+38.6
42.0
2+26.5
6" BUSH
39.8
2+18.9
BEGIN 5.0 CONC WALK
25.2
2+15.89
TO TOP PG 51
PLEASE RETURN TO
LOS ANGELES COUNTY ENGINEER
403 LOS ANGELES COUNTY ENGINEERING BLDG.
Do not extend this side of this line.
Note: Any Additions or Changes on This Sheet Must be Made or Circled in Red Ink With Date and Name of Person Making Change.

Notes Ck'd by	Survey of W. Temple Cty	F. B. 3340 PG. 53
Map No.	JN 6112.15 Tape Std °F	
Office Work	Surveyed by D. Burkholder	
Checked	Notes [illegible] Date 2-67	
Date	Indexed C. J. [illegible]	

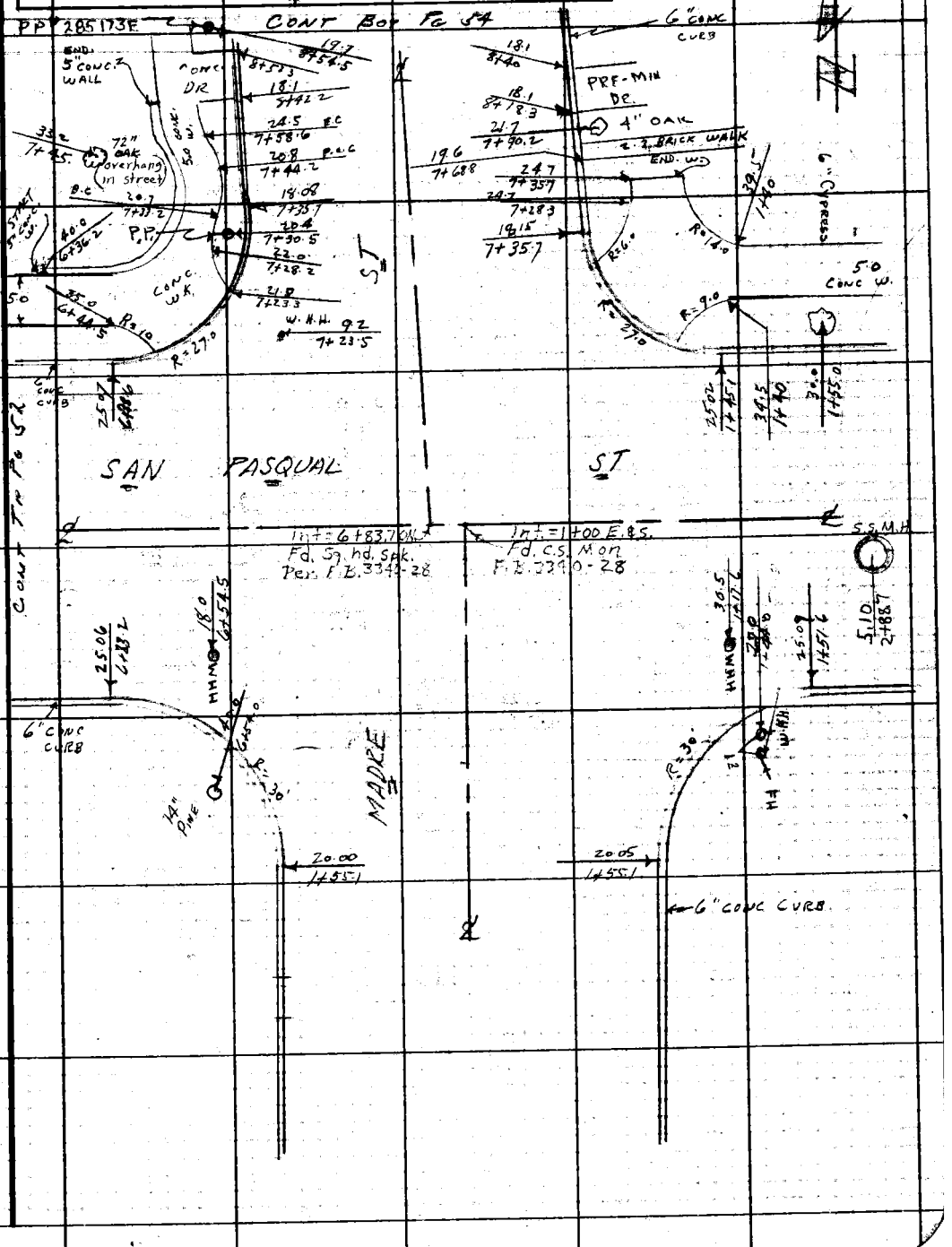

Note: Any Additions or Changes on This Sheet Must be Made or Circled in Red Ink With Date and Name of Person Making Change.

Do not extend this side of this line.

PLEASE RETURN TO
LOS ANGELES COUNTY ENGINEER
403 Los Angeles County Engineering Bldg.

76F309S CE#310 1-65

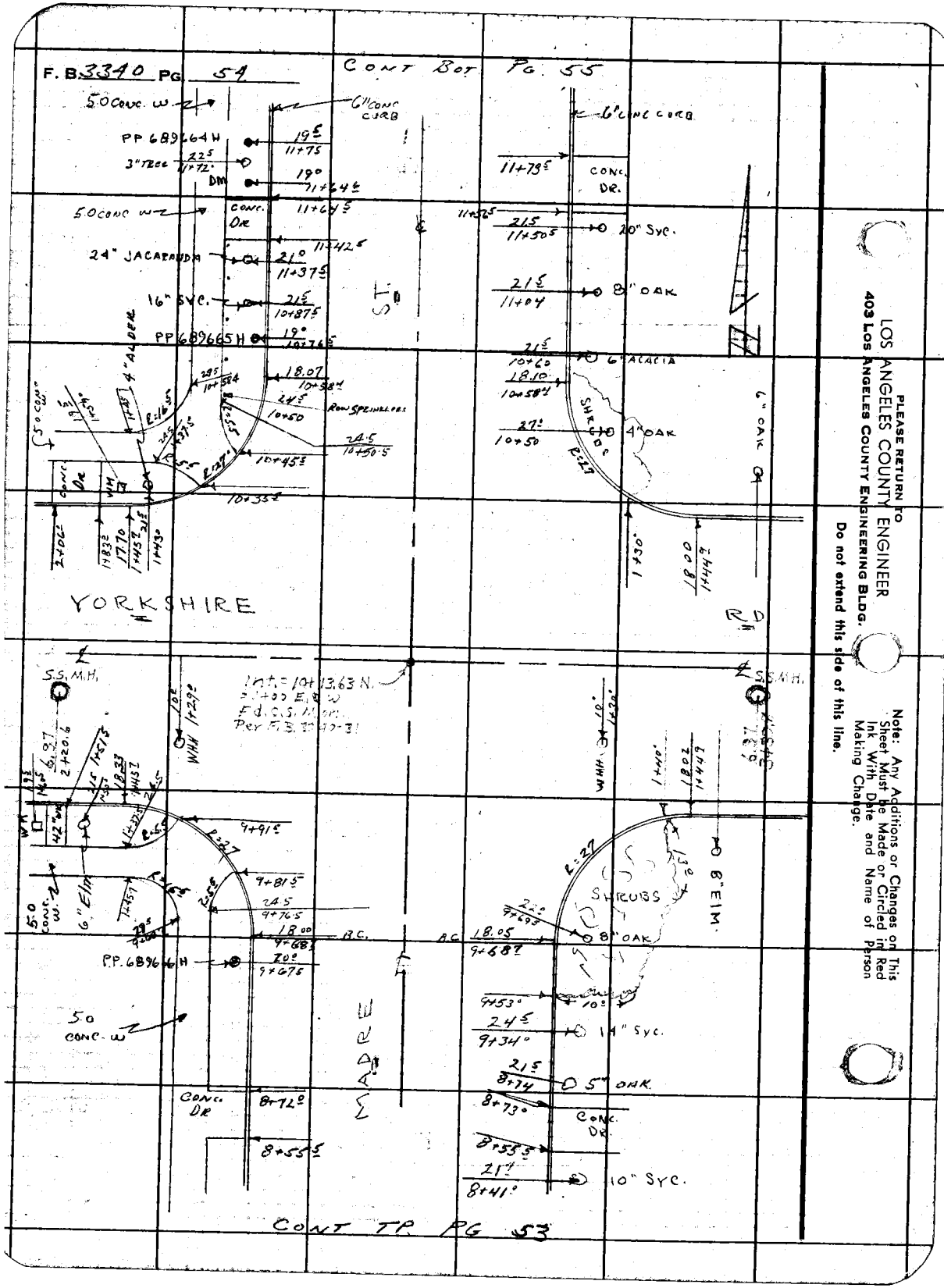

PLEASE RETURN TO
LOS ANGELES COUNTY ENGINEER
403 LOS ANGELES COUNTY ENGINEERING BLDG.
Do not extend this side of this line.

Note: Any Additions or Changes on This Sheet Must be Made or Circled in Red Ink With Date and Name of Person Making Change.

Notes Ck'd by	Survey of W. TEMPLE CITY	F. B. 3340 PG. 55
Map No.	JN 612.15 Tape Std °F	
Office Work	Surveyed by D BURKHOLDER	
Checked	Notes M.A. WALSH JR Date 2-23-67	
Date	Indexed C. J. GALLI	

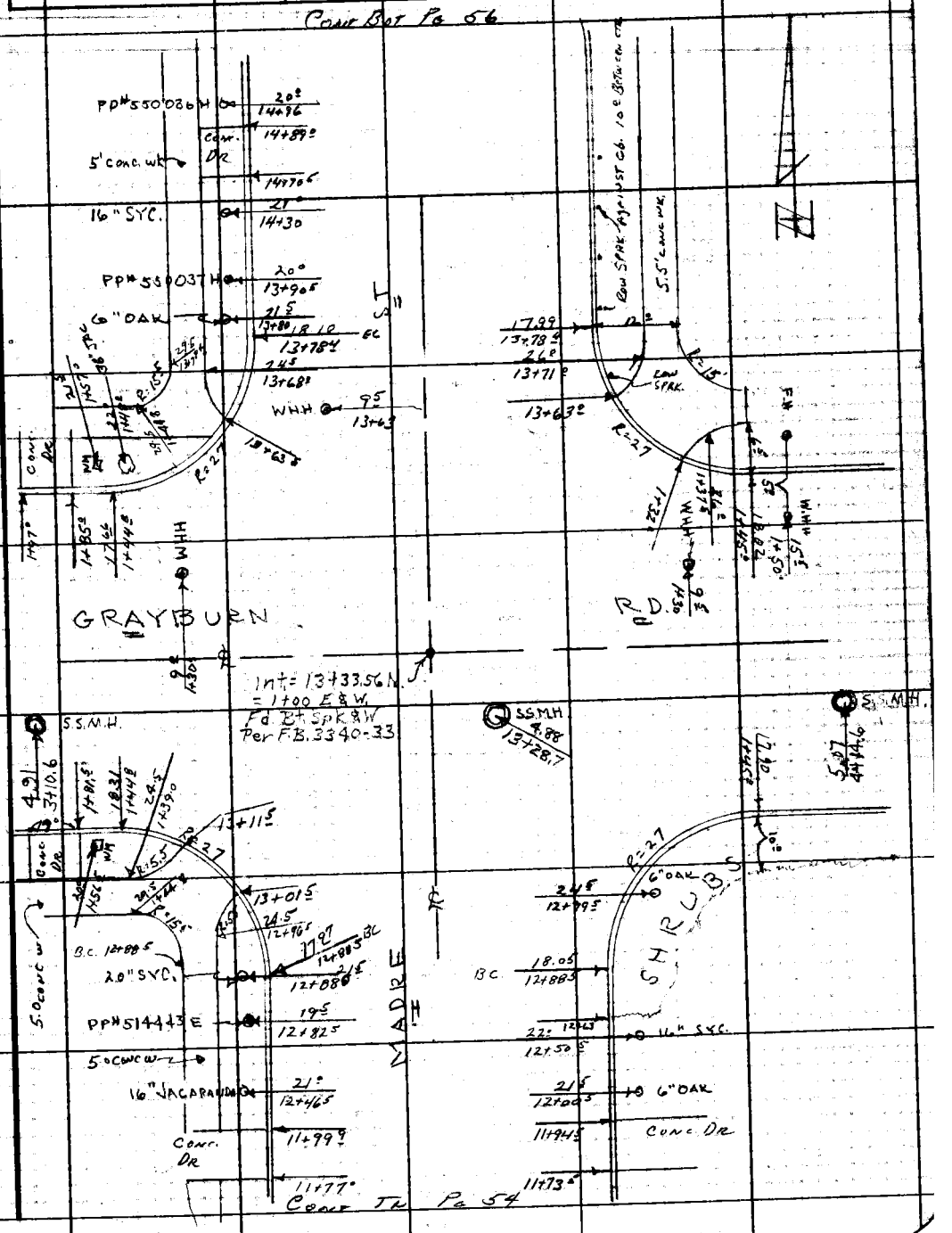

Note: Any Additions or Changes on This Sheet Must be Made or Circled in Red Ink With Date and Name of Person Making Change.

Do not extend this side of this line.

PLEASE RETURN TO
LOS ANGELES COUNTY ENGINEER
403 LOS ANGELES COUNTY ENGINEERING BLDG.

76F309S CE#310 1-65

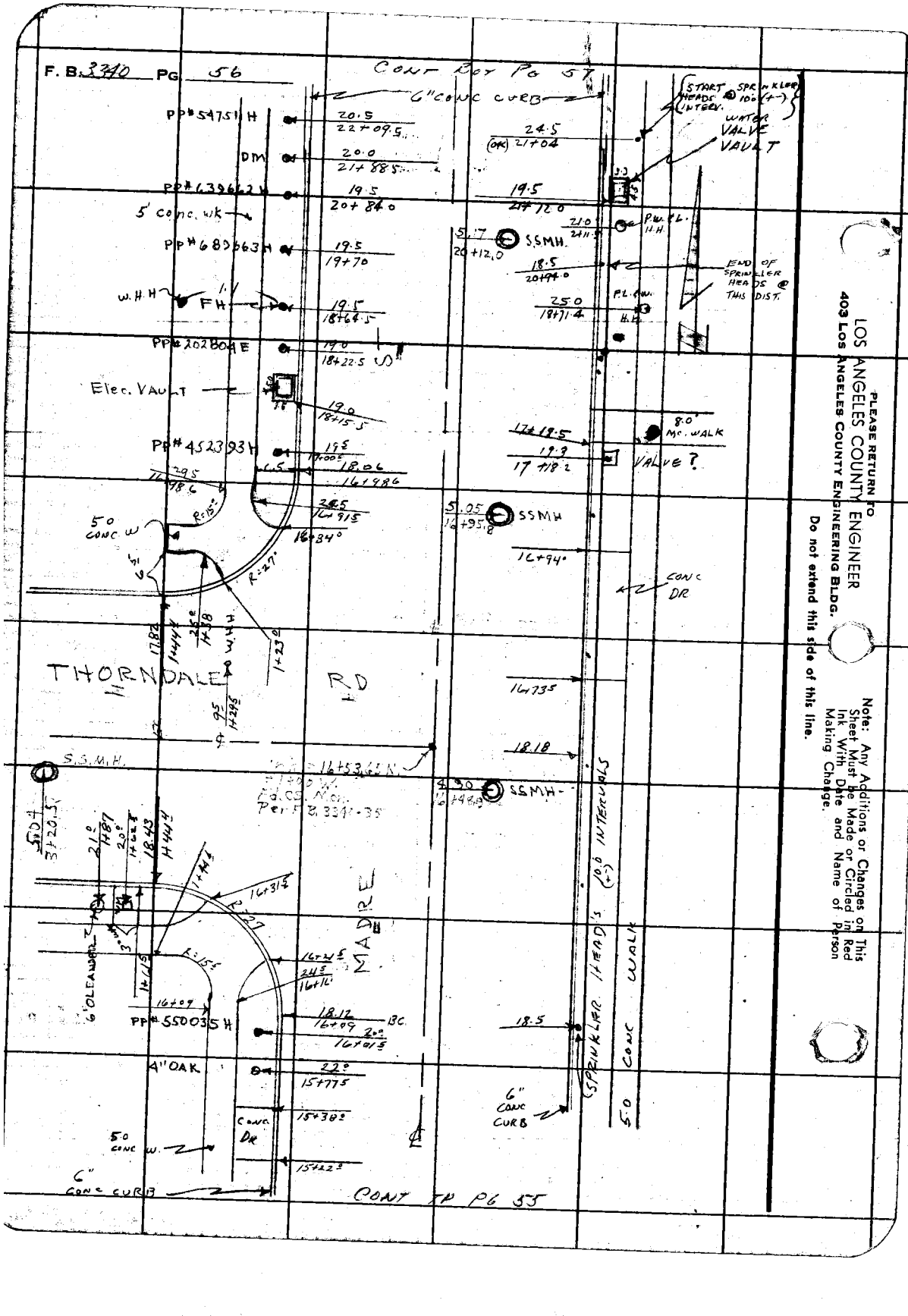

PLEASE RETURN TO
LOS ANGELES COUNTY ENGINEER
403 LOS ANGELES COUNTY ENGINEERING BLDG.
Do not extend this side of this line.

Note: Any Additions or Changes on This Sheet Must be Made or Circled in Red Ink With Date and Name of Person Making Change.

Notes Ck'd by	Survey of W TEMPLE CITY
Map No.	JN 6112.16 Tape Std. °F
Office Work	Surveyed by D Burnholder
Checked	Notes M.A. Walsh Jr. Date 2-23-67
Date	Indexed C. J. GALLI

F. B. 3340 PG. 57

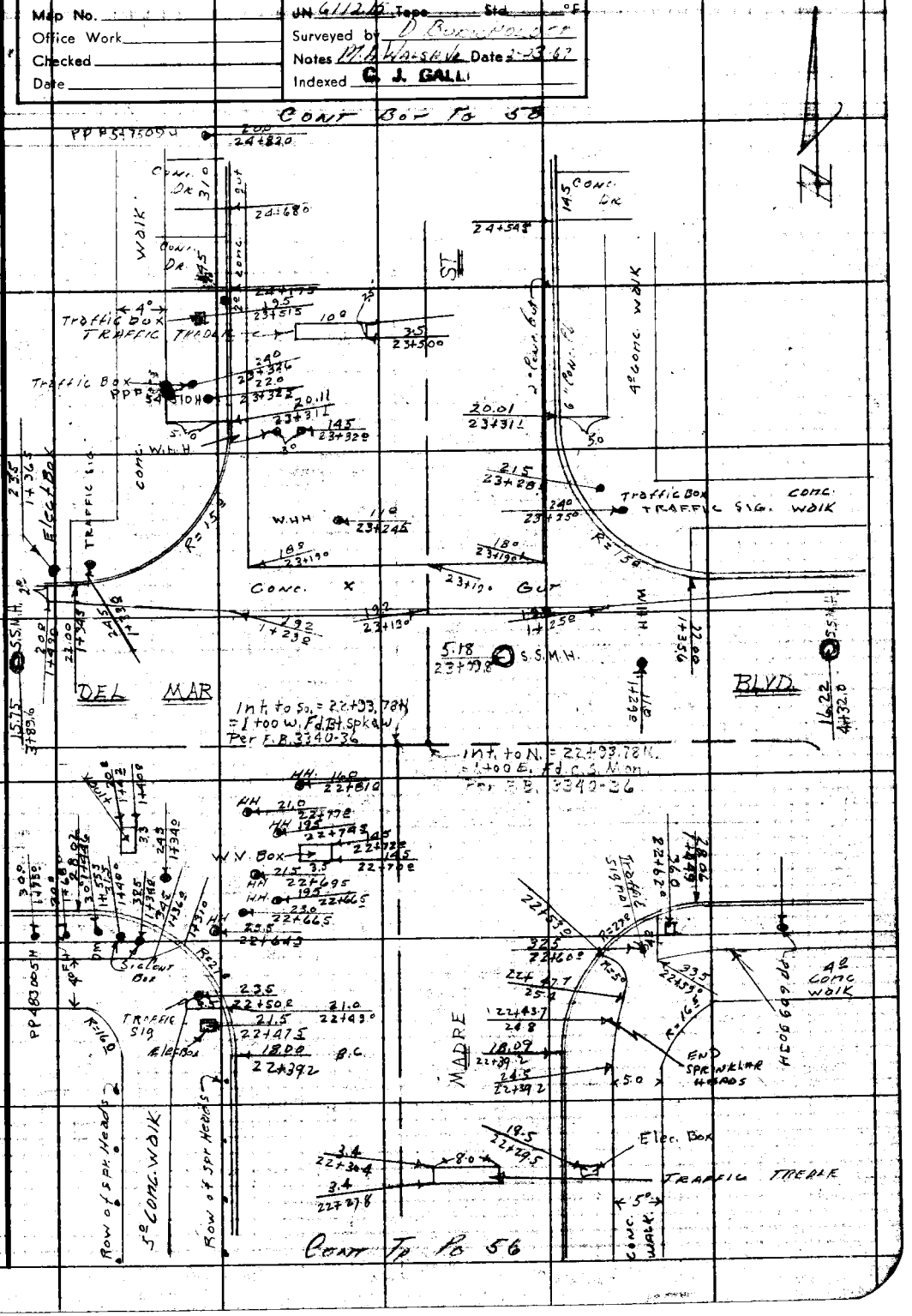

Note: Any Additions or Changes on This Sheet Must be Made or Circled in Red Ink With Date and Name of Person Making Change.

PLEASE RETURN TO
LOS ANGELES COUNTY ENGINEER
403 Los Angeles County Engineering Bldg.

Do not extend this side of this line.

76F309S CE#310 1-65

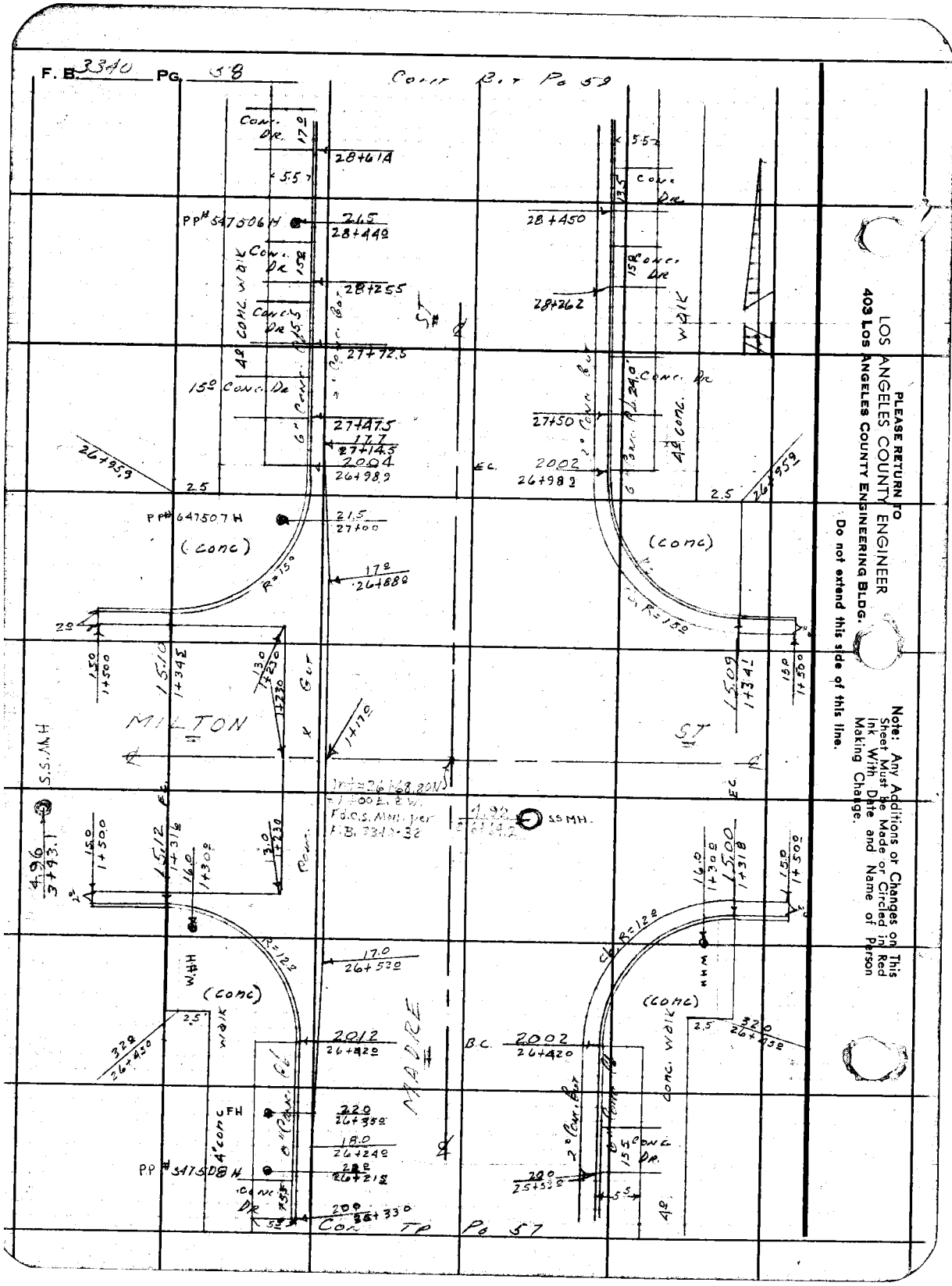

PLEASE RETURN TO
LOS ANGELES COUNTY ENGINEER
403 LOS ANGELES COUNTY ENGINEERING BLDG.
Do not extend this side of this line.

Note: Any Additions or Changes on This Sheet Must be Made or Circled in Red Ink With Date and Name of Person Making Change.

Notes Ck'd by	Survey of W. Temple Cty	F. B. 3340 Pg. 59
Map No.	JN [illegible] Tape Std °F	
Office Work	Surveyed by [illegible]	
Checked	Notes [illegible] Date [illegible]	
Date	Indexed C. J. GALLI	

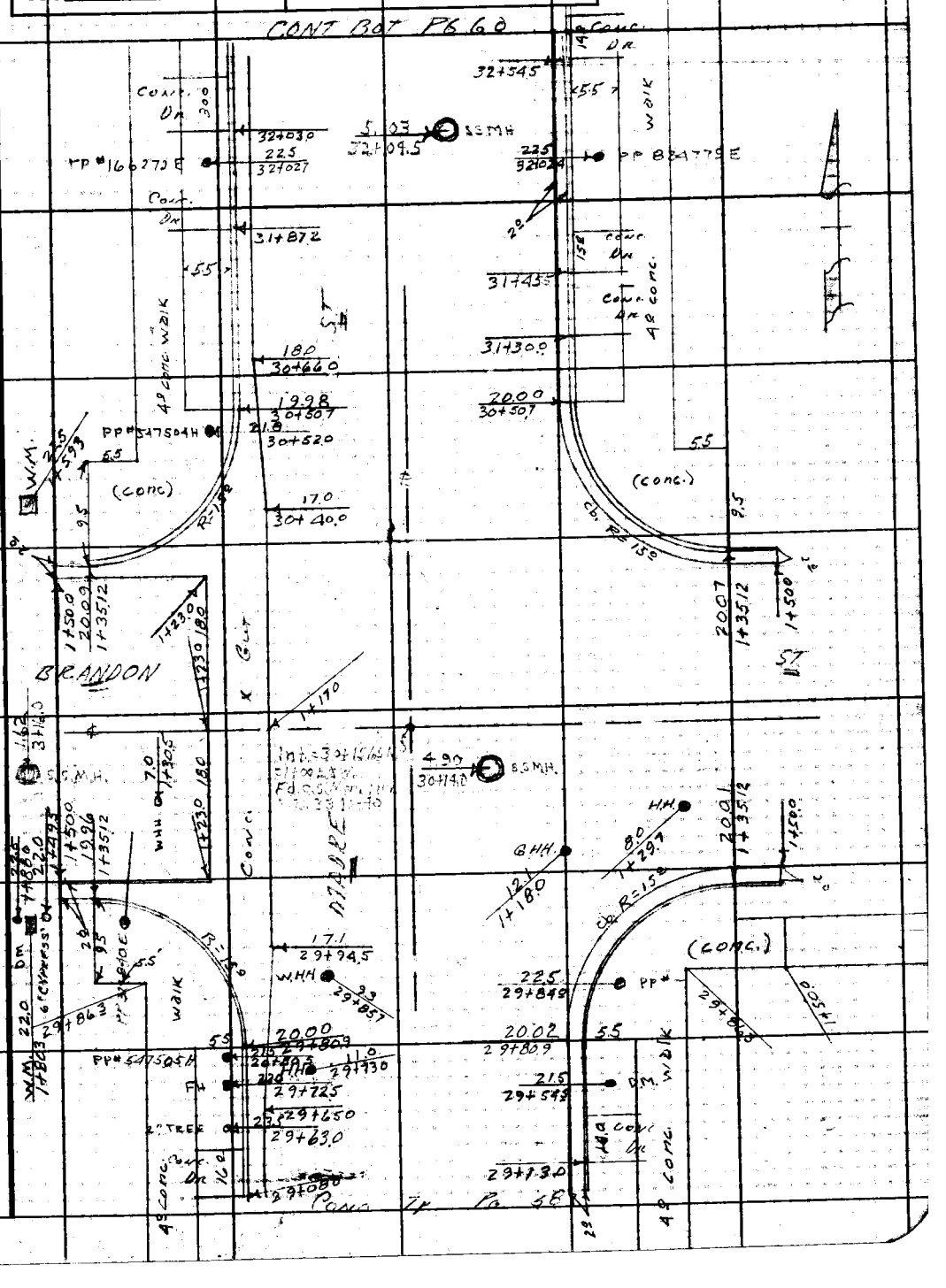

Note: Any Additions or Changes on This Sheet Must be Made or Circled in Red Ink With Date and Name of Person Making Change.

Do not extend this side of this line.

PLEASE RETURN TO
LOS ANGELES COUNTY ENGINEER
403 LOS ANGELES COUNTY ENGINEERING BLDG.

76F309S CE#310 1-65

F. B. 3340 PG 60

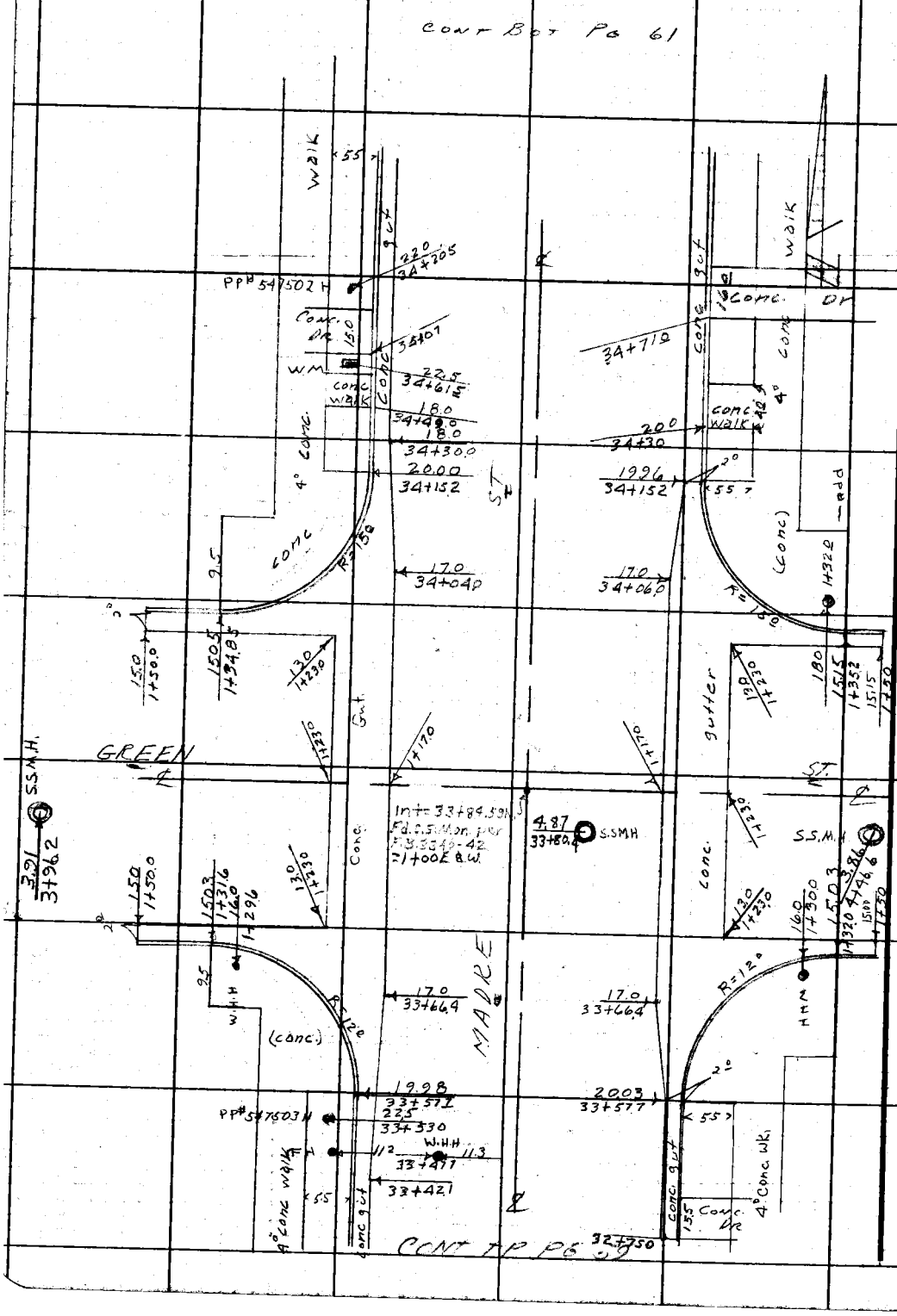

PLEASE RETURN TO
LOS ANGELES COUNTY ENGINEER
403 LOS ANGELES COUNTY ENGINEERING BLDG.

Do not extend this side of this line.

Note: Any Additions or Changes on This Sheet Must be Made or Circled in Red Ink With Date and Name of Person Making Change.

Notes Ck'd by	Survey of W. TEMPLE CITY	F. B. 3340 PG. 61
Map No.	JN 6112.15 Tape Std °F	
Office Work	Surveyed by D. BURKHOLDER	
Checked	Notes M.A. WALSHUTE Date 2-24-67	
Date	Indexed C. J. GALLI	

CONT BOT PG 62

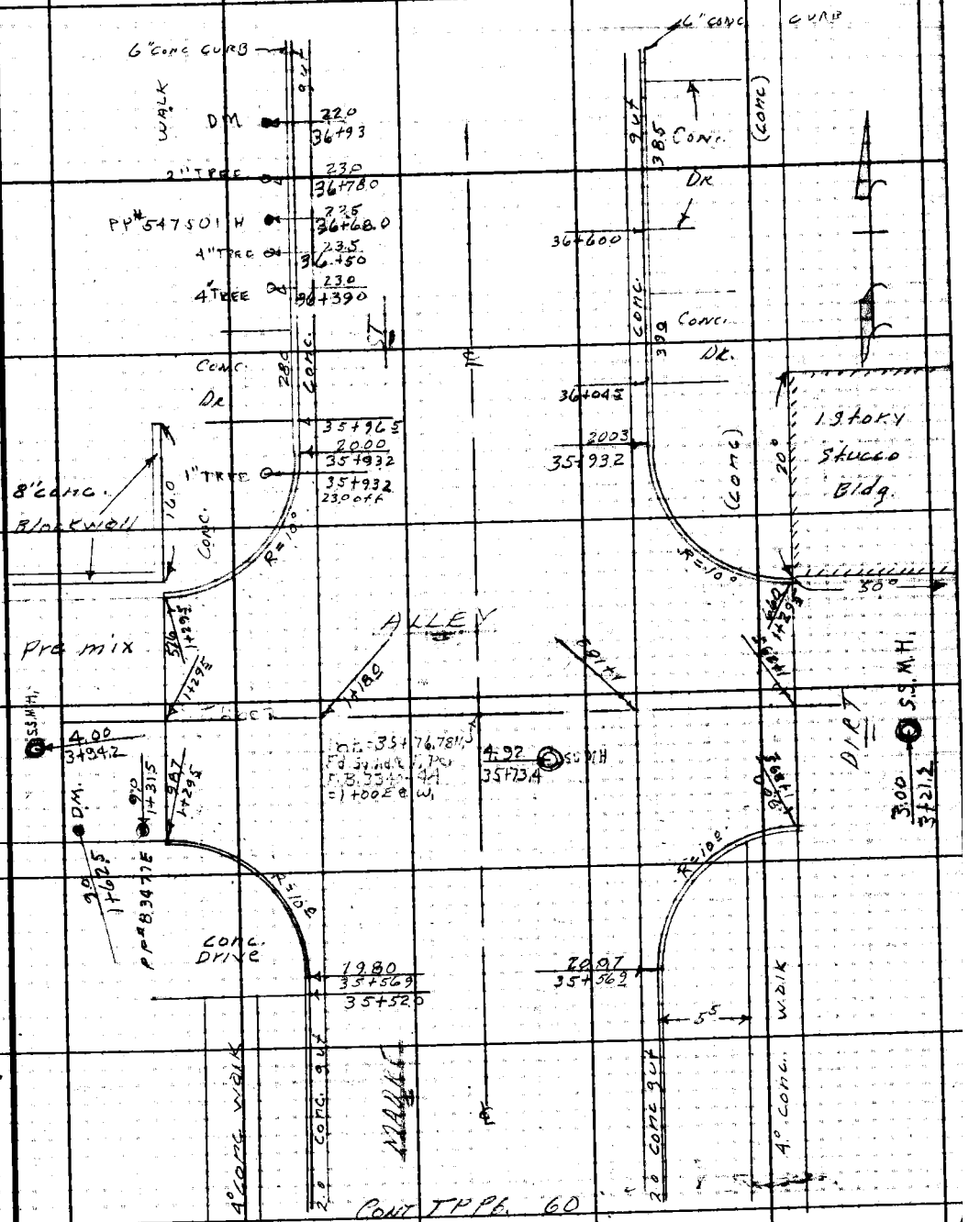

CONT TP PG. 60

Note: Any Additions or Changes on This Sheet Must be Made or Circled in Red Ink With Date and Name of Person Making Change.

Do not extend this side of this line.

PLEASE RETURN TO
LOS ANGELES COUNTY ENGINEER
403 Los Angeles County Engineering Bldg.

76F309S CE#310 1-65

PLEASE RETURN TO
LOS ANGELES COUNTY ENGINEER
403 LOS ANGELES COUNTY ENGINEERING BLDG.

Note: Any Additions or Changes on This Sheet Must be Made or Circled in Red Ink With Date and Name of Person Making Change.

Do not extend this side of this line.

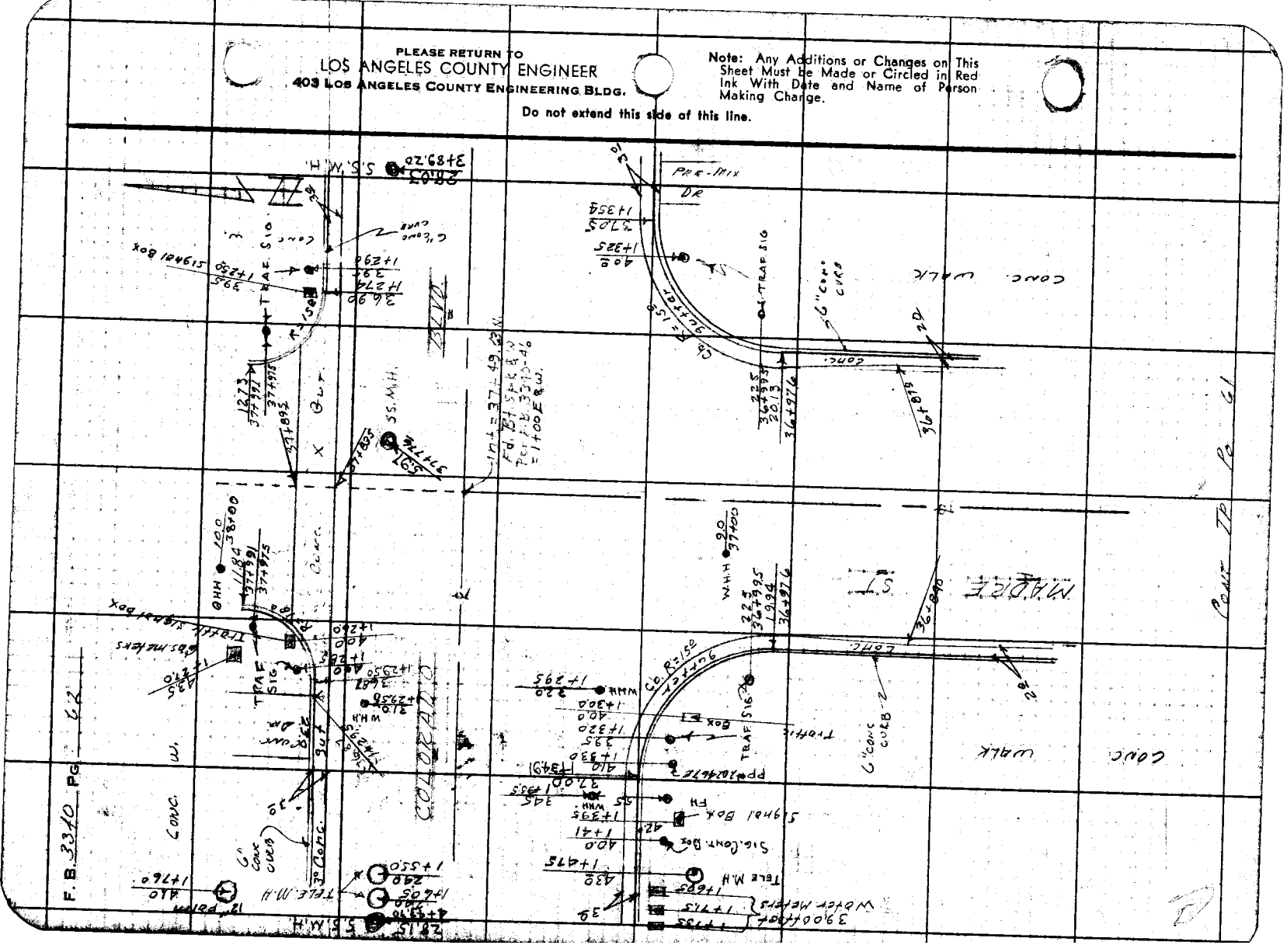

F.B. 3340 Pg. 63

Profile No. _____ Notes Red _____ Date _____ Plotted _____ Date _____ Job No. 6112.15 Division No. 11
Survey of W. TEMPLE CITY S.D. LINE "A"
X-Sec. No. _____ Notes Chkd. _____ Date _____ Checked _____ Date _____ Survey by BURKHOLDER Notes N.S. Date 5-67
Map No. _____ Indexed C. J. GALLI Date 11-67

J.N. 6112.15

WEST TEMPLE CITY

STORM DRAIN

PRELIMINARY SURVEY

X SECTIONS

LINE "A"

Burkholder
Frank
Smith
Falsey

STATION	B.S.	H.I.	F.S.	ELEV.

NOTE: ANY ADDITIONS OR CHANGES ON THIS SHEET MUST BE MADE OR CIRCLED IN RED INK, WITH DATE AND NAME OF PERSON MAKING CHANGE.

Do not extend notes this side of this line.

PLEASE RETURN TO
LOS ANGELES COUNTY ENGINEER
403 Los Angeles County Engineering Bldg.

76-1.200 CE 307 3-61

76-L298 CE 307 3-61

PLEASE RETURN TO
LOS ANGELES COUNTY ENGINEER
403 LOS ANGELES COUNTY ENGINEERING BLDG.

NOTE: ANY ADDITIONS OR CHANGES ON THIS SHEET MUST BE MADE OR CIRCLED IN RED IN RED INK, WITH DATE AND NAME OF PERSON MAKING CHANGE

Do not extend notes this side of this line.

F.B. 3340 Pg. 64 Job No. 6112.15 Division No. 11 Notes Red ____ Plotted ____ Profile ____
Survey of W. TEMPLE CITY S.D. LINE "A" Date ____ Date ____ No. ____ X-Sec. ____
Survey by EVERHOLDT Notes N. SMITH Notes Chkd. ____ Checked ____ No. ____
Indexed C. J. GALLI Date 3-67 Date ____ Date ____

STATION	B. S.	H. I.	F. S.	ELEV.	EATON LT. & WEST	RT. & EAST. WASH
FD. SD 758				643.087	BM. S.D. 758 ADJ. ELEV. 643.087 FB. 3340-15 SAN PASQUAL ST. N. SIDE. B.T. SPK. IN CURB @ W. END OF BRIDGE OVER EATON WASH.	
1+00	GOING	NORTH	EATON	604.01 WASH		
				604.03		15.0 BOTT. WALL
				614.53		15.0 TOP WALL
				615.6		24.0 TOE SLOPE
				630.9		52.0 BREAK
				634.9		77.0 TOE W. SIDE WING WALL
				603.99	15.0 BOTT. WALL	
				614.47	15.0 TOP WALL	
				616.2	26.0 TOE SLOPE	
				632.3	49.0 BREAK	
				634.5	62.0 "	
				638.2	76.0 GROUND S.W. WINGWALL	
1+37.7				604.91		
				612.34		15.0 F/L 8" CONC. PIPE

76-I 298 CE 307 3-61

PLEASE RETURN TO
LOS ANGELES COUNTY ENGINEER
403 LOS ANGELES COUNTY ENGINEERING BLDG.

NOTE: ANY ADDITIONS OR CHANGES ON THIS SHEET MUST BE MADE OR CIRCLED IN RED INK, WITH DATE AND NAME OF PERSON MAKING CHANGE.

Do not extend notes this side of this line.

Profile Notes Red____ Plotted____ Job No 6112-15 Division No. 11 F.B. 3340 Pg. 65
No. X-Sec Date____ Date____ Survey of W. TEMPLE CITY S.D. LINE "A"
No.____ Notes Cked____ Checked____ Survey by D.L.B. Notes 11-3-67 Date 3-67
Date____ Date____ Map No.____ Indexed C. J. GALLI Date____

STATION	B. S.	H. I.	F. S.	ELEV.	EATON LT. & WEST	RT. & EAST. WASH
1+75'				605.76		
				605.64		15.0 BOTT WALL
				616.09		15.0 TOP WALL
				617.5		29.0 TOE SLOPE
				627.1		44.0 BREAK
				629.2		53.0 BREAK
				635.7		73.0 TOP SLOPE
				605.74	15.0 BOTT WALL	
				616.25	15.0 TOP WALL	
				617.3	26.0 TOE SLOPE	
				631.1	49.0 BREAK	
				635.38	77.0 E. SIDE N.W. COR BRIDGE CONC. FOOTING = Ground	
1+82				605.88		
				605.89	15.0 BOTT WALL	
				616.34	15.0 TOP "	
				617.4	26.0 TOE SLOPE	
				630.3	49.0 BREAK	
				631.4	58.0 BREAK	
				640.5	76.0 E. SIDE N.W. WING WALL GROUND	
2400				606.29		

76-L298 CE 307 3-61

PLEASE RETURN TO
LOS ANGELES COUNTY ENGINEER
403 LOS ANGELES COUNTY ENGINEERING BLDG.

NOTE: ANY ADDITIONS OR CHANGES ON THIS SHEET MUST BE MADE OR CIRCLED IN RED INK. WITH DATE AND NAME OF PERSON MAKING CHANGE

Do not extend notes this side of this line.

F. B. 3340 Pg. 66
Survey of W. TEMPLE ST. S.D. LINE "A" Division No. 11 Notes Red Plotted Profile
Survey by DL B Notes N. SMITH Date Notes Chkd. Date No. X-Sec.
Indexed C. J. GALLI Date 3-67 Date Checked Date No.

STATION	B. S.	H. I.	F. S.	ELEV.	EATON LT & WEST	RT & EAST WASH
2+00				606.19		15.0 BOTT WALL
				616.77		15.0 TOP "
				618.3		29.0 TOE SLOPE
				623.8		38.0 BREAK
				627.1		51.0 BREAK
				634.7		73.0 TOP
				606.29	15.0 BOTT. WALL	
				61[illegible]	15.0 TOP "	
				617.[illegible]	26.0 TOE SLOPE	
				628.7	47.0 BREAK	
				630.0	59.0 BREAK	
				643.6	77.0 TOP SLOPE	
1+00	GOING SOUTH		EATON WASH	604.01	LT. & EAST	RT & WEST
1+17				603.67		
				603.70		15.0 BOTT. WALL
				614.12		15.0 TOP "
				615.5		26.0 TOE SLOPE
				632.0		44.0 BREAK
				642.0		56.0 TOP.
1+45.2				602.97		
				608.38		15.0 F/L 36" C.M.P.

76-L298 CE 307 3-61

PLEASE RETURN TO
LOS ANGELES COUNTY ENGINEER
403 LOS ANGELES COUNTY ENGINEERING BLDG.

NOTE: ANY ADDITIONS OR CHANGES ON THIS SHEET MUST BE MADE OR CIRCLED IN RED INK. WITH DATE AND NAME OF PERSON MAKING CHANGE.

Do not extend notes this side of this line.

Profile Notes Red____ Plotted____ Job No. 6112.15 Division No. 11 F.B. 3340 Pg. 67
No. X-Sec. Date____ Date____ Survey of W. Temple City 5.0 Line "A"
No.____ Notes Okkd____ Checked____ Survey by____ Notes N.S. Date 1-67
Date____ Date____ Map No.____ Indexed C. J. Gillis Date____

STATION	B. S.	H. I.	F. S.	ELEV.	EATON LTG EAST	RT. 6 WEST WASH
1+64.5				602.57		
				602.63		15.0 BOTT. WALL
				613.08		15.0 TOP "
				613.9		26.0 TOE SLOPE
				640.0		53.0 TOP "
				602.15		
1+82.8				602.11	15.0 BOTT. WALL	
				612.60	15.0 TOP "	
				613.6	27.0 TOE SLOPE	
				630.6	56.0 BREAK	
				635.1	77.0 W. SIDE SOU. WING WALL	
2+00				601.76		
				601.76		15.0 BOTT. WALL
				612.22		15.0 TOP "
				612.8		30.0 TOE SLOPE
				639.3		69.0 TOP "
				601.75	15.0 BOTT. WALL	
				612.22	15.0 TOP "	
				613.0	27.0 TOE SLOPE	
				632.0	68.0 TOP "	
3+00				599.48		

76-L298 CE 307 3-61

PLEASE RETURN TO
LOS ANGELES COUNTY ENGINEER
403 Los Angeles County Engineering Bldg.

NOTE: ANY ADDITIONS OR CHANGES ON THIS SHEET MUST BE MADE OR CIRCLED IN RED INK, WITH DATE AND NAME OF PERSON MAKING CHANGE

Do not extend notes this side of this line.

F.B. 3340 Pg. 68 Job No 6112 15 Division No. 11 Notes Red Plotted Profile
Survey of W. TEMPLE CITY S.D. LINE "B" Date Date No. X-Sec.
Survey by D.L.B. Notes N. SMITH Notes Chkd. Checked
Indexed C. J. GALLI Date 3-67 Date Date No.

STATION	B. S.	H. I.	F. S.	ELEV.	EATON LT & EAST	RT & WEST WASH
3400				599.5		15.0 BOTT. WALL
				610.03		15.0 TOP "
				610.5		30.0 TOE SLOPE
				639.0		57.0 TOP "
				599.45	15.0 BOTT. WALL	
				609.94	15.0 TOP "	
				610.9	35.0 TOE SLOPE	
				628.3	71.0 TOP "	
FD. SD. 759				641.65	B.M. SD 759 unADJ. ELEV. 641. SAN PASQUAL ST. N. SIDE E. END OF BRIDGE OVER	640. FB 3340-15 BT. SPK. IN CURB @ EATON WASH

76-L298 CE 307 3-61

PLEASE RETURN TO
LOS ANGELES COUNTY ENGINEER
403 LOS ANGELES COUNTY ENGINEERING BLDG.

NOTE: ANY ADDITIONS OR CHANGES ON THIS SHEET MUST BE MADE OR CIRCLED IN RED INK, WITH DATE AND NAME OF PERSON MAKING CHANGE.

Do not extend notes this side of this line.

STATION	B. S.	H. I.	F. S.	ELEV.	San Pasqual Lt. & No.	Rt. & So. St.
	Going E. on San Pasqual St.					
B.M. S.D. 759				641. 64	B.M. S.D. 759, El. = 641.640, F.B. 3340-15, San Pasqual St. N. side, Bt. spk. in cb. @ E. end bridge over Eaton wash	
1+00				641 53		
				641 43		12.5 Conc.
				641 30		25° Gut.
				642 30		25° Top cb.
				642 38		30.5 back wk.
				641 42	12.5 Conc.	
				641 32	25° Gut.	
				642 29	25° Top cb.	
				642 36	30.5 back wk.	
1+66.45				640 00	36.6 Top wing wall	
				641 0	36.6 dirt E. Side wall	
				636 9	36.6 dirt W. side wall	
1+68.9				641 77	31.8 Grd. brk. Top wing wall	
				641 5	31.8 dirt E side wall	
				634 7	31.8 dirt W. Side wall	
1+69.3				633 83	29.5 Top Conc. Footing = dirt.	

Profile Notes Red ____ Plotted ____ Job No. 6/12/15 Division No. 11 F.B. 3340 Pg. 69
No. ____ Date ____ Date ____ Survey of W. Temple City S.D.
X-Sec. Notes Chkd. ____ Checked ____ Survey by Burkholder Notes ____ Date 3-67
No. ____ Date ____ Date ____ Map No. ____ Indexed C. J. GALLI Date ____

76-L298 CE 307 3-61

PLEASE RETURN TO
LOS ANGELES COUNTY ENGINEER
403 LOS ANGELES COUNTY ENGINEERING BLDG.

NOTE: ANY ADDITIONS OR CHANGES ON THIS SHEET MUST BE MADE OR CIRCLED IN RED INK, WITH DATE AND NAME OF PERSON MAKING CHANGE

Do not extend notes this side of this line.

STATION	B.S.	H.I.	F.S.	ELEV.	San Pasqual Lt. & No.	Rt. & So. St.
1+70.3				639 98	27.6 Top 4" Gas Line	
1+74.2 B.C. curb				640 60	20.6 edge Gut. = bridge Abut.	
				640 61	22.6 Gut.	
				641 61	22.6 Top cb. = bridge Abut.	
1+85.6				640 76		bridge Abutment.
1+98.9				640 43		24.7 Edge Gut. = bridge Abut.
				640 43		26.7 Gut.
				641 48		26.7 Top cb. = bridge Abut.
2+00				640 79		Prmt.
2+02.0				633 85		34.0 Top Conc. Footing
2+03.2				641 45		35.5 Grd. brk. Top wing wall
				641 1		35.5 dirt E. side wall, Top slope
				634 0		35.5 dirt W. side wall
2+05.6				639 0		40.3 Top wing wall
				638 1		40.3 dirt E. side wall
				635 5		40.3 dirt W. side wall
				634 4		46.0 Toe Slope
				633 3		60.0 dirt
2+11.56 E.C.				640 71		℄ Prmt.
				640 56		12.5 Prmt.
				640 37		23.0 Edge Gut.

F.B. 3340 PG. 70

Job No. 6112.15 Division No. 11 Notes Red Plotted Profile
Survey of W. Temple City S.D. Date 3-67 Date No.
Survey by Burkholder Notes Notes Chkd. Checked X-Sec.
Indexed G. J. GALLI Date Date Date No.

76-L298 CE 307 3-61

PLEASE RETURN TO
LOS ANGELES COUNTY ENGINEER
403 LOS ANGELES COUNTY ENGINEERING BLDG.

NOTE: ANY ADDITIONS OR CHANGES ON THIS SHEET MUST BE MADE OR CIRCLED IN RED INK, WITH DATE AND NAME OF PERSON MAKING CHANGE.

Do not extend notes this side of this line.

STATION	B. S.	H. I.	F. S.	ELEV.	San Pasqual St. Lt. & N. ℄	Rt. & So. ST.
2+11.56 E.C.				640 25		25± Gut.
				641 10		25± Top cb. = dirt.
				640 4		38.5 Top brk.
				634 6		52° Toe slope
				634 6		60° Flat - Toe Slope to [illegible]
				640 73	12.5 Prmt.	
				640 49	23 Edge Gut	
				640 38	25± Gut.	
				640 98	25± Top cb.	
				641 1	40° P/L.	
2+25				640 63		℄ Prmt.
				640 33		12.5 Prmt.
				640 13		23° Edge Gut.
				640 04		25° Gut
				640 80		25° Top cb.
				640 6		40° P/L.
				640 6		42° Top brk.
				638 1		60° Top brk to w.
				640 68		℄
2+15.9				640 70	12.6 Prmt.	
				640 46	23.3 Edge Gut @ end.	
				640 35	25.3 Gut.	
				640 95	25.3 Top cb.	
2+18.9				641 29	39.8 back wk.	

Profile Notes Red ____ Plotted ____ Job No. 6112 Division No. 11 F.B. 3340 Pg. 71
No. ____ Date ____ Date ____ Survey of W. Temple City S.D. Date 3-67
X-Sec. Notes Chkd. ____ Checked ____ Survey by Burkholder Notes ____ Date ____
No. ____ Date ____ Date ____ Map No. ____ Indexed G. J. GALLI Date ____

76-L298 CE 307 3-61

PLEASE RETURN TO
LOS ANGELES COUNTY ENGINEER
403 LOS ANGELES COUNTY ENGINEERING BLDG.

NOTE: ANY ADDITIONS OR CHANGES ON THIS SHEET MUST BE MADE OR CIRCLED IN RED INK, WITH DATE AND NAME OF PERSON MAKING CHANGE

Do not extend notes this side of this line.

F.B. 3340 Pg. 72 Job No. 6112.15 Division No. 11 Notes Red Plotted Profile
Survey of W. Temple City SD Date 3-67 Date No. X-Sec.
Survey by Buckbaldy Notes Notes Chkd. Checked
Indexed C. J. GALLI Date Date Date No.

STATION	B. S.	H. I.	F. S.	ELEV.	San Pasqual Lt & No.	& Rt. & So. St.
2+43°			w. Rim	640 28		4.85 SS. M.H.
			E. Rim	640 23		Rim 640 25
						Meas. 1465
						Top pipe 62560
						Diam. 0.67
						E. outlet Invert El. = 624.93
2+50				240 21		
				239 83		& Prmt.
				239 40		12.5 Prmt.
				239 28		23° Edge Gut.
				239 93		25° Gut.
				240 0		25° Top cb.
				238. 8		30° Top brk.
				240 30	12.5 Prmt.	40° P/L
				239 53	23° Gut.	
				240 60	25° Top cb. (dep.)	
				240 90	40± back wk.	
2+90.5				239 81		
				239 25		& Prmt.
				238 68		12.5 Prmt.
						23° Edge Gut @ end.

76-1298 CE 307 3-61

PLEASE RETURN TO
LOS ANGELES COUNTY ENGINEER
403 LOS ANGELES COUNTY ENGINEERING BLDG.

NOTE: ANY ADDITIONS OR CHANGES ON THIS SHEET MUST BE MADE OR CIRCLED IN RED INK, WITH DATE AND NAME OF PERSON MAKING CHANGE.

Do not extend notes this side of this line.

STATION	B. S.	H. I.	F. S.	ELEV.	San Pasqual Lt. & N.	℄ Rt. & S. St.
2+90.5				638 60		25° Gut.
				639 20		25° Top cb.
				639 22		29.5 back. wk.
				639 3		40° P/L.
3+00				639 74		℄ Prmt.
4+00				638 50		℄ Prmt.
4+83.2				637 59		℄ Prmt.
				637 15		12.5 Prmt.
				636 52		25° Gut.
				637 16		25° Top cb.
				637 8		40° P/L.
				637 61	12.5 prmt.	
				637 53	25° Gut.	
				638 12	25° Top cb.	
				638 45	40± back wk.	
5+00				637 47		℄
5+23.9			W. Rim	637 10		5.14 S.S.M.H.
			E. Rim	637 08	Rim 637 09	Rim 637 09
					Meas 12.22	Meas 12.30
					Top pipe 624 87	Top pipe 624 79
					Diam 0.67	Diam. 0.67
					W. inlet Invert El. = 624.20	E. outlet Invert El. = 624.12

Profile Notes Red ____ Plotted ____ Job No. 6112.15 Division No. 11 F.B. 3340 Pg. 73
No. ____ Date ____ Date ____ Survey of W. Tenn. SD
X-Sec. Notes Chkd. ____ Checked ____ Survey by Burkholder Notes ____ Date 3-67
No. ____ Date ____ Date ____ Map No. ____ Indexed G. J. GALLI Date ____

F.B. 3340 Pg. 74 | Job No. 6/12/15 | Division No. 11 | Notes Red | Plotted | Profile

Survey of W. Temple City S.D. | Date 3-67 | Date | No. | X-Sec.

Survey by Burkholder Notes | Notes Chkd. | Checked | No.

Indexed E. J. GALLI | Date | Date | Date

76-L298 CE 307 3-61

PLEASE RETURN TO
LOS ANGELES COUNTY ENGINEER
403 Los Angeles County Engineering Bldg.

NOTE: ANY ADDITIONS OR CHANGES ON THIS SHEET MUST BE MADE OR CIRCLED IN RED INK, WITH DATE AND NAME OF PERSON MAKING CHANGE

Do not extend notes this side of this line.

STATION	B. S.	H. I.	F. S.	ELEV.	San Pasqual Lt & N. ℄ Rt & S. St.
5+83 ±				636 40	℄ Prmt.
				635 87	12½ Prmt.
				635 37	25° Gut.
				635 97	25° Top cb.
				636 8	40° P/L.
				636 55	12½ Prmt.
				636 40	25° Gut.
				636 98	25° Top cb.
				637 38	40± back wk.
6+00				636 28	℄ Prmt.
6+23 ±				636 04	℄ Prmt.
				635 51	12½ Prmt.
				634 96	25° Gut.
				635 59	25° Top cb.
				636 5	40° P/L.
6+28 ±				635 98	℄ Prmt.
				636 13	12½ Prmt.
				635 90	25° Gut.
				636 55	25° Top cb.
				636 89	40± back wk.

76-L 298 CE 307 3-61

PLEASE RETURN TO
LOS ANGELES COUNTY ENGINEER
403 LOS ANGELES COUNTY ENGINEERING BLDG.

NOTE: ANY ADDITIONS OR CHANGES ON THIS SHEET MUST BE MADE OR CIRCLED IN RED INK, WITH DATE AND NAME OF PERSON MAKING CHANGE.

Do not extend notes this side of this line.

Profile Notes Red Plotted Job No. Division No. 11
No. X-Sec. Notes Date Survey of Date
No. Notes Chkd. Checked Survey by Burkholder Notes Date 3-67
Date Date Map No. Indexed C. J. GALLI Date

STATION	B. S.	H. I.	F. S.	ELEV.	San Pasqual Lt. & No.	℄ Rt. & So. St.
B.M. S.D. 760				634 33	B.M. S.D. 760 El. = 634.326, F.B. 3340-15, San Pasqual St. & Madre st. S.E. cor. Bt. Spk in cb. 4' S. of S. Cb. Ref.	
					Going E. on San Pasqual St. from Madre st.	
1+00 E. & S.				635 48		℄ Int. Prmt.
1+55 ⊥				634 78		℄ Prmt.
				634 85	12⅝ Prm.	
				634 59	25° Gut.	
				635 17	25° Top cb	
				635 55	40° bk wk.	
1+61.6				634 70		℄ Prmt
				634 26		12⅝ Prmt
				633 60		25° Gut.
				634 18		25° Top cb.
				634 7		40° P/L.
			W. Rim	633 00		5.10 S.S.M.H.
2+88.7			E. Rim	632 97	Rim 632.98	Rim 632.98
					Meas. 10.70	Meas. 10.76
					Top pipe 622.28	Top pipe 622.22
					diam 0.67	diam 0.67
					W. Inlet Invert El. = 621.61	E. Outlet Invert El. = 621.55

F.B. 3340 Pg. 75

76-L298 CE 307 3-61

PLEASE RETURN TO
LOS ANGELES COUNTY ENGINEER
403 Los Angeles County Engineering Bldg.

NOTE: ANY ADDITIONS OR CHANGES ON THIS SHEET MUST BE MADE OR CIRCLED IN RED INK, WITH DATE AND NAME OF PERSON MAKING CHANGE

Do not extend notes this side of this line.

F.B. 3340 Pg. 76 Job No. 6112.1 Division No. 11 Notes Red Plotted Profile
Survey of W. Temple City S.D. Date 3-67 Date No.
Survey by Burkhalter Notes Notes Chkd. Checked X-Sec.
Indexed C. J. CALL Date Date Date No.

STATION	B. S.	H. I.	F. S.	ELEV.		
					Madre Lt. & E.	℄ Rt. & W. St.
	Going South on Madre St. from San Pasqual St.					
1+00 E & S.				635 48		℄ Int. Pvmt.
1+12.5				635 02		℄ Pvmt.
1+25.0				634 40		℄ Pvmt. Cbr K
1+65.1				634 39		℄ Pvmt.
				634 38		10° Pvmt.
				634 22		20° Gut.
				634 90		20° Top cb.
				635 8		30° P/L.
				634 04	10° Pvmt.	
				633 61	20° Gut.	
				634 20	20° Top cb.	
				634 8	30° P/L.	
	Going North on Madre St. from San Pasqual St.					
					Madre Lt. & W.	℄ Rt. & E. St.
6+83.70 N.				635 49		℄ Int.
6+96.2				635 00		℄ Pvmt.
7+08.7				635 33		℄ Pvmt. brk.
7+45.7				636 50		℄ Pvmt.
				636 24		9° Pvmt.

76-L298 CE 307 3-61

638

PLEASE RETURN TO
LOS ANGELES COUNTY ENGINEER
403 LOS ANGELES COUNTY ENGINEERING BLDG.

NOTE: ANY ADDITIONS OR CHANGES ON THIS SHEET MUST BE MADE OR CIRCLED IN RED INK. WITH DATE AND NAME OF PERSON MAKING CHANGE.

Do not extend notes this side of this line.

STATION	B. S.	H. I.	F. S.	ELEV.	Madre Lt. & W.	℄ Rt. & E. St.
7+45.7				635 61		18° Gut.
				636 06		18° Top cb.
				636 5		30° P.L.
				636 52	9° Prmt.	
				636 30	18° Gut.	
				636 76	18° Top cb.	
				637 01	26± back wk. = bot. wall	
				638 56	26± Top wall	
				638 6	30° P/L	
7+85.7				637 47		℄ Prmt.
				637 12		9° Prmt.
				636 50		18° Gut.
				636 95		18° Top cb.
				63[illegible] 6		30° P/L.
				637 44	9° Prmt.	
				637 08	18° Gut.	
				637 53	18° Top cb.	
				637 78	30° back wk.	
8+00				637 77		℄ Prmt.
8+85.7				639 51		℄ Prmt.
				639 23		9° Prmt.

Profile Notes Red ____ Plotted ____ Job No. 6112.15 Division No. 11 F.B. 3340 Pg. 77
No. ____ Date ____ Date ____ Survey of W. Temple City S.D. ____
X-Sec. Notes Chkd. ____ Checked ____ Survey by Burkholder Notes ____ Date 3-67
No. ____ Date ____ Date ____ Map No. ____ Indexed C. J. GALLI Date ____

76-L298 CE 307 3-61

PLEASE RETURN TO
LOS ANGELES COUNTY ENGINEER
403 LOS ANGELES COUNTY ENGINEERING BLDG.

NOTE: ANY ADDITIONS OR CHANGES ON THIS SHEET MUST BE MADE OR CIRCLED IN RED INK, WITH DATE AND NAME OF PERSON MAKING CHANGE

Do not extend notes this side of this line.

F.B. 3340 Pg. 78 Job No. 6/12/15 Division No. 11 Notes Red Plotted Profile
Survey of W. Temple City Sd. Date 3-67 Date No. X-Sec.
Survey by Burkholder Notes Notes Chkd. Checked No.
Indexed C. J. GALLI Date Date Date

STATION	B. S.	H. I.	F. S.	ELEV.	Madre Lt. & w	℄ Rt. & E ST.
8+85 2				638 82		18° Gut.
				639 27		18° Top cb.
				639 6		30° ℄/L
				639 44	9° Pvmt.	
				639 22	18° Gut.	
				639 65	18° Top cb.	
				639 86	30± back wk.	
9+00				639 82		
9+58 2				641 10		℄ Pvmt.
				640 93		℄ Pvmt.
				640 54		9° Pvmt.
				641 04		18° Gut.
				641 2		18° Top cb.
				640 95	9° Pvmt.	30° ℄/L
				640 66	18° Gut.	
				641 15	18° Top cb.	
				641 45	30± back wk.	
10+00				641 82		℄ Pvmt.
B.M. S.D. 761				640 88	B.M. S.D. 761, El. = 640.870, F. B. 3340-16, Madre st. & Yorkshire Rd. S.W. cor, Bt spk in cb. 27± S. of S. cb. Ret.	

76-L298 CE 307 3-61

PLEASE RETURN TO
LOS ANGELES COUNTY ENGINEER
403 LOS ANGELES COUNTY ENGINEERING BLDG.

NOTE: ANY ADDITIONS OR CHANGES ON THIS SHEET MUST BE MADE OR CIRCLED IN RED INK, WITH DATE AND NAME OF PERSON MAKING CHANGE.

Do not extend notes this side of this line.

STATION	B. S.	H. I.	F. S.	ELEV.	Yorkshire Lt. & N. ℄	Rt. & S. Rd.
		Going E. on Yorkshire Rd. from Madre St.				
10+13.63 N. =1+00 E & W				642.10		℄ Int. pvmt
1+09				641.91		℄ "
1+18				641 60		℄ "
1+54.9				641 32		℄ "
				640 97		9° pvmt.
				640 64		18° Gut.
				641 15		18° Top cb.
				641 4		30° P/L.
				641 45	9° pvmt.	
				641 50	18° Gut.	
				642 10	18° Top cb.	
				642 6	30° P/L.	
3+39.8			W. Rim	638 80		6.97 S.S.M.H.
			E. Rim	638 81	Rim 638.80	Rim 638.80
					Meas 7.81	Meas 7.93
					Top pipe 63099	Top pipe 63087
					diam. 0.67	diam. 0.67
					W. inlet invert El. = 630.32	W. inlet invert El. = 630.20

Profile No. ____ Notes Red ____ Plotted ____ Job No. 6112.15 Division No. 11 F. B. 3340 PG. 79
X-Sec. No. ____ Date ____ Date ____ Survey of W. Temple City S.D.
Notes Chkd. ____ Checked ____ Survey by Burkholder Notes ____ Date 3-61
No. ____ Date ____ Date ____ Map No. ____ Indexed C. J. GALLI Date ____

76-L298 CE 307 3-61

PLEASE RETURN TO
LOS ANGELES COUNTY ENGINEER
403 Los Angeles County Engineering Bldg.

NOTE: ANY ADDITIONS OR CHANGES ON THIS SHEET MUST BE MADE OR CIRCLED IN RED INK, WITH DATE AND NAME OF PERSON MAKING CHANGE

Do not extend notes this side of this line.

F. B. 3349 Pg. 80 Job No. 61215 Division No. 11 Notes Red Plotted Profile
Survey of W. Temple City S.D. Date 3-67 Date No. X-Sec.
Survey by Buckholder Notes Notes Chkd. Checked No.
Indexed G. J. GALLI Date Date Date

STATION	B. S.	H. I.	F. S.	ELEV.	Yorkshire H. & S. & Rt. & N. Rd.
		Going W. on Yorkshire Rd from Madre St.			
10+13.63 N. =1+00 E & W.				642 10	℄ Int. Pvmt.
1+09				641 89	℄ "
1+18				641 77	℄ "
1+55.7				641 96	℄ Pvmt.
				641 97	8' Pvmt.,
				641 95	17.2 Gut.,
				642 48	17.2 Top cb.,
				642 77	30± bk. wk.,
				641 75	9' Pvmt.
				641 75	18.3 Gut.
				641 81	18.3 Top cb.
				642 06	30± bk wk.
1+95.7				642 20	℄ Pvmt.,
				642 09	8' Pvmt.,
				642 08	17.2 Gut.,
				642 13	17.2 Top cb. (dep.)
				642 90	30± bk wk.,
				641 93	9' Pvmt.
				641 43	18.3 Gut.,

76-L298 CE 307 3-61

PLEASE RETURN TO
LOS ANGELES COUNTY ENGINEER
403 LOS ANGELES COUNTY ENGINEERING BLDG.

NOTE: ANY ADDITIONS OR CHANGES ON THIS SHEET MUST BE MADE OR CIRCLED IN RED INK, WITH DATE AND NAME OF PERSON MAKING CHANGE.

Do not extend notes this side of this line.

STATION	B. S.	H. I.	F. S.	ELEV.	Yorkshire Lt. & S.	℄ Rt. & N. Rd.
1+95^{7}				641 93	18^{3} Top cb.	
				642 22	30^{1} bk. wk.	
2+00				642 21		℄ pvmt.
2+95^{7}				642 71		℄ pvmt.
				642 68		8^{8} pvmt.
				642 49		17^{7} Gut.
				643 07		17^{7} Top cb.
				643 36		30^{1} bk wk.
				642 45	9^{1} pvmt.	
				641 94	18^{3} Gut.	
				642 35	18^{3} Top cb.	
				642 70	30^{1} bk wk.	
2+20.6^{ok}			E. Rim	642 04	6.97 SS M.H.	
			W. Rim	642 05	Rim 64204	Rim 64204
					Meas. 7.34	Meas. 7.23
					Top pipe 634.70	Top pipe 63481
					diam. 0.67	diam. 0.67
					E. outlet invert El. = 634.03	W. inlet invert El. = 634.14

Profile Notes Red ____ Plotted ____ Job No. 6[illegible] Division No. 11 F. B. 3340 Pg. 81
No. ____ Date ____ Date ____ Survey of W. Temple City S.D.
X-Sec. Notes Chkd. ____ Checked ____ Survey by Burkholder Notes ____ Date 3-67
No. ____ Date ____ Date ____ Map No. ____ Indexed C. J. GALLI Date ____

76-L298 CE 307 3-61

PLEASE RETURN TO
LOS ANGELES COUNTY ENGINEER
403 LOS ANGELES COUNTY ENGINEERING BLDG.

NOTE: ANY ADDITIONS OR CHANGES ON THIS SHEET MUST BE MADE OR CIRCLED IN RED INK, WITH DATE AND NAME OF PERSON MAKING CHANGE

Do not extend notes this side of this line.

F.B. 3340 Pg. 82 | Job No. 6112.15 | Division No. 11 | Notes Red | Plotted | Profile
Survey of W. Temple City S.D. | Date 3-67 | Date | No. | X-Sec.
Survey by Burkhalter Notes | Notes Chkd. | Checked | No.
Indexed C.I. GALL | Date | Date | Date

STATION	B. S.	H. I.	F. S.	ELEV.	Madre. Lt. & w.	℄ Rt. & E. ℄
10+13.63 N.				642 10		℄ Int Prmt.
10+68.4				642 84		℄ Prmt.
				642 71		9° Prmt.
				642 29		18° Gut.
				642 74		18° Top cb.
				642 8		30° P/L.
				642 61	9° Prmt.	
				642 22	18° Gut.	
				642 70	18° Top cb.	
				643 00	30± bk wk.	
11+00				643 31		℄ Prmt.
11+08 ℄				643 43		℄ Prmt.
				643 27		9° Prmt.
				642 87		18° Gut.
				643 34		18° Top cb.
				643 6		30° P/L.
				643 20	9° Prmt.	
				642 79	18° Gut.	
				643 28	18° Top cb.	
				643 64	30± bk. wk.	

76-L298 CE 307 3-61

PLEASE RETURN TO
LOS ANGELES COUNTY ENGINEER
403 LOS ANGELES COUNTY ENGINEERING BLDG.

NOTE: ANY ADDITIONS OR CHANGES ON THIS SHEET MUST BE MADE OR CIRCLED IN RED INK, WITH DATE AND NAME OF PERSON MAKING CHANGE.

Do not extend notes this side of this line.

STATION	B. S.	H. I.	F. S.	ELEV.	Madre Lt. & W.	℄ Rt. & E. ST.
12+00				64 4 87		℄ Prmt.
12+08.4				64 4 98		℄ Prmt.
				64 4 84		9° Prmt.
				64 4 46		18° Gut.
				64 4 95		18° Top cb
				64 5 8		30° P/L
				64 4 80	9° Prmt.	
				64 4 50	18° Gut.	
				64 5 10	18° Top cb.	
				64 5 28	30± bk. wk.	
12+78.5				64 6 07		℄ Prmt.
				64 5 86		9° Prmt.
				64 5 58		18° Gut.
				64 6 10		18° Top cb.
				64 6 5		30° P/L.
				64 5 90	9° Prmt.	
				64 5 54	18° Gut.	
				64 6 08	18° Top cb.	
				64 6 37	30± bk wk.	
13 + 00				64 6 31		℄ Prmt.

Profile Notes Red ____ Plotted ____ Job No. 6112.15 Division No. 11 F.B. 3340 PG. 83
No. ____ Date ____ Date ____ Survey of W. Temple City S.D.
X-Sec. Notes Chkd. ____ Checked ____ Survey by Burkhalter Notes ____ Date 3-67
No. ____ Date ____ Date ____ Map No. ____ Indexed C. J. GALLI Date ____

76-L298 CE 307 3-61

PLEASE RETURN TO
LOS ANGELES COUNTY ENGINEER
403 Los Angeles County Engineering Bldg.

NOTE: ANY ADDITIONS OR CHANGES ON THIS SHEET MUST BE MADE OR CIRCLED IN RED INK, WITH DATE AND NAME OF PERSON MAKING CHANGE

Do not extend notes this side of this line.

F.B. 3340 Pg. 84 Job No. 6112.15 Division No. 11 Notes Red Plotted Profile
Survey of W. Temple City S.D. Date 3-67 No. X-Sec.
Survey by Notes Notes Chkd. Checked
Indexed C. J. GALL Date Date Date

STATION	B.S.	H.I.	F.S.	ELEV.	Madre Lt. & Rt.	℄ Rt. & Lt.	ST.
13+28.7			S. Rim	646 54		4.88 S.S.M.H.	
			N. Rim	646 55	Rim 646.54	Rim 646.54	Rim 646.54
					Meas. 7.06	Meas. 6.98	Meas. 6.83
					Top pipe 639.48	Top pipe 639.56	Top pipe 639.71
					diam 0.67	diam 0.67	diam 0.67
					E. outlet Inv. El. = 638.81	W. Inlet Inv. El. = 638.89	N. Inlet Inv. El. = 639.04
B.M. S.D. 762				645 98	B.M. S.D. 762, El. 645.983, F.B. 3340-16, Madre St. & Grayburn Rd. S.W. Cor. Bt. Spk in cb. 20'± S. of S. cb. Ret.		
		Going E. on Grayburn Rd. from Madre St.					
					Grayburn Lt. & No.	℄ Rt. & So.	Rd.
13+33.56 N. = 1+00 E & W.				646 67		℄ Int. Pvmt.	
1+09				646 40		℄ Pvmt.	
1+18				646 21		℄ "	
1+55°				646 21		℄ Pvmt.	
				646 26		9° Pvmt.	
				645 68		18° Gut.	
				646 16		18° Top cb.	
				646 4		30° P/L.	
				646 11	9° Pvmt.		
				645 90	18° Gut		

76-L 298 CE 307 3-61

PLEASE RETURN TO
LOS ANGELES COUNTY ENGINEER
403 LOS ANGELES COUNTY ENGINEERING BLDG.

NOTE: ANY ADDITIONS OR CHANGES ON THIS SHEET MUST BE MADE OR CIRCLED IN RED INK, WITH DATE AND NAME OF PERSON MAKING CHANGE.

Do not extend notes this side of this line.

STATION	B. S.	H. I.	F. S.	ELEV.	Grayburn Lt. & N.	℄	Rt. & S. Rd.
1+55.9				646 43	18° Top cb.		
				646 6	30° P/L.		
4+14.6			W. Rim	642 04		5.07 S.S.M.H.	
			E. Rim	642 02	Rim 642.03	Rim 642.03	Rim 642.03
					Meas 6.80	Meas. 6.74	Meas. 6.95
					Top pipe 635.23	Top pipe 635.27	Top pipe 635.08
					diam 0.67	diam 0.67	diam 0.67
					W. inlet Inv. El. = 634.56	N. inlet Inv. El. = 634.60	E. outlet Invert El. = 634.41

Going W. on Grayburn Rd. from Madre St.

STATION	B. S.	H. I.	F. S.	ELEV.	Grayburn Lt. & S.	℄	Rt. & N. Rd.
13+33.56 N. = 1+00 E & W.				646 67		℄ Int. Prmt.	
1+09				646 58		℄ Prmt.	
1+18				646 33		℄ "	
1+54.8				646 94		℄ Prmt.	
				646 90		8.8 Prmt.	
				646 86		17.2 Gut.	
				647 36		17.2 Top cb.	
				647 54		30± bk wk.	
				646 73	9.1 prmt.		

Profile No. ____ Notes Red ____ Plotted ____ Job No. 6112.15 Division No. 11 F.B. 3340 Pg. 25
X-Sec. No. ____ Date ____ Date ____ Survey of W. Temple City S.D.
Notes Chkd. ____ Checked ____ Survey by Burkholder Notes ____ Date 3-67
Date ____ Date ____ Map No. ____ Indexed C. J. GALLI Date ____

76-L298 CE 307 3-61

PLEASE RETURN TO
LOS ANGELES COUNTY ENGINEER
403 Los Angeles County Engineering Bldg.

NOTE: ANY ADDITIONS OR CHANGES ON THIS SHEET MUST BE MADE OR CIRCLED IN RED INK, WITH DATE AND NAME OF PERSON MAKING CHANGE

Do not extend notes this side of this line.

F.B. 3340 Pg. 86 Job No. 6112.15 Division No. 11 Notes Red Plotted Profile
Survey of W. Temple City S.D. Date 3-67 Date No. X-Sec.
Survey by Burkhalter Notes Notes Chkd. Checked
Indexed G. J. GALLI Date Date Date No.

STATION	B. S.	H. I.	F. S.	ELEV.	Grayburn Lt. & So.	℄ Rt. & No. Rd.
1+54 8				646 29	18 3 Gut.	
				646 71	12 3 Top cb.	
				646 91	30 t bk wk.	
1+94 8				647 23		℄ Prmt.
				647 16		8 8 Prmt.
				647 06		17 6 Gut.
				647 00		17 6 Top cb (dep)
				647 76		30 t bk. wk.
				647 00	9 1 Prmt.	
				646 50	18 3 Gut.	
				646 53	18 3 Top cb. (dep)	
				647 20	30 t bk. wk.	
2+94 8				647 97		℄ Prmt.
				647 85		8 8 Prmt.
				647 63		17 6 Gut.
				648 67		17 6 Top cb
				648 30		30 t bk wk.
				647 84	9 1 Prmt.	
				647 20	18 3 Gut.	
				647 20	18 3 Top cb. (dep.)	

76-L298 CE 307 3-61

PLEASE RETURN TO
LOS ANGELES COUNTY ENGINEER
403 LOS ANGELES COUNTY ENGINEERING BLDG.

NOTE: ANY ADDITIONS OR CHANGES ON THIS SHEET MUST BE MADE OR CIRCLED IN RED INK, WITH DATE AND NAME OF PERSON MAKING CHANGE.

Do not extend notes this side of this line.

STATION	B. S.	H. I.	F. S.	ELEV.	Grayburn Lt. & S.	℄ Rt. & N. Rd
2+94 ℄				647 91	30± bk wk.	
3+10.6			E. Rim	648 00	4.91 S.S.M.H.	
			W. Rim	648 00	Rim 648 00	Rim 648 00
					Meas. 7.11	Meas 7.03
					Top Pipe 640.89	Top Pipe 640 97
					diam. 0.67	diam. 0.67
					E. outlet invert El. = 640.22	W. inlet invert El. = 640.30
		Going North on Madre St.				
					Madre Lt. & W.	℄ Rt. & E. St.
13+33.56 N.				646 67		℄ Int. Prmt.
13+88.4				647 26		℄ Prmt.
				646 98		9° Prmt.
				646 50		18° Gut.
				646 93		18° Top cb.
				647 24		30± bk wk.
				647 25	9° Prmt.	
				646 90	18° Gut.	
				647 40	18° Top cb.	
				647 64	30± bk wk.	

Profile Notes Red ____ Plotted ____ Job No. 6112.15 Division No. 11 F.B. 3340 Pg. 87
No. ____ Date ____ Date ____ Survey of W. Temple City S.D.
X-Sec. Notes Chkd. ____ Checked ____ Survey by Burkholder Notes ____ Date 3-67
No. ____ Date ____ Date ____ Map No. ____ Indexed C. J. GALLI Date ____

76-L298 CE 307 3-61

PLEASE RETURN TO
LOS ANGELES COUNTY ENGINEER
403 Los Angeles County Engineering Bldg.

NOTE: ANY ADDITIONS OR CHANGES ON THIS SHEET MUST BE MADE OR CIRCLED IN RED INK, WITH DATE AND NAME OF PERSON MAKING CHANGE

Do not extend notes this side of this line.

F.B. 3340 Pg. 88 Job No. 6/12/15 Division No. 11 Notes Red Plotted Profile
Survey of W. Temple City S.D. Date 3-67 Date No. X-Sec.
Survey by Burkholder Notes Notes Chkd. Checked
Indexed C. J. GALLI Date Date Date No.

STATION	B. S.	H. I.	F. S.	ELEV.	Madre Lt & W	℄ Rt. & E. ST.
14+00				647 38		℄ Pvmt.
14+28 ℄				647 76		℄ Pvmt.
				647 48		9° Pvmt.
				646 96		18° Gut.
				647 42		18° Top cb.
				647 57		30± bk. wk.
				647 74	9° Pvmt.	
				647 41	18° Gut.	
				648 00	18° Top cb.	
				648 28	30± bk. wk.	
15+00				648 73		℄ Pvmt.
15+28 ℄				649 10		℄ "
				648 84		9° Pvmt.
				648 25		18° Gut.
				648 77		18° Top cb.
				648 94		30± bk. wk.
				649 08	9° Pvmt.	
				648 75	18° Gut.	
				648 75	18° Top cb. (dop.)	
				649 60	30± bk. wk.	

76-1.298 CE 307 3-61

PLEASE RETURN TO
LOS ANGELES COUNTY ENGINEER
403 Los Angeles County Engineering Bldg.

NOTE: ANY ADDITIONS OR CHANGES ON THIS SHEET MUST BE MADE OR CIRCLED IN RED INK, WITH DATE AND NAME OF PERSON MAKING CHANGE.

Do not extend notes this side of this line.

Profile Notes Red ____ Plotted ____ Job No. ____ Division No. 11
No. ____ Date ____ Date ____ Survey of W. Temple City S.D. F.B. 3340
X-Sec. ____ Notes Chkd. ____ Checked ____ Survey by [illegible] Notes ____ Date 3-67 Pg. 89
No. ____ Date ____ Date ____ Map No. ____ Indexed G. J. [illegible]

STATION	B. S.	H. I.	F. S.	ELEV.	Madre Lt. & W.	℄	Rt. & E.	ST.
15+99				64[illegible] 28			℄ Prmt.	
				649 53			9° Prmt.	
				649 07			18° Gut.	
				[illegible]9 53			18° Top cb.	
				[illegible]9 28			30± bk. wk.	
				649 30	9° Prmt.			
				649 61	18° Gut.			
				650 20	18° Top cb.			
				650 52	30± bk. wk.			
16+00				649 88			℄ Prmt.	
16+48.9			S. Rim	650 34			4.90 S.S.A.H.	
			N. Rim	650 36	Rim 650.35	Rim 650.35		Rim 650.35
					Meas. 9.36	Meas. 9.33		Meas. 9.29
					Top Pipe 640.99	Top Pipe 641.02		Top Pipe 641.06
					diam 0.67	diam 0.67		diam 0.67
					S. outlet Invert El. = 640.32	W. inlet Invert El. = 640.35		N. inlet Invert El. = 640.39
							℄ Int. Prmt.	
16+53.65				650.55				
B.M.S.D. 763				650.35	B.M. S.D. 763 El. = 650.355, F.B. 3340-17, Madre St. & Ti[illegible]			
					Rd, S.W. cor. Bt. Spk in cb. 2' S. of S. cb. Ret.			

76-L298 CE 307 3-61

PLEASE RETURN TO
LOS ANGELES COUNTY ENGINEER
403 LOS ANGELES COUNTY ENGINEERING BLDG.

NOTE: ANY ADDITIONS OR CHANGES ON THIS SHEET MUST BE MADE OR CIRCLED IN RED INK, WITH DATE AND NAME OF PERSON MAKING CHANGE

2 1,62

Do not extend notes this side of this line.

F.B. 3340 Pg. 90 Job No. 6112.15 Division No. 11 Notes Red Plotted Profile
Survey of W. Temple City S.D. Date J-67 Date No. X-Sec.
Survey by Burkholder Notes Notes Chkd. Checked No.
Indexed C. J. GALLI Date Date Date

STATION	B.S.	H.I.	F.S.	ELEV.	Thorndale Lt. & S.	℄ Rt. & N Rd.
		Going W. on Thorndale Rd			from Madre St.	
16+53.65N = 1+00 W.				650 55		℄ Int. Pvmt.
1+09				650 56		℄ Pvmt.
1+18				650 49		℄ Pvmt.
1+54℄				651 20		℄ "
				651 31		8^{3} Pvmt.
				651 21		17^{8} Gut.
				651 79		17^{8} Top cb.
				652 1		30° P/L.
				650 81	9^{3} Pvmt.	
				650 22	18^{8} Gut.	
				650 78	18^{8} Top cb.	
				651 15	30^{t} bk. wk.	
1+94℄				651 68		℄ Pvmt.
				651 77		8^{3} Pvmt.
				651 69		17^{8} Gut.
				652 24		17^{8} Top cb.
				652 50		30° P/L.
				651 35	9^{3} Pvmt.	
				650 85	18^{8} Gut.	

76-L298 CE 307 3-61

PLEASE RETURN TO
LOS ANGELES COUNTY ENGINEER
403 LOS ANGELES COUNTY ENGINEERING BLDG.

NOTE: ANY ADDITIONS OR CHANGES ON THIS SHEET MUST BE MADE OR CIRCLED IN RED INK, WITH DATE AND NAME OF PERSON MAKING CHANGE.

Do not extend notes this side of this line.

STATION	B. S.	H. I.	F. S.	ELEV.	Thorndale Lt. & S. ℄	Rt. & N. Rd.
1+94.4				651 33	18.4 Top cb.	
				651 56	30± bk, wk.	
2+94.4				652 76		℄ pvmt.
				652 77		8.9 Pvmt.
				651 50		17.8 Gut.
				653 11		17.8 Top cb.
				653 5		30° D/L.
				652 53	9.2 Pvmt.	
				652 04	18.4 Gut.	
				652 49	18.4 Top cb.	
				652 77	30± bk. wk.	
3+20.5			E. Rim	652 98	5.04 S.S.M.H.	
			W. Rim	652 98	Rim 652.98	Rim 652.98
					Meas. 11.08	Meas 10.90
					Top Pipe 641.90	Top Pipe 642.08
					diam 0.67	diam. 0.67
					E. outlet Invert El. = 641.23	W. inlet Invert El. = 641.41

Profile Notes Red ____ Plotted ____ Job No. 6112.13 Division No. 11 F.B. 3340 Pg. 31
No. ____ Date ____ Date ____ Survey of W. Temple City SD.
X-Sec. Notes Chkd. ____ Checked ____ Survey by Bar Kholder Notes ____ Date 3-67
No. ____ Date ____ Date ____ Map No. ____ Indexed C. J. Date ____

76-L298 CE 307 3-61

PLEASE RETURN TO
LOS ANGELES COUNTY ENGINEER
403 LOS ANGELES COUNTY ENGINEERING BLDG.

NOTE: ANY ADDITIONS OR CHANGES ON THIS SHEET MUST BE MADE OR CIRCLED IN RED INK, WITH DATE AND NAME OF PERSON MAKING CHANGE

Do not extend notes this side of this line.

F.B. 3340 Pg. 92 Job No. 6112.15 Division No. 11 Notes Red Plotted Profile
Survey of Wtemple City S.D. Date 3-67 Date No. X-Sec.
Survey by Barkhelay Notes Notes Chkd. Checked No.
Indexed C. J. GALLI Date Date Date

STATION	B. S.	H. I.	F. S.	ELEV.	Madre Lt & W.	℄ Rt & E. St.
16+53.65N.				650 55		
16+95.8			S. Rim	650 95		℄ Int. Pvmt.
			N. Rim	650 97		5105 S.S.M.H.
					Rim 650.96	Rim 650.96
					Meas. 9.72	Meas. 9.62
					Top Pipe 641.24	Top Pipe 641.34
					diam. 0.67	diam. 0.67
					S outlet Invert El. = 640.57	N. Inlet Invert El. = 640.67
						Rim 650.96
						Meas. 9.50
						Top Pipe 641.46
						diam 0.67
						E. Inlet Invert El. = 640.79
17+00				651 19		℄ Pvmt.
17+08.6				651 27		℄ Pvmt.
				650 91		9° Pvmt
				650 37		18° Galv
				650 90		18° Top cb.
				651 11		30° bk. wk.
				651 39	9° Pvmt.	

76-L298 CE 307 3-61

PLEASE RETURN TO
LOS ANGELES COUNTY ENGINEER
403 LOS ANGELES COUNTY ENGINEERING BLDG.

NOTE: ANY ADDITIONS OR CHANGES ON THIS SHEET MUST BE MADE OR CIRCLED IN RED INK, WITH DATE AND NAME OF PERSON MAKING CHANGE.

Do not extend notes this side of this line.

STATION	B. S.	H. I.	F. S.	ELEV.	Madre Lt. & W.	℄ Rt. & E. ST.
17+08 6				651 21	18° Gut.	
				651 83	18° Top cb.	
				652 04	30± bk. wk.	
17+48 6				651 23		℄ Prmt.
				651 42		9° Prmt.
				650 86		18° Gut.
				651 34		18° Top cb.
				651 57		30± bk. wk.
				651 90	9° Prmt.	
				651 70	18° Gut.	
				652 20	18° Top cb.	
				652 46	30± bk. wk.	
18+00				652 53		℄ Prmt.
18+48 6				653 10		℄ "
				652 71		9° Prmt.
				652 18		18° Gut.
				652 66		18° Top cb.
				652 91		30± bk. wk.
				653 15	9° Prmt.	
				652 94	18° Gut.	

Profile Notes Red ____ Plotted ____ Job No. 6112.13 Division No. 11 F. B. 3340 PG. 33
No. ____ Date ____ Date ____ Survey of W. Temple City [illegible]
X-Sec. Notes Chkd. ____ Checked ____ Survey by Burkholder Notes ____ Date 3-67
No. ____ Date ____ Date ____ Map No. ____ Indexed C. J. GALLI Date ____

76-L298 CE 307 3-61

PLEASE RETURN TO
LOS ANGELES COUNTY ENGINEER
403 LOS ANGELES COUNTY ENGINEERING BLDG.

NOTE: ANY ADDITIONS OR CHANGES ON THIS SHEET MUST BE MADE OR CIRCLED IN RED INK, WITH DATE AND NAME OF PERSON MAKING CHANGE

Do not extend notes this side of this line.

F.B. 3340 Pg. 94 Job No. 6112.15 Division No. 11 Notes Red Plotted Profile
Survey of W. Temple City S.D. Date 3-67 Date No.
Survey by Buckholder Notes Notes Chkd. Checked X-Sec.
Indexed D. I. GALLI Date Date Date No.

STATION	B.S.	H.I.	F.S.	ELEV.	Madre Lt. & W.	℄ Rt. & E. St.
18+48⁶				653.44	18° Top cb.	
				653.73	30± bk. wk	
19+00 ①				653.80		℄ Pvmt.
20+00				655.28		℄ Pvmt.
20+12⁰			S. Rim	655.30		5.17 S.S.M.H.
			N Rim	655.31	Rim 655.30	Rim 655.30
					Meas. 8.45	Meas. 8.42
					Top Pipe 646.85	Top Pipe 646.88
					diam 0.67	diam 0.67
					S. outlet Invert El. = 646.18	N. Inlet Invert El. = 646.21
21+00				657.21		℄ Pvmt.
22+00				659.38		℄ Pvmt.
22+29²				659.94		℄ Pvmt.
				659.70		9° Pvmt.
				659.24		18° Gut.
				659.70		18° Top cb.
				659.88		30± bk. wk.
				659.98	9° Pvmt.	
				659.80	18° Gut.	
				660.28	18° Top cb.	

76-L298 CE 307 3-61

PLEASE RETURN TO
LOS ANGELES COUNTY ENGINEER
403 LOS ANGELES COUNTY ENGINEERING BLDG.

NOTE: ANY ADDITIONS OR CHANGES ON THIS SHEET MUST BE MADE OR CIRCLED IN RED INK, WITH DATE AND NAME OF PERSON MAKING CHANGE.

Do not extend notes this side of this line.

STATION	B. S.	H. I.	F. S.	ELEV.	Madre Lt. & W.	℄ Rt. & E. St.
22+29.2				660.51	30± bk. wk.	
22+93.78 ℄ Int. to So.				660.48		℄ Int. Pvmt.
B.M.S.D. 764				659.32	B.M.S.D. 764 El. = 659.321, F.B. 3340-17 Madre St. & Del Mar Ave, S.E. Cor. Bt. Spk. in cb, 28± S. of S. cb. Re	
		Going W. on Del Mar Ave from Madre St.				
					Del Mar Lt. & S.	℄ Rt. & N. Ave.
22+93.78 from So. = 1+00 W.				660.48		℄ Int. Pavmt.
1+ — 44.5				661.17		℄ Pvmt.
				661.04		9.5 Pvmt.
				660.71		20° Edge Gut
				660.54		22° Gut
				661.19		22° Top cb.
				661.3		30° P/L.
1+54.6 ok				661.33		℄ Pvmt.
				661.27	3° pvmt.	
				660.65	15.5 pvmt.	
				660.13	28° Gut.	
				660.50	28° Top cb.	
				660.74	37.5 back walk.	
				660.7	40° P/L.	
1+ 49.0 (ok)				661.24		℄ Pvmt.

Profile Notes Red ____ Plotted ____ Job No. 6112.13 Division No. 11
No. ____ Date ____ Date ____ Survey of W. Temple City S.D.
X-Sec. Notes Chkd. ____ Checked ____ Survey by Burkholder Notes ____ Date 3-67
No. ____ Date ____ Date ____ Map No. ____ Indexed C. J. GALLI Date ____

F.B. 3340 Pg. 95

76-L298 CE 307 3-61

PLEASE RETURN TO
LOS ANGELES COUNTY ENGINEER
403 LOS ANGELES COUNTY ENGINEERING BLDG.

NOTE: ANY ADDITIONS OR CHANGES ON THIS SHEET MUST BE MADE OR CIRCLED IN RED INK, WITH DATE AND NAME OF PERSON MAKING CHANGE

Do not extend notes this side of this line.

STATION	B.S.	H.I.	F.S.	ELEV.	Del Mar Lt. & S.	℄ Rt. & N. Ave.
1+49.0				661.08		9.5 Pvmt.
				660.77		20° Edge Gut @ end.
				660.62		22° Gut.
				661.27		22° Top cb. @ end. = Top burm
1+54.6				661.33		℄ Pvmt.
				661.27	3° Pvmt.	
				660.65	15.5 Pvmt.	
				660.13	28° Gut.	
				660.50	28° Top cb.	
				660.74	37.5 bk wk.	
				660.7	40° P/L.	
1+84.6				661.83		℄ Pvmt.
				661.68		9.5 Pvmt.
				661.15		22° Gut.
				661.52		23°, Top burm
				661.6		30° P/L.
				661.78	3° Pvmt.	
				661.17	15.5 Pvmt.	
				660.44	28° Gut.	
				660.93	28° Top cb.	

F.B. 3340 Pg. 96 Job No. 6112.15 Division No. 11 Notes Red Date 3-67 Plotted Date No. Profile
Survey of W. Temple City S.D.
Survey by Burkholder Notes N. Smith Notes Chkd. Checked Date No. X-Sec.
Indexed C. J. GALLI Date Date No.

76-L298 CE 307 3-61

PLEASE RETURN TO
LOS ANGELES COUNTY ENGINEER
403 LOS ANGELES COUNTY ENGINEERING BLDG.

NOTE: ANY ADDITIONS OR CHANGES ON THIS SHEET MUST BE MADE OR CIRCLED IN RED INK, WITH DATE AND NAME OF PERSON MAKING CHANGE.

Do not extend notes this side of this line.

STATION	B. S.	H. I.	F. S.	ELEV.	Del Mar Lt. & S.	℄ Rt. & N Ave.
1+84.6				661.18	37.5 bk. wk.	
				661.1	40° P/L.	
2+00				662.00		℄ Pvmt.
2+84.6				663.25		℄ Pvmt.
				663.05		9.5 Pvmt.
				662.41		21.5 Gut.
				663.00		23° Top burm
				663.1		30° P/L.
				663.23	3° Pvmt.	
				662.73	15.5 Pvmt.	
				661.92	28° Gut.	
				662.54	28° Top cb.	
				662.80	37.5 bk wk.	
				662.6	40° P/L.	
3+89.6			E. Rim	664.37		15.75 S.S.M.H.
			W. Rim	664.40	Rim 664.38	Rim 664.38
					Meas. 10.08	Meas. 10.03
					Top Pipe 654.30	Top Pipe 654.35
					diam 0.67	diam 0.67
					E. outlet Invert El. = 653.63	W. Inlet Invert El. = 653.68

Profile Notes Red ____ Plotted ____ Job No. 6112.8 Division No. 11
No. ____ Date ____ Date ____ Survey of W. Temple City S.D.
X-Sec. Notes Chkd. ____ Checked ____ Survey by Burkholder Notes ____ Date 3-67
No. ____ Date ____ Date ____ Map No. ____ Indexed C. J. GALLI Date ____

F.B. 3340 PG. 97

76-L298 CE 307 3-61

PLEASE RETURN TO
LOS ANGELES COUNTY ENGINEER
403 LOS ANGELES COUNTY ENGINEERING BLDG.

NOTE: ANY ADDITIONS OR CHANGES ON THIS SHEET MUST BE MADE OR CIRCLED IN RED INK, WITH DATE AND NAME OF PERSON MAKING CHANGE

Do not extend notes this side of this line.

STATION	B.S.	H.I.	F.S.	ELEV.	Del Mar Lt. & N.	℄ Rt. & S. Ave.
22+93.78 N. = 1+00 E.		Going E. on Del Mar Ave from Madre St.				
1+45 6				660.48		℄ Int Pvmt.
				660.08		℄ Pvmt.
				659.88	9 5/ Pvmt.	
				659.39	20° Edge Gut.	
				659.25	22° Gut.	
				659.90	22° Top cb.	
				660.09	30± bk. wk.	
1+54 9				659.99		℄ Pvmt.
				659.94		3° Pvmt.
				659.51		15 5/ Pvmt.
				659.09		28° Gut.
				659.62		28° Top cb.
				659.80		37 5/ bk. wk.
				659.7		40° P/L.
4+32 0			W. Rim	657.71	16.22 SS.M.H.	
			E. Rim	657.74	Rim 657.73	Rim 657.73
					Meas. 7.12	Meas. 7.20
					Top Pipe 650.61	Top Pipe 650.53
					diam 0.67	diam 0.67
					W. Inlet Inv. El. = 649.94	E. outlet Invert El = 649.86

F.B. 3340 Pg. 98
Job No. 6112.15 Division No. 11 Notes Red Date 3-67 Plotted Date No. Profile
Survey of W. Temple City S.D.
Survey by Burkholder Notes N. Smith Notes Chkd. Checked Date No. X-Sec.
Indexed C. J. GAT Date Date No.

76-1-298 CE 307 3-61

PLEASE RETURN TO
LOS ANGELES COUNTY ENGINEER
403 LOS ANGELES COUNTY ENGINEERING BLDG.

NOTE: ANY ADDITIONS OR CHANGES ON THIS SHEET MUST BE MADE OR CIRCLED IN RED INK, WITH DATE AND NAME OF PERSON MAKING CHANGE.

Do not extend notes this side of this line.

Profile No. ____ Notes Rod No. ____ Plotted ____ Job No. 6112.15 Division No. 11
Notes Chkd. ____ Date ____ Checked ____ Date ____ Survey of W. Temple City Sta. ____
Survey by Surkhuleer Notes L. J. GALLI Date ____ Map No. ____ Indexed ____ Date ____
F.B. 3340 PG. 39

STATION	B. S.	H. I.	F. S.	ELEV.	Madre Lt. & W.	℄ Rt. & E. St.	
22+93.78 N.				660.49		℄ Int. Prmt.	
23+00				660.30		℄ Prmt.	
23+03.3				660.24		℄ Prmt.	
23+09.8			S. Rim	659.99		5.18 S.S.M.H.	
			N. Rim	659.93	Rim 659.96	Rim 659.96	Rim 659.96
					Meas. 7.31	Meas. 7.35	Meas. 7.17
					Top Pipe 652.65	Top Pipe 652.61	Top Pipe 652.79
					diam 0.67	diam 0.67	diam 0.67
					W. Inlet Invert El. = 651.98	E. outlet Invert El. = 651.94	N. Inlet Invert El. = 652.12
23+13°				659.95		℄ Edge Gut & DT	
				659.55		25° Edge Gut.	
				660.28	23° Edge Gut & DT		
23+16°				659.87		℄ Gut. = F.L.	
23+19°				659.96		℄ Edge Gut.	
				659.65		18° ≠ Pt. Gut.	
				660.16	18° ≠ Pt. Gut.		
23+41.1				660.53		℄ Prmt.	
				660.30		10° Prmt.	
				660.05		18° Edge Gut.	
				659.89		20° Gut.	

76-L298 CE 307 3-61

PLEASE RETURN TO
LOS ANGELES COUNTY ENGINEER
403 LOS ANGELES COUNTY ENGINEERING BLDG.

NOTE: ANY ADDITIONS OR CHANGES ON THIS SHEET MUST BE MADE OR CIRCLED IN RED INK, WITH DATE AND NAME OF PERSON MAKING CHANGE

Do not extend notes this side of this line.

STATION	B.S.	H.I.	F.S.	ELEV.	Madre Lt. & W.	℄ Rt. & E. St.
23+41.1				660.54		20° Top cb.
				660.75		30± bk. wk.
				660.67	10° Pvmt.	
				660.76	18° Edge Gut.	
				660.65	20° Gut.	
				661.29	20° Top cb.	
				661.46	30± bk wk.	
23+81.1				661.39		℄ Pvmt.
				661.12		10° Pvmt.
				660.88		18° Edge Gut.
				660.70		20° Gut.
				661.34		20° Top cb
				661.53		30± bk wk.
				661.53	10° Pvmt.	
				661.51	18° Edge Gut.	
				661.39	20° Gut.	
				662.03	20° Top cb.	
				662.21	30± bk wk.	
24+00				661.73		℄ Pvmt.
24+81.1				663.33		℄ "

F.B. 3340 Pg. 100
Job No. 6112.15 Division No. 15 Notes Red Plotted Profile
Survey of W. Temple City S.D. Date 3-67 Date No. X-Sec.
Survey by Burkhalter Notes N. Smith Notes Chkd. Checked
Indexed C. J. [illegible] Date Date Date No.

76-1298 CE 307 3-61

PLEASE RETURN TO
LOS ANGELES COUNTY ENGINEER
403 LOS ANGELES COUNTY ENGINEERING BLDG.

NOTE: ANY ADDITIONS OR CHANGES ON THIS SHEET MUST BE MADE OR CIRCLED IN RED INK, WITH DATE AND NAME OF PERSON MAKING CHANGE.

Do not extend notes this side of this line.

Profile Notes Red____ Plotted____ Job No. 6112.15 Division No. 11
No. X-Sec. Date Date Survey of W. Temple Ave.
No.____ Notes Chkd.____ Checked____ Survey by Burkholder Notes Date 3-67
Date Date Map No.____ Indexed

F.B. 3342 Pg. 101

STATION	B. S.	H. I.	F. S.	ELEV.	Madre Lt. & W.	℄ Rt. & E. St.
24+81.1				663.11		10° Prmt.
				662.84		18° Edge Gut.
				662.71		20° Gut.
				663.36		20° Top cb.
				663.56		30± bk. wk.
				663.43	10° Prmt.	
				663.30	18° Edge Gut.	
				663.18	20° Gut.	
				663.45	20° Top cb. (dep.)	
				664.02	30± bk. wk.	
				663.70		℄ Prmt.
25+00				665.60		℄ Prmt.
26+00				666.20		℄ Prmt.
26+32°				666.12		10° Prmt.
				665.87		18° Edge Gut.
				665.72		20° Gut.
				666.38		20° Top cb.
				666.64		30± bk. wk.
				666.21	10° Prmt.	
				666.11	18° Edge Gut.	

76-L298 CE 307 3-61

PLEASE RETURN TO
LOS ANGELES COUNTY ENGINEER
403 LOS ANGELES COUNTY ENGINEERING BLDG.

NOTE: ANY ADDITIONS OR CHANGES ON THIS SHEET MUST BE MADE OR CIRCLED IN RED INK, WITH DATE AND NAME OF PERSON MAKING CHANGE

Do not extend notes this side of this line.

F.B. 3340 Pg. 102 Job No. 6112,15 Division No. 11 Notes Red Plotted Profile
Survey of W. Temple City S.D. Date 3-67 Date No.
Survey by Burkhalter Notes N. Smith Notes Chkd. Checked X-Sec.
Indexed C. J. CASH Date Date Date No.

STATION	B.S.	H.I.	F.S.	ELEV.	Madre Lt & W.	℄ Rt. & E. St.
26+32°				665.93	20° Gut.	
				666.56	20° Top cb.	
				666.86	30± bk wk.	
26+52°				666.66		℄ Pvmt.
				666.43	17° ± Pt. Gut.	
26+64 ℄			S. Rim	666.78		4.92 S.S.M.H.
			N. Rim	666.81	Rim 666.80	Rim 666.80 / Rim 666.80
					Meas. 8.62	Meas. 8.42 / Meas. 8.55
					Top Pipe 658.18	Top Pipe 658.38 / Top Pipe 658.25
					diam. 0.67	diam. 0.67 / diam. 0.67
					S. outlet Invert El. = 657.51	W. inlet Invert El. = 657.71 / N. Inlet Invert El. = 657.58
26+68.80 N. = 1+00 E. & W.				666.93		℄ Int. Pvmt.
B.M.S.D. 765				666.30	B.M.S.D. 765 El. = 666.302, F.B. 3340-18, Madre St & Milton St.	
					S.W. cor. Bt. spk in cb. 24'± S. of S. cb. Ret.	
		Going E. on Milton St. from Madre St.				
					Milton Lt & N.	℄ Rt. & S. St.
26+68.80 N = 1+00 E & W.				666.93		℄ Int. Pvmt.
1+71 ℄				666.66		℄ Pvmt.
				666.50		7.5 Pvmt.

76-L298 CE 307 3-61

PLEASE RETURN TO
LOS ANGELES COUNTY ENGINEER
403 LOS ANGELES COUNTY ENGINEERING BLDG.

NOTE: ANY ADDITIONS OR CHANGES ON THIS SHEET MUST BE MADE OR CIRCLED IN RED INK, WITH DATE AND NAME OF PERSON MAKING CHANGE.

Do not extend notes this side of this line.

STATION	B. S.	H. I.	F. S.	ELEV.	Milton Lt. & N	℄ Rt. & So. St.
1+41 8)				666.30		13° Edge Gut.
				666.10		15° Gut.
				666.74		15° Top cb.
				666.5		25° P/L.
1+44				666.66		℄ Prmt.
				666.67	7 5) Prmt.	
				666.66	13° Edge Gut.	
				666.51	15° Gut.	
				667.15	15° Top cb.	
				667.2	25° P/L.	
		Going w. on Milton st from Madre st.				
					Milton Lt. & S.	℄ Rt. & N. St.
26+68.80N = 1+00 ℄ & W.				666.93		℄ Int. Prmt.
1+10°				666.84		℄ Pav.
1+17°				666.65		℄ Edge Gut.
1+20°				666.57		℄ Gut = F.L.
1+23°				666.62		℄ Edge Gut.
				666.94		13° ∡ Pt. Gut.
				666.47	13° ∡ Pt. Gut.	
1+ 41 6				667.30		℄ Prmt.

Profile Notes Red ____ Plotted ____ Job No. 6112.10 Division No. 11 F.B. 3340 PG. 103
No. ____ Date ____ Date ____ Survey of W. Temple City SD
X-Sec. Notes Chkd. ____ Checked ____ Survey by Burkhardt Notes ____ Date 3-67
No. ____ Date ____ Date ____ Map No. ____ Indexed C. J. GALLI Date ____

76-L298 CE 307 3-61

PLEASE RETURN TO
LOS ANGELES COUNTY ENGINEER
403 LOS ANGELES COUNTY ENGINEERING BLDG.

NOTE: ANY ADDITIONS OR CHANGES ON THIS SHEET MUST BE MADE OR CIRCLED IN RED INK, WITH DATE AND NAME OF PERSON MAKING CHANGE.

Do not extend notes this side of this line.

F.B. 3340 Pg. 104 Job No. 6112.15 Division No. 11 Notes Red Plotted Profile
Survey of W. Temple City S.D. Date 3-67 Date No. X-Sec.
Survey by Burkholder Notes 10 S. Notes Chkd. Checked No.
Indexed C. L. GAUDI Date Date Date

STATION	B. S.	H. I.	F. S.	ELEV.	Milton Lt & Sr.	℄ Rt. & N. St.
1+41.6				667.08	7S Prmt.	
				666.83	13° Edge Gut.	
				666.70	15° Gut.	
				667.34	15° Top cb.	
				667.4	25° P/L.	
1+44.5				667.39		℄ Prmt.
				667.39		7S Prmt.
				667.33		13° Edge Gut.
				667.18		15° Gut.
				667.82		15° Top cb.
				668.1		25° P/L.
1+50°				667.52		℄ Prmt.
				667.50		7S Prmt.
				667.40		13° Edge Gut @ end.
				667.24		15° Gut.
				667.88		15° Top cb.
				668.1		25° P/L.
				667.27	7S Prmt.	
				667.00	13° Edge Gut.	
				666.80	15° Gut @ end.	

76-1298 CE 307 3-61

PLEASE RETURN TO
LOS ANGELES COUNTY ENGINEER
403 LOS ANGELES COUNTY ENGINEERING BLDG.

NOTE: ANY ADDITIONS OR CHANGES ON THIS SHEET MUST BE MADE OR CIRCLED IN RED INK. WITH DATE AND NAME OF PERSON MAKING CHANGE.

Do not extend notes this side of this line.

STATION	B. S.	H. I.	F. S.	ELEV.	Milton Lt. & S.	℄ Rt. & N. St.
1+50				667.45	15° Top cb.	
				667.5	25° P/L	
1+81.6				667.91		℄ Prmt.
				667.90		7° Prmt.
				667.73		14° Edge Prmt.
				668.6		25° P/L.
				667.70	7.5 Prmt.	
				667.36	15° Edge Prmt.	
				667.9	25° P/L.	
2+00				668.15		℄ Prmt.
2+81.6				669.14		℄ Prmt.
				669.05		7° Prmt.
				668.84		14° Edge Prmt.
				670.2		25° P/L.
				668.94	7.5 Prmt.	
				668.64	15° Edge Prmt.	
				668.9	25° P/L.	

Profile Notes Red ____ Plotted ____ Job No. 6112.15 Division No. 11 F.B. 3340 Pg. 105
No. ____ Date ____ Date ____ Survey of W. Temple City Sta.
X-Sec. Notes Chkd. ____ Checked ____ Survey by Burkholder Notes N.J. Date 3-67
No. ____ Date ____ Date ____ Map No. ____ Indexed C. J. GALLI Date ____

76-L298 CE 307 3-61

PLEASE RETURN TO
LOS ANGELES COUNTY ENGINEER
403 LOS ANGELES COUNTY ENGINEERING BLDG.

NOTE: ANY ADDITIONS OR CHANGES ON THIS SHEET MUST BE MADE OR CIRCLED IN RED INK, WITH DATE AND NAME OF PERSON MAKING CHANGE

Do not extend notes this side of this line.

F.B. 3340 Pg. 106 Job No. 6112.15 Division No. 11 Notes Red Plotted Profile
Survey of W. Temple City SD. Date 3-67 Date No. X-Sec.
Survey by Burkholder Notes W. Smith Notes Chkd. Checked
Indexed C. J. CALLIS Date Date Date No.

STATION	B.S.	H.I.	F.S.	ELEV.	Milton Lt. & S.	℄ Rt. & N. St.
3+43 ⊥			E. Rim	669.75	4.96 SS.M.H.	
			W. Rim	669.75	Rim 669.75	Rim 669.75
					Meas. 8.01	Meas. 7.88
					Top Pipe 661.74	Top Pipe 661.87
					diam 0.67	diam 0.67
					E. outlet Invert El. = 661.07	W. inlet Invert El. = 661.20
		Going N. on Madre St.			Madre Lt. & W.	℄ Rt. & E. St.
26+68.80 N.				666.93		℄ Int. Prmt.
26+88 ℄				667.25		℄ Prmt.
				667.00	17° ∠ Pt. Gut.	
27+00				667.44		℄ Prmt.
27+08 ℄				667.60		℄ Prmt.
				667.51		10° Prmt.
				667.27		18° Edge Gut.
				667.12		20° Gut.
				667.74		20° Top cb.
				667.94		30± bk wk.
				667.60	10° Prmt.	
				667.45	18° Edge Gut.	

76-1298 CE 307 3-61

PLEASE RETURN TO
LOS ANGELES COUNTY ENGINEER
403 LOS ANGELES COUNTY ENGINEERING BLDG.

NOTE: ANY ADDITIONS OR CHANGES ON THIS SHEET MUST BE MADE OR CIRCLED IN RED INK, WITH DATE AND NAME OF PERSON MAKING CHANGE.

Do not extend notes this side of this line.

STATION	B. S.	H. I.	F. S.	ELEV.	Madre Lt. & W.	℄ Rt. & E. St.
27+08.9				667.32	20° Gut.	
				667.96	20° Top cb.	
				668.20	30± bk. wk	
27+48.9				668.25		℄ Prmt.
				668.16		10° Prmt.
				667.95		18° Edge Gut.
				667.81		20° Gut.
				668.44		20° Top cb.
				668.61		30± bk wk.
				668.30	10° Prmt.	
				668.19	18° Edge Gut.	
				668.05	20° Gut.	
				668.20	20° Top cb. (dep.	
				668.94	30± bk wk.	
28+00				669.23		℄ Prmt.
28+48.9				670.13		℄ Prmt.
				669.95		10° Prmt.
				669.74		18° Edge Gut.
				669.61		20° Gut.
				669.67		20° Top cb (dep.)
				670.43		30± bk. wk.

Profile Notes Red ____ Plotted ____ Job No. 6112.15 Division No. 11 F.B. 3340 PG. 107
No. ____ Date ____ Date ____ Survey of W. Temple City SD
X-Sec. Notes Chkd. ____ Checked ____ Survey by Burkholder Notes N.S. Date [illegible]
No. ____ Date ____ Date ____ Map No. ____ Indexed C. J. Gar. Date [illegible]

76-L298 CE 307 3-61

PLEASE RETURN TO
LOS ANGELES COUNTY ENGINEER
403 Los Angeles County Engineering Bldg.

NOTE: ANY ADDITIONS OR CHANGES ON THIS SHEET MUST BE MADE OR CIRCLED IN RED INK, WITH DATE AND NAME OF PERSON MAKING CHANGE

Do not extend notes this side of this line.

F.B. 3340 Pg. 108 Job No. 6112.15 Division No. 11 Notes Red Plotted Profile
Survey of W. Temple City S.D. Date 3-67 Date No. X-Sec.
Survey by Burkholder Notes N. Smith Notes Chkd. Checked No.
Indexed C. J. GALL Date Date Date

STATION	B. S.	H. I.	F. S.	ELEV.	Madre Lt. & W.	℄ Rt. & E. St.
28+48 9				670.13		℄ Pvmt.
				670.11	10° Pvmt.	
				669.90	18° Edge Gut.	
				669.78	20° Gut.	
				670.42	20° Top cb.	
				670.69	30± bk wk.	
29+00				670.90		℄ Pvmt.
29+70 9				672.15		℄ Pvmt.
				672.18		10° Pvmt.
				671.86		18° Edge Gut.
				671.68		20° Gut.
				672.30		20° Top cb.
				672.60		30± bk wk.
				672.10	10° Pvmt.	
				672.04	18° Edge Gut.	
				671.87	20° Gut.	
				672.50	20° Top cb.	
				672.74	30± bk. wk.	
B.M. S.D. 766				672.20	B.M. S.D. 766 El. = 672.202, F.B. 3340-18, Madre St. & Brandon St. S.W. Cor. Bt. spk in cb. 24± S. of S.Cb. Rail	

76-L298 CE 307 3-61

PLEASE RETURN TO
LOS ANGELES COUNTY ENGINEER
403 LOS ANGELES COUNTY ENGINEERING BLDG.

NOTE: ANY ADDITIONS OR CHANGES ON THIS SHEET MUST BE MADE OR CIRCLED IN RED INK. WITH DATE AND NAME OF PERSON MAKING CHANGE.

Do not extend notes this side of this line.

STATION	B. S.	H. I.	F. S.	ELEV.	Madre Lt. & W.		℄ Rt. & E. St.	
29+94.5				672.33	17.0 4 pt. Gut.			
30+00				672.67			℄	
							4.90 S.S.M.H.	
30+14°			S. Rim	672.94				
			N. Rim	672.95	Rim 672.94	Rim 672.94	Rim 672.94	
					Meas. 8.00	Meas. 7.90	Meas. 7.98	
					Top Pipe 664.94	Top Pipe 665.04	Top Pipe 664.96	
					diam 0.67	diam 0.67	diam 0.67	
					S. outlet invert El. = 664.27	W. inlet invert El. = 664.37	N. inlet invert El. = 664.29	
30+15.65 N. = 1+00 E&W.				672.97			℄ int. Prmt.	
		Going E. on Brandon st. from Madre st.						
					Brandon Lt. & N		℄ Rt. & S. St.	
3+15.65 N. = 1+00 E&W.				672.97			℄ Prmt (int.)	
1+45.12				673.06			℄ Prmt.	
				672.75			10° Prmt.	
				672.41			18° Edge Gut.	
				672.23			20° Gut.	
				672.88			20° Top cb.	
				673.04			30± bk. wk.	
				673.07	10° Prmt.			
				672.80	18° Edge Gut.			

Profile No. X-Sec. No. Notes Red Date Notes Chkd. Date Plotted Date Checked Date Job No. 61R.15 Division No. 11 Survey of W. Temple City SD. Survey by Burkholder Notes N.S. Date 7-67 Map No. Indexed E. J. GALLEY Date

F.B. 3340 Pg. 109

76-L298 CE 307 3-61

PLEASE RETURN TO
LOS ANGELES COUNTY ENGINEER
403 Los Angeles County Engineering Bldg.

NOTE: ANY ADDITIONS OR CHANGES ON THIS SHEET MUST BE MADE OR CIRCLED IN RED INK, WITH DATE AND NAME OF PERSON MAKING CHANGE

Do not extend notes this side of this line.

F.B. 3340 Pg. 110 Job No. 6112.15 Division No. 11 Notes Red Plotted Profile
Survey of W. Temple City S.D. Date 3-67 Date No. X-Sec.
Survey by Burkholder Notes Notes Chkd. Checked No.
Indexed C. J. GALLI Date Date Date

STATION	B. S.	H. I.	F. S.	ELEV.		
1+45.12				672.61	20° Gut.	
				673.27	20° Top cb.	
				673.8	30° P/L.	
					Going W. on Brandon st from Madre st.	
					Brandon Lt. & S.	℄ Rt. & N. st.
30+15.65 N. = 1+00 E & W.				672.97		℄ Int. Pvmt.
1+10°				672.85		℄ Par.
1+17°				672.63		℄ Edge Gut.
1+20°				672.58		℄ Gut = F.L.
1+23°				672.65		℄ Edge Gut.
				673.03		18° ℄ Pk Gut.
				672.40	18° ℄ Pk Gut.	
1+45.12				673.48		℄ Pvmt.
				673.45		10° Pvmt.
				673.30		18° Edge Gut.
				673.20		20° Gut.
				673.84		20° Top cb.
				674.0		30° P/L.
				673.27	10° Pvmt.	
				672.91	18° Edge Gut.	

76-L 298 CE 307 3-61

PLEASE RETURN TO
LOS ANGELES COUNTY ENGINEER
403 LOS ANGELES COUNTY ENGINEERING BLDG.

NOTE: ANY ADDITIONS OR CHANGES ON THIS SHEET MUST BE MADE OR CIRCLED IN RED INK, WITH DATE AND NAME OF PERSON MAKING CHANGE.

Do not extend notes this side of this line.

Profile Notes Red ____ Plotted ____ Job No. 6112.15 Division No. 11 F.B. 3340 Pg. 111
No. ____ Date ____ Date ____ Survey of W. Temple City S.D. ____
X-Sec. ____ Notes Chkd. ____ Checked ____ Survey by Burkhalter Notes ____ Date 3-67
No. ____ Date ____ Date ____ Map No. ____ Indexed C. J. GALLI Date ____

STATION	B. S.	H. I.	F. S.	ELEV.	Brandon Lt. & S. ℄	Rt. & N. St.
1+45.12				672.80	20° Gut.	
				673.43	20° Top cb.	
				673.3	30° P/L	
1+50				673.61		℄ Prmt.
				673.57		15° Prmt.
				673.35		18° Edge Gut.
				673.23		20° Gut.
				673.86		20° Top cb. @ end
				674.1		30° P/L
				673.41	10° Prmt.	
				672.94	18° Edge Gut.	
				672.83	20° Gut.	
				673.45	20° Top cb. @ end.	
				673 =	30° P/L.	
1+85.12				674.10		℄ Prmt.
				674.00		9.5 Prmt.
				673.70		10 Edge Prmt
				674.4		21.5 brk
				674.5		30° P/L.
				673.80	9.5 Prmt.	

76-L298 CE 307 3-61

PLEASE RETURN TO
LOS ANGELES COUNTY ENGINEER
403 Los Angeles County Engineering Bldg.

NOTE: ANY ADDITIONS OR CHANGES ON THIS SHEET MUST BE MADE OR CIRCLED IN RED INK. WITH DATE AND NAME OF PERSON MAKING CHANGE

Do not extend notes this side of this line.

F.B. 3340 Pg. 112 | Job No. 6112.15 | Division No. 11 | Notes Red | Plotted | Profile
Survey of W. Temple City S.D. | Date 3-67 | Date | No. | X-Sec.
Survey by Bucklad & Notes | Notes Chkd. | Checked | No.
Indexed C. J. GALLI | Date | Date | Date

STATION	B. S.	H. I.	F. S.	ELEV.	Brandon Lt. & S.	℄ Rt. & N. St.
1+85 13				673.21	18° Edge Prmt.	
				673.6	21° brk.	
				673.4	30° P/L.	
2+85.12				675.18		℄ Prmt.
				675.14		9⅝ Prmt.
				674.88		19° Edge Prmt.
				675.5		21° brk
				675.9		30° P/L
				674.78	9⅝ Prmt.	
				674.20	19° Edge Prmt.	
				675.0	22° brk.	
				675.0	30° P/L.	
3+16°			E. Rim	675.43	1.62 S.S.M.H.	
			W. Rim	675.45	Rim 675.44	Rim 675.44
					Meas. Top 7.70	Meas. Top 7.66
					Pipe 667.74	Pipe 667.78
					Diam 0.67	diam 0.67
					E. outlet Invert El. = 667.07	W. inlet Invert El. = 667.11

76-L298 CE 307 3-61

PLEASE RETURN TO
LOS ANGELES COUNTY ENGINEER
403 LOS ANGELES COUNTY ENGINEERING BLDG.

NOTE: ANY ADDITIONS OR CHANGES ON THIS SHEET MUST BE MADE OR CIRCLED IN RED INK. WITH DATE AND NAME OF PERSON MAKING CHANGE.

Do not extend notes this side of this line.

STATION	B. S.	H. I.	F. S.	ELEV.	Madre Lt. & W.	℄ Rt. & E. St.
				Going N on Madre St.		
30+15.65N.				672.97		℄ Int. Prmt.
30+40.0				673.11	17° ∠ Pt. Gut.	
30+60.7				673.77		℄. Prmt.
				673.72		10° Prmt.
				673.40		18° Edge Gut.
				673.25		20° Gut.
				673.92		20° Top cb.
				674.10		30± bk. wk.
				673.73	10° Prmt	
				673.58	18° Edge Gut.	
				673.45	20° Gut.	
				674.07	20° Top cb.	
				674.33	30± bk. wk.	
31+00?				674.45		℄ Prmt.
				674.33		10° Prmt.
				674.08		18° Edge Gut.
				673.90		20° Gut.
				674.53		20° Top cb.
				674.74		30± P/L

Profile Notes Red ____ Plotted ____ Job No. 6112.15 Division No. 11 F. B. 3340 PG. 113
No. ____ Date ____ Date ____ Survey of W. Temple City SD
X-Sec. Notes Chkd. ____ Checked ____ Survey by Burkhalter Notes U.S. Date ____
No. ____ Date ____ Date ____ Map No. ____ Indexed C. J. GALLI Date ____

76-L298 CE 307 3-61

PLEASE RETURN TO
LOS ANGELES COUNTY ENGINEER
403 LOS ANGELES COUNTY ENGINEERING BLDG.

NOTE: ANY ADDITIONS OR CHANGES ON THIS SHEET MUST BE MADE OR CIRCLED IN RED INK, WITH DATE AND NAME OF PERSON MAKING CHANGE

Do not extend notes this side of this line.

F.B. 3340 Pg. 114 Job No. 6112.15 Division No. 11 Notes Red Plotted Profile
Survey of W. Temple City S.D. Date 3-67 Date No. X-Sec.
Survey by Buckholder Notes N. Smith Notes Chkd. Checked
Indexed C. J. GMU Date Date Date No.

STATION	B. S.	H. I.	F. S.	ELEV.	Madre Lt. & W.	℄ Rt. & E. St.
31+00Z				674.43	10' Prmt.	
				674.30	18° Edge Gut.	
				674.17	20° Gut.	
				674.82	20° Top cb.	
				675.00	30± bk. wk.	
32+00Z				676.10		℄ Prmt.
				676.05		10° Prmt
				675.81		18° Edge Gut.
				675.66		20° Gut.
				676.29		20° Top cb.
				676.45		30± bk wk.
				676.11	10° Prmt.	
				676.00	18° Edge Gut.	
				675.89	20° Gut.	
				676.30	20° Top cb (dep.)	
				676.80	30± bk. wk.	

76-I 298 CE 307 3-61

PLEASE RETURN TO
LOS ANGELES COUNTY ENGINEER
403 LOS ANGELES COUNTY ENGINEERING BLDG.

NOTE: ANY ADDITIONS OR CHANGES ON THIS SHEET MUST BE MADE OR CIRCLED IN RED INK, WITH DATE AND NAME OF PERSON MAKING CHANGE.

Do not extend notes this side of this line.

Profile Notes Rod____ Plotted____ Job No.____ Division No. 11
No.____ Date____ Date____ Survey of W. Temple City S.D.
X-Sec. Notes Chkd.____ Checked____ Survey by Buckhalter Notes N. J. Date 6/12/15
No.____ Date____ Date____ Map No.____ Indexed C. L. CALLAHAN Date 6-12-15

F.B. 3340 Pg. 115

STATION	B. S.	H. I.	F. S.	ELEV.	Madre Lt. & W	℄ Rt. & E. St.
32+04 ±			S. Rim	676.15		5.03 S.S.M.H.
			N. Rim	676.18	Rim 676.16	Rim 676.16
					Meas. 8.93	Meas. 8.86
					Top Pipe 667.23	Top Pipe 667.30
					diam 0.67	diam 0.67
					S. outlet Invert El. = 666.56	N. Inlet Invert El. = 666.63
33+00				677.90		℄ Pvmt.
33 + 47.7				678.71		℄ Pvmt.
				678.56		10° Pvmt.
				678.36		18° Edge Gut.
				678.18		20° Gut.
				678.84		20° Top cb.
				679.05		30± bk. wk.
				678.68	10° Pvmt.	
				678.55	18° Edge Gut.	
				678.40	20° Gut.	
				679.06	20° Top cb.	
				679.40	30± bk. wk.	
33+66.1				678.60		17° ∠ Pt. Gut.
				678.79	17° ∠ Pt. Gut.	
B.M. S.D. 767				678.83	B.M. S.D. 767. El. = 678.832, F.B. 3340-13, Madre St. & Green St. S.W. cor. Bt. Sp. in cb. 24± S. of S. cb. Pat.	

76-L298 CE 307 3-61

PLEASE RETURN TO
LOS ANGELES COUNTY ENGINEER
403 LOS ANGELES COUNTY ENGINEERING BLDG.

NOTE: ANY ADDITIONS OR CHANGES ON THIS SHEET MUST BE MADE OR CIRCLED IN RED INK, WITH DATE AND NAME OF PERSON MAKING CHANGE

Do not extend notes this side of this line.

F.B. 3340 Pg. 116 Job No. 6112.15 Division No. 11 Notes Red Plotted Profile
Survey of W. Temple City S.D. Date 3-67 Date No. X-Sec.
Survey by Burkholder Notes Notes Chkd. Checked No.
Indexed G. J. GALLI Date Date Date

STATION	B.S.	H.I.	F.S.	ELEV.	Madre Lt. & W.	℄ Rt. & E. St.
33+80.4			S. Rim	679.26		4.87 S.S.M.H.
			N. Rim	679.30	Rim 679.28	Rim 679.28
					Meas. 11.00	Meas. 10.83
					Top Pipe 668.28	Top Pipe 668.45
					diam 0.67	diam 0.67
					S. outlet Invert El. = 667.61	E. inlet Invert El. = 667.78
					Rim 679.28	Rim 679.28
					Meas. 10.80	Meas 10.96
					Top Pipe 668.48	Top Pipe 668.32
					diam 0.67	diam 0.67
					W. inlet Invert El. = 667.81	N. inlet Invert El. = 667.65
		Going E. on Green St. from Madre St.				
					Green Lt. & N.	℄ Rt. & S. St.
33+84.59 N = 1+00 E & W.				679.34		℄ int. Prmt.
1+10°				679.27		℄ Par.
1+17°				678.92		℄ Edge Gut.
1+20°				678.84		℄ Gut = F.L.
1+23°				678.90		℄ Edge Gut.
				678.67		13° 4pt. Gut.

76-L298 CE 307 3-61

PLEASE RETURN TO
LOS ANGELES COUNTY ENGINEER
403 LOS ANGELES COUNTY ENGINEERING BLDG.

NOTE: ANY ADDITIONS OR CHANGES ON THIS SHEET MUST BE MADE OR CIRCLED IN RED INK, WITH DATE AND NAME OF PERSON MAKING CHANGE.

Do not extend notes this side of this line.

STATION	B. S.	H. I.	F. S.	ELEV.	Green Lt. & N.	℄ Rt. & E. St.
1+23.0				679.17	17° ∡Pt. Gut.	
1+42.0				679.08		℄ Pvmt.
				678.92		7.5 Pvmt.
				678.62		13° Edge Gut
				678.50		15° Gut.
				679.00		15° Top cb.
				679.1		25° P/L.
				679.07		℄ Pvmt.
1+45.2				679.15	7.5 Pvmt.	
				679.05	13° Edge Gut.	
				678.95	15° Gut.	
				679.35	15° Top cb.	
				680.0	25° P/L.	
1+50°				679.02		℄ Pvmt.
				678.84		7.5 Pvmt.
				678.58		13° Edge Gut.
				678.41		15° Gut.
				678.88		15° Top cb. @ end.
				679.11	7.5 Pvmt.	
				678.96	13° Edge Gut.	
				678.86	15° Gut.	
				678.0	25° P/L	

Profile Notes Red ____ Plotted ____ Job No. 6112.15 Division No. 11 F.B. 3340 PG. 117
No. ____ Date ____ Date ____ Survey of W. Temple City St.
X-Sec. Notes Chkd. ____ Checked ____ Survey by Burkholder Notes [illegible] Date 3-67
No. ____ Date ____ Date ____ Map No. ____ Indexed C. J. [illegible] Date ____

76-L298 CE 307 3-61

PLEASE RETURN TO
LOS ANGELES COUNTY ENGINEER
403 LOS ANGELES COUNTY ENGINEERING BLDG.

NOTE: ANY ADDITIONS OR CHANGES ON THIS SHEET MUST BE MADE OR CIRCLED IN RED INK, WITH DATE AND NAME OF PERSON MAKING CHANGE

Do not extend notes this side of this line.

STATION	B.S.	H.I.	F.S.	ELEV.	Green Lt. & N	℄ Rt. & S. St.
1+50				679.28	15° Top cb.	
				680.1	25° P/L.	
4+46.6			W. Rim	676.64		3.86 S.S.M.H.
			E. Rim	676.58	Rim 676.61	Rim 676.61
					Meas Top 7.34	Meas Top 7.33
					Pipe 669.27	Pipe 669.28
					diam 0.67	diam 0.67
					W. outlet Invert El. = 668.60	E. Inlet Invert El. = 668.61
		Going W. on Green St. from Madre St.				
					Green Lt. & S.	℄ Rt. & N. St.
33+84.59 N. = 1+00 E & W				679.34		℄ int. Pvmt.
1+10				679.24		℄ PAV.
1+17				679.11		℄ Edge Gut.
1+20				679.04		℄ Gut = F.L.
1+23				679.11		℄ Edge Gut.
				679.39		13° ∡ Pt. Gut.
				678.90	13° ∡ Pt. Gut.	
1+41.6				679.66		℄ Pvmt
				679.52	7.5 Pvmt.	
				679.26	13° Edge Gut.	

F.B. 3340 Pg. 118 Job No. 6112.15 Division No. 11 Notes Red Plotted Profile
Survey of W. Temple City S.D. Date 3-67 Date No.
Survey by Burkhalter Notes N. SMITH Notes Chkd. Checked X-Sec.
Indexed C. J. Date Date Date No.

76-L298 CE 307 3-61

PLEASE RETURN TO
LOS ANGELES COUNTY ENGINEER
403 LOS ANGELES COUNTY ENGINEERING BLDG.

NOTE: ANY ADDITIONS OR CHANGES ON THIS SHEET MUST BE MADE OR CIRCLED IN RED INK, WITH DATE AND NAME OF PERSON MAKING CHANGE.

Do not extend notes this side of this line.

STATION	B. S.	H. I.	F. S.	ELEV.	Green Lt. & S.	℄ Rt. & N. St.
1+41.6				679.13	15° Gut.	
				679.77	15° Top cb.	
				679.8	25° P/L.	
1+44.8				679.73		℄ Prmt.
				679.80		7⁵ Prmt.
				679.71		13° Edge Gut.
				679.57		15° Gut.
				680.21		15° Top cb.
				680.7		25° P/L.
1+50				679.81		℄ Prmt.
				679.87		7⁵ Prmt.
				679.74		13° Edge Gut.
				679.60		15° Gut.
				680.24		15° Top cb. @ end
				680.7		25° P/L.
				679.61	7⁵ prmt.	
				679.39	13° Edge Gut.	
				679.21	15° Gut.	
				679.84	15° Top cb. @ end.	
				679.8	25° P/L.	

Profile Notes Red ____ Plotted ____ Job No. 6112.15 Division No. 11 F.B. 3340 Pg. 119
No. ____ Date ____ Date ____ Survey of W. Temple City S.D.
~~X-Sec.~~ Notes Chkd. ____ Checked ____ Survey by Burkholder Notes ____ Date 3-67
No. ____ Date ____ Date ____ Map No. ____ Indexed C. J. GALLI Date ____

76-L298 CE 307 3-61

PLEASE RETURN TO
LOS ANGELES COUNTY ENGINEER
403 Los Angeles County Engineering Bldg.

NOTE: ANY ADDITIONS OR CHANGES ON THIS SHEET MUST BE MADE OR CIRCLED IN RED INK, WITH DATE AND NAME OF PERSON MAKING CHANGE

Do not extend notes this side of this line.

F.B. 3340 Pg. 12.0 Job No. 6112,15 Division No. 11 Notes Red Plotted Profile
Survey of W. Temple City S.D. Date 3-67 Date No. X-Sec.
Survey by Burkholder Notes N. SMITH Notes Chkd. Checked No.
Indexed by [illegible] Date Date Date

STATION	B.S.	H.I.	F.S.	ELEV.	Green Lt. & S.	℄ Rt. & N. St.
1+81.6				680.10		℄ Pvmt.
				680.10		7° Pvmt.
				679.93		14° Edge Pvmt.
				681.2		25° P/L.
				679.85	7° Pvmt.	
				679.48	14° Edge pvmt.	
				679.9	25° P/L.	
2+00				680.25		℄ Pvmt.
2+81.6				681.06		℄ Pvmt.
				681.07		7° Pvmt.
				681.83		14° Pvmt.
				681.7		25° P/L.
				680.83	7° Pvmt.	
				680.53	14° Pvmt.	
				680.9	25° P/L.	
3+96.2			E. Rim	682.01	3.91, S.S.M.H. Rim 682.02	Rim 682.02
			W. Rim	682.03	Meas Top 8.73	Meas Top 8.63
					Pipe 673.29	Pipe 673.39
					diam. 0.67	diam 0.67
					E. outlet Invert El. = 672.62	W. inlet Invert El. = 672.72

76-L298 CE 307 3-61

PLEASE RETURN TO
LOS ANGELES COUNTY ENGINEER
403 LOS ANGELES COUNTY ENGINEERING BLDG.

NOTE: ANY ADDITIONS OR CHANGES ON THIS SHEET MUST BE MADE OR CIRCLED IN RED INK, WITH DATE AND NAME OF PERSON MAKING CHANGE.

Do not extend notes this side of this line.

Profile Notes Red. Plotted Job No. Division No. 11
No. X-Sec. Date Date Survey of W. Torrance City SD
No. Notes Chkd. Checked Survey by Burkholder Notes N.S. Date 3-61
No. Date Date Map No. Indexed G. J. GALLI Date

F.B. 3348 PG. 121

6/12/15

STATION	B. S.	H. I.	F. S.	ELEV.	Madre Lt & W.	℄ Rt & E. St.
		Going N on Madre St.				
33+84.59N				679.34		℄ int. Prmt.
34+00				679.61		℄ Prmt
34+04				679.44	17° & Pt. Gut.	
34+06				679.30		17° & Pt. Gut.
34+25				680.06		℄ Prmt.
				679.92		10° Prmt.
				679.67		18° Edge Gut.
				679.51		20° Gut.
				680.16		20° Top cb.
				680.41		30± bk wk.
				680.01	10° prmt.	
				679.93	18° Edge Gut.	
				679.77	20° Gut.	
				680.41	20° Top cb.	
				680.57	30± bk wk.	
34+65				680.74		℄ Prmt.
				680.58		10° Prmt.
				680.37		18° Edge Gut.
				680.21		20° Gut.

76-L298 CE 307 3-61

PLEASE RETURN TO
LOS ANGELES COUNTY ENGINEER
403 LOS ANGELES COUNTY ENGINEERING BLDG.

NOTE: ANY ADDITIONS OR CHANGES ON THIS SHEET MUST BE MADE OR CIRCLED IN RED INK, WITH DATE AND NAME OF PERSON MAKING CHANGE

Do not extend notes this side of this line.

F.B. 3340 Pg. 122 Job No. 6112.15 Division No. 11 Notes Red Plotted Profile
Survey of W. Temple City S.D. Date 3-67 Date No. X-Sec.
Survey by Burkholder Notes N. SMITH Notes Chkd. Checked
Indexed C. J. GAU Date Date Date No.

STATION	B. S.	H. I.	F. S.	ELEV.	Madre Lt. & W.		℄ Rt. & E.		St.
34+65				680.86			20° Top cb,		
				681.01			30± bk. wk.		
				680.68	10° Pvmt.				
				680.53	18° Edge Gut.				
				680.37	20° Gut.				
				681.00	20° Top cb.				
35+00				681.24	30± bk. wk.				
35+46.9				681.31			℄ Pvmt.		
				682.08			℄ Pvmt.		
				681.99			10° Pvmt.		
				681.77			18° Edge Gut.		
				681.65			20° Gut.		
				682.27			20° Top cb,		
				682.50			30± bk. wk.		
				682.04	10° Pvmt.				
				681.88	18° Edge Gut.				
				681.69	20° Gut.				
				682.32	20° Top cb.				
					30± bk. wk.				
35+73.4			S. Rim	682.50			4.92 S.S. M.H.		
			N. Rim	682.54	Rim 682.52	Rim	682.52	Rim	682.52
					Meas. 9.59	Meas.	9.47	Meas.	9.49
					Top Pipe 672.93	Top Pipe	673.05	Top Pipe	673.03
					diam 0.67	diam	0.67	diam	0.67
					S. outlet Invert El. = 672.26	E. inlet Invert El. =	672.38	W. inlet Invert El. =	672.36
35+76.78 N = 1400 E, ℄ W				682.61			℄ Int. Pvmt.		

76-L298 CE 307 3-61

PLEASE RETURN TO
LOS ANGELES COUNTY ENGINEER
403 LOS ANGELES COUNTY ENGINEERING BLDG.

NOTE: ANY ADDITIONS OR CHANGES ON THIS SHEET MUST BE MADE OR CIRCLED IN RED INK, WITH DATE AND NAME OF PERSON MAKING CHANGE.

Do not extend notes this side of this line.

STATION	B. S.	H. I.	F. S.	ELEV.	Alley Lt. & N.	Rt. & S.
35+76.78 N = 1+00 E & W				682.61		℄ int. pvmt.
			Going E. in Alley from Madre St.			
1+10				682.47		Pvmt.
1+18				682.25		Edge Gut.
1+20				682.13		Gut.
1+29.5				682.88		Edge Gut.
				682.73		1.2 Edge Gut.
				682.84		9° Edge Gut. = Top cb.
				683.24	6.6 Edge Gut = Top cb.	
1+39.5				683.1		dirt
				683.1		1.2 dirt.
				683.1		9° dirt.
				683.1	6.6 dirt.	
1+79.5				682.9		dirt
				682.9		1.2 dirt
				682.9		9° dirt
				682.9	6.6 dirt	
2+49.5				682.26		begin pvmt.
				682.26		2.5 Pvmt. = F.L.
				682.62		11.7 EDGE Pvmt.

Profile Notes Red ____ Plotted ____ Job No. 6112.16 Division No. 11 F.B. 3340 Pg. 123
No. ____ Date ____ Date ____ Survey of W. Temple City SD.
X-Sec. Notes Chkd. ____ Checked ____ Survey by Burkhalter Notes N.S. Date 3-61
No. ____ Date ____ Date ____ Map No. ____ Indexed C. J. GALLI Date ____

76-L298 CE 307 3-61

PLEASE RETURN TO
LOS ANGELES COUNTY ENGINEER
403 LOS ANGELES COUNTY ENGINEERING BLDG.

NOTE: ANY ADDITIONS OR CHANGES ON THIS SHEET MUST BE MADE OR CIRCLED IN RED INK. WITH DATE AND NAME OF PERSON MAKING CHANGE

Do not extend notes this side of this line.

F.B. 3340 Pg. 124 Job No. Division No. 11 Notes Red Plotted Profile
Survey of W. Temple City S.D. Date 3-67 Date No. X-Sec.
Survey by Buckholder Notes N. Smith Notes Chkd. Checked
Indexed C. J. GALLI Date Date Date No.

STATION	B. S.	H. I.	F. S.	ELEV.	Alley Lt & N.	Rt. & S.
2+49.5 Prmt.						
				682.52	6.7 Edge Prmt.	
2+79.5				682.09		↑ Prmt.
				682.00		2.5 Prmt. = F.L.
				682.20		7.0 Prmt.
				682.38		11.7 Edge Prmt.
				682.36	3.0 Prmt.	
				682.34	6.7 Edge Prmt.	
3+21.2			W. Rim	681.24		3.00 S.S.M.H.
			E. Rim	681.24		Rim 681.24
						Meas. to Top Pipe 7.35
						6.7389
						diam 0.67
						W. outlet Invert El. = 673.22

Going W. in Alley from Madre St.

					Alley Lt & S.	Rt. & N.
35+76.78 N = 1+00 E & W.				682.61		↑ Int. Prmt. & Pav.
1+10.0				682.57		
1+18				682.48		↑ Edge Gut.
1+20				682.32		↑ Gut. = F.L.

76-1.298 CE 307 3-61

PLEASE RETURN TO
LOS ANGELES COUNTY ENGINEER
403 LOS ANGELES COUNTY ENGINEERING BLDG.

NOTE: ANY ADDITIONS OR CHANGES ON THIS SHEET MUST BE MADE OR CIRCLED IN RED INK, WITH DATE AND NAME OF PERSON MAKING CHANGE.

Do not extend notes this side of this line.

STATION	B. S.	H. I.	F. S.	ELEV.	Alley Lt. & S.	Rt. & N.
1+29.5				683.01		Edge Gut.
				683.36		5.3 Edge Gut. = Top cb.
				682.86	2.3 Edge Gut @ F.L.	
				682.90	9.9 Edge Prmt.	
1+39.5				683.05		Prmt.
				683.29		5.3 Edge prmt.
				683.00	2.3 F.L.	
				683.20	9.9 Edge prmt.	
1+79.5				683.22		prmt
				683.53		6.4 Edge Prmt.
				683.15	2.0 F.L.	
				683.31	8.5 Edge Prmt.	
2+00				683.33		Prmt.
				683.28	3.0 F.L.	
2+79.5				683.86		Prmt.
				683.96		6.0 Edge prmt.
				683.70	3.0 F.L.	
				683.96	8.8 Edge prmt.	

Profile Notes Red ____ Plotted ____ Job No. 6112/15 Division No. 11 F.B. 3340 PG. 125
No. ____ Date ____ Date ____ Survey of W. Temple City SD.
X-Sec. Notes Chkd. ____ Checked ____ Survey by Burkholder Notes N.S. Date 3-67
No. ____ Date ____ Date ____ Map No. ____ Indexed C. J. GALLI Date ____

76-L298 CE 307 3-61

PLEASE RETURN TO
LOS ANGELES COUNTY ENGINEER
403 LOS ANGELES COUNTY ENGINEERING BLDG.

NOTE: ANY ADDITIONS OR CHANGES ON THIS SHEET MUST BE MADE OR CIRCLED IN RED INK, WITH DATE AND NAME OF PERSON MAKING CHANGE

Do not extend notes this side of this line.

F.B. 3340 Pg. 126 Job No. 6112.15 Division No. 11 Notes Red Plotted Profile
Survey of W. Temple City S.D. Date 3-67 Date No. X-Sec.
Survey by Burkholder Notes N.S.W.T.H. Notes Chkd. Checked No.
Indexed G. J. GALLI Date Date Date

STATION	B.S.	H.I.	F.S.	ELEV.	Alley Lt & S.	Rt. & N.
3+94.2			E. Rim	684.55	4.00 Lt. S.S., M.H.	
			W. Rim	684.56	Rim 684.56	Rim 684.56
					Meas. 7.36	Meas. 7.28
					Top Pipe 677.20	Top Pipe 677.28
					diam 0.67	diam 0.67
					E. outlet Invert El. = 676.53	W. inlet Invert El. = 676.61
					Madre Lt. & W.	℄ Rt. & E. St.
		Goins N. on Madre St.				
35+76.78 N.				682.61		℄ Int Pvmt.
36+00				683.10		℄ Pvmt.
36+03.3				683.15		℄ Pvmt.
				683.03		10° pvmt.
				682.75		18° Edge Gut.
				682.65		20° Gut.
				683.30		20° Top cb.
				683.49		30± bk. WK.
				683.15	10° pvmt.	
				683.05	18° Edge Gut.	
				682.93	20° Gut.	
				683.00	20° Top cb. (Dep)	

76-1 298 CE 307 3-61

PLEASE RETURN TO
LOS ANGELES COUNTY ENGINEER
403 LOS ANGELES COUNTY ENGINEERING BLDG.

NOTE: ANY ADDITIONS OR CHANGES ON THIS SHEET MUST BE MADE OR CIRCLED IN RED INK, WITH DATE AND NAME OF PERSON MAKING CHANGE.

Do not extend notes this side of this line.

STATION	B. S.	H. I.	F. S.	ELEV.	Madre Lt. & W	℄ Rt & E. St.
36+03.2				683 00	20' Top cb. (dep)	
				683 78	30± bk wk.	
36+43.2				683 84		℄ Prmt.
				683 65		10° Prmt.
				683 40		18° Edge Gut.
				683 23		20° Gut.
				683 91		20° Top cb.
				684 14		30± bk. wk.
				683 94	10° Prmt.	
				683 80	18° Edge Gut	
				683 64	20° Gut.	
				684 28	20° Top cb.	
				684 44	30± bk. wk.	
36+87.6				684 68		℄ Prmt.
				684 47		10° Prmt.
				684 10		18° Edge Gut.
				683 95		20° Gut.
				684 03		20° Top cb. (Dep)
				685 01		30± bk. wk.
				684 73	10° Prmt.	

Profile No. X-Sec. No. Notes Red Date Notes Chkd. Date Plotted Date Checked Date Job No. 6112.15 Division No. 11 Survey of W. Temple City S.D. Survey by Burkholder Notes Date 3-67 Map No. Indexed C. L. GALLI Date

F.B. 3340 Pg. 127

76-L298 CE 307 3-61

PLEASE RETURN TO
LOS ANGELES COUNTY ENGINEER
403 LOS ANGELES COUNTY ENGINEERING BLDG.

NOTE: ANY ADDITIONS OR CHANGES ON THIS SHEET MUST BE MADE OR CIRCLED IN RED INK, WITH DATE AND NAME OF PERSON MAKING CHANGE

Do not extend notes this side of this line.

F.B. 3340 Pg. 128 Job No. 6112.15 Division No. 11 Notes Red Plotted Profile
Survey of W. Temple City S.D. Date 3-67 Date No. X-Sec.
Survey by Burkholder Notes Notes Chkd. Checked No.
Indexed C. J. GALLI Date Date Date

STATION	B. S.	H. I.	F. S.	ELEV.	Madre Lt. & W.	℄ Rt. & E. St.
36+87.6				684 63	18° Edge Gut	
				684 42	20° Gut.	
				685 15	20° Top cb.	
				685 48	30± bk wk.	
37+00				684 85		℄ Prmt
37+49.63 = 1+00 E & W				686 30		℄ Int. prmt.
	Going E. on Colorado Blvd. from Madre st.					
					Colorado Lt. & N.	℄ Rt. & S. Blvd.
37+49.63 N. = 1+00 E & W.				686 30		℄ Int. prmt.
1+37 ℄				686 01		℄ Prmt.
				685 96	18° Prmt.	
				685 48	33° Edge Gut.	
				685 27	36° Gut.	
				686 13	36° Top cb.	
				686 41	50± bk. wk.	
1+45 ℄				685 96		℄ Prmt
				685 40		18° Prmt.
				684 44		34° Edge Gut.
				684 20		37° Gut.
				685 00		37° Top cb.

76-L298 CE 307 3-61

1+44 1+39.50

PLEASE RETURN TO
LOS ANGELES COUNTY ENGINEER
403 LOS ANGELES COUNTY ENGINEERING BLDG.

NOTE: ANY ADDITIONS OR CHANGES ON THIS SHEET MUST BE MADE OR CIRCLED IN RED INK, WITH DATE AND NAME OF PERSON MAKING CHANGE.

Do not extend notes this side of this line.

STATION	B. S.	H. I.	F. S.	ELEV.	Colorado Lt. & N.	℄ Rt. & S Blvd.
1+45.4				685 20	50± bk. wk.	
3+89.20			W. Rim	683 71	28.03 S.S.M.H.	
			E. Rim	683 71	Rim 683.71	Rim 683.71
					Meas. 8.23	Meas 8.27
					Top Pipe 675.48	Top Pipe 67544
					diam 0.83	diam 0.83
					W. Inlet Invert El. = 67465	E. outlet Invert El. = 674.61
		Going W. on Colorado Blvd. from Madre st.				
					Colorado Lt. & S.	℄ Rt. & N. Blvd.
37+49.63 N = 1+00 E & W.				686 30		℄ Int. prmt.
1+39.50				686 69		℄ prmt.
				686 52		18.4 Prmt.
				686 14		33.9 Edge Gut.
				685 89		36.9 Gut.
				685 95		36.9 Top cb. (Dep.)
				687 00		50± bk wk.
1+44.91				686 72		℄ prmt.
				686 10	18.5 prmt.	
				685 18	34.0 Edge prmt.	

Profile No. ____ Notes Red ____ Plotted ____ Job No. 6117.15 Division No. 11 F.B. 3340 Pg. 129
Date ____ Date ____ Survey of W. Temple City SD
X-Sec. No. ____ Notes Chkd. ____ Checked ____ Survey by Burkholder Notes ____ Date 3-67
Date ____ Date ____ Map No. ____ Indexed C. J. GALLI Date ____

76-L298 CE 307 3-61

PLEASE RETURN TO
LOS ANGELES COUNTY ENGINEER
403 LOS ANGELES COUNTY ENGINEERING BLDG.

NOTE: ANY ADDITIONS OR CHANGES ON THIS SHEET MUST BE MADE OR CIRCLED IN RED INK, WITH DATE AND NAME OF PERSON MAKING CHANGE

Do not extend notes this side of this line.

F.B. 3340 Pg. 130 Job No. 6112.15 Division No. 11 Notes Red Plotted Profile
Survey of W. Temple City S.D. Date 3-67 No. X-Sec.
Survey by Zurkhaldar Notes Notes Chkd. Checked
Indexed R. J. GALU Date Date Date No.

STATION	B. S.	H. I.	F. S.	ELEV.	Colorado Lt. & S.	℄ Rt. & S. Blvd.
1+44 &				684 91	37° Gut.	
				685 70	37° Top cb.	
				686 05	50± bk. wk.	
1+79 S				686 95		℄ Pvmt.
				686 86		18± Pvmt.
				686 48		33& Edge Gut.
				686 23		36& Gut.
				687 03		36& Top cb.
				687 31		50± bk. wk.
				686 29	18S Pvmt.	
				685 47	34° Edge Gut.	
				685 18	37° Gut.	
				686 00	37° Top cb.	
				686 30	50± bk wk.	
2+00				687 08		℄ Pvmt.
2+79 S				687 64		℄ Pvmt.
				687 57		18& Pvmt.
				687 18		33& Edge Gut.
				686 90		36& Gut.
				687 75		36& Top cb.

76-L298 CE 307 3-61

PLEASE RETURN TO
LOS ANGELES COUNTY ENGINEER
403 Los Angeles County Engineering Bldg.

NOTE: ANY ADDITIONS OR CHANGES ON THIS SHEET MUST BE MADE OR CIRCLED IN RED INK, WITH DATE AND NAME OF PERSON MAKING CHANGE.

Do not extend notes this side of this line.

Profile No. ____ Notes Red ____ Plotted ____ Job No. 6112.15 Division No. 11
X-Sec. No. ____ Date ____ Date ____ Survey of ____ Date ____
Notes Chkd. ____ Checked ____ Survey by Burkhalter Notes ____ Date ____
Date ____ Date ____ Map No. ____ Indexed G. J. GALLI Date ____

F.B. 3340 PG. 31

STATION	B. S.	H. I.	F. S.	ELEV.	Colorado Lt. & S.	℄ Rt. & N. Blvd.
2+79.5				68805		50± bk wk.
				68698	18" Pvmt.	
				68620	34" Edge Gut.	
				68594	37" Gut.	
				68605	37" Top ch. (Dep)	
				68704	50± bk wk.	
4+43.70			E. Rim	68880		28.15 SS M.H.
			W. Rim	68881	Rim 68881	Rim 68881
					Meas. 8.03	Meas. 7.95
					Top Pipe 68078	Top Pipe 68086
					diam 0.67	diam 0.67
					E. outlet Invert El. = 680.11	W. inlet Invert El. = 680.19
		Going N. on Madre st. from Colorado.				
					Madre Lt. & W.	℄ Rt. & E. st.
				68630		℄ int. pvmt.
37+49.63 N.				68623		℄ pvmt.
37+68.0						

76-L298 CE 307 3-61

PLEASE RETURN TO
LOS ANGELES COUNTY ENGINEER
403 LOS ANGELES COUNTY ENGINEERING BLDG.

NOTE: ANY ADDITIONS OR CHANGES ON THIS SHEET MUST BE MADE OR CIRCLED IN RED INK, WITH DATE AND NAME OF PERSON MAKING CHANGE

Do not extend notes this side of this line.

STATION	B.S.	H.I.	F.S.	ELEV.	Madre Lt. & W.		℄ Prod Rt. & E St.	
37+77.6			W Rim	686 08			5.97 SS. M.H.	
			E Rim	686 08	Rim 686 08	Rim 686 08	Rim 686 08	
					Meas 7.65	Meas. 7.63	Meas. 7.62	
					Top Pipe 678 43	Top Pipe 678 45	Top Pipe 678 46	
					diam 0.67	diam 0.67	diam 0.83	
					W. inlet invert El. = 677.76	N. inlet invert El. = 677.78	E. outlet invert El. = 677.63	
37+83.5				685 84			℄ Edge Gut.	
37+86.5				685 78			℄ Gut = F.L.	
37+89.5				685 85			℄ Edge Gut.	
37+99.1				686 03			℄ Prmt.	
				685 98			6.3 Prmt.	
				686 15			12.7 Prmt.	
				686 30			12.7 Top cb. = bk. wk.	
				686 11	5.9 Prmt.			
				686 32	11.8 Prmt.			
				686 80	11.8 Top cb. = bk. wk.			
38+09.1				686 64			℄ Prmt.	
38+49.1				688 95			℄ Prmt.	
39+49.1				691 05			℄ Prmt.	
B.M. S.D. 768				684.10	B.M. S.D. 768 El. = 684.096, F.B. 3340-19, Madre St. & Colorado Blvd. S.E. Cor. Bt. Spk. in ch. 97'± So. of S. ch. Rd.			

F.B. 3340 Pg. 132
Survey of W. Temple City S.D. Job No. 6112.15 Division No. 11 Notes Red Plotted Profile
Survey by Burkholder Notes Date 3-67 Date No. X-Sec.
Indexed G. J. GALLI Date Notes Chkd. Checked Date No.

Notes Ck'd by D. SAPPELL
Map No.
Office Work
Checked
Date

Survey of San Pasqual st S.D.
JN 6112.30 Tape 0224 Std 68 °F
Surveyed by Burkholder
Notes D.4.B. Date 3-67
Indexed C. J. GALLI

F. B. 3340 PG. 133

J.N. 6112 30

SAN PASQUAL ST.

STORM DRAIN

PRELIMINARY SURVEY

℄

Burkholder
Frank
Smith
Falsey

Note: Any Additions or Changes on This Sheet Must be Made or Circled in Red Ink With Date and Name of Person Making Change.

PLEASE RETURN TO
LOS ANGELES COUNTY ENGINEER
403 Los Angeles County Engineering Bldg.
Do not extend this side of this time.

76F309S CE#310 1-65

F. B. 3340 Pg. 134

INDEX

No Scale

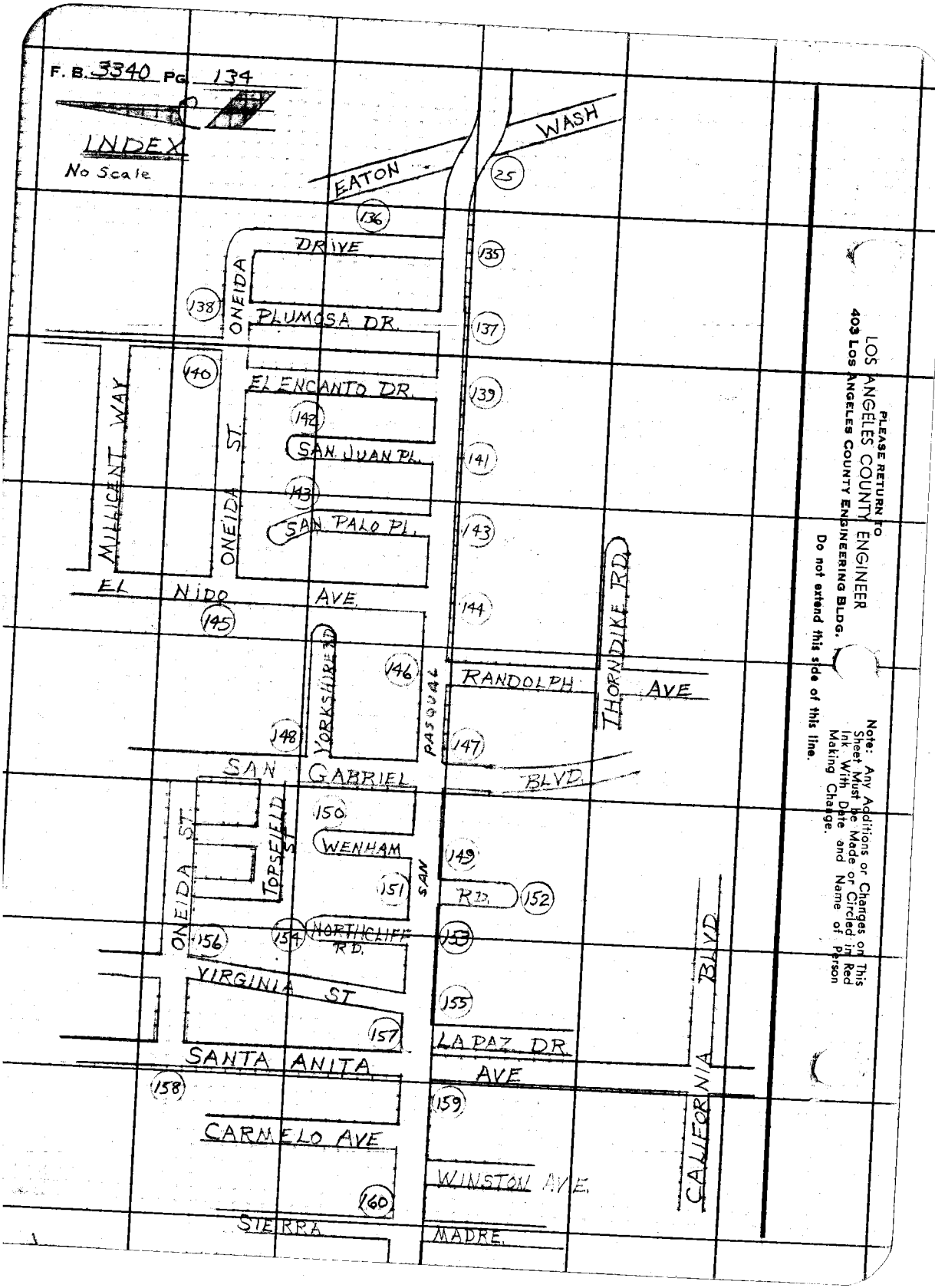

LOS ANGELES COUNTY ENGINEER

PLEASE RETURN TO
403 Los Angeles County Engineering Bldg.

Do not extend this side of this line.

Note: Any Additions or Changes on This Sheet Must be Made or Circled in Red Ink With Date and Name of Person Making Change.

Notes Ck'd by D. SAPPELL
Map No.
Office Work
Checked
Date

Survey of San Pasqual St. S.D.
JN 6112.30 Tape 0224 Std 68 °F
Surveyed by Burkholder
Notes D.L.B. Date 3-67
Indexed C. J. GALLI

F. B. 3340 PG. 135

W.S. 44 B-3

FOR DESIGN PURPOSES ONLY

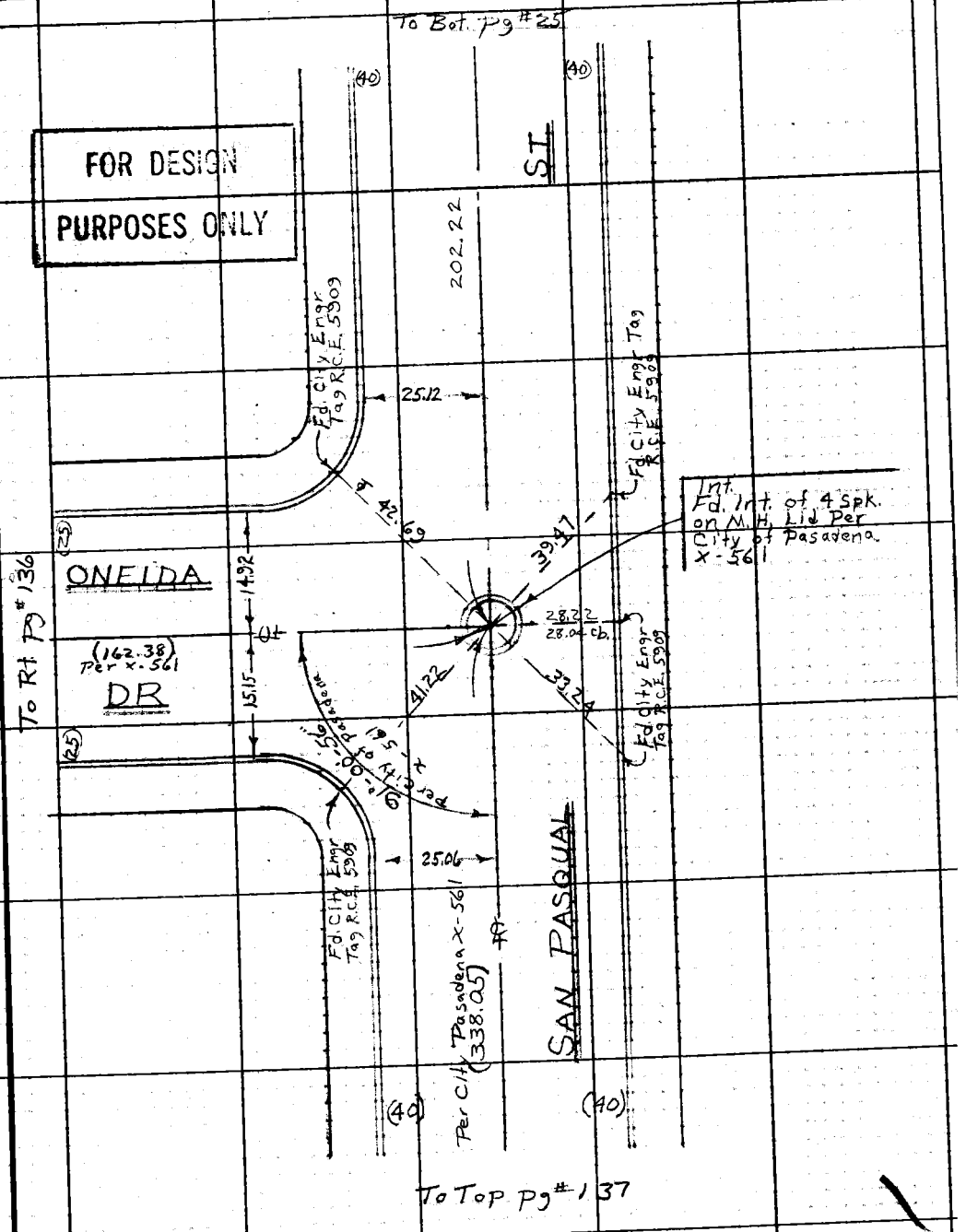

Note: Any Additions or Changes on This Sheet Must be Made or Circled in Red Ink With Date and Name of Person Making Change.

PLEASE RETURN TO
LOS ANGELES COUNTY ENGINEER
403 LOS ANGELES COUNTY ENGINEERING BLDG.
Do not extend this side of this line.

76F309S CE#310 1-65

F. B. 3340 PG 136

FOR DESIGN PURPOSES ONLY

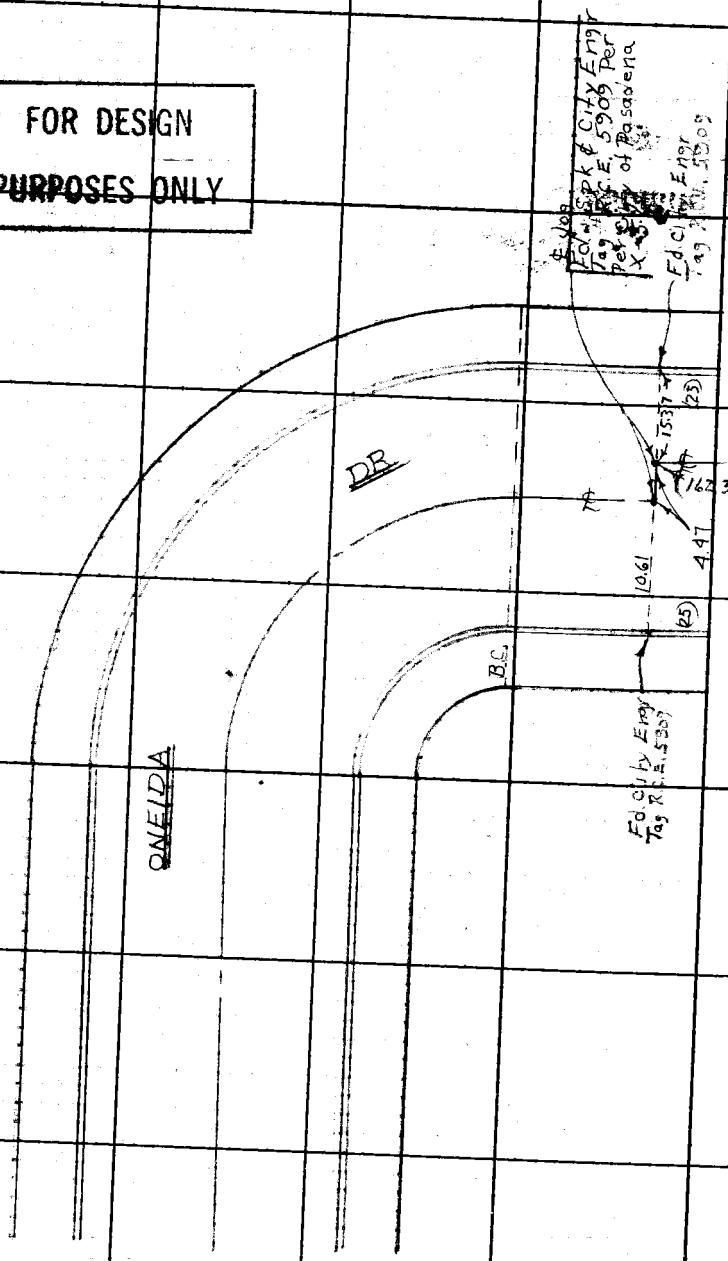

PLEASE RETURN TO
LOS ANGELES COUNTY ENGINEER
403 LOS ANGELES COUNTY ENGINEERING BLDG.

Do not extend this side of this line.

Note: Any Additions or Changes on This Sheet Must be Made or Circled in Red Ink With Date and Name of Person Making Change.

Notes Ck'd by D. SAPPELL	Survey of San Pasqual st s.d.	F. B. 3340 PG. 137
Map No.	JN 6112.30 Tape 0224 Std 68 °F	
Office Work	Surveyed by Burkholder	
Checked	Notes D.L.B. Date 3-67	
Date	Indexed C. J. GALLI	

WS44 B-3

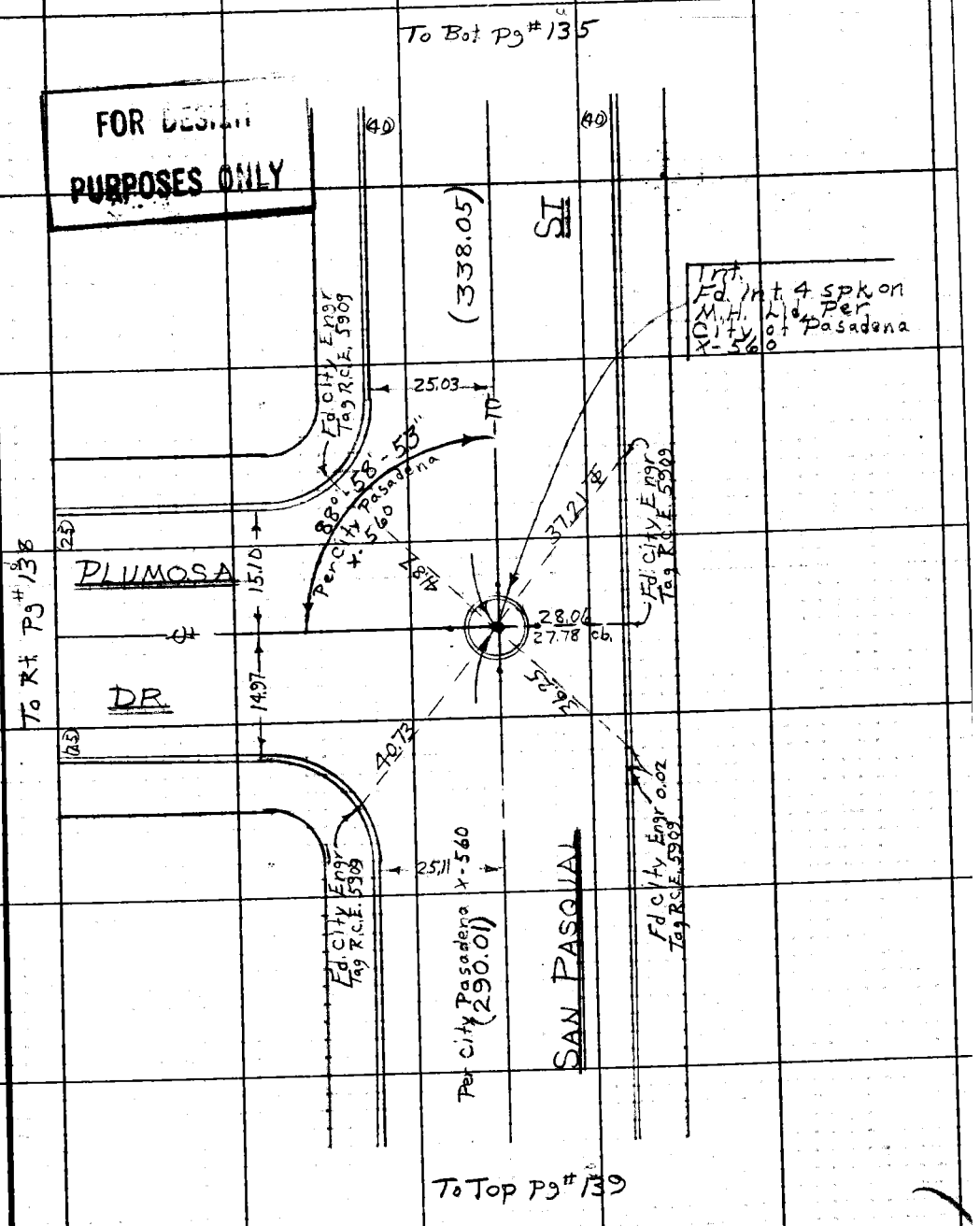

Note: Any Additions or Changes on This Sheet Must be Made or Circled in Red Ink With Date and Name of Person Making Change.

Do not extend this side of this line.

PLEASE RETURN TO
LOS ANGELES COUNTY ENGINEER
403 LOS ANGELES COUNTY ENGINEERING BLDG.

76F309S CE#310 1-65

F. B. 3340 PG 138

WS 44 B-2

FOR DESIGN PURPOSES ONLY

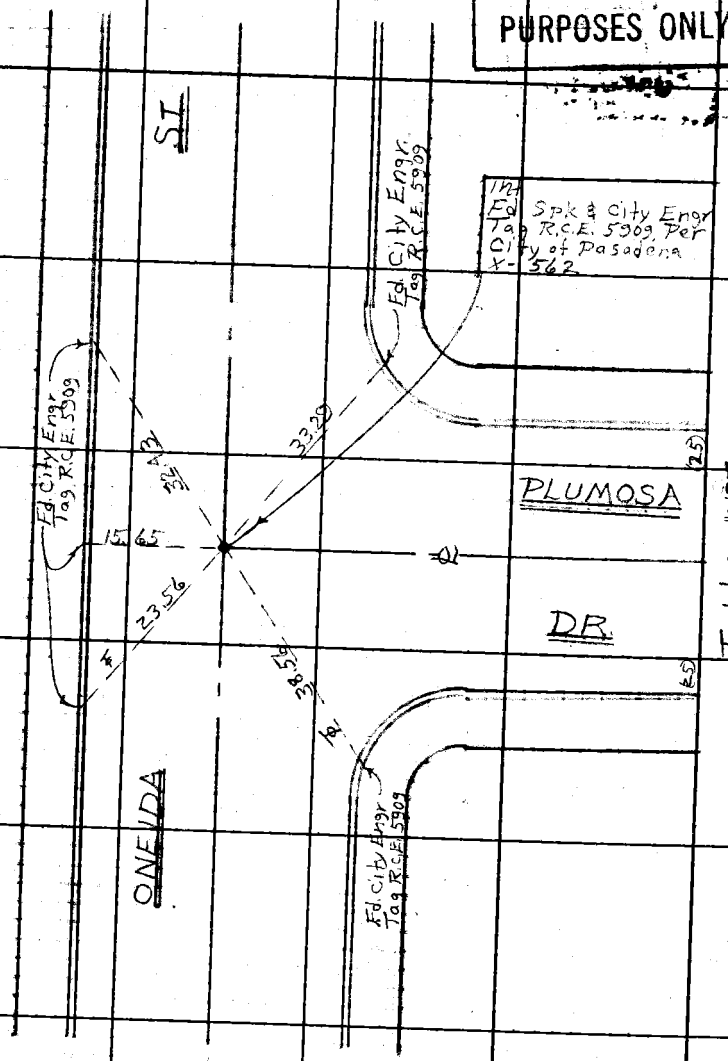

PLEASE RETURN TO
LOS ANGELES COUNTY ENGINEER
403 LOS ANGELES COUNTY ENGINEERING BLDG.

Do not extend this side of this line.

Note: Any Additions or Changes on This Sheet Must Be Made or Circled in Red Ink With Date and Name of Person Making Change.

Notes Ck'd by D. SAPPELL	Survey of San Pasqual [illegible]	F. B. 3340 PG. 139
Map No.	JN 6112.30 Tape 0224 Std 68 °F	
Office Work	Surveyed by Burkholder	
Checked	Notes D.L.B. Date 3-6-7	
Date	Indexed C. J. GALLI	

W.S. 44, B-2

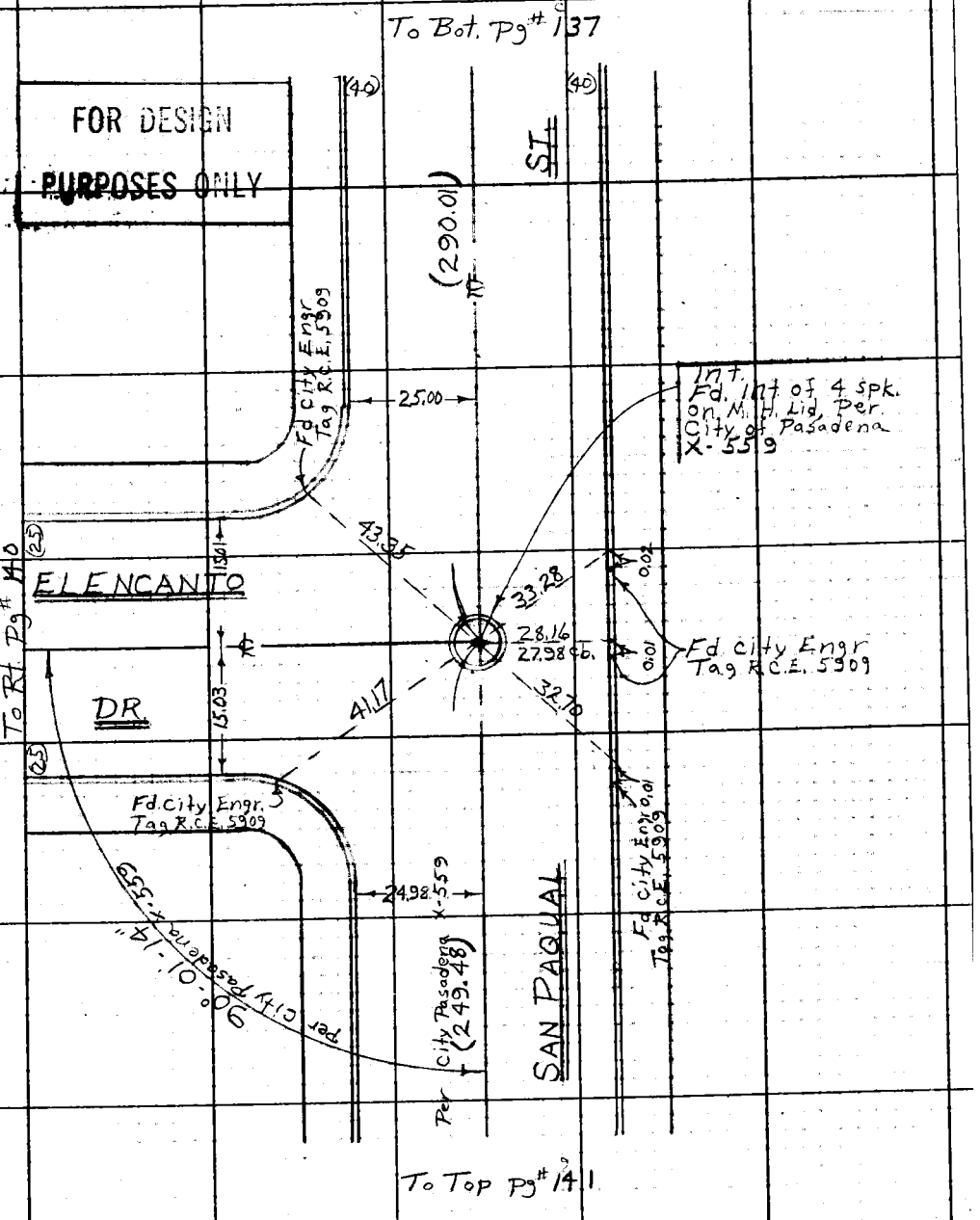

FOR DESIGN PURPOSES ONLY

Note: Any Additions or Changes on This Sheet Must be Made or Circled in Red Ink With Date and Name of Person Making Change.

Do not extend this side of this line.

PLEASE RETURN TO
LOS ANGELES COUNTY ENGINEER
403 LOS ANGELES COUNTY ENGINEERING BLDG.

76F309S CE#310 1-65

F. B. 3340 PG 140

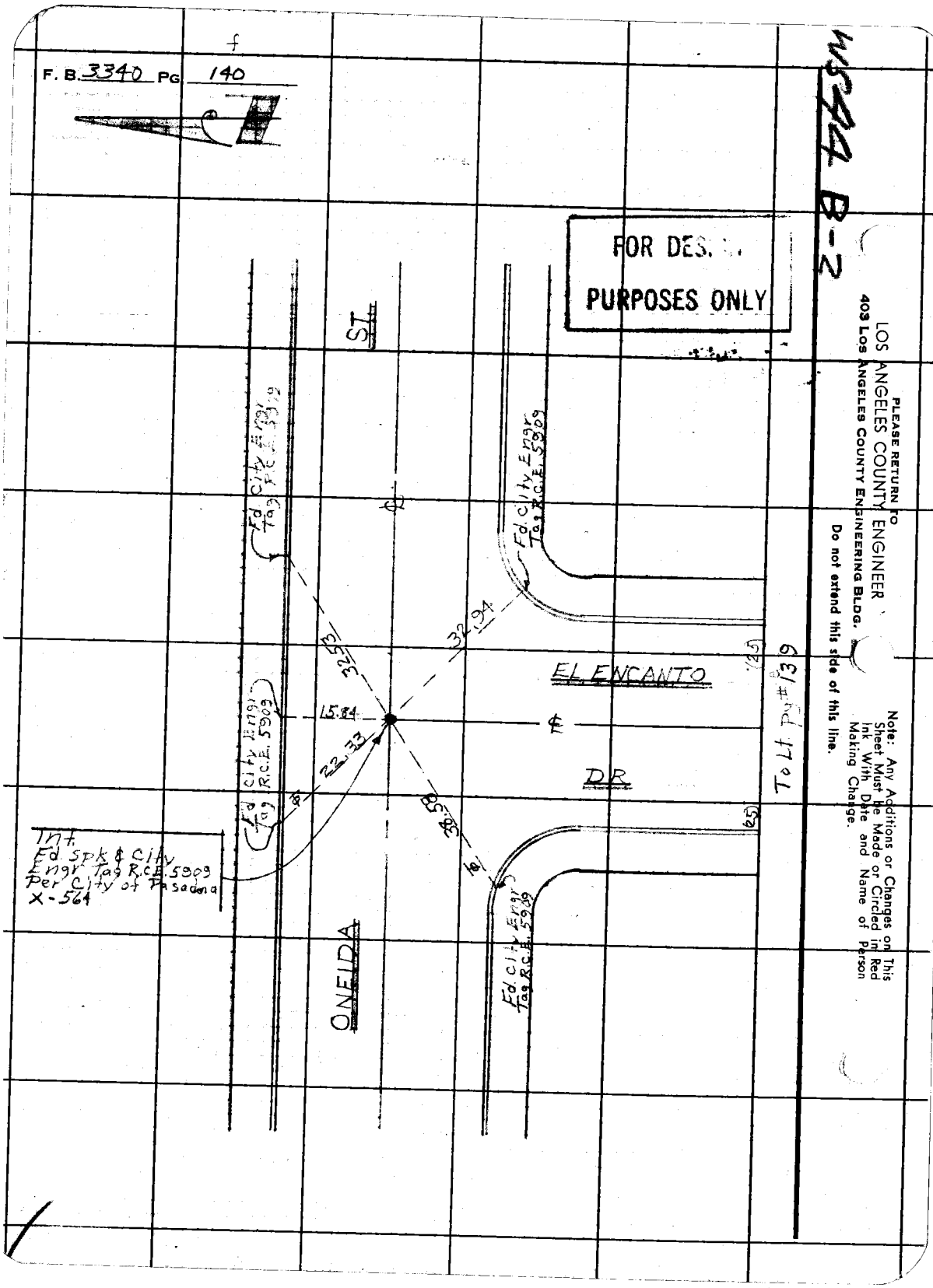

PLEASE RETURN TO
LOS ANGELES COUNTY ENGINEER
403 LOS ANGELES COUNTY ENGINEERING BLDG.

Do not extend this side of this line.

Note: Any Additions or Changes on This Sheet Must be Made or Circled in Red Ink With Date and Name of Person Making Change.

WS44 B-2

Notes Ck'd by D. SAPPELL	Survey of San Pasqual St S.D.	F. B. 3340 PG. 141
Map No.	JN 6112.30 Tape 0224 Std 68 °F	
Office Work	Surveyed by Burkholder	
Checked	Notes D.L.B. Date 3-67	
Date	Indexed C. J. GALLI	

W.S.4.B-3

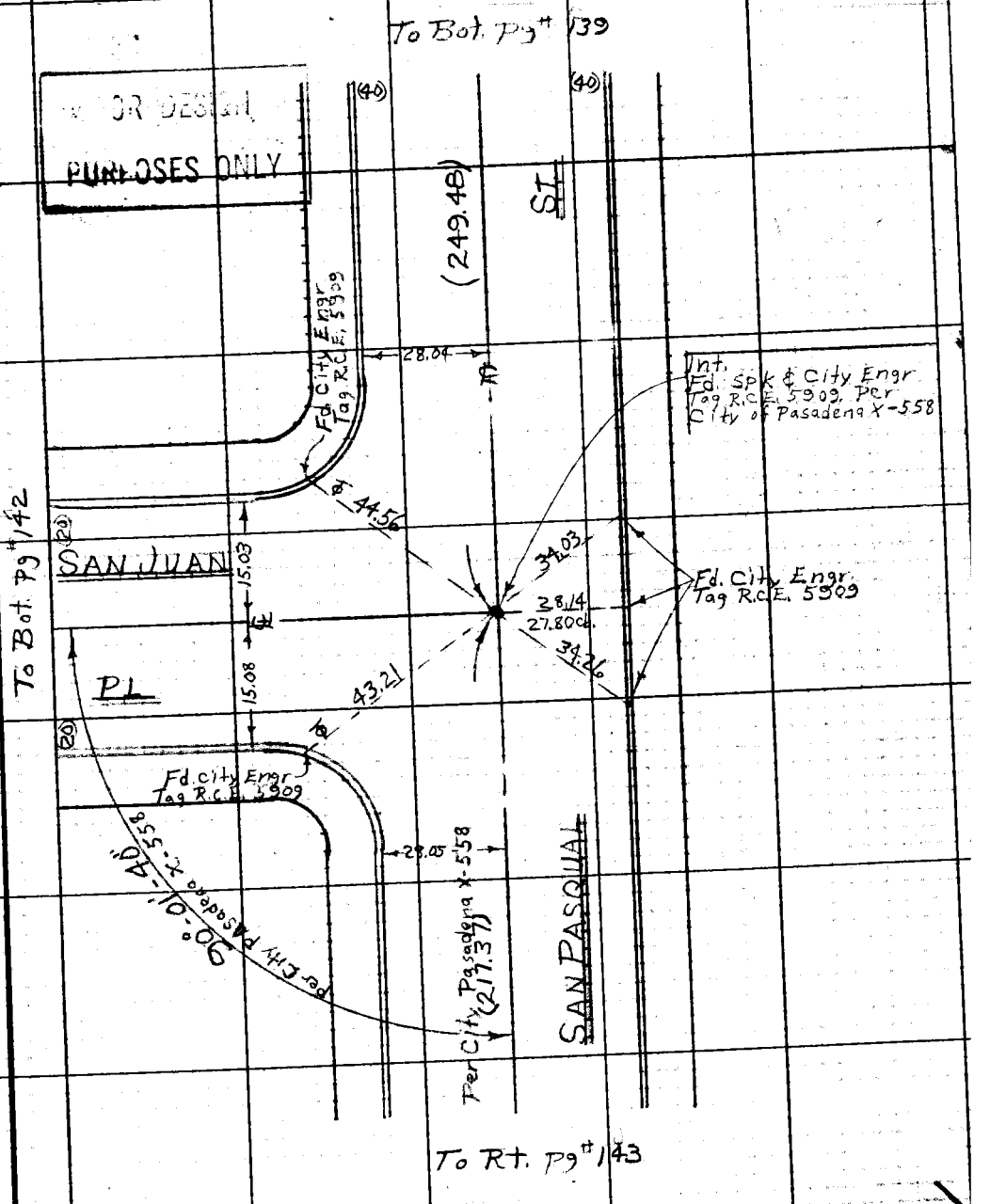

PURPOSES ONLY

Note: Any Additions or Changes on This Sheet Must be Made or Circled in Red Ink With Date and Name of Person Making Change.

PLEASE RETURN TO
LOS ANGELES COUNTY ENGINEER
403 LOS ANGELES COUNTY ENGINEERING BLDG.
Do not extend this side of this line.

76F309S CE#310 1-65

F. B. 3340 PG 142

FOR DESIGN PURPOSES ONLY

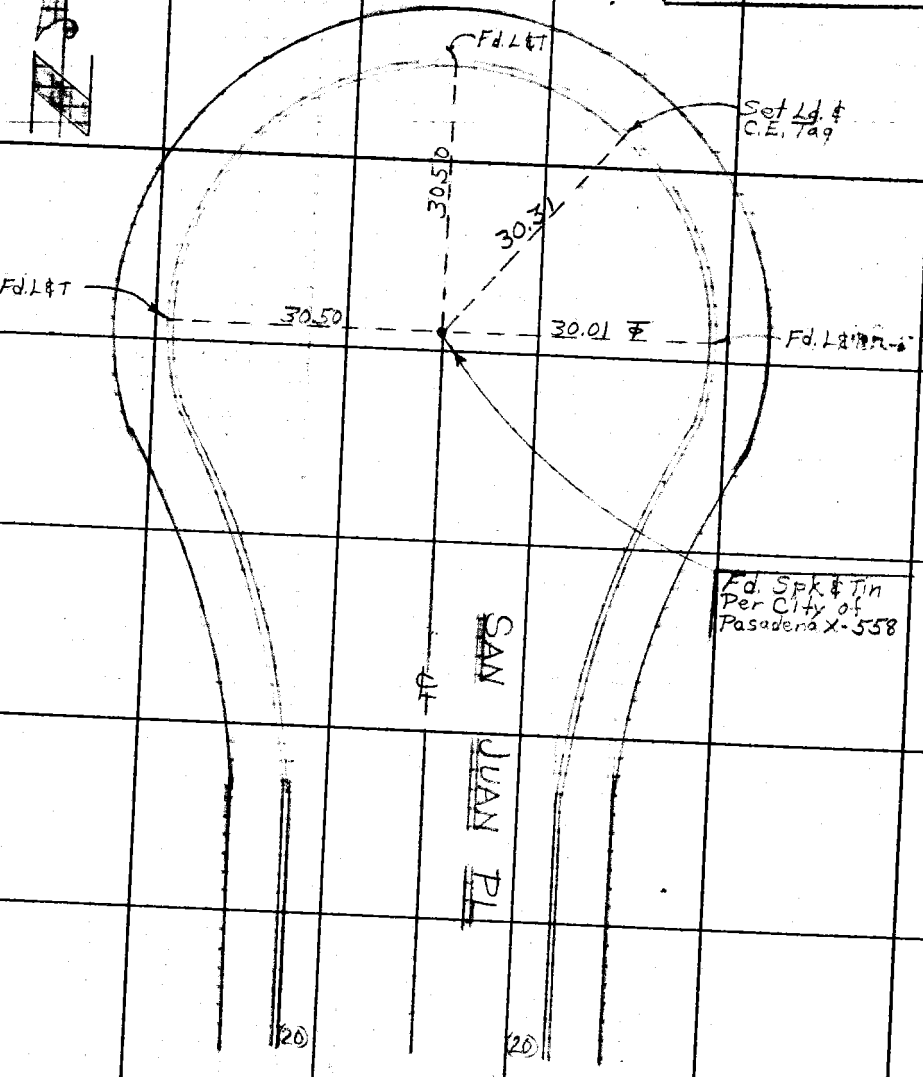

To Lt. Pg" 141

PLEASE RETURN TO
LOS ANGELES COUNTY ENGINEER
403 Los Angeles County Engineering Bldg.

Do not extend this side of this line.

Note: Any Additions or Changes on This Sheet Must be Made or Circled in Red Ink With Date and Name of Person Making Change.

Notes Ck'd by D. SAPPELL
Map No.
Office Work
Checked
Date

Survey of San Pasqual St.
JN 6112.30 Tape 0224 Std 68 °F
Surveyed by Burkholder
Notes D.L.B. Date 3-67
Indexed C. J. GALLI

F. B. 3340 PG. 143

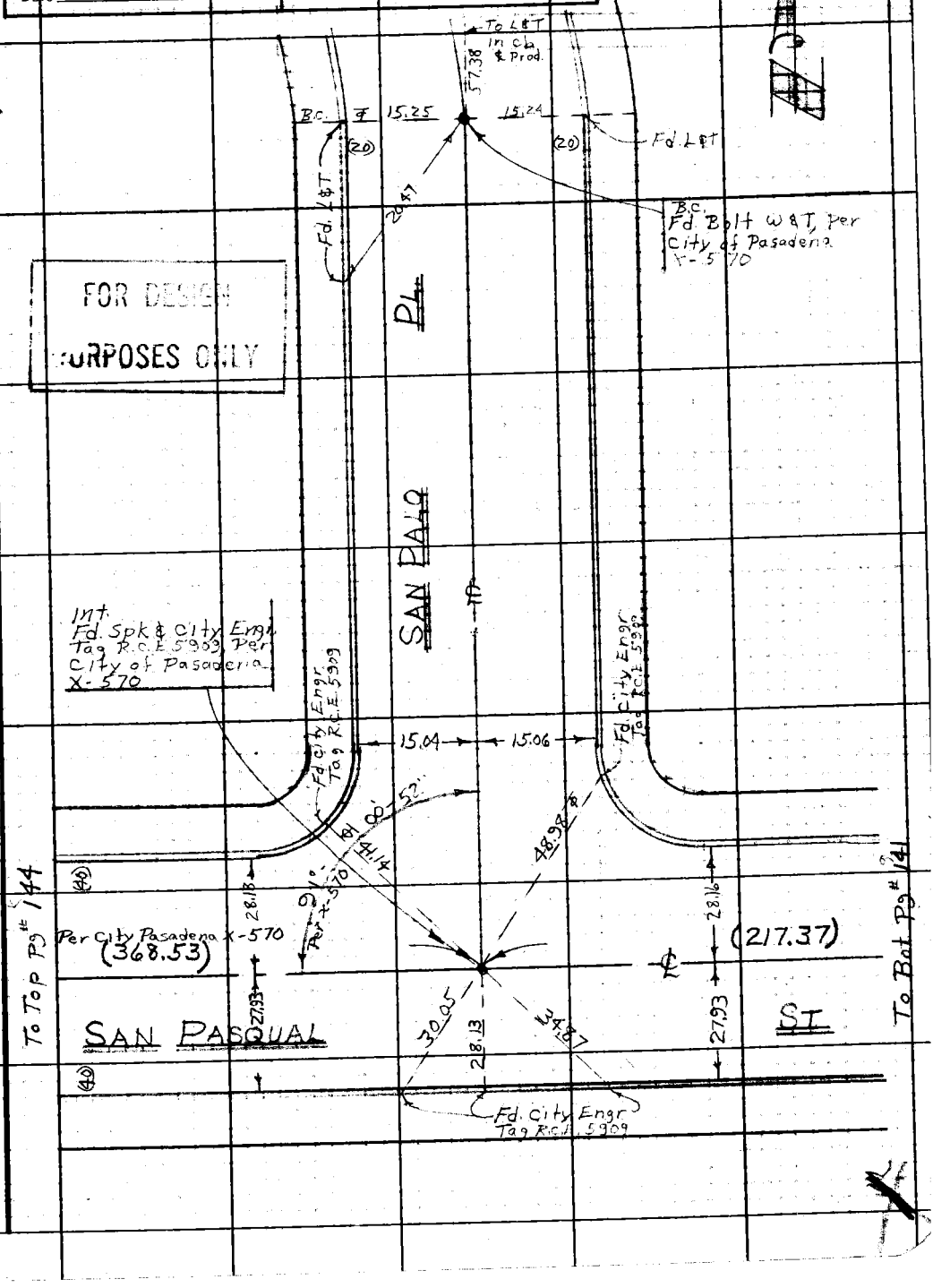

FOR DESIGN PURPOSES ONLY

W.S. 44 B 3

Note: Any Additions or Changes on This Sheet Must be Made or Circled in Red Ink With Date and Name of Person Making Change.

PLEASE RETURN TO
LOS ANGELES COUNTY ENGINEER
403 LOS ANGELES COUNTY ENGINEERING BLDG.
Do not extend this side of this line.

76F309S CE#310 1-65

F. B. 3340 PG 144

FOR DESIGN PURPOSES ONLY

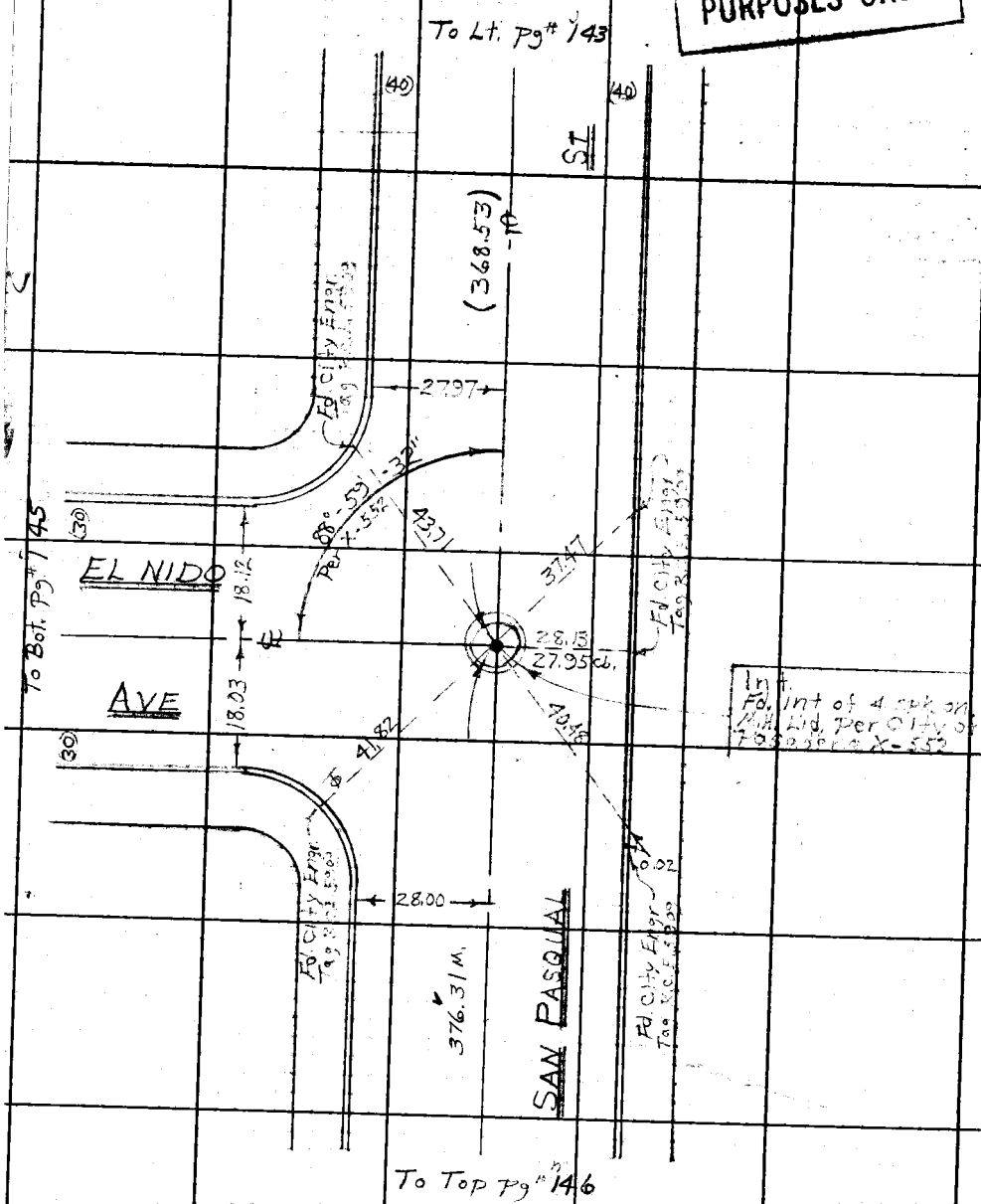

PLEASE RETURN TO
LOS ANGELES COUNTY ENGINEER
403 LOS ANGELES COUNTY ENGINEERING BLDG.
Do not extend this side of this line.

Note: Any Additions or Changes on This Sheet Must be Made or Circled in Red Ink With Date and Name of Person Making Change.

WS 44 B 3

Notes Ck'd by D. SAPPELL
Map No.
Office Work
Checked
Date

Survey of San Pasqual St S.D.
JN 6112.30 Tape 0224 Std 68 °F
Surveyed by Burkholder
Notes D.L.B Date 3-6-7
Indexed C. J. GALLI

F. B. 3340 PG. 145

WKS 4 B-2

FOR DESIGN PURPOSES ONLY

Note: Any Additions or Changes on this Sheet Must be Made or Circled in Red Ink With Date and Name of Person Making Change.

PLEASE RETURN TO
LOS ANGELES COUNTY ENGINEER
403 LOS ANGELES COUNTY ENGINEERING BLDG.
Do not extend this side of this line.

76F309S CE#310 1-65

F. B. 3340 PG. 146

FOR DESIGN PURPOSES ONLY

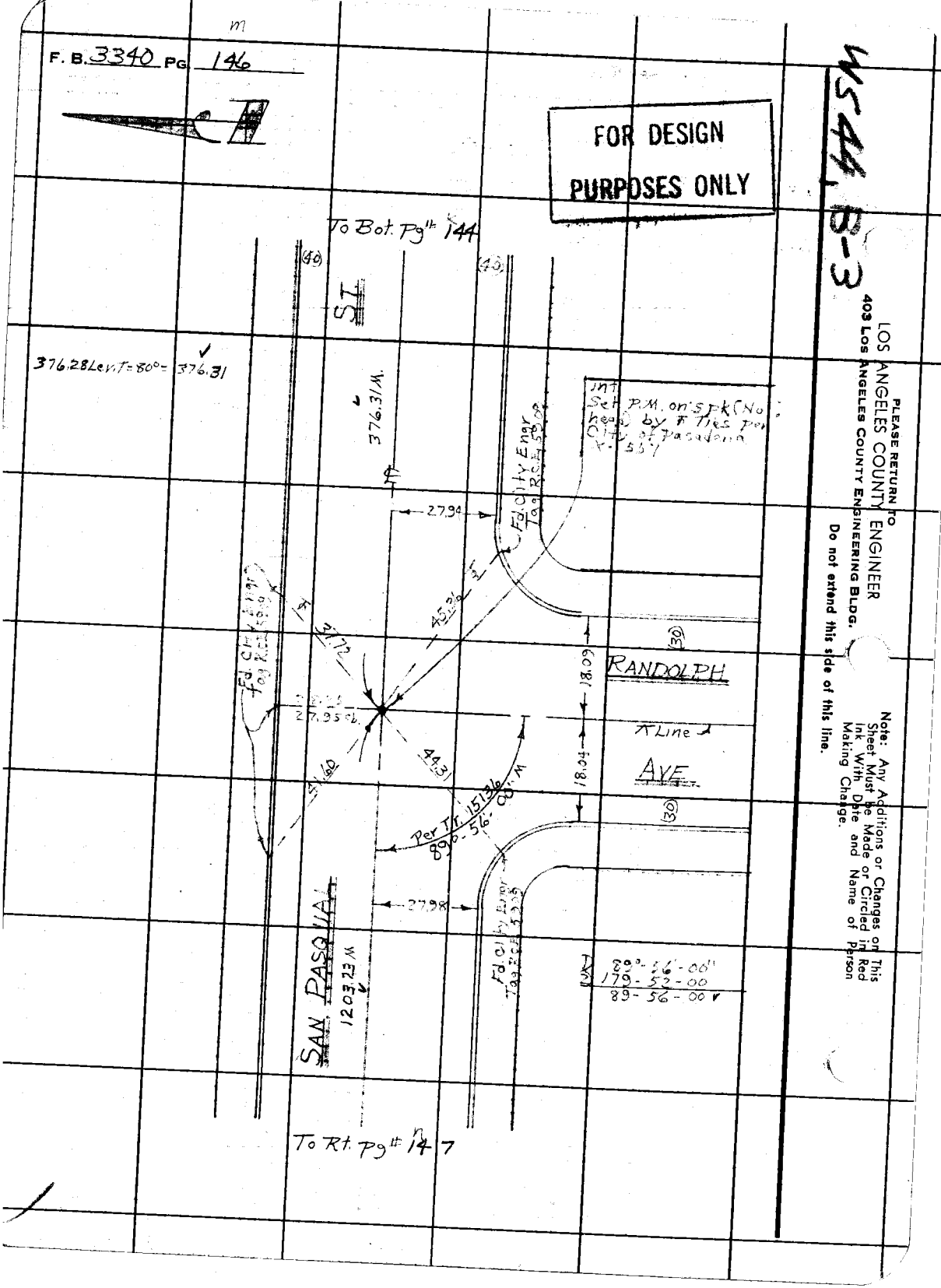

PLEASE RETURN TO
LOS ANGELES COUNTY ENGINEER
403 Los Angeles County Engineering Bldg.

Do not extend this side of this line.

Note: Any Additions or Changes on This Sheet Must Be Made or Circled in Red Ink With Date and Name of Person Making Change.

WS 44 B-3

Notes Ck'd by D. SAPPELL	Survey of San Pasqual St. S.D.
Map No.	JN 611230 Tape 0224 Std 68 °F
Office Work	Surveyed by Burkholder
Checked	Notes D.L.B. Date 3-67
Date	Indexed C. J. GALLI

F. B. 3340 PG. 147

W.S.4.4, B-3

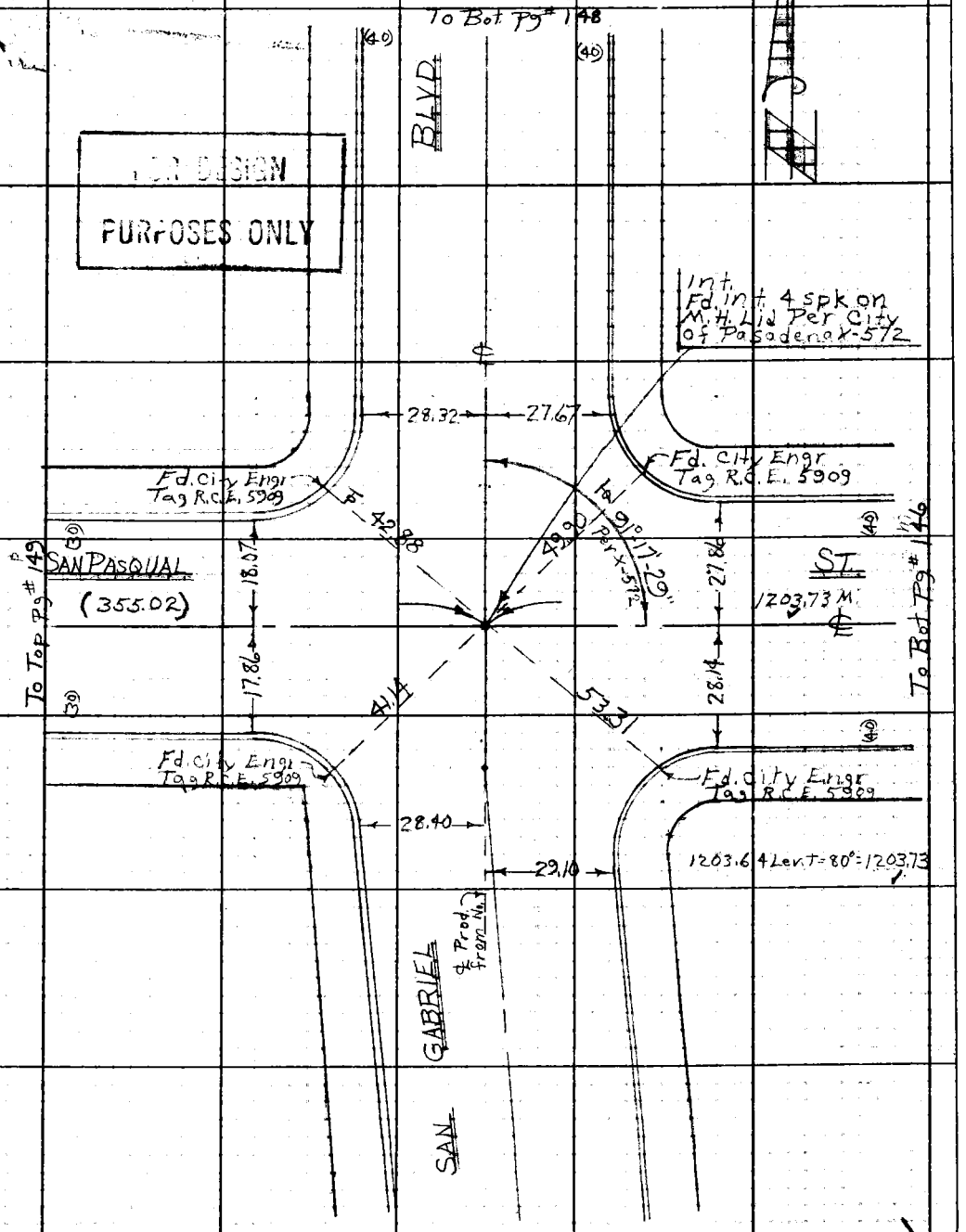

FOR DESIGN PURPOSES ONLY

Note: Any Additions or Changes on This Sheet Must be Made or Circled in Red Ink With Date and Name of Person Making Change.

Do not extend this side of this line.

PLEASE RETURN TO
LOS ANGELES COUNTY ENGINEER
403 LOS ANGELES COUNTY ENGINEERING BLDG.

76F309S CE#310 1-65

F. B. 3340 PG 148

MS 44 B-3

FOR DESIGN PURPOSES ONLY

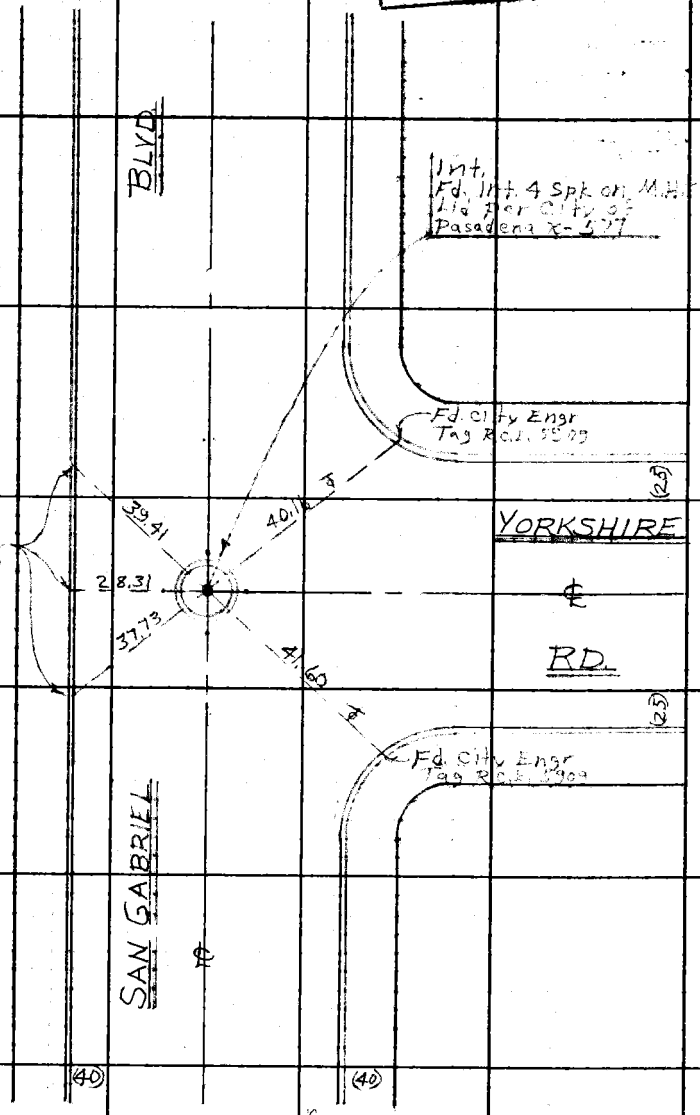

To Top Pg# 147

PLEASE RETURN TO
LOS ANGELES COUNTY ENGINEER
403 Los Angeles County Engineering Bldg.

Do not extend this side of this line.

Note: Any Additions or Changes on This Sheet Must be Made or Circled in Red Ink With Date and Name of Person Making Change.

Notes Ck'd by D. SAPPELL	Survey of San Pasqual St. S.D.	F. B. 3340 PG. 149
Map No.	JN 611230 Tape 0224 Std 68 °F	
Office Work	Surveyed by Burkholder	
Checked	Notes D.L.B. Date	
Date	Indexed C. J. GALLI	

W.S. 44, B-3

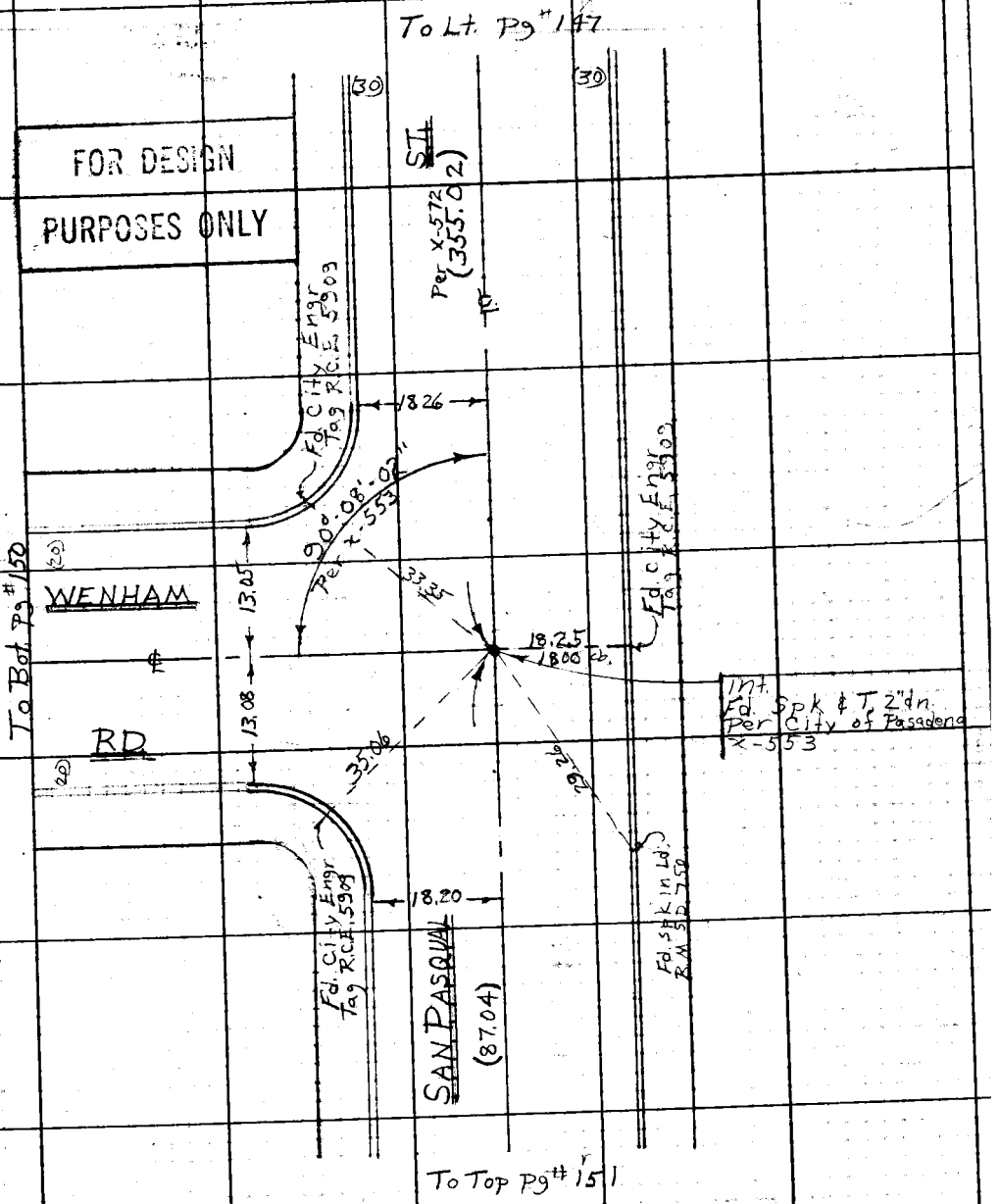

Note: Any Additions or Changes on This Sheet Must be Made or Circled in Red Ink With Date and Name of Person Making Change.

PLEASE RETURN TO
LOS ANGELES COUNTY ENGINEER
403 LOS ANGELES COUNTY ENGINEERING BLDG.
Do not extend this side of this line.

76F309S CE#310 1-65

F. B. 3340 PG. 150

FOR DESIGN PURPOSES ONLY

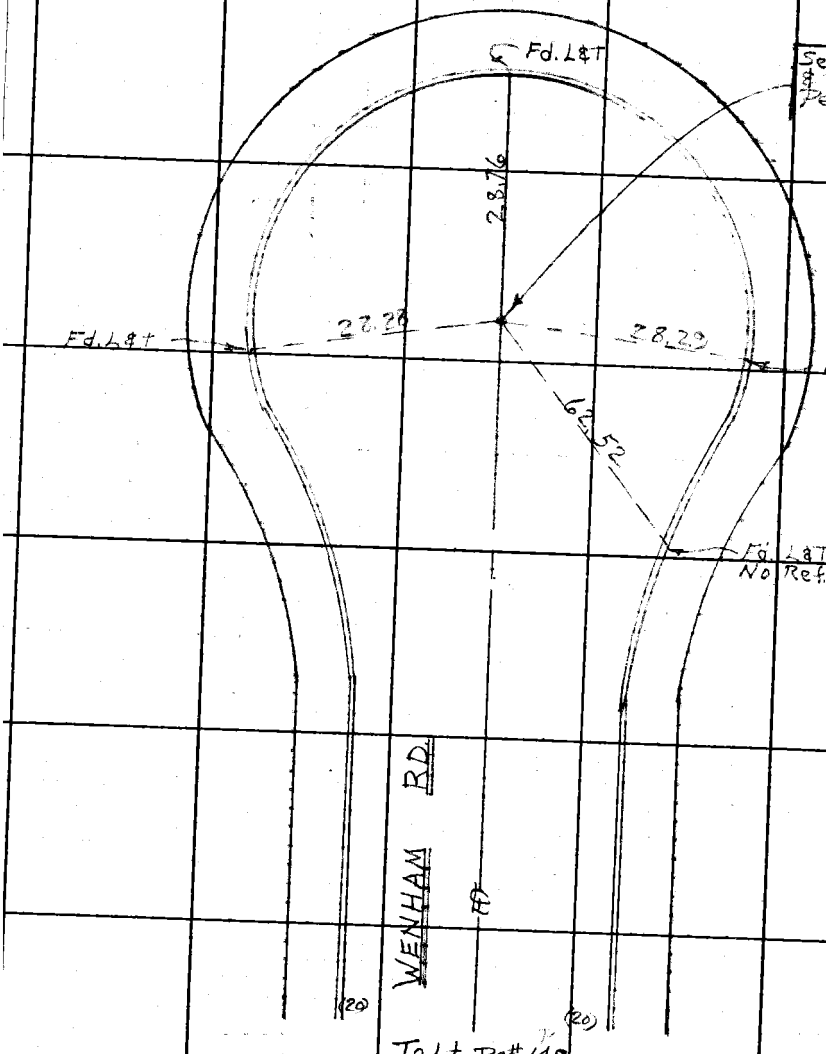

PLEASE RETURN TO
LOS ANGELES COUNTY ENGINEER
403 Los Angeles County Engineering Bldg.

Do not extend this side of this line.

Note: Any Additions or Changes on This Sheet Must be Made or Circled in Red Ink With Date and Name of Person Making Change.

Notes Ck'd by D. SAPPELL	Survey of San Pasqual St. S.D.	F. B. 3340 PG. 151
Map No.	JN 6112.30 Tape 0224 Std 66 °F	
Office Work	Surveyed by Burkholder	
Checked	Notes D.L.E. Date 3-67	
Date	Indexed C. J. GALLI	

W.S. 44, B-3

FOR DESIGN PURPOSES ONLY

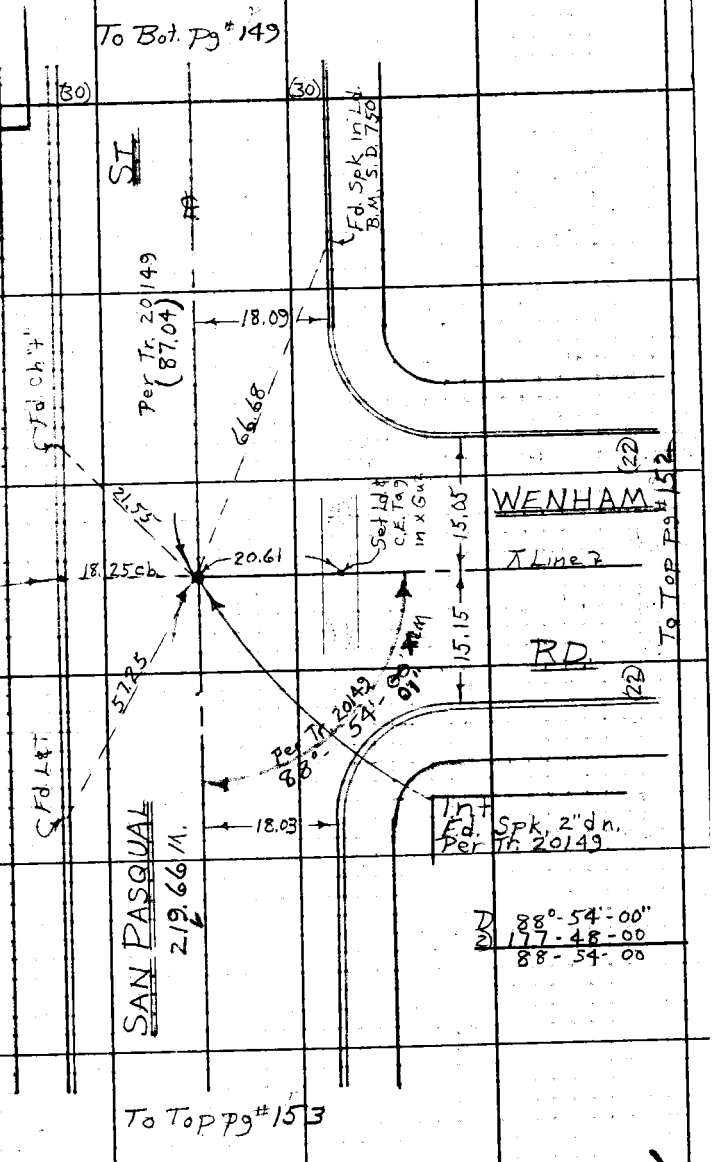

Note: Any Additions or Changes on This Sheet Must be Made or Circled in Red Ink With Date and Name of Person Making Change.

Do not extend this side of this line.

PLEASE RETURN TO
LOS ANGELES COUNTY ENGINEER
403 LOS ANGELES COUNTY ENGINEERING BLDG.

76F309S CE#310 1-65

F. B. 3340 PG. 152

FOR DESIGN
PURPOSES ONLY

To Rt. Tg # 151

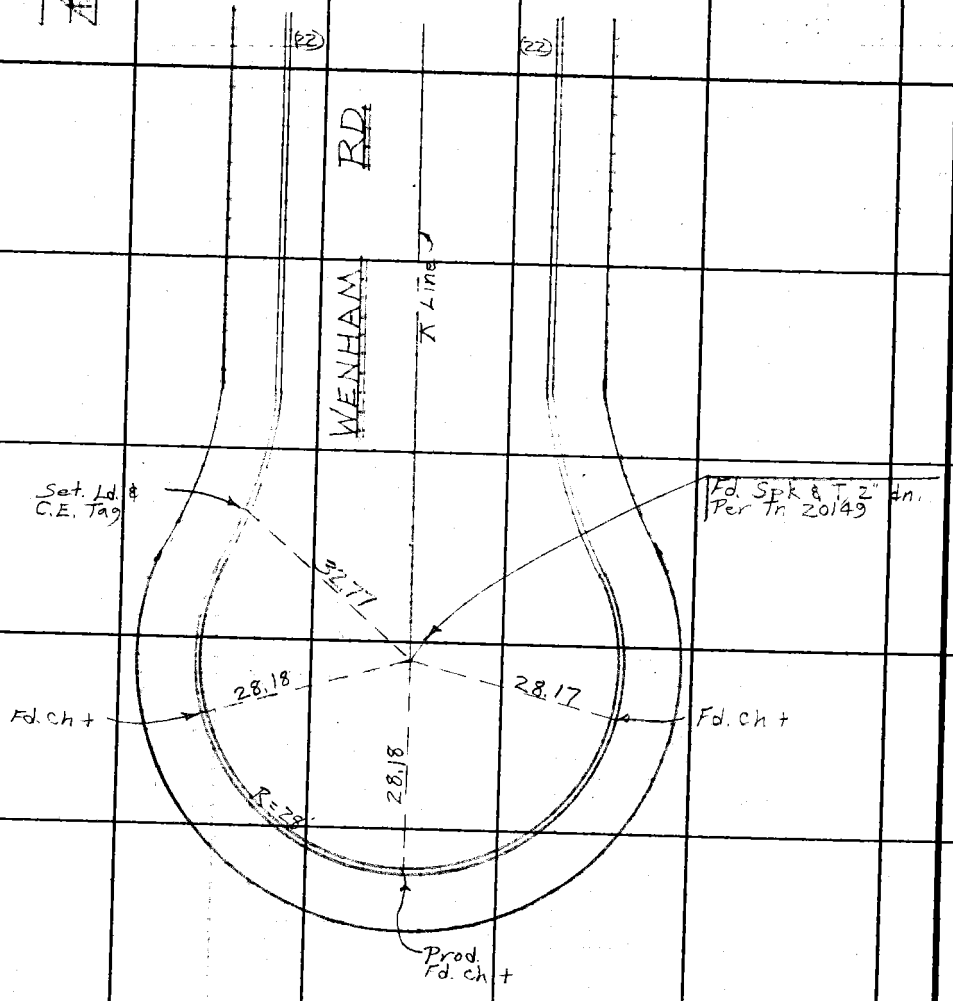

PLEASE RETURN TO
LOS ANGELES COUNTY ENGINEER
403 Los Angeles County Engineering Bldg.

Do not extend this side of this line.

Note: Any Additions or Changes on This Sheet Must be Made or Circled in Red Ink With Date and Name of Person Making Change.

Notes Ck'd by D. SAPPELL	Survey of San Pasqual St S.D.	F. B. 3340 PG. 153
Map No.	JN 6112.30 Tape 0221 Std 66 °F	
Office Work	Surveyed by Burkholder	
Checked	Notes D.L.B. Date 3-67	
Date	Indexed C. J. GALLI	

W 5-44, B-3

FOR DESIGN PURPOSES ONLY

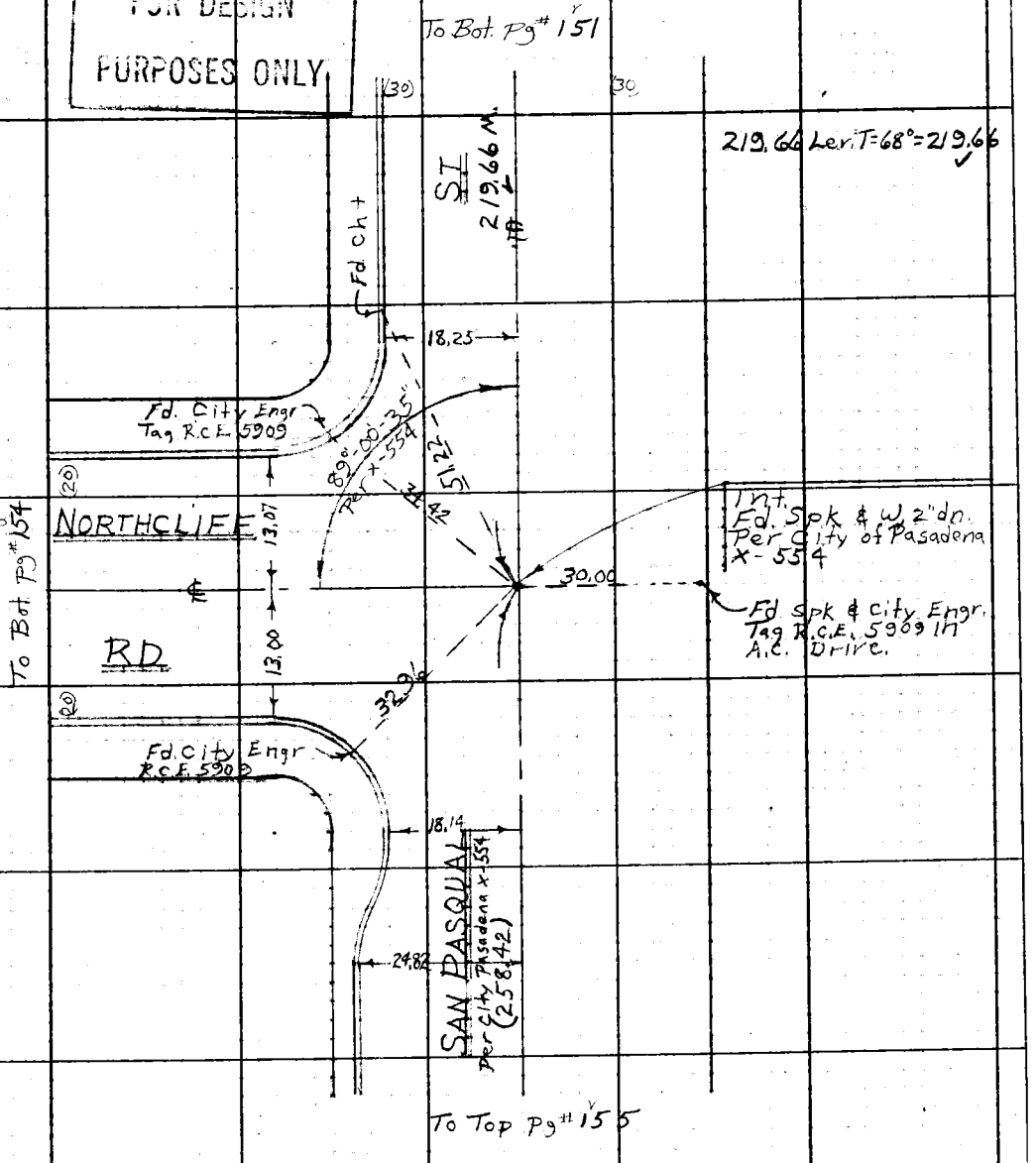

Note: Any Additions or Changes on this Sheet Must be Made or Circled in Red Ink With Date and Name of Person Making Change.

Do not extend this side of this line.

PLEASE RETURN TO
LOS ANGELES COUNTY ENGINEER
403 LOS ANGELES COUNTY ENGINEERING BLDG.

76F309S CE#310 1-65

F. B. 3340 PG. 154

FOR DESIGN PURPOSES ONLY

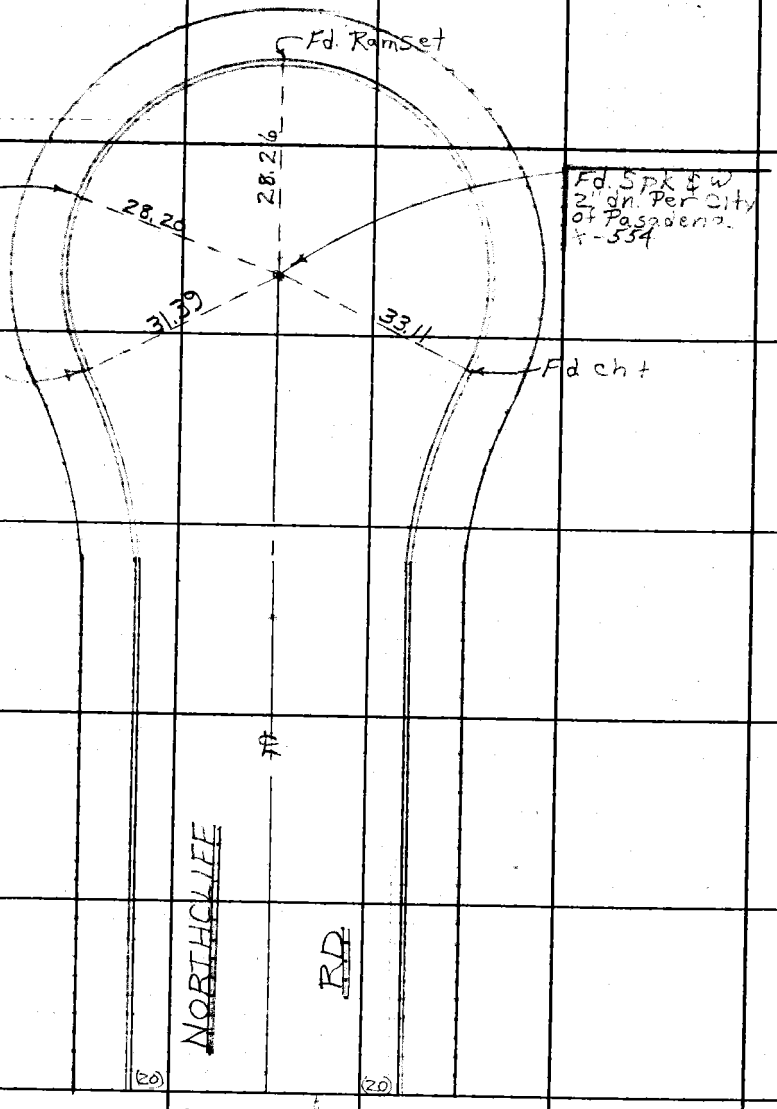

To Lt. Pg# 153

LOS ANGELES COUNTY ENGINEER
403 Los Angeles County Engineering Bldg.

PLEASE RETURN TO

Do not extend this side of this line.

Note: Any Additions or Changes on This Sheet Must be Made or Circled in Red Ink With Date and Name of Person Making Change.

Notes Ck'd by D. SAPPELL
Map No.
Office Work
Checked
Date

Survey of San Pasqual st. S.J.
JN 6/12/39 Tape Std °F
Surveyed by Burkholder
Notes D.L.B. Date
Indexed C. J. GALLI

F. B. 3340 PG. 155

B-3

W.S. 441

FOR DESIGN PURPOSES ONLY

Note: Any Additions or Changes on This Sheet Must be Made or Circled in Red Ink With Date and Name of Person Making Change.

PLEASE RETURN TO
LOS ANGELES COUNTY ENGINEER
403 LOS ANGELES COUNTY ENGINEERING BLDG.

Do not extend this side of this time.

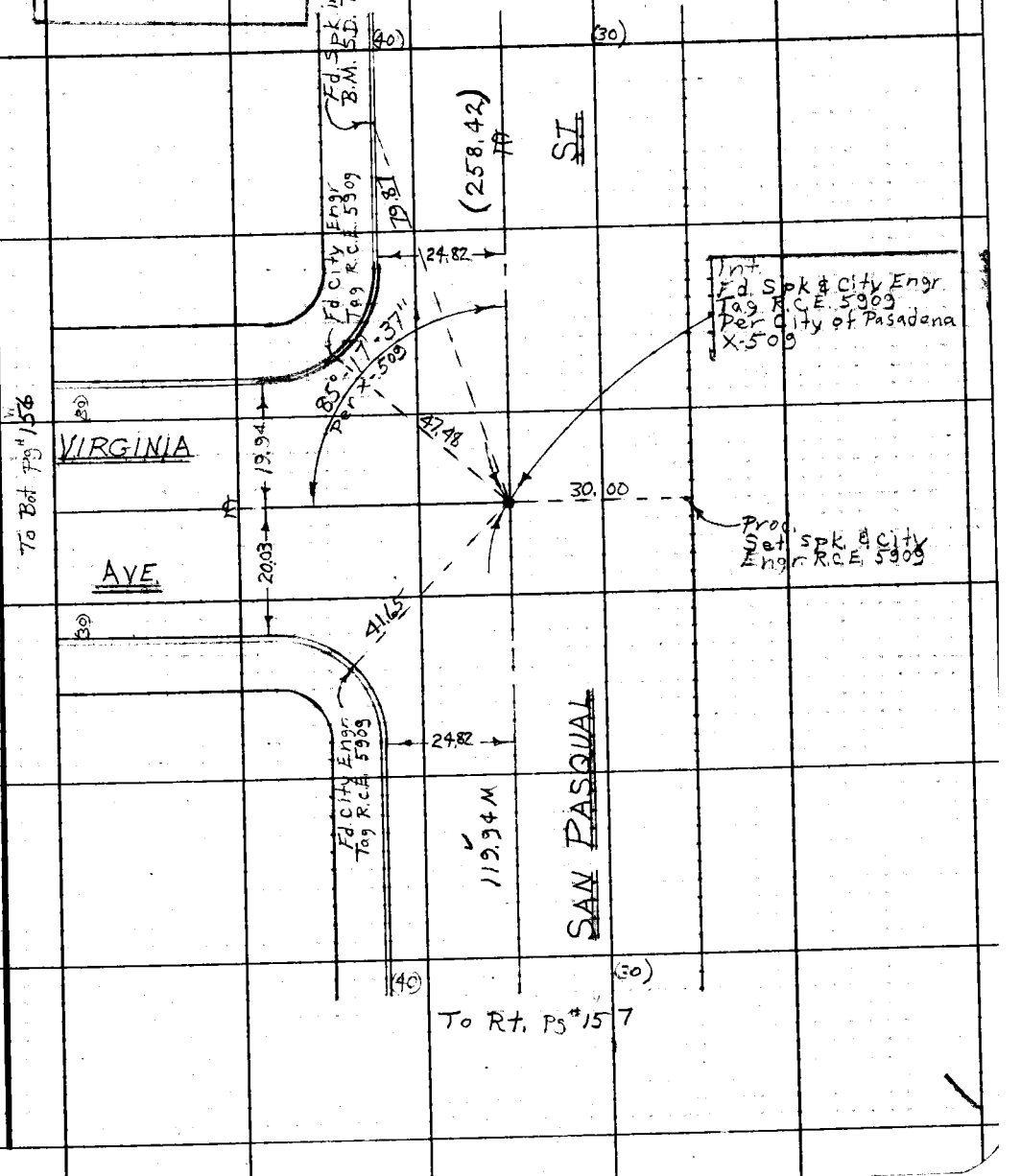

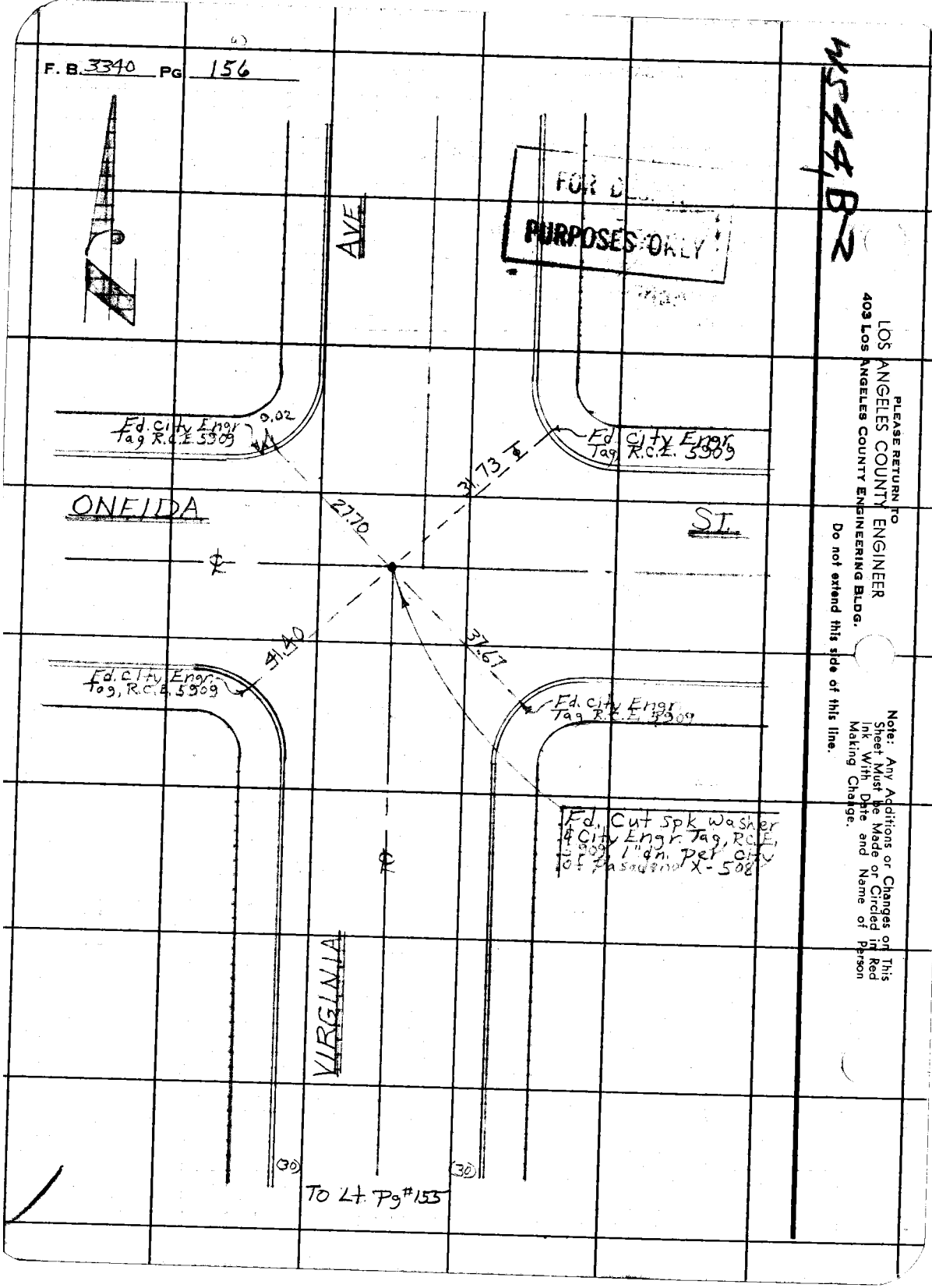

PLEASE RETURN TO
LOS ANGELES COUNTY ENGINEER
403 LOS ANGELES COUNTY ENGINEERING BLDG.
Do not extend this side of this line.

Note: Any Additions or Changes on This Sheet Must be Made or Circled in Red Ink With Date and Name of Person Making Change.

WS 44 B2

Notes Ck'd by D. SAPPELL	Survey of San Pasqual st. S.D.
Map No.	JN 6112.30 Tape 9224 Std 68 °F
Office Work	Surveyed by Burkholder
Checked	Notes D.L.B. Date 3-67
Date	Indexed C. J. GALLI

F. B. 3340 PG. 157

PURPOSES ONLY

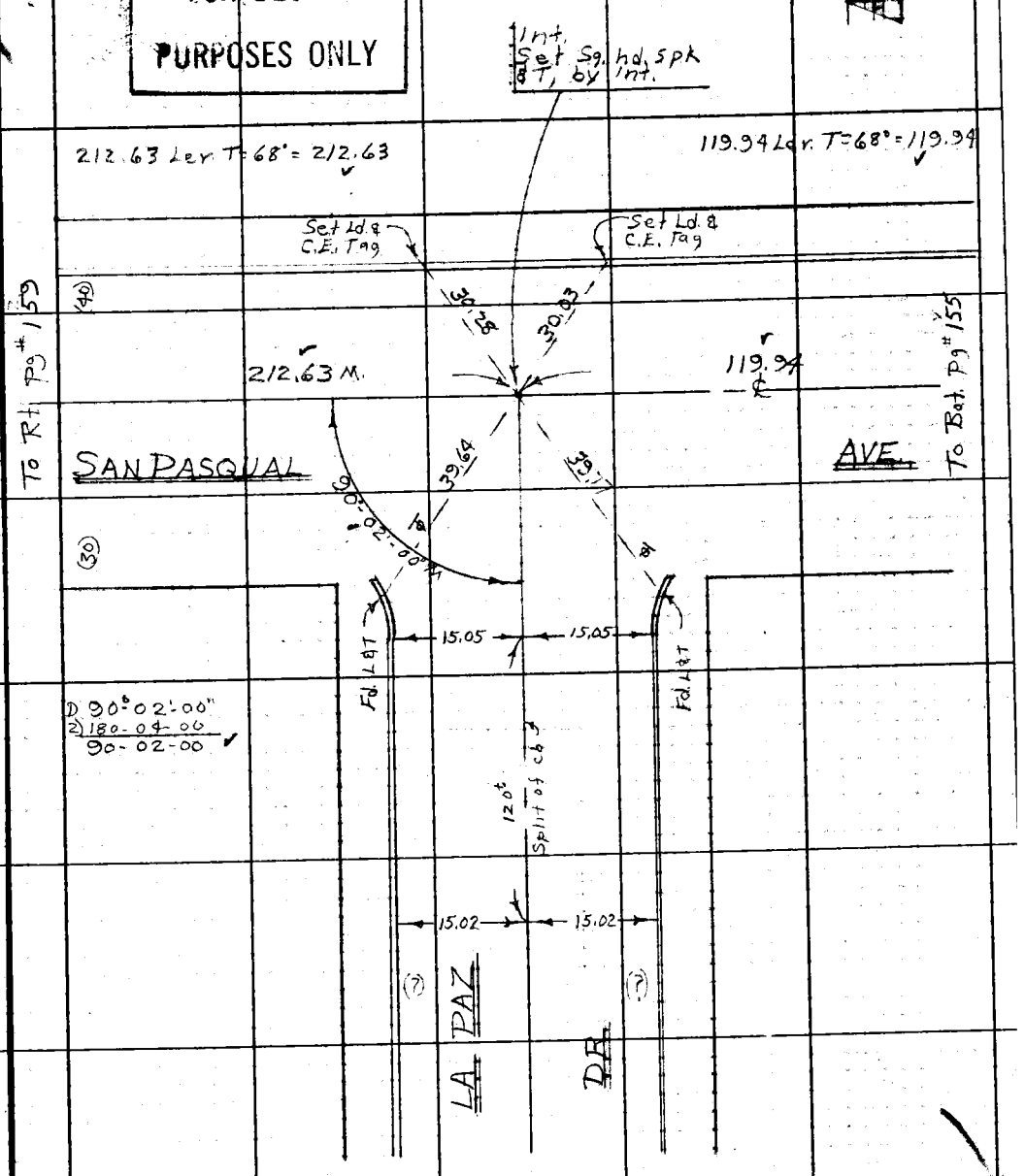

Note: Any Additions or Changes on This Sheet Must be Made or Circled in Red Ink With Date and Name of Person Making Change.

PLEASE RETURN TO
LOS ANGELES COUNTY ENGINEER
403 LOS ANGELES COUNTY ENGINEERING BLDG.
Do not extend this side of this line.

76F309S CE#310 1-65

F. B. 3340 PG 158

FOR DESIGN PURPOSES ONLY

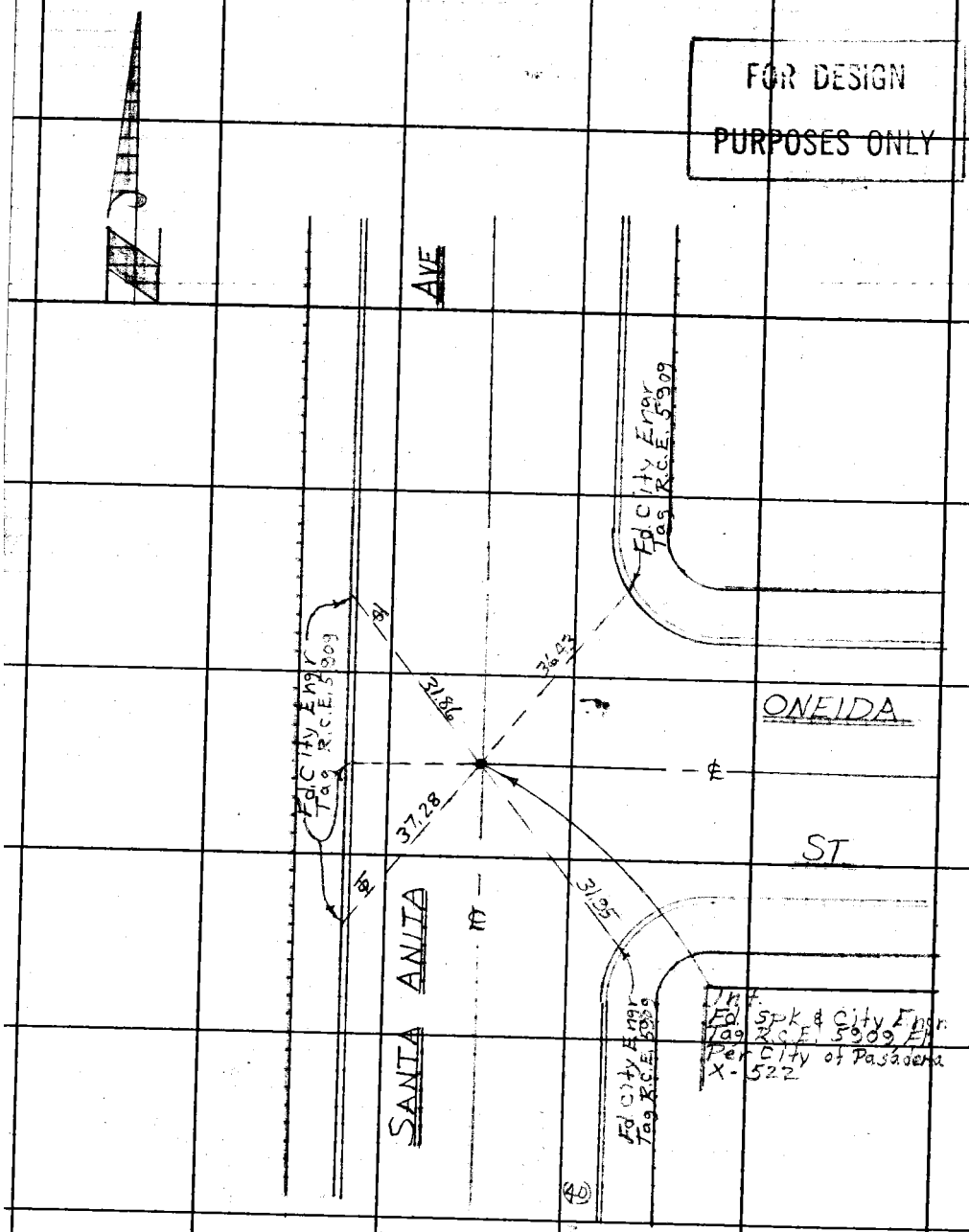

To Top pg # 159

W544 B-2

PLEASE RETURN TO
LOS ANGELES COUNTY ENGINEER
403 LOS ANGELES COUNTY ENGINEERING BLDG.

Do not extend this side of this line.

Note: Any Additions or Changes on This Sheet Must be Made or Circled in Red Ink With Date and Name of Person Making Change.

Notes Ck'd by D. SAPPELL	Survey of San Pasqual St. S.D.	F. B. 3340 PG. 159
Map No.	JN 6112.30 Tape 0224 Std 68 °F	
Office Work	Surveyed by Burkholder	
Checked	Notes D. S. B. Date 3-67	
Date	Indexed C. J. GALLI	

FOR DESIGN PURPOSES ONLY

W 9, 44, B-3

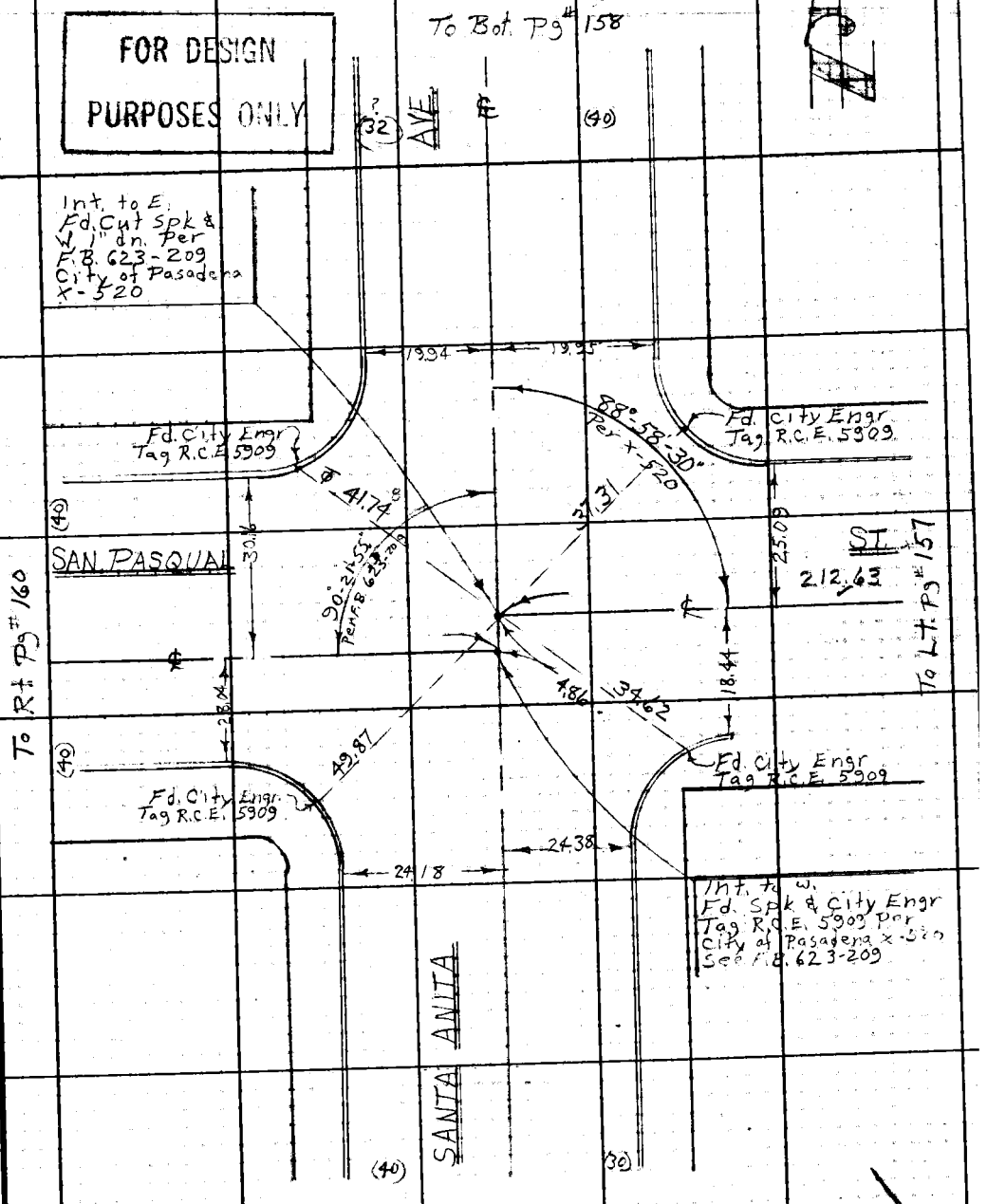

Note: Any Additions or Changes on This Sheet Must be Made or Circled in Red Ink With Date and Name of Person Making Change.

PLEASE RETURN TO
LOS ANGELES COUNTY ENGINEER
403 LOS ANGELES COUNTY ENGINEERING BLDG.

Do not extend this side of this line.

76F309S CE#310 1-65

F. B. 3340 PG 160

FOR DESIGN PURPOSES ONLY

PLEASE RETURN TO
LOS ANGELES COUNTY ENGINEER
403 LOS ANGELES COUNTY ENGINEERING BLDG.

Do not extend this side of this line.

Note: Any Additions or Changes on This Sheet Must be Made or Circled in Red Ink With Date and Name of Person Making Change.

Notes Ck'd by
Map No.
Office Work
Checked
Date

Survey of San Pasqual St
JN 6112.30 Tape Std °F
Surveyed by BURKHOLDER
Notes T.E. Date 3-27
Indexed C. J. GALLI

F. B. 324 Pg. 161

JN 6112.30

SAN PASQUAL St.
STORM DRAIN
Preliminary Survey
TOPOGRAPHY

Burkholder
Frank
Smith
Falsey

Note: Any Additions or Changes on this Sheet Must be Made or Circled in Red Ink With Date and Name of Person Making Change.

PLEASE RETURN TO
LOS ANGELES COUNTY ENGINEER
403 Los Angeles County Engineering Bldg.

Do not extend this side of this line.

76F309S CE#310 1-65

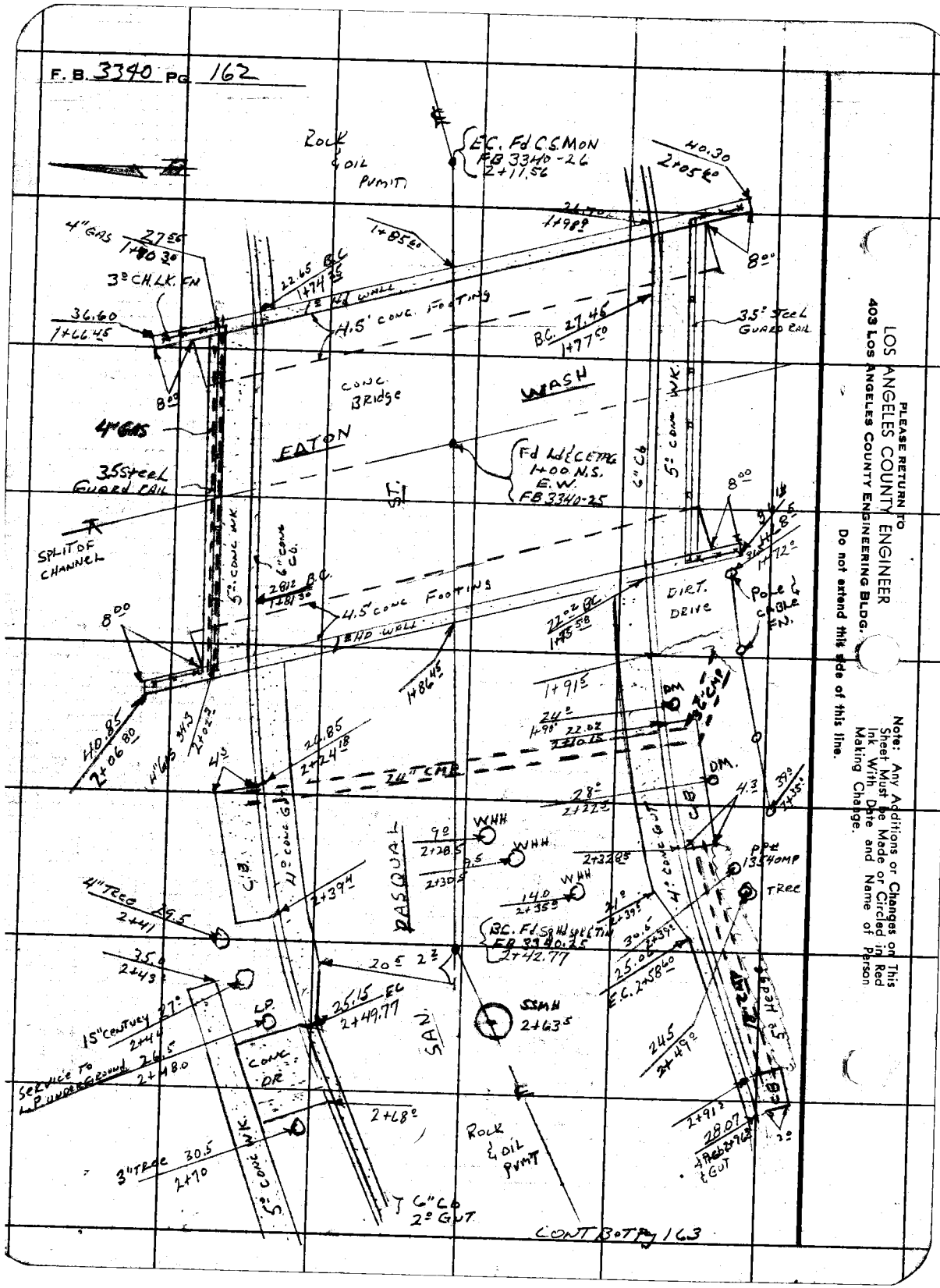

PLEASE RETURN TO
LOS ANGELES COUNTY ENGINEER
403 Los Angeles County Engineering Bldg.

Note: Any Additions or Changes on This Sheet Must Be Made or Circled in Red Ink With Date and Name of Person Making Change.

Do not extend this side of this line.

Notes Ck'd by
Map No.
Office Work
Checked
Date

Survey of San Pasqual St SD
JN 6112.30 Tape Std °F
Surveyed by Burkhalter
Notes H.F. Date 3-67
Indexed C. J. GALLI

F. B. 3340 PG. 163

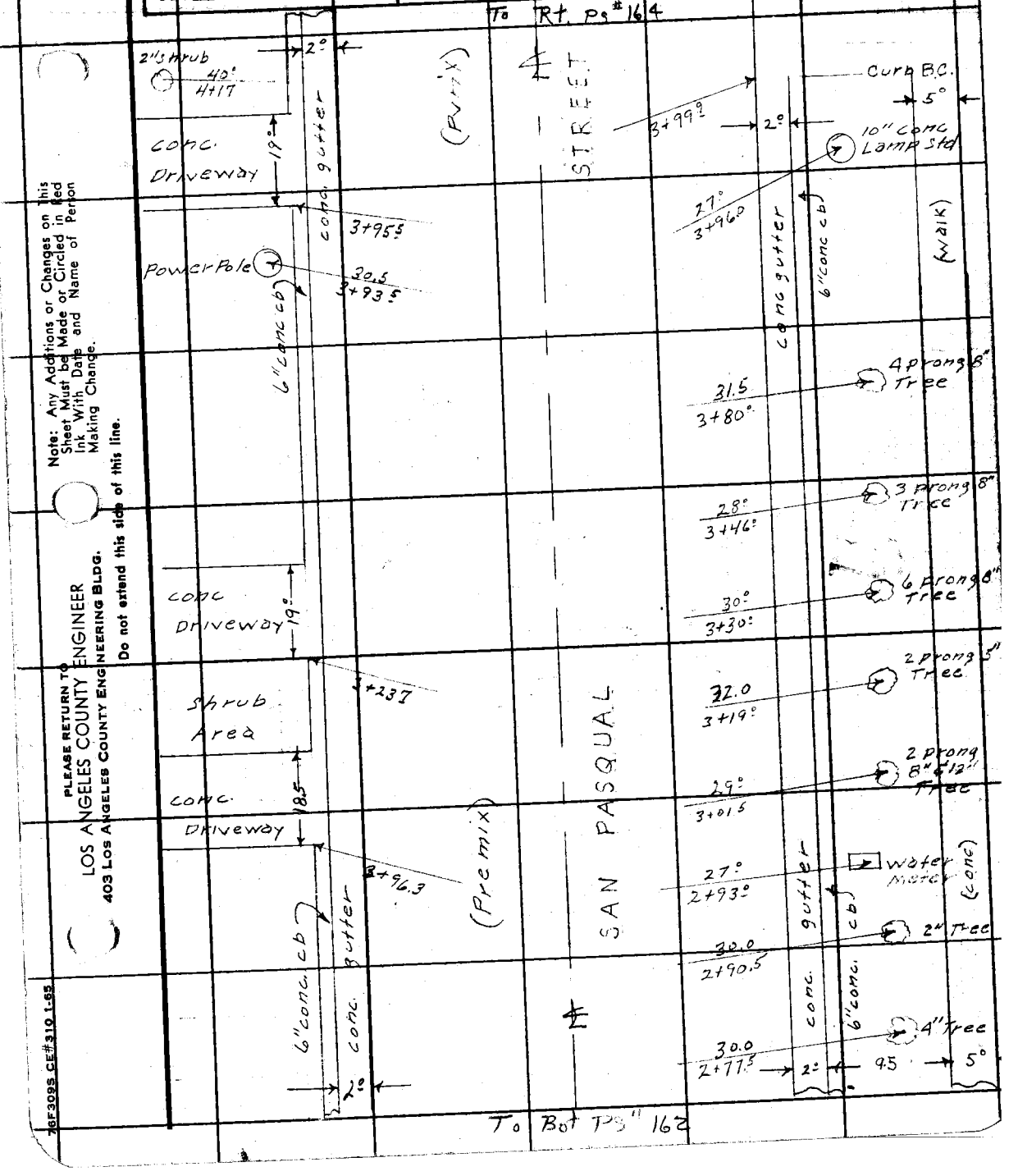

Note: Any Additions or Changes on this Sheet Must be Made or Circled in Red Ink With Date and Name of Person Making Change.

PLEASE RETURN TO
LOS ANGELES COUNTY ENGINEER
403 LOS ANGELES COUNTY ENGINEERING BLDG.
Do not extend this side of this line.

76F309S CE#310 1-65

F. B. 3340 PG. 164

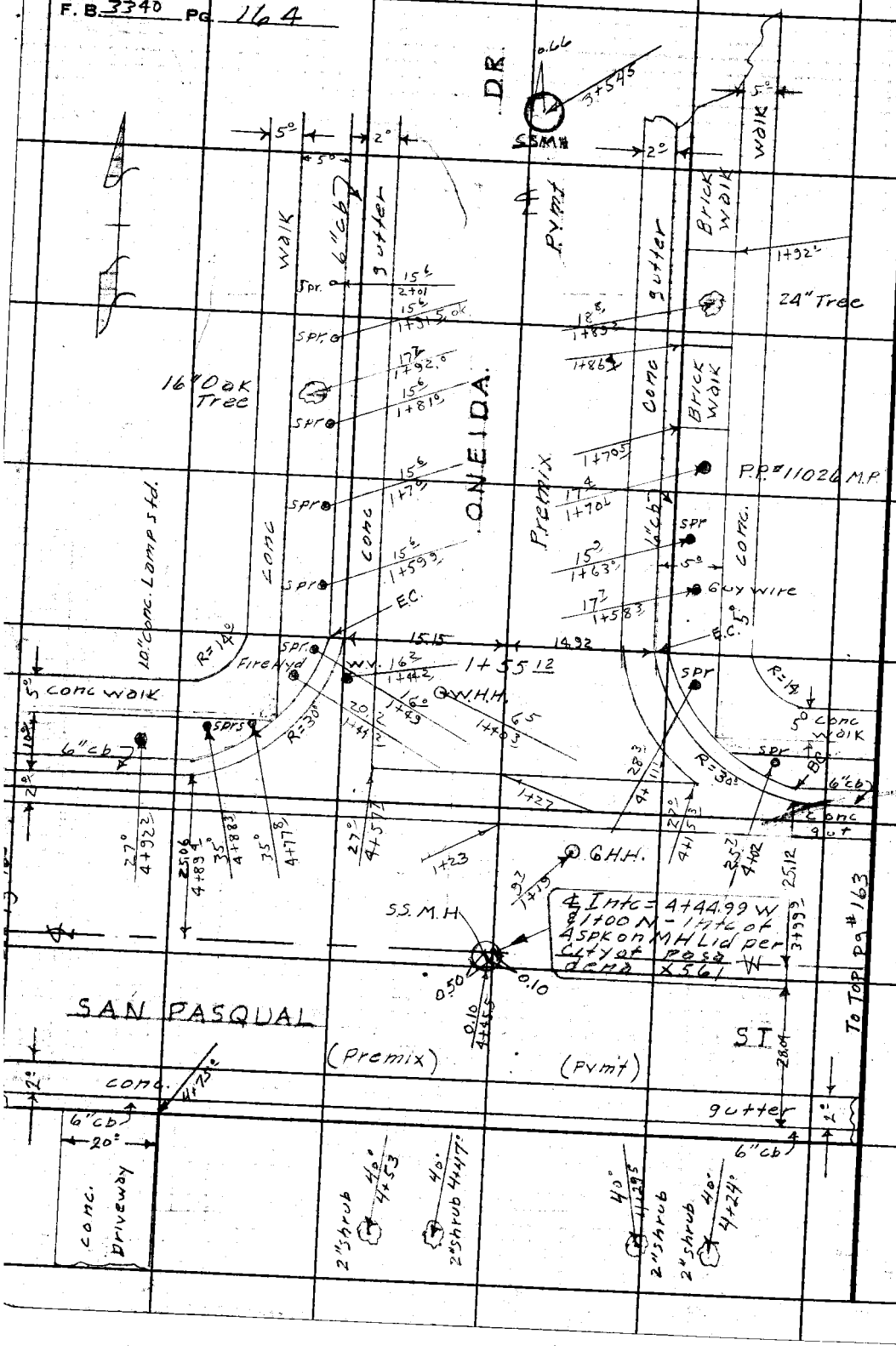

PLEASE RETURN TO
LOS ANGELES COUNTY ENGINEER
403 LOS ANGELES COUNTY ENGINEERING BLDG.
Do not extend this side of this line.

Note: Any Additions or Changes on This Sheet Must be Made or Circled in Red Ink With Date and Name of Person Making Change.

76F309S CE# 310 1-65

PLEASE RETURN TO
LOS ANGELES COUNTY ENGINEER
403 LOS ANGELES COUNTY ENGINEERING BLDG.

Note: Any Additions or Changes on This Sheet Must be Made or Circled in Red Ink With Date and Name of Person Making Change.

Do not extend this side of this line.

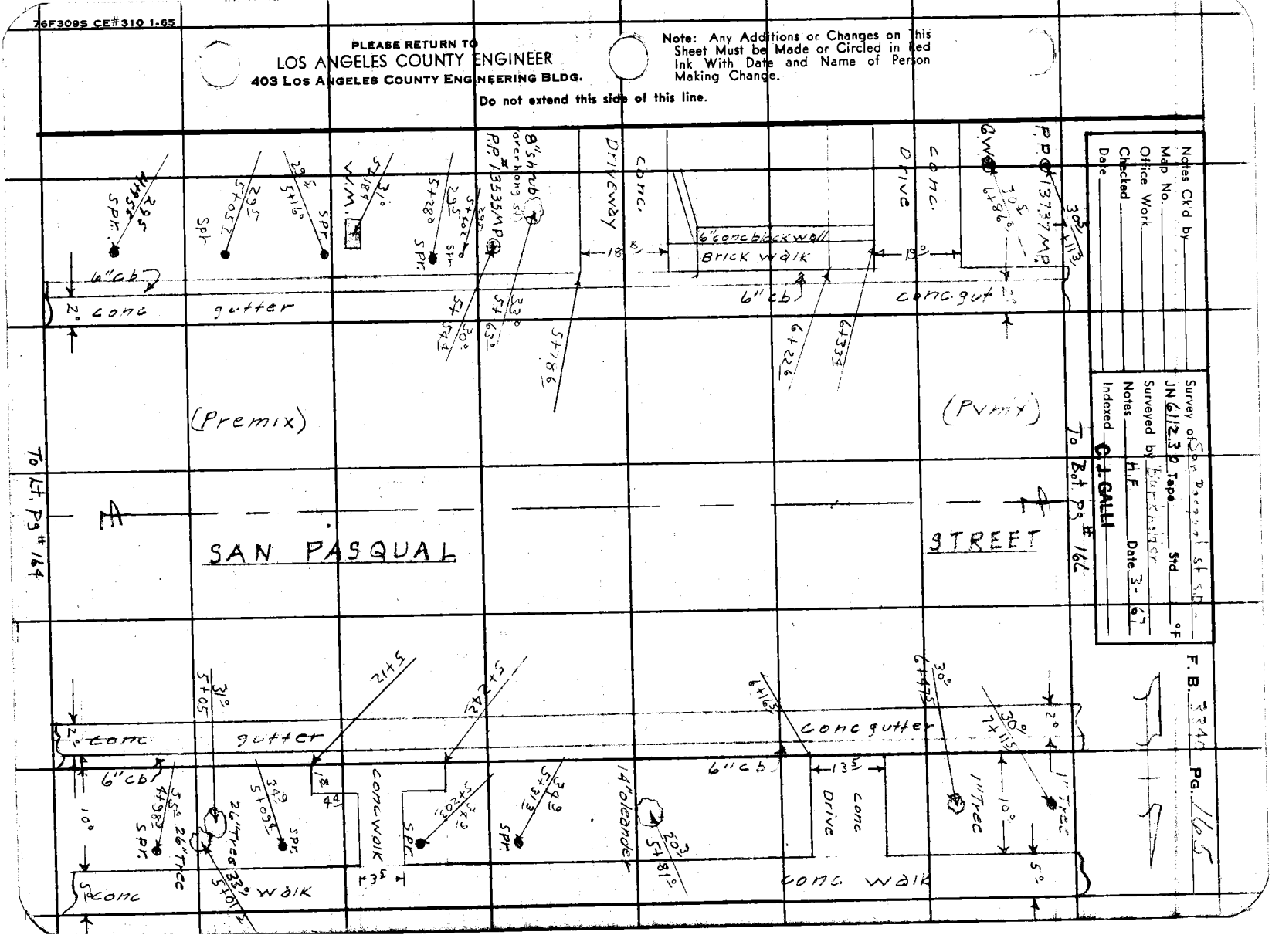

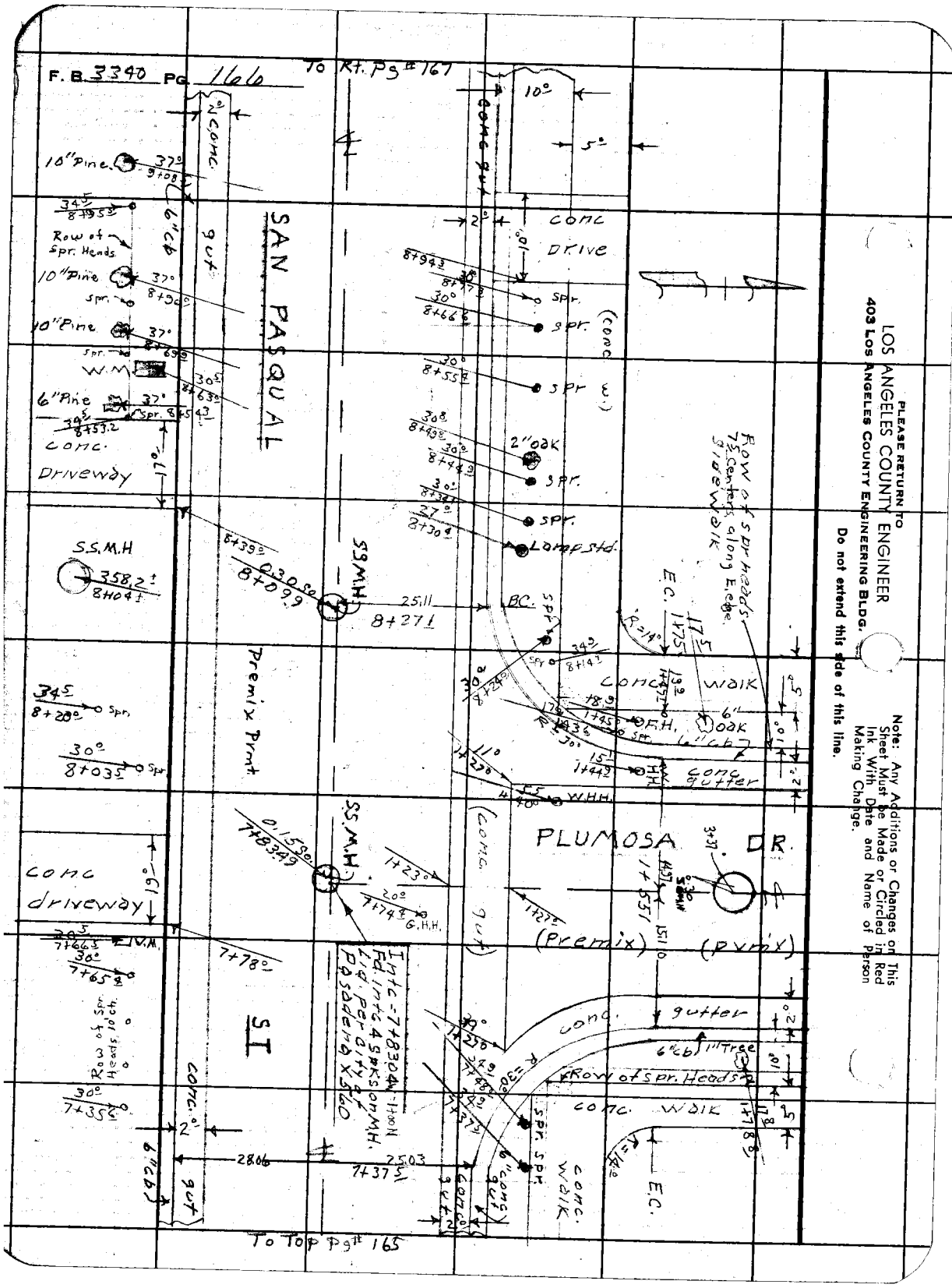

PLEASE RETURN TO
LOS ANGELES COUNTY ENGINEER
403 LOS ANGELES COUNTY ENGINEERING BLDG.
Do not extend this side of this line.

Note: Any Additions or Changes on This Sheet Must be Made or Circled in Red Ink With Date and Name of Person Making Change.

Notes Ck'd by
Map No.
Office Work
Checked
Date

Survey of San Pasqual St S.D.
JN 6112.30 Tape Std °F
Surveyed by Burkholder
Notes H.F. Date 3-67
Indexed C. J. GALLI

F. B. 3340 PG. 167

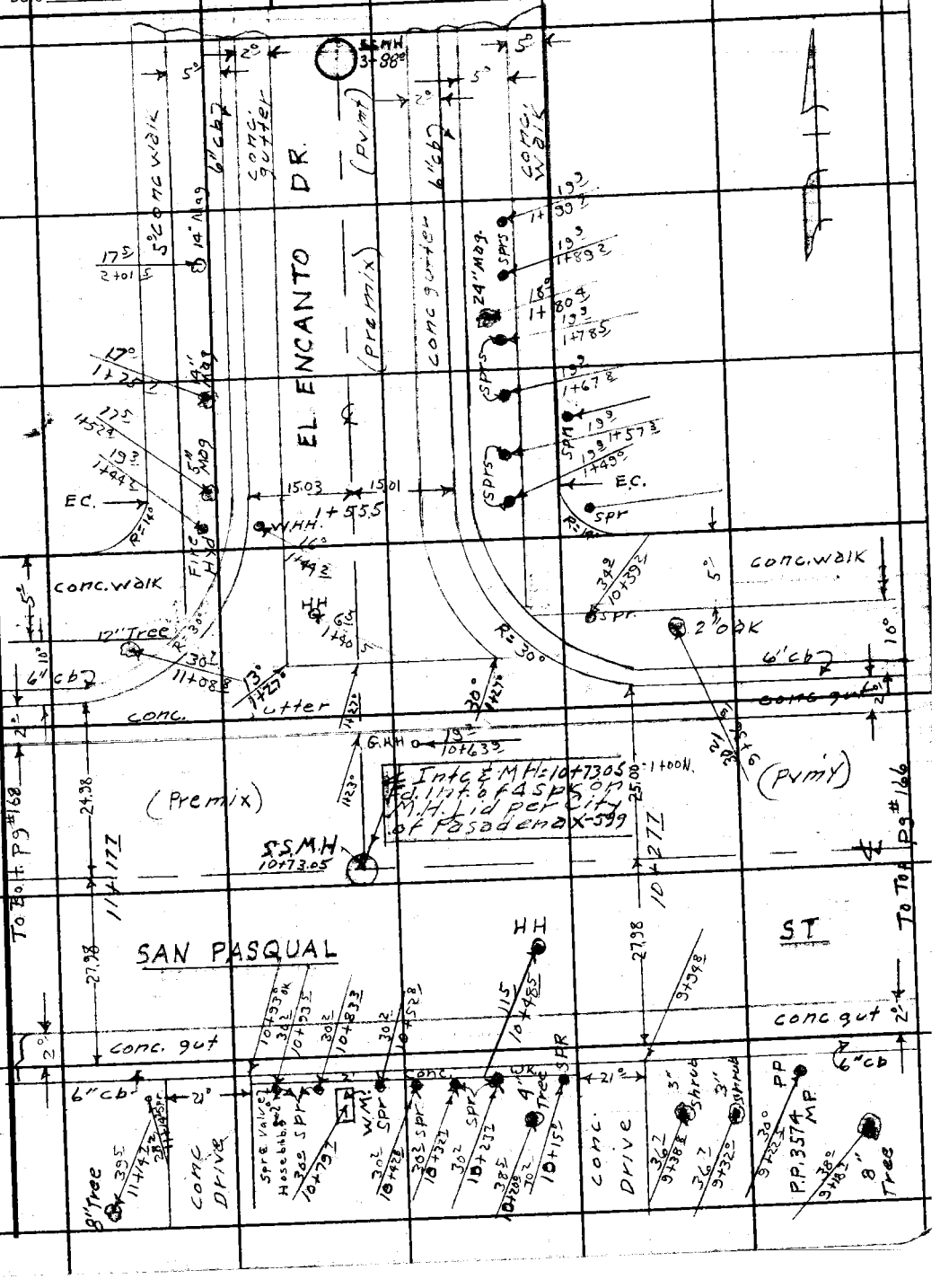

Note: Any Additions or Changes on This Sheet Must be Made or Circled in Red Ink With Date and Name of Person Making Change.

PLEASE RETURN TO
LOS ANGELES COUNTY ENGINEER
403 LOS ANGELES COUNTY ENGINEERING BLDG.
Do not extend this side of this line.

76F309S CE#310 1-65

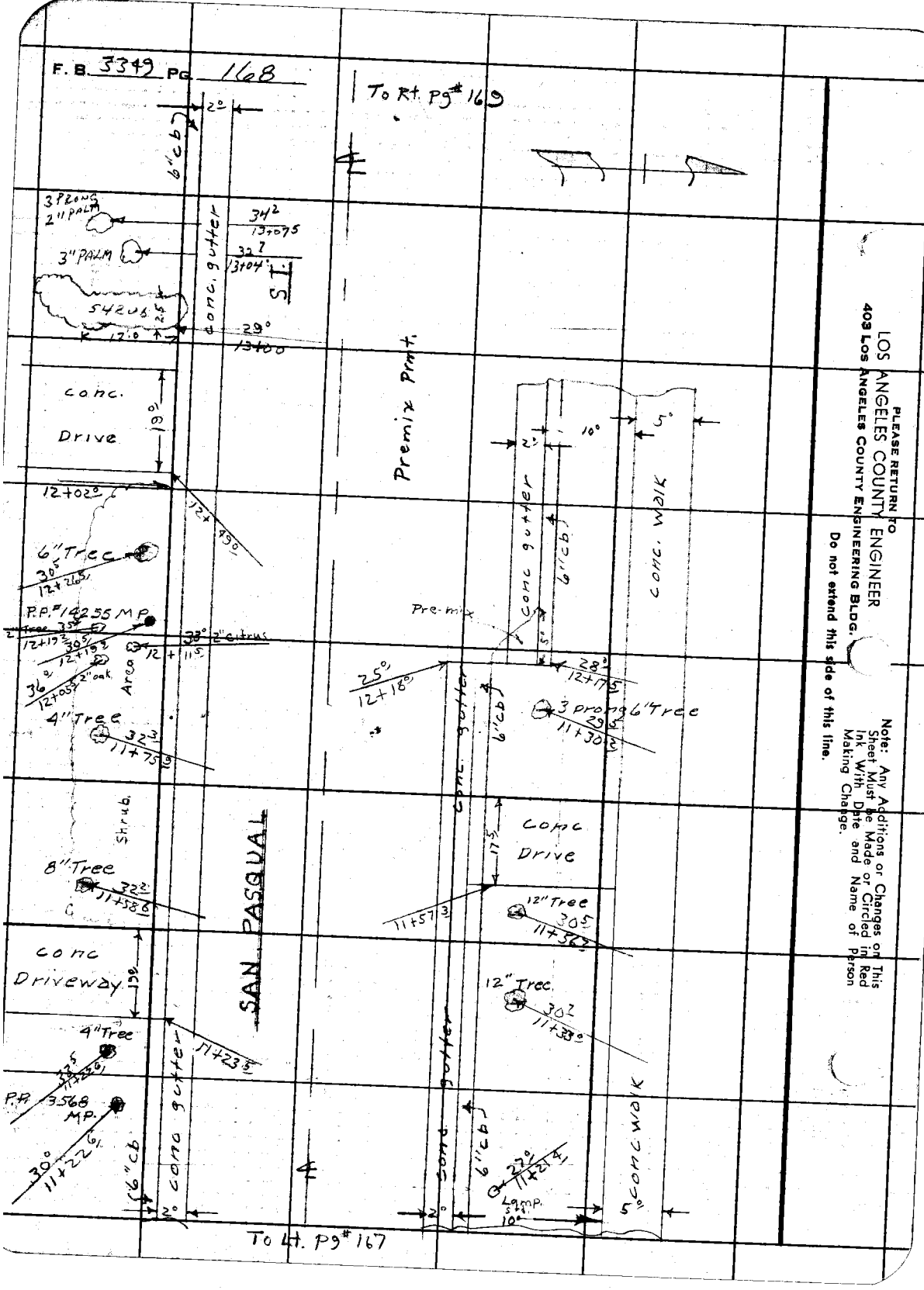

PLEASE RETURN TO
LOS ANGELES COUNTY ENGINEER
403 LOS ANGELES COUNTY ENGINEERING BLDG.

Do not extend this side of this line.

Note: Any Additions or Changes on This Sheet Must Be Made or Circled in Red Ink With Date and Name of Person Making Change.

Notes Ck'd by
Map No.
Office Work
Checked
Date

Survey of SAN PASQUAL ST.
JN 6112.30 Tape 0224 Std. 68 °F
Surveyed by BURK HOLDER
Notes N. SMITH Date 3-67
Indexed C. J. GALLI

F. B. 3340 PG. 169

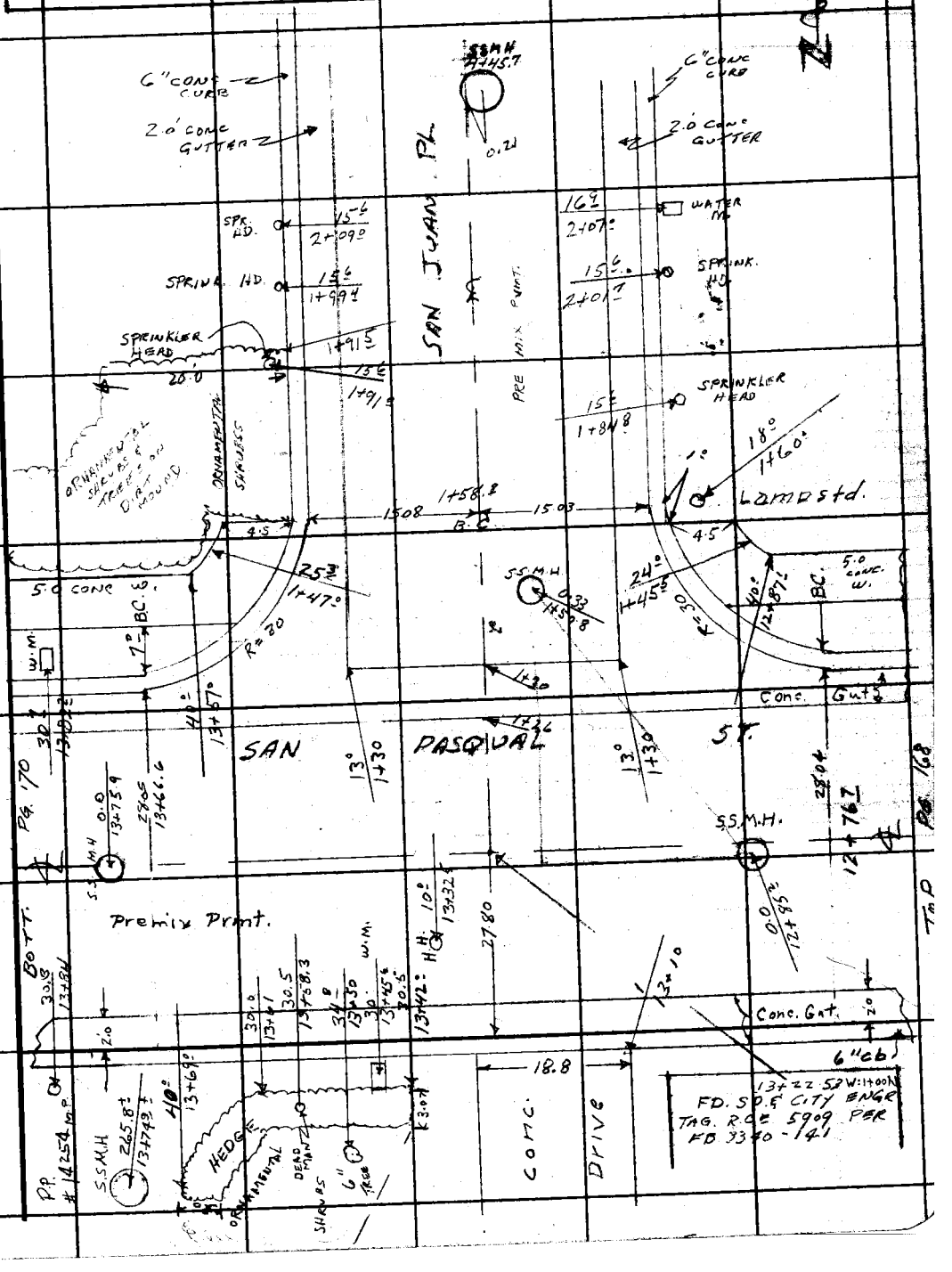

Note: Any Additions or Changes on This Sheet Must be Made or Circled in Red Ink With Date and Name of Person Making Change.

PLEASE RETURN TO
LOS ANGELES COUNTY ENGINEER
403 LOS ANGELES COUNTY ENGINEERING BLDG.
Do not extend this side of this line.

76F309S CE#310 1-65

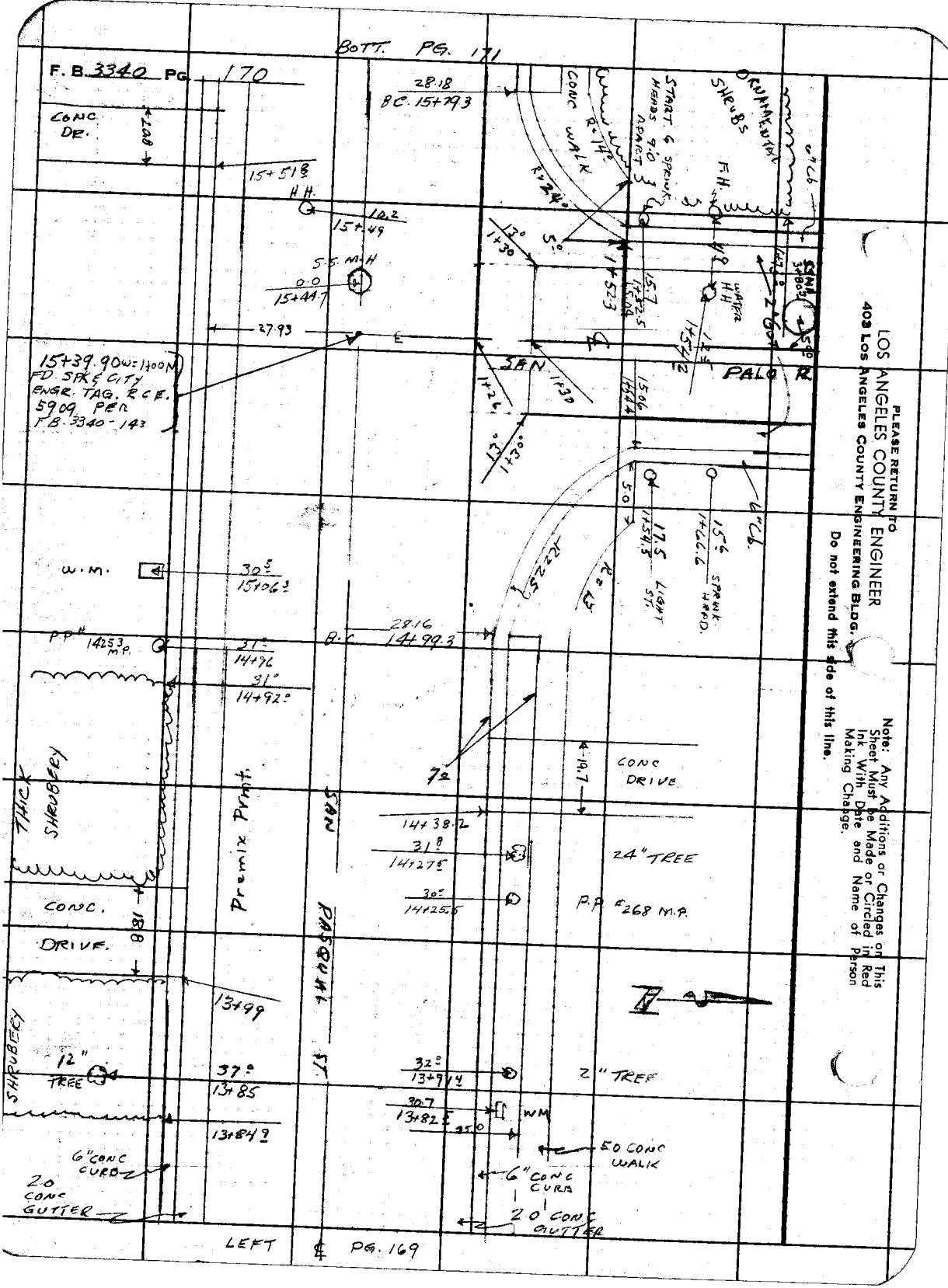

LOS ANGELES COUNTY ENGINEER
403 Los Angeles County Engineering Bldg.

PLEASE RETURN TO

Do not extend this side of this line.

Note: Any Additions or Changes on This Sheet Must be Made or Circled in Red Ink With Date and Name of Person Making Change.

Notes Ck'd by
Map No.
Office Work
Checked
Date

Survey of SAN PASQUAL ST
JN 6112.30 Tape Std °F
Surveyed by BURKHOLDER
Notes N SMITH Date 3-67
Indexed C. J. GALLI

F. B. 3340 PG. 171

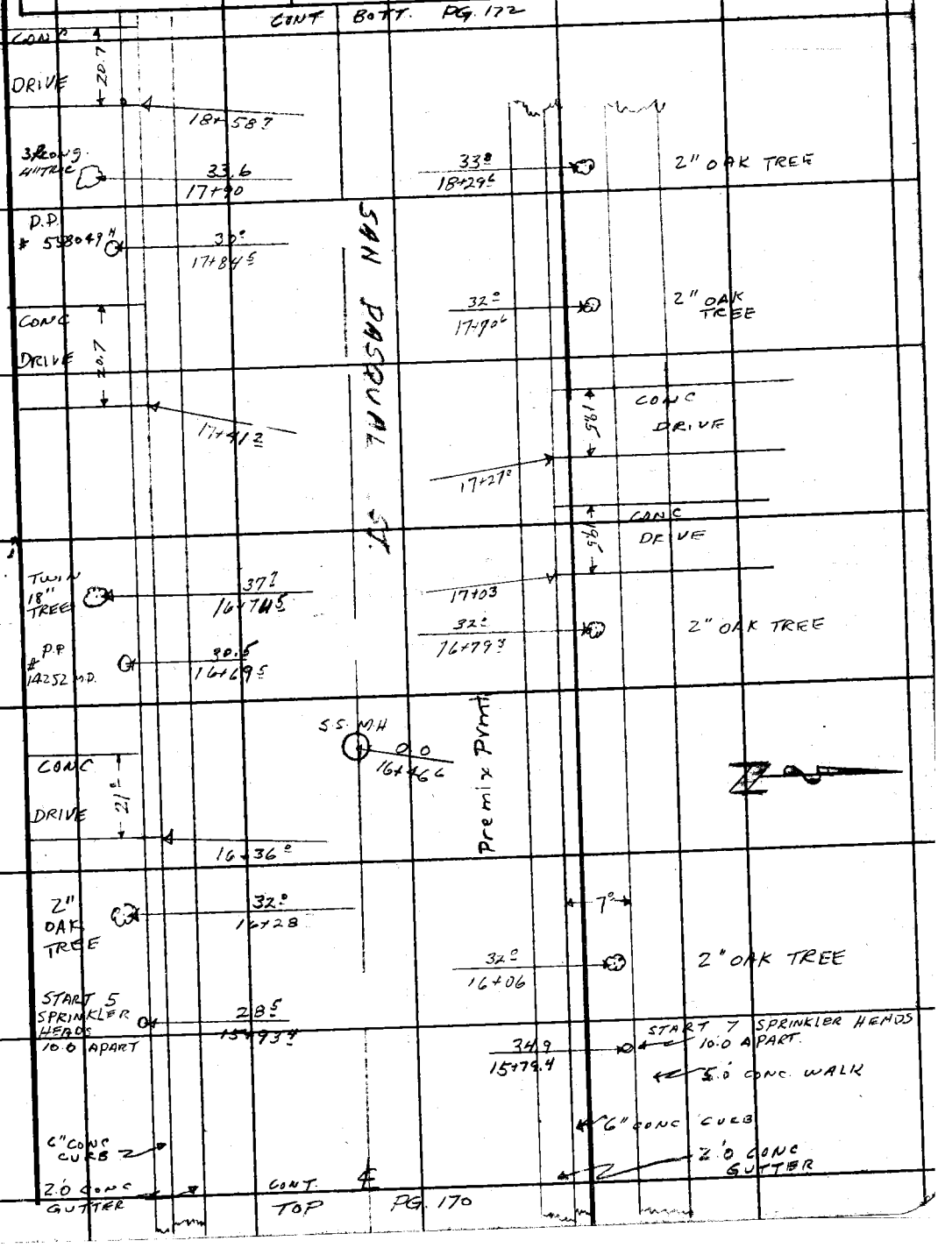

Note: Any Additions or Changes on This Sheet Must be Made or Circled in Red Ink With Date and Name of Person Making Change.

PLEASE RETURN TO
LOS ANGELES COUNTY ENGINEER
403 LOS ANGELES COUNTY ENGINEERING BLDG.
Do not extend this side of this line.

76F309S CE#310 1-65

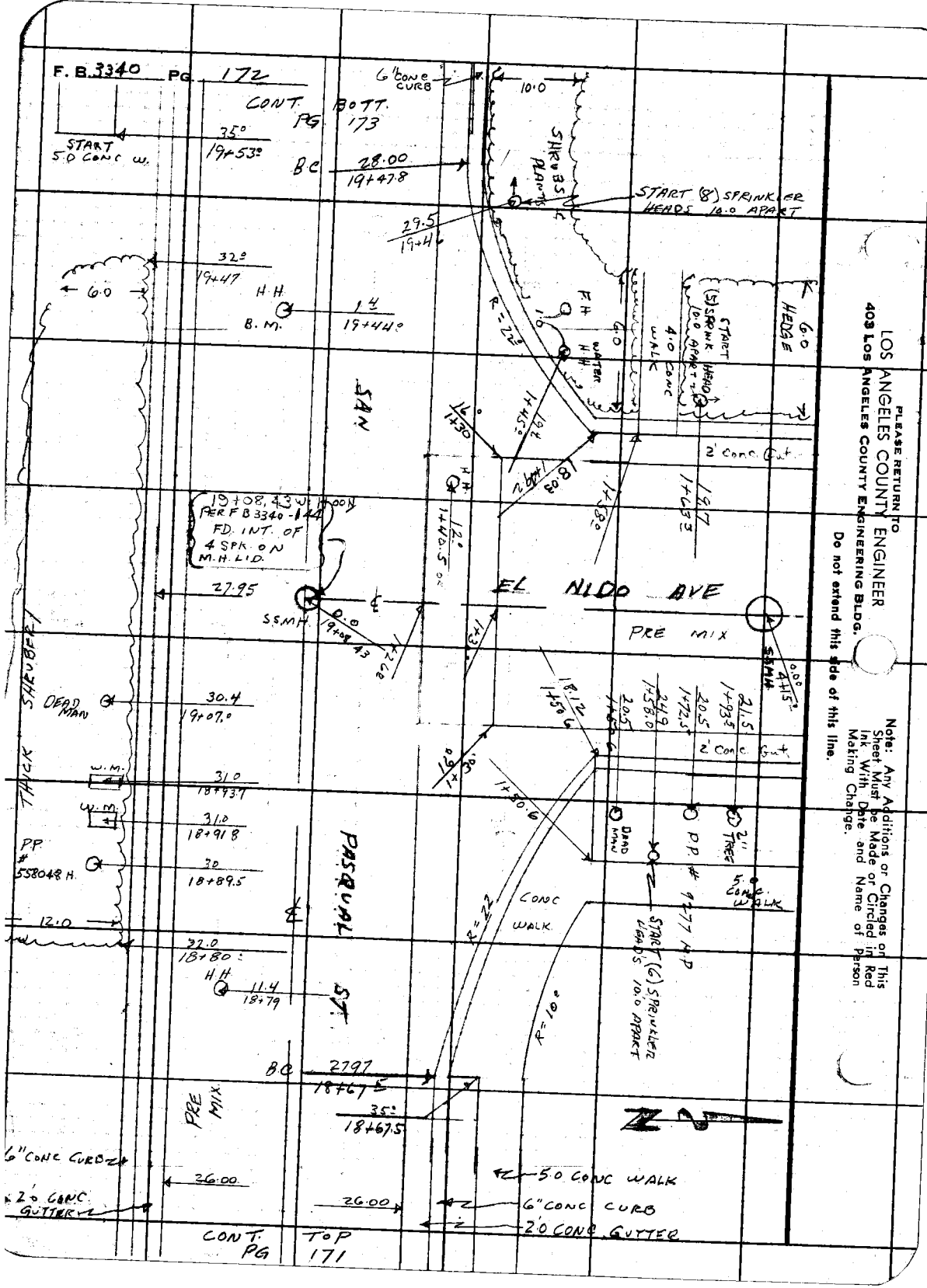

PLEASE RETURN TO
LOS ANGELES COUNTY ENGINEER
403 Los Angeles County Engineering Bldg.

Do not extend this side of this line.

Note: Any Additions or Changes on This Sheet Must be Made or Circled in Red Ink With Date and Name of Person Making Change.

Notes Ck'd by	Survey of SAN PASQUAL ST.
Map No.	JN 6112.30 Tape Std. °F
Office Work	Surveyed by BURK HOLDER
Checked	Notes N. SMITH Date 3-67
Date	Indexed C. J. GALLI

F. B. 3340 PG. 173

CONT BOTT. PG 174

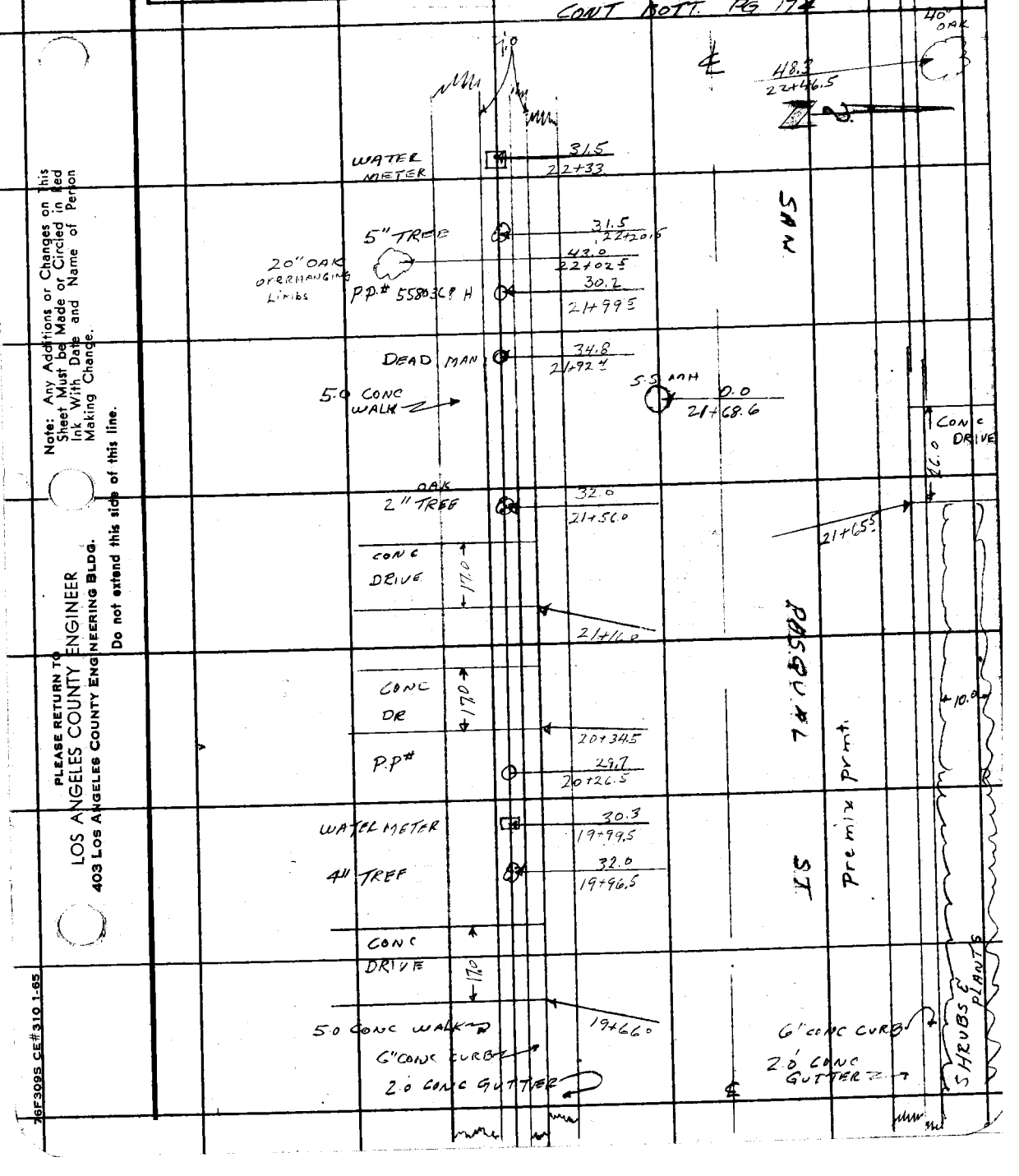

Note: Any Additions or Changes on This Sheet Must be Made or Circled in Red Ink With Date and Name of Person Making Change.

Do not extend this side of this line.

PLEASE RETURN TO
LOS ANGELES COUNTY ENGINEER
403 LOS ANGELES COUNTY ENGINEERING BLDG.

76F309S CE#310 1-65

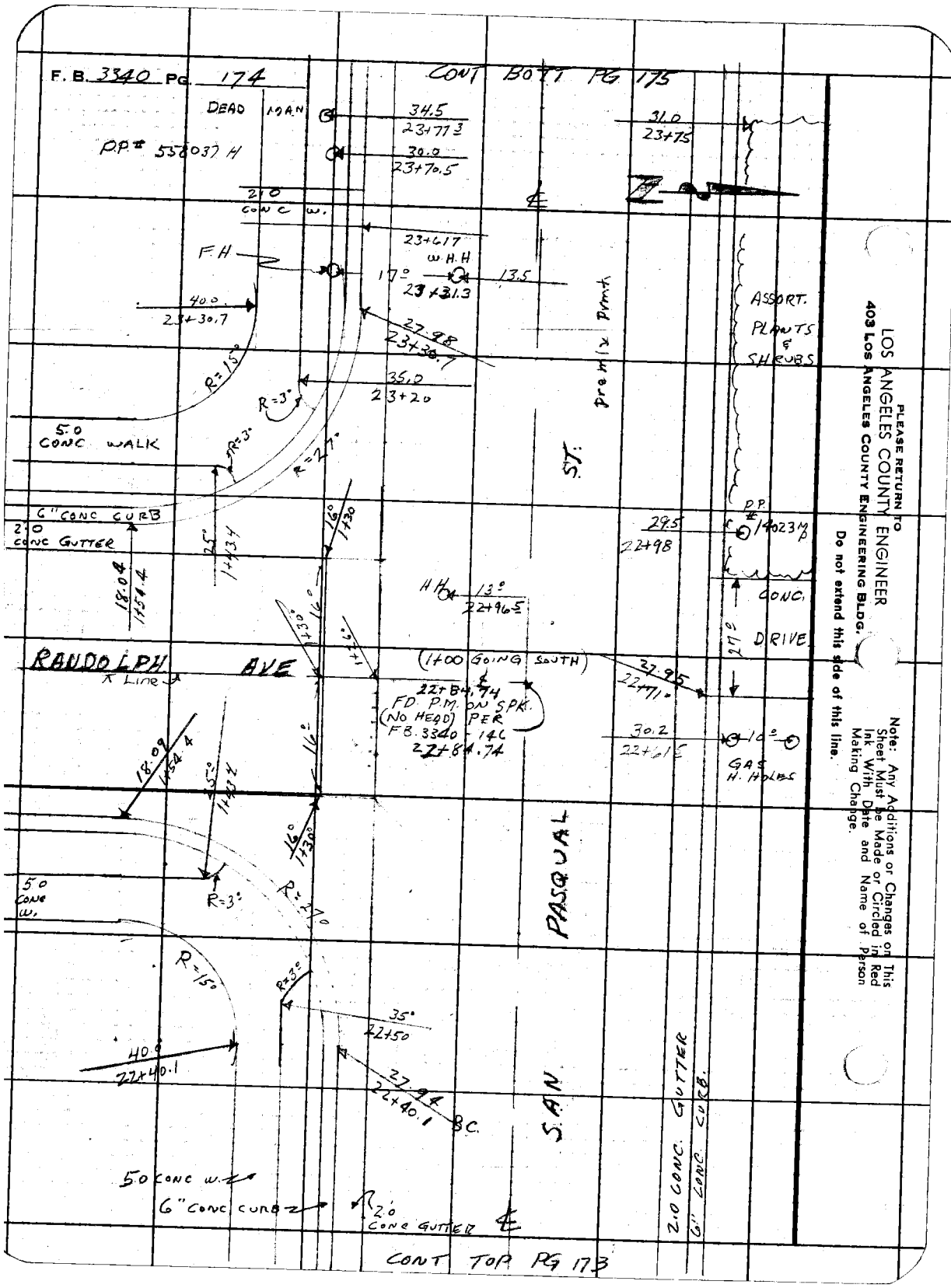

PLEASE RETURN TO
LOS ANGELES COUNTY ENGINEER
403 LOS ANGELES COUNTY ENGINEERING BLDG.
Do not extend this side of this line.

Note: Any Additions or Changes on This Sheet Must be Made or Circled in Red Ink With Date and Name of Person Making Change.

Notes Ck'd by
Map No.
Office Work
Checked
Date

Survey of SAN PASQUAL ST
JN 6116.30 Tape Std °F
Surveyed by BURKHOLDER
Notes N. SMITH Date 3-67
Indexed C. J. GALLI

F. B. 3340 PG. 175

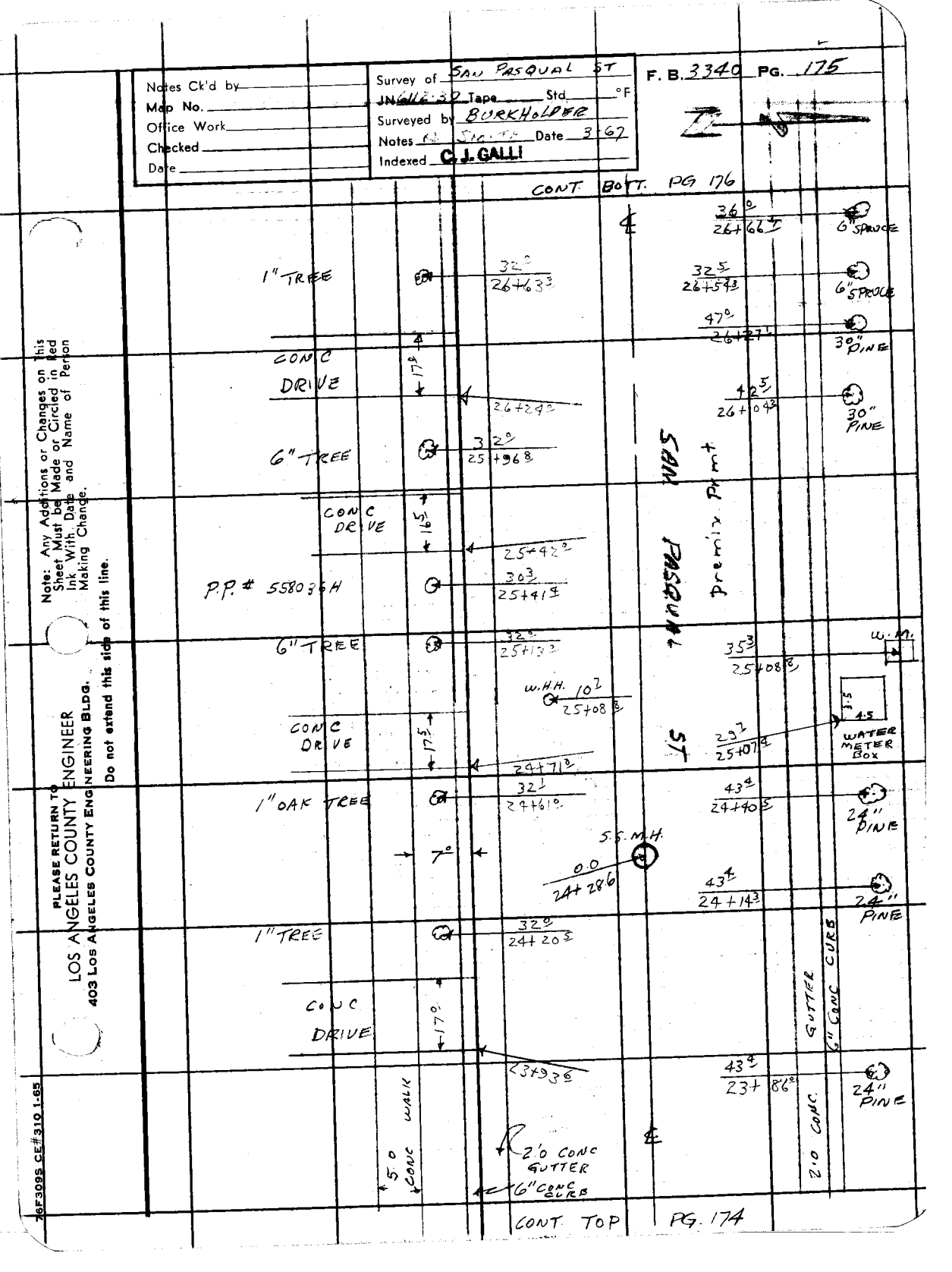

Note: Any Additions or Changes on this Sheet Must be Made or Circled in Red Ink With Date and Name of Person Making Change.

PLEASE RETURN TO
LOS ANGELES COUNTY ENGINEER
403 LOS ANGELES COUNTY ENGINEERING BLDG.
Do not extend this side of this line.

76F309S CE#310 1-65

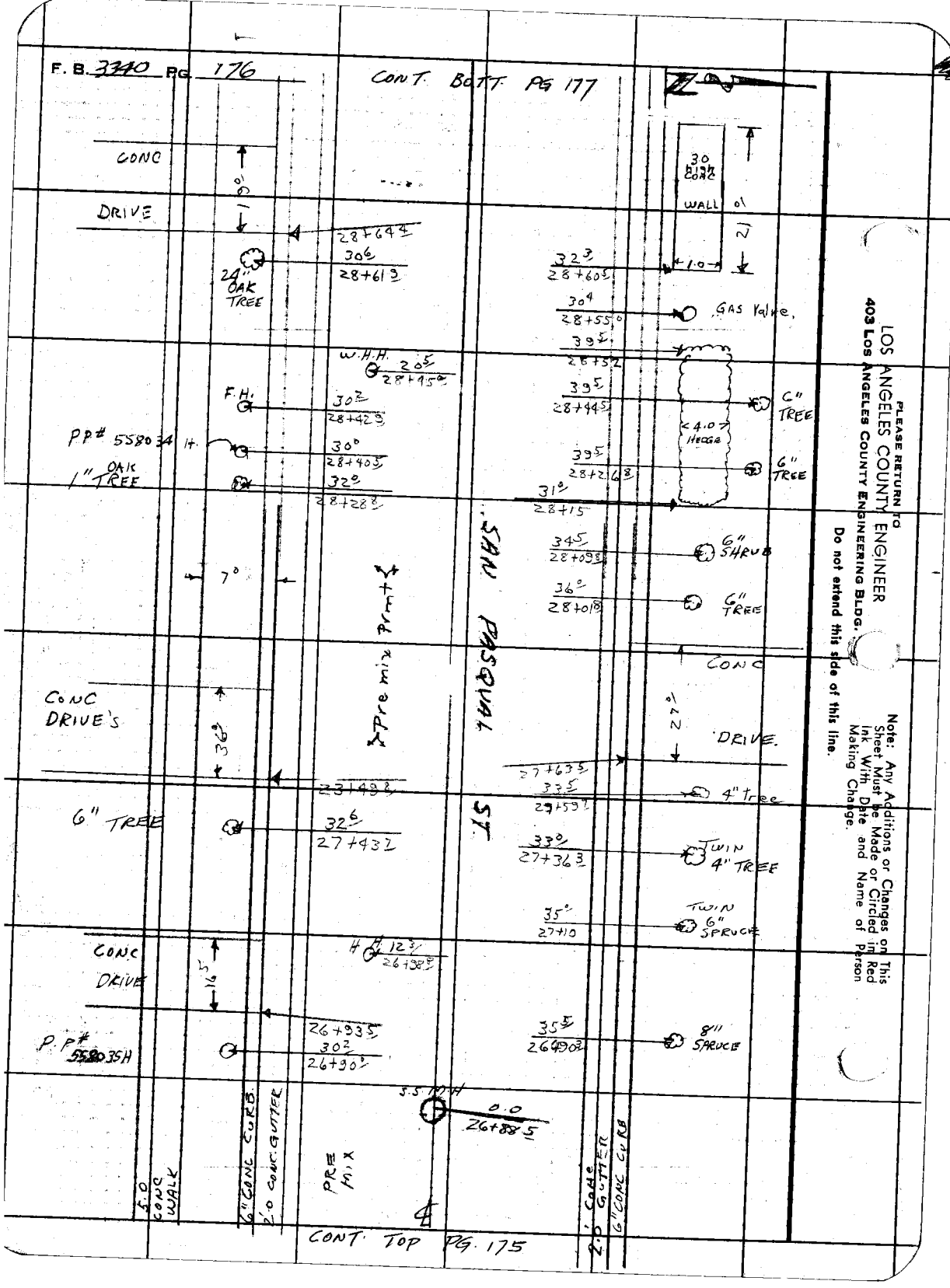

PLEASE RETURN TO
LOS ANGELES COUNTY ENGINEER
403 Los Angeles County Engineering Bldg.
Do not extend this side of this line.

Note: Any Additions or Changes on This Sheet Must be Made or Circled in Red Ink With Date and Name of Person Making Change.

Notes Ck'd by
Map No.
Office Work
Checked
Date

Survey of SAN PASQUAL ST
JN 6112.30 Tape Std °F
Surveyed by BURKHOLDER
Notes N. SMITH Date 3-67
Indexed C. J. GALLI

F. B. 3340 PG. 177

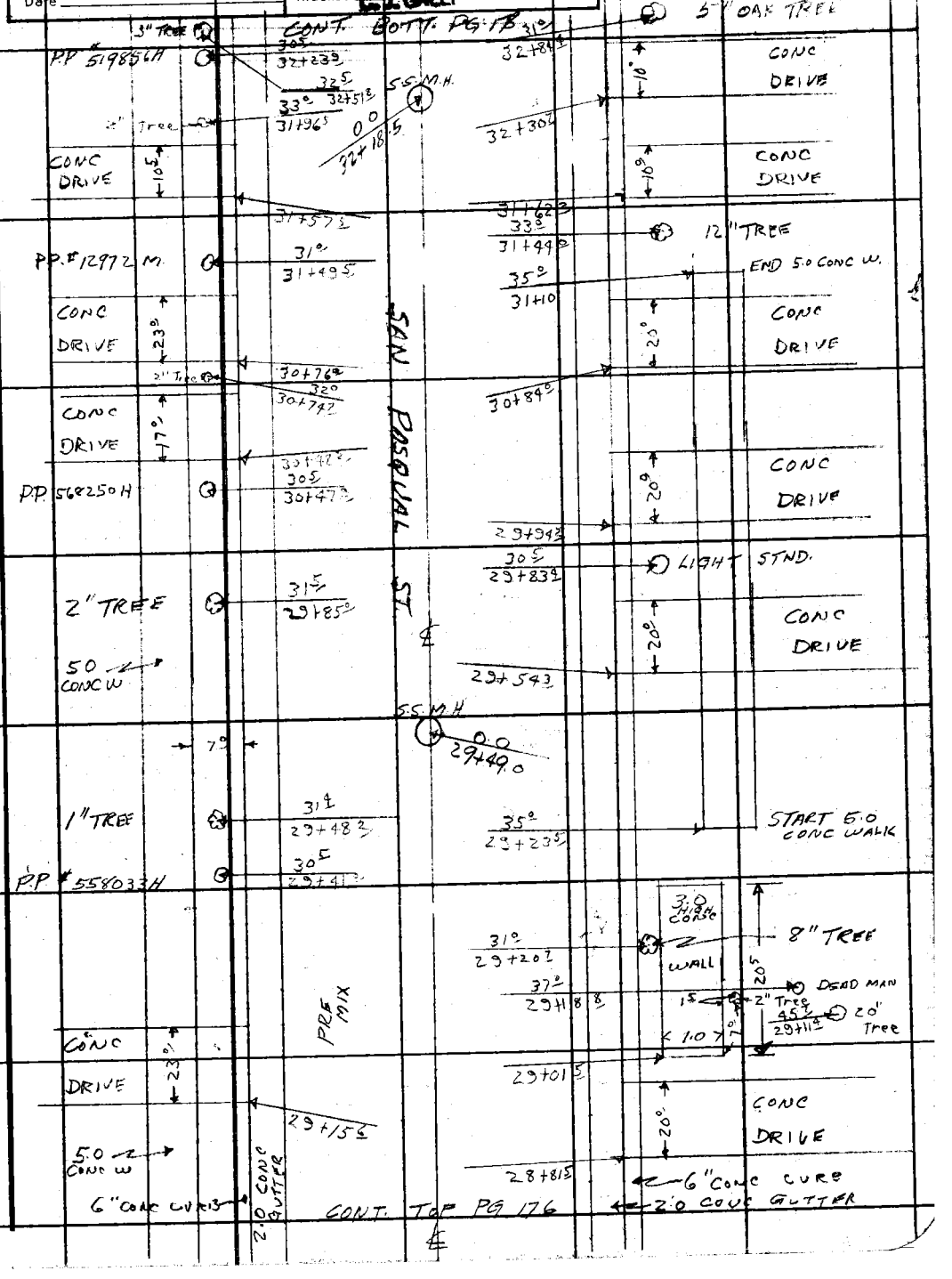

Note: Any Additions or Changes on This Sheet Must be Made or Circled in Red Ink With Date and Name of Person Making Change.

PLEASE RETURN TO
LOS ANGELES COUNTY ENGINEER
403 LOS ANGELES COUNTY ENGINEERING BLDG.
Do not extend this side of this line.

76F309S CE#310 1-65

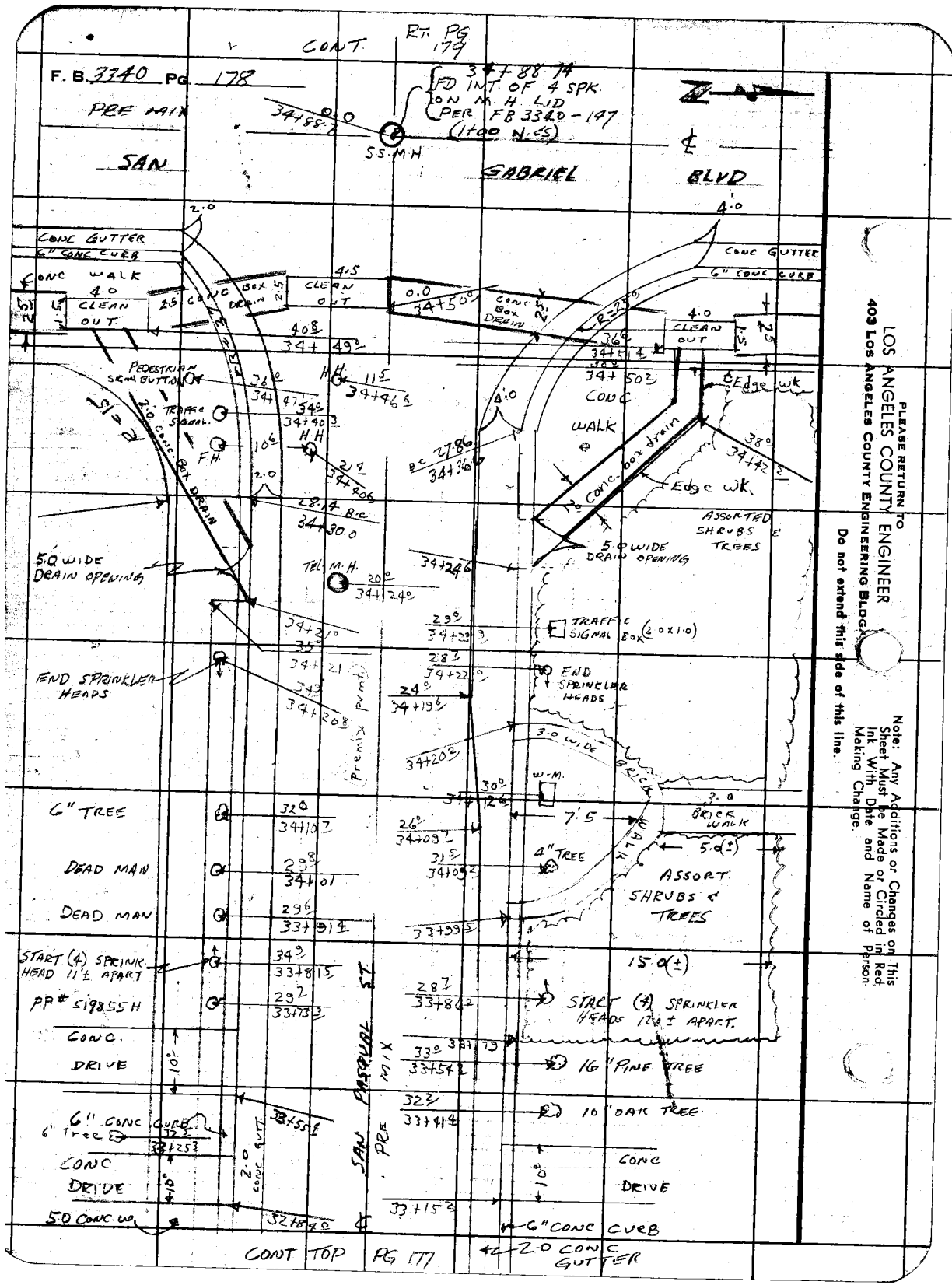

PLEASE RETURN TO
LOS ANGELES COUNTY ENGINEER
403 Los Angeles County Engineering Bldg.
Do not extend this side of this line.

Note: Any Additions or Changes on This Sheet Must Be Made or Circled in Red Ink With Date and Name of Person Making Change.

Notes Ck'd by
Map No.
Office Work
Checked
Date

Survey of SAN PASQUAL ST.
IN Cal 2.3.0 Tape Std °F
Surveyed by BUCKHOLDER
Notes N Smith Date 3-67
Indexed C. J. GALLI

F. B. 3340 PG. 179

Note: Any Additions or Changes on this Sheet Must be Made or Circled in Red Ink With Date and Name of Person Making Change.

Do not extend this side of this line.

PLEASE RETURN TO
LOS ANGELES COUNTY ENGINEER
403 Los Angeles County Engineering Bldg.

26F309S CE#310 1-65

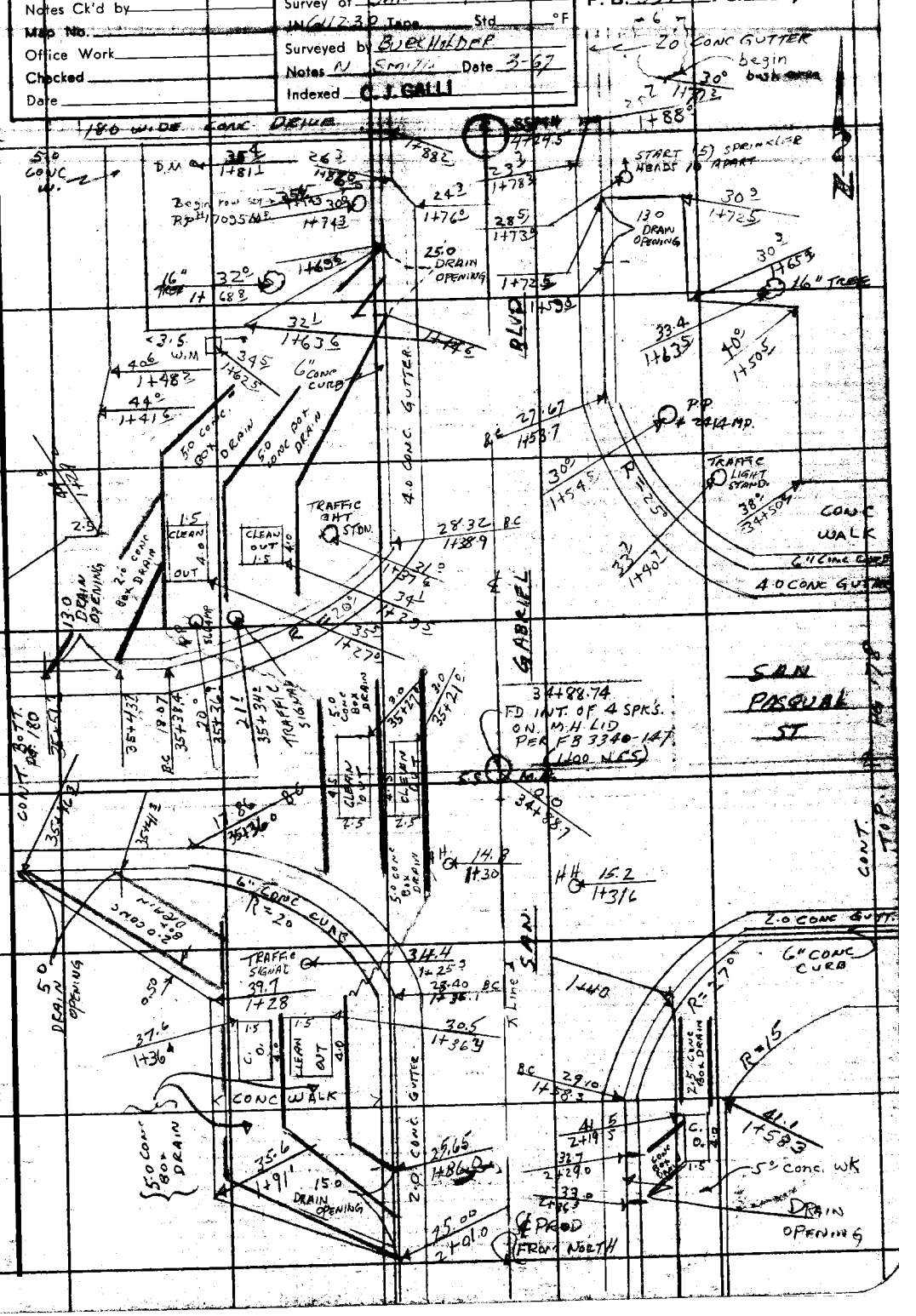

F.B. 3340 PG. 180

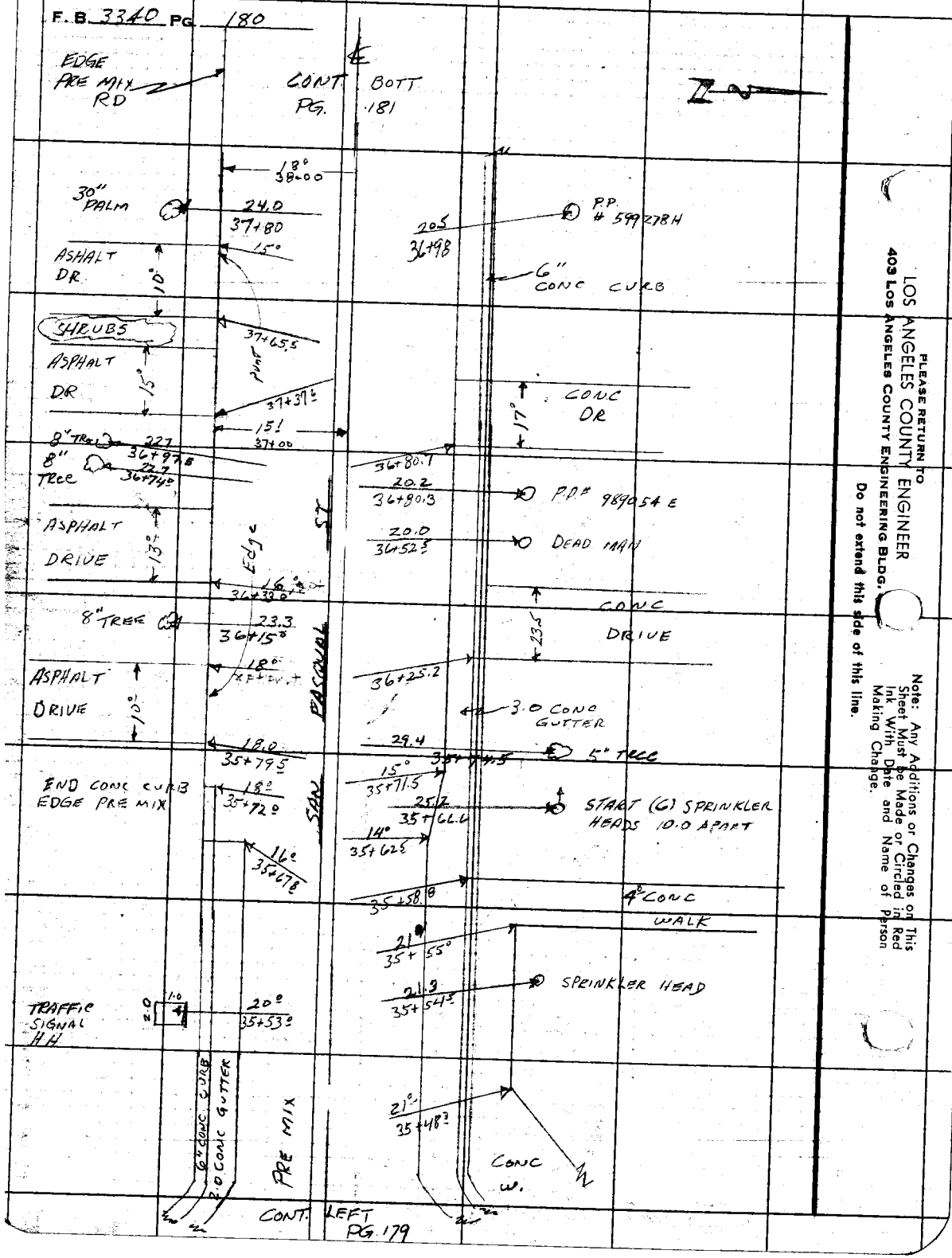

PLEASE RETURN TO
LOS ANGELES COUNTY ENGINEER
403 Los Angeles County Engineering Bldg.
Do not extend this side of this line.

Note: Any Additions or Changes on This Sheet Must be Made or Circled in Red Ink With Date and Name of Person Making Change.

Notes Ck'd by	Survey of SAN PASQUAL ST
Map No.	JN [illegible] Tape Std °F
Office Work	Surveyed by BURKHOLDER
Checked	Notes N SMITH Date 3-67
Date	Indexed C. J. GALLI

F. B. 3340 PG. 181

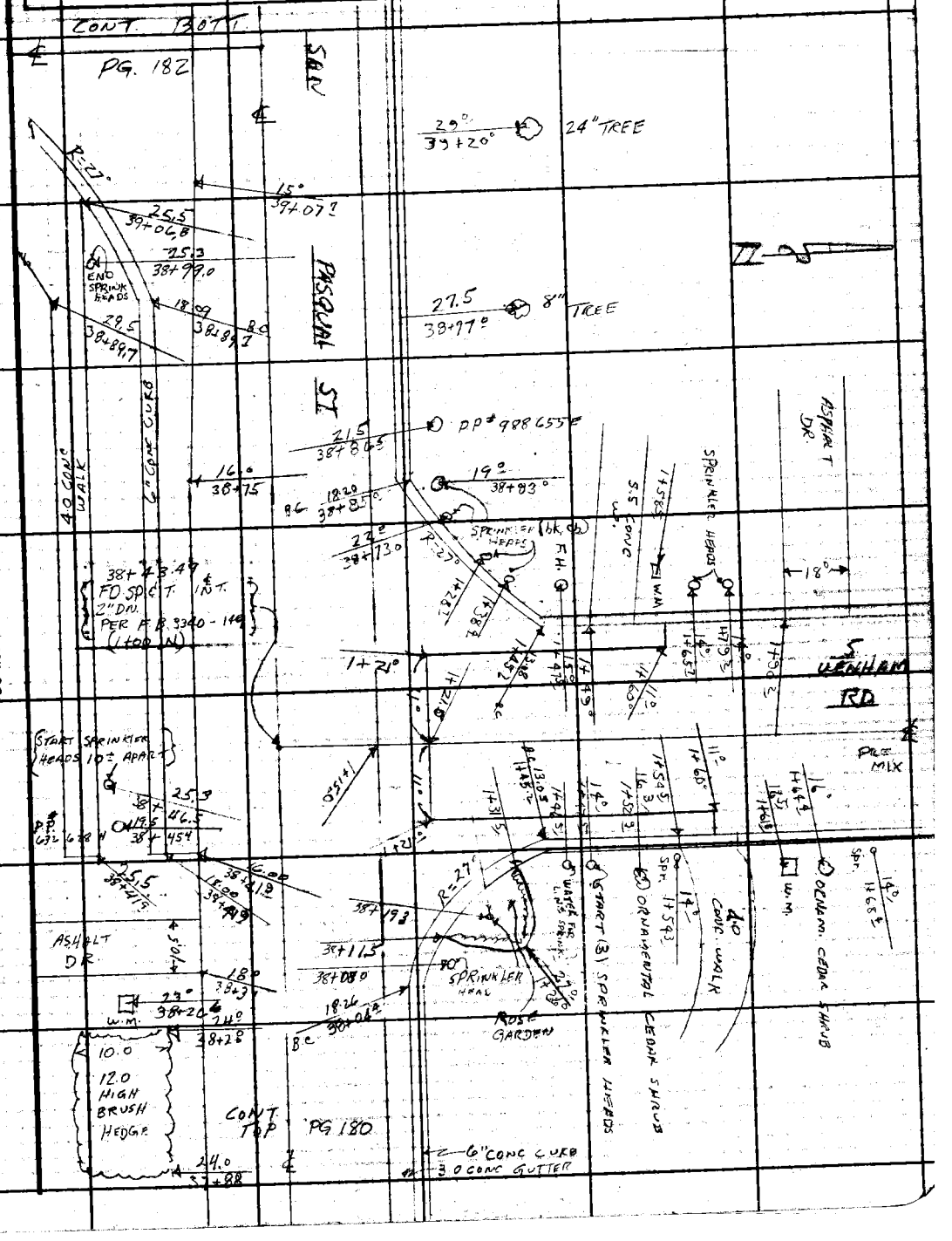

Note: Any Additions or Changes on this Sheet Must be Made or Circled in Red Ink With Date and Name of Person Making Change.

PLEASE RETURN TO
LOS ANGELES COUNTY ENGINEER
403 LOS ANGELES COUNTY ENGINEERING BLDG.

Do not extend this side of this line.

76F309S CE#310 1-65

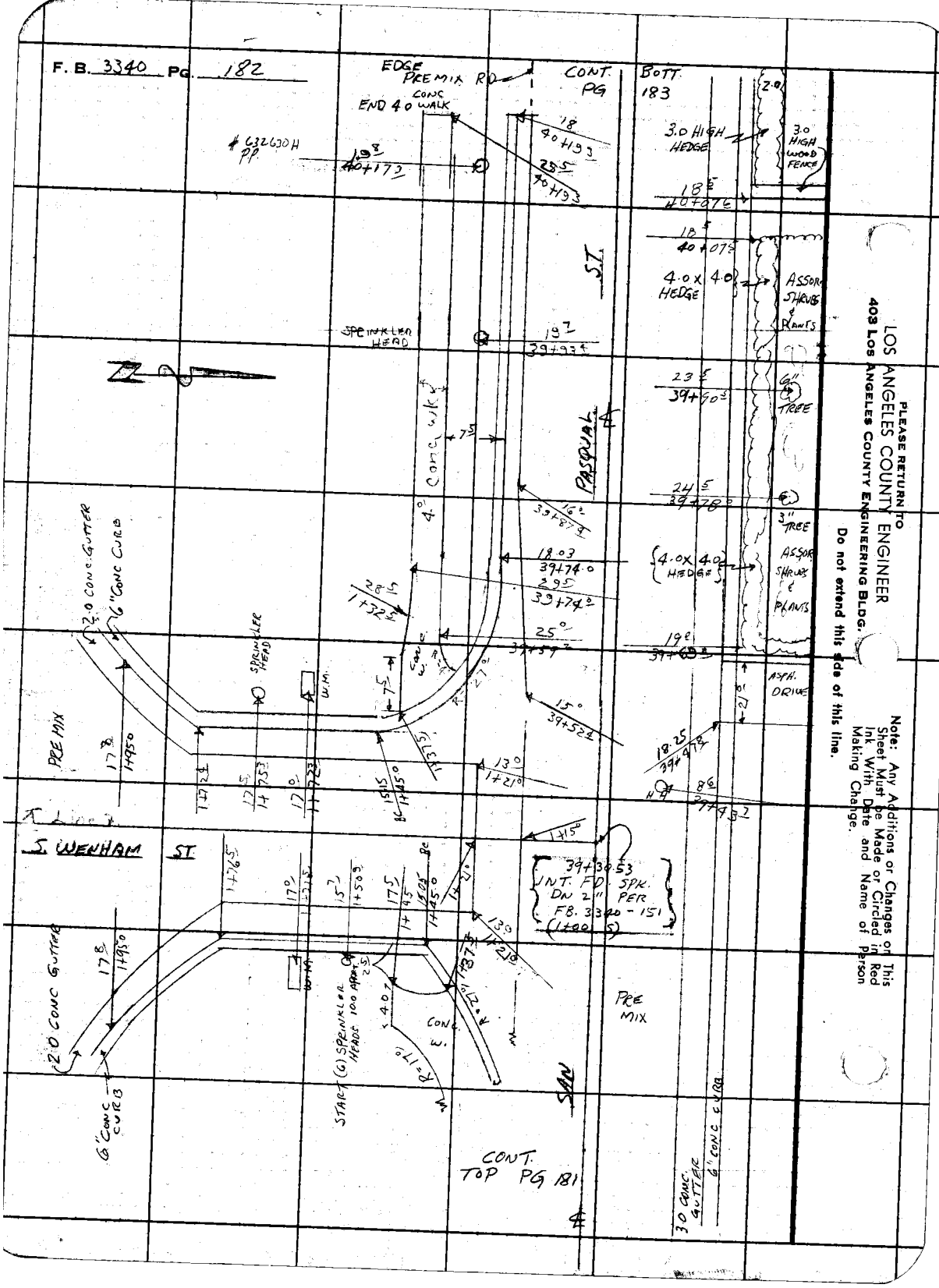

PLEASE RETURN TO
LOS ANGELES COUNTY ENGINEER
403 LOS ANGELES COUNTY ENGINEERING BLDG.

Do not extend this side of this line.

Note: Any Additions or Changes on This Sheet Must be Made or Circled in Red Ink With Date and Name of Person Making Change.

Notes Ck'd by	Survey of SAN PASQUAL ST.	F. B. 3340 PG. 183
Map No.	JN 6112.39 Tape Std °F	
Office Work	Surveyed by BURKHOLDER	
Checked	Notes N. Smith Date 3-67	
Date	Indexed C.J. GALLI	

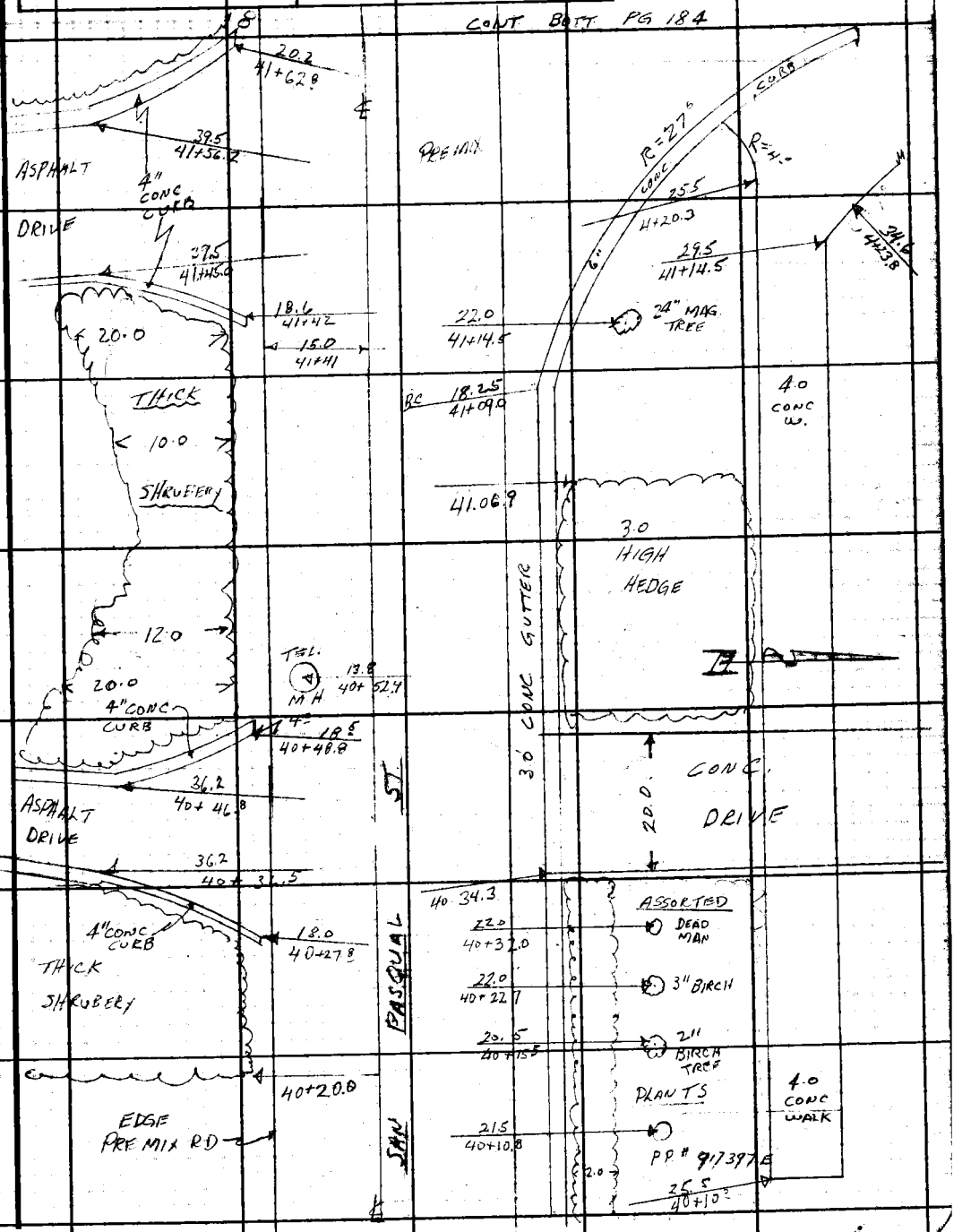

Note: Any Additions or Changes on This Sheet Must be Made or Circled in Red Ink With Date and Name of Person Making Change.

Do not extend this side of this line.

PLEASE RETURN TO
LOS ANGELES COUNTY ENGINEER
403 LOS ANGELES COUNTY ENGINEERING BLDG.

76F309S CE#310 1-65

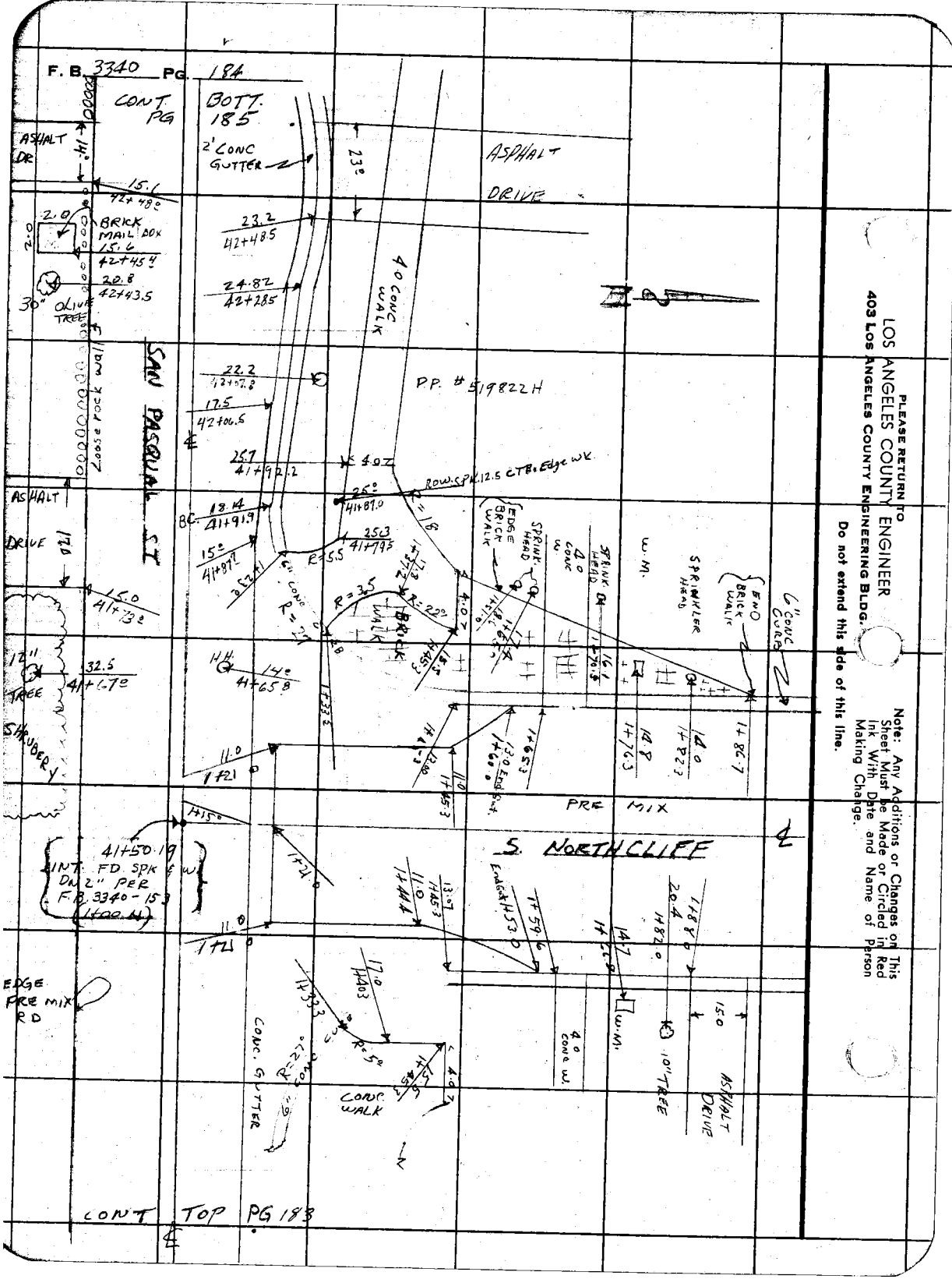

PLEASE RETURN TO
LOS ANGELES COUNTY ENGINEER
403 LOS ANGELES COUNTY ENGINEERING BLDG.
Do not extend this side of this line.

Note: Any Additions or Changes on This Sheet Must be Made or Circled in Red Ink With Date and Name of Person Making Change.

Notes Ck'd by
Map No.
Office Work
Checked
Date

Survey of SAN PASQUAL ST.
IN GUIZ 3.0 Tape Std °F
Surveyed by BURKHALTER
Notes N SMITH Date 3-87
Indexed C. J. GALLI

F. B. 3340 Pg. 185

CONT. BOTT. PG. 186

EDGE PREMIX RD

8" TREE 28.5 44+46.0

ASPHALT DRIVE 28.0

END BRICK CURB 17.22 44+04.9

END OF SPRINKLER HEADS 23.5 44+01

SAN PASQUAL ST.

MIXED SHRUBS & 14" EDGE

6.0 CONC. 6" STONE WALK

START SPRINK. HEADS 10.0± APART 22.0 43+11.5

START BRICK CURB 16.02 43+09.4

14" TREE 19.5 43+01

EDGE PREMIX RD

LOOSE ROCK WALL

14" OLIVE TREE 21.5 42+72.0

CONT TOP PG 184

15.5 44+33

17.3 44+05

20.3 44+00

6.0 14.8 43+98.0 H.H.

44+08.61 INT. FD SPK. & CITY ENGR. TAG R.C.E. 5909 PER F.B. 3340-155

(1700 N)

S. VIRGINIA AVE.

5.0 CONC. WALK 6" CONC. CURB

START SPRINKLER HEADS 10.0± APART

LIGHT STAND.

END SPRINKLER HEADS

5.0 CONC. WALK

24" MAG. TREE 23.0 44+62.7

24.3 44+92.2

W.M. 22.0 44+31.8

W.M. 23.3 44+58.3

22.3 44+59.0

23.0 44+70.5

20" MAG. TREE

45.4

BC 24.82 44+54.5

30.5 44+48.5

34.5 44+47.5

R=180

R=8.0

R=17.0

H 57.0

H 30.8

24.5 44+43.7

10.3 43+78.0

34.0 43+67.0

39.5 43+64.0

24.82 43+54.5

END OF SPRINK. HEAD

39.5 43+61.8

P.P. # 585361 H

24" MAGN. TREE 34.2 43+38.3

START SPRINKLER HEADS 10.0± APART (E-)

30.5 43+82.2

50.7 43+45.0

30.7 43+33.5 W.M.

30.8 43+07.4

14" MAGNOLIA TREE

6" CONC. CURB

5.0 CONC. WALK

23.82 42+93.1

24.82 42+93.1

34.8 42+81.8

4 pt. wk.

2.0 CONC. GUTTER

Note: Any Additions or Changes on this Sheet Must be Made or Circled in Red Ink With Date and Name of Person Making Change.

Do not extend this side of this line.

PLEASE RETURN TO
LOS ANGELES COUNTY ENGINEER
403 Los Angeles County Engineering Bldg.

16F309S CE#310 1-85

4

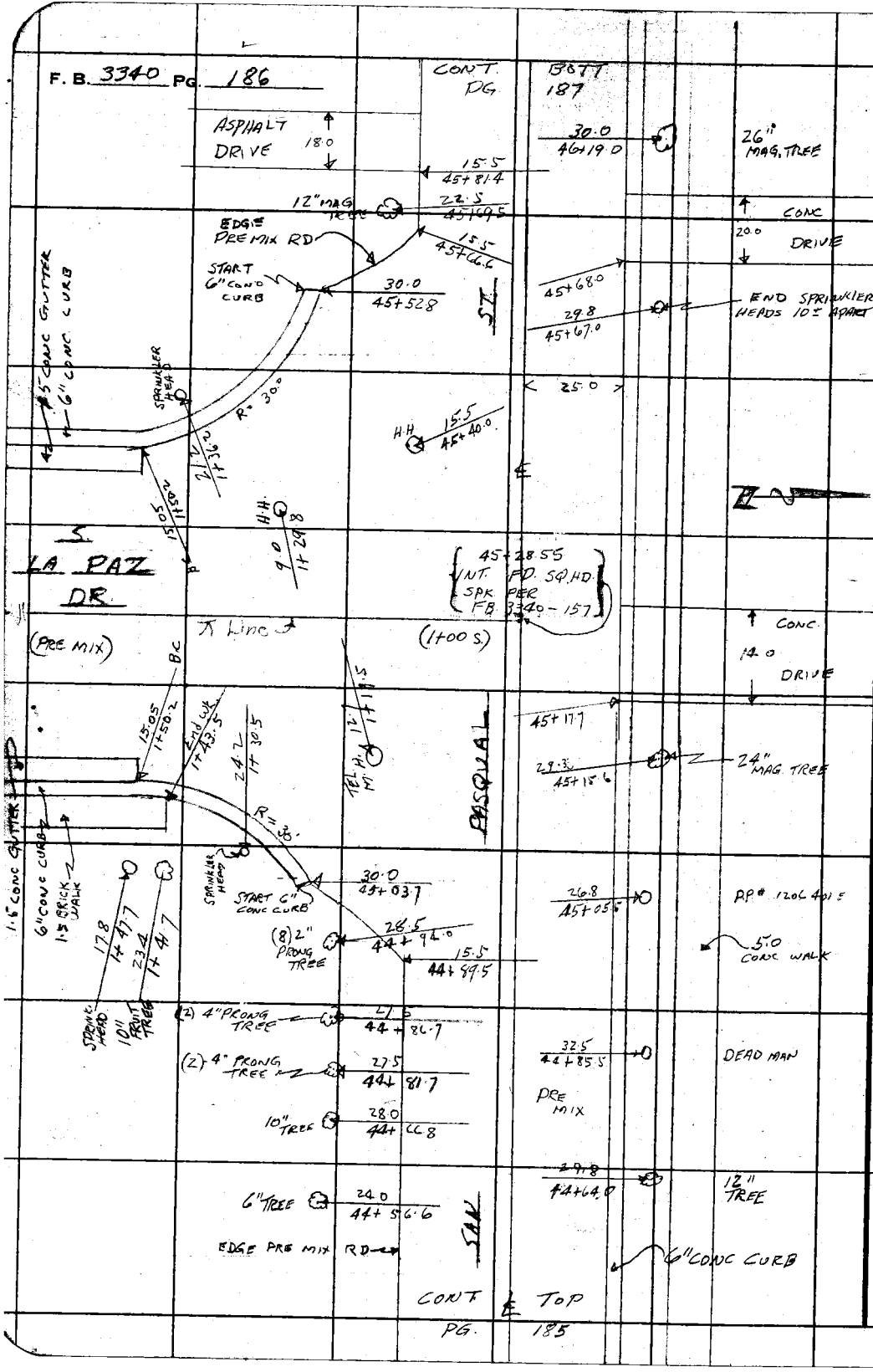

PLEASE RETURN TO
LOS ANGELES COUNTY ENGINEER
403 LOS ANGELES COUNTY ENGINEERING BLDG.
Do not extend this side of this line.

Note: Any Additions or Changes on This Sheet Must be Made or Circled in Red Ink With Date and Name of Person Making Change.

Notes Ck'd by	Survey of SAN PASQUAL ST
Map No.	JN 6112-30 Tape Std °F
Office Work	Surveyed by BURKHOLDER
Checked	Notes N Smith Date 3-67
Date	Indexed C. J. GALLI

F. B. 3340 PG. 187

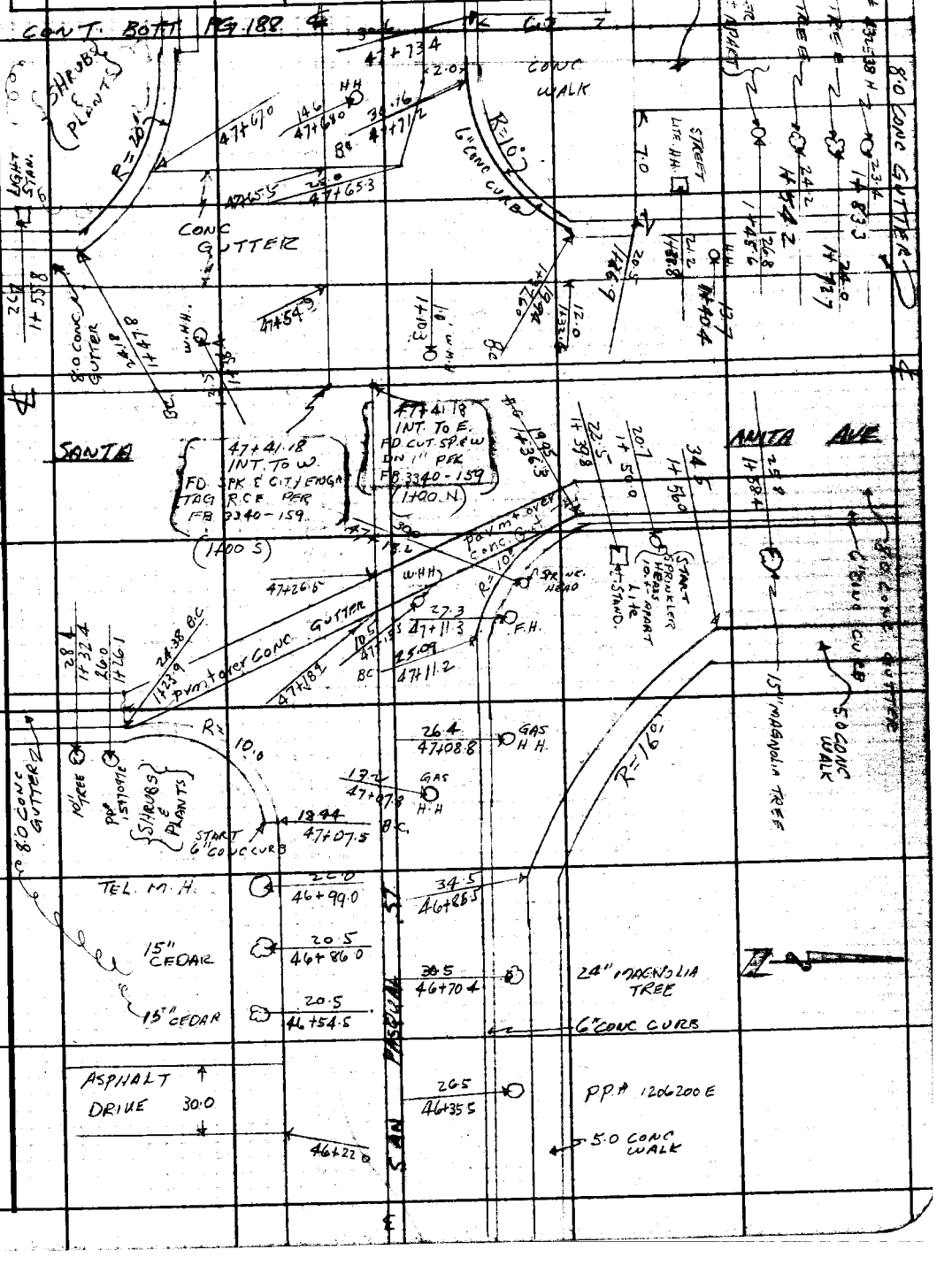

Note: Any Additions or Changes on this Sheet Must be Made or Circled in Red Ink With Date and Name of Person Making Change.

Do not extend this side of this line.

PLEASE RETURN TO
LOS ANGELES COUNTY ENGINEER
403 Los Angeles County Engineering Bldg.

26F309S CE#310 1-65

F. B. 3340 PG. 188

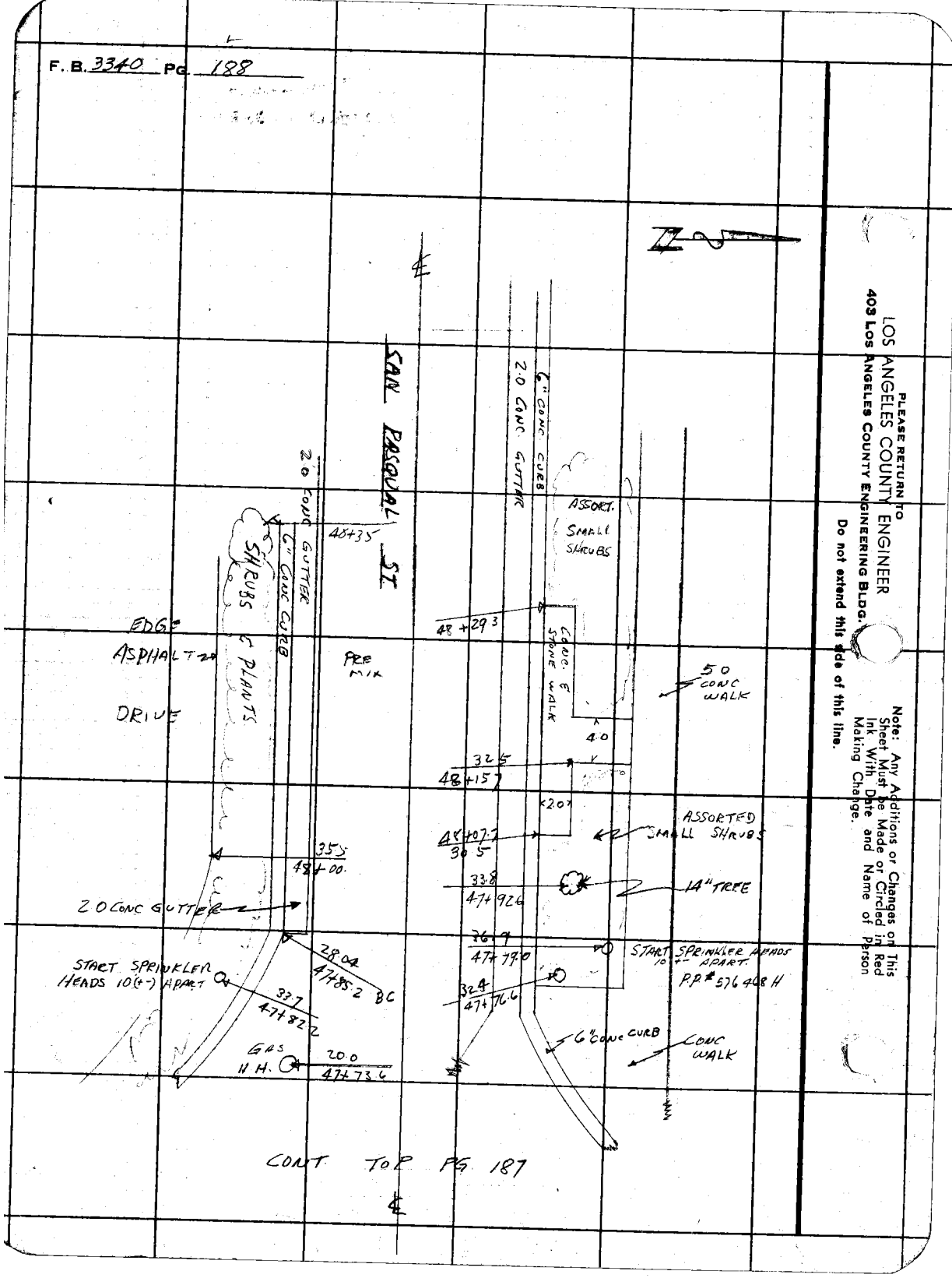

PLEASE RETURN TO
LOS ANGELES COUNTY ENGINEER
403 Los Angeles County Engineering Bldg.

Note: Any Additions or Changes on This Sheet Must be Made or Circled in Red Ink With Date and Name of Person Making Change.

Do not extend this side of this line.

6112.30

F. B. 3390 Pg. 182

Profile No. ____ X-Sec. No. ____ | Notes Red ____ Date ____ | Plotted ____ Date ____ | Job No. ____ Division No. 11

Survey of San Pasqual St. S.D.

Notes Chkd. ____ Date ____ | Checked ____ Date ____ | Survey by Burkholder Notes BLD Date 5-67 | Map No. ____ Indexed C. J. GALLI Date 8-5-67

J.N. 6112.30

SAN PASQUAL STREET

STORM DRAIN

Preliminary Survey

Cross-Sections

Burkholder
Frank
Smith
Faisal
Merino

STATION	B. S.	H. I.	F. S.	ELEV.

NOTE: ANY ADDITIONS OR CHANGES ON THIS SHEET MUST BE MADE OR CIRCLED IN RED INK, WITH DATE AND NAME OF PERSON MAKING CHANGE.

Do not extend notes this side of this line.

PLEASE RETURN TO
LOS ANGELES COUNTY ENGINEER
403 Los Angeles County Engineering Bldg.

6-1298 CE 307 3-61

76-L298 CE 307 3-61

PLEASE RETURN TO
LOS ANGELES COUNTY ENGINEER
403 LOS ANGELES COUNTY ENGINEERING BLDG.

NOTE: ANY ADDITIONS OR CHANGES ON THIS SHEET MUST BE MADE OR CIRCLED IN RED INK, WITH DATE AND NAME OF PERSON MAKING CHANGE

Do not extend notes this side of this line.

STATION	B.S.	H.I.	F.S.	ELEV.	San Pasqual Lt. & S.	Rt. & N. St.
B.M. S.D. 758				643 09	BM. S.D. 758 El. = 643.087, F.B. 3340-15 San Pasqual st. N. side, Bt. spk in cb. @ w. end of bridge over Eaton Wash.	
		Going W. on San Pasqual from Eaton Wash.				
1+00				641 53		
				641. 43	12^{5} Conc.	
				641. 30	25° Gut.	
				642. 30	25° Top cb.	
				642. 38	30^{5} bk. wk.	
				641. 42		12^{5} Conc.
				641. 32		25° Gut.
				642. 29		25° Top cb.
				642. 36		30^{5} bk. wk.
1+68^{5}				641 47	36^{2} Top wing wall @ end.	
				638 7	36^{2} dirt E. side wall	
				639.4	36^{2} dirt S. & W. side wall	
				642.4	50° flat.	
1+71^{0}				642 96	31^{3} Grd brk Top wing wall	
				636.5	31^{3} dirt E. side	
				642.8	31^{3} dirt W. side	
1+77^{9}				635.34	27^{6} Top Conc. Footing	

F.B. 3340 Pg. 190
Survey of San Pasqual St. S.D. Job No. 6112.30 Division No. 11 Notes Red Date 5-67 Plotted Date Profile No. X-Sec. No.
Survey by Burkholder Notes D.L.B. Notes Chkd. Checked Date
Indexed C. J. GALLI Date Date Date

76-L298 CE 307 3-61

PLEASE RETURN TO
LOS ANGELES COUNTY ENGINEER
403 LOS ANGELES COUNTY ENGINEERING BLDG.

NOTE: ANY ADDITIONS OR CHANGES ON THIS SHEET MUST BE MADE OR CIRCLED IN RED INK, WITH DATE AND NAME OF PERSON MAKING CHANGE.

Do not extend notes this side of this line.

STATION	B. S.	H. I.	F. S.	ELEV.	San Pasqual Lt. & S.	Rt. & N. St
1+75.6				642.10		
				641.97	11° Conc.	
				641.93	18° Edge Gut.	
				641.92	22° Gut.	
				642.91	22° Top abutment = top cb. @ B.C.	
1+81.30				642.13		Conc.
				642.04		14° Conc.
				641.97		28.1 Gut.
				642.93		28.1 Top cb. @ B.C.
				643.04		33.1 bk wk.
1+86.45				642.25		Abutment.
2+02.3				641.28		34.3 Top 4" Gas Line
				635.38		34.3± Top Conc. Foot = dirt
2+04.3				643.16		36° Grd. Brk top wing wall
				637.2		36° dirt E. side wall
				643.0		36° dirt W. side wall.
2+06.80				641.57		40.85 Top wing wall @ end.
				639.6		40.85 dirt @ end wall
2+00.2 ok.				642.33		Pvmt.
				642.15		24.6 EDGE GUTT.

Profile Notes Red ____ Plotted ____ Job No. 6112.30 Division No. 11 F. B. 3340 Pg. 191
No. ____ Date ____ Date ____ Survey of San Pasqual St. - D
X-Sec. Notes Chkd. ____ Checked ____ Survey by [illegible] Notes [illegible] Date 5-67
No. ____ Date ____ Date ____ Map No. ____ Indexed C. J. GALLI Date ____

76-L298 CE 307 3-61

PLEASE RETURN TO
LOS ANGELES COUNTY ENGINEER
403 LOS ANGELES COUNTY ENGINEERING BLDG.

NOTE: ANY ADDITIONS OR CHANGES ON THIS SHEET MUST BE MADE OR CIRCLED IN RED INK. WITH DATE AND NAME OF PERSON MAKING CHANGE

Do not extend notes this side of this line.

STATION	B.S.	H.I.	F.S.	ELEV.	San Pasqual Lt. & S.	⊼ Rt. & N. St.
2+00				642.07		28² GUTT.
				643.05		28² TOP CB = DIRT
				643.0		50' GRND.
2+10¹				641.85	18° Edge Gut.	
				641.57	22° Gut. @ end CATCH BASIN	
				642.50	22° Top. cb.	
				637.75	22° F.L. 24" Cmp @ inlet.	Elev. are approximate, (Steel
				637.80	26⁸ F.L. 36" Cmp @ outlet	Lids welded closed)
				642.65	26⁸ bk. wk.	
				642.8	50° flat, GROUND	
2+24²				642.29		22.85 Edge Gut.
				642.05		26.85 Gut. @ end C.B.
				642.97		26.85 Top cb.
				638.97		26.85 F.L. 24" Cmp outlet.
						(El. approximate, unable to open Lid)
				643.06		31⁶ bk wk.
				643.6		40° P/L.
2+21⁸ & CB.				642.46		⊼ Prmt.
				642.30	9⁵ Prmt.	

F.B. 3340 Pg. 192 Job No. 6112.30 Division No. 11 Notes Red Plotted Profile
Survey of San Pasqual St. S.D. Date 5-67 Date No.
Survey by Burkhalter Notes D.L.B. Notes Chkd. Checked X-Sec.
Indexed J. GALLI Date Date Date No.

76-I 298 CE 307 3-61

PLEASE RETURN TO
LOS ANGELES COUNTY ENGINEER
403 LOS ANGELES COUNTY ENGINEERING BLDG.

NOTE: ANY ADDITIONS OR CHANGES ON THIS SHEET MUST BE MADE OR CIRCLED IN RED INK, WITH DATE AND NAME OF PERSON MAKING CHANGE.

Do not extend notes this side of this line.

Profile Notes Red ____ Plotted ____ Job No. ____ Division No. 11
No. X-Sec. Date ____ Date ____ Survey of San Pasqual Lt. & So. & Rt. & N. St.
No. ____ Notes Chkd. ____ Checked ____ Survey by [illegible] Notes by [illegible] Date 5-67
Date ____ Date ____ Map No. ____ Indexed ____ Date ____

F. B. 3340 Pg. 193

STATION	B. S.	H. I.	F. S.	ELEV.	San Pasqual Lt. & So.	↑	Rt. & N. St.
2+21.8				641.84	19.0' Edge Gut.		
				641.39	23.0' Gut.		
				642.43	23.0 Top cb.		
				642.56	27.5' bk. wk.		
				642.8	40° P/L.		
2+31.8				642.55		↑	Prmt.
				642.57			11° Prmt.
				642.30			22° Edge Gut.
				641.93			26° Gut.
				642.89			26° Top cb.
				642.95			30° bk. wk.
				643.8			40° P/L.
2+32.85				642.56		↑	
				641.88	20.5' Edge Gut.		
				641.47	24.5 Gut @ end of 3.		
				642.41	24.5 Top cb.		
				639.4	26.5 F.L. 18" cmp inlet. = Elev.		approximate (unable to open L.D.)
				642.43	29° bk. wk.		
				642.8	40° P/L.		
				642.9	50° flat.		

76-L298 CE 307 3-61

PLEASE RETURN TO
LOS ANGELES COUNTY ENGINEER
403 Los Angeles County Engineering Bldg.

NOTE: ANY ADDITIONS OR CHANGES ON THIS SHEET MUST BE MADE OR CIRCLED IN RED INK, WITH DATE AND NAME OF PERSON MAKING CHANGE

Do not extend notes this side of this line.

F.B. 3340 Pg. 194 Job No. 6112.30 Division No. 11 Notes Red ____ Plotted ____ Profile
Survey of San Pasqual St. S.D. Date 5-60 Date ____ No. ____ X-Sec.
Survey by Buckhalter Notes D.L.B. Notes Chkd. ____ Checked ____
Indexed C.J. GALLI Date ____ Date ____ Date ____ No. ____

STATION	B.S.	H.I.	F.S.	ELEV.	San Pasqual Lt. & S.	Rt. & N. St.
2+39 4				642.63		↑ Prmt.
				642.35		21.5 Edge Gut.
				641.90		25.5 Gut.
				642.86		25.5 Top cb.
				642.92		30° bk. wk.
				643.3		40' P/L.
2+42.77 BC.				642.67		⊥ B.C. Prmt.
2+43.0				643.07		40° bk wk. @ end.
2+61.8				642.84		⊥ Prmt.
				642.75		12.5 Prmt
				642.27		23° Edge Gut.
				642.20		25° Gut.
				642.30		25° Top dep. cb.
				643.13		40' bk wk.
				642.43	11.5 Prmt.	
				641.85	23° Edge Gut	
				641.65	25° Gut.	
				642.25	25° TOP CURB	
				642.9	40' P/L GROUND	
2.2 w. of B.C (01K NS)				642.35		20.5 ⊥ PT EDGE GUTT.
				642.12		24.5 F/L GR. BREAK IN GUTTER
2+49.77				642.25		23.5 ⊥ PT. EDGE GUTT.

76-I 298 CE 307 3-61

PLEASE RETURN TO
LOS ANGELES COUNTY ENGINEER
403 LOS ANGELES COUNTY ENGINEERING BLDG.

NOTE: ANY ADDITIONS OR CHANGES ON THIS SHEET MUST BE MADE OR CIRCLED IN RED INK, WITH DATE AND NAME OF PERSON MAKING CHANGE.

Do not extend notes this side of this line.

Profile Notes Red____ Plotted____ Job No.____ Division No. 11 F.B. 3310 Pg. 135
No.____ Date____ Date____ Survey of San Pasqual St. Ld.
X-Sec. Notes Chkd.____ Checked____ Survey by [illegible] Notes D/T Date 5-17
No.____ Date____ Date____ Map No.____ Indexed G.L.O.M.I. Date____

STATION	B. S.	H. I.	F. S.	ELEV.	San Pasqual Lt. & S.	℄ Rt. & N. St.
2+63.5			E. Rim	642.85		℄ SS M.H.
			W. Rim	642.81		Rim 642.83
						Meas. 13.20
						Top Pipe 629.63
						diam 1.50
						W. outlet Invert El. = 628.13
2+91.3				642.98		℄ Prmt.
				641.62	26° Edge Gut	
				641.43	28° Gut @ end C.B.	
				642.20	28° Top cb.	
				640.13	29.5° F.L. 18" outlet.	
				642.29	31° bk. wk.	
				642.9	40° P/L.	
2+93.8				642.98		℄ Prmt.
				642.39	14° Prmt.	
				641.62	26° Edge Gut.	
				641.48	26° Gut.	
				642.30	28° Top cb.	
				642.29	31.5° bk. wk.	
				642.9	40° P/L.	

76-L296 CE 307 3-61

PLEASE RETURN TO
LOS ANGELES COUNTY ENGINEER
403 Los Angeles County Engineering Bldg.

NOTE: ANY ADDITIONS OR CHANGES ON THIS SHEET MUST BE MADE OR CIRCLED IN RED INK, WITH DATE AND NAME OF PERSON MAKING CHANGE

Do not extend notes this side of this line.

F.B. 3340 Pg. 136 | Job No. 6112.30 Division No. 11 Notes Red Plotted Profile
Survey of San Pasqual St. S.D. Date 5-67 No. X-Sec.
Survey by Burkhalder Notes P.L.B. Notes Chkd. Checked
Indexed J. GALLI Date Date No.

STATION	B. S.	H. I.	F. S.	ELEV.	San Pasqual Lt. & S.	℄ Rt. & N. ct.
2+96.3				64.300		℄ Prmt.
				642.36	14° Prmt.	
				641.63	26° Edge Gut. ℄ PT	
				641.48	28° Gut. ℄ PT	
				642.29	28° Top cb. ℄ PT	
				642.8	40° P/L	
3+00				643.01		℄ Prmt.
3+61.8				643.15		℄ Prmt.
				643.23		12℄ Prmt.
				642.74		23° Edge Gut.
				642.61		25° Gut.
				643.29		25° Top cb.
				643.61		40° bk. wk.
				642.57	14° Prmt.	
				641.81	26° Edge Gut.	
				641.69	28° Gut.	
				642.32	28° Top cb.	
				642.4	40° P/L.	
3+89.9				643.19		℄ Prmt.

76-1-298 CE 307 3-61

PLEASE RETURN TO
LOS ANGELES COUNTY ENGINEER
403 LOS ANGELES COUNTY ENGINEERING BLDG.

NOTE: ANY ADDITIONS OR CHANGES ON THIS SHEET MUST BE MADE OR CIRCLED IN RED INK, WITH DATE AND NAME OF PERSON MAKING CHANGE.

Do not extend notes this side of this line.

Profile Notes Red ____ Plotted ____ Job No. ____ Division No. 11
No. ____ Date ____ Date ____ Survey of San Pasqual St S.D.
X-Sec. ____ Notes Chkd. ____ Checked ____ Survey by Parkhiser Notes Date 5
No. ____ Date ____ Date ____ Map No. ____ Indexed C.J. CALL Date ____

F.B. 3340 Pg. 197

STATION	B. S.	H. I.	F. S.	ELEV.		
3+89 S				643.23		℄ Rt. & N. St. 12 S Prmt.
				642.92		23° Edge Gut.
				642.81		25° Gut.
				643.46		25° Top cb.
				643.79		40° bk. wk.
				642.55	14° prmt.	
				641.94	26° Edge Gut.	
				641.83	28° Gut.	
				642.38	28° Top cb.	
				642.5	40° P/L.	
4+00				643.23		℄ prmt.
4+15 S				642.93		27° ℄ Pt. in Gut.
B.M. S.D. 757				643.58	B.M. S.D. 757 El.= 643.580, F.B. 3340-19, San Pasqual St. & Oneida Dr, N.E. Cor. Bt. Spk in cb. in Middle Co. rib.	
		Going N. on Oneida Dr. from San pasqual St.				
					Oneida Lt. & W.	℄ Rt. & E. Dr.
4+94.99 W = 1+00 N.				643.47		℄ Int. M.H. Lid.
1+12 S				643.47		℄ Prmt.
1+23				643.02		℄ Edge Gut.
1+25				642.96		℄ P.L.
1+27				643.03		℄ Edge Gut.

76-L298 CE 307 3-61

PLEASE RETURN TO
LOS ANGELES COUNTY ENGINEER
403 Los Angeles County Engineering Bldg.

NOTE: ANY ADDITIONS OR CHANGES ON THIS SHEET MUST BE MADE OR CIRCLED IN RED INK, WITH DATE AND NAME OF PERSON MAKING CHANGE

Do not extend notes this side of this line.

F.B. 3340 Pg. 128 Job No. 61230 Division No. 11 Notes Red Plotted Profile
Survey of San Pasqual St. S.D. Date 5-67 Date No. X-Sec.
Survey by Buckholder Notes D.L.B. Notes Chkd. Checked
Indexed C. J. GALLI Date Date No.

STATION	B.S.	H.I.	F.S.	ELEV.	Oneida Ln. & W.	℄ Pl. & E. St.
1+27 ±				643.09	13' ± Pl. Gut.	
1+65 ±				643.83		℄ Prmt.
				643.73		7½ Prmt.
				643.49		13° Edge Gut.
				643.37		15° Gut.
				644.01		15° Top cb.
				644.19		25± bk wk.
				643.80	7½ Prmt.	
				643.70	13° Edge Gut.	
				643.57	15° Gut.	
				644.21	15° Top cb.	
				644.41	25± bk wk.	
2+05 ±				644.55		℄ Prmt.
				644.38		7½ Prmt.
				644.16		13° Edge Gut.
				643.99		15° Gut.
				644.67		15° Top cb.
				644.84		25± bk wk.
				644.55	7½ Prmt.	
				644.38	13° Edge Gut.	

76-1-298 CE 307 3-61

PLEASE RETURN TO
LOS ANGELES COUNTY ENGINEER
403 LOS ANGELES COUNTY ENGINEERING BLDG.

NOTE: ANY ADDITIONS OR CHANGES ON THIS SHEET MUST BE MADE OR CIRCLED IN RED INK, WITH DATE AND NAME OF PERSON MAKING CHANGE.

Do not extend notes this side of this line.

STATION	B. S.	H. I.	F. S.	ELEV.	Oneida Lt. & W.	℄ Rt. & S. St.
2+05 7				644.22	15° Gut.	
				644.84	15° Top cb.	
				644.99	25± bk. wk.	
3+05 2				646.08		℄ Prmt.
				645.94		7.5 prmt.
				645.75		13° Edge Gut.
				645.71		15° Gut.
				646.23		15° Top cb.
				646.7		25± GR.
				646.10	10° prmt.	
				645.84	18.5 Edge Gut	
				645.78	20.5 Gut.	
				645.45	20.5 Top cb.	
				646.58	40± bk wk.	
3+54.5			S. Rim	646.78		0.66 SS. M.H.
			N. Rim	646.81	Rim 646.80	Rim 646.80
					Meas 8.73	Meas. 8.58
					Top pipe 638.07	Top pipe 638.22
					diam 0.67	diam 0.67
					S. outlet Invert El. = 637.40	N. inlet Invert El. = 637.55

Profile Notes Red ____ Plotted ____ Job No. 61[illegible] Division No. 11 F.B. 3340 Pg. 199
No. ____ Date ____ Date ____ Survey of San Pasqual St. S.D.
X-Sec. Notes Chkd. ____ Checked ____ Survey by [illegible] Notes D.L.P. Date 5-67
No. ____ Date ____ Date ____ Map No. ____ Indexed C. J. GALLI Date ____

76-L298 CE 307 3-61

PLEASE RETURN TO
LOS ANGELES COUNTY ENGINEER
403 Los Angeles County Engineering Bldg.

NOTE: ANY ADDITIONS OR CHANGES ON THIS SHEET MUST BE MADE OR CIRCLED IN RED INK, WITH DATE AND NAME OF PERSON MAKING CHANGE

Do not extend notes this side of this line.

F.B. 3340 Pg. 200 Job No. 6112.30 Division No. 11 Notes Red Plotted Profile
Survey of San Pasqual St. S.D. Date 5-67 No. X-Sec.
Survey by Zwirkbalder Notes D.L.B. Notes Chkd. Checked
Indexed C. J. GALLI Date Date No.

STATION	B.S.	H.I.	F.S.	ELEV.	San Pasqual Lt & S.	℄ Rt & N. St.	
			Going W. on San Pasqual St.				
4+44.99 W.				643.47		℄ Int. M.H. Lid.	
4+45 S.			E. Rim	643.46	0.10 S.S.M.H.		
			W. Rim	643.47	Rim 643.47	Rim 643.47	Rim 643.47
					Meas. 14.75	Meas. 14.62	Meas. 14.82
					Top pipe 628.72	Top pipe 628.85	Top pipe 628.65
					diam 1.50	diam 0.67	diam 1.50
					E. Inlet Invr. El. = 627.22	N. Inlet Invr. El. = 628.18	W. outlet Invert El. = 627.15
4+99 ±				643.67		℄ Prmt.	
				643.77		12° Prmt.	
				643.33		23° Edge Gut.	
				643.18		25° Gut.	
				643.81		25° Top cb.	
				644.16		40± bk wk.	
				642.91	14° Prmt.		
				642.37	26° Edge Gut.		
				642.23	28° Gut.		
				642.92	28° Top cb.		
				642.9	40° HL.		
5+00				643.67		℄ Prmt.	

76-1298 CE 307 3-61

PLEASE RETURN TO
LOS ANGELES COUNTY ENGINEER
403 LOS ANGELES COUNTY ENGINEERING BLDG.

NOTE: ANY ADDITIONS OR CHANGES ON THIS SHEET MUST BE MADE OR CIRCLED IN RED INK, WITH DATE AND NAME OF PERSON MAKING CHANGE.

Do not extend notes this side of this line.

STATION	B. S.	H. I.	F. S.	ELEV.	San Pasqual Lt. & S.	℄ Rt. & N St
5+39 4				643.75		℄ Prmt.
				643.83		12.5 Prmt.
				643.45		23° Edge Gut.
				643.32		25° Gut.
				643.93		25° Top cb.
				644.30		40± bk. wk.
				642.93	14° Prmt.	
				642.53	26° Edge Gut.	
				642.39	28° Gut.	
				643.04	28° Top cb.	
				642.6	40° P/L.	
6+00				643.97		℄ Prmt.
6+39 4				644.11		℄ Prmt.
				644.15		12.5 Prmt.
				643.75		23° Edge Gut.
				643.60		25° Gut.
				644.24		25° Top cb.
				644.65		40± bk. wk.
				643.52	14° Prmt.	
				642.90	26° Edge Gut.	

Profile Notes Red ____ Plotted ____ Job No. 6112.30 Division No. 11 F.B. 3340 Pg. 201
No. ____ Date ____ Date ____ Survey of San Pasqual St. S.D.
X-Sec. Notes Chkd. ____ Checked ____ Survey by Burkholder Notes D.L.B. Date 5-67
No. ____ Date ____ Date ____ Map No. ____ Indexed C. J. GALLI Date ____

76-L298 CE 307 3-61

PLEASE RETURN TO
LOS ANGELES COUNTY ENGINEER
403 Los Angeles County Engineering Bldg.

NOTE: ANY ADDITIONS OR CHANGES ON THIS SHEET MUST BE MADE OR CIRCLED IN RED INK, WITH DATE AND NAME OF PERSON MAKING CHANGE

Do not extend notes this side of this line.

F.B. 3340 Pg. 202 Job No. 6112.30 Division No. 11 Notes Red Plotted Profile
Survey of San Pasqual St. S.D. Date 5-17 Date No. X-Sec.
Survey by Burkholder Notes D.L.B. Notes Chkd. Checked
Indexed C. J. GALLI Date Date Date No.

STATION	B. S.	H. I.	F. S.	ELEV.	San Pasqual Lt & S	&	Rt. & N. St.
6+39 ℄				642.77	28° Gut.		
				642.85	28° Top cb. (dep.)		
				643.67	40° P/L. (conc. DR)		
7+00				642.58		℄	Pvmt.
7+27.5				644.50		℄	Pvmt.
				644.52			12.5° Pvmt.
				644.13			23° Edge Gut.
				644.02			25° Gut.
				644.66			25° Top cb.
				644.96			40± P/L.
				643.88	19° Pvmt.		
				643.30	26° Edge Gut.		
				643.15	28° Gut.		
				643.81	28° Top cb.		
				644.2	40° P/L.		
T.B.M. #9				645.24	T.B.M. #9 El. = 645.243, F.B. 3340-14, San Pasqual St. & Plumosa Dr. N.W. Cor. Lg. Lt. Spk. Middle of cb. Ret.		

76-L298 CE 307 3-61

PLEASE RETURN TO
LOS ANGELES COUNTY ENGINEER
403 LOS ANGELES COUNTY ENGINEERING BLDG.

NOTE: ANY ADDITIONS OR CHANGES ON THIS SHEET MUST BE MADE OR CIRCLED IN RED INK. WITH DATE AND NAME OF PERSON MAKING CHANGE.

Do not extend notes this side of this line.

STATION	B. S.	H. I.	F. S.	ELEV.	Plumosa Lt. & W.	℄ Rt. & E. St
7+83.04 W = 1+00 N.	Going N. on Plumosa Dr.			644.72		℄ int. M.H. Lid.
1+12.5				644.78		℄ Prmt.
1+23.0				644.33		℄ Edge Gut.
1+25.0				644.29		℄ F.L.
12+27.0				644.25		℄ Edge Gut.
				644.26		30° ∡ pt. Gut.
				644.48	11° ∡ pt. Gut.	
1 + 65.1				645.60		℄ Prmt.
				645.45		7.5 Prmt.
				645.12		13° Edge Gut.
				645.00		15° Gut.
				645.66		15° Top cb.
				645.83		25± bk wk.
				645.53	7.5 Prmt.	
				645.35	13° Edge Gut.	
				645.22	15° Gut.	
				645.90	15° Top cb.	
				646.14	25± bk wk.	
2+05.1				646.28		℄ Prmt.
				646.09		7.5 Prmt.

Profile No. ____ Notes Red ____ Date ____ Plotted ____ Date ____ Job No. 6112.30 Division No. 11 Survey of San Pasqual St. S.D. Survey by Burkholder Notes D.L.B. Date 5-67 Map No. ____ Indexed C. J. GALLI Date ____

X-Sec. No. ____ Notes Chkd. ____ Date ____ Checked ____ Date ____

F.B. 3340 Pg. 203

76-L298 CE 307 3-61

PLEASE RETURN TO
LOS ANGELES COUNTY ENGINEER
403 LOS ANGELES COUNTY ENGINEERING BLDG.

NOTE: ANY ADDITIONS OR CHANGES ON THIS SHEET MUST BE MADE OR CIRCLED IN RED INK, WITH DATE AND NAME OF PERSON MAKING CHANGE

Do not extend notes this side of this line.

F.B. 3340 Pg. 204 | Job No. 6/12.30 | Division No. 11 | Notes Red | Plotted | Profile
Survey of San Pasqual St. S.D. | Date 5-67 | Date | No. | X-Sec. No.
Survey by Burkholder Notes D.L.B. | Notes Chkd. | Checked
Indexed C. J. GALLI | Date | Date | Date

STATION	B.S.	H.I.	F.S.	ELEV.	Plumbers Lt & W.	℄ Rt. & Lt. Dr.
2+05±				645.73		13° Edge Gut.
				645.62		15° Gut.
				646.28		15° Top cb.
				646.48		25± bk wk.
				646.27	7½ Pvmt.	
				645.97	13° Edge Gut.	
				645.86	15° Gut.	
				646.54	15° Top cb.	
				646.75	25± bk wk	
3+05±				647.87		℄ Pvmt.
				647.70		7½ Pvmt.
				647.35		13° Edge Gut.
				647.26		15° Gut.
				647.34		15° Top cb. (DEP.)
				648.09		25± bk wk
				647.88	7½ Pvmt.	
				647.60	13° Edge Gut	
				647.50	15° Gut	
				648.16	15° Top cb.	
				648.33	25± bk wk.	

76-L298 CE 307 3-61

PLEASE RETURN TO
LOS ANGELES COUNTY ENGINEER
403 LOS ANGELES COUNTY ENGINEERING BLDG.

NOTE: ANY ADDITIONS OR CHANGES ON THIS SHEET MUST BE MADE OR CIRCLED IN RED INK, WITH DATE AND NAME OF PERSON MAKING CHANGE.

Do not extend notes this side of this line.

STATION	B. S.	H. I.	F. S.	ELEV.	Plumosa Lt. & W.	℄ Rt. & E. Dr.
3+37 ℓ			S. Rim	648.40	0.30 S.S.M.H.	
			N. Rim	648.42	Rim 648.41	Rim 648.41
					Meas 7.20	Meas. 7.09
					Top Pipe 641.21	Top Pipe 641.32
					diam 0.67	diam 0.67
					S. outlet Invert El. = 640.54	N. Inlet Invert El. = 640.65
	Going W. on San Pasqual St					
					San Pasqual Lt. & S.	℄ Rt. & N. St.
7+83.04 W.				644.72		℄ Int. M.H. Lid
7+83.49			E. Rim	644.72	0.15 S.S.M.H.	
			W. Rim	644.73	Rim 644.73	Rim 644.73
					Meas 17.33	Meas. 17.30
					Top Pipe 627.40	Top Pipe 627.43
					diam 1.50	diam 0.67
					E. Inlet Inv. El. = 625.90	N. Inlet Inv. El. = 626.76
						W. outlet Inv. El. = 625.83
8+00				644.83		℄ Pvmt.

Profile Notes Red ____ Plotted ____ Job No. ____ Division No. 11 F.B. 3340 Pg. 205
No. ____ Date ____ Date ____ Survey of San Pasqual St. S.D.
X-Sec. Notes Chkd. ____ Checked ____ Survey by Burkholder Notes P.J.G. Date ____
No. ____ Date ____ Date ____ Map No. ____ Indexed ____ Date ____

76-L298 CE 307 3-61

PLEASE RETURN TO
LOS ANGELES COUNTY ENGINEER
403 LOS ANGELES COUNTY ENGINEERING BLDG.

NOTE: ANY ADDITIONS OR CHANGES ON THIS SHEET MUST BE MADE OR CIRCLED IN RED INK, WITH DATE AND NAME OF PERSON MAKING CHANGE

Do not extend notes this side of this line.

STATION	B.S.	H.I.	F.S.	ELEV.	San Pasqual Lt. & S.		℄ Rt. & N. St.	
8+09.9			E. Rim	644.88	0.30 S.S.M.H. (Drop)			
			W. Rim	644.87	Rim 644.88	Rim 644.87	Rim 644.87	Rim 644.87
					Meas. 17.60	Meas. 18.03	Meas. 18.10	Meas. 10.45
					Top Pipe 627.28	Top Pipe 626.84	Top Pipe 626.77	Top Pipe 634.42
					diam 1.50	diam 0.67	diam 1.50	diam 0.67
					E. Inlet. Invert El. = 625.78	W. Inlet Inv. El. = 626.17	S. outlet Inv. El. = 625.27	W. Inlet Inv. El. = 633.75
8+10 4±			N. Rim	638.40	358.2± S.S.M.H.			
			S. Rim	638.37	Rim 638.38		Rim 638.38	
					Meas 13.02		Meas. 13.03	
					Top Pipe 625.36		Top Pipe 625.35	
					diam 1.50		diam 1.50	
					N. Inlet Invert El. = 623.86		S. outlet Invert El. = 623.85	
8+37±				644.98			℄ Prmt.	
				645.03			12.5 Prmt.	
				644.60			23° Edge Gut.	
				644.50			25° Gut.	
				645.13			25° Top cb.	
				645.52			40± bk wk.	
				644.34	14° Prmt.			

F.B. 3340 Pg. 206 Job No. 6112.30 Division No. 11 Notes Red Plotted Profile
Survey of San Pasqual St. S.D. Date 5-67 Date No.
Survey by Burkholder Notes D.L.B. Notes Chkd. Checked X-Sec.
Indexed C.J. GALLI Date Date Date No.

76-1 298 CE 307 3-61

PLEASE RETURN TO
LOS ANGELES COUNTY ENGINEER
403 LOS ANGELES COUNTY ENGINEERING BLDG.

NOTE: ANY ADDITIONS OR CHANGES ON THIS SHEET MUST BE MADE OR CIRCLED IN RED INK, WITH DATE AND NAME OF PERSON MAKING CHANGE.

Do not extend notes this side of this line.

Profile Notes Red Plotted Job No. 6112.30 Division No. 11
No. X-Sec. Date Date Survey of San Pasqual St. SD.
No. Notes Chkd. Checked Survey by [illegible] Notes [illegible] Date 5-67
No. Date Date Map No. Indexed C. J. GALLI Date [illegible]

F. B. 3340 PG. 207

STATION	B. S.	H. I.	F. S.	ELEV.	San Pasqual Lt. ℄ S. ℄	Rt. ℄ N. St.
8+37 L				643.70	26° Edge Gut.	
				643.60	28° Gut.	
				644.24	28° Top cb.	
				644.1	40° P/L.	
8+77 L				645.19		℄ Pvmt.
				645.33		12.5° Pvmt.
				644.80		23° Edge Gut.
				644.66		25° Gut.
				645.28		25° Top cb.
				645.59		40± bk wk.
				644.51	14° Pvmt.	
				643.83	26° Edge Gut.	
				643.72	28° Gut	
				644.40	28° Top cb	
				644.4	40° P/L	
9+00				645.35		℄ Pvmt.
9+77 L				645.78		℄ Pvmt.
				645.77		12.5° Pvmt.
				645.15		23° Edge Gut.
				645.02		25° Gut.

76-L298 CE 307 3-61

PLEASE RETURN TO
LOS ANGELES COUNTY ENGINEER
403 Los Angeles County Engineering Bldg.

NOTE: ANY ADDITIONS OR CHANGES ON THIS SHEET MUST BE MADE OR CIRCLED IN RED INK, WITH DATE AND NAME OF PERSON MAKING CHANGE

Do not extend notes this side of this line.

F.B. 3340 Pg. 208 | Job No. 6112.30 | Division No. 11 | Notes Red | Plotted | Profile
Survey of San Pasqual St. S.D. | Date 5-67 | Date | No. | X-Sec.
Survey by Burkholder Notes D.L.B. | Notes Chkd. | Checked
Indexed C.J. GALLI | Date | Date | Date | No.

STATION	B.S.	H.I.	F.S.	ELEV.	San Pasqual Lt. & S. ℄ Rt. & N. St.
9+77 L				645.65	25° Top cb.
				645.97	40± bk wk.
				645.13	14° Prmt.
				644.23	26° Edge Gut.
				644.13	28° Gut.
				644.77	28° Top cb.
				645.0	90° P/L.
10+00				645.85	℄ Prmt.
10+17.2				645.87	℄ Prmt.
				645.83	12± Prmt.
				645.30	23° Edge Gut.
				645.17	25° Gut.
				645.79	25° Top cb.
				646.12	40± bk wk.
				645.29	14° Prmt.
				644.42	26° Edge Gut.
				644.30	28° Gut.
				644.94	28° Top cb.
				645.2	40° P/L.
10+73.05 W - 1+00 N.				645.89	℄ Int. M.H.

76-L298 CE 307 3-61

PLEASE RETURN TO
LOS ANGELES COUNTY ENGINEER
403 LOS ANGELES COUNTY ENGINEERING BLDG.

NOTE: ANY ADDITIONS OR CHANGES ON THIS SHEET MUST BE MADE OR CIRCLED IN RED INK. WITH DATE AND NAME OF PERSON MAKING CHANGE.

Do not extend notes this side of this line.

STATION	B. S.	H. I.	F. S.	ELEV.	El. Encanto Lt. & W.	℄ Rt. & E. Dr.
B.M. S.D. 756				645.74	B.M. S.D. 756 El. = 645.742, F.B. 3340-14, San Pasqual st & El. Encanto Dr. N.E. Cor. Bt. Spk in cb., 26'± E. of E. end R.	
		Going N. on El Encanto Dr.				
10+73.05 W = 1+00 N.				645.89		℄ Int M.H. Lid.
1+12.5				645.81		℄ Prmt
1+23°				645.43		℄ Edge Gut.
1+25°				645.37		℄ F.L.
1+27°				645.43		℄ Edge Gut.
				645.36		30° ∡ Pt. Gut.
				645.53	13° ∡ Pt. Gut.	
1+65.5				646.17	-	℄ Prmt.
				646.04		7.5 Prmt.
				645.76		13° Edge Gut.
				645.71		15° Gut.
				646.35		15° Top cb.
				646.49		25± bk wk.
				646.18	7.5 Prmt.	
				646.01	13° Edge Gut	
				645.85	15° Gut.	
				646.47	15° Top cb.	

Profile No. ____ Notes Red ____ Plotted ____ Job No. 6112.30 Division No. 11 F.B. 3390 Pg. 209
X-Sec. No. ____ Date ____ Date ____ Survey of San Pasqual st S.D.
Notes Chkd. ____ Checked ____ Survey by Burkholder Notes D.L.B. Date 5-67
Date ____ Date ____ Map No. ____ Indexed C. J. GALLI Date ____

76-L298 CE 307 3-61

PLEASE RETURN TO
LOS ANGELES COUNTY ENGINEER
403 Los Angeles County Engineering Bldg.

NOTE: ANY ADDITIONS OR CHANGES ON THIS SHEET MUST BE MADE OR CIRCLED IN RED INK, WITH DATE AND NAME OF PERSON MAKING CHANGE

Do not extend notes this side of this line.

F.B. 3340 Pg. 210 Job No. 6112.30 Division No. 11 Notes Red Plotted Profile
Survey of San Pasqual St SD. Date 5-67 Date No. X-Sec.
Survey by Burkholder Notes D.L.B. Notes Chkd. Checked
Indexed C.J. GALLI Date Date Date No.

STATION	B. S.	H. I.	F. S.	ELEV.	℄ Encanto Lt. & W	℄ Rt. & E. Dr.
1+65 S				646.74	25± bk. wk.	
2+05 S				646.54		℄ prmt.
				646.38		7.5 prmt.
				646.17		13° Edge Gut.
				646.05		15° Gut.
				646.68		15° Top cb.
				646.89		25± bk wk
				646.55	7.5 prmt.	
				646.34	13° Edge Gut.	
				646.22	15° Gut.	
				646.87	15° Top cb.	
				647.19	25± bk wk	
3+05 S				647.53		℄ prmt.
				647.42		7.5 prmt
				647.24		13° Edge Gut.
				647.11		15° Gut.
				647.74		15° Top cb.
				647.93		25± bk wk
				647.56	7.5 prmt.	
				647.40	13° Edge Gut.	

76-L298 CE 307 3-61

PLEASE RETURN TO
LOS ANGELES COUNTY ENGINEER
403 LOS ANGELES COUNTY ENGINEERING BLDG.

NOTE: ANY ADDITIONS OR CHANGES ON THIS SHEET MUST BE MADE OR CIRCLED IN RED INK. WITH DATE AND NAME OF PERSON MAKING CHANGE.

Do not extend notes this side of this line.

STATION	B. S.	H. I.	F. S.	ELEV.	El Encanto Lt. & W		℄ Rt & E. Dr.	
3+05±				647.30	15° Gut.			
				647.92	15° Top. cb.			
				648.11	25± bk wk.			
3+88±			S. Rim	648.83			℄ S.S.M.H.	
			N. Rim	648.87	Rim	648.85	Rim	648.85
					Meas.	6.85	Meas.	6.82
					Top Pipe	642.00	Top Pipe	642.03
					diam	0.67	diam	0.67
					S. outlet Invert El.	641.33	N. inlet Invert El.	641.36
		Going W. on San Pasqual st						
℄ INT ON M.H. 10+73.05 W				645.89	San Pasqual Lt. & S.		℄ Rt. & N. st.	
10+73.05 W			E. Rim	645.88			℄ int S.S. M.H. (Drop M.H.)	
			W. Rim	645.88	Rim	645.88	Rim 645.88	Rim 645.88
					Meas.	9.74	Meas 6.90	Meas. 9.68
					Top Pipe	636.14	Top Pipe 638.98	Top Pipe 636.20
					diam.	0.67	diam 0.67	diam. 0.67
					E. outlet Invert El.	635.47	N. inlet Invert El. 638.31	W. inlet Invert El. 635.67
11+00				645.98			℄ Prmt.	

Profile Notes Red ____ Plotted ____ Job No. 6117 30 Division No. 11 F.B. 3340 Pg. 211
No. ____ Date ____ Date ____ Survey of San Pasqual st.
X-Sec. Notes Chkd. ____ Checked ____ Survey by Barkovich Notes D.L.B. Date 5-67
No. ____ Date ____ Date ____ Map No. ____ Indexed C. J. GALLY Date ____

76-L298 CE 307 3-61

PLEASE RETURN TO
LOS ANGELES COUNTY ENGINEER
403 LOS ANGELES COUNTY ENGINEERING BLDG.

NOTE: ANY ADDITIONS OR CHANGES ON THIS SHEET MUST BE MADE OR CIRCLED IN RED INK, WITH DATE AND NAME OF PERSON MAKING CHANGE

Do not extend notes this side of this line.

STATION	B.S.	H.I.	F.S.	ELEV.	San Pasqual Lt. & S.	℄ Rt. & N. St.
11+27 2				646.10		℄ Prmt.
				646.08		12.5 Prmt.
				645.72		23° Edge Gut.
				645.61		25° Gut
				646.23		25° Top cb.
				646.45		40± bk wk.
				645.53	14° Prmt.	
				644.83	26° Edge Gut.	
				644.73	28° Gut.	
				644.88	28° Top cb. (dep.)	
				645.71	40° P/L. (Conc. Dr.)	
11+67 2				646.25		℄ Prmt.
				646.23		12.5 Prmt.
				645.90		23° Edge Gut.
				645.79		25° Gut.
				645.85		25° Top cb. (Depr.)
				646.73		40± bk wk.
				645.70	14° Prmt.	
				645.01	26° Edge Gut.	
				644.91	28° Gut.	

F.B. 3340 Pg. 212 Job No. 6112.30 Division No. 11 Notes Red Plotted Profile
Survey of San Pasqual St. S.D. Date 5-67 Date No.
Survey by Burkholder Notes D.L.B. Notes Chkd. Checked X-Sec.
Indexed C. L. GALLI Date Date Date No.

76-L298 CE 307 3-61

PLEASE RETURN TO
LOS ANGELES COUNTY ENGINEER
403 LOS ANGELES COUNTY ENGINEERING BLDG.

NOTE: ANY ADDITIONS OR CHANGES ON THIS SHEET MUST BE MADE OR CIRCLED IN RED INK. WITH DATE AND NAME OF PERSON MAKING CHANGE.

Do not extend notes this side of this line.

STATION	B. S.	H. I.	F. S.	ELEV.	San Pasqual Lt. & S.	℄ Rt. & N. St.
11+67 2				645.58	28° Top Cb.	
				645.7	40° P/L.	
12+00				646.46		℄ prmt.
12+18°				646.59		℄ prmt.
				646.56		12° Prmt.
				646.51		14° Prmt.
				646.06		23° Edge Gut.
				645.95		25° Gut.
				646.43		25° Top cb.
				646.63		28° Top cb.
				646.86		40± bk. wk.
12+66 2				646.90		℄ prmt.
				646.79		14° prmt.
				646.45		26° Edge Gut
				646.33		28° Gut.
				646.95		28° Top cb.
				646.27		40± bk wk.
				646.36	14° Prmt.	
				645.80	26° Edge Gut	
				645.70	28° Gut.	

Profile Notes Red ____ Plotted ____ Job No. 6112.50 Division No. 11 F. B. 3340 Pg. 213
No. ____ Date ____ Date ____ Survey of San Pasqual St. S.D.
X-Sec. Notes Chkd. ____ Checked ____ Survey by Burkholder Notes P. Date 5-8-67
No. ____ Date ____ Date ____ Map No. ____ Indexed ____ Date ____

C. J. GALLI

76-L298 CE 307 3-61

PLEASE RETURN TO
LOS ANGELES COUNTY ENGINEER
403 Los Angeles County Engineering Bldg.

NOTE: ANY ADDITIONS OR CHANGES ON THIS SHEET MUST BE MADE OR CIRCLED IN RED INK, WITH DATE AND NAME OF PERSON MAKING CHANGE

Do not extend notes this side of this line.

F.B. 3340 Pg. 214 Job No. 6112.30 Division No. 11 Notes Red Plotted Profile
Survey of San Pasqual 1st S.D. Date 5-67 Date No. X-Sec.
Survey by Burkholder Notes D.L.P. Notes Chkd. Checked
Indexed C.J. GALLI Date Date Date No.

STATION	B.S.	H.I.	F.S.	ELEV.	San Pasqual Lt & S.	℄ Rt. & N. St.
12+66				646.36	28° Top cb (dep)	
				646.5	40° P/L.	
12+85			E. Rim	647.10		℄ S.S.M.H.
			W. Rim	647.09	Rim 647.10	Rim 647.10
					Meas. 9.20	Meas. 9.53
					Top Pipe 637.90	Top Pipe 637.57
					diam 0.67	diam 0.67
					N.W. Inlet Invert El. = 637.23	E. OUTLET Invert El. = 636.90
13+00				647.20		℄ Pvmt
13+22.53				647.44		℄ Int Pvmt
13+22.53 = 1+00 N.		Going N. on San Juan Pl.			San Juan Lt & W	℄ Rt. & E. H.
				647.44		℄ Int Pvmt.
1+14				647.37		℄ Pvmt.
1+26				646.92		℄ Edge Gut.
1+28				646.91		℄ F.L.
1+30				646.95		℄ Edge Gut.
				646.84		13° ∠ pt. Gut.
				647.10	13° ∠ pt. Gut.	

76-1-298 CE 307 3-61

PLEASE RETURN TO
LOS ANGELES COUNTY ENGINEER
403 LOS ANGELES COUNTY ENGINEERING BLDG.

NOTE: ANY ADDITIONS OR CHANGES ON THIS SHEET MUST BE MADE OR CIRCLED IN RED INK, WITH DATE AND NAME OF PERSON MAKING CHANGE.

Do not extend notes this side of this line.

Profile Notes Red. Plotted Job No. 6/12/59 Division No. 11
No. X-Sec. Notes Chkd. Date Survey of San Pasqual St. S.D.
No. Date Checked Date Survey by Burkholder Notes by [illegible] Date 6-59
Date Map No. Indexed C.J. GALLI Date F.B. 3340 Pg. 215

STATION	B. S.	H. I.	F. S.	ELEV.	San Juan Lt. & w	℄ Rt & E. P/L.
1+50.8			S. Rim	647.39		0.33 S.S.M.H.
			N. Rim	647.40	Rim 647.40	Rim 647.40
					Meas. 7.34	Meas. 7.12
					Top Pipe 640.06	Top Pipe 640.28
					diam 0.67	diam 0.67
					S.E. outlet Invert El. = 639.39	N. Inlet Invert El. = 639.61
1+57 Rt				647.48		℄ Prmt.
				647.80		20± bk. wk.
1+68 Rt				647.57		℄ Prmt.
				647.43		7½° Prmt.
				647.30		13° Edge Gut.
				647.17		15° Gut.
				647.82		15° Top cb.
				647.8		20° P/L.
				647.56	7½° Prmt.	
				647.43	13° Edge Gut.	
				647.31	15° Gut.	
				647.96	15° Top cb.	
				651.5	20° P/L. (TOP DIRT MOUND)	
2+08.8				647.78		℄ Prmt.

76-L298 CE 307 3-61

PLEASE RETURN TO
LOS ANGELES COUNTY ENGINEER
403 LOS ANGELES COUNTY ENGINEERING BLDG.

NOTE: ANY ADDITIONS OR CHANGES ON THIS SHEET MUST BE MADE OR CIRCLED IN RED INK, WITH DATE AND NAME OF PERSON MAKING CHANGE

Do not extend notes this side of this line.

STATION	B.S.	H.I.	F.S.	ELEV.	San Juan Lt. & W	℄ Rt. & E. Pl.
2+08.5				647.71		7.5 Prmt.
				647.57		13° Edge Gut.
				647.38		15° Gut.
				648.03		15° Top cb.
				648.2		20° P/L.
				647.73	7.5 Prmt.	
				647.57	13° Edge Gut.	
				647.42	15° Gut.	
				648.05	15° Top cb.	
				648.8	20° P/L.	
3+08.8				648.46		℄ Prmt.
				648.14		7.5 Prmt.
				648.19		13° Edge Gut.
				648.16		15° Gut.
				648.83		15° Top cb.
				648.8		20° P/L.
				648.41	7.5 Prmt.	
				648.23	13° Edge Gut.	
				648.13	15° Gut.	
				648.76	15° Top cb.	

F.B. 3340 Pg. 216 Job No. 6112.30 Division No. 11 Notes Red Plotted Profile
Survey of San Pasqual St. S.D. Date 5-67 Date No. X-Sec.
Survey by Burkholder Notes D.L.B. Notes Chkd. Checked No.
Indexed C.J. GALLI Date Date Date

76-L298 CE 307 3-61

PLEASE RETURN TO
LOS ANGELES COUNTY ENGINEER
403 LOS ANGELES COUNTY ENGINEERING BLDG.

NOTE: ANY ADDITIONS OR CHANGES ON THIS SHEET MUST BE MADE OR CIRCLED IN RED INK, WITH DATE AND NAME OF PERSON MAKING CHANGE.

Do not extend notes this side of this line.

STATION	B. S.	H. I.	F. S.	ELEV.	San Juan Lt. & W	℄ Rt & E. St.
3+08.8				649.0	20° P/L	
4+45.2			S Rim	650.37		0.20 S.S.M.H.
			N. Rim	650.38	Rim 650.38	Rim 650.38
					Meas. 7.46	Meas. 7.27
					Top pipe 642.92	Top pipe 643.[illegible]
					diam. 0.67	diam. 0.67
					S. outlet invert El. = 642.25	N. inlet invert El. = 64[illegible]
	Going W. on San Pasqual st				San Pasqual Lt. & S	℄ Rt. & N. St.
13+22.53W				647.44		℄ int. prmt.
13+75.9			E. Rim	648.02		℄ S.S.M.H.
			W. Rim	648.02	Rim 648.02	Rim 648.02
					Meas. 10.30	Meas. 9.85
					Top pipe 637.72	Top pipe 638.17
					diam. 2.00	diam. 2.00
					S. outlet inv. El. = 635.72	W. inlet inv. El. = 636.17

Profile No. ___ Notes Red ___ Plotted ___ Job No. 6112.30 Division No. 11 F. B. 3340 Pg. 217
X-Sec. No. ___ Date ___ Date ___ Survey of San Pasqual St. S.W.
Notes Chkd. ___ Checked ___ Survey by Burkholder Notes D.L.B. Date 5-67
Date ___ Date ___ Map No. ___ Indexed G. J. GALLI Date ___

76-L298 CE 307 3-61

PLEASE RETURN TO
LOS ANGELES COUNTY ENGINEER
403 Los Angeles County Engineering Bldg.

NOTE: ANY ADDITIONS OR CHANGES ON THIS SHEET MUST BE MADE OR CIRCLED IN RED INK, WITH DATE AND NAME OF PERSON MAKING CHANGE

Do not extend notes this side of this line.

F.B. 3340 Pg. 218 Job No. 6112.30 Division No. E-11 Notes Red Plotted Profile
Survey of San Pasqual St. S.D. Date 5-67 No. X-Sec.
Survey by Barkhalder Notes D.L.B. Notes Chkd. Checked
Indexed C. J. GALLI Date Date Date No.

STATION	B.S.	H.I.	F.S.	ELEV.	San Pasqual Lt & So.	℄ Rt & No. St.
13+74 9 ±	ok.		N. Rim	644.90	265.8± S.S.M.H.	
			S. Rim	644.89	Rim 644.89	Rim 644.89
					Meas. 10.60	Meas. 10.60
					Top Pipe 634.29	Top Pipe 634.29
					diam 2.00	diam 2.00
					N. Inlet Inv. El. = 632.29	S. outlet Inv. El. = 632.29
13+76.6				648.03		℄ Pvmt.
				647.97		14° Pvmt.
				647.58		26° Edge Gut.
				647.45		28° Gut.
				648.11		28° Top cb.
				648.42		40° bk. wk.
				647.51	14° Pvmt.	
				646.90	26° Edge Gut.	
				646.77	28° Gut.	
				647.40	28° Top cb.	
				647.77	40° P/L.	
14+00				648.29		℄ Pvmt.
14+16 6				648.45		℄ Pvmt.
				647.32		14° Pvmt.

76-L298 CE 307 3-61

PLEASE RETURN TO
LOS ANGELES COUNTY ENGINEER
403 LOS ANGELES COUNTY ENGINEERING BLDG.

NOTE: ANY ADDITIONS OR CHANGES ON THIS SHEET MUST BE MADE OR CIRCLED IN RED INK, WITH DATE AND NAME OF PERSON MAKING CHANGE.

Do not extend notes this side of this line.

STATION	B. S.	H. I.	F. S.	ELEV.	San Pasqual Lt. & So.	℄ Rt. & No. St.
14+16.6				647.90		26° Edge Gut.
				647.86		28° Gut.
				648.50		28° Top cb.
				648.77		40± bk wk.
				647.91	14° Prmt.	
				647.19	26° Edge Gut.	
				647.09	28° Gut.	
				647.75	28° Top cb.	
				647.8	40° P/L	
14+89.3				649.23		℄ Prmt.
				648.97		14° Prmt.
				648.63		26° Edge Gut.
				648.55		28° Gut.
				649.17		28° Top cb.
				649.53		40± bk wk.
				648.79	14° Prmt.	
				647.97	26° Edge Gut.	
				647.90	28° Gut.	
				648.56	28° Top cb.	
				649.2	40° P/L.	
15+00				649.35		℄ Prmt.

Profile Notes Red ____ Plotted ____ Job No. 6111-30 Division No. 11 F.B. 3340 Pg. 219
No. ____ Date ____ Date ____ Survey of San Pasqual St. S.D.
X-Sec. Notes Chkd. ____ Checked ____ Survey by Burkholder Notes [illegible] Date [illegible]
No. ____ Date ____ Date ____ Map No. ____ Indexed C. J. GALLI Date [illegible]

76-L298 CE 307 3-61

PLEASE RETURN TO
LOS ANGELES COUNTY ENGINEER
403 LOS ANGELES COUNTY ENGINEERING BLDG.

NOTE: ANY ADDITIONS OR CHANGES ON THIS SHEET MUST BE MADE OR CIRCLED IN RED INK, WITH DATE AND NAME OF PERSON MAKING CHANGE

Do not extend notes this side of this line.

F.B. 3340 Pg. 220 Job No. 611230 Division No. 11 Notes Red Plotted Profile
Survey of San Pasqual St. S.D. Date 5-67 Date No. X-Sec.
Survey by Burkholder Notes D.L.B. Notes Chkd. Checked No.
Indexed C. J. GALLI Date Date Date

STATION	B.S.	H.I.	F.S.	ELEV.	San Palo Lt. & W.	Rt. & E. Pl.
		Going No. on San Palo Pl.				
B.M. S.D. 755				648.57	B.M. S.D. 755, El. = 648.574,	F.B. 3340-13, San Pasqual
					St. & San Palo Pl., N.E. Cor.	Bt. Spk in cb., 80' E. of E. cb. Rct.
15+39.30 W. = 1+00 N.				649.86		℄ Int. prmt.
1+14				649.60		℄ Prmt.
1+26				649.11		℄ Edge Gut.
1+28				649.05		℄ F.L.
1+30				649.12		℄ Edge Gut.
				648.98		13° ∠ Pl. Edge Gut.
				649.26	13° ∠ Pl. Edge Gut.	
1+62.3				650.10		℄ Prmt.
				649.99	7½ Prmt.	
				649.84	13° Edge Gut.	
				649.72	15° Gut.	
				650.22	15° Top cb.	
				650.9	20° P/L.	
1+64.4				650.15		℄ Prmt.
				650.09		7½ Prmt.
				649.94		13° Edge Gut.
				649.81		15° Gut.

76-L298 CE 307 3-61

PLEASE RETURN TO
LOS ANGELES COUNTY ENGINEER
403 LOS ANGELES COUNTY ENGINEERING BLDG.

NOTE: ANY ADDITIONS OR CHANGES ON THIS SHEET MUST BE MADE OR CIRCLED IN RED INK, WITH DATE AND NAME OF PERSON MAKING CHANGE.

Do not extend notes this side of this line.

STATION	B. S.	H. I.	F. S.	ELEV.	San Palo Lt. & W	℄ Rt. & E. Pl.
1+64 4				650.30		15° Top cb.
				651.2		20° P/L.
2+02 3				650.67		℄ Prmt.
				650.63		7 5/ Prmt.
				650.45		13° Edge Gut.
				650.32		15° Gut.
				650.81		15° Top cb.
				651.4		20° P/L.
				650.59	7 5/ Prmt.	
				650.41	13° Edge Gut.	
				650.29	15° Gut.	
				650.77	15° Top cb.	
				651.3	20° P/L.	
3+02 3				651.89		℄ Prmt.
				651.80		7 5/ Prmt.
				651.76		13° Edge Gut
				651.60		15° Gut.
				652.09		15° Top cb.
				652.5		20° P/L.
				651.84	7 5/ Prmt.	

Profile Notes Red ____ Plotted ____ Job No. 6112.30 Division No. 11 F. B. 3340 Pg. 221
No. ____ Date ____ Date ____ Survey of San Pasqual St. S.D.
X-Sec. Notes Chkd. ____ Checked ____ Survey by Burkholder Notes [illegible] Date [illegible]
No. ____ Date ____ Date ____ Map No. ____ Indexed C. J. GALLY Date ____

76-L298 CE 307 3-61

PLEASE RETURN TO
LOS ANGELES COUNTY ENGINEER
403 Los Angeles County Engineering Bldg.

NOTE: ANY ADDITIONS OR CHANGES ON THIS SHEET MUST BE MADE OR CIRCLED IN RED INK, WITH DATE AND NAME OF PERSON MAKING CHANGE

Do not extend notes this side of this line.

F.B. 3340 Pg. 1/22 — Job No. 6/12.30 — Division No. 11 — Notes Red — Plotted — Profile
Survey of San Pasqual St. S.D. — Date 5-67 — Date — No. — X-Sec.
Survey by Burkholder — Notes D.L.B. — Notes Chkd. — Checked — No.
Indexed C. J. GALLI — Date — Date

STATION	B. S.	H. I.	F. S.	ELEV.	San Palo Lt. & W. ℄ Rt. & E. Pl.					
3+02				651.69	13° Edge Gut.					
				651.57	15° Gut.					
				652.07	15° Top Cb.					
				652.3	20° P/L					
3+80			S. Rim	652.91	5.0 S.S. M.H.					
			N. Rim	652.93	Rim 652.92			Rim 652.92		
					Meas. 6.42			Meas. 6.28		
					Top Pipe 646.50			Top Pipe 646.64		
					diam 0.67			diam 0.67		
					S. outlet Inv. El. = 645.83			N. inlet Inv. El. = 645.97		
	Going W. on		San Pasqual St.		San Pasqual Lt. & So. ℄ Rt. & No. St.					
15+39	30° W.			649.86				℄ Int. Prmt.		
15+44	7		E. Rim	649.92				℄ S.S. M.H.		
			W. Rim	649.93	Rim 649.92	Rim		649.92	Rim	649.92
					Meas. 10.40	Meas.		10.33	Meas.	10.30
					Top Pipe 639.52	Top Pipe		639.59	Top Pipe	639.62
					diam 2.00	diam		0.67	diam	2.00
					E. outlet Inv. El. = 637.52	N. inlet Inv. El. =		638.92	W. inlet Inv. El. =	637.62
15+89				650.39				℄ Prmt.		
				650.15				14° Prmt.		

76-L-298 CE 307 2-63

PLEASE RETURN TO
LOS ANGELES COUNTY ENGINEER
403 LOS ANGELES COUNTY ENGINEERING BLDG.

NOTE: ANY ADDITIONS OR CHANGES ON THIS SHEET MUST BE MADE OR CIRCLED IN RED INK, WITH DATE AND NAME OF PERSON MAKING CHANGE.

Do not extend notes this side of this line.

STATION	B. S.	H. I.	F. S.	ELEV.	San Pasqual Lt. & So. ℄	Rt. & No. St.
15+89.3				649.63		26° Edge Gut
				649.58		28° Gut
				650.23		28° Top cb.
				650.55		40± bk wk.
				649.79	14° prmt.	
				649.00	26° Edge Gut	
				648.89	28° Gut.	
				649.53	28° Top cb.	
				650.7	40° P/L.	
16+00				650.52		℄ prmt.
16+29.3				650.89		℄ Prmt.
				650.61		14° Prmt.
				650.08		26° Edge Gut.
				649.95		28° Gut.
				650.60		28° Top cb.
				650.89		40± bk. wk.
				650.19	14° prmt.	
				649.38	26° Edge Gut.	
				649.29	28° Gut.	
				649.91	28° Top cb.	

Profile No. X-Sec. No. Notes Red Date Notes Chkd. Date Plotted Date Checked Date Job No. 6112.30 Division No. 11 Survey of San Pasqual St. S.D. Survey by [illegible] Notes [illegible] Date 5-67 Map No. Indexed [illegible] Date F.B. 3340 Pg. 223

76-L-298 CE 307 2-63

PLEASE RETURN TO
LOS ANGELES COUNTY ENGINEER
403 LOS ANGELES COUNTY ENGINEERING BLDG.

NOTE: ANY ADDITIONS OR CHANGES ON THIS SHEET MUST BE MADE OR CIRCLED IN RED INK, WITH DATE AND NAME OF PERSON MAKING CHANGE

Do not extend notes this side of this line.

F.B. 3340 Pg. 224 Job No. 6112.30 Division No. 11 Notes Red. Plotted Profiles
Survey of San Pasqual St. S.D. Date 5-67 Date No. X-Sec.
Survey by Parkhill, Nor Notes D.L.B. Notes Chkd. Checked
Indexed GALLT Date Date No.

STATION	B. S.	H. I.	F. S.	ELEV.	San Pasqual Lt. & So. ℄	Rt. & No. St.
16+29.3				650.4	40° P/L.	
16+46.6			E. Rim	651.06		℄ S.S.M.H.
			W. Rim	651.08	Rim 651.07	Rim 651.07
					Meas. Top Pipe 640.48	Meas. Top Pipe 640.57
					dia. 2.00	dia. 2.00
					E. outlet Invr. El. = 638.48	Winlet Invr. El. = 638.57
17+00				651.59		℄ Prmt.
17+29.3				651.83		℄ Prmt.
				651.60		14° Prmt.
				651.18		2.6° Edge Gut.
				651.13		2.8° Gut.
				651.25		2.8° Top dep cb.
				652.00		40± bk. wk.
				651.20	14° prmt.	
				650.37	2.6° Edge Gut.	
				650.30	2.8° Gut.	
				650.75	2.8° Top cb.	
				649.9	40° P/L.	
18+00				652.46		℄ Prmt.
18+57.5				652.90		℄ Prmt.

76-L298 CE 307 3-61

PLEASE RETURN TO
LOS ANGELES COUNTY ENGINEER
403 LOS ANGELES COUNTY ENGINEERING BLDG.

NOTE: ANY ADDITIONS OR CHANGES ON THIS SHEET MUST BE MADE OR CIRCLED IN RED INK, WITH DATE AND NAME OF PERSON MAKING CHANGE.

Do not extend notes this side of this line.

STATION	B.S.	H.I.	F.S.	ELEV.	San Pasqual Lt. & So. ℄	Rt. & No. St.
18+57.5				652.70		14° Prmt.
				652.41		26° Edge Gut.
				652.27		28° Gut.
				652.90		28° Top ob.
				653.23		40± bk. wk.
				652.24	14° Prmt.	
				651.64	26° Edge Gut.	
				651.58	28° Gut.	
				652.23	28° Top ob.	
				652.4	40° P/L.	
19+08.43			E. Rim	653.37		℄ Int. SS.M.H.
			W. Rim	653.39	Rim 653.38 / Meas. 10.61 / Top Pipe 642.67 / diam 2.00 / E. outlet Inv. El. = 640.67	Rim 653.38 / Meas. 10.15 / Top Pipe 643.23 / diam 2.00 / N. inlet Inv. El. = 641.23 / W. inlet Inv. El. = 642.71
B.M. S.D. 754				653.04	B.M. S.D. 754, El. = 653.038, F.B. 3340-13, San Pasqual St & El Nido Ave., 2' So. & 30'± W. of ℄ Int., A B.M. Son. in well w/cover (No Red)	

Profile Notes Red ____ Plotted ____ Job No. 4112.30 Division No. 11 F.B. 3316 Pg. 225
No. ____ Date ____ Date ____ Survey of San Pasqual St S.D.
X-Sec. Notes Chkd. ____ Checked ____ Survey by Burkholder Notes D.L.B. Date 5-67
No. ____ Date ____ Date ____ Map No. ____ Indexed C. J. GALLI Date ____

76-L298 CE 307 3-61

PLEASE RETURN TO
LOS ANGELES COUNTY ENGINEER
403 Los Angeles County Engineering Bldg.

NOTE: ANY ADDITIONS OR CHANGES ON THIS SHEET MUST BE MADE OR CIRCLED IN RED INK, WITH DATE AND NAME OF PERSON MAKING CHANGE

Do not extend notes this side of this line.

F. B. 3340 Pg. 226 — Job No. 6112.30 — Division No. 11 — Notes Red — Plotted — Profile
Survey of San Pasqual St. S.D. — Date 5-67 — No. — X-Sec.
Survey by Zurkuhlen Notes D.L.B. — Notes Chkd. — Checked
Indexed C.J. GALLI — Date — Date — No.

STATION	B. S.	H. I.	F. S.	ELEV.	El Nido Lt. & W.	℄ Rt & E. Ave.
	Going No. on El Nido Ave.					
19+68.43 W = 1+00 N L 14				653.38		℄ Int. M.H. Lid.
				653.46		℄ Pvmt
1+26				652.83		℄ Edge Gut.
1+28				652.81		℄ F.L.
1+30				652.86		℄ Edge Gut.
				652.70		16° ± Pt Edge Gut.
				653.07	16° ± Pt. Edge Gut.	
1+59 ±				653.82		℄ Pvmt.
				653.[illegible]	9° Pvmt.	
				653.53	16° Edge Gut.	
				653.69	18° Gut.	
				654.33	18° Top cb.	
				654.5	30° B/L.	
1+60 ±				653.84		℄ Pvmt.
				653.55		9° Pvmt.
				653.13		16° Edge Gut.
				652.99		18° Gut.
				653.63		18° Top cb.
				653.85		30± bk. wk.
1+99 ±				654.15		℄ Pvmt.

76-L298 CE 307 3-61

PLEASE RETURN TO
LOS ANGELES COUNTY ENGINEER
403 LOS ANGELES COUNTY ENGINEERING BLDG.

NOTE: ANY ADDITIONS OR CHANGES ON THIS SHEET MUST BE MADE OR CIRCLED IN RED INK, WITH DATE AND NAME OF PERSON MAKING CHANGE.

Do not extend notes this side of this line.

STATION	B.S.	H.I.	F.S.	ELEV.	El. Nido Lt. & W.	℄ Rt. & E. Ave.
1+99²				653.92		9° Prmt.
				653.41		16° Edge Gut.
				653.29		18° Gut.
				653.93		18° Top cb.
				654.15		30± bk. wk.
				654.20	9° Prmt.	
				654.11	16° Edge Gut.	
				653.94	18° Gut.	
				654.57	18° Top cb.	
				654.9	30° P/L.	
2+99²				654.73		℄ Prmt.
				654.56		9° Prmt.
				654.17		16° Edge Gut.
				654.00		18° Gut.
				654.66		18° Top cb.
				654.97		30± bk. wk.
				654.77	9° Prmt.	
				654.65	16° Edge Gut.	
				654.53	18° Gut.	
				655.18	18° Top cb.	

Profile No. ____ Notes Red ____ Plotted ____ Job No. 6112.30 Division No. 11 F.B. 3715 Pg. 227
X-Sec. No. ____ Date ____ Date ____ Survey of San Pasqual St. [illegible]
Notes Chkd. ____ Checked ____ Survey by Burkholder Notes D.L.B. Date [illegible]
Date ____ Date ____ Map No. ____ Indexed C. J. GALLI Date [illegible]

76-L298 CE 307 3-61

PLEASE RETURN TO
LOS ANGELES COUNTY ENGINEER
403 LOS ANGELES COUNTY ENGINEERING BLDG.

NOTE: ANY ADDITIONS OR CHANGES ON THIS SHEET MUST BE MADE OR CIRCLED IN RED INK, WITH DATE AND NAME OF PERSON MAKING CHANGE

Do not extend notes this side of this line.

STATION	B. S.	H. I.	F. S.	ELEV.	El. Nido Lt. & W.	℄ Rt. & E. Ave.
2+99.2				655.5	30° P/L.	
4+15.0			S. Rim	655.64		℄ S.S. M.H.
			N. Rim	655.64	Rim 655.64	Rim 655.64
					Meas. 9.56	Meas 9.55
					Top Pipe 646.08	Top Pipe 646.09
					diam 2.00	diam 2.00
					S. outlet Inv. El. 644.08	No. inlet Inv. El. 644.09
	Going W. on San Pasqual St.				San Pasqual Lt. & So.	℄ Rt. & No. St.
19+08.43 W.				653.38		℄ Int. M.H. Lid.
19+53.0				653.28	35° bk. wk @ end.	
19+57.8				653.91		℄ Prmt.
				653.91		14° Prmt.
				653.51		26° Edge Gut.
				653.41		28° Gut.
				654.04		28° Top cb.
				654.0		40° P/L.
				653.35	14° Prmt.	
				652.74	26° Edge Gut.	
				652.57	28° Gut.	
				653.22	28° Top cb.	

F.B. 3340 PG. 228
Survey of San Pasqual St. S.D. Job No. 6112.30 Division No. 11 Notes Red Date 5-67 Plotted Date Profile No. X-Sec. No.
Survey by Bartholder Notes D.L.B. Date Notes Chkd. Date Checked Date
Indexed C.J. GRILL Date

76-L298 CE 307 3-61

PLEASE RETURN TO
LOS ANGELES COUNTY ENGINEER
403 LOS ANGELES COUNTY ENGINEERING BLDG.

NOTE: ANY ADDITIONS OR CHANGES ON THIS SHEET MUST BE MADE OR CIRCLED IN RED INK, WITH DATE AND NAME OF PERSON MAKING CHANGE.

Do not extend notes this side of this line.

STATION	B.S.	H.I.	F.S.	ELEV.	San Pasqual Lt. & So.	℄ Rt. & No. St.
19+57 8				653.34	40± Bk. wk.	
19+97 8				654.33		℄ Prmt.
				654.33		14° Prmt.
				653.94		26° Edge Gut.
				653.84		28° Gut.
				654.44		28° Top cb.
				654.9		40° P/L
				653.74	14° Prmt.	
				653.21	26° Edge Gut.	
				653.05	28° Gut.	
				653.68	28° Top cb.	
				653.79	40± bk. wk.	
20+00				654.35		℄ Prmt.
20+97 8				655.37		℄ Prmt
				655.64		14° Prmt.
				655.04		26° Edge Gut.
				654.94		28° Gut.
				655.56		28° Top curb
				655.9		40± P/L
				654.73	14° Prmt.	
				654.40	26° Edge Gut.	

Profile Notes Red ____ Plotted ____ Job No. 6112.30 Division No. 11 F.B. 3740 Pg. 229
No. ____ Date ____ Date ____ Survey of San Pasqual St. S.D.
X-Sec. Notes Chkd. ____ Checked ____ Survey by Burkholder Notes D.L.B. Date 5-67
No. ____ Date ____ Date ____ Map No. ____ Indexed C. J. GALLI Date ____

76-L298 CE 307 3-61

PLEASE RETURN TO
LOS ANGELES COUNTY ENGINEER
403 LOS ANGELES COUNTY ENGINEERING BLDG.

NOTE: ANY ADDITIONS OR CHANGES ON THIS SHEET MUST BE MADE OR CIRCLED IN RED INK, WITH DATE AND NAME OF PERSON MAKING CHANGE

Do not extend notes this side of this line.

F. B. 3340 Pg. 230 | Job No. 6112.30 | Division No. 11 | Notes Red | Plotted | Profile
Survey of San Pasqual St. S.D. | Date 5-67 | Date | No. | X-Sec.
Survey by Buckholder | Notes D.L.B. | Notes Chkd. | Checked | No.
Indexed C.J. GALLI | Date | Date | Date

STATION	B.S.	H.I.	F.S.	ELEV.	San Pasqual Lt & So	Rt. & No. St.
20+97.8				654.20	28° Gut.	
				654.84	28° Top ob.	
				654.93	4 ft bk. wk.	
21+00				655.32		℄ Pvmt.
21+68.6			E. Rim	656.47		℄ S.S.M.H.
			W. Rim	656.50	Rim 656.48	Rim 656.48
					Meas. 10.50	Meas. 10.43
					Top Pipe 645.98	Top Pipe 646.05
					dia 0.67	dia 0.67
					E. outlet Inv. El. = 645.31	W. inlet Inv. El. = 645.38
22+00				656.88		℄ Pvmt.
22+30.1				657.32		℄ Pvmt.
				657.42		14° Pvmt.
				656.87		26° Edge Gut.
				656.75		28° Gut.
				657.40		28° Top ob.
				657.7		40° D/L
				656.70	14° Pvmt.	
				656.15	26° Edge Gut.	
				655.98	28° Gut.	

76-L298 CE 307 3-61

PLEASE RETURN TO
LOS ANGELES COUNTY ENGINEER
403 LOS ANGELES COUNTY ENGINEERING BLDG.

NOTE: ANY ADDITIONS OR CHANGES ON THIS SHEET MUST BE MADE OR CIRCLED IN RED INK, WITH DATE AND NAME OF PERSON MAKING CHANGE.

Do not extend notes this side of this line.

STATION	B.S.	H.I.	F.S.	ELEV.	San Pasqual Lt. & So.	℄ Rt. & No. St
22+35±				656.61	28° Top cb.	
				656.76	40± bk. wk.	
22+84.74						℄ int. Prmt.
B.M. S.D. 753				656.38	B.M. S.D. 753 El. 656.384,	F.B. 3340-12, San Pasqual St
					& Randolph Ave., S.E. Cor., Bt spk in Cb. [illegible]	
	Going So. on Randolph Ave.				Randolph Lt. & L	↑ Rt. & W. Ave.
22+84.74 W. - 1+00 So.				658.36		↑ int. prmt.
1+14				657.86		↑ Prmt.
426				657.11		↑ Edge Gut.
1+28				657.01		↑ [illegible]
1+30				657.07		↑ Edge Gut.
				657.41		16° ∡ Pt. Edge Gut.
				656.74	16° ∡ Pt. Edge Gut.	
1+64±				657.42		↑ Prmt (Grd. brk ±)
				657.45		9° Prmt.
				657.45		16° Edge Gut.
				657.32		12° Gut.
				657.97		8° Top cb.
				658.22		30± bk wk.
				657.26	9° Prmt.	

Profile No. ____ Notes Red ____ Plotted ____ Job No. 6112.30 Division No. 11 F.B. 3340 Pg. 231
Date ____ Date ____ Survey of San Pasqual St. [illegible]
X-Sec. No. ____ Notes Chkd. ____ Checked ____ Survey by Burkholder Notes D.L.B. Date [illegible]
Date ____ Date ____ Map No. ____ Indexed C. J. GALLI Date ____

76-L298 CE 307 3-61

PLEASE RETURN TO
LOS ANGELES COUNTY ENGINEER
403 LOS ANGELES COUNTY ENGINEERING BLDG.

NOTE: ANY ADDITIONS OR CHANGES ON THIS SHEET MUST BE MADE OR CIRCLED IN RED INK, WITH DATE AND NAME OF PERSON MAKING CHANGE

Do not extend notes this side of this line.

F. B. 3340 Pg. 232 | Job No. 6112.30 | Division No. 11 | Notes Red | Plotted | Profile
Survey of San Pasqual st. S.D. | Date 5-67 | Date | No. | X-Sec.
Survey by Rankin/dor Notes D.L.B. | Notes Chkd. | Checked
Indexed C.J.GAHH | Date | Date | No.

STATION	B. S.	H. I.	F. S.	ELEV.	Randolph Lt. & E.	Rt. & W. Ave.
1+64 ±				656.81	16° Edge Gut.	
				656.65	18° Gut.	
				657.28	18° Top cb.	
				657.47	30± bk. wk.	
2+64 ±				655.67		↑ prmt.
	Going W. on San Pasqual st.				San Pasqual Lt. & So.	℄ Rt. & No. st.
22+84.74 w.				658.36		℄ Int. prmt.
				658.44		14° prmt.
				658.00		26° Edge Gut.
				657.88		28° Gut.
				657.95		28° Top cb. (DEPR.)
				658.76		40° P/L. (conc. DIR.)
23+00				658.67		℄ Prmt.
23+40 ±				659.49		℄ prmt.
				659.48		14° prmt.
				659.11		26° Edge Gut.
				659.00		28° Gut.
				659.67		28° Top cb..
				659.9		40° P/L.
				658.94	14° prmt.	

76-L-298 CE 307 2-63

PLEASE RETURN TO
LOS ANGELES COUNTY ENGINEER
403 LOS ANGELES COUNTY ENGINEERING BLDG.

NOTE: ANY ADDITIONS OR CHANGES ON THIS SHEET MUST BE MADE OR CIRCLED IN RED INK, WITH DATE AND NAME OF PERSON MAKING CHANGE.

Do not extend notes this side of this line.

STATION	B. S.	H. I.	F. S.	ELEV.	San Pasqual Lt & So. ℄	Rt. & No. St.
23+40.7				658.41	26° Edge Gut.	
				658.22	28° Gut.	
				658.87	28° Top cb.	
				658.94	40± bk. wk.	
23+80.7				660.22		℄ Prmt.
				660.20		14° Prmt.
				659.93		26° Edge Gut.
				659.85		28° Gut.
				660.49		28° Top cb.
				660.5		40° P/L.
				659.75	14° Prmt.	
				659.31	26° Edge Gut.	
				659.10	28° Gut.	
				659.72	28° Top cb.	
				659.85	40± bk. wk.	
24+00				660.57		℄ Prmt.

Profile No. X-Sec. Notes Red Date Notes Chkd. Plotted Date Checked Date Job No. 6112.30 Division No. 11 Survey of San Pasqual St. S.D. Survey by Burkholder Notes D.J.B. Date 5-67 Map No. Indexed C.J. GALLI Date

F.B. 3340 Pg. 233

76-L-298 CE 307 2-63

PLEASE RETURN TO
LOS ANGELES COUNTY ENGINEER
403 LOS ANGELES COUNTY ENGINEERING BLDG.

NOTE: ANY ADDITIONS OR CHANGES ON THIS SHEET MUST BE MADE OR CIRCLED IN RED INK, WITH DATE AND NAME OF PERSON MAKING CHANGE

Do not extend notes this side of this line.

STATION	B.S.	H.I.	F.S.	ELEV.	San Pasqual Lt & So.	℄ Rt. & No. St.
24+28 6			E. Rim	661.09		℄ S.S.M.H.
			W. Rim	661.13	Rim 661.11	Rim 661.11
					Meas. 12.63	Meas. 12.60
					Top Pipe 648.48	Top Pipe 648.51
					diam 0.67	diam 0.67
					E. outlet Inv. El. = 647.81	W. inlet Inv. El = 647.84
24+80 7				662.05		℄ Prmt.
				662.08		14° Prmt.
				661.75		26° Edge Gut.
				661.66		28° Gut.
				662.31		28° Top cb.
				663.7		40° P/L.
				661.65	14° Prmt.	
				661.07	26° Edge Gut.	
				660.88	28° Gut.	
				660.95	28° Top cb. (DEPR.)	
				661.64	40± bk. wk.	
25+00				662.31		℄ Prmt.
25+35 ±				662.86		℄ Prmt. (Grd. brk)
				662.88		14° Prmt.

F.B. 3340 PG. 234 Job No. 6112.30 Division No. 11 Notes Red Plotted Profile
Survey of San Pasqual St. S.D. Date 5-67 Date No.
Survey by Burkholder Notes D.L.B. Notes Chkd. Checked X-Sec.
Indexed C.J. GALLI Date Date Date No.

76-L-298 CE 307 2-63

PLEASE RETURN TO
LOS ANGELES COUNTY ENGINEER
403 LOS ANGELES COUNTY ENGINEERING BLDG.

NOTE: ANY ADDITIONS OR CHANGES ON THIS SHEET MUST BE MADE OR CIRCLED IN RED INK, WITH DATE AND NAME OF PERSON MAKING CHANGE.

Do not extend notes this side of this line.

STATION	B. S.	H. I.	F. S.	ELEV.	San Pasqual Lt & So. ℄	Rt. & No. St.
25+35				662.61		26° Edge Gut.
				662.43		28° Gut.
				663.11		28° Top cb.
				665.4		40° D/L.
				662.35	14° Prmt.	
				661.85	26° Edge Gut	
				661.62	28° Gut.	
				662.26	28° Top cb.	
				662.35	40° bk. wk.	
26+00				663.70		℄ Prmt.
26+88			E. Rim	664.50		℄ S.S.M.H.
			W. Rim	664.52	Rim 664.51	Rim 664.51
					Meas. 13.50	Meas. 13.54
					Top Pipe 651.01	Top Pipe 650.97
					diam. 0.67	diam. 0.67
					E. outlet Inv. El. = 650.34	W. inlet Inv. El. = 650.30
27+00				664.56		℄ Prmt.
28+00				665.25		℄ Prmt.
29+00				666.18		℄ Prmt.

Profile No. ____ Notes Red ____ Plotted ____ Job No. ____ Division No. 11
Date ____ Date ____ Survey of San Pasqual St. S.D.
X-Sec. No. ____ Notes Chkd. ____ Checked ____ Survey by [illegible] Notes [illegible] Date [illegible]
Date ____ Date ____ Map No. ____ Indexed C. J. GALLI Date ____

F. B. 3340 Pg. 235

76-L-298 CE 307 2-63

PLEASE RETURN TO
LOS ANGELES COUNTY ENGINEER
403 Los Angeles County Engineering Bldg.

NOTE: ANY ADDITIONS OR CHANGES ON THIS SHEET MUST BE MADE OR CIRCLED IN RED INK, WITH DATE AND NAME OF PERSON MAKING CHANGE

Do not extend notes this side of this line.

F. B. 3340 Pg. 236 | Job No. 6112.30 | Division No. 11 | Notes Red | Plotted | Profile
Survey of San Pasqual St. S.D. | Date 5-67 | Date | No. | X-Sec. No.
Survey by Buckholder Notes D.L.B. | Notes Chkd. | Checked
Indexed C.J. GALLI | Date | Date | Date

STATION	B.S.	H.I.	F.S.	ELEV.	San Pasqual Lt & So. ℄	Rt & No. St
B.M. S.D. 752				666.57	B.M. S.D. 752, El. = 666.572, St. (No. Side) 570' ± E. & San Gabriel Blvd. & 20' ± W. of ctr of most W'ly drive to Monte Vista Grove Homes A bt. Spk in cb.	F.B. 3340-12, San Pasqual
29+49°			E. Rim	666.58		℄ S.S.M.H.
			W. Rim	666.57	Rim 666.58	Rim 666.58
					Meas. 13.08	Meas. 13.05
					Top Pipe 653.50	Top Pipe 653.53
					diam 0.67	diam 0.67
					E. outlet Inv. El. = 652.83	W. inlet Inv. El. = 652.86
30+00				666.96		℄ Pvmt.
31+11 (OK N.O.)				667.60		℄ Pvmt
				667.84		14° Pvmt.
				667.34		26° Edge Gut @ Grd brk
				667.28		28° Gut.
				667.91		28° Top cb.
				668.22		40 Pvmt
				667.71		℄ Pvmt
31+49 (OK N.O.)				667.04	14° Pvmt	
				666.76	26° Edge Gut @ Grd brk.	
				666.61	28° Gut.	

76-L-298 CE 307 2-63

PLEASE RETURN TO
LOS ANGELES COUNTY ENGINEER
403 LOS ANGELES COUNTY ENGINEERING BLDG.

NOTE: ANY ADDITIONS OR CHANGES ON THIS SHEET MUST BE MADE OR CIRCLED IN RED INK, WITH DATE AND NAME OF PERSON MAKING CHANGE.

Do not extend notes this side of this line.

STATION	B. S.	H. I.	F. S.	ELEV.	San Pasqual Lt. & So. ℄	Rt. & No. St.
31+49 (OK)				667.25	28° Top cb.	
				667.47	40± bk. wk.	
31+00 (OK)				667.58		℄ Prmt.
32+00				667.60		℄ Prmt.
32+18.5			E. Rim	667.53		℄ S.S.M.H.
			W. Rim	667.52	Rim 667.53	Rim 667.53
					Meas 12.50	Meas. 12.43
					Top Pipe 655.03	Top Pipe 655.10
					diam 0.67	diam 0.67
					E. outlet Inv. El. 654.36	W. Inlet Inv. El. 654.4[illegible]
32+87.1				667.24		℄ Prmt.
				667.17		14° Prmt.
				666.63		26° Edge Gut.
				666.50		28° Gut.
				667.10		28° Top cb.
				667.2		40° P/L
				666.75	14° Prmt.	
				666.26	26° Edge Gut.	
				666.16	28° Gut.	
				666.24	28° Top dep cb.	

Profile Notes Red ____ Plotted ____ Job No. 6112.30 Division No. 11 F.B. 3340 Pg. 231
No. ____ Date ____ Date ____ Survey of San Pasqual St. S.D. [illegible]
X-Sec. Notes Chkd. ____ Checked ____ Survey by Burkholder Notes D.L.B. Date [illegible]
No. ____ Date ____ Date ____ Map No. ____ Indexed G. J. GALLI Date ____

76-L-298 CE 307 2-63

PLEASE RETURN TO
LOS ANGELES COUNTY ENGINEER
403 Los Angeles County Engineering Bldg.

NOTE: ANY ADDITIONS OR CHANGES ON THIS SHEET MUST BE MADE OR CIRCLED IN RED INK, WITH DATE AND NAME OF PERSON MAKING CHANGE

Do not extend notes this side of this line.

F. B. 3340 Pg. 238 | Job No. 6112.30 | Division No. 11 | Notes Red | Plotted | Profile
Survey of San Pasqual St. S.D. | Date 5-67 | Date | No. | X-Sec.
Survey by Burkholder Notes D.L.B. | Notes Chkd. | Checked
Indexed C.J. GALLI | Date | Date | Date | No.

STATION	B. S.	H. I.	F. S.	ELEV.	San Pasqual Lt. & So.	℄ Rt. & No. St.
32+87 1/				667.07	40± bk. wk.	
33+00				667.17		℄ Prmt.
33+87 1/				666.87		℄ Prmt.
				666.7		14° Prmt.
				666.23		26° Edge Gut.
				666.15		28° Gut.
				666.76		28° Top cb.
				666.7		40° P/L.
				666.40	14° Prmt.	
				665.85	26° Edge Gut.	
				665.72	28° Gut.	
				666.39	28° Top cb.	
				666.67	40± bk. wk.	
34+00				666.74		℄ Prmt.
34+09 1/				666.18		26° & Pt. Edge Gut.
				666.10		28° Gut.
				666.70		28° Top cb.
34+14 0/				665.74	26° Edge Gut.	
				665.63	28° Grd. brk Gut.	
				666.32	28° Top cb.	

76-L-298 CE 307 2-63

PLEASE RETURN TO
LOS ANGELES COUNTY ENGINEER
403 LOS ANGELES COUNTY ENGINEERING BLDG.

NOTE: ANY ADDITIONS OR CHANGES ON THIS SHEET MUST BE MADE OR CIRCLED IN RED INK, WITH DATE AND NAME OF PERSON MAKING CHANGE.

Do not extend notes this side of this line.

STATION	B. S.	H. I.	F. S.	ELEV.	San Pasqual Lt. & So.	℄ Rt. & No. St.
34+19.6				666.20		24° ∡ Pt. Edge Gut.
				665.98		28° Grd. brk. Gut.
				666.65		28° Top cb.
34+21.0				665.83	26° Edge Gut.	
				665.47	28° Grd. brk Gut.	
				666.28	28° Top cb.	
				666.40	35° ∡ Pt. Conc. wk.	
34+23.5				666.61		℄ Prmt.
				666.39	14° Prmt.	
				665.89	26° Edge Gut.	
				665.43	28° F.L. drain opening	
				666.27	28° Top cb.	
				666.53	40± bk. wk.	
34+24.6				666.19		24° EDGE GUT.
				666.06		26° Conc. (Grd. BRK)
				665.78		28° GUT.
				666.62		28° TOP CB (Con. w...
34+26.0				665.93	26° Edge Gut.	
				665.53	28° Gut. (Grd. brk)	
				666.26	28° Top cb.	

Profile No. ____ Notes Red ____ Plotted ____ Job No. 6112 30 Division No. 11 F.B. 3340 Pg. 239
Date ____ Date ____ Survey of San Pasqual St. S.D.
X-Sec. No. ____ Notes Chkd. ____ Checked ____ Survey by Burkholder Notes D.L.B. Date 5-67
Date ____ Date ____ Map No. ____ Indexed G. J. GALLI Date ____

76-L-298 CE 307 2-63

PLEASE RETURN TO
LOS ANGELES COUNTY ENGINEER
403 LOS ANGELES COUNTY ENGINEERING BLDG.

NOTE: ANY ADDITIONS OR CHANGES ON THIS SHEET MUST BE MADE OR CIRCLED IN RED INK, WITH DATE AND NAME OF PERSON MAKING CHANGE

F. B. 3340 PG. 240 Job No. 6112.30 Division No. 11 Notes Red Plotted Profile
Survey of San Pasqual St. S.D. Date 5-67 Date No. X-Sec.
Survey by Burkholder Notes D.L.B. Notes Chkd. Checked
Indexed C.J. GALLI Date Date Date No.

Do not extend notes this side of this line.

STATION	B. S.	H. I.	F. S.	ELEV.	San Pasqual H.&So.	Rt. & No. St.
34+27 L				666.59		℄ Prmt.
				666.50		14° Prmt.
				666.17		24° Edge Gut.
				666.01		26 Conc (Grd. brk)
				665.68		28° F.L. drain opening
				666.59		28° Top cb.
				666.65		29 bk. wk.
				667.1		40° P/L.
34+29 6				666.17		24° Edge Gut.
				666.05		26° Conc. (Grd. brk.)
				665.64		28° Gut. (Grd. brk)
				666.59		28° Top cb.
34+30°				666.00	26° Edge Gut. @ C.R.	
				665.87	28 Gut (Grd. brk.)	
				666.24	28° Top cb.	
34+36 6				666.15		24 Edge Gut @ C.R.
				666.00		28 Gut (Grd. brk)
				666.56		22 Top cb.
34+42 2				666.78		38° 4 Ft. walk.
34+49 2				666.05	42 Top C.O.	
				664.20	42 F.L. @ C.O.	

76-L-298 CE 307 2-63

PLEASE RETURN TO
LOS ANGELES COUNTY ENGINEER
403 LOS ANGELES COUNTY ENGINEERING BLDG.

NOTE: ANY ADDITIONS OR CHANGES ON THIS SHEET MUST BE MADE OR CIRCLED IN RED INK, WITH DATE AND NAME OF PERSON MAKING CHANGE.

Do not extend notes this side of this line.

STATION	B. S.	H. I.	F. S.	ELEV.	San Pasqual Lt. & So. ℄ Rt. & No. St.		
34+51²				666.53	2² Top C.O.		
				664.53	2² F.L. @ ⊙ C.O.		
34+50² o.k.				666.69		38° ∡ pt. walk.	
34+52¹				666.68		38⁶ Top C.O.	
				664.81		38⁶ F.L. ⊙ C.O.	
34+74²				666.74		Pvmt.	
34+88.74				666.71		℄ Int. S.S. M.H. (drop)	
			E. Rim	666.72	Rim 666.72	Rim 666.72	Rim 666.72
			W. Rim	666.71	Meas. 10.20	Meas. 10.12	Meas. 8.86
					Top Pipe 656.52	Top Pipe 656.60	Top Pipe 657.86
					diam 0.67	diam 0.67	diam 0.67
					E. outlet inv. El. = 655.85	N. inlet inv. El. = 655.93	W. inlet inv. El. = 657.19 Hse. Con.
B.M.S.D. 751				666.42	B.M.S.D. 751 El. = 666.425 F.B. 3340-11, San Pasqual St. & San Gabriel Blvd., S.E. Cor. Bt. spk in cb, 55' E. of ℄ CR		
	Going No. on San Gabriel Blvd.				San Gabriel Lt & W. ℄ Rt. & E. Blvd		
34+88.74 W. = 1+00 No.				666.71		℄ Int. M.H. Lid.	
1+14				666.85		℄ Pvmt.	
1+29°				667.07	36² Top C.O.		
				665.32	36² F.L. @ ⊙ C.O.		
1+29²				667.14	44° ∡ pt. wk.		
				667.23	46⁵ ∡ pt. wk.		

Profile No. ____ Notes Red ____ Plotted ____ Job No. 6112.30 Division No. 11 F.B. 3340 Pg. 241
Date ____ Date ____ Survey of San Pasqual St. S.D.
X-Sec. No. ____ Notes Chkd. ____ Checked ____ Survey by Burkholder Notes D.J.B. Date 5-67
Date ____ Date ____ Map No. ____ Indexed G.J. Gill Date ____

76-L-298 CE 307 2-63

PLEASE RETURN TO
LOS ANGELES COUNTY ENGINEER
403 LOS ANGELES COUNTY ENGINEERING BLDG.

NOTE: ANY ADDITIONS OR CHANGES ON THIS SHEET MUST BE MADE OR CIRCLED IN RED INK, WITH DATE AND NAME OF PERSON MAKING CHANGE

Do not extend notes this side of this line.

STATION	B.S.	H.I.	F.S.	ELEV.	San Gabriel Lt. & W. ℄	Rt. & E. Blvd.
1+31.5				667.00	34.8 Top C.O.	
				665.35	34.8 F.L. @ ⊙ C.O.	
1+38.9				666.70	26.3 Edge Gut @ C.R.	
				666.58	28.3 Gut. (Grd. brk.)	
				666.94	28.3 Top cb.	
1+41.6				667.30	44.0 ∡ Pt bk wk	
1+48.2				667.19	40.6 ∡ Pt bk. wk.	
1+50.5				666.93		40° ∡ Pt. bk. wk.
1+53.2				666.33		23.7 Edge Gut @ C.R.
				666.18		27.7 Gut. (Grd. brk.)
				666.74		27.7 Top cb.
1+57.1				667.25		℄ Pvmt.
				666.92	24.3 Edge Gut.	
				666.14	28.3 F.L. drain opening @ ℄	
				667.07	28.3 Top cb.	
				667.30	44.0 bk wk.	
1+59.5				666.40		23.7 Edge Gut.
				666.28		25.7 Gut. (Grd. brk.)
				665.88		27.7 Gut. (Grd. brk.)
				666.80		27.7 Top cb.
1+65.4				666.91		30.9 ∡ Pt. bk. wk.

F.B. 3340 Pg. 242 Job No. 6112.30 Division No. 11 Notes Red. Plotted Profile
Survey of San Pasqual St. S.D. Date 5-67 Date No.
Survey by Byrkholder Notes D.L.B. Notes Chkd. Checked X-Sec.
Indexed C.J. Gall Date Date Date No.

76-L298 CE 307 3-61

PLEASE RETURN TO
LOS ANGELES COUNTY ENGINEER
403 LOS ANGELES COUNTY ENGINEERING BLDG.

NOTE: ANY ADDITIONS OR CHANGES ON THIS SHEET MUST BE MADE OR CIRCLED IN RED INK. WITH DATE AND NAME OF PERSON MAKING CHANGE.

Do not extend notes this side of this line.

STATION	B.S.	H.I.	F.S.	ELEV.	San Gabriel Lt. & W.	℄ Rt. & E. Blvd.
1+66.0				667.36		℄ Prmt.
				667.14		14.0 Prmt.
				666.47		23.7 Edge Gut.
				666.38		25.7 Conc (Grd. brk)
				665.87		27.7 F.L. drain opening ℄
				666.83		27.7 Top cb.
				666.92		30.9 bk. wk.
				667.2		40° P/L.
1+ 69.6				667.07	24.3 Edge Gut.	
				666.31	28.3 Gut. (Grd brk.)	
				667.26	28.7 Top cb. = Conc wk	
1+72.5				666.58		23.7 Edge Gut.
				666.46		25.7 Conc. (Grd brk)
				666.00		27.7 Gut. (Grd brk)
				666.92		27.7 Top cb.
				667.00		30.9 Con wk.
1+76.0				667.13	24.3 ∡ Pt. Gut.	
				666.61	27.3 Gut (Grd. brk)	
				667.31	27.3 Top cb.	

Profile Notes Red ____ Plotted ____ Job No. 6112.30 Division No. 11 F.B. 3340 Pg. 243
No. ____ Date ____ Date ____ Survey of San Pasqual St. S.D.
X-Sec. Notes Chkd. ____ Checked ____ Survey by Burkholder Notes D.L.B. Date 5-67
No. ____ Date ____ Date ____ Map No. ____ Indexed C. J. GALLI Date ____

76-L298 CE 307 3-61

PLEASE RETURN TO
LOS ANGELES COUNTY ENGINEER
403 LOS ANGELES COUNTY ENGINEERING BLDG.

NOTE: ANY ADDITIONS OR CHANGES ON THIS SHEET MUST BE MADE OR CIRCLED IN RED INK, WITH DATE AND NAME OF PERSON MAKING CHANGE

Do not extend notes this side of this line.

STATION	B. S.	H. I.	F. S.	ELEV.	San Gabriel Lt. & W.	℄ Rt. & So. Blvd.
1+78.2				666.65		23.7 ∡ Pt. Edge Gut.
				666.35		27.7 Gut. (Grd brk.)
				667.00		27.7 Top cb.
1+86.0				666.91	26.3 ∡ Pt. Edge Gut.	
				666.75	28.3 Gut.	
				667.45	28.3 Top cb.	
1+88.0 ok				666.60		25.7 ∡ Pt. Edge Gut.
				666.50		27.7 Gut.
				667.10		27.7 Top cb.
1+97.1				667.73		℄ Prmt.
				667.53		14.0 Prmt.
				666.75		25.7 Edge Gut.
				666.65		27.7 Gut.
				667.25		27.7 Top cb.
				667.3		40.0 P/L.
				667.61	14.0 Prmt.	
				667.07	26.3 Edge Gut.	
				666.91	28.3 Gut.	
				666.98	28.3 Top dep. cb.	
				667.83	40± bk. wk.	

F. B. 3340 PG. 244 Job No. 6112.30 Division No. 11 Notes Red Plotted Profile
Survey of San Pasqual St. S.D. Date 5-67 Date No. X-Sec.
Survey by Burkholder Notes D.L.B. Notes Chkd. Checked
Indexed C. J. GALLI Date Date Date No.

76-L-298 CE 307 2-63

PLEASE RETURN TO
LOS ANGELES COUNTY ENGINEER
403 LOS ANGELES COUNTY ENGINEERING BLDG.

NOTE: ANY ADDITIONS OR CHANGES ON THIS SHEET MUST BE MADE OR CIRCLED IN RED INK, WITH DATE AND NAME OF PERSON MAKING CHANGE.

Do not extend notes this side of this line.

STATION	B. S.	H. I.	F. S.	ELEV.	San Gabriel Lt. & W.	℄ Rt. & E. Blvd.
2+97.1				669.36		℄ Prmt.
				669.31		14.3 Prmt.
				668.77		25.7 Edge Gut.
				668.65		27.7 Gut.
				669.26		27.7 Top cb.
				669.3		40.0 P/L.
				669.15	14.0 Prmt	
				668.53	26.3 Edge Gut.	
				668.40	28.3 Gut.	
				669.12	28.3 Top cb.	
				669.30	40.1 Lk. wk.	
4+24.5			S. Rim	672.24		℄ SS MH.
			N. Rim	672.28	Rim 672.26	Rim 672.26
					Meas. 10.56	Meas. 9.63
					Top Pipe 661.70	Top Pipe 662.63
					diam 0.67	diam 0.67
					S. outlet Inv. El. = 661.03	E. inlet Inv. El. = 661.96

Rim 672.26	Rim 672.26	Rim 672.26
Meas. 10.38	Meas. 9.63	Meas. 10.38
Top Pipe 661.88	Top Pipe 662.63	Top Pipe 661.88
diam 0.67	diam 0.67	diam 0.67
N. inlet Inv. El. = 661.21		

Profile No. ____ Notes Red ____ Plotted ____ Job No. 6112.30 Division No. 11 F.B. 3340 Pg. 245
Date ____ Date ____ Survey of San Pasqual St. S.D.
X-Sec. No. ____ Notes Chkd. ____ Checked ____ Survey by Burkholder Notes DLB Date [illegible]
Date ____ Date ____ Map No. ____ Indexed C. J. GALLI Date ____

76-L-298 CE 307 2-63

PLEASE RETURN TO
LOS ANGELES COUNTY ENGINEER
403 Los Angeles County Engineering Bldg.

NOTE: ANY ADDITIONS OR CHANGES ON THIS SHEET MUST BE MADE OR CIRCLED IN RED INK, WITH DATE AND NAME OF PERSON MAKING CHANGE

Do not extend notes this side of this line.

F. B. 3340 Pg. 246 Job No. 6112.30 Division No. 11 Notes Red Date 5-67 Notes Chkd. Date Checked Date Plotted Date Profile No. X-Sec. No.
Survey of San Pasqual St. S.D.
Survey by Barkhalder Notes D.L.B.
Indexed C.J. GALL

STATION	B. S.	H. I.	F. S.	ELEV.	San Gabriel Lt. & E.	℄ Prod. Rt. & W. Blvd.
	Going So. on San Gabriel Blvd.					
34+88.74 W = 1+00 S.				666.71		℄ Int. SS. M.H. Cld.
1+14				666.53		↑ Prmt.
1+28				666.25		39' ⊄ Pt. bk. wk.
1+36				665.82		26' Edge Gut @ C.R.
				665.65		28' Gut. (Grd. Brk.)
				666.02		28' Top cb.
1+38				666.10		31' Top C.O.
				664.67		31' F.L. @ ⊙ C.O.
				666.21		36' Top C.O.
				664.68		36' F.L. @ ⊙ C.O.
1+58				665.44	27' Edge Gut @ C.R.	
				665.35	29' Gut. (Grd. Brk.)	
				665.65	29' Top cb.	
1+91				665.73		35' ⊄ Pt. bk. wk.
1+93				665.82		↑ Prmt.
				665.55		12' Prmt.
				664.91		23' Edge Gut.
				664.53		25' F.L. @ drain opening &
				665.50		25' Top cb.

76-L-298 CE 307 2-63

PLEASE RETURN TO
LOS ANGELES COUNTY ENGINEER
403 LOS ANGELES COUNTY ENGINEERING BLDG.

NOTE: ANY ADDITIONS OR CHANGES ON THIS SHEET MUST BE MADE OR CIRCLED IN RED INK, WITH DATE AND NAME OF PERSON MAKING CHANGE.

Do not extend notes this side of this line.

STATION	B. S.	H. I.	F. S.	ELEV.	San Gabriel Lt & E	℄ Prod Rt. & W. Blvd
2 + 21.5				665.20	42^2 Top C.O.	
				663.85	42^2 F.L. @ ⊙ C.O.	
$2 + 32^5$				665.57		↑ Pvmt.
				665.57	50 ℄ Pvmt.	
				665.30	16^4 Pvmt.	
				664.35	30^8 Edge Gut.	
				663.87	32^8 Gut. @ drain opening ℄	
				664.81	32^8 Top cb.	
				665.09	44^8 bk. wk.	
	Going W. on San Pasqual St.				San Pasqual Lt. & S.	℄ Rt. & No. St.
34+88.74 W.				666.71		℄ Int. SS.M.H. Lid.
35+00				666.70		℄ Pvmt.
$35 + 02^2$				666.68		℄ Pvmt.
$35 + 22^2$				666.66		0^8 Top C.O.
				664.96		0^8 F.L. @ ⊙ C.O.
$35 + 28^2$				666.69		0^8 Top C.O.
				665.02		0^8 F.L. @ ⊙ C.O.

Profile No. ____ Notes Red ____ Plotted ____ Job No. 611230 Division No. 11 F.B. ____ Pg. 247
X-Sec. No. ____ Date ____ Date ____ Survey of San Pasqual St. S.D.
Notes Chkd. ____ Checked ____ Survey by ____ Notes ____ Date ____
Date ____ Date ____ Map No. ____ Indexed C. J. GALLI Date ____

76-L-295 CE 307 2-63

PLEASE RETURN TO
LOS ANGELES COUNTY ENGINEER
403 Los Angeles County Engineering Bldg.

NOTE: ANY ADDITIONS OR CHANGES ON THIS SHEET MUST BE MADE OR CIRCLED IN RED INK, WITH DATE AND NAME OF PERSON MAKING CHANGE

F. B. 3740 PG. 248 Job No. 6112.30 Division No. 11 Notes Red Plotted Profile
Survey of SAN PASQUAL ST. S.D. Date 5-67 No. X-Sec.
Survey by Buck Walker Notes D.L.B. Notes Chkd. Checked
Indexed C. J. GALLI Date Date No.

Do not extend notes this side of this line.

STATION	B. S.	H. I.	F. S.	ELEV.	San Pasqual Lt. & So. ℄	Rt. & No. St.
35+36				666.14	15 Edge Gut @ C.R.	
				665.96	17 Gut. (Grd. Brk.)	
				666.35	17 Top cb.	
35+38				666.94		14 Edge Gut. @ C.R.
				666.81		18 Gut. (Grd. brk.)
				667.12		18 Top cb.
35+41				666.23	15 Edge Gut.	
				665.73	17 Gut (Grd. brk.)	
				666.44	17 Top cb.	
33+43				666.87		14 Edge Gut.
				666.29		18 Gut (Grd. brk)
				667.17		18 Top cb.
35+43				666.85		℄ Pvmt.
				666.63	9 Pvmt.	
				666.27	15 Edge Gut.	
				665.72	17 F.L. @ drain opening ℄	
				666.51	17 Top cb.	
				666.46	21 bk wk.	
				666.7	30 P/L.	

76-L-298 CE 307 2-63

PLEASE RETURN TO
LOS ANGELES COUNTY ENGINEER
403 LOS ANGELES COUNTY ENGINEERING BLDG.

NOTE: ANY ADDITIONS OR CHANGES ON THIS SHEET MUST BE MADE OR CIRCLED IN RED INK, WITH DATE AND NAME OF PERSON MAKING CHANGE.

Do not extend notes this side of this line.

STATION	B. S.	H. I.	F. S.	ELEV.	San Pasqual Lt & So.	℄ Rt. & No. St.
35+46.3				666.35	15.9 Edge Gut.	
				665.92	17.9 Gut (Grd. brk)	
				666.60	17.9 Top cb.	
35+48.3				667.24		21° ∡ pt. bk. wk.
35+50.2				666.97		℄ prmt.
				667.00		9° Prmt.
				666.84		14° Edge Gut.
				666.58		18° F.L. @ drain opening ℄
				667.23		18° Top cb.
				667.27		21° bk wk.
				667.4		30° P/L.
35+51.8				666.51	15.9 Edge Gut.	
				666.35	17.9 Gut (Grd. brk)	
				666.77	17.9 Top cb.	
35+55.0				667.39		21° ∡ pt. bk. wk.
35+56.7				666.86		14° Edge Gut.
				666.38		12° Gut (Grd. brk)
				667.30		18° Top cb.
35+67.8				666.80	16° Edge Gut @ end.	
				666.72	18° Gut.	

Profile No. ____ Notes Red ____ Plotted ____ Job No. 6112.30 Division No. 11 F.B. 3340 Pg. 249
Date ____ Date ____ Survey of San Pasqual St. S.D.
X-Sec. No. ____ Notes Chkd. ____ Checked ____ Survey by Burkholder Notes [illegible] Date [illegible]
Date ____ Date ____ Map No. ____ Indexed [illegible] Date ____

76-L-298 CE 307 2-63

PLEASE RETURN TO
LOS ANGELES COUNTY ENGINEER
403 LOS ANGELES COUNTY ENGINEERING BLDG.

NOTE: ANY ADDITIONS OR CHANGES ON THIS SHEET MUST BE MADE OR CIRCLED IN RED INK, WITH DATE AND NAME OF PERSON MAKING CHANGE

F. B. 3340 Pg. 250 Job No. 6112,30 Division No. 11 Notes Red Plotted Profile
Survey of San Pasqual St. SD. Date 5-67 Date No. X-Sec.
Survey by Burkholder Notes D.L.B. Notes Chkd. Checked No.
Indexed C.J. GALL Date Date Date

Do not extend notes this side of this line.

STATION	B. S.	H. I.	F. S.	ELEV.	San Pasqual Lt & So. ℄	Rt. & No. St.
35+67.8				667.12	18° Top cb.	
35+72.0 (N)				667.55	18° Top cb. @ end.	
35+62.5				666.90		14° Edge Gut. & Pt.
				666.69		18° Gut.
				667.39		18° Top cb.
35+71.5				667.14		15° ∠ Pt. Edge Gut.
				666.90		18° Gut.
				667.54		18° Top cb.
35+83.8				667.75		℄ Pvmt.
				667.83		9° Pvmt.
				667.55		15° Edge Gut.
				667.07		18° Gut.
				667.73		18° Top cb.
				668.0		30° P/L.
				667.47	8° Pvmt.	
				667.14	17° P.L.	
				667.26	30° P/L Pvmt.	
36+00				668.14		℄ Pvmt.
36+83.8				669.77		℄ Pvmt.
				669.59		9° Pvmt.

76-L-298 CE 307 2-63

PLEASE RETURN TO
LOS ANGELES COUNTY ENGINEER
403 LOS ANGELES COUNTY ENGINEERING BLDG.

NOTE: ANY ADDITIONS OR CHANGES ON THIS SHEET MUST BE MADE OR CIRCLED IN RED INK, WITH DATE AND NAME OF PERSON MAKING CHANGE.

Do not extend notes this side of this line.

STATION	B. S.	H. I.	F. S.	ELEV.	San Pasqual Lt & So. ℄	Rt. & No.
36+83.8				668.85		15° Edge Gut.
				668.67		18° Gut.
				668.75		18° Top dep. cb.
				669.52		30° P/L prmt.
				669.60	7° prmt.	
				669.25	14° F.L.	
				669.30	15° Edge prmt.	
				669.4	30° P/L	
37 +00				670.08		℄ prmt.
37+94.4				671.93		℄ prmt.
				671.70		9° prmt.
				670.91		15° Edge Gut.
				670.68		18° Gut.
				671.46		18° Top cb.
				672.1		30° P/L.
				671.73	7.5 prmt.	
				671.12	15° F.L. (4 pt.)	
				671.20	18° Edge prmt.	
				671.3	30° P/L.	
38+00				672.02		℄ prmt.

Profile No. ____ Notes Red ____ Plotted ____ Job No. 4103 Division No. 11 F.B. 5-3-43 Pg. 231
Date ____ Date ____ Survey of San Pasqual St SD.
X-Sec. No. ____ Notes Chkd. ____ Checked ____ Survey by [illegible] Notes [illegible] Date 5-67
Date ____ Date ____ Map No. ____ Indexed C. J. GALLI Date ____

76-L-298 CE 307 2-63

PLEASE RETURN TO
LOS ANGELES COUNTY ENGINEER
403 Los Angeles County Engineering Bldg.

NOTE: ANY ADDITIONS OR CHANGES ON THIS SHEET MUST BE MADE OR CIRCLED IN RED INK, WITH DATE AND NAME OF PERSON MAKING CHANGE

Do not extend notes this side of this line.

F. B. 3340 Pg. 252 | Job No. 6112.30 | Division No. 11 | Notes Red | Plotted | Profile
Survey of San Pasqual St. S.D. | Date 5-67 | No. | X-Sec.
Survey by Yorkshire Notes D.L.B. | Notes Chkd. | Checked
Indexed C.J. GALLI | Date | Date | No.

STATION	B.S.	H.I.	F.S.	ELEV.	San Pasqual Lt & So	& Rt & No. st
				672.63		& Prmt.
38+41.9				672.47	9° prmt.	
				671.74	16° Edge Gut @ end.	
				671.51	18° G.t.	
				671.63	18° Top cb. (dep.)	
				672.53	30± bk. wk @ end.	
38+43.49				672.66		& Int. prmt.
B.M.S.D. 750				672.69	B.M.S.D. 750 El.= 672.689, F.B. 3340-11, San Pasqual st & Wenham Rd. (So.) S.E. Cor. Bk Spk in cb. 24' E. of L. Cb. Ret.	
	Going No. on Wenham Rd.				Wenham Lt & W	& Rt. & E. Rd.
38+43.49 W. = 1+00 N.				672.66		& Int. prmt.
1+09				672.36		& Prmt.
1+15				671.67		& Edge Gut.
1+18				671.67		& F.L.
1+21				671.73		& Edge Gut.
				671.53		11° & Pt. Edge Gut.
				671.98	11° ± Lt. Edge Gut.	
1+55.2				672.50		& prmt.
				672.25		6.5 Prmt.
				671.88		11° Edge Gut.
				671.77		13° Gut.
				672.20		13° Top cb.

76-L-298 CE 307 2-63

PLEASE RETURN TO
LOS ANGELES COUNTY ENGINEER
403 LOS ANGELES COUNTY ENGINEERING BLDG.

NOTE: ANY ADDITIONS OR CHANGES ON THIS SHEET MUST BE MADE OR CIRCLED IN RED INK, WITH DATE AND NAME OF PERSON MAKING CHANGE.

Do not extend notes this side of this line.

STATION	B. S.	H. I.	F. S.	ELEV.	Wenham Lt. & W.	℄ Rt. & E. Rd.
1+55²				672.4		20° P/L
				672.59	6⁵ Prmt.	
				672.44	11° Edge Gut.	
				672.29	13° Gut.	
				672.76	13° Top cb.	
				673.5	20° P/L.	
1+60°				671.93		11° Edge Gut @ end
				671.79		13° Gut.
				672.25		13° Top cb.
				672.48	11° Edge Gut @ end.	
				672.34	13° Gut.	
				672.77	13° Top cb.	
1+95²				672.91		℄ prmt.
				672.67		6⁵ Prmt.
				672.19		13° Gut.
				672.65		13° Top cb.
				672.8		20° P/L.
				673.03	6⁵ Prmt.	
				672.77	13° Gut.	
				672.81	13° Top dep cb.	

Profile Notes Red ____ Plotted ____ Job No. 6[illegible] Division No. 11 F. B. 3340 Pg. 253
No. ____ Date ____ Date ____ Survey of San Pasqual St. S.D.
X-Sec. Notes Chkd. ____ Checked ____ Survey by Burkholder Notes [illegible] Date [illegible]
No. ____ Date ____ Date ____ Map No. ____ Indexed C. J. GALLI Date ____

76-L-298 CE 307 2-63

PLEASE RETURN TO
LOS ANGELES COUNTY ENGINEER
403 LOS ANGELES COUNTY ENGINEERING BLDG.

NOTE: ANY ADDITIONS OR CHANGES ON THIS SHEET MUST BE MADE OR CIRCLED IN RED INK, WITH DATE AND NAME OF PERSON MAKING CHANGE

Do not extend notes this side of this line.

STATION	B.S.	H.I.	F.S.	ELEV.	Wenham Lt. & W.	℄ Rt. & E. Rd.
1+95²				673.80	20° P/L. Prmt.	
2+95²				673.98		℄ Prmt.
				673.79		6⁵ Prmt.
				673.32		13³ Gut.
				673.32		13³ Top dep. cb.
				673.9		20° P/L.
				674.07	6⁵ prmt	
				673.77	13³ Gut.	
				674.16	13³ Top cb.	
				674.7	20° P/L.	
Going W. on San Pasqual st					San Pasqual Lt. & So.	℄ Rt & No. st.
38+43.49 W.				672.66		℄ int. Prmt.
38+75²				672.33	16° ∡ Pt. Edge Prmt.	
38+79²				673.20		℄ prmt.
				672.91	9° Prmt.	
				672.43	16° Edge Gut.	
				672.24	18° Gut.	
				672.92	18° Top cb.	
				673.18	30' bk. wk.	
38+95°				673.44		℄ Prmt.
				673.38		9° Prmt.

F.B. 3340 Pg. 254 Job No. 611230 Division No. 11 Notes Red Plotted Profile
Survey of San Pasqual St S.D. Date 5-67 Date No. X-Sec.
Survey by Burkholder Notes D.L.B. Notes Chkd. Checked No.
Indexed C. J. GALLI Date Date Date

76-L-298 CE 307 2-63

PLEASE RETURN TO
LOS ANGELES COUNTY ENGINEER
403 LOS ANGELES COUNTY ENGINEERING BLDG.

NOTE: ANY ADDITIONS OR CHANGES ON THIS SHEET MUST BE MADE OR CIRCLED IN RED INK, WITH DATE AND NAME OF PERSON MAKING CHANGE.

Do not extend notes this side of this line.

STATION	B. S.	H. I.	F. S.	ELEV.	San Pasqual Lt. & So ℄	Rt & No. ℄
38+95				672.61		15° Edge Gut.
				672.41		18° Gut.
				673.21		18° Top sb.
				674.5		0° P/L.
39+00				673.53		℄ Prmt.
39+07.2				672.96	15° 4 Pk Edge Prmt.	
39+30.53				674.06		℄ Int prmt.
	Going So. on Wenham Rd.				Wenham Lt. & L.	↑ Rt & W. Rd.
39+30.53 W=1+00 So.				674.06		℄ int prmt.
1+09				673.85		↑ Prmt.
1+15				673.34		↑ Edge Gut.
1+18				673.30		↑ F.L.
1+21				673.38		↑ Edge Prmt.
				673.55		13° 4 Pk Edge Gut.
				673.16	13° 4 Pk Edge Gut.	
1+55				674.00		↑ Prmt.
				674.06		7.5 prmt.
				673.89		15° Edge Gut.
				673.68		15° Gut.

Profile Notes Red. Plotted Job No. Division No. 11
No. Date Date Survey of San Pasqual ST. S.D.
X-Sec. Notes Chkd. Checked Survey by Notes Date
No. Date Date Map No. Indexed G.J. GALLI Date

F.B. 3749 Pg. 255

76-L-298 CE 307 2-63

PLEASE RETURN TO
LOS ANGELES COUNTY ENGINEER
403 LOS ANGELES COUNTY ENGINEERING BLDG.

NOTE: ANY ADDITIONS OR CHANGES ON THIS SHEET MUST BE MADE OR CIRCLED IN RED INK, WITH DATE AND NAME OF PERSON MAKING CHANGE

F. B. 3390 Pg. 256 Job No. 6112.32 Division No. 11 Notes Red. Plotted Profile
Survey of San Pasqual ST. S.D. Date 5-67 Date No. X-Sec.
Survey by Burkholder Notes D.L.B. Notes Chkd. Checked No.
Indexed J. GALLI Date Date Date

Do not extend notes this side of this line.

STATION	B. S.	H. I.	F. S.	ELEV.	Wenham Lt. & E.	✱ Rt. & W. Rd.
1+55 ℄				674.17		15° Top cb.
				674.6		22° P/L.
				673.76	7.5 Prmt.	
				673.37	13° Edge Gut.	
				673.18	15° Gut.	
				673.67	15° Top cb.	
				673.7	22° P/L.	
1+95 ℄				674.10		✱ Prmt.
				674.20		7.5 Prmt.
				673.1		13.8 Edge Gut.
				673.75		17.8 Gut.
				674.25		17.8 Top cb.
				674.5		29.8 P/L.
				673.75	7.8 Prmt.	
				673.45	13.8 Edge Gut.	
				673.27	17.8 Gut.	
				673.70	17.8 Top cb.	
				673.9	29.8 P/L.	
2+40 ℄				674.28		✱ Prmt.
				674.34		7.5 Prmt.

76-L-298 CE 307 2-63

PLEASE RETURN TO
LOS ANGELES COUNTY ENGINEER
403 LOS ANGELES COUNTY ENGINEERING BLDG.

NOTE: ANY ADDITIONS OR CHANGES ON THIS SHEET MUST BE MADE OR CIRCLED IN RED INK, WITH DATE AND NAME OF PERSON MAKING CHANGE.

Do not extend notes this side of this line.

STATION	B. S.	H. I.	F. S.	ELEV.	Wenham Lt & E.	Rt. & W. Rd.
2+40°				673.98		25.8 Edge Gut.
				673.75		27.8 Gut.
				674.52		27.8 Top cb.
				674.4		34.8 P/L.
				674.15	7.2 Prmt.	
				673.52	25.8 Edge Gut.	
				673.41	27.8 Gut.	
				673.88	27.8 Top cb.	
				674.0	34.8 P/L	
	Going W. on San Pasqual St.				San Pasqual Lt & Sa.	Rt & No. St
39+30.53 W				674.06		℄ int. Prmt.
39+35°				674.16		℄ Prmt.
				674.06		9° Prmt.
				673.31		15.2 Edge Gut
				673.08		18.2 Gut.
				673.87		18.2 Top cb.
				674.4		30° P/L.
39+52.4				673.70	15° ∡ Pt Edge Gut.	
39 +27.4	ok.			674.37	16° ∡ Pt Edge Gut.	

Profile No. ____ Notes Red ____ Plotted ____ Job No. 6[illegible]230 Division No. 11 F.B. 3340 Pg. 237
X-Sec. No. ____ Date ____ Date ____ Survey of San Pasqual St SD
Notes Chkd. ____ Checked ____ Survey by [illegible] Notes [illegible] Date [illegible]
No. ____ Date ____ Date ____ Map No. ____ Indexed C. J. GALLI Date ____

76-L-298 CE 307 2-63

PLEASE RETURN TO
LOS ANGELES COUNTY ENGINEER
403 Los Angeles County Engineering Bldg.

NOTE: ANY ADDITIONS OR CHANGES ON THIS SHEET MUST BE MADE OR CIRCLED IN RED INK, WITH DATE AND NAME OF PERSON MAKING CHANGE

Do not extend notes this side of this line.

F.B. 3340 Pg. 258 Job No 61/2.3e Division No. 11 Notes Red Plotted Profile
Survey of San Pasqual St S.D. Date 5-67 Date No. X-Sec.
Survey by Burkholder Notes D.L.B. Notes Chkd. Checked
Indexed C.J. GALLI Date Date Date No.

STATION	B.S.	H.I.	F.S.	ELEV.	San Pasqual Lt & So.	& Rt & No	St.
39+84				675.05		& Pvmt.	
				674.95		9° Pvmt.	
				674.29		16° Edge Gut.	
				674.05		18° Gut	
				674.88		18° Top cb.	
			•	675.2		30° bk. wk.	
				674.79	9° Pvmt.		
				674.32	16° Edge Gut.		
				674.17	18° Gut		
				674.81	18° Top cb.		
				675.05	30° bk. wk.		
40+00				675.32		& Pvmt.	
40+10				675.77		30° bk. wk @ end.	
40+19.3				675.70		& Pvmt.	
				674.53	9° Pvmt.		
				675.00	16° Edge Gut @ end.		
				674.53	18° Gut		
				675.45	18° Top cb. "		
				675.69	30° bk wk. "		
40+35				675.98		& Pvmt.	
				675.79		9° Pvmt	

76-L-298 CE 307 2-63

PLEASE RETURN TO
LOS ANGELES COUNTY ENGINEER
403 LOS ANGELES COUNTY ENGINEERING BLDG.

NOTE: ANY ADDITIONS OR CHANGES ON THIS SHEET MUST BE MADE OR CIRCLED IN RED INK, WITH DATE AND NAME OF PERSON MAKING CHANGE.

Do not extend notes this side of this line.

STATION	B. S.	H. I.	F. S.	ELEV.	San Pasqual Lt. & So.	℄ Rt. & No. St.
40+55				675.15		15° Edge Gut
				674.94		18° Gut.
				675.45		18° Top dep. Cb.
				675.85		30± bk. wk.
				675.76	9° Prmt.	
				675.28	15° F.L.	
				675.75	30° P/L. Prmt.	
40+99°				677.15		℄ Prmt.
				677.05		9° prmt.
				676.38		15° Edge Gut.
				676.31		18° Gut.
				677.00		18° Top cb.
				677.25		30± bk. wk.
				677.01	7° Prmt.	
				676.49	14° F.L.	
				676.53	15° Edge prmt.	
				676.9	30° P/L.	
41+00				677.17		℄ Prmt.
41+50.19				678.15		℄ Int. prmt.

Profile No. ____ Notes Red ____ Plotted ____ Job No. 61130 Division No. 11 F.B. 3340 Pg. 239
Date ____ Date ____ Survey of SAN PASQUAL ST. S.D.
X-Sec. No. ____ Notes Chkd. ____ Checked ____ Survey by [illegible] Notes [illegible] Date [illegible]
Date ____ Date ____ Map No. ____ Indexed C. J. [illegible] Date ____

76-L-298 CE 307 2-63

PLEASE RETURN TO
LOS ANGELES COUNTY ENGINEER
403 Los Angeles County Engineering Bldg.

NOTE: ANY ADDITIONS OR CHANGES ON THIS SHEET MUST BE MADE OR CIRCLED IN RED INK, WITH DATE AND NAME OF PERSON MAKING CHANGE

Do not extend notes this side of this line.

F. B. 3340 Pg. 260 Job No. 6112.30 Division No. 11 Notes Red Date Plotted Profile
Survey of San Pasqual St L.D. No. X-Sec.
Survey by Burkholder Notes D.L.B. Notes Chkd. Checked
Indexed C.J. GATT Date Date Date No.

STATION	B. S.	H. I.	F. S.	ELEV.	Northcliff Lt. & W. ℄ Rt. & E. Rd.
	Going No. on Northcliff Rd.				
41+50.19 W=1+00 N.				677.15	℄ int. prmt.
1+09				677.97	℄ prmt.
1+15				677.47	℄ Edge Gut.
1+18				677.41	℄ F.L.
1+21				677.48	℄ Edge Gut.
				677.23	11° ⊄ Pt Edge Gut.
				677.73	11° ⊄ pt Edge Gut.
1+53°				677.65	13° Gut @ end.
1+55°				678.35	℄ prmt.
				678.20	6° prmt.
				677.79	13° Gut.
				678.17	13° Top cb.
				678.4	20° P/L.
				678.31	6° prmt.
				677.98	12° Edge Gut.
				677.88	13° Top cb.
				678.35	16° bk. brick wk
				678.6	20° P/L.
1+60°				677.90	13° Gut @ end.

76-L298 CE 307 3-61

PLEASE RETURN TO
LOS ANGELES COUNTY ENGINEER
403 LOS ANGELES COUNTY ENGINEERING BLDG.

NOTE: ANY ADDITIONS OR CHANGES ON THIS SHEET MUST BE MADE OR CIRCLED IN RED INK. WITH DATE AND NAME OF PERSON MAKING CHANGE.

Do not extend notes this side of this line.

STATION	B.S.	H.I.	F.S.	ELEV.	Northcliff Lt. & W.	℄ Rt. & E. Rd.
1+85 3				679.06		℄ prmt.
				678.93		6 5 prmt.
				678.53		13 0 Gut.
				678.54		13 0 Top dep. cb.
				679.07		20 0 P/L. (DK)
				678.98	6 5 prmt.	
				678.59	13 0 Gut.	
				679.00	13 0 Top cb.	
				679.5	20 0 P/L.	
2+85 3				680.63		℄ prmt.
				680.50		6 5 prmt.
				680.05		13 3 Gut.
				680.27		13 3 Top cb.
				680.6		20 3 P/L.
				680.57	6 5 Prmt.	
				680.08	13 3 Gut.	
				680.56	13 3 Top cb.	
				680.9	20 3 P/L.	

Profile No. ____ Notes Red. ____ Plotted ____ Job No. 6112-30 Division No. 11 F.B. 3385 Pg. 61
X-Sec. No. ____ Date ____ Date ____ Survey of SAN PASQUAL ST. 5 DR.
Notes Chkd. ____ Checked ____ Survey by [illegible] Notes DLB Date 9-67
Date ____ Date ____ Map No. ____ Indexed C.T. GALLI Date ____

76-L298 CE 307 3-61

PLEASE RETURN TO
LOS ANGELES COUNTY ENGINEER
403 LOS ANGELES COUNTY ENGINEERING BLDG.

NOTE: ANY ADDITIONS OR CHANGES ON THIS SHEET MUST BE MADE OR CIRCLED IN RED INK, WITH DATE AND NAME OF PERSON MAKING CHANGE

Do not extend notes this side of this line.

F. B. 3340 Pg. 262 | Job No. 6112-30 Division No. 11 Notes Red Date Plotted Profile
Survey of SAN PASQUAL ST. S.D. Date 5-67 No. X-Sec.
Survey by C. J. GALLI Notes D.L.B. Notes Chkd. Checked
Indexed Date Date Date No.

STATION	B. S.	H. I.	F. S.	ELEV.	San Pasqual Lt & So. ℄ Rt & No. St.
		Going W. on San Pasqual St.			
41+50.19 W.				678.15	℄ Int. Prmt.
				677.90	7° Prmt.
				677.33	15^{S} F.L.
				677.88	30° P/L. Prmt.
41+87^{7}				678.32	15° ℄ Pt. Edge Gut.
42+00				679.06	℄ Prmt.
42+01^{9}				679.10	℄ Prmt.
				679.04	9^{S} Prmt.
				678.53	17° Edge Gut.
				678.39	19^{3} Gut.
				679.04	19^{3}/ Top cb.
				679.26	30^{+} bk. wk.
				678.91	7° Prmt.
				676.13	15^{S} F.L.
				678.20	16^{S} Edge prmt. = bot. of rock wall
				679.00	16^{S} Top rock wall
				679.0	30° P/L.
42+41^{9}				679.94	℄ Prmt.
				679.85	11° Prmt.

76-L298 CE 307 3-61

PLEASE RETURN TO
LOS ANGELES COUNTY ENGINEER
403 LOS ANGELES COUNTY ENGINEERING BLDG.

NOTE: ANY ADDITIONS OR CHANGES ON THIS SHEET MUST BE MADE OR CIRCLED IN RED INK. WITH DATE AND NAME OF PERSON MAKING CHANGE.

Do not extend notes this side of this line.

STATION	B.S.	H.I.	F.S.	ELEV.	San Pasqual Lt. & So.	℄ Rt. & No. St.
42+41.9				679.32		20.7 Edge Gut.
				679.19		22.7 Gut.
				679.83		22.7 Top cb.
				680.05		35.1 bk. wk.
				679.61	7° Prmt.	
				679.23	15° [illegible] = bot. rock wall	
				680.28	15° Top rock wall	
				680.1	30° [illegible]	
42+93.1				680.24		22.8 Edge Gut. @ end
				680.17		24.8 Gut.
				680.80		24.8 Top cb.
43+00				680.95		℄ Prmt.
43+04.4				680.55	16° F.L.	
				680.98	16° Top brick cb.	
43+44.2				681.63		℄ Prmt.
				681.57		12.5 Prmt.
				681.08		24.8 Gut.
				681.67		24.8 Top cb.
				682.15		40.1 bk. wk.
				681.50	7° Prmt.	

Profile No. ____ Notes Red ____ Plotted ____ Job No. [illegible] Division No. ____
X-Sec. No. ____ Date ____ Date ____ Survey of San Pasqual St. S.D.
Notes Chkd. ____ Checked ____ Survey by [illegible] Notes D.L.B. Date 8-67
Date ____ Date ____ Map No. ____ Indexed C. J. GALLI Date ____

F.B. 3340 Pg. 762

76-L298 CE 307 3-61

PLEASE RETURN TO
LOS ANGELES COUNTY ENGINEER
403 LOS ANGELES COUNTY ENGINEERING BLDG.

NOTE: ANY ADDITIONS OR CHANGES ON THIS SHEET MUST BE MADE OR CIRCLED IN RED INK, WITH DATE AND NAME OF PERSON MAKING CHANGE

Do not extend notes this side of this line.

F.B. 3340 PG. 264 Job No. 611230 Division No. 11 Notes Red Plotted Profile No.
Survey of SAN PASQUAL ST. S.D. Date 5-67 Date X-Sec. No.
Survey by BURKHOLDER Notes D.L.B. Notes Chkd. Checked
Indexed C.L. GALL Date Date Date

STATION	B.S.	H.I.	F.S.	ELEV.	San Pasqual Lt & So.	℄ Rt & No. St.
43+44.5				681.08	16° F.L.	
				681.27	16° Top brick wk.	
				682.23	30° P/L Conc. wk.	
44+00				682.27		℄ Prmt.
44+04.9				681.64	16° F.L.	
				681.89	17° Top brick wk.	
44+08.61				682.35		℄ int Prmt.
	Going No. on Virginia Ave.				Virginia Lt & W.	℄ Rt. & E. Ave.
B.M. S.D. 749				681.53	B.M. S.D. 749, El. = 681.526, F.B. 3340-10, San Pasqual St. & Virginia Ave., N.E. Cor. Bt. Spk in cb. 22'± E of E. Cb. Rd.	
44+08.61 W						
℄ 1+00 N.				682.35		℄ int. prmt.
1+12.5				682.25		℄ Prmt.
1+25.0				681.76		℄ F.L.
1+61.3				682.93		℄ Prmt.
				682.90	10° Prmt.	
				682.64	20° Gut.	
				683.29	20° Top cL.	
				683.45	30° Lk wk.	
1+68.3				683.11		℄ Prmt.

76-L-298 CE 307 2-63

PLEASE RETURN TO
LOS ANGELES COUNTY ENGINEER
403 LOS ANGELES COUNTY ENGINEERING BLDG.

NOTE: ANY ADDITIONS OR CHANGES ON THIS SHEET MUST BE MADE OR CIRCLED IN RED INK, WITH DATE AND NAME OF PERSON MAKING CHANGE.

Do not extend notes this side of this line.

STATION	B. S.	H. I.	F. S.	ELEV.	Virginia Lt. & W.	℄ Rt. & E. Ave
1+68 3				682.93		10° Prmt.
				682.41		20° Gut.
				682.97		20° Top cb.
				683.22		30± bk. wk.
2+01 3				683.93		℄ Prmt.
				683.75		10° Prmt.
				683.15		20° Gut.
				683.66		20° Top cb.
				683.90		30± bk. wk.
				683.94	10° Prmt.	
				683.57	20° Gut.	
				684.17	20° Top cb.	
				684.35	30± bk wk.	
3+01 3				686.10		℄ Prmt.
				685.89		10° Prmt.
				685.38		20° Gut.
				686.00		20° dep. cb.
				686.05		30± bk wk.
				686.02	10° Prmt.	
				685.90	20° Gut.	

Profile No. ____ Notes Red ____ Plotted ____ Job No. 6112.30 Division No. 11 F.B. 3340 Pg. 265
X-Sec. No. ____ Date ____ Date ____ Survey of SAN PASQUAL ST. S.D.
Notes Chkd. ____ Checked ____ Survey by [illegible] Notes DLB Date 5-67
Date ____ Date ____ Map No. ____ Indexed C. J. GALLI Date ____

76-L-298 CE 307 2-63

PLEASE RETURN TO
LOS ANGELES COUNTY ENGINEER
403 Los Angeles County Engineering Bldg.

NOTE: ANY ADDITIONS OR CHANGES ON THIS SHEET MUST BE MADE OR CIRCLED IN RED INK, WITH DATE AND NAME OF PERSON MAKING CHANGE

Do not extend notes this side of this line.

F. B. 3340 Pg. 266 Job No. 611230 Division No. 11 Notes Red Plotted Profile
Survey of SAN PASQUAL ST. S.D. Date 5-67 Date No. X-Sec.
Survey by BURKHOLDER Notes D.L.B. Notes Chkd. Checked
Indexed C. J. GALLI Date Date Date No.

STATION	B. S.	H. I.	F. S.	ELEV.	Virginia Lt. & W.	℄ Rt. & E. Ave
3+01 3				686.48	20° Top cb.	
				686.68	30± Bk. wk.	
	Going W. on San Pasqual St				San Pasqual Lt. & So.	℄ Rt. & No. St.
44+08 61 W.				682.35		℄ Int. prmt.
				682.30	7° Prmt.	
				681.65	16° F.L.	
				682.60	30° P/L. prmt.	
44+64 6				682.82		℄ prmt.
				682.72		12 5 Prmt.
				682.09		24 8 Gut.
				682.77		24 8 Top cb.
				683.15		40± bk. wk.
				682.60	7° Prmt.	
				682.08	14 5 F.L.	
				682.15	15 5 Edge prmt.	
				682.6	30° P/L.	
44+88 5				682.98		℄ Prmt.
				682.73	7° Prmt.	
				682.17	15 5 Edge prmt.	

76-L-298 CE 307 2-63

PLEASE RETURN TO
LOS ANGELES COUNTY ENGINEER
403 LOS ANGELES COUNTY ENGINEERING BLDG.

NOTE: ANY ADDITIONS OR CHANGES ON THIS SHEET MUST BE MADE OR CIRCLED IN RED INK, WITH DATE AND NAME OF PERSON MAKING CHANGE.

Do not extend notes this side of this line.

STATION	B. S.	H. I.	F. S.	ELEV.	San Pasqual Lt & So.	℄ Rt & No. St.
44+85.5				683.0	30° P/L.	
45+00				683.05		℄ Prmt.
45+03.7				682.32	30° Gut.	
				682.51	30° Top cb. @ end.	
45+04.6				683.07		℄ Prmt.
				683.00		12.5 Prmt.
				682.38		25° Gut.
				683.19		25° Top cb.
				683.41		40± bk. wk.
45+28.55				683.20		℄ int. Prmt.
	Going So. on La Paz Dr.				La Paz Lt. & E.	⊼ Rt. & W. Dr.
45+28.55 W = 1+00 So.				683.20		℄ int. Prmt.
1+07				683.03		⊼ Prmt.
1+15.5				682.46		⊼ F.L.
1+50.2				681.73		⊼ Prmt.
				681.41		13.5 Edge Gut @ end
				681.37		15° Gut.
				681.77		15° Top cb.

Profile No. ____ Notes Red ____ Plotted ____ Job No. 6112-30 Division No. 11 F.B. 3340 Pg. 267
Date ____ Date ____ Survey of San Pasqual St. S.D.
X-Sec. No. ____ Notes Chkd. ____ Checked ____ Survey by [illegible] Notes [illegible] Date [illegible]
Date ____ Date ____ Map No. ____ Indexed G. J. GALLI Date ____

76-L-298 CE 307 2-63

PLEASE RETURN TO
LOS ANGELES COUNTY ENGINEER
403 LOS ANGELES COUNTY ENGINEERING BLDG.

NOTE: ANY ADDITIONS OR CHANGES ON THIS SHEET MUST BE MADE OR CIRCLED IN RED INK, WITH DATE AND NAME OF PERSON MAKING CHANGE

Do not extend notes this side of this line.

F. B. 3340 Pg. 268 | Job No. C112.30 Division No. 11 Notes Red. Plotted Profile
Survey of San Pasqual St. S. D. Date 5-67 Date No. X-Sec.
Survey by Burkhalter & Notes D. L. B. Notes Chkd. Checked No.
Indexed C. T. GALT Date Date Date

STATION	B. S.	H. I.	F. S.	ELEV.	La Paz Lt & E.	Rt & W. Dr.
1+50 ℄				681.45	15^{S} Edge Gut @ end.	
				681.45	15^{S} Gut.	
				681.33	15° Top cb.	
1+60 ℄				681.50		℄ Prmt.
				681.50		7^{S} Prmt.
				681.37		13^{S} Edge Gut.
				681.30		15° Gut.
				681.79		15° Top cb.
				621.9		20° dirt
				681.45	7^{S} Prmt.	
				681.18	13^{S} Edge Gut.	
				681.13	15° Gut.	
				681.62	15° Top cb.	
				682.1	20° dirt.	
	Going W. on San Pasqual St.				San Pasqual Lt & So. ℄	Rt & No. St.
45+28.55 W.				683.20		℄ int. Prmt.
45+52 ℄				682.36	30° Gut.	
				682.73	30° Top cb. @ end.	

76-L-298 CE 307 2-63

PLEASE RETURN TO
LOS ANGELES COUNTY ENGINEER
403 LOS ANGELES COUNTY ENGINEERING BLDG.

NOTE: ANY ADDITIONS OR CHANGES ON THIS SHEET MUST BE MADE OR CIRCLED IN RED INK, WITH DATE AND NAME OF PERSON MAKING CHANGE.

Do not extend notes this side of this line.

STATION	B. S.	H. I.	F. S.	ELEV.	San Pasqual Lt. & So.	℄ Rt. & No. St.
45+68.5				683.43		℄ Prmt.
				683.37		12.5 Prmt.
				682.66		25° Gut.
				683.29		25° Top cb.
				683.70		40± bk wk.
				683.24	7° Prmt.	
				682.57	15.5 Edge Prmt.	
				682.7	30° P/L.	
46 +00				683.55		℄ Prmt.
46+08.5				683.58		℄ Prmt.
				683.58		12.5 Prmt.
				683.10		25° Gut.
				683.63		25° Top cb.
				684.04		40± bk wk.
				683.45	7° Prmt.	
				682.81	15.5 Edge Prmt.	
				682.9	30° P/L.	
46+85.5				684.01		℄ Prmt.
				684.10		12.5 Prmt.
				683.94		25° Gut.

Profile No. X-Sec. No. Notes Red Date Notes Chkd. Date Plotted Date Checked Date Job No. 6112.30 Division No. 11 Survey of SAN PASQUAL ST. S.D. Survey by BURKHOLDER Notes DLB Date 5-67 Map No. Indexed G. J. GALLI Date

F.B. 3340 Pg. 269

76-L-298 CE 307 2-65

PLEASE RETURN TO
LOS ANGELES COUNTY ENGINEER
403 Los Angeles County Engineering Bldg.

NOTE: ANY ADDITIONS OR CHANGES ON THIS SHEET MUST BE MADE OR CIRCLED IN RED INK, WITH DATE AND NAME OF PERSON MAKING CHANGE

Do not extend notes this side of this line.

F.B. 3340 Pg. 270 | Job No. 6112.30 | Division No. 11 | Notes Red | Plotted | Profile
Survey of San Pasqual St. S.D. | Date 5-67 | Date | No. | X-Sec.
Survey by Burkholder Notes D.L.B. | Notes Chkd. | Checked | No.
Indexed C.J. GALLI | Date | Date

STATION	B.S.	H.I.	F.S.	ELEV.	San Pasqual Lt & So. ℄ Rt. & No. St.
46+85.5				684.50	25° Top cb (Grd brk)
				684.83	40± bk wk.
				683.87	7° Prmt.
				683.54	16.5 Edge Prmt.
				683.8	30° P/L.
46+97.5				683.90	℄ Prmt.
				683.79	9° Prmt.
				683.53	17.4 Edge Prmt.
				683.6	30° P/L.
47+00				683.85	℄ Prmt.
47+01.2				683.81	℄ Prmt.
				683.88	12.5° Prmt.
				684.01	25° Gut.
				684.65	25° Top cb.
				685.0	40° dirt.
47+18.4				683.23	℄ Prmt over Edge Conc. Gut.
47+21.4				683.20	℄ F.L. (Prmt over Gut)
47+26.5				683.41	℄ Edge Conc. Gut.
47+31.2				683.65	℄ Prmt.
47+41.18 W. = 1400 No.				683.67	℄ Int. Prmt.

76-L298 CE 307 3-61

PLEASE RETURN TO
LOS ANGELES COUNTY ENGINEER
403 LOS ANGELES COUNTY ENGINEERING BLDG.

NOTE: ANY ADDITIONS OR CHANGES ON THIS SHEET MUST BE MADE OR CIRCLED IN RED INK, WITH DATE AND NAME OF PERSON MAKING CHANGE.

Do not extend notes this side of this line.

STATION	B.S.	H.I.	F.S.	ELEV.	Santa Anita Lt. & W. ℄ Rt. & E. Ave.
B.M.S.D. 748				682.50	B.M.S.D. 748, El. = 682.498, F.B. 3340-10
					Santa Anita Ave & San Pasqual St., S.W. Cor.
					Bt. Spk in Cb. 24'± S. of S. Cb. Ret.
	Going No. on Santa Anita Ave.				
47+41.18 E. = 1+00 No.				683.67	℄ Int. Prmt.
1+32.6				683.32	12° ∡ Pt. Edge Gut.
1+36.3				683.97	12° ∡ Pt. Edge Gut.
1+42.6				684.08	℄ Prmt.
				683.44	12° Edge Gut.
				682.94	20° Gut.
				684.18	20° Top Cb.
				684.46	3'± bk wk.
1+46.3				684.12	℄ Prmt.
				684.06	12° Edge Gut.
				683.58	20° Gut.
				684.80	20° Top Cb.
				685.14	40° Conc. [illegible]
1+82.6				684.62	℄ Prmt.
				684.51	12° Edge Gut.
				684.04	20° Gut.

Profile No. ____ Notes Red ____ Plotted ____ Job No. [illegible] Division No. [illegible]
X-Sec. No. ____ Date ____ Date ____ Survey of SAN PASQUAL ST. S.D.
Notes Chkd. ____ Checked ____ Survey by Bup[illegible] Notes [illegible] Date [illegible]
Date ____ Date ____ Map No. ____ Indexed C. T. GALLI Date ____

F.B. 3340 Pg. 2[illegible]

76-L298 CE 307 3-61

PLEASE RETURN TO
LOS ANGELES COUNTY ENGINEER
403 LOS ANGELES COUNTY ENGINEERING BLDG.

NOTE: ANY ADDITIONS OR CHANGES ON THIS SHEET MUST BE MADE OR CIRCLED IN RED INK, WITH DATE AND NAME OF PERSON MAKING CHANGE

Do not extend notes this side of this line.

F.B. 3340 PG. 272 | Job No. L&LE 30 | Division No. 11 | Notes Red | Plotted | Profile
Survey of San Pasqual St. S.D. | Date 4-67 | Date | No. | X-Sec. No.
Survey by Buckholder Notes D.L.B. | Notes Chkd. | Checked
Indexed C.J. Gallo | Date | Date

STATION	B. S.	H. I.	F. S.	ELEV.	Santa Anita Lt & W ℄ Rt & E, Ave,
1+82.6				685.33	20° Top cb.
				685.65	40± bk. wk,
				683.91	12° Edge Gut.
				683.43	20° Gut,
				684.71	20° Top cb.
				684.90	32± bk. wk,
2+82.6				685.98	℄ prmt.
				685.95	12° Edge Gut.
				685.45	20° Gut.
				686.71	20° Top cb.
				687.14	40± bk wk,
				685.34	12° Edge Gut.
				684.85	20° Gut.
				686.13	20° Top dep. cb.
				686.38	32± bk. wk,
		Going So. on Santa Anita Ave.			Santa Anita Lt & E. ℄ Rt. & W. Ave.
47+41.18 W = 1+00 So.				683.67	℄ Int. prmt,
1+23.9				682.93	16± ℄ Pt. Edge Gut,
1+33.9				683.12	℄ prmt.

76-L298 CE 307 3-61

PLEASE RETURN TO
LOS ANGELES COUNTY ENGINEER
403 LOS ANGELES COUNTY ENGINEERING BLDG.

NOTE: ANY ADDITIONS OR CHANGES ON THIS SHEET MUST BE MADE OR CIRCLED IN RED INK, WITH DATE AND NAME OF PERSON MAKING CHANGE.

Do not extend notes this side of this line.

STATION	B.S.	H.I.	F.S.	ELEV.	Santa Anita Lt & E.	℄ Rt. & W. Ave.
1+33.9				682.80	16.4 Edge Gut.	
				682.25	24.4 Gut.	
				683.53	24.4 Top cb.	
				683.6	30° P/L.	
1+47.2				682.12		16.2 ∡ Pt Edge Gut
1+57.8				682.76		℄ Prmt.
				681.98		16.2 Edge Gut.
				681.45		24.2 Gut.
				682.74		24.2 Top cb.
				683.0		40° P/L.
	Going W. on San Pasqual St.				San Pasqual Lt. & So.	℄ Rt. & No. St.
1+00 S - 47+41.12 W.				683.67		℄ int. Prmt.
47+54.9				682.96		℄ Prmt over Edge Conc. Gut.
47+61.2				682.79		℄ F.L. Conc. Gut.
47+65.3				683.03		25° ∡ Pt. Edge Gut.
47+65.5				682.85		℄ Edge Conc. Gut.
47+67.0				682.02	41.4 ∡ Pt. Edge Gut.	
47+71.2				683.05		℄ Prmt.
				683.20		15° Prmt.

Profile No. ____ Notes Red ____ Plotted ____ Job No. 61230 Division No. 11 F.B. [illegible] Pg. [illegible]
X-Sec. No. ____ Date ____ Date ____ Survey of SAN PASQUAL ST. S.D.
Notes Chkd. ____ Checked ____ Survey by [illegible] Notes [illegible] Date [illegible]
Date ____ Date ____ Map No. ____ Indexed [illegible] Date ____

76-L298 CE 307 3-61

PLEASE RETURN TO
LOS ANGELES COUNTY ENGINEER
403 LOS ANGELES COUNTY ENGINEERING BLDG.

NOTE: ANY ADDITIONS OR CHANGES ON THIS SHEET MUST BE MADE OR CIRCLED IN RED INK, WITH DATE AND NAME OF PERSON MAKING CHANGE

Do not extend notes this side of this line.

STATION	B. S.	H. I.	F. S.	ELEV.	San Pasqual Lt & So.	℄ Rt. & No. St.
47+71²				683.06		28' ∡ Pt. Edge Gut @ C.R.
				682.91		30' Gut.
				683.65		30' Top cb.
47+81²				683.37		℄ Prmt.
				683.47		15° Prmt.
				683.12		28' Edge Gut.
				682.94		30' Gut.
				683.54		30' Top cb.
				684.18		41.8 bk wk.
47+85²				682.42	26° Edge Gut @ end	
				682.31	28° Gut.	
				682.91	28° Top cb.	
47+95²				683.63		℄ Prmt.
				683.36	14° Prmt.	
				682.44	26° Edge Gut.	
				682.33	28° Gut.	
				682.89	28° Top cb.	
				683.2	40° P/L.	
48+21²				683.75		℄ Prmt.
				683.74		15° Prmt.

F. B. 3340 Pg. 274 Job No. 611230 Division No. 11 Notes Red Plotted Profile
Survey of San Pasqual St S.D. Date 5-67 Date No. X-Sec.
Survey by Burkholder Notes D.L.B. Notes Chkd. Checked
Indexed C. J. GALLI Date Date Date No.

76-L298 CE 307 3-61

PLEASE RETURN TO
LOS ANGELES COUNTY ENGINEER
403 LOS ANGELES COUNTY ENGINEERING BLDG.

NOTE: ANY ADDITIONS OR CHANGES ON THIS SHEET MUST BE MADE OR CIRCLED IN RED INK, WITH DATE AND NAME OF PERSON MAKING CHANGE.

Do not extend notes this side of this line.

STATION	B.S.	H.I.	F.S.	ELEV.	San Pasqual Lt. & So. ℄	Rt & No. St
48+21.2				683.17		28° Edge Gut.
				683.00		30° Gut.
				683.53		30° Top cb.
				683.55		32° bk of conc. & sme. bk.
				683.82		41.8 bk. wk.
				683.38	14° Prmt.	
				682.45	26° Edge Gut.	
				682.37	28° Gut.	
				682.96	28° Top cb.	
				683.19	40° P/L.	
[illegible]				683.72		℄ Prmt.
				683.67		15° Prmt.
				683.26		28° Edge Gut.
				683.10		30° Gut.
				683.73		30° Top CURB
				684.07		41.8 bk. wk.
				683.40	14° Prmt.	
				682.65	26° Edge Gut.	
				682.52	28° Gut.	
				682.62	28° Top dep cb.	

Profile No. ____ Notes Red ____ Plotted ____ Job No. 6112.70 Division No. 11 F.B. 3340 Pg. 275
X-Sec. No. ____ Date ____ Date ____ Survey of San Pasqual St. S.D.
Notes Chkd. ____ Checked ____ Survey by [illegible] Notes [illegible] Date 5-67
Date ____ Date ____ Map No. ____ Indexed C. J. GALLE Date ____

F.B. 3340 Pg. 276 Job No. 6112.30 Division No. 11 Notes Red Plotted

Survey of San Pasqual St. S.D. Date 5-67 Date

Survey by Burkholder Notes D.L.B. Notes Chkd. Checked

Indexed C. E. GALLI Date Date Date

76-L298 CE 307 3-61

PLEASE RETURN TO

LOS ANGELES COUNTY ENGINEER

405 LOS ANGELES COUNTY ENGINEERING BLDG.

Do not [illegible] notes this side of this line.

NOTED ANY ADDITIONS OR CHANGES ON THIS SHEET MUST BE MADE OR CIRCLED IN RED INK WITH DATE AND MEMO OF PERSON MAKING CHANGE

STATION	S.	M.I.	P.S.	ELEV.	
49+21.2				683.31	San Pasqual 1st & So. [illegible]
					40' P/L Print
B.M.S.D. 748				682.50	B.M.S.D. 748, El. = 682.498, F.B. 3340-10 Santa Anita Ave & San Pasqual St. S.W. Cor. Bt. Spk in Cb., 24' ± So. of So. Cb. Ret.