Plotted 6112.07 Drawing No. 11 F.B. 3341 No. 3

Data E. Gardena S.D.

Checked Survey by E. English Notes Ed Date 12-66

EAST GARDENA

S.D. PROJ.# 1207

U.N. 6112.07

Cross Sections

Line "B"

Cont. from F.B. 3334-24D.

Dec. 12, 1966

E. English

E. Shoemaker

D. Foulger

G Tollison

E. Dupuis

Microfilmed March 85

3341 Pg. 6

Job No. 6112.07	Division No. 11	Notes Red	Plotted	Profile
Survey of E Gardena S.D.		Date	Date	No.
Survey by E English	Notes Ed	Notes Chkd.	Checked	X-Sec.
Indexed	Date	Date	Date	No.

STATION	B.S.	H.I.	F.S.	ELEV.

BLANK

PLEASE RETURN TO
LOS ANGELES COUNTY ENGINEER
808 Los Angeles County Engineering Bldg.

Do not extend notes this side of this line.

NOTE: ANY ADDITIONS OR CHANGES ON THIS SHEET MUST BE MADE OR CIRCLED IN RED INK, WITH DATE AND NAME OF PERSON MAKING CHANGE

76-L-298 CE 307 2-63

PLEASE RETURN TO
LOS ANGELES COUNTY ENGINEER
403 LOS ANGELES COUNTY ENGINEERING BLDG.

NOTE: ANY ADDITIONS OR CHANGES ON THIS SHEET MUST BE MADE OR CIRCLED IN RED INK, WITH DATE AND NAME OF PERSON MAKING CHANGE.

Do not extend notes this side of this line.

STATION	B. S.	H. I.	F. S.	ELEV.	Alondra Blvd. E.	
B.M. SD 1944				42 52	B.M. S.D. 1944 EL. 42.520 F.B. 3334-14	
					Alondra Blvd. & Broadway S.E. cor.	
Begin Line "B"					L & R.D.N. & W. in ob. -2 ft. E. of E. end C.R.	
					Alondra Blvd. East - Pgs 100 & 111	
					Lt.	℄ Alondra Rt.
See F.B. 3334-176						
1+00 E.				42 07		℄ int. Alondra & Broadway
1+25 5				41 94		29 8 J.C.M.H. Rim
			1.64	27 30	inv. 15" D. inlet N.	Rod 13.39 / Diam. 1.25 / meas. 14.64 — 13.34 / 0.83 / 14.17
			14.17	27 77	inv. 10" D. inlet E.	
			14.65	27 29	inv. 15" D. outlet S.	13.40 / 1.25 / 14.65
1+25 8				42 20	28 3 J.C.M.H. Rim #31	
			13.75	28 45	inv. 10" D. inlet E.	R. 12.92 / D. 0.83 / M. 13.75 — 13.12 / 1.25 / 14.37
			14 37	27 83	inv. 15" D. inlet N.	
			13 75	28 45	inv. 8" D. inlet W.	13.08 / 0.67 / 13.75 — 13.12 / 1.25 / 14.37
			14 37	27 83	inv. 15" D. outlet S.	
1+65 2				42 14	#32	34 1 S.M.H. Rim
			14.11	28 03	inv. 10" D. inlet E.	R. 13.28 / D. 0.83 / M. 14.11 — 13.30 / 0.83 / 14.13
			14.13	28 01	inv. 10" D. outlet W.	

Begin Line "B"

Profile No. ___ Notes Rod ___ Plotted ___ Job No. 6112.07 Division No. 11 F.B. 3341 Pg. 7
Date ___ Date ___ Survey of E. Gardena S.D.
X-Sec. Notes Chkd. ___ Checked ___ Survey by English Notes Fowler Date 12-28-66
Date ___ Date ___ Map No. ___

76-L-298 CE 307 2-63

PLEASE RETURN TO
LOS ANGELES COUNTY ENGINEER
403 LOS ANGELES COUNTY ENGINEERING BLDG.

NOTE: ANY ADDITIONS OR CHANGES ON THIS SHEET MUST BE MADE OR CIRCLED IN RED INK, WITH DATE AND NAME OF PERSON MAKING CHANGE

Do not extend notes this side of this line.

STATION	B.S.	H.I.	F.S.	ELEV.	Lt. & N	℄ Alondra	Rt. & S
1+78 6				42 02	25.8 T.M.H. Rim #33	Rod 12.70	
			– 13.53	28 49	inv. 10" D. inlet E.	Diam 0.83	12.72
			– 13.55	28 57	inv. 10" D. outlet W.	meas 13.53	0.83
							13.55
1+85 2				42 23		℄	
				42 23		1° e.g.	
				42 29		3° gut	
				42 79		3° T.C.	
				42 81		7° T.C.	
				42 32		7° gut	
				42 31		9° e.g.	
				42 19		23.5 W/4	
				42 00		38° e.g.	
				41 83		40° gut	
				42 48		40° T.C.	
1+88 8				42 24		℄	
				42 08	23.6 W/4		
				41 82	38' e.g.		
				41.70	40' gut		
				42 32	40' T.C.		

F.B. 3341 PG. 8 Job No. 6112.07 Division No. 11 Notes Red ____ Plotted ____ Profile ____
Survey of E. Gardena S.D. Date ____ Date ____ No. ____
Survey by English Notes Foulger Notes Chkd. ____ Checked ____ X-Sec. ____
Indexed C. J. GALLI Date ____ Date ____ Date ____ No. ____

76-L-298 CE 307 2-63

PLEASE RETURN TO
LOS ANGELES COUNTY ENGINEER
403 LOS ANGELES COUNTY ENGINEERING BLDG.

NOTE: ANY ADDITIONS OR CHANGES ON THIS SHEET MUST BE MADE OR CIRCLED IN RED INK, WITH DATE AND NAME OF PERSON MAKING CHANGE.

Do not extend notes this side of this line.

STATION	B. S.	H. I.	F. S.	ELEV.	Lt. & N	℄ Alondra Rt. & S.
1+99.8				42 29		℄
				42 29		1° e.g.
				42 33		3° gut
				42 83		3° T.C.
				42 85		7° T.C.
				42 35		7° gut
				42 31		9° e.g.
				42 18		23.5 w/4
				41 90		38° e.g.
				41 57		40° gut. ctr. ca. ba.
				42 40		40° T.C. " " "
				39 60	F.L.	44° inv. 18" D. outlet W.
2+28.8				42 36		℄
				42 37		1° e.g.
				42 41		3° gut
				42 91		3° T.C.
				42 87		7° T.C.
				42 40		7° gut.
				42 39		9° e.g.
				42 24		23.5 w/4
				41 89		38° e.g.

Profile No. ____ Notes Red ____ Plotted ____ Job No. 6112.07 Division No. 11
Date ____ Date ____ Survey of E. Gardena S.D.
X-Sec. No. ____ Notes Chkd. ____ Checked ____ Survey by English Notes Foulyer Date 12-66
Date ____ Date ____ Map No. ____ Indexed C. J. [illegible]

F.B. 3341 Pg. 9

76-L-298 CE 307 2-63

PLEASE RETURN TO
LOS ANGELES COUNTY ENGINEER
403 LOS ANGELES COUNTY ENGINEERING BLDG.

NOTE: ANY ADDITIONS OR CHANGES ON THIS SHEET MUST BE MADE OR CIRCLED IN RED INK, WITH DATE AND NAME OF PERSON MAKING CHANGE

Do not extend notes this side of this line.

STATION	B.S.	H.I.	F.S.	ELEV.	Lt. & N.	℄. Alondra Rt. & S.
2+28.8				41 73		40 gut
				42 39		40° T.C.
				42 19	23.5 W/4	
				41 86	38° e.g.	
				41 72	40° gut.	
				42 33	40° T.C.	
3+28.8				42 67		℄
				42 70		1° e.g.
				42 78		3° gut
				43 27		3° T.C.
				43 09		7° T.C.
				42 63		7° gut.
				42 60		9° e.g.
				42 40		23.5 W/4
				42 06		38° e.g.
				41 88		40° gut
				42 52		40° T.C.
				42 38	23.5 W/4	
				42 07	38° e.gut	
				41 93	40° gut	
				42 56	40° T.C.	
3+33.5				42 66		40.3 ctr. Tel. M.H.

F.B. 3341 PG. 70

Job No. 6112.07 Division No. 11 Notes Red ____ Plotted ____ Profile ____

Survey of E. Gardena S.D. Date ____ Date ____ No. ____

Survey by English Notes Foulger Notes Chkd. ____ Checked ____ X-Sec. ____

Indexed C. J. GALL Date ____ Date ____ Date ____ No. ____

76-L-298 CE 307 2-63

PLEASE RETURN TO
LOS ANGELES COUNTY ENGINEER
403 LOS ANGELES COUNTY ENGINEERING BLDG.

NOTE: ANY ADDITIONS OR CHANGES ON THIS SHEET MUST BE MADE OR CIRCLED IN RED INK, WITH DATE AND NAME OF PERSON MAKING CHANGE.

Do not extend notes this side of this line.

STATION	B. S.	H. I.	F. S.	ELEV.	Lt. & N.	℄ Alondra Rt. & S
4+00				43 44		℄
				43 24		7° T.C.
				42 78		7° gut
				42 76		9° e.g.
				42 55		23.5 w/4
				42 20		38° e.g.
				42 08		40° gut
				42 68		40° T.C.
				43 26	7° T.C.	
				42 78	7° gut.	
				42 77	9° e.g.	
				42 57	23.5 w/4	
				42 21	38° e.g.	
				42 06	40° gut.	
				42 18	40° T.C. (dep)	
4+72				43 63		℄
				43 38		7° T.C.
				42 93		7° gut
				42 90		9° e.g.
				42 76		23.5 w/4
				42 41		38° e.g.

Profile No. X-Sec. Notes Red Date Notes Chkd. Date Plotted Date Checked Date Job No. 6112.07 Division No. 11 Survey of E. Gardena S.D. Survey by English Notes Fo. 11 Date 12-66 Map No. Indexed C. J. [illegible] Date

F.B. 3341 Pg. 11

76-L-298 CE 307 2-63

PLEASE RETURN TO
LOS ANGELES COUNTY ENGINEER
403 LOS ANGELES COUNTY ENGINEERING BLDG.

NOTE: ANY ADDITIONS OR CHANGES ON THIS SHEET MUST BE MADE OR CIRCLED IN RED INK, WITH DATE AND NAME OF PERSON MAKING CHANGE

Do not extend notes this side of this line.

STATION	B.S.	H.I.	F.S.	ELEV.	Lt. & E.	℄ Alondra Rt. & S
4+72				42 27		40° gut.
				42 92		50° end 24" conc. gut.
4+83.6				42 62	#34	30° J.C. M.H. Rim
			- 12.99	29 63	inv. 10" D. inlet E.	R. 12.16 / D. 0.83 / M. 12.99 — 12.35 / 0.67 / 13.02
			- 13.02	29 60	inv. 8" D. inlet S.	
			- 13.23	29 39	inv. 10" D. outlet W.	12.40 / 0.83 / 13.23
4+83.6				29 93 Rt.	S.M.H. Rim	9.46 / 0.67 / 10.13
			- 10.13	32 50	inv. 8" D. outlet N.	
4+99.5				42 73	25? S.M.H. Rim #35	R. 11.17 / D. 0.83 / M. 12.00 — 11.24 / 0.83 / 12.07
			- 12.00	30 73	inv. 10" D. inlet E.	
			- 12.07	30 66	inv. 10" D. outlet W.	
5+00				42 70		℄
				43 50		7° T.C.
				43 02		7° gut.
				42 98		9° e.g.
				42 80		23.5 w/4
				42 52		38° e.g.
				42 34		40° gut
				42 96		40° T.C.
				43 48	7° T.C.	
				43 03	7° gut.	

F.B. 3341 PG. 12 Job No. 6112.07 Division No. 11 Notes Red ___ Date ___ Plotted ___ Date ___ Profile ___ No. ___
Survey of E. Gardens S.D. Notes Chkd. ___ Checked ___ X-Sec. ___ No. ___
Survey by English Notes Foulger Date ___ Date ___
Indexed C. J. GALLI Date ___

76-L-298 CE 307 2-63

PLEASE RETURN TO
LOS ANGELES COUNTY ENGINEER
403 LOS ANGELES COUNTY ENGINEERING BLDG.

NOTE: ANY ADDITIONS OR CHANGES ON THIS SHEET MUST BE MADE OR CIRCLED IN RED INK, WITH DATE AND NAME OF PERSON MAKING CHANGE.

Do not extend notes this side of this line.

STATION	B. S.	H. I.	F. S.	ELEV.	Lt. & N.	℄ Alondra Rt. & S.
5+00				43 02	9° e.g.	
				42 80	23.5 w/4	
				42 52	38° e.g.	
				42 37	40° gut.	
				42 95	40° T.C.	
6+00				43 38		℄
				43 38		0.7 e.g.
				43 16		23.5 w/4
				42 80		38° e.g.
				42 61		40° w/4
				43 24		40° e.g.
				43 38	1.3 gut	
				43 90	1.3 T.C.	
				43 78	7° T.C.	
				43 33	7° gut.	
				43 30	9° e.g.	
				43 18	23.5 w/4	
				42 78	38° e.g.	
				42 65	40° gut.	
				43 28	40° T.C.	

Profile No. ____ Notes Red ____ Plotted ____ Job No. 6112.07 Division No. 11 F.B. 3341 Pg. 13
Date ____ Date ____ Survey of E. Gardena S.D.
X-Sec. No. ____ Notes Chkd. ____ Checked ____ Survey by English Notes Fowler Date 12-66
Date ____ Date ____ Map No. ____ Indexed C. J. GALL Date ____

76-L-298 CE 307 2-63

PLEASE RETURN TO
LOS ANGELES COUNTY ENGINEER
463 Los Angeles County Engineering Bldg.

NOTE: ANY ADDITIONS OR CHANGES ON THIS SHEET MUST BE MADE OR CIRCLED IN RED INK, WITH DATE AND NAME OF PERSON MAKING CHANGE

Do not extend notes this side of this line.

F.B. 3341 Pg. 14 | Job No. 6112.07 Division No. 11 Notes Red. Date Plotted Profile
Survey of E. Gardena S.D. Date No. X-Sec.
Survey by English Notes Fowler Notes Chkd. Checked
Indexed C. J. GALLI Date Date Date No.

STATION	B.S.	H.I.	F.S.	ELEV.	Lt. & N.	℄ Alondra Rt. & S.
7+00				4390		℄
				4358		23½ W/4
				4320		38° e.g.
				4307		40° gut
				4368		40° T.C.
				4390	1° e.g.	
				4394	3° gut	
				4441	3° T.C.	
				4424	7° T.C.	
				4380	7° gut	
				4376	9° e.g.	
				4357	23½ W/4	
				4323	38° e.g.	
				4311	40° gut.	
				4373	40° T.C.	
7+61°				4412		℄
				4392		23½ W/4
				4365		38° e.g.
				4347		40° gut
				4410		40° T.C.
				4413	1° e.g.	

76-L-298 CE 307 2-63

PLEASE RETURN TO
LOS ANGELES COUNTY ENGINEER
403 LOS ANGELES COUNTY ENGINEERING BLDG.

NOTE: ANY ADDITIONS OR CHANGES ON THIS SHEET MUST BE MADE OR CIRCLED IN RED INK, WITH DATE AND NAME OF PERSON MAKING CHANGE.

Do not extend notes this side of this line.

STATION	B. S.	H. I.	F. S.	ELEV.	Lt. & N.	℄ Alondra	Rt. & S.
7+61°				44 20	3° gut		
				44 68	3° T.C.		
				44 53	7° T.C.		
				44 05	7° gut		
				44 00	9° e.g.		
				43 89	23.5 W/A		
				43 50	38° e.g.		
				43 35	40° gut		
				43 99	40° T.C.		
8+11.7				44 16	#38	25.3 S.M.H. Rim	
			- 13.18	30 98	inv. 10" D. inlet E.	R. 12.35 D. 0.83 M. 13.18	12.30 0.67 12.97
			- 12.97	31 19	inv. 8" D. or stub inlet S.		
			- 13.30	30 86	inv. 10" D. outlet W.	12.47 0.83 13.30	
					Note: unable to locate M.H. So.		
8+14°				44 26	26° S.M.H. Rim #37	R. 10.42 D. 0.83 M. 11.25	10.48 0.67 11.15
			- 11.25	33 01	inv. 10" D. inlet E.		
			- 11.15	33 11	inv. 8" D. or stub inlet N.		
			- 11.35	32 91	inv. 10" D. outlet W.	10.52 0.83 11.35	
					Note: unable to locate M.H. No.		
8+46.15 E	= 1+00	N&S.		44 47	℄ int. Alondra & Main St. F.B. 3334: 103 & 106		
	"X"	sec. discont'd			E. along Alondra Blvd.		

Profile No. ____ Notes Red ____ Plotted ____ Job No. 6112.07 Division No. 11 F.B. 3341 Pg. 15
X-Sec. No. ____ Date ____ Date ____ Survey of E. Gardena S.D.
Notes Chkd. ____ Checked ____ Survey by English Notes Fulger Date 12-66
Date ____ Date ____ Map No. ____ Indexed C. J. Gilliam

76-L-296 CE 307 2-63

PLEASE RETURN TO
LOS ANGELES COUNTY ENGINEER
403 Los Angeles County Engineering Bldg.

NOTE: ANY ADDITIONS OR CHANGES ON THIS SHEET MUST BE MADE OR CIRCLED IN RED INK, WITH DATE AND NAME OF PERSON MAKING CHANGE

Do not extend notes this side of this line.

F.B. 3341 Pg. 16 Job No. 6112.07 Division No. 11 Notes Red Plotted Profile
Survey of E. Gardena S.D. Date Date No. X-Sec.
Survey by English Notes Finley Notes Chkd. Checked No.
Indexed G.J. GALLI Date Date Date

STATION	B.S.	H.I.	F.S.	ELEV.	Main St. 50.
				44 34	B.M. S.D. 1945 EL. 44.343 F.B. 3334-15
					Alondra Blvd. & Main St. S.E. cor. - bt. spk. in ab.
					10' S. of S. end C.R.
					Lt. & E. ℄ Main Rt. & W.
1+00 S				44 47	℄ Int. Main & Alondra
1+66 ±				44 70	45° Top S.D. I.C. box @ ctr.
				43 10	F.L. -1.3
1+85 ±				43 99	℄
				43 83	15 20 W/4 edge conc. pav.
				43 58	38 c.g.
				43 44	40 gut
				44 05	40 T.C.
1+90 ±				43 91	℄
				43 83	20 W/4
				43 51	38 c.g.
				43 30	40 gut. & F.L. ca. ba. @ ctr. ca. ba.
				44 27	40 T.C. " " "
2+25 ±				43 74	℄
				43 64	15 20 W/4 edge conc.
				43 63	

76-L-298 CE 307 2-63

PLEASE RETURN TO
LOS ANGELES COUNTY ENGINEER
403 LOS ANGELES COUNTY ENGINEERING BLDG.

NOTE: ANY ADDITIONS OR CHANGES ON THIS SHEET MUST BE MADE OR CIRCLED IN RED INK, WITH DATE AND NAME OF PERSON MAKING CHANGE.

Do not extend notes this side of this line.

STATION	B. S.	H. I.	F. S.	ELEV.	Lt. & E.	℄ Main S. Rt. & W.
2+25°				43 48		38 c.g.
				43 35		40 gut.
				43 96		40 T.C.
				43 62	20 w/4	
				43 42	38 c.g.	
				43 26	40 gut	
				43 33	40 T.C.	
3+25°				43 71		℄
				43 56		15 edge conc
				43 55		20 W/4
				43 34		38 c.g.
				43 21		40 gut.
				43 83		40 T.C.
				43 50	20 w/4	
				43 28	38 c.g.	
				43 17	40 gut.	
				43 80	40 T.C.	

End "X" Sec's So. along Main St.

Profile No. ____ Notes Red ____ Plotted ____ Job No. 6112.07 Division No. 11 F.B. 3341 Pg. 17
Date ____ Date ____ Survey of E. Gardena S.D.
X-Sec. No. ____ Notes Chkd. ____ Checked ____ Survey by English Notes Foulger Date 12-66
Date ____ Date ____ Map No. ____ Indexed C. J. [illegible] Date ____

76-L-298 CE 307 2-63

PLEASE RETURN TO
LOS ANGELES COUNTY ENGINEER
403 LOS ANGELES COUNTY ENGINEERING BLDG.

NOTE: ANY ADDITIONS OR CHANGES ON THIS SHEET MUST BE MADE OR CIRCLED IN RED INK, WITH DATE AND NAME OF PERSON MAKING CHANGE

Do not extend notes this side of this line.

STATION	B.S.	H.I.	F.S.	ELEV.	Lt. & W.	℄ Main Rt. & E
	Begin "X" Sec's N. along Main St.					
1+00 N.				44 47		℄ int. Main & Alondra
1+62.5				44 80		47.5 Top ctr. S.D. J.C. box
				43 50	F.L. -1.3	
1+80.4						℄
				44 28		20 W/4
				43 73		38 e.g.
				43 49		40 gut. & F.L. ca. ba. ctr. ca. ba.
				44 50		40 T.C.
1+85.6				44 36		℄
				44 12	20 W/4	
				43 78	38 e.g.	
				43 62	40 gut.	
				44 25	40 T.C.	
2+25.6				44 26		℄
				44 10		15 edge conc.
				44 05		20 W/4
				43 75		38 e.g.
				43 61		40 gut
				44 20		40 T.C.
				44 05	20 W/4	
				43 82	38 e.g.	

F.B. 3341 Pg. 18
Job No. 6112.07 Division No. 11 Notes Red Plotted Profile
Survey of E. Gardena S.D. Date Date No.
Survey by English Notes Foulger Notes Chkd. Checked X-Sec.
Indexed C. J. GALLI Date Date Date No.

76-L-298 CE 307 2-63

PLEASE RETURN TO
LOS ANGELES COUNTY ENGINEER
403 LOS ANGELES COUNTY ENGINEERING BLDG.

NOTE: ANY ADDITIONS OR CHANGES ON THIS SHEET MUST BE MADE OR CIRCLED IN RED INK, WITH DATE AND NAME OF PERSON MAKING CHANGE.

Do not extend notes this side of this line.

Profile Notes Red. Plotted. Job No. 6112.07 Division No. 11
No. X-Sec. Date Date Survey of E. Alondra S.D.
Notes Chkd. Checked Survey by Eng. Dept. Notes Faulger Date 12-66
No. Date Date Map No. Tracing Checked by J. Gallegos

F.B. 3341 Pg. 19

STATION	B. S.	H. I.	F. S.	ELEV.	Lt. & W.	℄ Main	Rt. & E.
2+25 ℄				43 70	40 gut		
				44 29	40 T.C.		
3+12 ±				43 90	38 e.g. @ end cb. & gut.		
				43 80	40 gut.		
				44 40	40 T.C.		
3+25 ℄				44 36		℄	
				44 33		15 W/4 edge conc	
				44 20		20	
				43 83		38 e.g.	
				43 68		40 gut	
				44 32		40 T.C.	
				44 15	15 edge conc.		
				44 10	26 ± e. pav. 6x6		
				44 5	30 Typ "		
				44 7	50 P.L.		
						End "X" sec's N. along Main	
		"X" sec's cont'd.			E. along Alondra Blvd.		
8+46.15 E				44 47		℄ int. Alondra & Main	
	Note: unable to locate M.H. No.				Lt. & ℄ N	℄ Alondra	Rt. & S
8+66 ±				44 55	33 ± S M.H. Rim T 39	R: 10.39 / D: 0.67	10.52 / 0.67
		—	11.06	33 49	Inv. 8" D. inlet N.	M. 11.06	11.19
		—	11.19	33 36	Inv. 8" D. inlet E.		
		—	11.26	33 29	Inv. 8" D. outlet W		

76-L-298 CE 307 2-63

PLEASE RETURN TO
LOS ANGELES COUNTY ENGINEER
403 Los Angeles County Engineering Bldg.

NOTE: ANY ADDITIONS OR CHANGES ON THIS SHEET MUST BE MADE OR CIRCLED IN RED INK, WITH DATE AND NAME OF PERSON MAKING CHANGE

Do not extend notes this side of this line.

F.B. 3341 Pg. 20 Job No. 6112.07 Division No. 11 Notes Red Plotted Profile
Survey of E. Gardena S.D. Date Date No. X-Sec.
Survey by English Notes Fowler Notes Chkd. Checked No.
Indexed C. J. GALLI Date Date Date

STATION	B. S.	H. I.	F. S.	ELEV.	Lt. & N.	℄ Alondra Rt. & S
8+92 3				44 57		4c Top S.D.M.H.
				43 37	F.L. -1.2	
9+07 3				44 72		47c Top ctr. S.D.M.H.
				43 42	F.L. -1.3	
9+14 6				44 81	45s Top ctr. S.D.M.H.	
				43 51	F.L. -1.3	
9+33 9				44 52		℄
				44 33	23s W/A	
				43 84	38 e.g.	
				43 61	40 gut @ ctr. drain & F.L. drain	
				44 57	40 T.C. " " "	
9+47 5				44 51		℄
				44 50		1° e.g.
				44 57		3° gut.
				45 06		3° T.C.
				44 92		7° T.C.
				4444		7° gut.
				4443		9° e.g.
				44 38		23s W/A

76-L-298 CE 307 2-63

PLEASE RETURN TO
LOS ANGELES COUNTY ENGINEER
403 LOS ANGELES COUNTY ENGINEERING BLDG.

NOTE: ANY ADDITIONS OR CHANGES ON THIS SHEET MUST BE MADE OR CIRCLED IN RED INK, WITH DATE AND NAME OF PERSON MAKING CHANGE.

Do not extend notes this side of this line.

STATION	B. S.	H. I.	F. S.	ELEV.	Lt. & N	℄ Alondra Rt. 45
9+47.5				43 85		38° e.g. @ ctr. drain
				43 62		40° gut & "F.L." "
				44 56		40° T.C. " " "
9+73.9				44 51		℄
				44 52		1° e.g.
				44 55		3° gut
				45 02		3° T.C.
				44 85		7° T.C.
				44 38		7° gut.
				44 32		9° e.g.
				44 30		23.5 W/4
				43 86		38° e.g.
				43 65		40° gut
				44 27		40° T.C.
				44 23	23.5 W/4	
				43 87	38° e.g.	
				43 72	40° gut	
				44 34	40° T.C.	
9+83.7				43 67		40° ctr. Tel. M.H.
9+95.5				43 80		38 e.g. @ C.R.
				43 64		40 gut " " "
				44 31		40 T.C. " " "

Profile No. ____ Notes Red ____ Plotted ____ Job No. 6112.07 Division No. 11
X-Sec. No. ____ Date ____ Date ____ Survey of E. Gardena S.R.
Notes Chkd. ____ Checked ____ Survey by English Notes Taylor Date 12-66
Date ____ Date ____ Map No. ____ Indexed G. J. [illegible]

F.B. 3341 Pg. 21

76-L-298 CE 307 2-63

PLEASE RETURN TO
LOS ANGELES COUNTY ENGINEER
403 LOS ANGELES COUNTY ENGINEERING BLDG.

NOTE: ANY ADDITIONS OR CHANGES ON THIS SHEET MUST BE MADE OR CIRCLED IN RED INK, WITH DATE AND NAME OF PERSON MAKING CHANGE

Do not extend notes this side of this line.

STATION	B.S.	H.I.	F.S.	ELEV.	Lt. ℄ E.	℄ Alondra Rt. ℄ S
10+11.5				44 16		24.7 S.M.H. Rim.
			- 12.31	31 85	Inv. 10" D. inlet E.	R. 11.48 / D. 0.83 / M. 12.31 — 11.56 / 0.67 / 12.23
			- 12.23	31 93	Inv. 8" D. or stub inlet S.	
			- 12.42	31 74	Inv. 10" D. outlet W.	11.59 / 0.83 / 12.42
					Note: unable To locate M.H. So.	
10+16.1				44 55		℄
				44 57		1.1 c.g.
				44 65		3.1 gut.
				45 08		3.1 T.C.
				44 90		7.0 T.C.
				44 44		7.0 gut.
				44 42		9.0 c.g.
				44 21		23.5 W/4
				43 85		38.0 c.g. @ alley
				43 75		40.0 gut " "
				44 33		50.0 bck. conc. apron
10+46				44 61		℄
				44 62		1.1 c.g.
				44 69		3.1 gut
				45 18		3.1 T.C.
				44 99		7.0 T.C.

F.B. 3341 PG. 22
Job No. 6112.07 Division No. 11 Notes Red ____ Plotted ____ Profile ____
Survey of E. Gardena S.D. Date ____ Date ____ No. ____
Survey by English Notes Foulger Notes Chkd. ____ Checked ____ X-Sec. ____
Indexed C.J. GALLI Date ____ Date ____ Date ____ No. ____

76-L-298 CE 307 2-63

PLEASE RETURN TO
LOS ANGELES COUNTY ENGINEER
403 LOS ANGELES COUNTY ENGINEERING BLDG.

NOTE: ANY ADDITIONS OR CHANGES ON THIS SHEET MUST BE MADE OR CIRCLED IN RED INK, WITH DATE AND NAME OF PERSON MAKING CHANGE.

Do not extend notes this side of this line.

STATION	B. S.	H. I.	F. S.	ELEV.	Lt. & N.	℄ Aloudra Rt. & S
10+46				44 52		7° gut
				44 47		9° e.g.
				44 30		23.5 W/4
				43 92		38° e.g.
				43 79		40° gut
				44 38		40° T.C.
10+73.9				44 65		℄
				44 66		1° e.g.
				44 68		3° gut
				45 18		3° T.C.
				45 03		7° T.C.
				44 55		7° gut
				44 52		9° e.g.
				44 28		23.5 W/4
				43 95		38° e.g.
				43 82		40° gut
				44 42		40° T.C.
				44 37	23.5 W/4	
				44 01	38° e.g.	
				43 88	40° gut.	
				43 94	40° T.C. (dep)	

Profile No. ____ Notes Red ____ Plotted ____ Job No. 6112.07 Division No. 11 F.B. 3341 Pg. 23
Date ____ Date ____ Survey of E. Gardena S.D.
X-Sec. No. ____ Notes Chkd. ____ Checked ____ Survey by Eng'ish Notes Foulger Date 12-66
Date ____ Date ____ Map No. ____ Indexed C. J. [illegible] Date ____

76-L-298 CE 307 2-63

PLEASE RETURN TO
LOS ANGELES COUNTY ENGINEER
403 Los Angeles County Engineering Bldg.

NOTE: ANY ADDITIONS OR CHANGES ON THIS SHEET MUST BE MADE OR CIRCLED IN RED, INK. WITH DATE AND NAME OF PERSON MAKING CHANGE

Do not extend notes this side of this line.

F. B. 3341 Pg. 24 | Job No. 6112.07 | Division No. 11 | Notes Red | Plotted | Profile
Survey of E. Gardena S.D. | Date | No. | X-Sec.
Survey by Eagleye | Notes | Notes Chkd. | Checked
Indexed C. T. GALT | Date | Date | No.

STATION	B. S.	H. I.	F. S.	ELEV.	Lt. & N.	℄ Alondra Rt. & S
11+64				44 29	34± S.M.H. Rim ±41	R. 8.76 D. 0.67 M. 9.43 — 8.92 + 0.67 = 9.59
			9.43	34 86	Inv. 8" D. inlet E.	
			9.59	34 70	Inv. 8" D. outlet W.	
11+99±				44 52		24± S.M.H. Rim ±42
			11.87	32 65	Inv. 10" D. inlet E.	11.04 0.83 11.87 — 11.12 + 0.83 = 11.95
			11.95	32 57	Inv. 10" D. outlet W.	
12+00				45 45		℄
				45 25		7° T.C.
				44 76		7° gut
				44 74		9° e.g.
				44 59		23.5° W/A
				44 17		38° e.g.
				44 04		40° gut.
				44 65		40° T.C.
				45 25	7° T.C.	
				44 78	7° gut.	
				44 75	9° e.g.	
				44 58	23.5° W/A	
				44 24	38° e.g.	
				44 08	40° gut	
				44 72	40° T.C.	

76-L-298 CE 307 2-63

PLEASE RETURN TO
LOS ANGELES COUNTY ENGINEER
403 LOS ANGELES COUNTY ENGINEERING BLDG.

NOTE: ANY ADDITIONS OR CHANGES ON THIS SHEET MUST BE MADE OR CIRCLED IN RED INK, WITH DATE AND NAME OF PERSON MAKING CHANGE.

Do not extend notes this side of this line.

Profile Notes Red. ____ Plotted ____ Job No. 6112.07 Division No. 11
No. ____ Date ____ Date ____ Survey of E. GRAND ST.
X-Sec. Notes Chkd. ____ Checked ____ Survey by Englisby Notes Faulkner Date 12-66
No. ____ Date ____ Date ____ Map No. ____ Indexed C. I. GALLY Date ____

F.B. 3341 Pg. 25

STATION	B. S.	H. I.	F. S.	ELEV.	Lt. ℄ N.	℄ Alondra Rd. 45
13+00				45 66		℄
				45 47		4° T.C.
				45 05		4° gut
				45 01		5° e.g.
				44 73		23½ W/4
				44 40		38° e.g.
				44 32		40° gut.
				44 92		40° T.C.
				45 44	7° T.C.	
				44 95	7° gut.	
				44 94	8° e.g.	
				44 77	23½ W/4	
				44 44	38° e.g.	
				44 30	40° gut	
				44 39	40° T.C. (dep)	
14+00				45 26		℄
				44 90		23½ W/4
				44 62		38° e.g.
				44 46		40° gut
				45 05		40° T.C.
				45 28	2° e.g.	

76-L-298 CE 307 2-63

PLEASE RETURN TO
LOS ANGELES COUNTY ENGINEER
403 Los Angeles County Engineering Bldg.

NOTE: ANY ADDITIONS OR CHANGES ON THIS SHEET MUST BE MADE OR CIRCLED IN RED INK, WITH DATE AND NAME OF PERSON MAKING CHANGE

Do not extend notes this side of this line.

F.B. 3341 Pg. 26 | Job No. 6112.07 | Division No. | Notes Red | Plotted | Profile
Survey of E. Gardens S.D. | Date | Date | No. | X-Sec.
Survey by English Notes Eagle | Notes Chkd. | Checked | No.
Indexed C. J. GALLI | Date | Date | Date

STATION	B.S.	H.I.	F.S.	ELEV.	Lt. & M.	℄ Alondra	Rt. & S.
14+00				45.30	3° gut		
				45.78	3° T.C.		
				45.64	7° T.C.		
				45.17	7° gut.		
				45.13	8° e.g.		
				44.93	23½ W/4		
				44.57	38° e.g.		
				44.44	40° gut.		
				44.54	40° T.C.		
14+49°				44.77	34° S.M.H. Rim #42	R. 7.54 D. 0.67 M 8.21	7.82 0.67 8.49
		—	8.21	36.56	Inv. 8" D. inlet E.		
		—	8.49	36.28	Inv. 8" D. outlet W.		
14+50				45.37		℄	
				45.02		23½ W/4	
				44.65		37½ e.g.	
				44.55		40° gut.	
				45.17		40° T.C.	

76-L-298 CE 307 2-63

PLEASE RETURN TO
LOS ANGELES COUNTY ENGINEER
403 LOS ANGELES COUNTY ENGINEERING BLDG.

NOTE: ANY ADDITIONS OR CHANGES ON THIS SHEET MUST BE MADE OR CIRCLED IN RED INK, WITH DATE AND NAME OF PERSON MAKING CHANGE.

Do not extend notes this side of this line.

Profile Notes Rod _____ Plotted _____ Job No. 6112.07 Division No. 11
No. _____ Date _____ Date _____ Survey of E. Gardena S.D.
X-Sec. Notes Chkd. _____ Checked _____ Survey by Engineer Notes Engineer Date to 12-66
No. _____ Date _____ Date _____ Map No. _____ Inked _____ Checked _____

F.B. 3341 Pg. 27

STATION	B. S.	H. I.	F. S.	ELEV.	Lt. & E.	℄ Alondra Rt. ℄ S
14+95.3				45.05	℄ A	27.9 U.C.M.H. Rim
			− 11.08	33.97	Inv. 10" D. inlet E.	R. 10.25 D. 0.83 M. 11.08 → 18.13 − 0.67 = 10.80
			− 10.80	34.25	Inv. 8" D. cr. stub inlet S.	10.31 0.83 11.14
			− 11.14	33.91	Inv. 10" D. outlet W.	
					Note: unable to locate M.H. So.	
15+05.80	= 1+00 S. ℄ E.			45.38		℄ Int. Alondra & Ball Ave.
		"X" Sec's discont'd. E. along Alondra.				
		Begin So. along Ball Ave				F.B. 3334 - 109 & 110
					Lt. & E.	℄ Ball Rt. & W.
						℄ P.L.
1+00				45.38		℄ Int. Ball & Alondra
1+23.5				45.14		℄
1+37				44.72		℄ c.g.
1+40				44.58		℄ gut.
1+43				44.64		℄ c.g.
1+75.				45.13		℄ c. pav.
				44.84		9.0 w/4
				44.77		17.9 gut.
				45.30		17.9 T.C.
				45.2	℄ Int. Lot.	

76-L-298 CE 307 2-63

PLEASE RETURN TO
LOS ANGELES COUNTY ENGINEER
403 LOS ANGELES COUNTY ENGINEERING BLDG.

NOTE: ANY ADDITIONS OR CHANGES ON THIS SHEET MUST BE MADE OR CIRCLED IN RED INK. WITH DATE AND NAME OF PERSON MAKING CHANGE

Do not extend notes this side of this line.

STATION	B.S.	H.I.	F.S.	ELEV.	Lt. & E.	℄ Ball & P.L.	Rt. & W.
1+75 S.				45 8	1° Tp brk.		
				46 5	gr. @ Bldg.		
2+15				45 38		℄ & P.L.	c. pav.
				45 14			9° W/A
				44 81			17° gut.
				45 40			17° T.C.
2+64.5				45 58		℄ & P.L.	c. pav. brk.
				45 26			9° W/A "
				44 97			17° gut. "
				45 63			17° T.C. "
					End "X" sec's. So. along Ball Ave		
		Cont'd.	E.	along	Alondra Blvd.		
					Lt. & N.	℄ Alondra	Rt. & S.
1+00 E.				45 38		℄ int. Alondra & Ball	
1+04.2				45 39		℄	
				45 14	23.5 W/A		
				44 83	38° e.g.		
				44 69	40° gut & F.L. drain @ ctr.		
				45 64	40° T.C.		
1+56.4				45 55		℄	
				45 57			2° e.g.

F.B. 3341 PG. 28
Job No. 6112.07 Division No. 11
Survey of E. Gardena S.D.
Survey by English Notes Foulger
Indexed C. J. GALLI Date
Notes Red Date
Notes Chkd. Date
Plotted Date
Checked Date
Profile No.
X-Sec. No.

76-L-298 CE 307 2-63

PLEASE RETURN TO
LOS ANGELES COUNTY ENGINEER
403 LOS ANGELES COUNTY ENGINEERING BLDG.

NOTE: ANY ADDITIONS OR CHANGES ON THIS SHEET MUST BE MADE OR CIRCLED IN RED INK, WITH DATE AND NAME OF PERSON MAKING CHANGE.

Do not extend notes this side of this line.

Profile Notes Red. Plotted Job No. 6112.07 Division No. 11
No. Date Date Survey of E. Gardena S.D.
X-Sec. Notes Chkd. Checked Survey by English Notes English Date 12-66
No. Date Date Map No. Indexed Date

STATION	B. S.	H. I.	F. S.	ELEV.	Lt. of N.	℄ Alondra Rt. of S
1+56 ℄				45 61		3° gut.
				46 10		8° T.C.
				45 94		7° T.C.
				45 44		7° gut.
				45 39		8° e.g.
				45 20		23.5° W/4
				44 89		38° e.g.
				44 79		40° gut
				45 42		40° T.C.
				45 21	23.5° W/4	
				44 93	38° e.g.	
				44 77	40° gut	
				44 85	40° T.C. (dep)	
1+96 ℄				45 64		℄
				45 65		2° e.g.
				45 67		3° gut.
				46 16		3° T.C.
				46 02		7° T.C.
				45 50		7° gut.
				45 46		8° e.g.
				45 25		23.5° W/4

F.B. 3341 Pg. 29

76-L-298 CE 307 2-63

PLEASE RETURN TO
LOS ANGELES COUNTY ENGINEER
403 LOS ANGELES COUNTY ENGINEERING BLDG.

NOTE: ANY ADDITIONS OR CHANGES ON THIS SHEET MUST BE MADE OR CIRCLED IN RED INK, WITH DATE AND NAME OF PERSON MAKING CHANGE

Do not extend notes this side of this line.

STATION	B.S.	H.I.	F.S.	ELEV.	Lt. ℄ N.	℄ Alondra Rt. & S
1+96.4				4492		38° e.g.
				4484		40° gut.
				4546		40° T.C.
				4530	23.5 W/4	
				4502	38° e.g.	
				4489	40° gut.	
				4550	40° T.C.	
2+96.4				4570		℄
				4543		23.5 W/4
				4510		38° e.g.
				4501		40° gut.
				4563		40° T.C.
				4570	2° e.g.	
				4570	3° gut.	
				4618	3° T.C.	
				4630	7° T.C.	
				4577	7° gut.	
				4577	8° e.g.	
				4548	23.5 W/4	
				4510	38° e.g.	
				4498	40° gut.	

F.B. 3341 PG. 30 Job No. 6112.07 Division No. 11 Notes Red ___ Plotted ___ Profile ___
Survey of E. Gardena S.D. Date ___ Date ___ No. ___
Survey by English Notes Foulger Notes Chkd. ___ Checked ___ X-Sec. ___
Indexed C. J. GALLI Date ___ Date ___ No. ___

76-L-298 CE 307 2-63

PLEASE RETURN TO
LOS ANGELES COUNTY ENGINEER
403 LOS ANGELES COUNTY ENGINEERING BLDG.

NOTE: ANY ADDITIONS OR CHANGES ON THIS SHEET MUST BE MADE OR CIRCLED IN RED INK, WITH DATE AND NAME OF PERSON MAKING CHANGE.

Do not extend notes this side of this line.

STATION	B. S.	H. I.	F. S.	ELEV.	Lt. & N.	℄ Alondra Rt. & S.
2+96.4				45 60	40° T.C.	
3+94.0				45 50		27° S.M.H. Rim #46
		—	10.38	35 12	inv. 10" D. outlet W.	Rod 9.55 Diam. 0.83 Meas. 10.38
"				45 37	33.8 S.M.H. Rim #45	
		—	8.04	37 33	inv. 8" D. outlet W.	7.37 0.67 8.04
		End "X" Secs. E. along Alondra Blvd.				
B.M. SD 1946				45 17	B.M. S.D. 1946 EL. 45.165 F.B. 3334-15 Alondra Blvd. & Ball Ave. S.W. cor. Bt. spk. in cb. 25' ft. W. of W. end C.R.	

Profile No. ____ Notes Red ____ Plotted ____ Job No. 6112.07 Division No. 11 F.B. 3341 Pg. 31
Date ____ Date ____ Survey of E. Garden S.D.
X-Sec. No. ____ Notes Chkd. ____ Checked ____ Survey by English Notes Foy Date 12-66
Date ____ Date ____ Map No. ____ Indexed G. J. Gall Date ____

41 Pg. 32

Job No. 6112.07 Division No. 11 Notes Red ____ Plotted ____ Profile

E. Gardena S.D. Date ____ Date ____ No. ____

Notes Fences Notes Chkd. ____ Checked ____ X-Sec.

English Date ____ Date ____ Date ____ No. ____

STATION	B. S.	H. I.	F. S.	ELEV.

76-L-298 CE 307 2-63

PLEASE RETURN TO

LOS ANGELES COUNTY ENGINEER

403 Los Angeles County Engineering Bldg.

Do not extend notes this side of this line.

NOTE: ANY ADDITIONS OR CHANGES ON THIS SHEET MUST BE MADE OR CIRCLED IN RED INK. WITH DATE AND NAME OF PERSON MAKING CHANGE

76F309S CE#310 1-65

PLEASE RETURN TO
LOS ANGELES COUNTY ENGINEER
403 LOS ANGELES COUNTY ENGINEERING BLDG.

Note: Any Additions or Changes on This Sheet Must be Made or Circled in Red Ink With Date and Name of Person Making Change.

Do not extend this side of this line.

Notes Ck'd by
Map No.
Office Work
Checked
Date

Survey of
JN Tape Std °F
Surveyed by
Notes Date
Indexed

F. B. PG.

PLEASE RETURN TO
LOS ANGELES COUNTY ENGINEER
403 LOS ANGELES COUNTY ENGINEERING BLDG.

Note: Any Additions or Changes on This Sheet Must be Made or Circled in Red Ink With Date and Name of Person Making Change.

Do not extend this side of this line.

PG

Notes Ck'd by	Survey of E. Gardena S.D. #1207	F. B. 3341	PG. 33
Map No.	JN 6112.07 Tape 0235 Std. 68 °F		
Office Work	Surveyed by E. English		
Checked	Notes EJ Date 2/15/67		
Date	Indexed C. J. GALLI		

EAST GARDENA S.D. No. 1207

JN 6112.07

CENTERLINE SURVEY

REVISED LINE C

E. English
E. Shoemaker
D. Fowler
A. Cupuis
G. Tollison

Ref.:
F.B. 2744
F.B.C. 502

Note: Any Additions or Changes on this Sheet Must be Made or Circled in Red Ink With Date and Name of Person Making Change.

Do not extend this side of this line.

PLEASE RETURN TO
LOS ANGELES COUNTY ENGINEER
403 Los Angeles County Engineering Bldg.

7 of 3095 CE# 310 1-65

F. B. 3341 Pg. 34

INDEX

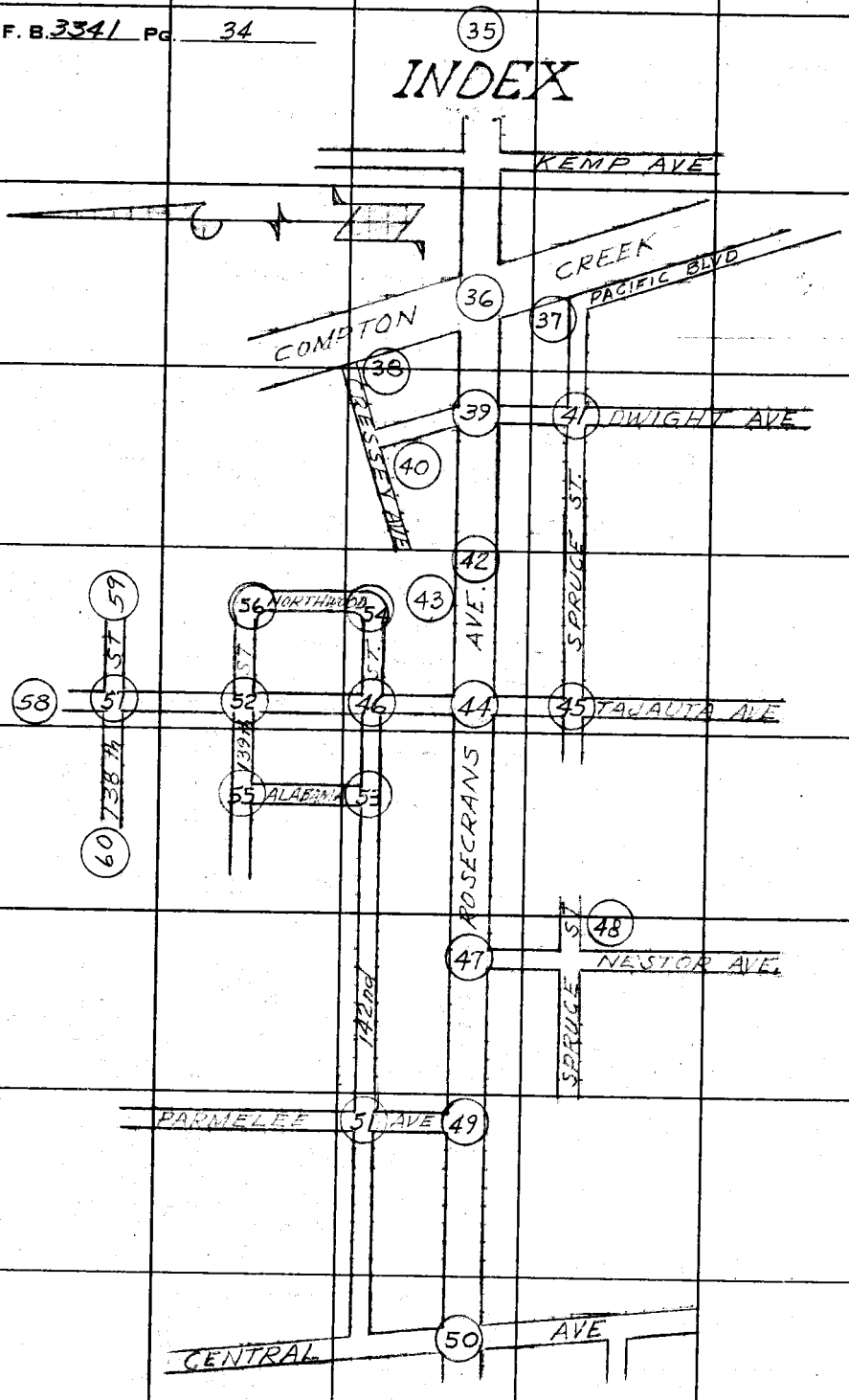

PLEASE RETURN TO
LOS ANGELES COUNTY ENGINEER
403 Los Angeles County Engineering Bldg.

Do not extend this side of this line.

Note: Any Additions or Changes on This Sheet Must be Made or Circled in Red Ink With Date and Name of Person Making Change.

Notes Ck'd by M. ASHLEY	Survey of E. Gardena S.D.	F. B. 3341 PG. 35
Map No.	JN [illegible] Tape [illegible] Std 68 °F	
Office Work	Surveyed by English	
Checked	Notes Ed. Date 11-22-66	
Date	Indexed R. J. GALLI	

W.9.26, D-3

FOR DESIGN PURPOSES ONLY

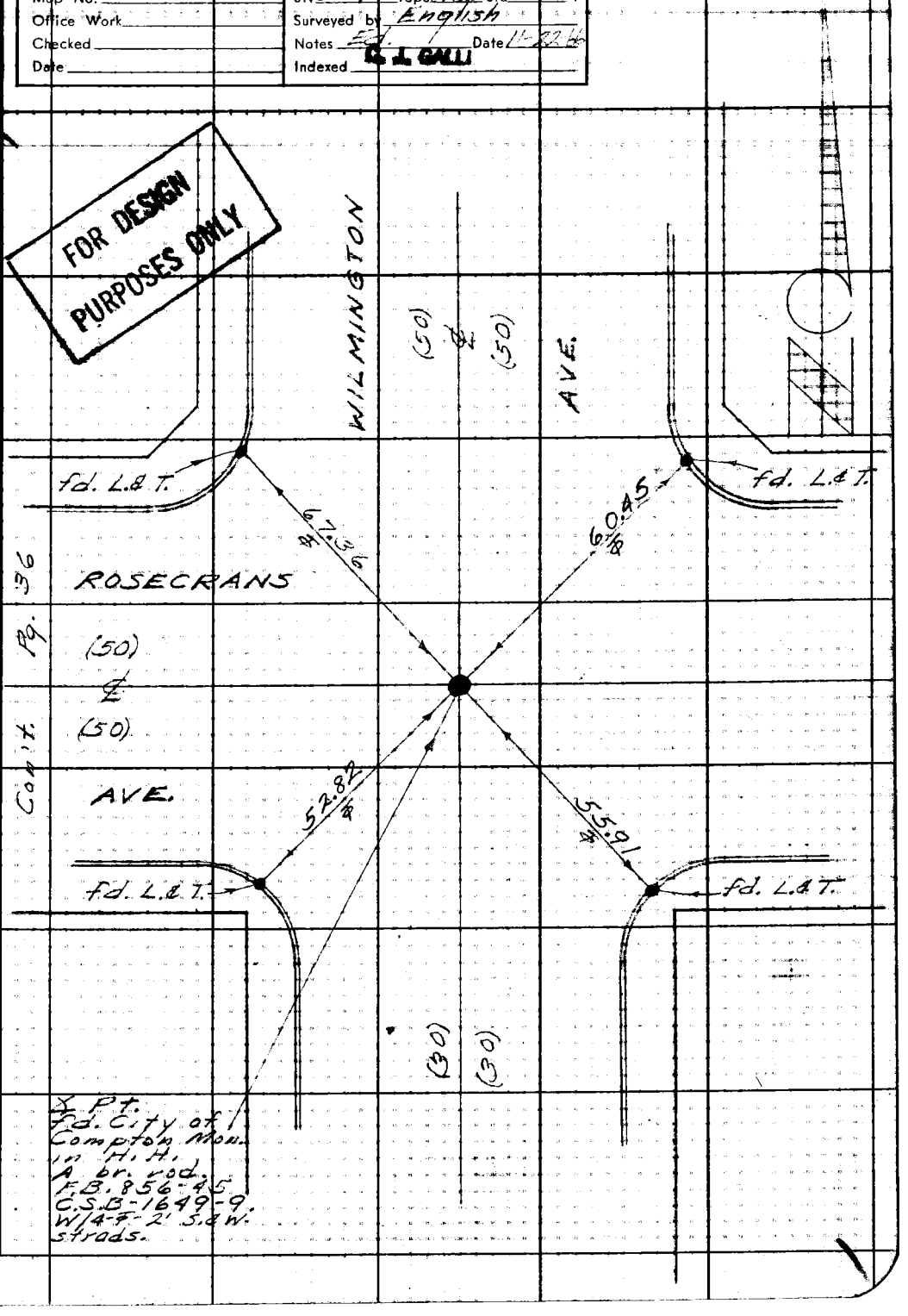

Note: Any Additions or Changes on This Sheet Must be Made or Circled in Red Ink With Date and Name of Person Making Change.

Do not extend this side of this line.

PLEASE RETURN TO
LOS ANGELES COUNTY ENGINEER
403 LOS ANGELES COUNTY ENGINEERING BLDG.

76F309S CE#810 1-65

F. B 3341 PG 36

T-68°
215.21 Lev = 215.21'
55.385 " = 55.385'
282.26 " = 282.26'

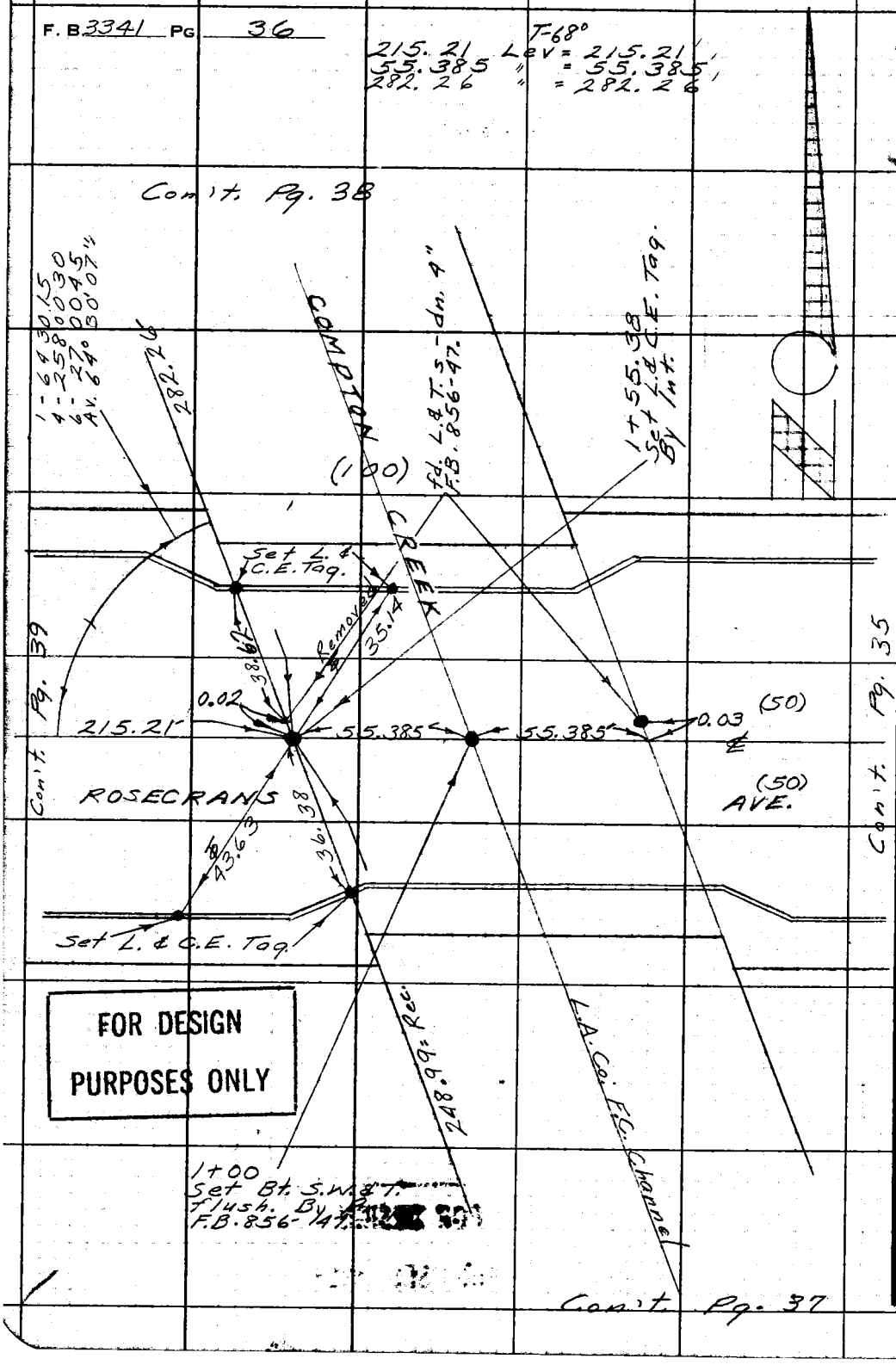

FOR DESIGN PURPOSES ONLY

WS26, D-3

PLEASE RETURN TO
LOS ANGELES COUNTY ENGINEER
403 LOS ANGELES COUNTY ENGINEERING BLDG.

Do not extend this side of this line.

Note: Any Additions or Changes on This Sheet Must Be Made or Circled in Red Ink With Date and Name of Person Making Change.

Notes Ck'd by M. ASHLEY	Survey of E. Gardena S.D.
Map No.	JN 112.37 Tape 025 Std 65 °F
Office Work	Surveyed by English
Checked	Notes Ed. Date 2-15-67
Date	Indexed C. J. GALLI

F. B. 3341 PG. 37

Cont. Pg. 36.

Searched dn. 5' Ed. nothing City Engr. map.

248.99 Rec.

COMPTON

L.A. Co. F.C.C. (100')

CREEK

SPRUCE

44.32 Rec.

No search made in pavement Compton City Engr. map.

ST. (90)

PACIFIC BLVD.

Conc. Channel bot. & Walls.

FOR DESIGN PURPOSES ONLY

Note: Any Additions or Changes on this Sheet Must be Made or Circled in Red Ink With Date and Name of Person Making Change.

Do not extend this side of this line.

PLEASE RETURN TO
LOS ANGELES COUNTY ENGINEER
403 LOS ANGELES COUNTY ENGINEERING BLDG.

76F309S CE#310 1-65

F. B. 3341 PG. 38

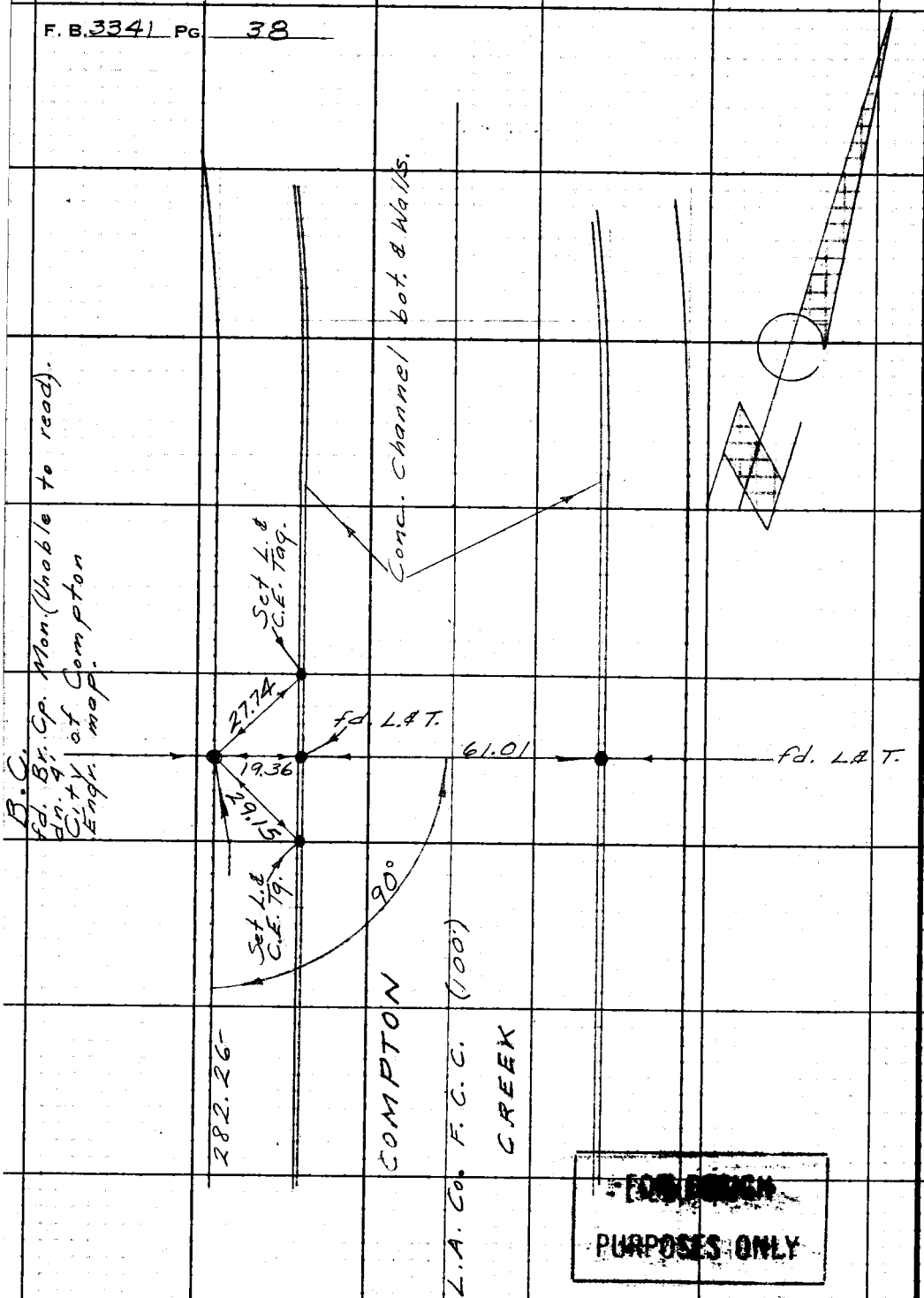

PLEASE RETURN TO
LOS ANGELES COUNTY ENGINEER
403 LOS ANGELES COUNTY ENGINEERING BLDG.
Do not extend this side of this line.

Note: Any Additions or Changes on This Sheet Must Be Made or Circled in Red Ink With Date and Name of Person Making Change.

FOR BOUGH
PURPOSES ONLY

Con't. Pg. 36

Notes Ck'd by M. A[illegible]	Survey of E. Gardena S.D.	F. B. 3341 Pg. 39
Map No.	JN 6112.57 Tape 0235 Std 60 °F	
Office Work	Surveyed by English	
Checked	Notes Ed. Date 11-21-66	
Date	Indexed C. J. GALLI	

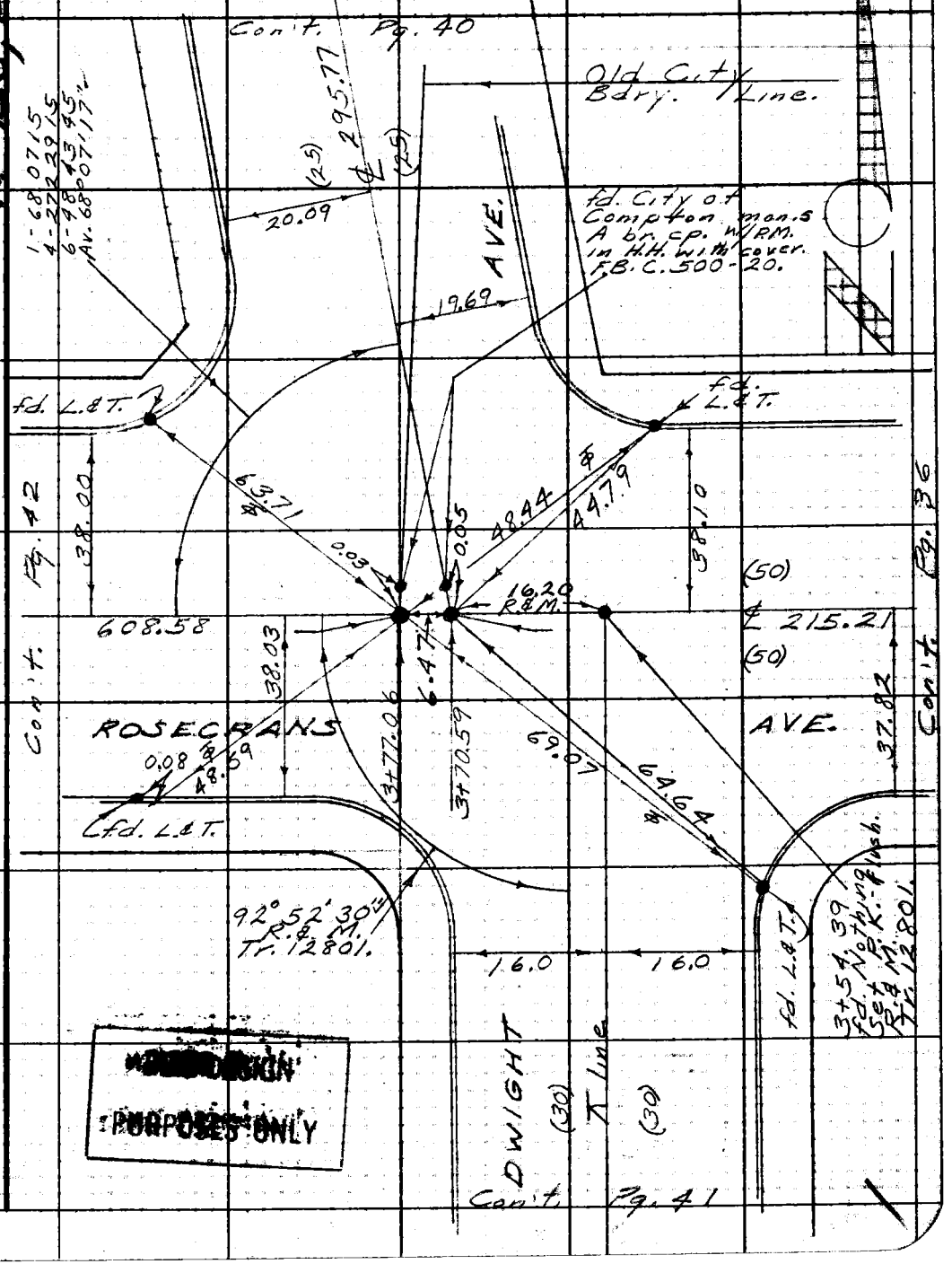

Note: Any Additions or Changes on this Sheet Must be Made or Circled in Red Ink With Date and Name of Person Making Change.

Do not extend this side of this line.

PLEASE RETURN TO
LOS ANGELES COUNTY ENGINEER
403 LOS ANGELES COUNTY ENGINEERING BLDG.

76F309S CE#310 1-65

[illegible] DESIGN PURPOSES ONLY

F. B. 3341 PG 40

W.S. 26, D-3

PLEASE RETURN TO
LOS ANGELES COUNTY ENGINEER
403 Los Angeles County Engineering Bldg.
Do not extend this side of this line.

Note: Any Additions or Changes on This Sheet Must Be Made or Circled in Red Ink With Date and Name of Person Making Change.

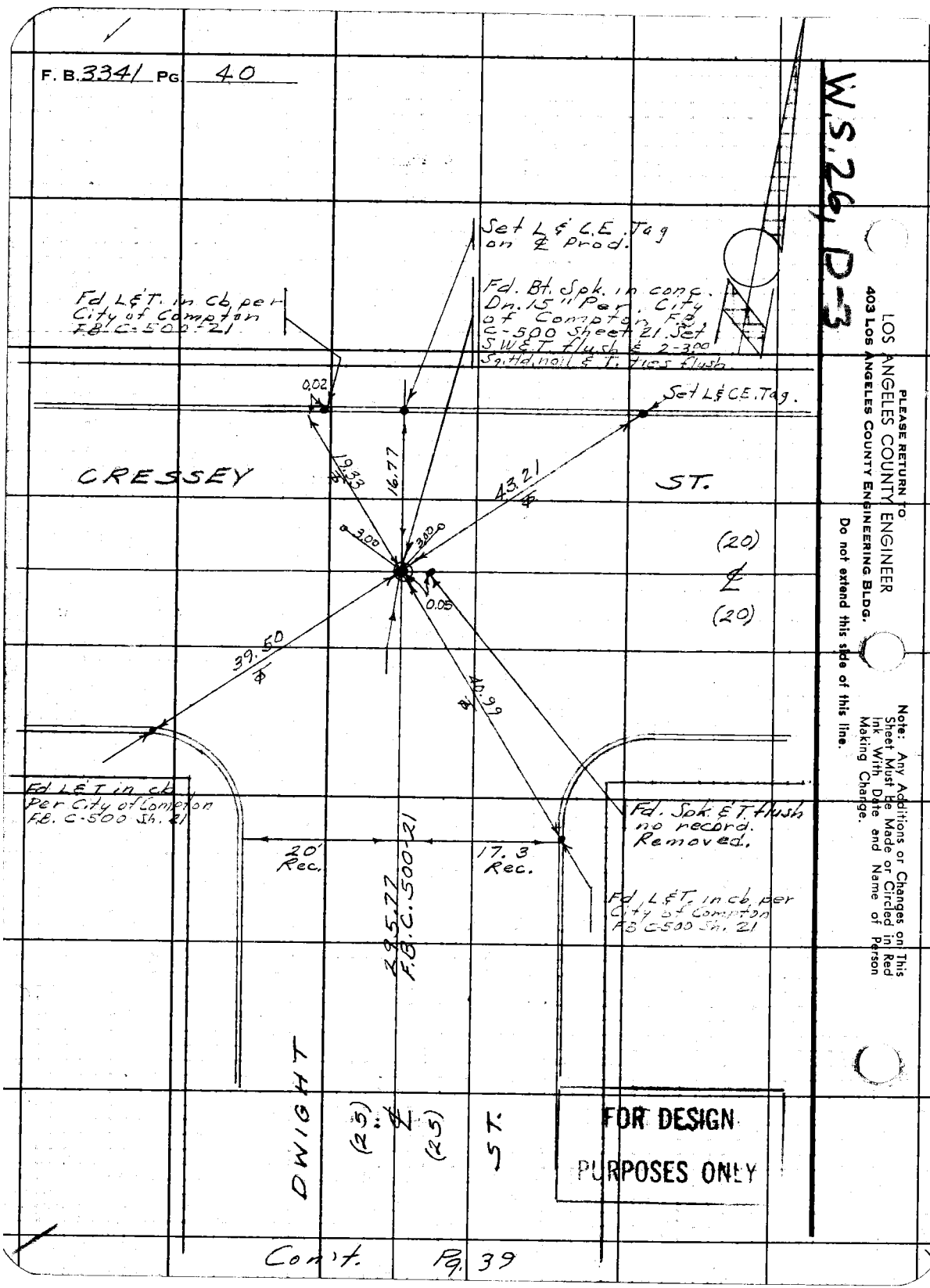

Cont. Pg. 39

Notes Ck'd by M. ASHLEY	Survey of E. Gardena S.D.
Map No.	JN 6112.07 Tape 0235 Std 68 °F
Office Work	Surveyed by English
Checked	Notes Ed. Date 12-8-66
Date	Indexed C. J. GALLI

F. B. 3341 PG. 41

Con't. Pg. 39

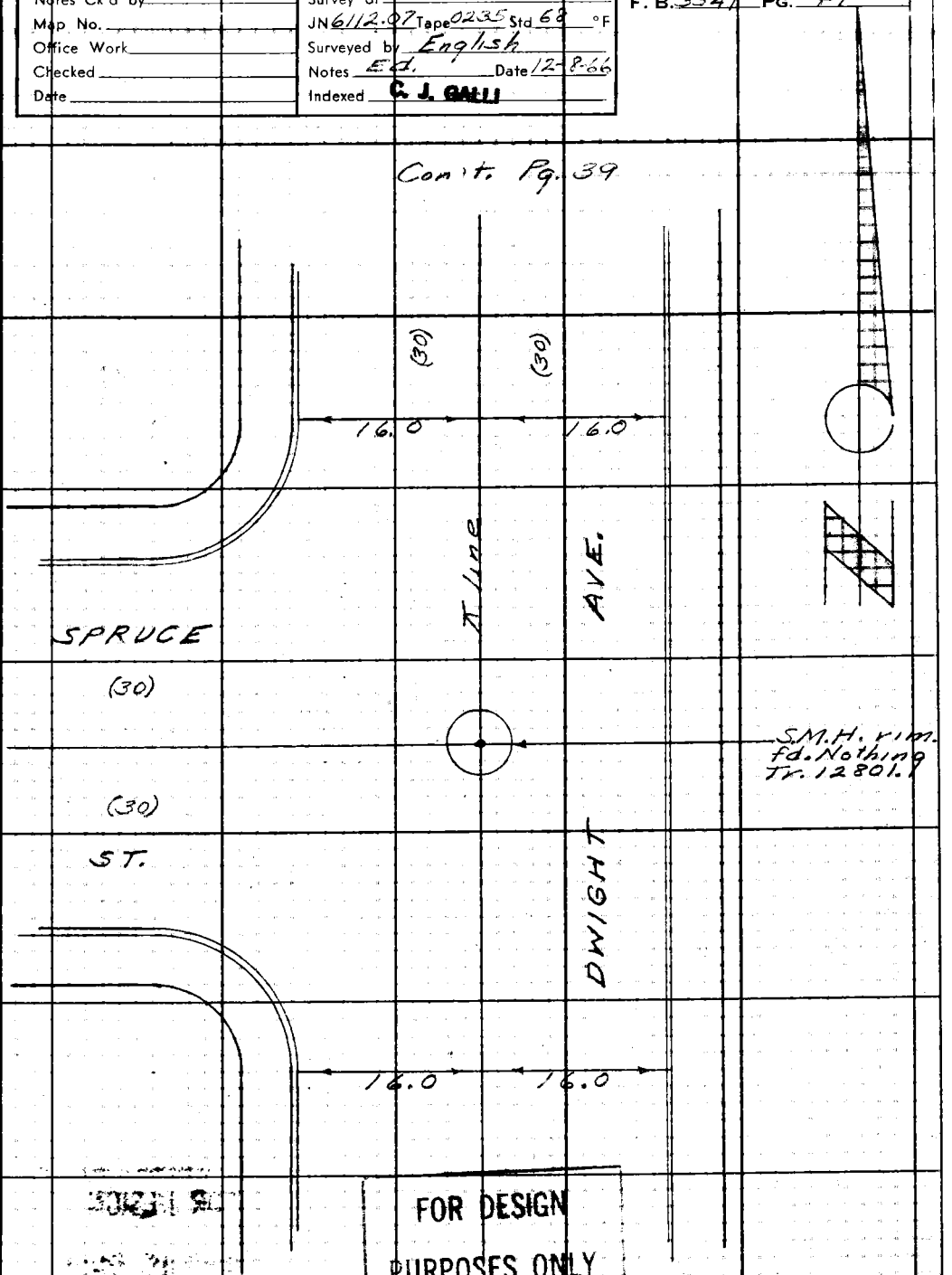

FOR DESIGN PURPOSES ONLY

Note: Any Additions or Changes on this Sheet Must be Made or Circled in Red Ink With Date and Name of Person Making Change.

PLEASE RETURN TO
LOS ANGELES COUNTY ENGINEER
403 LOS ANGELES COUNTY ENGINEERING BLDG.

Do not extend this side of this line.

76F309S CE#310 1-65

F. B. 3341 PG 42

Con't. Pg. 39

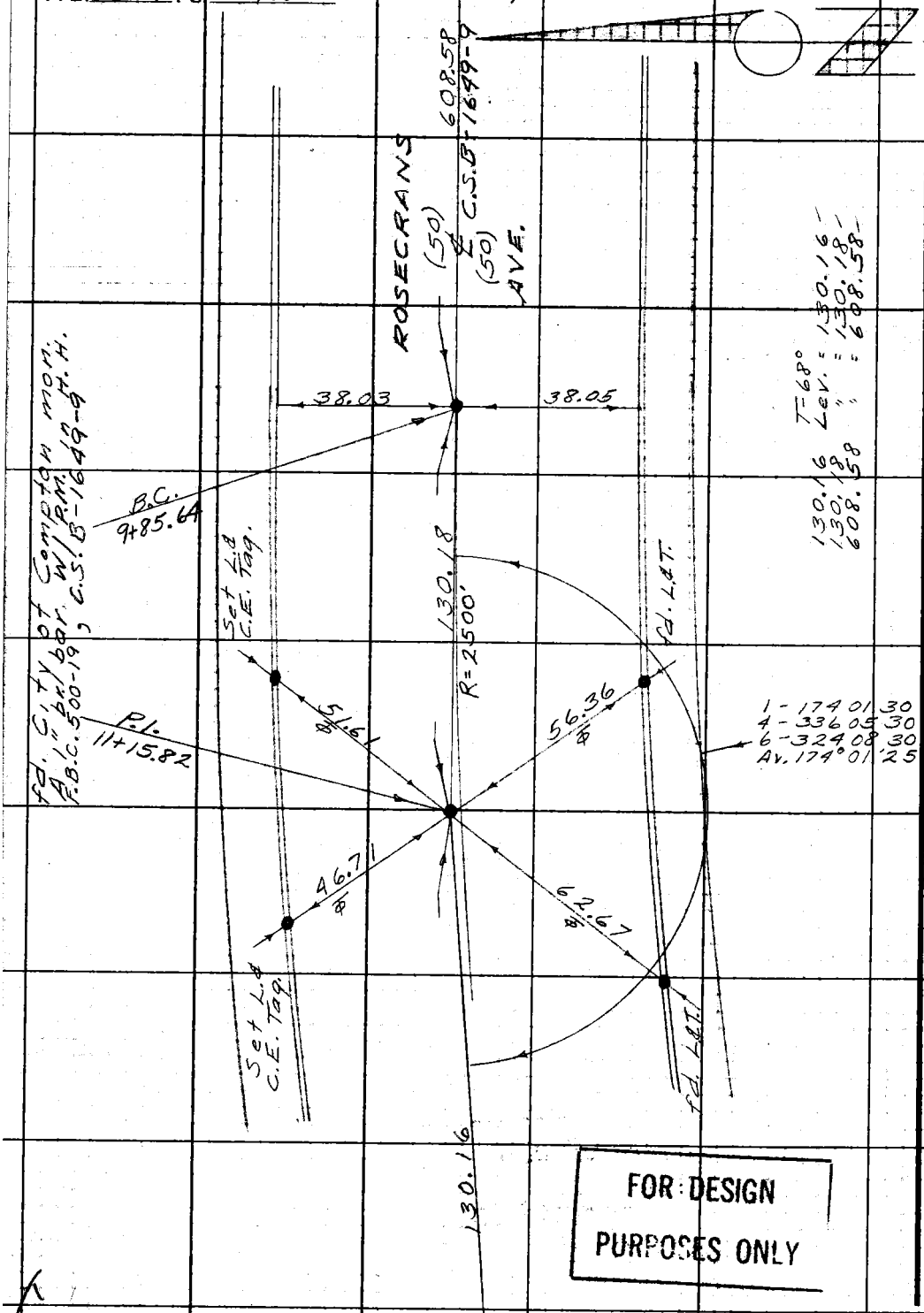

PLEASE RETURN TO
LOS ANGELES COUNTY ENGINEER
403 LOS ANGELES COUNTY ENGINEERING BLDG.

Do not extend this side of this line.

Note: Any Additions or Changes on This Sheet Must Be Made or Circled in Red Ink With Date and Name of Person Making Change.

FOR DESIGN PURPOSES ONLY

Con't. Pg. 43

Notes Ck'd by M. ASHLEY	Survey of E. Gardena S.D.	F. B. 3341 PG. 43
Map No.	JN 6112.07 Tape 0235 Std 68 °F	
Office Work	Surveyed by English	
Checked	Notes Ed. Date 11-21-66	
Date	Indexed C. J. GALLI	

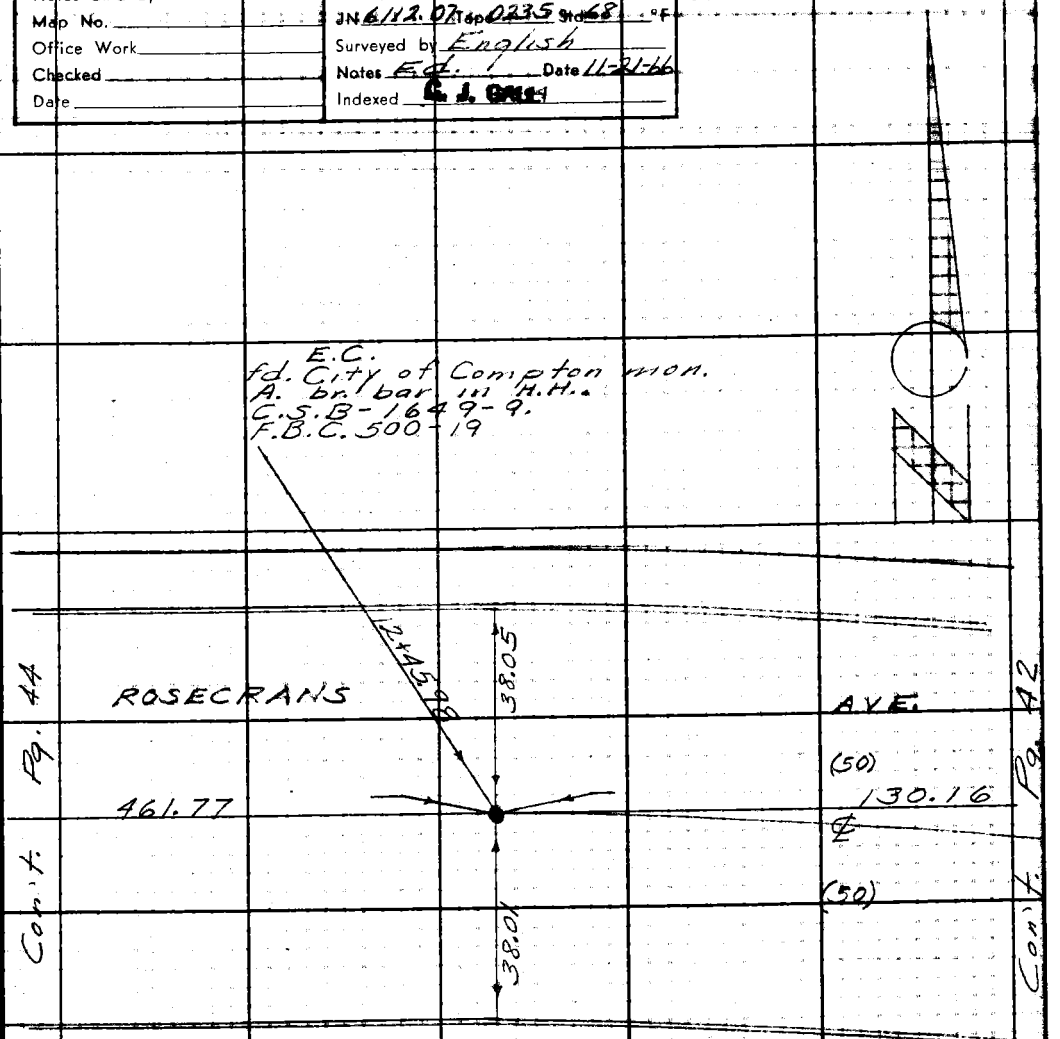

Note: Any Additions or Changes on This Sheet Must be Made or Circled in Red Ink With Date and Name of Person Making Change.

Do not extend this side of this line.

PLEASE RETURN TO
LOS ANGELES COUNTY ENGINEER
403 LOS ANGELES COUNTY ENGINEERING BLDG.

FOR DESIGN PURPOSES ONLY

76F309S CE#310 1-65

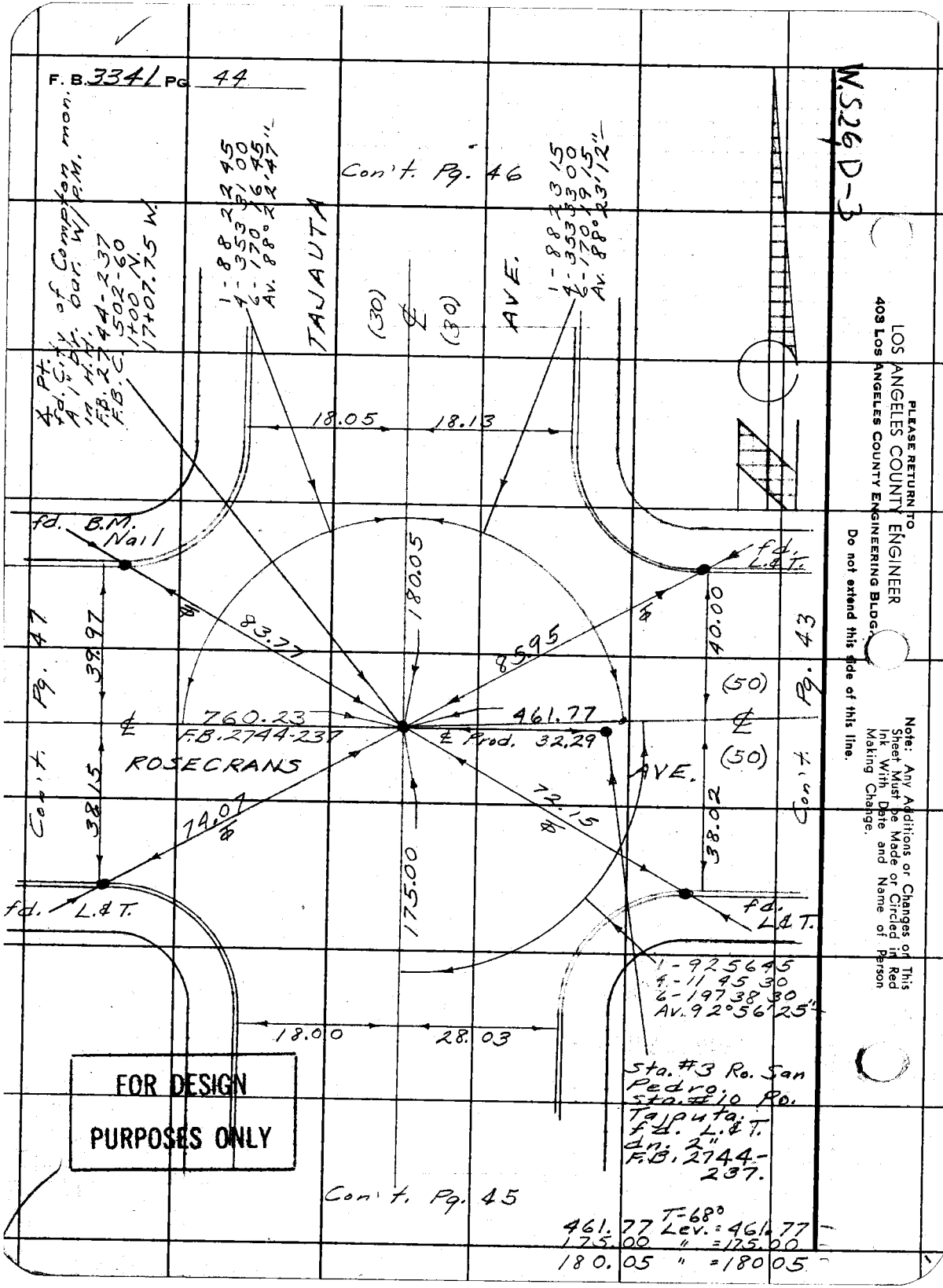
F. B. 3341 Pg. 44
W.S.26 D-3
Con't. Pg. 46
Con't. Pg. 47
Con't. Pg. 43
Con't. Pg. 45
TAJAUTA
AVE.
ROSECRANS
AVE.
(30)
(30)
(50)
(50)
18.05
18.13
18.00
28.03
180.05
175.00
83.77
85.95
74.07
72.15
760.23
461.77
F.B. 2744-237
℄ Prod. 32.29
39.97
38.15
40.00
38.02
fd. B.M. Nail
fd. L.&T.
fd. L.&T.
fd. L.&T.
℄ Pt. fd. City of Compton mon. A 1" br. bar. W/P.M. in H.H. F.B. 2744-237 F.B.C. 502-60 1+00 N. 17+07.75 W.
1-882245 4-3533 1 00 6-170 16 45 Av. 88° 22' 47"
1-882315 4-3533 3 00 6-170 19 15 Av. 88° 23' 12"
1-925645 4-11 45 30 6-197 38 30 Av. 92° 56' 25"
Sta. #3 Ro. San Pedro. Sta. #10 Ro. Tajauta. fd. L.&T. dn. 2" F.B. 2744-237.
T-68°
461.77 Lev. = 461.77
175.00 " = 175.00
180.05 " = 180.05
FOR DESIGN PURPOSES ONLY
PLEASE RETURN TO
LOS ANGELES COUNTY ENGINEER
403 LOS ANGELES COUNTY ENGINEERING BLDG.
Do not extend this side of this line.
Note: Any Additions or Changes on This Sheet Must be Made or Circled in Red Ink With Date and Name of Person Making Change.

Notes Ck'd by M. ASHLEY	Survey of E. Gardena S.D.
Map No.	JN 6112.01 Tape [illegible] Std 68 °F
Office Work	Surveyed by English
Checked	Notes Ed. Date 12-66
Date	Indexed C. J. GALLI

F. B. 3341 PG. 45

WS,2 G.D-3

Con't. Pg. 44

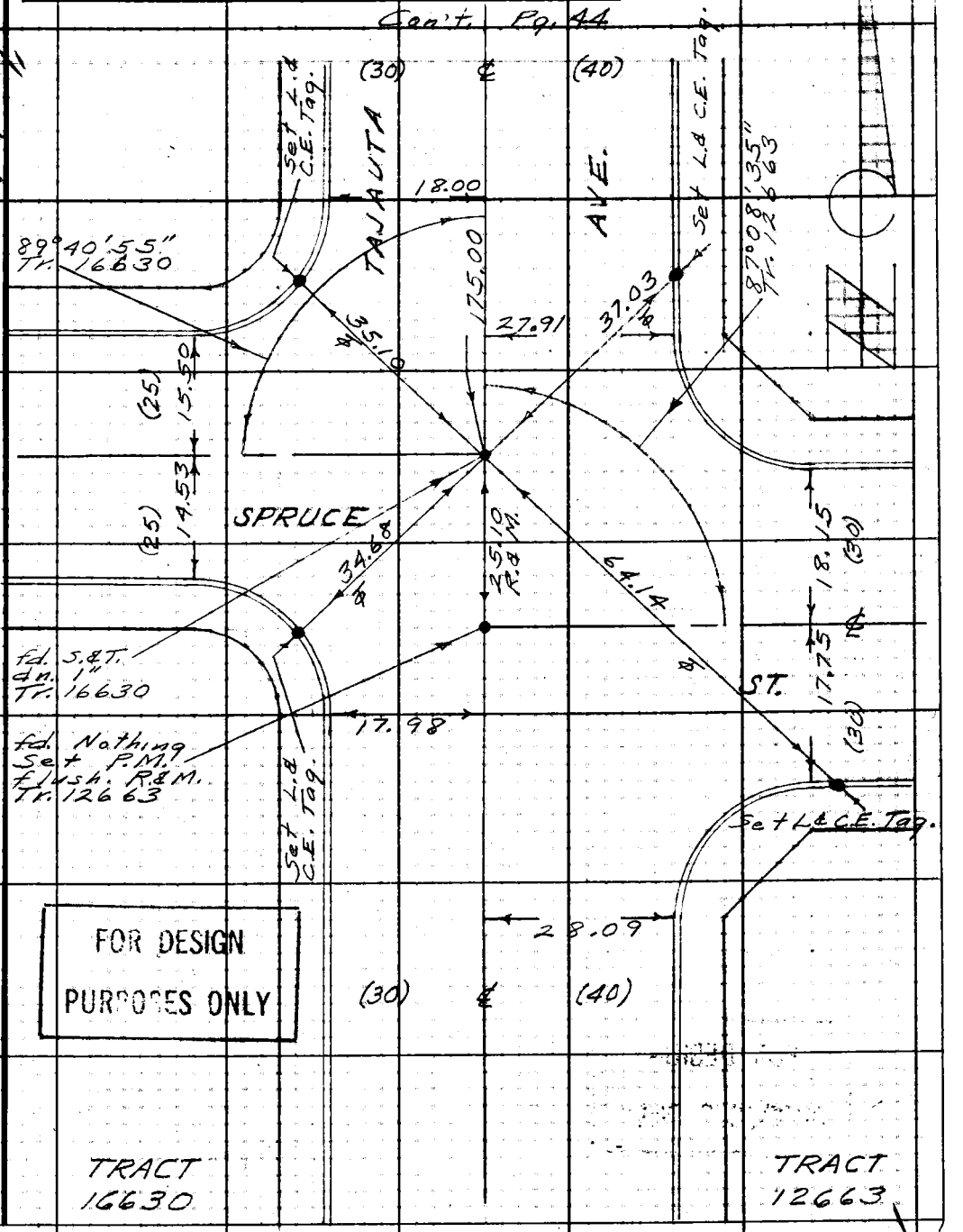

FOR DESIGN PURPOSES ONLY

Note: Any Additions or Changes on This Sheet Must be Made or Circled in Red Ink With Date and Name of Person Making Change.

Do not extend this side of this line.

PLEASE RETURN TO
LOS ANGELES COUNTY ENGINEER
403 LOS ANGELES COUNTY ENGINEERING BLDG.

76F309S CE#310 1-65

F. B. 3341 PG 46

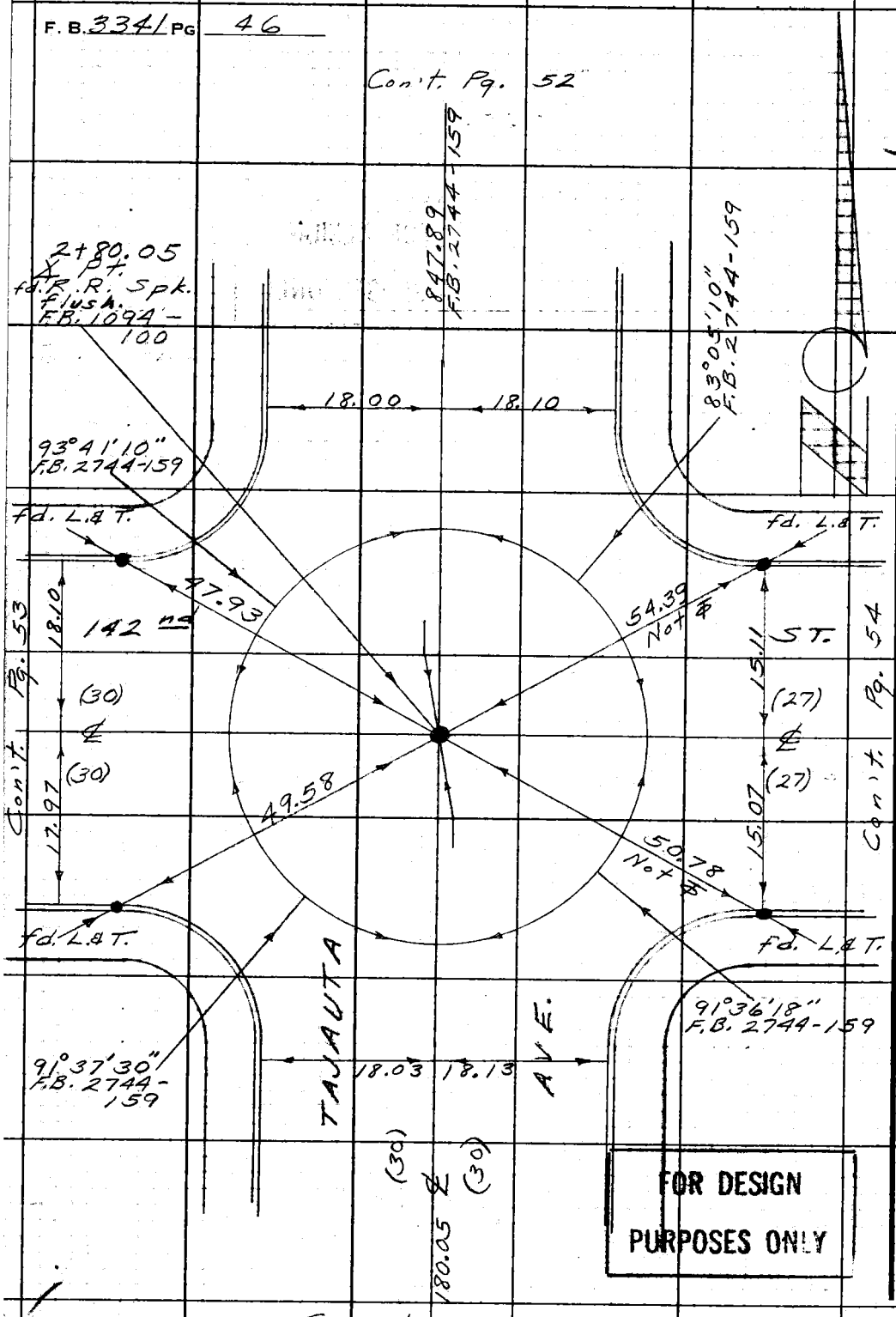

Con't. Pg. 44

WS.26,D-3

PLEASE RETURN TO
LOS ANGELES COUNTY ENGINEER
403 LOS ANGELES COUNTY ENGINEERING BLDG.

Do not extend this side of this line.

Note: Any Additions or Changes on This Sheet Must Be Made or Circled in Red Ink With Date and Name of Person Making Change.

FOR DESIGN PURPOSES ONLY

Notes Ck'd by M. ASHLEY	Survey of F. Gardena S.D.	F. B. 3341 Pg. 47
Map No.	JN 611207 Topo 0235 Std 68 °F	
Office Work	Surveyed by English	
Checked	Notes Ed. Date 2-14-67	
Date	Indexed C. J. GALLI	

W.S. 26, C-3

FOR DESIGN PURPOSES ONLY

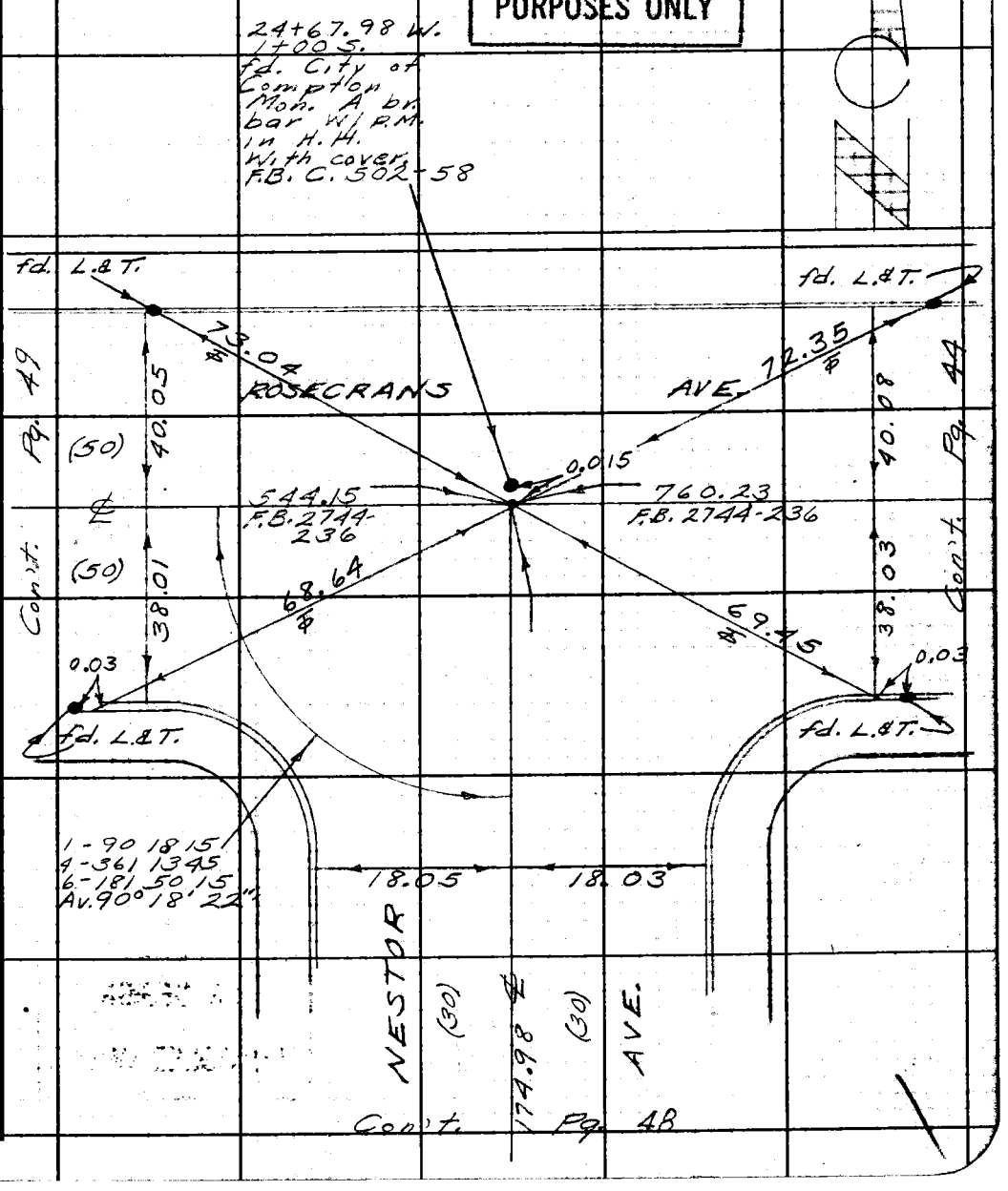

Note: Any Additions or Changes on This Sheet Must be Made or Circled in Red Ink With Date and Name of Person Making Change.

Do not extend this side of this line.

PLEASE RETURN TO
LOS ANGELES COUNTY ENGINEER
403 LOS ANGELES COUNTY ENGINEERING BLDG.

76F309S CE#310 1-65

F. B. 3341 Pg. 48

Con't. Pg. 47

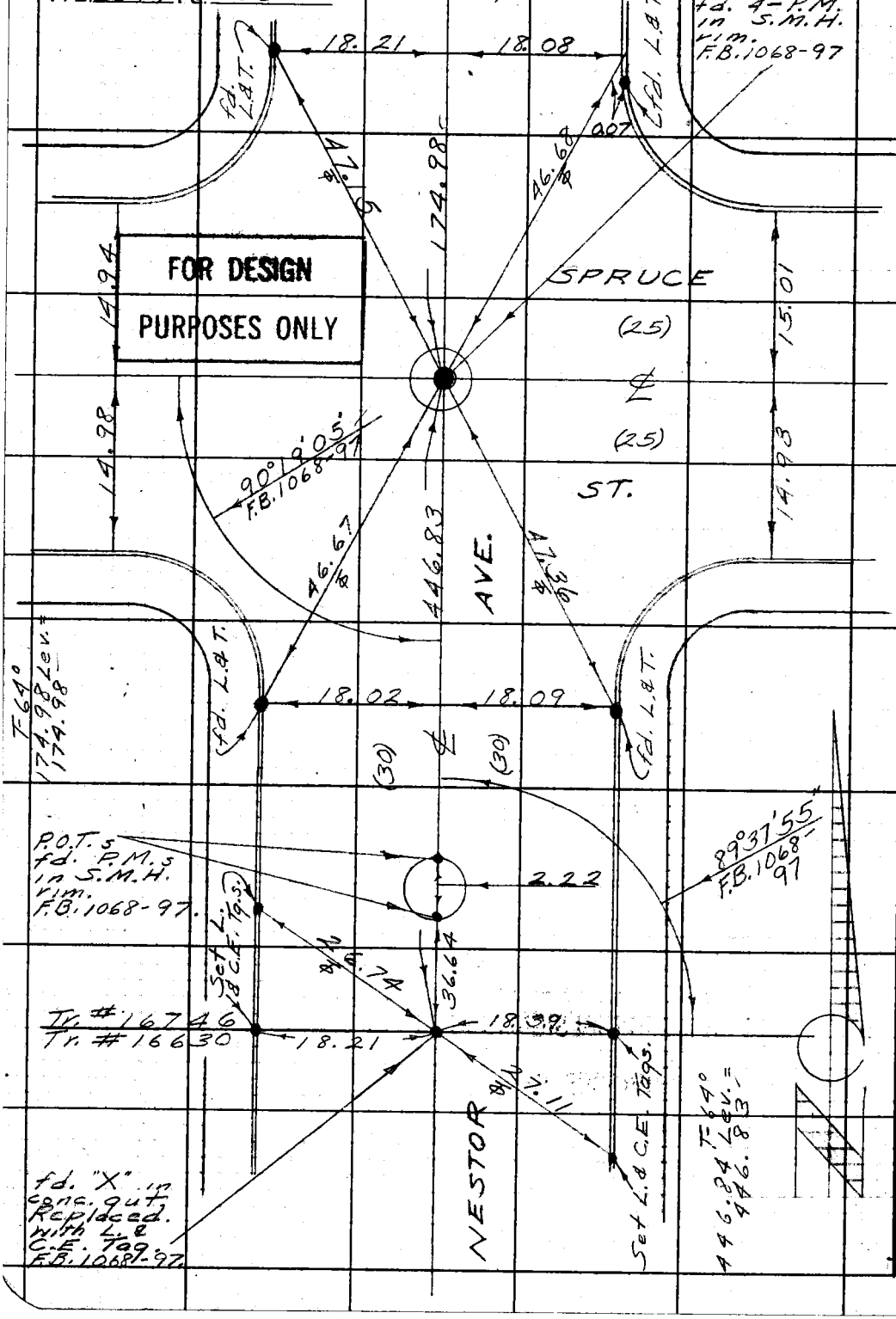

FOR DESIGN PURPOSES ONLY

WS 26, C-3

PLEASE RETURN TO
LOS ANGELES COUNTY ENGINEER
403 LOS ANGELES COUNTY ENGINEERING BLDG.

Do not extend this side of this line.

Note: Any Additions or Changes on This Sheet Must Be Made or Circled in Red Ink With Date and Name of Person Making Change.

Notes Ck'd by M. ASHLEY	Survey of E. Gardena S.D.	F. B. 3341 PG. 49
Map No.	JN 6112.07 Tape 0235 Std 68 °F	
Office Work	Surveyed by English	
Checked	Notes Ed. Date 11-21-66	
Date	Indexed C. J. GALLI	

WS26, C-3

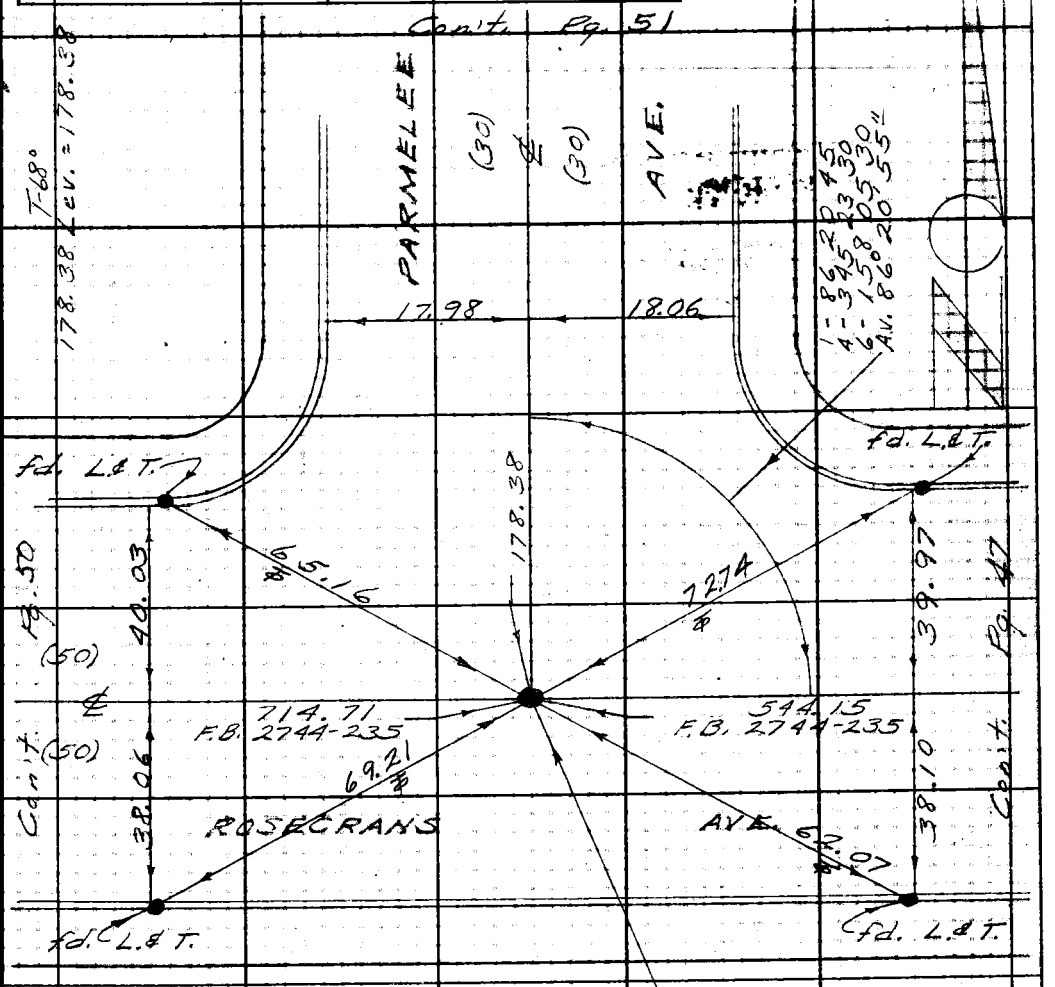

FOR DESIGN PURPOSES ONLY

30+12.13 W.
1+00 N.
fd. City of Compton mon.
A 1" br. bar
W/ P.M. in H.H.
F.B. 2744-235
F.B.C. 502-59.

Note: Any Additions or Changes on this Sheet Must be Made or Circled in Red Ink With Date and Name of Person Making Change.

Do not extend this side of this line.

PLEASE RETURN TO
LOS ANGELES COUNTY ENGINEER
403 LOS ANGELES COUNTY ENGINEERING BLDG.

76F309S CE#310 1-65

F. B. 3341 PG. 50

WS26,C-3

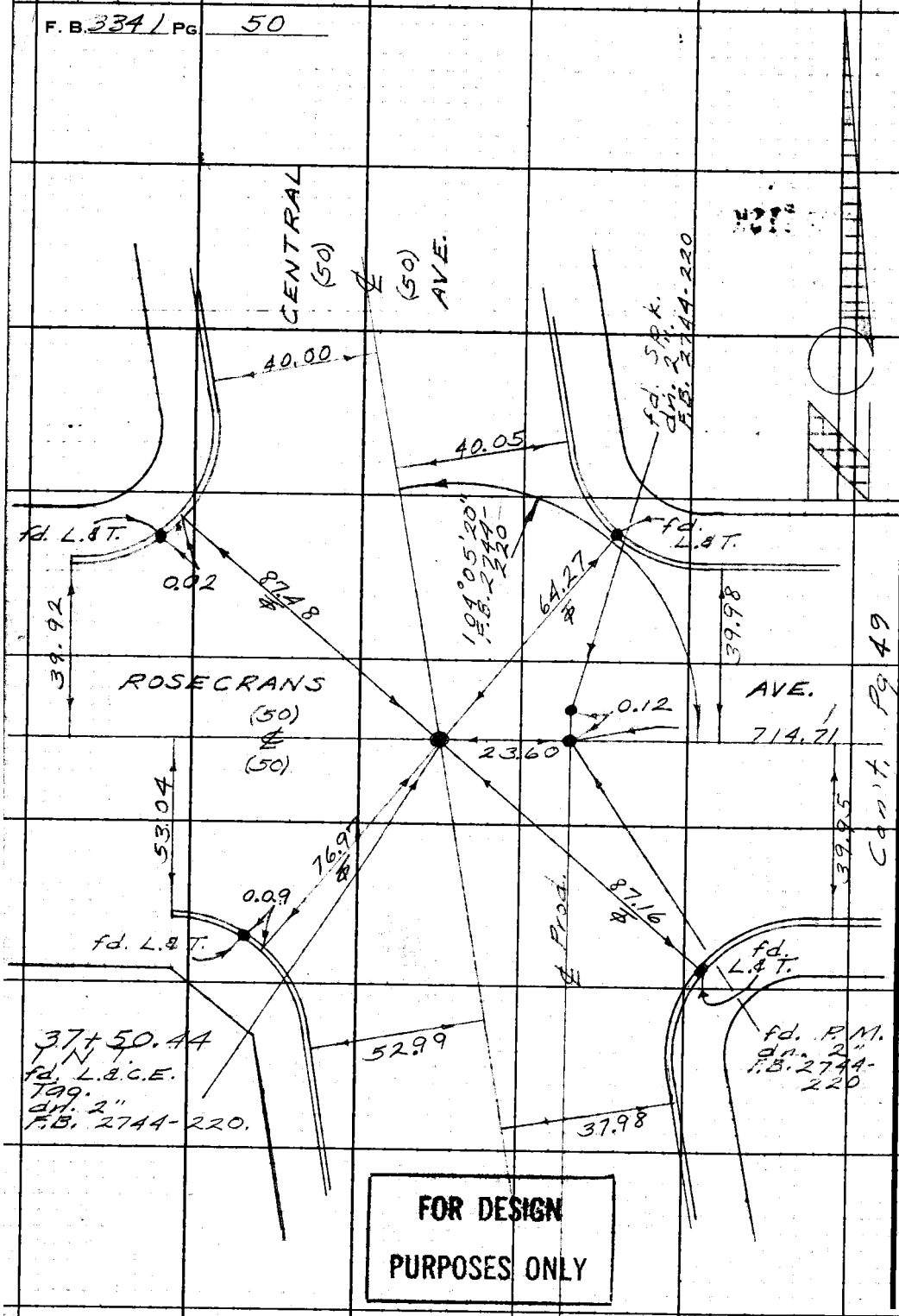

PLEASE RETURN TO
LOS ANGELES COUNTY ENGINEER
403 LOS ANGELES COUNTY ENGINEERING BLDG.

Do not extend this side of this line.

Note: Any Additions or Changes on This Sheet Must be Made or Circled in Red Ink With Date and Name of Person Making Change.

FOR DESIGN
PURPOSES ONLY

W.S. 26, C-3

Notes Ck'd by M. ASHLEY	Survey of E. Gardena S.D.
Map No.	JN 6112.07 Tape 0235 Std 68 °F
Office Work	Surveyed by English
Checked	Notes Ed. Date 2-14-67
Date	Indexed C. J. GALLI

F. B. 3341 PG. 51

FOR DESIGN PURPOSES ONLY

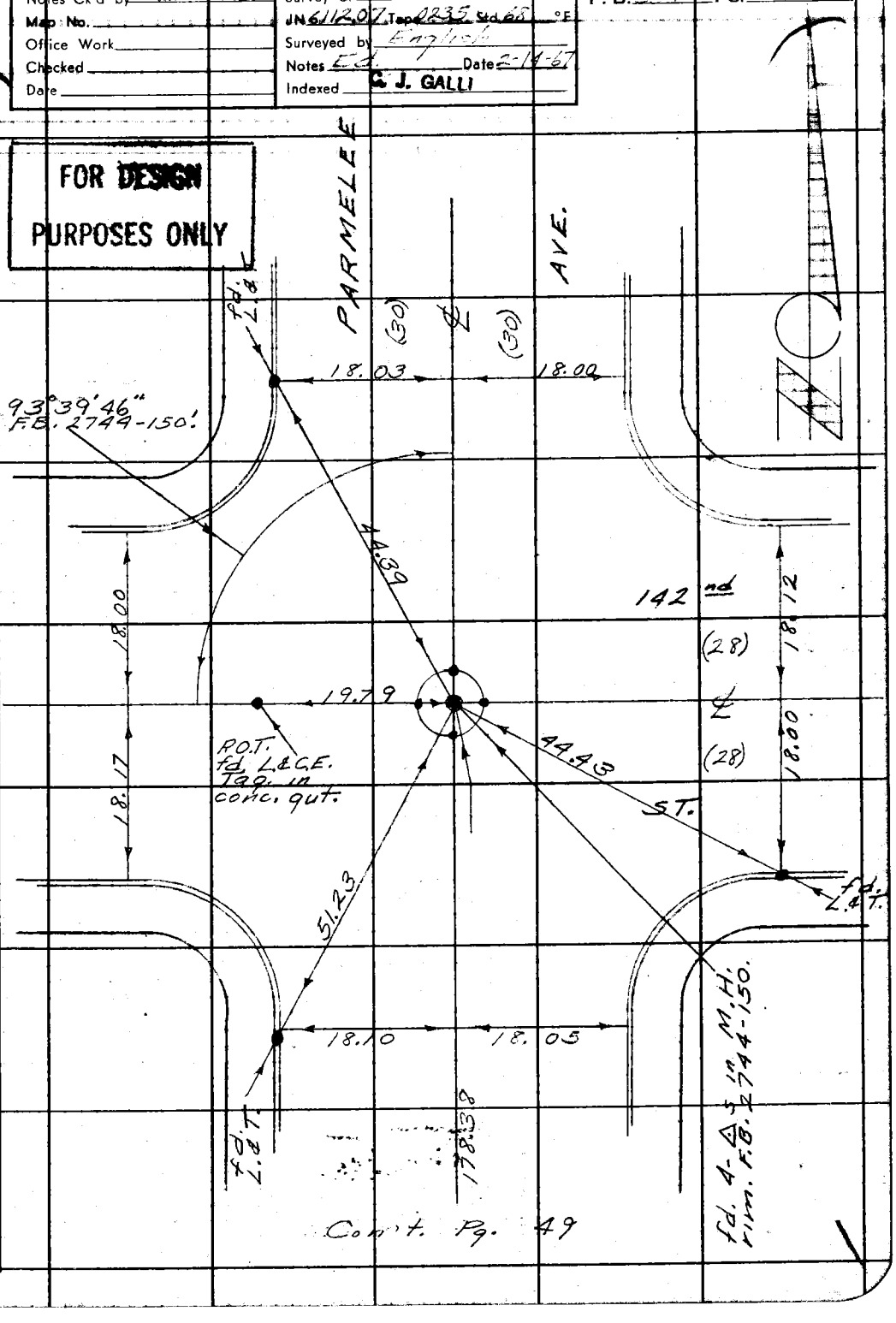

Con't. Pg. 49

Note: Any Additions or Changes on This Sheet Must be Made or Circled in Red Ink With Date and Name of Person Making Change.

Do not extend this side of this line.

PLEASE RETURN TO
LOS ANGELES COUNTY ENGINEER
403 LOS ANGELES COUNTY ENGINEERING BLDG.

76F309S CE#310 1-65

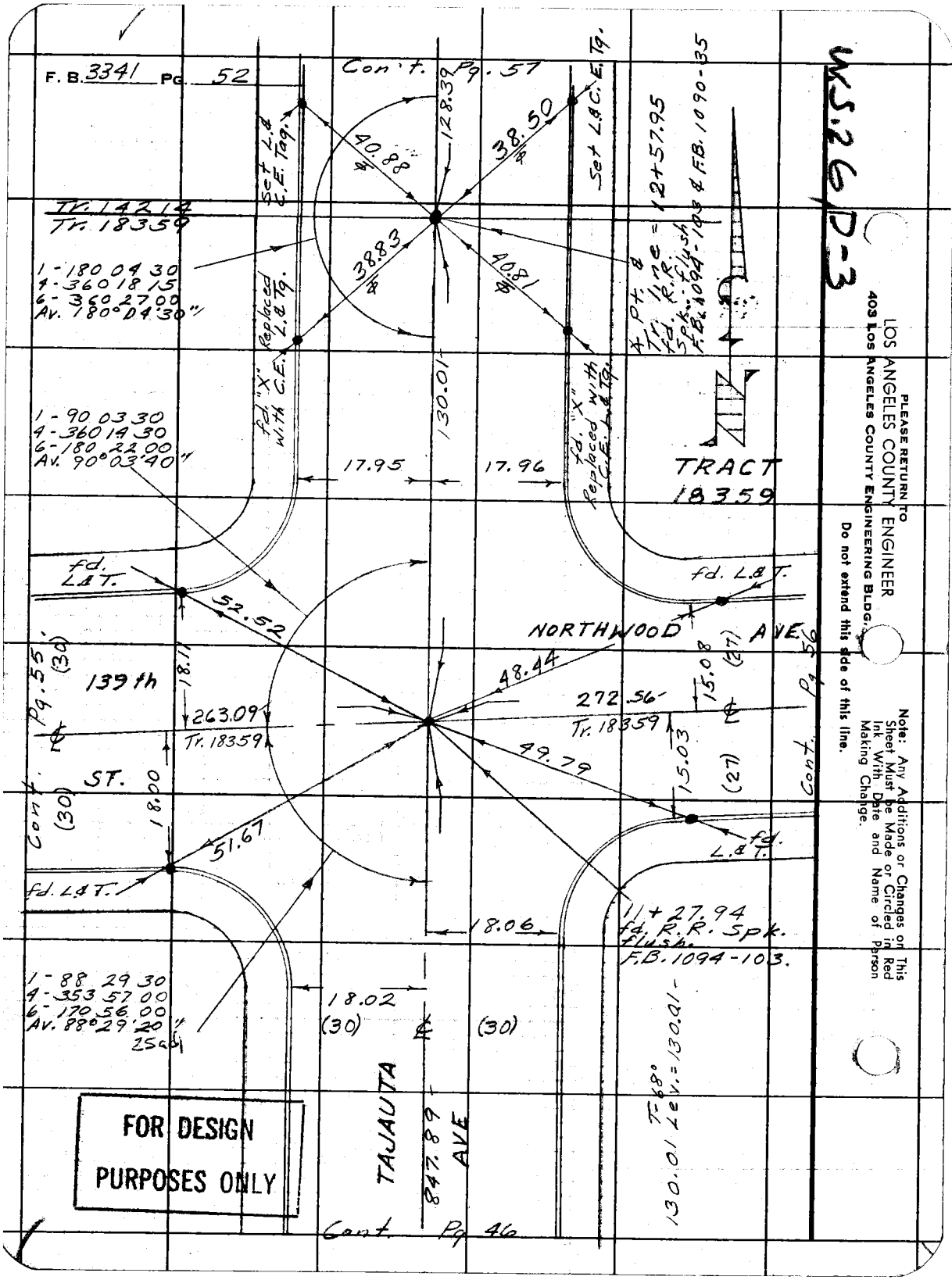
F. B. 3341 Pg. 52
Con't. Pg. 57
128.39
40.88
38.50
Set L.& C.E. Tag.
Set L.& C.E. Tag.
Tr. 14214
Tr. 18359
1 - 180 04 30
4 - 360 18 15
6 - 360 27 00
Av. 180° 04' 30"
38.83
40.81
Replaced L.& Tg.
fd. "X" with C.E.
fd. "X" Replaced with C.E. L.& Tg.
130.01
17.95
17.96
1 - 90 03 30
4 - 360 14 30
6 - 180 22 00
Av. 90° 03' 40"
TRACT 18359
fd. L.& T.
fd. L.& T.
52.52
NORTHWOOD AVE.
48.44
15.08
(27)
Pg. 56
Cont.
Pg. 55
(30)
139th
18.11
263.09
Tr. 18359
272.56
Tr. 18359
49.79
15.03
(27)
ST.
Cont.
(30)
18.00
51.67
fd. L.& T.
fd. L.& T.
11 + 27.94
fd. R.R. Spk. flush.
F.B. 1094-103.
18.06
1 - 88 29 30
4 - 353 57 00
6 - 170 56 00
Av. 88° 29' 20"
25 adj
18.02
(30)
(30)
TAJAUTA AVE
847.89
T-68°
130.01 Lev. = 130.01
Cont. Pg. 46
FOR DESIGN PURPOSES ONLY
WS.26 D-3
PLEASE RETURN TO
LOS ANGELES COUNTY ENGINEER
403 LOS ANGELES COUNTY ENGINEERING BLDG.
Do not extend this side of this line.
Note: Any Additions or Changes on This Sheet Must be Made or Circled in Red Ink With Date and Name of Person Making Change.

Notes Ck'd by M. ASHLEY	Survey of E. Gardena S.D. #1207
Map No.	JN 6112.07 Tape 0235 Std 68 °F
Office Work	Surveyed by E. English
Checked	Notes Ed. Date 2-20-67
Date	Indexed C. J. GALLI

F. B. 3341 PG. 53

W.S.26-D-3

FOR DESIGN PURPOSES ONLY

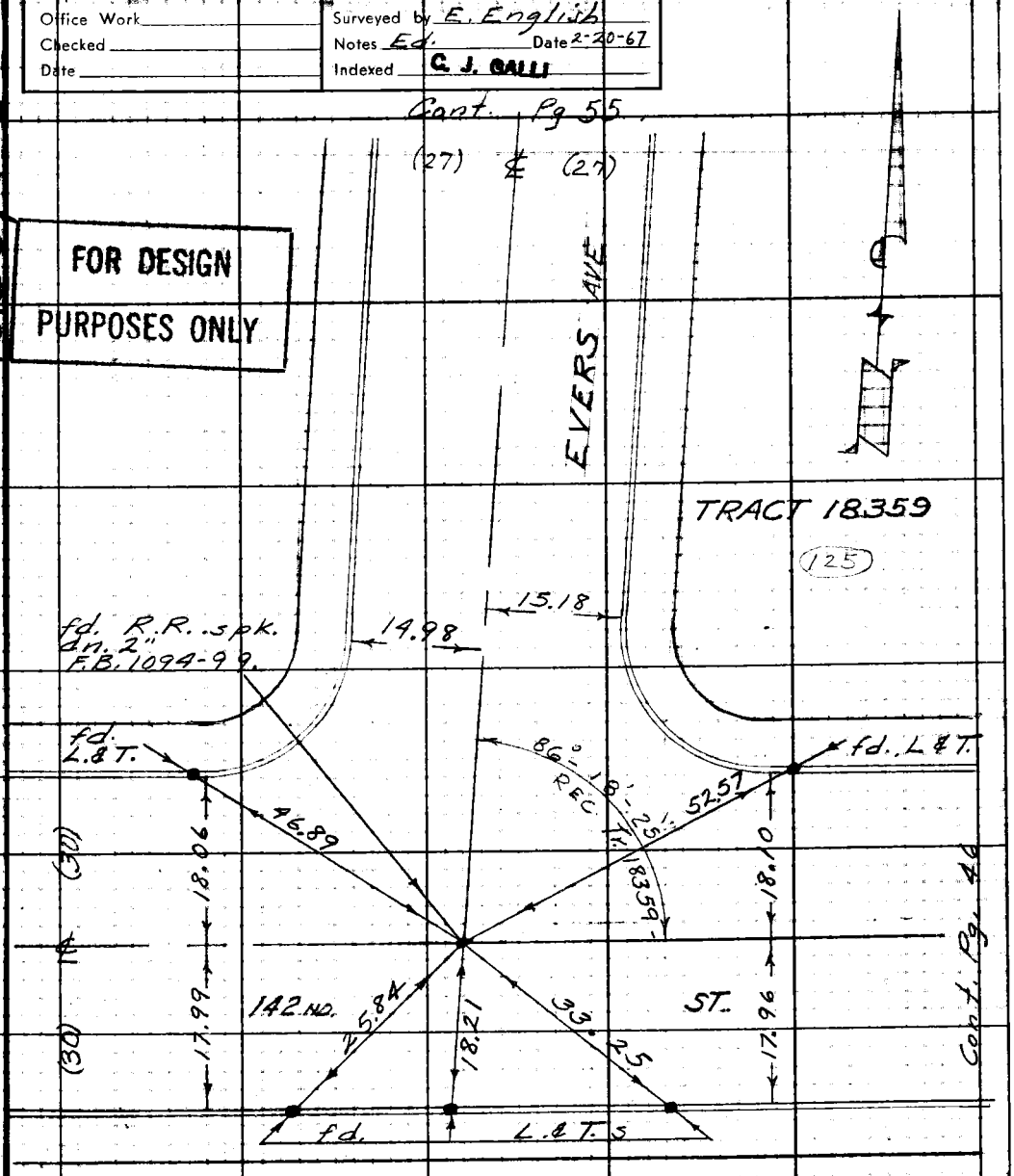

Note: Any Additions or Changes on This Sheet Must be Made or Circled in Red Ink With Date and Name of Person Making Change.

Do not extend this side of this line.

PLEASE RETURN TO
LOS ANGELES COUNTY ENGINEER
403 LOS ANGELES COUNTY ENGINEERING BLDG.

76F309S CE#310 1-65

F. B. 3341 PG 54

Cont. Pg 56

(27) ℄ (27)

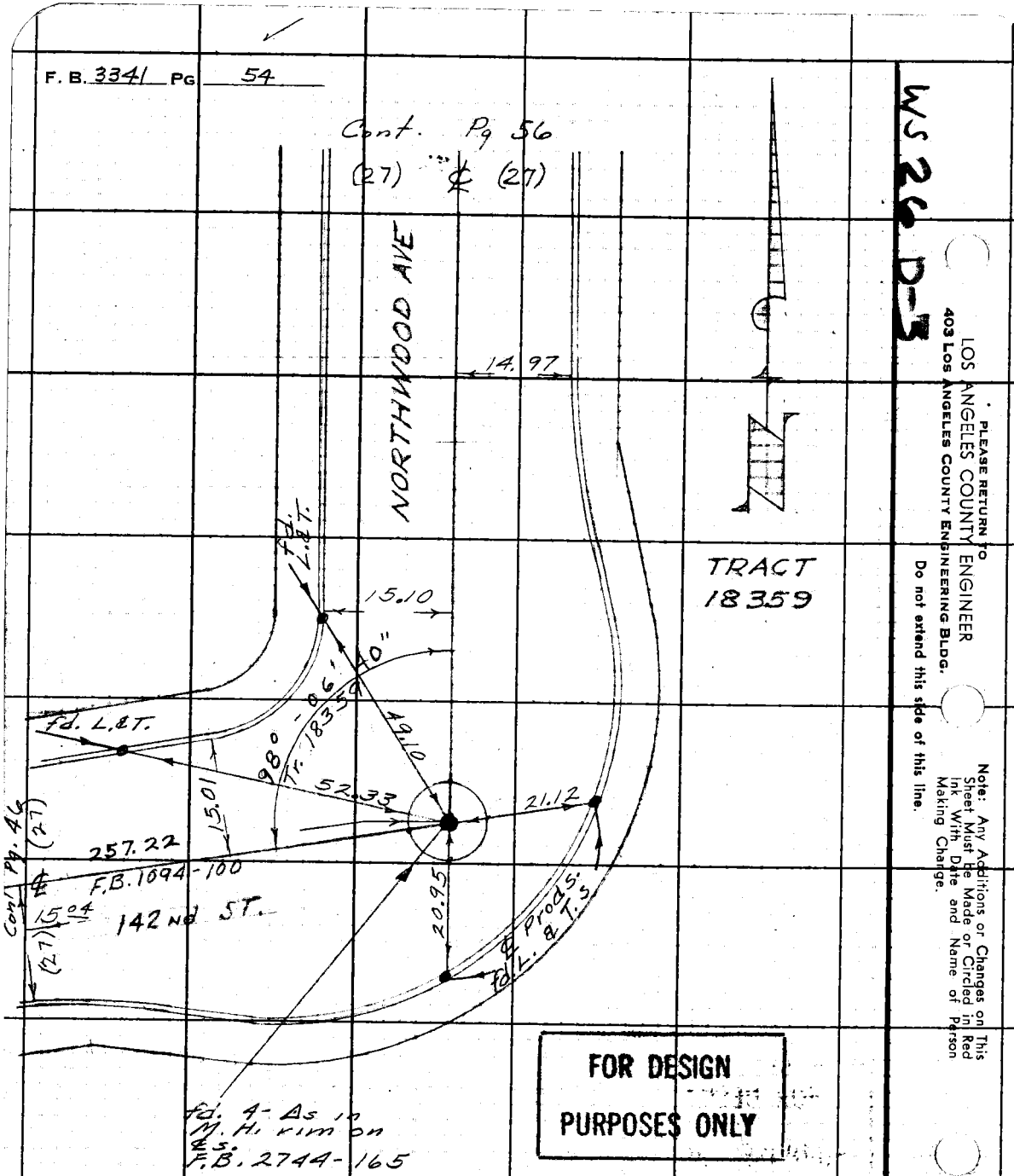

FOR DESIGN PURPOSES ONLY

WS 26 D-3

PLEASE RETURN TO
LOS ANGELES COUNTY ENGINEER
403 Los Angeles County Engineering Bldg.

Do not extend this side of this line.

Note: Any Additions or Changes on This Sheet Must be Made or Circled in Red Ink With Date and Name of Person Making Change.

Notes Ck'd by M. ASHLEY	Survey of E. Gardena S.D.	F. B. 334	Pg. 55
Map No.	JN 6112.07 Tape 0235 Std 68 °F		
Office Work	Surveyed by E. English		
Checked	Notes E.d. Date 2-23-67		
Date	Indexed E. J. CALLI		

W.S. 26 D-3

TRACT 18359

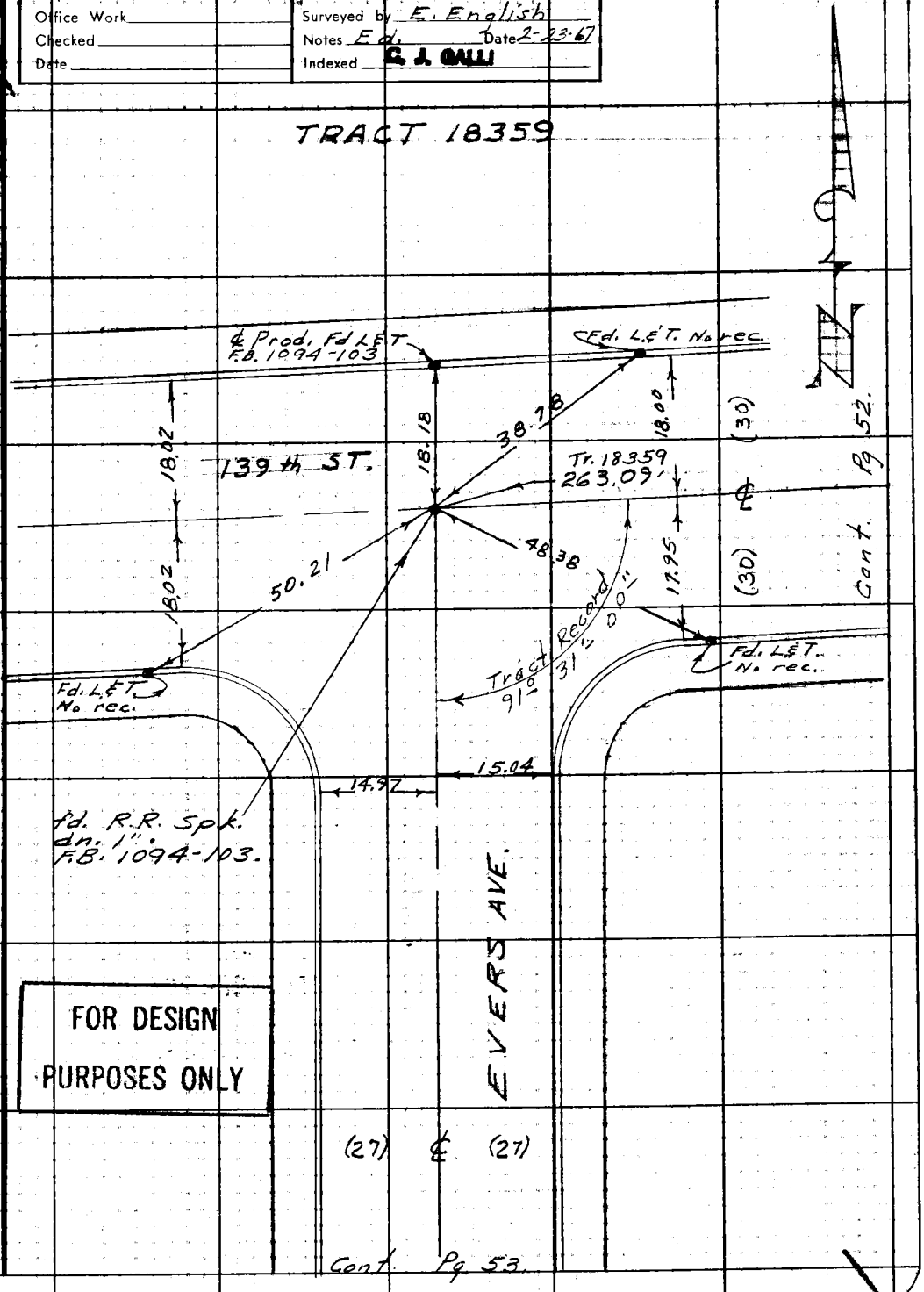

FOR DESIGN PURPOSES ONLY

Note: Any Additions or Changes on this Sheet Must be Made or Circled in Red Ink With Date and Name of Person Making Change.

Do not extend this side of this line.

PLEASE RETURN TO
LOS ANGELES COUNTY ENGINEER
403 LOS ANGELES COUNTY ENGINEERING BLDG.

76F309S CE#310 1-65

F. B. 3341 PG 56

TRACT 18359

(25)

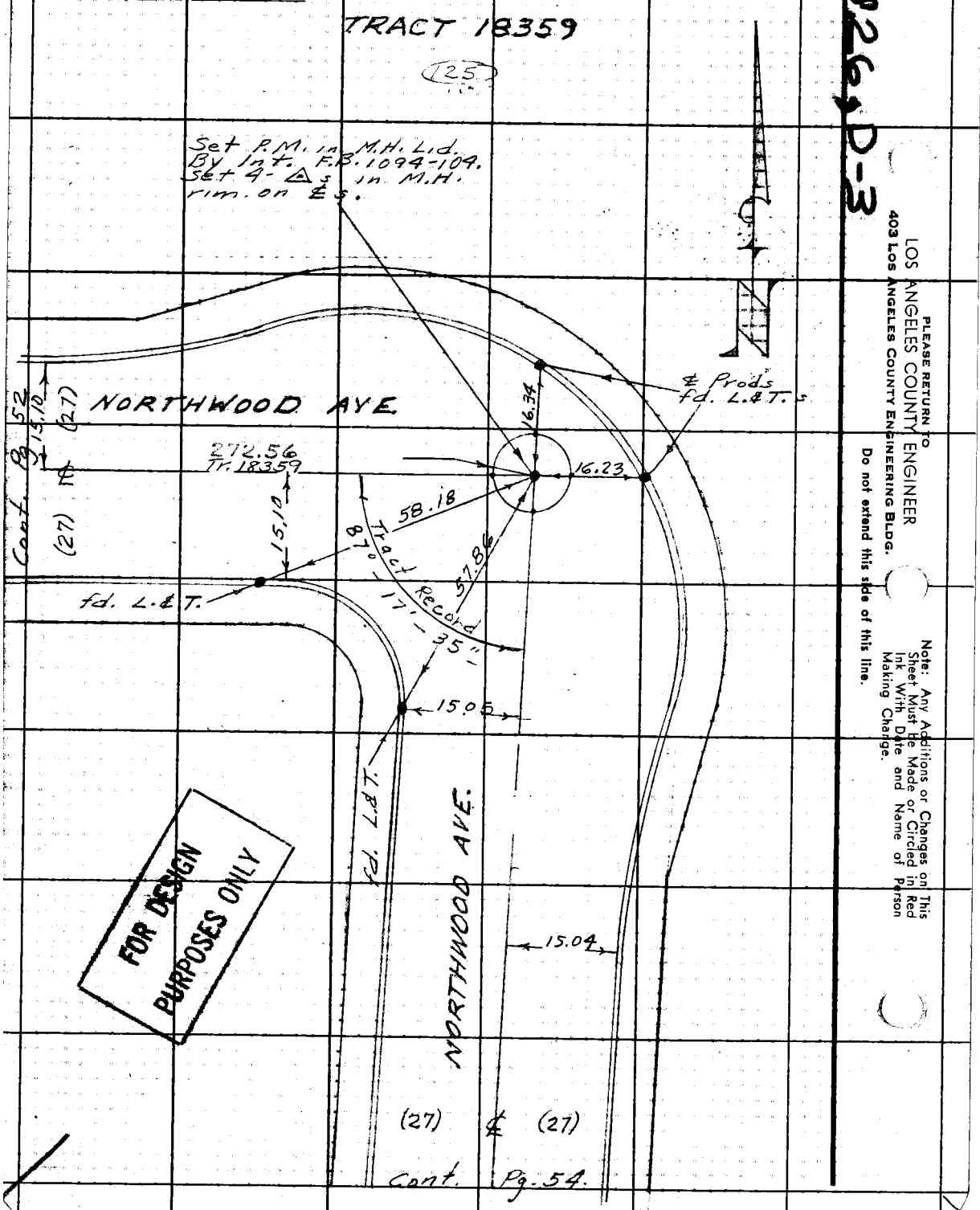

FOR DESIGN PURPOSES ONLY

W.26 D-3

PLEASE RETURN TO
LOS ANGELES COUNTY ENGINEER
403 Los Angeles County Engineering Bldg.

Do not extend this side of this line.

Note: Any Additions or Changes on This Sheet Must Be Made or Circled in Red Ink With Date and Name of Person Making Change.

W.S. 26 B-3

Notes Ck'd by M. ASHLEY	Survey of E. Gardena S.D.
Map No.	JN 6112.07 Tape 0235 Std 68 °F
Office Work	Surveyed by English
Checked	Notes Ed. Date 2-23-67
Date	Indexed C. J. GALLI

F. B. 3341 PG. 57

Con't. Pg. 58

FOR DESIGN PURPOSES ONLY

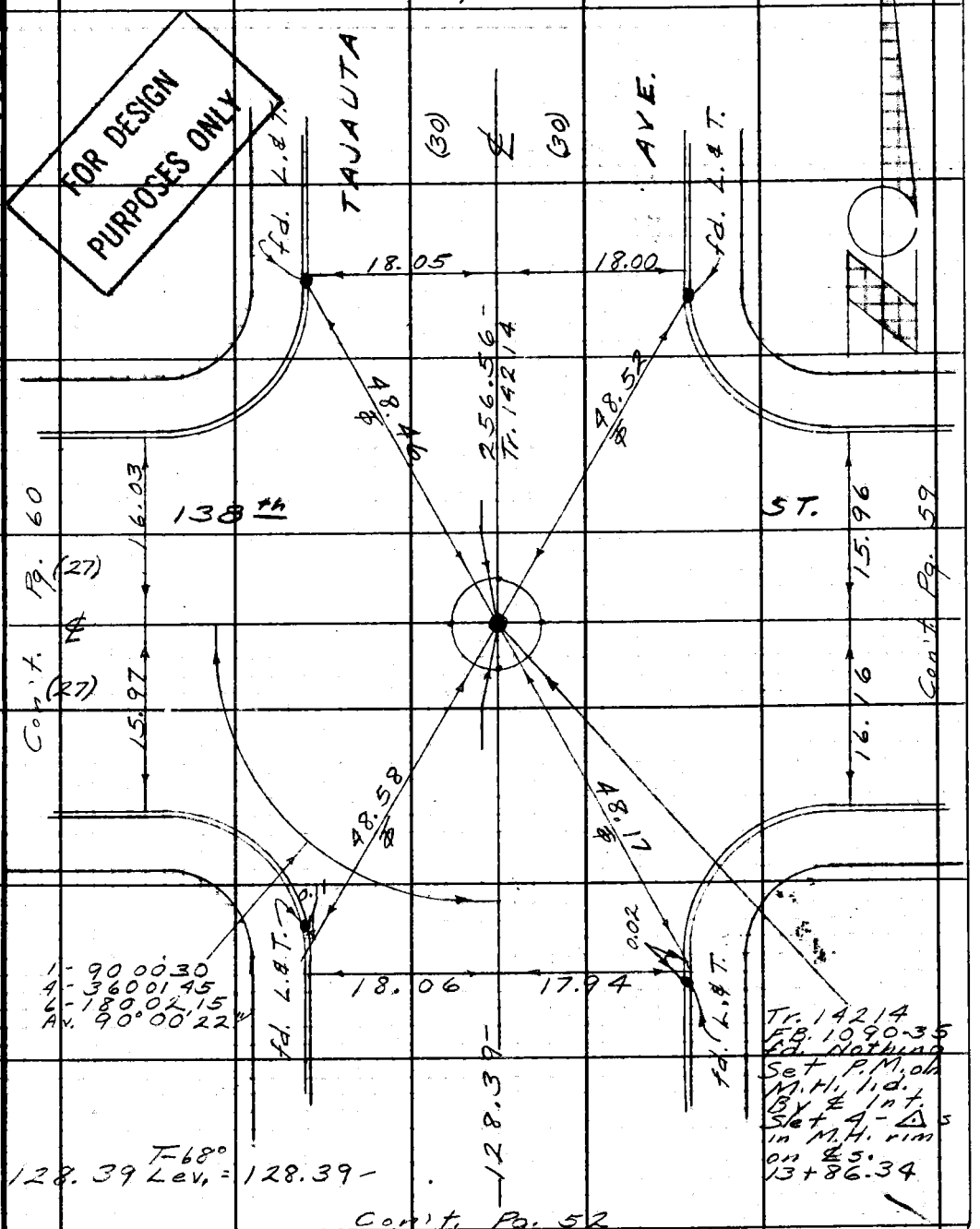

Con't. Pg. 52

Note: Any Additions or Changes on This Sheet Must be Made or Circled in Red Ink With Date and Name of Person Making Change.

Do not extend this side of this line.

PLEASE RETURN TO
LOS ANGELES COUNTY ENGINEER
403 LOS ANGELES COUNTY ENGINEERING BLDG.

76F309S CE #310 6-63

PLEASE RETURN TO
LOS ANGELES COUNTY ENGINEER
403 LOS ANGELES COUNTY ENGINEERING BLDG.

Note: Any Additions or Changes on This Sheet Must be Made or Circled in Red Ink With Date and Name of Person Making Change.

Do not extend this side of this line.

W.S.2.6, B-3

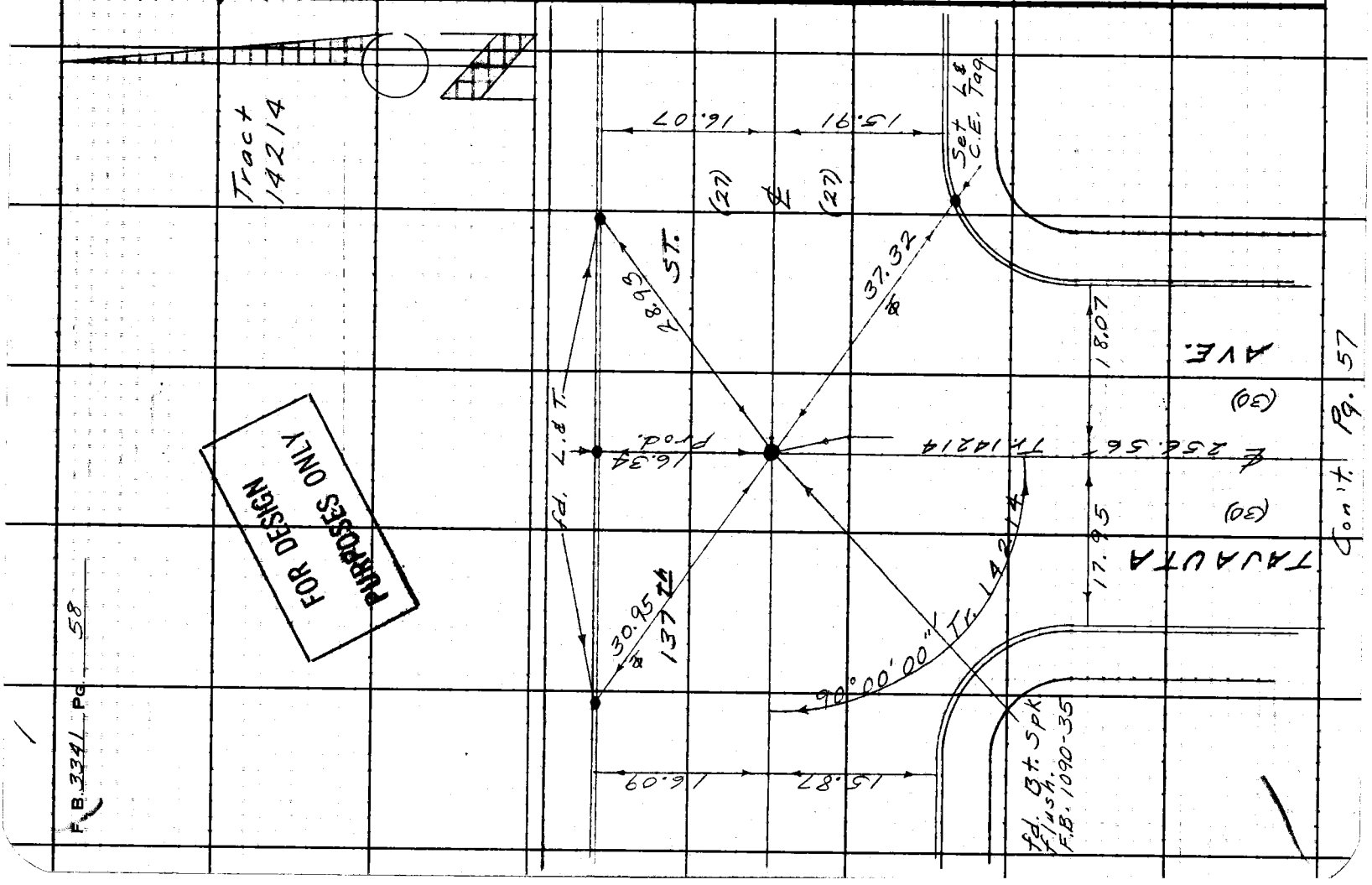

F.B. 3341 Pg. 58

Notes Ck'd by M. ASHLEY	Survey of E. Gardena S.D.	F. B. 3391	PG. 59
Map No.	JN 6112.07 Tape 0235 Std 68 °F		
Office Work	Surveyed by English		
Checked	Notes Ed. Date 2-24-67		
Date	Indexed C. I. GALLI		

WS26 B-3

Note: Any Additions or Changes on This Sheet Must be Made or Circled in Red Ink With Date and Name of Person Making Change.

Do not extend this line.

PLEASE RETURN TO
LOS ANGELES COUNTY ENGINEER
403 LOS ANGELES COUNTY ENGINEERING BLDG.

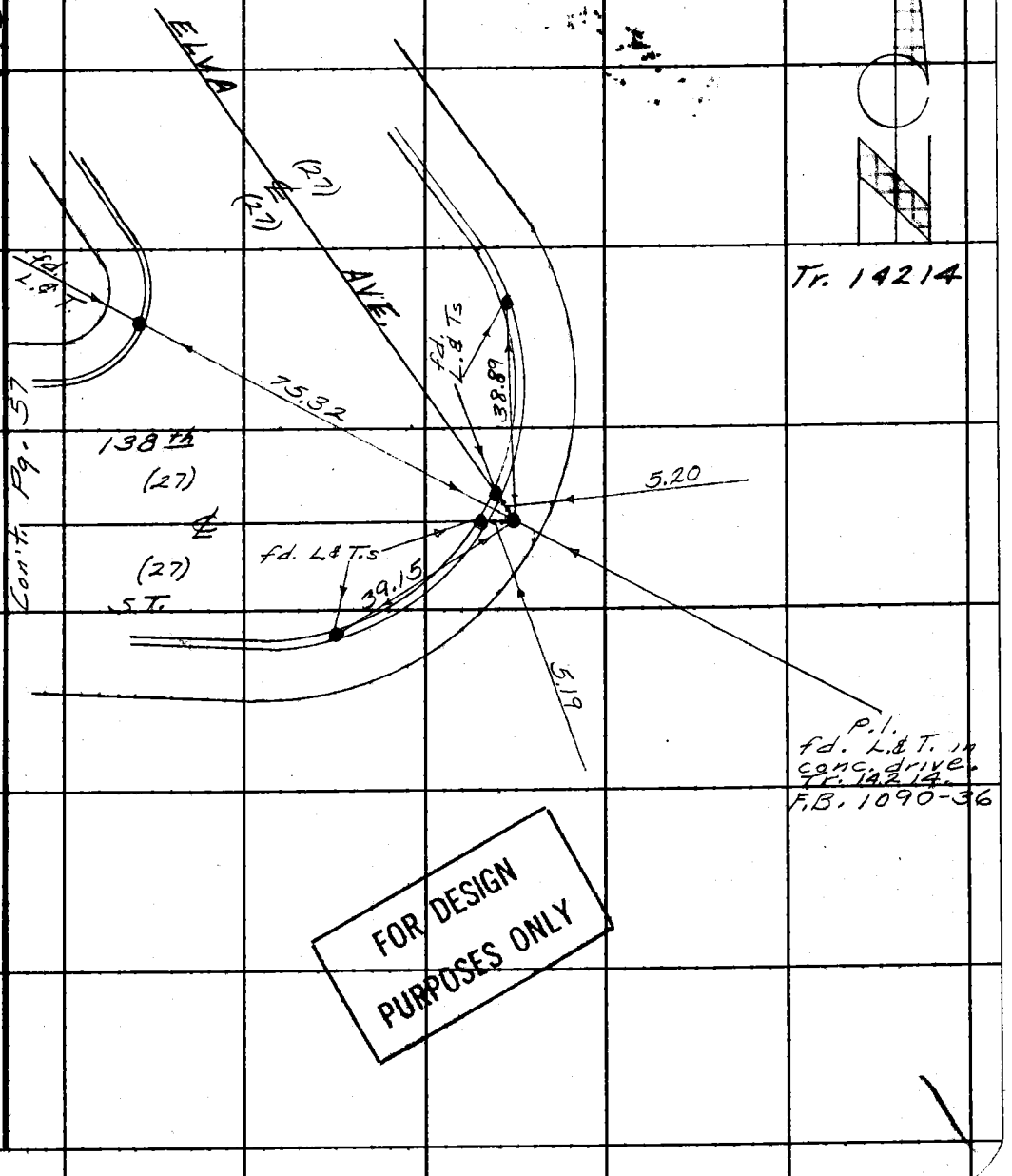

FOR DESIGN PURPOSES ONLY

76F309S CE #310 6-53

F. B. 3341 Pg. 60

FOR DESIGN PURPOSES ONLY

WS26C-3

PLEASE RETURN TO
LOS ANGELES COUNTY ENGINEER
403 Los Angeles County Engineering Bldg.

Note: Any Additions or Changes on This Sheet Must Be Made or Circled in Red Ink With Date and Name of Person Making Change.

Do not extend this side of this line.

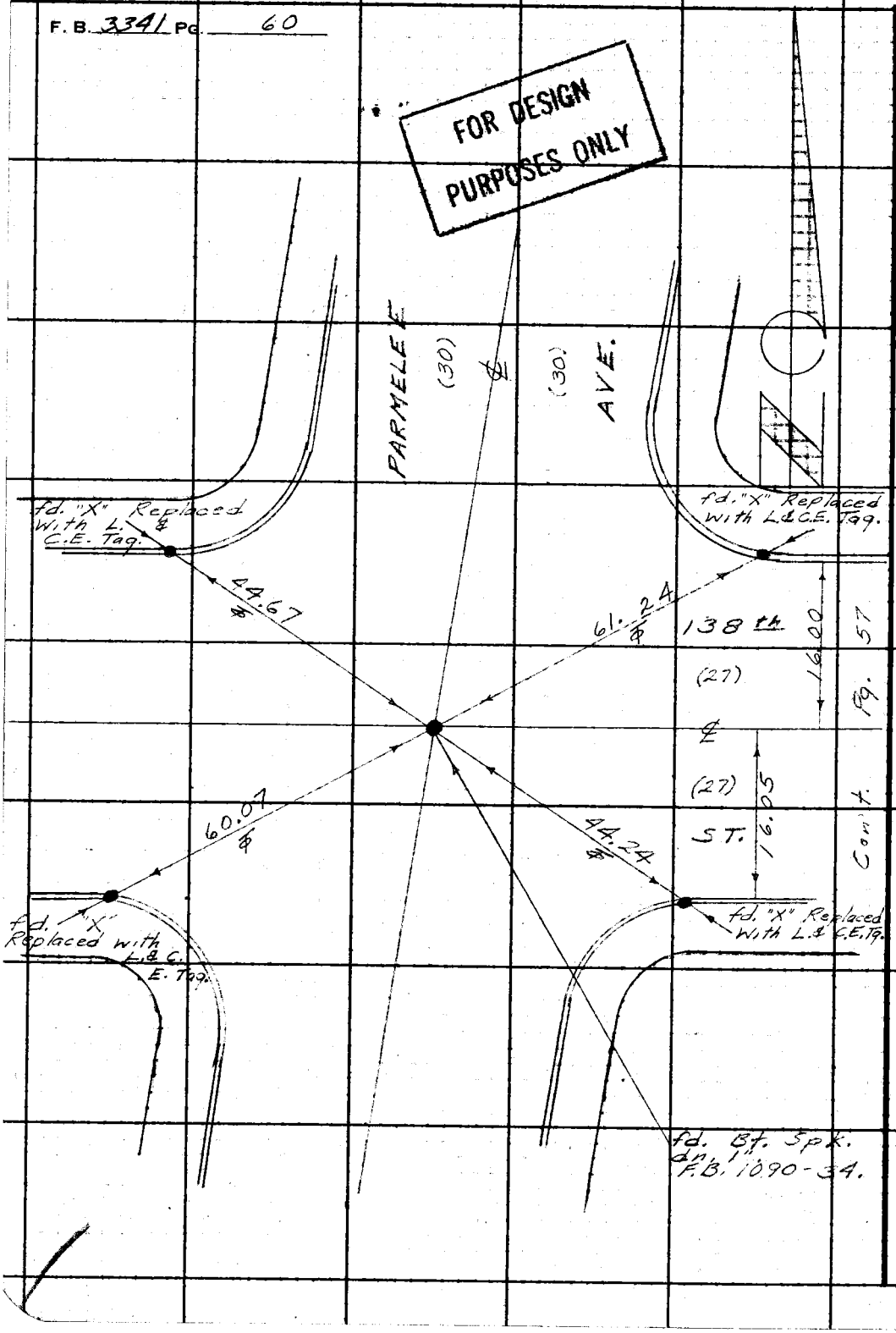

Notes Ck'd by
Map, No.
Office Work
Checked
Date

Survey of E. GARDENA SD #1207 F. B. 3341 Pg. 61
JN 6112.07 Tape Std @ 68 °F
Surveyed by E. English
Notes Date
Indexed C. J. CALLI 8-3-87

EAST GARDENA S. D. No. 1207

J.N. 6112.07

LOCATION OF IMPROVEMENTS

REVISED LINE C.

E. English
D. Foulger
E. Shoemaker
E. Dupuis
G. Tollison

Note: Any Additions or Changes on This Sheet Must be Made or Circled in Red Ink With Date and Name of Person Making Change.

Do not extend this side of this line.

PLEASE RETURN TO
LOS ANGELES COUNTY ENGINEER
403 Los Angeles County Engineering Bldg.

76F309S CE#310 1-65

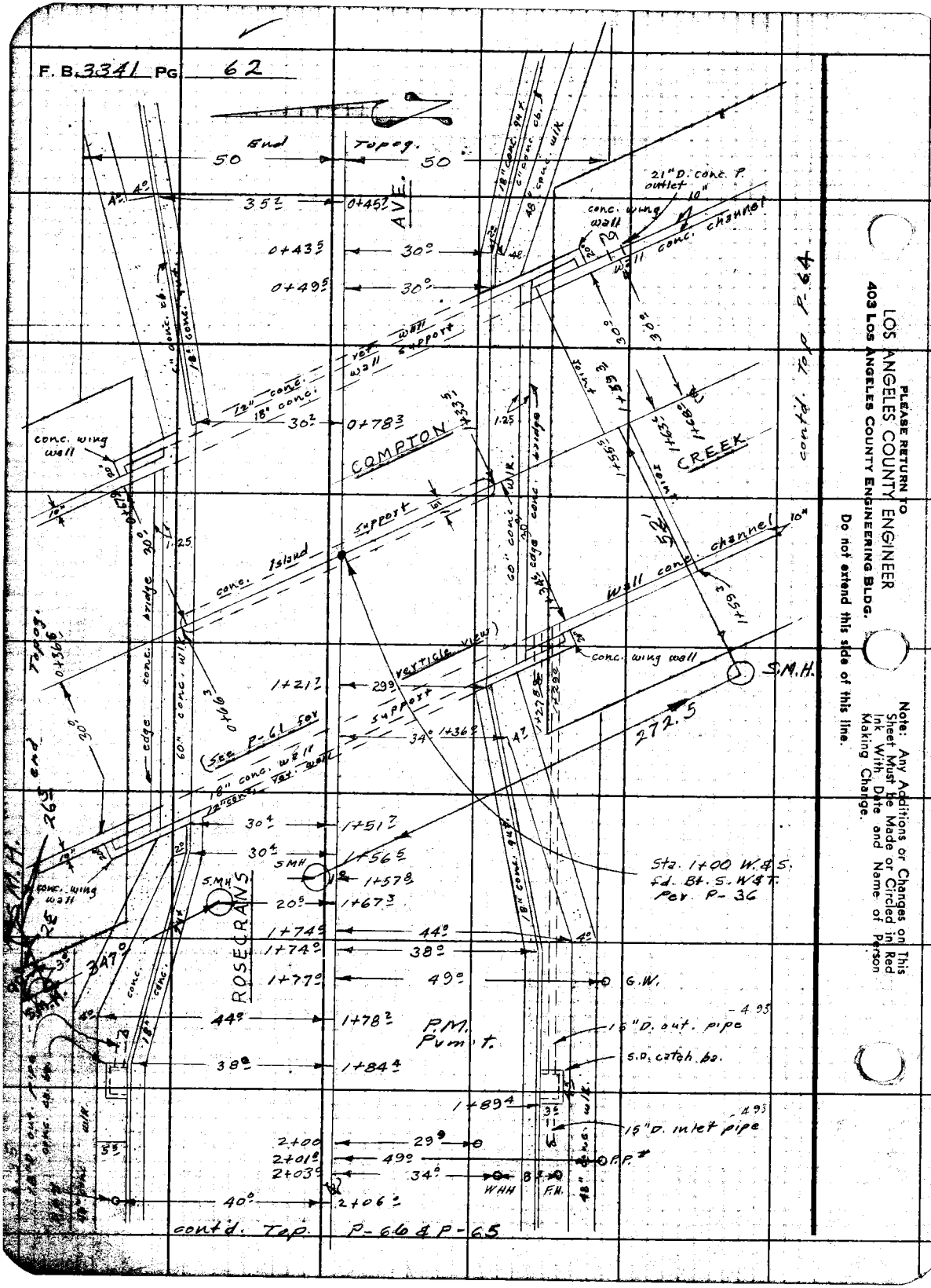

PLEASE RETURN TO
LOS ANGELES COUNTY ENGINEER
403 Los Angeles County Engineering Bldg.
Do not extend this side of this line.

Note: Any Additions or Changes on This Sheet Must Be Made or Circled in Red Ink With Date and Name of Person Making Change.

Notes Ck'd by	Survey of E. Gardena S.D.	F. B. 334 / PG. 63
Map No.	JN 6112.01 Tape Std °F	
Office Work	Surveyed by English	
Checked	Notes Foulger Date 2/17/67	
Date	Indexed C. J. GALLI	

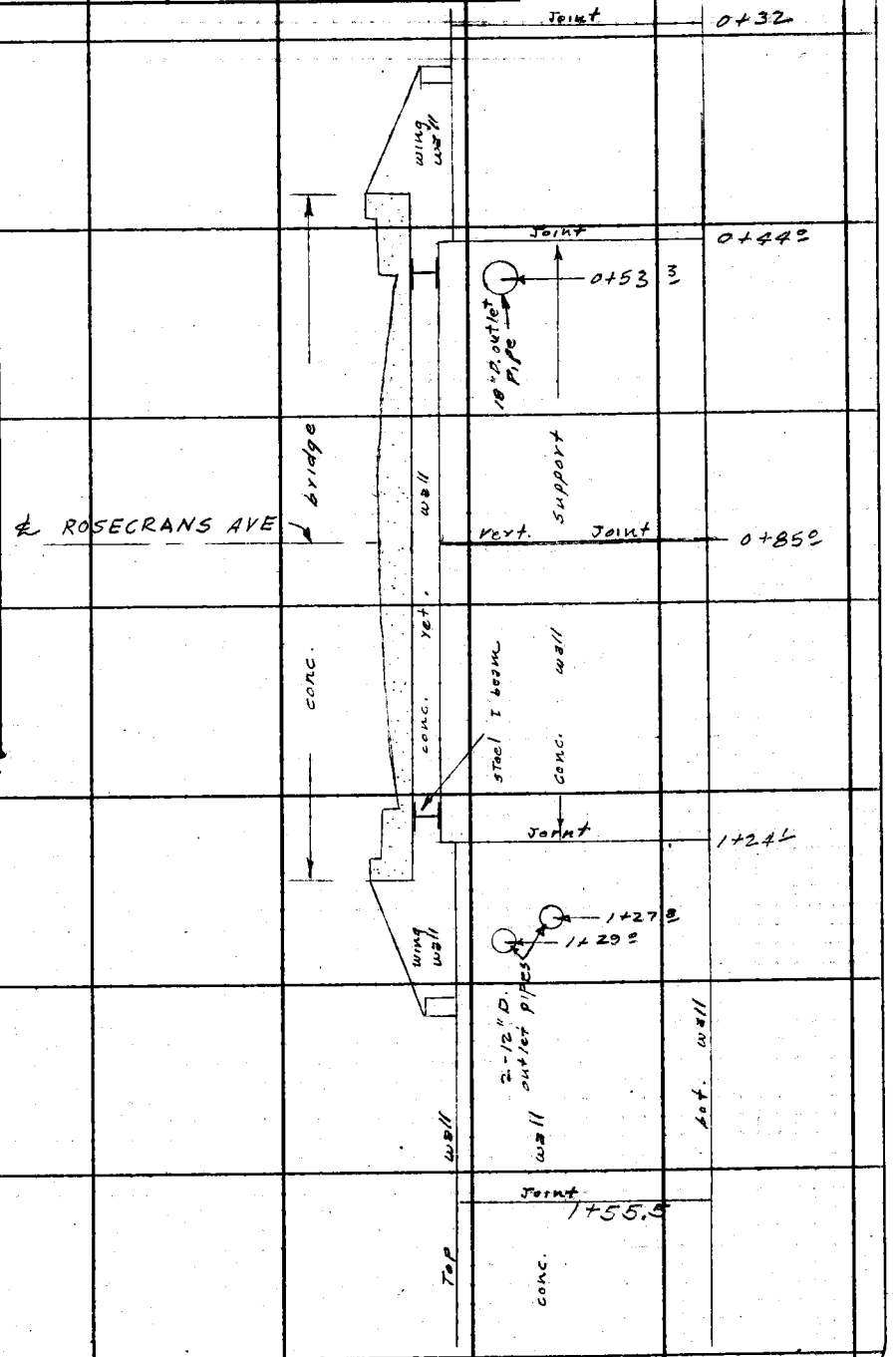

Note: Any Additions or Changes on This Sheet Must be Made or Circled in Red Ink With Date and Name of Person Making Change.

PLEASE RETURN TO
LOS ANGELES COUNTY ENGINEER
403 LOS ANGELES COUNTY ENGINEERING BLDG.

Do not extend this side of this line.

76F309S CE #310 6-63

F. B. 3341 PG. 64

cont'd. Rt. P-62

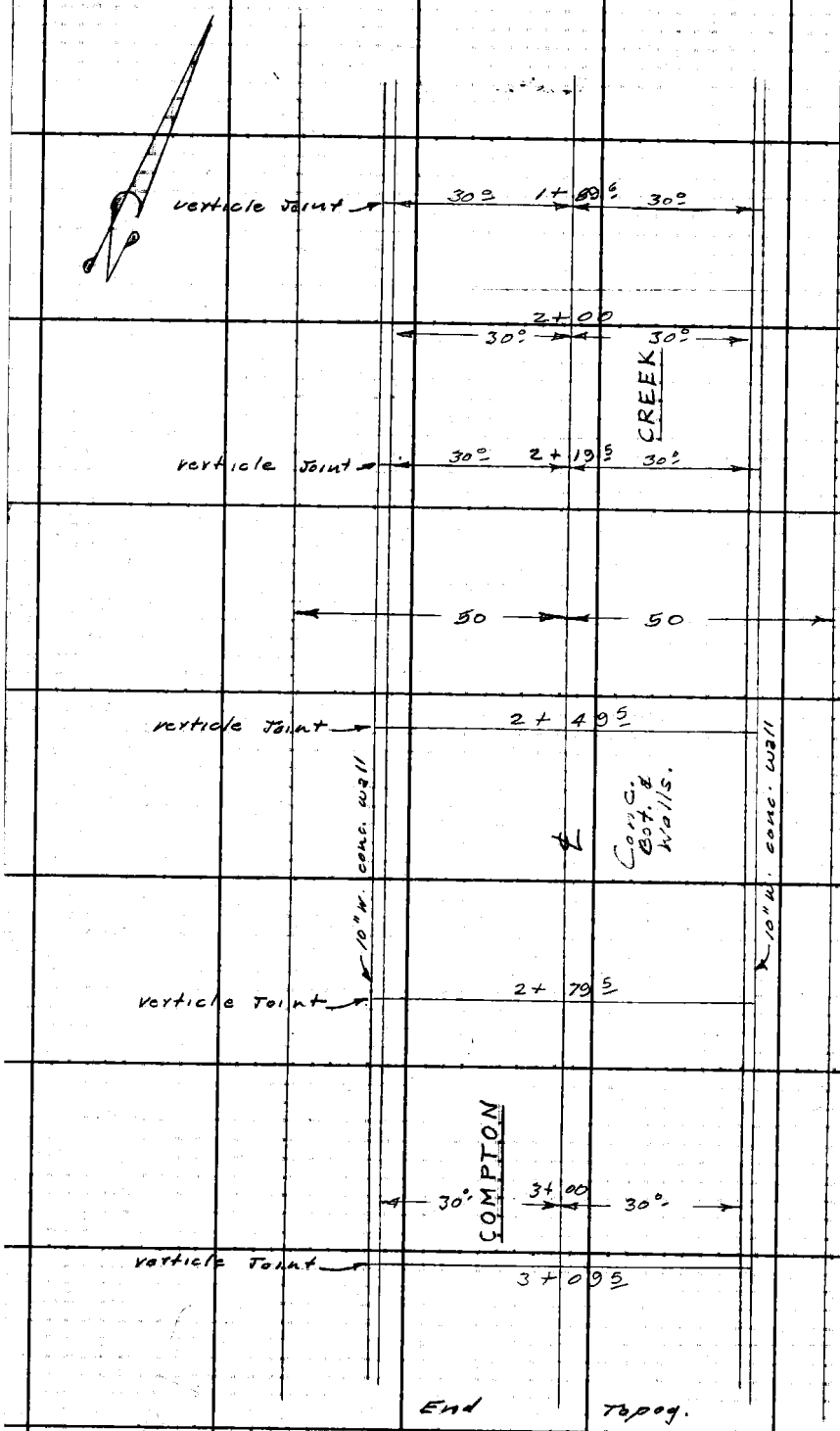

PLEASE RETURN TO
LOS ANGELES COUNTY ENGINEER
403 LOS ANGELES COUNTY ENGINEERING BLDG.

Do not extend this side of this line.

Note: Any Additions or Changes on This Sheet Must be Made or Circled in Red Ink With Date and Name of Person Making Change.

Notes Ck'd by	Survey of E. Gardena S.D.	F. B. 3341 PG. 65
Map No.	JN 6117.07 Tape Std °F	
Office Work	Surveyed by English	
Checked	Notes Foulger Date 2-22-67	
Date	Indexed R. J. GALLI	

Con't. Pg. 62

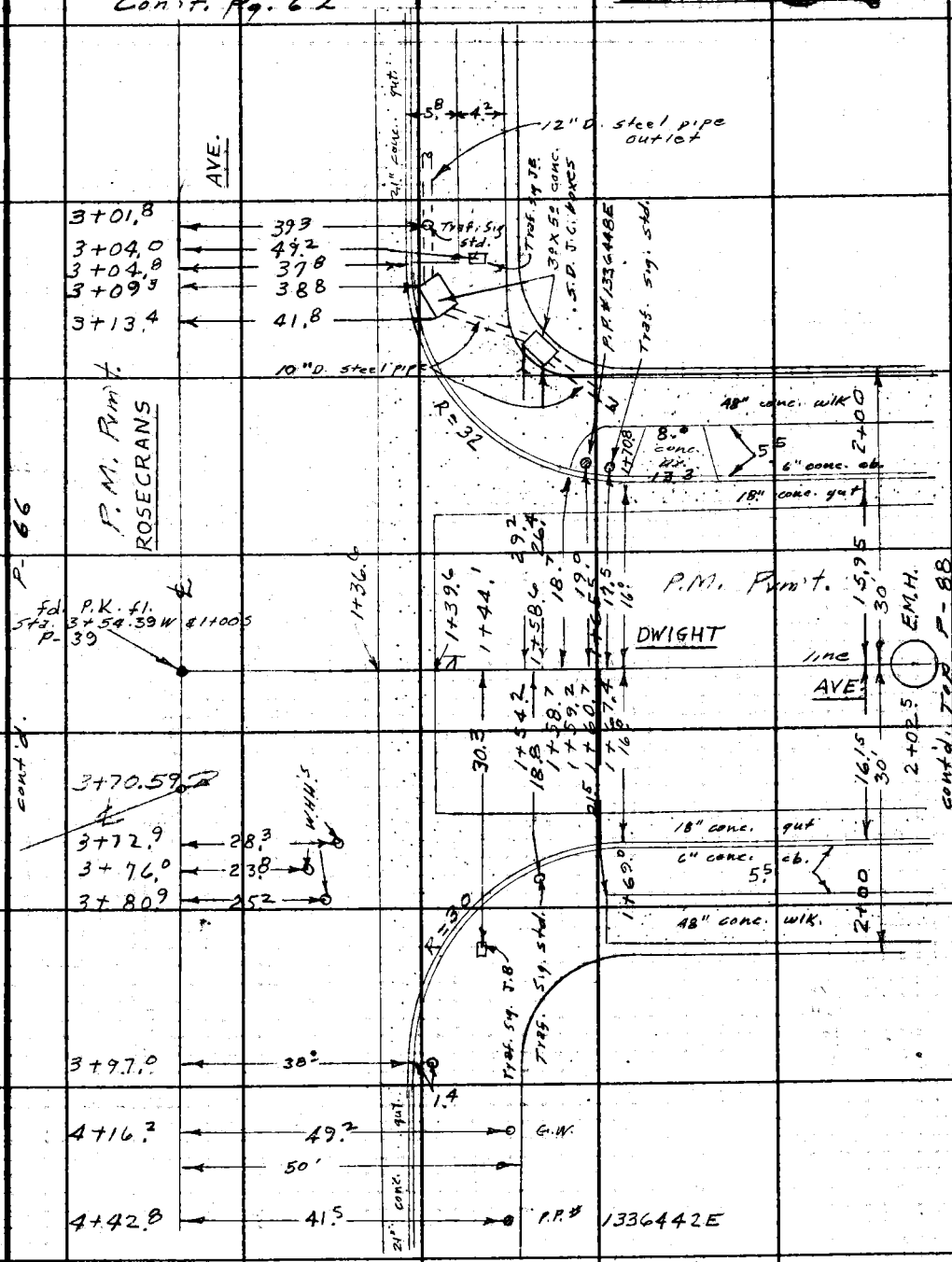

Con't. Pg. 67

Note: Any Additions or Changes on This Sheet Must be Made or Circled in Red Ink With Date and Name of Person Making Change.

Do not extend this side of this line.

PLEASE RETURN TO
LOS ANGELES COUNTY ENGINEER
403 LOS ANGELES COUNTY ENGINEERING BLDG.

76F309S CE #310 6-63

F. B. 3341 PG. 66

LOS ANGELES COUNTY ENGINEER
403 LOS ANGELES COUNTY ENGINEERING BLDG.

PLEASE RETURN TO

Do not extend this side of this line.

Note: Any Additions or Changes on This Sheet Must be Made or Circled in Red Ink With Date and Name of Person Making Change.

Notes Ck'd by	Survey of E. Gardena S.D.
Map No.	JN 6112.07 Tape Std °F
Office Work	Surveyed by English
Checked	Notes Foulger Date 2/22/67
Date	Indexed C. J. GALLI

F. B. 3341 PG. 67

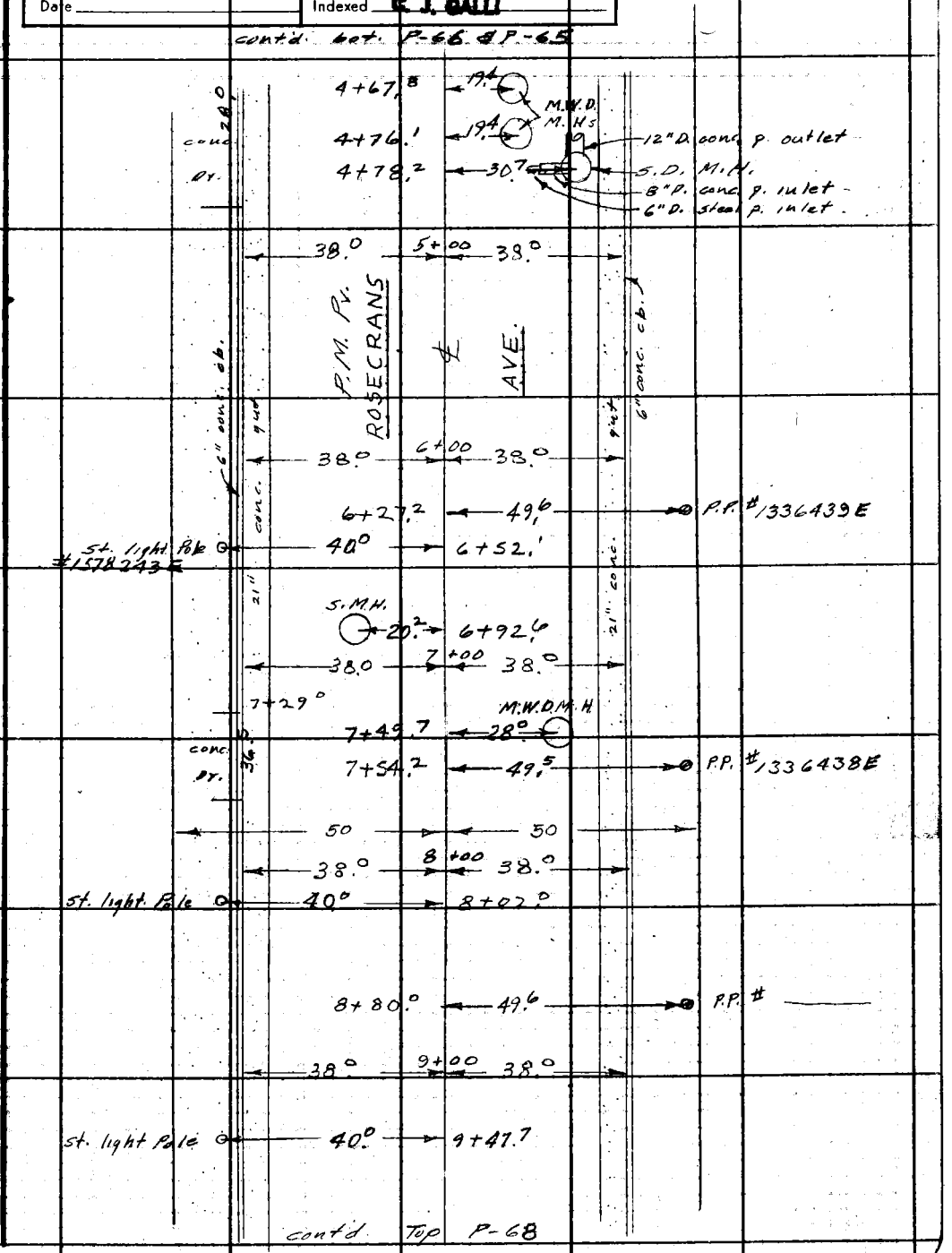

Note: Any Additions or Changes on This Sheet Must be Made or Circled in Red Ink With Date and Name of Person Making Change.

Do not extend this side of this line.

PLEASE RETURN TO
LOS ANGELES COUNTY ENGINEER
403 LOS ANGELES COUNTY ENGINEERING BLDG.

76F309S CE #310 6-63

F. B. 3341 Pg. 68

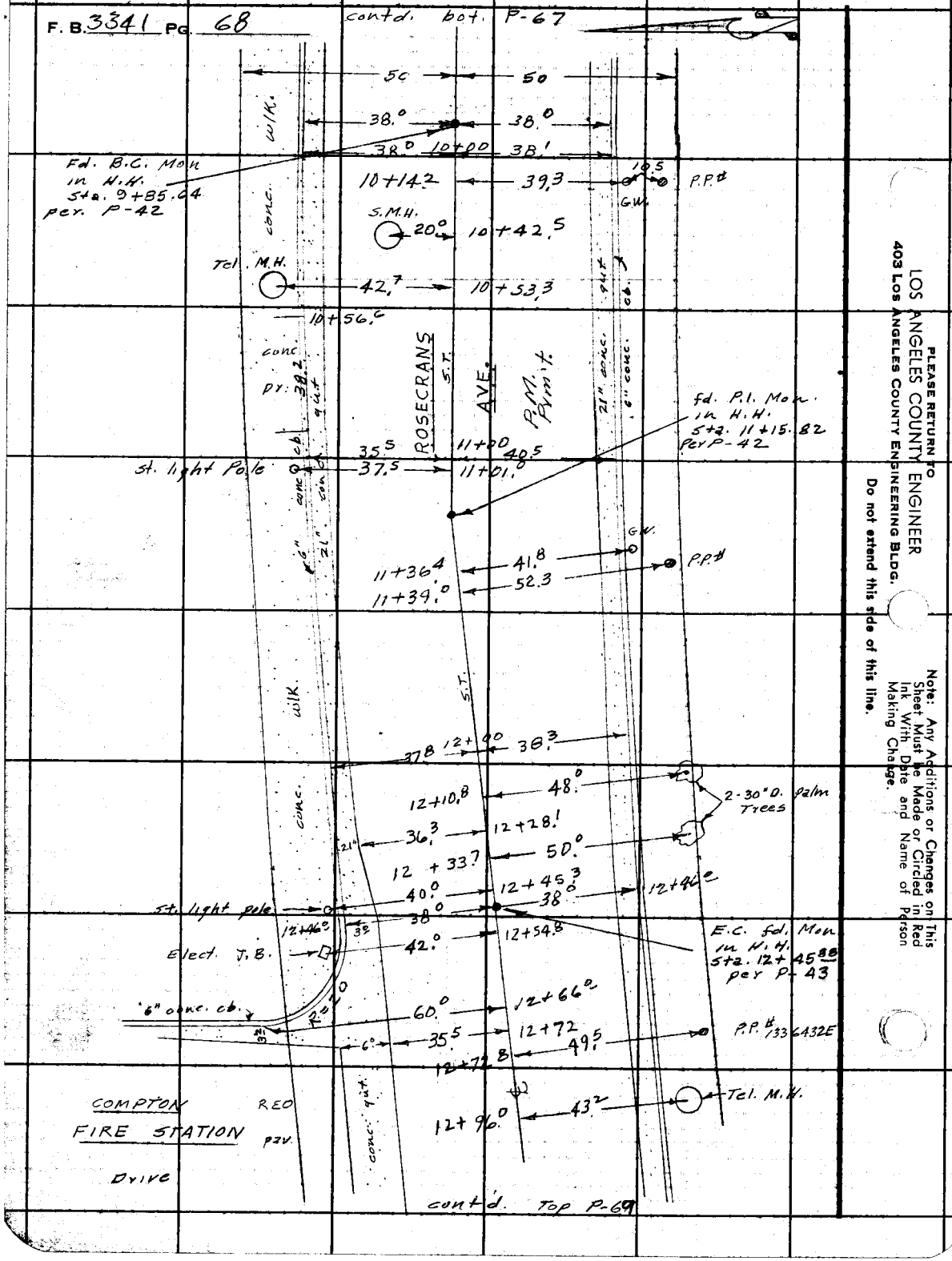

PLEASE RETURN TO
LOS ANGELES COUNTY ENGINEER
403 Los Angeles County Engineering Bldg.
Do not extend this side of this line.

Note: Any Additions or Changes on This Sheet Must be Made or Circled in Red Ink With Date and Name of Person Making Change.

Notes Ck'd by	Survey of E. Gardena S. P.	F. B. 3341 PG. 69
Map No.	JN 6112.02 Tape Std. °F	
Office Work	Surveyed by English	
Checked	Notes Foulger Date 2/	
Date	Indexed C. J. GALLI	

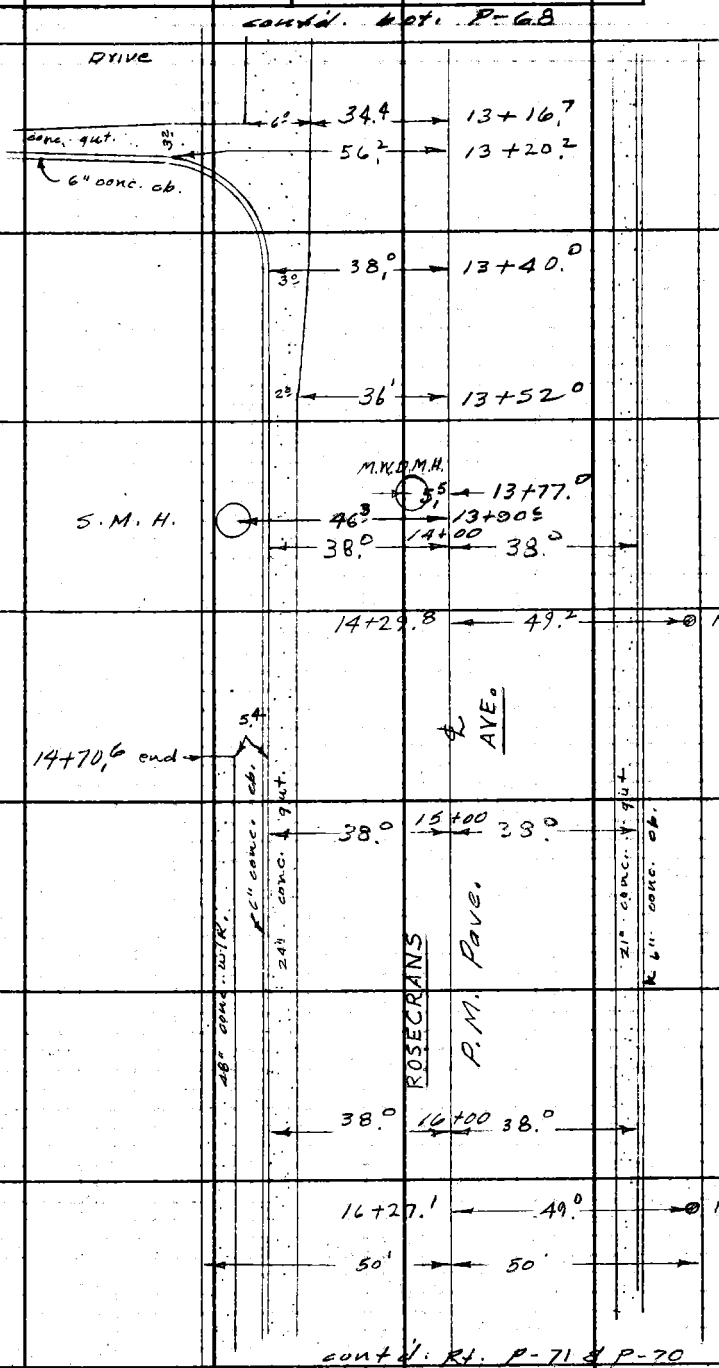

Note: Any Additions or Changes on This Sheet Must be Made or Circled in Red Ink With Date and Name of Person Making Change.

Do not extend this side of this line.

PLEASE RETURN TO
LOS ANGELES COUNTY ENGINEER
403 LOS ANGELES COUNTY ENGINEERING BLDG.

76F309S CE #310 6-63

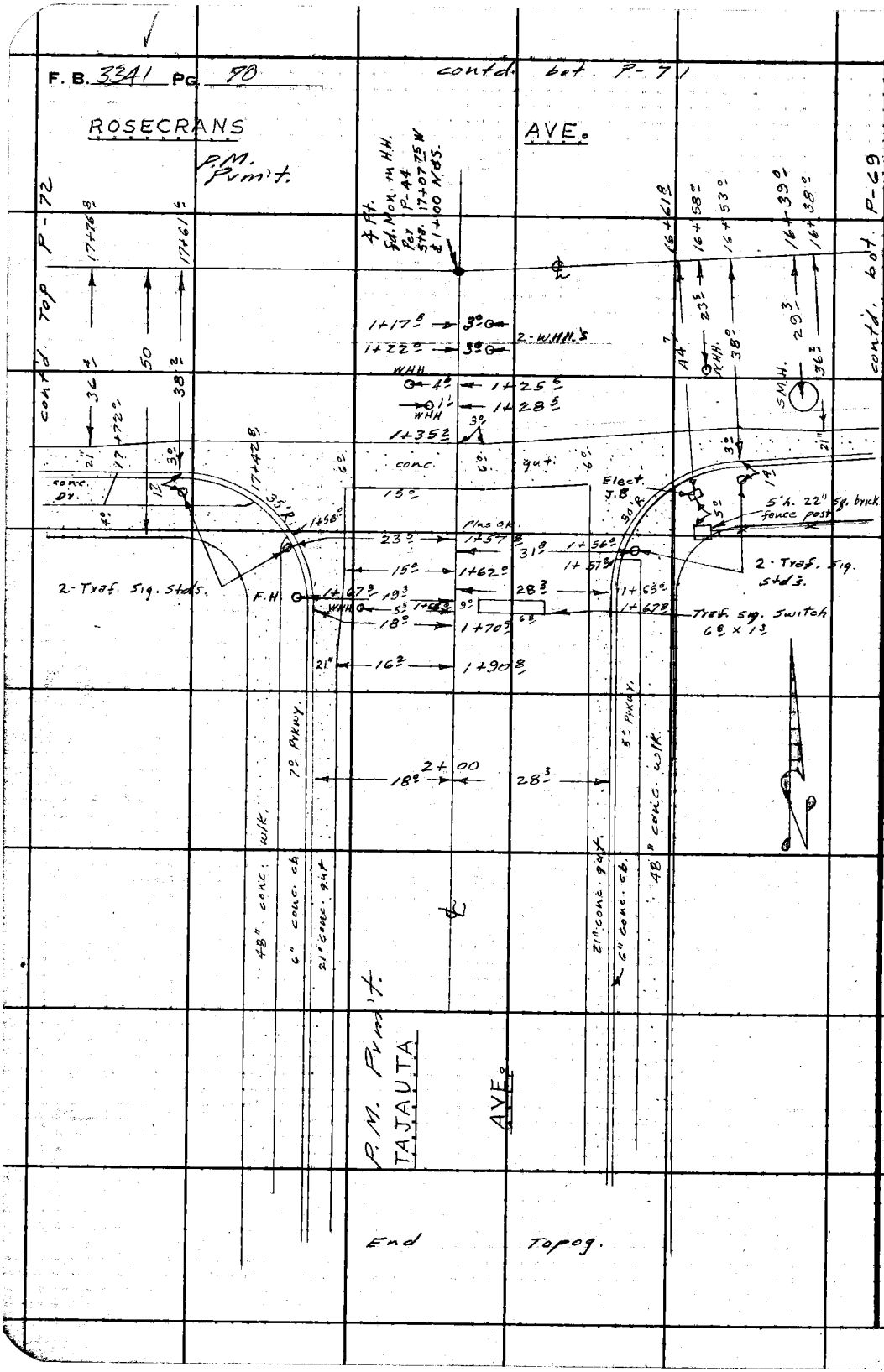

PLEASE RETURN TO
LOS ANGELES COUNTY ENGINEER
403 LOS ANGELES COUNTY ENGINEERING BLDG.

Do not extend this side of this line.

Note: Any Additions or Changes on This Sheet Must be Made or Circled in Red Ink With Date and Name of Person Making Change.

Notes Ck'd by	Survey of E. Gardena S.D.
Map No.	JN 6112.07 Tape Std °F
Office Work	Surveyed by English
Checked	Notes Foulger Date 2/67
Date	Indexed C. J. GALLI

F. B. 3341 PG. 71

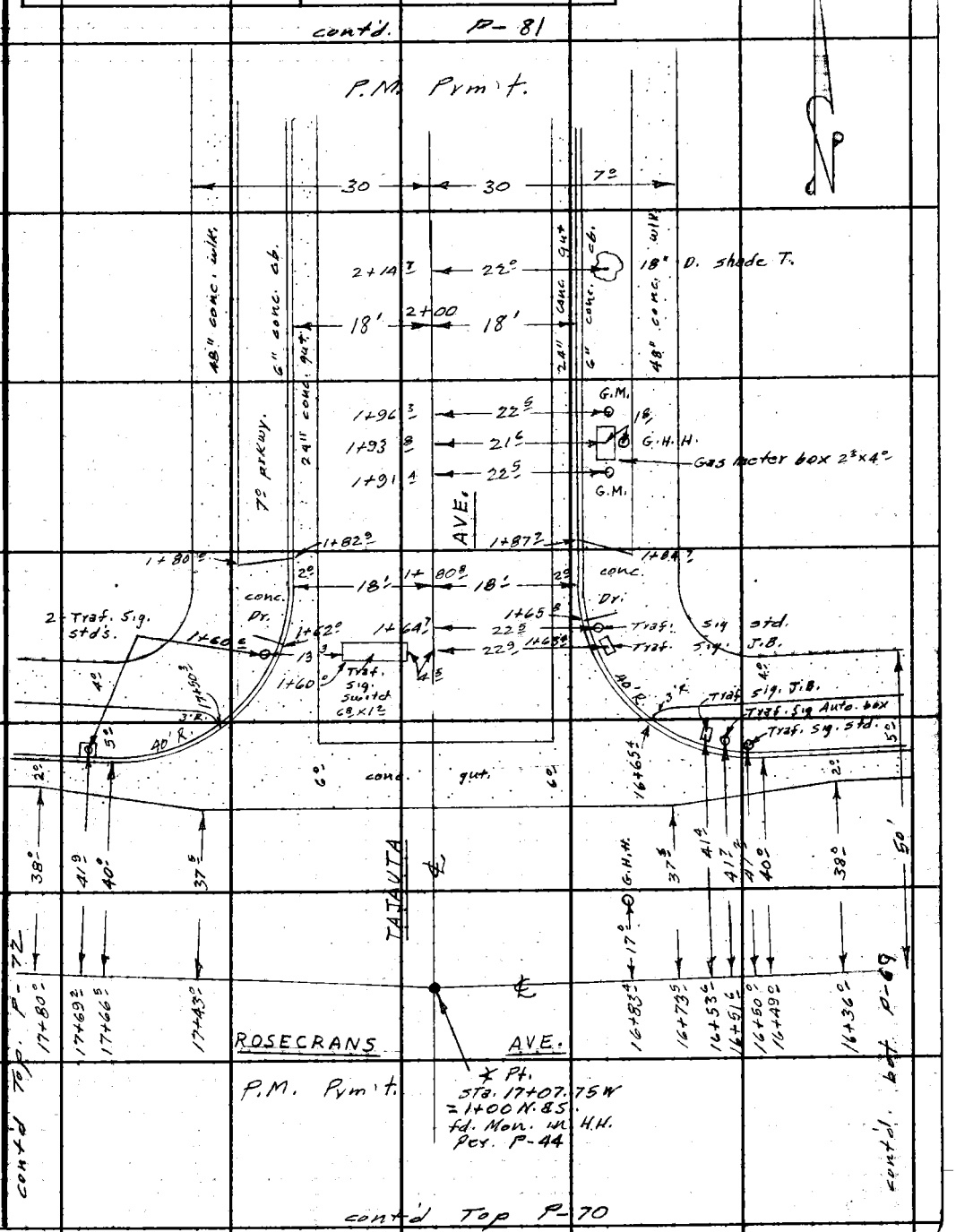

Note: Any Additions or Changes on This Sheet Must be Made or Circled in Red Ink With Date and Name of Person Making Change.

Do not extend this side of this line.

PLEASE RETURN TO
LOS ANGELES COUNTY ENGINEER
403 LOS ANGELES COUNTY ENGINEERING BLDG.

76F309S CE #310 6-63

F. B. 3341 Pg. 72

contd. Lt. P-71 & P-70

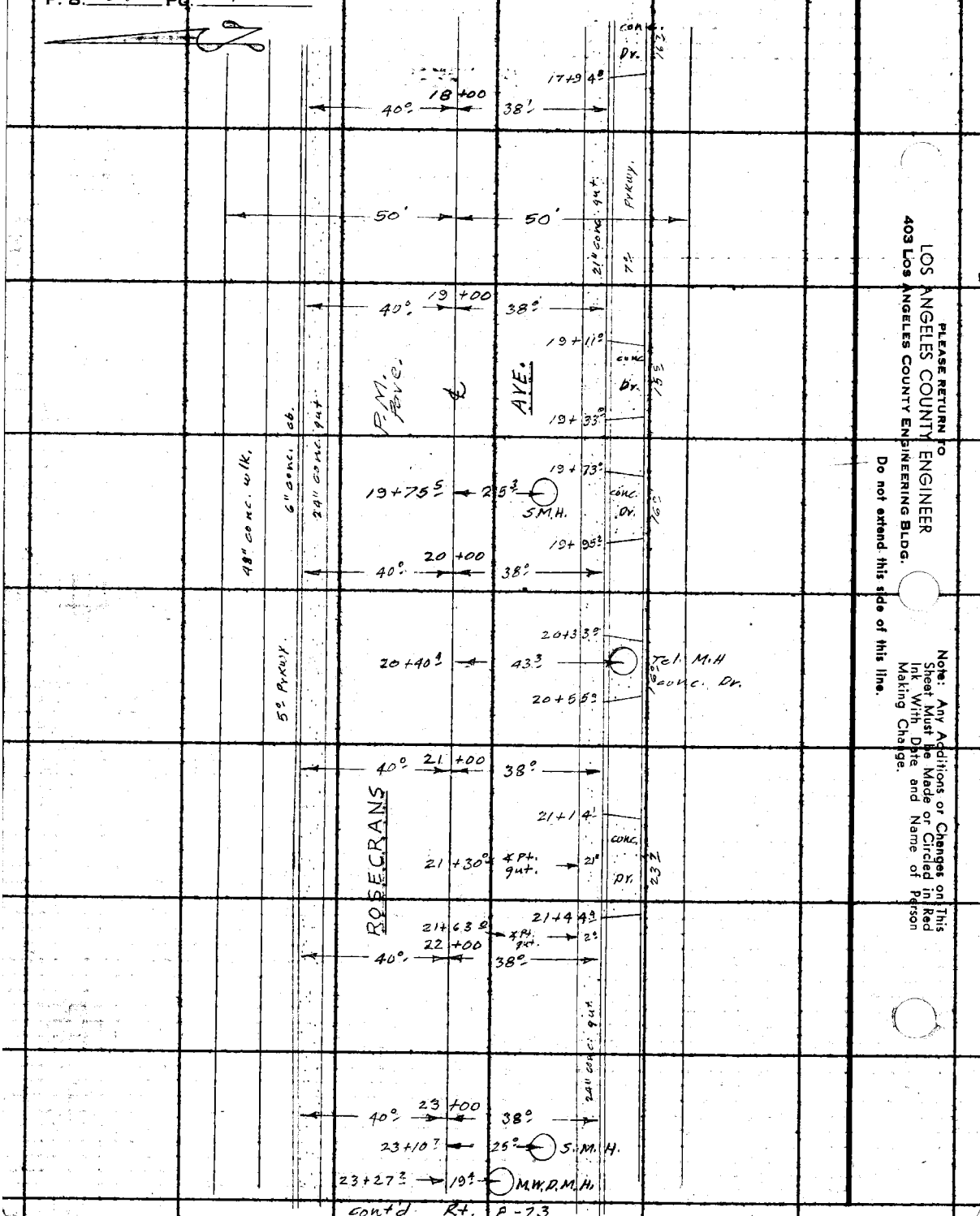

contd Rt. P-73

LOS ANGELES COUNTY ENGINEER
403 Los Angeles County Engineering Bldg.

PLEASE RETURN TO

Do not extend this side of this line.

Note: Any Additions or Changes on This Sheet Must be Made or Circled in Red Ink With Date and Name of Person Making Change.

Notes Ck'd by	Survey of E. Gardena S.D.	F. B. 3341 Pg. 73
Map No.	JN 6112.07 Tape Std °F	
Office Work	Surveyed by English	
Checked	Notes Foulger Date 2/67	
Date	Indexed C. J. GALLI	

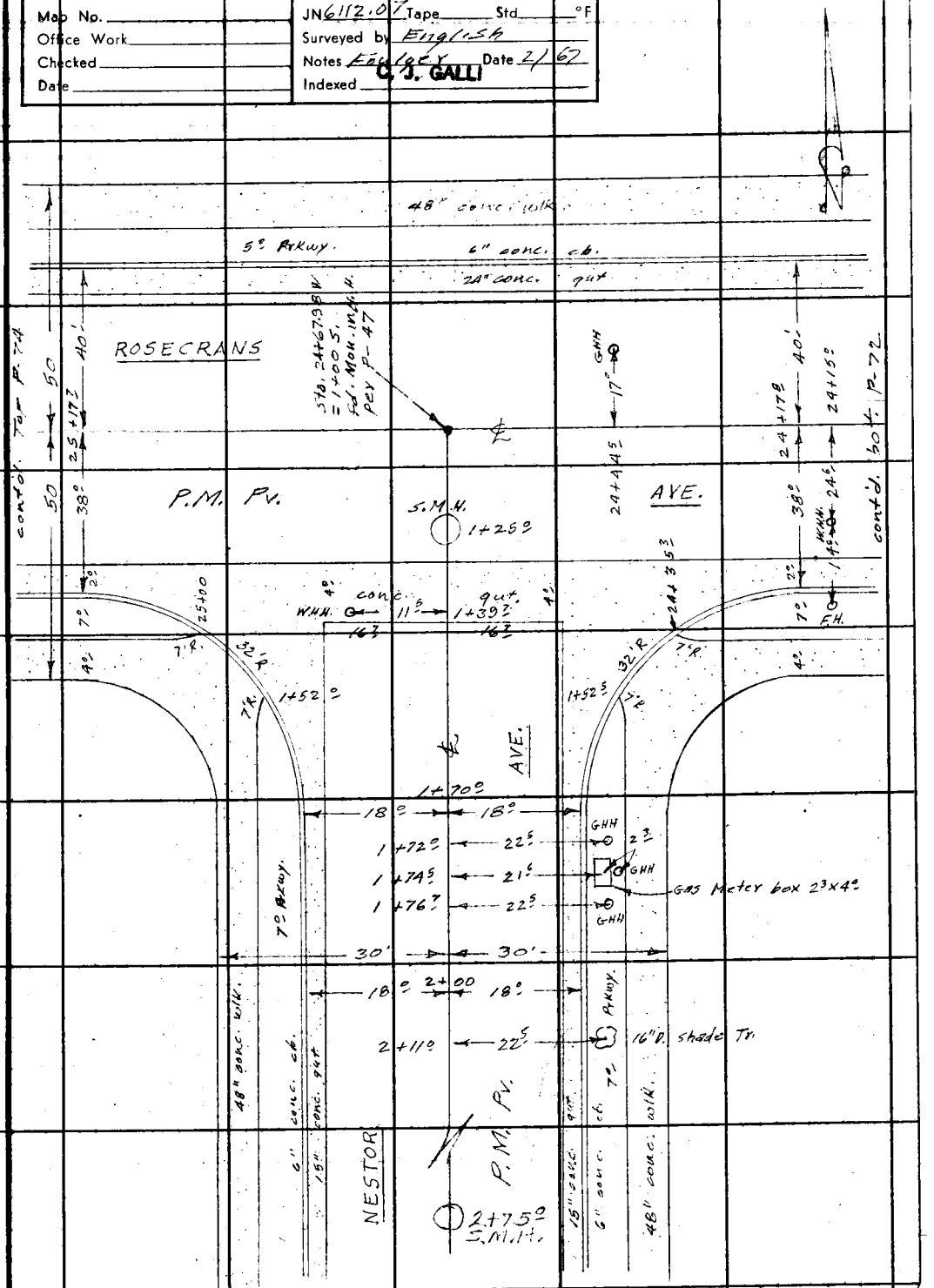

Note: Any Additions or Changes on This Sheet Must be Made or Circled in Red Ink With Date and Name of Person Making Change.

Do not extend this side of this line.

PLEASE RETURN TO
LOS ANGELES COUNTY ENGINEER
403 LOS ANGELES COUNTY ENGINEERING BLDG.

76F3099 CE #310 6-63

F. B. 3341 PG. 74

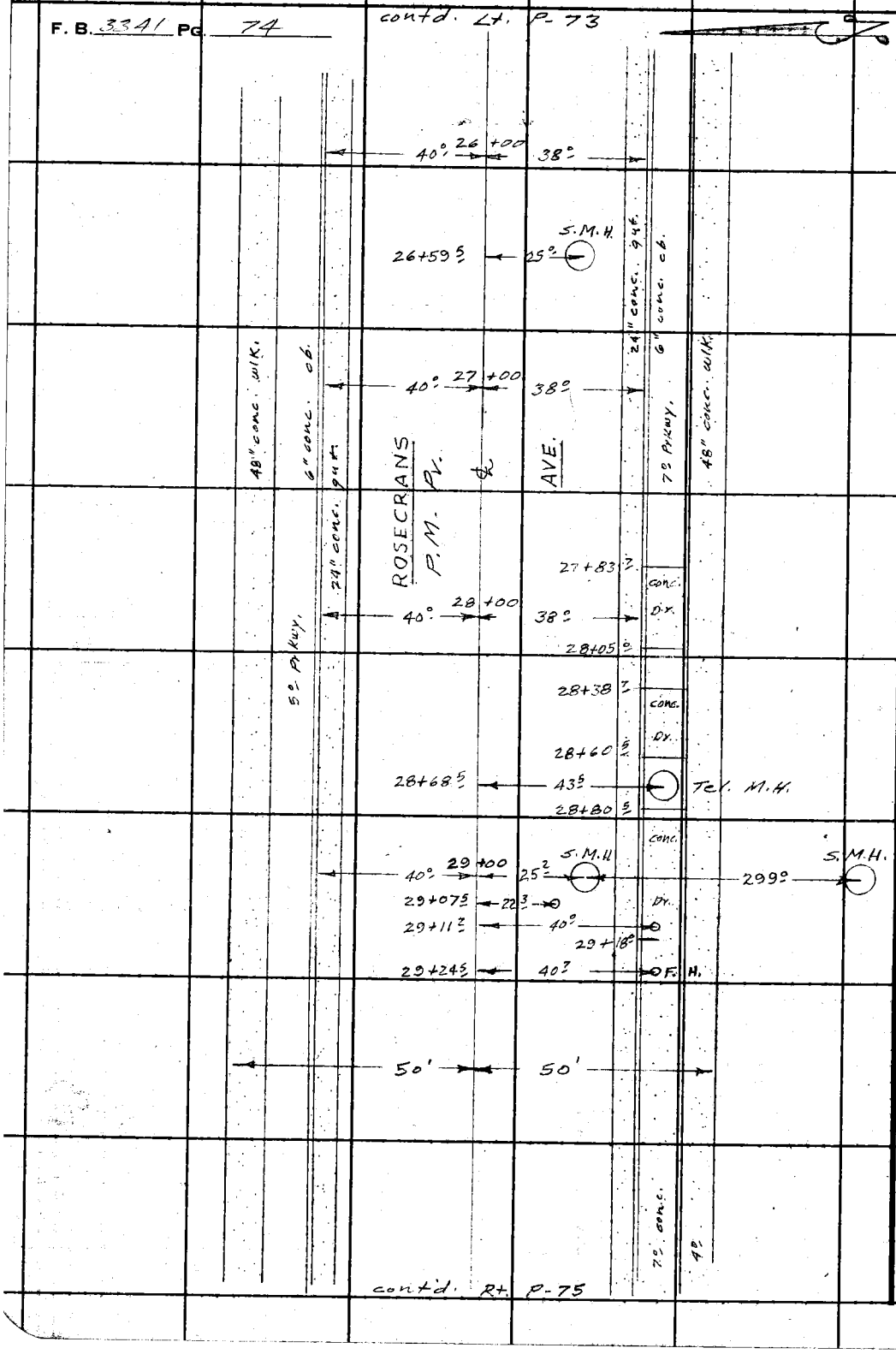

PLEASE RETURN TO
LOS ANGELES COUNTY ENGINEER
403 LOS ANGELES COUNTY ENGINEERING BLDG.

Do not extend this side of this line.

Note: Any Additions or Changes on This Sheet Must be Made or Circled in Red Ink With Date and Name of Person Making Change.

Notes Ck'd by	Survey of E. Gardena JD.	F. B. 3341 Pg. 75
Map No.	JN 6112.07 Tape 0235 Std. 68°F	
Office Work	Surveyed by L. English	
Checked	Notes Fowler Date 2/67	
Date	Indexed C. J. GALLI	

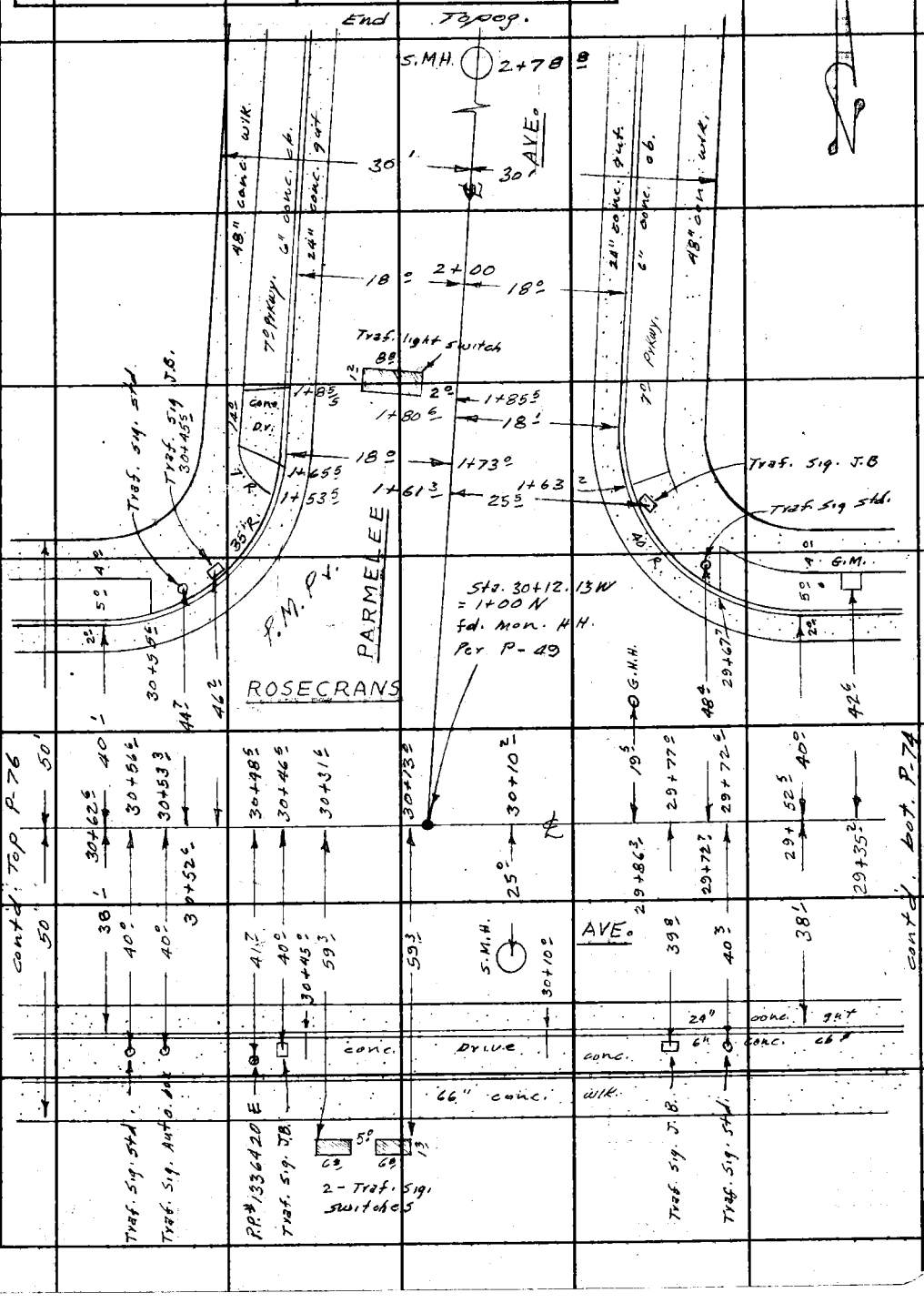

Note: Any Additions or Changes on This Sheet Must be Made or Circled in Red Ink With Date and Name of Person Making Change.

PLEASE RETURN TO
LOS ANGELES COUNTY ENGINEER
403 LOS ANGELES COUNTY ENGINEERING BLDG.
Do not extend this side of this line.

76F309S CE #310 6-63

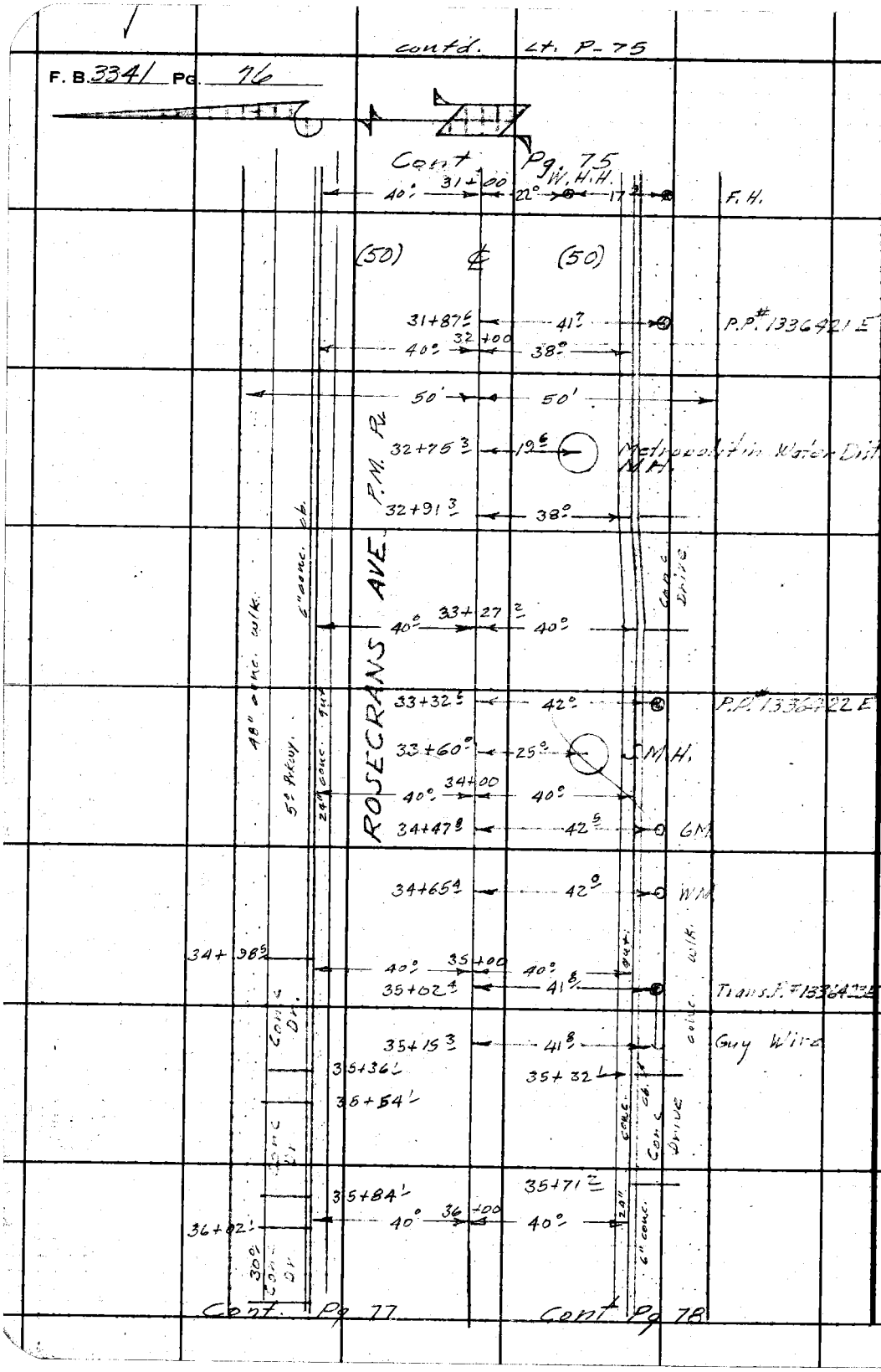

PLEASE RETURN TO
LOS ANGELES COUNTY ENGINEER
403 LOS ANGELES COUNTY ENGINEERING BLDG.
Do not extend this side of this line.

Note: Any Additions or Changes on This Sheet Must Be Made or Circled in Red Ink With Date and Name of Person Making Change.

Notes Ck'd by	Survey of E. Gardena SD.	F. B. 3341 Pg. 77
Map No.	JN 6112.07 Tape 0235 Std 68 °F	
Office Work	Surveyed by E. English	
Checked	Notes Ed. Date 3-1-67	
Date	Indexed C. J. GALLI	

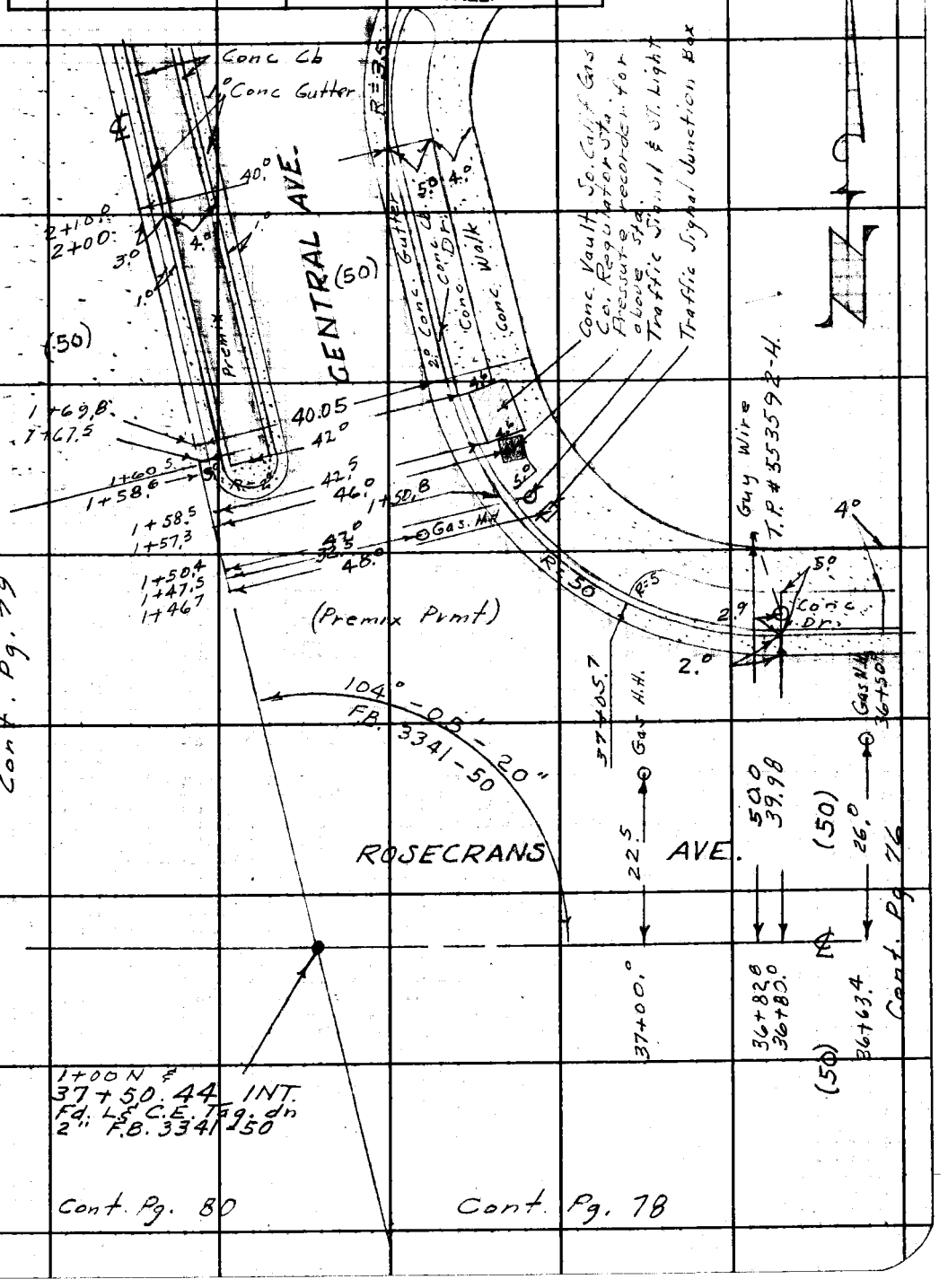

Note: Any Additions or Changes on This Sheet Must be Made or Circled in Red Ink With Date and Name of Person Making Change.

PLEASE RETURN TO
LOS ANGELES COUNTY ENGINEER
403 LOS ANGELES COUNTY ENGINEERING BLDG.

Do not extend this side of this line.

76F309S CE #310 6-63

F. B. 3341 PG 78

Cont. Pg. 77

PLEASE RETURN TO
LOS ANGELES COUNTY ENGINEER
403 Los Angeles County Engineering Bldg.

Do not extend this side of this line.

Note: Any Additions or Changes on This Sheet Must Be Made or Circled in Red Ink With Date and Name of Person Making Change.

Notes Ck'd by
Map No.
Office Work
Checked
Date

Survey of E. Gardena S.D.
JN 6112.07 Tape 0235 Std. 68 °F
Surveyed by E. English
Notes L.D. Date 3-1-67
Indexed R. J. GALLI

F. B. 3341 PG. 79

Note: Any Additions or Changes on This Sheet Must be Made or Circled in Red Ink With Date and Name of Person Making Change.

PLEASE RETURN TO
LOS ANGELES COUNTY ENGINEER
403 LOS ANGELES COUNTY ENGINEERING BLDG.

Do not extend this side of this line.

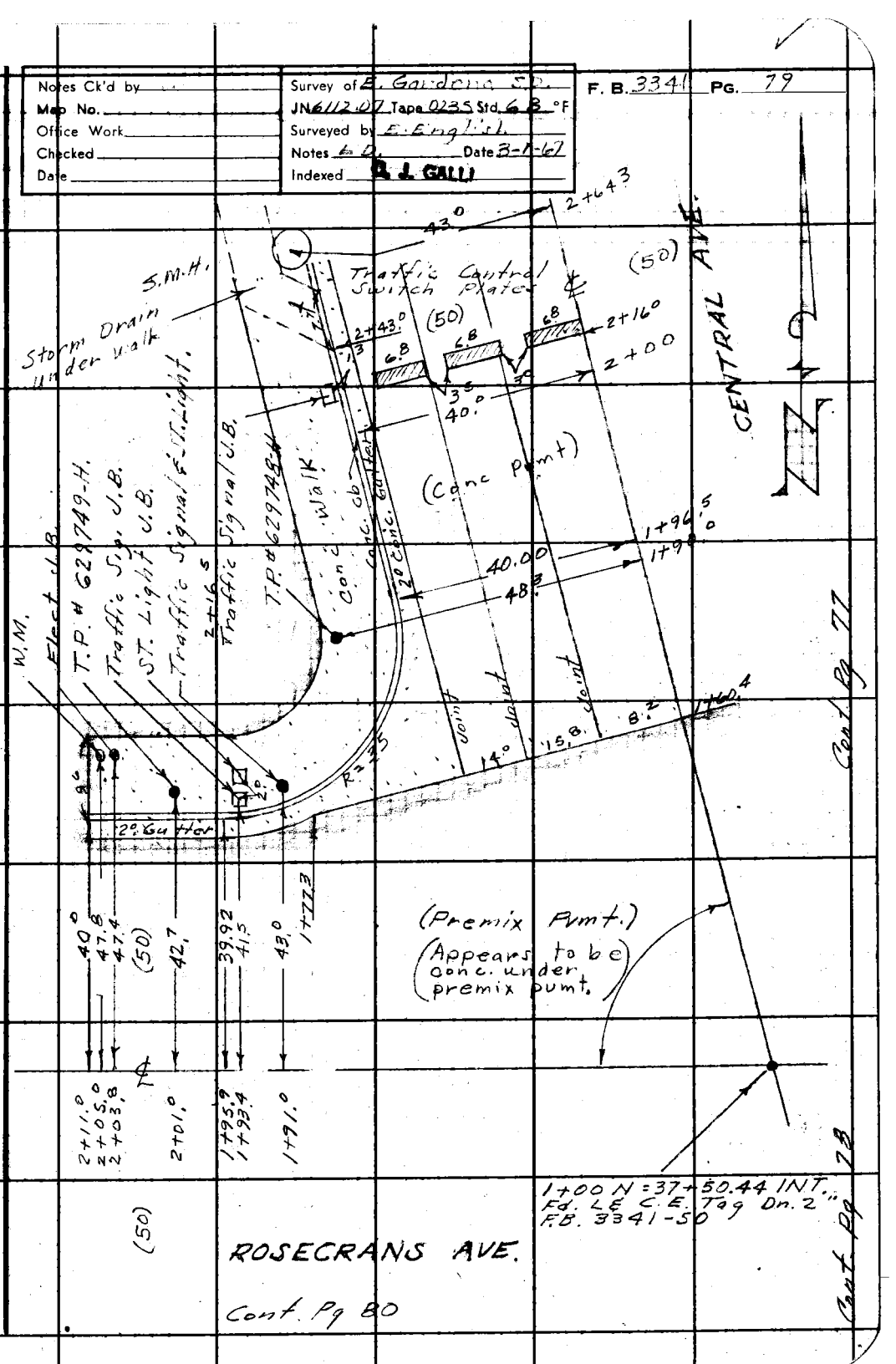

76F3095 CE #310 6-63

PLEASE RETURN TO
LOS ANGELES COUNTY ENGINEER
403 LOS ANGELES COUNTY ENGINEERING BLDG.

Note: Any Additions or Changes on This Sheet Must be Made or Circled in Red Ink With Date and Name of Person Making Change.

Do not extend this side of this line.

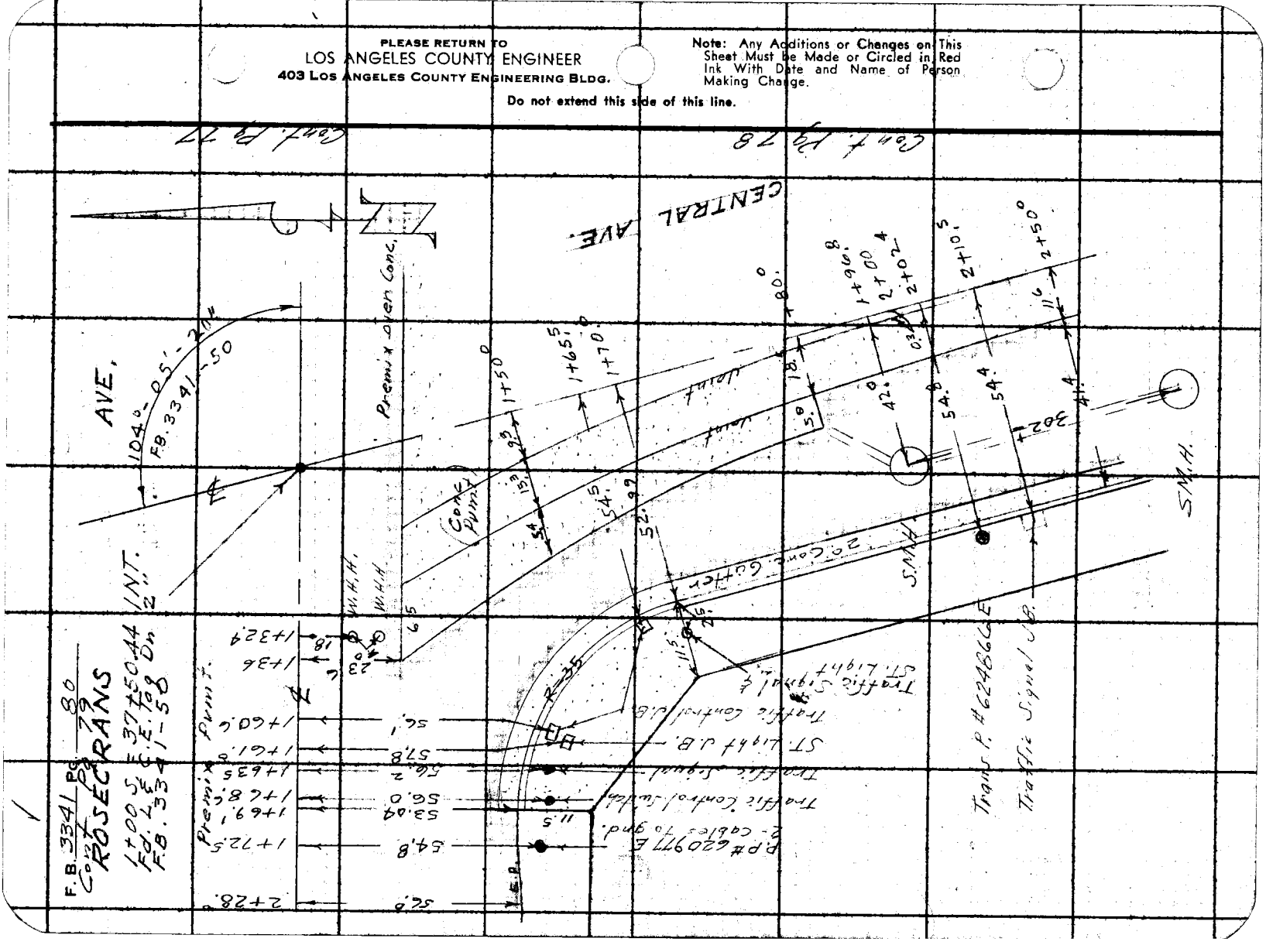

Notes Ck'd by	Survey of E. Gardena SD.	F. B. 3341 Pg. 81
Map No.	JN 6112.07 Tape [illegible] Std 66 °F	
Office Work	Surveyed by English	
Checked	Notes Ed. Date 2-24-61	
Date	Indexed C. J. GALLI	

Cont. Pg 82

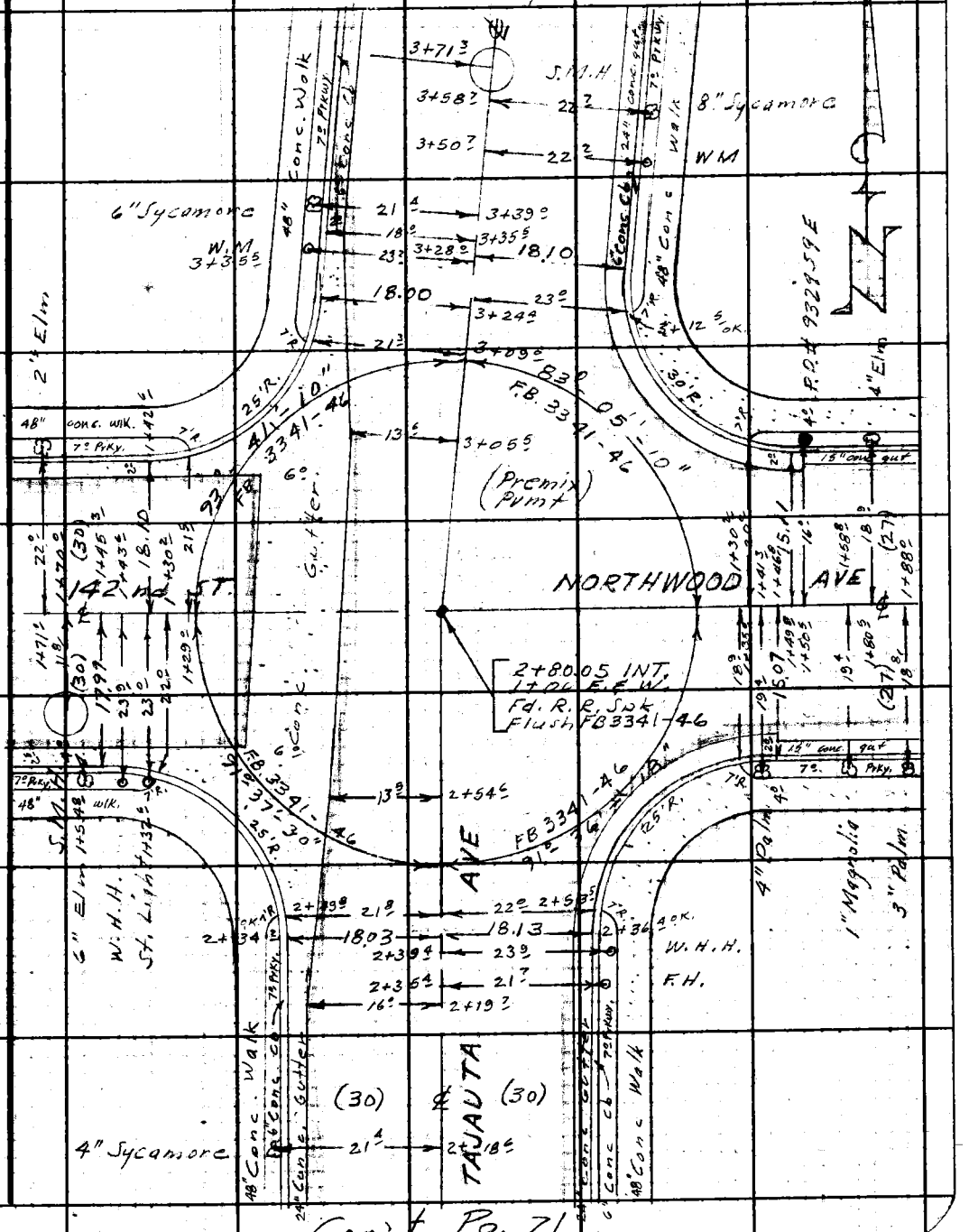

Con't. Pg. 71

Note: Any Additions or Changes on This Sheet Must be Made or Circled in Red Ink With Date and Name of Person Making Change.

Do not extend this side of this line.

PLEASE RETURN TO
LOS ANGELES COUNTY ENGINEER
403 LOS ANGELES COUNTY ENGINEERING BLDG.

76F3095 CE #310 6-53

F. B. 3341 Pg. 82

Cont. Pg 83

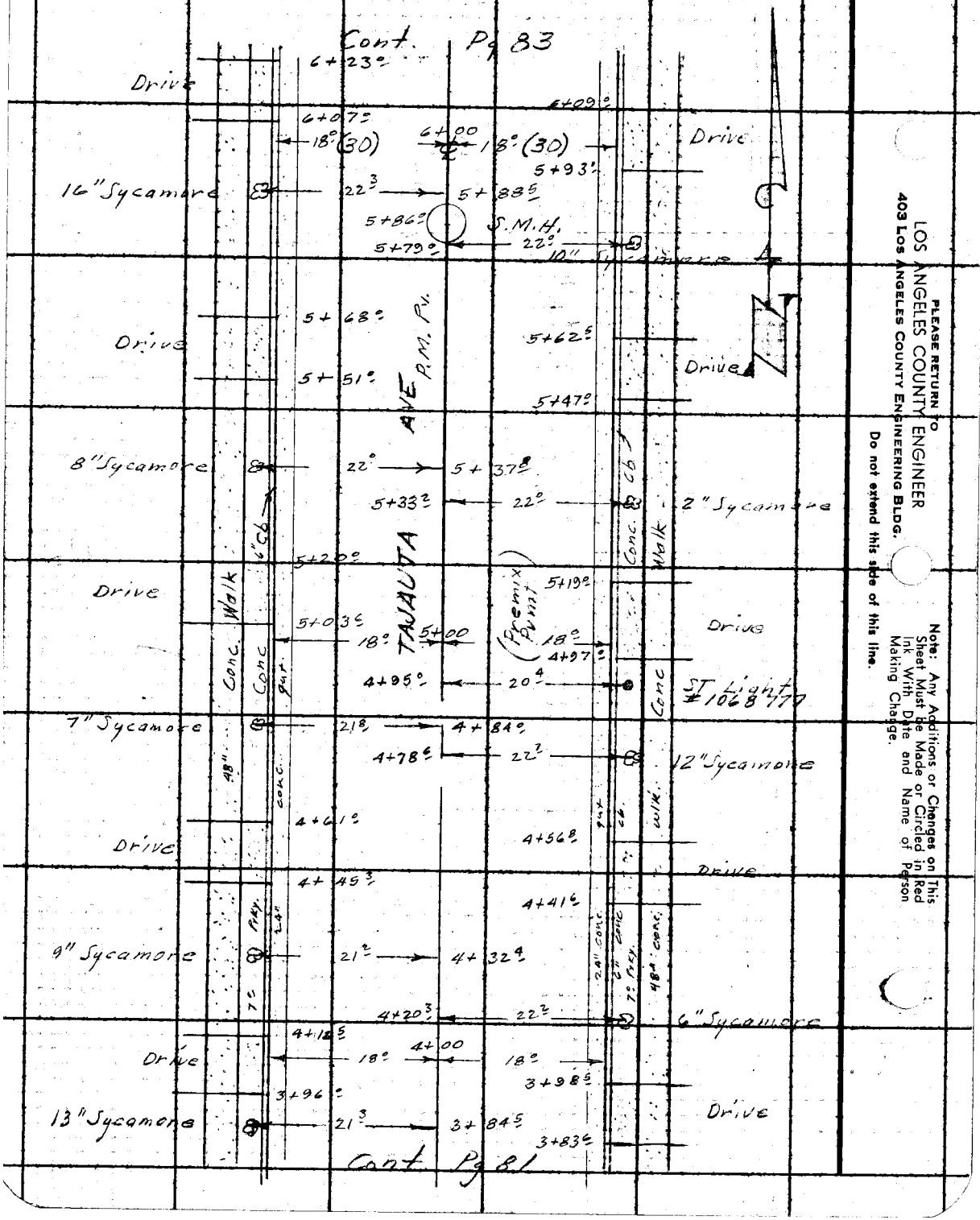

Cont Pg 81

PLEASE RETURN TO
LOS ANGELES COUNTY ENGINEER
403 Los Angeles County Engineering Bldg.
Do not extend this side of this line.

Note: Any Additions or Changes on This Sheet Must be Made or Circled in Red Ink With Date and Name of Person Making Change.

Notes Ck'd by	Survey of E Gardena S.D.	F. B. 3341 Pg. 83
Map No.	JN 6112.07 Tape 0235 Std 68 °F	
Office Work	Surveyed by E. English	
Checked	Notes E d Date 3-61	
Date	Indexed C. J. GALLI	

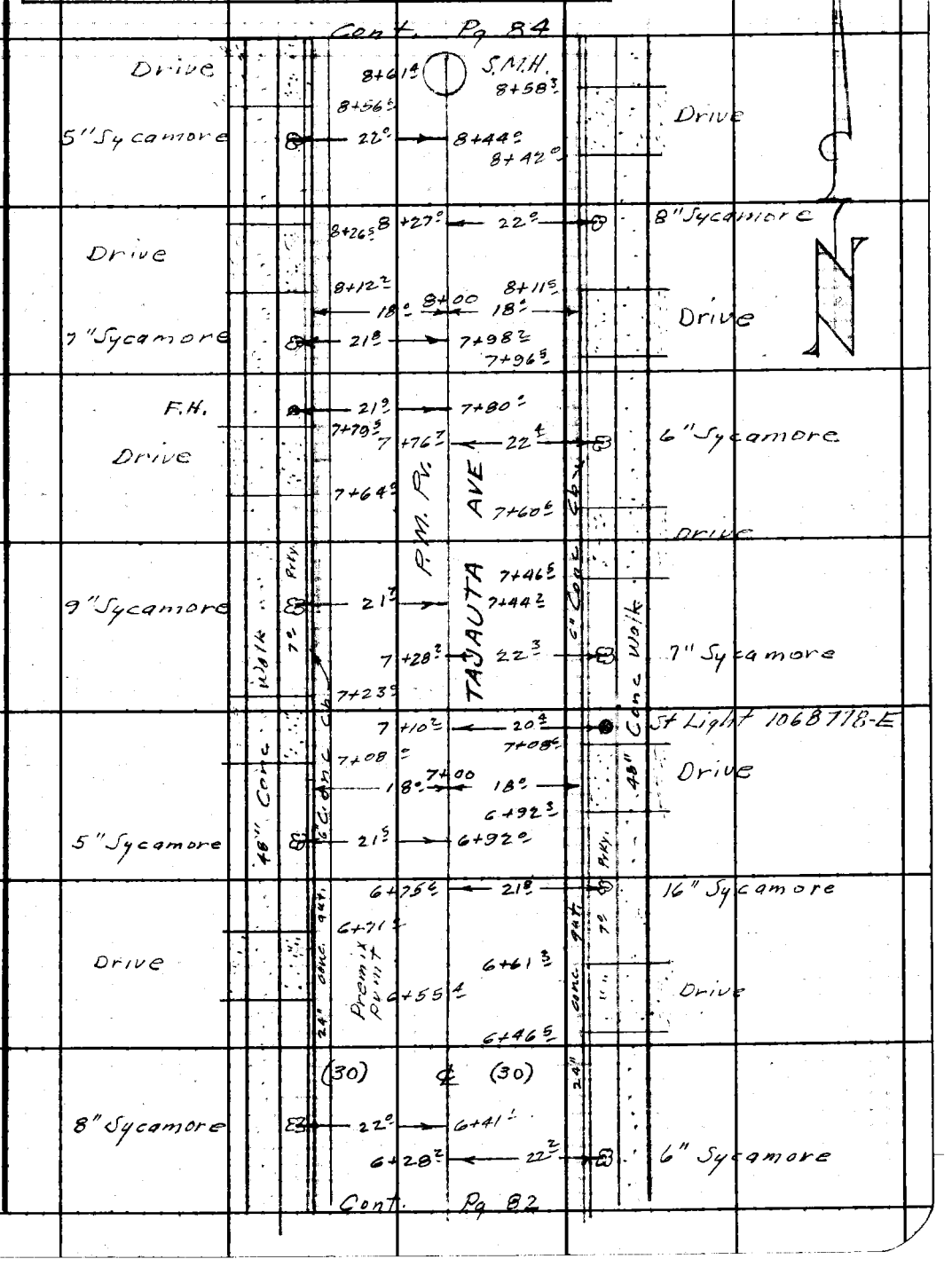

Note: Any Additions or Changes on This Sheet Must be Made or Circled in Red Ink With Date and Name of Person Making Change.

PLEASE RETURN TO
LOS ANGELES COUNTY ENGINEER
403 LOS ANGELES COUNTY ENGINEERING BLDG.
Do not extend this side of this line.

76F309S CE #310 6-63

F. B. 3341 Pg. 84

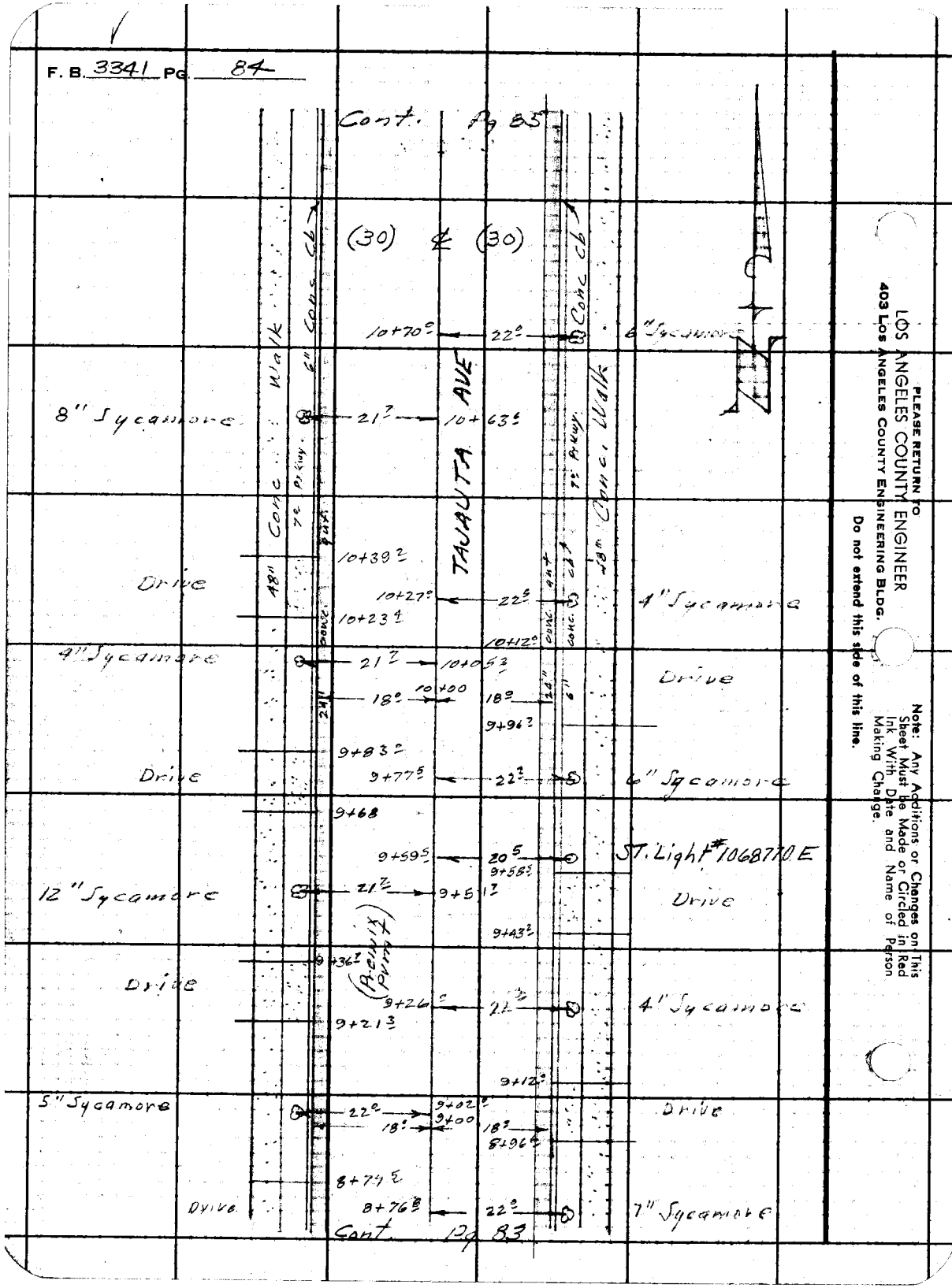

PLEASE RETURN TO
LOS ANGELES COUNTY ENGINEER
403 Los Angeles County Engineering Bldg.

Do not extend this side of this line.

Note: Any Additions or Changes on This Sheet Must be Made or Circled in Red Ink With Date and Name of Person Making Change.

Notes Ck'd by	Survey of E. Gardena S.D.	F. B. 3341 PG. 85
Map No.	JN 6112.07 Tape 0235 Std 68 °F	
Office Work	Surveyed by E. English	
Checked	Notes Ed Date 67	
Date	Indexed C. J. GALLI	

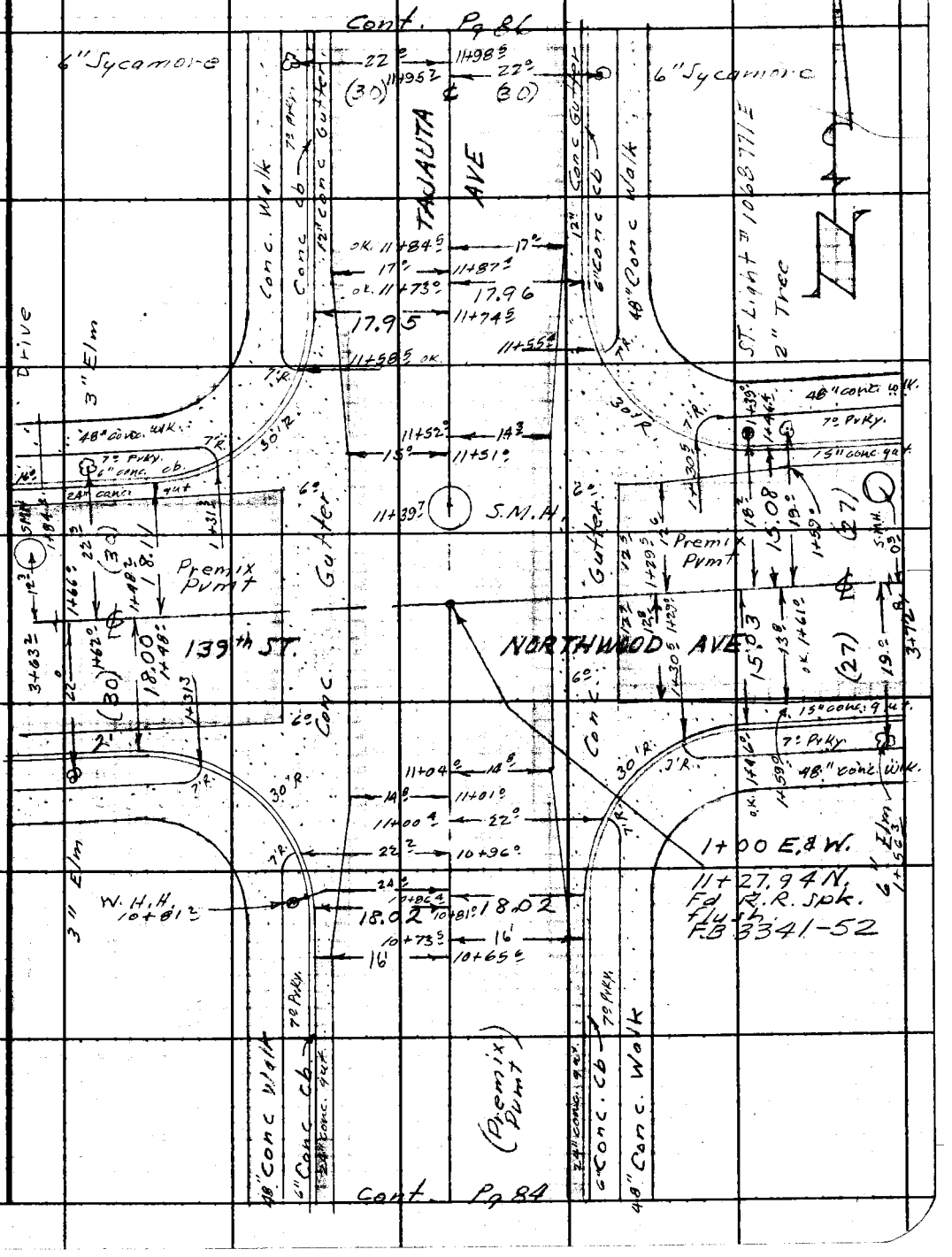

Note: Any Additions or Changes on This Sheet Must be Made or Circled in Red Ink With Date and Name of Person Making Change.

PLEASE RETURN TO
LOS ANGELES COUNTY ENGINEER
403 LOS ANGELES COUNTY ENGINEERING BLDG.

Do not extend this side of this line.

76F309S CE #310 6-63

F. B. 3341 Pg. 86



LOS ANGELES COUNTY ENGINEER
403 Los Angeles County Engineering Bldg.

PLEASE RETURN TO

Do not extend this side of this line.

Note: Any Additions or Changes on This Sheet Must be Made or Circled in Red Ink With Date and Name of Person Making Change.

Notes Ck'd by	Survey of E. Gardena S.D.
Map No.	JN 6112.07 Tape 0235 Std 68 °F
Office Work	Surveyed by E. English
Checked	Notes Ed. Date 2-67
Date	Indexed C. J. GALLI

F. B. 3341 PG. 87

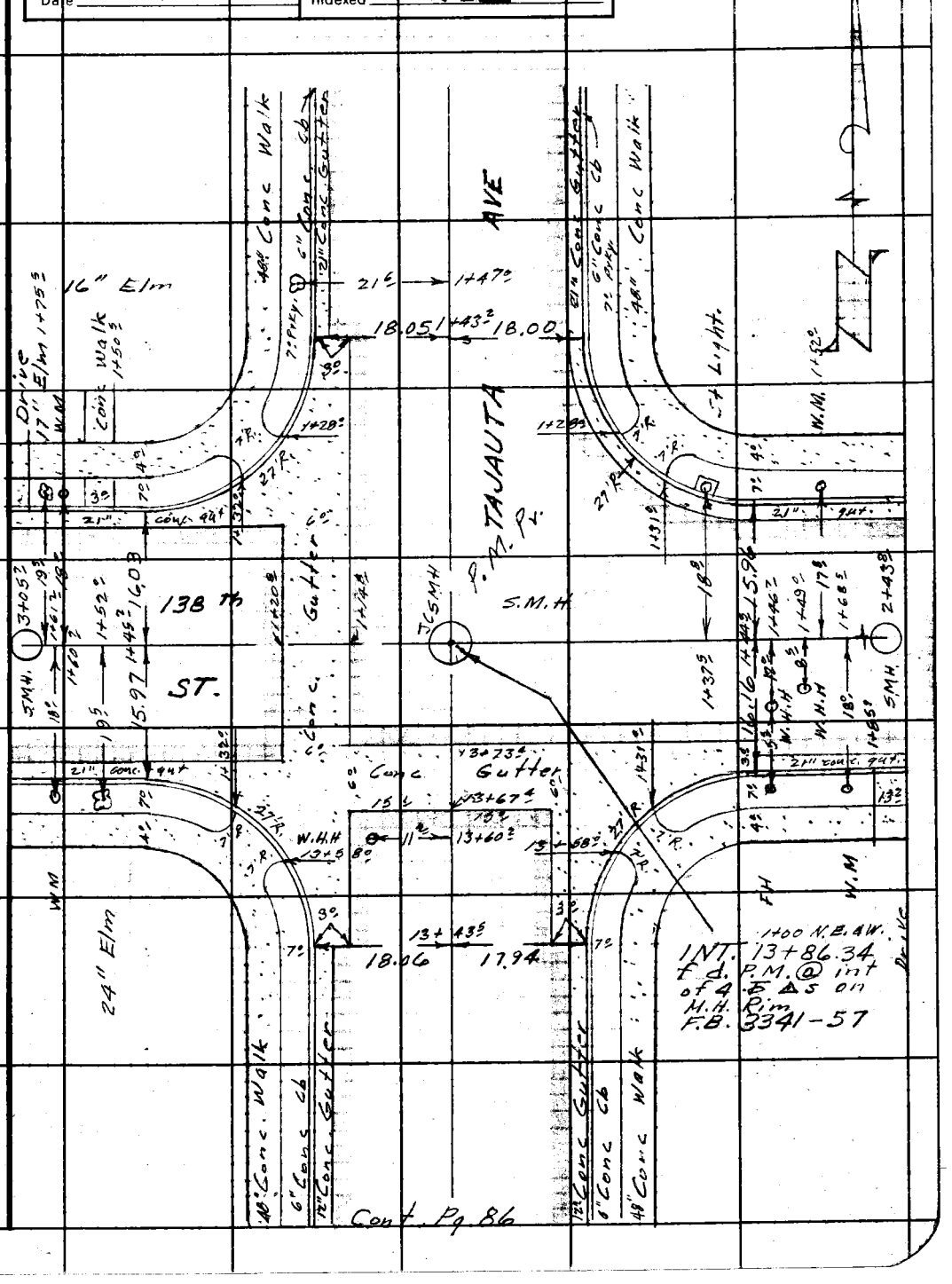

Cont. Pg. 86

Note: Any Additions or Changes on This Sheet Must be Made or Circled in Red Ink With Date and Name of Person Making Change.

Do not extend this side of this line.

PLEASE RETURN TO
LOS ANGELES COUNTY ENGINEER
403 LOS ANGELES COUNTY ENGINEERING BLDG.

76F309S CE #310 6-63

PLEASE RETURN TO
LOS ANGELES COUNTY ENGINEER
403 LOS ANGELES COUNTY ENGINEERING BLDG.

Do not extend this side of this line.

Note: Any Additions or Changes on This Sheet Must be Made or Circled in Red Ink With Date and Name of Person Making Change.

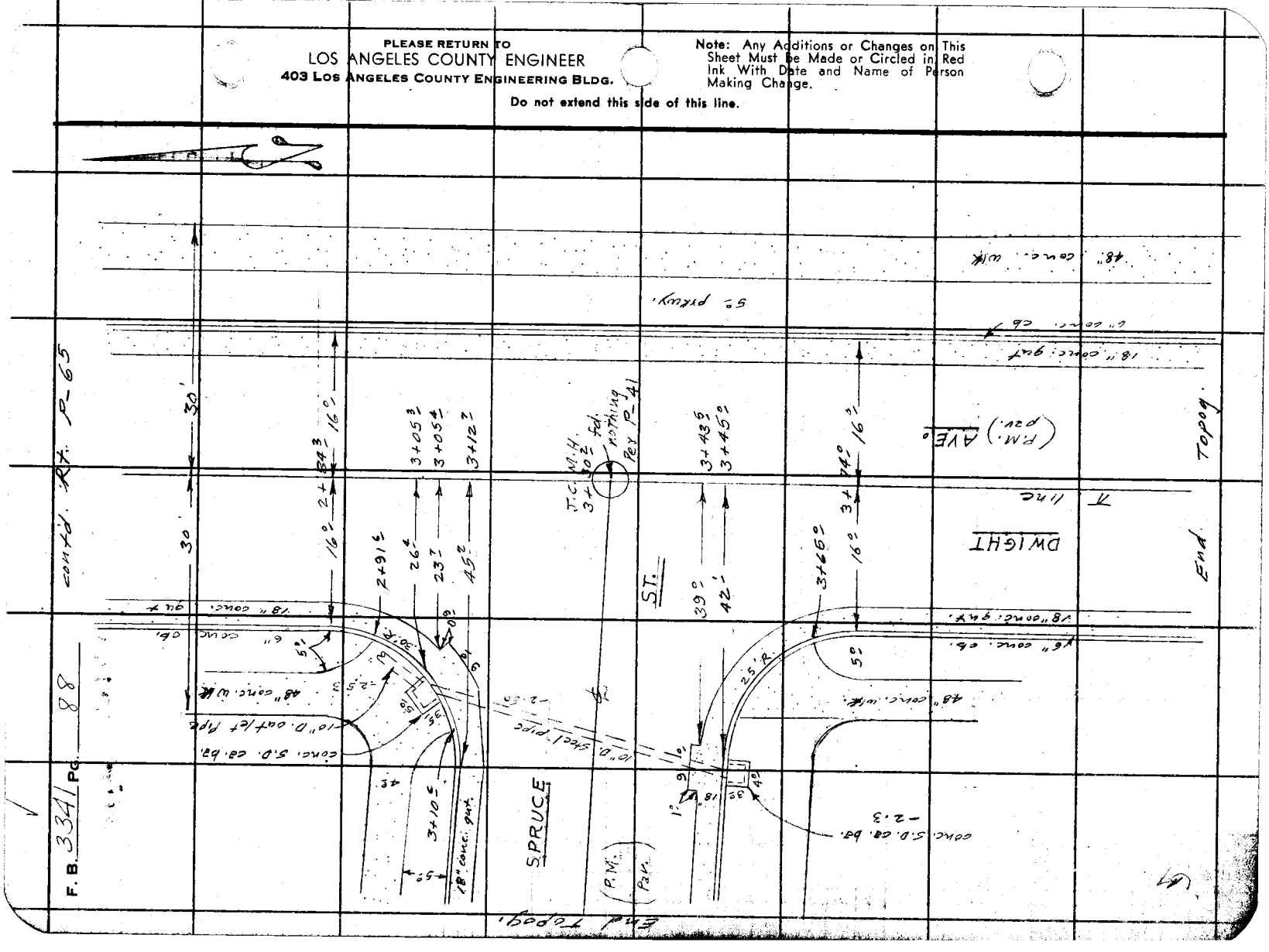

Profile No. X-Sec. | Notes Red | Plotted | Job No. 6112.07 | Division No. 11 | F.B. 3341 | Pg. 89
Date | Date | Survey of E. Gardena S.D. No. 1207
Notes Chkd. | Checked | Survey by E. English | Notes Ed | Date 3-2-67
Date | Date | Map No.

EAST GARDENA S.D. No. 1207

J.N. 6112.07

CROSS SECTIONS

REVISED LINE C.

E. English
D. Foulger
E. Shoemaker
E. Dupuis
G. Tollison

STATION	B.S.	H.I.	F.S.	ELEV.

NOTE: ANY ADDITIONS OR CHANGES ON THIS SHEET MUST BE MADE OR CIRCLED IN RED INK, WITH DATE AND NAME OF PERSON MAKING CHANGE.

PLEASE RETURN TO
LOS ANGELES COUNTY ENGINEER
403 LOS ANGELES COUNTY ENGINEERING BLDG.

Do not extend notes this side of this line.

76-L-298 CE 307 2-63

76-L-298 CE 307 2-63

PLEASE RETURN TO
LOS ANGELES COUNTY ENGINEER
403 LOS ANGELES COUNTY ENGINEERING BLDG.

NOTE: ANY ADDITIONS OR CHANGES ON THIS SHEET MUST BE MADE OR CIRCLED IN RED INK, WITH DATE AND NAME OF PERSON MAKING CHANGE

Do not extend notes this side of this line.

STATION	B.S.	H.I.	F.S.	ELEV.	See: Pg. 62	℄ Compton Creek
Fd. BM. 21-2					BM. 21-2, el = 75.945, F.B. 3334-23	
					38' N. of ℄ Rosecrans & 38' W. of Compton	
					creek bridge. A C.S. mon. in a well.	
0+00, Pg. 62		Lenker Rod Used.		59 66		℄ Conc.
				59 64		14 R. " brk.
				60 22		29 R. "
				72 53		30 " " T. wall
				74 4		42 " Brk.
				77 0	(East)	50 " P.L.
				59 68	14 L. brk.	(West)
				60 17	29 L.	
				72 52	30 " Same	
				74 6	40 "	
				75 7	50 "	
0+53 3				69 06	F.L. 18" D.S.D. In.	30' R.
1+00				73 09		℄ T.-Wall, conc
				59 57		1' R. "
				59 57		14 " "
				60 10		29 " "
				73 09		30 " T.-Wall "
				59 58	1' L.	
				59 58	14 " Brk. Same	
				60 08	29 "	
				73 00	30 "	

F.B. 3341 Pg. 90
Job No. 6112.07 Division No. 11 Notes Red Plotted Profile
Survey of E. Gardena S.D. Date Date No. X-Sec.
Survey by English Notes Ed. Notes Chkd. Checked
Indexed C. J. GALLI Date Date Date No.

76-L-298 CE 307 2-63

PLEASE RETURN TO
LOS ANGELES COUNTY ENGINEER
403 LOS ANGELES COUNTY ENGINEERING BLDG.

NOTE: ANY ADDITIONS OR CHANGES ON THIS SHEET MUST BE MADE OR CIRCLED IN RED INK, WITH DATE AND NAME OF PERSON MAKING CHANGE.

Do not extend notes this side of this line.

Profile Notes Rod Plotted Job No. 6112.07 Division No. 11
No. X-Sec. Date Date Survey of E. Gardena S.D. F.B. 3341 Pg. 91
Notes Chkd. Checked Survey by English Notes Ed Date 3-67
Date Date Map No. Inked C. J. Bell Traced

STATION	B. S.	H. I.	F. S.	ELEV. See: Pg. 62		℄ Compton Cr.
1+27 ℄				68.35	F.L. 12 " S.D. Inlet	30' R.
1+29 ±				70.50	" 12 " " "	30' R.
1+68 ±				68.33	30' L.	F.L. 18" S.D. Inlet
2+00				59.44		℄ bot., conc
				59.44		1.4 R " brk. "
				60.03		2.9 " " "
				72.41		3.0 " T-Wall "
				75.8		5.0 " P.L.
					(East)	(West)
				59.45	1.4 L brk.	
				60.08	2.9 "	
				72.36	30 " Same	
				75.7	50 "	
3+00				59.34		℄
				59.38		1.4 R brk.
				59.86		2.9 "
				72.22		3.0 " Same
				76.2		50 "
				59.30	1.4 L brk.	
				59.90	" "	
				72.25	" " Same	
				75.8	" "	

76-L-298 CE 307 2-63

PLEASE RETURN TO
LOS ANGELES COUNTY ENGINEER
403 Los Angeles County Engineering Bldg.

NOTE: ANY ADDITIONS OR CHANGES ON THIS SHEET MUST BE MADE OR CIRCLED IN RED INK, WITH DATE AND NAME OF PERSON MAKING CHANGE

Do not extend notes this side of this line.

F.B. 3341 Pg. 92 | Job No. 6112.07 | Division No. 11 | Notes Red. | Plotted | Profile
Survey of E. Gardena S.D. | Date | No. | X-Sec.
Survey by English Notes Ed. | Notes Chkd. | Checked
Indexed C. J. Date | Date | Date | No.

STATION	B.S.	H.I.	F.S.	ELEV.	See: Pg. 62 ℄ Rosecrans
1+00				76.39	℄
				76.31	15 R. W/4
					30 " b.c.
				76.04	30 " t.c.
				76.82	
				76.32	15 L.
					"
				76.03	30 " Same
				76.79	30 "
1+57.8				76.32	S.M.H. rim
			-15.60	60.72	F.L. 21" N. In.
			-15.70	60.62	" " S. Out.
See: Pg. 62,	1st	M.H. S'ly.		76.32	S.M.H. rim
			-15.83	60.49	F.L. 21" N. In.
1+67.3				76.27	S.M.H. rim
			-13.82	62.45	F.L. 8" In. W.
			-15.58	60.69	" 21" " N.
			-15.80	60.47	" 21" Out S.
			-8.17	68.10	F.L. 8" Drop In. W
347' N'ly,	See	Pg. 62		77.90	S.M.H. rim
			-16.83	61.07	F.L. 21" S. Out.

1' R.

Rod	+ Dia	= Meas.
12.85	2.75	15.60
12.95	2.75	15.70
13.08	+ 2.75	= 15.83
20.5 R.		
13.15	+ 0.67	= 13.82
12.83	+ 2.75	= 15.58
13.05	+ 2.75	= 15.80
7.50	+ 0.67	= 8.17
14.08	+ 2.75	= 16.83

76-L-298 CE 307 2-63

PLEASE RETURN TO
LOS ANGELES COUNTY ENGINEER
403 LOS ANGELES COUNTY ENGINEERING BLDG.

NOTE: ANY ADDITIONS OR CHANGES ON THIS SHEET MUST BE MADE OR CIRCLED IN RED INK, WITH DATE AND NAME OF PERSON MAKING CHANGE.

Do not extend notes this side of this line.

STATION	B. S.	H. I.	F. S.	ELEV.		℄ Rosecrans
26.5 N'ly. & 5.5 E'ly. from last M.H., See: Pg. 62				77.59	S.M.H. rim	Rad + Dia. × Meas.
			-15.82	61.77	F.L. 21" S. Out.	13.07 + 2.75 = 15.82
1+86				75.99		36.5 R e.g.
				75.72	C.B.	38 " B.c.
				76.64		38 " t.c.
			-6.35	70.29	F.L. 18" Out. pipe	
1+87				75.97	36.5 L	
				75.71	38 " Same	C.B.
				76.67	38 "	
			-4.95	71.72	F.L. 15" Out. pipe	
2+00				76.63		℄
				76.51		19 R w/4
				76.04		36.5 " e.g.
				75.96		38 " b.c.
				76.68		38 " t.c.
				76.47	19 L	
				76.01	36.5 "	
				75.87	38 " Same	
				76.71	38 "	
2+39				76.84	Tel. M.H. rim	42.4 R

Profile No. X-Sec. No. Notes Red Date Notes Chkd. Date Plotted Date Checked Date Job No. 6112.07 Division No. 11 Survey of E. Gardena S.D. Survey by English Notes Ed. Date 3-67 Map No. Indexed C. J. Gill Date

F.B. 3341 Pg. 93

76-L-298 CE 307 2-63

PLEASE RETURN TO
LOS ANGELES COUNTY ENGINEER
403 LOS ANGELES COUNTY ENGINEERING BLDG.

NOTE: ANY ADDITIONS OR CHANGES ON THIS SHEET MUST BE MADE OR CIRCLED IN RED INK, WITH DATE AND NAME OF PERSON MAKING CHANGE

Do not extend notes this side of this line.

STATION	B.S.	H.I.	F.S.	ELEV.		℄ Rosecrans
2+55				77 10		℄
				76 90		19 R W/4
				76 40		36.5 " e.g.
				76 22		38 " b.c.
				76 88		38 " t.c.
				76 99	19 L.	
				76 47	36.5 "	
				76 34	38 " Same	
				77 19	38 "	
2+95				77 36		℄
				77 18		19 R
				76 62		36.5 " Same
				76 42		38 "
				77 06		38 "
				77 29	19 L	
				76 73	36.5 "	
				76 63	38 " Same	
				77 45	38 "	
3+11				77 64	42 L.	S.D. M.H. rim
			-4 65	72 99	" " S.D. F.L.	

F.B. 3341 Pg. 94 Job No. 6112.07 Division No. 11 Notes Red Plotted Profile
Survey of E. Gardena S.D. Date Date No.
Survey by English Notes Ed. Notes Chkd. Checked X-Sec.
Indexed C. J. GALLI Date Date Date No.

76-L-298 CE 307 2-63

PLEASE RETURN TO
LOS ANGELES COUNTY ENGINEER
403 LOS ANGELES COUNTY ENGINEERING BLDG.

NOTE: ANY ADDITIONS OR CHANGES ON THIS SHEET MUST BE MADE OR CIRCLED IN RED INK, WITH DATE AND NAME OF PERSON MAKING CHANGE.

Do not extend notes this side of this line.

STATION	B. S.	H. I.	F. S.	ELEV.		℄ Rosecrans
3+41				77 86		℄
				77 63		19 R W/4
				76 81		36 " e.g.
				76 72		38 " b.c.
				77 35		38 " t.c.
3+42				77 61	S.M.H. rim.	20' R.
			-8 51	69 10	F.L. 8" In. W.	R. 7.84 + D. 0.67 = M. 8.51
			-8.54	69 07	" " Out. E.	7.87 + 0.67 = 8.54
3+54.39 W. = 1+00 S, Pg. 65						
1+00				78 00		℄ Dwight
1+18				77 77		℄ " W/4
1+36 6				77 00		℄ " e.g.
1+38 1				76 92		℄ " F.L.
1+39 6				77 01		℄ " e.g.
1+56 4				77 72	29 L. - S.D.M.H. rim	
			-4 50	73 22	" - S.D. F.L.	
1+80				77 48		℄ Dwight
				77 47		8 R W/4
				77 11		14 5 " e.g.
				76 98		16 " b.c.
				77 51		16 " t.c.

Profile No. ____ Notes Red ____ Plotted ____ Job No. 6112.07 Division No. 11 F.B. 3341 Pg. 95
X-Sec. No. ____ Date ____ Date ____ Survey of E. Gardena S.D.
Notes Chkd. ____ Checked ____ Survey by English Notes Ed. Date 3-67
Date ____ Date ____ Map No. ____ Indexed C. J. GALLY Date ____

76-L-298 CE 307 2-63

PLEASE RETURN TO
LOS ANGELES COUNTY ENGINEER
403 LOS ANGELES COUNTY ENGINEERING BLDG.

NOTE: ANY ADDITIONS OR CHANGES ON THIS SHEET MUST BE MADE OR CIRCLED IN RED INK, WITH DATE AND NAME OF PERSON MAKING CHANGE

Do not extend notes this side of this line.

STATION	B.S.	H.I.	F.S.	ELEV.		℄ Dwight
1+80				77 12	8 L. W/4	
				77 07	14.5 " e.g.	
				77 11	16 " b.c.	
				77 11	16 " t.c. (dep)	
2+02.5				77 52	S.M.H. rim	℄
			-7.97	69 55	F.L. 8" Out S.	R. D. M. 7.30 + 0.67 = 7.97
2+20				77 48		℄
				77 50		8 R
				77 16		14.5 "
				77 05		16 " Same
				77 59		16 "
				77 37	8 L	
				77 08	14.5 "	
				77 00	16.0 " Same	
				77 59	16 "	
3+05				77 49	S.D. C.B. rim	28' R.
			-2.53	74 96	F.L. 10" Out N.E'ly.	
3+20				77 45		℄
				77 36	8 L	
				77 02	14.5 " Same	
				76 91	16 "	
				77 45	16 "	

F.B. 3341 Pg. 96 Job No. 6112.07 Division No. 11 Notes Red Plotted Profile
Survey of E. Gardena S.D. Date Date No. X-Sec.
Survey by English Notes Ed. Notes Chkd. Checked
Indexed C. J. GALLI Date Date No.

76-L-298 CE 307 2-63

PLEASE RETURN TO
LOS ANGELES COUNTY ENGINEER
403 LOS ANGELES COUNTY ENGINEERING BLDG.

NOTE: ANY ADDITIONS OR CHANGES ON THIS SHEET MUST BE MADE OR CIRCLED IN RED INK, WITH DATE AND NAME OF PERSON MAKING CHANGE.

Do not extend notes this side of this line.

STATION	B. S.	H. I.	F. S.	ELEV.		℄ Dwight
3+70.59 W.	= 1+00 N.-Pg. 66			78 00		℄
1+19				77 89		℄ W/4
1+37 6/7				77 05		℄ e.g.
1+40 7/8				76 95		℄ f.l.
1+43 8/9				77 06		℄ e.g.
1+56				77 51		℄
				77 36		10 R W/4
				77 14		18 " e.g.
				77 04		19 7/8 " b.c.
				77 60		" " t.c.
1+88				77 88		℄
				77 80	10 L	
				77 46	18 2/3 L	
				77 33	20 L	Same
				77 84	20 L	
2+28				77 92		℄
				77 87		10 R.
				77 46		18 "
				77 10		19 7/8 "
				77 59		" "

Profile No. X-Sec. No. Notes Red Date Notes Chkd. Date Plotted Date Checked Date Job No. 6112.07 Division No. 11 Survey of E. Gardena S.D. Survey by English Notes Ed. Date 3-67 Map No. 1 Indexed S. J. [illegible] Date F.B. 3341 Pg. 97

76-L-298 CE 307 2-63

PLEASE RETURN TO
LOS ANGELES COUNTY ENGINEER
403 LOS ANGELES COUNTY ENGINEERING BLDG.

NOTE: ANY ADDITIONS OR CHANGES ON THIS SHEET MUST BE MADE OR CIRCLED IN RED INK. WITH DATE AND NAME OF PERSON MAKING CHANGE

Do not extend notes this side of this line.

STATION	B. S.	H. I.	F. S.	ELEV.		℄ Dwight
2+28				77 85	10 L. W/4	
				77 41	18 2 " e.g.	
				77 30	20 " b.c.	
				77 42	20 " t.c. (dep)	
3+28				78 13		℄
				78 00		10 R
				77 62		18 "
				77 45		19 7 " Same
				77 93		19 7 "
				78 10	10 L	
				77 65	18 2 "	
				77 52	20 " Same	
				78 00	20 "	
4+07				78 23		℄ Rosecrans
				78 07	19 L	
				77 24	36 2 "	
				77 09	38 " Same	
				77 72	38 "	

F. B. 3341 PG. 98 | Job No. 6112.07 | Division No. 11 | Notes Red | Plotted | Profile
Survey of E. Gardena S.D. | Date | Date | No. | X-Sec.
Survey by English | Notes Ed. | Notes Chkd. | Checked | No.
Indexed C. J. Carr | Date | Date | Date

76-L-298 CE 307 2-63

PLEASE RETURN TO
LOS ANGELES COUNTY ENGINEER
403 LOS ANGELES COUNTY ENGINEERING BLDG.

NOTE: ANY ADDITIONS OR CHANGES ON THIS SHEET MUST BE MADE OR CIRCLED IN RED INK, WITH DATE AND NAME OF PERSON MAKING CHANGE.

Do not extend notes this side of this line.

STATION	B. S.	H. I.	F. S.	ELEV.		℄ Rosecrans
4+47				78 56		℄
				78 28		19 R W/4
				77 45		36 " e.g.
				77 35		38 " b.c.
				78 00		38 " t.c.
				78 33	19 L.	
				77 43	36 2 "	
				77 35	38 " Same	
				77 98	38 "	
4+87				78 76		℄
				78 49		19 R
				77 59		36 2 "
				77 50		38 " Same
				78 15		38 "
				78 50	19 L.	
				77 67	36 2 "	
				77 59	38 " Same	
				78 22	38 "	
O.K. 4+67 8				78 34	19 4 L.	M.W.D. M.H. rim
4+76 1				78 43	" "	" " "

Profile No. ___ Notes Red. ___ Plotted ___ Job No. 6112.07 Division No. 11 F.B. 3341 Pg. 99
X-Sec. No. ___ Date ___ Date ___ Survey of E. Gardena S.D.
Notes Chkd. ___ Checked ___ Survey by English Notes Ed. Date 3-67
Date ___ Date ___ Map No. ___ Indexed ___ Date ___
C. I. GALLI

76-L-295 CE 307 2-63

PLEASE RETURN TO
LOS ANGELES COUNTY ENGINEER
403 Los Angeles County Engineering Bldg.

NOTE: ANY ADDITIONS OR CHANGES ON THIS SHEET MUST BE MADE OR CIRCLED IN RED INK, WITH DATE AND NAME OF PERSON MAKING CHANGE

Do not extend notes this side of this line.

F.B. 3341 Pg. 100 | Job No. 6112.07 | Division No. 11 | Notes Red. | Plotted | Profile
Survey of E. Gardena Ed. | Date | Date | No.
Surveyed by Engler | Notes | Notes Chkd. | Checked | X-Sec.
Indexed C. J. Gallo | Date | Date | Date | No.

STATION	B.S.	H.I.	F.S.	ELEV.		℄ Rosecrans
4+78 ±				78 05	30 ± L.	S.D. M.H. rim.
			-8.08	69 97	F.L. 12" Out E.	7.08 + 1.0 = 8.08
			-9.65	73 40	" .67 In. N.	3.98 + .67 = 9.65
			-7.20	70 85	" .50 In N.	6.70 + .50 = 7.20
6+00 T.P.				79 37		℄
				79 12		19 R W/4
				78 32		36 ± " c.g.
				78 20		38 " b.c.
				78 84		" " t.c.
				79 16	19 L	
				78 30	36 ± " Same	
				78 23	38 "	
				78 83	38 "	
6+92 ±				79 60	S.M.H. rim	20 ± R.
			-8.21	70 39	F.L. 8" In. W.	7.54 + 0.67 = 8.21
			-8.27	70 33	" " Out. E.	7.60 + 0.67 = 8.27
7+00				79 93		℄
				79 68		19 R
				78 86		36 ± " Same
				78 79		38 "
				79 42		38 "

76-L-298 CE 307 2-63

PLEASE RETURN TO
LOS ANGELES COUNTY ENGINEER
403 LOS ANGELES COUNTY ENGINEERING BLDG.

NOTE: ANY ADDITIONS OR CHANGES ON THIS SHEET MUST BE MADE OR CIRCLED IN RED INK, WITH DATE AND NAME OF PERSON MAKING CHANGE.

Do not extend notes this side of this line.

STATION	B. S.	H. I.	F. S.	ELEV.			℄ Rosecrans
7+00				79 72	19	R W/4	
				78 82	36 2	" e.g.	
				78 72	38	" b.c.	
				79 36	38	" t.c.	
7+49 7				79 71	28 0	L	M.W. O. M.H. rim.
8+00				80 50			℄
				80 27			19 R
				79 48			36 2 "
				79 38			38 " Same
				80 02			38 "
				80 31	19	L	
				79 42	36 2	"	
				79 29	38	"	
				79 94	38	"	
9+00				81 02			℄
				80 78			19 R.
				80 09			36 2 "
				79 98			38 "
				80 64			38 "

Profile No. ____ Notes Red ____ Plotted ____ Job No. 6112.07 Division No. 11 F.B. 3341 Pg. 101
X-Sec. No. ____ Date ____ Date ____ Survey of E. Gardena S.D.
Notes Chkd. ____ Checked ____ Survey by English Notes Ed. Date 3-67
Date ____ Date ____ Map No. ____ Indexed C. J. GALLY Date ____

76-L-298 CE 307 2-63

PLEASE RETURN TO
LOS ANGELES COUNTY ENGINEER
403 Los Angeles County Engineering Bldg.

NOTE: ANY ADDITIONS OR CHANGES ON THIS SHEET MUST BE MADE OR CIRCLED IN RED INK, WITH DATE AND NAME OF PERSON MAKING CHANGE

Do not extend notes this side of this line.

F. B. 3341 Pg. 102 | Job No. 6112.07 | Division No. 11 | Notes Red ____ | Plotted ____ | Profile ____
Survey of E. Gardena S.D. Ed. | Date ____ | Date ____ | No. ____ | X-Sec. ____
Survey by E. Inglish Notes ____ | Notes Chkd. ____ | Checked ____ | No. ____
Indexed C. LaBelle | Date ____ | Date ____

STATION	B. S.	H. I.	F. S.	ELEV.		℄ Rosecrans
9+00				8088	19 L W/4	
				8000	36½ " e.g.	
				7990	38 " b.c.	
				8056	38 " t.c.	
10+00				8160		℄
				8146		19 R
				8074		36½ " Same
				8063		38 "
				8128		38 "
				8142	19 L	
				8062	36½ " Same	
				8050	38 "	
				8113	38 "	
10+42.5				8172	S.M.H. rim.	20 R.
			-8.15	7357	F.L. 8" In. W.	7.48 + .67 = 8.15
			-8.20	7352	" " Out. E.	7.53 + .67 = 8.20
10+53.3				8184	Tel. M.H. rim.	42.2
11+00				8220		℄
				8210		17 R
				8155		33.7 " Same
				8147		35.5 " Same
				8210		35.5 "

76-L-298 CE 307 2-63

PLEASE RETURN TO
LOS ANGELES COUNTY ENGINEER
403 LOS ANGELES COUNTY ENGINEERING BLDG.

NOTE: ANY ADDITIONS OR CHANGES ON THIS SHEET MUST BE MADE OR CIRCLED IN RED INK, WITH DATE AND NAME OF PERSON MAKING CHANGE.

Do not extend notes this side of this line.

STATION	B. S.	H. I.	F. S.	ELEV.		℄ Rosecrans
11+00				82 03	20 L W/4	
				81 17	38 7/8 " e.g.	
				81 05	40 5/8 " b.c.	
				81 65	40 5/8 " t.c.	
12+00				82 95		℄
				82 79		19 R
				82 55		36 "
				82 16		37 8/8 " Same
				82 78		37 8/8 "
				82 60	19 L	
				81 70	36 5/8 "	
				81 60	38 3/8 " Same	
				82 25	38 3/8 "	
12+96 0				84 25	43 2/8 L	Tel. M.H. rim
13+00				83 60		℄
				83 49		19 R W/4
				82 82		35 " e.g.
				82 70		38 " f.l.
				82 85		41 " E.g.
				83 05		50 " P.L.

Profile No. ____ Notes Red ____ Plotted ____ Job No. 6112.07 Division No. 11 F.B. 3341 Pg. 103
X-Sec. No. ____ Date ____ Date ____ Survey of E. Gardena S.D.
Notes Chkd. ____ Checked ____ Survey by English Notes Ed. Date 3-67
Date ____ Date ____ Map No. ____ Indexed ____ Date ____

76-L-298 CE 307 2-63

PLEASE RETURN TO
LOS ANGELES COUNTY ENGINEER
403 Los Angeles County Engineering Bldg.

NOTE: ANY ADDITIONS OR CHANGES ON THIS SHEET MUST BE MADE OR CIRCLED IN RED INK, WITH DATE AND NAME OF PERSON MAKING CHANGE

Do not extend notes this side of this line.

F.B. 3341 / Pg. 104 | 6112.07
Survey of E. Gardena S.D. Division No. 11 Job No.
Survey by English Notes Ed. Date Notes Red Plotted Profile
Indexed R.J. Gallt Date Notes Chkd. Date Checked Date X-Sec. No.

STATION	B.S.	H.I.	F.S.	ELEV.		
						℄ Rosecrans
13+00				8325	19 ℄ W/A	
				8232	36½ " e.g.	
				8217	38 " b.c.	
				8280	38 " t.c.	
13+77				8346	M.W.D. M.H. rim	5⅝ R.
13+90.6				8365	S.M.H. rim	46⅜ R.
			-787	7578	F.L. 8" In. W.	7.20 + 0.67 = 7.87
			-789	7576	" 8" Out. E.	7.22 + 0.67 = 7.89
14+00				8345		℄
				8362		19 R
				8322		36½ " Same
				8307		38 "
				8359		38 "
				8331	19 ℄	
				8289	36½ " Same	
				8281	38 "	
				8344	38 "	
15+00				8420		℄
				8427		19 R
				8365		36½ " Same
				8352		38 "
				8413		33 "

76-L-298 CE 307 2-63

PLEASE RETURN TO
LOS ANGELES COUNTY ENGINEER
403 LOS ANGELES COUNTY ENGINEERING BLDG.

NOTE: ANY ADDITIONS OR CHANGES ON THIS SHEET MUST BE MADE OR CIRCLED IN RED INK, WITH DATE AND NAME OF PERSON MAKING CHANGE.

Do not extend notes this side of this line.

STATION	B. S.	H. I.	F. S.	ELEV.				℄ Rosecrans
15+00				83 97	19	L	W/4	
				83 50	36 2	"	e.g.	
				83 40	38	"	b.c.	
				84 02	38	"	t.c.	
16+00				84 85				℄
				84 56				19 R.
				84 00				36 2 " Same
				83 90				38 "
				84 54				38 "
				84 72	19	L.		
				84 13	36 2	"	Same	
				84 06	38	"		
				84 70	38	"		
16+39				85 03				℄
				84 80				20 R
				84 19				38 " Same
				84 03				40 "
				84 68				40 "
				84 71	29 3	L.		S.M.H. r.m.
			-7 27	77 44	F.L. 8"	In. W.		6.60 + 0.67 = 7.27
			-7 39	77 32	" "	Out. E.		6.72 + .67 = 7.39

Profile No. ____ Notes Red ____ Plotted ____ Job No. 6112.07 Division No. 11 F.B. 3341 Pg. 105
Date ____ Date ____ Survey of E. Gardena S.D.
X-Sec. No. ____ Notes Chkd. ____ Checked ____ Survey by English Notes Ed. Date 3-67
Date ____ Date ____ Map No. ____ Index [illegible] Date ____

76-L-298 CE 307 2-63

PLEASE RETURN TO
LOS ANGELES COUNTY ENGINEER
403 LOS ANGELES COUNTY ENGINEERING BLDG.

NOTE: ANY ADDITIONS OR CHANGES ON THIS SHEET MUST BE MADE OR CIRCLED IN RED INK. WITH DATE AND NAME OF PERSON MAKING CHANGE

Do not extend notes this side of this line.

STATION	B.S.	H.I.	F.S.	ELEV.		℄ Rosecrans
16+43				84 97	19 L W/4	
				84 38	36 " e.g.	
				84 27	38 " b.c.	
				84 89	38 " t.c.	
17+07.75 = See Pg. 71				85 45	Tajauta X-Secs pg. 126	
				85 90		℄
17+74				85 68		20 R. W/4
				85 05		38 " e.g.
				84 90		40 " b.c.
				85 58		40 " t.c.
				85 72	19 L	
				84 93	36 4 "	
				84 80	38 2 " Same	
				85 45	38 2 "	
18+14				86 19		℄
				85 97		20 R
				85 43		38 " Same
				85 23		40 "
				85 86		40 "
				86 03	19	
				85 25	36 3	
				85 03	38 1	
				85 75	38 1	

B.M. S.D. 1953, el=85.577
Rosecrans Ave & Tajauta Ave.
N.W. cor. - L.& B.M. spk. in cb.
15' W. of W. end C.R.

F.B. 3341 Pg. 106 6112.07
Job No. Division No. 11 Notes Red Plotted Profile
Survey of E. Gardena S.D. Date Date No. X-Sec.
Survey by English Notes Ed. Notes Chkd. Checked
Indexed C. J. GALLI Date Date Date No.

76-L-298 CE 307 2-63

PLEASE RETURN TO
LOS ANGELES COUNTY ENGINEER
403 Los Angeles County Engineering Bldg.

NOTE: ANY ADDITIONS OR CHANGES ON THIS SHEET MUST BE MADE OR CIRCLED IN RED INK, WITH DATE AND NAME OF PERSON MAKING CHANGE.

Do not extend notes this side of this line.

Profile Notes Red. ____ Plotted ____ Job No. ____ Division No. ____
No. ____ Date ____ Date ____ Survey of E. Gardena S.D.
X-Sec. Notes Chkd. ____ Checked ____ Survey by ____ Notes ____ Date ____
No. ____ Date ____ Date ____ Map No. ____ Traced & Chkd. ____ Date ____

F.B. 3341 Pg. 107

STATION	B. S.	H. I.	F. S.	ELEV.		
						℄ Rosecrans
19+00				86.95		℄
				86.69		20 R. W/ℓ
				86.18		38 " c.g.
				86.00		40 " c.c.
				86.64		40 " c.c.
				86.79	19 ℓ	
				85.96	36 ½ "	
				85.77	38 " Same	
				86.42	38 "	
19+75 ℄				87.28	25 ¾ ℓ.	S.M.H. rim
			-7.78	79.50	F.L. 8" So. W.	7.11 + .67 = 7.78
			-7.89	79.39	F.L. 8" Out E.	7.22 + .67 = 7.89
20+00				87.71		℄
				87.52		20 R
				86.87		38 "
				86.76		40 " Same
				87.38		40 "
				87.60	19 ℓ	
				86.73	36 ½ "	
				86.62	38 "	
				87.25	38 "	

76-L-298 CE 307 2-63

PLEASE RETURN TO
LOS ANGELES COUNTY ENGINEER
403 LOS ANGELES COUNTY ENGINEERING BLDG.

NOTE: ANY ADDITIONS OR CHANGES ON THIS SHEET MUST BE MADE OR CIRCLED IN RED INK, WITH DATE AND NAME OF PERSON MAKING CHANGE

Do not extend notes this side of this line.

F.B. 3341 Pg. 108 | 6/12.07
Survey of E. Gardena S.D. Job No. Division No. 11
Survey by English Notes Date Notes Red Date Plotted
Indexed C. J. GALLI Date Notes Chkd. Date Checked Date
Profile No. X-Sec. No.

STATION	B. S.	H. I.	F. S.	ELEV.		
						℄ Rosecrans
20+40 ±				87 49	43 ± L.	Tel. M.H. nm.
21+00				88 52		℄
				88 32		20 R. W/4
				87 67		38 " e.g.
				87 51		40 " b.c.
				88 12		40 " t.c.
				88 43	19 L	
				87 81	36 ± "	
				87 71	38 "	Same
T.P.				88 30	38 "	
22+00				89 38		℄
				89 15	1	20 R.
				88 45		38 " Same
				88 35		40 "
				88 98		40 "
				89 30	19 L	
				88 89	36 ± "	
				88 73	38 "	Same
				89 38	38 "	

76-L-298 CE 307 2-63

PLEASE RETURN TO
LOS ANGELES COUNTY ENGINEER
403 LOS ANGELES COUNTY ENGINEERING BLDG.

NOTE: ANY ADDITIONS OR CHANGES ON THIS SHEET MUST BE MADE OR CIRCLED IN RED INK, WITH DATE AND NAME OF PERSON MAKING CHANGE.

Do not extend notes this side of this line.

Profile Notes Red. Plotted. Job No. 6112.07 Division No. 11
No. Date Date Survey of E. Garvey S.D.
X-Sec. Notes Chkd. Checked Survey by Engineering Notes F.B. 5341 Pg. 109
No. Date Date Map No. Indexed by Date 3-67

STATION	B. S.	H. I.	F. S.	ELEV.		
						℄ Rosecrans
23+00				90 19		℄
				89 97		20 R W/4
				89 31		38 " C.P.
				89 11		40 " b.c.
T.P.				89 77		40 " t.c.
				90 07	19 L.	
				89 75	36 "	Same
				89 54	38 "	
				90 21	38 "	
23+10				90 14	25 L.	S.M.H. rim
			-9.25	80 89	F.L. 8" In. W.	8.58 + .67 = 9.25
			-9.29	80 85	F.L. 8" Out. E.	8.62 + .67 = 9.29
23+27				90 28	19 L.	M.W.D.M.H. rim
23+68				90 75		℄
				90 54		20 L
				89 81		38 " Same
				89 67		40 "
				90 33		40 "
				90 64	19 L	
				90 31	36 "	Same
				90 10	38 "	
				90 77	38 "	

76-L-298 CE 307 2-63

PLEASE RETURN TO
LOS ANGELES COUNTY ENGINEER
403 Los Angeles County Engineering Bldg.

NOTE: ANY ADDITIONS OR CHANGES ON THIS SHEET MUST BE MADE OR CIRCLED IN RED INK, WITH DATE AND NAME OF PERSON MAKING CHANGE

Do not extend notes this side of this line.

F.B. 3341 Pg. 110 Job No. 6112.07 Division No. 11 Notes Red Plotted Profile
Survey of E. Gardena S.D. Date Notes Chkd. Date X-Sec. No.
Survey by Engle's & Notes Ed. Date Checked Date No.
Indexed C. J. GALLI Date Date

STATION	B.S.	H.I.	F.S.	ELEV.		
24+08				91 08		℄ Rosecrons
				90 84		℄
				90 12		20 R. W/4
				89 99		38 " e.g.
				90 60		40 " b.c.
				90 97		40 " t.c.
				90 62	19 L	
				90 48	36 " Same	
				91 11	38 "	
24+67.98 = 400 S.				91 50		
+20				91 32	Pg. 73	℄ Nestor
1+25				91 24		℄ J.C.M.H. Rivera
			-9.74	81 50	F.L. 8" In. W.	9.07 + .67 = 9.74
			-9.47	81 77	" " In. S.	8.80 + .67 = 9.47
			-9.69	81 65	" " Out. E.	9.02 + .67 = 9.69
1+36				91 06	e.g.	℄
1+38				90 98	f.l.	℄
1+40				91 00	e.g.	℄
1+80				91 99		℄
				91 84		9 R
				91 46		16½ "
				91 35		18 "
				91 99		18 "

76-L-298 CE 307 2-63

PLEASE RETURN TO
LOS ANGELES COUNTY ENGINEER
403 LOS ANGELES COUNTY ENGINEERING BLDG.

NOTE: ANY ADDITIONS OR CHANGES ON THIS SHEET MUST BE MADE OR CIRCLED IN RED INK, WITH DATE AND NAME OF PERSON MAKING CHANGE.

Do not extend notes this side of this line.

STATION	B. S.	H. I.	F. S.	ELEV.		℄ Nestor
1+80				91 74	9 L W/4	
				91 42	16 6 " e.g.	
				91 35	18 " b.c.	
				92 00	18 " t.c.	
2+20				92 24		℄
				92 07		9 R
				91 65		16 6 " Same
				91 57		18 "
				92 23		18 "
				91 98	9 L	
				91 67	16 6 " Same	
				91 63	18 "	
				92 30	18 "	
2+75.0				92 48	S.M.H. rim	℄
			-10 15	82 33	F.L. 8" Out. N.	9.48 + .67 = 10.15
3+20				92 36		℄
				92 22		9 R
				91 93		16 6 " Same
				91 85		18 "
				92 51		18 "

Profile No. ____ Notes Red ____ Plotted ____ Job No. 6112.07 Division No. 11 F.B. 3341 Pg. 111
X-Sec. No. ____ Date ____ Date ____ Survey of E. Gardena S.D.
Notes Chkd. ____ Checked ____ Survey by [illegible] Notes [illegible] Date [illegible]
Date ____ Date ____ Map No. ____ Indexed [illegible] Date ____

76-L-298 CE 807 2-68

PLEASE RETURN TO
LOS ANGELES COUNTY ENGINEER
403 LOS ANGELES COUNTY ENGINEERING BLDG.

NOTE: ANY ADDITIONS OR CHANGES ON THIS SHEET MUST BE MADE OR CIRCLED IN RED INK. WITH DATE AND NAME OF PERSON MAKING CHANGE

Do not extend notes this side of this line.

F.B. 3341 Pg. 112 | Job No. 6112.07 Division No. 11 Notes Red Plotted Profile
Survey of E. Gardena S.D. Date Date No. X-Sec.
Survey by English Notes Ed. Notes Chkd. Checked
Indexed S.J. GALLI Date Date Date No.

STATION	B.S.	H.I.	F.S.	ELEV.		
						℄ Nestor
3+20				92 29	9 L W/t	
				91 90	16½ " e.g.	
				91 81	18 " b.c.	
				92 48	18 " t.c.	
25+28				92 00		℄ Rosecrans
				91 80		20 R
				91 07		38 " Same
				90 96		40 "
T.P.				91 59		40 "
				91 84	19 L	
				91 56	36 "	
				91 43	38 " Same	
				92 11	38 "	
25+68				92 40		℄
				92 19		20 R.
				91 43		38 " Same
				91 24		40 "
				91 86		40 "
				92 22	19 L	
				91 98	36 " Same	
				91 83	38 "	
				92 50	38 "	

76-L-298 CE 307 2-63

PLEASE RETURN TO
LOS ANGELES COUNTY ENGINEER
403 LOS ANGELES COUNTY ENGINEERING BLDG.

NOTE: ANY ADDITIONS OR CHANGES ON THIS SHEET MUST BE MADE OR CIRCLED IN RED INK, WITH DATE AND NAME OF PERSON MAKING CHANGE.

Do not extend notes this side of this line.

STATION	B. S.	H. I.	F. S.	ELEV.		℄ Rosecrans
				92 71		℄
26+00				92 45		20 R. w/4
				91 68		38 " e.g.
				91 52		40 " b.c.
				92 17		40 " t.c.
				92 50	19 L.	
				92 22	36 "	
				92 12	38 " Same	
				92 75	38 "	
26+59.5				92 93	25° L.	S.M.H. rim.
			-10.47	82 46	F.L. 8" In. W.	9.80 + .67 = 10.47
			-10.57	82 36	F.L. 8" Out. E.	9.90 + .67 = 10.57
27+00				93 54		℄
				93 24		20 R.
				92 57		38 " Same
				92 40		40 "
				93 04		40 "
				93 32	19 L.	
				93 07	36 "	
				92 89	38 " Same	
				93 54	38 "	

Profile No. ___ Notes Red. ___ Plotted ___ Job No. 1112.07 Division No. 11 F.B. 3341 Pg. 113
X-Sec. No. ___ Date ___ Date ___ Survey of E. Gardena S.D.
Notes Chkd. ___ Checked ___ Survey by [illegible] Notes [illegible] Date 3-67
Date ___ Date ___ Map No. ___ Indexed ___ Date ___

76-L-298 CE 307 2-63

PLEASE RETURN TO
LOS ANGELES COUNTY ENGINEER
403 Los Angeles County Engineering Bldg.

NOTE: ANY ADDITIONS OR CHANGES ON THIS SHEET MUST BE MADE OR CIRCLED IN RED INK, WITH DATE AND NAME OF PERSON MAKING CHANGE

Do not extend notes this side of this line.

F.B. 3341 Pg. 114 | Job No. 6112.07 | Division No. 11 | Notes Red | Plotted | Profile
Survey of E. Gardena Ed. S.D. | Date | Date | No.
Survey by [illegible] | Notes | Notes Chkd. | Checked | X-Sec.
Indexed | Date | Date | Date | No.

STATION	B.S.	H.I.	F.S.	ELEV.		℄ Rosecrans
28+00				94 24		℄
				93 97		20 R W/4
				93 28		38 " e.g.
				93 15		40 " b.c.
				93 77		40 " t.c.
				94 08	19 L.	
				93 85	36 " S g.m.	
				93 62	38 "	
				93 68	38 " (dep)	
28+68.5				95 00	43.5 L.	Tel. M.H. rim.
29+00				95 03		℄
				94 80		20 R.
				94 07		38 " S g.m.
				93 97		40 "
				94 60		40 "
				94 91	19 L. W/4	
				94 78	25.3 L. S.M.	H. rim.
			-11.50	83 28	FL 8" In. W.	10.83 + .67 = 11.50
			-10.95	83 83	" " In. S.	10.28 + .67 = 10.95
			-11.56	83 22	" "	10.89 + .67 = 11.56
				94 52	36 L. e.g.	

76-L-298 CE 307 2-63

PLEASE RETURN TO
LOS ANGELES COUNTY ENGINEER
403 LOS ANGELES COUNTY ENGINEERING BLDG.

NOTE: ANY ADDITIONS OR CHANGES ON THIS SHEET MUST BE MADE OR CIRCLED IN RED INK, WITH DATE AND NAME OF PERSON MAKING CHANGE.

Do not extend notes this side of this line.

STATION	B. S.	H. I.	F. S.	ELEV.		℄ Rosecrans
29+00				94.37	38 L. b.c.	
				94.49	38 " t.c. dep.	
				97.77	324² L.	S.M.H. rim.
			-10.85	86.92	F.L. 8" Out. N.	10.18 + .67 = 10.85
29+42				95.34		℄
				95.12		20 R W/4
				94.33		38 " e.g.
				94.23		40 " b.c.
				94.91		40 " t.c.
				95.22	19 L	
				94.82	36 "	
				94.65	38 " Same	
				95.33	38 "	
30+10²				95.68	25' L.	S.M.H. rim.
			-11.77	83.91	F.L. 8" In. W.	11.10 + .67 = 11.77
			-11.65	84.03	F.L. 8" In. N.	10.98 + .67 = 11.65
			-11.82	83.86	F.L. 8" Out. E.	11.15 + .67 = 11.82
30+12.13 fd.	W. = 1+00 N.			95.92	Pg. 75 Int. ℄ Parmelee	
B.M. S.D. 1954				95.23	S.D. 1954, el. = 95.228, F.B. 3334-24	
					Rose. & Parmelee - N.E. Cor.	
					Bt. Spk. in ch. at ctr. of C.R.	

Profile No. ____ Notes Red ____ Plotted ____ Job No. 6112.07 Division No. 11 F.B. 3341 Pg. 115
X-Sec. No. ____ Date ____ Date ____ Survey of E. Gardena S.D.
Notes Chkd. ____ Checked ____ Survey by English Notes Ed. Date 3-67
Date ____ Date ____ Map No. ____ Indexed C. J. Gill Date ____

76-L-298 CE 307 2-63

PLEASE RETURN TO
LOS ANGELES COUNTY ENGINEER
403 LOS ANGELES COUNTY ENGINEERING BLDG.

NOTE: ANY ADDITIONS OR CHANGES ON THIS SHEET MUST BE MADE OR CIRCLED IN RED INK, WITH DATE AND NAME OF PERSON MAKING CHANGE

Do not extend notes this side of this line.

STATION	B.S.	H.I.	F.S.	ELEV.	Pg. 75	℄ Parmelee
1+83				95.66		℄
				95.58	9 L W/4	
				95.47	16 " e.g.	
				95.23	18 " b.c.	
				95.32	18 " t.c. (dep)	
1+90				95.68		℄
				95.50		9 R
				95.13		16 "
				94.94		18 " Typical
				95.62		18 " (dep)
2+23				95.62		℄
				95.46		9 R
				95.17		16 " "
				94.96		18 "
				95.07		18 "
				95.48	9 L	
				95.08	16 "	
				94.96	18 " Typ.	
				95.63	18 "	
2+78.8				95.15	S.M.H. rim	℄
			-10.49	84.66	F.L. 8" Out. S.	9.82+.67=10.49

F.B. 3341 Pg. 116 6112.07
Job No. Division No. 11 Notes Red Plotted Profile
Survey of E. Gardena S.D. Date Date No. X-Sec.
Survey by English Notes Ed. Notes Chkd. Checked No.
Indexed O. J. GALLI Date Date Date

76-L-298 CE 307 2-63

PLEASE RETURN TO
LOS ANGELES COUNTY ENGINEER
403 LOS ANGELES COUNTY ENGINEERING BLDG.

NOTE: ANY ADDITIONS OR CHANGES ON THIS SHEET MUST BE MADE OR CIRCLED IN RED INK, WITH DATE AND NAME OF PERSON MAKING CHANGE.

Do not extend notes this side of this line.

STATION	B. S.	H. I.	F. S.	ELEV.				℄ Parmelee
3+23				95.09				℄
				94.94				9 R w/t
				94.59				16 " e.g.
				94.48				18 " b.c.
				95.14				18 " t.c.
				94.94	9 L			
				94.59	16 "			
				94.43	18 "	Typ.		
				95.11	18 "			
30+72				96.47				℄ Rosecrans
				96.27				20 R
				95.45				38 "
				95.33				40 " Typical
				96.00				40 "
				96.33	1.9 L			
				95.86	3.6 "			
				95.71	38 "	Typ.		
				96.38	38 "			
31+12				96.79				℄
				96.63				20 R
				95.87				38 " Typ.

Profile No. ____ Notes Red ____ Plotted ____ Job No. 1112.07 Division No. 11 F.B. 33-41 Pg 117
X-Sec. No. ____ Date ____ Date ____ Survey of E. Gardena S.D.
Notes Chkd. ____ Checked ____ Survey by Eighth Notes Ed. Date 3-67
Date ____ Date ____ Map No. ____ Indexed ____ Date ____

76-L-298 CE 307 2-63

PLEASE RETURN TO
LOS ANGELES COUNTY ENGINEER
403 LOS ANGELES COUNTY ENGINEERING BLDG.

NOTE: ANY ADDITIONS OR CHANGES ON THIS SHEET MUST BE MADE OR CIRCLED IN RED INK. WITH DATE AND NAME OF PERSON MAKING CHANGE

Do not extend notes this side of this line.

STATION	B. S.	H. I.	F. S.	ELEV.		℄ Rosecrans
31+12				95 75		40 R Typ.
				96 37		40 "
				96 61	19 L W/4	
				96 16	36 " e.g.	
				96 01	38 " b.c.	
				96 67	38 " t.c.	
32+00				97 52		℄
				97 28		20 R
				96 66		38 "
				96 50		40 " Typ.
				97 14		40 "
				97 37	19 L.	
				96 83	36 " Typ.	
				96 70	38 "	
				97 38	38 "	
32+75 3				97 95	19 6 L.	M.W.D.M.H. rim.
33+00				98 32		℄
				98 16		20 R
				97 54		38 " Typ.
				97 40		40 "
				98 03		40 "

F. B. 3341 PG. 118 6112.07
Job No. Division No. 11 Notes Red Plotted Profile
Survey of E. Gardena S.D. Date Date No. X-Sec.
Survey by English Notes Ed. Notes Chkd. Checked
Indexed C. J. GALLI Date Date Date No.

76-L-298 CE 307 2-63

PLEASE RETURN TO
LOS ANGELES COUNTY ENGINEER
403 LOS ANGELES COUNTY ENGINEERING BLDG.

NOTE: ANY ADDITIONS OR CHANGES ON THIS SHEET MUST BE MADE OR CIRCLED IN RED INK, WITH DATE AND NAME OF PERSON MAKING CHANGE.

Do not extend notes this side of this line.

STATION	B. S.	H. I.	F. S.	ELEV.			℄ Rosecrans
33+00				98.13	19 L.	W/4	
				97.60	36 3/4 "	e.g.	
				97.47	38 3/4 "	b.c.	
				97.58	38 3/4 "	t.c. (dep)	
33+60 0				98.62	25' L.		S.M.H. rim
			-13.19	85.43	F.L. 8"	In. W.	12.52 + .67 = 13.19
			-13.29	85.33	" 8"	Out. E.	12.62 + .67 = 13.29
34+00				99.21			℄
				99.03			20 R
				98.44			38 "
				98.28			40 " Typ.
				98.92			40 "
				99.07	20 L		
				98.49	38 "		
				98.35	40 "	Typ.	
				99.03	40 "		
35+00				100.20			℄
				100.05			20 R
				99.31			38 "
				99.20			40 " Typ.
				99.27			40 (dep")

Profile No. ___ Notes Red. ___ Plotted ___ Job No. 611207 Division No. 11 F.B. 3341 Pg. 119
X-Sec. No. ___ Date ___ Date ___ Survey of E. Gardena S.D.
Notes Chkd. ___ Checked ___ Survey by Engls. Notes Ed. Date 3-67
Date ___ Date ___ Map No. ___ Indexed C. J. [illegible]

76-L-298 CE 307 2-63

PLEASE RETURN TO
LOS ANGELES COUNTY ENGINEER
403 LOS ANGELES COUNTY ENGINEERING BLDG.

NOTE: ANY ADDITIONS OR CHANGES ON THIS SHEET MUST BE MADE OR CIRCLED IN RED INK, WITH DATE AND NAME OF PERSON MAKING CHANGE

Do not extend notes this side of this line.

STATION	B. S.	H. I.	F. S.	ELEV.				℄ Rosecrans
35+00				100 00	20	L	W/4	
				99 40	38	"	c.g.	
				99 34	40	"	b.c.	
				99 99	40	"	t.c.	
36+04				101 07				℄
				100 96				20 R
				100 23				38 "
				100 13				40 " Typ.
				100 21				40 (dep)
				100 88	20	L.		
				100 44	38	"	Typ.	
				100 31	40	"		
				100 94	40	"		
36+44				101 52				℄
				101 37				20 R
				100 59				38 "
				100 41				40 " Typ.
				101 00				40 "
				101 44	20	L.		
				100 87	38	"	Typ.	
				100 72	40	"		
				100 78	40	" (dep)		

F. B. 3341 Pg. 120 Job No. 6112.07 Division No. 11 Notes Red Plotted Profile
Survey of E. Gardena S.D. Date Date No.
Survey by English Notes Ed. Notes Chkd. Checked X-Sec.
Indexed C. J. GALLI Date Date Date No.

76-L-298 CE 307 2-63

PLEASE RETURN TO
LOS ANGELES COUNTY ENGINEER
403 LOS ANGELES COUNTY ENGINEERING BLDG.

NOTE: ANY ADDITIONS OR CHANGES ON THIS SHEET MUST BE MADE OR CIRCLED IN RED INK, WITH DATE AND NAME OF PERSON MAKING CHANGE.

Do not extend notes this side of this line.

STATION	B. S.	H. I.	F. S.	ELEV.		
						℄ Rosecrans.
36+70				101 77		℄
				101 65		20 R w/4
				100 90		38 " e.g.
				100 64		40 " b.c.
				100 25		40 " t.c. (dep)
37+03 3				101 63	25 3 L.	S.M.H. rim
			-14.77	86 86	F.L. 8" In. W.	14.10 + .67 = 14.77
			-14.87	86 76	" " Out. E.	14.20 + .67 = 14.87
37+50.44 W. = 1+00 N.S.&W., Roscrans & Central ℄ Int. Pg. 77						
1+69 W.				103 20		℄ Rosecrans
				102 76	26 L.	
				102 47	51 "	
				102 28	53 " Typ.	} end c.b.
				102 93	53 "	
1+96 W.				103 38		℄
				103 20		20 R
				102 65		38 "
				102 49		40 " Typ.
				103 12		40 "

Profile No. ___ Notes Red ___ Plotted ___ Job No. 6112.07 Division No. 11 F.B. 3341 Pg. 121
Date ___ Date ___ Survey of E. Gardena S.D.
X-Sec. No. ___ Notes Chkd. ___ Checked ___ Survey by English Notes J. Gill Date 3-67
Date ___ Date ___ Map No. ___ Indexed ___ Date ___

76-L-298 CE 307 2-63

PLEASE RETURN TO
LOS ANGELES COUNTY ENGINEER
403 Los Angeles County Engineering Bldg.

NOTE: ANY ADDITIONS OR CHANGES ON THIS SHEET MUST BE MADE OR CIRCLED IN RED INK, WITH DATE AND NAME OF PERSON MAKING CHANGE

Do not extend notes this side of this line.

F.B. 3341 Pg. 122 | Job No. 6112.07 | Division No. 11 | Notes Red | Plotted | Profile
Survey of E. Gardena S.D. | Date | Date | No.
Survey by English Notes Ed. | Notes Chkd. | Checked | X-Sec.
Indexed C.J. GALLI | Date | Date | No.

STATION	B.S.	H.I.	F.S.	ELEV.		℄ Rosecrans
2+11 W.				103 41		℄
				103 27		20 R W/f
				102 75		38 " e.g.
				102 61		40 " b.c. } end c.b.
				103 29		40 " t.c. } end c.b.
				103 23	26 L W/f	
				102 93	44 " brk.	
				103 00	53 " e.p.	
				103 0	65 " dirt	
3+11 W.				104 05		℄
				104 08		11 R W/f
				103 69		22 " Brk.
				104 50		50 " P.L. (pav.)
				103 82	26 L W/f	
				103 43	43 " Brk.	
				103 65	53 " e.p.	
				103 7	65 " dirt	
1+00 S				102 50		℄ int.
1+30 S.				101 80	Brk.	℄ Central
1+80 S				102 98		℄ "
				102 80		26 R W/f
				102 51		51 " e.g.

76-L-298 CE 307 2-63

PLEASE RETURN TO
LOS ANGELES COUNTY ENGINEER
403 LOS ANGELES COUNTY ENGINEERING BLDG.

NOTE: ANY ADDITIONS OR CHANGES ON THIS SHEET MUST BE MADE OR CIRCLED IN RED INK, WITH DATE AND NAME OF PERSON MAKING CHANGE.

Do not extend notes this side of this line.

STATION	B. S.	H. I.	F. S.	ELEV.		℄ Central
1+80 S.				102 36		53 R b.c.
				102 91		53 " t.c.
1+96.8 S				102 51	S.M.H. rim	42 R.
			-1535	86 16	F.L. 8" Out N.E.	1468+.67 = 1535
				103 01		℄
2+08 S.				102 85	19 L w/4	
				102 32	36 " c.g.	flow south
				102 18	38 b.c.	from here
				102 26	38 " T.C. (dep)	
302' S. of SMH 1+96.8				100 90		S.M.H. Rim
			-12.84	88 06	F.L. 8" D. outlet N.	12.17+0.67 = 12.84
1+80 N.				102 41		℄
				102 41		2 R c.g.
				102 44		3 " b.c.
				102 95		3 " t.c.
				102 82		7 " "
				102 32		7 " b.c.
				102 29		8 " c.g.
				102 03		23 " w/4
				101 51		38 " c.g.
				101 29		40 " b.c.
				101 38		40 " t.c. (dep)
2+06 N.				102 38		℄
				102 30	20 L w/4	
				102 11	38 L. c.g.	

Profile No. ____ Notes Red ____ Plotted ____ Job No. 6112.07 Division No. 11 F.B. 3341 Pg. 123
X-Sec. No. ____ Date ____ Date ____ Survey of E. Gardena S.D.
Notes Chkd. ____ Checked ____ Survey by English Notes Ed. Date 3-67
Date ____ Date ____ Map No. 7 Indexed G. J. GALLI Date ____

76-L-298 CE 307 2-63

PLEASE RETURN TO
LOS ANGELES COUNTY ENGINEER
403 LOS ANGELES COUNTY ENGINEERING BLDG.

NOTE: ANY ADDITIONS OR CHANGES ON THIS SHEET MUST BE MADE OR CIRCLED IN RED INK, WITH DATE AND NAME OF PERSON MAKING CHANGE

Do not extend notes this side of this line.

STATION	B. S.	H. I.	F. S.	ELEV.		℄ Central
2+06 N.				101 97	40 L, b.c.	
				102 60	40 L, t.c.	
2+20 N.				102 40		℄
				102 42		2 R
				102 44		3 "
				102 93		3 "
				102 87		7 "
				102 36		7 "
				102 33		8 " Typical
				102 07		23 "
				101 40		38 "
				101 25		40 "
				101 90		40 "
				102 31	20 L	
				102 09	38 "	
				101 99	40 " Typ.	
				102 60	40 "	
2+50 N				102 75	40 "	S.D. F.L. - Pg. 79
3+20 N.				102 90		℄
				102 89		2 R Typ.
				102 90		3 "

F.B. 3341 Pg. 124 Job No. 6112.07 Division No. 11 Notes Red Plotted Profile
Survey of E. Gardena S.D. Date Date No. X-Sec.
Survey by English Notes Ed. Notes Chkd. Checked
Indexed C. J. GALLI Date Date Date No.

76-L-298 CE 307 2-63

PLEASE RETURN TO
LOS ANGELES COUNTY ENGINEER
403 LOS ANGELES COUNTY ENGINEERING BLDG.

NOTE: ANY ADDITIONS OR CHANGES ON THIS SHEET MUST BE MADE OR CIRCLED IN RED INK, WITH DATE AND NAME OF PERSON MAKING CHANGE.

Do not extend notes this side of this line.

STATION	B. S.	H. I.	F. S.	ELEV.		℄ Central
3+20				103 40		3 R
				103 33		7 "
				102 83		7 "
				102 83		8 " Typ.
				102 62		23 "
				102 45		38 "
				102 42		40 "
				102 65		40 "
				102 78	20 L	
				102 67	38 " Typ.	
				102 64	40 "	
fd.				102 87	40 "	
B.M.S.D. 1954				95 23	S.D. 1954, el = 95.228, Pg. 24	
					Rosecrans & Parmelee, N.E. Cor.	
					Bt. Spk. at Ctr. C.R.	

Profile No. ____ Notes Red ____ Plotted ____ Job No. 6112.07 Division No. 11 F.B. 3341 Pg. 125
X-Sec. No. ____ Date ____ Date ____ Survey of E. Gardena S.D.
Notes Chkd. ____ Checked ____ Survey by Frybel Notes Ed. Date 3-67
Date ____ Date ____ Map No. ____ Indexed C. J. GALL Date ____

76-L-298 CE 307 2-63

PLEASE RETURN TO
LOS ANGELES COUNTY ENGINEER
403 Los Angeles County Engineering Bldg.

NOTE: ANY ADDITIONS OR CHANGES ON THIS SHEET MUST BE MADE OR CIRCLED IN RED INK, WITH DATE AND NAME OF PERSON MAKING CHANGE

Do not extend notes this side of this line.

F.B. 3341 Pg. 126 | Job No. 6112.07 | Division No. 11 | Notes Red | Plotted | Profile
Survey of E. Gardena S.D. Ed. | Date | No. | X-Sec.
Survey by English Notes | Notes Chkd. | Checked | No.
Indexed | Date | Date

STATION	B. S.	H. I.	F. S.	ELEV.		℄ Tajauta
Rd. B.M.S.D. 1953				85 58	S.D. 1953, el = 85.577, Pg. 23 Rosecrans & Tajauta, N.W. Cor. B.M. spk., 15' W. of W. end C.R.	
17+07.25 N. = 400 N. ℄ S.				85 45	Rosecrans & Tajauta ℄ Int., Pg. 70971	
1+19 / 1+35.2 S.				85 32		℄
1+38.2 S.				84 69	e.g.	℄
1+41.2 S.				84 62	f.l.	℄
1+80 S.				84 71	e.g.	℄
				85 35		℄
				85 21		9 R W/A
				84 92		16.2 " e.g.
				84 76		18 " b.c.
				85 41		18 " t.c.
				85 32	14 L	
				84 68	16.2 "	
				84 55	28 " T.P.	
				85 10	28 "	
2+20 S.				85 50		℄
				85 37		9 R
				84 96		16.2 " T.P.
				84 85		18 "
				85 50		18 "

76-L-298 CE 307 2-63

PLEASE RETURN TO
LOS ANGELES COUNTY ENGINEER
403 LOS ANGELES COUNTY ENGINEERING BLDG.

NOTE: ANY ADDITIONS OR CHANGES ON THIS SHEET MUST BE MADE OR CIRCLED IN RED INK, WITH DATE AND NAME OF PERSON MAKING CHANGE.

Do not extend notes this side of this line.

STATION	B. S.	H. I.	F. S.	ELEV.		℄ Tajauta
2+20 S.				85 52	14 ∠	
				84 74	26 2/2 "	Typ.
				84 65	28 "	
				85 18	28 "	
3+20 S.				85 73		℄
				85 55		9 R
				85 26		16 2/2
				85 13		18
				85 80		18
				85 73	14 w/4	
				84 89	25 e.g.	
				84 78	28 gut	
				84 90	31 e.g.	
1+20 N.				85 20		
1+37.5 N.				84 50	e.g.	℄
1+40.5 N.				84 47	f.l.	℄
1+43.5 N.				84 57	e.g.	℄
1+91. N.				84 98		℄
				84 87		9 R
				84 53		16 " Typ.
				84 34		18 "
				84 95		18 "

Profile No. ____ Notes Red ____ Plotted ____ Job No. 6112.07 Division No. 11 F.B. 3341 Pg. 127
X-Sec. No. ____ Date ____ Date ____ Survey of E. Gardena S.D.
Notes Chkd. ____ Checked ____ Survey by English Notes Ed. Date 3-67
Date ____ Date ____ Map No. ____ Indexed C. T. GALLI Date ____

76-L-298 CE 307 2-63

PLEASE RETURN TO
LOS ANGELES COUNTY ENGINEER
403 LOS ANGELES COUNTY ENGINEERING BLDG.

NOTE: ANY ADDITIONS OR CHANGES ON THIS SHEET MUST BE MADE OR CIRCLED IN RED INK, WITH DATE AND NAME OF PERSON MAKING CHANGE

Do not extend notes this side of this line.

STATION	B.S.	H.I.	F.S.	ELEV.				℄ Tajauta
1+91 N.				84 89	9	L	w/4	
				84 66	16	"	c.g.	
				84 52	18	"	b.c.	
				85 16	18	"	t.c.	
2+25 N.				84 68				℄
				84 50				9 R
				84 17				16 " Typ.
				83 98				18 "
				84 65				18 "
				84 52	9	L		
				84 25	16	"		
				84 07	18	"	Typ.	
				84 73	18	"		
2+80.05 N. (T.P.) = 1+00 E. & W.				84 14	℄ INT. Tajauta & 142nd - Pg. 81			
1+58 E.				83 90				℄ Northwood
				83 82				7.5 R
				83 44				13.7 " Typ.
				83 30				15 "
				83 91				15 "

F.B. 3341 Pg. 128 ✓ 6112.07 Job No. Division No. 11 Notes Red Plotted Profile
Survey of E. Gardena S.D. Date Date No.
Survey by English Notes Ed. Notes Chkd. Checked X-Sec.
Indexed C. J. GALLI Date Date Date No.

76-L-298 CE 307 2-63

PLEASE RETURN TO
LOS ANGELES COUNTY ENGINEER
403 LOS ANGELES COUNTY ENGINEERING BLDG.

NOTE: ANY ADDITIONS OR CHANGES ON THIS SHEET MUST BE MADE OR CIRCLED IN RED INK, WITH DATE AND NAME OF PERSON MAKING CHANGE.

Do not extend notes this side of this line.

STATION	B. S.	H. I.	F. S.	ELEV.		℄ Northwood
1+58 E.				83 80	7.5 L W/4	
				83 37	13.7 " e.g.	
				83 25	15 " b.c.	
				83 88	15 " t.c.	
3+57.7 E.				82 77	S.M.H. rim	℄ "
			-5 87	76 90	F.L. 8" W. In.	5.20 + .67 = 5.87
1+13 W.				83 65	e.g.	℄ 1.42 nd
1+16 W.				83 60	f.l.	℄ "
1+ 19 W.				83 66	e.g.	℄ "
1+54 W.				84 62		℄ "
				84 50		9 R
				84 10		16 "
				83 97		18 " Typ
				84 63		18 "
				84 47	9 L	
				84 10	16 "	
				83 95	18 " Typ.	
				84 57	18 "	
1+70 W.				84 53	11.8 L.	S.M.H. rim
			-6 85	77 68	F.L. 8" In. W.	6.18 + 0.67 = 6.85
			-6 92	77 61	" " Out. E.	6.25 + .67 = 6.92

Profile No. ____ Notes Red ____ Plotted ____ Job No. ____ Division No. 11 F.B. 3341 Pg. 129
X-Sec. No. ____ Date ____ Date ____ Survey of E. Gordena S.D.
Notes Chkd. ____ Checked ____ Survey by English Notes Ed. Date 3-67
Date ____ Date ____ Map No. ____ Indexed C. J. GALL Date ____
6112.07

76-L-298 CE 307 2-63

PLEASE RETURN TO
LOS ANGELES COUNTY ENGINEER
403 Los Angeles County Engineering Bldg.

NOTE: ANY ADDITIONS OR CHANGES ON THIS SHEET MUST BE MADE OR CIRCLED IN RED INK, WITH DATE AND NAME OF PERSON MAKING CHANGE

Do not extend notes this side of this line.

F.B. 3341 Pg. 130 | Job No. 6112.07 | Division No. 11 | Notes Red ____ Plotted ____ Profile
Survey of E. Gardena S.D. | Date ____ Date ____ No. ____ X-Sec.
Survey by English Notes Ed. | Notes Chkd. ____ Checked ____ No. ____
Indexed E.L. GALL Date ____ Date ____ Date ____

STATION	B.S.	H.I.	F.S.	ELEV.					
								℄ 142nd St.	
1+94 W.				8502				℄	
				8490				9 R	W/4
				8452				16 "	e.g.
				8441				18 "	b.c.
				8500				18 "	t.c.
				8484	9	L			
				8447	16	"	T		
				8437	18	"	T/P.		
				8493	18	"			
2+94 W.				8581				℄	
				8568				9 R	
				8530				16 "	T
				8520				18 "	T/P.
				8581				18 "	
				8564	9	L			
				8535	16	"	T		
				8525	18	"	T/P.		
				8525	18	" (dep.)			
3+34 N.				8390				℄ Tajauta	

76-L-298 CE 307 2-63

PLEASE RETURN TO
LOS ANGELES COUNTY ENGINEER
403 LOS ANGELES COUNTY ENGINEERING BLDG.

NOTE: ANY ADDITIONS OR CHANGES ON THIS SHEET MUST BE MADE OR CIRCLED IN RED INK, WITH DATE AND NAME OF PERSON MAKING CHANGE.

Do not extend notes this side of this line.

STATION	B. S.	H. I.	F. S.	ELEV.		℄ Tajauta
3+34				83 66	9 L W/4	
				83 40	16 " e.g.	
				83 24	18 " b.c.	
				83 88	18 " t.c.	
3+38				83 85		℄
				83 70		9 R
				83 34		16 "
				83 23		18 " Typ.
				83 84		18 "
3+71 3				83 66	S.M.H. rim	℄
			-7 19	75 47	F.L. 8" Out. N.	6.52 + 0.67 = 7.19
3+78				83 64		℄
				83 57		9 R
				83 23		16 "
				83 11		18 " Typ.
				83 71		18 "
				83 57	9 L.	
				83 22	16 "	
				83 05	18 " Typ.	
				83 68	18 "	
T.P.				83 29	T.P.	

Profile No. ____ Notes Red ____ Plotted ____ Job No. 6112.07 Division No. 11 F.B. 3341 Pg. 131
Date ____ Date ____ Survey of E. Gardena S.D.
X-Sec. No. ____ Notes Chkd. ____ Checked ____ Survey by English Notes Ed. Date 3-67
Date ____ Date ____ Map No. ____ Indexed G. J. GALLI

76-L-298 CE 307 2-63

PLEASE RETURN TO
LOS ANGELES COUNTY ENGINEER
403 LOS ANGELES COUNTY ENGINEERING BLDG.

NOTE: ANY ADDITIONS OR CHANGES ON THIS SHEET MUST BE MADE OR CIRCLED IN RED INK, WITH DATE AND NAME OF PERSON MAKING CHANGE

Do not extend notes this side of this line.

STATION	B.S.	H.I.	F.S.	ELEV.		℄ Tajauta
4+78				83 25		℄
				83 14		9 R W/4
				82 80		16 " e.g.
				82 66		18 " b.c.
				83 26		18 " t.c.
				83 10	9 L	
				82 76	16 "	
				82 66	18 " Typ.	
				83 29	18 "	
5+86				82 70	S.M.H. rim	℄
			-692	75 78	F.L. 8" In. S.	6.25+.67=6.92
			-697	75 73	" " Out. N.	6.30+.67=6.97
6+00				82 69		℄
				82 57		9 R
				82 25		16 " Typ.
				82 17		18 "
				82 25		18 " dep
				82 57	9 L	
				82 29	16 "	
				82 15	18 " Typ.	
				82 77	18 "	

F.B. 3341 Pg. 132 6112.07
Job No. Division No. 11 Notes Red. Plotted Profile
Survey of E. Gardena S.D. Date Date No.
Survey by English Notes Ed. Notes Chkd. Checked X-Sec.
Indexed C. J. GALLI Date Date Date No.

76-L-298 CE 307 2-63

PLEASE RETURN TO
LOS ANGELES COUNTY ENGINEER
403 LOS ANGELES COUNTY ENGINEERING BLDG.

NOTE: ANY ADDITIONS OR CHANGES ON THIS SHEET MUST BE MADE OR CIRCLED IN RED INK, WITH DATE AND NAME OF PERSON MAKING CHANGE.

Do not extend notes this side of this line.

STATION	B. S.	H. I.	F. S.	ELEV.				
								℄ Tajauta
7+00				82 34				℄
				82 22				9 R w/4
				81 88				16 " e.g.
				81 78				18 " b.c.
				81 87				18 " t.c. (dep)
				82 19	9 L			
				81 87	16 "			
				81 79	18 "	Typ.		
				82 37	18 "			
8+00				81 90				℄
				81 79				9 R
				81 48				16 "
				81 39				18 " Typ.
				81 51				18 " (dep)
				81 78	9 L			
				81 49	16 "			
				81 37	18 "	Typ.		
				81 98	18 "			
8+61.4				81 65	S.M.H. rim			℄
			-6 77	74 88	F.L. 8"	In. S.		6.10 + .67 = 6.77
			-6 85	74 80	" "	Out. N.		6.18 + .67 = 6.85

Profile No. ___ Notes Red ___ Plotted ___ Job No. 6112.07 Division No. 4 F.B. 334 Pg. 133
X-Sec. No. ___ Date ___ Date ___ Survey of E. Gardena S.D.
Notes Chkd. ___ Checked ___ Survey by Engel Notes Fd. Date 3-6-7
Date ___ Date ___ Map No. 1 Indexed C. J. GALLAGHER

76-L-298 CE 307 2-63

PLEASE RETURN TO
LOS ANGELES COUNTY ENGINEER
403 Los Angeles County Engineering Bldg.

NOTE: ANY ADDITIONS OR CHANGES ON THIS SHEET MUST BE MADE OR CIRCLED IN RED INK, WITH DATE AND NAME OF PERSON MAKING CHANGE

Do not extend notes this side of this line.

F. B. 3341 Pg. 134 | 6/12/07
Survey of E. Gardena Ed.
Survey by English Notes S.O.
Indexed C.J. GALL Date
Job No. Division No. 11
Notes Red Plotted
Date Date
Notes Chkd. Checked
Date Date
Profile No.
X-Sec. No.

STATION	B.S.	H.I.	F.S.	ELEV.	
					℄ Tajauta
9+00				81.55	℄
				81.43	9 R. W/+
				81.07	16 " e.g.
				81.02	18 " b.c.
				81.11	18 " +. c. (dep)
				81.38	9 L.
				81.09	16 "
				80.97	18 " Typ.
				81.57	18 "
10+00				81.13	℄
				81.02	9 R
				80.66	16 "
				80.54	18 " Typ.
				80.63	18 " (dep)
				81.01	9 L
				80.62	16 "
				80.52	18 " Typ.
				81.14	18 "
10+36				80.97	℄
				80.87	9 R
				80.53	14 " Typ.

76-L-298 CE 307 2-63

PLEASE RETURN TO
LOS ANGELES COUNTY ENGINEER
403 LOS ANGELES COUNTY ENGINEERING BLDG.

NOTE: ANY ADDITIONS OR CHANGES ON THIS SHEET MUST BE MADE OR CIRCLED IN RED INK. WITH DATE AND NAME OF PERSON MAKING CHANGE.

Do not extend notes this side of this line.

STATION	B. S.	H. I.	F. S.	ELEV.				℄ Tajauta
10+36				80 41				18 R e.c.
				81 02				18 " t.c.
				80 81	9	L		
				80 50	16	"	Typ.	
				80 38	18	"		
				80 48	18	"		
10+71				80 87				℄
				80 71	9	L		
				80 47	16	"	Typ.	
				80 26	18	"		
				80 90	18	"		
10+76				80 85				℄
				80 67				9 R
				80 32				16 "
				80 18				18 " Typ.
				80 83				18 "
11+27.94 N. = 1+00 E. & W.				80 67	℄ Int. Tajauta & 139th, Pg. 85			
1+14.5 E.				80 16	e.g.			℄ Northwood
1+17.5 E.				80 08	f.l.			℄ "
1+20.5 E.				80 13	e.g.			℄ "
1+56 E.				80 98				℄ "

Profile No. ____ Notes Red ____ Plotted ____ Job No. 6112.07 Division No. 11 F.B. 3341 Pg. 135
X-Sec. No. ____ Date ____ Date ____ Survey of E. Garden S.D.
Notes Chkd. ____ Checked ____ Survey by English Notes Ed. Date 2-67
Date ____ Date ____ Map No. ____ Indexed G. J. Gallagher

76-L-298 CE 307 2-63

PLEASE RETURN TO
LOS ANGELES COUNTY ENGINEER
403 Los Angeles County Engineering Bldg.

NOTE: ANY ADDITIONS OR CHANGES ON THIS SHEET MUST BE MADE OR CIRCLED IN RED INK, WITH DATE AND NAME OF PERSON MAKING CHANGE

Do not extend notes this side of this line.

F. B. 3941 Pg. 136 Job No. 6112.07 Division No. 11 Notes Red Plotted Profile
Survey of E. Gardena S.D. Date Date No. X-Sec.
Survey by English Notes Ed. Notes Chkd. Checked
Indexed C. A. GALLI Date Date Date No.

STATION	B. S.	H. I.	F. S.	ELEV.			
							℄ Northwood
1+56 E.				80 80			7 5 R W/4
				80 41			13 5 " e.g.
				80 29			15 " b.c.
				80 90			" " t.c.
				80 80	7 5 L.		
				80 40	13 5 "	Typ.	
				80 28	15 "		
				80 90	15 "		
1+96 E.				81 08			℄
				80 92			7 5 R.
				80 45			13 5 " Typ.
				80 35			15 "
				80 96			15 "
				80 90	7 5 L.		
				80 43	13 5 "	Typ.	
				80 34	15 "		
				80 96	15 "		
2+96 E.				81 23			℄
				81 11			7 5 R
				80 63			13 5 " Typ.
				80 50			15 "
				81 68			15 "

76-L-298 CE 307 2-63

PLEASE RETURN TO
LOS ANGELES COUNTY ENGINEER
403 LOS ANGELES COUNTY ENGINEERING BLDG.

NOTE: ANY ADDITIONS OR CHANGES ON THIS SHEET MUST BE MADE OR CIRCLED IN RED INK, WITH DATE AND NAME OF PERSON MAKING CHANGE.

Do not extend notes this side of this line.

Profile No. _____ Notes Red. _____ Plotted _____ Job No. 6112.07 Division No. 11
X-Sec. No. _____ Date _____ Date _____ Survey of E. Gardena S.D.
Notes Chkd. _____ Checked _____ Survey by Engrg. Notes Fld. Date 3-67
Date _____ Date _____ Map No. _____ Indexed G.J. Gatti Date _____

F.B. 3341 Pg. 37

STATION	B. S.	H. I.	F. S.	ELEV.	
					℄ Northwood
2+96 E.				81.08	7.5 L
				80.59	13.5 " Typ.
				80.47	15 "
				81.10	15 "
3+72.8 E				81.28	0.5 L. S.M.H. rim.
			-.667	74.61	F.L. 8" Out. W. 6.00 + 0.67 = 6.67
1+15 W				80.16	e.g. ℄ 139th St.
1+18 W.				80.11	f.l. ℄ "
1+21 W.				80.18	e.g. ℄ "
1+58 W.				81.08	℄ "
				80.88	9 R
				80.45	16 " Typ.
				80.34	18 "
				80.98	18 "
				80.91	9 L
				80.56	16 " Typ.
				80.36	18 "
				81.03	18 "
1+98 W.				81.38	℄
				81.26	9 R
				80.92	16 " Typ.

76-L-298 CE 307 2-63

PLEASE RETURN TO
LOS ANGELES COUNTY ENGINEER
403 LOS ANGELES COUNTY ENGINEERING BLDG.

NOTE: ANY ADDITIONS OR CHANGES ON THIS SHEET MUST BE MADE OR CIRCLED IN RED INK, WITH DATE AND NAME OF PERSON MAKING CHANGE

Do not extend notes this side of this line.

STATION	B.S.	H.I.	F.S.	ELEV.		℄ 139th St.
1+98 W.				80 76		18 R
				80 76		18 R. (dep) Typ.
				81 24	9 L	
				80 88	16 "	
				80 67	18 " Typ.	
				81 25	18 "	
2+98 W.				81 98		℄
				81 81		9 R
				81 50		16 "
				81 32		18 "
				81 37		18 " (dep) Typ.
				81 87	9 L	
				81 46	16 "	
				81 32	18 " Typ.	
				81 91	18 "	
3+63 2 W.				82 18	S.M.H. rim	12 3 R.
			-7 15	75 03	F.L. 8" Out. E.	6.48 + .67 = 7.15
11+39 7 N.				80 53	S.M.H. rim	℄ Tajauta
			-6 61	73 92	F.L. 8" In. S.	5.94 + .67 = 6.61
			-6 57	73 96	" " In. W.	5.90 + .67 = 6.57
			-6 62	73 91	" " In. E.	5.95 + .67 = 6.62
			-6 64	73 89	" " Out. N.	5.97 + .67 = 6.64

F.B. 3341 Pg. 188 6/12.07
Job No. Division No. 11 Notes Red Plotted Profile
Survey of E. Gardena SD. Date Date No. X-Sec.
Survey by English Notes Ed. Notes Chkd. Checked
Indexed C. J. GALLI Date Date Date No.

76-L-298 CE 307 2-63

PLEASE RETURN TO
LOS ANGELES COUNTY ENGINEER
403 LOS ANGELES COUNTY ENGINEERING BLDG.

NOTE: ANY ADDITIONS OR CHANGES ON THIS SHEET MUST BE MADE OR CIRCLED IN RED INK, WITH DATE AND NAME OF PERSON MAKING CHANGE.

Do not extend notes this side of this line.

STATION	B. S.	H. I.	F. S.	ELEV.					
							℄ Tajauta		
				80 51			℄		
11+84				80 38			9	R	W/4
				80 05			17	"	e.g.
				79 90			18	"	b.c.
				80 54			18	"	t.c.
				80 44	9	L			
				80 05	17	"			
				79 92	18	"	Typ.		
				80 57	18	"			
12+24				80 40			℄		
				80 22			9	R	
				79 88			17	"	
				79 75			18	"	Typ.
				80 42			18	"	
				80 32	9	L			
				79 97	17	"			
				79 87	18	"	Typ.		
				80 50	18	"			
12+93				80 23			℄		
				80 15			9	R	
				79 84			17	"	
				79 67			18	"	Typ.
				80 33			18	"	

Profile No. ____ Notes Red ____ Plotted ____ Job No. 6112.07 Division No. 11 F.B. 334 Pg. 139
X-Sec. No. ____ Date ____ Date ____ Survey of E. Gardena S.D.
Notes Chkd. ____ Checked ____ Survey by English Notes Ed. Date 3-67
Date ____ Date ____ Map No. ____ Indexed E. J. GALL Date ____

76-L-298 CE 307 2-63

PLEASE RETURN TO
LOS ANGELES COUNTY ENGINEER
403 Los Angeles County Engineering Bldg.

NOTE: ANY ADDITIONS OR CHANGES ON THIS SHEET MUST BE MADE OR CIRCLED IN RED INK, WITH DATE AND NAME OF PERSON MAKING CHANGE

Do not extend notes this side of this line.

F.B. 3341 Pg. 140 Job No. 6112.07 Division No. 11 Notes Red ____ Plotted ____ Profile
Survey of E. Gardena S.D. Date ____ No. ____ X-Sec.
Survey by English Notes Ed. Notes Chkd. ____ Checked ____ No.
Indexed ____ Date ____ Date ____ Date ____

STATION	B.S.	H.I.	F.S.	ELEV.		
						℄ Tajauta
12+93				80 13	9 ℄	
				79 82	17 "	
				79 70	18 "	Typ.
				79 82	18 "	
13+33				80 07		℄
				79 97		9 R
				79 74		17 " Typ.
				79 57		18 "
				80 18		18 "
				79 96	9 L.	
				79 77	17 "	
				79 62	18 "	Typ.
				80 26	18 "	
13+67 ±				79 25	e.g.	℄
13+70 ±				79 19	F.L.	℄
13+73 ±				79 25	e.g.	℄
13+86.34 = 1400 N., E. & W.				79 77	S.M.H. rim.	℄ Int. - Pg. 87
		-	6 32	73 45	F.L. 8" Ins.	5.65 + .67 = 6.32
		-	6 37	73 40	" " In. W.	5.70 + .67 = 6.37
		-	6 39	73 38	" " Out E.	5.72 + .67 = 6.39

76-L-298 CE 307 2-63

PLEASE RETURN TO
LOS ANGELES COUNTY ENGINEER
403 LOS ANGELES COUNTY ENGINEERING BLDG.

NOTE: ANY ADDITIONS OR CHANGES ON THIS SHEET MUST BE MADE OR CIRCLED IN RED INK, WITH DATE AND NAME OF PERSON MAKING CHANGE.

Do not extend notes this side of this line.

Profile Notes Red. Plotted Job No. 6112.07 Division No. 11
No. X-Sec. Date Date Survey of E. Gardena S.D.
Notes Chkd. Checked Survey by English Notes Ed. Date 3-67
Red. Date Date Map No. Indexed Date
F.B. 3391 Pg. 141

STATION	B. S.	H. I.	F. S.	ELEV.	
					℄ Tajauta
1+53 N.				80 04	℄
				79 93	9 R W/L
				79 63	16½ " e.g.
				79 50	18 " b.c.
				80 14	18 " t.c.
				79 93	9 L
				79 67	16½ " Typ.
				79 63	18 "
				80 28	18 "
1+93 N.				80 19	℄
				80 04	9 R
				79 75	16½ " Typ.
				79 65	18 "
				80 29	18 "
				80 03	9 L
				79 75	16½ " Typ.
				79 63	18 "
				80 29	18 "
2+93 N.				80 46	℄
				80 28	9 R
				80 00	16½ " Typ.

76-L-298 CE 307 2-62

PLEASE RETURN TO
LOS ANGELES COUNTY ENGINEER
403 Los Angeles County Engineering Bldg.

NOTE: ANY ADDITIONS OR CHANGES ON THIS SHEET MUST BE MADE OR CIRCLED IN RED INK, WITH DATE AND NAME OF PERSON MAKING CHANGE

Do not extend notes this side of this line.

B.B. 1341 Pg. 42 | Job No. 6112.07 | Division No. 11 | Notes Red | Plotted | Profile
Survey of E. Gardena S.D. | Date | No. | X-Sec.
Survey by English Notes Ed. | Notes Chkd. | Checked | No.
Indexed C. J. GALLI | Date | Date | Date

STATION	B.S.	H.I.	F.S.	ELEV.		
293 N.				79 90		℄ Tajauta
				80 55		18 R Typ.
				80 25	9 L W/f	18 "
				80 03	16 2/2 " e.g.	
				79 89	18 " b.c.	
				80 56	18 " t.c.	
1+55 E.				79 51		℄ 138th St.
				79 48		8 R
				79 15		14 2/2 "
				78 99		16 " Typ.
				79 59		16 "
				79 38	8 L.	
				79 27	14 2/2 " Typ.	
				79 10	16 "	
				79 69	16 "	
2+43 8/8 E.				79 05	S.M.H. rim	℄ 138th St.
		-	6 42	72 63	F.L. 8" In. W.	5.75 + .67 = 6.42
1+14.8 N.				79 37	e.g.	℄ 138th St.
1+17.8 W.				79 28	f.l.	℄ "
1+20.8 W.				79 37	e.g.	℄ "

76-L-298 CE 307 2-63

PLEASE RETURN TO
LOS ANGELES COUNTY ENGINEER
403 LOS ANGELES COUNTY ENGINEERING BLDG.

NOTE: ANY ADDITIONS OR CHANGES ON THIS SHEET MUST BE MADE AND CIRCLED IN RED INK, WITH DATE AND NAME OF PERSON MAKING CHANGE.

Do not extend notes this side of this line.

STATION	B. S.	H. I.	F. S.	ELEV.				
								℄ 138th St
1+55 W.				80 04				℄
				79 90				8 R W/4
				79 64				14² " c.g.
				79 53				16 " b.c.
				80 16				16 " t.c.
				79 91	8	L.		
				79 57	14²	"	Typ.	
				79 45	16	"		
				80 11	16	"		
1+95 W.				80 27				℄
				80 16				8 R
				79 87				14² " Typ.
				79 74				16 "
				79 84				16 " (dep)
				80 16	8	L.		
				79 75	14²	"	Typ.	
				79 64	16	"		
				80 30	16	"		
2+95 W.				80 73				℄
				80 70				8 R
				80 38				14² " Typ.

Profile No. X-Sec. Notes Red Date Notes Chkd. Plotted Date Checked Date Job No. 611207 Division No. 11 Survey of E. Gardena S.D. Survey by English Notes Ed. Date 3-67 Map No. Indexed R. J. GALLIDER

F.B. 3341 Pg. 143

				80 93			16 " Typ.
				80 60	8 L		
				80 26	14½ "	Typ.	
				80 14	16 "		
				80 81	16 "		
3+05 ¹W.				80 80	S.M.H. rim	℄	
			-6.42	74 38	F.L. 8" Out. E.	5.75+.67 = 6.42	
Fd.							
B.M. S.D. 1953				85 58	S.D. 1953, el = 85.577, Pg. 23		
					Rosecrans & Tajauta, N.W. Cor., 15' W.		

Survey of E. Gardena S.D. Division No. 11 Notes Red. Plotted
Survey by English Notes Ed. Date Notes Chkd. Date Checked
Indexed C. J. GALLI Date Date Date
3391 Pg. 144 Job No. 6112.01