F. B. Pg.

Profile No. Notes Red Plotted Job No. Division No.
Date Date Survey of
X-Sec. No. Notes Chkd. Checked Survey by Notes Date
Date Date Map No. Indexed Date

STATION	B.S.	H.I.	F.S.	ELEV.	

NOTE: ANY ADDITIONS OR CHANGES ON THIS SHEET MUST BE MADE OR CIRCLED IN RED INK, WITH DATE AND NAME OF PERSON MAKING CHANGE.

Do not extend notes this side of this line.

PLEASE RETURN TO
LOS ANGELES COUNTY ENGINEER
COUNTY ENGINEERING BLDG.

Microfilmed March 85

F. B. Pg.

Job No. Division No. Notes Red Plotted Profile

Survey of Date Date No.

Survey by Notes Notes Chkd. Checked X-Sec.

Indexed Date Date Date No.

STATION	B. S.	H. I.	F. S.	ELEV.	

76-L298 CE 307 3-61

PLEASE RETURN TO

LOS ANGELES COUNTY ENGINEER

403 Los Angeles County Engineering Bldg.

Do not extend notes this side of this line.

NOTE: ANY ADDITIONS OR CHANGES ON THIS SHEET MUST BE MADE OR CIRCLED IN RED INK, WITH DATE AND NAME OF PERSON MAKING CHANGE

Notes Ck'd by W. EDMONDSON	Survey of Arroyo Dr SD No 1225
Map No.	JN 6112.25 Tape Std °F
Office Work	Surveyed by H.H. Griggs
Checked	Notes H.H. Date 2-21-67
Date	Indexed C. J. GALLI

F. B. 2345 PG. 9

Index
BK 6112.25
Arroyo Dr SD No 1225

FOR DESIGN PURPOSES ONLY

Hill Drive

Cont. Top Pg. 10

℄ PT 1943

℄ PT 1942

℄

To Polvered Grande Dr.

To Centurion Ave & Arroyo Dr.

Cont. Top Pt Pg. 8

Note: Any Additions or Changes on This Sheet Must be Made or Circled in Red Ink With Date and Name of Person Making Change.

PLEASE RETURN TO
LOS ANGELES COUNTY ENGINEER
408 Los Angeles County Engineering Bldg.
Do not extend this side of this line.

75F309S CE#310 1-65

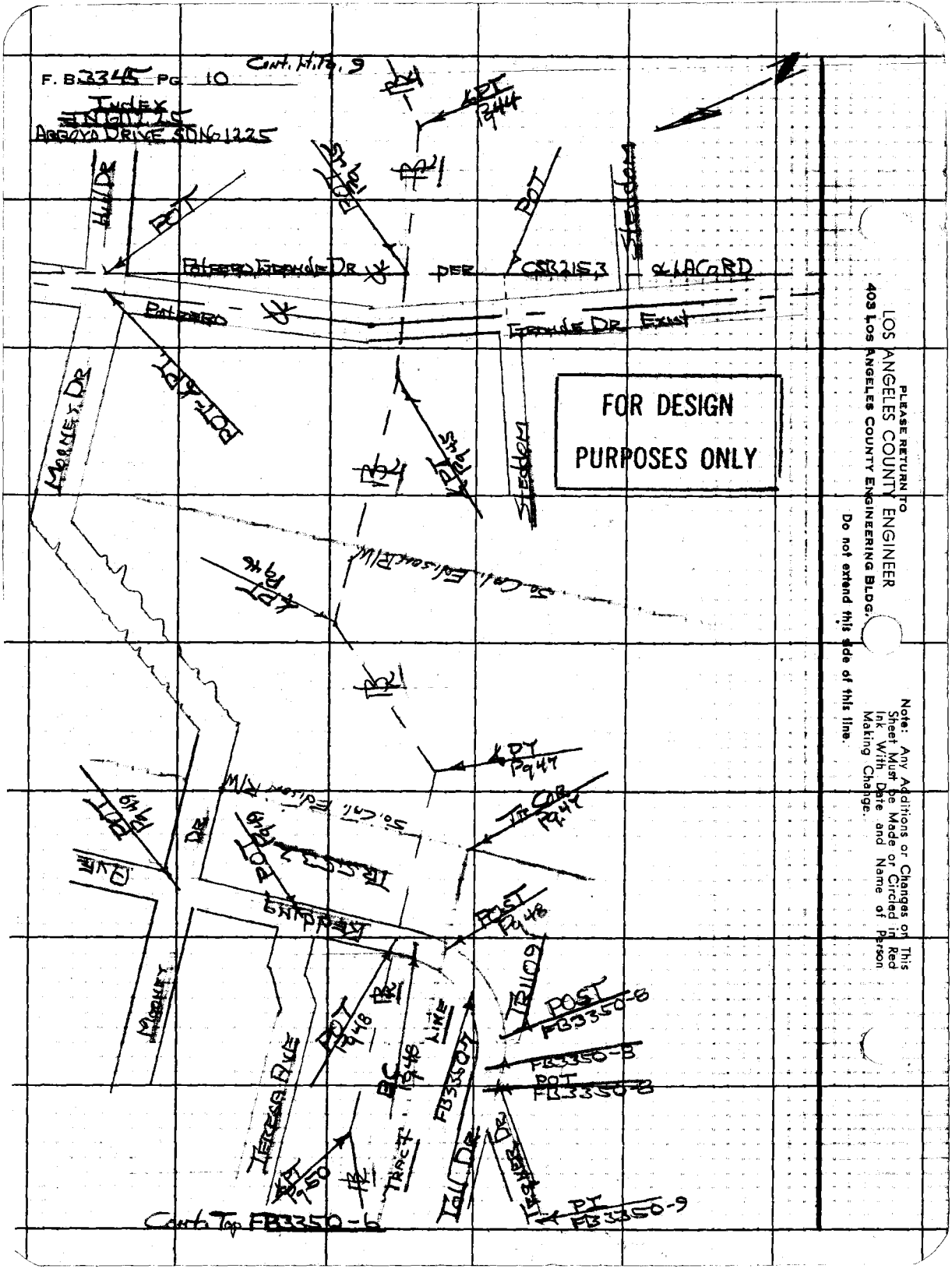
F. B. 3345 Pg. 10
Cont. Hi Pg. 9
Index
ARROYO DRIVE SD No 1225
Hill Dr
POT
Poteero Grande Dr
per CSB 215.3
LACoRD
Poteero
Grande Dr Exist
Steddom
Mooney Dr
POT 4 PT
4 PT Pg 45
So. Cal. Edison R/W
4 PT Pg 46
4 PT Pg 47
TR COR Pg 47
POST Pg 48
TR 1109
POST FB3350-8
FB3350-8
POT FB3350-8
POT Pg 48
BC Pg 48
FB3350-7
Teresa Ave
Tract
Toll Dr
Teaker Dr
PT FB3350-9
Cont. Top FB3350-6
FOR DESIGN PURPOSES ONLY
PLEASE RETURN TO
LOS ANGELES COUNTY ENGINEER
403 Los Angeles County Engineering Bldg.
Do not extend this side of this line.
Note: Any Additions or Changes on This Sheet Must be Made or Circled in Red Ink With Date and Name of Person Making Change.

Notes Ck'd by W. EDMONDSON	Survey of ARROYO DR SP No. 1225
Map No.	JN 6112.25 Tape Std °F
Office Work	Surveyed by H. H. SPRIGGS
Checked	Notes ALG Date 2-67
Date	Indexed C. A. GALLI

F. B. 3345 PG. 7

Index
JN 6112.25
ARROYO DR SP No 1225

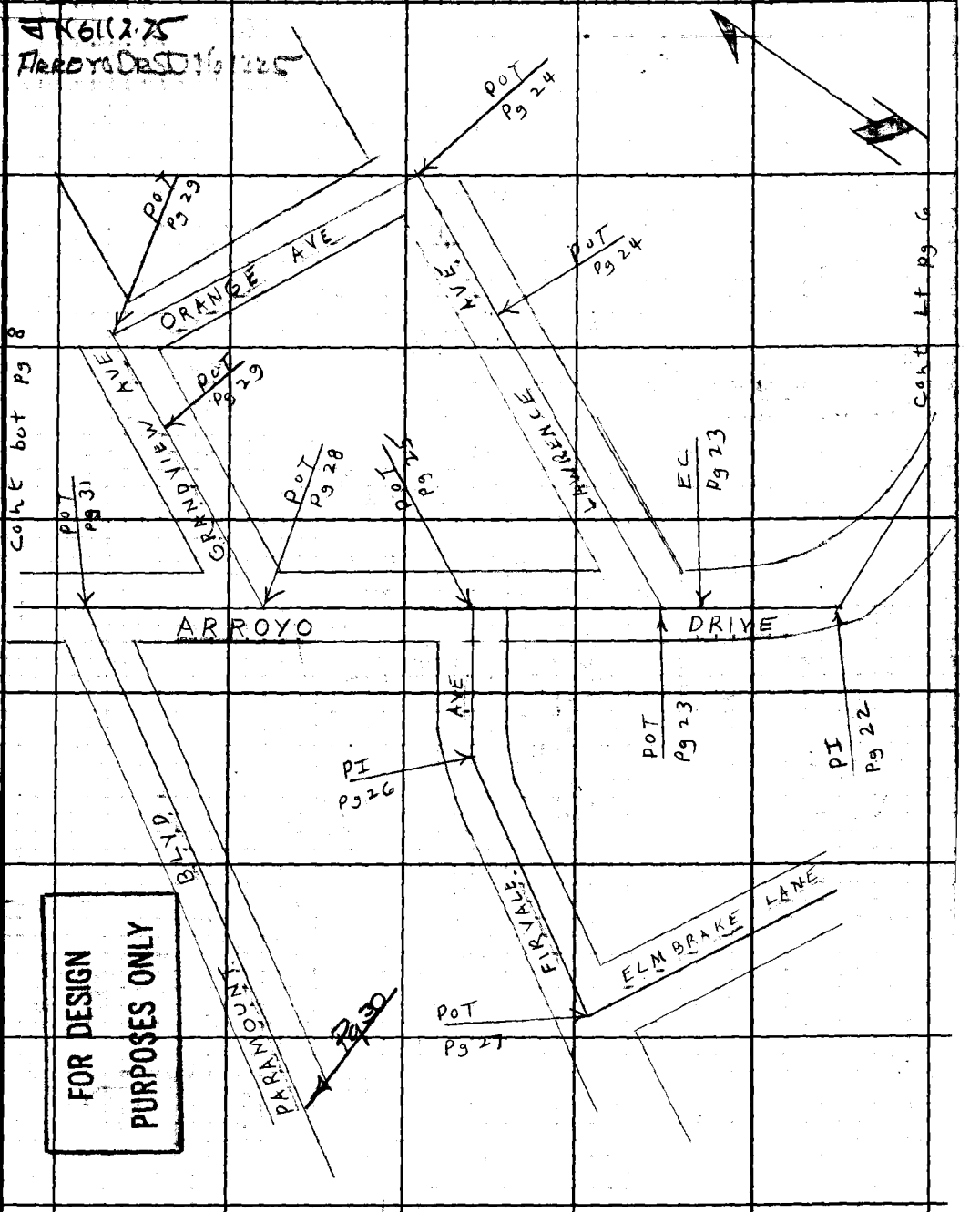

FOR DESIGN PURPOSES ONLY

Note: Any Additions or Changes on This Sheet Must be Made or Circled in Red Ink With Date and Name of Person Making Change.

PLEASE RETURN TO
LOS ANGELES COUNTY ENGINEER
403 LOS ANGELES COUNTY ENGINEERING BLDG.
Do not extend this side of this line.

75F309S CE#310 1-65

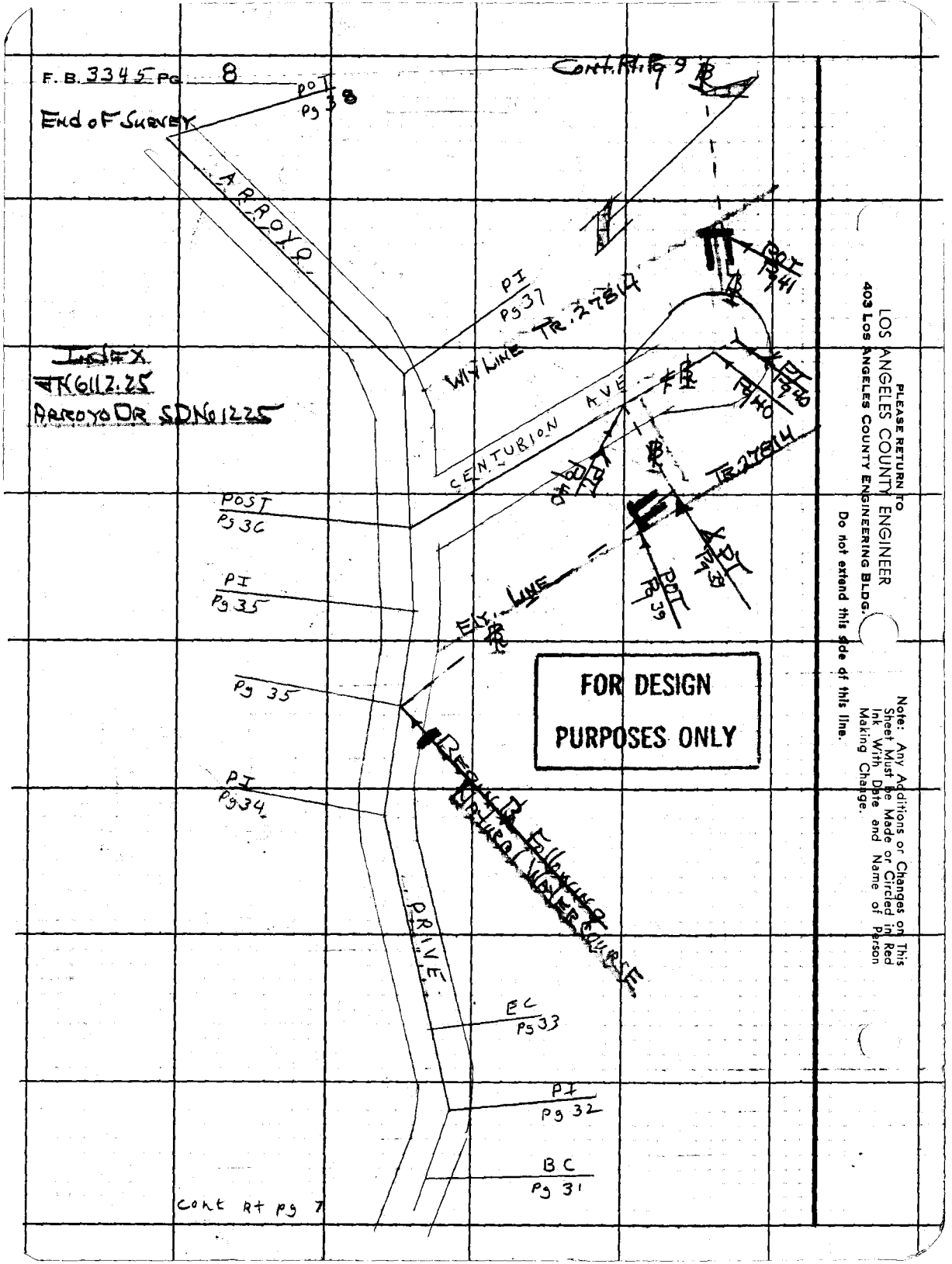
F. B. 3345 Pg 8
End of Survey
POT Pg 38
ARROYO
CONT. RT. Pg 9
PI Pg 37
W'LY LINE TR. 27814
INDEX
4TK6112.25
ARROYO DR SDN01225
CENTURION AVE
POST Pg 36
PI Pg 35
E'LY LINE
Pg 35
FOR DESIGN PURPOSES ONLY
PI Pg 34
PRIVE
EC Pg 33
PI Pg 32
BC Pg 31
Cont Rt Pg 7
PLEASE RETURN TO
LOS ANGELES COUNTY ENGINEER
403 LOS ANGELES COUNTY ENGINEERING BLDG.
Do not extend this side of this line.
Note: Any Additions or Changes on This Sheet Must be Made or Circled in Red Ink With Date and Name of Person Making Change.

Notes Ck'd by W. EDMONDSON
Map No.
Office Work
Checked
Date

Survey of Arroyo Dr SD No 1225
JN 6112.25 Tape Std °F
Surveyed by HHP Barnes
Notes HHS Date 2-20-67
Indexed C. GALLI 4-11-67

F. B. 3345 Pg. 5

Party
H. H. Phillips
M. J. Wolen
G. L. Eade
T. R. Hoffman
F. Perez
E. L. Beasley

FOR DESIGN PURPOSES ONLY

JN 6112.25

ARROYO DR SD NO 1225

PRELIMINARY (Grid Section)

INDEX FB 3345 6-10, 10A,

Note: SEE FB 3338 FOR 1st SECTION OF SURVEY
SEE FB 3360 FOR 2nd SECTION OF SURVEY

ALIGNMENT:

FB 3345 - 11-38 ℄ ARROYO DR
" " -35 39-50 RR DRAIN - ARROYO to REDDING
" " -45 ℄ PATRERO TERRACE DR.
" " 211-212 RR NATURAL DRAINAGE S/Y.
" " 225-226 RR PRIVATE RD. N/Y.

REFERENCES:

FB 381
3145
2227
3052
3279
1512

LOCATION & IMPROVEMENTS

FB 3345 - 53 - 67 RR DRAIN ARROYO to REDDING
" " - 101 - 128 ℄ PATRERO TERRACE DR.
" " - 129 - 132 ℄ ARROYO DR
" " - 133 - 136 CENTURION AVE
" " - 137 - 138 LAWRENCE AVE
" " 139 - 140 FRANKLIEW AVE

RDFB 228-34
501 -

CALTRANS Dist Highways A 216002-22

XSECTIONS:

FB 3345 - 71 - 105 RR DRAIN ARROYO to REDDING
" " - 109 - 114 ℄ PATRERO TERRACE DR.
" " - 141 - 180 ℄ ARROYO DR
" " 181 - 186 LAWRENCE AVE
" " 187 - 192 FRANKLIEW AVE
" " 193 - 206 ℄ ARROYO DR
" " 207 - 210 ℄ CENTURION AVE
" " 213 - 218 RR NATURAL DRAINAGE S/Y
" " 219 - 224 " " " " "
" " 227 - 230 RR PRIVATE RD. N/Y.

Note: Any Additions or Changes on this Sheet Must be Made or Circled in Red Ink With Date and Name of Person Making Change.

Do not extend this side of this line.

PLEASE RETURN TO
LOS ANGELES COUNTY ENGINEER
403 LOS ANGELES COUNTY ENGINEERING BLDG.

T6F3095 CE#310 1-65

F. B 3345 Pg 6

Index
4N 6112.25
Arroyo Dr SD No 1225

FOR DESIGN PURPOSES ONLY

Cont. fr. Pg. 7

POST Pg. 20

BC Pg. 19

POT Pg. 17

POT Pg. 15

EC Pg. 13

POST Pg. 13

PI Pg. 13

1912

ARROYO DRIVE

ELMBRAKE LANE

HANGING ROCK AVE.

IRONSTONE AVE.

JERSEYDALE AVE.

KERNVILLE AVE.

POT Pg. 21

BC Pg. 21

BC Pg. 18

BC Pg. 16

BC Pg. 14

PLEASE RETURN TO
LOS ANGELES COUNTY ENGINEER
403 Los Angeles County Engineering Bldg.

Note: Any Additions or Changes on This Sheet Must be Made or Circled in Red Ink With Date and Name of Person Making Change.

Do not extend this side of this line.

Notes Ck'd by W. EDMONDSON
Map No.
Office Work
Checked
Date

Survey of Arroyo Dr SD No 1225 F. B. 3345 PG. 11
JN 6112.25 Tape 066 Std 66 °F
Surveyed by HHSprings
Notes HHS Date 1-31-67
Indexed C. J. GALLI APR 25 '67

JN 6112.25

ARROYO DR. SD No. 1225

PRELIMINARY (2ND SECTION)

Note: SEE FB 3338 For 1st SECTION OF SURVEY
SEE FB 3350 For 3RD SECTION OF SURVEY

Alig ment:
ARROYO DR, 1st PI E/o KEENVILLE AVE. (TR 29531)
N. W'ly. to 1st PI W/o PALERMO FERNANDO DRIVE
(W'LY OF TR 27814)

STORM DRAIN FB, POST ARROYO DR. 273.85 E'ly & INTER. @ CENTURION AVE (TR 27814) N. & W'ly. along EXIST. DRAIN to POT REDDING AVE, 131.76 So. W'ly & INTER. TERESA AVE (TR 5532) THENCE Along ℄ to 1st PI, 25' W'ly

Index: FB 3345-6-10

XSECTIONS: STORM DRAIN FB 71-105
" ARROYO DRIVE 141-206

LOCATION OF IMPROVEMENTS: STORM DRAIN FB 53-67
ARROYO DRIVE 115-132

FOR DESIGN PURPOSES ONLY

HHSprings
M A Walsh
A. L. Foble
A. R. Workman
I. Olivarez
P. L. Beasley

Note: No TR TIES FOR
TR 29531
TR 23598
Available IN Field
AT TIME OF SURVEY

PLEASE RETURN TO
LOS ANGELES COUNTY ENGINEER
403 Los Angeles County Engineering Bldg.
Do not extend this side of this line.

Note: Any Additions or Changes on this Sheet Must be Made or Circled in Red Ink With Date and Name of Person Making Change.

76F3095 CE#310 1-65

F. B. 3345 PG. 12

98.37 level @ 52° = 98.36

FOR DESIGN PURPOSES ONLY

PLEASE RETURN TO
LOS ANGELES COUNTY ENGINEER
403 Los Angeles County Engineering Bldg.

Do not extend this side of this line.

Note: Any Additions or Changes on This Sheet Must be Made or Circled in Red Ink With Date and Name of Person Making Change.

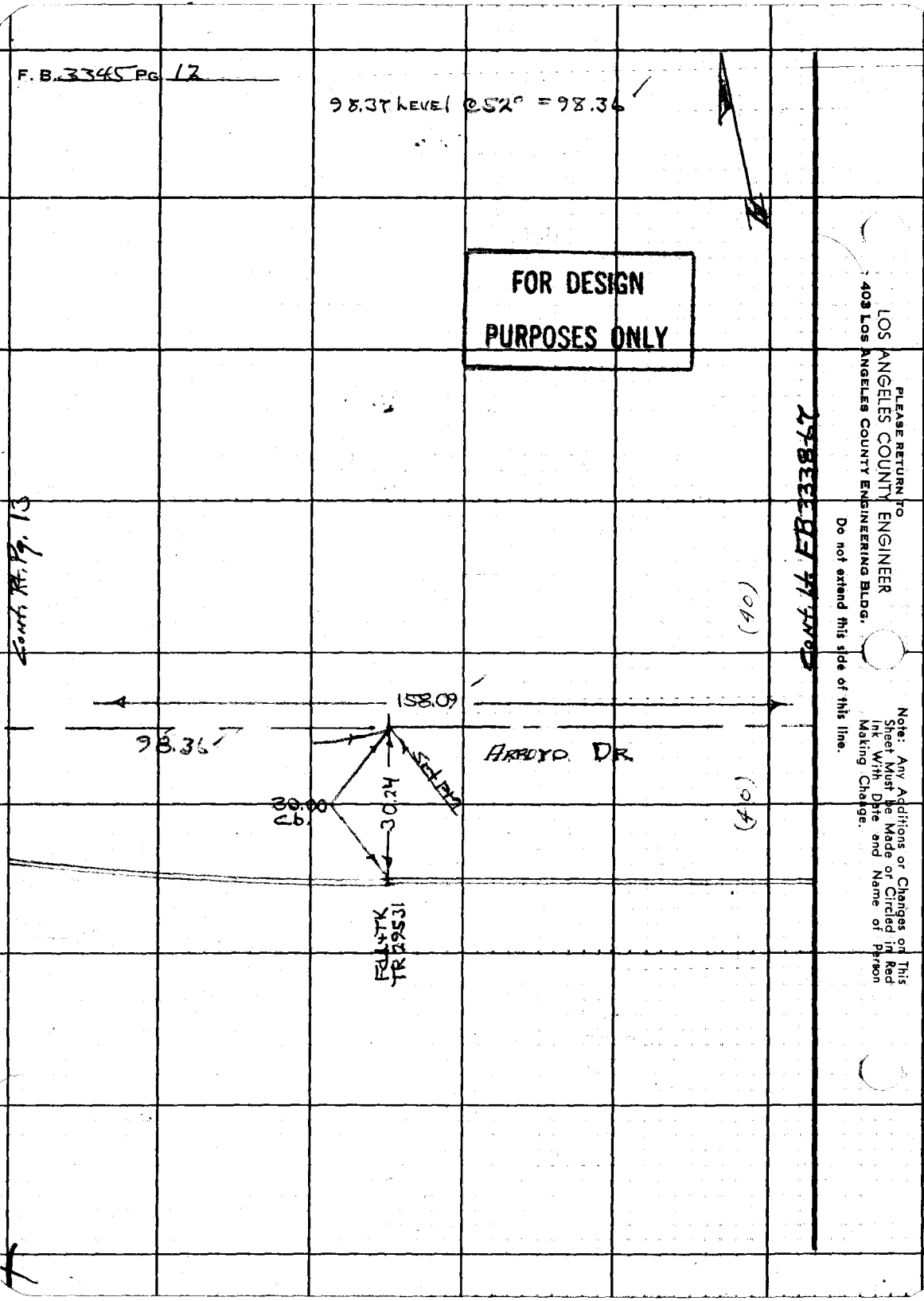

Notes Ck'd by W. EDMONDSON	Survey of Arroyo Dr SDNo 1225
Map No.	IN 6112.25 Tape 0187 Std 68 °F
Office Work	Surveyed by HHSpriggs
Checked	Notes HHS Date 1-5-67
Date	Indexed C. J. GALLI

F. B. 3345 PG. 13

W.5.36 D-2

Tape #0187 Std @ 68°

95.04 Level @ 60° 95.03
44.05 " " 60° 44.05
Total 139.08

100.44 Level @ 62° = 100.44
2.28 " " " = 2.28
Total 102.72

Tape #060 Std @ 68°

158.09 Level @ 66° = 158.09
29.95 " " 56° = 29.95
42.23 " " " = 42.23
56.05 " " " = 56.05

N
1. 172-30-00
4. 330-00-00
6. 315-00-00
A. 172-30-00

FOR DESIGN PURPOSES ONLY

POST
Set SmBt SpK W-T
Flush by Inter

POC
Fd LgBt SpK W-T
Flush
Mkd LS 2495
Used For Line Sly

Conc Hdwy
Set LACo Engr Tag

Cont. Rt. Pg 15

139.08

172-30-00

Arroyo

56.05

1.05

42.23

Drive

158.09

98.36

30.10

63.61

102.72

29.95

35.36

56.21

27.54

27.13

Cont. Lt. Pg 12

Set LACo Engr Tag

Fd L+TK No Res.

67.80

53.20

17.02

63.78

Set LACo Engr Tag

Fd L+TK No Res.

17.13

Fd L+TK No Res

Also 3145-62

Fd. Std. Co. Sur Vey or Mon. dist" Sleeve & Cover damaged. per FB 381-120 RDFB 228-34 In removing cover & sleeve Original Mon was damaged. A new Std CE Mon was set. in original position - on 8" with cover Used For Line Eaw

COUNTY ENGINEER R. E. 5869

SW (27)
1. 90-00-00
4. 359-59-45
6. 179-59-30
A. 89-59-55

Kernville Ave.

201.83

(27)

Cont. Top Pg. 14

TR 29531

Note: Any Additions or Changes on this Sheet Must be Made or Circled in Red Ink With Date and Name of Person Making Change.

Do not extend this side of this line.

PLEASE RETURN TO
LOS ANGELES COUNTY ENGINEER
403 Los Angeles County Engineering Bldg.

76F309S CE#310 1-65

F. B. 3345 PG. 14

Cont. Bd. Pg 13

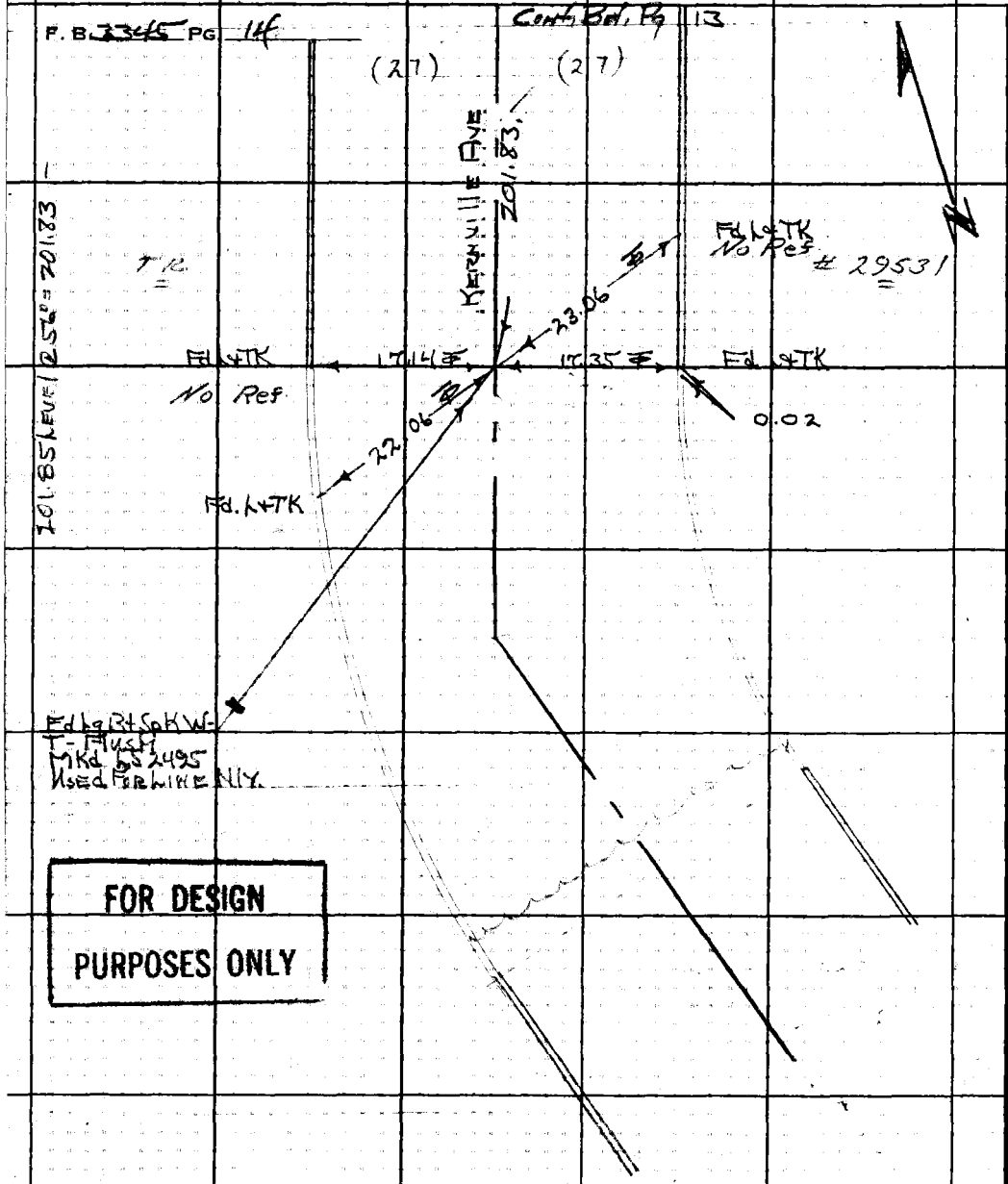

FOR DESIGN PURPOSES ONLY

PLEASE RETURN TO
LOS ANGELES COUNTY ENGINEER
403 LOS ANGELES COUNTY ENGINEERING BLDG.

Do not extend this side of this line.

Note: Any Additions or Changes on This Sheet Must be Made or Circled in Red Ink With Date and Name of Person Making Change.

Notes Ck'd by W. EDMONDSON	Survey of Arroyo Dr SD No 1225
Map No.	JN 611225 Tape 060 Std 68 °F
Office Work	Surveyed by HHSpriggs
Checked	Notes HHS Date 1-31-67
Date	Indexed C. J. GALLI

F. B 3345 PG. 15

W.S. 36, D-2

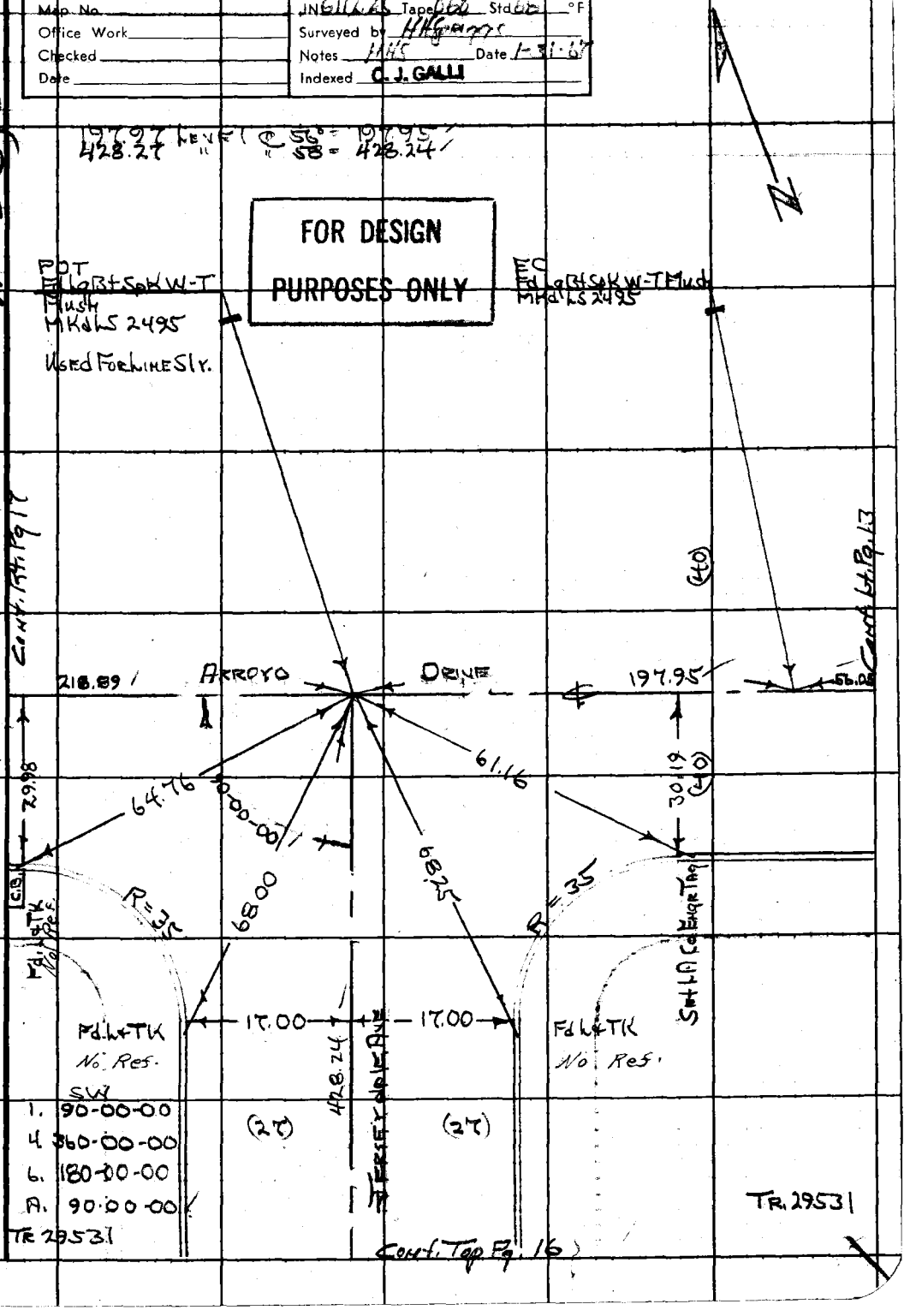

Note: Any Additions or Changes on this Sheet Must be Made or Circled in Red Ink With Date and Name of Person Making Change.

Do not extend this side of this line.

PLEASE RETURN TO
LOS ANGELES COUNTY ENGINEER
403 LOS ANGELES COUNTY ENGINEERING BLDG.

76F309S CE#310 1-65

F. B 3345 Pg 16

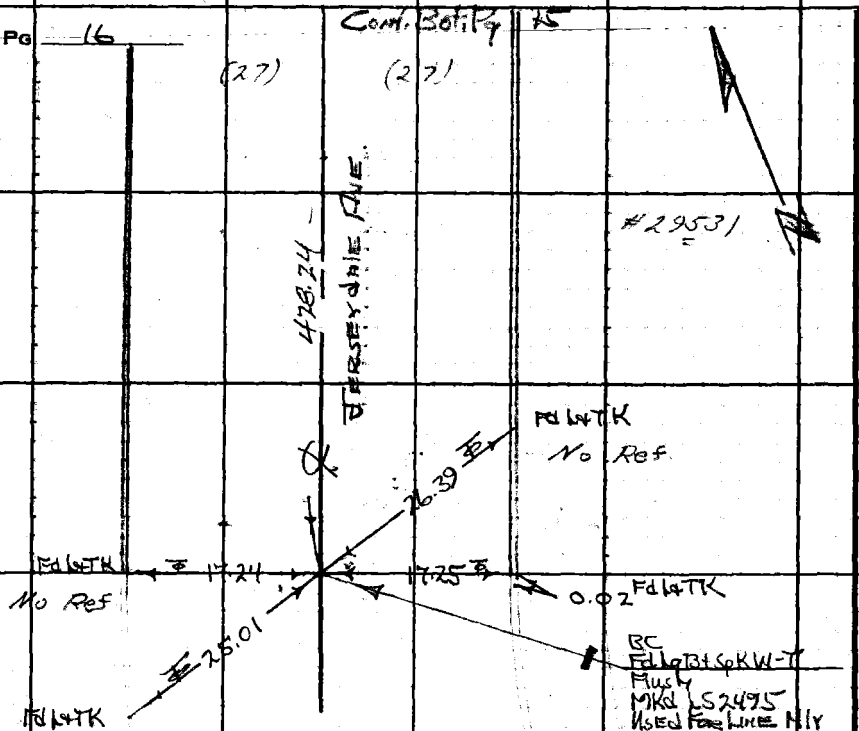

FOR DESIGN PURPOSES ONLY

PLEASE RETURN TO
LOS ANGELES COUNTY ENGINEER
403 Los Angeles County Engineering Bldg.

Do not extend this side of this line.

Note: Any Additions or Changes on This Sheet Must be Made or Circled in Red Ink With Date and Name of Person Making Change.

Notes Ck'd by W. EDMONDSON	Survey of ARROYO DR SD No 1225
Map No.	JN 6112.25 Tape 060 Std 68 °F
Office Work	Surveyed by A H Griggs
Checked	Notes HHS Date 1-31-67
Date	Indexed C. J. GALLI

F. B. 3345 PG. 17

WS 36 D-2

FOR DESIGN PURPOSES ONLY

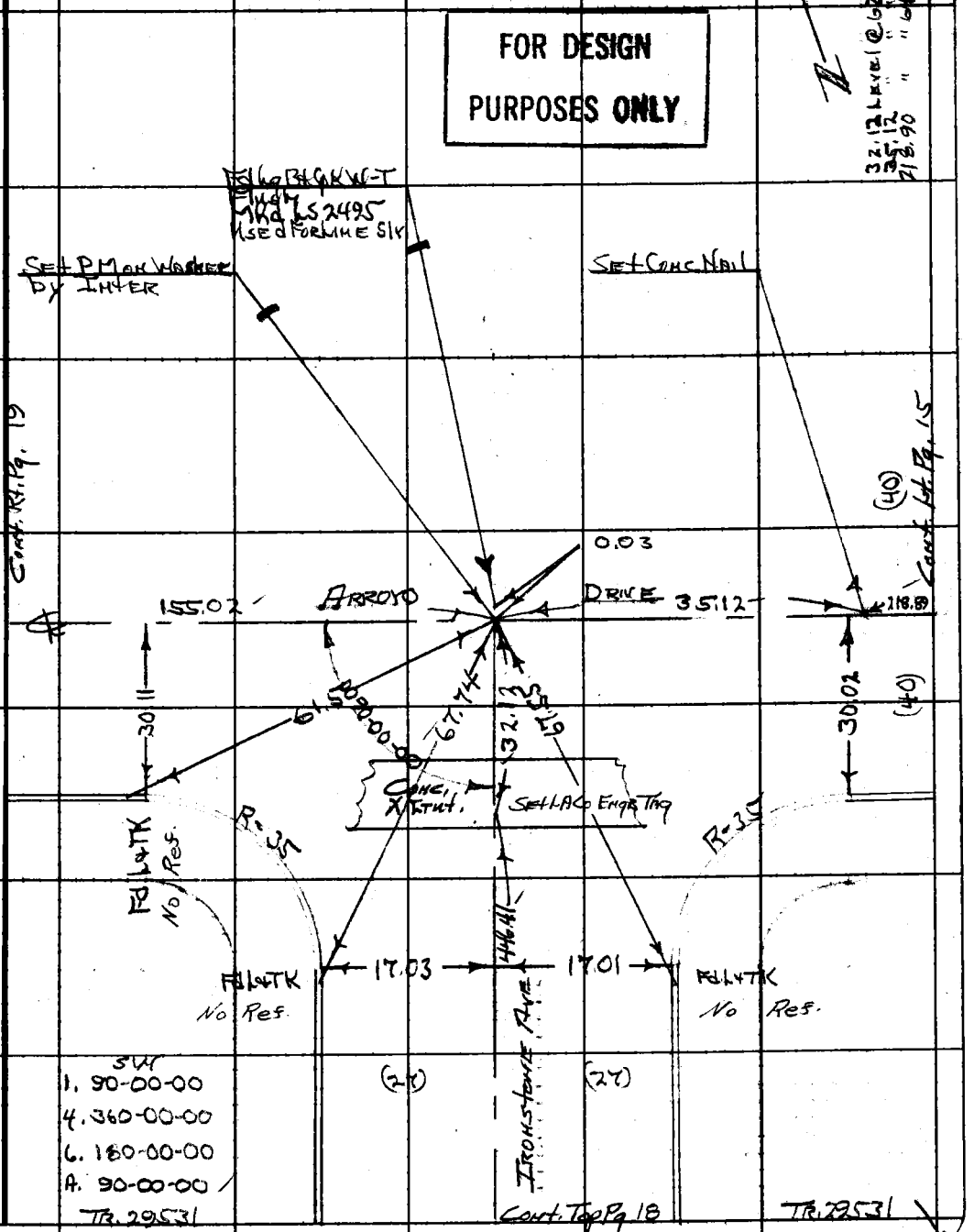

Note: Any Additions or Changes on This Sheet Must be Made or Circled in Red Ink With Date and Name of Person Making Change.

Do not extend this side of this line.

PLEASE RETURN TO
LOS ANGELES COUNTY ENGINEER
403 LOS ANGELES COUNTY ENGINEERING BLDG.

76F309S CE#310 1-65

F. B 3345 PG 18

Cont. Bot. Pg. 17

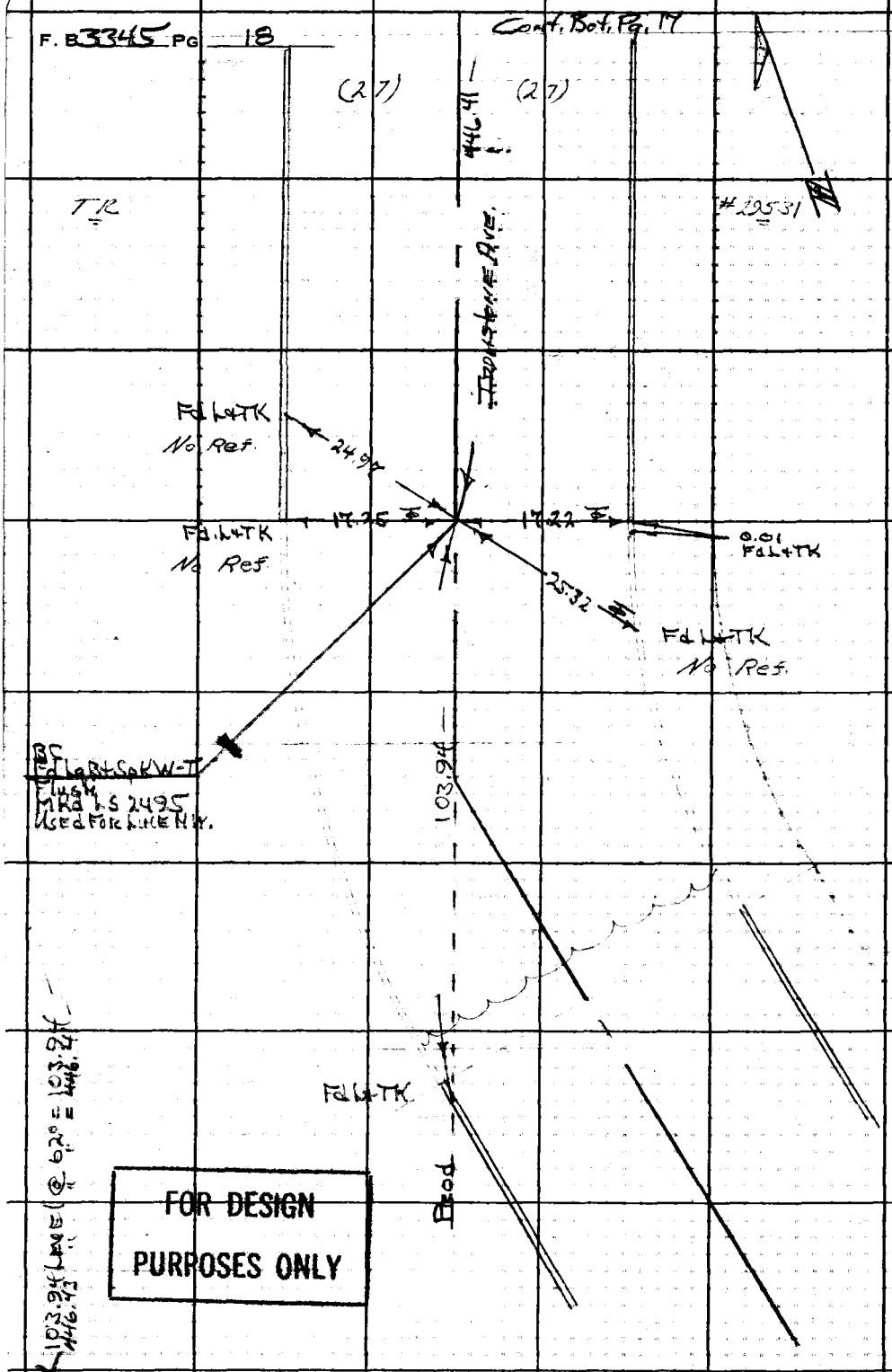

FOR DESIGN PURPOSES ONLY

100.26
368
103.94

PLEASE RETURN TO
LOS ANGELES COUNTY ENGINEER
403 LOS ANGELES COUNTY ENGINEERING BLDG.

Do not extend this side of this line.

Note: Any Additions or Changes on This Sheet Must be Made or Circled in Red Ink With Date and Name of Person Making Change.

Notes Ck'd by W. EDMONDSON	Survey of Arroyo Dr SD No. 1225	F. B 3345 Pg. 19
Map No.	JN 6112.25 Tape 060 Std 68 °F	
Office Work	Surveyed by NHS Priggs	
Checked	Notes NHS Date 2-1-67	
Date	Indexed C. J. GALLI	

FOR DESIGN PURPOSES ONLY

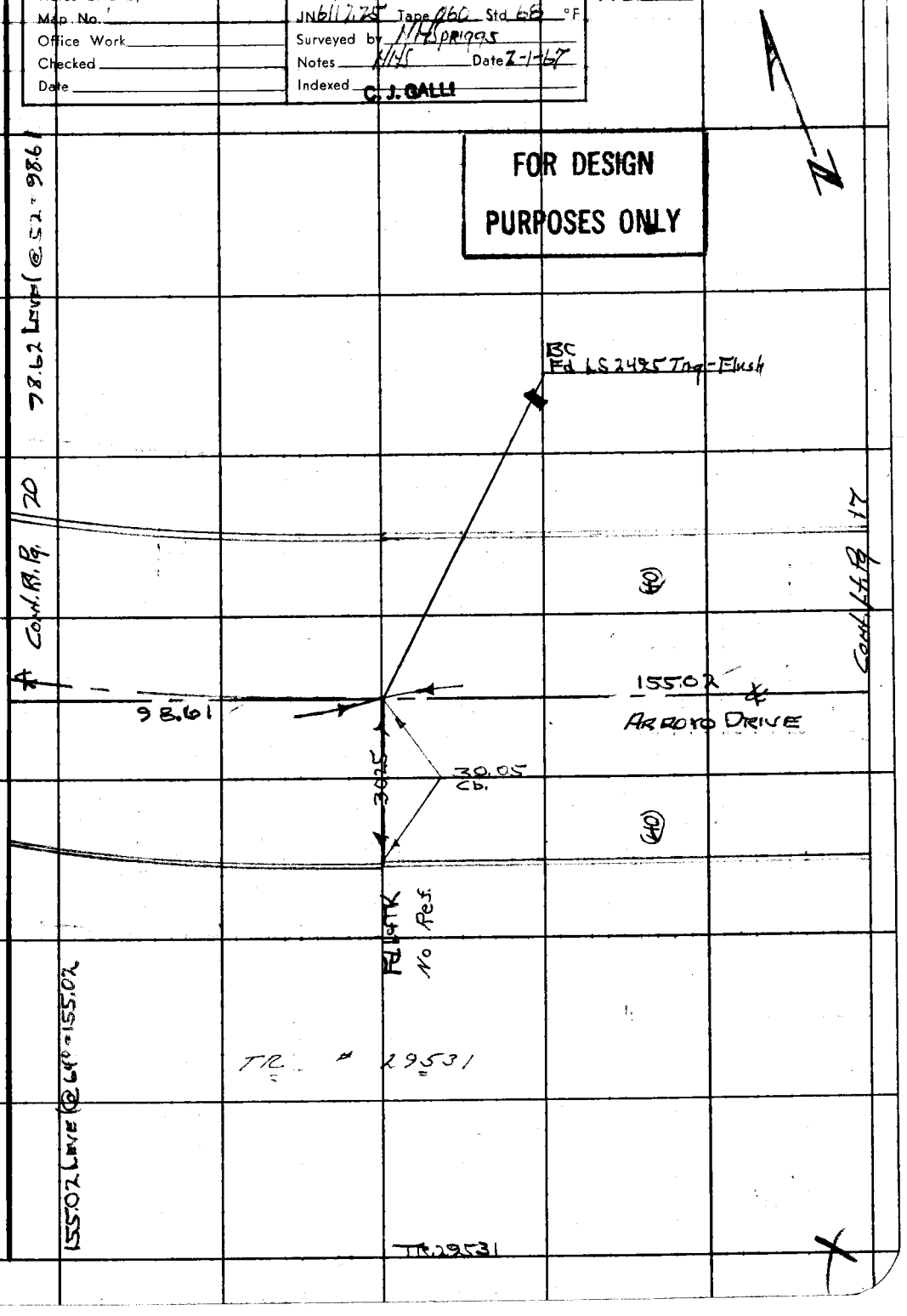

Note: Any Additions or Changes on This Sheet Must be Made or Circled in Red Ink With Date and Name of Person Making Change.

Do not extend this side of this line.

PLEASE RETURN TO
LOS ANGELES COUNTY ENGINEER
403 LOS ANGELES COUNTY ENGINEERING BLDG.

76F309S CE#310 1-65

F. B 3345 PG 20

98.63 Calc / 233.86 R. = 98.61 M. / 233.82 M.

FOR DESIGN PURPOSES ONLY

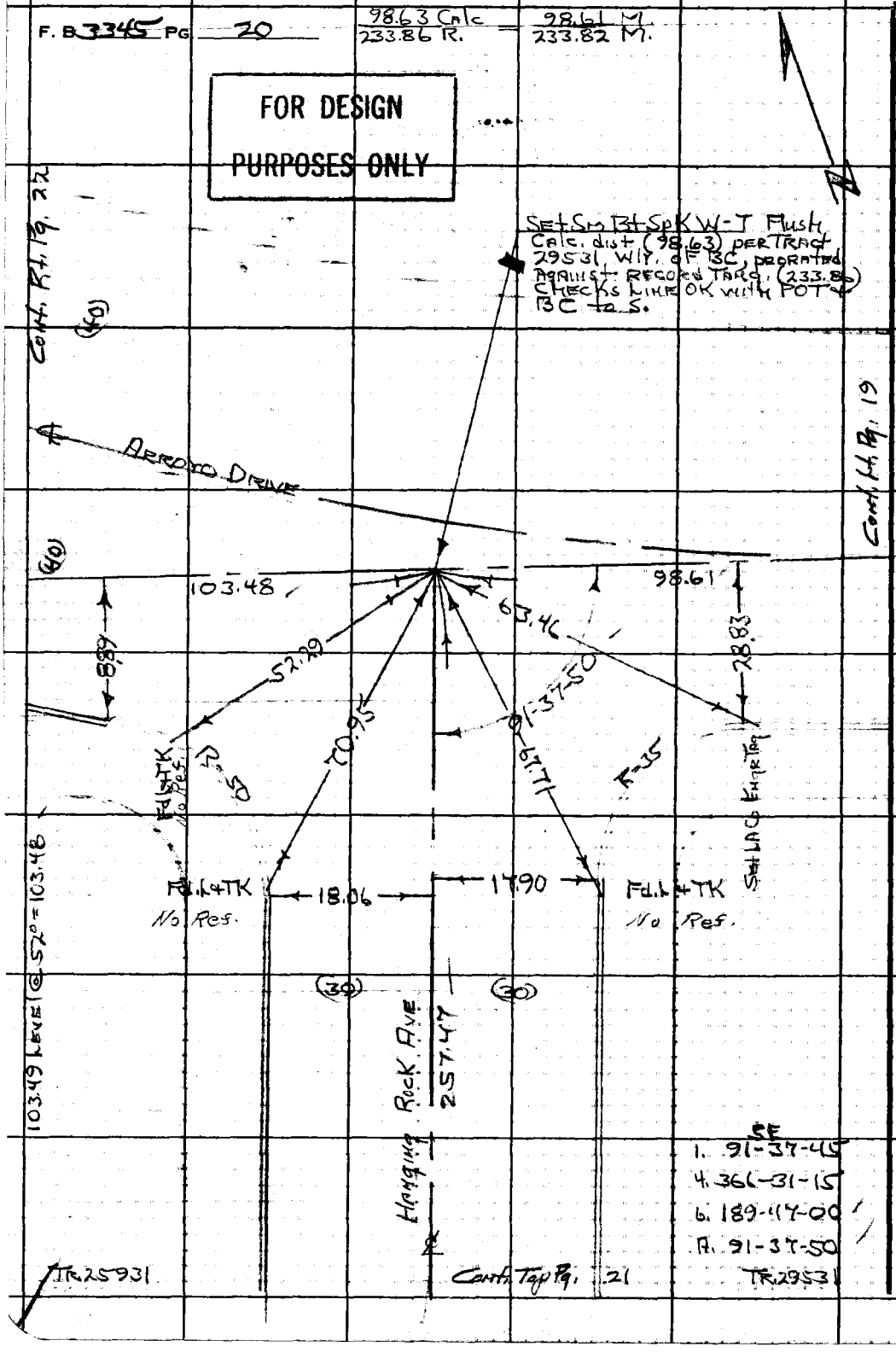

PLEASE RETURN TO
LOS ANGELES COUNTY ENGINEER
403 LOS ANGELES COUNTY ENGINEERING BLDG.
Do not extend this side of this line.

Note: Any Additions or Changes on This Sheet Must be Made or Circled in Red Ink With Date and Name of Person Making Change.

Notes Ck'd by W. EDMONDSON	Survey of Arroyo Dr. SO No 1225
Map No.	JN 6112.25 Tape 060 Std 68 °F
Office Work	Surveyed by [illegible]
Checked	Notes [illegible] Date 2-1-67
Date	Indexed C. J. GALLI

F. B. 3345 PG. 21

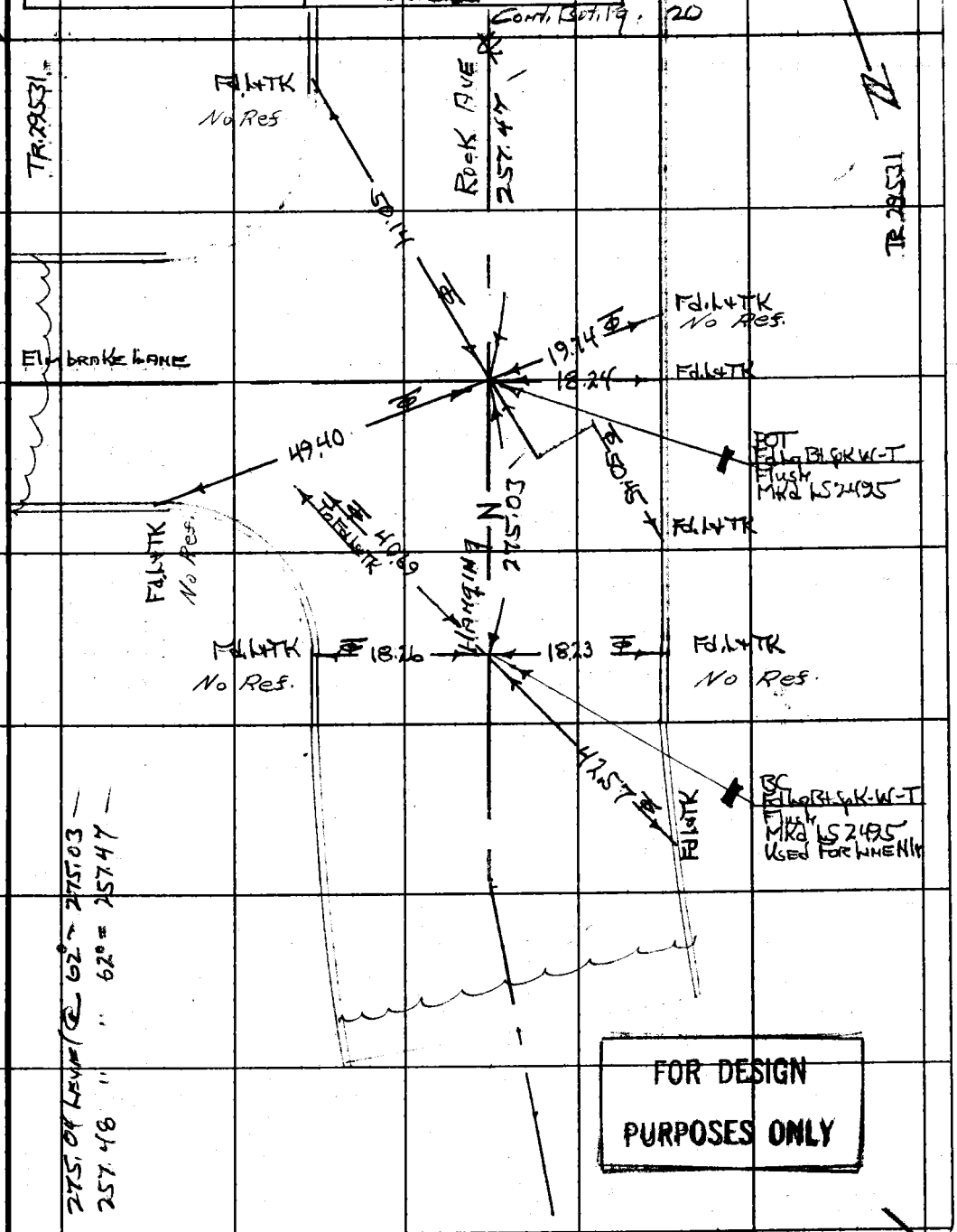

FOR DESIGN PURPOSES ONLY

Note: Any Additions or Changes on This Sheet Must be Made or Circled in Red Ink With Date and Name of Person Making Change.

Do not extend this side of this line.

PLEASE RETURN TO
LOS ANGELES COUNTY ENGINEER
403 LOS ANGELES COUNTY ENGINEERING BLDG.

76F309S CE#310 1-65

F. B. 3345 Pg 22

Fd L&BLS&K VI-T-Flush
FB 3145-63
1.0 From Edge Road

NE	N.
1. 70-37-15	1. 141-15-00
2. 141-14-30	4. 205-01-00
A. 70-37-15	6. 127-31-30
	A. 141-15-15

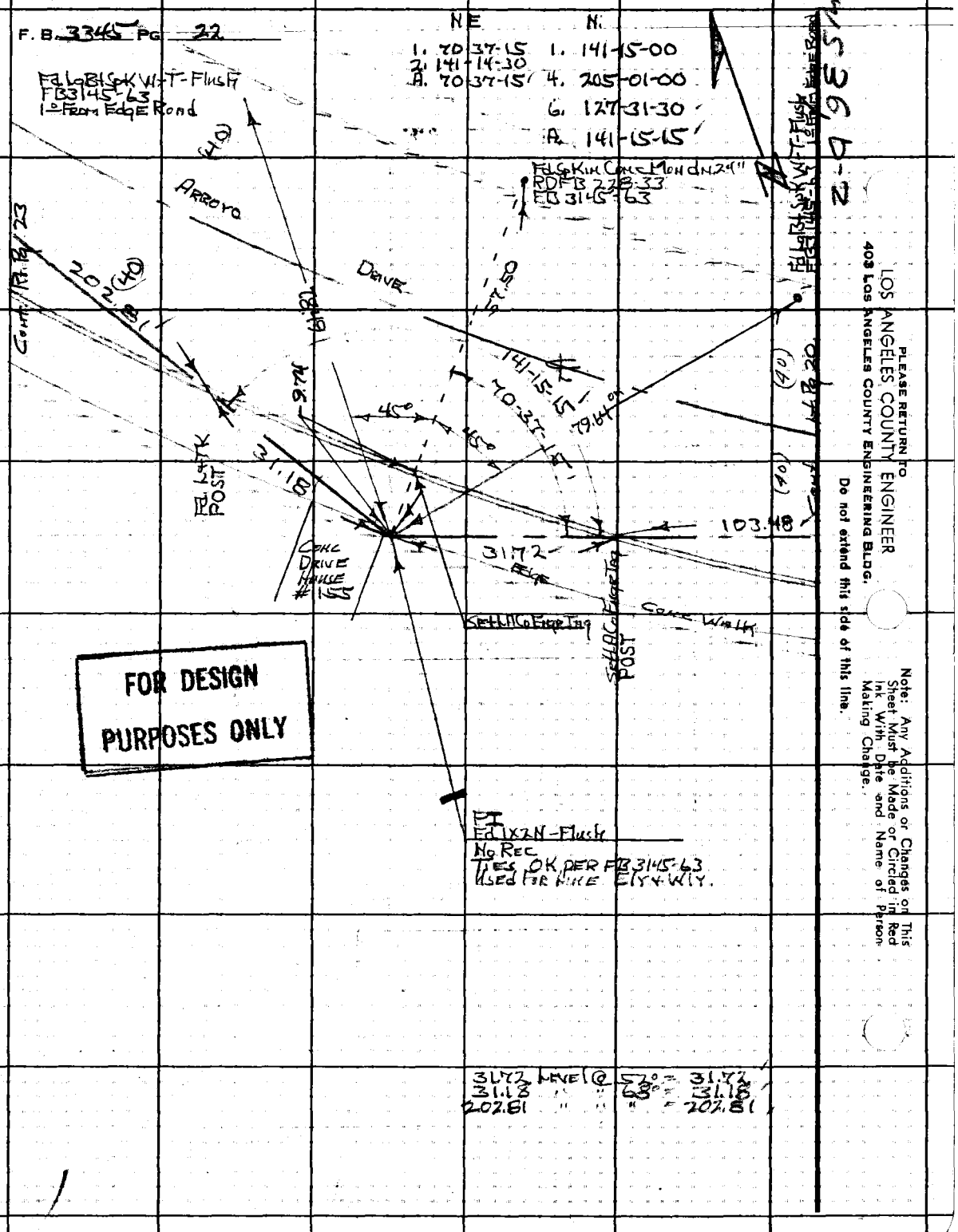

31.72 Level @ 53° = 31.72
31.15 " " 63° = 31.15
202.81 " " " = 202.81

PLEASE RETURN TO
LOS ANGELES COUNTY ENGINEER
403 Los Angeles County Engineering Bldg.

Do not extend this side of this line.

Note: Any Additions or Changes on This Sheet Must be Made or Circled in Red Ink With Date and Name of Person Making Change.

Notes Ck'd by W. EDMONDSON	Survey of Arroyo Dr. SD No. 1225
Map. No.	JN [illegible] Tape [illegible] Std 68 °F
Office Work	Surveyed by [illegible]
Checked	Notes [illegible] Date [illegible]
Date	Indexed C. J. GALLI

F. B. 3345 PG. 23

W.S.36, D-2

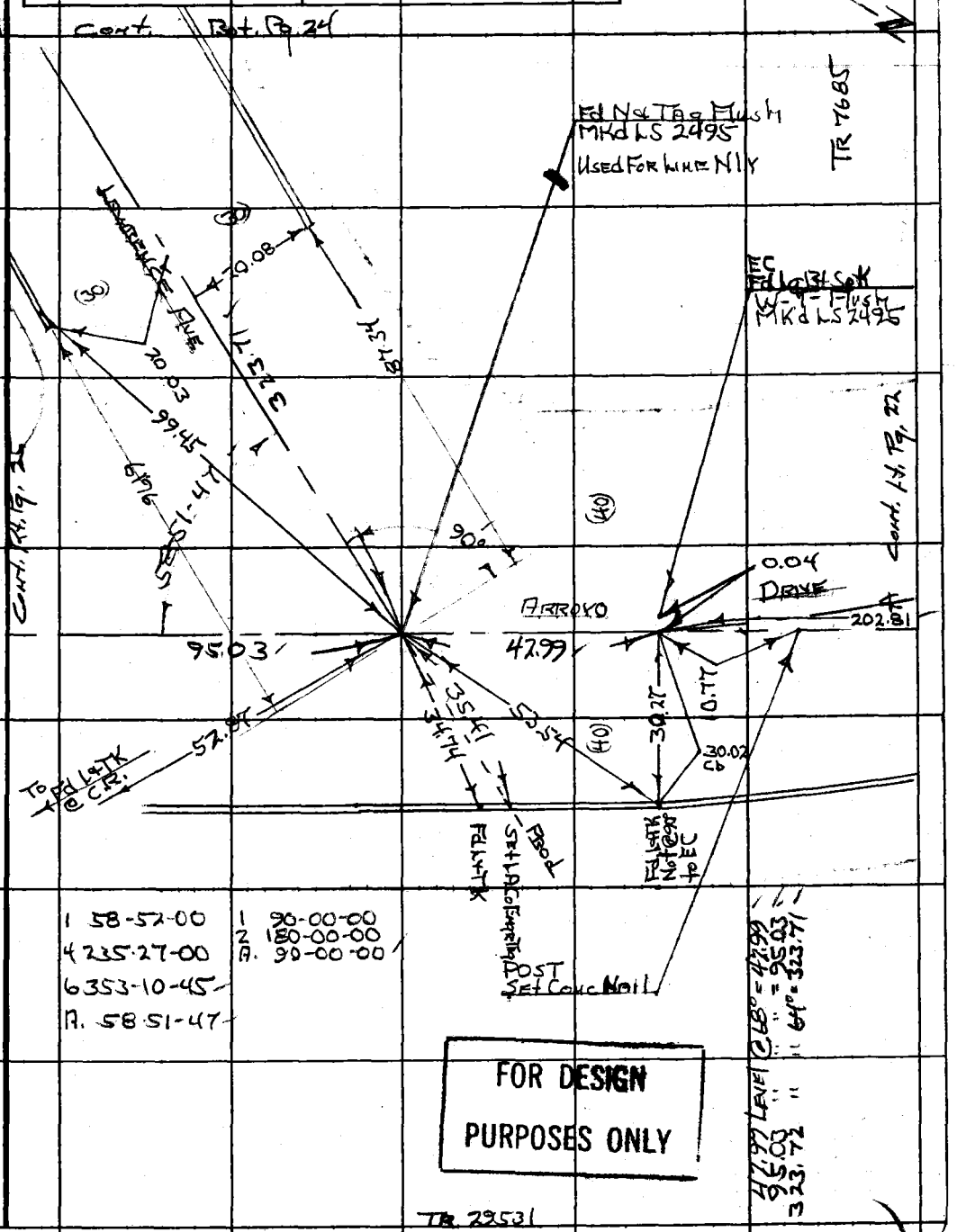

FOR DESIGN PURPOSES ONLY

Note: Any Additions or Changes on This Sheet Must be Made or Circled in Red Ink With Date and Name of Person Making Change.

Do not extend this side of this line.

PLEASE RETURN TO
LOS ANGELES COUNTY ENGINEER
403 LOS ANGELES COUNTY ENGINEERING BLDG.

76F309S CE#310 1-65

F. B. 3345 Pg 24

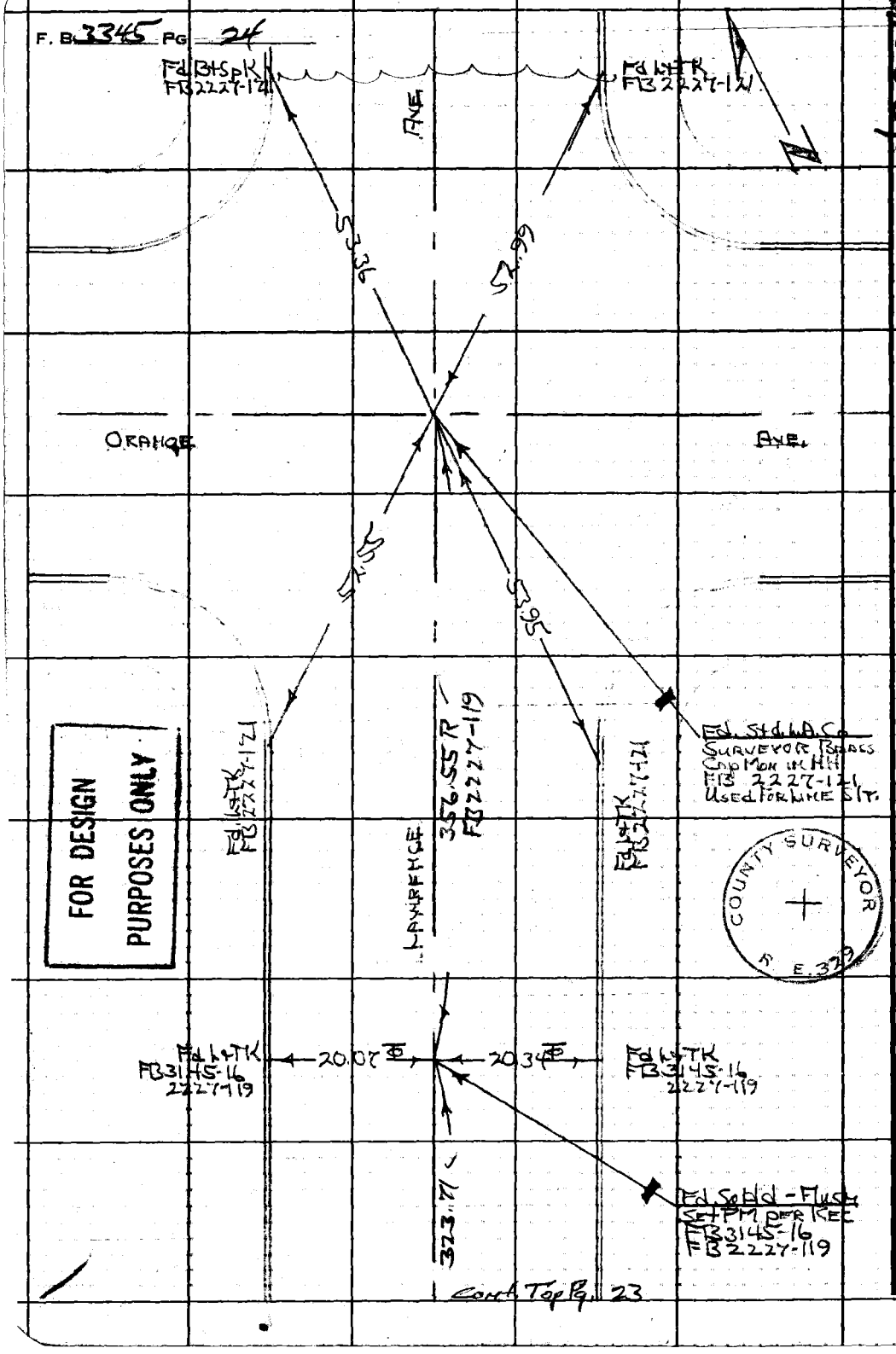

Cont. Top Pg. 23

FOR DESIGN PURPOSES ONLY

COUNTY SURVEYOR R. E. 329

PLEASE RETURN TO
LOS ANGELES COUNTY ENGINEER
403 LOS ANGELES COUNTY ENGINEERING BLDG.

Do not extend this side of this line.

Note: Any Additions or Changes on This Sheet Must be Made or Circled in Red Ink With Date and Name of Person Making Change.

MS 36, D-2

Notes Ck'd by W. EDMONDSON	Survey of Arroyo DrSD No 1225
Map No.	JN 6112.25 Tape 02 11 Std 68 °F
Office Work	Surveyed by HHSpriggs
Checked	Notes HHS Date 2-2-67
Date	Indexed C.J. GALLI

F. B3345 PG. 25

WS 36 D-2

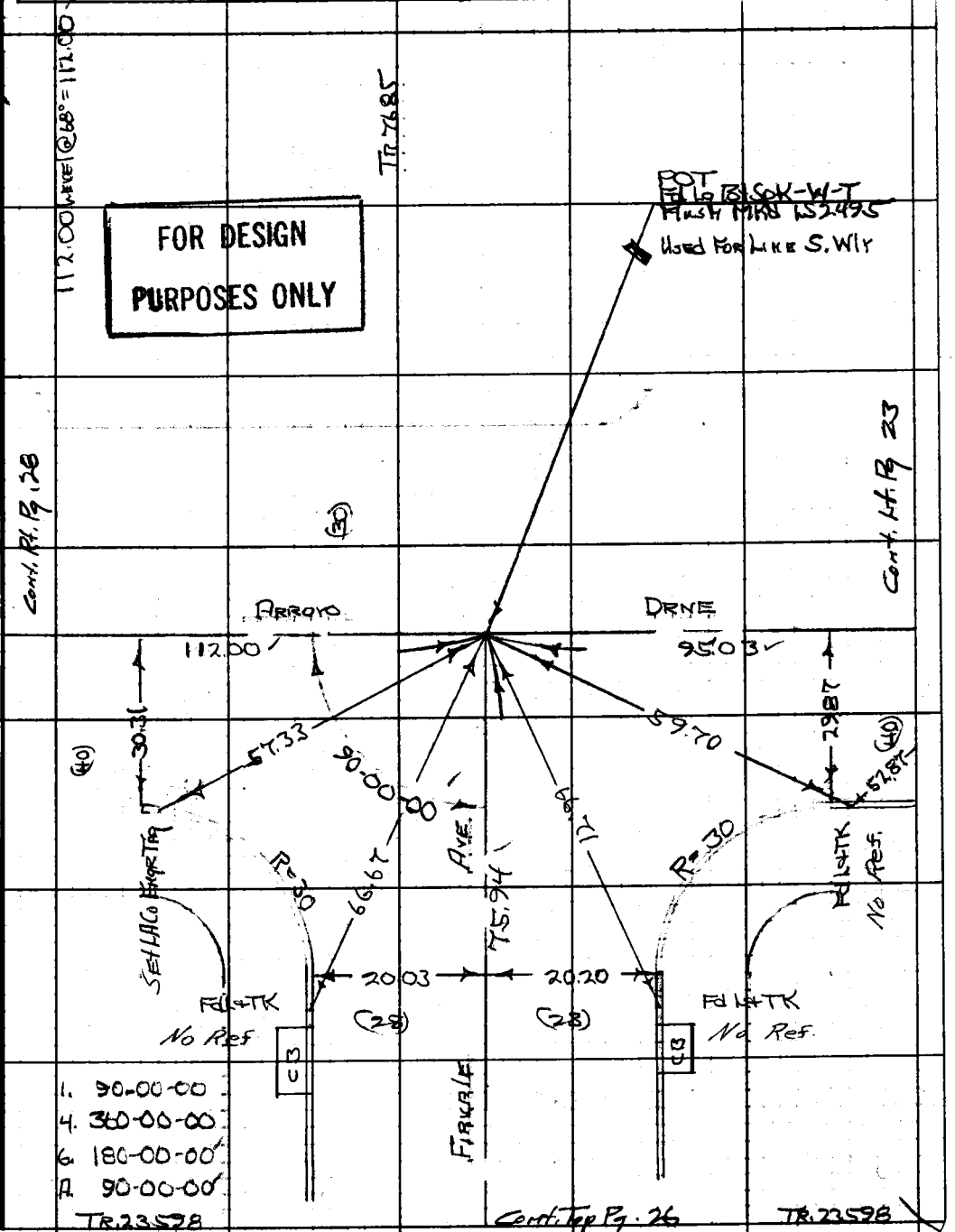

FOR DESIGN PURPOSES ONLY

Note: Any Additions or Changes on This Sheet Must be Made or Circled in Red Ink With Date and Name of Person Making Change.

Do not extend this side of this line.

PLEASE RETURN TO
LOS ANGELES COUNTY ENGINEER
403 LOS ANGELES COUNTY ENGINEERING BLDG.

76F309S CE#310 1-65

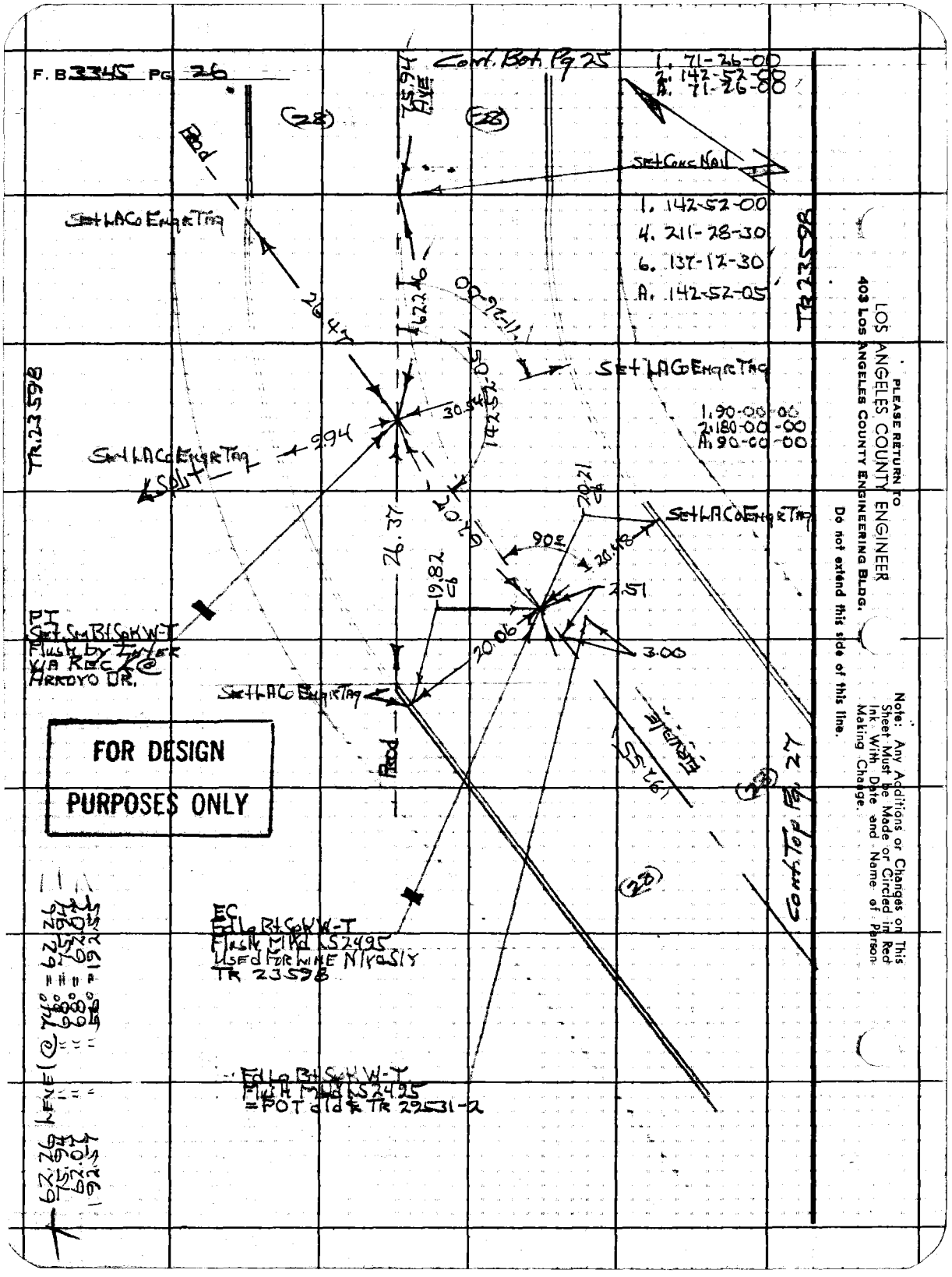

FOR DESIGN PURPOSES ONLY

PLEASE RETURN TO
LOS ANGELES COUNTY ENGINEER
403 LOS ANGELES COUNTY ENGINEERING BLDG.
Do not extend this side of this line.

Note: Any Additions or Changes on This Sheet Must be Made or Circled in Red Ink With Date and Name of Person Making Change.

Notes Ck'd by W. EDMONDSON	Survey of Arroyo Dr. SD No 1225
Map No.	JN 611225 Tape 0211 Std 66 °F
Office Work	Surveyed by HHSpriggs
Checked	Notes HHS Date 2-2-67
Date	Indexed C. J. GALLI

F. B 3345 PG. 27

W.S. 36, D-2

FOR DESIGN PURPOSES ONLY

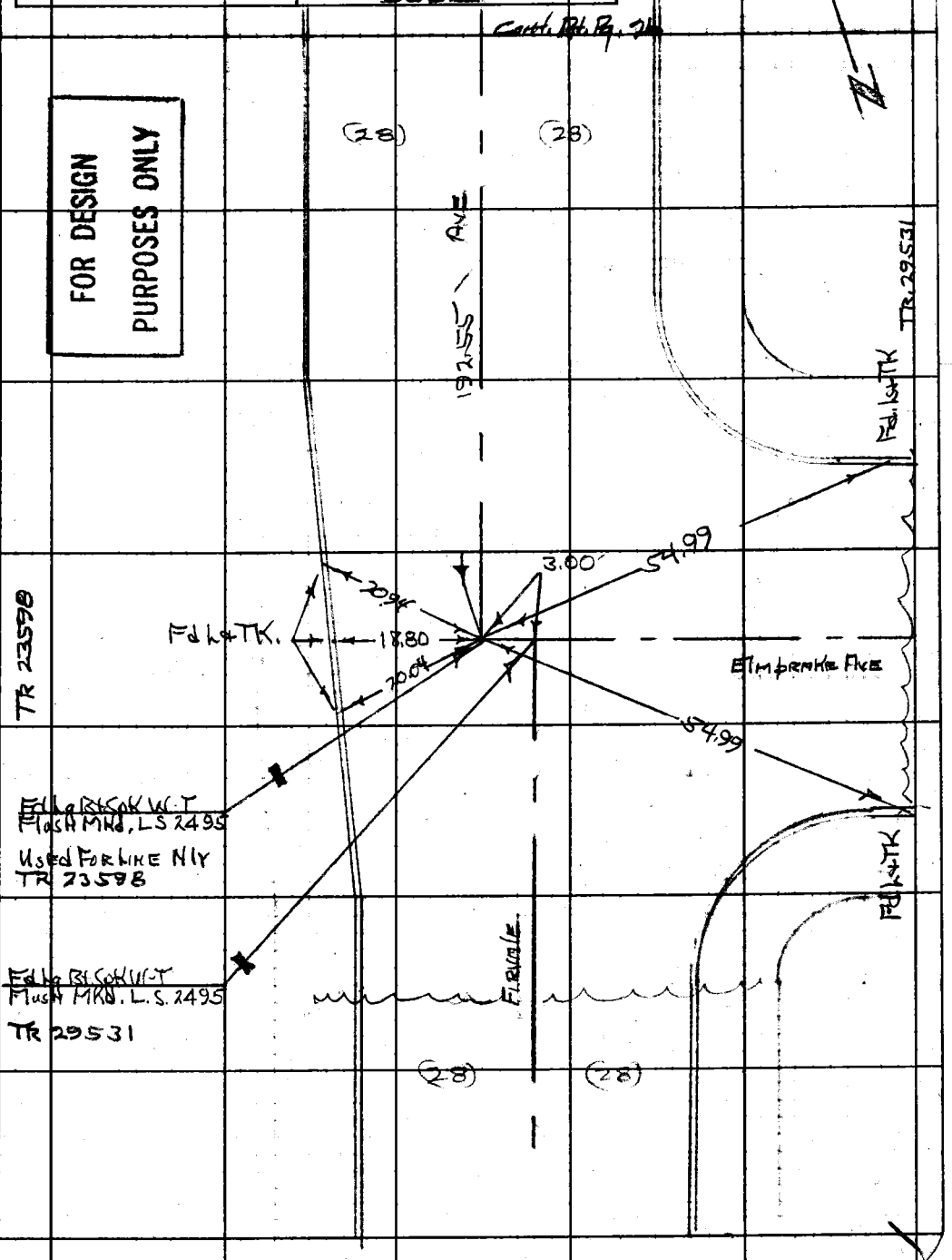

Note: Any Additions or Changes on This Sheet Must be Made or Circled in Red Ink With Date and Name of Person Making Change.

Do not extend this side of this line.

PLEASE RETURN TO
LOS ANGELES COUNTY ENGINEER
403 LOS ANGELES COUNTY ENGINEERING BLDG.

76F309S CE#310 1-65

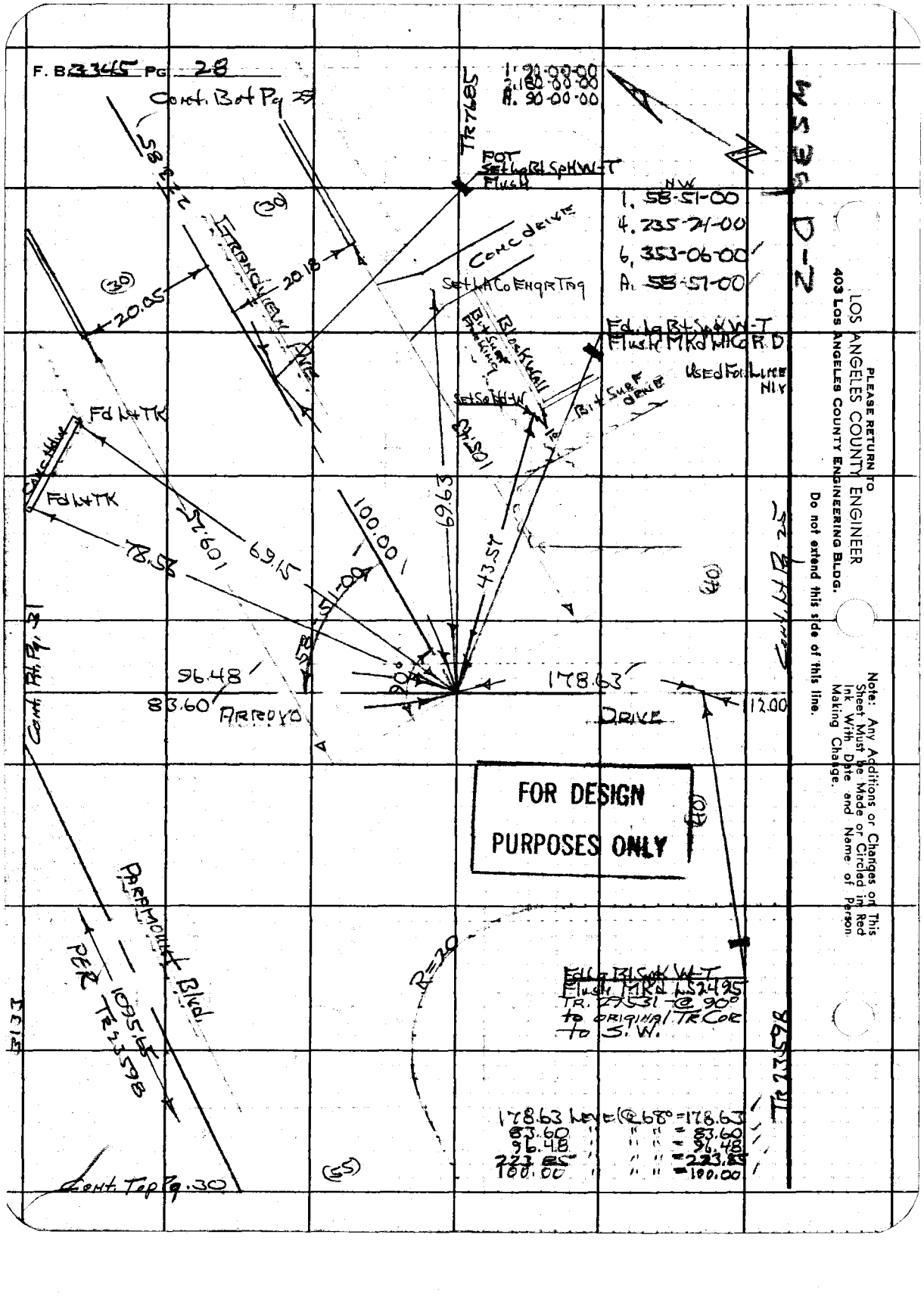

PLEASE RETURN TO
LOS ANGELES COUNTY ENGINEER
403 LOS ANGELES COUNTY ENGINEERING BLDG.

Do not extend this side of this line.

Note: Any Additions or Changes on This Sheet Must be Made or Circled in Red Ink With Date and Name of Person Making Change.

W.5.3.6.D-2

Notes Ck'd by W. EDMONDSON	Survey of Arroyo Dr SD No 1225
Map No.	JN 6112.25 Tape [illegible] Std [illegible] °F
Office Work	Surveyed by HH Sprigg
Checked	Notes HHS Date 2-2-67
Date	Indexed C. J. GALLI

F. B 3345 PG. 28

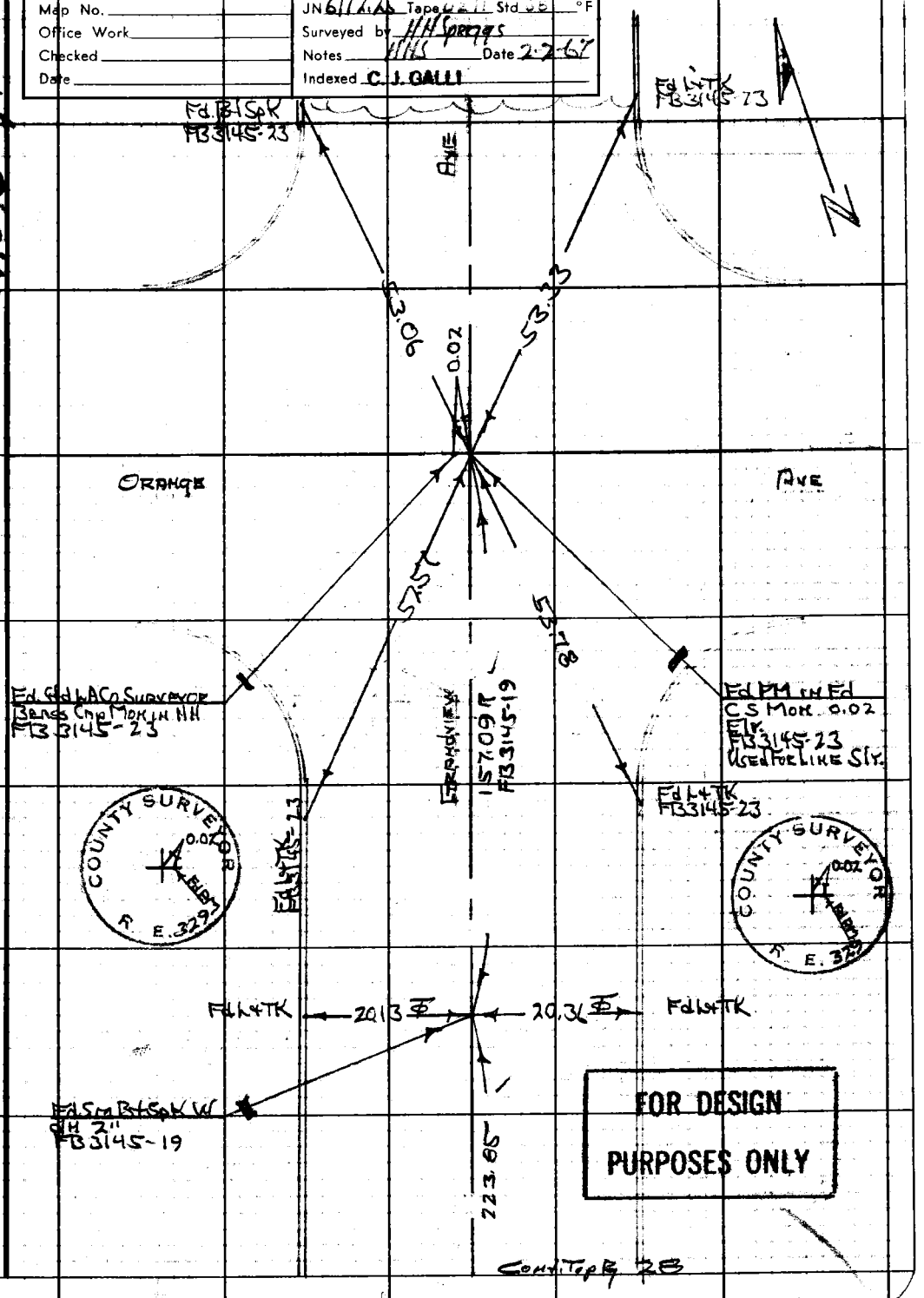

FOR DESIGN PURPOSES ONLY

Note: Any Additions or Changes on This Sheet Must be Made or Circled in Red Ink With Date and Name of Person Making Change.

Do not extend this side of this line.

PLEASE RETURN TO
LOS ANGELES COUNTY ENGINEER
403 LOS ANGELES COUNTY ENGINEERING BLDG.

76F309S CE#310 1-65

F. B 3345 Pg 30

Cont. Bot. Pg 28

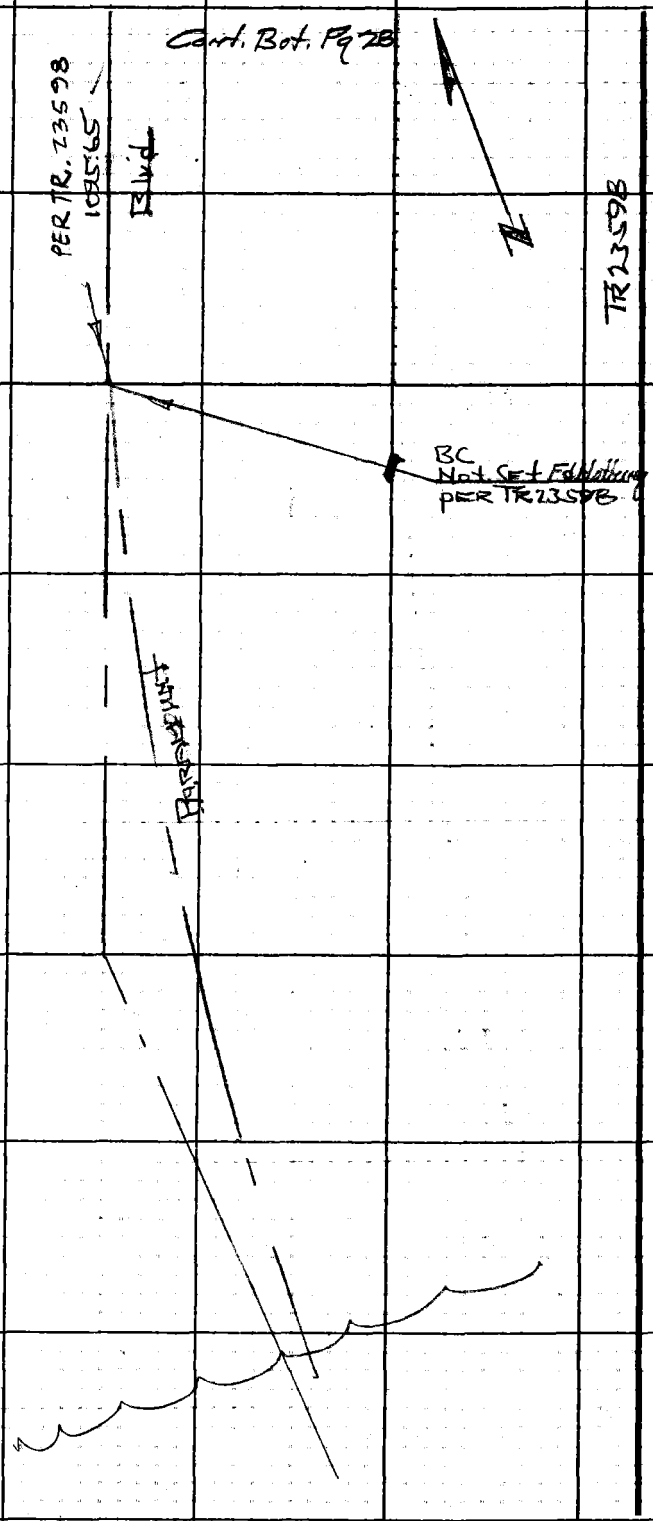

Δ = 25-31-19
R = 1199.97
T = 271.77
L = 534.52

FOR DESIGN PURPOSES ONLY

PLEASE RETURN TO
LOS ANGELES COUNTY ENGINEER
403 LOS ANGELES COUNTY ENGINEERING BLDG.
Do not extend this side of this line.

Note: Any Additions or Changes on This Sheet Must be Made or Circled in Red Ink With Date and Name of Person Making Change.

Notes Ck'd by W. EDMONDSON	Survey of Arroyo Dr SD No 1225
Map No.	JN 6112-25 Tape 0211 Std 68 °F
Office Work	Surveyed by HHSpriggs
Checked	Notes HHS Date 2-3-67
Date	Indexed C. J. GALLI

F. B3345 PG. 31

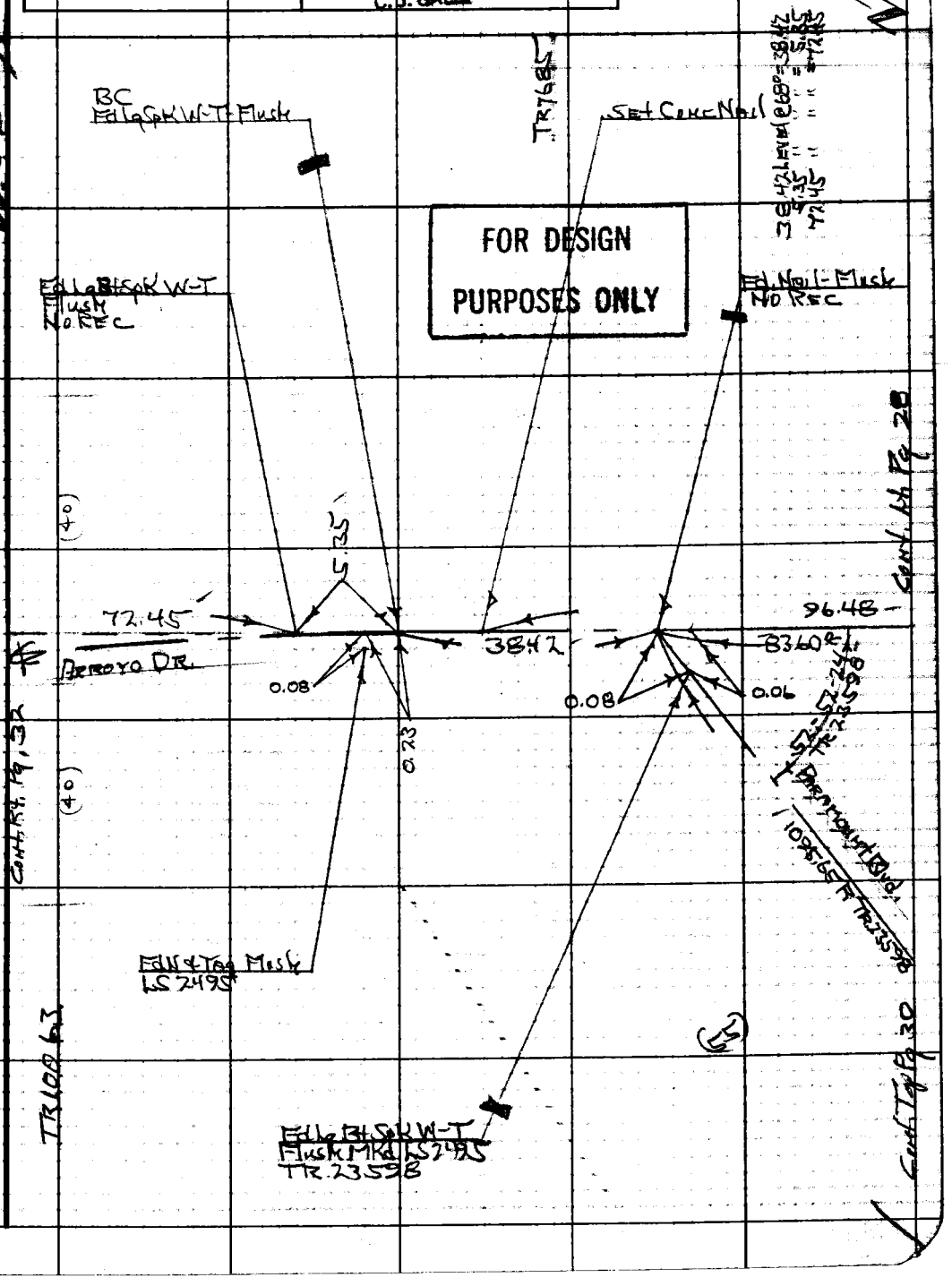

Note: Any Additions or Changes on This Sheet Must be Made or Circled in Red Ink With Date and Name of Person Making Change.

Do not extend this side of this line.

PLEASE RETURN TO
LOS ANGELES COUNTY ENGINEER
403 LOS ANGELES COUNTY ENGINEERING BLDG.

76F309S CE#310 1-65

F. B. 3345 PG 32

FOR DESIGN PURPOSES ONLY

PLEASE RETURN TO
LOS ANGELES COUNTY ENGINEER
408 LOS ANGELES COUNTY ENGINEERING BLDG.

Do not extend this side of this line.

Note: Any Additions or Changes on This Sheet Must be Made or Circled in Red Ink With Date and Name of Person Making Change.

Notes Ck'd by W. EDMONDSON	Survey of ARROYO DR SD No 1225
Map No.	JN 6112.25 Tape 0211 Std 68 °F
Office Work	Surveyed by HH Spriggs
Checked	Notes HHS Date 2-3-67
Date	Indexed C. J. GALLI

F. 83345 PG. 33

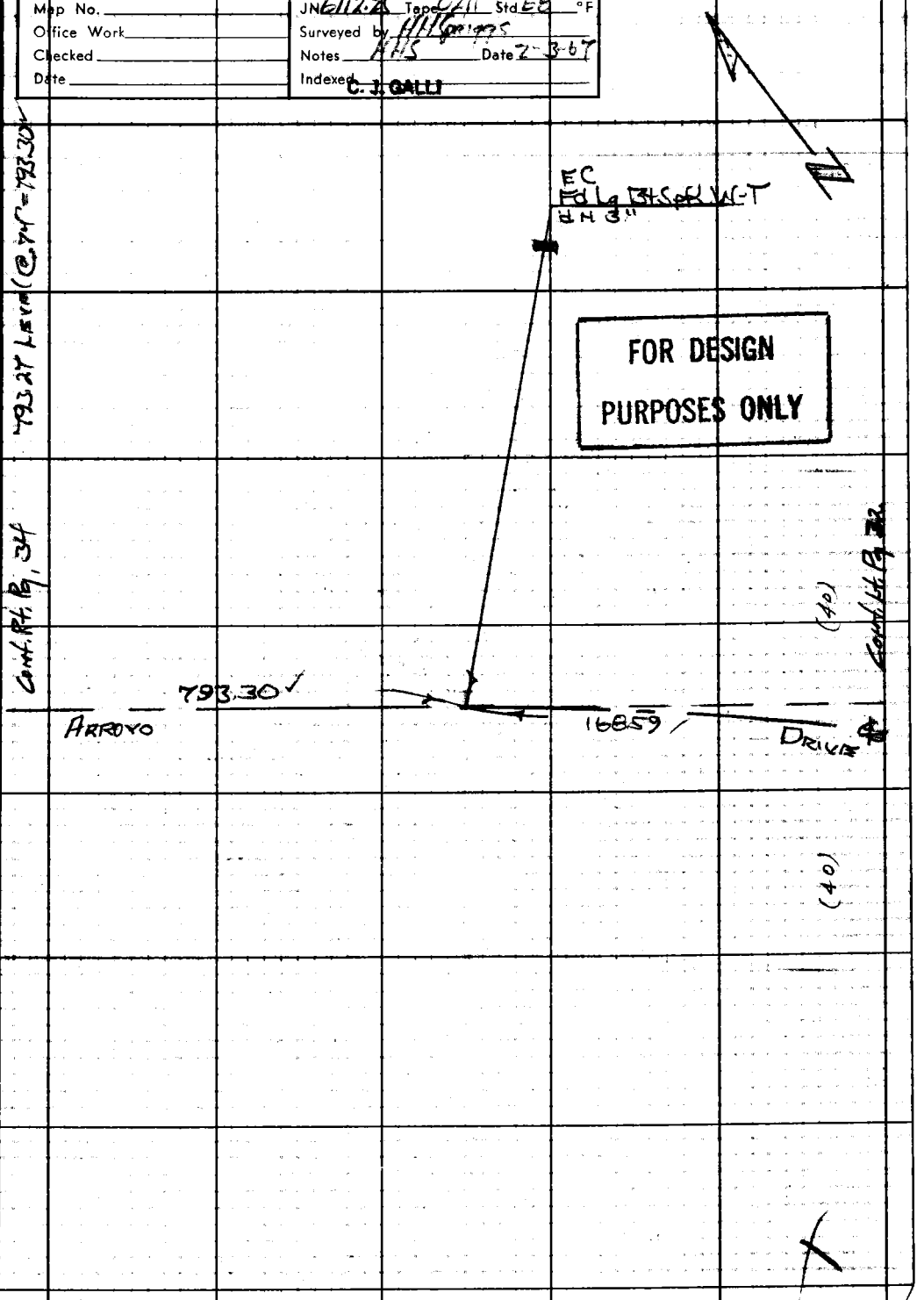

FOR DESIGN PURPOSES ONLY

Note: Any Additions or Changes on This Sheet Must be Made or Circled in Red Ink With Date and Name of Person Making Change.

Do not extend this side of this line.

PLEASE RETURN TO
LOS ANGELES COUNTY ENGINEER
403 LOS ANGELES COUNTY ENGINEERING BLDG.

76F309S CE#310 1-65

F. B 3345 PG 34

FOR DESIGN PURPOSES ONLY

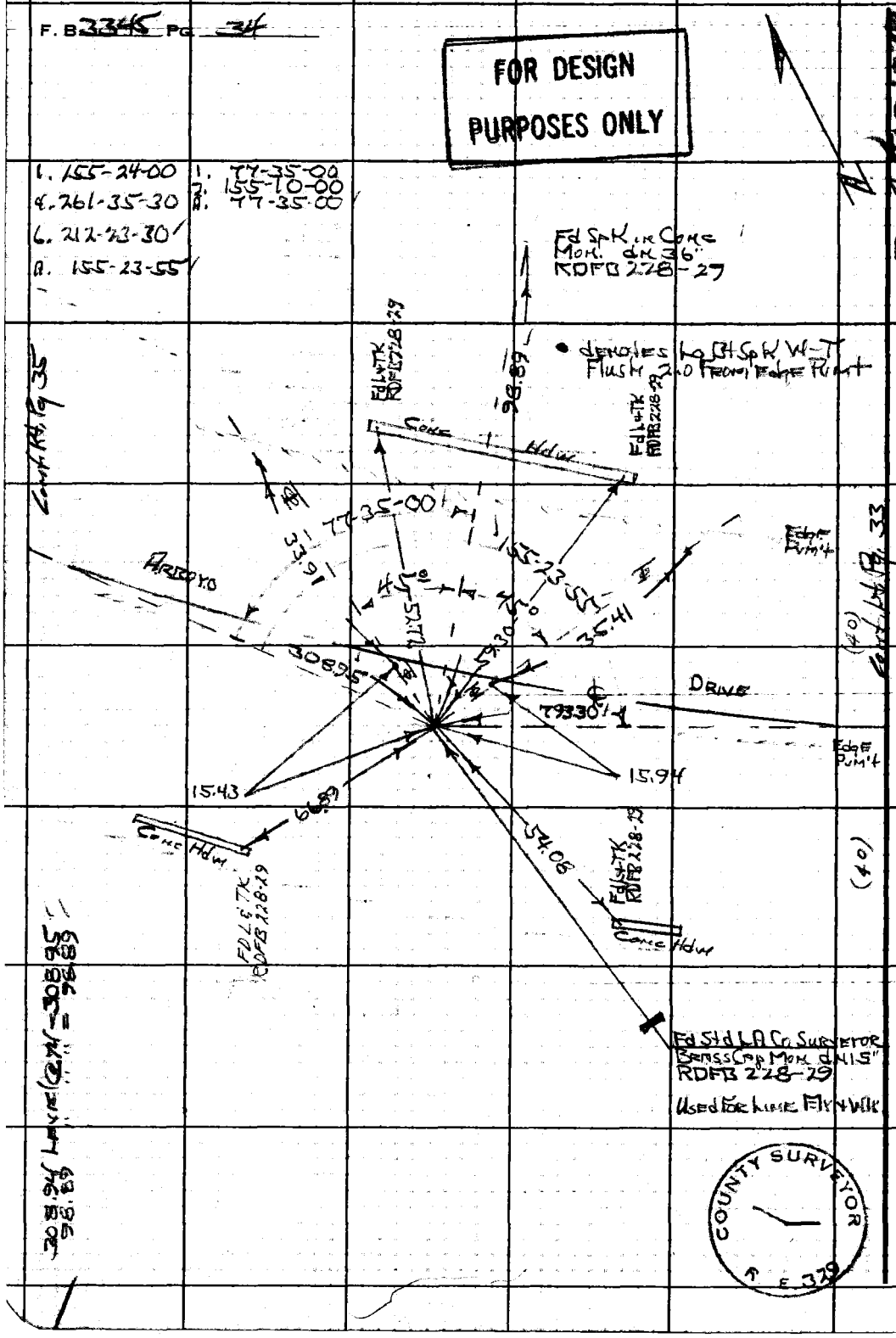

PLEASE RETURN TO
LOS ANGELES COUNTY ENGINEER
403 LOS ANGELES COUNTY ENGINEERING BLDG.

Do not extend this side of this line.

Note: Any Additions or Changes on This Sheet Must be Made or Circled in Red Ink With Date and Name of Person Making Change.

COUNTY SURVEYOR
R E 329

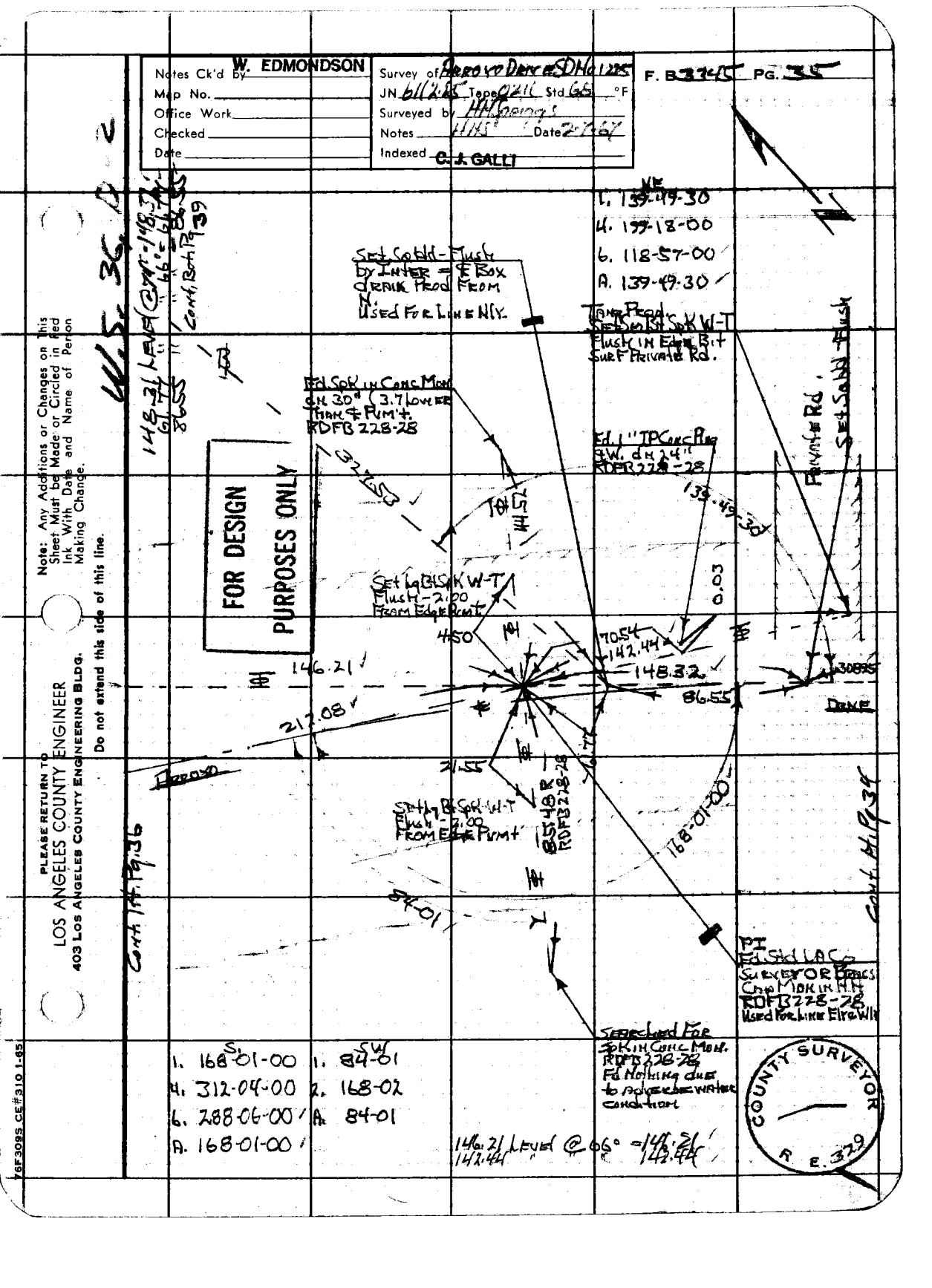

Notes Ck'd by W. EDMONDSON	Survey of Arroyo Drive SD No 1225
Map No.	JN 6112.25 Tape 0211 Std 65 °F
Office Work	Surveyed by HH Springs
Checked	Notes HHS Date 2-7-67
Date	Indexed C. J. GALLI

F. B. 3345 PG. 35

W.S. 36 D 2

148.31 Level @ 77° = 148.31
61.77 " " 66° = 61.77
86.55 " " 86.55
Cont. Bot. Pg 39

Set Sold - Flush by Inter = ℄ Box drain Prod From N. Used For Line Nly.

NE
1. 139-49-30
4. 199-18-00
6. 118-57-00
A. 139-49-30

Tang Prod. Set Sm Bit Spk W-T Flush in Edge Bit Surf Private Rd.

Fd Spk in Conc Mon dn 30" (3.7 lower than ℄ Pvm't. RDFB 228-28

Fd. 1" TP Conc Plug S.W. dn 24" RDFB 228-28

Private Rd.

Set Sold - Flush

FOR DESIGN PURPOSES ONLY

327.53

144.52

139-49-30

0.03

Set Lg Bt Spk W-T Flush - 2.00 From Edge Pvmt

4.50

70.54
142.44
148.32
86.55

30895

Drive

146.21

212.08

Arroyo

21.55

Set Lg Bt Spk W-T Flush - 2.00 From Edge Pvmt

85.48 R RDFB 228-28

168-01-00

84-01

Cont. Lt. Pg 36

Cont. Lt. Pg 34

PI Fd. Std LACo Surveyor Brass Cap Mon in H.H. RDFB 228-28 Used For Line Elrc Wly

Searched For Spk in Conc Mon. RDFB 228-28 Fd Nothing due to adverse water condition

S.	SW
1. 168-01-00	1. 84-01
4. 312-04-00	2. 168-02
6. 288-06-00	A. 84-01
A. 168-01-00	

146.21 Level @ 66° = 146.21
142.44 " " 142.44

COUNTY SURVEYOR R. E. 329

Note: Any Additions or Changes on This Sheet Must be Made or Circled in Red Ink With Date and Name of Person Making Change.

Do not extend this side of this line.

PLEASE RETURN TO
LOS ANGELES COUNTY ENGINEER
403 LOS ANGELES COUNTY ENGINEERING BLDG.

76F309S CE#310 1-65

F. B. 3345 PG. 36

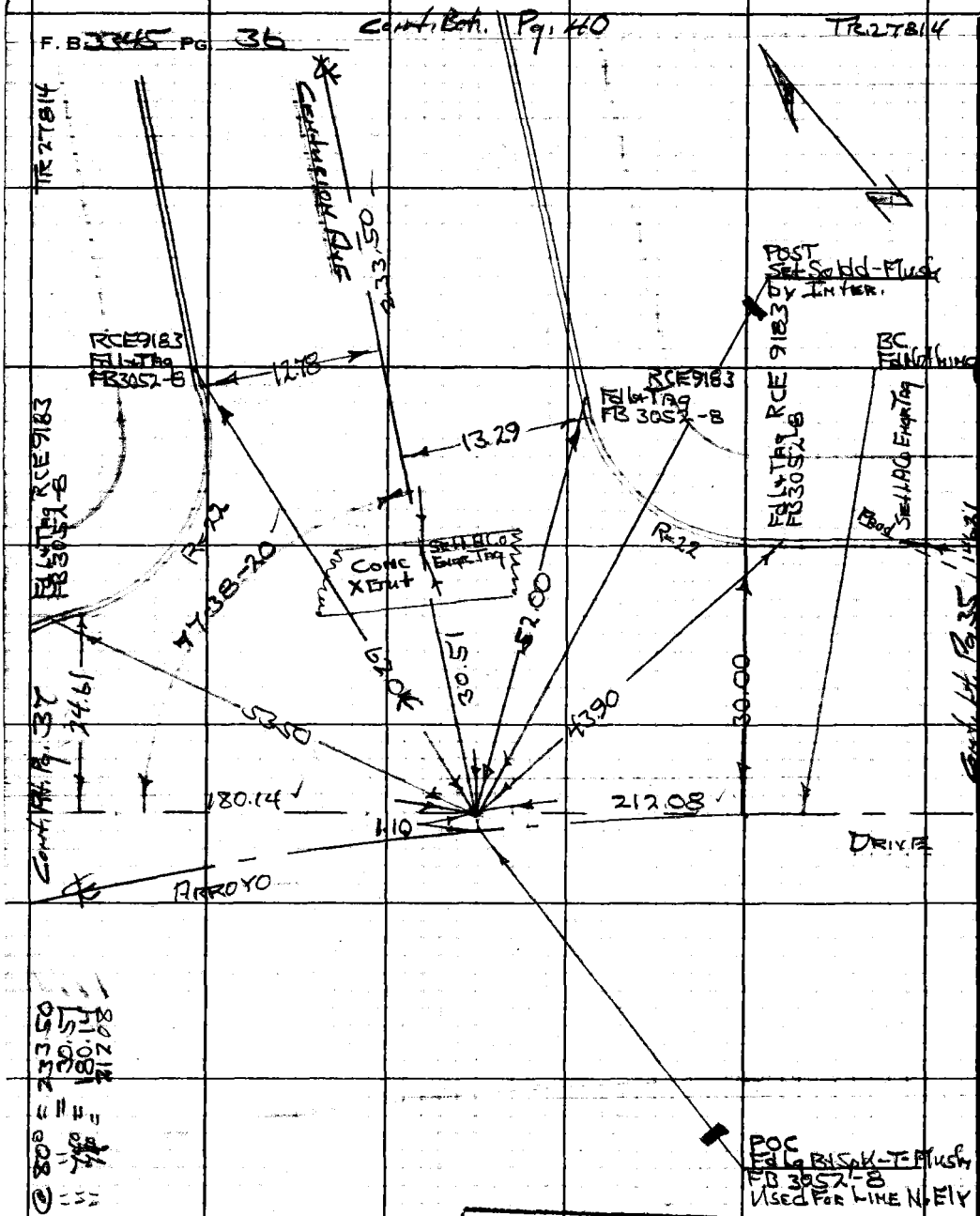

233.48 Level @ 80° = 233.50
30.51 " " " = 30.51
180.14 " " " = 180.14
212.08 " " " = 212.08

NW
1. 77-38-30
4. 310-33-30
6. 105-50-00
A. 77-38-20

FOR DESIGN
PURPOSES ONLY

PLEASE RETURN TO
LOS ANGELES COUNTY ENGINEER
403 LOS ANGELES COUNTY ENGINEERING BLDG.

Do not extend this side of this line.

Note: Any Additions or Changes on This Sheet Must be Made or Circled in Red Ink With Date and Name of Person Making Change.

Notes Ck'd by W. EDMONDSON	Survey of Arroyo DeSD No 1225
Map No.	JN 611225 Tape 0211 Std 68 °F
Office Work	Surveyed by H.H. Griggs
Checked	Notes HHS Date 2-7-67
Date	Indexed C. J. GALLI

F. B3345 PG. 37

W.S. 36, D-2

FOR DESIGN PURPOSES ONLY

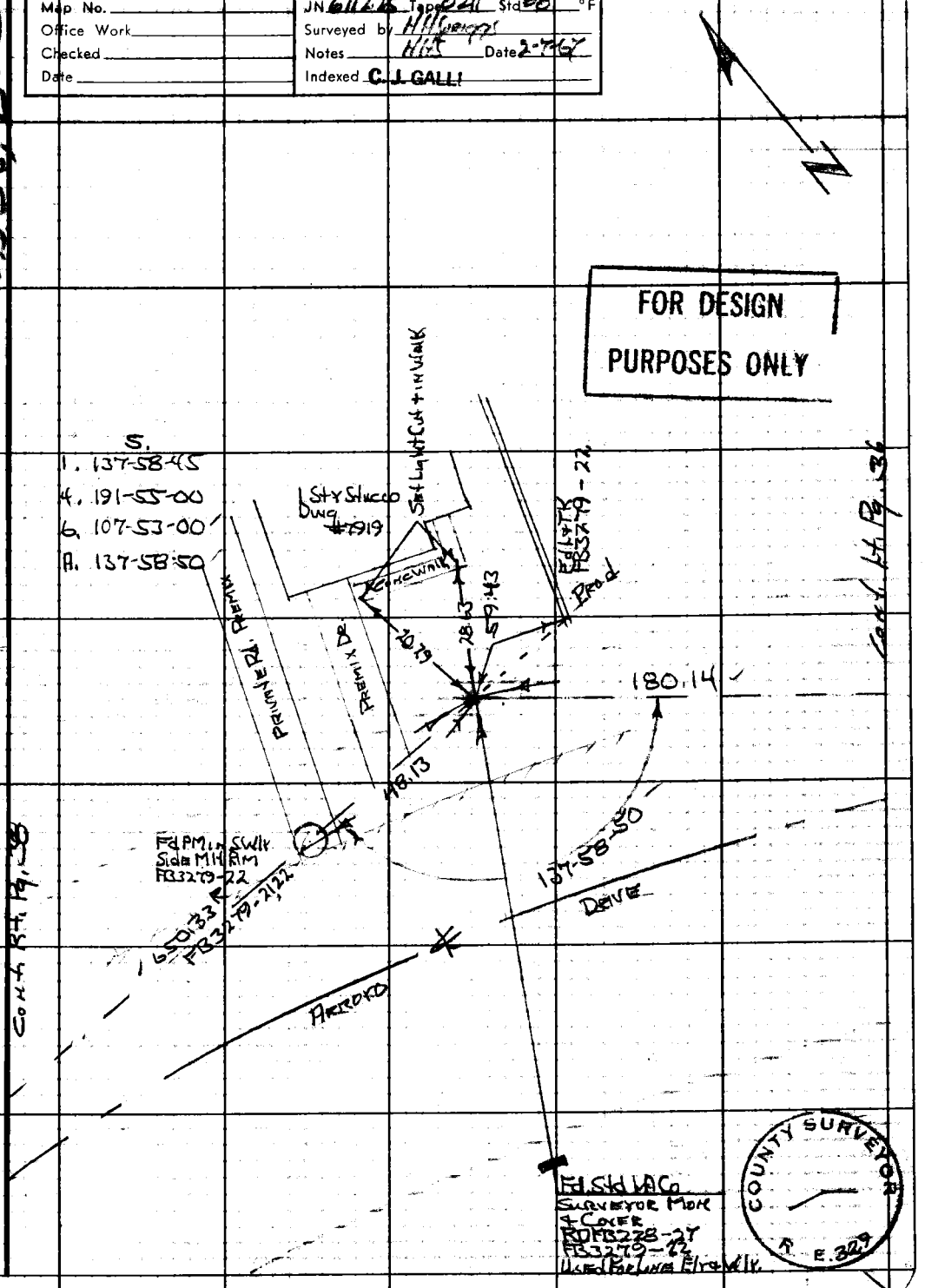

Note: Any Additions or Changes on This Sheet Must be Made or Circled in Red Ink With Date and Name of Person Making Change.

Do not extend this side of this line.

PLEASE RETURN TO
LOS ANGELES COUNTY ENGINEER
403 LOS ANGELES COUNTY ENGINEERING BLDG.

76F309S CE#310 1-65

F. B. 3345 PG 38

Note: This page copied From FB3279-21

FOR DESIGN PURPOSES ONLY

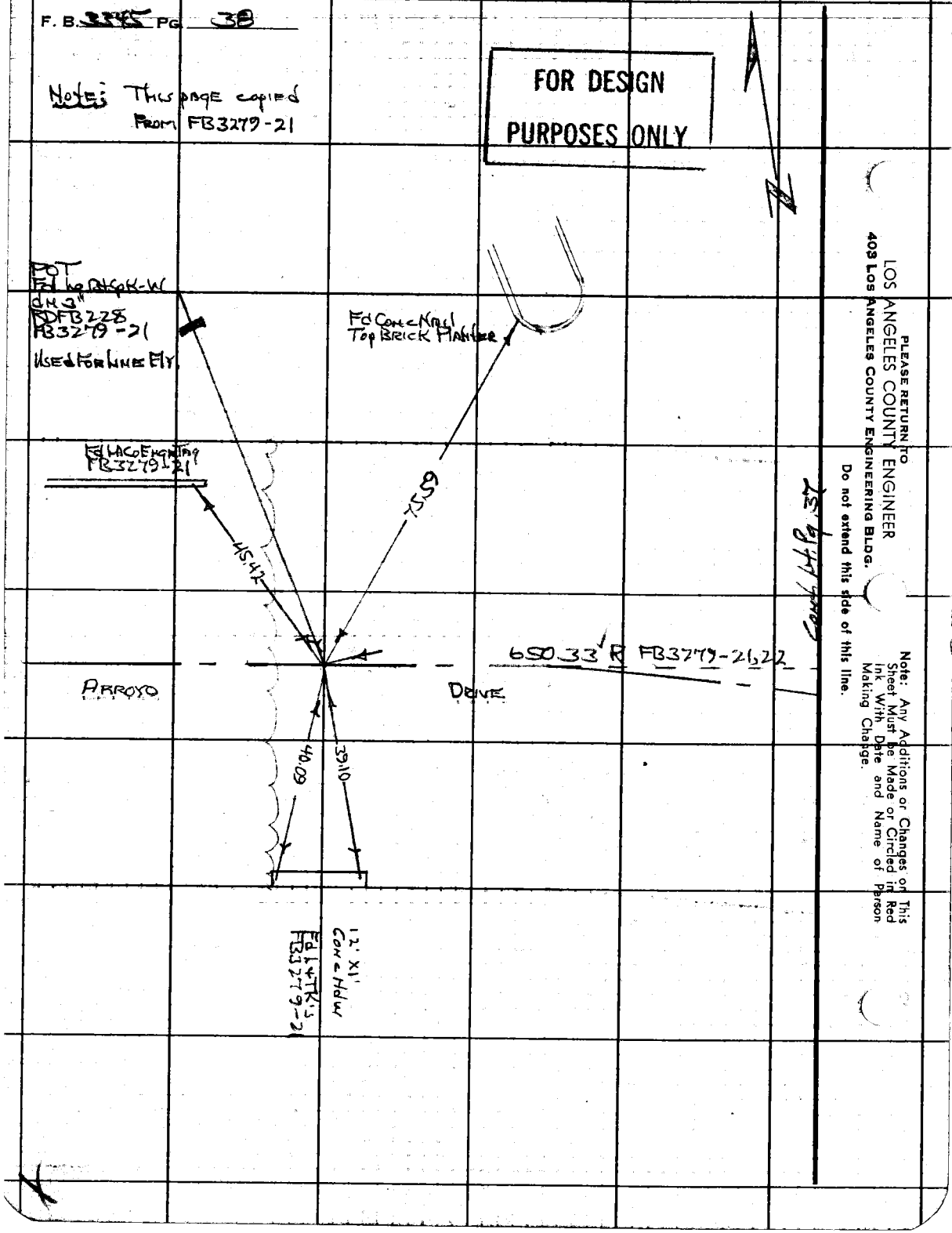

PLEASE RETURN TO
LOS ANGELES COUNTY ENGINEER
403 Los Angeles County Engineering Bldg.
Do not extend this side of this line.

Note: Any Additions or Changes on This Sheet Must be Made or Circled in Red Ink With Date and Name of Person Making Change.

Notes Ck'd by W. EDMONDSON	Survey of Arroyo Dr SD No 1225
Map No.	JN 611225 Tape A711 Std 68 °F
Office Work	Surveyed by H.H. Griggs
Checked	Notes HHG Date 2-7-85
Date	Indexed C. J. GALLI

F. B 334 PG. 39

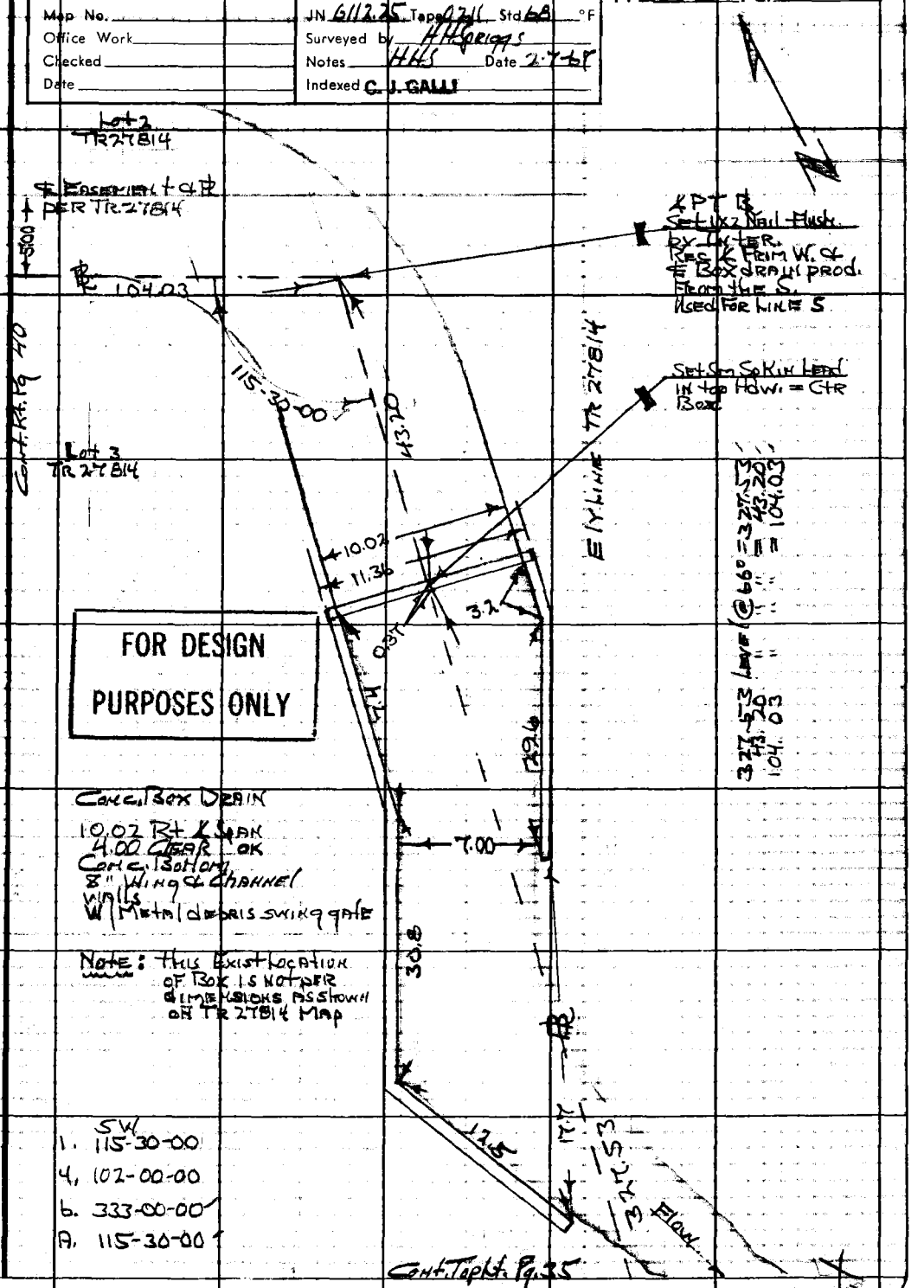

Note: Any Additions or Changes on This Sheet Must be Made or Circled in Red Ink With Date and Name of Person Making Change.

Do not extend this side of this line.

PLEASE RETURN TO
LOS ANGELES COUNTY ENGINEER
403 LOS ANGELES COUNTY ENGINEERING BLDG.

76F309S CE#310 1-85

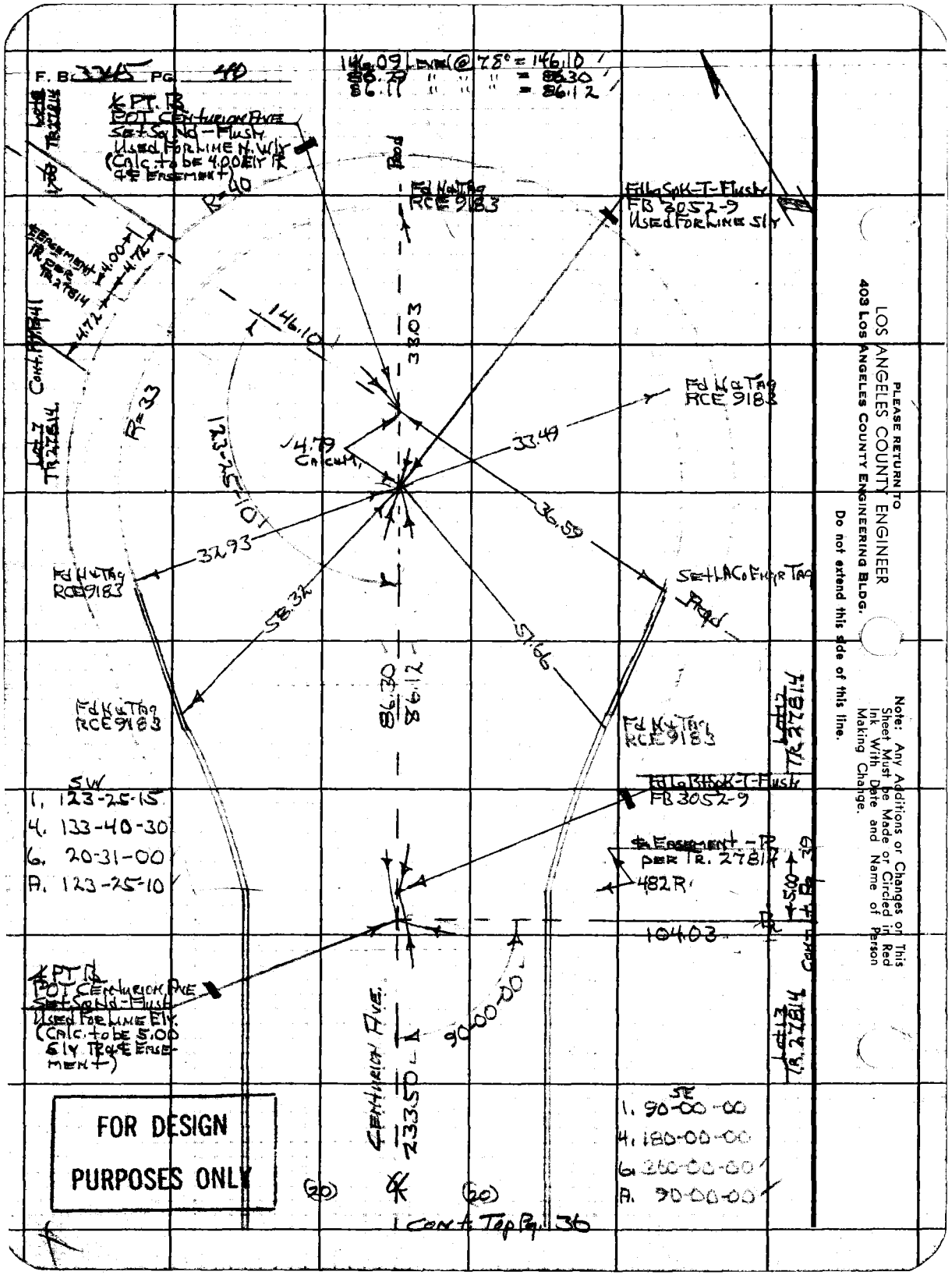

FOR DESIGN PURPOSES ONLY

PLEASE RETURN TO
LOS ANGELES COUNTY ENGINEER
403 LOS ANGELES COUNTY ENGINEERING BLDG.
Do not extend this side of this line.

Note: Any Additions or Changes on This Sheet Must be Made or Circled in Red Ink With Date and Name of Person Making Change.

Notes Ck'd by W. EDMONDSON	Survey of ARROYO DR SD No 1225
Map No.	JN 611225 Tape 0211 Std 68 °F
Office Work	Surveyed by HNSpriggs
Checked	Notes HHS Date 2-7-67
Date	Indexed C. J. GALLI

F. B. 3345 PG. 41

FOR DESIGN PURPOSES ONLY

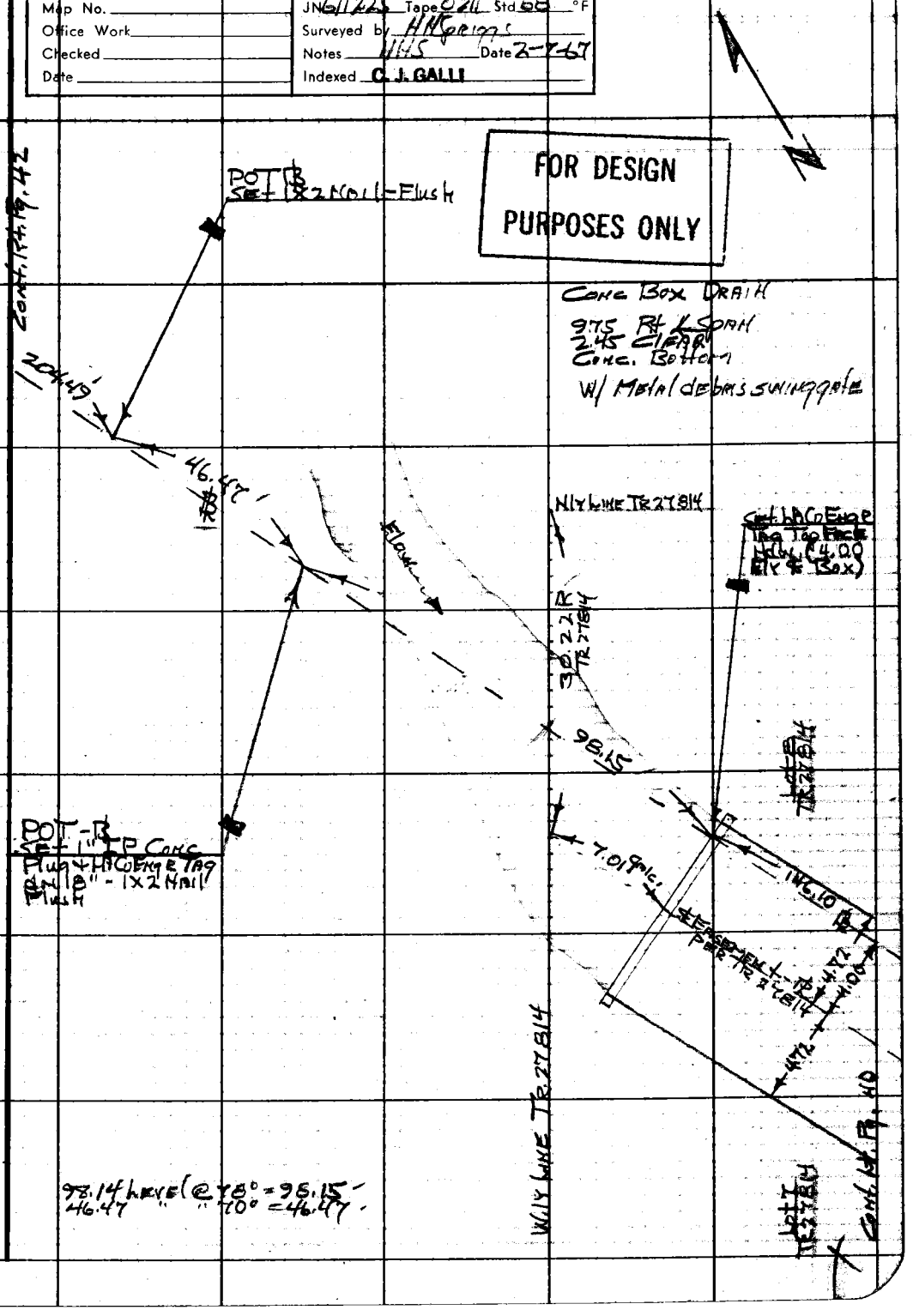

Note: Any Additions or Changes on This Sheet Must be Made or Circled in Red Ink With Date and Name of Person Making Change.

Do not extend this side of this line.

PLEASE RETURN TO
LOS ANGELES COUNTY ENGINEER
403 LOS ANGELES COUNTY ENGINEERING BLDG.

76F309S CE#310 1-65

F. B. 3345 PG 42

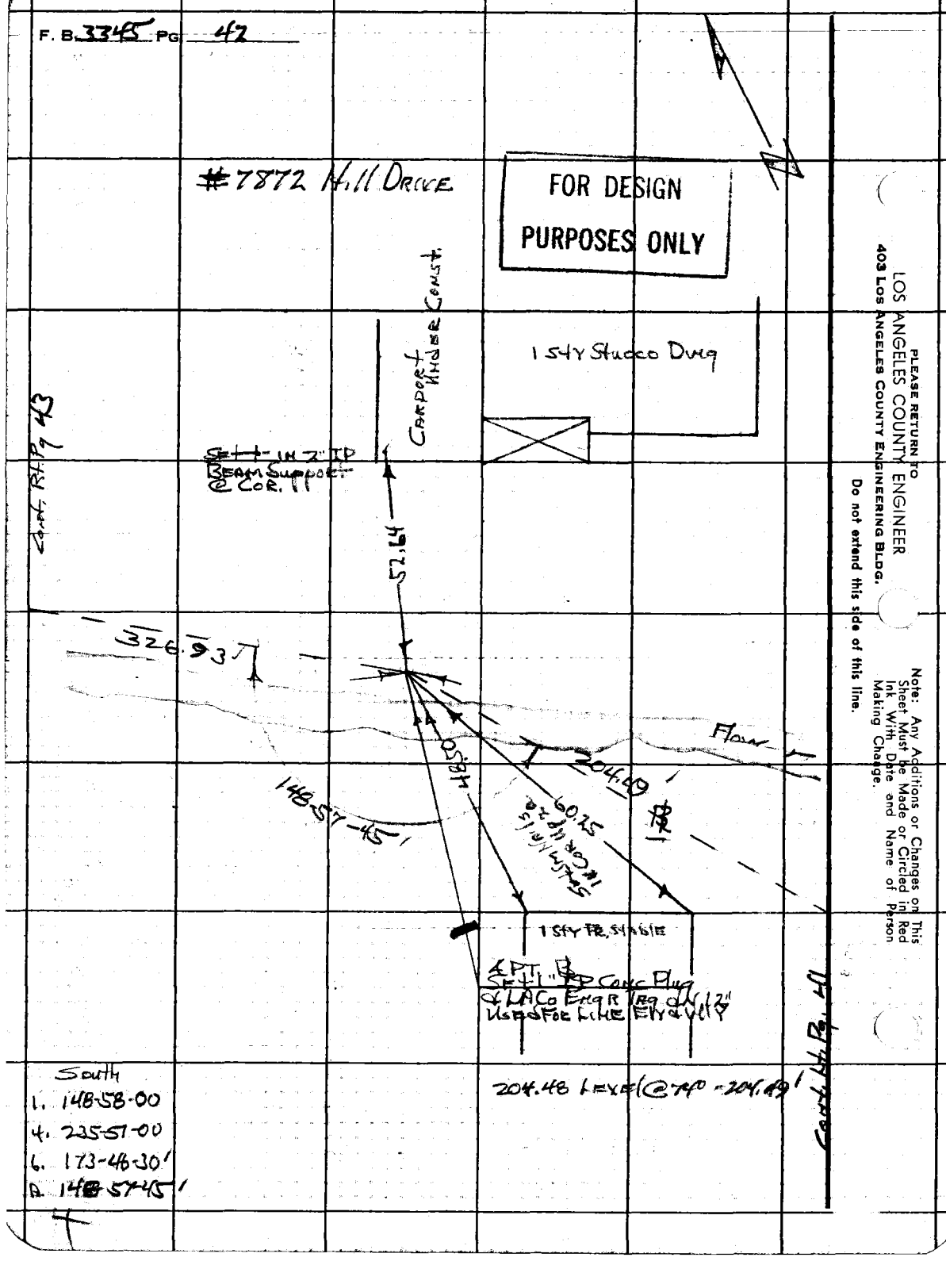

South
1. 148-58-00
4. 225-57-00
6. 173-46-30
P. 148-57-45

Notes Ck'd by W. EDMONDSON	Survey of Arroyo Dr SD No. 1225	F. B 3345 Pg. 43
Map No.	JN 6112.25 Tape 0211 Std 68 °F	
Office Work	Surveyed by HHSpriggs	
Checked	Notes HHS Date 2-9-67	
Date	Indexed C. J. GALLI FEB 23 '67	

FOR DESIGN PURPOSES ONLY

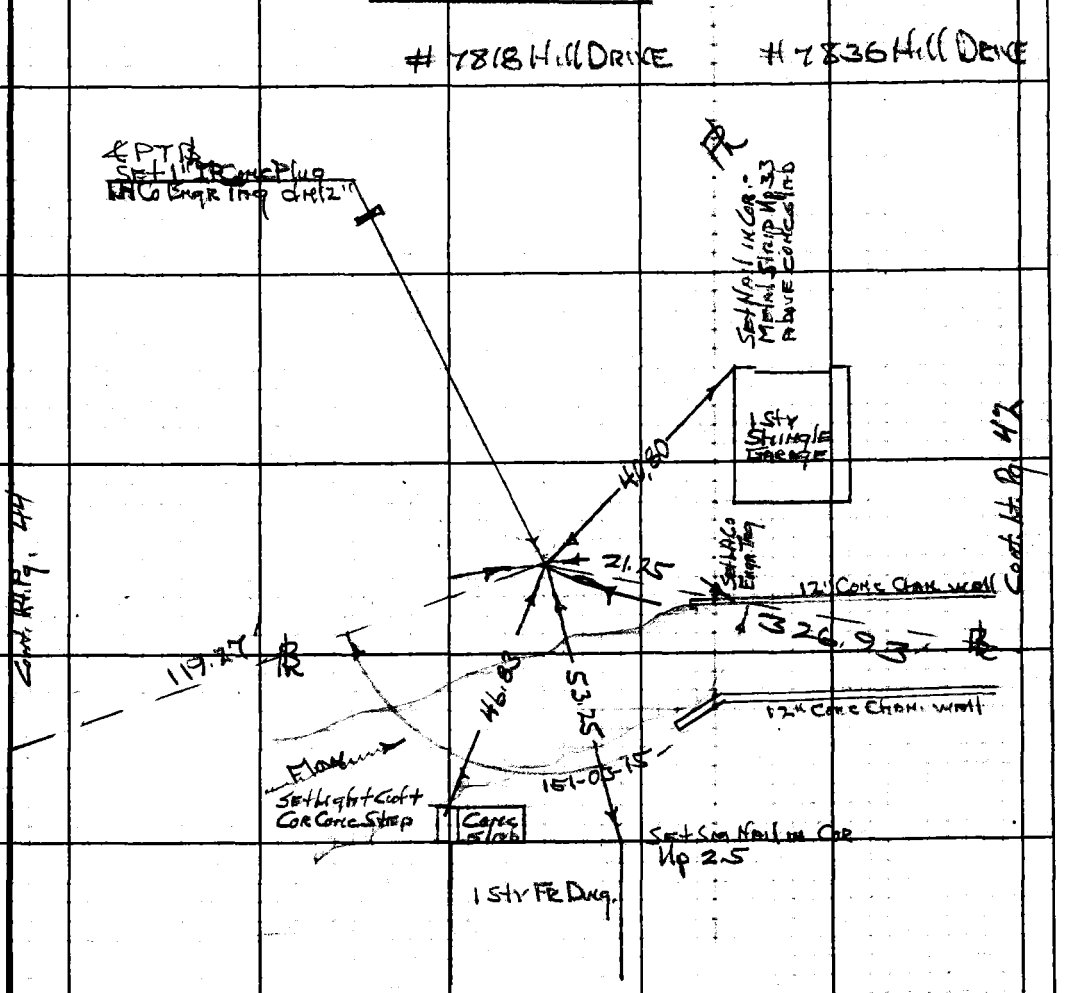

Note: Any Additions or Changes on This Sheet Must be Made or Circled in Red Ink With Date and Name of Person Making Change.

Do not extend this side of this line.

PLEASE RETURN TO
LOS ANGELES COUNTY ENGINEER
403 LOS ANGELES COUNTY ENGINEERING BLDG.

Southy
1. 151-03-30
4. 244-13-00
6. 186-19-30
7. 151-03-15

326.91 Level @ 76° = 326.93

76F309S CE#310 1-65

F. B. 3345 PG 44

N
1. 149-42-30
4. 238-19-30
6. 178-14-15
8. 149-42-22

68.23 Level @ 70° = 68.23
119.27 " " 70° = 119.27

FOR DESIGN PURPOSES ONLY

PLEASE RETURN TO
LOS ANGELES COUNTY ENGINEER
403 Los Angeles County Engineering Bldg.
Do not extend this side of this line.

Note: Any Additions or Changes on This Sheet Must be Made or Circled in Red Ink With Date and Name of Person Making Change.

Notes Ck'd by W. EDMONDSON
Map No.
Office Work
Checked
Date

Survey of ARROW DR SD No 225
IN 6112.25 Tape 0211 Std 68 °F
Surveyed by
Notes HHS Date 2-9-67
FEB 2 3 '67
Indexed C. J. GALLI

F. B 3345 Pg. 45

Note: Any Additions or Changes on This Sheet Must be Made or Circled in Red Ink With Date and Name of Person Making Change.

Do not extend this side of this line.

PLEASE RETURN TO
LOS ANGELES COUNTY ENGINEER
403 Los Angeles County Engineering Bldg.

76F309S CE#310 1-65

F. B. 3345 Pg 46

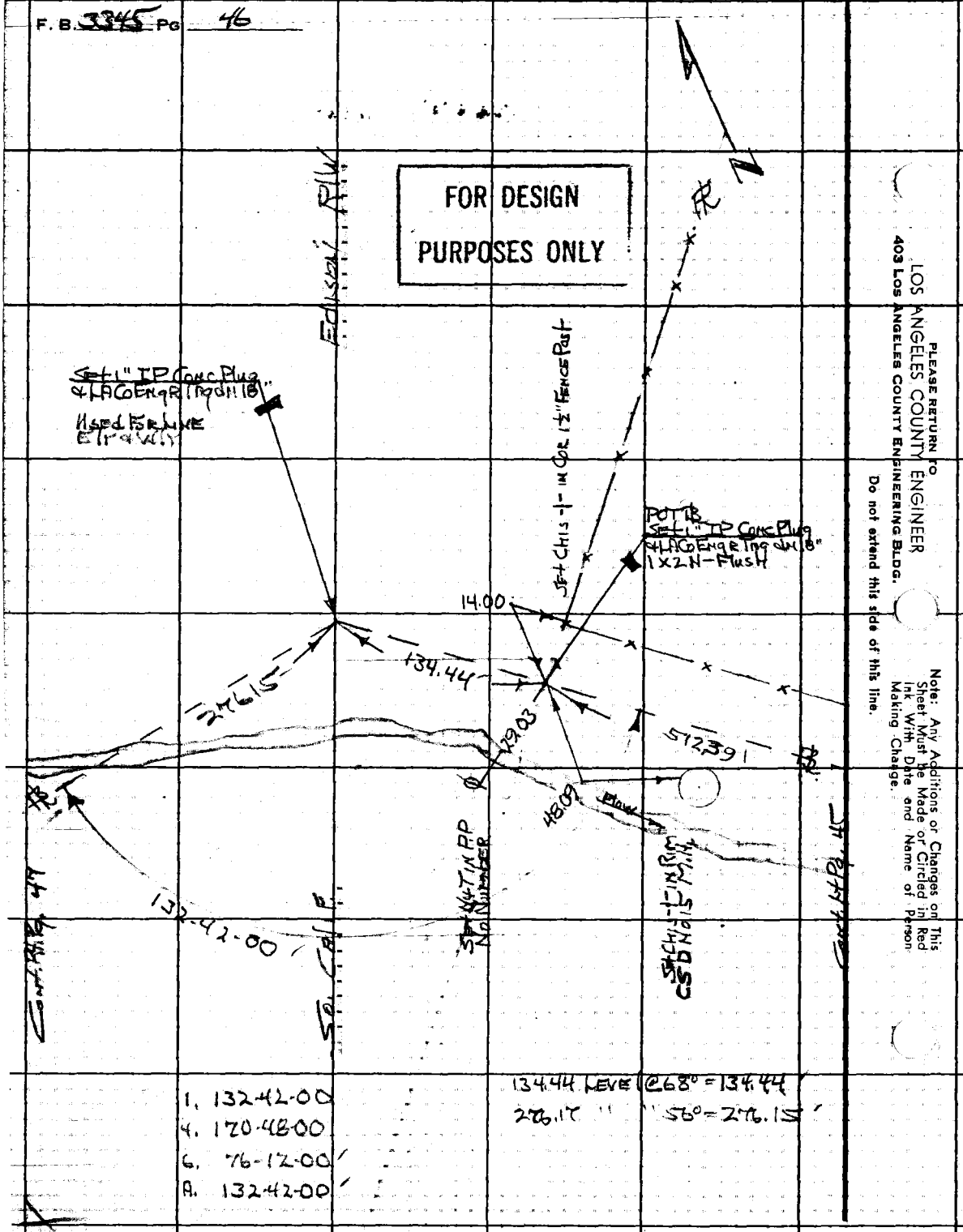

PLEASE RETURN TO
LOS ANGELES COUNTY ENGINEER
403 Los Angeles County Engineering Bldg.

Do not extend this side of this line.

Note: Any Additions or Changes on This Sheet Must be Made or Circled in Red Ink With Date and Name of Person Making Change.

Notes Ck'd by W. EDMONDSON	Survey of Arroyo Dr. SD No 1225	F. B. 3345 Pg. 47
Map No.	JN 6112.25 Tape 0211 Std 68 °F	
Office Work	Surveyed by HHSpriggs	
Checked	Notes NHS Date 2-10-67	
Date	Indexed C. L. GALLI APR 1 4 '67	

300' Tape #206 Std @ 84°
157.68 Level @ 58° = 157.65'

FOR DESIGN PURPOSES ONLY

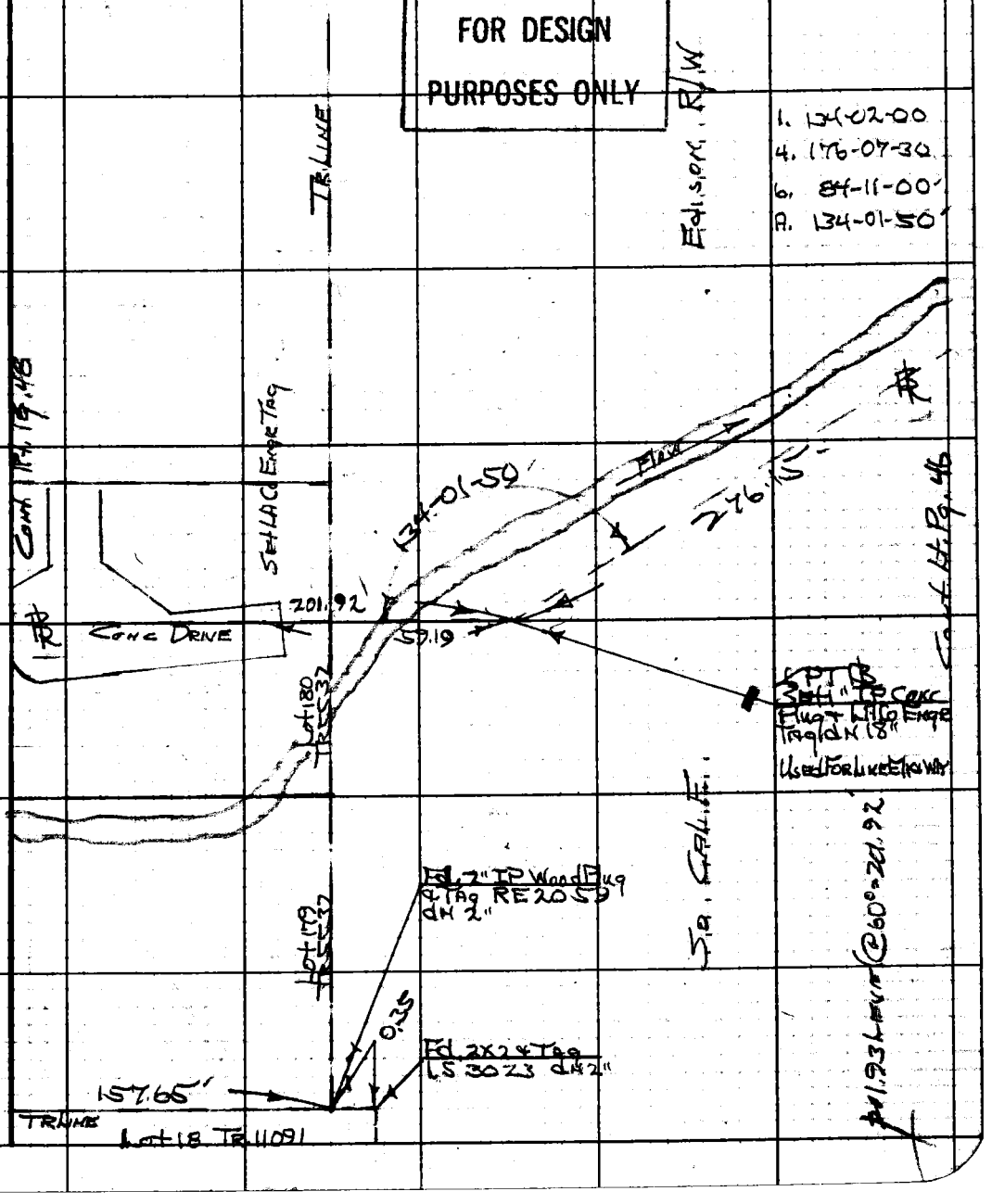

Note: Any Additions or Changes on This Sheet Must be Made or Circled in Red Ink With Date and Name of Person Making Change.

Do not extend this side of this line.

PLEASE RETURN TO
LOS ANGELES COUNTY ENGINEER
403 LOS ANGELES COUNTY ENGINEERING BLDG.

76F309S CE#310 1-65

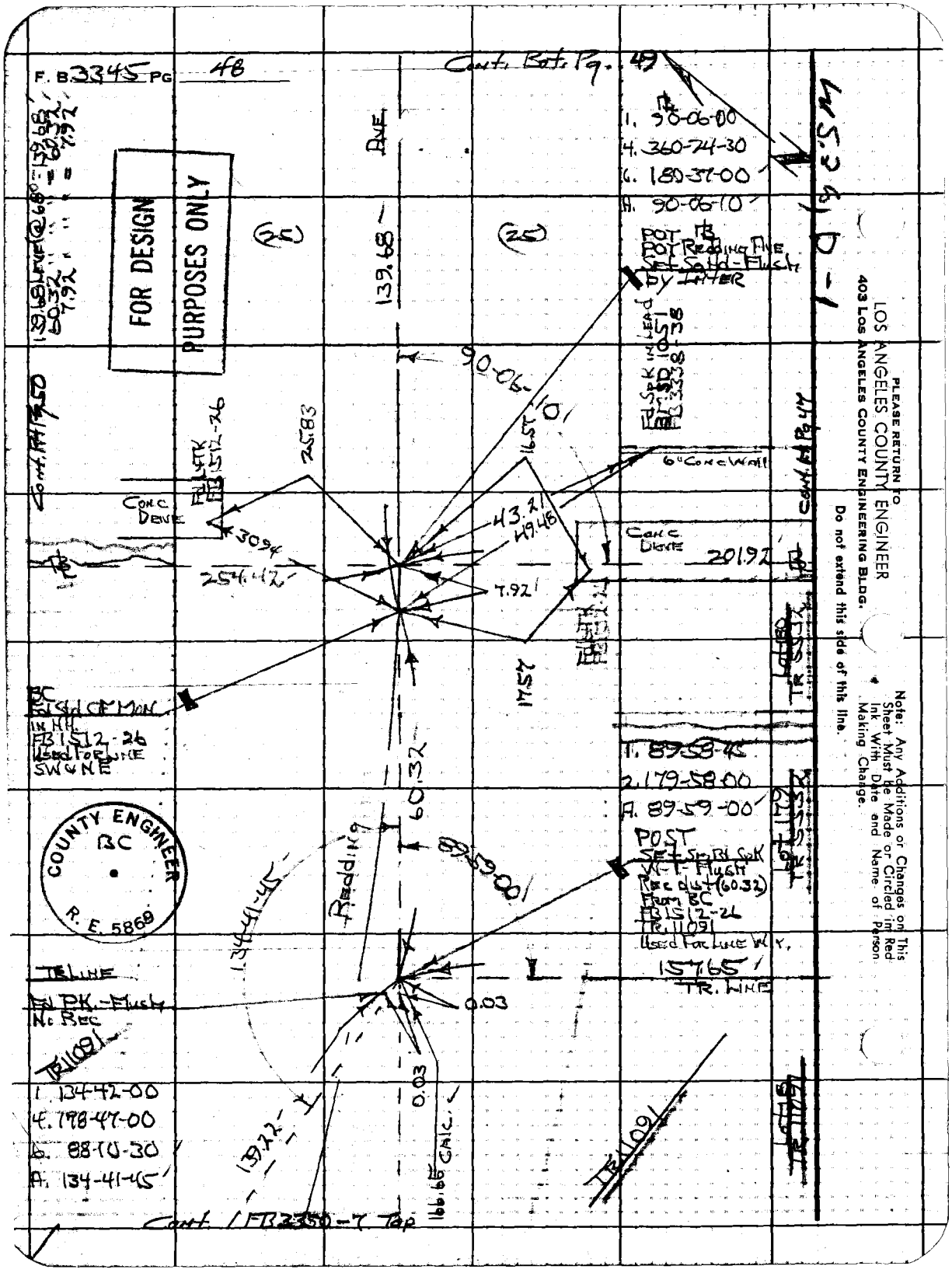
F. B. 3345 PG 48
Cont. Bot. Pg. 49
FOR DESIGN
PURPOSES ONLY
1. 90-06-00
4. 360-24-30
6. 180-37-00
A. 90-06-10
POT
POT Redding Ave
Set Sqhd-Flush
by Inter
139.68
Ave
(25)
(25)
90-06-10
25.83
16.57
6" Conc Wall
Conc Drive
Conc Drive
43.21
49.48
30.94
254.42
7.92
201.92
17.57
BC
Fd Sqhd of Mon
in HH
FB 1512-26
Used for Line
SW & NE
1. 89-58-45
2. 179-58-00
A. 89-59-00
POST
Set Sq Bl Spk
W-T-Flush
Rec dist (60.32)
From BC
FB 1512-26
TR. 11091
Used for Line W.Y.
157.65
TR. LINE
60.32
89-59-00
Redding
134-41-45
COUNTY ENGINEER
BC
R. E. 5868
TR LINE
Fd PK.-Flush
No Rec
TR 11091
1. 134-42-00
4. 178-47-00
6. 88-10-30
A. 134-41-45
0.03
0.03
139.22
166.66 Calc.
TR 11091
Cont. 1 FB 3350-7 Top
Cont. Pg 47
Cont. Pg 50
Lot 179
Lot 18
Lot 17
PLEASE RETURN TO
LOS ANGELES COUNTY ENGINEER
403 Los Angeles County Engineering Bldg.
Do not extend this side of this line.
Note: Any Additions or Changes on This Sheet Must be Made or Circled in Red Ink With Date and Name of Person Making Change.

Notes Ck'd by W. EDMONDSON	Survey of Arroyo Dr SD No 1225
Map No.	JN 6112.25 Tape 0211 Std 66 °F
Office Work	Surveyed by H H Spriggs
Checked	Notes HHS Date 2-14-67
Date	Indexed C. J. GALLI

F. B 3345 Pg. 48

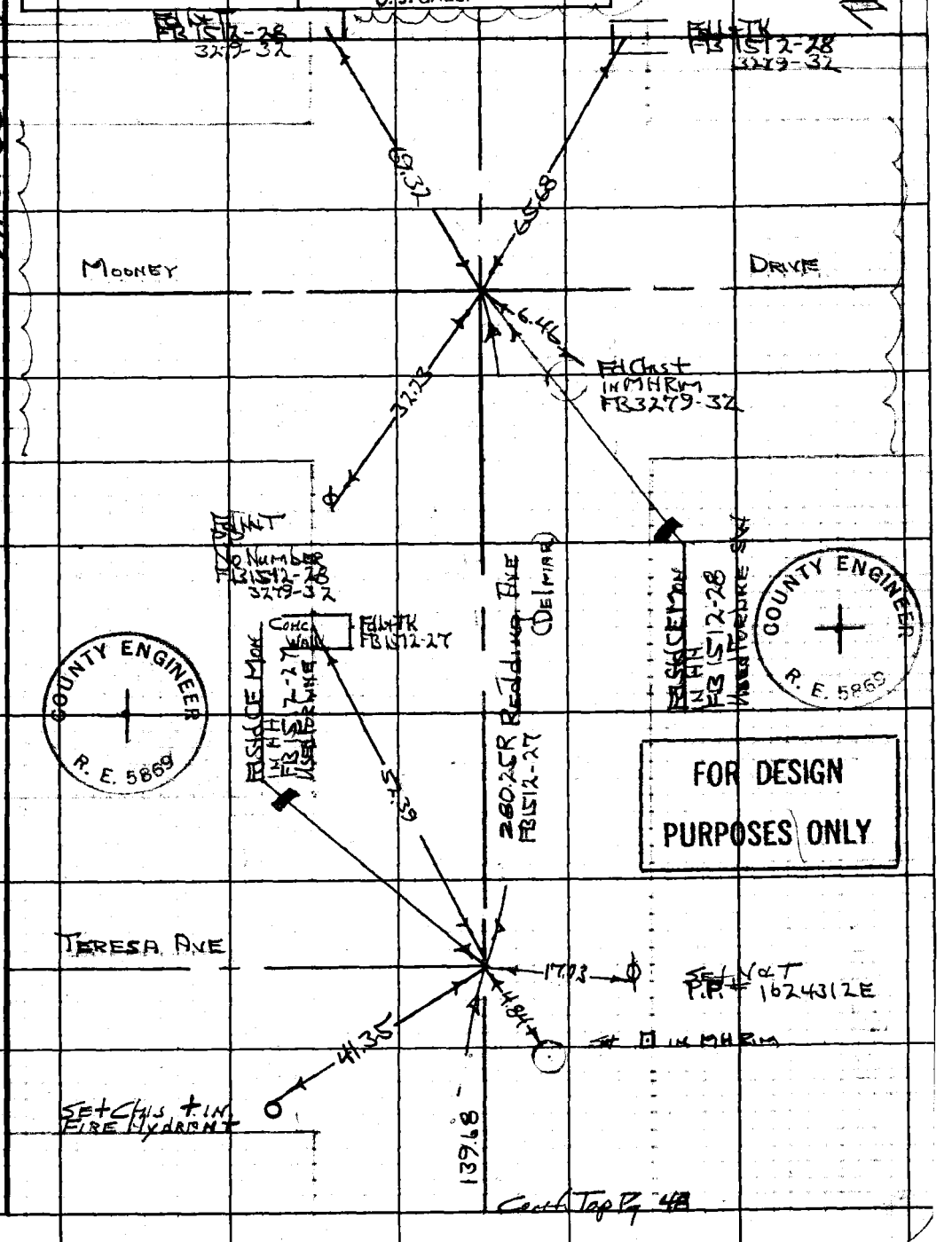

FOR DESIGN PURPOSES ONLY

Note: Any Additions or Changes on This Sheet Must be Made or Circled in Red Ink With Date and Name of Person Making Change.

PLEASE RETURN TO
LOS ANGELES COUNTY ENGINEER
403 LOS ANGELES COUNTY ENGINEERING BLDG.

Do not extend this side of this line.

76F309S CE #310 1-65

F. B. 3345 PG 50

FOR DESIGN PURPOSES ONLY

1. 160-40-30
4. 282-12-00
6. 244-03-00
A. 160-40-30

PLEASE RETURN TO
LOS ANGELES COUNTY ENGINEER
403 LOS ANGELES COUNTY ENGINEERING BLDG.

Do not extend this side of this line.

Note: Any Additions or Changes on This Sheet Must be Made or Circled in Red Ink With Date and Name of Person Making Change.

Blank

Notes Ck'd by W. EDMONDSON	Survey of Arroyo De SD No 1775	F. B. 3345 PG. 51
Map No.	JN 6112 Tape Std °F	
Office Work	Surveyed by H H Spriggs	
Checked	Notes HHS Date 2-67	
Date	Indexed	

Note: Any Additions or Changes on This Sheet Must be Made or Circled in Red Ink With Date and Name of Person Making Change.

PLEASE RETURN TO
LOS ANGELES COUNTY ENGINEER
403 LOS ANGELES COUNTY ENGINEERING BLDG.

Do not extend this side of this line.

76F309S CE#310 1-65

Blank

F. B. 3345 PG 52

PLEASE RETURN TO
LOS ANGELES COUNTY ENGINEER
403 LOS ANGELES COUNTY ENGINEERING BLDG.

Do not extend this side of this line.

Note: Any Additions or Changes on This Sheet Must be Made or Circled in Red Ink With Date and Name of Person Making Change.

Notes Ck'd by	Survey of Arroyo Dr SD No 1225
Map No.	JN 6112.25 Tape Std °F
Office Work	Surveyed by HHSpriggs
Checked	Notes HHS Date 2-14-67
Date	Indexed C. J. GALLI FEB 23 '67

F. B 3345 PG. 53

JN 6112.25

Arroyo Drive SD No 1225

Location of Improvement:

BL, Sta 97+86.21 Mly., = POST Arroyo Dr. (273.85 S. Ely of ℄ Inter. Centurion Ave. TR 27814) to Sta. 127+48.96 = POT Redding Ave. (131.76 S Wly ℄ Inter. Teresa Ave. TR 5532)

This BL follows the approx natural water course of drain

Alignment FB 3345-35, 39-50,
Xsections FB 3345-71-106,

HHSpriggs
A.L. Goble
D R Workman
I. Alvarez

Note: Any Additions or Changes on This Sheet Must be Made or Circled in Red Ink With Date and Name of Person Making Change.

PLEASE RETURN TO
LOS ANGELES COUNTY ENGINEER
403 LOS ANGELES COUNTY ENGINEERING BLDG.
Do not extend this side of this line.

76F309S CE#310 1-65

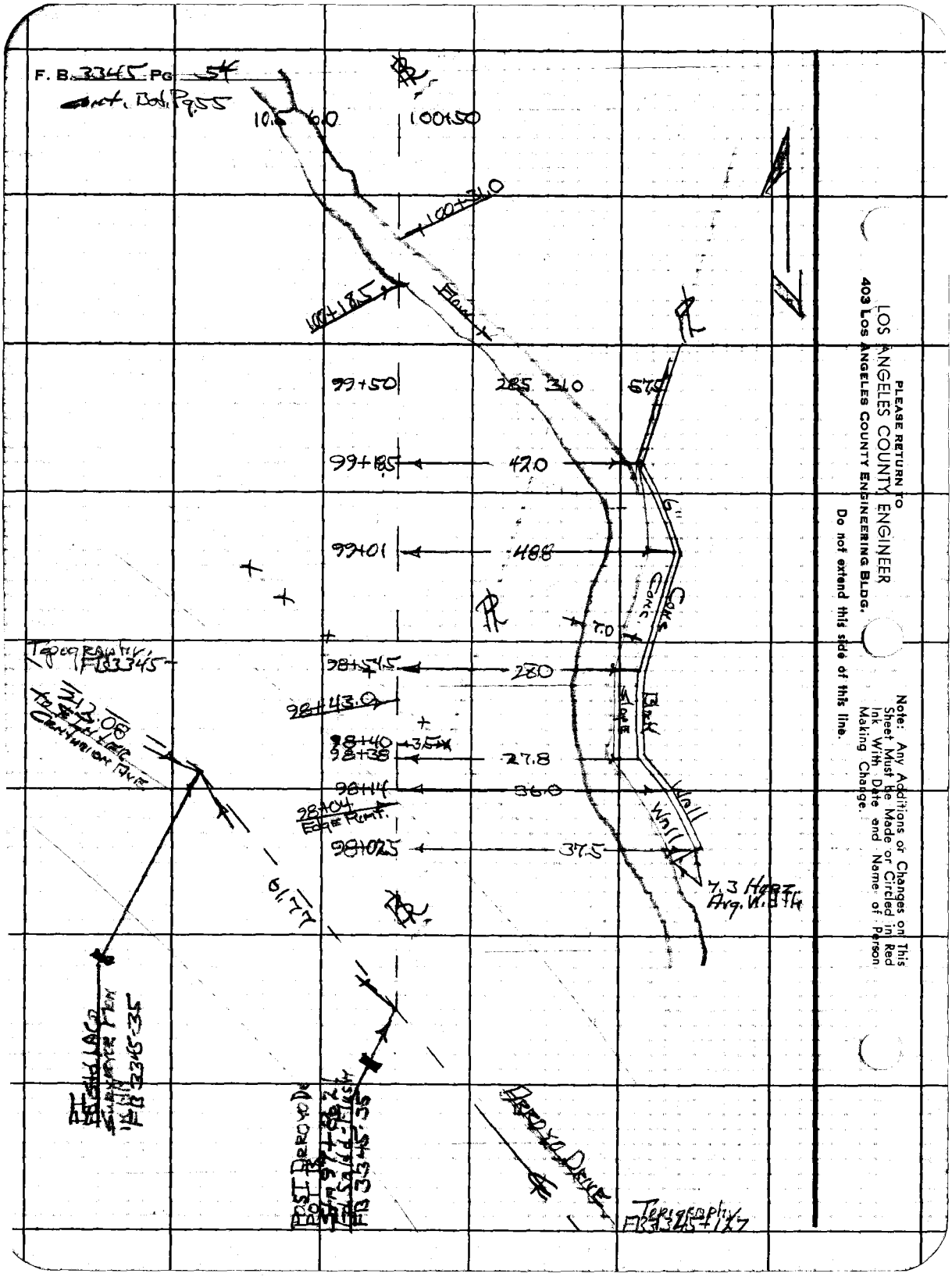
F. B. 3345 Pg 54
Cont. Bot. Pg. 55
10.5 6.0
100+50
100+31.0
100+18.5
Flow
99+50
28.5 31.0
57.5
99+18.5
42.0
99+01
48.8
Conc.
7.0
Topography FB 3345
98+54.5
28.0
98+43.0
98+40
3.5
98+38
27.8
98+14
36.0
98+04
Edge Pmt.
98+02.5
37.5
Wall
7.3 Horz. Avg. Width
61.77
Arroyo Drive
Topography FB 3345+127
PLEASE RETURN TO
LOS ANGELES COUNTY ENGINEER
403 LOS ANGELES COUNTY ENGINEERING BLDG.
Do not extend this side of this line.
Note: Any Additions or Changes on This Sheet Must be Made or Circled in Red Ink With Date and Name of Person Making Change.

Notes Ck'd by	Survey of Arroyo Dr SD No 1225
Map No.	JN 6112.25 Tape Std. °F
Office Work	Surveyed by HHSpaggs
Checked	Notes HHS Date 2-14-67
Date	Indexed C. J. GALLI

F. B. 3345 PG. 55

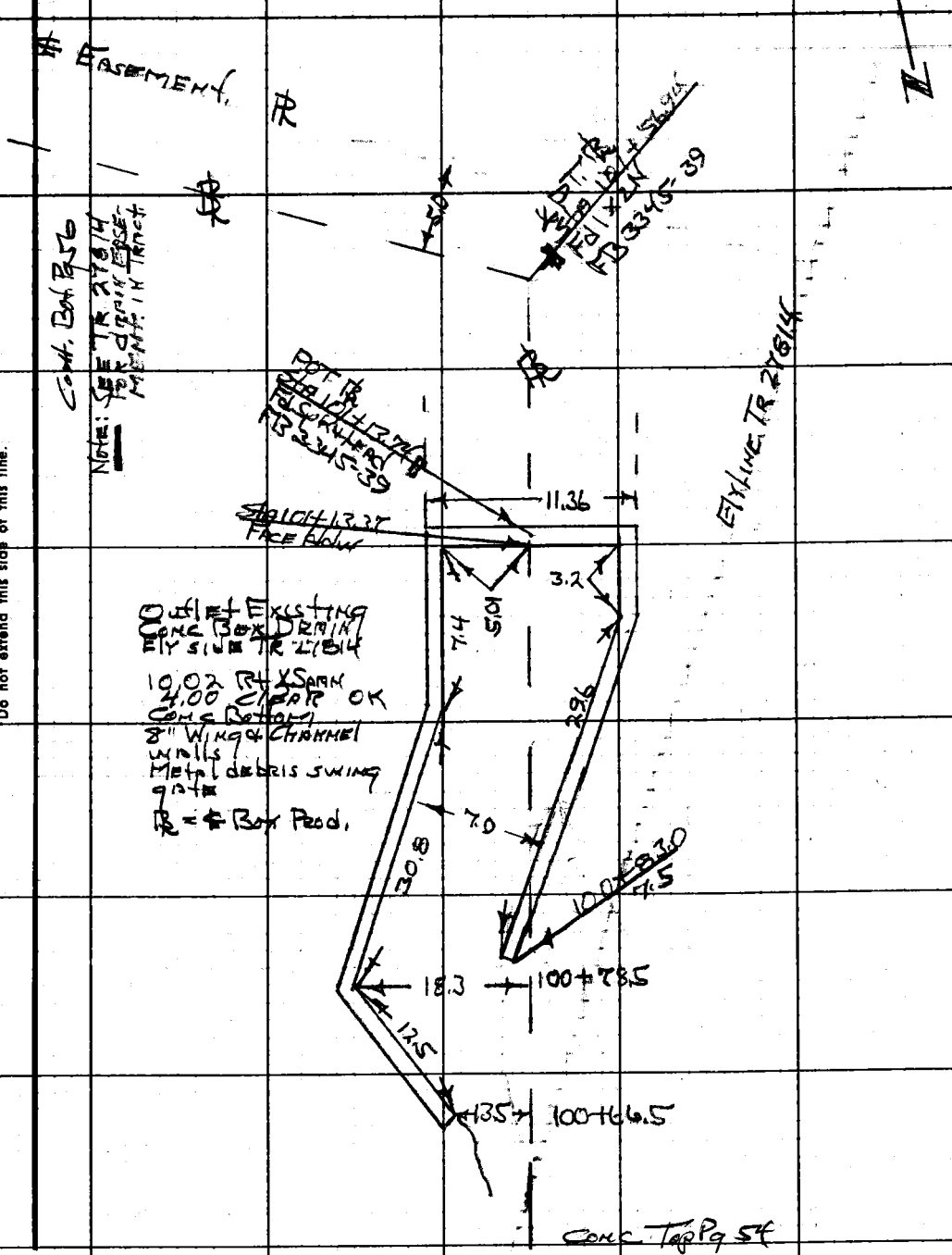

Note: Any Additions or Changes on This Sheet Must be Made or Circled in Red Ink With Date and Name of Person Making Change.

Do not extend this side of this line.

PLEASE RETURN TO
LOS ANGELES COUNTY ENGINEER
403 LOS ANGELES COUNTY ENGINEERING BLDG.

76F309S CE#310 1-65

F. B. 3345 PG. 56

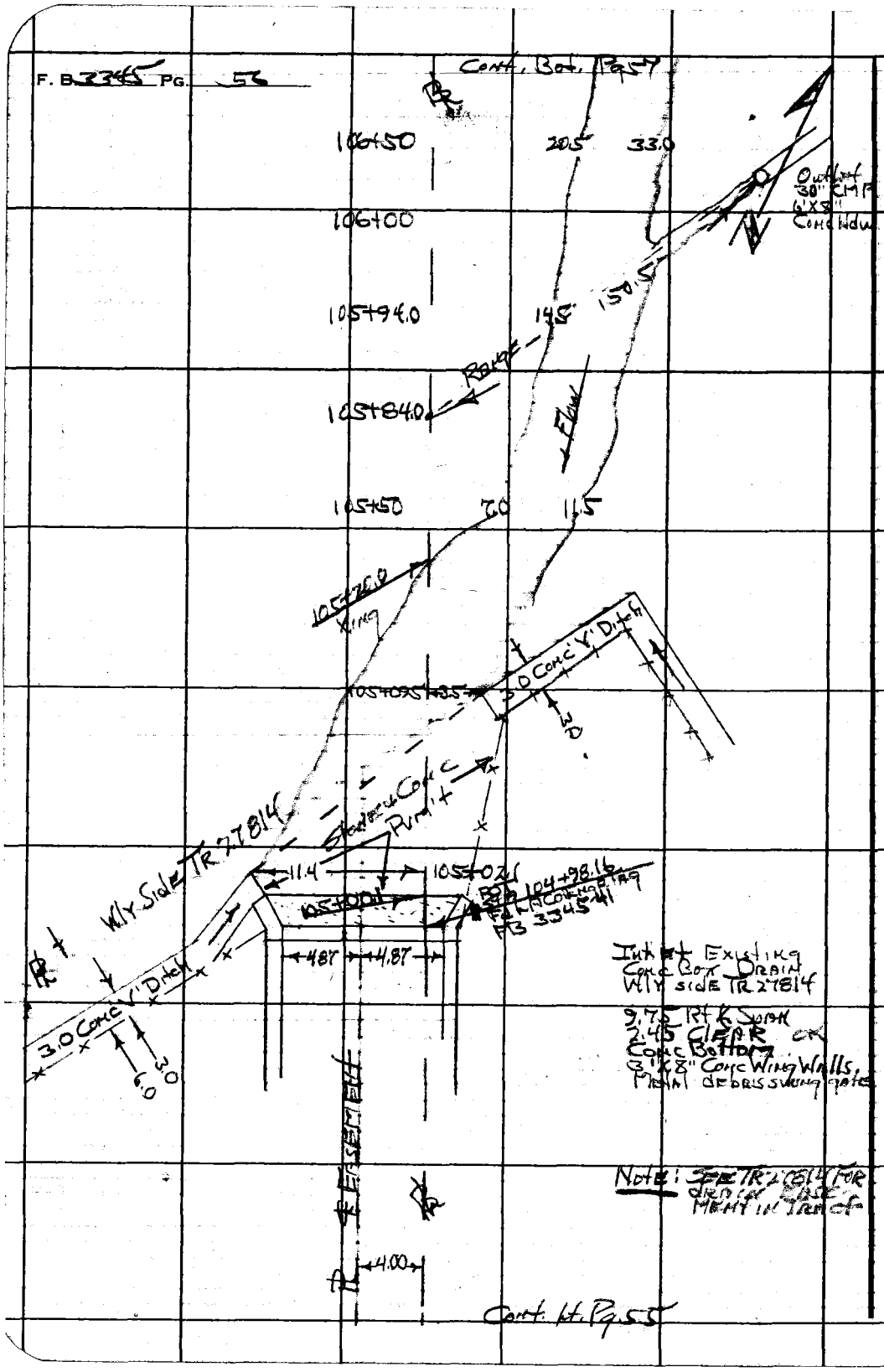

PLEASE RETURN TO
LOS ANGELES COUNTY ENGINEER
403 LOS ANGELES COUNTY ENGINEERING BLDG.

Do not extend this side of this line.

Note: Any Additions or Changes on This Sheet Must be Made or Circled in Red Ink With Date and Name of Person Making Change.

Notes Ck'd by	Survey of Arroyo OrSD No 1225
Map No.	JN 611226 Tape Std °F
Office Work	Surveyed by H.H. Griggs
Checked	Notes HHS Date 2-15-67
Date	Indexed C. J. GALLI

F. B 3345 PG. 57

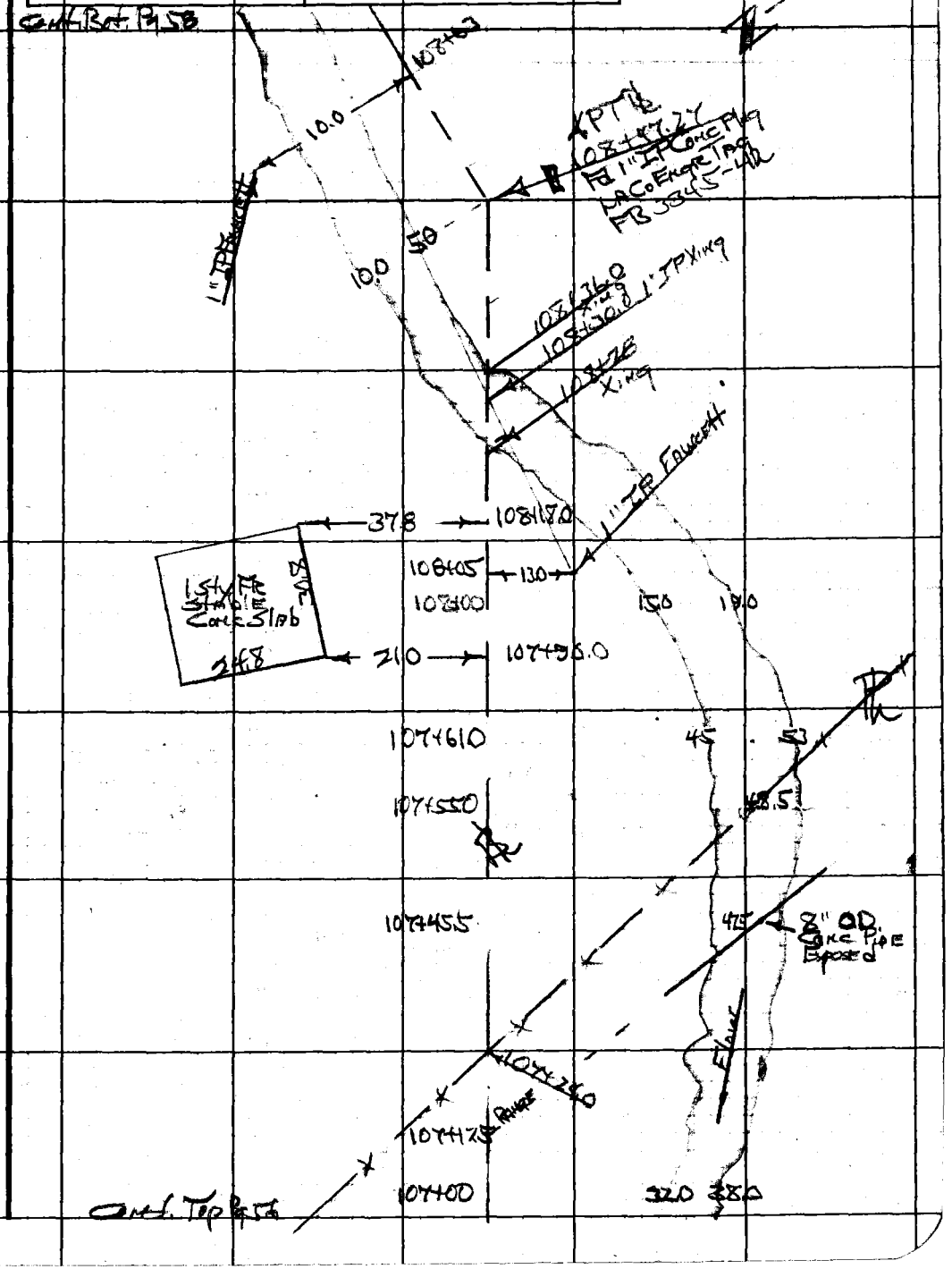

Note: Any Additions or Changes on This Sheet Must be Made or Circled in Red Ink With Date and Name of Person Making Change.

PLEASE RETURN TO
LOS ANGELES COUNTY ENGINEER
403 LOS ANGELES COUNTY ENGINEERING BLDG.

Do not extend this side of this line.

76F309S CE#310 1-65

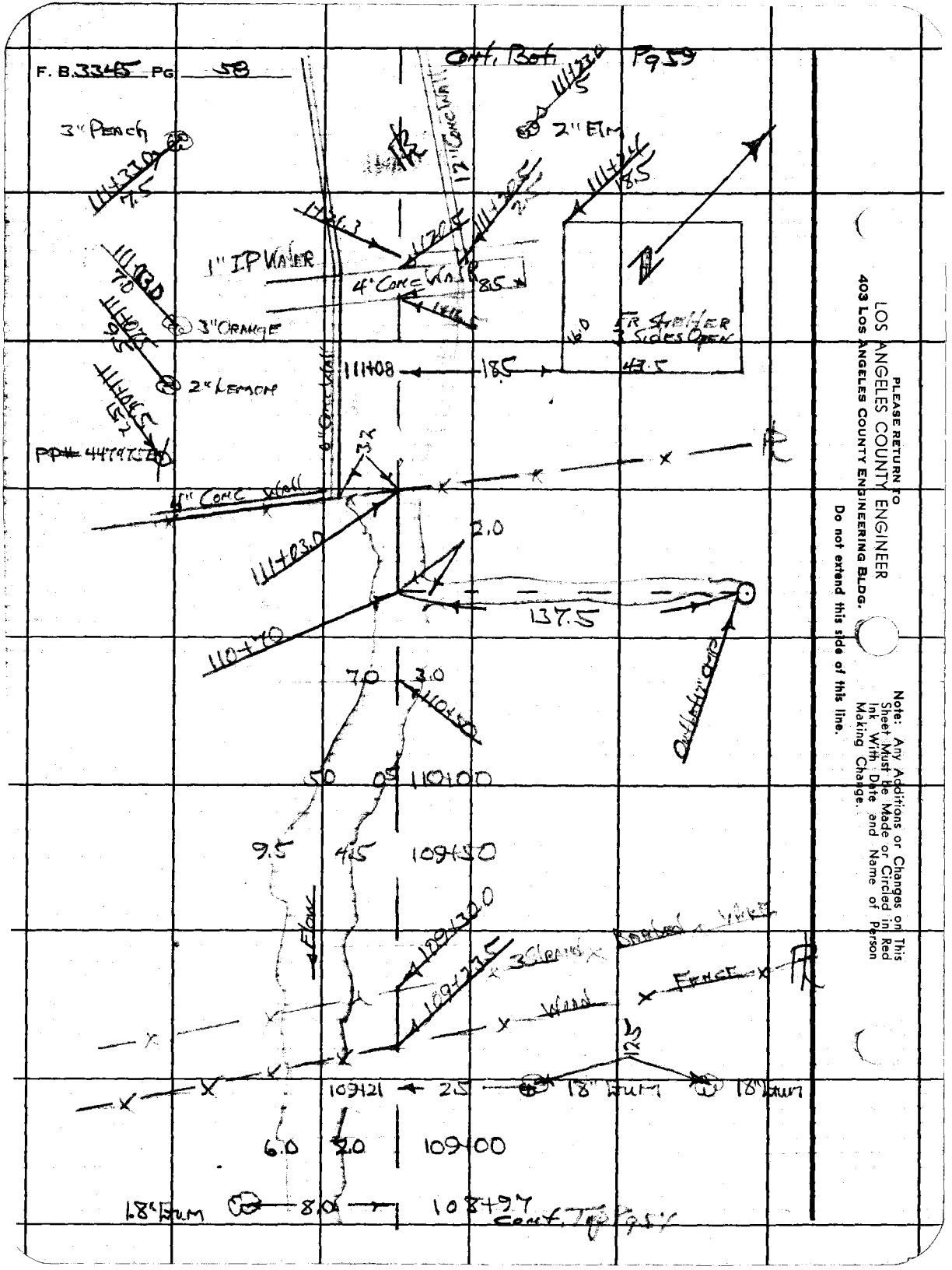

PLEASE RETURN TO
LOS ANGELES COUNTY ENGINEER
403 Los Angeles County Engineering Bldg.

Do not extend this side of this line.

Note: Any Additions or Changes on This Sheet Must be Made or Circled in Red Ink With Date and Name of Person Making Change.

Notes Ck'd by	Survey of Arroyo Dr SD No 1225
Map No.	JN 61125 Tape Std °F
Office Work	Surveyed by HHS Spriggs
Checked	Notes HHS Date 2-15-67
Date	Indexed C. J. Galli

F. B 3345 Pg. 59

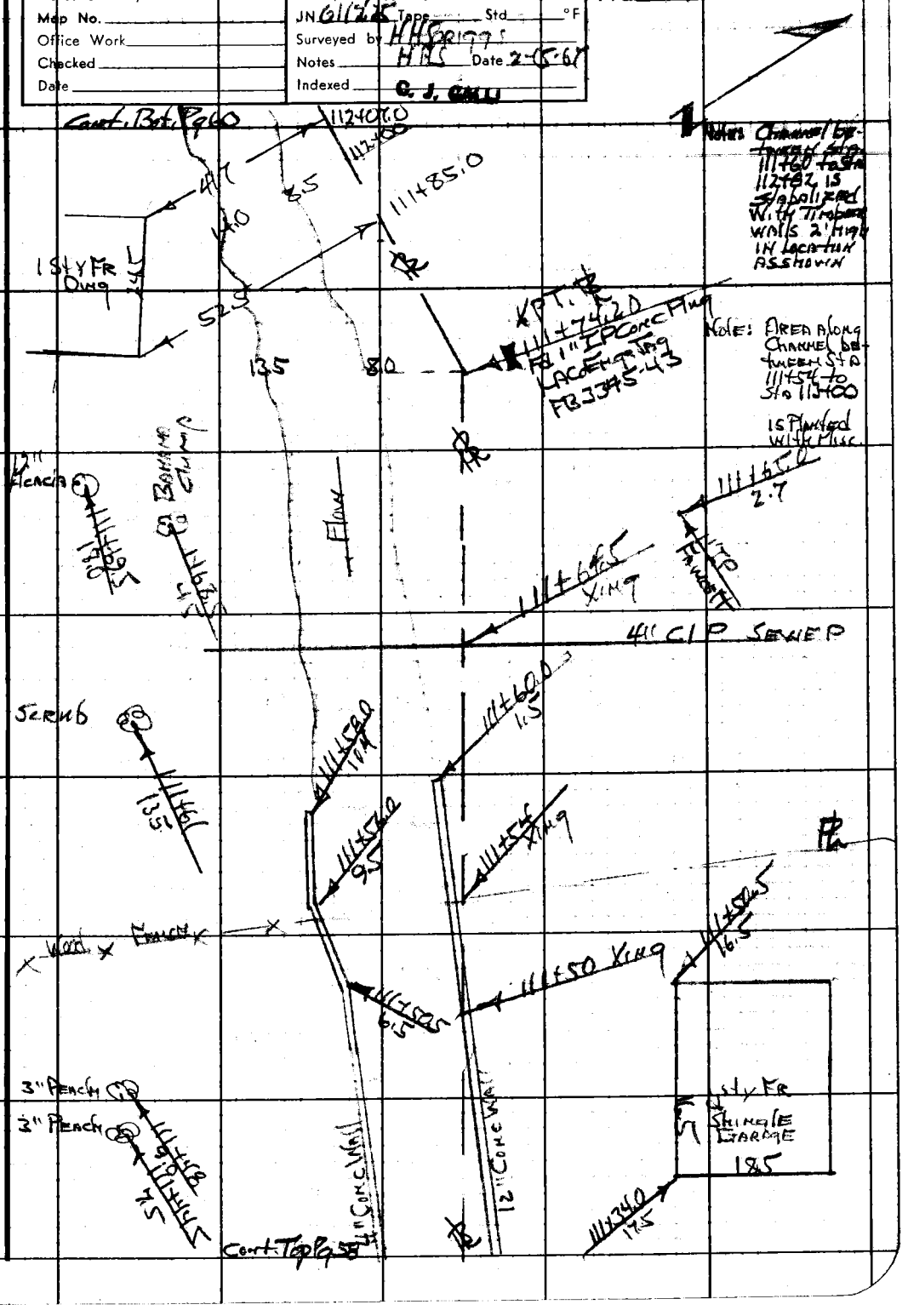

Note: Any Additions or Changes on This Sheet Must be Made or Circled in Red Ink With Date and Name of Person Making Change.

PLEASE RETURN TO
LOS ANGELES COUNTY ENGINEER
403 LOS ANGELES COUNTY ENGINEERING BLDG.
Do not extend this side of this line.

76F309S CE#310 1-65

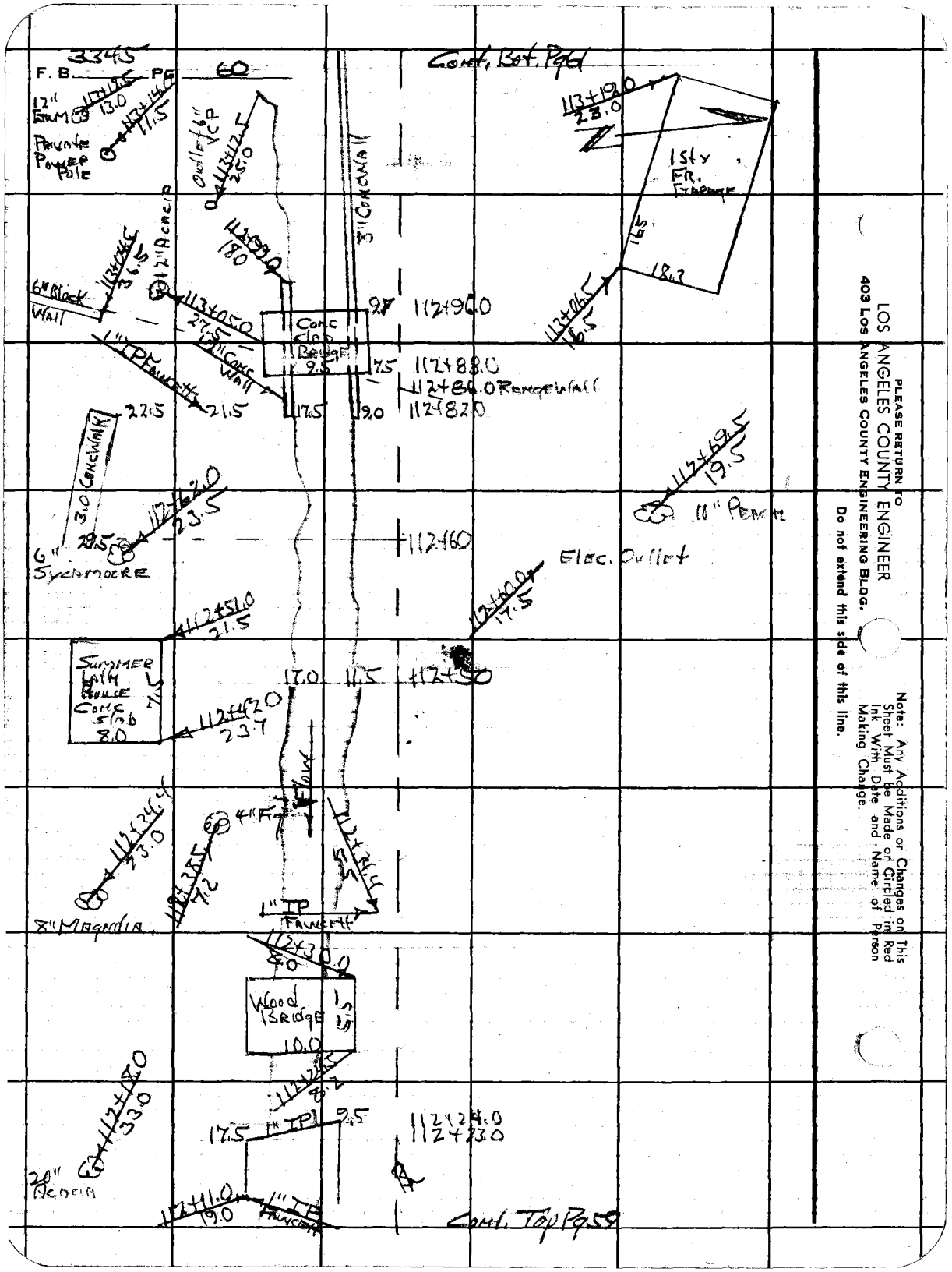

PLEASE RETURN TO
LOS ANGELES COUNTY ENGINEER
403 Los Angeles County Engineering Bldg.

Do not extend this side of this line.

Note: Any Additions or Changes on This Sheet Must be Made or Circled in Red Ink With Date and Name of Person Making Change.

Notes Ck'd by	Survey of Arroyo Dr SD No 1225
Map No.	JN 611225 Tape Std °F
Office Work	Surveyed by HH Spoggs
Checked	Notes HHS Date 2-15-67
Date	Indexed C. J. GALLI

F. B 3345 Pg. 61

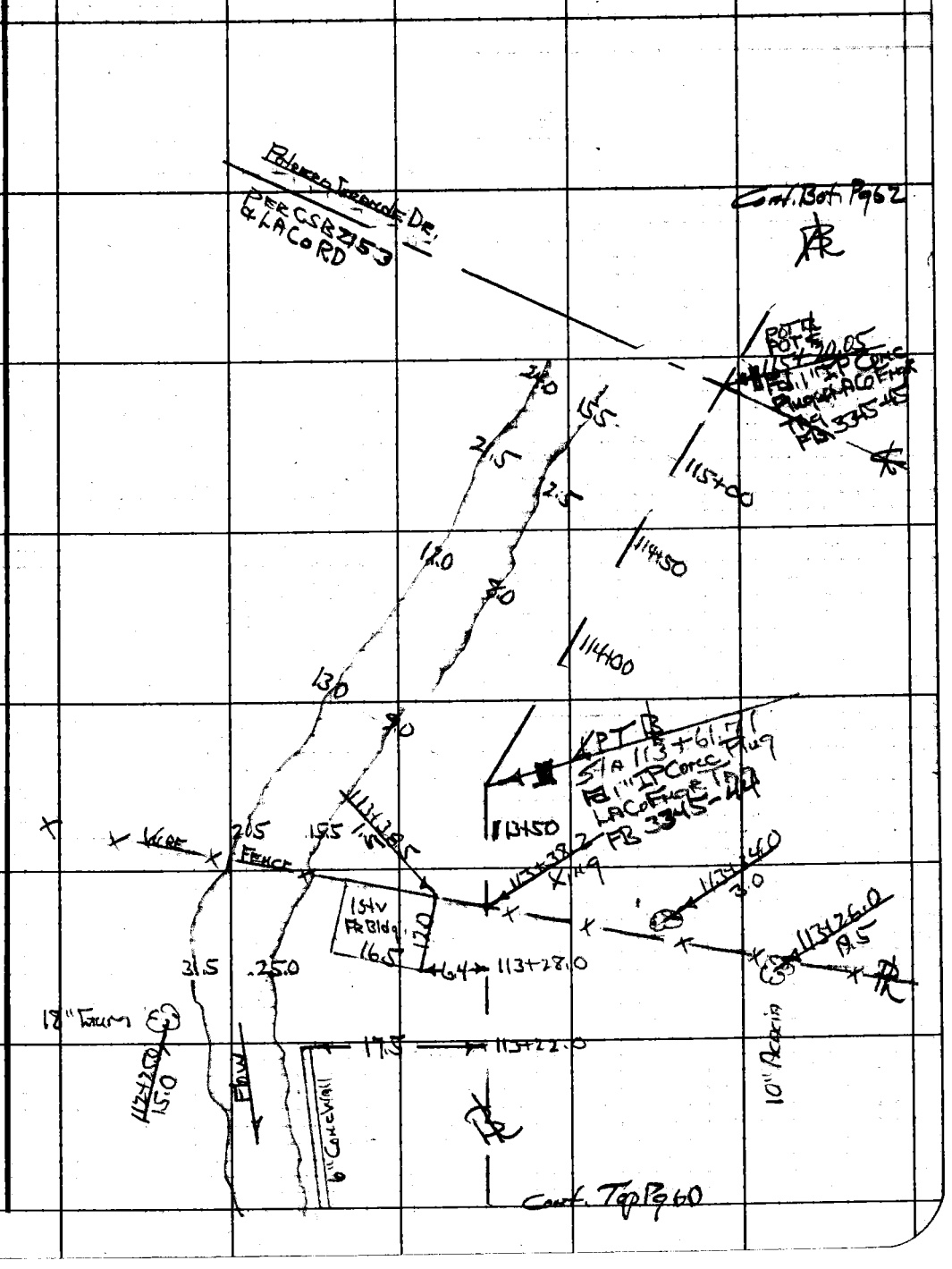

Note: Any Additions or Changes on This Sheet Must be Made or Circled in Red Ink With Date and Name of Person Making Change.

PLEASE RETURN TO
LOS ANGELES COUNTY ENGINEER
403 LOS ANGELES COUNTY ENGINEERING BLDG.

Do not extend this side of this line.

76F309S CE#310 1-65

F. B 3345 PG 62

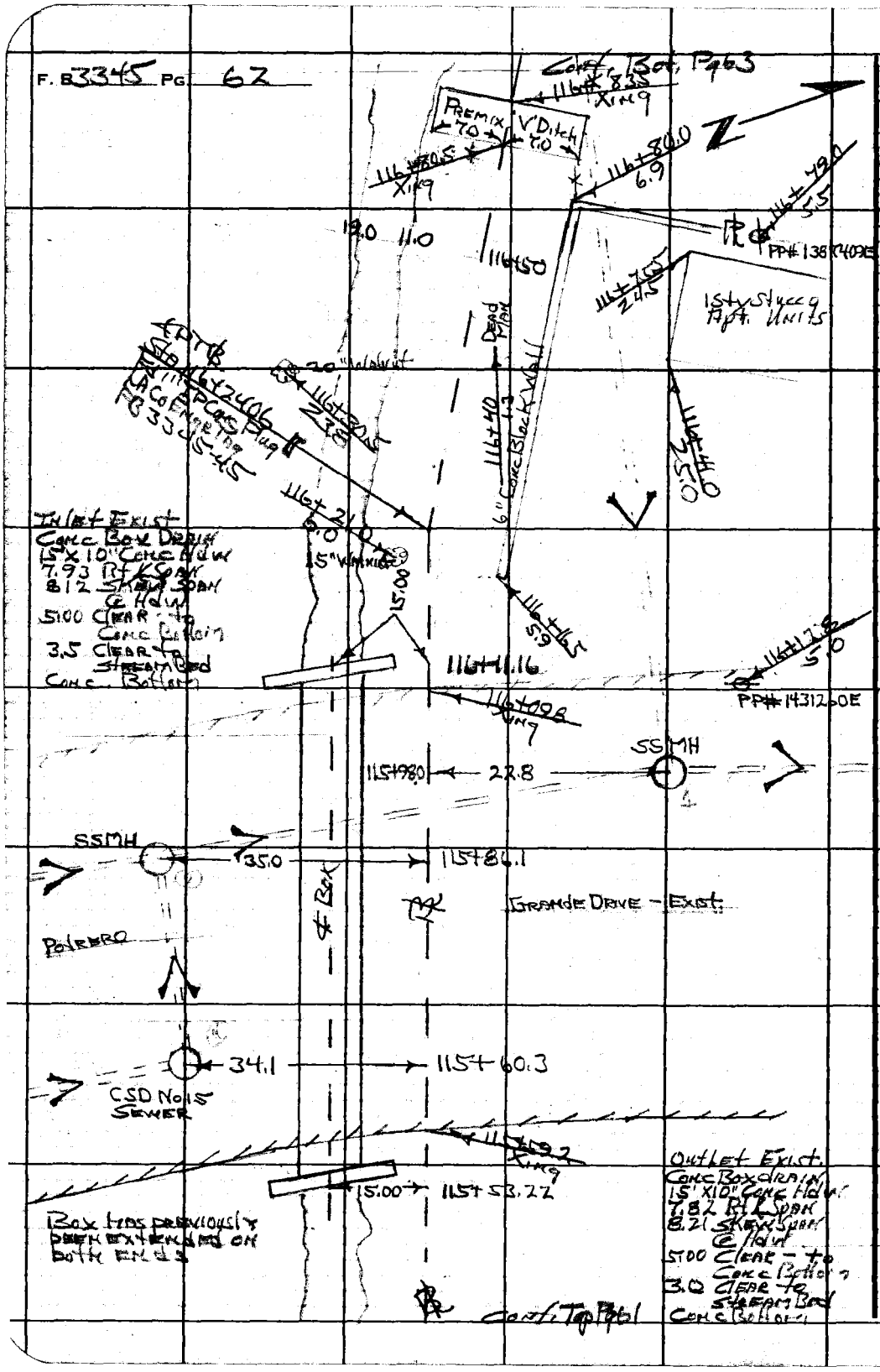

Inlet Exist
Conc Box Drain
15' X 10" Conc Hdw
7.93 Rt L Span
8.12 Skew Span @ Hdw
5.00 Clear - to Conc Bottom
3.5 Clear to Stream Bed
Conc. Bottom

PLEASE RETURN TO
LOS ANGELES COUNTY ENGINEER
403 LOS ANGELES COUNTY ENGINEERING BLDG.

Do not extend this side of this line.

Note: Any Additions or Changes on This Sheet Must be Made or Circled in Red Ink With Date and Name of Person Making Change.

Notes Ck'd by	Survey of Arroyo Dr. SD No 1225
Map No.	JN 6112-25 Tape Std °F
Office Work	Surveyed by
Checked	Notes Date 2-16-67
Date	Indexed C. J. GALLI

F. B. 3345 PG. 63

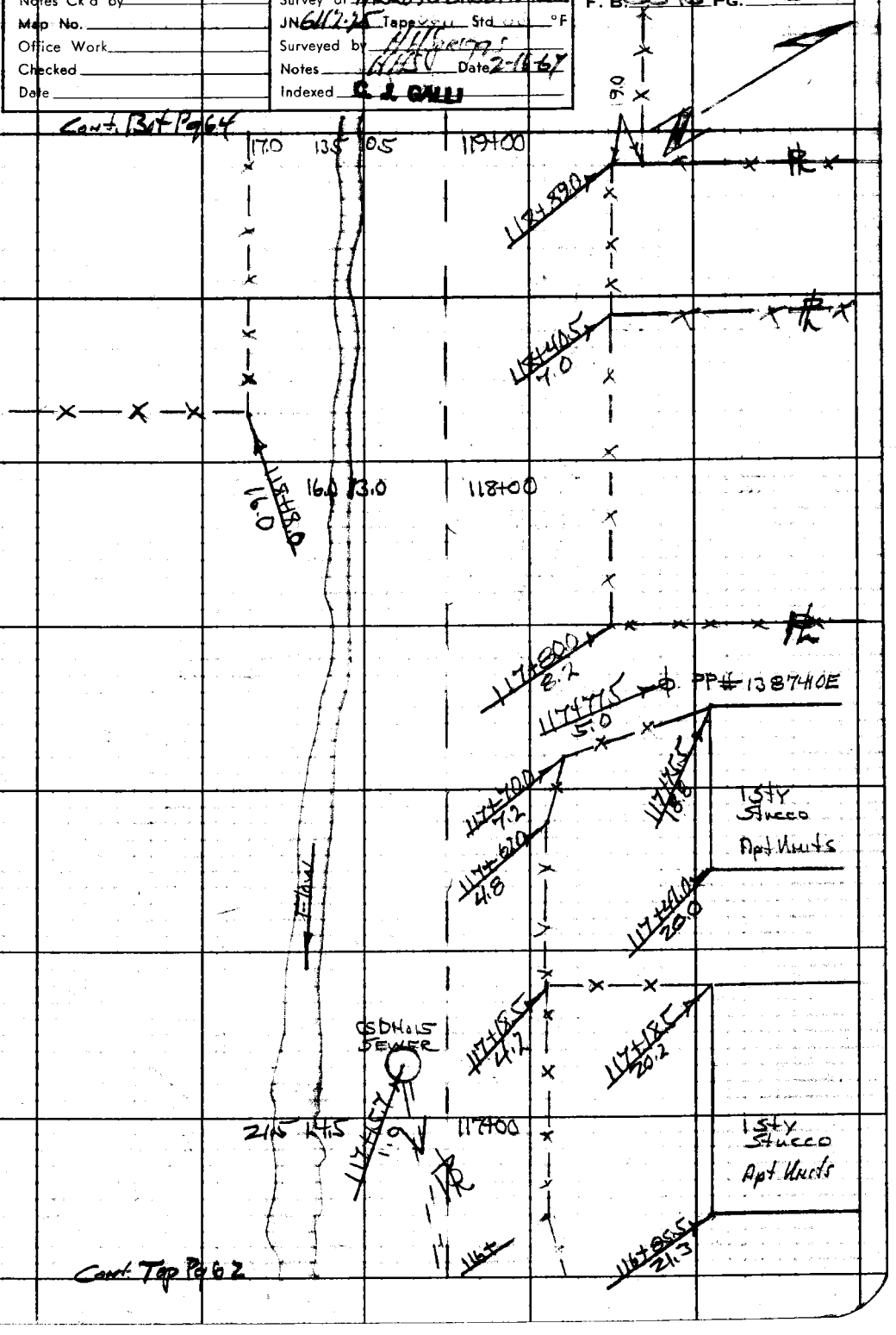

Note: Any Additions or Changes on This Sheet Must be Made or Circled in Red Ink With Date and Name of Person Making Change.

PLEASE RETURN TO
LOS ANGELES COUNTY ENGINEER
403 LOS ANGELES COUNTY ENGINEERING BLDG.

Do not extend this side of this line.

76F309S CE#310 1-65

F. B. 3345 PG. 64

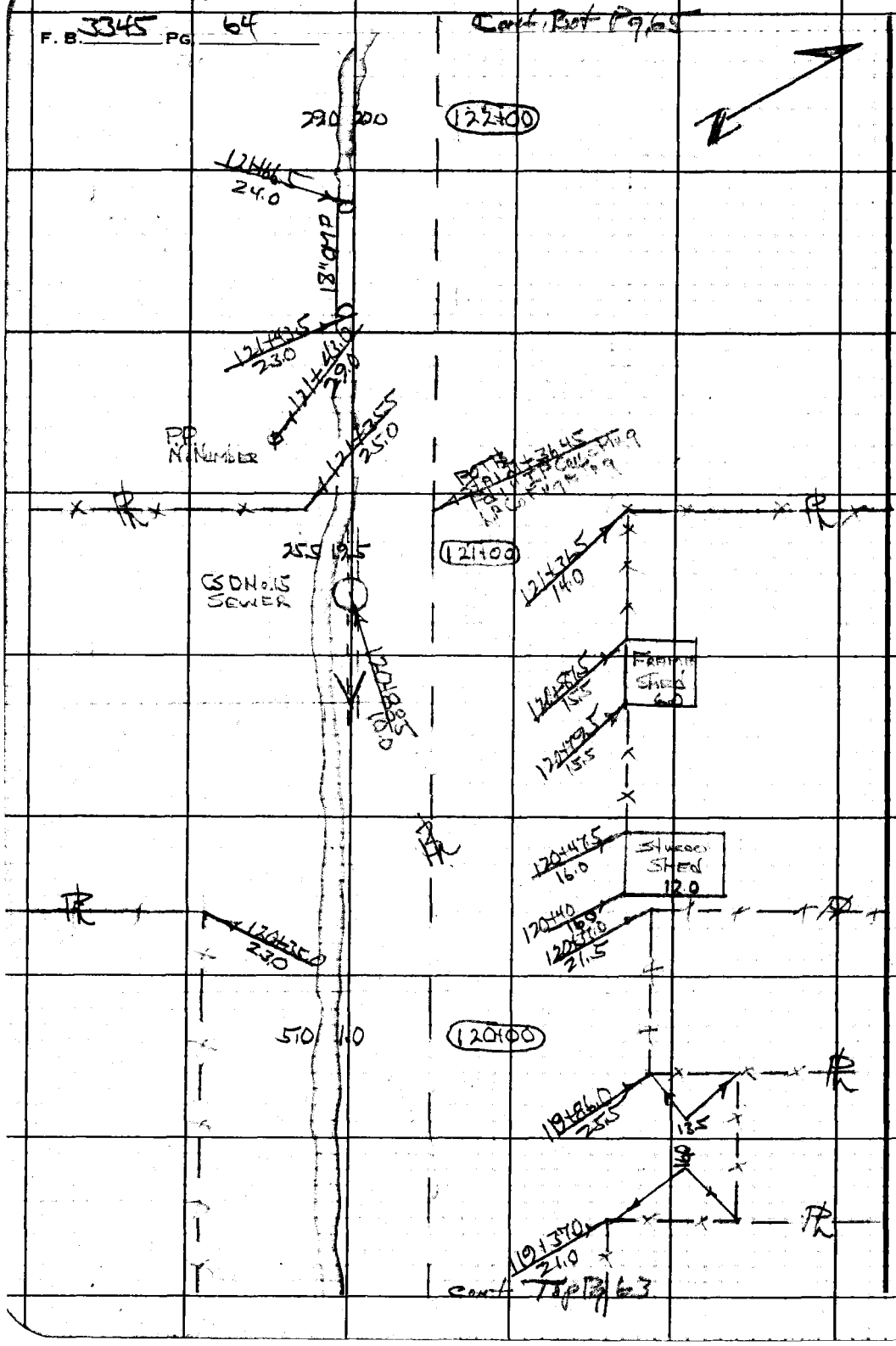

PLEASE RETURN TO
LOS ANGELES COUNTY ENGINEER
403 LOS ANGELES COUNTY ENGINEERING BLDG.

Do not extend this side of this line.

Note: Any Additions or Changes on This Sheet Must be Made or Circled in Red Ink With Date and Name of Person Making Change.

Notes Ck'd by	Survey of Arroyo De SD No 1225
Map No.	JN 6112.25 Tape Std °F
Office Work	Surveyed by [illegible]
Checked	Notes [illegible] Date 2-6-67
Date	Indexed C. J. GALLI

F. B. 3345 PG. 65

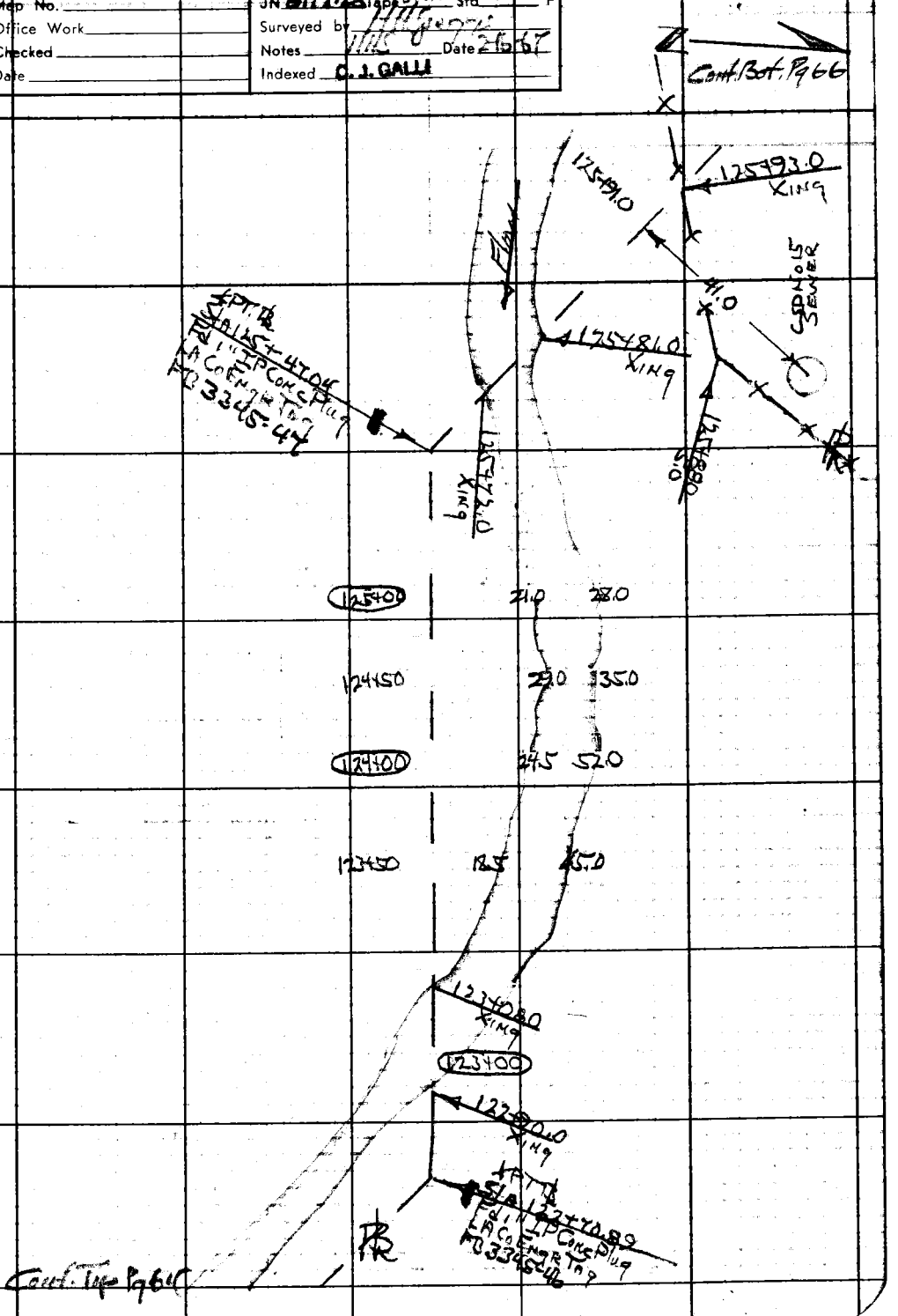

Note: Any Additions or Changes on This Sheet Must be Made or Circled in Red Ink With Date and Name of Person Making Change.

PLEASE RETURN TO
LOS ANGELES COUNTY ENGINEER
403 LOS ANGELES COUNTY ENGINEERING BLDG.

Do not extend this side of this line.

76F309S CE#310 1-65

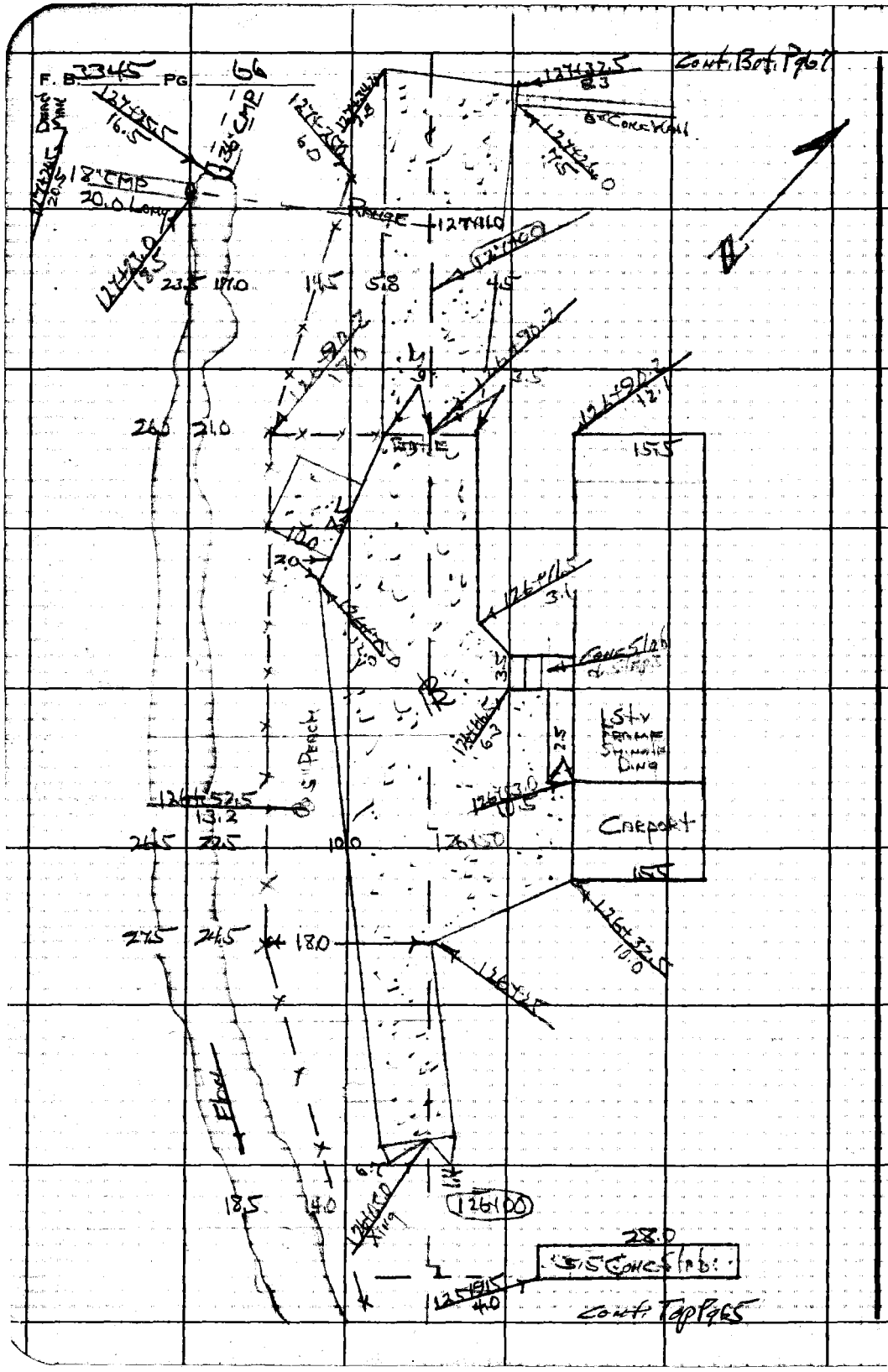

PLEASE RETURN TO
LOS ANGELES COUNTY ENGINEER
408 LOS ANGELES COUNTY ENGINEERING BLDG.

Do not extend this side of this line.

Note: Any Additions or Changes on This Sheet Must be Made or Circled in Red Ink With Date and Name of Person Making Change.

Notes Ck'd by	Survey of Herbert Dr. SD16 1225 F. B. 3345 Pg. 67
Map No.	JN 6412.75 Tape Std °F
Office Work	Surveyed by [illegible]
Checked	Notes [illegible] Date 2-17-67
Date	Indexed C. J. GALLI

Note: Any Additions or Changes on This Sheet Must be Made or Circled in Red Ink With Date and Name of Person Making Change.

Do not extend this side of this line.

PLEASE RETURN TO
LOS ANGELES COUNTY ENGINEER
403 LOS ANGELES COUNTY ENGINEERING BLDG.

Cont. F.B. 3350 — 28

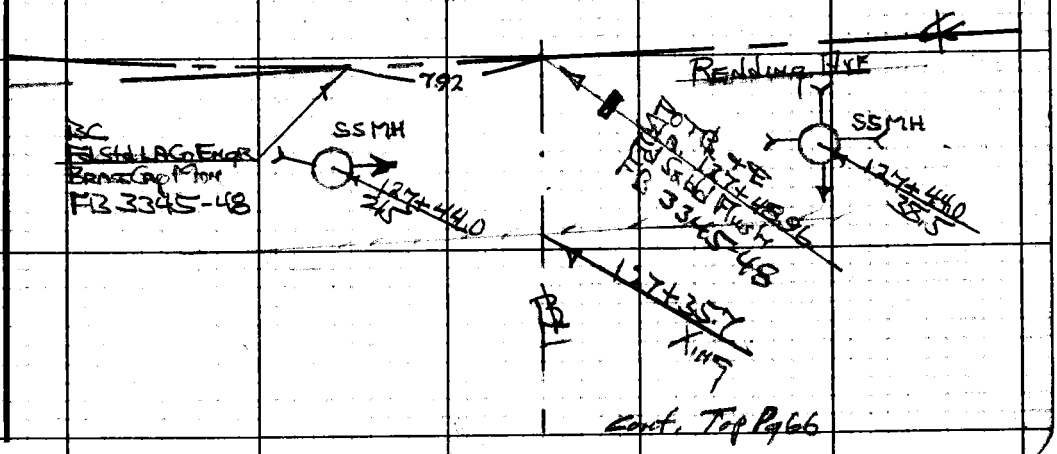

Cont. Top Pg 66

76F309S CE#310 1-65

PLEASE RETURN TO
LOS ANGELES COUNTY ENGINEER
403 LOS ANGELES COUNTY ENGINEERING BLDG.

Note: Any Additions or Changes on This Sheet Must Be Made or Circled in Red Ink With Date and Name of Person Making Change.

Do not extend this side of this line.

F. B. 3345 PG 98

76F309S CE#310 1-65

PLEASE RETURN TO
LOS ANGELES COUNTY ENGINEER
403 LOS ANGELES COUNTY ENGINEERING BLDG.

Note: Any Additions or Changes on This Sheet Must be Made or Circled in Red Ink With Date and Name of Person Making Change.

Do not extend this side of this line.

Notes Ck'd by
Map No.
Office Work
Checked
Date

Survey of
JN Tape Std °F
Surveyed by
Notes Date
Indexed

F. B. 3741 PG. 69

PLEASE RETURN TO
LOS ANGELES COUNTY ENGINEER
403 LOS ANGELES COUNTY ENGINEERING BLDG.

Note: Any Additions or Changes on This Sheet Must be Made or Circled in Red Ink With Date and Name of Person Making Change.

Do not extend this side of this line.

F. B. 3345 PG 70

Profile	Notes Red	Plotted	Job No. 6112.25	Division No.	F.B. 3345	Pg. 71
No.	Date	Date	Survey of Arroyo Dr SD No. 1225			
X-Sec.	Notes Chkd.	Checked	Survey by HHSpriggs	Notes HHS	Date 2-17-67	
No.	Date	Date	Map No.	Indexed C. J. GALLI	Date 2 3 61	

JN 6112.25

Arroyo Dr SD No. 1225

Xsections – Profile

B/L, Sta 97+86.21 Mly. = POST

Arroyo Dr. (27385 S. Ely of ℄

Inter. Centurion Ave Tr 27814)

to Sta 127+4896 = P.O.T.

Redding Ave (131.76 S. Wly ℄

Inter. Teresa Ave Tr 5532)

This B/L Follows the approx. natural

water course of drain

Alignment FB 3345-35, 39-59

Location of Improvements FB 3345-53-68

H H Spriggs
A. L. Noble
A. R. Workman
I. Alvarez

STATION	B.S.	H.I.	F.S.	ELEV.

NOTE: ANY ADDITIONS OR CHANGES ON THIS SHEET MUST BE MADE OR CIRCLED IN RED INK, WITH DATE AND NAME OF PERSON MAKING CHANGE.

PLEASE RETURN TO
LOS ANGELES COUNTY ENGINEER
403 Los Angeles County Engineering Bldg.

Do not extend notes this side of this line.

76-1298 CE 307 3-61

76-L298 CE 307 3-61

PLEASE RETURN TO
LOS ANGELES COUNTY ENGINEER
403 LOS ANGELES COUNTY ENGINEERING BLDG.

BMSD1044 320.693 333873 NW
SD 1045 325.205 3378-35 NW

NOTE: ANY ADDITIONS OR CHANGES ON THIS SHEET MUST BE MADE OR CIRCLED IN RED INK, WITH DATE AND NAME OF PERSON MAKING CHANGE

Do not extend notes this side of this line.

STATION	B.S.	H.I.	F.S.	ELEV.		
BMSD 1043				318.66	BMSD1043 Elev 318.663 FB 3338-33 E. Arroyo Dr. Hly side - Approx. 122' Ely ℄ Inter. N Centurion Ave A set spk in cb.	
97+86.21 POT ℞ FB 3345-35				314.70		℞
98+00				314.63		℞
98+02.5				314.2		37.5 base Wall
				315.66		" Top Wall
98+04.0				314.54		℞ Edge Rim't
98+06.5				314.5		℞
				315.2		16.5
				309.6		22.5 Chan.
				309.6		30.0 Chan.
				314.2		37.0 Bot Wall Top Slope
				315.66		37.0 Top Wall
				315.7		45.0

F.B. 3345 Pg. 72
Survey of Arroyo Dr SD No. 1225 Job No. 6/12/25 Division No. Notes Red Plotted Profile
Survey by H.H. Griggs Notes HHS Date Date No. X-Sec.
Indexed C. J. GAUL Date Notes Chkd. Checked Date No.

76-L298 CE 307 3-61

PLEASE RETURN TO
LOS ANGELES COUNTY ENGINEER
403 LOS ANGELES COUNTY ENGINEERING BLDG.

NOTE: ANY ADDITIONS OR CHANGES ON THIS SHEET MUST BE MADE OR CIRCLED IN RED INK, WITH DATE AND NAME OF PERSON MAKING CHANGE.

Do not extend notes this side of this line.

STATION	B. S.	H. I.	F. S.	ELEV.		
98+50				314.8		BL
				314.2		7.0
				310.4		12.5 Chan
				310.4		20.0 Chan
				314.17		26.0 Bot Wall Top Slope
				315.54		26.0 Top Wall
				316.0		40.0
				314.9	18.0	
				316.3	25.0	
				315.58	49.0	Edge Pvmt
99+00				314.8		BL
				315.3		28.0
				311.0		33.0 Chan
				311.0		41.0 Chan
				315.59		49.5 Bot Wall Top Slope
				317.43		49.5 Top Wall
				317.5		53.5 Dwg.

Profile Notes Red ____ Plotted ____ Job No. 611225 Division No. ____ F.B. 3345 Pg. 73
No. ____ Date ____ Date ____ Survey of Approx Dir. SD No. 12225
X-Sec. Notes Chkd. ____ Checked ____ Survey by [illegible] Notes [illegible] Date 2-17-67
No. ____ Date ____ Date ____ Map No. ____ Indexed G. J. GALLI Date ____

76-L298 CE 307 3-61

PLEASE RETURN TO
LOS ANGELES COUNTY ENGINEER
403 LOS ANGELES COUNTY ENGINEERING BLDG.

NOTE: ANY ADDITIONS OR CHANGES ON THIS SHEET MUST BE MADE OR CIRCLED IN RED INK, WITH DATE AND NAME OF PERSON MAKING CHANGE

Do not extend notes this side of this line.

STATION	B. S.	H. I.	F. S.	ELEV.		
99+00				3149	24.0	
				3151	50.0	
99+18.5				312.10		42.0 Bot Wall Frame Channel
				317.43		Top Wall
99+50				315.2		
100+00				3154		
				3152		4.5
				313.0		5.0 Chan
				313.0		10.5 Chan
				3154		11.5
				315.5		32.0
				317.8		43.0
				318.4		60.0

F.B. 3345 Pg. 74
Job No. 61125 Division No. Notes Red Plotted Profile
Survey of Arroyo Dr SD No 1225 Date Date No.
Survey by HH Griggs Notes HHS Notes Chkd. Checked X-Sec.
Indexed C. J. Gallis Date Date Date No.

76-L298 CE 307 3-61

PLEASE RETURN TO
LOS ANGELES COUNTY ENGINEER
403 LOS ANGELES COUNTY ENGINEERING BLDG.

NOTE: ANY ADDITIONS OR CHANGES ON THIS SHEET MUST BE MADE OR CIRCLED IN RED INK, WITH DATE AND NAME OF PERSON MAKING CHANGE.

Do not extend notes this side of this line.

STATION	B. S.	H. I.	F. S.	ELEV.		
100+00				315.7	37.0	
				320.7	46.5	FENCE
100+50				3158		BR
				3154		54.0
				3192		59.0
				3197		70.0
				3160	5.5	
				3138	6.0	CHAN.
				3138	10.5	CHAN.
				3159	11.0	
				3165	16.0	
				3198	22.0	
100+66.5				313.7	13.5	Bot Wall in chan
				318.80	13.5	Top Wall
100+83.0				314.6	7.5	Bot Wall in chan
				316.10	7.5	Top Wall

Profile Notes Red ____ Plotted ____ Job No. 61225 Division No. ____ F.B. 3345 Pg. 75
No. ____ Date ____ Date ____ Survey of Arroyo Dr SD No 1225
X-Sec. Notes Chkd. ____ Checked ____ Survey by [illegible] Notes ____ Date 2-17-67
No. ____ Date ____ Date ____ Map No. ____ Indexed E. J. GALLI Date ____

76-L298 CE 307 3-61

PLEASE RETURN TO
LOS ANGELES COUNTY ENGINEER
403 LOS ANGELES COUNTY ENGINEERING BLDG.

NOTE: ANY ADDITIONS OR CHANGES ON THIS SHEET MUST BE MADE OR CIRCLED IN RED INK, WITH DATE AND NAME OF PERSON MAKING CHANGE

Do not extend notes this side of this line.

STATION	B. S.	H. I.	F. S.	ELEV.	Lt.	Rt.
101+00				31615		Rt Top Wall
				3158		25.0
				3160		50.0
				3149	0.3 Chan-Bot Wall	
				3154	7.5 Chan-Bot Wall	
				31854	7.5	Top Wall
				3220	14.5	
				3221	30.0 Dng	
101+13.37				31468		Rt F.L. Conc Box
	FB3345-39,55			32067		Rt Top Hdw Conc Box
BM SD 1044				32069	BM SD1044 Elev 320.693 FB3338-33	
					E. Arroyo Dr. N/y side approx 134' E/o ℄ Inter N Centurion Ave & approx 230' N/o ℄ Arroyo Dr. A set spk in ctr conc Hdw. of drain @ E/y line Tr 27814	

F.B. 3345 Pg. 76 Job No. 6112225 Division No. Notes Red Plotted Profile
Survey of Arroyo Dr SD #1225 Date Date No.
Survey by H.H. Jones Notes Chkd. Checked X-Sec.
Indexed B. J. Galli Date Date Date No.

76-L298 CE 307 3-61

PLEASE RETURN TO
LOS ANGELES COUNTY ENGINEER
403 LOS ANGELES COUNTY ENGINEERING BLDG.

NOTE: ANY ADDITIONS OR CHANGES ON THIS SHEET MUST BE MADE OR CIRCLED IN RED INK, WITH DATE AND NAME OF PERSON MAKING CHANGE.

Do not extend notes this side of this line.

STATION	B. S.	H. I.	F. S.	ELEV.		
BMSD1045				325 21	BMSD1045 Elev 325.205 FB3338-35 E. Arroyo Dr. Nlyside, approx 130' W/o ℄ Inter N. Centurion Ave & approx. 413' N/o ℄ Arroyo Dr. Astorgkin Ctr Con. Hdw. of drain, - @ wly line TR 27814	
104+98.16	POT	FB3345-41,56		325 20		R Top Hdw
				325 20	4.0	Top Hdw Ctr. Box
				319.83	4.0	FL. @ Ctr Box
105+02.1				321.19	11.4	F.L. Outlet 3" V Ditch
				322 55		F.L. 3" V Ditch 7.5 Sly Outlet
105+09.5				320 84		3.5 F.L. Outlet 3" V Ditch
				322 05		F.L. 3" V Ditch 4" Nly Outlet

Profile Notes Red ____ Plotted ____ Job No. 11225 Division No. ____ F.B. 3345 Pg. 47
No. ____ Date ____ Date ____ Survey of Arroyo Dr. SD No. 1225
X-Sec. Notes Chkd. ____ Checked ____ Survey by [illegible] Notes [illegible] Date 2-17-67
No. ____ Date ____ Date ____ Map No. ____ Indexed C. J. GALLI Date ____

76-L298 CE 307 3-61

5.17

PLEASE RETURN TO
LOS ANGELES COUNTY ENGINEER
403 LOS ANGELES COUNTY ENGINEERING BLDG.

NOTE: ANY ADDITIONS OR CHANGES ON THIS SHEET MUST BE MADE OR CIRCLED IN RED INK, WITH DATE AND NAME OF PERSON MAKING CHANGE

Do not extend notes this side of this line.

STATION	B. S.	H. I.	F. S.	ELEV.		
105+25				3212		TL
				3201		3.0 CHAN
				3201		9.5 CHAN
				3238		14.0
				3247		26.0 FENCE
				3250		36.0
				3240	11.5	
				3248	34.0	
				3262	50.0	
105+50				3221		TL
105+84.0	ON RANGE OF 30" CMP			3235		TL
				3200		17.5 CHANNEL
				3200		30.0 " "
				3216		45.5 IN ditch
				3252		100.0 " "
				3251.7		150.5 FL Outlet 30" CMP 6'X8" HDW

F. B. 3345 PG. 78 Job No. 6112.25 Division No. Notes Red Plotted Profile
Survey of Arroyo Dr. SD No 1225 Date Date No.
Survey by H.H. Jones Notes HHJ Notes Chkd. Checked X-Sec.
Indexed C. J. GALLI Date Date Date No.

76-L298 CE 307 3-61

PLEASE RETURN TO
LOS ANGELES COUNTY ENGINEER
403 LOS ANGELES COUNTY ENGINEERING BLDG.

NOTE: ANY ADDITIONS OR CHANGES ON THIS SHEET MUST BE MADE OR CIRCLED IN RED INK. WITH DATE AND NAME OF PERSON MAKING CHANGE.

Do not extend notes this side of this line.

STATION	B. S.	H. I.	F. S.	ELEV.		
106+00				325.4		BR
				325.4		6.5
				320.3		17.5 Chan
				320.3		24.5
				325.6		35.5
				326.0		50.0
				326.7		65.0
				327.5	28.0	
				329.0	50.0	
106+50				328.6		BR
107+00				326.9		BR
				326.8		30.0
				322.0		33.0 Chan
				322.0		40.0
				328.9		50.0
				333.3		59.0
				331.4		93.0
				331.5		100.0

Profile Notes Red ____ Plotted ____ Job No. 611225 Division No. ____ F.B. 3315 Pg. 49
No. ____ Date ____ Date ____ Survey of Arroyo Dr. SD No. 1225
X-Sec. Notes Chkd. ____ Checked ____ Survey by [illegible] Notes ____ Date 2-17-67
No. ____ Date ____ Date ____ Map No. ____ Indexed C. J. [illegible] Date ____

76-L298 CE 307 3-61

PLEASE RETURN TO
LOS ANGELES COUNTY ENGINEER
403 Los Angeles County Engineering Bldg.

NOTE: ANY ADDITIONS OR CHANGES ON THIS SHEET MUST BE MADE OR CIRCLED IN RED INK. WITH DATE AND NAME OF PERSON MAKING CHANGE

Do not extend notes this side of this line.

F. B. 3345 Pg. 80 Job No 61225 Division No. Notes Red Plotted Profile
Survey of Arroyo Dr. SD No 1225 Date Date No. X-Sec.
Survey by HHS Notes HHS Notes Chkd. Checked
Indexed C. J. Date Date Date No.

STATION	B. S.	H. I.	F. S.	ELEV.		
107+00				327.3	23.0	
				327.6	27.0	
				328.0	35.0	
				328.9	50.0	
107+45.5				324.3		47.5 Top 8" CMC Pipe
107+50 T.P.				327.40		Tip 1 x 2 Hub
108+00				327.8		
				326.9		15.0
				324.3		15.5 Chan
				324.3		18.5 "
				325.9		20.5
				326.7		23.0
				328.5		53.0
				328.8		70.0

76-L298 CE 307 3-61

PLEASE RETURN TO
LOS ANGELES COUNTY ENGINEER
403 LOS ANGELES COUNTY ENGINEERING BLDG.

NOTE: ANY ADDITIONS OR CHANGES ON THIS SHEET MUST BE MADE OR CIRCLED IN RED INK, WITH DATE AND NAME OF PERSON MAKING CHANGE.

Do not extend notes this side of this line.

STATION	B. S.	H. I.	F. S.	ELEV.		
108+00				328.7	26.5	Bldg
				329.14	26.5	Bldg Floor Elev.
108+47.27 FB3345-42, 57,	KPT	AH		327.6		BR
				328.6		26.0
				329.2		50.0
				326.1	5.0 chan	
				326.1	10.0 "	
				327.7	15.5	
				328.2	28.0	
				328.8	50.0	
109+00				328.5		BR
109+50				329.2		BR
				329.4		25.0
				329.6		50.0
				330.5		65.0

Profile Notes Red ____ Plotted ____ Job No. 611235 Division No. ____ F.B. 3345 PG. 81
No. ____ Date ____ Date ____ Survey of Arroyo Dr. SD No. 1225
X-Sec. Notes Chkd. ____ Checked ____ Survey by H. Hayes Notes HHS Date 2-17-67
No. ____ Date ____ Date ____ Map No. ____ Indexed C. J. GALLI Date ____

76-L298 CE 307 3-61

PLEASE RETURN TO
LOS ANGELES COUNTY ENGINEER
403 LOS ANGELES COUNTY ENGINEERING BLDG.

NOTE: ANY ADDITIONS OR CHANGES ON THIS SHEET MUST BE MADE OR CIRCLED IN RED INK, WITH DATE AND NAME OF PERSON MAKING CHANGE.

Do not extend notes this side of this line.

STATION	B. S.	H. I.	F. S.	ELEV.		
109+50				326.6	5.0	CHAN
				326.6	9.5	"
				329.1	11.0	
				331.9	32.0	
				333.6	50.0	
110+00				330.4		PR
110+50				331.4		PR
				331.4		3.0 CHAN.
				331.8		4.5
				332.2		25.0
				332.0		50.0
				331.4	7.0 CHAN	
				333.8	11.0	
				336.0	36.0	
				337.0	50.0	

F.B. 3345 Pg. 82 Job No. 6112.25 Division No. Notes Red Plotted Profile
Survey of Herrero Dr. SD No. 1225 Date Date No. X-Sec.
Survey by H.H. Gregg Notes HHS Notes Chkd. Checked
Indexed J. Gall Date Date Date No.

76-L298 CE 307 3-61

PLEASE RETURN TO
LOS ANGELES COUNTY ENGINEER
403 LOS ANGELES COUNTY ENGINEERING BLDG.

NOTE: ANY ADDITIONS OR CHANGES ON THIS SHEET MUST BE MADE OR CIRCLED IN RED INK, WITH DATE AND NAME OF PERSON MAKING CHANGE.

Do not extend notes this side of this line.

STATION	B. S.	H. I.	F. S.	ELEV.		
110+70	ON RANGE 12" CMP			331.4		℞ Chan.
				331.3		50.0 ditch
				332.4		100.0 ditch
				332.8		137.5 F.L. Outlet 12" CMP
111+00				332.4		℞
111+03.0				332.5	3.2	Bot. 6" Wall inchan
				333.53	3.2	Top " "
111+08.0				332.3		18.5 Floorlevel shelter dirt.
111+20.5				332.4		2.5 Bot. 12" Wall inchan
				333.30		2.5 Top " " Also Walk
111+34.0				332.40		17.5 Floorlevel Entrance Conc.

Profile Notes Red ____ Plotted ____ Job No. 6112.25 Division No. ____ F.B. 3345 Pg. 83
No. ____ Date ____ Date ____ Survey of Arroyo Dr SD No. 1225
X-Sec. Notes Chkd. ____ Checked ____ Survey by Higgins Notes HIIS Date 2-17-67
No. ____ Date ____ Date ____ Map No. ____ Indexed C. J. GALLI Date ____

76-L298 CE 307 3-61

PLEASE RETURN TO
LOS ANGELES COUNTY ENGINEER
403 LOS ANGELES COUNTY ENGINEERING BLDG.

NOTE: ANY ADDITIONS OR CHANGES ON THIS SHEET MUST BE MADE OR CIRCLED IN RED INK, WITH DATE AND NAME OF PERSON MAKING CHANGE

Do not extend notes this side of this line.

STATION	B. S.	H. I.	F. S.	ELEV.		
111+50.0				33368		BR Top Wall
				3328		16.5
				3326	0.2	Bot Wall Cham.
				3327	6.5	Bot Wall Cham.
				33355	6.5	Top Wall
				3347	29.0	
				335.9	50.0	
111+58.0				3331	10.4	Bot Wall - Cham
				33354	10.4	Top Wall
111+60.0				33367	1.5	Top Wall
				3326	1.5	Bot Wall - Cham
111+64.5				33282	6.5	Top 4" C.I.P. - Sewer
111+74.20 LPT FB 3345-43,59,				3331		BR

F.B. 3345 Pg. 84
Job No. 6112.25 Division No. ____ Notes Red ____ Plotted ____ Profile ____
Survey of Arroyo Dr SD No. 1225 Date ____ Date ____ No. ____
Survey by HH Gregg Notes HHS Notes Chkd. ____ Checked ____ X-Sec. ____
Indexed G. J. Galli Date ____ Date ____ Date ____ No. ____

76-L298 CE 307 3-61

PLEASE RETURN TO
LOS ANGELES COUNTY ENGINEER
403 LOS ANGELES COUNTY ENGINEERING BLDG.

NOTE: ANY ADDITIONS OR CHANGES ON THIS SHEET MUST BE MADE OR CIRCLED IN RED INK, WITH DATE AND NAME OF PERSON MAKING CHANGE.

Do not extend notes this side of this line.

STATION	B. S.	H. I.	F. S.	ELEV.		
112+00				333.2		PL
				332.9		25.0
				333.5		50.0
				333.6		60.0
				333.2	8.0	
				332.4	8.5	
				332.4	14.0	
				333.9	14.5	
				335.1	37.5	Bot Conc Slab
				336.19	37.5	Top Conc Slab
				340.1	44.5	1st Floor Elev Dwg
112+42.0				335.70	23.7	Elev Top Slab - Lathhouse
112+50.0				333.4		PL
112+82.0				334.45	9.0	Top Wall
				332.6	9.0	Bot Wall in chan
				334.36	17.5	Top Wall
				333.1	17.5	Bot Wall in chan

Profile Notes Red ____ Plotted ____ Job No. 41225 Division No. ____ F.B. 3345 Pg. 85
No. ____ Date ____ Date ____ Survey of Glenoyo Lab SD No. 1225
X-Sec. Notes Chkd. ____ Checked ____ Survey by HH Notes HH Date 2-17-67
No. ____ Date ____ Date ____ Map No. ____ Indexed C. J. GALLI Date ____

76-L298 CE 307 3-61

PLEASE RETURN TO
LOS ANGELES COUNTY ENGINEER
403 LOS ANGELES COUNTY ENGINEERING BLDG.

NOTE: ANY ADDITIONS OR CHANGES ON THIS SHEET MUST BE MADE OR CIRCLED IN RED INK, WITH DATE AND NAME OF PERSON MAKING CHANGE

Do not extend notes this side of this line.

F.B. 3345 Pg. 86 Job No 6112.25 Division No. Notes Red Plotted Profile
Survey of Arroyo Dr SD No 1225 Date No. X-Sec.
Survey by [illegible] Notes [illegible] Notes Chkd. Checked
Indexed C. J. GALLI Date Date Date No.

STATION	B. S.	H. I.	F. S.	ELEV.	R.
112+88.0				334.75	7.5 Top Conc Bridge Slab
112+99.0				334.20	18.0 Top Wall
				332.9	18.0 Bot Wall in Chan.
113+00				334.7	
				334.3	24.5 Entrance
				334.2	24.5 Floor Level dirt
				334.20	11.5 Top Wall
				332.6	11.5 Bot Wall in Chan
				333.1	18.5 Chan.
				334.4	19.0
				336.4	24.5 Fence
				338.5	39.0 Bot. Wall
				343.5	39.0 Top Wall
113+12.5				335.4	25.0 Outlet 6" VCP
113+22.0				334.56	17.5 Top 6" Cutoff Wall

76-L298 CE 307 3-61

PLEASE RETURN TO
LOS ANGELES COUNTY ENGINEER
403 LOS ANGELES COUNTY ENGINEERING BLDG.

NOTE: ANY ADDITIONS OR CHANGES ON THIS SHEET MUST BE MADE OR CIRCLED IN RED INK, WITH DATE AND NAME OF PERSON MAKING CHANGE.

Do not extend notes this side of this line.

STATION	B. S.	H. I.	F. S.	ELEV.		
						BR
113+28.0				334.9	6.4	Floor Level / FR Bldg - dirt
113+39.5				334.8		BR
113+50				338.8		BR
				342.6		10.5
				343.3		30.0
				343.6		50.0
				343.6		75.0
				335.4	7.0	
				334.6	14.0	
				332.5	15.5	Chain
				332.5	18.0	"
				344.7	39.0	
				344.9	50.0	
				345.0	70.0	
113+61.71 ∠PT FB 3345-44, 61,				337.8		BR

Profile Notes Red ____ Plotted ____ Job No. 51225 Division No. ____ F.B. 3345 Pg. 87
No. ____ Date ____ Date ____ Survey of Arroyo Dr. SD No. 1225
X-Sec. Notes Chkd. ____ Checked ____ Survey by [illegible] Notes ____ Date 2-17-67
No. ____ Date ____ Date ____ Map No. ____ Indexed B. J. Gall Date ____

76-L298 CE 307 3-61

PLEASE RETURN TO
LOS ANGELES COUNTY ENGINEER
403 LOS ANGELES COUNTY ENGINEERING BLDG.

NOTE: ANY ADDITIONS OR CHANGES ON THIS SHEET MUST BE MADE OR CIRCLED IN RED INK, WITH DATE AND NAME OF PERSON MAKING CHANGE

Do not extend notes this side of this line.

STATION	B. S.	H. I.	F. S.	ELEV.		
114+00				340.00		Bc
				343.0		5.0
				342.9		33.0
				343.1		50.0
				343.0		75.0
				334.5	9.0 chan	
				334.5	14.0 "	
				345.3	26.0	
				345.4	50.0	
				345.5	60.0	
114+50				342.7		Bc
				342.5		26.0
				342.4		50.0
				342.4		75.0
				335.4	12.0 chan	
				335.4	21.0 "	
				346.7	28.0	
				345.7	50.0	
				346.2	60.0	

F.B. 3345 Pg. 88
Job No. 6112.25 Division No. Notes Red Plotted Profile
Survey of Arroyo Dr. SD No 1225 Date Date No.
Survey by HH Gregg Notes HHS Notes Chkd. Checked X-Sec.
Indexed G. J. GALLI Date Date Date No.

76-L298 CE 307 3-61

34108

PLEASE RETURN TO
LOS ANGELES COUNTY ENGINEER
403 LOS ANGELES COUNTY ENGINEERING BLDG.

NOTE: ANY ADDITIONS OR CHANGES ON THIS SHEET MUST BE MADE OR CIRCLED IN RED INK. WITH DATE AND NAME OF PERSON MAKING CHANGE.

Do not extend notes this side of this line.

STATION	B. S.	H. I.	F. S.	ELEV.	Lt.	℞	Rt
115+00				341.3		℞	
				341.5			25.0
				341.5			50.0
				341.4			75.0
				341.8	7.5		
				335.9	15.0 CHAN.		
				335.9	23.5 "		
				345.5	39.0		
				345.5	50.0		
				344.8	70.0		
115+20.05	POT ℞ ~~CFE~~ Potrero Terrace Dr. FB 3345-45, 61,			341.1		℞	
115+50.0				340.8		℞	
				341.2			25.0
				341.2			50.0
				341.4			75.0

Profile Notes Red ____ Plotted ____ Job No. 6112.25 Division No. ____
No. ____ Date ____ Date ____ Survey of Arroyo Dr. SD No. 1225
X-Sec. Notes Chkd. ____ Checked ____ Survey by [illegible] Notes [illegible] Date [illegible]
No. ____ Date ____ Date ____ Map No. ____ Indexed C. J. GALL Date ____

F.B. 3345 Pg. 89

76-L298 CE 307 3-61

PLEASE RETURN TO
LOS ANGELES COUNTY ENGINEER
403 LOS ANGELES COUNTY ENGINEERING BLDG.

NOTE: ANY ADDITIONS OR CHANGES ON THIS SHEET MUST BE MADE OR CIRCLED IN RED INK, WITH DATE AND NAME OF PERSON MAKING CHANGE

Do not extend notes this side of this line.

STATION	B.S.	H.I.	F.S.	ELEV.	Lt.	Rt
115+50				340.9	5.5	
				336.6	13.0	Chan
				336.6	21.0	"
				342.0	33.0	
				342.9	47.0	Top Premix cb
				342.4	48.0	Edge Pvm't
115+53.22				334.73	15.0	F.L. Outlet Exist Box - Conc Bot
				336.7	15.0	F.L. Outlet Exist Box - Chan. as 1's
				341.11	15.0	Top Hdw Exist Box
115+59.2				341.2		Rt Edge Pvm't.

F.B. 3345 Pg. 90
Job No. 6112.25 Division No. Notes Red Plotted Profile
Survey of Arroyo Dr. SD No 1225 Date Date No.
Survey by [illegible] Notes HHS Notes Chkd. Checked X-Sec.
Indexed [illegible] Date Date Date No.

76-L-298 CE 307 2-63

PLEASE RETURN TO
LOS ANGELES COUNTY ENGINEER
403 LOS ANGELES COUNTY ENGINEERING BLDG.

NOTE: ANY ADDITIONS OR CHANGES ON THIS SHEET MUST BE MADE OR CIRCLED IN RED INK, WITH DATE AND NAME OF PERSON MAKING CHANGE.

Do not extend notes this side of this line.

STATION	B. S.	H. I.	F. S.	ELEV.	
BMSD1048				341.11	BMSD 1048 Elev. 341.115 FB 3338-36 Potrero Grande Dr., Ely side approx 240' Sly ℄ Inter Hill & Mooney Drives A Fd BN in s/y end conc Ndw of drain under Potrero Grande Dr. running Ely & Wly.
115+60.3					34.1 MH
Avg. Rim				342.17	Inlet S: 342.17 Rim − 4.95 Meas = 337.32 − .067 = 336.65 Outlet W: 342.17 Rim − 4.95 Meas = 337.22 − .067 = 336.55
Inlet S				336.65	
Outlet W				336.55	
115+86.1					35.0 MH
Avg Rim				342.79	Inlet S: 342.79 Rim − 5.77 Meas = 337.02 − .067 = 336.35 Inlet E: 342.79 Rim − 5.63 Meas = 337.16 − .067 = 336.49 Outlet N: 342.79 Rim − 5.92 Meas = 336.87 − .067 = 336.20
Inlet S				336.35	
Inlet E				336.49	
Outlet N				336.20	

Sheet No. 610 Notes Red. Plotted Job No. 611215 Drawing No. F.B. 3345 Pg. 91
No. Date Date Survey of Approx Dr. SD No. 1225
X-Sec. Notes Chkd. Checked Survey by HHS 1965 Notes HHS Date 2-17-67
No. Date Date Map No. Indexed G. J. Galli Date

76-L-298 CE 307 2-63

PLEASE RETURN TO
LOS ANGELES COUNTY ENGINEER
403 LOS ANGELES COUNTY ENGINEERING BLDG.

NOTE: ANY ADDITIONS OR CHANGES ON THIS SHEET MUST BE MADE OR CIRCLED IN RED INK, WITH DATE AND NAME OF PERSON MAKING CHANGE

Do not extend notes this side of this line.

STATION	B. S.	H. I.	F. S.	ELEV.	Lt	℞	Rt
115+98.0							228 MH
Avg. Rim				342.46	Inlet S 342.46 Rim	Inlet W 342.46 Rim	Outlet N 342.46 Rim
Inlet S				335.11	- 6.68	- 6.67	- 6.65
Inlet W				335.12	335.78 - 0.67	335.79 - 0.67	335.81 - 0.67
Outlet N				335.14	335.11	335.12	335.14
116+00				342.60		℞ Pum't	
116+098				342.89		℞ Edge Pum't	
116+11.16				335.48	15.0	Fl. Inlet Exist Box Conc Bot.	
				336.6	15.0	Fl. Inlet Exist Box - Chan as is	
				341.85	15.0	Top Hdwe Exist Box	
116+16.5				342.7		5.9 Bot Wall	
				344.95		5.9 Top Wall	

Profile
Plotted
Date
No.
X-Sec.
Checked
Date
No.
Notes Red
Date
Notes Chkd.
Date
Division No.
Job No. 6112.25
Survey of Flaro Yo Dr SD No 1225
Survey by H.H. Jones Notes HNS
Indexed B. J. Gill Date
P.B. 3345 Pg. 92

76-L-298 CE 307 2-63

PLEASE RETURN TO
LOS ANGELES COUNTY ENGINEER
403 LOS ANGELES COUNTY ENGINEERING BLDG.

NOTE: ANY ADDITIONS OR CHANGES ON THIS SHEET MUST BE MADE OR CIRCLED IN RED INK, WITH DATE AND NAME OF PERSON MAKING CHANGE.

Do not extend notes this side of this line.

STATION	B. S.	H. I.	F. S.	ELEV.	Lt.	℄	Rt
116+24.06	⊼PT ℄ Rt to BK Tang. FB 3345-45, 62			342.5		℄	
				342.8			6.0 Bot Wall
				344.95			6.0 Top Wall
				342.8			6.5 Bot Wall
				342.9			25.0
				343.3			50.0
				342.5	4.5		
				337.1	8.0	Chan.	
				337.1	16.0	"	
				342.2	24.5		
				342.8	50.0		
116+41.0				344.29			25.0 Fl. Bldg
116+50				342.6		℄	
116+80.0				346.35			6.9 Top Wall
				343.1			6.9 Bot Wall
116+82.0				341.6		℄	Ctr V'D tch

Profile No. ____ Notes Red ____ Plotted ____ Job No. 41275 Division No. ____ F.B. 3345 Pg. 93
Date ____ Date ____ Survey of Arroyo Dr. SD No. 1275
X-Sec. No. ____ Notes Chkd. ____ Checked ____ Survey by [illegible] Notes ____ Date [illegible]
Date ____ Date ____ Map No. ____ Indexed C. J. GALLI Date ____

76-L-298 CE 307 2-63

PLEASE RETURN TO
LOS ANGELES COUNTY ENGINEER
403 LOS ANGELES COUNTY ENGINEERING BLDG.

NOTE: ANY ADDITIONS OR CHANGES ON THIS SHEET MUST BE MADE OR CIRCLED IN RED INK, WITH DATE AND NAME OF PERSON MAKING CHANGE

Do not extend notes this side of this line.

STATION	B.S.	H.I.	F.S.	ELEV.	Lt	℄	Rt
117+00				341.9		℄	
				343.8			5.0
				343.8			21.0 Bldg
				344.70			21.0 Floor Level
				338.9	13.0 Chan		
				338.9	21.5 "		
				344.4	35.0		
				344.5	50.0		
				344.6	75.0		
117+15.7					1.0 MH		
Ax Rim				341.73	Outlet E	Inlet W	
Outlet E				335.59	341.73 Rim 5.47 Meas 336.26	341.73 Rim 5.43 Meas 336.30	
Inlet W				335.63	- 0.67 335.59	0.67 335.63	
117+41.0				345.23			20.0 Fl. Bldg.
117+50				341.7		℄	

F.B. 3345 Pg. 94
Survey of Arroyo Dr. SDN 01225
Survey by HHS Notes HHS
Indexed B. J. Gallo Date
Job No. 61225 Division No.
Notes Red Date
Notes Chkd Date
Plotted Date
Profile No.
X-Sec. No.

76-L298 CE 307 3-61

PLEASE RETURN TO
LOS ANGELES COUNTY ENGINEER
403 LOS ANGELES COUNTY ENGINEERING BLDG.

NOTE: ANY ADDITIONS OR CHANGES ON THIS SHEET MUST BE MADE OR CIRCLED IN RED INK, WITH DATE AND NAME OF PERSON MAKING CHANGE.

Do not extend notes this side of this line.

STATION	B.S.	H.I.	F.S.	ELEV.	Ht	Rt	Rt
118+00				342.5		Rt	
				342.7			8.0 FENCE
				343.2			25.0
				344.5			50.0
				342.0	12.0	CHAN	
				341.5	13.0	"	
				341.5	16.0		
				342.3	20.0		
				347.2	31.0		
				347.7	50.0		
118+50				333.1		Rt	
				334.2			7.0 FENCE
				334.5			25.0
				334.9			50.0
				4?			

Profile No. X-Sec. No. Notes Red Date Notes Chkd. Date Plotted Date Checked Date Job No. 6/12/65 Division No. Survey of HARDY DR SD No 12-25 Survey by [illegible] Notes [illegible] Date 2-17-67 Map No. Indexed [illegible] GALLI Date

F.B. 3345 Pg. 95

76-L298 CE 307 3-61

PLEASE RETURN TO
LOS ANGELES COUNTY ENGINEER
403 LOS ANGELES COUNTY ENGINEERING BLDG.

NOTE: ANY ADDITIONS OR CHANGES ON THIS SHEET MUST BE MADE OR CIRCLED IN RED INK, WITH DATE AND NAME OF PERSON MAKING CHANGE

Do not extend notes this side of this line.

STATION	B. S.	H. I.	F. S.	ELEV.	Lt	℄ Rt
118450				343.3	8.5 Chan	
				343.3	10.0	
				344.0	14.0	
				347.8	18.5	
				352.8	34.0	
				354.9	39.5	
				355.0	60.0	
119400				344.1		℄
119450				344.4		℄ Chan
				345.8		6.0
				346.5		37.0
				346.7		50.0
				344.4	4.0 Chan	
				346.3	15.0	
				351.3	29.0	
				358.9	45.5	
				359.1	65.0	

F.B. 3345 PG. 96
Job No. 4M225 Division No. ____ Notes Red ____ Plotted ____ Profile ____
Survey of Hacoyo Dr SD No 1225 Date ____ Date ____ No. ____
Survey by H.H. Spriggs Notes H.H. Notes Chkd. ____ Checked ____ X-Sec. ____
Indexed [illegible] Date ____ Date ____ No. ____

76-L298 CE 307 3-61

PLEASE RETURN TO
LOS ANGELES COUNTY ENGINEER
403 LOS ANGELES COUNTY ENGINEERING BLDG.

NOTE: ANY ADDITIONS OR CHANGES ON THIS SHEET MUST BE MADE OR CIRCLED IN RED INK, WITH DATE AND NAME OF PERSON MAKING CHANGE.

Do not extend notes this side of this line.

352.1

346.85

STATION	B.S.	H.I.	F.S.	ELEV.		
120+00				347.8		BR
120+50				349.6		BR
				349.1		16.0 FENCE
				348.6		450
				349.1	10.5	
				346.9	12.5 CHAN	
				346.9	16.0	
				348.8	18.5	
				349.0	25.0	
				354.5	31.5	
				357.9	50.0	
120+40.0 OK				349.8		16.0 Floor Level Shed
120+88.5					10.0 MH	
					Outlet E	Inlet W
Avg Rim				350.05	350.05 Rim	350.05 Rim
					8.44 MEAS	8.37 MEAS
Outlet E				340.94	341.61	341.68
Inlet W					0.67	0.67
				341.01	340.94	341.01

Profile Notes Red. Plotted Job No. 6112.25 Division No.
No. Date Date Survey of Aero Vo Dr SD No 1225
X-Sec. Notes Chkd. Checked Survey by [illegible] Notes [illegible] Date 2-17-65
No. Date Date Map No. Indexed S. J. GALLI Date

F.B. 3345 Pg. 97

76-L298 CE 307 3-61 120+66.5 (24) 8.9

PLEASE RETURN TO
LOS ANGELES COUNTY ENGINEER
403 LOS ANGELES COUNTY ENGINEERING BLDG.

NOTE: ANY ADDITIONS OR CHANGES ON THIS SHEET MUST BE MADE OR CIRCLED IN RED INK, WITH DATE AND NAME OF PERSON MAKING CHANGE

Do not extend notes this side of this line.

STATION	B. S.	H. I.	F. S.	ELEV.	Lt.	Rt
121+00				349.8		BL
121+43.5				349.48	23.0 F.L. Outlet 18" CMP	
121+50				351.4		BL
				351.0		25.0
				351.2		50.0
				352.3	25.0	
				352.8	50.0	
121+66.5				349.65	24.0 F.L. Outlet 18" CMP	
122+00				351.2		BL
122+50				352.4		BL
				356.7		25.0
				360.1		50.0

F. B. 3345 Pg. 98
Job No. H12.25 Division No. Notes Red. Plotted Profile
Survey of Arroyo Dr. SD No. 1225 Date Date No. X-Sec.
Survey by H.H. Notes H.H. Notes Chkd. Checked
Indexed C. J. Gill Date Date Date No.

76-L298 CE 307 3-61

PLEASE RETURN TO
LOS ANGELES COUNTY ENGINEER
403 LOS ANGELES COUNTY ENGINEERING BLDG.

NOTE: ANY ADDITIONS OR CHANGES ON THIS SHEET MUST BE MADE OR CIRCLED IN RED INK, WITH DATE AND NAME OF PERSON MAKING CHANGE.

Do not extend notes this side of this line.

STATION	B. S.	H. I.	F. S.	ELEV.		
122+50				351.6	27.0	CTR. LOW AREA
				352.1	50.0	
				353.4	100.0	
				355.3	150.0	
122+70.89	KPT TB FB 3345-46, 65			353.8		TB
123+00				352.2		TB = CTR LOW AREA
123+50				354.4		TB
				353.3		26.0
				353.5		45.5
				355.8		61.0
				358.5		71.0
				363.5		89.0
				354.1	50.0	
				354.5	100.0	
				356.8	150.0	

Profile No. ____ Notes Red ____ Plotted ____ Job No. 6112.25 Division No. ____ F.B. 3345 Pg. 99
X-Sec. No. ____ Date ____ Date ____ Survey of HEROYD DR SD No. 1225
Notes Chkd. ____ Checked ____ Survey by [illegible] Notes [illegible] Date 2-17-97
Date ____ Date ____ Map No. ____ Indexed C. J. GALLI Date ____

76-L298 CE 307 3-61

PLEASE RETURN TO
LOS ANGELES COUNTY ENGINEER
403 LOS ANGELES COUNTY ENGINEERING BLDG.

NOTE: ANY ADDITIONS OR CHANGES ON THIS SHEET MUST BE MADE OR CIRCLED IN RED INK, WITH DATE AND NAME OF PERSON MAKING CHANGE

Do not extend notes this side of this line.

STATION	B. S.	H. I.	F. S.	ELEV.		
124+00				355.4		PR
124+50				356.4		PR
				355.1		27.0
				354.4		29.0 Chan.
				354.4		35.0 "
				355.1		38.5
				356.0		50.0
				357.8		75.0
				359.5		100.0
				356.8	50.0	
				357.3	100.0	
				358.3	150.0	
125+00				356.5		PR

F. B. 3345 PG. 100
Job No. 6112.25 Division No. ____ Notes Red ____ Plotted ____ Profile
Survey of Arroyo Dr. SD No. 1225 Date ____ Date ____ No. ____
Survey by [illegible] Notes [illegible] Notes Chkd. ____ Checked ____ X-Sec.
Indexed C. J. GALEY Date ____ Date ____ Date ____ No. ____

76-L298 CE 307 3-61

PLEASE RETURN TO
LOS ANGELES COUNTY ENGINEER
403 LOS ANGELES COUNTY ENGINEERING BLDG.

NOTE: ANY ADDITIONS OR CHANGES ON THIS SHEET MUST BE MADE OR CIRCLED IN RED INK, WITH DATE AND NAME OF PERSON MAKING CHANGE.

Do not extend notes this side of this line.

357.58

STATION	B.S.	H.I.	F.S.	ELEV.		
125+47.04	∠PT ℞ Rt ∠ to BK Tang. FB 3345-47,65			358.2		℞
				356.6		15.0
				356.1		16.0 CHAN.
				356.1		23.0
				356.3		24.0
				357.1		50.0
				357.7		62.5 FENCE
				358.0		75.0
				360.8	25.0	
				364.7	50.0	
				369.7	78.0	
125+91.0						41.0 MH
Avg Rim				357.58	Outlet E	Inlet W
Inlet W				348.93	357.58 RIM 8.26 349.32	357.58 RIM 7.98 349.60
Outlet E				348.65	0.67 348.65	0.67 348.93

Profile Notes Red ____ Plotted ____ Job No. 6117.25 Division No. ____ F.B. 3345 Pg. 101
No. ____ Date ____ Date ____ Survey of Aragon DRSD No. 1225
X-Sec. Notes Chkd. ____ Checked ____ Survey by [illegible] Notes ____ Date ____
No. ____ Date ____ Date ____ Map No. ____ Indexed C. J. GALLI Date ____

76-L298 CE 307 3-61

PLEASE RETURN TO
LOS ANGELES COUNTY ENGINEER
403 LOS ANGELES COUNTY ENGINEERING BLDG.

NOTE: ANY ADDITIONS OR CHANGES ON THIS SHEET MUST BE MADE OR CIRCLED IN RED INK, WITH DATE AND NAME OF PERSON MAKING CHANGE

Do not extend notes this side of this line.

STATION	B. S.	H. I.	F. S.	ELEV.	Lt.	℞	Rt
126+00				358.00		℞	
				357.9			32.0
				358.1			50.0
				358.0	7.0		
				355.8	14.0	Gran	
				355.8	18.5	"	
				357.9	22.5		
				359.5	30.0		
				364.7	39.0		
				368.7	48.0		
				369.0	56.0		
				375.2	70.0		
126+05.0				358.58		℞	Edge Conc drive

F. B. 3345 PG. 102

Job No. 611225 Division No. Notes Red Plotted Profile
Survey of Aparoso Dr. SD No. 1225 Date Date No. X-Sec.
Survey by [illegible] Notes Notes Chkd. Checked
Indexed C. J. GALLI Date Date Date No.

76-L298 CE 307 3-61

PLEASE RETURN TO
LOS ANGELES COUNTY ENGINEER
403 LOS ANGELES COUNTY ENGINEERING BLDG.

NOTE: ANY ADDITIONS OR CHANGES ON THIS SHEET MUST BE MADE OR CIRCLED IN RED INK, WITH DATE AND NAME OF PERSON MAKING CHANGE.

Do not extend notes this side of this line.

STATION	B. S.	H. I.	F. S.	ELEV.	Lt	Rt
126450				358.95		BR
				358.98		10.0 Carport
				358.95	10.0 Edge Conc Drive	
				359.0	19.0	
				356.6	22.5 Chan	
				356.6	26.5 "	
				359.3	30.0	
				359.4	40.5	
				367.7	61.0	
				372.7	73.0	
126453.0				360.95		10.5 Floor Level Dwg
127+00				361.67		BR
				361.70		4.5 Edge Conc
				360.3		4.5 Bot
				360.6		32.0

Profile No. ____ Notes Red ____ Plotted ____ Job No. 6112.25 Division No. ____
X-Sec. No. ____ Date ____ Date ____ Survey of Arroyo Dr SD No 1225
Notes Chkd. ____ Checked ____ Survey by [illegible] Notes [illegible] Date [illegible]
Date ____ Date ____ Map No. ____ Indexed C. J. GALLI Date ____

F.B. 3345 Pg. 103

76-L298 CE 307 3-61

PLEASE RETURN TO
LOS ANGELES COUNTY ENGINEER
403 LOS ANGELES COUNTY ENGINEERING BLDG.

NOTE: ANY ADDITIONS OR CHANGES ON THIS SHEET MUST BE MADE OR CIRCLED IN RED INK, WITH DATE AND NAME OF PERSON MAKING CHANGE

Do not extend notes this side of this line.

STATION	B. S.	H. I.	F. S.	ELEV.	Lt	℞ Rt
127+00				361.61	5.8	Edge Conc drive
				361.4	13.5	
				357.8	18.0 Chan	
				357.8	23.5 "	
				360.4	28.0	
				360.5	44.0	
				362.7	50.0	
				366.2	57.0	
				368.2	72.0	
127+23.0				359.54	18.5 F.L. Outlet	18" CMP - Side drain
				363.51	F.L. Inlet	18" CMP - 20.0 long
127+25.5				356.82	16.5 F.L. Outlet	36" CMP Redding Ave Cross Pipe
127+26.0				363.34		7.5 Top 6" Conc Wall
				361.2		7.5 Bot 6" Conc Wall
127+33.7				364.44		℞ = Edge Conc drive
127+35.7				364.38		℞ = Edge Pvm't

F.B. 3345 Pg. 104

Job No. 6112.25 Division No. Notes Red. Plotted Profile
Survey of Harvard Dr SD Ag 1225 Date Date No. X-Sec.
Survey by H.H. Notes H.H. Notes Chkd. Checked
Indexed C. J. GAIN Date Date Date No.

76-L298 CE 307 3-61

PLEASE RETURN TO
LOS ANGELES COUNTY ENGINEER
403 LOS ANGELES COUNTY ENGINEERING BLDG.

NOTE: ANY ADDITIONS OR CHANGES ON THIS SHEET MUST BE MADE OR CIRCLED IN RED INK, WITH DATE AND NAME OF PERSON MAKING CHANGE.

Do not extend notes this side of this line.

STATION	B.S.	H.I.	F.S.	ELEV.		
127+48.96	POT TB POT Redding Ave FB 3345-48,67,			364.73	℄	
BMSD1051				363.38	BMSD 1051 Elev, 363.344 FB 3338-38 N. Redding Ave. Ely. Side Approx. 99 Sly ℄ Inter. of Teresa Ave. & 3.5 Elo Pk, A set spk in Lead in conc wall @ Sly edge drive.	
127+44.0					21.5 SSMH	S Inlet 366.13 Rim 8.90 Meas 357.23 0.67 356.56 N Outlet [illegible] Rim 9.64 Meas 356.29 0.67 355.62
	S Inlet			356.56		
	N Outlet			355.62		
127+44.0	Avg Rim			364.10		38.5 SSMH
	Inlet N				Inlet N 364.10 Rim 9.46 Meas 354.64 0.67 353.97	Inlet S. 364.10 Rim 9.48 Meas 354.62 0.67 353.95
	Inlet S					
	Inlet W					
	Outlet E					

Inlet W
364.08 Rim
9.47 Meas
354.61
0.67
353.94

Outlet E
364.10 Rim
9.68 Meas
354.4[illegible]
0.6[illegible]
353.7[illegible]

Xsections Con't FB 3350-

Profile No. ____ Notes Red. ____ Plotted ____ Job No. 6112.25 Division No. ____ F.B. 3345 Pg. 105
Date ____ Date ____ Survey of Arroyo Dr SD No. 1225
X-Sec. No. ____ Notes Chkd. ____ Checked ____ Survey by [illegible] Notes [illegible] Date 2-17-67
Date ____ Date ____ Map No. ____ Indexed C. J. GALLI Date ____

F. B. 3345 PG. 106 Job No. Division No. Notes Red Plotted Profile

Survey of Date Date No.

Survey by Notes Notes Chkd. Checked X-Sec.

Indexed Date Date Date No.

STATION	B. S.	H. I.	F. S.	ELEV.	

76-L298 CE 307 3-61

PLEASE RETURN TO

LOS ANGELES COUNTY ENGINEER

403 Los Angeles County Engineering Bldg.

Do not extend notes this side of this line.

NOTE! ANY ADDITIONS OR CHANGES ON THIS SHEET MUST BE MADE OR CIRCLED IN RED INK. WITH DATE AND NAME OF PERSON MAKING CHANGE

Notes Ck'd by	Survey of Arroyo Dr SD No 1225
Map No.	JN G112.25 Tape Std. °F
Office Work	Surveyed by H H Spriggs
Checked	Notes [illegible] Date 2-2-67
Date	Indexed G. J. GALLI

F. B. 3345 PG. 107

JN G112.25
ARROYO DR SD No. 1225

LOCATION OF IMPROVEMENTS:
POTRERO GRANDE DRIVE W/ Rt.
INTER. OF ℄ POTRERO GRANDE DR
& BL DRAIN

Alignment FB - 3345-45
Xsections Profile FB-3345- 109-114,

Note: IF MORE EXTENSIVE COVERAGE IS DESIRED, LACo R.D. IS IN PROCESS OF DESIGNING POTRERO GRANDE DRIVE PER NEW LOCATION

H H Spriggs
A.L. Trable
A.R. Workman

Note: Any Additions or Changes on This Sheet Must be Made or Circled in Red Ink With Date and Name of Person Making Change.

PLEASE RETURN TO
LOS ANGELES COUNTY ENGINEER
403 LOS ANGELES COUNTY ENGINEERING BLDG.
Do not extend this side of this line.

75F309S CE#310 1-65

F. B. 3345 PG. 108

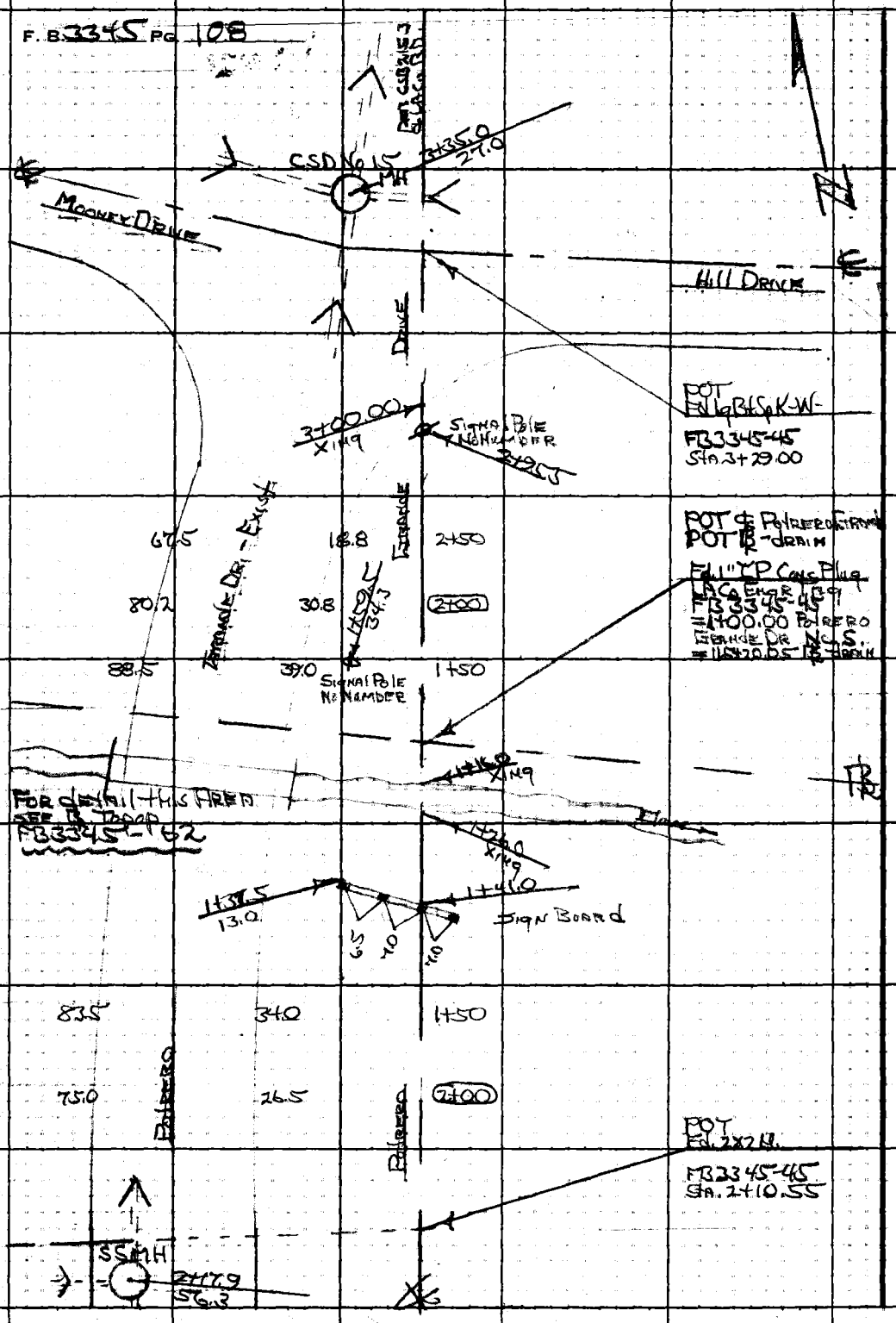

PLEASE RETURN TO
LOS ANGELES COUNTY ENGINEER
403 LOS ANGELES COUNTY ENGINEERING BLDG.

Do not extend this side of this line.

Note: Any Additions or Changes on This Sheet Must be Made or Circled in Red Ink With Date and Name of Person Making Change.

Profile	Notes Red	Plotted	Job No. 611225	Division No.	F.B. 3345	Pg. 109
No.	Date	Date	Survey of Arroyo Drive SD No 1225			
X-Sec.	Notes Chkd.	Checked	Survey by H.H. Spriggs	Notes HHS	Date 7-20-67	
No.	Date	Date	Map No.	Indexed [illegible]	Date	

NOTE: ANY ADDITIONS OR CHANGES ON THIS SHEET MUST BE MADE OR CIRCLED IN RED INK, WITH DATE AND NAME OF PERSON MAKING CHANGE.

PLEASE RETURN TO
LOS ANGELES COUNTY ENGINEER
403 LOS ANGELES COUNTY ENGINEERING BLDG.

Do not extend notes this side of this line.

STATION	B.S.	H.I.	F.S.	ELEV.

JN611225

ARROYO DR SD No 1225

Xsections — Profile

Potrero Grande Drive, Hwy Rt.
Inter. of ℄ Potrero Grande Dr.
& Br-drain

Allignment FB-3345-45
Location of Improvements FB-3345-107-108,

Note: If more extensive coverage is desired, LACo R.D. is in process of designing Potrero Grande Drive per new location

H.H. Spriggs
R.L. Noble
A.R. Vorhiman

76-L298 CE 307 3-61

76-L298 CE 307 3-61

PLEASE RETURN TO
LOS ANGELES COUNTY ENGINEER
403 LOS ANGELES COUNTY ENGINEERING BLDG.

NOTE: ANY ADDITIONS OR CHANGES ON THIS SHEET MUST BE MADE OR CIRCLED IN RED INK, WITH DATE AND NAME OF PERSON MAKING CHANGE

Do not extend notes this side of this line.

STATION	B.S.	H.I.	F.S.	ELEV.	Lt	℄	Rt
BM SD1047				342.83	BM SD 1047 Elev 342.829 FB3338-36 Potrero Grande Dr. - Wlyside approx. 278' Sly & Inter. Hill & Mooney Drives, AFd. L+TK. in slyside conc drive, 3.5' from Rd. Edge conc.		
1+00.00 do the FB 3345-45,108,	So.	1" IP Etc		341.1		℄	
1+09.0	So.			341.1		℄	Top Slope
1+16.0	So.			336.1		℄	Cham.
1+26.0	So.			336.1		℄	"
1+39.5	So.			344.2		℄	Top Slope

F.B. 3345 Pg. 110
Survey of Arroyo Dr. SD No 1225
Survey by H.H. Gorgas Notes H.H.S.
Indexed C. J. Galli Date
Job No. 6/12/25 Division No.
Notes Red Date
Notes Chkd. Date
Plotted Date
Checked Date
Profile No.
X-Sec. No.

76-L298 CE 307 3-61

PLEASE RETURN TO
LOS ANGELES COUNTY ENGINEER
403 LOS ANGELES COUNTY ENGINEERING BLDG.

NOTE: ANY ADDITIONS OR CHANGES ON THIS SHEET MUST BE MADE OR CIRCLED IN RED INK, WITH DATE AND NAME OF PERSON MAKING CHANGE.

Do not extend notes this side of this line.

STATION	B. S.	H. I.	F. S.	ELEV.	Lt	℄	Rt	
1+50	So.			345.2		℄		
				344.1			16.0	
				343.07			34.0	Top Cb
				342.57			34.0	Bot Cb Edge Pvmt.
				343.39			83.0	Edge Pvmt
				345.3	22.0			
				345.9	50.0			
				345.7	75.0			
1+75	So.			345.1		℄		
2+00	So.			346.4		℄		
				345.17			26.5	Top cb.
				344.67			26.5	Bot cb. Edge Pvmt
				344.75			75.0	
2+10.55	POT 2X2N FB3345-45,108,							
2+17.9	Avg Rim			345.56	56.3 MH			
"	Outlet N			338.01				
"	Inlet S.			338.16				

Outlet N	Inlet S
345.56	345.56
6.88 M.	6.73 M.
338.68	338.83
0.67	0.67
338.01	338.16

Profile No. ____ Notes Red ____ Plotted ____ Job No. 61125 Division No. ____ F.B. 3345 Pg. 111
X-Sec. No. ____ Date ____ Date ____ Survey of Aero Yo Dr SD No. 1225
Notes Chkd. ____ Checked ____ Survey by [illegible] Notes [illegible] Date 2-20-67
Date ____ Date ____ Map No. ____ Indexed [illegible] Date ____

76-L298 CE 307 3-61

PLEASE RETURN TO
LOS ANGELES COUNTY ENGINEER
403 LOS ANGELES COUNTY ENGINEERING BLDG.

NOTE: ANY ADDITIONS OR CHANGES ON THIS SHEET MUST BE MADE OR CIRCLED IN RED INK, WITH DATE AND NAME OF PERSON MAKING CHANGE

Do not extend notes this side of this line.

539
39
149

STATION	B.S.	H.I.	F.S.	ELEV.	Lt.	℄	Rt
1+00.00 to the FB 3345-45, 108,	No.	1" IP Etc		341.1		℄	
1+25	No.			341.3		℄	
1+50	No.			341.3		℄	
				341.6			25.0
				342.0			50.0
				342.5			75.0
				341.3	18.0		
				341.49	39.0 Edge Pum't		
				342.93	88.5 "	"	
1+75.0	No.			341.5		℄	
2+00	No.			341.7		℄	
				341.9			25.0
				342.1			50.0
				342.6			75.0

F.B. 3345 Pg. 112 Job No. 6112.25 Division No. 1225 Notes Red Date Plotted Date Profile No.
Survey of Arroyo Dr SD No 1225 Date Checked Date X-Sec. No.
Survey by [illegible] Notes [illegible] Notes Chkd. Date Date No.
Indexed [illegible] J. GALLI Date

76-L298 CE 307 3-61

PLEASE RETURN TO
LOS ANGELES COUNTY ENGINEER
403 LOS ANGELES COUNTY ENGINEERING BLDG.

NOTE: ANY ADDITIONS OR CHANGES ON THIS SHEET MUST BE MADE OR CIRCLED IN RED INK, WITH DATE AND NAME OF PERSON MAKING CHANGE.

Do not extend notes this side of this line.

STATION	B. S.	H. I.	F. S.	ELEV.	Lt.	℄	Rt
2+00	No.			342.1	16.0		
				343.55	30.8	Top cb	
				342.99	30.8	Edge Pvm't	
				343.68	80.2	" "	
2+25	No.			341.9		℄	
2+50	No.			344.2		℄	
				343.0			25.0
				342.9			50.0
				343.2			75.0
				344.7	9.0		
				345.76	18.8	Top cb	
				345.20	18.8	Edge Pvm't	
				345.19	67.5	" "	
3+29.00	POT Fd Lg Bt Sp KW-T FB 3345-45, 108,						

Profile Notes Red ____ Plotted ____ Job No. 6112.25 Division No. ____ F.B. 3345 Pg. 113
No. ____ Date ____ Date ____ Survey of Record Dr SD No. 1225
X-Sec. Notes Chkd. ____ Checked ____ Survey by [illegible] Notes [illegible] Date 2-20-[illegible]
No. ____ Date ____ Date ____ Map No. ____ Indexed G. J. GALLI Date ____

76-L298 CE 307 3-61

PLEASE RETURN TO
LOS ANGELES COUNTY ENGINEER
403 LOS ANGELES COUNTY ENGINEERING BLDG.

NOTE: ANY ADDITIONS OR CHANGES ON THIS SHEET MUST BE MADE OR CIRCLED IN RED INK, WITH DATE AND NAME OF PERSON MAKING CHANGE

Do not extend notes this side of this line.

STATION	B. S.	H. I.	F. S.	ELEV.		
3+35.0 Avg Rim		No.		351.06	27.0 MH	
Inlet S.				334.32	Inlet S. 351.06 R 16.07 M 33499 0.67 334.32	Outlet N 351.06 R 16.16 M 33490 0.67 334.23
Outlet N.				334.23		
BM SD 1048				341.11	BM SD 1048 Elev. 341.115 FB 3338-36 Potrero Grande Dr - Elyside Approx. 249' Sly & Inter Hill & Money Drives. A Fd. BN. in Sly end conc Hdwo Fdrain under Potrero Grande Dr. running Ely & Wly.	

F. B. 3345 Pg. 114
Job No. 6112.25 Division No. Notes Red Plotted Profile
Survey of Hepoxo Dr SD No 1225 Date Date No.
Survey by [illegible] Notes HHS Notes Chkd. Checked X-Sec.
Indexed [illegible] Date Date Date No.

Notes Ck'd by	Survey of Arroyo Dr SD No 1225
Map No.	JN 6112.25 Tape Std °F
Office Work	Surveyed by [illegible]
Checked	Notes [illegible] Date [illegible]
Date	Indexed C. J. GALLI

F. B. 3345 PG. 115

JN 6112.25

Arroyo Dr. SD No 1225

Location of Improvements

℄ Arroyo Dr.

From: ℄ Inter. Lakegrove Ave (Tr 28531) Sta. 63+21.08 W'ly to POST Arroyo Dr (273.85) S. Ely. Centurion Ave (Tr 27814) Sta. 97+86.21 Arroyo Dr BK Sta. 1+00.00 Arroyo Dr AH

Allignment FB 3345-12-35

Xsections FB 3345-141-180

H H Spriggs
M.A. Walsh
F.R. Verkman
F.L. Beasley

Note: Any Additions or Changes on This Sheet Must be Made or Circled in Red Ink With Date and Name of Person Making Change.

PLEASE RETURN TO
LOS ANGELES COUNTY ENGINEER
403 Los Angeles County Engineering Bldg.

Do not extend this side of this line.

76F309S CE#310 1-65

F. B. 3345 PG 116

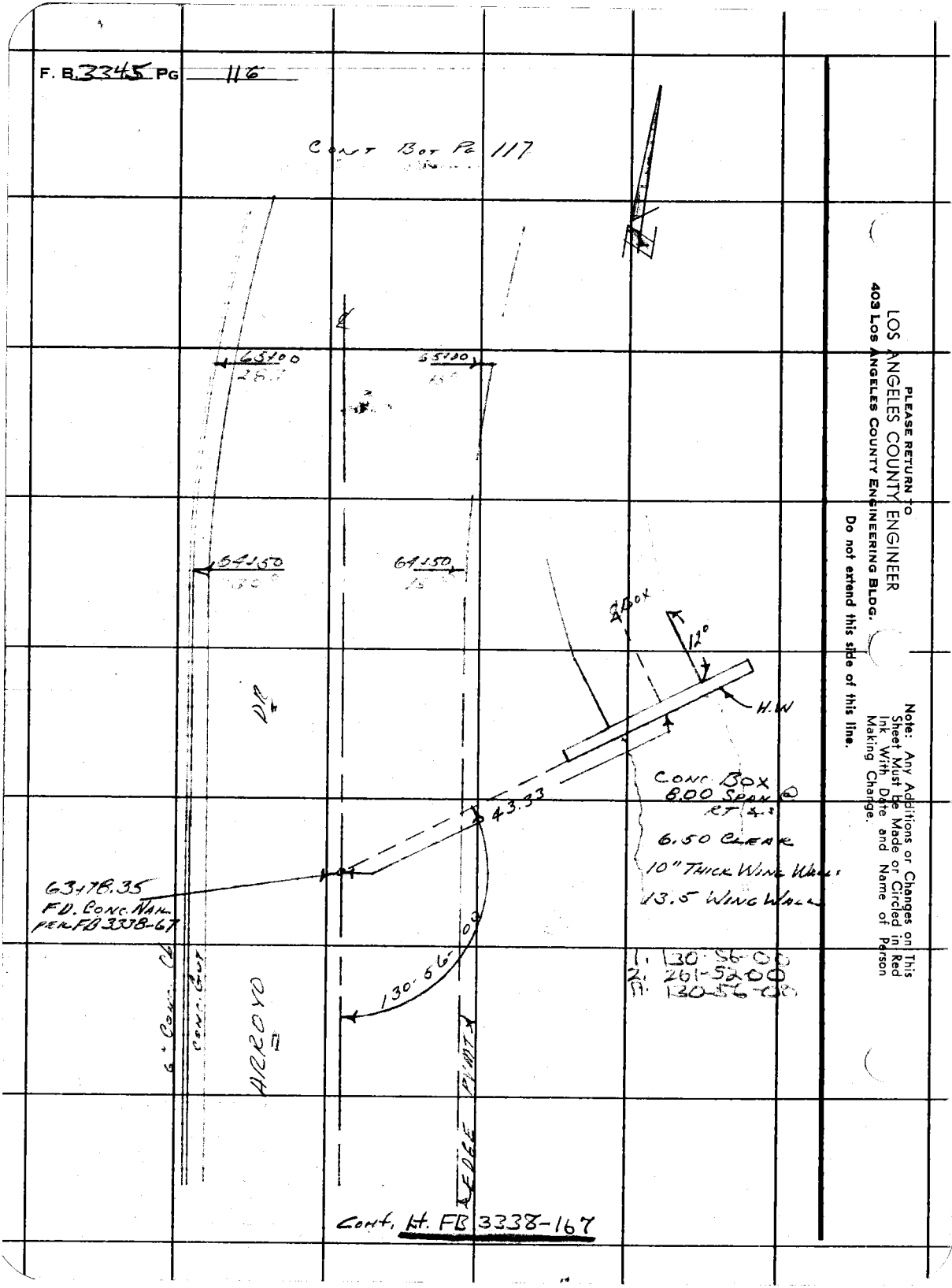

PLEASE RETURN TO
LOS ANGELES COUNTY ENGINEER
403 Los Angeles County Engineering Bldg.

Do not extend this side of this line.

Note: Any Additions or Changes on This Sheet Must Be Made or Circled in Red Ink With Date and Name of Person Making Change.

Notes Ck'd by	Survey of Arroyo Dr S.D. #1225
Map No.	JN [illegible] Tape Std °F
Office Work	Surveyed by [illegible]
Checked	Notes [illegible] Date [illegible]
Date	Indexed C. J. GALLI

F. B. 3345 PG. 117

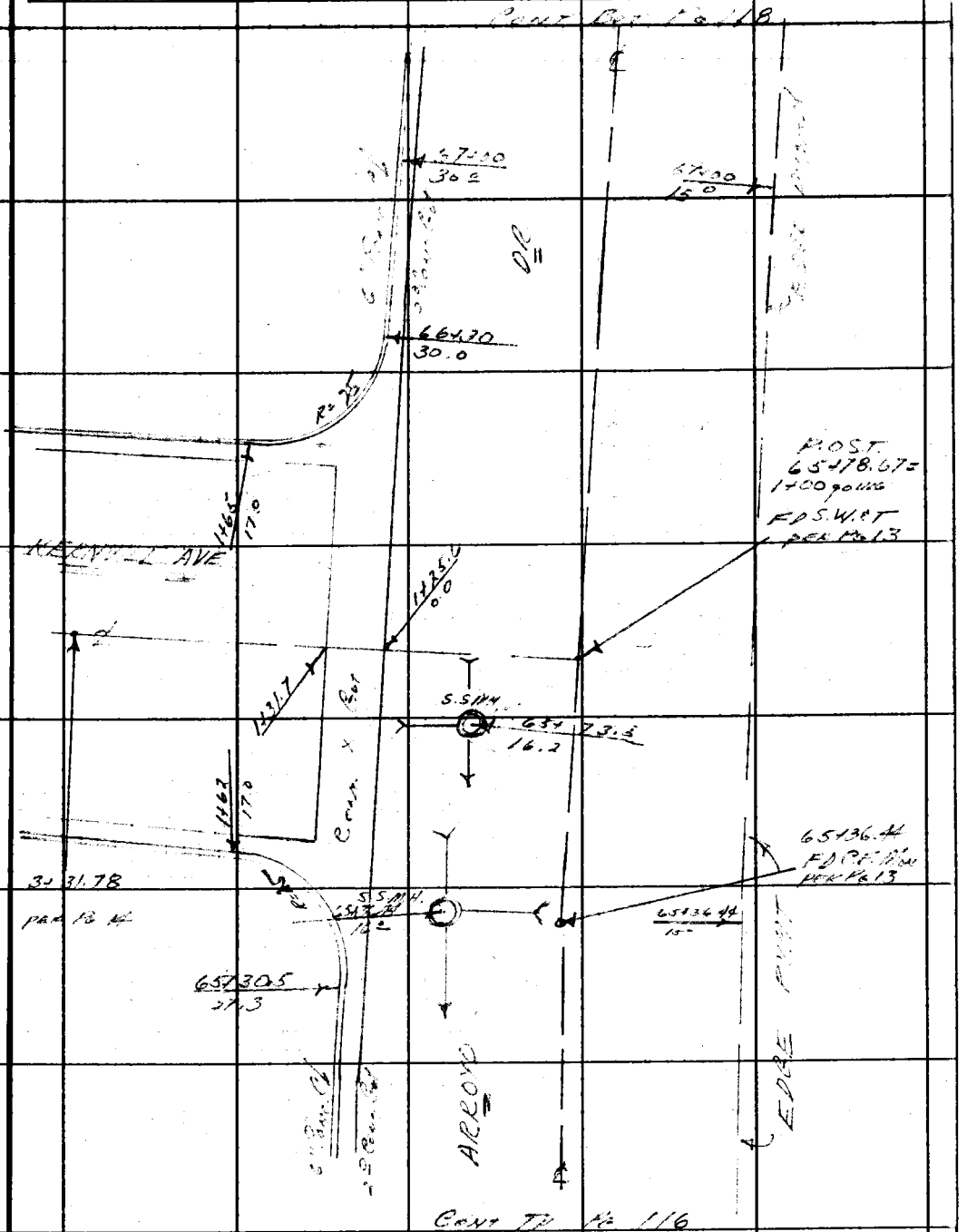

Note: Any Additions or Changes on This Sheet Must be Made or Circled in Red Ink With Date and Name of Person Making Change.

Do not extend this side of this line.

PLEASE RETURN TO
LOS ANGELES COUNTY ENGINEER
403 LOS ANGELES COUNTY ENGINEERING BLDG.

76F309S CE#310 1-65

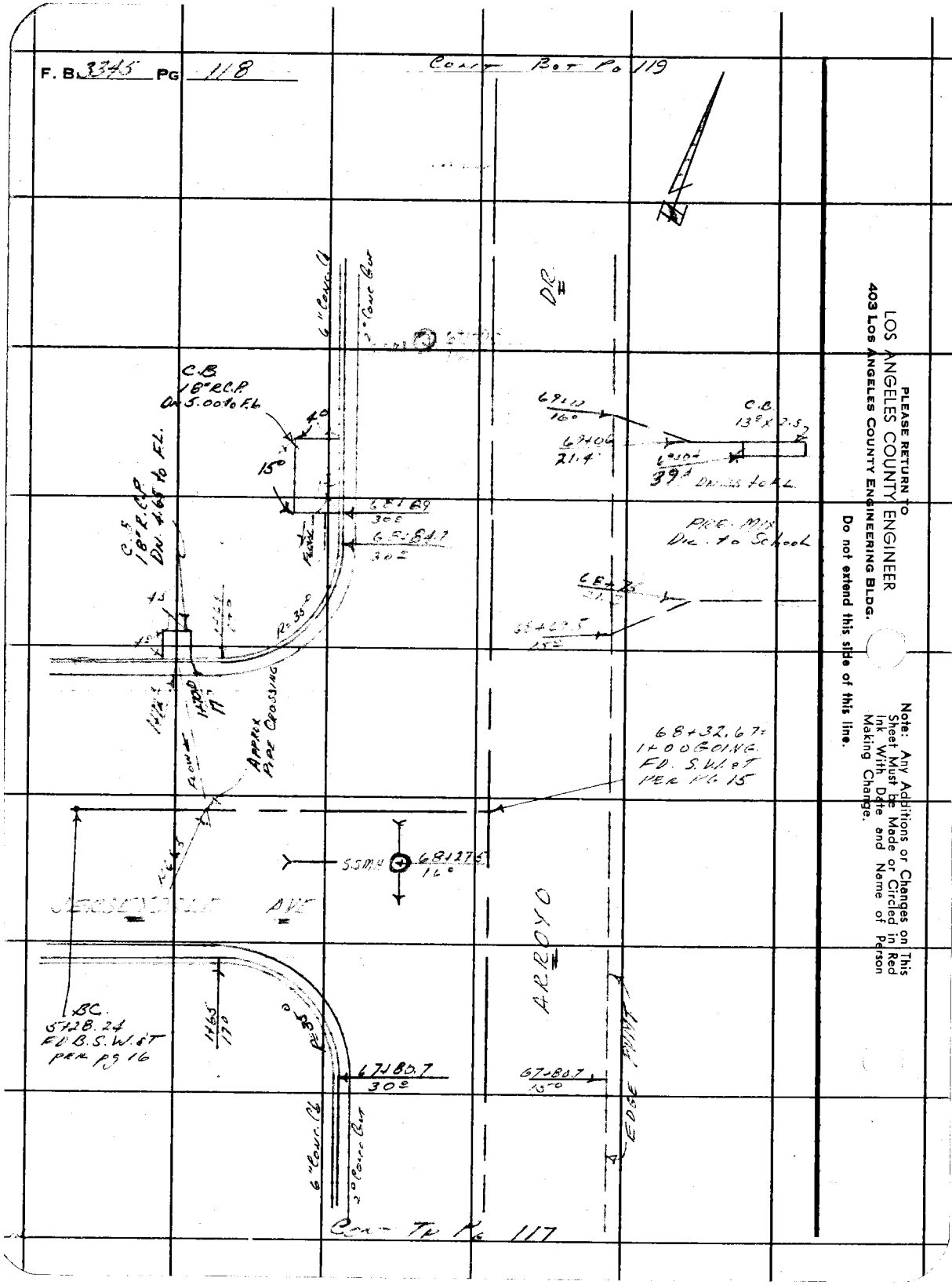

PLEASE RETURN TO
LOS ANGELES COUNTY ENGINEER
403 Los Angeles County Engineering Bldg.

Do not extend this side of this line.

Note: Any Additions or Changes on This Sheet Must Be Made or Circled in Red Ink With Date and Name of Person Making Change.

Notes Ck'd by	Survey of Arroyo Dr S.D. #1225
Map No.	JN [illegible] Tape Std °F
Office Work	Surveyed by [illegible]
Checked	Notes Walsh Date [illegible]
Date	Indexed C. J. GALLI

F. B. 3345 PG. 119

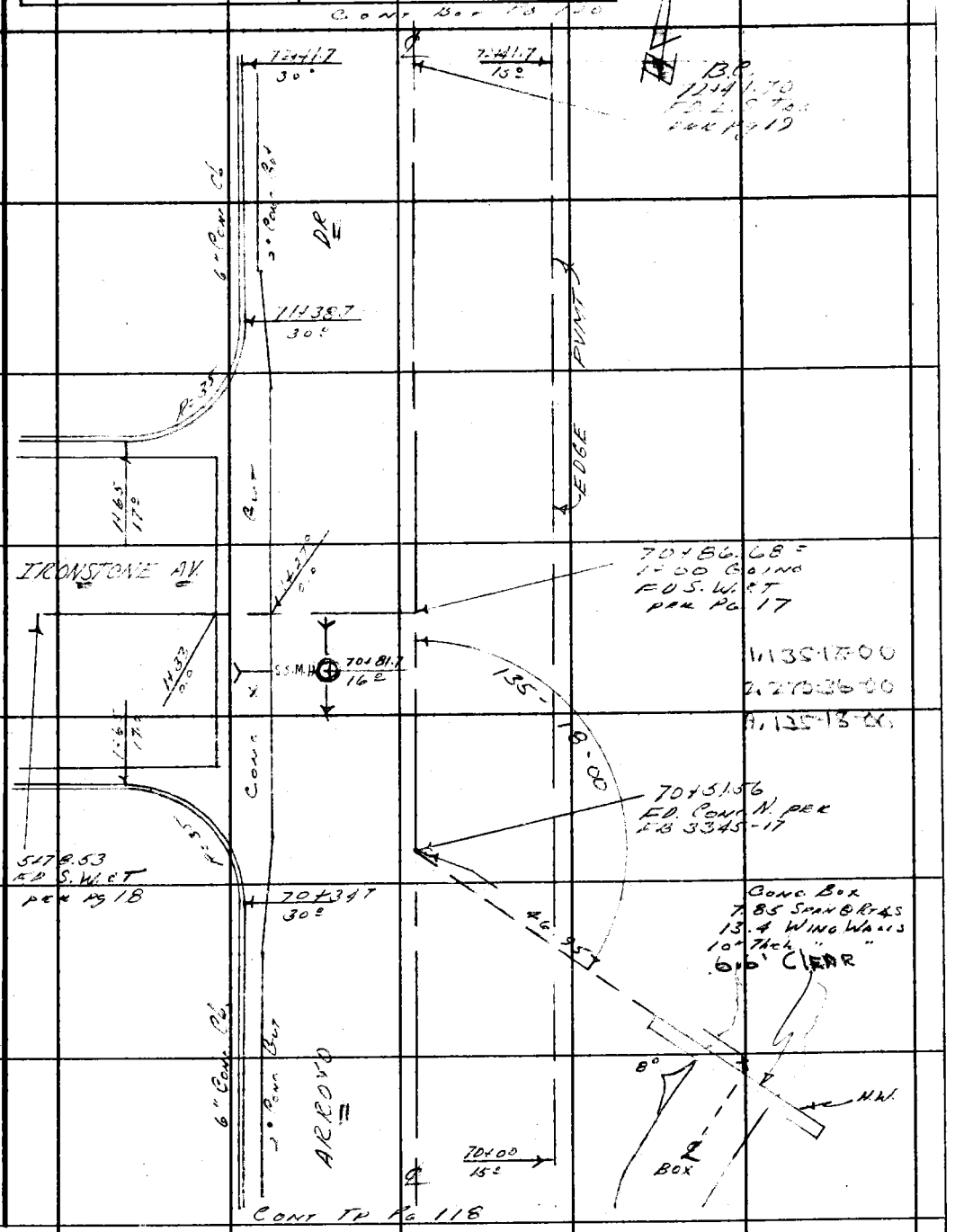

Note: Any Additions or Changes on This Sheet Must be Made or Circled in Red Ink With Date and Name of Person Making Change.

Do not extend this side of this line.

PLEASE RETURN TO
LOS ANGELES COUNTY ENGINEER
403 LOS ANGELES COUNTY ENGINEERING BLDG.

76F309S CE#310 1-65

F. B. 3345 PG 120

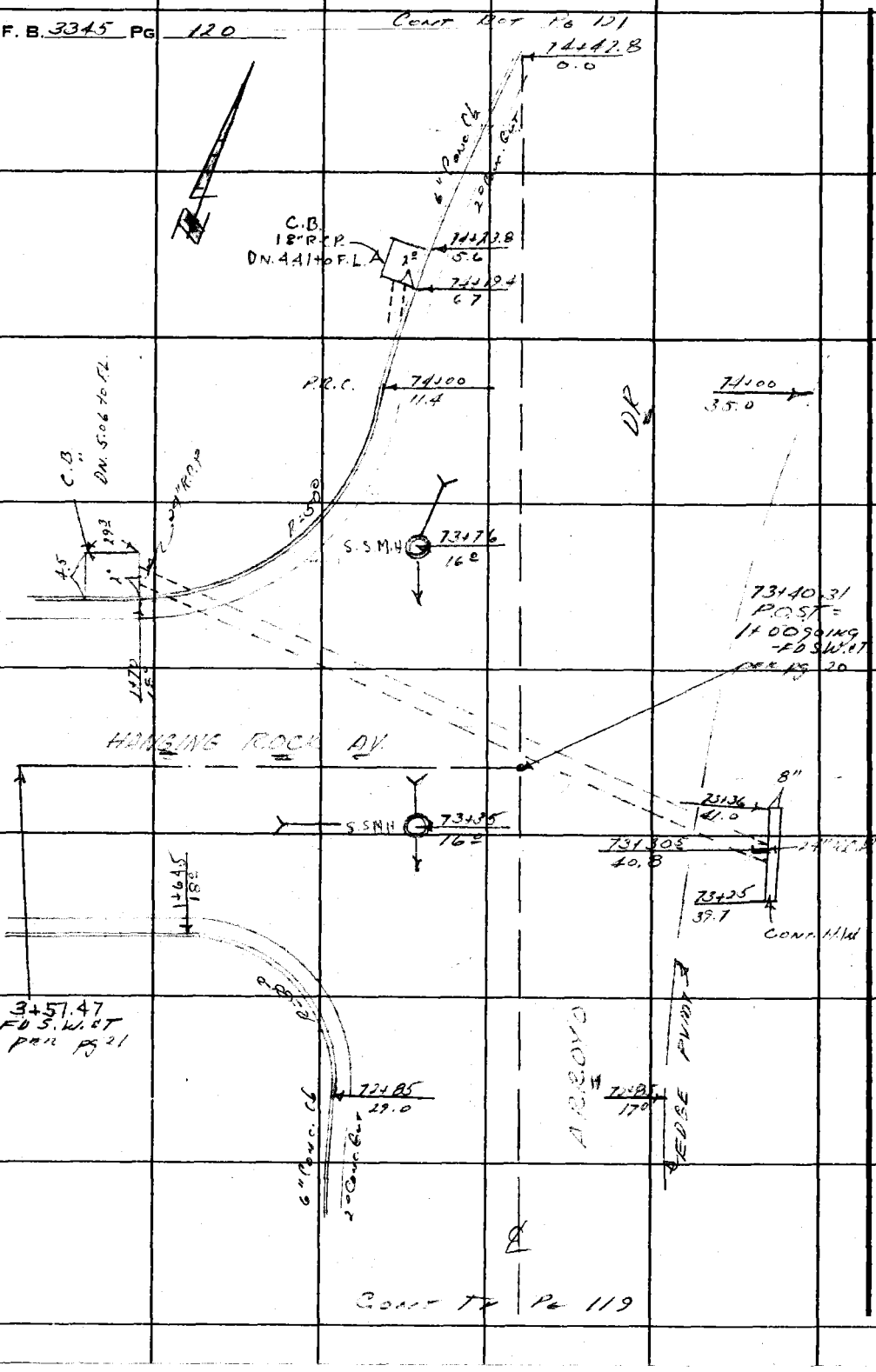

PLEASE RETURN TO
LOS ANGELES COUNTY ENGINEER
403 LOS ANGELES COUNTY ENGINEERING BLDG.

Note: Any Additions or Changes on This Sheet Must be Made or Circled in Red Ink With Date and Name of Person Making Change.

Do not extend this side of this line.

Notes Ck'd by	Survey of Arroyo Dr SD #1225
Map No.	JN 6/11/25 Tape Std °F
Office Work	Surveyed by Spriggs
Checked	Notes Walsh Date 3-8-67
Date	Indexed C. J. GALLI

F. B. 3345 PG. 121

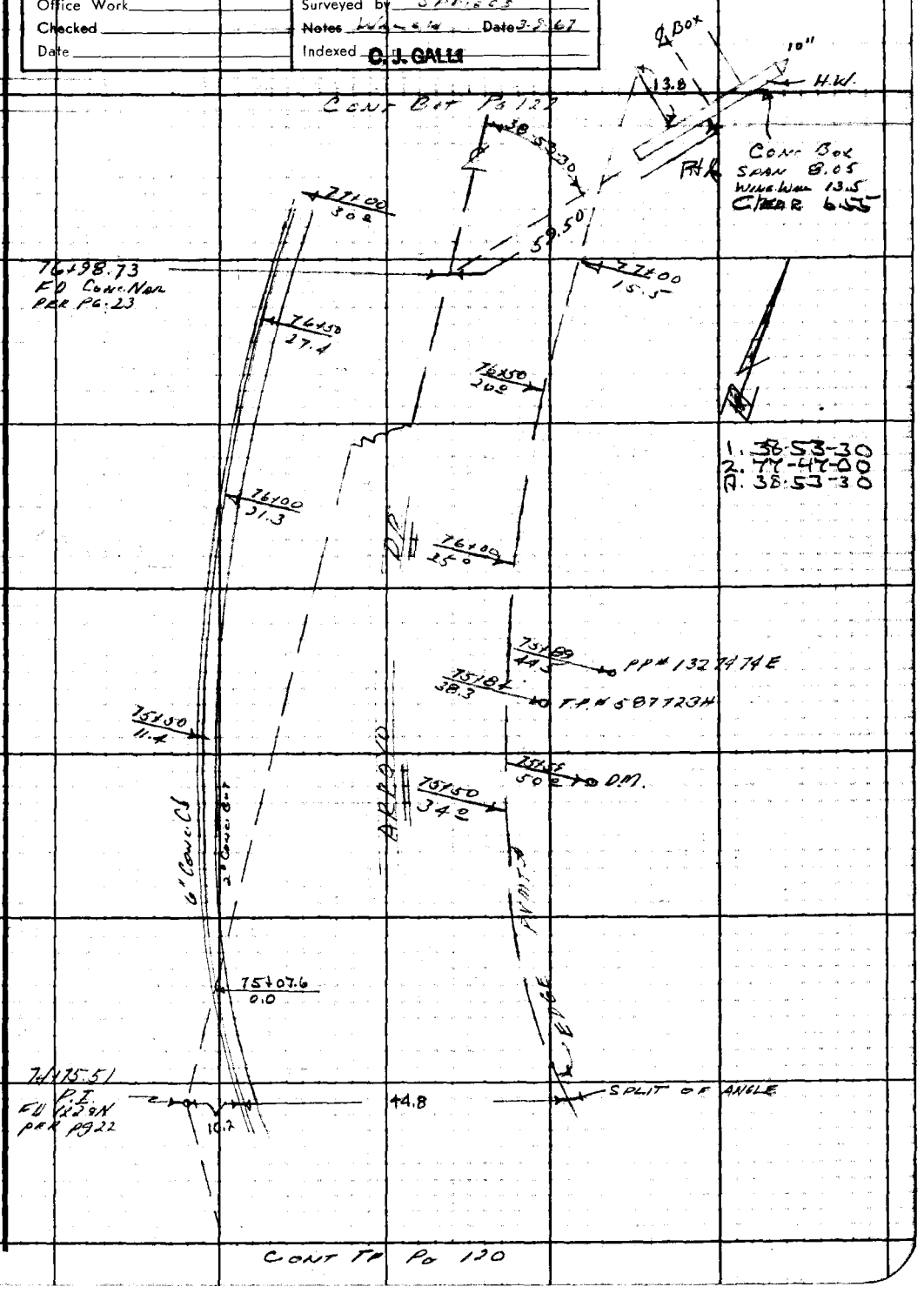

Note: Any Additions or Changes on This Sheet Must be Made or Circled in Red Ink With Date and Name of Person Making Change.

Do not extend this side of this line.

PLEASE RETURN TO
LOS ANGELES COUNTY ENGINEER
403 LOS ANGELES COUNTY ENGINEERING BLDG.

76F309S CE#310 1-65

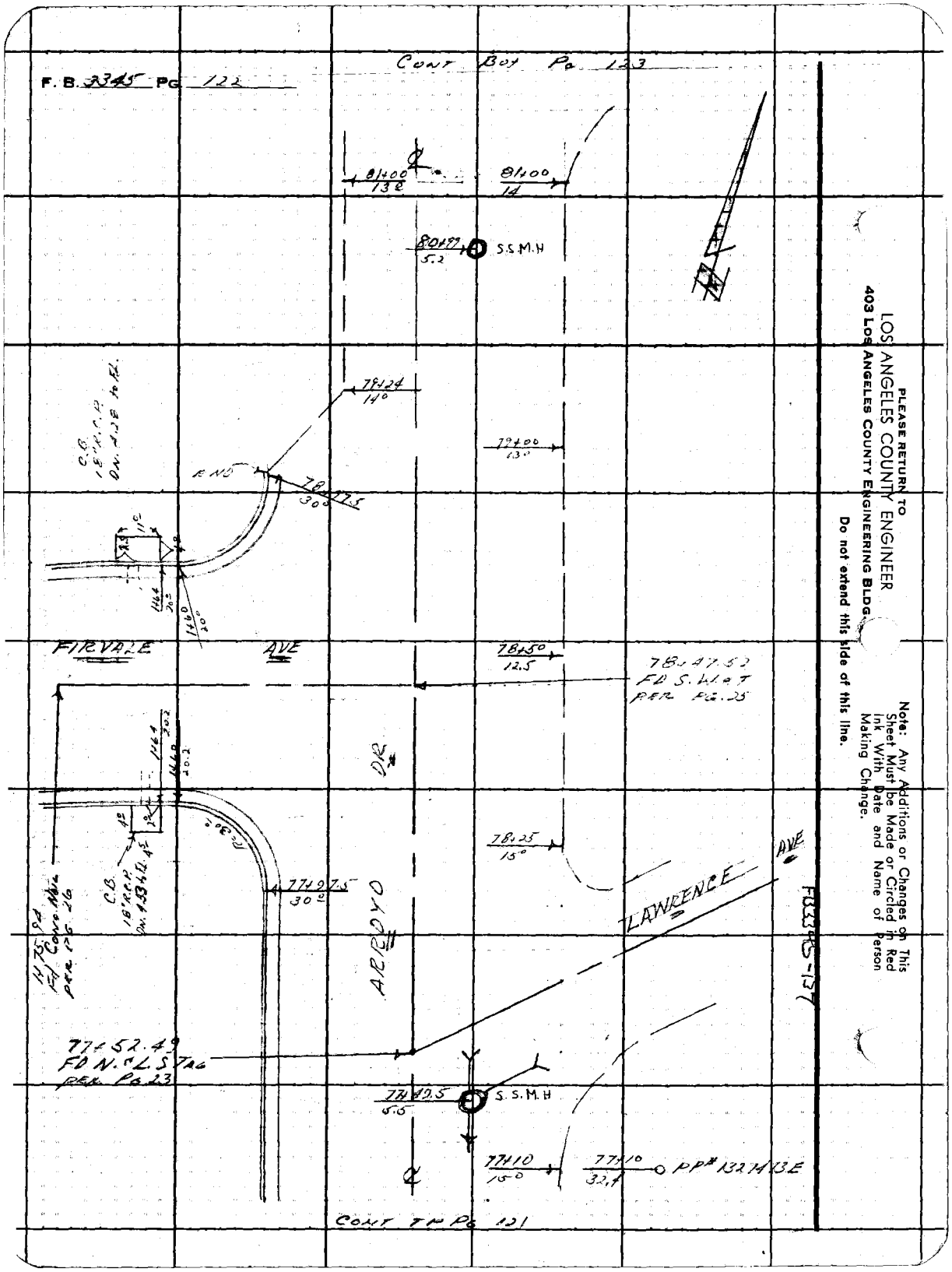

PLEASE RETURN TO
LOS ANGELES COUNTY ENGINEER
403 LOS ANGELES COUNTY ENGINEERING BLDG.

Do not extend this side of this line.

Note: Any Additions or Changes on This Sheet Must be Made or Circled in Red Ink With Date and Name of Person Making Change.

Notes Ck'd by	Survey of Arroyo Dr S.D. #1225
Map No.	JN 6112.25 Tape Std °F
Office Work	Surveyed by Sanders
Checked	Notes Wagner Date 3-9-67
Date	Indexed C. J. GALLI

F. B. 3345 PG. 123

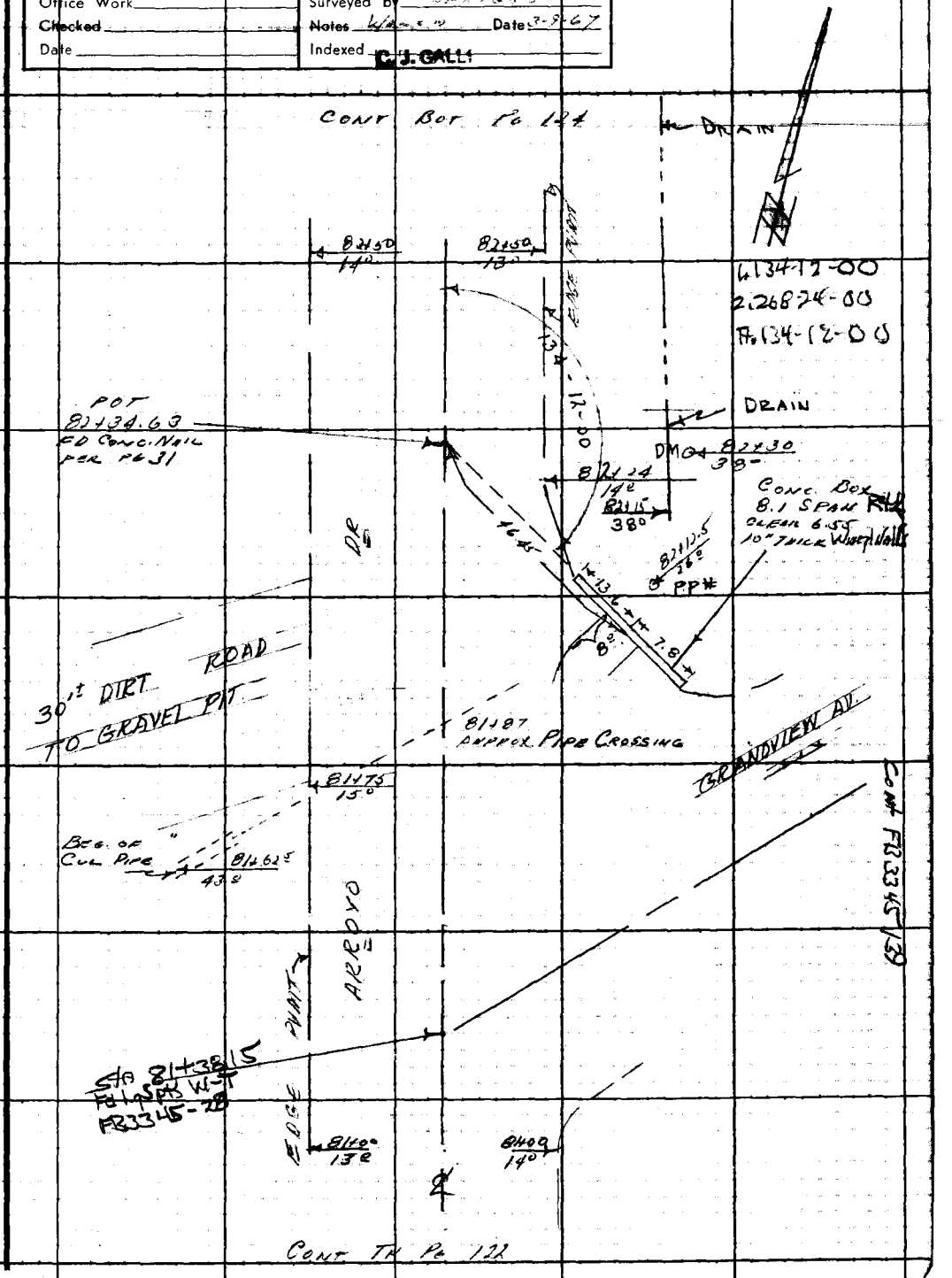

Note: Any Additions or Changes on This Sheet Must be Made or Circled in Red Ink With Date and Name of Person Making Change.

Do not extend this side of this line.

PLEASE RETURN TO
LOS ANGELES COUNTY ENGINEER
403 LOS ANGELES COUNTY ENGINEERING BLDG.

76F309S CE#310 1-65

F. B. 3315 PG. 124

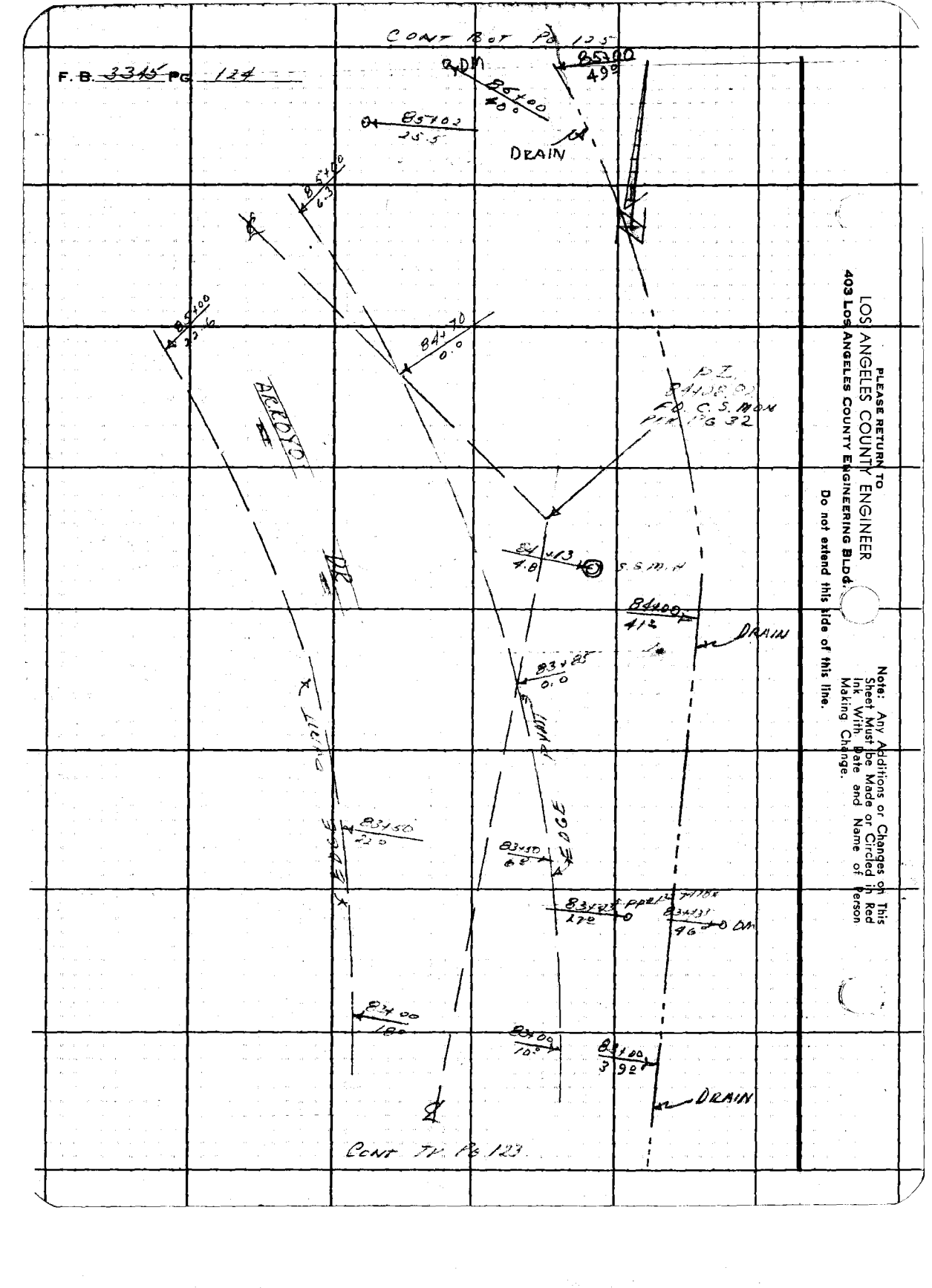

PLEASE RETURN TO
LOS ANGELES COUNTY ENGINEER
403 LOS ANGELES COUNTY ENGINEERING BLDG.

Do not extend this side of this line.

Note: Any Additions or Changes on This Sheet Must be Made or Circled in Red Ink With Date and Name of Person Making Change.

Notes Ck'd by	Survey of Arroyo Dr. S.D. 1275
Map No.	JN 6.112.23 Tape Std °F
Office Work	Surveyed by Spriggs
Checked	Notes [illegible] Date 2-12-67
Date	Indexed C. J. GALLI

F. B. 3345 PG. 125

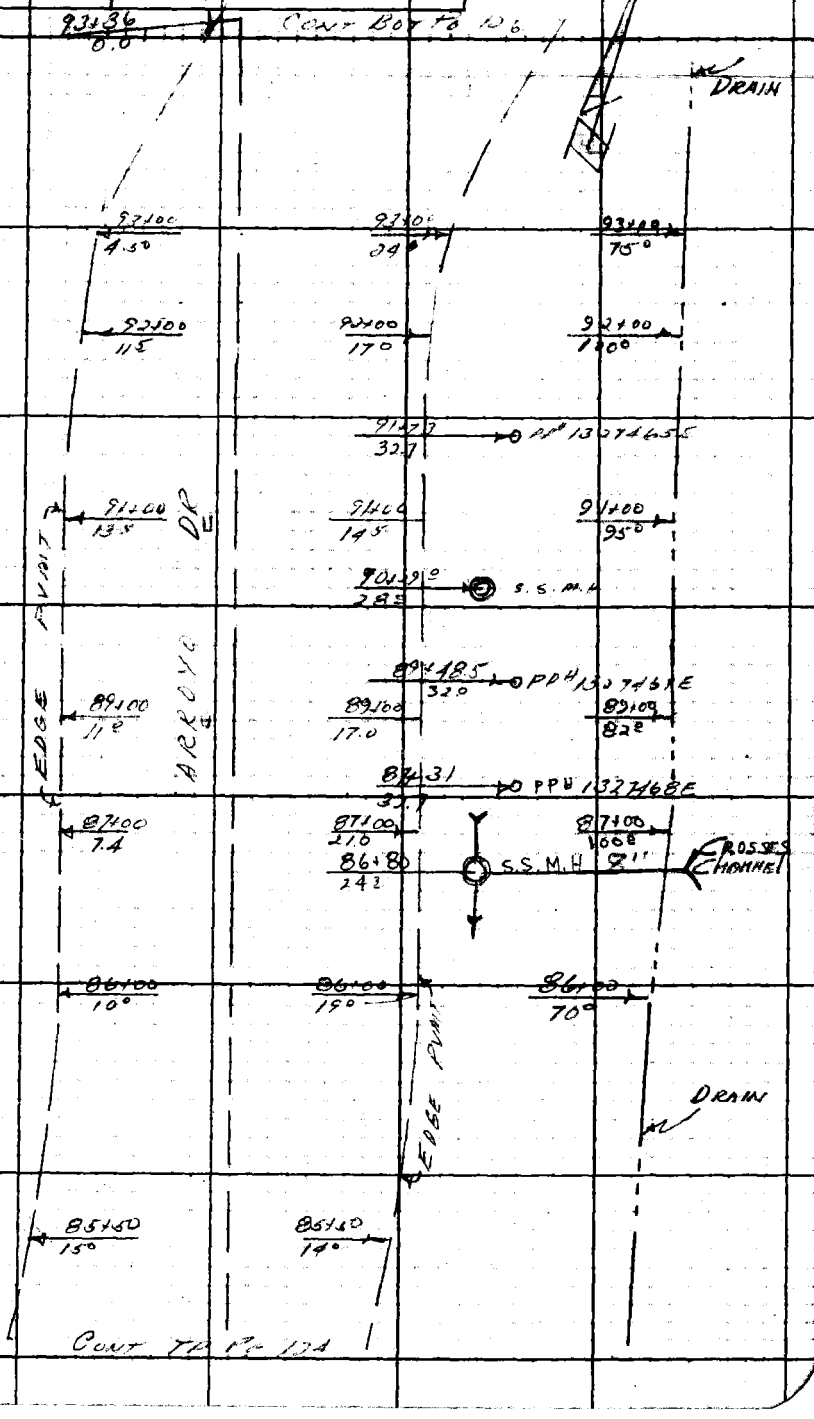

Note: Any Additions or Changes on This Sheet Must be Made or Circled in Red Ink With Date and Name of Person Making Change.

PLEASE RETURN TO
LOS ANGELES COUNTY ENGINEER
403 LOS ANGELES COUNTY ENGINEERING BLDG.

Do not extend this side of this line.

76F309S CE#310 1-65

F.B. 3345 PG. 126

Cont. B.T. Pg. 127

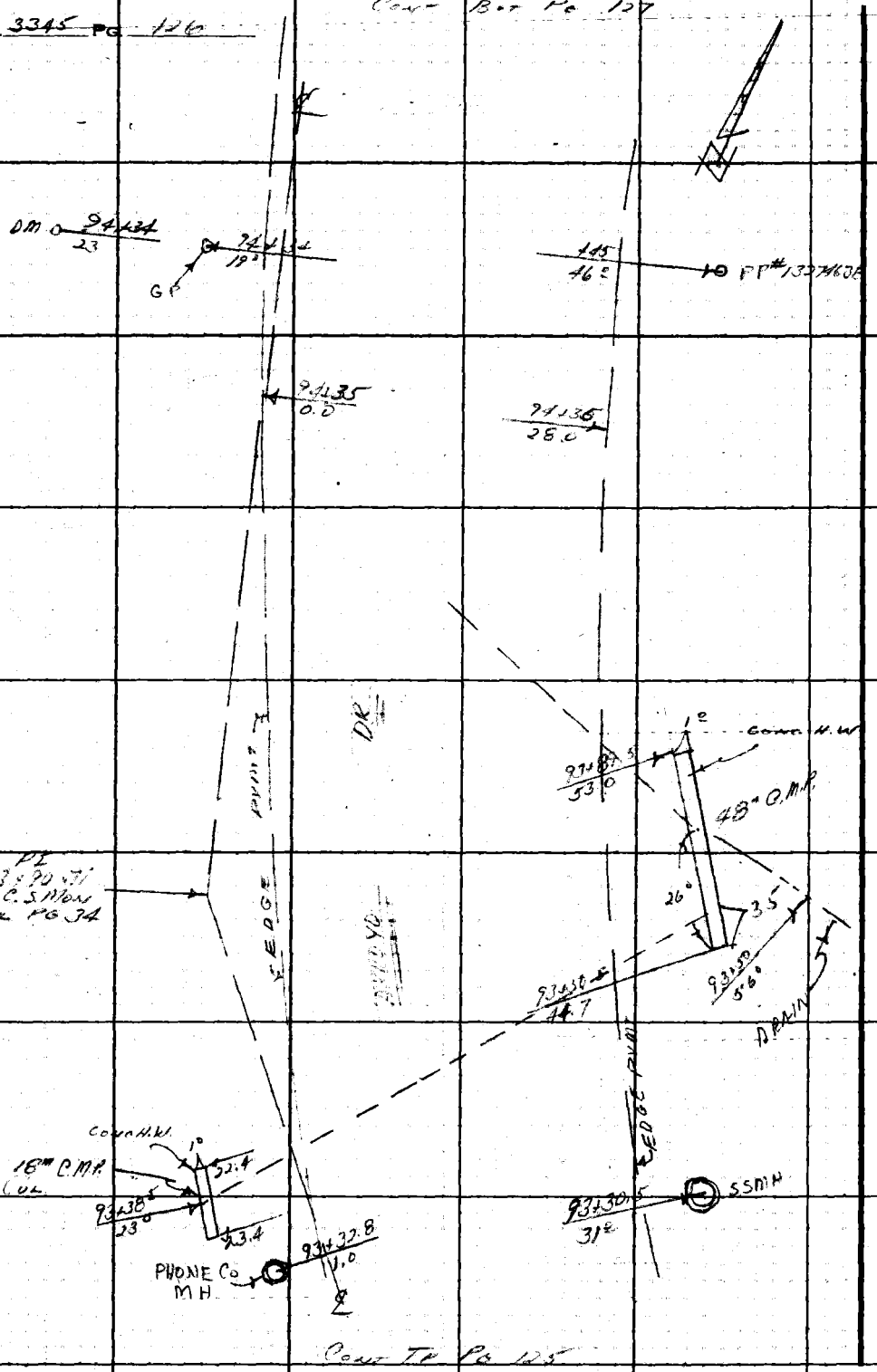

Cont. To Pg. 125

PLEASE RETURN TO
LOS ANGELES COUNTY ENGINEER
403 Los Angeles County Engineering Bldg.

Do not extend this side of this line.

Note: Any Additions or Changes on This Sheet Must be Made or Circled in Red Ink With Date and Name of Person Making Change.

Notes Ck'd by	Survey of [illegible]
Map No.	JN [illegible] Tape Std °F
Office Work	Surveyed by [illegible]
Checked	Notes [illegible] Date [illegible]
Date	Indexed C. J. GALLI

F. B. 3345 PG. [illegible]

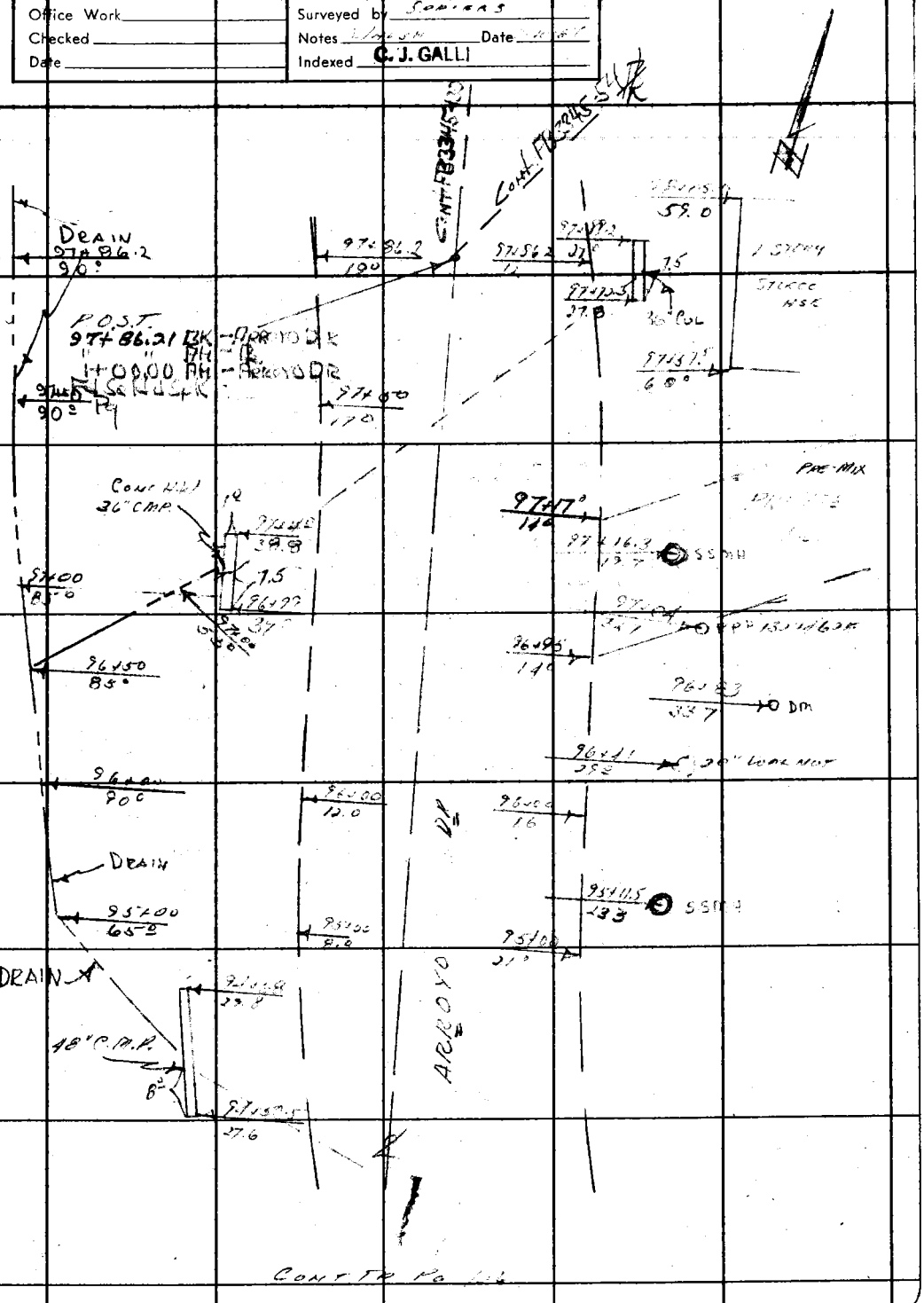

Note: Any Additions or Changes on This Sheet Must be Made or Circled in Red Ink With Date and Name of Person Making Change.

Do not extend this side of this line.

PLEASE RETURN TO
LOS ANGELES COUNTY ENGINEER
403 LOS ANGELES COUNTY ENGINEERING BLDG.

76F309S CE#310 1-65

PLEASE RETURN TO
LOS ANGELES COUNTY ENGINEER
403 LOS ANGELES COUNTY ENGINEERING BLDG.

Note: Any Additions or Changes on This Sheet Must be Made or Circled in Red Ink With Date and Name of Person Making Change.

Do not extend this side of this line.

F. B. 3345 PG 128

Notes Ck'd by	Survey of Arroyo Dr SD No 1225	F. B 3345 PG. 129
Map No.	JN 611225 Tape Std °F	
Office Work	Surveyed by HHSpriggs	
Checked	Notes HHS Date 3-9-67	
Date	Indexed C. J. GALLI 19.7 1 JN	

JN 611225

ARROYO DR SD No. 1225

Location of Improvements

E. ARROYO DR.

FROM POST (273.85 S. Ely of Inter. Centurion Ave) Sta 1+00.00 - N. Wly to POT 339.5 ± Ely Inter Potrero Grande Dr. Sta. 12+04.32

Alignment FB 3345 - 35, 36, 37, 38,

Xsections FB 3345 -

HHSpriggs
MMWalsh
D.R. Workman
R.L. Beeley

Note: Any Additions or Changes on This Sheet Must be Made or Circled in Red Ink With Date and Name of Person Making Change.

PLEASE RETURN TO
LOS ANGELES COUNTY ENGINEER
403 LOS ANGELES COUNTY ENGINEERING BLDG.

Do not extend this side of this line.

75F309S CE#310 1-65

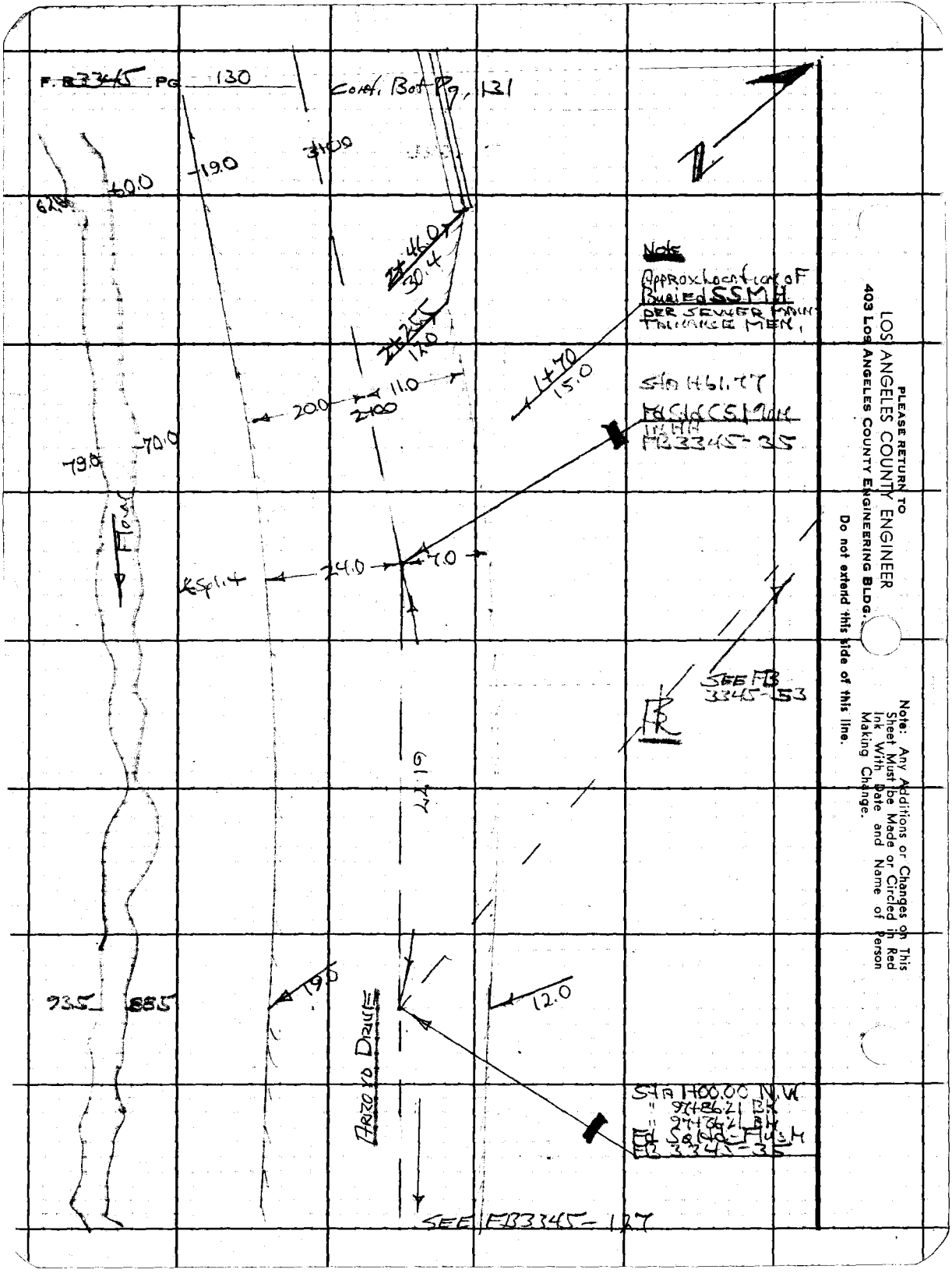

PLEASE RETURN TO
LOS ANGELES COUNTY ENGINEER
403 LOS ANGELES COUNTY ENGINEERING BLDG.

Do not extend this side of this line.

Note: Any Additions or Changes on This Sheet Must be Made or Circled in Red Ink With Date and Name of Person Making Change.

Notes Ck'd by	Survey of ARROYO DR SD No 1225
Map No.	JN 6112.25 Tape Std °F
Office Work	Surveyed by
Checked	Notes Date 3-9-67
Date	Indexed C. J. GALLI

F. B. 3345 PG. 131

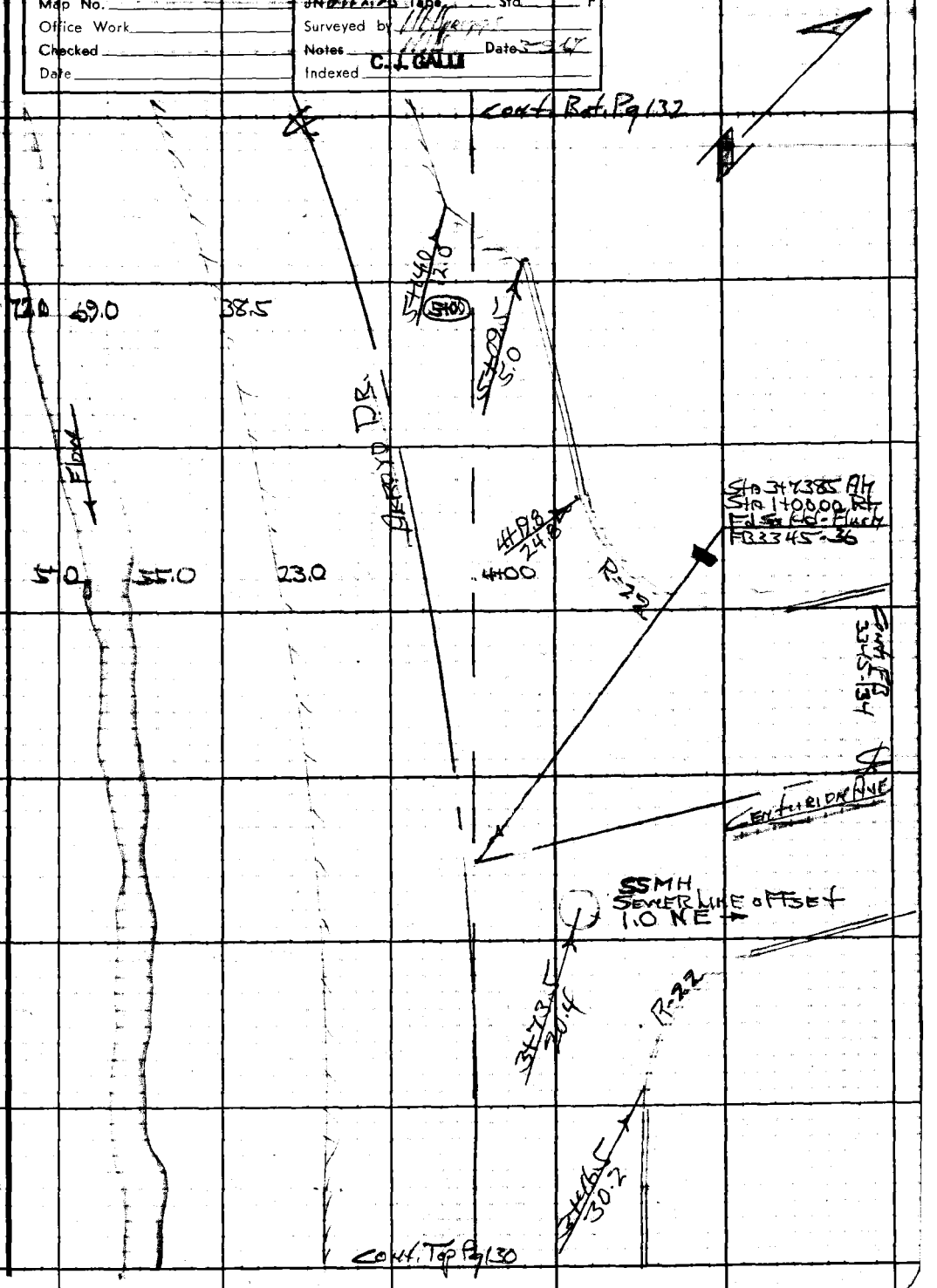

Note: Any Additions or Changes on This Sheet Must be Made or Circled in Red Ink With Date and Name of Person Making Change.

PLEASE RETURN TO
LOS ANGELES COUNTY ENGINEER
403 LOS ANGELES COUNTY ENGINEERING BLDG.

Do not extend this side of this line.

75F309S CE#310 1-65

F. B. 3345 PG 132

Note: This draw continues to Potrero Grande Dr. approx. 300' Sly. Inter @ Arroyo Drive

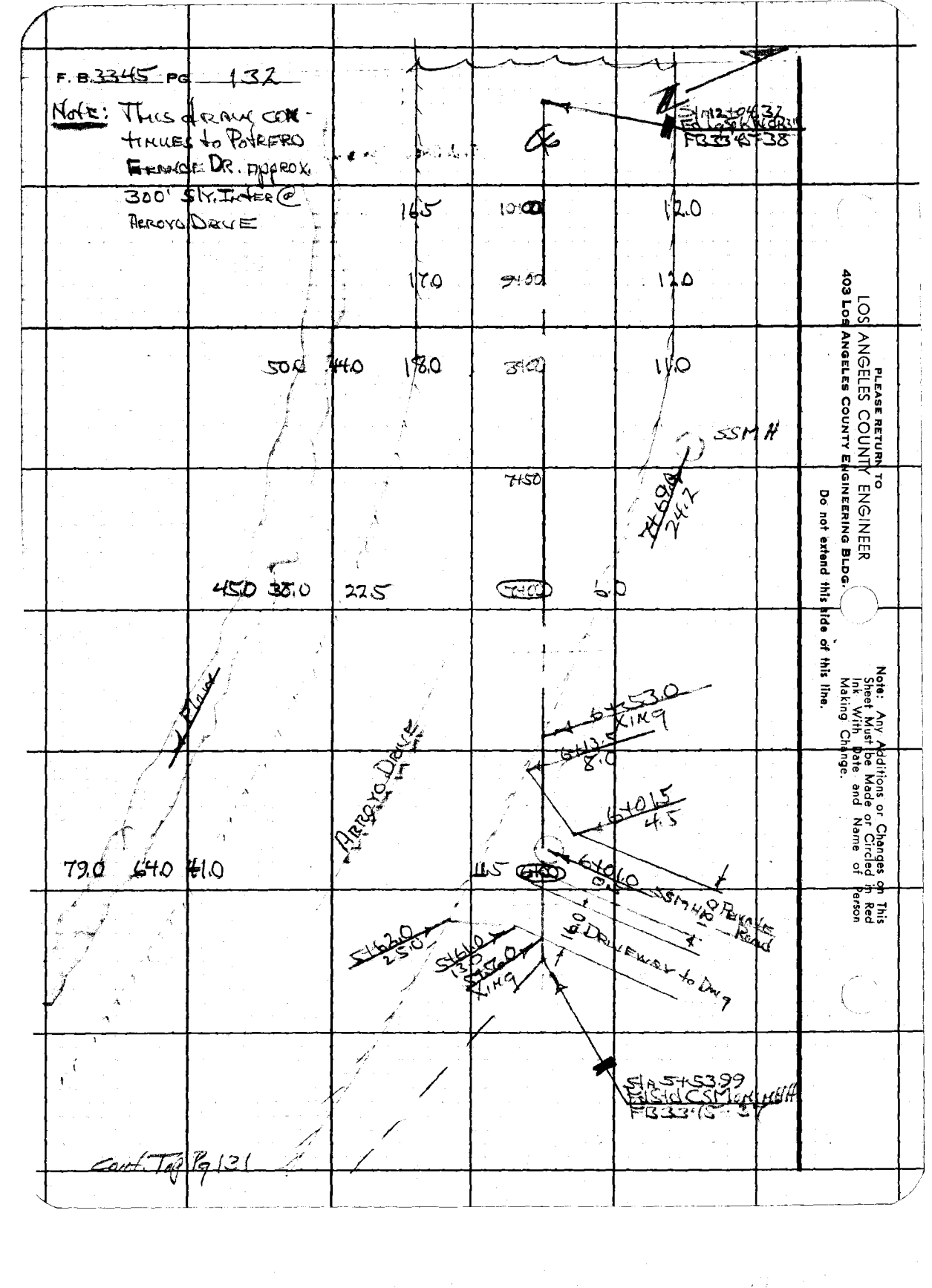

Cont. Top Pg 131

PLEASE RETURN TO
LOS ANGELES COUNTY ENGINEER
403 Los Angeles County Engineering Bldg.

Do not extend this side of this line.

Note: Any Additions or Changes on This Sheet Must be Made or Circled in Red Ink With Date and Name of Person Making Change.

Notes Ck'd by	Survey of Arroyo Dr SD No 1225
Map No.	JN 611225 Tape Std °F
Office Work	Surveyed by H H Spriggs
Checked	Notes [illegible] Date 3-
Date	Indexed C. J. GALLI APR 3 1 '87

F. B. 3345 PG. 133

JN 611225

Arroyo Dr SD No 1225

Location of Improvement

Centurion Ave (TR 27814)

From: Inter @ Arroyo Dr. N. Ely

250.1 '± to POT @ Cul de Sac

Alignment FB 3345-36, 40,

Sections FB 3345-207-210

H H Spriggs

M A Walch

A R Workman

P. L. Bensley

Note: Any Additions or Changes on This Sheet Must be Made or Circled in Red Ink With Date and Name of Person Making Change.

PLEASE RETURN TO

LOS ANGELES COUNTY ENGINEER

403 Los Angeles County Engineering Bldg.

Do not extend this side of this line.

75F309S CE#310 1-65

F. B. 3345 PG 134

Cont. Bk Pg. 135

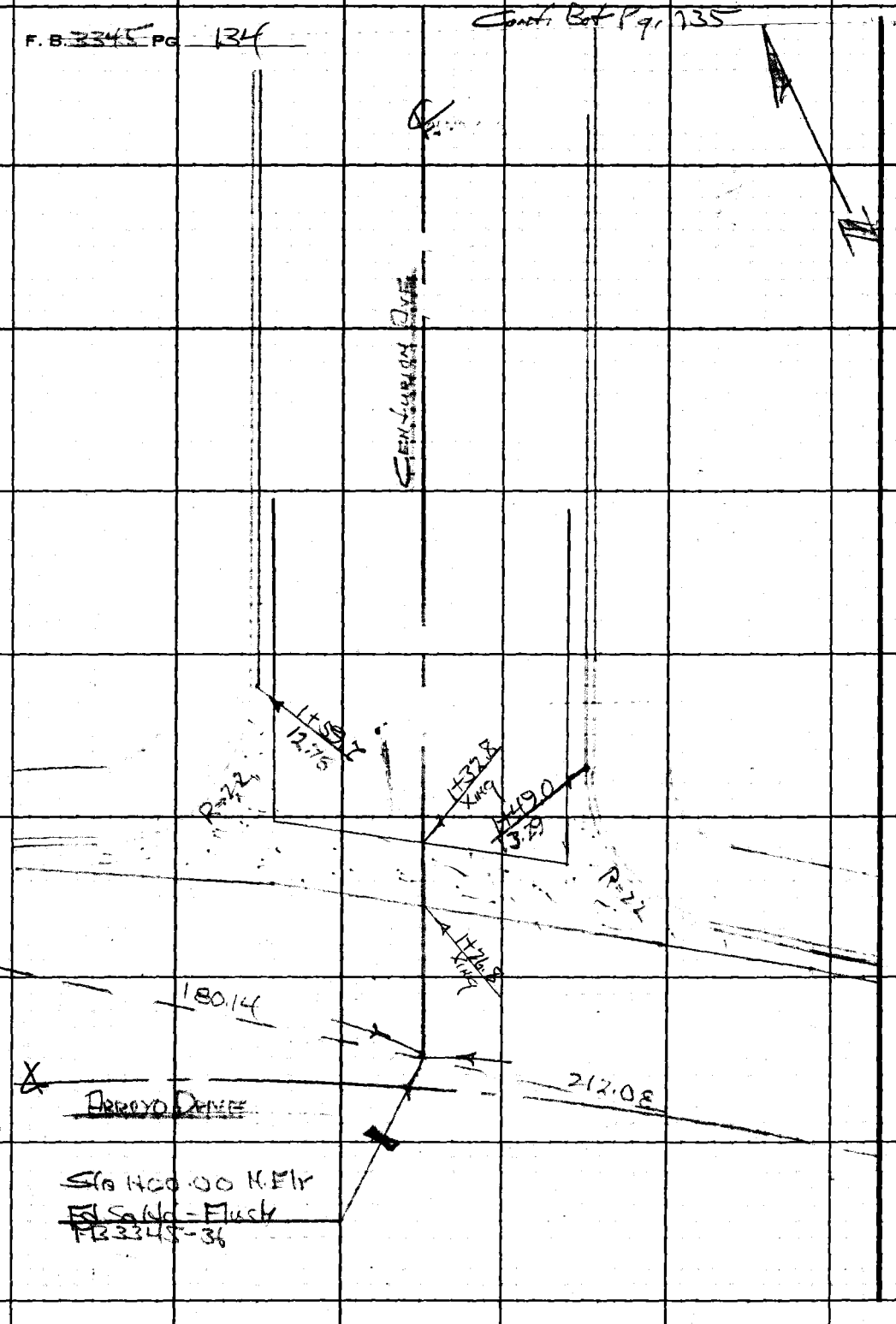

PLEASE RETURN TO
LOS ANGELES COUNTY ENGINEER
403 LOS ANGELES COUNTY ENGINEERING BLDG.

Do not extend this side of this line.

Note: Any Additions or Changes on This Sheet Must be Made or Circled in Red Ink With Date and Name of Person Making Change.

Notes Ck'd by	Survey of [illegible]
Map No.	JN 611225 Tape Std °F
Office Work	Surveyed by [illegible]
Checked	Notes [illegible] Date [illegible]
Date	Indexed C. J. GALLI

F. B. 3345 Pg. 135

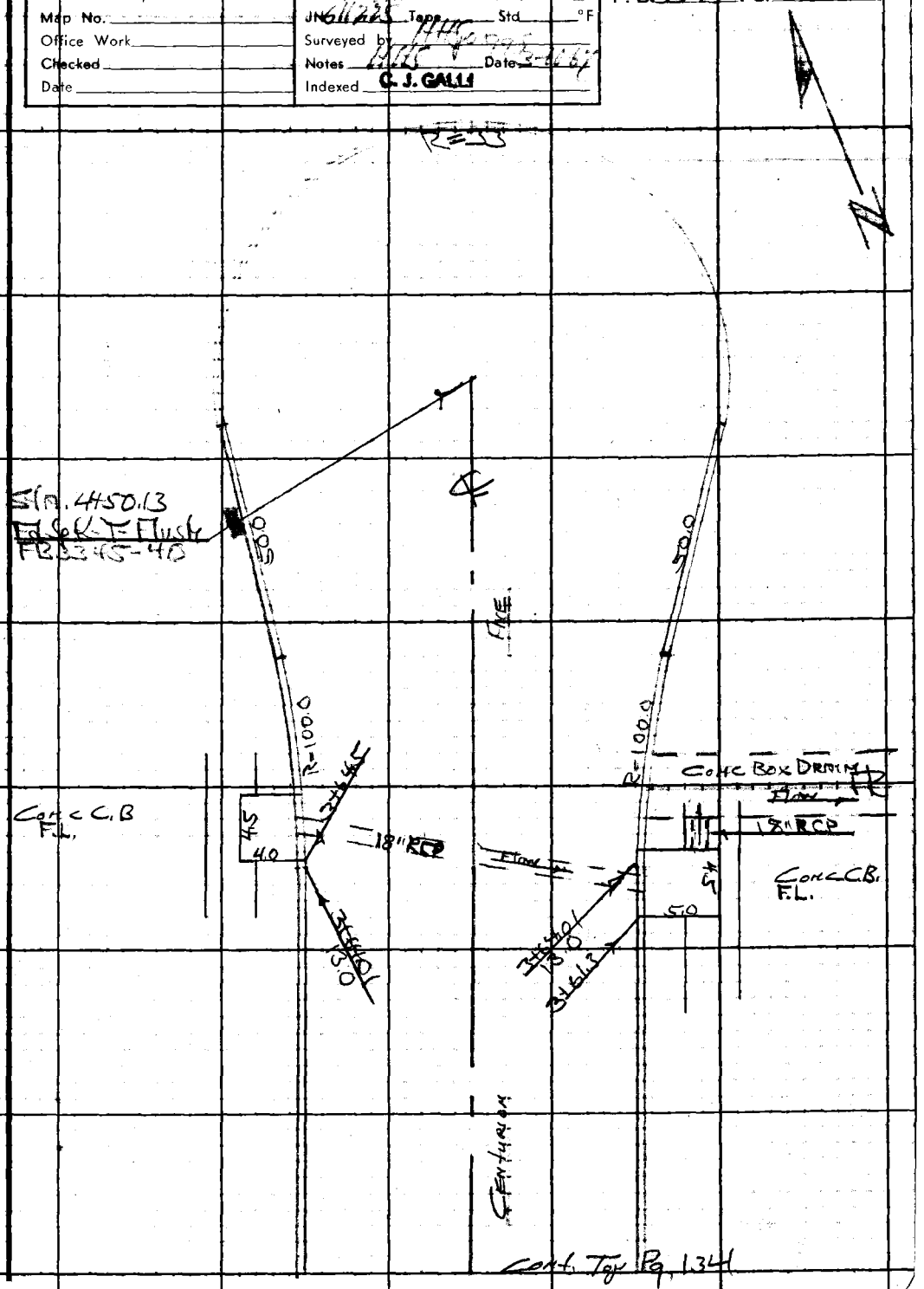

Note: Any Additions or Changes on This Sheet Must be Made or Circled in Red Ink With Date and Name of Person Making Change.

PLEASE RETURN TO
LOS ANGELES COUNTY ENGINEER
403 LOS ANGELES COUNTY ENGINEERING BLDG.

Do not extend this side of this line.

75F309S CE#310 1-65

F. B 3245 PG 136

PLEASE RETURN TO
LOS ANGELES COUNTY ENGINEER
403 LOS ANGELES COUNTY ENGINEERING BLDG.

Do not extend this side of this line.

Note: Any Additions or Changes on This Sheet Must be Made or Circled in Red Ink With Date and Name of Person Making Change.

Notes Ck'd by	Survey of Arroyo Dr SD No 1225
Map No.	JN 6112.25 Tape Std °F
Office Work	Surveyed by [illegible]
Checked	Notes [illegible] Date 3-9-67
Date	Indexed C.J. GALLI APR 14 '67

F. B. 3345 PG. 137

JN 6112.25

Arroyo Dr SD No. 1225

Location of Improvements

Lawrence Ave

From ℄ Inter. @ Arroyo Dr.
323' ± N Elyto Pot

Alignment FB 3345 . 23, 24
Xsections FB 3345 - 18 F 186

H H Spriggs
M A Walsh
A R Workman
R L Beasley

Note: Any Additions or Changes on This Sheet Must be Made or Circled in Red Ink With Date and Name of Person Making Change.

PLEASE RETURN TO
LOS ANGELES COUNTY ENGINEER
403 LOS ANGELES COUNTY ENGINEERING BLDG.

Do not extend this side of this line.

75F309S CE#310 1-65

PLEASE RETURN TO
LOS ANGELES COUNTY ENGINEER
403 LOS ANGELES COUNTY ENGINEERING BLDG.

Note: Any Additions or Changes on This Sheet Must be Made or Circled in Red Ink With Date and Name of Person Making Change.

Do not extend this side of this line.

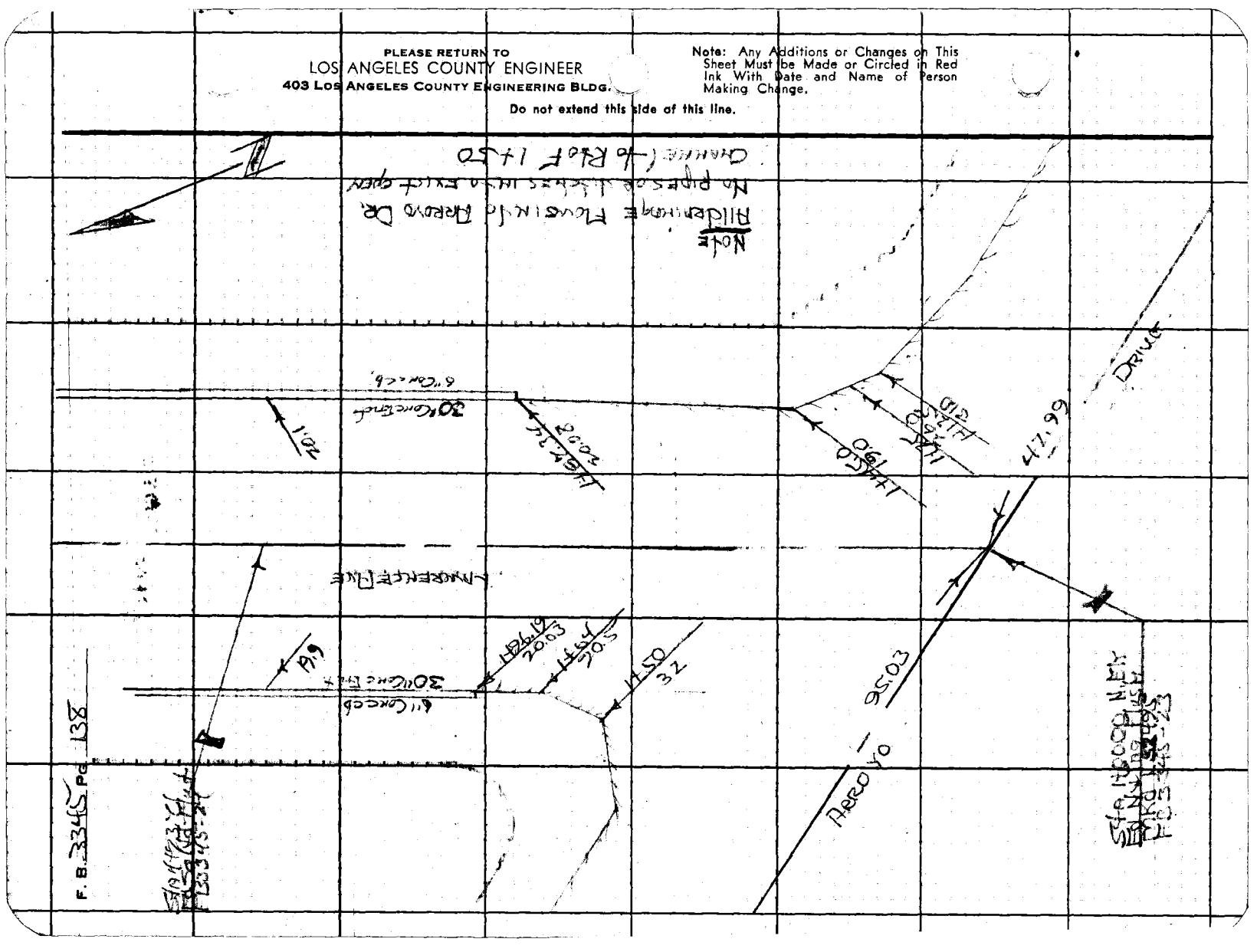

Notes Ck'd by	Survey of Arroyo Dr SD 16 1225
Map No.	JN 6112.25 Tape Std °F
Office Work	Surveyed by [illegible]
Checked	Notes [illegible] Date [illegible]
Date	Indexed C. J. GALLI APR 1 4 '67

F. B. 3345 PG. 139

JN 6112.25

Arroyo Dr SD 16 1225

Location of Improvements

[illegible] Dr

From ℄ Intersection @ Arroyo Dr

323' ± N.E.Ly to POT

Alignment FB 3345 - 28, 29

Xsections FB 3345 - 187-192

H H Spriggs
M A Walsh
A R Workman
R L Bensley

Note: Any Additions or Changes on This Sheet Must be Made or Circled in Red Ink With Date and Name of Person Making Change.

PLEASE RETURN TO
LOS ANGELES COUNTY ENGINEER
403 LOS ANGELES COUNTY ENGINEERING BLDG.

Do not extend this side of this line.

75F309S CE#310 1-65

PLEASE RETURN TO
LOS ANGELES COUNTY ENGINEER
403 LOS ANGELES COUNTY ENGINEERING BLDG.

Note: Any Additions or Changes on This Sheet Must be Made or Circled in Red Ink With Date and Name of Person Making Change.

Do not extend this side of this line.

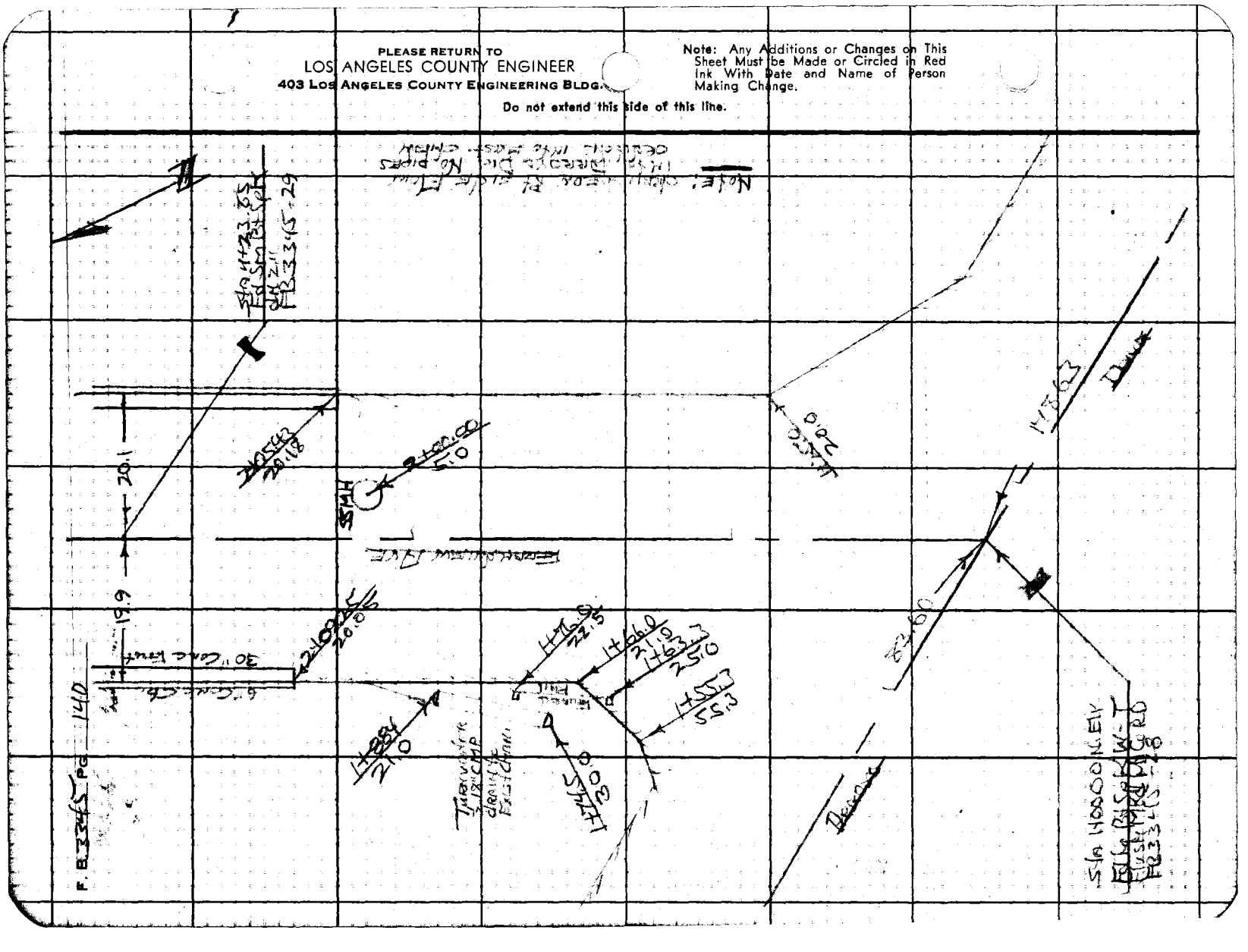

Profile	Notes Red	Plotted	Job No. 611225	Division No.	F.B. 3345	Pg. 141
No.	Date	Date	Survey of Arroyo Dr. SD No 1225			
X-Sec.	Notes Chkd.	Checked	Survey by H.H. Spriggs	Notes Spriggs	Date 3 13 67	
No.	Date	Date	Map No.	Indexed C. J. Galli	Date Apr 14 '67	

NOTE: ANY ADDITIONS OR CHANGES ON THIS SHEET MUST BE MADE OR CIRCLED IN RED INK, WITH DATE AND NAME OF PERSON MAKING CHANGE.

PLEASE RETURN TO
LOS ANGELES COUNTY ENGINEER
403 LOS ANGELES COUNTY ENGINEERING BLDG.

Do not extend notes this side of this line.

76-L298 CE 307 3-61

STATION	B.S.	H.I.	F.S.	ELEV.

JN 611225

ARROYO DR. SD. No. 1225

X sections

℄ ARROYO DRIVE

FROM: ℄ INTER. LAKEGROVE AVE (TR 29531)
STA 63+21.08 W/Y. to POSTON
ARROYO DR. (273.85) S ELY CENTURION AVE. (TR 27814) =
STA 97+86.21 ARROYO DR BK
℄ AH.
STA 1+00.00 ARROYO DR AH

Alignment FB3345-12-35
Location of Improvement FB3345-115-128

H.H. Spriggs
M. Wadley
R. E. Workman
P. L. Bensley

76-L298 CE 307 3-61

PLEASE RETURN TO
LOS ANGELES COUNTY ENGINEER
403 LOS ANGELES COUNTY ENGINEERING BLDG.

NOTE: ANY ADDITIONS OR CHANGES ON THIS SHEET MUST BE MADE OR CIRCLED IN RED INK, WITH DATE AND NAME OF PERSON MAKING CHANGE

Do not extend notes this side of this line.

STATION	B. S.	H. I.	F. S.	ELEV.		
BM SD1035				269 60	BM SD1035 Elev. 269.597 FB3338-29 E. Arroyo Dr @ Lakegrove Ave - S/W side 5' W/Y. of S.W. CR., A set spk in cb.	
[illegible]				[illegible]		
				[illegible]		[illegible]
				[illegible]		[illegible]
				270 6		[illegible]
				[illegible]		[illegible]
				[illegible]		[illegible]
				[illegible]		[illegible]
				[illegible]		[illegible]
				[illegible]		[illegible]
				[illegible]		[illegible]
				[illegible]		[illegible]
				[illegible]		
				[illegible]		
				[illegible]		
				[illegible]		

F.B. 3345 Pg. 142 Job No. 61122.5 Division No. Notes Red Plotted Profile
Survey of Arroyo Dr. SD1 No. 1225 Date Date No.
Survey by HHS Notes Springs Notes Chkd. Checked X-Sec.
Indexed C. J. GALLE Date Date Date No.

76-L298 CE 307 3-61

PLEASE RETURN TO
LOS ANGELES COUNTY ENGINEER
403 LOS ANGELES COUNTY ENGINEERING BLDG.

NOTE: ANY ADDITIONS OR CHANGES ON THIS SHEET MUST BE MADE OR CIRCLED IN RED INK, WITH DATE AND NAME OF PERSON MAKING CHANGE.

Do not extend notes this side of this line.

STATION	B.S.	H.I.	F.S.	ELEV.			
[illegible]				[illegible]			Box Drain
				[illegible]			F3 3345-116
[illegible]				[illegible]			
[illegible]				[illegible]			
[illegible]				212 [illegible]	[illegible]		
				[illegible]	[illegible]		
[illegible]					[illegible]		
[illegible]				[illegible]	W. 273.01	Rim	N 273.01	E 272.94
INLET W				260.60	-11.74	Meas	11.96	11.83
[illegible]				[illegible]	261.27		261.05	261.11
[illegible]				260 38	-.67	Dia	-.67	-.67
					260.60		260.38	260.44
[illegible]				212 [illegible]				
OUTLET E				260 44				
63+73.5					[illegible]			
[illegible]				[illegible]	W. 273.77	Rim	N 273.76	E 273.74
[illegible]				261 42	11.68	Meas	11.60	11.75
[illegible]				273 76	262.09		262.16	261.99
[illegible]				261 49	.67	Dia	.67	.67
					261.42		261.49	261.32
E [illegible]				[illegible]				
[illegible]				261 32				

Profile No. ____ Notes Red ____ Plotted ____ Job No. 61[illegible] Division No. ____ F.B. 3345 Pg. 143

X-Sec. No. ____ Date ____ Date ____ Survey of Arroyo Dr. S.D. # 1225

Notes Chkd. ____ Checked ____ Survey by [illegible] Notes Walsh Date 3-[illegible]-67

Date ____ Date ____ Map No. ____ Indexed C. J. [illegible] Date ____

F. B. 3345 Pg. 144 Job No. 6112.25 Division No. Notes Red Plotted Profile

Survey of ARROYO DR. S.D. # 1225 Date Date No.

Survey by SPRIGGS Notes WALSH Notes Chkd. Checked X-Sec.

Indexed [redacted] Date Date Date No.

STATION	B.S.	H.I.	F.S.	ELEV.	

PLEASE RETURN TO
LOS ANGELES COUNTY ENGINEER
403 Los Angeles County Engineering Bldg.

Do not extend notes this side of this line.

NOTE: ANY ADDITIONS OR CHANGES ON THIS SHEET MUST BE MADE OR CIRCLED IN RED INK, WITH DATE AND NAME OF PERSON MAKING CHANGE

76-L298 CE 307 3-61

76-L298 CE 307 3-61

PLEASE RETURN TO
LOS ANGELES COUNTY ENGINEER
403 LOS ANGELES COUNTY ENGINEERING BLDG.

NOTE: ANY ADDITIONS OR CHANGES ON THIS SHEET MUST BE MADE OR CIRCLED IN RED INK, WITH DATE AND NAME OF PERSON MAKING CHANGE.

Do not extend notes this side of this line.

STATION	B. S.	H. I.	F. S.	ELEV.		
[illegible]	[illegible]	[illegible]	[illegible]	274.51		
[illegible]				[illegible]	[illegible]	
				274.25	[illegible]	
[illegible]				[illegible]		
[illegible]				[illegible]		
[illegible]				[illegible]		
[illegible]				[illegible]	[illegible]	
—				[illegible]	[illegible]	
[illegible]				[illegible]		
[illegible]					[illegible]	
[illegible]				[illegible]	W	E
[illegible]					278.60 Rim	278.57
[illegible]				266.25	11.68 MEAS	11.71
[illegible]				[illegible]	266.92	266.86
[illegible]					.67 DIA	-.67
[illegible]				266.19	266.25	266.19
[illegible]				[illegible]		
[illegible]				[illegible]		
[illegible]				[illegible]		
—						

Profile No. ____ Notes Red ____ Plotted ____ Job No. [illegible] Division No. ____
Date ____ Date ____ Survey of [illegible]
X-Sec. No. ____ Notes Chkd. ____ Checked ____ Survey by ____ Notes [illegible] Date [illegible]
Date ____ Date ____ Map No. ____ Indexed [illegible] Date [illegible]

F. B. 3 [illegible] Pg. [illegible]

F. B. 3345 Pg. 146

Job No. 6112 25 Division No. _____ Notes Red _____ Plotted _____ Profile

Survey of ARROYO DR. S.D. # 1225 Date _____ Date _____ No. _____

Survey by SPRIGGS Notes W/A - SH Notes Chkd. _____ Checked _____ X-Sec.

Indexed C. J. GALLI ~~Date~~ Date _____ Date _____ No. _____

STATION	B.S.	H.I.	F.S.	ELEV.

76-L298 CE 307 3-61

PLEASE RETURN TO

LOS ANGELES COUNTY ENGINEER

403 Los Angeles County Engineering Bldg.

Do not extend notes this side of this line.

NOTE: ANY ADDITIONS OR CHANGES ON THIS SHEET MUST BE MADE OR CIRCLED IN RED INK. WITH DATE AND NAME OF PERSON MAKING CHANGE

76-L298 CE 307 3-61

PLEASE RETURN TO
LOS ANGELES COUNTY ENGINEER
403 LOS ANGELES COUNTY ENGINEERING BLDG.

NOTE: ANY ADDITIONS OR CHANGES ON THIS SHEET MUST BE MADE OR CIRCLED IN RED INK, WITH DATE AND NAME OF PERSON MAKING CHANGE.

Do not extend notes this side of this line.

Profile No. ____ X-Sec. No. ____ Notes Red ____ Date ____ Notes Chkd. ____ Date ____ Plotted ____ Date ____ Checked ____ Date ____ Job No. ____ Division No. ____ Survey of ____ Survey by ____ Notes ____ Date ____ Map No. ____ Indexed ____ Date ____

F.B. 3 PG. ____

STATION	B.S.	H.I.	F.S.	ELEV.		
				268 56	W: 279.54 Rim; 10.31 Meas; 269.23; .67 DIA; 268.56	E: 279.52; 10.38; 269.14; .67; 268.47
				268 47		
						FB3345-19

76-L298 CE 307 3-61

PLEASE RETURN TO
LOS ANGELES COUNTY ENGINEER
403 LOS ANGELES COUNTY ENGINEERING BLDG.

NOTE: ANY ADDITIONS OR CHANGES ON THIS SHEET MUST BE MADE OR CIRCLED IN RED INK, WITH DATE AND NAME OF PERSON MAKING CHANGE

Do not extend notes this side of this line.

STATION	B. S.	H. I.	F. S.	ELEV.	Lt	℄	Rt
70+35				274.2			46' bot bnk [illegible]
				281.2			54' Top bnk
				280.[illegible]			6[illegible] S.H.
				[illegible]	3[illegible] bot [illegible]		
				[illegible]	[illegible]		
70+50				281.17		℄	
70+8[illegible]					[illegible]		
[illegible]				281.[illegible]	W 281.14 Rim	E 281.11	
[illegible]				270.17	10.30 Meas	10.35	
[illegible]				[illegible]	270.84	270.76	
[illegible]				270.09	.67 Dia	.67	
					270.17	270.09	
70+86.[illegible]				281.67		℄	[illegible]
[illegible]				280.07		℄	[illegible]
1+30				[illegible]			
1+33				[illegible]			
1+65				281.16			[illegible] bot [illegible]
				281.73			[illegible] Top [illegible]
				281.[illegible]	17° bot [illegible]		
				281.70	17° Top [illegible]		

F. B. 3345 PG. 148

Job No. 61123 Division No. Notes Red Plotted Profile

Survey of Arroyo Dr. S.D. # 1225 Date Date No.

Survey by Spriggs Notes [illegible] Notes Chkd. Checked X-Sec.

Indexed C. J. GALLI Date Date No.

76-L298 CE 307 3-61

PLEASE RETURN TO
LOS ANGELES COUNTY ENGINEER
403 LOS ANGELES COUNTY ENGINEERING BLDG.

NOTE: ANY ADDITIONS OR CHANGES ON THIS SHEET MUST BE MADE OR CIRCLED IN RED INK, WITH DATE AND NAME OF PERSON MAKING CHANGE.

Do not extend notes this side of this line.

STATION	B. S.	H. I.	F. S.	ELEV.	[illegible]	[illegible]
1400				282 31		
				282 10		15° [illegible]
				281 97		[illegible]
				282 47		[illegible] Tp "
				282 15	15° [illegible]	
				281 97	[illegible] bot [illegible]	
				282 61	[illegible] Tp "	
—	Return to Main Line					
7[illegible] 00				281 84		℄
				281 36		14° edge [illegible]
				280 6		15° bot bnk
				284 0		24° Tp "
				273 5		40° bot edge [illegible]
				273 5		47° bot " "
				281 3		56° Tp bnk
				288 4		71° [illegible]
7H38				281 28	30° bot [illegible]	
				281 94	[illegible] Tp "	
7[illegible]				282 49		℄
—						

Profile Notes Red ____ Plotted ____ Job No. [illegible] Division No. ____ F. B. [illegible] Pg. [illegible]
No. ____ Date ____ Date ____ Survey of [illegible]
X-Sec. Notes Chkd. ____ Checked ____ Survey by ____ Notes [illegible] Date [illegible]
No. ____ Date ____ Date ____ Map No. ____ Indexed C. J. GALLI Date [illegible]

76-L298 CE 307 3-61

PLEASE RETURN TO
LOS ANGELES COUNTY ENGINEER
403 LOS ANGELES COUNTY ENGINEERING BLDG.

NOTE: ANY ADDITIONS OR CHANGES ON THIS SHEET MUST BE MADE OR CIRCLED IN RED INK, WITH DATE AND NAME OF PERSON MAKING CHANGE

Do not extend notes this side of this line.

STATION	B.S.	H.I.	F.S.	ELEV.	L+	℄	R
72+00				283.17		℄	
				282.56			14° edge pvmt
				282.3			18 bot brk
				282.1			23° Tp "
				280.5			35 brk
				279.4			48° bot brk edge gr
				276.4			53° " " " "
				283.2			65° brk
				288.1			73° S.H.
				282.28	15 pvmt		
				282.89	25 edge gr		
				282.72	30 bot cb		
				283.37	30 Tp "		
72+50				283.21		℄	
72+35				283.63	29 bot cb		
				283.17	29 Tp "		

F.B. 3345 Pg. 150

Job No. 61225 Division No. Notes Red Plotted Profile

Survey of Arroyo Dr. S.D. #1225 Date Date No.

Survey by Spriggs Notes Walsh Notes Chkd. Checked X-Sec.

Indexed C. J. GALLI Date Date Date No.

76-L298 CE 307 3-61

PLEASE RETURN TO
LOS ANGELES COUNTY ENGINEER
403 LOS ANGELES COUNTY ENGINEERING BLDG.

NOTE: ANY ADDITIONS OR CHANGES ON THIS SHEET MUST BE MADE OR CIRCLED IN RED INK, WITH DATE AND NAME OF PERSON MAKING CHANGE.

Do not extend notes this side of this line.

STATION	B. S.	H. I.	F. S.	ELEV.	Lt	℄	Rt
73+00				284 [illegible]		℄	
				283 81			18° edge [illegible]
				286 2			26° Tp link
				286 3			36° " "
				278 6			49° bot bk [illegible]
				278 6			50° " " " "
				284 2			71.5 Tp [illegible]
				28[illegible]			81.0 S. [illegible]
73+35					16° M.H.		
W. Rim				285 43	W. 285.43 Rim	E. 285.40	
INLET W				273 09	11.67 MEAS	11.69	
E. Rim				285 40	273.76	273.71	
OUTLET E				273 04	.67 DIA	.67	
					273.09	273.04	
73+[illegible]31	=1+00	on Hanging Rock		284 97		℄	[illegible]
14 15				285 [illegible]		℄	[illegible]
14 30				285 91		℄	"
14 50				286 31		℄	"
1461.5				286 [illegible]	13° bot cb		
				286 76	13° Tp "		

Profile Notes Red ____ Plotted ____ Job No. [illegible] Division No. ____ F.B. 3 [illegible] PG. [illegible]
No. ____ Date ____ Date ____ Survey of Arroyo Dr. S.D. # 1225
X-Sec. Notes Chkd. ____ Checked ____ Survey by ____ Notes [illegible] Date [illegible]
No. ____ Date ____ Date ____ Map No. ____ Indexed C. J. GALLI Date [illegible]

76-L298 CE 307 3-61

PLEASE RETURN TO
LOS ANGELES COUNTY ENGINEER
403 LOS ANGELES COUNTY ENGINEERING BLDG.

NOTE: ANY ADDITIONS OR CHANGES ON THIS SHEET MUST BE MADE OR CIRCLED IN RED INK, WITH DATE AND NAME OF PERSON MAKING CHANGE

Do not extend notes this side of this line.

STATION	B. S.	H. I.	F. S.	ELEV.	Lt	℄	Rt
14 70				[illegible]			18" bot cb
				[illegible]			18" Tp "
14 70.5				286.[illegible]			18" bot cb
				[illegible]			20" FL. 24" RCP
24 00				281.[illegible]		℄	
				[illegible]			16" edge [illegible]
				[illegible]			[illegible]
				[illegible]			18" Tp "
				[illegible]	16" edge [illegible]		
				286.85	18" bot cb		
				281.45	18" Tp "		
Return to [illegible]				[illegible]			40.8 Tp H.W.
73+30.5	OK			279.66			40.8 24" RCP
73+50				285.13		℄	
73+76					16" M.S.		
W. Rim				[illegible]	W 286.25 Rim	E 286.23	
Inlet W				273.58	12.00 Meas	12.09	
					274.25	274.14	
E. Rim				[illegible]	.67 Dia	.67	
Outlet E				273.47	273.58	273.47	

F. B. 3345 PG. 152
Job No. 6112.25 Division No. Notes Red Plotted Profile
Survey of Arroyo Dr. S.D. #1225 Date Date No. X-Sec.
Survey by Sprigg Notes Notes Chkd. Checked
Indexed C. J. GALLI Date Date No.

76-L298 CE 307 3-61

PLEASE RETURN TO
LOS ANGELES COUNTY ENGINEER
403 LOS ANGELES COUNTY ENGINEERING BLDG.

NOTE: ANY ADDITIONS OR CHANGES ON THIS SHEET MUST BE MADE OR CIRCLED IN RED INK, WITH DATE AND NAME OF PERSON MAKING CHANGE.

Do not extend notes this side of this line.

STATION	B. S.	H. I.	F. S.	ELEV.	Lt	℄	Rt
7[illegible]00				[illegible]		℄	
				[illegible]			[illegible]
				[illegible]			3[illegible] [illegible]
				[illegible]			37[illegible] [illegible]
				286 [illegible]			[illegible]
				[illegible]			70[illegible] [illegible]
				[illegible]			7[illegible] [illegible]
				286 3			93[illegible] [illegible]
				[illegible]			101[illegible] [illegible]
				286 [illegible]	9[illegible] edge [illegible]		
				28[illegible]	11[illegible] bot cb		
				286 [illegible]	11[illegible] [illegible]		
7[illegible]194				28[illegible]	6[illegible] bot cb		
				[illegible]	[illegible] [illegible] 18" [illegible]		
[illegible]				286 79		℄	Bot. cb
				286 85			[illegible]
14[illegible]75.51	PI			288 02			

Profile Notes Red ____ Plotted ____ Job No. [illegible] Division No. ____
No. ____ Date ____ Date ____ Survey of [illegible]
X-Sec. Notes Chkd. ____ Checked ____ Survey by [illegible] Notes [illegible] Date [illegible]
No. ____ Date ____ Date ____ Map No. ____ Indexed C. J. GALLI Date [illegible]

F. B. [illegible] PG. [illegible]

76-L298 CE 307 3-61

PLEASE RETURN TO
LOS ANGELES COUNTY ENGINEER
403 LOS ANGELES COUNTY ENGINEERING BLDG.

NOTE: ANY ADDITIONS OR CHANGES ON THIS SHEET MUST BE MADE OR CIRCLED IN RED INK, WITH DATE AND NAME OF PERSON MAKING CHANGE

Do not extend notes this side of this line.

STATION	B.S.	H.I.	F.S.	ELEV.	L	R
75+07.6				28[illegible]25		℄ Tp [illegible]
				28743		℄ bot [illegible]
75+30				[illegible]		℄
				[illegible]		17 [illegible]
				28634		3[illegible] el. [illegible]
				286 2		40.5 brk
				289 0		61.5 Tp brk
				281 0		[illegible] bot brk @ [illegible]
				281 0		81.0 " " " "
				2868		93.5 brk
				2899		121 S.H
				2949		110 S.H.
				28864	9.4 [illegible]	
				287[illegible]	[illegible]	
				28[illegible]	[illegible]	
76+00				28[illegible]		℄

F.B. 3345 PG. 154

Job No. 6112.25 Division No. Notes Red Plotted Profile

Survey of Arroyo Dr. S.D. # 1225 Date Date No.

Survey by Spriggs Notes Jalal S.H. Notes Chkd. Checked X-Sec.

Indexed [illegible] Date Date Date No.

76-L298 CE 307 3-61

PLEASE RETURN TO
LOS ANGELES COUNTY ENGINEER
403 LOS ANGELES COUNTY ENGINEERING BLDG.

NOTE: ANY ADDITIONS OR CHANGES ON THIS SHEET MUST BE MADE OR CIRCLED IN RED INK, WITH DATE AND NAME OF PERSON MAKING CHANGE.

Do not extend notes this side of this line.

STATION	B. S.	H. I.	F. S.	ELEV.	Lt	℄	Rt
76+50				288 32		℄	
				288 03			10° pvmt
				287 51			20° edge bt
				287 3			2[illegible] [illegible]
				289 2			38° brk
				289 3			60 Tp "
				281 6			70° bt brk [illegible]
				281 6			80.5 " "
				285 2			97.5 brk
				283 8			100 "
				285 0			110 bt brk
				291 1			126.5 Tp "
				292 2			137 [illegible]
				288 83	13 pvmt		
				289 00	25 edge gd		
				288 85	27 bt cb		
				288 94	27 Tp "		
77+00				288 68		℄	

Profile No. ____ Notes Red ____ Plotted ____ Job No. 61125 Division No. ____ F.B. 3345 Pg. 155
Date ____ Date ____ Survey of Armoro Dr. S.D. #1225
X-Sec. No. ____ Notes Chkd. ____ Checked ____ Survey by Sprigg Notes [illegible] Date [illegible]
Date ____ Date ____ Map No. ____ Indexed C. J. Galli Date ____

76-L298 CE 307 3-61

PLEASE RETURN TO
LOS ANGELES COUNTY ENGINEER
403 LOS ANGELES COUNTY ENGINEERING BLDG.

NOTE: ANY ADDITIONS OR CHANGES ON THIS SHEET MUST BE MADE OR CIRCLED IN RED INK, WITH DATE AND NAME OF PERSON MAKING CHANGE

Do not extend notes this side of this line.

STATION	B.S.	H.I.	F.S.	ELEV.	[illegible]	[illegible]
77+25				288 93		℄
				288 71		10° [illegible]
				288 31		20° [illegible]
				289 8		36 [illegible] box
				282 0		47 bot " @ dr.
				282 0		57 " " "
				286 6		67 brk
				290 8		71.5 Tp brk
				290 8		87.5 FLAT
				[illegible]	15° [illegible]	
				289 22	2.5 edge gut	
				289 22	3.0 bot cb	
				289 [illegible]	3.0 Tp "	
77+				289 98		tp H.W.
				289 91		F.L. Box OUTLET FB3345-121

F.B. 3345 Pg. 156

Job No. 6112.25 Division No. Notes Red Plotted Profile

Survey of Arroyo Dr. S.D. # 1225 Date Date No. X-Sec.

Survey by Spriggs Notes [illegible] Notes Chkd. Checked

Indexed C. J. GALLY Date Date No.

76-L298 CE 307 3-61

PLEASE RETURN TO
LOS ANGELES COUNTY ENGINEER
403 LOS ANGELES COUNTY ENGINEERING BLDG.

NOTE: ANY ADDITIONS OR CHANGES ON THIS SHEET MUST BE MADE OR CIRCLED IN RED INK. WITH DATE AND NAME OF PERSON MAKING CHANGE.

Do not extend notes this side of this line.

STATION	B. S.	H. I.	F. S.	ELEV.	Lt	℄	Rt
77+39.5							5.5 MH
W. Rim				289.03	W 289.03 Rim	N 289.05	E 289.04
Inlet W				277.71	-10.65 MEAS.	-10.70	-10.70
N. Rim				289.05	278.38	278.35 ✓	278.34
Inlet N				277.68	-.67 DIA	-.67	-.67
E. Rim				[illegible]	277.71	277.68 ✓	277.67
Inlet E				277.67			
77+52.49 =	1+00	ON LAWRENCE		289.16		℄	INTER
77+97.5				289.24	30° bot cb		
				289.92	30 Tp "		
78+00				289.62		℄	
78+47.50 =	1+00	FIR VALE		290.15		℄	INTER
1+15				290.23		℄	
1+30				290.45		℄	
1+50				290.68		℄	
1+60				290.34			20° bot cb
				291.03			20° Tp
				290.17	20° bot cb		
				290.85	20° Tp "		

Profile Notes Red ____ Plotted ____ Job No. 61225 Division No. ____ F.B. 3345 Pg. 101
No. ____ Date ____ Date ____ Survey of Arroyo Dr. S.D. # 1225
X-Sec. Notes Chkd. ____ Checked ____ Survey by [illegible] Notes [illegible] Date 3-13-67
No. ____ Date ____ Date ____ Map No. ____ Indexed C. J. GALLI Date [illegible]

76-L298 CE 307 3-61

PLEASE RETURN TO
LOS ANGELES COUNTY ENGINEER
403 LOS ANGELES COUNTY ENGINEERING BLDG.

NOTE: ANY ADDITIONS OR CHANGES ON THIS SHEET MUST BE MADE OR CIRCLED IN RED INK, WITH DATE AND NAME OF PERSON MAKING CHANGE

Do not extend notes this side of this line.

STATION	B.S.	H.I.	F.S.	ELEV.	Lt	℄	Rt
1+66				290 13	20.2 bot cb		
				286 44	20.2 F.L. 18" R.C.P.		
1+72.5				290 30	20. bot cb		
				286 85	20 FL 18" R.C.P.		
1+76				290 [illegible]		℄	
				290 47			20° bot cb
				291 18			20 [illegible]
				290 45	20° bot cb		
				291 12	20° Tp "		
Return to Main Line							
78+97.50				290 72	30° bot cb		
				291 42	30° Tp "		
79+00				290 80		℄	
79+50				291 61		℄	
80+00				292 40		℄	
80+50				293 19		℄	

F.B. 3345 Pg. 158
Job No. 6112.25 Division No. Notes Red Plotted Profile
Survey of Arroyo Dr. S.D. # 1225 Date Date No.
Survey by Spriggs Notes Walsh Notes Chkd. Checked X-Sec.
Indexed C.J. GALLI Date Date No.

76-L298 CE 307 3-61

PLEASE RETURN TO
LOS ANGELES COUNTY ENGINEER
403 LOS ANGELES COUNTY ENGINEERING BLDG.

NOTE: ANY ADDITIONS OR CHANGES ON THIS SHEET MUST BE MADE OR CIRCLED IN RED INK, WITH DATE AND NAME OF PERSON MAKING CHANGE.

Do not extend notes this side of this line.

STATION	B. S.	H. I.	F. S.	ELEV.	Lt	℄	R
80+99					W	N	E 5.2 [illegible]
[illegible]				293 80	293.80 Rim	293.83	293.79
[illegible]				280 83	-12.30 MEAS	-12.12	-12.40
[illegible]				293 83	281.50	281.71	281.39
[illegible]				281 04	-.67 DIA	-.67	-.67
[illegible]				293 79	280.83	281.04	280.72
[illegible]				280 72			
81 [illegible]				293 91			
81+	[illegible] on Brannan			294 35			[illegible]
81+62.5				292 95	43 FL 26 1/2" R.P.P.		
81+				297 78			Tp [illegible]
				288 57			FL Box D[illegible] FB 3345-123
82+00				295 48			
82+15				295 81			
				295 44			15.5 [illegible]
				295 8			23° Tp brk
				290 5			35° bot brk [illegible]
				290 5			41.5 bot brk [illegible]
				298.6			52° Tp brk
				299 0			62° Flat

Profile Notes Red ____ Plotted ____ Job No. 6[illegible] Division No. ____ F.B. 3[illegible] Pg. [illegible]
No. ____ Date ____ Date ____ Survey of Burroyo Dr S D # 1225
X-Sec. Notes Chkd. ____ Checked ____ Survey by [illegible] Notes [illegible] Date 2-13-67
No. ____ Date ____ Date ____ Map No. ____ Indexed [illegible] Date [illegible]

76-L298 CE 307 3-61

PLEASE RETURN TO
LOS ANGELES COUNTY ENGINEER
403 LOS ANGELES COUNTY ENGINEERING BLDG.

NOTE: ANY ADDITIONS OR CHANGES ON THIS SHEET MUST BE MADE OR CIRCLED IN RED INK. WITH DATE AND NAME OF PERSON MAKING CHANGE

Do not extend notes this side of this line.

STATION	B. S.	H. I.	F. S.	ELEV.	[illegible]	℄	[illegible]
82+15				295 74	10.5 edge [illegible]		
				295 4	17.5 bot brk		
				296 6	41.0 bot brk		
				301 8	41.0 Tp "		
82+50				296 53		℄	
83+00				297 60		℄	
				297 34			10.5 edge point
				297 2			16.5 bot brk
				298 1			25° Tp "
				298 0			31.5 bot brk @ dr
				298 0			43° " " " "
				298 3			47.5 Tp brk
				300 3			57.5 Tp brk
				300 8			67° Flat
				297 64	5° ctr rd		
				297 31	18° edge point		
				296 9	27° bot brk		
				302 0	34° Side cut		
83+50				298 70		℄	
83+85				299 33		℄	edge point

F. B. 3345 Pg. 160
Job No. 611225 Division No. Notes Red Plotted Profile
Survey of Arroyo Dr S.D. # 1225 Date Date No. X-Sec.
Survey by Spriggs Notes Walsh Notes Chkd. Checked
Indexed C. J. GALLI Date Date Date No.

76-L298 CE 307 3-61

PLEASE RETURN TO
LOS ANGELES COUNTY ENGINEER
403 LOS ANGELES COUNTY ENGINEERING BLDG.

NOTE: ANY ADDITIONS OR CHANGES ON THIS SHEET MUST BE MADE OR CIRCLED IN RED INK, WITH DATE AND NAME OF PERSON MAKING CHANGE.

Do not extend notes this side of this line.

STATION	B. S.	H. I.	F. S.	ELEV.	Lt	℄	Rt
84+00				299 1		℄	
				298 6			4° bk
				300 0			17° Tp bk
				294 4			24° bot bk @
				295 4			38° " "
				295 7			50° [illegible]
				297 5			70° "
				299 40	3° edge pvmt		
				299 78	18° ctr RD		
				299 06	31° edge pvmt		
				298 6	39° bot bk		
				303 0	44.5 side cut		
84+13							4.8 MA
					W.	E	
W. Rim				299.40	299.40 Rim	299.41	
Inlet W.				292.85	5.88 MEAS	6.12	
E. Rim				299 41	293.52	293.29	
outlet E.				292 62	-.67 DIA	-.67	
84+78.82	P.I.			299 4	292 85	292.62 ℄	
84+50				299 6		℄	
84+[illegible] 70				300 20		℄	edge pvmt

Profile Notes Red ____ Plotted ____ Job No. 6/12-23 Division No. ____
No. ____ Date ____ Date ____ Survey of Arroyo Dr. S.D. #1225
X-Sec. Notes Chkd. ____ Checked ____ Survey by [illegible] Notes [illegible] Date [illegible]
No. ____ Date ____ Date ____ Map No. ____ Indexed C. [illegible] Date [illegible]

F.B. [illegible] Pg. 161

76-L298 CE 307 3-61

PLEASE RETURN TO
LOS ANGELES COUNTY ENGINEER
403 LOS ANGELES COUNTY ENGINEERING BLDG.

NOTE: ANY ADDITIONS OR CHANGES ON THIS SHEET MUST BE MADE OR CIRCLED IN RED INK, WITH DATE AND NAME OF PERSON MAKING CHANGE

Do not extend notes this side of this line.

STATION	B. S.	H. I.	F. S.	ELEV.	Lt	℄	Rt
85+00				300 69		℄	
				300 45			6.5 edge pvmt
				300 00			15° bot brk
				300 9			24 Tp brk
				298 2			35 bot "
				297 1			49 ctr dr.
				298 0			59 brk
				297 2			71.5 ctr dr
				299 5			90.5 brk
				303 8			105 S. H.
				300 73	7.5 ctr RD.		
				300 21	21.0 edge "		
				299 9	26.0 bot brk		
				301 7	28.5 Tp "		
				302 4	40.0 bot "		
85+50				301 25		℄	
86+00				301 87		℄	
				301 95			4° CTR RD
				301 49			19 edge pvmt
				301 2			26 bot brk

F. B. 3345 PG. 162
Job No. 611225 Division No. Notes Red Plotted Profile
Survey of Arroyo Dr. S.D. #1225 Date Date No.
Survey by Springs Notes Walsh Notes Chkd. Checked X-Sec.
Indexed C. J. GALLI Date Date Date No.

76-L298 CE 307 3-61

PLEASE RETURN TO
LOS ANGELES COUNTY ENGINEER
403 LOS ANGELES COUNTY ENGINEERING BLDG.

NOTE: ANY ADDITIONS OR CHANGES ON THIS SHEET MUST BE MADE OR CIRCLED IN RED INK, WITH DATE AND NAME OF PERSON MAKING CHANGE.

Do not extend notes this side of this line.

STATION	B. S.	H. I.	F. S.	ELEV.	Lt	℄	Rt
86+00				303 2			39 Tp brk
				299 4			45 bot " edge dr
				299 3			70° drdr
				299 2			100° dr
				299 5			109.5 dr bot brk
				306 0			121 Tp brk
				307 0			134 Flat
				301 48	9.5 edge pvmt		
				300 9	18.5 bot brk		
				305 4	23.5 side cut		
86+50				302 59		℄	
86+80					W.	N.	E 24.3 MH
W Rim				302 58	302.58 Rim	302.53	302.58
INLET W				294 96	6.95 MEAS	7.02	7.16
N. Rim				302 53	295.63	295.51	295.42
INLET N				294 84	-.67	-.67	-.67
E. Rim				302 58	294.96	294.84	294.75
OUTLET E				294 75			

Profile Notes Red ____ Plotted ____ Job No. 6112-B Division No. ____ F. B. 3348 Pg. 163
No. ____ Date ____ Date ____ Survey of Arroyo Dr S.D. # 1228
X-Sec. Notes Chkd. ____ Checked ____ Survey by Sanchez Notes Wilson Date 2-13-67
No. ____ Date ____ Date ____ Map No. ____ Indexed C. J. GALLI Date ____

76-L298 CE 307 3-61

PLEASE RETURN TO
LOS ANGELES COUNTY ENGINEER
403 LOS ANGELES COUNTY ENGINEERING BLDG.

NOTE: ANY ADDITIONS OR CHANGES ON THIS SHEET MUST BE MADE OR CIRCLED IN RED INK, WITH DATE AND NAME OF PERSON MAKING CHANGE

Do not extend notes this side of this line.

STATION	B.S.	H.I.	F.S.	ELEV.	Lt	℄	Rt
87+00				303 38		℄	
				303 42			6.5 CTR RD
				302 87			20.5 edge pvmt
				302 6			31.0 Tp Brk
				300 7			50 bot brk @ dr.
				299 5			59 dr
				300 7			100 ctr dr
				301 1			120 bot brk
				304 2			136 Tp "
				305 2			164 FLAT
				303 05	7.0 edge pvmt		
				302 5	15° bot brk		
				308 8	21° side cut		
87+50				304 12		℄	
88+00				304 71		℄	
				304 77			4.5 CTR RD
				304.18			18.5 edge pvmt
				303 4			25.5 bot brk
				304 8			35.5 Tp "
				302 0			50° bot "

F.B. 3345 Pg. 164
Job No. 6112.25 Division No. Notes Red Plotted Profile
Survey of Arroyo Dr. S.D. # 1225 Date Date No.
Survey by Spriggs Notes Checked X-Sec.
Indexed C.J. GALLI Date Date Date No.

76-L 298 CE 307 3-61

PLEASE RETURN TO
LOS ANGELES COUNTY ENGINEER
403 LOS ANGELES COUNTY ENGINEERING BLDG.

NOTE: ANY ADDITIONS OR CHANGES ON THIS SHEET MUST BE MADE OR CIRCLED IN RED INK, WITH DATE AND NAME OF PERSON MAKING CHANGE.

Do not extend notes this side of this line.

Profile No. ____ X-Sec. No. ____ Notes Red. ____ Date ____ Notes Clkd. ____ Date ____ Plotted ____ Date ____ Checked ____ Date ____ Job No. ____ Survey of ____ Survey by ____ Map No. ____ Division No. ____ Notes ____ Indexed ____ Date ____ Date ____ F. B. ____ PG. ____

STATION	B. S.	H. I.	F. S.	ELEV.	Lt	℄	Rt
88+00				301 1			5B dr
				301 3			100 ctr dr
				301 7			105 bot ditch @ d
				301 9			109 Tp brk
				305 5			120 brk
				306 0			150 flat
				307 0			165 bot brk
				304 29	9.5 edge pvmt		
				304 1	12.5 bot brk		
				308 8	22.5 5% cut		
88+50				305 30		℄	
89+00				305 71		℄	
				305 25			16.5 edge pvmt
				304 8			22.5 bot brk
				307 0			33.0 Tp "
				302 3			46.5 bot brk @ ditch
				303 0			69.2 dr
				302 2			82 ctr "
				301 4			109 " bot brk
				306 2			123 Tp brk

76-L298 CE 307 3-61

PLEASE RETURN TO
LOS ANGELES COUNTY ENGINEER
403 LOS ANGELES COUNTY ENGINEERING BLDG.

NOTE: ANY ADDITIONS OR CHANGES ON THIS SHEET MUST BE MADE OR CIRCLED IN RED INK, WITH DATE AND NAME OF PERSON MAKING CHANGE

Do not extend notes this side of this line.

STATION	B. S.	H. I.	F. S.	ELEV.	Lt	℄ Rt
89+00				308 2		150 FLAT
				305 27	11.5 edge pvmt	
				304 6	18.0 bot brk	
				310 4	25.5 side cut	
89+50				306 29		℄
90+00				306 88		℄
				306 11		14° edge pvmt
				305 8		22° bot brk
				307 2		36.5 Tp "
				303 3		50° bot " @ dr
				302 2		92° ctr dr
				302 8		111.5 dr
				309 4		150 Side SLOPE
				306 28	13.5 edge pvmt	
				305 6	19.5 bot brk	
				307 3	25° brk	
				310 6	30° Tp cut	

F. B. 3345 Pg. 166
Job No. 612.25 Division No. Notes Red Plotted Profile
Survey of Arroyo Dr. S.D. #1225 Date Date No. X-Sec.
Survey by Shriggs Notes Whalsh Notes Chkd. Checked
Indexed C. J. GAGE Date Date Date No.

76-L298 CE 307 3-61

PLEASE RETURN TO
LOS ANGELES COUNTY ENGINEER
403 LOS ANGELES COUNTY ENGINEERING BLDG.

NOTE: ANY ADDITIONS OR CHANGES ON THIS SHEET MUST BE MADE OR CIRCLED IN RED INK. WITH DATE AND NAME OF PERSON MAKING CHANGE.

Do not extend notes this side of this line.

STATION	B. S.	H. I.	F. S.	ELEV.	Lt	℄	Rt
90+29					W.	E.	28 ℄ MH
W Rim				307 10	307.10 Rim	307.09	
INLET W					8.55 MENS	8.63	
E. Rim				307 09	298.55	298.46	
OUTLET E					-.67	.67	
90+50				307 22	297.88	297.79 ℄	
91+00				307 91		℄	
—				307 18			14.5 edge pvmt
				306 6			23.5 bot bnk
				308 1			32.5 Tp "
				306 2			40.0 bot "
				304 6			56.0 " "
				304 3			85.5 Tp bnk [illegible]
				302 1			[illegible] bot [illegible]
				302 1			95.5 " "
				303 6			98 Tp dr
				304 7			123 FLAT
				304 3			132.5 "
				307 35	13.5 edge pvmt		
—				306 7	21.5 bot bnk		

Profile Notes Red ____ Plotted ____ Job No. 61123 Division No. ____ F.B. 33-13 Pg. 167
No. ____ Date ____ Date ____ Survey of Arroyo Dr S.D. # 1225
X-Sec. Notes Chkd. ____ Checked ____ Survey by [illegible] Notes [illegible] Date [illegible]
No. ____ Date ____ Date ____ Map No. ____ Indexed C. J. GALLI Date [illegible]

76-L298 CE 307 3-61

PLEASE RETURN TO
LOS ANGELES COUNTY ENGINEER
403 LOS ANGELES COUNTY ENGINEERING BLDG.

NOTE: ANY ADDITIONS OR CHANGES ON THIS SHEET MUST BE MADE OR CIRCLED IN RED INK, WITH DATE AND NAME OF PERSON MAKING CHANGE

Do not extend notes this side of this line.

STATION	B. S.	H. I.	F. S.	ELEV.	Lt	℄	Rt
91+00				309 0	26° brk		
				311 8	29.5 Tp "		
				312 7	38 Slope		
91+50				308 73		℄	
92+00				309 44		℄	
				308 68			[illegible]
				308 0			24.5 bot brk
				310 3			34.5 Tp "
				310 8			64.5 Tp "
				308 6			65.5 bot "
				306 2			92.5 Tp [illegible] dr
				302 9			97.5 bot dr
				302 9			104.5 bot dr
				306 2			106 Tp dr
				306 0			134.5 [illegible]
				308 91	10.9 edge pvmt		
				308 0	21° bot brk		
				316 3	28 Tp "		
92+50				309 91			

F. B. 3345 PG. 168

Job No. 61125 Division No. Notes Red Plotted Profile

Survey of Arroyo Dr. S.D. #1225 Date Date No. X-Sec.

Survey by Sanders Notes Walsh Notes Chkd. Checked

Indexed C. J. GALLI Date Date Date No.

76-L298 CE 307 3-61

PLEASE RETURN TO
LOS ANGELES COUNTY ENGINEER
403 LOS ANGELES COUNTY ENGINEERING BLDG.

NOTE: ANY ADDITIONS OR CHANGES ON THIS SHEET MUST BE MADE OR CIRCLED IN RED INK, WITH DATE AND NAME OF PERSON MAKING CHANGE.

Do not extend notes this side of this line.

STATION	B. S.	H. I.	F. S.	ELEV.	L	℄	R
93+00				309 95		℄	
				310 07			85 c+w [illegible]
				309 55			24° edge pvmt
				309 2			29° bot bk
				311 5			41° Tp "
				311 6			52° Tp " @ dr
				304 7			62° bot " @ dr
				304 7			81° " " "
				306 6			85° Tp " @ dr
				306 4			115 FLAT
				309 64	5° edge pvmt		
				308 8	15° bot bk		
				312 9	22° Tp "		
				312 5	33° FLAT		
93+30.5					W	E	31° M.H.
W. Rim				309 60	309.60 Rim	309.58	
Inlet + K				300 82	8.11 MEAS	8.24	
E. Rim				309 58	301.49	301.34	
outlet E				300 67	-.67 DIA	-.67	
					300.82	300.67	

Profile Notes Red ____ Plotted ____ Job No. 61123 Division No. ____ F. B. 5345 Pg. 24
No. ____ Date ____ Date ____ Survey of ARROYO Dr. S.D. #1123
X-Sec. Notes Chkd. ____ Checked ____ Survey by [illegible] Notes [illegible] Date [illegible]
No. ____ Date ____ Date ____ Map No. ____ Indexed C. J. GALLI Date ____

76-L298 CE 307 3-61

PLEASE RETURN TO
LOS ANGELES COUNTY ENGINEER
403 LOS ANGELES COUNTY ENGINEERING BLDG.

NOTE: ANY ADDITIONS OR CHANGES ON THIS SHEET MUST BE MADE OR CIRCLED IN RED INK, WITH DATE AND NAME OF PERSON MAKING CHANGE

Do not extend notes this side of this line.

STATION	B.S.	H.I.	F.S.	ELEV.	L	℄	R
93+32.8				309 83	1.0 Phone MH		
93+36				309 78		℄	edge pvmt
93+38.5				307 56	23° [illegible] 18" Cul		
93+50				309 69		℄	
				309 81			2.0 edge pvmt
				310 13			15.5 ctr rd
				309 55			30° edge pvmt
				309 3			34.5 bot brk
				310 4			43.5 Tp "
				305 7			45.5 bot " e dr
				305 7			69.5 " " " "
				311 6			76.5 Tp " e dr
				308 0			84.5 bot brk
				307 5			100 FLOT
				306 5			120° "
				309 2	8.5 Bot brk		
				312 1	20.0 Tp brk		
				313 1	30.0 Tp "		
				311 7	39 bot "		
				311 7	47.5 " "		

F.B. 3345 Pg. 170
Job No. 61225 Division No. Notes Red Plotted Profile
Survey of Arroyo Dr. S.D. #1225 Date Date No. X-Sec.
Survey by Spriggs Notes Walsh Notes Chkd. Checked
Indexed C. J. GAITT Date Date Date No.

76-L298 CE 307 3-61

PLEASE RETURN TO
LOS ANGELES COUNTY ENGINEER
403 LOS ANGELES COUNTY ENGINEERING BLDG.

NOTE: ANY ADDITIONS OR CHANGES ON THIS SHEET MUST BE MADE OR CIRCLED IN RED INK, WITH DATE AND NAME OF PERSON MAKING CHANGE.

Do not extend notes this side of this line.

STATION	B. S.	H. I.	F. S.	ELEV.	Lt	℄	Rt
93450				314 7	51.5 Tp brk		
				315 7	61.5 FLAT		
934				305 27			OUTLET 18" C.M.P.
934				303 74			" 48" C.M.P.
91400				309 68		℄	
				310 12			7° edge pvmt
				310 41			21° ctr RD
				309 68			35° edge pvmt
				309 5			39.5 bot brk
				310 6			50.5 bot wall
				311 22			51.8 Tp "
				305 00			51.5 bot "
				305 5			66.5 " brk
				310 7			77.5 Tp " " "
				311 9			85.5 Tp
				308 3			91.8 bot brk
				306 3			111.5 FLAT
				309 6	2' bot brk		
				311 7	10.5 Tp "		
				3140	25.4 [illegible]		

Profile No. ____ Notes Red ____ Plotted ____ Job No. ____ Division No. ____ F.B. 3345 Pg. 111
X-Sec. No. ____ Date ____ Date ____ Survey of Arnold Dr. S.D. # 1225
Notes Chkd. ____ Checked ____ Survey by [illegible] Notes [illegible] Date 3-14-67
No. ____ Date ____ Date ____ Map No. ____ Indexed C. [illegible] Date ____

76-L298 CE 307 3-61

PLEASE RETURN TO
LOS ANGELES COUNTY ENGINEER
403 LOS ANGELES COUNTY ENGINEERING BLDG.

NOTE: ANY ADDITIONS OR CHANGES ON THIS SHEET MUST BE MADE OR CIRCLED IN RED INK, WITH DATE AND NAME OF PERSON MAKING CHANGE

Do not extend notes this side of this line.

STATION	B.S.	H.I.	F.S.	ELEV.	Lt	℄	Rt
94+00				315 9	57.3 Tp bwd		
				313 0	42.5 bot "		
				313 0	51.3 " "		
				317 7	56.5 Tp "		
				318 7	65.5 Scarp		
94+35				310 47		℄ edge pvmt	
94+50				310 79		℄	
				310 91			10.0 CTN RD
				310 28			25.5 edge pvmt
				[illegible]			[illegible] bot bk
				311 8			[illegible] Tp "
				[illegible]			[illegible] Tp
				309 4			64.5 bot bk
				310 8			80.0 Tp bwk
				310 5			105.0
				310 64	2.0 edge pvmt		
				309 87	9.5 bot bwk		
				311 4	25.5 Tp "		
				309 9	29.8 bot "		
				309 4	46.5 Tp bwk		

F.B. 3345 Pg. 172
Job No. 610.33 Division No. Notes Red Plotted Profile
Survey of Arroyo Dr S.D. # 1225 Date Date No. X-Sec.
Survey by Spriggs Notes LWACSD Notes Chkd. Checked No.
Indexed C.I. GALT Date Date Date

76-L298 CE 307 3-61

PLEASE RETURN TO
LOS ANGELES COUNTY ENGINEER
403 LOS ANGELES COUNTY ENGINEERING BLDG.

NOTE: ANY ADDITIONS OR CHANGES ON THIS SHEET MUST BE MADE OR CIRCLED IN RED INK, WITH DATE AND NAME OF PERSON MAKING CHANGE.

Do not extend notes this side of this line.

STATION	B. S.	H. I.	F. S.	ELEV.	LT	℄	RT
94+50				315 8	61.5 bot bnk		
				315 0	79.0 " "		
				318 7	87. Tp "		
				320 7	107 FLAT		
94+				305 77	INLET 18" PIPE		
95+00				311 55		℄	
				311 69			6.5 c-12 [illegible]
—				311 15			21.0 edge [illegible]
				310 6			29.5 bot [illegible]
				312 1			36.5 Tp
				315 1			61.5 FLAT
				316 6			86.0 "
				311 04	7.5 edge [illegible]		
				310 4	[illegible] bot [illegible]		
				313 2	25.0 Tp "		
				310 5	42.5 Tp "		
				307 7	62.0 bot [illegible]		
				307 2	67.5 " "		
				310 5	73.5 Tp "		
—				313 0	95.0 bnk		

Profile Notes Red ____ Plotted ____ Job No. 6-1225 Division No. ____ F. B. 3[illegible] PG. [illegible]
No. ____ Date ____ Date ____ Survey of Arroyo Dr S.D. # 1225
X-Sec. Notes Chkd. ____ Checked ____ Survey by [illegible] Notes [illegible] Date [illegible]
No. ____ Date ____ Date ____ Map No. ____ Indexed [illegible]

76-L298 CE 307 3-61

PLEASE RETURN TO
LOS ANGELES COUNTY ENGINEER
403 LOS ANGELES COUNTY ENGINEERING BLDG.

NOTE: ANY ADDITIONS OR CHANGES ON THIS SHEET MUST BE MADE OR CIRCLED IN RED INK. WITH DATE AND NAME OF PERSON MAKING CHANGE

Do not extend notes this side of this line.

STATION	B. S.	H. I.	F. S.	ELEV.	Lt	℄	Rt
95+00				315.0	102 bk		
				320.0	10.0 S.H.		
95+11.5					W. E.		233 MH
W. Rim				311.20	311.20 Rim 311.22		
Inlet W				302.35	8.18 Meas 8.22		
E. [illegible]				311.[illegible]	303.02 303.00		
Outlet E				302.33	-.67 -.67		
					302.35 302.33		
95+50				312.18		℄	
96+00				312.85		℄	
				312.31			10.0 edge pvmt
				312.0			21.5 bot bk
				315.0			29.0 Tp "
				316.0			54.0 Flat
				312.[illegible]	1.5 edge pvmt		
				311.3	15.5 bot bk		
				313.1	33.5 Tp "		
				312.3	50 bot "		
				312.5	78 Tp " @ dr		
				309.4	82 bot " @ dr		
				307.9	86.4 " " "		

F. B. 3345 PG. 174
Job No. 6112.25 Division No. Notes Red Plotted Profile
Survey of Richard Dr S.D. #1225 Date Date No.
Survey by Spriggs Notes Walsh Notes Chkd. Checked X-Sec.
Indexed C. J. GALLI Date Date Date No.

76-L298 CE 307 3-61

PLEASE RETURN TO
LOS ANGELES COUNTY ENGINEER
403 LOS ANGELES COUNTY ENGINEERING BLDG.

NOTE: ANY ADDITIONS OR CHANGES ON THIS SHEET MUST BE MADE OR CIRCLED IN RED INK, WITH DATE AND NAME OF PERSON MAKING CHANGE.

Do not extend notes this side of this line.

STATION	B. S.	H. I.	F. S.	ELEV.	LT	℄	RT
95+00				311 8	98.4 Tp bnk dr		
				312 4	1.16 Toe slope		
96+50	SEE ADDITIONAL ON LEFT			313 51			
97+00				313 [illegible]		℄	
				313 38			14 [illegible]
				313 60			225 edge pun
				316 1			50° [illegible]
				313 15	15' edge pun		
				312 4	225 bot bnk		
				313 9	385 Tp "		
				310 1	40 bot bnk @ dr		
				308 8	53.5 bot " " "		
				310 5	67 bot bnk		
				312 9	73 Tp "		
				312 5	83 " "		
				309 6	86° bot bnk @ dr.		
				309 6	95.5 " " " "		
				313 1	97.5 Tp " " "		
				313 9	127 FLAT		

Profile No. ____ Notes Red ____ Plotted ____ Job No. [illegible] Division No. ____ F. B. 3343 Pg. [illegible]
X-Sec. No. ____ Date ____ Date ____ Survey of Arroyo Dr S.D. # 1225
Notes Chkd. ____ Checked ____ Survey by [illegible] Notes [illegible] Date [illegible]
Date ____ Date ____ Map No. ____ Indexed C. J. GALLI Date ____

76-L298 CE 307 3-61

PLEASE RETURN TO
LOS ANGELES COUNTY ENGINEER
403 LOS ANGELES COUNTY ENGINEERING BLDG.

NOTE: ANY ADDITIONS OR CHANGES ON THIS SHEET MUST BE MADE OR CIRCLED IN RED INK, WITH DATE AND NAME OF PERSON MAKING CHANGE

Do not extend notes this side of this line.

STATION	B. S.	H. I.	F. S.	ELEV.	L	℄	Rt
95240	OK			313 51		℄	
				312 76	13° edge pvmt		
				311 8	21° bot brk		
				312 9	25° Tp "		
				313 7	37° " "		
				312 [illegible]	[illegible]° [illegible]		
				312 8	71° Tp brk @ dr		
				308 7	80° bot " @ dr @ [illegible] of stream		
				308 3	93° " " " "		
				311 1	96° Tp brk @ dr.		
				312 5	109 Tp "		
				311 7	115° bot dr		
				312 6	118° Tp "		
				313 1	133° FLAT		
97+				308 69	[illegible] 36" C.M.P.		

F. B. 3345 Pg. 176 Job No. 6112.25 Division No. Notes Red Plotted Profile
Survey of Arroyo Dr S D # 1225 Date Date No. X-Sec.
Survey by Springer Notes Walsh Notes Chkd. Checked
Indexed C. J. GALLI Date Date Date No.

76-L298 CE 307 3-61

PLEASE RETURN TO
LOS ANGELES COUNTY ENGINEER
403 LOS ANGELES COUNTY ENGINEERING BLDG.

NOTE: ANY ADDITIONS OR CHANGES ON THIS SHEET MUST BE MADE OR CIRCLED IN RED INK, WITH DATE AND NAME OF PERSON MAKING CHANGE.

Do not extend notes this side of this line.

STATION	B. S.	H. I.	F. S.	ELEV.	Lt	℄	Rt
97+16.5					W	N	E 19.7
W Rim				313 97	313.97 Rim	314.03	313.91
Inlet W				304 73	8.57 Meas	8.30	8.58
N Rim				314 03	305 40	305.73	305.33
Inlet N				305 06	0.67 Dia	-.67	-.67
E. Rim				[illegible]	304.73	305.06	304.66
Outlet E				304 66			
97+ — 50				[illegible]			
				[illegible]			[illegible] edge [illegible]
				314 9			10° PK
				315 96			[illegible]
				317 33			[illegible]
				313 60	16° edge [illegible]		
				312 8	24° bot [illegible]		
				314 8	36 Tp "		
				313 3	50° [illegible]		
				312 9	85° Tp bot [illegible]		
				310 6	88 bot " " "		
				310 8	92 " " " "		
				312 7	93° Tp " " "		

Profile No. ____ Notes Red ____ Plotted ____ Job No. [illegible] Division No. ____ F. B. 3345 Pg. [illegible]
Date ____ Date ____ Survey of Annexe Dr S.D. # 1225
X-Sec. No. ____ Notes Chkd. ____ Checked ____ Survey by [illegible] Notes [illegible] Date [illegible]
Date ____ Date ____ Map No. ____ Indexed C. J. GALLI Date ____

76-L298 CE 307 3-61

PLEASE RETURN TO
LOS ANGELES COUNTY ENGINEER
403 LOS ANGELES COUNTY ENGINEERING BLDG.

NOTE: ANY ADDITIONS OR CHANGES ON THIS SHEET MUST BE MADE OR CIRCLED IN RED INK, WITH DATE AND NAME OF PERSON MAKING CHANGE

Do not extend notes this side of this line.

STATION	B. S.	H. I.	F. S.	ELEV.	[illegible]	[illegible]
97+50				[illegible]	[illegible]	
				[illegible]	130	
97+				328 91		INLET 36" CMP
97+86.21				[illegible]		℄
				314 33		12.5 edge point
				315 2		[illegible]
				315 49		2[illegible] Tp " "
				316 2		28° bot " "
				316 5		37 bot brk @ dr
				313 7		45 Tp " " "
				315 65		45 Tp wall
				315 75		59 FLAT @ hse
				314 70	3° c/RR	
				[illegible]	[illegible] edge point	
				313 2	25° bot brk	
				314 5	30 Tp "	
				314 7	3[illegible]° Tp "	
				313 2	43 bot "	
				313 5	86° Tp brk @ dr	

F. B. 3345 PG. 178
Job No. 6 1P 25 Division No. Notes Red Plotted Profile
Survey of Arroyo Dr S.D. #1225 Date Date No.
Survey by Spriggs Notes Walsh Notes Chkd. Checked X-Sec.
Indexed C. J. GALLT Date Date Date No.

76-L298 CE 307 3-61

PLEASE RETURN TO
LOS ANGELES COUNTY ENGINEER
403 LOS ANGELES COUNTY ENGINEERING BLDG.

NOTE: ANY ADDITIONS OR CHANGES ON THIS SHEET MUST BE MADE OR CIRCLED IN RED INK. WITH DATE AND NAME OF PERSON MAKING CHANGE.

Do not extend notes this side of this line.

STATION	B. S.	H. I.	F. S.	ELEV.	Lt	Rt
[illegible]86.21				311 2	88' bot dr	
				311 2	93' " "	
				313 3	96' Tp "	
				314 7	106' [illegible]	
B.M. SD 1043				318 66	BM SD 1043 - Elev 318.663 - FB [illegible]-33	
					E. Arroyo Dr - Nly side - Approx 1.2	
					E. c/ Inter Centurion Ave - A set sp	
					in cb	

Profile Notes Red ____ Plotted ____ Job No. 61125 Division No. ____
No. ____ Date ____ Date ____ Survey of Arroyo Dr S.D. #1225
X-Sec. Notes Chkd. ____ Checked ____ Survey by [illegible] Notes [illegible] Date [illegible]
No. ____ Date ____ Date ____ Map No. ____ Indexed C. J. GALLI Date ____

F. B. 3345 PG. 170

F. B. 3345 Pg. 180 Job No. Division No. Notes Red Plotted Profile

Survey of Date Date No.

Survey by Notes Notes Chkd. Checked X-Sec.

Indexed Date Date Date No.

STATION	B.S.	H.I.	F.S.	ELEV.	

76-L288 CE 307 3-61

PLEASE RETURN TO
LOS ANGELES COUNTY ENGINEER
403 LOS ANGELES COUNTY ENGINEERING BLDG.

Do not extend notes this side of this line.

NOTE: ANY ADDITIONS OR CHANGES ON THIS SHEET MUST BE MADE OR CIRCLED IN RED INK, WITH DATE AND NAME OF PERSON MAKING CHANGE

F. B. 3345 Pg. 181

Profile No. ____ Notes Red ____ Plotted ____ Job No. 6112.25 Division No. ____
Date ____ Date ____ Survey of ARROYO DR SD No 1225
X-Sec. No. ____ Notes Chkd. ____ Checked ____ Survey by HHSpriggs Notes FM Date 3-14-67
Date ____ Date ____ Map No. ____ Indexed C. J. GALLI Date [redacted]

FM 6112.25

ARROYO DR SD No 1225

XSECTIONS

LAWRENCE AVENUE

From ℄ Intersection ℄ ARROYO DR
323± N. ELY to POT

ALIGNMENT FB3345-23,24

LOCATION OF IMPROVEMENTS FB3345-137-138

H H Spriggs
M A Walsh
A. R. Workman
P. C. Beasley

STATION	B.S.	H.I.	F.S.	ELEV.

NOTE: ANY ADDITIONS OR CHANGES ON THIS SHEET MUST BE MADE OR CIRCLED IN RED INK, WITH DATE AND NAME OF PERSON MAKING CHANGE.

Do not extend notes this side of this line.

PLEASE RETURN TO
LOS ANGELES COUNTY ENGINEER
403 Los Angeles County Engineering Bldg.

76-L298 CE 307 3-61

76-L298 CE 307 3-61

PLEASE RETURN TO
LOS ANGELES COUNTY ENGINEER
403 LOS ANGELES COUNTY ENGINEERING BLDG.

NOTE: ANY ADDITIONS OR CHANGES ON THIS SHEET MUST BE MADE OR CIRCLED IN RED INK, WITH DATE AND NAME OF PERSON MAKING CHANGE

Do not extend notes this side of this line.

STATION	B.S.	H.I.	F.S.	ELEV.	LAWRENCE AVE	
BMSD1038				289.86	BMSD1038 Elev. 289.882 FB3338-30 E Arroyo Dr. @ Fivale Ave Sly side 5' Fly of SE C.R. Aset spk in cb.	
1+00.00	Fd Mt Tag LS 2495 FB345-23			289.14	℄	
1+25				288.90	℄	
				288.62		13.0
				288.44		26.5 Edge Pvm't @ Hdw
				289.94		26.5 Top Hdw
				289.30	25.0	
1+50				289.05	℄	
				288.81		10.0
				288.70		20.0 Edge Pvm't
				290.34		23.0
				290.7		33.0
				289.23	10.0	
				289.32	20.0	
				289.77	31.0	

F.B. 3345 Pg. 182 Job No. 6/12/25 Division No. Notes Red Plotted Profile
Survey of Arroyo Dr SD No. 1225 Date Date No.
Survey by H.H. Notes Chkd. Checked X-Sec.
Indexed C.J. Galli Date Date Date No.

76-L298 CE 307 3-61

PLEASE RETURN TO
LOS ANGELES COUNTY ENGINEER
403 LOS ANGELES COUNTY ENGINEERING BLDG.

NOTE: ANY ADDITIONS OR CHANGES ON THIS SHEET MUST BE MADE OR CIRCLED IN RED INK, WITH DATE AND NAME OF PERSON MAKING CHANGE.

Do not extend notes this side of this line.

STATION	B. S.	H. I.	F. S.	ELEV.	LAWRENCE AVE	
1475				289 86	℄	
				289 59		10.0
				289 27		20.0 Edge Pvt
				290 4		25.0
				291.9		30.0
				292 1		39.0
				289 90	10.0	
				289 92	20.0 Edge Pvt	
				290 9	25.0	
				290.7	30.0	
1487.34				289 67		20.0 F.L. Pvt
				290 38		20.0 Top [illegible]
1496.0				291 26	20.0 F.L. Pvt	
				291 47	20.0 Top [illegible] depressed	

Profile Notes Red ____ Plotted ____ Job No. 6112.25 Division No. ____ F.B. 3345 Pg. 183
No. ____ Date ____ Date ____ Survey of Gregory Dr SD No. 1225
X-Sec. Notes Chkd. ____ Checked ____ Survey by [illegible] Notes [illegible] Date 3-14 67
No. ____ Date ____ Date ____ Map No. ____ Indexed [illegible] Date ____

76-L298 CE 307 3-61

PLEASE RETURN TO
LOS ANGELES COUNTY ENGINEER
403 LOS ANGELES COUNTY ENGINEERING BLDG.

NOTE: ANY ADDITIONS OR CHANGES ON THIS SHEET MUST BE MADE OR CIRCLED IN RED INK, WITH DATE AND NAME OF PERSON MAKING CHANGE

Do not extend notes this side of this line.

STATION	B. S.	H. I.	F. S.	ELEV.	LAWRENCE AVE	
2+00				292.03	℄	
				291.89		10.0
				291.17		17.5 Edge Trut
				290.87		20.0 F.L. Trut
				291.67		20.0 Top cb
				292.06	10.0	
				291.74	17.5 Edge Trut	
				291.66	20.0 F.L. Trut	
				291.86	20.0 Top cb (depressed)	
T.P.				295.44		
2+50				299.50	℄	
				299.16		10.0
				298.60		17.5 Edge Trut
				298.35		20.0 F.L. "
				299.18		20.0 Top cb
				299.42	10.0	
				299.13	17.5 Edge Trut	
				298.87	20.0 F.L. "	
				299.58	20.0 Top cb	

F. B. 3345 Pg. 184 Job No. 6112.25 Division No. Notes Red Plotted Profile
Survey of Aero XD Dr SD No 1225 Date Date No.
Survey by H. Hoggs Notes HAS Notes Chkd. Checked X-Sec.
Indexed C. J. Galli Date Date Date No.

76-L298 CE 307 3-61

PLEASE RETURN TO
LOS ANGELES COUNTY ENGINEER
403 LOS ANGELES COUNTY ENGINEERING BLDG.

NOTE: ANY ADDITIONS OR CHANGES ON THIS SHEET MUST BE MADE OR CIRCLED IN RED INK, WITH DATE AND NAME OF PERSON MAKING CHANGE.

Do not extend notes this side of this line.

STATION	B. S.	H. I.	F. S.	ELEV.	LAWRENCE AVE
TP				304.51	
3+00				307.17	℄
TP				304.51	
TP				295.76	
BMSD1038				289.87	BMSD1038 Elev. 289.882 FB3338-30 E. Arroyo Dr @ Firvale Ave. Sly side 5' Elv of SE CR. A set spk in cb.

Profile No. ____ Notes Red ____ Plotted ____ Job No. 6112.25 Division No. ____ F.B. 3345 Pg. 185
X-Sec. No. ____ Date ____ Date ____ Survey of Arroyo Dr SD No 1225
Notes Chkd. ____ Checked ____ Survey by [illegible] Notes [illegible] Date 3-14-67
Date ____ Date ____ Map No. ____ Indexed [illegible] Date [illegible]

F. B. 3345 Pg. 186 Job No. 6112.25 Division No. _____ Notes Red _____ Plotted _____ Profile

Survey of Arroyo Dr SD No 1225 Date _____ Date _____ No. _____

Survey by AH Jones Notes HHS Notes Chkd. _____ Checked _____ X-Sec.

Indexed: _____ Date _____ Date _____ Date _____ No. _____

STATION	B. S.	H. I.	F. S.	ELEV.

76-L298 CE 307 3-61

PLEASE RETURN TO

LOS ANGELES COUNTY ENGINEER

403 Los Angeles County Engineering Bldg.

Do not extend notes this side of this line.

NOTE: ANY ADDITIONS OR CHANGES ON THIS SHEET MUST BE MADE OR CIRCLED IN RED INK, WITH DATE AND NAME OF PERSON MAKING CHANGE

Profile	Notes Red	Plotted	Job No. 6112.25	Division No.	F.B. 3345	Pg. 1
No.	Date	Date	Survey of Arroyo Dr SD No 1225			
X-Sec.	Notes Chkd.	Checked	Survey by H.H. Spriggs	Notes H.H.S.	Date 3-14-67	
No.	Date	Date	Map No.	Indexed C. J. GALLI	Date [illegible]	

NOTE: ANY ADDITIONS OR CHANGES ON THIS SHEET MUST BE MADE OR CIRCLED IN RED INK. WITH DATE AND NAME OF PERSON MAKING CHANGE.

PLEASE RETURN TO
LOS ANGELES COUNTY ENGINEER
403 LOS ANGELES COUNTY ENGINEERING BLDG.

Do not extend notes this side of this line.

STATION	B.S.	H.I.	F.S.	ELEV.

ZN 6112.25
Arroyo Dr SD No 1225
Xsections
Grandview Avenue

From the Interc. Arroyo Dr
323' ± N. Ely to POT
Alignment FB 3345-28,29
Location of Improvements FB 3345 139,140

SPRIGGS
WALSH
WORKMAN
BEASLEY

76-L298 CE 307 3-61

76-L298 CE 307 3-61

PLEASE RETURN TO
LOS ANGELES COUNTY ENGINEER
403 LOS ANGELES COUNTY ENGINEERING BLDG.

NOTE: ANY ADDITIONS OR CHANGES ON THIS SHEET MUST BE MADE OR CIRCLED IN RED INK, WITH DATE AND NAME OF PERSON MAKING CHANGE

Do not extend notes this side of this line.

STATION	B.S.	H.I.	F.S.	ELEV.	Strandview Ave		
BMSD1039				301.94	BMSD1039 Elev 301.939 FB3338-31		
					Strandview Ave @ Arroyo Dr. - Fly side		
					Approx 124' N/o ℄ Inter - AFdBN in cb.		
1+00.00 Fd 1g 6KW-T MKR MAGOED FB3345-28				294.37		℄	
1+25.0				294.42		℄	
				294.45		10.0	
				294.45		20.0	
				294.5		24.0	Edge Point
				295.7		29.0	
				296.4		39.0	
				294.45	10.0		
				294.57	20.0		
1+50				295.22		℄	
				295.24		10.0	
				295.25		20.0	Edge Point
				296.5		25.0	
				297.7		32.0	

F.B. 3345 Pg. 188 Job No. 6142.25 Division No. Notes Red Plotted Profile
Survey of Arroyo Dr SD No 1225 Date Date No.
Survey by [illegible] Notes [illegible] Notes Chkd. Checked X-Sec.
Indexed C.J. GALLI Date Date Date No.

76-L298 CE 307 3-61

PLEASE RETURN TO
LOS ANGELES COUNTY ENGINEER
403 LOS ANGELES COUNTY ENGINEERING BLDG.

NOTE: ANY ADDITIONS OR CHANGES ON THIS SHEET MUST BE MADE OR CIRCLED IN RED INK, WITH DATE AND NAME OF PERSON MAKING CHANGE.

Do not extend notes this side of this line.

STATION	B. S.	H. I.	F. S.	ELEV.		Strandview Ave
1+50				295 04	10.0	
				294 92	20.0	
1+75.0				296 70		℄
				296 71		10.0
				296 47		20.0 Edge Point
				297.7		23.0
				298.4		31.0
				296 52	10.0	
				295 85	20.0 Edge Point	
				296 18	23.0	
				294 2	27.5 ℄ drain	
				296 9	32.5	
1+74.5				293 04	30.0 = outlet drain	
1+82.4				295 92	21.0 = Inlet drain	

Profile No. ____ Notes Red ____ Date ____ Plotted ____ Date ____ Job No. 6112.26 Division No. ____ Survey of Arroyo Dr SD No 1225 Survey by [illegible] Notes ____ Date ____
X-Sec. No. ____ Notes Chkd. ____ Date ____ Checked ____ Date ____ Map No. ____ Indexed C. J. GALLI Date ____

F. B. [illegible] Pg. 169

76-L298 CE 307 3-61

PLEASE RETURN TO
LOS ANGELES COUNTY ENGINEER
403 LOS ANGELES COUNTY ENGINEERING BLDG.

NOTE: ANY ADDITIONS OR CHANGES ON THIS SHEET MUST BE MADE OR CIRCLED IN RED INK, WITH DATE AND NAME OF PERSON MAKING CHANGE

Do not extend notes this side of this line.

STATION	B. S.	H. I.	F. S.	ELEV.		
(2+00.00 M.H.	Elev. given in F.B. 3350-133) I.M.					
2+00				298.99		℄
				299.06		10.0
				298.48		20.0 Edge Pvmt
				299.4		23.0
				300.0		30.0
				298.72	10.0	
				297.88	20.0 Edge Pvmt	
				298.8	25.0	
				299.5	35.0	
2+05.43				298.88		20.2 F.L. Fwt
				299.38		20.2 Top cb
2+09.25				298.68	20.05 F.L. Fwt	
				299.26	20.05 Top cb	
2+50.0				305.55		℄
				305.47		10.0
				305.23		17.5 Edge Fwt
				304.96		20.0 F.L. "
				305.62		20.0 Top cb

Transview Ave

F.B. 3345 Pg. 190 Job No. 6112.25 Division No. Notes Red Plotted Profile
Survey of Arroyo Dr SD No. 1225 Date Date No.
Survey by [illegible] Notes [illegible] Notes Chkd. Checked X-Sec.
Indexed Date Date No.
C.J. ONLY

76-L298 CE 307 3-61

PLEASE RETURN TO
LOS ANGELES COUNTY ENGINEER
403 LOS ANGELES COUNTY ENGINEERING BLDG.

NOTE: ANY ADDITIONS OR CHANGES ON THIS SHEET MUST BE MADE OR CIRCLED IN RED INK, WITH DATE AND NAME OF PERSON MAKING CHANGE.

Do not extend notes this side of this line.

STATION	B. S.	H. I.	F. S.	ELEV.	Grandview Ave
2150				305.16	10.0
				304.50	16.5 Edge Fruit
				304.21	20.0 F.L. Fruit
				304.91	20.0 Top cb.
TP				309.07	
3400				312.52	℄
BMSD 1039				301.93	BMSD 1039 Elev. 301.939 FB 3338-31 Grandview Ave @ Arroyo Dr. - Ely side Approx 124' N/o ℄ Inter. - A Fd BM in cb.

Profile No. ____ Notes Red ____ Plotted ____ Job No. [illegible] Division No. ____
X-Sec. No. ____ Date ____ Date ____ Survey of Arroyo Dr. Stdg. 1225
Notes Chkd. ____ Checked ____ Survey by ____ Notes ____ Date ____
No. ____ Date ____ Date ____ Map No. ____ Indexed C. J. GALLI Date ____

F. B. 7745 Pg. 5 191

F. B. 3345 Pg. 192 Job No. 611225 Division No. _____ Notes Red _____ Plotted _____ Profile

Survey of Arroyo Drive SD No. 1775 Date _____ Date _____ No. _____

Survey by [illegible] Notes _____ Notes Chkd. _____ Checked _____ X-Sec.

Indexed _____ Date _____ Date _____ Date _____ No. _____

STATION	B. S.	H. I.	F. S.	ELEV.	

76-L298 CE 307 3-61

PLEASE RETURN TO

LOS ANGELES COUNTY ENGINEER

403 Los Angeles County Engineering Bldg.

NOTE: ANY ADDITIONS OR CHANGES ON THIS SHEET MUST BE MADE OR CIRCLED IN RED INK, WITH DATE AND NAME OF PERSON MAKING CHANGE

Do not extend notes this side of this line.

F.B. 3345 Pg. 193

Profile No.	Notes Red	Plotted	Job No. 6112.25	Division No.
	Date	Date	Survey of Arroyo Dr SD No 1225	
X-Sec. No.	Notes Chkd.	Checked	Survey by [illegible]	Notes [illegible] Date [illegible]
	Date	Date	Map No.	Indexed C. J. GALLI Date [illegible] 67

JN 6112.25

Arroyo Drive SD No. 1225

Xsections

& Arroyo Drive

From POST (273.85 S.Ely of Inter Centurion Ave) Sta 1+00.00 N.Wly. to POT 339.5' Ely Inter Potrero Grande Dr. Sta 12+84.32

Alignment FB 3345-35,36,37,38

Location of Improvement FB 3345-129-132

H. H. Sorrigs
M. A. Walsh
B. R. Workman
P. L. Beasley

STATION	B. S.	H. I.	F. S.	ELEV.

NOTE: ANY ADDITIONS OR CHANGES ON THIS SHEET MUST BE MADE OR CIRCLED IN RED INK, WITH DATE AND NAME OF PERSON MAKING CHANGE.

PLEASE RETURN TO
LOS ANGELES COUNTY ENGINEER
403 Los Angeles County Engineering Bldg.

Do not extend notes this side of this line.

76-L298 CE 307 3-61

76-L298 CE 307 3-61

PLEASE RETURN TO
LOS ANGELES COUNTY ENGINEER
403 LOS ANGELES COUNTY ENGINEERING BLDG.

NOTE: ANY ADDITIONS OR CHANGES ON THIS SHEET MUST BE MADE OR CIRCLED IN RED INK, WITH DATE AND NAME OF PERSON MAKING CHANGE

Do not extend notes this side of this line.

STATION	B. S.	H. I.	F. S.	ELEV.		
BMSD 1043				318 66	BMSD 1043 Elev 318.663 FB 3338-33 E. Arroyo Dr N/Y side - approx 122' E/o ℄ Inter N. Centurion Ave. A set spk in cb.	
1+00.00 AH 97+86.21 BK 97+86.21 AH	Arroyo Dr Arroyo Dr Pr Chang			314 70		℄
1+50				315 56		℄
1+61.77 PI Ed CSMON FB 3345-35						
2+00				316 50 316 15 316.8 317.0 315.3		℄ 11.0 Pvm't 14.5 26.0 37.0 Fence

F. B. 3245 Pg. 194 Job No. 61/2.25 Division No. Notes Red Plotted Profile
Survey of Arroyo Dr SD No. 1225 Date Date No.
Survey by G.J. Gallup Notes Chkd. Checked X-Sec.
Indexed Date Date Date No.

76-L298 CE 307 3-61

PLEASE RETURN TO
LOS ANGELES COUNTY ENGINEER
403 LOS ANGELES COUNTY ENGINEERING BLDG.

NOTE: ANY ADDITIONS OR CHANGES ON THIS SHEET MUST BE MADE OR CIRCLED IN RED INK, WITH DATE AND NAME OF PERSON MAKING CHANGE.

Do not extend notes this side of this line.

STATION	B. S.	H. I.	F. S.	ELEV.		
2+00				316.53	3.0	
				315.49	20.0 Pvmt	
				314.3	26.5	
				315.6	31.0	
				315.7	44.0	
				315.1	70.0	drain
				314.6	79.0	drain
				315.2	90.0	
				316.6	100.0	
2+46.0				317.89		34.0 FL Int
				318.56		34.0 Top Cb.
2+50				317.47		℄
3+00				318.70		℄
				319.05		15.0
				319.08		28.0
				318.94		30.0
				319.59		30.0

Profile Notes Red ____ Plotted ____ Job No. 611225 Division No. ____ F.B. 3345 Pg. 195
No. ____ Date ____ Date ____ Survey of Arroyo Dr SD No. 01225
X-Sec. Notes Chkd. ____ Checked ____ Survey by [illegible] Notes ____ Date [illegible]
No. ____ Date ____ Date ____ Map No. ____ Indexed C. J. GALLI Date [illegible]

76-L298 CE 307 3-61

PLEASE RETURN TO
LOS ANGELES COUNTY ENGINEER
403 LOS ANGELES COUNTY ENGINEERING BLDG.

NOTE: ANY ADDITIONS OR CHANGES ON THIS SHEET MUST BE MADE OR CIRCLED IN RED INK, WITH DATE AND NAME OF PERSON MAKING CHANGE

Do not extend notes this side of this line.

STATION	B. S.	H. I.	F. S.	ELEV.		
3+00				317.86	18.0 Pvmt	
				316.8	24.0	
				317.2	37.0	
				315.9	41.0	
				315.8	58.0	
				314.9	60.0	drain
				315.2	62.0	drain
				315.9	54.0	
				316.3	76.0	
				319.4	90.0	
3+46.5				319.88		30.2 F.L. Fout
				320.30		30.2 Top cb
TP				320.44		
3+50.0				320.03		℄
3+73.5. M14 See Pg 98						
3+73.85 Rt Arroyo D				320.57		℄
1+00.00 Rt Centurion Ave						

F. B. 3345 Pg. 196 Job No. 611225 Division No. Notes Red Plotted Profile
Survey of Arroyo Dr. SD No 1225 Date Date No. X-Sec.
Survey by Hilbrings Notes Notes Chkd. Checked
Indexed C. J. GALLI Date Date Date No.

76-L298 CE 307 3-61

PLEASE RETURN TO
LOS ANGELES COUNTY ENGINEER
403 LOS ANGELES COUNTY ENGINEERING BLDG.

NOTE: ANY ADDITIONS OR CHANGES ON THIS SHEET MUST BE MADE OR CIRCLED IN RED INK, WITH DATE AND NAME OF PERSON MAKING CHANGE.

Do not extend notes this side of this line.

STATION	B. S.	H. I.	F. S.	ELEV.			
4+00				321.14		℄	
				321 24			15.0
				320 87			26.0 F.L. Int.
				321 08	7.0		
				319 94	22.0	Pum't	
				319.1	28.5		
				319.7	39.0		
				317.4	45.0		
				317.1	53.0		
				316 1	55.0	drain	
				316 1	57.0	drain	
				317 6	59.0		
				317.4	82.0		
				321.1	100.0		
4+198				321 23			24.8 F.L. Int
				321 84			24.8 Top cb
4+50				322 12		℄	

Profile Notes Red ____ Plotted ____ Job No. 6112.25 Division No. ____ F.B. 3365 PG. 197
No. ____ Date ____ Date ____ Survey of Arroyo Dr SD No 1225
X-Sec. Notes Chkd. ____ Checked ____ Survey by [illegible] Notes ____ Date [illegible]
No. ____ Date ____ Date ____ Map No. ____ Indexed C. J. GALLI Date [illegible]

76-L298 CE 307 3-61

PLEASE RETURN TO
LOS ANGELES COUNTY ENGINEER
403 LOS ANGELES COUNTY ENGINEERING BLDG.

NOTE: ANY ADDITIONS OR CHANGES ON THIS SHEET MUST BE MADE OR CIRCLED IN RED INK, WITH DATE AND NAME OF PERSON MAKING CHANGE

Do not extend notes this side of this line.

STATION	B. S.	H. I.	F. S.	ELEV.			
5+00				323.31		℄	
				323.10			Edge Fnt
				322.97			F.L. Fnt
				323.62			Top cb
				322.97	23.0		
				321.79	38.0	Edge Pvm't.	
				321.6	41.0		
				323.1	44.0		
				318.8	53.0		
				318.4	66.0		
				318.1	69.0	drack	
				317.1	72.0	drack	
				319.6	73.0		
				322.8	89.0		
				324.7	100.0		
					Inlet N.	Inlet W.	Outlet E
3+73.5 Ave Rim		(Plus ck)		320.72	320.72 Rim	320.72 Rim	320.72 Rim
Inlet N				308.27	11.68 Meas	11.53 Meas	11.65 Meas
Inlet W				308.52	309.04	309.19	309.07
Outlet E				308.40	0.67	0.67	0.67
					308.37	308.52	308.40

F. B. 3345 PG. 198 Job No. 6112.5 Division No. Notes Red Plotted Profile
Survey of Arboro Dr. Sd. Nuizz 5 Date Date No.
Survey by H. Gregg Notes H.I. Notes Chkd. Checked X-Sec.
Indexed C. J. Galli Date Date Date No.

76-L298 CE 307 3-61

PLEASE RETURN TO
LOS ANGELES COUNTY ENGINEER
403 LOS ANGELES COUNTY ENGINEERING BLDG.

NOTE: ANY ADDITIONS OR CHANGES ON THIS SHEET MUST BE MADE OR CIRCLED IN RED INK, WITH DATE AND NAME OF PERSON MAKING CHANGE.

Do not extend notes this side of this line.

STATION	B. S.	H. I.	F. S.	ELEV.		
575399 PI Fd CS Mon [illegible]						
6+00				324.30		℄
				324.31	12.0 Edge Pvmt	
				324.36	27.0 Gr "	
				323.34	41.0 Edge "	
				323.0	44.0	
				324.1	47.0	
				324.0	54.0	
				319.3	64.0 drain	
				319.3	79.0 drain	
				325.4	100.0	
6+01.0 RIM-Avg				324.30		
Inlet W				316.47		
Inlet N				316.73		
Outlet E				316.28		

05 SSMH

Inlet N	Inlet W	Outlet E
324.30 RIM	324.30 RIM	324.30 RIM
6.90 MEAS	7.16 MEAS	7.35 MEAS
317.40	317.14	316.95
0.67	0.67	0.67
316.73	316.47	316.28

Profile Notes Red ____ Plotted ____ Job No. [illegible] Division No. ____ F.B. 3345 Pg. 199
No. ____ Date ____ Date ____ Survey of Approx Dr SD No 1225
X-Sec. Notes Chkd. ____ Checked ____ Survey by [illegible] Notes [illegible] Date 3-15-67
No. ____ Date ____ Date ____ Map No. ____ Indexed C. J. GALLI Date [illegible]

76-L298 CE 307 3-61

PLEASE RETURN TO
LOS ANGELES COUNTY ENGINEER
403 LOS ANGELES COUNTY ENGINEERING BLDG.

NOTE: ANY ADDITIONS OR CHANGES ON THIS SHEET MUST BE MADE OR CIRCLED IN RED INK, WITH DATE AND NAME OF PERSON MAKING CHANGE

Do not extend notes this side of this line.

STATION	B. S.	H. I.	F. S.	ELEV.		
6+53.0				325.24		℄ Xing - Pvm't
7+00				326.82		℄
				326.37		6.0 Pvm't
				325.5		14.0
				327.8		27.0
				327.13	8.0 dk Pvm't	
				326.56	22.0 Edge Pvm't	
				326.3	25.0	
				327.3	28.0	
				320.0	38.0 drain	
				320.0	45.0 drain	
				333.6	48.0	
				337.0	61.0	
				339.2	72.0	
7+50				328.29		℄
TP				328.61		

F. B. 3345 Pg. 200
Survey of Arroyo Dr. SD No. 1225 Job No. 6112.25 Division No. Notes Red Plotted Profile
Survey by E. H. Griggs Notes HHS Date Date No. X-Sec.
Indexed C. J. GALLI Date Notes Chkd. Checked Date No.

76-L298 CE 307 3-61

PLEASE RETURN TO
LOS ANGELES COUNTY ENGINEER
403 LOS ANGELES COUNTY ENGINEERING BLDG.

NOTE: ANY ADDITIONS OR CHANGES ON THIS SHEET MUST BE MADE OR CIRCLED IN RED INK, WITH DATE AND NAME OF PERSON MAKING CHANGE.

Do not extend notes this side of this line.

STATION	B. S.	H. I.	F. S.	ELEV.		
7+69.0	Avg Rim			328.61		34.2 SSMH
	Inlet W			320.84		Inlet W: 328.61 Rim, 710 Meas, 321.51, 0.67, 320.84 — Outlet E: 328.61 Rim, 729 Meas, 321.32, 0.67, 320.65
	Outlet E			320.65		
8+00				329.72		℄
				329.41		11.0 Pvmt
				329.4		15.0
				330.4		32.0
				329.71	3.0	Ctr Pvmt
				328.91	17.0	Edge Pvmt
				328.1	24.0	
				329.0	26.0	
				328.8	30.0	
				323.5	39.0	
				321.5	44.0	drain
				321.5	50.0	drain
				330.6	55.0	
				333.5	63.0	
				338.5	71.0	

Profile No. ____ Date ____ Notes Red ____ Date ____ Plotted ____ Date ____ Job No. 611225 Division No. ____ Survey of Arroyo Dr SD No. 1225 Survey by [illegible] Notes ____ Date ____ Map No. ____ Date ____ Indexed C. J. [illegible] Date ____

F.B. 3345 PG. 201

76-L298 CE 307 3-61

PLEASE RETURN TO
LOS ANGELES COUNTY ENGINEER
403 LOS ANGELES COUNTY ENGINEERING BLDG.

NOTE: ANY ADDITIONS OR CHANGES ON THIS SHEET MUST BE MADE OR CIRCLED IN RED INK, WITH DATE AND NAME OF PERSON MAKING CHANGE

Do not extend notes this side of this line.

STATION	B. S.	H. I.	F. S.	ELEV.		
8+50				33097		℄
9+00				33220		℄
				331 81		11.0 EdgePum't
				330.9		16.0
				331.5		19.0
				336 7		31.0
				332.19	3.0 EdgePum't	
				331 26	16.0 EdgePum't	
				330.0	24.0	
				330 9	28.0	
				331.1	35.0	
				323.0	50.0 drain	
				323.0	53.0 drain	
				327 9	56.0	
				329 4	80.0	
				333 3	90.0	
9+50				333 41		℄

F. B. 3345 Pg. 202 Job No. 412.25 Division No. Notes Red Plotted Profile
Survey of Arroyo Dr. SD No. 1225 Date Date No. X-Sec.
Survey by [illegible] Notes [illegible] Notes Chkd. Checked
Indexed C. J. [illegible] Date Date No.

76-L298 CE 307 3-61

PLEASE RETURN TO
LOS ANGELES COUNTY ENGINEER
403 LOS ANGELES COUNTY ENGINEERING BLDG.

NOTE: ANY ADDITIONS OR CHANGES ON THIS SHEET MUST BE MADE OR CIRCLED IN RED INK, WITH DATE AND NAME OF PERSON MAKING CHANGE.

Do not extend notes this side of this line.

STATION	B. S.	H. I.	F. S.	ELEV.		
10+00				33448		℄
				33414		12.0 Edge Pvmt
				3343		18.0
				3371		22.0
				33447	3.0 Ctr Pvm't	
				33358	16.0 Edge "	
				332.2	25.0	
				333.3	35.0	
				330.5	43.0	
				325.7	45.0 drain	
				325.7	51.0 drain	
				330.7	53.0	
				330.9	62.0	
				3356	85.0	
10+50				33541		℄

Profile Notes Red ____ Plotted ____ Job No. [illegible] Division No. ____ F. B. 3345 Pg. 203
No. ____ Date ____ Date ____ Survey of Checkd Dr SD No 1245
X-Sec. Notes Chkd. ____ Checked ____ Survey by [illegible] Notes ____ Date 3-15-67
No. ____ Date ____ Date ____ Map No. ____ Indexed C. J. GALLI Date ____

76-L298 CE 307 3-61

PLEASE RETURN TO
LOS ANGELES COUNTY ENGINEER
403 LOS ANGELES COUNTY ENGINEERING BLDG.

NOTE: ANY ADDITIONS OR CHANGES ON THIS SHEET MUST BE MADE OR CIRCLED IN RED INK, WITH DATE AND NAME OF PERSON MAKING CHANGE

Do not extend notes this side of this line.

STATION	B. S.	H. I.	F. S.	ELEV.		
11+00				33649		℄
				33585		12.0 Edge Pvm't
				3357		15.0
				3362		26.0
				33650	1.0 Gre Pvm't	
				33557	15.0 Edge Pvm't	
				33[illegible]	24.0	
				335.2	27.5	
				335.5	38.0	
				333.0	42.0	
				332.0	48.0	
				328.4	50.0 drain	
				328.4	55.0 drain	
				333.3	58.0	
				338.5	84.0	
11+50				33780		℄

F. B. 3345 Pg. 204 Job No. 611225 Division No. Notes Red Plotted Profile
Survey of Arroyo Dr SD No 1225 Date Date No. X-Sec.
Survey by [illegible] Notes [illegible] Notes Chkd. Checked
Indexed [illegible] Date Date Date No.

76-L298 CE 307 3-61

PLEASE RETURN TO
LOS ANGELES COUNTY ENGINEER
403 LOS ANGELES COUNTY ENGINEERING BLDG.

NOTE: ANY ADDITIONS OR CHANGES ON THIS SHEET MUST BE MADE OR CIRCLED IN RED INK, WITH DATE AND NAME OF PERSON MAKING CHANGE.

Do not extend notes this side of this line.

STATION	B. S.	H. I.	F. S.	ELEV.		
12+00				339 27		
				338 67		12.0 Edge Point
				338 7		22.0
				338 5		35.0
				338.70	14.0 Edge Point	
				337 5	24.0	
				337.9	38.0	
				332.0	44.0 drach	
				331.6	50.0 drach	
				334 8	53.0	
				335.3	88.0	
				338 1	108.0	
12+06.5				333 87	39.0 Outlet 30" CMP	(Crosses Arroyo Dr.)
T.P.				332 68		
T.P.				327 51		
TP				323 25		

Profile Notes Red ____ Plotted ____ Job No. [illegible] Division No. ____ F. B. [illegible] Pg. [illegible]
No. ____ Date ____ Date ____ Survey of [illegible]
X-Sec. Notes Chkd. ____ Checked ____ Survey by [illegible] Notes ____ Date ____
No. ____ Date ____ Date ____ Map No. ____ Indexed C. J. GALLI Date ____

F.B. 3345 Pg. 206 Job No. 61225 Division No. _____ Notes Red _____ Plotted _____ Profile

Survey of Arroyo Dr. SD No. 1225 Date _____ Date _____ No. _____

Survey by [illegible] Notes [illegible] Notes Chkd. _____ Checked _____ X-Sec.

Indexed _____ Date _____ Date _____ Date _____ No. _____

76-L298 CE 307 3-61

PLEASE RETURN TO

LOS ANGELES COUNTY ENGINEER

403 LOS ANGELES COUNTY ENGINEERING BLDG.

NOTE: ANY ADDITIONS OR CHANGES ON THIS SHEET MUST BE MADE OR CIRCLED IN RED INK, WITH DATE AND NAME OF PERSON MAKING CHANGE

Do not extend notes this side of this line.

STATION	B.S.	H.I.	F.S.	ELEV.		
T.P. BMSD 1043				323 25		
				318 66	BMSD1043 - Elev 318.663 - FB3338-33 E. Arroyo Dr - Nw. side - Approx 122' E/O ℄ Inter N. Centurian Ave - A set spk inc b	

Profile	Notes Red	Plotted	Job No. 6112.25	Division No.	F.B. 3345	Pg. 207
No.	Date	Date	Survey of Arroyo Dr SD No. 1225			
X-Sec.	Notes Chkd.	Checked	Survey by [illegible]	Notes	Date	
No.	Date	Date	Map No.	Indexed C. J. GALLI	Date APR 14 '87	

NOTE: ANY ADDITIONS OR CHANGES ON THIS SHEET MUST BE MADE OR CIRCLED IN RED INK, WITH DATE AND NAME OF PERSON MAKING CHANGE.

PLEASE RETURN TO
LOS ANGELES COUNTY ENGINEER
403 LOS ANGELES COUNTY ENGINEERING BLDG.

Do not extend notes this side of this line.

STATION	B.S.	H.I.	F.S.	ELEV.	
					JN 6112.25 Arroyo Dr SD No. 1225 Xsections - Profile Centurion Ave. (TR 27814) From: Inter @ Arroyo Dr., N Ely 350± to POT @ Cul de sac.
					Allignment: FB 3345-36-40 Location of Improvements: FB 3345-133-136 H H Spriggs M A Walsh A. R. Workman P. L. Beasley

76-L298 CE 307 3-61

76-L298 CE 307 3-61

PLEASE RETURN TO
LOS ANGELES COUNTY ENGINEER
403 LOS ANGELES COUNTY ENGINEERING BLDG.

NOTE: ANY ADDITIONS OR CHANGES ON THIS SHEET MUST BE MADE OR CIRCLED IN RED INK, WITH DATE AND NAME OF PERSON MAKING CHANGE

Do not extend notes this side of this line.

STATION	B.S.	H.I.	F.S.	ELEV.		
BMSD1043				318.66	BMSD1043 Elev 318.663 FB3338-33 E. Arroyo Dr. N/Y side, Approx 122' E/o ℄ Inter. N. Centurion Ave Asef op Kinc b.	
1+00.00	Fd Sa Hd FB 3345-36			320.63	℄	
1+26.8				320.60	℄	Edge Gut
1+29.8				320.56	℄	FL Gut
1+32.8				320.64	℄	Edge Gut.
1+49.0				320.74		13.3 F.L. Gut
~				321.22		~ Top Cb
1+59.7				321.22	12.8 F.L. Gut	
				321.71	~ Top cb	
2+00				321.64	℄	
+50				321.21	℄	

F.B. 3345 Pg. 208
Survey of Arroyo Dr SD No. 1225 Job No. 611225 Division No. Notes Red Plotted Profile
Survey by H.H. Gregg Notes H.H. Date Notes Chkd. Date Checked Date X-Sec. No.
Indexed C. J. Gall Date Date No.

76-L298 CE 307 3-61

PLEASE RETURN TO
LOS ANGELES COUNTY ENGINEER
403 LOS ANGELES COUNTY ENGINEERING BLDG.

NOTE: ANY ADDITIONS OR CHANGES ON THIS SHEET MUST BE MADE OR CIRCLED IN RED INK, WITH DATE AND NAME OF PERSON MAKING CHANGE.

Do not extend notes this side of this line.

STATION	B. S.	H. I.	F. S.	ELEV.		
3+00				320 24		
3+50				319 52		
3+61.3				315.81		13.0 F.L. C.B.
				318 90		F.L. Trut
3+64.5				317 06	13.0 F.L. C.B.	
				318 95	F.L. Trut	
4+00				320 03		
4+50.13	POT	Fd Sp K-T FB3345-40		321.42		
BMSD1043				318 67	BMSD1043 Elev 318.663 FB3338-35 E. Arroyo Dr Hly side Approx [illegible] El ℄ Inter. N. Centurion Ave. Asst sp Kinch	

Profile Notes Red ____ Plotted ____ Job No. 611225 Division No. ____ F.B. 3345 Pg. 209
No. ____ Date ____ Date ____ Survey of Arroyo Dr SD No 1225
X-Sec. Notes Chkd. ____ Checked ____ Survey by [illegible] Notes [illegible] Date [illegible]
No. ____ Date ____ Date ____ Map No. ____ Indexed C. J. GALLI Date ____

F. B. 3345 Pg. 210 Job No. 61225 Division No. _____ Notes Red _____ Plotted _____ Profile

Survey of ARROYO DR SOUTH 1225 Date _____ Date _____ No. _____

Survey by [illegible] Notes HHS Notes Chkd. _____ Checked _____ X-Sec.

Indexed _____ Date _____ Date _____ Date _____ No. _____

STATION	B.S.	H.I.	F.S.	ELEV.

76-L298 CE 307 3-61

PLEASE RETURN TO

LOS ANGELES COUNTY ENGINEER

403 Los Angeles County Engineering Bldg.

NOTE: ANY ADDITIONS OR CHANGES ON THIS SHEET MUST BE MADE OR CIRCLED IN RED INK, WITH DATE AND NAME OF PERSON MAKING CHANGE

Do not extend notes this side of this line.

Notes Ck'd by	Survey of Arroyo Dr SD # 1225
Map No.	JN 6112 25 Tape Std °F
Office Work	Surveyed by Spriggs
Checked	Notes Walsh Date 3-16-67
Date	Indexed C. J. GALLI APR 1 1 67

F. B. 3345 PG. 211

J.N. 6112 25

ARROYO DR S.D. # 1225

BASE LINE @ So Hd Suk P.O.S.I
For Natural Draw

APPROX 546' Ely ℄ CENTURION AVE
XSECTIONS SEE FB 3345-219-224

BASE LINE @ 2ND P.I. Ely of ℄
For Natural Draw
CENTURION AVE - APPROX 663'
Ely ℄ CENTURION AVE
XSECTIONS SEE FB 3345-213-216

SPRIGGS
WALSH
WORKMAN
BEASLEY

Note: Any Additions or Changes on This Sheet Must be Made or Circled in Red Ink With Date and Name of Person Making Change.

PLEASE RETURN TO
LOS ANGELES COUNTY ENGINEER
403 Los Angeles County Engineering Bldg.
Do not extend this side of this line.

76F309S CE#310 1-65

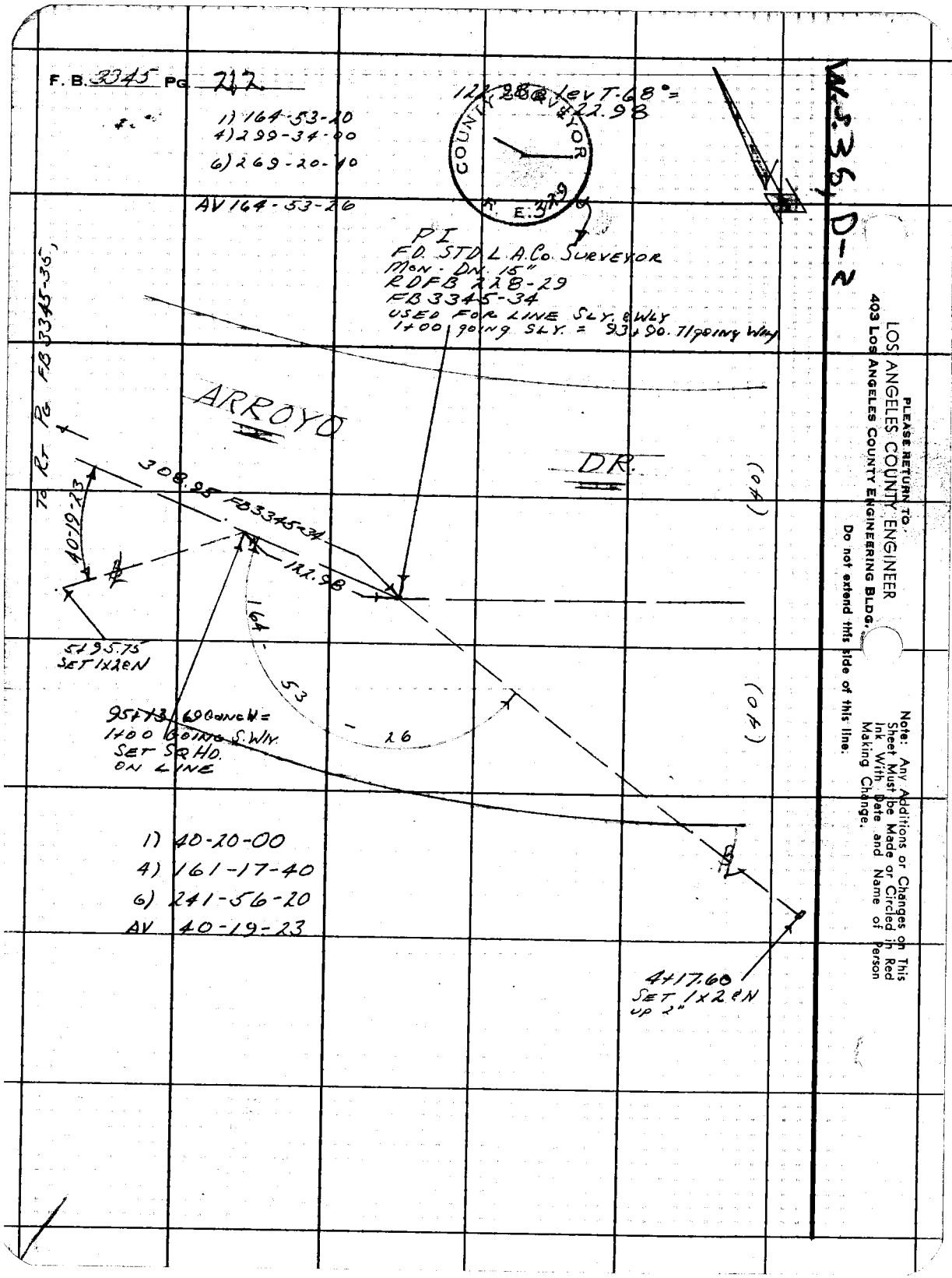

F. B. 3345 PG 212

1) 164-53-20
4) 299-34-00
6) 269-20-10
AV 164-53-26

122.98 @ lev T-68° = 122.98

COUNTY SURVEYOR
R. E. 329

W.S. 36, D-2

PI
FD. STD L.A.Co. SURVEYOR
MON - DN. 15"
RDFB 228-29
FB 3345-34
USED FOR LINE SLY. & WLY
1+00 going SLY. = 93+90.71 going Wly

ARROYO

DR.

To Rt Pg FB 3345-35,

308.95 FB3345-34

40-19-23

122.98

164-53-26

5+95.75
SET 1x2 & N

95+13.69 Conc W =
1+00 Going S.Wly.
SET SQ HD.
ON LINE

(04)

(04)

1) 40-20-00
4) 161-17-40
6) 241-56-20
AV 40-19-23

4+17.60
SET 1x2 & N
up 2"

PLEASE RETURN TO
LOS ANGELES COUNTY ENGINEER
403 LOS ANGELES COUNTY ENGINEERING BLDG.

Do not extend this side of this line.

Note: Any Additions or Changes on This Sheet Must be Made or Circled in Red Ink With Date and Name of Person Making Change.

Profile	Notes Red	Plotted	Job No. 611225	Division No.	F.B. 3345	Pg. 213
No.	Date	Date	Survey of ARROYO DR. S.D. # 1225			
X-Sec.	Notes Chkd.	Checked	Survey by [illegible]	Notes [illegible]	Date [illegible]	
No.	Date	Date	Map No.	Indexed [illegible]	Date [illegible]	

J.N. 611225

ARROYO DR. S.D. 1225

CROSS - SECTIONS ON BASELINE
@ PI 669' ± Ely Inter Arroyo & Centurion
RUNNING SLY FROM PI 93+90.71 =
1+00 to 1X2&N 4+17.60

BASELINE FB 3345 - 211, 212

WALSH
[illegible]
BEASLEY

STATION	B.S.	H.I.	F.S.	ELEV.

NOTE: ANY ADDITIONS OR CHANGES ON THIS SHEET MUST BE MADE OR CIRCLED IN RED INK, WITH DATE AND NAME OF PERSON MAKING CHANGE.

PLEASE RETURN TO
LOS ANGELES COUNTY ENGINEER
403 LOS ANGELES COUNTY ENGINEERING BLDG.

Do not extend notes this side of this line.

76-L298 CE 307 3-61

76-L298 CE 307 3-61

PLEASE RETURN TO
LOS ANGELES COUNTY ENGINEER
403 LOS ANGELES COUNTY ENGINEERING BLDG.

NOTE: ANY ADDITIONS OR CHANGES ON THIS SHEET MUST BE MADE OR CIRCLED IN RED INK, WITH DATE AND NAME OF PERSON MAKING CHANGE

Do not extend notes this side of this line.

STATION	B.S.	H.I.	F.S.	ELEV.	Lt	℄	Rt
BM SD 1043				318 66	BM S.D 1043 - Elev 318.663 - FB 3338.33		
					E. ARROYO DR - NLY side - 122' Ely of ℄		
					INTER CENTURION AVE - A. SET SPK in cb		
T.P.				315 52			
T.P				311 72			
1+00				309 5		℄	C.S. Mon grd. bot brk
1+25				312 2		℄	Tp Brk
1+50				312 6		℄	Tp dr
1+58				311 5		℄	bot "
1+62				311 5		℄	℄ dr. Junc
1+70				312 1			6° bot brk
				313 5			11° Tp "
2+00				312 5		℄	bot dr
				311 7			11° " "
				315 1			25° SLOPE
				319 8			50° "
2+[illegible]				312 3	10° bot FILL		
				314 3	17° Tp " edge dirt rd		
				313 5	35° edge dirt rd		
2+20				313 1		℄	bot dr

F.B. 3345 Pg. 214 Job No. 6112.25 Division No. Notes Red Plotted Profile
Survey of ARROYO DR S.D. # 1225 Date Date No.
Survey by SPRIGGS Notes Inlalsh Notes Chkd. Checked X-Sec.
Indexed [illegible] Date Date Date No.

76-L298 CE 307 3-61

PLEASE RETURN TO
LOS ANGELES COUNTY ENGINEER
403 LOS ANGELES COUNTY ENGINEERING BLDG.

NOTE: ANY ADDITIONS OR CHANGES ON THIS SHEET MUST BE MADE OR CIRCLED IN RED INK, WITH DATE AND NAME OF PERSON MAKING CHANGE.

Do not extend notes this side of this line.

STATION	B.S.	H.I.	F.S.	ELEV.	Lt	℄	Rt
2+25				313 8		℄	Tp dr tp fill
				312 4			5° bot dr
				312 5			11° " "
				318 6			35° SLOPE
				315 8	22° edge dirt rd		
				315 2	40° " " "		
2+36				312 4		℄	bot dr
2+ — 40				312 7		℄	ctp dr.
2+ 50				314 9		℄	Tp dr
				320 3			25° SLOPE
				313 1	6° bot dr		
				313 1	13° " "		
				314 6	17° Tp dr		
				315 8	32° edge rd		
				316 3	50 " "		
2+65				317 2		℄	

Profile Notes Red ____ Plotted ____ Job No. 61123 Division No. ____ F.B. ____ Pg. 215
No. ____ Date ____ Date ____ Survey of Arroyo Dr S.D. # 1223
X-Sec. Notes Chkd. ____ Checked ____ Survey by [illegible] Notes ____ Date [illegible]
No. ____ Date ____ Date ____ Map No. ____ Indexed [illegible] Date ____

76-L298 CE 307 3-61

PLEASE RETURN TO
LOS ANGELES COUNTY ENGINEER
403 LOS ANGELES COUNTY ENGINEERING BLDG.

NOTE: ANY ADDITIONS OR CHANGES ON THIS SHEET MUST BE MADE OR CIRCLED IN RED INK, WITH DATE AND NAME OF PERSON MAKING CHANGE

Do not extend notes this side of this line.

STATION	B.S.	H.I.	F.S.	ELEV.	Lt	℄	Rt
2+82				318 7		℄	
				320 9			15° SLOPE
				315 3	27° Tp dr		
				313 8	31° bot " c ctr		
				318 9	43° edge rd		
				318 6	60° " "		
3+00				320 2		℄	
				322 5			15° SLOPE
				318 1	15° Tp dr		
				314 9	27° bot "		
				314 9	34° bot dr		
[illegible]				320 7	45 edge rd Tp dr		
				319 8	62° edge "		
3+25				321 5		℄	
3+50				321 1		℄	
				325 0			15° SLOPE
				320 1	5° Tp dr		
				317 5	10° bot "		
				317 5	17° bot "		
				326 6	33 Tp dr edge rd		
				325 2	50° edge "		

F.B. 3345 PG. 216 Job No. 61125 Division No. Notes Red Plotted Profile
Survey of Arroyo Dr S.D. #1225 Date Date No. X-Sec.
Survey by Spriggs Notes Walsh Notes Chkd. Checked
Indexed C. J. GALLI Date Date No.

76-L298 CE 307 3-61

PLEASE RETURN TO
LOS ANGELES COUNTY ENGINEER
403 LOS ANGELES COUNTY ENGINEERING BLDG.

NOTE: ANY ADDITIONS OR CHANGES ON THIS SHEET MUST BE MADE OR CIRCLED IN RED INK, WITH DATE AND NAME OF PERSON MAKING CHANGE.

Do not extend notes this side of this line.

STATION	B. S.	H. I.	F. S.	ELEV.	Lt	Rt
3+59				320 6		Tp dr
3+72				318 5		bot "
3+82				318 5		" "
4+00				324 3		Tp dr
				319 3		9° bot dr
				319 3		16° bot dr
				322 0		20° Tp "
				325 5		33° SLOPE
				326 2	6° bot FILL	
				332 0	18° Tp " ed. rd	
				331 0	34° ed. rd	
4+17.6				327 4		bot FILL
				324 5		10° Tp dr
				320 7		17° bot "
				320 7		23° bot "
				323 6		32° Tp "
				326 9		50° SLOPE
				334 5	10° Tp FILL ed. rd	
				333 5	26° ed rd	

Profile No. ____ Notes Red ____ Plotted ____ Job No. 6112.25 Division No. ____ F.B. 3345 Pg. 211
X-Sec. No. ____ Date ____ Date ____ Survey of Arroyo Dr S.D. # 1225
Notes Chkd. ____ Checked ____ Survey by [illegible] Notes [illegible] Date 3 16 67
Date ____ Date ____ Map No. ____ Indexed C. J. GATTI Date ____

F.B. 3345 PG. 218 Job No. 6112.25 Division No. _____ Notes Red _____ Plotted _____ Profile

Survey of Arroyo Dr. S.D # 1225 Date _____ Date _____ No. _____

Survey by Spriggs Notes Walsh Notes Chkd. _____ Checked _____ X-Sec.

Indexed _____ Date _____ Date _____ Date _____ No. _____

76-L298 CE 307 3-61

PLEASE RETURN TO

LOS ANGELES COUNTY ENGINEER

403 Los Angeles County Engineering Bldg.

NOTE: ANY ADDITIONS OR CHANGES ON THIS SHEET MUST BE MADE OR CIRCLED IN RED INK, WITH DATE AND NAME OF PERSON MAKING CHANGE

Do not extend notes this side of this line.

STATION	B.S.	H.I.	F.S.	ELEV.		
T.P.				320.25		
T.P.				312.10		
T.P.				315.52		
BM SD 1043				318.663	BM S.D. 1043 - Elev 318.663 - FB 3358-33	
					E. Arroyo Dr. - Nly side - Approx 122'	
					E. ℄ inter Centurion Ave. A set spk in cb	

Profile	Notes Red	Plotted	Job No. 610.25	Division No.	F.B. 3345	Pg. 219
No.	Date	Date	Survey of ARROYO DR. S.D. # 1225			
X-Sec.	Notes Chkd.	Checked	Survey by [illegible]	Notes [illegible]	Date 3-16-67	
No.	Date	Date	Map No.	Indexed C. J. GALLI	Date APR 14 '67	

[illegible] 3.12.25

ARROYO DR. S D # 1225

CROSS-SECTIONS ON BASELINE RUNNING
P.O.S.T.
S. WLY FROM SQ HD SPK 95+13.69 =
APPROX ~~516'~~ ELY INTER ARROYO & CENTERIOR
1100 TO 1X2 & N 5+95.75

BASE LINE FB 3345 - 211, 212

WALSH
WORKMAN
BEASLEY

STATION	B.S.	H.I.	F.S.	ELEV.

NOTE: ANY ADDITIONS OR CHANGES ON THIS SHEET MUST BE MADE OR CIRCLED IN RED INK, WITH DATE AND NAME OF PERSON MAKING CHANGE.

PLEASE RETURN TO
LOS ANGELES COUNTY ENGINEER
403 LOS ANGELES COUNTY ENGINEERING BLDG.

Do not extend notes this side of this line.

76-L298 CE 307 3-61

76-L298 CE 307 3-61

PLEASE RETURN TO
LOS ANGELES COUNTY ENGINEER
403 LOS ANGELES COUNTY ENGINEERING BLDG.

NOTE: ANY ADDITIONS OR CHANGES ON THIS SHEET MUST BE MADE OR CIRCLED IN RED INK, WITH DATE AND NAME OF PERSON MAKING CHANGE

Do not extend notes this side of this line.

STATION	B. S.	H. I.	F. S.	ELEV.	Lt	℄	Rt
BM S.D.1043					BM S.D. 1043 - Elev 318.663 - FB 3338-33		
					E. Arroyo Dr - Nly side - Approx 122'		
					E. ℄ inter Centurion Ave - A set Spk		
1+00				311 72		℄	inter
1+15				311 24		℄	edge pvmt
1+27				310 7		℄	bot bnk
1+50				312 3		℄	Tp "
1+75				312 0		℄	flat
2+00				311 8		℄	
2+20				312 5		℄	Tp dr
2+27				309 6		℄	bot "
2+45				308 3		℄	Junc ℄ dr.
				308 5			9° bot dr
				312 9			20° Tp "
				312 8			30° flat
				308 2	6° bot dr		
				311 8	8° Tp "		
				312 2	20° flat		

F. B. 3345 Pg. 220
Job No. 611225 Division No. Notes Red Plotted Profile
Survey of Arroyo Dr S.D. #1225 Date Date No.
Survey by Spriggs Notes Walsh Notes Chkd. Checked X-Sec.
Indexed C. J. GALLI Date Date Date No.

76-L298 CE 307 3-61

PLEASE RETURN TO
LOS ANGELES COUNTY ENGINEER
403 LOS ANGELES COUNTY ENGINEERING BLDG.

NOTE: ANY ADDITIONS OR CHANGES ON THIS SHEET MUST BE MADE OR CIRCLED IN RED INK, WITH DATE AND NAME OF PERSON MAKING CHANGE.

Do not extend notes this side of this line.

STATION	B. S.	H. I.	F. S.	ELEV.	Lt	℄ Rt
2+50				309 0		℄ bot dr
				309 0	2° bot dr	
				311 9	4° Tp "	
				312 2	20° FLAT	
3+00				313 21		℄ ℄ dr
				313 2		42° Tp dr
				309 4		44° bot "
				309 4		53° bot "
				312 5		55 Tp "
				313 3	13° TOE SLOPE	
				316 5	30° SLOPE	
3+50				314 0		℄ bot of DELTA
				314 3		25° FLAT
				314 4		50° "
				314 5	24° TOE SLOPE	
				318 5	40 SLOPE	

Profile Notes Red ____ Plotted ____ Job No. 6/12/25 Division No. ____ F.B. 3345 PG. 221
No. ____ Date ____ Date ____ Survey of Arroyo Dr S. of 1125
X-Sec. Notes Chkd. ____ Checked ____ Survey by [illegible] Notes [illegible] Date [illegible]
No. ____ Date ____ Date ____ Map No. ____ Indexed C. J. GALLI Date ____

76-L298 CE 307 3-61

PLEASE RETURN TO
LOS ANGELES COUNTY ENGINEER
403 LOS ANGELES COUNTY ENGINEERING BLDG.

NOTE: ANY ADDITIONS OR CHANGES ON THIS SHEET MUST BE MADE OR CIRCLED IN RED INK, WITH DATE AND NAME OF PERSON MAKING CHANGE

Do not extend notes this side of this line.

STATION	B. S.	H. I.	F. S.	ELEV.	LT	℄	RT
4+00				315 6		℄	
				315 8			25° FLAT (DELTA)
				315 7			50° " "
				315 9			75° TOE SLOPE
				315 5	10° TOE SLOPE		
				317 8	30° SLOPE		
				320 3	50° "		
4+17				316 2		℄	TOE SLOPE
4+30				317 5		℄	BPR
				316 0			10° TOE SLOPE @ dr.
				315 8			50° TOE SLOPE @ dr
				318 5			70 SLOPE
				319 9	25° SLOPE		
4+50				318 1		℄	
				316 3			10 TOE SLOPE @ dr
				316 3			40° " " " "
				317 6			50 SLOPE
				320 3			65 "
				319 8	13° brk		
				320 6	20° FLAT		

F. B. 3345 Pg. 222
Job No. 610.25 Division No. Notes Red Plotted Profile
Survey of ARROYO DR S.D. #1225 Date Date No.
Survey by IPRIGGS Notes WALSH Notes Chkd. Checked X-Sec.
Indexed C.T. GATT Date Date Date No.

76-L298 CE 307 3-61

PLEASE RETURN TO
LOS ANGELES COUNTY ENGINEER
403 LOS ANGELES COUNTY ENGINEERING BLDG.

NOTE: ANY ADDITIONS OR CHANGES ON THIS SHEET MUST BE MADE OR CIRCLED IN RED INK, WITH DATE AND NAME OF PERSON MAKING CHANGE.

Do not extend notes this side of this line.

STATION	B. S.	H. I.	F. S.	ELEV.	Lt	℄	Rt
4+94				3189		℄	Tp dr
5+00				3170		℄	bot dr Toe sl[illegible]
				3169			23° Toe sl[illegible]
				3226			50° slope
				3206	5° Tp dr		
				3230	40° [illegible]		
5+50				3180		℄	bot dr
				3178			27° bot dr
				3212			33° Tp "
				3258			46 Brk slope
				3180	5° brk		
				3209	23 brk		
				2222	40 slope		
5+71				3187		℄	
				3180			22° bot dr
				3229			34° Tp
				3264			45° slope
				3186	17° edge dr bot		
				3191	40° " " "		

Profile Notes Red ____ Plotted ____ Job No. 6112.25 Division No. ____ F.B. 3343 Pg. [illegible]
No. ____ Date ____ Date ____ Survey of Arroyo Dr S.D. #1225
X-Sec. Notes Chkd. ____ Checked ____ Survey by Spriggs Notes [illegible] Date [illegible]
No. ____ Date ____ Date ____ Map No. ____ Indexed C. J. GALLI Date ____

76-L298 CE 307 3-61

PLEASE RETURN TO
LOS ANGELES COUNTY ENGINEER
403 LOS ANGELES COUNTY ENGINEERING BLDG.

NOTE: ANY ADDITIONS OR CHANGES ON THIS SHEET MUST BE MADE OR CIRCLED IN RED INK. WITH DATE AND NAME OF PERSON MAKING CHANGE

Do not extend notes this side of this line.

STATION	B.S.	H.I.	F.S.	ELEV.	Lt	℄	Rt
5+88				318.5		℄	Toe slope bot dr. & also toe going Rt
				319.8			8° Slope
				323.2			28° Slope
				3[illegible]			40° Slope
				318.9	17° edge dr toe slope		
				319.0	40° " " " "		
5+95.75				322.0		℄	Slope
				324.8			28° Slope
				327.0			40° "
				322.2	17° Slope		
				322.5	40° "		
TP				315.52			
BM SD 1043				318.66	BM SD 1043 - Elev 318.663 - FB 3338.33		
					E. Arroyo Dr - Nly side - Approx 122'		
					E of Inter Centurion Ave - A set spic		

F.B. 3345 PG. 224 Job No. 61D.25 Division No. Notes Red Plotted Profile
Survey of Arroyo Dr S.D. #1225 Date Date No. X-Sec.
Survey by Spriggs Notes Wilson Notes Chkd. Checked Date No.
Indexed Date Date

Notes Ck'd by		Survey of Arroyo Dr S D # 1225	F. B. 3345 PG. 225
Map No.		JN 6 11225 Tape Std °F	
Office Work		Surveyed by Spriggs	
Checked		Notes Hialsh Date 3-16-62	
Date		Indexed C. J. GALLI	

JN 6 11225

ARROYO DR S.D. # 1225

BASE LINE OF PRIVATE RD.

APPROX 360' E/y & CENTURION AVE

FD SQ HD SPIK POST

XSECTIONS SEE FB 3345 227-230

SPRIGGS
VIALSH
WORKMAN
BEASLEY

Note: Any Additions or Changes on This Sheet Must be Made or Circled in Red Ink With Date and Name of Person Making Change.

PLEASE RETURN TO
LOS ANGELES COUNTY ENGINEER
403 Los Angeles County Engineering Bldg.

Do not extend this side of this line.

75F3095 CE#310 1-65

F. B. 3315 PG. 226

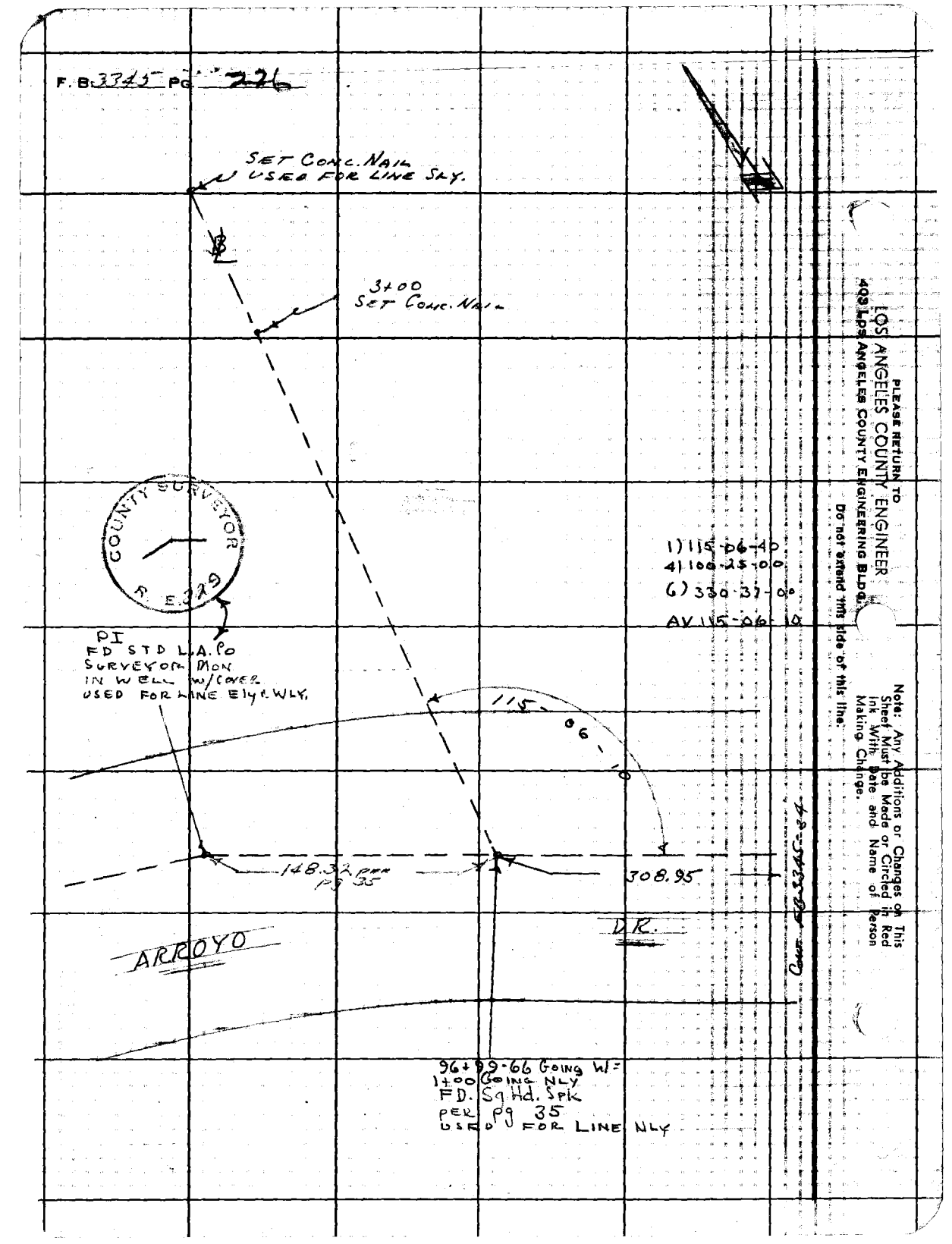

PLEASE RETURN TO
LOS ANGELES COUNTY ENGINEER
433 LOS ANGELES COUNTY ENGINEERING BLDG.

Do not write this side of this line.

Note: Any Additions or Changes on This Sheet Must be Made or Circled in Red Ink With Date and Name of Person Making Change.

F.B. 3345 Pg. 2-7

Profile No. ____ X-Sec. No. ____

Notes Red ____ Date ____ Notes Chkd. ____ Date ____

Plotted ____ Date ____ Checked ____ Date ____

Job No. 611225 Division No. ____

Survey of ARROYO DR. S.D. # 1225

Survey by [illegible] Notes [illegible] Date 3-16-67

Map No. ____ Indexed C.J. GALLI Date APR 14 '67

JN 611225

ARROYO DR. S.D. # 1225

CROSS-SECTIONS ON PRIVATE RD APPROX. 360'± ELY OF CENTERLINE TIE FROM STA 1400 ON ARROYO DR TO STA. 3400 (NOTE: 1400 = 96+99.66) ON ARROYO DR.

BASELINE FB 3345-225, 226

SPRIGGS
WALSH
WORKMAN
BEASLEY

STATION	B.S.	H.I.	F.S.	ELEV.

NOTE: ANY ADDITIONS OR CHANGES ON THIS SHEET MUST BE MADE OR CIRCLED IN RED INK, WITH DATE AND NAME OF PERSON MAKING CHANGE.

Do not extend notes this side of this line.

PLEASE RETURN TO
LOS ANGELES COUNTY ENGINEER
403 Los Angeles County Engineering Bldg.

76-L 296 CE 307 3-61

76-L298 CE 307 3-61

PLEASE RETURN TO
LOS ANGELES COUNTY ENGINEER
403 LOS ANGELES COUNTY ENGINEERING BLDG.

NOTE: ANY ADDITIONS OR CHANGES ON THIS SHEET MUST BE MADE OR CIRCLED IN RED INK, WITH DATE AND NAME OF PERSON MAKING CHANGE

Do not extend notes this side of this line.

STATION	B.S.	H.I.	F.S.	ELEV.	Lt	℄	Rt
BM SD 1043				318.663	BM SD 1043 - Elev 318.663 - FB 3338-33		
					E. ARROYO DR - NLY SIDE - APPROX 122'		
					E. of INTER CENTURION AVE - A SET Spk in cb.		
T.P.				315 52			
1+00				313 92		℄	
1+16				313 38			
1+50				314 75		℄	
				315 31			10° edge punt
				316 00			20° grd
				314 83	9.5 edge Punt		
2+00				316 81		℄	
				317 43			10° edge punt
				318 1			20 grd
				316 82	10° edge punt		
2+50				319 33		℄	
				320 24			10° edge punt
				321 7			14 brk
				322 7			20 grd
				319 71	10° edge punt		
T.P.				319 37			

F.B. 3345 Pg. 228
Job No. 6112.25 Division No. Notes Red Plotted Profile
Survey of ARROYO DR S.D. # 1225 Date Date No.
Survey by SPRIGGS Notes WALSH Notes Chkd. Checked X-Sec.
Indexed C.J. GALLI Date Date Date No.

76-L298 CE 307 3-61

PLEASE RETURN TO
LOS ANGELES COUNTY ENGINEER
403 LOS ANGELES COUNTY ENGINEERING BLDG.

NOTE: ANY ADDITIONS OR CHANGES ON THIS SHEET MUST BE MADE OR CIRCLED IN RED INK, WITH DATE AND NAME OF PERSON MAKING CHANGE.

Do not extend notes this side of this line.

STATION	B. S.	H. I.	F. S.	ELEV.	Lt	℄	Rt
3+00				322 72		℄	
				323 45			10° edge pvmt/dbl
				326 7			15 To brk
				327 5			20° FLAT
				322 74	10° edge pvmt		
T.P.				319 37			
T P				313 52			
BM — S.D. 1043					BM. S.D. 1043 - Elev 318.663 - FB 3338-33		
					E ARROYO DR. - NLY SIDE - APPROX 122' E of		
					℄ INTER CENTURION AVE - A SET SPK IN CO		

Profile Notes Red ____ Plotted ____ Job No. 6112.25 Division No. ____ F.B. 3345 Pg. ____
No. ____ Date ____ Date ____ Survey of ARROYO DR. S.D. # 1225
X-Sec. Notes Chkd. ____ Checked ____ Survey by SPRAGG Notes [illegible] Date 3-16-67
No. ____ Date ____ Date ____ Map No. ____ Indexed C. J. GALLI Date ____

F.B. 345 Pg. 230

Job No. _____ Division No. _____ Notes Red _____ Plotted _____ Profile

Survey of _____ Date _____ Date _____ No. _____

Survey by _____ Notes _____ Notes Chkd. _____ Checked _____ Sec.

Indexed _____ Date _____ Date _____ Date _____ No. _____

76-L298 CE 307 B-61

PLEASE RETURN TO

LOS ANGELES COUNTY ENGINEER

403 Los Angeles County Engineering Bldg.

Do not extend notes this side of this line.

NOTE: ANY ADDITIONS OR CHANGES ON THIS SHEET MUST BE MADE OR CIRCLED IN RED INK, WITH DATE AND NAME OF PERSON MAKING CHANGE

STATION	B.S.	H.I.	F.S.	ELEV.