611204 SURVEY OF N.E. Lawndale S.D. B.B. 3346 Pg. 5
English
Ed. DATE 3-30-67
E. J. GALLI DATE APR 12 '67

NORTHEAST LAWNDALE

STORM DRAIN

PROJECT No. 1204

J.N. 6112.04

Bench Levels

for lines

A, B, C, D and E.

March 30, 1967
English
Dupuis
Tollison

f:
ecise Level
nes 21 & 22.
B. 2501.
ed on 1965 Adjustment

Microfilmed 9/30-84

F. B. 3346 Pg. 6

JOB NO. 6112.04 SURVEY OF N.E. Lawndale S.D. NOTES RED.
SURVEY BY English DATE
NOTES BY Ed. DATE 3-30-67 NOTES CHKD. A. E. DARI
INDEXED C. J. GALLI DATE DATE MAY 7 '67

INDEX MAP

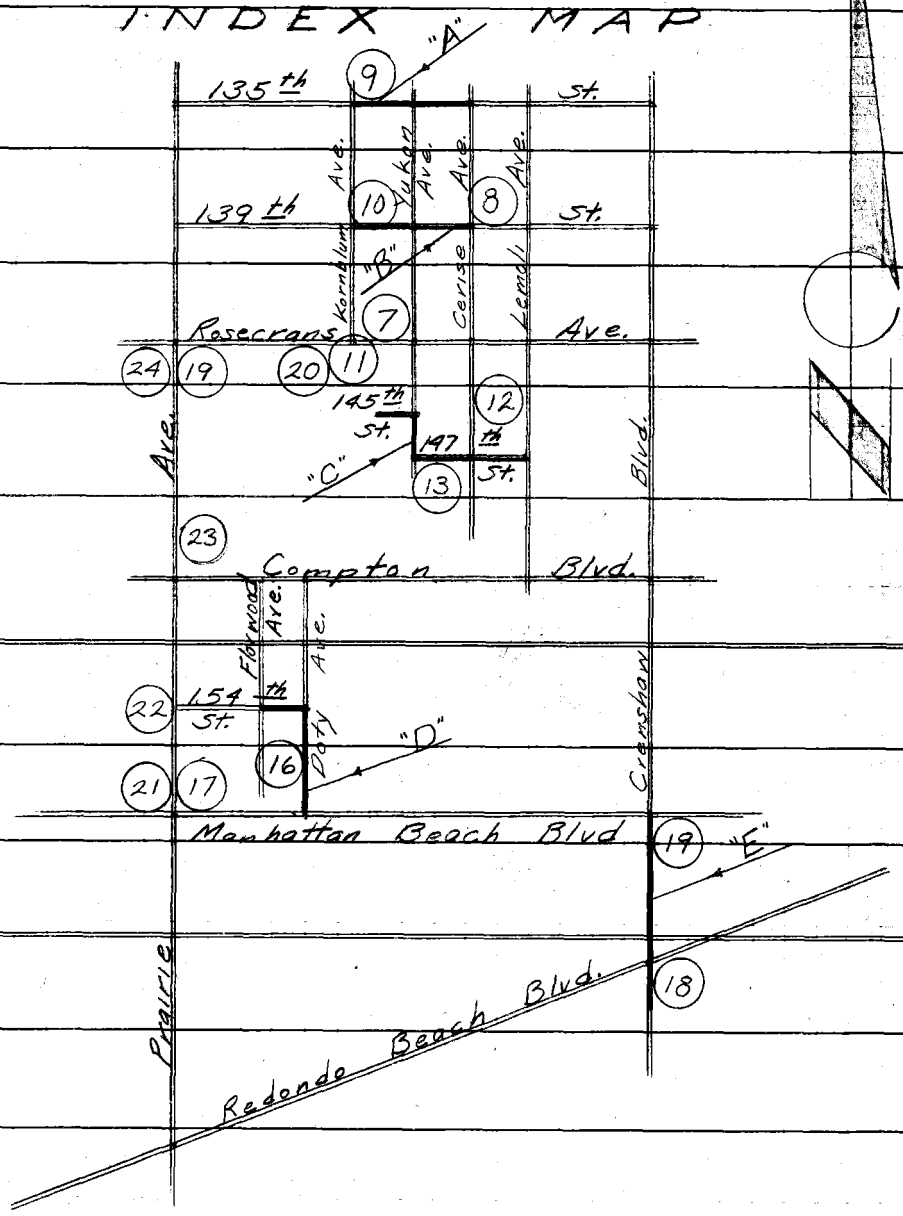

B.M.	1ST RUN	DIFF.	2ND RUN	3RD RUN	ADJ. ELEV.	DESCRIPTION

765420 P 3 4-54

PLEASE RETURN TO
LOS ANGELES COUNTY SURVEYOR
725 LOS ANGELES COUNTY ENGINEERING BLDG.

Do not extend notes this side of this line

NOTE: ANY ADDITIONS OR CHANGES ON THIS SHEET MUST BE MADE OR CIRCLED IN RED INK, WITH DATE AND NAME OF PERSON MAKING CHANGE.

[redacted] 4-54 65

PLEASE RETURN TO
LOS ANGELES COUNTY SURVEYOR
725 LOS ANGELES COUNTY ENGINEERING BLDG.

NOTE: ANY ADDITIONS OR CHANGES ON THIS SHEET MUST BE MADE OR CIRCLED IN RED INK, WITH DATE AND NAME OF PERSON MAKING CHANGE.

Do not extend notes this side of this line

B.M. fd. B.M.	1ST RUN	DIFF.	2ND RUN	3RD RUN	ADJ. ELEV.	DESCRIPTION
21-13A	50.073					B.M. 21-13A, el = 50.073, F.B. 1391-17A
	5.280		5.210			Rosecrans & Yukon, 71.8 N. & 19.5 W.
⊼	55.353	+0.005	+0.000			A. but. br. cp. mon. in H.H.
	5.275		5.210			
T.P. #1	50.078					Spk.
	4.883		4.820			
⊼	54.961	-0.181	-0.180			Note: For level check between
	5.064		5.000			B.M. 21-14 & B.M. 21-13A see
T.P. #2	49.897					pages 19 & 20.
	5.168		5.172			
⊼	55.065	+1.026	+1.023			
fd. B.M.	4.142		4.149			el = 50.922
S.D. 33	50.923				50.922	S.D. 33, ~~el = 51.099~~, F.B. 2501-30
	3.720		3.890			Rosecrans Ave & Cerise Ave.
⊼	54.643	-1.260	-1.259			S.E. Cor. - Bt. spk. in conc. walk
	4.980		5.149			to Ho. # 3360 Rosecrans.
T.P. #3	49.663					Spk.
	5.715		5.548			
⊼	55.378	+1.045	+1.046			
fd. B.M.	4.670		4.502			el = 50.707
S.D. 34	50.708				50.707	S.D. 34, ~~el = 50.891~~, F.B. 2501-30
	4.277		4.062			Cerise Ave. W. side & 530' ± N.
⊼	54.985	-0.353	-0.356			of Rosecrans Ave. Bt. spk in
	4.630		4.418			N.W. cor. of conc. walk to Ho #
T.P. #4	50.355					14103
	4.970		5.140			
⊼	55.325	-0.310	-0.305			
	5.280		5.445			
T.P. #5	50.045					Spk.

NOTES RED. JOB NO. 6112.04 SURVEY OF N.E. Lawndale S.D.
DATE SURVEY BY English
NOTES CHKD. A. E. [illegible] Ed. DATE 3-31-67
DATE MAY 3 '67 INDEXED C. J. GALLI DATE

F.B. 3346 PG. 7

768420 S & E-353 4-54

PLEASE RETURN TO
LOS ANGELES COUNTY SURVEYOR
725 LOS ANGELES COUNTY ENGINEERING BLDG.

NOTE: ANY ADDITIONS OR CHANGES ON THIS SHEET MUST BE MADE OR CIRCLED IN RED INK, WITH DATE AND NAME OF PERSON MAKING CHANGE.

Do not extend notes this side of this line

JOB NO. 6112.04 SURVEY OF N.E. Lowndale S.D. NOTES RED. DATE
SURVEY BY Eng/Ed. DATE 3-30-67 NOTES CHKD. DATE MAY 3 '67
NOTES BY
INDEXED C. J. GALLI DATE

F. B. 3346 PG. 8

B.M.	1ST RUN	DIFF.	2ND RUN	3RD RUN	ADJ. ELEV.	DESCRIPTION
T.P. #5	50.045					Spk.
	5 151		4.992			
Π	55.196	-0.322	-0.324			
	5 473		5 316			
T.P. #6	49.723					"
	5.169		5.010			
Π	54 892	+ 0.831	+ 0.830			S.D. 3034 el= 50.552
Set B.M.	4.338		4.180			139th St. & Cerise Ave. S.W. Cor.
S.D. 3034	50.554				50.552	8t, spk. in cb. 50' W. of W end C.R.
	4 340		4.248			
Π	54.894	-0.507	-0.504			
	4 847		4752			
T.P. #7	50.047					Spk.
	5338		5.222			
Π	55.385	+ 0.323	+ 0.319			
	5.015		4 903			
T.P. #8	50.370					"
	5305		5.167	5.110		
Π	55.675	~~+0.255~~	+0.247	+0.248		
	5.050		4920	4862		
T.P. #9	50.625					"
	5490		5.421			
Π	56.115	-0.275	-0.278			
	5765		5.699			
T.P. #10	50.350					"
	5.089		5.170			
Π	55.439	- 0.331	-0.333			
	5420		5.503			
T.P. #11	50.019					"

76S420 S & E-353 4-54

PLEASE RETURN TO
LOS ANGELES COUNTY SURVEYOR
725 LOS ANGELES COUNTY ENGINEERING BLDG.

NOTE: ANY ADDITIONS OR CHANGES ON THIS SHEET MUST BE MADE OR CIRCLED IN RED INK, WITH DATE AND NAME OF PERSON MAKING CHANGE.

Do not extend notes this side of this line

B.M.	1ST RUN	DIFF.	2ND RUN	3RD RUN	ADJ. ELEV.	DESCRIPTION
T.P. #11	50.019					Spk.
	5.230		5.151			
π	55.249	+ 0.379	+0.381			
Set B.M.	4.851		4770			
S.D. 3035	50.398				50.387	S.D. 3035 el= 50.387
	4.935		4.811			135th St. & Cerise Ave. S.W. cor.
π	55.333	- 0.014	- 0.014			Bt. Spk. in cb. 60' W. of W. end C.R.
	4949		4825			
T.P. #12	50.384					Spk.
	5207		5.125			
π	55.591	+ 0.442	+ 0.440			
	4.765		4685			
T.P. #13	50.826					"
	6.438		6.250	6.182		
π	57.264	~~+0.428~~	+0.420	+0.421		
	6.010		5.830	5.761		
T.P. #14	51.254					"
	5.947		5.831			
π	57.201	+ 0.743	+0.740			
Set B.M.	5.204		5.091			
S.D. 3036	51.997				51.977	S.D. 3036 el= 51.977
	5609		5.550			135th St. & Kornblum Ave. S.E. Cor.
π	57.606	+ 0.441	+ 0.439			Bt. Spk. in cb. 50' E. of E. end C.R.
	5.168		5.111			
T.P. #15	52.438					"
	5535		5.330			
π	57.973	- 0420	- 0.420			
	5955		5750			
T.P. #16	52.018					"

NOTES RED. JOB NO. 6112.04 SURVEY OF N.E. Lawndale S.D.
DATE SURVEY BY English
NOTES CHKD. A. E. DART NOTES BY Ed. DATE 4-3-67
DATE 3 67 INDEXED C. J. GALLI DATE

F. B. 3346 PG. 9

76S420 S & E-353 4-54

PLEASE RETURN TO
LOS ANGELES COUNTY SURVEYOR
725 LOS ANGELES COUNTY ENGINEERING BLDG.

NOTE: ANY ADDITIONS OR CHANGES ON THIS SHEET MUST BE MADE OR CIRCLED IN RED INK, WITH DATE AND NAME OF PERSON MAKING CHANGE.

Do not extend notes this side of this line

B.M.	1ST RUN	DIFF.	2ND RUN	3RD RUN	ADJ. ELEV.	DESCRIPTION
T.P. #16	52.018					Spk.
	4947		4.810			
⊼	56.965	- 0.498	- 0.500			
	5445		5310			
T.P. #17	51.520					"
	5.277		5.165			
⊼	56.797	- 0.361	- 0.364			
	5.638		5.529			
T.P. #18	51.159					"
	5.428		5.282			
⊼	56.587	-0.335	- 0.333			
Set B.M.	5 763		5.615			
S.D. 3037	50.824				50.803	S.D. 3037 el= 50.803
	5.382		5.243			139th St. & Kornblum Ave. S.E. Cor.
⊼	56.206	-0.035	- 0.033			Bt. spk. in cb. 40' E. of E. end C.R.
	5.417		5 276			
T.P. #19	50.789					Spk.
	5.643		5.563			
⊼	56.432	+ 0.252	+ 0.254			
	5.391		5.309			
T.P. #20	51.041					"
	5.665		5.557			
⊼	56.706	+0.323	+ 0.324			
	5.342		5.233			
T.P. #21	51.364					"
	5.769					
⊼	57.133		5.664			
	5.769	+ 0.000	+ 0.000			
T.P. #22	51.364		5.664			"

JOB NO. 6112.04 SURVEY OF N.E. Lawndale S.D. NOTES RED
SURVEY BY English DATE
NOTES BY Ed. DATE 4-67 NOTES CHKD A. E. Dapp
INDEXED C. J. GALLI DATE DATE MAY 3 '67

F. B. 3346 PG. 10

76S420 S & E-353 4-54

PLEASE RETURN TO
LOS ANGELES COUNTY SURVEYOR
725 LOS ANGELES COUNTY ENGINEERING BLDG.

NOTE: ANY ADDITIONS OR CHANGES ON THIS SHEET MUST BE MADE OR CIRCLED IN RED INK, WITH DATE AND NAME OF PERSON MAKING CHANGE.

Do not extend notes this side of this line

B.M.	1ST RUN	DIFF.	2ND RUN	3RD RUN	ADJ. ELEV.	DESCRIPTION
T.P. #22	51.364					Spk.
	5.361		5.249			
⊼	56.725	-0.539	-0.540			
	5.900		5.789			
T.P. #23	50.825					"
	5.908		5.649			
⊼	56.733	+0.607	+0.608			
fd. B.M.	5.301		5.041			el = 51.410
S.D. 31	51.432				51.410	S.D. 31, el = ~~51.533~~, F.B. 2501-28
	4.762		4.650			Rosecrans Ave. & Kornblum Ave. S.E. Cor.
⊼	56.194	-0.582	-0.581			Bt. spk. in cb. 55' S. of S. end C.R.
	5.344		5.231			
T.P. #24	50.850					Spk.
	5.283		5.392			
⊼	56.133	-0.375	-0.377			
	5.658		5.769			
T.P. #25	50.475					"
	5.399		5.471			
⊼	55.874	-0.379	-0.380			
fd. B.M.	5.778		5.851			
21-13A	50.096				50.073	B.M. 21-13A, el = 50.073 (see pg. 7 for description).
fd. B.M.	Pg. 7					
S.D. 33	50.923				50.922	S.D. 33, el = 50.922
	4.019		3.940			(see pg. 7 for description).
⊼	54.942	-1.169	-1.168			
	5.188		5.108			
T.P. #26	49.754					Spk.

NOTES RED ____ JOB NO. 6112.04 SURVEY OF N.E. Lowndale S.D.
DATE ____ SURVEY BY English
NOTES CHKD. A. E. DART NOTES BY ____ DATE 4-67
DATE MAY 3 '67 INDEXED C. J. GALLI DATE ____

F.B. 3346 PG. 11

76S420 S & E-353 4-54

PLEASE RETURN TO
LOS ANGELES COUNTY SURVEYOR
725 LOS ANGELES COUNTY ENGINEERING BLDG.

NOTE: ANY ADDITIONS OR CHANGES ON THIS SHEET MUST BE MADE OR CIRCLED IN RED INK, WITH DATE AND NAME OF PERSON MAKING CHANGE.

Do not extend notes this side of this line

JOB NO. 6112.04 SURVEY OF N.E. Lowndale S.D. NOTES RED.
SURVEY BY English DATE
NOTES BY Ed. DATE 4-67 NOTES CHKD A. E. DART
INDEXED G. J. GALLI DATE DATE MAY 3 '67

F.B. 3346 PG. 12

B.M.	1ST RUN	DIFF.	2ND RUN	3RD RUN	ADJ. ELEV.	DESCRIPTION
T.P. #26	49.754					Spk.
	4.125		3.985			
T	53.879	-1.650	-1.655			
	5.775		5.640			
T.P. #27	48.104					"
	5.381		5.269			
T	53.485	+0.899	+0.899			
fd. B.M.	4.482		4.370			el= 49.002
S.D. 10	49.003				49.002	S.D. 10, el= ~~49.198~~, F.B. 2501-23
	4.828		4.654			East side Lemoli Ave. & 170'± S.
T	53.831	-0.470	-0.467			of Rosecrans Ave. Bt. Spk. 1'± S.
	5.298		5.121			of N. edge conc dr. (No. #14312) &
T.P. #28	48.533					14'± E. of W. end dr.
	5.235		5.148			
T	53.768	+0.146	+0.148			
	5.089		5.000			
T.P. #29	48.679					Spk.
	5.160		5.090	4.989		
T	53.839	~~-0.070~~	-0.076	-0.073		
	5.230		5.166	5.062		
T.P. #30	48.609					"
	4.889		4.815			
T	53.498	-0.298	-0.298			
	5.187		5.113			
T.P. #31	48.311					"
	4.932		4.857			el= 49.208
T	53.243	+0.903	+0.907			B.M. S.D. 8, el= ~~49.361~~, F.B. 2501-24
fd. B.M.	4.029		3.950			Lemoli Ave. & 147th St. N.W. Cor.
S.D. 8	49.214				49.208	Bt. Spk. in conc. dr. to Ho #14629
						1'± S. of N. edge dr. & 22'± W. of E. end dr.

76S420 S & E-353 4-54

PLEASE RETURN TO
LOS ANGELES COUNTY SURVEYOR
725 LOS ANGELES COUNTY ENGINEERING BLDG.

NOTE: ANY ADDITIONS OR CHANGES ON THIS SHEET MUST BE MADE OR CIRCLED IN RED INK, WITH DATE AND NAME OF PERSON MAKING CHANGE.

Do not extend notes this side of this line

B.M.	1ST RUN	DIFF.	2ND RUN	3RD RUN	ADJ. ELEV.	DESCRIPTION
S.D. 8	49.214					Bt. Spk.
	4.069		4.145			
π	53.283	-1.077	-1.076			
	5.146		5.221			
T.P. #32	48.137					Spk.
	5.550		5.480			
π	53.687	+0.505	+0.509			
	5.045		4.971			
T.P. #33	48.642					"
	5.380		5.285			
π	54.022	+0.599	+0.599			
	4.781		4.686			
T.P. #34	49.241					"
	4.909		4.822			
π	54.150	+0.388	+0.386			
Set B.M.	4.521		4.436			
S.D. 3038	49.629				49.623	S.D. 3038 el= 49.623
	4.883		4.789			147th St. & Cerise Ave. S.W. Cor.
π	54.512	-0.367	-0.362			Bt. Spk. in cb. 50' W. of W. end C.R.
	5.250		5.151			
T.P. #35	49.262					Spk.
	5.351		5.200			
π	54.613	-0.920	-0.923			
	6.271		6.123			
T.P. #36	48.342					S.D. 3039 el= 49.168
	5.332		5.252			147th St. & Yukon Ave. N.E. Cor.
π	53.674	+0.831	+0.831			Bt. Spk. in cb. 50' N. of N. end C.R.
Set B.M.	4.501		4.421			
S.D. 3039	49.173				49.168	

NOTES RED _____ JOB NO. 6112.04 SURVEY OF N.E. Lawndale S.D.
DATE _____ SURVEY BY English
NOTES CHKD A. E. DART NOTES BY Ed. DATE 4-67
DATE MAY 3 '67 INDEXED C. J. GALLI DATE

F.B. 3346 PG. 13

76S420 S & E-353 4-54

PLEASE RETURN TO
LOS ANGELES COUNTY SURVEYOR
725 LOS ANGELES COUNTY ENGINEERING BLDG.

NOTE: ANY ADDITIONS OR CHANGES ON THIS SHEET MUST BE MADE OR CIRCLED IN RED INK, WITH DATE AND NAME OF PERSON MAKING CHANGE.

Do not extend notes this side of this line

JOB NO. 6112.04 SURVEY OF N.E. Lawndale S.D.
SURVEY BY English
NOTES BY Ed. DATE 4-67
INDEXED C. J. GALLI DATE
NOTES RED DATE
NOTES CHKD. A. E. DART DATE MAY 3 '67
F. B. 3346 PG. 14

B.M.	1ST RUN	DIFF.	2ND RUN	3RD RUN	ADJ. ELEV.	DESCRIPTION
S.D. 3039	49.173					Bt. Spk.
	4.240		4.355			
π	53.413	- 0.992	- 0.994			
	5.232		5.349			
T.P. #37	48.181					Spk.
	4.922		4.761			
π	53.103	- 0.436	- 0.431			
	5.358		5.192			
T.P. #38	47.745					"
	4.983		4.847			
π	52.728	- 0.518	- 0.518			
	5.501		5.365			
T.P. #39	47.227					"
	4.859		5.000			
π	52.086	- 0.351	- 0.349			
	5.210		5.349			
T.P. #40	46.876					"
	5.038		4.868			
π	51.914	+ 0.755	+ 0.750			
	4.283		4.118			
T.P. #41	47.631					"
	6.000		5.770			
π	53.631	+ 0.999	+ 1.000			
	5.001		4.770			
T.P. #42	48.630					"
	5.180		5.061			
π	53.810	+ 0.359	+ 0.359			
	4.821		4.702			
T.P. #43	48.989					"

765420 S & E-353 4-54

PLEASE RETURN TO
LOS ANGELES COUNTY SURVEYOR
725 LOS ANGELES COUNTY ENGINEERING BLDG.

NOTE: ANY ADDITIONS OR CHANGES ON THIS SHEET MUST BE MADE OR CIRCLED IN RED INK, WITH DATE AND NAME OF PERSON MAKING CHANGE.

Do not extend notes this side of this line

NOTES RED _____ JOB NO. 6112.04
DATE _____ SURVEY BY English SURVEY OF N.E. Lawndale S.D.
NOTES CHKD. A. E. DART NOTES BY Eg. DATE 4-67
DATE MAY 3 '67 INDEXED C. J. GALLI DATE _____

F.B. 336 PG. 15

B.M.	1ST RUN	DIFF.	2ND RUN	3RD RUN	ADJ. ELEV.	DESCRIPTION
T.P.#43	48.989					Spk.
	5.229		5.095			
π	54.218	+ 0.406	+ 0.405			
	4.823		4.690			
T.P.#44	49.395					"
	5.212		5.120			
π	54.607	+ 0.362	+ 0.365			
	4.850		4.755			
T.P.#45	49.757					"
	4.340		4.248			
π	54.097	- 1.041	- 1.042			
	5.381		5.290			
T.P.#46	48.716					"
	4.883		4.741			
π	53.599	- 0.437	- 0.439			
	5.320		5.180			
T.P.#47	48.279					"
	4.961		4.818			
π	53.240	- 0.339	- 0.335			
	5.300		5.153			
T.P.#48	47.940					"
	4.997		4.921			
π	52.937	- 0.348	- 0.349			
	5.345		5.270			
T.P.#49	47.592					"
	4.891		4.770			
π	52.483	- 0.439	- 0.438			
	5.330		5.208			
T.P.#50	47.153					"

765420 S & E-353 4-54

PLEASE RETURN TO
LOS ANGELES COUNTY SURVEYOR
725 LOS ANGELES COUNTY ENGINEERING BLDG.

NOTE: ANY ADDITIONS OR CHANGES ON THIS SHEET MUST BE MADE OR CIRCLED IN RED INK, WITH DATE AND NAME OF PERSON MAKING CHANGE.

Do not extend notes this side of this line

JOB NO. 6112.04 SURVEY OF N.E. Lawndale S.D. NOTES RED
SURVEY BY English Ed. DATE 4-67 DATE
NOTES BY DATE NOTES CHKD. A. E. DART
INDEXED C. J. GALLI DATE DATE MAY 3 '67

F.B. 3346 PG. 16

B.M.	1ST RUN	DIFF.	2ND RUN	3RD RUN	ADJ. ELEV.	DESCRIPTION
T.P. #50	47.153					Spk.
	4.900		4.738			
π	52.053	+0.166	+ 0.167			
Set B.M.	4.734		4.571			
S.D. 3040	47.319				47.315	S.D. 3040 el. 47.315
	4.698		4.581			154th St. & Doty Ave. S.E. Cor.
π	52.017	- 1.001	- 1.000			Bt. Spk. in cb. 50' S. of S. end C.R.
	5.699		5.581			
T.P. #51	46.318					Spk.
	5.015		4.930			
π	51.333	- 0.434	- 0.439			
	5.449		5.369			
T.P. #52	45.884					"
	5.022		4.752			
π	50.906	- 0.358	- 0.357			
	5.380		5.109			
T.P. #53	45.526					"
	4.669		4.502			
π	50.195	- 0.601	- 0.600			
	5.270		5.102			
T.P. #54	44.925					"
	5.169		5.013			
π	50.094	+ 0.122	+ 0.124			
Set B.M.	5.047		4.889			
S.D. 3041	45.047				45.044	S.D. 3041 el. 45.044
	5.650		5.440			Doty Ave. & Manhattan Beach Blvd.
π	50.697	+0.728	+ 0.730			N.E. cor. - B.M. nail in cb. at ctr.
	4.922		4.710			of C.R.
T.P. #55	45.775					Spk.

76S420 S & E-253 4-54

PLEASE RETURN TO
LOS ANGELES COUNTY SURVEYOR
725 LOS ANGELES COUNTY ENGINEERING BLDG.

NOTE: ANY ADDITIONS OR CHANGES ON THIS SHEET MUST BE MADE OR CIRCLED IN RED INK, WITH DATE AND NAME OF PERSON MAKING CHANGE.

Do not extend notes this side of this line

NOTES RED _____ JOB NO. 6112.04 SURVEY OF N.E. Lawndale S.D.
DATE _____ SURVEY BY Eng/Isp Eq. DATE 4-67
NOTES CHK'D A. E. DART NOTES BY _____
DATE MAY 7 '67 INDEXED C. J. GALLI DATE _____

B.M.	1ST RUN	DIFF.	2ND RUN	3RD RUN	ADJ. ELEV.	DESCRIPTION
T.P. #55	45.775					Spk.
	5.277		5.390			
Π	51.052	+ 0.482	+ 0.480			
	4.795		4.910			
T.P. #56	96.257					"
	5.351		5.180			
Π	51.608	+ 0.459	+ 0.460			
	4.892		4.720			
T.P. #57	46.716					"
	5.885		5.695			
Π	52.601	+ 0.410	+ 0.410			
	5.475		5.285			
T.P. #58	47.126					"
	5.299		5.155			
Π	52.425	+ 0.919	+ 0.915			
fd. B.M.	4.380		4.240			el 48.043
KV-39	48.045				48.043	KV-39, el= ~~48.209~~, F.B. 2501-12
	5.710		5.538			Prairie Ave. & Manhattan Beach Blvd.
Π	53.755	+ 0.455	+ 0.456			N.E. cor.- Bt. Spk. in cb. 5' E. of E. end C.R.
fd. B.M.	5.255		5.082			el = 48.498
S.D. 1	48.500				48.498	S.D. 1, el.= ~~48.662~~, F.B. 2501-12
	Con't.	Pg. 21				Prairie Ave. & Manhattan Beach Blvd.
						N. W. cor.- Bt. Spk. in cb. 50' N. of N. end C.R.
fd. B.M.						B.M. 22-3A, el.= 38.967, F.B. 1395-123
22-3A	38.967				38.967	166th St. & Atkinson Ave.- N. E. Cor.
	6.025	+ 0.501	5.921			17.8 N. & 30.4 E. of ℄ int.
Π	44.992	~~+ 0.499~~	+ 0.500			A B.M. mon. in H.H.
	5.524		5.421			
T.P. #59	39.468					Spk.

F. B. 3346 Pg. 17

769420 S & E-353 4-54

PLEASE RETURN TO
LOS ANGELES COUNTY SURVEYOR
725 LOS ANGELES COUNTY ENGINEERING BLDG.

NOTE: ANY ADDITIONS OR CHANGES ON THIS SHEET MUST BE MADE OR CIRCLED IN RED INK, WITH DATE AND NAME OF PERSON MAKING CHANGE.

Do not extend notes this side of this line

JOB NO. 6112.04 SURVEY OF N.E. Lawndale S.D. NOTES RED
SURVEY BY English Ed. DATE 4-67 DATE
NOTES BY DATE NOTES CHK. A. E. DART
INDEXED C. J. CALL DATE DATE MAY 3 '67

F.B. 3346 PG. 18

B.M.	1ST RUN	DIFF.	2ND RUN	3RD RUN	ADJ. ELEV.	DESCRIPTION
T.P. #59	39.468					Spk.
	6.095		6.004			
⊼	45.563	+1.098	+1.098			
	4.997		4.906			
T.P. #60	40.566					"
	6.707		6.598			
⊼	47.273	+0.571	+0.574			
	6.136		6.024			
T.P. #61	41.137					"
	5.652		5.544			
⊼	46.789	+0.484	+0.482			
	5.168		5.062			
T.P. #62	41.621					"
	6.194		6.114			
⊼	47.815	+0.173	+0.173			
Set B.M.	6.021		5.941			
S.D. 3042	41.794				41.786	S.D. 3042 el = 41.786
	5.783		5.636			Manhattan Beach Blvd. & Crenshaw
⊼	47.577	+0.395	+0.392			Blvd. - N.E. cor. - Bt. spk. in cb.
	5.388		5.244			50' E. of E. end C.R.
T.P. #63	42.189					
	6.170		6.648			
⊼	48.959	+0.478	+0.480			
	6.292		6.168			
T.P. #64	42.667					
	5.807		5.704			
⊼	48.474	+0.975	+0.975			S.D. 3043 el = 43.630
Set B.M.	4.832		4.729			Crenshaw Blvd. E. side & 0.15 mi.
S.D. 3043	43.642				43.630	N. of Redondo Beach Blvd. - Bt. Spk.
						in cb. in front of Bldg. #16000

76S420 S & E-353 4-54

PLEASE RETURN TO
LOS ANGELES COUNTY SURVEYOR
725 LOS ANGELES COUNTY ENGINEERING BLDG.

NOTE: ANY ADDITIONS OR CHANGES ON THIS SHEET MUST BE MADE OR CIRCLED IN RED INK, WITH DATE AND NAME OF PERSON MAKING CHANGE.

Do not extend notes this side of this line

B.M.	1ST RUN	DIFF.	2ND RUN	3RD RUN	ADJ. ELEV.	DESCRIPTION
S.D. 3043	43.642				43.630	Bt. Spk.
	6.487		6.394			
⊼	50.129	+ 1.029	+ 1.028			
	5.458		5.366			
T.P. #65	44.671					Spk.
	6.737		6.553			
⊼	51.408	+ 0.989	+ 0.988			
	5.748		5.565			
T.P. #66	45.660					Spk.
	6.941		6.832			
⊼	52.601	+ 1.394	+ 1.393			
fd. B.M.	5.547		5.439			
22-2A	47.054				47.037	22-2A, el= 47.037, F.B. 1395-119 Crenshaw Blvd. & Manhattan Beach Blvd. - S.E. Cor. - B.M. mon. in H.H. 1± back of c.b. & 32' E. of E. end C.R.
fd. B.M.						B.M. 21-14A, el= 54.536, F.B. 3702-32
21-14 A	54.536				54.536	Rosecrans Ave. & Prairie Ave, S.W. Cor. 24' W. & 16' S. of c.b.s, C.E. mon. in H.H.
	4.720		4.392			
⊼	59.256	- 1.118	- 1.117			
fd. B.M.	5.838		5509			B.M. 21-14, el= 53.421, F.B. 3702-31
21-14	53.418				53.421	Rosecrans Ave. & Prairie Ave. ℄ Int.
	5.161		5.010			Br. Cp. mon. in H.H.
⊼	58.579	-0.131	-0.135			
	5292		5.145			
T.P. #67	53.287					Spk.

NOTES RED _____ JOB NO. 6112.04 SURVEY OF N.E. Lomdale S.D.
DATE _____ SURVEY BY English
NOTES CHKD. A. E. DART NOTES BY Ed. DATE 4-67
DATE MAY 7 '67 INDEXED C. J. GALLI DATE

F.B. 3346 PG. 19

76S420 S & E-353 4-54

PLEASE RETURN TO
LOS ANGELES COUNTY SURVEYOR
725 LOS ANGELES COUNTY ENGINEERING BLDG.

NOTE: ANY ADDITIONS OR CHANGES ON THIS SHEET MUST BE MADE OR CIRCLED IN RED INK, WITH DATE AND NAME OF PERSON MAKING CHANGE.

Do not extend notes this side of this line

B.M.	1ST RUN	DIFF.	2ND RUN	3RD RUN	ADJ. ELEV.	DESCRIPTION					
T.P. #67	53.287					Spk.					
	5.505		5.250								
π	58.792	-0.455	-0.452								
	5.960		5.702								
T.P. #68	52.832					"					
	4.828		4.710								
π	57.660	-0.422	-0.425								
	5.250		5.135								
T.P. #69	52.410					"					
	4.820		5040								
π	57.230	-0.345	-0.350								
	5165		5390								
T.P. #70	52.065					"					
	4.908		4.729								
π	56.973	-0.307	-0.309								
	5.215		5.038								
T.P. #71	51.758					"					
	5.110		4 930								
π	56.868	-0.400	-0.400								
	5510		5330								
T.P. #72	51.358					"					
	4.662		4.820								
π	56.020	-0.438	-0.437								
	5.100		5.257								
T.P. #73	50.920					"					
	4.765		4.925								
π	55.685	-0.375	-0.370								
	5140		5295								
T.P. #74	50.545					"					

F. B. 3346 PG. 20

JOB NO. 6112.04 SURVEY OF N.E. Lawndale S.D. NOTES RED.
SURVEY BY English DATE
NOTES BY Ed. DATE 4-67 NOTES CHKD. A. E. DART
INDEXED C. J. GALLI DATE DATE MAY 3 '67

769420 S & E-353 9-55

PLEASE RETURN TO
LOS ANGELES COUNTY ENGINEER
700 LOS ANGELES COUNTY ENGINEERING BLDG.

NOTE: ANY ADDITIONS OR CHANGES ON THIS SHEET MUST BE MADE OR CIRCLED IN RED INK, WITH DATE AND NAME OF PERSON MAKING CHANGE.

Do not extend notes this side of this line

B.M.	1ST RUN	DIFF.	2ND RUN	3RD RUN	ADJ. ELEV.	DESCRIPTION
T.P. #74	50.545					Spk.
	5.167		5.090			
⊼	55.712	-0.463	-0.468			
	5630		5.558			
T.P. #75	50.082					"
	6402		6360			
⊼	56.484	+0.005	+0.009			
fd. B.M.	6397		6351			B.M. 21-13A, el = 50.073, F.B. 1391-17A
21-13A	50.087				50.073	See pg. 7 for description.
B.M. S.D. 1	48.500	= Con't. from		Pg. 17	48.498	B.M. S.D. 1, el. = 48.500, pg. 17
	5.698		5.615			See Pg. 7 for description.
⊼	54.198	+0.295	+0.297			
	5.403		5.318			
T.P. #76	48.795					Spk.
	5.801		5.673			
⊼	54.596	+0.483	+0.483			
	5.318		5.190			
T.P. #77	49.278					"
	5.753		5.683			
⊼	55.031	+0.331	+0.335			
	5.422		5.348			
T.P. #78	49.609					"
	5.823		5.752			
⊼	55.432	+0.426	+0.428			
	5.397		5.324			
T.P. #79	50.035					"

NOTES RED ____ JOB NO. 6112.04 SURVEY OF N.E. Lowndale S.D.
DATE ____ SURVEY BY English
NOTES CHKD A. E. DART NOTES BY ____ DATE 4-67
DATE MAY 3 '67 INDEXED C.J. GALLI DATE ____

F.B. 3346 PG. 21

768420 S & E-353 9-55

PLEASE RETURN TO
LOS ANGELES COUNTY ENGINEER
700 LOS ANGELES COUNTY ENGINEERING BLDG.

NOTE: ANY ADDITIONS OR CHANGES ON THIS SHEET MUST BE MADE OR CIRCLED IN RED INK WITH DATE AND NAME OF PERSON MAKING CHANGE.

Do not extend notes this side of this line

B.M.	1ST RUN	DIFF.	2ND RUN	3RD RUN	ADJ. ELEV.	DESCRIPTION
T.P.#79	50.035					Spk.
	5.583		5.483			
⊼	55.618	-0.585	-0.586			
fd. B.M.	6.168		6.069			el= 49.448
S.D.-3	49.450				49.448	S.D.-3, el= ~~49.553~~, F.B. 2501-11
	6.121		6.029			Prairie Ave. & 154th St., S.E. Cor.
⊼	55.571	+0.617	+0.615			Bt. Spk. in cb. 50' E. of E. end C.R.
	5.504		5.414			
T.P.#80	50.067					Spk.
	5.843		5.782			
⊼	55.910	+0.434	+0.434			
	5.409		5.348			
T.P.#81	50.501					"
	5.754		5.628			
⊼	56.255	+0.238	+0.240			
	5.516		5.388			
T.P.#82	50.739					"
	5.801		5.668			
⊼	56.540	+0.339	+0.341			
	5.462		5.327			
T.P.#83	51.078					"
	6.007		5.924	5.861		
⊼	57.085	~~-0.066~~	-0.079	-0.075		
	6.073		6.003	5.936		
T.P.#84	51.012					"
	6.452		6.353			
⊼	57.464	+0.982	+0.981			
	5.470		5.372			
T.P.#85	51.994					"

JOB NO. 6112.04 SURVEY OF N.E. Lawndale S.D. NOTES RED.
SURVEY BY English DATE
NOTES BY Ed. DATE 4-67 NOTES CHK'D E. DART
INDEXED C. J. GALLI DATE MAY 3 '67

F.B. 3346 PG. 22

765420 S & E-353 9-55

PLEASE RETURN TO
LOS ANGELES COUNTY ENGINEER
700 LOS ANGELES COUNTY ENGINEERING BLDG.

NOTE: ANY ADDITIONS OR CHANGES ON THIS SHEET MUST BE MADE OR CIRCLED IN RED INK, WITH DATE AND NAME OF PERSON MAKING CHANGE.

Do not extend notes this side of this line

NOTES RED ____ DATE ____ NOTES CHKD. E. DARTNOTES BY ____ DATE MAY 3 '67 INDEXED C.J. GALLI DATE ____

JOB NO. 1112.04 SURVEY OF N.E. Lawndale S.D.
SURVEY BY English Eq. DATE 4-67

F.B. 3346 PG. 23

B.M.	1ST RUN	DIFF.	2ND RUN	3RD RUN	ADJ. ELEV.	DESCRIPTION
T.P. #85	51.994					Spk.
	5.170		5.061			
π	57.164	+ 0.732	+ 0.733			
	4.438		4.328			
T.P. #86	52.726					"
	5.844		5.937			
π	58.570	+ 0.520	+ 0.524			
	5.324		5.413			
T.P. #87	53.246					"
	5.402		5.332			
π	58.648	+ 0.884	0.884			
	4.518		4.448			
T.P. #88	54.130					"
	5.047		4.964			
π	59.177	+ 0.239	+ 0.241			
	4.808		4.723			
T.P. #89	54.369					"
	5.865		5.754			
π	60.234	+ 0.380	+ 0.379			
	5.485		5.375			
T.P. #90	54.749					"
	5.303		5.184			
π	60.052	+ 0.056	+ 0.055			
	5.247		5.129			
T.P. #91	54.805					"
	6.675		6.525			
π	61.480	+ 1.005	+ 1.002			
	5.670		5.523			
T.P. #92	55.810					"

F.B. 3346 Pg. 24

JOB NO. 6112.04 SURVEY OF N.E. Lowndale S.D. NOTES RED.
SURVEY BY English DATE
NOTES BY Ed. DATE 4-67 NOTES CHKD. E. DART
INDEXED C. J. GALLI DATE DATE NOV 3 '67

768420 S & E-353 9-55

PLEASE RETURN TO
LOS ANGELES COUNTY ENGINEER
700 LOS ANGELES COUNTY ENGINEERING BLDG.

NOTE: ANY ADDITIONS OR CHANGES ON THIS SHEET MUST BE MADE OR CIRCLED IN RED INK WITH DATE AND NAME OF PERSON MAKING CHANGE.

Do not extend notes this side of this line

B.M.	1ST RUN	DIFF.	2ND RUN	3RD RUN	ADJ. ELEV.	DESCRIPTION
T.P. #92	55.810		4.423			Spk.
	4.541					
T	60.351	-1.261	-1.262			
fd. B.M.	5.802		5.685			
21-14A	54.549				54.536	21-14A, el = 54.536, F.B. 3702-32 See pg. 19 for description.

Notes Ck'd by	Survey of N.E. Lawndale S.D.	F. B. 2246 Pg. 25
Map No.	JN 6112.04 Tape 0235 Std 68 °F	
Office Work	Surveyed by English	
Checked	Notes Ed. Date 4-67	
Date	Indexed G. J. GALLI NOV 26 '67	

NORTHEAST
LAWNDALE

STORM DRAIN
PROJECT No. 1204

J.N. 6112.04

STREET
CENTERLINES
for S.D. Lines
A, B, C, D and E.

April 1967
English
Tollison
Dupuis

Note: Any Additions or Changes on This Sheet Must be Made or Circled in Red Ink With Date and Name of Person Making Change.

Do not extend this side of this line.

PLEASE RETURN TO
LOS ANGELES COUNTY ENGINEER
403 LOS ANGELES COUNTY ENGINEERING BLDG.

76F309S CE #310 6-53

F. B. 3346 PG. 26

INDEX MAP

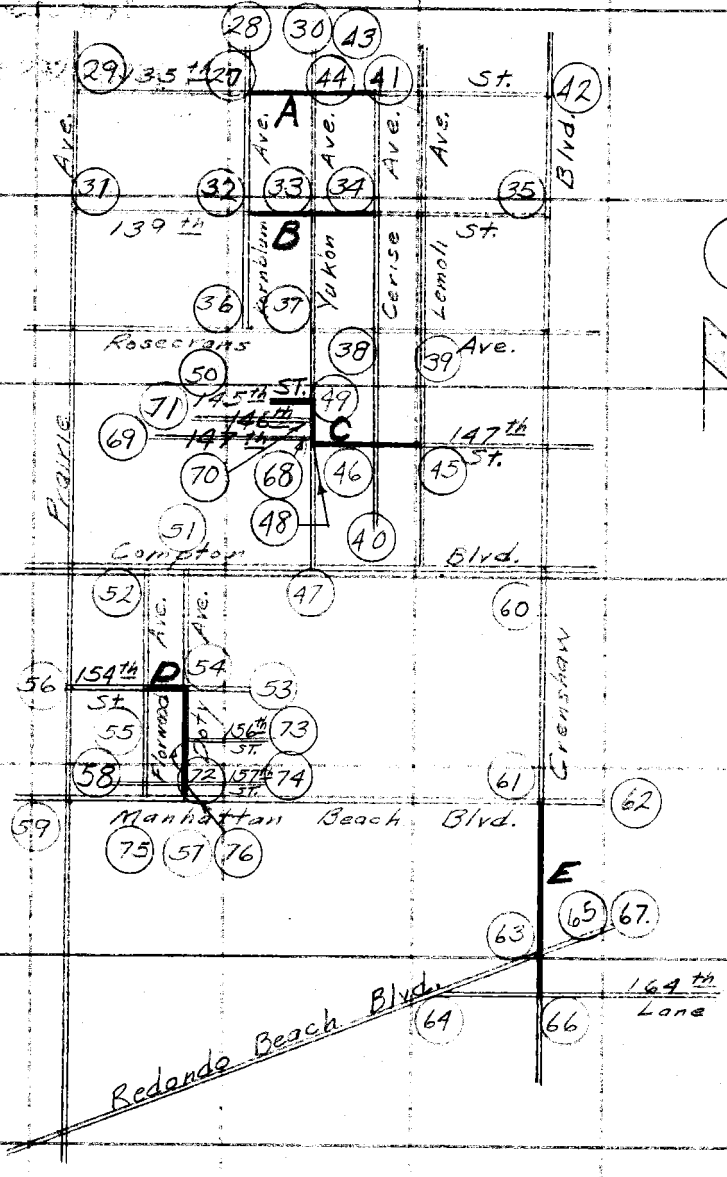

PLEASE RETURN TO
LOS ANGELES COUNTY ENGINEER
403 Los Angeles County Engineering Bldg.

Do not extend this side of this line.

Note: Any Additions or Changes on This Sheet Must be Made or Circled in Red Ink With Date and Name of Person Making Change.

Notes Ck'd by	Survey of N.E. Lowndale S.D.
Map No.	JN 6112.04 Tape 0235 Std 68 °F
Office Work	Surveyed by English
Checked	Notes Ed. Date 4-67
Date	Indexed C. J. GALLI

F. B. 3346 PG. 27

W.S. 2512-2

FOR DESIGN PURPOSES ONLY

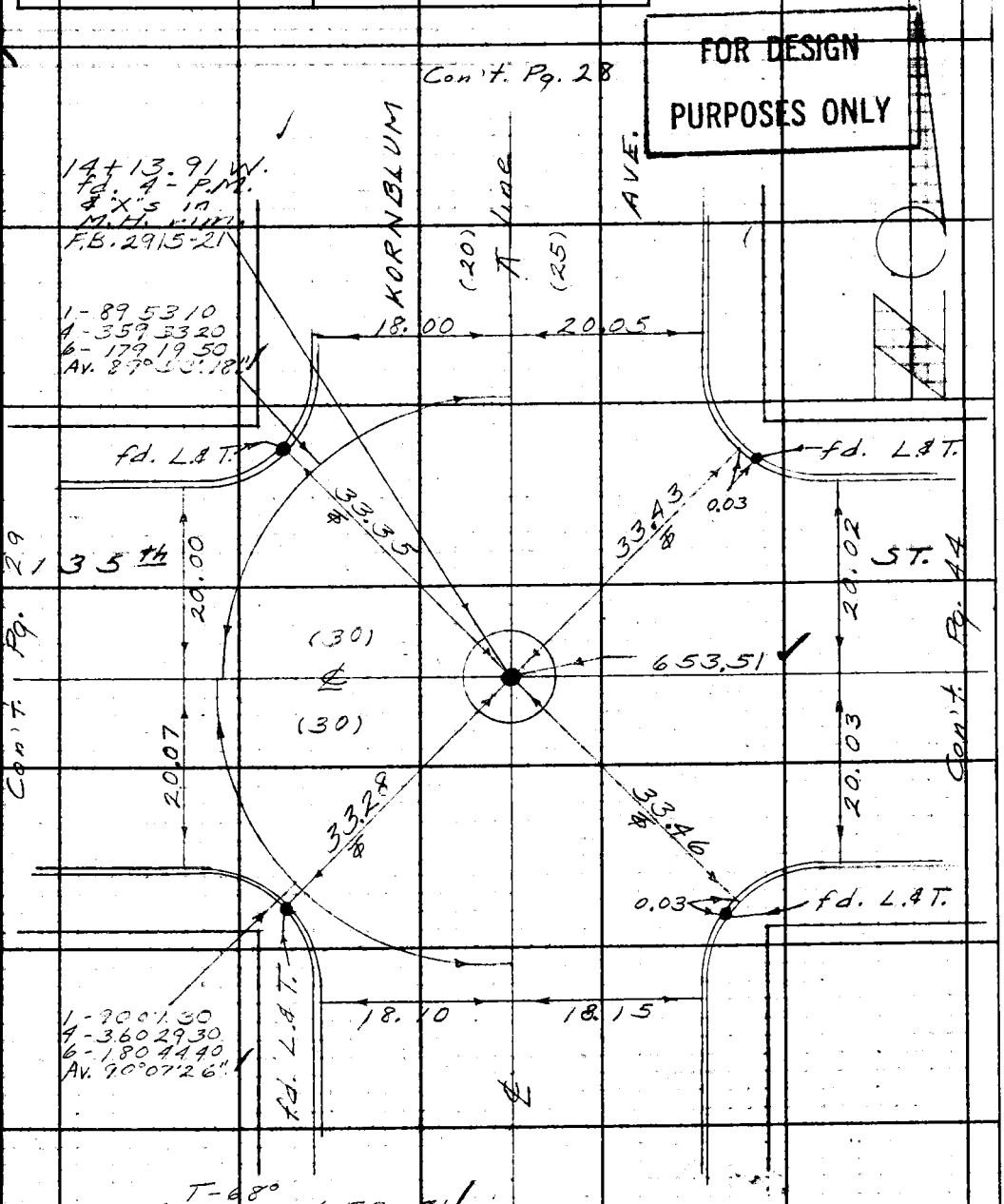

Note: Any Additions or Changes on This Sheet Must be Made or Circled in Red Ink With Date and Name of Person Making Change.

Do not extend this side of this line.

PLEASE RETURN TO
LOS ANGELES COUNTY ENGINEER
4D3 LOS ANGELES COUNTY ENGINEERING BLDG.

76F3095 CE #310 6-63

F. B. 3346 Pg. 28

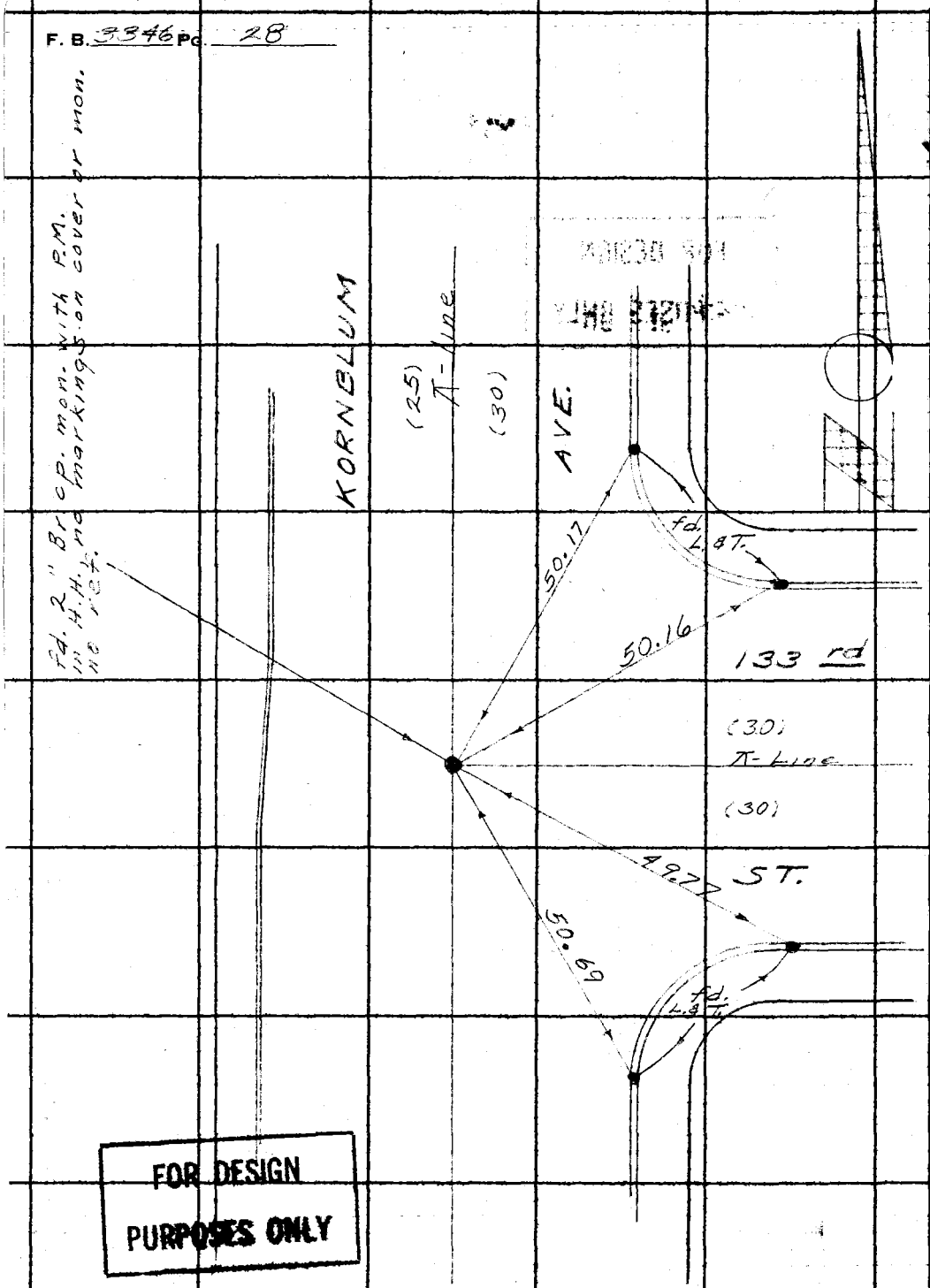

WS25,D-2

PLEASE RETURN TO
LOS ANGELES COUNTY ENGINEER
403 LOS ANGELES COUNTY ENGINEERING BLDG.

Do not extend this side of this line.

Note: Any Additions or Changes on This Sheet Must be Made or Circled in Red Ink With Date and Name of Person Making Change.

FOR DESIGN PURPOSES ONLY

Cont. Pg. 27

Notes Ck'd by	Survey of N.E. Lawndale S.D.	F. B. [illegible] Pg. 29
Map No.	JN 6112.04 Tape 0235 Std 68 °F	
Office Work	Surveyed by English	
Checked	Notes Ed. Date 4-67	
Date	Indexed C. J. GALLI	

W.S. 2.5, 12-3

FOR DESIGN PURPOSES ONLY

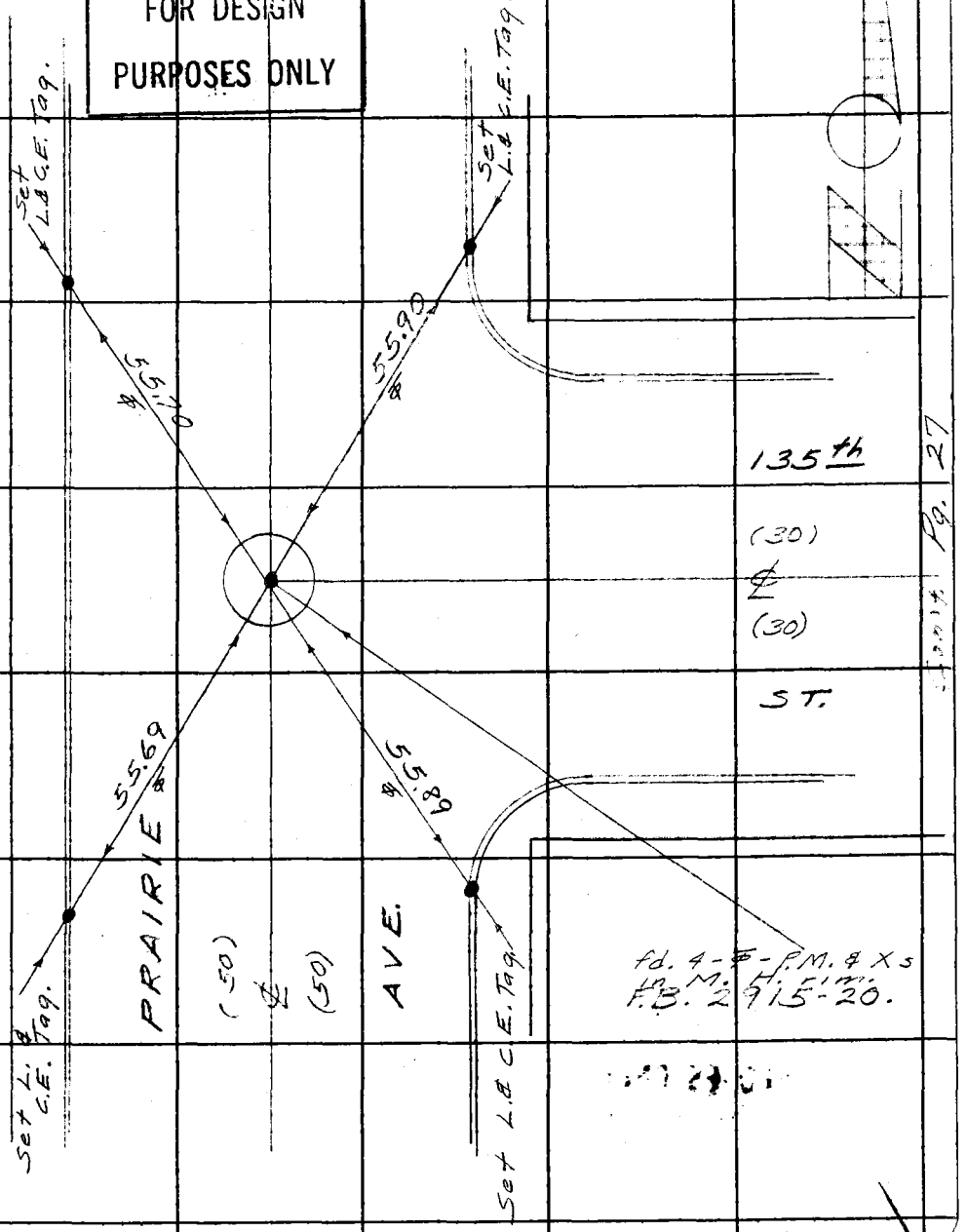

Note: Any Additions or Changes on This Sheet Must be Made or Circled in Red Ink With Date and Name of Person Making Change.

Do not extend this side of this line.

PLEASE RETURN TO
LOS ANGELES COUNTY ENGINEER
403 LOS ANGELES COUNTY ENGINEERING BLDG.

76F309S CE #310 6-63

F. B. 3346 Pg. 30

FOR DESIGN PURPOSES ONLY

MS.25, D-2

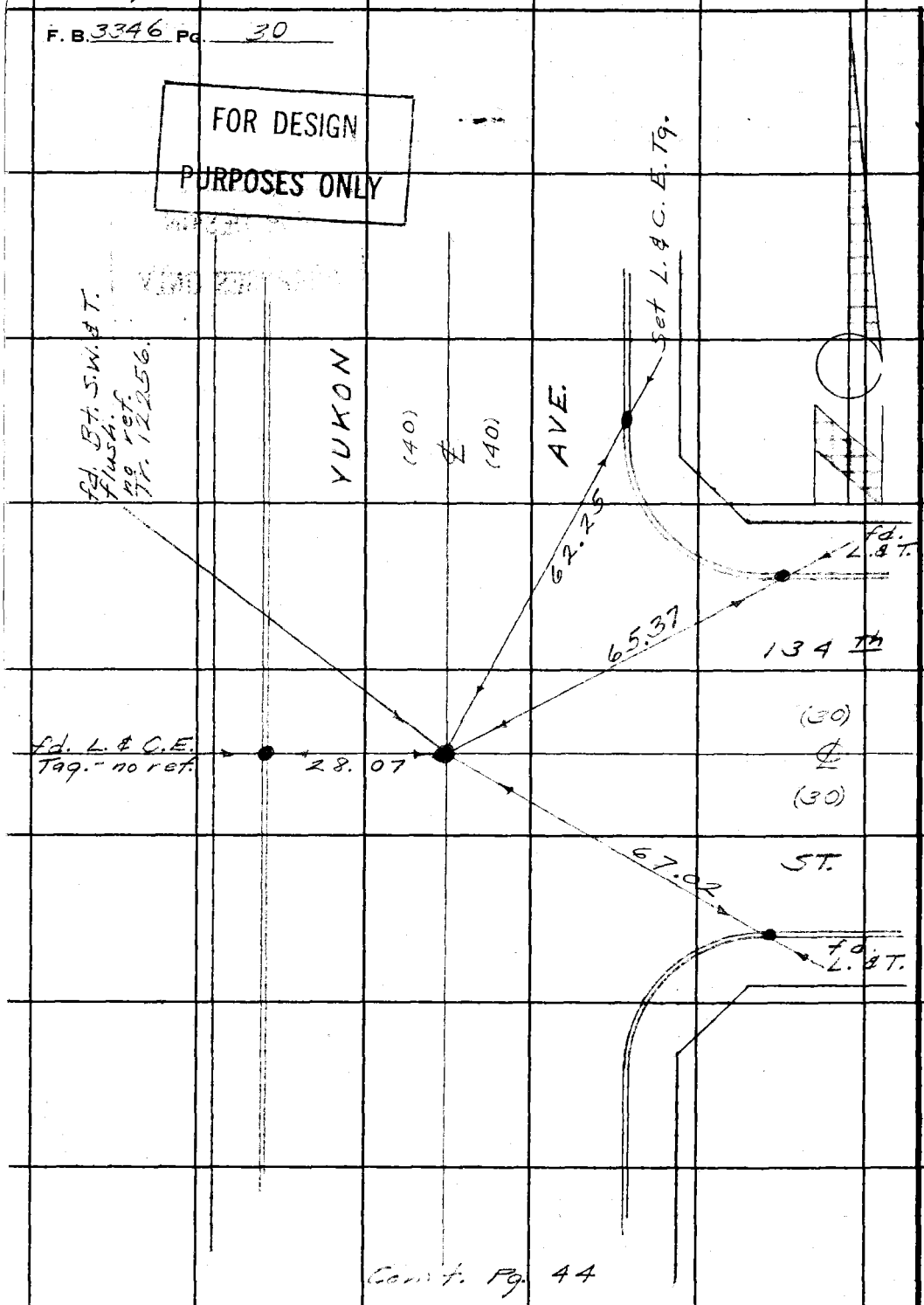

Cont. Pg. 44

PLEASE RETURN TO
LOS ANGELES COUNTY ENGINEER
403 Los Angeles County Engineering Bldg.
Do not extend this side of this line.
Note: Any Additions or Changes on This Sheet Must be Made or Circled in Red Ink With Date and Name of Person Making Change.

76F309S CE #310 6-53

PLEASE RETURN TO
LOS ANGELES COUNTY ENGINEER
403 LOS ANGELES COUNTY ENGINEERING BLDG.

Do not extend this side of this line.

Note: Any Additions or Changes on This Sheet Must be Made or Circled in Red Ink With Date and Name of Person Making Change.

WS.25, D-2

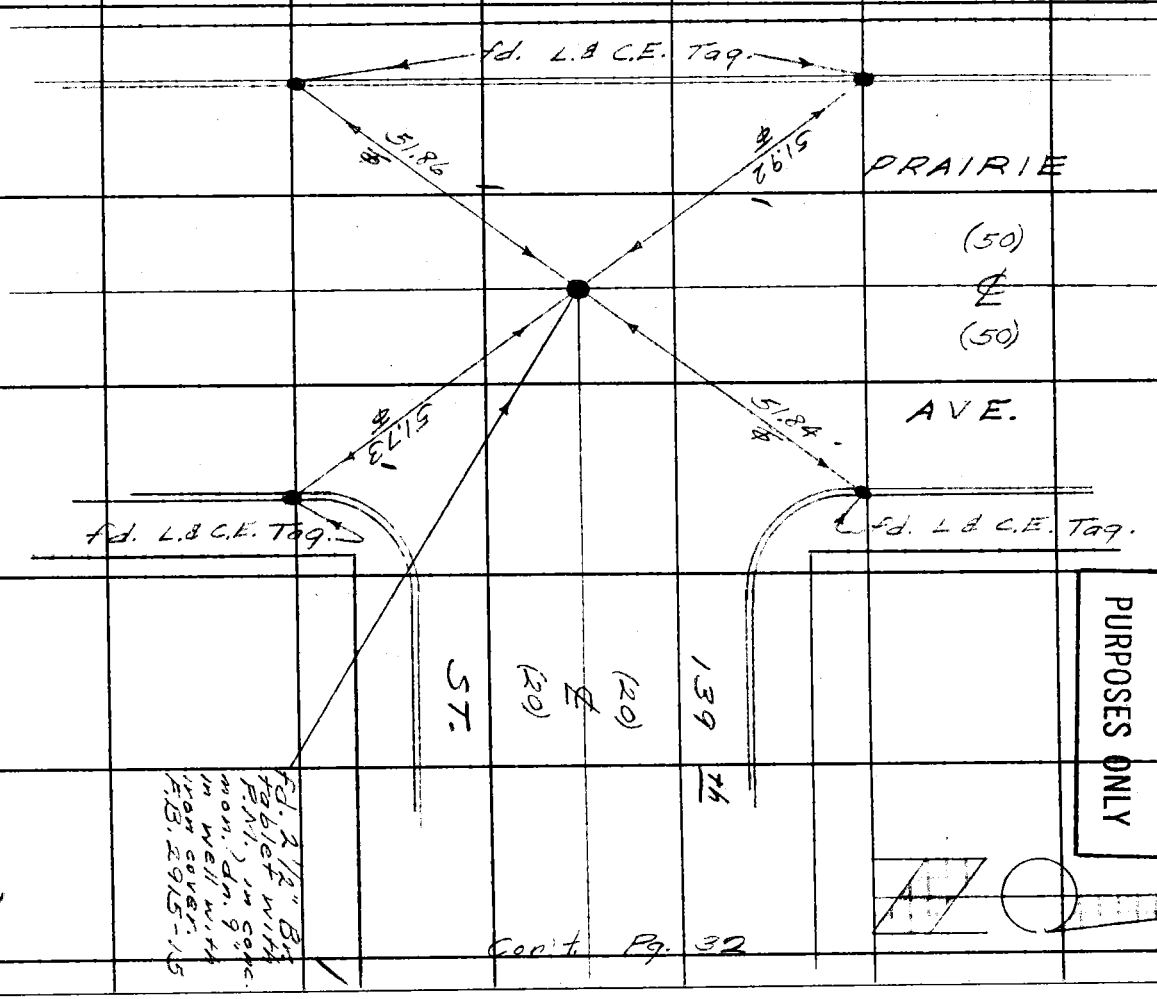

FOR DESIGN PURPOSES ONLY

Notes Ck'd by
Map No.
Office Work
Checked
Date

Survey of
JN 6112.04 Tape 0235 Std 68 °F
Surveyed by
Notes
Indexed C.J. GALLI Date 4-67

F. B. PG. 31

Con't Pg. 32

F. B. 3346 Pg. 32

FOR DESIGN PURPOSES ONLY

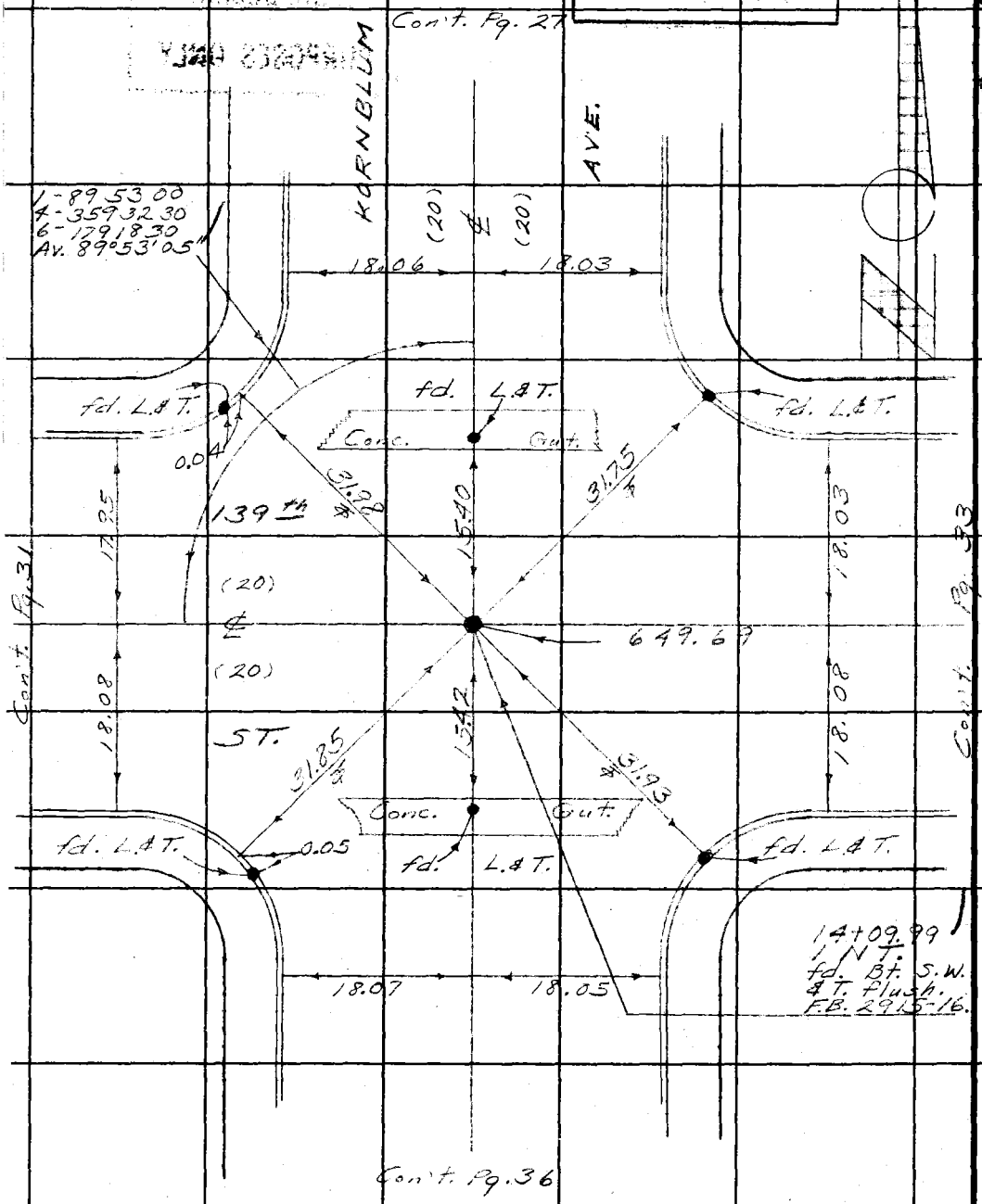

PLEASE RETURN TO
LOS ANGELES COUNTY ENGINEER
403 LOS ANGELES COUNTY ENGINEERING BLDG.

Do not extend this side of this line.

Note: Any Additions or Changes on This Sheet Must be Made or Circled in Red Ink With Date and Name of Person Making Change.

Notes Ck'd by
Map No.
Office Work
Checked
Date

Survey of N.E. Lawndale S.D.
JN 5112.04 Tape 0235 Std 68 °F
Surveyed by English
Notes Ed. Date 4-67
Indexed C. J. GALLI

F. B. 3346 Pg. 33

US 25 D-2

FOR DESIGN PURPOSES ONLY

660.22 Cov. 660.30
649.68 649.69

Con't. Pg. 44

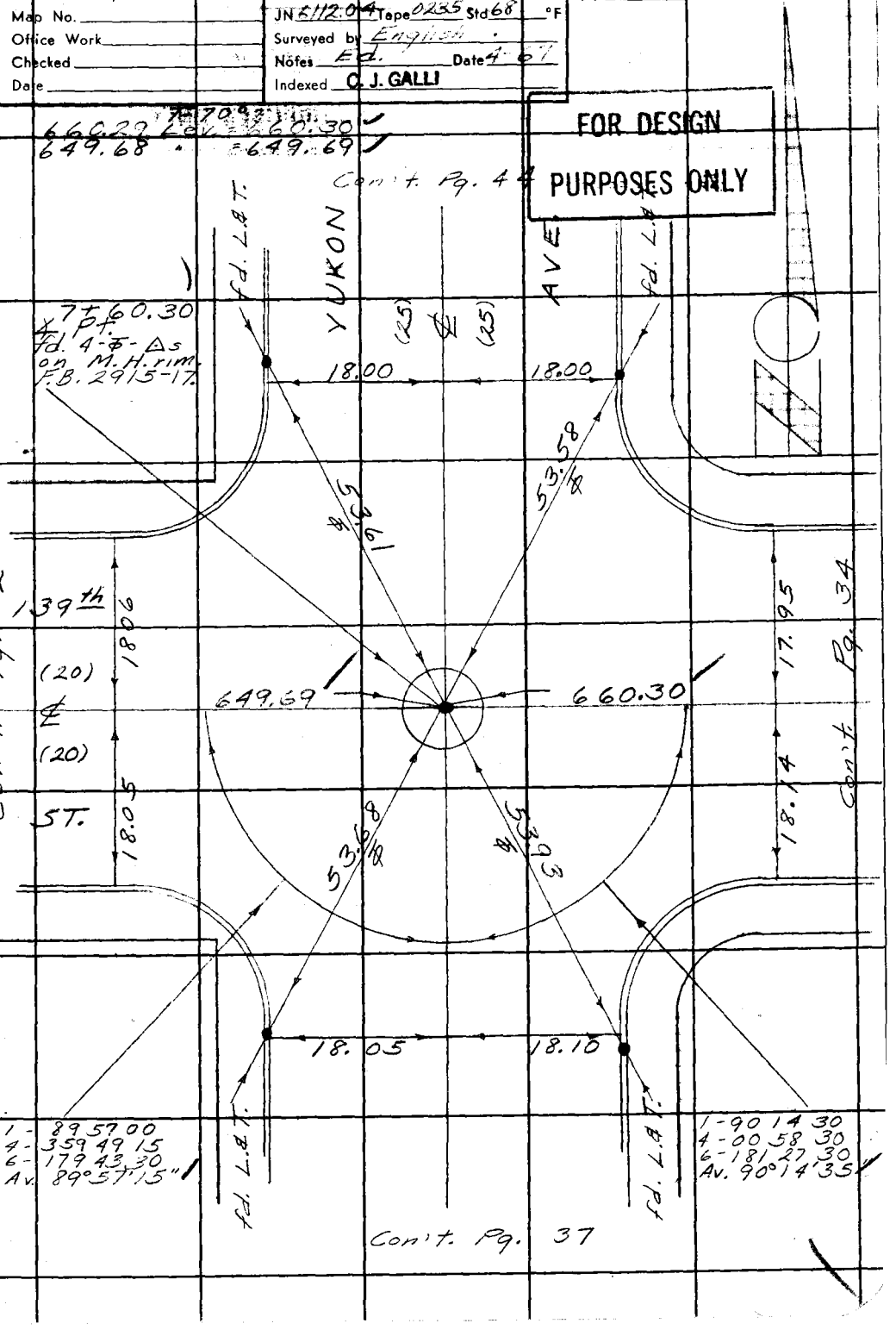

Con't. Pg. 32

Con't. Pg. 34

Con't. Pg. 37

Note: Any Additions or Changes on This Sheet Must be Made or Circled in Red Ink With Date and Name of Person Making Change.

Do not extend this side of this line.

PLEASE RETURN TO
LOS ANGELES COUNTY ENGINEER
403 Los Angeles County Engineering Bldg.

76F3095 CE #310 6-63

F. B. 3346 Pg. 34

Con't. Pg. 41

FOR DESIGN PURPOSES ONLY

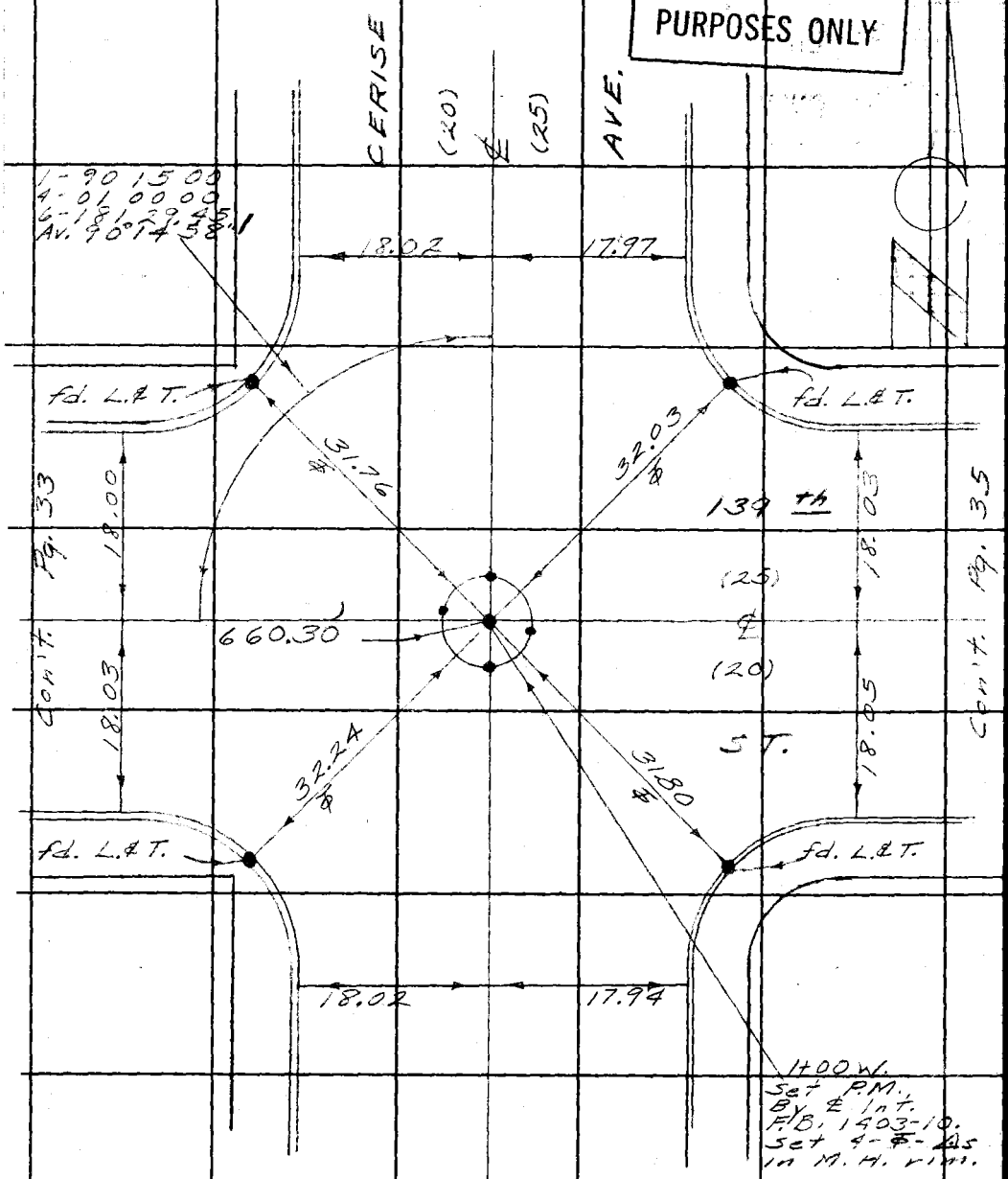

Con't. Pg. 33

Con't. Pg. 35

Con't. Pg. 38

WS 25 D-2

PLEASE RETURN TO
LOS ANGELES COUNTY ENGINEER
403 Los Angeles County Engineering Bldg.

Do not extend this side of this line.

Note: Any Additions or Changes on This Sheet Must be Made or Circled in Red Ink With Date and Name of Person Making Change.

Notes Ck'd by	Survey of N.E. Lawndale S.D.	F. B. 3346 Pg. 35
Map No.	JN 6/12.04 Tape 0235 Std 68 °F	
Office Work	Surveyed by English	
Checked	Notes Ed. Date 4-67	
Date	Indexed C. J. GALLI	

W.S. 25 D-2

FOR DESIGN PURPOSES ONLY

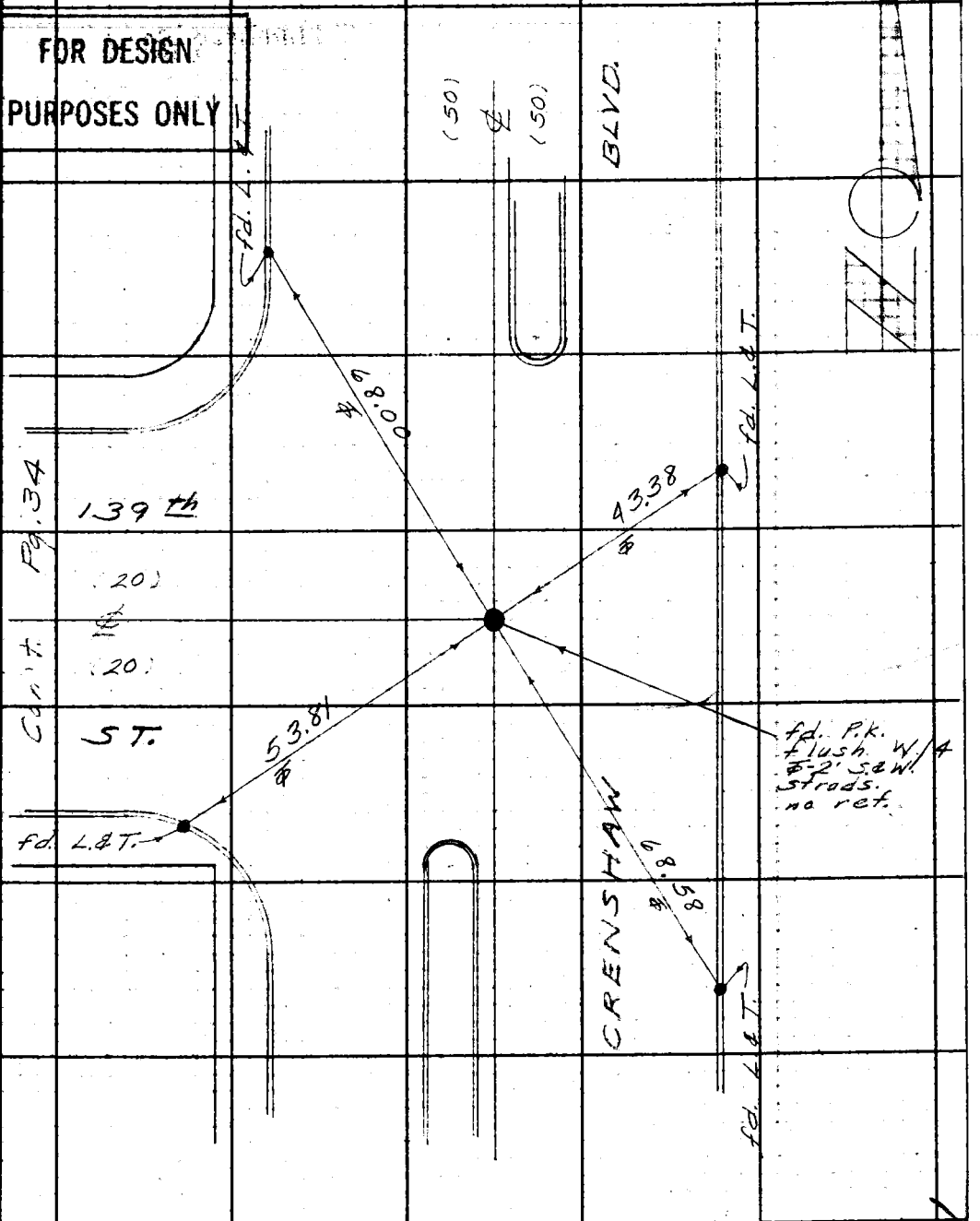

Note: Any Additions or Changes on This Sheet Must be Made or Circled in Red Ink With Date and Name of Person Making Change.

Do not extend this side of this line.

PLEASE RETURN TO
LOS ANGELES COUNTY ENGINEER
403 LOS ANGELES COUNTY ENGINEERING BLDG.

76F309S CE #310 6-63

F. B. 3346 Pg. 36

Con't. Pg. 32

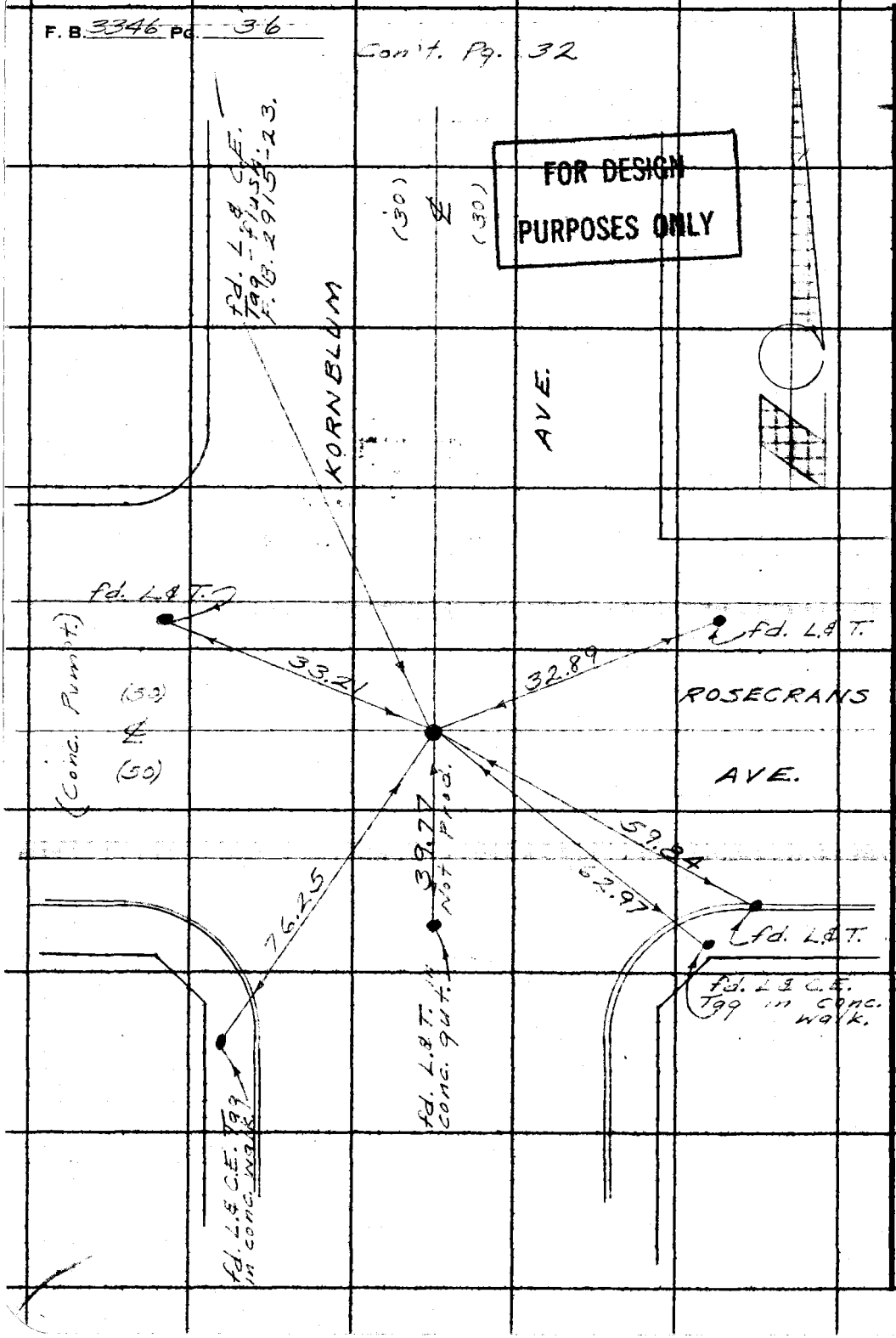

FOR DESIGN PURPOSES ONLY

WS 25, D-2

PLEASE RETURN TO
LOS ANGELES COUNTY ENGINEER
403 LOS ANGELES COUNTY ENGINEERING BLDG.

Do not extend this side of this line.

Note: Any Additions or Changes on This Sheet Must Be Made or Circled in Red Ink With Date and Name of Person Making Change.

Notes Ck'd by	Survey of N.E. Lawndale S.D.
Map No.	JN 6112.04 Tape 0235 Std 68 °F
Office Work	Surveyed by English
Checked	Notes E.O. Date 1-67
Date	Indexed C. J. GALLI

F. B. 3346 PG. 37

MS 25, D-2

Con't. Pg. 33

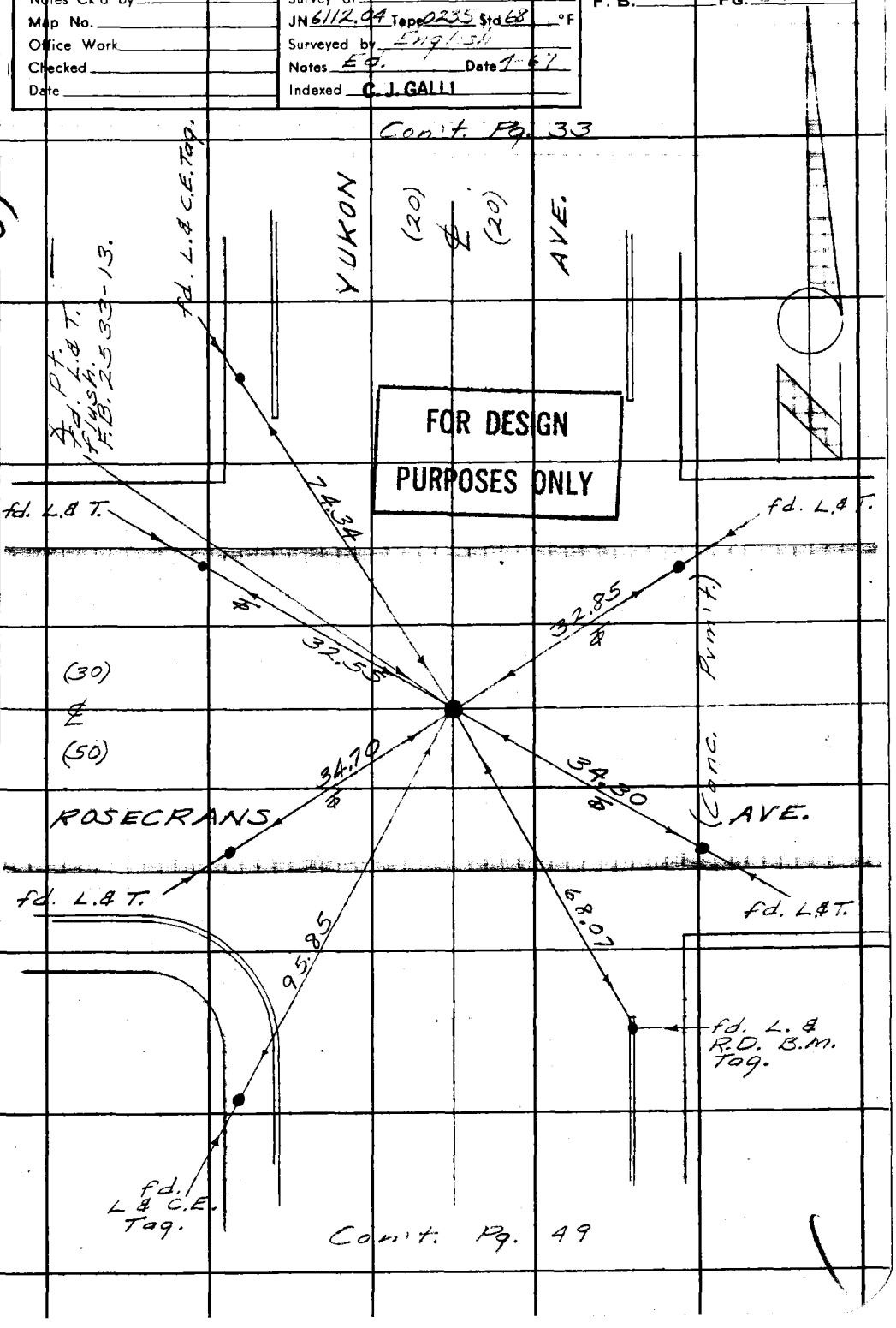

Con't. Pg. 49

Note: Any Additions or Changes on this Sheet Must be Made or Circled in Red Ink With Date and Name of Person Making Change.

Do not extend this side of this line.

PLEASE RETURN TO
LOS ANGELES COUNTY ENGINEER
403 LOS ANGELES COUNTY ENGINEERING BLDG.

76F3095 CE #310 6-63

F. B. 3346 Pg. 38

Con't. Pg. 35

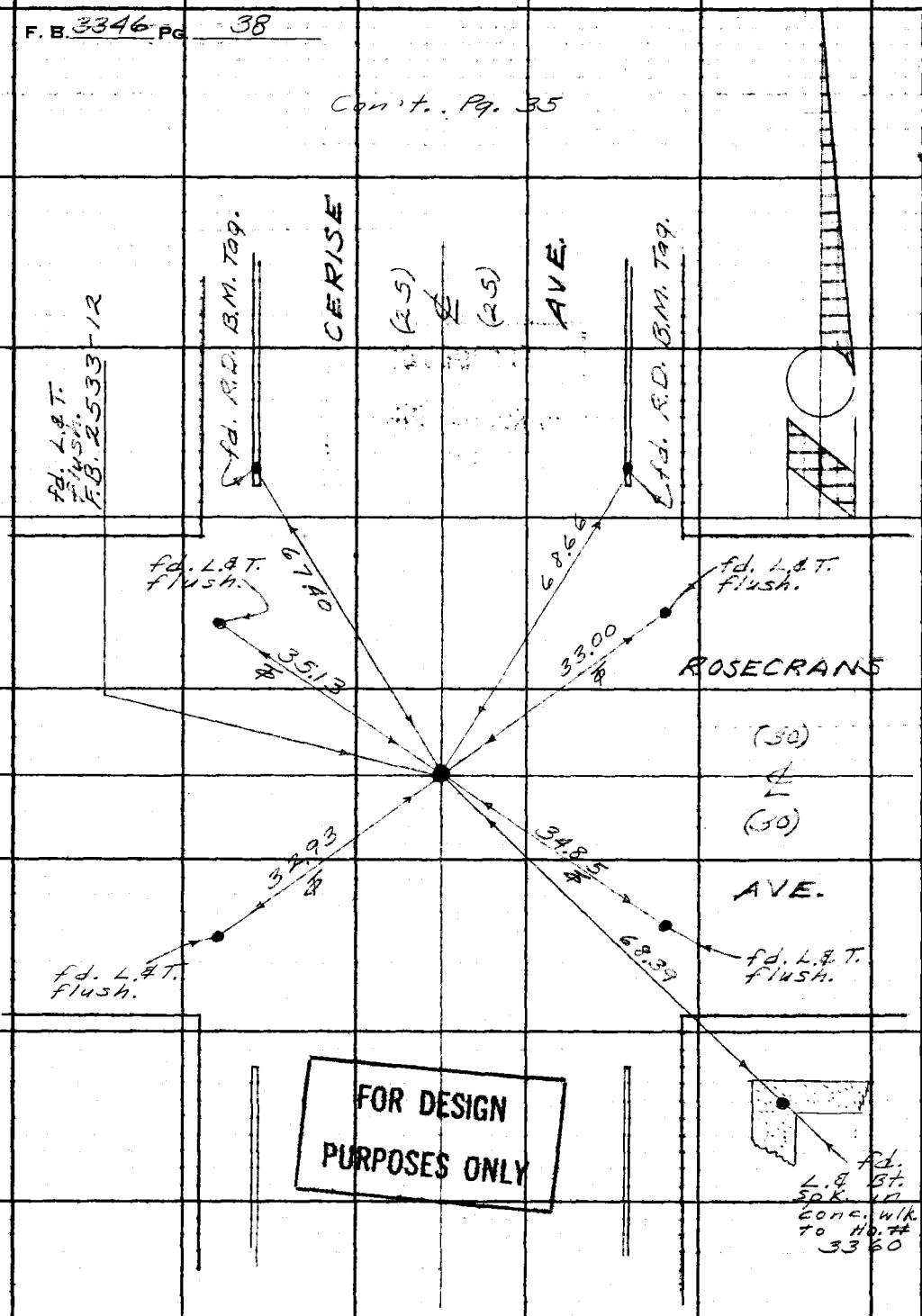

FOR DESIGN PURPOSES ONLY

Con't. Pg. 46

WS25 D-2

PLEASE RETURN TO
LOS ANGELES COUNTY ENGINEER
403 LOS ANGELES COUNTY ENGINEERING BLDG.

Do not extend this side of this line.

Note: Any Additions or Changes on This Sheet Must be Made or Circled in Red Ink With Date and Name of Person Making Change.

Notes Ck'd by	Survey of N.E. Lawndale S.D.
Map No.	JN 6112.04 Tape 0235 Std 68 °F
Office Work	Surveyed by English
Checked	Notes Ed. Date 4-67
Date	Indexed C. J. GALLI

F. B. 3346 PG. 39

W.S.25, D-2

FOR DESIGN PURPOSES ONLY

fd. L.& T. in bot. step. Ho. # 3301.

fd. L.& T.

76.05

32.79 ℄

ROSECRANS

(30)

℄

(30)

AVE.

fd. L.& T.

33.31 ℄

(Conc. Pvm't.)

fd. L.& T.

34.44 ℄

0.04

0.15

33.07 ℄

fd. L.& T.

fd. L.& T.s flush. F.B. 2533-11

LEMOLI

(25)

℄

(27)

AVE.

Con't. Pg. 45

Note: Any Additions or Changes on this Sheet Must be Made or Circled in Red Ink With Date and Name of Person Making Change.

Do not extend this side of this line.

PLEASE RETURN TO
LOS ANGELES COUNTY ENGINEER
403 LOS ANGELES COUNTY ENGINEERING BLDG.

76F309S CE #310 6-63

PLEASE RETURN TO
LOS ANGELES COUNTY ENGINEER
403 LOS ANGELES COUNTY ENGINEERING BLDG.

Note: Any Additions or Changes on This Sheet Must be Made or Circled in Red Ink With Date and Name of Person Making Change.

Do not extend this side of this line.

4S25, D-2

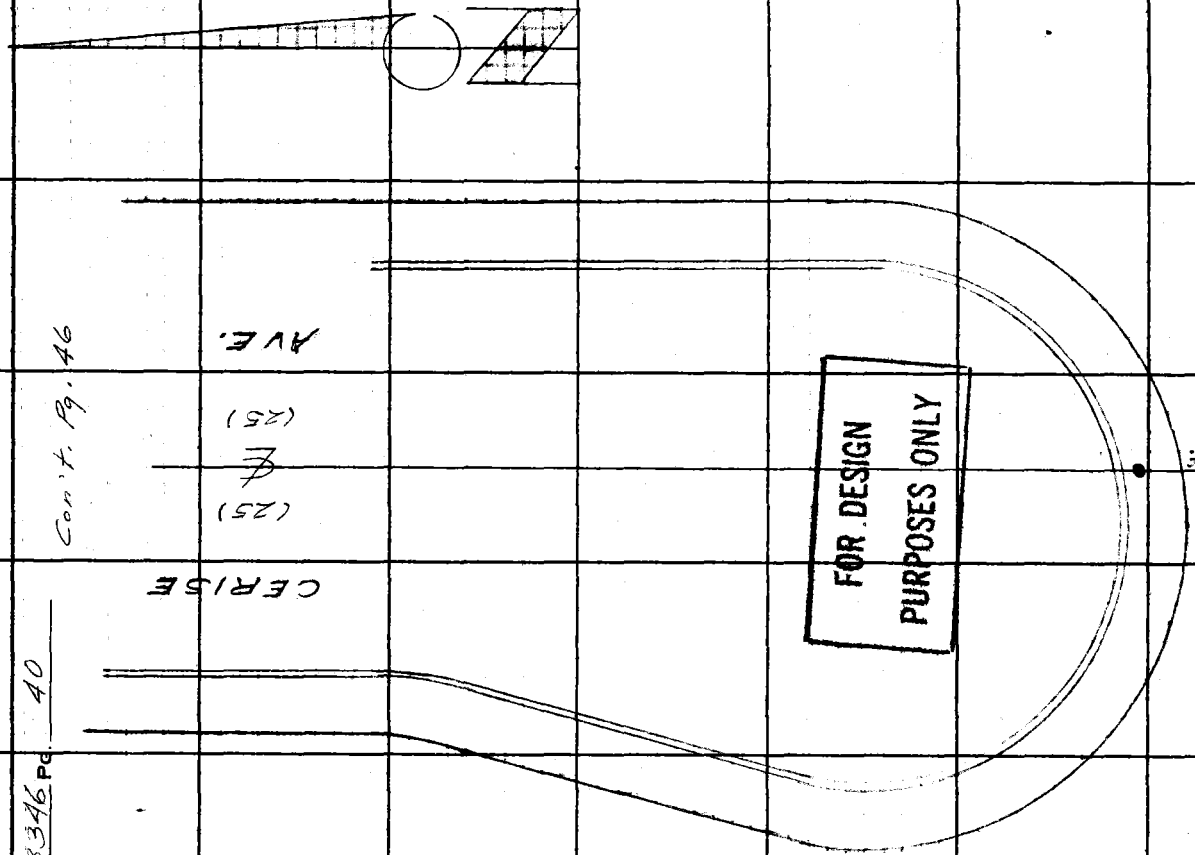

F. B. 3346 Pg. 40

76F309S CE #310 6-63

PLEASE RETURN TO
LOS ANGELES COUNTY ENGINEER
403 LOS ANGELES COUNTY ENGINEERING BLDG.

Do not extend this side of this line.

Note: Any Additions or Changes on This Sheet Must be Made or Circled in Red Ink With Date and Name of Person Making Change.

W.S. 25 D-2

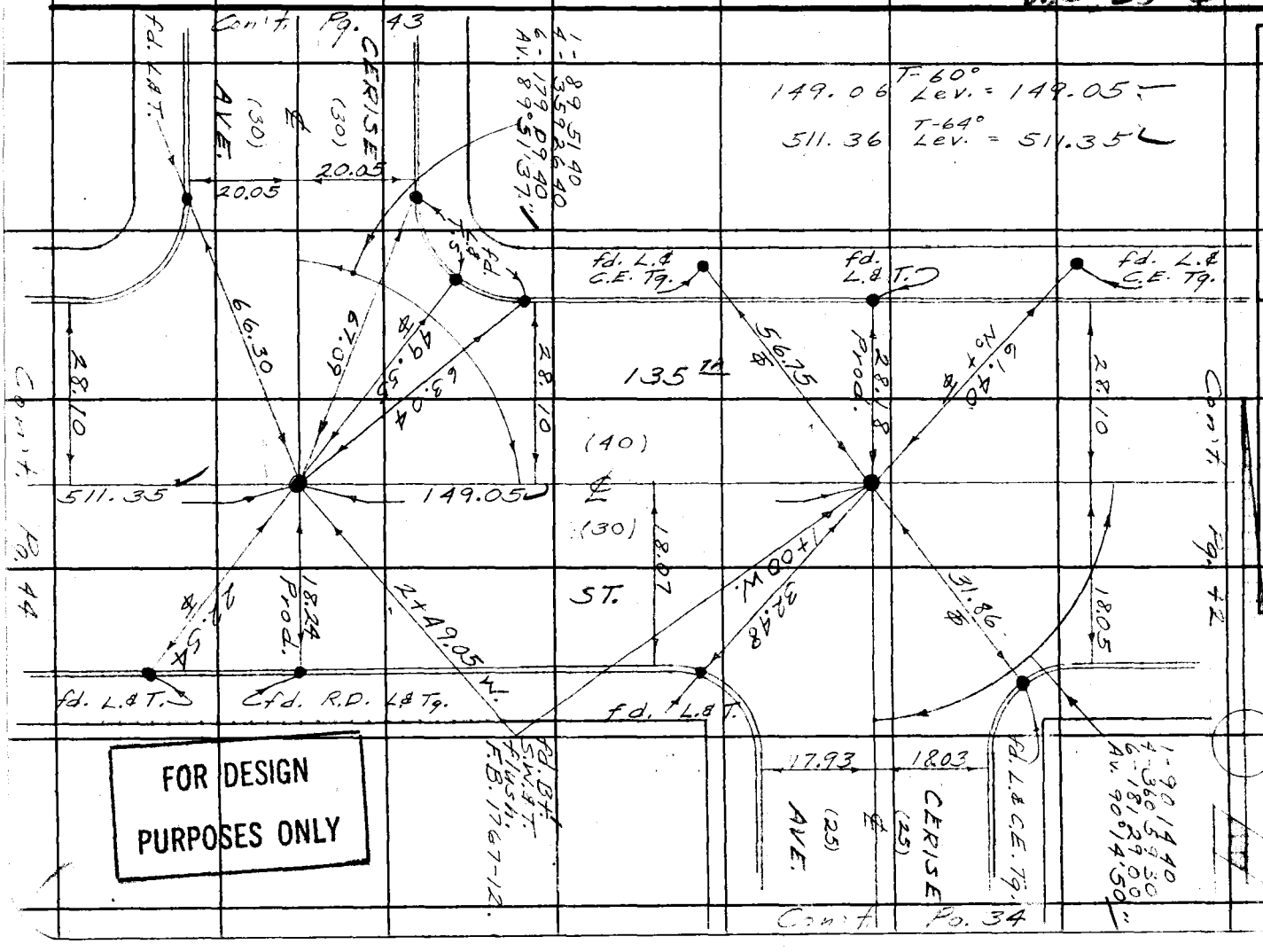

FOR DESIGN PURPOSES ONLY

Notes Ck'd by
Map No.
Office Work
Checked
Date

Survey of
JN 6112.04 Tape 235 Std 68 °F
Surveyed by
Notes Date
Indexed C.J. GALLI

F. B. PG.

F. B. 3346 Pg. 42

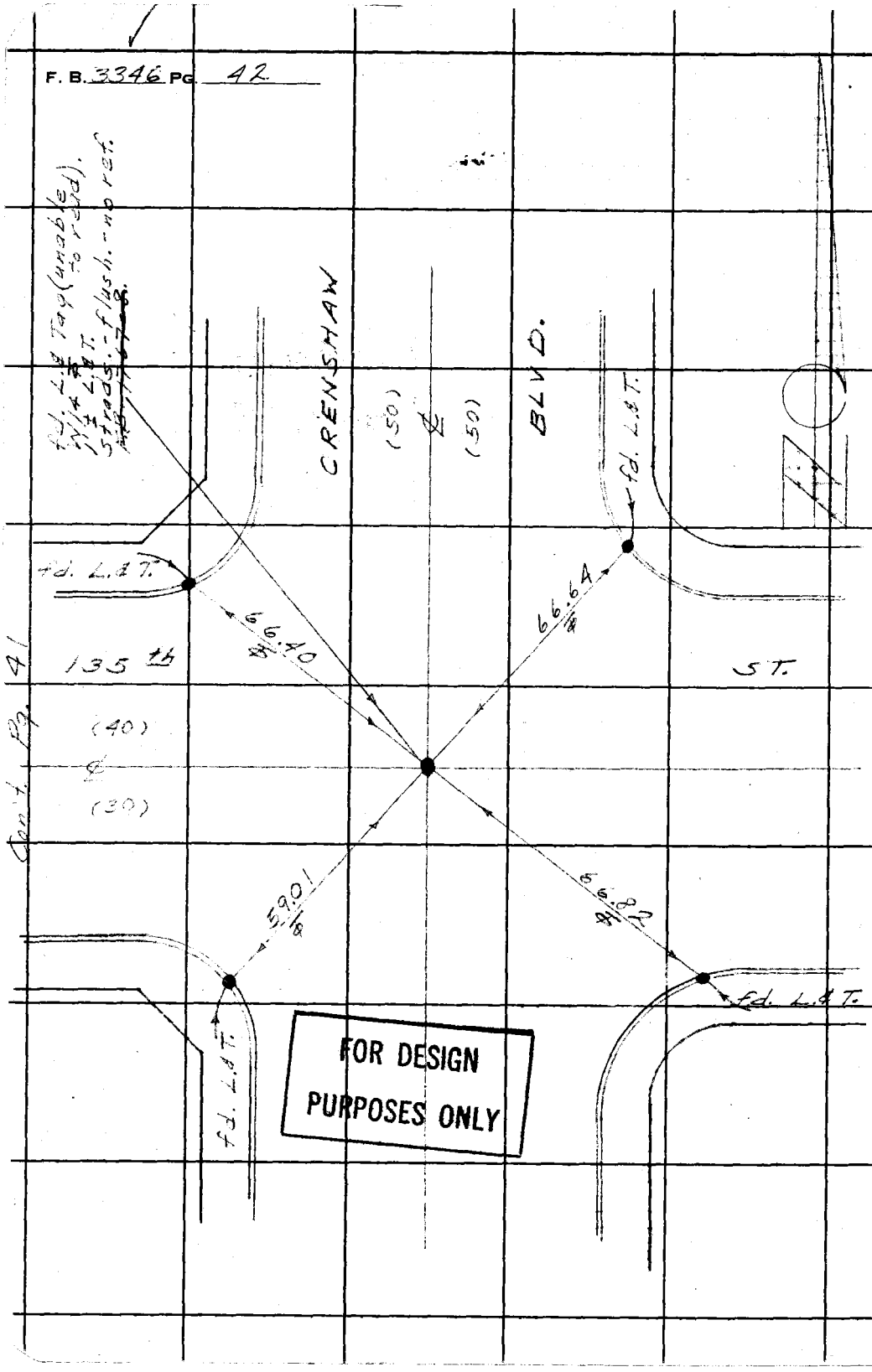

FOR DESIGN PURPOSES ONLY

PLEASE RETURN TO
LOS ANGELES COUNTY ENGINEER
403 Los Angeles County Engineering Bldg.

Do not extend this side of this line.

Note: Any Additions or Changes on This Sheet Must be Made or Circled in Red Ink With Date and Name of Person Making Change.

45 25 D-2

Notes Ck'd by	Survey of [illegible] S.D.
Map No.	JN 6112.04 Tape 0255 Std 68 °F
Office Work	Surveyed by [illegible]
Checked	Notes Ed. Date 4-67
Date	Indexed C. J. GALLI

F. B. 2346 PG. 43

WS. 25 D-2

FOR DESIGN PURPOSES ONLY

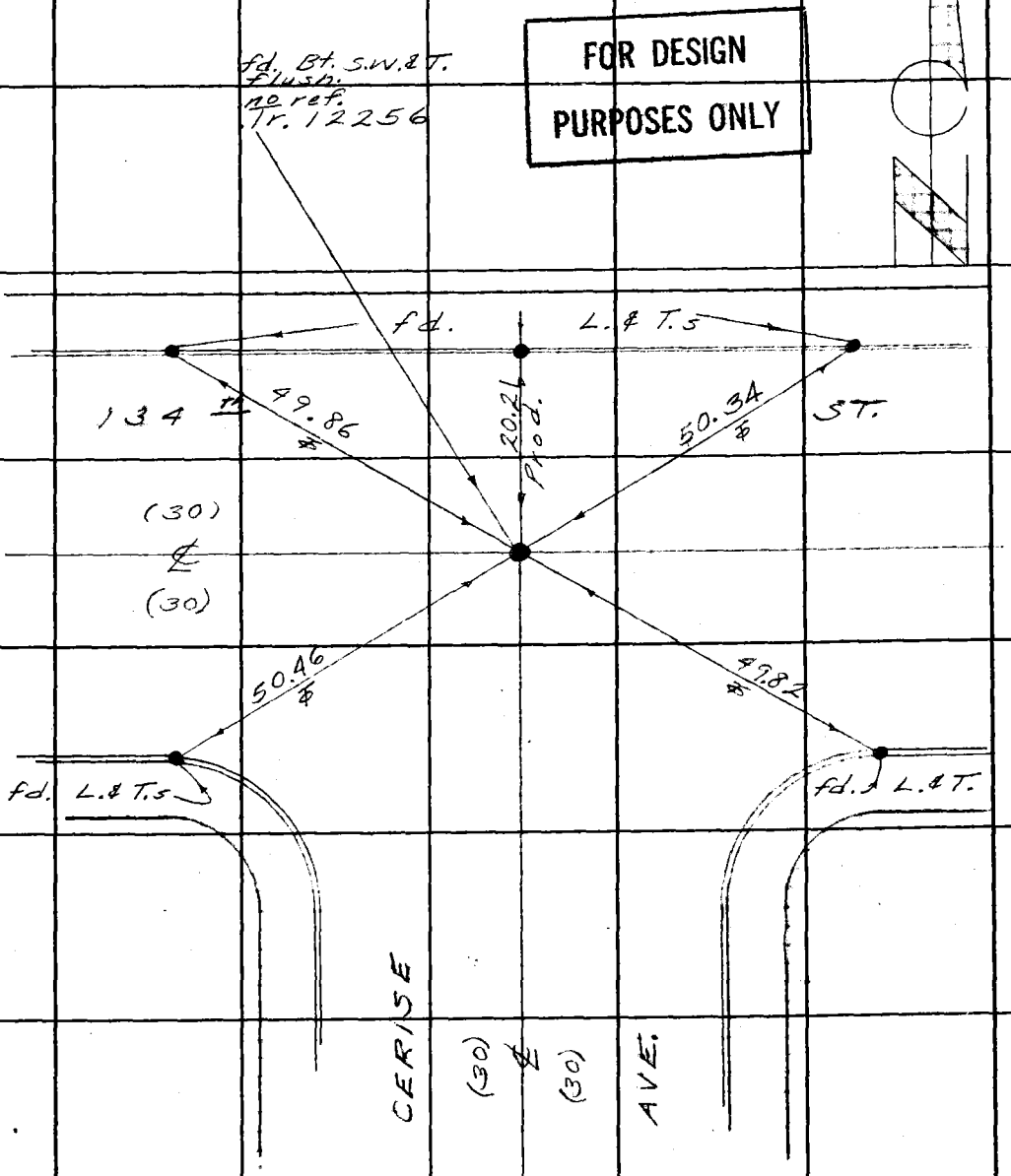

Note: Any Additions or Changes on This Sheet Must be Made or Circled in Red Ink With Date and Name of Person Making Change.

PLEASE RETURN TO
LOS ANGELES COUNTY ENGINEER
403 LOS ANGELES COUNTY ENGINEERING BLDG.
Do not extend this side of this line.

76F3098 CE #310 6-63

Con't. Pg. 41

F. B. 3346 PG. 44

Con't. Pg. 30

FOR DESIGN PURPOSES ONLY

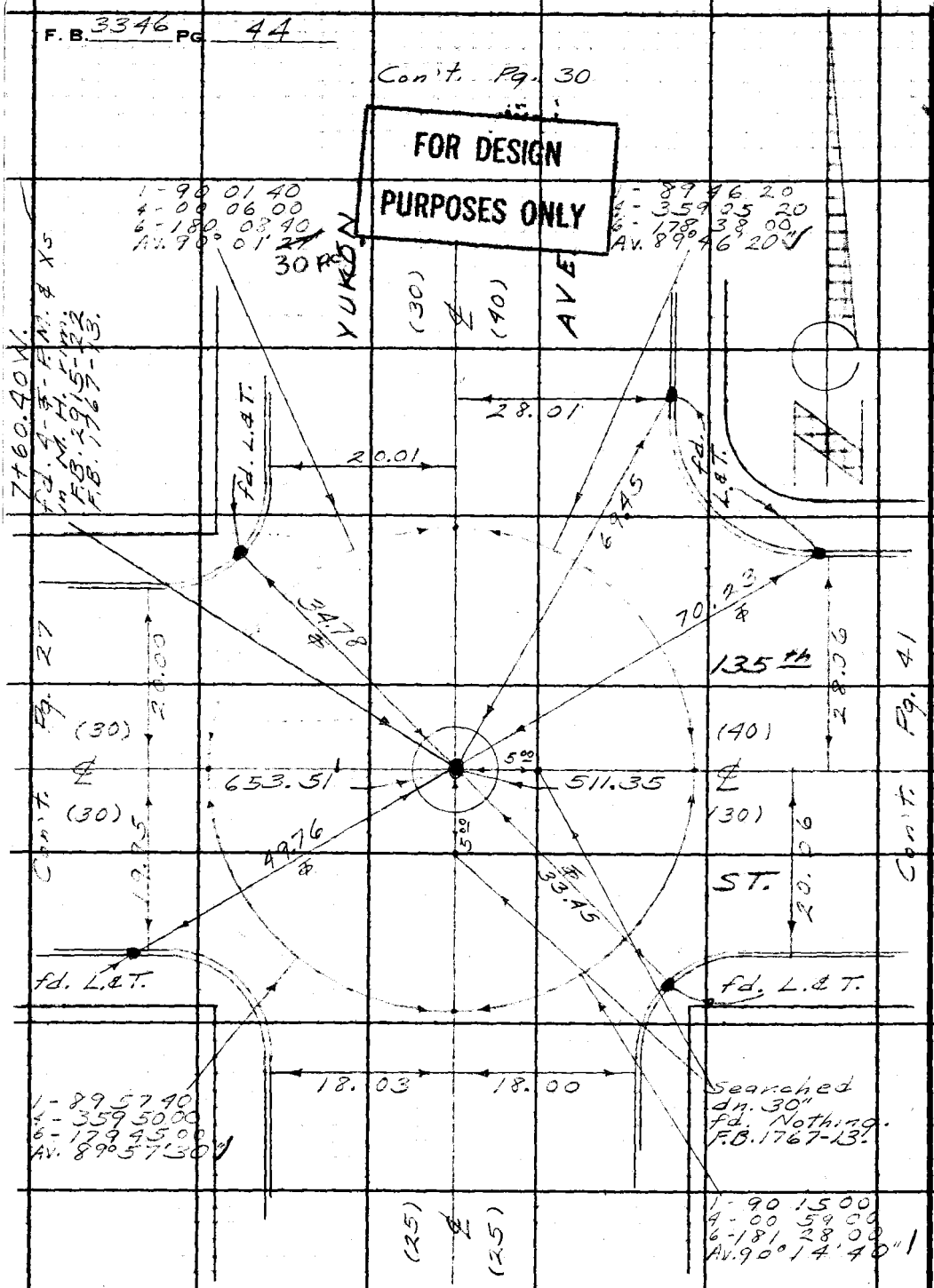

Con't. Pg. 33

Con't. Pg. 27

Con't. Pg. 41

PLEASE RETURN TO
LOS ANGELES COUNTY ENGINEER
403 LOS ANGELES COUNTY ENGINEERING BLDG.
Do not extend this side of this line.

Note: Any Additions or Changes on This Sheet Must be Made or Circled in Red Ink With Date and Name of Person Making Change.

Notes Ck'd by	Survey of N.E. Lawndale S.D.
Map No.	JN [illegible] Tape [illegible] Std 68 °F
Office Work	Surveyed by English
Checked	Notes C.J. GALLI Date 4-67
Date	Indexed

F. B. [illegible] PG. 45

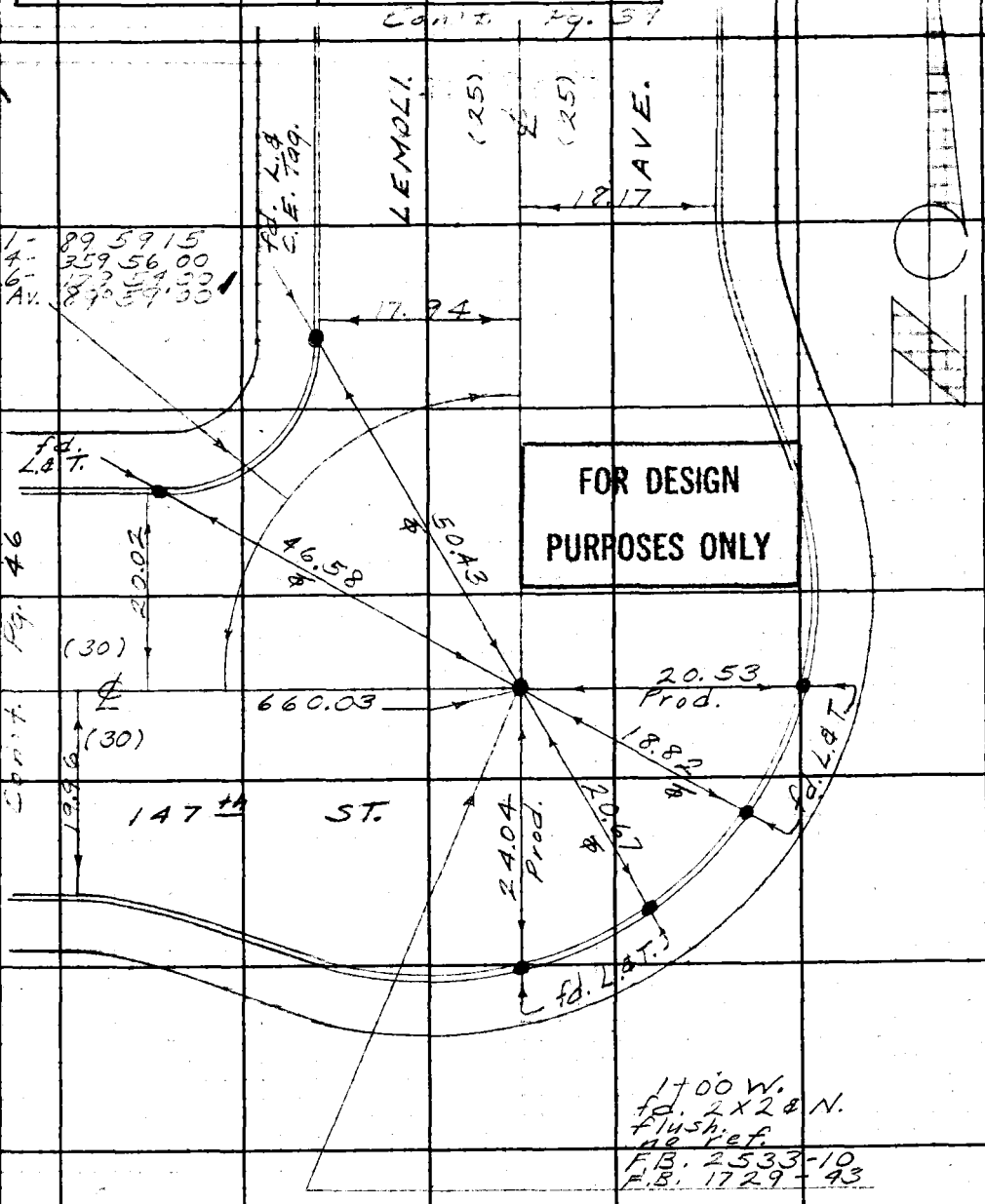

FOR DESIGN PURPOSES ONLY

Note: Any Additions or Changes on This Sheet Must be Made or Circled in Red Ink With Date and Name of Person Making Change.

Do not extend this side of this line.

PLEASE RETURN TO
LOS ANGELES COUNTY ENGINEER
403 LOS ANGELES COUNTY ENGINEERING BLDG.

76F309S CE #310 6-63

F. B. 3346 Pg. 46

T-60°
660.06 Lev. = 660.03
660.18 " = 660.15

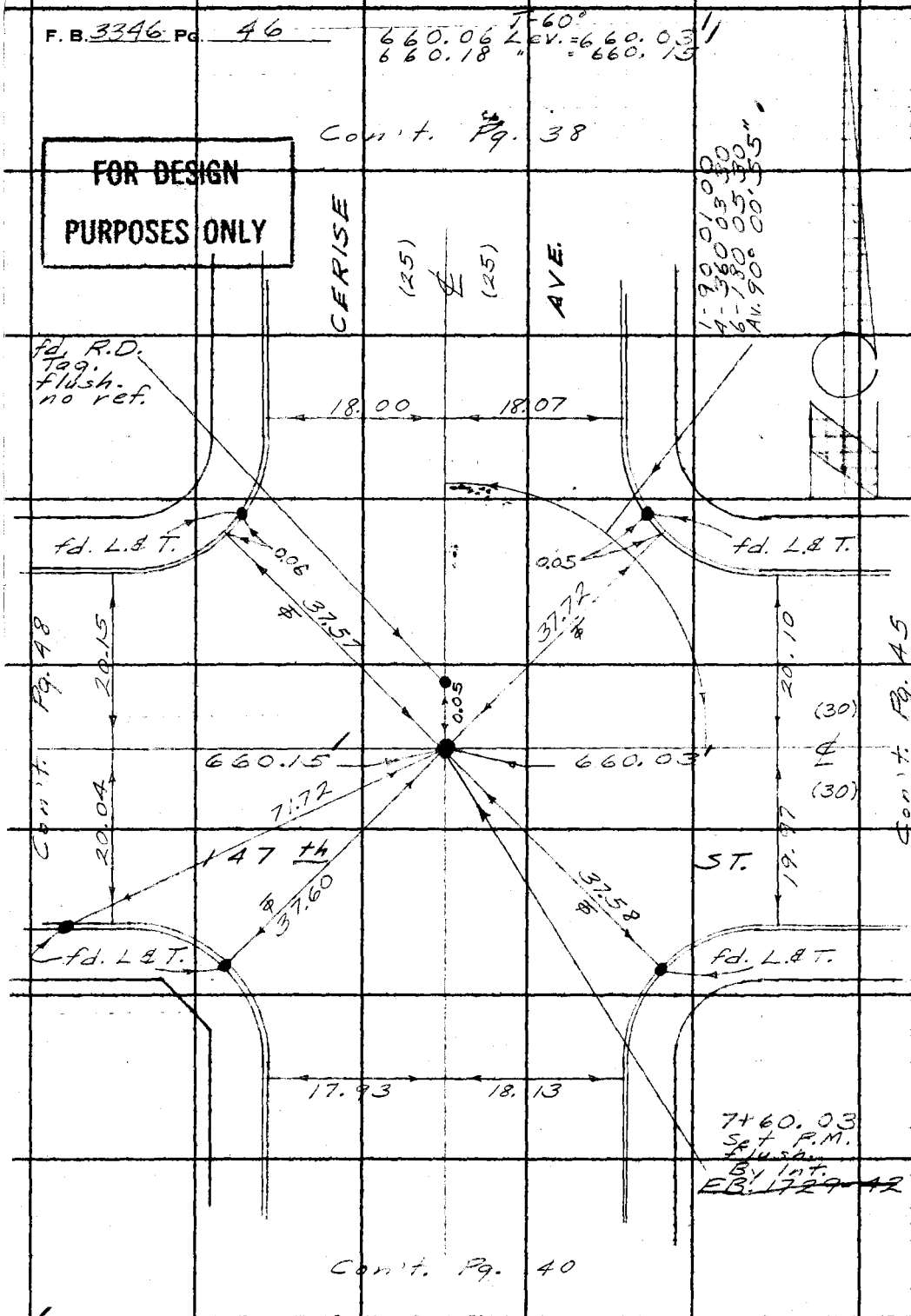

FOR DESIGN PURPOSES ONLY

4525, D-2

PLEASE RETURN TO
LOS ANGELES COUNTY ENGINEER
403 LOS ANGELES COUNTY ENGINEERING BLDG.

Do not extend this side of this line.

Note: Any Additions or Changes on This Sheet Must be Made or Circled in Red Ink With Date and Name of Person Making Change.

Notes Ck'd by	Survey of N.E. Lawndale S.D.
Map No.	JN 6112.94 Tape 0235 Std 68 °F
Office Work	Surveyed by English
Checked	Notes Ed. Date 4-67
Date	Indexed C. J. GALLI

F. B. 3346 PG. 47

Con't. Pg. 48

WE25, D-2

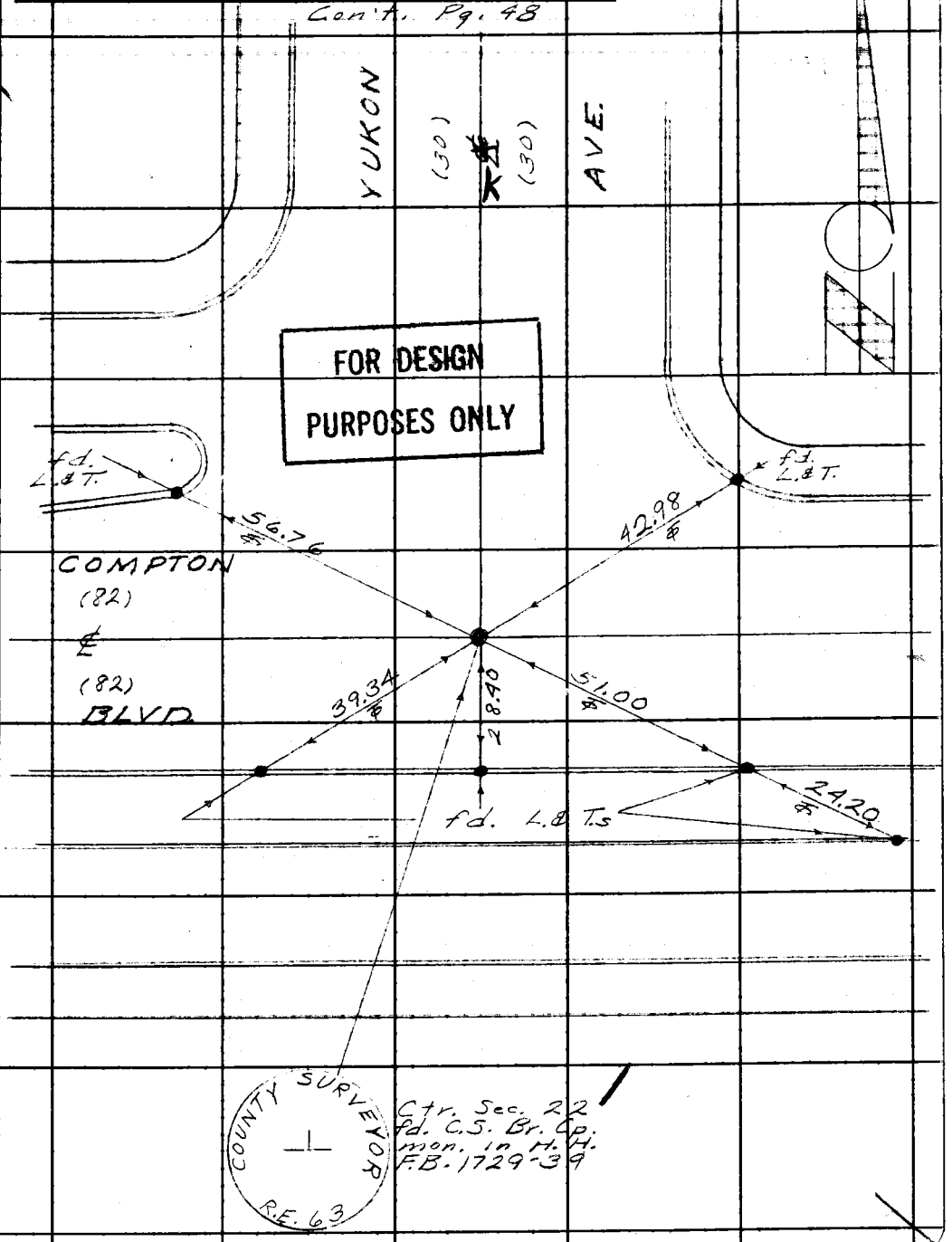

Note: Any Additions or Changes on This Sheet Must be Made or Circled in Red Ink With Date and Name of Person Making Change.

Do not extend this side of this line.

PLEASE RETURN TO
LOS ANGELES COUNTY ENGINEER
403 LOS ANGELES COUNTY ENGINEERING BLDG.

76F3095 CE #310 6-63

F. B. 3346 Pg. 48

111.25 T-60° Lev. = 111.24

Con't. Pg. 68

FOR DESIGN PURPOSES ONLY

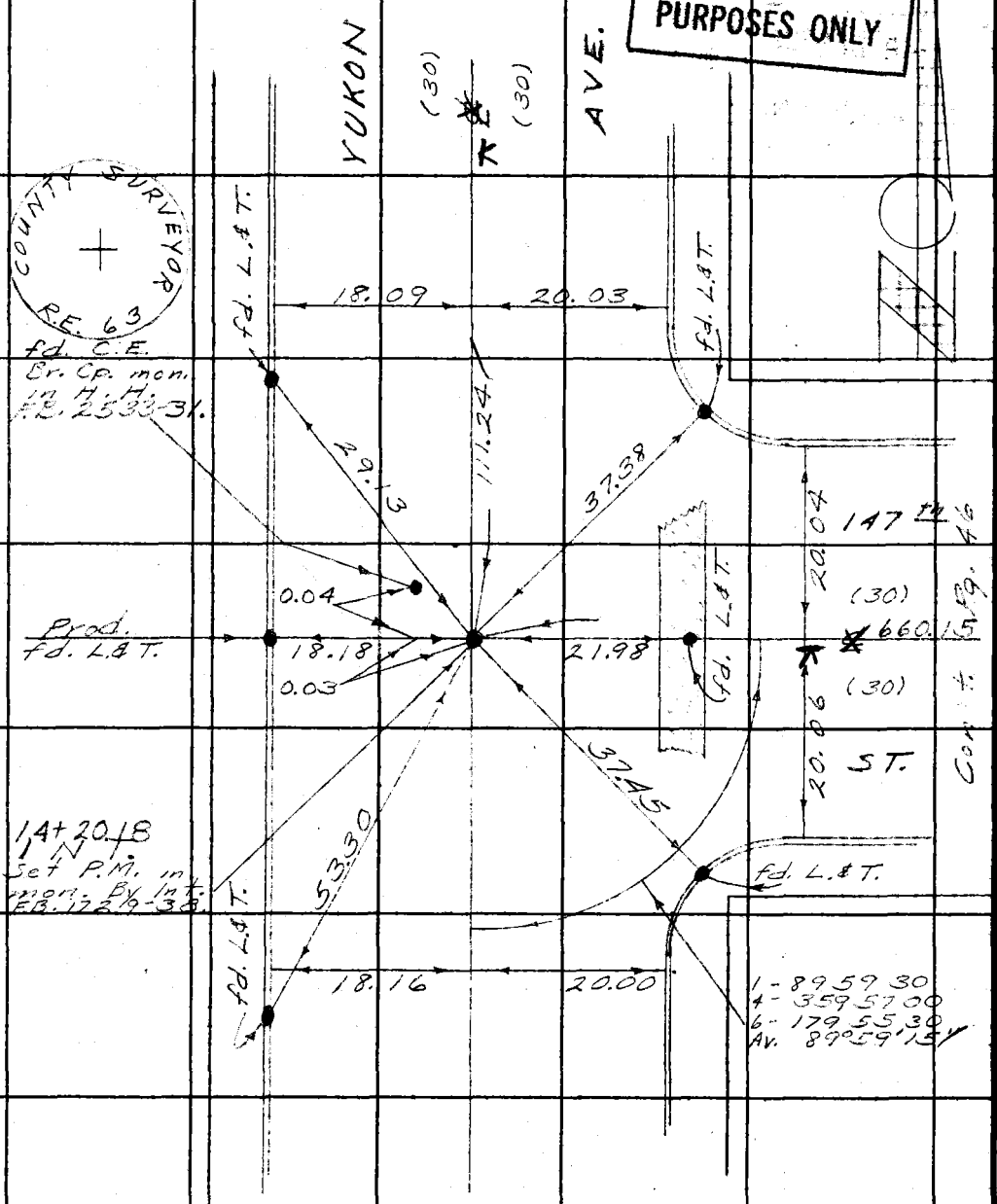

Con't. Pg. 47

PLEASE RETURN TO
LOS ANGELES COUNTY ENGINEER
403 LOS ANGELES COUNTY ENGINEERING BLDG.

Do not extend this side of this line.

Note: Any Additions or Changes on This Sheet Must be Made or Circled in Red Ink With Date and Name of Person Making Change.

Notes Ck'd by	Survey of N. E. Lawndale S.D.
Map No.	JN 6112.04 Tape 0225 Std 68 °F
Office Work	Surveyed by English
Checked	Notes Ed. Date 4-67
Date	Indexed C. J. GALLI

F. B. 3346 PG. 49

W525 D-2

FOR DESIGN PURPOSES ONLY

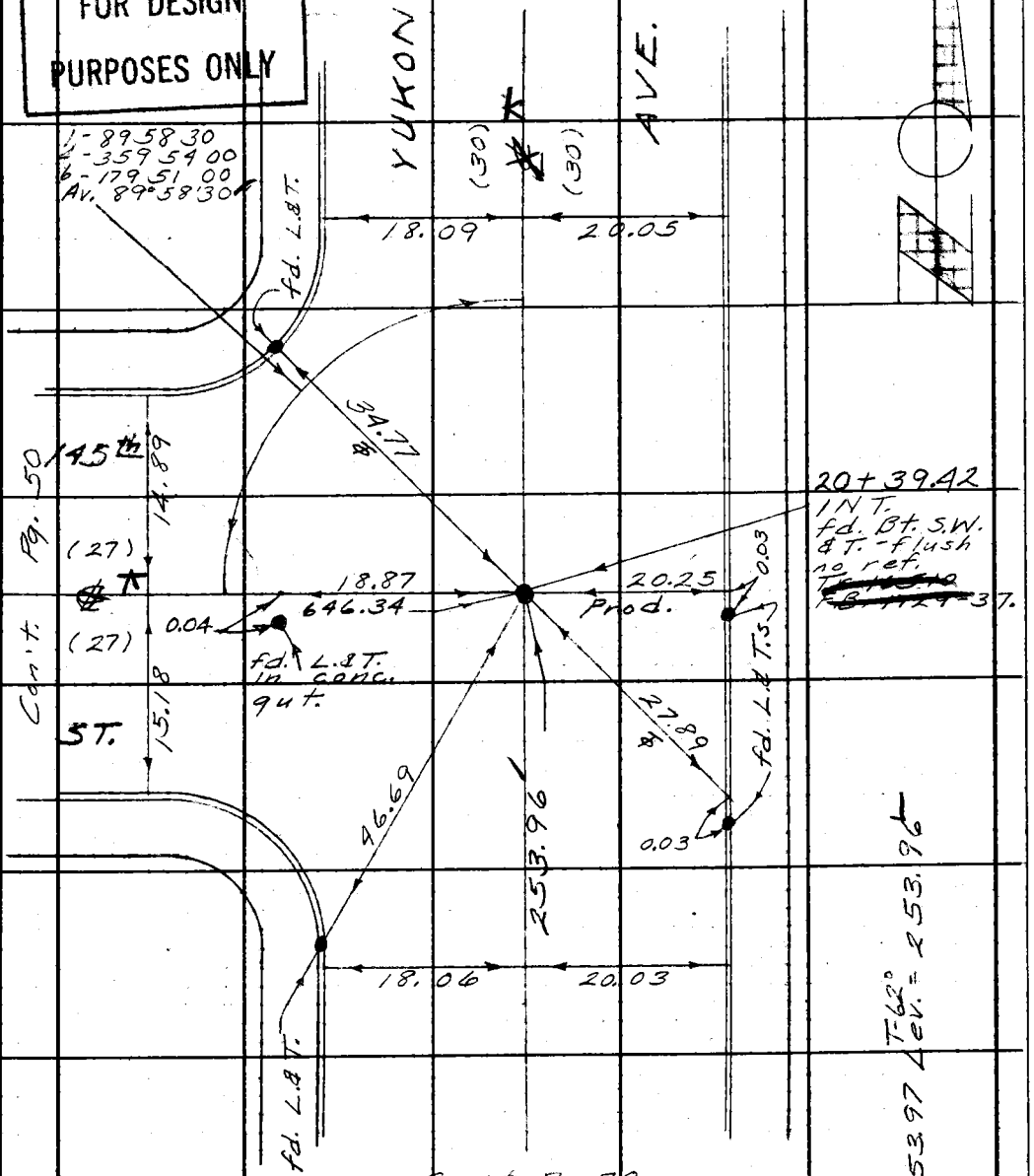

Note: Any Additions or Changes on This Sheet Must be Made or Circled in Red Ink With Date and Name of Person Making Change.

Do not extend this side of this line.

PLEASE RETURN TO
LOS ANGELES COUNTY ENGINEER
403 LOS ANGELES COUNTY ENGINEERING BLDG.

76F3095 CE #310 6-63

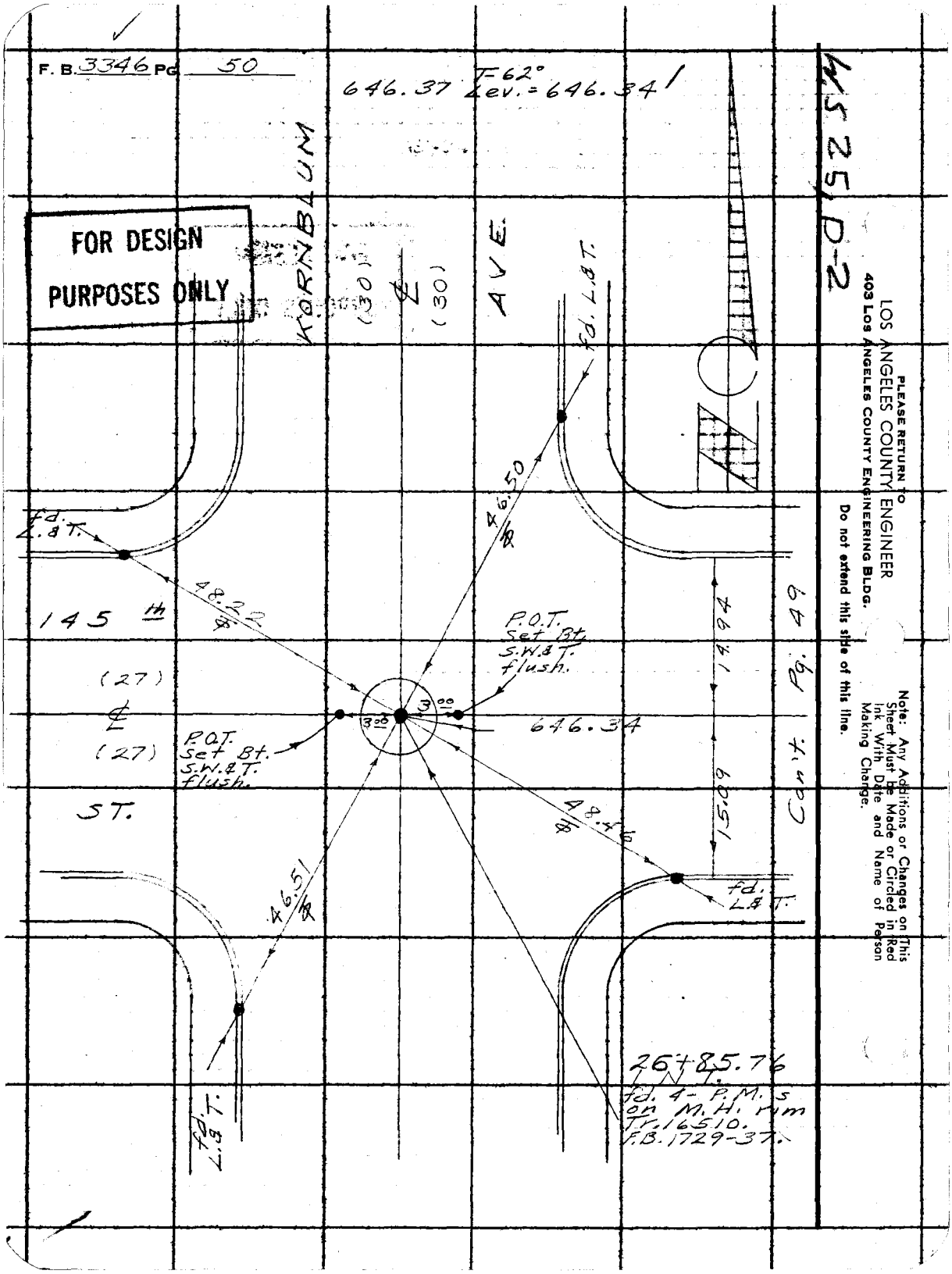
F. B. 3346 Pg 50
646.37 T-62° Lev. = 646.34
FOR DESIGN PURPOSES ONLY
KORNBLUM AVE.
(30)
(30)
fd. L.&T.
46.50
fd. L.&T.
48.22
145th
(27)
(27)
ST.
P.O.T. Set Bt. S.W.&T. flush.
P.O.T. Set Bt. S.W.&T. flush.
3.00
3.00
646.34
14.94
15.09
48.46
fd. L.&T.
46.51
fd. L.&T.
26+85.76
INT.
fd. 4- P.M.'s on M.H. rim Tr. 16510. F.B. 1729-37.
Con't. Pg. 49
WS 25, D-2
PLEASE RETURN TO
LOS ANGELES COUNTY ENGINEER
403 LOS ANGELES COUNTY ENGINEERING BLDG.
Do not extend this side of this line.
Note: Any Additions or Changes on This Sheet Must be Made or Circled in Red Ink With Date and Name of Person Making Change.

Notes Ck'd by	Survey of N.E. Lomita S.D.
Map No.	JN 611204 Tape 0235 Std 68° °F
Office Work	Surveyed by Empich
Checked	Notes Ed. Date 4-67
Date	Indexed C. J. GALLI

F. B. 3346 PG. 51

WS 235 D-2

FOR DESIGN PURPOSES ONLY

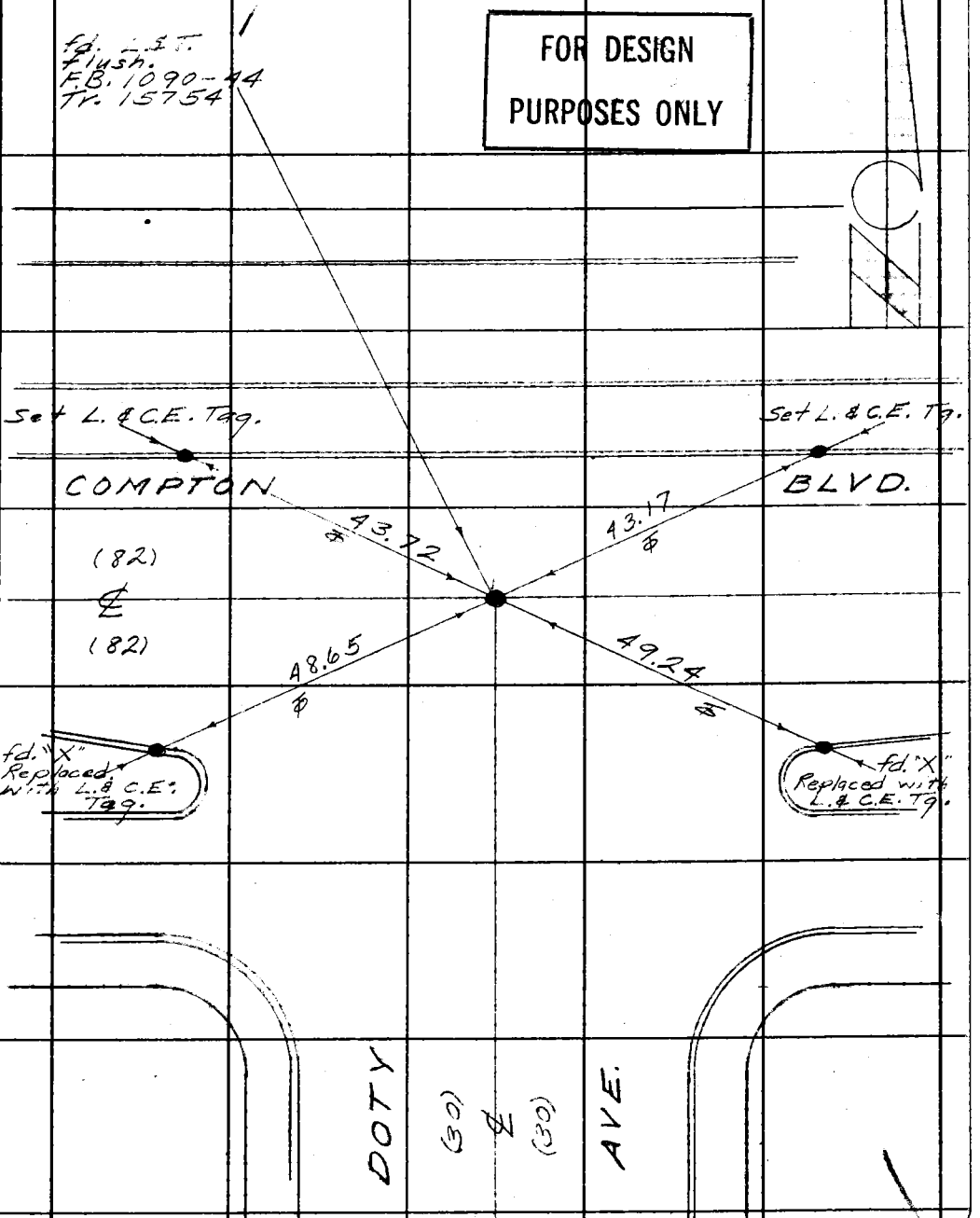

Con't. Pg. 54

Note: Any Additions or Changes on This Sheet Must be Made or Circled in Red Ink With Date and Name of Person Making Change.

Do not extend this side of this line.

PLEASE RETURN TO
LOS ANGELES COUNTY ENGINEER
403 LOS ANGELES COUNTY ENGINEERING BLDG.

76F309S CE #310 6-63

F. B. 3346 PG. 52

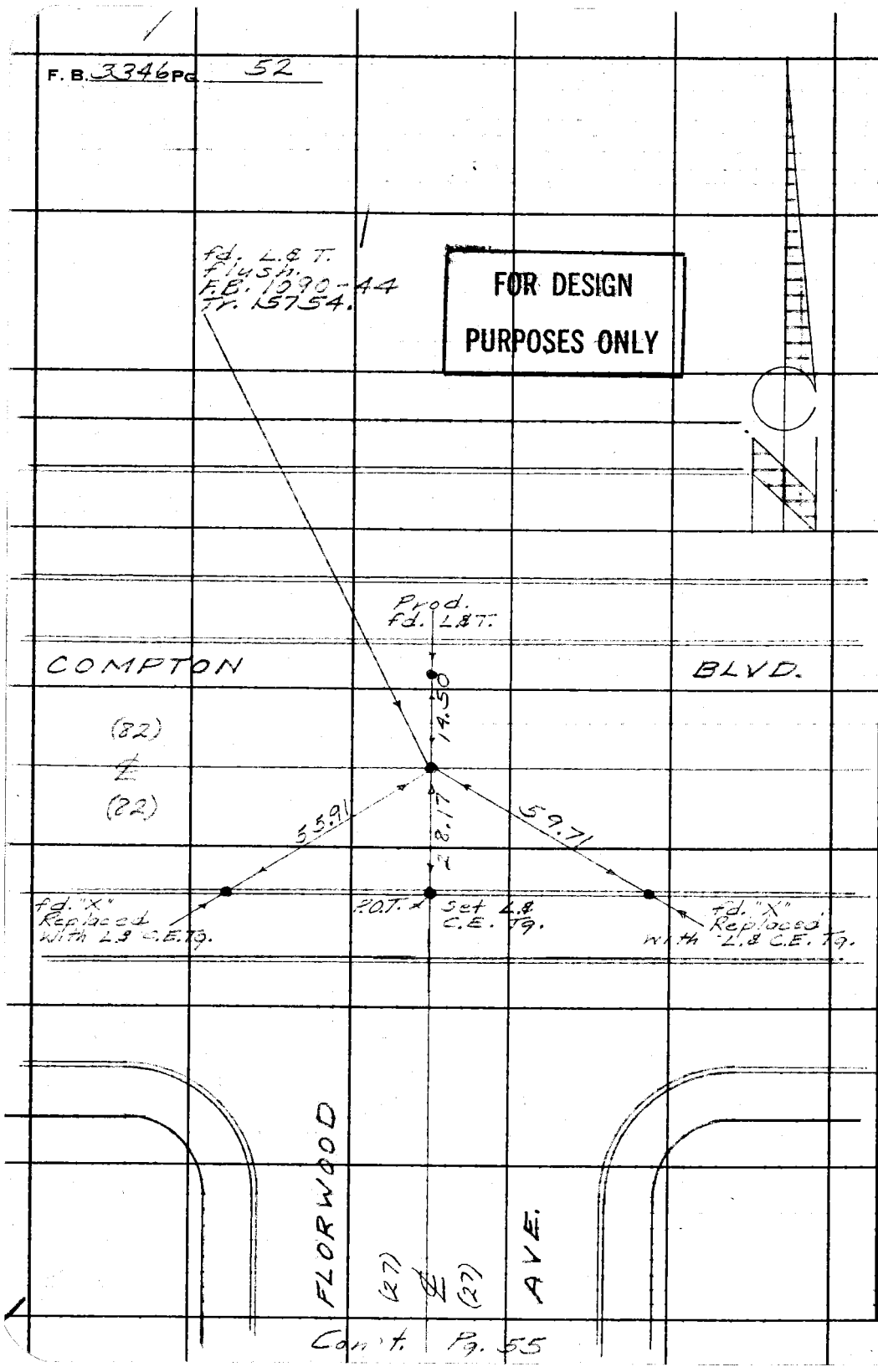

FOR DESIGN PURPOSES ONLY

W.S25, D-2

PLEASE RETURN TO
LOS ANGELES COUNTY ENGINEER
403 LOS ANGELES COUNTY ENGINEERING BLDG.

Do not extend this side of this line.

Note: Any Additions or Changes on This Sheet Must be Made or Circled in Red Ink With Date and Name of Person Making Change.

Con't. Pg. 55

Notes Ck'd by	Survey of N.E. Lawndale S.D.
Map No.	JN 6112.04 Tape 0235 Std 68 °F
Office Work	Surveyed by English
Checked	Notes Ed. Date 4-67
Date	Indexed C. J. GALLI

F. B. 3346 PG. 53

WS 2.5 D-3

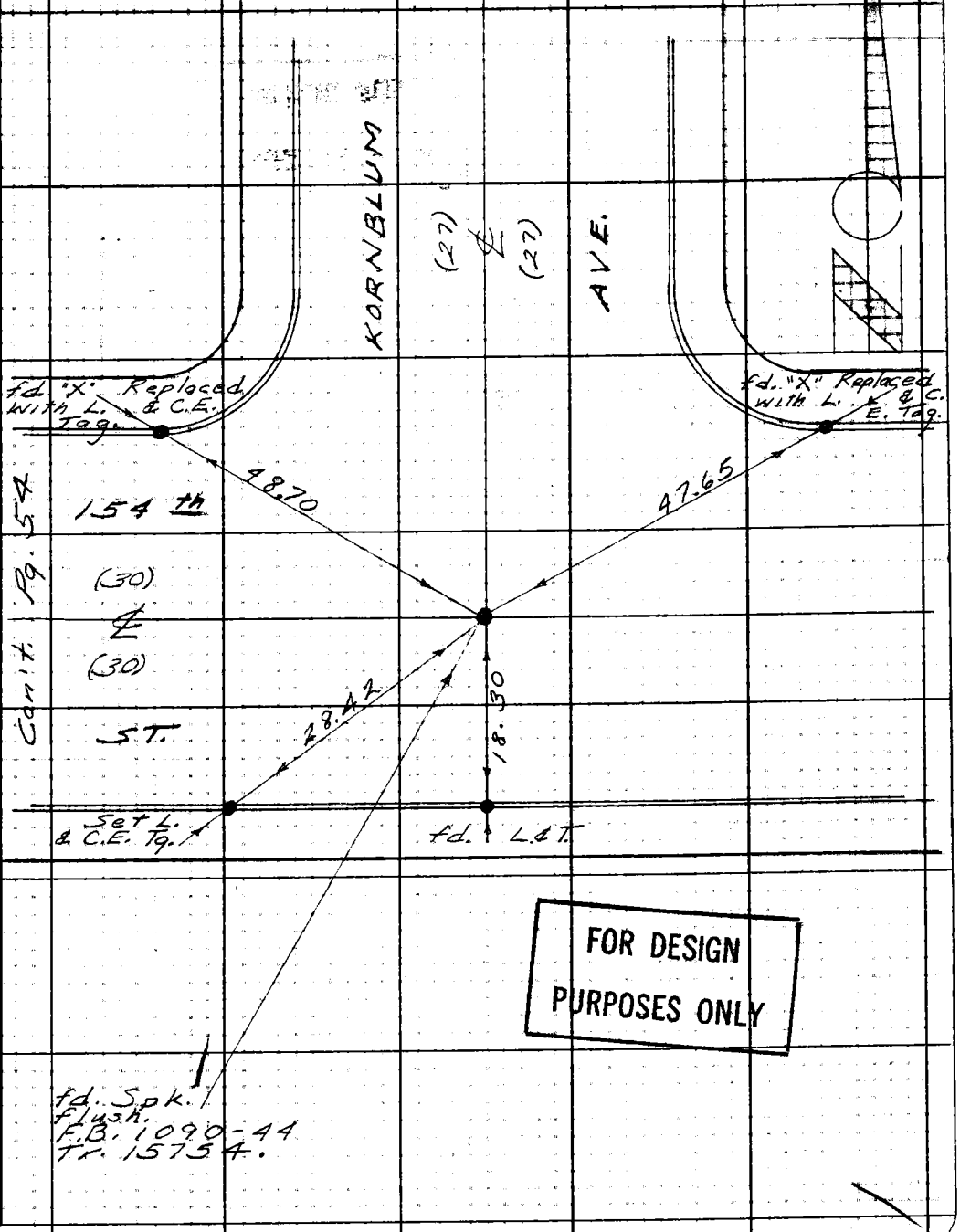

FOR DESIGN PURPOSES ONLY

Note: Any Additions or Changes on This Sheet Must be Made or Circled in Red Ink. With Date and Name of Person Making Change.

Do not extend this side of this line.

PLEASE RETURN TO
LOS ANGELES COUNTY ENGINEER
403 LOS ANGELES COUNTY ENGINEERING BLDG.

76F309S CE#310 1-45

F. B. 3346 PG 54

Con't. Pg. 51

FOR DESIGN PURPOSES ONLY

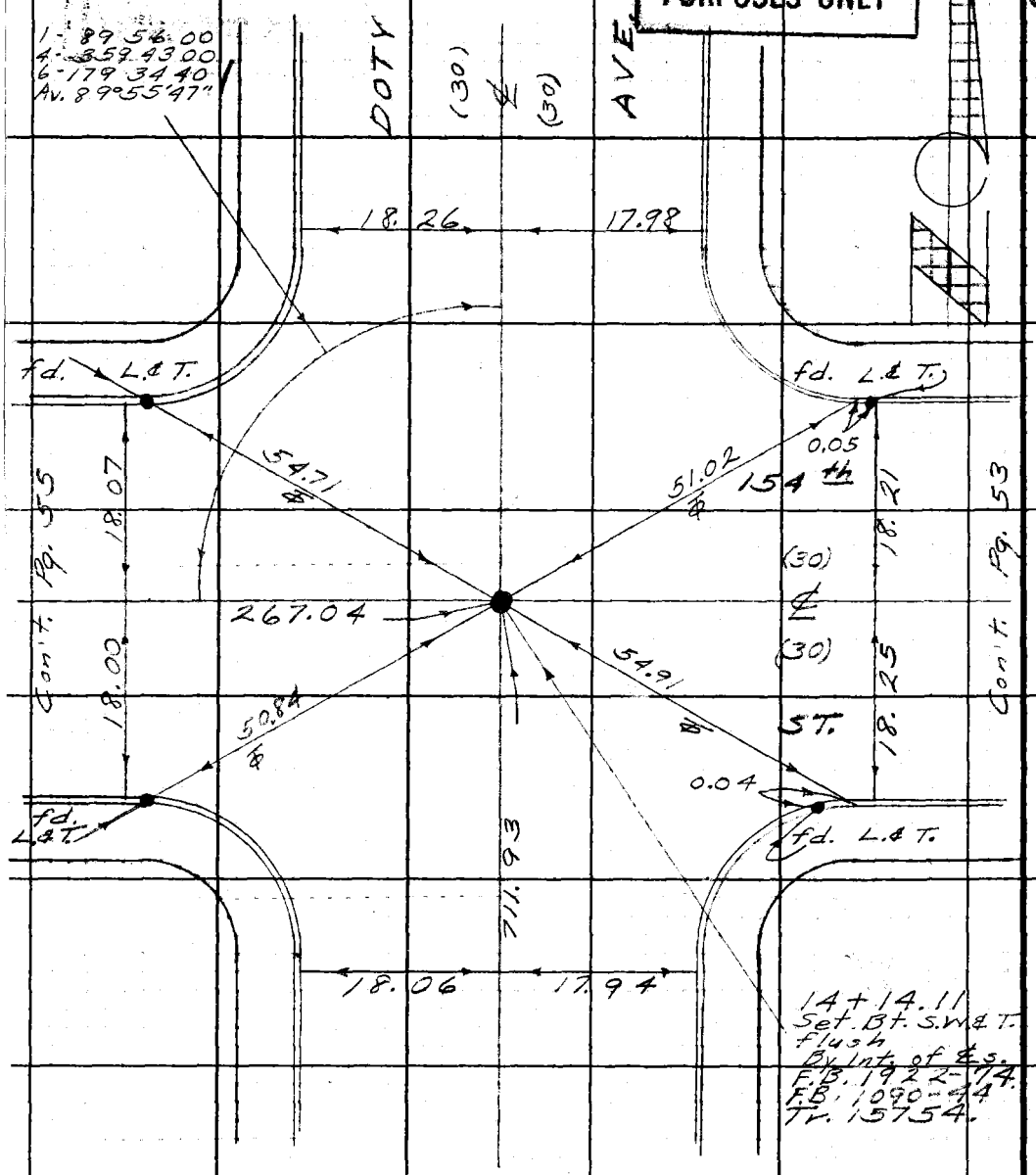

Con't. Pg. 55

Con't. Pg. 53

Con't. Pg. 72

WS25D-3

PLEASE RETURN TO
LOS ANGELES COUNTY ENGINEER
403 LOS ANGELES COUNTY ENGINEERING BLDG.

Do not extend this side of this line.

Note: Any Additions or Changes on This Sheet Must be Made or Circled in Red Ink With Date and Name of Person Making Change.

Notes Ck'd by	Survey of N.E. Lawndale S.D.	F. B. 3346 PG. 55
Map No.	JN 6112.04 Tape 0235 Std 68° °F	
Office Work	Surveyed by English	
Checked	Notes Ed. Date 4-67	
Date	Indexed C. J. GALLI	

W.S. 25.D3

FOR DESIGN PURPOSES ONLY

Con't. Pg. 52

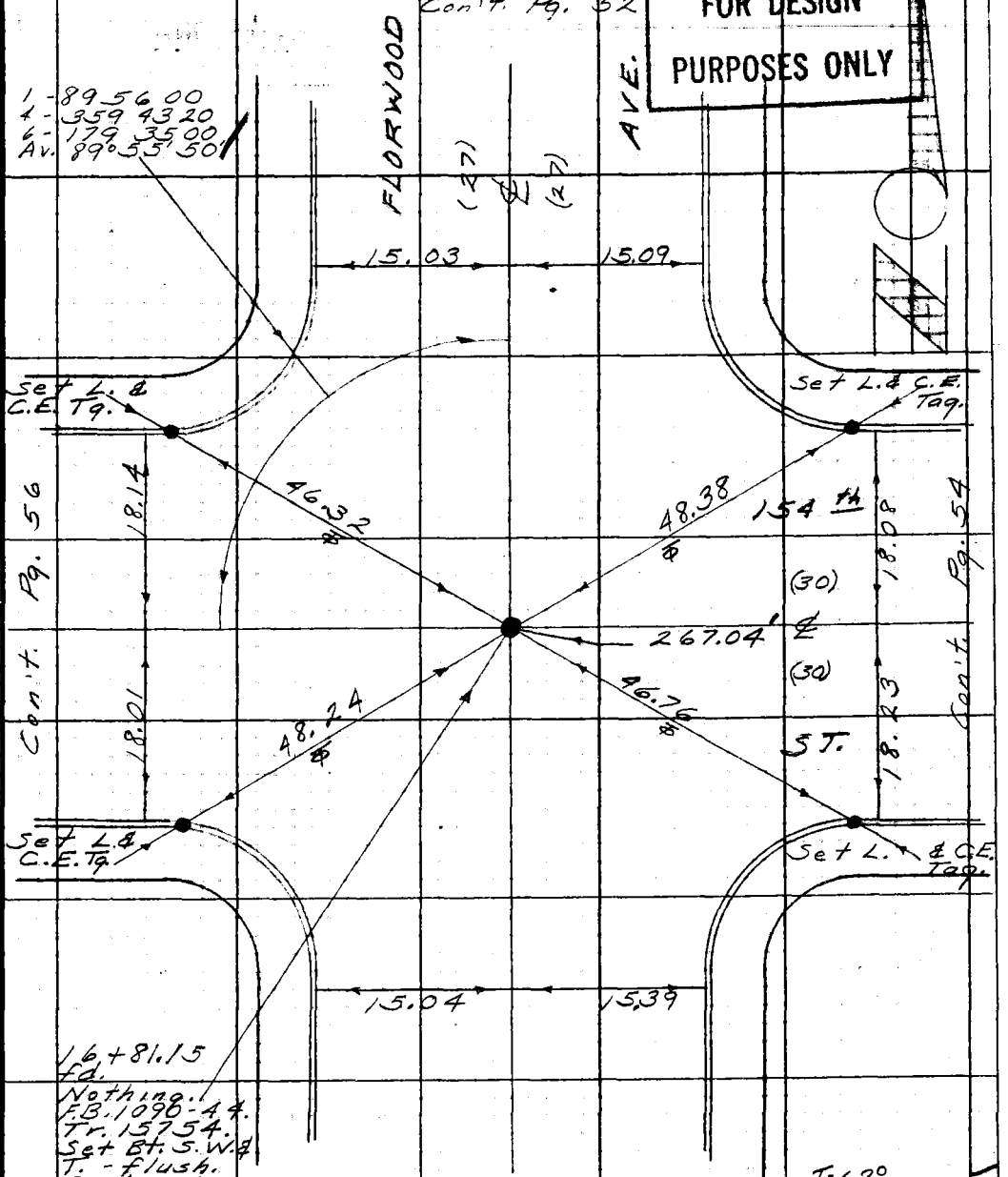

Con't. Pg. 75

Note: Any Additions or Changes on this Sheet Must be Made or Circled in Red Ink With Date and Name of Person Making Change.

Do not extend this side of this line.

PLEASE RETURN TO
LOS ANGELES COUNTY ENGINEER
403 LOS ANGELES COUNTY ENGINEERING BLDG.

76F309S CE#310 1-65

F. B. 3346 PG 56

HS 25, D-3

FOR DESIGN PURPOSES ONLY

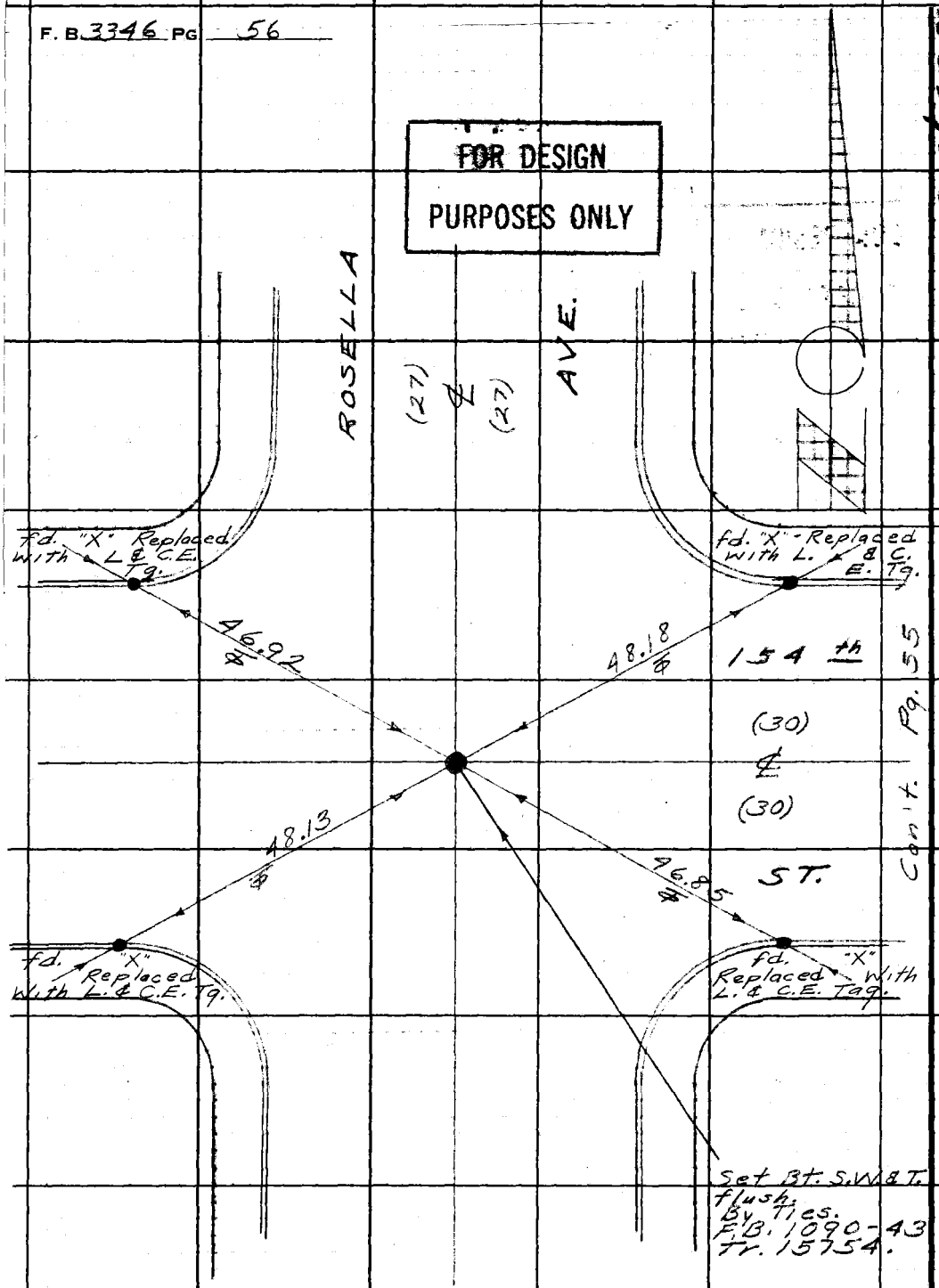

LOS ANGELES COUNTY ENGINEER
403 Los Angeles County Engineering Bldg.

PLEASE RETURN TO

Do not extend this side of this line.

Note: Any Additions or Changes on This Sheet Must be Made or Circled in Red Ink With Date and Name of Person Making Change.

Cont. Pg. 55

Notes Ck'd by	Survey of N.E. Lawndale S.D.
~~Map No.~~	JN 6/12/04 Tape 2205 Std 68 °F
Office Work	Surveyed by English
Checked	Notes Ed. / Date 4-67
Date	Indexed C.J. GALLI

F. B. 3346 PG. 57

W.S. 25 D-3

FOR DESIGN PURPOSES ONLY

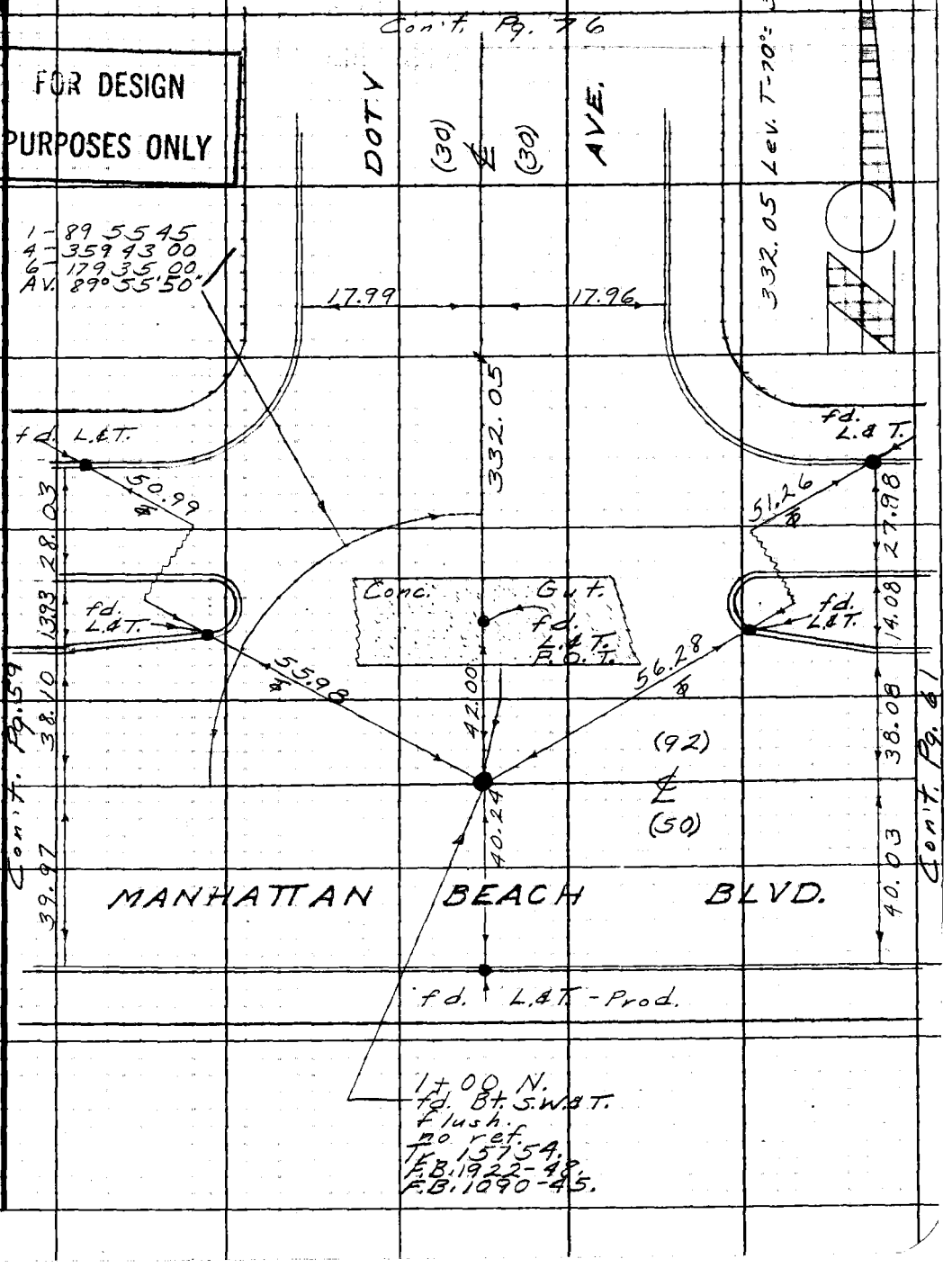

Note: Any Additions or Changes on This Sheet Must be Made or Circled in Red Ink With Date and Name of Person Making Change.

Do not extend this side of this line.

PLEASE RETURN TO
LOS ANGELES COUNTY ENGINEER
403 LOS ANGELES COUNTY ENGINEERING BLDG.

76F3095 CE#310 1-65

F. B. 3346 Pg. 58

FOR DESIGN PURPOSES ONLY

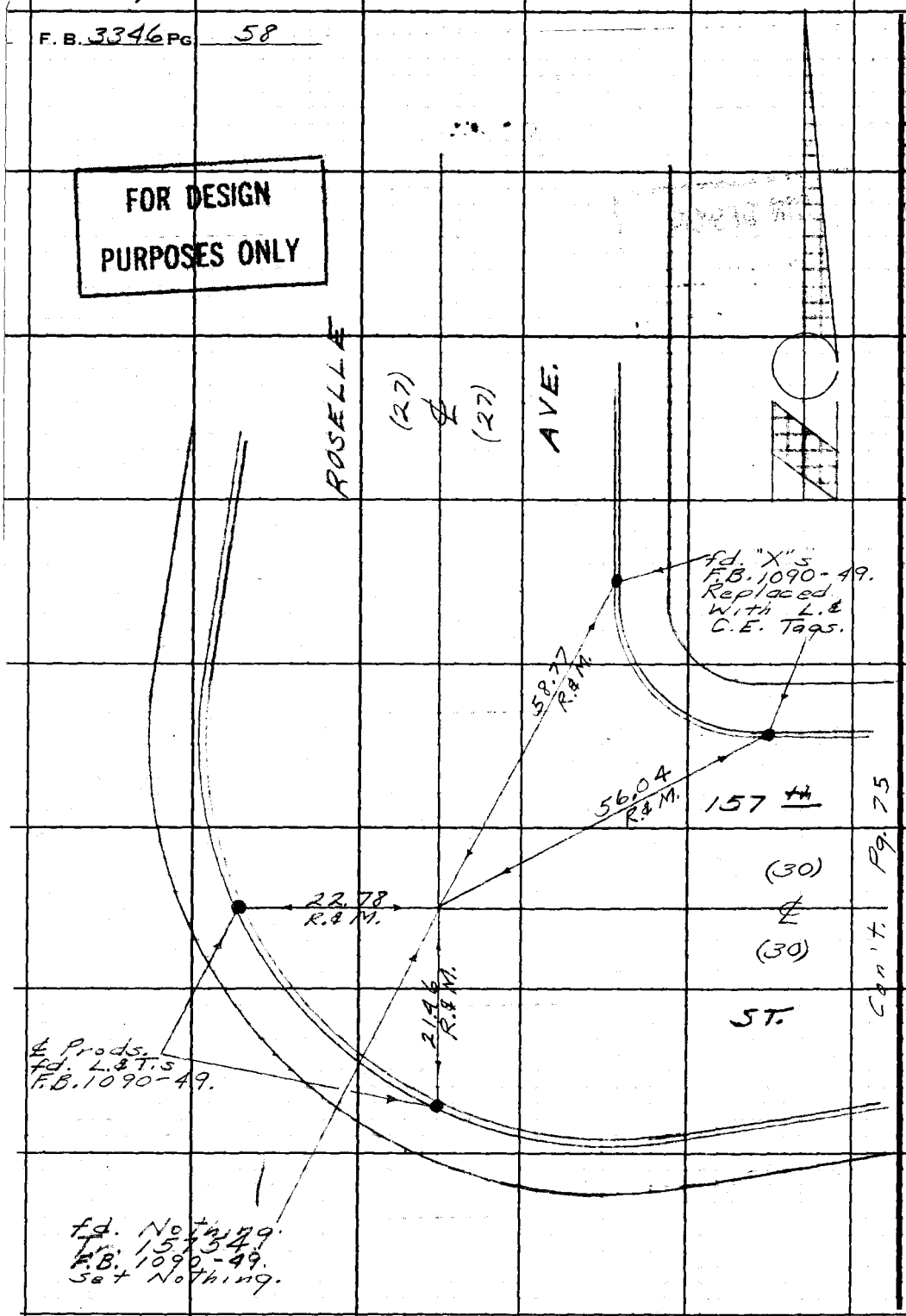

Con't. Pg. 75

M/S 25, D-3

PLEASE RETURN TO
LOS ANGELES COUNTY ENGINEER
403 LOS ANGELES COUNTY ENGINEERING BLDG.

Do not extend this side of this line.

Note: Any Additions or Changes on This Sheet Must be Made or Circled in Red Ink With Date and Name of Person Making Change.

Notes Ck'd by	Survey of N.E. Lawndale S.D.
Map No.	JN 6112.09 Tape 0235 Std 68° °F
Office Work	Surveyed by English
Checked	Notes Ed. Date 4-67
Date # 1 67	Indexed C. J. GALLI

F. B. 3346 PG. 59

W525, P-3

FOR DESIGN PURPOSES ONLY

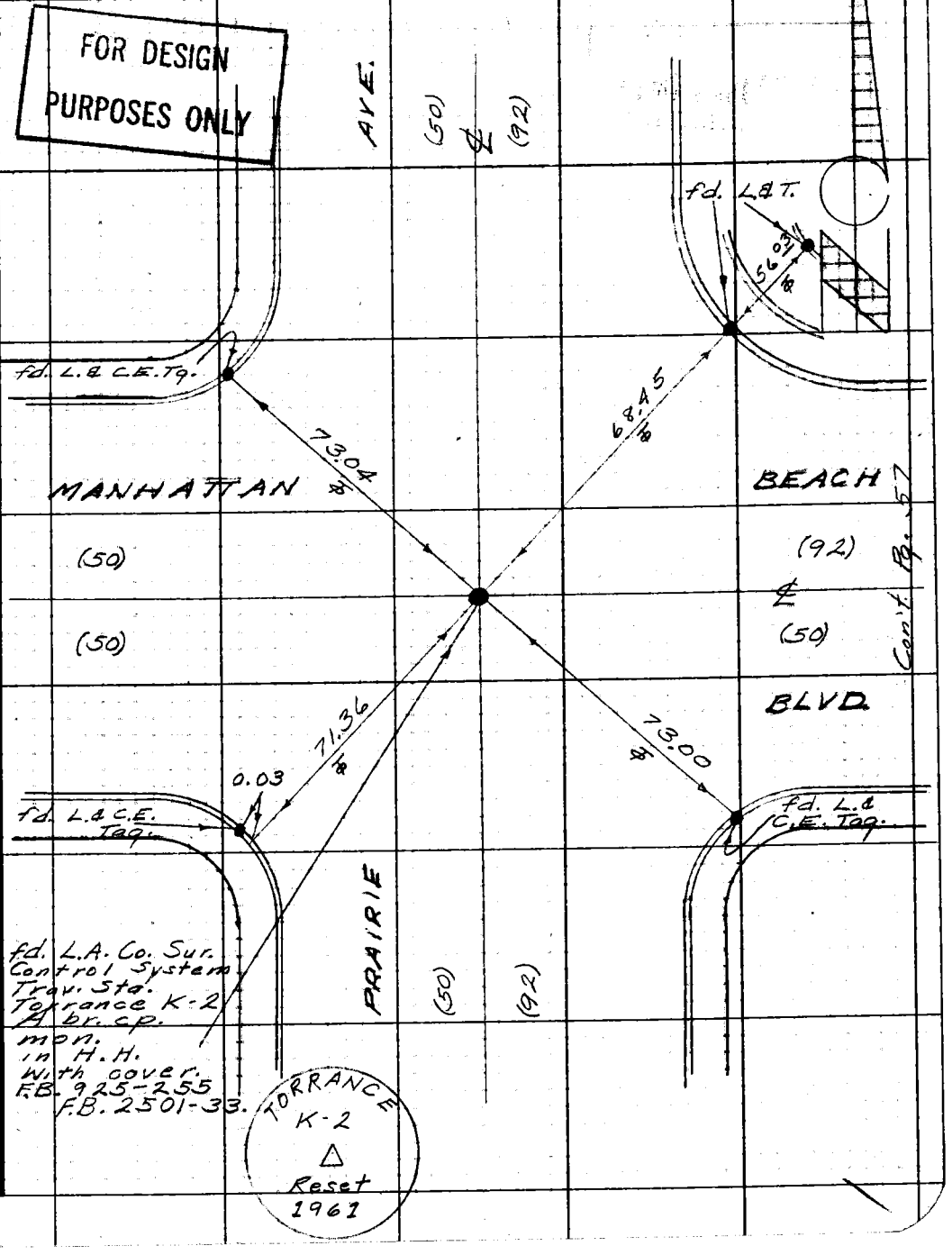

Cont. Pg. 67

Note: Any Additions or Changes on this Sheet Must be Made or Circled in Red Ink With Date and Name of Person Making Change.

Do not extend this side of this line.

PLEASE RETURN TO
LOS ANGELES COUNTY ENGINEER
403 LOS ANGELES COUNTY ENGINEERING BLDG.

F6F309S CE#310 1-65

F. B. 3346 PG 60

FOR DESIGN PURPOSES ONLY

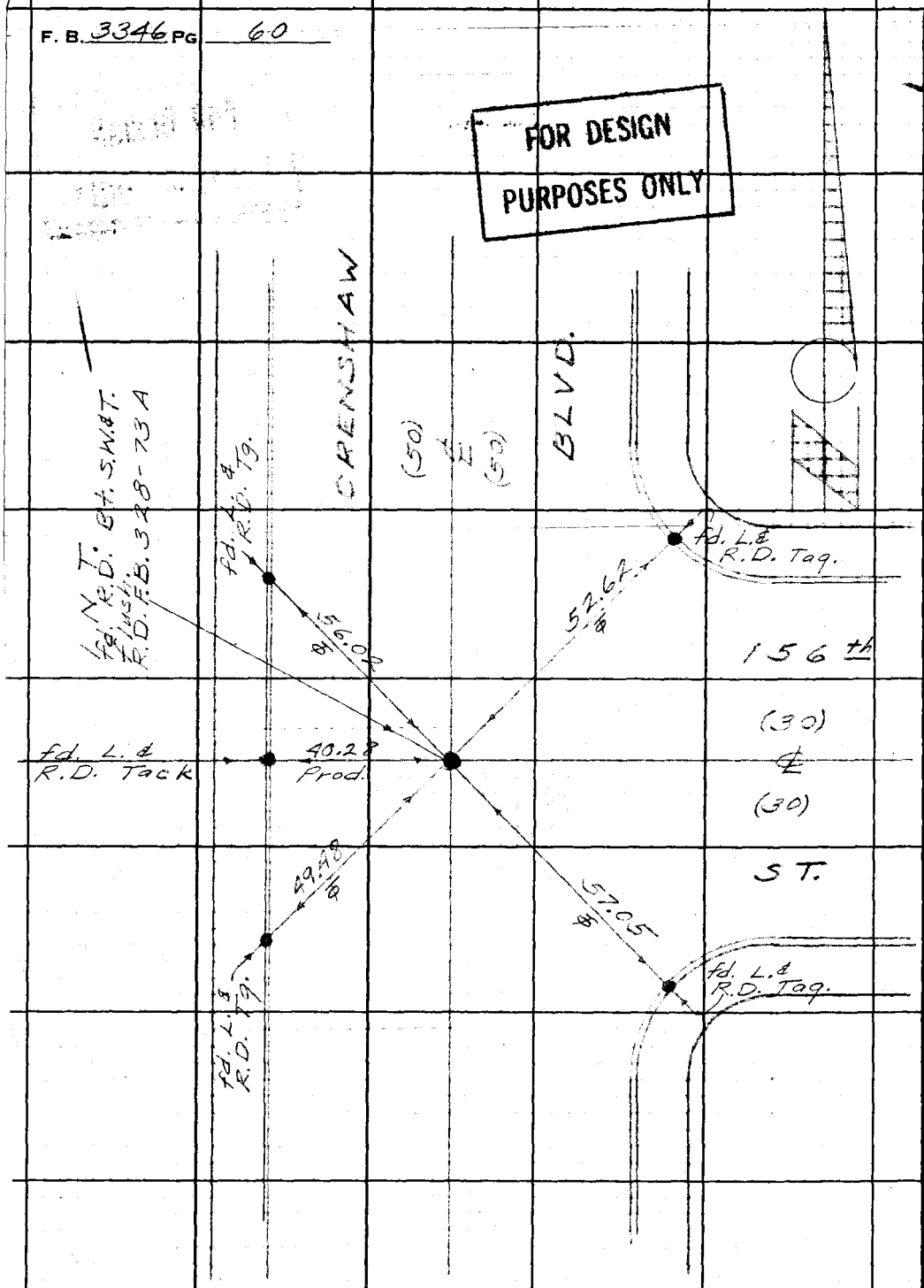

Cont. Pg. 61

4525, D-3

PLEASE RETURN TO
LOS ANGELES COUNTY ENGINEER
403 LOS ANGELES COUNTY ENGINEERING BLDG.
Do not extend this side of this line.

Note: Any Additions or Changes on This Sheet Must be Made or Circled in Red Ink With Date and Name of Person Making Change.

Notes Ck'd by	Survey of N.E. Lawndale S.D.
~~Map No.~~	JN 6112.04 Tape 0239 Std 68 °F
Office Work	Surveyed by English
Checked	Notes Ed. Date 4-67
Date	Indexed C. J. GALLI

F. B. 3346 PG. 61

FOR DESIGN PURPOSES ONLY

MAP 25 D-3

17+36.52
Sec. Cor.
22, 23, 26 & 27
R.D. F.B. 260-45A
fd. L&T.
flush.

Con't. Pg. 60

1-90 02 40
4-00 10 00
6-180 15 00
Av. 90°02'20"

1-89 55 20
4-359 40 30
6-179 31 35
Av. 89°55'40"

CRENSHAW BLVD.

2.57 (50) ℄ (50)

39.98 4.90 32.55

fd. L&T. 68.54 ℄ 68.78 ℄ fd. L&T.

MANHATTAN BEACH

42.17 (50) ℄ (50) 42.00

42.07 38.07

Con't. Pg. 57

Con't. Pg. 62

74.37 ℄ 70.00 ℄ BLVD.

fd. L&T. fd. L&T.

32.93 4.89 40.23

4.14

1-90 03 20
4-360 12 40
6-180 19 20
Av. 90°03'10"

1-89 59 20
4-359 57 00
6-179 56 00
Av. 89°59'20"

1636.52

T-68°
1636.52 Lev.= 1636.52

Con't. Pg. 63

Note: Any Additions or Changes on This Sheet Must be Made or Circled in Red Ink With Date and Name of Person Making Change.

Do not extend this side of this line.

PLEASE RETURN TO
LOS ANGELES COUNTY ENGINEER
403 LOS ANGELES COUNTY ENGINEERING BLDG.

76F309S CE#310 1-65

F. B. 3346 PG 62

FOR DESIGN PURPOSES ONLY

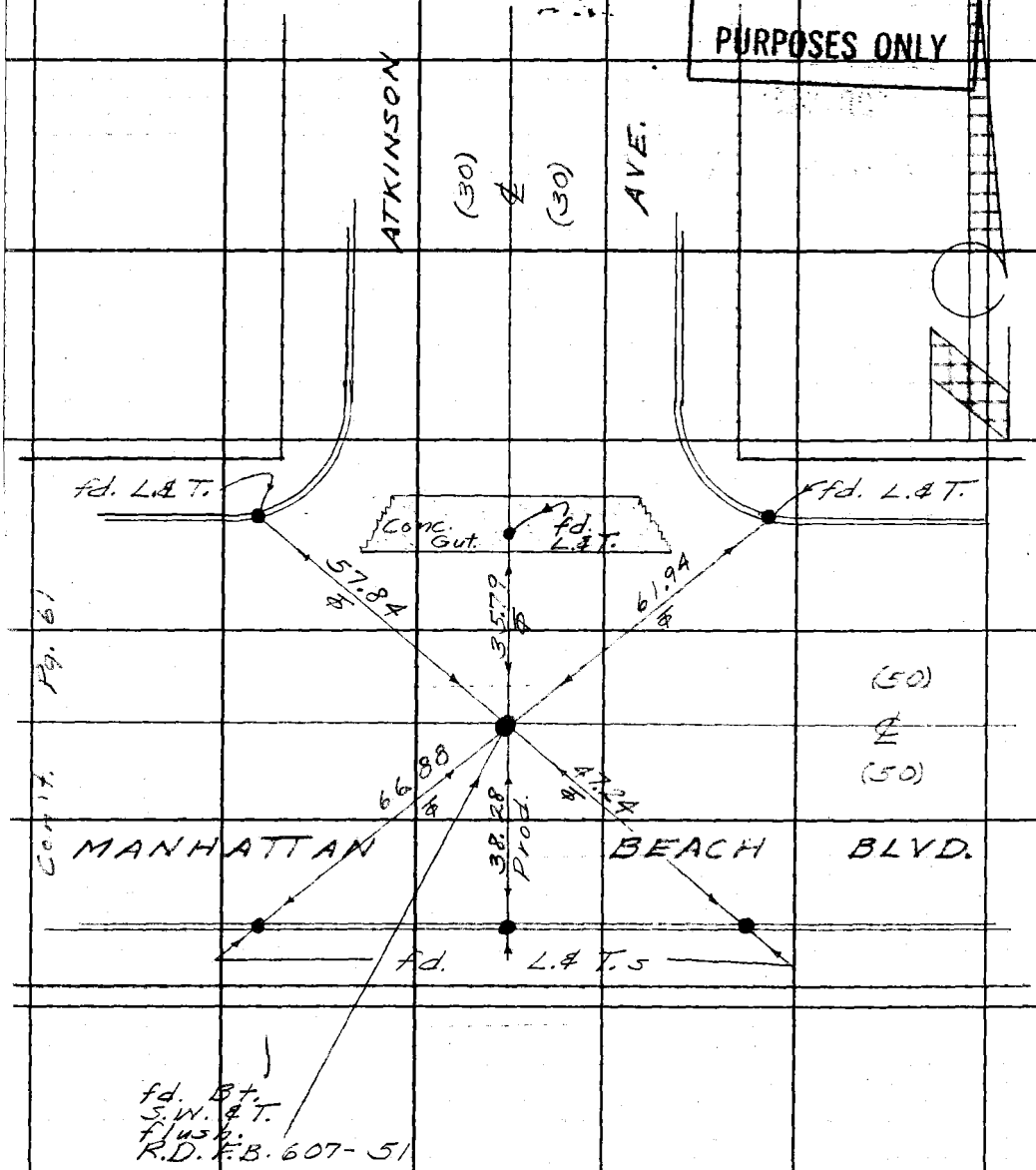

PLEASE RETURN TO
LOS ANGELES COUNTY ENGINEER
403 LOS ANGELES COUNTY ENGINEERING BLDG.

Do not extend this side of this line.

Note: Any Additions or Changes on This Sheet Must be Made or Circled in Red Ink With Date and Name of Person Making Change.

WK25, D-3

Notes Ck'd by	Survey of N.E. Lawndale S.D.
Map No.	JN 6112.04 Topo 0235 Std 68 °F
Office Work	Surveyed by English
Checked	Notes Ed. Date 4-67
Date	Indexed C. J. GALLI

F. B. 3346 PG. 63

W.5.25 D-3

FOR DESIGN PURPOSES ONLY

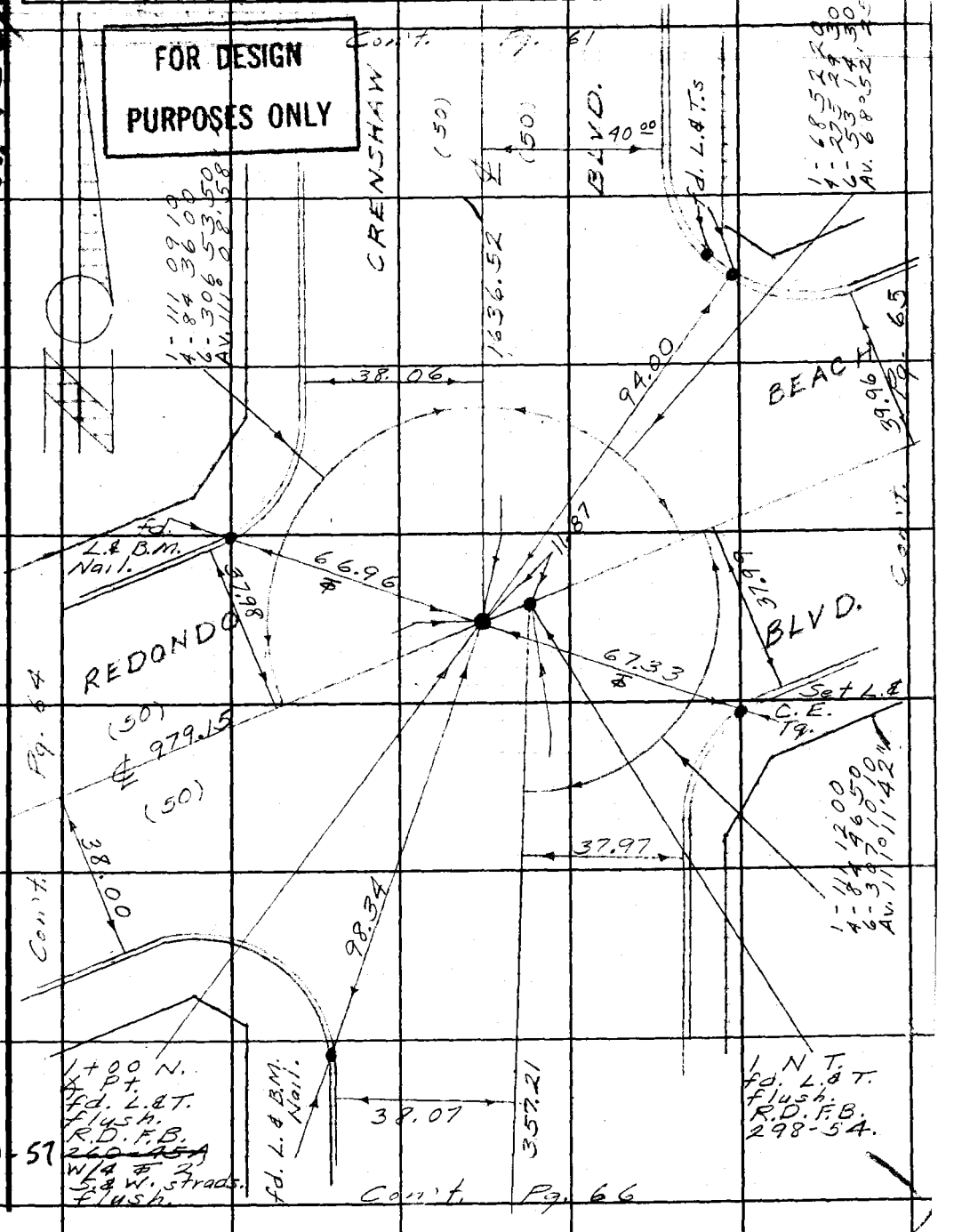

Note: Any Additions or Changes on this Sheet Must be Made or Circled in Red Ink With Date and Name of Person Making Change.

Do not extend this side of this line.

PLEASE RETURN TO
LOS ANGELES COUNTY ENGINEER
403 LOS ANGELES COUNTY ENGINEERING BLDG.

76F309S CE#310 1-65

F. B. 3346 PG. 64

FOR DESIGN PURPOSES ONLY

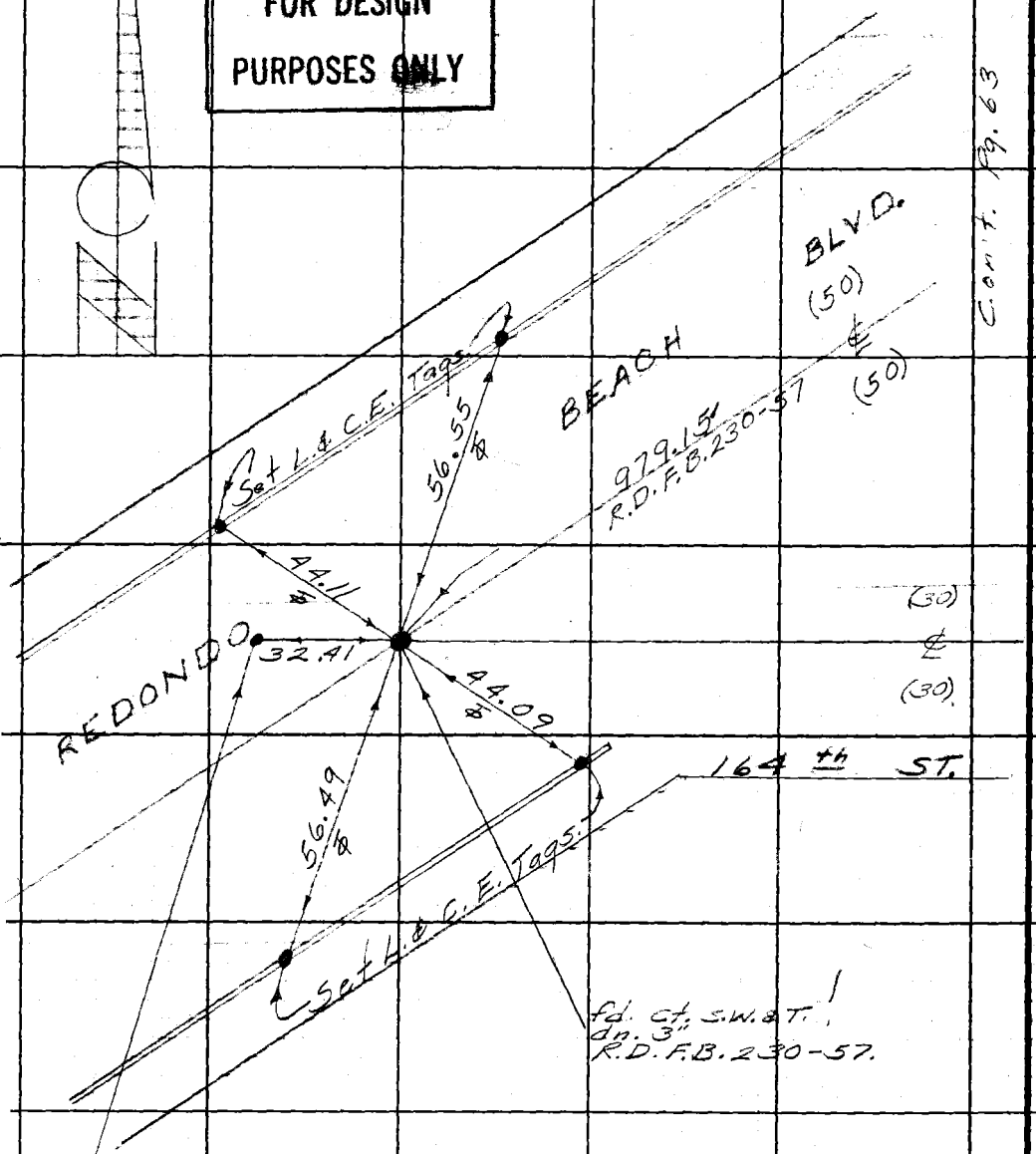

Cont. pg. 63

MS 25, D-3

PLEASE RETURN TO
LOS ANGELES COUNTY ENGINEER
403 Los Angeles County Engineering Bldg.

Do not extend this side of this line.

Note: Any Additions or Changes on This Sheet Must Be Made or Circled in Red Ink With Date and Name of Person Making Change.

W5245 E-3

Notes Ck'd by	Survey of N.E. Lawndale S.D.
Map No.	JN 6112.04 Tape 0.05 Std 68 °F
Office Work	Surveyed by Engler
Checked	Notes C.J. Date 4-67
Date	Indexed C. J. GALLI

F. B. 224 PG. 65

FOR DESIGN PURPOSES ONLY

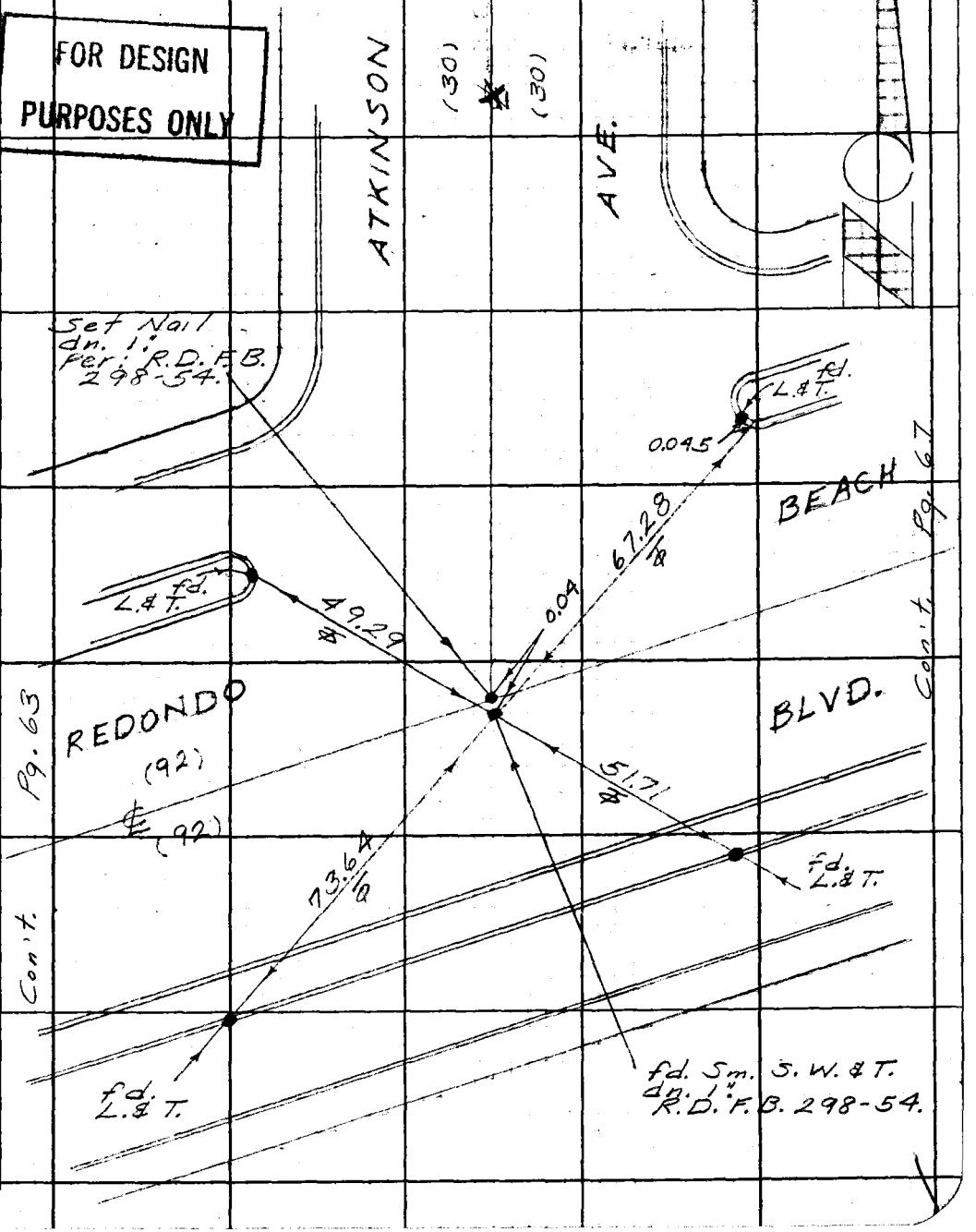

Note: Any Additions or Changes on This Sheet Must be Made or Circled in Red Ink With Date and Name of Person Making Change.

Do not extend this side of this line.

PLEASE RETURN TO
LOS ANGELES COUNTY ENGINEER
403 Los Angeles County Engineering Bldg.

78F309S CE#310 1-65

F. B. 3346 PG. 66

FOR DESIGN PURPOSES ONLY

Con't. Pg. 63

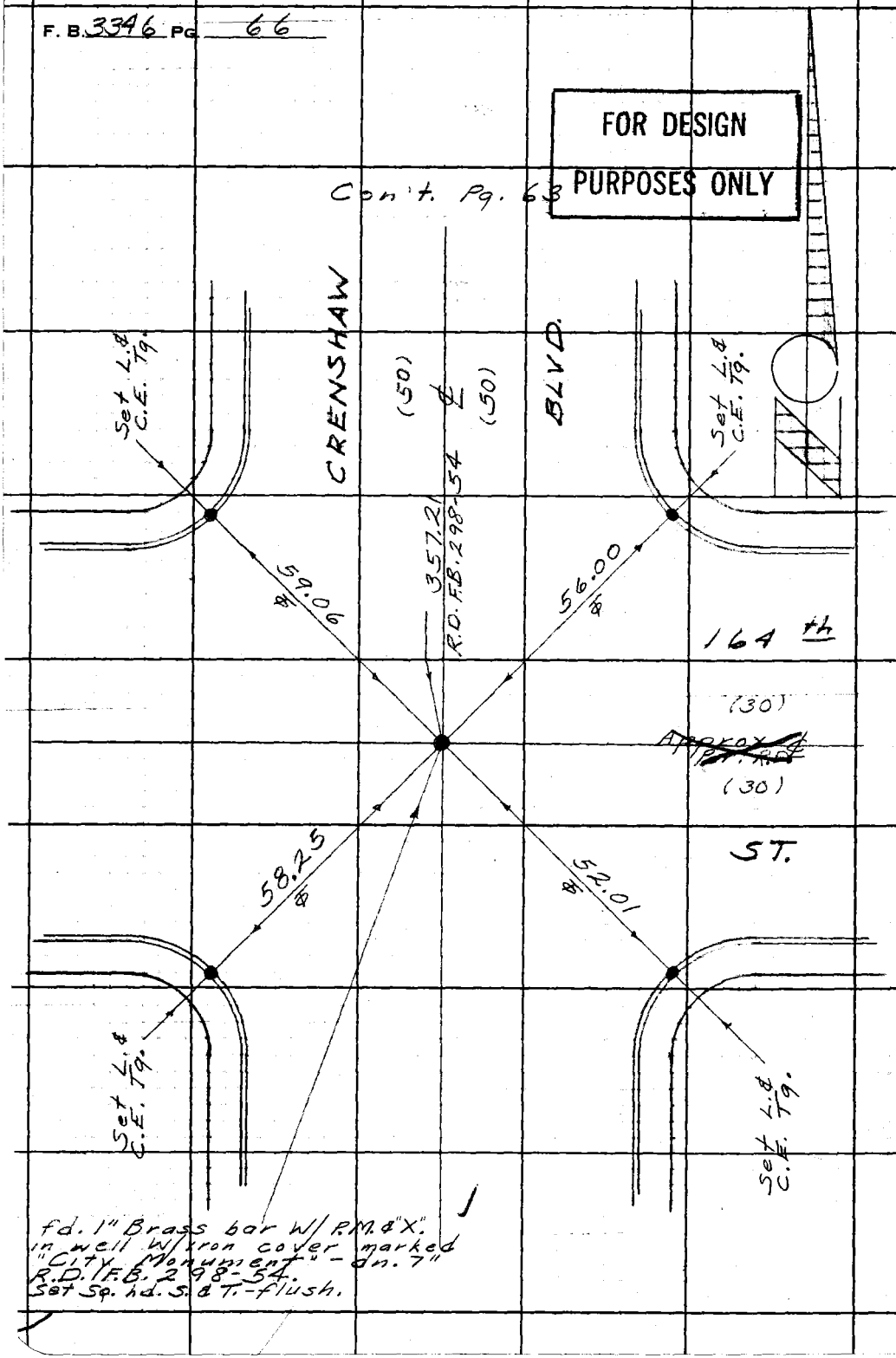

fd. 1" Brass bar w/ R.M. & "X". in well w/ iron cover marked "City Monument" - dn. 7" R.D. F.B. 298-54. Set Sq. hd. S. & T. - flush.

MS25,0-3

PLEASE RETURN TO
LOS ANGELES COUNTY ENGINEER
409 LOS ANGELES COUNTY ENGINEERING BLDG.

Do not extend this side of this line.

Note: Any Additions or Changes on This Sheet Must be Made or Circled in Red Ink With Date and Name of Person Making Change.

Notes Ck'd by	Survey of N.E. Lawndale S.D.
Map No.	JN 6112.04 Tape 0235 Std. 68 °F
Office Work	Surveyed by English
Checked	Notes Ed, Date 4-61
Date	Indexed C. J. GALLI

F. B. 3346 PG. 67

FOR DESIGN PURPOSES ONLY

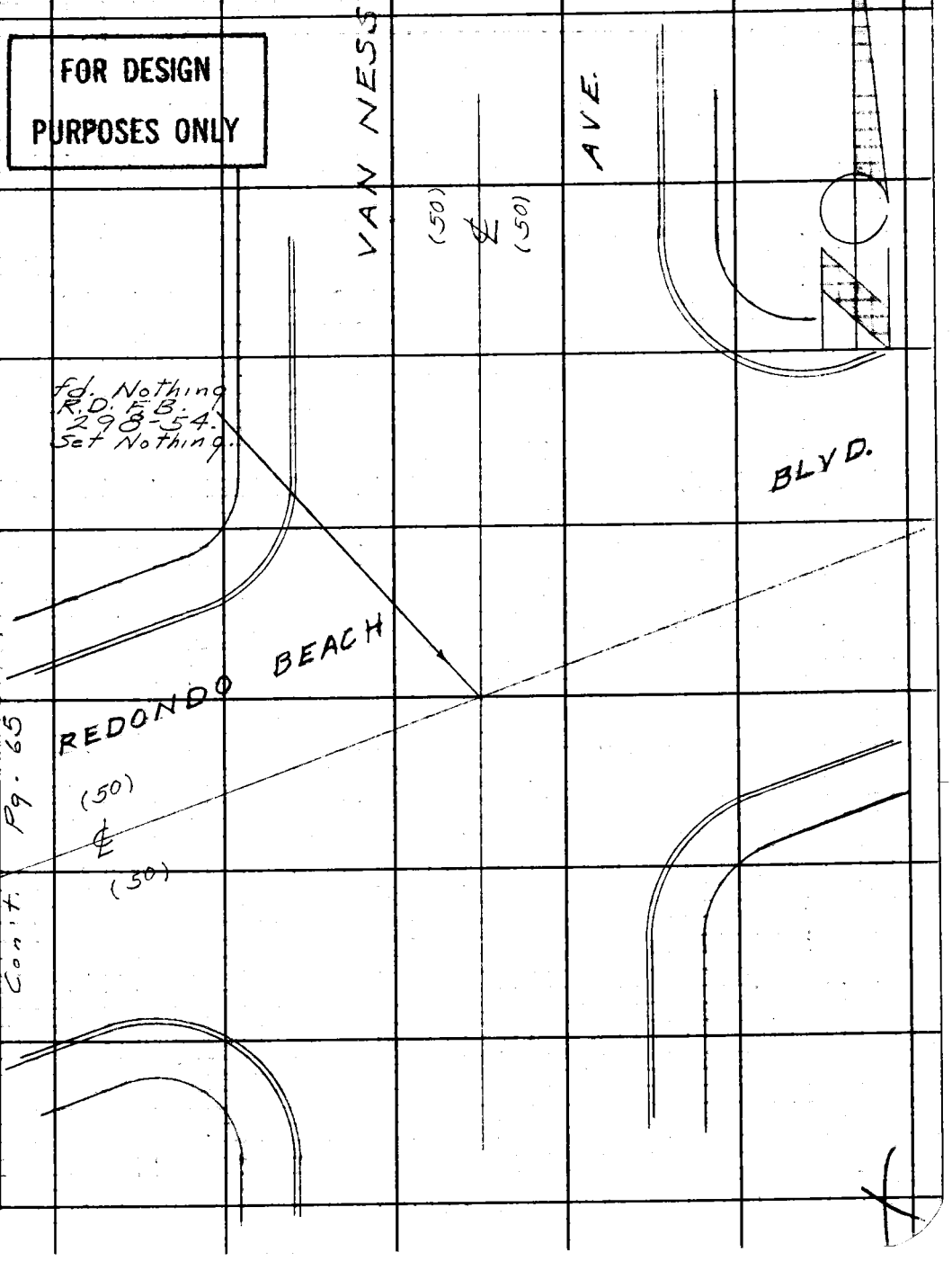

Note: Any Additions or Changes on This Sheet Must be Made or Circled in Red Ink With Date and Name of Person Making Change.

Do not extend this side of this line.

PLEASE RETURN TO
LOS ANGELES COUNTY ENGINEER
403 LOS ANGELES COUNTY ENGINEERING BLDG.

76F308S CE #310 6-63

F. B. 3346 Pg. 68

Con't. Pg. 70

FOR DESIGN PURPOSES ONLY

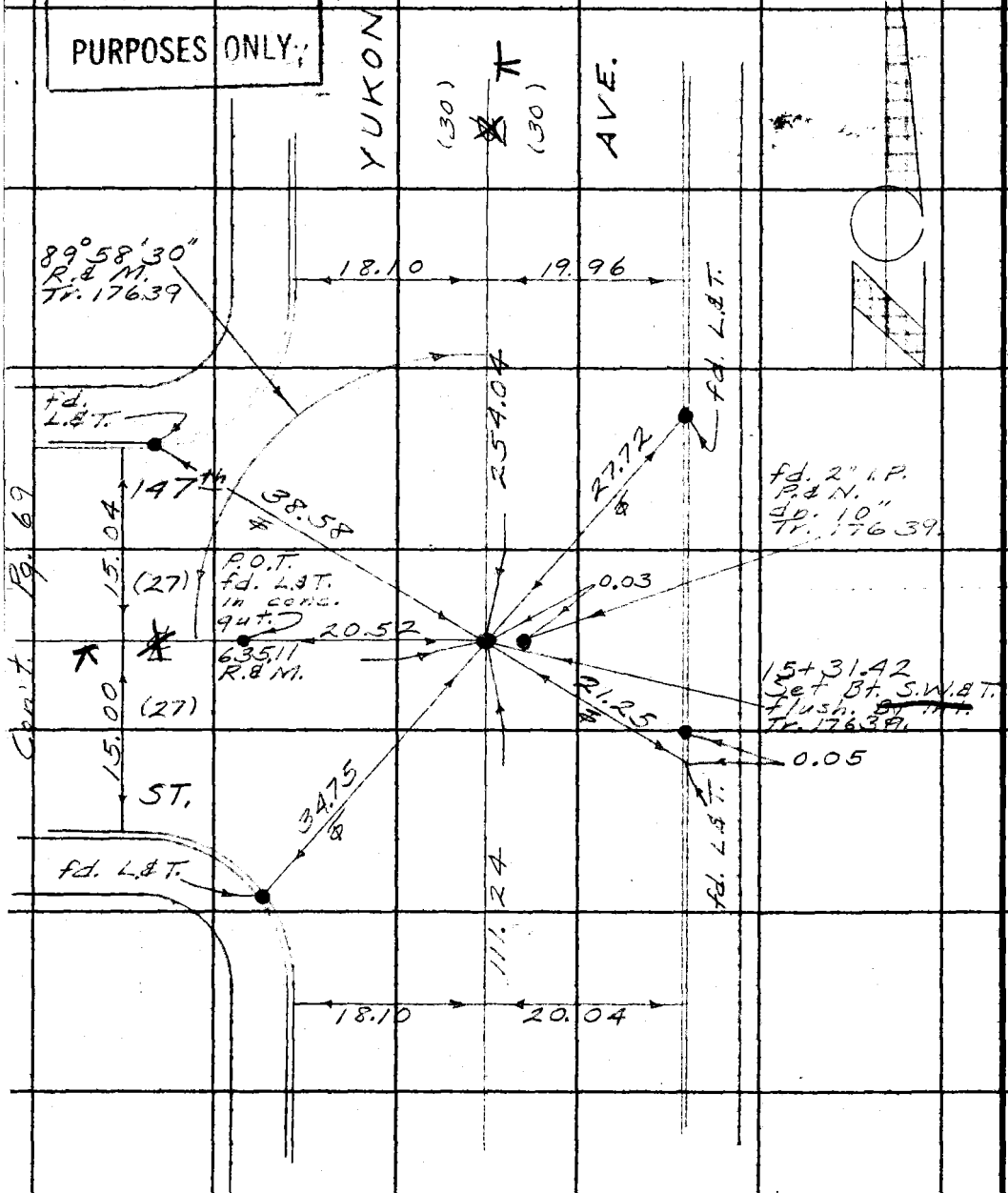

Con't. Pg. 69

Con't. Pg. 48

PLEASE RETURN TO
LOS ANGELES COUNTY ENGINEER
403 LOS ANGELES COUNTY ENGINEERING BLDG.

Do not extend this side of this line.

Note: Any Additions or Changes on This Sheet Must be Made or Circled in Red Ink With Date and Name of Person Making Change.

WS25, D-2

Notes Ck'd by	Survey of N.E. Lawndale SD
Map No.	JN 6112.04 Tape [illegible] Std 68 °F
Office Work	Surveyed by English
Checked	Notes Ed. Date 4-67
Date	Indexed C. J. GALLI

F. B. 3346 PG. 69

FOR DESIGN PURPOSES ONLY

Note: Any Additions or Changes on This Sheet Must be Made or Circled in Red Ink With Date and Name of Person Making Change.

Do not extend this side of this line.

PLEASE RETURN TO
LOS ANGELES COUNTY ENGINEER
403 LOS ANGELES COUNTY ENGINEERING BLDG.

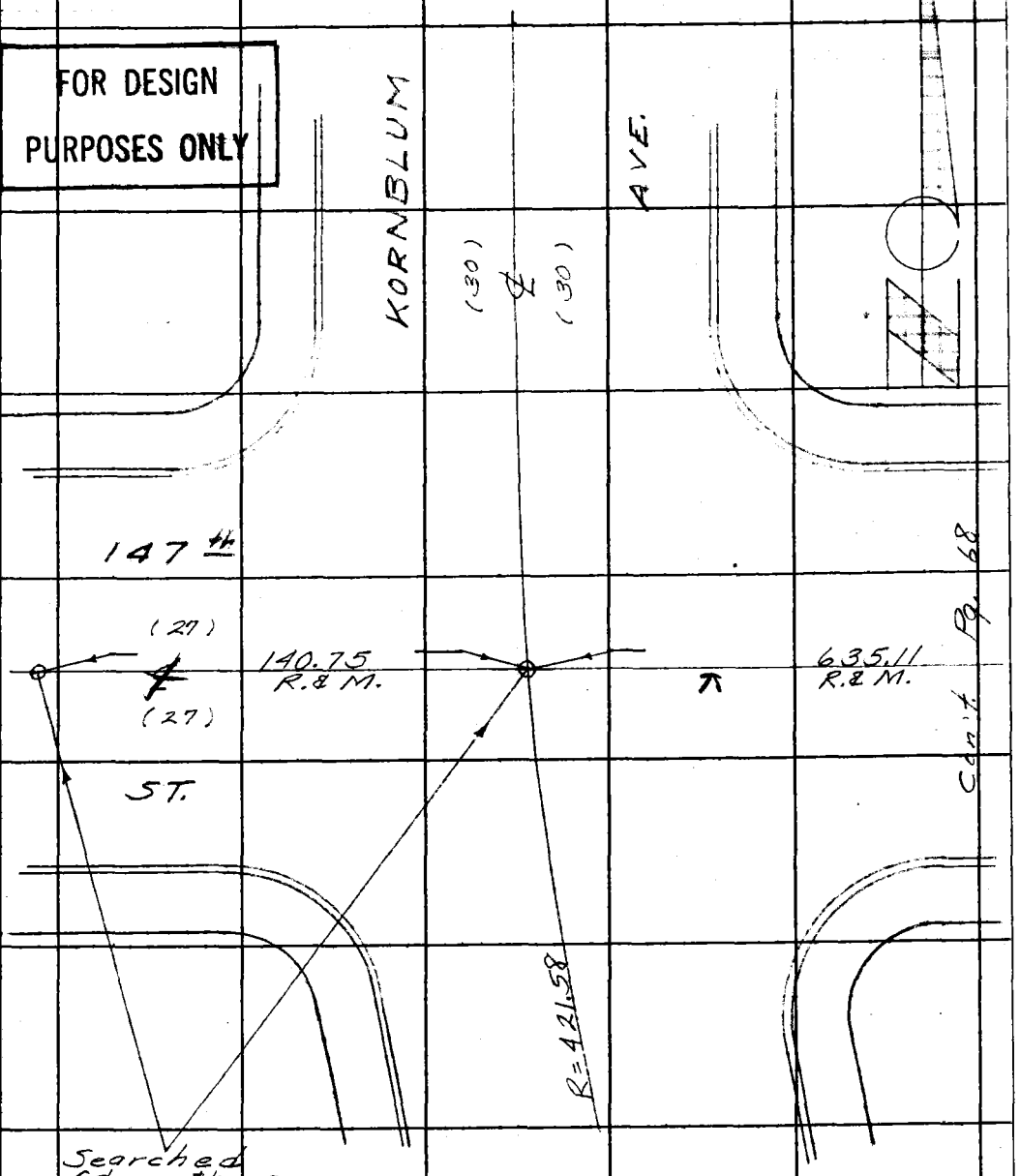

76F3095 CE #310 6-63

F. B. 3346 Pg. 70

FOR DESIGN PURPOSES ONLY

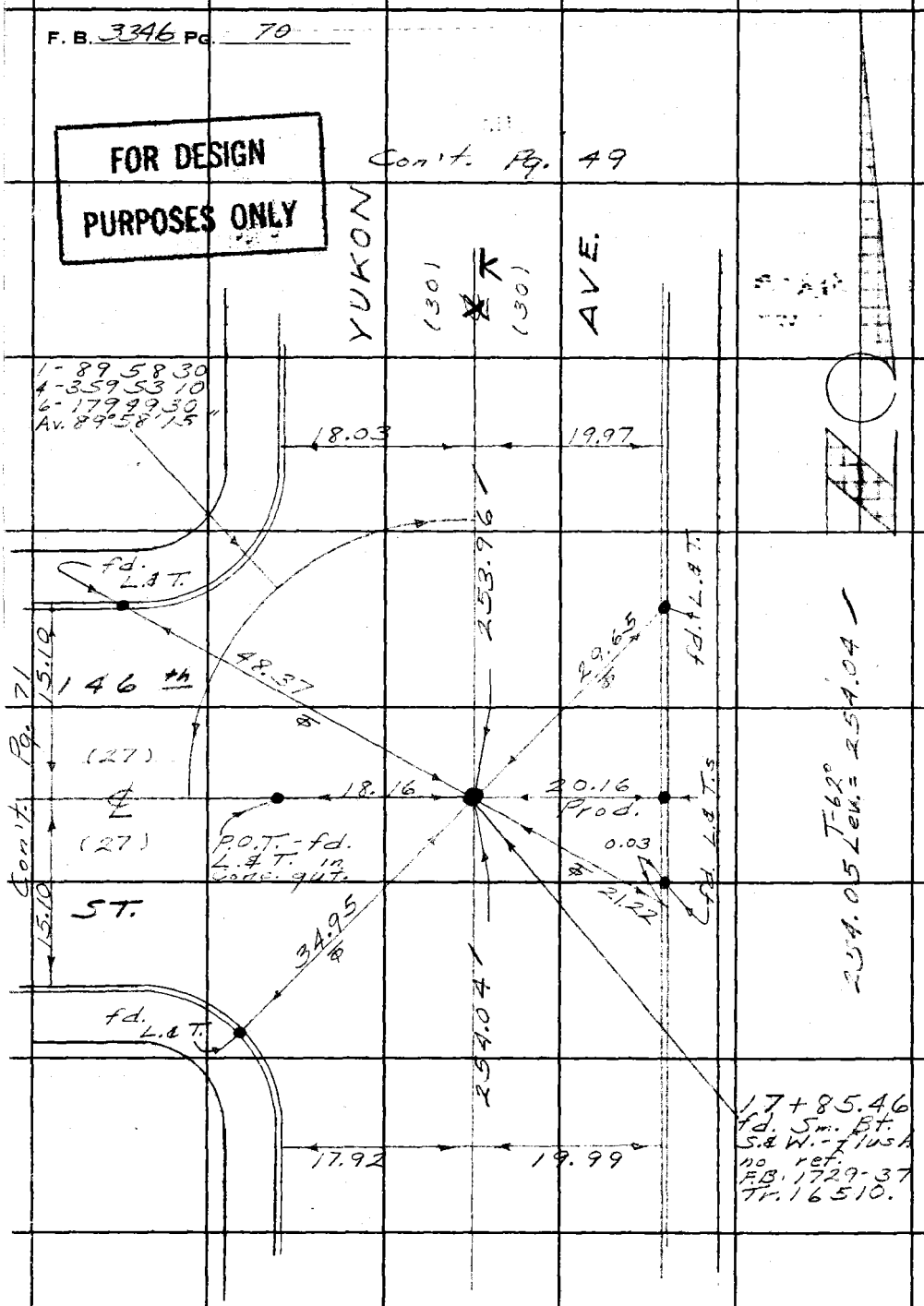

Con't. Pg. 68

WS25/D-2

PLEASE RETURN TO
LOS ANGELES COUNTY ENGINEER
403 LOS ANGELES COUNTY ENGINEERING BLDG.

Do not extend this side of this line.

Note: Any Additions or Changes on This Sheet Must Be Made or Circled in Red Ink With Date and Name of Person Making Change.

Notes Ck'd by	Survey of N. E. Lawndale S.D.
Map No.	JN 6112.04 Tape 0235 Std 68 °F
Office Work	Surveyed by English
Checked	Notes Ed. Date 4-67
Date	Indexed C. J. GALLI

F. B. 3346 PG. 71

WS 25 P-2

FOR DESIGN PURPOSES ONLY

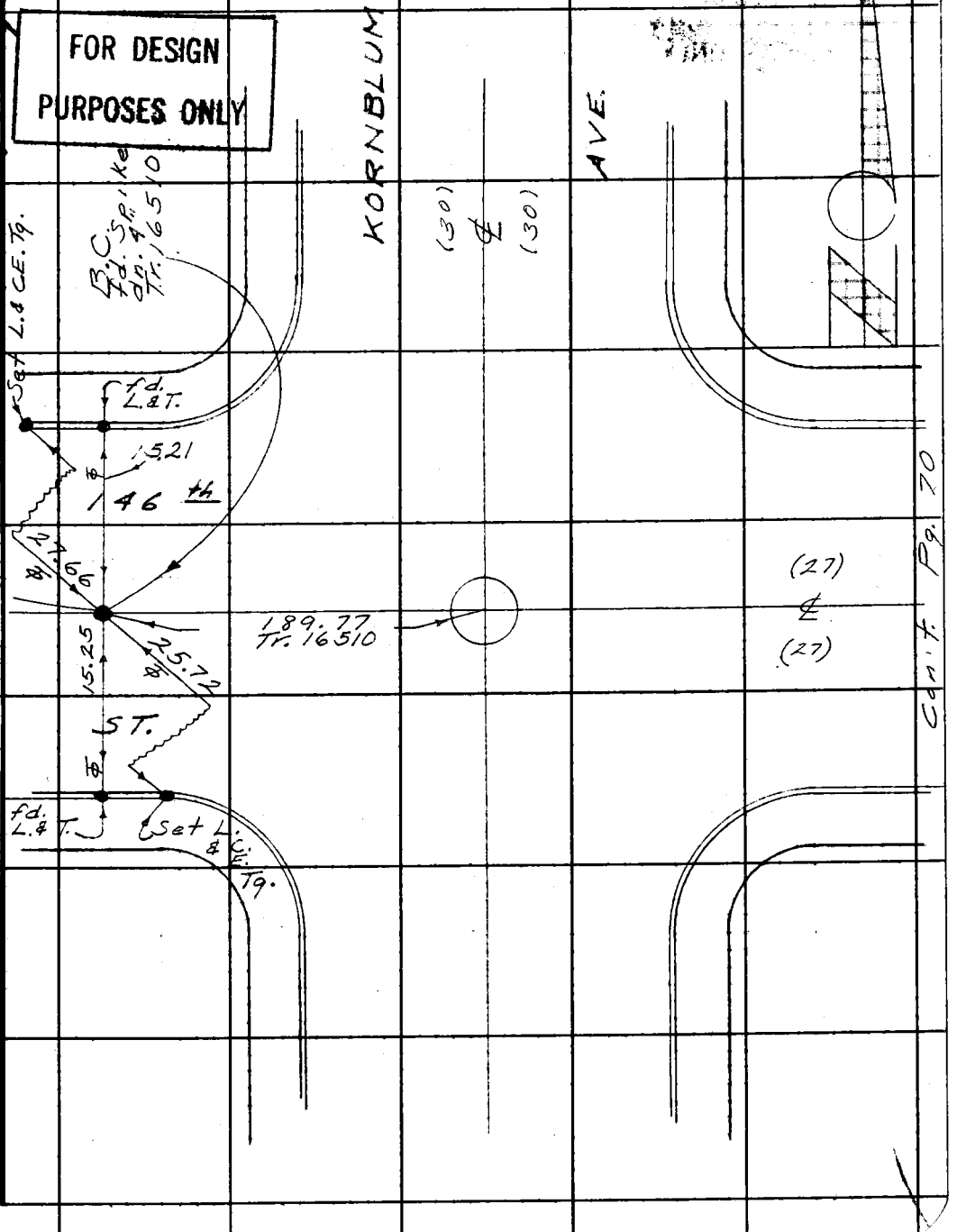

Note: Any Additions or Changes on This Sheet Must be Made or Circled in Red Ink With Date and Name of Person Making Change.

Do not extend this side of this line.

PLEASE RETURN TO
LOS ANGELES COUNTY ENGINEER
403 LOS ANGELES COUNTY ENGINEERING BLDG.

76F309S CE #310 6-63

F. B. 3346 Pg. 72

FOR DESIGN PURPOSES ONLY

Con't. Pg. 54

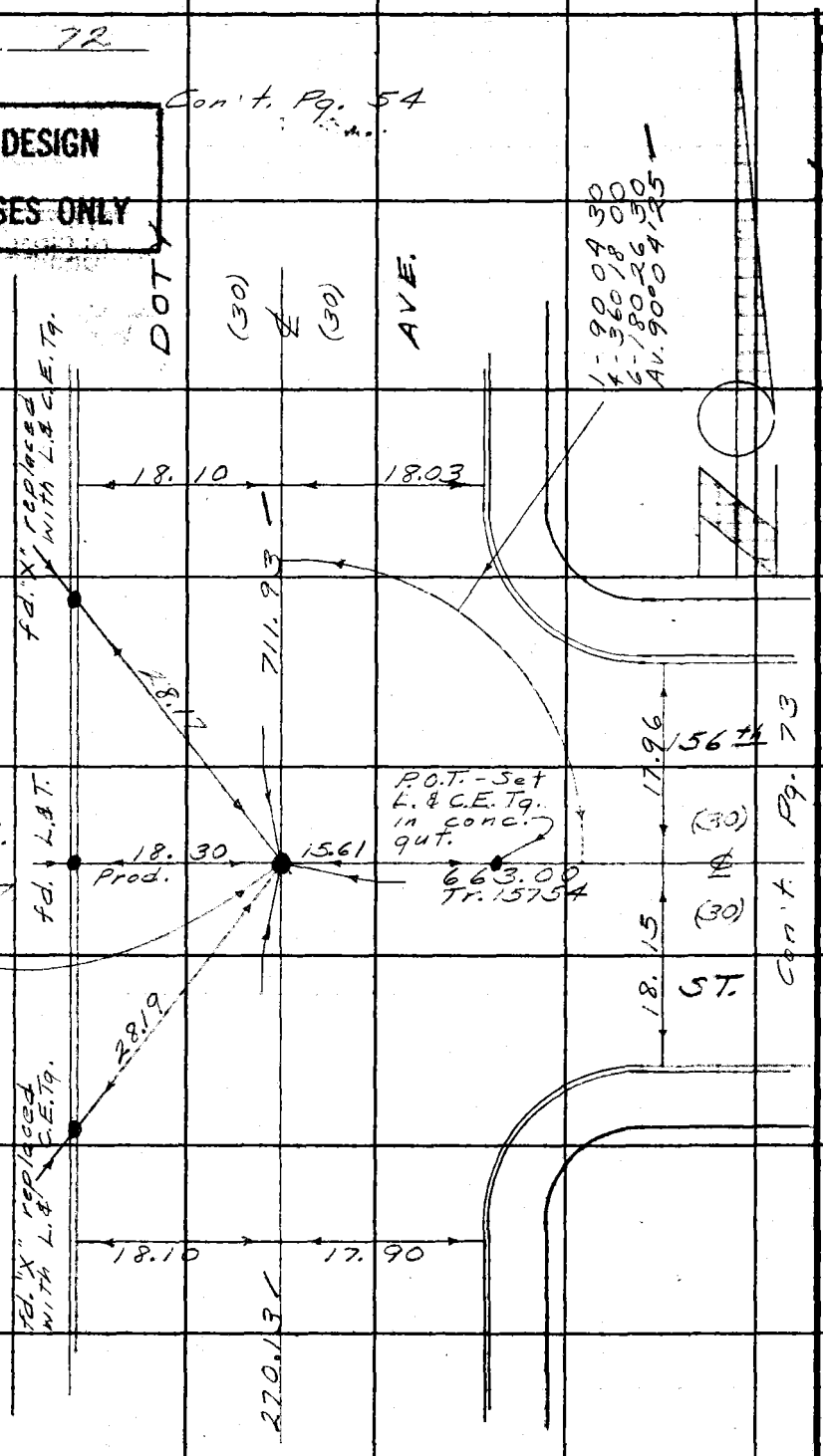

Con't. Pg. 76

PLEASE RETURN TO
LOS ANGELES COUNTY ENGINEER
403 Los Angeles County Engineering Bldg.
Do not extend this side of this line.

Note: Any Additions or Changes on This Sheet Must be Made or Circled in Red Ink With Date and Name of Person Making Change.

Notes Ck'd by	Survey of N. E. Lawndale S.D.
Map No.	JN 6112.04 Tape 0235 Std 68 °F
Office Work	Surveyed by English
Checked	Notes EC. Date 4-67
Date	Indexed C. J. GALLI

F. B. 3346 PG. 73

FOR DESIGN PURPOSES ONLY

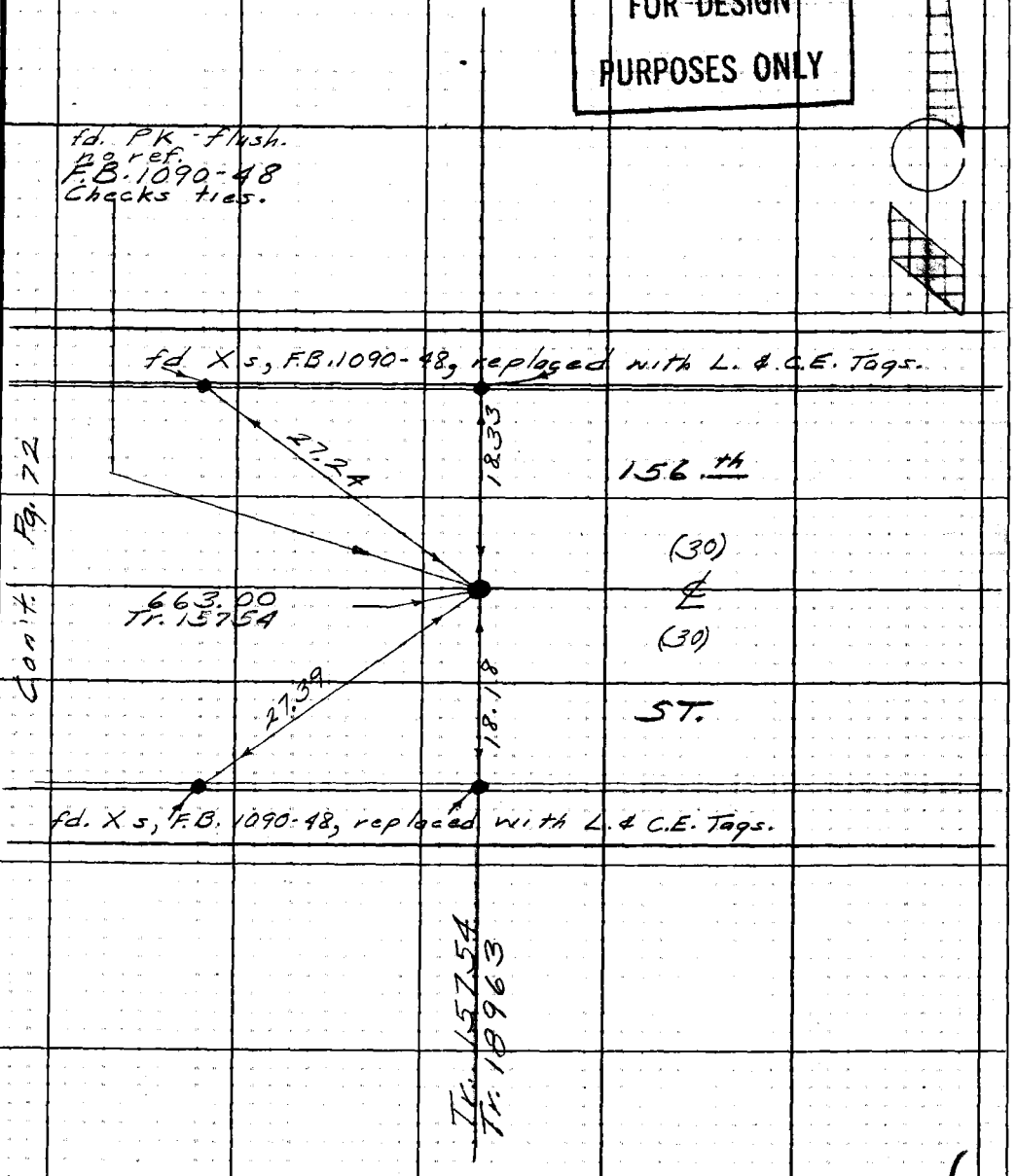

Note: Any Additions or Changes on this Sheet Must be Made or Circled in Red Ink. With Date and Name of Person Making Change.

Do not extend this side of this time.

PLEASE RETURN TO
LOS ANGELES COUNTY ENGINEER
403 LOS ANGELES COUNTY ENGINEERING BLDG.

76F309S CE#310 1-65

F. B. 3346 PG 74

FOR DESIGN PURPOSES ONLY

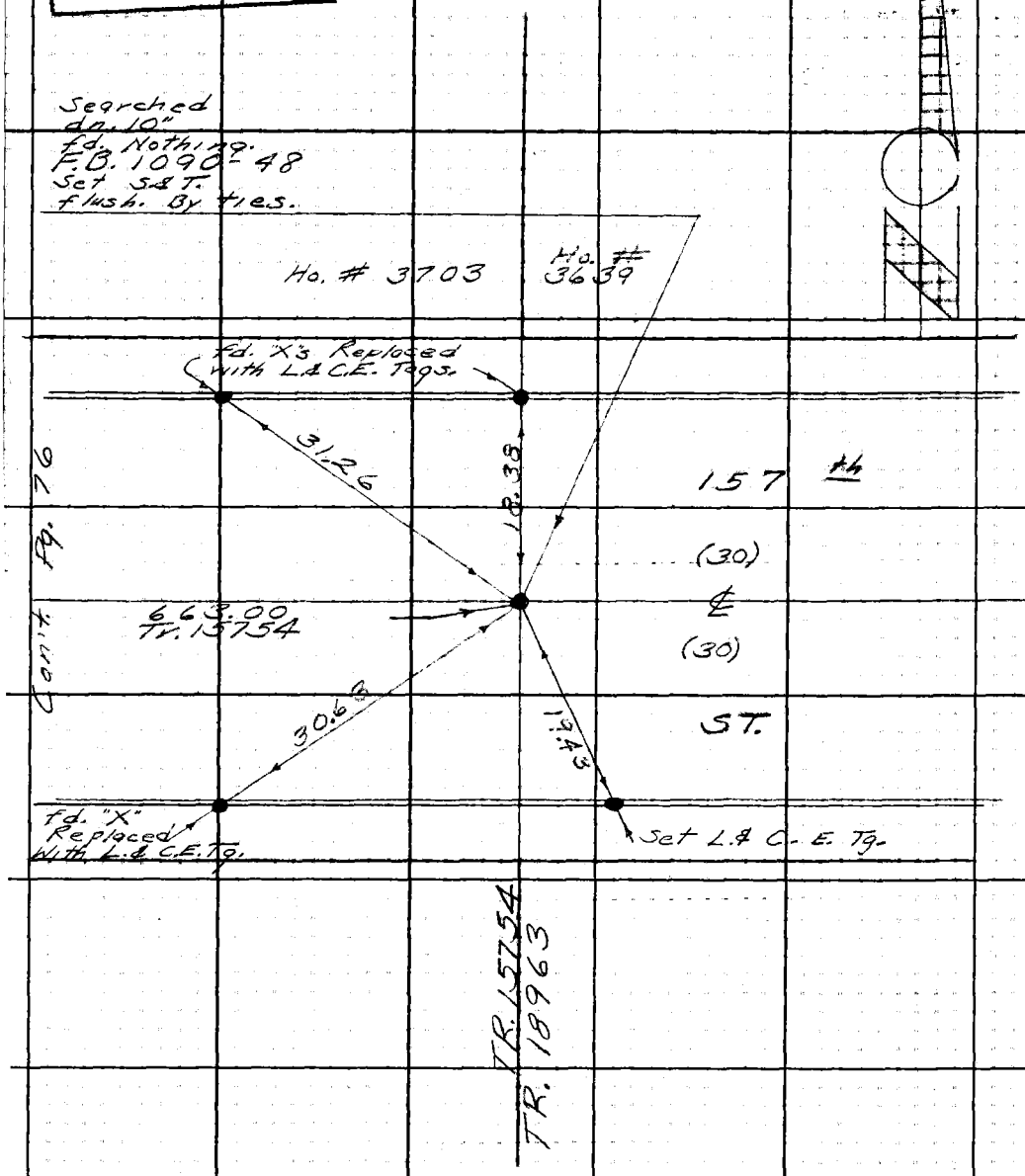

PLEASE RETURN TO
LOS ANGELES COUNTY ENGINEER
403 LOS ANGELES COUNTY ENGINEERING BLDG.

Do not extend this side of this line.

Note: Any Additions or Changes on This Sheet Must be Made or Circled in Red Ink With Date and Name of Person Making Change.

Notes Ck'd by	Survey of N. E. Lawndale S.D.
Map No.	JN 6112.04 Tape 0235 Std 68 °F
Office Work	Surveyed by English
Checked	Notes Ed. Date 4-67
Date	Indexed C. L. GALLI

F. B. 3346 PG. 75

W925, D-3

FOR DESIGN PURPOSES ONLY

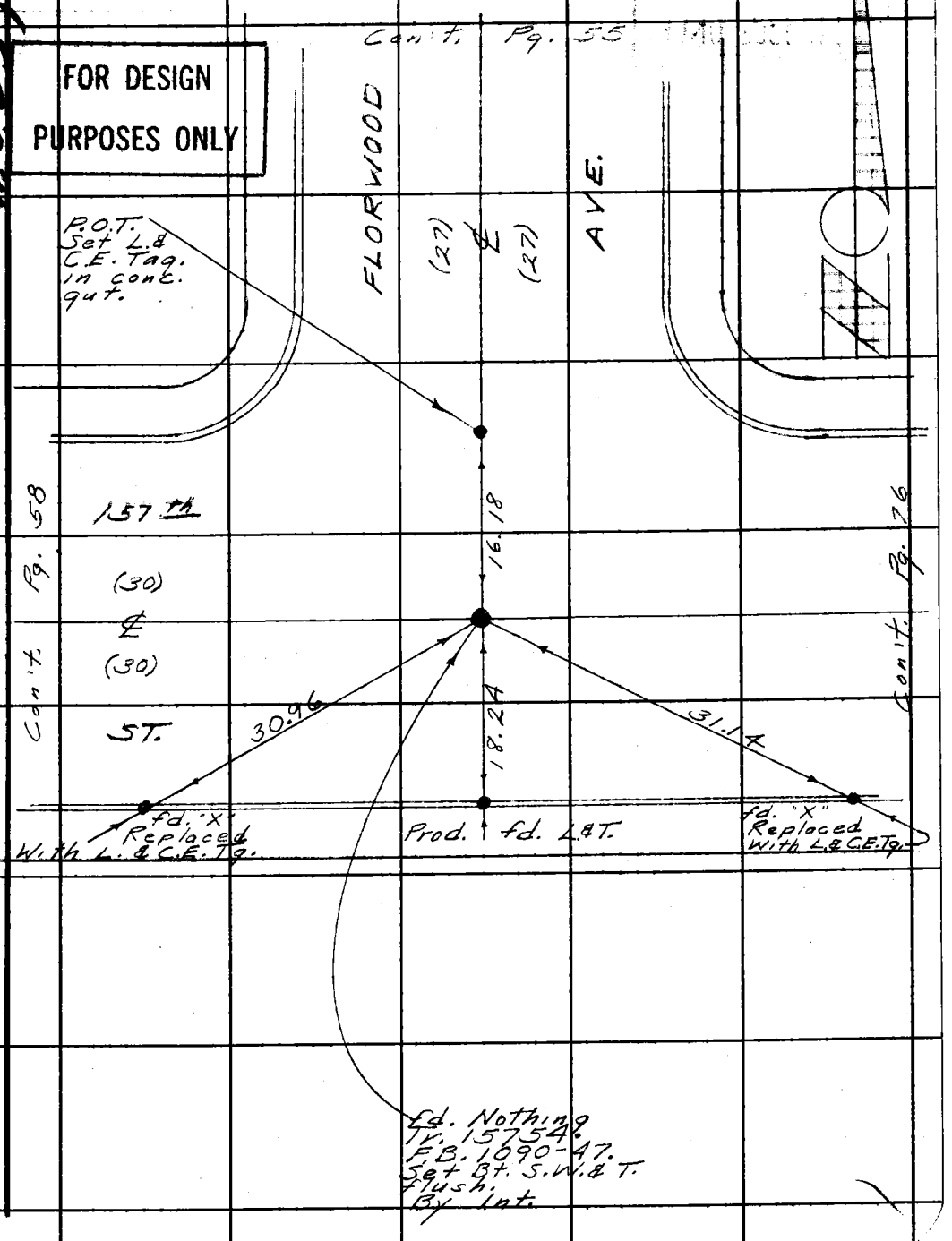

Note: Any Additions or Changes on This Sheet Must be Made or Circled in Red Ink With Date and Name of Person Making Change.

Do not extend this side of this line.

PLEASE RETURN TO
LOS ANGELES COUNTY ENGINEER
403 LOS ANGELES COUNTY ENGINEERING BLDG.

76F309S CE #310 6-63

F. B. 3346 PG 76

FOR DESIGN PURPOSES ONLY

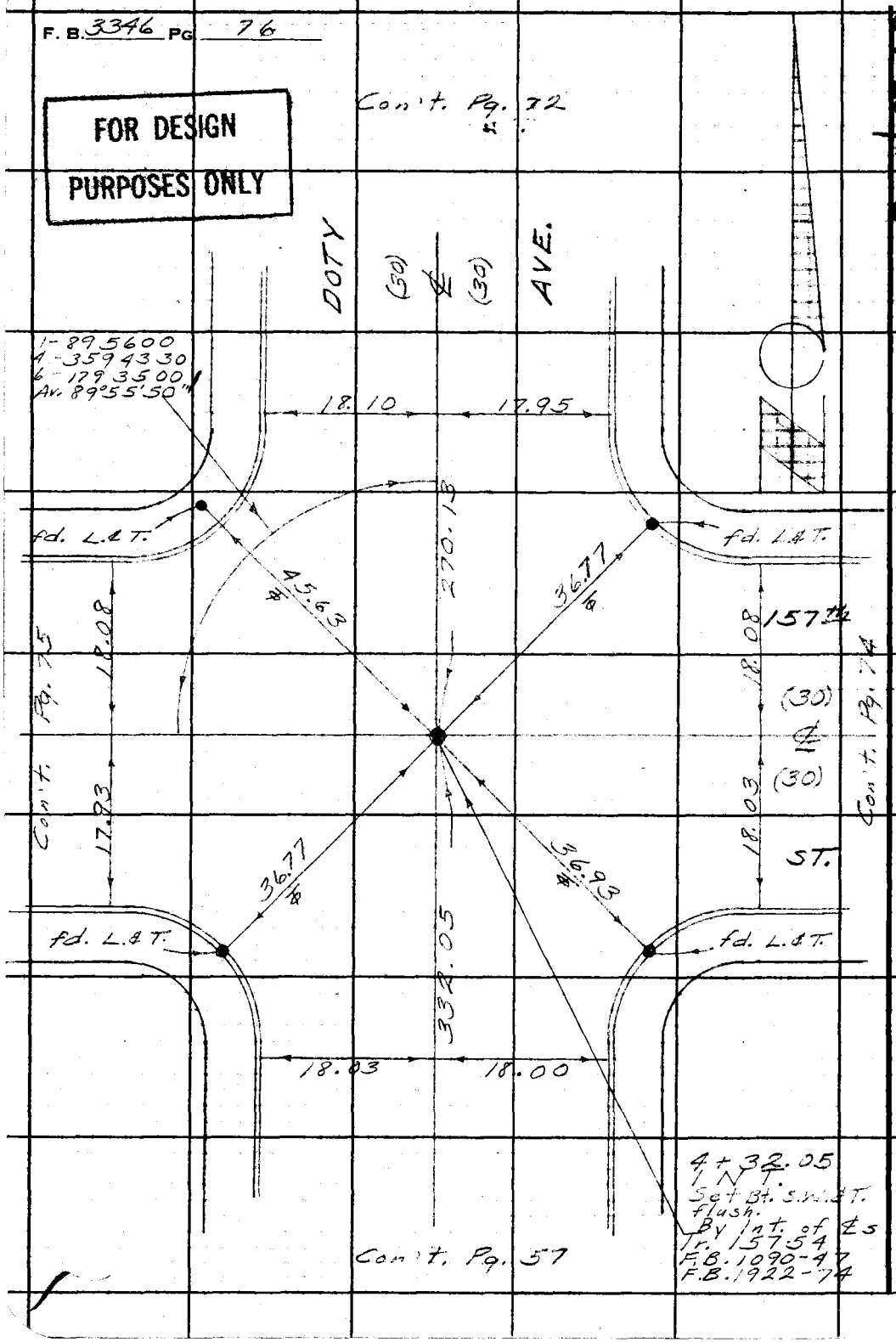

NS25 D-3

PLEASE RETURN TO
LOS ANGELES COUNTY ENGINEER
403 LOS ANGELES COUNTY ENGINEERING BLDG.

Do not extend this side of this line.

Note: Any Additions or Changes on This Sheet Must Be Made or Circled in Red Ink With Date and Name of Person Making Change.

Notes Ck'd by	Survey of N.E. Lawndale SD	F. B. 3346 PG. 77
Map No.	JN 6112.04 Tape Std °F	
Office Work	Surveyed by	
Checked	Notes Date	
Date	Indexed by G. L. GALLI	

NORTHEAST LAWNDALE
STORM DRAIN
PROJECT No. 1204

J.N. 6112.04

TOPOGRAPHY
FOR LINES
A, B, C, D, & E.

April 1967
English
Tollison
Dupuis

Note: Any Additions or Changes on This Sheet Must be Made or Circled in Red Ink With Date and Name of Person Making Change.

Do not extend this side of this line.

PLEASE RETURN TO
LOS ANGELES COUNTY ENGINEER
403 LOS ANGELES COUNTY ENGINEERING BLDG.

76F309S CE #310 6-63

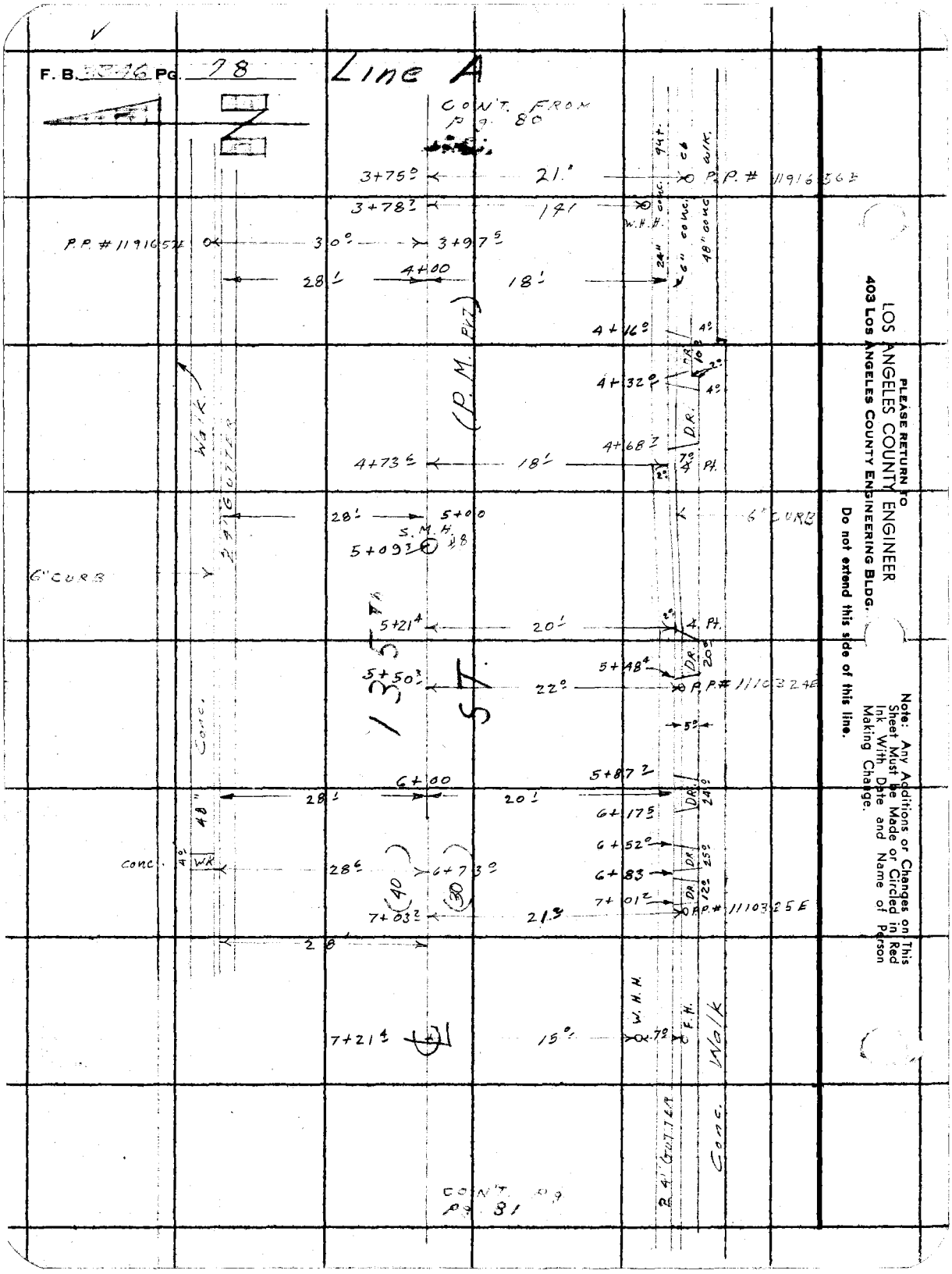

PLEASE RETURN TO
LOS ANGELES COUNTY ENGINEER
403 LOS ANGELES COUNTY ENGINEERING BLDG.

Do not extend this side of this line.

Note: Any Additions or Changes on This Sheet Must be Made or Circled in Red Ink With Date and Name of Person Making Change.

Notes Ck'd by
Map No.
Office Work
Checked
Date

Survey of N. E. Lawndale S.D.
JN 11 2.04 Tape Std °F
Surveyed by English
Notes To Allison Date 4-4-67
Indexed [redacted]

F. B. 3346 PG. 79

Line A

Note: Any Additions or Changes on This Sheet Must be Made or Circled in Red Ink With Date and Name of Person Making Change.

Do not extend this side of this line.

PLEASE RETURN TO
LOS ANGELES COUNTY ENGINEER
403 Los Angeles County Engineering Bldg.

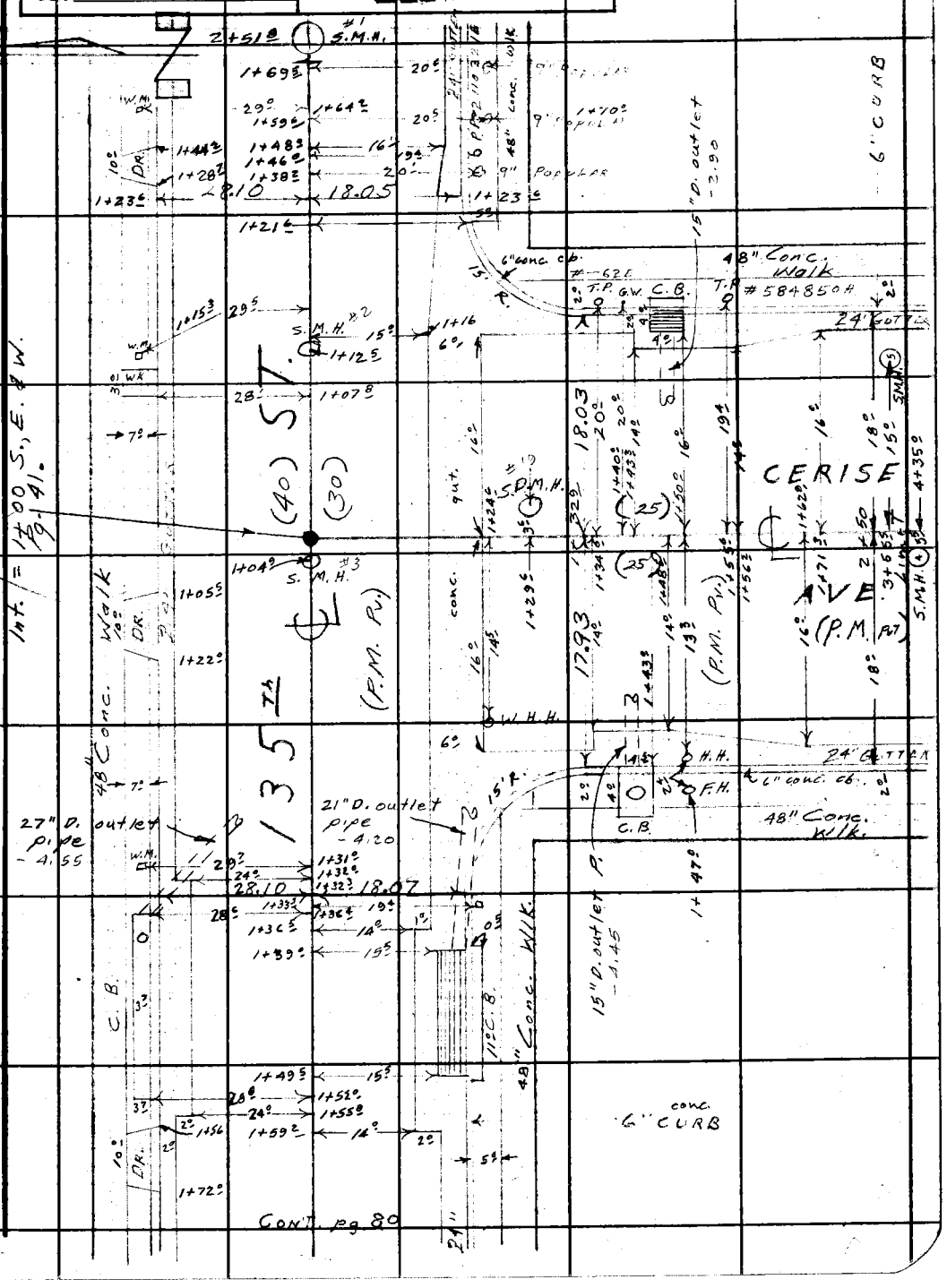

76F3095 CE #310 6-63

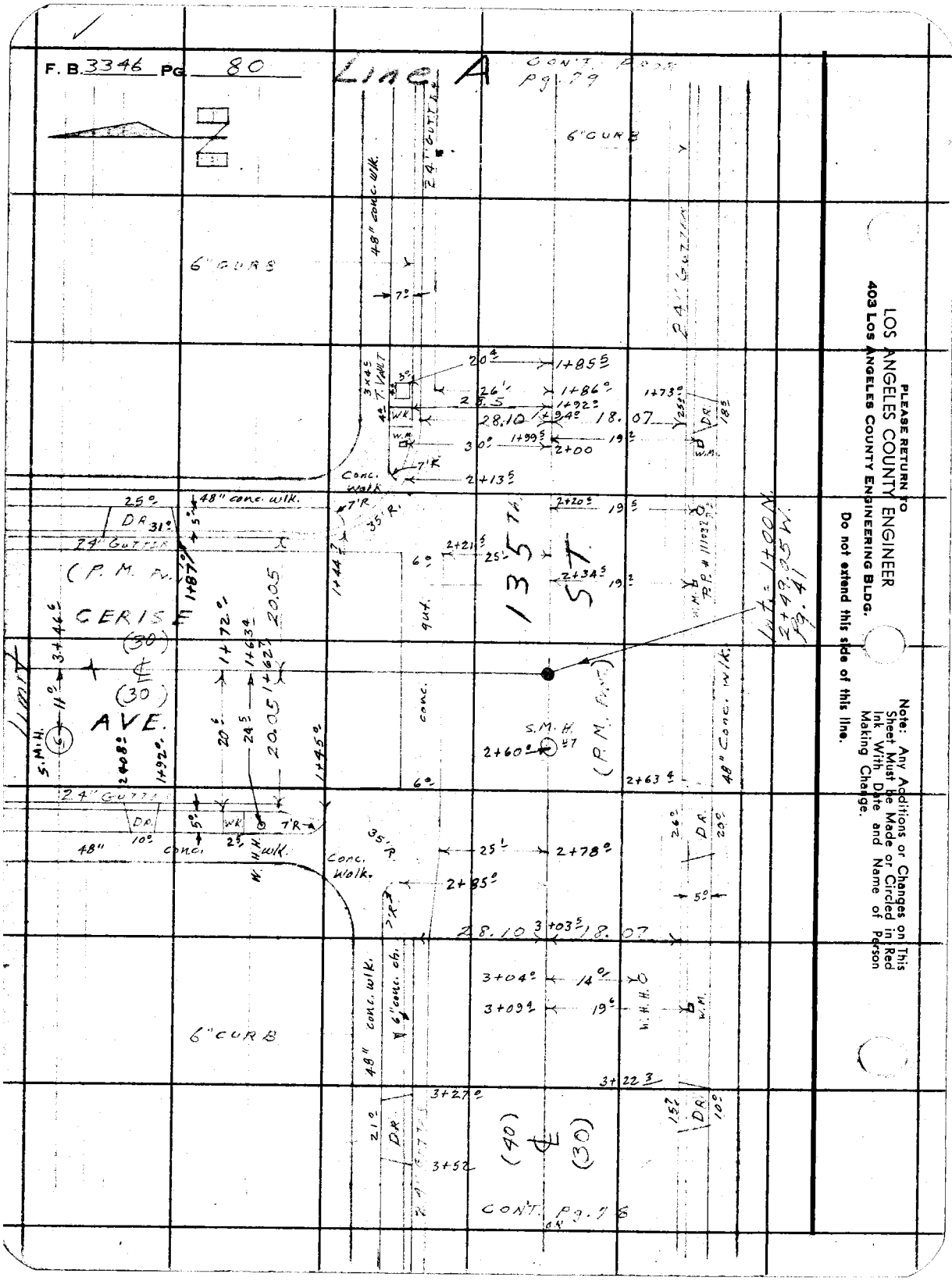

PLEASE RETURN TO
LOS ANGELES COUNTY ENGINEER
403 LOS ANGELES COUNTY ENGINEERING BLDG.

Do not extend this side of this line.

Note: Any Additions or Changes on This Sheet Must be Made or Circled in Red Ink With Date and Name of Person Making Change.

Notes Ck'd by	Survey of M. E. LAWNDALE S.D.	F. B. 334 L PG. 81
Map No.	JN 6112.04 Tape Std °F	LINE A
Office Work	Surveyed by ENGLISH	
Checked	Notes TALLISON Date 4-[illegible]-67	
Date	Indexed C. J. GALLI	

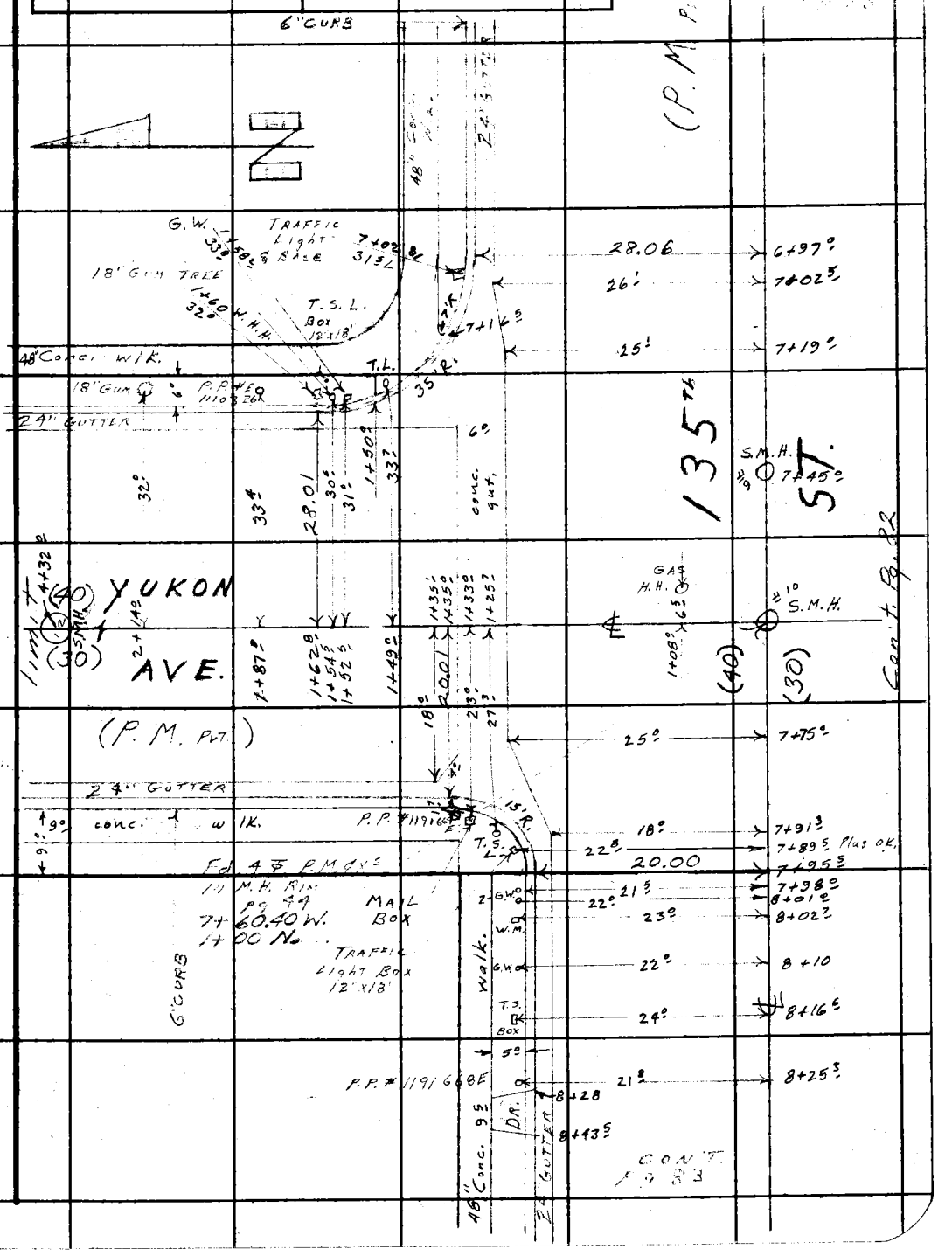

Note: Any Additions or Changes on This Sheet Must be Made or Circled in Red Ink With Date and Name of Person Making Change.

Do not extend this side of this line.

PLEASE RETURN TO
LOS ANGELES COUNTY ENGINEER
403 LOS ANGELES COUNTY ENGINEERING BLDG.

76F309S CE #310 6-63

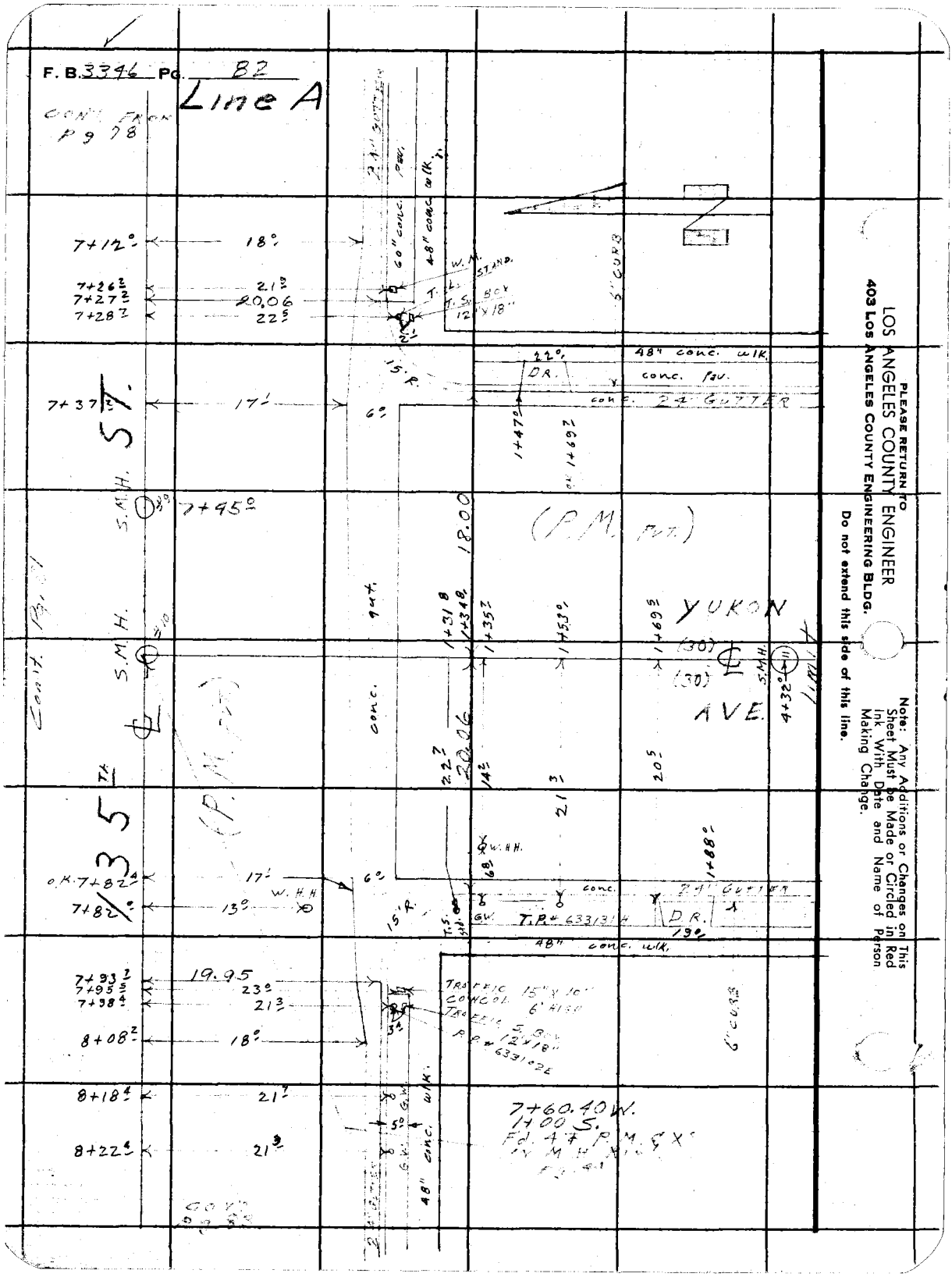

PLEASE RETURN TO
LOS ANGELES COUNTY ENGINEER
403 LOS ANGELES COUNTY ENGINEERING BLDG.

Do not extend this side of this line.

Note: Any Additions or Changes on This Sheet Must be Made or Circled in Red Ink With Date and Name of Person Making Change.

Notes Ck'd by	Survey of N.E. LAWNDALE SD.
Map No.	JN 611204 Tape Std °F
Office Work	Surveyed by ENGLISH
Checked	Notes TOLLISON Date 4-62
Date	Indexed C. J. GALLI

F. B. 3246 PG. 83

Line A

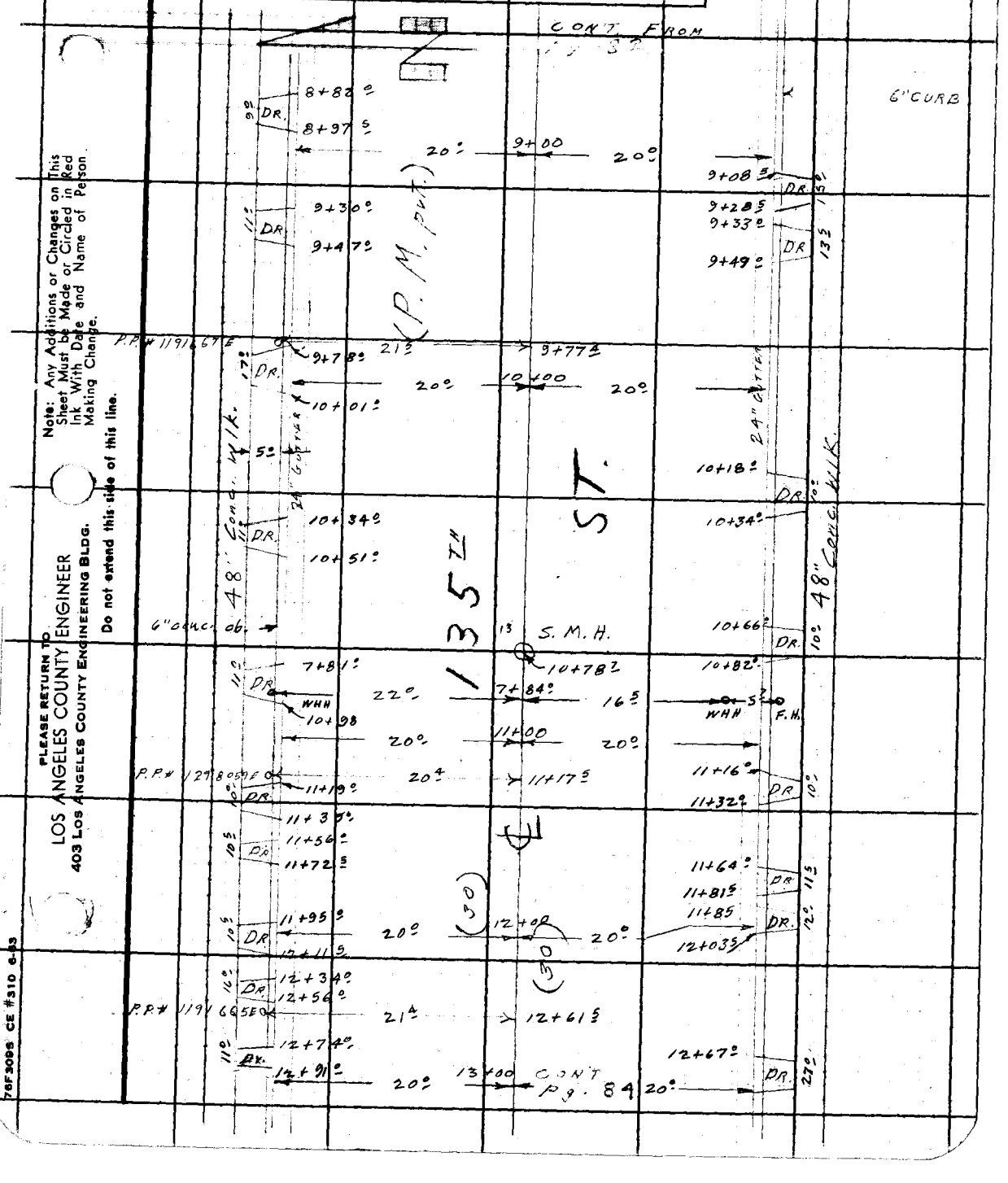

Note: Any Additions or Changes on This Sheet Must be Made or Circled in Red Ink With Date and Name of Person Making Change.

Do not extend this side of this line.

PLEASE RETURN TO
LOS ANGELES COUNTY ENGINEER
403 LOS ANGELES COUNTY ENGINEERING BLDG.

76F3095 CE #310 6-63

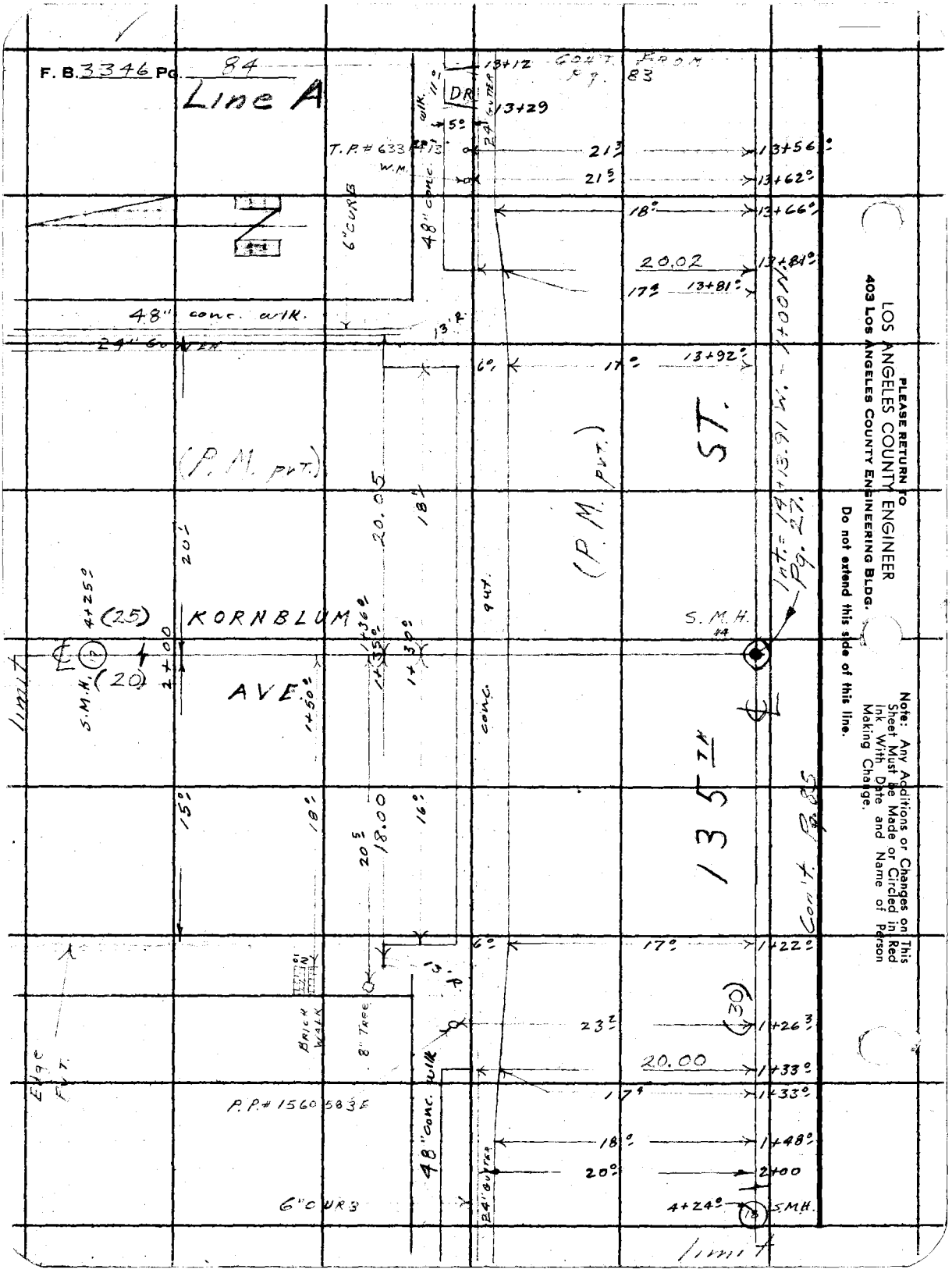

PLEASE RETURN TO
LOS ANGELES COUNTY ENGINEER
403 LOS ANGELES COUNTY ENGINEERING BLDG.
Do not extend this side of this line.

Note: Any Additions or Changes on This Sheet Must be Made or Circled in Red Ink With Date and Name of Person Making Change.

Notes Ck'd by	Survey of M E LAWNDALE S.D.
Map No.	JN 6/1204 Tape Std °F
Office Work	Surveyed by ENGLISH
Checked	Notes To ALLISON Date 4-67
Date	Indexed

F. B. 3346 PG. 85

Line A

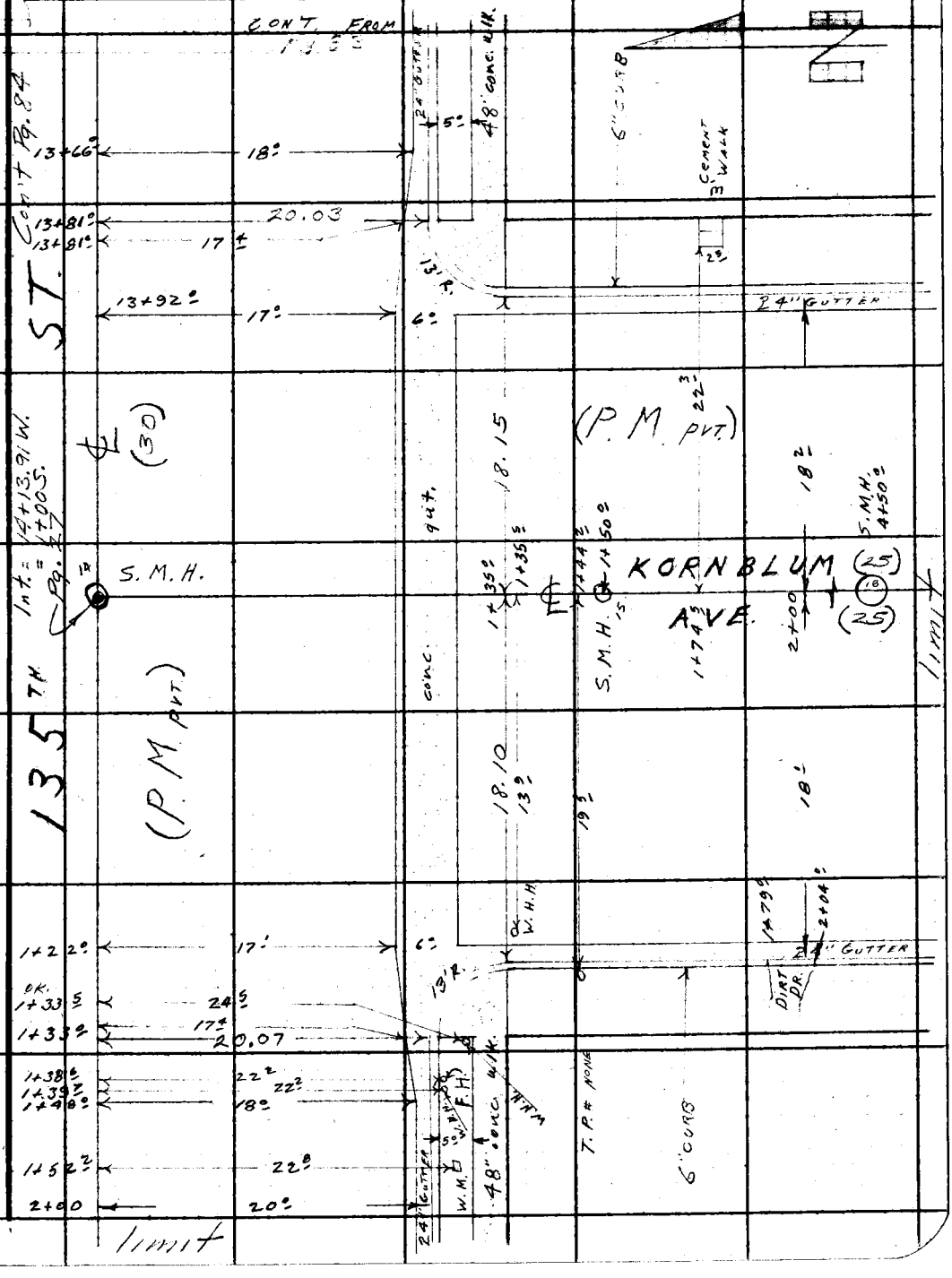

Note: Any Additions or Changes on This Sheet Must be Made or Circled in Red Ink With Date and Name of Person Making Change.

Do not extend this side of this line.

PLEASE RETURN TO
LOS ANGELES COUNTY ENGINEER
403 LOS ANGELES COUNTY ENGINEERING BLDG.

7GF309S CE #310 6-63

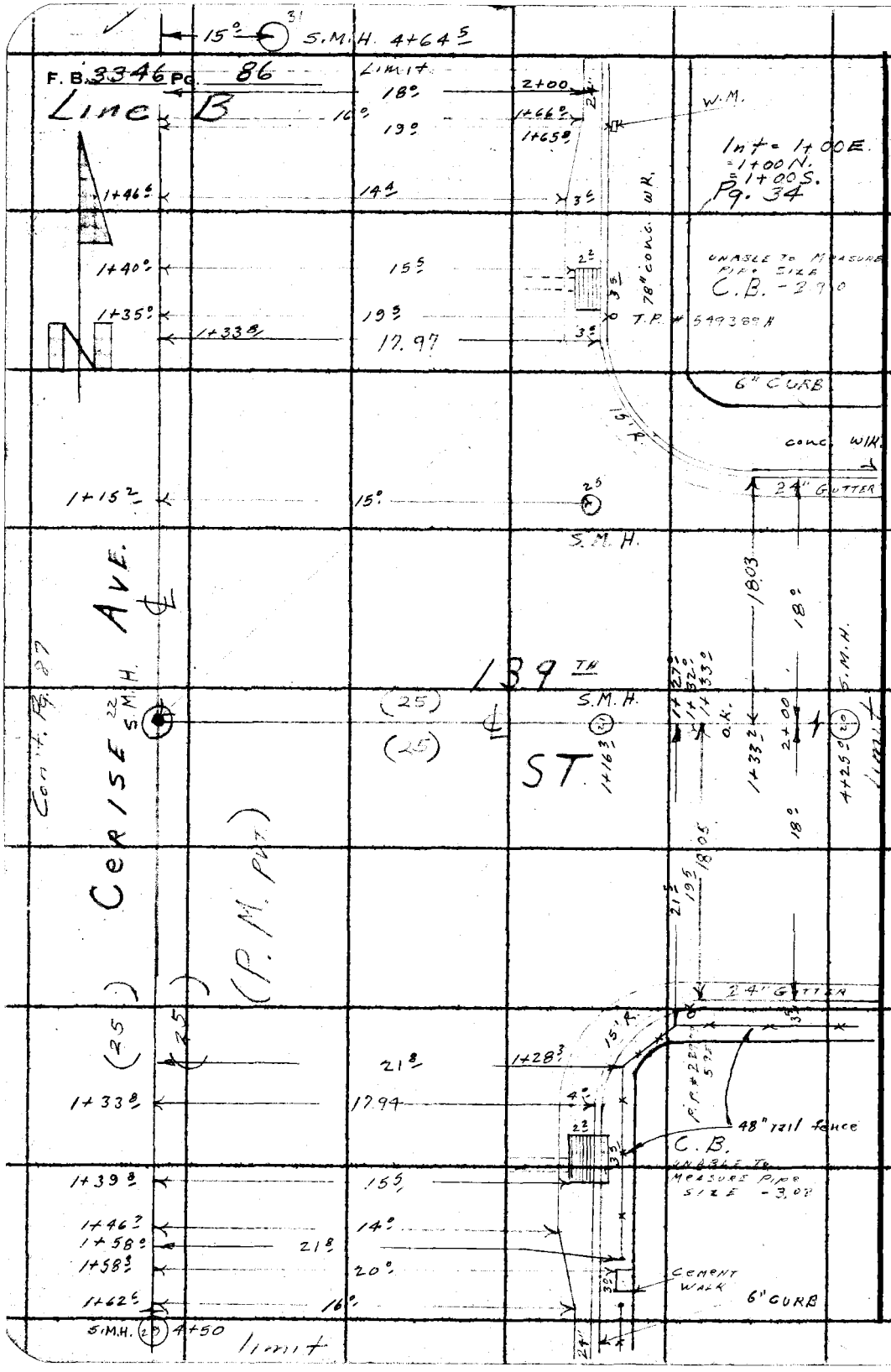

PLEASE RETURN TO
LOS ANGELES COUNTY ENGINEER
403 Los Angeles County Engineering Bldg.

Do not extend this side of this line.

Note: Any Additions or Changes on This Sheet Must be Made or Circled in Red Ink With Date and Name of Person Making Change.

Notes Ck'd by	Survey of N.E. Lawndale S.D.
Map No.	JN 611204 Tape Std °F
Office Work	Surveyed by Engineer
Checked	Notes To Lisa Date 4-67
Date	Indexed C. J. GALLI

F. B. 3346 PG. 87

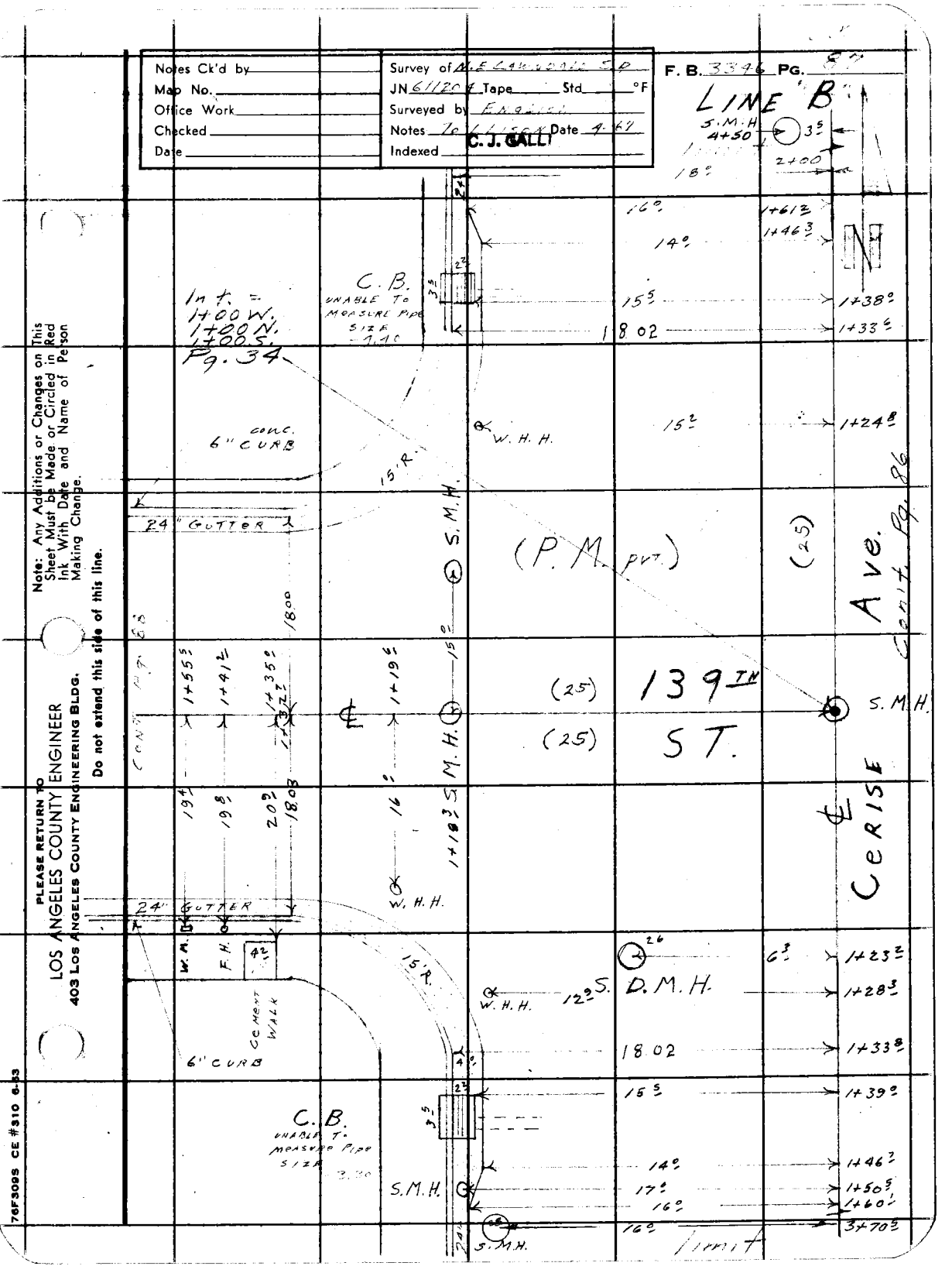

Note: Any Additions or Changes on This Sheet Must be Made or Circled in Red Ink With Date and Name of Person Making Change.

Do not extend this side of this line.

PLEASE RETURN TO
LOS ANGELES COUNTY ENGINEER
403 LOS ANGELES COUNTY ENGINEERING BLDG.

76F309S CE #310 6-63

F. B. 3346 Pg. 88

LINE "B"

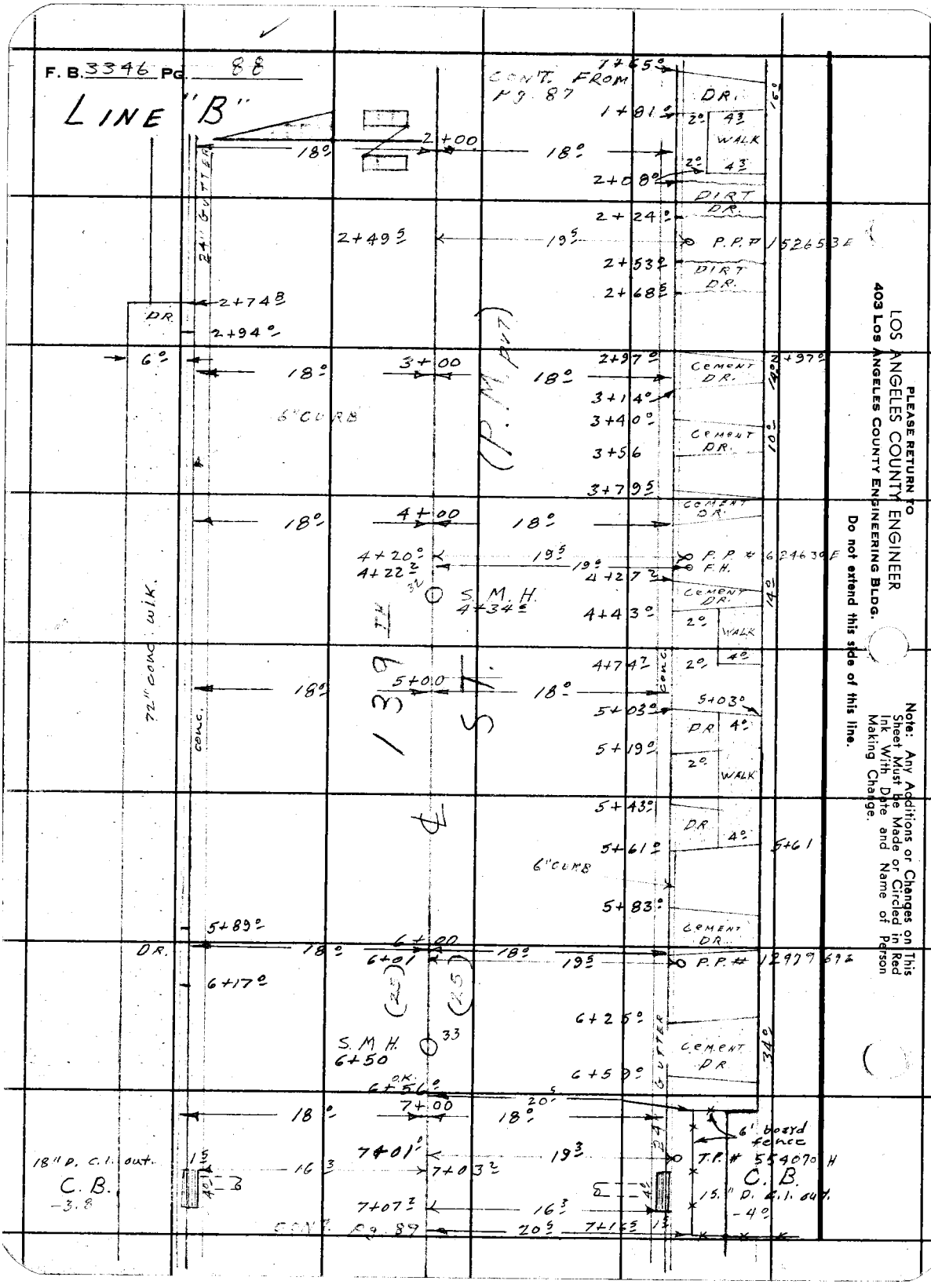

LOS ANGELES COUNTY ENGINEER
403 Los Angeles County Engineering Bldg.
PLEASE RETURN TO
Do not extend this side of this line.
Note: Any Additions or Changes on This Sheet Must be Made or Circled in Red Ink With Date and Name of Person Making Change.

Notes Ck'd by	Survey of N.E. LAWNDALE S.D.
Map No.	JN 611204 Tape Std °F
Office Work	Surveyed by English
Checked	Notes To Hiser Date 4-6"
Date	Indexed L.J. GALLI

F. B. 3346 PG. 82

LINE B

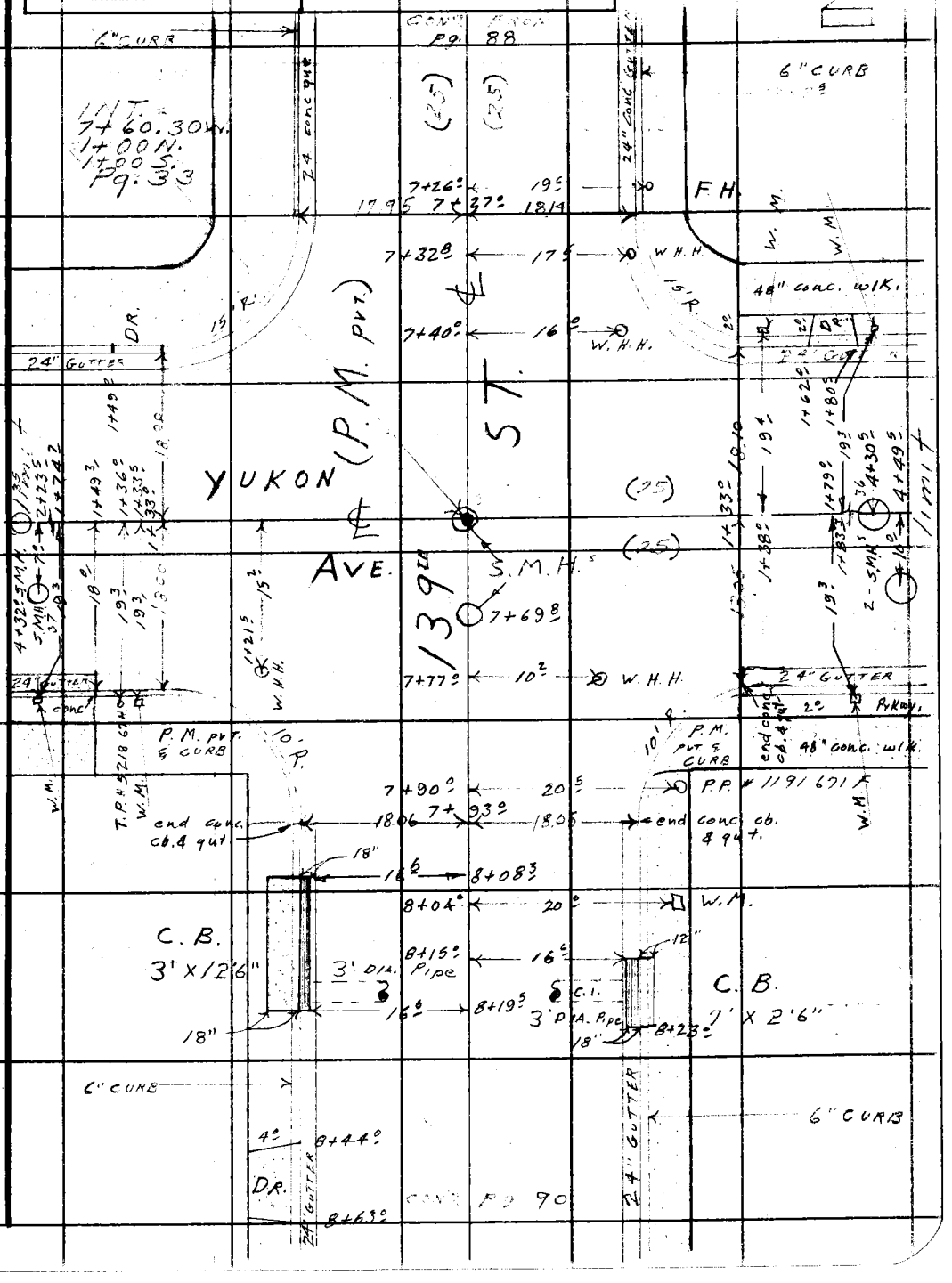

Note: Any Additions or Changes on This Sheet Must be Made or Circled in Red Ink With Date and Name of Person Making Change.

Do not extend this side of this line.

PLEASE RETURN TO
LOS ANGELES COUNTY ENGINEER
403 LOS ANGELES COUNTY ENGINEERING BLDG.

76F309S CE #310 6-63

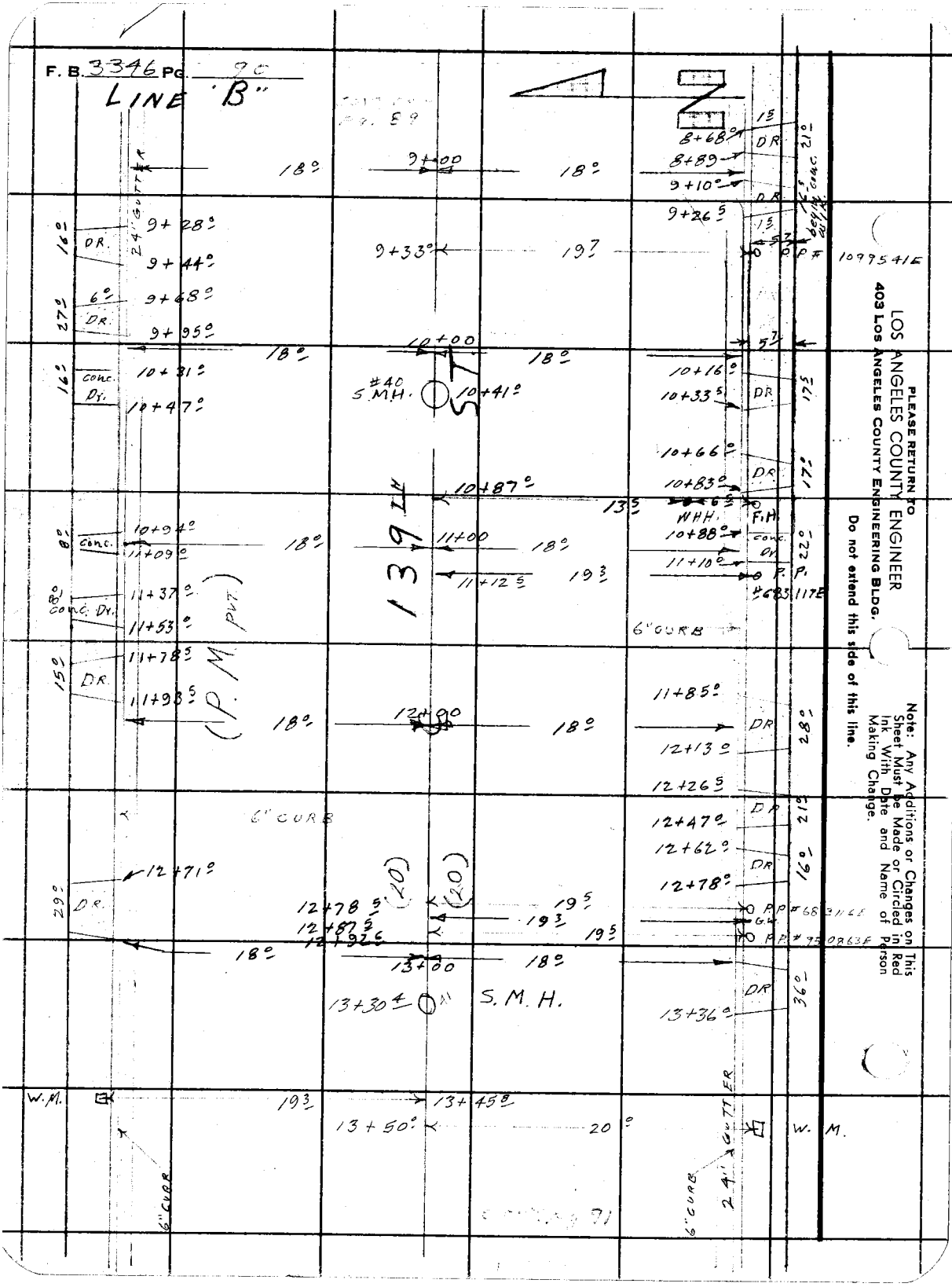

PLEASE RETURN TO
LOS ANGELES COUNTY ENGINEER
403 LOS ANGELES COUNTY ENGINEERING BLDG.

Do not extend this side of this line.

Note: Any Additions or Changes on This Sheet Must be Made or Circled in Red Ink With Date and Name of Person Making Change.

Notes Ck'd by
Map No.
Office Work
Checked
Date

Survey of N.E. LAWNDALE S.D.
JN 61/1204 Tape Std °F
Surveyed by English
Notes Tollison Date 7-67
Indexed C. J. GALLI

F. B. 334 L PG. 91

LINE "B"

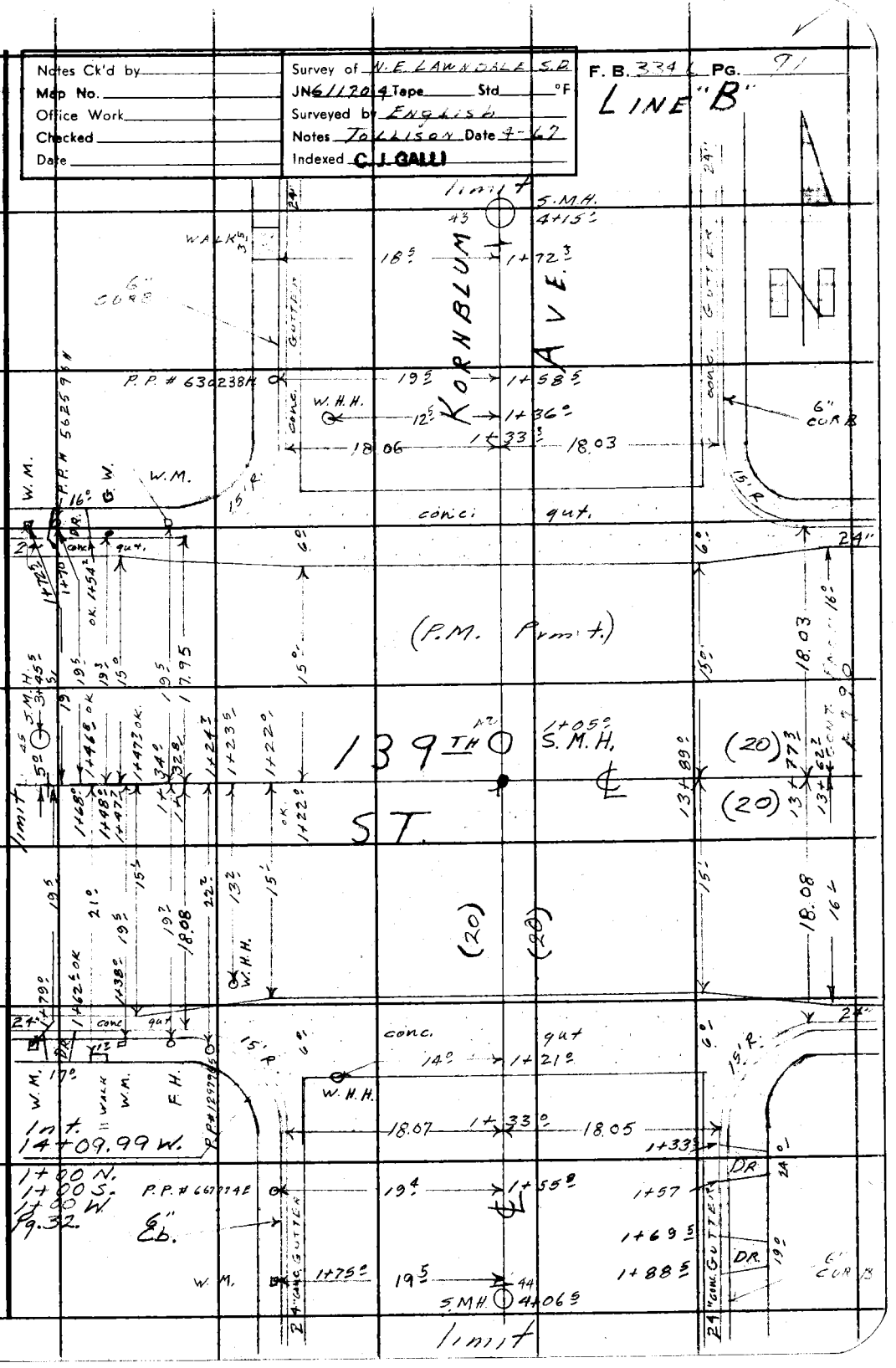

Note: Any Additions or Changes on This Sheet Must be Made or Circled in Red Ink With Date and Name of Person Making Change.

Do not extend this side of this line.

PLEASE RETURN TO
LOS ANGELES COUNTY ENGINEER
403 LOS ANGELES COUNTY ENGINEERING BLDG.

76F3095 CE #310 6-63

PLEASE RETURN TO
LOS ANGELES COUNTY ENGINEER
403 LOS ANGELES COUNTY ENGINEERING BLDG.

Note: Any Additions or Changes on This Sheet Must be Made or Circled in Red Ink With Date and Name of Person Making Change.

Do not extend this side of this line.

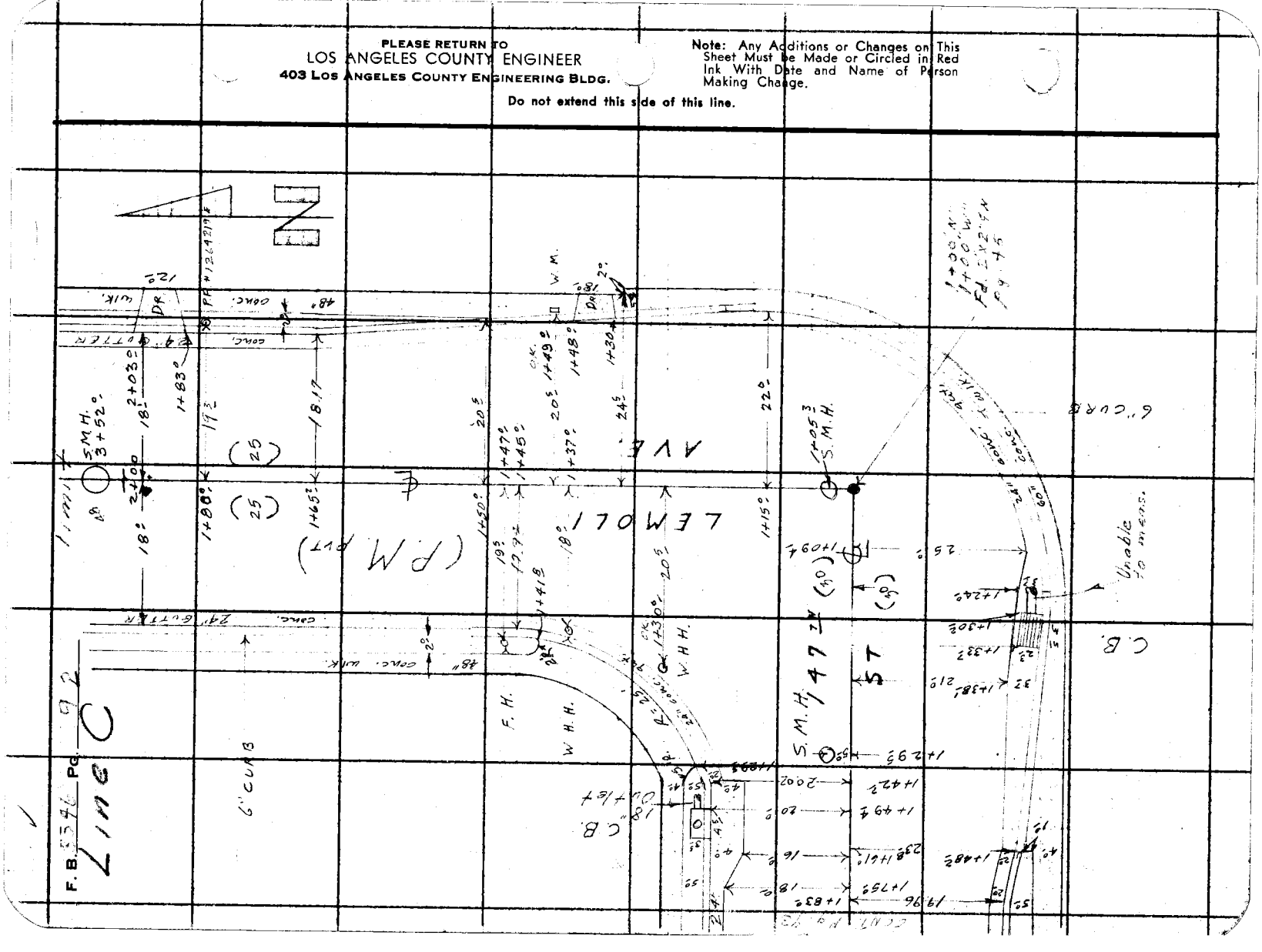

Notes Ck'd by	Survey of [illegible] S.D.
Map No.	JN 611204 Tape Std °F
Office Work	Surveyed by [illegible]
Checked	Notes [illegible] Date 4-67
Date	Indexed C. J. GALLI

F. B. 3346 PG. 93

LINE "C"

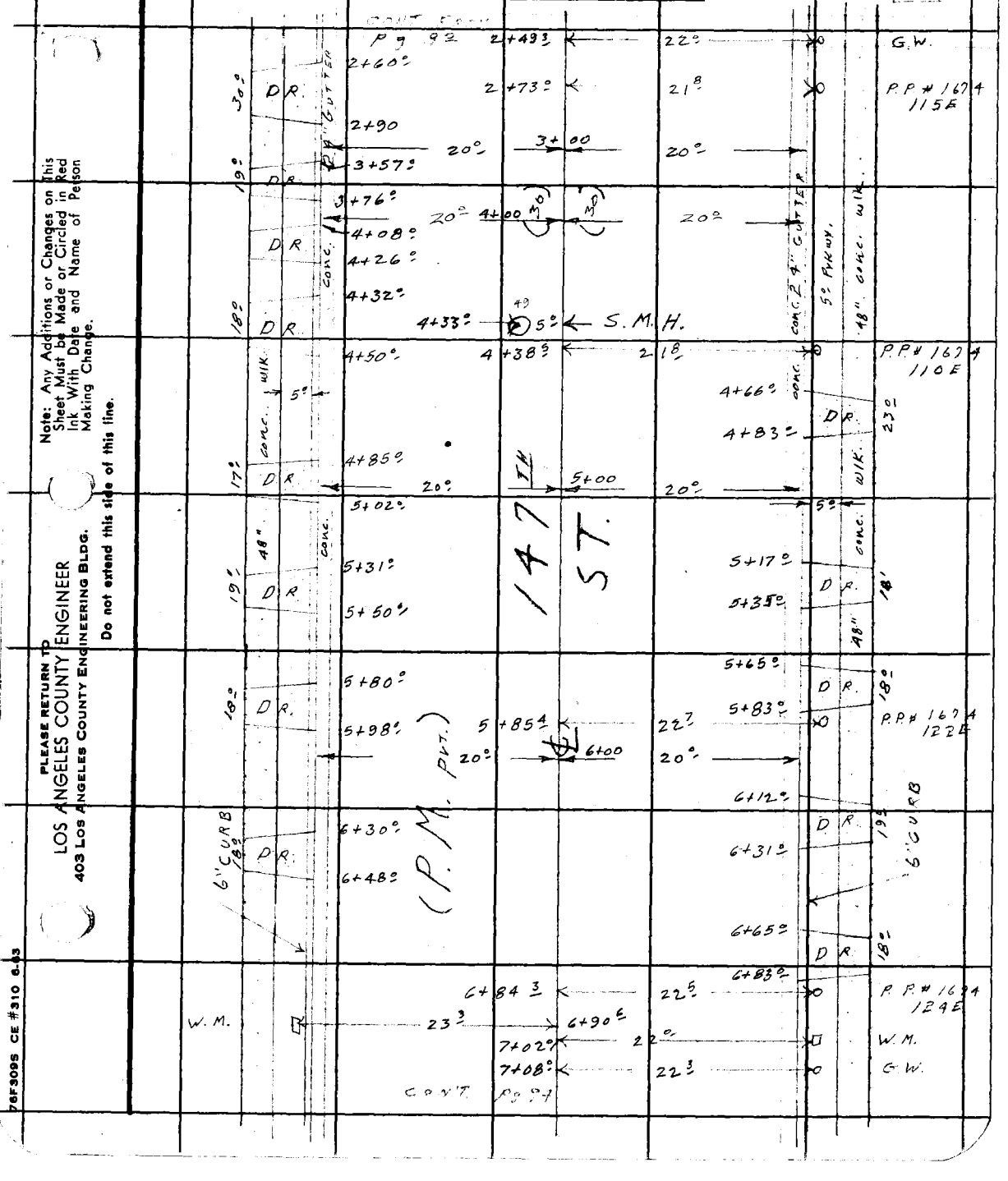

Note: Any Additions or Changes on This Sheet Must be Made or Circled in Red Ink With Date and Name of Person Making Change.

PLEASE RETURN TO
LOS ANGELES COUNTY ENGINEER
403 LOS ANGELES COUNTY ENGINEERING BLDG.
Do not extend this side of this line.

76F309S CE #310 6-63

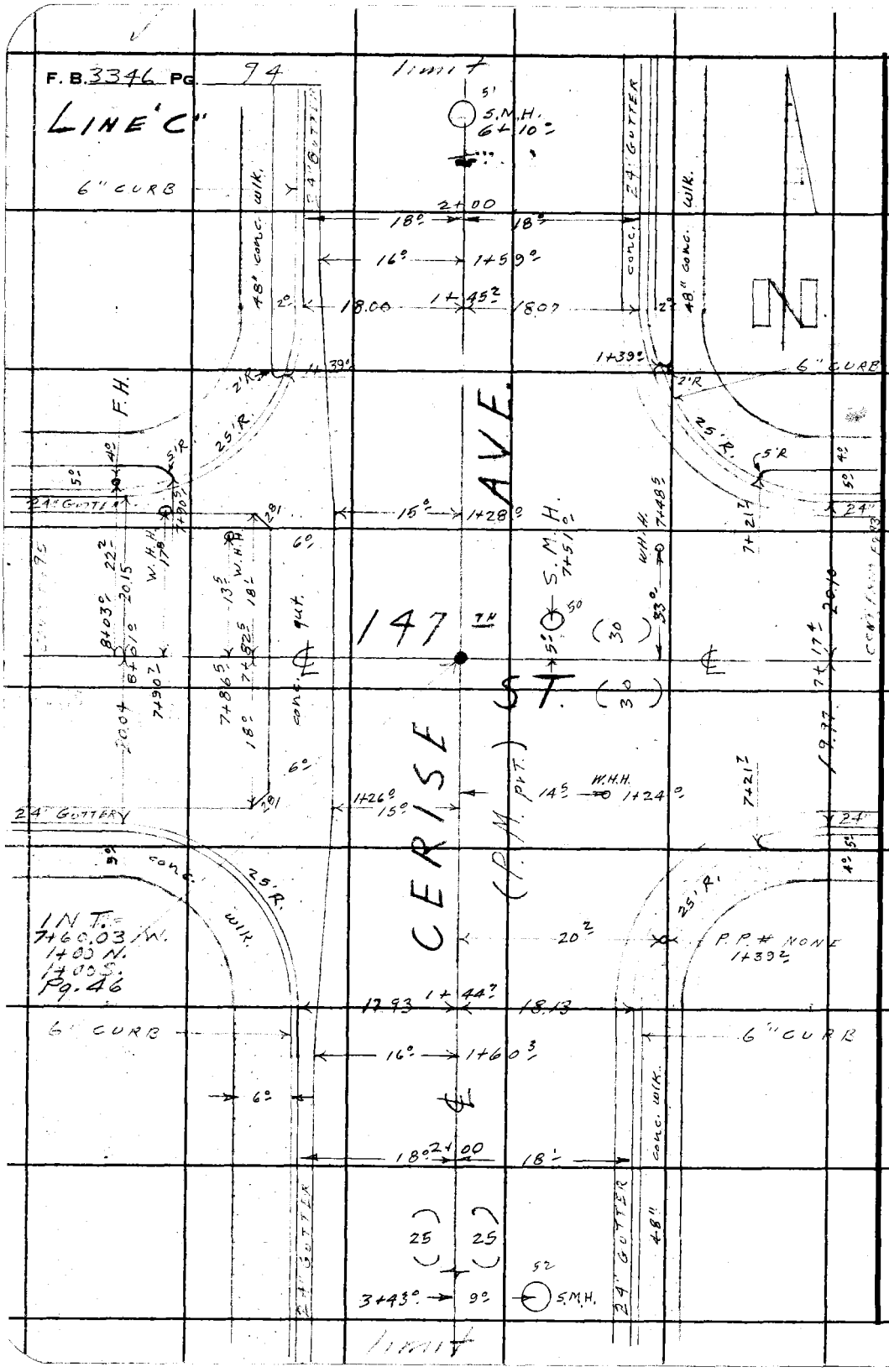

PLEASE RETURN TO
LOS ANGELES COUNTY ENGINEER
403 LOS ANGELES COUNTY ENGINEERING BLDG.

Do not extend this side of this line.

Note: Any Additions or Changes on This Sheet Must be Made or Circled in Red Ink With Date and Name of Person Making Change.

Notes Ck'd by	Survey of N. E. LAWNDALE S.D.
Map No.	JN 611204 Tape Std °F
Office Work	Surveyed by English
Checked	Notes Tollison Date 4-65
Date	Indexed C. J. GALLI

F. B. 3346 PG. 95

LINE "C"

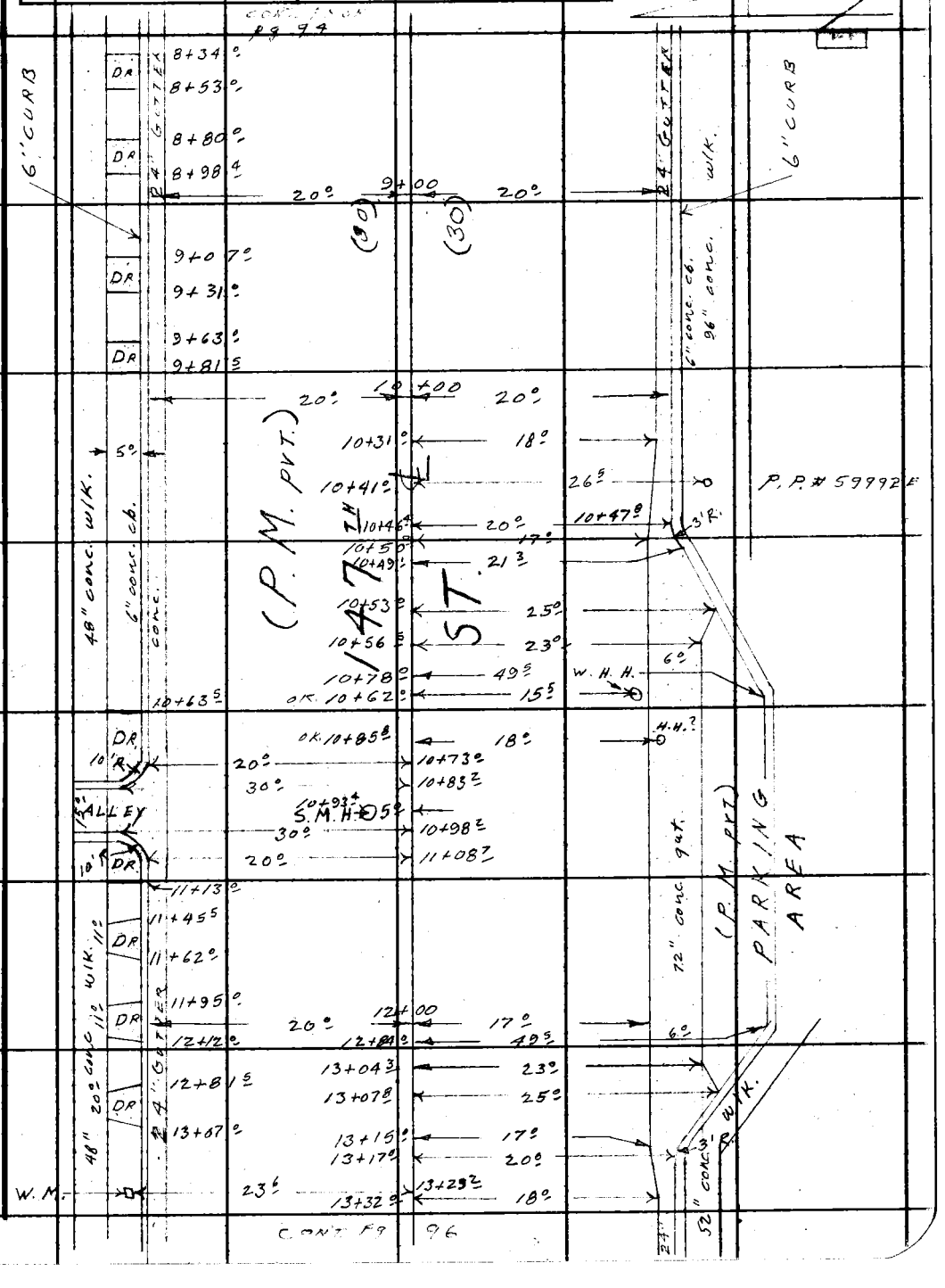

Note: Any Additions or Changes on This Sheet Must be Made or Circled in Red Ink With Date and Name of Person Making Change.

Do not extend this side of this line.

PLEASE RETURN TO
LOS ANGELES COUNTY ENGINEER
403 LOS ANGELES COUNTY ENGINEERING BLDG.

76F309S CE #310 6-63

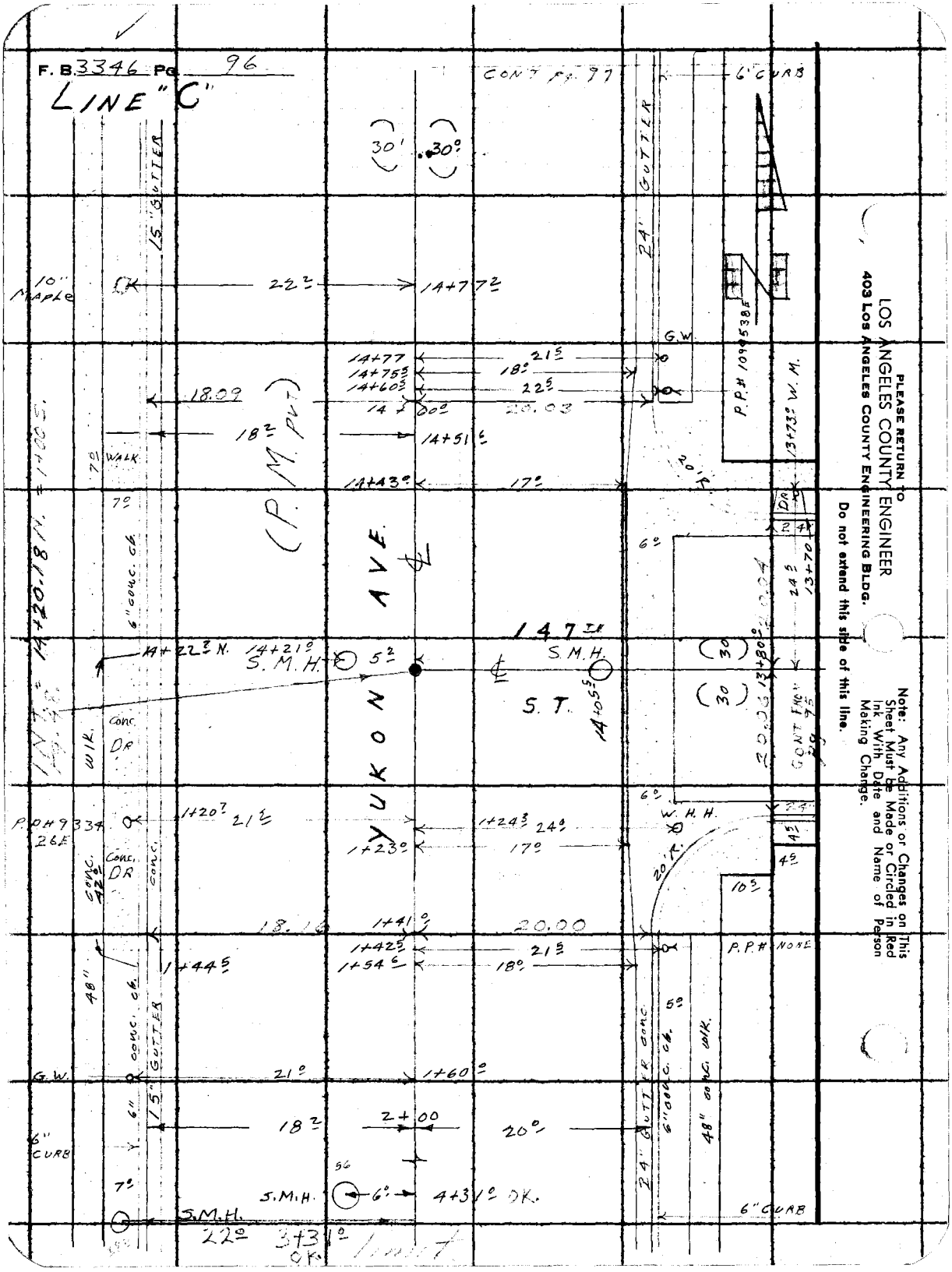

PLEASE RETURN TO
LOS ANGELES COUNTY ENGINEER
403 LOS ANGELES COUNTY ENGINEERING BLDG.

Do not extend this side of this line.

Note: Any Additions or Changes on This Sheet Must be Made or Circled in Red Ink With Date and Name of Person Making Change.

Notes Ck'd by	Survey of N. E. LAWNDALE S.D
Map No.	JN 611204 Tape Std °F
Office Work	Surveyed by English
Checked	Notes TOLLISON Date 4-67
Date	Indexed C. J. GALLI

F. B. 3346 PG. 97

LINE "C"

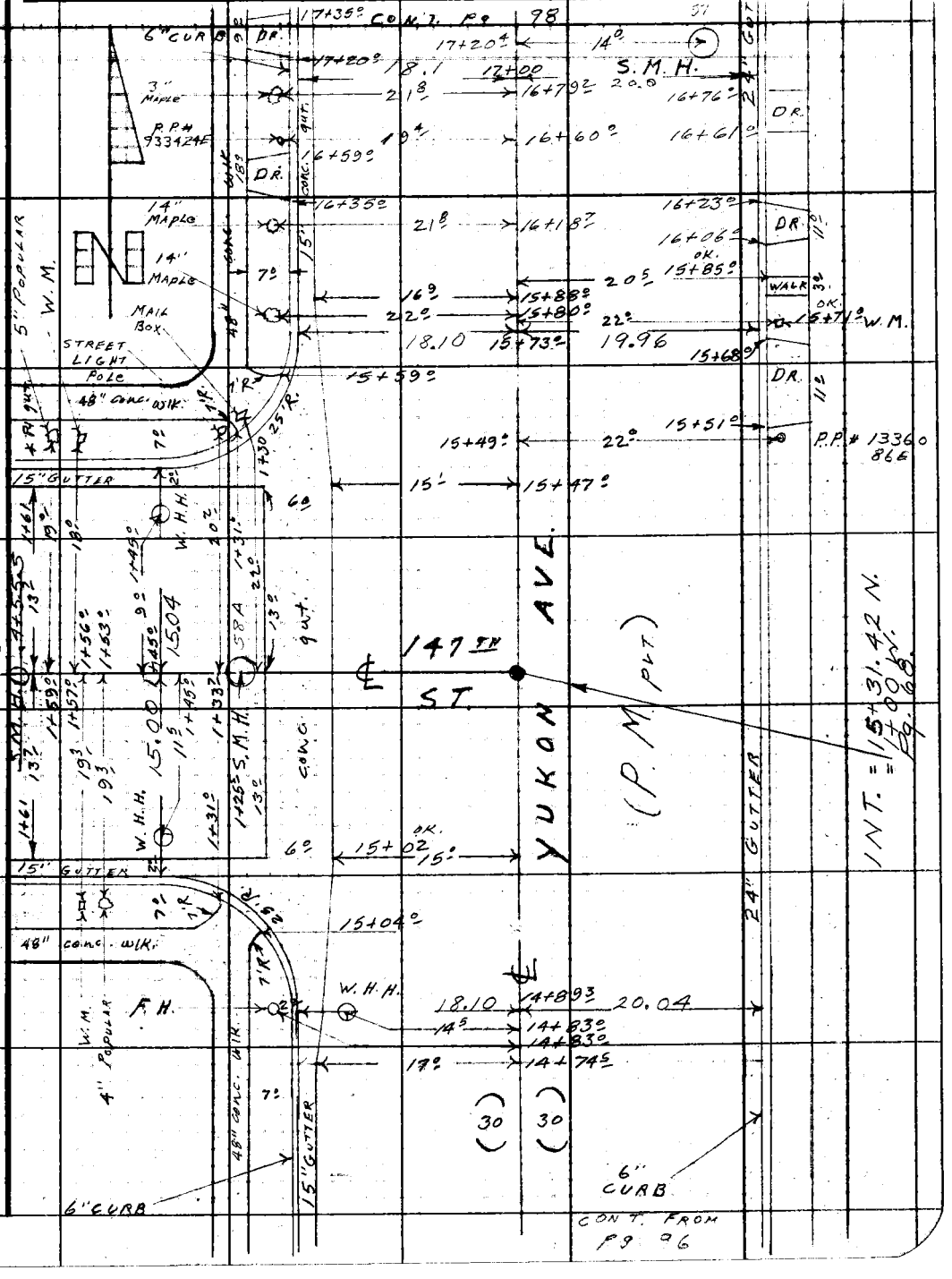

Note: Any Additions or Changes on This Sheet Must be Made or Circled in Red Ink With Date and Name of Person Making Change.

Do not extend this side of this line.

PLEASE RETURN TO
LOS ANGELES COUNTY ENGINEER
403 LOS ANGELES COUNTY ENGINEERING BLDG.

76F309S CE#310 1-65

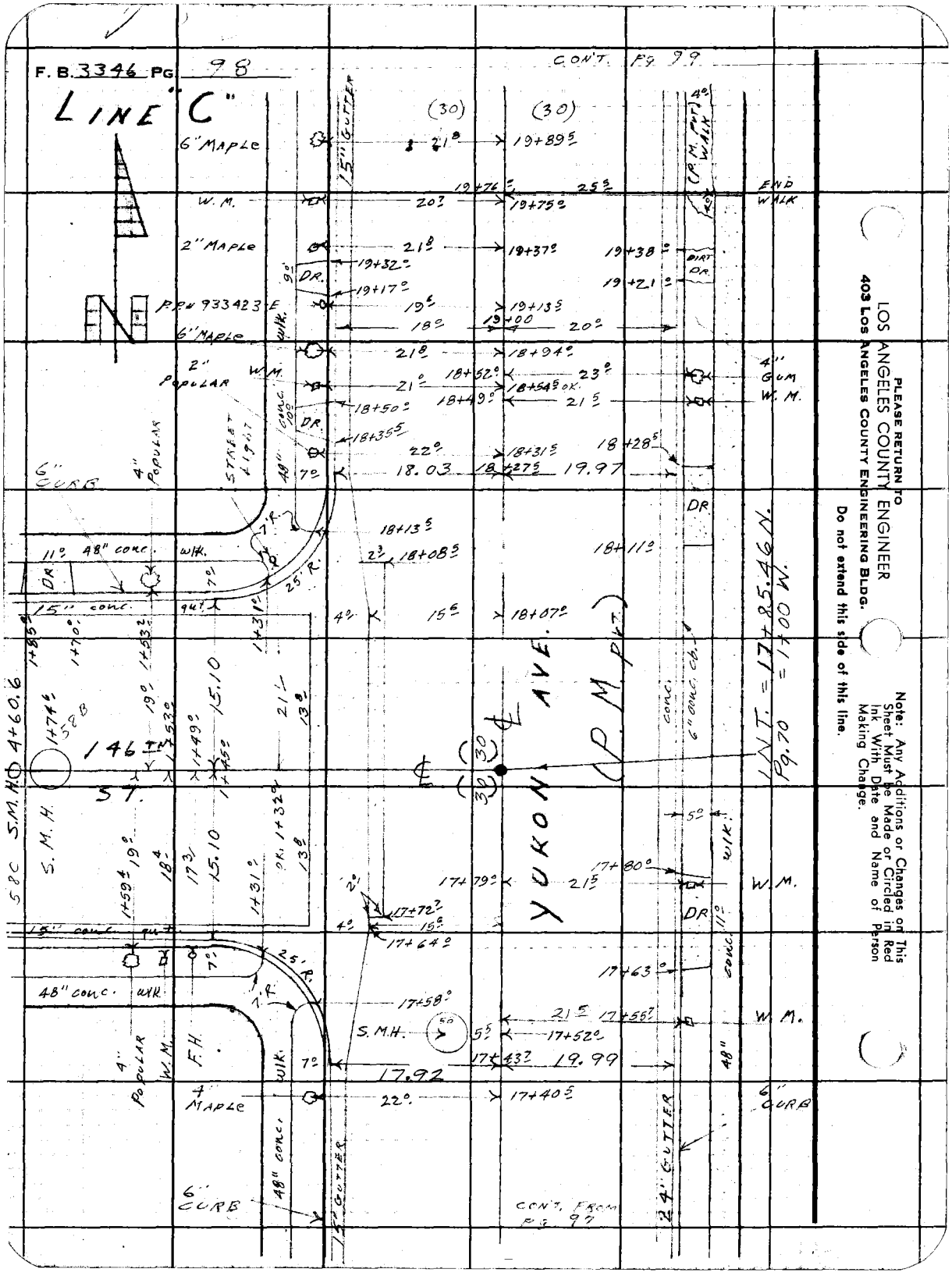

PLEASE RETURN TO
LOS ANGELES COUNTY ENGINEER
403 LOS ANGELES COUNTY ENGINEERING BLDG.

Do not extend this side of this line.

Note: Any Additions or Changes on This Sheet Must be Made or Circled in Red Ink With Date and Name of Person Making Change.

Notes Ck'd by	Survey of N. L. LAWNDALE S.P.
Map No.	JN 611204 Tape Std °F
Office Work	Surveyed by Engineer
Checked	Notes To 611204 Date 4-67
Date	Indexed C. J. GALLI

F. B. 3346 PG. 99

LINE "C"

Note: Any Additions or Changes on This Sheet Must be Made or Circled in Red Ink With Date and Name of Person Making Change.

Do not extend this side of this line.

PLEASE RETURN TO
LOS ANGELES COUNTY ENGINEER
403 LOS ANGELES COUNTY ENGINEERING BLDG.

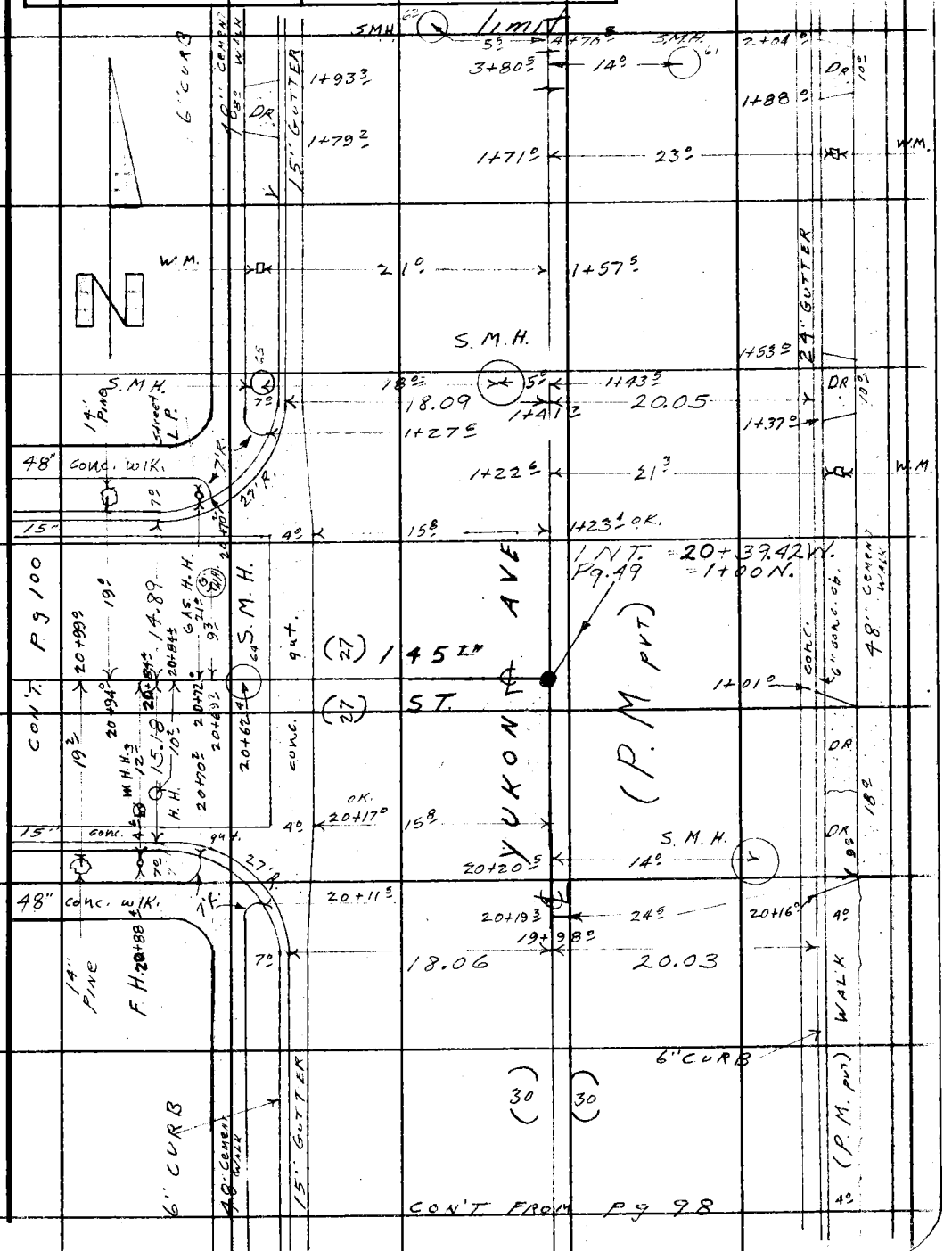

76F3095 CE #310 9-63

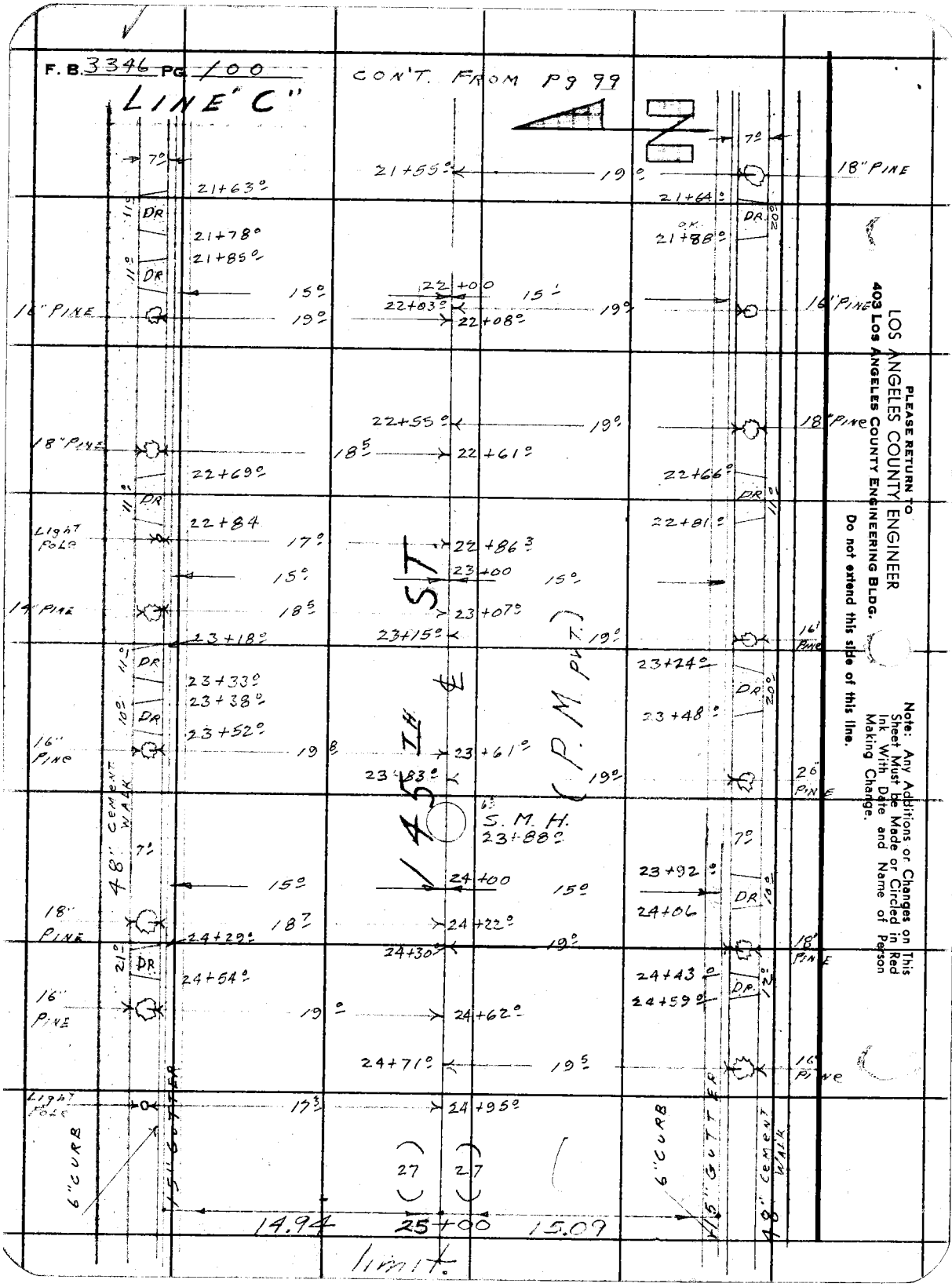

PLEASE RETURN TO
LOS ANGELES COUNTY ENGINEER
403 LOS ANGELES COUNTY ENGINEERING BLDG.
Do not extend this side of this line.

Note: Any Additions or Changes on This Sheet Must be Made or Circled in Red Ink With Date and Name of Person Making Change.

Notes Ck'd by
Map No.
Office Work
Checked
Date

Survey of N E LAWNDALE S.D.
JN 611204 Tape Std. °F
Surveyed by English
Notes Tollison Date 4-67
Indexed C. J. GALLI

F. B. 3346 PG. 101

LINE "D"

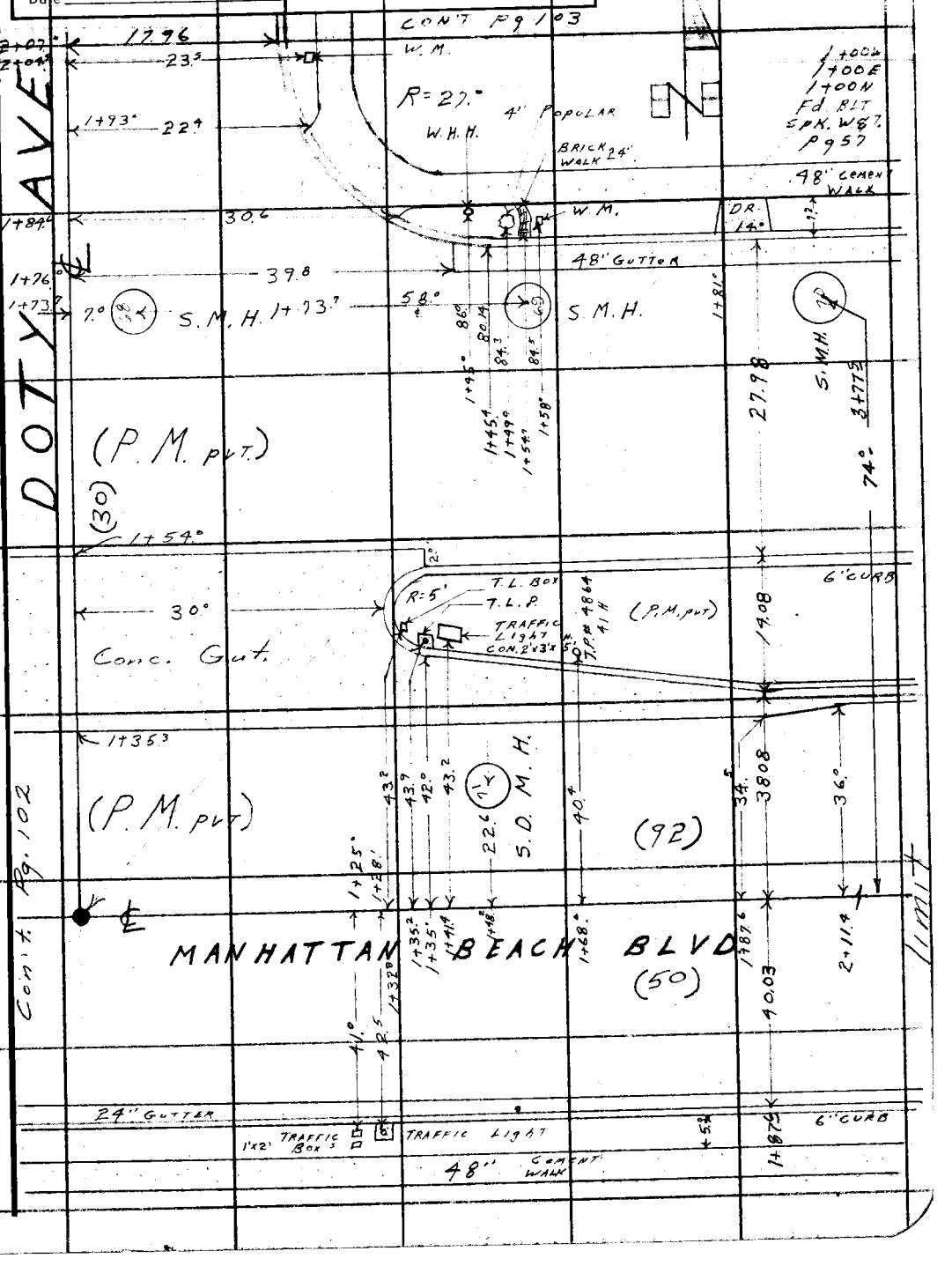

Note: Any Additions or Changes on This Sheet Must be Made or Circled in Red Ink With Date and Name of Person Making Change.

PLEASE RETURN TO
LOS ANGELES COUNTY ENGINEER
403 LOS ANGELES COUNTY ENGINEERING BLDG.
Do not extend this side of this line.

76F309S CE#310 1-65

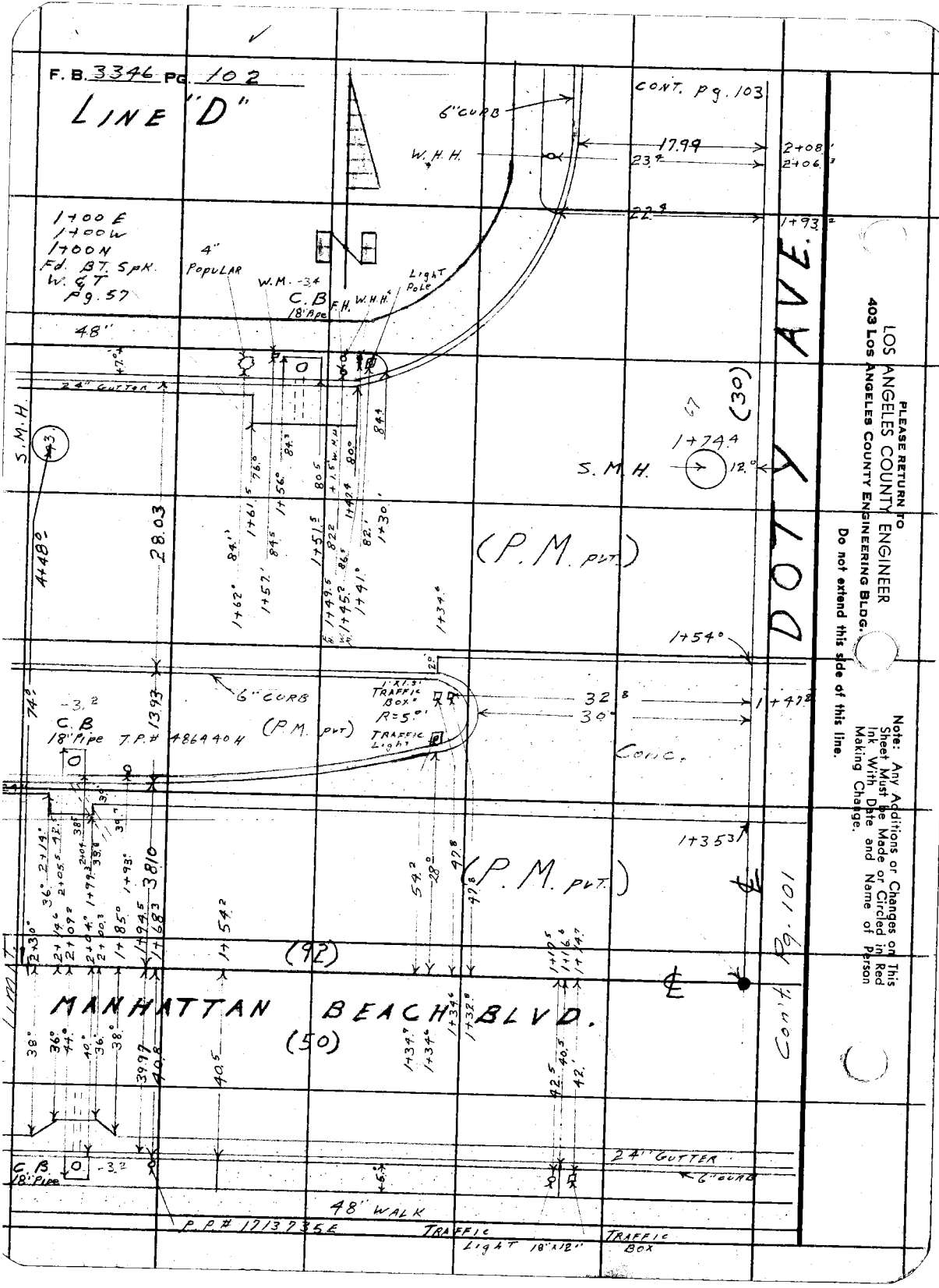

PLEASE RETURN TO
LOS ANGELES COUNTY ENGINEER
403 LOS ANGELES COUNTY ENGINEERING BLDG.
Do not extend this side of this line.

Note: Any Additions or Changes on This Sheet Must be Made or Circled in Red Ink With Date and Name of Person Making Change.

Notes Ck'd by	Survey of NE. LAWNDALE S.D.
Map No.	JN 6112.04 Tape Std. °F
Office Work	Surveyed by English
Checked	Notes Tollison Date 4-67
Date	Indexed C. J. GALLI

F. B. 3346 PG. 103

LINE "D"

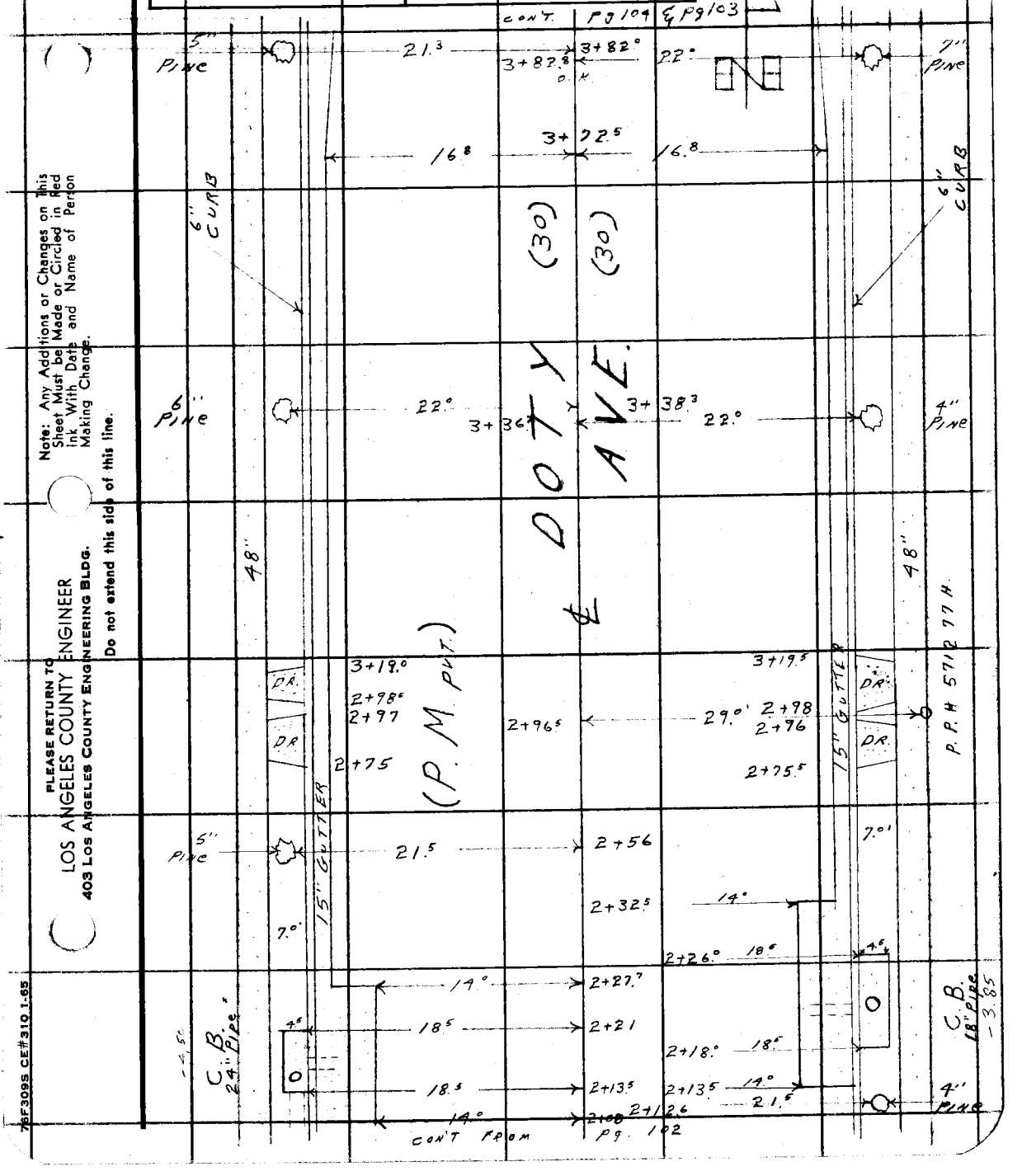

Note: Any Additions or Changes on This Sheet Must be Made or Circled in Red Ink With Date and Name of Person Making Change.

PLEASE RETURN TO
LOS ANGELES COUNTY ENGINEER
403 LOS ANGELES COUNTY ENGINEERING BLDG.
Do not extend this side of this line.

76F309S CE#310 1-65

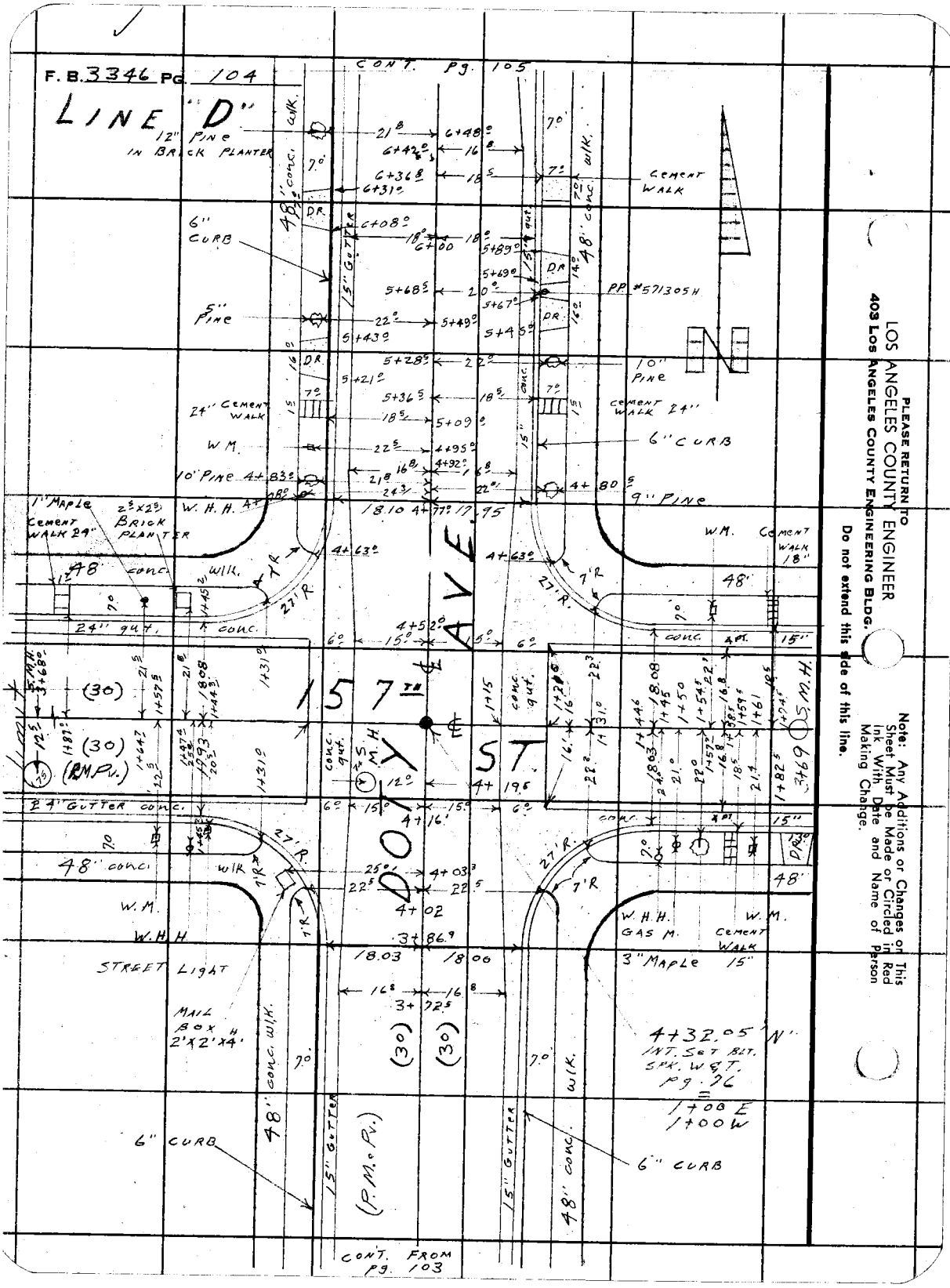

PLEASE RETURN TO
LOS ANGELES COUNTY ENGINEER
403 LOS ANGELES COUNTY ENGINEERING BLDG.

Do not extend this side of this line.

Note: Any Additions or Changes on This Sheet Must be Made or Circled in Red Ink With Date and Name of Person Making Change.

Notes Ck'd by	Survey of N.E. LAWNDALE S.D.
Map No.	JN 611204 Tape Std °F
Office Work	Surveyed by English
Checked	Notes Tollison Date 4-67
Date	Indexed C. J. GALLI

F. B. 3346 PG. 105

LINE "D"

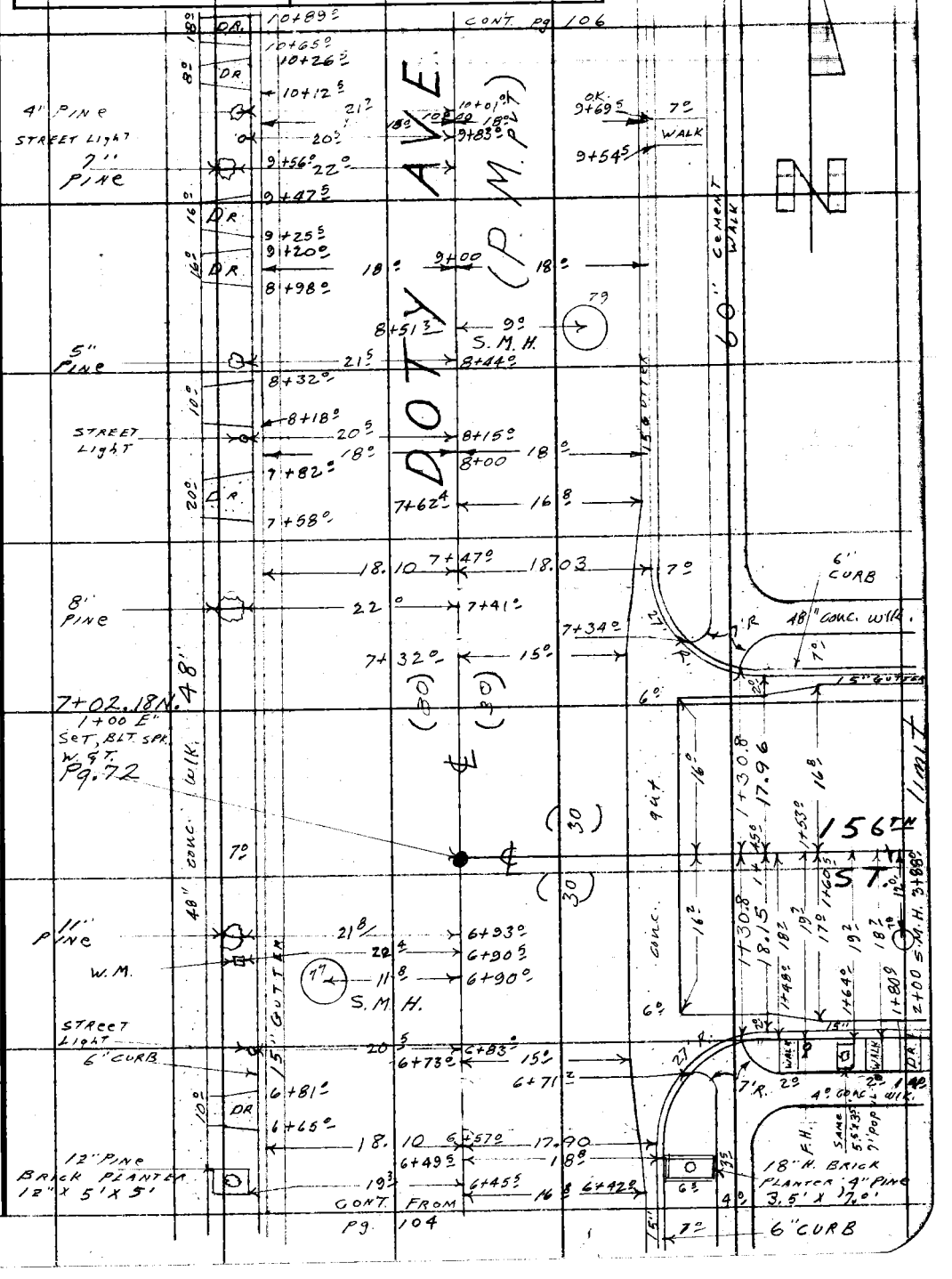

Note: Any Additions or Changes on This Sheet Must be Made or Circled in Red Ink With Date and Name of Person Making Change.

Do not extend this side of this line.

PLEASE RETURN TO
LOS ANGELES COUNTY ENGINEER
403 LOS ANGELES COUNTY ENGINEERING BLDG.

76F309S CE#310 1-65

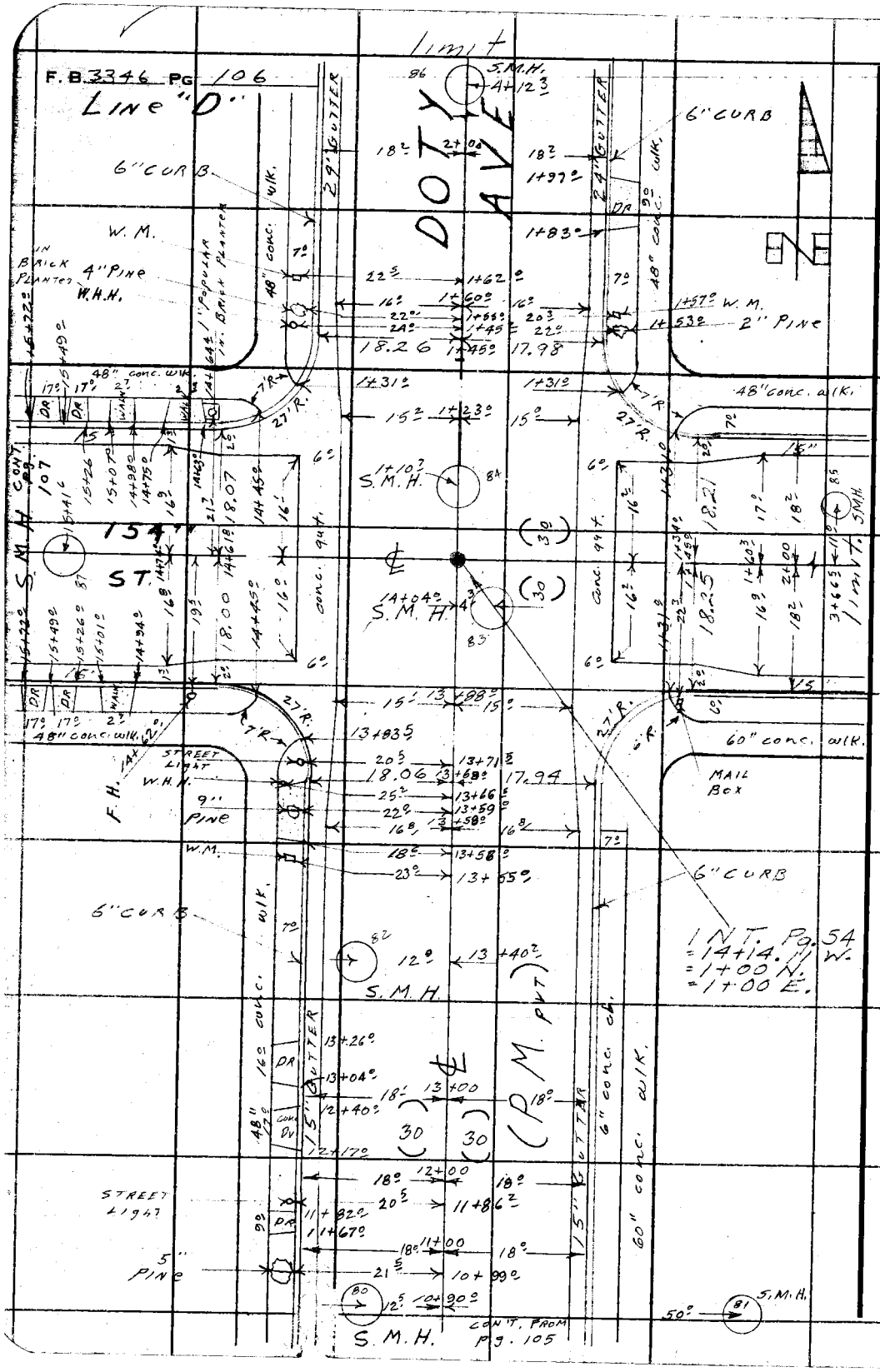

PLEASE RETURN TO
LOS ANGELES COUNTY ENGINEER
403 LOS ANGELES COUNTY ENGINEERING BLDG.

Do not extend this side of this line.

Note: Any Additions or Changes on This Sheet Must be Made or Circled in Red Ink With Date and Name of Person Making Change.

Notes Ck'd by
Map No.
Office Work
Checked
Date

Survey of M.E. LAWNDALE S.D.
JN 61/204 Topo Std °F
Surveyed by English
Notes Tollison Date 4-67
Indexed C. J. GALLI

F. B. 3346 PG. 107

LINE "D"

limit

S.M.H. 4+13.0

2+02.0

1+88.5

6" CURB

CONC. WLK.

15" GUTTER

48" CONC.

27 27

16+81.15
I.N.T. 19.54
= 1+60 N.
= 1+00 S.
= 1+00 W.

1+63.0 — 18.8 — W.M.
13.8 — 1+60.0
1+57.8 — 18.8 — 1" MAGNOLIA
19.8 — 1+53.0
15.03 1+45.0 15.09 — STREET LIGHT
1+44.3 — 17.6
BRICK WALK 3' R

4" WILLOW
10" WILLOW

1+31.0
11.7 — 1+22.0
7'R
25'R.
48" CONC. WLK.
15" GUTTER
S.M.H. 3+43
1+12.3
S.M.H.
15+53.3
1+08.8
4" 48"
2.0

22.0 — 1+14.2 — 16.9 — 1+57.0 — 1+42.0 — 18.01 — 1+28.5 — 16.0 — 9 ct. — 16+39.5 — 16+33.0 — 18.6 — 15+81.6

154TH ST.
℄ FLORWOOD AVE (P.M. PVT.) ℄
(30)
(30)
CONT. FROM PG. 106

limit
2+71.7 — 1+91.0 — 1+90.8 — 8.0 — 12.2 — 16.8 — 22.0 — 1+28.5 — 16.0 — 16.23 — 22.0 — 15+95.0 — 11.0

S.M.H. 92.0
15" GUTTER
48" CONC. WLK.
7'R
25'R.
11.7 — 1+23.0
1+31.0
1+31.0
27'R.
7'R
15+53.3
16+05
15+96.0
15" GUTTER
48" 30.0

8" BIRCH
8" BIRCH
1+57.0
W.H.R.
1+45.0
15.04
21.7 — 15.39 — 1+42.4
1+51.9 — 19.4
13.8 — 1+61.0
20.0 — 1+62.5 — 18.3
W.M.
3" MAPLE
10" BIRCH
8" BIRCH
W.M.
6" CURB
S.M.H. 1+74.0
1+82.0
1+96.0
S.M.H. 4+94.2
limit

Note: Any Additions or Changes on this Sheet Must be Made or Circled in Red Ink With Date and Name of Person Making Change.

PLEASE RETURN TO
LOS ANGELES COUNTY ENGINEER
403 Los Angeles County Engineering Bldg.
Do not extend this side of this line.

76F309S CE#310 1-65

F.B. 3346 PG. 108

Line "E"

CON'T. pg. 111

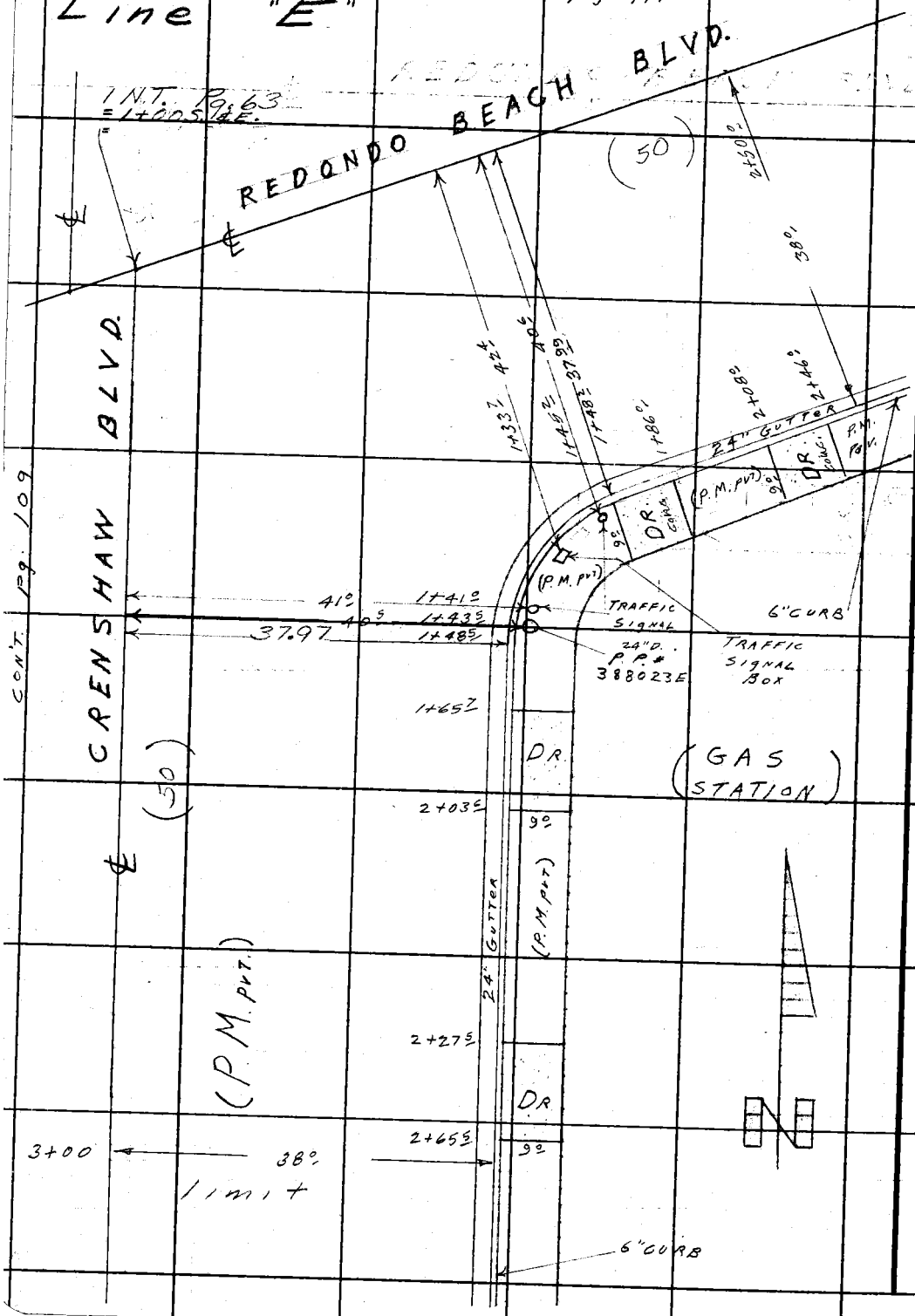

PLEASE RETURN TO
LOS ANGELES COUNTY ENGINEER
403 LOS ANGELES COUNTY ENGINEERING BLDG.

Do not extend this side of this line.

Note: Any Additions or Changes on This Sheet Must Be Made or Circled in Red Ink With Date and Name of Person Making Change.

Notes Ck'd by	Survey of N.E. Lawndale S.D.	F. B. 2246 PG. 109
Map No.	JN 6112.04 Tape Std °F	Con't. Pg. 110
Office Work	Surveyed by English	
Checked	Notes Geo. Date 4-67	
Date	Indexed C. J. GALLI	

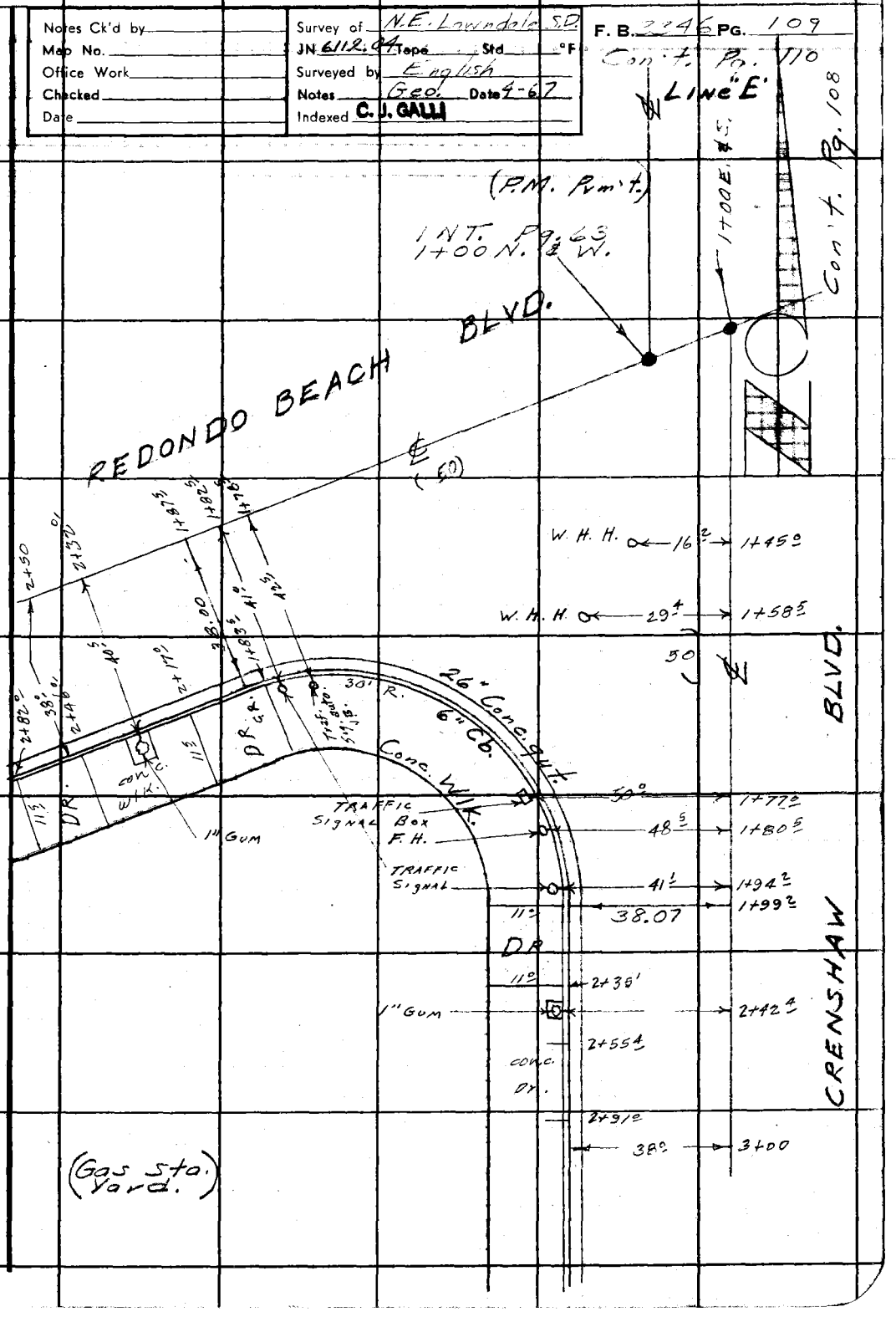

Note: Any Additions or Changes on This Sheet Must be Made or Circled in Red Ink With Date and Name of Person Making Change.

Do not extend this side of this line.

PLEASE RETURN TO
LOS ANGELES COUNTY ENGINEER
403 LOS ANGELES COUNTY ENGINEERING BLDG.

76F309S CE#310 1-65

F. B. 3346 PG. 110

LINE "E"

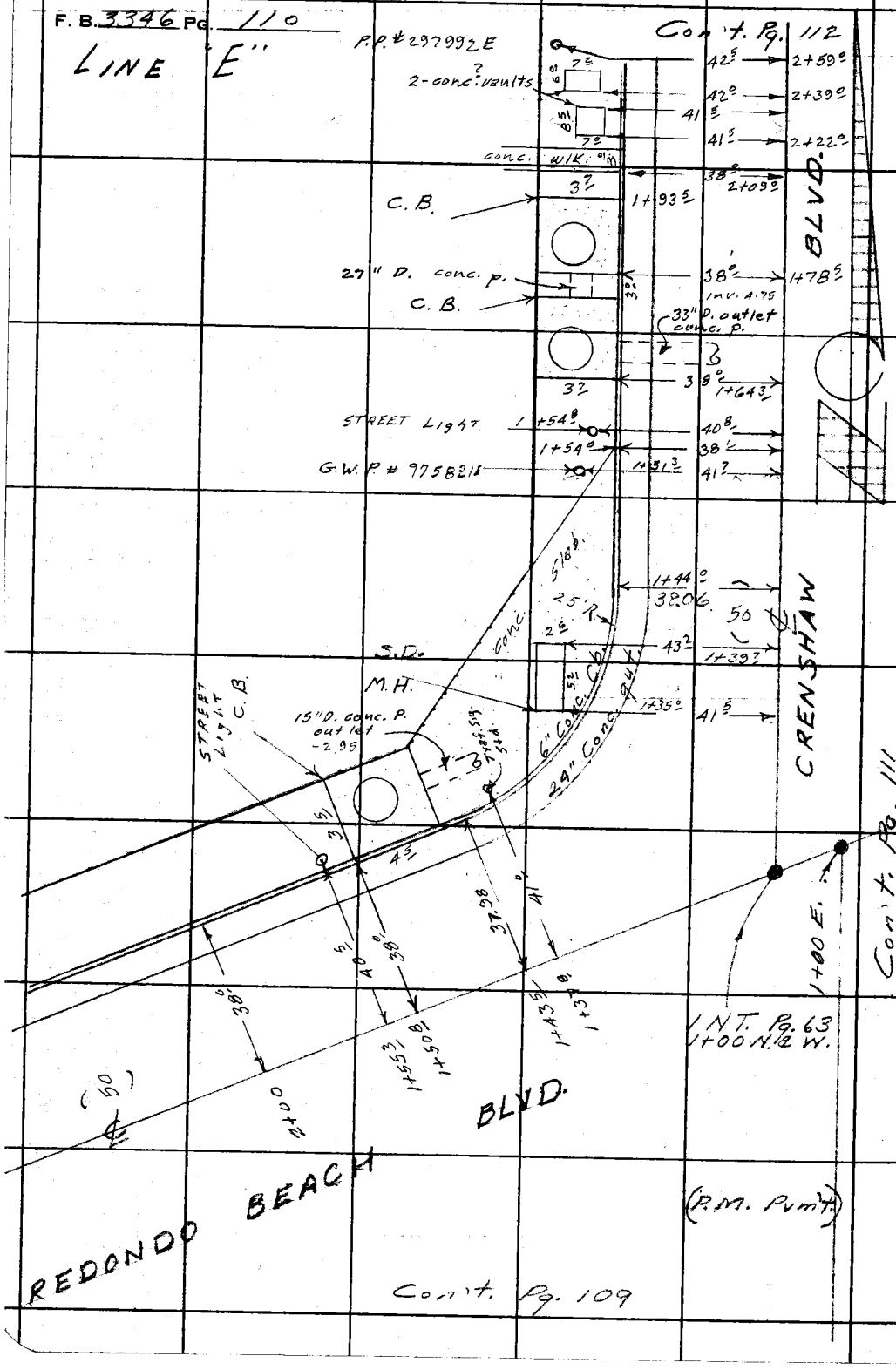

PLEASE RETURN TO
LOS ANGELES COUNTY ENGINEER
403 LOS ANGELES COUNTY ENGINEERING BLDG.

Do not extend this side of this line.

Note: Any Additions or Changes on This Sheet Must be Made or Circled in Red Ink With Date and Name of Person Making Change.

Notes Ck'd by	Survey of N.E. Lawndale S.D.	F.B. 3346 Pg. 111
Map No.	JN 6112.04 Tape Std °F	LINE "E"
Office Work	Surveyed by English	
Checked	Notes Geo. Date 4-67	
Date	Indexed C. J. GALLI	

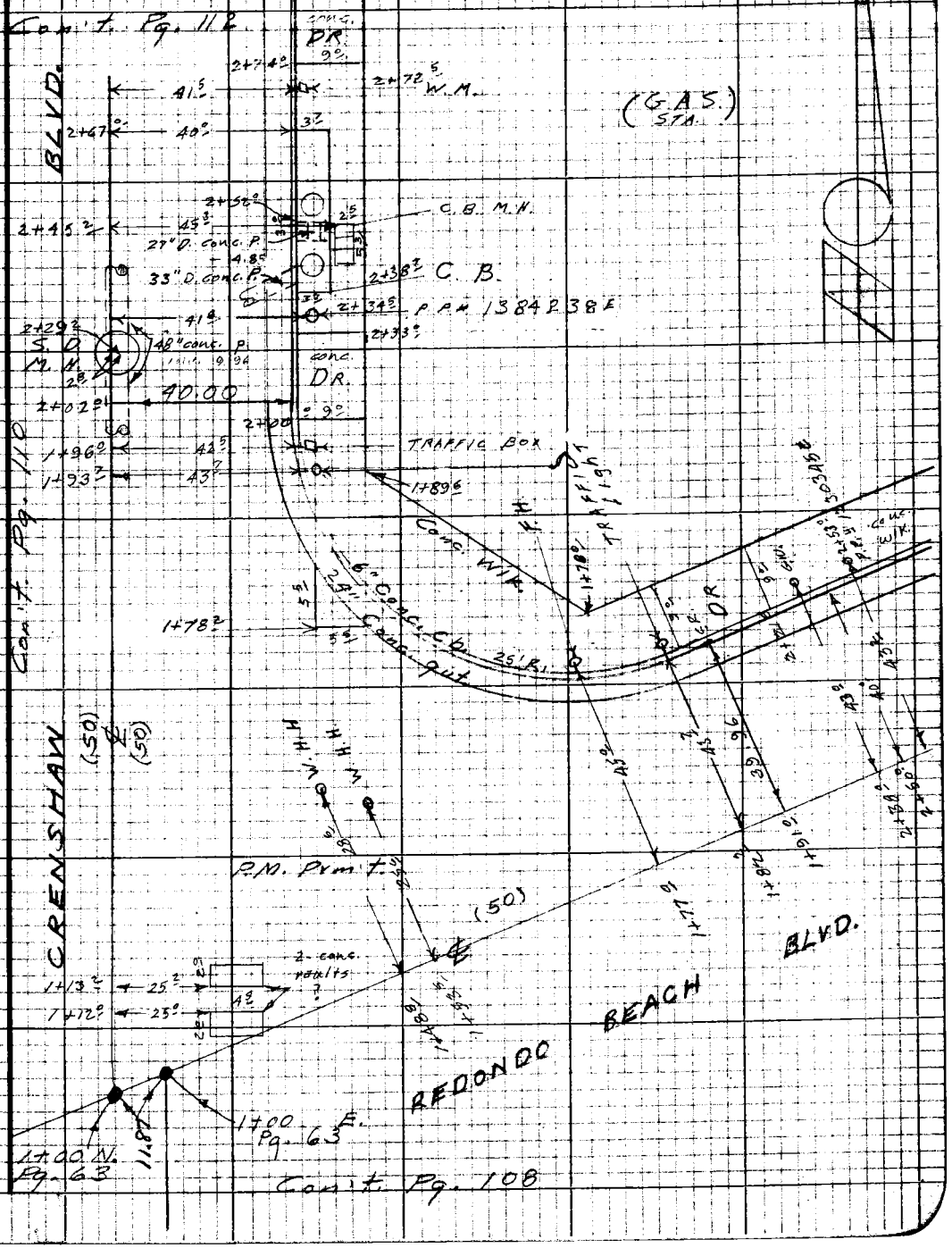

Note: Any Additions or Changes on this Sheet Must be Made or Circled in Red Ink With Date and Name of Person Making Change

Do not extend this side of this line.

PLEASE RETURN TO
LOS ANGELES COUNTY ENGINEER
403 LOS ANGELES COUNTY ENGINEERING BLDG.

76P3098 CK #310 5-66



PLEASE RETURN TO
LOS ANGELES COUNTY ENGINEER
403 LOS ANGELES COUNTY ENGINEERING BLDG.

Do not extend this side of this line.

Note: Any Additions or Changes on this Sheet Must be Made or Circled in Red Ink With Date and Name of Person Making Change

Notes Ck'd by	Survey of N. E. Lawndale S.P.
Map No.	EN 61/204 Tape Std. °F
Office Work	Surveyed by English
Checked	Notes Tollison Date 4-67
Date	Indexed C. J. GALLI

F.B. 3346 Pg. 113

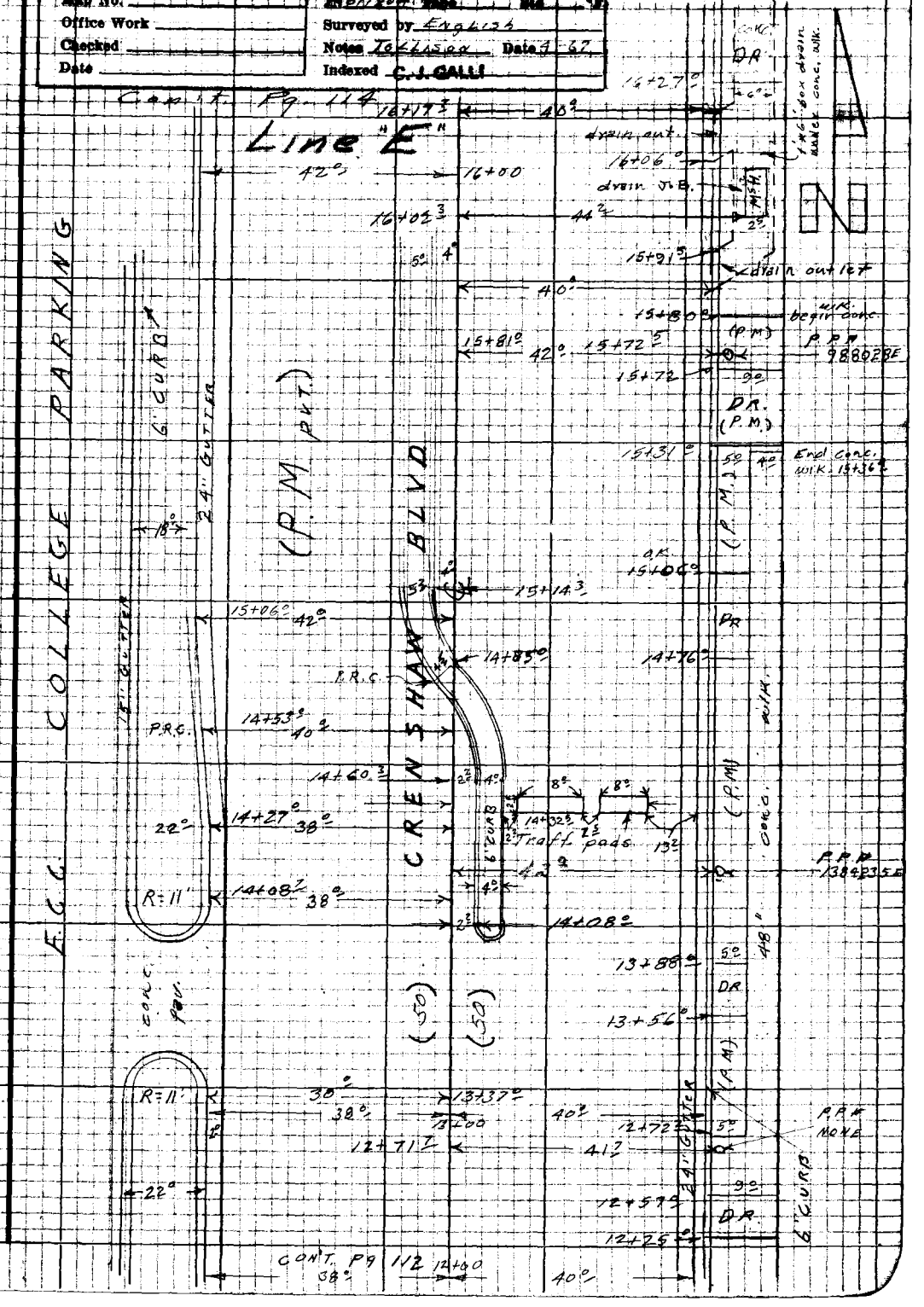

Note: Any Additions or Changes on this Sheet Must be Made or Circled in Red Ink With Date and Name of Person Making Change

Do not extend this side of this line.

PLEASE RETURN TO
LOS ANGELES COUNTY ENGINEER
403 LOS ANGELES COUNTY ENGINEERING BLDG.

76P3095 CK #310 5-66



PLEASE RETURN TO
LOS ANGELES COUNTY ENGINEER
403 LOS ANGELES COUNTY ENGINEERING BLDG.

Do not extend this side of this line.

Note: Any Additions or Changes on this Sheet Must be Made or Circled in Red Ink With Date and Name of Person Making Change

Notes Ck'd by	Survey of N.E. Lowndale S.D.
Map No.	IN 6112.04 Tape Std. °F
Office Work	Surveyed by English
Checked	Notes Ed. Date 5-67
Date	Indexed C. J. GALLI

F.B. 3346 Pg. 115

LINE "E"

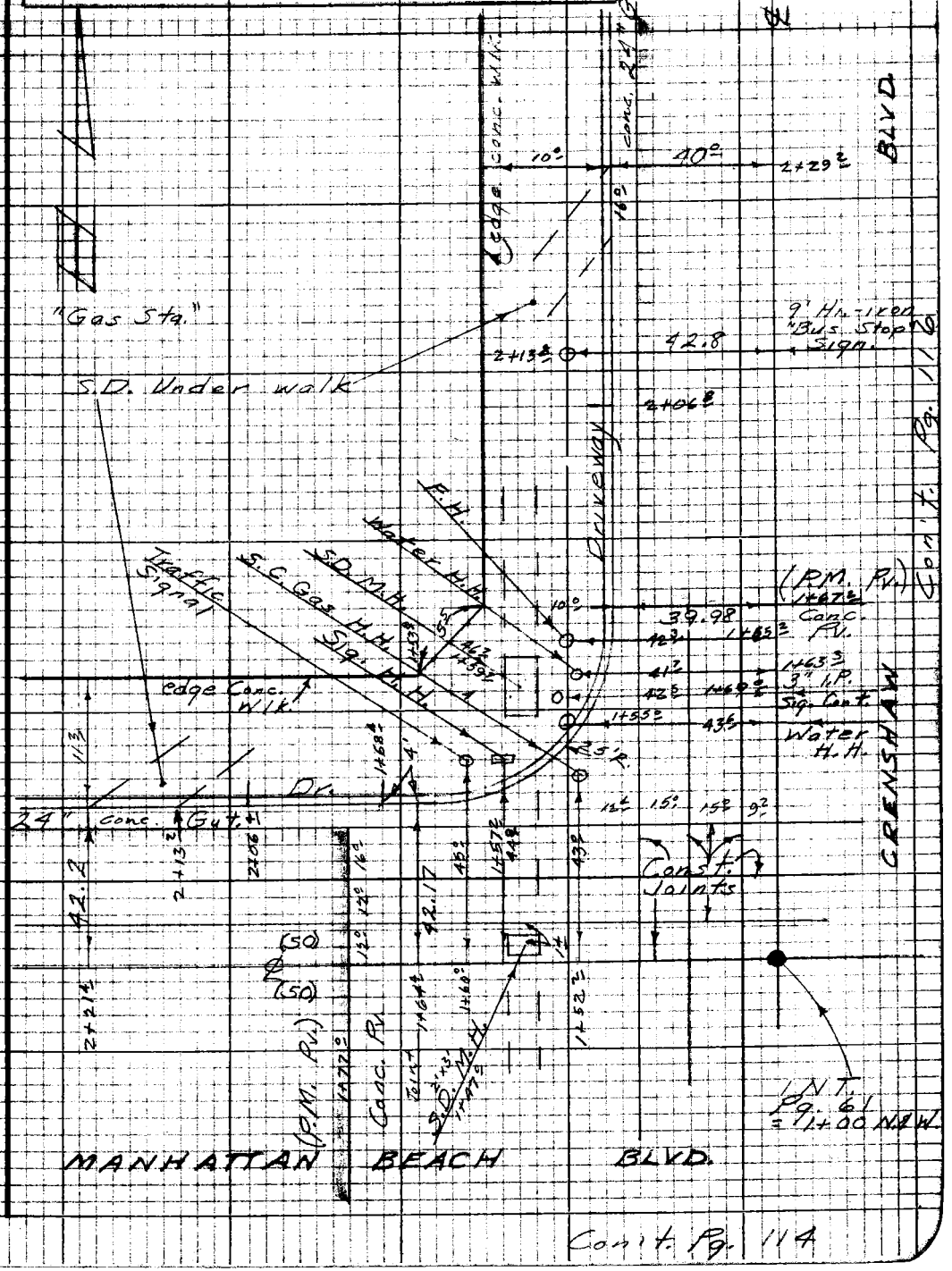

Con't. Pg. 116

Con't. Pg. 114

Note: Any Additions or Changes on this Sheet Must be Made or Circled in Red Ink With Date and Name of Person Making Change

Do not extend this side of this line.

PLEASE RETURN TO
LOS ANGELES COUNTY ENGINEER
403 LOS ANGELES COUNTY ENGINEERING BLDG.

76P3098 CE #310 5-66

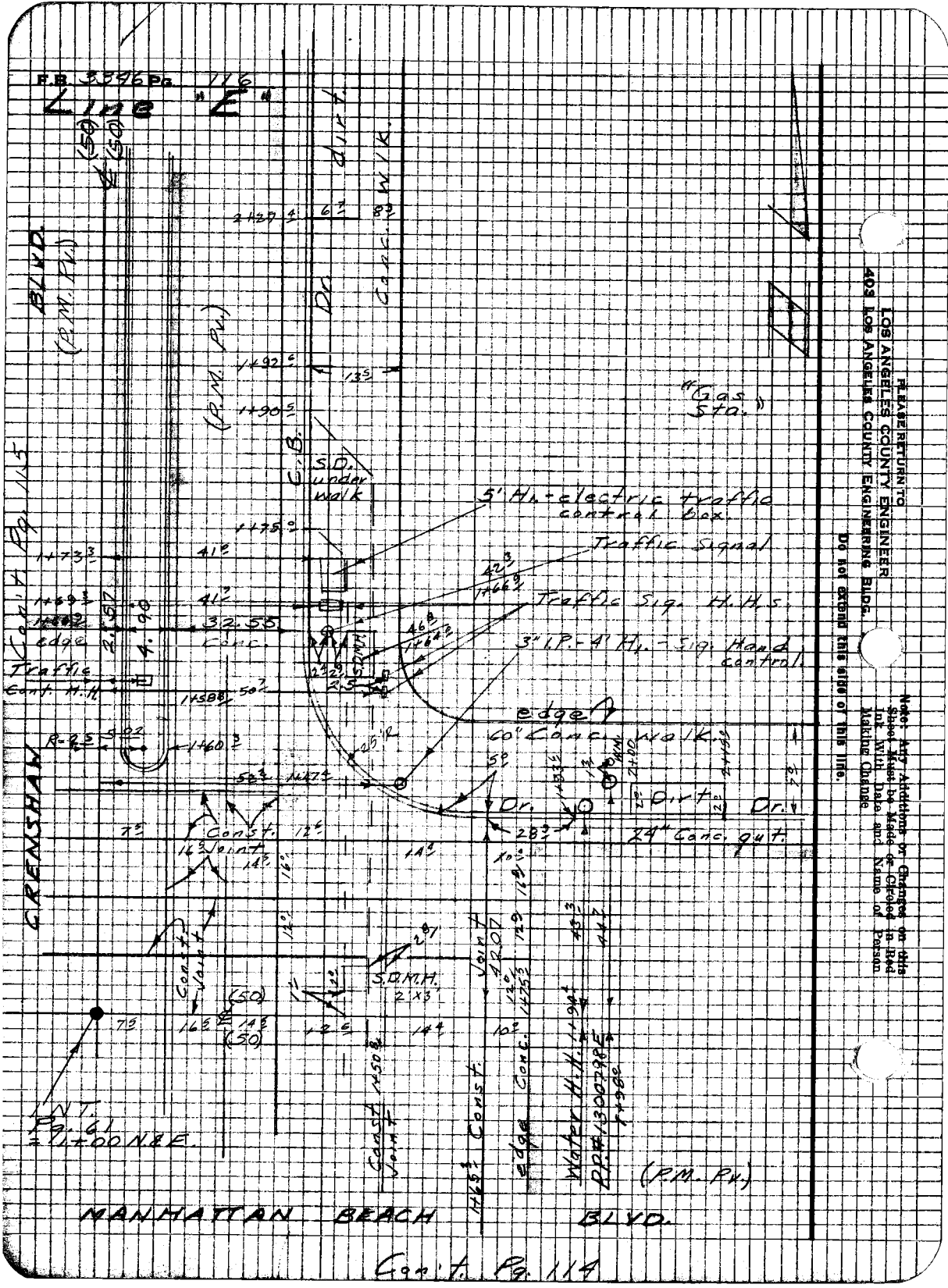
F.B. 3346 Pg. 116
Line "E"
BLVD.
(P.M. Pv.)
(P.M. Pv.)
Dr.
dirt.
Conc. Wlk.
C.B.
S.D. under walk
"Gas Sta."
5' Hi. - electric traffic control box.
Traffic Signal
Traffic Sig. H.H.s.
3" I.P. - 4' Hi. - Sig. Hand control.
edge
Conc.
Traffic Cont. H.H.
edge
60" Conc. walk
Dr.
Dirt
Dr.
24" Conc. gut.
Const. Joint
S.D.M.H.
2'x3'
Const. Joint
Const. Joint
Const.
edge
Conc.
Water H.H.
P.P.# 1300798E
(P.M. Pv.)
CRENSHAW
MANHATTAN BEACH BLVD.
INT. Pg. 61 = 1+00 N&E.
Con't Pg. 115
Con't. Pg. 114
PLEASE RETURN TO
LOS ANGELES COUNTY ENGINEER
403 LOS ANGELES COUNTY ENGINEERING BLDG.
Do not extend this side of this line.
Note: Any Additions or Changes on this Sheet Must be Made or Circled in Red Ink With Date and Name of Person Making Change

Extra copy

PLEASE RETURN TO
LOS ANGELES COUNTY ENGINEER
403 LOS ANGELES COUNTY ENGINEERING BLDG.

Note: Any Additions or Changes on This Sheet Must be Made or Circled in Red Ink With Date and Name of Person Making Change.

HS25D → See orig.

Do not extend this side of this line.

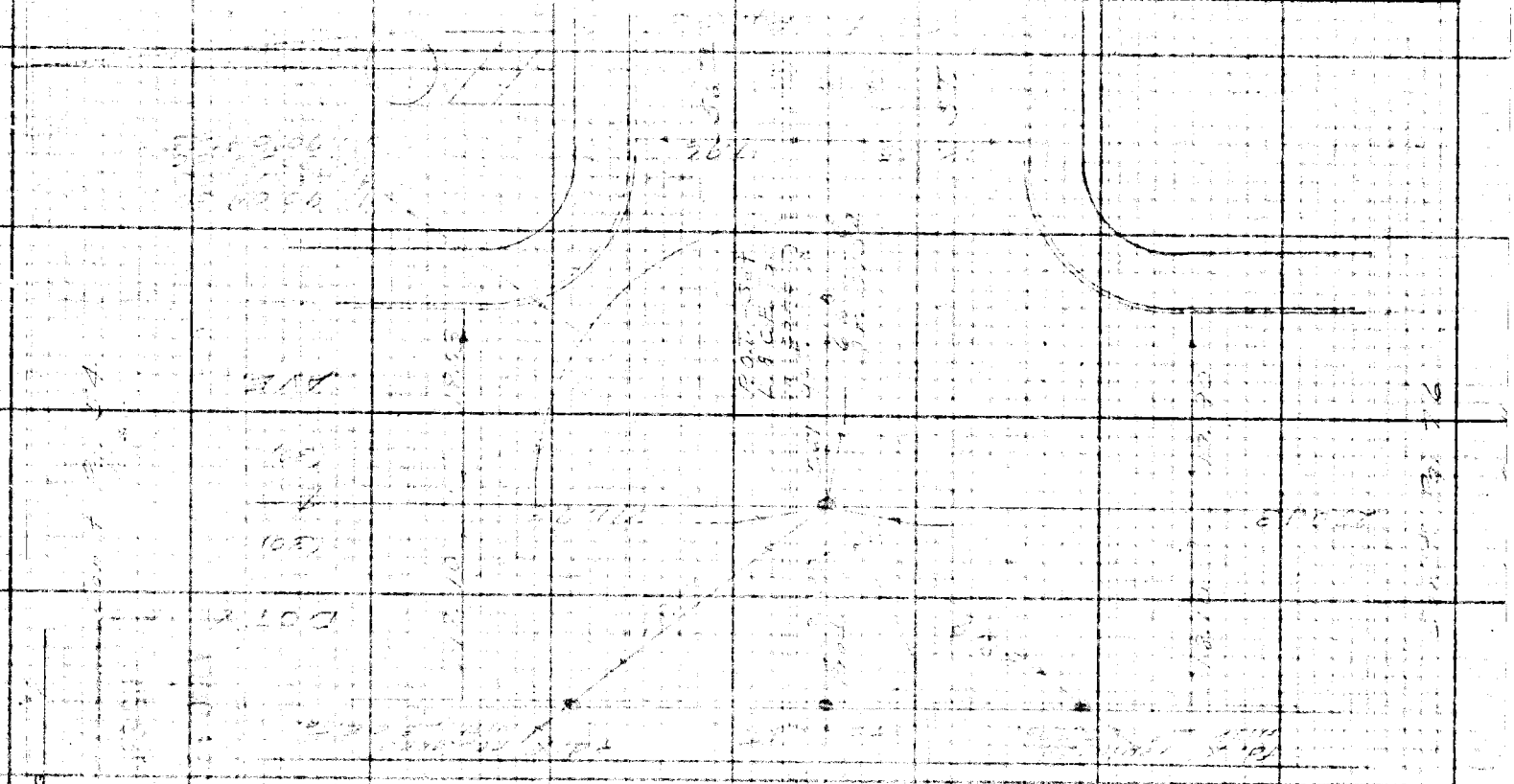

F.B. ____ PG ____

Profile	Notes Red	Plotted	Job No. 6112.04	Division No. 11	F.B. 3346	Pg. 117
No.	Date	Date	Survey of N.E. Lawndale S.D.			
X-Sec.	Notes Chkd.	Checked	Survey by English	Notes Ed.	Date 4-67	
No.	Date	Date	Map No.	Indexed C. J. GALLI	Date	

NORTHEAST LAWNDALE
STORM DRAIN
PROJECT No. 1204

J.N. 6112.04

Cross Sections
for lines
A, B, C, D, & E.

ELEV.

F.S.

April 1967
English

H.I.

Tollison
Dupuis

B.S.

STATION

NOTE: ANY ADDITIONS OR CHANGES ON THIS SHEET MUST BE MADE OR CIRCLED IN RED INK, WITH DATE AND NAME OF PERSON MAKING CHANGE.

PLEASE RETURN TO
LOS ANGELES COUNTY ENGINEER
403 LOS ANGELES COUNTY ENGINEERING BLDG.

Do not extend notes this side of this line.

307 2-63

76-L-298 CE 307 2-63

PLEASE RETURN TO
LOS ANGELES COUNTY ENGINEER
403 LOS ANGELES COUNTY ENGINEERING BLDG.

NOTE: ANY ADDITIONS OR CHANGES ON THIS SHEET MUST BE MADE OR CIRCLED IN RED INK. WITH DATE AND NAME OF PERSON MAKING CHANGE

Do not extend notes this side of this line.

STATION	B.S.	H.I.	F.S.	ELEV.		℄ Cerise Ave.
Fd. B.M. S.D. 3035				50 39	BM. S.D. 3035, el = 50.387, Pg. 9	
					135th & Cerise, S.W. Cor., Bt. in cb. 60' W.	
1+00 S.		Line "A"		49 93	℄ INT. 135th & Cerise - Pg. 99	
1+15 S.				49 70	e.c.g.	℄
1+18 S.				49 66	f.l. " "	℄
1+21 S.				49 70	e. " "	℄
1+29 6 S.			42.05	50 10	3 6 L. - SDM.H. rim	R + D = F.L.
			-7.80 8.05	42 30	F.L. 4' S.D. pipe	3.80 + 4.00 = 7.80
1+41 S.				50 25		℄
				50 23		9 R W/4
				50 06		14 " e.g.
				49 51	C.B.	18 " b.c.
				50 46		18 " t.c.
			-4.45	46 01	F.L. 15" Out.	
1+48 S.				50 33		℄
				50 17	9 L.	
				49 89	14 5 "	
				49 55	18 " Same	C.B.
				50 35	18 "	
		49.70	-2.90	46 80	F.L. 15' Out.	

℄ 12-14-63

℄ 4.25 8.05

F.B. 3346 Pg. 118 6112.04

Job No. Division No. 11 Notes Red Plotted Profile

Survey of N.E. Lawndale S.D. Date Date No.

Survey by English Notes Ed. Notes Chkd. Checked X-Sec.

Indexed C. J. GALLI Date Date No.

76-L-298 CE 307 2-63

PLEASE RETURN TO
LOS ANGELES COUNTY ENGINEER
403 LOS ANGELES COUNTY ENGINEERING BLDG.

NOTE: ANY ADDITIONS OR CHANGES ON THIS SHEET MUST BE MADE OR CIRCLED IN RED INK, WITH DATE AND NAME OF PERSON MAKING CHANGE.

Do not extend notes this side of this line.

STATION	B. S.	H. I.	F. S.	ELEV.		℄ Cerise
1+81 S.				50 45		℄
				50 36		9 R w/4
				50 15		16 " e.g.
				49 91		18 " b.c.
		Line "A"		50 59		18 " t.c.
				50 30	9 L.	
				49 90	16 "	
				49 71	18 " Same	
				50 36	18 "	
2+81 S.				50 59		℄
				50 50		9 R.
				50 22		16 " Same
				50 08		18 "
				50 68		18 "
				50 46	9 L	
				50 08	16 "	
				50 84	18 " Same	
				50 51	18 "	
3+55 5/5 S.				50 18	15' L. S.M.H. rim	
			-7.05	43 13	F.L. 8" Out. N.	6.38 + 0.67 = 7.05
4+35 S.				50 73	S.M.H. rim	5.5 R.
			-7.25	42 48	F.L. 8" Out. N.	6.58 + 0.67 = 7.25

Profile No. ____ Notes Red ____ Plotted ____ Job No. 611204 Division No. 11 F.B. 3346 Pg. 119
X-Sec. No. ____ Date ____ Date ____ Survey of N. E. Lawndale S.D.
Notes Chkd. ____ Checked ____ Survey by English Notes Fd. Date 5-67
Date ____ Date ____ Map No. ____ Indexed C. J. GALLI Date ____

76-L-298 CE 307 2-63

PLEASE RETURN TO
LOS ANGELES COUNTY ENGINEER
403 LOS ANGELES COUNTY ENGINEERING BLDG.

NOTE: ANY ADDITIONS OR CHANGES ON THIS SHEET MUST BE MADE OR CIRCLED IN RED INK, WITH DATE AND NAME OF PERSON MAKING CHANGE

Do not extend notes this side of this line.

STATION	B.S.	H.I.	F.S.	ELEV.		℄ 135th St.
1+00 E.				49 93	℄ Int. - Pg. 79	
1+12.5 E.				49 91	S.M.H. rim	℄
			[illegible]	42 45	F.L. 8" In. W.	6.79 + 0.67 = 7.46
		Line	[illegible]	42 54	" " In. S.	6.70 + " = 7.37
		"A"	-7.41	42 44	" " Out. E.	6.80 + " = 7.47
1+33 E.				50 83		℄
				49 74		9 R W/4
				49 48		16.5 " e.g.
				49 30		18 " b.c.
				49 95		18 " t.c.
				49 75	14 L	
				49 59	26 "	
				49 34	28 " Same	
				50 01	28 "	
1+73 E.				49 76		℄
				49 69		9 R
				49 42		16 "
				49 30		18 " Same
				49 94		18 "

F.B. 3346 Pg. 120 Job No. 6112.04 Division No. 11 Notes Red ___ Plotted ___ Profile ___
Survey of N.E. Lawndale S.D. Date ___ Date ___ No. ___
Survey by E. Walsh Notes Ed. Notes Chkd. ___ Checked ___ X-Sec. ___
Indexed C.J. Date ___ Date ___ No. ___

76-L-298 CE 307 2-63

PLEASE RETURN TO
LOS ANGELES COUNTY ENGINEER
403 LOS ANGELES COUNTY ENGINEERING BLDG.

NOTE: ANY ADDITIONS OR CHANGES ON THIS SHEET MUST BE MADE OR CIRCLED IN RED INK, WITH DATE AND NAME OF PERSON MAKING CHANGE.

Do not extend notes this side of this line.

STATION	B. S.	H. I.	F. S.	ELEV.		℄ 135th St.
1+73 E.				49 68	14 L w/4	
				49 47	26 " e.g.	
		Line "A"		49 24	28 " b.c.	
				49 29	28 " t.c. (dep)	
2+51 8 E				49 72	S.M.H. rim ℄	
			7.64	42 08	F.L. 8" In. W.	6.97 + .67 = 7.64
2+73 E.				49 66	℄	
				49 62		9 R.
				49 40		16 "
				49 26		18 " Same
				49 34		18 " (dep)
				49 60	14 L.	
				49 36	26 "	
				49 15	28 " Same	
				49 81	28 "	
1+04 9 W.				49 96	S.M.H. rim ℄	-Pg. 79
			-7 38	42 58	F.L. 8" In. W.	6.71 + .67 = 7.38
			-7 29	42 67	" " " S.	6.62 + " = 7.29
			-7 39	42 57	" " Out. E.	6.72 + " = 7.39

Profile No. X-Sec. No. Date Notes Red Date Notes Chkd. Date Plotted Date Checked Date Job No. 6112.04 Division No. 11 Survey of N.E. Lawndale S.D. Survey by Equitli Notes Pd Date 5-67 Map No. Indexed C. J. GALLA Date

F.B. 3346 Pg. 121

76-L-298 CE 307 2-63

PLEASE RETURN TO
LOS ANGELES COUNTY ENGINEER
403 LOS ANGELES COUNTY ENGINEERING BLDG.

NOTE: ANY ADDITIONS OR CHANGES ON THIS SHEET MUST BE MADE OR CIRCLED IN RED INK, WITH DATE AND NAME OF PERSON MAKING CHANGE

Do not extend notes this side of this line.

STATION	B.S.	H.I.	F.S.	ELEV.		℄ 135th St.
1+44 W.				50 03		℄
				49 89		14 R W/4
				49 74		24 " e.g.
		Line		49 22	C.B.	28 " b.c.
		"A"		50 06		28 " t.c.
		50 10	-4 55	45 55	F.L. 27" Out.	
				49 99	9 L. Same	
				49 87	14 "	
				49 35	18 " C.B.	
				50 31	18 "	
			-4 20	46 11	F.L. 21" Out.	
1+84 W.				50 11		℄
				49 90		14 R
				49 65		26 " Same
				49 46		28 "
				50 25		28 "
				50 01	9 L.	
				49 89	16 "	
				49 73	18 " Same	
				50 84	18 " (dep)	

F.B. 3346 Pg. 122 Job No. 6112.04 Division No. 11 Notes Red Plotted Profile
Survey of N.E. Lawndale SD. Date Date No. X-Sec.
Survey by English Notes Ed. Notes Chkd. Checked
Indexed C.J. GALLI Date Date Date No.

76-L-298 CE 307 2-63

PLEASE RETURN TO
LOS ANGELES COUNTY ENGINEER
403 LOS ANGELES COUNTY ENGINEERING BLDG.

NOTE: ANY ADDITIONS OR CHANGES ON THIS SHEET MUST BE MADE OR CIRCLED IN RED INK, WITH DATE AND NAME OF PERSON MAKING CHANGE.

Do not extend notes this side of this line.

STATION	B. S.	H. I.	F. S.	ELEV.		℄ Cerise Ave.
1+00 N. = 2+49.05 W.				50 19	℄ Int. - Pg. 80	
1+ 25 N.				49 66	e.c.g.	℄
+ 28 N.		Line		49 56	F.L. " "	℄
+ 31 N.		"A"		49 68	e.c.g.	℄
1+73 N.				50 25		℄
				50 23		10 R w/4
				49 96		18 " e.g.
				49 76		20 " b.c.
				50 43		20 " t.c.
				50 16	10 L.	
				50 07	18 "	
				49 84	20 " Same	
				50 50	20 "	
2+13 N.				50 55		℄
				50 49		10 R.
				50 03		18 "
				49 86		20 " Same
				49 97		20 " (dep)
				50 46	10 L.	
				50 07	18 "	
				49 84	20 " Same	
				50 51	20 "	

Profile No. ____ Notes Red ____ Plotted ____ Job No. 6112.04 Division No. 11 F.B. 3346 Pg. 123
X-Sec. No. ____ Date ____ Date ____ Survey of N.E. Lawndale S.D.
Notes Chkd. ____ Checked ____ Survey by English Notes Ed. Date 5-67
Date ____ Date ____ Map No. ____ Indexed C. J. Gill Date ____

76-L-298 CE 307 2-63

PLEASE RETURN TO
LOS ANGELES COUNTY ENGINEER
403 LOS ANGELES COUNTY ENGINEERING BLDG.

NOTE: ANY ADDITIONS OR CHANGES ON THIS SHEET MUST BE MADE OR CIRCLED IN RED INK, WITH DATE AND NAME OF PERSON MAKING CHANGE

Do not extend notes this side of this line.

F.B. 3346 Pg. 124 | Job No. 6112.04 | Division No. 11 | Notes Red ___ | Plotted ___ | Profile ___
Survey of N.E. Lawndale S.D. | Date ___ | No. ___
Survey by English Notes Ed. | Notes Chkd. ___ | Checked ___ | X-Sec. ___
Indexed C. J. GALLI | Date ___ | Date ___ | No. ___

STATION	B. S.	H. I.	F. S.	ELEV.		℄ Cerise
3+13 N.				5087		℄
				5079		10 R.
				5045		18 "
		Line "A"		5027		20 " Typical
				5035		20 " (dep)
				5078	10 L.	
				5037	18 "	
				5018	20 " Typ.	
				5085	20 "	
3+46 ℄ N.				5083	11° L.	S.M.H. rim
				4418	F.L. 8" Out. S.	5.98 + .67 = 6.65
2+60 W.				5025	S.M.H. rim	℄ 135th St.
				4358	F.L. 8" In. W.	6.00 + .67 = 6.67
				4328	" 8" In. N.	6.30 + " = 6.97
				4306	" 8" Out. S.	6.52 + " = 7.19
3+13 W.				5030		℄
				5017		14 R
				4992		26 "
				4967		28 " Typ.
				5038		28 "

76-L-298 CE 307 2-63

PLEASE RETURN TO
LOS ANGELES COUNTY ENGINEER
403 LOS ANGELES COUNTY ENGINEERING BLDG.

NOTE: ANY ADDITIONS OR CHANGES ON THIS SHEET MUST BE MADE OR CIRCLED IN RED INK, WITH DATE AND NAME OF PERSON MAKING CHANGE.

Do not extend notes this side of this line.

STATION	B. S.	H. I.	F. S.	ELEV.				℄ 135th St.		
3+13 W.				50 22	9	L				
				50 00	16	"	Typical			
				49 90	18	"				
		Line "A"		50 58	18	"				
3+53 W.				50 34				℄		
				50 28				14	R	
				49 98				26	"	Typ.
				49 74				28	"	
				50 46				28	"	
				50 24	9	L.				
				50 06	16	"	Typ.			
				49 96	18	"				
				50 60	18	"				
4+53 W.				50 49				℄		
				50 40				14	R.	
				50 10				26	"	Typ.
				49 92				28	"	
				50 60				28	"	
				50 40	9	L.				
				50 21	16	"	Typ.			
				50 11	18	"				
				50 22	18	"	(dep)			

Profile No. ____ Notes Red ____ Plotted ____ Job No. 611204 Division No. 11 F.B. 3346 Pg. 125
Date ____ Date ____ Survey of NE. Lawndale S.D.
X-Sec. No. ____ Notes Chkd. ____ Checked ____ Survey by English Notes Ed. Date 5-67
Date ____ Date ____ Map No. ____ Indexed C. J. GALLI Date ____

76-L-298 CE 307 2-63

PLEASE RETURN TO
LOS ANGELES COUNTY ENGINEER
403 LOS ANGELES COUNTY ENGINEERING BLDG.

NOTE: ANY ADDITIONS OR CHANGES ON THIS SHEET MUST BE MADE OR CIRCLED IN RED INK, WITH DATE AND NAME OF PERSON MAKING CHANGE

Do not extend notes this side of this line.

STATION	B.S.	H.I.	F.S.	ELEV.		℄ 135th St.
5+47 W.				50 66		℄
(plus is ok.)				50 52		14 R
				50 17		26 " Typ.
		Line "A"		50 00		28 "
				50 75		28 "
				50 50	10 L	
				50 40	18 " Typ.	
				50 26	20 "	
				50 90	20 "	
5+09 3 W.				50 63	S.M.H. rim	℄
(plus is ok.)				41 94	F.L. 8" In. E.	8.02 + .67 = 8.69
				41 84	" 8" Out. W.	8.12 + .67 = 8.79
6+47 W.				50 70		℄
				50 52		14 R
				50 27		26 " Typ.
				50 08		28 "
				50 85		28 "
				50 56	10 L.	
				50 40	18 " Typ.	
				50 26	20 "	
				50 86	20 "	

F.B. 3346 Pg. 126 Job No. 6112.04 Division No. 11 Notes Red Plotted Profile
Survey of N.E. Lawndale S.D. Date Date No. X-Sec.
Survey by English Notes Ed. Notes Chkd. Checked
Indexed C. J. GALLI Date Date Date No.

76-L-298 CE 307 2-63

PLEASE RETURN TO
LOS ANGELES COUNTY ENGINEER
403 LOS ANGELES COUNTY ENGINEERING BLDG.

NOTE: ANY ADDITIONS OR CHANGES ON THIS SHEET MUST BE MADE OR CIRCLED IN RED INK. WITH DATE AND NAME OF PERSON MAKING CHANGE.

Do not extend notes this side of this line.

STATION	B. S.	H. I.	F. S.	ELEV.		℄ 135th St.
6+87 W.				50 71		℄
				50 57		14 R
				50 42		26 "
		Line "A"		50 22		28 " Typ.
				50 91		28 "
				50 61	10 L.	
				50 46	18 "	
				50 31	20 " Typ.	
				50 93	20 "	
7+17 W.				50 77		℄
				50 69	10 L.	
				50 53	18 "	
				50 35	20 " Typ.	
				50 99	20 "	
7+45° W.				50 89	S.M.H. rim	℄
			- 10.62	40 27	F.L. 8" Out. W.	9.95 + .67 = 10.62
			- 10.62	40 27	" " In. E.	9.95 + .67 = "
7+60.4 W. = 1+00 N. & S.				50 96	S.M.H. rim	℄ Int. Pg. 81 & 82
			-12.39	38 67	F.L. 3' In. N.	9.39 + 3.00 = 12.39
			-10.28	40 68	" 1' In. W.	9.28 + 1.00 = 10.28
			-12.52	48 44	" 3' Out. S.	9.52 + 3.00 = 12.52
					" In. E	Unable to meas.

3

Tr. 1-1-67

Profile No. ___ Notes Red. ___ Plotted ___ Job No. 61904 Division No. ___ F.B. 3346 Pg. 127
Date ___ Date ___ Survey of N.E. Lawndale S.D.
X-Sec. No. ___ Notes Chkd. ___ Checked ___ Survey by English Notes Fd. Date 5-67
Date ___ Date ___ Map No. 1 Indexed C. J. CALLI Date ___

76-L-298 CE 307 2-63

PLEASE RETURN TO
LOS ANGELES COUNTY ENGINEER
403 LOS ANGELES COUNTY ENGINEERING BLDG.

NOTE: ANY ADDITIONS OR CHANGES ON THIS SHEET MUST BE MADE OR CIRCLED IN RED INK, WITH DATE AND NAME OF PERSON MAKING CHANGE

Do not extend notes this side of this line.

STATION	B.S.	H.I.	F.S.	ELEV.			℄ Yukon Ave.
1+17 S.				50 65	e.c.g.		℄
1+20 S.				50 64	fl. " "		℄
1+23 S.				50 68	e.c.g.		℄
1+45 S.		Line "A"		51 27			℄
				51 24			10 R W/G
				51 07			18 " e.g.
				50 98			20 " b.c.
				51 45			20 " t.c.
				51 13	9 L.		
				50 93	16 "		
				50 80	18 "	Typ.	
				51 14	18 "		
1+85 S.				51 40			℄
				51 28			10 R
				51 16			18 "
				51 02			20 " Typ.
				51 49			20 "
				51 27	9 L.		
				51 00	16 "		
				50 85	18 "	Typ.	
				51 35	18 "		

F.B. 3346 Pg. 128 Job No. 6112.04 Division No. 11 Notes Red ____ Plotted ____ Profile ____
Survey of N.E. Lawndale Ed. S.D. Date ____ Date ____ No. ____ X-Sec. ____
Survey by English Notes ____ Notes Chkd. ____ Checked ____ No. ____
Indexed C. J. GALLI Date ____ Date ____

76-L-298 CE 307 2-63

PLEASE RETURN TO
LOS ANGELES COUNTY ENGINEER
403 LOS ANGELES COUNTY ENGINEERING BLDG.

NOTE: ANY ADDITIONS OR CHANGES ON THIS SHEET MUST BE MADE OR CIRCLED IN RED INK, WITH DATE AND NAME OF PERSON MAKING CHANGE.

Do not extend notes this side of this line.

STATION	B. S.	H. I.	F. S.	ELEV.		℄ Yukon Ave.
2+85 S.				51 47		℄
				51 39		10 R
		Line "A"		51 29		18 " Typ.
				51 14		20 "
				51 60		20 "
				51 38	9 L.	
				51 11	16 "	
				50 99	18 "	
				51 50	18 "	
4+32 S.				51 61	S.M.H. rim	℄
			-13 40	38 21	F.L. 3' In. N.	10.40 + 3.00 = 13.40
1+25 N.				50 54	e. c. g.	℄
1+28 N.				50 52	fl. " "	℄
1+31 N.				50 56	e. " "	℄
1+73 N.				50 94		℄
				50 96		10 R.
				50 59	? 26	18 " Typ.
				50 49	28	20 "
				51 12	28	20 "

11-1-67

Prefile No. X-Sec. No. Notes Red Date Notes Chkd. Date Plotted Date Checked Date Job No. Survey of N.E. Lawndale S.D. Survey by English Notes Ed. Date 5-67 Map No. Indexed C. J. GALLI Date

F.B. 3346 Pg. 129

76-L-298 CE 307 2-63

PLEASE RETURN TO
LOS ANGELES COUNTY ENGINEER
403 LOS ANGELES COUNTY ENGINEERING BLDG.

NOTE: ANY ADDITIONS OR CHANGES ON THIS SHEET MUST BE MADE OR CIRCLED IN RED INK, WITH DATE AND NAME OF PERSON MAKING CHANGE

Do not extend notes this side of this line.

F. B. 3396 PG. 130 | Job No. 6112.04 | Division No. 11 | Notes Red ____ | Plotted ____ | Profile ____
Survey of N.E. Lawndale S.D. | Date ____ | No. ____ | X-Sec. ____
Survey by English Notes E.L. | Notes Chkd. ____ | Date ____ | No. ____
Indexed C. J. GALLI | Date ____ | Checked ____ | Date ____

STATION	B. S.	H. I.	F. S.	ELEV.					
									℄ Yukon Ave.
1+73 N.				5082	10	L.			
				5072	18	"	Typ.		
				5055	20	"			
		Line "A"		5119	20	"			
2+13 N.				5115					℄
				5115					10 R.
				5073				26	18 "
				5058			?	28	20 " Typ.
				5126			11-1-62	28	20 "
				5117	10	L.			
				5071	18	"	Typ.		
				5059	20	"			
				5121	20	"			
3+13 N.				5154					℄
				5150					10 R.
				5105					18 "
				5089					20 " Typ.
				5155					20 "
				5148	10	L.			
				5101	18	"	Typ.		
				5088	20	"			
				5151	20	"			

76-L-298 CE 307 2-63

PLEASE RETURN TO
LOS ANGELES COUNTY ENGINEER
403 LOS ANGELES COUNTY ENGINEERING BLDG.

NOTE: ANY ADDITIONS OR CHANGES ON THIS SHEET MUST BE MADE OR CIRCLED IN RED INK, WITH DATE AND NAME OF PERSON MAKING CHANGE.

Do not extend notes this side of this line.

STATION	B. S.	H. I.	F. S.	ELEV.		
						℄ Yukon Ave.
4+32 N.				52 02	S.M.H. rim	℄
			-13 31	38 71	F.L. 3' Out. S.	10.31 + 3.00 = 13.31
8+05 W.				50 99		℄ 135th St.
		Line "A"		50 89		10 R.
				50 65		18 " Typ.
				50 53		20 "
				51 13		20 "
				50 97	10 L.	
				50 86	18 " Typ.	
				50 68	20 "	
				51 34	20 "	
8+45				51 10		℄ 135th
				50 94		10 R.
				50 71		18 " Typ.
				50 60		20 "
				51 25		20 "
				51 10	10 L.	
				50 98	18 " Typ.	
				50 78	20 "	
				51 44	20 "	

Profile No. X-Sec. No. Notes Red Date Notes Chkd. Date Plotted Date Checked Date Job No. Survey of N. E. Lawndale S.D. Survey by Notes Map No. Indexed C. J. GALLI Division No. 11 Date Date F.B. 3346 Pg. 131

76-L-298 CE 307 2-63

PLEASE RETURN TO
LOS ANGELES COUNTY ENGINEER
403 LOS ANGELES COUNTY ENGINEERING BLDG.

NOTE: ANY ADDITIONS OR CHANGES ON THIS SHEET MUST BE MADE OR CIRCLED IN RED INK, WITH DATE AND NAME OF PERSON MAKING CHANGE

Do not extend notes this side of this line.

F.B. 3346 PG. 132 Job No. 6112.04 Division No. 11 Notes Red ____ Plotted ____ Profile ____
Survey of N.E. Lawndale S.D. Date ____ No. ____ X-Sec. ____
Survey by English Notes Ed. Notes Chkd. ____ Checked ____
Indexed C. J. GALLI Date ____ Date ____ No. ____

STATION	B.S.	H.I.	F.S.	ELEV.			℄ 135th St.
9+45 W.				51 22			℄
				51 04			10 R
		Line "A"		50 82			18 " Typ.
				50 66			20 "
				50 74			20 " (dep)
				51 18	10	L.	
				51 07	18	"	
				50 91	20	" Typ.	
				51 01	20	"	
10+00 W.				51 36			℄
				51 17			10 R
				50 88			18 " Typ.
				50 73			20 "
				51 15			20 " (dep.)
				51 27	10	L.	
				51 19	18	"	
				50 98	20	" Typ.	
				51 62	20	"	
10+78.7 W.				51 37	S.M.H. rim		℄
			-9.92	41 45	F.L. 1" In. W.		8.92 + 1.00 = 9.92
			-9.92	41 45	" " Out. E.		8.92 + 1.00 = 9.92

76-L-298 CE 307 2-63

PLEASE RETURN TO
LOS ANGELES COUNTY ENGINEER
403 LOS ANGELES COUNTY ENGINEERING BLDG.

NOTE: ANY ADDITIONS OR CHANGES ON THIS SHEET MUST BE MADE OR CIRCLED IN RED INK, WITH DATE AND NAME OF PERSON MAKING CHANGE.

Do not extend notes this side of this line.

STATION	B. S.	H. I.	F. S.	ELEV.		℄ 135th St.
11+00W				51 38		℄
				51 17		10 R
				50 97		18 " Typ.
		Line "A"		50 80		20 "
				51 44		20 "
				51 37	10 L.	
				51 22	18 " Typ.	
				51 10	20 "	
				51 71	20 "	
12+00W.				51 60		℄
				51 40		10 R
				51 07		18 " Typ.
				50 92		20 "
				51 00		20 " (dep)
				51 56	10 L.	
				51 45	18 " Typ.	
				51 25	20 "	
				51 35	20 " (dep.)	

Profile No. ____ Notes Red ____ Plotted ____ Job No. 6112.04 Division No. 11 F.B. 3346 Pg. 133
X-Sec. No. ____ Date ____ Date ____ Survey of N.E. Lawndale S.D.
Notes Chkd. ____ Checked ____ Survey by English Notes Ed. Date 5-67
Date ____ Date ____ Map No. ____ Indexed C. J. GALLI Date ____

76-L-298 CE 307 2-63

PLEASE RETURN TO
LOS ANGELES COUNTY ENGINEER
403 LOS ANGELES COUNTY ENGINEERING BLDG.

NOTE: ANY ADDITIONS OR CHANGES ON THIS SHEET MUST BE MADE OR CIRCLED IN RED INK, WITH DATE AND NAME OF PERSON MAKING CHANGE

Do not extend notes this side of this line.

STATION	B.S.	H.I.	F.S.	ELEV.			℄ 135th St.
13+00 W.				51 74			℄
				51 54			10 R
				51 22			18 " Typ.
		Line "A"		51 06			20 "
				51 68			20 "
				51 69	10 L		
				51 54	18 "		
				51 36	20 "	Typ. (dep)	
				51 70	20 "		
13+71 W.				51 78			℄
				51 58			10 R
				51 31			18 " Typ.
				51 15			20 "
				51 78			20 "
				51 72	10 L.		
				51 63	18 "		
				51 48	20 "	Typ.	
				52 08	20 "		

F.B. 3346 Pg. 134 Job No. 6112.04 Division No. 11 Notes Red Plotted Profile
Survey of N.E. Lawndale S.D. Date Date No. X-Sec.
Survey by English Notes E.d. Notes Chkd. Checked
Indexed C.J. GALLI Date Date Date No.

76-L-298 CE 307 2-63

PLEASE RETURN TO
LOS ANGELES COUNTY ENGINEER
403 LOS ANGELES COUNTY ENGINEERING BLDG.

NOTE: ANY ADDITIONS OR CHANGES ON THIS SHEET MUST BE MADE OR CIRCLED IN RED INK, WITH DATE AND NAME OF PERSON MAKING CHANGE.

Do not extend notes this side of this line.

STATION	B. S.	H. I.	F. S.	ELEV.		℄ 135th St.
14+13.91	W. = 1+00 N&S.			51 90	S.M.H. rim	℄ Int. - Pg.
			-9 62	42 28	F.L. 1' In. W.	8.62 + 1.00 = 9.62
			-9.40	42 50	" 8" In. N.	8.73 + .67 = 9.40
		Line	-9 49	42 41	" 8" In. S.	8.82 + .67 = 9.49
		"A"	-9 63	42 27	" 1' Out. E.	8.63 + 1.00 = 9.63
1+43 W.				52 19		℄
				52 04		10 R.
				51 81		18 " Typ.
				51 67		20 "
				52 33		20 "
				52 15	10 L.	
				52 00	18 "	
				51 83	20 " Typ.	
				52 45	20 "	
1+83 W.				52 21		℄
				52 07		10 R.
				51 80		18 " Typ.
				51 68		20 "
				52 27		20 "

Profile No. ___ Notes Red. ___ Plotted ___ Job No. 6112.04 Division No. 11 F.B. 3346 Pg. 135
Date ___ Date ___ Survey of N.E. Lanndale S.D.
X-Sec. No. ___ Notes Chkd. ___ Checked ___ Survey by Engl. Notes Ed Date 5-67
Date ___ Date ___ Map No. ___ Indexed C. J. GALLI Date ___

76-L-298 CE 307 2-63

PLEASE RETURN TO
LOS ANGELES COUNTY ENGINEER
403 LOS ANGELES COUNTY ENGINEERING BLDG.

NOTE: ANY ADDITIONS OR CHANGES ON THIS SHEET MUST BE MADE OR CIRCLED IN RED INK, WITH DATE AND NAME OF PERSON MAKING CHANGE

Do not extend notes this side of this line.

F.B. 3346 PG. 136 Job No. 6112.04 Division No. 11 Notes Red ____ Plotted ____ Profile ____
Survey of N.E. Lawndale S.D. Date ____ Date ____ No. ____ X-Sec. ____
Survey by English Notes Ed. Notes Chkd. ____ Checked ____ No. ____
Indexed C. J. GALLI Date ____ Date ____

STATION	B.S.	H.I.	F.S.	ELEV.		℄ 135th St.
1+83 W.				52.13	10 L.	
				52.05	18 "	
		Line "A"		51.88	20 " Typ.	
				51.96	20 " dep.	
2+83 W.				52.30		℄
				52.03		10 R.
				51.89		18 "
				51.74		20 " Typ.
				52.38		20 "
				52.23	10 L.	
				52.11	18 "	
				51.95	20 " Typ.	
				52.65	20 "	
4+24 W.				52.40	S.M.H. rim	℄
			9.40	43.00	F.L. 1' Out. E.	8.40 +1.00 = 9.40
1+17 N.				51.54	e.c.g.	℄ Kornblum
1+20 N.				51.50	F.L. " "	℄ "
1+23 N.				51.56	e.c.g.	℄ "

76-L-298 CE 307 2-63

PLEASE RETURN TO
LOS ANGELES COUNTY ENGINEER
403 LOS ANGELES COUNTY ENGINEERING BLDG.

NOTE: ANY ADDITIONS OR CHANGES ON THIS SHEET MUST BE MADE OR CIRCLED IN RED INK, WITH DATE AND NAME OF PERSON MAKING CHANGE.

Do not extend notes this side of this line.

STATION	B. S.	H. I.	F. S.	ELEV.				℄ Kornblum
1+35 N				51 87				℄
				51 86	9	L	W/4	
		Line "A"		51 85	16	"	e.g.	
				51 72	18	"	b.c.	end Cb.
				52 34	18	"	t.c.	
1+45 N.				52 08				℄
				52 05				10 R.
				51 48				18 "
				51 38				20 " Typ.
				52 02				20 "
1+85 N.				52 31				℄
				52 04				10 R.
				51 47				18 "
				51 39				20 " Typ.
				52 02				20 "
				52 08	7 5	L	W/4	
				51 81	15	"	e.p.	brk.
				52 6	17	"	brk.	
				52 7	20	"	P.L.	

Profile No. ____ Notes Red ____ Plotted ____ Job No. ____ Division No. ____ F.B. 3346 Pg. 137
Date ____ Date ____ Survey of N.E. Lawndale S.D.
X-Sec. No. ____ Notes Chkd. ____ Checked ____ Survey by Engel Notes Ed. Date 5-67
Date ____ Date ____ Map No. ____ Indexed C. J. GALLI Date ____

76-L-298 CE 307 2-63

PLEASE RETURN TO
LOS ANGELES COUNTY ENGINEER
403 LOS ANGELES COUNTY ENGINEERING BLDG.

NOTE: ANY ADDITIONS OR CHANGES ON THIS SHEET MUST BE MADE OR CIRCLED IN RED INK, WITH DATE AND NAME OF PERSON MAKING CHANGE

Do not extend notes this side of this line.

STATION	B.S.	H.I.	F.S.	ELEV.		℄ Korablum
2+85 N.				52.02		℄
				51.76		10 R
		Line "A"		51.53		18 "
				51.46		20 " Typ.
				52.00		20 "
				51.97	17.5 L W/4	
				51.96	15 " e.p.	brk.
				52.6	17 " brk.	
				52.7	20 " P.L.	
4+25 N.				52.18	S.M.H. rim	℄
				43.49	F.L. 8" Out. S.	8.02 + .67 = 8.69
1+17 S.				51.84	e. c.g.	℄
1+20 S.				51.81	fl. " "	℄
1+23 S.				51.82	e. c.g.	℄
1+45 S.				52.26		℄
				52.22		9 R
				52.14		16 " Typ.
				52.02		18 "
				52.67		18 "

F.B. 3346 Pg. 138 Job No. 6112.04 Division No. 11 Notes Red Plotted Profile
Survey of N.E. Lawndale S.D. Date Date No.
Survey by English Notes Ed. Notes Chkd. Checked X-Sec.
Indexed C.J. CALLIS Date Date Date No.

76-L-298 CE 307 2-63

PLEASE RETURN TO
LOS ANGELES COUNTY ENGINEER
403 LOS ANGELES COUNTY ENGINEERING BLDG.

NOTE: ANY ADDITIONS OR CHANGES ON THIS SHEET MUST BE MADE OR CIRCLED IN RED INK, WITH DATE AND NAME OF PERSON MAKING CHANGE.

Do not extend notes this side of this line.

STATION	B. S.	H. I.	F. S.	ELEV.		℄ Kornblum
1+45 S.				52 10	9 L.	
				51 98	16 "	
				51 84	18 " Typ.	
		Line		52 48	18 "	
1+50 S.		"A"		52 21	S.M.H. rim	℄
			-9.65	42 56	F.L. 8" In. S.	8.98 + .67 = 9.65
			-9.67	42 54	F.L. 8" Out. N.	9.00 + .67 = 9.67
1+85 S.				52 36		℄
				52 31		9 R
				52 22		16 "
				52 08		18 " Typ.
				52 15		18 "
				52 24	9 L.	
				52 05	16 " Typ.	
				51 90	18 "	
				52 55	18 "	
2+85 S.				52 42		℄
				52 39		9 R
				52 30		16 "
				52 10		18 " Typ.
				52 74		18 "

Profile No. ____ Notes Red ____ Plotted ____ Job No. 511004 Division No. 11 F.B. 3346 Pg. 139
Date ____ Date ____ Survey of N.E. Lowndale S.D.
X-Sec. No. ____ Notes Chkd. ____ Checked ____ Survey by Engl. Notes Ed Date 9-67
Date ____ Date ____ Map No. ____ Indexed C.J. GALLI Date ____

76-L-298 CE 307 2-63

PLEASE RETURN TO
LOS ANGELES COUNTY ENGINEER
403 LOS ANGELES COUNTY ENGINEERING BLDG.

NOTE: ANY ADDITIONS OR CHANGES ON THIS SHEET MUST BE MADE OR CIRCLED IN RED INK, WITH DATE AND NAME OF PERSON MAKING CHANGE

Do not extend notes this side of this line.

STATION	B.S.	H.I.	F.S.	ELEV.		
						℄ Kornblum
2+85 S.				52 24	9 L.	
				52 04	16 "	
				51 90	18 " Typ.	
		Line		52 57	18 "	
4+50 S.		"A"		52 51	S.M.H. rim	℄
Pd. B.M.				43 26	F.L. 8" Out. N.	8.58 + .37 = 9.25
S.D. 3036				51 98	B.M. S.D. 3036, el = 51.977, Pg. 9	
					135th & Kornblum, S.E. Cor., Bt.S. 50' E.	
Pd. B.M.						
S.D. 3034				50 55	B.M. S.D. 3034, el = 50.552, Pg. 8	
					134th & Cerise, S.W. Cor., Bt.S. 50' W.	
1+00 N.S.E. & W.				49 16	S.M.H. rim	℄ Int. - Pg. 86 & 87
				41 31	F.L. 8" In. S.	7.18 + .67 = 7.85
		Line	7.95	41 21	" 8" Out.	7.28 + .67 = 7.95
1+39 N.		"B"		50 15		℄ Cerise
				50 05		9 R W/4
				49 77		15 " e.g.
				49 44	C.B. <	18 " b.c.
				50 19		18 " t.c.
				46 71	F.L. S.D. Outlet (angle to meas pipe size.)	

F.B. 3346 Pg. 140 Job No. 112.04 Division No. 11 Notes Red ____ Plotted ____ Profile ____
Survey of N.E. Lancaster Date ____ No. ____
Survey by E.P.S. Notes Sd. Notes Chkd. ____ Checked ____ X-Sec. ____
Indexed C. J. GALEN Date ____ Date ____ No. ____

76-L-298 CE 307 2-63

PLEASE RETURN TO
LOS ANGELES COUNTY ENGINEER
403 LOS ANGELES COUNTY ENGINEERING BLDG.

NOTE: ANY ADDITIONS OR CHANGES ON THIS SHEET MUST BE MADE OR CIRCLED IN RED INK, WITH DATE AND NAME OF PERSON MAKING CHANGE.

Do not extend notes this side of this line.

STATION	B. S.	H. I.	F. S.	ELEV.		℄ Cerise
1+39 N.				4994	9 L. W/4	
				4967	15.5 " e.g.	
		Line		4917	18 " b.c.	> C.B.
		"B"		5012	18 " t.c.	
			-4.40	4493	F.L. S.D. Outlet (unable to meas. pipe size)	
1+79 N.				5033		℄
				5024		9 R
				4987		16 "
				4970		18 " Typ.
				4982		18 " Dep ab
				5022	9 L.	
				4990	16 " Typ.	
				4970	18 "	
				5038	18 "	
2+79 N.				5055		℄
				5037		9 R.
				4998		16 " Typ.
				4983		18 "
				5046		18 "

Profile No. X-Sec. No. Notes Red. Date Notes Chkd. Date Plotted Date Checked Date Job No. 1112.04 Division No. 11 Survey of N.E. Lawndale S.D. Survey by English Notes Ed. Date 5-67 Map No. Indexed Q. J. Sill Date F.B. 3346 Pg. 141

76-L-298 CE 307 2-63

PLEASE RETURN TO
LOS ANGELES COUNTY ENGINEER
403 LOS ANGELES COUNTY ENGINEERING BLDG.

NOTE: ANY ADDITIONS OR CHANGES ON THIS SHEET MUST BE MADE OR CIRCLED IN RED INK, WITH DATE AND NAME OF PERSON MAKING CHANGE

Do not extend notes this side of this line.

F.B. 3396 Pg. 142 Job No. 6112.04 Division No. 11 Notes Red ____ Plotted ____ Profile ____
Survey of N. E. Lowndale S.D. Date ____ No. ____ X-Sec. ____
Survey by English Notes E.J. Notes Chkd. ____ Checked ____ No. ____
Indexed P. J. CALLI Date ____ Date ____ Date ____

STATION	B. S.	H. I.	F. S.	ELEV.		℄ Cerise
2+79 N.				50 40	9 L.	
				50 10	16 "	
				49 98	18 " Typ.	
		Line		50 65	18 "	
4+50 N.		"B"		50 70	3 5 L.	S.M.H. rim
			-7 43	42 37	F.L. 8" Out. S.	7.06 + .67 = 7.43
4 31 + 69 5 N.				50 30	S.M.H. rim	15 ' R.
			-7 32	42 98	F.L. 8" Out. S.	6.65 + .67 = 7.32
1+23 2 S.		26		50 02	S.D.M.H. rim	6 2 R.
			9 73	40 29	F.L. 5' Pipe @ ctr. of M.H. (4.73 + 5.00 = 9.73	
1+38 S.				49 81	9 L w/4	
				49 48	14 L e.g.	
				49 17	18 L b.c.	C.B.
				49 96	18 L t.c.	
				46 30	F.L. S.D. Outlet (unable to meas. pipe size).	
1+41 S.				50 00		℄
				49 97		9 R.
				49 71		14 " Same
				49 33	C.B.	18 "
				50 14		18 "
			330	46 27	F.L. S.D. Outlet (unable to meas. pipe size)	

76-L-298 CE 307 2-63

PLEASE RETURN TO
LOS ANGELES COUNTY ENGINEER
403 LOS ANGELES COUNTY ENGINEERING BLDG.

NOTE: ANY ADDITIONS OR CHANGES ON THIS SHEET MUST BE MADE OR CIRCLED IN RED INK, WITH DATE AND NAME OF PERSON MAKING CHANGE.

Do not extend notes this side of this line.

STATION	B. S.	H. I.	F. S.	ELEV.		℄ Cense
1+50.5 S.				49 60	S.M.H. rim	17' R.
			5.67	43 93	F.L. 8" Stub N.	5.00 + .67 = 5.67
			5.92	43 78	" " Out. S.	5.25 + .67 = 5.92
1+80 S.		Line "B"		50 07		℄
				50 04		9 R
				49 81		16 "
				49 61		18 " Typ.
				49 72		18 " D.C.
				49 96	9 L.	
				49 60	16 "	
				49.44	18 " Typ.	
				50 08	18 "	
2+80 S.				50 27		℄
				50 21		9 R.
				49 89		16 "
				49 74		18 " Typ.
				50 40		18 "
				50 12	9 L.	
				49 77	16 "	
				49 58	18 " Typ.	
				50 21	18 "	

Profile No. ____ Notes Red ____ Plotted ____ Job No. ____ Division No. 11 F.B. 32396 Pg. 143
X-Sec. No. ____ Date ____ Date ____ Survey of N.E. Lawndale SD
Notes Chkd. ____ Checked ____ Survey by ____ Notes ____ Date 5-67
Date ____ Date ____ Map No. ____ Indexed C. J. GALLI Date ____

76-L-298 CE 307 2-63

PLEASE RETURN TO
LOS ANGELES COUNTY ENGINEER
403 LOS ANGELES COUNTY ENGINEERING BLDG.

NOTE: ANY ADDITIONS OR CHANGES ON THIS SHEET MUST BE MADE OR CIRCLED IN RED INK, WITH DATE AND NAME OF PERSON MAKING CHANGE

Do not extend notes this side of this line.

STATION	B.S.	H.I.	F.S.	ELEV.		℄ Cerise
3+70 5 S.				50 32	S.M.H. rim	16' R.
			7 15	43 17	F.L. 8" In. N.	6.48 + .67 = 7.15
4+50 S.				50 55	S.M.H. rim	℄
		Line "B"	6 70	43 80	F.L. 8" Out. N.	6.03 + .67 = 6.70
						℄ 139th St.
1+15 E.				49 81	15' L.	S.M.H. rim
			7 81	42 00	F.L. 8" In. W.	7.14 + .67 = 7.81
			7 81	42 00	" " " " (abandoned)	7.14 + .67 = 7.81
			7 81	42 00	" " In. N.	7.14 + .67 = 7.81
			7 82	41 99	" " Out. S.	7.15 + " = 7.82
1+16 3 E.				49 86	S.M.H. rim	℄
			7 69	42 17	F.L. 8" Out. E.	7.02 + .67 = 7.69
			7 78	42 08	" " In. N.	7.11 + .67 = 7.78
			7 68	42 18	" " In. W.	7.01 + .67 = 7.68
1+43 E.				49 84		℄
				49 76		9 R
				49 56		16 "
				49 39		18 " Typ.
				50 00		18 "

F.B. 3396 PG. 144 Job No. 6112.04 Division No. 11 Notes Red Plotted Profile
Survey of N.E. Lawndale S.D. Date Date No.
Survey by English Notes Ed. Notes Chkd. Checked X-Sec.
Indexed C. J. GALLI Date Date No.

76-L-298 CE 307 2-63

PLEASE RETURN TO
LOS ANGELES COUNTY ENGINEER
403 LOS ANGELES COUNTY ENGINEERING BLDG.

NOTE: ANY ADDITIONS OR CHANGES ON THIS SHEET MUST BE MADE OR CIRCLED IN RED INK, WITH DATE AND NAME OF PERSON MAKING CHANGE.

Do not extend notes this side of this line.

STATION	B. S.	H. I.	F. S.	ELEV.												
												℄	139th St.			
1+43 E.				4969	9	L.										
				4946	16	"										
				4924	18	"			Typ.							
		Line "B"		4987	18	"										
1+83 E.				4986								℄				
				4976								9	R.			
				4945								16	"			
				4927								18	"		Typ.	
				4992								18	"			
				4979	9	L.										
				4944	16	"										
				4925	18	"			Typ.							
				4987	18	"										
2+83 E.				4960								℄				
				4952								9	R.			
				4936								16	"			
				4915								18	"		Typ.	
				4977								18	"			
				4951	9	L.										
				4930	16	"			Typ.							
				4907	18	"										
				4968	18	"										

Profile No. X-Sec. No. Notes Red Date Date Plotted Date Date Job No. Survey of Survey by Map No. Division No. Notes Chkd. Checked Date Notes Ed. Date Inked C. J. Gill Date F.B. Pg. 125

76-L-298 CE 307 2-63

PLEASE RETURN TO
LOS ANGELES COUNTY ENGINEER
403 LOS ANGELES COUNTY ENGINEERING BLDG.

NOTE: ANY ADDITIONS OR CHANGES ON THIS SHEET MUST BE MADE OR CIRCLED IN RED INK, WITH DATE AND NAME OF PERSON MAKING CHANGE

Do not extend notes this side of this line.

STATION	B.S.	H.I.	F.S.	ELEV.		℄ 139th St.
4+25 E.				4946	S.M.H. rim	℄
			8.07	4139	F.L. 8" In. W.	7.40 + .67 = 8.07
1+18 3 W.		Line "B"		5002	S.M.H. rim	℄
			7.82	4220	F.L. 8" In. W.	7.15 + .67 = 7.82
			7.83	4219	" " Out. N.	7.16 + .67 = 7.83
				4990	S.M.H. rim	15° R.
			8.06	4184	F.L. 8" Out. E.	7.39 + .67 = 8.06
			8.12	4178	" " Out. E. (abandoned)	7.45 + .67 = 8.12
			7.67	4223	" " In. S.	7.00 + .67 = 7.67
			7.58	4232	" " In N.	6.91 + .67 = 7.58
1+43 W.				5012		℄
				5000		9 R
				4970		16 "
				4953		18 " Typ.
				5017		18 "
				5005	9 L.	
				4987	16 "	
				4970	18 " Typ.	
				5033	18 "	

F.B. 3346 Pg. 146 6112.04 Job No. Division No. 11 Notes Red Date Plotted Date Profile No.
Survey of N.E. Lawndale S.D. Date Notes Chkd. Date Checked Date X-Sec. No.
Survey by English Notes Ed. Date
Indexed C.J. GALLA

76-L-298 CE 307 2-63

PLEASE RETURN TO
LOS ANGELES COUNTY ENGINEER
403 LOS ANGELES COUNTY ENGINEERING BLDG.

NOTE: ANY ADDITIONS OR CHANGES ON THIS SHEET MUST BE MADE OR CIRCLED IN RED INK, WITH DATE AND NAME OF PERSON MAKING CHANGE.

Do not extend notes this side of this line.

STATION	B. S.	H. I.	F. S.	ELEV.				℄ 139th St.
1+83 W.				5038				℄
				5019				9 R
				4977				16 "
		Line		4965				18 " Typ.
		"B"		5025				18 "
				5037	9	L.		
				5007	16	"		
				4991	18	"	Typ.	
				5054	18	"		
2+83 W.				5066				℄
				5057				9 R
				5020				16 "
				5000				18 " Typ.
				5008				18 " (dep)
				5063	9	L.		
				5047	16	"		
				5032	18	"	Typ.	
				5096	18	"		

Profile No. ____ Notes Red ____ Plotted ____ Job No. ____ Division No. ____ F. B. 3346 Pg. 147
Date ____ Date ____ Survey of N.E. Lawndale S.D.
X-Sec. No. ____ Notes Chkd. ____ Checked ____ Survey by [illegible] Notes [illegible] Date 5-67
Date ____ Date ____ Map No. ____ Indexed C. J. GALLI Date ____

76-L-298 CE 307 2-63

PLEASE RETURN TO
LOS ANGELES COUNTY ENGINEER
403 LOS ANGELES COUNTY ENGINEERING BLDG.

NOTE: ANY ADDITIONS OR CHANGES ON THIS SHEET MUST BE MADE OR CIRCLED IN RED INK, WITH DATE AND NAME OF PERSON MAKING CHANGE

Do not extend notes this side of this line.

F.B. 3346 PG. 148 | Job No. 6112.04 | Division No. 11 | Notes Red ____ | Plotted ____ | Profile ____
Survey of N.E. Lanndale S.D. | Date ____ | Date ____ | No. ____ | X-Sec. ____
Survey by English Ed. | Notes ____ | Notes Chkd. ____ | Checked ____ | No. ____
Indexed C. J. GALLI | Date ____ | Date ____ | Date ____

STATION	B. S.	H. I.	F. S.	ELEV.			
							℄ 139th St.
4+00 W.				50 76			℄
				50 63			9 R
				50 34			16 " Typ.
		Line "B"		50 12			18 "
				50 74			18 "
				50 73	9 L.		
				50 58	16 "		
				50 39	18 "	Typ.	
				51 02	18 "		
4+34± W.				50 71	S.M.H. rim		℄
			2.78	42 93	F.L. 8"	Out. E	7.10 + .67 = 7.77
			2.78	42 93	" "	In. W.	7.11 + .67 = 7.78
			[illegible]	43 34	" "	Stub S.	6.70 + .67 = 7.37
			2.45	43 26	" "	" N.	6.78 + " 7.45
5+00 W.				50 69			℄
				50 59			9 R
				50 25			16 " Typ.
				50 05			18 "
				50 65			18 "

76-L-298 CE 307 2-63

PLEASE RETURN TO
LOS ANGELES COUNTY ENGINEER
403 LOS ANGELES COUNTY ENGINEERING BLDG.

NOTE: ANY ADDITIONS OR CHANGES ON THIS SHEET MUST BE MADE OR CIRCLED IN RED INK, WITH DATE AND NAME OF PERSON MAKING CHANGE.

Do not extend notes this side of this line.

STATION	B. S.	H. I.	F. S.	ELEV.		℄ 139th St.
5+00 W.				50 67	9 L.	
				50 47	16 "	
				50 35	18 " Typ.	
				50 95	18 "	
5+65 W.		Line "B"		50 65		℄
				50 52		9 R.
				50 17		16 " Typ.
				49 94		18 "
				50 54		18 "
				50 61	9 L.	
				50 38	16 "	
				50 24	18 " Typ.	
				50 87	18 "	
6+50 W.				50 51	S.M.H. rim	℄
			-7.07	43 44	F.L. 8" Out.	E (end) 6.40+.67=7.07
6+65 W.				50 49		℄
				50 33		9 R.
				50 07		16 " Typ.
				49 84		18 "
				50 48		18 "

Profile No. X-Sec. No. Notes Red Date Notes Chkd. Date Plotted Date Checked Date Job No. Survey of N.E. Lawndale S.D. Survey by English Notes Ed. Date 5-67 Map No. Indexed C. J. GALLI Date

F.B. 3346 Pg. 149

76-L-298 CE 307 2-63

PLEASE RETURN TO
LOS ANGELES COUNTY ENGINEER
403 LOS ANGELES COUNTY ENGINEERING BLDG.

NOTE: ANY ADDITIONS OR CHANGES ON THIS SHEET MUST BE MADE OR CIRCLED IN RED INK, WITH DATE AND NAME OF PERSON MAKING CHANGE

Do not extend notes this side of this line.

F.B. 3346 Pg. 150 | Job No. 6112.04 | Division No. 11 | Notes Red ____ Plotted ____ Profile ____
Survey of N.E. Lawndale S.D. | Date ____ Date ____ No. ____ X-Sec. ____
Survey by English Ed. | Notes Chkd. ____ Checked ____ No. ____
Indexed C.J. GALLI | Date ____ Date ____

STATION	B.S.	H.I.	F.S.	ELEV.				℄ 139th St.
6+65 W.				50.51	9 L.			
				50.25	16 "			
				50.06	18 "	Typ.		
		Line		50.71	18 "			
7+05 W.		"B"		50.57			℄	
				50.30				9 R.
				49.91				16 "
				49.71		C.B.		18 " Typ.
				50.48				18 "
		49.88	3.80	46.08	F.L. 18" S.D. out.			
				50.48	9 L.			
				50.21	16 "			
				50.00	18 "	Typ.		C.B.
				50.76	18 "			
		50.15	[illegible]	46.15	F.L. 15' S.D. out.			
7+60 30 W.	1400	N.&S.		50.97	S.A. Hydrant		℄	Int. - Pg. 89
			13.68	37.15	F.L. 3.5'	In. N.		10.32 + 3.50 = 13.82
			13.85	37.12	F.L. "	Out. S.		10.35 + 3.50 = 13.85
					"	In. W.		(unable to meas.).

76-L-298 CE 307 2-63

PLEASE RETURN TO
LOS ANGELES COUNTY ENGINEER
403 LOS ANGELES COUNTY ENGINEERING BLDG.

NOTE: ANY ADDITIONS OR CHANGES ON THIS SHEET MUST BE MADE OR CIRCLED IN RED INK, WITH DATE AND NAME OF PERSON MAKING CHANGE.

Do not extend notes this side of this line.

STATION	B. S.	H. I.	F. S.	ELEV.				℄ Yukon Ave
1+43 N.				50 90				℄
				50 79				9 R
				50 52				16 "
		Line "B"		50 40				18 " Typ.
				50 47				18 " (dep)
				50 77	9 L.	w/4		
				50 43	18 "	b.c. (P.M. cb)		
				50 94	18 "	t.c.		
1+83 N.				51 02				℄
				50 93				9 R
				50 71				16 "
				50 54				18 " Typ.
				51 01				18 "
				50 90	9 L.			
				50 67	16 "	Typ.		
				50 53	18 "			
				50 97	18 "			
2+23.5 N.				51 09	7' L.			S.M.H. rim
			- 7.57	43 52	F.L. 8"	Out. S.		6.90 + .67 = 7.57

Profile No. ____ Notes Red ____ Plotted ____ Job No. 6-12-04 Division No. 11 F.B. 3396 Pg. 151
X-Sec. ____ Date ____ Date ____ Survey of N.E. Lawndale S.D.
Notes Chkd. ____ Checked ____ Survey by Engl. Notes Red Date 5-17
Date ____ Date ____ Map No. ____ Indexed E. J. GALLI Date ____

76-L-298 CE 307 2-63

PLEASE RETURN TO
LOS ANGELES COUNTY ENGINEER
403 LOS ANGELES COUNTY ENGINEERING BLDG.

NOTE: ANY ADDITIONS OR CHANGES ON THIS SHEET MUST BE MADE OR CIRCLED IN RED INK, WITH DATE AND NAME OF PERSON MAKING CHANGE

Do not extend notes this side of this line.

F.B. 3346 Pg. 152 | Job No. 6112.04 | Division No. 11 | Notes Red | Plotted | Profile
Survey of N.E. Lawndale S.D. | Date | Date | No.
Survey by English Notes Ed. | Notes Chkd. | Checked | X-Sec.
Indexed C. J. Gafka | Date | Date | No.

STATION	B.S.	H.I.	F.S.	ELEV.			
							℄ Yukon
2+83 N.				51 17			℄
				51 07			9 R
				50 79			16 "
		Line "B"		50 67			18 " Typ.
				51 11			18 "
				51 03	9 L		
				50 83	16 "		
				50 67	18 "	Typ.	
				51 16	18 "		
9+32 N.				51 37	S.A.H. rim		℄
			10.90	37 47	F.L. 3.50 Out. S.		10.40 + 3.50 = 13.90
14+35.				51 03			℄
				50 97			9 R.
				50 87			16 "
				50 65			18 " Typ.
				51 15			18 "
				50 92	9 L.		
				50 85	16 "		
				50 68	18 "	Typ.	
				51 13	18 "		

76-L-298 CE 307 2-63

PLEASE RETURN TO
LOS ANGELES COUNTY ENGINEER
403 LOS ANGELES COUNTY ENGINEERING BLDG.

NOTE: ANY ADDITIONS OR CHANGES ON THIS SHEET MUST BE MADE OR CIRCLED IN RED INK, WITH DATE AND NAME OF PERSON MAKING CHANGE.

Do not extend notes this side of this line.

STATION	B. S.	H. I.	F. S.	ELEV.		
						℄ Yukon
1+83 S.				51 00		℄
				50 97		9 R
				50 84		16 "
		Line "B"		50 61		18 " Typ.
				51 09		18 "
				50 95	9 L.	
				50 87	16 "	
				50 70	18 " Typ.	
				51 14	18 "	
2+83 S.				51 20		℄
				51 12		9 R.
				50 98		16 "
				50 81		18 " Typ.
				51 29		18 "
				51 07	9 L.	
				50 90	16 "	
				50 76	18 " Typ.	
				50 83	18 "	
4+30.5 S.				51 36	S.M.H.	℄
			14 50	36 86	F.L. 3.50 In. N.	11.00 + 3.50 = 14.50
4+49.5 S.				51 27	S.M.H. Rim	16 R.
			10 31	40.96	F.L. 8" Out. N.	9.64 + .67 = 10.31

Profile No. ____ Notes Red ____ Plotted ____ Job No. 6112.04 Division No. 11 F.B. 3346 Pg. 153
Date ____ Date ____ Survey of N.E. Lawndale S.D.
X-Sec. No. ____ Notes Chkd. ____ Checked ____ Survey by [illegible] Notes [illegible] Date 5-67
Date ____ Date ____ Map No. ____ Indexed C. J. GALLI Date ____

76-L-298 CE 307 2-63

PLEASE RETURN TO
LOS ANGELES COUNTY ENGINEER
403 LOS ANGELES COUNTY ENGINEERING BLDG.

NOTE: ANY ADDITIONS OR CHANGES ON THIS SHEET MUST BE MADE OR CIRCLED IN RED INK, WITH DATE AND NAME OF PERSON MAKING CHANGE

Do not extend notes this side of this line.

F.B. 3346 PG. 154 | Job No. 6112.04 | Division No. 11 | Notes Red ____ | Plotted ____ | Profile ____
Survey of N. E. Lawndale S.D. | Date ____ | Date ____ | No. ____ | X-Sec. ____
Survey by English Ed. | Notes ____ | Notes Chkd. ____ | Chocked ____ | No. ____
Indexed J. GALLI | Date ____ | Date ____ | Date ____

STATION	B.S.	H.I.	F.S.	ELEV.		℄ 139th St.
7+69.8 W.				50.88	S.M.H. rim	℄
			10.79	40.09	F.L. 8" In. S.	10.12 + .67 = 10.79
			10.79	40.09	" " In. W.	10.12 + .67 = 10.79
		Line "B"	10.77	40.11	" " In. N.	10.10 + .67 = 10.77
			11.35	39.53	" " Out. E.	10.68 + .67 = 11.35
8+13 W.				50.49		℄
				50.35		9 R
				49.91		16 "
				49.72		18 " Typ.
				50.47	C.B. <	18 "
		49.85	5.25	44.60	F.L. 3' Out. S.	
8+18.5 W.				50.47		℄
				50.28	9 L.	
				49.85	16 " Typ.	
				49.62	18 "	
				50.38	18 "	> C.B.
		49.76	[illegible]	44.51	F.L. 3' Out. N.	
8+53 W.				50.29		℄
				50.27		9 R
				50.06		16 " Typ.
				49.89		18 "
				49.97		18 "

76-L-298 CE 307 2-63

PLEASE RETURN TO
LOS ANGELES COUNTY ENGINEER
403 LOS ANGELES COUNTY ENGINEERING BLDG.

NOTE: ANY ADDITIONS OR CHANGES ON THIS SHEET MUST BE MADE OR CIRCLED IN RED INK, WITH DATE AND NAME OF PERSON MAKING CHANGE.

Do not extend notes this side of this line.

STATION	B. S.	H. I.	F. S.	ELEV.				℄ 139th St.		
8+53 W.				50 13	9	L.				
				49 84	16	"	Typ.			
				49 68	18	"				
		Line "B"		50 34	18	"				
9+53 W.				50 45				℄		
				50 38				9	R.	
				50 15				16	"	Typ.
				50 00				18	"	
				50 64				18	"	
				50 30	9	L.				
				50 00	16	"	Typ.			
				49 79	18	"				
				50 44	18	"				
10+00 W.				50 56				℄		
				50 53				9	R	
				50 23				16	"	
				50 07				18	"	Typ.
				50 75				18	"	
				50 40	9	L.				
				50 05	16	"	Typ.			
				49 83	18	"				
				50 50	18	"				

Profile No. ____ Notes Red ____ Plotted ____ Job No. 6112.04 Division No. 11 F.B. 3346 Pg. 155
X-Sec. No. ____ Date ____ Date ____ Survey of N.E. Lawndale S.D.
Notes Chkd. ____ Checked ____ Survey by Engl-L Notes Ed. Date 5-67
Date ____ Date ____ Map No. ____ Indexed ____ Date ____
G. J. GALLI

76-L-298 CE 307 2-63

PLEASE RETURN TO
LOS ANGELES COUNTY ENGINEER
403 LOS ANGELES COUNTY ENGINEERING BLDG.

NOTE: ANY ADDITIONS OR CHANGES ON THIS SHEET MUST BE MADE OR CIRCLED IN RED INK, WITH DATE AND NAME OF PERSON MAKING CHANGE

Do not extend notes this side of this line.

STATION	B.S.	H.I.	F.S.	ELEV.		℄ 139th St.
10+41°W.				50 59	S.M.H. rim ℄	
			-8 19	42 40	F.L. 8" Out. E.	7.52 + .67 = 8.19
		Line	-8 15	42 44	" " In. W.	7.48 + .67 = 8.15
11+00 W.		"B"		50 61	℄	
				50 55		9 R
				50 32		16 "
				50 12		18 " Typ.
				50 23		18 "
				50 49	9 L.	
				50 14	16 "	
				49 96	18 " Typ.	
				50 07	18 "	
12+27 W.				50 73	℄	
				50 71		9 R
				50 50		16 "
				50 33		18 " Typ.
				50 97		18 "
				50 63	9 L.	
				50 20	16 "	
				50 00	18 " Typ.	
				50 65	18 "	

F.B. 3346 Pg. 156 Job No. 6112.04 Division No. 11 Notes Red ____ Plotted ____ Profile ____
Survey of N.E. Lawndale S.D. Date ____ Date ____ No. ____
Survey by English Notes Ed. Notes Chkd. ____ Checked ____ X-Sec. ____
Indexed C.J. GALLI Date ____ Date ____ No. ____

76-L-298 CE 307 2-63

PLEASE RETURN TO
LOS ANGELES COUNTY ENGINEER
403 LOS ANGELES COUNTY ENGINEERING BLDG.

NOTE: ANY ADDITIONS OR CHANGES ON THIS SHEET MUST BE MADE OR CIRCLED IN RED INK, WITH DATE AND NAME OF PERSON MAKING CHANGE.

Do not extend notes this side of this line.

STATION	B. S.	H. I.	F. S.	ELEV.		℄ 139th St.
13+30.9 W.				50 86	S.M.H. (end) rim	℄
(Pluses Ok.)			-6 51	44 35	F.L. 8" Out. E.	5.84 + .67 = 6.51
13+27 W.				50 85		℄
		Line "B"		50 83		9 R.
				50 60		16 "
				50 41		18 " Typ.
				51 05		18 "
				50 65	9 L.	
				50 33	16 "	
				50 16	18 " Typ.	
				50 25	18 "	
13+67 W.				50 87		℄
				50 84		9 R
				50 66		16 "
				50 47		18 " Typ.
				51 11		18 "
				50 70	9 L.	
				50 37	16 "	
				50 22	18 "	
				50 83	18 "	
14+09.99 = 1+00 W., N.&S.				50 93		℄ Int. Pg. 91

Profile No. ____ Notes Red ____ Plotted ____ Job No. 61204 Division No. 11 F.B. 3346 Pg. 157
X-Sec. No. ____ Date ____ Date ____ Survey of N.E. Lawndale S.D.
Notes Chkd. ____ Checked ____ Survey by Engler Notes Ed. Date 5-67
Date ____ Date ____ Map No. ____ Indexed C. J. GALLI Date ____

76-L-298 CE 307 2-63

PLEASE RETURN TO
LOS ANGELES COUNTY ENGINEER
403 LOS ANGELES COUNTY ENGINEERING BLDG.

NOTE: ANY ADDITIONS OR CHANGES ON THIS SHEET MUST BE MADE OR CIRCLED IN RED INK, WITH DATE AND NAME OF PERSON MAKING CHANGE

Do not extend notes this side of this line.

F.B. 3346 PG. 158 Job No. 6112.04 Division No. 11 Notes Red ____ Plotted ____ Profile ____
Survey of N.E. Lawndale S.D. Date ____ Date ____ No. ____ X-Sec. ____
Survey by English Notes ____ Notes Chkd. ____ Checked ____ No. ____
Indexed C. I. GALL Date ____ Date ____

STATION	B.S.	H.I.	F.S.	ELEV.			
							℄ 139± St.
1+43 W.				51 01			℄
				50 93			9 R
		Line "B"		50 88			16 "
				50 73			18 " Typ.
				51 34			18 "
				50 84	9 L.		
				50 62	16 "		
				50 43	18 "	Typ.	
				51 08	18 "		
1+83 W.				51 06			℄
				51 00			9 R.
				50 94			16 "
				50 71			18 " Typ.
				51 32			18 "
				50 91	9 L.		
				50 70	16 "		
				50 47	18 "	Typ.	
				51 11	18 "		

76-L-298 CE 307 2-63

PLEASE RETURN TO
LOS ANGELES COUNTY ENGINEER
403 LOS ANGELES COUNTY ENGINEERING BLDG.

NOTE: ANY ADDITIONS OR CHANGES ON THIS SHEET MUST BE MADE OR CIRCLED IN RED INK, WITH DATE AND NAME OF PERSON MAKING CHANGE.

Do not extend notes this side of this line.

STATION	B. S.	H. I.	F. S.	ELEV.		℄ 139th St.
2+83 W.				51 16		℄
				51 13		9 R
		Line "B"		50 93		16 "
				50 75		18 " Typ.
				50 83		18 " (dep)
				51 01	9 L.	
				50 88	16 "	
				50 68	18 " Typ.	
				51 30	18 "	
3+45.5 W.				51 20	S.M.H. rim	5° R.
			6 47	44 73	F.L. 8" Out. E.	5.80 + .67 = 6.47
1+05 N.				50 92	S.M.H. rim	℄ Kornblum
			6 87	44 05	F.L. 8" In. N.	6.20 + .67 = 6.87
			6 76	44 16	" " In. W.	6.09 + " = 6.76
			6 89	44 03	" " Out. S.	6.22 + " = 6.89
1+15 N.				50 73	c. c. g.	℄
1+18 N.				50 68	F.l. " "	℄
1+21 N.				50 75	c. " "	℄
1+43 N.				51 11		℄
				51 03		9 R
				50 86		16 " Typ.

Profile No. ____ Notes Red ____ Plotted ____ Job No. ____ Division No. ____ F.B. 8396 Pg. 157
Date ____ Date ____ Survey of N.E. Lawndale S.D.
X-Sec. No. ____ Notes Chkd. ____ Checked ____ Survey by ____ Notes ____ Date ____
Date ____ Date ____ Map No. ____ Indexed C. J. GALLI Date ____

76-L-298 CE 307 2-63

PLEASE RETURN TO
LOS ANGELES COUNTY ENGINEER
403 LOS ANGELES COUNTY ENGINEERING BLDG.

NOTE: ANY ADDITIONS OR CHANGES ON THIS SHEET MUST BE MADE OR CIRCLED IN RED INK, WITH DATE AND NAME OF PERSON MAKING CHANGE

Do not extend notes this side of this line.

STATION	B. S.	H. I.	F. S.	ELEV.		℄ Kornblum
1+43 N.				50.70		18 R. Typ.
				51.33		18
		Line "B"		51.15	9 L.	
				51.02	16 "	
				50.83	18 " Typ.	
				51.49	18 "	
1+83 N.				51.23		℄
				51.10		9 R.
				50.91		16 "
				50.73		18 " Typ.
				51.37		18 "
				51.19	9 L.	
				51.05	16 "	
				50.82	18 " Typ.	
				51.49	18 "	
2+83 N.				51.36		℄
				51.27		9 R
				51.16		16 "
				50.95		18 " Typ.
				51.57		18 "

F. B. 3346 Pg. 160 Job No. 6112.04 Division No. 11 Notes Red Plotted Profile
Survey of N.E. Lawndale S.D. Date Date No.
Survey by English Notes Ed. Notes Chkd. Checked X-Sec.
Indexed C. J. GALLI Date Date Date No.

76-L-298 CE 307 2-63

PLEASE RETURN TO
LOS ANGELES COUNTY ENGINEER
403 LOS ANGELES COUNTY ENGINEERING BLDG.

NOTE: ANY ADDITIONS OR CHANGES ON THIS SHEET MUST BE MADE OR CIRCLED IN RED INK, WITH DATE AND NAME OF PERSON MAKING CHANGE.

Do not extend notes this side of this line.

STATION	B. S.	H. I.	F. S.	ELEV.		℄ Kornblum
2+83 N.				51 22	9 L.	
				51 06	16 "	
				50 89	18 " Typ.	
		Line "B"		51 53	18 "	
4+15 N.				51 58	S.M. H. rim	℄
			-6.75	44 83	F.L. 8" Out. S.	6.08 + .67 = 6.75
1+15 S.				50 58	e. c. g.	℄
1+18 S.				50 50	f.l. " "	℄
1+21 S.				50 53	e. " "	℄
1+43 S.				50 78		℄
				50 73		9 R.
				50 63		16 " Typ.
				50 40		18 "
				51 05		18 "
				50 72	9 L.	
				50 53	16 "	
				50 38	18 " Typ.	
				50 50	18 "	
1+83 S.				50 84		℄
				50 77		9 R. Typ.
				50 63		16

Profile No. X-Sec. No. Notes Red Date Notes Chkd. Date Plotted Date Checked Date Job No. Division No. Survey of N. L. Lawndale S.D. Survey by Engbird Notes E.J. Date 5-67 Map No. Indexed C. J. GALLI Date

F. B. 3346 Pg. 161

76-L-298 CE 307 2-63

PLEASE RETURN TO
LOS ANGELES COUNTY ENGINEER
403 LOS ANGELES COUNTY ENGINEERING BLDG.

NOTE: ANY ADDITIONS OR CHANGES ON THIS SHEET MUST BE MADE OR CIRCLED IN RED INK, WITH DATE AND NAME OF PERSON MAKING CHANGE

Do not extend notes this side of this line.

STATION	B.S.	H.I.	F.S.	ELEV.		℄ Kornblum
1+83 S.				50 47		18 R Typ.
				51 12		18 "
				50 75	9 L.	
		Line "B"		50 55	16 "	
				50 39	18 " Typ.	
				50 53	18 "	
2+83 S.				50 99		℄
				50 93		9
				50 74		16
				50 55		18
				50 63		18
				50 90	9	
				50 65	16	
				50 48	18	
				51 13	18	
4+06 5 S.				51 07	S.M.H. rim	℄
fd. B.M.			7 77	43 30	F.L. 8" In. N.	7.10 + .67 = 7.77
S.D. 3037				50 80	B.M. S.D. 3037, el = 50.803, Pg. 10	
					139th & Kornblum, S.E. Cor., Bt. S. 40' E.	

F.B. 3346 Pg. 162 Job No. 6112.04 Division No. 11 Notes Red Plotted Profile
Survey of N.E. Lawndale S.D. Date Date No. X-Sec.
Survey by English Notes Ed. Notes Chkd. Checked No.
Indexed C. J. GALLI Date Date Date

76-L-298 CE 307 2-63

PLEASE RETURN TO
LOS ANGELES COUNTY ENGINEER
403 LOS ANGELES COUNTY ENGINEERING BLDG.

NOTE: ANY ADDITIONS OR CHANGES ON THIS SHEET MUST BE MADE OR CIRCLED IN RED INK, WITH DATE AND NAME OF PERSON MAKING CHANGE.

Do not extend notes this side of this line.

STATION	B. S.	H. I.	F. S.	ELEV.		
Fd. B.M. S.D. 8				49.21	S.D. 8, el = 49.208, Pg. 12	℄ Lemoli
					Lemoli & 147th, N.W. Cor., Bt. S. in conc. Dr	
1+00 N. & W				48.30		℄ Int. - Pg. 92
1+05 3 N.				48.39	S.M.H. (end) rim	℄
		Line "C"	-5.92	42.47	F.L. 8" Out. N.	5.25 + .67 = 5.92
1+55 N.				48.48		℄
				48.35		10 R
				48.00		18 "
				47.82		20 " Typ.
				48.31		20 "
				48.32	9 L.	
				47.99	16 "	
				47.86	18 " Typ.	
				48.30	18 "	
1+95 N.				48.50		℄
				48.44		9 R
				48.10		16 "
				47.92		18 " Typ.
				47.98		18 " (dep)

Profile No. ____ Notes Red ____ Plotted ____ Job No. 6112.04 Division No. 11 F.B. 3346 Pg. 163
Date ____ Date ____ Survey of N.E. Lawndale S.D.
X-Sec. No. ____ Notes Chkd. ____ Checked ____ Survey by [illegible] Notes [illegible] Date [illegible]
Date ____ Date ____ Map No. ____ Indexed C. J. GALLI Date [illegible]

76-L-298 CE 307 2-63

PLEASE RETURN TO
LOS ANGELES COUNTY ENGINEER
403 LOS ANGELES COUNTY ENGINEERING BLDG.

NOTE: ANY ADDITIONS OR CHANGES ON THIS SHEET MUST BE MADE OR CIRCLED IN RED INK, WITH DATE AND NAME OF PERSON MAKING CHANGE

Do not extend notes this side of this line.

F.B. 3346 PG. 164 Job No. 6112.04 Division No. 11 Notes Red ____ Plotted ____ Profile ____
Survey of N.E. Lawndale S.D. Date ____ Date ____ No. ____ X-Sec. ____
Survey by English Notes Ed. Notes Chkd. ____ Checked ____
Indexed C. J. GALLI Date ____ Date ____ No. ____

STATION	B. S.	H. I.	F. S.	ELEV.		
						℄ Lemoli
1+95 N.				48 40	9 L.	
				48 07	16 "	
				47 92	18 " Typ.	
		Line		48 43	18 "	
2+95 N.		"C"		48 70		℄
				48 56		9 R.
				48 26		16 "
				48 12		18 " Typ.
				48 67		18 "
				48 56	9 L.	
				48 22	16 "	
				48 10	18 " Typ.	
				48 52	18 "	
3+52.0 N.				48 70	S.M.H. rim	℄
			6 75	41 95	F.L. 8" In. S.	6.08 + .67 = 6.75
1+32. W.				48 30		℄ 147th St.
				48 12	12 w/t	
				47 80	23 e.c.g.	
				47 62	27 b.c.	
				48 32	" t.c.	> C.B.
				——	F.L. Out. (unable to meas.)	

76-L-298 CE 307 2-63

PLEASE RETURN TO
LOS ANGELES COUNTY ENGINEER
403 LOS ANGELES COUNTY ENGINEERING BLDG.

NOTE: ANY ADDITIONS OR CHANGES ON THIS SHEET MUST BE MADE OR CIRCLED IN RED INK, WITH DATE AND NAME OF PERSON MAKING CHANGE.

Do not extend notes this side of this line.

STATION	B. S.	H. I.	F. S.	ELEV.		℄ 147th St.
1+29.5 W.				48.32	S.M.H. (end) rim	5° R.
			7.29	41.03	F.L. 8" Out. W.	6.62 + .67 = 7.29
1+51 W.				48.26		℄
		Line "C"		48.25		10 R
				48.17		16 " Typ.
				47.45	C.B. ∠	20 "
				48.47		20 "
			3.55	44.92	F.L. 18" Out. E.	
				48.25	12 ∠	
				48.00	21 " Typ.	
				47.86	29 "	
				48.53	24 "	
1+91 W.				48.45		℄
				48.28		10 R
				48.10		18 " Typ.
				47.91		20 "
				48.55		20 "
				48.30	10 ∠	
				48.18	18 " Typ.	
				48.08	29 "	
				48.73	20 "	

Profile No. ____ Notes Red ____ Plotted ____ Job No. ____ Division No. ____ F.B. 3346 Pg. 165
Date ____ Date ____ Survey of N.E. Lawndale S.D.
X-Sec. No. ____ Notes Chkd. ____ Checked ____ Survey by [illegible] Notes [illegible] Date 5-67
Date ____ Date ____ Map No. ____ Indexed C. J. GALLI Date ____

76-L-298 CE 307 2-63

PLEASE RETURN TO
LOS ANGELES COUNTY ENGINEER
403 LOS ANGELES COUNTY ENGINEERING BLDG.

NOTE: ANY ADDITIONS OR CHANGES ON THIS SHEET MUST BE MADE OR CIRCLED IN RED INK, WITH DATE AND NAME OF PERSON MAKING CHANGE

Do not extend notes this side of this line.

F.B. 3346 PG. 166 Job No. 6112.04 Division No. 11 Notes Red ____ Plotted ____ Profile ____
Survey of N.E. Lawndale S.D. Date ____ Date ____ No. ____ X-Sec. ____
Survey by English Notes Ed. Notes Chkd. ____ Checked ____ No. ____
Indexed C. J. GALLI Date ____ Date ____

STATION	B.S.	H.I.	F.S.	ELEV.			℄ 147th St.
2+91 W.				48.60			℄
				48.45			10 R
				48.27			18 "
		Line "C"		48.10			20 " Typ.
				48.70			20 "
				48.50	10	L.	
				48.37	18	"	
				48.23	20	" Typ.	
				48.86	20	"	
4+00 W.				48.85			℄
				48.67			10 R.
				48.47			18 "
				48.35			20 " Typ.
				48.92			20 "
				48.72	10	L.	
				48.62	18	"	
				48.46	20	" Typ.	
				49.08	20	"	

76-L-298 CE 307 2-63

PLEASE RETURN TO
LOS ANGELES COUNTY ENGINEER
403 LOS ANGELES COUNTY ENGINEERING BLDG.

NOTE: ANY ADDITIONS OR CHANGES ON THIS SHEET MUST BE MADE OR CIRCLED IN RED INK, WITH DATE AND NAME OF PERSON MAKING CHANGE.

Do not extend notes this side of this line.

STATION	B. S.	H. I.	F. S.	ELEV.		℄ 147th St.
4+33 W.				48 81	S.M.H. rim	5° R.
			-8 44	40 37	F.L. 8" In. E.	7.77 + .67 = 8.44
			-8 38	40 43	" " Stub N.	7.71 + .67 = 8.38
		Line "C"	-8 43	40 38	" " " S.	7.76 + .67 = 8.43
			-8 45	40 36	" " Out. W.	7.78 + .67 = 8.45
5+00 W.				49 04		℄
				48 87		10 R.
				48 63		18 "
				48 48		20 " Typ.
				48 59		20 "
				48 93	10 L.	
				48 84	18 "	
				48 65	20 " Typ.	
				49 25	20 "	
5+67 W.				49 16		℄
				49 02		10 R
				48 79		18 "
				48 61		20 " Typ.
				49 22		20 "
				49 02	10 L.	
				48 87	18 " Typ.	

Profile No. ____ Notes Red ____ Plotted ____ Job No. ____ Division No. 11
X-Sec. No. ____ Date ____ Date ____ Survey of N.E. Lawndale S.D.
Notes Chkd. ____ Checked ____ Survey by ____ Notes ____ Date ____
Date ____ Date ____ Map No. ____ Indexed C. J. GALLI Date ____

F. B. 3346 Pg. 167

76-L-298 CE 307 2-63

PLEASE RETURN TO
LOS ANGELES COUNTY ENGINEER
403 LOS ANGELES COUNTY ENGINEERING BLDG.

NOTE: ANY ADDITIONS OR CHANGES ON THIS SHEET MUST BE MADE OR CIRCLED IN RED INK, WITH DATE AND NAME OF PERSON MAKING CHANGE

Do not extend notes this side of this line.

STATION	B. S.	H. I.	F. S.	ELEV.		℄ 147th St.
5+67 W.				48 70	20 L.	
				48 79	20 " Typ.	
6+67 W.				49 27		℄
		Line "C"		49 13		10 R
				48 95		18 "
				48 74		20 " Typ.
				49 37		20 "
				49 18	10 L.	
				49 02	18 "	
				48 84	20 " Typ.	
				48 95	20 "	
7+07 W.				49 40		℄
				49 21		10 R.
				49 00		18 "
				48 82		20 " Typ.
				49 44		20 "
				49 32	10 L.	
				49 11	18 "	
				48 96	20 " Typ.	
				49 43	20 "	

F. B. 3346 Pg. 168 Job No. 6112.04 Division No. 11 Notes Red Plotted Profile
Survey of N.E. Lawndale S.D. Date Date No. X-Sec.
Survey by English Notes Ed. Notes Chkd. Checked
Indexed C. J. GALLI Date Date Date No.

76-L-298 CE 307 2-63

PLEASE RETURN TO
LOS ANGELES COUNTY ENGINEER
403 LOS ANGELES COUNTY ENGINEERING BLDG.

NOTE: ANY ADDITIONS OR CHANGES ON THIS SHEET MUST BE MADE OR CIRCLED IN RED INK, WITH DATE AND NAME OF PERSON MAKING CHANGE.

Do not extend notes this side of this line.

STATION	B. S.	H. I.	F. S.	ELEV.		
						℄ 147th St.
7+51° W.				49 36	S.M.H. rim	5 R.
			9.71	39 65	F.L. 8 In. E.	9.04 + .67 = 9.71
		Line	9.70	39 66	" " In. N.	9.03 " = 9.70
		"C"	9.69	39 67	" " In. S.	9.02 " = 9.69
			9.76	39 60	" "	9.09 " = 9.76
7+60.03 W. = 1400 N. & S.				49 15		℄ Int. = 9.94
1+55 N.				49 56		℄ Curve
				49 42		9 R
				49 15		16 "
				48 98		18 " Typ.
				49 46		18 "
				49 38	9 L.	
				49 22	16 "	
				49 00	18 " Typ.	
				49 46	18 "	
1+95 N.				49 56		℄
				49 46		9 R
				49 21		16 "
				49 04		18 " Typ.
				49 52		18 "

Profile No. ____ Notes Red ____ Plotted ____ Job No. ____ Division No. ____ F. B. ____
X-Sec. No. ____ Date ____ Date ____ Survey of [illegible] Pg. ____
Notes Chkd. ____ Checked ____ Survey by [illegible] Notes [illegible] Date [illegible]
Date ____ Date ____ Map No. ____ Indexed C. J. Gall Date ____

76-L-298 CE 307 2-63

PLEASE RETURN TO
LOS ANGELES COUNTY ENGINEER
403 LOS ANGELES COUNTY ENGINEERING BLDG.

NOTE: ANY ADDITIONS OR CHANGES ON THIS SHEET MUST BE MADE OR CIRCLED IN RED INK, WITH DATE AND NAME OF PERSON MAKING CHANGE

Do not extend notes this side of this line.

STATION	B.S.	H.I.	F.S.	ELEV.		℄ Cerise
1+95 N.				49 44	9 L	
				49 38	16 "	
		Line		49 17	18 " Typ.	
		"C"		49 62	18 "	
2+95 N.				49 70		℄
				49 60		9 R
				49 36		16 "
				49 23		18 " Typ.
				49 30		18 "
				49 62	9 L.	
				49 60	16 "	
				49 42	18 " Typ.	
				49 50	18 "	
6+10 N.				49 90	S.M.H. rim	℄
			- 9.05	40 85	F.L. 8" Out. S.	8.38 + .67 = 9.05
1+55 S.				49 15		℄
				48 98		9 R
				48 75		16 "
				48 61		18 " Typ.
				49 25		18 "

F.B. 3346 Pg. 170 Job No. 6112.04 Division No. 11 Notes Red Plotted Profile
Survey of N.E. Lawndale S.D. Date Date No. X-Sec.
Survey by English Notes Ed. Notes Chkd. Checked
Indexed C.I. CALLI Date Date Date No.

76-L-298 CE 307 2-63

PLEASE RETURN TO
LOS ANGELES COUNTY ENGINEER
403 LOS ANGELES COUNTY ENGINEERING BLDG.

NOTE: ANY ADDITIONS OR CHANGES ON THIS SHEET MUST BE MADE OR CIRCLED IN RED INK, WITH DATE AND NAME OF PERSON MAKING CHANGE.

Do not extend notes this side of this line.

STATION	B. S.	H. I.	F. S.	ELEV.		℄ Cerise
1+55 S.				49 31	9 L.	
				49 28	16 " Typ.	
		Line "C"		49 10	18 "	
				49 57	18 "	
3+43° S.				48 94	9' L.	S.M.H. rim
			-877	40 17	F.L. 8' Out N.	8.10 + .67 = [illegible]
7+65 W.				48 81	e. c. g.	℄ 147th St.
7+68 W.				48 68	f.l. " "	℄
7+71 W.				48 78	e. c. g.	℄
8+11 W.				49 57		℄
				49 44		10 R.
				49 20		18 "
				49 04		20 " Typ.
				49 67		20 "
				49 46	10 L.	
				49 04	18 "	
				48 88	20 " Typ.	
				49 50	20 "	
8+51 W.				49 65		℄
				49 47		10 R
				49 27		18 " Typ.

Profile No. ____ Notes Red ____ Plotted ____ Job No. [illegible] Division No. [illegible] F. B. [illegible] Pg. [illegible]
Date ____ Date ____ Survey of N.E. Lawndale S.D.
X-Sec. No. ____ Notes Chkd. ____ Checked ____ Survey by [illegible] Notes [illegible] Date [illegible]
Date ____ Date ____ Map No. ____ Indexed C. J. GALLI Date ____

76-L-298 CE 307 2-63

PLEASE RETURN TO
LOS ANGELES COUNTY ENGINEER
403 LOS ANGELES COUNTY ENGINEERING BLDG.

NOTE: ANY ADDITIONS OR CHANGES ON THIS SHEET MUST BE MADE OR CIRCLED IN RED INK, WITH DATE AND NAME OF PERSON MAKING CHANGE

Do not extend notes this side of this line.

F. B. 3346 Pg. 172 Job No. 6112.04 Division No. 11 Notes Red ____ Plotted ____ Profile ____
Survey of N.E. Lancdale S.D. Date ____ No. ____ X-Sec. ____
Survey by English Notes: Ed. Notes Chkd. ____ Checked ____ No. ____
Indexed R. J. GALLI Date ____ Date ____

STATION	B. S.	H. I.	F. S.	ELEV.				℄ 147th St.
8+51 W.				49.09				20 R. Typ.
				49.70				20 "
		Line "C"		49.49	10	L.		
				49.12	18	"		
				48.98	20	"	Typ.	
				49.61	20	"		
9+51 W.				49.63				℄
				49.55				10 R
				49.43				18 "
				49.23				20 " Typ.
				49.73				20 "
				49.50	10	L.		
				49.17	18	"		
				49.05	20	"	Typ.	
				49.67	20	"		
10+50 W.				49.67				℄
				49.65				10 R
				49.65				18 "
				49.47				20 " Typ.
				49.95				20 "

76-L-298 CE 307 2-63

PLEASE RETURN TO
LOS ANGELES COUNTY ENGINEER
403 LOS ANGELES COUNTY ENGINEERING BLDG.

NOTE: ANY ADDITIONS OR CHANGES ON THIS SHEET MUST BE MADE OR CIRCLED IN RED INK, WITH DATE AND NAME OF PERSON MAKING CHANGE.

Do not extend notes this side of this line.

STATION	B. S.	H. I.	F. S.	ELEV.			
							℄ 147th St.
10+50 W.				49 50	10	L.	
				49 51	18	e.g.	Typ.
				49 18	20	"gut	
		Line "C"		49 10	21	bot. cb.	
10+54 0°				49 23	21	T.C.	
10+93 4 W.				49 71	S.M.H.	rim	5' R.
			10.91	38 80	F.L. 8"	In. E.	10.24 +.67 = 10.91
			10.72	38 99	" "	Stub. N.	10.05 " = 10.72
			10.66	39 05	" "		9.99 " = 10.66
			10.95	38 78	" "		10.28 " = 10.95
11+40 W.				49 84			℄
				49 58			10 R
				49 42			18 "
				49 31			20 " Typ.
				49 95			20 "
				49 65	10	L W/4	
				49 24	17	" e.c.g.	
				49 15	20	" f.l. "	
				49 23	23	" e. "	
				50 03	49.5	" b.c.	
				50 43	49.5	" t.c.	

Profile No. ____ Notes Red. ____ Plotted ____ Job No. ____ Division No. ____
X-Sec. No. ____ Date ____ Date ____ Survey of N.E. Lakewood S.D.
Notes Chkd. ____ Checked ____ Survey by ____ Notes ____ Date ____
Date ____ Date ____ Map No. ____ Indexed ____ Date ____
F. B. ____ Pg. ____

76-L-298 CE 307 2-63

PLEASE RETURN TO
LOS ANGELES COUNTY ENGINEER
403 LOS ANGELES COUNTY ENGINEERING BLDG.

NOTE: ANY ADDITIONS OR CHANGES ON THIS SHEET MUST BE MADE OR CIRCLED IN RED INK. WITH DATE AND NAME OF PERSON MAKING CHANGE

Do not extend notes this side of this line.

F. B. 3346 PG. 174 | Job No. 6112.09 | Division No. 11 | Notes Red ____ | Plotted ____ | Profile ____
Survey of NE Lowndale S.D. | Date ____ | Date ____ | No. ____ | X-Sec. ____
Survey by Eng. Div. | Notes Ed. | Notes Chkd. ____ | Checked ____ | No. ____
Indexed C.T. GALLI | Date ____ | Date ____ | Date ____

STATION	B. S.	H. I.	F. S.	ELEV.				℄ 147th St.
12+30 W.				4995				℄
				4964				10 R
				4921				18 "
		Line "C"		4907				20 " Typ.
				4970				20 "
				4967	10	L.	w/4	
				4928	17	"	e.o.g.	
				4920	20	"	f/. " "	
				4925	23	"	c. " "	
				4922	49 5	"	b.c.	
				5057	"	"	t.c.	
13+30 W.				4993				℄
				4952				10 R.
				4910				18 "
				4889				20 " Typ.
				4953				20 "
				4984	10	L.		
				4942	18.	"	Typ.	
				4927	20	"		
				4990	20	"		

76-L-298 CE 307 2-63

PLEASE RETURN TO
LOS ANGELES COUNTY ENGINEER
403 LOS ANGELES COUNTY ENGINEERING BLDG.

NOTE: ANY ADDITIONS OR CHANGES ON THIS SHEET MUST BE MADE OR CIRCLED IN RED INK. WITH DATE AND NAME OF PERSON MAKING CHANGE.

Do not extend notes this side of this line.

STATION	B. S.	H. I.	F. S.	ELEV.		
						℄ 147th St.
13+70 W.				49 70		℄
				49 30		10 R
		Line "C"		48 95		18 " Typ.
				48 82		20 "
				49 46		20 "
				49 37	10 L.	
				48 91	18 "	
				48 81	20 " Typ.	
				49 44	20 "	
13+97 W.				48 34	e. c.g.	℄
14+00 W.				48 24	F.L. " "	℄
14+03 W.				48 26	e. c.g.	℄
14+05.5 W.				48 42	S. M. H.	℄
			10 25	38 17	F.L. 8" In. E.	9.68 + .67 = 10.35
			10 40	38 02	" " In. N.	9.73 + .07 = 10.80
					" " Out. W.	(unable to meas.).
14+20.18 N. = 14+00 S.				48 80		℄ Int. - Pg. 96
fd. B.M.						
S.D. 3039				49 17	B.M. S.D. 3039, el = 49.168, Pg. 13	
					147th & Yukon, N.E. Cor., BA S. 50' W.	

Profile No. ____ Notes Red. ____ Date ____ Plotted ____ Date ____ Job No. ____ Division No. ____ F. B. ____ Pg. ____

X-Sec. No. ____ Notes Chkd. ____ Date ____ Checked ____ Date ____ Survey of N.E. Lawndale S.D. Survey by ____ Notes ____ Date ____ Map No. ____ Indexed C. I. GALLI Date ____

76-L-298 CE 307 2-63

PLEASE RETURN TO
LOS ANGELES COUNTY ENGINEER
403 LOS ANGELES COUNTY ENGINEERING BLDG.

NOTE: ANY ADDITIONS OR CHANGES ON THIS SHEET MUST BE MADE OR CIRCLED IN RED INK. WITH DATE AND NAME OF PERSON MAKING CHANGE

Do not extend notes this side of this line.

STATION	B.S.	H.I.	F.S.	ELEV.		℄ Yukon Ave.
1+51 S.				48 74		℄
				48 69		9 R
				48 40		16 7 "
		Line "C"		48 23		18 " Typ.
				48 84		18 "
				48 56	10 L	
				48 35	18 "	
				48 13	20 " Typ.	
				48 79	20 "	
3+31° S				48 71		22° S.M.H. Rim
			8.42	40 29	Inv. 8" D. inlet N.	7.75 + 0.67 = 8.42
4+31° S.				48 19	S.M.H. rim	6' R.
			12 87	35 32	F.L. 3.5' In. N.	9.37 + 3.50 = 12.87
14+21° N.				48 79	5 3 L.	S.M.H. rim.
			[illegible]	35 55	F.L. 3.5' In. N.	9.74 + 3.50 = 13.24
			13 28	35 51	" " Out. S.	9.78 + " = 13.28
			10 88	37 91	" 8" In. E.	10.21 + .67 = 10.88
14+70 N.				48 96		℄
				48 80		9 R.
				48 57		18 "
				48 43		20 " Typ.
				49 06		20 "

F.B. 3346 Pg. 176 Job No. 6112.04 Division No. 11 Notes Red Plotted Profile
Survey of N.E. Lanndale S.D. Date Date No. X-Sec.
Survey by English Notes Ed. Notes Chkd. Checked
Indexed C. J. GALLI Date Date No.

76-L-298 CE 307 2-63

PLEASE RETURN TO
LOS ANGELES COUNTY ENGINEER
403 LOS ANGELES COUNTY ENGINEERING BLDG.

NOTE: ANY ADDITIONS OR CHANGES ON THIS SHEET MUST BE MADE OR CIRCLED IN RED INK, WITH DATE AND NAME OF PERSON MAKING CHANGE.

Do not extend notes this side of this line.

STATION	B. S.	H. I.	F. S.	ELEV.		
						℄ Yukon
14+79 N.				48 98		℄
				48 72	9" L	
				48 45	16½ " Typ.	
		Line "C"		48 35	18 "	
				49 00	18 "	
15+31.42 N. = 1+00 W.				48 92		℄ Int. - Pg. 95
1+15 W				48 53	e. c. 9.	℄ 147th St.
1+18 W.				48 47	f.l. " "	℄
1+21 W.				48 58	e. " "	℄
1+25.5 W.				48 77	S.M.H. rim	℄
			- 7.71	39 06	F.L. 8" D. in W.	7.04 + 0.67 = 7.71
			- 7.72	39 05	F.L. 8" D. out S.	7.05 + 0.67 = 7.72
1+55 W.				49 08		℄ 147th
				49 01		7.5 R
				48 88		13½ " Typ.
				48 71		15 "
				49 34		15 "
				49 05	7.5 L.	
				48 82	13½ " Typ.	
				48 67	15 "	
				49 33	15 "	

Profile No. ____ Notes Red ____ Plotted ____ Job No. ____ Division No. ____
X-Sec. No. ____ Date ____ Date ____ Survey of ____ F. B. ____
Notes Chkd. ____ Checked ____ Survey by ____ Notes ____ Date ____ Pg. ____
Date ____ Date ____ Map No. ____ Indexed ____ Date ____

76-L-298 CE 307 2-63

PLEASE RETURN TO
LOS ANGELES COUNTY ENGINEER
403 LOS ANGELES COUNTY ENGINEERING BLDG.

NOTE: ANY ADDITIONS OR CHANGES ON THIS SHEET MUST BE MADE OR CIRCLED IN RED INK, WITH DATE AND NAME OF PERSON MAKING CHANGE

Do not extend notes this side of this line.

STATION	B.S.	H.I.	F.S.	ELEV.		℄ 147th
1+95 W.				49 23		℄
				49 13		7.5 R.
				48 93		13.2 "
		Line "C"		48 78		15 " Typ.
				48 88		" "
				49 13	7.5 L.	
				48 93	13.2 "	
				48 78	15 " Typ.	
				49 44	15 "	
2+95 W.				49 52		℄
				49 37		7.5 R.
				49 10		13.2 "
				48 96		15 " Typ.
				49 58		15 "
				49 32	7.5 L.	
				49 05	13.2 "	
				48 93	15 " Typ.	
				49 60	15 "	
4+55.5 W.				49 63		℄ S.M.H. Rim
			-7.79	41 84	inv. 8" D. outlet E.	7.12 + 0.67 = 7.79

F.B. 3346 Pg. 178 Job No. 6112.04 Division No. 11 Notes Red Plotted Profile
Survey of N.E. Lawndale S.D. Date Date No.
Survey by English Notes Ed. Notes Chkd. Checked X-Sec.
Indexed C.J. GALLI Date Date Date No.

76-L-298 CE 307 2-63

PLEASE RETURN TO
LOS ANGELES COUNTY ENGINEER
403 LOS ANGELES COUNTY ENGINEERING BLDG.

NOTE: ANY ADDITIONS OR CHANGES ON THIS SHEET MUST BE MADE OR CIRCLED IN RED INK, WITH DATE AND NAME OF PERSON MAKING CHANGE.

Do not extend notes this side of this line.

STATION	B. S.	H. I.	F. S.	ELEV.		℄ Yukon
15+83 N.				49 11		℄
				48 95		10 R
				48 79		18 "
		Line "C"		48 63		20 " Typ.
				49 24		20 "
				48 95	9 L.	
				48 66	16 7 "	
				48 55	18 " Typ.	
				49 23	18 "	
17+20 1 N.				49 07	S.M.H. rim	14 R.
			-9.79	39 28	F.L. 8" Out. S.	9.12 + .67 = .77
			-9.76	39 31	" " In. N.	9.09 + .67 = .76
16+23 N.				49 15		℄
				49 07	9' L.	
				48 79	16 7 "	
				48 68	18	
				49 36	18	
17+33 7				49 37		℄
				49 24		10' R.
				49 03		18' "
				48 85		20' "
				49 44		20' "
				49 21	9' L.	
				49 00	16 7 "	
				48 94	18 " Typ.	
				49 03	18 "	

Profile No. ____ Notes Red ____ Plotted ____ Job No. ____ Division No. ____ F.B. ____ Pg. ____
Date ____ Date ____ Survey of N.L. Carnegie S.D.
X-Sec. No. ____ Notes Chkd. ____ Checked ____ Survey by ____ Notes ____ Date ____
Date ____ Date ____ Map No. ____ Indexed C. J. GALLI Dated ____

76-L-298 CE 307 2-63

PLEASE RETURN TO
LOS ANGELES COUNTY ENGINEER
403 LOS ANGELES COUNTY ENGINEERING BLDG.

NOTE: ANY ADDITIONS OR CHANGES ON THIS SHEET MUST BE MADE OR CIRCLED IN RED INK, WITH DATE AND NAME OF PERSON MAKING CHANGE

Do not extend notes this side of this line.

STATION	B.S.	H.I.	F.S.	ELEV.		℄ Yukon
17+52 N.				49 41	5 5 L.	S.M.H. rim
			-13.60	35 81	F.L. 3.5 In. N.	10.10 + 3.50 = 13.60
			-13.66	35 75	" " Out. S.	10.16 + 3.50 = 13.66
17+85.46 N.		Line "C"		49 47	±1+00 W.	℄ INT. - Pg. 98
1+15 8 W.				48 91	e. c. g.	℄ 146th
1+17 8 "				48 88	f.l. " "	℄ "
1+19 8 "				48 92	e. " "	℄ "
1+55 W.				49 65		℄ "
				49 55		7 5 R.
				49 20		13 7 "
				49 06		15 " Typ.
				49 71		" "
				49 52	7 5 L.	
				49 16	13 7 "	
				49 00	15 " Typ.	
				49 63	" "	
1+74 6 W.				49 72	S.M.H. rim	℄ 146th St.
			-5.47	44 25	F.L. 8" D. stub E.	4.80 + 0.67 = 5.47
			-5.67	44 05	F.L. 8" D. outlet W.	5.00 + 0.67 = 5.67

F.B. 3346 Pg. 180 Job No. 6112.04 Division No. 11 Notes Red Plotted Profile
Survey of N.E. Lawndale S.D. Date Date No. X-Sec.
Survey by English Notes Ed. Notes Chkd. Checked Date No.
Indexed C.J. GALLI Date Date

76-L-298 CE 307 2-63

PLEASE RETURN TO
LOS ANGELES COUNTY ENGINEER
403 LOS ANGELES COUNTY ENGINEERING BLDG.

NOTE: ANY ADDITIONS OR CHANGES ON THIS SHEET MUST BE MADE OR CIRCLED IN RED INK, WITH DATE AND NAME OF PERSON MAKING CHANGE.

Do not extend notes this side of this line.

STATION	B. S.	H. I.	F. S.	ELEV.		
						℄ 146th St.
1+95 W.				49 75		℄
				49 58		7 5 R
				49 20		13 2 "
		Line "C"		49 11		15 " Typ
				49 74		" "
				49 63	7 5 L.	
				49 23	13 2 "	
				49 11	15 " Typ.	
				49 73	" "	
2+95 W.				49 87		℄
				49 75		7 5 R.
				49 37		13 2 "
				49 25		15 " Typ.
				49 86		15 "
				49 70	7 5 L.	
				49 34	13 2 "	
				49 22	15 " Typ.	
				49 82	15 "	
4+55 5 W				50 05		℄ S.M.H. Rim
			7.79	42.26	INV. 8" D. outlet E. 7.12 + 0.67 = 7.79	

Profile No. ____ Notes Red ____ Plotted ____ Job No. ____ Division No. ____ F. B. ____
X-Sec. No. ____ Date ____ Date ____ Survey of [illegible] Pg. ____
Notes Chkd. ____ Checked ____ Survey by ____ Notes ____ Date ____
Date ____ Date ____ Map No. ____ Indexed ____ Date ____

76-L-298 CE 307 2-63

PLEASE RETURN TO
LOS ANGELES COUNTY ENGINEER
403 LOS ANGELES COUNTY ENGINEERING BLDG.

NOTE: ANY ADDITIONS OR CHANGES ON THIS SHEET MUST BE MADE OR CIRCLED IN RED INK, WITH DATE AND NAME OF PERSON MAKING CHANGE

Do not extend notes this side of this line.

STATION	B.S.	H.I.	F.S.	ELEV.		℄ Yukon
18+37.5 N.				49 70		℄
				49 40		10 R
				49 23		18 " Typ.
		Line "C"		49 00		20 "
				49 58		20 "
				49 55	9 L.	
				49 24	16.7 "	
				49 11	18 " Typ.	
				49 20	18 "	
18+88 N.		Note: for X-Sec. at 19+88 N. see pg. 233		49 70		℄
				49 51		10 R.
				49 28		18 "
				49 02		20 " Typ.
				49 61		20 "
				49 63	9 L.	
				49 27	16.7 "	
				49 13	18 " Typ.	
				49 77	18 "	
20+20.5 N.				49 57	S.M.H. rim	14 R.
			-8.97	40 60	F.L. 8" In. N.	8.30 + .67 = 8.97
			-9.02	40 55	" " Out. S.	8.35 + .67 = 9.02

F.B. 3346 PG. 182
Job No. 6112.04 Division No. 11 Notes Red Plotted Profile
Survey of N.E. Lawndale S.D. Date Date No.
Survey by English Notes Ed. Notes Chkd. Checked X-Sec.
Indexed C. VGALLI Date Date Date No.

76-L-298 CE 307 2-63

PLEASE RETURN TO
LOS ANGELES COUNTY ENGINEER
403 LOS ANGELES COUNTY ENGINEERING BLDG.

NOTE: ANY ADDITIONS OR CHANGES ON THIS SHEET MUST BE MADE OR CIRCLED IN RED INK, WITH DATE AND NAME OF PERSON MAKING CHANGE.

Do not extend notes this side of this line.

STATION	B. S.	H. I.	F. S.	ELEV.			
							℄ Yukon
20+39.42 W. =		1+00 N.		49.98			℄ In A + P 9 9.9
1+43.5 N.				49.90	5° L.		S.M.H. rim
			13.88	36.02	F.L. 3.5	In. N.	10.38 + 3.50 = 13.88
		Line "C"	11.35	38.55	" 8"	In. W.	10.68 + .67 = 11.35
			13.90	36.00	" 3.5	Out. S.	10.40 + 3.50 = 13.90
"				50.19	23 L.		S.M.H. rim
			11.29	38.90	F.L. 8"	In. S.	10.62 + .67 = 11.29
			11.36	38.83	" "	Out. E.	10.69 + .67 = 11.36
1+52 N.				50.04			℄
				49.80			10 R.
				49.55			18 "
				49.35			20 " Typ.
			?	49.39			20
				49.90	9° L		
				49.65	16 "	Typ.	
			49.50 RCB 11/4/67	59.50	18 "		
				50.12	18 "		
1+92 N.			?	40.06			℄
				49.81			10 R.
				49.55			18 "
				49.35			20 " Typ.
				49.95			20 "

Profile No. X-Sec. No. Notes Red Date Notes Chkd. Date Plotted Date Checked Date Job No. Survey of W.E. Lanham Rd. Survey by Map No. Division No. Notes Indexed Date Date F. B. 3376/83 Pg.

76-L-298 CE 307 2-63

PLEASE RETURN TO
LOS ANGELES COUNTY ENGINEER
403 LOS ANGELES COUNTY ENGINEERING BLDG.

NOTE: ANY ADDITIONS OR CHANGES ON THIS SHEET MUST BE MADE OR CIRCLED IN RED INK, WITH DATE AND NAME OF PERSON MAKING CHANGE

Do not extend notes this side of this line.

STATION	B.S.	H.I.	F.S.	ELEV.		℄ Yukon
1+92 N.				49 95	9 L.	
				49 67	16 2 "	
				49 57	18 " Typ.	
		Line		49 64	18 "	
2+92 N.		"C"		50 25		℄
				49 98		10 R
				49 67		18 " Typ.
				49 42		20 "
				50 03		20 "
				50 16	9 L.	
				49 78	16 2 "	
				49 63	18 " Typ.	
				50 25	18 "	
3+80 5 N.				49 97	S.M.H. rim	14 R.
			8 15	41 82	F.L. 8" Out. S.	7.48+.67 = 8.15
4+70 8 N.				50 62	5 5 L.	S.M.H. rim
			14 41	36 21	F.L. 3.5 Out. S.	10.91 + 3.50 = 14.41
20+55 2 W.				49 37	e. c. g.	℄ 145th St.
+57 2 W.				49 33	f.l. " "	℄ "
+59 2 W.				49 38	" " "	℄ "

F.B. 3346 Pg. 184 Job No. 6112.04 Division No. 11 Notes Red Plotted Profile
Survey of N.E. Lawndale S.D. Date Date No. X-Sec.
Survey by English Notes Ed. Notes Chkd. Checked No.
Indexed C. J. GALLI Date Date Date

76-L-298 CE 307 2-63

PLEASE RETURN TO
LOS ANGELES COUNTY ENGINEER
403 LOS ANGELES COUNTY ENGINEERING BLDG.

NOTE: ANY ADDITIONS OR CHANGES ON THIS SHEET MUST BE MADE OR CIRCLED IN RED INK, WITH DATE AND NAME OF PERSON MAKING CHANGE.

Do not extend notes this side of this line.

STATION	B. S.	H. I.	F. S.	ELEV.		℄ 145th St.
20+62 4	W.			49 63	S.M.H. r/m.	℄
			9.02	40 61	F.L. 8" In. W.	8.35 + .67 = 9.02
			9.05	40 58	" " Out. N.	8.38 + .67 = 9.05
20+94 4	W.	Line "C"		50 03		℄
				49 96		7.5 R
				49 55		13 2 "
				49 48		15 " Typ.
				50 12		15 "
				49 93	7 5 L.	
				49 60	13 2 "	
				49 50	15 " Typ.	
				50 12	15 "	
21+34 4	W.			50 12		℄
				50 00		7 5 R
				49 73		13 2 "
				49 64		15 " Typ.
				50 27		15 "
				50 00	7 5 L.	
				49 64	13 2 "	
				49 53	15 " Typ.	
				50 15	15 "	

Profile No. ____ Notes Red ____ Plotted ____ Job No. ____ Division No. 11 F.B. 3/90 PG. 183
X-Sec. No. ____ Date ____ Date ____ Survey of N.E. Lowndale S.D.
Notes Chkd. ____ Checked ____ Survey by English Notes E.S. Date 5-67
No. ____ Date ____ Date ____ Map No. ____ Indexed C. J. GALLI Date ____

76-L-298 CE 307 2-63

PLEASE RETURN TO
LOS ANGELES COUNTY ENGINEER
403 LOS ANGELES COUNTY ENGINEERING BLDG.

NOTE: ANY ADDITIONS OR CHANGES ON THIS SHEET MUST BE MADE OR CIRCLED IN RED INK, WITH DATE AND NAME OF PERSON MAKING CHANGE

Do not extend notes this side of this line.

STATION	B.S.	H.I.	F.S.	ELEV.		
						℄ 145th St.
22+34± W.				50 22		℄
				50 06		7.5 R.
				49 82		13.2 " Typ.
		Line "C"		49 66		15 "
				50 29		15 "
				50 11	7.5 L.	
				49 77	13.2 "	
				49 66	15 " Typ.	
				50 30	15 "	
Plus OK. 23+88± W.				50 37	S.M.H. rim	℄
			898	41 38	F.L. 8" In. W.	8.31 + .67 = 8.98
			900	41 37	" " Out. E.	8.33 + .67 = 9.00
23+00 W.				50 37		℄
				50 25		7.5 R
				49 87		13.2 "
				49 72		15 "
				50 37		15 "
				50 28	7.5 L	"
				49 83	13.2 "	
				49 72	15 "	
				50 40	15 "	
24+00 W.				50 37		℄
				50 24		7.5 R
				49 95		13.2 "
				49 82		15 "
				50 49		15 "
				50 30	7.5 L	
				49 95	13.2 "	
				49 83	15 "	
				49 90	15 "	

F.B. 3346 Pg. 186 | Job No. 6112.04 | Division No. 11 | Notes Red | Plotted | Profile
Survey of N.E. Lancaster Ed. | Date SD | Date | Date | No. | X-Sec.
Survey by Eng/Ish | Notes | Notes Chkd. | Checked | No.
Indexed R. Lerry | Date | Date | Date

76-L-298 CE 307 2-63

PLEASE RETURN TO
LOS ANGELES COUNTY ENGINEER
403 LOS ANGELES COUNTY ENGINEERING BLDG.

NOTE: ANY ADDITIONS OR CHANGES ON THIS SHEET MUST BE MADE OR CIRCLED IN RED INK, WITH DATE AND NAME OF PERSON MAKING CHANGE.

Do not extend notes this side of this line.

STATION	B. S.	H. I.	F. S.	ELEV.	℄ 145th St.
25+00 W.				50 50	℄
				50 38	7.5 R
				50 05	13.7 "
		Line "C"		49 90	15.0 " Typ.
				50 54	15.0 "
				50 42	7.5 R.
				50 08	13.7 "
				50 00	15.0 " Typ.
				50 66	15.0 "
26+85.8 W.				50 83	S.M.H. rim ℄
fd. B.M. S.D. 3039			8 07	42 76	F.L. 8" Out. E. 8.07 + .67 = 8.74
				49 17	S.D. 3039, el = 49.168, Pg. 13
					147th & Yukon, N.E. Cor., Bt. S. 50' N.
fd. B.M. S.D. 3041				45 04	S.D. 3041 EL. = 45.044 F.B. 3346 ± 16
					Doty Ave. & Manhattan Beach Blvd.
					NE Cor. - B.M. nail in ob. at ctr. of C.R.
1+00 E.				46 12	℄ int. Doty Ave. & Manhattan Bch. Blvd.
1+48.2 E.		Line "D"		45 63	22.6 Rim S.D.M.H.
			14.35	31 28	inv. 11' S.D. Box drain 3.35 + 11.00 = 14.35

Profile No. ____ Notes Red. ____ Plotted ____ Job No. ____ Division No. 11 P.B. 3346 Pg. 187
Date ____ Date ____ Survey of N. E. Lowndale S.D.
X-Sec. No. ____ Notes Chkd. ____ Checked ____ Survey by Curtis Notes ____ Date ____
Date ____ Date ____ Map No. ____ Indexed ____ Date ____

76-L-298 CE 307 2-63

PLEASE RETURN TO
LOS ANGELES COUNTY ENGINEER
403 LOS ANGELES COUNTY ENGINEERING BLDG.

NOTE: ANY ADDITIONS OR CHANGES ON THIS SHEET MUST BE MADE OR CIRCLED IN RED INK. WITH DATE AND NAME OF PERSON MAKING CHANGE

Do not extend notes this side of this line.

STATION	B.S.	H.I.	F.S.	ELEV.		℄ Manhattan Bch. Blvd.
1+55.4 E				46.04		℄
				45.78		20° W/4
				45.67		38° ed. gut.
				45.53		40° gut
				46.20		40° T.C.
				45.76	19° W/4	
				45.37	34.7 ed. gut	
		Line "D"		45.23	39.8 gut	
				45.81	39.8 T.C.	
				45.31	52.2 T.C.	
				44.89	52.2 B.C.	
				44.67	66° ctr. service Rd.	
				44.37	76° ed. gut	
				44.04	80° gut	
				44.89	80° Tp. cb.	
3+77.5 E				44.03	74° S.M.H. Rim #70	
3+77.5 E.			- 6.07	37.96	inv. 8" D. inlet W.	5.40 + 0.67 = 6.07
	Note:	S.D. flows E.		from int.		
1+00 W.				46.12		℄ Manhattan Bch. Blvd.
1+53.8 W.				46.19		℄
				45.96		19° W/4

F.B. 3346 Pg. 188 Job No. 6112.04 Division No. 11 Notes Red Plotted Profile
Survey of N.E. Lawndale S.D. Date Date No. X-Sec.
Survey by English Notes Ed. Notes Chkd. Checked
Indexed B. [illegible] Date Date Date No.

76-L-298 CE 307 2-63

PLEASE RETURN TO
LOS ANGELES COUNTY ENGINEER
403 LOS ANGELES COUNTY ENGINEERING BLDG.

NOTE: ANY ADDITIONS OR CHANGES ON THIS SHEET MUST BE MADE OR CIRCLED IN RED INK, WITH DATE AND NAME OF PERSON MAKING CHANGE.

Do not extend notes this side of this line.

STATION	B. S.	H. I.	F. S.	ELEV.		
						& Manhattan Bch. Bl.d.
1+53.8 W.				4550		35° gut.
				4540		40° gut.
				4610		40° T.C.
				4600		52° T.C.
				4560		52° B.C.
		Line "D"		4527		66° ctr. service rd.
				4482		76° e. conc. apron
				4438	ctr. C.B.	80° gut.
				4520		80° T.C.
			-3.40	4180		inv. out. 5.
				4593	20° w/4	
				458	38° e.g.	
				4565	40° gut.	
				4631	40° T.C.	
1+93.8				4626		&
				4603		1.9 w/4
				4569		35° ed. gut
				4549		38° gut.
				4617		38° T.C.
				4608		52° T.C.
				4560		52° B.C.

Profile No. X-Sec. No. Notes Red. Date Notes Chkd. Date Plotted Date Checked Date Job No. Survey of Survey by Map No. Division No. Notes Date Indexed Date F. B. Pg.

76-L-298 CE 307 2-63

PLEASE RETURN TO
LOS ANGELES COUNTY ENGINEER
403 LOS ANGELES COUNTY ENGINEERING BLDG.

NOTE: ANY ADDITIONS OR CHANGES ON THIS SHEET MUST BE MADE OR CIRCLED IN RED INK, WITH DATE AND NAME OF PERSON MAKING CHANGE

Do not extend notes this side of this line.

F. B. 3346 Pg. 190 | Job No. 61120.04 | Division No. 11 | Notes Red | Plotted | Profile
Survey of N.E. Lancaster S.D. | Date | No.
Survey by English Notes Ed. | Notes Chkd. | Checked | X-Sec.
Indexed C. HALL | Date | Date | No.

STATION	B. S.	H. I.	F. S.	ELEV.		℄ Manhattan Bch. Blvd.
1+93 8 W.				4529		66° ctr. S. Rd.
				4484		78° e. gut.
				4467		80° gut.
				4532		80° T.C.
2+06 ? W.				4630		℄
				4607		19° ω/4
		Line		4573		33 8 e. conc. apron
		"D"		4528	C.B.	38° gut.
				4612		38° T.C.
			-3.20	4292		INV. 18" D. out S.
				4602	20° ω/4	
				4587	36° e. conc. apron	
				4545	40° gut. ← C.B.	
				4623	40° T.C.	
			-3.20	4303	INV. 18" D. out N.	
2+46 ? W.				4631		℄
				4612		19° ω/4
				4573		36° e. gut.
				4557		38° gut.
				4623		38° T.C.
				4613		52° T.C.

76-L-298 CE 307 2-63

PLEASE RETURN TO
LOS ANGELES COUNTY ENGINEER
403 LOS ANGELES COUNTY ENGINEERING BLDG.

NOTE: ANY ADDITIONS OR CHANGES ON THIS SHEET MUST BE MADE OR CIRCLED IN RED INK, WITH DATE AND NAME OF PERSON MAKING CHANGE.

Do not extend notes this side of this line.

STATION	B. S.	H. I.	F. S.	ELEV.		℄ Manhattan Bch. Blvd
2+46.7 W.				45.63		52° B.C.
				45.35		66° ctr. S. Rd.
				44.98		78° e.g.
				44.81		80° gut.
				45.48		80° T.C.
				46.09	20° W/4	
				45.96	38° e.g.	
				45.83	40° gut	
				46.51	40° T.C.	
3+46.7 W				46.49		℄
		Line "D"		46.30		19° W/4
				45.88		36° e.g.
				45.65		38° gut.
				46.30		38° T.C.
				46.23		52° T.C.
				45.78		52° B.C.
				45.40		66° ctr. S. Rd.
				45.20		78° e.g.
				45.00		80° gut.
				45.60		80° T.C.
				46.22	20° W/4	

Profile No. ____ Notes Red ____ Plotted ____ Job No. 61125.9 Division No. 11 F.B. ____ Pg. 191
Date ____ Date ____ Survey of N.E. Lawndale S.D.
X-Sec. No. ____ Notes Chkd. ____ Checked ____ Survey by ____ Notes ____ Date ____
Date ____ Date ____ Map No. ____ Indexed C. J. GALLI Date ____

76-L-298 CE 307 2-63

PLEASE RETURN TO
LOS ANGELES COUNTY ENGINEER
403 LOS ANGELES COUNTY ENGINEERING BLDG.

NOTE: ANY ADDITIONS OR CHANGES ON THIS SHEET MUST BE MADE OR CIRCLED IN RED INK, WITH DATE AND NAME OF PERSON MAKING CHANGE

Do not extend notes this side of this line.

STATION	B.S.	H.I.	F.S.	ELEV.		℄ Manhattan Bch. Blvd.
3+46.7 W.				46 10	38° e.g.	
				45 97	40° gut.	
				46 65	40° T.C.	
4+48° W.				45 35		74° S.M.H. Rim
		—	5.82	39 53	inv. 8" D. out. E.	5.15 + 0.67 = 5.82
		End "X" Sec's W.				
1+00 N.				46 12		℄ Doty Ave
1+20° N				45 85		℄
1+35.3 N				45 23		℄ e. conc. gut
1+38° N.		Line		45 10		℄ F.L. gut.
1+40° N.		"D"		45 29		℄ brk. gut.
1+54° N.				45 07		℄ e. gut.
1+66° N.				44 95		℄ ctr. S. Rd.
1+73.7 N.		Note: unable to fd. 1st S.M.H. S'ly.		44 97		7° S.M.H. Rim
		—	6.27	38 70	inv. 8" D. inl. W.	5.60 + 0.67 = 6.27
		—	10.85	34 12	inv. 4.50 D. in. N.	6.35 + 4.50 = 10.85
		—	10.90	34 07	inv. 4.50 D. out. S.	6.40 + 4.50 = 10.90
1+73.7 N.				44 44		58° E.M.H. Rim
		—	5.85	38 59	inv. 8" D. out. E.	5.18 + 0.67 = 5.85
		—	5.82	38 62	inv. 8" D. stub. W.	5.15 + 0.67 = 5.82

F.B. 3346 Pg. 192 | 6112.04 Job No. | Division No. 11 | Notes Red | Plotted | Profile
Survey of N.E. Lawndale S.D. | Date | Date | No.
Survey by English Notes Ed. | Notes Chkd. | Checked | X-Sec.
Indexed C. J. GALLI | Date | Date | Date | No.

76-L-298 CE 307 2-63

PLEASE RETURN TO
LOS ANGELES COUNTY ENGINEER
403 LOS ANGELES COUNTY ENGINEERING BLDG.

NOTE: ANY ADDITIONS OR CHANGES ON THIS SHEET MUST BE MADE OR CIRCLED IN RED INK, WITH DATE AND NAME OF PERSON MAKING CHANGE.

Do not extend notes this side of this line.

STATION	B. S.	H. I.	F. S.	ELEV.		℄ Doty Ave.
1+74 4 N				44 92	12° S.M.H. Rim	
			-6.11	38.81	inv. 8" inlet N.	5.44 + 0.67 = 6.11
			-6.15	38 77	inv. 8" inlet W.	5.48 + 0.67 = 6.15
			-6.17	38 75	inv. 8" out. E.	5.50 + 0.67 = 6.17
2+16 2 N				45 31		℄
				45 15	9° W/4	
		Line "D"		44 80	14° c. conc. apron	
				44 34	18° gut. ← C.B.	
				45 13	18° T.C.	
			-4.50	40 63	inv. 24" D. out. E.	
2+22 0 N				45 31		℄
				45 19		9° W/4
				44 86		14° c. conc. apron
				44 80	C.B.	18° gut.
				45 17		18° T.C.
			-3.85	41 32		inv. 18" D. out. W.
2+56 2 N				45 33		℄
				45 18		9° W/4
				44 85		16° c. gut.
				44 68		18° gut.
				45 35		18° T.C.

Profile No. ____ Notes Red ____ Plotted ____ Job No. ____ Division No. ____ F.B. ____ Pg. ____
X-Sec. No. ____ Date ____ Date ____ Survey of N.E. Lanndale S.D.
Notes Chkd. ____ Checked ____ Survey by ____ Notes ____ Date ____
Date ____ Date ____ Map No. ____ Indexed C. J. GALLI Date ____

76-L-298 CE 307 2-63

PLEASE RETURN TO
LOS ANGELES COUNTY ENGINEER
403 LOS ANGELES COUNTY ENGINEERING BLDG.

NOTE: ANY ADDITIONS OR CHANGES ON THIS SHEET MUST BE MADE OR CIRCLED IN RED INK, WITH DATE AND NAME OF PERSON MAKING CHANGE

Do not extend notes this side of this line.

STATION	B.S.	H.I.	F.S.	ELEV.		℄ Doty Ave.
2+56.2 N.				45.14	9° W/4	
				44.78	16.8 c.g.	
				44.70	18° gut.	
		Line		45.32	18° T.C.	
3+56.2		"D"		45.38		℄
				45.20		9° W/4
				44.87		16.8 c.g.
				44.72		18° gut.
				45.40		18° T.C.
				45.27	9° W/4	
				44.87	16.8 c.g.	
				44.73	18° gut.	
				45.39	18° T.C.	
3+76.9 N.				45.40		℄
				45.16		9 R.
				44.87		16.8 "
				44.74		18 " Typ.
				45.40		18 "
				45.31	9 L.	
				44.87	16.8 " Typ.	
				44.74	18 "	
				45.38	18 "	

F.B. 3346 Pg. 194 Job No. 6112.04 Division No. 11 Notes Red Plotted Profile
Survey of N.E. Lawndale S.D. Date Date No.
Survey by English Notes Ed. Notes Chkd. Checked X-Sec.
Indexed C.J. GALLI Date Date Date No.

76-L-298 CE 307 2-63

PLEASE RETURN TO
LOS ANGELES COUNTY ENGINEER
403 LOS ANGELES COUNTY ENGINEERING BLDG.

NOTE: ANY ADDITIONS OR CHANGES ON THIS SHEET MUST BE MADE OR CIRCLED IN RED INK, WITH DATE AND NAME OF PERSON MAKING CHANGE.

Do not extend notes this side of this line.

STATION	B. S.	H. I.	F. S.	ELEV.			℄ Doty
4+19.5 N				45.26	12 L.		S.M.H. [illegible]
			-5.75	39.51	F.L. 8"	In. N.	5.08 + .67 = 5.75
			5.64	39.62	" "		4.97 " = 5.64
		Line "D"	5.80	39.46	" "		5.13 " = 5.80
			5.82	39.44	" "		5.15 " = 5.82
4+32.05 N. = 1+00 E. & W.				45.42			℄ Int. Pg. 104
1+15 E.				44.98	e. c. g.		℄ 157th St.
1+18 E.				44.91	f.l. "		℄ "
1+21 E.				45.00	" "		℄ "
1+55 E.				45.83			℄ "
				45.68			9 R
				45.31			16.7 "
				45.15			18 " Typ.
				45.82			18 "
				45.74	9 L.		
				45.43	16.7 "		
				45.22	18 "	Typ.	
				45.85	18 "		
T.P.				45.85	T.P.		

Profile Notes Red ____ Plotted ____ Job No. ____ Division No. ____ F.B. 3[illegible] Pg. 115
No. ____ Date ____ Date ____ Survey of N.E. Lannagle S.D.
X-Sec. Notes Chkd. ____ Checked ____ Survey by [illegible] Notes ____ Date ____
No. ____ Date ____ Date ____ Map No. ____ Indexed C. J. GALLI Date ____

76-L-298 CE 307 2-63

PLEASE RETURN TO
LOS ANGELES COUNTY ENGINEER
403 LOS ANGELES COUNTY ENGINEERING BLDG.

NOTE: ANY ADDITIONS OR CHANGES ON THIS SHEET MUST BE MADE OR CIRCLED IN RED INK, WITH DATE AND NAME OF PERSON MAKING CHANGE

Do not extend notes this side of this line.

STATION	B.S.	H.I.	F.S.	ELEV.		℄ 157th St.
1+95 E.				46 00		℄
				45 80		9 R
				45 47		16.7 "
		Line "D"		45 29		18 " Typ.
				45 37		18 "
				45 89	9 L.	
				45 50	16.7 "	
				45 37	18 " Typ.	
				45 98	18 "	
2+95 E.				46 07		℄
				46 00		9 R.
				45 60		16.7 "
				45 43		18 " Typ.
				46 08		18 "
				45 98	9 L.	
				45 63	16.7 "	
				45 45	18 " Typ.	
				46 15	18 "	
3+69 E.				46 05	S.M.H. rim	℄
			-5.82	40 23	F.L. 8" Out. W.	5.15+.67 = 5.82

F.B. 3346 Pg. 196 | 6112.04 Job No. Division No. 11 Notes Red Plotted Profile
Survey of N.E. Lawndale S.D. Date Date No. X-Sec.
Survey by English Notes Ed Notes Chkd. Checked Date No.
Indexed C.I. CALLI Date Date

76-L-298 CE 307 2-63

PLEASE RETURN TO
LOS ANGELES COUNTY ENGINEER
403 LOS ANGELES COUNTY ENGINEERING BLDG.

NOTE: ANY ADDITIONS OR CHANGES ON THIS SHEET MUST BE MADE OR CIRCLED IN RED INK, WITH DATE AND NAME OF PERSON MAKING CHANGE.

Do not extend notes this side of this line.

STATION	B. S.	H. I.	F. S.	ELEV.				℄ 157th St.
1+15 W.				45 04	e. c. g.			℄
1+18 W.				44 96	f.l. " "			℄
1+21 W.				45 06	e. " "			℄
1+55 W.		Line "D"		46 06				℄
				45 96				9 R.
				45 54				16 " Typ.
				45 30				18 "
				45 98				18 "
				45 80	9 L.			
				45 41	16 "			
				45 17	18 "	Typ.		
				45 82	18 "			
1+95 W.				46 18				℄
				46 00				9 R
				45 43				16 " Typ.
				45 27				18 "
				45 95				18 "
				45 98	9 L.			
				45 55	16 "			
				45 34	18 "			
				45 98	18 "			

Profile No. ____ Notes Red ____ Plotted ____ Job No. ____ Division No. 11 F.B. 3346 Pg. 197
Date ____ Date ____ Survey of N.E. Lawndale S.Dist.
X-Sec. No. ____ Notes Chkd. ____ Checked ____ Survey by ____ Notes ____ Date ____
Date ____ Date ____ Map No. ____ Indexed C. J. GALLI Date ____

76-L-298 CE 307 2-63

PLEASE RETURN TO
LOS ANGELES COUNTY ENGINEER
403 LOS ANGELES COUNTY ENGINEERING BLDG.

NOTE: ANY ADDITIONS OR CHANGES ON THIS SHEET MUST BE MADE OR CIRCLED IN RED INK, WITH DATE AND NAME OF PERSON MAKING CHANGE

Do not extend notes this side of this line.

F. B. 3346 PG. 198 | Job No. 6112.04 | Division No. 11 | Notes Red ____ | Plotted ____ | Profile No. ____
Survey of N.E. Lawndale S.D. | Date ____ | Date ____ | X-Sec. No. ____
Survey by English Ed. | Notes ____ | Notes Chkd. ____ | Checked ____
Indexed C. J. Gall | Date ____ | Date ____ | Date ____

STATION	B. S.	H. I.	F. S.	ELEV.		℄ 157th St.
2+95 W.				4630		℄
				4611		9 R
				4558		16 " Typ.
		Line "D"		4541		18 "
				4606		18 "
				4610	9 L.	
				4590	16 " Typ.	
				4549	18 "	
				4557	18 "	
3+68.2 W.				4613	12 ± L.	S.M.H. rim
			5.97	4016	F.L. 8" Out. E.	5.30+.67 = 5.97
4+87 N.				4578		℄ Doty.
				4563		9 R
				4535		16 2 "
				4523		18 " Typ.
				4591		18 "
				4567	9 L.	
				4530	16 2 " Typ.	
				4512	18 "	
				4577	18 "	

76-L-298 CE 307 2-63

PLEASE RETURN TO
LOS ANGELES COUNTY ENGINEER
403 LOS ANGELES COUNTY ENGINEERING BLDG.

NOTE: ANY ADDITIONS OR CHANGES ON THIS SHEET MUST BE MADE OR CIRCLED IN RED INK, WITH DATE AND NAME OF PERSON MAKING CHANGE.

Do not extend notes this side of this line.

STATION	B. S.	H. I.	F. S.	ELEV.				℄ Doty		
5+27 N.				45 97				℄		
				45 86				9	R	
				45 55				16 2	"	
		Line "D"		45 40				18	"	Typ
				46 06				18	"	
				45 82	9	L.				
				45 41	16 2	"				
				45 27	18	"	Typ.			
				45 92	18	"				
6+07 N.				46 00				℄		
				45 87				9	R	
				45 53				16 2	"	
				45 39				18	"	Typ.
				46 04				18	"	
				45 83	9	L.				
				45 43	16 2	"				
				45 30	18	"	Typ.			
				45 95	18	"				
6+47 N.				46 06				℄		
				45 86				9	R	
				45 48				16 2	"	

Profile No. ____ Notes Red ____ Plotted ____ Job No. 6112.04 Division No. 11 F.B. 3346 Pg. 199
Date ____ Date ____ Survey of N.E. Lawndale S.D.
X-Sec. No. ____ Notes Chkd. ____ Checked ____ Survey by English Notes Ed. Date 5-67
Date ____ Date ____ Map No. ____ Indexed C. J. GALLI Date 1-3

F.B. 3346 Pg. 200

Job No. 611204 Division No. 11 Notes Red ____ Plotted ____ Profile

Survey of N.E. Lawndale S.D. Date ____ Date ____ No. ____

Survey by English Notes Ed. Notes Chkd. ____ Checked ____ X-Sec.

Indexed GALLI Date ____ Date ____ Date ____ No. ____

76-L-298 CE 307 2-63

PLEASE RETURN TO
LOS ANGELES COUNTY ENGINEER
403 Los Angeles County Engineering Bldg.

NOTE: ANY ADDITIONS OR CHANGES ON THIS SHEET MUST BE MADE OR CIRCLED IN RED INK, WITH DATE AND NAME OF PERSON MAKING CHANGE

Do not extend notes this side of this line.

STATION	B.S.	H.I.	F.S.	ELEV.		℄ Doty
6+47 N.				45 40		18 R.
				45 98		18 "
		Line "D"		45 92	9 L.	
				45 49	16² "	
				45 37	18 " Typ.	
				46 00	18 "	
6+90± N.				45 98	11± L.	℄ S.M.H. rim
		-	5.86	40 12	F.L. 8" In. N.	5.19 + .67 = 5.86
		-	5.82	40 16	" "	5.15 " = 5.82
		-	5.87	40 11	" "	5.20 " = 5.87
7+02.18 N. = 1+00 E.				46 20		℄ Int. - Pg. 105
1+15 E.				45 75	e. c. g.	℄ 156th St.
1+18 E.				45 71	f.l. " "	℄ " "
1+21 E.				45 72	" " "	℄ " "
1+55 E.				45 38		℄ " "
				46 16		9 R.
				45 92		16² "
				45 80		18 " Typ.
				46 42		18 "

76-L-298 CE 307 2-63

PLEASE RETURN TO
LOS ANGELES COUNTY ENGINEER
403 LOS ANGELES COUNTY ENGINEERING BLDG.

NOTE: ANY ADDITIONS OR CHANGES ON THIS SHEET MUST BE MADE OR CIRCLED IN RED INK, WITH DATE AND NAME OF PERSON MAKING CHANGE.

Do not extend notes this side of this line.

Profile No.____ Notes Red____ Plotted____ Job No. 611224 Division No. 11 F.B. 3346 Pg. 201
Date____ Date____ Survey of N.E. Lawndale S.D.
X-Sec. No.____ Notes Chkd.____ Checked____ Survey by English Notes Ed. Date 5-67
Date____ Date____ Map No.____ Indexed C. J. GALL Date____

STATION	B. S.	H. I.	F. S.	ELEV.		℄ 156th St.
1+55 E.				46 25	9 L	
				45 95	16 Z " Typ.	
				45 82	18 "	
				46 50	18 "	
1+95 E.		Line "D"		46 42		℄
				46 22		9 R
				45 95		16 Z " Typ.
				45 80		18 "
				45 90		18 "
				46 40	9 L.	
				46 00	16 Z " Typ.	
				45 87	18 "	
				46 53	18 "	
2+95 E.				46 58		℄
				46 38		9 R
				46 16		16 Z " Typ.
				45 97		18 "
				46 64		18 "
				46 50	9 R	
				46 20	16 Z " Typ.	
				46 07	18 "	

76-L-298 CE 307 2-63

PLEASE RETURN TO
LOS ANGELES COUNTY ENGINEER
403 LOS ANGELES COUNTY ENGINEERING BLDG.

NOTE: ANY ADDITIONS OR CHANGES ON THIS SHEET MUST BE MADE OR CIRCLED IN RED INK, WITH DATE AND NAME OF PERSON MAKING CHANGE

Do not extend notes this side of this line.

STATION	B. S.	H. I.	F. S.	ELEV.		
						℄ 156th St.
2+95 E.				4674	1.8 L.	
3+88 ± E.				4641	S.M.H. rim	12 R.
			5.49	4092	F.L. 8" Out. W.	4.82 + .67 = 5.49
7+57 N.				4634		℄ Doty
		Line "D"		4613		9 R
				4577		16 ½ "
				4564		18 " Typ.
				4627		18 "
				4614	9 L.	
				4570	16 ½ "	
				4558	18 " Typ.	
				4624	18 "	
7+97 N.				4644		℄ Doty
				4634		9 R.
				4586		16 ½ "
				4573		18 " Typ.
				4639		18 "
				4625	9 L.	
				4578	16 ½ "	
				4562	18 " Typ.	
				4627	18 "	

F. B. 3396 PG. 202 | Job No. 6112.04 | Division No. 11 | Notes Red ____ Plotted ____ Profile ____
Survey of N.E. Lawndale S.D. | Date ____ Date ____ No. ____
Survey by English Notes Ed. | Notes Chkd. ____ Checked ____ X-Sec. ____
Indexed C.J. GALLI | Date ____ Date ____ No. ____

76-L-298 CE 307 2-63

PLEASE RETURN TO
LOS ANGELES COUNTY ENGINEER
403 LOS ANGELES COUNTY ENGINEERING BLDG.

NOTE: ANY ADDITIONS OR CHANGES ON THIS SHEET MUST BE MADE OR CIRCLED IN RED INK, WITH DATE AND NAME OF PERSON MAKING CHANGE.

Do not extend notes this side of this line.

STATION	B. S.	H. I.	F. S.	ELEV.			℄ Doty
8+51.3 N.				46 40	S.M.H. rim		9' R.
			- 12.13	34 27	F.L. 4.5	In. N.	7.63 + 4.50 = 12.13
			- 12.22	34 18	" "	Out. S.	7.22 + " = 12.22
8+97 N.		Line "D"		46 58			℄
				46 40			9 R
				46 05			16 I "
				45 93			18 " Typ.
				46 58			18 "
				46 40	9 L.		
				45 97	16 I "		
				45 82	18 "	Typ.	
				46 47	18 "		
10+00 N.				46 67			℄
				46 52			9 R
				46 30			16 I "
				46 18			18 " Typ.
				46 80			18 "
				46 52	9 L.		
				46 10	16 I "		
				45 95	18 "		
				46 62	18 "		

Profile No. ____ Notes Red ____ Plotted ____ Job No. [illegible] Division No. [illegible]
Date ____ Date ____ Survey of N.E. Lawndale S.D.
X-Sec. No. ____ Notes Chkd. ____ Checked ____ Survey by [illegible] Notes [illegible] Date [illegible]
Date ____ Date ____ Map No. ____ Indexed C. J. GALLI Date ____

F.B. [illegible] Pg. [illegible]

76-L-298 CE 307 2-63

PLEASE RETURN TO
LOS ANGELES COUNTY ENGINEER
403 LOS ANGELES COUNTY ENGINEERING BLDG.

NOTE: ANY ADDITIONS OR CHANGES ON THIS SHEET MUST BE MADE OR CIRCLED IN RED INK, WITH DATE AND NAME OF PERSON MAKING CHANGE

Do not extend notes this side of this line.

STATION	B.S.	H.I.	F.S.	ELEV.			℄ Doty
10+90 N.				46.62	12.5 L.		S.M.H. rim.
			5.57	41.05	F.L. 8"	In. N.	4.90 + .67 = 5.57
			5.51	41.11	" 6"	In. E.	5.01 + .50 = 5.51
		Line	5.59	41.03	" 8"	Out. S.	4.92 + .67 = 5.59
		"D"		49.53	S.M.H. rim.		50 R.
			7.82	41.71	F.L. 6"	Out. W.	7.32 + .50 = 7.82
11+00 N.				46.90			℄
				46.73			9 R
				46.40			16 7 "
				46.27			18 " Typ.
				46.94			18 "
				46.77	9 L.		
				46.28	16 7 "		
				46.16	18 "	Typ.	
				46.82	18 "		
12+00 N.				47.04			℄
				46.82			9 R
				46.49			16 7 "
				46.35			18 " Typ.
				47.07			18 "

F.B. 3346 Pg. 204 | Job No. 6/12.04 | Division No. 11
Survey of N.E. Lawndale S.D.
Survey by English Notes Ed.
Indexed C.J. GALLI Date
Plotted Date
Notes Red Date
Notes Chkd. Date
Checked Date
Profile No.
X-Sec. No.

76-L-298 CE 307 2-63

PLEASE RETURN TO
LOS ANGELES COUNTY ENGINEER
403 LOS ANGELES COUNTY ENGINEERING BLDG.

NOTE: ANY ADDITIONS OR CHANGES ON THIS SHEET MUST BE MADE OR CIRCLED IN RED INK, WITH DATE AND NAME OF PERSON MAKING CHANGE.

Do not extend notes this side of this line.

STATION	B. S.	H. I.	F. S.	ELEV.		℄ Doty
12+00 N.				46 94	9 L.	
				46 45	16 7 "	
				46 32	18 " Typ.	
				47 00	18 "	
13+00 N.		Line "D"		47 22		℄
				47 06		9 R.
				46 72		16 7 "
				46 58		18 " Typ.
				47 22		18 "
				47 07	9 L.	
				46 72	16 7 "	
				46 56	18 " Typ.	
				47 18	18 "	
13+40 2 N.				46 99	12 L.	(end) S.M.H. [illegible]
			5 37	41 62	F.L. 8" Out S.	4.70 + .67 = 5.37
13+58 N.				47 19		℄
				47 07		9 R.
				46 86		16 7 "
				46 70		18 " Typ.
				47 34		18 "

Profile No. ____ Notes Red ____ Plotted ____ Job No. 6112.09 Division No. 11 F.B. 3346 Pg. 205
X-Sec. No. ____ Date ____ Date ____ Survey of N.E. Lawndale S.D.
Notes Chkd. ____ Checked ____ Survey by [illegible] Notes [illegible] Date 5-67
Date ____ Date ____ Map No. ____ Indexed C. J. GALLI Date [illegible]

76-L-298 CE 307 2-63

PLEASE RETURN TO
LOS ANGELES COUNTY ENGINEER
403 LOS ANGELES COUNTY ENGINEERING BLDG.

NOTE: ANY ADDITIONS OR CHANGES ON THIS SHEET MUST BE MADE OR CIRCLED IN RED INK, WITH DATE AND NAME OF PERSON MAKING CHANGE

Do not extend notes this side of this line.

F.B. 3346 PG. 206 | Job No. 6112.04 | Division No. 11 | Notes Red ____ | Plotted ____ | Profile ____
Survey of N.E. Lawndale S.D. | Date ____ | Date ____ | No. ____ | X-Sec. ____
Survey by English Ed. | Notes ____ | Notes Chkd. ____ | Checked ____
Indexed C.J. GALLI | Date ____ | Date ____ | Date ____ | No. ____

STATION	B.S.	H.I.	F.S.	ELEV.			℄ Doty
13+58 N.				47 00	9	L	
				46 67	16	"	Typ.
				46 55	18	"	
		Line "D"		47 23	18	"	
14+04 N.				47 27	S.M.H. rim		4 R.
			- 11 50	35 77	F.L. 3'	In. W.	8.50 + 3.00 = 11.50
			- 12 70	34 57	" 4.5	Out S.	8.20 + 4.50 = 12.70
14+14.11 W. = 14+00 N. & E.				47 34			℄ Int. - Pg. 106
1+10 N.				47 41	S.M.H. rim		℄
			- 8 67	38 74	F.L. 8"	In. N.	8.00 + .67 = 8.67
			- 8 25	38 66	"	"	8.08 + .67 = 8.75
1+55 N.				47 56			℄
				47 38			9 R
				47 05			16 " Typ.
				46 88			18 "
				47 52			18 "
				47 42	9	L.	
				47 05	16	"	
				46 90	18	"	Typ.
				47 48	18	"	

76-L-298 CE 307 2-63

PLEASE RETURN TO
LOS ANGELES COUNTY ENGINEER
403 LOS ANGELES COUNTY ENGINEERING BLDG.

NOTE: ANY ADDITIONS OR CHANGES ON THIS SHEET MUST BE MADE OR CIRCLED IN RED INK, WITH DATE AND NAME OF PERSON MAKING CHANGE.

Do not extend notes this side of this line.

STATION	B. S.	H. I.	F. S.	ELEV.		℄ Doty
1+95 N.				47 62		℄
				47 42		9 R.
				47 13		16 " Typ.
		Line "D"		46 98		18 "
				47 62		18 "
				47 56	9 L.	
				47 22	16 " Typ.	
				47 05	18 "	
				47 72	18 "	
2+95 N.				47 68		℄
				47 51		9 R.
				47 33		16 " Typ.
				47 15		18 "
				47 77		18 "
				47 32	9 L.	
				47 24	16 " Typ.	
				47 11	18 "	
				47 77	18 "	
4+12 3/4 N.				47 72	S.M.H. rim	℄
			- 8 09	39 63	F.L. 8" Out S.	7+42 + .67 = 8.09

Profile No. ____ Notes Red ____ Plotted ____ Job No. 6112.04 Division No. 11 F.B. 3396 Pg. 207
Date ____ Date ____ Survey of N.E. Lawndale S.D.
X-Sec. No. ____ Notes Chkd. ____ Checked ____ Survey by [illegible] Notes [illegible] Date [illegible]
Date ____ Date ____ Map No. ____ Indexed C. J. CALLI Date [illegible]

76-L-298 CE 307 2-63

PLEASE RETURN TO
LOS ANGELES COUNTY ENGINEER
403 LOS ANGELES COUNTY ENGINEERING BLDG.

NOTE: ANY ADDITIONS OR CHANGES ON THIS SHEET MUST BE MADE OR CIRCLED IN RED INK, WITH DATE AND NAME OF PERSON MAKING CHANGE

Do not extend notes this side of this line.

F. B. 2346 PG. 208 | Job No. 6112.04 | Division No. 11 | Notes Red ____ | Plotted ____ | Profile No. ____
Survey of N.E. Lawndale S.D. | Date ____ | Date ____ | X-Sec. No. ____
Survey by English | Notes Ed. | Notes Chkd. ____ | Checked ____
Indexed C. J. GALLI | Date ____ | Date ____

STATION	B. S.	H. I.	F. S.	ELEV.				℄ 154th St.
1+15 E.				47.00	e.	a.	9.	℄
+18 E.				46.95	fl.	"	"	℄
+21 E.				47.02	e.	a.	9.	℄
+55 E.		Line "D"		47.41				℄
				47.31				9 R.
				46.98				16 2 "
				46.82				18 " Typ.
				47.47				18 "
				47.32	9	L.		
				46.99	16 2	"		
				46.79	18	"	Typ.	
				47.44	18	"		
1+95 E.				47.51				℄
				47.38				9 R.
				47.03				16 2 "
				46.75				18 " Typ.
				47.32				18 "
				47.38	9	L.		
				47.05	16 2	"		
				46.88	18	"	Typ.	
				47.48	18	"		

76-L-298 CE 307 2-63

PLEASE RETURN TO
LOS ANGELES COUNTY ENGINEER
403 LOS ANGELES COUNTY ENGINEERING BLDG.

NOTE: ANY ADDITIONS OR CHANGES ON THIS SHEET MUST BE MADE OR CIRCLED IN RED INK, WITH DATE AND NAME OF PERSON MAKING CHANGE.

Do not extend notes this side of this line.

STATION	B. S.	H. I.	F. S.	ELEV.		℄ 154th St.
2+95E.				47.62		℄
				47.50		9 R.
				47.20		15' e.g.
		Line "D"		47.12		18' gut. Typ.
				47.23	"X" gut.	21' e.g.
				47.51	9 L.	
				47.18	16 2 "	
				47.03	18 " Typ.	
				47.68	18 "	
3+66.5 E.				47.42	11 L.	S.M.H. rim
			9.45	37.97	F.L. 8" In. W.	8.78 + .67 = 9.45
14+29 W.				46.95	e. e. g.	℄
+32 W.				46.89	f.l. " "	℄
+35 W.				46.95	e. " "	℄
14+72 W.				47.49		℄
				47.43		9 R
				47.17		16 2 " Typ.
				47.03		18 "
				47.70		18 "

Profile No. ____ Notes Red ____ Plotted ____ Job No. ____ Division No. ____ F.B. 3576 Pg. 209
X-Sec. No. ____ Date ____ Date ____ Survey of N.E. Lawndale S.D.
Notes Chkd. ____ Checked ____ Survey by ____ Notes ____ Date ____
Date ____ Date ____ Map No. ____ Indexed G. J. GALLI Date ____

76-L-298 CE 307 2-63

PLEASE RETURN TO
LOS ANGELES COUNTY ENGINEER
403 LOS ANGELES COUNTY ENGINEERING BLDG.

NOTE: ANY ADDITIONS OR CHANGES ON THIS SHEET MUST BE MADE OR CIRCLED IN RED INK, WITH DATE AND NAME OF PERSON MAKING CHANGE

Do not extend notes this side of this line.

F.B. 3346 PG. 210 | Job No. 6112.04 | Division No. 11 | Notes Red | Plotted | Profile
Survey of N.E. Lawndale S.D. | Date | Date | No. | X-Sec.
Survey by English Ed. | Notes | Notes Chkd. | Checked
Indexed C. KGALI | DATE | Date | No.

STATION	B.S.	H.I.	F.S.	ELEV.			℄ 154th St.
14+72 W.				4734	9 L.		
				4712	16² "		
				4695	18 "	Typ	
		Line "D"		4759	18 "		
15+12				4759			℄
				4758			9 R
				4727			16² "
				4715			18 " Typ.
				4780			18 "
				4748	9 L.		
				4725	16² "		
				4707	18 "	Typ.	
				4772	18 "		
15+41.6 W.				4756	S.M.H. RIM		℄
			-11.35	3621	F.L. 3.00 In. W.		8.35+3.00 = 11.35
			-11.40	3616	" " Out. E.		8.40+3.00 = 11.40
15+90 W.				4762			℄
				4766			9 R
				4735			16² " Typ.
				4720			18 "
				4788			18 "

76-L-298 CE 307 2-63

PLEASE RETURN TO
LOS ANGELES COUNTY ENGINEER
403 LOS ANGELES COUNTY ENGINEERING BLDG.

NOTE: ANY ADDITIONS OR CHANGES ON THIS SHEET MUST BE MADE OR CIRCLED IN RED INK, WITH DATE AND NAME OF PERSON MAKING CHANGE.

Do not extend notes this side of this line.

STATION	B. S.	H. I.	F. S.	ELEV.		℄ 154th St.
15+90 W.				47 47	9 L.	
				47 15	16 2 "	
				47 08	18 " Typ.	
				47 68	18 "	
16+30 W.		Line "D"		47 70		℄
				47 63		9 R
				47 35		16 2 "
				47 20		18 " Typ.
				47 82		18 "
				47 58	9 L.	
				47 32	16 2 "	
				47 15	18 " Typ.	
				47 77	18 "	
16+81 15 = 1+00 N.S. & W.				47 83		℄ Int. - Pg. 107
1+11 7 W.				47 47	e. c. g.	℄
1+14 7 W.				47 40	f.l. " "	℄
1+17 7 W.				47 42	e. " "	℄
1+52 W.				47 89		℄
				47 89		9 R
				47 70		16 2 " Typ.
				47 54		18 "
				48 16		18 "

Profile No. ____ Notes Red ____ Plotted ____ Job No. ____ Division No. ____ F. B. ____ Pg. ____
Date ____ Date ____ Survey of N.E. Lawndale S.D.
X-Sec. No. ____ Notes Chkd. ____ Checked ____ Survey by ____ Notes ____ Date ____
Date ____ Date ____ Map No. ____ Indexed ____ Date ____

76-L-298 CE 307 2-63

PLEASE RETURN TO
LOS ANGELES COUNTY ENGINEER
403 LOS ANGELES COUNTY ENGINEERING BLDG.

NOTE: ANY ADDITIONS OR CHANGES ON THIS SHEET MUST BE MADE OR CIRCLED IN RED INK, WITH DATE AND NAME OF PERSON MAKING CHANGE

Do not extend notes this side of this line.

STATION	B.S.	H.I.	F.S.	ELEV.		℄ 154th St.
1+52 W.				47 78	9 L	
				47 62	16 7 "	
				47 46	18 " Typ.	
		Line		48 12	18 "	
1+92 W.		"D"		48 12		℄
				48 00		9 R
				47 78		16 7 " Typ.
				47 64		18 "
				48 25		18 "
				47 90	9 L.	
				47 66	16 7 "	
				47 50	18 " Typ.	
				48 15	18 "	
2+71 7 W.				48 10	8 L.	S.M.H. rom
(92)			11 82	36 28	F.L. 36" Out. E.	8.82 + 3.00 = 11.82
2+92 W.				48 21		℄
				48 05		9 R.
				47 83		16 7 " Typ.
				47 67		18 "
				48 30		18 "

F.B. 3346 PG. 212 Job No. 6112.04 Division No. 11 Notes Red Plotted Profile
Survey of N.E. Lawndale S.D. Date Date No.
Survey by English Notes Ed. Notes Chkd. Checked X-Sec.
Indexed Date Date No.

76-1-298 CE 307 2-63

PLEASE RETURN TO
LOS ANGELES COUNTY ENGINEER
403 LOS ANGELES COUNTY ENGINEERING BLDG.

NOTE: ANY ADDITIONS OR CHANGES ON THIS SHEET MUST BE MADE OR CIRCLED IN RED INK, WITH DATE AND NAME OF PERSON MAKING CHANGE.

Do not extend notes this side of this line.

STATION	B. S.	H. I.	F. S.	ELEV.		
						℄ 154th St.
1+92 W.				48 04	9 L.	
				47 85	16 2 "	
		Line "D"		47 71	18 "	
				48 37	18 "	
3+64 0 W. (93)				48 48	S.M.H. rim	12 R.
			7 55	38 93	F.L. 8" In. E.	8.88 + .67 = 9.55
1+12 3 N.				47 87	S.M.H. rim	℄ Florwood
			8 22	39 65	F.L. 8" In. N.	7.55 + .67 = 8.22
			8 33	39 54	" " Out. W.	7.66 + .67 = 8.33
1+55 N.				48 10		℄ Florwood
				47 95		7 5 R
				47 55		13 2 "
				47 41		15 "
				48 05		15 "
				47 92	7 5 L.	
				47 50	13 2 "	
				47 43	15 "	
				48 06	15 "	

Profile No. ____ Notes Red. ____ Plotted ____ Job No. ____ Division No. ____
X-Sec. No. ____ Date ____ Date ____ Survey of ____ Notes ____ Date ____
Notes Chkd. ____ Checked ____ Survey by ____
Date ____ Date ____ Map No. ____ Indexed C. I. Cert'l Date ____
F. B. ____ Pg. ____

76-L-298 CE 307 2-63

PLEASE RETURN TO
LOS ANGELES COUNTY ENGINEER
403 LOS ANGELES COUNTY ENGINEERING BLDG.

NOTE: ANY ADDITIONS OR CHANGES ON THIS SHEET MUST BE MADE OR CIRCLED IN RED INK. WITH DATE AND NAME OF PERSON MAKING CHANGE

Do not extend notes this side of this line.

STATION	B. S.	H. I.	F. S.	ELEV.		℄ Florwood
1+95 N.				48 18		℄
				47 96		7.5 R.
				47 61		13.2 " Typ.
		Line "D."		47 48		15 "
				47 60		15 "
				48 07	7.5 L.	
				47 66	13.2 "	
				47 48	15 " Typ.	
				48 13	15 "	
2+95 N.				48 37		℄
				48 14		7.5 R
				47 82		13.2 " Typ.
				47 67		15 "
				48 33		15 "
				48 27	7.5 L.	
				47 75	13.2 "	
				47 63	15 " Typ.	
				48 27	15 "	
4+13 N.				48 56	S.M.H. rim	℄
			-8.02	40 54	F.L. 8" Out. S.	7.35 + .67 = 8.02

F.B. 3346 Pg. 214 Job No. 6112.04 Division No. 11 Notes Red Plotted Profile
Survey of N.E. Lawndale S.D. Date Date No. X-Sec.
Survey by English Notes Ed. Notes Chkd. Checked
Indexed C. J. GRILL Date Date Date No.

76-L-298 CE 307 2-63

PLEASE RETURN TO
LOS ANGELES COUNTY ENGINEER
403 LOS ANGELES COUNTY ENGINEERING BLDG.

NOTE: ANY ADDITIONS OR CHANGES ON THIS SHEET MUST BE MADE OR CIRCLED IN RED INK, WITH DATE AND NAME OF PERSON MAKING CHANGE.

Do not extend notes this side of this line.

STATION	B. S.	H. I.	F. S.	ELEV.	
					℄ Florwood
1+55 S.				47.88	℄
				47.68	7.5 R
				47.33	13.2 "
		Line "D"		47.13	15 " Typ.
				47.74	15 "
				47.78	7.5 L.
				47.44	13.2 "
				47.27	15 " Typ.
				47.90	15 "
1+74 S.				47.99	S.M.H. (end) rim ℄
			- 5.54	42.45	F.L. 8" Out. S. 4.87 + .67 = 5.54
4+94.2 S.				47.50	S.M.H. rim ℄
			- 5.82	41.68	F.L. 8" In. N. 5.15 + .67 = 5.82
Fd. B.M. S.D. 3040				47.31	S.D. 3040, el = 47.315, Pg. 16
					Doty & 154th, S.E. Cor., Bt. S. 50 S.
Fd. B.M. S.D. 3042				41.79	S.D. 3042, el = 41.786, Pg. 18
					Manhattan Beach & Grandview, N.E. Cor., Bt. S. 50' E.
1+00 E. & S.				42.27	℄ Int. Pg. 148 & 141
		Line "E"			

Profile Notes Red. _____ Plotted _____ Job No. _____ Division No. 11
Date _____ Date _____ Survey of N.E. Lawndale S.D.
No. _____ X-Sec. _____ Notes Chkd. _____ Checked _____ Survey by _____ Notes Ed. _____ Date 5-67
Date _____ Date _____ Map No. _____ Indexed _____ Date _____

1112.04

F.B. 3346 Pg. 215

76-L-298 CE 307 2-63

PLEASE RETURN TO
LOS ANGELES COUNTY ENGINEER
403 LOS ANGELES COUNTY ENGINEERING BLDG.

NOTE: ANY ADDITIONS OR CHANGES ON THIS SHEET MUST BE MADE OR CIRCLED IN RED INK, WITH DATE AND NAME OF PERSON MAKING CHANGE

Do not extend notes this side of this line.

STATION	B.S.	H.I.	F.S.	ELEV.		℄ Redondo Beach Blvd.
1+58 E.				42 22		℄
				42 00		19 R
				41 85		36 " Typ.
				41 65		38 "
		Line "E"		41 73		38 " (dep)
2+01 E.				42 17		℄
				41 92	L	19 R
				41 69		36 "
				41 55		38 " Typ.
				42 18		38 "
				42 16	19 L	
				41 42	36 " Typ.	
				41 21	38 "	
				41 30	38 " (dep)	
2+41 E.				42 12		℄
				42 02	19 L	
				41 28	36 " Typ.	
				41 16	38 "	
				41 74	38 "	

F.B. 3346 PG. 216 6112.04
Job No. Division No. " Notes Red Plotted Profile
Survey of N.E. Lawndale S.D. Date Date No.
Survey by English Notes Ed Notes Chkd. Checked X-Sec.
Indexed C. Lowell Date Date No.

76-L-298 CE 307 2-63

PLEASE RETURN TO
LOS ANGELES COUNTY ENGINEER
403 LOS ANGELES COUNTY ENGINEERING BLDG.

NOTE: ANY ADDITIONS OR CHANGES ON THIS SHEET MUST BE MADE OR CIRCLED IN RED INK, WITH DATE AND NAME OF PERSON MAKING CHANGE.

Do not extend notes this side of this line.

STATION	B. S.	H. I.	F. S.	ELEV.		℄ Redondo Beach Blvd.
3+01 E.				42 02		℄
				41 81		19 R.
				41 38		36 "
				41 30		38 " Typ.
		Line "E"		41 97		38 "
				41 97	19 L.	
				41 11	36 "	
				40 94	38 " Typ.	
				41 55	38 "	
1+00 W = 1+00 W				42 31		℄ int P-110 & 111
1+47 W.				42 58		℄
				42 51		19 R.
				42 26		36 "
				41 93	C.B. <	38 " Typ.
				42 82		38 "
			2 95	39 87	F.L. 15" Out. E'ly.	
1+87 W.				42 62		℄
				42 52		19 R.
				42 26		36 "
				42 12		38 " Typ.
				42 75		38 "

Profile No. ____ Notes Red ____ Plotted ____ Job No. 6112.04 Division No. 11 F.B. 3346 Pg. 217
Date ____ Date ____ Survey of N.E. Lawndale S.D.
X-Sec. No. ____ Notes Chkd. ____ Checked ____ Survey by English Notes Ed. Date 5-67
Date ____ Date ____ Map No. ____ Indexed C. J. Gatti Date ____

76-L-298 CE 307 2-63

PLEASE RETURN TO
LOS ANGELES COUNTY ENGINEER
403 LOS ANGELES COUNTY ENGINEERING BLDG.

NOTE: ANY ADDITIONS OR CHANGES ON THIS SHEET MUST BE MADE OR CIRCLED IN RED INK, WITH DATE AND NAME OF PERSON MAKING CHANGE

Do not extend notes this side of this line.

STATION	B. S.	H. I.	F. S.	ELEV.			℄ Redondo Beach Blvd.
1+97 W.				42 60			℄
				42 35	19 L.		
				41 48	36 "	Typ.	
		Line "E"		41 36	38 "		
				41 42	38 "		
2+37 W.				42 62			℄
				42 40	19 L.		
				41 64	36 "	Typ.	
				41 52	38 "		
				42 12	38 "		
2+87 W.				42 66			℄
				42 58			19 R.
				42 36			36 "
				42 22			38 " Typ.
				42 88			38 "
3+37 W.				42 76			℄
				42 62	19 L.		
				41 83	36 "	Typ.	
				41 71	38 "		
				42 33	38 "		
End "X" Sec's West							

F. B. 3346 Pg. 218 Job No. 6112.04 Division No. 11 Notes Red Plotted Profile
Survey of N.E. Lawndale S.D. Date Date No.
Survey by English Notes Ed Notes Chkd. Checked X-Sec.
Indexed C. J. GALLI Date Date No.

76-L-298 CE 307 2-63

PLEASE RETURN TO
LOS ANGELES COUNTY ENGINEER
403 LOS ANGELES COUNTY ENGINEERING BLDG.

NOTE: ANY ADDITIONS OR CHANGES ON THIS SHEET MUST BE MADE OR CIRCLED IN RED INK, WITH DATE AND NAME OF PERSON MAKING CHANGE.

Do not extend notes this side of this line.

STATION	B. S.	H. I.	F. S.	ELEV.		
						℄ Crenshaw
1+59 S.				42.18		℄
				41.99	1.9 L	
				41.60	36"	Typ.
				41.42	38"	
		Line "E"		42.08	38"	
2+09 S.				41.63		℄
				41.29		1.9 R.
				41.27		3.6 "
				41.13		3.8 " Typ.
				41.23		3.8 "(dep)
1+00 N.				42.31		℄ Int. - Pg. 110 & 111
1+11 N.				42.20		25 R. Vault rim.
1+14 N.				42.22		" " " "
1+37 N.				42.64	42 L. S.D. M.H. rim	
			-1.50	41.14	F.L.-chamber	
1+69 N.				42.56		℄
				42.36	1.9 L	
				41.82	3.6 " Typ.	
				41.60	3.8 " > C.B.	
				42.44	3.8 "	
			-4.75	37.69	F.L. 33" Out E.	

Profile No. ____ Notes Red ____ Plotted ____ Job No. 6112.04 Division No. 11 F.B. 3346 Pg. 219
Date ____ Date ____ Survey of N.E. Lawndale S.D.
X-Sec. No. ____ Notes Chkd. ____ Checked ____ Survey by Engels Notes Ed. Date 5-67
Date ____ Date ____ Map No. ____ Indexed C. J. GALLI Date ____

76-L-298 CE 307 2-63

PLEASE RETURN TO
LOS ANGELES COUNTY ENGINEER
403 LOS ANGELES COUNTY ENGINEERING BLDG.

NOTE: ANY ADDITIONS OR CHANGES ON THIS SHEET MUST BE MADE OR CIRCLED IN RED INK. WITH DATE AND NAME OF PERSON MAKING CHANGE

Do not extend notes this side of this line.

STATION	B.S.	H.I.	F.S.	ELEV.		℄ Crenshaw
2+09 N.				42 54		℄
				42 42	19 L	
				41 87	36 "	Typ.
		Line "E"		41 67	38 "	
				42 39	38 "	
2+29 2 N.				42 50	S.D.M.H. rim	℄ Note: Unable to find 1st S.D.M.H.s No. or So.
			9 96	32 54	F.L. 48" Pipe	5.96 + 4.00 = 9.96
2+44 N.				42 53		℄
			33.29	42 37		20 R 3.25
				41 88		38 "
				41 63	C.B.	40 " Typ.
				42 35		40 "
			4 85	37 50	F.L. 33" Out. W.	
2+84 N.				42 59		℄
				42 42		20 R
				41 86		38 " Typ.
				41 68		40 "
				41 77		40 "
3+09 N.				42 63		℄
				42 48	19 L	
				42 01	36 "	

F.B. 3346 Pg. 220 Job No. 6112.04 Division No. 11 Notes Red Plotted Profile
Survey of N.E. Lawndale S.D. Date Date No.
Survey by English Notes Ed. Notes Chkd. Checked X-Sec.
Indexed C. J. GALLI Date Date Date No.

76-L-298 CE 307 2-63

PLEASE RETURN TO
LOS ANGELES COUNTY ENGINEER
403 LOS ANGELES COUNTY ENGINEERING BLDG.

NOTE: ANY ADDITIONS OR CHANGES ON THIS SHEET MUST BE MADE OR CIRCLED IN RED INK, WITH DATE AND NAME OF PERSON MAKING CHANGE.

Do not extend notes this side of this line.

STATION	B. S.	H. I.	F. S.	ELEV.		℄ Crenshaw
3+09N.				41 83	38 L gut.	
				42 50	38 "	
4+00N.				42 78		℄
		Line "E"		42 60		20 R
				42 02		38 " Typ.
				41 91		40 "
				42 53		40 "
				42 56	19 L.	
				42 22	36 "	
				42 00	38 " Typ.	
				42 60	38 "	
5+00N.				42 98		℄
				42 72		20 R.
				42 22		38 " Typ.
				42 08		40 "
				42 71		40 "
				42 78	19 L.	
				42 25	36 "	
				42 07	38 " Typ.	
				42 73	38 "	
6+00N				43 34		℄

Profile No. ____ Notes Red ____ Plotted ____ Job No. 6112.04 Division No. 11 F. B. 3346 Pg. 221
Date ____ Date ____ Survey of N.E. Lawndale S.D.
X-Sec. No. ____ Notes Chkd. ____ Checked ____ Survey by English Notes Ed. Date 5-67
Date ____ Date ____ Map No. ____ Indexed C. J. GALLI Date ____

76-L-298 CE 307 2-63

PLEASE RETURN TO
LOS ANGELES COUNTY ENGINEER
403 LOS ANGELES COUNTY ENGINEERING BLDG.

NOTE: ANY ADDITIONS OR CHANGES ON THIS SHEET MUST BE MADE OR CIRCLED IN RED INK. WITH DATE AND NAME OF PERSON MAKING CHANGE

Do not extend notes this side of this line.

STATION	B.S.	H.I.	F.S.	ELEV.			℄ Crenshaw
6+00 N.				43 05			20 R.
				42 37			38 "
				42 25			40 " Typ.
		Line "E"		42 88			40 "
				43 04	19 L.		
				42 48	36 "		
				42 27	38 "	Typ.	
				42 93	38 "		
7+00 N.				43 57			℄
				43 28			20 R.
				42 61			38 "
				42 43			40 " Typ.
				43 08			40 "
				43 38	19 L.		
				42 66	36 "		
				42 44	38 "	Typ.	
				43 05	38 "		
8+00 N.				43 66			℄
				43 37			20 R
				42 77			38 " Typ.
				42 60			40 "

F.B. 3346 Pg. 222 6112.04
Job No. Division No. 11 Notes Red Plotted Profile
Survey of N.E. Lawndale S.D. Date Date No.
Survey by English Notes Ed. Notes Chkd. Checked X-Sec.
Indexed C. J. GALLI Date Date Date No.

76-L-298 CE 307 2-63

PLEASE RETURN TO
LOS ANGELES COUNTY ENGINEER
403 LOS ANGELES COUNTY ENGINEERING BLDG.

NOTE: ANY ADDITIONS OR CHANGES ON THIS SHEET MUST BE MADE OR CIRCLED IN RED INK, WITH DATE AND NAME OF PERSON MAKING CHANGE.

Do not extend notes this side of this line.

STATION	B. S.	H. I.	F. S.	ELEV.		℄ Crenshaw
				43 20		40
8+00 N.				43 45	19 L	
				42 75	36 "	
				42 56	38 "	
				43 23	38 "	
9+00 N.				43 91		℄
				43 55		20 R.
		Line "E"		42 90		38 "
				42 75		40 "
				43 38		40
				43 77	19 L.	
				42 97	36 "	
				42 83	38 " Typ.	
				43 48	38 "	
10+00 N.				44 20		℄
				43 93		20 R.
				43 35		38 "
				43 19		40 " Typ.
				43 28		40 " (dep)
				44 02	19 L.	
				43 27	36 "	
				43 12	38 " Typ.	(Drive)

Profile Notes Red ____ Plotted ____ Job No. 6112.04 Division No. 11 F. B. 3346 Pg. 223
No. ____ Date ____ Date ____ Survey of N.E. Lawndale S.D.
X-Sec. Notes Chkd. ____ Checked ____ Survey by English Notes Ed. Date 5-67
No. ____ Date ____ Date ____ Map No. ____ Indexed C. L. Gatt Date ____

76-L-298 CE 307 2-63

PLEASE RETURN TO
LOS ANGELES COUNTY ENGINEER
403 LOS ANGELES COUNTY ENGINEERING BLDG.

NOTE: ANY ADDITIONS OR CHANGES ON THIS SHEET MUST BE MADE OR CIRCLED IN RED INK, WITH DATE AND NAME OF PERSON MAKING CHANGE

Do not extend notes this side of this line.

F.B. 3346 PG. 224 | Job No. 6112.04 | Division No. 11 | Notes Red ____ | Plotted ____ | Profile No. ____

Survey of N.E. Lanmdale Rd. SD. | Notes ____ | Date ____ | Date ____ | X-Sec. No. ____

Survey by English | Notes ____ | Notes Chkd. ____ | Checked ____

Indexed C.J. GALLI | Date ____ | Date ____ | Date ____

STATION	B.S.	H.I.	F.S.	ELEV.			℄ Crenshaw.
11+00 N.				4458			℄
				4428			20 R
				4387			38 "
		Line "E"		4372			40 " Typ.
				4377			40 " (dep)
				4446	19 L.		
				4381	36 "		
				4362	38 "	Typ.	
				4424	38 "		
12+00 N.				4508			℄
				4488			20 R.
				4418			38 "
				4404			40 " Typ.
				4468			40 "
				4498	19 L.		
				4424	36 "		
				4404	38 "	Typ.	
				4471	38 "		
T.P.				4508	T.P.		

76-L-298 CE 307 2-63

PLEASE RETURN TO
LOS ANGELES COUNTY ENGINEER
403 LOS ANGELES COUNTY ENGINEERING BLDG.

NOTE: ANY ADDITIONS OR CHANGES ON THIS SHEET MUST BE MADE OR CIRCLED IN RED INK, WITH DATE AND NAME OF PERSON MAKING CHANGE.

Do not extend notes this side of this line.

STATION	B. S.	H. I.	F. S.	ELEV.				℄ Crenshaw
13+00 N.				45 57				℄
				45 28				20 R.
				44 67				38 " Typ.
				44 53				40 "
		Line "E"		45 17				40 "
				45 50	19	L.		
				44 83	36	"		
				44 61	40	"	Typ.	
				45 24	40	"		
14+00 N.				46 09				℄
				45 83				20 R.
				45 09				38 "
				44 96				40 " Typ.
				45 61				40 "
				45 93	19	L.		
				45 27	36	"		
				45 17	40	"	Typ.	(drive)
				~~40~~	"			

Profile No. ___ Notes Red ___ Plotted ___ Job No. 6112.04 Division No. 11 F.B. 3346 Pg. 225
X-Sec. No. ___ Date ___ Date ___ Survey of N.E. Lawndale S.D.
Notes Chkd. ___ Checked ___ Survey by English Notes Ed Date 5-67
Date ___ Date ___ Map No. ___ Indexed C. J. GALLI Date ___

76-L-298 CE 307 2-63

PLEASE RETURN TO
LOS ANGELES COUNTY ENGINEER
403 LOS ANGELES COUNTY ENGINEERING BLDG.

NOTE: ANY ADDITIONS OR CHANGES ON THIS SHEET MUST BE MADE OR CIRCLED IN RED INK, WITH DATE AND NAME OF PERSON MAKING CHANGE

Do not extend notes this side of this line.

STATION	B.S.	H.I.	F.S.	ELEV.				℄ Crenshaw
15+00 N.				4648				℄
				4623				20 R.
				4541				38 "
		Line "E"		4535				40 " Typ.
				4541				40 (dep")
				4648	2	L.	b.c.	
				4699	2	"	t.c.	
				4701	7	"	t.c.	
				4645	7	"	b.c.	
				4631	21	"	w/f	
				4561	40	"	e.g.	
				4542	42	"	b.c.	
				4607	42	"	t.c.	
15+88 N.				4666				℄
				4646				20 R.
				4570				38 "
				4548	f.l. S.D. Outlet →			40 " Typ.
				4641				40 "
T.P.				4680	T.P.			

F.B. 3346 Pg. 226 | Job No. 6112.04 | Division No. 11 | Notes Red ____ Plotted ____ Profile ____
Survey of N.E. Lawndale S.D. Date ____ Date ____ No. ____ X-Sec. ____
Survey by English Ed. Notes ____ Notes Chkd. ____ Checked ____ No. ____
Indexed C. J. GALLI Date ____ Date ____

76-L-298 CE 307 2-63

PLEASE RETURN TO
LOS ANGELES COUNTY ENGINEER
403 LOS ANGELES COUNTY ENGINEERING BLDG.

NOTE: ANY ADDITIONS OR CHANGES ON THIS SHEET MUST BE MADE OR CIRCLED IN RED INK, WITH DATE AND NAME OF PERSON MAKING CHANGE.

Do not extend notes this side of this line.

STATION	B. S.	H. I.	F. S.	ELEV.				℄ Crenshaw
16+33 N.				46.76				℄
				46.76	4	L		
				47.30	4	"		
		Line "E"		47.18	9	"		
				46.71	9	"	Typ.	
				46.53	21	"		
				46.06	40	"		
				45.81	42	"		F.L. S.D. Outlet.
				46.78	42	"		
16+50 N.				46.93				℄
				46.92	4	L		
				47.42	4	"		
				47.33	9	"		
				46.91	9	"	Typ.	
				46.65	21	"		
				46.40	40	"		
				46.27	42	"		
				46.99	42	"		

Profile No. ____ Notes Red ____ Plotted ____ Job No. 6112.04 Division No. 11 F.B. 3396 Pg. 227
X-Sec. No. ____ Date ____ Date ____ Survey of N.E. Lawndale S.D.
Notes Chkd. ____ Checked ____ Survey by English Notes Ed Date 5-67
No. ____ Date ____ Date ____ Map No. 1 Indexed C. J. GALLI Date ____

76-L-296 CE 307 2-63

PLEASE RETURN TO
LOS ANGELES COUNTY ENGINEER
403 LOS ANGELES COUNTY ENGINEERING BLDG.

NOTE: ANY ADDITIONS OR CHANGES ON THIS SHEET MUST BE MADE OR CIRCLED IN RED INK, WITH DATE AND NAME OF PERSON MAKING CHANGE

Do not extend notes this side of this line.

STATION	B. S.	H. I.	F. S.	ELEV.		
						℄ Crenshaw
16+55N.				47.00		℄
				47.00		20 R
				46.76		38 "
		Line "E"		46.61		40 " Typ.
				46.68		40 "
17+36.52 = 1+00 N. E. & W.				47.50		℄ Int. Pg. 114
1+77 No				47.18		℄
				47.20		2.5 R.
				47.65		" "
				47.58		7.5 "
				47.14		" "
				46.94		20 " Typ.
				46.58		38 "
				46.40	F.L. S.D. Inlet →	40 "
				47.35		40 "
				47.11	20 L.	
				46.87	38 "	Typ.
				46.75	40 "	
				46.85	40 "	

F.B. 3346 Pg. 228 Job No. 6112.04 Division No. 11 Notes Red. Plotted Profile No.
Survey of N.E. Lawndale S.D. Date Date X-Sec. No.
Survey by English Notes Ed. Notes Chkd. Checked
Indexed C. J. GALLI Date Date Date

76-L-298 CE 307 2-63

PLEASE RETURN TO
LOS ANGELES COUNTY ENGINEER
403 LOS ANGELES COUNTY ENGINEERING BLDG.

NOTE: ANY ADDITIONS OR CHANGES ON THIS SHEET MUST BE MADE OR CIRCLED IN RED INK, WITH DATE AND NAME OF PERSON MAKING CHANGE.

Do not extend notes this side of this line.

STATION	B. S.	H. I.	F. S.	ELEV.		℄ Crenshaw
2+17 N.				47.17		℄
				47 24		2.5 R
				47 65		" "
		Line "E"		47 60		7.5 "
				47 15		" "
				46 87		20 " Typ.
				46 55		38 "
				46 41		40 "
				46 50		40 "
				46 95	20 L.	
				46 63	38 "	
				46 40	40 " Typ.	← F.L.-S.D. Inlet
				47 20	40 "	
3+17 N.				47 45		℄
				47 50		2.5 R
				47 98		" "
				47 93		7.5 "
				47 52		" " Typ.
				47 15		20 "
				46 72		38 "
				46 55		40 "
				46 62		40

Profile No. ____ Notes Red ____ Plotted ____ Job No. 611204 Division No. 11 F.B. 3346 Pg. 229
X-Sec. No. ____ Date ____ Date ____ Survey of N.E. Lowndale S.D.
Notes Chkd. ____ Checked ____ Survey by English Notes Fd Date 5-67
Date ____ Date ____ Map No. ____ Indexed C. J. GALLI Date ____

76-L-298 CE 307 2-63

PLEASE RETURN TO
LOS ANGELES COUNTY ENGINEER
403 LOS ANGELES COUNTY ENGINEERING BLDG.

NOTE: ANY ADDITIONS OR CHANGES ON THIS SHEET MUST BE MADE OR CIRCLED IN RED INK, WITH DATE AND NAME OF PERSON MAKING CHANGE

Do not extend notes this side of this line.

STATION	B.S.	H.I.	F.S.	ELEV.			℄ Crenshaw
2+17 N.				4713	40 L		
				4677	38 "		
				4660	40 "	Typ.	
				4723	40 "		
1+75 E.		Line "E"		4769			℄ Manhattan Beach
				4742	21 L		
				4712	40 "		
				4701	42 "	Typ.	
				4708	~~42~~ (dep)		
1+25 E.				4763			℄ M. B.
				4743			19 R.
				4724			36 "
				4705			38 " Typ.
				4714			38 "
2+15 E.				4760			℄ M. B.
				4749			19 R.
				4724			36 "
				4708			38 " Typ.
				4774			38 "
				4737	21 L.		
				4710	40 "		

F.B. 3346 Pg. 230 | Job No. 6112.04 | Division No. 11 | Notes Red | Plotted | Profile
Survey of N.E. Lomdale SD | Date | Date | No.
Survey by English Notes Ed. | Notes Chkd. | Checked | X-Sec.
Indexed C. J. GALLI Date | Date | Date | No.

76-L-298 CE 307 2-63

PLEASE RETURN TO
LOS ANGELES COUNTY ENGINEER
403 LOS ANGELES COUNTY ENGINEERING BLDG.

NOTE: ANY ADDITIONS OR CHANGES ON THIS SHEET MUST BE MADE OR CIRCLED IN RED INK, WITH DATE AND NAME OF PERSON MAKING CHANGE.

Do not extend notes this side of this line.

STATION	B. S.	H. I.	F. S.	ELEV.			℄ Manhattan Beach Blvd.
2+15 E.				46 95	42 L.		
				47 52	42 "		
3+15 E.				47 64			℄
		Line "E"		47 49			19 R.
				47 12			36 "
				47 00			38 " Typ.
				47 65			38 "
				47 53	21 L.		
				47 00	40 "		
				46 88	42 "	Typ.	
				47 60	42 "		
1+75 W.				47 48			℄
				47 32			21 R
				46 85			40 "
				46 71			42 " Typ.
				46 78			42 "
1+87 W.				47 53			℄
				47 36	21 L.		
				46 81	40 "		
				46 49	42 "	Typ.	C. B. F.L. inlet
				47 30	42 "		

Profile No. ____ Notes Red ____ Plotted ____ Job No. ____ Division No. ____ F.B. 3346 Pg. 23
Date ____ Date ____ Survey of N.E. Lawndale S.D.
X-Sec. No. ____ Notes Chkd. ____ Checked ____ Survey by English Notes Ed Date 1-67
Date ____ Date ____ Map No. ____ Indexed G. J. GALLI Date ____

76-L-298 CE 307 2-63

PLEASE RETURN TO
LOS ANGELES COUNTY ENGINEER
403 LOS ANGELES COUNTY ENGINEERING BLDG.

NOTE: ANY ADDITIONS OR CHANGES ON THIS SHEET MUST BE MADE OR CIRCLED IN RED INK, WITH DATE AND NAME OF PERSON MAKING CHANGE

Do not extend notes this side of this line.

STATION	B.S.	H.I.	F.S.	ELEV.		
						℄ Manhattan Beach
2+15 W.				4772		℄
				4742		21 R.
				4675		40 "
		Line "E"		4644	F.L. S.D. Inlet →	42 " Typ.
				4728		42 "
				4760	21 L.	
				4694	40 "	
				4678	42 " Typ.	
				4742	42 "	
3+15 W.				4808		℄
				4790		21 R.
				4730		40 "
				4712		42 " Typ.
				4777		42 "
				4800	21 L.	
				4758	40 "	
				4744	42 " Typ.	
				4805	42 "	
fd.						
B.M. 22-2A				4704	B.M. 22-2A, el: 47.037, pg. 19	
					Manhattan Beach & Crenshaw.	
					S.E. Cor., B.M. mon. 32' E.	

F.B. 3346 Pg. 232 | Job No. 6112.04 | Division No. 11 | Notes Red ___ Date ___ | Plotted ___ Date ___ | Profile No. ___
Survey of N.E. Lawndale S.D. | Notes Chkd. ___ Date ___ | Checked ___ Date ___ | X-Sec. No. ___
Survey by English Ed. | Notes C.J. GALLI Date ___
Indexed ___

76-L-298 CE 307 2-68

PLEASE RETURN TO
LOS ANGELES COUNTY ENGINEER
403 LOS ANGELES COUNTY ENGINEERING BLDG.

NOTE: ANY ADDITIONS OR CHANGES ON THIS SHEET MUST BE MADE OR CIRCLED IN RED INK, WITH DATE AND NAME OF PERSON MAKING CHANGE.

Do not extend notes this side of this line.

STATION	B. S.	H. I.	F. S.	ELEV.						
Line "C", X-Sec., Pg. 182								℄ Yukon		
19+88 N.				49.93				℄		
				49.64				10	R	w/
				49.29				18	"	c.g.
				49.14				20	"	b.c.
				49.72				20	"	t.c.
				49.84	9	L.				
				49.45	16.7	"	Typ.			
				49.35	18	"				
				49.98	18	"				

Profile No. X-Sec. No. Notes Rd. Date Notes Chkd. Plotted Date Checked Date Job No. 6112.04 Division No. 11 Survey of N.E. Lawndale S.D. Survey by English Notes Ed. Date 5-67 Map No. 1 Indexed C. J. Gallt Date

F. B. 3346 Pg. 233

F. B. 3346 Pg. 234 Job No. Division No. Notes Red Plotted

Survey of Date Date

Survey by Notes Notes Chkd. Checked

Indexed Date Date Date