LOS ANGELES COUNTY ENGINEER

403 [illegible] COUNTY ENGINEERING BLDG.

DATE		DESCRIPTION							NOTES	PAGES
8-67	6112.03	ALAMEDA	ST.	S.D.	PROJECT	# 1203	Center line.		C/L	5 - 14
8-67	6112.03	"	"	"	"	"	BENCH MARKS.		B.M.	15 - 20
8-67	6112.03	"	"	"	"	"	LOCATION OF IMPROVEMENTS.		TOPOG.	21 -38
8-67	6112.03	"	"	"	"	"	CROSS SECTIONS		X- Sec.	39 - 72
8-67	6112.03	"	"	"	"	"	Additional CROSS SECTIONS.		X- Sec.	73 - 76

Microfilmed Jan 85

Notes Ck'd by
Office Work
Date

Survey of
JN Tape Std
Surveyed by
Notes Date
Indexed

F. B. PG.

PLEASE RETURN TO
LOS ANGELES COUNTY ENGINEER
403 LOS ANGELES COUNTY ENGINEERING BLDG.

Note: Any Additions or Changes on This Sheet Must be Made or Circled in Red Ink With Date and Name of Person Making Change.

Do not extend this side of this line.

F. B. _____ PG. _____

Notes Ck'd by
Map No.
Office Work
Checked
Date

Survey of ALAMEDA ST. S.D.
Site 6112.03 Tape 225 Std. 68 °F
Surveyed by J.P. MENNE
Notes J.P.M. Date 4-12-67
Indexed G.J. GALLI MAY 3 '67

F. B. 3348 PG. 5

Note: Any Additions or Changes on this Sheet Must be Made or Checked in Red Ink With Date and Name of Person Making Change.

Do not extend this line or this line.

PLEASE RETURN TO
LOS ANGELES COUNTY ENGINEER
403 Los Angeles County Engineering Bldg.

ALAMEDA STREET
S.D. PROJECT No. 1203
J.N. 6112.03
ON
ALAMEDA STREET
FROM
DOMINGUEZ ST. TO DEL AMO BLVD.
ON
DEL AMO ST.
300' WEST OF ALAMEDA ST.
1360' EAST OF ALAMEDA ST.

FOR DESIGN PURPOSES ONLY

J.P. MENNE
E. SHOEMAKER
V. LIEBER
R.J. RODRIGUEZ

26F309S CE#310 1-65

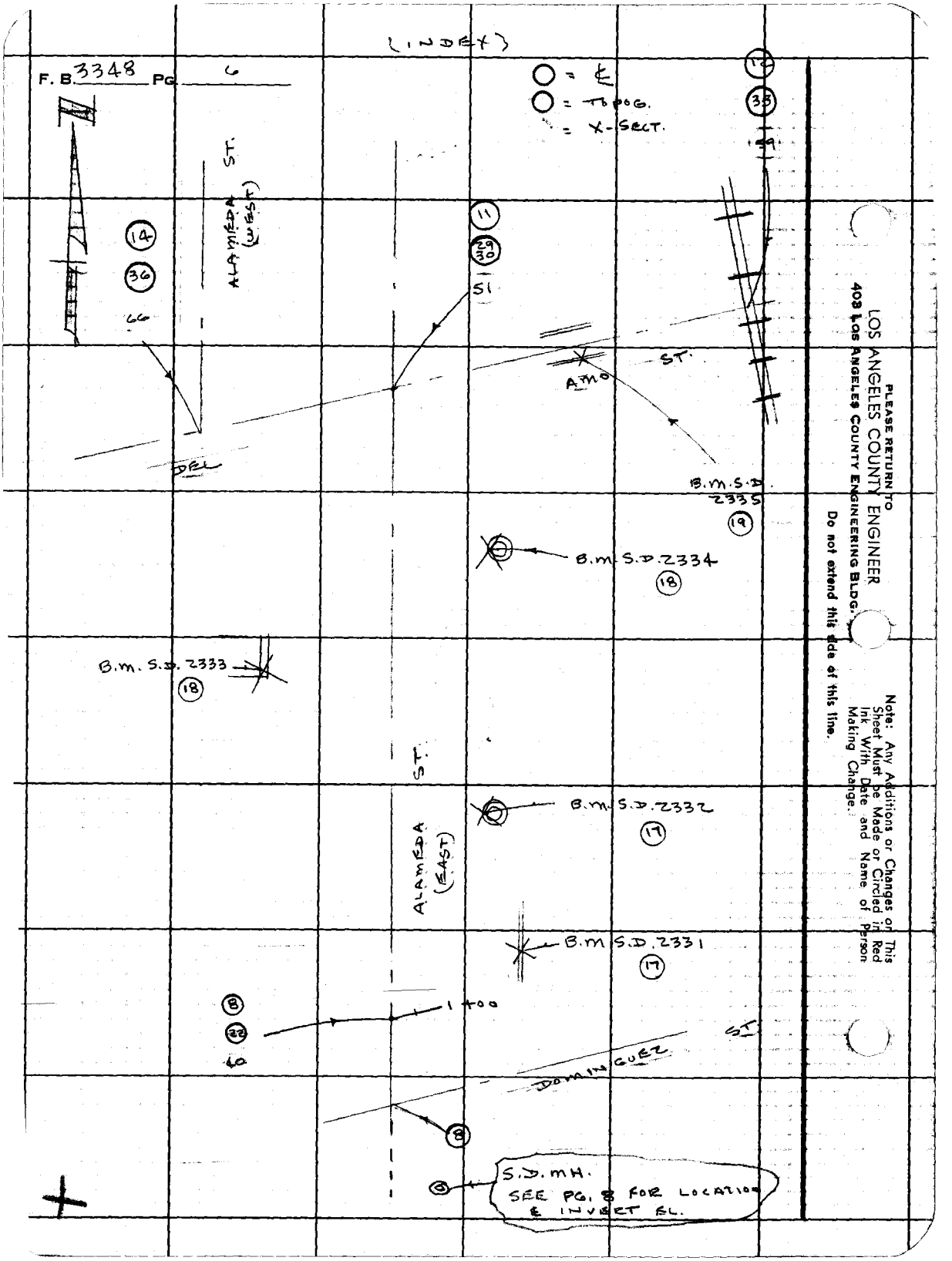
(INDEX)
F. B. 3348 PG. 6
= ℄
= TOPOG.
= X-SECT.
ALAMEDA ST. (WEST)
14
36
66
11
29
30
51
12
33
59
AMO ST.
DEL
B.M.S.D. 2335
19
B.M.S.D. 2334
18
B.M.S.D. 2333
18
ALAMEDA ST. (EAST)
B.M.S.D. 2332
17
B.M.S.D. 2331
17
8
22
60
1+00
DOMINGUEZ ST.
8
S.D. MH.
SEE PG. 8 FOR LOCATION & INVERT EL.
PLEASE RETURN TO
LOS ANGELES COUNTY ENGINEER
403 LOS ANGELES COUNTY ENGINEERING BLDG.
Do not extend this side of this line.
Note: Any Additions or Changes on This Sheet Must be Made or Circled in Red Ink With Date and Name of Person Making Change.

Notes Ck'd by A. E. DART
Map No.
Office Work
Checked
Date

Survey of ALAMEDA ST. S.D.
JN 6112.03 Tape 225 Std. 68 °F
Surveyed by J. P. MENNE
Notes J.P.M. Date 4-12-67
Indexed C. J. GALLI NW 3 01

F. B. 3348 PG. 7

CENTER LINE

SURVEY

OF

ALAMEDA ST S.D.

J.N. 6112.03

FOR DESIGN
PURPOSES ONLY

Note: Any Additions or Changes on this Sheet Must be Made or Circled in Red Ink. With Date and Name of Person Making Change.

Do not extend this side of this line.

PLEASE RETURN TO
LOS ANGELES COUNTY ENGINEER
403 LOS ANGELES COUNTY ENGINEERING BLDG.

76F309S CE#310 1-65

X

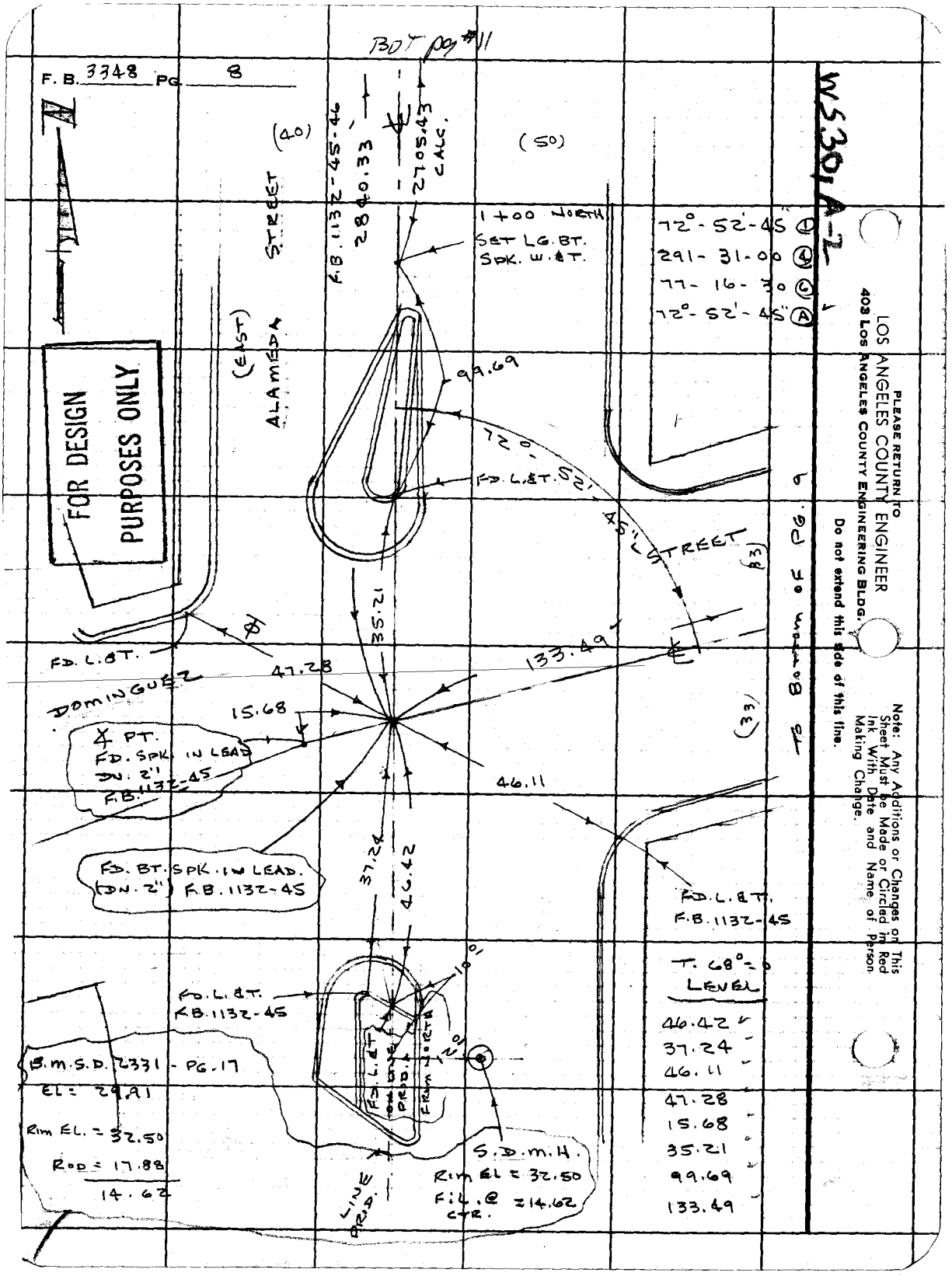

BOT pg #11
F. B. 3348 PG. 8
WS301A-2
FOR DESIGN PURPOSES ONLY
(40)
(50)
F.B. 1132-45-46
2840.33
2705.43 CALC.
1+00 NORTH
SET LG. BT. SPK. W. & T.
72°-52'-45" ①
291-31-00 ④
77-16-30 ⑥
72°-52'-45" Ⓐ
(EAST) ALAMEDA STREET
99.69
72°-52'-45" STREET
FD. L. & T.
35.21
133.49
47.28
15.68
46.11
DOMINGUEZ
FD. L. & T.
℄ PT. FD. SPK. IN LEAD DN. 2" F.B. 1132-45
FD. BT. SPK. IN LEAD. (DN. 2") F.B. 1132-45
37.24
46.42
FD. L. & T. F.B. 1132-45
FD. L. & T. F.B. 1132-45
10°
12°
FD. L. & T. ON LINE PROD. FROM NORTH
LINE PROD.
B.M.S.D. 2331 - PG. 17
EL = 29.91
Rim EL. = 32.50
ROD = 17.88
14.62
S.D.M.H.
Rim EL = 32.50
F.L. @ CTR. = 14.62
T. 68° = 0 LEVEL
46.42
37.24
46.11
47.28
15.68
35.21
99.69
133.49
To Bottom of PG. 9
(33)
(33)
PLEASE RETURN TO
LOS ANGELES COUNTY ENGINEER
403 LOS ANGELES COUNTY ENGINEERING BLDG.
Do not extend this side of this line.
Note: Any Additions or Changes on This Sheet Must be Made or Circled in Red Ink With Date and Name of Person Making Change.

Notes Ck'd by A. E. DART	Survey of ALAMEDA ST. S.D.
Map No.	JN 612.03 Tape 225 Std. 68 °F
Office Work	Surveyed by J. P. MENNE
Checked	Notes J.P.M. Date 4-12-69
Date	Indexed C. J. GALLI

F. B. 3348 PG. 9

TO BOTTOM OF PG. 10

FOR DESIGN PURPOSES ONLY

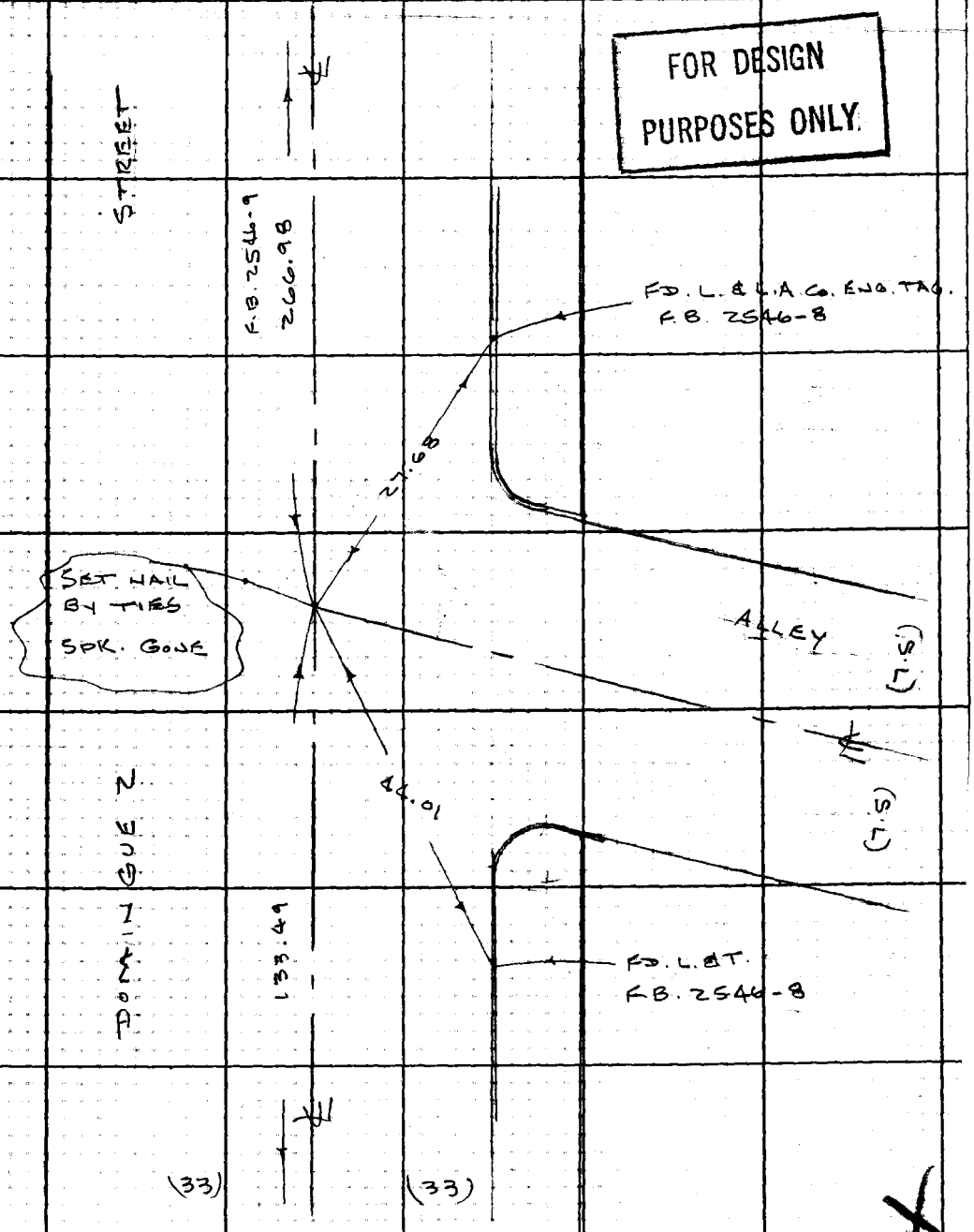

TO LEFT OF PG. 8

Note: Any Additions or Changes on this Sheet Must be Made or Circled in Red Ink With Date and Name of Person Making Change.
Do not extend this side of this line.
PLEASE RETURN TO
LOS ANGELES COUNTY ENGINEER
403 LOS ANGELES COUNTY ENGINEERING BLDG.
38F309S CE#310 1-85

F. B. 3348 PG. 10

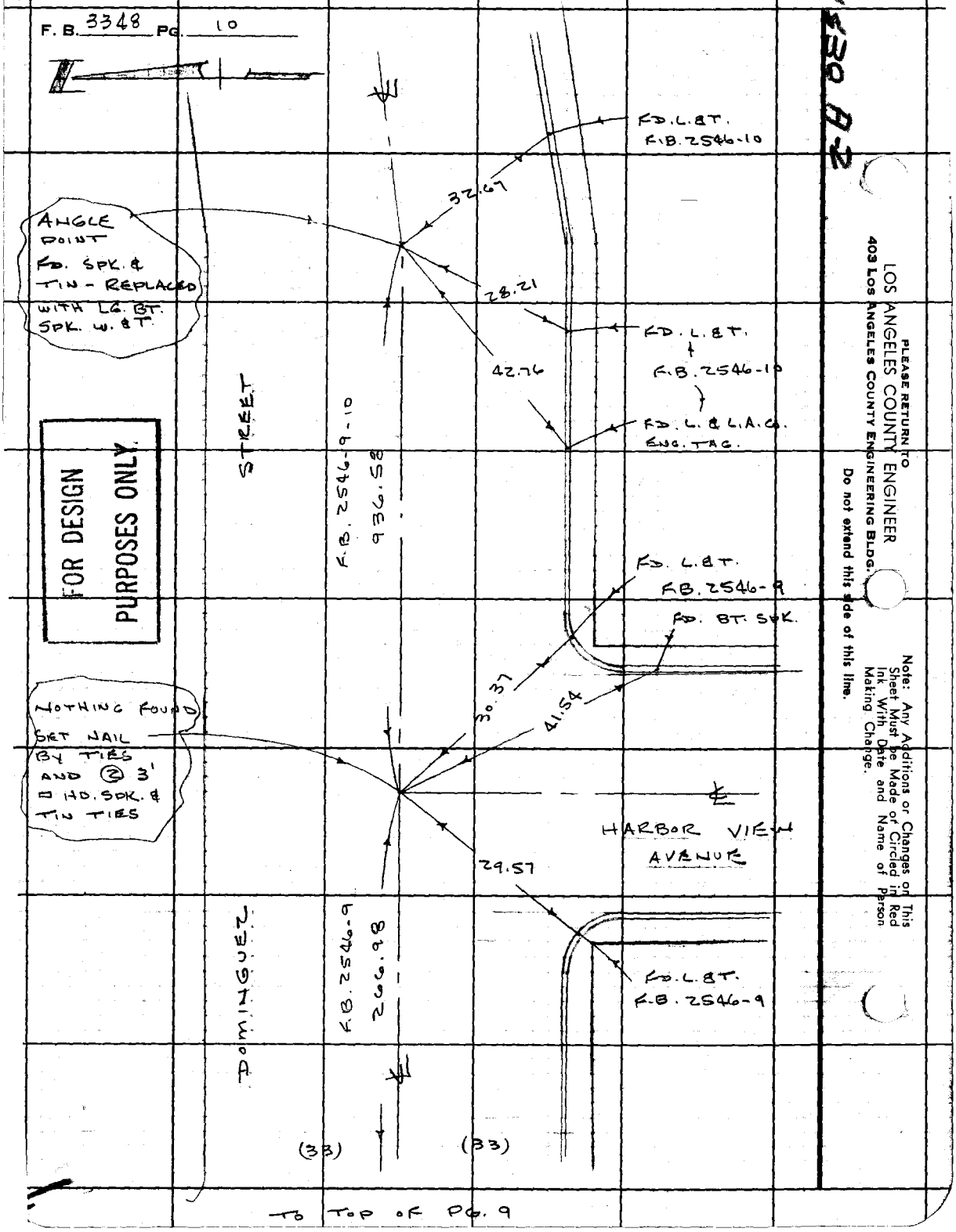

FOR DESIGN PURPOSES ONLY

PLEASE RETURN TO
LOS ANGELES COUNTY ENGINEER
403 LOS ANGELES COUNTY ENGINEERING BLDG.

Do not extend this side of this line.

Note: Any Additions or Changes on This Sheet Must be Made or Circled in Red Ink With Date and Name of Person Making Change.

Notes Ck'd by A. E. DART
Map No.
Office Work
Checked
Date

Survey of ALAMEDA ST. S.D.
JN 6112.03 Tape 225 Std. 68 °F
Surveyed by J.P. MENNE
Notes J.P.M. Date 4-14-67
Indexed C. J. GALLI

F. B. 3348 PG. 11

FOR DESIGN PURPOSES ONLY

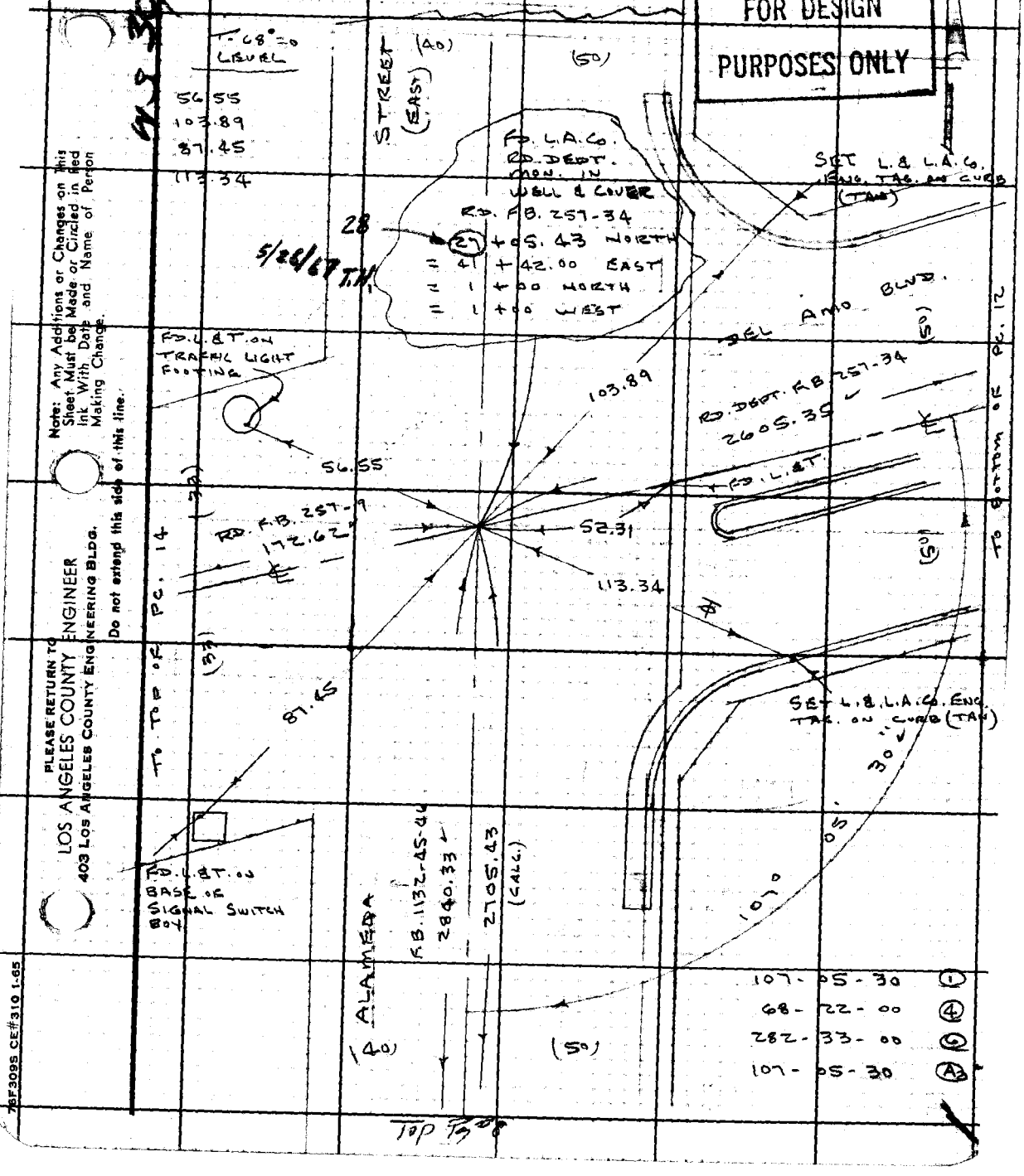

Note: Any Additions or Changes on This Sheet Must be Made or Circled in Red Ink With Date and Name of Person Making Change.

Do not extend this side of this line.

PLEASE RETURN TO
LOS ANGELES COUNTY ENGINEER
403 LOS ANGELES COUNTY ENGINEERING BLDG.

76F309S CE#310 1-65

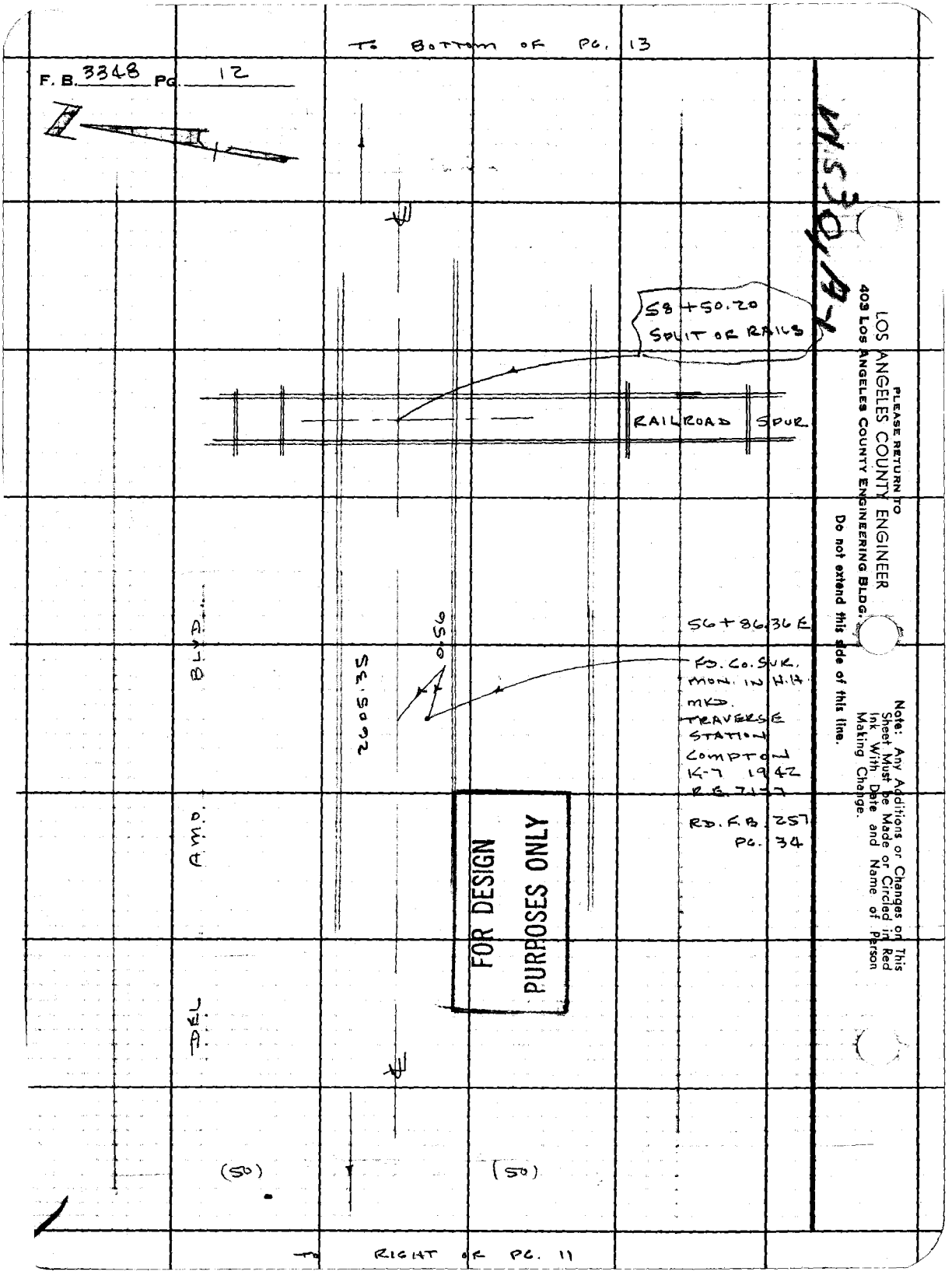
TO BOTTOM OF PG. 13
F. B. 3348 PG. 12
58+50.20
SPLIT OF RAILS
RAILROAD SPUR
56+86.36 E
FD. CO. SUR.
MON. IN H.H.
MKD.
TRAVERSE
STATION
COMPTON
K-7 1942
R.E. 7177
RD. F.B. 257
PG. 34
0.56
2605.35
BLVD.
AMO.
DEL
(50)
(50)
FOR DESIGN
PURPOSES ONLY
TO RIGHT OF PG. 11
PLEASE RETURN TO
LOS ANGELES COUNTY ENGINEER
403 LOS ANGELES COUNTY ENGINEERING BLDG.
Do not extend this side of this line.
Note: Any Additions or Changes on This Sheet Must be Made or Circled in Red Ink With Date and Name of Person Making Change.

Notes Ck'd by A. [illegible]	Survey of ALAMEDA ST. S.D.
Map No.	JN 6112.03 Tape 225 Std. 68 °F.
Office Work	Surveyed by J.P. MENNIE
Checked	Notes J.P.M. Date 4-14-67
Date	Indexed C. J. GALLI

F. B. 3348 PG. 13

WS 39 B-1

FOR DESIGN PURPOSES ONLY

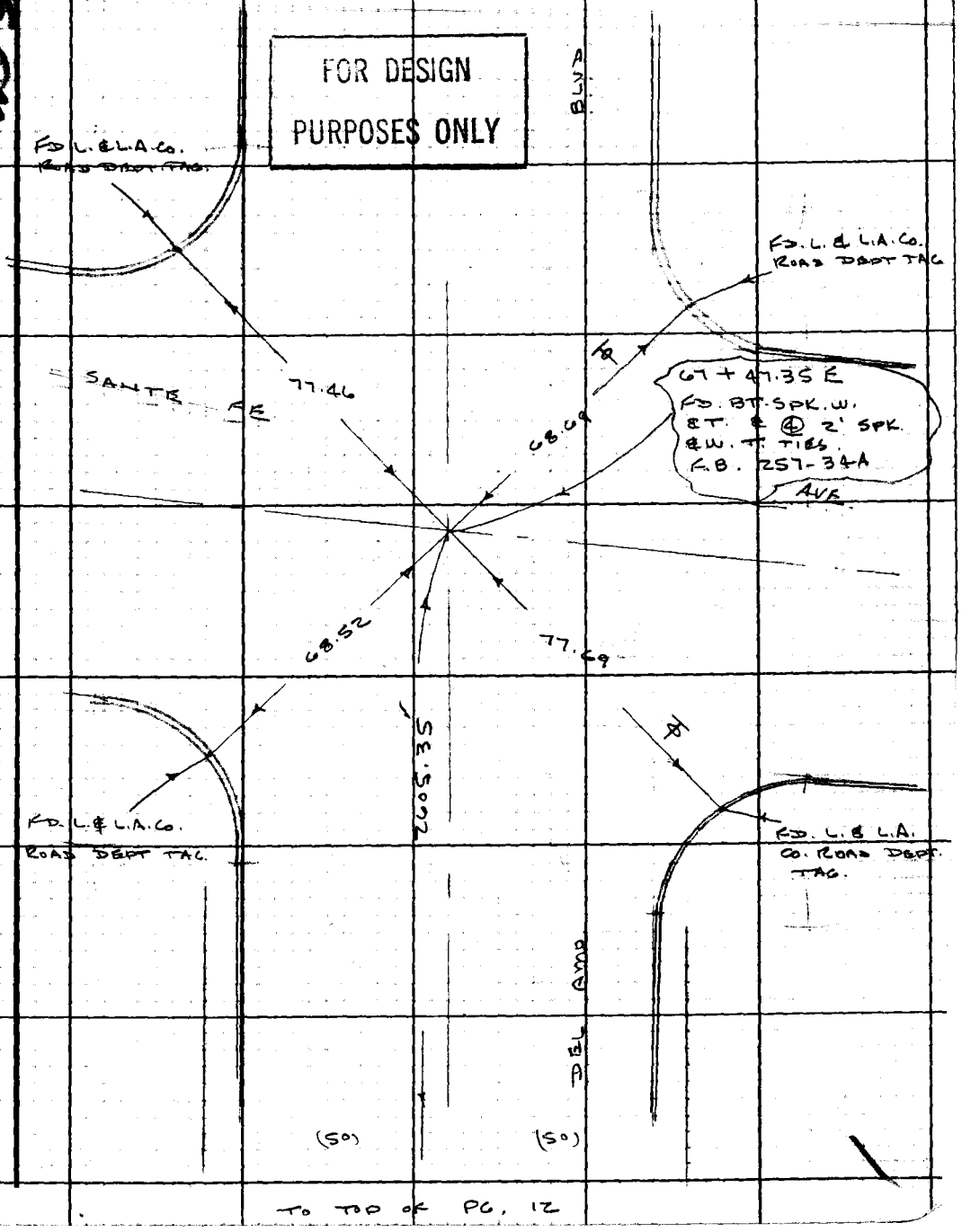

TO TOP OF PG. 12

Note: Any Additions or Changes on this Sheet Must be Made or Circled in Red Ink With Date and Name of Person Making Change.

PLEASE RETURN TO
LOS ANGELES COUNTY ENGINEER
403 LOS ANGELES COUNTY ENGINEERING BLDG.

Do not extend this side of this line.

76F309S CE#310 1-65

F. B. 3348 PG. 14

TO LEFT OF PG. 11

FOR DESIGN PURPOSES ONLY

PLEASE RETURN TO
LOS ANGELES COUNTY ENGINEER
403 LOS ANGELES COUNTY ENGINEERING BLDG.

Do not extend this side of this line.

Note: Any Additions or Changes on This Sheet Must be Made or Circled in Red Ink With Date and Name of Person Making Change.

NOTES RED. JOB NO. 6112.03 SURVEY OF Alameda St. SD. F. B. 3343 PG. 15
DATE SURVEY BY J. P. Menne
NOTES CHKD A. E. DART NOTES BY J.P.M. DATE 4-19-67
DATE MAY 9 '67 INDEXED DATE C. J. GALLI MAY 9 '67

NOTE: ANY ADDITIONS OR CHANGES ON THIS SHEET MUST BE MADE OR CIRCLED IN RED INK, WITH DATE AND NAME OF PERSON MAKING CHANGE.

Do not extend notes this side of this line

PLEASE RETURN TO
LOS ANGELES COUNTY ENGINEER
900 LOS ANGELES COUNTY ENGINEERING BLDG.

768420 S & E-353 9-55

DESCRIPTION	ALAMEDA STREET. STORM DRAIN PROJECT. No. 1203 JN. 6112.03
ADJ. ELEV.	J.P. Menne
3RD RUN	E. Shoemaker V. Lieber
2ND RUN	R. Rodriguez.
DIFF.	Level - Sokkisha # 32103 Level Rods - 18 - 20.
1ST RUN	Based on 1965 Adjusted ELEVATIONS
B.M.	

768420 S & E-353 9-55

PLEASE RETURN TO
LOS ANGELES COUNTY ENGINEER
700 LOS ANGELES COUNTY ENGINEERING BLDG.

NOTE: ANY ADDITIONS OR CHANGES ON THIS SHEET MUST BE MADE OR CIRCLED IN RED INK, WITH DATE AND NAME OF PERSON MAKING CHANGE.

Do not extend notes this side of this line

JOB NO. 6112.03 SURVEY OF Alameda St.
SURVEY BY J.P. Menne DATE 4-19-67
NOTES BY J.P.M. DATE
INDEXED C.J. GALLI DATE
NOTES RED. DATE
NOTES CHKD. E. DARE DATE MAY 9 '67

B.M.	1ST RUN	DIFF.	2ND RUN	3RD RUN	ADJ. ELEV.	DESCRIPTION
						BM.5-38 El.30.841 RB.1206 - Pg.37
BM.5-38	30.841				30.841	Alameda St. & Carson St at the So. West Cor. in the Dominguez Water Co. Build, set in the center of the West face of the first concrete column south of the middle door of the three doors and is set vertically in the wall 4ft above the ground. (BM.5-38-US2867; USCB-G5; D-167; LA.C.RD. By 4119; D-167 1933.)
	0.135		0.022			
	30.976	-4.508	-4.506			
	4.643		4.528			
T.P.	26.333					
	5.021		4.852			
	31.354	+0.383	+0.384			
	4.638		4.468			
T.P.	26.716					
	5.308		5.187			
	32.024	-0.198	-0.198			
	5.506		5.385			
T.P.	26.518					
	5.699		5.583			
	32.217	+1.207	+1.208			
	4.492		4.377			
T.P.	27.725					
	5.030		4.844			
	32.755	+0.352	+0.352			
	4.678		4.492			
T.P.	28.077					
	5.088		4.933			
	33.165	+0.370	+0.370			
	4.718		4.563			
T.B.M.-1	28.447				28.466	T.B.M. No. 1 ALAMEDA ST. & MONROE ST. N.E. COR. - MIDDLE OF CB. RET. FD. L.&T.
	4.728		4.814			
	33.175	+0.296	+0.297			
	4.432		4.517			
T.P.	28.743					

F.B. 3348 PG. 16

768420 S & E-353 9-55

PLEASE RETURN TO
LOS ANGELES COUNTY ENGINEER
700 LOS ANGELES COUNTY ENGINEERING BLDG.

NOTE: ANY ADDITIONS OR CHANGES ON THIS SHEET MUST BE MADE OR CIRCLED IN RED INK, WITH DATE AND NAME OF PERSON MAKING CHANGE.

Do not extend notes this side of this line

B.M.	1ST RUN	DIFF.	2ND RUN	3RD RUN	ADJ. ELEV.	DESCRIPTION
T.P.	28.743					
	5.218		5.292			
	33.961	+0.545	+0.548			
	4.673		4.744			
T.P.	29.288					
	5.218		5.337			
	34.506	+0.664	+0.663			
	4.554		4.674			
T.P.	29.952					
	4.743		4.501			
	34.695	-3.011	-3.012			
	7.754		7.513			
B.M. 5-37	26.941				26.972	B.M. 5-37 EL. = 26.972 F.B. 1206.36
	9.072		8.937			ALAMEDA ST. & DOMINGUEZ ST. - ON S.P. R.R. R/W
	36.013	+4.306	+4.304			168' ± SO. OF DOM. ST. & 28.5' W. OF W. CB OF ALAMEDA
	4.766		4.633			ST. AT A CULVERT UNDER R.R. ON TOP OF N.E. END.
T.P.	31.247					OF N.E. CONC. WING WALL. - FD. U.S. C.&G. DISC. MKD.
	4.471		4.326			R 768-1945
	35.718	-1.335	1.333			
	5.806		5.659			
B.M. S.D. 2331	29.912				29.941	B.M. S.D. 2331 EL. = 29.941 F.B.
	4.726		4.824			EAST ALAMEDA ST. 185' ± NO. OF ℄ DOMINGUEZ & 41'
	34.638	+0.279	+0.280			EAST OF ℄ ALAMEDA ST. ON EAST CB. @ CATCH
	4.447		4.544			BASIN - SET BT SDK. IN LEAD
T.P.	30.191					
	4.878		4.728			
	35.069	+0.297	+0.296			
	4.581		4.432			
B.M. S.D. 2332	30.488				30.515	B.M. S.D. 2332 EL. = 30.515 F.B.
						EAST ALAMEDA ST. 700' NO. OF DOMINGUEZ ST. & 35.7'
						EAST OF ℄ ALAMEDA ST. - ON M.W.D. MANHOLE
						SET BT. SDK. ON WEST SIDE OF CONC. FOUNDATION

NOTES RED. _____ JOB NO. 6112.03 SURVEY OF ALAMEDA ST. S.D.
DATE _____ SURVEY BY J.P. MENNE
NOTES CHKD. _____ NOTES BY _____ DATE 4-20-67
DATE MAY 9 '67 INDEXED C.J. GALLI DATE _____

F.B. 3343 PG. 17

76S420 S & E-353 9-55

PLEASE RETURN TO
LOS ANGELES COUNTY ENGINEER
700 LOS ANGELES COUNTY ENGINEERING BLDG.

NOTE: ANY ADDITIONS OR CHANGES ON THIS SHEET MUST BE MADE OR CIRCLED IN RED INK, WITH DATE AND NAME OF PERSON MAKING CHANGE.

Do not extend notes this side of this line

JOB NO. 6112.03 SURVEY OF ALAMEDA ST. S.D. NOTES RED.
SURVEY BY J.P. MENNE DATE
NOTES BY J.P.M. DATE 4-20-67 NOTES CHKD E DAR
INDEXED C.J. GALLI DATE DATE MAY 9 '67

F.B. 3348 PG. 18

B.M.	1ST RUN	DIFF.	2ND RUN	3RD RUN	ADJ. ELEV.	DESCRIPTION
B.M. S.D. 2332	30.488				30.515	
	4.840		4.968			
	35.328	+0.516	+0.514			
	4.324		4.454			
T.P.	31.004					
	4.828		4.674			
	35.832	+1.695	+1.696			
	3.133		2.978			
B.M. S.D. 2333	32.699				32.724	B.M. S.D. 2333 EL. = F.B. EAST ALAMEDA ST. 1403' ± NO. OF ℄ DOMINGUEZ ST. & 68.3' ± WEST OF ℄ ALAMEDA ST. ON CULVERT ON R.R. R/W SO. END CONC. HEADWALL - FD. L.&T.
	3.306		3.501			
	36.005	-0.981	-0.979			
	4.287		4.480			
T.P.	31.718					
	4.657		4.829			
	36.375	+0.471	+0.471			
	4.186		4.358			
B.M. S.D. 2334	32.189				32.212	B.M. S.D. 2334 EL. = 32.212 F.B. EAST ALAMEDA ST. 2002' NO. OF ℄ DOMINGUES ST. & 35.7' ± EAST OF ℄ ALAMEDA ST. ON M.W.D. MANHOLE - SET (+) ON WEST RIM.
	4.655		4.818			
	36.844	+0.313	+0.314			
	4.342		4.504			
T.P.	32.502					
	4.727		4.838			
	37.229	+0.404	+0.402			
	4.323		4.436			
T.P.	32.906					
	5.683		5.726			
	38.589	+1.369	+1.368			
	4.314		4.358			
T.B.M.-2	34.275				34.296	T.B.M.-2 EL. = 34.296 F.B. DEL AMO BLVD. - 117.8' E. OF E. ALAMEDA ST. ON SO. CURB. - 50' E. OF E. CB. RET. FD. L.& L.A. CO. ENG. TAG

76S420 S & E-353 4-54

PLEASE RETURN TO
LOS ANGELES COUNTY SURVEYOR
725 LOS ANGELES COUNTY ENGINEERING BLDG.

NOTE: ANY ADDITIONS OR CHANGES ON THIS SHEET MUST BE MADE OR CIRCLED IN RED INK, WITH DATE AND NAME OF PERSON MAKING CHANGE.

Do not extend notes this side of this line

B.M.	1ST RUN	DIFF.	2ND RUN	3RD RUN	ADJ. ELEV.	DESCRIPTION
T.B.M.-2	34.275				34.296	
	4.564		4.656			
	38.839	+1.046	+1.043			
	3.518		3.613			
T.P.	35.321					
	5.227		5.094			
	40.548	+0.514	+0.516			
	4.713		4.578			
B.M. S.D. 2335	35.835				35.854	B.M. S.D. 2335 EL.: 35.854 F.B.
	5.173		5.258	5.164		ON DEL AMO BLVD. 752' E. OF EAST ℄ ALAMEDA (8' SO. OF ℄ DELAMO)
	41.008	+0.434	~~+0.426~~	+0.431		ST. ON SO. CURB OF CTR. DIVIDER - SET BT. SDK.
	4.739		4.832	4.733		IN LEAD ON CURB
T.P.	36.269					
	5.343		5.416			
	41.612	-0.182	-0.180			
	5.525		5.596			
B.M. "A"	36.087				36.104	B.M. "A" EL.: 36.104 F.B.
	5.553		5.620			ON DEL AMO BLVD. 1544' E. OF EAST ℄ ALAMEDA
	41.640	+0.266	+0.263			ST. & 0.56' SO. OF ℄ DEL AMO - FD. L.A. CO. SUR.
	5.287		5.357			MON. TRAVERSE STA. COMPTON K-7-1942
T.P.	36.353					R.E. 2177
	4.583		4.530			
	40.936	-0.949	-0.949			
	5.532		5.479			
T.P.	35.404					
	5.135		4.967			
	40.539	-0.107	-0.106			
	5.242		5.073			
T.P.	35.297					

NOTES RED ____ JOB NO. 6112.03 SURVEY OF ALAMEDA ST. S.D.
DATE ____ SURVEY BY J.P. MENNE
NOTES CHKD. [illegible] NOTES BY J.P.M. DATE 4-20-67
DATE MAY 9 INDEXED C.J. GALLI DATE

F.B. 3348 PG. 19

76S420 S & E-353 4-54

PLEASE RETURN TO
LOS ANGELES COUNTY SURVEYOR
725 LOS ANGELES COUNTY ENGINEERING BLDG.

NOTE: ANY ADDITIONS OR CHANGES ON THIS SHEET MUST BE MADE OR CIRCLED IN RED INK, WITH DATE AND NAME OF PERSON MAKING CHANGE.

Do not extend notes this side of this line

B.M.	1ST RUN	DIFF.	2ND RUN	3RD RUN	ADJ. ELEV.	DESCRIPTION
T.P.	35.297'					
	3.972		3.823			
	39.269'	+2.793'	+2.790			
	1.179		1.033			
T.B.M.	38.090'				38.103	T.B.M. L.&T. ON T.L. BASE
	4.163		4.334			
	42.253'	-0.264'	-0.263			
	4.427		4.597			
B.M. NO. 5-36	37.826'				37.838	B.M. No. 5-36 ELE. 37.838 F.B. 1206-35 ALAMEDA ST. & DEL AMO. BLVD. - 51' WEST OF ℄ (+) WEST ALAMEDA & 2' NO. OF DEL AMO. & 4' E. OF E. RAIL OF R.R. TRACK. - FD. L.A. CO. SUR. MON. - TRAVERSE STA. COMPTON J.7.1942 R.E. 21-7.

JOB NO. 6112.03 SURVEY OF ALAMEDA ST. S.A. NOTES RED
SURVEY BY J.P. MENNE DATE
NOTES BY J.R.M. DATE 4-20-67 NOTES CHKD.
INDEXED C.J. GALLI DATE DATE MAY 9 '67

F.B. 3348 PG. 20

Notes Ck'd by	Survey of ALAMEDA ST. S.D.	F. B. 3348 PG. 21
Map No.	JN 6112.03 Tape 225 Std. 68 °F.	
Office Work	Surveyed by J.P. MENINE	
Checked	Notes R.S. RODRIGUEZ Date 4-67	
Date	Indexed C. J. GALLI MAY 3 '67	

LOCATION OF

IMPROVEMENTS

ALAMEDA ST. S.D.

J.N. 6112.03

Note: Any Additions or Changes on this Sheet Must be Made or Circled in Red Ink With Date and Name of Person Making Change.

PLEASE RETURN TO
LOS ANGELES COUNTY ENGINEER
403 LOS ANGELES COUNTY ENGINEERING BLDG.

Do not extend this side of this line.

76F3095 CE#319 1-65

2

To Bottom of Pg. 23

F. B. 3348 PG. 22

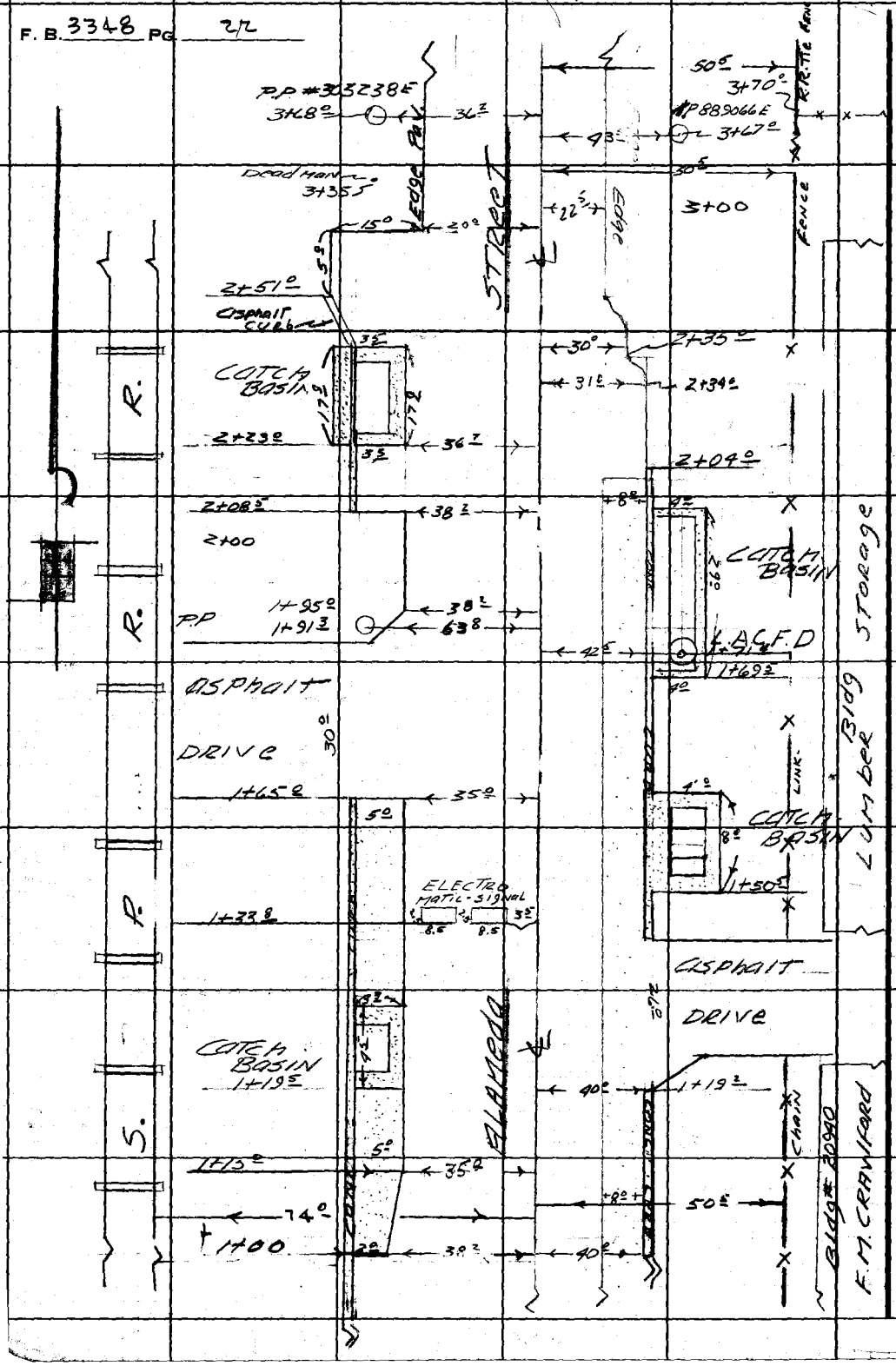

PLEASE RETURN TO
LOS ANGELES COUNTY ENGINEER
403 Los Angeles County Engineering Bldg.

Do not extend this side of this line.

Note: Any Additions or Changes on This Sheet Must be Made or Circled in Red Ink With Date and Name of Person Making Change.

Notes Ck'd by	Survey of ALAMEDA ST. S.P.
Map No.	JN 6112.03 Tape 225 Std. 68 °F
Office Work	Surveyed by J.P. MENNIE
Checked	Notes R.J. RODRIGUEZ Date 4-18-67
Date	Indexed C.J. GALLI

F. B. 3348 PG. 23

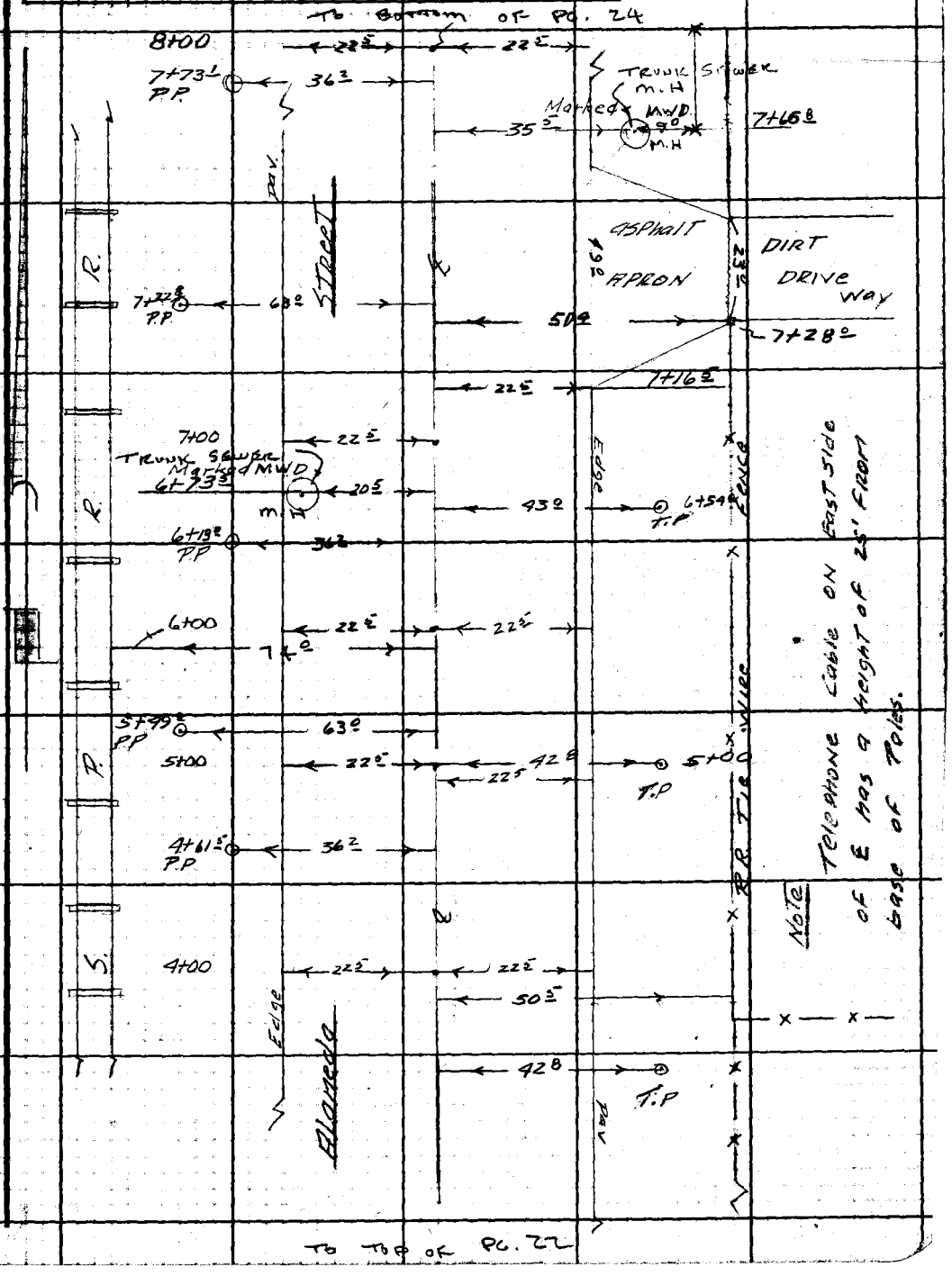

Note: Any Additions or Changes on this Sheet Must be Made or Circled in Red Ink With Date and Name of Person Making Change.

Do not extend this side of this line.

PLEASE RETURN TO
LOS ANGELES COUNTY ENGINEER
403 Los Angeles County Engineering Bldg.

26F309S CE#310 1-65

To Bottom of Pg. 25

F. B. 3348 Pg. 24

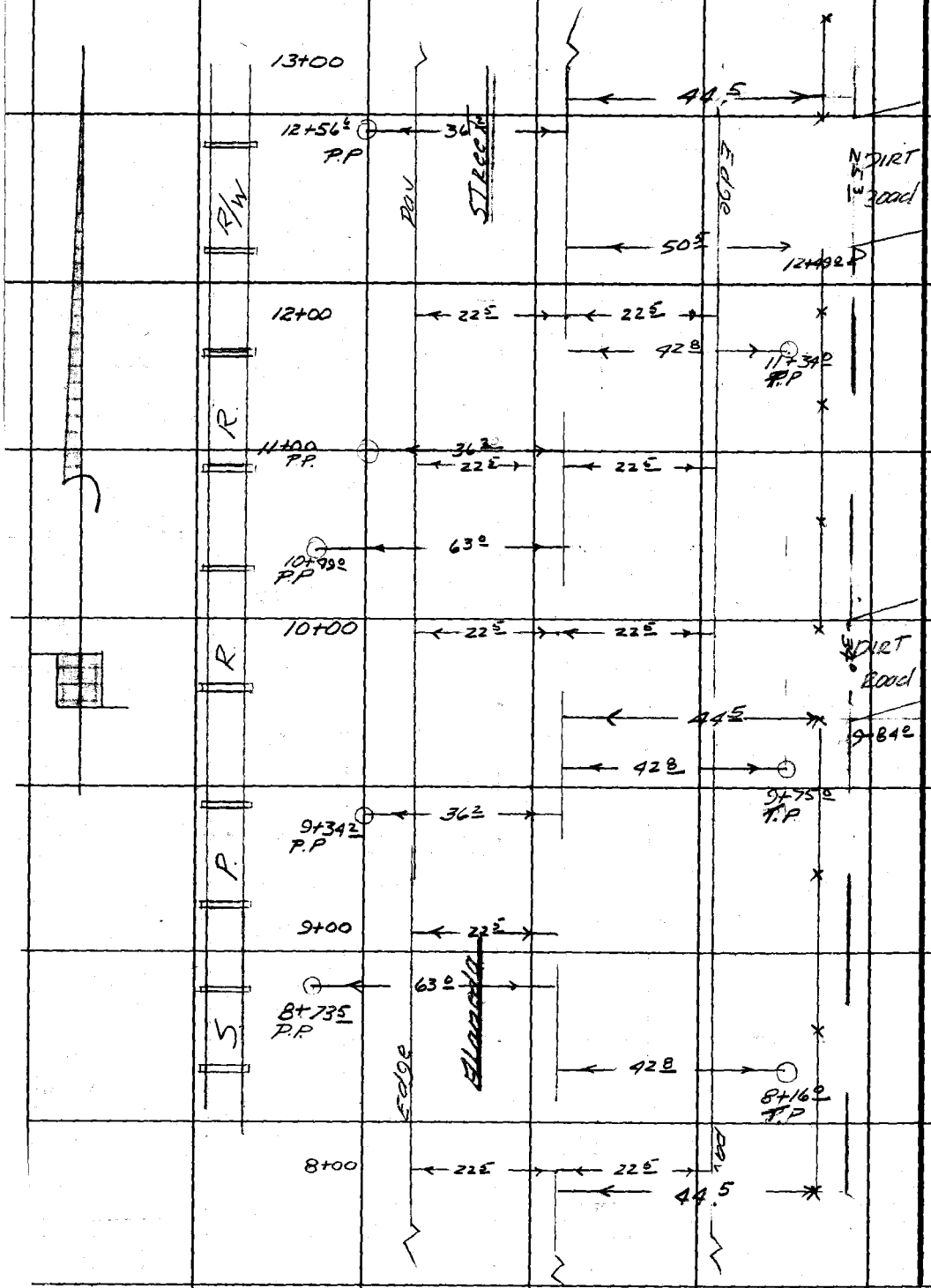

To Top of Pg. 23

PLEASE RETURN TO
LOS ANGELES COUNTY ENGINEER
403 Los Angeles County Engineering Bldg.
Do not extend this side of this line.

Note: Any Additions or Changes on This Sheet Must be Made or Circled in Red Ink With Date and Name of Person Making Change.

Notes Ck'd by	Survey of ALAMEDA ST. S.D.	F. B. 3348 PG. 25
Map No.	JN 6112.03 Tape 225 Std. 68 °F	
Office Work	Surveyed by J.P. MENNE	
Checked	Notes Date 4-67	
Date	Indexed C. J. GALLI	

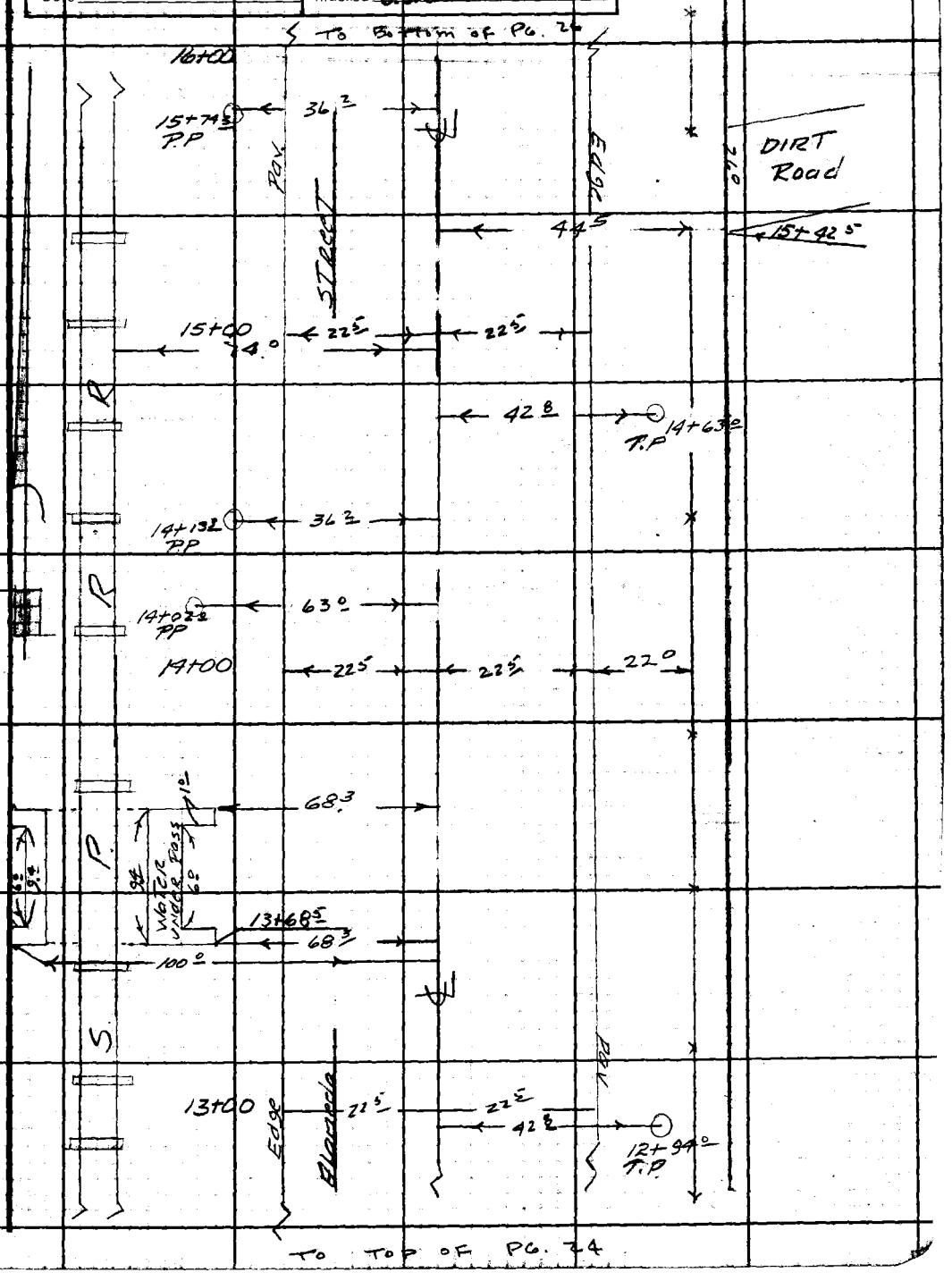

Note: Any Additions or Changes on this Sheet Must be Made or Circled in Red Ink With Date and Name of Person Making Change.

Do not extend this side of this line.

PLEASE RETURN TO
LOS ANGELES COUNTY ENGINEER
403 LOS ANGELES COUNTY ENGINEERING BLDG.

26F309S CE#310 1-65

To Bottom of Pg. 27

F. B. 3348 Pg. 26

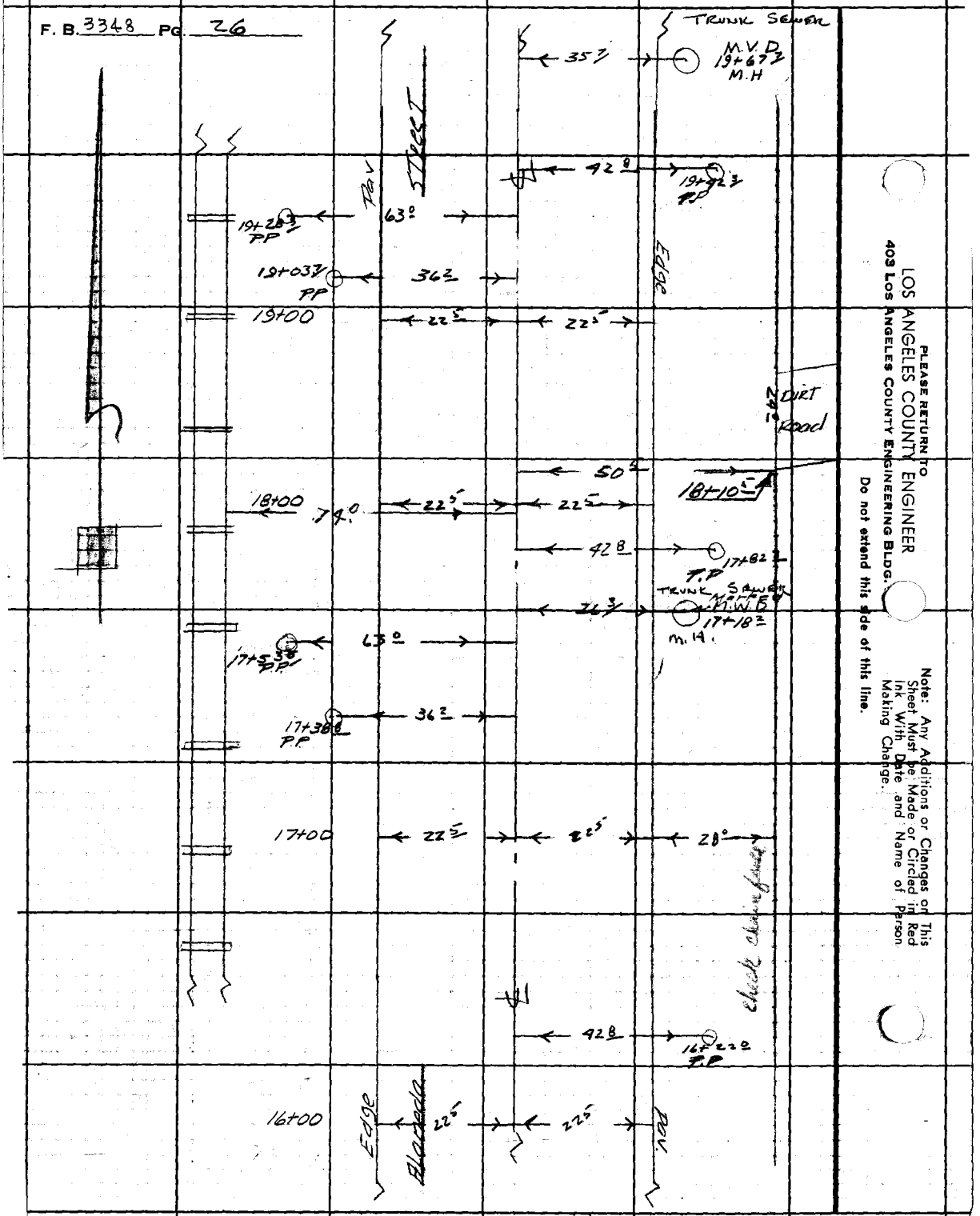

To Top of Pg. 25

PLEASE RETURN TO
LOS ANGELES COUNTY ENGINEER
403 Los Angeles County Engineering Bldg.
Do not extend this side of this line.

Note: Any Additions or Changes on This Sheet Must be Made or Circled in Red Ink With Date and Name of Person Making Change.

Notes Ck'd by
Map No.
Office Work
Checked
Date

Survey of ALAMEDA ST. S.P.
JN 6112.03 Tape 225 Std. 68 °F
Surveyed by J.P. MENNE
Notes Date 4-67
Indexed C. J. GALLI

F. B. 3348 PG. 27

To Bottom of Pg. 28



To Top of Pg. 26

Note: Any Additions or Changes on This Sheet Must be Made or Circled in Red Ink With Date and Name of Person Making Change.
Do not extend this side of this line.
PLEASE RETURN TO
LOS ANGELES COUNTY ENGINEER
403 Los Angeles County Engineering Bldg.
26F309S CE#310 1-65

To Bottom of Pg. 29

F. B. 3348 Pg. 28

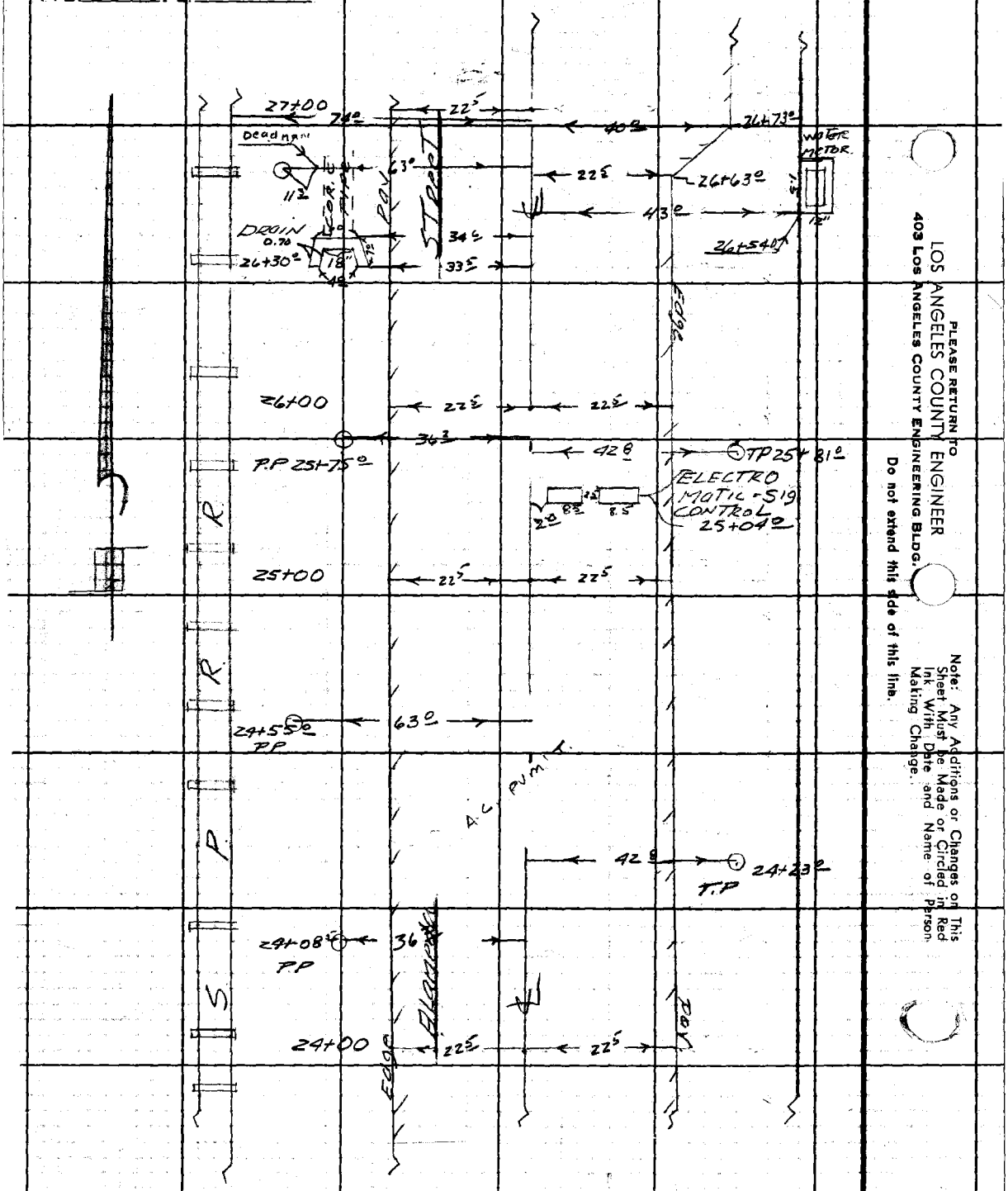

To Top of Pg. 27

PLEASE RETURN TO
LOS ANGELES COUNTY ENGINEER
403 Los Angeles County Engineering Bldg.
Do not extend this side of this line.

Note: Any Additions or Changes on This Sheet Must be Made or Circled in Red Ink With Date and Name of Person Making Change.

Notes Ck'd by	Survey of ALAMEDA ST. S.D.	F. B. 3348 PG. 29
Map No.	JN 6112.03 Tape 225 Std 68 °F	
Office Work	Surveyed by J.P. MENNE	
Checked	Notes J.P.M. Date 4-18-67	
Date	Indexed C.I. [illegible]	

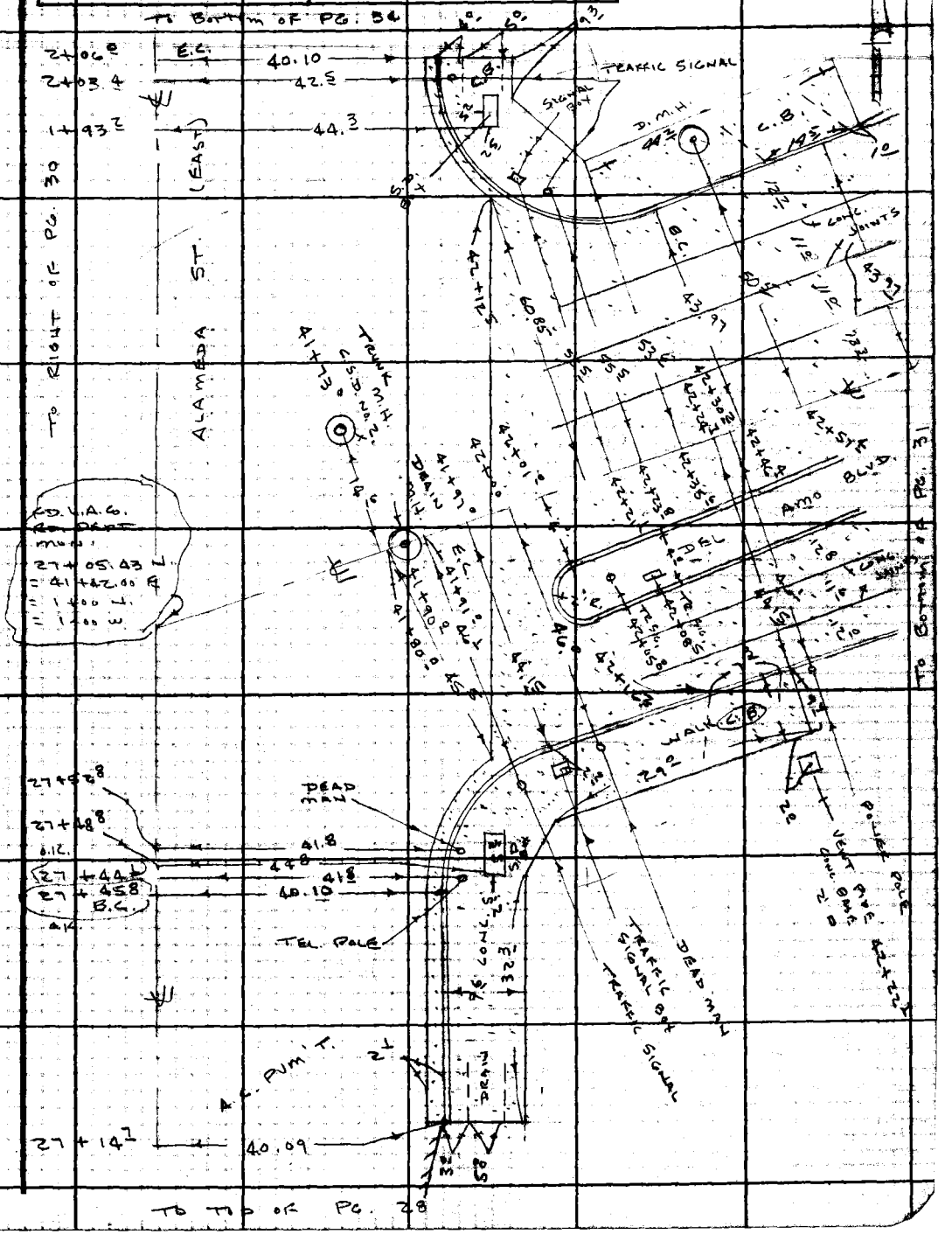

Note: Any Additions or Changes on This Sheet Must be Made or Circled in Red Ink With Date and Name of Person Making Change.

Do not extend this side of this line.

PLEASE RETURN TO
LOS ANGELES COUNTY ENGINEER
403 Los Angeles County Engineering Bldg.

76F309S CE#310 1-65

F. B. 3348 PG. 30

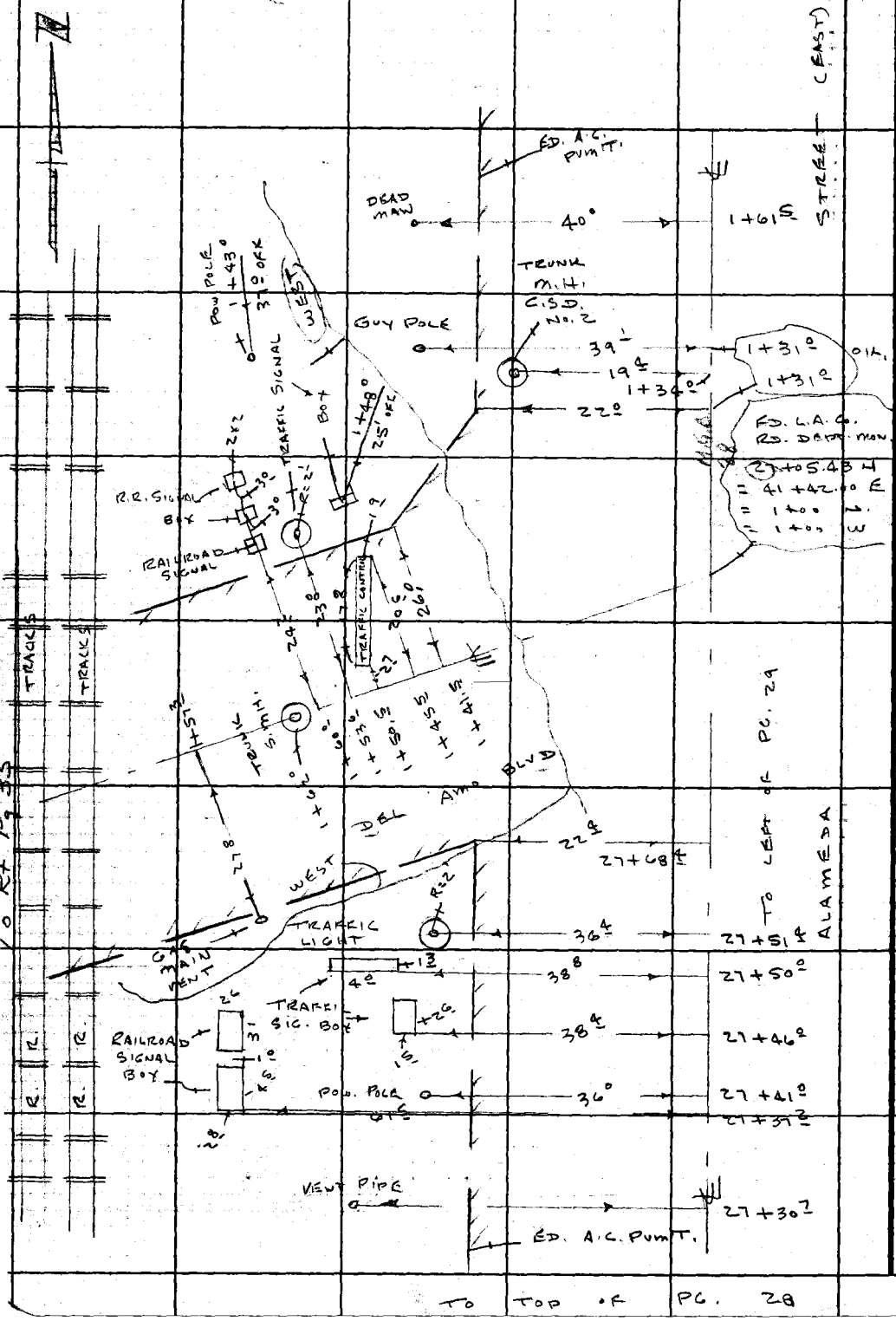

PLEASE RETURN TO
LOS ANGELES COUNTY ENGINEER
403 LOS ANGELES COUNTY ENGINEERING BLDG.
Do not extend this side of this line.

Note: Any Additions or Changes on This Sheet Must be Made or Circled in Red Ink With Date and Name of Person Making Change.

Notes Ck'd by	Survey of ALAMEDA ST S.D.	F. B. 3348 PG. 31
Map No.	JN 602.93 Tape 225 Std. 68 °F	
Office Work	Surveyed by J.P. MENNE	
Checked	Notes J.P.M. Date 4-21-67	
Date	Indexed C. J. GALLI	

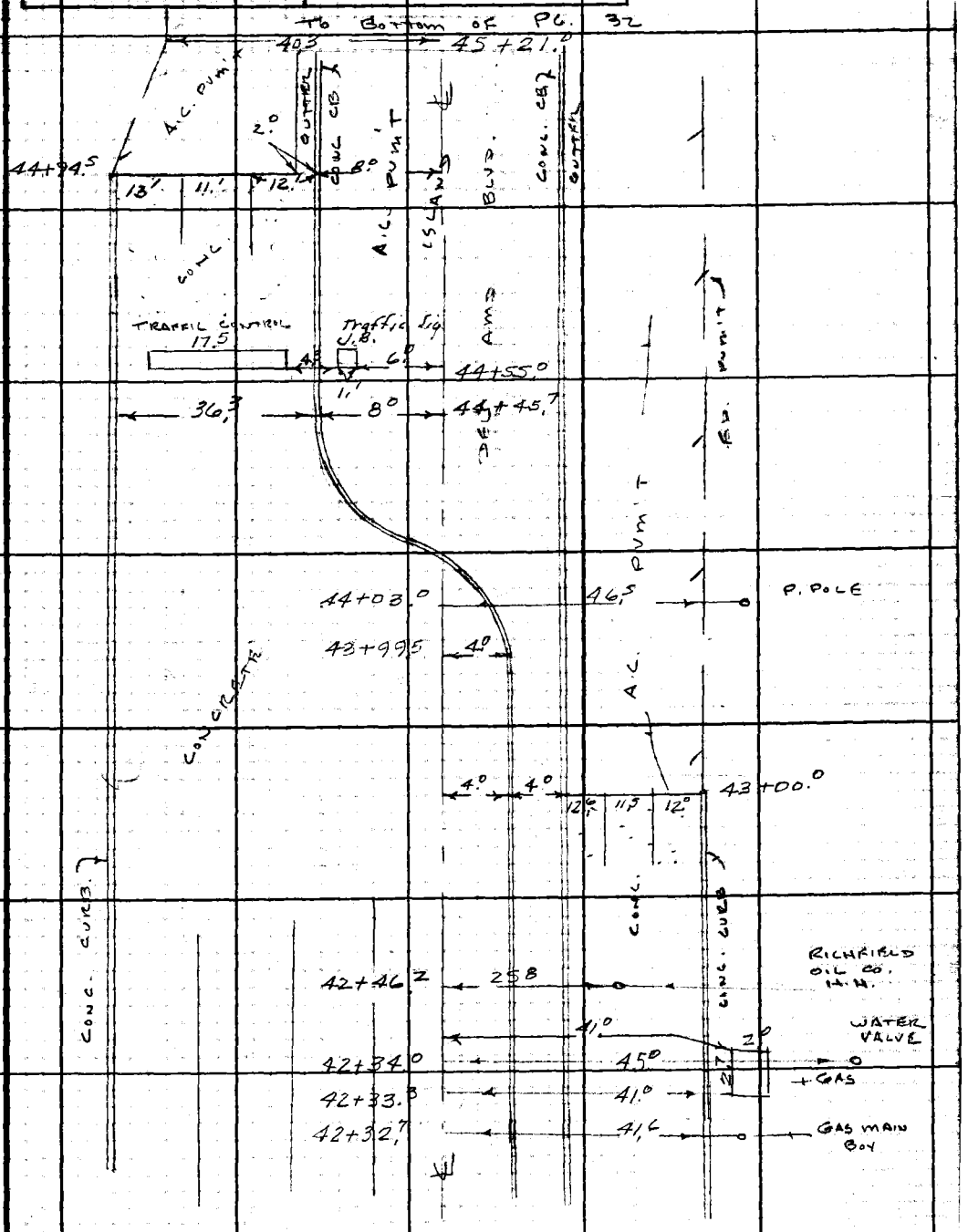

TO RIGHT OF PG. 29

Note: Any Additions or Changes on This Sheet Must be Made or Circled in Red Ink With Date and Name of Person Making Change.

PLEASE RETURN TO
LOS ANGELES COUNTY ENGINEER
403 LOS ANGELES COUNTY ENGINEERING BLDG.
Do not extend this side of this line.

76F309S CE#310 1-65

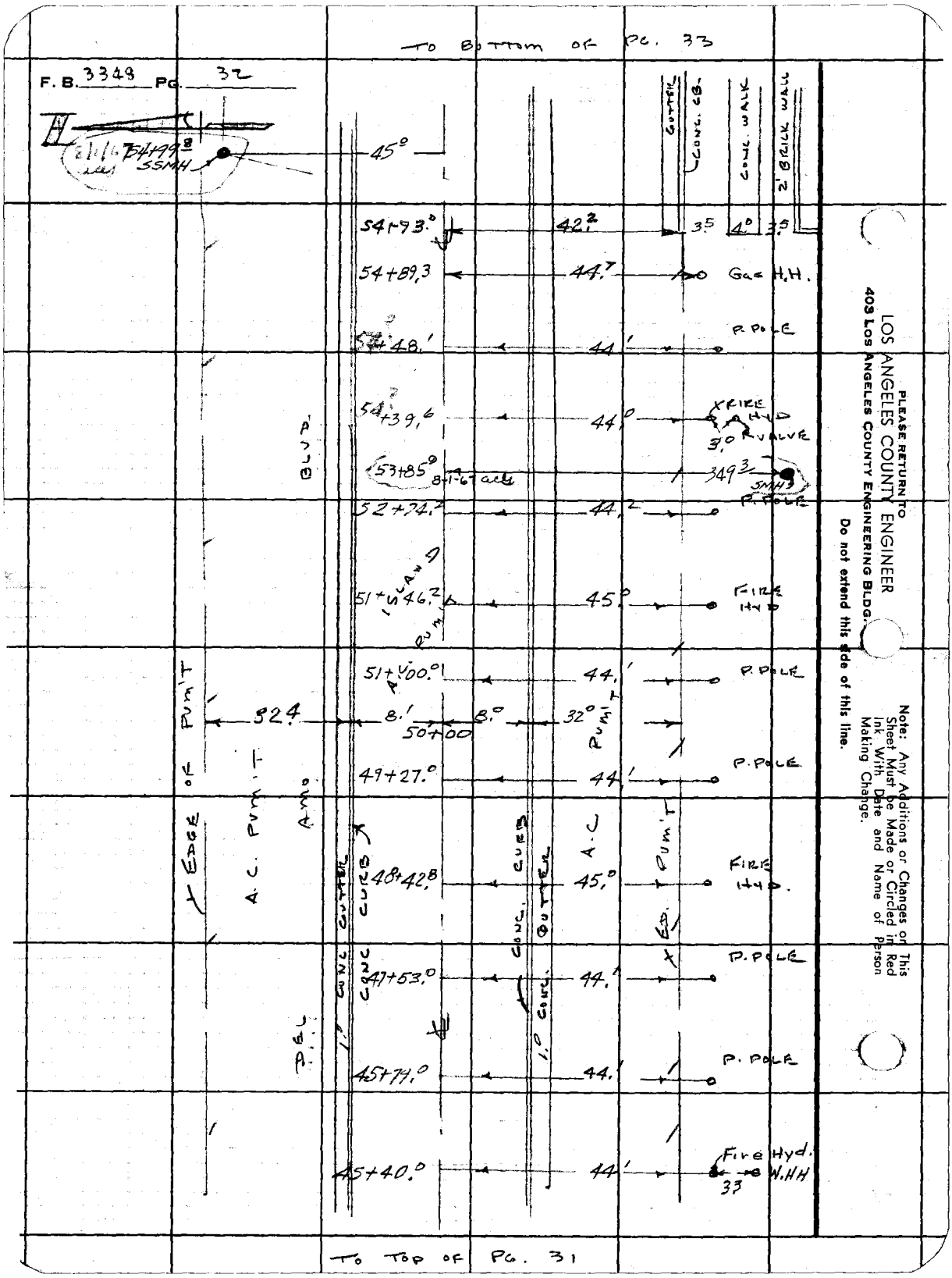

PLEASE RETURN TO
LOS ANGELES COUNTY ENGINEER
403 LOS ANGELES COUNTY ENGINEERING BLDG.

Do not extend this side of this line.

Note: Any Additions or Changes on This Sheet Must be Made or Circled in Red Ink With Date and Name of Person Making Change.

Notes Ck'd by	Survey of ALAMEDA ST S.D
Map No.	JN 6112.03 Tape 225 Std. CB °F
Office Work	Surveyed by J.P. MENNE
Checked	Notes SDM Date 4-21-67
Date	Indexed C. J. GALLI

F. B. 3348 PG. 33

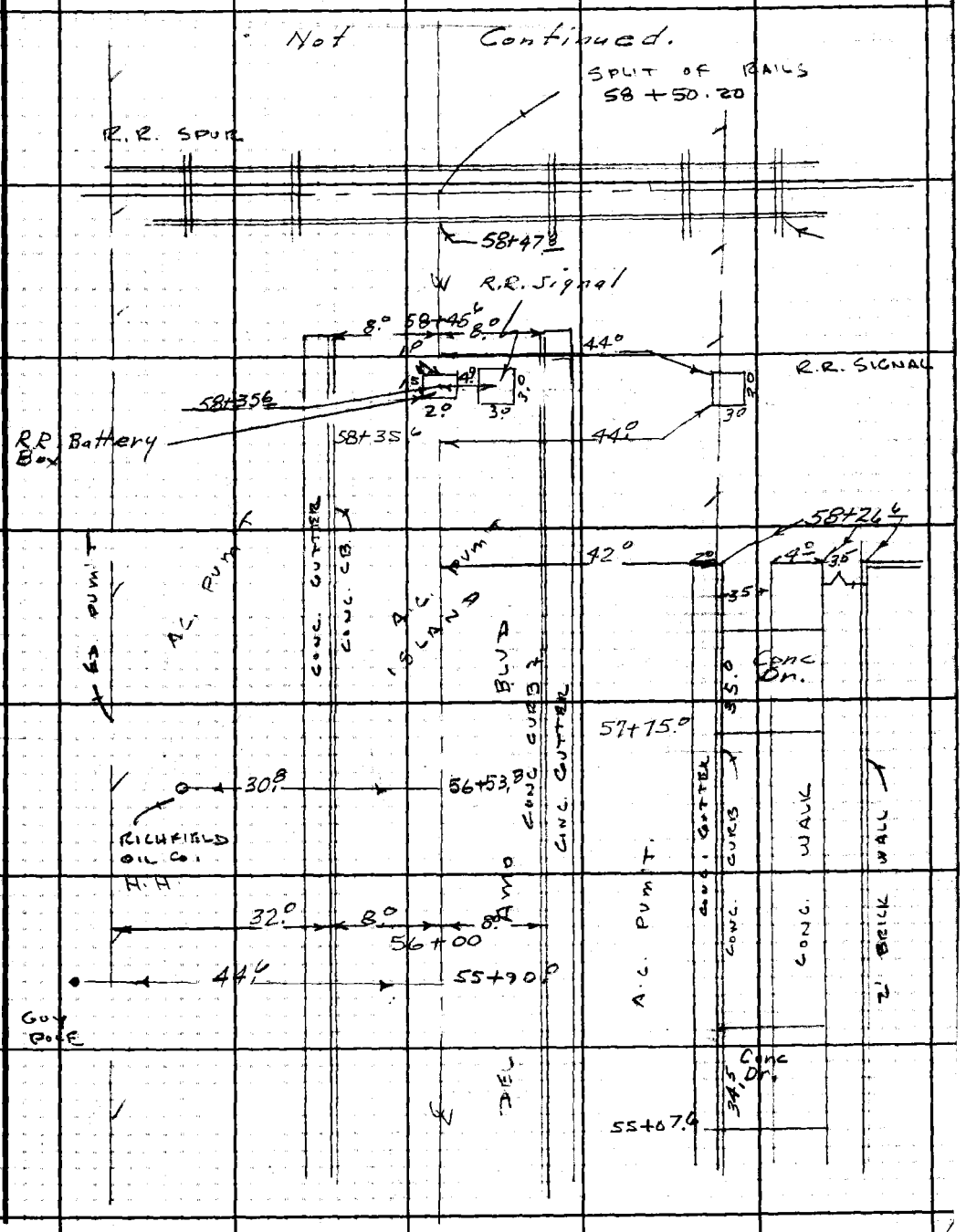

TO TOP OF PG. 32

Note: Any Additions or Changes on this Sheet Must be Made or Circled in Red Ink With Date and Name of Person Making Change.

Do not extend this side of this line.

PLEASE RETURN TO
LOS ANGELES COUNTY ENGINEER
403 LOS ANGELES COUNTY ENGINEERING BLDG.

76F309S CE#310 1-65

F. B. 3348 PG. 34

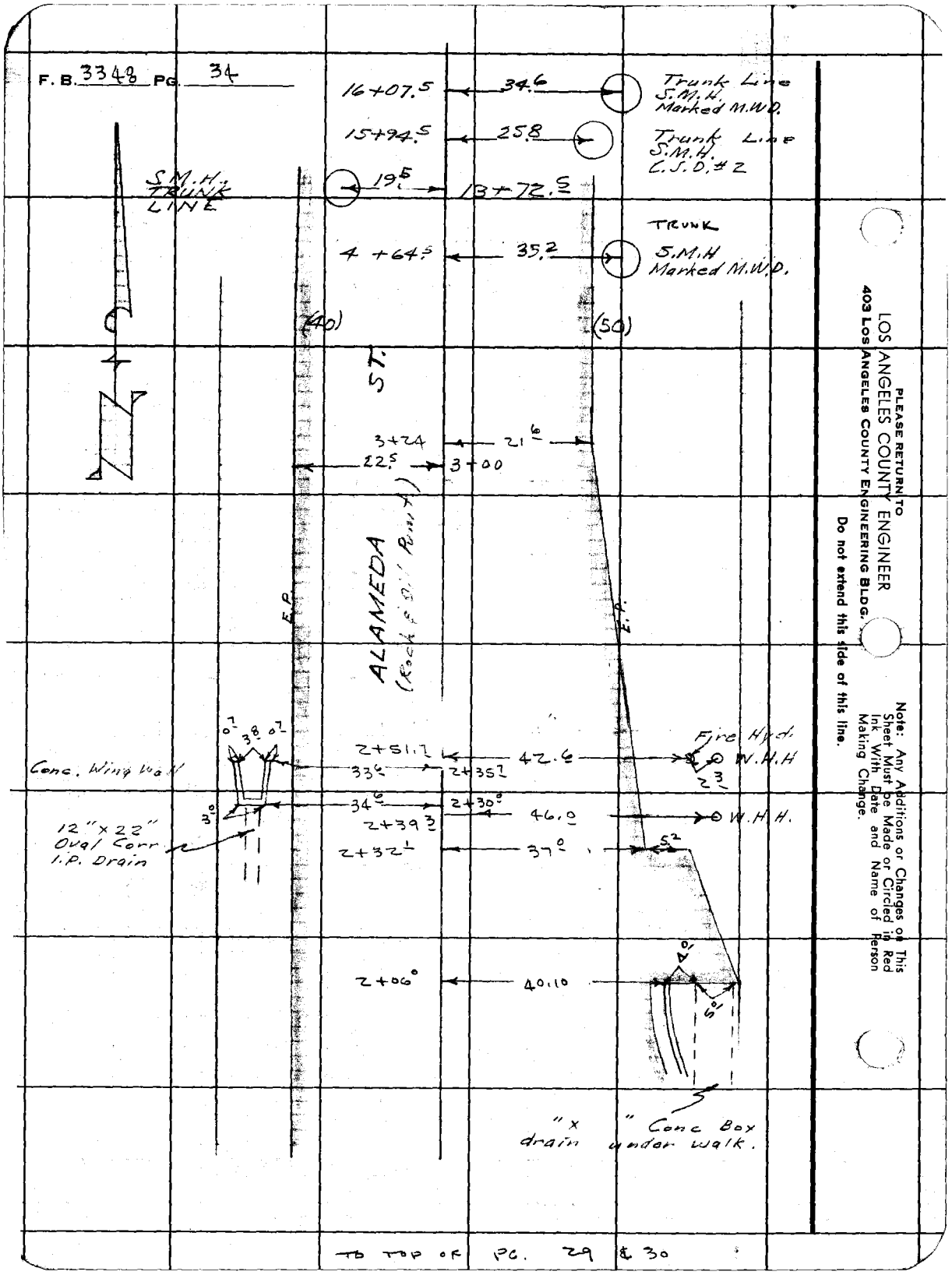

PLEASE RETURN TO
LOS ANGELES COUNTY ENGINEER
403 LOS ANGELES COUNTY ENGINEERING BLDG.
Do not extend this side of this line.

Note: Any Additions or Changes on This Sheet Must be Made or Circled in Red Ink With Date and Name of Person Making Change.

TO TOP OF PG. 29 & 30

Notes Ck'd by	Survey of ALAMEDA ST. S.D.
Map No.	JN 611R.03 Tape 225 Std 68 °F
Office Work	Surveyed by J.P. Menne
Checked	Notes E.S. Date 4-24-67
Date	Indexed C.J. GALLI

F. B. 3348 PG. 35

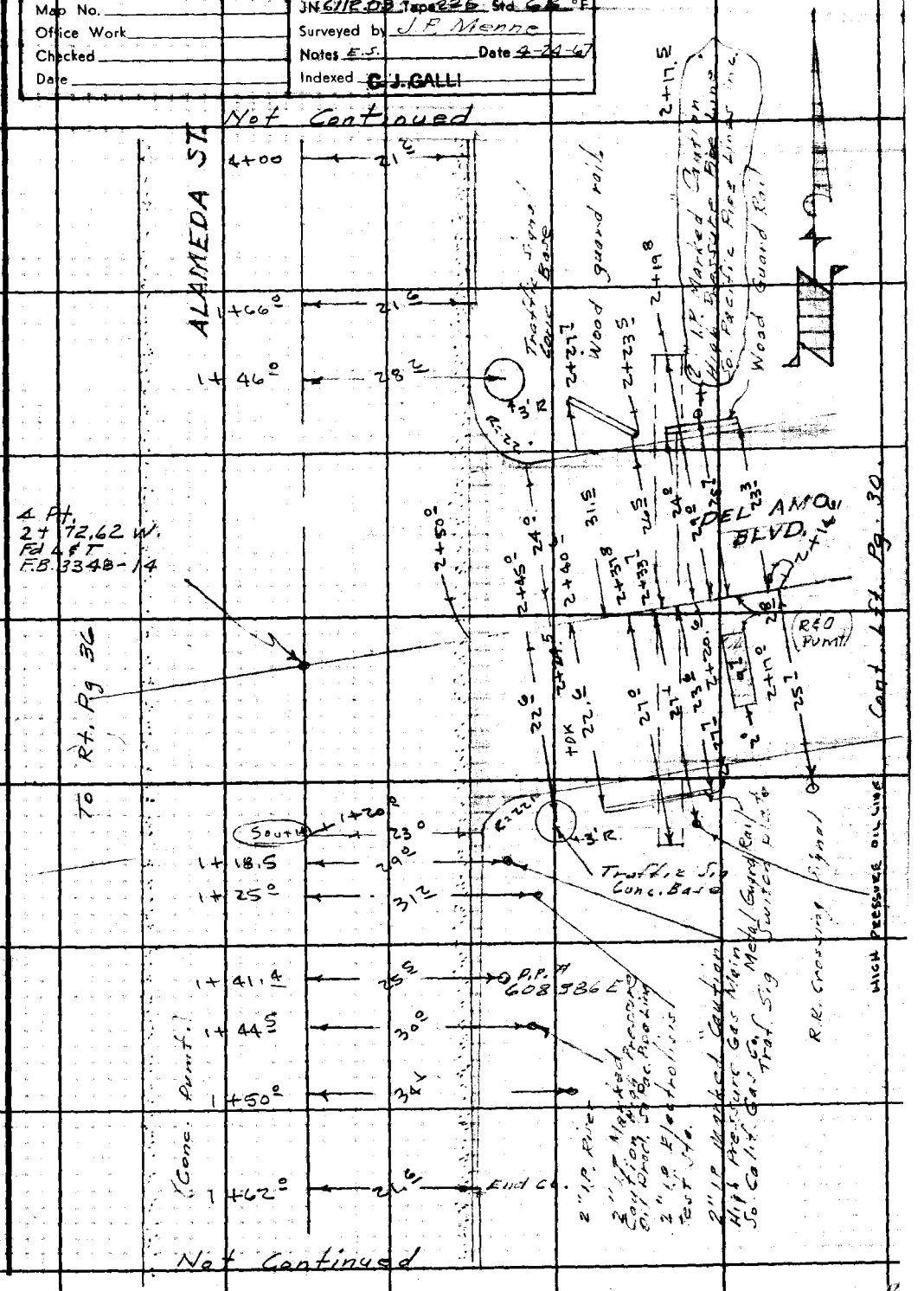

Note: Any Additions or Changes on this Sheet Must be Made or Circled in Red Ink With Date and Name of Person Making Change.

PLEASE RETURN TO
LOS ANGELES COUNTY ENGINEER
403 LOS ANGELES COUNTY ENGINEERING BLDG.

Do not extend this side of this line.

76F3095 CE#310 1-65

F. B. 3348 PG. 36

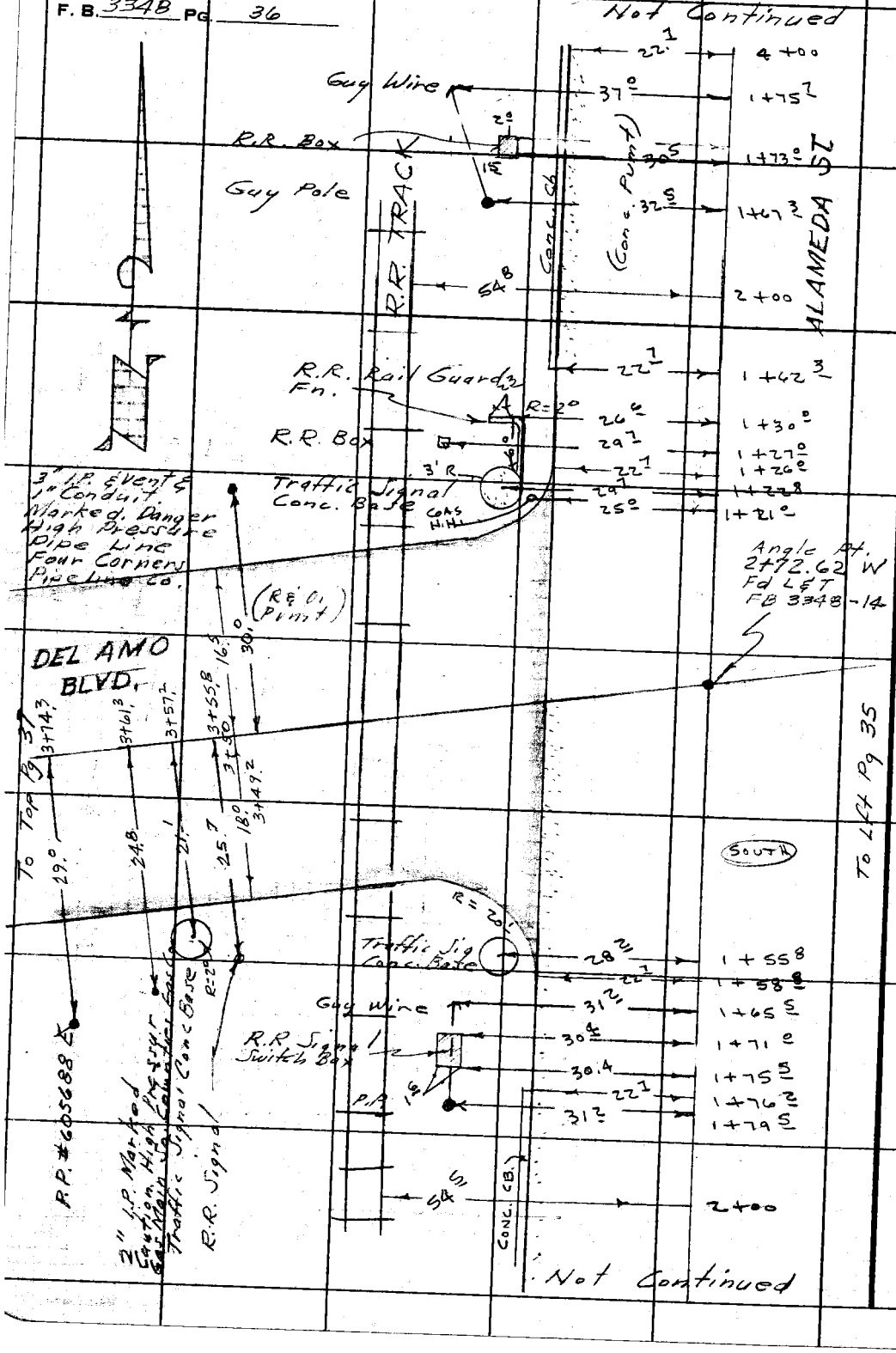

PLEASE RETURN TO
LOS ANGELES COUNTY ENGINEER
403 LOS ANGELES COUNTY ENGINEERING BLDG.

Do not extend this side of this line.

Note: Any Additions or Changes on This Sheet Must Be Made or Circled in Red Ink With Date and Name of Person Making Change.

Notes Ck'd by	Survey of Alameda St. S.D.	F. B. 3348 PG. 37
Map No.	JN 6112.02 Temp 225 Sta. 68 °F	
Office Work	Surveyed by J. P. Monroe	
Checked	Notes E.S. Date 4-26-67	
Date	Indexed C. J. GALLI	

To Left Pg. 36

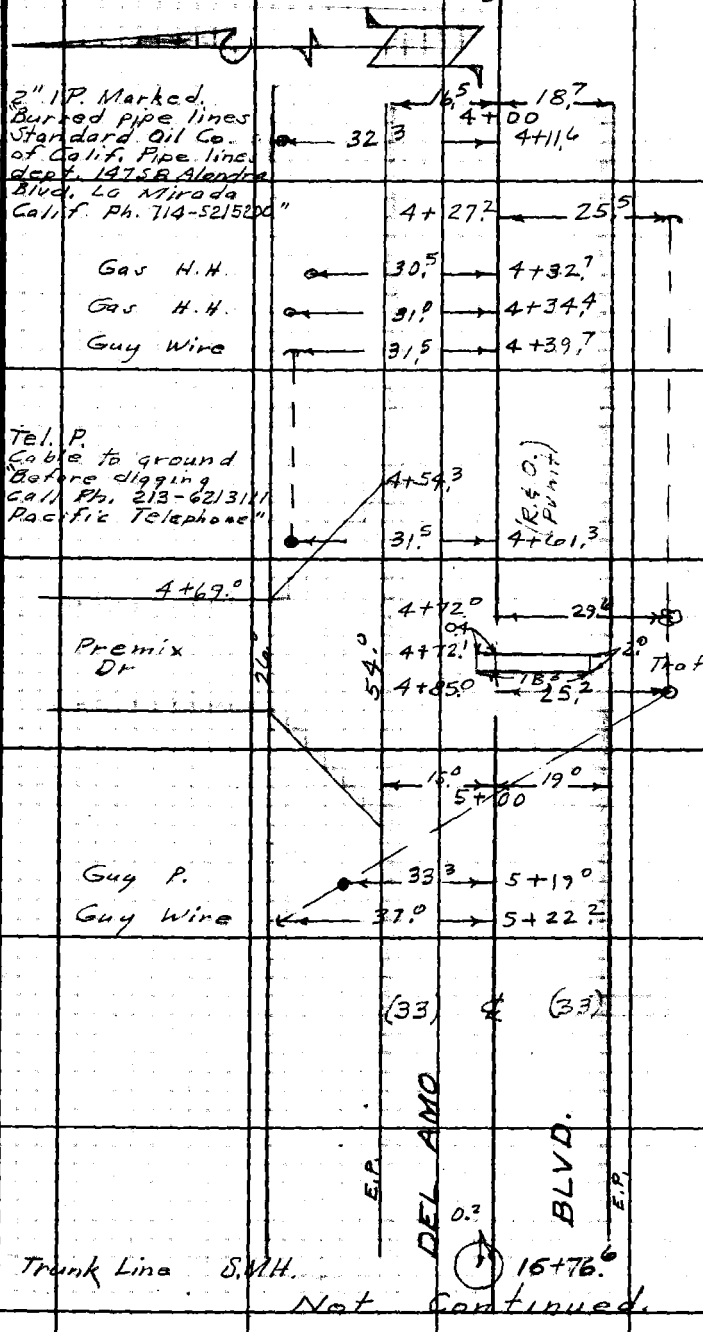

Not Continued.

Note: Any Additions or Changes on This Sheet Must be Made or Circled in Red Ink With Date and Name of Person Making Change.

Do not extend this side of this line.

PLEASE RETURN TO
LOS ANGELES COUNTY ENGINEER
403 LOS ANGELES COUNTY ENGINEERING BLDG.

76F3095 CE#310 1-65

F. B. 3348 PG. 38

PLEASE RETURN TO
LOS ANGELES COUNTY ENGINEER
403 LOS ANGELES COUNTY ENGINEERING BLDG.

Do not extend this side of this line.

Note: Any Additions or Changes on This Sheet Must Be Made or Circled in Red Ink With Date and Name of Person Making Change.

F.B. 3348 PG. 39

Profile No. _____ Notes Red _____ Date _____ Plotted _____ Date _____ Job No. 6112.03 Division No. _____
Survey of ALAMEDA ST. S.D

X-Sec. No. _____ Notes Chkd _____ Date _____ Checked _____ Date _____ Survey by J.P. MENNA Notes J.P.M Date 4-27-67
Map No. _____ Indexed C.J. GALLI Date MAY 3 '67

X- SECTIONS

ALAMEDA ST. S.D, NO. 1203

J.N. 6112.03

STATION	B.S.	H.I.	F.S.	ELEV.

J.P. MENNA
E. SHOEMAKER
V. GIBBER
R.J. RODRIGUEZ

NOTE: ANY ADDITIONS OR CHANGES ON THIS SHEET MUST BE MADE OR CIRCLED IN RED INK. WITH DATE AND NAME OF PERSON MAKING CHANGE.

Do not extend notes this side of this line.

PLEASE RETURN TO
LOS ANGELES COUNTY ENGINEER
403 LOS ANGELES COUNTY ENGINEERING BLDG.

76-L-298 CE 307 2-63

76-L-295 CE 307 2-63

PLEASE RETURN TO
LOS ANGELES COUNTY ENGINEER
403 LOS ANGELES COUNTY ENGINEERING BLDG.

NOTE: ANY ADDITIONS OR CHANGES ON THIS SHEET MUST BE MADE OR CIRCLED IN RED INK, WITH DATE AND NAME OF PERSON MAKING CHANGE

Do not extend notes this side of this line.

STATION	B.S.	H.I.	F.S.	ELEV.		
B.M.S.D. 2331				29 91	B.M.S.D. 2331 EL.: (EAST) ALAMEDA ST. – 185' ± NO. OF ℄ DOMINGUEZ ST. & 41' EAST OF ℄ ALAMEDA ST. ON EAST CURB @ CATCH BASIN – FD. SPK. IN LEAD	KB 3348 - 17
1+00					℄ Alameda St.	F.B. 3348-22
				30 62		℄
				30 36		20 R W/4
				30 16		32 R Edge gutter
				29 92		40 R Bot Cb.
				30 59		40 R Top Cb.
				30 7		50 R Gnd
				30 38	20' L W/4	
				29 85	38 2 L Edge gutter	
				29 70	40 2 L Bot. Cb.	
				30 33	40 2 L Top Cb.	
				30 4	72 L Gnd. TOE (S) ROAD	
1+21.7				30 39		℄
				30 14	20' L W/4	
				29 64	35 2 L Edge gutter	Catch Basin
				29 22	40 2 L Bot Cb.	" "
				30 07	40 2 L Top Cb.	" "
				27 85	38 7 L Inv.	" "

F.B. 3348 Pg. 40
Job No. 6/12.03 Division No. 11 Notes Red Plotted Profile
Survey of Alameda St. S.D. Date Date No.
Survey by J.P. Menne Notes E. Shoemaker Notes Chkd. Checked X-Sec.
Indexed C.J. GALLI Date Date Date No.

76-L-298 CE 307 2-63

PLEASE RETURN TO
LOS ANGELES COUNTY ENGINEER
403 LOS ANGELES COUNTY ENGINEERING BLDG.

NOTE: ANY ADDITIONS OR CHANGES ON THIS SHEET MUST BE MADE OR CIRCLED IN RED INK. WITH DATE AND NAME OF PERSON MAKING CHANGE.

Do not extend notes this side of this line.

STATION	B. S.	H. I.	F. S.	ELEV.		
1+52.7				30 16		℄
				29 90		20 R' W/4
				29 46		32 R Edge gutter
				28 79	Catch Basin	40 R Bot Cb.
				29 87	" "	40 R Top cb
				25 87	" "	40.5 R Inv
1+71.5				30 12		℄
				29 75		20 R W/4
				29 45		32 R Edge gutter
				28 87		40 R Bot. Cb.
				29 85		40 R Top Cb.
				25 85		40.5 R Inv.
2+04.0				30 10		℄
				29 78		20 R W/4
				29 38		32 R Edge gutter
				29 26	End. cb.	40 R Bot. Cb.
				29 91	" "	40 R Top. cb.
				30 7	" "	50 R Gnd.
				29 79	20.1 L W/4	
				29 20	38.2 L Edge pumt	
				29 4	40.0 L Brk.	

Profile No. X-Sec. No. Notes Red Date Notes Chkd. Date Plotted Date Checked Date Job No. 6112.03 Division No. 11 Survey of Alameda St. S.D. Survey by J.P. Manne Notes E.S. Date 4-27-67 Map No. Indexed C. J. GALLI Date

F.B. 3348 PG. 41

76-L-298 CE 307 2-63

PLEASE RETURN TO
LOS ANGELES COUNTY ENGINEER
403 LOS ANGELES COUNTY ENGINEERING BLDG.

NOTE: ANY ADDITIONS OR CHANGES ON THIS SHEET MUST BE MADE OR CIRCLED IN RED INK, WITH DATE AND NAME OF PERSON MAKING CHANGE

Do not extend notes this side of this line.

STATION	B.S.	H.I.	F.S.	ELEV.		
2+04				30 3	50 L Gnd.	NO TOE S.
2+23 8				30 15		℄
				29 94	20' L W/4	
				29 58	27' L BRK	
				28 08	36 7 L Edge gutter	
				28 08	40 2 L Bot Cb.	
				29 59	40 2 L Top Cb.	
				21 08	37 7 L Inv.	
3+00				30 35		℄
				30 15		11 2 R W/4
				29 80		22 5 R Edge pvmt
				29 3		32 R Brk
				31 0		50 R Gnd.
				30 20	10 ° L W/4	
				29 85	20 ° L Edge gutter	
				29 5	40 ° L Brk	
				29 7	55 L Gnd. TOE S.	
4+00				30 43		℄
				30 30		11. 2 R W/4
				30 00		22. 5 R Edge gutter
				29 33		32. R Brk
				31 2		50 R Gnd.

F.B. 3348 Pg. 42 Job No. 6112.03 Division No. 11 Notes Red Plotted Profile
Survey of Alameda St. S.D. Date Date No. X-Sec.
Survey by J.P. MENNE Notes E. SHOEMAKER Notes Chkd. Checked
Indexed C.J. GALLI Date Date Date No.

76-L-298 CE 307 2-63

PLEASE RETURN TO
LOS ANGELES COUNTY ENGINEER
403 LOS ANGELES COUNTY ENGINEERING BLDG.

NOTE: ANY ADDITIONS OR CHANGES ON THIS SHEET MUST BE MADE OR CIRCLED IN RED INK, WITH DATE AND NAME OF PERSON MAKING CHANGE.

Do not extend notes this side of this line.

STATION	B. S.	H. I.	F. S.	ELEV.				
4+00				30 30	11^2 L	W/4		
				30 10	22^5 L	Edge pvmt		
				29 1	40 L	Brk		
				30 4	47 L	Gnd.		
				31 2	57 L	BRK		
5+00				30 55			℄	
				30 44			11^2 R	W/4
				30 24			22^5 R	Edge pvmt
				29 40			32 R	Brk
				31 0			50 R	Gnd
				30 42	11^2 L	W/4		
				30 30	22^5 L	Edge pvmt		
				29 6	40' L	Brk		
				31 2	47' L	Gnd.		
				31 4	60' L	BRK		
6+00				30 73			℄	
				30 57			11^2 R	W/4
				30 41			22^5 R	Edge pvmt
				29 5			32 R	Brk
				31 0			50 R	Gnd
				30 8			70 R	Gnd

Profile Notes Red ____ Plotted ____ Job No. 6112.03 Division No. 11
No. ____ Date ____ Date ____ Survey of Alameda St. S.D.
X-Sec. Notes Chkd. ____ Checked ____ Survey by J.R. Menne Notes E.S. Date 4-27-67
No. ____ Date ____ Date ____ Map No. ____ Indexed C. J. GALLI Date ____

F.B. 334B Pg. 43

76-L-298 CE 307 2-63

PLEASE RETURN TO
LOS ANGELES COUNTY ENGINEER
403 LOS ANGELES COUNTY ENGINEERING BLDG.

NOTE: ANY ADDITIONS OR CHANGES ON THIS SHEET MUST BE MADE OR CIRCLED IN RED INK. WITH DATE AND NAME OF PERSON MAKING CHANGE

Do not extend notes this side of this line.

F.B. 3348 Pg. 44 | Job No. 6112.03 | Division No. 11 | Notes Red ____ | Plotted ____ | Profile ____
Survey of Alameda St. S.D. | Date ____ | Date ____ | No. ____
Survey by J.P. Menne | Notes E. Shoemaker | Notes Chkd. ____ | Checked ____ | X-Sec. ____
Indexed C.J. GALT | Date ____ | Date ____ | Date ____ | No. ____

STATION	B. S.	H. I.	F. S.	ELEV.		
6+00				30.58	11.2 L W/4	
				30.36	22.5 L Edge pvmt	
				29.5	32 L Brk	
				30.7	50 L Gnd.	
				31.1	60' L TOE S.	
6+73.5				30.45	20.5 L Trunk Line S.M.H. Rim	
					Sealed & under pressure with	
					M.W.D. M.H. Cover.	No measurements
7+00				30.80		℄
				30.66		11.2 R W/4
				30.49		22.5 R Edge pvmt
				29.7		32 R Brk
				31.0		44 R Brk
				30.4		60 R Gnd
				30.1		80 R "
				30.65	11.2 L W/4	
				30.50	22.5 L Edge pvmt	
				29.8	32 L Brk	
				30.8	50 L Gnd. TOE	
7+66.8				30.66		35.5 R S.M.H. Rim
					Trunk Line Sealed & under	
					pressure with M.W.D. M.H. Cover No Meas.	

76-L-298 CE 307 2-63

PLEASE RETURN TO
LOS ANGELES COUNTY ENGINEER
403 LOS ANGELES COUNTY ENGINEERING BLDG.

NOTE: ANY ADDITIONS OR CHANGES ON THIS SHEET MUST BE MADE OR CIRCLED IN RED INK, WITH DATE AND NAME OF PERSON MAKING CHANGE.

Do not extend notes this side of this line.

STATION	B. S.	H. I.	F. S.	ELEV.				
8+00				30 7			60 R	Gnd
9+00				30 8			60 R	"
10+00				31 17			℄	
				31 07			11.2 R	W/4
				30 90			22.5 R	Edge pvmt
				30 3			32 R	Brk
				31 2			44 R	Brk
				30 8			60 R	Gnd
				30 7			80 R	"
				31 05	11.2 L	W/4		
				30 90	22.5 L	Edge gutter		
				30 00	32 L	Brk		
				30 9	50 L	Gnd.		
11+00				31 0			60 R	Gnd.
12+00				31 0			60 R	"
13+00				31 55			℄	
				31 45			11.2 R	W/4
32.70				31 22			22.5 R	Edge pvmt.
				32 6			32 R	Brk.
				32 3			44 R	Brk
				31 4			60 R	Gnd.

Profile Notes Red ____ Plotted ____ Job No. 6112.03 Division No. ____
No. ____ Date ____ Date ____ Survey of ALAMEDA ST. S.D.
X-Sec. Notes Chkd. ____ Checked ____ Survey by J.P. MENNE Notes E.S. Date 4-27-67
No. ____ Date ____ Date ____ Map No. ____ Indexed C. J. GALLI Date ____

F.B. 331 Pg. 45

76-L-298 CE 307 2-63

PLEASE RETURN TO
LOS ANGELES COUNTY ENGINEER
403 LOS ANGELES COUNTY ENGINEERING BLDG.

NOTE: ANY ADDITIONS OR CHANGES ON THIS SHEET MUST BE MADE OR CIRCLED IN RED INK, WITH DATE AND NAME OF PERSON MAKING CHANGE

Do not extend notes this side of this line.

STATION	B.S.	H.I.	F.S.	ELEV.		
13+00				31 4		80 R Gnd
				31 41	11^2 L W/4	
				31 22	22^5 L Edge pvmt.	
				30 3	32 L Brk.	
				31 2	50 L Gnd.	
13+77.9				31 57		℄
				31 50	11^2 L W/4	
				31 31	22^5 L Edge pvmt	
				30 4	32 L Brk	
				30 1	$68.^3$ L Inv. Conc	Box Drain DIRT BOTTOM
				32 76	$70.^0$ L Top "	" "
				30 2	100 L Inv. "	" " DIRT BOTTOM
				32 70	100 L Top "	" "
14+00				31 4		60 R Gnd
15+00				31 4		60 R Gnd.
16+00				31 95		℄
				31 80		11^2 R W/4
				31 60		22^5 R Edge pvmt.
				30 8		26 R Brk
				32 2		44 R Brk

F.B. 3348 PG. 46

Job No. 6112.03 Division No. Notes Red Plotted Profile

Survey of ALAMEDA ST. S.D. Date Date No. X-Sec.

Survey by J.P. MENUE Notes E. SHORMAKER Notes Chkd. Checked No.

Indexed C. J. GALLY Date Date Date

76-L-298 CE 307 2-63

PLEASE RETURN TO
LOS ANGELES COUNTY ENGINEER
403 LOS ANGELES COUNTY ENGINEERING BLDG.

NOTE: ANY ADDITIONS OR CHANGES ON THIS SHEET MUST BE MADE OR CIRCLED IN RED INK, WITH DATE AND NAME OF PERSON MAKING CHANGE.

Do not extend notes this side of this line.

STATION	B. S.	H. I.	F. S.	ELEV.		
16+00				31 4		60 R Gnd
				31 9		80 R "
				31 89	11^2 L W/4	
				31 60	22^5 L Edge pumt	
				30 7	32 L Brk	
				30 7	49 L "	
				32 7	58 L "	
				32 7	69 L toE	
17+00				32 0		60 R Gnd.
17+18²				31 48		26^3 R S.M.H. Rim
					Trunk Line: Sealed & under pressure	
					M.W.D. M.H. Lid.	No meas.
18+00				32 0		60 R Gnd
19+00				32 21		℄
				32 10		11^2 R W/4
				32 06		22^5 R Edge pumt
				31 4		31 R Brk
				33 0		44 R Brk
				32 0		60 R Gnd
				32 2		80 R "
				32 14	11^2 L W/4	
				31 92	22^5 L Edge pumt	

Profile No. X-Sec. No. Notes Red Date Notes Chkd. Date Plotted Date Checked Date Job No. 6112.03 Division No. Survey of ALAMEDA ST SD Survey by J P MENNE Notes E.S. Date 4-27-67 Map No. Indexed C. J. GALLY Date

F.B. 3348 PG. 47

76-L-298 CE 307 2-63

PLEASE RETURN TO
LOS ANGELES COUNTY ENGINEER
403 LOS ANGELES COUNTY ENGINEERING BLDG.

NOTE: ANY ADDITIONS OR CHANGES ON THIS SHEET MUST BE MADE OR CIRCLED IN RED INK. WITH DATE AND NAME OF PERSON MAKING CHANGE

Do not extend notes this side of this line.

STATION	B.S.	H.I.	F.S.	ELEV.		
19+00				31 2	32 L Brk	
				31 8	50 L Gnd.	
				33 3	62 L BRK.	
19+67.7				32 19		35.7 R S.M.H. Rim
					Trunk Line Sealed & under pressure	
					M.W.D. M.H. Cover.	No measurments
20+00				32 4		60 R Gnd.
21+00				32 6		60 R "
22+00				32 69		℄
				32 54		11 2 R W/4
				32 41		22 5 R Edge pumt
				31 7		32 R Brk
				32 9		40 R Brk
				32 7		60 R Gnd
				32 7		80 R "
				32 57	11 2 L W/4	
				32 31	22 5 L Edge pumt.	
				31 7	32 L Brk	
				32 1	52 L Brk	
				33 9	60 L Brk	
				33 9	64 L TOE	

F.B. 3348 Pg. 48 | Job No. 6112.03 | Division No. 11 | Notes Red | Plotted | Profile
Survey of Alameda St. S.D. | Date | Date | No. | X-Sec.
Survey by J. P. Menne | Notes E. Shoemaker | Notes Chkd. | Checked | No.
Indexed C. J. GALLI | Date | Date | Date

76-L-298 CE 307 2-63

PLEASE RETURN TO
LOS ANGELES COUNTY ENGINEER
403 LOS ANGELES COUNTY ENGINEERING BLDG.

NOTE: ANY ADDITIONS OR CHANGES ON THIS SHEET MUST BE MADE OR CIRCLED IN RED INK, WITH DATE AND NAME OF PERSON MAKING CHANGE.

Do not extend notes this side of this line.

STATION	B. S.	H. I.	F. S.	ELEV.		
23+00				32.7		60 R Gnd
24+00				33.2		60 R Gnd
25+00				32.99		℄
				32.85		11^2 R W/4
				32.60		22^5 R Edge pvmt
				32.4		32 R Brk
				33.6		40 R Brk
				33.1		60 R Gnd
				33.0		80 R Gnd
				32.90	11^2 L W/4	
				32.67	22^5 L Edge pvmt	
				32.0	32 L Brk	
				32.9	37 L Gnd. BRK.	
				34.7	57 L TOE	
26+00				33.6		60 R Gnd.
26+36.5				34.05	36.1 L Top Conc.	Wing wall
				32.25	36.1 L Inv. 12"x22"	Oval Con. I.P. Drain
26+63.0				34.29		℄
				34.12		11^2 R W/4
				33.78		22^5 R 4pt edge pvmt
	2.53			33.4		32 R Brk

Profile No. ____ Notes Red ____ Plotted ____ Job No. 6112.03 Division No. 11 F.B. 3348 Pg. 49
X-Sec. No. ____ Date ____ Date ____ Survey of Alameda St. S.D.
Notes Chkd ____ Checked ____ Survey by L.P. Menna Notes E.S. Date 4-27-67
No. ____ Date ____ Date ____ Map No. ____ Indexed C. J. GALLI Date ____

76-L-298 CE 307 2-63

PLEASE RETURN TO
LOS ANGELES COUNTY ENGINEER
403 LOS ANGELES COUNTY ENGINEERING BLDG.

NOTE: ANY ADDITIONS OR CHANGES ON THIS SHEET MUST BE MADE OR CIRCLED IN RED INK, WITH DATE AND NAME OF PERSON MAKING CHANGE

Do not extend notes this side of this line.

F.B. 3348 Pg. 50 | Job No. 6112.03 | Division No. 11 | Notes Red ____ | Plotted ____ | Profile ____
Survey of Alameda St. S.D. | Date ____ | No. ____
Survey by J.P. Menne | Notes E. Shoemaker | Notes Chkd. ____ | Checked ____ | X-Sec. ____
Indexed C. J. GALLI | Date ____ | Date ____ | Date ____ | No. ____

STATION	B.S.	H.I.	F.S.	ELEV.		
26+73				34 47		℄
				34 26		20 R W/4
				33 42		40 R 4pt edge pvmt
				32 6		42' R
				33 7		48' R BOTT. DIRT DRAIN
				33 6		52' R TOP BRK.
				33 6		60' R GRD.
				33 6		80' R "
27+14.7				35 19		℄
				34 80		20 R W/4
				33 80		38' R Edge gutter
				33 61		40' R Bot. Cb.
				33 97		40' R Top Cb
				32 39		46' R Inv. Conc Box Dr.
				34 15		49.7 R Back of walk
				33 9		60 R Gnd.
				33 5		80 R "
				35 30	11.2 L W/4	
				35 32	22.5 L Edge pvmt.	
				34 8	32 L Brk	
				35 6	35 L Gnd. BRK.	
				35 3	65' L TOP BRK	

76-L-298 CE 307 2-63

PLEASE RETURN TO
LOS ANGELES COUNTY ENGINEER
403 LOS ANGELES COUNTY ENGINEERING BLDG.

NOTE: ANY ADDITIONS OR CHANGES ON THIS SHEET MUST BE MADE OR CIRCLED IN RED INK, WITH DATE AND NAME OF PERSON MAKING CHANGE.

Do not extend notes this side of this line.

STATION	B. S.	H. I.	F. S.	ELEV.		
27+35.8				35.55		℄
				35.34		20 R W/4
				34.04		38 R Edge gutter
				33.85		40 R Bot. Cb.
				34.10		40 R Top Cb.
				34.22		49.7R Back of Walk
				35.69	11.2 L W/4	
				35.73	22.5 L Edge pvmt.	
				35.3	32' L Brk	
				35.8	34' L Brk	
				35.9	50 L Gnd.	
27+68.4				36.02		℄
				36.15	11.2 L W/4	
				36.38	22.4 L Edge pvmt cor.	
27+05.43 =				36.30	℄ Int. Alameda St. & Del Amo Blvd.	
41+42.00 E						℄
41+73.0				35.60	14.6 L S.M.H. Rim Trunk Line Sealed & under pressure M.W.D. M.H. Lid. No meas.	

Profile No. X-Sec. No. Notes Red Date Notes Chkd. Date Plotted Date Checked Date Job No. 6112.03 Division No. 11 Survey of Alameda St. S. D. Survey by J.P. Mann Notes E.S. Date 4-27-67 Map No. Indexed C. J. GALLI Date

F.B. 3348 PG. 51

76-L-298 CE 307 2-63

PLEASE RETURN TO
LOS ANGELES COUNTY ENGINEER
403 LOS ANGELES COUNTY ENGINEERING BLDG.

NOTE: ANY ADDITIONS OR CHANGES ON THIS SHEET MUST BE MADE OR CIRCLED IN RED INK, WITH DATE AND NAME OF PERSON MAKING CHANGE

Do not extend notes this side of this line.

F.B. 3348 Pg. 52 | Job No. 6112.03 | Division No. 11 | Notes Red ____ | Plotted ____ | Profile No. ____
Survey of Alameda St. S.D. | Date ____ | Date ____ | X-Sec. No. ____
Survey by L.P. Menne | Notes E. Shoemaker | Notes Chkd. ____ | Checked ____
Indexed C. J. GALLI | Date ____ | Date ____ | Date ____ | No. ____

STATION	B. S.	H. I.	F. S.	ELEV.		
				35 07		
41+90				32 62	F.L. ℄	℄ S.D. M.H
42+07				34 80		℄
				34 73		4.0 R Bot cb
				35 26		4 0 R Top cb
				35 17		8 0 R " "
				34 71		8 0 R Bot. Cb.
				34 42		22 R W/4
				33 94		40 2 R Edge Gutter
				33 58		44 2 R Bot. cb
				34 28		44 2 R Top cb.
				34 44		53 7 R BACK WALK
42+56 4				34 27		℄
				34 24		4 R B. Bot cb
				34 77		4 R Top cb
				34 71		8 R Top cb
				34 22		8 R Bot cb
				34 05		22 R W/4
				33 78		42 2 R Edge Gutter
				33 62		44 2 R Bot cb
				34 29		44 2 R Top cb
				34 6		50 R Gnd.

76-L-298 CE 307 2-63

PLEASE RETURN TO
LOS ANGELES COUNTY ENGINEER
403 LOS ANGELES COUNTY ENGINEERING BLDG.

NOTE: ANY ADDITIONS OR CHANGES ON THIS SHEET MUST BE MADE OR CIRCLED IN RED INK, WITH DATE AND NAME OF PERSON MAKING CHANGE.

Do not extend notes this side of this line.

STATION	B. S.	H. I.	F. S.	ELEV.		
42+56.4				34 20	22 L W/4	
				33 95	40 L Edge gutter	
				33 47	44 L Bot. Cb.	
				34 31	44 L Top cb.	
				34 31	50 L BACK WALK	
42+19.9 + ok				33 85		40 2 R Edge gutter
				33 31	Catch Basin	44 2 R Bot Cb
				34 25	" "	44 2 R Top cb
				33 21	" "	44.7 inv
42+71.6				33 87	40 °L Edge gutter	
				33 30	44 °L Bot Cb	Catch Basin
				34 26	44 °L Top cb	" "
				33 25	44.5 L Inv.	" "
42+96.4				34 36		℄
				34 31		4 R Bot cb
				34 77		4 R Top cb
				34 73		8 R Top cb
				34 30		8 R Bot cb
				34 12		22 R W/4
				33 86		42 R Edge Gutter
				33 69		44 R Bot. Cb.

Profile No. ____ Notes Red ____ Plotted ____ Job No. 6112.03 Division No. 11
X-Sec. No. ____ Date ____ Date ____ Survey of Alameda St. S.D.
Notes Chkd. ____ Checked ____ Survey by J.P. Menne Notes E.S. Date 4-27-67
Date ____ Date ____ Map No. ____ Indexed C. J. GALL Date ____

F.B. 3348 Pg. 53

76-L-298 CE 807 2-63

PLEASE RETURN TO
LOS ANGELES COUNTY ENGINEER
403 LOS ANGELES COUNTY ENGINEERING BLDG.

NOTE: ANY ADDITIONS OR CHANGES ON THIS SHEET MUST BE MADE OR CIRCLED IN RED INK, WITH DATE AND NAME OF PERSON MAKING CHANGE

Do not extend notes this side of this line.

STATION	B. S.	H. I.	F. S.	ELEV.		
42+96.4				34 34		44R Top Cb
				33 9		50R. Gro.
				34 25	22' L W/4	
				33 85	42² L Edge gutter	
				33 67	44² L Bot. Cb.	
				34 35	44² L Top cb.	
				34 6	50 L Gnd.	
				33 68		44 R Bot End Cb
43+00				34 33		44 R Top " "
44 +00				34 62		℄
				34 62		4 R Bot Cb
				35 14		4 R Top cb
				35 07		8 R Top Cb.
				34 61		8 R Bot Cb
				34 31		21 R W/4
				33 81		42 R Edge pvmt
				34 4		44 R Brk
				34 1		50 R Gnd.
				34 42	22' L W/4	
				34 02	42² L Edge Gutter	
				33 82	44² L Bot. Cb.	
				34 47	44² L Top Cb.	

F.B. 3348 Pg. 54
Job No. 6112.03 Division No. 11 Notes Red Plotted Profile
Survey of Alameda St. S.D. Date Date No.
Survey by J.P. Menne Notes E. Shoemaker Notes Chkd. Checked X-Sec.
Indexed C.J. GALLI Date Date No.

76-L-298 CE 307 2-63

PLEASE RETURN TO
LOS ANGELES COUNTY ENGINEER
403 LOS ANGELES COUNTY ENGINEERING BLDG.

NOTE: ANY ADDITIONS OR CHANGES ON THIS SHEET MUST BE MADE OR CIRCLED IN RED INK. WITH DATE AND NAME OF PERSON MAKING CHANGE.

Do not extend notes this side of this line.

STATION	B. S.	H. I.	F. S.	ELEV.		
44 +00				34 7	50 L	Gnd.
44+94.5				35 40		℄
				35 25	8° L	Top cb
				34 72	8° L	Bot cb
				34 45	22' L	W/4
				34 18	42² L	Edge Gutter
				34 02	44² L	Bot Cb
				34 69	44² L	Top cb.
				34 8	50 L	Gnd.
45+21.0				35 33		℄
				35 25	8 L	Top cb.
				34 74	8 L	Bot cb.
				34 60	20' L	W/4
				34 05	40³ L	Edge pvmt
				34 6	44 L	Brk
				34 6	50 L	Gnd.
46 +05				35 51		℄
47+05				35 67		℄
				35 50		8 R Top cb
				35 05		8 R Bot cb
				34 82		20 R W/4
				34 32		40 R Edge Pvmt

Profile Notes Red ____ Plotted ____ Job No. 6112.03 Division No. ____
No. ____ X-Sec. ____ Date ____ Date ____ Survey of ALAMEDA ST. S.D.
No. ____ Notes Chkd ____ Date ____ Checked ____ Date ____ Survey by J.R. MOORE Notes E.S. Date 4-27-67
Map No. ____ Indexed C.J. GALLI Date ____

F.B. 3348 PG. 55

76-L-298 CE 307 2-63

PLEASE RETURN TO
LOS ANGELES COUNTY ENGINEER
403 LOS ANGELES COUNTY ENGINEERING BLDG.

NOTE: ANY ADDITIONS OR CHANGES ON THIS SHEET MUST BE MADE OR CIRCLED IN RED INK. WITH DATE AND NAME OF PERSON MAKING CHANGE

Do not extend notes this side of this line.

STATION	B.S.	H.I.	F.S.	ELEV.		
47+05				35 0		45 R Brk
				34 5		50 R Gnd
				35 50	8° L Top Cb	
				35 00	8° L Bot Cb.	
				34 77	20² L W/4	
				34 27	40⁵ L Edge pvmt.	
				34 9	45° L Brk	
				34 9	50° L Gnd.	
48+05				35 94		℄
49+05				36 00		℄
50+05				36 12		℄
				35 90		8' R TOP CB.
				35 46		8' R BOTT. CB.
				35 15		20' R W/4
				34 70		40' R ED. PVM'T
				35 3		45' R BRK.
				34 8		50' R GRD.
				35 90	8' L TOP CB.	
				35 38	8' L BOTT. CB.	
				35 20	20² L W/4	
				34 75	40' L E. PVM'T	

F.B. 3348 PG. 56

Job No. 6112.03 Division No. Notes Red Plotted Profile
Survey of ALAMEDA ST. SD. Date Date No. X-Sec.
Survey by J.P. MENNE Notes E. SHIEMAKER Notes Chkd. Checked No.
Indexed C.J. GALLI Date Date Date

76-L-298 CE 307 2-63

PLEASE RETURN TO
LOS ANGELES COUNTY ENGINEER
403 LOS ANGELES COUNTY ENGINEERING BLDG.

NOTE: ANY ADDITIONS OR CHANGES ON THIS SHEET MUST BE MADE OR CIRCLED IN RED INK, WITH DATE AND NAME OF PERSON MAKING CHANGE.

Do not extend notes this side of this line.

STATION	B. S.	H. I.	F. S.	ELEV.		
50+05				35 4	45' L BRK	
				35 3	50' L GRO.	
51+00		6.20		36 20		℄
52+00				36 35		℄
53+00				36 51		℄
				36 30		8' R TOP CB
				35 85		8' R BOTT. "
				35 60		20' R W/4
				35 22		40' R ED. PUMIT
				35 2		45' R BRK.
				35 0		50' R GRO.
53+85 ? 8-1-67 alg	SSM4 SEE pg 32 & 75 FOR LOCATION & pg 74 FOR INVERT ELEV.			36 37	8' L TOP CB.	
				35 82	8' L BOTT CB.	
				35 55	20.2' L W/4	
				35 14	40' L E. PUMIT	
				35 7	45' L BRK.	
				35 6	50' L GRO.	
54+00				36 60		℄
54+93				36 74		
				36 57		8' R TOP CB.
				36 07		8' R BOTT. CB
				35 85		20' R W/4

Profile No. ____ Notes Red ____ Plotted ____ Job No. 6112.03 Division No. ____
X-Sec. No. ____ Date ____ Date ____ Survey of ALAMEDA ST. S.D.
Notes Chkd. ____ Checked ____ Survey by J.P. MENNE Notes J.P.M. Date 4-27-67
Date ____ Date ____ Map No. ____ Indexed C. J. GALLI Date ____

F.B. 3348 Pg. 57

76-L-298 CE 307 2-63

PLEASE RETURN TO
LOS ANGELES COUNTY ENGINEER
403 LOS ANGELES COUNTY ENGINEERING BLDG.

NOTE: ANY ADDITIONS OR CHANGES ON THIS SHEET MUST BE MADE OR CIRCLED IN RED INK, WITH DATE AND NAME OF PERSON MAKING CHANGE

Do not extend notes this side of this line.

STATION	B. S.	H. I.	F. S.	ELEV.				
54+93.0				35 51			40.2' R.	ED. GUTT.
				35 37			42.2 R'	BOTT. CB.
NOTE (SEE PG 32 FOR LOCATION & PG 74 FOR INVERT SSMH 54+99.2 8-1-67				36 04			42.2' R	TOP CB.
				36 17			50' R.	BACK WALK
55+00				36 75			℄	
56+00				36 89			℄	
				36 72			8' R	TOP CB.
				36 26			8' R	BOTT. "
				36 00			20' R	W/4
				35 65			40.2' R	E. GUTTER
				35 51			42.2' R	BOTT. CB.
				36 18			42.2' R	TOP CB.
				36 33			50' R	BACK. WALK
				36 73	8' L	TOP CB.		
				36 21	8' L	BOTT CB.		
				36 05	20.2' L	W/4		
				35 57	40' L	E. PVM'T		
				36 0	45' L	BRK.		
				36 1	50' L	GRO.		
57+00				37 25			℄	
58+00				37 65			℄	
58+26.6				37 69			℄	

F.B. 3348 PG. 58

Job No. 6112.03 Division No. ____ Notes Red ____ Plotted ____ Profile ____

Survey of ALAMEDA ST. S.D. Date ____ Date ____ No. ____

Survey by J.P. MENNE Notes J.P.M. Notes Chkd. ____ Checked ____ X-Sec. ____

Indexed C. J. GALLI Date ____ Date ____ No. ____

76-L-298 CE 307 2-63

PLEASE RETURN TO
LOS ANGELES COUNTY ENGINEER
403 LOS ANGELES COUNTY ENGINEERING BLDG.

NOTE: ANY ADDITIONS OR CHANGES ON THIS SHEET MUST BE MADE OR CIRCLED IN RED INK, WITH DATE AND NAME OF PERSON MAKING CHANGE.

Do not extend notes this side of this line.

STATION	B. S.	H. I.	F. S.	ELEV.		
58+26.6				37 62		8' R END CB. TOP CB.
				37 15		8' R BOTT. CB.
				37 10		20' R W/4
				36 65		40.2' R E. GUTT.
				36 51		42.2' R BOTT. CB.
				37 17		42.2. R. TOP CB.
				37 25		50. R BACK. WALK
				37 65	8' L TOP CB.	
				37 20	8' L BOTT CB.	
				37 15	20.2' L W/4	
				37 05	40' L E. PUM'T	
				36 4	50' L GRO.	
58+48.0				37 18		℄ ON WEST RAIL OF SPUR TRACK
B.m. "A"				36 08	B.m. "A" EL. = 36.087	F.B. 3348-19
		END	OF X-	SECTION	ON DEL AMO BLVD.	(EAST)
		Begin	X-	sections	on Alameda St.	E. Side from Del Amo
					NORTH	
TBM-2					TBM-2. El. 34.27	FB. 3348-18
					Del Amo Blvd 117.8	E of Alameda St.
					on S. Cb. 50' E of E	end CR L & LA Co. Eng Tag

Profile No. ____ Notes Red ____ Plotted ____ Job No. 6112.03 Division No. 11
X-Sec. No. ____ Date ____ Date ____ Survey of Alameda St S.D.
Notes Chkd. ____ Checked ____ Survey by JP Menne Notes WM Date 4-28-67
Date ____ Date ____ Map No. ____ Indexed C. J. GALLI Date ____

F.B. 3348 Pg. 59

76-L-298 CE 307 2-63

PLEASE RETURN TO
LOS ANGELES COUNTY ENGINEER
403 LOS ANGELES COUNTY ENGINEERING BLDG.

NOTE: ANY ADDITIONS OR CHANGES ON THIS SHEET MUST BE MADE OR CIRCLED IN RED INK, WITH DATE AND NAME OF PERSON MAKING CHANGE

Do not extend notes this side of this line.

STATION	B.S.	H.I.	F.S.	ELEV.		
1+00 N					Int. Del Amo Blvd ℄ & Alameda St.	
=25+07.43 N						
=41+42.00 E						
= 1+00.00 W						
1+31 °				36 09		℄
				36 26	11 ° L W/4	
				36 40	22 ° L Edge pvmt.	
				36 3	32 ° L Brk.	
				36 7	50 ° L Gnd.	
1+34 °				36 32	19 4 L S.M.H. Rim Trunk Line	
					Rim = 36.32	
					Rod 7.60	
					28.72 TOP PIPE	UNABLE TO OBTAIN F.L. - TOO MUCH VOLUME
2+06 °				35 16		℄
				34 89		20 R W/4
				33 90		38 R Edge Gutter
				33 62		40 R Bot. Cb.
				34 28		40 R Top Cb.
				32 88		46 5 R Inv. Box Drain
				34 52		49.7 R Back of walk
				35 3		55 R GRO.

F.B. 3348 PG. 60 | Job No. 6112.03 | Division No. 11 | Notes Red | Plotted | Profile
Survey of Alameda St. S.D. | Date | Date | No. | X-Sec.
Survey by J.P. Menne | Notes E. Shoemaker | Notes Chkd. | Checked | No.
Indexed C. J. GALLI | Date | Date | Date | No.

76-L-298 CE 307 2-63

PLEASE RETURN TO
LOS ANGELES COUNTY ENGINEER
403 LOS ANGELES COUNTY ENGINEERING BLDG.

NOTE: ANY ADDITIONS OR CHANGES ON THIS SHEET MUST BE MADE OR CIRCLED IN RED INK, WITH DATE AND NAME OF PERSON MAKING CHANGE.

Do not extend notes this side of this line.

STATION	B. S.	H. I.	F. S.	ELEV.		
2+16.0 N.				35 00		℄
				34 76		20 R W/4
				33 80		38 R Edge Pumt
				33 1		43 R Brk
				35 5		47 R Gnd.
				35 02	11.2 L W/4	
				34 91	22.5 L Edge Pumt.	
				34 1	32 L BRK	
				35 0	36 L Brk	
				35 5	66 L Brk TOE	
				36 6	72 L Brk Top R.R. Ballast Rock.	
2+30.7 N				34 90	36.1 L Top Conc. Wing Wall.	
				33 01	36.1 L Inv. 12"x22" Oval Cor. I.P. Drain	
2+56.0 N				34 54		℄
				34 37		17 R W/4
				33 79		34 R Edge Pumt
				33 4		41.0 R Brk
				34 5		48.0 R Brk
				34 2		60 R Gnd.
				34 49	11.2 L W/4	
				34 33	22.5 L Edge pumt	
				33 3	36 L Brk	

Profile No. X-Sec. No. Notes Red Date Notes Chkd. Date Plotted Date Checked Date Job No. 6112.03 Division No. Survey of ALAMEDA ST. S.D. Survey by J.P. MENUE Notes E.S. Date 4-28-67 Map No. Indexed C.J. GALLI Date

F.B. 3348 PG. 61

76-L-298 CE 307 2-63

PLEASE RETURN TO
LOS ANGELES COUNTY ENGINEER
403 LOS ANGELES COUNTY ENGINEERING BLDG.

NOTE: ANY ADDITIONS OR CHANGES ON THIS SHEET MUST BE MADE OR CIRCLED IN RED INK, WITH DATE AND NAME OF PERSON MAKING CHANGE

Do not extend notes this side of this line.

STATION	B.S.	H.I.	F.S.	ELEV.		
2+56° N				35 2	43 L Brk	
				35 4	68 L Brk	
				36 8	73 L Brk Top	R.R. Ballast Rock
3+56				34 39		℄
				34 25		10.8 R W/4
				34 00		21.6 R Edge pumt
				33 7		36 R. Brk
				34 6		39 R Brk
				34 6		50 R. Gnd.
				34 32	11.2 L W/4	
				34 10	22.5 L Edge pumt	
				33 6	36 L Brk	
				35 6	47 L Brk	
				36 2	68 L Brk	
				36 7	73 L Brk Top	R.R. Ballast Rock.
4+64.5				34 32		35.2 R S.M.H. Rim
					Sealed Pressure	M.H. M.W.D. M.H. Lid.
					No meas. Trunk Line	
13+72.6				37 18	19.5 L S.M.H. Rim	
					Sealed Pressure	M.H. MWD. M.H. Lid
					No meas. Trunk Line	

F.B. 3348 PG. 62 | Job No. 6112.03 | Division No. 11 | Notes Red | Plotted | Profile
Survey of Alameda St. S.D. | Date | Date | No.
Survey by J.P. Menne | Notes E. Shoemaker | Notes Chkd. | Checked | X-Sec.
Indexed C. J. GALLI | Date | Date | Date | No.

76-L-298 CE 307 2-63

PLEASE RETURN TO
LOS ANGELES COUNTY ENGINEER
403 LOS ANGELES COUNTY ENGINEERING BLDG.

NOTE: ANY ADDITIONS OR CHANGES ON THIS SHEET MUST BE MADE OR CIRCLED IN RED INK, WITH DATE AND NAME OF PERSON MAKING CHANGE.

Do not extend notes this side of this line.

STATION	B. S.	H. I.	F. S.	ELEV.		
15+94.5				37.80		25.8 R S.M.H. Rim
					Trunk Line Sealed pressure M.H.	
					M.H. Lid Marked C.S.D. #2 No Meas.	
16+07.5						34.6 R S.M.H. Rim
				38.33	Trunk Line Sealed pressure M.H.	
					M.H. Lid Marked M.W.D.	
					End Alameda St. E. Side to N.	
					Begin Del Amo Blvd. W.	
1+00 W =					Del Amo Blvd. ℄ Int Alameda St.	
27+05.43 N						
41+42.00 E						
1+00.00 N						
1+41.5				36.71		℄
				36.65		11' R W/4
				36.59		22' R Edge pvmt Cor.
				36.55	11' L W/4	
1+62.0				36.97	(TRUNK LINE) ℄ S.M.H. Rim	
					RIM EL. = 36.97	
					ROD TO TOP = 7.70	No. F.L. - Too much volume
					TO TOP OF PIPE = 29.27	

Profile No. ____ Notes Red ____ Plotted ____ Job No. 6112.03 Division No. 11 F.B. 3348 Pg. 63
X-Sec. No. ____ Date ____ Date ____ Survey of Alameda St. S.D.
Notes Chkd. ____ Checked ____ Survey by W. Meane Notes E.S. Date 4-28-67
No. ____ Date ____ Date ____ Map No. ____ Indexed G. J. GALLI Date ____

76-L-298 CE 307 2-63

PLEASE RETURN TO
LOS ANGELES COUNTY ENGINEER
403 LOS ANGELES COUNTY ENGINEERING BLDG.

NOTE: ANY ADDITIONS OR CHANGES ON THIS SHEET MUST BE MADE OR CIRCLED IN RED INK. WITH DATE AND NAME OF PERSON MAKING CHANGE

Do not extend notes this side of this line.

STATION	B.S.	H.I.	F.S.	ELEV.		
1+80				37 21		℄ Ctr R.R. Tracks.
1+94				37 31		℄ " " " "
2+19.8				36 0	(Conc Rubble wall)	29° R Top Conc wall
				31 5		29° R Inv "Drain
2+37.8				31 5	27.° L Top Conc wall (Conc Rubble wall)	
				36 4	27° L Inv "Drain	
2+50.0				37 78		℄ Edge conc. pvmt
2+61.3				38 14		℄ W/4
2+72.62				38 28	Del Amo Blvd.	℄ Int Alameda St.
2+89.2				38 24		℄ W/4
2+95.9				38 25		℄ Edge pvmt.
3+14.0				38 89		℄
3+32.5				38 82		℄ Ctr R.R. Tracks
				38 76		17' R Edge Pvmt
				38 2		30' R. Top RR Ballast Rock
				38 87	20' L Edge Pvmt	
				38 5	30' L Top RR Ballast Rock	
3+42.0				38 72		℄
				38 25		15' R Edge Pvmt
				38 2		24' R ∠ pt Top Brk
3+49.0				34 5		30' R ∠ pt Bot Brk

F.B. 3348 Pg. 64 | Job No. 6112.03 | Division No. 11 | Notes Red. | Plotted | Profile
Survey of Alameda St. S.D. | Date | Date | No.
Survey by J.P. Menne | Notes E. Shoemaker | Notes Chkd. | Checked | X-Sec.
Indexed C. T. BALLY | Date | Date | Date | No.

76-L-298 CE 307 2-63

PLEASE RETURN TO
LOS ANGELES COUNTY ENGINEER
403 LOS ANGELES COUNTY ENGINEERING BLDG.

NOTE: ANY ADDITIONS OR CHANGES ON THIS SHEET MUST BE MADE OR CIRCLED IN RED INK, WITH DATE AND NAME OF PERSON MAKING CHANGE.

Do not extend notes this side of this line.

STATION	B. S.	H. I.	F. S.	ELEV.	38.45 ℄	
3+50				38 43	9' L W/4	
				38 34	18" L Edge Pumt	
4+00				35 89		℄
				35 84		8.5 R W/4
				35 49		17' R Edge pumt
				33 2		38' R Gnd
				35 78	9.5' L W/4	
				35 78	19' L Edge pumt	
				35 2	35 L Gnd.	
4+33				35 00		℄
4+66				34 48		℄
5+00				33 97		℄
				33 78		7.5 R W/4
				33 27		15 R Edge Pumt
				32 3		30 R Gnd
				33 57	9.5 L W/4	
				33 07	19 L Edge pumt	
				32 6	30 L Gnd.	
16+76				37 46		℄ Del Amo S.M.H. Rim

Rim El = 37.46
Rod to Top = 9.37
28.09 – Top Pipe

No invert too much flow

End X Sec. Del Amo to W.

Profile No. ___ Notes Red ___ Plotted ___ Job No. 6112.03 Division No. 11 F.B. 3348 Pg. 65
X-Sec. No. ___ Date ___ Date ___ Survey of Alameda St S.D.
Notes Chkd ___ Checked ___ Survey by L.B. Menne Notes E.S. Date 4-28-61
No. ___ Date ___ Date ___ Map No. ___ Indexed C. L. GALLI Date ___

76-L-298 CE 307 2-63

PLEASE RETURN TO
LOS ANGELES COUNTY ENGINEER
403 LOS ANGELES COUNTY ENGINEERING BLDG.

NOTE: ANY ADDITIONS OR CHANGES ON THIS SHEET MUST BE MADE OR CIRCLED IN RED INK. WITH DATE AND NAME OF PERSON MAKING CHANGE

Do not extend notes this side of this line.

STATION	B. S.	H. I.	F. S.	ELEV.		
					X Sections Alameda W. Side	
					from ℄ Del Amo. to N.	
1+00 N				38 28	Alameda St	℄ Int. Del Amo
1+26				38 16	11.3 L W/4	
				38 05	22.7 L Edge pumt	
				38 7	28' L Brk	
				38 6	53 L Brk Top RR Ballast Rock	
				38 3	62 L " " " " "	
				37 3	72' L Top brk	
				34 2	78' L Bo "	
1+62.3				38 18		℄
				37 96	11.3 L W/4	
				37 51	22.7 L Bot Cb.	
				38 13	22.7 L Top Cb.	
1+66.0				38 16		℄
				38 00		10.8 R
				37 40		21.6 R
				38 05		21.6 R
				37 5		25 R BRK.
				32 9		40 R BOTT DRAIN
				35 6		47 R BRK.

F.B. 3348 PG. 66 6/12/03

Job No. Division No. 11 Notes Red Plotted Profile

Survey of Alameda St. S.D. Date Date No. X-Sec.

Survey by J.P. Menne Notes E. Shoemaker Notes Chkd. Checked Date No.

Indexed C. J. GALLI Date Date

76-L-298 CE 307 2-63

PLEASE RETURN TO
LOS ANGELES COUNTY ENGINEER
403 LOS ANGELES COUNTY ENGINEERING BLDG.

NOTE: ANY ADDITIONS OR CHANGES ON THIS SHEET MUST BE MADE OR CIRCLED IN RED INK, WITH DATE AND NAME OF PERSON MAKING CHANGE.

Do not extend notes this side of this line.

STATION	B. S.	H. I.	F. S.	ELEV.		
2+00 N				37 86		℄
				37 80		10.8 R W/4
				37 26		21 6 R Bot Cb.
				37 88		21 6 R Top Cb.
				34 9		23' R Brk
				32 6		36' R Brk F/L Ditch
				34 5		41' R BRK
				36 7	(Top Ballast Rock)	72' R Brk
				37 70	11.3 L W/4	
				37 33	22 7 L Bot Cb	
				37 90	22 7 L Top Cb.	
				38 4	37 L Brk	
				38 6	53.3 L Brk Top RR Ballast Rock.	
3+00				37 15		℄
				37 06		10 8 R W/4
				36 50		21 6 R Bot Cb.
				37 15		21 6 R Top Cb.
				36 5		23 R Brk
				32 0		36' R Brk F/L Ditch
				34 0		41' R BRK
				36 8	Top R.R. Ballast Rock.	72' R Brk.
				37 00	11.3 L W/4	
				36 51	22 7 L Bot. Cb.	

Profile No. ____ Notes Red ____ Plotted ____ Job No. 6112.03 Division No. 11 F.B. 3348 Pg. 67
X-Sec. No. ____ Date ____ Date ____ Survey of Alameda St. S.D.
Notes Chkd. ____ Checked ____ Survey by [illegible] Notes E.S. Date 4-28-67
No. ____ Date ____ Date ____ Map No. ____ Indexed C. J. GALLI Date ____

76-L-298 CE 307 2-63

PLEASE RETURN TO
LOS ANGELES COUNTY ENGINEER
403 LOS ANGELES COUNTY ENGINEERING BLDG.

NOTE: ANY ADDITIONS OR CHANGES ON THIS SHEET MUST BE MADE OR CIRCLED IN RED INK. WITH DATE AND NAME OF PERSON MAKING CHANGE

Do not extend notes this side of this line.

STATION	B.S.	H.I.	F.S.	ELEV.		
3+00				37 15	22^7 L Top Cb.	
				38 2	37 L Brk	
				39 0	53.3 L Brk Top	R.R. Ballast Rock
4+00				36 87		℄
				36 75		10^8 R W/4
				36 25		21^6 R Bot Cb
				36 91		21^6 R Top Cb.
				36 75	11^3 L W/4	
				36 27	22^7 L Bot Cb.	
				36 91	22^7 L Top Cb.	
					End X Sections Alameda St W Side to N.	
					Alameda St. from ℄ Int Del Amo Blvd. to S. Pgs 35-36	
1+00 =2+72.62 W.					Alameda St. ℄ Del Amo Blvd.	
1+20				38 15		℄
				38 02	10^8 L W/4	
				37 71	21^6 L Edge Conc Pv.	
				37 38	23 L " Pvmt	

F.B. 3348 Pg. 68 | Job No. 6112.03 | Division No. 11 | Notes Red | Plotted | Profile
Survey of Alameda St. SD. | Date | Date | No. | X-Sec.
Survey by J.P. Menne | Notes E. Shoemaker | Notes Chkd. | Checked | No.
Indexed C. J. GALLI | Date | Date | Date | No.

76-L-298 CE 307 2-63

PLEASE RETURN TO
LOS ANGELES COUNTY ENGINEER
403 LOS ANGELES COUNTY ENGINEERING BLDG.

NOTE: ANY ADDITIONS OR CHANGES ON THIS SHEET MUST BE MADE OR CIRCLED IN RED INK, WITH DATE AND NAME OF PERSON MAKING CHANGE.

Do not extend notes this side of this line.

STATION	B. S.	H. I.	F. S.	ELEV.		
1+58°				37 82		℄
				37 82		11.3 R W/4
				37 57		22.7 R Edge Conc pvmt
1+62°				37 79		℄
				37 71	10.8 L W/4	
				37 08	21.6 L Bot Cb	
				37 67	21.6 L Top Cb	
1+76.2				37 63		℄
				37 52		11.3 R W/4
				37 15		22.7 R Bot Cb.
				37 75		22.7 R Top Cb.
2+00				37 35		℄
				37 31		11.3 R W/4
				36 85		22.7 R Bot Cb
				37 50		22.7 R Top Cb.
				38 0		45. R Brk
				38 1	(Top RR. Ballast Rock)	53 R Brk
				37 30	10.8 L W/4	
				36 75	21.6 L Bot. Cb	
				37 38	21.6 L Top Cb	
				36 8	26.1 L Brk	

Profile Notes Red ____ Plotted ____ Job No. 6112.03 Division No. 11 F.B. 3348 Pg. 69
No. ____ Date ____ Date ____ Survey of Alameda St. S.D.
X-Sec. Notes Chkd. ____ Checked ____ Survey by L.P. Meune Notes E.J. Date 4-23-62
No. ____ Date ____ Date ____ Map No. ____ Indexed C.J. GALLI Date ____

76-L-298 CE 307 2-63

PLEASE RETURN TO
LOS ANGELES COUNTY ENGINEER
403 LOS ANGELES COUNTY ENGINEERING BLDG.

NOTE: ANY ADDITIONS OR CHANGES ON THIS SHEET MUST BE MADE OR CIRCLED IN RED INK. WITH DATE AND NAME OF PERSON MAKING CHANGE

Do not extend notes this side of this line.

F.B. 3348 Pg. 70 | Job No. 6112.03 | Division No. 11 | Notes Red | Plotted | Profile No.
Survey of Alameda St. S.D. | Date | Date | X-Sec. No.
Survey by L.P. Menne | Notes E. Shoemaker | Notes Chkd. | Checked
Indexed C.J. GALL | Date | Date | Date | No.

STATION	B.S.	H.I.	F.S.	ELEV.		
2+00				33 6	36 L Brk	
				33 3	50 L Brk F/L Ditch	
				36 6	70 L Brk. Top	RR Ballast Rock.
3+00				36 30		℄
				36 24		11.3 R W/4
				35 75		22.7 R Bot Cb
				36 40		22.7 R Top Cb
				37 5		45 R Brk
				38 4	(Top R.R. Ballast Rock)	53 R Brk
				36 20	10.8 L W/4	
				35 70	21.6 L Bot Cb.	
				36 34	21.6 L Top Cb	
				35 5	25 L Brk	
				33 1	36 L Brk	
				32 8	50 L Brk F/L	Ditch
				36 4	70 L Brk Top	R.R. Ballast Rock.
4+00				35 35		℄
				35 25		11.3 R W/4
				34 95		22.7 R Bot. Cb.
						~~22.7 R Top Cb~~
						~~45 R Brk~~

76-L-298 CE 307 2-63

PLEASE RETURN TO
LOS ANGELES COUNTY ENGINEER
403 LOS ANGELES COUNTY ENGINEERING BLDG.

NOTE: ANY ADDITIONS OR CHANGES ON THIS SHEET MUST BE MADE OR CIRCLED IN RED INK, WITH DATE AND NAME OF PERSON MAKING CHANGE.

Do not extend notes this side of this line.

STATION	B. S.	H. I.	F. S.	ELEV.		
4+00					Top RR Ballast Rock,	R Brk
				35 25	10.8 L W/4	
				34 72	21.6 L Bot. Cb.	
				35 35	21.6 L Top Cb.	
					~~25 L Brk~~	
					~~36 L Brk~~	
					~~50 L Brk F/L~~	Ditch
					~~70 L Brk Top~~	~~R.R. Ballast Rock~~
					End X Sections	Alameda St. West
					Side to S.	
BM S-36				37 82	BM. S-36 EL. 37.83 F.B. 3348-20	
					Alameda St. & Del Amo Blvd. - 51 ft.	
					W. of ℄ ⊕ West Alameda & 2' N. of	
					Del Amo & 4 ft E. of E. Rail of R.R.	
					Track. Fd LA. Co Sur. Mon. - Traverse	
					station Compton J-7 1942 RE 2177	

Profile No. ____ Notes Red. ____ Plotted ____ Job No. 6112.03 Division No. 11 F.B. 3348 Pg. 71

X-Sec. No. ____ Date ____ Date ____ Survey of Alameda St. S.D.

Notes Chkd. ____ Checked ____ Survey by J.P. Menne Notes E.S. Date 4-28-67

No. ____ Date ____ Date ____ Map No. ____ Indexed C. J. GALLI Date ____

F. B. 3348 Pg. 72

Job No. _____ Division No. _____ Notes Red _____ Plotted _____ Profile

Survey of _____ Date _____ Date _____ No. _____

Survey by _____ Notes _____ Notes Chkd. _____ Checked _____ X-Sec.

Indexed _____ Date _____ Date _____ Date _____ No. _____

STATION	B. S.	H. I.	F. S.	ELEV.

PLEASE RETURN TO
LOS ANGELES COUNTY ENGINEER
405 Los Angeles County Engineering Bldg.

Do not extend notes this side of this line.

NOTE: ANY ADDITIONS OR CHANGES ON THIS SHEET MUST BE MADE OR CIRCLED IN RED INK, WITH DATE AND NAME OF PERSON MAKING CHANGE

Profile	Notes Red	Plotted	Job No. 6112.03	Division No. 11	F. B. 3348 PG. 73
No.	Date	Date	Survey of ALAMEDA ST. S.D.		
X-Sec.	Notes Chk'd.	Checked	Survey by [illegible]	Notes [illegible]	Date 8-1-67
No.	Date	Date	Map No.	Indexed C. J. GALLI	Date AUG 0 3 '67

ADDITIONAL
CROSS SECTIONS
ON
DEL AMO ST.

STATION	B. S.	H. I.	F. S.	ELEV.

NOTE: ANY ADDITIONS OR CHANGES ON THIS SHEET MUST BE MADE OR CIRCLED IN RED INK, WITH DATE AND NAME OF PERSON MAKING CHANGE.

Do not extend notes this side of this line.

PLEASE RETURN TO
LOS ANGELES COUNTY ENGINEER
403 Los Angeles County Engineering Bldg.

76-L-298 CE 307 5-66

76-L-298 CE 307 5-66

PLEASE RETURN TO
LOS ANGELES COUNTY ENGINEER
403 LOS ANGELES COUNTY ENGINEERING BLDG.

NOTE: ANY ADDITIONS OR CHANGES ON THIS SHEET MUST BE MADE OR CIRCLED IN RED INK, WITH DATE AND NAME OF PERSON MAKING CHANGE.

Do not extend notes this side of this line.

F. B. 3348 PG. 74 | Job No. 6112 03 | Division No. | Notes Red | Plotted | Profile
Survey of Alameda St 50 | Date | Date | No.
Survey by ACG | Notes | Notes Chk'd. | Checked | X-Sec.
Indexed C. J. GALLI | Date | Date | Date | No.

STATION	B. S.	H. I.	F. S.	ELEV.		
B.M. "A"				36 10	B.M. "A" EL. = 36.104 FB. 3348-19	
					DEL AMO BLVD. 154' E. OF E. ℄ ALAMEDA ST. K-7	
					0.56' S. OF ℄ DEL AMO TRAVERSE STA. COMPTON	
54+99 ±				35 76	45 LT. S.S.M.H.	EAST RIM
				35 74	MEAS. 14.90 EL. 35.76 DIA. 1.50 - ROD 16.40 ROD 16.40 EINVERT 19.36	SO. "
				19 36	18" INVERT INLET E. MEAS. 14.93 EL. 35.74 DIA 1.50 ROD - 16.43 / 16.43 / 19.31 = S. INVERT	
				19 31	18" INVERT OUTLET S.	
53+85 ±				349	GROUND ←	349 ± RT. S.S.M.H.
"				33 01	S.S.M.H. N. RIM	
				33 01	MEAS. 12.81 DIA 1.50 14.31 S. "	EL. 33.01 ROD 14.31 / 18.70 = N. INVERT
				18 70	18" INVERT INLET N. MEAS. 12.90 ELEV. 33.01 DIA. 1.50 - ROD 14.40 ROD 14.40 18.61 = S. INVERT	
				18 61	18 INVERT OUTLET S.	

F - B. 52

Profile	Notes Red	Plotted	Job No. 6112 03	Division No.	
No.	Date	Date	Survey of Alameda St SM		
X-Sec.	Notes Chk'd.	Checked	Survey by ACG	Notes ACG	Date
No.	Date	Date	Map No.	Indexed C. J. GALLI	Date

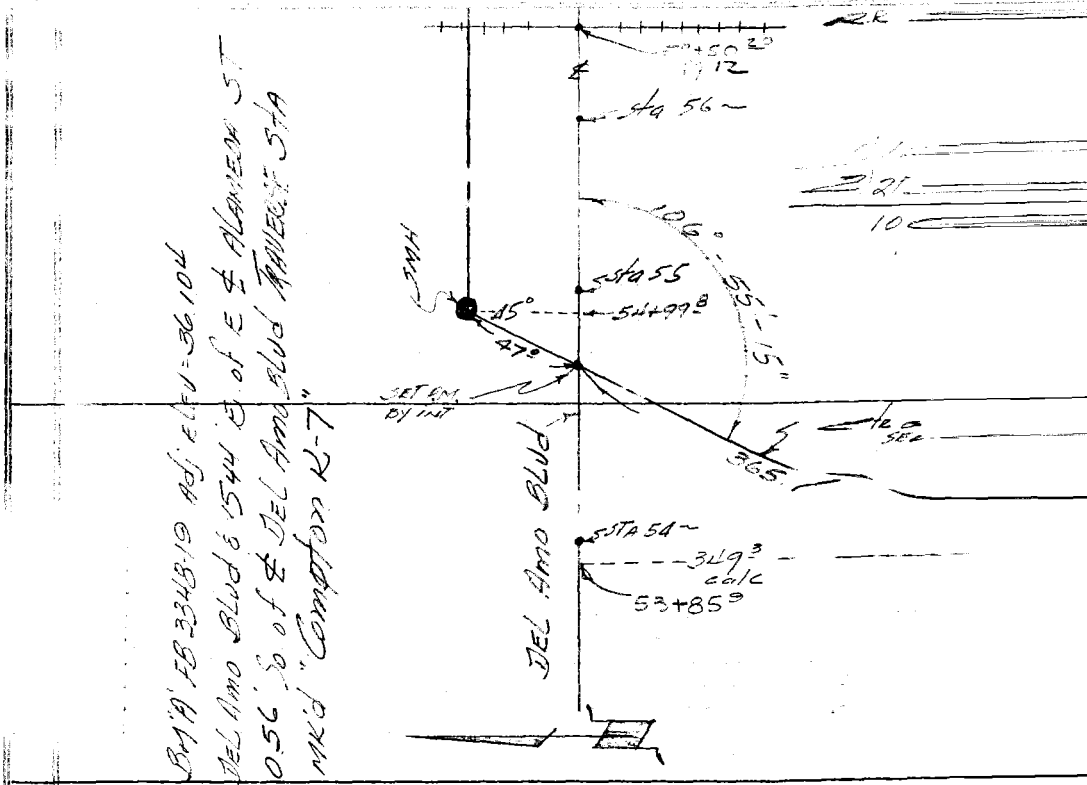

BM 'A' FB 3348-19 Adj elev = 36.10 ft
Del Amo Blvd & 1544 E of E ℄ Alameda St
0.56' So of ℄ Del Amo Blvd Traverse Sta
Mk'd "Compton R-7"

STATION	B. S.	H. I.	F. S.	ELEV.
TP				35 36
Bm 'A'				36 10

ANY ADDITIONS OR CHANGES
S SHEET MUST BE MADE OR
IN RED INK, WITH DATE AND
F PERSON MAKING CHANGE.

PLEASE RETURN TO
LOS ANGELES COUNTY ENGINEER
403 LOS ANGELES COUNTY ENGINEERING BLDG.

Do not extend notes th

76-L-298 CE 307 5-66