Ck'd by
Work
Survey of
JN Tape Std °F
Surveyed by
Notes Date
Indexed

F.B. 3349 Pg.

EAST LOS ANGELES

J.N. 6112.16

STORM DRAIN Nº 1216

LINE "C"

PRELIMINARY SURVEY.

Microfilmed March '85

PLEASE RETURN TO
LOS ANGELES COUNTY ENGINEER
403 LOS ANGELES COUNTY ENGINEERING BLDG.

Note: Any Additions or Changes on this Sheet Must be Made or Circled in Red Ink With Date and Name of Person Making Change

Do not extend this side of this line.

F.B. _____ Pg. _____

Notes Ck'd by	Survey of E.LA.SD. No.1216 Line 'C'	F.B. 3349 Pg. 5
Map No.	JN 611216 Tape Std °F	
Office Work	Surveyed by HHSpriggs	
Checked	Notes HHS Date 4-25-67	
Date	Indexed G. J. GALLI NW 9 '67	

JN 611216

East Los Angeles SD No 1216 - Line 'C'

PRELIMINARY

Index:	Pg's	18
Bench Levels:	"	7-14
Alignment:	"	17-30
Location of Improvements:	"	31-46
Xsections:	"	47-82

Note:

① South side of Floral Drive & all inter. sections on south side are in process of widening & revamping

② & Notes copied from FB 3113 - RDFB 474 -

③ Stationing on Floral Drive (McBride Ave to Mednick Ave & Monterey Pass Rd), for location of Improvements & Xsections is identical to LA Co Rd. Dept stationing being used on current construction project. - Equation @ McBride Ave. 6+83.81 BK / 16+80.08 AH From the North to the East = 1+00.00 WK

④ No Xsection elevations beyond existing paving on south side, and location of improvements on south side are as can be determined at this time, suggest checking Rd. Dept. notes.

⑤ In Bench Level notes - see tie to Rd Dept Benches. - Their datum is 0.14±' higher than Line '31' - 1965 Adj. HHS

HH Spriggs
M A Walsh
A.R. Workman
P.L. Beasley

Note: Any Additions or Changes on this Sheet Must be Made or Circled in Red Ink With Date and Name of Person Making Change

Do not extend this side of this line.

PLEASE RETURN TO
LOS ANGELES COUNTY ENGINEER
403 Los Angeles County Engineering Bldg.

76P3098 CE #310 5-66

BLANK

F.B. 339 Pg. 5

PLEASE RETURN TO
LOS ANGELES COUNTY ENGINEER
403 Los Angeles County Engineering Bldg.

Do not extend this side of the line.

Note: Any Additions or Changes on this Sheet Must Be Made or Cited in Red Ink With Date and Name of Person Making Change

F. B3349 Pg. 7

NOTES RED _____ JOB NO. 6112.16 SURVEY OF E.L.A.S.D. No. 1216 LINE 'C'
DATE _____ SURVEY BY HH Spriggs
NOTES CHKD. _____ NOTES BY HHS DATE 4-24-67
DATE _____ INDEXED C. J. GALLI DATE C. J. GALLI 9 67

DESCRIPTION	
	JN 6112.16
	East Los Angeles SD No 1216
	Line 'C'
	Bench Level Circuit
	Index Pg. 8
	1965 Adj. Line 31 – Also Tie to R.D. Benches
ADJ. ELEV.	HH Spriggs MA Walsh A R Workman P. L. Beasley
3RD RUN	
2ND RUN	
DIFF.	
1ST RUN	
B.M.	

NOTE: ANY ADDITIONS OR CHANGES ON THIS SHEET MUST BE MADE OR CIRCLED IN RED INK, WITH DATE AND NAME OF PERSON MAKING CHANGE.

PLEASE RETURN TO
LOS ANGELES COUNTY SURVEYOR
725 LOS ANGELES COUNTY ENGINEERING BLDG.

Do not extend notes this side of this line

76S420 S & E-353 4-54

F. B. 3349 Pg. 8

JOB NO. 6112.16 SURVEY OF E.L.A.S.D. No. 1216 Line 'C' NOTES RED.
SURVEY BY HH Springs DATE
NOTES BY HHS " DATE 4-28-67 NOTES CHKD.
INDEXED C. J. GALLI DATE DATE

B.M.	1ST RUN	DIFF.	2ND RUN	3RD RUN	ADJ. ELEV.	DESCRIPTION

Do not extend notes this side of this line

PLEASE RETURN TO
LOS ANGELES COUNTY SURVEYOR
725 LOS ANGELES COUNTY ENGINEERING BLDG.

NOTE: ANY ADDITIONS OR CHANGES ON THIS SHEET MUST BE MADE OR CIRCLED IN RED INK, WITH DATE AND NAME OF PERSON MAKING CHANGE.

768420 S & E-353 4-54

76S420 S & E-353 4-54

PLEASE RETURN TO
LOS ANGELES COUNTY SURVEYOR
725 LOS ANGELES COUNTY ENGINEERING BLDG.

NOTE: ANY ADDITIONS OR CHANGES ON THIS SHEET MUST BE MADE OR CIRCLED IN RED INK, WITH DATE AND NAME OF PERSON MAKING CHANGE.

Do not extend notes this side of this line

B.M.	1ST RUN	DIFF.	2ND RUN	3RD RUN	ADJ. ELEV.	DESCRIPTION
BM No. 31-12A	312.466					BM No 31-12A Elev. 312.466 FB 1397-239 Adj. 1965
+	5.500		5510			
π	317.966	+ 0.629	0.630	629		Ford Blvd & Floral Dr., N.W. Cor., 70.5' N/o ℄ Floral Dr., 32.5' N/o ℄ guy pole # 199 9E 17.5' W/o ℄ prol. of Ford Blvd. & 1.5' W/o W. cb. A.C.E. bears cap from Mt. & BM 31-12A RE 5869 1961 set in conc W/ cap
−	4.871		4.880			
Fd. RD Dept. SY 4221	313.095				313.095	BM SY 4221 Elev. 313.239 RD LB 4742 Fd LC & BN @ N.E. cor. conc. base of pole station 4/1 and 40' ± S/o ℄ Mar[illegible] 60' ± W/o ℄ Ford Blvd (Rivera 1955)
+	5.612		5650			
π	318.707	− 1.384	1.384	1.384		
−	6.996		7034			
	311.711					
+	6.120		5928			
π	317.831	+ 0.041	0.046	.041		
−	6.079		5882			
	311.752					
+	4.579		4.440			
π	316.331	− 0.096	0.093	.093		
−	4.670		4.533			
	311.661					
+	0.141		0.083			
π	311.802	− 6.094	6.095	6.095		
−	6.235		6.178			
	305.567					
+	0.784		1.016			
π	306.351	− 5.158	5.156	5.158		
−	5.942		6.172			
	300.409					

NOTES RED _____ JOB NO. 611246 SURVEY OF E.H.A. SD No. 1246 Line "C"
DATE _____ SURVEY BY _____ DATE 4-25-67
NOTES CHK'D _____ NOTES BY _____
DATE _____ INDEXED _____ DATE _____

F.B. 3349 Pg. 9

768420 S & E-353 4-54

PLEASE RETURN TO
LOS ANGELES COUNTY SURVEYOR
725 LOS ANGELES COUNTY ENGINEERING BLDG.

NOTE: ANY ADDITIONS OR CHANGES ON THIS SHEET MUST BE MADE OR CIRCLED IN RED INK, WITH DATE AND NAME OF PERSON MAKING CHANGE.

Do not extend notes this side of this line

B.M.	1ST RUN	DIFF.	2ND RUN	3RD RUN	ADJ. ELEV.	DESCRIPTION
	300.409					
+	0830		0.638			
π	301.239	-5.160	5.162	5.162		
-	5990		5800			
	295.249					
+	0.648		0.538			
π	295.897	-5.186	5.190	5.190		
set -	5834		5.728			
BMSD1350	290.063				290.054	BMSD 1350 Elev. F33349-10
+	5.953		5818			LA Co Flood Control Retention Basin - N.E.
π	296.016	+5.171	5.168	5.168		cor. Long Beach Fry. & Floral Dr. Inter.
-	0.782		0.650			A set spk & lead in ctr. of conc.
	295.234					parapet wall Atop Main Conc.
+	5963		5.294			Box Drain @ outlet of basin
π	301 197	+5.107	5.107	5.107		
-	0856		0.787			
	300.341					
+	5.548		5471			
π	305.889	+5.235	5.231	5.231		
-	0.313		0.240			
	305.576					
+	6.205		6247			
π	311 781	+6.094	6.089	6.089		
-	0.111		0.158			
T.P.	311.670					1X2 @ XPT. McBride Ave

JOB NO. 61216 SURVEY OF E.L.A.S.D. No. 1216 Line C NOTES RED
SURVEY BY H.H. Griggs DATE
NOTES BY H.H. DATE 4-25-67 NOTES CHKD
INDEXED C. J. GALLI DATE DATE

F. B. 3349 PG. 10

76S420 S & E-353 4-54

PLEASE RETURN TO
LOS ANGELES COUNTY SURVEYOR
725 LOS ANGELES COUNTY ENGINEERING BLDG.

NOTE: ANY ADDITIONS OR CHANGES ON THIS SHEET MUST BE MADE OR CIRCLED IN RED INK, WITH DATE AND NAME OF PERSON MAKING CHANGE.

Do not extend notes this side of this line

B.M.	1ST RUN	DIFF.	2ND RUN	3RD RUN	ADJ. ELEV.	DESCRIPTION
T.P.	311.670					1X2 ⊄ & PT McBride Ave
+	4760		4822			
π	316.430	+0.285	0.283	0.283		
−	4475		4539			
	311.955					
+	5379		5442			
π	317.334	−0.232	0.237	.237		
set −	5611		5679			
BMSD1351	311.723				311.695	BMSD1351 Elev. FB3349-11 Moral Dr. & McBride Ave. N.E. Cor A set spk in head 10' E/o E. end C.R.
+	3649		3568			
π	315.372	−1.659	1861	1861		
set −	5508		5429			
BMSD1352	309.864				309.834	BMSD1352 Elev. FB3349-11 Moral Dr. & McDonnell Ave, ⊄ I.N.K. A Fd. nail in Conc. Rim + ⊄ intersect of 4 ½ TK sidewalks.
+	3.822		3908			
π	313.686	−0.727	0.722	0.727		
−	4549		4.630			
	309.137					
+	3.922		4.004			
π	313.059	−0.598	0.598	598		
−	4520		4602			
	308.539					
+	3.879		3942			
π	312.418	−0.744	0.741	744		
set −	4623		4.683			
BMSD1353	307.795				307.765	BMSD1353 Elev. FB3349-11 Moral Dr. & Dangler Ave. ⊄ I.N.K. A Fd nail in conc Rim + ⊄ inter. of 4 ½ TK sidewalks.
+	3.779		3819			
π	311.574	−0.801	0.803	.803		
−	4580		4682			
	306.994					

NOTES RED. ____ JOB NO. 6112.16 SURVEY OF E.W.A. SDNo. 12 LINE C
DATE ____ SURVEY BY. ____ DATE ____
NOTES CHKD. ____ NOTES BY. ____ DATE ____
DATE ____ INDEXED C.J. GALLI DATE ____

F.B. 3349 PG. 11

765420 S & E-353 4-54

PLEASE RETURN TO
LOS ANGELES COUNTY SURVEYOR
725 LOS ANGELES COUNTY ENGINEERING BLDG.

NOTE: ANY ADDITIONS OR CHANGES ON THIS SHEET MUST BE MADE OR CIRCLED IN RED INK, WITH DATE AND NAME OF PERSON MAKING CHANGE.

Do not extend notes this side of this line

JOB NO 61/216 SURVEY OF E.L.A. SDN 61216 LINE 'C'
SURVEY BY HHGRIGGS
NOTES BY HHG
INDEXED C. J. GALLI
DATE 4-25-67
NOTES RED. DATE
NOTES CHKD. DATE
F.B. 3349 PG. 12

B.M.	1ST RUN	DIFF.	2ND RUN	3RD RUN	ADJ. ELEV.	DESCRIPTION
	306.994					
+	3902		3969			
Π	310.896	- 0633	0634	634		
−	4535		4.603			
	306.361					
+	4841		4955			
Π	311.202	+ 0832	0.834	832		
SET −	4009		4.121			
BMSD1354	307.193				307.160	BMSD 1354 ELEV. FB 3349-12 Floral Dr & Kean Ave N.E. Cor A Fd. BN in Lead 10' E/o E. End C.R.
+	5550		5763			
Π	312.743	+ 2819	2815	2815		
SET −	2731		2946			
BMSD1355	310.012				309.975	BMSD 1355 ELEV FB 3349-12 Floral Dr & Monterey Pass Rd N.W. Cor A Fd. BN. in Lead 1' N/o N End C.R.
+	5100		5.115			
Π	315.112	- 0.174	0.173	174		
Fd. Rd Dept	5.274		5288			
BMSY5660	309.838				309.801	SY5660 ELEV. 309.975 ADWB 474-2 A Fd. L & B.N. E. cb. 40' ± N BCR @ N.E. Cor. Mednick Ave & Floral Dr. 85' ± N. & 35' ± E. ℄ Intsec. MKd B.M. (Rivera 1955)
+	5.856		5900			
Π	315.694	+ 1.248	1.249	1248		
−	4608		4.651			
	311.086					
+	5.660		5541			
Π	316.746	+ 1.476	1476	1476		
−	4184		4.065			
	312.562					
+	6217		6.107			
Π	318.779	+ 2.048	2.048	2.049		
−	4169		4.059			
	314.610					

76S420 S & E-353 4-54

PLEASE RETURN TO
LOS ANGELES COUNTY SURVEYOR
725 LOS ANGELES COUNTY ENGINEERING BLDG.

NOTE: ANY ADDITIONS OR CHANGES ON THIS SHEET MUST BE MADE OR CIRCLED IN RED INK, WITH DATE AND NAME OF PERSON MAKING CHANGE.

Do not extend notes this side of this line

B.M.	1ST RUN	DIFF.	2ND RUN	3RD RUN	ADJ. ELEV.	DESCRIPTION
	314610					
+	6082		6129			
⊼	320.692	+2528	2529	2528		
−	3554		3600			
	317.138					
+	5912		6079			
⊼	323.050	+2.086	2090	2086		
−	3826		3989			
	319.224					
+	6030		5945			
⊼	325.254	+1930	1931	1930		
−	4100		4.014			
	321.154					
+	6181		6.097			
⊼	327.335	+2.317	2.317	2316		
−	3864		3.780			
	323.471					
+	6054		6130			
⊼	329.525	+2540	2539	2539		
−	3514		3591			
	326011					
+	6069		6.142			
⊼	332.080	+3.017	3.012	3012		
−	3052		3.130			
	329.028					

NOTES RED ____ JOB NO. 6112.16 SURVEY OF E.L.A.S.D. No. 1216 LINE 'C'
DATE ____ SURVEY BY ____ H. Nyerops
NOTES CHKD. ____ NOTES BY ____ DATE ____
DATE ____ INDEXED C. J. GALLI DATE ____

F. B. 3349 PG. 13

769420 S & E-353 4-54

PLEASE RETURN TO
LOS ANGELES COUNTY SURVEYOR
725 LOS ANGELES COUNTY ENGINEERING BLDG.

NOTE: ANY ADDITIONS OR CHANGES ON THIS SHEET MUST BE MADE OR CIRCLED IN RED INK, WITH DATE AND NAME OF PERSON MAKING CHANGE.

Do not extend notes this side of this line

B.M.	1ST RUN	DIFF.	2ND RUN	3RD RUN	ADJ. ELEV.	DESCRIPTION
	329.076					
	5572		5698			
	334.600	+1367	1369	1,367		
Fd. BM.	4205		4329			
31-14	330.395	—			330,351	BM 31-14 Elev. 330.351 1965 Adj FB 1397-18
						Monterey Pass Rd & Kern Ave 20.8 N.W. From ℄ Inter. in well with cover Mkd C.S. Mon. A Std C.S. Mon. stamped BM 31-14 1953 RE63

JOB NO. 6112.16 SURVEY OF E. LA S.D. No 1216 Line 'C' NOTES RED.
SURVEY BY HH Jarrigas DATE
NOTES BY HHS DATE 4-25-67 NOTES CHKD.
INDEXED C. J. GALLI DATE DATE

F. B. 3349 PG. 14

Blank

Notes Ck'd by	Survey of	F.B 3349 Pg 15
Map No.	JN Tape Std. °F	
Office Work	Surveyed by	
Checked	Notes Date	
Date	Indexed	

Note: Any Additions or Changes on this Sheet Must be Made or Circled in Red Ink With Date and Name of Person Making Change

Do not extend this side of this line.

PLEASE RETURN TO
LOS ANGELES COUNTY ENGINEER
403 LOS ANGELES COUNTY ENGINEERING BLDG.

76P3095 CE #310 5-66

Blank

F.B. 3349 Pg. 16

PLEASE RETURN TO
LOS ANGELES COUNTY ENGINEER
403 LOS ANGELES COUNTY ENGINEERING BLDG.

Do not extend this side of this line.

Note: Any Additions or Changes on this Sheet Must be Made or Checked in Red Ink With Date and Name of Person Making Change

Notes Ck'd by	Survey of E.L.D. SD No 1216 Line C	F.B. 3349 Pg. 17
Map No.	IN 6112.16 Tape 0211 Sub 68 °F	
Office Work	Surveyed by H.H. Spriggs	
Checked	Notes HHS Date 4-25-67	
Date	Indexed C. J. GALLI MAY 9 '67	

IN 6112.16

East Los Angeles S.D. No. 1216 - Line C

Preliminary - Alignment.

Index Pg. 18

Reference:

FB 3113
RDFB 474
" " 277

H.H. Spriggs
M.A. Walsh
A.R. Workman
P.L. Beasley

Note: Any Additions or Changes on this Sheet Must be Made or Circled in Red Ink With Date and Name of Person Making Change

Do not extend this side of this line.

PLEASE RETURN TO
LOS ANGELES COUNTY ENGINEER
403 Los Angeles County Engineering Bldg.

76P3098 CE #310 8-66

F.B. 3349 Pg. 18

ENG 112.16

E.L.A. S.D. No. 1216 - Line 'C'

Index Map

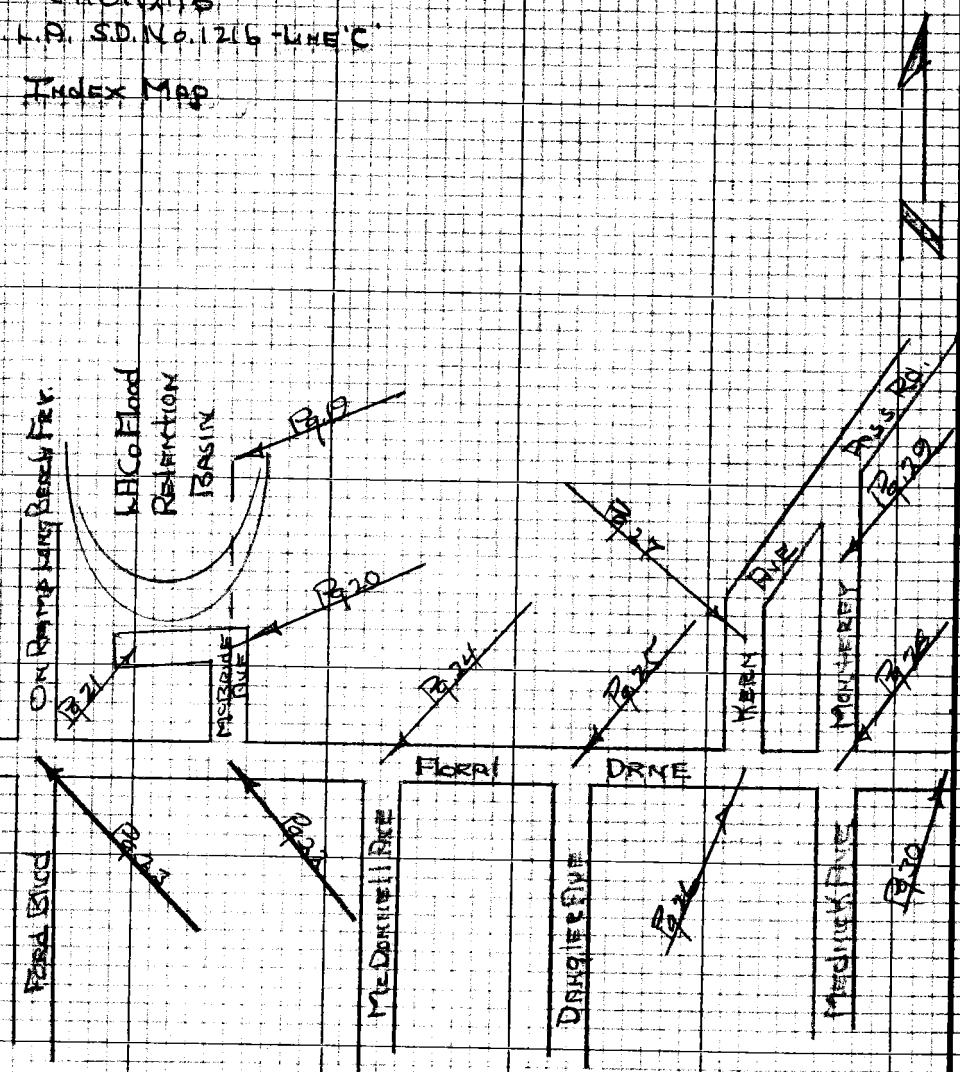

PLEASE RETURN TO
LOS ANGELES COUNTY ENGINEER
403 LOS ANGELES COUNTY ENGINEERING BLDG.

Do not extend this side of this line.

Note: Any Additions or Changes on this Sheet Must be Made or Circled in Red Ink With Date and Name of Person Making Change

Notes Ck'd by	Survey of ELA SD No. 1216 Line 'C'
Map No.	JN 6112.16 Tape 0211 Std. 68 °F
Office Work	Surveyed by H H Springer
Checked	Notes HHS Date 4-24-67
Date	Indexed C. J. GALLI

F. B. 3349 PG. 19

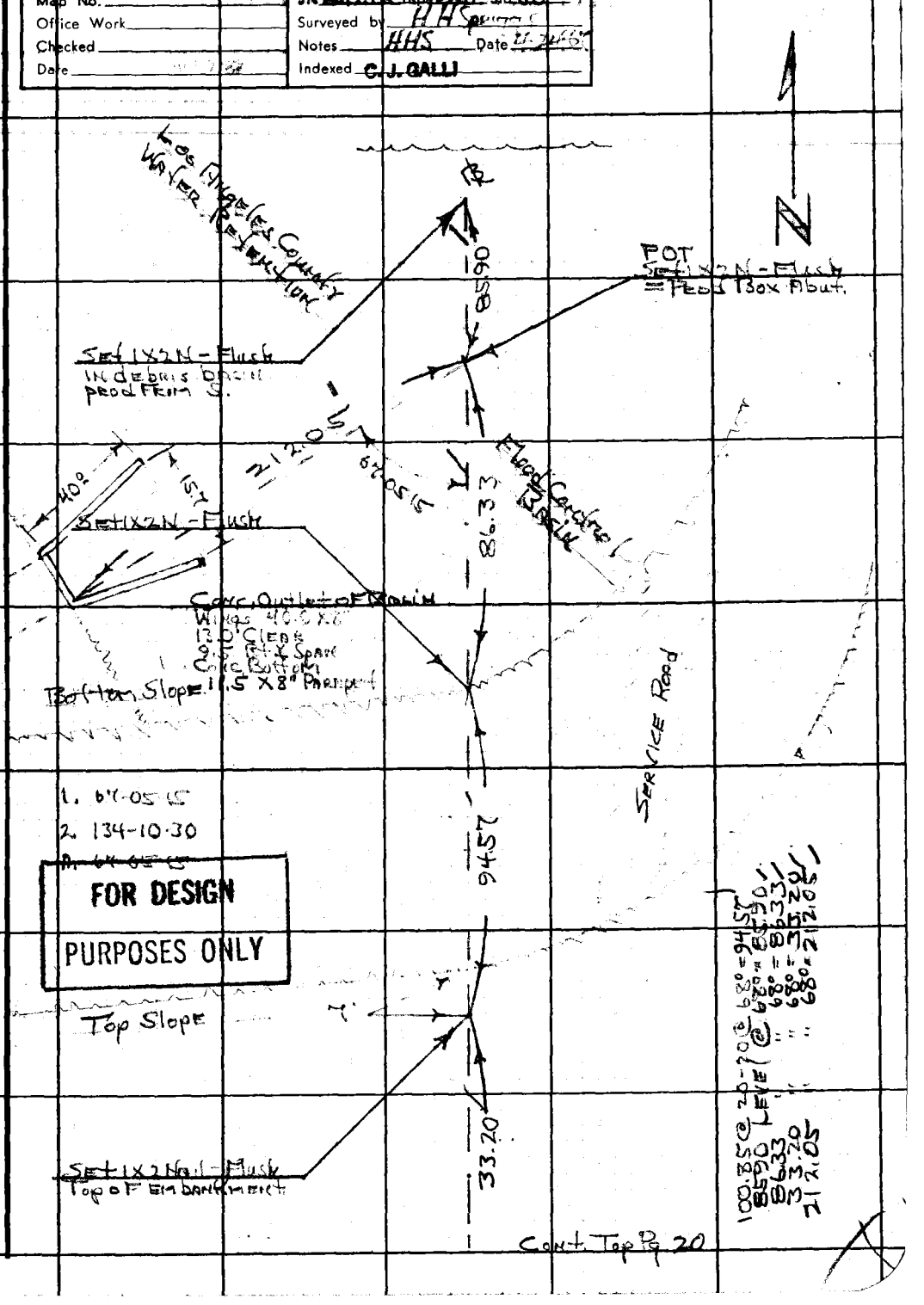

Cont. Top Pg. 20

Note: Any Additions or Changes on this Sheet Must be Made or Circled in Red Ink With Date and Name of Person Making Change.

Do not extend this side of this line.

PLEASE RETURN TO
LOS ANGELES COUNTY ENGINEER
403 LOS ANGELES COUNTY ENGINEERING BLDG.

26F309S CE#310 1-65

F. B. 3349 PG. 20

Cont. Bot. Pg. 19

FOR DESIGN PURPOSES ONLY

WS 36 A-2

PLEASE RETURN TO
LOS ANGELES COUNTY ENGINEER
403 LOS ANGELES COUNTY ENGINEERING BLDG.

Do not extend this side of this line.

Note: Any Additions or Changes on This Sheet Must be Made or Circled in Red Ink With Date and Name of Person Making Change.

Notes Ck'd by	Survey of E.L.A.S.D. No 1216 Line 'C'
Map No.	JN 6112.16 Tape 0211 Std. 68 °F
Office Work	Surveyed by H.H. Spriggs
Checked	Notes HHS Date 4-25-67
Date	Indexed C. J. GALLI

F. B. 3349 PG. 21

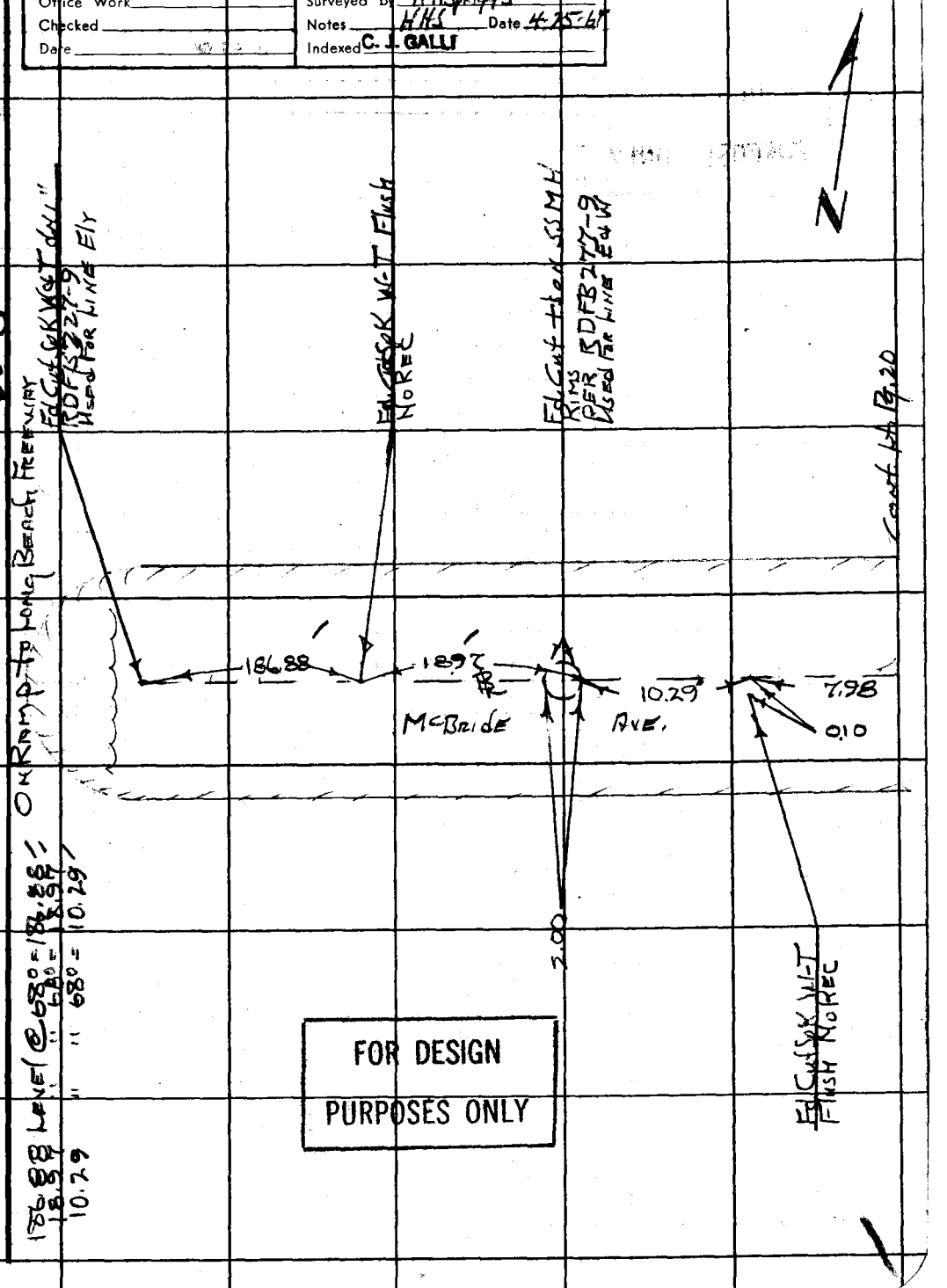

FOR DESIGN PURPOSES ONLY

Note: Any Additions or Changes on This Sheet Must be Made or Circled in Red Ink With Date and Name of Person Making Change.

Do not extend this side of this line.

PLEASE RETURN TO
LOS ANGELES COUNTY ENGINEER
403 LOS ANGELES COUNTY ENGINEERING BLDG.

76F309S CE#310 1-65

F. B. 3349 PG. 22

Cont. Bot. Pg. 20

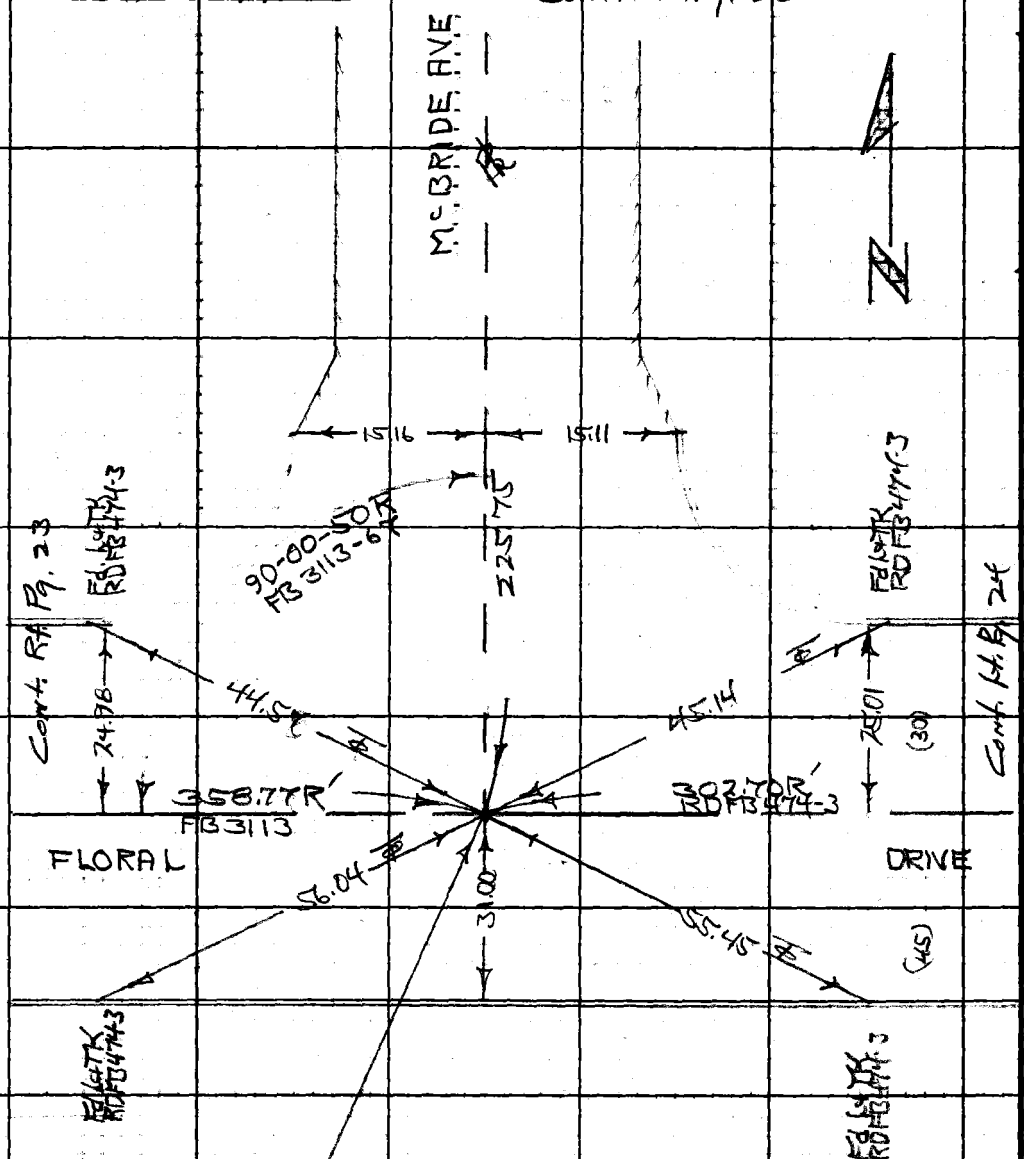

Fd. Sp. Kin. Ld. - Flush
RD FB 474-3
Used For Line N.

Note: Copied From
FB 3113-67
RD FB 474-3

FOR DESIGN
PURPOSES ONLY

PLEASE RETURN TO
LOS ANGELES COUNTY ENGINEER
403 LOS ANGELES COUNTY ENGINEERING BLDG.

Do not extend this side of this line.

Note: Any Additions or Changes on This Sheet Must be Made or Circled in Red Ink With Date and Name of Person Making Change.

Notes Ck'd by	Survey of E.L.A. SDN01216 Line C
Map No.	JN 6112.16 Tape 0211 Std 68 °F
Office Work	Surveyed by HHSpriggs
Checked	Notes HHS Date 4-26-67
Date	Indexed C. J. GALLI

F. B. 3349 PG. 23

W.S. 36, A-2

FOR DESIGN PURPOSES ONLY

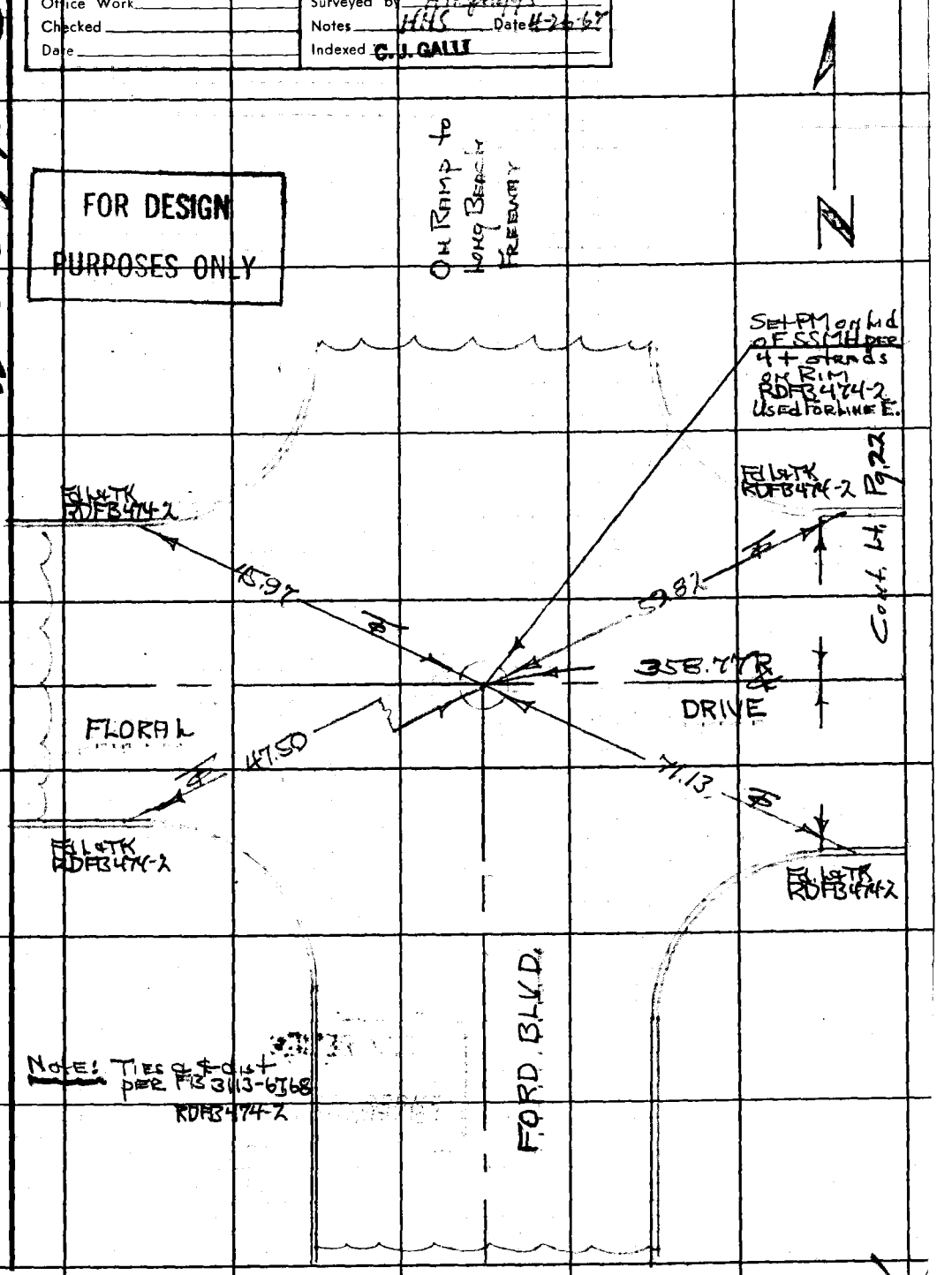

Note: Any Additions or Changes on This Sheet Must be Made or Circled in Red Ink With Date and Name of Person Making Change.

Do not extend this side of this line.

PLEASE RETURN TO
LOS ANGELES COUNTY ENGINEER
403 LOS ANGELES COUNTY ENGINEERING BLDG.

76F309S CE#310 1-65

F. B. 3349 PG. 24

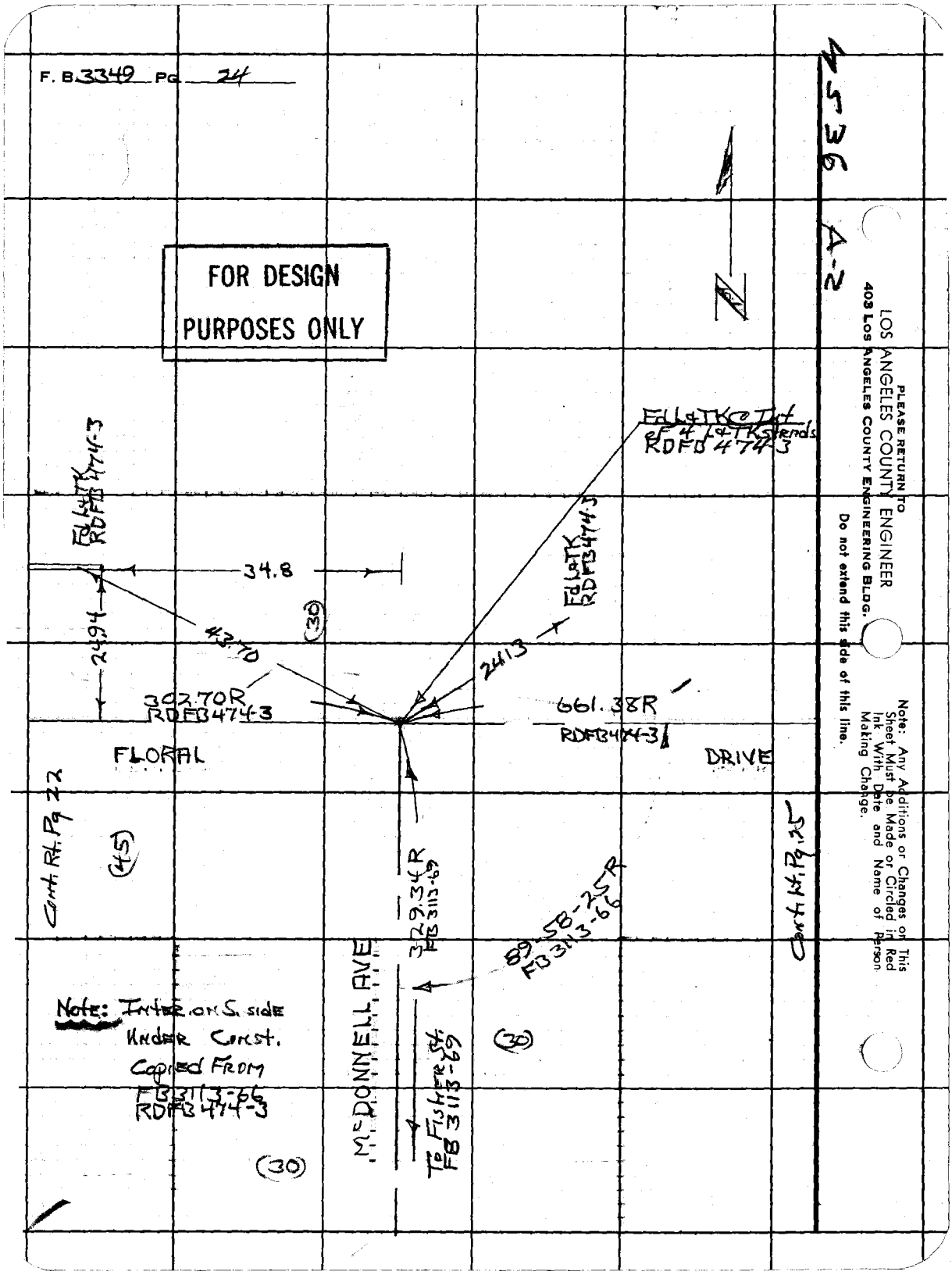

PLEASE RETURN TO
LOS ANGELES COUNTY ENGINEER
403 LOS ANGELES COUNTY ENGINEERING BLDG.

Do not extend this side of this line.

Note: Any Additions or Changes on This Sheet Must be Made or Circled in Red Ink With Date and Name of Person Making Change.

Notes Ck'd by	Survey of E.L.A.SD No 1716 Line 'C'
Map No.	JN 6112.16 Tape 0211 Std. 68 °F
Office Work	Surveyed by HHSpr 995
Checked	Notes HHS Date 4-26-11
Date	Indexed C. J. GALLI

F. B. 3349 PG. 25

FOR DESIGN PURPOSES ONLY

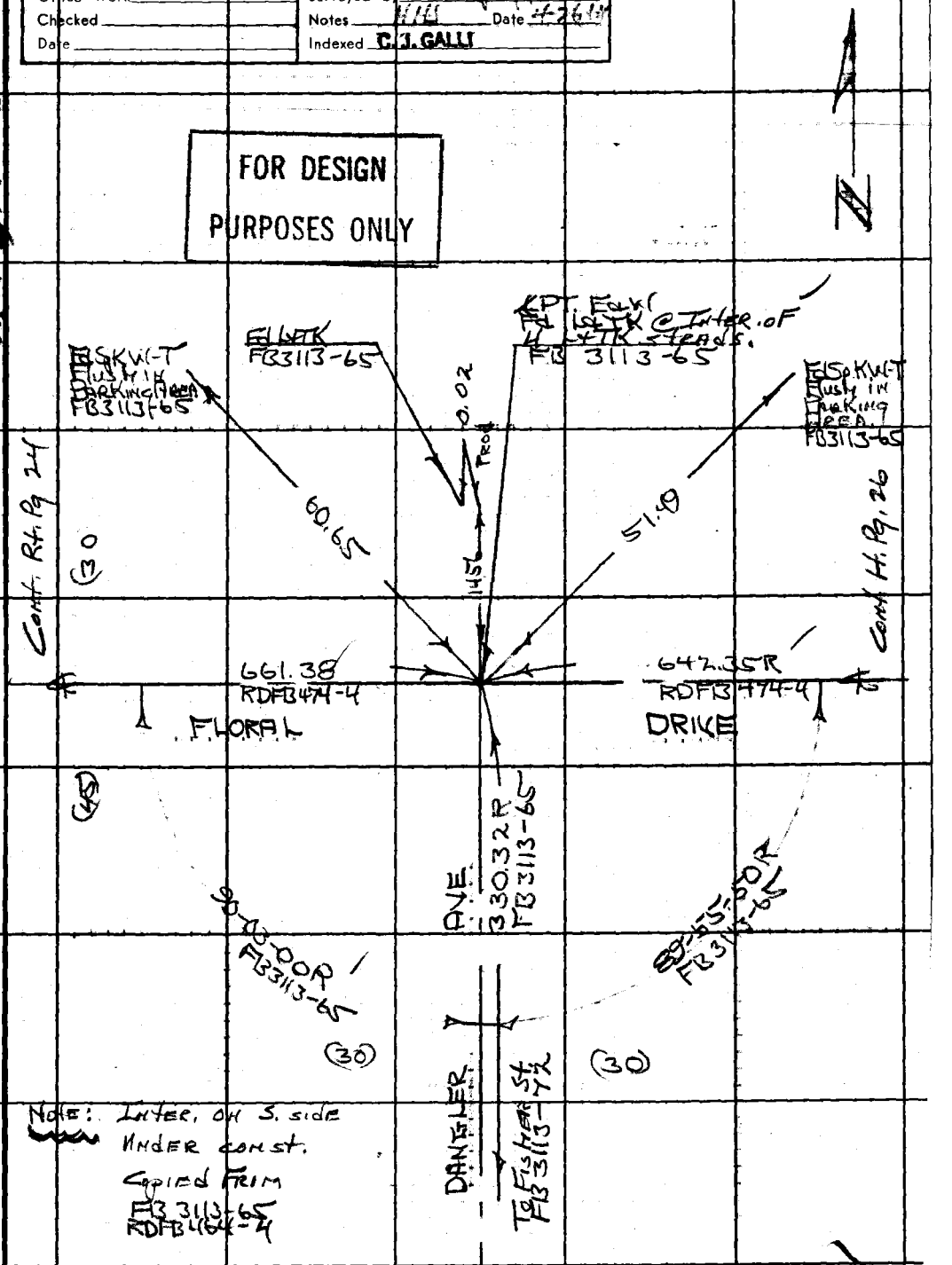

Note: Any Additions or Changes on this Sheet Must be Made or Circled in Red Ink With Date and Name of Person Making Change.

Do not extend this side of this line.

PLEASE RETURN TO
LOS ANGELES COUNTY ENGINEER
403 Los Angeles County Engineering Bldg.

Note: Inter. on S. side under const. Copied from FB 3113-65 RDFB464-4

76F309S CE#310 1-65

F. B. 3349 PG. 26

Cont. Bot. Pg 27

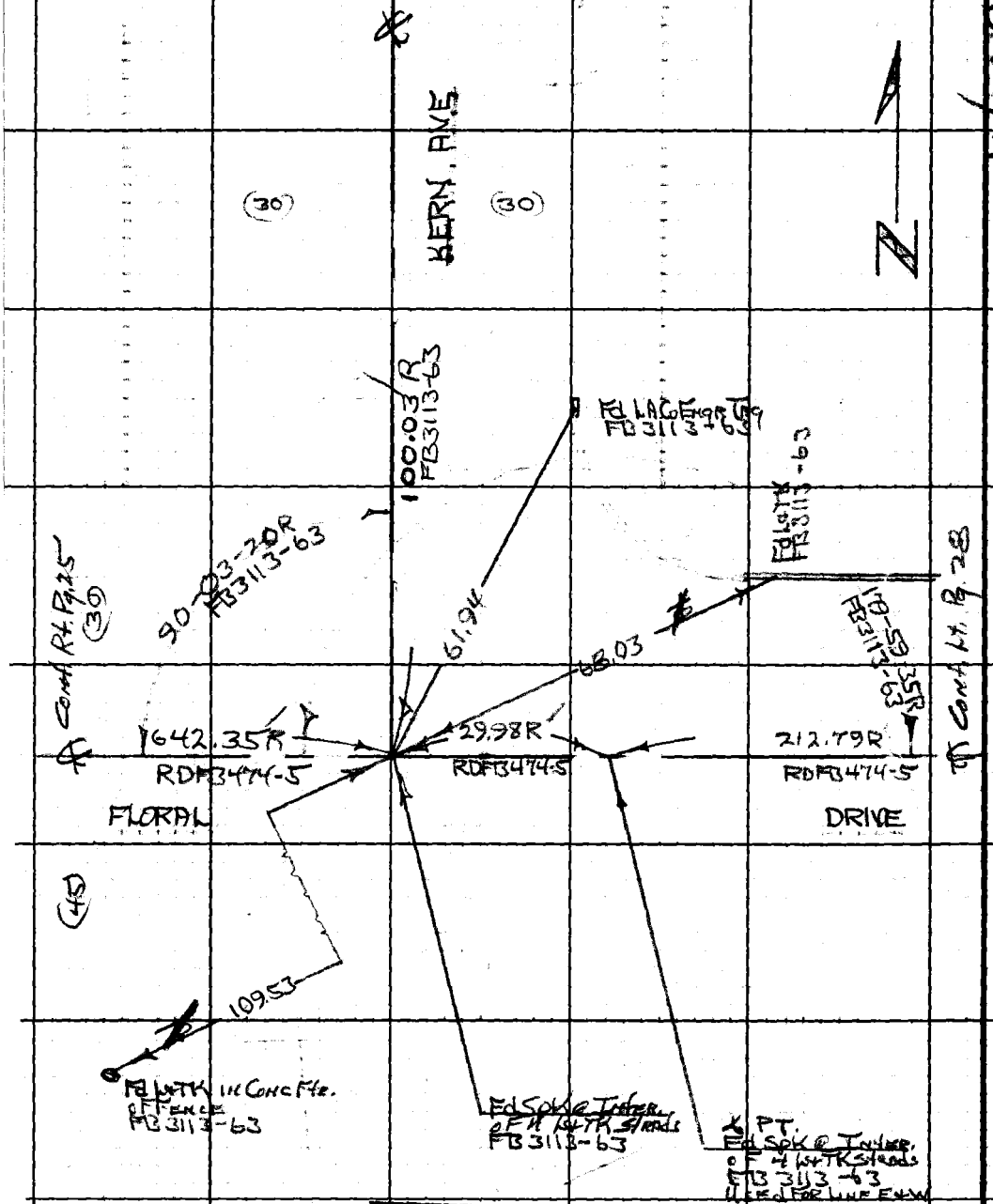

Note: Copied From
FB3113-63
RDFB474-5
Inter under
Const on S.

FOR DESIGN
PURPOSES ONLY

WS 36, A-2

PLEASE RETURN TO
LOS ANGELES COUNTY ENGINEER
403 LOS ANGELES COUNTY ENGINEERING BLDG.

Do not extend this side of this line.

Note: Any Additions or Changes on This Sheet Must be Made or Circled in Red Ink With Date and Name of Person Making Change.

Notes Ck'd by	Survey of E. L. A SD. No. 1216 Line C
Map No.	JN 6112.16 Tape 0211 Std 68 °F
Office Work	Surveyed by HHSpriggs
Checked	Notes HHS Date 4-27-67
Date	Indexed C. J. GALLI

F. B. 3349 PG. 27

FOR DESIGN PURPOSES ONLY

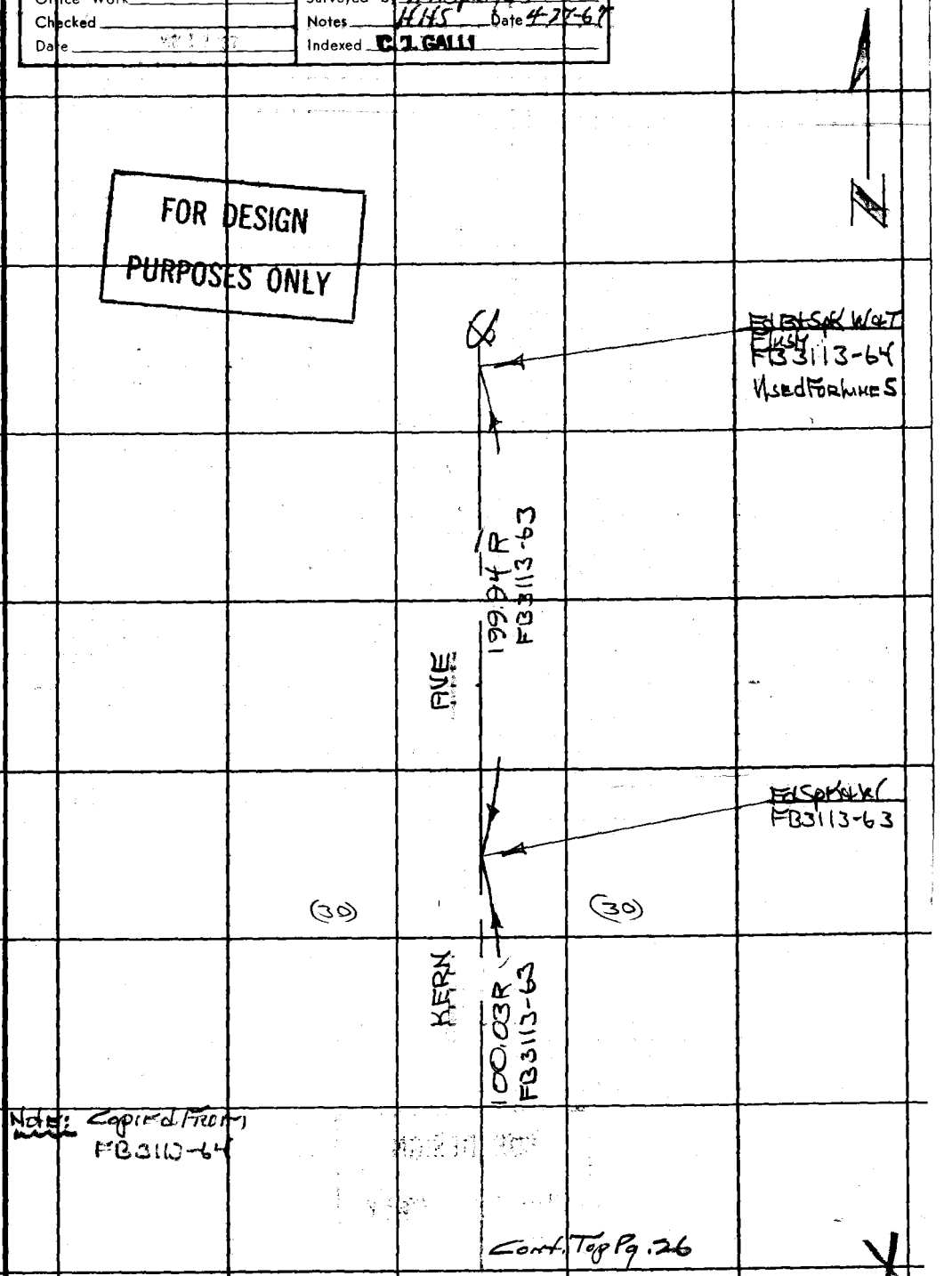

Note: Copied From FB3113-64

Cont. Top Pg. 26

Note: Any Additions or Changes on This Sheet Must be Made or Circled in Red Ink With Date and Name of Person Making Change.

PLEASE RETURN TO
LOS ANGELES COUNTY ENGINEER
403 LOS ANGELES COUNTY ENGINEERING BLDG.

Do not extend this side of this line.

76F309S CE#310 1-65

F. B. 3349 PG. 28

Cont. Bot. Pg. 29

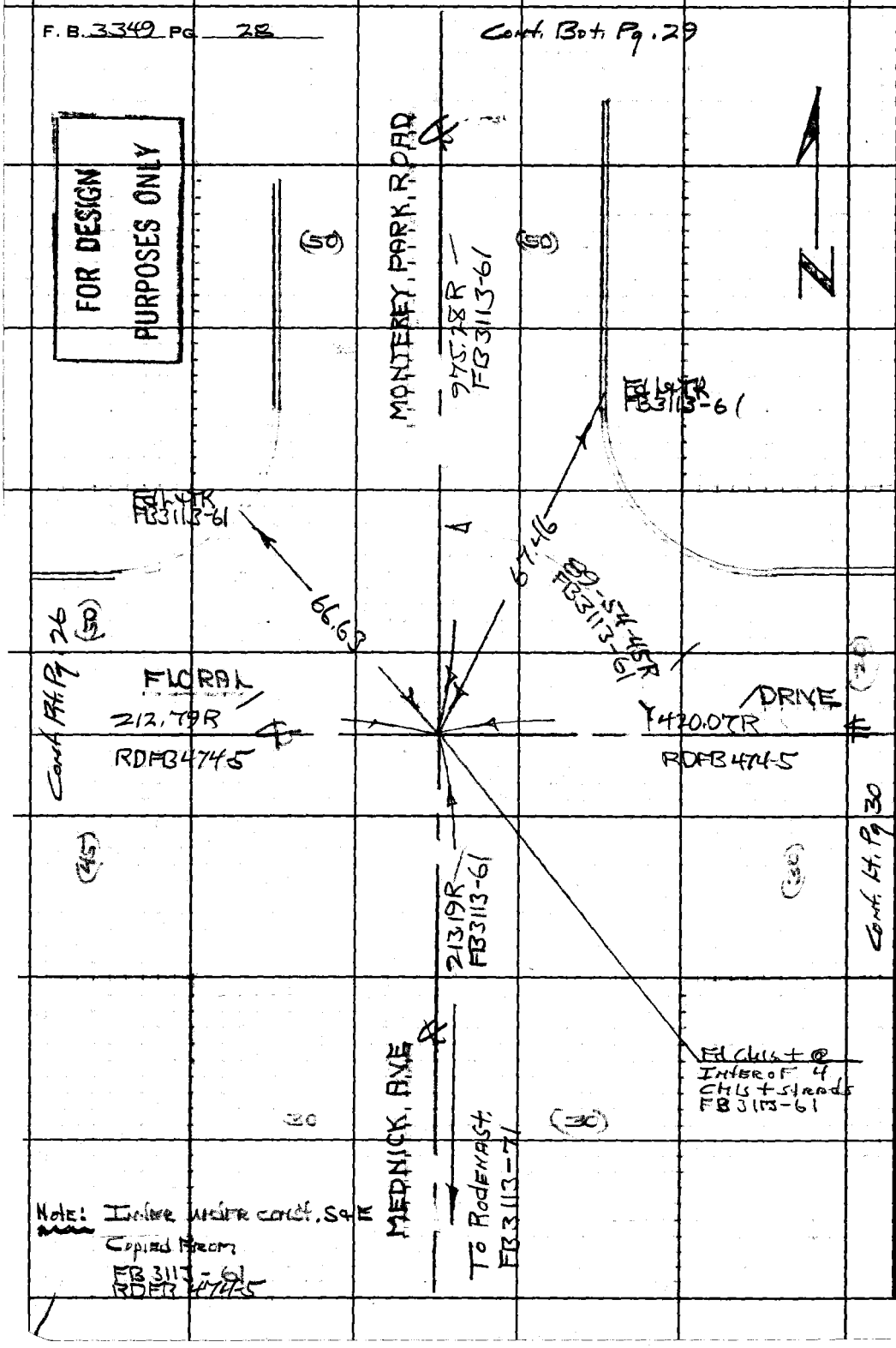

Note: Index under const. S&E
Copied From
FB 3113-61
RDFB 474-5

PLEASE RETURN TO
LOS ANGELES COUNTY ENGINEER
403 LOS ANGELES COUNTY ENGINEERING BLDG.

Do not extend this side of this line.

Note: Any Additions or Changes on This Sheet Must be Made or Circled in Red Ink With Date and Name of Person Making Change.

VS 36 A-2

Notes Ck'd by	Survey of B.L.A. SD No 1216 Line C
Map No.	JN 6112.16 Tape 0211 Std 68 °F
Office Work	Surveyed by HH Spencer
Checked	Notes HHS Date 4-26-67
Date	Indexed C. J. GALLI

F. B. 3749 PG. 29

FOR DESIGN PURPOSES ONLY

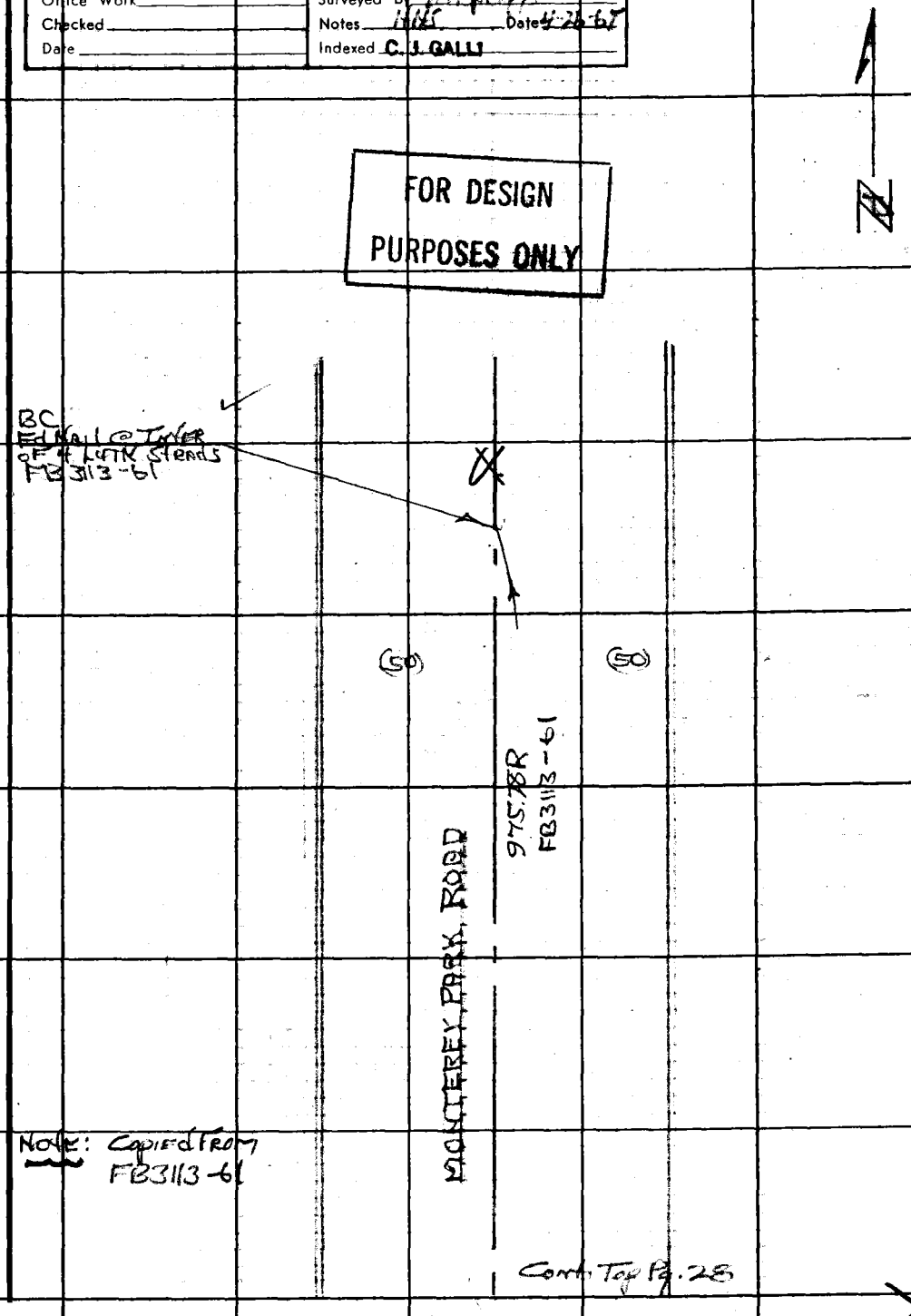

Note: Any Additions or Changes on This Sheet Must be Made or Circled in Red Ink With Date and Name of Person Making Change.

PLEASE RETURN TO
LOS ANGELES COUNTY ENGINEER
403 LOS ANGELES COUNTY ENGINEERING BLDG.

Do not extend this side of this line.

76F309S CE#310 1-65

F. B. 3349 PG. 30

NS 364-2

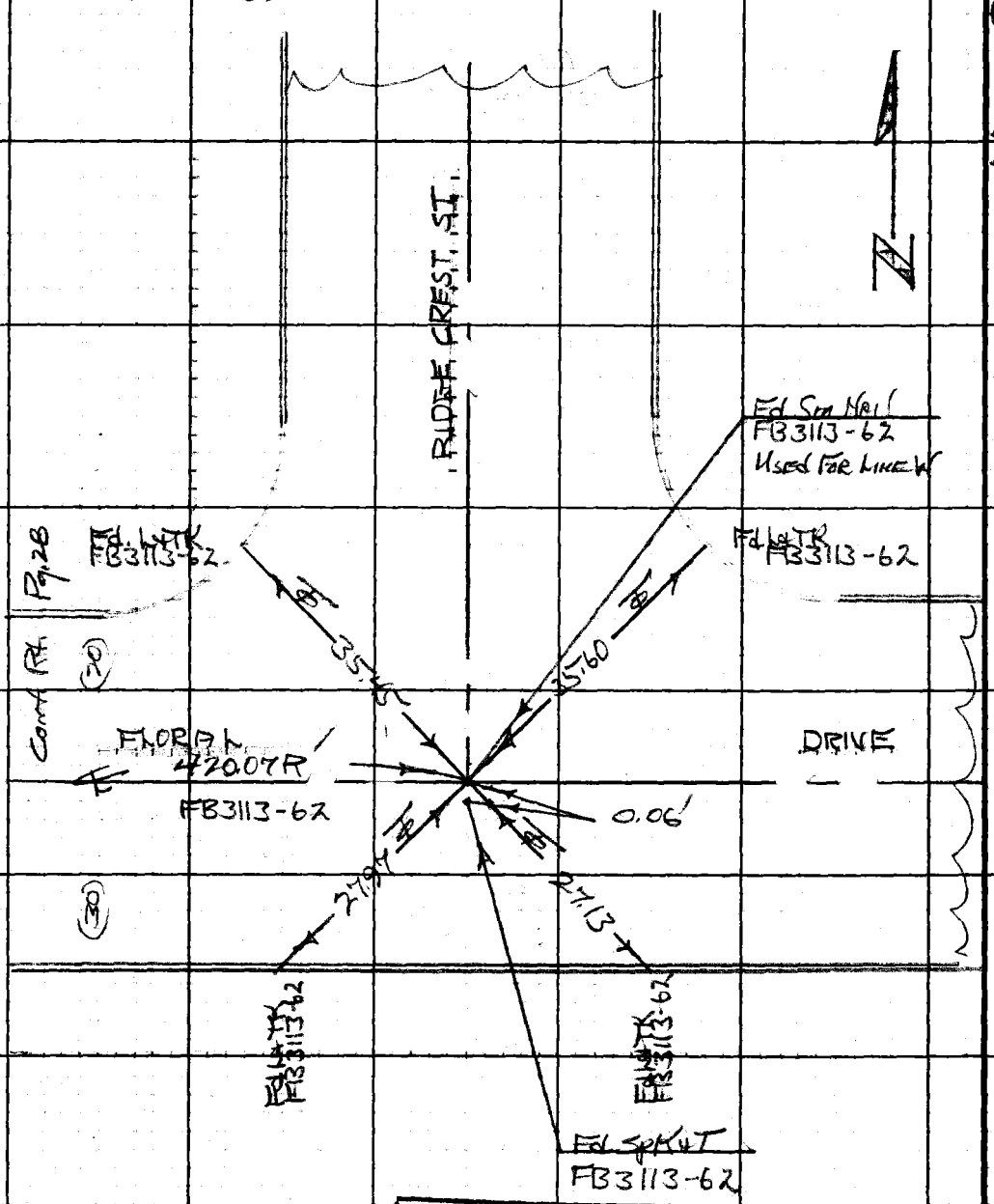

Note: Copied From FB3113-62

FOR DESIGN PURPOSES ONLY

LOS ANGELES COUNTY ENGINEER
PLEASE RETURN TO
403 LOS ANGELES COUNTY ENGINEERING BLDG.
Do not extend this side of this line.
Note: Any Additions or Changes on This Sheet Must be Made or Circled in Red Ink With Date and Name of Person Making Change.

Notes Ck'd by	Survey of E.L.A.S.D. #1216 LINE "C"
Map No.	JN 6112.16 Tape Std. °F.
Office Work	Surveyed by H. H. SPRIGGS
Checked	Notes W/A-S.H. Date
Date	Indexed C. J. GALLI

F. B. 3319 PG. 31

JN 6112.16
EAST LOS ANGELES S.D. # 1216
LINE "C"

LOCATION OF IMPROVEMENTS

GOING S. ON McBRIDE & E. ON FLORAL

ALIGNMENT PG 19-30
XSECTIONS 47-66

NOTE: SOME M.H's LOCATED ARE FROM CONST. TIES.
TOPS WERE LOWERED TO FACILITATE the grading OF NEW RD.
THESE I have MARKED WITH A RED LINE. TOWERS WERE UNATTAINABLE.

M.A.W.

H.H. SPRIGGS
M.A. WALSH JR
A.E. WORKMAN
P.L. BEASLEY

Note: Any Additions or Changes on this Sheet Must be Made or Circled in Red Ink With Date and Name of Person Making Change.

PLEASE RETURN TO
LOS ANGELES COUNTY ENGINEER
403 LOS ANGELES COUNTY ENGINEERING BLDG.
Do not extend this side of this line.

TF3095 CE#310 1-65

F. B. 3349 PG. 32

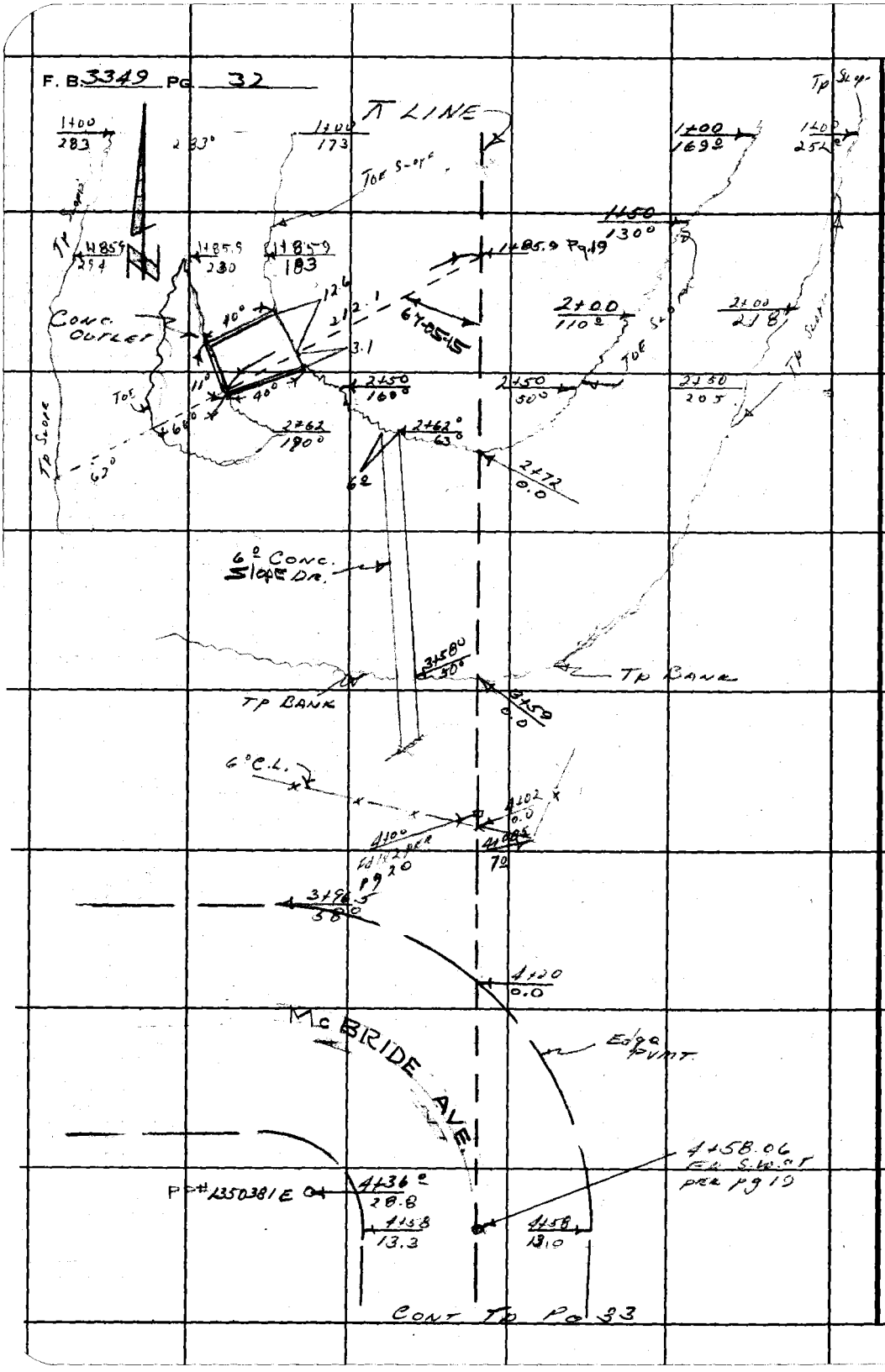

PLEASE RETURN TO
LOS ANGELES COUNTY ENGINEER
403 LOS ANGELES COUNTY ENGINEERING BLDG.
Do not extend this side of this line.

Note: Any Additions or Changes on This Sheet Must be Made or Circled in Red Ink With Date and Name of Person Making Change.

Notes Ck'd by	Survey of E.L.A.S.D. #1216 LINE C
Map No.	JN 6112.16 Tape Std °F
Office Work	Surveyed by H. H. Spriggs
Checked	Notes Walsh Date
Date	Indexed C. J. GALLI

F. B. 3349 PG. 33

Cont Bot Pg 32

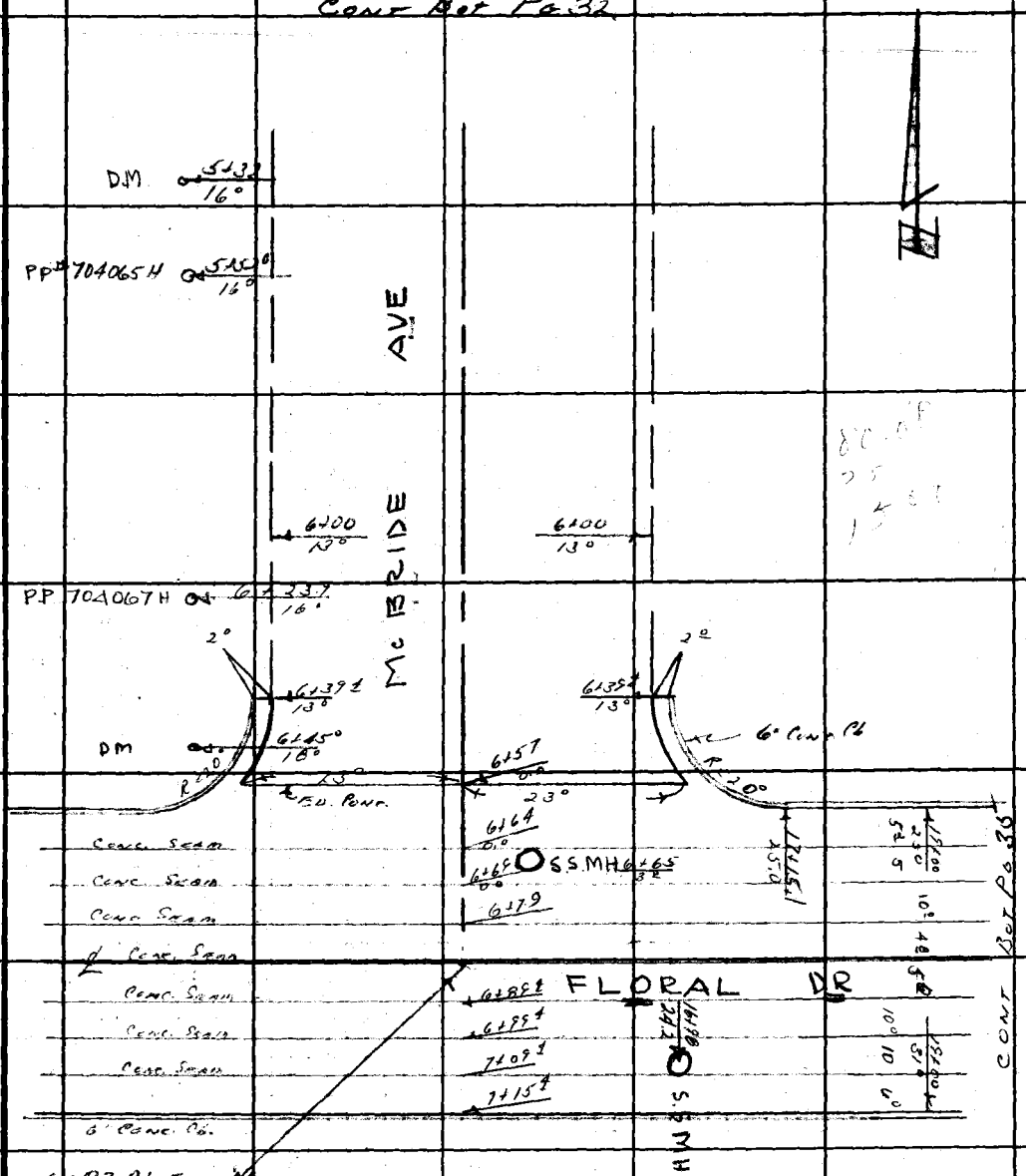

6+83.81 From N =
16+80.08 Going E & 1+00 Going W.
FD SPK in Lead
Per PG. 22

Note: Any Additions or Changes on this Sheet Must be Made or Circled in Red Ink With Date and Name of Person Making Change.

Do not extend this side of this line.

PLEASE RETURN TO
LOS ANGELES COUNTY ENGINEER
403 Los Angeles County Engineering Bldg.

76F309S CE#310 1-65

F. B. 3349 PG. 34

BLANK

PLEASE RETURN TO
LOS ANGELES COUNTY ENGINEER
403 LOS ANGELES COUNTY ENGINEERING BLDG.

Do not extend this side of this line.

Note: Any Additions or Changes on This Sheet Must Be Made or Circled in Red Ink With Date and Name of Person Making Change.

Notes Ck'd by	Survey of ELA S.D #1216 LINE C"
Map No.	JN 6112.16 Tape Std. °F
Office Work	Surveyed by H.H. SPRIGGS
Checked	Notes WALSH Date 4-67
Date	Indexed C.J. GALLI

F. B. 3349 PG. 35

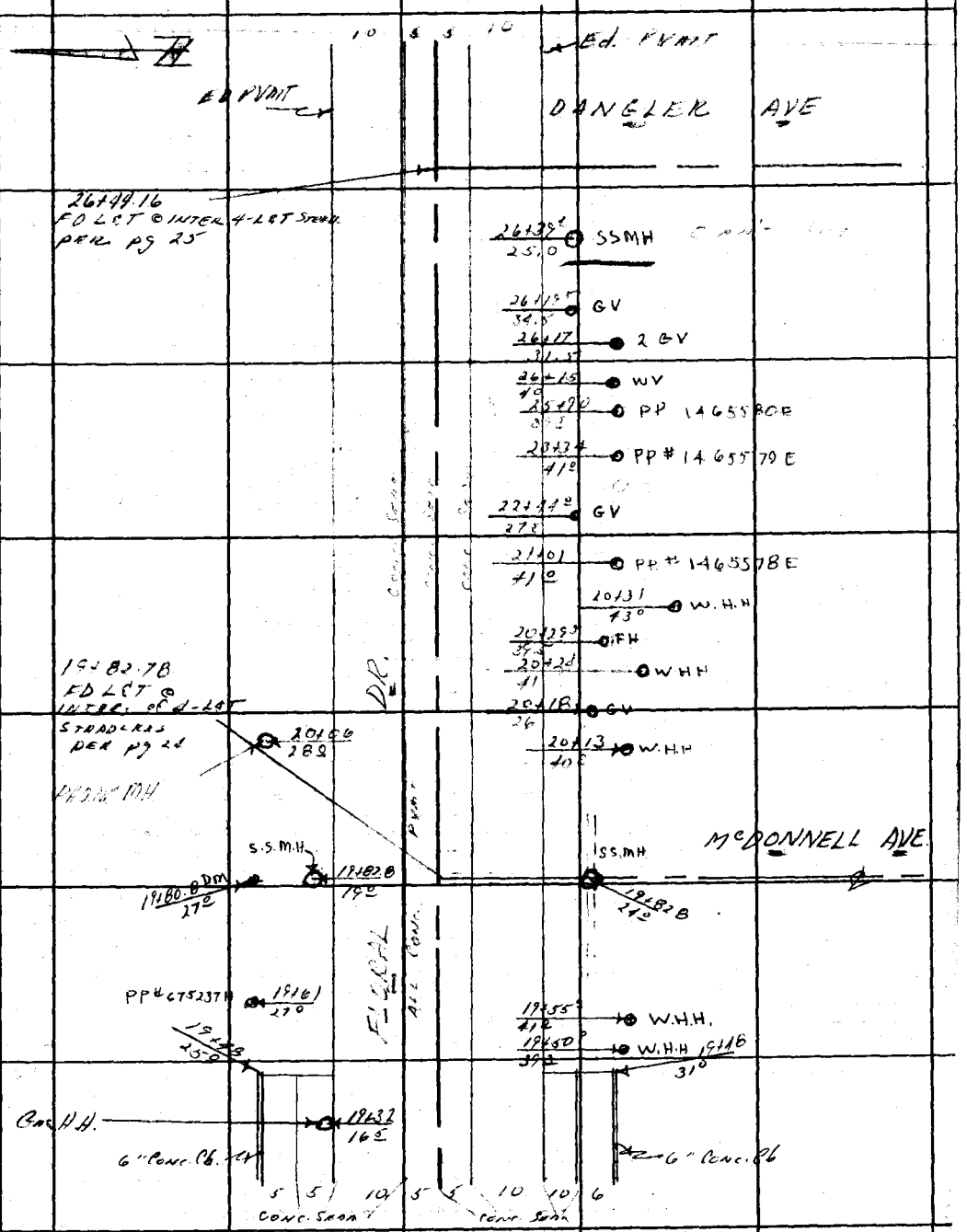

Note: Any Additions or Changes on this Sheet Must be Made or Circled in Red Ink With Date and Name of Person Making Change.

Do not extend this side of this line.

PLEASE RETURN TO
LOS ANGELES COUNTY ENGINEER
403 LOS ANGELES COUNTY ENGINEERING BLDG.

76F309S CE#310 1-65

F. B. 3349 PG 36

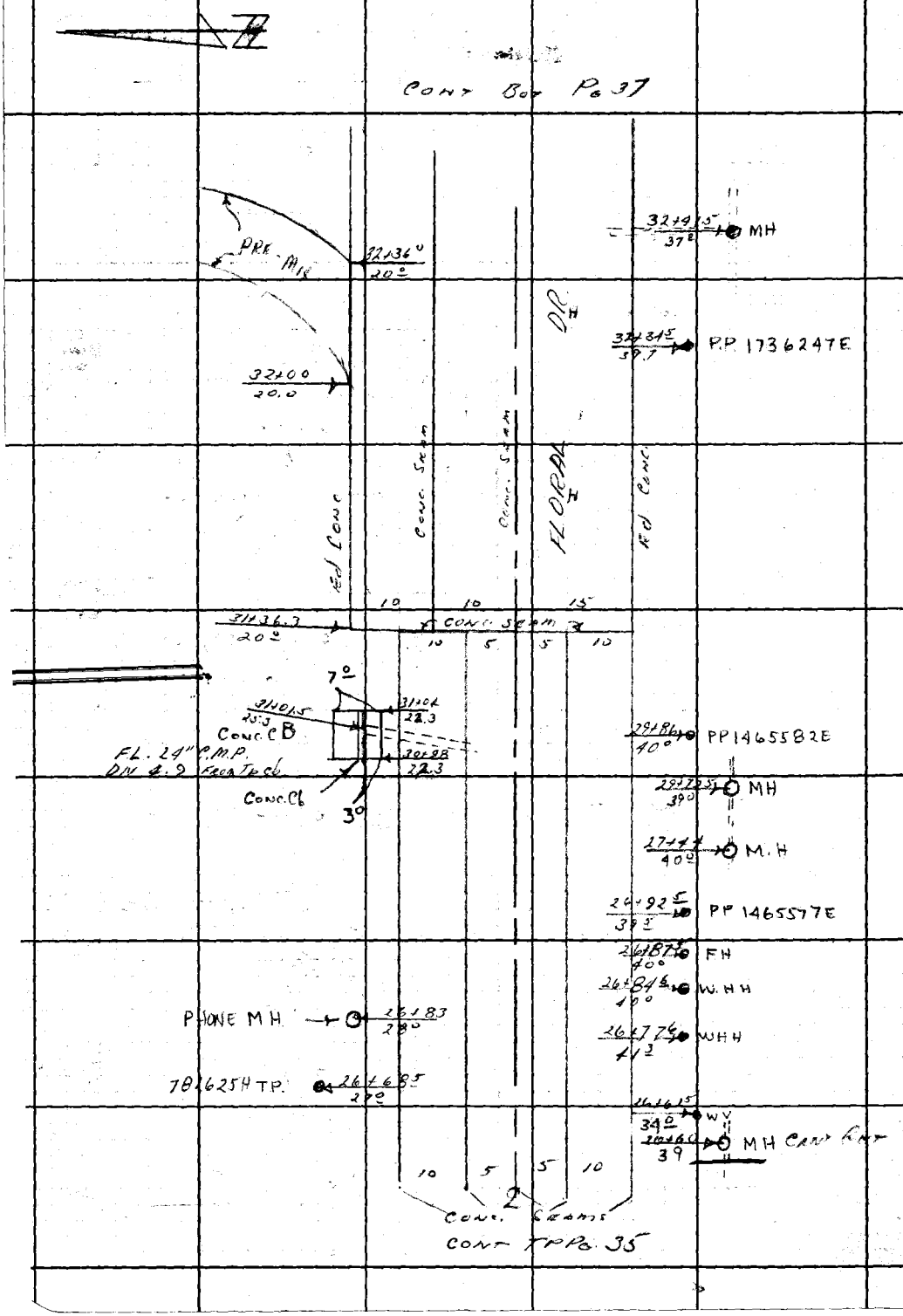

PLEASE RETURN TO
LOS ANGELES COUNTY ENGINEER
403 LOS ANGELES COUNTY ENGINEERING BLDG.

Do not extend this side of this line.

Note: Any Additions or Changes on This Sheet Must be Made or Circled in Red Ink With Date and Name of Person Making Change.

Notes Ck'd by	Survey of E.L.A SD # 1216 LINE "C"
Map No.	JN 6112.16 Tape Std °F
Office Work	Surveyed by H H Springer
Checked	Notes Walsh Date 4-67
Date	Indexed C. J. GALLI

F. B. 3349 PG. 37

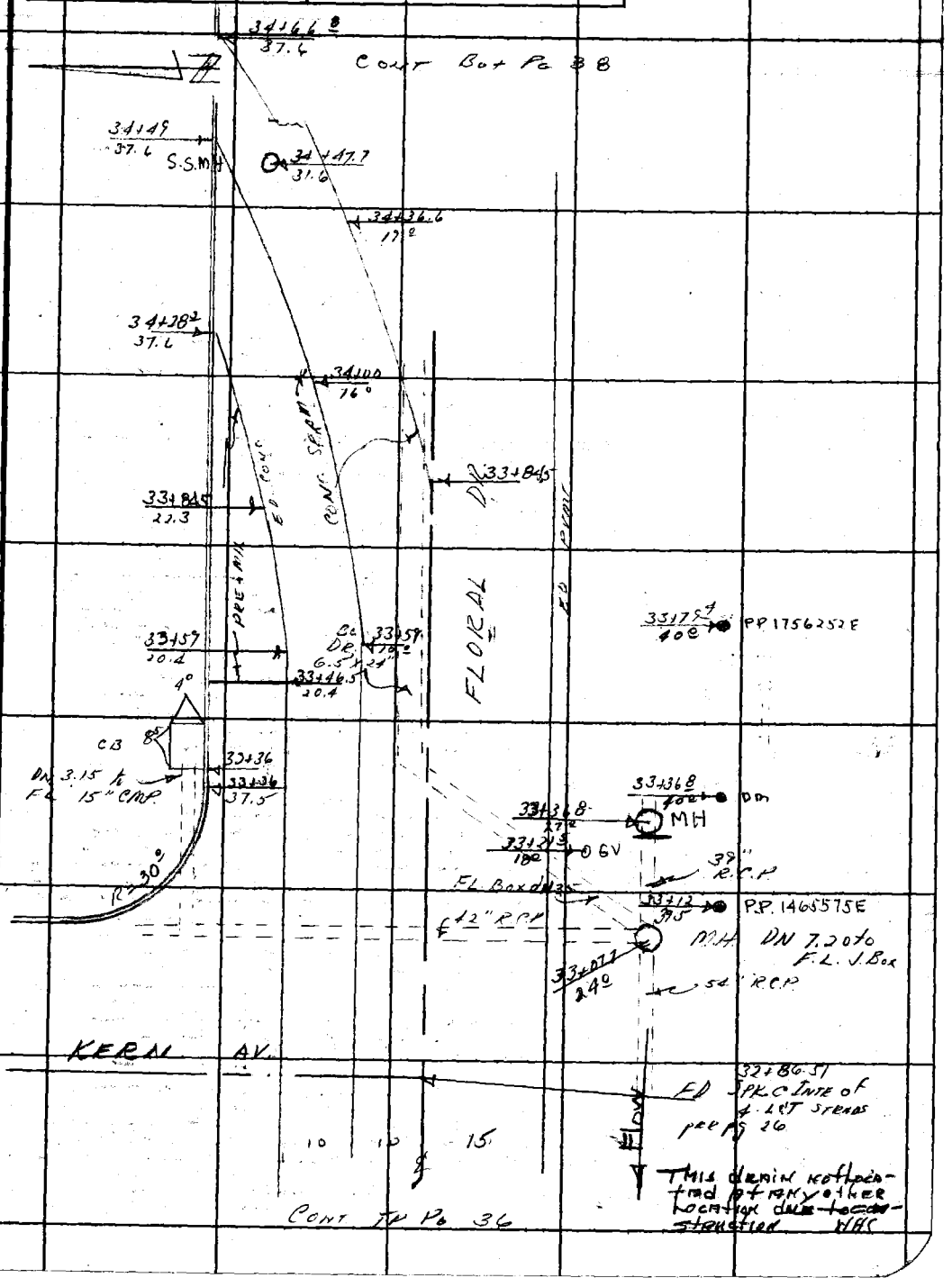

PLEASE RETURN TO
LOS ANGELES COUNTY ENGINEER
403 LOS ANGELES COUNTY ENGINEERING BLDG.

Note: Any Additions or Changes on This Sheet Must be Made or Circled in Red Ink With Date and Name of Person Making Change.

Do not extend this side of this line.

PGF309S CE#310 1-65

F. B. 3349 PG 38

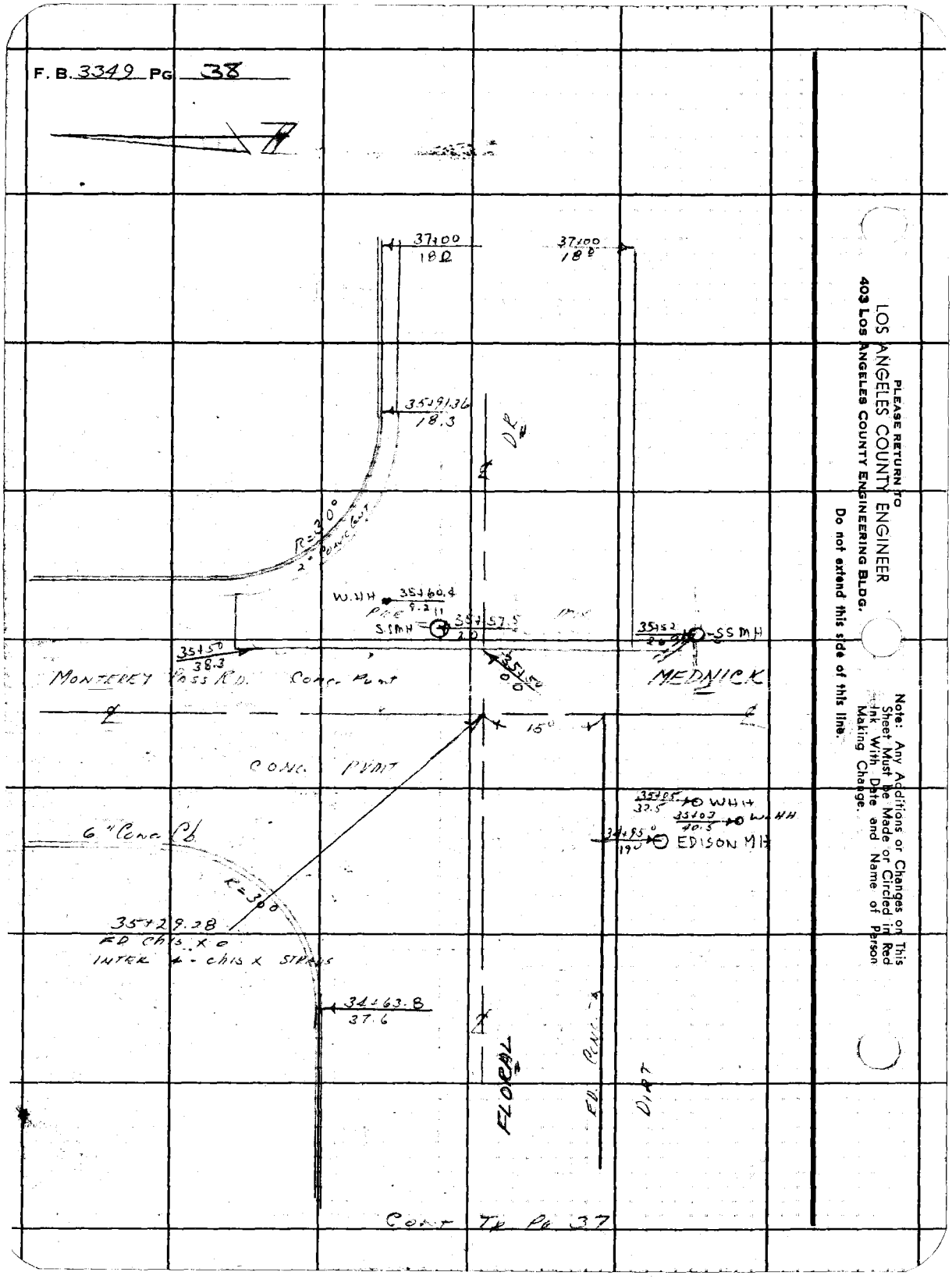

PLEASE RETURN TO
LOS ANGELES COUNTY ENGINEER
409 LOS ANGELES COUNTY ENGINEERING BLDG.
Do not extend this side of this line.

Note: Any Additions or Changes on This Sheet Must be Made or Circled in Red Ink With Date and Name of Person Making Change.

Notes Ck'd by	Survey of E. L. A. S.D #1216 LINE C
Map No.	JN 6112.16 Tape Std °F
Office Work	Surveyed by SPRIGGS
Checked	Notes WALSH Date 1-67
Date	Indexed C. J. GALLI NOV 9 '87

F. B. 3349 PG. 39

J.N 6112.16
EAST LOS ANGELES S.D #1216
LINE "C"

LOCATION OF IMPROVEMENTS
ON McBRIDE AVE GOING WLY
FROM ~~4~~ PT.

ALIGNMENT PG 20-21
Xsections 67-70

HH SPRIGGS
M.A. WALSH JR
A.R. WORKMAN
P.L. BEASLEY

Note: Any Additions or Changes on This Sheet Must be Made or Circled in Red Ink With Date and Name of Person Making Change.

Do not extend this side of this line.

PLEASE RETURN TO
LOS ANGELES COUNTY ENGINEER
403 LOS ANGELES COUNTY ENGINEERING BLDG.

76F309S CE#310 1-65

F. B. 3349 PG 40

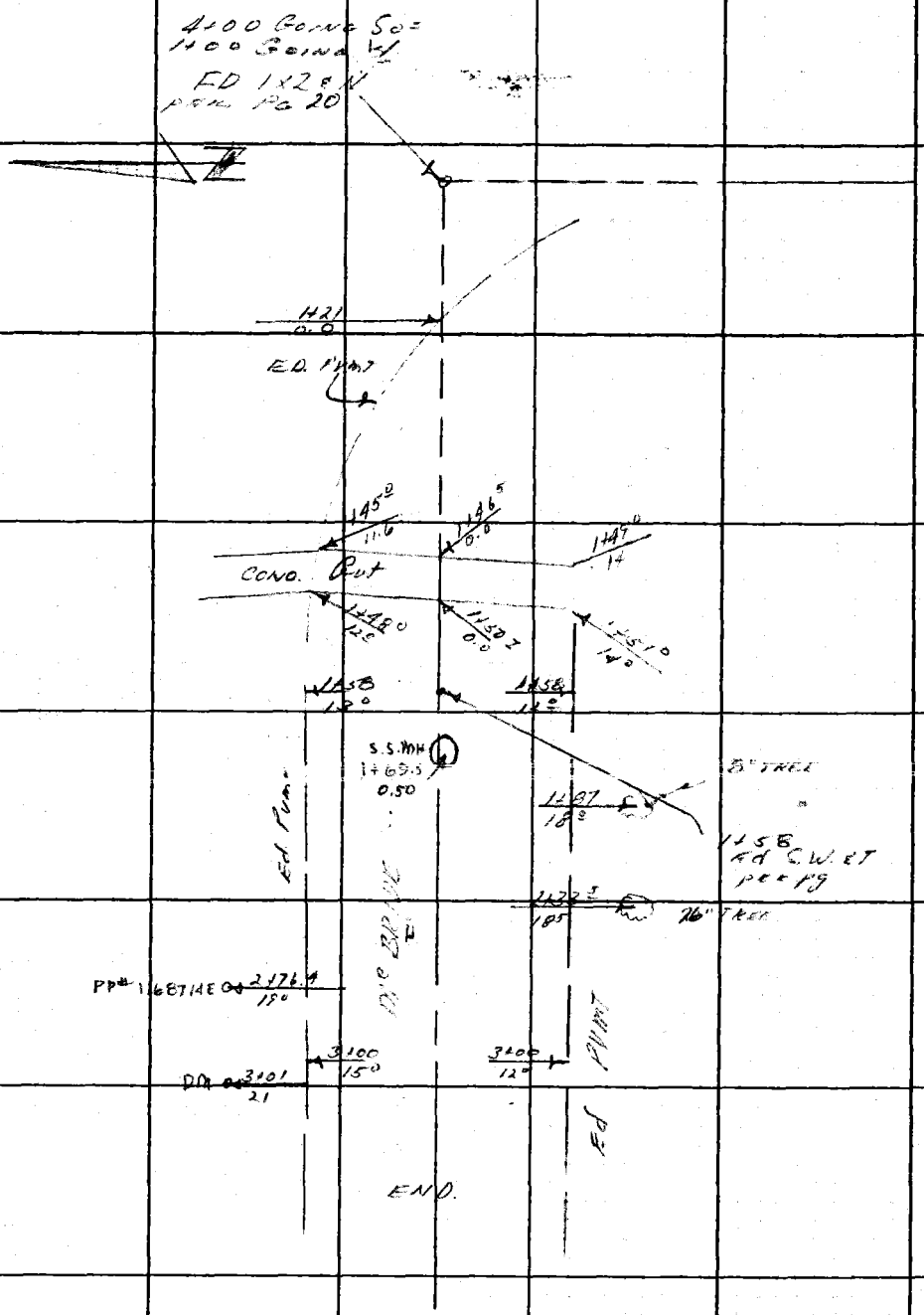

PLEASE RETURN TO
LOS ANGELES COUNTY ENGINEER
403 LOS ANGELES COUNTY ENGINEERING BLDG.

Do not extend this side of this line.

Note: Any Additions or Changes on This Sheet Must be Made or Circled in Red Ink With Date and Name of Person Making Change.

Notes Ck'd by	Survey of E.L.A. S.D. #1216 LINE "C"
Map No.	JN 6112.16 Tape Std °F
Office Work	Surveyed by H.H. Spriggs
Checked	Notes Walsh Date 4-67
Date	Indexed C.J. GALLI NW 9 '67

F. B. 3349 PG. 41

J.N. 6112.16

EAST LOS ANGELES S.D. # 1216
LINE "C"

LOC. OF IMPROVEMENTS ON
FLORAL DR FROM Mc BRIDE AVE
WLY 300'±

ALIGNMENT PG 22
Xsections - 71-74

H.H. SPRIGGS
M.A. WALSH JR
A.R. WORKMAN
P.L. BEASLEY

Note: Any Additions or Changes on This Sheet Must be Made or Circled in Red Ink With Date and Name of Person Making Change.

PLEASE RETURN TO
LOS ANGELES COUNTY ENGINEER
403 LOS ANGELES COUNTY ENGINEERING BLDG.
Do not extend this side of this line.

76F309S CE#310 1-65

F. B. 3349 PG 42

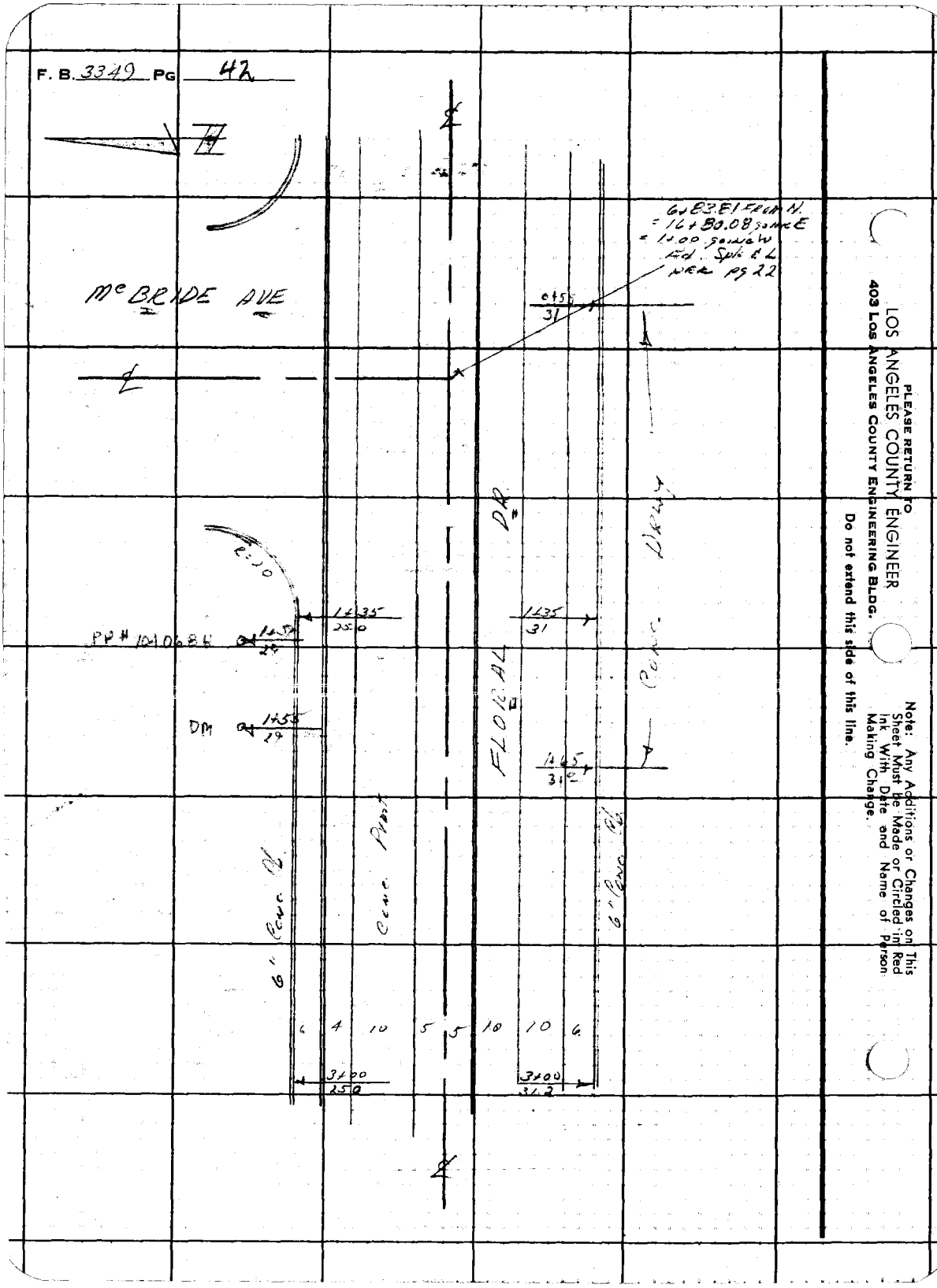

PLEASE RETURN TO
LOS ANGELES COUNTY ENGINEER
403 LOS ANGELES COUNTY ENGINEERING BLDG.

Do not extend this side of this line.

Note: Any Additions or Changes on This Sheet Must be Made or Circled in Red Ink With Date and Name of Person Making Change.

Notes Ck'd by	Survey of E L A S.D # 1216 Line "C"	F. B. 3349	PG. 43
Map No.	JN 6112.16 Tape Std. °F		
Office Work	Surveyed by H. H. Spriggs		
Checked	Notes W.L.S.W. Date 4-67		
Date	Indexed C. J. GALLI 9-67		

J.N 6112.16

E L A S.D. # 1216

LINE "C"

Loc. IMPROVEMENTS ON
WEST AVE FROM FLORAL DR
N'LY 300'

Alignment 26-27

Xsections 75-78

H H SPRIGGS
M.A. WALSH JR.
A.R. WORKMAN
P.L. BEASLEY

Note: Any Additions or Changes on This Sheet Must be Made or Circled in Red Ink With Date and Name of Person Making Change.

Do not extend this side of this line.

PLEASE RETURN TO
LOS ANGELES COUNTY ENGINEER
403 LOS ANGELES COUNTY ENGINEERING BLDG.

76F309S CE#310 1-65

F. B. 3349 PG 44

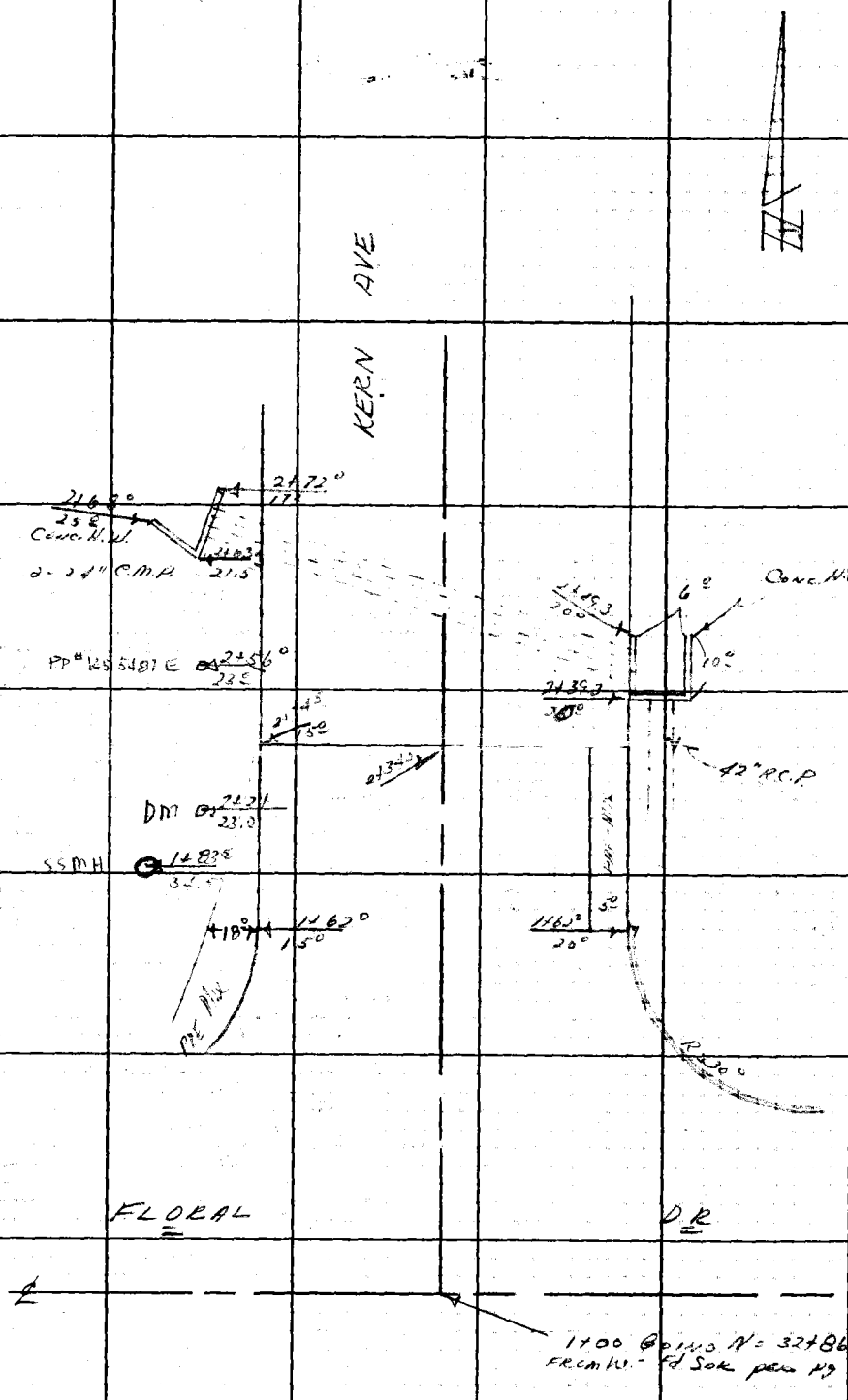

PLEASE RETURN TO
LOS ANGELES COUNTY ENGINEER
403 Los Angeles County Engineering Bldg.

Do not extend this side of this line.

Note: Any Additions or Changes on This Sheet Must be Made or Circled in Red Ink With Date and Name of Person Making Change.

Notes Ck'd by	Survey of E.L.A. S.D. # 1216 LINE "C"
Map No.	JN 6112.16 Tape Std °F
Office Work	Surveyed by H H SPRIGGS
Checked	Notes WALSH Date 6-67
Date	Indexed C. J. GALLI MAY 9 '87

F. B. 3349 PG. 45

J.N. 6112.16

E.L.A. S.D. # 1216
LINE "C"

LOCATION OF IMPROVEMENTS
ON MONTEREY PASS RD
FROM FLORAL DR NLY 200'

Alignment 28-29
Xsections 79-82

H.H. SPRIGGS
M.A. WALSH JR
A.R. WORKMAN
R.L. BEASLEY

Note: Any Additions or Changes on This Sheet Must be Made or Circled in Red Ink With Date and Name of Person Making Change.

PLEASE RETURN TO
LOS ANGELES COUNTY ENGINEER
403 LOS ANGELES COUNTY ENGINEERING BLDG.
Do not extend this side of this line.

76F309S CE#310 1-65

F. B. 3349 PG 46

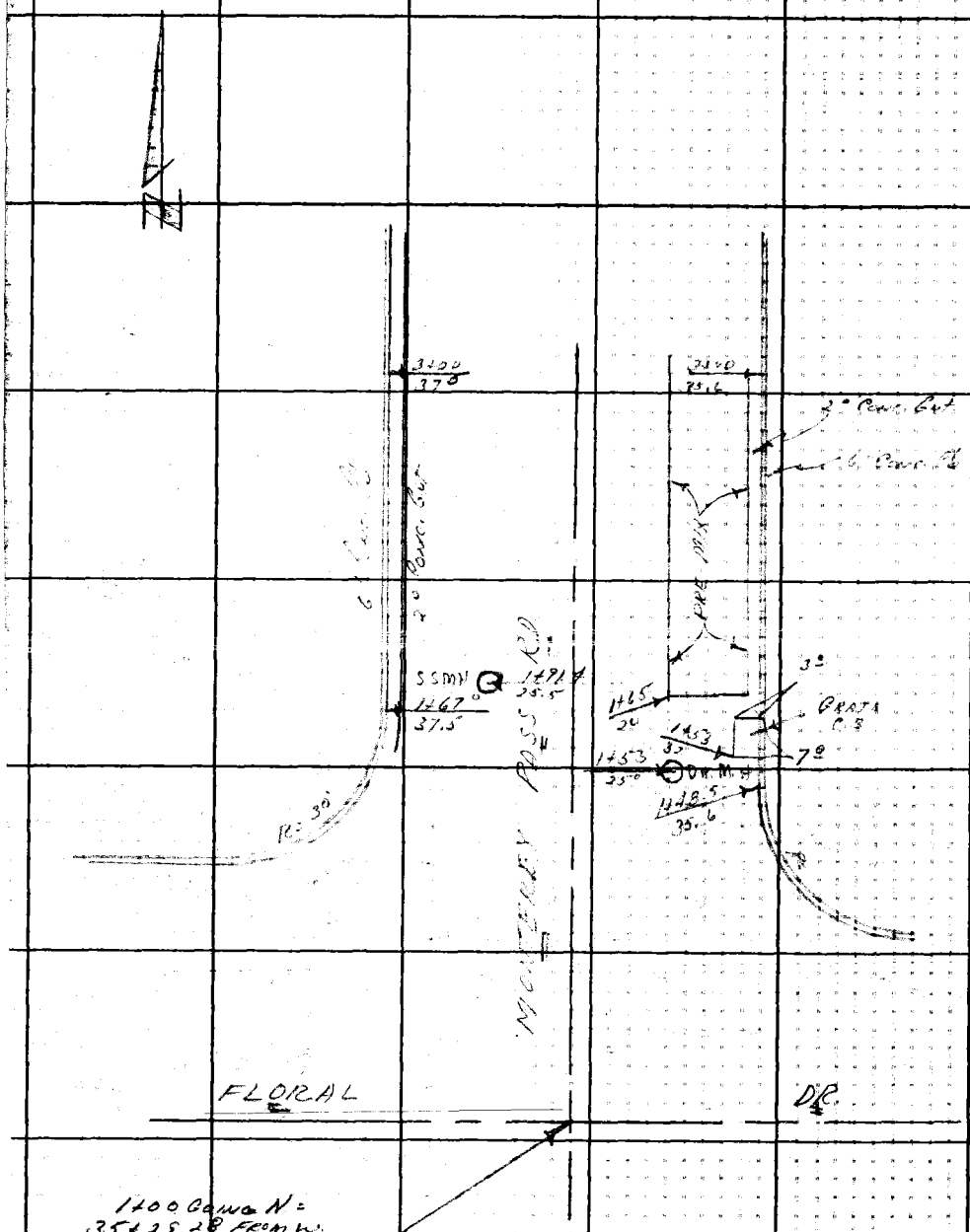

PLEASE RETURN TO
LOS ANGELES COUNTY ENGINEER
403 Los Angeles County Engineering Bldg.

Do not extend this side of this line.

Note: Any Additions or Changes on This Sheet Must be Made or Circled in Red Ink, With Date and Name of Person Making Change.

Profile	Notes Red	Plotted	Job No. 6112.16	Division No.	F.B. 3349	Pg. 47
No.	Date	Date	Survey of E.L.A. SD No 1216 Line 'C'			
X-Sec.	Notes Chkd.	Checked	Survey by [illegible]	Notes [illegible]	Date 4-22-67	
No.	Date	Date	Map No.	Indexed C. J. [illegible]	Date [illegible] 9 67	

JN6112.16

East Los Angeles S.D. No. 1216 Line 'C'

Xsections

℄ - McBride Ave & Floral Dr ℄

From: ℄ McBride Ave @ LACo. Flood Retention Basin to Floral Dr., Floral Dr Elv. to Monterey Pass Rd. & Mednick Ave

Alignment: Pg's 17-30

Location of Improvement 31-38

H H Spriggs
M A Walsh
A. R. Workman
P. L. Beasley

STATION	B.S.	H.I.	F.S.	ELEV.

NOTE: ANY ADDITIONS OR CHANGES ON THIS SHEET MUST BE MADE OR CIRCLED IN RED INK, WITH DATE AND NAME OF PERSON MAKING CHANGE.

PLEASE RETURN TO
LOS ANGELES COUNTY ENGINEER
403 Los Angeles County Engineering Bldg.

Do not extend notes this side of this line.

76-L298 CE 307 3-61

76-L298 CE 307 3-61

311.67 1x2 4PT.

PLEASE RETURN TO
LOS ANGELES COUNTY ENGINEER
403 LOS ANGELES COUNTY ENGINEERING BLDG.

NOTE: ANY ADDITIONS OR CHANGES ON THIS SHEET MUST BE MADE OR CIRCLED IN RED INK, WITH DATE AND NAME OF PERSON MAKING CHANGE

Do not extend notes this side of this line.

STATION	B. S.	H. I.	F. S.	ELEV.		
BMSD1350				290 06	BMSD1350 Elev. 290.063 FB3349-10	
TP				287 30	LA.Co F.C. Retention Basin - N.E. cor Long	
TP				282 78	Beach Fry & Moral Dr. Inter. A set	
					spk & head in ctr. of conc parapet wall	
					atop main conc. box drain @ outlet of	
					basin.	
				282 81	F.L. conc box drain @ Inlet of	
TP				280 49	Retention Basin (@ N'ly end of Basin)	
TP				279 73		
0+00				278 4		BR
+50				278 5		BR
1+00				278 7		BR Fd. 1x2 N - Flush Pg. 19
+50				279 0		BR
1+85.90				273 26		212.1 Rt. on skew
						= F.L. conc box drain
						@ outlet Basin Pg 19
2+00				279 0		BR

F.B. 3349 Pg. 48
Job No. 6112.16 Division No. Notes Red Plotted Profile
Survey of F.L.A.S.D. No. 1716 Line C Date Date No. X-Sec.
Survey by H.H. Gregg Notes Walsh Notes Chkd. Checked
Indexed C. J. GALLI Date Date Date No.

76-L298 CE 307 3-61

PLEASE RETURN TO
LOS ANGELES COUNTY ENGINEER
403 LOS ANGELES COUNTY ENGINEERING BLDG.

NOTE: ANY ADDITIONS OR CHANGES ON THIS SHEET MUST BE MADE OR CIRCLED IN RED INK, WITH DATE AND NAME OF PERSON MAKING CHANGE.

Do not extend notes this side of this line.

STATION	B.S.	H.I.	F.S.	ELEV.	Lt	℄	Rt
~~2+50~~				2767		℄	
2+72.2				2785		℄	– Toe slope
3+50				3069		℄	
				3068			20° S.H
				3073	20° S.H		
3+58.0				30839			50° edge dr.
				30820			53° ctr "
				30849			56° edge "
3+59				3107		℄	Tp slope
				3100			25° Tp Slope
				3102	25° Tp slope		
4+00				3117		℄	
				30995			21° ed. pvmt
				3126	10° grd		
				3136	25° grd		
4+.0				31030		℄	edge pvmt.

Profile No. ____ Notes Red ____ Plotted ____ Job No. 61/216 Division No. ____ F.B. 3349 Pg. 49
Date ____ Date ____ Survey of E.L.A. S.D. No. 1216 – Line C
X-Sec. No. ____ Notes Chkd. ____ Checked ____ Survey by H.I. Springer Notes Walsh Date 4-28-67
Date ____ Date ____ Map No. ____ Indexed C. J. GALLI Date ____

76-L298 CE 307 3-61

PLEASE RETURN TO
LOS ANGELES COUNTY ENGINEER
403 LOS ANGELES COUNTY ENGINEERING BLDG.

NOTE: ANY ADDITIONS OR CHANGES ON THIS SHEET MUST BE MADE OR CIRCLED IN RED INK, WITH DATE AND NAME OF PERSON MAKING CHANGE

Do not extend notes this side of this line.

STATION	B.S.	H.I.	F.S.	ELEV.	Lt	℄	Rt
4+50				311 08		℄	1
				310 80			14 ed. punt
				311 2			25 bot brk
				312 4			29° Tp "
				310 90	12 ed punt		
				311 6	22 grd		
5+00				311 60		℄	
				311 39			13° edge punt
				312 0			24° bot brk
				313 2			26° Tp "
				311 47	13° ed. punt		
				312 1	25° grd		
5+50				311 92		℄	
				311 73			13° edge punt
				312 4			24° bot brk
				313 9			26 Tp "
				311 75	13° ed. punt		
				312 3	25° grd		

F.B. 3349 Pg. 50

Job No. 4/12/16 Division No. _____ Notes Red _____ Plotted _____ Profile _____

Survey of F.L.A. SD. No 1216 LINE 'C' Date _____ Date _____ No. _____ X-Sec. _____

Survey by H. Amengo Notes Walsh Notes Chkd. _____ Checked _____ No. _____

Indexed C. J. GALLI Date _____ Date _____ Date _____

76-L298 CE 307 3-61

PLEASE RETURN TO
LOS ANGELES COUNTY ENGINEER
403 LOS ANGELES COUNTY ENGINEERING BLDG.

NOTE: ANY ADDITIONS OR CHANGES ON THIS SHEET MUST BE MADE OR CIRCLED IN RED INK, WITH DATE AND NAME OF PERSON MAKING CHANGE.

Do not extend notes this side of this line.

STATION	B.S.	H.I.	F.S.	ELEV.	Lt	℄	Rt
6+00				312 05		℄	
				311 95			13° ed. pvmt
				312 7			24° bot bnk
				314 0			26 Tp "
				311 93	13 edge pvmt		
				312 3	grd		
6+39.4				312 25		℄	
				312 48			13° ed. gut
				312 47			15° bot cb
				313 01			15° Tp "
				313 1			22° bot bnk
				314 3			25° Tp "
				312 02	13° ed. gut		
				311 98	15° bot cb		
				312 43	15° Tp "		
				312 9	25° grd		
6+50				312 06			
6+57				311 63		℄	ed. x gut
				311 93			23° ed gut
				311 49	20° ed. gut		

Profile Notes Red ____ Plotted ____ Job No. 6117.16 Division No. ____ F.B. 3349 Pg. 51
No. ____ Date ____ Date ____ Survey of E.L.A. SD No. 1716 LINE 'C'
X-Sec. Notes Chkd. ____ Checked ____ Survey by [illegible] Notes [illegible] Date 4-28-67
No. ____ Date ____ Date ____ Map No. ____ Indexed G. J. GALLI Date ____

76-L298 CE 307 3-61

PLEASE RETURN TO
LOS ANGELES COUNTY ENGINEER
403 LOS ANGELES COUNTY ENGINEERING BLDG.

NOTE: ANY ADDITIONS OR CHANGES ON THIS SHEET MUST BE MADE OR CIRCLED IN RED INK, WITH DATE AND NAME OF PERSON MAKING CHANGE

Do not extend notes this side of this line.

STATION	B.S.	H.I.	F.S.	ELEV.	Lt	℄	Rt
6+59				311 48		℄	F.L. X gut
				311 68			35° bot cb
				312 27			35° Tp "
				311 88	35° bot cb		
				311 18	35 Tp "		
6+64				311 72		℄	pvmt seam
6+65					3° M.H.		
W. Rim				311 70	W 311.70	E 311.63	
INLET W				300 13	10.90 MEAS	10.93	
E. Rim				311 63	300.80	300.70	
OUTLET E				300 03	−.67 DIA	−.67	
					300.13	300.03	
6+69				311 74		℄	pvmt seam
6+79				311 81		℄	" "
6+83.81 = 16+80.08 Ahd				311 84		℄	INTER
16+98							24.2 M.H
W. Rim				311 43		W 311.43	E 311.41
INLET W				299 82		10.94 MEAS	10.99
E. Rim				311 41		300.49	300.42
OUTLET E				299 75		−.67 DIA	.67
						299.82	299.75

F.B. 3349 Pg. 52 Job No. 6112.16 Division No. Notes Red Plotted Profile
Survey of E.L.A. SD No 1216 LINE 'C' Date Date No. X-Sec.
Survey by H.H. Sprigg Notes Walsh Notes Chkd. Checked
Indexed C. J. Balli Date Date Date No.

76-L298 CE 307 3-61

PLEASE RETURN TO
LOS ANGELES COUNTY ENGINEER
403 LOS ANGELES COUNTY ENGINEERING BLDG.

NOTE: ANY ADDITIONS OR CHANGES ON THIS SHEET MUST BE MADE OR CIRCLED IN RED INK, WITH DATE AND NAME OF PERSON MAKING CHANGE.

Do not extend notes this side of this line.

STATION	B. S.	H. I.	F. S.	ELEV.	Lt	℄	Rt
174 25.1				311 54		℄	
				311 56			5° punt seam
				311 44			15 " "
				311 28			25 " "
				310 90			31 bot cb
				311 53			31 Tp "
				311 54	5 punt seam		
				311 40	15 " "		
				311 37	20 " "		
				311 07	25 bot cb		
				311 70	25 Tp "		
18 400				311 08		℄	
				311 00			5 punt seam
				310 91			15 " "
				310 75			25 " "
				310 37			31 bot cb
				311 01			31 Tp "
				311 02	5 punt seam		
				310 91	15 " "		
				310 85	20 " "		

Profile No. ____ Notes Red ____ Plotted ____ Job No. 611216 Division No. ____ F.B. 3349 Pg. 53
Date ____ Date ____ Survey of E.L.A. S.D. No. 1216 Line 'C'
X-Sec. No. ____ Notes Chkd. ____ Checked ____ Survey by [illegible] Notes Walsh Date 4-28-67
Date ____ Date ____ Map No. ____ Indexed C. J. GALLI Date ____

76-L298 CE 307 3-61

PLEASE RETURN TO
LOS ANGELES COUNTY ENGINEER
403 LOS ANGELES COUNTY ENGINEERING BLDG.

NOTE: ANY ADDITIONS OR CHANGES ON THIS SHEET MUST BE MADE OR CIRCLED IN RED INK, WITH DATE AND NAME OF PERSON MAKING CHANGE

Do not extend notes this side of this line.

STATION	B.S.	H.I.	F.S.	ELEV.	Lt	℄	Rt
18+00				310 59	25 bot cb		
				311 21	25 Tp "		
19+00				310 31		℄	
				310 27			5 pvmt seam
				310 16			15 " "
				310 00			25 " "
				309 67			31 bot cb
				310 30			31 Tp "
				310 30	5 pvmt seam		
				310 21	15 " "		
				310 09	20 " "		
				309 88	25 bot cb		
				310 51	25 Tp "		
19+48				310 00		℄	
				309 97			5° PVMT SEAM
				309 88			15 " "
				309 71			25 " "
				309 35			31 bot cb
				310 18			31 Tp "

F.B. 3349 Pg. 54

Job No 6112.16 Division No. Notes Red Plotted Profile

Survey of E. L. A. SD No 1216 HHE 'C' Date Date No. X-Sec.

Survey by HH Gregg Notes Walsh Notes Chkd Checked

Indexed C. J. GALLI Date Date Date No.

76-L298 CE 307 3-61

PLEASE RETURN TO
LOS ANGELES COUNTY ENGINEER
403 LOS ANGELES COUNTY ENGINEERING BLDG.

NOTE: ANY ADDITIONS OR CHANGES ON THIS SHEET MUST BE MADE OR CIRCLED IN RED INK, WITH DATE AND NAME OF PERSON MAKING CHANGE.

Do not extend notes this side of this line.

STATION	B.S.	H.I.	F.S.	ELEV.	Lt	℄	Rt
19+48				309 98	5 pvmt seam		
				309 91	15 " "		
				309 80	20 " "		
				309.56	25 bot cb		NOTE: From 19+48 [illegible] From 15' So Pvmt [illegible]
				310 16	25 Tp "		
19+82.78				309 86		℄	
				309 85			5° pvmt seam
				309 75			15° ed. conc.
							24° MH
N. Rim				309 48			N 309.48 Rim; W 309.46; E 309.46
INLET N				298 14			10.67 Meas; 10.77; 11.00
W. Rim				309 46			298.81; 299.69; 298.46
INLET W				299 02			.67 Dia; .67; .67
E. Rim				309 46			298.14; 299.02; 297.79
OUTLET E				297 79			
				309 86	5° pvmt seam		
				309 77	15° ed. pvmt		

Profile Notes Red ____ Plotted ____ Job No. 6112.16 Division No. ____ F.B. 3349 Pg. 55
No. ____ Date ____ Date ____ Survey of E.L.A. S.D. No. 1216 Line 'C'
X-Sec. Notes Chkd. ____ Checked ____ Survey by H.H. Spriggs Notes Walsh Date 4-28-67
No. ____ Date ____ Date ____ Map No. ____ Indexed C. J. GALLI Date ____

76-L298 CE 307 3-61

PLEASE RETURN TO
LOS ANGELES COUNTY ENGINEER
403 LOS ANGELES COUNTY ENGINEERING BLDG.

NOTE: ANY ADDITIONS OR CHANGES ON THIS SHEET MUST BE MADE OR CIRCLED IN RED INK, WITH DATE AND NAME OF PERSON MAKING CHANGE

Do not extend notes this side of this line.

STATION	B. S.	H. I.	F. S.	ELEV.	L+	℄	R+
19+82.78					19° MH		
N Rim				309.68	N 309.68 Rim	W 309.66 Rim	S 309.70
INLET N				298.51	10.50	10.55	10.78
					299.18 Meas	299.11	298.92
W. Rim				309.66	-.67 Dia	.67	.67
INLET W				298.44	298.51	298.44	298.25
S. Rim				309.70			
OUTLET S				298.25			
20+00				309.81		℄	
				309.80			5° Pvmt Seam
				309.67			15° ed. pvmt
				309.85	5° pvmt seam		
				309.74	15° ed. pvmt		
				309.5	25° grd		
				310.2	30° grd		
21+00				309.53		℄	
				309.51			5° Pvmt seam
				309.40			15° ed pvmt
				309.50	5° pvmt seam		
				309.38	15 ed pvmt		
				309.2	20° grd		
				310.7	30 "		

F. B. 3349 Pg. 56 Job No. 6112.16 Division No. Notes Red Plotted Profile
Survey of E.L.A. S.D. No. 1216 LINE 'C' Date Date No. X-Sec.
Survey by H.H. SPRIGGS Notes WALSH Notes Chkd. Checked No.
Indexed P. I. GALLI Date Date Date

76-L298 CE 307 3-61

PLEASE RETURN TO
LOS ANGELES COUNTY ENGINEER
403 LOS ANGELES COUNTY ENGINEERING BLDG.

NOTE: ANY ADDITIONS OR CHANGES ON THIS SHEET MUST BE MADE OR CIRCLED IN RED INK, WITH DATE AND NAME OF PERSON MAKING CHANGE.

Do not extend notes this side of this line.

STATION	B.S.	H.I.	F.S.	ELEV.	Lt	℄	Rt
22+00				309 17		℄	
				309 15			5° pvmt seam
				309 07			15° " edge
				309 17	5° pvmt seam		
				309 12	15° ed. "		
				308 9	20 grd		
				310 5	30 "		
23+00				308 87		℄	
				308 85			5° pvmt seam
				308 73			15° ed. pvmt
				308 85	5° pvmt seam		
				308 76	15° ed. pvmt		
				308 5	20 grd		
				308 8	30 "		
24+00				308 61		℄	
				308 55			5° pvmt seam
				308 45			15° ed. pvmt
				308 61	5° pvmt seam		
				308 55	15° ed. pvmt		
				308 2	20° grd		
				308 7	30° "		

Profile No. ____ Notes Red. ____ Plotted ____ Job No. 6112.16 Division No. ____ F.B. 3349 Pg. 57
Date ____ Date ____ Survey of E.L.A S.D No 1216 Line 'C'
X-Sec. No. ____ Notes Chkd. ____ Checked ____ Survey by H.H. Springer Notes Walsh Date 4-28-67
Date ____ Date ____ Map No. ____ Indexed [illegible] Date ____

76-L298 CE 307 3-61

PLEASE RETURN TO
LOS ANGELES COUNTY ENGINEER
403 LOS ANGELES COUNTY ENGINEERING BLDG.

NOTE: ANY ADDITIONS OR CHANGES ON THIS SHEET MUST BE MADE OR CIRCLED IN RED INK, WITH DATE AND NAME OF PERSON MAKING CHANGE

Do not extend notes this side of this line.

F.B. 3349 Pg. 58 | Job No. 6112.16 Division No. Notes Red. Plotted Profile
Survey of E.L.A. S.D. No. 1216 LINE 'C' Date Date No. X-Sec.
Survey by H.H. SPELLS Notes WALSH Notes Chkd. Checked
Indexed C.J. GALLI Date Date No.

STATION	B.S.	H.I.	F.S.	ELEV.	Lt	℄	Rt
25+00				308.27		℄	
				308.20			5° Point seam
				308.13			15° ed. point
				308.29	5° point seam		
				308.31	15° ed. point		
				308.0	20° grd		
				308.8	25° "		
26+00				307.93		℄	
				307.90			5° point seam
				307.83			15° ed. point
				307.91	5° point seam		
				307.84	15° ed. point		
				307.6	21° grd		
				308.8	30 "		
26+44.16				307.80		℄	INTER.
				307.78			5° point seam
				307.71			15° ed. point
				307.76	5° Point seam		
				307.70	15° ed. point		

76-L298 CE 307 3-61

PLEASE RETURN TO
LOS ANGELES COUNTY ENGINEER
403 LOS ANGELES COUNTY ENGINEERING BLDG.

NOTE: ANY ADDITIONS OR CHANGES ON THIS SHEET MUST BE MADE OR CIRCLED IN RED INK, WITH DATE AND NAME OF PERSON MAKING CHANGE.

Do not extend notes this side of this line.

STATION	B.S.	H.I.	F.S.	ELEV.	Lt	℄	Rt
26+44.16				307 5	20° grd		
				308 1	30° "		
27+00				307 64		℄	
				307 60			5° Pvmt seam
				307 51			15° ed. pvmt
				307 62	5° pvmt seam		
				307 54	15° ed. pvmt		
				307 4	22 bot cut		
				310 5	25 Tp cut		
				310 8	30 P/L		
28+00				307 33		℄	
				307 28			5° pvmt seam
				307 14			15° ed. pvmt
				307 27	5° pvmt seam		
				307 19	15° ed. pvmt		
				307 0	22° bot cut		
				309 3	23 Tp "		
				310 7	29 P/L		

Profile No. ____ Notes Red ____ Plotted ____ Job No. 6112.16 Division No. ____ F.B. 3849 Pg. 59
X-Sec. No. ____ Date ____ Date ____ Survey of E.L.A. S.D. No. 1216 Line 'C'
Notes Chkd. ____ Checked ____ Survey by H.H. SPEIGGS Notes WALSH Date 4-28-67
Date ____ Date ____ Map No. ____ Indexed C.J. GALLI Date ____

76-L298 CE 307 3-61

PLEASE RETURN TO
LOS ANGELES COUNTY ENGINEER
403 LOS ANGELES COUNTY ENGINEERING BLDG.

NOTE: ANY ADDITIONS OR CHANGES ON THIS SHEET MUST BE MADE OR CIRCLED IN RED INK, WITH DATE AND NAME OF PERSON MAKING CHANGE

Do not extend notes this side of this line.

STATION	B.S.	H.I.	F.S.	ELEV.	Lt	℄	Rt
29+00				307 04		℄	
				307 00			5° PVMT SEAM
				306 91			15° ed. pvmt
				307 01	5° pvmt SEAM		
				306 93	15° ed. pvmt		
				306 8	20° grd		
				308 1	29 "		
30+00				306 67		℄	
				306 66			5° PVMT SEAM
				306 58			15° ed. pvmt
				306 68	5° PVMT SEAM		
				306 61	15° ed. pvmt		
				306 3	20° grd		
				307 6	30° grd		
31+00				306 30		℄	
				306 29			5° PVMT SEAM
				306 21			15° ed. pvmt
				306 32	5° pvmt SEAM		
				306 20	15° ed. pvmt		

F.B. 3349 PG. 60 Job No. 6112.16 Division No. Notes Red Plotted Profile
Survey of E.L.D. S.O. No. 1216 LINE 'C' Date Date No. X-Sec.
Survey by H.H. SPRIGGS Notes WALSH Notes Chkd. Checked
Indexed Date Date Date No.

76-L298 CE 307 3-61

PLEASE RETURN TO
LOS ANGELES COUNTY ENGINEER
403 LOS ANGELES COUNTY ENGINEERING BLDG.

NOTE: ANY ADDITIONS OR CHANGES ON THIS SHEET MUST BE MADE OR CIRCLED IN RED INK. WITH DATE AND NAME OF PERSON MAKING CHANGE.

Do not extend notes this side of this line.

STATION	B.S.	H.I.	F.S.	ELEV.	Lt	℄	Rt
31+00				305 47	25.2 botch		
				306 56	25.3 Tp "		
				301 70	25.3 F.L. 24" C.M.P.		
				306 60	29.0		
27+44							40° MH
W. Rim				307 87			E 307.85 Rim 11.23
E — Rim				307 85			296.62 — .67 Dia
OUTLET E.				295 95			295.95
29+72.5							39° MH
W. Rim				306 46			W 306.46 Rim 10.76 Meas 295.70 .67 Dia 295.03
				295 03			
E. Rim				306 42			E 306.42 10.88 295.54 .67 294.87
				294 87			
31+36.3				306 22		℄	
				306 21			5° Pvmt seam
				306 10			15° " "
				306 21	5 Pvmt seam		
				306 14	10 " "		

Profile Notes Red ____ Plotted ____ Job No. 6112.16 Division No. ____ F.B. 3349 Pg. 61
No. ____ Date ____ Date ____ Survey of E.L.A. S.D. No. 1216 Line 'C'
X-Sec. Notes Chkd. ____ Checked ____ Survey by H.H. Springer Notes Walsh Date 4-28-67
No. ____ Date ____ Date ____ Map No. ____ Indexed C. I. Galli Date ____

76-L298 CE 307 3-61

PLEASE RETURN TO
LOS ANGELES COUNTY ENGINEER
403 LOS ANGELES COUNTY ENGINEERING BLDG.

NOTE: ANY ADDITIONS OR CHANGES ON THIS SHEET MUST BE MADE OR CIRCLED IN RED INK, WITH DATE AND NAME OF PERSON MAKING CHANGE

Do not extend notes this side of this line.

STATION	B. S.	H. I.	F. S.	ELEV.		
31+36.3				306 07	15° ed. conc.	
				305 95	20° " "	
				306 9	30°	
32+00				306 39		℄
				306 26		15° ed. punt
				306 30	10 conc. seam	
				306 10	20 ed. conc.	
				306 7	30° P/L	
32+36				306 20	20° conc. pre-mix seam	
32+41.5						37° MH
N. Rim				306 31		N 306.31 RIM W 306.33 E 306.32
INLET N				293 77		11.87 MEAS 11.88 11.94
W Rim				306 33		294.44 294.45 294.38
INLET W				293 78		.67 DIA .67 - .67
E Rim				306 32		293.77 293.78 293.71
OUTLET E				293 71		
32+86.51				306 64		℄ INTER

F.B. 3349 Pg. 62 Job No. 6112.16 Division No. Notes Red Plotted Profile
Survey of E.L.A. S.D. No. 1216 LINE 'C' Date Date No. X-Sec.
Survey by H.H. SPRINGS Notes WALSH Notes Chkd. Checked
Indexed C. J. GALLI Date Date No.

76-L298 CE 307 3-61

PLEASE RETURN TO
LOS ANGELES COUNTY ENGINEER
403 LOS ANGELES COUNTY ENGINEERING BLDG.

NOTE: ANY ADDITIONS OR CHANGES ON THIS SHEET MUST BE MADE OR CIRCLED IN RED INK, WITH DATE AND NAME OF PERSON MAKING CHANGE.

Do not extend notes this side of this line.

STATION	B.S.	H.I.	F.S.	ELEV.	Lt	℄	Rt
33+00				306 81		℄	
				306 54			15° [illegible]
				306 89	10° point Seam		
				306 91	20° " "		
33+17				306 47	[illegible]		24' S.D M.H
				299 27			FL. Junction Chamber
				302.97			FL. 2'x6' Conc. Cov Dr
33+36				304 00	39.5 FL. 15" CMP		
33+40				307 26		℄	
				307 24	10 point seam		
				307 06	20 " "		
				306 14	37.5 bot cb		
				307 15	37.5 Tp "		
33+46.5				307 16	20° Ed. conc.		
33+59				307 50	10° point seam		
				307 31	20° " "		
33+84.5				307 80		℄	conc seam
				307 65	22.3 Conc. ed.		

Profile Notes Red ____ Plotted ____ Job No. 6112.16 Division No. ____
No. ____ Date ____ Date ____ Survey of F.L.A. S.D. No. 1316 Line 'C'
X-Sec. ____ Notes Chkd. ____ Checked ____ Survey by [illegible] Notes [illegible] Date 4-28-67
No. ____ Date ____ Date ____ Map No. ____ Indexed [illegible] Date [illegible]

F.B. 3349 PG. 63

76-L298 CE 307 3-61

PLEASE RETURN TO
LOS ANGELES COUNTY ENGINEER
403 LOS ANGELES COUNTY ENGINEERING BLDG.

NOTE: ANY ADDITIONS OR CHANGES ON THIS SHEET MUST BE MADE OR CIRCLED IN RED INK, WITH DATE AND NAME OF PERSON MAKING CHANGE

Do not extend notes this side of this line.

STATION	B.S.	H.I.	F.S.	ELEV.	Lt	℄	Rt
34+00				307 99		℄	
				307 74			15° ed. pvmt
				307 98	16° pvmt SE Am		
				307 84	25° ed. conc		
				307 49	37° bot cb		
				308 16	37° Tp "		
34+28				308 32	37° bot cb		
				308 96	37° Tp "		308 70
34+47					31.6 MH		
N. W. Rim				308 70	N.W. 308.70 Rim	N.E 308.70	S 308.70
INLET N.W				300 50	7.53 MEAS	7.62	7.87
N. E. Rim				308 70	301.17	301.08	~~299.83~~ 300.83
INLET N.E				300 58	.67 DIA.	.50	.67 .67
S. Rim				308 70	300.50	300 58	~~299.16~~ 300.16
OUTLET S				~~299.16~~			KCM 10-11-67
34+53				308 51		℄	
				308 68	20 pvmt		
				308 60	37° bot cb		
				309 30	37° Tp "		

F.B. 3349 PG. 64 Job No. 6112.16 Division No. Notes Red Plotted Profile
Survey of E.L.A. S.D. NO. 1216 LINE 'C' Date Date No. X-Sec.
Survey by H.H. SPRIGGS Notes WALSH Notes Chkd. Checked
Indexed C. J. GALLI Date Date Date No.

76-L298 CE 307 3-61

PLEASE RETURN TO
LOS ANGELES COUNTY ENGINEER
403 LOS ANGELES COUNTY ENGINEERING BLDG.

NOTE: ANY ADDITIONS OR CHANGES ON THIS SHEET MUST BE MADE OR CIRCLED IN RED INK, WITH DATE AND NAME OF PERSON MAKING CHANGE.

Do not extend notes this side of this line.

STATION	B.S.	H.I.	F.S.	ELEV.	Lt	℄	Rt
[illegible]	Rim			308 30			19° Ed. Po. M.H
354 00				308 70		℄	
				308 42			15° ed. point
				309 13	20 point		
				309 30	37° "		
3542928				309 03		℄	INTER
35450				308 60		℄	ed. conc.
354 52							26° M.H.
N. Rim				308 20			
INLET W				292 45			
INLET N.W.				292 27			
INLET N				292 67			
INLET E				292 32			
S. Rim				308 14			
OUTLET S.				292 06			

	W.	N.W	N	E	S
RIM	308.20	308.20	308.20	308.20	308.14
MEAS	15.08	14.93	14.53	15.21	15.08
	293.12	293.27	293.67	292.99	293.06
DIA	.67	1.00	1.00	.67	1.00
	292.45	292.27	292.67	292.32	292.06

Profile Notes Red ____ Plotted ____ Job No. 6112 16 Division No. ____ F.B. 3349 Pg. 65
No. ____ Date ____ Date ____ Survey of E.L.A. S.D. No. 1216 LINE 'C'
X-Sec. Notes Chkd. ____ Checked ____ Survey by H.H. SPRIGGS Notes WALSH Date 4-28-67
No. ____ Date ____ Date ____ Map No. ____ Indexed C. J. GALLI Date ____

76-L298 CE 307 3-61

PLEASE RETURN TO
LOS ANGELES COUNTY ENGINEER
403 LOS ANGELES COUNTY ENGINEERING BLDG.

NOTE: ANY ADDITIONS OR CHANGES ON THIS SHEET MUST BE MADE OR CIRCLED IN RED INK, WITH DATE AND NAME OF PERSON MAKING CHANGE

Do not extend notes this side of this line.

STATION	B.S.	H.I.	F.S.	ELEV.	Lt	℄	Rt
35+57.5					2.0 M.H		
					N	E	S
N. Rim				308 74	308.74 Rim	308.74	308.70
INLET N				296 78	10.96 MEAS	10.95	11.35
					297.78	297.79	297.35
INLET E				297 12			
S. Rim				308 70	1.00 DIA	.67	1.00
					296.78	297.12	296.35
OUTLET S.				296 35			
36+01.4				309 09		℄	
				308 46			18° punt
				308 94	18.3 b.t.cb		
				309 61	18.3 Tp "		
36+41.4				309 30		℄	
				308 73			18° punt
				309 09	18.3 b.t.cb		
				309 78	18.3 Tp "		
37+41.4				309 65		℄	
				309 22			18° punt
				309 39	18.3 b.t.cb		
				310 05	18.3 Tp "		
BM SY5660				309 84	BM SY5660 - ELEV 309.975 - R.D.L.B. 474-2		
					L. & B.N. E.cb 40'± N. B.C.R @ N.E. Cor. Medick &		
					Floral Dr. - 85'± N. & 35'± E ℄ INTER - MKD BM		

F.B. 3349 Pg. 66 Job No. 6112.16 Division No. Notes Red Plotted Profile
Survey of E.L.A. S.D. No. 1216 Line 'C' Date Date No. X-Sec.
Survey by H.H. SPRIGGS Notes WALSH Notes Chkd. Checked
Indexed C.J. GALLI Date Date Date No.

F.B. 3340 PG. 67

Profile No. ____ Notes Red ____ Date ____ Plotted ____ Date ____ Job No. 6112.16 Division No. ____

X-Sec. No. ____ Notes Chkd. ____ Date ____ Checked ____ Date ____ Survey of E. L.A. SD No. 1216 LINE 'C'

Survey by [illegible] Notes [illegible] Date 4-28-67

Map No. ____ Indexed C. J. GALLI Date ____

NOTE: ANY ADDITIONS OR CHANGES ON THIS SHEET MUST BE MADE OR CIRCLED IN RED INK, WITH DATE AND NAME OF PERSON MAKING CHANGE.

PLEASE RETURN TO
LOS ANGELES COUNTY ENGINEER
403 LOS ANGELES COUNTY ENGINEERING BLDG.

Do not extend notes this side of this line.

76-L298 CE 307 3-61

H 6112.16

East Los Angeles SD No 1216 - LINE 'C'

XSECTIONS

McBride Ave - BR

From: 6 PT. McBride Ave W/Y

to POT

Alignment Pg's 20, 21

Location of Improvement 39-40

H.H. Griggs
M. Walsh
A.R. Workman
P.L. Beasley

STATION	B.S.	H.I.	F.S.	ELEV.

76-L298 CE 307 3-61

PLEASE RETURN TO
LOS ANGELES COUNTY ENGINEER
403 LOS ANGELES COUNTY ENGINEERING BLDG.

NOTE: ANY ADDITIONS OR CHANGES ON THIS SHEET MUST BE MADE OR CIRCLED IN RED INK, WITH DATE AND NAME OF PERSON MAKING CHANGE

Do not extend notes this side of this line.

STATION	B.S.	H.I.	F.S.	ELEV.		
BMSD1351				311.723	BM SD1351 Elev. 311.723 Floral Dr & McBride Ave NE Cor A set spk in lead 10' Elo E. end C.R.	FB3349-11
1+00				311 7		℄
				310 8		41 Tp slope
				310 37	20° ed. punt	
1+21				309 96		℄ ed. punt
1+45				309 52		11.6 ed gut
1+46.3				309 80		℄ ed. gut
1+48				309 50		12° ed gut
1+49				310 13	14° ed. gut	
1+50				309 78		℄
				309 65		12° ed. punt
				309 7		25.5 gud
				309 8		44.5 Tp slope
				310 10	14° ed. punt	
				310 7	23° bot bnk	
				311 4	25° Tp "	
1+51°				310 09	14° ed. gut	

F.B. 3349 Pg. 68
Survey of E.L.A. SD No. 1216 Division No. 611216 Notes Red Plotted Profile
Survey by H.G. Notes 1/10/67 Date Date No.
Indexed C.J. Gill Date Notes Chkd. Checked X-Sec.
Date Date No.

76-L298 CE 307 3-61

PLEASE RETURN TO
LOS ANGELES COUNTY ENGINEER
403 LOS ANGELES COUNTY ENGINEERING BLDG.

NOTE: ANY ADDITIONS OR CHANGES ON THIS SHEET MUST BE MADE OR CIRCLED IN RED INK, WITH DATE AND NAME OF PERSON MAKING CHANGE.

Do not extend notes this side of this line.

STATION	B.S.	H.I.	F.S.	ELEV.	Lt	℄	Rt
1+69.5					MA 0.5 W		
W. Rim				310 40	310.40 Rim		
outer W				301 65	8.08 Means		
					302.32		
2+00				310 42	- .67 Dm	℄	
				309 80	301 65		15 ed. pum
				309 7			25° grd
				309 8			44 Tp slope
				310 49	12 ed pum		
				310 9	25° grd		
2+50				310 68		℄	
				309 94			15° ed pum
				309 9			25° grd
				310 0			44 Tp slope
				310 58	12 ed pum		
				311 1	25° grd		
3+00				311 18		℄	
				310 50			15° ed. pum
				310 0			25° grd
				310 0			44 Tp slope

Profile No. ____ Notes Red ____ Plotted ____ Job No. 6112/16 Division No. ____ F.B. 3349 Pg. 69
X-Sec. No. ____ Date ____ Date ____ Survey of E.L.A. SD. No. 1216 LINE 'C'
Notes Chkd. ____ Checked ____ Survey by [illegible] Notes [illegible] Date [illegible]
No. ____ Date ____ Date ____ Map No. ____ Indexed C. J. GALLI Date [illegible]

F.B. 3349 Pg. 70

Job No. 6112.16 Division No. _____ Notes Red _____ Plotted _____ Profile

Survey of E.L.A. S.D. No 1216 Line 'C' Date _____ Date _____ No. _____

Survey by H.H. Griggs Notes Walsh Notes Chkd. _____ Checked _____ X-Sec.

Indexed C. J. GALLI Date _____ Date _____ Date _____ No. _____

76-L298 CE 307 3-61

PLEASE RETURN TO

LOS ANGELES COUNTY ENGINEER

403 Los Angeles County Engineering Bldg.

NOTE: ANY ADDITIONS OR CHANGES ON THIS SHEET MUST BE MADE OR CIRCLED IN RED INK, WITH DATE AND NAME OF PERSON MAKING CHANGE

Do not extend notes this side of this line.

STATION	B.S.	H.I.	F.S.	ELEV.	Lt	℄	Rt
3+00				310 85	12" ed. pun't		
				311 6	2.0 P/L		
BM SD1351				311 72	BM SD1351 - Elev 311.723 - F.B. 3349-11		
					Floral Dr. & Mc Bride Ave - N.E. Cor.		
					Spk in load - 10' E of E. Cl. Rer		

F.B. 3349 PG. 71

Profile No. ____ Notes Red ____ Plotted ____ Job No. 611216 Division No. ____

Date ____ Date ____ Survey of E.L.A. S.D. No 1216 LINE 'C'

X-Sec. No. ____ Notes Chkd. ____ Checked ____ Survey by [illegible] Notes ____ Date [illegible]

Date ____ Date ____ Map No. ____ Indexed C. J. GALLI Date ____

NOTE: ANY ADDITIONS OR CHANGES ON THIS SHEET MUST BE MADE OR CIRCLED IN RED INK, WITH DATE AND NAME OF PERSON MAKING CHANGE.

PLEASE RETURN TO
LOS ANGELES COUNTY ENGINEER
403 LOS ANGELES COUNTY ENGINEERING BLDG.

Do not extend notes this side of this line.

STATION	B.S.	H.I.	F.S.	ELEV.	

VH 611216

East Los Angeles S.D. No 1216 Line 'C'

Xsections

Moral Dr. ℄

From: McBride Ave Wly to

Ford Blvd

Alignment Pg 22, 23

Location of Improvements 41-42

H H Griggs
M A Walsh
A.R. Workman
P.L. Beasley

76-L298 CE 307 3-61

76-L298 CE 307 3-61

PLEASE RETURN TO
LOS ANGELES COUNTY ENGINEER
403 LOS ANGELES COUNTY ENGINEERING BLDG.

NOTE: ANY ADDITIONS OR CHANGES ON THIS SHEET MUST BE MADE OR CIRCLED IN RED INK, WITH DATE AND NAME OF PERSON MAKING CHANGE

Do not extend notes this side of this line.

STATION	B. S.	H. I.	F. S.	ELEV.		
BMSD 1351				311 72	BMSD 1351 Elev 311.723 FB3349-11 Floral Dr & McBride Pice NE Cor Pl set spk in head 10' E/o E. end C.R.	
1+00				311 84		℄
				311 82		5° punt Seam
				311 72		15° " "
				311 71		20° " "
				311 47		25 °FL x gut
				311 88	5° punt seam	
				311 77	15 " "	
				311 54	25 " "	
				311 24	31 bot ab	
				312 07	31 Tp "	
1+45				312 16		℄
				312 14		5 punt seam
				312 01		15 " "
				311 97		20 " "
				311 71		25 bot ab
				312 34		25 Tp "

F. B. 3349 Pg. 72

Job No. 6112116 Division No. Notes Red Plotted Profile

Survey of E. L. D. S.D. No 1256 Line 'C' Date Date No. X-Sec.

Survey by H. Sparrows Notes Wash Notes Chkd. Checked

Indexed C. L. CALLI Date Date Date No.

76-L298 CE 307 3-61

PLEASE RETURN TO
LOS ANGELES COUNTY ENGINEER
403 LOS ANGELES COUNTY ENGINEERING BLDG.

NOTE: ANY ADDITIONS OR CHANGES ON THIS SHEET MUST BE MADE OR CIRCLED IN RED INK, WITH DATE AND NAME OF PERSON MAKING CHANGE.

Do not extend notes this side of this line.

STATION	B.S.	H.I.	F.S.	ELEV.	Lt	℄	R
1+45				312 18	5 pvmt seam		
				312 05	15 " "		
				311 85	25 " "		
				311 55	31 bot cb		
				312 38	31 Tp "		
1+85				312 17		℄	
				312 41			5 pvmt seam
				312 30			15 "
				312 27			19
				312 00			25 bot cb
				312 61			25 Tp
				312 45	5 pvmt seam		
				312 36	15 " "		
				312 11	25 " "		
				311 81	31 bot cb		
				312 14	31 Tp "		

Profile No. ____ Notes Red ____ Plotted ____ Job No. 6112.16 Division No. ____ F.B. 3349 Pg. 73
Date ____ Date ____ Survey of E.L.A. S.D. No. 1216 Line 'C'
X-Sec. No. ____ Notes Chkd. ____ Checked ____ Survey by H.H. Spriggs Notes Walsh Date 4.28-69
Date ____ Date ____ Map No. ____ Indexed C. J. Gallt Date ____

76-L298 CE 307 3-61

PLEASE RETURN TO
LOS ANGELES COUNTY ENGINEER
403 LOS ANGELES COUNTY ENGINEERING BLDG.

NOTE: ANY ADDITIONS OR CHANGES ON THIS SHEET MUST BE MADE OR CIRCLED IN RED INK, WITH DATE AND NAME OF PERSON MAKING CHANGE

Do not extend notes this side of this line.

STATION	B. S.	H. I.	F. S.	ELEV.	Lt	℄	Rt
2+85				313 15		℄	
				313 13			5 punt seam
				313 02			15 " "
				312 93			19 " "
				312 66			25 bot cb
				313 49			25 Tp "
				313 13	5 punt seam		
				313 04	15 " "		
				312 89	25 " "		
				312 57	31 bot cb		
				313 18	31 Tp "		
BM SD1351				311 72	BM SD. 1351 - Elev 311.723 - FB 3349 - 11		
					FLORAL DR & McBRIDE AVE N.E. Cor - A SET		
					SPK in lead 10' E. of E. end Cb Ret		

F. B. 3349 Pg. 74 Job No. 6112.16 Division No. Notes Red Plotted Profile
Survey of E.L.A. S.O. No. 1216 Line 'C' Date Date No. X-Sec.
Survey by H.H. SPRIGGS Notes WALSH Notes Chkd. Checked
Indexed P. L. GALLI Date Date Date No.

F.B. 3349 PG. 75

Profile No.	Notes Red	Plotted	Job No. 611216	Division No.
	Date	Date	Survey of E.L.A. SD No 1216 LINE 'C'	
X-Sec. No.	Notes Chkd.	Checked	Survey by H.H. Spriggs	Notes Walsh Date 5-67
	Date	Date	Map No.	Indexed C.J. GALLI Date 9-67

NOTE: ANY ADDITIONS OR CHANGES ON THIS SHEET MUST BE MADE OR CIRCLED IN RED INK, WITH DATE AND NAME OF PERSON MAKING CHANGE.

PLEASE RETURN TO
LOS ANGELES COUNTY ENGINEER
403 LOS ANGELES COUNTY ENGINEERING BLDG.

Do not extend notes this side of this line.

STATION	B.S.	H.I.	F.S.	ELEV.

~~T~~ N 611216

East Los Angeles SD No. 1216 - Line 'C'

Xsections

Kern Ave

From: Floral Dr. N1x to POT

Alignment Pg's 26,27

Location of Improvements 43-44

H.H. Spriggs
M.A. Walsh
A.R. Workman
P.L. Beasley

76-L298 CE 307 3-61

76-L298 CE 307 3-61

PLEASE RETURN TO
LOS ANGELES COUNTY ENGINEER
403 LOS ANGELES COUNTY ENGINEERING BLDG.

NOTE: ANY ADDITIONS OR CHANGES ON THIS SHEET MUST BE MADE OR CIRCLED IN RED INK, WITH DATE AND NAME OF PERSON MAKING CHANGE

Do not extend notes this side of this line.

STATION	B. S.	H. I.	F. S.	ELEV.		
BM SD 1354				307.19	BM SD 1354 Elev. 307.193 FB3349-12	
					Floral Dr & Kern Ave. N E Cor	
					A Fd BM in Lead 10' E/o E. end CR.	
1+00				306.68	℄	water
1+10				306.80	℄	
1+20				306.95	℄	
1+72°				307.54	℄	
				307.24		15° ed. conc.
				307.10		20° bot brk
				307.7		23° Tp "
				307.9		P/L
				307.29	15° ed. conc.	
				307.18	33° ed. pvt	
1+83.5					34° M.H	
N. Rim				307.74	N.W. 307.74 Rim S. 307.74	
INLET N.W				301.86	5.38 Meas. 5.75	
S. Rim				307.74	302.36 301.99	
OUTLET S.				301.32	.50 DIA .67	
					301.86 301.32	

F.B. 3349 Pg. 76 Job No. 6112.16 Division No. Notes Red Plotted Profile
Survey of E.L.A. SD No 1216 LINE 'C' Date Date No. X-Sec.
Survey by H.H. Gregg Notes Walsh Notes Chkd. Checked
Indexed C.L. Date Date Date No.

76-L298 CE 307 3-61

PLEASE RETURN TO
LOS ANGELES COUNTY ENGINEER
403 LOS ANGELES COUNTY ENGINEERING BLDG.

NOTE: ANY ADDITIONS OR CHANGES ON THIS SHEET MUST BE MADE OR CIRCLED IN RED INK, WITH DATE AND NAME OF PERSON MAKING CHANGE.

Do not extend notes this side of this line.

STATION	B.S.	H.I.	F.S.	ELEV.	L +	℄	R
2 + 12.0				308 05		℄	
				307 73			15 ed. conc
				307 68			20 bot. bud
				308 3			21° Tp "
				308 5			P/L
				307 86	15 ed conc		
				308 1	30 grd		
2 + — 34				308 35		℄	ed. conc
				308 02			15 Ed. conc
				308 08	15° ed. conc		
2 + 43.8				301 42			24 FL 42 R.P.P.
				344 77			20.5 FL 24" C.M.P.
2 + 66.4				305 47	19° FL 24" C.M.P.		
3 + 12				309 70		℄	[illegible]
				309 69			4° pvmt
				309 21			17 bot bud
				308 97			20 Tp "
				308 53			26 bot bud
				308 04			30 ed. pvmt
				309 05	15° ed. pvmt		

Profile Notes Red. ____ Plotted ____ Job No. 6112.16 Division No. ____ F.B. 3349 PG. 77
No. ____ Date ____ Date ____ Survey of E.L.D. S.D. No. 1216 Line 'C'
X-Sec. Notes Chkd. ____ Checked ____ Survey by H.H. Spriggs Notes Walsh Date 4-28-67
No. ____ Date ____ Date ____ Map No. ____ Indexed C.J. Gall Date ____

F.B. 3349 PG. 78 Job No. 6112.16 Division No. _____ Notes Red _____ Plotted _____ Profile

Survey of E.L.A. S.D. No. 1216 LINE 'C' Date _____ Date _____ No. _____

Survey by H.H. SPRIGGS Notes WALSH Notes Chkd. _____ Checked _____ X-Sec.

Indexed C. J. GALLI Date _____ Date _____ Date _____ No. _____

76-L298 CE 307 3-61

PLEASE RETURN TO

LOS ANGELES COUNTY ENGINEER

403 LOS ANGELES COUNTY ENGINEERING BLDG.

NOTE: ANY ADDITIONS OR CHANGES ON THIS SHEET MUST BE MADE OR CIRCLED IN RED INK, WITH DATE AND NAME OF PERSON MAKING CHANGE

Do not extend notes this side of this line.

STATION	B.S.	H.I.	F.S.	ELEV.	LV	Q	Rt
3112				309.2	21 bot bnk		
				310.3	P/L		
BM SD 1354				307.19	BM SD 1354 - Elev 307.193 - FB 3349-12		
					Floral Dr & Kern Ave - N.E. Cor		
					B.M. in lead 10' E/o E Cb. Rt		

F.B. 3349 Pg. 79

Profile No.	Notes Red	Plotted	Job No. 6112.16	Division No.
	Date	Date	Survey of E.L.A. S.D. No 1216 LINE 'C'	
X-Sec. No.	Notes Chkd.	Checked	Survey by HH Spriggs	Notes Walsh Date 5-1-67
	Date	Date	Map No.	Indexed C. J. GALLI Date [illegible] 9 '67

JN 6112.16

East Los Angeles SD No. 1216 Line 'C'

Xsection's

Monterey Pass Rd. ~~E~~

From: Floral Dr. N/Y

Alignment Pg's 28, 29

Location of Improvement 45-46

HH Spriggs
M R Walsh
B. R. Workman
P. L. Beasley

STATION	B.S.	H.I.	F.S.	ELEV.

NOTE: ANY ADDITIONS OR CHANGES ON THIS SHEET MUST BE MADE OR CIRCLED IN RED INK, WITH DATE AND NAME OF PERSON MAKING CHANGE.

PLEASE RETURN TO
LOS ANGELES COUNTY ENGINEER
403 Los Angeles County Engineering Bldg.

Do not extend notes this side of this line.

76-L298 CE 307 3-61

76-L298 CE 307 3-61

PLEASE RETURN TO
LOS ANGELES COUNTY ENGINEER
403 LOS ANGELES COUNTY ENGINEERING BLDG.

NOTE: ANY ADDITIONS OR CHANGES ON THIS SHEET MUST BE MADE OR CIRCLED IN RED INK, WITH DATE AND NAME OF PERSON MAKING CHANGE

Do not extend notes this side of this line.

STATION	B. S.	H. I.	F. S.	ELEV.	Lt	℄	Rt
BMSD1355				310 01	BMSD1355 Elev 310.012 FB3349-12 Floral Dr & Monterey Pass Rd. N.W. Cor. A Fd BN in Lead 1' N/o N. end CR.		
1+00				309 03		℄	INTER
1+56 ℄				309 65		℄	
				309 31			20° Ed conc
				308 91			32² ed. grate S.D.
				303 06			33.0 FL
				308.85			35.6 bot cb
				309.52			35.6 Tp "
1+91.4					25.5 M.H.		
N. Rim				309 77	N 309.77 Rim	S 309.74	
INLET N				300 90	8.04 Meas	8.42	
S. Rim				309 74	301.73	301.32	
OUTLET S				300.32	.83 DIA	1.00	
1+77°				309 90	300.90	300.32	
				309 67	20 PVMT		
				309 43	37.5 bot cb		
				310 04	37.5 Tp "		

F.B. 3349 Pg. 80

Job No. 61126 Division No. Notes Red Plotted Profile
Survey of E.L.A. S.D. No. 1216 LINE 'C' Date Date No.
Survey by H.H. Sorrigan Notes Vol. 1 Notes Chkd. Checked X-Sec.
Indexed C. J. GALLI Date Date No.

76-L298 CE 307 3-61

PLEASE RETURN TO
LOS ANGELES COUNTY ENGINEER
403 LOS ANGELES COUNTY ENGINEERING BLDG.

NOTE: ANY ADDITIONS OR CHANGES ON THIS SHEET MUST BE MADE OR CIRCLED IN RED INK, WITH DATE AND NAME OF PERSON MAKING CHANGE.

Do not extend notes this side of this line.

STATION	B.S.	H.I.	F.S.	ELEV.	Lt	℄	Rt
2+17				310 30		℄	
				310 16			20° edge conc.
				309 56			35.6 bot cb
				310 21			35.6 Tp "
				310 07	20° pvmt		
				309 65	37.5 bot cb		
				310 29	37.5 Tp "		
3+ 17				311 42		℄	
				311 13			20° ed. conc.
				310 74			35.6 bot. cb
				311 41			35.6 Tp "
				311 14	20° ed. conc.		
				310 18	37.5 bot cb		
				310 95	37.5 Tp "		
BM SD 1355				310 01	BM SD 1355 - Elev. 310.012 - FB 3349-12		
					FLORAL Dr & MONTEREY PASS RD - N.W. COR		
					B.N. INLEAD 1' N/O N. end. Cb. Ret.		

Profile No. X-Sec. No. ____ Notes Red ____ Date ____ Plotted ____ Date ____ Job No. 6112.16 Division No. ____ Survey of E.L.A. S.D. No. 1216 Line 'C' Survey by H.H. SPRIGGS Notes Walsh Date 4-28-67 Map No. ____ Indexed C. J. GALLI Date ____

F.B. 3349 Pg. 81

F.B. 8349 Pg. 82 | Job No. 6112.16 Division No. ____ Notes Red ____ Plotted ____ Profile

Survey of E.L.A S.D. No. 1216 LINE C' Date ____ Date ____ No. ____

Survey by H.H. SPRIGGS Notes WALSH Notes Chkd. ____ Checked ____ X-Sec.

• Indexed ____ Date ____ Date ____ Date ____ No. ____

STATION	B.S.	H.I.	F.S.	ELEV.

76-L298 CE 307 3-61

PLEASE RETURN TO

LOS ANGELES COUNTY ENGINEER

403 LOS ANGELES COUNTY ENGINEERING BLDG.

Do not extend notes this side of this line.

NOTE: ANY ADDITIONS OR CHANGES ON THIS SHEET MUST BE MADE OR CIRCLED IN RED INK, WITH DATE AND NAME OF PERSON MAKING CHANGE

NOTES RED ____ JOB NO. 6112.16 SURVEY OF EAST L.A. S.D. #1216 LINE B | F. B. 3349 PG. 85
DATE ____ SURVEY BY L.L. BROWN
NOTES CHKD. [illegible] NOTES BY L.L. BROWN DATE 6-24-68
DATE 7-9-68 INDEXED [illegible] DATE [illegible]

DESCRIPTION

EAST LOS ANGELES

STORM DRAIN
NO. 1216

LINE B

J.N. 6112.16

ADJ. ELEV.

ELEVS. BASED ON L.A. CO. RD. DEPT. B.M.'S RIVERA 1965 QUAD.

3RD RUN

USED LOVAR RODS #33-34

2ND RUN

DIFF.

PARTY
BROWN, L.L.
WALSH, M.
SANDOVAL, M.
MERINO, G.

1ST RUN

B.M.

NOTE: ANY ADDITIONS OR CHANGES ON THIS SHEET MUST BE MADE OR CIRCLED IN RED INK, WITH DATE AND NAME OF PERSON MAKING CHANGE.

Do not extend notes this side of this line

PLEASE RETURN TO
LOS ANGELES COUNTY ENGINEER
LOS ANGELES COUNTY ENGINEERING BLDG.

769420 S & E-353 9-55

F. B. 3349 Pg. 86

JOB NO. 6112.16 SURVEY OF E.L.A.S.D. #216 LINE B NOTES RED.
SURVEY BY L.L. BROWN DATE
NOTES BY L.L. BROWN DATE 6-24-68 NOTES CHKD.
INDEXED H. E. OTT DATE DATE

INDEX MAP

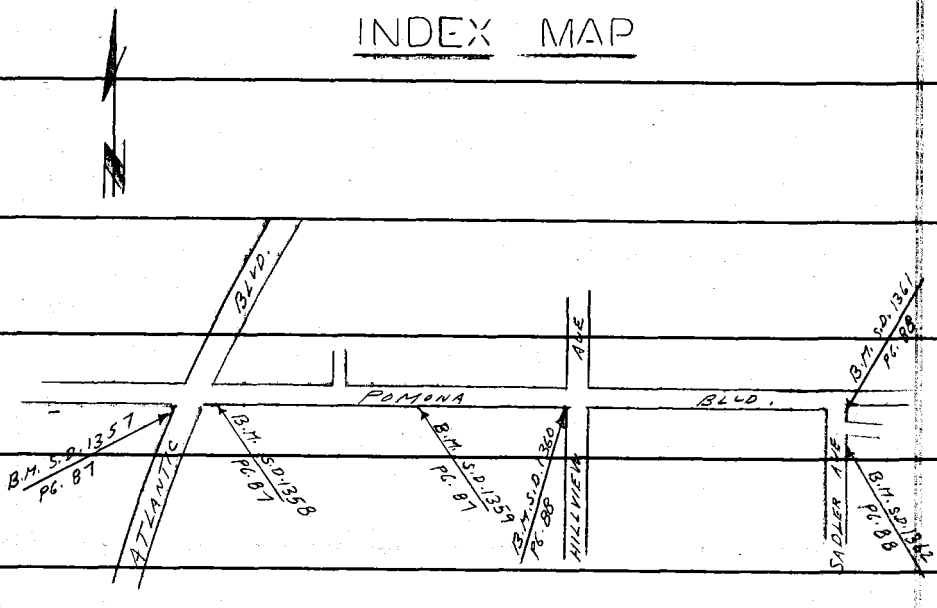

B.M.	1ST RUN	DIFF.	2ND RUN	3RD RUN	ADJ. ELEV.	DESCRIPTION

768420 S & E-353 9-55

PLEASE RETURN TO
LOS ANGELES COUNTY ENGINEER
700 LOS ANGELES COUNTY ENGINEERING BLDG.

Do not extend notes this side of this line

NOTE: ANY ADDITIONS OR CHANGES ON THIS SHEET MUST BE MADE OR CIRCLED IN RED INK, WITH DATE AND NAME OF PERSON MAKING CHANGE.

76S420 S & E-353 9-55

PLEASE RETURN TO
LOS ANGELES COUNTY ENGINEER
700 LOS ANGELES COUNTY ENGINEERING BLDG.

NOTE: ANY ADDITIONS OR CHANGES ON THIS SHEET MUST BE MADE OR CIRCLED IN RED INK, WITH DATE AND NAME OF PERSON MAKING CHANGE.

Do not extend notes this side of this line

B.M.	1ST RUN	DIFF.	2ND RUN	3RD RUN	ADJ. ELEV.	DESCRIPTION
(FD.) BY 6198	233 165				233.165	B.M. B.Y. 6198 (RIVERA 1965) ELEV. 233.165
+	8 829		8 920			(L.A.CO. RD. DEPT.) L.&T. W. CB. ATLANTIC BLVD. &
⊼	241 994	+3 390	+3.390			BEVERLY BLVD. 45' S. B.C.R. 105' S. & 35' W
(FD.) -	5 439		5 530			℄ INT.
B.Y. 6199	236 555				236.551	B.M. B.Y. 6199 (RIVERA 1965) ELEV. 236.551
+	5 322		5 350			(L.A.CO. RD. DEPT.) B.M. TAG IN N. CB. OF BEVERLY BLVD.
⊼	241 877	+1 294	+1 294			& ATLANTIC BLVD. 1' E. OF B.C.R. 40' N. & 75' W.
-	4 028		4 056			℄ INT.
T.P.	237 849					T.P. SPK.
+	5 699		5 795			
⊼	243 548	+1 068	+1 067			
(SET) -	4 631		4 728			
S.D. 1357	238 917				238.913	B.M. S.D. 1357 ELEV. F.B. 3349-87
+	5 660		5 729			POMONA BLVD. & ALANTIC BLVD. S.W. COR.
⊼	244 577	+1 691	+1 692			BT. SPK. IN LEAD 5' S. OF S.C.R.
(SET) -	3 969		4 037			
S.D. 1358	240 608				240.605	B.M. S.D. 1358 ELEV. F.B. 3349-87
+	5 152		5 239			POMONA BLVD. & ATLANTIC BLVD. S.E. COR.
⊼	245 760	+0 241	+0 242			BT. SPK. IN LEAD 30' E. OF E.C.R.
-	4 911		4 997			
T.P.	240 849					T.P. L.&T.
+	5 462		5 568			
⊼	246 311	+0 723	+0 724			
(SET) -	4 739		4 844			
S.D. 1359	241 572				241.571	B.M. S.D. 1359 ELEV. F.B. 3349-87
+	5 510		5 600			POMONA BLVD. S. SIDE 427 ± E. OF ATLANTIC
⊼	247 082	+0 162	+0 165			BLVD. BT. SPK. IN CURB IN FRONT OF NIKKO
-	5 348		5 435			NURSERY # 5236 POMONA BLVD.
T.P.	241 734					T.P. SPK.

NOTES RED ____ JOB NO. 6112.16 SURVEY OF E.LA. SD. #1216 LINE B
DATE ____ SURVEY BY L. L. BROWN
NOTES CHKD. HJA NOTES BY L. L. BROWN DATE 6-24-68
DATE 7-4-68 INDEXED H. E. OTT DATE ____

F.B. 3349 Pg. 87

JOB NO. 6112.16 SURVEY OF E. LA. SO. #1216 LINE B NOTES RED.
SURVEY BY L.L. BROWN DATE
NOTES BY L.L. BROWN DATE NOTES CHKD. HJA
INDEXED H. E. OTT DATE DATE 7-9-67

F.B. 3349 PG. 88

765420 S & E-353 9-55

PLEASE RETURN TO
LOS ANGELES COUNTY ENGINEER
700 LOS ANGELES COUNTY ENGINEERING BLDG.

NOTE: ANY ADDITIONS OR CHANGES ON THIS SHEET MUST BE MADE OR CIRCLED IN RED INK, WITH DATE AND NAME OF PERSON MAKING CHANGE.

Do not extend notes this side of this line

B.M.	1ST RUN	DIFF.	2ND RUN	3RD RUN	ADJ. ELEV.	DESCRIPTION
T.P.	241 734					T.P. SPK.
+	5 995		6 072			
⊼	247 729	+0 366	+0 366			
(SET) -	5 629		5 706			
S.O. 1360	242 100				242.102	B.M. S.O. 1360 ELEV. F.B.
+	5 835		5 903			POMONA BLVD. & HILLVIEW AVE. S.W.
⊼	247 935	+0 599	+0 598			COR. BT. SPK. IN LEAD 5' S. OF S. C.R.
-	5 236		5 305			
T.P.	242 699					T.P. SPK.
+	6 322		6 430			
⊼	249 021	+1 611	+1 608			
-	4 711		4 822			
T.P.	244 310					T.P. SPK.
+	5 638		5 719			
⊼	249 948	+0 349	+0 351			
-	5 289		5 368			
T.P.	244 659					T.P. SPK.
+	5 570		5 682			
⊼	250 229	+2 260	+2 262			
(SET) -	3 310		3 420			
S.O. 1361	246 919				246.925	B.M. S.O. 1361 ELEV. F.B.
+	4 335		4 430			POMONA BLVD. & SADLER AVE. L. & T. IN
⊼	251 254	-1 145	-1 143			CONC. CURB ON ℄ PROD. OF POMONA AVE.
(SET) -	5 480		5 573			(28.35) E. & INT. OF SADLER AVE.
S.O. 1362	245 774					B.M. S.O. 1362 ELEV. F.B.
+	3 560		3 642			POMONA BLVD. & SADLER AVE. S.E. COR.
⊼	249 334	-2 538	-2 538			BT. SPK. IN LEAD 5' S. OF S. C.R.
-	6 098		6 180			
T.P.	243 236					T.P. SPK.

768420 S & E-353 9-55

PLEASE RETURN TO
LOS ANGELES COUNTY ENGINEER
700 LOS ANGELES COUNTY ENGINEERING BLDG.

NOTE: ANY ADDITIONS OR CHANGES ON THIS SHEET MUST BE MADE OR CIRCLED IN RED INK, WITH DATE AND NAME OF PERSON MAKING CHANGE.

Do not extend notes this side of this line

B.M.	1ST RUN	DIFF.	2ND RUN	3RD RUN	ADJ. ELEV.	DESCRIPTION
T.P.	243 236					T.P. spk.
+	4 111		4 198			
Σ	247 347	-1 624	-1 622			
−	5 735		5 820			
T.P.	241 612					T.P. spk.
+	5 062		5 185			
Σ	246 674	+0 703	+0 705			
−	4 359		4 480			
T.P.	242 315					T.P. spk.
+	5 706		5 839			
Σ	248 021	+1 433	+1 430			
−	4 273		4 409			
T.P.	243 748					T.P. spk.
+	5 640		5 704			
Σ	249 388	-0 420	-0 418			
−	6 060		6 122			
T.P.	243 328					T.P. spk.
+	3 703		3 799			
Σ	247 031	-2 417	-2 417			
−	6 120		6 216			
T.P.	240 911					T.P. spk.
+	4 581		4 735			
Σ	245 492	-1 530	-1 531			
−	6 111		6 266			
T.P.	239 381					T.P. L.S.T.
+	6 048		6 128			
Σ	245 429	+1 501	+1 500			
−	4 547		4 628			
T.P.	240 882					T.P. spk.

NOTES RED _____ JOB NO. 6112.16 SURVEY OF E.L.A. SD. #126 LINE B
DATE _____ SURVEY BY L.L. Brown
NOTES CHKD. HJA NOTES BY L.L. Brown DATE 6-24-68
DATE 7-9-68 INDEXED H.E. Ott DATE

F.B. 3344 Pg. 89

JOB NO. 6112.16 SURVEY OF E.L.A.S.D. #1216 LINE B NOTES RED.
SURVEY BY L.L. BROWN DATE
NOTES BY L.L. BROWN DATE 6-24-68 NOTES CHKD. HdA
INDEXED H.E. OTT DATE DATE 2-9-68

F.B. 3349 PG. 90

768420 S & E-353-9-55

PLEASE RETURN TO
LOS ANGELES COUNTY ENGINEER
700 LOS ANGELES COUNTY ENGINEERING BLDG.

NOTE: ANY ADDITIONS OR CHANGES ON THIS SHEET MUST BE MADE OR CIRCLED IN RED INK, WITH DATE AND NAME OF PERSON MAKING CHANGE.

Do not extend notes this side of this line

B.M.	1ST RUN	DIFF.	2ND RUN	3RD RUN	ADJ. ELEV.	DESCRIPTION
T.P.	240 882					T.P. SPK.
+	6 858		6 911			
π	247 740	+2 056	+2 053			
−	4 802		4 858			
T.P.	242 938					T.P. SPK
+	5 535		5 581			
π	248 473	−0 120	−0 121			
−	5 655		5 702			
T.P.	242 818					T.P. SPK.
+	6 637		6 711			
π	249 455	+2 817	+2 817			
−	3 820		3 894			
T.P.	245 635					T.P. SPK.
+	6 082		6 141			
π	251 717	+0 242	+0 242			
(FD.) −	5 840		5 899			
BY 6757	245 877				245.891	B.M. BY 6757 ELEV. 245.891 (RIVERA 1965) (L.A. CO. RD. DEPT.) L. & BRAD 36'S. B.C.R. @ S.W. COR. BEVERLY BLVD. & GERHART AVE. 28'W & 107' S. ℄ INT.
+	5 476		5 418			
π	251 353	+0 473	+0 473			
(FD) −	5 003		4 945			
BY 6756	246 350				246.314	B.M. BY 6756 ELEV. 246.314 (RIVERA 1965) (L.A. CO. RD. DEPT) L. & T. CTR. CURB RET. @ S.E. COR. BEVERLY BLVD. & GERHART AVE. 34'E. & 48'S. ℄ INT.

Notes Ck'd by LLA	Survey of E.L.A. S.D. #1216 Line B
Map No.	JN 611216 Tape 0213 Std 68 °F
Office Work	Surveyed by L.L. Brown
Checked	Notes L.L. Brown Date 6-24-68
Date	Indexed H. E. OTT

F.B. 3349 Pg. 91

EAST LOS ANGELES STORM DRAIN

NO. 1216

LINE B

J.N. 611216

CENTERLINE SURVEY

FOR DESIGN PURPOSES ONLY

PARTY

BROWN, L.L.
WALSH, M.
SANDOVAL, M.
MERINO, G.

REF.

RD. DEPT. F.B. 626-88
F.B. 2046-64
STATE HWY
F.B. ALA 060B-0024
A216.001-147,193

Note: Any Additions or Changes on this Sheet Must be Made or Circled in Red Ink With Date and Name of Person Making Change.

Do not extend this side of this line.

PLEASE RETURN TO
LOS ANGELES COUNTY ENGINEER
403 LOS ANGELES COUNTY ENGINEERING BLDG.

76F3098 CE#310 9-67

F.B. 3349 PG. 92

INDEX MAP

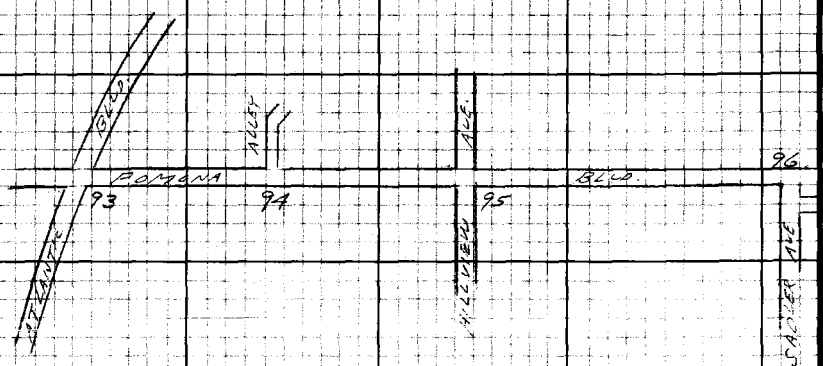

PLEASE RETURN TO
LOS ANGELES COUNTY ENGINEER
403 LOS ANGELES COUNTY ENGINEERING BLDG.

Do not extend this side of this line.

Note: Any Additions or Changes on this Sheet Must be Made or Circled in Red Ink With Date and Name of Person Making Change.

Notes Ck'd by H.O.A.	Survey of E.L.A. S.O. #12161-B
Map No.	JN 611216 Tape 2243 Std 68 °F
Office Work	Surveyed by L.L. Brown
Checked	Notes L.L. Brown Date 6-24-68
Date	Indexed H.E. OD

F.B. 3349 Pg. 73

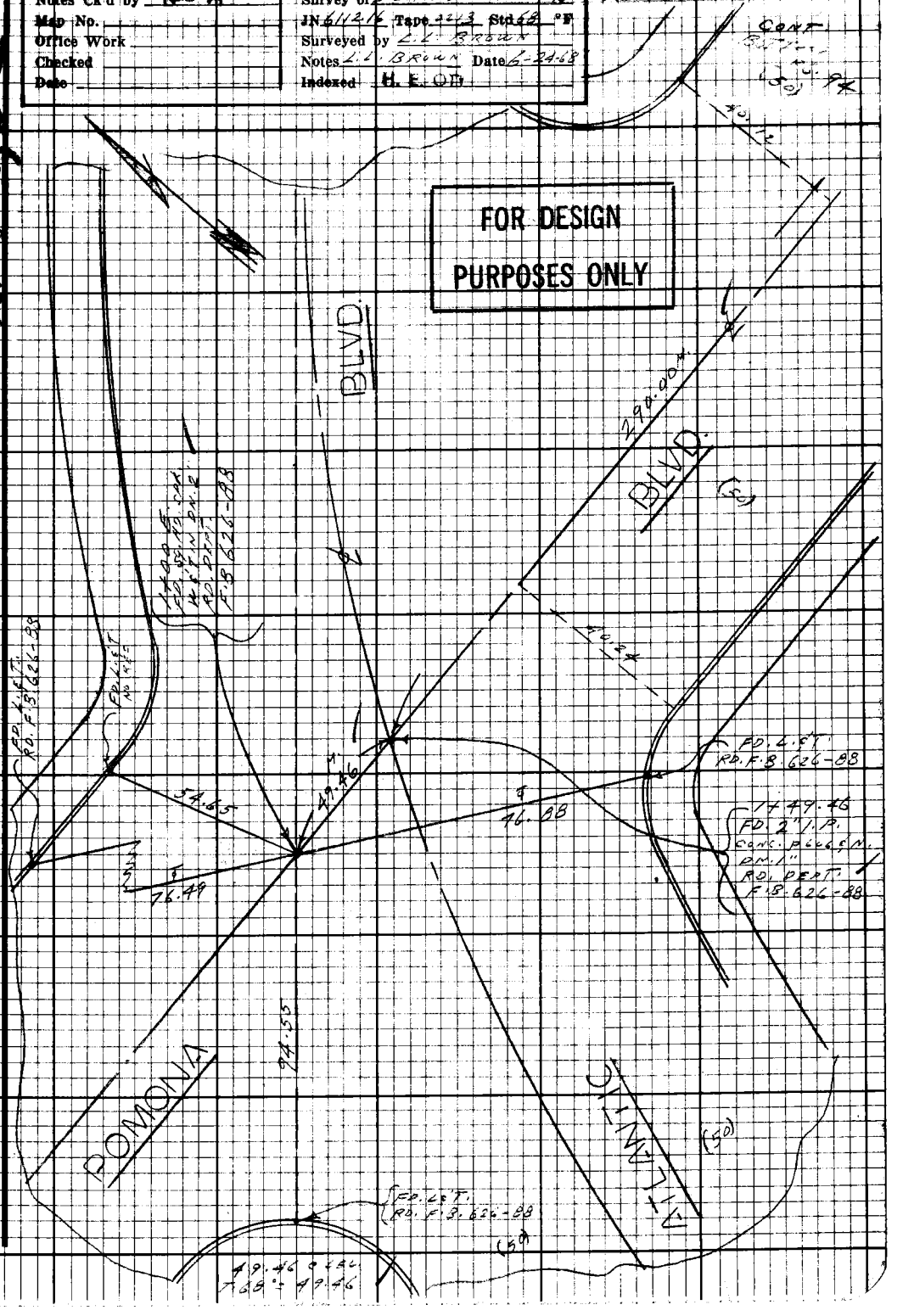

Note: Any Additions or Changes on this Sheet Must be Made or Circled in Red Ink With Date and Name of Person Making Change.

Do not extend this side of this line.

PLEASE RETURN TO
LOS ANGELES COUNTY ENGINEER
403 LOS ANGELES COUNTY ENGINEERING BLDG.

15F3098 CE #310 9-67

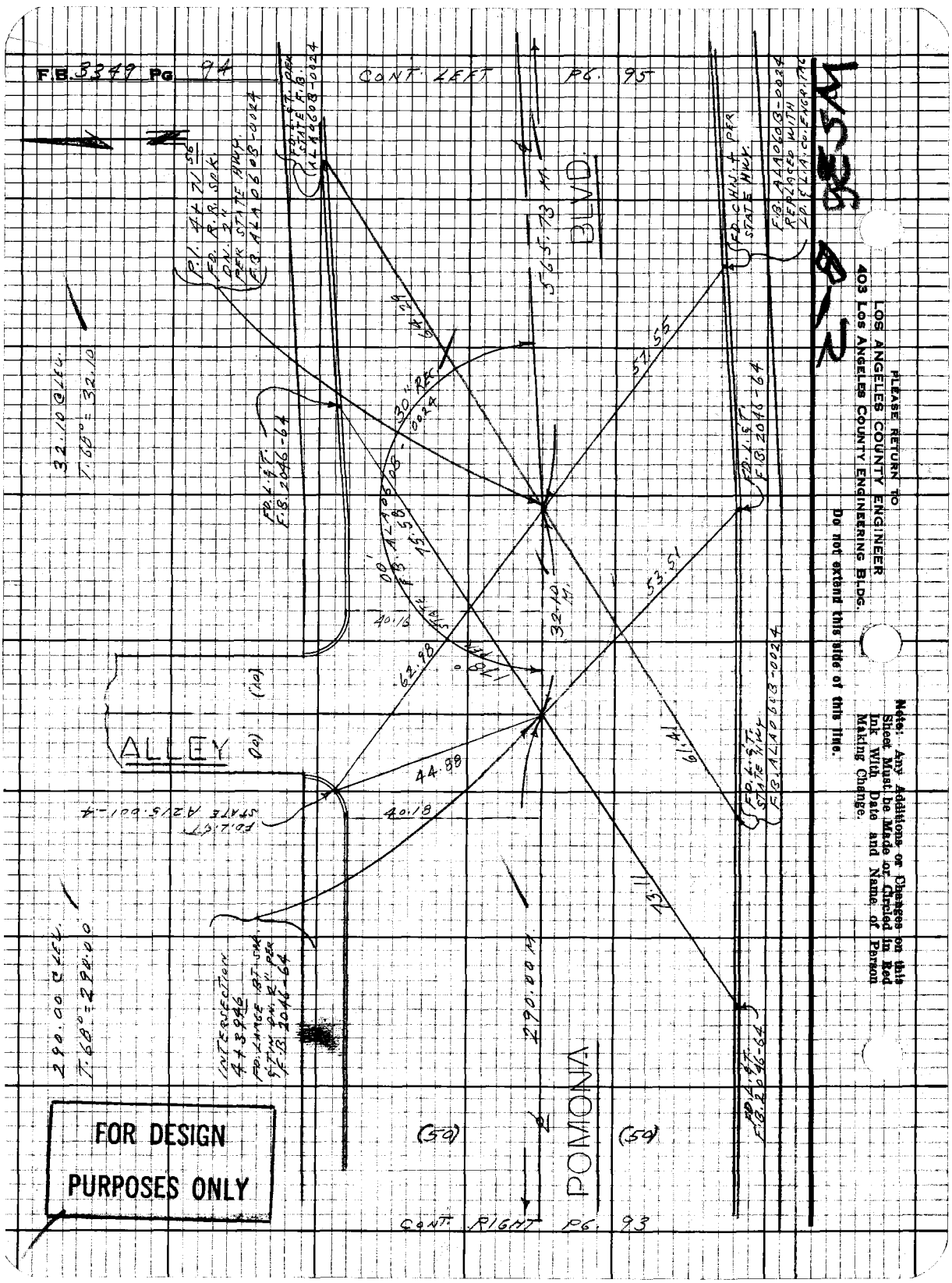
F.B. 3349 PG 94
CONT. LEFT PG. 95
BLVD.
ALLEY
POMONA
CONT. RIGHT PG. 93
565.73 M.
290.00 M.
32.10 M.
32.10 @ LEV.
T. 68° = 32.10
290.00 @ LEV.
T. 68° = 290.00
FOR DESIGN PURPOSES ONLY
PLEASE RETURN TO
LOS ANGELES COUNTY ENGINEER
403 LOS ANGELES COUNTY ENGINEERING BLDG.
Do not extend this side of this line.
Note: Any Additions or Changes on this Sheet Must be Made or Circled in Red Ink With Date and Name of Person Making Change.

Notes Ck'd by LLA	Survey of E.L.A. S.D. #1216 LINE B	F.B. 3349 PG. 95
Map No.	JN 6/12/16 Tape 0213 Std 68 °F	
Office Work	Surveyed by L.L. BROWN	
Checked	Notes L.L. BROWN Date 6-24-68	
Date	Indexed H. E. OTT	

FOR DESIGN PURPOSES ONLY

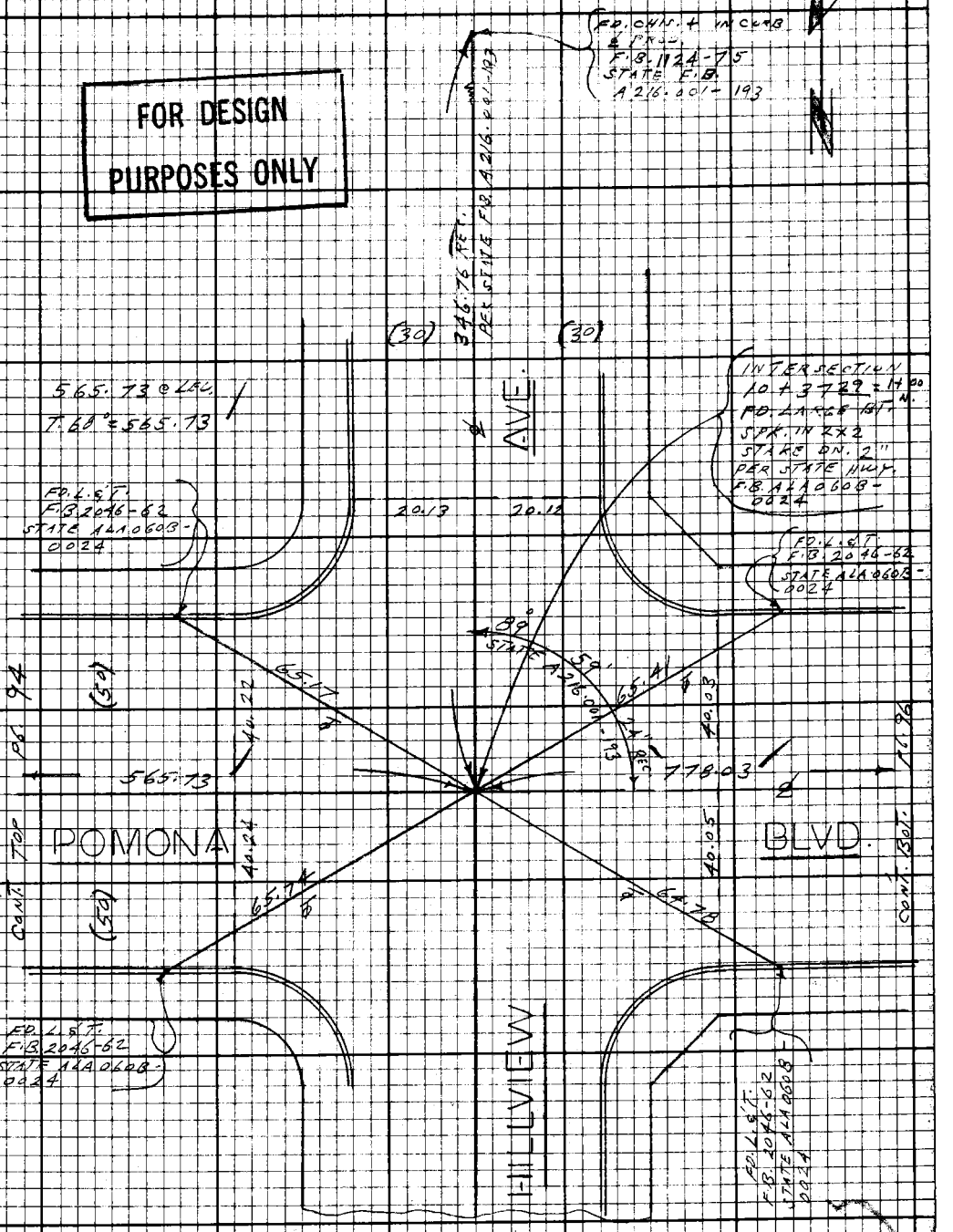

Note: Any Additions or Changes on this Sheet Must be Made or Circled in Red Ink With Date and Name of Person Making Change.

Do not extend this side of this line.

PLEASE RETURN TO
LOS ANGELES COUNTY ENGINEER
403 LOS ANGELES COUNTY ENGINEERING BLDG.

76F3098 CE#310 9-67

F.B. 3549 Pg. 96

FOR DESIGN PURPOSES ONLY

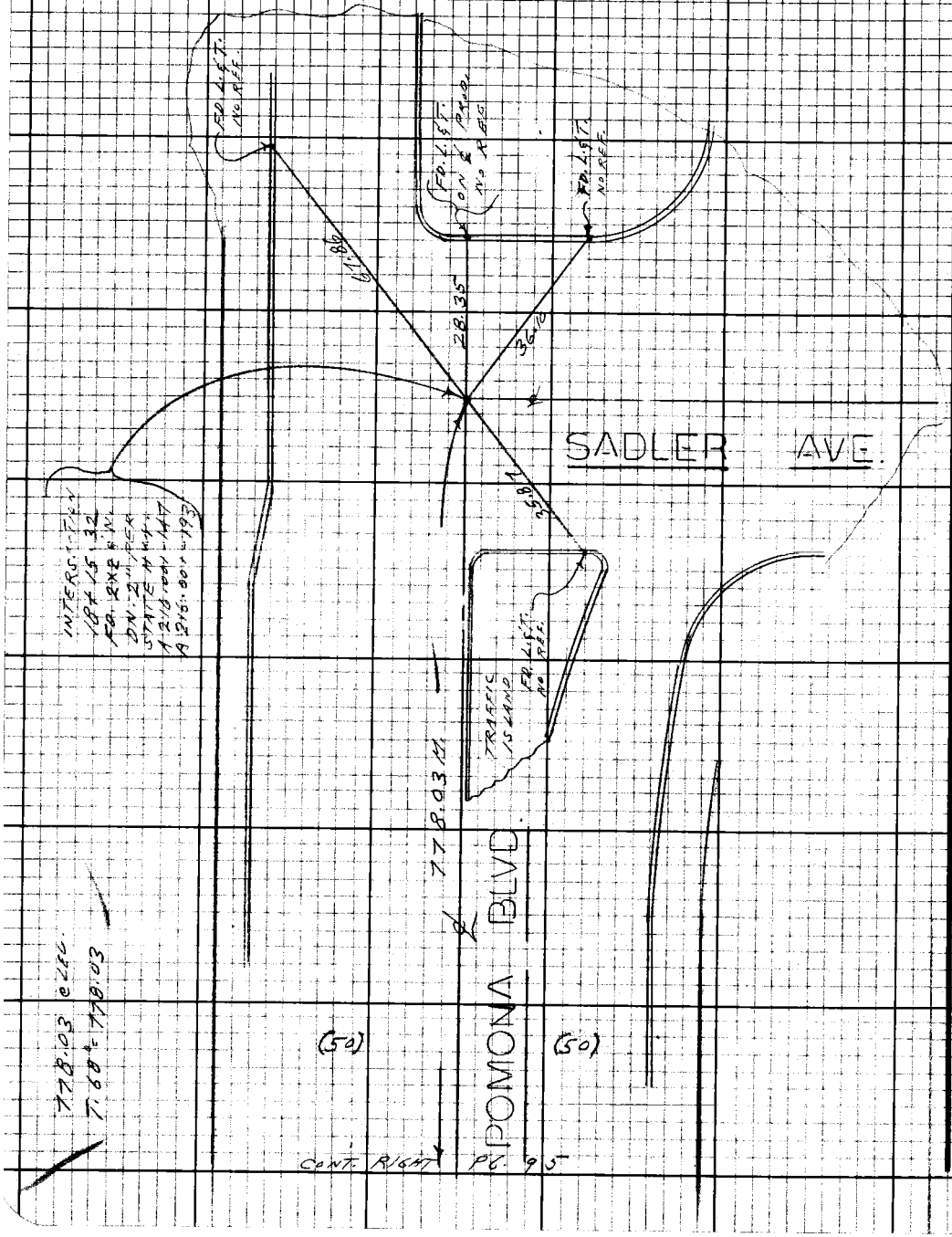

PLEASE RETURN TO
LOS ANGELES COUNTY ENGINEER
403 LOS ANGELES COUNTY ENGINEERING BLDG.

Do not extend this side of this line.

Note: Any Additions or Changes on this Sheet Must be Made on Circled in Red Ink With Date and Name of Person Making Change.

Notes Ck'd by
Map No.
Office Work
Checked
Date

Survey of E.L.A. S.D. #1216 LINE B
JN 6112.16 Tape Std °F
Surveyed by L. L. BROWN
Notes L. L. BROWN Date 6-26-68
Indexed M. E. OH

F.B. 3349 Pg. 77

EAST LOS ANGELES STORM DRAIN

NO. 1216

LINE B

J.N. 6112.16

TOPOGRAPHY

LOCATION OF IMPROVEMENTS ON POMONA BLVD. FROM ATLANTIC BLVD. ELY. TO SADLER AVE.

NOTE: POMONA BLVD. HAS RECENTLY BEEN RESURFACED. POSSIBILITY EXISTS THAT SOME S.D. MAY BE UNDER NEW PVMT. ALSO MANY G.M.S. ETC.

PARTY

BROWN, L. L.
WALSH, M.
SANDOVAL, M.
MERINO, G.

Note: Any Additions or Changes on this Sheet Must be Made or Circled in Red Ink With Date and Name of Person Making Change.

Do not extend this side of this line.

PLEASE RETURN TO
LOS ANGELES COUNTY ENGINEER
403 LOS ANGELES COUNTY ENGINEERING BLDG.

TEF-308B TEF-310 9-67

F.B. 3349 Pg 98

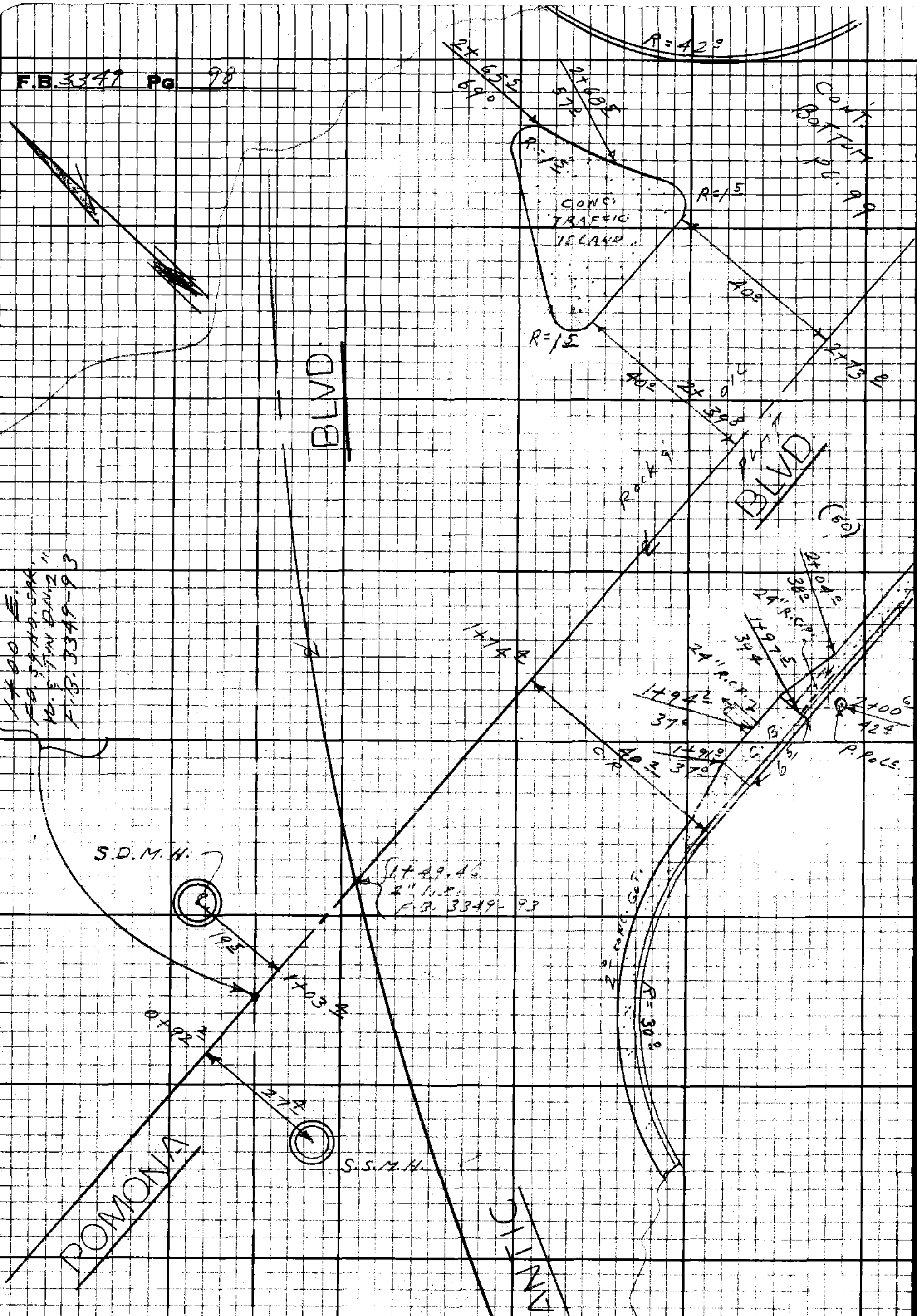

PLEASE RETURN TO
LOS ANGELES COUNTY ENGINEER
403 LOS ANGELES COUNTY ENGINEERING BLDG.

Do not extend this side of this line.

Note: Any Additions or Changes on this Sheet Must be Made or Circled in Red Ink With Date and Name of Person Making Change.

165-3098 CE #310 9-67

PLEASE RETURN TO
LOS ANGELES COUNTY ENGINEER
403 LOS ANGELES COUNTY ENGINEERING BLDG.

Note: Any Additions or Changes on this Sheet Must be Made or Circled in Red Ink With Date and Name of Person Making Change.

Do not extend this side of this line.

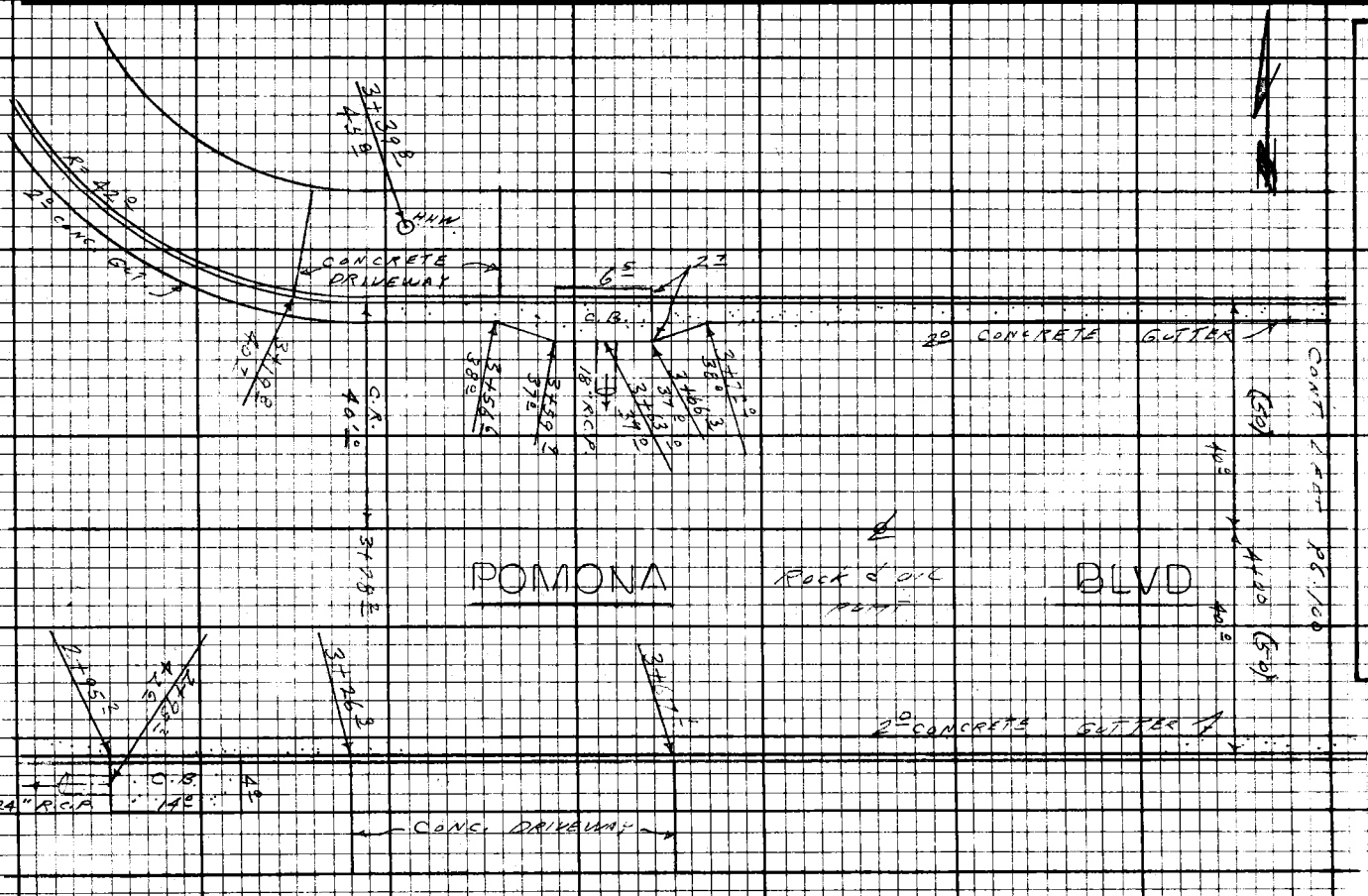

F.B. 3349 Pg 103

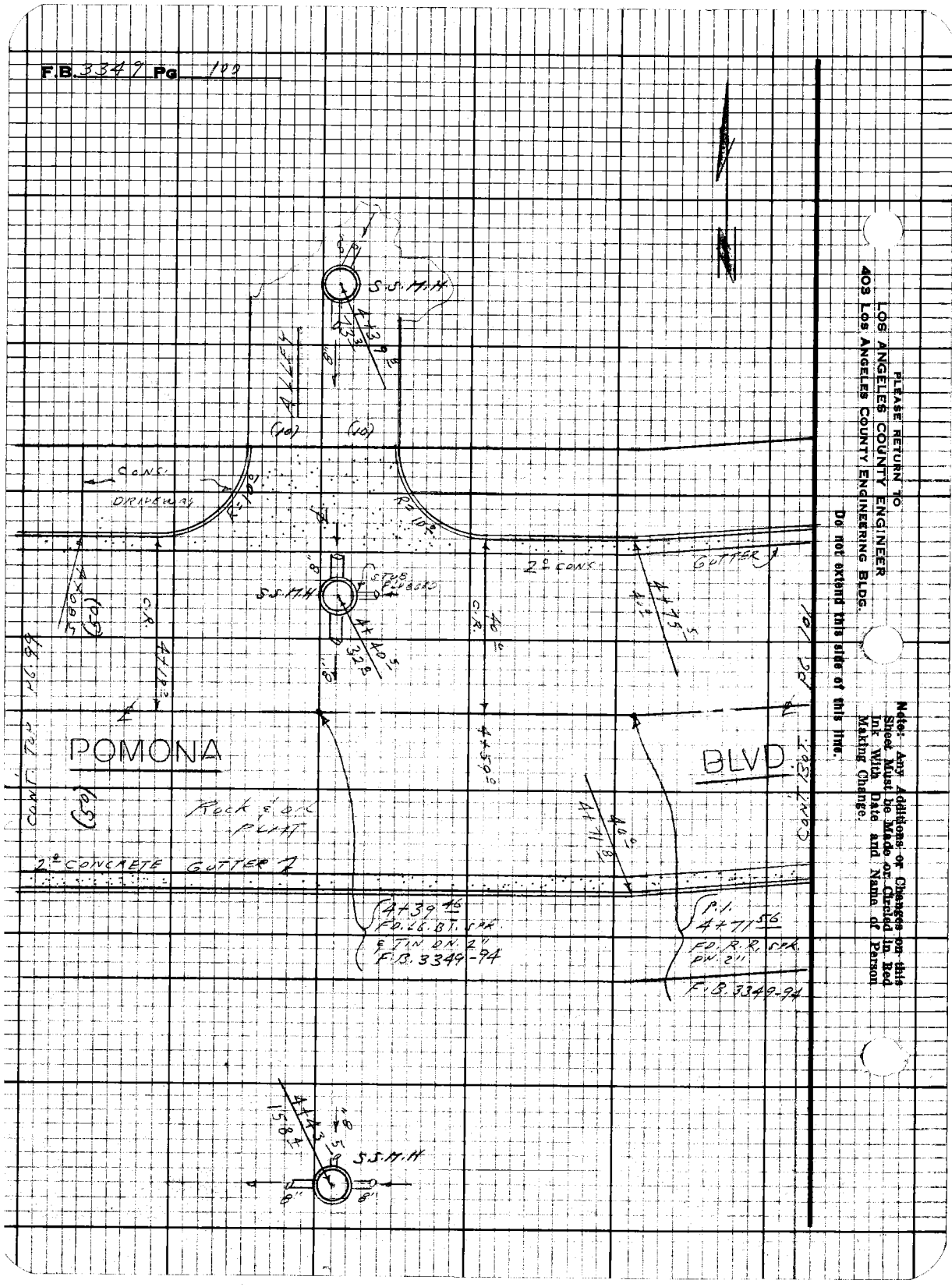

PLEASE RETURN TO
LOS ANGELES COUNTY ENGINEER
403 Los Angeles County Engineering Bldg.

Do not extend this side of this line.

Note: Any Additions or Changes on this Sheet Must be Made or Circled in Red Ink With Date and Name of Person Making Change.

Notes Ck'd by	Survey of E.L.A.S.R. #1216 LINE B
Map No.	JN 6112.16 Tape Std °F
Office Work	Surveyed by L.L. Brown
Checked	Notes L.L. Brown Date 6-25-68
Date	Indexed H. E. OTT

F.B. 3349 PG. 101

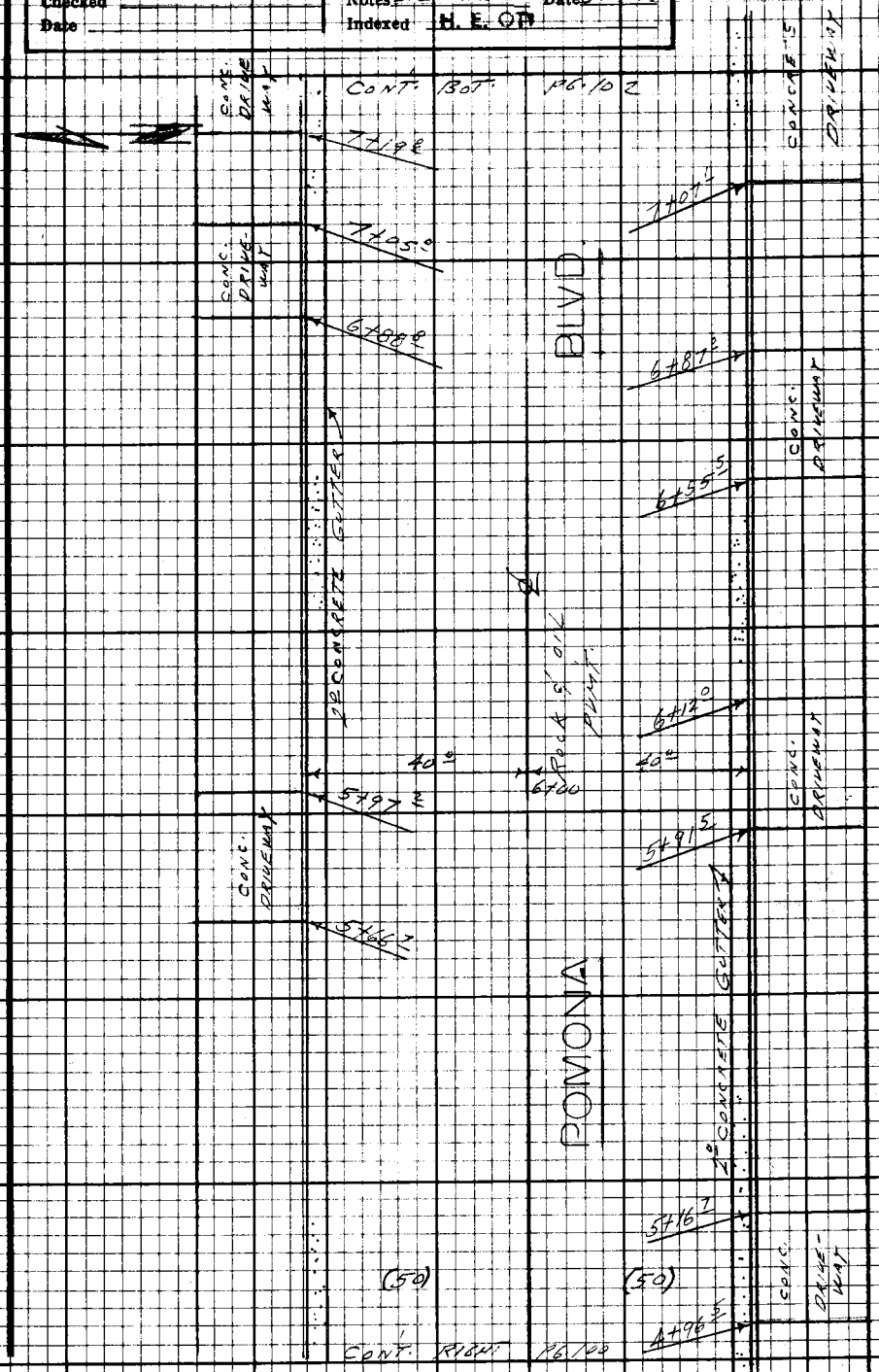

Note: Any Additions or Changes on this Sheet Must be Made or Circled in Red Ink With Date and Name of Person Making Change.

Do not extend this side of this line.

PLEASE RETURN TO
LOS ANGELES COUNTY ENGINEER
403 LOS ANGELES COUNTY ENGINEERING BLDG.

16F3098 CE #310 9-67

PLEASE RETURN TO
LOS ANGELES COUNTY ENGINEER
403 LOS ANGELES COUNTY ENGINEERING BLDG.

Note: Any Additions or Changes on this Sheet Must be Made or Circled in Red Ink With Date and Name of Person Making Change.

Do not extend this side of this line.

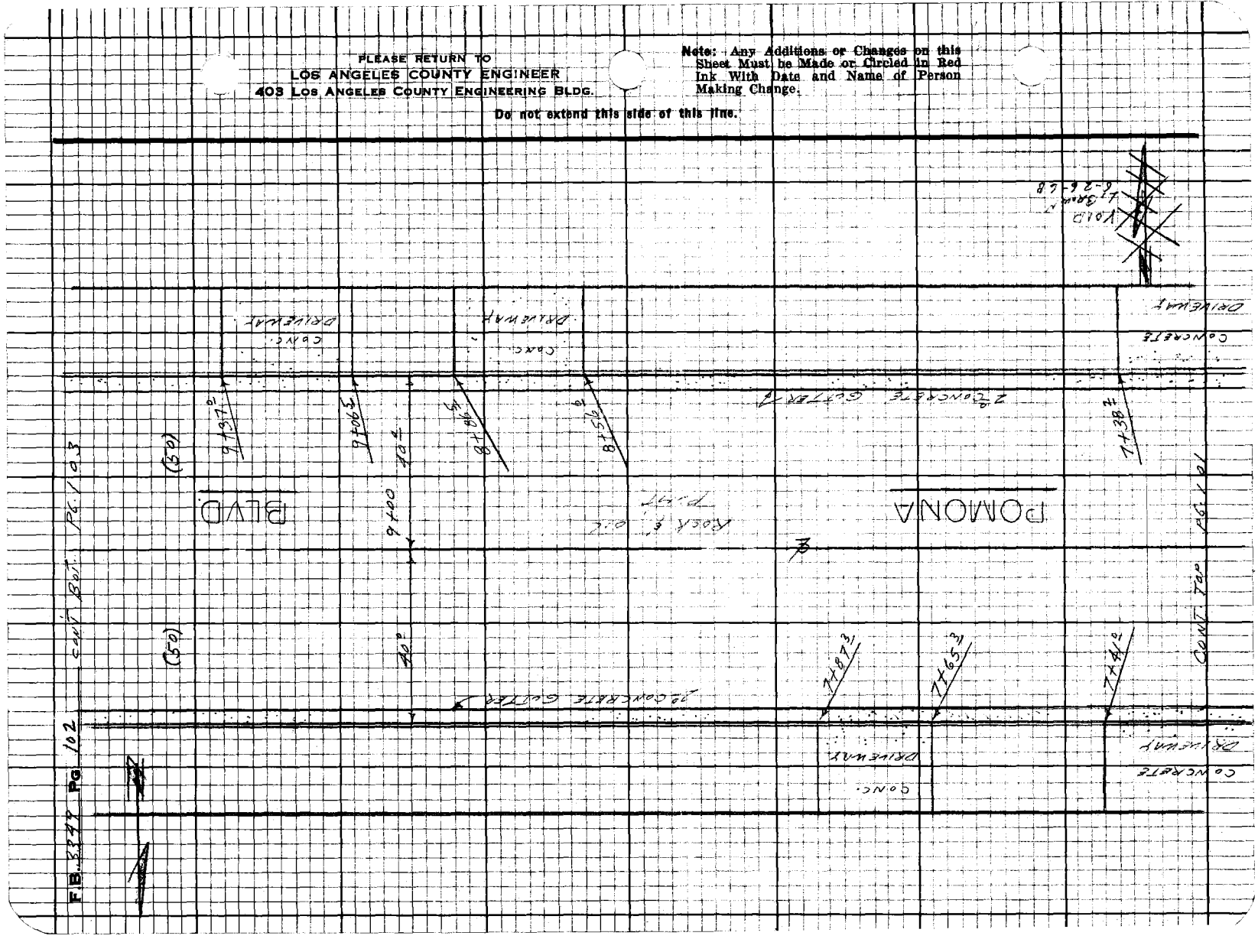

Notes Ck'd by	Survey of E.L.A. S.D. Line B
Map No.	JN 611216 Tape Std °F
Office Work	Surveyed by L.L. Brown
Checked	Notes Walsh Date
Date	Indexed H. E. OTT

F.B. 3349 Pg. 103

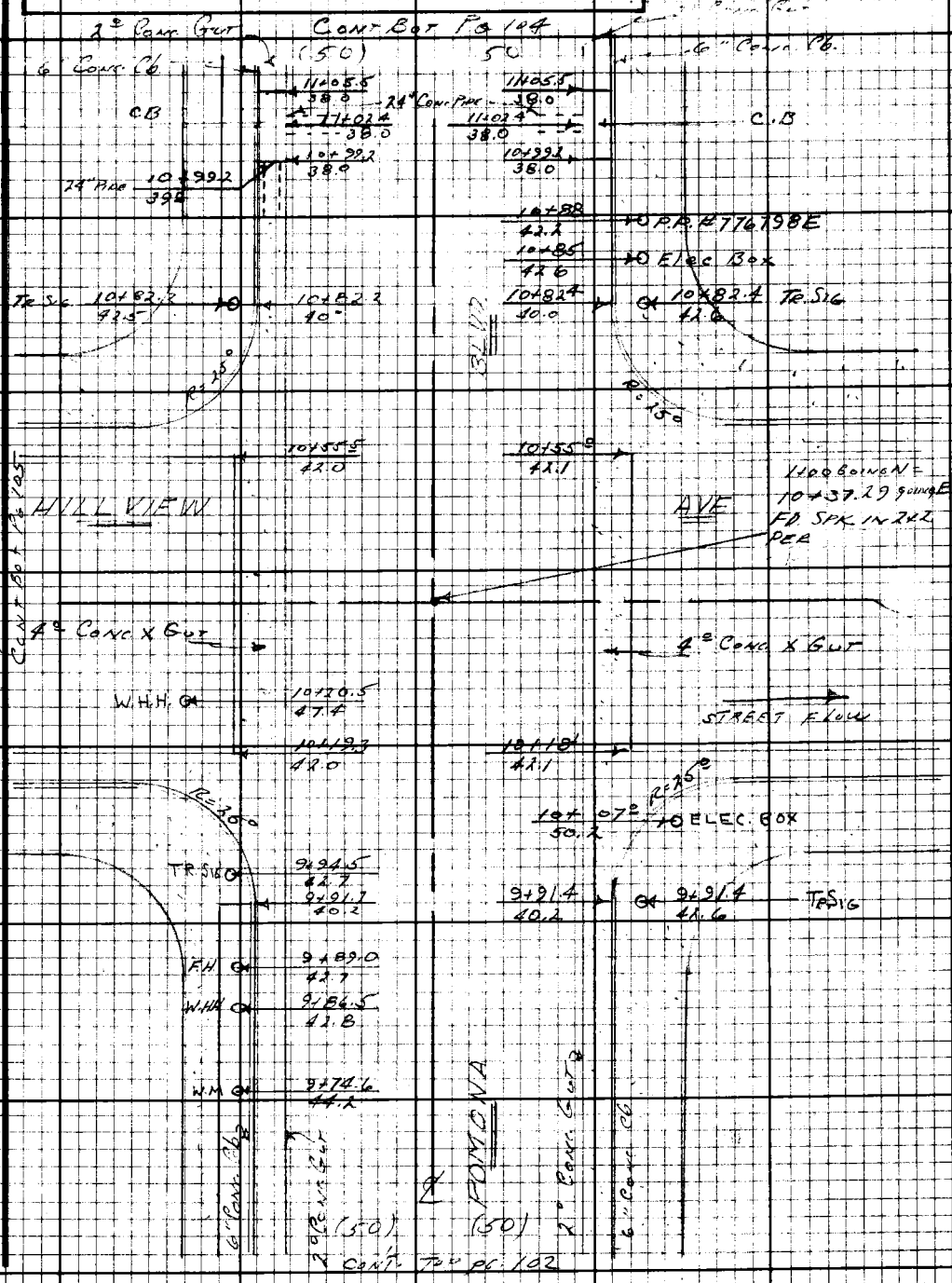

Note: Any Additions or Changes on this Sheet Must be Made or Circled in Red Ink With Date and Name of Person Making Change.

Do not extend this side of this line.

PLEASE RETURN TO
LOS ANGELES COUNTY ENGINEER
403 LOS ANGELES COUNTY ENGINEERING BLDG.

76F3098 CE#310 9.67

F.B. 3349 Pg. 104

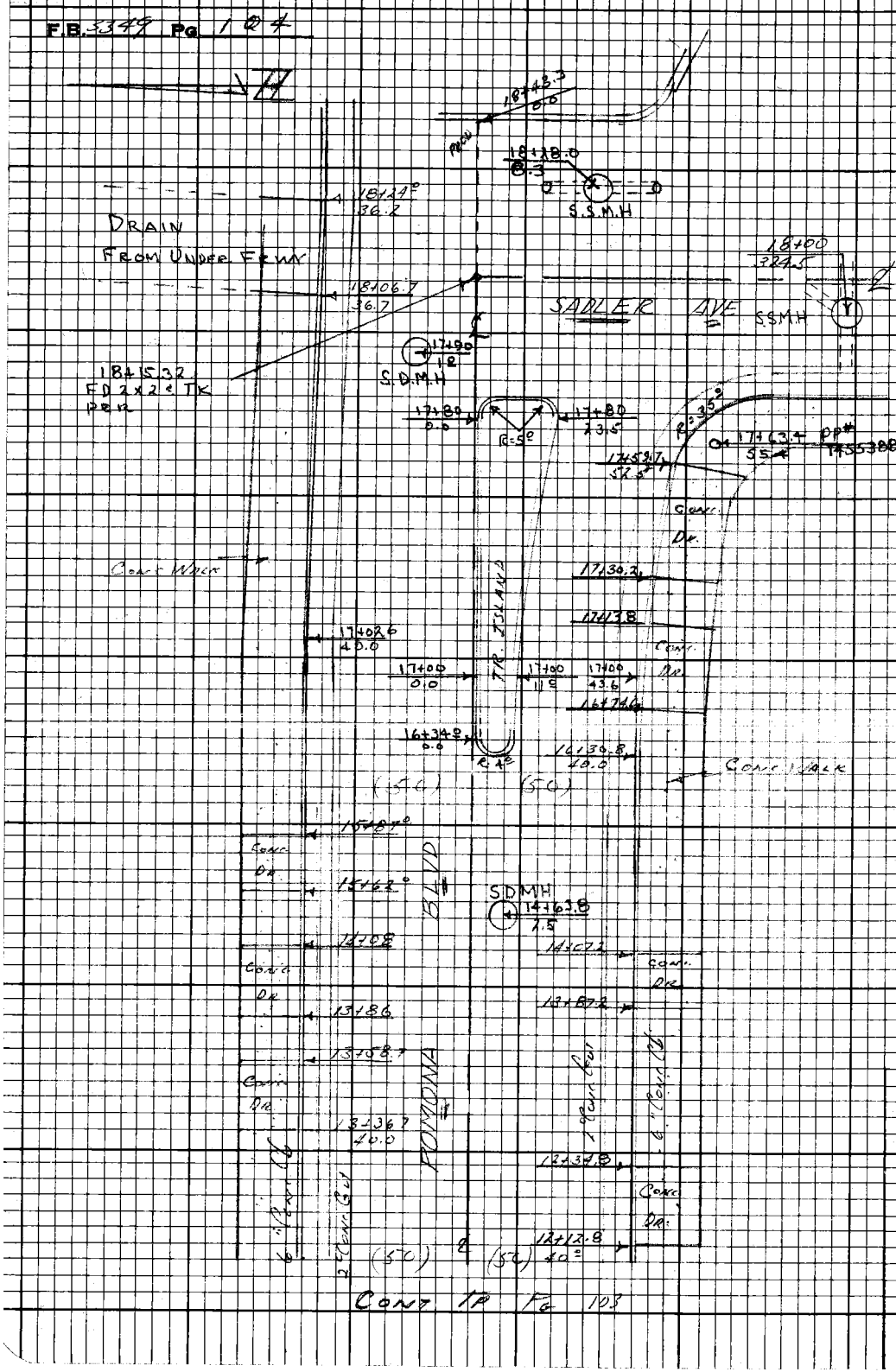

Notes Ck'd by	Survey of E.L.A.S.D. LINE B	F.B. 3349 Pg. 105
Map No.	JN 6116 Tape Std °F	
Office Work	Surveyed by L.L. BROWN	
Checked	Notes WALSH Date 6-26-63	
Date	Indexed [illegible]	

Note: Any Additions or Changes on this Sheet Must be Made or Circled in Red Ink With Date and Name of Person Making Change.

Do not extend this side of this line.

PLEASE RETURN TO
LOS ANGELES COUNTY ENGINEER
403 LOS ANGELES COUNTY ENGINEERING BLDG.

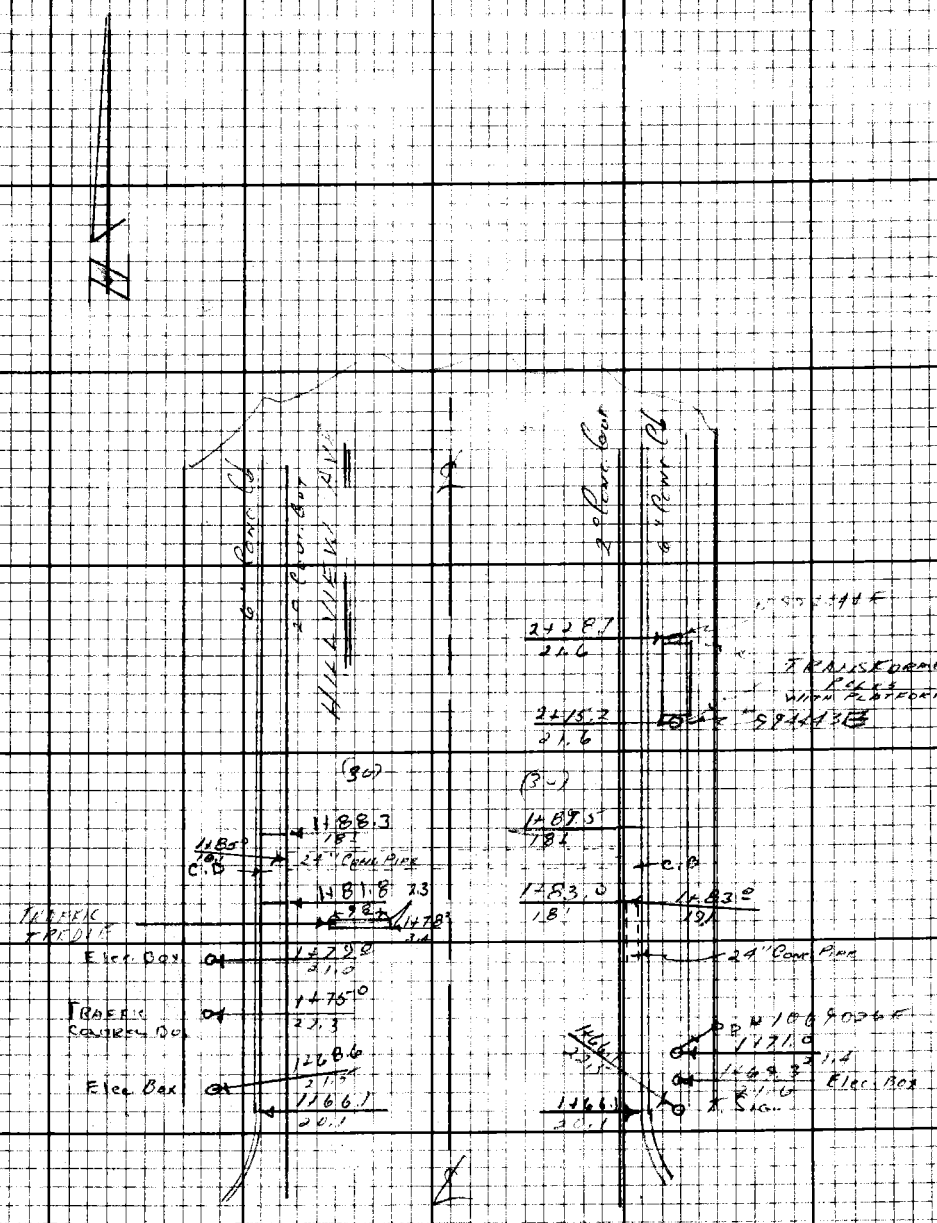

Cont. at Pg. 103

76F3098 CE#310 9.67

F.B. 3349 PG. 106

Blank

PLEASE RETURN TO
LOS ANGELES COUNTY ENGINEER
403 LOS ANGELES COUNTY ENGINEERING BLDG.

Note: Any Additions or Changes on this Sheet Must be Made or Circled in Red Ink With Date and Name of Person Making Change.

Do not extend this side of this line.

F.B. 3349 Pg. 107

Profile No.	Notes Red	Plotted	Job No. 6112.16	Division No.
	Date	Date	Survey of EAST L.A. S.D. #1216 LINE B	
X-Sec. No.	Notes Chkd.	Checked	Survey by L.L.B. Row Notes L.L.B.	Date 6-27-68
	Date	Date	Map No.	Indexed M. E. Oil Date

EAST LOS ANGELES
STORM DRAIN
NO. 1216
LINE B
J.N. 6112.16

PROFILE & CROSS SECTIONS

CROSS SECTIONS ON POMONA BLVD. FROM ATLANTIC BLVD. ELY. TO SADLER AVE.

NOTE: USED LENKER ROD

PARTY
BROWN, L.L.
WALSH, M.
SANDOVAL, M.
MERINO, G.

STATION	B.S.	H.I.	F.S.	ELEV.

NOTE: ANY ADDITIONS OR CHANGES ON THIS SHEET MUST BE MADE OR CIRCLED IN RED INK, WITH DATE AND NAME OF PERSON MAKING CHANGE.

Do not extend notes this side of this line.

PLEASE RETURN TO
LOS ANGELES COUNTY ENGINEER
403 LOS ANGELES COUNTY ENGINEERING BLDG.

76-L298 CE 307 3-61

76-L298 CE 307 3-61

PLEASE RETURN TO
LOS ANGELES COUNTY ENGINEER
403 LOS ANGELES COUNTY ENGINEERING BLDG.

NOTE: ANY ADDITIONS OR CHANGES ON THIS SHEET MUST BE MADE OR CIRCLED IN RED INK, WITH DATE AND NAME OF PERSON MAKING CHANGE

Do not extend notes this side of this line.

STATION	B. S.	H. I.	F. S.	ELEV.	POMONA	BLVD.
					LEFT & NORTH	RIGHT & SOUTH
B.M.S.D.1358				240 61	B.M.S.D. 1358 ELEV. 240.608 (FIELD) F.B. 3349-87	
					POMONA BLVD. & ATLANTIC BLVD. S.E. COR. BT. SPK.	
					IN LD. 30' E. OF E. C.R.	
1+00				241 42		℄
				241 06		20°
				240 47		40°
				241 38	20°	
				241 25	40°	
1+03 4	W. RIM = 241.39			241 39	19 5 (LT) & NORTH S.D.M.H.	MEAN RIM
S.D.M.H.	E. RIM = 241.39					MEAN RIM = 241.39
	MEAN R = 241.39					- 8.85
				232 54	INV. STORM DRAIN	232.54
1+49 46				241 27		℄ INT. ATLANTIC & POMONA BLVD.
				241 04		20°
				240 55		40°
				241 27	20°	

F.B. 3349 Pg. 108

Job No. 6112.16 Division No. ____ Notes Red ____ Plotted ____ Profile ____

Survey of EAST L.A. S.D. #1216 LINE B Date ____ Date ____ No. ____

Survey by L.L. BROWN Notes L.L.B. Notes Chkd. ____ Checked ____ X-Sec. ____

Indexed B.E. OD Date ____ Date ____ Date ____ No. ____

76-L298 CE 307 3-61

PLEASE RETURN TO
LOS ANGELES COUNTY ENGINEER
403 LOS ANGELES COUNTY ENGINEERING BLDG.

NOTE: ANY ADDITIONS OR CHANGES ON THIS SHEET MUST BE MADE OR CIRCLED IN RED INK, WITH DATE AND NAME OF PERSON MAKING CHANGE.

Do not extend notes this side of this line.

STATION	B.S.	H.I.	F.S.	ELEV.	POMONA	BLVD.
					LEFT & NORTH	RIGHT & SOUTH
1+49.46				241 26	40°	
1+84.4				241 24		℄
				240 73		20°
				240 02		38° GUT. OUT
				239 90		40° " IN
				240 56		40° T.C.
				241 33	20° PVMT	
				241 43	40° PVMT	
1+94.2 C.B.				240 05		37° GUT. OUT C.B.
				239 68		40° TOP GRATE C.B.
				240 62		40° T.C. AT C.B.
1+94.2				235 27	37° RT.(S) INV. OUTLET 24" R.C.P. DRAIN FROM C.B.	TOP 239.9 − 4.7 INV. = 235.27
1+97.5				235 64	39.4 RT.(S) INV. INLET 24" R.C.P. DRAIN	TOP 239.74 − 4.10 INV. = 235.64

Profile No. ____ Notes Red ____ Plotted ____ Job No. 6112.16 Division No. ____
X-Sec. No. ____ Date ____ Date ____ Survey of EAST L.A. S.D. #1216 LINE B
Notes Chkd. ____ Checked ____ Survey by L.L. BROWN Notes L.L.B. Date 6-27-68
Date ____ Date ____ Map No. ____ Indexed H.E. Oil Date ____

F.B. 3349 Pg. 109

76-L298 CE 307 3-61

PLEASE RETURN TO
LOS ANGELES COUNTY ENGINEER
403 LOS ANGELES COUNTY ENGINEERING BLDG.

NOTE: ANY ADDITIONS OR CHANGES ON THIS SHEET MUST BE MADE OR CIRCLED IN RED INK. WITH DATE AND NAME OF PERSON MAKING CHANGE

Do not extend notes this side of this line.

F.B. 3349 Pg. 110

Job No. 6112.16 Division No. Notes Red Plotted Profile
Survey of EAST L.A. S.D. #1216 LINE B Date Date No.
Survey by L.L. BROWN Notes L.L.B. Notes Chkd. Checked X-Sec.
Indexed H.E. Ott Date Date Date No.

STATION	B.S.	H.I.	F.S.	ELEV.	POMONA	BLVD.
					LEFT ℄ NORTH	RIGHT ℄ SOUTH
2+24±				241 23		℄
(40)				240 77		20±
				239 77		38± GUT. OUT
				239 84		40± " IN
				240 49		40± T.C.
				241 24	20±	
				241 35	40±	
2+95±					42± RT.(S) 24" R.C.P. OUTLET C.B.	240.19 − 4.11
				236 08	INC. 24" R.C.P. OUTLET	236.08
3+00				241 15		℄
				240 68		20±
				239 73		38± GUT. OUT AT C.B.
				239 21		40± " IN AT C.B.
				240 18		T.C. AT C.B.
				241 06	20± PLMT	
				240 84	GUT. OUT	
				240 72	" IN	

76-L298 CE 307 3-61

PLEASE RETURN TO
LOS ANGELES COUNTY ENGINEER
403 LOS ANGELES COUNTY ENGINEERING BLDG.

NOTE: ANY ADDITIONS OR CHANGES ON THIS SHEET MUST BE MADE OR CIRCLED IN RED INK, WITH DATE AND NAME OF PERSON MAKING CHANGE.

Do not extend notes this side of this line.

STATION	B.S.	H.I.	F.S.	ELEV.	POMONA	BLVD.
					LEFT ℄ NORTH	RIGHT ℄ SOUTH
3+00				24 1 41	T.C.	
3+39 ±				24 1 14		℄
				24 0 95	20 ± OUT	
				24 0 60	38 ± GUT. OUT	
				24 0 42	40 ± " "	
				24 0 53	40 ± T.C. DEP.	
3+63 ± C.B.				24 0 40	37 ± GUT. OUT AT C.B.	
				24 0 05	40 ± " IN AT C.B.	
				24 1 22	40 ± T.C.	
3+63 ±				238 03	37 ± LT. (N) INV. 18" R.C.P. OUTLET FROM C.B.	240.38 − 2.35 = 238.03
3+72 ±				24 1 12		℄
				24 0 88	20 ±	
				24 0 41	38 ± GUT. OUT	
				24 0 22	40 ± " IN	
				24 1 23	40 ± T.C.	

Profile Notes Red ____ Plotted ____ Job No. 6116.16 Division No. ____
No. ____ Date ____ Date ____ Survey of EAST L.A. S.D. #1216 LINES
X-Sec. ____ Notes Chkd. ____ Checked ____ Survey by L.L. BROWN Notes L.L.B. Date ____
No. ____ Date ____ Date ____ Map No. ____ Indexed H.E. OD Date ____

F.B. 3349 Pg. 111

76-L298 CE 307 3-61

PLEASE RETURN TO
LOS ANGELES COUNTY ENGINEER
403 LOS ANGELES COUNTY ENGINEERING BLDG.

NOTE: ANY ADDITIONS OR CHANGES ON THIS SHEET MUST BE MADE OR CIRCLED IN RED INK, WITH DATE AND NAME OF PERSON MAKING CHANGE

Do not extend notes this side of this line.

F.B. 3349 Pg. 112

Job No. 6112.16 Division No. Notes Red Plotted Profile
Survey of EAST L.A. S.D. # 1216 LINE B Date Date No.
Survey by L.L. Brown Notes L.L.B. Notes Chkd. Checked X-Sec.
Indexed R.E. OTT Date Date Date No.

STATION	B.S.	H.I.	F.S.	ELEV.	POMONA	BLVD.
					LEFT ℄ NORTH	RIGHT ℄ SOUTH
4+00				241.21		℄
				240.16		20°
				240.29		38° GET OUT
				240.15		40° " IN
				240.77		40° T.C.
				240.91	20°	
				240.52	39°	
				240.40	40°	
				241.28	40°	
				241.13	T.C.	
4+39.8 S.S.M.H.	N. RIM = 241.00			240.98	73.3 LT. ℄ N. S.S.M.H.	MEAN RIM
	S. RIM = 240.97					MEAN RIM = 240.98
	MEAN R = 240.98					MEAS -5.83
						TOP PIPE 235.15
						DIA PIPE -0.67
				234.48	INV. 8" INLET N.E.	INV. 234.48

76-L298 CE 307 3-61

PLEASE RETURN TO
LOS ANGELES COUNTY ENGINEER
403 LOS ANGELES COUNTY ENGINEERING BLDG.

NOTE: ANY ADDITIONS OR CHANGES ON THIS SHEET MUST BE MADE OR CIRCLED IN RED INK, WITH DATE AND NAME OF PERSON MAKING CHANGE.

Do not extend notes this side of this line.

STATION	B.S.	H.I.	F.S.	ELEV.	POMONA	BLVD.
					LEFT & NORTH	RIGHT & SOUTH
4+39.5				240 98	73.3 LT. & N. S.S.M.H.	MEAN RIM = 240.98
S.S.M.H.						MEAN RIM = 240.98
						MEAS. - 5.96
						TOP PIPE 235.02
						DIA. " - 0.67
				234 35	INV. 8" OUTLET (S)	INV. = 234.35
4+ 40.5		N. RIM = 240.91		240 92	32.0 LT. & N. S.S.M.H.	MEAN RIM
S.S.M.H.		S. RIM = 240.92				MEAN RIM = 240.92
		MEAN R. = 240.92				MEAS. -10.41
						TOP PIPE 230.51
						DIA. " - 0.67
				229 84	INV. 8" INLET (N)	INV. = 229.84
						MEAN RIM = 240.92
						MEAS. -10.83
						TOP PIPE 230.09
						DIA. " - 0.67
				229 42	INV. 8" OUTLET (S)	INV. = 229.42

Profile No. ____ Notes Red ____ Plotted ____ Job No. 6112.16 Division No. ____
Date ____ Date ____ Survey of E.L.A. S.D. #1216 LINE B
X-Sec. No. ____ Notes Chkd. ____ Checked ____ Survey by L.L. Brown Notes L.L.B. Date [illegible] 68
Date ____ Date ____ Map No. ____ Indexed H. E. OTT Date ____

F.B. 3340 Pg. 113

76-L298 CE 307 3-61

PLEASE RETURN TO
LOS ANGELES COUNTY ENGINEER
403 LOS ANGELES COUNTY ENGINEERING BLDG.

NOTE: ANY ADDITIONS OR CHANGES ON THIS SHEET MUST BE MADE OR CIRCLED IN RED INK, WITH DATE AND NAME OF PERSON MAKING CHANGE

Do not extend notes this side of this line.

STATION	B. S.	H. I.	F. S.	ELEV.	POMONA	BLVD.
					LEFT & NORTH	RIGHT & SOUTH
4+43±		N. RIM = 239.01		239.00	158± RT. (S) S.S.M.H.	MEAN RIM
S.S.M.H.		S. RIM = 238.99				MEAN RIM = 239.00
		MEAN R = 239.00				MEAS. - 9.65
						TOP PIPE 229.35
						DIA. " -0.67
				228.68	INV. 8" INLET (N)	INV. 228.68
						MEAN RIM = 239.00
						MEAS. - 9.63
						TOP PIPE 229.37
						DIA. " -0.67
				228.70	INV. 8" INLET (E)	INV. 228.70
						MEAN RIM = 239.00
						MEAS. - 9.78
						TOP PIPE 229.22
						DIA. " -0.67
				228.55	INV. 8" OUTLET (W)	INV. - 228.55

F. B. 3349 Pg. 114
Job No. 6112.16 Division No. Notes Red Plotted Profile
Survey of EAST L.A. S.D. #1216 LINE B Date Date No. X-Sec.
Survey by L.L. BROWN Notes L.C.B. Notes Chkd Checked
Indexed B. E. Date Date Date No.

76-L298 CE 307 3-61

PLEASE RETURN TO
LOS ANGELES COUNTY ENGINEER
403 LOS ANGELES COUNTY ENGINEERING BLDG.

NOTE: ANY ADDITIONS OR CHANGES ON THIS SHEET MUST BE MADE OR CIRCLED IN RED INK, WITH DATE AND NAME OF PERSON MAKING CHANGE.

Do not extend notes this side of this line.

STATION	B.S.	H.I.	F.S.	ELEV.	POMONA	BLVD.
					LEFT ℄ NORTH	RIGHT ℄ SOUTH
5+00				24164		℄
				24120		20±
				24070		38± GUT. OUT
				24057		40± " IN
				24075		40± T.C. DEP.
				24138	20±	
				24087	39± GUT. OUT	
				24067	40± " IN	
				24131	40± T.C.	
B.M. S.D. 1359				24157	B.M. S.D. 1359 ELEV. 241.572 (FIELD) F.B. 3349-87 POMONA BLVD. S. SIDE 427'± E. OF ATLANTIC BLVD. BT. SPK. IN CURB IN FRONT OF NIKKO NURSERY #5236 POMONA BLVD.	
6+00				24194		℄
				24147		20±
				24110		39± GUT. OUT
				24091		40± " IN
				24105		40± T.C. DEP.

Profile Notes Red ____ Plotted ____ Job No. 6112 Division No. ____
No. ____ Date ____ Date ____ Survey of EAST L.A. S.D. #126 LINE D
X-Sec. Notes Chkd. ____ Checked ____ Survey by ____ Notes ____ Date ____
No. ____ Date ____ Date ____ Map No. ____ Indexed H.E. OTT Date ____

F.B. 3349 Pg. 115

76-L298 CE 307 3-61

PLEASE RETURN TO
LOS ANGELES COUNTY ENGINEER
403 LOS ANGELES COUNTY ENGINEERING BLDG.

NOTE: ANY ADDITIONS OR CHANGES ON THIS SHEET MUST BE MADE OR CIRCLED IN RED INK, WITH DATE AND NAME OF PERSON MAKING CHANGE

Do not extend notes this side of this line.

STATION	B. S.	H. I.	F. S.	ELEV.	POMONA	BLVD.
					LEFT & NORTH	RIGHT & SOUTH
6+00				241 58	20°	
				241 06	38° GUT. OUT	
				240 90	40° " IN	
				241 55	40° T.C.	
7+00				242 18		℄
				241 73		20°
				241 29		38° GUT. OUT
				241 16		40° " IN
				241 81		40° T.C.
				241 89	20°	
				241 31	38° GUT. OUT	
				241 15	40° " IN	
				241 21	40° T.C. DEP.	
8+00			⊙	242 40		℄
				241 96		20°
				241 58		38° GUT. OUT
				241 42		40° " IN

F.B. 3349 Pg. 116

Job No. 6112.16 Division No. Notes Red Plotted Profile

Survey of EAST L.A. S.D. #1216 LINE B Date Date No. X-Sec.

Survey by L.L. BROWN Notes L.L.B. Notes Chkd. Checked

Indexed B. E. OH Date Date Date No.

76-L298 CE 307 3-61

PLEASE RETURN TO
LOS ANGELES COUNTY ENGINEER
403 LOS ANGELES COUNTY ENGINEERING BLDG.

NOTE: ANY ADDITIONS OR CHANGES ON THIS SHEET MUST BE MADE OR CIRCLED IN RED INK, WITH DATE AND NAME OF PERSON MAKING CHANGE.

Do not extend notes this side of this line.

STATION	B.S.	H.I.	F.S.	ELEV.	POMONA	BLVD.
					LEFT & NORTH	RIGHT & SOUTH
8+00				242 07		40° T.C.
				242 02	20°	
				241 54	38° GUT. OUT	
				241 39	40° " IN	
				242 05	40° T.C.	
9+00				242 65		℄
				242 24		20°
				241 78		38° GUT. OUT
				241 63		40° " IN
				242 27		40° T.C.
				242 37	20°	
				241 78	38° GUT. OUT	
				241 62	40° " IN	
				242 27	40° T.C.	

Profile Notes Red ____ Plotted ____ Job No. [illegible] Division No. ____
No. ____ Date ____ Date ____ Survey of EAST L.A. S.D. # 1216 LINE B
X-Sec. Notes Chkd. ____ Checked ____ Survey by [illegible] Notes [illegible] Date [illegible]
No. ____ Date ____ Date ____ Map No. ____ Indexed H. E. OH Date ____

F.B. 3349 Pg. 117

76-L298 CE 307 3-61

PLEASE RETURN TO
LOS ANGELES COUNTY ENGINEER
403 LOS ANGELES COUNTY ENGINEERING BLDG.

NOTE: ANY ADDITIONS OR CHANGES ON THIS SHEET MUST BE MADE OR CIRCLED IN RED INK, WITH DATE AND NAME OF PERSON MAKING CHANGE

Do not extend notes this side of this line.

STATION	B. S.	H. I.	F. S.	ELEV.	POMONA	BLVD.
					LEFT ℄ NORTH	RIGHT ℄ SOUTH
94+81.4				242.32		℄
				242.38		20°
				241.95		38° GUT. OUT
				241.79		40° " IN
				242.44		40° T.C.
				242.54	20°	
				241.95	38° GUT. OUT	
				241.79	40° " IN	
				242.47	40° T.C.	
10+37.29				243.13	℄ INTERSECTION POMONA	BLVD. & HILLVIEW AVE.
				242.51		20° PVMT
				242.32		38° GUT. OUT X-GUTTER
				242.35		40° F.L. CONC. X-GUT.
				241.98		42° EDGE " "
B.M. S.D. 1360				242.13	B.M. S.D. 1360 ELEV. 242.100 (FIELD) F.B. 3349-88 POMONA BLVD. & HILLVIEW AVE. S.W. COR. B.T. SPK. IN CD. 5' S. OF S.C.R.	

F.B. 3349 Pg. 118

Job No. 6112.16 Division No. Notes Red. Plotted Profile
Survey of EAST L.A. S.D. #1216 LINE B Date Date No.
Survey by L.L. BROWN Notes L.C.B. Notes Chkd. Checked X-Sec.
Indexed H. E. CH Date Date No.

76-L-298 CE 307 2-63

PLEASE RETURN TO
LOS ANGELES COUNTY ENGINEER
403 LOS ANGELES COUNTY ENGINEERING BLDG.

NOTE: ANY ADDITIONS OR CHANGES ON THIS SHEET MUST BE MADE OR CIRCLED IN RED INK, WITH DATE AND NAME OF PERSON MAKING CHANGE.

Do not extend notes this side of this line.

STATION	B. S.	H. I.	F. S.	ELEV.	HILLVIEW AVE	
	BEG X SECTION ON HILLVIEW AVE					
					LEFT & WEST	RIGHT & EAST
1+00				243 03		℄ INTER
1+20				242 71		℄
1+38				242 02		℄ Ed. x Gut
				242 01		18° Ed. Gut
				242 00	18 Ed Gut	
1+ 40				241 83		℄ F.L. x Gut
1+ 42				241 97		℄ Ed. x Gut
				241 99		18° Ed. Gut
				241 88	18° Ed. Gut	
1+76 1/2				242 83		℄
				242 68		9° PVMT
				242 41		18° Ed Gut
				242 23		20° Bot Cb
				242 92		20° Tp. Cb
				242 63	9° PVMT	
				242 20	18° Ed. Gut	
				242 03	20° Bot Cb	
				242 66	20° Tp. Cb	

Profile No. ____ Notes Red. ____ Plotted ____ Job No. 6112.16 Division No. ____
X-Sec. No. ____ Date ____ Date ____ Survey of E.L.A.S.D. LINE B
Notes Chkd. ____ Checked ____ Survey by L.L. BROWN Notes WALSH Date 6-68
Date ____ Date ____ Map No. ____ Indexed H. E. OTT Date ____

F.B. 3349 Pg. 119

76-L-298 CE 307 2-63

PLEASE RETURN TO
LOS ANGELES COUNTY ENGINEER
403 LOS ANGELES COUNTY ENGINEERING BLDG.

NOTE: ANY ADDITIONS OR CHANGES ON THIS SHEET MUST BE MADE OR CIRCLED IN RED INK, WITH DATE AND NAME OF PERSON MAKING CHANGE

Do not extend notes this side of this line.

STATION	B.S.	H.I.	F.S.	ELEV.	HILLVIEW	AVE
1+83				238 26	LEFT & WEST	℄ RIGHT & EAST
1+85				243 02		OUTLET 19' F.L. 24" Conc Pipe ℄
				242 94		9° Pvmt
				242 53		18° Ed. Gut
				238 33		(INLET) 18° F.L. 24" Conc. Pipe
				242 06		20° bot cb.
				243 07		20° Tp "
				242 79	9° Pvmt	
				242 49	18° Ed Gut	
				239 49	18° F.L. 24" Conc Pipe	(OUTLET)
				241 83	20° bot cb.	
				242 76	20° Tp cb	
2+16				243 44		℄
				243 45		9° Pvmt
				243 25		18° Ed. Gut
				243 11		20° bot cb
				243 75		20° Tp cb
				243 21	9° Pvmt	
				242 80	18° Ed. Gut	
				242 65	20° bot cb	
				243 28	20° Tp cb	

F.B. 3349 Pg. 120
Job No. 6112.16 Division No. ____ Notes Red ____ Plotted ____ Profile
Survey of E.L.A. S.D. LINE B Date ____ Date ____ No. ____
Survey by L.L. BROWN Notes WALSH Notes Chkd. ____ Checked ____ X-Sec.
Indexed H.E. OTT Date ____ Date ____ No. ____

76-L-298 CE 307 2-63

PLEASE RETURN TO
LOS ANGELES COUNTY ENGINEER
403 LOS ANGELES COUNTY ENGINEERING BLDG.

NOTE: ANY ADDITIONS OR CHANGES ON THIS SHEET MUST BE MADE OR CIRCLED IN RED INK, WITH DATE AND NAME OF PERSON MAKING CHANGE.

Do not extend notes this side of this line.

STATION	B. S.	H. I.	F. S.	ELEV.	HILLVIEW	AVE
					LEFT & WEST ℄	RIGHT & EAST
3+16				245 00	℄	
				244 90		9° PVMT
				244 69		18° Ed. Gut
				244 52		20° bot cb
				245 35		20° Tp "
				244 73	9° PVMT	
				244 26	18° Ed Gut	
				244 16	20° bot cb	
				244 78	20° Tp. cb	
S.D. 1360				242 10	BM. S.D. 1360 - Elev. 242.100 - FB3349-88	
					Pomona Blvd & Hillview Ave - S.W. Cor.	
					Bt Spk in lead 5° S. of S.C.R.	

Profile No. ____ Notes Red ____ Plotted ____ Job No. 6112 16 Division No. ____
Date ____ Date ____ Survey of E.L.D. S.D. LINE B
X-Sec. No. ____ Notes Chkd. ____ Checked ____ Survey by L.L. Brown Notes Walsh Date 6-68
Date ____ Date ____ Map No. ____ Indexed H. E. OTT Date ____

F.B. 3349 Pg. 121

76-L-298 CE 307 2-63

PLEASE RETURN TO
LOS ANGELES COUNTY ENGINEER
403 LOS ANGELES COUNTY ENGINEERING BLDG.

NOTE: ANY ADDITIONS OR CHANGES ON THIS SHEET MUST BE MADE OR CIRCLED IN RED INK, WITH DATE AND NAME OF PERSON MAKING CHANGE

Do not extend notes this side of this line.

STATION	B.S.	H.I.	F.S.	ELEV.	POMONA	BLVD
					RESUME X SEC	ON POMONA BLVD
					LEFT & NORTH ℄	RIGHT & SO
10+99.2				237 52	39° F.L. 24" PIPE (INLET)	
11+02.4				243 10	℄	
				242 71		20° PVMT
				242 13		38° Ed. Gut
				238 17	(OUTLET)	38° F.L. 24" PIPE
				241 59		40° Bot cb
				242 60		40° Tp "
				242 80	20° PVMT	
				242 08	38° Ed Gut	
				237 04	38° F.L. 24" PIPE (OUTLET)	
				241 54	40° bot cb.	
				242 57	40° Tp "	
11+42.4				243 33	℄	
				242 88		20° PVMT
				242 28		38° Ed Gut
				242 16		40° bot cb
				242 79		40° Tp "

F.B. 3349 PG. 122
Job No. 6112 16 Division No. Notes Red Plotted Profile
Survey of E.L.A. S.D. LINE 13 Date Date No.
Survey by L.L. BROWN Notes WALSH Notes Chkd. Checked X-Sec.
Indexed B.E. OTT Date Date Date No.

76-L298 CE 307 3-61

PLEASE RETURN TO
LOS ANGELES COUNTY ENGINEER
403 LOS ANGELES COUNTY ENGINEERING BLDG.

NOTE: ANY ADDITIONS OR CHANGES ON THIS SHEET MUST BE MADE OR CIRCLED IN RED INK. WITH DATE AND NAME OF PERSON MAKING CHANGE.

Do not extend notes this side of this line.

STATION	B.S.	H.I.	F.S.	ELEV.	POMONA	BLVD
					LEFT & NORTH ℄	RT & SOUTH
11+42.4				242 99	20° PVMT	
				242 28	38° Ed. Gut	
				242 14	40° Bot cb	
				242 79	40° Tp "	
12+00				243 61	℄	
				243 18		20° PVMT
				242 57		38° Ed. Gut
				242 44		40° bot cb
				243 07		40° Tp "
				243 31	20° PVMT	
				242 55	38° Ed Gut	
				242 38	40° Bot cb.	
				243 05	40° Tp "	
13+00				244 00	℄	
				243 63		20° PVMT
				243 03		38° Ed. Gut
				242 89		40° Bot cb
				243 52		40° Tp "

Profile Notes Red ____ Plotted ____ Job No. 6112.16 Division No. ____ F.B. 3349 PG. 123
No. ____ Date ____ Date ____ Survey of E.L.A. S.D. LINE B
X-Sec. Notes Chkd. ____ Checked ____ Survey by L. L. BROWN Notes WALSH Date 3-27-68
No. ____ Date ____ Date ____ Map No. ____ Indexed H. E. OTT Date ____

76-L298 CE 307 3-61

PLEASE RETURN TO
LOS ANGELES COUNTY ENGINEER
403 LOS ANGELES COUNTY ENGINEERING BLDG.

NOTE: ANY ADDITIONS OR CHANGES ON THIS SHEET MUST BE MADE OR CIRCLED IN RED INK, WITH DATE AND NAME OF PERSON MAKING CHANGE

Do not extend notes this side of this line.

STATION	B.S.	H.I.	F.S.	ELEV.	POMONA	BLVD
					LEFT & NORTH ℄	RIGHT & SOUTH
13+00				243 68	20° PVMT	
				242 98	38° Ed. Gut	
				242 83	40° bot cb	
	3.06			243 48	40° Tp cb	
14+00				244 45	℄	
				244 09		20° PVMT
14+ 2.5 RT DD 22	S.D.M.H.	244.75 RIM		243 50		38° Ed Gut
	MEDS	13.85		243 35		40° bot cb
	INVERT	230.90		243 47		40° Tp " depress
				244 21	20° PVMT	
				243 45	38° Ed Gut	
				243 31	40° bot cb	
				243 41	40° Tp. cb depress	
15+00				244 90	℄	
				244 42		20° PVMT
				243 89		38° Ed. Gut
				243 74		40° bot cb
				244 46		40° Tp "

F.B. 3349 Pg. 124 Job No. 6112 16 Division No. ____ Notes Red ____ Plotted ____ Profile ____
Survey of E.L.A. S.D. LINE B Date ____ Date ____ No. ____
Survey by L. Brown Notes Walsh Notes Chkd. ____ Checked ____ X-Sec. ____
Indexed H. E. Ott Date ____ Date ____ No. ____

76-L-298 CE 307 2-63

PLEASE RETURN TO
LOS ANGELES COUNTY ENGINEER
403 LOS ANGELES COUNTY ENGINEERING BLDG.

NOTE: ANY ADDITIONS OR CHANGES ON THIS SHEET MUST BE MADE OR CIRCLED IN RED INK, WITH DATE AND NAME OF PERSON MAKING CHANGE.

Do not extend notes this side of this line.

STATION	B. S.	H. I.	F. S.	ELEV.	POMONA BLVD		
					LEFT & NORTH	℄	RT & SOUTH
15+00				244 59	20° PVMT		
				243 92	38° Ed Gut		
				243 74	40° bot cb		
				244 40	40° Tp "		
16+00				245 36		℄	
				244 88			20° PVMT
				244 45			38° Ed Gut
				244 28			40° bot cb
				244 93			40° Tp "
				244 96	20° PVMT		
				244 42	38° Ed. Gut		
				244 26	40° bot cb		
				244 90	40° Tp cb		
16+30				245 38			4° bot cb
				246 10			4° Tp "

Profile No. ____ Notes Red ____ Plotted ____ Job No. 6112.16 Division No. ____
Date ____ Date ____ Survey of E.L.A. S.D. LINE B
Y. Sec. Notes Chkd. ____ Checked ____ Survey by L.L. Brown Notes W/PLSK Date 6-27-68
No. ____ Date ____ Date ____ Map No. ____ Indexed H. F. CTI Date ____

F.B. 3349 Pg. 125

76-L-298 CE 307 2-63

PLEASE RETURN TO
LOS ANGELES COUNTY ENGINEER
403 LOS ANGELES COUNTY ENGINEERING BLDG.

NOTE: ANY ADDITIONS OR CHANGES ON THIS SHEET MUST BE MADE OR CIRCLED IN RED INK. WITH DATE AND NAME OF PERSON MAKING CHANGE

Do not extend notes this side of this line.

STATION	B.S.	H.I.	F.S.	ELEV.	POMONA	BLVD
					LEFT & NORTH	RIGHT & SOUTH
17+00				245 83		℄ bot cb
				246 39		Tp cb
				246 14		11° Tp cb
				245 49		11° bot cb
				245 14		26° Pvmt
				244 88		41° Ed Gut
				244 74		43° bot cb
				244 84		43° Tp cb depress
				245 39	20° Pvmt	
				244 85	38° Ed Gut	
				244 75	40° bot cb	
	T.P. 542			245 39	40° Tp "	
17+49.7				246 05		℄ bot cb
				246 61		Tp cb
				246 24		17.5 Tp cb
				245 60		17.5 bot cb
				245 33		32.5 Pvmt
				245 06		48° Ed Gut
				244 93		50° bot cb
				245 05		50° Tp " depress

F.B. 3349 Pg. 126
Job No. 6112.16 Division No. Notes Red Plotted Profile
Survey of E L A S D LINE B Date Date No. X-Sec.
Survey by L L Brown Notes Walsh Notes Chkd. Checked
Indexed H. E. Ott Date Date Date No.

76-L298 CE 307 3-61

PLEASE RETURN TO
LOS ANGELES COUNTY ENGINEER
403 LOS ANGELES COUNTY ENGINEERING BLDG.

NOTE: ANY ADDITIONS OR CHANGES ON THIS SHEET MUST BE MADE OR CIRCLED IN RED INK, WITH DATE AND NAME OF PERSON MAKING CHANGE.

Do not extend notes this side of this line.

STATION	B.S.	H.I.	F.S.	ELEV.	POMONA BLVD			
					LEFT & NORTH		RIGHT & SOUTH	
17+90	Rim			246.07	1e S.D.M.H			
	INVERT				Rim			
					MEAS			
					INVERT			
18+00	Av. Rim			242.54		324.5 S.S.M.H.		
						N.E. INLET	E. INLET	W. OUTLET
	N.E. Rim	242.55			Av. Rim	242.54	242.54	242.54
	E. Rim	242.53			MEAS	- 15.43	- 15.60	- 15.62
	W. Rim	242.55			TP. PIPE	227.11	226.94	226.92
N.E. INLET	INVERT			225.94	DIA	- 1.17	- 1.50	- 1.50
E. "	"			225.44				
W. OUTLET	"			225.42	INVERT	225.94	225.44	225.42
18+15.32				246.22		℄ INTER.		
				245.91			20° PVMT	
				245.76			40° "	
				245.95	18° PVMT			
				245.58	34.5 Ed. Gut.			
				245.45	36.5 bot cb @ drain			
				246.09	36.5 Tp " @ drain			

Profile Notes Red ____ Plotted ____ Job No. 611216 Division No. ____ F.B. 3349 Pg. 127
No. ____ Date ____ Date ____ Survey of E.L.A. S.D. LINE B
X-Sec. Notes Chkd. ____ Checked ____ Survey by L.L. BROWN Notes WALSH Date 6-27-66
No. ____ Date ____ Date ____ Map No. ____ Indexed H.E. CO. Date ____

76-L298 CE 307 3-61

PLEASE RETURN TO
LOS ANGELES COUNTY ENGINEER
403 LOS ANGELES COUNTY ENGINEERING BLDG.

NOTE: ANY ADDITIONS OR CHANGES ON THIS SHEET MUST BE MADE OR CIRCLED IN RED INK WITH DATE AND NAME OF PERSON MAKING CHANGE

Do not extend notes this side of this line.

STATION	B.S.	H.I.	F.S.	ELEV.	POMONA BLVD		
					LEFT & NORTH		RIGHT & SOUTH
							8.3 S.S.M.H.
18+28.0	N. Rim			246 23		N. INLET	So OUTLET
	S. Rim			246 17	Av Rim	246.20	246.20
	Av Rim			246 20	Meas	-10.23	-10.30
INLET	INVERT			234 80	Tp Pipe	235.97	235.90
OUTLET	"			234 73	Dia	-1.17	-1.17
					INVERT	234.80	234.73
BM SD. 1362				245 77	BM S.D. 1362 - Elev. 245.774 - FB3349 - 88		
					Pomona Blvd & Sadler Ave - S.E. Cor		
					Bt Spk in Lead 5' So. of S.C.R.		

F.B. 3349 Pg. 128
Job No. 6/12/16 Division No. Notes Red Plotted Date
Survey of E.L.A. S.D. Line B Date Notes Chkd. Checked Date
Survey by L.L. Brown Notes Walsh Date
Indexed Date