Notes Ck'd by	Survey of Arroyo Dr SD No 1225
Map No.	JN [illegible] Tape [illegible] Std [illegible] °F
Office Work	Surveyed by HH [illegible]
Checked	Notes [illegible] Date [illegible]
Date	Indexed C. J. GALLI APR 1 4 '67

F. B. [illegible] PG. 3

[illegible]

Arroyo Dr SD No 1225

Preliminary (2nd Section)

Index FB 3345-10

FB 3350-6

Note: See FB 3337 For 1st Section of Survey

" " 3345 " 2nd " " "

References:

FB 2184

1512

Alignment:

FB3350 5-26 ℄ Storm Drain Redding Ave to Toll Dr. & ℄ Toll Dr to W/Y Tr. Line

TR 11091 Map

[illegible]

FB3350- 27-40 ℄ Storm Drain Redding Ave to Toll Dr. & ℄ Toll Dr to W/Y Tr. Line

79-80 Redding Ave @ ℄

87-90 ℄ Toll Dr.

103-104 ℄ Toll Dr.

113-116 W/Y Line Tr. 11091

Xsections

FB3350- 41-78 ℄ Storm Drain Redding Ave to Toll Dr. & ℄ Toll Dr to W/Y Tr. Line.

81-86 Redding Ave @ ℄

91-98 ℄ Toll Dr.

99-102 drain easement N & S. along Common ℄ of Lots 11 & 12 TR 11091

105-108 ℄ Toll Dr.

109-112 ℄ drain easement - Profile

117-124 W/Y Line Tr. 11091

FOR DESIGN PURPOSES ONLY

HH Spriggs
MA Walsh
R. R. Workman
F. L. Bradley

Microfilmed March 85

PLEASE RETURN TO
LOS ANGELES COUNTY ENGINEER
403 LOS ANGELES COUNTY ENGINEERING BLDG.

Note: Any Additions or Changes on This Sheet Must be Made or Circled in Red Ink With Date and Name of Person Making Change.

Do not extend this side of this line.

F. B. 3350 PG 4

Notes Ck'd by W. EDMONDSON	Survey of Arroyo Dr SD No 1225	F. B 3350 PG. 5
Map No.	JN 611225 Tape 0216 Std 68 °F	
Office Work	Surveyed by H H Spriggs	
Checked	Notes HHS Date 3-67	
Date	Indexed C. J. GALLI	

JN 611225

ARROYO DR. SD No. 1225
PRELIMINARY - (3RD SECTION)

NOTE: SEE FB 3338 FOR 1st SECTION SURVEY
SEE FB 3345 FOR 2ND SECTION SURVEY

STORM DRAIN ℄:
POT - ℄ & POT Redding AVE 13176
S. Wly ℄ Inter @ Teresa Ave (TR 5532)
N. Wly. along natural & existing water course to POT ℄ drain easement
- POT Toll Drive (29467 Ely of Wly Line TR. 11091)
Above includes ℄ Toll Drive Tegner Dr Wly to Tract Line

INDEX: FB 3345-10
FB 3350-6

LOCATION OF IMPROVEMENTS: FB 3350-27-40
X SECTIONS: FB 3350-41-73

FOR DESIGN PURPOSES ONLY

H H Spriggs
M A Walsh
A. R. Workman
P. L. Beasley

Note: Any Additions or Changes on this Sheet Must be Made or Circled in Red Ink With Date and Name of Person Making Change.
PLEASE RETURN TO
LOS ANGELES COUNTY ENGINEER
403 LOS ANGELES COUNTY ENGINEERING BLDG.
Do not extend this side of this line.
76F3095 CE#310 1-65

F.B. 3350 PG. 6

FN 61225

Arroyo Dr SD No. 1225

INDEX

Conf. Bot. FB 3345-10

FOR DESIGN PURPOSES ONLY

PLEASE RETURN TO
LOS ANGELES COUNTY ENGINEER
403 LOS ANGELES COUNTY ENGINEERING BLDG.
Do not extend this side of this line.

Note: Any Additions or Changes on This Sheet Must be Made or Circled in Red Ink With Date and Name of Person Making Change.

Notes Ck'd by W. EDMONDSON	Survey of Arroyo DrSD No 1225
Map No.	JN 611225 Tape 0211 Std 68 °F
Office Work	Surveyed by HHS CR1995
Checked	Notes HHS Date 3-1-67
Date	Indexed C. J. GALLI

F. B 3350 PG. 7

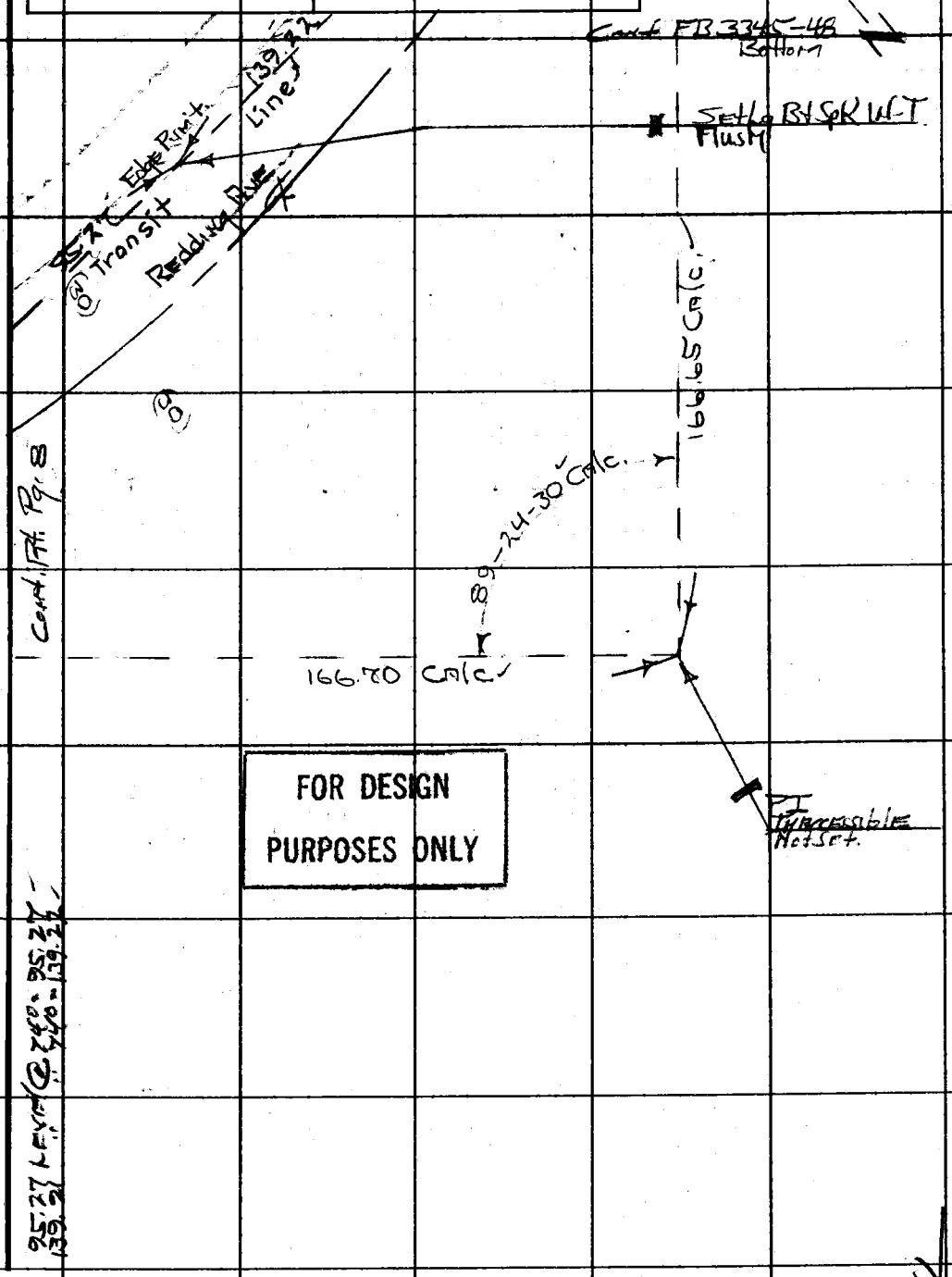

FOR DESIGN PURPOSES ONLY

Note: Any Additions or Changes on This Sheet Must be Made or Circled in Red Ink With Date and Name of Person Making Change.

Do not extend this side of this line.

PLEASE RETURN TO
LOS ANGELES COUNTY ENGINEER
403 LOS ANGELES COUNTY ENGINEERING BLDG.

76F309S CE#310 1-65

F. B 3350 PG 8

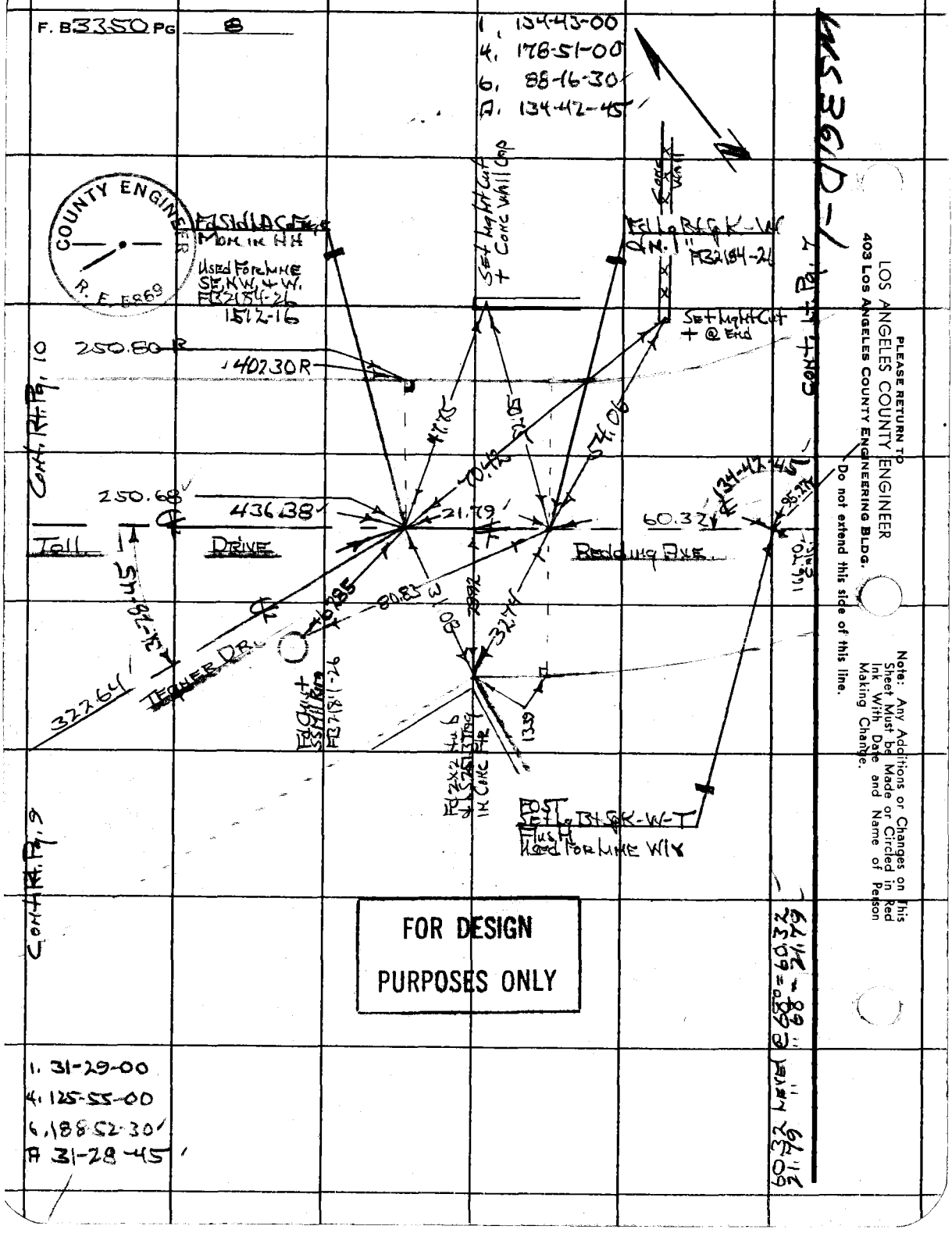

FOR DESIGN PURPOSES ONLY

PLEASE RETURN TO
LOS ANGELES COUNTY ENGINEER
403 LOS ANGELES COUNTY ENGINEERING BLDG.

Do not extend this side of this line.

Note: Any Additions or Changes on This Sheet Must be Made or Circled in Red Ink With Date and Name of Person Making Change.

Notes Ck'd by W. EDMONDSON	Survey of Arroyo Dr. SD No 1225
Map No.	JN 611225 Tape 0211 Std 68° °F
Office Work	Surveyed by H.H. Griggs
Checked	Notes H.H.S. Date 3-22-68
Date	Indexed C. J. GALLI

F. B. 3350 PG. 9

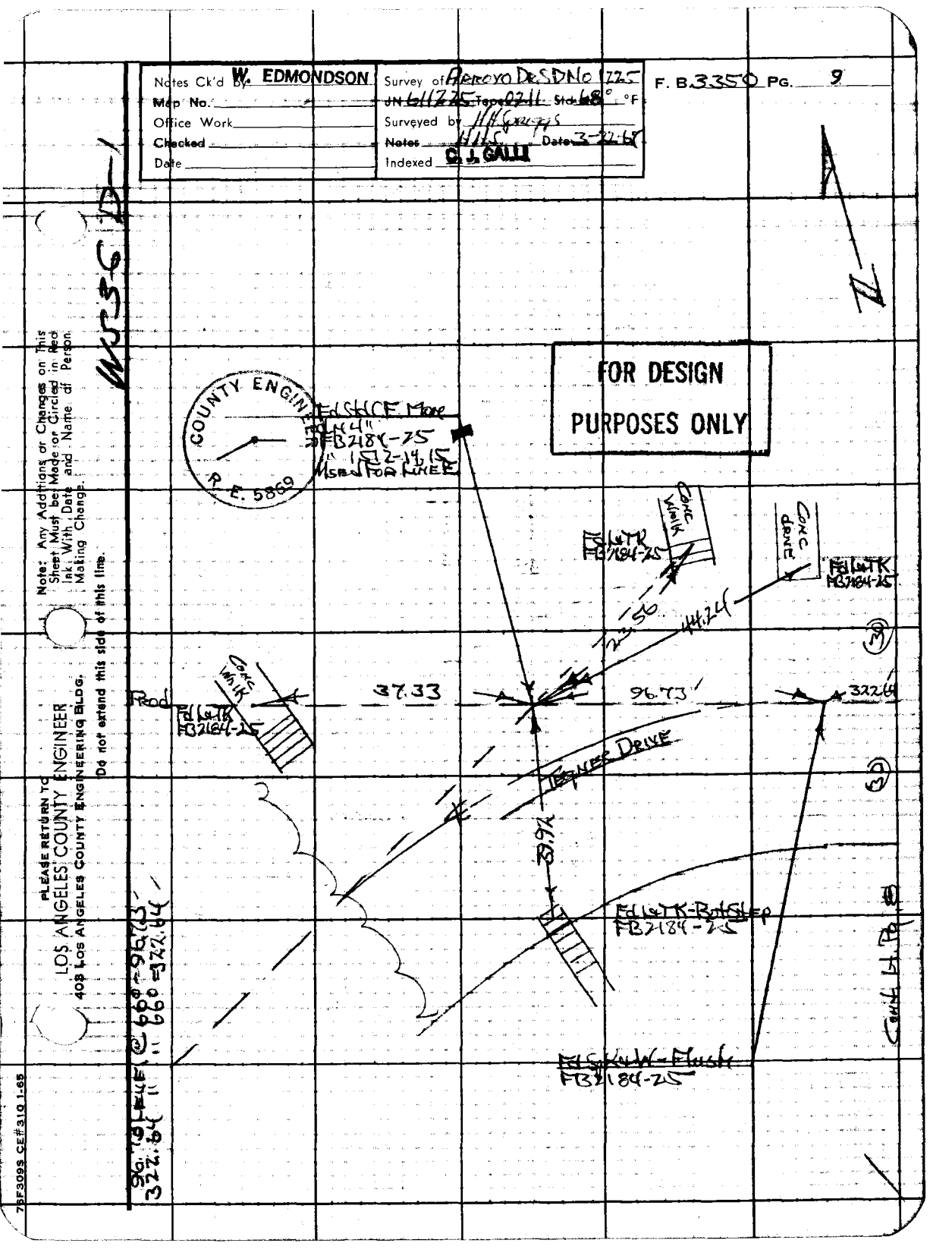

Note: Any Additions or Changes on This Sheet Must be Made or Circled in Red Ink With Date and Name of Person Making Change.

Do not extend this side of this line.

PLEASE RETURN TO
LOS ANGELES COUNTY ENGINEER
403 LOS ANGELES COUNTY ENGINEERING BLDG.

75F309S CE#310 1-65

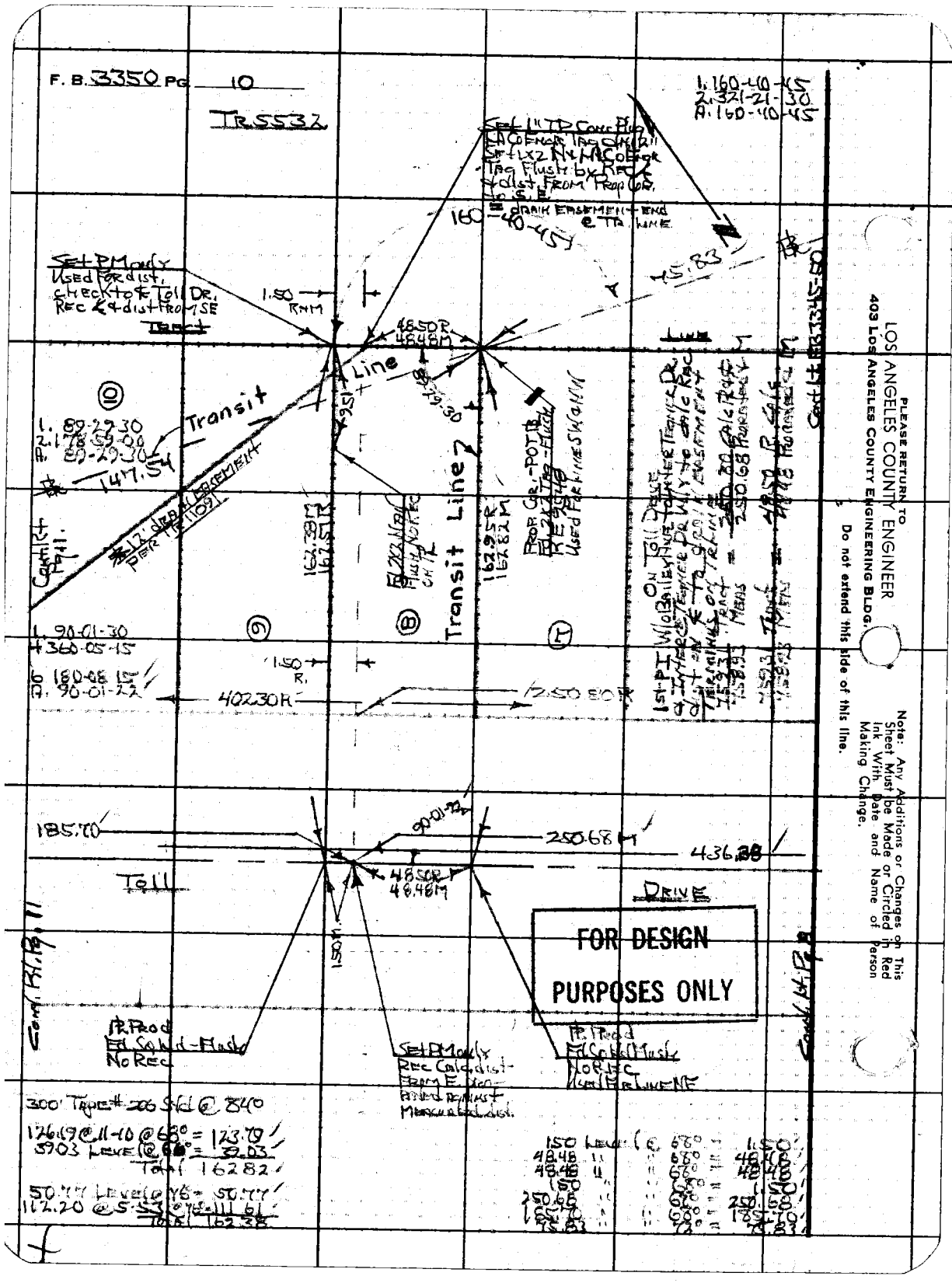

PLEASE RETURN TO
LOS ANGELES COUNTY ENGINEER
403 Los Angeles County Engineering Bldg.

Do not extend this side of this line.

Note: Any Additions or Changes on This Sheet Must be Made or Circled in Red Ink With Date and Name of Person Making Change.

Notes Ck'd by W. EDMONDSON
Map No.
Office Work
Checked
Date

Survey of Arroyo Dr SD No 1225
JN ... Tape ... Std 68 °F
Surveyed by HHGriggs
Notes ... Date 3-21-67
Indexed C. J. GALLI

F. B. 3357 PG. 11

Note: Any Additions or Changes on This Sheet Must be Made or Circled in Red Ink With Date and Name of Person Making Change.

PLEASE RETURN TO
LOS ANGELES COUNTY ENGINEER
403 Los Angeles County Engineering Bldg.

Do not extend this side of this line.

76F309S CE#310 1-65

F. B. 3350 Pg. 12

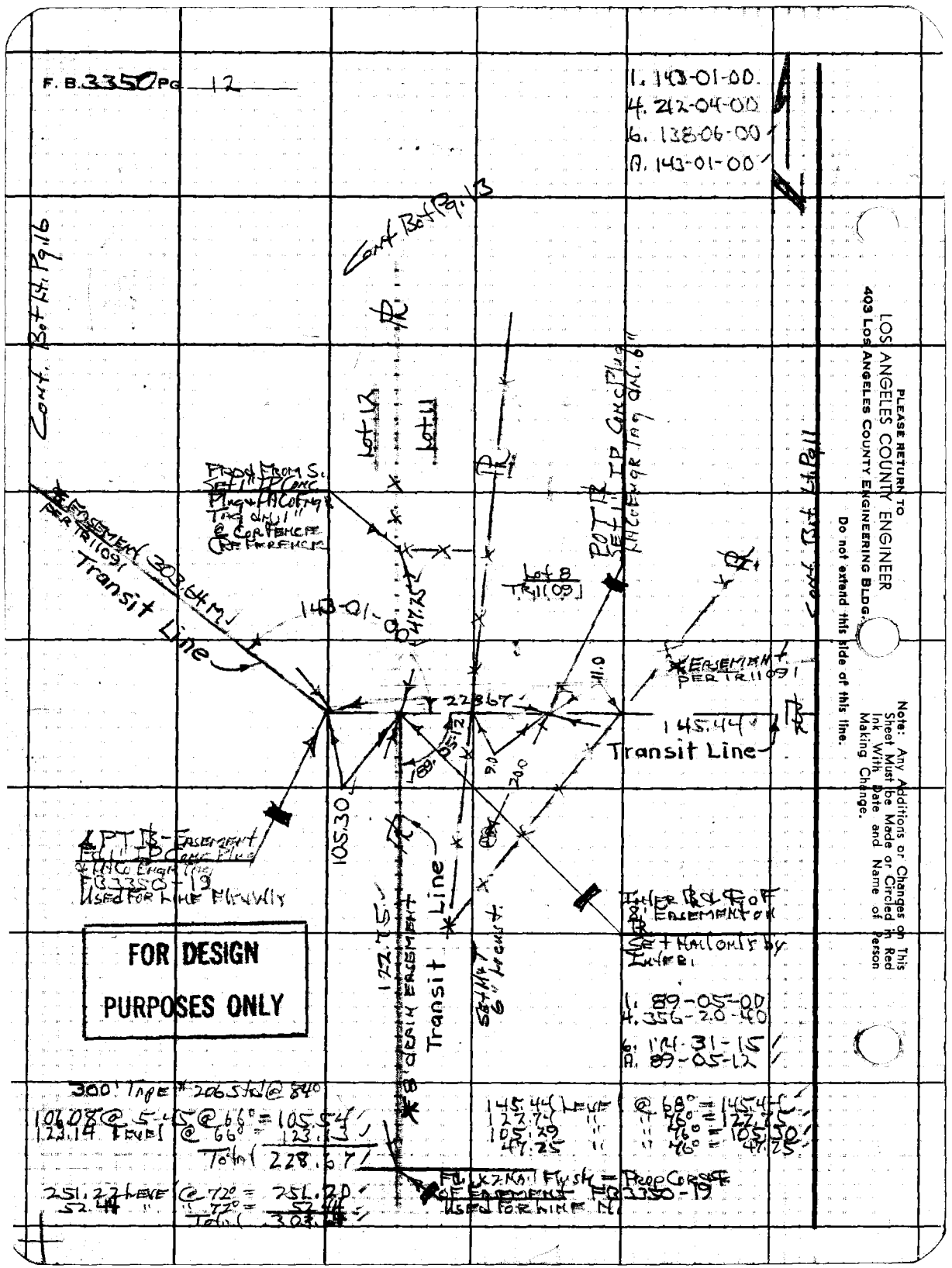

LOS ANGELES COUNTY ENGINEER
403 Los Angeles County Engineering Bldg.

PLEASE RETURN TO

Do not extend this side of this line.

Note: Any Additions or Changes on This Sheet Must be Made or Circled in Red Ink With Date and Name of Person Making Change.

W.S.36, D-1

Notes Ck'd by W. EDMONDSON	Survey of Arroyo Dr SD No1225
Map No.	JN 6026 Tape 0211 Std 68 °F
Office Work	Surveyed by H.H. Spriggs
Checked	Notes HHS Date 3-1-67
Date	Indexed C.L. GALLI

F. B. 2350 PG. 13

FOR DESIGN PURPOSES ONLY

Note: Any Additions or Changes on this Sheet Must be Made or Circled in Red Ink With Date and Name of Person Making Change.

Do not extend this side of this line.

PLEASE RETURN TO
LOS ANGELES COUNTY ENGINEER
403 LOS ANGELES COUNTY ENGINEERING BLDG.

76F309S CE#310 1-65

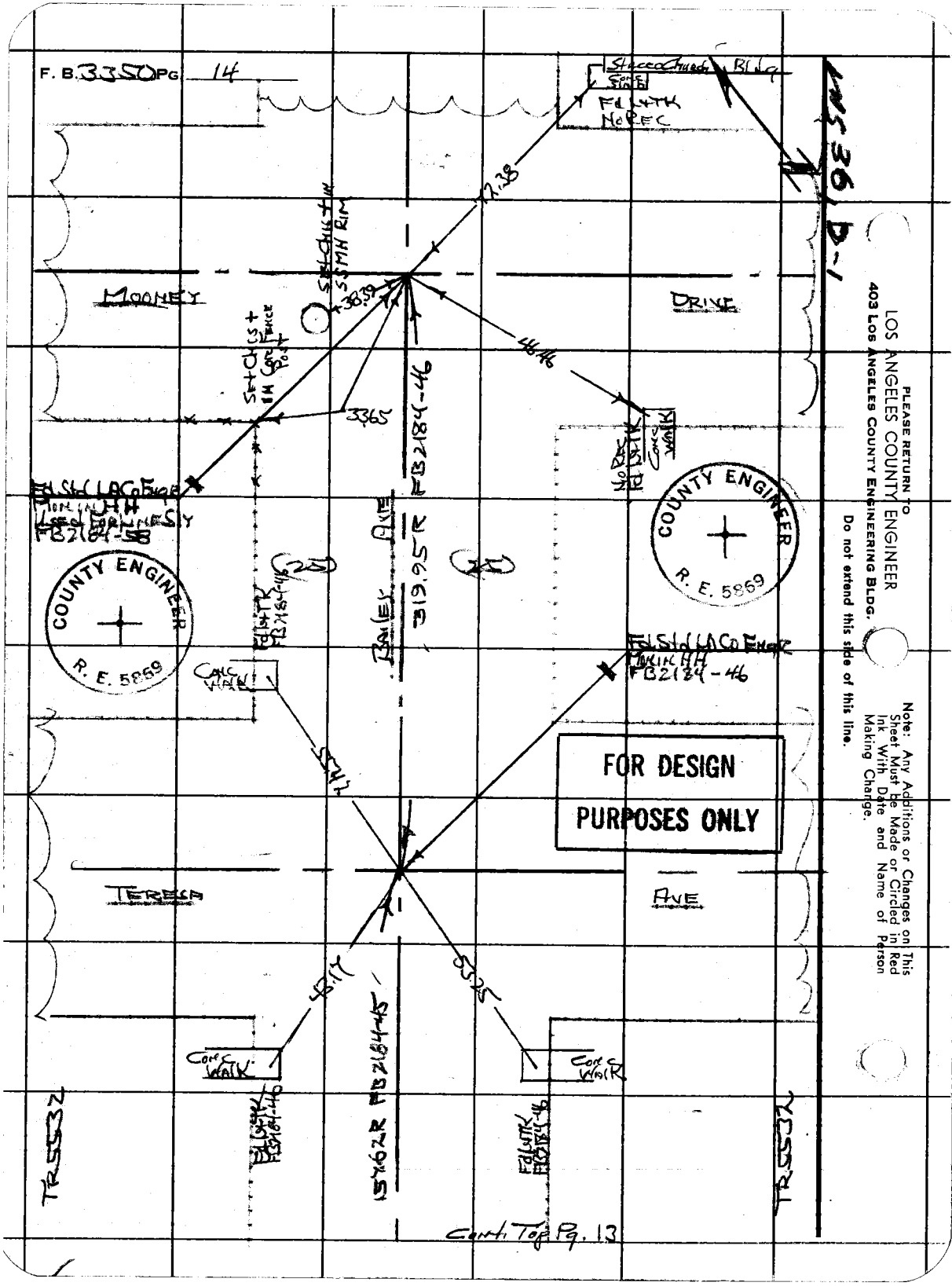

PLEASE RETURN TO
LOS ANGELES COUNTY ENGINEER
403 LOS ANGELES COUNTY ENGINEERING BLDG.
Do not extend this side of this line.

Note: Any Additions or Changes on This Sheet Must be Made or Circled in Red Ink With Date and Name of Person Making Change.

Notes Ck'd by W. EDMONDSON	Survey of Redondo Desc No 1225	F. B. 3350 Pg. 15
Map No.	JN 6112-25 Tape 2211 Std 68 °F	
Office Work	Surveyed by H.A. Spriggs	
Checked	Notes HAS Date 3-2-67	
Date	Indexed C.J. GALLI	

W.S. 3C, D-1

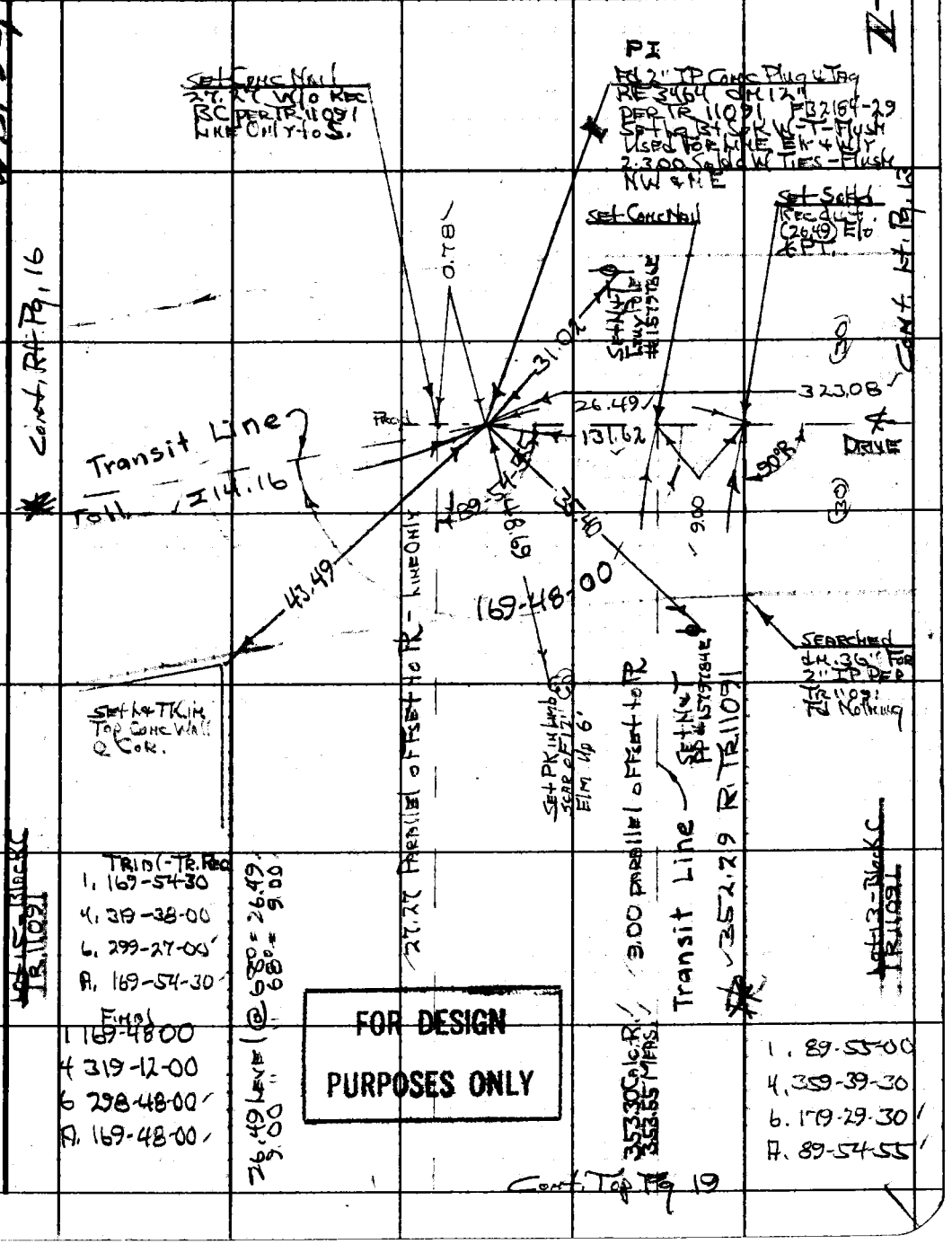

FOR DESIGN PURPOSES ONLY

Note: Any Additions or Changes on This Sheet Must be Made or Circled in Red Ink With Date and Name of Person Making Change.

Do not extend this side of this line.

PLEASE RETURN TO
LOS ANGELES COUNTY ENGINEER
403 LOS ANGELES COUNTY ENGINEERING BLDG.

76F309S CE#310 1-65

F. B. 3350 PG 16

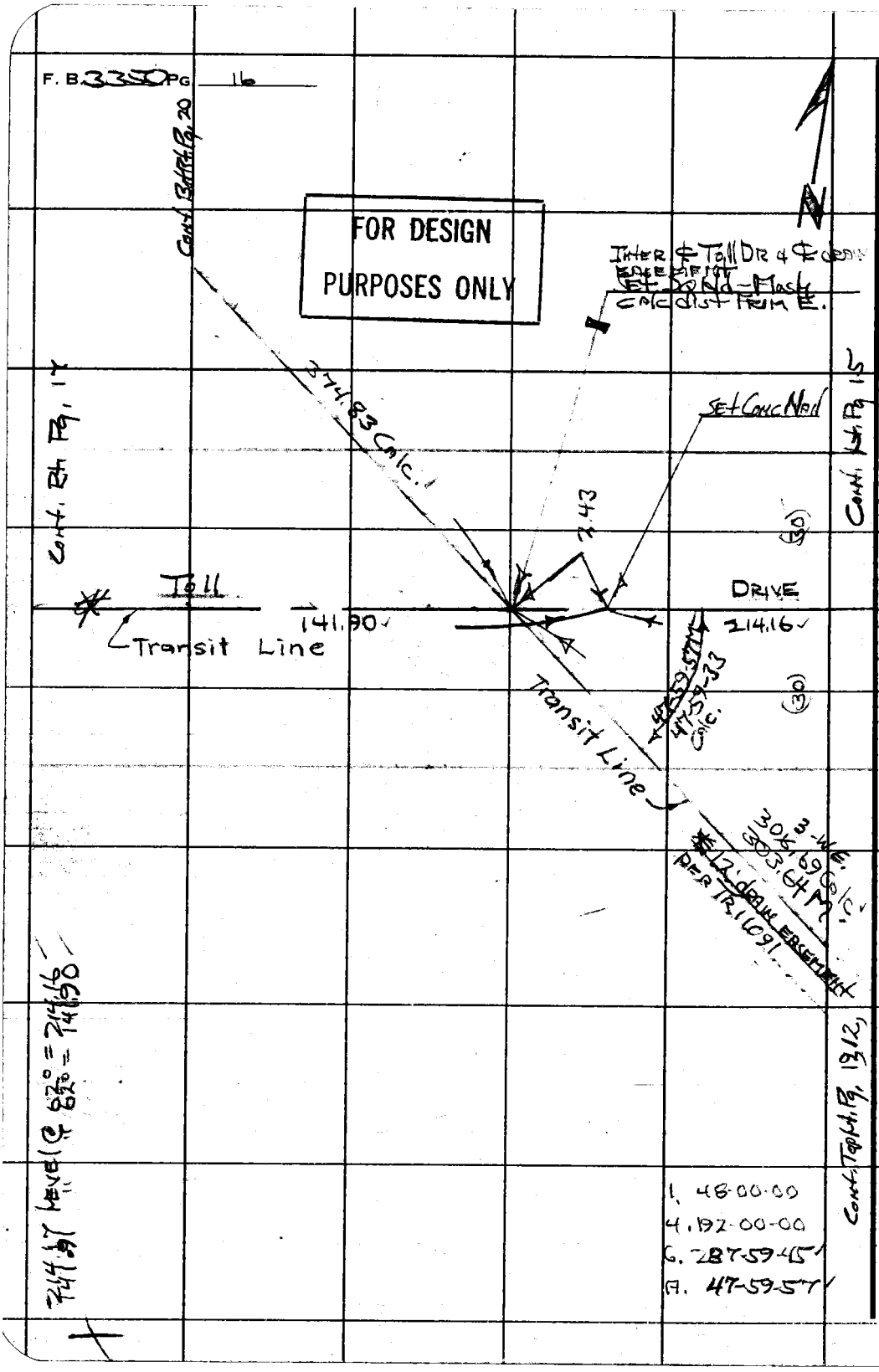

PLEASE RETURN TO
LOS ANGELES COUNTY ENGINEER
403 LOS ANGELES COUNTY ENGINEERING BLDG.

Do not extend this side of this line.

Note: Any Additions or Changes on This Sheet Must be Made or Circled in Red Ink With Date and Name of Person Making Change.

Notes Ck'd by W. EDMONDSON	Survey of Arroyo Dr. SD No. 1225
Map No.	JN 611626 Tape C41 Std 63 °F
Office Work	Surveyed by 1115
Checked	Notes 1115 Date 3-2-67
Date	Indexed C. J. GALLI

F. B. 3350 PG. 17

W.S. 36 C-1

Cont. Rt. Pg. 1

Enter of Rec line from East & West per TR 11091 Rec

Set nail @ rec dist 1.44 (1.45) 2.45

REC TANGS.	PI
1. 156-24-00	1. 156-21-00
4. 265-35-30	4. 265-24-00
6. 218-23-30	6. 218-06-00
A. 156-23-55	A. 156-21-00

Set 1x2 No. 1 Flush @ Rec dist (356.66) & line from E. PI per TR 11091 Rec from East.

PI

Set 1x2 Nail & LACo Engr Tag Flush by proportioning skew dist. (1.30) between 2 points set record from E. & W. in proportion to dist to set pts. E. & W.

511' Tang. = 1.30 skew

$\frac{356}{511} \times 1.30 = 0.91$

$\frac{155}{511} \times 1.30 = 0.39$

FOR DESIGN PURPOSES ONLY

Additional Ties added 4-10-67 1115

155.51 / 155.21	Lay'd @ 58° = 155.58	Trial
	60° = 155.28	Final
356.69 / 141.91 / 214.1	"	58° = 356.66	Trial
		60° = 141.90	Final
		62° = 214.16	"

Set 1x2 Nail Flush @ Rec dist (155.56) & line from W. PI per TR 11091 Rec. from West.

Note: Any Additions or Changes on This Sheet Must be Made or Circled in Red Ink With Date and Name of Person Making Change.

Do not extend this side of this line.

PLEASE RETURN TO
LOS ANGELES COUNTY ENGINEER
403 LOS ANGELES COUNTY ENGINEERING BLDG.

76F309S CE#310 1-65

F.B. 3350 PG. 18
Cont. Bot. Pg. 20
Toll - Section Line
1. 105-35-00
4. 62-19-30
6. 273-28-45
A. 105-34-47
Section Line
W'ly Line TR 11091
299.60
297.39
219.49
Set Nail by Inline
Notes
See also
F.B. 3350 - 26
Set 1x2 N - Stead.
FOR DESIGN
PURPOSES ONLY
Transit Line
15520
Toll Drive
Fd 3/4" IP No Plug
Flush No Rec. Used Ctr.
Set 1x2 Brass Nail Stead.
Set 1" IP Conc. Plug
LACo Engr Tag
Set 1x2 Brass Nail Stead.
Set Nail by Wiggle
157.02
157.62
120.95
120.56
112.51
100.4
98.63
92.1
33.89
32.44
31.25
1.81
0.66
0.04
0.02
0.21
103
TRI 91 - TR Rec.
1. 105-36-45
4. 62-27-00
6. 273-40-30
A. 105-36-45
Final
1. 105-33-00
4. 62-11-30
6. 273-17-30
A. 105-32-55
Cont. Top Pg 21
PLEASE RETURN TO
LOS ANGELES COUNTY ENGINEER
403 LOS ANGELES COUNTY ENGINEERING BLDG.
Do not extend this side of this line.
Note: Any Additions or Changes on This Sheet Must be Made or Circled in Red Ink With Date and Name of Person Making Change.

Notes Ck'd by W. EDMONDSON
Map No.
Office Work
Checked
Date

Survey of ARROYO DR SD No. 1255
JN 611225 Tape 0211 Std 68 °F
Surveyed by H.H. Briggs
Notes HHB Date 3-3-67
Indexed C. J. GALLI

F. B. 3350 Pg. 19

1. 90-00-00
2. 180-00-00
A. 90-00-00

Cont. Bot. Pg. 15

1. 158-36-00
4. 274-24-30
6. 231-36-30
A. 158-36-05

Note: Any Additions or Changes on this Sheet Must be Made or Circled in Red Ink With Date and Name of Person Making Change.

Do not extend this side of this line.

PLEASE RETURN TO
LOS ANGELES COUNTY ENGINEER
403 LOS ANGELES COUNTY ENGINEERING BLDG.

76F309S CE#310 1-65

F. B. 3350 PG. 20

PLEASE RETURN TO
LOS ANGELES COUNTY ENGINEER
403 LOS ANGELES COUNTY ENGINEERING BLDG.

Do not extend this side of this line.

Note: Any Additions or Changes on This Sheet Must be Made or Circled in Red Ink With Date and Name of Person Making Change.

Notes Ck'd by W. EDMONDSON	Survey of Arizona Dr SD No. 1225
Map No.	JN 64225 Temp 24 Stds 66 °F
Office Work	Surveyed by [illegible]
Checked	Notes NNS Date 7-3-6[illegible]
Date	Indexed C. J. GALLI

F. B. 3350 PG. 21

Cont. Bot Pg 18

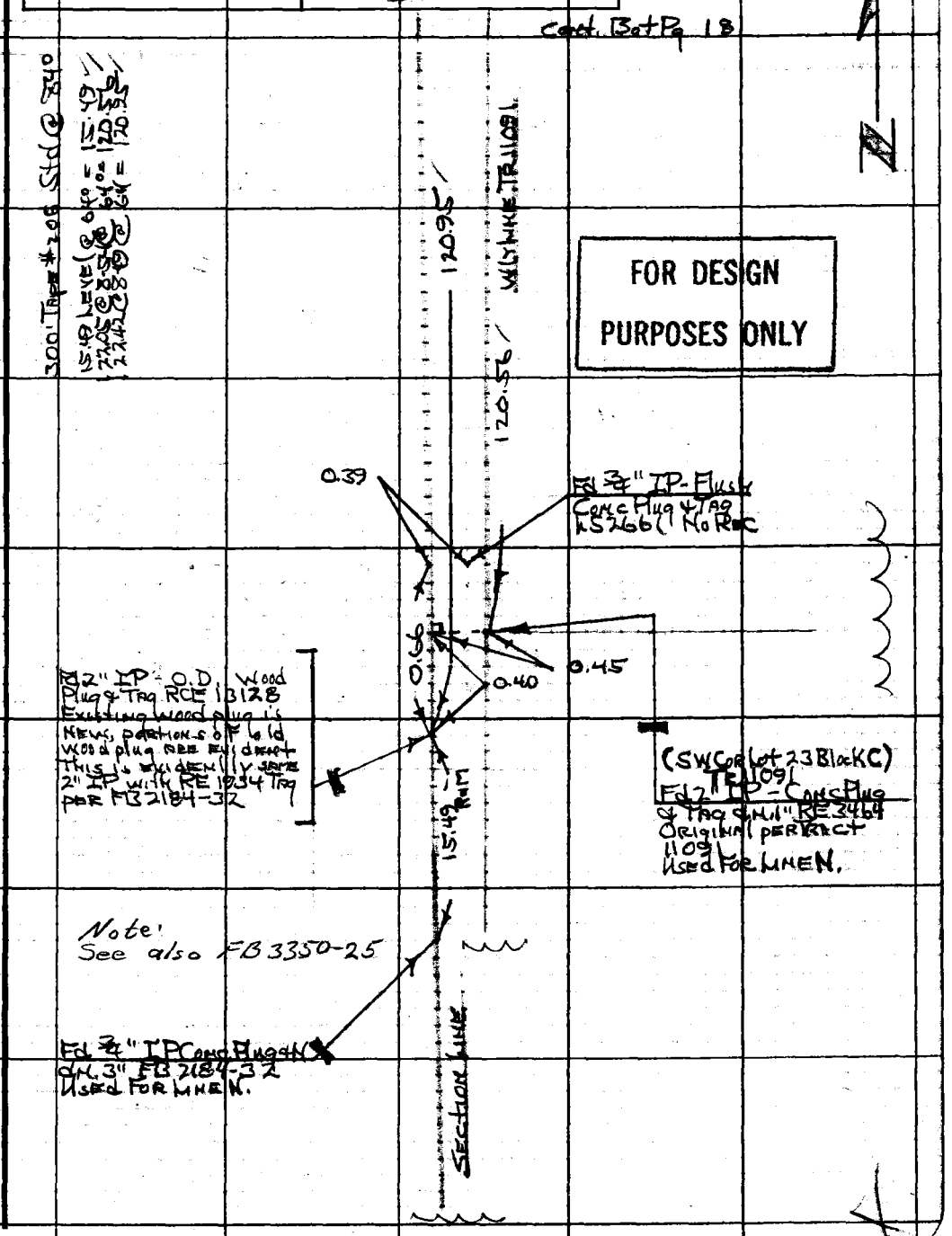

FOR DESIGN PURPOSES ONLY

Note: Any Additions or Changes on This Sheet Must be Made or Circled in Red Ink With Date and Name of Person Making Change.

Do not extend this side of this line.

PLEASE RETURN TO
LOS ANGELES COUNTY ENGINEER
403 LOS ANGELES COUNTY ENGINEERING BLDG.

76F309S CE#310 1-65

PLEASE RETURN TO
LOS ANGELES COUNTY ENGINEER
403 LOS ANGELES COUNTY ENGINEERING BLDG.

Note: Any Additions or Changes on This Sheet Must be Made or Circled in Red Ink With Date and Name of Person Making Change.

Do not extend this side of this line.

F. B. 3350 PG 22

Notes Ck'd by	Survey of Arroyo Dr SD No 1225
Map No.	JN 61225 Tape 206 Std 84 °F
Office Work	Surveyed by HHS Spraggs
Checked	Notes HHS Date 12-21-66
Date	Indexed

F. B. 3350 PG. 23

Note: Any Additions or Changes on This Sheet Must be Made or Circled in Red Ink With Date and Name of Person Making Change.

PLEASE RETURN TO
LOS ANGELES COUNTY ENGINEER
403 LOS ANGELES COUNTY ENGINEERING BLDG.

Do not extend this side of this line.

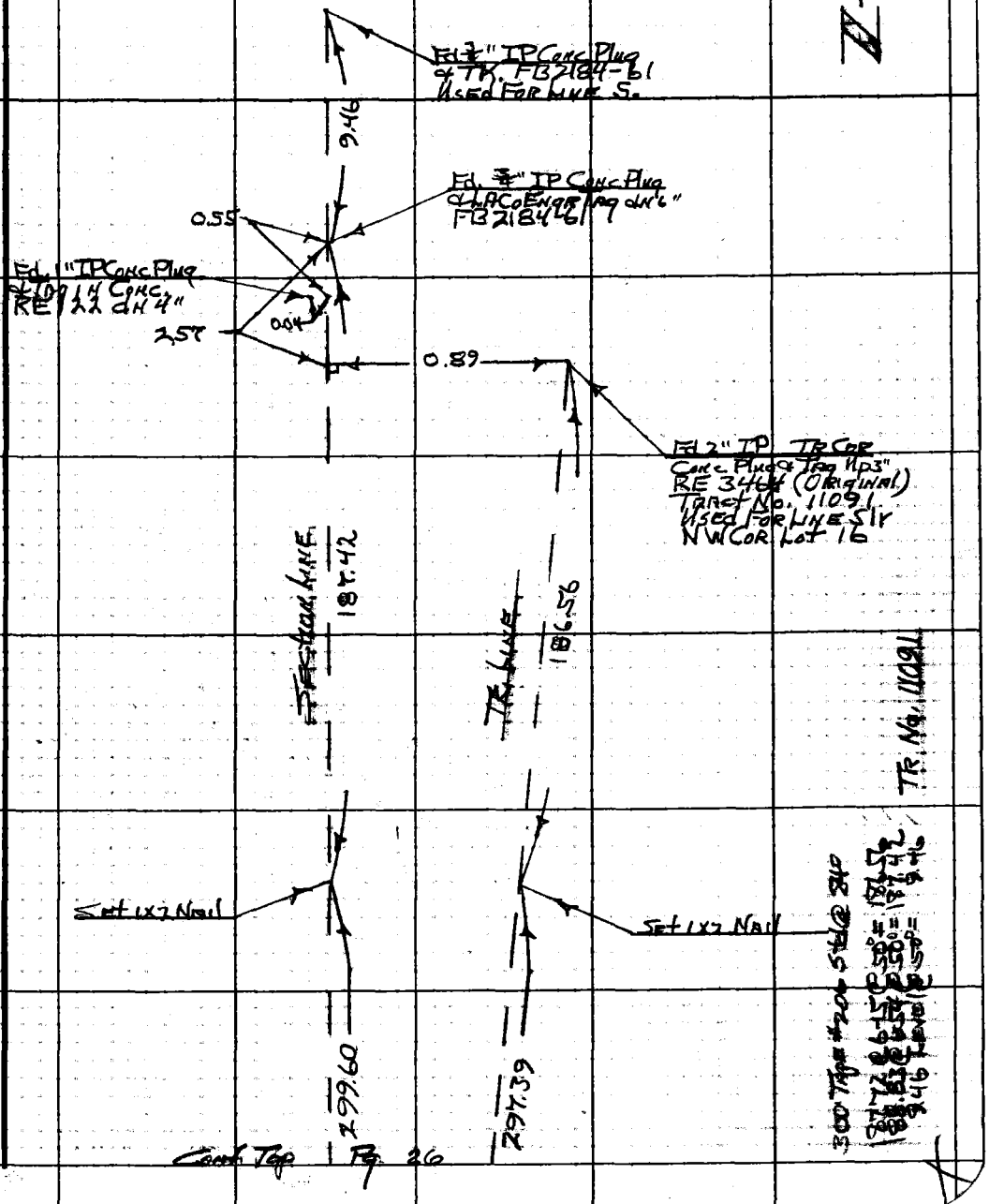

76F309S CE#310 1-65

F. B. 3350 PG 24

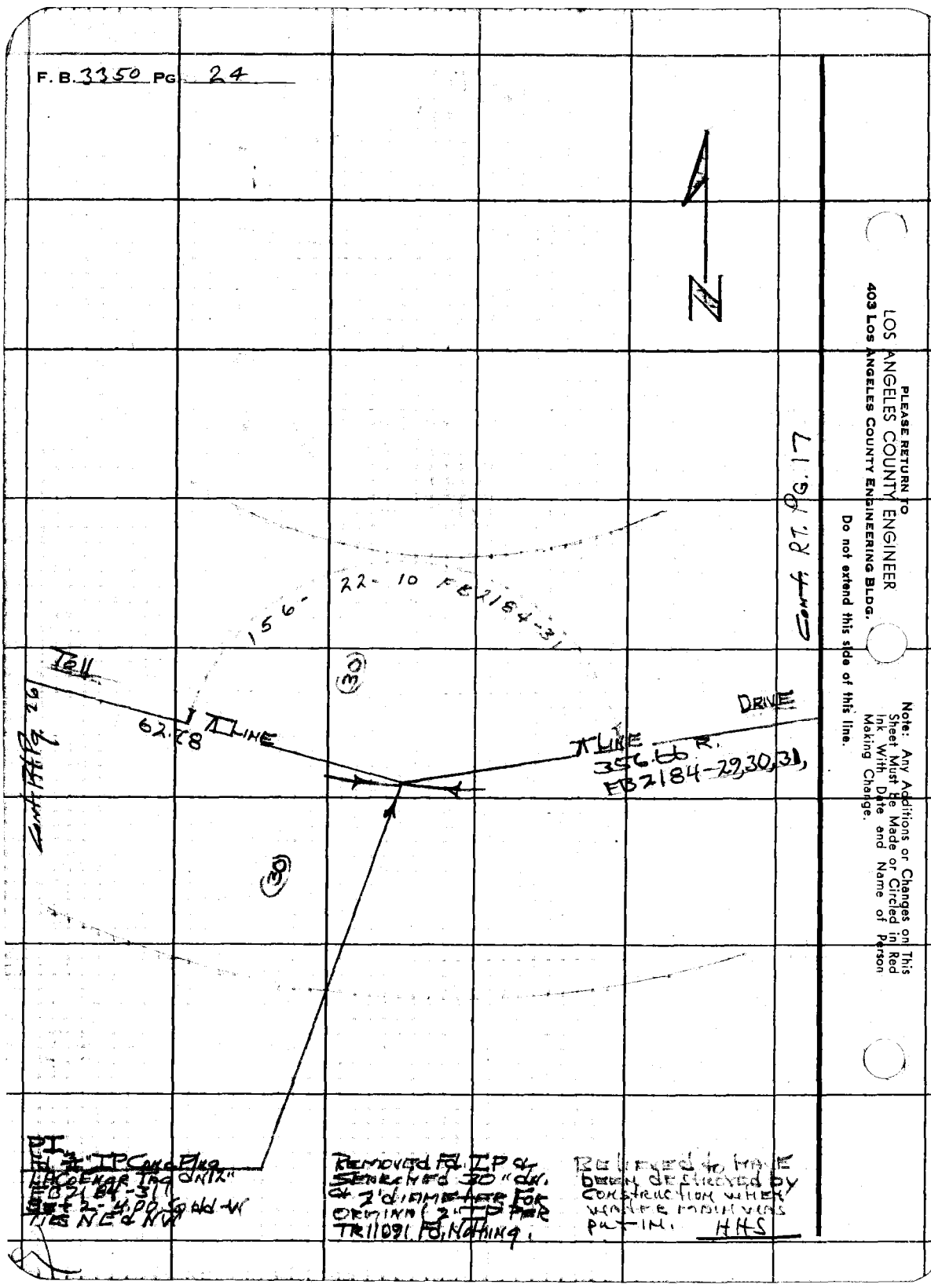

PLEASE RETURN TO
LOS ANGELES COUNTY ENGINEER
403 Los Angeles County Engineering Bldg.

Do not extend this side of this line.

Note: Any Additions or Changes on This Sheet Must Be Made or Circled in Red Ink With Date and Name of Person Making Change.

Notes Ck'd by	Survey of Arroyo Dr SD No 1225
Map No.	JN 6112.25 Tape 206 Std 84 °F
Office Work	Surveyed by H.H. Spriggs
Checked	Notes HHS Date 12-21-66
Date	Indexed

F. B. 3350 PG. 25

Cont. Bot. Pg. 26

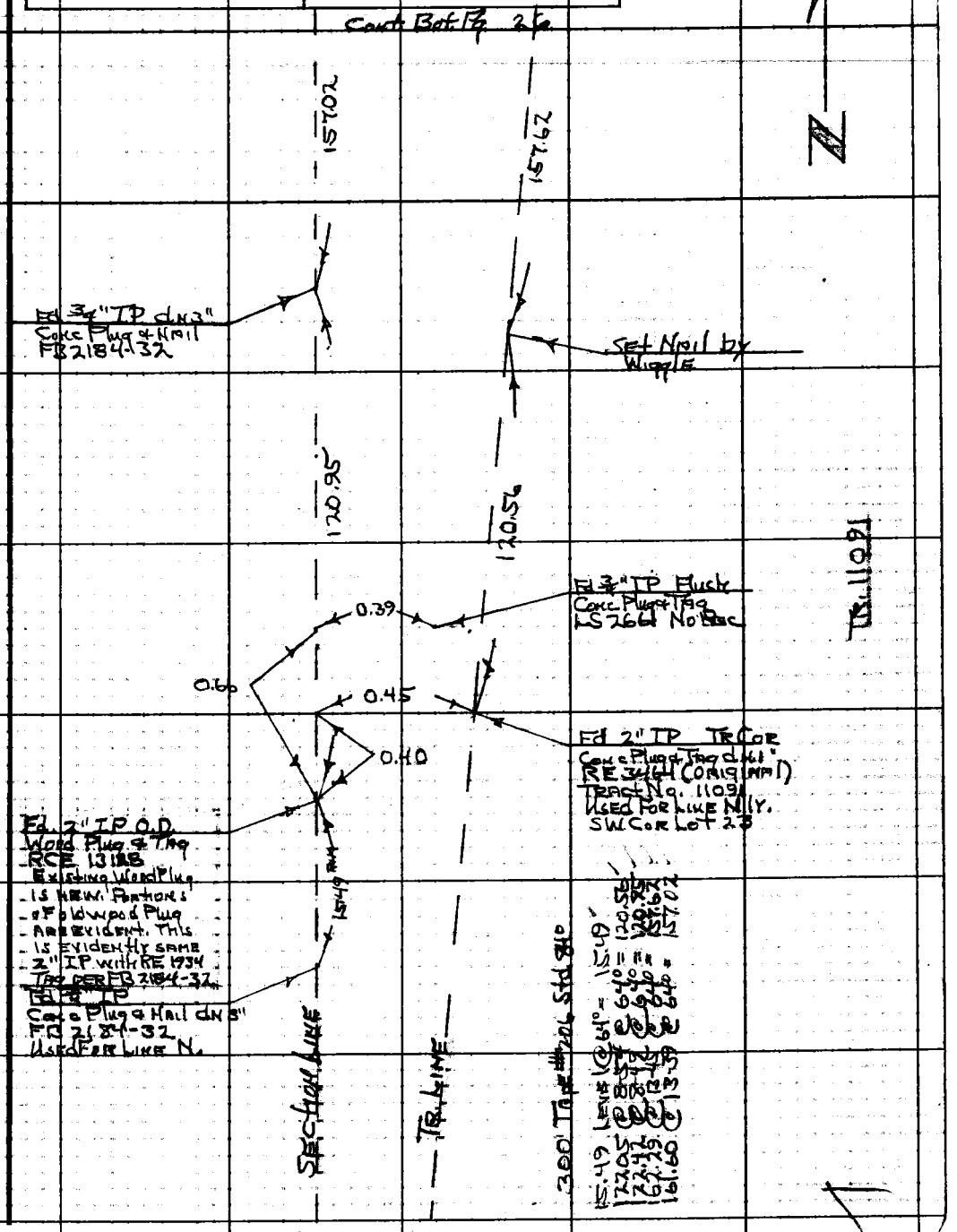

Note: Any Additions or Changes on This Sheet Must be Made or Circled in Red Ink With Date and Name of Person Making Change.

Do not extend this side of this line.

PLEASE RETURN TO
LOS ANGELES COUNTY ENGINEER
403 LOS ANGELES COUNTY ENGINEERING BLDG.

76F309S CE#310 1-65

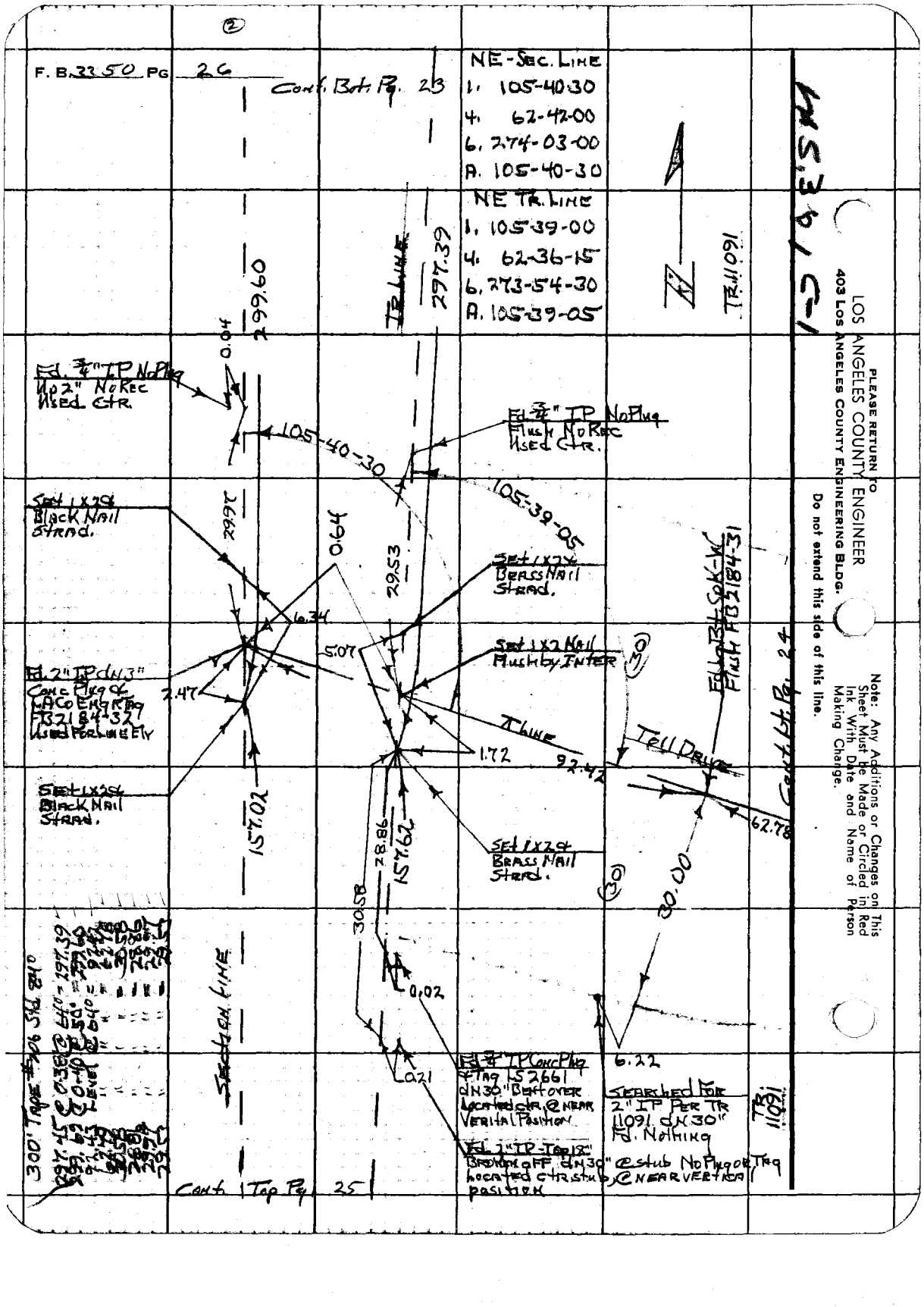

PLEASE RETURN TO
LOS ANGELES COUNTY ENGINEER
403 LOS ANGELES COUNTY ENGINEERING BLDG.

Do not extend this side of this line.

Note: Any Additions or Changes on This Sheet Must be Made or Circled in Red Ink With Date and Name of Person Making Change.

Notes Ck'd by	Survey of Arroyo Dr. SD No 1225
Map No.	JN 611225 Tape Std °F
Office Work	Surveyed by HHSpringer
Checked	Notes HHS Date 3-20-67
Date	Indexed C. J. GALLI

F. B. 3350 Pg. 27

~~JN 611225~~

~~Arroyo Dr SD No. 1225~~

~~Location of Improvements~~

~~BL~~ Sta 127+48.96 N.Wly =
POT BL & Redding Ave. (TR. 5532)
to Sta. 144+50.90 POT Toll Dr. &
drain easement (294.67 Fly of
Wly line TR 11091) Thence ¢
Toll Dr Wly to Tract line =
Sta. 147+45.57

Alignment FB 3345-48,50,
FB 3350 10, 11, 12, 16, 17, 18,

Xsections FB 3350 - 41-78

Note: Any Additions or Changes on This Sheet Must be Made or Circled in Red Ink With Date and Name of Person Making Change.

Do not extend this side of this line.

PLEASE RETURN TO
LOS ANGELES COUNTY ENGINEER
403 Los Angeles County Engineering Bldg.

75F309S CE#310 1-65

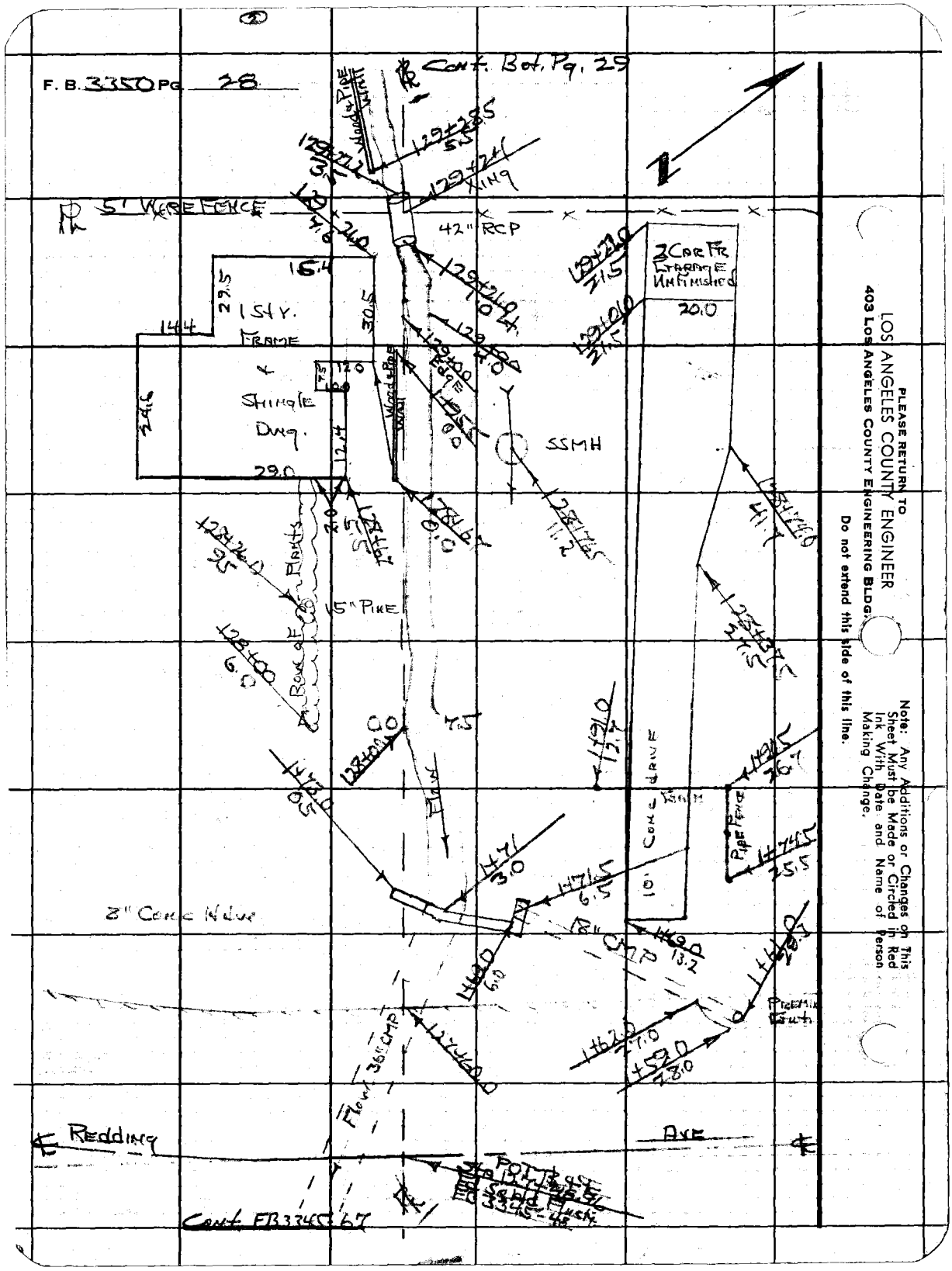
F. B. 3350 Pg. 28
Cont. Bot. Pg. 29
5' Wire Fence
42" RCP
1 Sty. Frame & Shingle Dwg.
2 Car Fr Garage Unfinished
SSMH
15" Pipe
Flow
8" Conc Hdwe
18" CMP
Flow 36" CMP
Redding
Ave
Cont. FB 3345-67
Note: Any Additions or Changes on This Sheet Must be Made or Circled in Red Ink With Date and Name of Person Making Change.
Do not extend this side of this line.
PLEASE RETURN TO
LOS ANGELES COUNTY ENGINEER
403 LOS ANGELES COUNTY ENGINEERING BLDG.

Notes Ck'd by	Survey of Arroyo De SD No 1225
Map No.	JN 6112.25 Tape Std °F
Office Work	Surveyed by H.H. Spriggs
Checked	Notes H.H.S. Date 3-20-64
Date	Indexed C. J. GALLI

F. B. 3350 PG. 29

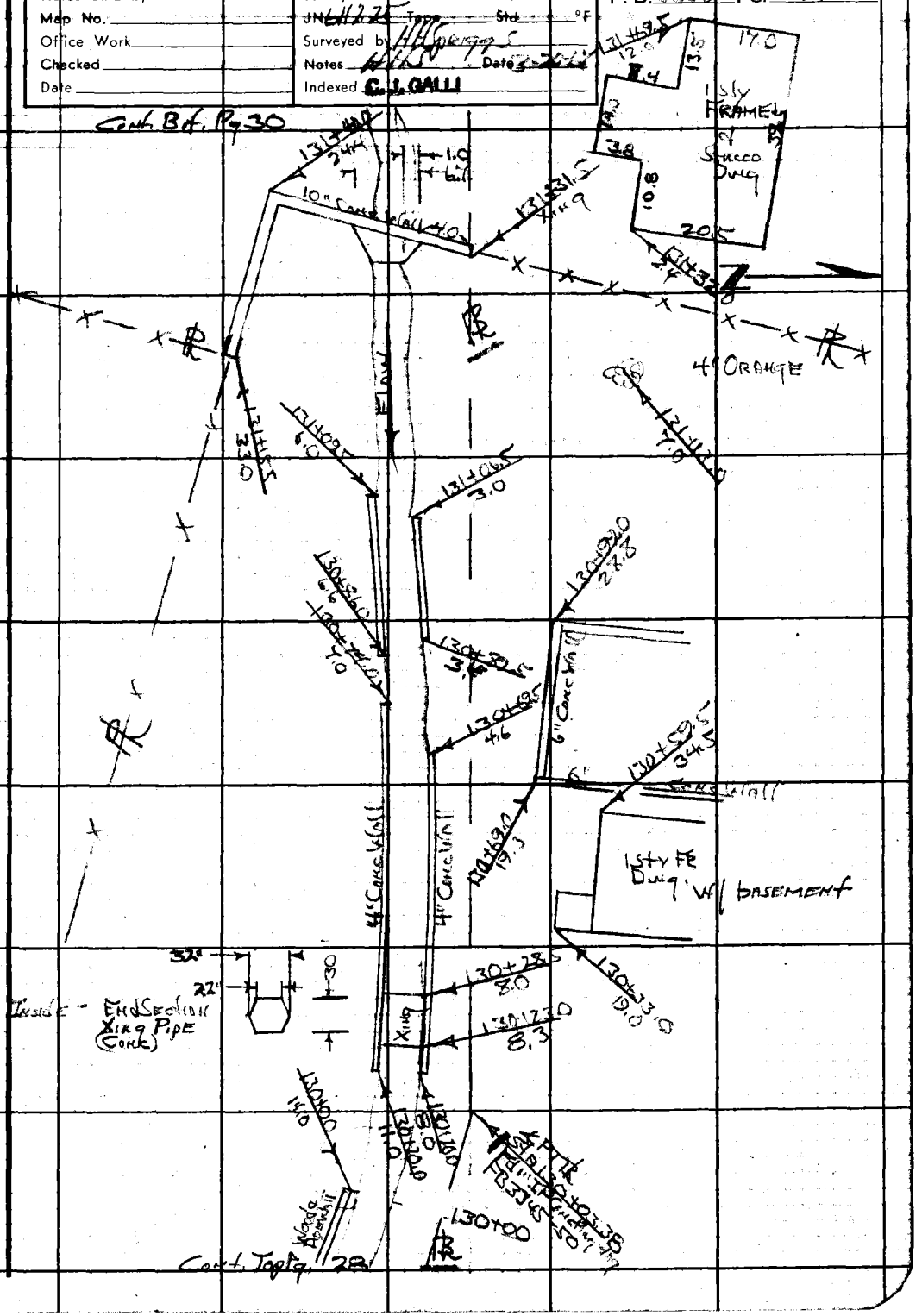

Note: Any Additions or Changes on This Sheet Must be Made or Circled in Red Ink With Date and Name of Person Making Change.

PLEASE RETURN TO
LOS ANGELES COUNTY ENGINEER
403 LOS ANGELES COUNTY ENGINEERING BLDG.

Do not extend this side of this line.

76F309S CE#310 1-65

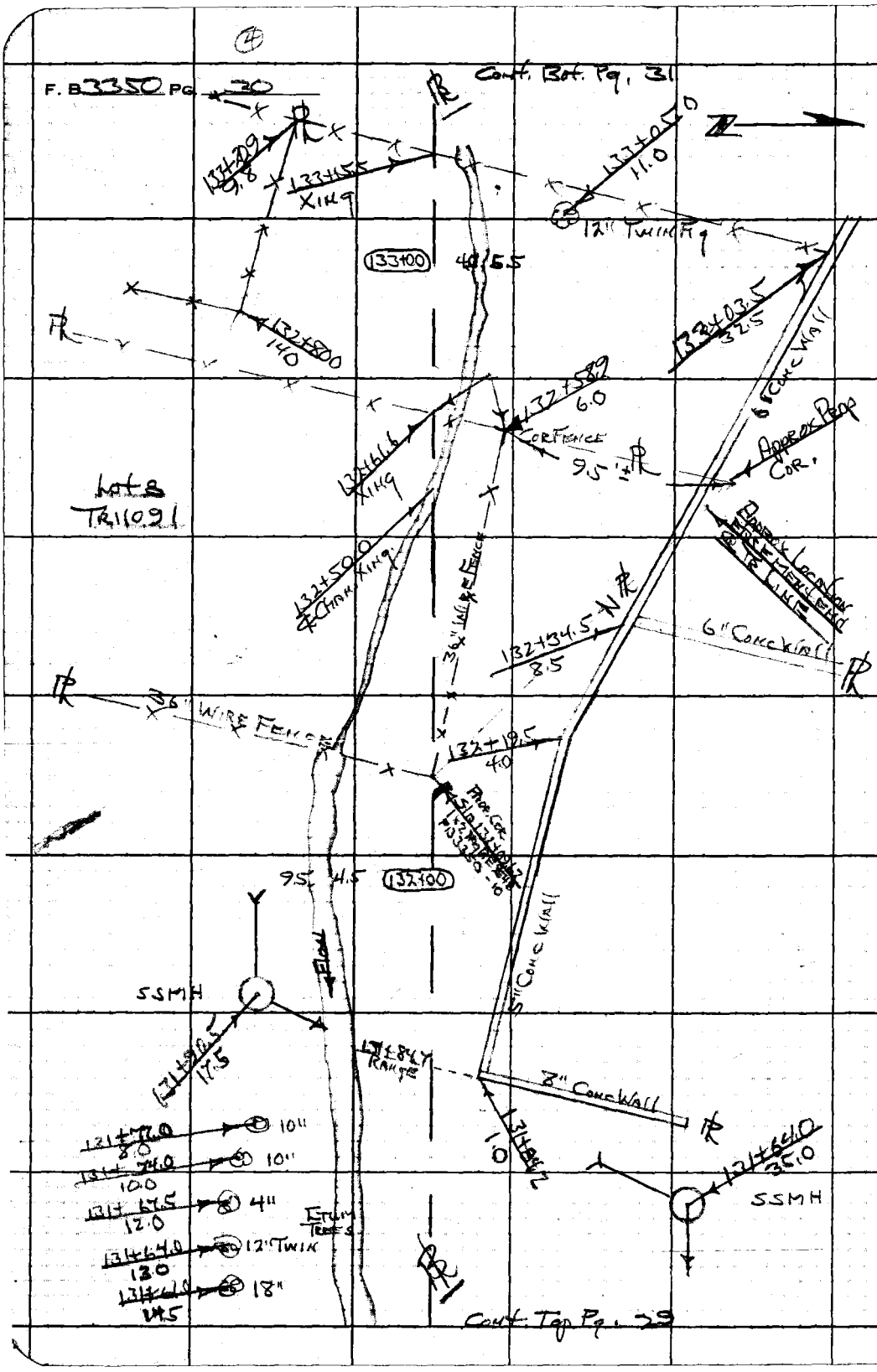

PLEASE RETURN TO
LOS ANGELES COUNTY ENGINEER
403 LOS ANGELES COUNTY ENGINEERING BLDG.
Do not extend this side of this line.

Note: Any Additions or Changes on This Sheet Must be Made or Circled in Red Ink With Date and Name of Person Making Change.

Notes Ck'd by	Survey of Rem & Dr SD No 1235
Map No.	JN 6112-75 Tape Std °F
Office Work	Surveyed by W H Spiggs
Checked	Notes [illegible] Date 3-20-68
Date	Indexed C. J. GALLI

F. B. 3350 PG. 31

Note:
This Conc Box drain is an extension of 36" CMP @ Toll Dr Xing
See Pg. 32, 88, 89

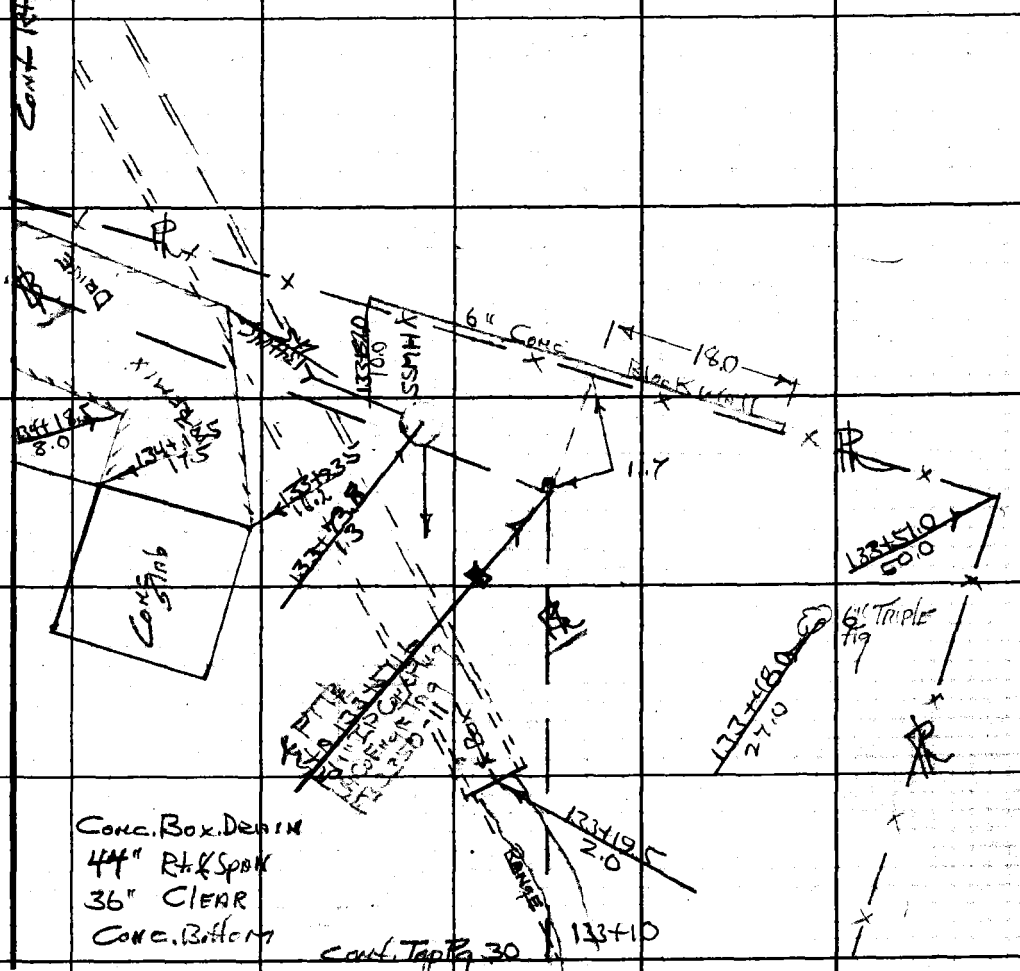

Note: Any Additions or Changes on This Sheet Must be Made or Circled in Red Ink With Date and Name of Person Making Change.

Do not extend this side of this line.

PLEASE RETURN TO
LOS ANGELES COUNTY ENGINEER
403 Los Angeles County Engineering Bldg.

76F309S CE#310 1-65

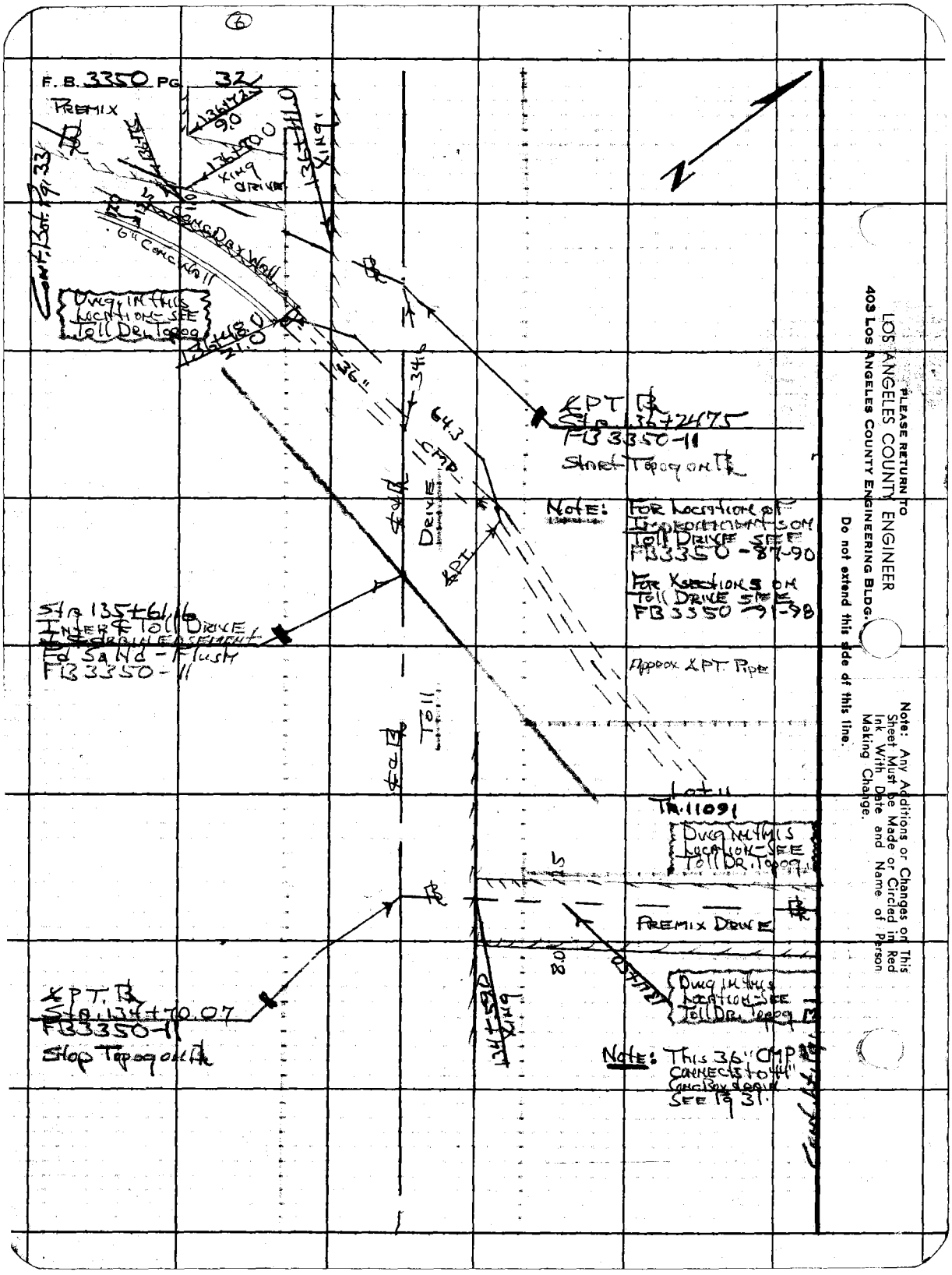

PLEASE RETURN TO
LOS ANGELES COUNTY ENGINEER
403 LOS ANGELES COUNTY ENGINEERING BLDG.

Do not extend this side of this line.

Note: Any Additions or Changes on This Sheet Must be Made or Circled in Red Ink With Date and Name of Person Making Change.

Notes Ck'd by	Survey of Arroyo Dr SD No 1225
Map No.	JN 6112.25 Tape Std. °F
Office Work	Surveyed by H.L. Spencer
Checked	Notes Date
Date	Indexed G. J. GALLI

F. B. 3350 PG. 33

Cont. Bot Pg. 34

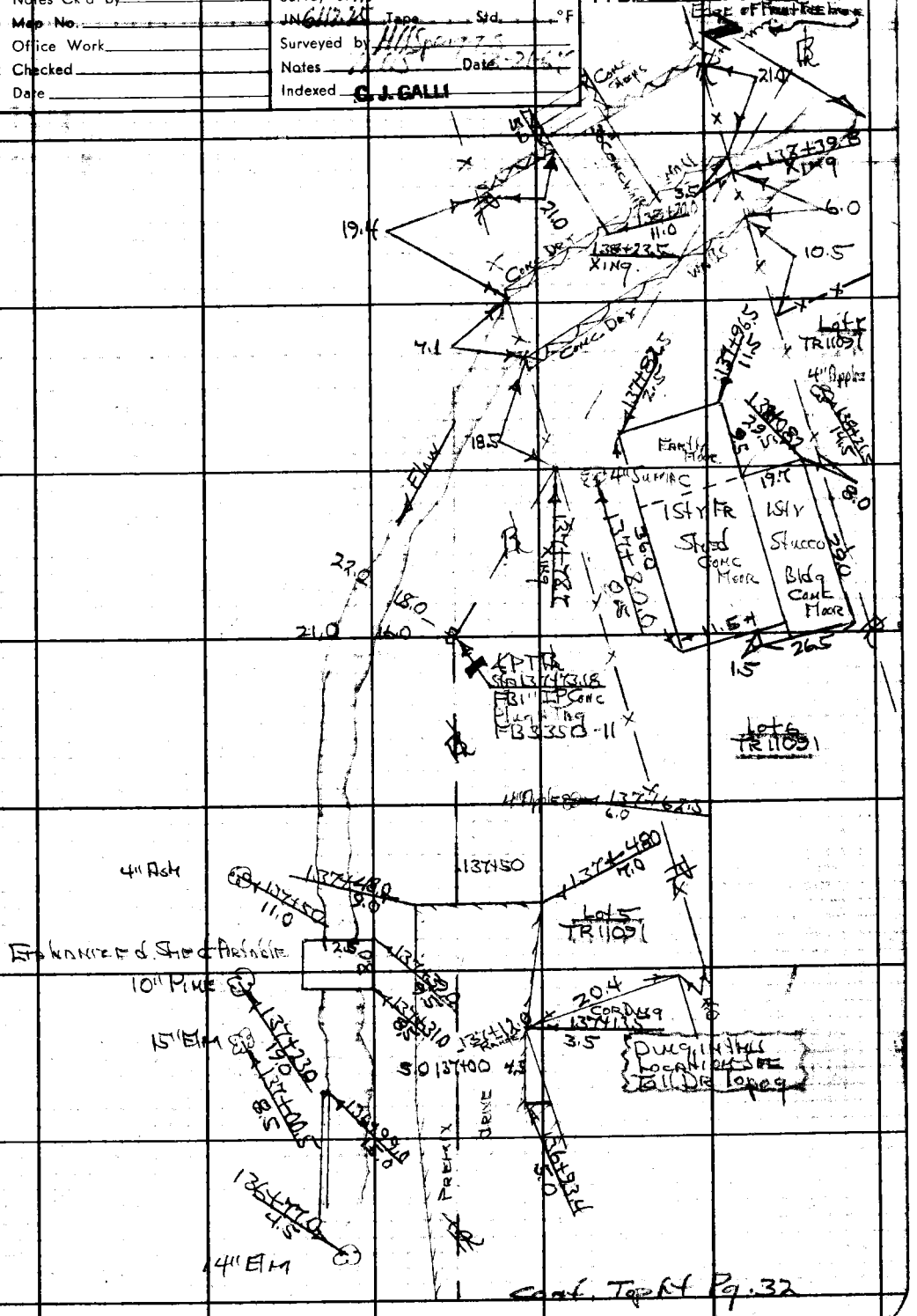

Cont. Top Pg. 32

Note: Any Additions or Changes on This Sheet Must be Made or Circled in Red Ink With Date and Name of Person Making Change.

Do not extend this side of this line.

PLEASE RETURN TO
LOS ANGELES COUNTY ENGINEER
403 Los Angeles County Engineering Bldg.

76F309S CE#310 1-65

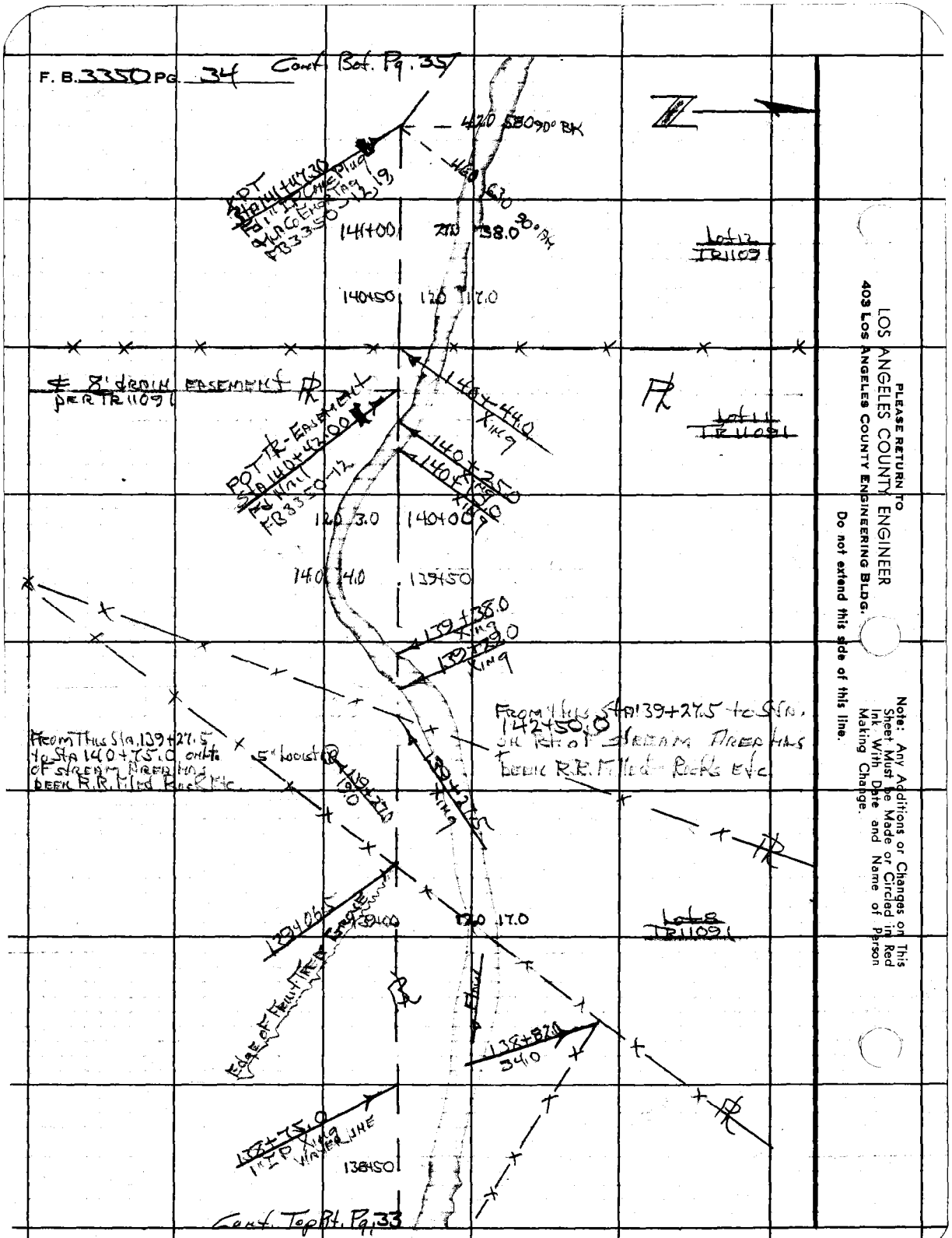

LOS ANGELES COUNTY ENGINEER
403 Los Angeles County Engineering Bldg.

PLEASE RETURN TO

Note: Any Additions or Changes on This Sheet Must be Made or Circled in Red Ink With Date and Name of Person Making Change.

Do not extend this side of this line.

Notes Ck'd by	Survey of Alberto De Solhaes
Map No.	JN 611 22 Tape Std °F
Office Work	Surveyed by [illegible]
Checked	Notes Date [illegible]
Date	Indexed G. J. GALLI

F. B. 7350 PG. 35

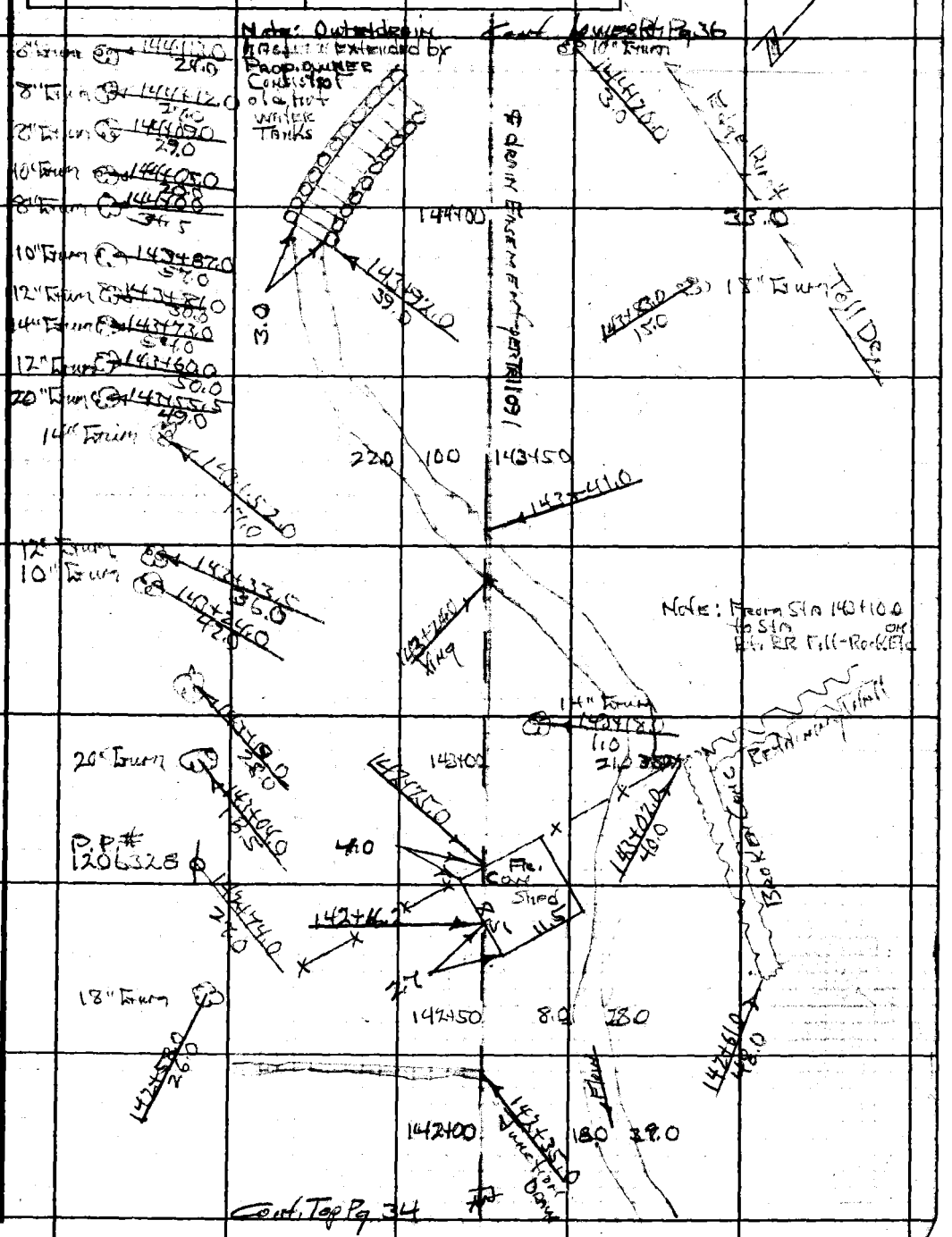

Note: Any Additions or Changes on this Sheet Must be Made or Circled in Red Ink With Date and Name of Person Making Change.

Do not extend this side of this line.

PLEASE RETURN TO
LOS ANGELES COUNTY ENGINEER
403 LOS ANGELES COUNTY ENGINEERING BLDG.

76F309S CE#310 1-65

F. B. 3350 PG. 36

Note:
No Sewers in this portion of Toll Dr
Residents verify this.

PLEASE RETURN TO
LOS ANGELES COUNTY ENGINEER
403 LOS ANGELES COUNTY ENGINEERING BLDG.

Do not extend this side of this line.

Note: Any Additions or Changes on This Sheet Must be Made or Circled in Red Ink With Date and Name of Person Making Change.

76F309S CE#310 1-65

PLEASE RETURN TO
LOS ANGELES COUNTY ENGINEER
403 LOS ANGELES COUNTY ENGINEERING BLDG.

Note: Any Additions or Changes on This Sheet Must be Made or Circled in Red Ink With Date and Name of Person Making Change.

Do not extend this side of this line.

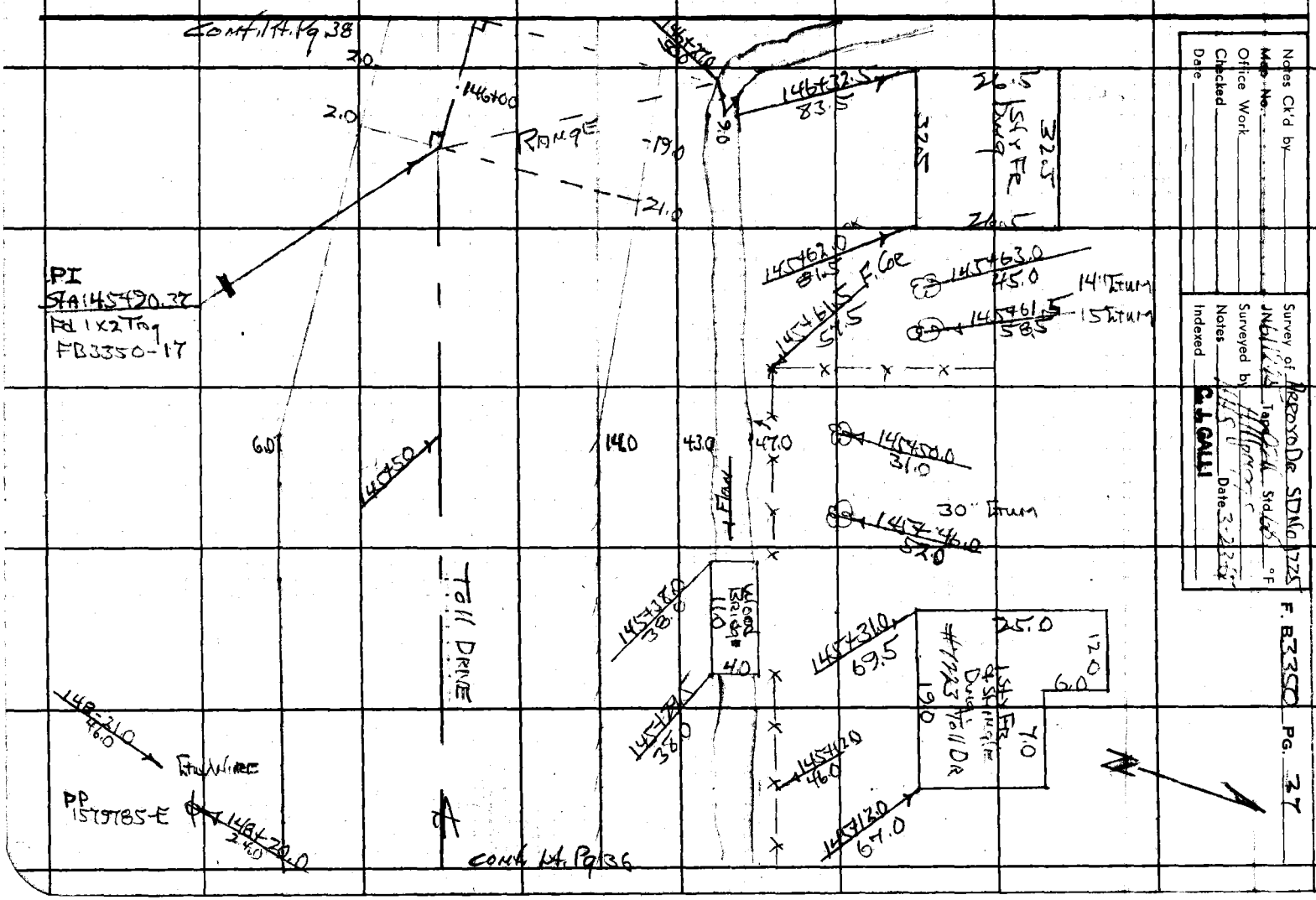

PLEASE RETURN TO
LOS ANGELES COUNTY ENGINEER
403 LOS ANGELES COUNTY ENGINEERING BLDG.

Note: Any Additions or Changes on This Sheet Must be Made or Circled in Red Ink With Date and Name of Person Making Change.

Do not extend this side of this line.

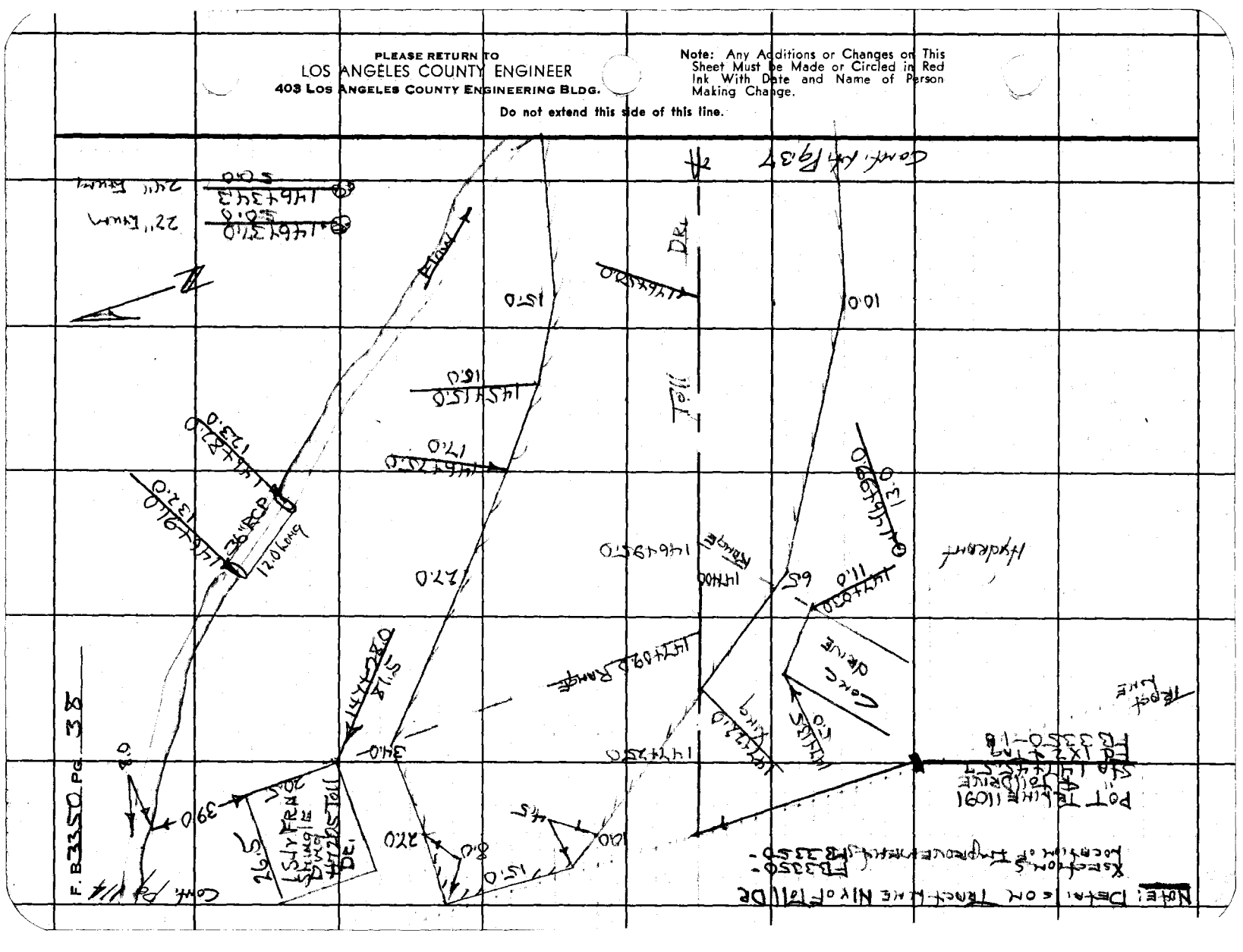

76F309S CE#310 1-65

PLEASE RETURN TO
LOS ANGELES COUNTY ENGINEER
403 LOS ANGELES COUNTY ENGINEERING BLDG.

Note: Any Additions or Changes on This Sheet Must be Made or Circled in Red Ink With Date and Name of Person Making Change.

Do not extend this side of this line.

Survey of
JN Tape Std °F
Surveyed by
Notes Date
Indexed

Notes Ck'd by
Map No.
Office Work
Checked
Date

F. B. 3350 PG. 29

PLEASE RETURN TO
LOS ANGELES COUNTY ENGINEER
403 LOS ANGELES COUNTY ENGINEERING BLDG.

Note: Any Additions or Changes on This Sheet Must be Made or Circled in Red Ink With Date and Name of Person Making Change.

Do not extend this side of this line.

F. B 3350 P.G. 40

F.B. 3350 Pg. 41

Profile No.	Notes Red	Plotted	Job No. 6112.25	Division No.
	Date	Date	Survey of Arroyo Dr SD No 1225	
X-Sec. No.	Notes Chkd.	Checked	Survey by HHSpriggs	Notes HHS Date 3-20-67
	Date	Date	Map No.	Indexed C. J. GALLI Date

~~FN~~ 6112.25

Arroyo Dr SD No. 1225

Xsections

~~TB~~ Sta 127+48.96 N Wly = POT
TB & Redding Ave (TR 5532) to
Sta 144+50.90 POT Toll Dr. &
drain easement (294.67 Ely
of Wly Line TR 11091) Thence
& Toll Dr. Wly to Tract Line
= Sta 147+45.57

Allignment FB 3345-48, 50,
FB 3350-10, 11, 12, 16, 17, 18,

Location of Improvements FB3350 - 27-40

HHSpriggs
MA Walsh
A. R. Workman
P. L. Bensley

STATION	B.S.	H.I.	F.S.	ELEV.

NOTE: ANY ADDITIONS OR CHANGES ON THIS SHEET MUST BE MADE OR CIRCLED IN RED INK, WITH DATE AND NAME OF PERSON MAKING CHANGE.

PLEASE RETURN TO
LOS ANGELES COUNTY ENGINEER
403 Los Angeles County Engineering Bldg.

Do not extend notes this side of this line.

76-L298 CE 307 3-61

76-L298 CE 307 3-61

PLEASE RETURN TO
LOS ANGELES COUNTY ENGINEER
403 LOS ANGELES COUNTY ENGINEERING BLDG.

NOTE: ANY ADDITIONS OR CHANGES ON THIS SHEET MUST BE MADE OR CIRCLED IN RED INK, WITH DATE AND NAME OF PERSON MAKING CHANGE

Do not extend notes this side of this line.

STATION	B. S.	H. I.	F. S.	ELEV.		
BMSD 1051				363.34	BMSD1051 Elev. 363.44 FB3338-38 N Redding Ave. Elyside Approx 99' Sly ℄ Inter of Teresa Ave + 3.5 El o Pk, a set spk in Lead in conc wall @ sly edge drive	
127+60.0				364.45		℞ Pvm't Xing
127+61.0				362.25		28.3 FL Inlet 18" CMP
127+71.0				357.65		3.0 FL Inlet 36" CMP
127+71.5				361.95		6.5 FL Outlet 18" CMP
127+73.0				363.34		℞ Top Hdwl
128+00				360.7		℞ drain
				360.7		7.0
				363.8		10.5
				364.31		15.5 Conc drive
				364.67		25.5

F.B. 3350 Pg. 42
Job No. 6112.25
Division No.
Notes Red
Plotted
Profile
Survey of Arroyo Dr SD No 1225
Date
Date
No.
X-Sec.
Survey by H.H. Sprague
Notes
Notes Chkd.
Checked
Indexed C. J. [illegible]
Date
Date
No.

76-L298 CE 307 3-61

PLEASE RETURN TO
LOS ANGELES COUNTY ENGINEER
403 LOS ANGELES COUNTY ENGINEERING BLDG.

NOTE: ANY ADDITIONS OR CHANGES ON THIS SHEET MUST BE MADE OR CIRCLED IN RED INK, WITH DATE AND NAME OF PERSON MAKING CHANGE.

Do not extend notes this side of this line.

STATION	B. S.	H. I.	F. S.	ELEV.			℞
128+00				365.4		7.5	
				366.0		25.0	
128+50				361.4			℞ DRAIN
				361.1			5.0
				363.9			7.0
				364.86			18.3
				365.71			23.5
				365.5		5.5	
				366.7		22.5	
128+67.0				367.34	5.5 Elev. Floor Level Dwg		
128+76.5	Avg Rim			364.12	Inlet W 364.12 Rim	Outlet E 364.12 Rim	11.2 SSMH
	Inlet W			357.21	6.24 Meas	6.37 Meas	
	Outlet E			357.08	357.88	357.75	
					0.67	0.67	
					357.21	357.08	

Profile Notes Red ____ Plotted ____ Job No. 611245 Division No. ____
No. ____ Date ____ Date ____ Survey of Arroyo Dr. SD No. 1225
X-Sec. Notes Chkd. ____ Checked ____ Survey by [illegible] Notes [illegible] Date 3-20-67
No. ____ Date ____ Date ____ Map No. ____ Indexed C. J. GALLI Date [illegible]

F.B. 3350 Pg. 43

76-L298 CE 307 3-61

PLEASE RETURN TO
LOS ANGELES COUNTY ENGINEER
403 LOS ANGELES COUNTY ENGINEERING BLDG.

NOTE: ANY ADDITIONS OR CHANGES ON THIS SHEET MUST BE MADE OR CIRCLED IN RED INK, WITH DATE AND NAME OF PERSON MAKING CHANGE

Do not extend notes this side of this line.

STATION	B.S.	H.I.	F.S.	ELEV.		
129+00				361.7		B Drain
				361.8		4.0 "
				365.2		6.0
				365.47		21.5 Conc Drain
				365.81		41.5 " "
				364.7	3.5	
				365.0	6.0 Dwg	
129+21.0				361.73	1.0 F.L. Outlet 42" RCP	
129+27.2				361.70	3.5 F.L. Inlet 42" RCP	
129+50.				365.9		B
				365.8		30.0
				365.7	3.0	
				362.2	5.5 Drain	
				362.2	8.5	
				365.4	10.5	
				367.9	16.5	
				368.8	34.0	

F.B. 3350 PG. 44
Job No. 11225 Division No. Notes Red Plotted Profile
Survey of Arroyo Dr SD No 1225 Date Date No. X-Sec.
Survey by HHGraggs Notes HHS Notes Chkd. Checked
Indexed C. L. BALLI Date Date Date No.

76-L298 CE 307 3-61

PLEASE RETURN TO
LOS ANGELES COUNTY ENGINEER
403 LOS ANGELES COUNTY ENGINEERING BLDG.

NOTE: ANY ADDITIONS OR CHANGES ON THIS SHEET MUST BE MADE OR CIRCLED IN RED INK, WITH DATE AND NAME OF PERSON MAKING CHANGE.

Do not extend notes this side of this line.

STATION	B. S.	H. I.	F. S.	ELEV.		
130+00				367.0		PL
				366.2		30.0
				367.4	8.0	
				365.6	11.5	
				362.3	12.0 DRAIN	
				362.3	14.0	
				365.5	16.0	
				367.1	19.5	
				368.9	25.5	
				370.0	43.5	
130+20.0				364.15	8.3 Top 4" Conc Wall	
				364.12	11.0 " " " "	
130+33.0				370.58		25.0 Elev. 1st Floor Level Basement not obt. [illegible]

Profile No. ____ Notes Red ____ Plotted ____ Job No. [illegible] Division No. ____ F.B. 3350 Pg. 45
Date ____ Date ____ Survey of [illegible] No. 1225
X-Sec. No. ____ Notes Chkd. ____ Checked ____ Survey by [illegible] Notes [illegible] Date [illegible]
Date ____ Date ____ Map No. ____ Indexed ____ Date ____

76-L298 CE 307 3-61

PLEASE RETURN TO
LOS ANGELES COUNTY ENGINEER
403 LOS ANGELES COUNTY ENGINEERING BLDG.

NOTE: ANY ADDITIONS OR CHANGES ON THIS SHEET MUST BE MADE OR CIRCLED IN RED INK, WITH DATE AND NAME OF PERSON MAKING CHANGE

Do not extend notes this side of this line.

STATION	B. S.	H. I.	F. S.	ELEV.		
130450.0				367.57		BL
				367.6		13.5
				366.1		15.0
				366.2		24.2 Dwg
				367.4	2.0	
				366.2	5.0	
				364.16	5.6 Top Wall	
				362.9	5.6 Drain	
				362.9	8.2	
				364.26	8.2 Top Wall	
				366.4	9.0	
				369.1	14.5	
				370.6	29.0	
				374.0	40.5	
130469.0				369.30		19.3 Top 6" Conc Wall
				367.6		19.3 Bot. " " "
130469.5				364.13	4.6 Top 4" Conc Wall	
130474.0				364.26	7.0 " " " "	

F.B. 3350 PG. 46

Job No. 6112.25 Division No. Notes Red Plotted Profile

Survey of Arroyo De SD No 1225 Date Date No. X-Sec.

Survey by HH Gr 1995 Notes HH5 Notes Chkd. Checked No.

Indexed C. J. Galli Date Date Date

76-L298 CE 307 3-61

PLEASE RETURN TO
LOS ANGELES COUNTY ENGINEER
403 LOS ANGELES COUNTY ENGINEERING BLDG.

NOTE: ANY ADDITIONS OR CHANGES ON THIS SHEET MUST BE MADE OR CIRCLED IN RED INK, WITH DATE AND NAME OF PERSON MAKING CHANGE.

Do not extend notes this side of this line.

STATION	B. S.	H. I.	F. S.	ELEV.		
130+86.0				364.51	6.6 Top 4" Conc Wall	
130+89.5				364.61	3.4 " " " "	
130+99.0				369.37		28.8 Top 6" Conc Wall
				368.3		28.8 Bot. " "
131+00				367.5		Ba
				368.5		30.0
				368.8		45.0
				366.8	30	
				364.66	3.5 Top Wall	
				363.5	3.5 Drain	
				363.5	6.3 Drain	
				364.77	6.3 Top Wall	
				367.5	10.5	
				371.0	16.0	
				376.0	32.0	

Profile Notes Red ____ Plotted ____ Job No. 61225 Division No. ____
No. ____ Date ____ Date ____ Survey of Reservoir De SD No 1225
X-Sec. Notes Chkd. ____ Checked ____ Survey by [illegible] Notes [illegible] Date 2-20-67
No. ____ Date ____ Date ____ Map No. ____ Indexed C. J. [illegible] Date ____

F.B. 3350 PG. 47

76-L298 CE 307 3-61

PLEASE RETURN TO
LOS ANGELES COUNTY ENGINEER
403 LOS ANGELES COUNTY ENGINEERING BLDG.

NOTE: ANY ADDITIONS OR CHANGES ON THIS SHEET MUST BE MADE OR CIRCLED IN RED INK. WITH DATE AND NAME OF PERSON MAKING CHANGE

Do not extend notes this side of this line.

STATION	B. S.	H. I.	F. S.	ELEV.		
131+06.5				364.69	3.0 Top 4" Wall	
131+09.8				364.91	6.0 " " "	
131+31.5				363.9	7.3 Chan. @ wall Xing	
				365.46	7.3 V-ditch in wall @ Xing	
131+32.0				368.21		2.4 Elev. Floorlevel Dwg. - Record of water damage
131+50.0				367.7		
				367.5		1.5 Dwg
				367.6	5.5	
				365.3	5.5 drain	
				365.7	8.5	
				367.7	8.5	
				370.5	17.5	
				374.0	21.5	
				37[illegible].0	31.5	
				383.4	37.0	

F.B. 3350 PG. 48

Job No. 61225 Division No. Notes Red Plotted Profile
Survey of Arroyo Dr SD No 1225 Date Date No. X-Sec.
Survey by HH Spriggs Notes HHS Notes Chkd. Checked
Indexed J. GALLI Date Date Date No.

76-L298 CE 307 3-61

PLEASE RETURN TO
LOS ANGELES COUNTY ENGINEER
403 LOS ANGELES COUNTY ENGINEERING BLDG.

NOTE: ANY ADDITIONS OR CHANGES ON THIS SHEET MUST BE MADE OR CIRCLED IN RED INK. WITH DATE AND NAME OF PERSON MAKING CHANGE.

Do not extend notes this side of this line.

STATION	B. S.	H. I.	F. S.	ELEV.		
131+81.0	Avg Rim			370.05	Inlet S 370.05 Rim 9.77 Meas 360.28 0.67 359.61	Outlet E 370.05 Rim 10.06 Meas 359.99 0.67 359.32
	Inlet S			359.61		
	Outlet E			359.32		
131+84.2				370.81		1.0 Top 8" Conc Wall
				368.9		1.0 Bot. " "
131+90.5	Avg Rim			369.39	17.5 SSMH	Inlet W 369.39 Rim 8.68 Meas 360.71 0.67 360.04
	Inlet W			360.04		Outlet E 369.39 Rim 8.83 Meas 360.56 0.67 359.89
	Outlet N			359.89		
132+00				368.35		2.0 Bot 5" Conc Wall
				368.6		2.0 Top " "
				369.82		6.3
				371.2		17.5
				371.6		18.5
				372.8		30.0
				373.0		

Profile Notes Red ____ Plotted ____ Job No. 61/625 Division No. ____ F.B. 3350 Pg. 49
No. ____ Date ____ Date ____ Survey of Arroyo Dia SD No 1225
X-Sec. Notes Chkd. ____ Checked ____ Survey by [illegible] Notes ____ Date ____
No. ____ Date ____ Date ____ Map No. ____ Indexed G. J. GALLI Date ____

76-L298 CE 307 3-61

PLEASE RETURN TO
LOS ANGELES COUNTY ENGINEER
403 LOS ANGELES COUNTY ENGINEERING BLDG.

NOTE: ANY ADDITIONS OR CHANGES ON THIS SHEET MUST BE MADE OR CIRCLED IN RED INK, WITH DATE AND NAME OF PERSON MAKING CHANGE

Do not extend notes this side of this line.

371.67

STATION	B.S.	H.I.	F.S.	ELEV.		
132400				367.8	3.0	
				366.8	4.5 Drain	
				366.8	9.5	
				368.6	11.5	
				368.0	26.0	
				369.6	34.5	
				372.5	40.5	
132434.5				369.5		8.5 Bot. 5" Conc Wall
				371.04		8.5 Top. 5" " "
				374.32		8.5 Top 6" " "
132450.0				368.5		
				368.5		1.0 Chan.
				369.1		1.5
				371.1		12.5 Bot 6" Conc Wall
				374.21		12.5 Top. 6" Conc Wall
				373.31		13.5 Bot " " "
				373.3		30.0

F.B. 3350 Pg. 50
Job No. 112125
Division No.
Notes Red
Plotted
Profile
Survey of Herrero Dr SD No. 1225
Date
No.
Survey by HH
Notes HAS
Notes Chkd.
Checked
X-Sec.
Indexed
Date
Date
No.

76-L298 CE 307 3-61

PLEASE RETURN TO
LOS ANGELES COUNTY ENGINEER
403 LOS ANGELES COUNTY ENGINEERING BLDG.

NOTE: ANY ADDITIONS OR CHANGES ON THIS SHEET MUST BE MADE OR CIRCLED IN RED INK, WITH DATE AND NAME OF PERSON MAKING CHANGE.

Do not extend notes this side of this line.

STATION	B. S.	H. I.	F. S.	ELEV.			
132+50				368.5	1.0	Chan.	
				369.3	1.5		
				369.4	7.5		
				368.0	22.0		
				369.8	27.5		
				370.5	33.0		
				375.5	39.5		
133+00				370.7			
				369.8			4.0 Chan.
				369.8			5.5
				370.5			6.5
				370.6			23.0
				371.6			32.0 Bot 6" Concrete wall
				373.70			32.0 Top 6" Concrete wall
				370.0		10.0	
				371.9		28.0	
				373.4		39.5	

Profile No. ____ Notes Red ____ Plotted ____ Job No. 41225 Division No. ____
Date ____ Date ____ Survey of Arrow Sh Dr SD No 1285
X-Sec. No. ____ Notes Chkd. ____ Checked ____ Survey by [illegible] Notes [illegible] Date 3-21-67
Date ____ Date ____ Map No. ____ Indexed C. J. GALLI Date ____

F. B. 3350 Pg. 51

76-L298 CE 307 3-61

PLEASE RETURN TO
LOS ANGELES COUNTY ENGINEER
403 LOS ANGELES COUNTY ENGINEERING BLDG.

NOTE: ANY ADDITIONS OR CHANGES ON THIS SHEET MUST BE MADE OR CIRCLED IN RED INK. WITH DATE AND NAME OF PERSON MAKING CHANGE

Do not extend notes this side of this line.

STATION	B. S.	H. I.	F. S.	ELEV.		
133+19.5				366.80	Lt. (2.0) F.L. Outlet on conc bottom. Exist 44" Conc Box Drain	
				363.8	Lt. (2.0) F.L. Chan. @ Exist 44" Conc Box Drain	
TP				370.37	Top 133+00 Ctr Stake	
133+50				373.4		BL
				373.9		25.0
				374.7		50.0
				373.0	25.0	
				373.40	42.0 Edge Slab	
				373.40	55.0 Slab	
133+57.16	BPT BL Fd 1" IP + Tag FB3345-11			373.5		BL
133+73.8					Inlet S 373.11 Rim 10.85 Meas 362.26 0.67 361.59	Outlet NE 373.08 Rim 11.02 Meas 362.06 0.67 361.39
	Inlet S			361.59		
	Outlet NE			361.39		

1.3 SSMH

F.B. 3350 PG. 52

Survey of Pierson Dr SD No 1225 Job No. 61125 Division No. Notes Red Date Plotted Date Profile No. X-Sec. No.

Survey by H.H. Conigo Notes Notes Chkd. Date Checked Date

Indexed C. L. GALLI Date

76-L298 CE 307 3-61

PLEASE RETURN TO
LOS ANGELES COUNTY ENGINEER
403 LOS ANGELES COUNTY ENGINEERING BLDG.

NOTE: ANY ADDITIONS OR CHANGES ON THIS SHEET MUST BE MADE OR CIRCLED IN RED INK, WITH DATE AND NAME OF PERSON MAKING CHANGE.

Do not extend notes this side of this line.

STATION	B. S.	H. I.	F. S.	ELEV.			
133+75.0				372.9		PB	
				373.1			10.5 Bot Wall
				375.16			10.5 Top Wall
				375.0			12.0 Bot Wall
				375.1			25.5
				373.0	12.0		
				372.7	39.0		
				372.3	59.0		
134+00				373.0		PB	
				372.9			8.5
				371.9			9.5
				371.4			23.2 Dwg
				373.38	16.4 Edge Slab		
				373.40	31.5		
				37	36.5		

Profile Notes Red ____ Plotted ____ Job No. 6112.25 Division No. ____
No. ____ Date ____ Date ____ Survey of Geoprobe SD No. 1225
X-Sec. Notes Chkd. ____ Checked ____ Survey by [illegible] Notes [illegible] Date 3-26-69
No. ____ Date ____ Date ____ Map No. ____ Indexed [illegible] Date [illegible]

F. B. 3350 Pg. 53

377.88

76-L298 CE 307 3-61

PLEASE RETURN TO
LOS ANGELES COUNTY ENGINEER
403 LOS ANGELES COUNTY ENGINEERING BLDG.

NOTE: ANY ADDITIONS OR CHANGES ON THIS SHEET MUST BE MADE OR CIRCLED IN RED INK, WITH DATE AND NAME OF PERSON MAKING CHANGE

Do not extend notes this side of this line.

STATION	B. S.	H. I.	F. S.	ELEV.		
134+18.5						℞
				374.09		3.0 Edge Pvm't
				374.1		7.5
				372.8		9.0
				372.6		26.0
				372.5		40.0
				373.5	9.2	
				373.38	17.5 Edge Slab	
				373.42	37.5 "	
134+50.0				380.34		℞
134+53.0				380.97		℞
				380.86		2.0 Edge Pvm't
				380.2		6.0
				378.9		18.0
				378.1		39.5
				381.31	7.5 Edge Pvm't	
				382.1	21.5	

F.B. 3350 Pg. 54
Job No. 6112.25 Division No. Notes Red Plotted Profile
Survey of Aero Dr SD No 1225 Date Date No.
Survey by H.H. Notes H.H.S. Notes Chkd. Checked X-Sec.
Indexed C. J. GALLY Date Date Date No.

76-L298 CE 307 3-61

PLEASE RETURN TO
LOS ANGELES COUNTY ENGINEER
403 LOS ANGELES COUNTY ENGINEERING BLDG.

NOTE: ANY ADDITIONS OR CHANGES ON THIS SHEET MUST BE MADE OR CIRCLED IN RED INK, WITH DATE AND NAME OF PERSON MAKING CHANGE.

Do not extend notes this side of this line.

STATION	B. S.	H. I.	F. S.	ELEV.		
134+59.0				381.10		PR Edge Rem't - Toll Dr
134+70.07	∠PT PR - POT Toll Dr. Fd Sa 1d FB3350-11			381.22		PR Rem't
BMSD1052				382.08	BMSD 1052 Elev 382.085 FB3338-3? Toll Dr. N/Y side Approx 326' W/o ℄ Inter @ Tegner Dr & Redding Ave A set spkin concstep @ Pr House # 7445 Toll Dr.	
135+00				379.12		℄ Toll Dr
+50				377.39		℄ " "
135+61.16				377.39		℄ Toll Dr & Easement per TR11091
136+00				378.41		℄ Toll Dr.

Profile Notes Red ____ Plotted ____ Job No. 61122 Division No. ____
No. ____ Date ____ Date ____ Survey of Approx Dr SD No 1225
X-Sec. Notes Chkd. ____ Checked ____ Survey by [illegible] Notes [illegible] Date [illegible]
No. ____ Date ____ Date ____ Map No. ____ Indexed C. J. GALLI Date [illegible]

F.B. 3350 PG. 55

76-L298 CE 307 3-61

PLEASE RETURN TO
LOS ANGELES COUNTY ENGINEER
403 LOS ANGELES COUNTY ENGINEERING BLDG.

NOTE: ANY ADDITIONS OR CHANGES ON THIS SHEET MUST BE MADE OR CIRCLED IN RED INK, WITH DATE AND NAME OF PERSON MAKING CHANGE

377.39

Do not extend notes this side of this line.

STATION	B. S.	H. I.	F. S.	ELEV.		
136+21.75	℄ PT ℞ POT Toll Dr Fd Sq Hd FB 3350-11			379.76		℞ ℄
136+41.0				379.72		℞ Edge Pvmt
136+48.0				373.39	21.0 F.L. Inlet 36" CMP	
136+50.0				379.6		℞
				380.3		5.5
				380.87		19.0 Edge Pvmt
				378.1	16.5 Top Wall	
				373.7	17.5 Chan	
				373.7	21.5 "	
				377.3	21.5 Top Wall	
				377.7	28.0 Dwg	

F.B. 3350 PG. 56

Job No. 6112.25 Division No. Notes Red Plotted Profile

Survey of Zaragoza Dr SD No. 1225 Date Date No. X-Sec.

Survey by H.H. Spriggs Notes Notes Chkd. Checked

Indexed C. J. BAILY Date Date Date No.

76-L298 CE 307 3-61

PLEASE RETURN TO
LOS ANGELES COUNTY ENGINEER
403 LOS ANGELES COUNTY ENGINEERING BLDG.

NOTE: ANY ADDITIONS OR CHANGES ON THIS SHEET MUST BE MADE OR CIRCLED IN RED INK, WITH DATE AND NAME OF PERSON MAKING CHANGE.

Do not extend notes this side of this line.

Profile Notes Red. Plotted Job No. Division No.
No. Date Date Survey of FLOYD DRSD Date
X-Sec. Notes Chkd. Checked Survey by Notes Date
No. Date Date Map No. Indexed

STATION	B. S.	H. I.	F. S.	ELEV.		
136475.0				380.15		
				380.28		13.5 Edge de
				380.15	1.0 Edge drive	
				380.1	5.5	
				377.2	7.5	
				377.1	12.5 Top wall	
				374.3	13.5 Chan	
				374.3	16.5	
				373.2	17.0 Top wall	
				374.4	22.0 Dwg	
137400				380.14		
				380.15		4.5 Edge drive
				380.2		9.5 Dwg
				380.14	5.0 Edge drive	
				379.3	11.0	
				375.6	12.5 Chan	
				~~375.6~~ 379.8	~~16.5~~ 17.0	
				379.5	~~18.5~~ 22.0	
				~~381.0~~ 382.0	~~22.0~~ 39.0	

F.B. 3350 Pg. 57

76-L298 CE 307 3-61

PLEASE RETURN TO
LOS ANGELES COUNTY ENGINEER
403 LOS ANGELES COUNTY ENGINEERING BLDG.

NOTE: ANY ADDITIONS OR CHANGES ON THIS SHEET MUST BE MADE OR CIRCLED IN RED INK, WITH DATE AND NAME OF PERSON MAKING CHANGE

Do not extend notes this side of this line.

STATION	B. S.	H. I.	F. S.	ELEV.		
137+25				380.25		Pl
				380.25		6.5 Edge drive
				380.5		26.5
				380.0	7.5 Edge drive	
				379.2	11.0	
				377.4	14.5 Chan	
				377.4	17.5	
				380.7	24.0	
				383.3	29.3	
				383.3	31.0	
				386.0	37.5	
137+48.0				380.0		Pl Edge drive
137+50				380.0		Pl
				380.1		14.6
				380.2		20.5 Bldg

F. B. 3350 PG. 58

Job No. 6112.25 Division No. _____ Notes Red _____ Plotted _____ Profile _____

Survey of Heroyo Dr SD No 1225 Date _____ Date _____ No. _____

Survey by H H Spriggs Notes _____ Notes Chkd. _____ Checked _____ X-Sec. _____

Indexed C. J. GALLI Date _____ Date _____ Date _____ No. _____

76-L298 CE 307 3-61

PLEASE RETURN TO
LOS ANGELES COUNTY ENGINEER
403 LOS ANGELES COUNTY ENGINEERING BLDG.

NOTE: ANY ADDITIONS OR CHANGES ON THIS SHEET MUST BE MADE OR CIRCLED IN RED INK, WITH DATE AND NAME OF PERSON MAKING CHANGE.

Do not extend notes this side of this line.

STATION	B. S.	H. I.	F. S.	ELEV.		
137+50				379.8	13.0	
				378.0	16.0 Chan	
				378.0	19.5	
				380.3	22.0	
				386.1	30.0	
				387.4	36.0	
				391.4	42.0	
137+73.18	LPT.BR	Fd 1" IP Tag		380.2		BR
	R+X Ah.	FB3350-11		379.6		7.5
				379.4		17.5 Bldg
				379.8	16.5	
				378.2	19.0 Chan	
				378.2	22.0	
				380.9	24.5	
				386.0	31.0	
				387.4	44.5	
				390.3	49.0	

Profile No. ____ Notes Red ____ Plotted ____ Job No. 412.25 Division No. ____
Date ____ Date ____ Survey of Aerojet Dr. SD No. 1225
X-Sec. No. ____ Notes Chkd. ____ Checked ____ Survey by [illegible] Notes [illegible] Date [illegible]
Date ____ Date ____ Map No. ____ Indexed C. J. GALLI Date [illegible]

F. B. 3350 Pg. 59

76-L298 CE 307 3-61

PLEASE RETURN TO
LOS ANGELES COUNTY ENGINEER
403 LOS ANGELES COUNTY ENGINEERING BLDG.

NOTE: ANY ADDITIONS OR CHANGES ON THIS SHEET MUST BE MADE OR CIRCLED IN RED INK, WITH DATE AND NAME OF PERSON MAKING CHANGE

Do not extend notes this side of this line.

STATION	B. S.	H. I.	F. S.	ELEV.		
138+00				380.5		Pk
				380.8		24.5 Bldg
				381.30		24.5 F.L. Bldg
				380.8	10.0 Top Wall	
				378.5	10.5 Cham	
				378.5	18.0	
				382.3	18.5 Top Wall	
				383.4	28.5	
				388.5	43.5	
138+23.5				381.06		Pk Xing Top Wall
138+25.0				381.06		Pk
				378.1		1.0 Cham
				381.06		1.0 Top Wall
				380.8		16.0
				381.3		36.0
				380.8		50.0
				381.2		65.0

F.B. 3350 Pg. 60

Job No. 6112.25 Division No. Notes Red Plotted Profile
Survey of Arroyo Dr SD No 1225 Date Date No.
Survey by H.H. Sprig Notes H.H. Notes Chkd. Checked X-Sec.
Indexed C. J. GALLI Date Date Date No.

76-L298 CE 307 3-61

PLEASE RETURN TO
LOS ANGELES COUNTY ENGINEER
403 LOS ANGELES COUNTY ENGINEERING BLDG.

NOTE: ANY ADDITIONS OR CHANGES ON THIS SHEET MUST BE MADE OR CIRCLED IN RED INK, WITH DATE AND NAME OF PERSON MAKING CHANGE.

Do not extend notes this side of this line.

STATION	B. S.	H. I.	F. S.	ELEV.		
138+25.0				378.1	8.5 Cham	
				382.22	8.5 Top Wall	
				383.2	28.0 Bot Wall	
				386.2	28.0 Top Wall	
				387.1	48.5	
138+50.0				380.7		
				379.2		3.0 Cham.
				379.2		6.0
				380.1		8.0
				380.6		20.8 FENCE
				380.6		41.0
				382.7		50.0
				381.1	5.0	
				383.7	18.7 Bot Wall	
				387.4	18.7 Top Wall	
				388.0	38.5 Bot Wall	
				391.0	38.5 Top Wall	
				391.2	50.0	

Profile Notes Red ____ Plotted ____ Job No. 6112-26 Division No. ____ F. B. 2350 Pg. 61
No. ____ Date ____ Date ____ Survey of Arroyo Dr. SD No. 1225
X-Sec. Notes Chkd. ____ Checked ____ Survey by [illegible] Notes [illegible] Date 3-2[illegible]
No. ____ Date ____ Date ____ Map No. ____ Indexed C. J. GALLI Date ____

76-L298 CE 307 3-61

PLEASE RETURN TO
LOS ANGELES COUNTY ENGINEER
403 LOS ANGELES COUNTY ENGINEERING BLDG.

NOTE: ANY ADDITIONS OR CHANGES ON THIS SHEET MUST BE MADE OR CIRCLED IN RED INK, WITH DATE AND NAME OF PERSON MAKING CHANGE

2287
1051
123.13

Do not extend notes this side of this line.

STATION	B. S.	H. I.	F. S.	ELEV.		
139+00				382.0		℄
				381.5		11.5
				381.9		12.5 CHAN.
				380.9		18.0
				383.1		18.5
				385.1		24.0
				387.0		46.5
				383.4	7.5	
				386.0	17.5	
				390.1	35.0	
				393.0	50.0	
139+25.0				383.8		
139+29.0				382.3		CHAN.
139+38.0				382.3		CHAN.
138+40.0				384.0		

F. B. 3350 Pg. 62
Job No. 6112.25 Division No. Notes Red Plotted Profile
Survey of Arroyo Dr SD No 1225 Date Date No. X-Sec.
Survey by H.H. Spriggs Notes H.H. Notes Chkd. Checked
Indexed C.J. [illegible] Date Date Date No.

76-L298 CE 307 3-61

PLEASE RETURN TO
LOS ANGELES COUNTY ENGINEER
403 LOS ANGELES COUNTY ENGINEERING BLDG.

NOTE: ANY ADDITIONS OR CHANGES ON THIS SHEET MUST BE MADE OR CIRCLED IN RED INK, WITH DATE AND NAME OF PERSON MAKING CHANGE.

Do not extend notes this side of this line.

STATION	B. S.	H. I.	F. S.	ELEV.		
139+50				385.7		R
				390.0		10.0
				393.0		15.5
				395.0		47.5
				383.9	4.0 CHAM	
				383.9	14.0	
				387.8	34.0	
				390.3	50.0	
140+00				384.3		R
				385.0		6.5
				396.0		27.5
				401.0		40.5
				401.3		55.0
				385.8	3.0 CHAM.	
				385.8	12.0	
				394.6	33.5	
				402.3	45.5	
				404.0	65.5	

Profile No. ____ Notes Red ____ Plotted ____ Job No. 6112.95 Division No. ____
Date ____ Date ____ Survey of Greenwood Dr. SD No. 1225
X-Sec. No. ____ Notes Chkd. ____ Checked ____ Survey by [illegible] Notes [illegible] Date [illegible]
Date ____ Date ____ Map No. ____ Indexed G. J. GALLI Date ____

F. B. 3350 Pg. 63

76-L298 CE 307 3-61

PLEASE RETURN TO
LOS ANGELES COUNTY ENGINEER
403 LOS ANGELES COUNTY ENGINEERING BLDG.

NOTE: ANY ADDITIONS OR CHANGES ON THIS SHEET MUST BE MADE OR CIRCLED IN RED INK, WITH DATE AND NAME OF PERSON MAKING CHANGE

Do not extend notes this side of this line.

STATION	B. S.	H. I.	F. S.	ELEV.		
140+10.0				384.9		℞ Chan.
140+25.0				385.1		℞ "
140+42.00	Fd. Nail = Inter			391.6		℞
FB3350-12	Easement Lt.					
T.P.				397.77	1x2 Stake	1374 S/o Sta. 140+42.0
140+50.0				395.20		℞
				[illegible]		12.0 Chan
				385.9		17.0 "
				400.0		40.0
				400.8		60.0
				397.6	5.0	
				399.0	15.0	
				402.0	42.0	
				403.5	55.0	

F. B. 3350 Pg. 64

Job No. 6117.25 Division No. Notes Red Plotted Profile

Survey of Harrison Dr. SD No. 1225 Date Date No. X-Sec.

Survey by [illegible] Notes Notes Chkd. Checked

Indexed C. J. GALLI Date Date Date No.

76-L298 CE 307 3-61

399.9

PLEASE RETURN TO
LOS ANGELES COUNTY ENGINEER
403 LOS ANGELES COUNTY ENGINEERING BLDG.

NOTE: ANY ADDITIONS OR CHANGES ON THIS SHEET MUST BE MADE OR CIRCLED IN RED INK, WITH DATE AND NAME OF PERSON MAKING CHANGE.

Do not extend notes this side of this line.

19.0 406.0

STATION	B. S.	H. I.	F. S.	ELEV.		
141400				397.9		BR
				386.5		26.0 CHAN
				386.5		38.0
				393.5		50.0
				398.3		59.0
				398.7		70.0
				399.8	10.5	
				403.3	37.0	
141447.30	KPT B-Easement Fd. 1X2 Tag F83350-12, 19,			400.6		BR
141450						BR
				398.6		17.0
				388.0		43.0 CHAN
				388.0		54.0
				396.6		70.0
				399.4		85.0
				406.0	19.0	

Profile No. ____ Notes Red ____ Plotted ____ Job No. ____ Division No. ____
Date ____ Date ____ Survey of ____ SD No 1225
X-Sec. No. ____ Notes Chkd. ____ Checked ____ Survey by ____ Notes ____ Date ____
Date ____ Date ____ Map No. ____ Indexed C. J. GALLI Date ____

F. B. 3350 Pg. 5

76-L298 CE 307 3-61

PLEASE RETURN TO
LOS ANGELES COUNTY ENGINEER
403 LOS ANGELES COUNTY ENGINEERING BLDG.

NOTE: ANY ADDITIONS OR CHANGES ON THIS SHEET MUST BE MADE OR CIRCLED IN RED INK, WITH DATE AND NAME OF PERSON MAKING CHANGE

392.06 TP

Do not extend notes this side of this line.

STATION	B. S.	H. I.	F. S.	ELEV.		
142+00				393.1		BL
				387.8		17.0 CMAM.
				387.8		39.0
				397.8		57.0
				398.5		80.0
				398.6	23.0	
				403.6	45.5	
142+21.0				393.3		BL
142+50.0				388.6		BL
				388.5		8.0 CMAM
				388.5		28.0
				398.4		50.0
				399.2		70.0
				391.0	17.0	
				397.9	34.0	
				403.7	50.0	
				403.9	60.0	

F. B. 3350 Pg. 66

Job No. 6117.25 Division No. Notes Red Plotted Profile

Survey of Arroyo Dr. SD No. 1225 Date Date No.

Survey by [illegible] Notes Chkd. Checked X-Sec.

Indexed C. J. BALLY Date Date Date No.

76-L298 CE 307 3-61

PLEASE RETURN TO
LOS ANGELES COUNTY ENGINEER
403 LOS ANGELES COUNTY ENGINEERING BLDG.

NOTE: ANY ADDITIONS OR CHANGES ON THIS SHEET MUST BE MADE OR CIRCLED IN RED INK, WITH DATE AND NAME OF PERSON MAKING CHANGE.

Do not extend notes this side of this line.

STATION	B. S.	H. I.	F. S.	ELEV.		
142+61.0				392.9		48.0 Bot Ma
				397.9		" Top Ar
143+00				390.5		
				389.5		21.0 Cyr M
				389.5		35.0 "
				389.8		38.0 Bot Ma
				397.7		41.0 Top Ar
				398.3		60.0
				391.1	3.0	
				397.7	26.5	
				399.0	30.5	
				404.5	40.5	
				405.0	51.0	
143+02.0				389.7		40.0 Bot Wal
				397.8		" Top Wal

Profile Notes Red ____ Plotted ____ Job No. [illegible] Division No. ____
No. ____ Date ____ Date ____ Survey of [illegible] SD No. 1225
X-Sec. Notes Chkd. ____ Checked ____ Survey by [illegible] Notes [illegible] Date 3-31-67
No. ____ Date ____ Date ____ Map No. ____ Indexed C. J. GALLI Date [illegible]

F. B. [illegible] Pg. 67

76-L298 CE 307 3-61

PLEASE RETURN TO
LOS ANGELES COUNTY ENGINEER
403 LOS ANGELES COUNTY ENGINEERING BLDG.

NOTE: ANY ADDITIONS OR CHANGES ON THIS SHEET MUST BE MADE OR CIRCLED IN RED INK, WITH DATE AND NAME OF PERSON MAKING CHANGE

399.3
40.4

Do not extend notes this side of this line.

STATION	B. S.	H. I.	F. S.	ELEV.		
143+24.0				389.0		BL Chan Xing
143+41.0				389.0		BL " "
143+50				391.9		BL
				395.0		11.0
				403.5		25.0
				405.5		53.0
				491.7	7.5	
				389.7	10.0 Chan.	
				389.7	22.0	
				393.3	42.0	
				396.5	50.0	
				404.4	58.0	
				405.4	74.0	
143+92.0				389.7	39.0 F.L. Outlet drain	

F. B. 3350 PG. 68
Job No. 611225 Division No. Notes Red Plotted Profile
Survey of Aberdeen Dr SD No. 1225 Date Date No.
Survey by Allegas Notes HKS Notes Chkd. Checked X-Sec.
Indexed C. J. GALLI Date Date Date No.

76-L298 CE 307 3-61

PLEASE RETURN TO
LOS ANGELES COUNTY ENGINEER
403 LOS ANGELES COUNTY ENGINEERING BLDG.

NOTE: ANY ADDITIONS OR CHANGES ON THIS SHEET MUST BE MADE OR CIRCLED IN RED INK, WITH DATE AND NAME OF PERSON MAKING CHANGE.

Do not extend notes this side of this line.

STATION	B. S.	H. I.	F. S.	ELEV.		
144+00				402.3		℞ 3353
				402.68		33.0
				401.5	9.0	
				391.7	30.0	
				399.7	50.0	
				403.1	58.0	
				403.6	78.0	
BM SD1054				406.01	BM SD 1054 Elev. 406.012 FB 3338 40 Toll Dr. Sly side - approx. 547' W/o ℄ Inter @ Bailey Ave. PP# 515963E A set spk & brass in in sly side Pole	
144+25				401.6		℞
				401.73		16.0
				402.37		28.0
				402.71		41.0

Profile Notes Red ____ Plotted ____ Job No. 6112.25 Division No. ____
No. ____ Date ____ Date ____ Survey of Arroyo Dr. SD No. 1225
X-Sec. Notes Chkd. ____ Checked ____ Survey by [illegible] Notes [illegible] Date 3-7-67
No. ____ Date ____ Date ____ Map No. ____ Indexed C. LOALLI Date ____

F.B. 3350 Pg. 69

76-L298 CE 307 3-61

PLEASE RETURN TO
LOS ANGELES COUNTY ENGINEER
403 LOS ANGELES COUNTY ENGINEERING BLDG.

NOTE: ANY ADDITIONS OR CHANGES ON THIS SHEET MUST BE MADE OR CIRCLED IN RED INK, WITH DATE AND NAME OF PERSON MAKING CHANGE

Do not extend notes this side of this line.

STATION	B.S.	H.I.	F.S.	ELEV.		
144+25				401.5	22.0	
				402.2	41.5	
				402.3	50.0	
				403.5	60.0	
144+39.0				401.00		Pk Pvmt Xing.
144+50.90	KPT. Fd Sa Hd FB3350-16	Rt & Alt		400.99		℄
				400.84		7.5 Edge Pvmt
				400.9		22.5
				400.8		39.0
				401.0		64.0
				400.91	9.5	
				401.6	26.5	
				401.5	50.0	
				402.6	70.0	

F.B. 3350 Pg. 70
Job No. 611225 Division No. Notes Red Plotted Profile
Survey of Herrera Dr SD No. 1225 Date Date No.
Survey by H.H. Garcia Notes Checked X-Sec.
Indexed C.J. GALLI Date Notes Chkd. Date Date No.

76-L298 CE 307 3-61

PLEASE RETURN TO
LOS ANGELES COUNTY ENGINEER
403 LOS ANGELES COUNTY ENGINEERING BLDG.

NOTE: ANY ADDITIONS OR CHANGES ON THIS SHEET MUST BE MADE OR CIRCLED IN RED INK, WITH DATE AND NAME OF PERSON MAKING CHANGE.

Do not extend notes this side of this line.

STATION	B. S.	H. I.	F. S.	ELEV.		
144+69.0				400.72	23.4 Top drain Grate	
				398.72	F.L. "	
144+85.6				401.00	24.0 Top drain Grate	
				399.00	F.L. "	
144+91.6				394.00		31.0 F.L. Inlet 36" CMP
145+00				401.55		
				401.25		8.5 Edge Pavt
				401.4		15.0
				398.6		26.0
				394.2		33.5 Drain
				394.2		38.5
				397.7		45.0
				400.3		55.0
				401.8		95.0
				405.3		115.0

Profile Notes Red ____ Plotted ____ Job No. 61[illegible] Division No. ____
No. ____ Date ____ Date ____ Survey of Record of Dr. SD No 1225
X-Sec. Notes Chkd. ____ Checked ____ Survey by [illegible] Notes ____ Date [illegible]
No. ____ Date ____ Date ____ Map No. ____ Indexed C. J. GALLI Date ____

F.B. 3350 Pg 41

76-L298 CE 307 3-61

PLEASE RETURN TO
LOS ANGELES COUNTY ENGINEER
403 LOS ANGELES COUNTY ENGINEERING BLDG.

NOTE: ANY ADDITIONS OR CHANGES ON THIS SHEET MUST BE MADE OR CIRCLED IN RED INK, WITH DATE AND NAME OF PERSON MAKING CHANGE

Do not extend notes this side of this line.

STATION	B. S.	H. I.	F. S.	ELEV.		
145+00				401.69	10.0	
				402.3	24.5 Bot Wall	
				403.41	24.5 Top	
				403.7	52.0 Ding	
				404.77	52.0 Elev. Floor Level Ding	
145+12.0				400.49		67.0 Elev. Floor Level Ding
145+50.0				403.64		℄
				403.27		14.0 Edge Pvmt
				403.4		18.0
				400.1		38.0
				396.1		43.0 Chan.
				396.1		47.0
				399.4		50.0
				399.6		71.0
				400.3		98.0
				404.4		114.5
				409.5		130.0

F.B. 3350 Pg. 72

Job No. 611225 Division No. Notes Red Plotted Profile

Survey of Arroyo Dr. SD No. 1225 Date Date No. X-Sec.

Survey by H.H. Griggs Notes H.H.S. Notes Chkd. Checked

Indexed [illegible] Date Date Date No.

76-L298 CE 307 3-61

PLEASE RETURN TO
LOS ANGELES COUNTY ENGINEER
403 LOS ANGELES COUNTY ENGINEERING BLDG.

NOTE: ANY ADDITIONS OR CHANGES ON THIS SHEET MUST BE MADE OR CIRCLED IN RED INK, WITH DATE AND NAME OF PERSON MAKING CHANGE.

Do not extend notes this side of this line.

STATION	B. S.	H. I.	F. S.	ELEV.		
145+50						℄
				403.61	6.0 Edge Pvmt	
				404.2	18.5	
				406.5	33.0	
				406.9	50.0	
145+62.0				403.71		81.5 Floorlevel Dwg
145+90.37	PI Fd. 1x2 Tag A33350-17			406.41		℄
146+00				407.15		℄
				406.97		9.5
				406.59		19.0 Edge Pvmt
				406.2		27.0
				401.7		39.0
				400.4		50.0
				397.4		54.0 Chak.
				397.4		60.0
				399.7		79.0
				401.7		115.0
				406.7		126.0
				411.7		141.0
				416.7		154.0

Profile No. ____ Notes Red ____ Plotted ____ Job No. 6112-25 Division No. ____
X-Sec. No. ____ Date ____ Date ____ Survey of Approx DR SDHg 1725
Notes Chkd. ____ Checked ____ Survey by ____ Notes ____ Date ____
No. ____ Date ____ Date ____ Map No. ____ Indexed C. J. GALLI Date ____

F.B. 3350 PG. 43

76-L298 CE 307 3-61

3974

PLEASE RETURN TO
LOS ANGELES COUNTY ENGINEER
403 LOS ANGELES COUNTY ENGINEERING BLDG.

NOTE: ANY ADDITIONS OR CHANGES ON THIS SHEET MUST BE MADE OR CIRCLED IN RED INK, WITH DATE AND NAME OF PERSON MAKING CHANGE

Do not extend notes this side of this line.

STATION	B. S.	H. I.	F. S.	ELEV.		
146+00				407.11	2.0 Edge Pum't	
				407.8	13.0	
				414.6	21.0	
				420.0	36.0	
146+50.0				411.20		℄
				411.05		15.0 Edge Pum't
				411.1		23.5
				409.5		35.0
				402.7		50.0
				400.5		61.0
				400.3		79.0
				398.2		88.0 Cham.
				398.2		96.0
				401.0		102.0
				401.7		120.0
				404.7		154.0

F. B. 3350 Pg. 74

Job No. 6112.25 Division No. Notes Red Plotted Profile

Survey of Tarzana Dr. SD No. 1225 Date Date No. X-Sec.

Survey by A.H. Spegg Notes H.H.S. Notes Chkd. Checked

Indexed C. J. GALLI Date Date Date No.

76-L298 CE 307 3-61

PLEASE RETURN TO
LOS ANGELES COUNTY ENGINEER
403 LOS ANGELES COUNTY ENGINEERING BLDG.

NOTE: ANY ADDITIONS OR CHANGES ON THIS SHEET MUST BE MADE OR CIRCLED IN RED INK, WITH DATE AND NAME OF PERSON MAKING CHANGE.

Do not extend notes this side of this line.

STATION	B. S.	H. I.	F. S.	ELEV.		
146+50.0						
				411.00	10.0 Edge Pvmt	
				412.4	18.0	
				416.9	24.0	
				425.0	37.0	
146+82.0				398.06		123.0 F.L. Outlet 36" RCP
146+91.0				398.21		132.0 F.L. Inlet 36" RCP
146+75				412.70		
147+00				413.19		
				413.14		15.0
				413.00		28.0 Edge Pvmt
				413.1		42.0
				408.6		53.0
				402.6		100.0
				402.7		125.0
				398.8		134.0 Cyan.
				398.8		139.0
				403.7		145.0
				406.2		175.0

Profile Notes Red ____ Plotted ____ Job No. 611225 Division No. ____
No. ____ Date ____ Date ____ Survey of Arroyo Dr SD No 1225
X-Sec. Notes Chkd. ____ Checked ____ Survey by [illegible] Notes [illegible] Date [illegible]
No. ____ Date ____ Date ____ Map No. ____ Indexed C. J. GALLI Date ____

F. B. 3050 Pg 75

76-L298 CE 307 3-61

PLEASE RETURN TO
LOS ANGELES COUNTY ENGINEER
403 LOS ANGELES COUNTY ENGINEERING BLDG.

NOTE: ANY ADDITIONS OR CHANGES ON THIS SHEET MUST BE MADE OR CIRCLED IN RED INK, WITH DATE AND NAME OF PERSON MAKING CHANGE

10.0 416.00
25.0 419.00

Do not extend notes this side of this line.

STATION	B.S.	H.I.	F.S.	ELEV.		℄
147+00				413.17	6.5 Edge Pvmt	
				413.4	11.5	
				422.0	22.0	
				426.5	34.0	
147+28.0				407.83		81.5 Floor Level (Dwg
147+45.57	POT Fd 1x2 Tng FB3350-18			413.6		℄ Toll Dr @ Tr. Line
				413.19		10.0 Edge Pvmt.
				412.50		27.0 " "
				412.3		35.0
				409.5		46.0
				407.2		77.0 Dwg
				416.0	10.0	
				419.0	25.0	
BMSD1055				406.24	BMSD1055 Elev 406.240 FB3338-41 Toll Dr. Prod. N/Y Side Approx 79' W/o W/Y Line Tr. 11091 - 14" Twin Elm 79' N/o ℄ Prod. Ace + spk + brace in S. side N. Tree	

F.B. 3050 Pg. 76
Job No. 611225 Division No. ____ Notes Red ____ Plotted ____ Profile ____
Survey of Arroyo Dr. SD No. 1225 Date ____ Date ____ No. ____
Survey by [illegible] Notes [illegible] Notes Chkd. ____ Checked ____ X-Sec. ____
Indexed C. J. GALLI Date ____ Date ____ Date ____ No. ____

Profile No.	Notes Red	Plotted	Job No. 6112.25	Division No.	
	Date	Date	Survey of Arroyo Dr. SD No 1225		
X-Sec. No.	Notes Chkd.	Checked	Survey by [illegible]	Notes [illegible]	Date [illegible]
	Date	Date	Map No.	Indexed	Date

NOTE: ANY ADDITIONS OR CHANGES ON THIS SHEET MUST BE MADE OR CIRCLED IN RED INK, WITH DATE AND NAME OF PERSON MAKING CHANGE.

PLEASE RETURN TO
LOS ANGELES COUNTY ENGINEER
403 LOS ANGELES COUNTY ENGINEERING BLDG.

Do not extend notes this side of this line.

STATION	B. S.	H. I.	F. S.	ELEV.

76-L298 CE 307 3-61

F. B. 3550 PG. 78

Job No._____ Division No._____ Notes Red_____ Plotted_____ Profile

Survey of_____ Date_____ Date_____ No._____

Survey by_____ Notes_____ Notes Chkd._____ Checked_____ X-Sec.

Indexed_____ Date_____ Date_____ Date_____ No._____

STATION	B. S.	H. I.	F. S.	ELEV.	

76-L298 CE 307 3-61

PLEASE RETURN TO

LOS ANGELES COUNTY ENGINEER

403 Los Angeles County Engineering Bldg.

Do not extend notes this side of this line.

NOTE: ANY ADDITIONS OR CHANGES ON THIS SHEET MUST BE MADE OR CIRCLED IN RED INK, WITH DATE AND NAME OF PERSON MAKING CHANGE

Notes Ck'd by	Survey of Arroyo Dr SD No 1225	F. B. 3350 PG. 79
Map No.	JN 611225 Tape Std. °F	
Office Work	Surveyed by HHSpriggs	
Checked	Notes Walsh Date 3-20-67	
Date	Indexed C. J. GALLI APR 14 '61	

JN 611225

Arroyo Dr. SD No 1225

Location of Improvements

Redding Ave (TR 5532 & TR 11091)

POT - Redding Ave (131.76 S. Wly & Inter @ Teresa Ave) = Sta. 1+00.00 NEly & S. Wly.

Alignment: FB 3345-48, 49
FB 3350-5

Xsections FB 3350 - 81-86

HHSpriggs
MAWalsh
A.R. Workman
R.L. Bensley

Note: Any Additions or Changes on This Sheet Must be Made or Circled in Red Ink With Date and Name of Person Making Change.

Do not extend this side of this line.

PLEASE RETURN TO
LOS ANGELES COUNTY ENGINEER
403 Los Angeles County Engineering Bldg.

76F309S CE#310 1-65

F. B. 3350 Pg. 80

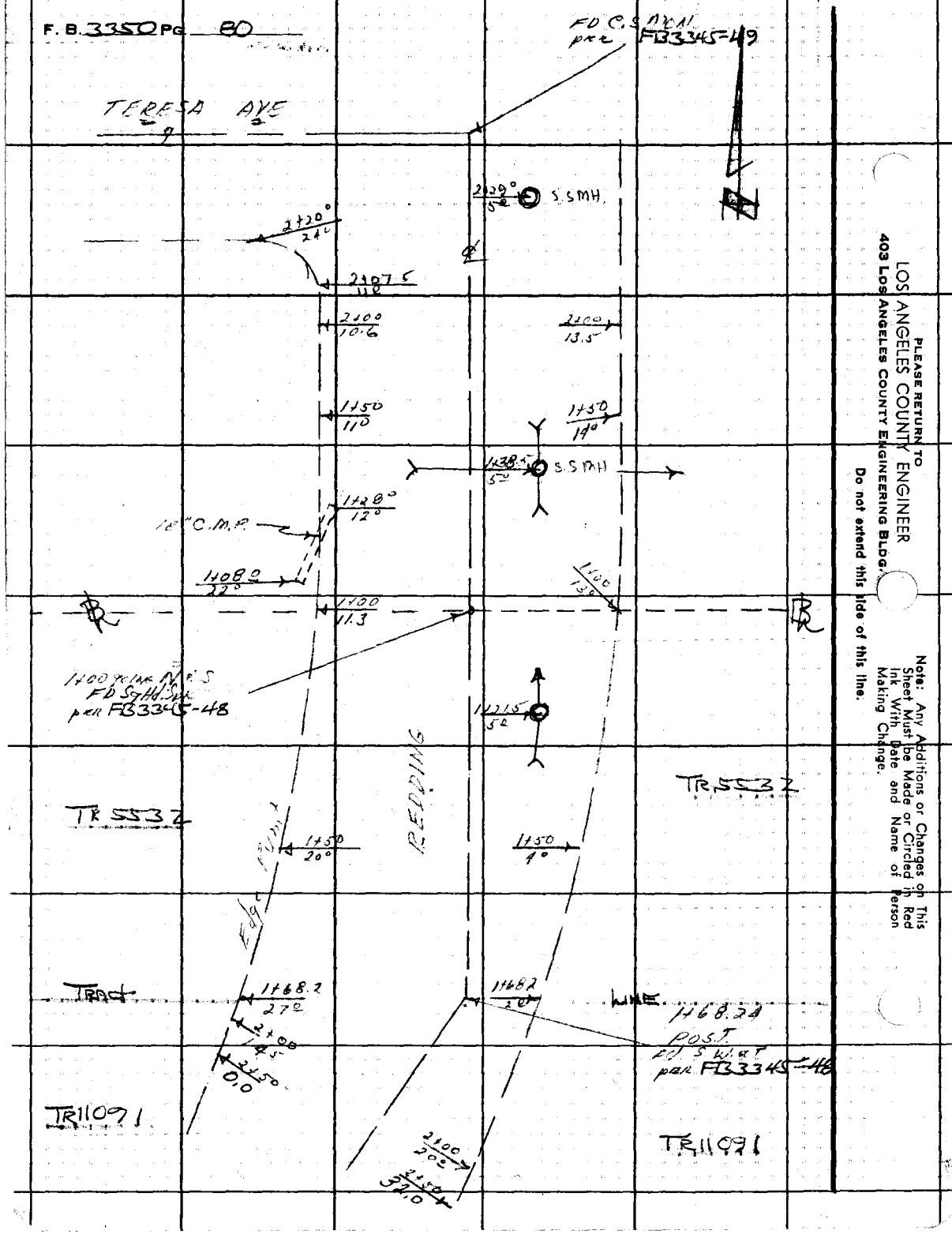

PLEASE RETURN TO
LOS ANGELES COUNTY ENGINEER
403 Los Angeles County Engineering Bldg.

Do not extend this plat of this line.

Note: Any Additions or Changes on This Sheet Must be Made or Circled in Red Ink With Date and Name of Person Making Change.

F.B. 3350 Pg. 81

Profile No.	Notes Red	Plotted	Job No. 611225	Division No.
	Date	Date	Survey of Arroyo Dr SD No 1225	
X-Sec. No.	Notes Chkd.	Checked	Survey by HHSpaggs	Notes Walsh Date 2-21-67
	Date	Date	Map No.	Indexed C. J. GALLI Date

IN 611225

ARROYO DR. SD No. 1225

X sections

Redding Ave (TR 5532 + TR 11091)

P.O.T. Redding Ave (131.76 S. Wly. &

Inter. @ Teresa Ave. = Sta 1+00.00

N. Ely & S Wly.

Alignment: FB 3345-48, 49,
FB 3350-7,

Location of Improvements FB 3350-79, 80,

H H Spaggs
M A Walsh
A. R. Norsman
P. L. Beasley

STATION	B.S.	H.I.	F.S.	ELEV.

NOTE: ANY ADDITIONS OR CHANGES ON THIS SHEET MUST BE MADE OR CIRCLED IN RED INK, WITH DATE AND NAME OF PERSON MAKING CHANGE.

PLEASE RETURN TO
LOS ANGELES COUNTY ENGINEER
403 LOS ANGELES COUNTY ENGINEERING BLDG.

Do not extend notes this side of this line.

76-L298 CE 307 3-61

76-L298 CE 307 3-61

PLEASE RETURN TO
LOS ANGELES COUNTY ENGINEER
403 LOS ANGELES COUNTY ENGINEERING BLDG.

NOTE: ANY ADDITIONS OR CHANGES ON THIS SHEET MUST BE MADE OR CIRCLED IN RED INK, WITH DATE AND NAME OF PERSON MAKING CHANGE

Do not extend notes this side of this line.

STATION	B. S.	H. I.	F. S.	ELEV.	Lt	℄	Rt
BMSD1051				363.34	BMSD1051 Elev. 363.344 N. Redding Ave - Elysine Approx. 77' Sly. & Inter @ Terrace Ave & 3.5' Elo ℞ a set spk in Lead in conc wall @ sly Edge drive		FB 3338-38
1+00 Going North				364.62		℄	
				364.28			13° Ed Pvmt
				364.41	11.3 Ed Pvmt		
1+25				363.89			
1+50				364.41		℄	
				364.47			14° Edge Pvmt
				364.87			18± Brk
				364.4			25 P/L
				363.91	13° pvmt		
				365.0	11° Tr brk edge pvmt		
				365.2	25 P/L		
2+00				367.78		℄	
				367.85			12.5 pvmt
				368.32			13.5 ed. pvmt
				368.6			19.0 Brk
				367.4			25 P/L

F.B. 3350 Pg. 82
Job No. 6112.25 Division No. ____ Notes Red ____ Plotted ____ Profile ____
Survey of Arroyo Dr SD No 1775 Date ____ Date ____ No. ____
Survey by HHGriggs Notes MB Walch Notes Chkd. ____ Checked ____ X-Sec. ____
Indexed C. J. GALLI Date ____ Date ____ Date ____ No. ____

76-L298 CE 307 3-61

PLEASE RETURN TO
LOS ANGELES COUNTY ENGINEER
403 LOS ANGELES COUNTY ENGINEERING BLDG.

NOTE: ANY ADDITIONS OR CHANGES ON THIS SHEET MUST BE MADE OR CIRCLED IN RED INK, WITH DATE AND NAME OF PERSON MAKING CHANGE.

Do not extend notes this side of this line.

STATION	B. S.	H. I.	F. S.	ELEV.	Lt	℄	Rt
2+00				367 67	9.6 pum^t		
				368 26	10.6 ed. pum^t		
				369 1	23° P/L		
2+				370 20		℄	INTER TERRA [illegible]
2+30				371 41		℄	
1+00	going	South		364 62		℄	
1+ — 30				369 25		℄	
				369 77			85 mid pm
				369 84			20 ed. pum^t
				370 4			25^5 Tp bk
				368 4			34^5 [illegible]
				367 8			41° [illegible]
				369 02	4° ed. pum^t		
				367 68	7^5 bot bk		
				368 9	13° Tp "		
				367 5	23°		
				365 5	38°		

Profile Notes Red ____ Plotted ____ Job No. 61223 Division No. ____ F.B. [illegible] PG. 83
No. ____ Date ____ Date ____ Survey of Arroyo Jr S.D. H 1225
X-Sec. Notes Chkd. ____ Checked ____ Survey by [illegible] Notes [illegible] Date [illegible]
No. ____ Date ____ Date ____ Map No. ____ Indexed C. J. GALLI Date ____

76-L298 CE 307 3-61

PLEASE RETURN TO
LOS ANGELES COUNTY ENGINEER
403 LOS ANGELES COUNTY ENGINEERING BLDG.

NOTE: ANY ADDITIONS OR CHANGES ON THIS SHEET MUST BE MADE OR CIRCLED IN RED INK, WITH DATE AND NAME OF PERSON MAKING CHANGE

Do not extend notes this side of this line.

STATION	B. S.	H. I.	F. S.	ELEV.	Lt	℄	Rt
1+68.24	Rt. Ls to back line			371 43		℄	PROD
				372 48			12.5 med. point
				372 96			27 edge point
				373 5			32
				374 2			46.5
				371 13	2' edge point		
				371 6	9.5 Tp bul		
				370 7	17.5		
				369 2	37.5		
2+00				376 27		℄	
				375 03			13 point
				375 6			24.5
				371 5			34.5
				376 35	25 ctr rd		
				376 59	18.5		
				376 82	21.0 edge pvt		
				379 5	22.0		

F. B. 3350 Pg. 84 Job No. 6112.25 Division No. Notes Red Plotted Profile
Survey of Arroyo Dr S.D. # 1225 Date Date No. X-Sec.
Survey by Spriggs Notes Walsh Notes Chkd. Checked
Indexed C. J. GALLI Date Date Date No.

76-L298 CE 307 3-61

PLEASE RETURN TO
LOS ANGELES COUNTY ENGINEER
403 LOS ANGELES COUNTY ENGINEERING BLDG.

NOTE: ANY ADDITIONS OR CHANGES ON THIS SHEET MUST BE MADE OR CIRCLED IN RED INK, WITH DATE AND NAME OF PERSON MAKING CHANGE.

Do not extend notes this side of this line.

Profile Notes Red____ Plotted____ Job No. 4422-25 Division No.____
No.____ Date____ Date____ Survey of Lawndale Ave S/O Hawthorne
X-Sec. Notes Chkd.____ Checked____ Survey by [illegible] Notes [illegible] Date [illegible]
No.____ Date____ Date____ Map No.____ Indexed C. J. GALLI Date____

F. B. [illegible] Pg. 25

STATION	B. S.	H. I.	F. S.	ELEV.	L ℄	℄	℄'s
2+50				383 34		℄	edge pvmt
				383 8			10'
				381 9			15'
				383 08	2° Rt ℄		
				383 63	17° Rt ℄ RD		
				383 60	23° Rt ℄		
				383 95	24° Rt edge pvmt		
				388 5	41° Rt ℄		
34 00				387 96		℄	pvmt edge
				388 5			11'
				387 58	1° Rt ℄		
				386 19	18° Rt ℄ RD		
				387 60	32° Rt ℄		
				386 35	42° Rt ℄		
T.P.				380 01			
T.P.				371 43			
BM SD 1051				363 34	BM SD 1051 - Elev 363.34 - FB 3338-38		
					N. Redwing Ave - E/y side - Approx 20' S/y		
					℄ Intsn @ Teresa Ave & 3.5' E/O ℄ - A 5/8"		
					Spk in lead - in conc. wall @ S/y edge ditch		

F. B. 3350 Pg. 86

Job No. Division No. Notes Red Plotted Profile

Survey of Date Date No.

Survey by Notes Notes Chkd. Checked X-Sec.

Indexed Date Date Date No.

STATION	B.S.	H.I.	F.S.	ELEV.	

Do not extend notes this side of this line.

PLEASE RETURN TO
LOS ANGELES COUNTY ENGINEER
403 Los Angeles County Engineering Bldg.

NOTE: ANY ADDITIONS OR CHANGES ON THIS SHEET MUST BE MADE OR CIRCLED IN RED INK, WITH DATE AND NAME OF PERSON MAKING CHANGE

76-L298 CE 307 3-61

Notes Ck'd by	Survey of Arroyo Dr SD No 1225
Map No.	JN 6112.25 Tape Std. °F
Office Work	Surveyed by HHSpriggs
Checked	Notes MAWalsh Date 3-21-67
Date	Indexed C. J. GALLI APR 24 '67

F. B. 3350 PG. 87

JN 6112.25

Arroyo Dr. SD No. 1225
Location of Improvements

℄ Toll Drive (TR 11091)

POT - Toll Dr. (463.38 W/y ℄ Inter. @ Tegner Dr. = ℄ drain easement per TR. 11091) = Sta. 1+00.00 N. W/y. + S. E/y

Alignment FB 3350 - 10, 11, 13,
Xsections - FB 3350 - 91-98

HHSpriggs
MAWalsh
A.R. Workman
P.L. Beasley

Note: Any Additions or Changes on this Sheet Must be Made or Circled in Red Ink With Date and Name of Person Making Change.

Do not extend this side of this line.

PLEASE RETURN TO
LOS ANGELES COUNTY ENGINEER
403 Los Angeles County Engineering Bldg.

76F309S CE#310.1-65

F. B 3350 PG 88

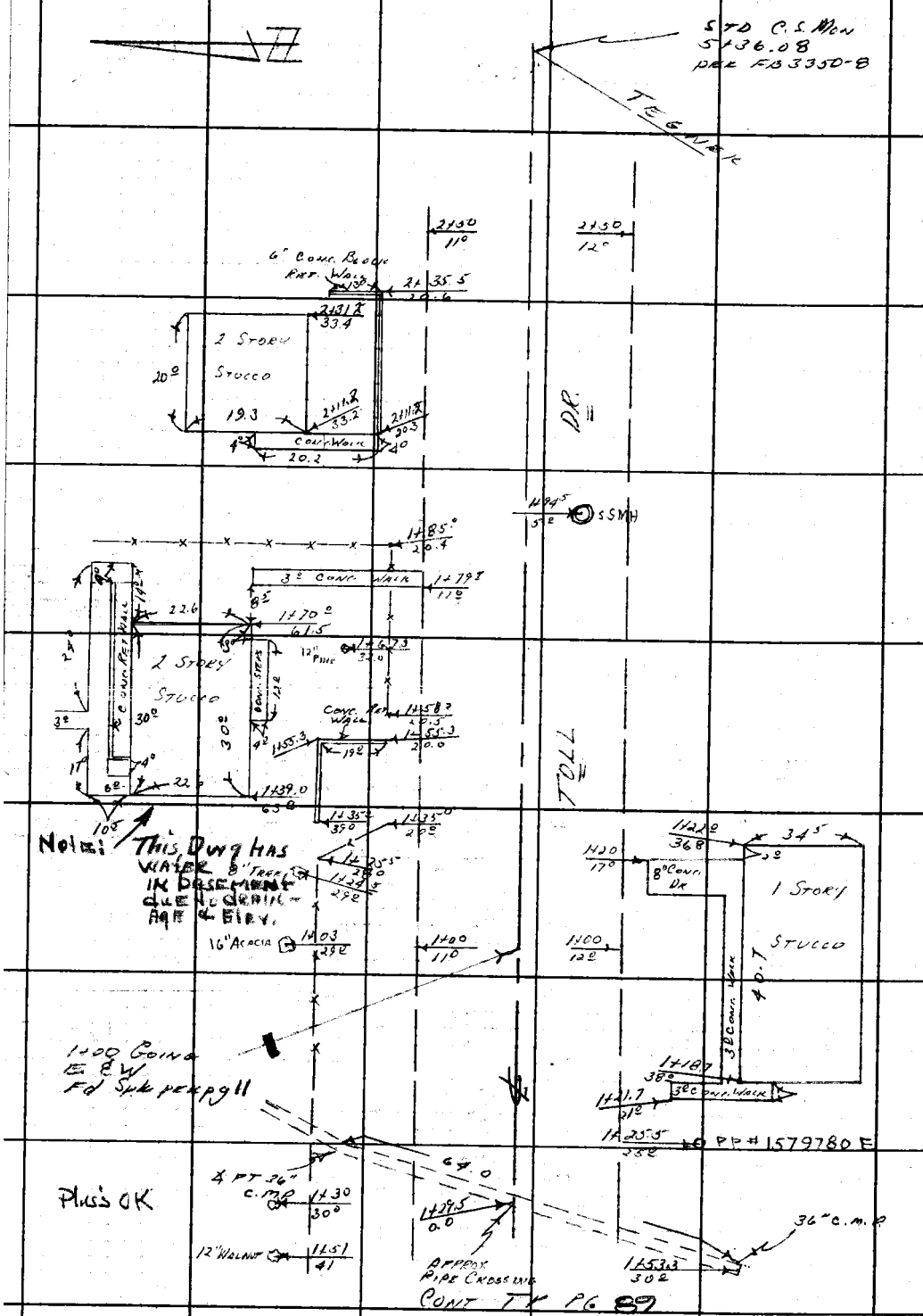

CONT TP PG 89

PLEASE RETURN TO
LOS ANGELES COUNTY ENGINEER
403 LOS ANGELES COUNTY ENGINEERING BLDG.

Do not extend this side of this line.

Note: Any Additions or Changes on This Sheet Must be Made or Circled in Red Ink With Date and Name of Person Making Change.

Notes Ck'd by	Survey of Arroyo Dr SD #1935	F. B. 3350	Pg. 89
Map No.	JN ____ Tape ____ Std. ____ °F		
Office Work	Surveyed by Soriges		
Checked	Notes Walsh Date 3-21-67		
Date	Indexed C. J. GALLI		

CONT BOT P.B. 88

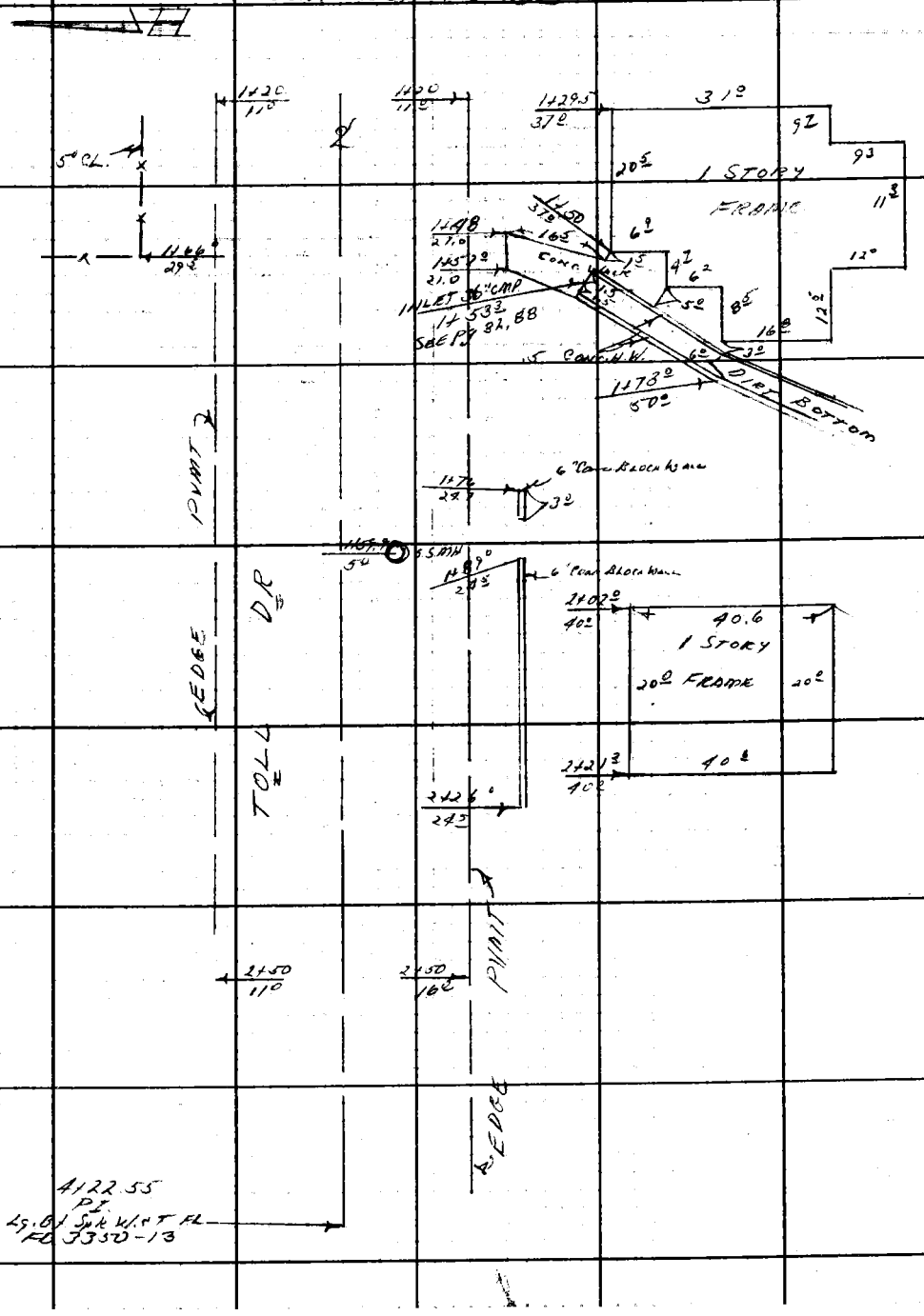

Note: Any Additions or Changes on this Sheet Must be Made or Circled in Red Ink With Date and Name of Person Making Change.

Do not extend this side of this line.

PLEASE RETURN TO
LOS ANGELES COUNTY ENGINEER
403 Los Angeles County Engineering Bldg.

76F3095 CE#310 1-65

PLEASE RETURN TO
LOS ANGELES COUNTY ENGINEER
403 LOS ANGELES COUNTY ENGINEERING BLDG.

Note: Any Additions or Changes on This Sheet Must be Made or Circled in Red Ink With Date and Name of Person Making Change.

Do not extend this side of this line.

F. B. 3350 PG. 90

F.B. 3350 PG. 91

Profile No.	Notes Red	Plotted	Job No. 6112.25	Division No.
	Date	Date	Survey of Arroyo Dr. SD No 1225	
X-Sec. No.	Notes Chkd.	Checked	Survey by [illegible]	Notes [illegible] Date 3-22-67
	Date	Date	Map No.	Indexed C. J. GALLI Date [illegible]

JN 6112.25

Arroyo Dr SD No 1225

Xsections

℄ Toll Drive (Tr 11091)

POT - Toll Drive (436.38 Wly

℄ Inter. @ Tegner Drive = ℄

drain easement per Tr 11091)

= Sta 1400.00 N. Wly & S. Elv.

Allignment: FB3350-10,11,13,

Location of Improvements FB3350-87-90

H.H. Spriggs
M.A. Walsh
J.K. Workman
P.L. Bensley

STATION	B.S.	H.I.	F.S.	ELEV.

NOTE: ANY ADDITIONS OR CHANGES ON THIS SHEET MUST BE MADE OR CIRCLED IN RED INK, WITH DATE AND NAME OF PERSON MAKING CHANGE.

PLEASE RETURN TO
LOS ANGELES COUNTY ENGINEER
403 Los Angeles County Engineering Bldg.

Do not extend notes this side of this line.

76-L298 CE 307 3-61

76-L298 CE 307 3-61

PLEASE RETURN TO
LOS ANGELES COUNTY ENGINEER
403 LOS ANGELES COUNTY ENGINEERING BLDG.

NOTE: ANY ADDITIONS OR CHANGES ON THIS SHEET MUST BE MADE OR CIRCLED IN RED INK, WITH DATE AND NAME OF PERSON MAKING CHANGE

Do not extend notes this side of this line.

BMSD1053 384.065
spk-step Dwg # 7416

STATION	B.S.	H.I.	F.S.	ELEV.		
BMSD1052				38208	BMSD1052 Elev. 382.085 FB3538-39 Toll Dr. - N/Y side - Approx. 326' W/o ℄ Inter @ Tegner Dr. A set spk in conc. step @ Pr House # 7445 Toll Drive	
1+00 going W				37738		℄
				37745		11° Ed. Punt
				3782		27°
				3784		37
				37711	12° Ed Punt	
				3769	14 FL	
				38178	33.5 conc. w/ rck	
				38183	37° r. Hse.	
				38253	FLR Elev	
1+50				37898		℄
				37897		12 Ed. Punt
				3800		29
				3805		39
				37832	12.5 Ed. Punt	
				37758	21.5	

F.B. 3350 Pg. 92
Survey of Arroyo Dr. SD No. 1225 Job No. 6112.25 Division No. Notes Red Plotted Profile
Survey by H. Vargas Notes M. Alvin Lsh Date Date No.
Indexed C. J. Galli Date Notes Chkd. Checked X-Sec.
Date Date No.

76-L298 CE 307 3-61

PLEASE RETURN TO
LOS ANGELES COUNTY ENGINEER
403 LOS ANGELES COUNTY ENGINEERING BLDG.

NOTE: ANY ADDITIONS OR CHANGES ON THIS SHEET MUST BE MADE OR CIRCLED IN RED INK. WITH DATE AND NAME OF PERSON MAKING CHANGE.

Do not extend notes this side of this line.

STATION	B. S.	H. I.	F. S.	ELEV.	Lt	℄	Rt
1+50				377 80			37 HSF
				379 90			FLR Elev
1+59.9					5° MH		
W Rim				380 82	W 380.82 Rim	E 380.67	
INLET W				369 65	-10.50 Meas	10.73	
E Rim				380 67	370.32	369.94	
OUTLET E				369 27	-.67 dia	-.67	
					369.65	369.27	
2+00				382 09		℄	
—				381 95			11.5 Ed. Pvmt
				382 9			30° P/L
				381 52	16° Ed. Pvmt		
				381 6	20° Brk		
				381 0	23.5 Lt brk		
				380 60	40°		
				381 93	FLR Elev		
2+50				385 73		℄	
				385 47			11° Ed Pvmt
				387 4			28.5
				385 43	16° Ed Pvmt		
				385 9	32.5		
—							

Profile Notes Red ____ Plotted ____ Job No. [illegible] Division No. ____ F. B. 3350 Pg. 93
No. ____ Date ____ Date ____ Survey of Arroyo Dr. SD # 1225
X-Sec. Notes Chkd. ____ Checked ____ Survey by [illegible] Notes [illegible] Date [illegible]
No. ____ Date ____ Date ____ Map No. ____ Indexed C. J. GALLI Date [illegible]

76-L298 CE 307 3-61

PLEASE RETURN TO
LOS ANGELES COUNTY ENGINEER
403 LOS ANGELES COUNTY ENGINEERING BLDG.

NOTE: ANY ADDITIONS OR CHANGES ON THIS SHEET MUST BE MADE OR CIRCLED IN RED INK. WITH DATE AND NAME OF PERSON MAKING CHANGE

Do not extend notes this side of this line.

STATION	B. S.	H. I.	F. S.	ELEV.	Lt	℄	Rt
3+00				389 52		℄	
				389 20			10.5 Ed Punt
				390 6			26
				389 19	16.5 Ed. Punt		
				389 2	28		
1+00 going E				377 38			
1+50				378 45		℄	
				378 07			12.0 Ed punt
				378 4			18.5
				381 2			27°
				378 57	10.5 Ed. Punt		
				377 9	20°		
				377 4	39 bot wall		
				377 76	39 [illegible] "		
				373 25	39.5 bot "		
				373 2	61.5 @ Hse		
				371 20	Flr. Elev.		

F. B. 3350 PG. 94 Job No. 6112.25 Division No. Notes Red Plotted Profile
Survey of Arroyo Dr S.D. # 1225 Date Date No. X-Sec.
Survey by Sanders Notes Walsh Notes Chkd. Checked
Indexed C. J. GALLI Date Date No.

76-L298 CE 307 3-61

PLEASE RETURN TO
LOS ANGELES COUNTY ENGINEER
403 LOS ANGELES COUNTY ENGINEERING BLDG.

NOTE: ANY ADDITIONS OR CHANGES ON THIS SHEET MUST BE MADE OR CIRCLED IN RED INK, WITH DATE AND NAME OF PERSON MAKING CHANGE.

Do not extend notes this side of this line.

STATION	B. S.	H. I.	F. S.	ELEV.	Lt	℄	Rt
1+75				380 04		℄	
				379 74			13⁵ Ed Pvmt
				379 3			16⁵ brk
				380 3			22⁵ "
				385 3			31⁵
				380 19	11° Ed. Pvmt		
				378 3	20° Bar		
				374 3	27° bof "		
				372 3	59° Flat		
				371 5	70° "		
1+94.5							5° MH
Rim W				371 22	E	W.	N
INLET W				358 72	371.37 Rim	371.22	371.2[illegible]
Rim N				371 29	11.87 MEAS	11.83	12.2[illegible]
OUTLET N				358 34	359.50	359.39	359.0[illegible]
Rim E				371 37	-.67	-.67	-.67
INLET E				358 83	358.83	358.72	358.34

Profile Notes Red ____ Plotted ____ Job No. 6112.25 Division No. ____
No. ____ Date ____ Date ____ Survey of Arroyo Dr S.D. #1225
X-Sec. Notes Chkd. ____ Checked ____ Survey by [illegible] Notes [illegible] Date 3-21-67
No. ____ Date ____ Date ____ Map No. ____ Indexed C. J. GALLI Date ____

F.B. 3351 Pg. 95

76-L298 CE 307 3-61

PLEASE RETURN TO
LOS ANGELES COUNTY ENGINEER
403 LOS ANGELES COUNTY ENGINEERING BLDG.

NOTE: ANY ADDITIONS OR CHANGES ON THIS SHEET MUST BE MADE OR CIRCLED IN RED INK, WITH DATE AND NAME OF PERSON MAKING CHANGE

Do not extend notes this side of this line.

STATION	B.S.	H.I.	F.S.	ELEV.	Lt	℄	Rt
2+00				381 83		℄	
				381 46			14° Ed Pvmt
				381 8			20 bnk
				386 8			31
				381 64	11° Ed Pvmt		
				381 22	18.5 Ed dr		
				374 77	45°		
				373 7	50.5 Toe		
				373 1	75.5 Flat		
2+11.2				373 96	Fle Elev		
2+50				386 01		℄	
				386 08			12.5 Ed pvmt
				388 5			23.5
				385 59	12.5 Ed pvmt		
				385 2	22°		
3+00				390 02		℄	
				389 85			12° Ed pvmt
				389 9			19°
				389 85	11.5 Ed pvmt		
				389 9	23°		

F.B. 3350 Pg. 96 Job No. 6112.25 Division No. Notes Red Plotted Profile
Survey of Arroyo Dr S.D. # 1225 Date Date No.
Survey by Sprigg's Notes Wash Notes Chkd. Checked X-Sec.
Indexed C. J. GALLI Date Date Date No.

76-L298 CE 307 3-61

PLEASE RETURN TO
LOS ANGELES COUNTY ENGINEER
403 LOS ANGELES COUNTY ENGINEERING BLDG.

NOTE: ANY ADDITIONS OR CHANGES ON THIS SHEET MUST BE MADE OR CIRCLED IN RED INK, WITH DATE AND NAME OF PERSON MAKING CHANGE.

Do not extend notes this side of this line.

STATION	B. S.	H. I.	F. S.	ELEV.		
BM SD 1052				382.08	BM S.D. 1052 - Elev 382.085 - FB 3338-3[illegible]	
					Toll Dr - Nly side - Approx 326' W/o ℄	
					Inter @ Tegner Dr - A. set spk in con-	
					step @ ℄ Hse 7445 Toll Dr	

Profile No. ____ Notes Red ____ Plotted ____ Job No. 612.25 Division No. ____ F.B. 3350 Pg 97
Date ____ Date ____ Survey of Arroyo Dr S.D. #1225
X-Sec. No. ____ Notes Chkd. ____ Checked ____ Survey by [illegible] Notes [illegible] Date [illegible]
Date ____ Date ____ Map No. ____ Indexed C. J. GALLI Date ____

F.B. 3350 PG 98

Job No._____ Division No._____ Notes Red_____ Plotted_____ Profile

Survey of _____ Date_____ Date_____ No._____

Survey by_____ Notes_____ Notes Chkd._____ Checked_____ X-Sec.

Indexed_____ Date_____ Date_____ Date_____ No._____

STATION	B.S.	H.I.	F.S.	ELEV.

76-L298 CE 307 3-61

PLEASE RETURN TO

LOS ANGELES COUNTY ENGINEER

403 Los Angeles County Engineering Bldg.

Do not extend notes this side of this line.

NOTE: ANY ADDITIONS OR CHANGES ON THIS SHEET MUST BE MADE OR CIRCLED IN RED INK. WITH DATE AND NAME OF PERSON MAKING CHANGE

F.B. 3350 PG. 99

Profile No.	Notes Red	Plotted	Job No. 6112.25 Division No.
	Date	Date	Survey of Arroyo Dr. SD No. 1225
X-Sec. No.	Notes Chkd.	Checked	Survey by H. Griggs Notes HHS Date 3-28
	Date	Date	Map No. Indexed C. J. GALLI Date [illegible]

#N6112.25
Arroyo Dr. S.D. No. 1225

Xsections

℄ = ℄ 8' drain easement - Sta. 1+00.00
= POT ℄ @ Common ℄ lots 11 & 12
Tr11091 - S/Y to Common Prop.

Cor. lots 11 & 12 Tr11091 = Sta. 2+
22.75 (Above portion of easement
has been filled and is not a nat-
ural drain)
Thence profile ℄ easement per
Tr11091 to ℄ Tegner Dr.
Alignment FB3350-12

H. H. Griggs
M. A. Walsh
A. R. Wortman
P. L. Beasley

STATION	B.S.	H.I.	F.S.	ELEV.

NOTE: ANY ADDITIONS OR CHANGES ON THIS SHEET MUST BE MADE OR CIRCLED IN RED INK, WITH DATE AND NAME OF PERSON MAKING CHANGE.

PLEASE RETURN TO
LOS ANGELES COUNTY ENGINEER
403 Los Angeles County Engineering Bldg.

Do not extend notes this side of this line.

76-L298 CE 307 3-61

76-L298 CE 307 3-61

PLEASE RETURN TO
LOS ANGELES COUNTY ENGINEER
403 LOS ANGELES COUNTY ENGINEERING BLDG.

NOTE: ANY ADDITIONS OR CHANGES ON THIS SHEET MUST BE MADE OR CIRCLED IN RED INK, WITH DATE AND NAME OF PERSON MAKING CHANGE

Do not extend notes this side of this line.

STATION	B.S.	H.I.	F.S.	ELEV.		
BMSD 1054				406.01	BMSD 1054 Elev. 406.012 FB3338-40 Toll Dr. - Sly side - approx. 547' W/o ℄ Inter. @ Bailey Ave. PP# 515963E A set spk & brace in sly. side Pole.	
T.P.				397.77	1x2 stake 13.74 S/o ℞ Sta. 140+42.0 FB3350-64	
0+60.0				400.0		℞
0+83.0				385.9		℞ - Changing
0+88.0				385.9		℞ - " "
1+00.00	Fd. Nail = Inter. ℞ & ℄ 8" Easement FB3350-12			391.47		℞
1+11				390.7		℄ Bar
				390.0		Sid
				391.7	10' Slope	

F.B. 3350 PG. 100

Job No. 6112.75 Division No. Notes Red Plotted Profile
Survey of Arroyo Dr. SD No. 275 Date Date No. X-Sec.
Survey by H.H. Sorrego Notes MA Walsh Notes Chkd. Checked No.
Indexed C.J. GALLI Date Date Date

76-L298 CE 307 3-61

PLEASE RETURN TO
LOS ANGELES COUNTY ENGINEER
403 LOS ANGELES COUNTY ENGINEERING BLDG.

NOTE: ANY ADDITIONS OR CHANGES ON THIS SHEET MUST BE MADE OR CIRCLED IN RED INK, WITH DATE AND NAME OF PERSON MAKING CHANGE.

Do not extend notes this side of this line.

STATION	B. S.	H. I.	F. S.	ELEV.	Lt	℄	Rt
1425				399 3		℄	
				400 3			4° [illegible]
				400 3			25°
				[illegible]	10° [illegible]		
1450				404 8		℄	[illegible]
				402 6			4° [illegible]
				403 3			15° bot [illegible]
				407 5			18 [illegible]
				408 5			23 [illegible]
				404 [illegible]	10° [illegible]		
2400				406 65		℄	
				406 8			4° bot [illegible]
				414 5			16° Tp
				413 5			26° [illegible]
				406 2	10° Grd		
2422.75	Fd.1X2N FB3350-12,19 = Common Prop Cor of Lots 11 & 12 - TR11091 = POT 8" dr in easement			407 6		℄	bot cut
				411 8			5° Tp cut
				416 8			20° S.H.
				407 1	10° Grd.		

Profile Notes Red ____ Plotted ____ Job No. [illegible] Division No. ____
No. ____ Date ____ Date ____ Survey of Arroyo Dr. SD No 1225
X-Sec. Notes Chkd. ____ Checked ____ Survey by [illegible] Notes Walsh Date [illegible]
No. ____ Date ____ Date ____ Map No. ____ Indexed C. J. GALLI Date ____

F. B. [illegible] Pg. 101

76-L298 CE 307 3-61

PLEASE RETURN TO
LOS ANGELES COUNTY ENGINEER
403 LOS ANGELES COUNTY ENGINEERING BLDG.

NOTE: ANY ADDITIONS OR CHANGES ON THIS SHEET MUST BE MADE OR CIRCLED IN RED INK, WITH DATE AND NAME OF PERSON MAKING CHANGE

Do not extend notes this side of this line.

STATION	B.S.	H.I.	F.S.	ELEV.			
2+55				412.5			
2+87				[illegible]			
3+17.83	[illegible]			415.6	@ ℄ PT IN ESM'T		PER TR # 11091
3+50				414.1			FLAT
4+00				415.0			
4+59				420.1			bot wall
4+59				421.7			Tp "
5+08				[illegible]			TLE [illegible]
5+26				431.0			Tp brk
5+37.43	Nothing set.			436.7			INTER W/℄ TEGNER DR. PER TR. 11091
TP				417.12			
T.P.				409.60			
T.P.				405.64			
T.P.				400.52			
BM SD 1054				[illegible]	[illegible] 1054 - [illegible] - FD3338-40		
					TOLL DR - SLY SIDE - APPROX. 547' W/O ℄		
					[illegible] @ BAILEY AVE - [illegible] 515963E - [illegible]		
					[illegible] - SPK & BRACE IN SLY SIDE POLE		

F.B. 3350 Pg. 102

Job No. 6112.25 Division No. Notes Red Plotted Profile
Survey of Aspero Dr. SD No. 1225 Date Date No.
Survey by H. Gregg Notes Walsh Notes Chkd. Checked X-Sec.
Indexed C. J. GALLI Date Date Date No.

Notes Ck'd by	Survey of Arroyo Dr. S.D #1225	F. B. 3350 Pg. 103
Map No.	JN 6112.25 Tape Std °F	
Office Work	Surveyed by Springs	
Checked	Notes M.A. Walsh Jr. Date 3-23-67	
Date	Indexed C. J. GALLI MR 14 '67	

J.N. 6112.25
ARROYO DR. S.D #1225

Location of Improvements

℄ Toll Drive PO Indexing
Easement PO Cadastral
of Wly Line Tr 11091 Sta. 14+00.00
Fly to PI Toll Drive = Sta. 3+
16.59

Alignment FB 3350 - 16, 15,
Xsections FB 3350 - 105-108.

H.N. Springs
M.A. Walsh
A.R. Wickman
P.L. Bensley

Note: Any Additions or Changes on This Sheet Must be Made or Circled in Red Ink With Date and Name of Person Making Change.

PLEASE RETURN TO
LOS ANGELES COUNTY ENGINEER
403 LOS ANGELES COUNTY ENGINEERING BLDG.
Do not extend this side of this line.

26F309S CE#310 1-65

F. B. 3350 PG 104

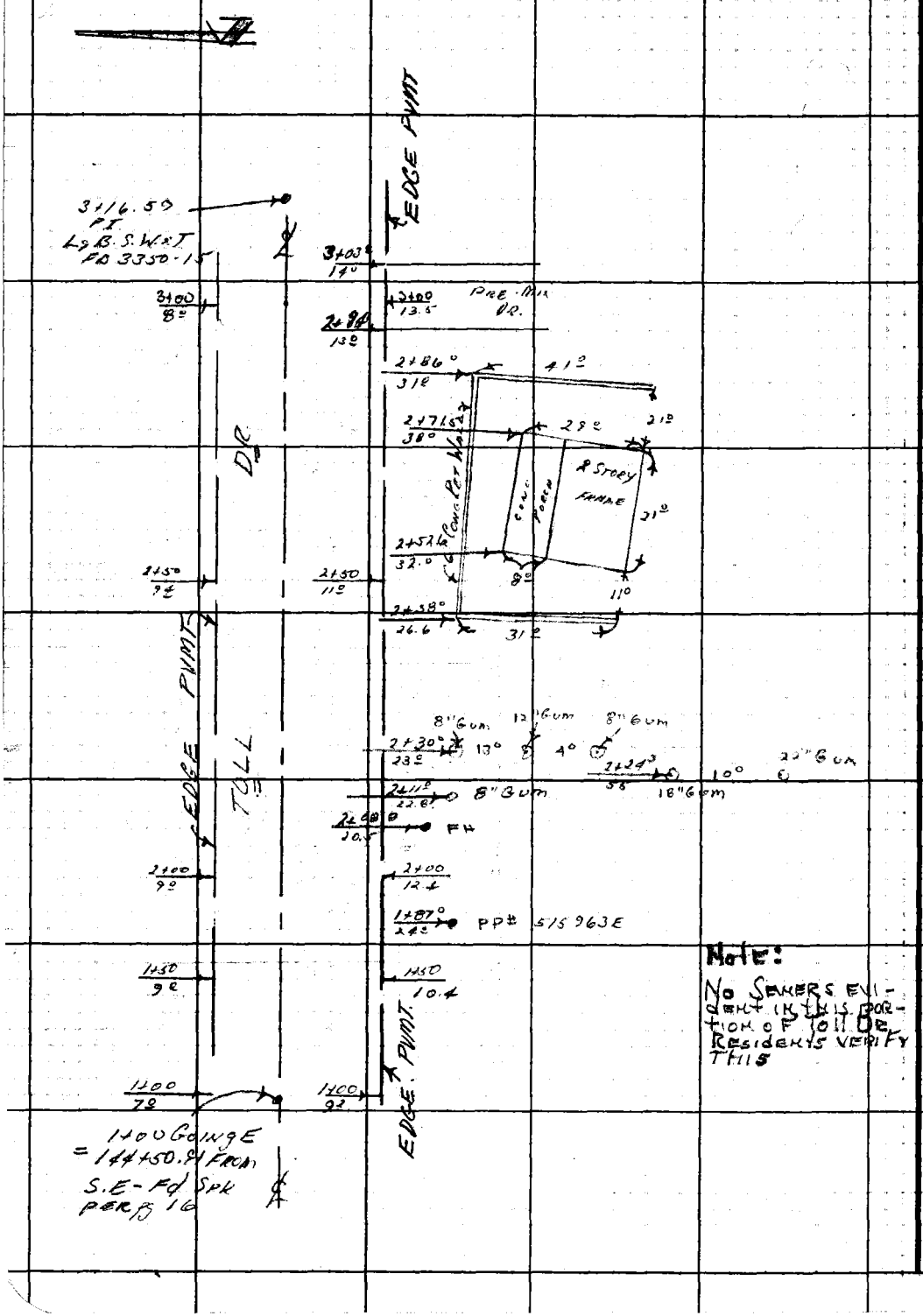

Note:

No Sewers evident in this portion of Toll Dr. Residents verify this

PLEASE RETURN TO
LOS ANGELES COUNTY ENGINEER
403 LOS ANGELES COUNTY ENGINEERING BLDG.

Do not extend this side of this line.

Note: Any Additions or Changes on This Sheet Must be Made or Circled in Red Ink With Date and Name of Person Making Change.

F.B. 3350 Pg 105

Profile No.	Notes Red	Plotted	Job No. 6112.25	Division No.
	Date	Date	Survey of Arroyo Dr. SD No. 1225	
X-Sec. No.	Notes Chkd.	Checked	Survey by [illegible]	Notes [illegible] Date 3-27-67
	Date	Date	Map No.	Indexed C. J. GALLI Date [illegible]

JN 6112.25

Arroyo Dr SD No. 1225

Xsections

℄ Toll Drive POT & drain easement POT (294.67 Ely of W/y line Tr 11091) Sta. 1+00.00 Ely to PI Toll Dr. = Sta 3+16.59.

Allignment FB 3350-16,15

Location of Improvement FB 3350-103,104

H H Spraggs
[illegible]
[illegible]
P. L. Beasley

STATION	B. S.	H. I.	F. S.	ELEV.

NOTE: ANY ADDITIONS OR CHANGES ON THIS SHEET MUST BE MADE OR CIRCLED IN RED INK, WITH DATE AND NAME OF PERSON MAKING CHANGE.

PLEASE RETURN TO
LOS ANGELES COUNTY ENGINEER
403 Los Angeles County Engineering Bldg.

Do not extend notes this side of this line.

76-L298 CE 307 3-61

76-L298 CE 307 3-61

PLEASE RETURN TO
LOS ANGELES COUNTY ENGINEER
403 LOS ANGELES COUNTY ENGINEERING BLDG.

NOTE: ANY ADDITIONS OR CHANGES ON THIS SHEET MUST BE MADE OR CIRCLED IN RED INK, WITH DATE AND NAME OF PERSON MAKING CHANGE

Do not extend notes this side of this line.

STATION	B.S.	H.I.	F.S.	ELEV.	L +	℄	R -
BMSD1054				406.01	BMSD1054 Elev. 406.01 L Toll Dr. Sly side. - Approx 547' W/o ℄ Inter. @ Bailey Ave. PP# 515963E A set spk & brace in sly side pole.		FB 3338-40
1+00				401.00		℄	
				401.00			9.2 Ed Mint
				401.4			24.3 Tp Bar
				401.[illegible]			50 Grd
				400.85	7.8 Ed Mint		
				400.[illegible]	25.0		
				401.0	33		
				401.5	64		
1+50				402.[illegible]		℄	
				402.55			10.4 Ed Mint
				403.4			35.0 Tp bar
				399.9			50.0 S.H.
				402.[illegible]	8.0 Ed Mint		
				403.9	25.0		
				404.8	33		

F.B. 3350 Pg. 106
Job No. 6112.25
Division No. Date
Notes Red Date
Plotted Date
Profile No.
Survey of Aerovo Dr SD No. 1225
Survey by [illegible] Notes [illegible]
Notes Chkd. Date
Checked Date
X-Sec. No.
Indexed [illegible] Date

76-L298 CE 307 3-61

PLEASE RETURN TO
LOS ANGELES COUNTY ENGINEER
403 LOS ANGELES COUNTY ENGINEERING BLDG.

NOTE: ANY ADDITIONS OR CHANGES ON THIS SHEET MUST BE MADE OR CIRCLED IN RED INK, WITH DATE AND NAME OF PERSON MAKING CHANGE.

Do not extend notes this side of this line.

STATION	B. S.	H. I.	F. S.	ELEV.	Lt	℄	Rt
2400				405 45			
				405 08			12.4 [illegible]
				404 7			4[illegible].6 [illegible]
				[illegible]			50° [illegible]
				3[illegible] 4			6.0 S.H.
				405 56	9° Ed Pvmt		
				406 0	17° Toe Slope		
				413 8	33 [illegible]		
[illegible]				407 32			
2[illegible]				408 35			
				408 27			[illegible]
				408 0			26° [illegible]
				40[illegible]			27° [illegible]
				406 4			27° [illegible]
				406 0			37 [illegible]
				403 0			[illegible]
				408 [illegible]	[illegible] Ed Pvmt		
				[illegible]	18° Toe Slope		
				414 3	26° S.H.		
2[illegible]				407 18			40° [illegible]

Profile Notes Red ____ Plotted ____ Job No. 6[illegible] Division No. ____
No. ____ Date ____ Date ____ Survey of Approved Dic 50 No 1225
X-Sec. Notes Chkd. ____ Checked ____ Survey by [illegible] Notes [illegible] Date 3-27-[illegible]
No. ____ Date ____ Date ____ Map No. ____ Indexed C. J. GALLI Date ____

F. B. 3350 Pg. 107

76-L298 CE 307 3-61

PLEASE RETURN TO
LOS ANGELES COUNTY ENGINEER
403 LOS ANGELES COUNTY ENGINEERING BLDG.

NOTE: ANY ADDITIONS OR CHANGES ON THIS SHEET MUST BE MADE OR CIRCLED IN RED INK, WITH DATE AND NAME OF PERSON MAKING CHANGE

Do not extend notes this side of this line.

STATION	B. S.	H. I.	F. S.	ELEV.	L	R
3+00				410 98		
				[illegible]		13.5 [illegible]
				410 14		21.7 bnk dwy
				[illegible] 33		47° dwy
				411 05	[illegible]	
				411 6	19± [illegible]	
				[illegible]	[illegible]	
[illegible]				416 01	[illegible]	[illegible]
					[illegible]	[illegible]
					[illegible]	[illegible]
					[illegible]	[illegible]

F. B. 3350 Pg. 108

Job No. 611225 Division No. Notes Red Plotted Profile

Survey of Arroyo Dr. SD No 1225 Date Date No. X-Sec.

Survey by H.H. Sorrow Notes Wm Lett Notes Chkd. Checked

Indexed C. J. GALLI Date Date Date No.

F.B. 3350 PG. 109

Profile No. ____ Notes Red ____ Date ____ Plotted ____ Date ____ Job No. 611225 Division No. ____
X-Sec. No. ____ Notes Chkd. ____ Date ____ Checked ____ Date ____ Survey of Arroyo Dr. S.D. No. 1225
Survey by HHSpriggs Notes [illegible] Date 3-27-67
Map No. ____ Indexed C. J. GALLI Date Apr 1 4 '67

JN 611225

Arroyo Dr. S.D. No. 1225

Pro File

℄ drain easement - POT
Toll Dr. (294.67 Ely of Wly Line
TR11091), N. Wly to POT Wly Line
TR11091 (218.46 Wly ℄ Inter Toll
DRIVE)

Sta. 1+00.00 @ Toll Drive
Sta. 4+74.83 @ Wly Line TR11091

Alignment: FB 3350-16, 20,

HHSpriggs
MAWalsh
ARWorkman
P.L. Beasley

STATION	B.S.	H.I.	F.S.	ELEV.

NOTE: ANY ADDITIONS OR CHANGES ON THIS SHEET MUST BE MADE OR CIRCLED IN RED INK. WITH DATE AND NAME OF PERSON MAKING CHANGE.

PLEASE RETURN TO
LOS ANGELES COUNTY ENGINEER
403 Los Angeles County Engineering Bldg.

Do not extend notes this side of this line.

76-L298 CE 307 3-61

76-L298 CE 307 3-61

PLEASE RETURN TO
LOS ANGELES COUNTY ENGINEER
403 LOS ANGELES COUNTY ENGINEERING BLDG.

NOTE: ANY ADDITIONS OR CHANGES ON THIS SHEET MUST BE MADE OR CIRCLED IN RED INK, WITH DATE AND NAME OF PERSON MAKING CHANGE

Do not extend notes this side of this line.

STATION	B.S.	H.I.	F.S.	ELEV.		
BMSD1054				406.01	BMSD 1054 - Elev. 406.012 FB3338-40 Toll Dr Sly side - approx. 547' W/o ℄ ℄ Inter. @ Bailey Ave. PP# 513963 E A set of ply brace in sly side pole	
1+00.00	POT - Fd Sold FB3350-16			400.99		BR
1+42.0				399.6		BR
1+79.0				398.7		BR
2+32.0				400.3		BR
2+59.0				405.2		BR
3+02.5				408.2		BR
3+11.0				404.0		BR

F.B. 3350 Pg. 110

Job No. 6112.75 Division No. Notes Red Plotted Profile
Survey of Arroyo Dr. SD No. 1225 Date Date No.
Survey by N.H. Spargo Notes Notes Chkd. Checked X-Sec.
Indexed C.J. GALLI Date Date Date No.

76-L298 CE 307 3-61

PLEASE RETURN TO
LOS ANGELES COUNTY ENGINEER
403 LOS ANGELES COUNTY ENGINEERING BLDG.

NOTE: ANY ADDITIONS OR CHANGES ON THIS SHEET MUST BE MADE OR CIRCLED IN RED INK, WITH DATE AND NAME OF PERSON MAKING CHANGE.

Do not extend notes this side of this line.

STATION	B. S.	H. I.	F. S.	ELEV.		
3+51.0				404.5		PR
3+61.0				406.7		PR
3+69.0				405.2		PR
4+21.0				406.0		PR
4+74.83	POT	Fd 1 x 2-Tag FB 3350-20		406.1		PR Inter ℄ Easement + Wly. Line TR 11091
BM SD1055				406.24	BM SD 1055 Elev 406.24 Toll Dr Prod. Nly side Line of TR 11091 - 14" Prod. Used spike-brace in S. side of N. Tree	FB3338-41 Approx. 79' [illegible] Twin Elm 79' N/o ℄

Profile Notes Red ____ Plotted ____ Job No. 6[illegible] Division No. ____ F.B. 3350 Pg. 111
No. ____ Date ____ Date ____ Survey of Approx Dr. SD No. 1225
X-Sec. Notes Chkd. ____ Checked ____ Survey by [illegible] Notes ____ Date [illegible]
No. ____ Date ____ Date ____ Map No. ____ Indexed G. J. GALLI Date ____

F.B. 3350 PG. 112 Job No._____ Division No._____ Notes Red_____ Plotted_____ Profile

Survey of_____ Date_____ Date_____ No._____

Survey by_____ Notes_____ Notes Chkd._____ Checked_____ X-Sec.

Indexed_____ Date_____ Date_____ Date_____ No._____

STATION	B.S.	H.I.	F.S.	ELEV.	

76-L298 CE 307 3-61

PLEASE RETURN TO

LOS ANGELES COUNTY ENGINEER

403 LOS ANGELES COUNTY ENGINEERING BLDG.

Do not extend notes this side of this line.

NOTE: ANY ADDITIONS OR CHANGES ON THIS SHEET MUST BE MADE OR CIRCLED IN RED INK, WITH DATE AND NAME OF PERSON MAKING CHANGE

Notes Ck'd by	Survey of Arroyo Dr. SD No 1225	F. B. [illegible] Pg. 113
Map No.	UN 6112.25 Tape Std °F	
Office Work	Surveyed by HH Springs	
Checked	Notes [illegible] Date 3-24-67	
Date	Indexed C. J. GALLI APR 2 4 67	

UN 6112.25

ARROYO DRIVE S.D. No. 1225

Location of Improvements

℄ = W'ly Line Tr. 11091 - N'ly of Toll Drive Inter.

Sta 1400.00 = ℄ Inter. Toll Dr @ W'ly Line Tr 11091

Alignment FB 3350 - 18, 20,

Xsections FB 3350 - 117-124

HH Springs
M.A. Walsh
A.R. Workman
P.L. Beasley

Note: Any Additions or Changes on This Sheet Must be Made or Circled in Red Ink With Date and Name of Person Making Change.

Do not extend this side of this line.

PLEASE RETURN TO
LOS ANGELES COUNTY ENGINEER
403 LOS ANGELES COUNTY ENGINEERING BLDG.

76F309S CE#310 1-65

(2)

CONT ROT AG 115

F. B. 3350 PG 114

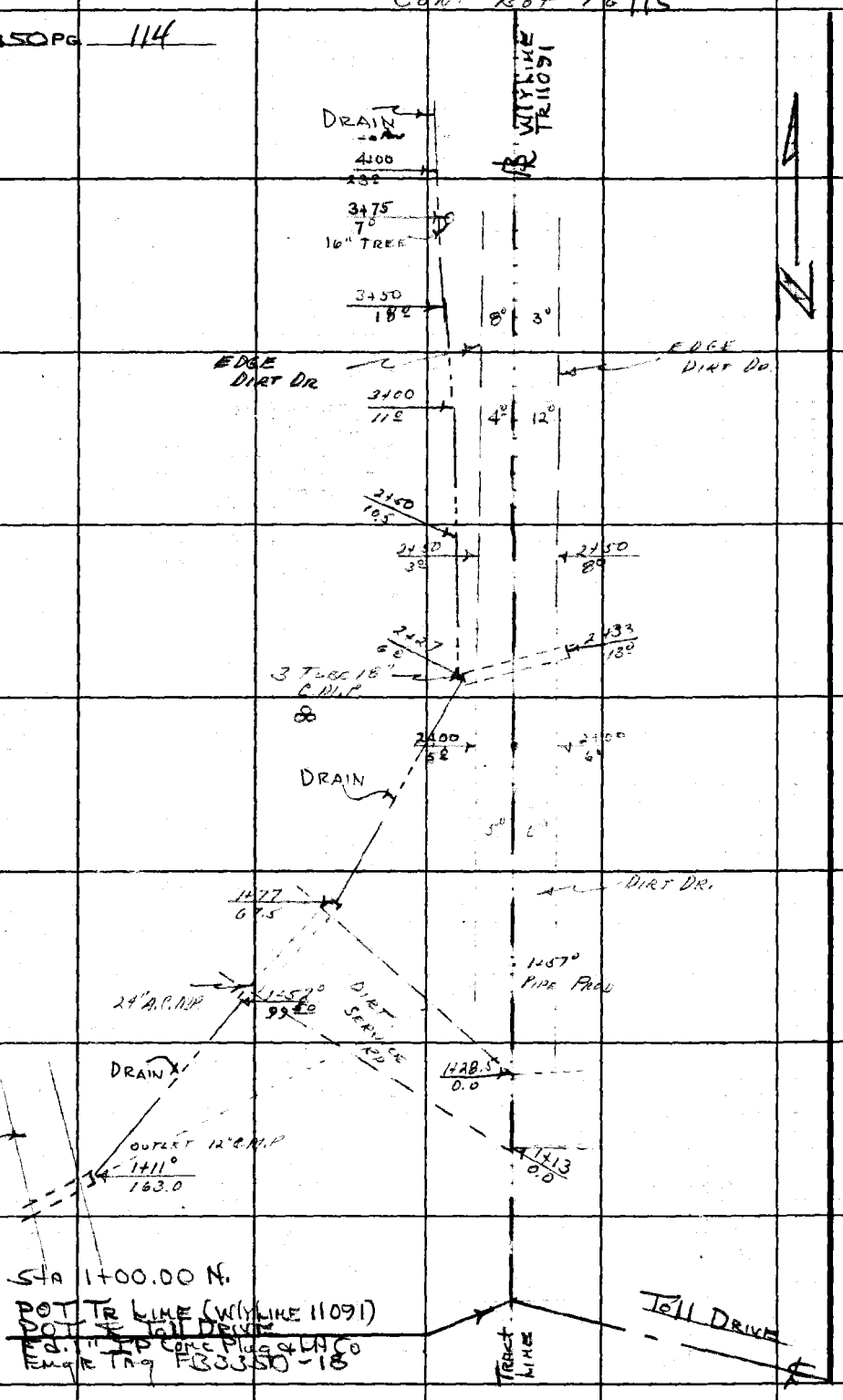

LOS ANGELES COUNTY ENGINEER
403 LOS ANGELES COUNTY ENGINEERING BLDG.

PLEASE RETURN TO

Do not extend this side of this line.

Note: Any Additions or Changes on This Sheet Must be Made or Circled in Red Ink With Date and Name of Person Making Change.

Notes Ck'd by	Survey of Hero Va DeSD 16 225	F. B. 3350 PG. 115
Map No.	UNE 6112.25 Temp Std °F	
Office Work	Surveyed by H.F. Gangs	
Checked	Notes M.B. Wall Date 3-67	
Date	Indexed C. L. GALLI	

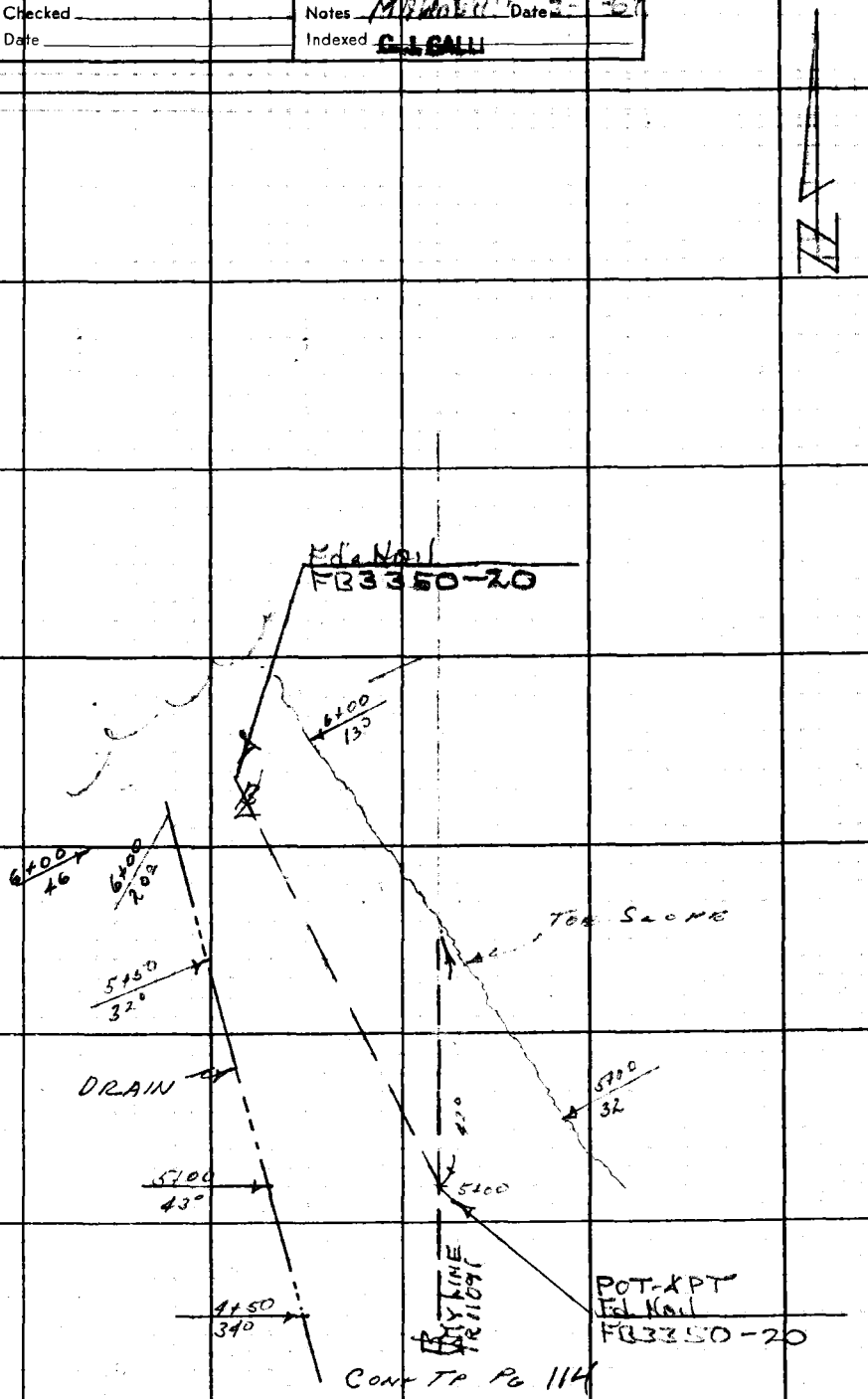

Note: Any Additions or Changes on This Sheet Must be Made or Circled in Red Ink With Date and Name of Person Making Change.

PLEASE RETURN TO
LOS ANGELES COUNTY ENGINEER
403 LOS ANGELES COUNTY ENGINEERING BLDG.

Do not extend this side of this line.

76F309S CE#310 1-65

PLEASE RETURN TO
LOS ANGELES COUNTY ENGINEER
403 LOS ANGELES COUNTY ENGINEERING BLDG.

Note: Any Additions or Changes on This Sheet Must be Made or Circled in Red Ink With Date and Name of Person Making Change.

Do not extend this side of this line.

F. B. 3350 PG. 116

F.B. 3350 Pg. 117

Profile No.	Notes Red	Plotted	Job No. 6112.25	Division No.
	Date	Date	Survey of Arroyo Dr. SD No. 1225	
X-Sec. No.	Notes Chkd.	Checked	Survey by HHSpriggs	Notes MAWalsh Date 3- -67
	Date	Date	Map No.	Indexed C. J. GALLI Date [illegible]

JN 6112.25

Arroyo Drive SD No. 1225

Xsections

℄ = Wly Line Tr. 11091 - N/Y of

Toll Drive Inter.

Sta 1400.00 = ℄ Inter Toll Dr. ℄

Wly Line Tr. 11091

Alignment F.B. 3350 - 18, 20,

Location of Improvements FB 3350 - 113-116

HHSpriggs
MD Walsh
A.R. Wortman
P.L. Beasley

STATION	B.S.	H.I.	F.S.	ELEV.

NOTE: ANY ADDITIONS OR CHANGES ON THIS SHEET MUST BE MADE OR CIRCLED IN RED INK, WITH DATE AND NAME OF PERSON MAKING CHANGE.

PLEASE RETURN TO
LOS ANGELES COUNTY ENGINEER
403 Los Angeles County Engineering Bldg.

Do not extend notes this side of this line.

76-L298 CE 307 3-61

76-L298 CE 307 3-61

PLEASE RETURN TO
LOS ANGELES COUNTY ENGINEER
403 LOS ANGELES COUNTY ENGINEERING BLDG.

NOTE: ANY ADDITIONS OR CHANGES ON THIS SHEET MUST BE MADE OR CIRCLED IN RED INK, WITH DATE AND NAME OF PERSON MAKING CHANGE

Do not extend notes this side of this line.

STATION	B.S.	H.I.	F.S.	ELEV.	Lt	Rt
BMSD 1055				406.24	BMSD1055 ELEV. 406.240 FB3336-41	
					Toll Dr. Prod N/Y. side, approx. 79' W/o	
					W/Y line of Tr. 11091, 14" Twin Elm 79' N/o	
					℄ Prod A set spk & brace in S. side of N. Tree	
1+00				413.57	TRACT LINE	
				413.37		14 Ed. Pvmt.
				413.29		31.5 Pvmt
				414.1	8° brk	
				411.9	31.5 "	
				408.6	50° Toe	
				408.5	94°	
1+11°				401.6	163.0 FL 12" CMP	
				397.7	grd under pine	
1+50				408.6		TL
				408.6		5° GRD
				408.8		21° "
				408.6	5° ed dr	
				406.1	37° brk	
				408.9	48° Tp "	

F.B. 3350 Pg. 118

Job No. 6112.25 Division No. ____ Notes Red ____ Plotted ____ Profile ____

Survey of Arroyo Dr. S.D. No. 1225 Date ____ Date ____ No. ____ X-Sec. ____

Survey by HH Spriggs Notes Kalish Notes Chkd. ____ Checked ____ No. ____

Indexed J. Galli Date ____ Date ____ Date ____

76-L298 CE 307 3-61

PLEASE RETURN TO
LOS ANGELES COUNTY ENGINEER
403 LOS ANGELES COUNTY ENGINEERING BLDG.

NOTE: ANY ADDITIONS OR CHANGES ON THIS SHEET MUST BE MADE OR CIRCLED IN RED INK. WITH DATE AND NAME OF PERSON MAKING CHANGE.

Do not extend notes this side of this line.

STATION	B. S.	H. I.	F. S.	ELEV.	LT	TH	RT
1+50				407 0	90.5 brk		
				403 9	100.5 dr		
				406 5	110 brk		
				408 0	134 grd		
1+52				403 9	99.5 FL 24" C.M.P.		
1+71				402 7	67.5 FL " "		
2+00				403 7		TL	
—				403 7			6° grd
				402 2			47° "
				401 9			72° "
				403 7	6° grd		
				403 7	25.5 brk		
				400 9	31.5 bot dr		
				403 3	39° brk		
				404 6	50° TOE		
				407 5	65° S.H.		
2+27				399 9	6° FL 18" C.M.P.		
2+33				399 7			13° FL 18" C.M.P.
—							

Profile Notes Red ____ Plotted ____ Job No. 611225 Division No. ____ F.B. 3350 Pg. 119
No. ____ Date ____ Date ____ Survey of Arroyo Dr SD # 1225
X-Sec. Notes Chkd. ____ Checked ____ Survey by Sanders Notes Walsh Date 3-[illegible]-67
No. ____ Date ____ Date ____ Map No. ____ Indexed C. J. GALLI Date 1

76-L298 CE 307 3-61

PLEASE RETURN TO
LOS ANGELES COUNTY ENGINEER
403 LOS ANGELES COUNTY ENGINEERING BLDG.

NOTE: ANY ADDITIONS OR CHANGES ON THIS SHEET MUST BE MADE OR CIRCLED IN RED INK, WITH DATE AND NAME OF PERSON MAKING CHANGE

Do not extend notes this side of this line.

STATION	B.S.	H.I.	F.S.	ELEV.	Lt	TL	Rt
2+50				403 6		TL	
				403 6			6.0 grd.
				403 6			26° "
				403 6			80° grd
				403 6	2° brk		
				401 3	8° bot dr		
				401 3	13.5 " "		
				405 6	17.5 Tp "		
				412 0	39.5 TOE SLOPE		
3+00				405 6		TL	
				405 6			12° grd
				405 7			38° bot cut
				411 6			47° Tp "
				416 1			58.5 S.H.
				421 1			720
				405 6	4.5 Tp brk		
				401 7	10.5 bot dr.		
				406 4	17.0 Tp "		
				406 9	21.0 TOE		
				416 9	43 S.H.		

F.B. 3350 Pg. 170 Job No. 6112.25 Division No. Notes Red Plotted Profile
Survey of Arroyo Dr. S.D. # 1225 Date Date No.
Survey by Spriggs Notes Walsh Notes Chkd. Checked X-Sec.
Indexed C. J. GALLI Date Date Date No.

76-L298 CE 307 3-61

PLEASE RETURN TO
LOS ANGELES COUNTY ENGINEER
403 LOS ANGELES COUNTY ENGINEERING BLDG.

NOTE: ANY ADDITIONS OR CHANGES ON THIS SHEET MUST BE MADE OR CIRCLED IN RED INK, WITH DATE AND NAME OF PERSON MAKING CHANGE.

Do not extend notes this side of this line.

STATION	B. S.	H. I.	F. S.	ELEV.	Lt	TL	Rt
3+18.5				4061		TL INTER & ℄	
3+50				4074		TL	
				4084		27° bot cut	
				4144		32 Tp "	
				4184		47 I	
				4069	5° gvd		
				4067	11° Tp dr		
				4027	18 bot "		
				4087	24 Tp "		
				4132	43 SH		
				4182	55 S.H.		
4+00				41247		TL	
				4138		15° bnk	
				4167		62° bot cut	
				4200		76 Tp "	
				4310		91° S.H.	
				4113	18° Tp dr		
				4102	23° bot "		
				4128	36° S.H. "		
				4172	50°		

Profile Notes Red ____ Plotted ____ Job No. 611225 Division No. ____ F.B. 3350 Pg. 121
No. ____ Date ____ Date ____ Survey of Arroyo Dr S.D. # 1225
X-Sec. Notes Chkd. ____ Checked ____ Survey by Sprinkle Notes Walsh Date 3-[illegible]-67
No. ____ Date ____ Date ____ Map No. ____ Indexed G. J. GALLI Date [illegible]

76-L298 CE 307 3-61

PLEASE RETURN TO
LOS ANGELES COUNTY ENGINEER
403 LOS ANGELES COUNTY ENGINEERING BLDG.

NOTE: ANY ADDITIONS OR CHANGES ON THIS SHEET MUST BE MADE OR CIRCLED IN RED INK, WITH DATE AND NAME OF PERSON MAKING CHANGE

Do not extend notes this side of this line.

STATION	B.S.	H.I.	F.S.	ELEV.	LT	TL R
4+17				414 3		TL
4+50				415 6		TL
				417 8		72° bot cut
				425 5		84° Tp "
				429 5		97 S.H.
				415 4	23° brk	
				414 0	29° bot "	
				414 0	34 dr	
				414 7	43° Toe slope	
				419 8	60° S.H.	
5+00				416 5		TL
				419 0		61.6 bot cut
				426 5		80.0 Tp "
				430 0		100.0 S.H
				416 2	34° TP brk	
				415 7	43° bot dr	
				416 1	55° brk Toe	
				419 0	65 S.H	
5+00				418 0	@ 90° to Fore Tang 32° bot cut	
				418 1	back Tang TL prod 42° bot cut	

F.B. 3350 Pg. 172
Job No. 6/1225 Division No. Notes Red Plotted Profile
Survey of Arroyo Dr S.D. # 1225 Date Date No.
Survey by Spriggs Notes Walsh Notes Chkd. Checked X-Sec.
Indexed C. J. GALLI Date Date Date No.

76-L298 CE 307 3-61

PLEASE RETURN TO
LOS ANGELES COUNTY ENGINEER
403 LOS ANGELES COUNTY ENGINEERING BLDG.

NOTE: ANY ADDITIONS OR CHANGES ON THIS SHEET MUST BE MADE OR CIRCLED IN RED INK, WITH DATE AND NAME OF PERSON MAKING CHANGE.

Do not extend notes this side of this line.

STATION	B. S.	H. I.	F. S.	ELEV.	Lt	BL	Rt
5+50				417 78		BL	
				419 2			23.0 bot cut
				423 0			32.0 Tp "
				431 0			46.0 S.H
				417 1	32° bot dr		
				417 2	42.3 Toe		
				422 4	60 S.H		
6+00				419 0		℄	
				419 2			13° [illegible]
				426 0			31° [illegible]
				418 9	20° bot dr		
				419 9	46 Toe		
				427 0	60° S.H		
TP				414 92			
TP				410 20			
BMSD1055				406 24	BMSD1055 Elev 406.240		FB3338-[illegible]

Toll Dr. Prod. N/r side Approx '19' W/ W/ Line Tr 11091, 14" Twin Elm '19' N/o ℄ Prod A set spike brace in S side of N. Tree.

Profile Notes Red ____ Plotted ____ Job No. 611225 Division No. ____ F.B. 3350 Pg. 123
No. ____ Date ____ Date ____ Survey of Arroyo Dr. S D # 1225
X-Sec. Notes Chkd. ____ Checked ____ Survey by Springs Notes Walsh Date 3-[illegible]
No. ____ Date ____ Date ____ Map No. ____ Indexed C. J. GALLI Date ____

F.B. 3350 Pg. 124

Job No. 611225 Division No. _____ Notes Red _____ Plotted _____ Profile

Survey of ARROYO DR S.D. # 12225 Date _____ Date _____ No. _____

Survey by SPRIGGS Notes Wash Notes Chkd. _____ Checked _____ X-Sec.

Indexed _____ Date _____ Date _____ Date _____ No. _____

STATION	B.S.	H.I.	F.S.	ELEV.	

76-L298 CE 307 3-61

PLEASE RETURN TO

LOS ANGELES COUNTY ENGINEER

403 Los Angeles County Engineering Bldg.

Do not extend notes this side of this line.

NOTE: ANY ADDITIONS OR CHANGES ON THIS SHEET MUST BE MADE OR CIRCLED IN RED INK, WITH DATE AND NAME OF PERSON MAKING CHANGE

Notes Ck'd by	Survey of Arroyo Dr SD No 1225
Map No.	JN 6112.25 Tape 0.40 Std 68 °F
Office Work	Surveyed by H H Spriggs
Checked	Notes W.H.S. Date 10-11-67
Date	Indexed C. J. GALLI OCT 23 '67

F. B. 3350 PG. 129

JN 6112.25

Arroyo Dr. SD No. 1225
Additional Location of Improvements

Location of SSMH per office request. 10-5-67

H H Spriggs
J W Lybrand
R. Beaudry
P. L. Beasley.

Note: Any Additions or Changes on This Sheet Must be Made or Circled in Red Ink With Date and Name of Person Making Change.

Do not extend this side of this line.

PLEASE RETURN TO
LOS ANGELES COUNTY ENGINEER
403 Los Angeles County Engineering Bldg.

76F309S CE#310 1-65

F.B. 3350 PG 130

215.37 Level (268 = 215.37)
115.83 " 68 = 115.83
18.61 " 68 = 18.61

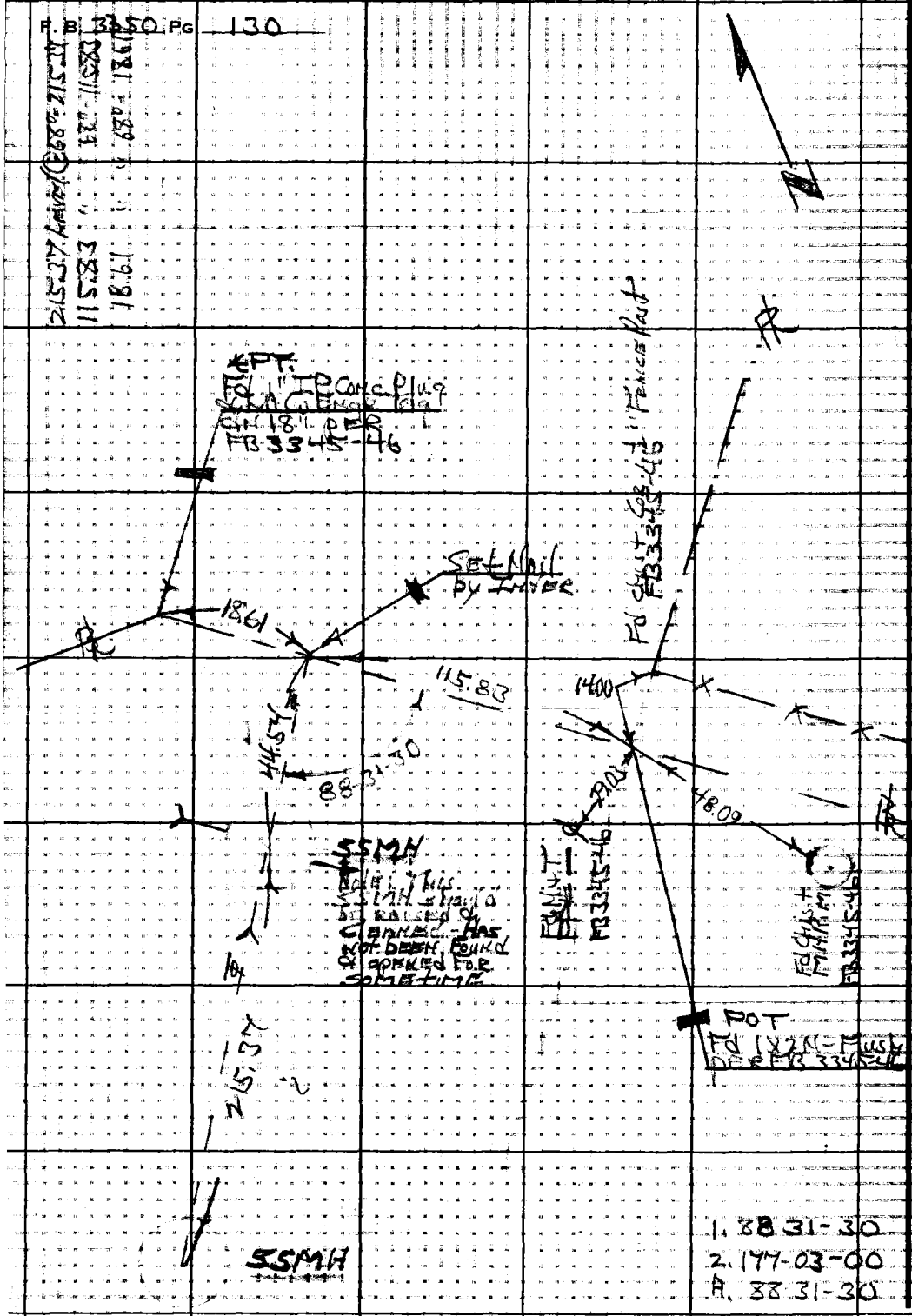

1. 88 31-30
2. 177-03-00
A. 88 31-30

PLEASE RETURN TO
LOS ANGELES COUNTY ENGINEER
403 LOS ANGELES COUNTY ENGINEERING BLDG.
Do not extend this side of this line.

Note: Any Additions or Changes on This Sheet Must be Made or Circled in Red Ink With Date and Name of Person Making Change.

F.B. 3350 Pg. 131

Profile No.	Notes Red	Plotted	Job No. 6112.25	Division No.
	Date	Date	Survey of Arroyo Dr. S.D. No. 1225	
X-Sec. No.	Notes Chkd.	Checked	Survey by H.H. Spraggs	Notes H.H. Date 10-11-67
	Date	Date	Map No.	Indexed C. J. GALLI Date OCT 23 '67

JN 6112.25
Arroyo Dr SD No. 1225

Invert Elev's S.S.M.H's
location per FB 3350-130
FB 3345-140

H.H. Spraggs
J.L. Lybrand
R. Beauder
P.L. Beasley

STATION	B.S.	H.I.	F.S.	ELEV.

NOTE: ANY ADDITIONS OR CHANGES ON THIS SHEET MUST BE MADE OR CIRCLED IN RED INK, WITH DATE AND NAME OF PERSON MAKING CHANGE.

PLEASE RETURN TO
LOS ANGELES COUNTY ENGINEER
403 Los Angeles County Engineering Bldg.

Do not extend notes this side of this line.

76-L298 CE 307 3-61

76-L298 CE 307 3-61

PLEASE RETURN TO
LOS ANGELES COUNTY ENGINEER
403 LOS ANGELES COUNTY ENGINEERING BLDG.

NOTE: ANY ADDITIONS OR CHANGES ON THIS SHEET MUST BE MADE OR CIRCLED IN RED INK, WITH DATE AND NAME OF PERSON MAKING CHANGE

Do not extend notes this side of this line.

STATION	B. S.	H. I.	F. S.	ELEV.			
							(Not Adj.)
BM SD 1049				352.18	BM SD 1049	Elev. 352.178	FB 3338-37
SSMH 18.61 Ely & ~~45.54~~ 44 Sly							
℄ PT. PL per FB 3350-130							
Top Rim				351.69			
F.L. Inlet Nly	Main Line			343.79	Inlet Wly	Inlet Nly	Outlet Sly
F.L. Inlet Wly	Lateral			343.90	351.69 Rim	351.69 Rim	351.69 Rim
F.L. Outlet Sly	Main Line			343.71	711 Meas	722 Meas	730 Meas
					34458	34447	34439
					0.68 Dia.	0.68 Dia.	0.68 Dia
					343.90	343.79	343.71
SSMH 18.61 Ely & ~~260.91~~ 259.91 Sly HHS							
℄ PT. PL per FB 3350-130							
					Inlet	Outlet	
Top Rim				362.30	362.30 Rim	362.30 Rim	
F.L. Inlet				356.45	5.17 Meas	5.33 Meas	
F.L. Outlet				356.29	357.13	356.97	
					0.68 Dia	0.68 Dia	
					356.45	356.29	

F.B. 3350 Pg. 132

Job No. 6112.75 Division No. 1225

Survey of Arroyo Dr. SD No. 1225

Survey by [illegible] Notes [illegible]

Indexed C. J. [illegible] Date

Profile No. X-Sec. No.

Plotted Date Checked Date

Notes Red Date Notes Chkd. Date

76-L298 CE 307 3-61

PLEASE RETURN TO
LOS ANGELES COUNTY ENGINEER
403 LOS ANGELES COUNTY ENGINEERING BLDG.

NOTE: ANY ADDITIONS OR CHANGES ON THIS SHEET MUST BE MADE OR CIRCLED IN RED INK. WITH DATE AND NAME OF PERSON MAKING CHANGE.

Do not extend notes this side of this line.

STATION	B. S.	H. I.	F. S.	ELEV.		
BMSD1051				363.45	BMSD1051 Elev. 363.344 Adj FB3338-33 N. Redding Ave. Ely side Approx 99' Sly. ℄ Inter. of Teresa Ave. + 3± Elo PL A spk in conc wall @ sly edge drive.	
BMSD1039					BMSD1039 Elev. 301.939 FB3338-31 Grand view Ave @ Arroyo Dr. Ely side Approx 124' N/o ℄ Inter. A BN. in cb.	
SSMH	5.0	Rt. Sta. 2+00.00		FB3345-140		
Inlet Rim				299.19	Inlet 299.19 Rim 8.01 Meas 291.18 0.68 Dia 290.50	Outlet 298.97 Rim 8.51 Meas 290.46 0.68 Dia. 289.78
Inlet F.L.				290.50		
Outlet Rim				298.97		
Outlet F.L.				289.78		
BMSD1038				289.89	BMSD1038 Elev. 289.882 FB3338-30 E. Arroyo Dr. @ Fiesta Ave. Sly side. 5' Ely of SE CR. A spk in cb.	

Profile No. ____ Notes Red ____ Plotted ____ Job No. 611-2-26 Division No. ____
X-Sec. No. ____ Date ____ Date ____ Survey of Arroyo Dr. SD No. 1245
Notes Chkd. ____ Checked ____ Survey by [illegible] Notes [illegible] Date 10-11-67
Date ____ Date ____ Map No. ____ Indexed C. J. Gall Date OCT 23 '67

F.B. 3350 Pg. 133

F.B. 3350 Pg. 134

Job No. Division No. Notes Red Plotted Profile

Survey of Date Date No.

Survey by Notes Notes Chkd. Checked X-Sec.

Indexed Date Date Date No.

STATION	B.S.	H.I.	F.S.	ELEV.

Do not extend notes this side of this line

NOTE: ANY ADDITIONS OR CHANGES ON THIS SHEET MUST BE DATED AND CIRCLED IN RED INK, WITH DATE AND NAME OF PERSON MAKING CHANGE

PLEASE RETURN TO
LOS ANGELES COUNTY ENGINEER
403 Los Angeles County Engineering Bldg.

76-L298 CE 507 3-61