F. B. 3351 Pg. 5

JOB NO. 6112.15 SURVEY OF W. Temple City S.D.
SURVEY BY Burkholder
NOTES BY D.L.P. DATE 4-67
CHECKED G. J. GALLI DATE JUN 24 67

J.N. 6112.15

W. TEMPLE CITY

Storm Drain Preliminary

Bench Marks.

Line "B" & "C"

Burkholder
Frank
Smith
Falsey

Microfilmed March 85

765420 S & E-353 9-55

PLEASE RETURN TO
LOS ANGELES COUNTY ENGINEER
700 LOS ANGELES COUNTY ENGINEERING BLDG.

NOTE: ANY ADDITIONS OR CHANGES ON THIS SHEET MUST BE MADE OR CIRCLED IN RED INK, WITH DATE AND NAME OF PERSON MAKING CHANGE.

Do not extend notes this side of this line

JOB NO. 6112.15 SURVEY OF W. Temple City SD.
SURVEY BY Burkholder DATE 4-67
NOTES BY D.L.B. DATE
INDEXED C. J. CALL DATE
NOTES RED. DATE
NOTES CHKD. W. EDMONDSON DATE

F.B. 3351 PG. 6

B.M.	1ST RUN	DIFF.	2ND RUN	3RD RUN	ADJ. ELEV.	DESCRIPTION
BM. 10-2 (F&)	483.203				483.203	B.M. 10-2, 1963 Adj. El. = 483.203, F.B. 1375-127
+	6.769		6.741			At ℄ Int. of San Gabriel Blvd, Longden Dr.
⊼	489.972	+ 3.186	+ 3.186			& Longden Ave., A L.A. Co. Rd. Dept. Mon.
-	3.583		3.555			Mkd. "Co. L.A. Road," Set in Conc. 7" below
T.P.	486.389					surface of street in well w/cover Mkd.
+	6.401		6.378			"L.A. COUNTY ROAD DEPT"
⊼	492.790	+ 2.973	+ 2.972			
-	3.428		3.406			
TP	489.362					
+	7.043		7.015			
⊼	496.405	+ 4.047	+ 4.045			
-	2.996		2.970			
T.P.	493.409					
+	6.990		6.969			
⊼	500.399	+ 4.236	+ 4.238			
-	2.754		2.731			
T.P.	497.645					
+	7.385		7.348			
⊼	505.030	+ 4.629	+ 4.629			
-	2.756		2.719			
T.P.	502.274					
+	6.737		6.692			
⊼	509.011	+ 2.296	+ 2.297			
-	4.441		4.395			
B.M. 10-3 (F&)	504.570				504.571	B.M. 10-3, 1963 Adj. El. = 504.571, F.B. 1375-128
+	5.985		5.958			At ℄ Int. of San Gabriel Blvd. & Sheffield Rd.
⊼	510.555	+ 0.956	+ 0.956			A L.A. Co. Rd. Dept. Mon. "Mkd. Co. L.A. Road" Set in
-	5.029		5.002			Conc. 7" below surface of st. in well w/cover
T.P.	505.526					Mkd. "L.A. County ROAD DEPT."

76S420 S & E-353 9-55

PLEASE RETURN TO
LOS ANGELES COUNTY ENGINEER
700 LOS ANGELES COUNTY ENGINEERING BLDG.

NOTE: ANY ADDITIONS OR CHANGES ON THIS SHEET MUST BE MADE OR CIRCLED IN RED INK, WITH DATE AND NAME OF PERSON MAKING CHANGE.

Do not extend notes this side of this line

B.M.	1ST RUN	DIFF.	2ND RUN	3RD RUN	ADJ. ELEV.	DESCRIPTION
T.P.	505.526'					T.P. See pg # 6
+	4.373		4.343			
⊼	509.899'	- 1.588	- 1.586			
-	5.961		5.929			
T.P.	503.938'					
+	3.981		3.957			
⊼	507.919'	- 1.817	1.815			
-	5.798		5.772			
T.P.	502.121'					
+	4.904		4.869			
⊼	507.025'	- 0.898	- 0.899			
-	5.802		5.768			
T.P.	501.223'					
+	4.403		4.382			
⊼	505.626'	- 2.504	- 2.502			
-	6.907		6.884			
T.P.	498.719'					
+	4.675		4.650			
⊼	503.394'	- 2.567	- 2.564			
-	7.242		7.214			
T.P.	496.152'					
+	4.184		4.151			
⊼	500.336'	- 0.749	- 0.750			
-	4.933		4.901			
Set. B.M.SD769	495.403'				495.403	B.M. S.D. 769 El. 7 F.B. 3351-7 Willard Ave & Sheffield Rd., No. Side, Bt. Spk in Ld. in Cb, Ch "TE. 928", 6' E. of ℄ prod. of Willard Ave.

NOTES RED ____ JOB NO. 6112.15 SURVEY OF W. Temple City S.D.
DATE W. EDMONDSON SURVEY BY Burkholder
NOTES CHKD. ____ NOTES BY D.L.I. DATE 1-67
DATE ____ INDEXED G.J. GALLI DATE ____

F.B. 3351 PG. 7

768420 S & E-353 9-55

PLEASE RETURN TO
LOS ANGELES COUNTY ENGINEER
700 LOS ANGELES COUNTY ENGINEERING BLDG.

NOTE: ANY ADDITIONS OR CHANGES ON THIS SHEET MUST BE MADE OR CIRCLED IN RED INK, WITH DATE AND NAME OF PERSON MAKING CHANGE.

Do not extend notes this side of this line

JOB NO. 6112.15 SURVEY OF W. Temple City S.D.
SURVEY BY Burkholder
NOTES BY D.L.B. DATE 4-67
INDEXED C.J. GALLI DATE
NOTES RED. DATE
NOTES CHKD. W. EDMONDSON DATE

F.B. 3351 PG. 8

B.M.	1ST RUN	DIFF.	2ND RUN	3RD RUN	ADJ. ELEV.	DESCRIPTION
(Set) B.M.S.D.769	495.403'				495.403	B.M. S.D. 769, See pg # 7
+	4.206		4.182			
⊼	499.609'	- 2.172	- 2.172			
-	6.378		6.354			
(Set) T.B.M. # 1	493.231'				493.231	T.B.M. # 1 El.= F.B. 3351-8
+	3.405		3.372			℄ Int. Willard Ave & Sheffield Rd, A std.
⊼	496.636'	- 3.546	3.548			C.E. Br. Cap Mon. in H.H. w/ cover
-	6.951		6.920			
(Set) T.B.M. # 2	489.685'				489.685	T.B.M. # 2 El.= F.B. 3351-8
+	2.220		2.186			Willard Ave E. side 190'± So. of ℄ Int. Sheffield Rd. ∠ & T
⊼	491.905'	- 5.395	- 5.396			in Cb. @ Hse # 6456
-	7.615		7.582			
T.P.	484.290'					
+	3.683		3.642			
⊼	487.973'	- 2.258	2.259			
-	5.941		5.901			
(Set) T.B.M. # 3	482.032'				482.032	T.B.M. # 3 El.= F.B. 3351-8
+	4.622		4.589			Willard Ave & Doris St. Int. & Doris St.
⊼	486.654'	- 0.190	0.187			& Semi-Tan Willard Ave. Ld. & C.E. Tag in "X" Cut.
-	4.812		4.776			
(Set) B.M.S.D.770	481.842'				481.842	B.M. S.D. 770 El.= F.B. 3351-8
+	2.955		2.918			Willard Ave N side 50'± S.E. Doris St.
⊼	484.797'	- 2.990	2.990			Bt. Spk in Cb. Ch. "T.E. 932" @ Hse # 6416
-	5.945		5.908			
(Set) B.M.S.D.771	478.852'				478.852	B.M. S.D. 771 El.= F.B. 3351-8
	4.535		4.492			Willard Ave & Ruthlee Ave, E. side
⊼	483.387'	- 0.806	- 0.806			20'± So. of Int. Bt. Spk in Ld. in Cb. Ch.
	5.341		5.298			"T.E. 930" @ Hse # 6368.
(Set) T.B.M. # 4	478.046'				478.046	T.B.M. # 4 desc. pg # 9

765429 S & E-253 9-55

PLEASE RETURN TO
LOS ANGELES COUNTY ENGINEER
700 LOS ANGELES COUNTY ENGINEERING BLDG.

NOTE: ANY ADDITIONS OR CHANGES ON THIS SHEET MUST BE MADE OR CIRCLED IN RED INK, WITH DATE AND NAME OF PERSON MAKING CHANGE.

Do not extend notes this side of this line

B.M.	1ST RUN	DIFF.	2ND RUN	3RD RUN	ADJ. ELEV.	DESCRIPTION
Set T.B.M. #4	478.046				478.046	T.B.M. #4 El.= F.B. 3351-9
+	3.898		3.848			Int Willard Ave & Ruthlee Ave, a. std.
π	481.944	- 2.613	- 2.614			C.E. Br. cap Mon. in H.H w/cover.
-	6.511		6.462			
T.P.	475.433					
+	3.010		2.979			
π	478.443	- 4.819	- 4.819			
(Set) -	7.829		7.798			
T.B.M. #5	470.614				470.614	T.B.M. #5 El.= F.B. 3351-9
+	4.057		4.004			P.I. Willard Ave. 250± N. of & Int. Longden
π	474.671	- 1.884	- 1.884			Ave, a Std. C.E. Br. Cap Mon in H.H. w/cover.
-	5.941		5.888			
T.P.	468.730					
+	3.887		3.845			
π	472.617	- 2.223	- 2.223			
(Set) -	6.110		6.068			
T.B.M. #6	466.507				466.507	T.B.M. #6 El.= F.B. 335 9
+	5.295		5.229			& int. Longden Ave & Willard Ave, a
π	471.802	+ 0.345	+ 0.344			Std. C.E. Br. Cap. Mon in H.H. w/cover.
-	4.950		4.885			
(Set) B.M. S.D. 772	466.852				466.852	B.M. S.D. 772 El.= F.B. 3351-9
+	5.836		5.795			Longden Ave. & Willard Ave. S.W. Cor, Bt.
π	472.688	+ 1.533	+ 1.534			Spk in Ld. in cb, 7'± So. of So. cb. Ret
-	4.303		4.261			
T.P.	468.385					
+	5.163		5.113			
π	473.548	+ 0.570	+ 0.567			
-	4.593		4.546			
T.P.	468.955					

NOTES RED _____ JOB NO. 6112.15 SURVEY OF W. Temple City St.
DATE _____ SURVEY BY Burkholder
NOTES CHKD. W. EDMONDSON NOTES BY _____ DATE 4-67
DATE _____ INDEXED C.J. CALLI DATE _____

F.B. 3351 Pg. 9

768420 S & E-353 9-55

PLEASE RETURN TO
LOS ANGELES COUNTY ENGINEER
700 LOS ANGELES COUNTY ENGINEERING BLDG.

NOTE: ANY ADDITIONS OR CHANGES ON THIS SHEET MUST BE MADE OR CIRCLED IN RED INK, WITH DATE AND NAME OF PERSON MAKING CHANGE.

Do not extend notes this side of this line

B.M.	1ST RUN	DIFF.	2ND RUN	3RD RUN	ADJ. ELEV.	DESCRIPTION
T.P.	468.955					T.P. See pg # 9
+	4.794		4.765			
⊼	473.749	- 0.090	- 0.090			
-	4.884		4.855			
(Set) B.M. S.D. 773	468.865				468.865	B.M. S.D. 773 El. = F.B. 3351-10
+	5.243		5.173			Longden Ave. & Deerfield Ave. S.E. Cor.
⊼	474.108	- 0.207	- 0.208			Bt. Spk in Ld. 5' So. of So. Cb. Ret
-	5.450		5.381			
(Set) T.B.M. #7	468.658				468.658	T.B.M. #7 El. = F.B. 3351-10
+	5.286		5.227			Longden Ave & Deerfield Ave. Int. from
⊼	473.944	+ 1.588	+ 1.589			So. C.E. Mon in H.H. on ℄ Longden Ave.
-	3.698		3.638			
T.P.	470.246					
+	3.844		3.790			
⊼	474.090	- 0.800	- 0.800			
-	4.644		4.590			
(Set) B.M. S.D. 774	469.446				469.446	B.M. S.D. 774 El. = F.B. 3351-10
+	4.542		4.468			Longden Ave. & Vista St. No. & Bion Ave. So.
⊼	473.988	- 0.742	- 0.742			S.E. Cor. Ld. & B.M. Nail, 1° So. of So. Cb. Ret.
-	5.284		5.210			
(Set) T.B.M. # 8	468.704				468.704	T.B.M. #8 El. = F.B. 3351-10
+	5.068		5.013			Longden Ave & Vista St. No. & Bion Ave So.
⊼	473.772	- 1.417	- 1.417			℄ int to No. A C.E. Mon. in H.H.
-	6.485		6.430			
T.P.	467.287					
+	6.629		6.589			
⊼	473.916	+ 3.279	3.281			
-	3.350		3.308			
(Set) B.M. S.D. 775	470.566				470.566	B.M. S.D. 775 desc. pg # 11

NOTES RED. DATE W. EDMONDSON
NOTES CHKD. DATE
DATE 4-67
DATE
JOB NO. 6112.15 SURVEY OF W. Temple St. S.D.
SURVEY BY Barkholder
NOTES BY P. J. GALLI
INDEXED

F. B. 3351 PG. 10

765420 S & E-353 9-55

PLEASE RETURN TO
LOS ANGELES COUNTY ENGINEER
700 LOS ANGELES COUNTY ENGINEERING BLDG.

NOTE: ANY ADDITIONS OR CHANGES ON THIS SHEET MUST BE MADE OR CIRCLED IN RED INK, WITH DATE AND NAME OF PERSON MAKING CHANGE.

Do not extend notes this side of this line

B.M.	1ST RUN	DIFF.	2ND RUN	3RD RUN	ADJ. ELEV.	DESCRIPTION			
(Set) B.M. S.D. 775	470.566				470.566	B.M. S.D. 775	El. =		F.B. 3351-11
+	4.766		4.731			Longden Ave & Burton Ave. N.W. Cor.			
Σ	475.332	- 0.451	- 0.452			10'± W. of W. cb. Rt. Bt. Spk. in Ld. in cb.			
-	5.217		5.183						
T.B.M. # 9	470.115				470.115	T.B.M. # 9,	El. =		F.B. 3351-11
+	6.949		6.910			Longden Ave & Burton Ave. & in: to S.			
Σ	477.064	+ 3.046	+ 3.042			A C.E. Mon. in H.H.			
-	3.903		3.868						
(Set) B.M. S.D. 776	473.161				473.161	B.M. S.D. 776	El. =		F.B. 3351-11
+	2.004		1.998			Longden Ave @ Eaton Wash, N.E. Cor. of			
Σ	475.165	- 3.203	-3.201			bridge # 1153, A bt. Spk in Ld. in Cb. 1'			
-	5.207		5.199			East of N.E. Cor. bridge			
(Set) T.B.M. # 10	469.958				469.958	T.B.M. # 10	El. =		F.B. 3351-11
+	4.621		4.587			Longden Ave & Lemon Ave, N.W. Cor.			
Σ	474.579	+ 0.491	0.491			Ld. & Flood Control Tag in cb. Ch. "T.E. 605"			
-	4.130		4.096			6'± N. of S. end cb.			
(Set) B.M. S.D. 777	470.449				470.449	B.M. S.D. 777	El. =		F.B. 3351-11
+	3.133		3.099			Longden Ave & Lemon Ave, N.E. Cor. Bt. Spk			
Σ	473.582	- 2.057	- 2.059			in Ld. in cb, 40'± N. of S. end of cb.			
-	5.190		5.158						
T.P	468.392								
+	4.962		4.920						
Σ	473.354	- 1.086	1.084						
-	6.048		6.004						
(Set) B.M. S.D. 778	467.306				467.306	B.M. S.D. 778	El. =		F.B. 3351-12
+	5.008		4.976			Longden Ave & Avon Ave, S.W. Cor. B.M.			
Σ	472.314	+ 0.102	+ 0.102			Nail in Ld. 12'± S. of N. end cb.			
-	4.906		4.874						
T.B.M. # 11	467.408				467.408	T.B.M. # 11	El. =		F.B. 3351-12
						desc. pg # 12			

NOTES RED _____ JOB NO. 6/12/15 SURVEY OF W. Temple City
DATE W. EDMONDSON SURVEY BY Burkholder DATE 4-6-
NOTES CHKD. _____ NOTES BY _____
DATE _____ INDEXED C.J. GILLI DATE _____

F.B. 3351 Pg. 11

7684 & E-353 9-55

PLEASE RETURN TO
LOS ANGELES COUNTY ENGINEER
700 LOS ANGELES COUNTY ENGINEERING BLDG.

NOTE: ANY ADDITIONS OR CHANGES ON THIS SHEET MUST BE MADE OR CIRCLED IN RED INK, WITH DATE AND NAME OF PERSON MAKING CHANGE.

Do not extend notes this side of this line

JOB NO. 6112.15 SURVEY OF W. Temple city S.D.
SURVEY BY Burkholder
NOTES BY D.L.B. DATE 4-67
INDEXED C.J. GALLI DATE
NOTES RED. DATE
NOTES CHKD. W. EDMONDSON DATE

F.B. 3351 PG. 12

B.M.	1ST RUN	DIFF.	2ND RUN	3RD RUN	ADJ. ELEV.	DESCRIPTION
(set) T.B.M. # 11	467.408				467.408	T.B.M. # 11 El.= F.B. 3351-12
+	4.948		4.922			Longden Ave & Aron Ave, S.E. Cor., B.M. Nail
⌅	472.356	+ 0.007	+ 0.010			in Ld, 10'± S. of N. end cb.
-	4.955		4.932			
T.P.	467.401					
+	4.448		3.472	4.472		
⌅	471.849	- 0.322	- 2.368	0.323		
-	4.770		5.840	4.795		
(set) B.M.S.D. 779	467.079				467.079	B.M.S.D. 779 El.= F.B. 3351-12
+	6.103		6.029			Longden Ave & Muscatel Ave, S.W. Cor
⌅	473.182	+ 0.790	0.790			Bt. Spk in Ld in cb, ch T.E. 602", 6'± So.
-	5.313		5.239			of So. cb. Ret.
(set) T.B.M. # 12	467.869				467.869	T.B.M. # 12 El.= F.B. 3351-12
+	6.119		6.064			Longden Ave & Muscatel Ave., N.W. Cor.
⌅	473.988	+ 2.879	+ 2.879			Ld & T. in cb, 8'± So. of No. end cb.
-	3.240		3.185			
T.P.	470.748					
+	5.744		5.688			
⌅	476.492	+ 2.446	+ 2.495			
-	3.298		3.243			
(set) T.B.M. # 13	473.194				473.194	T.B.M. # 13 El.= F.B. 3351-12
+	5.738		5.694			Muscatel Ave 370'± No. of Longden Ave.
⌅	478.932	+ 2.184	+ 2.183			W. Side, Bt. Spk N.E. side P.P. # 122805E.
-	3.554		3.511			@ Hse # 6333
T.P.	475.378					
+	7.185		7.145			
⌅	482.563	+ 4.024	+ 4.025			
-	3.161		3.120			
(set) B.M.S.D. 780	479.402				479.402	B.M.S.D. 780 El.= F.B. 3351-12
						desc. PS # 13

76S420 S & E-353 9-55

PLEASE RETURN TO
LOS ANGELES COUNTY ENGINEER
700 LOS ANGELES COUNTY ENGINEERING BLDG.

NOTE: ANY ADDITIONS OR CHANGES ON THIS SHEET MUST BE MADE OR CIRCLED IN RED INK, WITH DATE AND NAME OF PERSON MAKING CHANGE.

Do not extend notes this side of this line

B.M.	1ST RUN	DIFF.	2ND RUN	3RD RUN	ADJ. ELEV.	DESCRIPTION
(set) B.M.S.D. 780	479.402				479.402	B.M.S.D. 780 El.= F.B. 3351-13
+	4.869		4.819			Muscatel Ave & Emporer Ave., W. Side
⊼	484.271	- 0.812	- 0.812			10± So. & 22± W. of ℄ Int. Bt. spk in Ld. in
-	5.681		5.631			Conc. Drive to Hse # 6379
(set) T.B.M. # 14	478.590				478.590	T.B.M. #14 El.= F.B. 3351-13
+	7.041		6.998			℄ Int. Muscatel Ave. & Emporer Ave.,
⊼	485.631	+ 3.189	+ 3.190			C.E. Mon. in H.H.
-	3.852		3.808			
T.P.	481.779					
+	6.104		6.062			
⊼	487.883	+ 1.542	+ 1.542			
-	4.562		4.520			
(set) T.B.M. # 15	483.321				483.321	T.B.M. # 15 El.= F.B. 3351-13
+	5.135		5.092			℄ Int. Muscatel Ave & Callita St.
⊼	488.456	+ 0.750	0.750			C.E. Mon. in H.H.
-	4.385		4.342			
(set) B.M.S.D. 781	484.071				484.071	B.M.S.D. 781 El.= F.B. 3351-13
+	5.328		5.287			Muscatel Ave & Callita St. S.E. cor. Bt. spk
⊼	489.399	+ 1.659	+ 1.658			in Ld in cb, 55± E. of E. cb. Ret.
-	3.669		3.629			
T.P.	485.730					
+	6.225		6.173			
⊼	491.955	+ 2.259	+ 2.258			
-	3.966		3.915			
(set) B.M.S.D. 782	487.989				487.989	B.M.S.D. 782 El.= F.B. 3351-13
						Muscatel Ave & Brentford Rd. S.W. cor.
						Bt. spk in Ld in cb, 5± So. of So. cb. Ret

NOTES RED _____ JOB NO. 6112.15 SURVEY OF W. Temple City SD
DATE W. EDMONDSON SURVEY BY Burkholder
NOTES CHKD. _____ NOTES BY _____ DATE 1-67
DATE _____ INDEXED C. J. GALLI DATE _____

F.B. 3351 PG. 13

768420 S & E-353 9-55

PLEASE RETURN TO
LOS ANGELES COUNTY ENGINEER
700 LOS ANGELES COUNTY ENGINEERING BLDG.

NOTE: ANY ADDITIONS OR CHANGES ON THIS SHEET MUST BE MADE OR CIRCLED IN RED INK, WITH DATE AND NAME OF PERSON MAKING CHANGE.

Do not extend notes this side of this line

JOB NO. 6112.15 SURVEY OF W. Temple City S.D. NOTES RED. DATE
SURVEY BY Burkholder DATE 4-67 NOTES CHKD. W. EDMONDSON
NOTES BY D.L.B. DATE
INDEXED C.J. GALLI DATE

F.B. 3351 Pg. 14

B.M.	1ST RUN	DIFF.	2ND RUN	3RD RUN	ADJ. ELEV.	DESCRIPTION
(Set) B.M. S.D. 782	487.989				487.989	B.M. S.D. 782. El.= F.B. 3351-13 desc. pg # 13
+	4.969		4.930			
⊼	492.958	+ 0.024	0.026			
-	4.945		4.904			
(Set) T.B.M. # 16	488.013				488.013	T.B.M. # 16 El.= F.B. 3351-14 Muscatel Ave & Camino Real Ave & Int, A. C.E. Mon. in H.H.
+	6.581		6.542			
⊼	494.594	+ 3.108	+ 3.108			
-	3.473		3.434			
T.P.	491.121					
+	6.053		6.000			
⊼	497.174	+ 1.400	1.399			
-	4.653		4.601			
(Set) T.B.M. # 17	492.521				492.521	T.B.M. # 17 El.= F.B. 3351-14 Muscatel Ave & Ardendale Ave., & Int. A C.E. Mon. in H.H.
+	6.170		6.097			
⊼	498.691	+ 2.302	2.301			
-	3.868		3.796			
(Set) B.M. S.D. 783	494.823				494.823	B.M. S.D. 783 El.= F.B. 3351-14 Muscatel Ave & Ardendale Ave. 35' W. & 35' N. of & Int. A Ld. & T in Conc. wk. to Hse # 6603
+	5.150		5.111			
⊼	499.973	+ 1.940	1.941			
-	3.210		3.170			
T.P.	496.763					
+	6.796		6.745			
⊼	503.559	+ 3.185	+ 3.182			
-	3.611		3.563			
T.P.	499.948					
+	6.623		6.590			
⊼	506.571	+ 3.034	+ 3.035			
-	3.589		3.555			
T.P.	502.982					

768420 S & E-353 9-55

PLEASE RETURN TO
LOS ANGELES COUNTY ENGINEER
700 LOS ANGELES COUNTY ENGINEERING BLDG.

NOTE: ANY ADDITIONS OR CHANGES ON THIS SHEET MUST BE MADE OR CIRCLED IN RED INK, WITH DATE AND NAME OF PERSON MAKING CHANGE.

Do not extend notes this side of this line

B.M.	1ST RUN	DIFF.	2ND RUN	3RD RUN	ADJ. ELEV.	DESCRIPTION
T.P.	502.982'					T.P. pg #14
+	6.945		6.901			
π	509.927'	+3.742	+ 3.740			
-	3.203		3.161			
T.P.	506.724'					
+	6.312		6.269			
π	513.036'	+3.754	+3.754			
-	2.558		2.515			
T.P.	510.478'					
+	5.473		5.430			
π	515.951'	+ 0.450	0.448			
-	5.023		4.982			
T.P.	510.928'					
+	5.168		5.125			
π	516.096'	- 0.306	-0.306			
-	5.474		5.431			
T.P.	510.622'					
+	5.095		5.042			
π	515.717'	+ 0.285	+ 0.284			
-	4.810		4.758			
T.P.	510.907'					
+	5.088		5.054			
π	515.995'	+ 0.292	+ 0.291			
-	4.796		4.763			
T.P.	511.199'					
+	5.084		5.055			
π	516.283'	+ 0.510	+ 0.510			
-	4.574		4.545			
T.P.	511.709'					

NOTES RED _____ JOB NO 6112.15 SURVEY OF W. Temple City SD.
DATE _____ SURVEY BY Burkholder
NOTES CHKD W. EDMONDSON NOTES BY _____ DATE _____
DATE _____ INDEXED C.J. GALLI DATE _____

F.B. 3351 PG. 15

768420 S & E-353 9-55

PLEASE RETURN TO
LOS ANGELES COUNTY ENGINEER
700 LOS ANGELES COUNTY ENGINEERING BLDG.

NOTE: ANY ADDITIONS OR CHANGES ON THIS SHEET MUST BE MADE OR CIRCLED IN RED INK, WITH DATE AND NAME OF PERSON MAKING CHANGE.

Do not extend notes this side of this line

NOTES RED. DATE W. EDMONDSON
NOTES CHKD. DATE

JOB NO. 6112.15 SURVEY OF W. Temple City SD.
SURVEY BY Burkholder
NOTES BY D.L.B. DATE 4-67
INDEXED C. J. GALLI DATE

F. B. 3351 PG. 16

B.M.	1ST RUN	DIFF.	2ND RUN	3RD RUN	ADJ. ELEV.	DESCRIPTION
T.P.	511.709					T.P. pg# 15
+	5.383		5.339			
π	517.092	+ 1.221	+ 1.220			
-	4.162		4.119			
T.P.	512.930					
+	5.874		5.842			
π	518.804	+ 1.900	+ 1.903			
-	3.974		3.939			
T.P.	514.830					
+	6.117		6.082			
π	520.947	+ 2.175	+ 2.175			
-	3.942		3.907			
T.P.	517.005					
+	6.067		6.022			
π	523.072	+ 2.278	+ 2.277			
-	3.789		3.745			
T.P.	519.283					
+	6.649		6.611			
π	525.932	+ 3.198	+ 3.196			
-	3.451		3.415			
T.P.	522.481					
+	5.503		5.463			
π	527.984	+ 1.018	+ 1.018			
-	4.485		4.445			
T.P.	523.499					
+	5.383		5.335			
π	528.882	+ 0.568	+ 0.564			
-	4.815		4.771			
T.P.	524.067					

76S420 S & E-353 9-55

PLEASE RETURN TO
LOS ANGELES COUNTY ENGINEER
760 LOS ANGELES COUNTY ENGINEERING BLDG.

NOTE: ANY ADDITIONS OR CHANGES ON THIS SHEET MUST BE MADE OR CIRCLED IN RED INK, WITH DATE AND NAME OF PERSON MAKING CHANGE.

Do not extend notes this side of this line

B.M.	1ST RUN	DIFF.	2ND RUN	3RD RUN	ADJ. ELEV.	DESCRIPTION
T.P.	524.067					T.P. pg #16
+	5.937		5.887			
⊼	530.004	+ 2.531	+2.533			
-	3.406		3.354			
T.P.	526.598					
+	6.129		6.085			
⊼	532.727	+ 1.482	+1.484			
-	4.647		4.601			
T.P.	528.080					
+	5.733		5.706			
⊼	533.813	+ 1.332	+1.331			
-	4.401		4.375			
T.P.	529.412					
+	6.300		6.196			
⊼	535.712	+ 4.295	+4.293			
-	2.005		1.903			
T.P.	533.707					
+	6.888		6.843			
⊼	540.595	+ 4.824	+4.822			
-	2.064		2.021			
T.P.	538.531					
+	8.427		8.386			
⊼	546.958	+ 6.563	+6.563			
-	1.864		1.823			
T.P.	545.094					
+	8.956		8.905			
⊼	554.050	+ 6.581	+6.581			
-	2.375		2.324			
T.P.	551.675					

NOTES RED _____ JOB NO. 611215 SURVEY OF W. Temple City Sub
DATE W. EDMONDSON SURVEY BY Burkholder
NOTES CHKD. _____ NOTES BY _____ DATE 1-67
DATE _____ INDEXED C. J. GALLI DATE _____

F. B. 3351 PG. 17

768420 S & E-353-9-55

PLEASE RETURN TO
LOS ANGELES COUNTY ENGINEER
700 LOS ANGELES COUNTY ENGINEERING BLDG.

NOTE: ANY ADDITIONS OR CHANGES ON THIS SHEET MUST BE MADE OR CIRCLED IN RED INK, WITH DATE AND NAME OF PERSON MAKING CHANGE.

Do not extend notes this side of this line

B.M.	1ST RUN	DIFF.	2ND RUN	3RD RUN	ADJ. ELEV.	DESCRIPTION
T.P.	551.675					T.P. Pg #17
+	6.355		6.327			
⊼	558.030	+ 1.599	+ 1.601			
	4.756		4.726			
(Fd) 4 BM. 10-5	553.274				553.271	B.M. 10-4 1963 Adj. El. = 553.271 F.B. 1375-129 At the Int. of the P.I. in San Gabriel Blvd. & ℄ of Rose Ave. A C.S. Mon. Mkd. "P.I. R.E. 329" 8" below the surface of st. in H.H. w/Corer Mkd "COUNTY SURVEYOR MONUMENT"

JOB NO. 6112.15 SURVEY OF W. Temple City SD NOTES RED.
SURVEY BY Burkholder DATE W. EDMONDSON
NOTES BY DLB DATE 4-67 NOTES CHKD.
INDEXED C. J. GALLI DATE

F.B. 335 / Pg. 18

Notes Ck'd by W. EDMONDSON	Survey of W. Temple City S.D.	F. B. 3351	Pg. 19
Map No.	JN 6112.15 Tape 0224 Std. 68 °F		
Office Work	Surveyed by Burkholder		
Checked	Notes Date 7-67		
Date	Indexed C. J. GALLI MAY 24 '87		

J.N. 6112.15

WEST TEMPLE CITY

STORM DRAIN

Preliminary Survey

℄

Line "B"

Burkholder
Fronk
Smith
Falsey

FOR DESIGN PURPOSES ONLY

Note: Any Additions or Changes on This Sheet Must be Made or Circled in Red Ink With Date and Name of Person Making Change.

Do not extend this side of this line.

PLEASE RETURN TO
LOS ANGELES COUNTY ENGINEER
403 LOS ANGELES COUNTY ENGINEERING BLDG.

76F309S CE#310 1-65

F. B. 3351 PG. 20

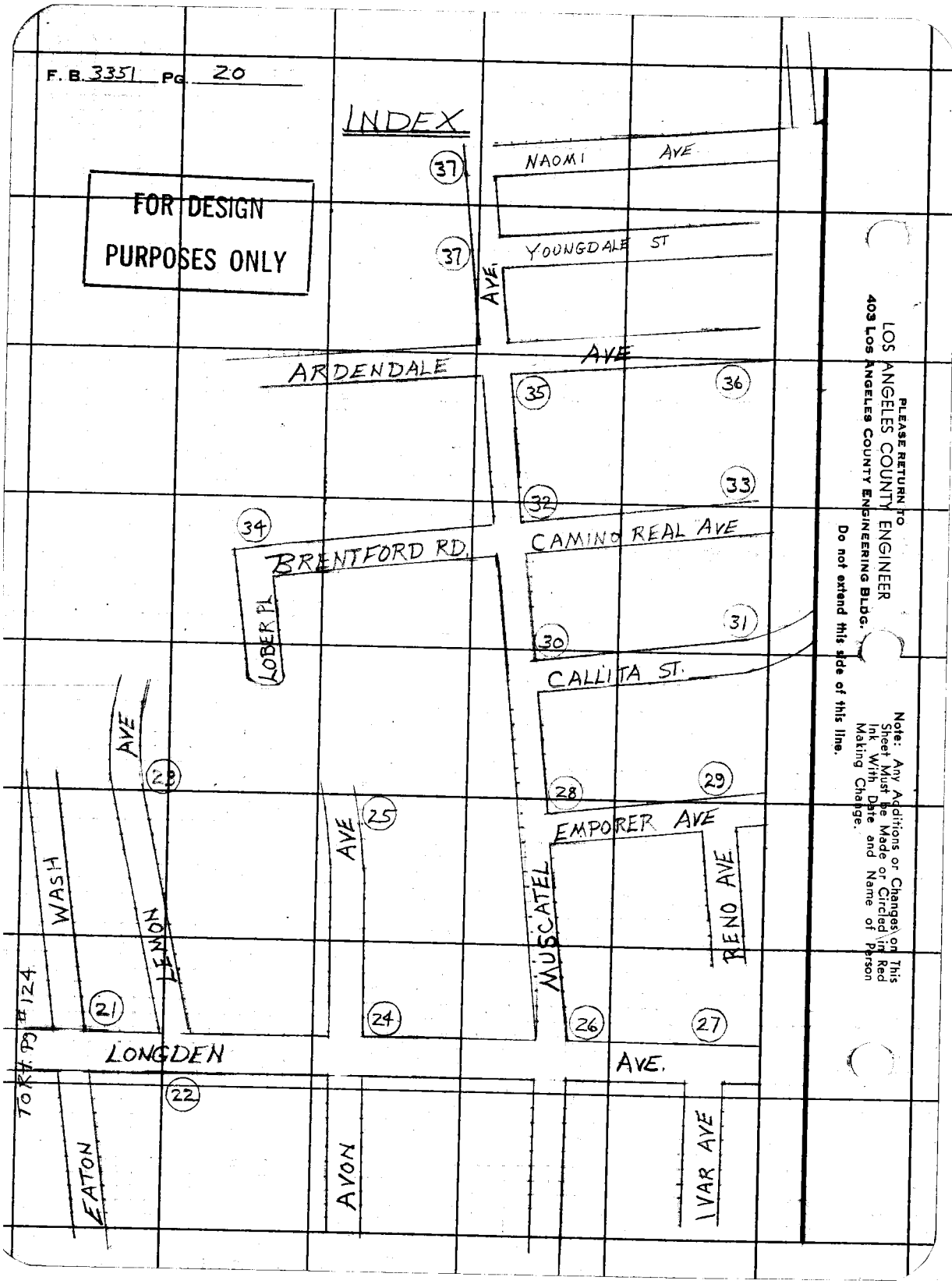

PLEASE RETURN TO
LOS ANGELES COUNTY ENGINEER
403 LOS ANGELES COUNTY ENGINEERING BLDG.

Do not extend this side of this line.

Note: Any Additions or Changes on This Sheet Must be Made or Circled in Red Ink With Date and Name of Person Making Change.

Notes Ck'd By W. EDMONDSON
Map No.
Office Work
Checked
Date

Survey of W. Temple City S.D.
JN 61/2.15 Tape 0229 Std. 68 °F
Surveyed by Burkholder
Notes D.L.B. Date 3-67
Indexed C. J. CALLI

F. B. 3351 PG. 21

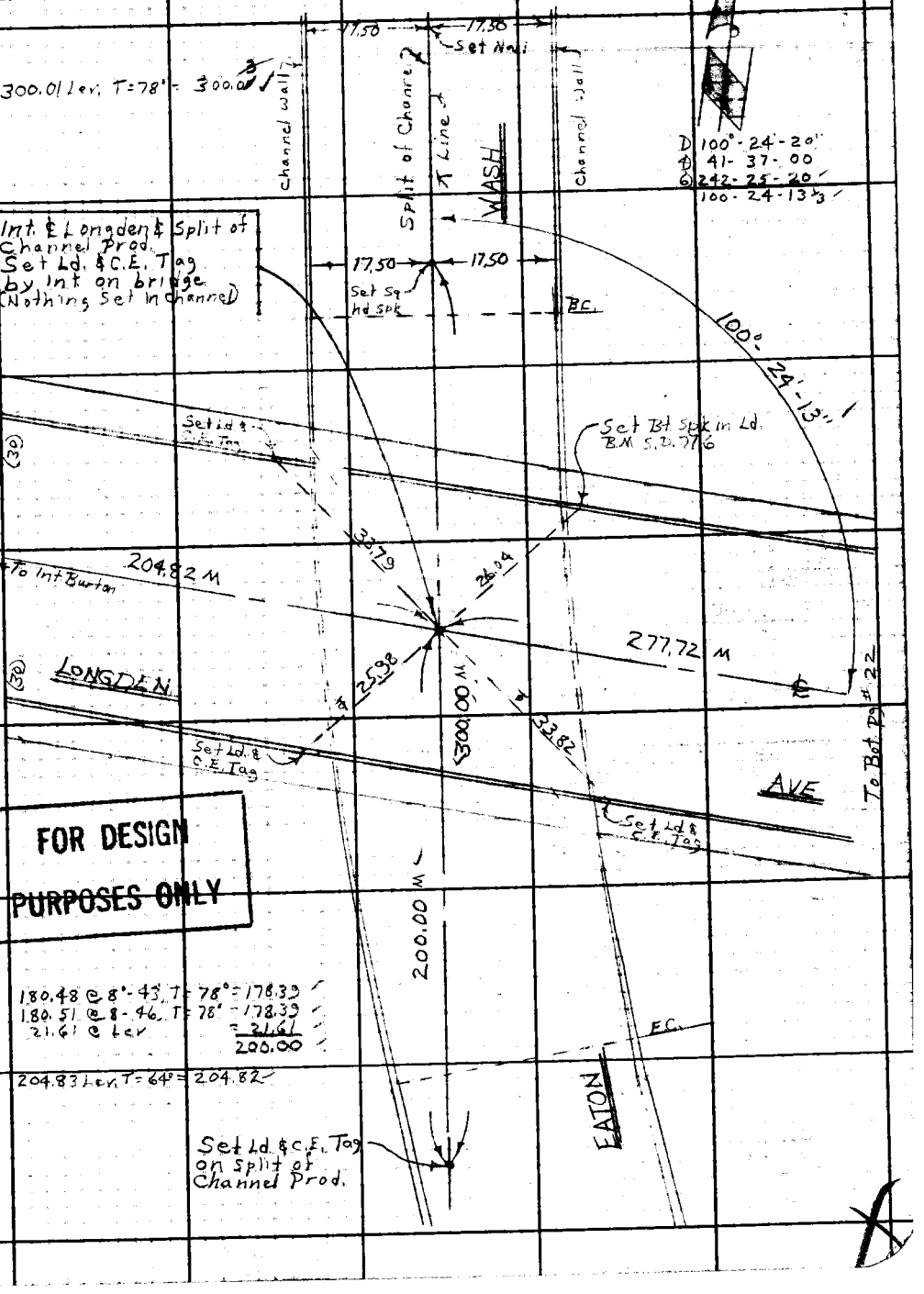

Note: Any Additions or Changes on This Sheet Must be Made or Circled in Red Ink With Date and Name of Person Making Change.

Do not extend this side of this line.

PLEASE RETURN TO
LOS ANGELES COUNTY ENGINEER
403 LOS ANGELES COUNTY ENGINEERING BLDG.

76F309S CE#310 1-65

F.B. 3351 PG. 22

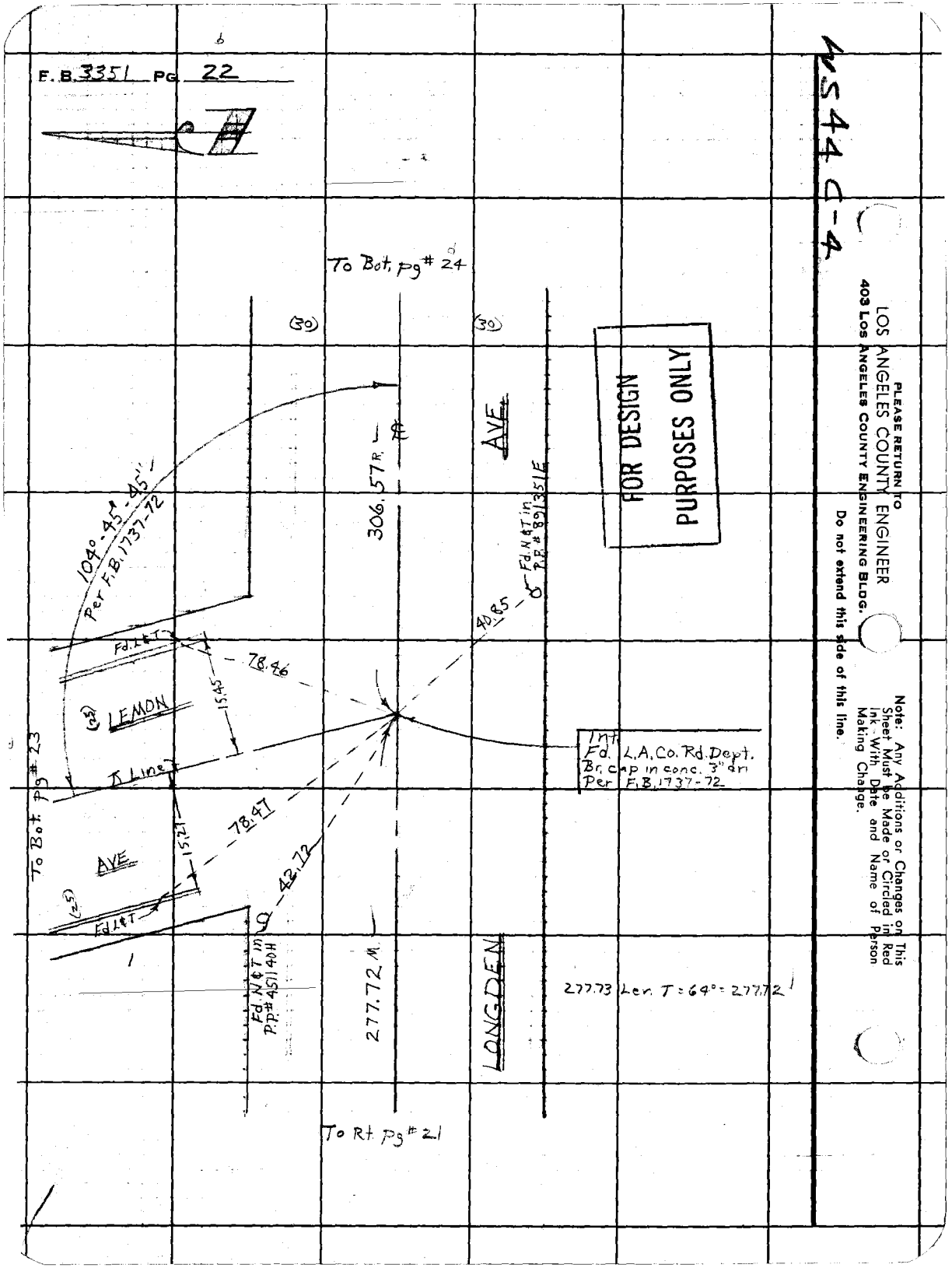

PLEASE RETURN TO
LOS ANGELES COUNTY ENGINEER
403 Los Angeles County Engineering Bldg.

Do not extend this side of this line.

Note: Any Additions or Changes on This Sheet Must be Made or Circled in Red Ink, With Date and Name of Person Making Change.

M544 C-4

Notes Ck'd by W. EDMONDSON	Survey of W. Temple City S.D.	F. B. 3301 Pg. 23
Map No.	JN 112.15 Tape 0234 Std. °F	
Office Work	Surveyed by Burkholder	
Checked	Notes D.J.B. Date 3-67	
Date	Indexed C. J. GALLI	

WS44 C-4

FOR DESIGN PURPOSES ONLY

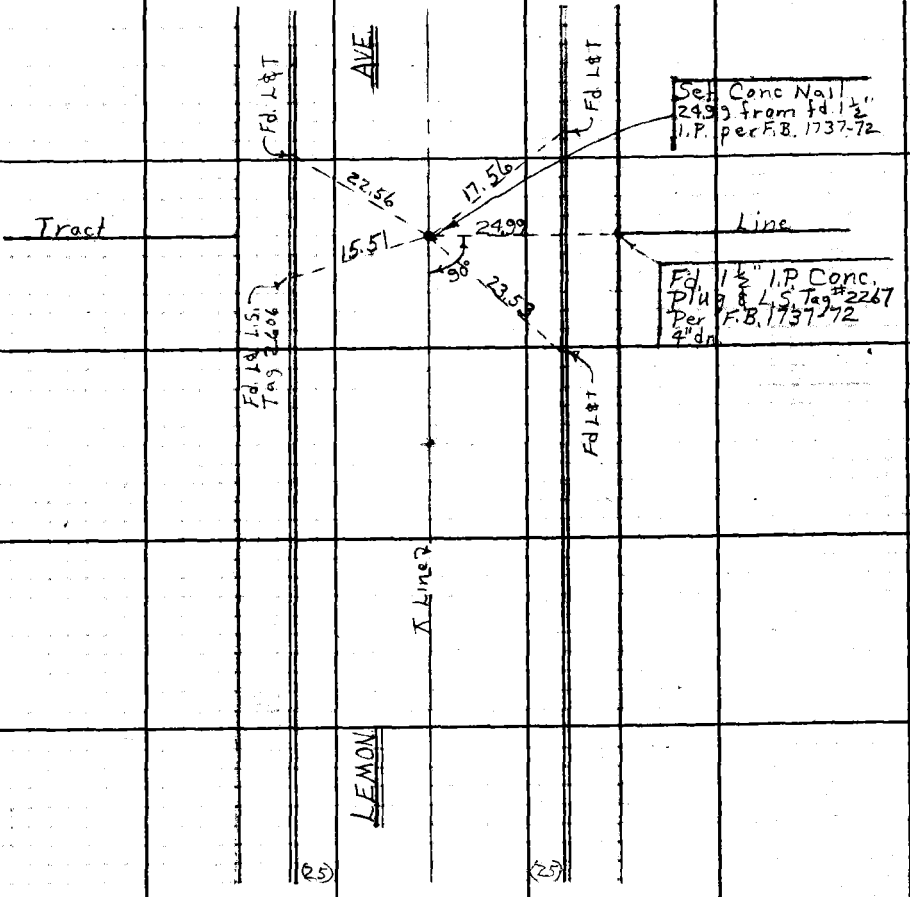

Note: Any Additions or Changes on This Sheet Must be Made or Circled in Red Ink With Date and Name of Person Making Change.

Do not extend this side of this line.

PLEASE RETURN TO
LOS ANGELES COUNTY ENGINEER
403 LOS ANGELES COUNTY ENGINEERING BLDG.

26F309S CE#310 1-65

F. B. 3351 PG. 24

FOR DESIGN PURPOSES ONLY

W S 44 C-4

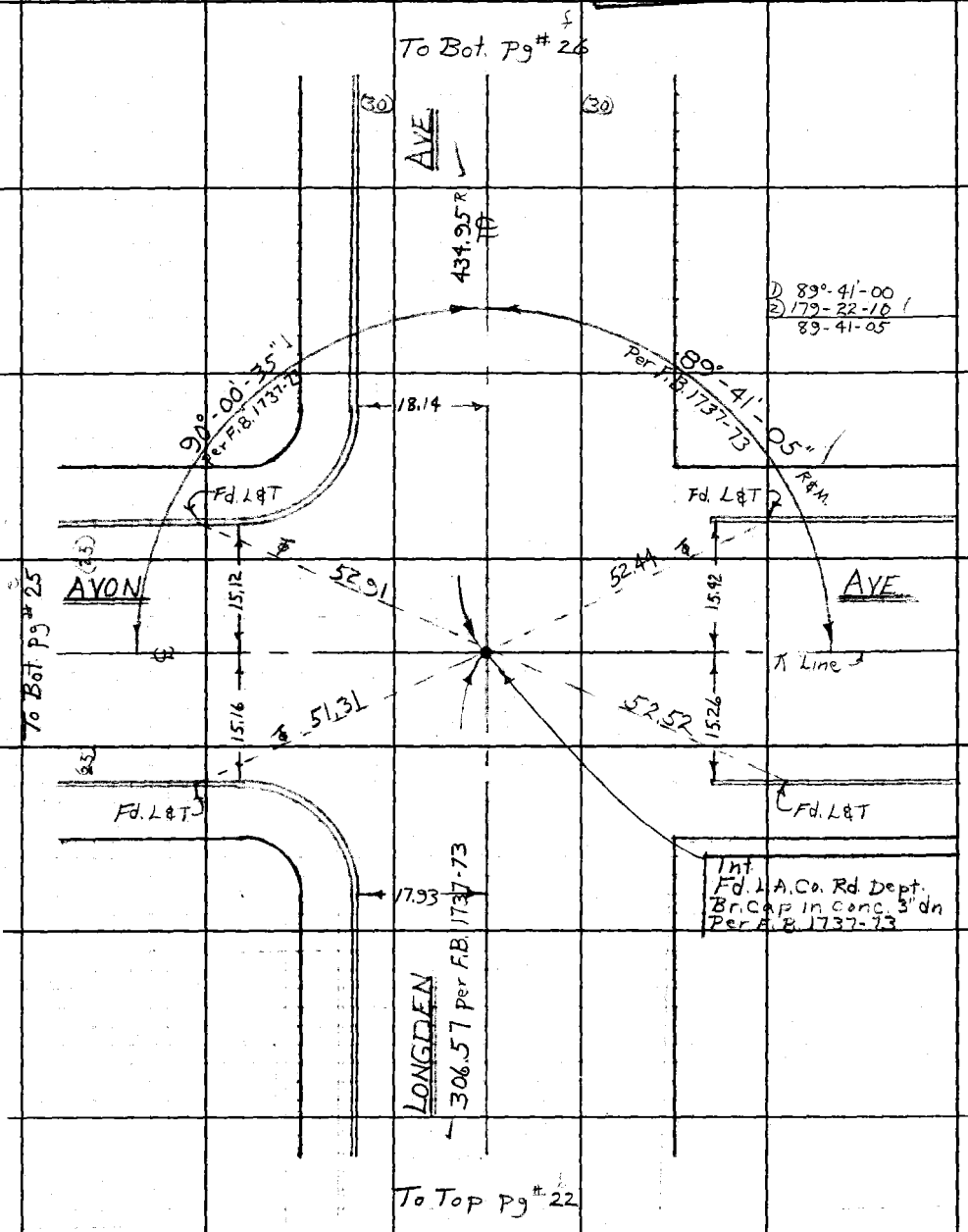

PLEASE RETURN TO
LOS ANGELES COUNTY ENGINEER
403 LOS ANGELES COUNTY ENGINEERING BLDG.

Do not extend this side of this line.

Note: Any Additions or Changes on This Sheet Must be Made or Circled in Red Ink With Date and Name of Person Making Change.

Notes Ck'd by W. EDMONDSON	Survey of W. Temple City S.D.	F. B. 3351 PG. 25
Map No.	JN 6112 LS Tape 0224 Std 68° °F	
Office Work	Surveyed by Burkholder	
Checked	Notes D.L.B. Date 3-67	
Date	Indexed C. J. GALLI	

FOR DESIGN PURPOSES ONLY

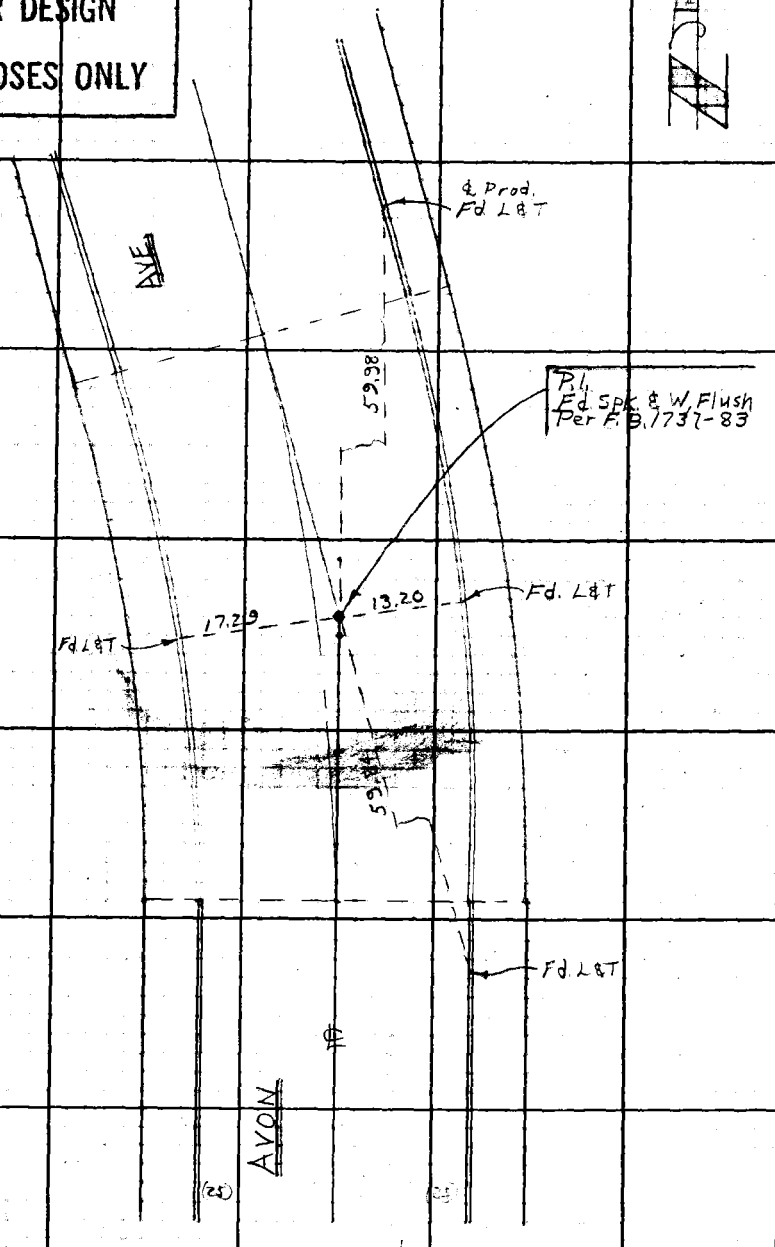

To Lt. Pg # 24

Note: Any Additions or Changes on This Sheet Must be Made or Circled in Red Ink With Date and Name of Person Making Change.

Do not extend this side of this line.

PLEASE RETURN TO
LOS ANGELES COUNTY ENGINEER
403 LOS ANGELES COUNTY ENGINEERING BLDG.

76F309S CE#310 1-65

F. B. 3351 PG. 26

FOR DESIGN PURPOSES ONLY

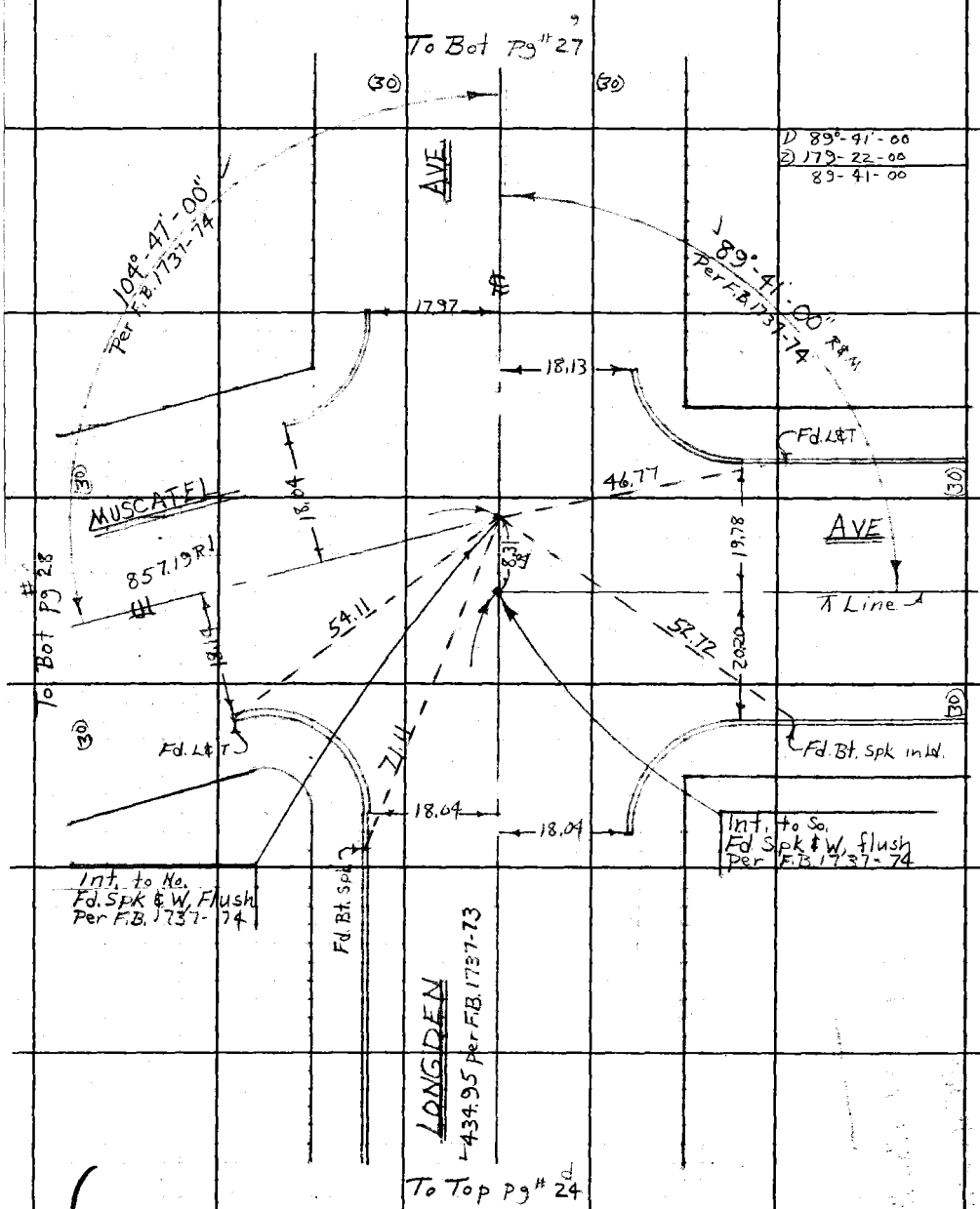

PLEASE RETURN TO
LOS ANGELES COUNTY ENGINEER
403 LOS ANGELES COUNTY ENGINEERING BLDG.

Do not extend this side of this line.

Note: Any Additions or Changes on This Sheet Must be Made or Circled in Red Ink With Date and Name of Person Making Change.

Notes Ck'd by W. EDMONDSON	Survey of W. Temple City S.D.	F. B. 3351	PG. 27
Map No.	JN [illegible] Tape [illegible] Std [illegible] °F		
Office Work	Surveyed by Burkholder		
Checked	Notes D.L.B. Date 3-67		
Date	Indexed C. J. GALLI		

C-4

W.P. 44

FOR DESIGN PURPOSES ONLY

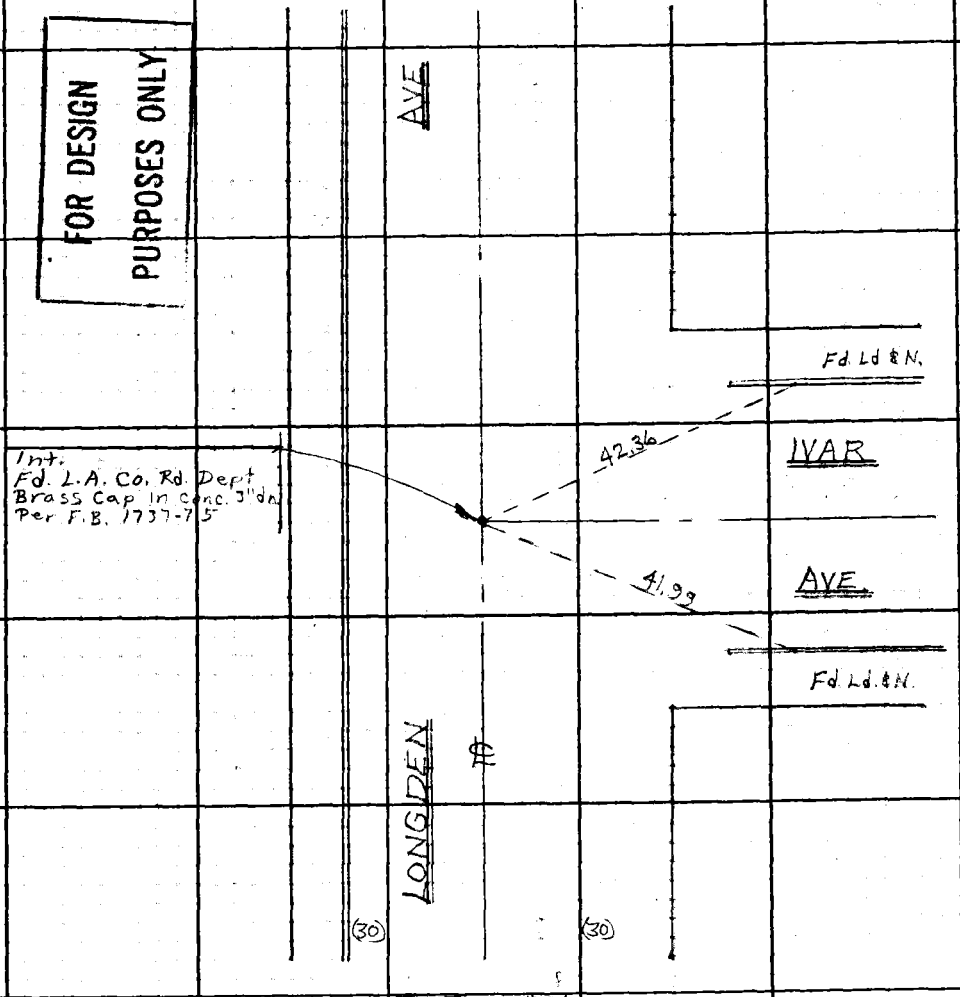

To Top Pg # 26

Note: Any Additions or Changes on this Sheet Must be Made or Circled in Red Ink With Date and Name of Person Making Change.

Do not extend this side of this line.

PLEASE RETURN TO
LOS ANGELES COUNTY ENGINEER
403 LOS ANGELES COUNTY ENGINEERING BLDG.

16F309S CE#310 1-65

F. B. 3351 PG. 28

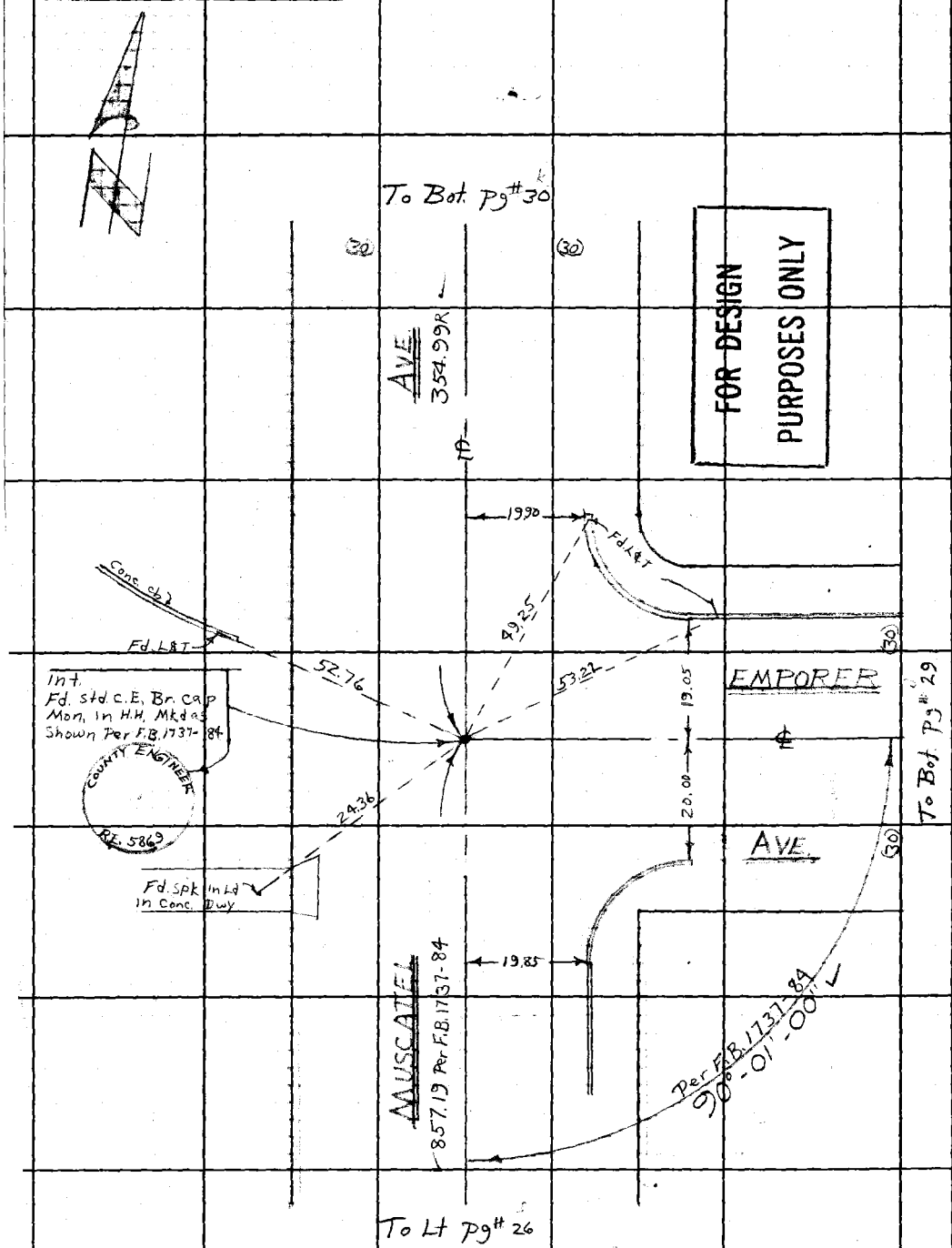

PLEASE RETURN TO
LOS ANGELES COUNTY ENGINEER
403 LOS ANGELES COUNTY ENGINEERING BLDG.

Do not extend this side of this line.

Note: Any Additions or Changes on This Sheet Must be Made or Circled in Red Ink With Date and Name of Person Making Change.

Notes Ck'd By W. EDMONDSON	Survey of W. Temple City [illegible]	F. B. 3351 PG. 29
Map No.	JN 6112.115 Tape 0324 Std. 68 °F	
Office Work	Surveyed by Burkholder	
Checked	Notes D.L.S. Date 3-67	
Date	Indexed C. J. GALLI	

W.S. 44 C.4

Note: Any Additions or Changes on This Sheet Must be Made or Circled in Red Ink With Date and Name of Person Making Change.

PLEASE RETURN TO
LOS ANGELES COUNTY ENGINEER
403 LOS ANGELES COUNTY ENGINEERING BLDG.

Do not extend this side of this line.

FOR DESIGN PURPOSES ONLY

16F309S CE#310 1-65

F. B. 3351 PG. 30

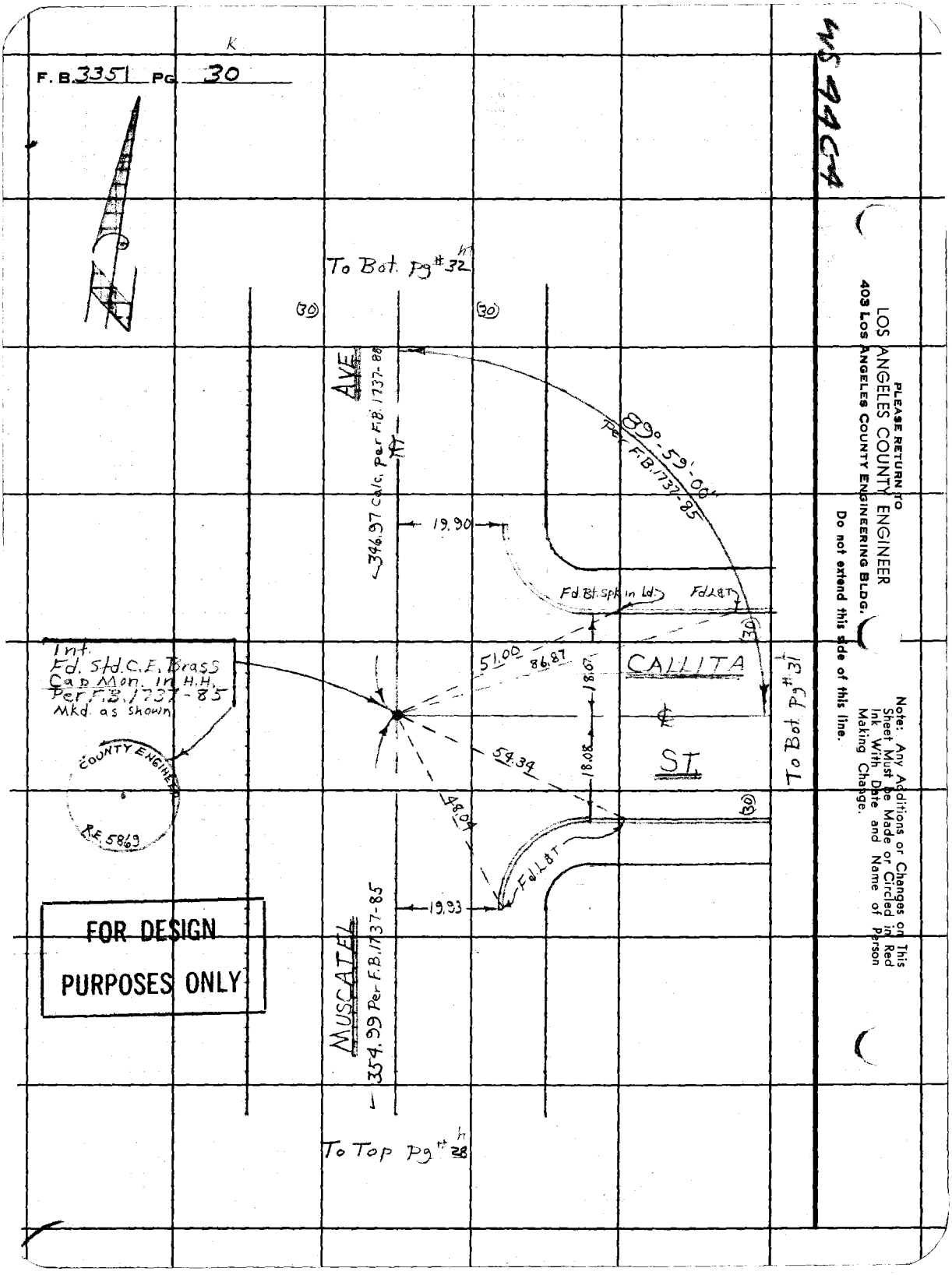

PLEASE RETURN TO
LOS ANGELES COUNTY ENGINEER
403 LOS ANGELES COUNTY ENGINEERING BLDG.

Do not extend this side of this line.

Note: Any Additions or Changes on This Sheet Must be Made or Circled in Red Ink With Date and Name of Person Making Change.

Notes Ck'd by W. EDMONDSON	Survey of W. Temple City S.D.	F. B. 3351 PG. 31
Map No.	JN 6112.15 Tape 0224 Std 68 °F	
Office Work	Surveyed by Burkholder	
Checked	Notes D.L.B. Date 3-67	
Date	Indexed C. J. GALLI	

C-4

W.S.44

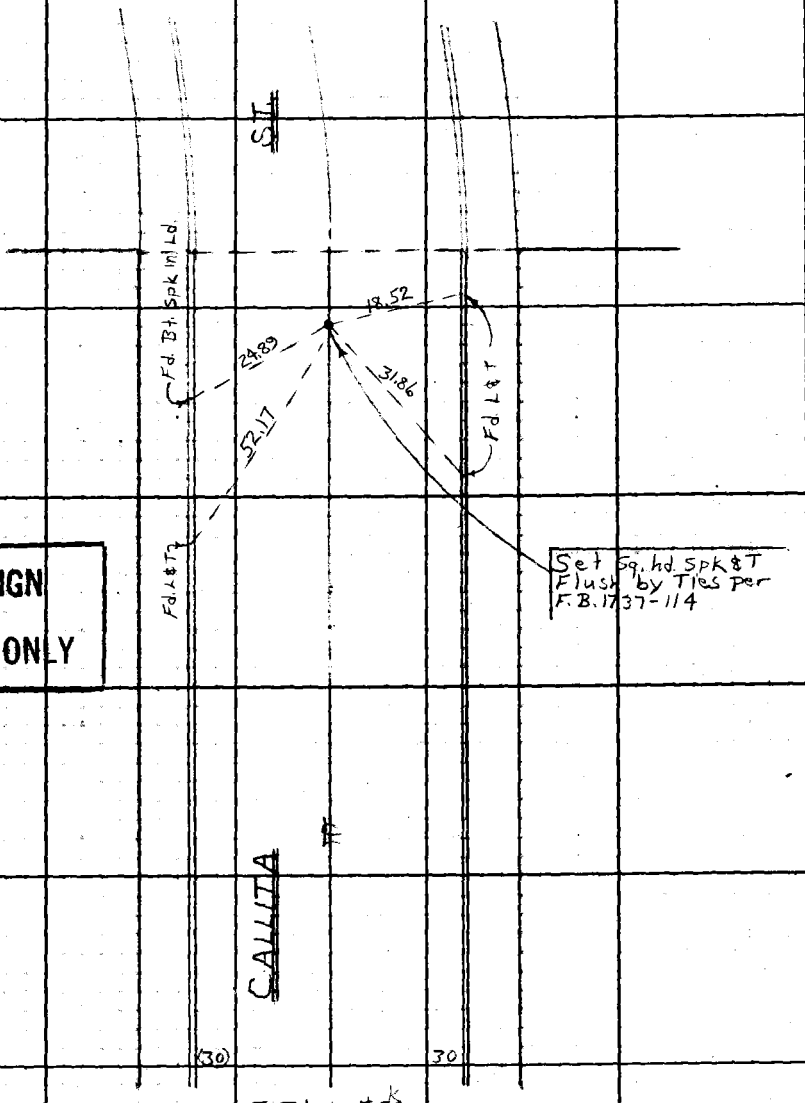

FOR DESIGN PURPOSES ONLY

Note: Any Additions or Changes on this Sheet Must be Made or Circled in Red Ink With Date and Name of Person Making Change.

Do not extend this side of this line.

PLEASE RETURN TO
LOS ANGELES COUNTY ENGINEER
403 LOS ANGELES COUNTY ENGINEERING BLDG.

26F309S CE#310 1-65

F. B. 3351 PG. 32

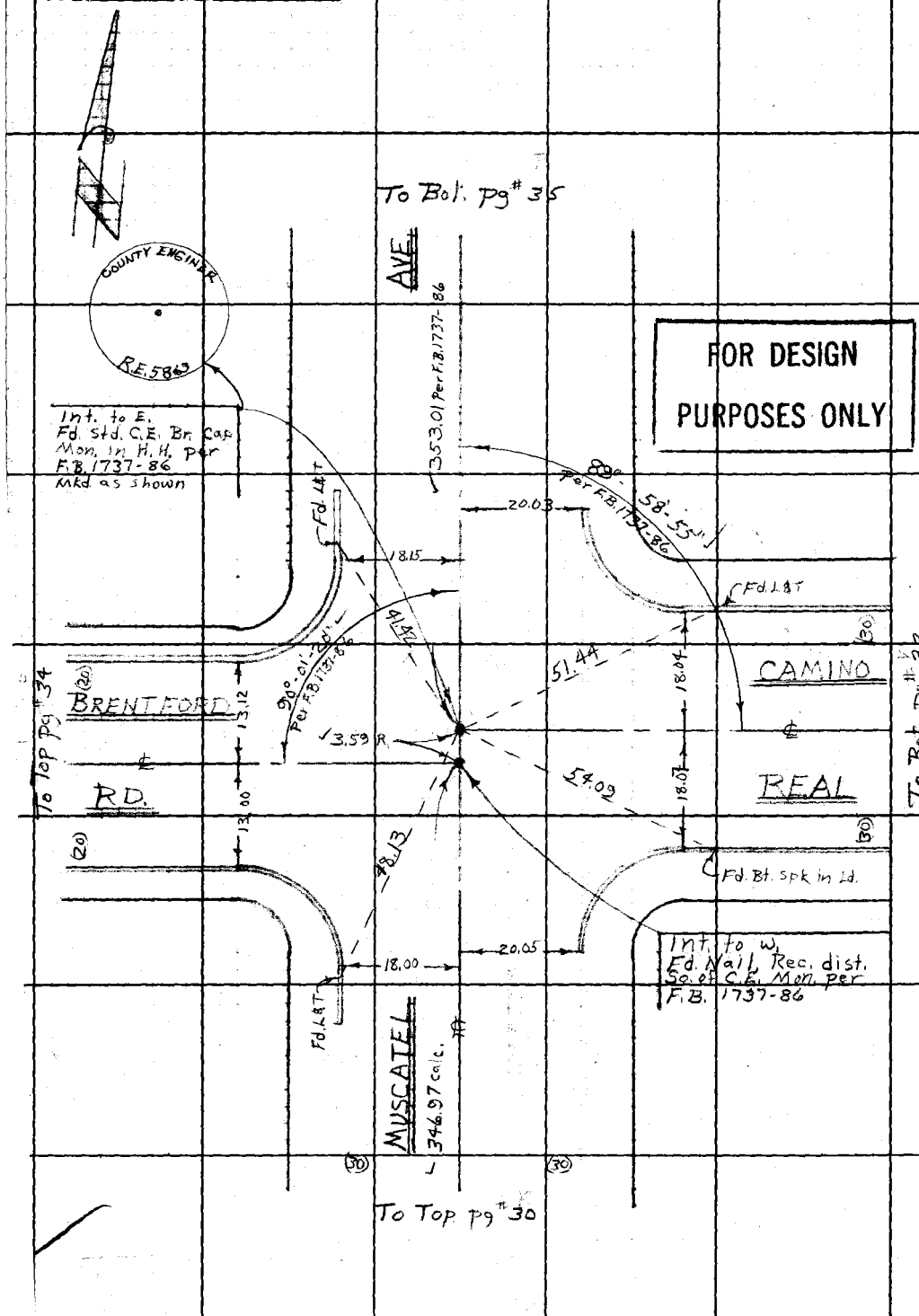

FOR DESIGN PURPOSES ONLY

PLEASE RETURN TO
LOS ANGELES COUNTY ENGINEER
403 Los Angeles County Engineering Bldg.

Do not extend this side of this line.

Note: Any Additions or Changes on This Sheet Must be Made or Circled in Red Ink With Date and Name of Person Making Change.

76F309S CE#310 1-65

PLEASE RETURN TO
LOS ANGELES COUNTY ENGINEER
403 LOS ANGELES COUNTY ENGINEERING BLDG.

Do not extend this side of this line.

Note: Any Additions or Changes on This Sheet Must be Made or Circled in Red Ink With Date and Name of Person Making Change.

W544 G-4

FOR DESIGN PURPOSES ONLY

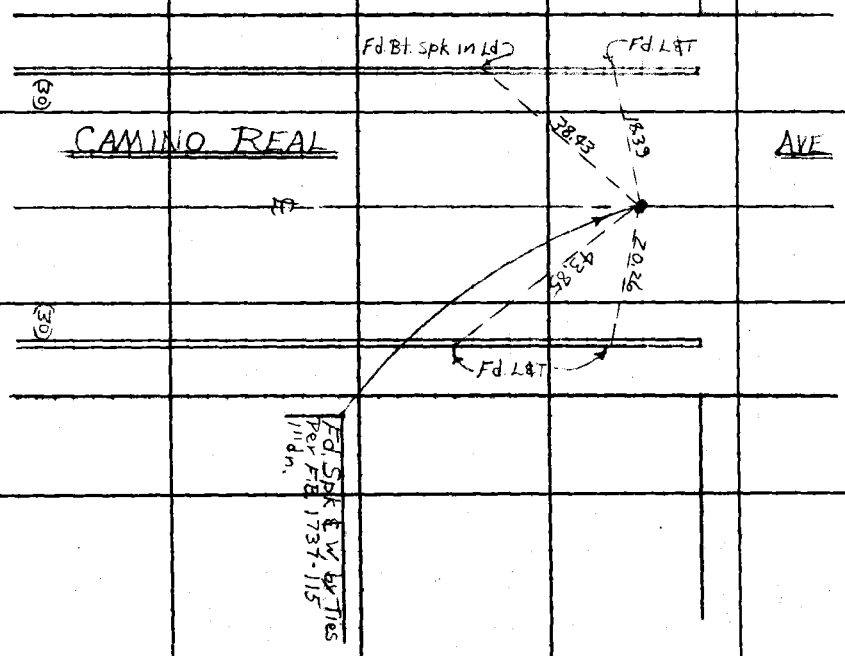

Notes Ck'd W. EDMONDSON
Map No.
Office Work
Checked
Date

Survey of
JN
Surveyed by
Notes
Indexed C. J. GALLI
Date 3-67
Std. °F

F. B. 3351 PG. 33

F.B. 3351 PG. 34

To Lt pg# 32

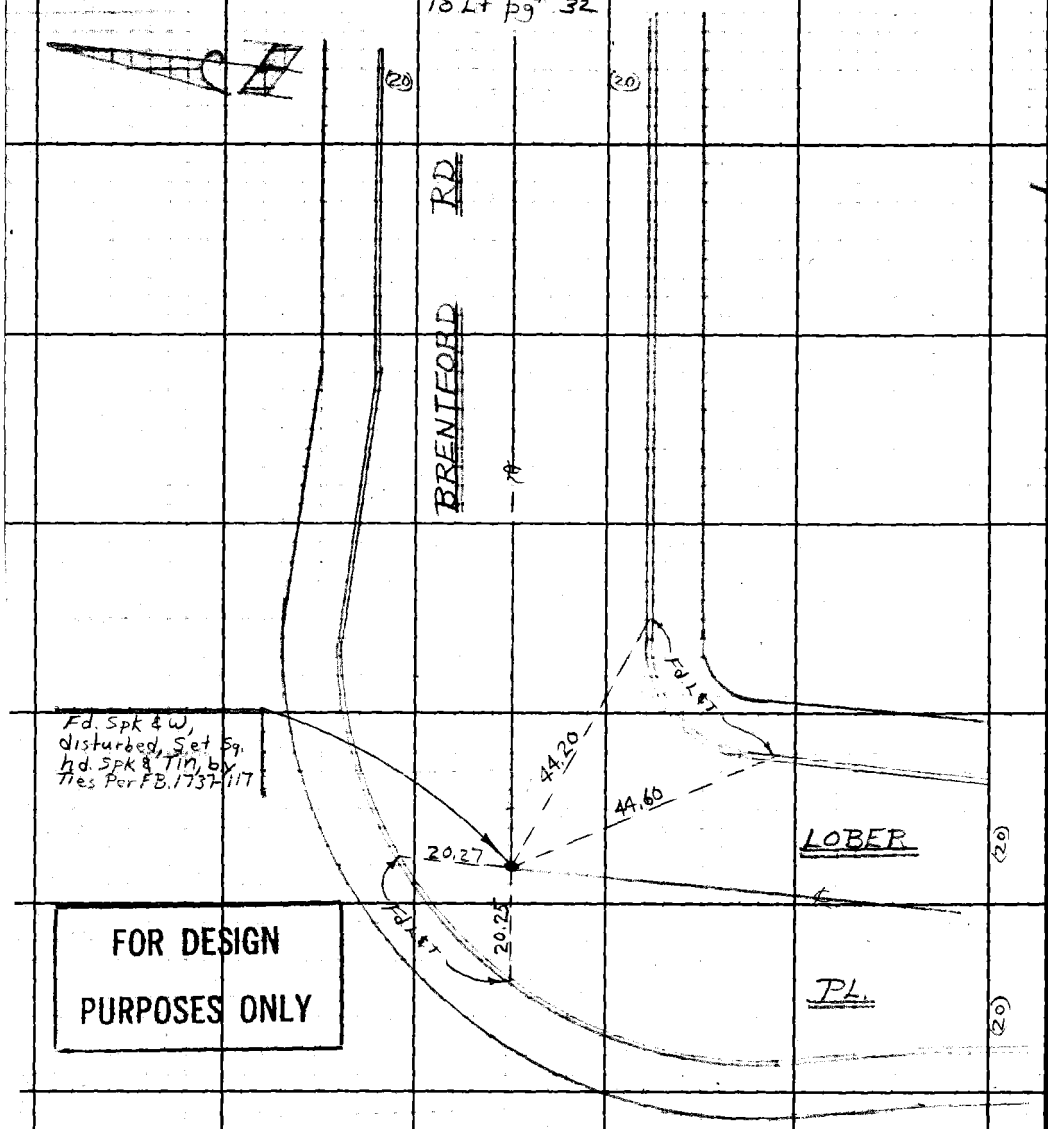

FOR DESIGN PURPOSES ONLY

WS44, C-4

PLEASE RETURN TO
LOS ANGELES COUNTY ENGINEER
403 LOS ANGELES COUNTY ENGINEERING BLDG.

Do not extend this side of this line.

Note: Any Additions or Changes on This Sheet Must be Made or Circled in Red Ink With Date and Name of Person Making Change.

Notes Ck'd by W. EDMONDSON	Survey of W. Temple City S.D.	F. B. 3351	PG. 35
Map No.	JN 6112.13 Tape [illegible] Std 68 °F		
Office Work	Surveyed by Burtholder		
Checked	Notes D.L.B. Date 3-67		
Date	Indexed C. J. GALLI		

FOR DESIGN PURPOSES ONLY

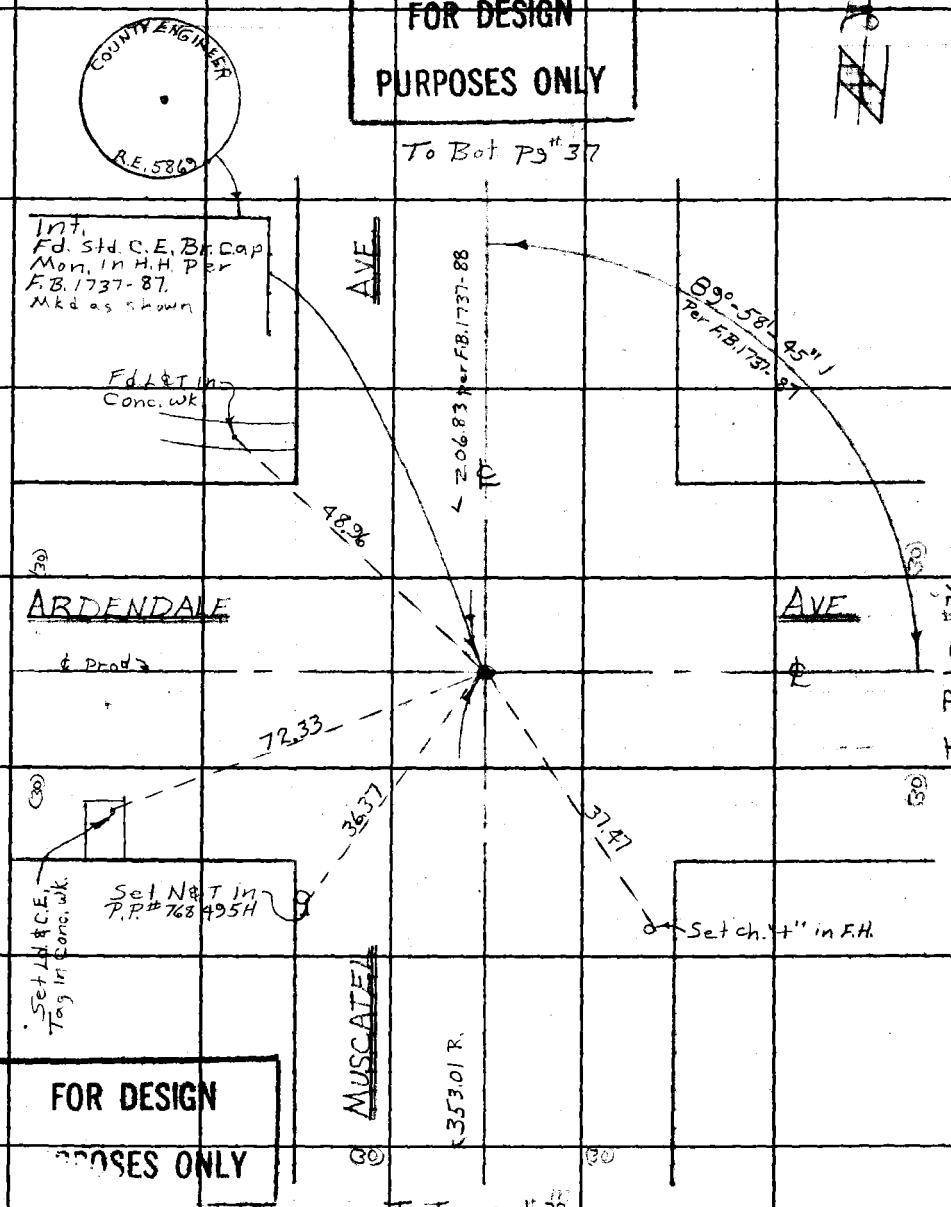

FOR DESIGN PURPOSES ONLY

WS-44, C-4

Note: Any Additions or Changes on this Sheet Must be Made or Circled in Red Ink With Date and Name of Person Making Change.

Do not extend this side of this line.

PLEASE RETURN TO
LOS ANGELES COUNTY ENGINEER
403 LOS ANGELES COUNTY ENGINEERING BLDG.

76F309S CE#310 1-65

F. B. 3351 PG. 36

WS44, C-4

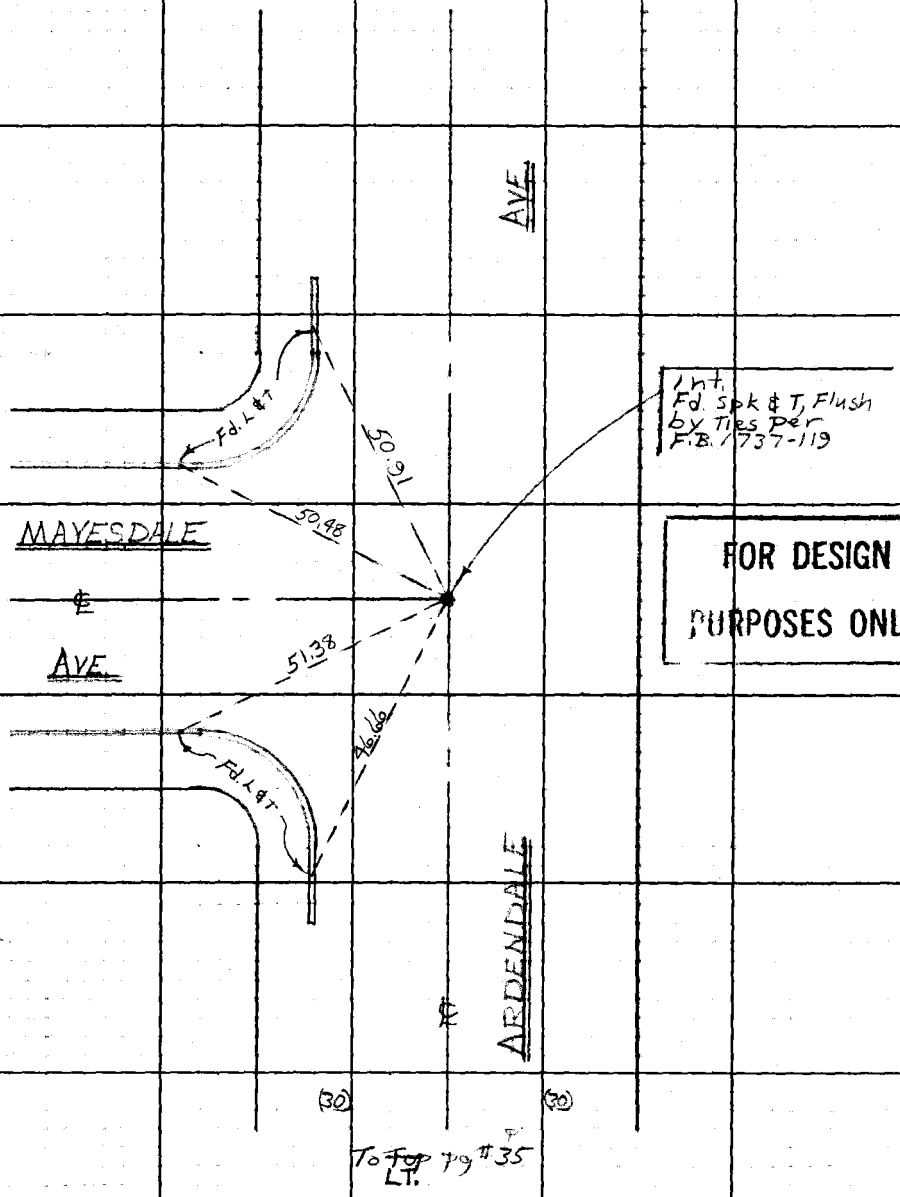

To ~~Top~~ LT. pg #35

FOR DESIGN PURPOSES ONLY

PLEASE RETURN TO
LOS ANGELES COUNTY ENGINEER
403 LOS ANGELES COUNTY ENGINEERING BLDG.

Do not extend this side of this line.

Note: Any Additions or Changes on This Sheet Must be Made or Circled in Red Ink With Date and Name of Person Making Change.

Notes Ck'd by W. EDMONDSON	Survey of W. Temple City St.	F. B. 3351 PG. 37
Map No.	JN 6112.15 Tape 0224 Std. 68 °F.	
Office Work	Surveyed by Burkholder	
Checked	Notes D.L.B. Date 3-67	
Date	Indexed C. J. GALLI	

WS 47, C-4

Note: Any Additions or Changes on this Sheet Must be Made or Circled in Red Ink With Date and Name of Person Making Change.

Do not extend this side of this line.

PLEASE RETURN TO
LOS ANGELES COUNTY ENGINEER
403 LOS ANGELES COUNTY ENGINEERING BLDG.

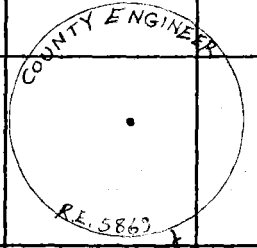



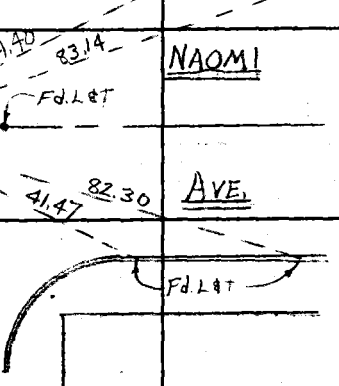

AVE.

Int.
Fd. Std. C.E. brass Cap Mon. Mkd as Shown, in H.H. Per F.B. 1737-88

FOR DESIGN PURPOSES ONLY

MUSCATEL

320.03 Calc. Per F.B. 1737-88

Int.
Fd. Std. C.E. Br. Cap Mon. in H.H. Per F.B. 1737-88 Mkd as shown

20683

YOUNGDALE ST.
℄
(Private St)

To Top pg 35

26F309S CE#310 1-65

F. B. 3351 PG 38

PLEASE RETURN TO
LOS ANGELES COUNTY ENGINEER
403 LOS ANGELES COUNTY ENGINEERING BLDG.

Do not extend this side of this line.

Note: Any Additions or Changes on This Sheet Must be Made or Circled in Red Ink With Date and Name of Person Making Change.

Notes Ck'd by	Survey of W. TEMPLE CITY SD	F. B. 3357 PG. 39
Map No.	JN 6112.15 Tape Std. °F	
Office Work	Surveyed by BURKHOLDER	
Checked	Notes N SMITH Date 4-67	
Date	Indexed C. J. GALLE MAY 24 '67	

J.N 611215

W. TEMPLE CITY

STORM DRAIN

Preliminary Survey

Topography
Line "B"

Burkholder
Frank
Smith
Falsey

Note: Any Additions or Changes on This Sheet Must be Made or Circled in Red Ink With Date and Name of Person Making Change.

PLEASE RETURN TO
LOS ANGELES COUNTY ENGINEER
403 LOS ANGELES COUNTY ENGINEERING BLDG.

Do not extend this side of this line.

76F309S CE#310 1-65

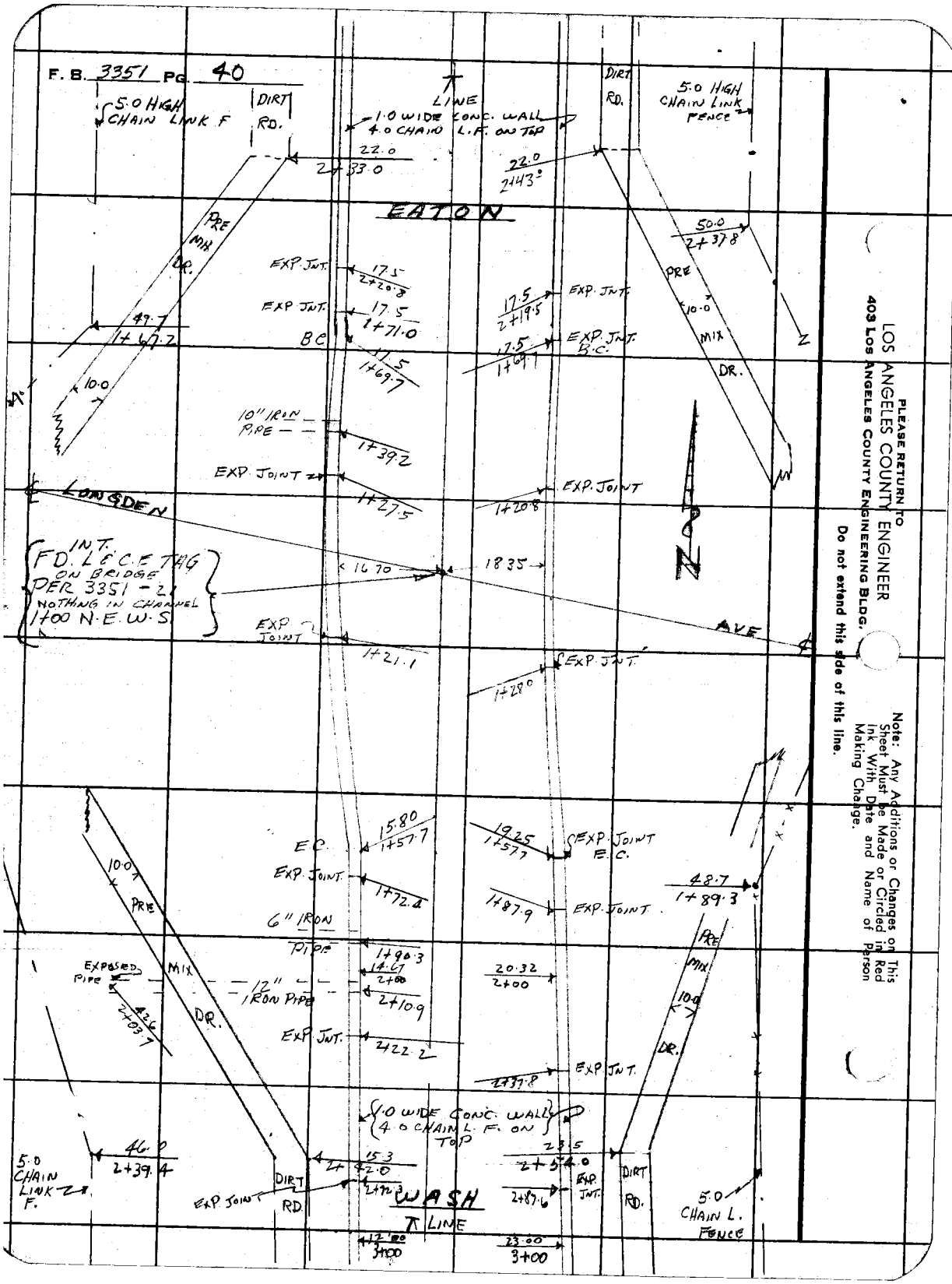

PLEASE RETURN TO
LOS ANGELES COUNTY ENGINEER
403 Los Angeles County Engineering Bldg.

Do not extend this side of this line.

Note: Any Additions or Changes on This Sheet Must be Made or Circled in Red Ink With Date and Name of Person Making Change.

Notes Ck'd by
Map No.
Office Work
Checked
Date

Survey of W Temple City SD
JN 6112.15 Tape Std. °F
Surveyed by Burkholder
Notes H.E.E. Date 5-6-67
Indexed C. J. GALLI

F. B 3351 PG. 41

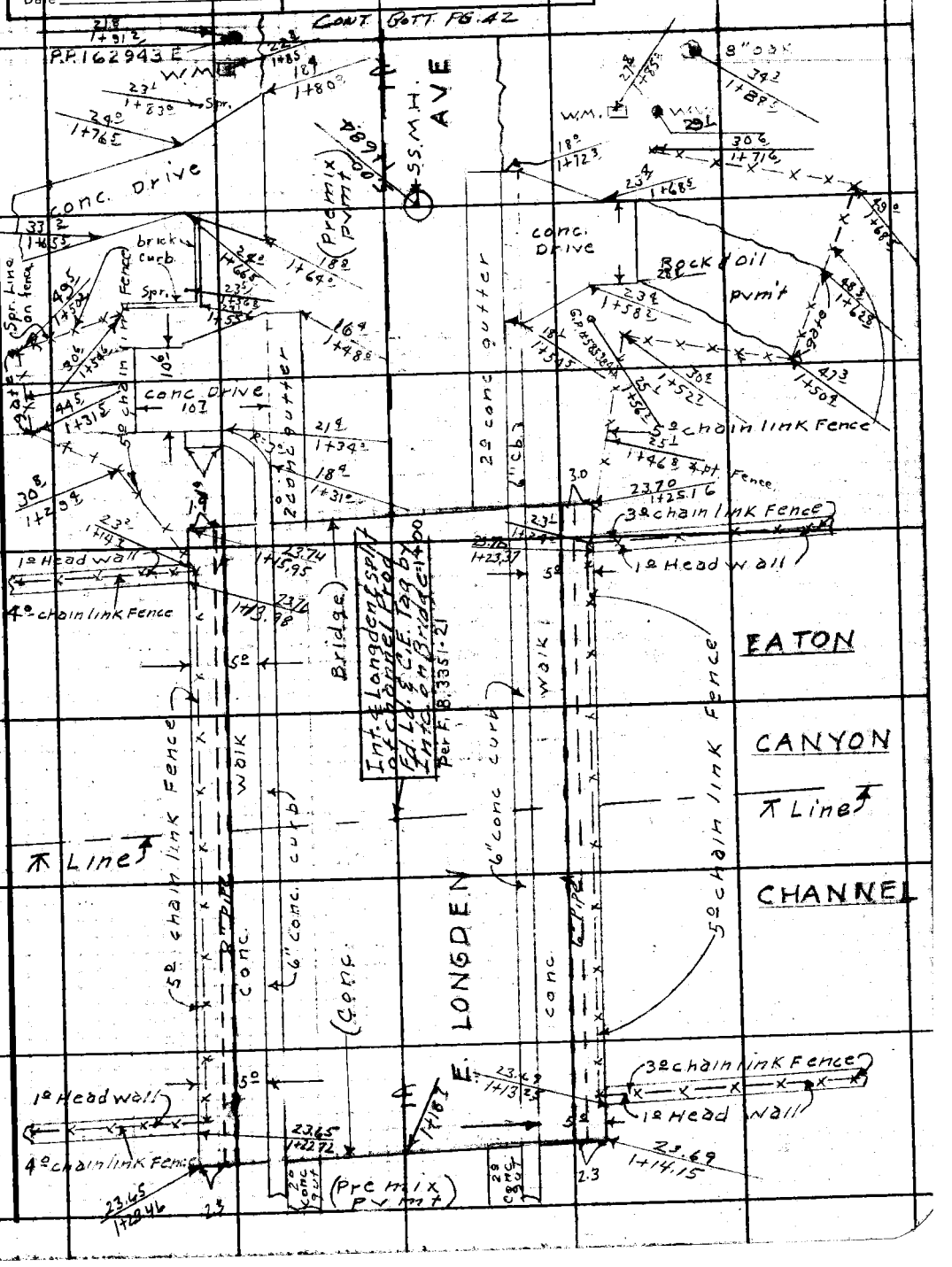

Note: Any Additions or Changes on this Sheet Must be Made or Circled in Red Ink, With Date and Name of Person Making Change.

PLEASE RETURN TO
LOS ANGELES COUNTY ENGINEER
403 LOS ANGELES COUNTY ENGINEERING BLDG.
Do not extend this side of this line.

76F3095 CE#310 1-65

F. B. 3351 PG. 42

CONT LEFT PG. 43

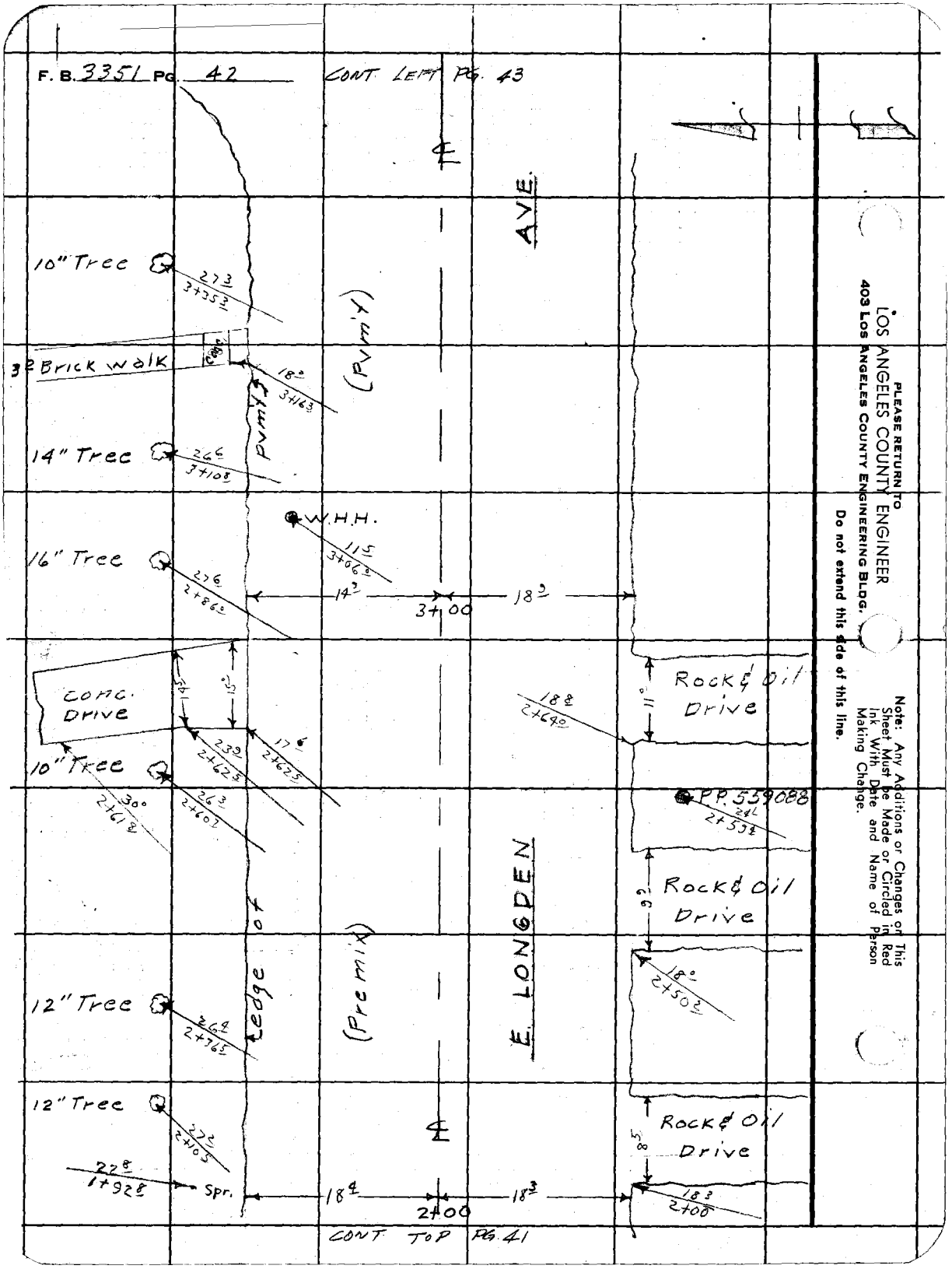

CONT TOP PG. 41

PLEASE RETURN TO
LOS ANGELES COUNTY ENGINEER
403 Los Angeles County Engineering Bldg.
Do not extend this side of this line.

Note: Any Additions or Changes on This Sheet Must Be Made or Circled in Red Ink With Date and Name of Person Making Change.

Notes Ck'd by	Survey of W. Temple City S.D.	F. B. 3351 PG. 43
Map No.	JN 6112-15 Tape Std. °F	
Office Work	Surveyed by Burkholder	
Checked	Notes H.E.F. Date 4-67	
Date	Indexed C. J. GALLI	

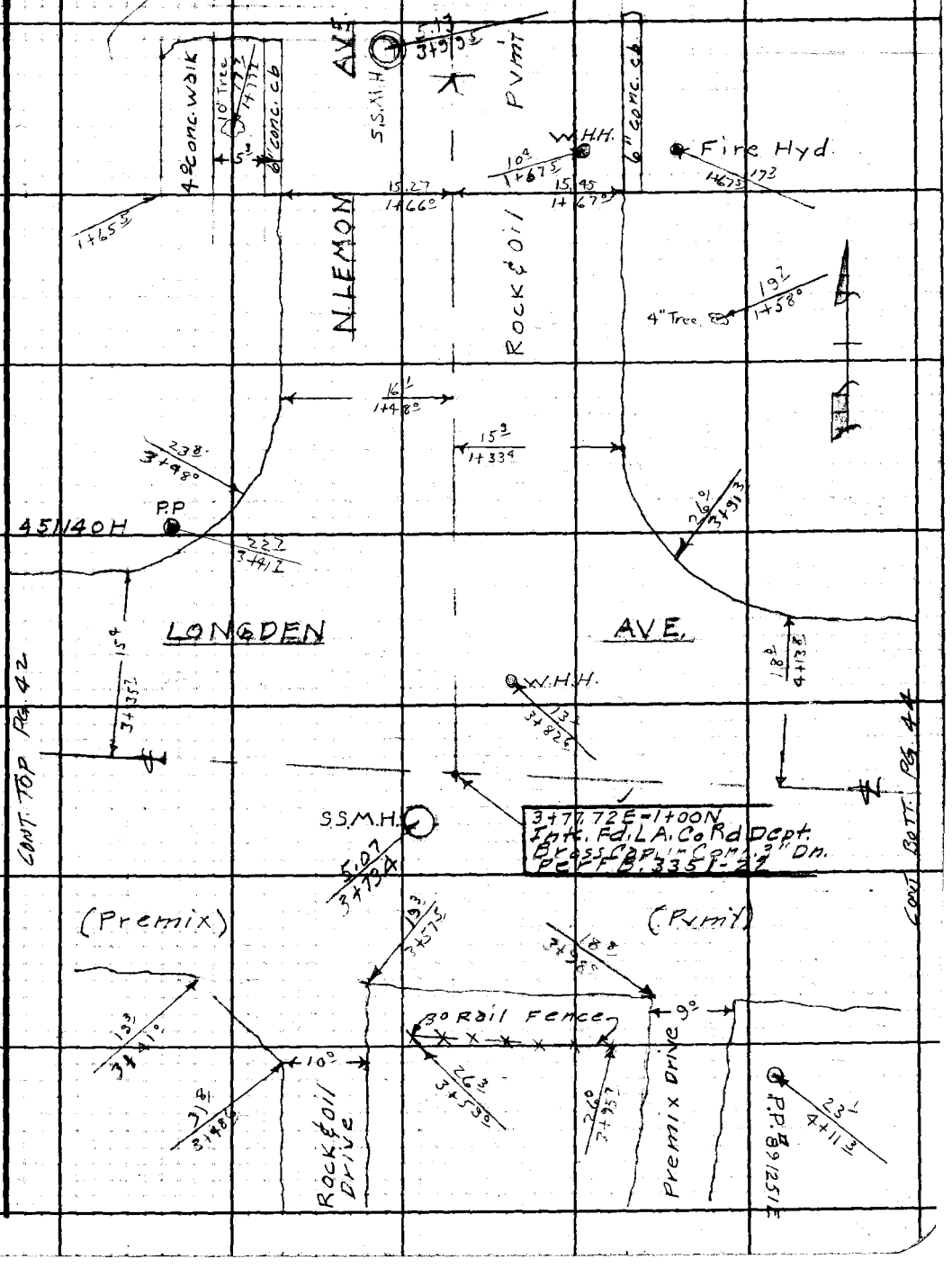

Note: Any Additions or Changes on this Sheet Must be Made or Circled in Red Ink With Date and Name of Person Making Change.

Do not extend this side of this line.

PLEASE RETURN TO
LOS ANGELES COUNTY ENGINEER
403 LOS ANGELES COUNTY ENGINEERING BLDG.

76F309S CE#310 1-65

F. B. 3351 PG 44

CONT. LT. PG 45

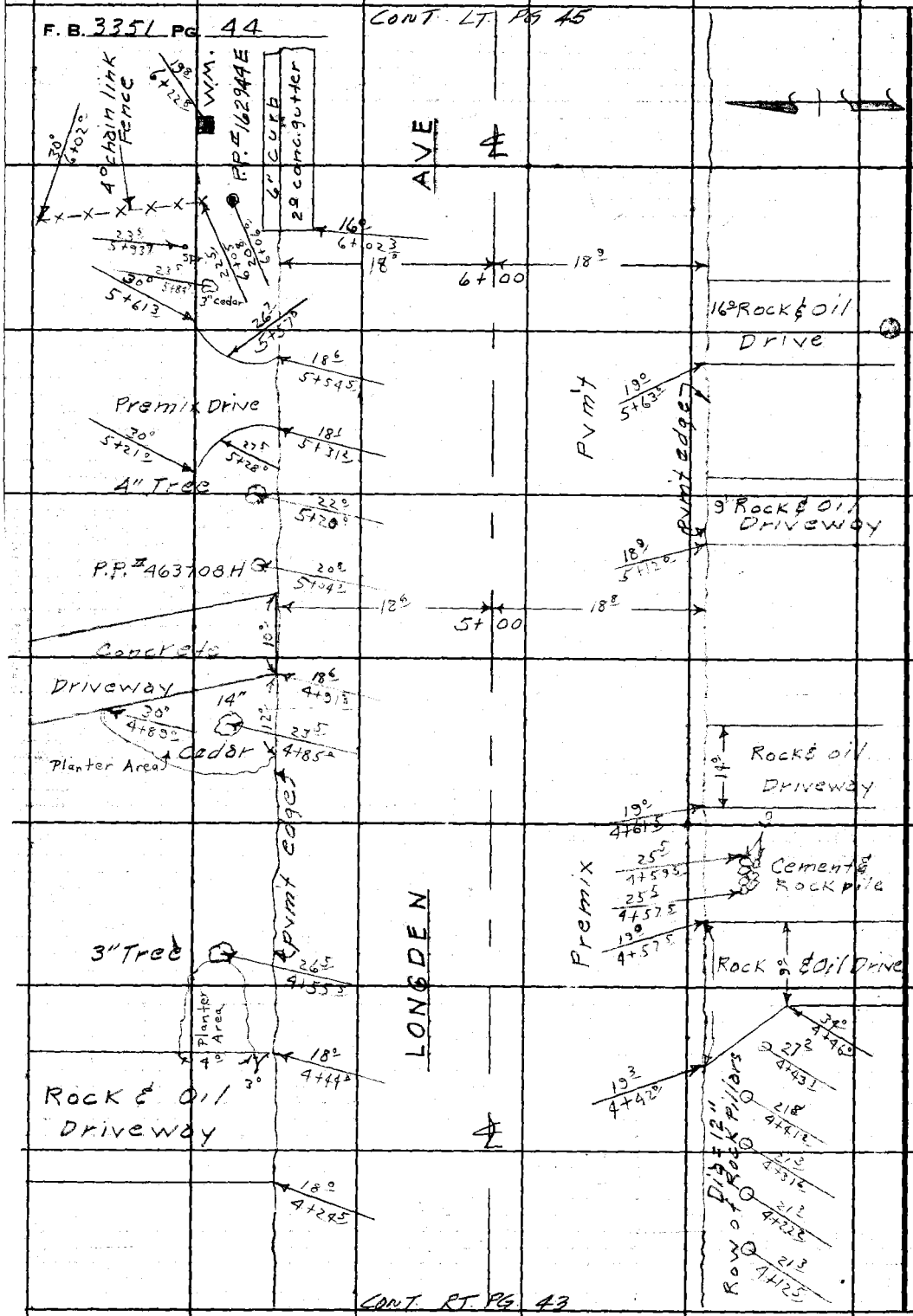

PLEASE RETURN TO
LOS ANGELES COUNTY ENGINEER
403 LOS ANGELES COUNTY ENGINEERING BLDG.

Do not extend this side of this line.

Note: Any Additions or Changes on This Sheet Must Be Made or Circled in Red Ink With Date and Name of Person Making Change.

Notes Ck'd by	Survey of W. Temple City S.D.
Map No.	JN 61112.15 Tape Std °F
Office Work	Surveyed by Burkholder
Checked	Notes H.E.F. Date 4-67
Date	Indexed C. J. GALLI

F. B. 3351 PG. 45

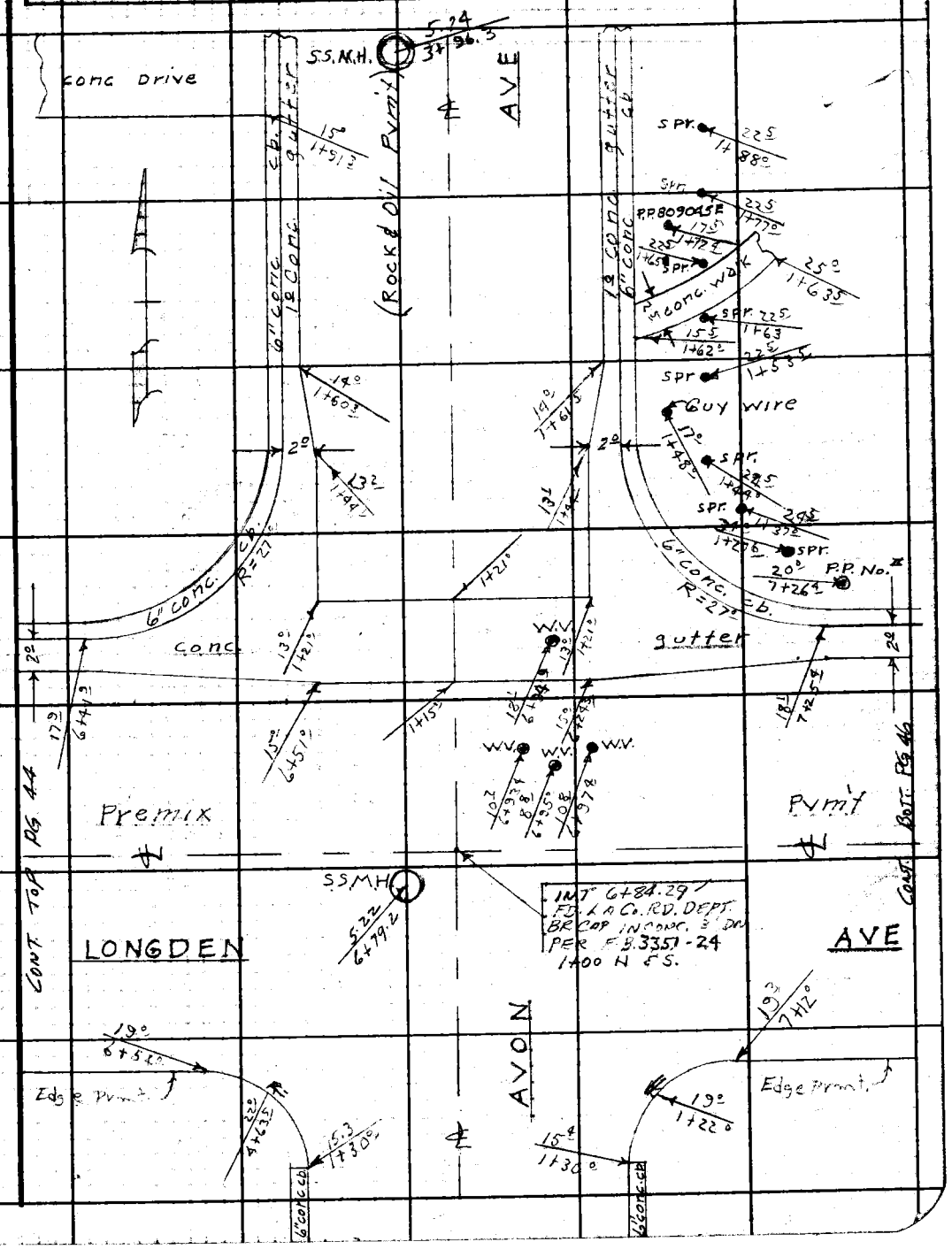

Note: Any Additions or Changes on This Sheet Must be Made or Circled in Red Ink With Date and Name of Person Making Change.

Do not extend this side of this line.

PLEASE RETURN TO
LOS ANGELES COUNTY ENGINEER
403 LOS ANGELES COUNTY ENGINEERING BLDG.

76F309S CE#310 1-65

F. B. 3351 PG. 46

CONT LEFT PG. 47

6" CONC CURB
2.0 CONC GUTTER

EDGE PRE MIX

18' 10+19°

PRE MIX DRIVE'S

18' 9+98°

18° 9+58°

CONC DRIVE

18° 9+44°

PP# 518084H

20° 9+42°

AVE

19' 9+56°

CONC DRIVE

19' 9+33°

SS MH

5.38 9+08°

CONC. DRIVE

2.9'

18° 8+75°

19° 8+71°

premix Drive

24° 8+58°

19° 8+55°

P.P. # 518085H

20° 8+33°

3° premix Drive

18° 8+24°

LONGDEN

8° premix Drive

19° 8+13°

18° 19° 18° Rock & oil Drive

8+00

3a conc. walk

18' 7+38°

19° 7+84°

2°

CONT. RT. PG 45

PLEASE RETURN TO
LOS ANGELES COUNTY ENGINEER
403 Los Angeles County Engineering Bldg.
Do not extend this side of this line.

Note: Any Additions or Changes on This Sheet Must be Made or Circled in Red Ink With Date and Name of Person Making Change.

Notes Ck'd by	Survey of W. TEMPLE CITY SD	F. B. 3351 PG. 47
Map No.	JN 6112.15 Tape Std. °F	
Office Work	Surveyed by BURKHOLDER	
Checked	Notes N SMITH Date 4-67	
Date	Indexed C. J. GALLI	

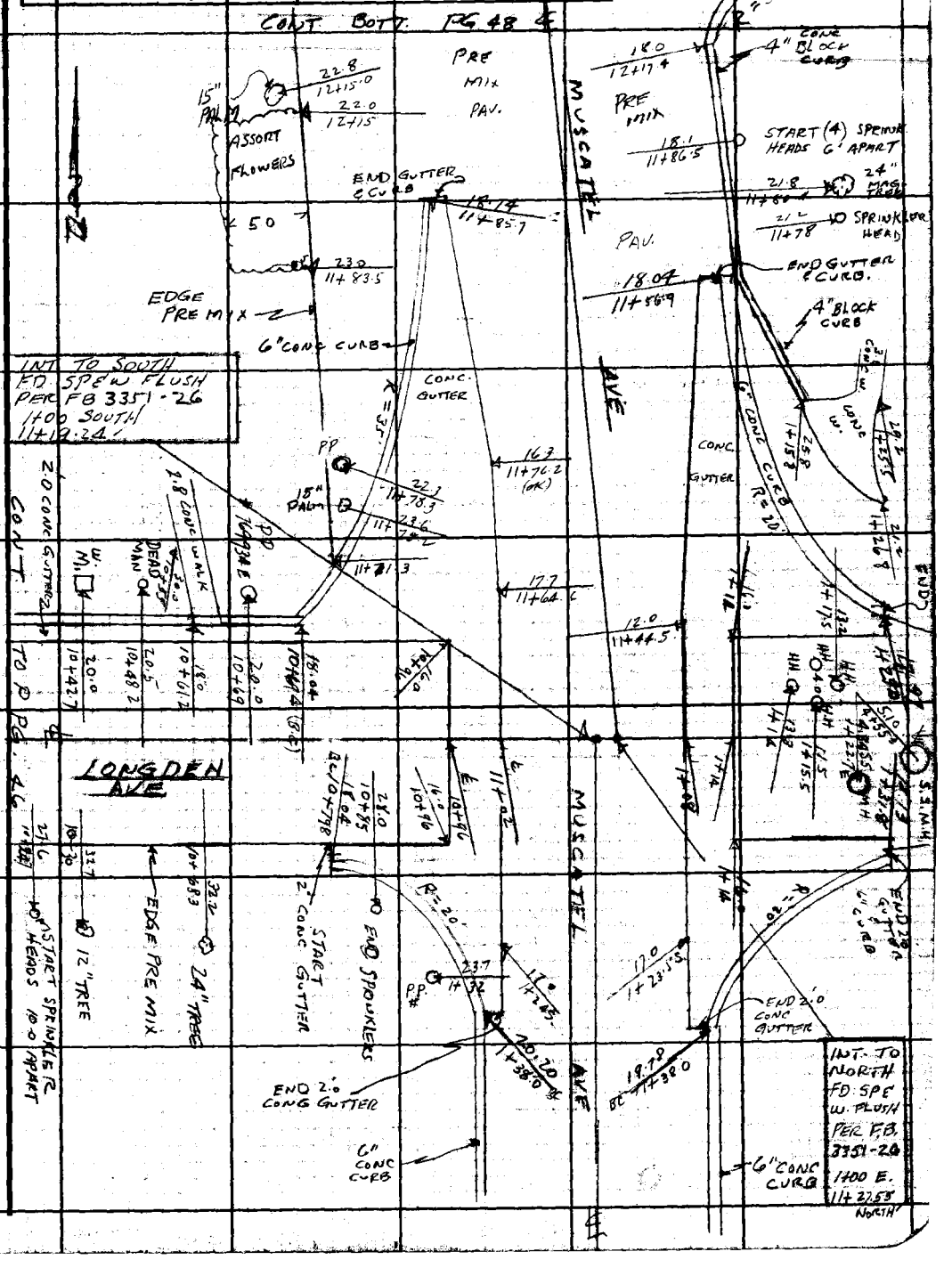

Note: Any Additions or Changes on this Sheet Must be Made or Circled in Red Ink With Date and Name of Person Making Change.

Do not extend this side of this line.

PLEASE RETURN TO
LOS ANGELES COUNTY ENGINEER
403 LOS ANGELES COUNTY ENGINEERING BLDG.

76F309S CE#310 1-65



PLEASE RETURN TO
LOS ANGELES COUNTY ENGINEER
403 LOS ANGELES COUNTY ENGINEERING BLDG.
Do not extend this side of this line.

Note: Any Additions or Changes on This Sheet Must be Made or Circled in Red Ink With Date and Name of Person Making Change.

Notes Ck'd by	Survey of W TEMPLE CITY S.D
Map No.	JN 6412.65 Tape Std. °F
Office Work	Surveyed by BURKHOLDER
Checked	Notes N SMITH Date 4-67
Date	Indexed G.J. GALLI

F. B. 3351 PG. 49

CONT BOTT PG. 50

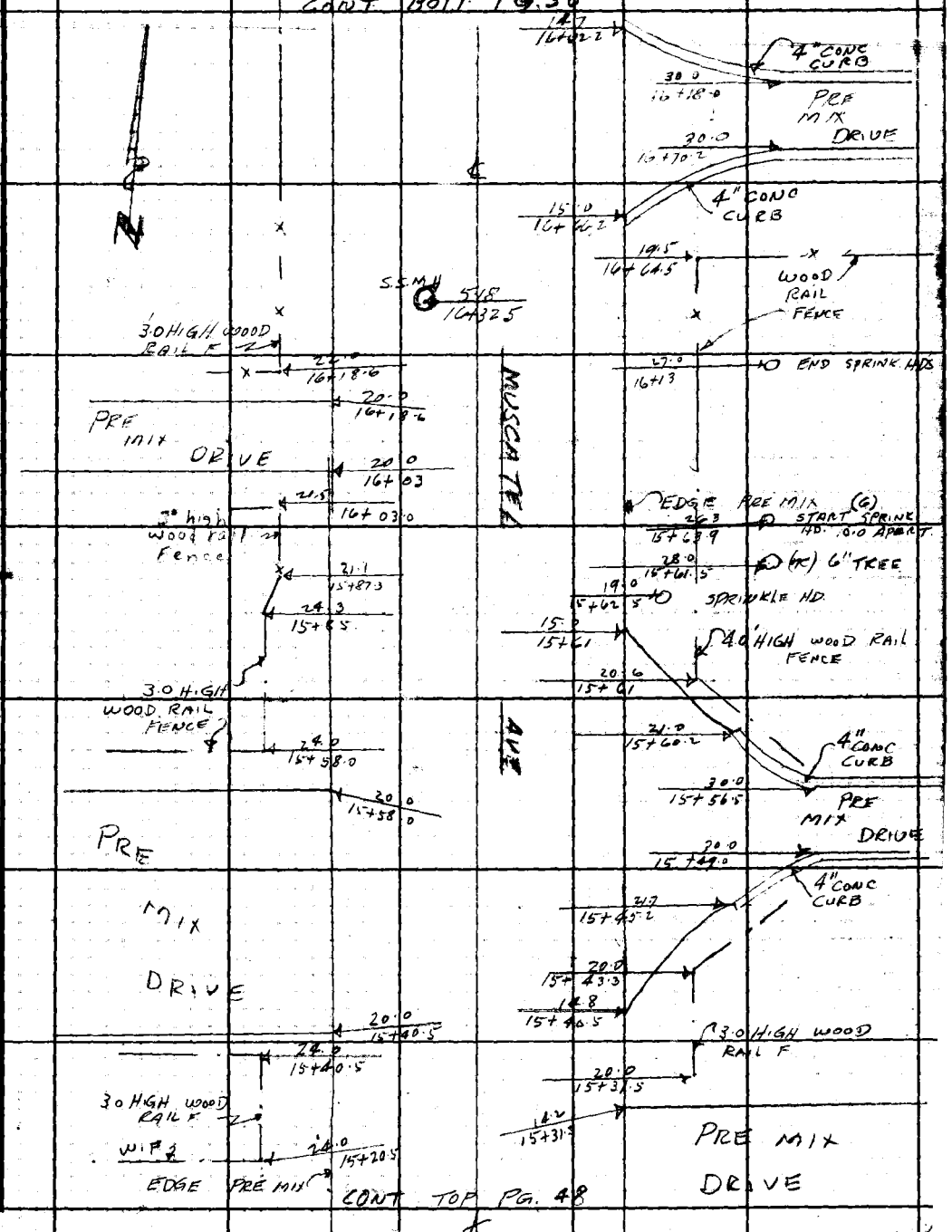

CONT TOP PG. 48

Note: Any Additions or Changes on This Sheet Must be Made or Circled in Red Ink With Date and Name of Person Making Change.
Do not extend this side of this line.
PLEASE RETURN TO
LOS ANGELES COUNTY ENGINEER
403 Los Angeles County Engineering Bldg.
26F309S CE#310 1-65

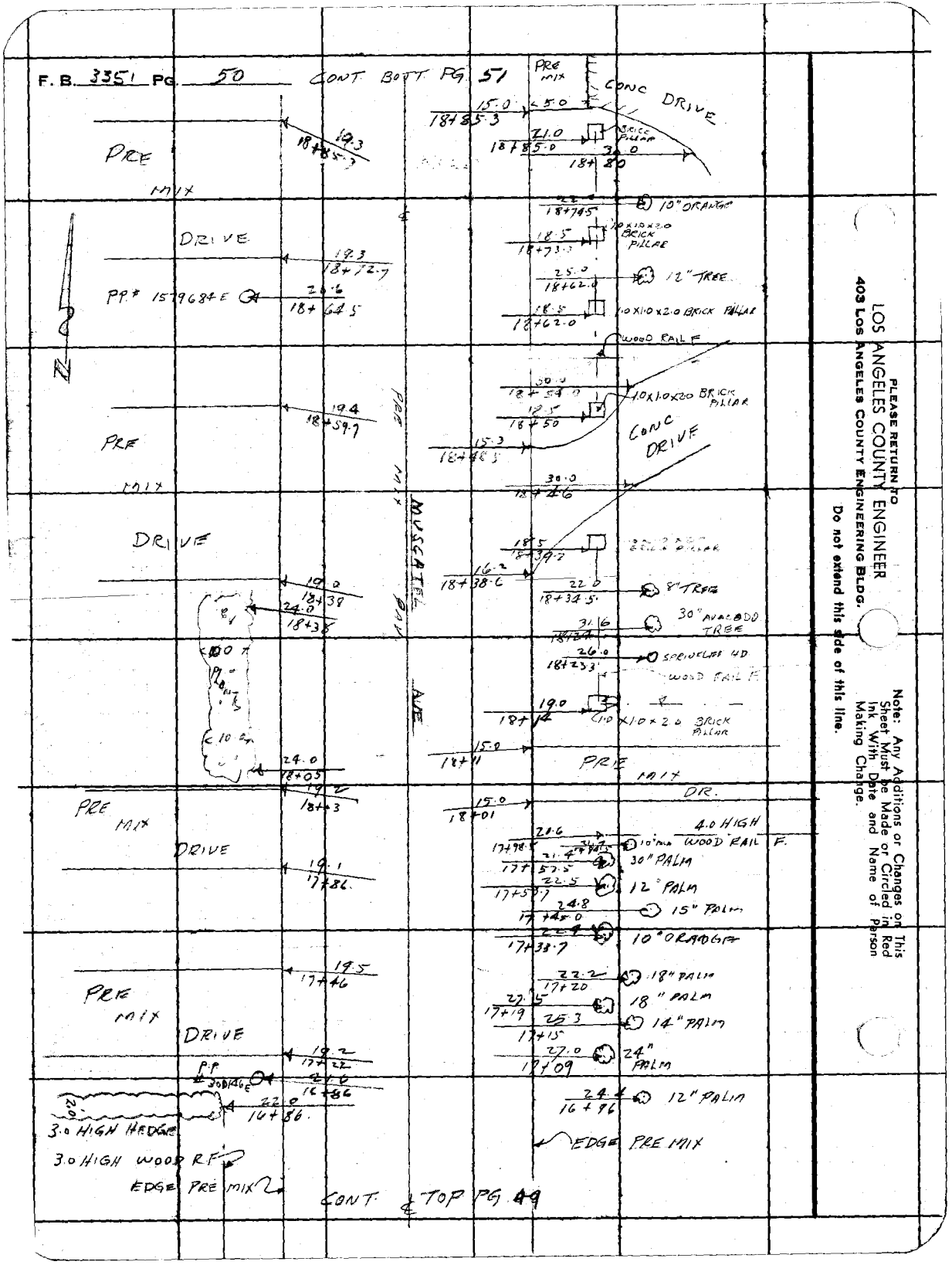
F. B. 3351 PG. 50
CONT. BOTT. PG. 51
PRE MIX
CONC DRIVE
15.0
18+85.3
<5.0
21.0
18+85.0
BRICK PILLAR
30.0
18+80
19.3
18+85.3
PRE MIX DRIVE
22
18+74.5
10" ORANGE
18.5
18+73.3
1.0x1.0x2.0 BRICK PILLAR
19.3
18+72.7
25.0
18+62.0
12" TREE
P.P.# 1579684E
20.6
18+64.5
18.5
18+62.0
1.0x1.0x2.0 BRICK PILLAR
WOOD RAIL F
30.0
18+54.0
1.0x1.0x2.0 BRICK PILLAR
18.5
18+50
19.4
18+59.7
PRE MIX DRIVE
15.3
18+48.5
CONC DRIVE
30.0
18+46
PRE MIX
MUSCATEL AVE
18.5
18+39.2
16.2
18+38.6
22.0
18+34.5
8" TREE
19.0
18+38
24.0
18+38
31.6
30" AVACADO TREE
26.0
18+23.3
SPRINKLER HD
WOOD RAIL F
19.0
18+14
1.0x1.0x2.0 BRICK PILLAR
15.0
18+11
PRE MIX DR.
24.0
18+05
19.2
18+03
15.0
18+01
PRE MIX DRIVE
21.6
17+98.5
4.0 HIGH WOOD RAIL F.
21.4
17+57.5
30" PALM
19.1
17+86
22.5
17+53.7
12" PALM
24.8
17+45.0
15" PALM
22.4
17+33.7
10" ORANGE
19.5
17+46
22.2
17+20
18" PALM
PRE MIX DRIVE
27.5
17+19
18" PALM
25.3
17+15
14" PALM
19.2
17+22
27.0
17+09
24" PALM
P.P. #30D146E
21.6
16+86
22.0
16+86
24.4
16+96
12" PALM
3.0 HIGH HEDGE
EDGE PRE MIX
3.0 HIGH WOOD RF
EDGE PRE MIX
CONT. TOP PG. 49
PLEASE RETURN TO
LOS ANGELES COUNTY ENGINEER
403 LOS ANGELES COUNTY ENGINEERING BLDG.
Do not extend this side of this line.
Note: Any Additions or Changes on This Sheet Must be Made or Circled in Red Ink With Date and Name of Person Making Change.

Notes Ck'd by	Survey of W. TEMPLE CITY S.D.	F. B. 3351 PG. 51
Map No.	JN 6112.25 Tape Std. °F	
Office Work	Surveyed by BURKHOLDER	
Checked	Notes H. SMITH Date 4-67	
Date	Indexed C. J. GALLI	

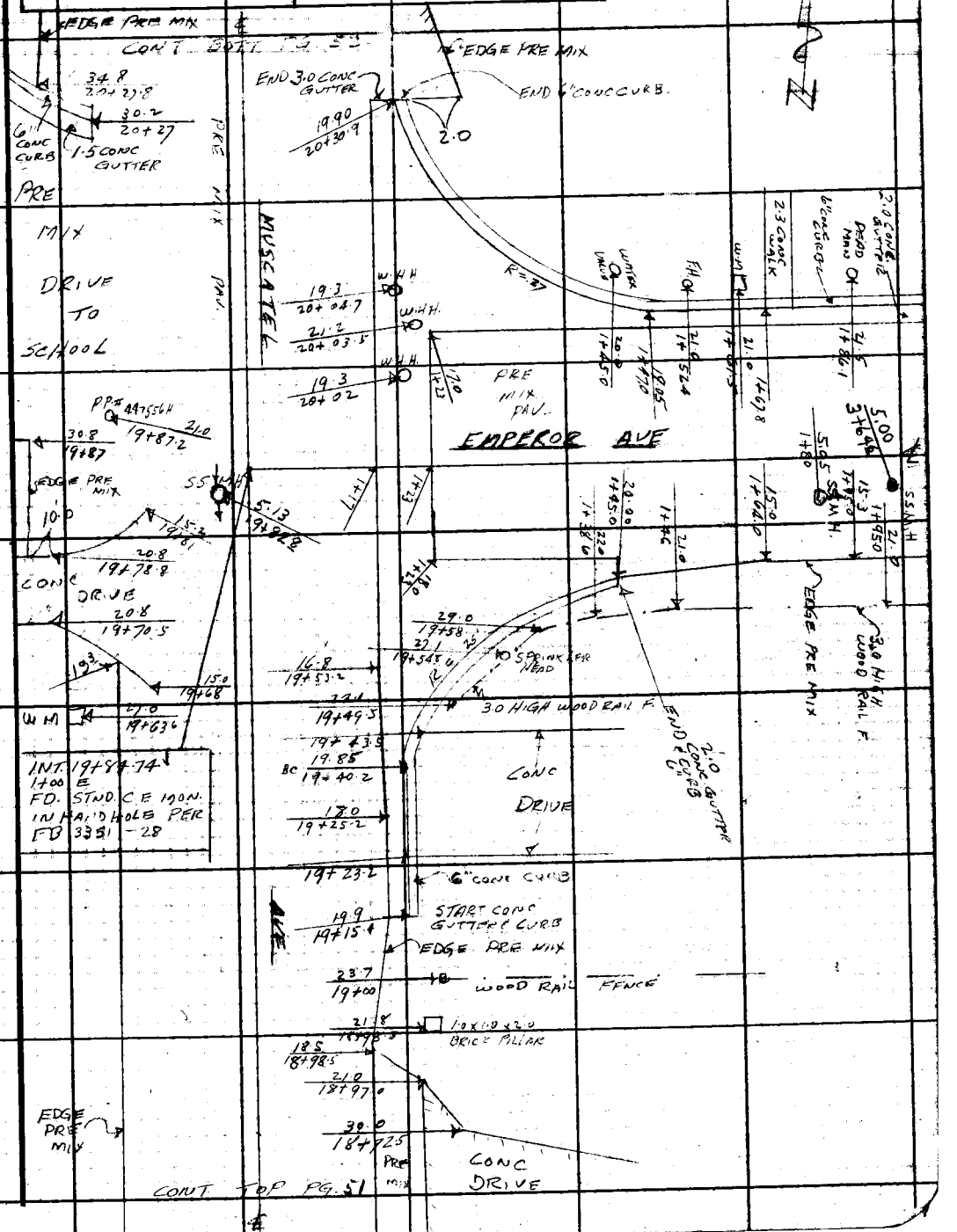

Note: Any Additions or Changes on This Sheet Must be Made or Circled in Red Ink With Date and Name of Person Making Change.

PLEASE RETURN TO
LOS ANGELES COUNTY ENGINEER
403 Los Angeles County Engineering Bldg.
Do not extend this side of this line.

76F309S CE#310 1-65

F. B. 3351 PG. 52

PRE

EDGE PREMIX

CONT BOTT PG 53

MIX ℄

GAS H.H. 27.5 22+47.2

16.0 22+50

EDGE PRE MIX

Edge Premix 18.5 22+46.5

PRE MIX DRIVE & PARKING LOT.

PRE MIX

PRE MIX

Edge Pre Mix 30.5 21+94.0

PP 21.0 21+90.8

1122808E

CONC WALK

30.0 21+90.3

CONC WALK

30.0 21+61.6

15.0 21+86

CONC DRIVE

15.0 21+71

MUSCATEL AVE

PRE MIX DRIVE

PRE MIX

1.5 CONC GUTTER

6" CONC CURB

30.0 21+34.6

34.0 21+34.0

15.0 21+33.0

PRE MIX DRIVE

15.0 21+10

17.8 20+83.5 H.H.

PRE MIX

W.M. 2.0 H.H. 21.3 20+81.7

EDGE PRE MIX PARKING LOT

15.5 20+60

EDGE PRE MIX

CONT TOP PG. 51

℄

PLEASE RETURN TO
LOS ANGELES COUNTY ENGINEER
403 Los Angeles County Engineering Bldg.
Do not extend this side of this line.

Note: Any Additions or Changes on This Sheet Must Be Made or Circled in Red Ink With Date and Name of Person Making Change.

Notes Ck'd by	Survey of W Temple City S.D.	F. B. 3351 Pg. 53
Map No.	JN 6112.15 Tape Std. °F	
Office Work	Surveyed by D. Buck Holder	
Checked	Notes J. Falsey Date 4-67	
Date	Indexed C. J. GALLI	

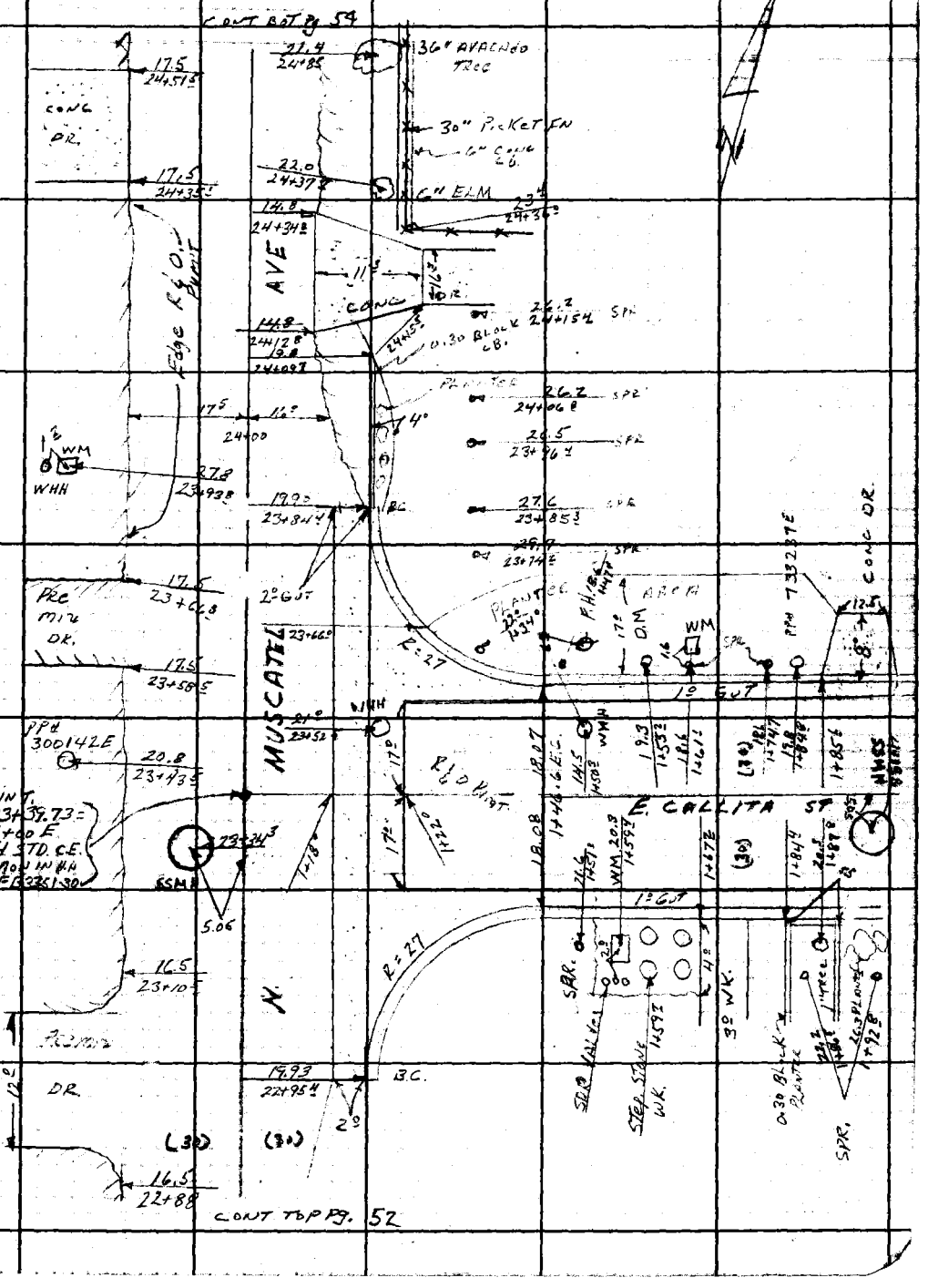

Note: Any Additions or Changes on This Sheet Must be Made or Circled in Red Ink With Date and Name of Person Making Change.

PLEASE RETURN TO
LOS ANGELES COUNTY ENGINEER
403 LOS ANGELES COUNTY ENGINEERING BLDG.
Do not extend this side of this line.

26F309S CE#310 1-65

F. B. 3351 PG. 54

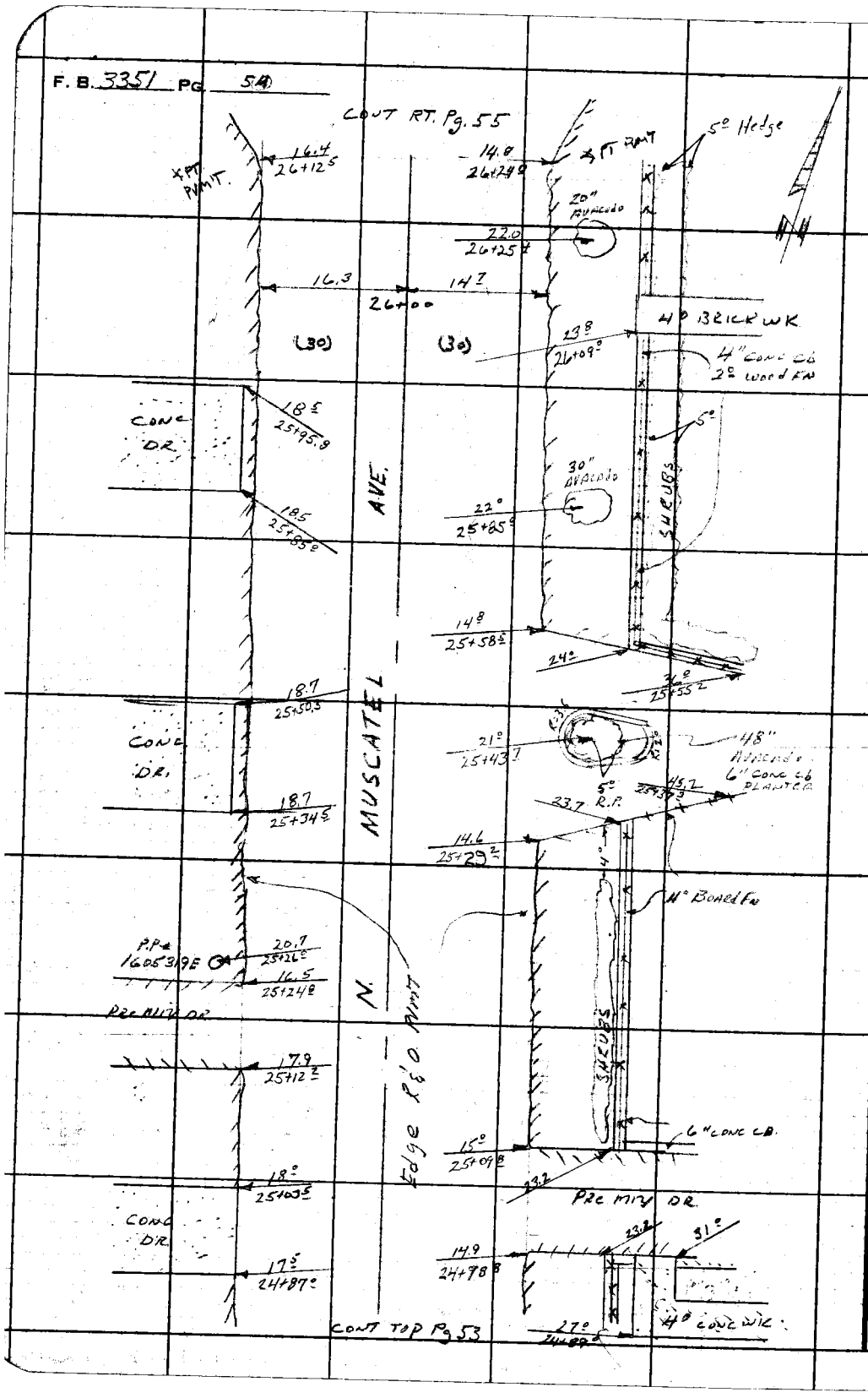

PLEASE RETURN TO
LOS ANGELES COUNTY ENGINEER
403 Los Angeles County Engineering Bldg.

Do not extend this side of this line.

Note: Any Additions or Changes on This Sheet Must be Made or Circled in Red Ink With Date and Name of Person Making Change.

Notes Ck'd by	Survey of W. Temple City S.D.
Map No.	JN 6412.15 Tape Std °F
Office Work	Surveyed by D. Buckholder
Checked	Notes J. Kelsey Date 4-67
Date	Indexed C. J. GALLI

F. B. 3351 PG. 55

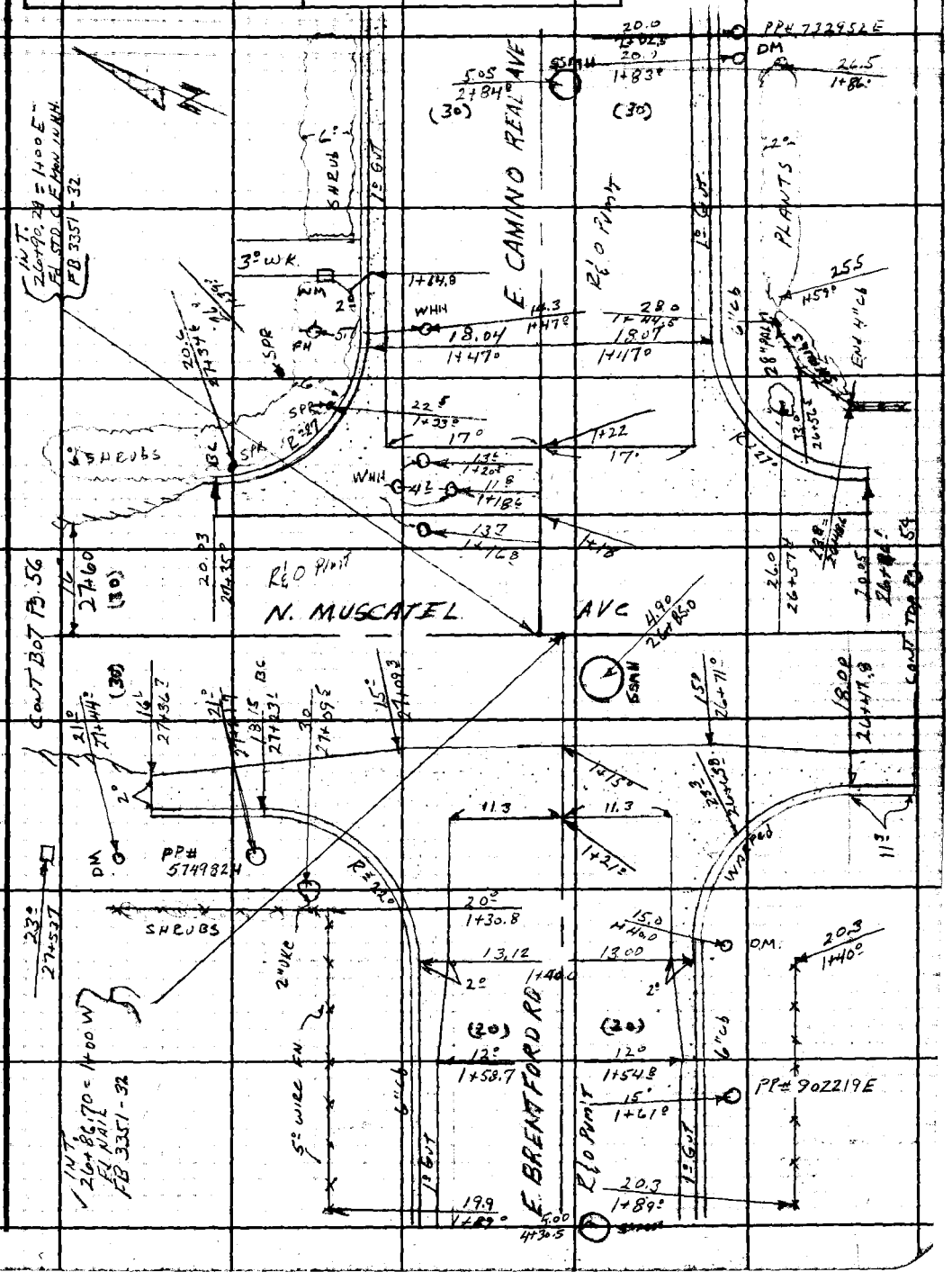

Note: Any Additions or Changes on This Sheet Must be Made or Circled in Red Ink With Date and Name of Person Making Change.

Do not extend this side of this line.

PLEASE RETURN TO
LOS ANGELES COUNTY ENGINEER
403 LOS ANGELES COUNTY ENGINEERING BLDG.

76F309S CE#310 1-65

F. B. 3351 PG. 56

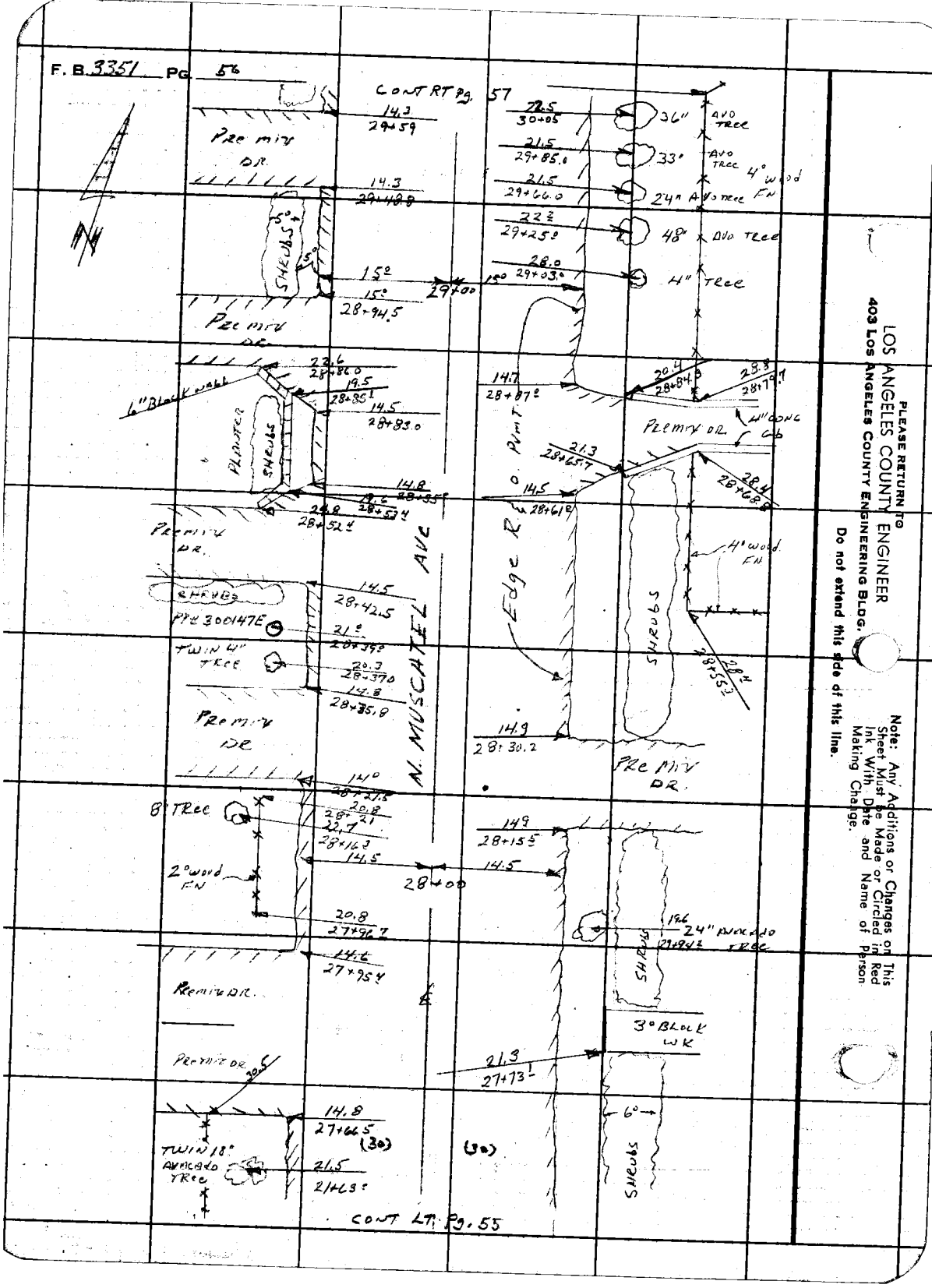

PLEASE RETURN TO
LOS ANGELES COUNTY ENGINEER
403 LOS ANGELES COUNTY ENGINEERING BLDG.

Do not extend this side of this line.

Note: Any Additions or Changes on This Sheet Must be Made or Circled in Red Ink With Date and Name of Person Making Change.

Notes Ck'd by	Survey of W. Temple City SD
Map No.	JN 6112.15 Tape Std °F
Office Work	Surveyed by Burkholder
Checked	Notes J. Falsey Date 4-67
Date	Indexed C. J. GALLI

F. B. 3351 PG. 57

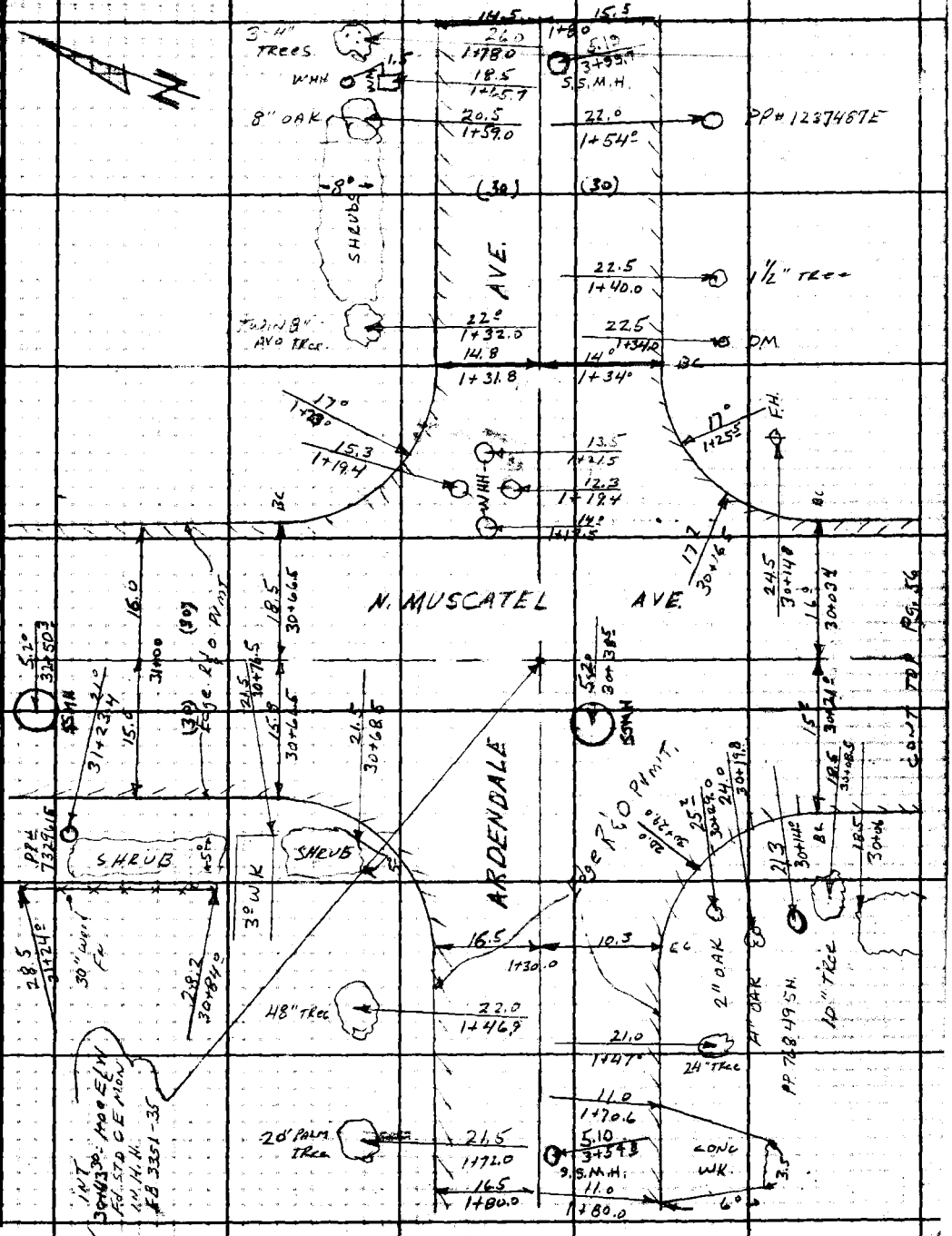

Note: Any Additions or Changes on This Sheet Must be Made or Circled in Red Ink With Date and Name of Person Making Change.

Do not extend this side of this line.

PLEASE RETURN TO
LOS ANGELES COUNTY ENGINEER
403 Los Angeles County Engineering Bldg.

76F309S CE#310 1-65

F. B. 3351 Pg. 58

PLEASE RETURN TO
LOS ANGELES COUNTY ENGINEER
403 LOS ANGELES COUNTY ENGINEERING BLDG.

Do not extend this side of this line.

Note: Any Additions or Changes on This Sheet Must be Made or Circled in Red Ink With Date and Name of Person Making Change.

Profile No.	Notes Red	Plotted	Job No. 6112.15	Division No. 11	F.B. 3351	Pg. 59
	Date	Date	Survey of W. Temple City S.D.			
X-Sec. No.	Notes Chkd.	Checked	Survey by Burkholder	Notes	Date 4-61	
	Date	Date	Map No.	Indexed C. J. DALLI	Date NOV 24 '61	

J.N. 6112.15

W. TEMPLE CITY

STORM DRAIN

Preliminary Survey

Cross-Sections

Line "B"

Burkholder
Fronk
Smith
Falsey

STATION	B.S.	H.I.	F.S.	ELEV.

NOTE: ANY ADDITIONS OR CHANGES ON THIS SHEET MUST BE MADE OR CIRCLED IN RED INK, WITH DATE AND NAME OF PERSON MAKING CHANGE.

Do not extend notes this side of this line.

PLEASE RETURN TO
LOS ANGELES COUNTY ENGINEER
403 Los Angeles County Engineering Bldg.

76-1-296 CE 307 3-61

76-L298 CE 307 3-61

PLEASE RETURN TO
LOS ANGELES COUNTY ENGINEER
403 LOS ANGELES COUNTY ENGINEERING BLDG.

NOTE: ANY ADDITIONS OR CHANGES ON THIS SHEET MUST BE MADE OR CIRCLED IN RED INK. WITH DATE AND NAME OF PERSON MAKING CHANGE

Do not extend notes this side of this line.

46844

STATION	B.S.	H.I.	F.S.	ELEV.	Eaton Lt. & W	↑ Rt. & E. Wash
B.M.S.D. 776				473.16	B.M. S.D. 776, El. = 473.161, F.B. 3351-11, Longden Ave & Eaton wash, N.E. Cor. of bridge # 1153, Abt. spk in Ld. in cb. 1° East of N.E. Cor. of bridge	
		Going N. in Eaton Wash (Channel)				
1+00 N, E, S, & W.				451.19		↑ Conc.
				451.19		0.8 ℄ channel
				451.15		18.35 bot. channel
				451.17	16.70 bot. channel	
1+20.8				473.29		18± Top wall & back wk.
				473.3		18± Top slope E. side wall Gd
1+23.5				473.27		18± Top wall (Grd. brk.)
1+27.5				473.39	17± Top wall - bk. wk.	
				473.4	17± Top slope W. side wall Gd	
1+30.9				473.36	17± Top wall (Grd. brk.)	
1+39.2				458.73	17± F.L. 10" iron drain pipe	
1+46.8				462.45		17.7 Top wall (Grd. brk.)
				463.2		17.3 Toe slope E. side wall
				471.65		37.5 Top brk = edge pvmt.
				471.89		48.5 edge pvmt.
				472.9		56.0 R/W.

F.B. 3351 Pg. 60
Job No. 6112.15 Division No. 11 Notes Red Date 4-67 Plotted Date
Survey of W. Temple City S.D. Notes Chkd. Checked Date
Survey by Burkholder Notes DLB Date
Indexed C. J. GALLI Date
Profile No. X-Sec. No.

76-L 298 CE 307 3-61

PLEASE RETURN TO
LOS ANGELES COUNTY ENGINEER
403 LOS ANGELES COUNTY ENGINEERING BLDG.

NOTE: ANY ADDITIONS OR CHANGES ON THIS SHEET MUST BE MADE OR CIRCLED IN RED INK. WITH DATE AND NAME OF PERSON MAKING CHANGE.

Do not extend notes this side of this line.

STATION	B. S.	H. I.	F. S.	ELEV.	Eaton Lt & W.	Rt. & E. Wash
1+56.5				462 50	17± Top wall (Grd. Brk.)	
				463 1	17± Toe slope w. side wall	
				464 3	27.5 brk.	
				471 52	40° Top brk = Edge Pvmt.	
				471 73	50° Edge Pvmt.	
				472 1	53° R/W.	
1+69.7 B.C. channel				452 15		℄ channel @ B.C.
				452 18		17.5 bot. channel
				462 68		17.5 Top wall
				452 17	17.5 bot. channel	
				462 68	17.5 Top wall	
2+00				452 60		℄ Channel
				452 57		17.5 bot. channel
				463 20		17.5 Top wall
				463 0		17.5 dirt E. side wall
				463 4		24° Toe slope
				465 79		28° Top brk = edge pvmt.
				466 25		39.5 Toe slope = edge pvmt.
				472 1		53° Top brk = R/W.
				452 58	17.5 bot. channel	

Profile Notes Red. Plotted Job No. 61[illegible] Division No. 11 F.B. 3351 Pg. 61
No. Date Date Survey of W. Temple City S.D.
X-Sec. Notes Chkd. Checked Survey by Burkholder Notes D.L.E. Date 4-67
No. Date Date Map No. Indexed C. L. [illegible] Date

76-L298 CE 307 3-61

PLEASE RETURN TO
LOS ANGELES COUNTY ENGINEER
403 LOS ANGELES COUNTY ENGINEERING BLDG.

NOTE: ANY ADDITIONS OR CHANGES ON THIS SHEET MUST BE MADE OR CIRCLED IN RED ink. WITH DATE AND NAME OF PERSON MAKING CHANGE

Do not extend notes this side of this line.

F.B. 3351 Pg. 62 | Job No. 6112.15 Division No. 11 | Notes Red ___ Plotted ___ Profile
Survey of W. Temple City SD | Date 4-67 Date ___ No. ___ X-Sec.
Survey by Buckhalter Notes DLB | Notes Chkd. ___ Checked ___ No. ___
Indexed C. J. GALLI | Date ___ Date ___

STATION	B.S.	H.I.	F.S.	ELEV.	Eaton Lt. & W.	Rt. & E. wash.
2+00				463.06	17^{5} Top wall	
				463.1	17^{5} dirt w. side wall	
				465.6	23^{0} bot. brk.	
				465.93	29^{5} Top brk = edge pvmt.	
				466.53	39^{5} bot. brk = edge pvmt.	
				472.5	50^{0} Top brk = R/w.	
		Going So in Eaton Wash (channel)			Lt. & E.	Rt. & W.
1+00 N, E, S, & W.				451.19		Conc. IN CHANNEL
$1+21^{L}$				473.37		$16^{5.5}$ Top wall = bk. wk.
$1+24^{L}$				473.36		$16^{5.5}$ Top wall = Grd. brk.
				473.4		$16^{5.5}$ Top slope w. side wall
$1+27^{5}$				473.27	$18^{5.5}$ Top wall = bk. wk.	
$1+30^{8}$				473.19	$18^{5.5}$ Top wall = Grd. brk.	
				473.2	$18^{5.5}$ Top slope E. Side wall	
$1+50^{0}$				461.01		15^{8} Top wall = Grd. brk.
				461.0		15^{8} Toe slope W Side wall
				470.6		37^{0} brk.
				470.61		37^{5} Top slope = edge pvmt.
				471.35		47^{5} Edge Pvmt.

76-L 298 CE 307 3-61

PLEASE RETURN TO
LOS ANGELES COUNTY ENGINEER
403 LOS ANGELES COUNTY ENGINEERING BLDG.

NOTE: ANY ADDITIONS OR CHANGES ON THIS SHEET MUST BE MADE OR CIRCLED IN RED INK, WITH DATE AND NAME OF PERSON MAKING CHANGE.

Do not extend notes this side of this line.

STATION	B. S.	H. I.	F. S.	ELEV.	Eaton Lt. & E.	↑ Rt. & W.
1+50				471 5		55.7 R/W.
1+57.7 E.C.				450 35		↑ Conc.
				450 39		15.8 bot. channel
				460 88		15.8 Top wall - Toe Slope
				450 35	1.7 ℄ channel	
				450 30	19.3 bot. channel	
				460 84	19.3 Top wall - Grd. brk.	
				461 1	20.3 dirt E. Side wall.	
				462 6	27.0 brk.	
				470 83	42.0 Top slope - edge pvmt.	
				471 57	51.5 Edge Pvmt.	
				470 6	58.5 R/W.	
1+90.3				453 00		14.3 F.L. 6" Iron drain pipe
2+00				449.78		↑ Conc.
				449.74		14.7 bot. channel
				460.25		14.7 Top wall - Toe slope
				460 6		19.0 brk.
				463.25		24.0 Top brk - Edge pvmt.
				463 65		34.0 Toe Slope - edge pvmt.
				470 7		48.0 Top brk - R/W.

Profile No. ____ Notes Red. ____ Plotted ____ Job No. 6112.13 Division No. 11
X-Sec. No. ____ Date ____ Date ____ Survey of W. Temple City Blvd.
Notes Chkd. ____ Checked ____ Survey by Burkhalter Notes ____ Date 4-67
Date ____ Date ____ Map No. ____ Indexed C. J. GALLI Date ____

F. B. 3351 PG. 63

76-L298 CE 307 3-61

PLEASE RETURN TO
LOS ANGELES COUNTY ENGINEER
403 LOS ANGELES COUNTY ENGINEERING BLDG.

NOTE: ANY ADDITIONS OR CHANGES ON THIS SHEET MUST BE MADE OR CIRCLED IN RED INK. WITH DATE AND NAME OF PERSON MAKING CHANGE

Do not extend notes this side of this line.

STATION	B.S.	H.I.	F.S.	ELEV.	Eaton Lt. & E.	Rt. & W. Wash
2+00				449 80	3.9 ℄ channel	
				449 74	2.0 3 bot. channel	
				460 29	2.0 3 Top wall = Toe slope	
				460 7	24° brk.	
				464 76	31° Top brk = Edge prmt.	
				465 31	41° Toe slope = edge prmt.	
				469 8	49° Top brk = R/W.	
2+10 9				451 51		14 4 F.L. 12" iron drain pipe
2+42°				460 10		15 3 Edge prmt. @ end = dirt
				460 40		25 3 Edge Prmt = Toe slope
2+54				459 65	23.5 Edge Prmt @ end = dirt	
				460 10	33.5 Edge Prmt = Toe slope	
3+00				448 37		Conc.
				448 32		12° bot. channel
				458 80		12° Top wall = dirt.
				459 5		25.5° Toe slope
				468 6		43° top brk = R/W
				448 37	5 5 ℄ channel	
				448 34	23° bot. channel	
				458 96	23° Top wall = dirt.	

F.B. 3351 Pg. 64
Job No. 6112.15 Division No. 11 Notes Red Plotted Profile
Survey of W. Temple City S.D. Date 4-67 Date No.
Survey by B. Bartholder Notes DLB Notes Chkd. Checked X-Sec.
Indexed C. J. Date Date Date No.

76-1298 CE 307 3-61

PLEASE RETURN TO
LOS ANGELES COUNTY ENGINEER
403 LOS ANGELES COUNTY ENGINEERING BLDG.

NOTE: ANY ADDITIONS OR CHANGES ON THIS SHEET MUST BE MADE OR CIRCLED IN RED INK, WITH DATE AND NAME OF PERSON MAKING CHANGE.

Do not extend notes this side of this line.

STATION	B. S.	H. I.	F. S.	ELEV.	Eaton Lt & E.	℄ Rt. & W. Wash
3+00				459 6	36° Toe slope	
				468 4	52.5 Top brk	
		Going E on Longden Ave.				
					Longden Lt & N.	℄ Rt. & S. Ave.
1+00 N, S, E & W				472 67		℄ Conc.
				472 53		9° Conc
				472 57		18.2 Gut.
				473 22		18.2 Top cb.
				473 29		23.7 bk. wk.
				472 67	9° Conc.	
				472 56	18.3 Gut.	
				473 22	18.3 Top cb.	
				473 30	23.8 bk. wk.	
1+13.9±				471 90	21.7± Top pipe 8" WRapped	
1+17.5±				472 54	16.2 Edge Gut @ end bridge	
				472 55	18.2 Gut.	
				473 18	18.2 Top cb.	
1+15.95				473 30	23.76 bk. wk.	
1+20.5±				472 75		℄ Conc. @ end bridge
1+23°±				471 70		20.70 Top 6" Pipe

Profile Notes Red ____ Plotted ____ Job No. 6112.15 Division No. 11 F. B. 3351 PG. 65
No. ____ Date ____ Date ____ Survey of W. Temple City S.D.
X-Sec. Notes Chkd. ____ Checked ____ Survey by Burkhalter Notes DWB Date 7-1-67
No. ____ Date ____ Date ____ Map No. ____ Indexed C. J. GALLI Date ____

76-L298 CE 307 3-61

PLEASE RETURN TO
LOS ANGELES COUNTY ENGINEER
403 LOS ANGELES COUNTY ENGINEERING BLDG.

NOTE: ANY ADDITIONS OR CHANGES ON THIS SHEET MUST BE MADE OR CIRCLED IN RED INK, WITH DATE AND NAME OF PERSON MAKING CHANGE

Do not extend notes this side of this line.

F.B. 3351 Pg. 66 Job No. 6112.15 Division No. 11 Notes Red. Plotted Profile
Survey of W. Temple & Ott Rd. Date 4-67 Date Date No.
Survey by Buckingham Notes D.L.B. Notes Chkd. Checked X-Sec.
Indexed C. Kurell Date Date No.

STATION	B.S.	H.I.	F.S.	ELEV.	Longden Lt. & N	Rt. & S. Ave.
1+235 ±				472 58		16.2 Edge Gut @ end bridge
				472 55		18.2 Gut @ end bridge
				473 20		18.2 Top cb. @ end bridge
1+25.16				473 27		23.7 bk. wk. @ end bridge
1+31 5				472 50	44 5 Edge Prmt. = Top slope.	
1+34 0				473 18	29 1 Edge Conc. = edge prmt.	
1+44 6				473 02	29 1 Edge Conc = edge prmt.	
1+46 8				472 8		25 1 Top slope.
1+48 2				472 25	16 4 Edge Gut @ end.	
				472 21	18 4 Gut @ end.	
				472 76	18 4 Top cb. @ end.	
1+50 2				472 49	49 5 Edge prmt.	
1+50 4				471 45		47 3 Edge prmt. = Top slope
1+52 7				473 0		30 4 Top slope
1+54 6				472 13	18 6 Edge Prmt.	
				472 7	30 6 dint.	
1+58 2				472 80		28 8 Edge Conc. = edge prmt.
1+62 8				471 80		48 3 Edge prmt.
1+64 0				472 00	18 8 Cor. Conc. drive	
1+64 5				472 56	24 0 X Pt. Conc. drive.	

76-L298 CE 307 3-61

PLEASE RETURN TO
LOS ANGELES COUNTY ENGINEER
403 LOS ANGELES COUNTY ENGINEERING BLDG.

NOTE: ANY ADDITIONS OR CHANGES ON THIS SHEET MUST BE MADE OR CIRCLED IN RED INK, WITH DATE AND NAME OF PERSON MAKING CHANGE.

Do not extend notes this side of this line.

STATION	B. S.	H. I.	F. S.	ELEV.	Longden Lt. & N.	℄ Rt. & S. Area
1+68.5				472.61		28.5 Edge Conc - Edge Pavmt
				470.6		49° dirt; R/W.
1+68.4			W. Rim	472.18		5° S.S.M.H.
			E. Rim	472.13		Rim 472.15
						Meas. 8.73
						Top Pipe 463.42
						diam 0.67
						E. outlet Inv. Elev. = 462.75
1+71.6				471.4		30.6 R/W.
1+72.3				472.10		℄ pvmt.
				472.01		9° Pvmt.
				471.88		16° Edge Gut @ end.
				471.79		18° Gut.
				472.41		18° Top cb.
				472.6		24° Top brk.
				471.4		30° P/L. toe slope
1+75.5				472.46	24° ℄ Pl. Conc. drive	
1+80.2				471.96		℄ Pvmt.
				471.85		9.1 pvmt.
				471.68		18.3 Edge pvmt.

Profile No. ____ Notes Red ____ Plotted ____ Job No. 6112.5 Division No. 11 F. B. 3331
X-Sec. No. ____ Date ____ Date ____ Survey of W. Temple City Sta. Pg. 67
Notes Chkd. ____ Checked ____ Survey by [illegible] Notes [illegible] Date [illegible]
Date ____ Date ____ Map No. ____ Indexed [illegible] Date [illegible]

76-L298 CE 307 3-61

PLEASE RETURN TO
LOS ANGELES COUNTY ENGINEER
403 LOS ANGELES COUNTY ENGINEERING BLDG.

NOTE: ANY ADDITIONS OR CHANGES ON THIS SHEET MUST BE MADE OR CIRCLED IN RED INK, WITH DATE AND NAME OF PERSON MAKING CHANGE

Do not extend notes this side of this line.

STATION	B.S.	H.I.	F.S.	ELEV.	Longden Lt. & N.	℄ Rt. & S. Are.
1+80°				472.0		21° Top brk.
				471.1		27° Toe Slope.
				470.9		30° P/L.
				471.89	9² Prmt.	
				471.70	18⁴ Cor. Conc drive	
				472.3	30° P/L.	
1+94°				471.71		℄ Prmt.
				471.60		9¹ Edge prmt.
				471.38		18³ Edge prmt.
				470.9		30° P/L.
				471.63	9³ Prmt.	
				471.45	18⁴ Edge prmt.	
				471.8	30° P/L.	
2+00				471.60		℄ Prmt.
2+94°				469.93		℄ Prmt.
				469.75		9° Prmt.
				469.53		17⁹ F.L.
				469.63		18³ Edge prmt.
				469.2		30° P/L.
				469.91	7² prmt.	

F.B. 3351 Pg. 68
Job No. 6112 15 Division No. 11 Notes Red ____ Plotted ____ Profile ____
Survey of W. TEMPLE CITY S.D. Date ____ Date ____ No. ____
Survey by B. Bulldner Notes D.L.B. Notes Chkd. ____ Checked ____ X-Sec. ____
Indexed C. J. GAULT Date 4-67 Date ____ Date ____ No. ____

76-L298 CE 307 3-61

PLEASE RETURN TO
LOS ANGELES COUNTY ENGINEER
403 LOS ANGELES COUNTY ENGINEERING BLDG.

NOTE: ANY ADDITIONS OR CHANGES ON THIS SHEET MUST BE MADE OR CIRCLED IN RED INK, WITH DATE AND NAME OF PERSON MAKING CHANGE.

Do not extend notes this side of this line.

STATION	B. S.	H. I.	F. S.	ELEV.	Longdan Lt. & N.		℄ Rt. & S.		Ire
2+94°				469.89	14° F.L.				
				470.08	15° Edge Prmt.				
				470.8	30° P/L.				
3+00				469.79			℄ Prmt.		
3+34°				469.23			℄ Prmt.		
				469.03			9¹ Prmt		
				468.73			18³ F.L.		
				468.99			19³ Edge Prmt.		
				469.1			30° P/L.		
				469.23	7² Prmt.				
				469.13	15⁴ Edge Prmt.				
				469.4	16⁵ Top brk.				
				469.9	30° P/L.				
3+73.4			W. Rim	468.85			5107 S.S.M.H.		
			E. Rim	468.85	Rim 468.85	Rim 468.85	Rim. 468.85		
					Meas. 7.42	Meas. 7.38	Meas 7.60		
					Top Pipe 461.43	Top Pipe 461.47	Top Pipe 461.25		
					diam 0.67	diam 0.67	diam 0.67		
					W. Inlet Inv. El. = 460.76	N. Inlet Inv. El. = 460.80	E. outlet Inv. El. = 460.58		
3+77.77 E = 1+00N				468.94			℄ Int. Prmt.		

Profile Notes Red ____ Plotted ____ Job No. 6112 15 Division No. 11 F.B. 3351 Pg. 63
No. ____ Date ____ Date ____ Survey of W. Temple City S.D.
X-Sec. Notes Chkd. ____ Checked ____ Survey by [illegible] Notes DL B Date [illegible]
No. ____ Date ____ Date ____ Map No. ____ Indexed C. J. GALLI Date ____

76-L298 CE 307 3-61

PLEASE RETURN TO
LOS ANGELES COUNTY ENGINEER
403 LOS ANGELES COUNTY ENGINEERING BLDG.

NOTE: ANY ADDITIONS OR CHANGES ON THIS SHEET MUST BE MADE OR CIRCLED IN RED INK, WITH DATE AND NAME OF PERSON MAKING CHANGE

Do not extend notes this side of this line.

STATION	B. S.	H. I.	F. S.	ELEV.		
B.M. S.D. 777				470.45	B.M.S.D. 777 El. = 470.449, F.B. 3351-11. Longden Ave & Lemon Ave., N.E. Cor. Bt. Spk in Ld. in cb, 40' N. of S. end of cb.	
		Going N. on Lemon Ave.				
					Lemon. Lt. & W.	↑ Rt. & E. Ave.
3+77.72 E = 1+00 N.				468.94		℄ int. pvmt.
1+09				468.99		↑ Pvmt.
1+18				468.86		↑ Pvmt.
1+34.4				469.05		↑ Pvmt.
				468.93		7.7 Pvmt.
				468.75		15.4 F.L.
				469.05		16.0 Edge Pvmt.
				469.4		25° P/L.
				469.29		↑ Pvmt.
1+47.6				469.20	7.7 Pvmt.	
				469.09	15.3 F.L.	
				469.20	16.0 Edge pvmt.	
				469.9	25° P/L.	
1+67.0 ok.				469.65		↑ Pvmt.
				469.52		7.7 Pvmt.
				469.35		15.4 F.L.
				469.82		15.4 Top cb. @ end.
				469.8		25° P/L.

F.B. 3351 Pg. 70
Job No. 6112.15 Division No. 11 Notes Red ____ Plotted ____ Profile ____
Survey of W. TEMPLE CITY SD Date ____ Date ____ No. ____
Survey by BURKHOLDER Notes D.L.B. Notes Chkd. ____ Checked ____ X-Sec. ____
Indexed C. J. GALLI Date 4-67 Date ____ Date ____ No. ____

76-L298 CE 307 3-61

PLEASE RETURN TO
LOS ANGELES COUNTY ENGINEER
403 LOS ANGELES COUNTY ENGINEERING BLDG.

NOTE: ANY ADDITIONS OR CHANGES ON THIS SHEET MUST BE MADE OR CIRCLED IN RED INK, WITH DATE AND NAME OF PERSON MAKING CHANGE.

Do not extend notes this side of this line.

STATION	B. S.	H. I.	F. S.	ELEV.	Lemon Lt. & W.	Rt. & E.	Are
1+66° ok.				469.69		℄ prmt.	
				469.51	7^{7} prmt.		
				469.38	15^{3} F.L.		
				469.93	15^{3} Top cb. @ end.		
				469.96	24^{5} bk. wk.		
1+74⁴				469.84		prmt.	
				469.66		7^{7} prmt.	
				469.37		15^{5} F.L.	
				469.97		15^{5} Top cb.	
				469.9		25° P/L.	
				469.65	7^{7} prmt.		
				469.45	15^{3} F.L.		
				469.99	15^{3} Top cb.		
				470.00	24^{5} bk. wk.		
2+74⁴				470.83		prmt.	
				470.75		7^{7} prmt.	
				470.55		15^{5} F.L.	
				471.07		15^{5} Top cb.	
				471.1		25^{3} P/L.	
				470.79	7^{7} prmt.		

Profile Notes Red ____ Plotted ____ Job No. 611215 Division No. 11 F.B. 3351 Pg. 71
No. ____ Date ____ Date ____ Survey of W. Temple City SD.
X-Sec. Notes Chkd. ____ Checked ____ Survey by [illegible] Notes 21-5 Date 4-67
No. ____ Date ____ Date ____ Map No. ____ Indexed G. J. GALLI Date ____

76-L298 CE 307 3-61

PLEASE RETURN TO
LOS ANGELES COUNTY ENGINEER
403 LOS ANGELES COUNTY ENGINEERING BLDG.

NOTE: ANY ADDITIONS OR CHANGES ON THIS SHEET MUST BE MADE OR CIRCLED IN RED INK. WITH DATE AND NAME OF PERSON MAKING CHANGE

Do not extend notes this side of this line.

STATION	B.S.	H.I.	F.S.	ELEV.	Lemon Rt. & W	⊼ Lt. & E. Ave.
2+74 4				470.63	15 3 F.L.	
				471.10	15 3 Top cb.	
				471.18	24 5 bk wk.	
3+99 5			S. Rim	472.35	5.13 S.S.M.H.	
			N. Rim	472.39	Rim 472.37	Rim 472.37
					Meas. 6.60	Meas. 6.68
					Top Pipe 465.77	Top Pipe 465.69
					diam 0.67	diam. 0.67
					N. Inlet Inv. El. = 465.10	S. outlet. Inv. El. = 465.02
	Going E. on Longden Ave.				Longden Lt. & N.	℄ Rt. & S. Ave.
3+77.72 E.				468.95		℄ Int. prmt.
4+00				468.87		℄ Prmt.
4+05 7				468.85		℄ Prmt.
				468.58		9° Prmt.
				468.21		18° F.L.
				468.79		30° P/L prmt.
				468.80	9° prmt.	
				468.43	19° Edge Prmt.	
				469.1	22° Top brk.	

F.B. 3351 Pg. 72 Job No. 6112.15 Division No. 11 Notes Red ____ Plotted ____ Profile ____
Survey of W. Temple City S.D. Date ____ Date ____ No. ____
Survey by Burkholder Notes D.L.B. Notes Chkd. ____ Checked ____ X-Sec. ____
Indexed C. J. GALLI Date 4-67 Date ____ No. ____

76-L298 CE 307 3-61

TP 46872

PLEASE RETURN TO
LOS ANGELES COUNTY ENGINEER
403 LOS ANGELES COUNTY ENGINEERING BLDG.

NOTE: ANY ADDITIONS OR CHANGES ON THIS SHEET MUST BE MADE OR CIRCLED IN RED INK, WITH DATE AND NAME OF PERSON MAKING CHANGE.

Do not extend notes this side of this line.

STATION	B. S.	H. I.	F. S.	ELEV.	Longden Lt. & N.	℄	Rt. & S. Ave.
4+05.7				469.3	30° P/L.		
4+91.9				468.63			℄ prmt.
				468.33			9° prmt.
				467.88			18° F.L.
				468.26			18° Edge prmt
				468.4			30° P/L.
				468.58	9° prmt.		
				468.37	18° F.L.		
				468.50	18° Edge prmt.		
				469.1	30° P/L.		
5+00				468.60			℄ Prmt.
5+91.9				468.41			℄ prmt.
				468.06			9° prmt.
				467.60			18° F.L.
				468.10			18° Edge prmt.
				467.6			30° P/L.
				468.45	9° Prmt.		
				468.24	18° Edge prmt.		
				468.0	21° bot. brk.		
				468.6	22° Top brk.		

Profile Notes Red. ____ Plotted ____ Job No. 6112.15 Division No. 11
No. ____ Date ____ Date ____ Survey of W. Temple City S.D.
X-Sec. Notes Chkd. ____ Checked ____ Survey by ____ Notes D.L.B. Date 4-67
No. ____ Date ____ Date ____ Map No. ____ Indexed C. L. GALLI Date ____

F.B. 3351 PG. 73

76-L298 CE 307 3-61

PLEASE RETURN TO
LOS ANGELES COUNTY ENGINEER
403 LOS ANGELES COUNTY ENGINEERING BLDG.

NOTE: ANY ADDITIONS OR CHANGES ON THIS SHEET MUST BE MADE OR CIRCLED IN RED INK, WITH DATE AND NAME OF PERSON MAKING CHANGE

Do not extend notes this side of this line.

F.B. 3351 Pg. 74 Job No. 6112.15 Division No. 11 Notes Red ____ Plotted ____ Profile ____
Survey of M. Temple City S.D. Date ____ Date ____ No. ____
Survey by Rockholder Notes D.L.B. Notes Chkd. ____ Checked ____ X-Sec. ____
Indexed C. T. GALT Date 4-67 Date ____ Date ____ No. ____

STATION	B.S.	H.I.	F.S.	ELEV.	Longden Lt. & N.	℄ Rt. & S. Arc.
5+91.9				468.8	30° P/L.	
6+00				468.38		℄ Prmnt.
6+02.3				468.38		℄ Prmnt.
				468.43	9° Prmnt.	
				468.30	16° Edge Gut @ end.	
				468.10	18° Gut.	
				468.74	18° Top cb.	
				468.8	30° P/L.	
6+31.9				468.28		℄ Prmnt.
				467.95		9° Prmnt.
				467.48		18° P.L.
				468.00		19° Edge prmnt.
				467.1		30° P/L.
				468.35	9° prmnt.	
				468.20	16° Edge Gut.	
				468.05	18° Gut.	
				468.71	18° top cb.	
				469.0	30° P/L.	
6+41.9				468.12	16° ~~4~~ Pt. Gut.	
6+49.3				468.22		℄ Prmnt.
				467.86		9° Prmnt.

76-L298 CE 307 3-61

PLEASE RETURN TO
LOS ANGELES COUNTY ENGINEER
403 LOS ANGELES COUNTY ENGINEERING BLDG.

NOTE: ANY ADDITIONS OR CHANGES ON THIS SHEET MUST BE MADE OR CIRCLED IN RED INK. WITH DATE AND NAME OF PERSON MAKING CHANGE.

Do not extend notes this side of this line.

STATION	B. S.	H. I.	F. S.	ELEV.			
6+49 ±				467.34		18° F.L.	
				467.90		19° Edge Pvmt.	
				467.2		30° P/L.	
6+51 ±				468.05	15° ℄ Pt. Gut.		
6+79 ±			W. Rim	467.97		5.22 S.S.M.H.	
			E. Rim	467.96	Rim 467.96	Rim 467.96	Rim 467.96
					Meas. 7.38	Meas. 7.30	Meas. 7.40
					Top Pipe 460.58	Top Pipe 460.66	Top Pipe 460.56
					diam. 0.67	diam. 0.67	diam. 0.67
					W. Inlet Inv. El. = 459.91	N. Inlet Inv. El. = 459.99	E. outlet Inv. El. = 459.89
6+84.3 ± 9L 7+00 N & S.				468.11		℄ int. pvmt.	
B.M. S.D. 778				467.31	B.M. S.D. 778, El. = 467.306, F.B. 3351-11, Longden Ave. & Avon Ave, S.W. cor. B.M. Nail in Ld. 12'± S. of N. end ci.		
		Going N. on Avon Ave.					
					Longden Lt. & W.	℄ Rt. & E.	Ave.
1+00 N.				468.11		℄ int. pvmt.	
1+09				468.16		℄ pvmt.	
1+15				467.95		℄ edge Gut.	
1+18				467.91		℄ F.L.	

Profile Notes Red ____ Plotted ____ Job No. 611245 Division No. 11
No. ____ X-Sec. ____ Date ____ Date ____ Survey of W. Temple City S.D.
No. ____ Notes Chkd. ____ Checked ____ Survey by Aerial Notes 2LB Date 4-67
Date ____ Date ____ Map No. ____ Indexed C. J. GALLI Date 9-67

F.B. 3351 PG. 75

76-L298 CE 307 3-61

PLEASE RETURN TO
LOS ANGELES COUNTY ENGINEER
403 LOS ANGELES COUNTY ENGINEERING BLDG.

NOTE: ANY ADDITIONS OR CHANGES ON THIS SHEET MUST BE MADE OR CIRCLED IN RED INK, WITH DATE AND NAME OF PERSON MAKING CHANGE

Do not extend notes this side of this line.

STATION	B.S.	H.I.	F.S.	ELEV.	Aron Lt. & W.	Rt. & E. Ave.
1+21				467.97		℄ edge Gut.
				467.92		13° ∡ pt. edge Gut.
				468.04	13° ∡ pt. Edge Gut.	
1+44^{1}				468.26		13° ∡ pt. Edge Gut.
				468.29	13^{2} ∡ pt. Edge Gut.	
1+54^{1}				468.64		℄ Prmt.
				468.58		7^{5} Prmt.
				468.40		13.5± Edge Gut.
				468.28		15° Gut.
				468.94		15° Top cb.
				469.2		25° P/L.
				468.59	7^{5} prmt.	
				468.38	13.5± Edge Gut.	
				468.30	15° Gut.	
				468.91	15° Top cb.	
				468.9	25° P/L.	
1+60^{3}				468.45	14° ∡ pt. Edge Gut.	
1+61^{5}				468.51		14° ∡ pt. Edge Gut.
1+94^{1}				469.27		℄ prmt.
				469.13		7^{5} prmt.

F.B. 3351 PG. 76
Survey of W. Temple City S.D. Job No. C21215 Division No. 11 Notes Red Plotted Profile
Survey by Burkhalter Notes D.L.B. Date Date No.
Indexed C. J. GALLI Date 4-67 Notes Chkd. Checked X-Sec.
Date Date No.

76-L298 CE 307 3-61

PLEASE RETURN TO
LOS ANGELES COUNTY ENGINEER
403 LOS ANGELES COUNTY ENGINEERING BLDG.

NOTE: ANY ADDITIONS OR CHANGES ON THIS SHEET MUST BE MADE OR CIRCLED IN RED INK. WITH DATE AND NAME OF PERSON MAKING CHANGE.

Do not extend notes this side of this line.

STATION	B. S.	H. I.	F. S.	ELEV.	Aron Lt. & W.	℄ Rt. & E. Are.
1+94 L				468.84		14° Edge Gut.
				468.76		15° Gut.
				469.38		15° Top cb
				469.7		25° P/L.
				469.13	7.5 Prmt.	
				468.80	14° Edge Gut.	
				468.72	15° Gut.	
				468.78	15° Top dep. cb.	
				469.50	25° P/L. Conc.	
2+94 L				470.25		℄ Prmt.
				470.10		7.5 Prmt.
				469.86		14° Edge Gut.
				469.73		15° Gut
				470.35		15° Top cb.
				470.8		25° P/L.
				470.15	7.5 prmt.	
				469.85	14° Edge Gut.	
				469.72	15° Gut.	
				470.34	15° Top Cb.	
				470.6	25° P/L.	

Profile Notes Red ____ Plotted ____ Job No. 61/2.15 Division No. 11 F.B. 3351 PG. 77
No. ____ Date ____ Date ____ Survey of W. TEMPLE CITY S.D.
X-Sec. Notes Chkd. ____ Checked ____ Survey by BURNHOLDER Notes DLB Date 4-67
No. ____ Date ____ Date ____ Map No. ____ Indexed C. J. GALLI Date ____

76-L298 CE 307 3-61

PLEASE RETURN TO
LOS ANGELES COUNTY ENGINEER
403 LOS ANGELES COUNTY ENGINEERING BLDG.

NOTE: ANY ADDITIONS OR CHANGES ON THIS SHEET MUST BE MADE OR CIRCLED IN RED INK, WITH DATE AND NAME OF PERSON MAKING CHANGE

Do not extend notes this side of this line.

STATION	B. S.	H. I.	F. S.	ELEV.	Avon Lt. & W.	℄ Rt. & E. Ave.
3+96.3			S. Rim	471.43	5.24 S.S.M.H.	
			N. Rim	471.43	Rim 471.43	Rim 471.43
					Meas 7.00	Meas. 7.10
					Top pipe 464.43	Top pipe 464.33
					diam 0.67	diam. 0.67
					N. Inlet Inv. elev. = 463.76	S. outlet Inv. El. = 463.66
	Going So. on Avon Ave.				Avon Lt. & E.	⊼ Rt. & W. Ave.
1+00 S.				468.11		℄ Int. prmt.
1+09				467.78		℄ Prmt.
1+18°				467.34		℄ Prmt.
1+30°				467.13		℄ Prmt.
				467.00		7.7 prmt.
				466.87		15.3 Gut.
				467.45		15.3 Top cb @ end.
				467.3		25° P/L.
				467.07	7.7 prmt.	
				466.91	15.3 Gut.	
				467.50	15.3 Top cb. @ end.	
				467.7	25.3 P/L.	

F.B. 3351 Pg. 78
Job No. 6112.15 Division No. 11 Notes Red ____ Plotted ____ Profile ____
Survey of W. Temple City S.D. Date ____ Date ____ No. ____
Survey by Burkholder Notes D.L.B. Notes Chkd. ____ Checked ____ X-Sec. ____
Indexed C. J. GALLI Date 4-67 Date ____ Date ____ No. ____

76-1298 CE 307 3-61

PLEASE RETURN TO
LOS ANGELES COUNTY ENGINEER
403 LOS ANGELES COUNTY ENGINEERING BLDG.

NOTE: ANY ADDITIONS OR CHANGES ON THIS SHEET MUST BE MADE OR CIRCLED IN RED INK, WITH DATE AND NAME OF PERSON MAKING CHANGE.

Do not extend notes this side of this line.

STATION	B. S.	H. I.	F. S.	ELEV.	Aron Lt. & E.	℄ Rt. & W. Ave
1+40°				466.90		℄ prmt.
				466.81		7¹ prmt.
				466.69		15³ Gut.
				467.30		15³ Top cb.
				467.0		25° P/L.
				466.83	7¹ prmt.	
				466.71	15⁴ Gut.	
				467.39	15⁴ Top cb.	
				467.5	25° P/L.	
	Going E. on Longden Ave.				Longdon Lt. & N.	℄ Rt. & S. Ave.
6+84.29				468.11		℄ Int. prmt.
7+00				468.10		℄ prmt.
7+04³				467.92	15° ∡ Pt edge Gut.	
7+24³				468.12		℄ prmt.
				467.81		9° Prmt.
				467.31		18° F.L.
				467.69		19° Edge prmt.
				467.8		30° P/L.
7+25⁴				467.89	16⁴ ∡ Pt edge Gut.	

Profile Notes Red ____ Plotted ____ Job No. 6412.15 Division No. 11
No. ____ Date ____ Date ____ Survey of W. TEMPLE CITY S.D.
X-Sec. Notes Chkd. ____ Checked ____ Survey by BURKHOLDER Notes DKA Date 4-67
No. ____ Date ____ Date ____ Map No. ____ Indexed C. J. GALLI Date [illegible]

F. B. 3351 Pg. 79

76-L298 CE 307 3-61

PLEASE RETURN TO
LOS ANGELES COUNTY ENGINEER
403 LOS ANGELES COUNTY ENGINEERING BLDG.

NOTE: ANY ADDITIONS OR CHANGES ON THIS SHEET MUST BE MADE OR CIRCLED IN RED INK. WITH DATE AND NAME OF PERSON MAKING CHANGE

468.04

Do not extend notes this side of this line.

STATION	B. S.	H. I.	F. S.	ELEV.	Longden Lt. & N.	℄ Rt. & S. Ave.
7+35.4				468.12		℄ Pvmt.
				468.17	9° Pvmt.	
				467.92	16° Edge Gut.	
				467.79	18° Gut.	
				468.43	18° Top cb.	
				469.0	30° P/L.	
8+00				468.02		℄ Pvmt.
9+00				467.78		℄ Pvmt.
9+08.0			W. Rim	467.60		5.38 S.S.M.H.
			E. Rim	467.59	Rim 467.60	Rim 467.60
					Meas. 7.63	Meas. 7.69
					Top Pipe 459.97	Top Pipe 459.91
					diam. 0.67	diam. 0.67
					W. Inlet Inv. El. = 459.30	E. outlet Inv. El. = 459.24
9+29.8				467.69		℄ Pvmt.
				467.39		9° Pvmt.
				467.00		18° F.L.
				467.06		19' Edge Pvmt.
				467.2		30° P/L.
				467.79	9° Pvmt.	

F.B. 3351 Pg. 80
Job No. C112.15 Division No. 11 Notes Red Plotted Profile
Survey of W. Temple City S.D. Date Date No. X-Sec.
Survey by Burkhalter Notes DLB Notes Chkd. Checked
Indexed C. J. Galli Date 4-67 Date No.

76-1298 CE 307 3-61

PLEASE RETURN TO
LOS ANGELES COUNTY ENGINEER
403 LOS ANGELES COUNTY ENGINEERING BLDG.

NOTE: ANY ADDITIONS OR CHANGES ON THIS SHEET MUST BE MADE OR CIRCLED IN RED INK, WITH DATE AND NAME OF PERSON MAKING CHANGE.

Do not extend notes this side of this line.

STATION	B. S.	H. I.	F. S.	ELEV.	Longden Lt. & N.	℄ Rt. & S. Ave.
9+29.8				467.58	16° Edge Gut.	
				467.44	18° Gut.	
				468.08	18° Top cb.	
				468.1	30° P/L.	
10+00				467.50		℄ Prmt.
10+29.8				467.43		℄ Prmt.
				467.09		9° prmt.
				466.62		18° F.L.
				466.85		19° Edge prmt.
				467.7		21° BRK GR.
				467.7		30° P/L
				467.56	9° Prmt.	
				467.39	16° Edge Gut.	
				467.24	18° Gut.	
				467.88	18° Top cb.	
				468.5	30° P/L.	
10+59.4				467.33		℄ Prmt.
				467.47	9° prmt.	
				467.26	16° Edge Gut.	
				467.16	18° Gut.	
				467.84	18° Top cb.	

Profile No. ____ Notes Red ____ Date ____ Plotted ____ Date ____ Job No. C12.15 Division No. 11 Survey of W Temple Ct. S.D. Survey by Burgenbeck Notes D.L.B. Date 4-67 Map No. ____ Indexed C. J. GALLI Date ____

X-Sec. No. ____ Notes Chkd. ____ Date ____ Checked ____ Date ____

F.B. 3351 PG. 21

76-L298 CE 307 3-61

PLEASE RETURN TO
LOS ANGELES COUNTY ENGINEER
403 LOS ANGELES COUNTY ENGINEERING BLDG.

NOTE: ANY ADDITIONS OR CHANGES ON THIS SHEET MUST BE MADE OR CIRCLED IN RED INK, WITH DATE AND NAME OF PERSON MAKING CHANGE

Do not extend notes this side of this line.

STATION	B. S.	H. I.	F. S.	ELEV.	Longden Lt. & N.	℄ Rt. & S. Ave.
10+59.4				468.3	30° P/L	
10+69.8				467.27		℄ prmt.
				466.92		9° prmt.
				466.71		18° F.L.
				467.10		19° Edge Prmt.
				467.6		21° BRK. GR.
				467.6		30° P/L
10+79.8				467.16		℄ prmt.
				466.96		9° prmt.
				466.74		16° Edge Gut @ end
				466.58		18° Gut.
				467.22		18° Top cb.
				467.6		30° P/L.
10+96.0				466.85		℄ Edge Gut.
				466.69		16° ∡ pt. Edge Gut.
				467.00	16° ∡ pt. Edge Gut.	
10+99.0				466.79		℄ F.L.
11+02				466.81		℄ Edge Gut.
11+19.24E = 1+00 S.				467.02		℄ int. prmt.

F.B. 3351 Pg. 82
Job No. 6112/5 Division No. 11 Notes Red ____ Plotted ____ Profile
Survey of W. Temple City S.D. Date ____ Date ____ No. ____ X-Sec.
Survey by Burkholder Notes D.L.B. Notes Chkd. ____ Checked ____
Indexed C. J. GALLI Date 4-67 Date ____ No. ____

76L-298 CE 307 11-58

PLEASE RETURN TO
LOS ANGELES COUNTY ENGINEER
700 LOS ANGELES COUNTY ENGINEERING BLDG.

NOTE: ANY ADDITIONS OR CHANGES ON THIS SHEET MUST BE MADE OR CIRCLED IN RED INK, WITH DATE AND NAME OF PERSON MAKING CHANGE.

Do not extend notes this side of this line.

STATION	B.S.	H.I.	F.S.	ELEV.	Muscatel Lt. & E.	℄ Rt. & W. Ave.
B.M. S.D. 779				467.08	B.M. S.D. 779, El. = 467.079, & Muscatel Ave., S.W. cor. 6'± So. of So. cb. Ret.	F.B. 3351-12, Longden Ave. Bt. Spk. in Ld. in cb. ch. "E 602"
	Going So. on Muscatel Ave.					
11+19.24 E = 1+00 So.				467.02		℄ int. prmt.
1+18.0				466.83		℄ prmt.
1+23.5				466.34	17° ≠ PT. EDGE GUT.	
1+24.5				466.63		17° ≠ pt. Edge Gut.
1+48°				466.55		℄ prmt.
				466.51		10° prmt.
				466.34		20° F.L.
				467.00		20° Top cb.
				467.1		30° P/L.
				466.23	9° prmt.	
				465.81	19° F.L.	
				466.40	19° Top cb.	
				466.4	30° P/L.	
	Going E. on Longden Ave.					
					Longden Lt. & N.	℄ Rt. & S. Ave.
11+27.55 N = 1+00 E.				466.89		℄ int prmt.
1+08				466.65		℄ edge Gut.

Profile Notes Red ____ Plotted ____ Job No. [illegible] Division No. 11
No. ____ Date ____ Date ____ Survey of [illegible] TEMPLE CITY S.D.
X-Sec. ____ Notes Chkd. ____ Checked ____ Survey by BUCKHOLDER Notes DLB Date 4-67
No. ____ Date ____ Date ____ Map No. ____ Indexed [illegible] Date ____

F.B. 3351 Pg. [illegible]

76L-298 CE 307 11-56

PLEASE RETURN TO
LOS ANGELES COUNTY ENGINEER
700 LOS ANGELES COUNTY ENGINEERING BLDG.

NOTE: ANY ADDITIONS OR CHANGES ON THIS SHEET MUST BE MADE OR CIRCLED IN RED INK, WITH DATE AND NAME OF PERSON MAKING CHANGE.

Do not extend notes this side of this line.

STATION	B. S.	H. I.	F. S.	ELEV	Longden Lt. & N.	℄ Rt. & S. Ave.
1+11				466.61		℄ F.L.
1+14°				466.62		℄ Edge Gut.
				466.44		16° ∡ pt Edge Gut.
				466.96	16° ∡ pt Edge Gut.	
1+22.7			W. Rim	466.81		4.84 SS. M.H.
			E. Rim	466.85	Rim 466.83 / Meas. 7.40 / Top pipe 459.43 / diam 0.67 / W. inlet Inv. El. = 458.76	Rim 466.83 / Meas. 7.35 / Top pipe 459.48 / diam 0.83 / N. inlet Inv. El. = 458.65
						Rim 466.83 / Meas. 7.38 / Top pipe 459.45 / diam 0.83 / E. outlet Inv. El. = 458.62
1+29°				467.04		℄ prmt.
				467.20	9° Prmt	
				467.24	16° Edge Gut @ end.	
				467.11	18° Gut.	
				467.75	18° Top cb.	
				468.0	30° p/L.	
1+31.8				467.08		℄ prmt.
				466.86		9° prmt.
				466.75		16' Edge Gut. @ end.
				466.61		18' Gut.

F.B. 3351 Pg. 84
Survey of W. Temple City S.D. Job No. 6112.15 Division No. 11 Notes Red Plotted Profile
Survey by Burkholder Notes D.L.B. Date Date No. X-Sec.
Indexed C. J. GALLI Date 4-67 Notes Chkd. Checked Date No.

76L-298 CE 307 11-58

PLEASE RETURN TO
LOS ANGELES COUNTY ENGINEER
700 LOS ANGELES COUNTY ENGINEERING BLDG.

NOTE: ANY ADDITIONS OR CHANGES ON THIS SHEET MUST BE MADE OR CIRCLED IN RED INK. WITH DATE AND NAME OF PERSON MAKING CHANGE.

Do not extend notes this side of this line.

STATION	B. S.	H. I.	F. S.	ELEV.	Longden Lt. & N.	℄ Rt. & S. Ave.
1+31.8				467.22		18° Top Cb.
				466.8		30° P/L.
1+39.0				467.14		℄ Prmt
				467.23	9° Prmt.	
				467.19	18° F.L.	
				467.52	19° Edge prmt.	
				467.9	30° P/L.	
1+41.8				467.13		℄ Prmt.
				466.90		9° Prmt.
				466.68		18° F.L.
				466.95		19° Edge Prmt.
				467.0		30° P/L.
2+00				467.17		℄ PVMT
3+00				466.92		℄ PVMT.
4+55.0			W. Rim	466.24		5.10 SS.M.H.
			E. Rim	466.24	Rim 466.24	Rim 466.24
					Meas. 8.40	Meas. 8.35
					Top Pipe 457.84	Top Pipe 457.89
					diam. 0.83	diam. 0.67
					W. Inlet Inv. El. = 457.01	N. Inlet Inv. El. = 457.22

Rt. & S. Ave.	
Rim	466.24
Meas.	8.42
Top Pipe	457.82
diam.	0.83
E. outlet Inv. El.	= 456.99

Profile No. ____ Notes Red ____ Plotted ____ Job No. 6112 B Division No. 11 F.B. 3351 PG. 85
X-Sec. No. ____ Date ____ Date ____ Survey of W. TEMPLE CITY S.D.
Notes Chkd. ____ Checked ____ Survey by BURKHOLDER Notes U.L.B. Date 4-67
Date ____ Date ____ Map No. ____ Indexed C. J. GALLI Date ____

76L-298 CE 307 11-58

PLEASE RETURN TO
LOS ANGELES COUNTY ENGINEER
700 LOS ANGELES COUNTY ENGINEERING BLDG.

NOTE: ANY ADDITIONS OR CHANGES ON THIS SHEET MUST BE MADE OR CIRCLED IN RED INK, WITH DATE AND NAME OF PERSON MAKING CHANGE.

Do not extend notes this side of this line.

STATION	B.S.	H.I.	F.S.	ELEV	Muscatel Lt. & W.	℄ Rt. & E. Ave.
	Going	No. on	Muscatel	Ave		
11+27.55 No.				466.89		℄ int. pvmt.
11+44.5				466.99		12° ∡ pt. Edge Gut.
11+64.6 (ok)				467.15	17.7 ∡ Pt. Edge Gut.	
				467.42		℄ PVMT
11+56.9				467.34		9° PVMT
				467.30		16.9 Edge Gut @ end.
				467.17		18° Gut.
				467.84		18° Top cb.
				468.5		30° P/L.
11+66.9				467.58		℄ Pvmt.
				467.50		7° Pvmt.
				467.33		15.3 F.L.
				467.67		17° Edge pvmt.
				468.04		18° Top 4" BRICK CURB
				468.7		30° P/L
11+76.2				467.34	16.3 ∡ Pt. edge Gut.	
11+85.7				467.85		℄ Pvmt.
				467.67	9° Pvmt.	
				467.43	16.1 edge Gut. @ end.	
				467.26	18.1 Gut.	
				467.90	18.1 Top cb.	

F.B. 3351 Pg. 86
Job No. 6112.15 Division No. 11 Notes Red ____ Plotted ____ Profile ____
Survey of W. TEMPLE CITY S.D. Date ____ Date ____ No. ____
Survey by BURKHOLDER Notes D.L.B. Notes Chkd. ____ Checked ____ X-Sec. ____
Indexed C.J. GALLI Date 4-67 Date ____ Date ____ No. ____

76L-298 CE 307 11-58

PLEASE RETURN TO
LOS ANGELES COUNTY ENGINEER
700 LOS ANGELES COUNTY ENGINEERING BLDG.

NOTE: ANY ADDITIONS OR CHANGES ON THIS SHEET MUST BE MADE OR CIRCLED IN RED INK, WITH DATE AND NAME OF PERSON MAKING CHANGE.

Do not extend notes this side of this line.

STATION	B.S.	H.I.	F.S.	ELEV.	Muscatel Lt. & W.	℄ Rt. & E. Ave
11+85 7				468 25	21.5 Edge Pvmt.	
				468 6	30° P/L.	
				467 94		℄ Pvmt.
11+95 7				467 86		5° Pvmt.
				467 68		10° F/L Pvmt.
				467 95		15° Pvmt BRK.
				468 36		18° Edge Pvmt TOP [illegible] Ch.
				468 9		30° P/L Grd.
				467 85	7° Pvmt.	
				467 62	12° F/L Pvmt.	
				468 17	15° BRK Pvmt.	
				468 35	20 Edge Pvmt.	
				468 8	30° P/L Grd.	
12+00				468 00	1° ℄ Pvmt.	
12+35 7				468 49		℄ Pvmt.
				468 40		5° Pvmt.
				468 15		10° F.L.
				468 59		16° brk.
				469 30		30° P/L pvmt.
				468 49	1° ℄ Pvmt.	
				468 41	6.5 Pvmt.	
				468 31	12° F.L.	
				468 49	15° brk.	
				468 61	20° Edge Pvmt.	
				469 3	30° P/L.	

Profile No. ____ Notes Red ____ Plotted ____ Job No. 6112 15 Division No. 11 F.B. 3351 PG. 87
X-Sec. No. ____ Date ____ Date ____ Survey of W TEMPLE CITY SD
Notes Chkd. ____ Checked ____ Survey by BURHOLDER Notes RLB Date 4-67
Date ____ Date ____ Map No. ____ Indexed C. J. GALLI Date ____

76L-298 CE 307 11-58

PLEASE RETURN TO
LOS ANGELES COUNTY ENGINEER
700 LOS ANGELES COUNTY ENGINEERING BLDG.

NOTE: ANY ADDITIONS OR CHANGES ON THIS SHEET MUST BE MADE OR CIRCLED IN RED INK, WITH DATE AND NAME OF PERSON MAKING CHANGE.

Do not extend notes this side of this line.

STATION	B.S.	H.I.	F.S.	ELEV	Muscatel Lt. & W.	℄ Rt. & E. Ave.
12+82 8			S. Rim	469 08	5.00 SS.M.H.	
			N. Rim	469 12	Rim 46910	Rim 46910
			M. Rim	469 10	Meas. 8.93	Meas. 9.03
					Top Pipe 46017	Top Pipe 46007
					diam. 0.83	diam. 0.67
					S. outlet Inv. El. = 45934	N. inlet Inv. El. = 45940
13+00				469 35		℄ Prm
13+35 7				469 86		℄ Prmt.
				469 79		4.5 Prmt.
				469 58		10° F.L.
				469 90		15° brk prmt.
				470 3		30° P/L. prmt.
				469 87	1° ℄ prmt	
				469 75	6.5 Prmt.	
				469 63	12° F.L.	
				470 24	20° Edge prmt.	
				470 70	30° P/L. prm'F.	
14+00				470 83		℄ Prmt.
15+00				472 27		℄ Prmt.

F.B. 3351 Pg. 88
Job No. 6112.15 Division No. 11 Notes Red Plotted Profile
Survey of W. Temple City S.D. Date Date No.
Survey by Burkholder Notes D.L.B. Notes Chkd. Checked X-Sec.
Indexed C. I. Galli Date 4-67 Date Date No.

76L-298 CE 307 11-58

PLEASE RETURN TO
LOS ANGELES COUNTY ENGINEER
700 LOS ANGELES COUNTY ENGINEERING BLDG.

NOTE: ANY ADDITIONS OR CHANGES ON THIS SHEET MUST BE MADE OR CIRCLED IN RED INK, WITH DATE AND NAME OF PERSON MAKING CHANGE.

Do not extend notes this side of this line.

STATION	B.S.	H.I.	F.S.	ELEV.	Muscatel Lt. & W	℄ Rt. & E. Ave.
T.B.M. #13				473 19	T.B.M. #13 El. = 473.194, F.B. 3351-12, Muscatel Ave. 370'± No. of Longden Ave W. Side, Bt. Spk in PP# 122805E @ Hse # 6333	
16+00				473 75		℄ Prmt.
				473 70		5.5 Prmt.
				473 54		11° F.L.
				473 83		15° Edge Prmt.
				474 1		21° brk.
				474 4		30° P/L.
				473 73	5.5 Prmt.	
				473 54	11° F.L.	
				473 83	15.5 brk.	
				473 98	20° Edge Prmt.	
				474 3	30° P/L.	
16+32.5			S. Rim	474 12	5.18 S.S.M.H.	
			N. Rim	474 14	Rim 474 13	Rim 474 13
			M. Rim	474 13	Meas. 9.15	Meas. 9.02
					Top Pipe 464 98	Top Pipe 465 11
					diam 0.67	diam 0.67
					S. outlet Inv. elev. = 464.31	N. inlet Inv. El. = 464.44

Profile Notes Red ____ Plotted ____ Job No. 6112.15 Division No. 11 F.B. 3351 Pg. 89
No. ____ Date ____ Date ____ Survey of W. Temple City S.D.
X-Sec. Notes Chkd. ____ Checked ____ Survey by [illegible] Notes [illegible] Date 4-67
No. ____ Date ____ Date ____ Map No. ____ Indexed C.J. GALLI Date [illegible]

76L-298 CE 307 11-58

PLEASE RETURN TO
LOS ANGELES COUNTY ENGINEER
700 LOS ANGELES COUNTY ENGINEERING BLDG.

NOTE: ANY ADDITIONS OR CHANGES ON THIS SHEET MUST BE MADE OR CIRCLED IN RED INK, WITH DATE AND NAME OF PERSON MAKING CHANGE.

Do not extend notes this side of this line.

STATION	B. S.	H. I.	F. S.	ELEV	Muscatel Lt & W	℄ Rt. & E. Ave.
17+00				475 19		℄ Prmt.
18+00				476 69		℄ Prmt.
				477 30		11° ∡PT. ~~FL~~ PVM'T.
19+00				478 06		℄ Prmt.
19+15 ℄				478 29		℄ Prmt.
				478 07		10° Prmt.
				477 77		18° Edge Gut @ end.
				477 63		20° Gut.
				478 28		20° Top cb.
				478 6		30° P/L.
19+30 ²				478 50		℄ Prmt.
				478 27		10° Prmt
				477 92		18° Edge Gut.
				477 79		20° Gut.
				477 87		20° Top dep. cb.
				478 59		30° P/L, conc
				478 43	5 5/ Prmt.	
				478 15	11° F.L.	
				478 50	15° brk.	
				478 54	19° Edge Prmt.	
				478 8	30° P/L.	
19+53 ²				478 08		16 8/ ∡pt. Edge Gut

F.B. 3351 Pg. 90
Job No. 6112.15 Division No. 11 Notes Red ____ Plotted ____ Profile ____
Survey of W. TEMPLE CITY S.D. Date ____ Date ____ No. ____
Survey by BURKHALDER Notes D.L.B. Notes Chkd. ____ Checked ____ X-Sec. ____
Indexed C. J. GALLI Date 4-67 Date ____ Date ____ No. ____

76L-298 CE 307 11-58

PLEASE RETURN TO
LOS ANGELES COUNTY ENGINEER
700 LOS ANGELES COUNTY ENGINEERING BLDG.

NOTE: ANY ADDITIONS OR CHANGES ON THIS SHEET MUST BE MADE OR CIRCLED IN RED INK, WITH DATE AND NAME OF PERSON MAKING CHANGE.

Do not extend notes this side of this line.

STATION	B.S.	H.I.	F.S.	ELEV.	Muscatel Lt. & W. ℄	Rt. & E. Are.
B.M. S.D. 780					B.M. S.D. 780 El. = 479.402, F.	B. 3351-13, Muscatel Are
					Emporer Are., W. Side 10' So. & 22' W. of ℄ Int. Bt. Stk	
					in Ld. in Conc. drive to Hse	#6379
19+82.8			S. Rim	479 17	5.13 S.S.M.H.	
			N. Rim	479 21	Rim 479 19	Rim 479 19
			M. Rim	479 19	Meas. 9.28	Meas. 9.12
					Top Pipe 469 91	Top Pipe 470.07
					diam 0.67	diam. 0.67
					S. outlet Inv. El. = 469.24	N. Inlet Inv. El. = 469.40
19+84.74 N. = 1+00 E.				479 31		℄ Int. prmt.
				479 21	5° Prmt	
				478 90	11° Int. F.L.	
				479 20	15° Brk.	
				479 61	30° P/L. prmt.	
	Going E. on Emperor			Are.	Emperor Lt. & N. ℄	Rt. & S. Are.
19+84.74 N. = 1+00 E.				479 31		℄ Int. prmt.
1+10				479 09		℄ Prmt.
1+17				478 56		℄ Edge Gut.
1+20				478 47		℄ F.L.

Profile Notes Red ____ Plotted ____ Job No. 6112-15 Division No. 11
No. X-Sec. Date ____ Date ____ Survey of W. TEMPLE CITY S.D.
No. ____ Notes Chkd. ____ Checked ____ Survey by BRIDGE Notes C.C.F. Date 7-6
Date ____ Date ____ Map No. ____ Indexed C. J. GALLI Date ____

F.B. 3351 Pg. 91

76L-298 CE 307 11-58

PLEASE RETURN TO
LOS ANGELES COUNTY ENGINEER
700 LOS ANGELES COUNTY ENGINEERING BLDG.

NOTE: ANY ADDITIONS OR CHANGES ON THIS SHEET MUST BE MADE OR CIRCLED IN RED INK, WITH DATE AND NAME OF PERSON MAKING CHANGE.

Do not extend notes this side of this line.

STATION	B.S.	H.I.	F.S.	ELEV	Emperor Lt. & N.	℄ Rt. & S. Ave.
1+23				478 51		℄ Edge Gut.
				478 29		18° ∡ Pt Edge Gut.
				478 77	17° ∡ Pt. Edge Gut.	
1+45°				479 29		℄ Prmt.
				479 02		10° prmt.
				478 50		18° Edge Gut. @ end.
				478 45		20° Gut.
				479 08		20° Top cb.
				479 3		30° P/L.
1+55°				479 53		℄ Prmt.
				479 27		7.5± Prmt.
				478 85		15°± F.L.
				479 59		18°± Edge Prmt.
				479 4		30° P/L.
1+57°				479 59		℄ Prmt.
				479 45	9.5 Prmt.	
				479 13	17° Edge Gut.	
				478 99	19° Gut.	
				479 62	19° Top cb.	
				470 6	30° P/L.	

F.B. 3351 Pg. 92
Job No. 611215 Division No. 11 Notes Red ____ Plotted ____ Profile ____
Survey of W. TEMPLE CITY S.D. Date ____ Date ____ No. ____
Survey by BIRKHOLDER Notes D.L.B. Notes Chkd. ____ Checked ____ X-Sec. ____
Indexed C. J. GALLI Date 4-67 Date ____ Date ____ No. ____

76L-298 CE 307 11-58

PLEASE RETURN TO
LOS ANGELES COUNTY ENGINEER
700 LOS ANGELES COUNTY ENGINEERING BLDG.

NOTE: ANY ADDITIONS OR CHANGES ON THIS SHEET MUST BE MADE OR CIRCLED IN RED INK, WITH DATE AND NAME OF PERSON MAKING CHANGE.

Do not extend notes this side of this line.

STATION	B.S.	H.I.	F.S.	ELEV.	Emperor Lt. & N.	℄ Rt. & S. Ave.
1+64°				479 70		℄ Prmt.
				479 41		5.5 Prmt.
				479 22		11.0 F.L.
				479 71		16.5 Edge Prmt.
				479 6		30° P/L.
1+80			W. Rim	479 54		5.05 S.S.M.H.
			E. Rim	479 52		Rim. 479 53
			M Rim	479 53		Meas. 725
						Top Pipe 472 28
						diam 0.67
						E. outlet Inv. El. = 471.61
1+95°				479 67		℄ Prmt.
				479 45		5.5 Prmt.
				479 24		11.0 F.L.
				479 79		16.5 Edge prmt.
				479 7		30° P/L.
				479 66	9.5 Prmt.	
				479 34	17° Edge Gut.	
				479 23	19° Gut.	
				479 86	19° Top cb.	

Profile No. ____ Notes Red ____ Plotted ____ Job No. 6112.15 Division No. 11 F.B. 3351 Pg. 93
X-Sec. No. ____ Date ____ Date ____ Survey of W. TEMPLE CITY S.D.
Notes Chkd. ____ Checked ____ Survey by BURKHOLDER Notes W.L.B. Date 4.67
Date ____ Date ____ Map No. ____ Indexed C. J. GALLI Date ____

76L-298 CE 307 11-58

PLEASE RETURN TO
LOS ANGELES COUNTY ENGINEER
700 LOS ANGELES COUNTY ENGINEERING BLDG.

NOTE: ANY ADDITIONS OR CHANGES ON THIS SHEET MUST BE MADE OR CIRCLED IN RED INK, WITH DATE AND NAME OF PERSON MAKING CHANGE.

Do not extend notes this side of this line.

STATION	B.S.	H.I.	F.S.	ELEV	Emperor Lt. & N.	℄ Rt. & S. Ave.
1+95°				480 3	30° P/L.	
2+95°				479 93		℄ Prmt.
				479 76		5.5 Prmt.
				479 43		11.0 F.L.
				479 82		17° Edge Prmt. = Conc. drive
				479 83		30° P/L = Conc. drive
				479 86	9.5 Prmt.	
				479 59	17° Edge Gut.	
				479 47	19° Gut.	
				479 53	19° Top dep. cb.	
				480 30	30° P/L. - Conc. drive	
3+64.6			W. Rim	479 87		5.00 S.S.M.H.
			E. Rim	479 87	Rim 47987	Rim 47987
			M. Rim	479 87	Meas. 1135	Meas 1140
					Top Pipe 46852	Top Dia 46847
					diam 067	Dia 0.67
					W. Inlet Inv. El. = 467.85	E Outlet Inv El. 46780

F.B. 3351 Pg. 94
Survey of W. Temple City S.D. Job No. 6112-15 Division No. 11 Notes Red ____ Plotted ____ Profile ____
Survey by Burkholder Notes D.L.B. Date ____ Date ____ No. ____
Indexed C.J. GALLI Date 4-67 Notes Chkd. ____ Checked ____ X-Sec. ____
Date ____ Date ____ No. ____

76-L-298 CE 307 2-63

PLEASE RETURN TO
LOS ANGELES COUNTY ENGINEER
403 LOS ANGELES COUNTY ENGINEERING BLDG.

NOTE: ANY ADDITIONS OR CHANGES ON THIS SHEET MUST BE MADE OR CIRCLED IN RED INK, WITH DATE AND NAME OF PERSON MAKING CHANGE.

Do not extend notes this side of this line.

STATION	B. S.	H. I.	F. S.	ELEV.	Muscatel Lt. & W.	℄ Rt. & E. Ave
	Going N. on Muscatel Ave.					
19+84.74 N.				479 33		℄ Int. prmt.
20+00				479 53		℄ Prmt.
				479 42	5.5 Prmt.	
				479 12	11° F.L.	
				479 31	14.5 brk.	
				479 24	35.0 F.L.	
				479 44	50.0 Prmt.	
20+ 25				479 93	30² Edge Gut. @ end.	
20+27				479 86	30² Gut.	
				480 30	30² Top cb.	
20+27⁸				480 17	34⁸ Edge Prmt.	
20+30⁹				479 90		℄ Prmt.
				479 56		10° Prmt.
				479 30		17° Edge Gut @ end
				479 10		20° Gut.
				479 73		20° Top cb.
				479 72		22° Edge prmt.
				480 8		30° P/L.

Profile No. ____ Notes Red ____ Plotted ____ Job No. 61125 Division No. 11 F.B. 3351 Pg. 95
Date ____ Date ____ Survey of W. TEMPLE CITY S.D.
X-Sec. No. ____ Notes Chkd. ____ Checked ____ Survey by [illegible] Notes [illegible] Date [illegible]
Date ____ Date ____ Map No. ____ Indexed C. J. GALLI Date ____

76-L-298 CE 307 2-63

PLEASE RETURN TO
LOS ANGELES COUNTY ENGINEER
403 LOS ANGELES COUNTY ENGINEERING BLDG.

NOTE: ANY ADDITIONS OR CHANGES ON THIS SHEET MUST BE MADE OR CIRCLED IN RED INK, WITH DATE AND NAME OF PERSON MAKING CHANGE

Do not extend notes this side of this line.

STATION	B.S.	H.I.	F.S.	ELEV.	Muscatel Lt. & W	℄ Rt. & E. Ave.
20+40.9				480 05		℄ Prmt.
				479 83		8.2 Prmt.
				479 49		16.5 F.L.
				479 90		18° brk.
				480 05		21° Edge prmt.
				480 8		30° P/L.
				479 90	5.5 Prmt.	
				479 70	11° F.L.	
				479 99	16° brk.	
				480 27	34± Edge Prmt.	
20+55				480 21		℄ Prmt.
				480 10		5.5 Prmt.
				479 92		11.9 ∠ Pt. F.L.
				480 30		16° Edge prmt.
20+80.9				480 54		℄ Prmt.
				480 37		5° Prmt.
				480 20		10° F.L.
				480 45		15° Edge Prmt.
				480 1		23° brk.
				481 3		30° P/L.

F.B. 3351 Pg. 96 Job No. 6112 15 Division No. 11 Notes Red Plotted Profile
Survey of W. TEMPLE CITY S.D. Date Date No.
Survey by B. RKHOLDER Notes P.L.B. Notes Chkd. Checked X-Sec.
Indexed C. J. GALLI Date 4-67 Date Date No.

76-L-298 CE 307 2-63

PLEASE RETURN TO
LOS ANGELES COUNTY ENGINEER
403 LOS ANGELES COUNTY ENGINEERING BLDG.

NOTE: ANY ADDITIONS OR CHANGES ON THIS SHEET MUST BE MADE OR CIRCLED IN RED INK, WITH DATE AND NAME OF PERSON MAKING CHANGE.

Do not extend notes this side of this line.

STATION	B. S.	H. I.	F. S.	ELEV.	Muscatel Lt. & w.	Rt. & E. Ave
20+80.9				480 41	5.5 Prmt.	
				480 22	11° F.L.	
				480 52	16° brk.	
				480 78	34± Edge Prmt.	
21+00				480 76		℄ Prmt.
21+34.6				482 19	30° Top cb @ end.	
				481 73	30° Gut.	
21+ 36.6				481 86	30° Edge Gut.	
21+61.6				482 13	30° Prmt.	
				482 51	30° Cor. conc. wk.	
21+80.9				481 82		℄ Prmt.
				481 68		5.5 Prmt.
				481 48		11° F.L.
				481 76		15° Edge Conc. drive
				482 84		30° P/L Conc. drive
				481 60	5.5 Prmt.	
				481 43	11° F.L.	
				481 66	16° brk.	
				482 29	30° Edge Conc. wk. = Prmt.	

Profile No. ____ Notes Red ____ Date ____ Plotted ____ Date ____ Job No. 6112 15 Division No. 11 Survey of ____

X-Sec. No. ____ Notes Chkd. ____ Date ____ Checked ____ Date ____ Survey by ____ Map No. ____ Notes ____ Date ____ Indexed C. J. GALLI Date ____

F.B. 3351 Pg. 97

76-L-298 CE 307 2-63

PLEASE RETURN TO
LOS ANGELES COUNTY ENGINEER
403 LOS ANGELES COUNTY ENGINEERING BLDG.

NOTE: ANY ADDITIONS OR CHANGES ON THIS SHEET MUST BE MADE OR CIRCLED IN RED INK, WITH DATE AND NAME OF PERSON MAKING CHANGE

Do not extend notes this side of this line.

STATION	B.S.	H.I.	F.S.	ELEV.	Muscatel Lt. & W.	℄ Rt. & E. Ave.
21+90.3				482 22	30° Cor. conc. wk = prmt.	
21+94.0				482 28	30° Cor. prmt.	
22+00				482 06		℄ prmt.
22+25.4				482 40		℄ prmt.
				482 23	5.5 prmt.	
				482 02	11° F.L.	
				482 21	16° brk.	
				482 27	30° Prmt.	
22+46.5				482 56	18.5 Cor. prmt.	
				482 48	30° prmt.	
22+71.5				483 00		℄ prmt.
				482 90		5.5 prmt.
				482 72		11° ∡ Pt. F.L.
				483 45		19° Edge prmt.
22+85.4				483 42		℄ prmt.
				482 99		7.5 Prmt.
				482 76		15° F.L.
				483 20		20° Edge prmt.
				483 8		30° P/L.
				483 04	5.5 prmt.	

F.B. 3351 Pg. 98 Job No. 6112.15 Division No. 11 Notes Red Plotted Profile
Survey of W. Temple City S.D. Date Date No. X-Sec.
Survey by Burkholder Notes D.L.B. Notes Chkd. Checked
Indexed C. J. GALLI Date 4-67 Date Date No.

76-L-298 CE 307 2-63

PLEASE RETURN TO
LOS ANGELES COUNTY ENGINEER
403 LOS ANGELES COUNTY ENGINEERING BLDG.

NOTE: ANY ADDITIONS OR CHANGES ON THIS SHEET MUST BE MADE OR CIRCLED IN RED INK, WITH DATE AND NAME OF PERSON MAKING CHANGE.

Do not extend notes this side of this line.

STATION	B. S.	H. I.	F. S.	ELEV.	Muscatel Lt & W.	℄ Rt & E. Ave.
22+85[4]				482 87	11° F.L.	
				483 10	15° brk.	
				482 98	16° Edge prmt.	
				483 3	30° P/L.	
22+95[4]				483 35		℄ prmt.
				483 06		10° prmt.
				482 82		18° Edge Gut @ end.
				482 64		20° Gut.
				483 29		20° Top cb.
23+00				483 43		℄ Prmt.
23+34[3]			S. Rim	483 79	5.05 S.S. M.H.	
			N. Rim	483 81	Rim 48380 / Rim 48380 / Rim 48380	
			M. Rim	483 80	Meas. 8.95 / Meas. 8.80 / Meas 8.85	
					Top Pipe 47485 / Top Pipe 47500 / Top pipe 47495	
					diam 0.67 / diam 0.67 / diam 0.67	
					S. outlet Inv. El. = 474.18 / E. inlet Inv. El = 47433 / N. inlet Inv. El. = 474.23	
23+39.73 N=1+00 E.				483 98		℄ int prmt.
B.M. S.D. 781				484 07	B.M. S.D. 781, El. = 484.071, F.B. 3351-13, Muscatel Ave & Callita st. S.E. Cor. Bt. spk in Ld. in cb. 55'± E. of E. Curb return.	

Profile No. ____ Notes Red ____ Plotted ____ Job No. 6112-15 Division No. 11 F.B. 3351 Pg. 99
Date ____ Date ____ Survey of W. TEMPLE CITY SD
X-Sec. No. ____ Notes Chkd. ____ Checked ____ Survey by [illegible] Notes [illegible] Date 4 [illegible]
Date ____ Date ____ Map No. ____ Indexed C. J. GALLI Date ____

76-L-298 CE 307 2-63

PLEASE RETURN TO
LOS ANGELES COUNTY ENGINEER
403 LOS ANGELES COUNTY ENGINEERING BLDG.

NOTE: ANY ADDITIONS OR CHANGES ON THIS SHEET MUST BE MADE OR CIRCLED IN RED INK, WITH DATE AND NAME OF PERSON MAKING CHANGE

Do not extend notes this side of this line.

STATION	B.S.	H.I.	F.S.	ELEV.	Callita Lt. & N.	℄ Rt. & S. St.
Going E. on Callita St.						
23+93.73 N. = 1+00 E.				483 98		℄ int. prmt.
1+10				483 70		℄ Prmt.
1+18°				483 36		℄ edge Gut.
1+20				483 29		℄ F.L.
1+22				483 35		℄ Edge Gut.
				483 11		17° ∡ Pt. Edge Gut.
				483 59	17° ∡ Pt. Edge Gut.	
1+56.6				483 85		℄ Prmt.
				483 65		9° Prmt.
				483 39		17° Edge Gut.
				483 31		18° Gut.
				483 95		18° Top cb.
				484 2		30° P/L.
				483 98	9° Prmt.	
				483 92	17° Edge Gut.	
				483 81	18° Gut.	
				484 44	18° Top cb.	
				485 0	30° P/L.	

F.B. 3351 PG. 100
Job No. 4125 Division No. 11 Notes Red Plotted Profile
Survey of W. TEMPLE CITY SD Date Date No.
Survey by BURKHOLDER Notes D.L.B. Notes Chkd. Checked X-Sec.
Indexed C. J. GALLI Date 4-67 Date Date No.

76-L-298 CE 307 2-63

PLEASE RETURN TO
LOS ANGELES COUNTY ENGINEER
403 LOS ANGELES COUNTY ENGINEERING BLDG.

NOTE: ANY ADDITIONS OR CHANGES ON THIS SHEET MUST BE MADE OR CIRCLED IN RED INK, WITH DATE AND NAME OF PERSON MAKING CHANGE.

Do not extend notes this side of this line.

STATION	B. S.	H. I.	F. S.	ELEV.	Callita Lt. & N.	℄ Rt. & S. St.
1+96°				484 04		℄ Prmt.
				483 80		9° Prmt.
				483 49		17° Edge Gut.
				483 39		18° Gut.
				484 03		18° Top cb.
				484 1		30° P/L.
				484 21	9° Prmt.	
				484 00	17° Edge Gut.	
				483 88	18° Gut.	
				483 94	18° Top dep. cb.	
				484 73	30° P/L. conc. of	
2+96°				484 23		℄ Prmt.
				484 04		9° Prmt.
				483 73		17° Edge Gut.
				483 63		18° Gut.
				484 25		18° Top dep. cb.
				484 6		30° P/L.
				484 40	9° Prmt.	
				484 20	17° Edge Gut.	
				484 10	18° Gut.	

Profile No. ____ Notes Red ____ Plotted ____ Job No. 6112 15 Division No. 11 F.B. 3351 PG. 101
Date ____ Date ____ Survey of W. TEMPLE CITY S.D.
X-Sec. No. ____ Notes Chkd. ____ Checked ____ Survey by [illegible] Notes [illegible] Date [illegible]
Date ____ Date ____ Map No. ____ Indexed C. J. GALLI Date ____

76-L-298 CE 307 2-63

PLEASE RETURN TO
LOS ANGELES COUNTY ENGINEER
403 LOS ANGELES COUNTY ENGINEERING BLDG.

NOTE: ANY ADDITIONS OR CHANGES ON THIS SHEET MUST BE MADE OR CIRCLED IN RED INK. WITH DATE AND NAME OF PERSON MAKING CHANGE

Do not extend notes this side of this line.

STATION	B.S.	H.I.	F.S.	ELEV.	Callita Lt. & N.	℄ Rt. & S. St.
2+96.0				484 73	18° Top cb.	
				485 1	30° P/L	
4+19.8			W. Rim	484 35		5.05 S.S.M.H.
			E. Rim	484 35	Rim 48435	Rim 48435
			M. Rim	484 35	Meas. 8.02	Meas. 8.00
					Top Pipe 47633	Top Pipe 47635
					diam 0.67	diam 0.67
					W. outlet Inv. El. = 475.66	E. inlet Inv. El. = 47568
	Going N on		Muscatel Ave.		Muscatel Lt. & W.	℄ Rt. & E. Ave.
23+39.73 N.				483 99		℄ int. prmt.
23+84.4				484 65		℄ Prmt.
				484 30		10° prmt.
				484 08		18° Edge Gut @ end.
				483 92		20° Gut.
				484 55		20° Top cb.: Top block cb.
23+94.4				484 75		℄ Prmt.
				484 67		5° prmt.
				484 41		10° ∡ Pt. F.L.
				484 66		15° brk

F.B. 3351 Pg. 102
Job No. 6112-15 Division No. 11 Notes Red Plotted Profile
Survey of W. Temple City S.D. Date Date No.
Survey by Burchfield Notes D.6.8 Notes Chkd. Checked X-Sec.
Indexed C.J. GALLI Date 4-67 Date Date No.

76-L-298 CE 307 2-63

PLEASE RETURN TO
LOS ANGELES COUNTY ENGINEER
403 LOS ANGELES COUNTY ENGINEERING BLDG.

NOTE: ANY ADDITIONS OR CHANGES ON THIS SHEET MUST BE MADE OR CIRCLED IN RED INK, WITH DATE AND NAME OF PERSON MAKING CHANGE.

Do not extend notes this side of this line.

STATION	B. S.	H. I.	F. S.	ELEV.	Muscatel Lt. & W.	℄ Rt & E. Are
23+94^{4}				484 55		17° Edge prmt.
				484 4		19^{9} dirt W. side block cb.
				484 81		19^{9} Top block. cb.
				485 3		30° P/L.
				484 57	5° prmt.	
				484 37	10° F.L.	
				484 55	15^{5} brk.	
				484 47	17^{5} Edge prmt.	
				484 3	30° P/L.	
24+00				484 82		℄ prmt.
24+09^{7}				484 8		19^{8} dirt W. side block cb
				485 37		19^{8} Top block cb.
24+12^{8}				485 07		14^{8} Cor. Conc. drive
24+15^{5}				485 84		26° ∡ pt. Conc. drive
24+31^{8}				486 02		26° ∡ pt. Conc. drive
24+34^{4}				485 23		℄ prmt.
				485 11		5° prmt.
				484 90		10° F.L.
				485 34		14^{8} Cor. Conc drive = prmt.
				485 9		30° P/L.

Profile No. ____ Notes Red ____ Date ____ Plotted ____ Date ____ Job No. 6112-15 Division No. 11 Survey of W. Temple City SD

X-Sec. No. ____ Notes Chkd. ____ Date ____ Checked ____ Date ____ Survey by Burkholder Notes D.L.B. Date 4-67

Map No. ____ Indexed C. J. GALLI Date ____

F.B. 3351 Pg. 103

76-L-298 CE 307 2-63

PLEASE RETURN TO
LOS ANGELES COUNTY ENGINEER
403 LOS ANGELES COUNTY ENGINEERING BLDG.

NOTE: ANY ADDITIONS OR CHANGES ON THIS SHEET MUST BE MADE OR CIRCLED IN RED INK. WITH DATE AND NAME OF PERSON MAKING CHANGE

Do not extend notes this side of this line.

STATION	B. S.	H. I.	F. S.	ELEV.	Muscatel Lt. & W	℄ Rt. & E. Ave.
24+34.4				485 00	5° Prmt.	
				484 80	10° F.L.	
				485 10	15.5 brk.	
				485 11	17.5 Edge Prmt.	
				485 1	30° P/L.	
25+00				486 20		℄ Prmt.
				486 63		℄ Prmt
25+34.4				486 54		5° Prmt.
				486 40		10° F.L.
				486 70		14.5 brk.
				487 80		30° P/L. Prmt.
				486 39	5° Prmt.	
				486 12	10° F.L.	
				486 41	15.5 brk.	
				486 40	16.5 Edge Prmt.	
				486 62	18.7 Cor conc. drive	
				486 76	30° P/L. Conc. drive.	
26+00 @				487 41		℄ Prmt.
26+20.5				487 65		℄ Prmt.
				487 60		5° Prmt.
				487 45		10° ∡ Pt. F.L.

F.B. 3351 PG. 104 Job No. 6112.15 Division No. 11 Notes Red ____ Plotted ____ Profile ____
Survey of W. Temple City S.D. Date ____ Date ____ No. ____
Survey by Burkhalder Notes D.L.B. Notes Chkd. ____ Checked ____ X-Sec. ____
Indexed C.J. Gaffey Date 4-67 Date ____ Date ____ No. ____

76-L-298 CE 307 2-63

PLEASE RETURN TO
LOS ANGELES COUNTY ENGINEER
403 LOS ANGELES COUNTY ENGINEERING BLDG.

NOTE: ANY ADDITIONS OR CHANGES ON THIS SHEET MUST BE MADE OR CIRCLED IN RED INK, WITH DATE AND NAME OF PERSON MAKING CHANGE.

Do not extend notes this side of this line.

STATION	B. S.	H. I.	F. S.	ELEV.		
26+20.5				487 74		14.8 Edge Prmt.
				487 47	5° Prmt.	
				487 20	10° ∡ pt. F.L.	
				487 65	16.5 Edge Prmt.	
26+36.1				487 82		℄ prmt.
				487 58		8° prmt.
				487 44		16° F.L.
				487 84		19° Edge prmt.
				489 0		30° P/L.
26+37.8				487 85		℄ prmt.
				487 63	9° Prmt.	
				487 45	16° Edge Gut.	
				487 31	18° Gut.	
				487 93	18° Top cb.	
				487 83	30° P/L.	
26+46.1				488 00		℄ prmt.
				487 73		10° Prmt.
				487 52		18° Edge Gut.
				487 40		20° Gut.
				488 07		20° Top cb.

Profile No. ____ Notes Red ____ Plotted ____ Job No. 6112.65 Division No. 4 F.B. 3351 Pg. 105
Date ____ Date ____ Survey of W. TEMPLE CITY S.D.
X-Sec. No. ____ Notes Chkd. ____ Checked ____ Survey by BURKHOLDER Notes D.L.B. Date 4-67
Date ____ Date ____ Map No. ____ Indexed C. J. GALLI Date ____

76-L-298 CE 307 2-63

PLEASE RETURN TO
LOS ANGELES COUNTY ENGINEER
403 LOS ANGELES COUNTY ENGINEERING BLDG.

NOTE: ANY ADDITIONS OR CHANGES ON THIS SHEET MUST BE MADE OR CIRCLED IN RED INK, WITH DATE AND NAME OF PERSON MAKING CHANGE

Do not extend notes this side of this line.

STATION	B.S.	H.I.	F.S.	ELEV.	Muscatel Lt. & W.	℄ Rt. & E. Ave.
26+46.1				488 19		30° P/L.
26+47.8				487 61	16° ∡ Pt. Gut.	
				487 44	18° Gut.	
				488 05	18° Top cb.	
26+71.0				487 82	15° ∡ Pt. Edge Gut.	
26+85.0			S. Rim	488 37	-1.90 S.S.M.H.	
			N. Rim	488 43	Rim 48840	Rim 48840
			M. Rim	488 40	Meas. 10.20	Meas. 10.04
					Top Pipe 47820	Top Pipe 47836
					diam 0.67	diam 0.67
					S. outlet Inv. El. = 477.53	E. inlet Inv. El. = 477.69
					Rim 48840	Rim 48840
					Meas. 998	Meas. 10.05
					Top Pipe 47842	Top Pipe 47835
					diam. 0.67	diam. 0.67
					W. inlet Inv. El. = 477.75	N. inlet Inv. El. = 47768
26+86.70 N. = 1+00 W.				488 59		℄ int. prmt.
B.M.S.D. 782				487 99	B.M.S.D. 782 El. = 487.989, F.B. 3351-13, Muscatel Ave & Brentford Rd. S.W. cor. Bt. Spk in Ld. 5' So. of So. cb Ret.	

F.B. 3351 Pg. 106 Job No. 6112.15 Division No. 11 Notes Red ____ Plotted ____ Profile ____
Survey of W. TEMPLE CITY S.D. Date ____ Date ____ No. ____
Survey by BUCKHOLDER Notes D.L.B. Notes Chkd. ____ Checked ____ X-Sec. ____
Indexed C. I. GALLI Date 4-67 Date ____ Date ____ No. ____

76-L-298 CE 307 2-63

PLEASE RETURN TO
LOS ANGELES COUNTY ENGINEER
403 LOS ANGELES COUNTY ENGINEERING BLDG.

NOTE: ANY ADDITIONS OR CHANGES ON THIS SHEET MUST BE MADE OR CIRCLED IN RED INK, WITH DATE AND NAME OF PERSON MAKING CHANGE.

Do not extend notes this side of this line.

STATION	B. S.	H. I.	F. S.	ELEV.	Brentford Lt. & S.	℄ Rt. & N. Rd.
	Going W. on Brentford Rd.					
26+86.70 N. = 1+00 W.				488 59		℄ int. pvmt.
1+09				488 33		℄ pvmt.
1+15				488 08		℄ Edge Gut.
1+18				488 01		℄ F.L.
1+21				488 09		℄ Edge Gut.
				488 24		11³ ∡ pt. Edge Gut.
				487 94	11³ ∡ pt. Edge Gut.	
1+ 40°				488 58		℄ pvmt.
				488 72		11° ∡ pt. Edge Gut.
				488 52		13° Gut.
				489 08		13° Top cb.
				488 20	11° ∡ pt. Edge Gut.	
				488 05	13° Gut.	
				488 58	13° Top cb.	
1+50°				488 73		℄ pvmt.
				488 94		6⁵ pvmt.
				488 78		12⁷ Edge Gut.
				488 65		13° Gut.
				489 13		13° Top cb.

Profile No. ____ Notes Red ____ Plotted ____ Job No. 61215 Division No. 11
X-Sec. No. ____ Date ____ Date ____ Survey of W. Trunk Conv. SD
Notes Chkd. ____ Checked ____ Survey by BURKHOLDER Notes D.L.B. Date 4.67
Date ____ Date ____ Map No. ____ Indexed C. J. GALLI Date ____

F.B. 3351 Pg. 107

76-L-298 CE 307 2-63

PLEASE RETURN TO
LOS ANGELES COUNTY ENGINEER
403 LOS ANGELES COUNTY ENGINEERING BLDG.

NOTE: ANY ADDITIONS OR CHANGES ON THIS SHEET MUST BE MADE OR CIRCLED IN RED INK, WITH DATE AND NAME OF PERSON MAKING CHANGE

Do not extend notes this side of this line.

STATION	B.S.	H.I.	F.S.	ELEV.	Brentford Lt. & S. ℄	Rt. & N. Rd.
1+50				489.3		20° P/L.
				488.54	6" Pvmt.	
				488.26	12" Edge Gut.	
				488.19	13" Gut.	
				488.66	13" Top cb.	
				488.5	20° P/L.	
1+54.8				488.28	12" ∡ Pt. Edge Gut	
1+58.2				488.84		12" ∡ Pt. Edge Gut.
1+90				488.95		℄ Pvmt.
				489.02		6" Pvmt.
				488.92		12" Edge Gut.
				488.83		13" Gut.
				489.29		13" Top cb.
				487.4		20° P/L.
				488.68	6" Pvmt.	
				488.39	12" Edge Gut. Grd. Brk.	
				488.29	13" Gut.	
				488.75	13° Top cb.	
				488.9	20° P/L.	
2+25				488.96		℄ Pvmt

F.B. 3351 Pg. 108
Job No. 6112.15 Division No. 11 Notes Red ____ Plotted ____ Profile ____
Survey of W. TEMPLE CITY S.D. Date ____ No. ____ X-Sec. ____
Survey by BURKHOLDER Notes D.L.B. Notes Chkd. ____ Checked ____ No. ____
Indexed C.J. GALLI Date 4-67 Date ____ Date ____

76-L-298 CE 307 2-63

PLEASE RETURN TO
LOS ANGELES COUNTY ENGINEER
403 LOS ANGELES COUNTY ENGINEERING BLDG.

NOTE: ANY ADDITIONS OR CHANGES ON THIS SHEET MUST BE MADE OR CIRCLED IN RED INK, WITH DATE AND NAME OF PERSON MAKING CHANGE.

Do not extend notes this side of this line.

STATION	B. S.	H. I.	F. S.	ELEV.	Brentford Lt. & S. ℄	Rt. & N. Rd.
2+25				489.04		6" Prmt.
				488.97		12" Edge Gut.
				488.86		13" Gut. Grd BRK
				489.32		13" Top cb
				489.3		2.0" P/L.
2+98 OK				488.88		℄ Prmt.
				488.78	6" Prmt.	
				488.59	12" Edge Gut Grd. Brk.	
				488.50	13" Gut. Grd BRIC.	
				488.95	13" Top cb	
				489.3	2.0" P/L	
2+90				488.89		℄ Prmt.
				488.89		6" Prmt.
				488.76		12" Edge Gut.
				488.64		13" Gut.
				489.13		13" Top cb.
				489.2		2.0" P/L.
				488.80	6" Prmt.	
				488.60	12" Edge Gut.	
				488.45	13" Gut.	

Profile Notes Red ____ Plotted ____ Job No. 6112.15 Division No. 11
No. ____ Date ____ Date ____ Survey of W TEMPLE CITY S.D.
X-Sec. Notes Chkd. ____ Checked ____ Survey by ____ Notes ____ Date ____
No. ____ Date ____ Date ____ Map No. ____ Indexed C.J. GALLI Date ____

F.B. 3351 Pg. 109

76-L-298 CE 307 2-63

PLEASE RETURN TO
LOS ANGELES COUNTY ENGINEER
403 LOS ANGELES COUNTY ENGINEERING BLDG.

NOTE: ANY ADDITIONS OR CHANGES ON THIS SHEET MUST BE MADE OR CIRCLED IN RED INK, WITH DATE AND NAME OF PERSON MAKING CHANGE

Do not extend notes this side of this line.

STATION	B.S.	H.I.	F.S.	ELEV.	Brentford Lt. & S.	℄ Rt. & N.
2+90				488 90	13° Top cb.	
				489 2	20° P/L.	
4+30.5			E. Rim	488 33	5.00 SS.M.H.	
			W. Rim	488 37	Rim 48835	Rim 48835
			M. Rim	488 35	Meas 8.60	Meas. 8.52
					Top Pipe 47975	Top Pipe 47983
					diam 0.67	diam 0.67
					E. outlet Inv. El. = 479 08	S. Inlet Inv. El = 479.16
	Going E. on Camino Real Ave.				Camino Real Lt. & N.	℄ Rt. & S. Ave.
26+90.29N.=1+00E.				488 62		℄ int. prmt.
1+05				488 48		℄ Prmt.
1+10				488 26		℄ brk.
1+18				488 17		℄ Edge Gut.
1+20				488 10		℄ F.L.
1+22				488 18		℄ Edge Gut.
				488 00		17° ∡ Pt. Edge Gut
				488 33	17° ∡ Pt. Edge Gut.	
1+57°				488 86		℄ prmt.
				488 78		9° prmt.

F.B. 3351 Pg. 110 Job No. 6112-15 Division No. 11 Notes Red ____ Plotted ____ Profile ____
Survey of W. TEMPLE CITY SD Date ____ Date ____ No. ____
Survey by BURKHOLDER Notes D.L.B. Notes Chkd. ____ Checked ____ X-Sec. ____
Indexed C. J. GALLI Date 4-67 Date ____ Date ____ No. ____

76-L-298 CE 307 2-63

PLEASE RETURN TO
LOS ANGELES COUNTY ENGINEER
403 LOS ANGELES COUNTY ENGINEERING BLDG.

NOTE: ANY ADDITIONS OR CHANGES ON THIS SHEET MUST BE MADE OR CIRCLED IN RED INK, WITH DATE AND NAME OF PERSON MAKING CHANGE.

Do not extend notes this side of this line.

STATION	B. S.	H. I.	F. S.	ELEV.	Camino Real Lt. & N.	℄ Rt. & S.	Ave.
1+57°				488 51		17° Edge Gut.	
				488 39		18° Gut.	
				488 88		18° Top cb.	
				489 1		30° P/L	
				488 83	9° Prmt.		
				488 72	17° Edge Gut.		
				488 61	18° Gut.		
				489 09	18° Top cb.		
				489 1	30° P/L.		
1+97°				489 10		℄ Prmt.	
				488 95		9° Prmt.	
				488 60		17° Edge Gut.	
				488 48		18° Gut.	
				488 97		18° Top cb.	
				489 2		30° P/L.	
				489 12	9° Prmt.		
				488 98	17° Edge Gut.		
				488 86	18° Gut.		
				489 32	18° Top cb.		
				489 6	30° P/L.		

Profile Notes Red ____ Plotted ____ Job No. 6112.15 Division No. 11 F.B. 3351 Pg. 111
No. ____ Date ____ Date ____ Survey of W. TEMPLE CITY SD
X-Sec. Notes Chkd. ____ Checked ____ Survey by BURKHOLDER Notes [illegible] Date 4-[illegible]
No. ____ Date ____ Date ____ Map No. ____ Indexed C. J. GALLI Date ____

76-L-298 CE 307 2-63

PLEASE RETURN TO
LOS ANGELES COUNTY ENGINEER
403 LOS ANGELES COUNTY ENGINEERING BLDG.

NOTE: ANY ADDITIONS OR CHANGES ON THIS SHEET MUST BE MADE OR CIRCLED IN RED INK, WITH DATE AND NAME OF PERSON MAKING CHANGE

Do not extend notes this side of this line.

STATION	B.S.	H.I.	F.S.	ELEV.	Camino Real Lt. & S.	℄ Rt. & N. Ave.
2+97°				489 31		℄ Prmt.
				489 15		9° Prmt.
				488 80		17° Edge Gut.
				488 68		18° Gut.
				489 18		18° Top Cb.
				489 3		30° P/L.
				489 35	9° Prmt.	
				489 20	17° Edge Gut.	
				489 10	18° Gut.	
				489 20	18° Top Cb. Dep	
				490 2	30° P/L.	
2+84° ok.			W. Rim	489 27		5.05 SS.M.H.
			E. Rim	489 29	Rim 48928	Rim 48928
			M. Rim	489 28	Meas. 8.95	Meas. 8.88
					Top. Pipe 48033	Top Pipe 48040
					diam 0.67	diam. 0.67
					W. outlet Inv. El. = 479 66	E. inlet Inv. El. = 479.77

F.B. 3351 Pg. 112 Job No. 6112 15 Division No. 11 Notes Red ____ Plotted ____ Profile ____
Survey of W. Temple City S.D. Date ____ Date ____ No. ____
Survey by Burchalder Notes D.L.B. Notes Chkd. ____ Checked ____ X-Sec. ____
Indexed C.J. GALLI Date 4-67 Date ____ Date ____ No. ____

76-L298 CE 307 3-61

PLEASE RETURN TO
LOS ANGELES COUNTY ENGINEER
403 LOS ANGELES COUNTY ENGINEERING BLDG.

NOTE: ANY ADDITIONS OR CHANGES ON THIS SHEET MUST BE MADE OR CIRCLED IN RED INK, WITH DATE AND NAME OF PERSON MAKING CHANGE.

Do not extend notes this side of this line.

STATION	B. S.	H. I.	F. S.	ELEV.	Muscatel Lt & W.	℄ Rt. & E. Ave.
	Going N. on Muscatel Ave.					
26+90.29 N				488.62		℄ Int. prmt.
27+09.3				488.46	15° ∡ pt. Edge Gut.	
27+33 L				489.14		℄ prmt.
				489.03	5° Prmt.	
				488.81	11° brk.	
				488.74	15± Edge Gut.	
				488.63	18° Gut.	
				489.23	12° Top cb.	
				488.6	30° P/L.	
27+35				489.16		℄ prmt.
				488.56		18° Edge Gut @ cnc
				488.42		20° Gut.
				489.05		20° Top cb.
				489.2		26° GR.
				489.4		30° GR.
27+36 L				488.75	16' Edge Gut @ cnc	
				488.65	18' Gut.	
				489.28	18± Top cb.	

Profile Notes Red ____ Plotted ____ Job No. 11215 Division No. 11 F.B. 3351 Pg. 113
No. ____ Date ____ Date ____ Survey of W. Tribune Cnty Sd.
X-Sec. Notes Chkd. ____ Checked ____ Survey by Durchholder Notes Chkd. Date 4-67
No. ____ Date ____ Date ____ Map No. ____ Indexed ____ Date ____

C. J. GALLY

76-L298 CE 307 3-61

PLEASE RETURN TO
LOS ANGELES COUNTY ENGINEER
403 LOS ANGELES COUNTY ENGINEERING BLDG.

NOTE: ANY ADDITIONS OR CHANGES ON THIS SHEET MUST BE MADE OR CIRCLED IN RED INK, WITH DATE AND NAME OF PERSON MAKING CHANGE

Do not extend notes this side of this line.

STATION	B. S.	H. I.	F. S.	ELEV.	Muscatel Lt & W.	℄ Rt. & E. Ave.
27+45°				489.28		℄ Prmt.
				489.09		7.5 Prmt.
				488.75		15° F.L.
				489.10		19° Edge Prmt.
				489.4		30° P/L.
27+55°				489.00		11° ∡ Pt. F.L.
27+73.1				489.66		℄ Prmt.
				489.50		5.5 Prmt.
				489.27		11° F.L.
				489.58		15.1 Edge prmt.
				490.1		30° P/L.
				489.53	5.5 Prmt.	
				489.31	11° F.L.	
				489.53	15.1 brk.	
				490.19	30° P/L prmt.	
28+00				489.97		℄ Prmt.
28+73.1				490.84		℄ Prmt.
				490.78		5.5 Prmt.
				490.58		11° F.L.
				490.91		14.7 brk

F.B. 3351 Pg. 114 Job No. 6112.15 Division No. 11 Notes Red ____ Plotted ____ Profile ____
Survey of W. Temple City S.D. Date ____ Date ____ No. ____
Survey by Burkhalder Notes D.L.B. Notes Chkd. ____ Checked ____ X-Sec. ____
Indexed C. J. GALLI Date 4-61 Date ____ Date ____ No. ____

76-1-298 CE 307 3-61

PLEASE RETURN TO
LOS ANGELES COUNTY ENGINEER
403 LOS ANGELES COUNTY ENGINEERING BLDG.

NOTE: ANY ADDITIONS OR CHANGES ON THIS SHEET MUST BE MADE OR CIRCLED IN RED INK, WITH DATE AND NAME OF PERSON MAKING CHANGE.

Do not extend notes this side of this line.

STATION	B. S.	H. I.	F. S.	ELEV.	Muscatel Lt. & W. ℄	Rt. & E. Ave.
28+73				491.33		30° P/L. Prmt.
				490.69	5° Prmt.	
				490.42	11° F.L.	
				490.70	4° Edge prmt.	
				490.9	19° dirt Ei Side wall	
				491.55	19° Top wall	
				491.4	20° dirt w. side wall	
				491.5	24° bot brk.	
				494.0	30° Top of mound. (Ornamental plant area)	
29+00				491.17		℄ Prmt.
29+00				492.63		℄ Prmt.
29+53				492.69		℄ Prmt.
				492.58		5° Prmt.
				492.40		11° F.L.
				492.64		16° Edge prmt.
				493.5		30° P/L.
				492.57	5° Prmt.	
				492.36	11° F.L.	
				492.77	15° Edge prmt.	
				493.2	30° P/L.	

Profile Notes Red ____ Plotted ____ Job No. 6112.15 Division No. 11 F.B. 3351 Pg. 115
No. ____ X-Sec. ____ Date ____ Date ____ Survey of ____
No. ____ Notes Chkd. ____ Date ____ Checked ____ Survey by ____ Notes Chkd. ____ Date ____
Date ____ Map No. ____ Indexed C. J. GALLI Date ____

76-L298 CE 307 3-61

PLEASE RETURN TO
LOS ANGELES COUNTY ENGINEER
403 LOS ANGELES COUNTY ENGINEERING BLDG.

NOTE: ANY ADDITIONS OR CHANGES ON THIS SHEET MUST BE MADE OR CIRCLED IN RED INK. WITH DATE AND NAME OF PERSON MAKING CHANGE

Do not extend notes this side of this line.

F.B. 3351 Pg. 116 | Job No. 6/12/15 | Division No. 11 | Notes Red ____ | Plotted ____ | Profile No. ____
Survey of W. Temple City S.D. Date ____ Date ____ X-Sec. No. ____
Survey by Burkholder Notes D.L.B. Notes Chkd. ____ Checked ____
Indexed C.J. GALLI Date 4-67 Date ____ Date ____

STATION	B.S.	H.I.	F.S.	ELEV.	Muscatel Lt & W.	& Rt & E. Ave.
30+38.5			S. Rim	493.03	S. 20 S.S.M.H.	
			N. Rim	493.07	Rim 493.05	Rim 493.05
					Meas. 10.10	Meas. 10.03
					Top Pipe 482.95	Top Pipe 483.02
					diam 0.67	diam 0.67
					S. outlet Inv. Elev. = 482.38	E. Inlet Inv. El. = 482.35
					Rim 493.05	Rim 493.05
					Meas. 10.00	Meas. 10.00
					Top Pipe 483.05	Top Pipe 483.05
					diam 0.67	diam 0.67
					W. Inlet Inv. El. = 482.38	N. Inlet Inv. El. = 482.38
30+43.30				493.20		℄ int. prmt.
B.M.S.D. 783				494.82	B.M.S.D. 783, El. = 494.823, Muscatel Ave & Ardendale ℄ int. A Ld & T, in conc.	F.B. 3351-14 Ave, 35' W. & 35' N. of wk. to Hse. #6603
		Going E. on Ardendale Ave.			Ardendale Lt & N.	℄ Rt. & S. Ave.
30+43.30 N. = 1+00 E.				493.20		℄ int. prmt.
1+07				493.05		℄ prmt.
1+14.5				492.91		℄ F.L.

76-1-298 CE 307 3-61

PLEASE RETURN TO
LOS ANGELES COUNTY ENGINEER
403 LOS ANGELES COUNTY ENGINEERING BLDG.

NOTE: ANY ADDITIONS OR CHANGES ON THIS SHEET MUST BE MADE OR CIRCLED IN RED INK, WITH DATE AND NAME OF PERSON MAKING CHANGE.

Do not extend notes this side of this line.

STATION	B. S.	H. I.	F. S.	ELEV.	Ardendale Lt. & N.	℄ Rt. & S. Ave
1+40°				493.27		℄
				493.02		6.5 Prmt.
				492.79		13° F.L.
				492.82		14° Edge Prmt. brk
				493.7		30° P/L.
				493.29	6.5 Prmt.	
				493.13	13.5 F.L.	
				493.59	14° Edge Prmt. brk.	
				494.0	16.5 Top brk.	
				494.4	30° P/L.	
1+80°				493.52		℄ Prmt.
				493.33		6.5 Prmt.
				492.91		13° F.L.
				493.41		15° Edge Prmt. brk.
				493.8		30° P/L.
				493.51	6.5 Prmt.	
				493.29	13.5 F.L.	
				493.70	15° Edge Prmt. brk.	
				494.4	18° Top brk.	
				494.5	30° P/L.	

Profile No. ____ Notes Red ____ Plotted ____ Job No. 6112.15 Division No. 11 F.B. 3351 PG. 117
Date ____ Date ____ Survey of W. Temple City SD
X-Sec. No. ____ Notes Chkd. ____ Checked ____ Survey by Burkholder Notes W.L.B. Date 4-67
Date ____ Date ____ Map No. ____ Indexed C. J. GALLI Date ____

76-L298 CE 307 3-61

PLEASE RETURN TO
LOS ANGELES COUNTY ENGINEER
403 LOS ANGELES COUNTY ENGINEERING BLDG.

NOTE: ANY ADDITIONS OR CHANGES ON THIS SHEET MUST BE MADE OR CIRCLED IN RED INK, WITH DATE AND NAME OF PERSON MAKING CHANGE

Do not extend notes this side of this line.

F.B. 3351 Pg. 118 Job No. 6112.15 Division No. 11 Notes Red ____ Plotted ____ Profile No. ____
Survey of W. TEMPLE CITY S.D. Date ____ Date ____ X-Sec. No. ____
Survey by BURCHLDEF Notes D.L.B. Notes Chkd. ____ Checked ____
Indexed C.J. GALLI Date 4-67 Date ____

STATION	B. S.	H. I.	F. S.	ELEV.	Ardendale Lt & N.	℄ Rt. & S. Ave.
2+80°				493.82		℄ Pvmt.
				493.62		6.5 Pvmt
				493.15		13° F.L.
				493.65		16° brk, Pvmt. (driveway)
				493.90		30° P/L. Pvmt. "
				493.77	6.5 Pvmt.	
				493.58	13.5 F.L.	
				494.43	20° brk, Pvmt. (driveway)	
				495.60	33° P/L Pvmt. "	
3+99.2			W. Rim	494.04		5.19 S.S.M.H.
			E. Rim	494.02	Rim 494.03	Rim 494.03
					Meas. 7.14	Meas. 7.07
					Top Pipe 486.89	Top Pipe 486.96
					diam. 0.67	diam. 0.67
					W. outlet Inv. El. = 486.22	E. Inlet Inv. El. = 486.29
	Going W. on Ardendale Ave.				Ardendale Lt & S.	℄ Rt. & N. Ave.
30+43.30 M.-1+00 W.				493.20		℄ Int pvmt.
1+05.5				493.18		℄ Pvmt.
1+11.2				493.00		℄ F.L.

76-1298 CE 307 3-61

PLEASE RETURN TO
LOS ANGELES COUNTY ENGINEER
403 LOS ANGELES COUNTY ENGINEERING BLDG.

NOTE: ANY ADDITIONS OR CHANGES ON THIS SHEET MUST BE MADE OR CIRCLED IN RED INK, WITH DATE AND NAME OF PERSON MAKING CHANGE.

Do not extend notes this side of this line.

STATION	B. S.	H. I.	F. S.	ELEV.	Ardendale Lt & S.	℄ Rt. & N. Ay
1+40°				493.22		℄ Prmt.
				493.31		7.5 Prmt.
				493.23		15° F.L.
				493.39		16° Edge Prmt.
				494.2		19.5 Top brk
				494.6		30° P/L.
				493.07	5° Prmt.	
				492.85	10° F.L.	
				493.10	11° Edge Prmt	
				494.1	14.5 brk.	
				494.0	30° P/L.	
1+70.6				492.97	11° Cor. Conc.	
1+80°				493.30		℄ Prmt.
				493.43		7.5 Prmt.
				493.36		15° F.L.
				493.50		13.5 Edge Prmt.
				494.3		9.5 brk.
				494.7		30° P/L.
				493.15	5° Prmt.	
				492.90	10° F.L.	

Profile Notes Red ____ Plotted ____ Job No. 6112.11 Division No. 11 F.B. 3351 Pg. 119
No. ____ Date ____ Date ____ Survey of W. Temple City S.D.
X-Sec. Notes Chkd. ____ Checked ____ Survey by Burkholder Notes [illegible] Date 4-67
No. ____ Date ____ Date ____ Map No. ____ Indexed C. J. GALLI Date ____

76-L298 CE 307 3-61

PLEASE RETURN TO
LOS ANGELES COUNTY ENGINEER
403 LOS ANGELES COUNTY ENGINEERING BLDG.

NOTE: ANY ADDITIONS OR CHANGES ON THIS SHEET MUST BE MADE OR CIRCLED IN RED INK, WITH DATE AND NAME OF PERSON MAKING CHANGE

Do not extend notes this side of this line.

F.B. 3351 Pg. 120 | Job No. 6112.15 | Division No. 11 | Notes Red ____ Plotted ____ Profile
Survey of W. TEMPLE CITY SD | Date ____ Date ____ No. ____
Survey by BURKHOLDER | Notes DLD | Notes Chkd. ____ Checked ____ X-Sec.
Indexed C.J. GALLI | Date 4-67 | Date ____ Date ____ No. ____

STATION	B.S.	H.I.	F.S.	ELEV.	Ardendale Lt. & S. ℄	Rt. & N Ave.
1+80°				493.01	11° Cor. Conc. = Edge Pvmt.	
				494.2	16° brk.	
				493.8	30° P/L.	
2+80°				493.50		℄ Pvmt.
				493.58		7° Pvmt.
				493.38		15° F.L.
				493.39		15° Edge Pvmt.
				494.5		19° brk.
				495.0		30° P/L.
				493.38	5° Pvmt.	
				493.20	10° F.L.	
				493.27	11° Edge pvmt.	
				494.4	14° brk.	
				494.4	30° P/L.	
3+54 ℄			E. Rim	493.67	5.10 S.S. M.H.	
			W. Rim	493.63	Rim 493.65	Rim 493.65
					Meas. Top 10.05	Meas. Top 2.95
					Pipe 483.60	Pipe 483.70
					diam. 0.67	diam. 0.67
					E. outlet Inv. El. = 482.93	W. inlet Inv. El. = 483.03

76-L-298 CE 307 2-63

PLEASE RETURN TO
LOS ANGELES COUNTY ENGINEER
403 LOS ANGELES COUNTY ENGINEERING BLDG.

NOTE: ANY ADDITIONS OR CHANGES ON THIS SHEET MUST BE MADE OR CIRCLED IN RED INK, WITH DATE AND NAME OF PERSON MAKING CHANGE.

Do not extend notes this side of this line.

STATION	B. S.	H. I.	F. S.	ELEV.	Muscatel Lt. & W.	℄ Rt. & E. Ave.
	Going N. on Muscatel Ave					
30+43.30				493.20		℄ int. prmt.
30+83.3				493.88		℄ prmt.
				493.79		5.5 prmt.
				493.63		11° F.L.
				493.82		17° Edge prmt.
				494.2		21° brk.
				494.6		30° P/L.
				493.80	5.5 prmt.	
				493.64	11° F.L.	
				494.00	15.6 Edge prmt.	
				494.6	30° P/L.	
31+23.3				494.48		℄ prmt.
				494.44		5.5 prmt.
				494.28		11° F.L.
				494.51		15° Edge prmt.
				495.2		30° P/L.
				494.33	5.5 prmt.	
				494.10	11° F.L.	
				494.35	15° Edge prmt.	

Profile No. ____ Notes Red ____ Plotted ____ Job No. 6112.15 Division No. 11 F.B. 3351 Pg. 121
Date ____ Date ____ Survey of W. Temple City S.D.
X-Sec. No. ____ Notes Chkd. ____ Checked ____ Survey by Durkholder Notes ____ Date 4-67
Date ____ Date ____ Map No. ____ Indexed C. J. GALLI Date ____

76-L-298 CE 307 2-63

PLEASE RETURN TO
LOS ANGELES COUNTY ENGINEER
403 LOS ANGELES COUNTY ENGINEERING BLDG.

NOTE: ANY ADDITIONS OR CHANGES ON THIS SHEET MUST BE MADE OR CIRCLED IN RED INK, WITH DATE AND NAME OF PERSON MAKING CHANGE

Do not extend notes this side of this line.

F.B. 3351 PG. 122 Job No. 6112 15 Division No. 11 Notes Red ____ Plotted ____ Profile ____
Survey of W. Temple Cty. S.D. Date ____ No. ____ X-Sec. ____
Survey by Tait & Dept Notes D.L.B. Notes Chkd. ____ Checked ____ No. ____
Indexed C.J. GALLI Date 4-67 Date ____ Date ____

STATION	B.S.	H.I.	F.S.	ELEV.	Muscatel Lt. & W.		℄ Rt. & E. Ave.	
31+23 ℄				494.9	30° P/L.			
32+23 ℄				496.05			℄ Prmt.	
				495.96			5° Prmt.	
				495.83			11° F.L.	
				496.15			15° Edge Prmt.	
				496.8			30° P/L.	
				495.90	5° Prmt.			
				495.70	11° F.L.			
				496.00	15° Edge Prmt.			
				496.7	30° P/L.			
32+50 ℄			S. Rim	496.35	5.20 S.S.M.H.			
			N. Rim	496.38	Rim 496.37	Rim 496.37	Rim 496.37	
					Meas. Top 7.48	Meas. Top 7.40	Meas. Top 7.46	
					Pipe 488.89	Pipe 488.97	Pipe 488.97	
					diam 0.67	diam 0.67	diam 0.67	
					S. outlet Inv. El. = 488.22	E. inlet Inv. El. = 488.30	N. inlet Inv. El. = 488.30	
B.M. S.D. 783				494.82	B.M. S.D. 783, El. = 494.823, Muscatel Ave & Ardendale Rd. Int., A.L.&T. in Conc. wk		F.B. 3351-14. Ave., 35' N & 35' W. of to Hse. # 6603	

Notes Ck'd by W. EDMONDSON	Survey of W. Temple City S.D.	F. B. 3351 PG. 123
Map No.	JN 6112.15 Tape Std. °F	
Office Work	Surveyed by Burkholder	
Checked	Notes H.E.F. Date 4-67	
Date	Indexed C. J. GALLI NOV 2 4 67	

J.N 611215

W. TEMPLE CITY

STORM DRAIN

Preliminary Survey

Line "C"

℄

FOR DESIGN PURPOSES ONLY

Burkholder
Fronk
Smith
Falsey

Note: Any Additions or Changes on this Sheet Must be Made or Circled in Red Ink With Date and Name of Person Making Change.

Do not extend this side of this line.

PLEASE RETURN TO
LOS ANGELES COUNTY ENGINEER
403 LOS ANGELES COUNTY ENGINEERING BLDG.

26F309S CE#310 1-65

F. B. 3351 PG. 124

INDEX

No Scale

FOR DESIGN PURPOSES ONLY

SHEFFIELD RD.

AVE.

ST.

CALLITA DR

DORIS ST.

RUTHLEE AVE

DORIS ST.

LOS CHICOS

DEL LOMA AVE

AVE.

VISTA

AVE.

WASH.

LONGDEN AVE

WILLARD

DEERFIELD

BION AVE

BURTON

EATON

To Lt. Pg. #20

137 138 135 134 136 134 128 130 126 133 126 131 129 127 125 21 132 129 127

PLEASE RETURN TO
LOS ANGELES COUNTY ENGINEER
403 Los Angeles County Engineering Bldg.

Do not extend this side of this line.

Note: Any Additions or Changes on This Sheet Must be Made or Circled in Red Ink With Date and Name of Person Making Change.

Notes Ck'd by W. EDMONDSON	Survey of W. Temple City SD.	F. B. 3351 PG. 125
Map No.	JN 6/12/15 Tape Std 68° °F	
Office Work	Surveyed by Burkholder	
Checked	Notes D.L.B. Date 4-67	
Date	Indexed C.I. GALLI	

W.SA4, C-4

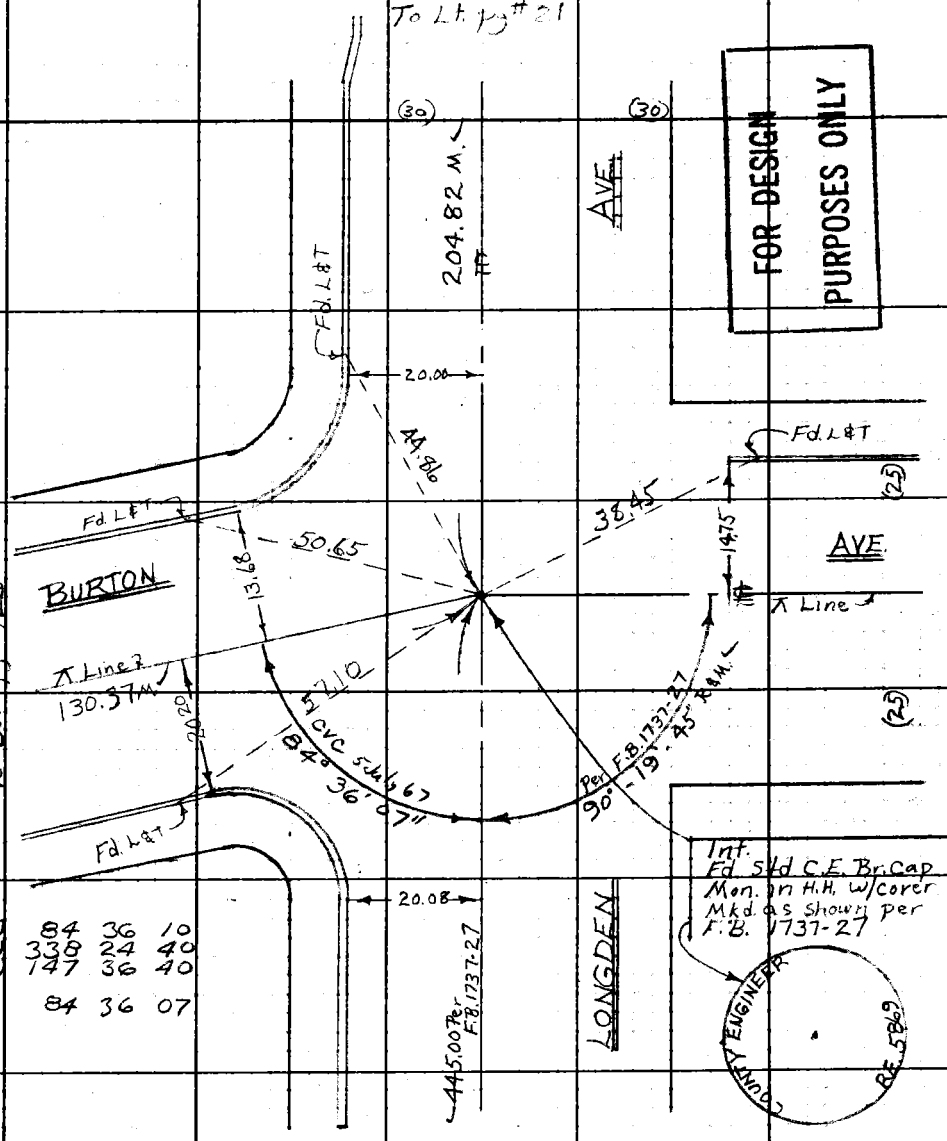

1)	84	36	10
4)	338	24	40
6)	147	36	40
	84	36	07

1) 90°-19'-40"
2) 180-39-30
90-~~18~~-45
19

Note: Any Additions or Changes on This Sheet Must be Made or Circled in Red Ink With Date and Name of Person Making Change.

Do not extend this side of this line.

PLEASE RETURN TO
LOS ANGELES COUNTY ENGINEER
403 LOS ANGELES COUNTY ENGINEERING BLDG.

76F309S CE#310 1-65

F. B. 3351 PG. 126

TR. 30388

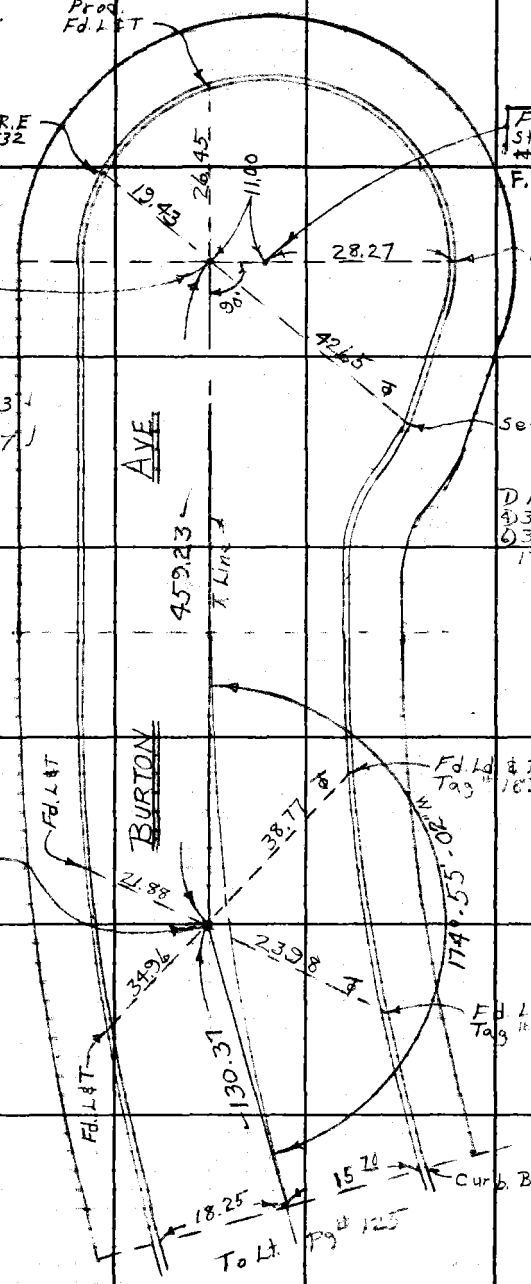

FOR DESIGN PURPOSES ONLY

LOS ANGELES COUNTY ENGINEER
403 Los Angeles County Engineering Bldg.

PLEASE RETURN TO

Do not extend this side of this line.

Note: Any Additions or Changes on This Sheet Must Be Made or Circled in Red Ink With Date and Name of Person Making Change.

Notes Ck'd by W. EDMONDSON	Survey of W. Temple City S.D.	F. B. 3351 PG. 127
Map No.	JN 6112.15 Topo 0224 Std 68 °F	
Office Work	Surveyed by [illegible]	
Checked	Notes [illegible] Date 4-67	
Date	Indexed C. J. GALLI	

W.S. 44, B-4

FOR DESIGN PURPOSES ONLY

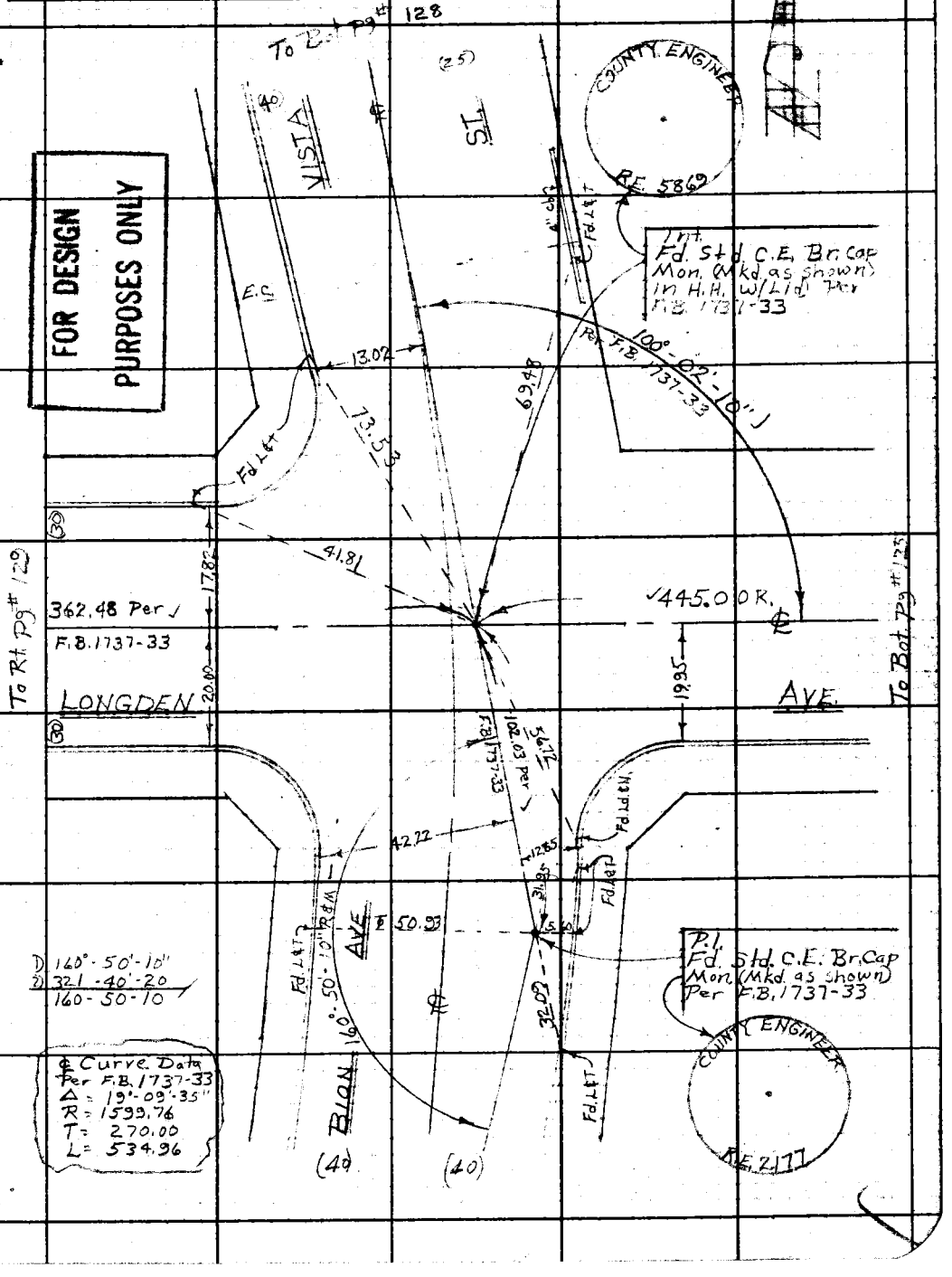

1) 160°-50'-10"
2) 321-40'-20
160-50-10

℄ Curve Data
Per F.B. 1737-33
Δ = 19°-09'-35"
R = 1599.76
T = 270.00
L = 534.96

Note: Any Additions or Changes on This Sheet Must be Made or Circled in Red Ink With Date and Name of Person Making Change.

Do not extend this side of this line.

PLEASE RETURN TO
LOS ANGELES COUNTY ENGINEER
403 LOS ANGELES COUNTY ENGINEERING BLDG.

76F309S CE#310 1-65

F. B. 3351 PG. 128

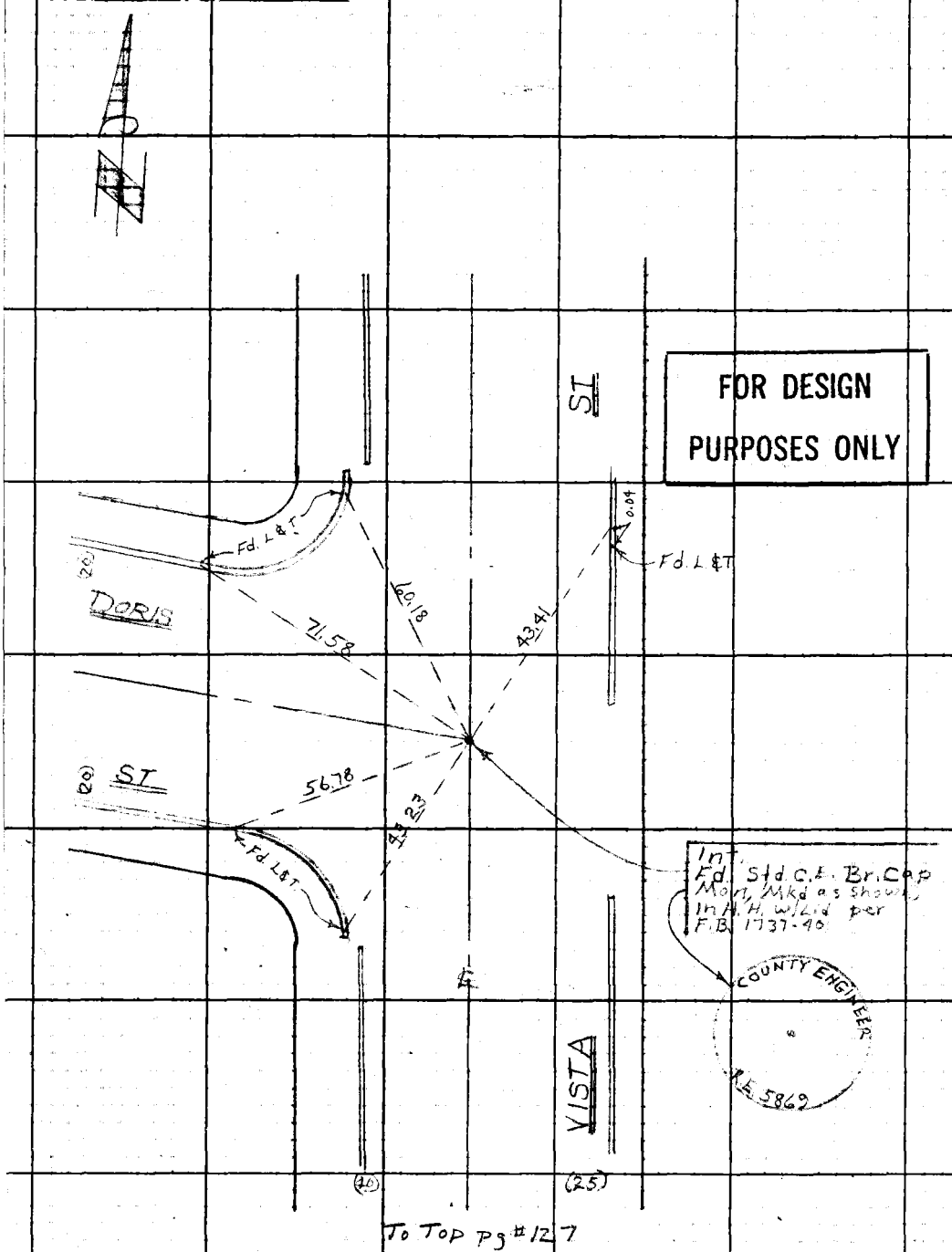

FOR DESIGN PURPOSES ONLY

To Top pg #127

PLEASE RETURN TO
LOS ANGELES COUNTY ENGINEER
403 LOS ANGELES COUNTY ENGINEERING BLDG.

Do not extend this side of this line.

Note: Any Additions or Changes on This Sheet Must be Made or Circled in Red Ink With Date and Name of Person Making Change.

Notes Ck'd by W. EDMONDSON	Survey of [illegible]
Map No.	JN 6112.15 Tape 0224 Std 68 °F
Office Work	Surveyed by [illegible]
Checked	Notes D.L.B. Date [illegible]
Date	Indexed C.J. GALLI

F. B. 3351 PG. 129

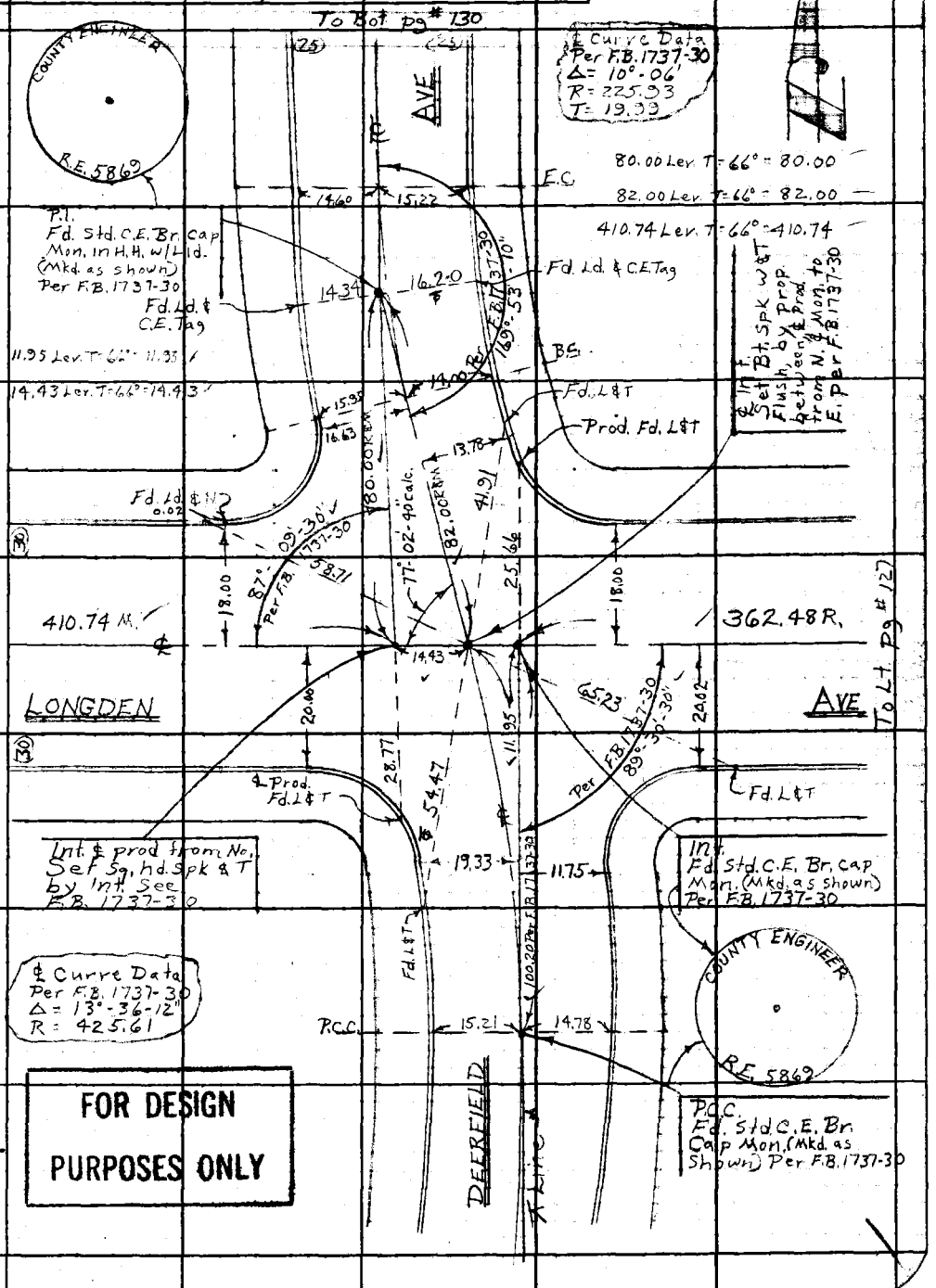

FOR DESIGN PURPOSES ONLY

Note: Any Additions or Changes on This Sheet Must be Made or Circled in Red Ink With Date and Name of Person Making Change.

Do not extend this side of this line.

PLEASE RETURN TO
LOS ANGELES COUNTY ENGINEER
403 LOS ANGELES COUNTY ENGINEERING BLDG.

76F309S CE#310 1-65

F. B. 3351 PG. 130

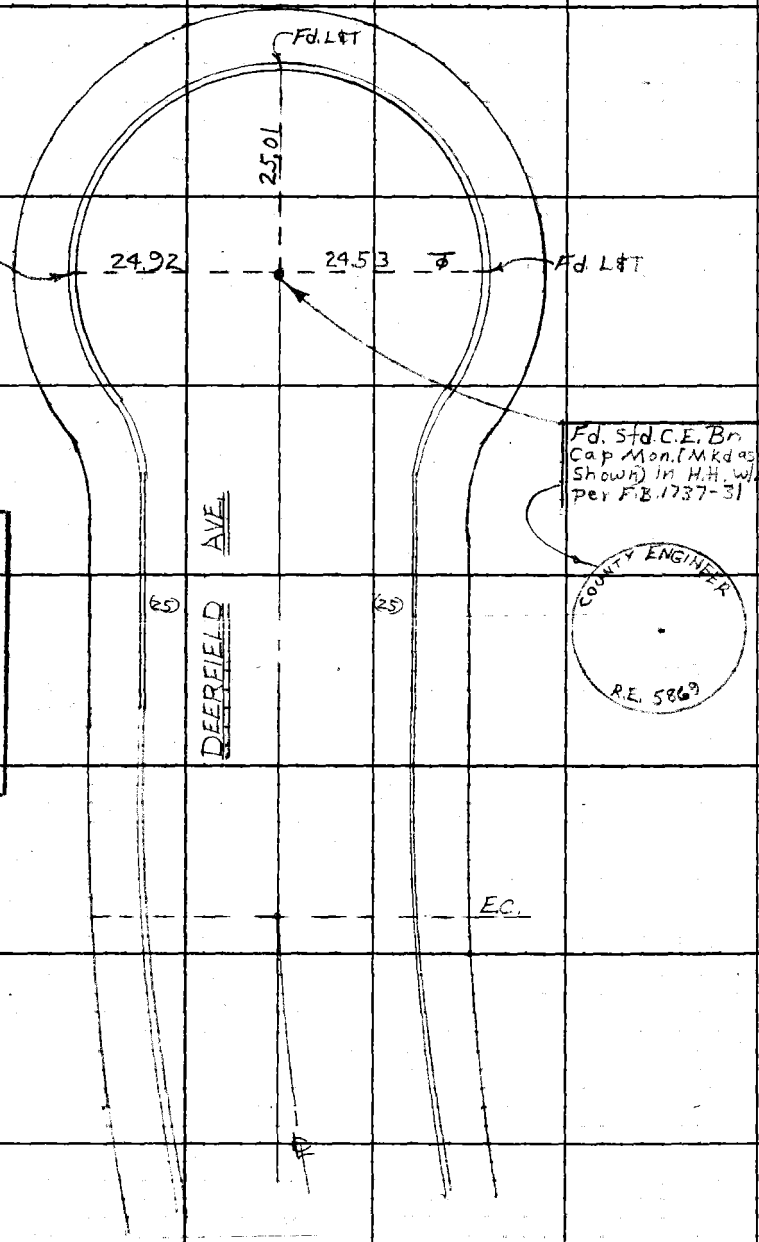

FOR DESIGN PURPOSES ONLY

To Top pg # 129

LOS ANGELES COUNTY ENGINEER
403 LOS ANGELES COUNTY ENGINEERING BLDG.
PLEASE RETURN TO

Do not extend this side of this line.

Note: Any Additions or Changes on This Sheet Must be Made or Circled in Red Ink With Date and Name of Person Making Change.

1504 B-4

Notes Ck'd by W. EDMONDSON	Survey of W. Temple City St.
Map No.	JN 6112.15 Tape 0224 Std 68 °F
Office Work	Surveyed by Burkholder
Checked	Notes DLB Date 4-67
Date	Indexed C. J. GALLI

F. B. 3351 PG. 131

W.S.4.4 B-4

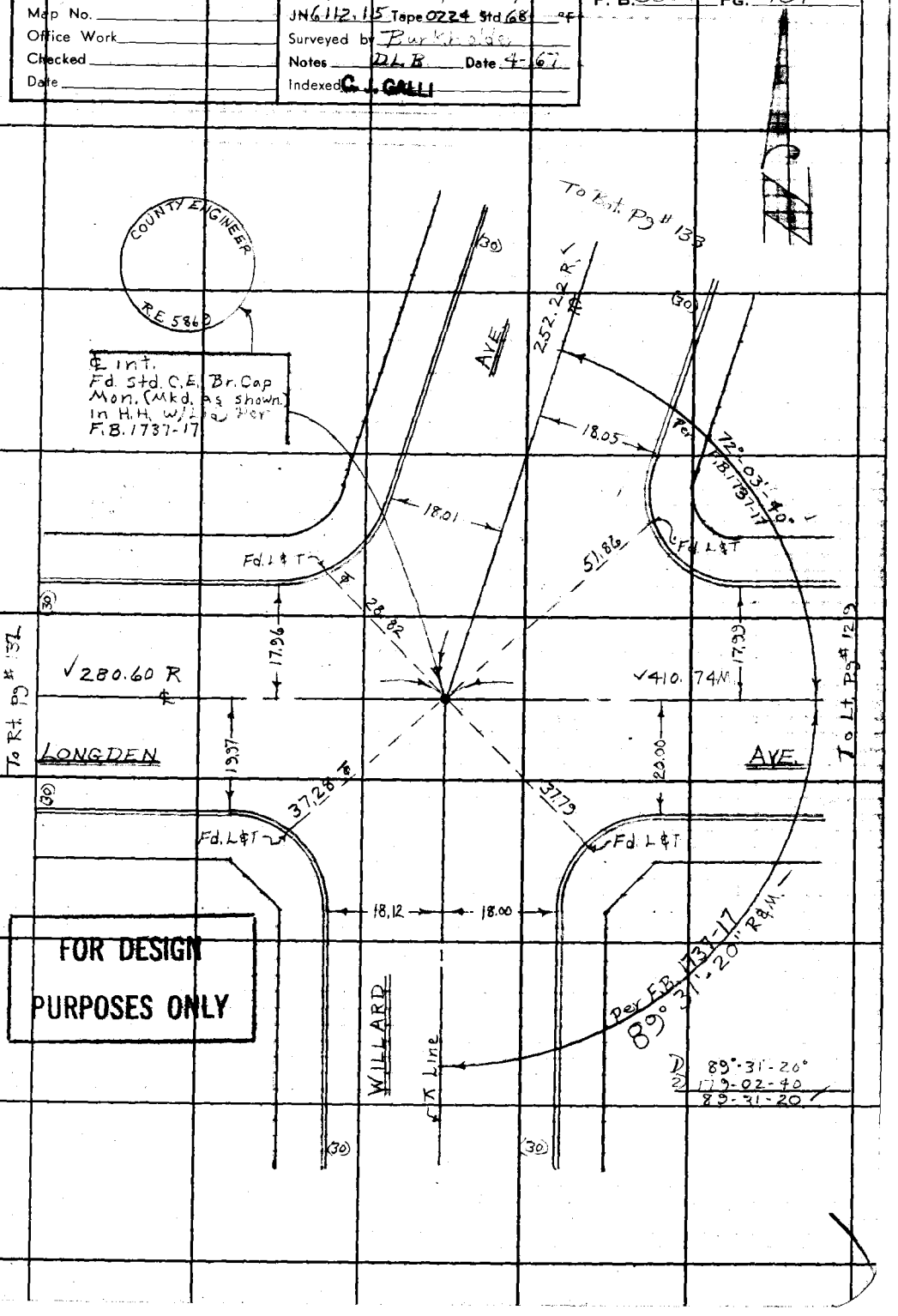

FOR DESIGN PURPOSES ONLY

Note: Any Additions or Changes on This Sheet Must be Made or Circled in Red Ink With Date and Name of Person Making Change.

Do not extend this side of this line.

PLEASE RETURN TO
LOS ANGELES COUNTY ENGINEER
403 LOS ANGELES COUNTY ENGINEERING BLDG.

76F309S CE#310 1-65

F. B. 3351 PG. 132

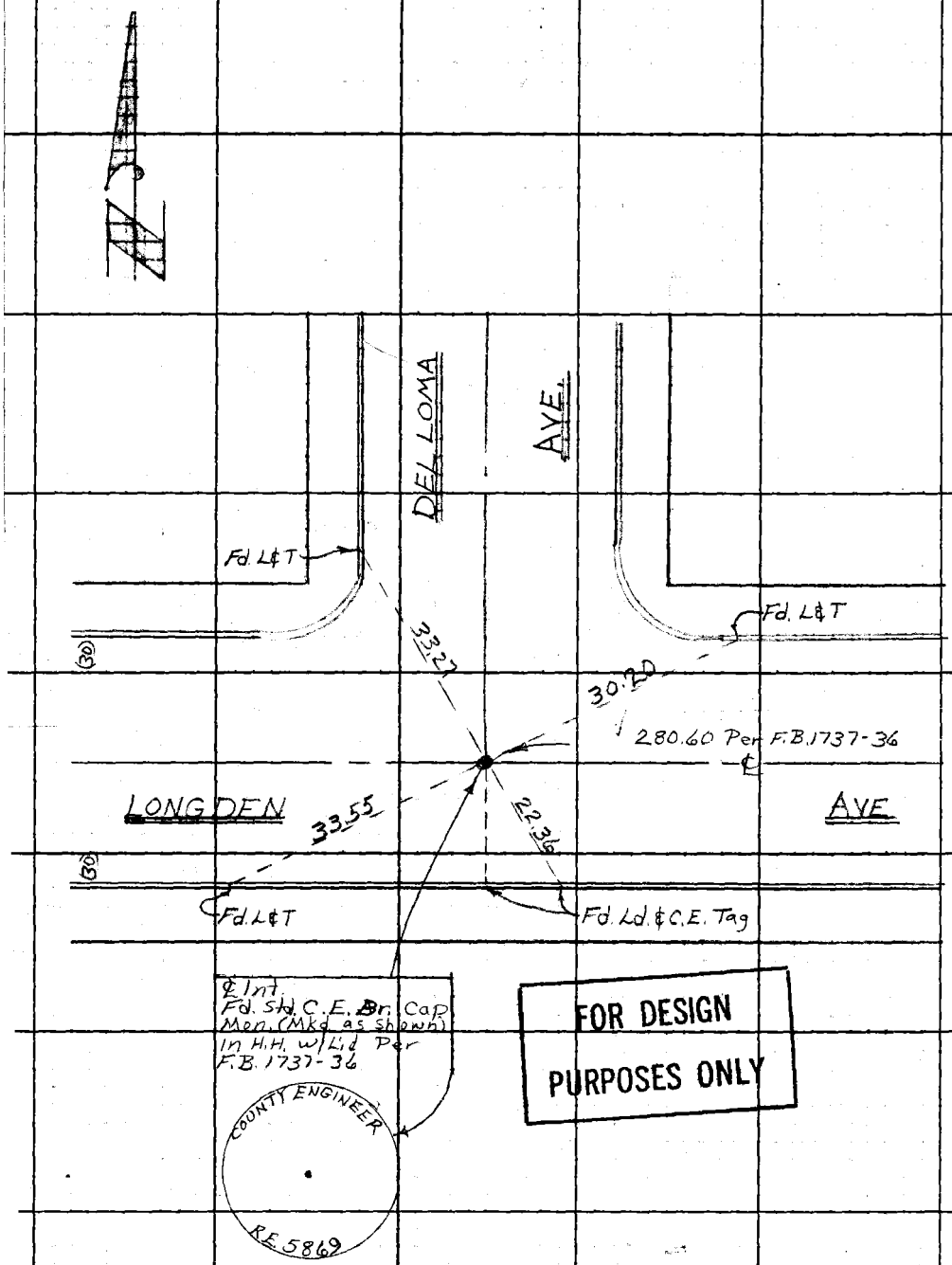

To Lt. Pg # 131

FOR DESIGN PURPOSES ONLY

WS 44, B-4

PLEASE RETURN TO
LOS ANGELES COUNTY ENGINEER
403 LOS ANGELES COUNTY ENGINEERING BLDG.

Do not extend this side of this line.

Note: Any Additions or Changes on This Sheet Must be Made or Circled in Red Ink With Date and Name of Person Making Change.

Notes Ck'd by W. EDMONDSON	Survey of W. Temple City S.D.	F. B. 3351	PG. 133
Map No.	~~JN~~ 6112.15 Tape 0224 Std. 68 °F		
Office Work	Surveyed by Burkholder		
Checked	~~Notes~~ J.E. Date 9-67		
Date	Indexed C. J. GALLI		

WC 44, B-4

Note: Any Additions or Changes on This Sheet Must be Made or Circled in Red Ink With Date and Name of Person Making Change.

Do not extend this side of this line.

PLEASE RETURN TO
LOS ANGELES COUNTY ENGINEER
403 Los Angeles County Engineering Bldg.

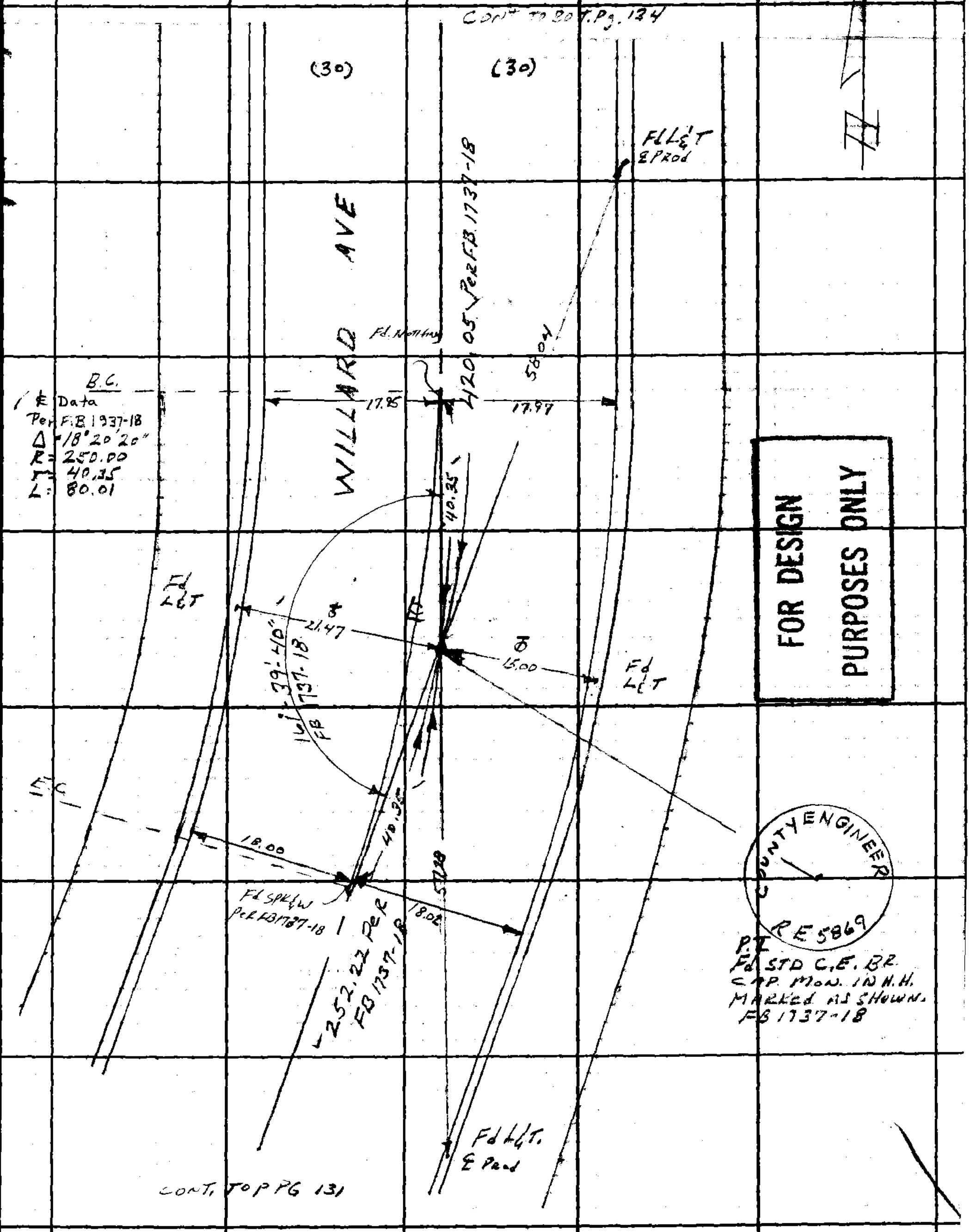

FOR DESIGN PURPOSES ONLY

COUNTY ENGINEER RE 5869

76F309S CE#310 1-65

F.B. 3351 PG. 134

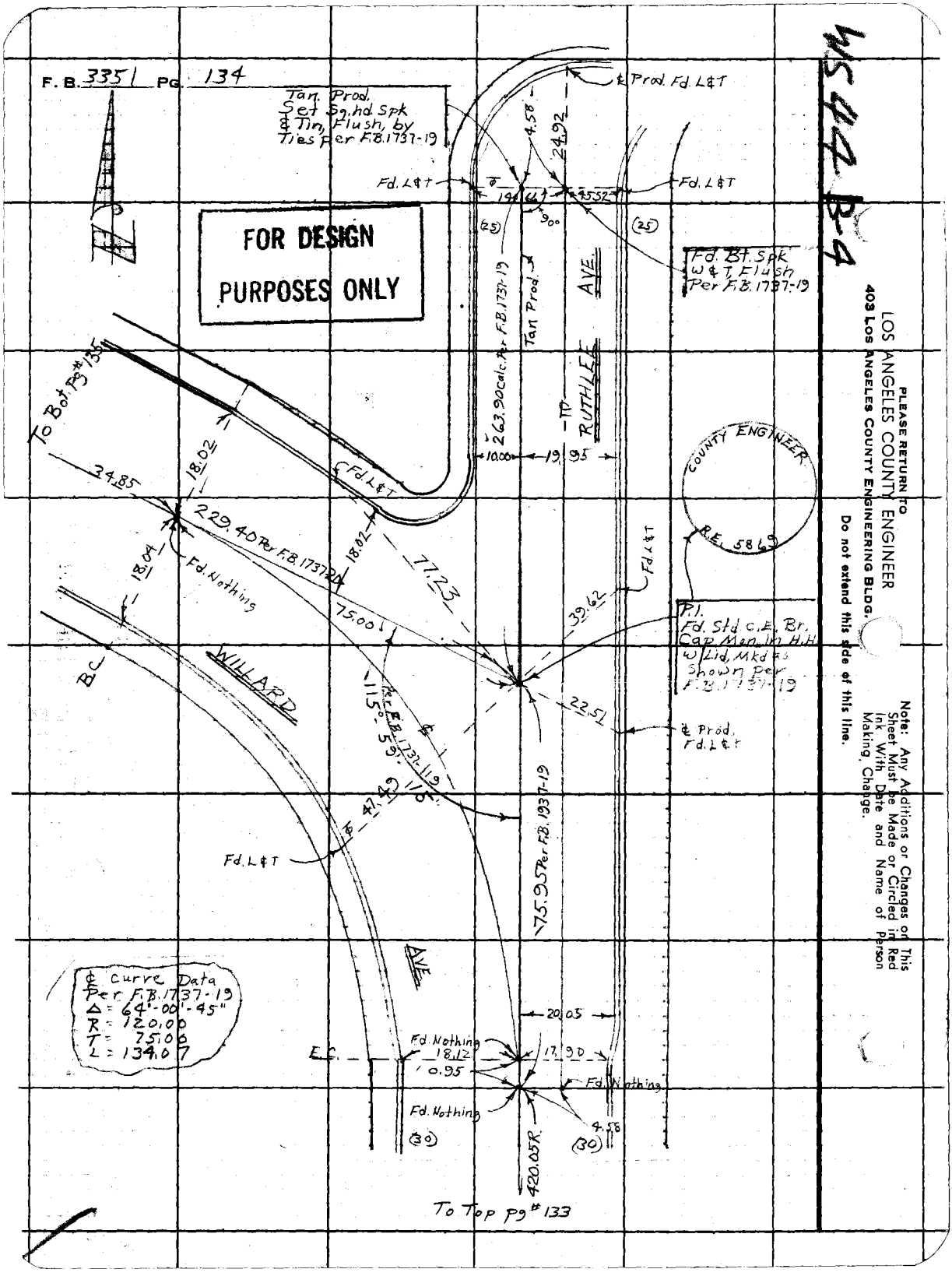

WS 47 B4

PLEASE RETURN TO
LOS ANGELES COUNTY ENGINEER
403 LOS ANGELES COUNTY ENGINEERING BLDG.

Do not extend this side of this line.

Note: Any Additions or Changes on This Sheet Must be Made or Circled in Red Ink With Date and Name of Person Making Change.

Notes Ck'd by W. EDMONDSON	Survey of W. Temple City	F. B. 3351 PG. 135
Map No.	JN 6112.15 Tape 0224 Std 68 °F	
Office Work	Surveyed by Burkholder	
Checked	Notes D.L.B. Date 4-67	
Date	Indexed C. J. GALLI	

W544, B-4

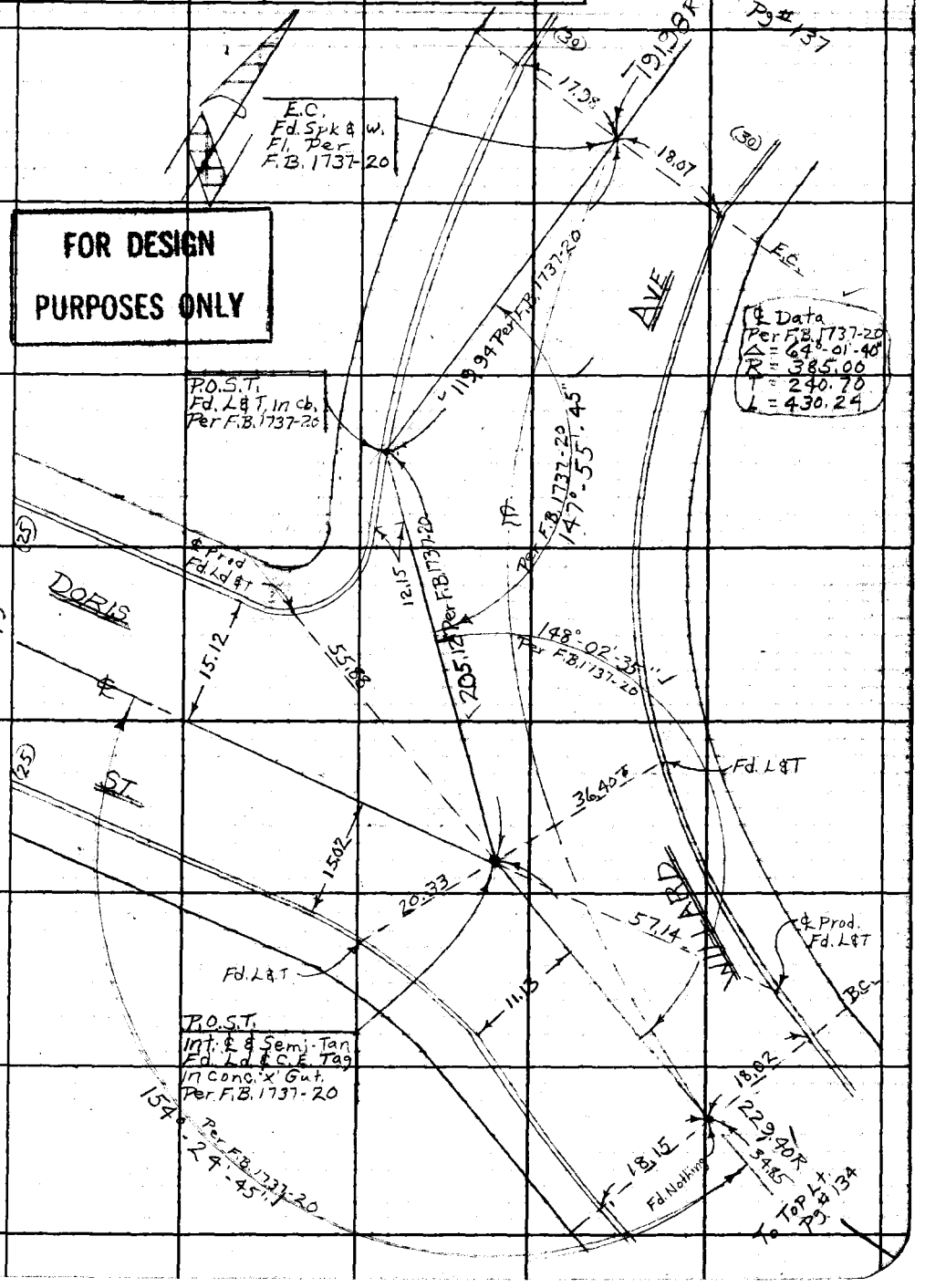

FOR DESIGN PURPOSES ONLY

Note: Any Additions or Changes on This Sheet Must be Made or Circled in Red Ink With Date and Name of Person Making Change.

Do not extend this side of this line.

PLEASE RETURN TO
LOS ANGELES COUNTY ENGINEER
403 LOS ANGELES COUNTY ENGINEERING BLDG.

76F309S CE#310 1-65

F. B. 3351 PG 136

To Lt. Pg #135

(25) (25)

DORIS ST

℄

FOR DESIGN PURPOSES ONLY

Fd. L&T — 30.23 — 30.27 — Fd. L&T

30.17

Fd. Std. C.E. Br. Cap Mon. (Mkd as Shown) in H.H. w/Lid Per F.B 1737-61

℄ Prod Fd. L&T

COUNTY ENGINEER R.E. 5869

PLEASE RETURN TO
LOS ANGELES COUNTY ENGINEER
403 Los Angeles County Engineering Bldg.

Do not extend this side of this line.

Note: Any Additions or Changes on This Sheet Must Be Made or Circled in Red Ink With Date and Name of Person Making Change.

Notes Ck'd by W. EDMONDSON	Survey of W. Temple City S.D.	F. B. 3351 Pg. 137
Map No.	JN 611216 Tape 0224 Std 68 °F	
Office Work	Surveyed by Burkholder	
Checked	Notes D.L.B. Date 4-67	
Date	Indexed C. J. GALLI	

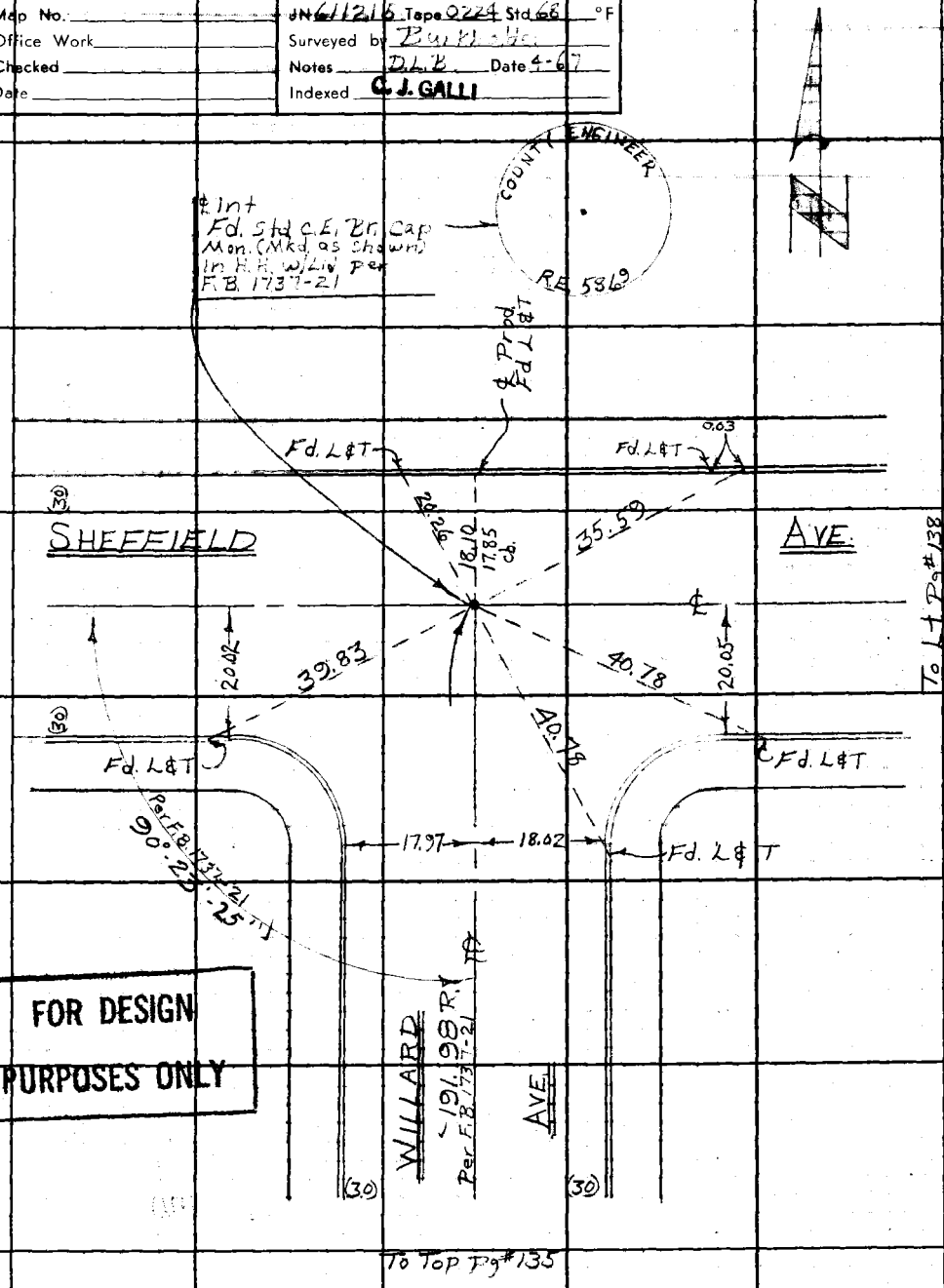

FOR DESIGN PURPOSES ONLY

Note: Any Additions or Changes on This Sheet Must be Made or Circled in Red Ink With Date and Name of Person Making Change.

Do not extend this side of this line.

PLEASE RETURN TO
LOS ANGELES COUNTY ENGINEER
403 LOS ANGELES COUNTY ENGINEERING BLDG.

W S 44 B 4

76F309S CE#310 1-65

F. B. 3351 PG. 138

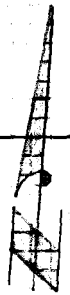

LOS ANGELES COUNTY ENGINEER
403 Los Angeles County Engineering Bldg.

PLEASE RETURN TO

Do not extend this side of this line.

Note: Any Additions or Changes on This Sheet Must Be Made or Circled in Red Ink With Date and Name of Person Making Change.

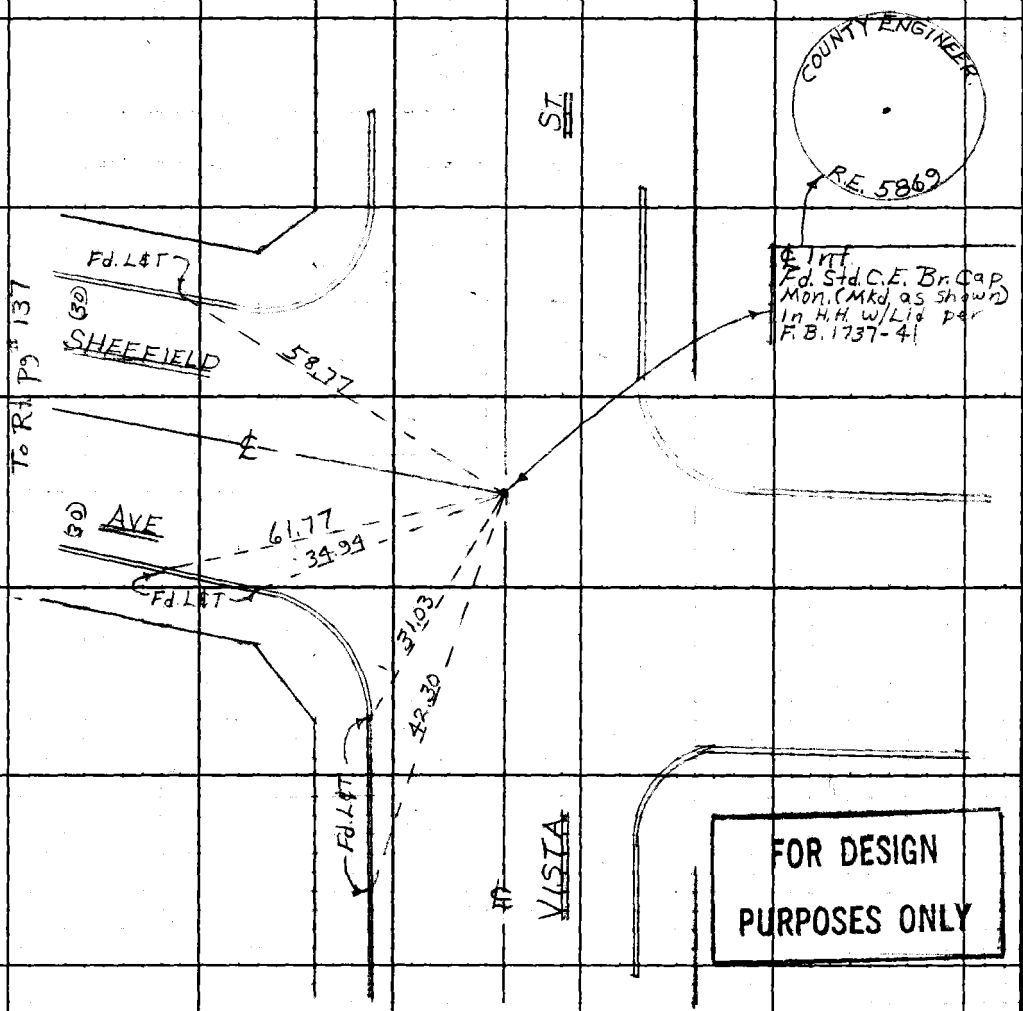

Notes Ck'd by	Survey of W. TEMPLE CITY S.D.	F. B. 3351 PG. 139
Map No.	JN 6112.15 Tape Std °F	
Office Work	Surveyed by BURKHOLDER	
Checked	Notes N. SMITH Date [redacted]	
Date	Indexed C. J. GALLI	

J.N. 6112.15

W. TEMPLE CITY

STORM DRAIN

PRELIMINARY SURVEY

TOPOGRAPHY

"LINE C."

Burkholder
Fronk
Smith
Falsey

Note: Any Additions or Changes on This Sheet Must be Made or Circled in Red Ink With Date and Name of Person Making Change.

Do not extend this side of this line.

PLEASE RETURN TO
LOS ANGELES COUNTY ENGINEER
403 LOS ANGELES COUNTY ENGINEERING BLDG.

76F309S CE#310 1-65

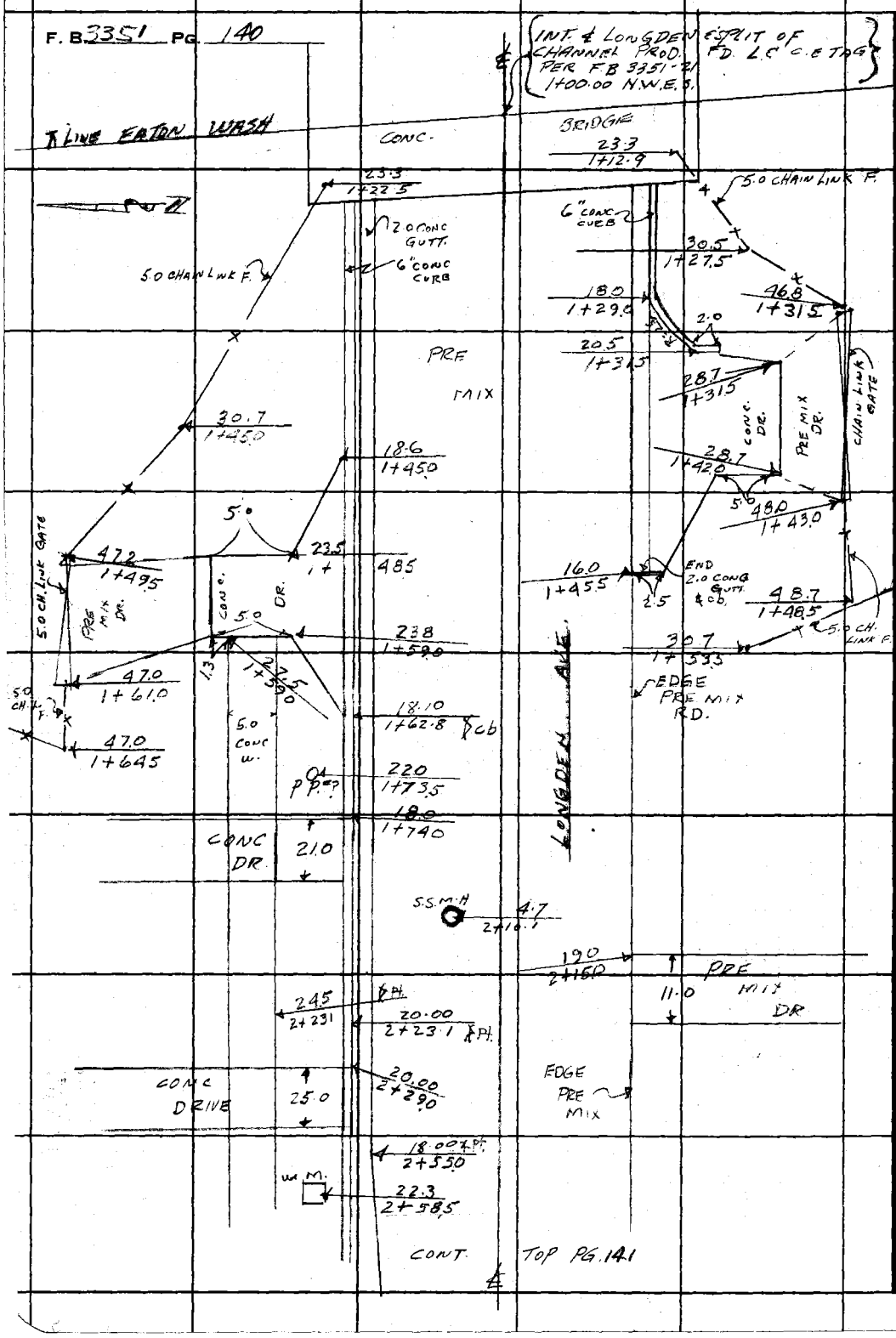

PLEASE RETURN TO
LOS ANGELES COUNTY ENGINEER
403 LOS ANGELES COUNTY ENGINEERING BLDG.

Do not extend this side of this line.

Note: Any Additions or Changes on This Sheet Must be Made or Circled in Red Ink With Date and Name of Person Making Change.

Notes Ck'd by
Map No.
Office Work
Checked
Date

Survey of IN TEMPLE CITY S.D.
JN 6112.15 Tape Std °F
Surveyed by BURKHOLDER
Notes N. SMITH Date 4-67
Indexed C. J. GALLI

F. B. 3351 PG. 141

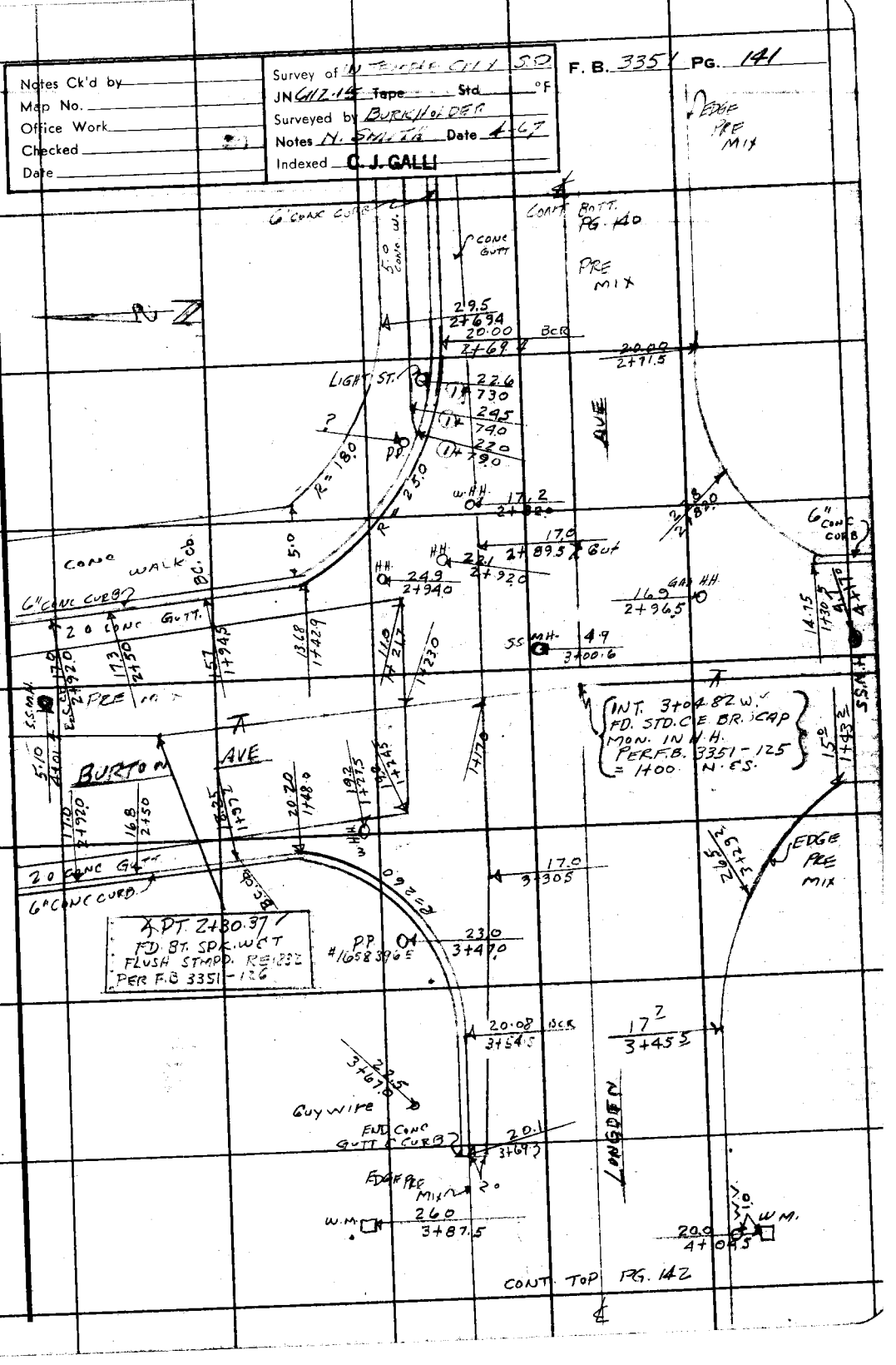

Note: Any Additions or Changes on This Sheet Must be Made or Circled in Red Ink With Date and Name of Person Making Change.

PLEASE RETURN TO
LOS ANGELES COUNTY ENGINEER
403 LOS ANGELES COUNTY ENGINEERING BLDG.
Do not extend this side of this line.

76F309S CE#310 1-65

F. B. 3351 PG 142



PLEASE RETURN TO
LOS ANGELES COUNTY ENGINEER
403 Los Angeles County Engineering Bldg.
Do not extend this side of this line.

Note: Any Additions or Changes on This Sheet Must Be Made or Circled in Red Ink With Date and Name of Person Making Change.

Notes Ck'd by	Survey of W. TEMPLE CITY S.D.
Map No.	JN 6112-15 Tape Std °F
Office Work	Surveyed by BURKHOLDER
Checked	Notes N SMITH Date 4-67
Date	Indexed C. J. GALLI

F. B. 3351 PG. 143

CONT BOTT PG 142

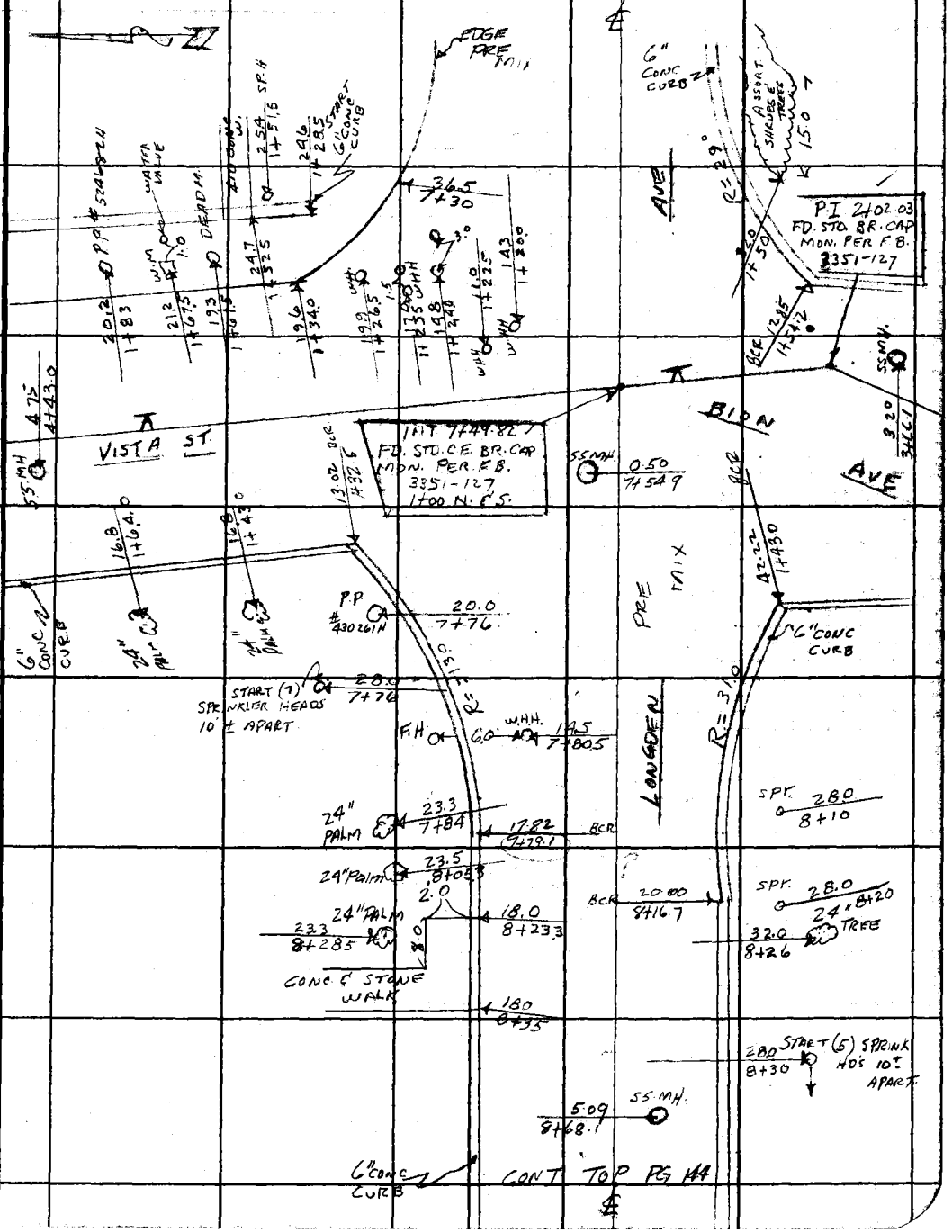

CONT TOP PG 144

Note: Any Additions or Changes on This Sheet Must be Made or Circled in Red Ink With Date and Name of Person Making Change.

Do not extend this side of this line.

PLEASE RETURN TO
LOS ANGELES COUNTY ENGINEER
403 LOS ANGELES COUNTY ENGINEERING BLDG.

78F309S CE#310 1-65

F. B. 3357 PG. 144

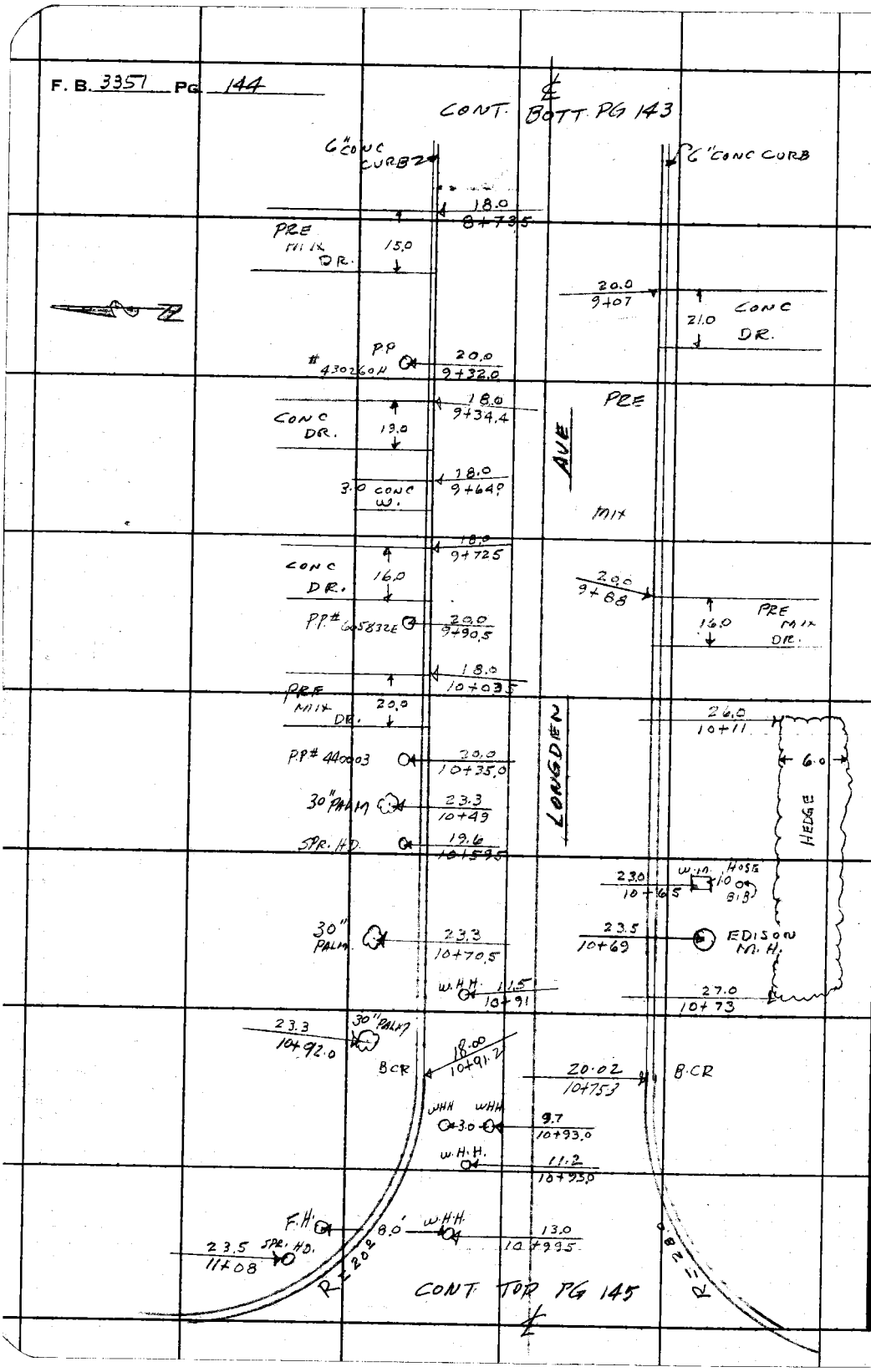

PLEASE RETURN TO
LOS ANGELES COUNTY ENGINEER
403 LOS ANGELES COUNTY ENGINEERING BLDG.

Do not extend this side of this line.

Note: Any Additions or Changes on This Sheet Must be Made or Circled in Red Ink With Date and Name of Person Making Change.

Notes Ck'd by	Survey of W Temple Cty S.D.	F. B. 3351 PG. 145
Map No.	JN 6112.15 Tape Std °F	
Office Work	Surveyed by BURKHOLDER	
Checked	Notes N. SM 7B Date 4 67	
Date	Indexed O. J. GALLI	

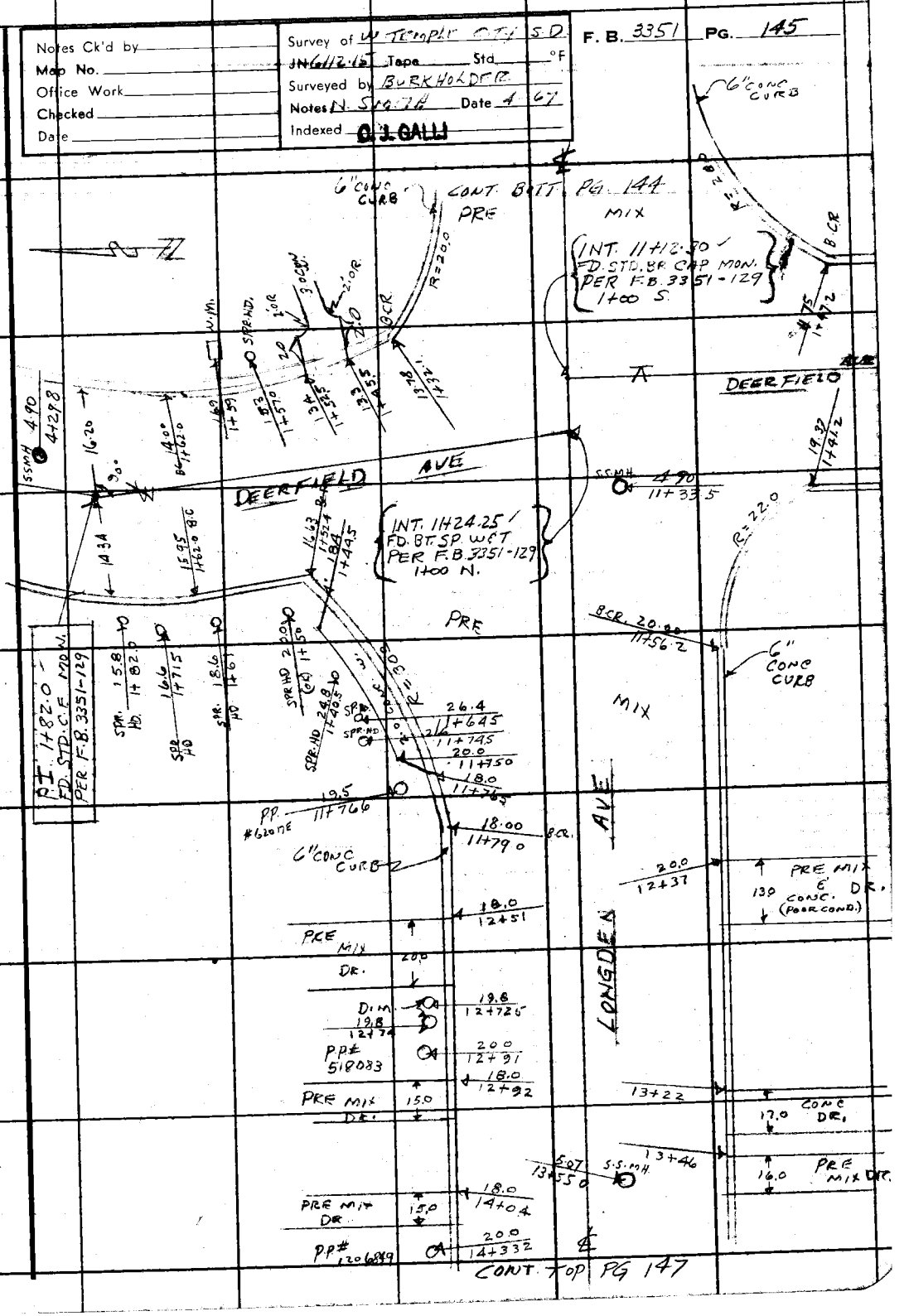

Note: Any Additions or Changes on This Sheet Must be Made or Circled in Red Ink With Date and Name of Person Making Change.

Do not extend this side of this line.

PLEASE RETURN TO
LOS ANGELES COUNTY ENGINEER
403 LOS ANGELES COUNTY ENGINEERING BLDG.

CE#310 1-65

F. B. 3351 PG 146

BLANK

PLEASE RETURN TO
LOS ANGELES COUNTY ENGINEER
403 LOS ANGELES COUNTY ENGINEERING BLDG.

Do not extend this side of this line.

Note: Any Additions or Changes of This Sheet Must Be Made or Circled in Red Ink With Date and Name of Person Making Change.

78F300

Notes Ck'd by	Survey of W Temple City SD	F. B. 3351 PG. 147
Map No.	JN 6112.15 Tape Std °F	
Office Work	Surveyed by D.L. Burkholder	
Checked	Notes J.T.F. Date 4-67	
Date	Indexed C. J. GALLI	

CONT. BOTT. PG 145

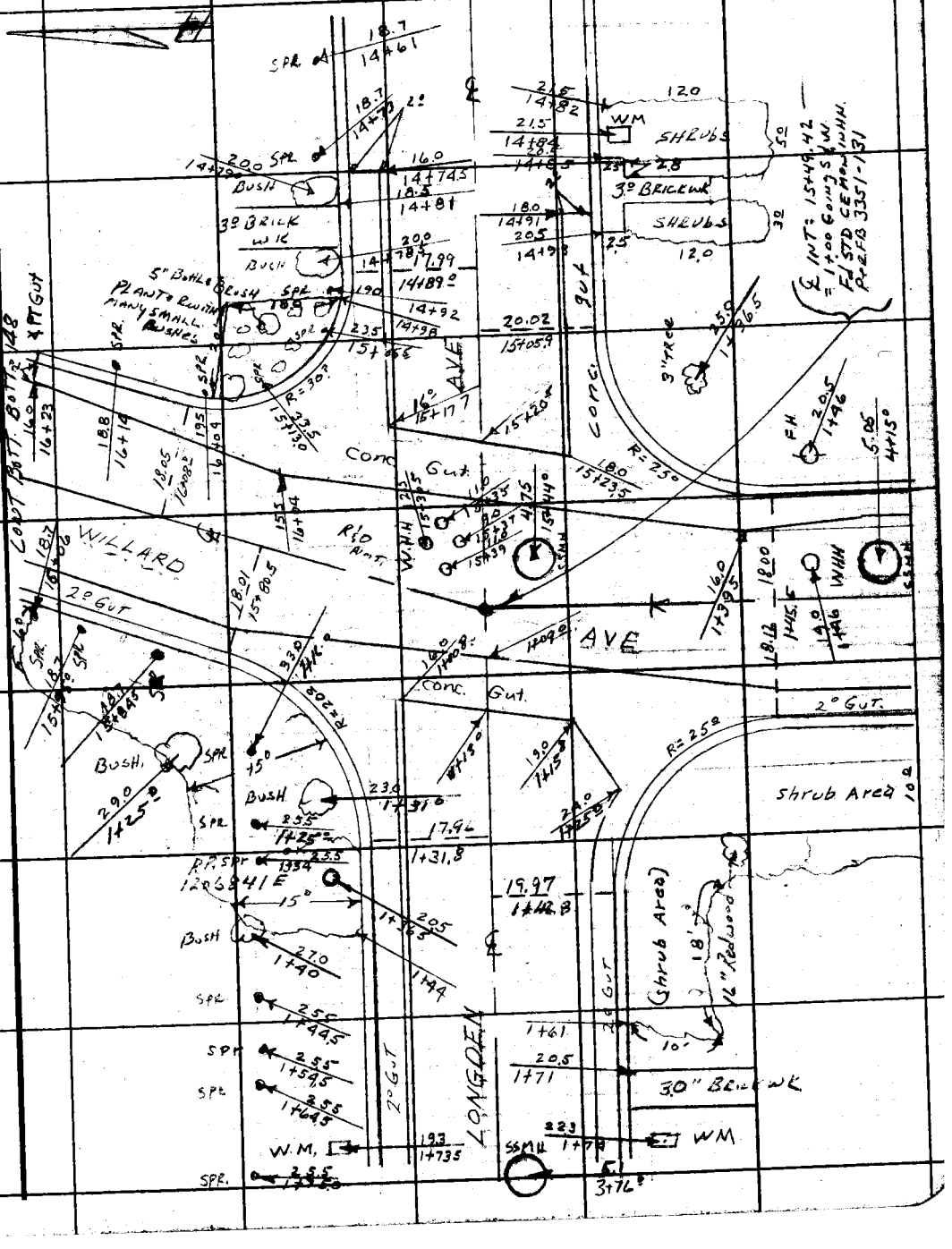

Note: Any Additions or Changes on this Sheet Must be Made or Circled in Red Ink With Date and Name of Person Making Change.

Do not extend this side of this line.

PLEASE RETURN TO
LOS ANGELES COUNTY ENGINEER
403 LOS ANGELES COUNTY ENGINEERING BLDG.

76F309S CE#310 1-65

F. B. 3351 PG 148

To Bot. Pg # 149

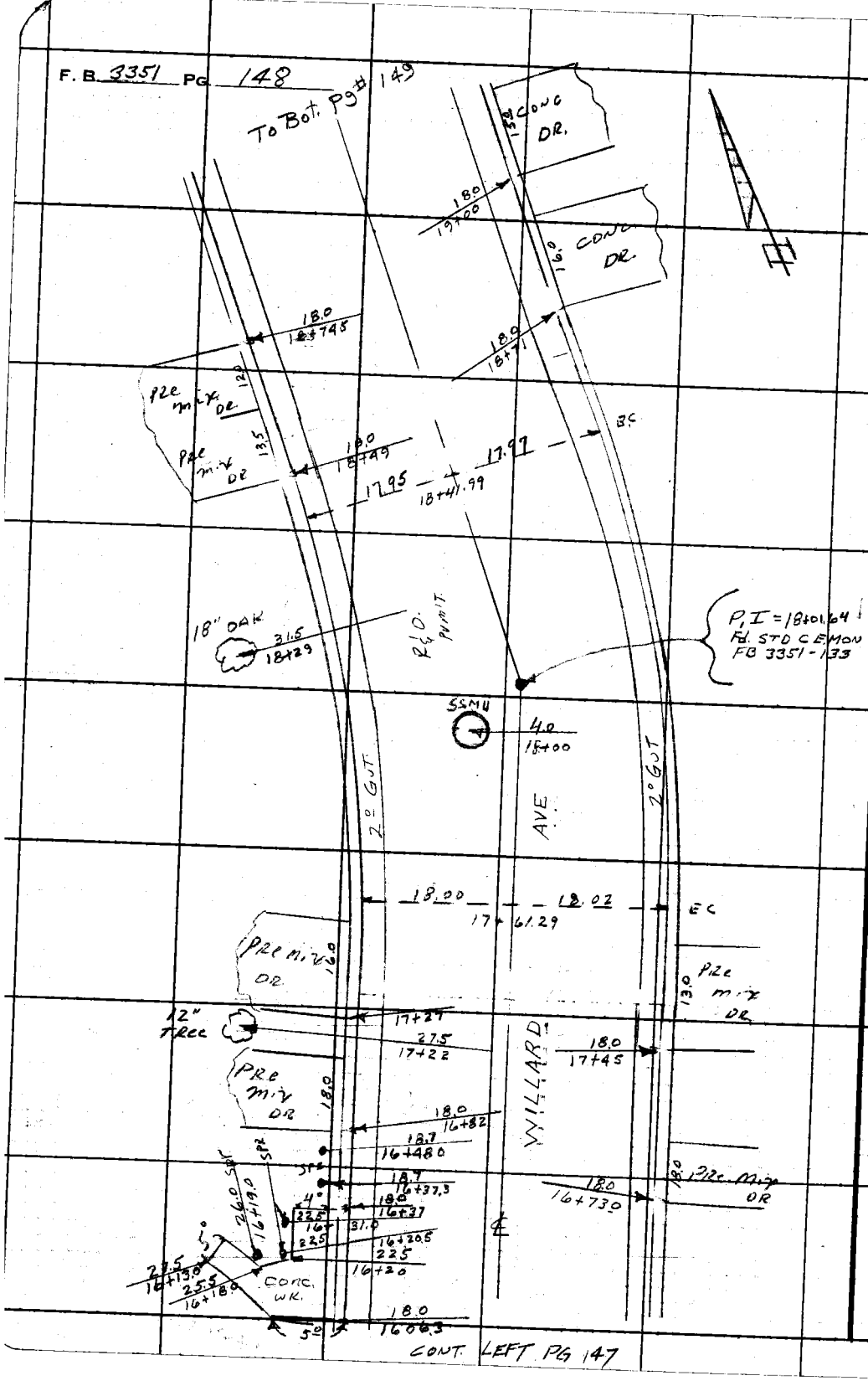

PLEASE RETURN TO
LOS ANGELES COUNTY ENGINEER
403 Los Angeles County Engineering Bldg.

Do not extend this side of this line.

Note: Any Additions or Changes on This Sheet Must Be Made or Circled in Red Ink With Date and Name of Person Making Change.

Notes Ck'd by	Survey of W Temple City S D	F. B. 3351 PG. 149
Map No.	JN 6112.15 Tape Std °F	
Office Work	Surveyed by DL Burkholder	
Checked	Notes JTF Date 4-67	
Date	Indexed C. J. GALLI	

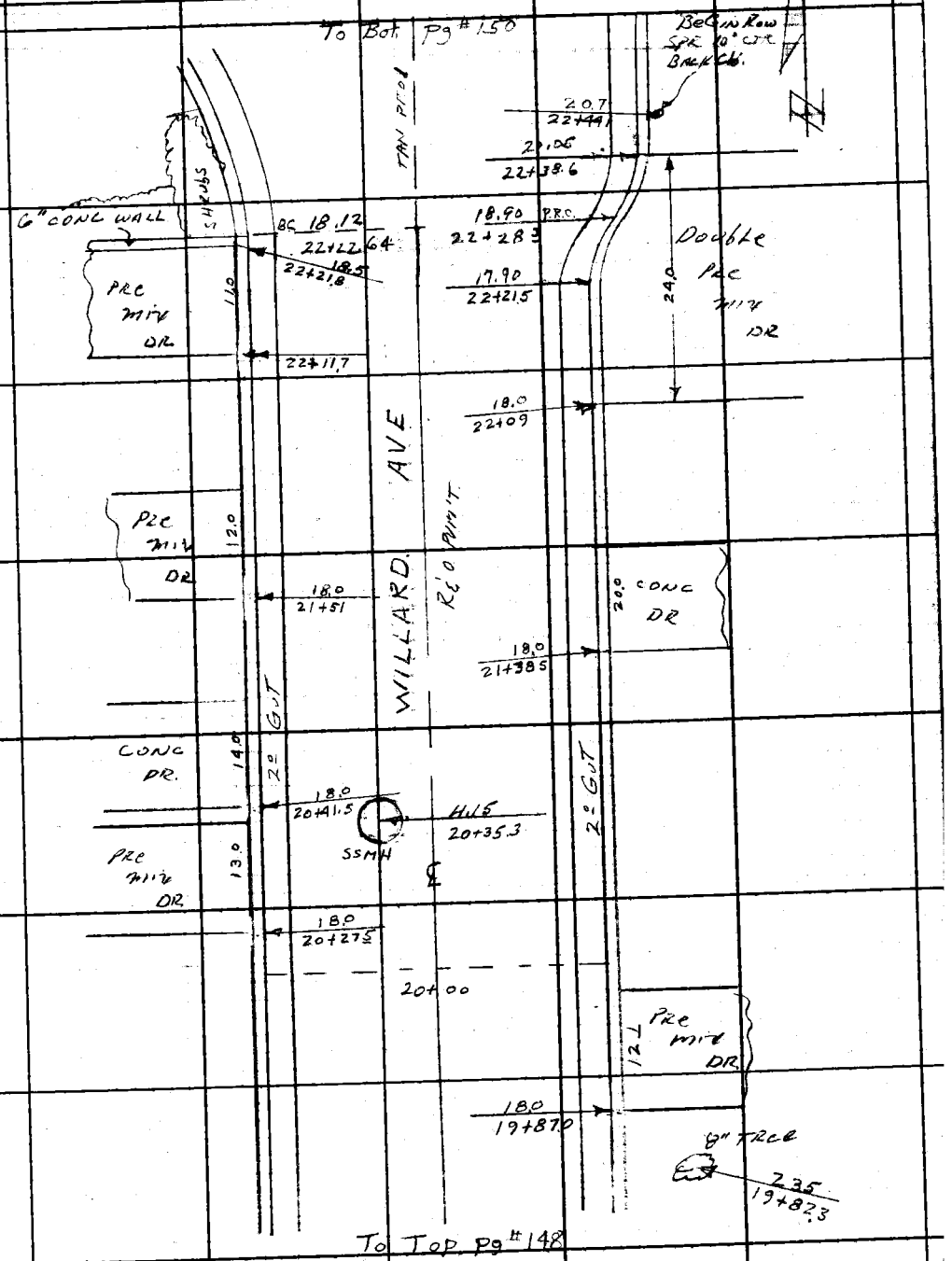

Note: Any Additions or Changes on This Sheet Must be Made or Circled in Red Ink With Date and Name of Person Making Change.

PLEASE RETURN TO
LOS ANGELES COUNTY ENGINEER
403 LOS ANGELES COUNTY ENGINEERING BLDG.
Do not extend this side of this line.

76F309S CE#310 1-65

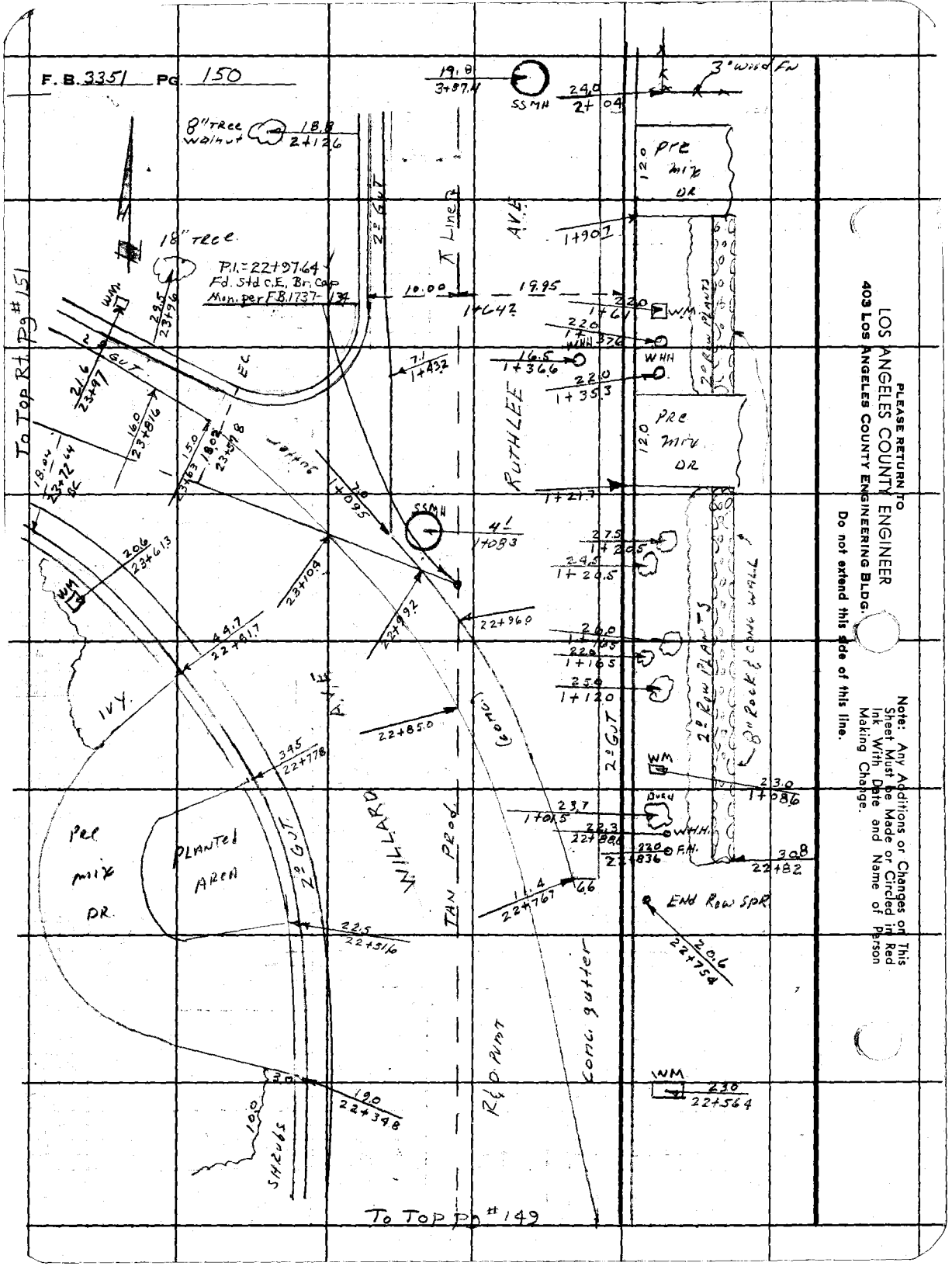

PLEASE RETURN TO
LOS ANGELES COUNTY ENGINEER
403 LOS ANGELES COUNTY ENGINEERING BLDG.
Do not extend this side of this line.

Note: Any Additions or Changes on This Sheet Must be Made or Circled in Red Ink With Date and Name of Person Making Change.

76F309S CE#310 1-65

PLEASE RETURN TO
LOS ANGELES COUNTY ENGINEER
403 LOS ANGELES COUNTY ENGINEERING BLDG.

Note: Any Additions or Changes on This Sheet Must be Made or Circled in Red Ink With Date and Name of Person Making Change.

Do not extend this side of this line.

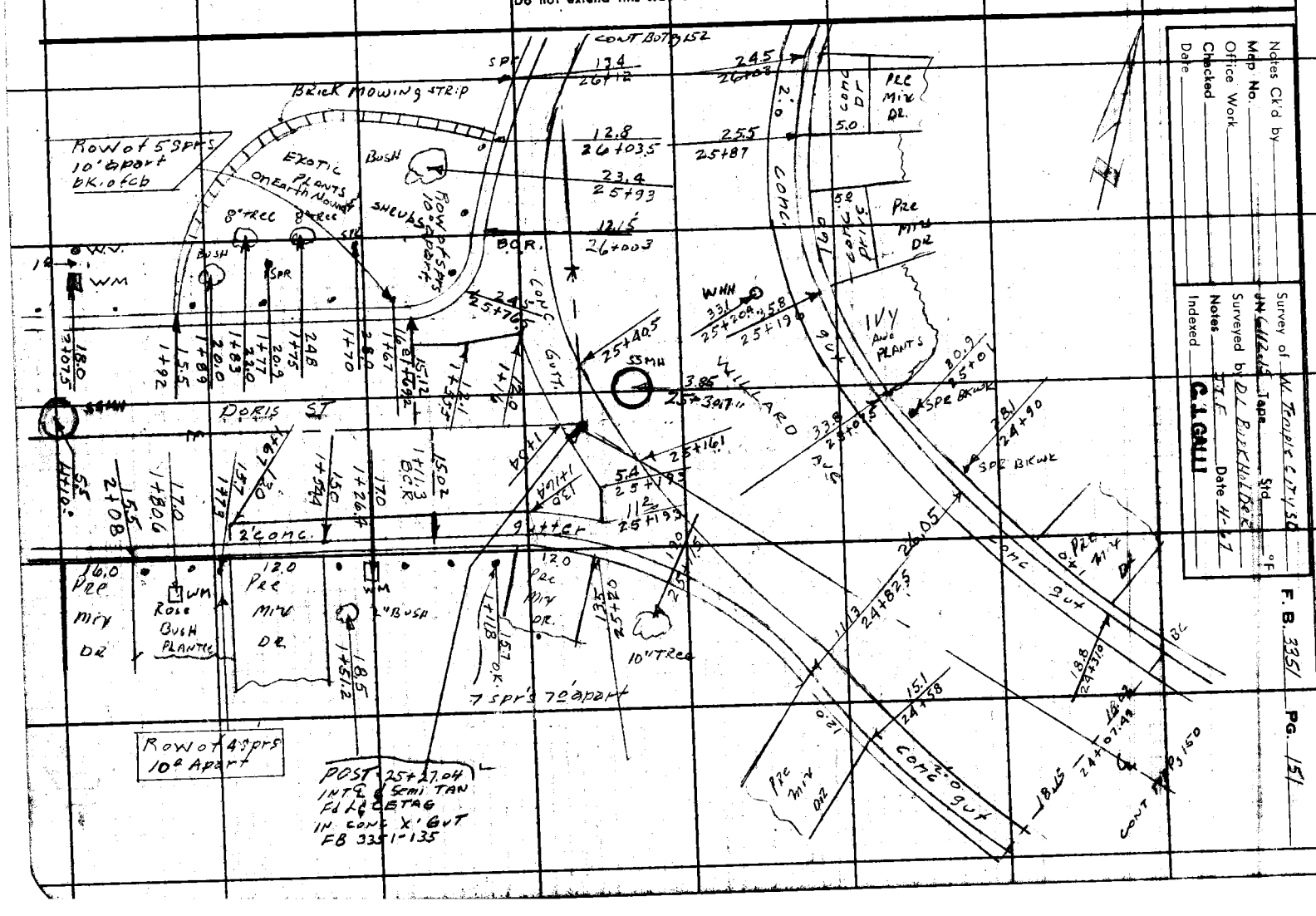

F. B. 3351 Pg. 152

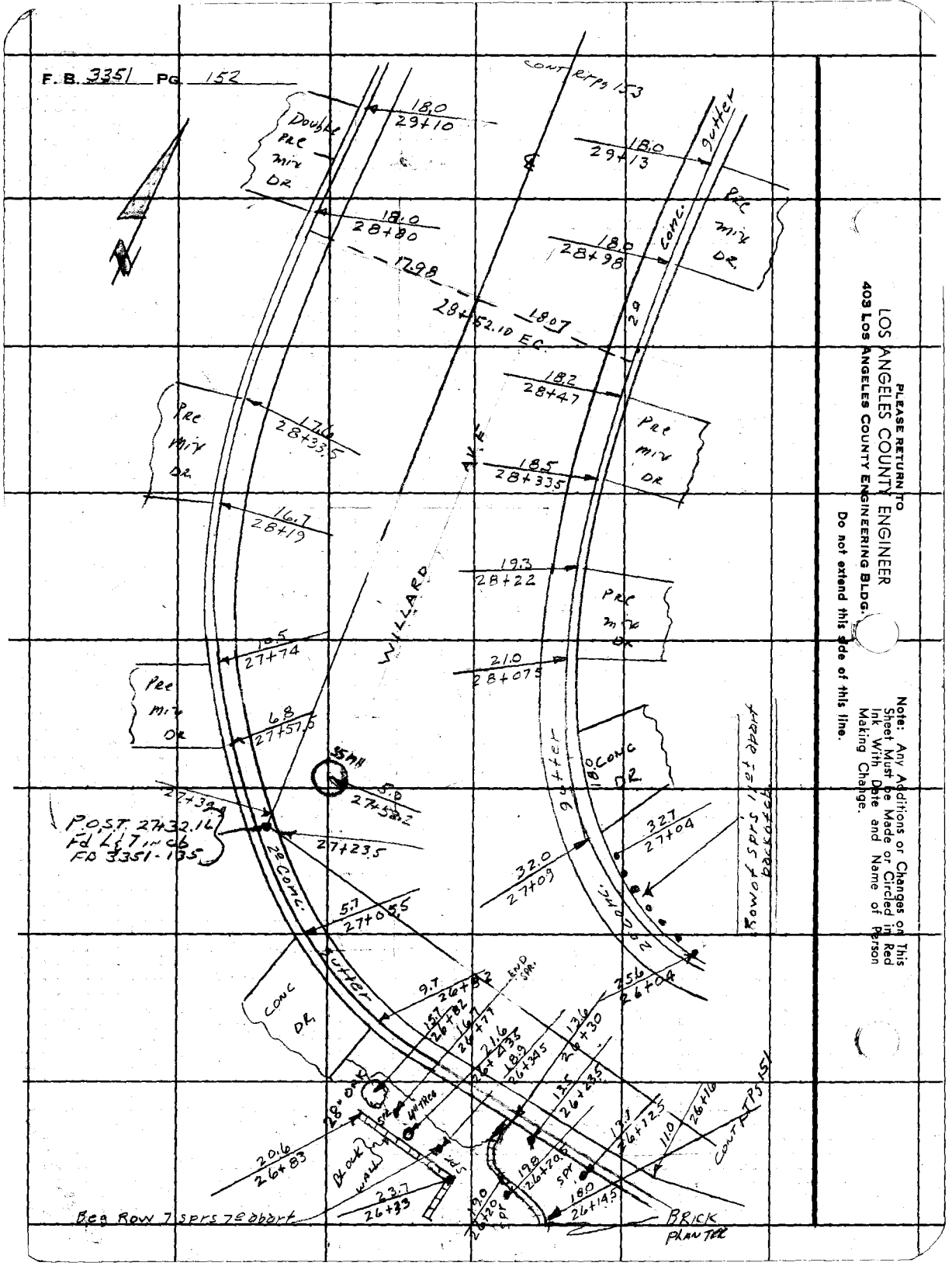

PLEASE RETURN TO
LOS ANGELES COUNTY ENGINEER
403 Los Angeles County Engineering Bldg.

Do not extend this side of this line.

Note: Any Additions or Changes on This Sheet Must be Made or Circled in Red Ink With Date and Name of Person Making Change.

Notes Ck'd by	Survey of W. TEMPLE CITY S.D.
Map No.	JN 612.15 Tape Std °F
Office Work	Surveyed by BURKHALTER
Checked	Notes N. SMITH Date 4-67
Date	Indexed C. J. GALLI

F. B. 3351 PG. 153

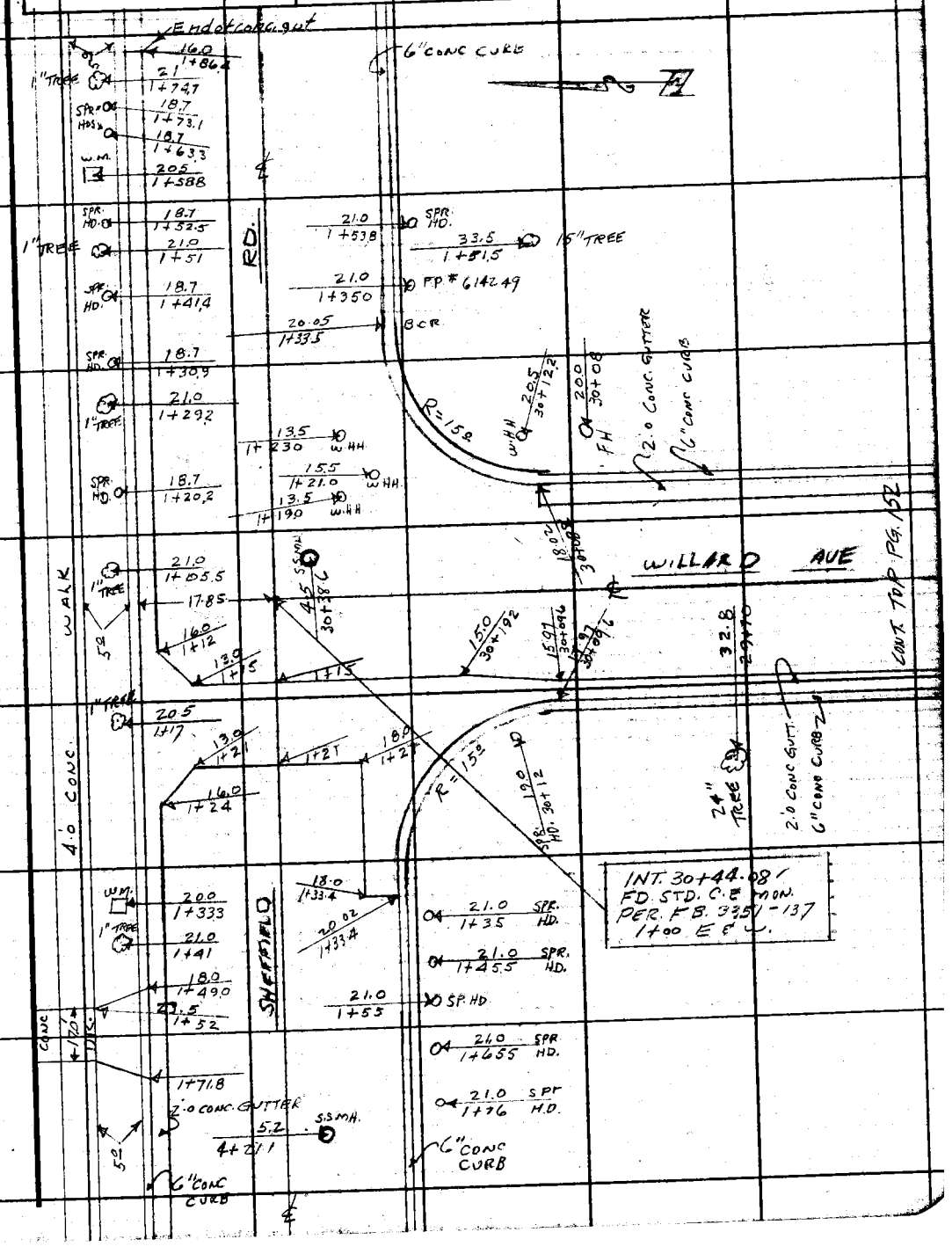

Note: Any Additions or Changes on This Sheet Must be Made or Circled in Red Ink With Date and Name of Person Making Change.

PLEASE RETURN TO
LOS ANGELES COUNTY ENGINEER
403 LOS ANGELES COUNTY ENGINEERING BLDG.

Do not extend this side of this line.

76F309S CE#310 1-65

F. B. 3351 PG. 154

PLEASE RETURN TO
LOS ANGELES COUNTY ENGINEER
403 LOS ANGELES COUNTY ENGINEERING BLDG.

Do not extend this side of this line.

Note: Any Additions or Changes on This Sheet Must Be Made or Circled in Red Ink With Date and Name of Person Making Change.

Profile	Notes Red	Plotted	Job No. 6112.15	Division No. 11	F.B. 3351	Pg. 155
No.	Date	Date	Survey of W. Temple City S.D.			
X-Sec.	Notes Chkd.	Checked	Survey by Burkholder	Notes D.L.B.	Date 5-67	
No.	Date	Date	Map No.	Indexed C. J. GALLI	Date MAY 24 '67	

J.N. 6112.15

W. TEMPLE CITY

STORM DRAIN

Preliminary Survey

Cross-Sections

on

Line "C"

Burkholder
Fronk
Smith
Merino

STATION	B.S.	H.I.	F.S.	ELEV.

NOTE: ANY ADDITIONS OR CHANGES ON THIS SHEET MUST BE MADE OR CIRCLED IN RED INK, WITH DATE AND NAME OF PERSON MAKING CHANGE.

Do not extend notes this side of this line.

PLEASE RETURN TO
LOS ANGELES COUNTY ENGINEER
403 LOS ANGELES COUNTY ENGINEERING BLDG.

76-L-298 CE 307 2-63

76-L-298 CE 307 2-63

PLEASE RETURN TO
LOS ANGELES COUNTY ENGINEER
403 LOS ANGELES COUNTY ENGINEERING BLDG.

NOTE: ANY ADDITIONS OR CHANGES ON THIS SHEET MUST BE MADE OR CIRCLED IN RED INK, WITH DATE AND NAME OF PERSON MAKING CHANGE

Do not extend notes this side of this line.

F.B. 3351 Pg. 156 Job No. 6112.15 Division No. 11 Notes Red Plotted Profile No.
Survey of W. Temple City S.D. Date 5-67 Date Date X-Sec. No.
Survey by Burkholder Notes D.L.B. Notes Chkd. Checked
Indexed G. J. Date Date Date No.

STATION	B.S.	H.I.	F.S.	ELEV.	Longden Lt. & So.	& Rt. & No. Ave.
B.M.S.D. 776				473.16	B.M. S.D. 776, El. = 473.161, F.B. 3351-11	
					Longden Ave @ Eaton wash, N.E. Cor. of bridge	
					#1153, A bt. spk in Ld.	in cb. 1' E. of N.E. Cor. bridge
1+00 w.				472.67		℄ Conc.
				472.67		9° Conc.
				472.56		18^{3} Gut.
				473.22		18^{3} Top cb.
				473.30		23^{8} bk. wk.
				472.58	9° Conc.	
				472.57	18^{3} Gut.	
				473.22	18^{3} Top cb.	
				473.29	23^{3} bk. wk.	
1+12.2±				471.97	21^{d} Top 6" steel pipe	
1+14.15±				472.60	16^{3} Edge Gut. @ end bridge	
				472.63	18^{3} Gut " "	
				473.27	18^{3} Top cb. " "	
				473.41	23^{3} bk. wk " "	
1+18.7				472.73		℄ Conc. @ end bridge
1+21.7				471.92		21^{3} Top 8" wrapped pipe
1+23.46±				472.60		16^{3} Edge Gut. @ end bridge

76-L-298 CE 307 2-63

PLEASE RETURN TO
LOS ANGELES COUNTY ENGINEER
403 LOS ANGELES COUNTY ENGINEERING BLDG.

NOTE: ANY ADDITIONS OR CHANGES ON THIS SHEET MUST BE MADE OR CIRCLED IN RED INK, WITH DATE AND NAME OF PERSON MAKING CHANGE.

Do not extend notes this side of this line.

STATION	B. S.	H. I.	F. S.	ELEV.	Longden Lt. & So.	℄ Rt. & No. Ave.
1+23 46.7				472 62		18.2 Gut @ end bridge
				473 28		18.2 Top cb. @ end bridge
				473 42		23.7 bk. wk @ end. bridge
1+27.5				473 5	30.5 Top brk.	
1+29.0				472 68	16.0 Edge Gut. @ drive	
				472 63	18.0 Gut. "	
				473 23	18.0 Top cb. "	
1+31.5				472 68	16.0 Edge Gut.	
				472 63	18.0 Gut.	
				472 78	20.5 Conc.	
				473 31	20.5 Top cb. @ E.C.	
				473 38	22.5 Top cb @ end.	
				473 31	23.7 Conc. Grd. brk.	
				473 43	28.7 bk. wk = edge prmt.	
				472 73	46.8 Edge Prmt = Top brk.	
1+42.0				472 56	16.0 Edge Gut.	
				472 54	18.0 Gut.	
				473 24	23.7 Conc. Grd. brk.	
				473 38	28.7 bk wk. = Edge prmt.	
1+43.0				472 84	48.0 Edge prmt.	

Profile No. X-Sec. No. Notes Red Date Notes Chkd. Date Plotted Date Checked Date Job No. 6112.15 Division No. 11 Survey of W. Temple City S.D. Survey by Burkholder Notes D.L.B. Date 5-67 Map No. Indexed C. J. GALLI Date

F.B. 3351 Pg. 157

76-L-298 CE 307 2-63

PLEASE RETURN TO
LOS ANGELES COUNTY ENGINEER
403 LOS ANGELES COUNTY ENGINEERING BLDG.

NOTE: ANY ADDITIONS OR CHANGES ON THIS SHEET MUST BE MADE OR CIRCLED IN RED INK, WITH DATE AND NAME OF PERSON MAKING CHANGE

Do not extend notes this side of this line.

F.B. 3351 Pg. 158 | Job No. 6112.15 | Division No. 11 | Notes Red | Plotted | Profile
Survey of W. Temple City S.D. | Date 5-67 | Date | No.
Survey by Burkhalter Notes D.L.B. | Notes Chkd. | Checked | X-Sec.
Indexed C. J. GALLI | Date | Date | No.

STATION	B.S.	H.I.	F.S.	ELEV.	Longden Lt. & So.	℄ Rt. & No. Ave.
1+45°				472 75		℄ Pvmt.
				472 74		9° Pvmt.
				472 63		16° Edge Gut.
				472 47		18° Gut.
				473 10		18° Top cb.
				473 4		30° Top brk.
1+45 5				472 70	9° Pvmt.	
				472 59	16° Edge Gut. @ end.	
				472 53	18° Gut.	
				473 10	18° Top cb.	
				473 2	30° P/L.	
1+48 5				472 63		16° Edge Gut.
				472 36		18° Gut.
				473 19		23 5 Conc. Grd. brk.
				473 29		28 5 bk wk. = Edge pvmt.
1+49 5				472 0		47 2 Edge pvmt = Top brk.
1+59°				472 50		16° Edge Gut.
				472 36		18° Gut.
				473 05		23 8 Conc. Grd. brk.
				473 04		27 5 bk wk.
				473 07		28° Edge Conc = Edge Pvmt.

76-L-298 CE 307 2-63

PLEASE RETURN TO
LOS ANGELES COUNTY ENGINEER
403 LOS ANGELES COUNTY ENGINEERING BLDG.

NOTE: ANY ADDITIONS OR CHANGES ON THIS SHEET MUST BE MADE OR CIRCLED IN RED INK, WITH DATE AND NAME OF PERSON MAKING CHANGE.

Do not extend notes this side of this line.

STATION	B. S.	H. I.	F. S.	ELEV.	Longden Lt. & So.	℄ Rt. & No. Ave.
1+61.0				472 2		47.0 Edge pvmt = Top brk.
1+62.8				472 45		16.0 Edge Gut @ ∡ pt.
				472 32		18.0 Gut.
				472 90		18.0 Top cb.
2+00				472 26		℄ pvmt.
2+10.1			E. Rim	472 14		4.7 S.S. M.H.
			W. Rim	472 11		Rim 472.12
						Meas. 6.70
						Top Pipe 465.42
						diam. 0.67
						W. outlet inv. El. = 464.75
2+19.4				472 00		℄ pvmt.
				471 92		10.0 Pvmt.
				471 45		17.8 Edge Gut.
				471 34		19.8 Gut.
				471 98		19.8 Top cb.
				472 17		29.5 bk. wk.
				471 83	9.5 pvmt.	
				471 25	19.5 F.L. pvmt.	
				471 61	27.0 Grd. brk. pvmt.	

Profile No. ____ Notes Red ____ Plotted ____ Job No. 6112.15 Division No. 11 F.B. 3351 Pg. 159
X-Sec. No. ____ Date ____ Date ____ Survey of W. Temple City S.D.
Notes Chkd. ____ Checked ____ Survey by Burkholder Notes D.L.B. Date 5-67
Date ____ Date ____ Map No. ____ Indexed C. J. GALLI Date ____

76-L-298 CE 307 2-63

PLEASE RETURN TO
LOS ANGELES COUNTY ENGINEER
403 LOS ANGELES COUNTY ENGINEERING BLDG.

NOTE: ANY ADDITIONS OR CHANGES ON THIS SHEET MUST BE MADE OR CIRCLED IN RED INK, WITH DATE AND NAME OF PERSON MAKING CHANGE

Do not extend notes this side of this line.

F.B. 3351 Pg. 160 | Job No. 6112.15 | Division No. 11 | Notes Red | Plotted | Profile No.
Survey of W. Temple City S.D. | Notes D.L.B. | Date 5-67 | Date | X-Sec. No.
Survey by Burkhalder | Notes Chkd | Checked
Indexed C.J. GALLI | Date | Date | No.

STATION	B.S.	H.I.	F.S.	ELEV.	Longden Lt. & So.		℄ Rt. & N. Ave.		
2+19 ℄				471 06	30° P/L. Prmt.				
2+55°				471 14			18° ∡ pt. Edge Gut.		
2+59 ℄				471 56			℄ prmt.		
				471 47			10° Prmt.		
				471 10			16 7 Edge Gut.		
				470 98			18° Gut.		
				471 60			18° Top cb.		
				471 84			29 5 bk. wk.		
				471 39	10° Prmt.				
				470 84	20° Edge prmt.				
				470 6	30° P/L.				
2+89 5				470 72			17° ∡ pt. Gut.		
3+00.6			E. Rim	470 83			4 9 S.S. M.H.		
			W. Rim	470 81	Rim	470 82	Rim	470 82	Rim 470 82
					Meas.	7.40	Meas.	7.43	Meas. 7.56
					Top Pipe	463.42	Top Pipe	463.39	Top Pipe 463.26
					diam.	0.67	diam.	0.67	diam. 0.67
					E. Inlet Inv. El.	= 462.75	N. Inlet Inv. El.	= 462.72	S. outlet Inv. El. 462.59
3+04.82 W. = 1+00 N. & S.				470 81			℄ Int. prmt.		

76-L-298 CE 307 2-63

PLEASE RETURN TO
LOS ANGELES COUNTY ENGINEER
403 LOS ANGELES COUNTY ENGINEERING BLDG.

NOTE: ANY ADDITIONS OR CHANGES ON THIS SHEET MUST BE MADE OR CIRCLED IN RED INK, WITH DATE AND NAME OF PERSON MAKING CHANGE.

Do not extend notes this side of this line.

STATION	B. S.	H. I.	F. S.	ELEV.	Burton Lt. & W.	Rt. & So. Ave.
B.M.S.D. 775				470 56	B.M.S.D. 775 El. = 470.566	F.B. 3351-11, Longden Ave.
					& Burton Ave., N.W. cor. 10'± W. of W. cb. Ret. A. bt. S. inld	
					Going No. on Burton Ave.	
3+04.82 W. = 1+00 N.				470 81		Int. Prmt.
1+10				470 68		Prmt.
1+17°				470 51		Edge Gut.
1+20°				470 44		F.L.
1+21.7				470 60		11° ∡ Pt. Edge Gut.
1+23°				470 51		Edge Gut.
1+24.5				470 33	19.2 ∡ Pt. Edge Gut.	
1+52.9				471 27		Prmt.
				471 21		5.5 Prmt.
				471 08		12° Edge Gut.
				470 94		14° Gut.
				471 44		14° Top cb.
				471 54		19.5 bk. wk.
				471 26	3° ℄ Prmt.	
1+58°				471 33		Prmt.
				471 33	3° ℄ Prmt	
				471 30	11.5 Prmt.	
				471 13	18° Edge Gut.	

Profile No. ____ Notes Red ____ Plotted ____ Job No. 6112.15 Division No. 11 F.B. 3351 Pg. 161
X-Sec. No. ____ Date ____ Date ____ Survey of W. Temple City S.D.
Notes Chkd. ____ Checked ____ Survey by Burkholder Notes D.L.B. Date 5-67
Date ____ Date ____ Map No. ____ Indexed C. J. GALLI Date ____

76-L-296 CE 307 2-63

PLEASE RETURN TO
LOS ANGELES COUNTY ENGINEER
403 LOS ANGELES COUNTY ENGINEERING BLDG.

NOTE: ANY ADDITIONS OR CHANGES ON THIS SHEET MUST BE MADE OR CIRCLED IN RED INK, WITH DATE AND NAME OF PERSON MAKING CHANGE

Do not extend notes this side of this line.

F.B. 3351 Pg. 162 Job No. 6112.15 Division No. 11 Notes Red Plotted Profile No.
Survey of W. Temple City S.D. Date 5-67 Date X-Sec. No.
Survey by Burkhalter Notes D.L.B. Notes Chkd. Checked
Indexed C. J. GALLO Date Date Date No.

STATION	B.S.	H.I.	F.S.	ELEV.	Burton Lt. & w.	Rt. & E. Are.
1+58°				470 90	20° Gut.	
				471 37	20° Top cb.	
				470 9	26° dirt @ ch. LK. Fence	
1+92 9				471 74		↑ Prmt.
				471 65		7 2 prmt.
				471 48		13 7 Edge Gut.
				471 37		15 7 Gut.
				471 87		15 7 Top cb.
				471 97		21 3 bk. wk.
				471 74	1 3 & prmt.	
				471 65	9 8 prmt.	
				471 51	16 3 Edge Gut.	
				471 34	18 3 Gut.	
				471 82	18 3 Top cb.	
				471 8	22 5 dirt @ ch. LK. Fence.	
2+30 37				472 09		↑ ℄ pt. (prmt.)
2+92 9				472 74		↑ ℄ prmt.
				472 64		8 5 prmt.
				472 46		15° Edge Gut.
				472 32		17° Gut.

76-L-298 CE 307 2-63

PLEASE RETURN TO
LOS ANGELES COUNTY ENGINEER
403 LOS ANGELES COUNTY ENGINEERING BLDG.

NOTE: ANY ADDITIONS OR CHANGES ON THIS SHEET MUST BE MADE OR CIRCLED IN RED INK, WITH DATE AND NAME OF PERSON MAKING CHANGE.

Do not extend notes this side of this line.

STATION	B. S.	H. I.	F. S.	ELEV.	Burton Lt. & W.	Rt. & E. Ave.
2+92.9				472 40		17° dep cb.
				472 91		22.5 bk. wk.
				472 64	8.5 Prmt.	
				472 46	15° Edge Gut.	
				472 33	17° Gut.	
				472 83	17° Top cb.	
				472 9	19.5 dirt @ ch. Lk. Fence.	
4+01.4			S. Rim	473 74		5.10 S.S.M.H.
			N. Rim	473 75	Rim 473.74	Rim 473.74
					Meas. 7.00	Meas. 7.15
					Top Pipe 466.74	Top Pipe 466.59
					diam. 0.67	diam. 0.67
					N. Inlet Inv. El. = 466.07	S. outlet Inv. El. = 465.92
					Going So. on Burton Ave. Burton Lt. & E.	Rt. & W. Ave.
3+04.82 W = 1+00 S.				470 81		int. prmt.
1+10°				470 50		Prmt.
1+20				470 00		Prmt.
1+40.5				469 48		prmt.
				469 44		7.5 Prmt.

Profile No. ____ Notes Red ____ Plotted ____ Job No. 6112.15 Division No. 11 F.B. 3351 Pg. 163
X-Sec. No. ____ Date ____ Date ____ Survey of W. Temple City S.D.
Notes Chkd. ____ Checked ____ Survey by Burkholder Notes D.L.B. Date 5-67
Date ____ Date ____ Map No. ____ Indexed C. J. GALLI Date ____

76-L-298 CE 307 2-63

PLEASE RETURN TO
LOS ANGELES COUNTY ENGINEER
403 LOS ANGELES COUNTY ENGINEERING BLDG.

NOTE: ANY ADDITIONS OR CHANGES ON THIS SHEET MUST BE MADE OR CIRCLED IN RED INK, WITH DATE AND NAME OF PERSON MAKING CHANGE

6.81

Do not extend notes this side of this line.

STATION	B. S.	H. I.	F. S.	ELEV.	Burton Lt. & E	℄ Rt. & W. Ave.
1+40.5				469.14		15.2 Edge Pvmt. Toe Slope
				470.5		20.6 Top brk.
				470.6		25.0 P/L.
				469.34	7.5 Pvmt.	
				469.04	14.8 Gut.	
				469.46	14.8 Top cb.	
				470.0	25.0 P/L.	
4+19.0			N. Rim	465.15	4.7 S.S.M.H.	
			S. Rim	465.13	Rim 465.14	Rim 465.14
					Meas. 7.36	Meas. 7.29
					Top Pipe 457.78	Top Pipe 457.85
					diam. 0.67	diam. 0.83
					N. Inlet Inv. El. = 457.11	S. outlet Inv. El. = 457.02
Going W. on Longden Ave.						
					Longden Lt. & So.	℄ Rt. & No. Ave.
3+04.82 W.				470.81		℄ Int. pvmt.
3+30.5				470.26		17.0 ⊥ Pt. Edge Pvmt.
3+64.5				470.56		℄ Pvmt.
				470.42		10.0 Pvmt.

F. B. 3351 PG. 164 Job No. 6112.15 Division No. 11 Notes Red Plotted Profile No.
Survey of W. Temple City S.D. Date 5-67 Date No. X-Sec.
Survey by Burkholder Notes D.L.B. Notes Chkd. Checked
Indexed C.J. GALL Date Date Date No.

76-L-298 CE 307 2-63

PLEASE RETURN TO
LOS ANGELES COUNTY ENGINEER
403 LOS ANGELES COUNTY ENGINEERING BLDG.

NOTE: ANY ADDITIONS OR CHANGES ON THIS SHEET MUST BE MADE OR CIRCLED IN RED INK, WITH DATE AND NAME OF PERSON MAKING CHANGE.

Do not extend notes this side of this line.

STATION	B. S.	H. I.	F. S.	ELEV.	Longden Lt. & So.	℄ Rt. & No. Ave
3+64.5				470.01		18° Edge Gut.
				469.91		20° Gut.
				470.53		20° Top cb.
				470.6		30° P/L.
				470.20	9° Prmt.	
				469.84	18± Edge prmt. Toe slope.	
				470.6	24° Top brk.	
				470.0	30° P/L.	
4 +00				470.40		℄ Prmt.
4 +25.9				470.27		℄ Prmt.
				470.20		10° Prmt.
				469.70		20° Edge prmt.
				470.2		30° P/L
				469.96	9° Prmt.	
				469.32	18± Edge prmt.	
				469.3	30° P/L.	
4+70				469.76		℄ Prmt. Grd. Brk.
				469.73		10° Prmt.
				469.10		20° Edge prmt.
				469.9		30° P/L.

Profile No. ____ Notes Red ____ Plotted ____ Job No. 6112.13 Division No. 11 F.B. 3351 Pg. 165
Date ____ Date ____ Survey of W. Temple City S.D.
X-Sec. No. ____ Notes Chkd. ____ Checked ____ Survey by Burkholder Notes DLB Date 5-67
Date ____ Date ____ Map No. ____ Indexed G. J. GALLI Date [illegible]

76-L-298 CE 307 2-63

PLEASE RETURN TO
LOS ANGELES COUNTY ENGINEER
403 LOS ANGELES COUNTY ENGINEERING BLDG.

NOTE: ANY ADDITIONS OR CHANGES ON THIS SHEET MUST BE MADE OR CIRCLED IN RED INK, WITH DATE AND NAME OF PERSON MAKING CHANGE

Do not extend notes this side of this line.

F.B. 3351 Pg. 166 | Job No. 6112/5 | Division No. 11 | Notes Red. | Plotted | Profile
Survey of W. Temple City S.D. | Date 5-67 | Date | No.
Survey by Zurkhalde | Notes D.L.B. | Notes Chkd. | Checked | X-Sec.
Indexed C.J. GALLI | Date | Date | Date | No.

STATION	B.S.	H.I.	F.S.	ELEV.	Longden Lt. & So.	℄ Rt. & No. Ave.
4+70°				469 37	9° Prmt.	
				468 70	18± Edge Prmt.	
				468 6	30° P/L.	
5+00				469 07		℄ Prmt.
5+25				468 16		℄ Prmt.
				468 08		10° Prmt.
				467 85		19° F.L.
				467 90		20° Edge Prmt.
				468 5		30° P/L.
				467 95	9° Prmt.	
				467 43	18± Edge Prmt.: Toe slope.	
				468 9	30° P/L.	
5+65				467 24		℄ Prmt.
				467 49		10° Prmt.
				467 59		19° F.L.
				467 90		20° Edge Prmt.: Top burm.
				468 3		30° P/L.
				466 90	9° Prmt.	
				466 36	17± Edge Prmt.	
				466 1	19° F.L.; Toe slope.	

76-L-298 CE 307 2-63

PLEASE RETURN TO
LOS ANGELES COUNTY ENGINEER
403 LOS ANGELES COUNTY ENGINEERING BLDG.

NOTE: ANY ADDITIONS OR CHANGES ON THIS SHEET MUST BE MADE OR CIRCLED IN RED INK, WITH DATE AND NAME OF PERSON MAKING CHANGE.

Do not extend notes this side of this line.

STATION	B. S.	H. I.	F. S.	ELEV.	Longden Lt. & So.	℄ Rt. & No. Arc.
5+65				467.5	30° Top brk.	
5+72				465.9	30° Toe slope = Edge drain	
5+75				467.28		℄ Pvmt.
				467.49		10° Pvmt.
				467.56		18° F.L.
				467.85		18 Edge Pvmt. = Top burm
				468.3		30° P/L.
				467.00	9° Pvmt.	
				466.30	17 Edge Pvmt.	
				465.9	30° F.L. drain	
5+81				466.2	30° Toe slope = Edge drain	
5+85				467.40		℄ Pvmt.
				467.55		10° Pvmt.
				467.59		18° Edge Gut. @ end.
				467.54		20° Gut.
				468.09		20° Top cb.
				468.42		29 bk. wk.
				467.11	9° pvmt.	
				466.45	17 Edge pvmt. = Toe slope	
				466.5	22° brk.	
				468.0	30° Top brk.	

Profile Notes Red ____ Plotted ____ Job No. 6112.15 Division No. 11
X-Sec. No. ____ Date ____ Date ____ Survey of W. Temple City S.D.
Notes Chkd. ____ Checked ____ Survey by Buckholder Notes by ____ Date 5-67
Date ____ Date ____ Map No. ____ Indexed G.J. GALLI Date ____

F.B. 3351 Pg. 167

76-L-298 CE 307 2-63

PLEASE RETURN TO
LOS ANGELES COUNTY ENGINEER
403 LOS ANGELES COUNTY ENGINEERING BLDG.

NOTE: ANY ADDITIONS OR CHANGES ON THIS SHEET MUST BE MADE OR CIRCLED IN RED INK, WITH DATE AND NAME OF PERSON MAKING CHANGE

Do not extend notes this side of this line.

F.B. 3351 Pg. 168 | Job No. 6112.15 | Division No. 11 | Notes Red. | Plotted | Profile No.
Survey of W. Temple City S.D. | Date 5-67 | Date | X-Sec. No.
Survey by Burkholder | Notes D.L.B. | Notes Chkd. | Checked
Indexed G.J. GALLI | Date | Date | Date | No.

STATION	B.S.	H.I.	F.S.	ELEV.	Longden Lt. & So.	& Rt. & No. Ave.
5+92°				466.45	17° Cor. Conc. drive	
6+00				467.60		& pvmt.
6+13°				466.97	17° Cor conc. drive	
6+25°				467.91		& pvmt.
				467.95		10° pvmt.
				467.70		18° Edge Gut.
				467.62		20° Gut.
				467.71		20° dep. cb.
				468.45		29° bk. wk.
				467.63	9° pvmt.	
				467.06	17° Edge pvmt.	
				466.8	19° F.L. = Toe. slope.	
				468.6	24° Top brk.	
				468.8	30° P/L.	
6+41°				468.10		& pvmt.
				468.15		10° pvmt.
				467.88		18° Edge Gut. @ end.
				467.74		20° Gut
				468.37		20° Top cb.
				468.6		30° P/L.

76-L-298 CE 307 2-63

PLEASE RETURN TO
LOS ANGELES COUNTY ENGINEER
403 LOS ANGELES COUNTY ENGINEERING BLDG.

NOTE: ANY ADDITIONS OR CHANGES ON THIS SHEET MUST BE MADE OR CIRCLED IN RED INK, WITH DATE AND NAME OF PERSON MAKING CHANGE.

Do not extend notes this side of this line.

STATION	B. S.	H. I.	F. S.	ELEV.	Longden Lt. & So.	℄ Rt. & No. Ave.
6+90.5				468.69		℄ Pvmt.
				468.72		9° Pvmt.
				468.48		17.5 F.L.
				468.73		20° Edge pvmt.
				469.41		30° P/L.
				468.28	9° Pvmt.	
				467.63	18.5 Edge Pvmt. = Toe Slope	
				468.8	22.5 Top brk.	
				469.6	30° P/L.	
7+00.5				468.79	20° Top cb. @ end.	
7+49.82W = 1+00 N ℄S.				469.47		℄ Int. pvmt.
B.M. S.D. 774				469.44	B.M. S.D. 774, El. = 469.446, F.B. 3351-10, Longden Ave & Vista St (No.) & Bion. Ave. (So.) S.E. Cor. Ld. & B.M. Nail 1° So. of So. cb. Ret.	
		Going No. on Vista St.			Vista Lt. & W.	↑ Rt. & E. St.
7+49.82W = 1+00 N.				469.47		℄ Int. pvmt.
1+03				469.68		↑ Pvmt.
1+18				469.63		↑ Pvmt.
1+28.5				470.53		24.6 Top conc. cb. @ end.
1+42.5				470.09		↑ Pvmt.
				469.96		8.5 Pvmt.

Profile Notes Red ____ Plotted ____ Job No. 6112.15 Division No. 11 F.B. 3351
No. ____ Date ____ Date ____ Date ____ Survey of W. Temple City S.D. Pg. 169
X-Sec. Notes Chkd. ____ Checked ____ Survey by Buckholder Notes P.L.B. Date 5-67
No. ____ Date ____ Date ____ Map No. ____ Indexed C.J. GALLI Date ____

76-L-298 CE 307 2-63

PLEASE RETURN TO
LOS ANGELES COUNTY ENGINEER
403 LOS ANGELES COUNTY ENGINEERING BLDG.

NOTE: ANY ADDITIONS OR CHANGES ON THIS SHEET MUST BE MADE OR CIRCLED IN RED INK, WITH DATE AND NAME OF PERSON MAKING CHANGE

Do not extend notes this side of this line.

F. B. 3351 Pg. 170 Job No. 6112.15 Division No. 11 Notes Red. Plotted Profile
Survey of W. Temple City S.D. Date 5-67 Date No. X-Sec.
Survey by Parkholder Notes D.L.B. Notes Chkd. Checked
Indexed C. J. GALLI Date Date Date No.

STATION	B. S.	H. I.	F. S.	ELEV.	Vista Lt. & W	Rt. & E. St.
1+42.5				469.82		16.5 F.L.
				470.21		18.5 Edge pvmt.
				470.67		24.6 T.B. Curb
				470.06	6.5 pvmt.	
				469.96	13.0 Gut.	
				470.63	13.0 Top cb.	
				470.8	25.0 P/L.	
1+82.5				470.78		pvmt.
				470.78		8.5 pvmt.
				470.50		17.0 F.L.
				470.96		18.5 Edge pvmt.
				471.16		24.6 Top cb.
				470.64	6.5 pvmt.	
				470.45	13.0 Gut.	
				471.01	13.0 Top cb.	
				471.1	25.0 P/L.	
2+82.5				472.25		pvmt.
				472.17		8.5 pvmt.
				471.81		17.0 F.L.
				472.35		18.5 Edge pvmt.
				472.51		24.6 Top cb.

76-L-298 CE 307 2-63

PLEASE RETURN TO
LOS ANGELES COUNTY ENGINEER
403 LOS ANGELES COUNTY ENGINEERING BLDG.

NOTE: ANY ADDITIONS OR CHANGES ON THIS SHEET MUST BE MADE OR CIRCLED IN RED INK, WITH DATE AND NAME OF PERSON MAKING CHANGE.

Do not extend notes this side of this line.

STATION	B. S.	H. I.	F. S.	ELEV.	Vista Lt. & W.	Rt. & E. St.
2+82.5				472.09	6.5 Prmt.	
				471.84	13° Gut.	
				472.41	13° Top cb.	
				472.6	25° P/L.	
4+43°			S. Rim	474.26	4.75 S.S. M.H.	
			N. Rim	474.26	Rim 474.26	Rim 474.26
					Meas. 8.72	Meas. 8.47
					Top Pipe 465.54	Top Pipe 465.79
					diam 0.83	diam 0.83
					S. outlet Inv. El. = 464.71	N. inlet Inv. El. = 464.96
	Going So. on Bion Ave.				Bion Lt. & E.	Rt. & W. Ave.
7+49.82 W = 1+00 S.				469.47		℄ Int. Prmt.
1+10				468.97		Prmt.
1+10				469.08		9° Prmt.
1+20°				468.25		F.L.
				468.37		10° F.L.
1+53°				469.00		Prmt.
				469.03		15° ℄ Prmt.
				468.99		29° Prmt.

Profile No. ____ Notes Red ____ Plotted ____ Job No. 6112.15 Division No. 11 F.B. 3351 Pg. 171
Date ____ Date ____ Survey of W. Temple City S.D.
X-Sec. No. ____ Notes Chkd. ____ Checked ____ Survey by Burkholder Notes R.L.B. Date 5-67
Date ____ Date ____ Map No. ____ Indexed C.J. GALLI Date ____

76-L-298 CE 307 2-63

PLEASE RETURN TO
LOS ANGELES COUNTY ENGINEER
403 LOS ANGELES COUNTY ENGINEERING BLDG.

NOTE: ANY ADDITIONS OR CHANGES ON THIS SHEET MUST BE MADE OR CIRCLED IN RED INK, WITH DATE AND NAME OF PERSON MAKING CHANGE

Do not extend notes this side of this line.

F. B. 3351 Pg. 172 Job No. 6112.15 Division No. 11 Notes Red Plotted Profile No.
Survey of W. Temple City S.D. Date 5-67 Date X-Sec. No.
Survey by Burkholder Notes D.L.B. Notes Chkd. Checked
Indexed C.J. GALLI Date Date Date No.

STATION	B. S.	H. I.	F. S.	ELEV.	Bion Lt. & E.		↑ Rt. & W.	Ave.
1+53°				468.83			42² Gut.	
				469.16			42² Top cb.	
				468.9			55°(±) P/L.	
1+64²				468.93			↑ Pvmt.	
				469.10			17° ℄ Pvmt.	
				468.72	12⁸ Gut.			
				469.26	12⁸ Top cb.			
				469.3	25° P/L.			
2+02.03				468.17			↑ ℄ pt. (pvmt.)	
3+66.1			N. Rim	466.00	3.20 S.S.M.H.			
			S. Rim	465.99	Rim	465.99	Rim	465.99
					Meas.	8.62	Meas.	8.77
					Top Pipe	457.37	Top Pipe	457.22
					diam	0.83	diam	0.83
					N. inlet Inv. El. =	456.54	S. outlet Inv. El. =	456.39
Going W. on Longden Ave					Longden	Lt. & So.	& Rt. & No.	Ave.
7+49.82 W.				469.47			℄ int. pvmt.	

76-L-298 CE 307 2-63

PLEASE RETURN TO
LOS ANGELES COUNTY ENGINEER
403 LOS ANGELES COUNTY ENGINEERING BLDG.

NOTE: ANY ADDITIONS OR CHANGES ON THIS SHEET MUST BE MADE OR CIRCLED IN RED INK. WITH DATE AND NAME OF PERSON MAKING CHANGE.

Do not extend notes this side of this line.

STATION	B. S.	H. I.	F. S.	ELEV.	Longden Lt. & So.	℄ Rt. & No. Ave.
7+54.9			E. Rim	469.55		0.50 SS. M.H.
			W. Rim	469.56	Rim 469.56	Rim 469.56
					Meas. 8.50	Meas. 8.70
					Top. Pipe 461.06	Top. Pipe 460.86
					diam 0.83	diam 0.83
					N. Inlet. Inv. El. = 460.23	S. outlet Inv. El. = 460.03
7+89.1				469.77		℄ Pvmt.
				469.97		9° Pvmt.
				469.94		17.8 Gut
				470.44		17.8 Top Cb.
				470.6		30° P/L.
8+00				469.83		℄ Pvmt.

Profile No. ____ Notes Red ____ Plotted ____ Job No. 6112.15 Division No. 11 F.B. 3351 Pg. 173
X-Sec. No. ____ Date ____ Date ____ Survey of W. Temple City S.D.
Notes Chkd. ____ Checked ____ Survey by [illegible] Notes [illegible] Date [illegible]
Date ____ Date ____ Map No. ____ Indexed C. J. GALLI Date ____

76-L-298 CE 307 2-63

PLEASE RETURN TO
LOS ANGELES COUNTY ENGINEER
403 LOS ANGELES COUNTY ENGINEERING BLDG.

NOTE: ANY ADDITIONS OR CHANGES ON THIS SHEET MUST BE MADE OR CIRCLED IN RED INK, WITH DATE AND NAME OF PERSON MAKING CHANGE

Do not extend notes this side of this line.

STATION	B.S.	H.I.	F.S.	ELEV.	Longden Lt. & So.	℄ Rt. & No. Ave.
8+26 Z				469.85		℄ prmt.
				469.94		9° prmt.
				469.85		18" Gut.
				470.38		18" Top cb.
				470.5		30° P/L.
				469.48	10° Prmt.	
				468.78	20° Gut.	
				469.32	20° Top cb.	
				469.2	30° P/L.	
8+66 Z				469.88		℄ prmt.
				469.89		9° prmt.
				469.74		18" Gut.
				470.27		18" Top cb.
				470.4		30° P/L.
				469.52	10° Prmt.	
				468.86	20° Gut.	
				469.39	20° Top cb.	
				468.8	30° P/L.	

F.B. 3351 PG. 174 Job No. 6112.15 Division No. 11 Notes Red Plotted Profile
Survey of W. Temple City S.D. Date 5-67 Date No. X-Sec.
Survey by Burkhalter Notes D.L.B. Notes Chkd. Checked
Indexed C. J. GALLI Date Date Date No.

76-L-298 CE 307 2-63

PLEASE RETURN TO
LOS ANGELES COUNTY ENGINEER
403 LOS ANGELES COUNTY ENGINEERING BLDG.

NOTE: ANY ADDITIONS OR CHANGES ON THIS SHEET MUST BE MADE OR CIRCLED IN RED INK, WITH DATE AND NAME OF PERSON MAKING CHANGE.

Do not extend notes this side of this line.

STATION	B. S.	H. I.	F. S.	ELEV.	Longden Lt. & So.	℄ Rt. & No. Are.
8+68 1			E Rim	469.73	5.09 S.S.M.H.	
			W Rim	469.75	Rim 469.74	~~Rim~~
					Meas. 7.38	~~Meas.~~
					Top. Pipe 462.36	~~Top Pipe~~
					diam 0.67	~~diam~~
					W. outlet inv. El. = 461.69	
9+00				469.83		℄ Prmt.
9+26 6				469.80		℄ Prmt.
				469.45	10° Prmt.	
				468.93	20° Gut (Grd. brk)	
				469.49	20° dep cb.	
				469.1	30° bk wk.	
9+41 1				469.77		℄ Prmt.
				469.81		9° Prmt.
				469.57		18± Gut.
				469.65		18± Top cb. (DEPR)
				470.4		30° P/L.
				469.39	10° Prmt.	
				468.92	20° Gut.	
				469.45	20° Top cb.	

Profile No. ____ Notes Red ____ Plotted ____ Job No. 6112.15 Division No. 11 F.B. 3351 Pg. 175
X-Sec. No. ____ Date ____ Date ____ Survey of W. Temple City S.D.
Notes Chkd. ____ Checked ____ Survey by Burkholder Notes [illegible] Date [illegible]
Date ____ Date ____ Map No. ____ Indexed C. J. GALLI Date [illegible]

76-L-298 CE 307 2-63 929

PLEASE RETURN TO
LOS ANGELES COUNTY ENGINEER
403 LOS ANGELES COUNTY ENGINEERING BLDG.

NOTE: ANY ADDITIONS OR CHANGES ON THIS SHEET MUST BE MADE OR CIRCLED IN RED INK, WITH DATE AND NAME OF PERSON MAKING CHANGE

Do not extend notes this side of this line.

F.B. 3351 Pg. 176 | Job No. 6112.15 | Division No. 11 | Notes Red. | Plotted | Profile
Survey of W. Temple City SD. | Date 5-67 | Date | No.
Survey by Burkholder Notes D.L.B. | Notes Chkd. | Checked | X-Sec.
Indexed G.J. GALLI | Date | Date | No.

STATION	B.S.	H.I.	F.S.	ELEV.	Longden Lt. & So.	℄ Rt. & No. Are.
9+41 L				469.5	30° P/L.	
10+00				469.67		℄ prmt.
10+41 L				469.61		℄ prmt.
				469.60		9° prmt.
				469.35		18° Gut.
				469.76		18° Top cb.
				470.7		30° P/L.
				469.35	10° prmt.	
				468.79	20° Gut.	
				469.28	20° Top cb.	
				469.1	30° P/L.	
10+65 2				469.58		℄ prmt.
				469.33	10° prmt.	
				468.75	20° Gut.	
				469.23	20° Top cb.	
				469.2	30° P/L.	
10+81 2				469.52		℄ prmt.
				469.47		9° prmt.
				469.22		18° Gut.
				469.65		18° Top cb.

76-L-298 CE 307 2-63

PLEASE RETURN TO
LOS ANGELES COUNTY ENGINEER
403 LOS ANGELES COUNTY ENGINEERING BLDG.

NOTE: ANY ADDITIONS OR CHANGES ON THIS SHEET MUST BE MADE OR CIRCLED IN RED INK. WITH DATE AND NAME OF PERSON MAKING CHANGE.

Do not extend notes this side of this line.

STATION	B. S.	H. I.	F. S.	ELEV.	Longden Lt & So.	& Rt. & No. Are.
10+81½				470.8		30° P/L.
11+00				469.50		℄ pvmt.
11+12.30 w = 1+00 So.				469.47		℄ int. pvmt.
B.M. S.D. 773				468.87	BM. S.D. 773. El. = 468.865, F.B. 3351-10, Longden Ave & Deerfield Ave., S.E. Cor., Bt. spk in Ld. 5± So. of So. cb. Ret.	
	Going So. on Deerfield Ave.				Deerfield Lt. & E.	↑ Rt. & W. Are.
11+12.30 w = 1+00 S.				469.47		℄ int. pvmt.
1+10				469.21		↑ pvmt.
				469.14		6° pvmt.
1+20				468.80		↑ F.L.
				468.81		6° F.L.
1+51½				468.65		↑ pvmt.
				468.65		4³ ℄ pvmt.
				468.56		11⁸ pvmt.
				468.30		19³ Gut
				468.89		19³ Top cb.
				469.0		29³ P/L.

Profile No. X-Sec. No.
Notes Red. Date
Notes Chkd. Date
Plotted Date
Checked Date
Job No. 6112.13
Survey of W. Temple City S.D.
Survey by ~~[illegible]~~ Notes by ~~[illegible]~~ Date 5-61
Map No.
Indexed C. J. GALLI Date ~~[illegible]~~
Division No. 11
F.B. 3351 Pg. 177

76-L-298 CE 307 2-63

PLEASE RETURN TO
LOS ANGELES COUNTY ENGINEER
403 LOS ANGELES COUNTY ENGINEERING BLDG.

NOTE: ANY ADDITIONS OR CHANGES ON THIS SHEET MUST BE MADE OR CIRCLED IN RED INK. WITH DATE AND NAME OF PERSON MAKING CHANGE

Do not extend notes this side of this line.

STATION	B.S.	H.I.	F.S.	ELEV.	Deerfield Lt. & E.	↑ Rt. & W. Ave.
1+57.2				468.58		↑ pvmt.
				468.60		3.2 & pvmt.
				468.29	11.2 Gut.	
				468.80	11.2 Top cb.	
				468.7	21.2 P/L.	
	Going No. on Deerfield Ave.				Deerfield Lt. & W.	↑ Rt. & E. Ave.
11+24.25 W = 1+00 N.				469.47		↑ int. pvmt.
1+09				469.38		↑ pvmt.
1+18				469.07		↑ F.L.
1+42.1				469.45		↑ pvmt.
				469.33		6.0 pvmt.
				469.21		13.5 Gut.
				469.70		13.5 Top cb.
				470.4		23.9 P/L.
				469.43	1.5 & pvmt.	
1+62.4				469.71		↑ pvmt.
				469.71	0.8 & pvmt.	
				469.64	8.3 pvmt.	
				469.23	15.8 Gut.	

F.B. 3351 Pg. 178 | Job No. 6112.15 | Division No. 11 | Notes Red | Plotted | Profile
Survey of W. Temple City S.D. | Date 5-67 | Date | No. | X-Sec.
Survey by Buckhalter Notes D.L.B. | Notes Chkd. | Checked | No.
Indexed C. J. GALLI | Date | Date

76-L-298 CE 307 2-63

PLEASE RETURN TO
LOS ANGELES COUNTY ENGINEER
403 LOS ANGELES COUNTY ENGINEERING BLDG.

NOTE: ANY ADDITIONS OR CHANGES ON THIS SHEET MUST BE MADE OR CIRCLED IN RED INK, WITH DATE AND NAME OF PERSON MAKING CHANGE.

Do not extend notes this side of this line.

STATION	B. S.	H. I.	F. S.	ELEV.	Deerfield Lt. & W.	✗ Rt. & E. Are
1+62 4				469.83	15 8 Top cb.	
				470.6	25 8 P/L	
1+82 0 BK.				469.96		✗ ✗ Pk. (prmt)
				469.97		1 2 ℄ prmt.
				469.88		8 2 prmt.
				469.56		16 2 Gut.
				470.11		16 2 Top cb.
				470.9		26 2 P/L.
				469.84	6 8 prmt.	
				469.47	14 3 Gut.	
				470.06	14 3 Top cb.	
				470.6	24 3 P/L.	
2+82 1				471.30		℄ prmt.
				471.11		7 5 prmt.
				470.83		15 0 Gut.
				471.44		15 0 Top cb.
				471.7		25 0 P/L.
				471.30	7 5 prmt.	
				470.81	15 0 Gut.	
				471.48	15 0 Top cb.	

Profile No. ____ Notes Red. ____ Plotted ____ Job No. ____ Division No. 11
X-Sec. No. ____ Date ____ Date ____ Survey of W. Covina City S.D.
Notes Chkd. ____ Checked ____ Survey by ____ Notes ____ Date ____
Date ____ Date ____ Map No. ____ Indexed ____ Date ____

F.B. 3351 Pg. 179

76-L-298 CE 307 2-63

PLEASE RETURN TO
LOS ANGELES COUNTY ENGINEER
403 LOS ANGELES COUNTY ENGINEERING BLDG.

NOTE: ANY ADDITIONS OR CHANGES ON THIS SHEET MUST BE MADE OR CIRCLED IN RED INK, WITH DATE AND NAME OF PERSON MAKING CHANGE

Do not extend notes this side of this line.

STATION	B.S.	H.I.	F.S.	ELEV.	Deerfield Lt. & W.	↑ Rt. & E. Ave.
2+82 1				471.6	25° P/L.	
4+29 8			S. Rim	472.93		4.90 S.S.M.H.
			N. Rim	472.93	RIM 472.93	Rim 472.93
					MEAS 7.13	Meas. 7.00
					TOP PIPE 465.80	Top Pipe. 465.93
					DIAM 0.67	diam 0.67
					SO. OUTLET INV. ELEV. 465.13	N. INLET INV. ELEV. 465.26
	Going W. on Longden Ave.				Longden Lt. & So.	℄ Rt. & No. Ave.
11+24.25 W.				469.47		↑ Int. prmt.
11+33 5			E. Rim	469.34	4.90 S.S.M.H.	
			W. Rim	469.32	Rim 469.33 / Rim 469.33	Rim 469.33
					Meas 7.98 / Meas. 7.90	Meas. 8.08
					Top Pipe 461.35 / Top Pipe 461.43	Top Pipe 461.25
					diam 0.67 / diam 0.67	diam. 0.67
					E. Inlet Inv. El. = 460.68 / N. Inlet Inv. El. = 460.76	W. outlet Inv. El. = 460.58
11+66 2				469.33		℄ prmt.
				469.10	10° Prmt.	
				468.60	20° Gut.	
				469.18	20° Top cb.	

F.B. 3351 Pg. 180 Job No. 6112.15 Division No. 11 Notes Red Plotted Profile
Survey of W. Temple City S.D. Date 5-67 Date No. X-Sec.
Survey by Burkholder Notes D.L.B. Notes Chkd. Checked
Indexed C.J. GALLI Date Date Date No.

76-L-298 CE 307 2-63

PLEASE RETURN TO
LOS ANGELES COUNTY ENGINEER
403 LOS ANGELES COUNTY ENGINEERING BLDG.

NOTE: ANY ADDITIONS OR CHANGES ON THIS SHEET MUST BE MADE OR CIRCLED IN RED INK, WITH DATE AND NAME OF PERSON MAKING CHANGE.

Do not extend notes this side of this line.

STATION	B. S.	H. I.	F. S.	ELEV.	Longden Lt. & So.	℄ Rt. & No. Arc.
11+66 ℄				469.3	30° P/L.	
11+89°				469.27		℄ pvmt.
				469.22		9° Pvmt.
				468.88		18° Gut.
				469.28		18° Top cb.
				470.0		30° P/L.
12+00				469.24		℄ pvmt.
13+00				468.93		℄ pvmt.
13+55°			E. Rim	468.61	5.07 S.S.M.H.	
			W. Rim	468.60	Rim 468.60	Rim 468.60
					Meas. 8.30	Meas. 8.38
					Top Pipe 460.30	Top Pipe 460.22
					diam 0.67	diam 0.67
					E. Inlet. Inv. El. = 459.63	W. outlet Inv. El. = 459.65
13+55 ℄				468.68		℄ pvmt.
				468.60		9° Pvmt.
				468.21		18° Gut.
				468.56		18° Top cb.
				469.3		30° P/L.
				468.38	10° pvmt.	

Profile No. ____ Notes Red. ____ Plotted ____ Job No. ____ Division No. 11
X-Sec. No. ____ Date ____ Date ____ Survey of W. Temple City S.D.
Notes Chkd. ____ Checked ____ Survey by [illegible] Date [illegible]
Date ____ Date ____ Map No. ____ Indexed ____ Date ____

F.B. 3351 Pg. 181

76-L-298 CE 307 2-63

PLEASE RETURN TO
LOS ANGELES COUNTY ENGINEER
403 LOS ANGELES COUNTY ENGINEERING BLDG.

NOTE: ANY ADDITIONS OR CHANGES ON THIS SHEET MUST BE MADE OR CIRCLED IN RED INK, WITH DATE AND NAME OF PERSON MAKING CHANGE

Do not extend notes this side of this line.

STATION	B.S.	H.I.	F.S.	ELEV.	Longden Lt. & So.	℄ Rt. & No. Ave.
13+55.9				467.95	20° Gut.	
				467.99	20° dep. cb.	
				468.2	30° P/L.	
14+00				468.47		℄ Prmt.
14+55.9				468.21		℄ Prmt.
				468.13		9° Prmt.
				467.79		18° Gut.
				468.28		18° Top cb.
				468.9		30° P/L.
				468.00	10° Prmt.	
				467.56	20° Gut.	
				468.02	20° Top cb.	
				467.9	30° P/L.	
14+74.5				467.70		16° Edge Gut @ end.
				467.51		18° Gut.
				468.20		18° Top cb.
14+79.0				468.05		℄ Prmt.
				467.99		9° Prmt.
				467.74		16° Edge Gut.
				467.55		18° Gut.

F.B. 3351 PG. 182 Job No. 6112.15 Division No. 11 Notes Red Plotted Profile
Survey of W. Temple City S.D. Date 5-67 Date No.
Survey by Burkholder Notes D.L.B. Notes Chkd. Checked X-Sec.
Indexed C.J. GALLI Date Date Date No.

76-L-298 CE 307 2-63

PLEASE RETURN TO
LOS ANGELES COUNTY ENGINEER
403 LOS ANGELES COUNTY ENGINEERING BLDG.

NOTE: ANY ADDITIONS OR CHANGES ON THIS SHEET MUST BE MADE OR CIRCLED IN RED INK, WITH DATE AND NAME OF PERSON MAKING CHANGE.

Do not extend notes this side of this line.

STATION	B. S.	H. I.	F. S.	ELEV.	Langden Lt. & So.	℄ Rt. & No. Ave
				468.18		18° Top cb.
14+79.0				469.2		30° P/L.
14+91.0				467.38	18° Edge Gut @ end.	
14+91.0				467.26	20° Gut.	
14+91.0				467.81	20° Top cb.	
14+95.9				467.33		℄ Prmt.
				467.55	10° prmt.	
				467.31	18° Edge Gut	
				467.17	20° Gut.	
				467.80	20° Top cb.	
				467.7	30° P/L.	
15+00				467.65		℄ prmt.
15+17.7				467.49		16° ∡ Pt. Edge Gut.
15+20.5				467.22		℄ Edge Gut.
15+23.5				467.11		℄ F.L.
15+23.5				466.95	18° ∡ Pt. Edge Gut.	
15+26.5				467.14		℄ Edge Gut.
15+44.0			E. Rim	467.13	4.75 S.S.M.H.	
			W. Rim	467.12	Rim 467.13	Rim 467.13
					Meas. 7.73	Meas. 7.63
					Top Pipe 459.40	Top Pipe 459.50
					diam 0.67	diam 0.67
					E. Inlet Inv. El = 458.73	N. Inlet Inv. El. = 458.83

Profile No. ____ Notes Red ____ Date ____ Plotted ____ Date ____ Job No. ____ Division No. 11 Survey of W. Temple City S.D. Survey by Burkholder Notes ____ Date ____ Map No. ____ Indexed ____ Date ____

F.B. 3351 Pg. 183

76-L-298 CE 307 2-63

PLEASE RETURN TO
LOS ANGELES COUNTY ENGINEER
403 LOS ANGELES COUNTY ENGINEERING BLDG.

NOTE: ANY ADDITIONS OR CHANGES ON THIS SHEET MUST BE MADE OR CIRCLED IN RED INK, WITH DATE AND NAME OF PERSON MAKING CHANGE

Do not extend notes this side of this line.

STATION	B.S.	H.I.	F.S.	ELEV.	Longden Lt. & So.	℄ Rt. & No. Ave.
15+44°			E. Rim	467.13	4.75 S.S.M.H.	
			W. Rim	467.12	Rim 467.13	Rim 467.13
					Meas. 7.91	Meas. 7.68
					Top Pipe 459.22	Top Pipe 459.45
					diam 0.67	diam 0.67
					S. outlet Inv. El. = 458.45	W. inlet Inv. El. = 458.78
15+49.42 N.&E. = 1+00 S.&W.				467.22		℄ Int. prmt.
B.M. S.D. 772				466.85	B.M. S.D. 772, El. = 466.852, F.B. 3351-9.	
					Longden Ave. & Willard Ave., S.W. Cor. Bt. Spk	
					In Ld. in cb., 7'± So. of So. cb. Ret.	
	Going So. on Willard Ave				Willard Lt. & E.	⊼ Rt. & W. Ave.
15+49.42 N&E = 1+00 So.				467.22		⊼ Int. prmt.
1+10°				467.04		⊼ Prmt.
1+20°				466.89		⊼ Prmt.
1+39.5				466.67	16° ∡ Pt. Edge Gut.	
1+45.5				466.47		16° ∡ Pt. Edge Gut.
1+55.5				466.58		⊼ Prmt.
				466.46		9° Prmt.
				466.26		16° Edge Gut.

F.B. 3351 Pg. 184 Job No. 6112.15 Division No. 11 Notes Red Plotted Profile
Survey of W. Temple City S.D. Date 5-67 Date No.
Survey by Burkholder Notes D.L.B. Notes Chkd. Checked X-Sec.
Indexed C.J. GALLI Date Date Date No.

76-L-298 CE 307 2-63

PLEASE RETURN TO
LOS ANGELES COUNTY ENGINEER
403 LOS ANGELES COUNTY ENGINEERING BLDG.

NOTE: ANY ADDITIONS OR CHANGES ON THIS SHEET MUST BE MADE OR CIRCLED IN RED INK, WITH DATE AND NAME OF PERSON MAKING CHANGE.

Do not extend notes this side of this line.

STATION	B. S.	H. I.	F. S.	ELEV.	Willard Lt. & E.	Rt. & W. Ave.
1+55.5				466.12		18° Gut.
				466.77		18° Top cb.
				466.9		30° P/L.
				466.52	9° Prmt.	
				466.33	16° Edge Gut.	
				466.20	18° Gut.	
				466.85	18° Top cb	
				466.9	30° P/L.	
4+ 15°			N. Rim	462.24	5.05 S.S.M.H.	
			S. Rim	462.21	Rim 462.22	Rim 462.22
					Meas. 7.18	Meas. 7.21
					Top Pipe 455.04	Top Pipe 455.01
					diam 0.67	diam 0.67
					N. inlet Inv. El. = 454.37	S. outlet Inv. El. = 454.34
	Going W. on Longden Ave.				Longden Lt. & So.	℄ Rt. & No. Ave.
15+49.42 N&E = 1+00 W.				467.22		℄ Int. prmt.
1+09°				467.03		℄ Edge Gut.
1+10.8				467.31		16° ∡ Pt. Edge Gut.
1+ 11°				466.97		℄ F.L.

Profile No. ____ Notes Red ____ Plotted ____ Job No. 6118.12 Division No. 11 F.B. 3351 Pg. 185
X-Sec. No. ____ Date ____ Date ____ Survey of W. Temple City S.D.
Notes Chkd. ____ Checked ____ Survey by Burkhalder Notes D.L.B. Date 5-67
Date ____ Date ____ Map No. ____ Indexed C. J. GALLI Date ____

76-L-298 CE 307 2-63

PLEASE RETURN TO
LOS ANGELES COUNTY ENGINEER
403 LOS ANGELES COUNTY ENGINEERING BLDG.

NOTE: ANY ADDITIONS OR CHANGES ON THIS SHEET MUST BE MADE OR CIRCLED IN RED INK, WITH DATE AND NAME OF PERSON MAKING CHANGE

Do not extend notes this side of this line.

STATION	B.S.	H.I.	F.S.	ELEV.	Longden Lt. & So.	℄ Rt. & No. Ave.
1+13°				467.03		℄ Edge Gut.
1+15°				466.75	19° ⊥ pt. Edge Gut.	
1+25°				466.89	24° ⊥ pt. Edge Gut.	
1+41°				467.70		℄ prmt.
				467.74		9° Prmt.
				467.70		16° Edge Gut.
				467.52		18° Gut.
				468.15		18° Top cb.
				468.8		30° P/L.
1+52°				467.78		℄ Prmt.
				467.62	10° prmt.	
				467.51	18° Edge Gut.	
				467.23	20° Gut.	
				467.83	20° Top cb.	
				467.7	30° P/L.	
1+81°				468.00		℄ prmt.
				467.97		9° prmt.
				467.83		16° Edge Gut.
				467.67		18° Gut.
				468.30		18° Top cb.

F.B. 3351 Pg. 186 Job No. 611215 Division No. 11 Notes Red. Plotted Profile
Survey of W. Temple City S.D. Date 5-67 Date Date No. X-Sec.
Survey by Burkholder Notes D.L.B. Notes Chkd. Checked Date No.
Indexed C. L. GALLI Date Date

76-L-298 CE 307 2-63

PLEASE RETURN TO
LOS ANGELES COUNTY ENGINEER
403 LOS ANGELES COUNTY ENGINEERING BLDG.

NOTE: ANY ADDITIONS OR CHANGES ON THIS SHEET MUST BE MADE OR CIRCLED IN RED INK, WITH DATE AND NAME OF PERSON MAKING CHANGE.

Do not extend notes this side of this line.

STATION	B. S.	H. I.	F. S.	ELEV.	Longden Lt. & So.	℄ Rt. & No. Ave.
1+81.8				469.2		30° P/L.
				467.90	10° Prmt.	
				467.52	18° Edge Gut.	
				467.38	20° Gut.	
				468.00	20° Top cb.	
				467.8	30° P/L.	
2+81.8				468.63		℄ prmt.
				468.53		9° prmt.
				468.23		16° Edge Gut
				468.09		18° Gut.
				468.22		18° Top cb. (dep.)
				469.6		30° P/L. (prmt.
				468.47	10° prmt.	
				468.06	18° Edge Gut.	
				467.93	20° Gut.	
				468.47	20° Top cb.	
				468.2	30° P/L.	

Profile No. ____ Notes Red ____ Plotted ____ Job No. 611215 Division No. 11 F.B. 3351 Pg. 187
X-Sec. No. ____ Date ____ Date ____ Survey of W. Temple City S.D.
Notes Chkd. ____ Checked ____ Survey by Burkholder Notes D.L.B. Date 5-67
Date ____ Date ____ Map No. ____ Indexed C. J. GALLI Date ____

76-L-298 CE 307 2-63

PLEASE RETURN TO
LOS ANGELES COUNTY ENGINEER
403 LOS ANGELES COUNTY ENGINEERING BLDG.

NOTE: ANY ADDITIONS OR CHANGES ON THIS SHEET MUST BE MADE OR CIRCLED IN RED INK, WITH DATE AND NAME OF PERSON MAKING CHANGE

Do not extend notes this side of this line.

F.B. 3351 Pg. 188 | Job No. 6112.15 | Division No. 11 | Notes Red. | Plotted | Profile
Survey of W. Temple City S.D. | Date 5-67 | Date | No.
Survey by Buckhalter Notes D.L.B. | Notes Chkd. | Checked | X-Sec.
Indexed | Date | Date | No.

STATION	B.S.	H.I.	F.S.	ELEV.	Longden Lt. & So. ℄		Rt. & No. Ave	
3+76°			E. Rim	469.58	5.1 S.S.M.H.			
			W. Rim	469.62	Rim 469.60	Rim	469.60	Rim 469.60
					Meas. 9.17	Meas.	9.16	Meas. 8.87
					Top Pipe 460.43	Top Pipe	460.44	Top Pipe 460.73
					diam 0.67	diam	0.67	diam 0.67
					E. outlet Inv. El. = 459.76	W. inlet Inv. El. =	459.77	N. inlet Inv. El. = 460.06
Going No. on Willard Ave					Willard Lt. & W.		℄ Rt. & E. Ave.	
15+49.42 N.				467.22			℄ int. prmt.	
15+58 ⁴				467.31			℄ prmt.	
15+67 ⁴				467.45			℄ prmt.	
15+80 ⁵				467.67	16° ¼ pt. Edge Gut.			
15+90 ⁵				467.91			℄ prmt.	
				467.93	9° prmt.			
				467.86	16° Edge Gut.			
				467.71	18° Gut.			
				468.32	18° Top cb.			
				469.2	30° P/L.			
16+00				468.10			℄ prmt.	
16+04				468.03			15⁵ ¼ pt. Edge Gut.	

76-L-298 CE 307 2-63

PLEASE RETURN TO
LOS ANGELES COUNTY ENGINEER
403 LOS ANGELES COUNTY ENGINEERING BLDG.

NOTE: ANY ADDITIONS OR CHANGES ON THIS SHEET MUST BE MADE OR CIRCLED IN RED INK, WITH DATE AND NAME OF PERSON MAKING CHANGE.

Do not extend notes this side of this line.

STATION	B. S.	H. I.	F. S.	ELEV.	Willard Lt. & W. ℄	Rt. & E. Ave.
16+18°				468.44		℄ Pvmt.
				468.38		9° Pvmt.
				468.28		16° Edge Gut.
				468.13		18° Gut.
				468.75		18° Top cb. = Toe Slope
				470.3		30° P/L.
				468.44	9° Pvmt.	
				468.30	16° Edge Gut.	
				468.14	18° Gut.	
				468.73	18° Top cb.	
				469.8	30° P/L.	
16+58°				469.15		℄ Pvmt.
				469.08		9° Pvmt.
				468.65		16° Edge Gut.
				468.79		18° Gut.
				469.36		18° Top cb. = Toe Slope
				470.4		30° P/L.
				469.09	9° Pvmt.	
				468.92	16° Edge Gut.	
				468.78	18° Gut.	

Profile No. ____ Notes Red ____ Plotted ____ Job No. 6112.15 Division No. 11 F.B. 3351 Pg. 189
Date ____ Date ____ Survey of W. Temple City S.D.
X-Sec. No. ____ Notes Chkd. ____ Checked ____ Survey by Burkholder Notes D.L.B. Date 5-67
Date ____ Date ____ Map No. ____ Indexed G. T. GALLI Date [illegible]

76-L-298 CE 307 2-63

PLEASE RETURN TO
LOS ANGELES COUNTY ENGINEER
403 LOS ANGELES COUNTY ENGINEERING BLDG.

NOTE: ANY ADDITIONS OR CHANGES ON THIS SHEET MUST BE MADE OR CIRCLED IN RED INK, WITH DATE AND NAME OF PERSON MAKING CHANGE

Do not extend notes this side of this line.

STATION	B.S.	H.I.	F.S.	ELEV.	Willard Lt. & W.	℄ Rt. & E. Ave.
16+58°				469.37	18° Top. cb.	
				470.0	30° P/L.	
17+00°				469.82		℄ prmt.
17+58°				470 65		℄ Prmt.
				470 60		9° Prmt.
				470 51		16° Edge Gut.
				470 36		18° Gut.
				470 31		18° Top cb. - Toe slope
				471 9		30° P/L.
				470 60	9° prmt.	
				470 46	16° Edge Gut.	
				470 35	18° Gut.	
				470 31	18° Top cb.	
				471 10	21° bk. brick wk. - Toe slope	
				471 7	30° P/L.	
17+61.29 E.C.				470 69		℄ prmt.

F.B. 3351 Pg. 190 Job No. 6112.15 Division No. 11 Notes Red. Date 5-67 Plotted Date Checked Date Profile No.
Survey of W. Temple City S.D. Notes Chkd. Date X-Sec. No.
Survey by Burkholder Notes D.L.B. Date
Indexed C. J. GALLI

76-L-298 CE 307 2-63

PLEASE RETURN TO
LOS ANGELES COUNTY ENGINEER
403 LOS ANGELES COUNTY ENGINEERING BLD[redacted]

NOTE: ANY ADDITIONS OR CHANGES ON THIS SHEET MUST BE MADE OR CIRCLED IN RED INK, WITH DATE AND NAME OF PERSON MAKING CHANGE.

Do not [redacted] notes this side of this line.

STATION	B. S.	H. I.	F. S.	ELEV.	Willard Lt. & W.	℄ Rt. & E. Ave.
18+00				471 20		S.T. prmt.
				471 25	3 3/ ℄ prmt.	
			S. Rim	471 25	4.00 S.S. M.H.	
			N. Rim	471 26	Rim 471.25	Rim 471.25
					Meas. 6.93	Meas. 6.75
					Top Pipe 464.32	Top Pipe 464.50
					diam 0.67	diam 0.67
					S. outlet inv. El. = 463.65	N. inlet inv. El. = 463.83
18+01.64	P.I.			471 24		P.I. prmt.
18+41.99	B.C.			471 92		℄ prmt.
19+00				472 95		℄ prmt.
20+00				474 32		℄ prmt.
				474 22		9° Prmt.
				474 11		16° Edge Gut.
				473 96		18° Gut.
				474 57		18° Top cb.
				474 7		30° P/L.
				474 34	9° prmt.	
				474 26	16° Edge Gut.	

Profile No. ____ Notes Red ____ Plotted ____ Job No. 6112.15 Division No. 11 F.B. 3351 Pg. 191
X-Sec. No. ____ Date ____ Date ____ Survey of W. Temple City S.D.
Notes Chkd. ____ Checked ____ Survey by Zur Knoller Notes [illegible] Date [illegible]
Date ____ Date ____ Map No. ____ Indexed C. J. GALLI Date [illegible]

76-L-298 CE 307 2-63

PLEASE RETURN TO
LOS ANGELES COUNTY ENGINEER
403 LOS ANGELES COUNTY ENGINEERING BLDG.

NOTE: ANY ADDITIONS OR CHANGES ON THIS SHEET MUST BE MADE OR CIRCLED IN RED INK, WITH DATE AND NAME OF PERSON MAKING CHANGE

Do not extend notes this side of this line.

STATION	B.S.	H.I.	F.S.	ELEV.	Willard Lt. & W.	℄ Rt. & E. Ave.
20+00				474 13	18° Gut.	
				474 69	18° Top cb.	
				475 1	30° P/L	
20+35.3			S. Rim	474 83	4.15 S.S. M.H.	
			N. Rim	474 88	Rim 474.85	Rim 474.85
					Meas. 7.73	Meas. 7.70
					Top Pipe 467.12	Top Pipe 467.15
					diam 0.68	diam. 0.67
					S. outlet inv. El. = 466.44	N. inlet inv. El. = 466.48
21+00				475 86		℄ Prmt.
22+00				477 35		℄ Prmt.
22+12.64				475 77		℄ Prmt.
				475 75		9° Prmt.
				477 40		16° Edge Gut.
				477 23		18° Gut.
				477 27		18° dep cb.
				478 7		30° P/L.
				477 55	9° Prmt.	
				477 42	16° Edge Gut.	
				477 28	18° Gut.	
				477 33	18° Dep. cb.	

F.B. 3351 Pg. 192
Job No. 6112.15 Division No. 11 Notes Red Date 5-67 Plotted Date No. Profile
Survey of W. Temple City S.D. Notes Chkd. Date Checked Date No. X-Sec.
Survey by Burkhalder Notes D.L.B. Date
Indexed C. J. GALLI

76-L-298 CE 307 2-63

PLEASE RETURN TO
LOS ANGELES COUNTY ENGINEER
403 LOS ANGELES COUNTY ENGINEERING BLDG.

NOTE: ANY ADDITIONS OR CHANGES ON THIS SHEET MUST BE MADE OR CIRCLED IN RED INK, WITH DATE AND NAME OF PERSON MAKING CHANGE.

Do not extend notes this side of this line.

STATION	B. S.	H. I.	F. S.	ELEV.	Willard Lt. & W.	℄ Rt. & E. Are
22+12.64				478 1	30° P/L Prmt.	
22+50				477 76		20° Int. F.L.
22+76.7				478 46		S.T. Prmt.
				478 28		4.6 Edge Gut
				478 20		8° F.L.
				478 26		11.4 ∡ Pt. Edge Gut.
				478 30		18° ∡ Pt Edge Gut.
				478 18		20° Gut.
				478 80		20° Top cb.
				479 9		30° P/L.
				478 68	12° ℄ Prmt.	
22+85.0				478 45		S.T. Edge Gut.
22+86.7				478 44		S.T. Conc.
				478 39		2.3 F.L.
				478 44		5.7 Edge Gut.
				478 54		9° Prmt.
				478 46		18° Edge Gut.
				478 33		20° Gut.
				478 99		20° Top cb.
				479 4		30° P/L.

Profile No. ____ Notes Red ____ Date ____ Plotted ____ Date ____ Job No. 611215 Division No. 11 Survey of W. Temple City S.D. Survey by Burkhalter Notes [illegible] Date 5-61 Map No. ____ Indexed C. J. GALLI Date ____

X-Sec. No. ____ Notes Chkd. ____ Date ____ Checked ____ Date ____

F.B. 3351 Pg. 193

76-L-298 CE 307 2-63

PLEASE RETURN TO
LOS ANGELES COUNTY ENGINEER
403 LOS ANGELES COUNTY ENGINEERING BLDG.

NOTE: ANY ADDITIONS OR CHANGES ON THIS SHEET MUST BE MADE OR CIRCLED IN RED INK, WITH DATE AND NAME OF PERSON MAKING CHANGE

Do not extend notes this side of this line.

F.B. 3351 Pg. 194 Job No. 6112.15 Division No. 11 Notes Red. 5-67 Notes Chkd. Plotted Checked Profile No. X-Sec. No.
Survey of W. Temple City S.D.
Survey by Burkholder Notes D.L.B.
Indexed C.J. GALLI

STATION	B.S.	H.I.	F.S.	ELEV.	Willard Lt. & W.		℄ Rt. & E. Ave.	
22+90.8				478.48			S.T. F.L.	
22+96.2				478.60			S.T. Edge Gut.	
22+97.64 N. & W. = 1+00 N. (P.I.)				478.67			P.I. (Prmt.)	
B.M. S.D. 771				478.85	B.M. S.D. 771, El. = 478.852, F.B. 3351-8, Willard Ave & Ruthlee Ave., E. Side, 20'± So. of Int. Bt. spk. in Ld. in cb. ch. "T.E. 930" @ Hse # 6368			
Going No. on Ruthlee Ave.					Ruthlee Lt. & W.		℄ Rt. & E. Ave.	
22+97.64 N & W = 1+00 N. P.I.				478.67			P.I. prmt.	
1+07.5				478.70	10° Int. F.L.			
1+08.3			S. Rim	478.74	4" S.S.M.H.			
			N. Rim	478.83	Rim 478.78	Rim 478.78	Rim 478.78	
					Meas. 8.54	Meas. 8.35	Meas. 8.51	
					Top Pipe 470.24	Top Pipe 470.43	Top Pipe 470.27	
					diam. 0.67	diam. 0.67	diam. 0.67	
					S. outlet inv. El. = 469.57	W. inlet inv. El. = 469.76	N. Inlet inv. El. = 469.60	
1+09.5				478.75	7° ⊥ Pt. Edge prmt.			
1+29.0				479.36			⊥ prmt.	
				479.42			5° ⊥ prmt.	
				479.33			12.5° prmt.	
				479.16			18° Edge Gut.	

76-L-298 CE 307 2-63

PLEASE RETURN TO
LOS ANGELES COUNTY ENGINEER
403 LOS ANGELES COUNTY ENGINEERING BLDG.

NOTE: ANY ADDITIONS OR CHANGES ON THIS SHEET MUST BE MADE OR CIRCLED IN RED INK, WITH DATE AND NAME OF PERSON MAKING CHANGE.

Do not extend notes this side of this line.

STATION	B. S.	H. I.	F. S.	ELEV.	Ruthlee Lt. & W.	Rt. & E.	Ave.
1+29.0				479 00		20° Gut.	
				479 07		20° dep. cb.	
				479 97		30° P/L prmt	
1+43.2				479 45	7' ∡ Pt. Edge Gut.		
				479 36	10° F.L.		
				479 53	15° Gut.		
				480 08	15° Top cb.		
1+74.2				480 30		prmt.	
				480 35		5° ∡ prmt.	
				480 20		12.5 prmt.	
				479 97		18° Edge Gut	
				479 83		20° Gut.	
				480 42		20° Top cb.	
				480 9		30° P/L.	
				480 23	2.5 Prmt.		
				480 10	8° Edge Gut.		
				479 93	10° Gut.		
				480 54	10° Top cb.		
				482 6	20° P/L.		

Profile No. ____ Notes Red ____ Plotted ____ Job No. 6117.15 Division No. 11 F.B. 3351 Pg. 195
Date ____ Date ____ Survey of W. Temple City S.D.
X-Sec. No. ____ Notes Chkd. ____ Checked ____ Survey by Burkholder Notes D.J.C. Date [illegible]
Date ____ Date ____ Map No. ____ Indexed C. J. GALLI Date [illegible]

76-L-298 CE 307 2-63

PLEASE RETURN TO
LOS ANGELES COUNTY ENGINEER
403 LOS ANGELES COUNTY ENGINEERING BLDG.

NOTE: ANY ADDITIONS OR CHANGES ON THIS SHEET MUST BE MADE OR CIRCLED IN RED INK, WITH DATE AND NAME OF PERSON MAKING CHANGE

Do not extend notes this side of this line.

F.B. 3351 PG. 196 Job No. 6112.15 Division No. 11 Notes Red. Plotted Profile
Survey of W. Temple City S.D. Date 5-67 Date No.
Survey by Burkholder Notes D.L.B. Notes Chkd. Checked X-Sec.
Indexed C. I. GALLI Date Date Date No.

STATION	B. S.	H. I.	F. S.	ELEV.	Ruthlee Lt. & W.	Rt. & E. Are.
2+14.3				481.08		↑ Pvmt.
				481.17		5° ℄ Pvmt.
				481.06		12.5 Pvmt.
				480.84		18° Edge Gut.
				480.68		20° Gut.
				481.24		20° Top cb.
				481.9		30° P/L.
				481.03	2.5 Pvmt.	
				480.97	8° Edge Gut.	
				480.85	10° Gut.	
				481.25	10° Top cb.	
				483.7	20° P/L.	
3+14.3				483.41		↑ Pvmt.
				483.45		5° ℄ pvmt.
				483.45		12.5 Pvmt.
				483.37		18° Edge Gut.
				483.29		20° Gut.
				483.79		20° Top cb.
				484.4		30° P/L.
				483.37	2.5 Pvmt.	

76-L-298 CE 307 2-63

PLEASE RETURN TO
LOS ANGELES COUNTY ENGINEER
403 LOS ANGELES COUNTY ENGINEERING BLDG.

NOTE: ANY ADDITIONS OR CHANGES ON THIS SHEET MUST BE MADE OR CIRCLED IN RED INK, WITH DATE AND NAME OF PERSON MAKING CHANGE.

083

Do not extend notes this side of this line.

STATION	B. S.	H. I.	F. S.	ELEV.	Ruthlee Lt. & W.	℄ Rt. & E. Ave.
3+14.2				483.33	8° Edge Gut.	
				483.20	10° Gut.	
				483.67	10° Top cb.	
				484.9	20° P/L.	
3+87.4			S. RIM	485.43		19.8 S.S.M.H.
			N. RIM	485.48		Rim 485.46
						Meas. 6.85
						Top pipe 478.61
						diam 0.67
						S. outlet Inv. El. = 477.94
	Going N. W'ly on Willard Ave.				Willard Lt. & S'ly	℄ Rt. & N'ly Ave.
22+97.64 N. W'ly P.I.				478.67		P.I. (prmt.)
22+99.2				478.63		S.T. Edge Gut.
23+00				478.62		S.T. Conc.
23+05.0				478.62		S.T. F.L.
23+10.4				478.72		S.T. Edge Gut.
23+63				479.57		15° E.C. Edge Gut.
				479.47		18° Gut.
				480.11		18° Top cb.

Profile No. ____ Notes Red ____ Plotted ____ Job No. 6112.15 Division No. 11 F.B. 3351 Pg. 197
X-Sec. No. ____ Date ____ Date ____ Survey of W. Temple City S.D.
Notes Chkd. ____ Checked ____ Survey by Bur Khoider Notes DLB Date 3-67
No. ____ Date ____ Date ____ Map No. ____ Indexed C. J. GALLI Date ____

76-L-298 CE 307 2-63

PLEASE RETURN TO
LOS ANGELES COUNTY ENGINEER
403 LOS ANGELES COUNTY ENGINEERING BLDG.

NOTE: ANY ADDITIONS OR CHANGES ON THIS SHEET MUST BE MADE OR CIRCLED IN RED INK, WITH DATE AND NAME OF PERSON MAKING CHANGE

Do not extend notes this side of this line.

F.B. 3351 PG. 198 Job No. 6112.15 Division No. 11 Notes Red. Plotted Profile
Survey of W. Temple City S.D. Date 5-67 Date No. X-Sec.
Survey by Burkhalter Notes D.L.B. Notes Chkd. Checked
Indexed Code GALLI Date Date No.

STATION	B.S.	H.I.	F.S.	ELEV.	Willard Lt. & S'ly	℄ Rt. & N'ly Ave
23+67.8				479.97		S.T. pvmt.
				479.86		8.8 pvmt.
				479.64		15.1 Edge Gut.
				479.54		17.8 Gut.
				480.18		17.8 Top cb.
				481.4		29.8 P/L.
				479.85	9.2 Pvmt.	
				479.68	16.2 Edge Gut.	
				479.59	18.2 Gut.	
				480.19	18.2 Top cb.	
				480.4	30.2 P/L.	
23+72.64	E.C.			480.03		℄ pvmt.
24+00				480.36		℄ Pvmt.
24+07.49	B.C.			480.47		℄ Pvmt.
				480.45		9.0 pvmt.
				480.24		16.0 Edge Gut.
				480.10		18.0 Gut.
				480.75		18.0 Top cb.
				482.0		30.0 P/L.

76-L-298 CE 307 2-63

PLEASE RETURN TO
LOS ANGELES COUNTY ENGINEER
403 LOS ANGELES COUNTY ENGINEERING BLDG.

NOTE: ANY ADDITIONS OR CHANGES ON THIS SHEET MUST BE MADE OR CIRCLED IN RED INK. WITH DATE AND NAME OF PERSON MAKING CHANGE.

Do not extend notes this side of this line.

STATION	B. S.	H. I.	F. S.	ELEV.	Willard Lt & S'ly	℄ Rt & N'ly Ave.
24+07 49	B.C.			480.37	9° Prmt.	
				480.24	16' Edge Gut.	
				480.09	18' Gut.	
				480.75	18' Top cb.	
				481.0	30° P/L.	
24+72 5				481.48		S.T. Prmt.
				481.55		5 6 ℄ Prmt.
				481.43		14 8 Prmt.
				481.23		21 9 Edge Gut.
				481.09		23 9 Gut.
				481.81		23 9 Top cb.
				482.6		35 9 P/L.
				481.38	3 6 Prmt.	
				481.25	10 8 Edge Gut.	
				481.1	12 8 Gut.	
				481.70	12 8 Top cb.	
				482.0	24 8 P/L.	
25+00				481.81		S.T. Prmt.
25+16 1				481.93		S.T. Edge Gut.

Profile No. ____ Notes Red ____ Plotted ____ Job No. 6112.15 Division No. 11 F.B. 3351 Pg. 199
Date ____ Date ____ Survey of W. Temple City S.D.
X-Sec. No. ____ Notes Chkd. ____ Checked ____ Survey by [illegible] Notes [illegible] Date [illegible]
Date ____ Date ____ Map No. ____ Indexed E. J. GALLI Date ____

76-L-298 CE 307 2-63

PLEASE RETURN TO
LOS ANGELES COUNTY ENGINEER
403 LOS ANGELES COUNTY ENGINEERING BLDG.

NOTE: ANY ADDITIONS OR CHANGES ON THIS SHEET MUST BE MADE OR CIRCLED IN RED INK, WITH DATE AND NAME OF PERSON MAKING CHANGE

Do not extend notes this side of this line.

STATION	B.S.	H.I.	F.S.	ELEV.	Willard Lt. & S'ly	℄ Rt. N'ly Ave
25+19^{3}				481.99		0^{9} Edge Gut.
				481.90	2^{3} F.L.	
				481.94	5^{4} ∡ pt. Edge Gut.	
				481.95	11^{2} ∡ pt Edge Gut.	
25+27.04 N'ly = 1+00 W. (Int)				482.04		S.T. Int. (F.L. Gut.)
B.M. S.D. 770				481.84	B.M. S.D. 770, El. = 481.842, F.B. 3351-8, Willard Ave N. side; 50^{1} S.E. Doris st. Bt. spkin cb. ch. "T.E. 932" @ Hse # 6416.	
Going W. on Doris st.					Doris Lt. & S.	℄ Rt. & N. st.
25+27.04 N'ly = 1+00 W. (Int)				482.04		S.T. Int. (F.L. Gut.)
1+04				482.11		℄ Edge Gut.
1+14				482.32		14^{0} Int. F.L.
1+16				482.39		12^{0} ∡ pt. Edge Gut.
1+21^{3}				482.53		℄ Pvmt.
				482.43	7^{5} Pvmt.	
				482.21	13^{0} Edge Gut.	
				482.06	15^{0} Gut.	
				482.56	15^{0} Top cb.	
				482.8	25^{0} P/L.	
1+55^{5}				483.04		12^{1} ∡ pt. Edge Gut.
1+67^{0}				482.70	13^{0} Edge Gut @ end.	
				482.60	15^{0} Gut.	
				483.30	15^{0} Top cb.	

F.B. 3351 Pg. 200 Job No. 611215 Division No. 11 Notes Red Plotted Profile
Survey of W. Temple City S.D. Date 5-67 Date No. X-Sec.
Survey by Berkholder Notes D.L.B. Notes Chkd. Checked
Indexed C.J. GALLI Date Date No.

76-L-298 CE 307 2-63

PLEASE RETURN TO
LOS ANGELES COUNTY ENGINEER
403 LOS ANGELES COUNTY ENGINEERING BLDG.

NOTE: ANY ADDITIONS OR CHANGES ON THIS SHEET MUST BE MADE OR CIRCLED IN RED INK, WITH DATE AND NAME OF PERSON MAKING CHANGE.

Do not extend notes this side of this line.

STATION	B. S.	H. I.	F. S.	ELEV.	Doris Lt. & S.	℄ Rt. & N. St.
1+69 ±				483.25		13' Edge Gut. @ end.
				483.20		15' Gut.
				483.83		15' Top cb.
1+79 ±				483.49		℄ Prmt.
				483.51		7.5' Prmt.
				483.38		15° Gut.
				483.94		15° Top cb.
				484.1		17° Toe slope.
				487.1		25° P/L. Top mound.
				483.20	7.5' Prmt.	
				482.83	15° Gut.	
				483.43	15° Top cb.	
				483.4	25° P/L.	
2+19 ±				484.14		℄ Prmt.
				484.14		7.5' Prmt.
				483.90		15° Gut.
				484.50		15° Top cb.
				485.1		25° P/L.
				483.87	7.5' Prmt.	
				483.36	15° Gut.	

Profile No. ____ Notes Red ____ Plotted ____ Job No. 6112.15 Division No. 11 F. B. 3331 Pg. 201
X-Sec. No. ____ Date ____ Date ____ Survey of W. Temple City SD.
Notes Chkd. ____ Date ____ Checked ____ Survey by [illegible] Notes [illegible] Date [illegible]
Date ____ Date ____ Map No. ____ Indexed G. J. GALLI Date [illegible]

76-L-298 CE 307 2-63

PLEASE RETURN TO
LOS ANGELES COUNTY ENGINEER
403 LOS ANGELES COUNTY ENGINEERING BLDG.

NOTE: ANY ADDITIONS OR CHANGES ON THIS SHEET MUST BE MADE OR CIRCLED IN RED INK, WITH DATE AND NAME OF PERSON MAKING CHANGE

Do not extend notes this side of this line.

STATION	B.S.	H.I.	F.S.	ELEV.	Doris Lt. & So.	℄ Rt. & No. St.
2+19²				483.43	15° Top cb. (dep.)	
				484.1	25° P/L.	
3+19²				485.61		℄ Prmt.
				485.64		7⁵ Prmt.
				485.29		15° Gut.
				485.90		15° Top cb.
				486.2		25°° P/L.
				485.28	7⁵ Prmt.	
				484.85	15° Gut.	
				485.41	15° Top cb.	
				485.6	25° P/L.	
4+10°			E. Rim	486.89	5.5 S.S.M.H.	
			W. Rim	486.92	Rim 486.90	Rim 486.90
					Meas. 7.23	Meas. 7.21
					Top Pipe 479.67	Top Pipe 479.69
					diam 0.67	diam. 0.67
					E. outlet Inv. El. = 479.00	W. inlet Inv. El. = 479.02

F.B. 3351 PG. 202 Job No. 6112.15 Division No. 11 Notes Red Plotted Profile 1
Survey of W. Temple City S.D. Date 5-67 Date No. X-Sec.
Survey by Burkholder Notes D.L.B. Notes Chkd. Checked
Indexed C.J. GALLI Date Date Date No.

76-L-298 CE 307 2-63

PLEASE RETURN TO
LOS ANGELES COUNTY ENGINEER
403 LOS ANGELES COUNTY ENGINEERING BLDG.

NOTE: ANY ADDITIONS OR CHANGES ON THIS SHEET MUST BE MADE OR CIRCLED IN RED INK, WITH DATE AND NAME OF PERSON MAKING CHANGE.

Do not extend notes this side of this line.

STATION	B. S.	H. I.	F. S.	ELEV.	Willard Lt. & W.		℄ Rt. & E. Ave.			
	Going No. on Willard Ave.									
25+27.04 N.	Int.			482.04			S.T. Int. (F.L. Gut)			
25+30.7			S. Rim	482.17			3.85 S.S.M.H.			
			N. Rim	482.20	Rim	482.18	Rim	482.18	Rim	482.18
					Meas.	7.28	Meas.	7.13	Meas.	7.25
					Top Pipe	474.90	Top Pipe	475.05	Top Pipe	474.93
					diam.	0.67	diam.	0.67	diam.	0.67
					S. outlet Inv. El. =	474.23	W. inlet Inv. El. =	474.38	N. inlet Inv. El. =	474.26
25+40.5				482.26			S.T. Edge Gut.			
25+76.5				483.32	24.5 Gut.					
				483.69	24.5 Top cb.					
26+00				483.64			S.T. Prmt.			
				483.71			5.8 ℄ Prmt.			
26+10.3				483.87			S.T. Prmt.			
				483.92			5.4 ℄ Prmt.			
				483.90			14.4 Prmt.			
				483.66			21.3 Edge Gut.			
				483.53			23.5 Gut.			
				484.10			23.5 Top cb.			

Profile No. ____ Notes Red ____ Plotted ____ Job No. 6112.15 Division No. 11 F.B. 3351 Pg. 203
X-Sec. No. ____ Date ____ Date ____ Survey of W. Temple City S.D.
Notes Chkd. ____ Checked ____ Survey by Burkholder Notes [illegible] Date [illegible]
No. ____ Date ____ Date ____ Map No. ____ Indexed C. J. GALLI [illegible]

76-L-298 CE 307 2-63

PLEASE RETURN TO
LOS ANGELES COUNTY ENGINEER
403 LOS ANGELES COUNTY ENGINEERING BLDG.

NOTE: ANY ADDITIONS OR CHANGES ON THIS SHEET MUST BE MADE OR CIRCLED IN RED INK. WITH DATE AND NAME OF PERSON MAKING CHANGE

Do not extend notes this side of this line.

F.B. 3351 PG. 204 | Job No. 6112.15 | Division No. 11 | Notes Red | Plotted | Profile
Survey of W. Temple City S.D. | Date 5-67 | Date | No. | X-Sec.
Survey by Buckholder Notes D.L.B. | Notes Chkd. | Checked | No.
Indexed G.J. GALLI | Date | Date | Date

STATION	B.S.	H.I.	F.S.	ELEV.	Willard Lt. & W.	℄ Rt. & E. Ave.
26+10.3				484.9		35.5 P/L.
				483.78	3.6 Prmt.	
				483.65	10.7 Edge Gut.	
				483.48	12.7 Gut.	
				484.01	12.7 Top cb.	
				483.6	24.7 P/L.	
26+50.3				484.78		S.T. Prmt.
				484.88		5.5 ℄ prmt.
				484.76		14.5 Prmt.
				484.67		21.5 Edge Gut.
				484.53		23.5 Gut.
				485.08		23.5 Top cb.
				486.0		35.5 P/L.
				484.74	3.5 Prmt.	
				484.53	10.5 Edge Gut.	
				484.38	12.5 Gut.	
				485.00	12.5 Top cb.	
				485.2	23.5 dirt E. side wall	
27+00				485.87		S.T. prmt.
				486.01		11.0 ℄ prmt.

76-L-298 CE 307 2-63

PLEASE RETURN TO
LOS ANGELES COUNTY ENGINEER
403 LOS ANGELES COUNTY ENGINEERING BLDG.

NOTE: ANY ADDITIONS OR CHANGES ON THIS SHEET MUST BE MADE OR CIRCLED IN RED INK, WITH DATE AND NAME OF PERSON MAKING CHANGE.

Do not extend notes this side of this line.

STATION	B. S.	H. I.	F. S.	ELEV.	Willard Lt. & W.	℄ Rt. & E. Ave.
27+23.5				486.24		S.T. Edge Gut.
27+32.16				486.26		S.T. Gut.
27+32.16 POST = ∡ PT.				486.80		S.T. Top cb.
27+39.9				486.61		S.T. Edge Gut.
27+50.3				486.97		S.T. Pvmt.
				487.05		4.5 Pvmt.
				487.10		13.3 ℄ Pvmt.
				487.00		23.3 Pvmt.
				486.87		30.6 Edge Gut.
				486.77		32.6 Gut.
				487.31		32.6 Top cb.
				487.5		45° P/L ±
				486.87	2.9 Edge Gut.	
				486.73	4.9 Gut.	
				487.25	4.9 Top cb.	
				487.7	17° P/L ±	

Profile No. ____ Notes Red ____ Plotted ____ Job No. ____ Division No. 11 F.B. 3331 Pg. 205
Date ____ Date ____ Survey of W. Temple City S.D.
X-Sec. No. ____ Notes Chkd. ____ Checked ____ Survey by Burkholder Notes [illegible] Date [illegible]
Date ____ Date ____ Map No. ____ Indexed C. J. GALLI Date [illegible]

76-L-298 CE 307 2-63

PLEASE RETURN TO
LOS ANGELES COUNTY ENGINEER
403 LOS ANGELES COUNTY ENGINEERING BLDG.

NOTE: ANY ADDITIONS OR CHANGES ON THIS SHEET MUST BE MADE OR CIRCLED IN RED INK. WITH DATE AND NAME OF PERSON MAKING CHANGE

Do not extend notes this side of this line.

STATION	B.S.	H.I.	F.S.	ELEV.	Willard Lt. & W.	℄ Rt. & E. Ave.
27+58.3			S. Rim	487.19		5° S.S.M.H.
			N. Rim	487.23	Rim 487.21	Rim 487.21
					Meas. 8.63	Meas. 8.35
					Top Pipe 478.58	Top Pipe 478.86
					diam. 0.67	diam. 0.67
					S. outlet inv. El. = 477.91	N. Inlet inv. El. = 478.19
28+00				488.21		S.T. Pvmt.
				488.26		4° ℄ Pvmt.
28+52.10 E.C.				489.51		℄ Pvmt.
29+00				490.61		℄ Pvmt.
29+98.8				492.85		℄ Pvmt.
				492.84		9° Pvmt.
				492.71		16° Edge Gut.
				492.60		18° Gut.
				493.26		18° Top cb.
				493.6		30° P/L.
29+99.6				492.88		℄ Pvmt.
				492.88	9° Pvmt.	
				492.73	16° Edge Gut.	
				492.65	18° Gut.	

F.B. 3351 Pg. 206 Job No. 6112.15 Division No. 11 Notes Red. Plotted Profile
Survey of W. Temple City S.D. Date 5-67 Date No.
Survey by Burkholder Notes D.L.B. Notes Chkd. Checked X-Sec.
Indexed C. J. GRILL A. Date Date Date No.

76-L-298 CE 307 2-63

PLEASE RETURN TO
LOS ANGELES COUNTY ENGINEER
403 LOS ANGELES COUNTY ENGINEERING BLDG.

NOTE: ANY ADDITIONS OR CHANGES ON THIS SHEET MUST BE MADE OR CIRCLED IN RED INK, WITH DATE AND NAME OF PERSON MAKING CHANGE.

Do not extend notes this side of this line.

STATION	B. S.	H. I.	F. S.	ELEV.	Willard Lt. & W		℄ Rt. & E. Ave.			
29+99 6				493.23	18° Top cb.					
				493.6	30° P/L					
30+08 8				492.91			16° Edge Gut @ end.			
				492.83			18° Gut.			
				493.43			18° Top cb.			
30+09 6				493.02	16° ∡ Pt. Edge Gut.					
				492.87	18° Gut.					
				493.48	18° Top cb.					
30+ 19 2				493.20	15° ∡ Pt. Edge Gut.					
30+24 1				493.44			℄ Prmt.			
30+34 1				493.88			℄ Prmt.			
30+38 6			S. Rim	494.05			4.5 Drop SS.M.H.			
			N. Rim	494.13	Rim	494.09	Rim	494.09	Rim	494.09
					Meas.	8.53	Meas.	8.33	Meas.	5.70
					Top Pipe	485.56	Top Pipe	485.76	Top Pipe	488.39
					diam	0.67	diam	0.67	diam	0.67
					S. outlet Inv. El. =	484.89	W. inlet Inv. El. =	485.09	E. inlet Inv. El. =	487.72
									↳ Hse Connect[illegible]	
30+44.08 N.	1+00 E & W.			494.16			℄ Int. prmt.			

Profile Notes Red ____ Plotted ____ Job No. 6112.15 Division No. 11 F.B. 3351 Pg. 207
No. ____ Date ____ Date ____ Survey of W. Temple City S.D.
X-Sec. Notes Chkd. ____ Checked ____ Survey by Burkholder Notes [illegible] Date [illegible]
No. ____ Date ____ Date ____ Map No. ____ Indexed C. J. GALLI Date [illegible]

76-L-298 CE 307 2-63

PLEASE RETURN TO
LOS ANGELES COUNTY ENGINEER
403 LOS ANGELES COUNTY ENGINEERING BLDG.

NOTE: ANY ADDITIONS OR CHANGES ON THIS SHEET MUST BE MADE OR CIRCLED IN RED INK, WITH DATE AND NAME OF PERSON MAKING CHANGE

Do not extend notes this side of this line.

F.B. 3351 PG. 208 | Job No. 6112.15 | Division No. 11 | Notes Red. | Plotted | Profile
Survey of W. Temple City S.D. | Date 5-67 | Date | No. | X-Sec.
Survey by Burkhalter Notes D.F.B. | Notes Chkd. | Checked | No.
Indexed G.J. GALLI | Date | Date | Date

STATION	B.S.	H.I.	F.S.	ELEV.	Sheffield Lt. & No.	℄ Rt. & So. Rd.
B.M. S.D. 769				495.40	B.M. S.D. 769, El. = 495.403, ℄ Sheffield Rd., No. Side, Bt. 6'± E of ℄ Prod. of Willard Ave.	F.B. 3351-7, Willard Ave Spk in Ld. in cb, ch "TE 928"
	Going E. on Sheffield Rd.					
30+44.08 N. = 1+00 E				494.16		℄ int. pvmt.
				494.60	9° pvmt.	
				494.80	15° Edge Gut.	
				494.69	17° Gut.	
				495.40	17° Top cb.	
				495.79	27 St. bk. wk.	
1+43 5				494.51		℄ pvmt.
				494.26		10° pvmt.
				493.81		20° Gut.
				494.33		20° Top cb.
				494.4		30° p/l.
				494.80	9° pvmt.	
				494.94	16° Edge Gut.	
				494.81	18° Gut.	
				495.54	18° Top cb.	
				495.93	27 St. bk. wk.	

76-L-298 CE 307 2-63

PLEASE RETURN TO
LOS ANGELES COUNTY ENGINEER
403 LOS ANGELES COUNTY ENGINEERING BLDG.

NOTE: ANY ADDITIONS OR CHANGES ON THIS SHEET MUST BE MADE OR CIRCLED IN RED INK. WITH DATE AND NAME OF PERSON MAKING CHANGE.

Do not extend notes this side of this line.

STATION	B. S.	H. I.	F. S.	ELEV.	Sheffield Lt. & No.	℄ Rt. & So. Rd.
1+83.5				494.98		℄ Pvmt.
				494.81		10° Pvmt
				494.42		20° Gut.
				494.93		20° Top cb.
				494.6		30° P/L.
1+86.5				495.01		℄ Pvmt.
				495.12	9° PVMT	
				495.03	16° Edge Gut @ end.	
				494.94	18° Gut.	
				495.53	18° Top CURB	
				495.79	27± BK WK.	
				~~494.45~~		20° F/L
2+00.1				~~494.94~~		20° TOP CURB @ END.
2+40				495.13		℄ Pvmt (Grd. Brk. ±)
				494.91		10° Pvmt.
				494.43		19° F.L.
				494.49		20° Edge Pvmt.
				494.4		30° P/L.
				495.16	9° Pvmt.	
				494.90	18° Gut.	
				495.47	18° Top cb.	
				495.88	27± bk. wk.	

Profile Notes Red. ____ Plotted ____ Job No. 6112.13 Division No. 11
No. ____ Date ____ Date ____ Survey of W. Temple City S.D.
X-Sec. Notes Chkd. ____ Checked ____ Survey by Buckholder Notes ____ Date ____
No. ____ Date ____ Date ____ Map No. ____ Indexed C. J. GALLI Date ____

F. B. 3351 PG. 209

76-L-298 CE 307 2-63

PLEASE RETURN TO
LOS ANGELES COUNTY ENGINEER
403 LOS ANGELES COUNTY ENGINEERING BLDG.

NOTE: ANY ADDITIONS OR CHANGES ON THIS SHEET MUST BE MADE OR CIRCLED IN RED INK, WITH DATE AND NAME OF PERSON MAKING CHANGE

Do not extend notes this side of this line.

F.B. 335 Pg. 210 Job No. 6112.15 Division No. 11 Notes Red. Plotted Profile
Survey of W. Temple City S.D. Date 5-67 Date No. X-Sec.
Survey by Burkholder Notes D.L.B. Notes Chkd. Checked
Indexed Date Date No.

STATION	B.S.	H.I.	F.S.	ELEV.	Sheffield Lt. & No.	℄ Rt. & So. Rd.
2+83.5				494.92		℄ Pvmt.
				494.68		10° Pvmt.
				494.08		19° F.L.
				494.10		20° Edge pvmt
				494.5		30° F/L.
				494.96	9° Pvmt.	
				494.86	18° Gut.	
				495.39	18° Top cb.	
				495.60	27 54 bk wk.	
	Going W. on Sheffield Rd.				Sheffield Lt. & So.	℄ Rt. & No. Rd.
30+44.08 N. = 1+00 W.				494.16		℄ Int. pvmt.
1+12				494.69		16° ∡ Pt. Edge Gut.
				494.61		18° Gut.
				495.39		18° Top cb.
1+15				494.00		℄ Edge Gut.
				494.50		13° ∡ pt. Edge Gut.
1+18				493.92		℄ F.L.
				494.41		13° Int. F.L.
				494.74		18° Gut.

76-L-298 CE 307 2-63

PLEASE RETURN TO
LOS ANGELES COUNTY ENGINEER
403 LOS ANGELES COUNTY ENGINEERING BLDG.

NOTE: ANY ADDITIONS OR CHANGES ON THIS SHEET MUST BE MADE OR CIRCLED IN RED INK, WITH DATE AND NAME OF PERSON MAKING CHANGE.

Do not extend notes this side of this line.

STATION	B. S.	H. I.	F. S.	ELEV.	Sheffield Lt. & So. ℄	Rt. & No. Rd.
1+18				495.39		18° Top cb.
1+21				493.99		℄ Edge Gut.
				494.51		13° ∡ Pt. Edge Gut.
				493.41	18° ∡ Pt. Edge Gut.	
1+24.3				494.70		16° ∡ Pt. Edge Gut.
				494.64		18° Gut.
				495.32		18° Top cb.
1+33.4				494.29		℄ Prmt.
				494.05	10° Prmt.	
				493.57	18° Edge Gut @ end.	
				493.42	20° Gut.	
				494.02	20° Top cb.	
				494.1	30° P/L.	
1+43.4				494.44		℄ Prmt.
				494.69		9° Prmt.
				494.80		16° Edge Gut.
				494.68		18° Gut.
				495.27		18° Top cb.
				495.83		27.5 bk wk.
				494.23	10° Prmt.	

Profile Notes Red ____ Plotted ____ Job No. 611215 Division No. 11 F.B. 3351 Pg. 211
No. ____ Date ____ Date ____ Survey of W. Temple City S.D.
X-Sec. Notes Chkd. ____ Checked ____ Survey by Burkrinder Notes [illegible] Date 5-61
No. ____ Date ____ Date ____ Map No. ____ Indexed C. J. GALLI Date [illegible]

76-L-298 CE 307 2-63

PLEASE RETURN TO
LOS ANGELES COUNTY ENGINEER
403 LOS ANGELES COUNTY ENGINEERING BLDG.

NOTE: ANY ADDITIONS OR CHANGES ON THIS SHEET MUST BE MADE OR CIRCLED IN RED INK, WITH DATE AND NAME OF PERSON MAKING CHANGE

Do not extend notes this side of this line.

F.B. 335 Pg. 2/2 Job No. 6112.15 Division No. 11 Notes Red Plotted Profile No.
Survey of W. Temple City S.D. Date 5-67 Date Date X-Sec. No.
Survey by Burkholder Notes D.L.B. Notes Chkd. Checked
Indexed C.J. GALLI Date Date Date No.

STATION	B.S.	H.I.	F.S.	ELEV.	Sheffield Lt. ℄ So.	℄ Rt. ℄ No. Rd.
1+43 ℄				493.85	20° Gut.	
				494.38	20° Top cb.	
				494.5	30° P/L.	
1+83 ℄				495.16		℄ Prmt.
				495.21		9° Prmt.
				495.19		16° Edge Gut.
				495.07		18° Gut.
				495.78		18° Top cb.
				496.14		27.5± bk wk.
				495.07	10° Prmt.	
				494.78	20° Gut.	
				495.32	20° Top cb.	
				495.4	30° P/L.	
2+83 ℄				496.57		℄ Prmt.
				496.57		9° Prmt.
				496.46		16° Edge Gut.
				496.30		18° Gut.
				496.98		18° Top cb.
				497.20		27.5± bk. wk.
				496.41	10° Prmt.	

76-L-298 CE 307 2-63

PLEASE RETURN TO
LOS ANGELES COUNTY ENGINEER
403 LOS ANGELES COUNTY ENGINEERING BLDG.

NOTE: ANY ADDITIONS OR CHANGES ON THIS SHEET MUST BE MADE OR CIRCLED IN RED INK, WITH DATE AND NAME OF PERSON MAKING CHANGE.

Do not extend notes this side of this line.

STATION	B. S.	H. I.	F. S.	ELEV.	Sheffield Lt. & So. ℄	Rt. & No. Rd.
2+83 ℄				495.90	20° Gut.	
				496.43	20° Top cb.	
				496.6	30° P/L.	
4+21 ⊥			E. Rim	498.15	5.2 S.S.M.H.	
			W. Rim	498.16	Rim 498.16	Rim 498.16
					Meas. 11.18	Meas. 11.06
					Top Pipe 486.98	Top pipe 487.10
					diam 0.67	diam 0.67
					E. outlet Inv. El. = 486.31	W. inlet Inv. El. = 486.43
B.M.S.D. 769					B.M.S.D. 769 El. = 495.403, & Sheffield Rd., No. Side 6'± E. of ℄ Prod. of Willard Ave.	F.B. 3351-7, Willard Ave. Bt. spk in Ld. in cb. "Ch" T.E. 928"

Profile No. ____ Notes Red ____ Plotted ____ Job No. 6[illegible] Division No. 11 F.B. 3351 Pg. 213
X-Sec. No. ____ Date ____ Date ____ Survey of W. Temple City S.D.
Notes Chkd. ____ Checked ____ Survey by Burkhardt Notes [illegible] Date [illegible]
Date ____ Date ____ Map No. ____ Indexed C. J. GALLI Date ____

F. B. 3351 Pg. 214 Job No. Division No. Notes Red Plotted Profile

Survey of Date Date

Survey by Notes Notes Chkd. Checked

Indexed Date Date Date