Notes Ck'd by
JN No.

Survey of
JN Tape Std *y
Surveyed by
Notes Date
Indexed

F.B. 3352 Pg. 8

Job	Description
	SOUTH WEST L.A. STORM DRAIN #1209
Index	
C.L.	Prelim. Lines "B" & "C" - Vermont Ave. between 102nd St., 106th St., 106th St. between Vermont Ave. & Normandie Ave., & Normandie Ave. to 108th St.
Topog.	Topog. on Line "B"
4 X-Sec.	X-Sec. on Lines "B" & "C"
	SOUTH WEST L.A. STORM DRAIN #1208 J.N. 6112.08
3 C.L.	Survey for Line "E", along 97th St. from Vermont to Budlong Ave. & along Budlong S'ly. to Century Blvd.
02 Topog.	Topo. & X-Sec. on the above.

Microfilmed March 85

PLEASE RETURN TO
LOS ANGELES COUNTY ENGINEER
403 LOS ANGELES COUNTY ENGINEERING BLDG.

Note: Any Additions or Changes on this Sheet Must be Made or Circled in Red Ink With Date and Name of Person Making Change

Do not extend this side of this line.

E.B. Pg.

Notes Ck'd by	Survey of	F.B. 3352 Pg.
Map No.	JN Tape Std °F	
Office Work	Surveyed by	
Checked	Notes Date	
Date	Indexed	

Pages	Job	Description
		S.W. LOS ANGELES S.D.PROJ. 1208
5-6	Index	
7-26	C.L.	Prelim. Lines "B" & "C" - Vermont between 102nd St. & 106th St., 106th St. between Vermont Ave. & Normandie Ave., & Normandie Ave. to 108th St.
27-55	Topo.	Topog. on Line "B"
57-124	X-Sec.	X-Sec. on Lines "B" & "C"

Note: Any Additions or Changes on this Sheet Must be Made or Circled in Red Ink With Date and Name of Person Making Change

PLEASE RETURN TO
LOS ANGELES COUNTY ENGINEER
403 LOS ANGELES COUNTY ENGINEERING BLDG.

Do not extend this side of this line.

76P3095 CE #310 5-68

PLEASE RETURN TO
LOS ANGELES COUNTY ENGINEER
403 LOS ANGELES COUNTY ENGINEERING BLDG.

Note: Any Additions or Changes on this Sheet Must be Made or Circled in Red Ink With Date and Name of Person Making Change

Do not extend this side of this line.

F.B. _____ Pg. _____

Notes Ck'd by	Survey of	G.W. LA. S.D. # 1208
Map No.	JN 030300 Tape 0240 Std 68 °F	
Office Work	Surveyed by	A. S. Curtis
Checked	Notes	Curtis Date 7-1-67
Date	Indexed	C. J. GALLI Oct 11 '67

F.B. 3352 Pg. 5

JN. 030300
S.W. LA STORM DRAIN
NO. 1208
LINE "B" & C.

See pages 27 Thru 56 for Topog.
See pages 57 Thru 124 for Cross Sections.

Curtis
Kapp
Rodriguez
Lomont

Note: Any Additions or Changes on this Sheet Must be Made or Circled in Red Ink With Date and Name of Person Making Change

Do not extend this side of this line.

PLEASE RETURN TO
LOS ANGELES COUNTY ENGINEER
403 LOS ANGELES COUNTY ENGINEERING BLDG.

75P3098 CK #310 5-66

F.B. 3332 Pg. 6

PLEASE RETURN TO
LOS ANGELES COUNTY ENGINEER
403 LOS ANGELES COUNTY ENGINEERING BLDG.

Do not extend this side of this line.

Note: Any Additions or Changes on this Sheet Must be Made or Circled in Red Ink With Date and Name of Person Making Change

Notes Ck'd by	Survey of S.W. LA. S.D. # 1208
Map No.	JN 0303.00 Tape 201 Std 54 °F
Office Work	Surveyed by A.S. CURTIS
Checked	Notes CURTIS Date 7-1967
Date	Indexed C. J. GALLI OCT 11 '67

F. B. 3352 PG. 7

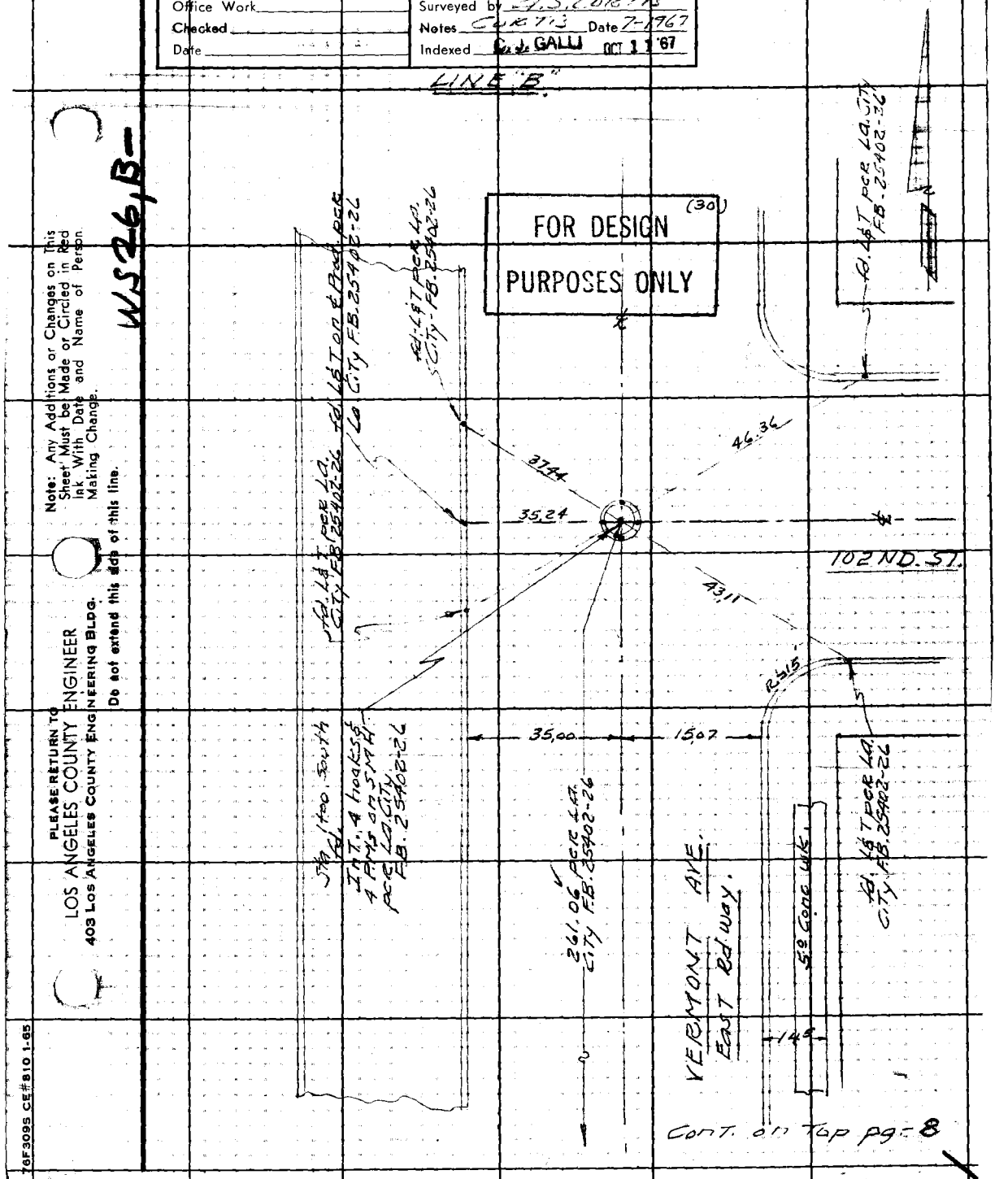

Note: Any Additions or Changes on This Sheet Must be Made or Circled in Red Ink With Date and Name of Person Making Change.

PLEASE RETURN TO
LOS ANGELES COUNTY ENGINEER
403 LOS ANGELES COUNTY ENGINEERING BLDG.

Do not extend this side of this line.

76F309S CE#810 1-65

PLEASE RETURN TO
LOS ANGELES COUNTY ENGINEER
403 LOS ANGELES COUNTY ENGINEERING BLDG.

Note: Any Additions or Changes on This Sheet Must be Made or Circled in Red Ink With Date and Name of Person Making Change.

Do not extend this side of this line.

WS 26 B-1

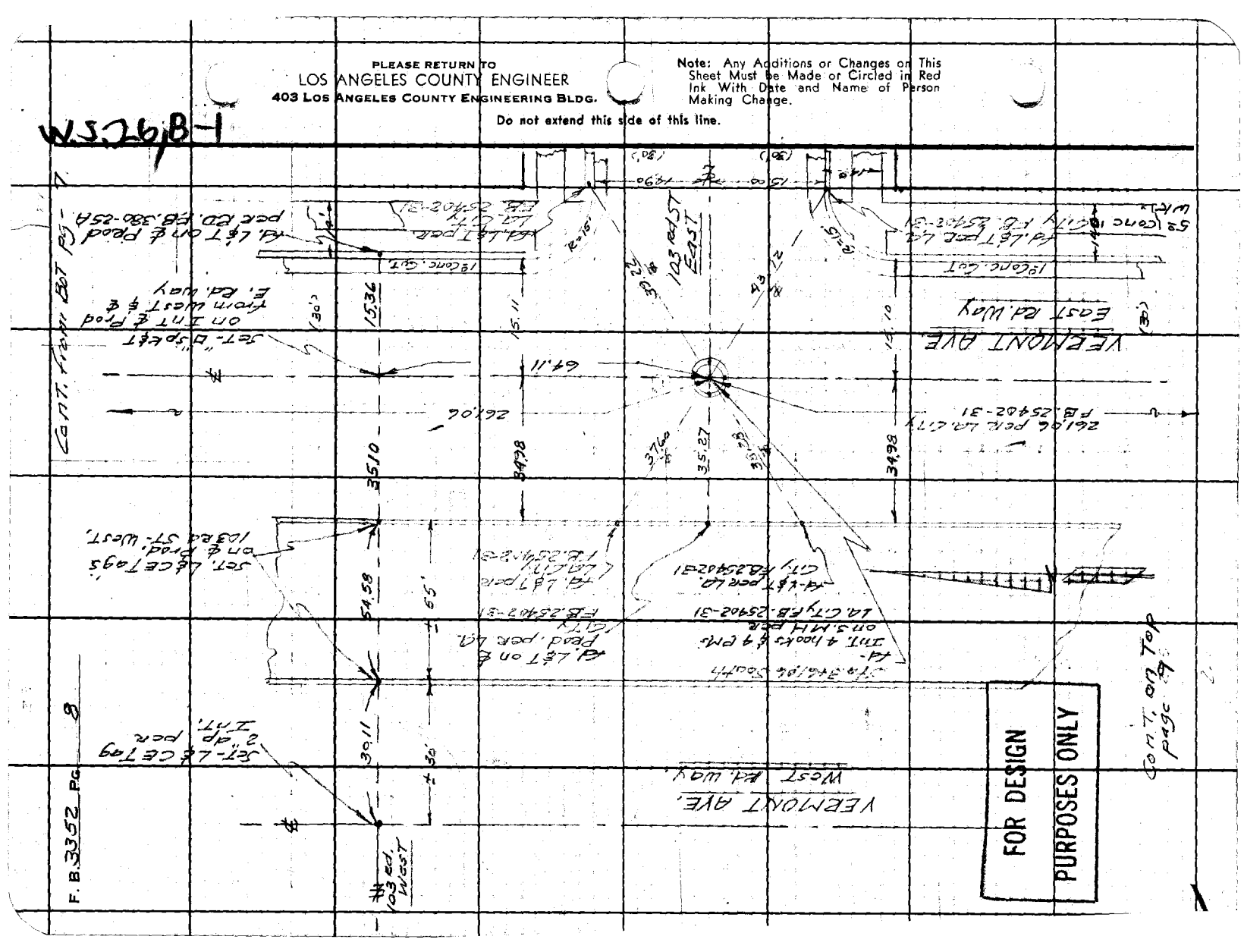

Notes Ck'd by	Survey of S.W. LA. SD. #1208
Map No.	JN 0303.00 Tape 207 Std 84 °F
Office Work	Surveyed by A.S. Curtis
Checked	Notes Curtis Date 7-1767
Date	Indexed C. J. GALLI

F. B. 3352 PG. 9

Cont. from Bot. page 8

W.S. 26, B-1

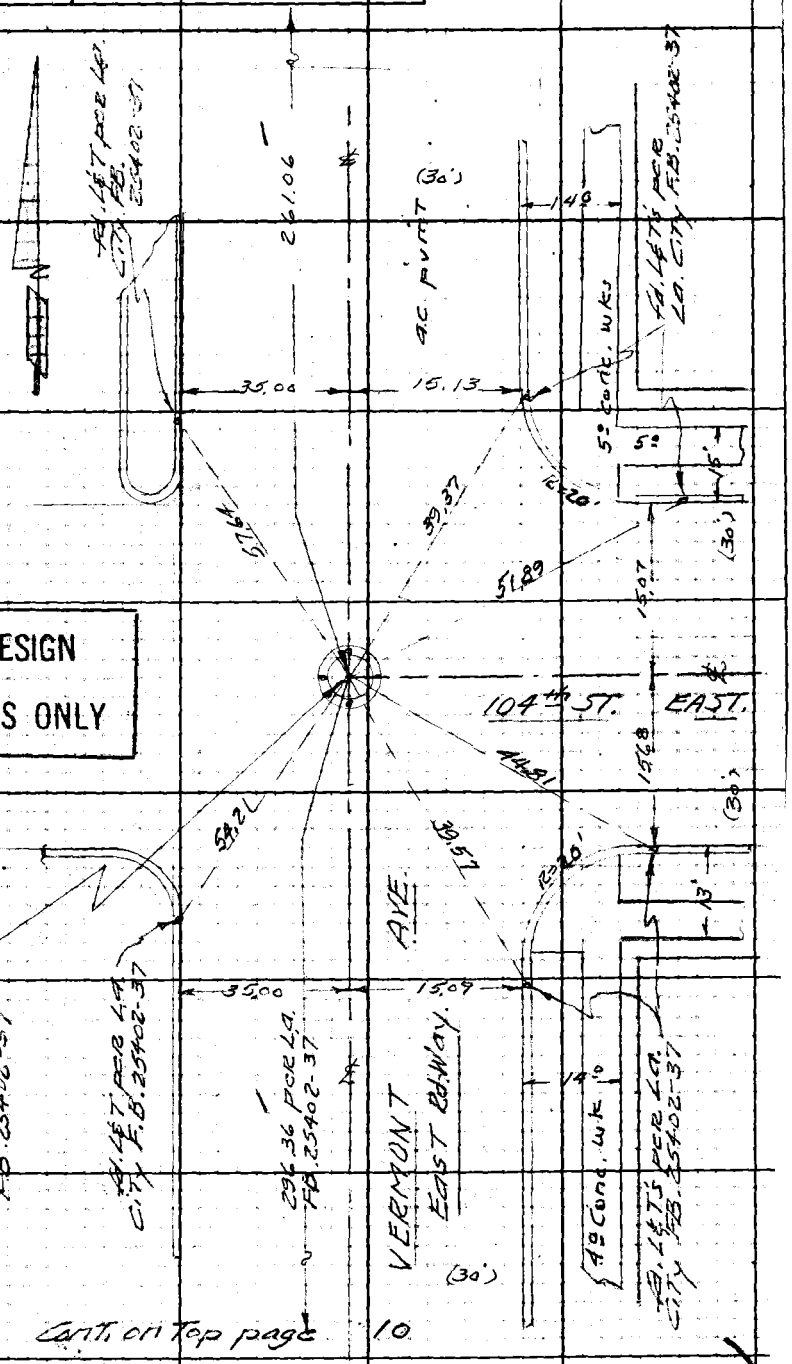

FOR DESIGN PURPOSES ONLY

Cont. on Top page 10

Note: Any Additions or Changes on This Sheet Must be Made or Circled in Red Ink With Date and Name of Person Making Change.

Do not extend this side of this line.

PLEASE RETURN TO
LOS ANGELES COUNTY ENGINEER
403 Los Angeles County Engineering Bldg.

76F309S CE#310 1-65

PLEASE RETURN TO
LOS ANGELES COUNTY ENGINEER
403 LOS ANGELES COUNTY ENGINEERING BLDG.

Note: Any Additions or Changes on This Sheet Must be Made or Circled in Red Ink With Date and Name of Person Making Change.

Do not extend this side of this line.

WS 26, B-1

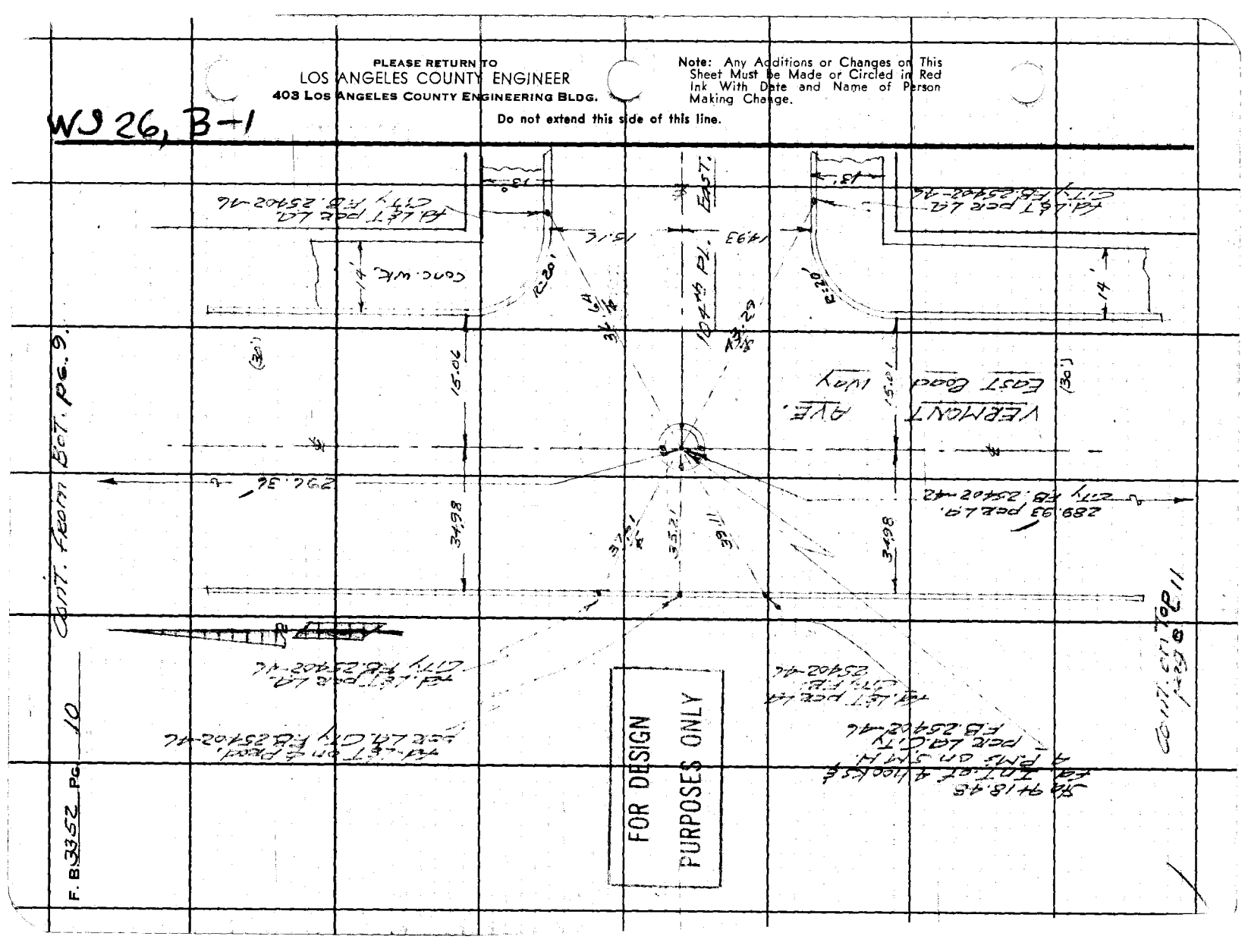

Notes Ck'd by	Survey of SW. LA. SD. #1208
Map No.	JN 0303.00 Tape 207 Std 84 °F
Office Work	Surveyed by A. S. CURTIS
Checked	Notes CURTIS Date 7-67
Date	Indexed C. J. GALLI

F. B. 3352 PG. 11

Cont. from Bot. page 10

W.S 26, B-1

Note: Any Additions or Changes on This Sheet Must be Made or Circled in Red Ink With Date and Name of Person Making Change.

Do not extend this side of this line.

PLEASE RETURN TO
LOS ANGELES COUNTY ENGINEER
403 LOS ANGELES COUNTY ENGINEERING BLDG.

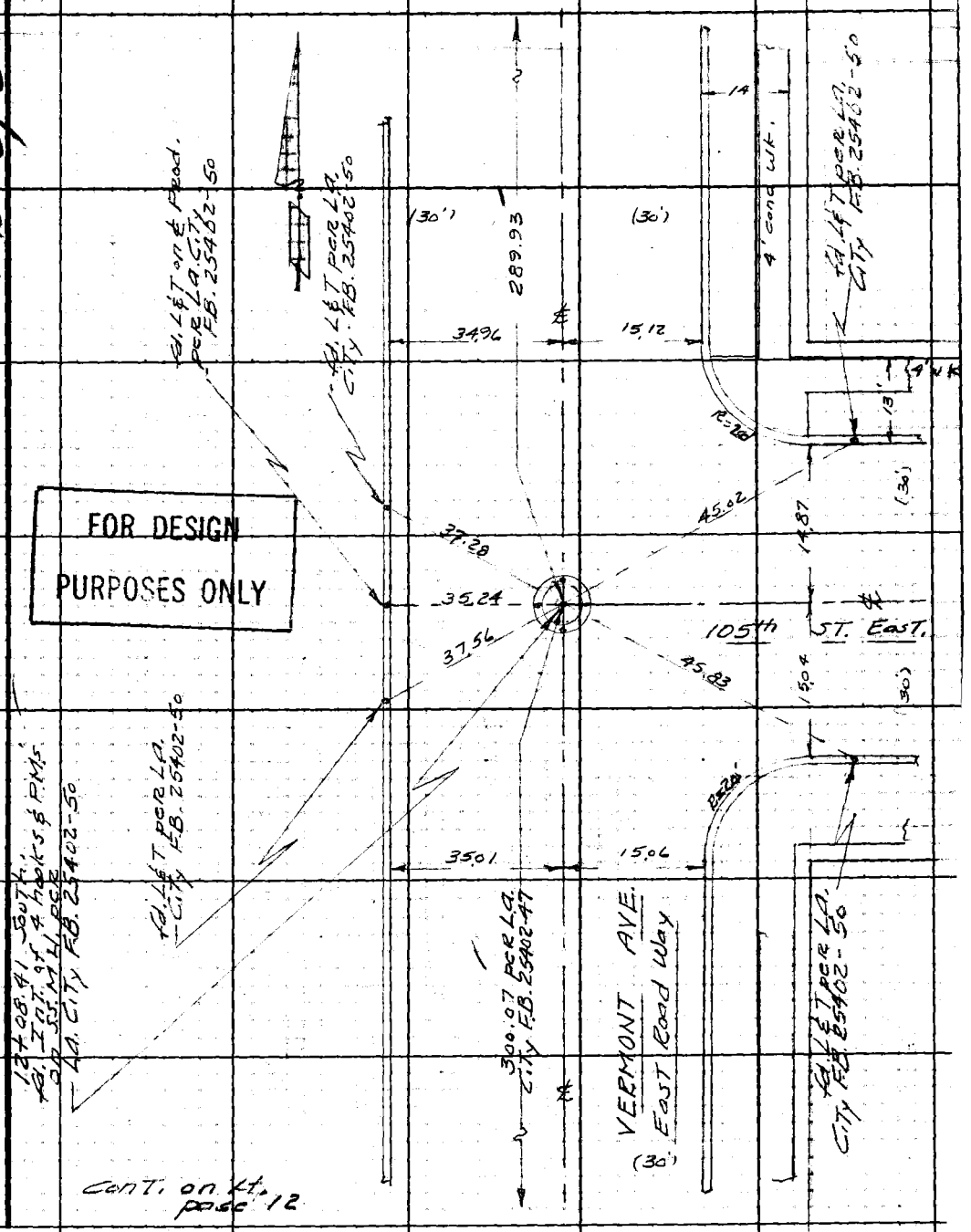

Cont. on Lt. page 12

76F309S CE#310 1-65

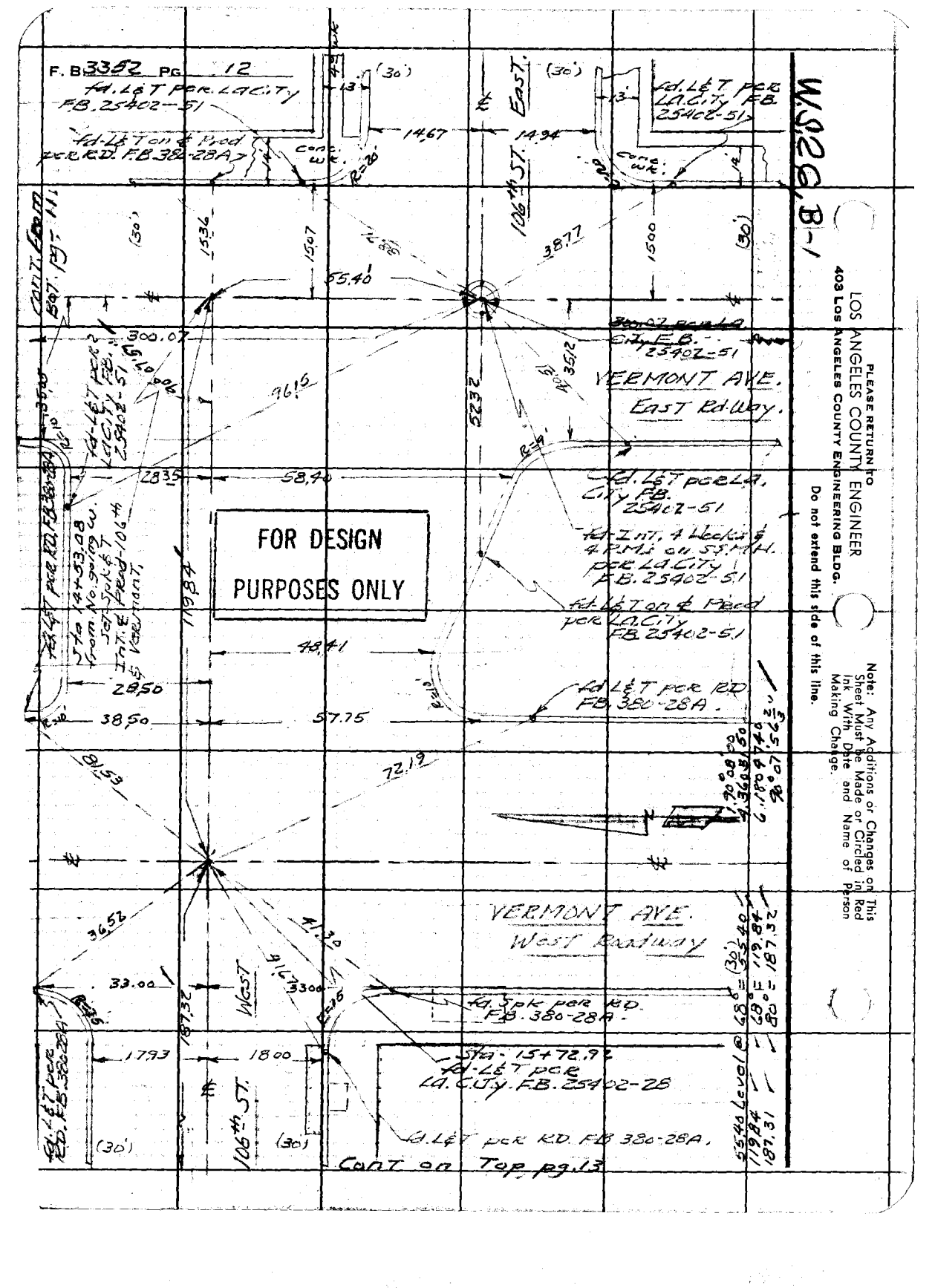
F. B. 3352 PG. 12
W.S.26, B-1
106th ST. EAST
106th ST. WEST
VERMONT AVE. East Rd. Way.
VERMONT AVE. West Roadway
FOR DESIGN PURPOSES ONLY
Fd. L&T per La. City F.B. 25402-51
Fd. L&T on ℄ Prod per RD. F.B. 380-28A
Fd. L&T per RD. F.B. 380-28A
Fd. Spk per RD. F.B. 380-28A
Sta. 15+72.92 Fd. L&T per La. City F.B. 25402-28
Fd. Int. 4 Wecks & 4 P.M.s on SS.M.H. per La. City F.B. 25402-51
Sta. 14+53.08 from No. going W. Set Spk & T Int. ℄ Prod-106th & Vermont
Cont. From Bot. pg. 11
Cont. on Top pg. 13
55.40 Level @ 68° = 55.40
119.84 68° = 119.84
187.32 80° = 187.32
PLEASE RETURN TO
LOS ANGELES COUNTY ENGINEER
403 Los Angeles County Engineering Bldg.
Do not extend this side of this line.
Note: Any Additions or Changes on This Sheet Must be Made or Circled in Red Ink With Date and Name of Person Making Change.

Notes Ck'd by	Survey of S.W. L.A.S.D. #1208	F.B. 3352 Pg. 13
Map No.	JN 0303.00 Tape 0240 Std 68 °F	
Office Work	Surveyed by A.S. Curtis	Cont. from Bot. pg-12
Checked	Notes Curtis Date 7-67	
Date	Indexed C. J. GALLI	

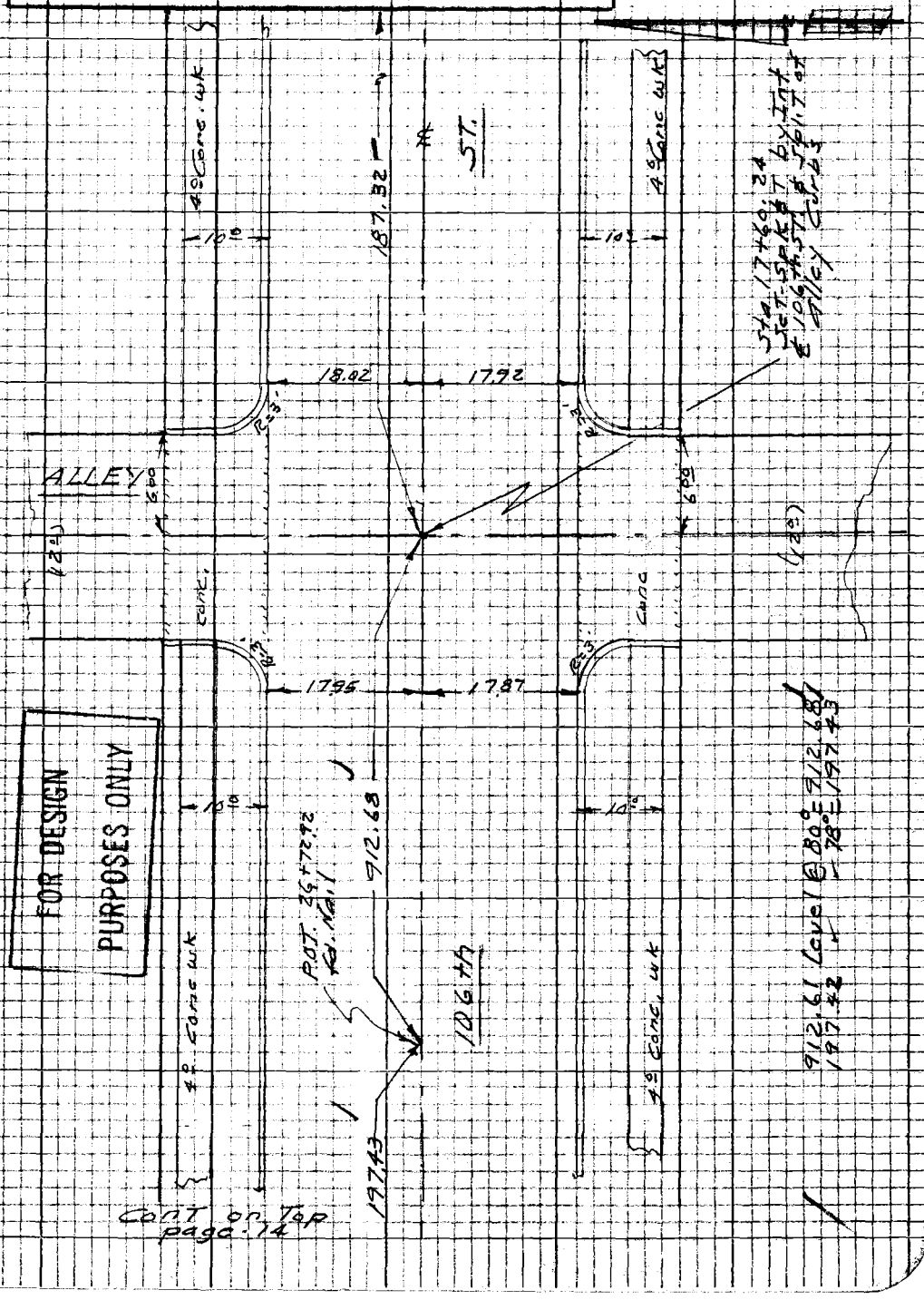

FOR DESIGN PURPOSES ONLY

Note: Any Additions or Changes on this Sheet Must be Made or Circled in Red Ink With Date and Name of Person Making Change

Do not extend this side of this line.

PLEASE RETURN TO
LOS ANGELES COUNTY ENGINEER
403 LOS ANGELES COUNTY ENGINEERING BLDG.

76P3095 CE #310 8-66

CONT. From BOT. pg-13

Cont. on Top page 18

WS26/A-1

FOR DESIGN PURPOSES ONLY

PLEASE RETURN TO
LOS ANGELES COUNTY ENGINEER
403 LOS ANGELES COUNTY ENGINEERING BLDG.

Do not extend this side of this line.

Note: Any Additions or Changes on this Sheet Must be Made or Circled in Red Ink With Date and Name of Person Making Change

Notes Ck'd by	Survey of SW. LA. S.D. #1208
Map No.	JN 4303.00 Tape 0240 Std 68 °F
Office Work	Surveyed by A. S. Curtis
Checked	Notes Curtis Date 7-1967
Date	Indexed C. J. GALLI

F.B. 3352 Pg. 15

Cont. from Rt. page 14

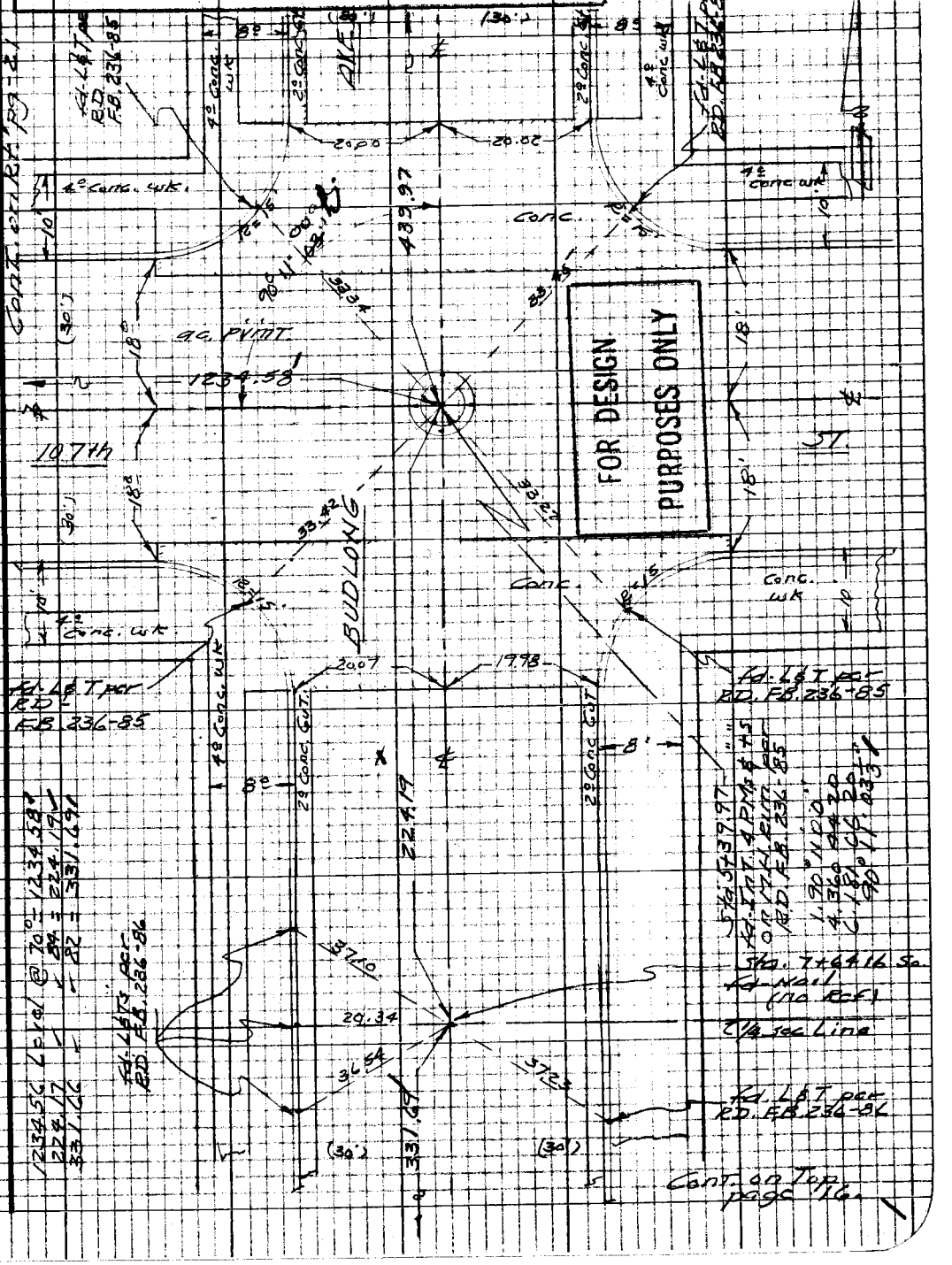

Note: Any Additions or Changes on this Sheet Must be Made or Circled in Red Ink With Date and Name of Person Making Change

Do not extend this side of this line.

PLEASE RETURN TO
LOS ANGELES COUNTY ENGINEER
403 LOS ANGELES COUNTY ENGINEERING BLDG.

76P3095 CE #310 8-66

PLEASE RETURN TO
LOS ANGELES COUNTY ENGINEER
403 LOS ANGELES COUNTY ENGINEERING BLDG.

Note: Any Additions or Changes on this Sheet Must be Made or Circled in Red Ink With Date and Name of Person Making Change

Do not extend this side of this line.

W.S. 26, A-1

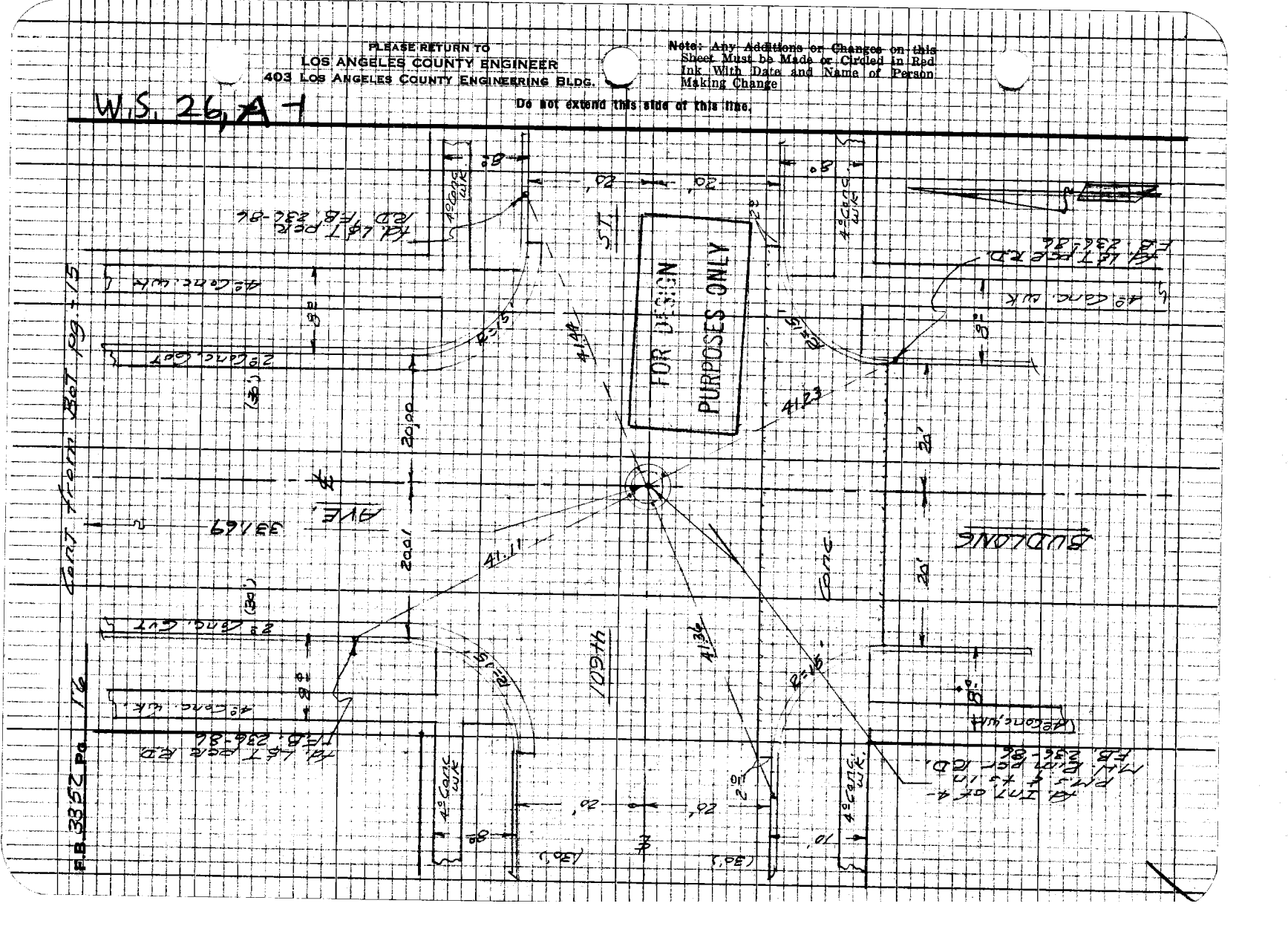

Notes Ck'd by	Survey of S.W. 29, S.D. #1208
Map No.	JN 4303-40 Tape 0240 Std 68 °F
Office Work	Surveyed by A.S. Curtis
Checked	Notes Curtis Date 9-67
Date	Indexed C. J. GALLI

F.B. 3352 Pg. 17

W.S.26, A-1

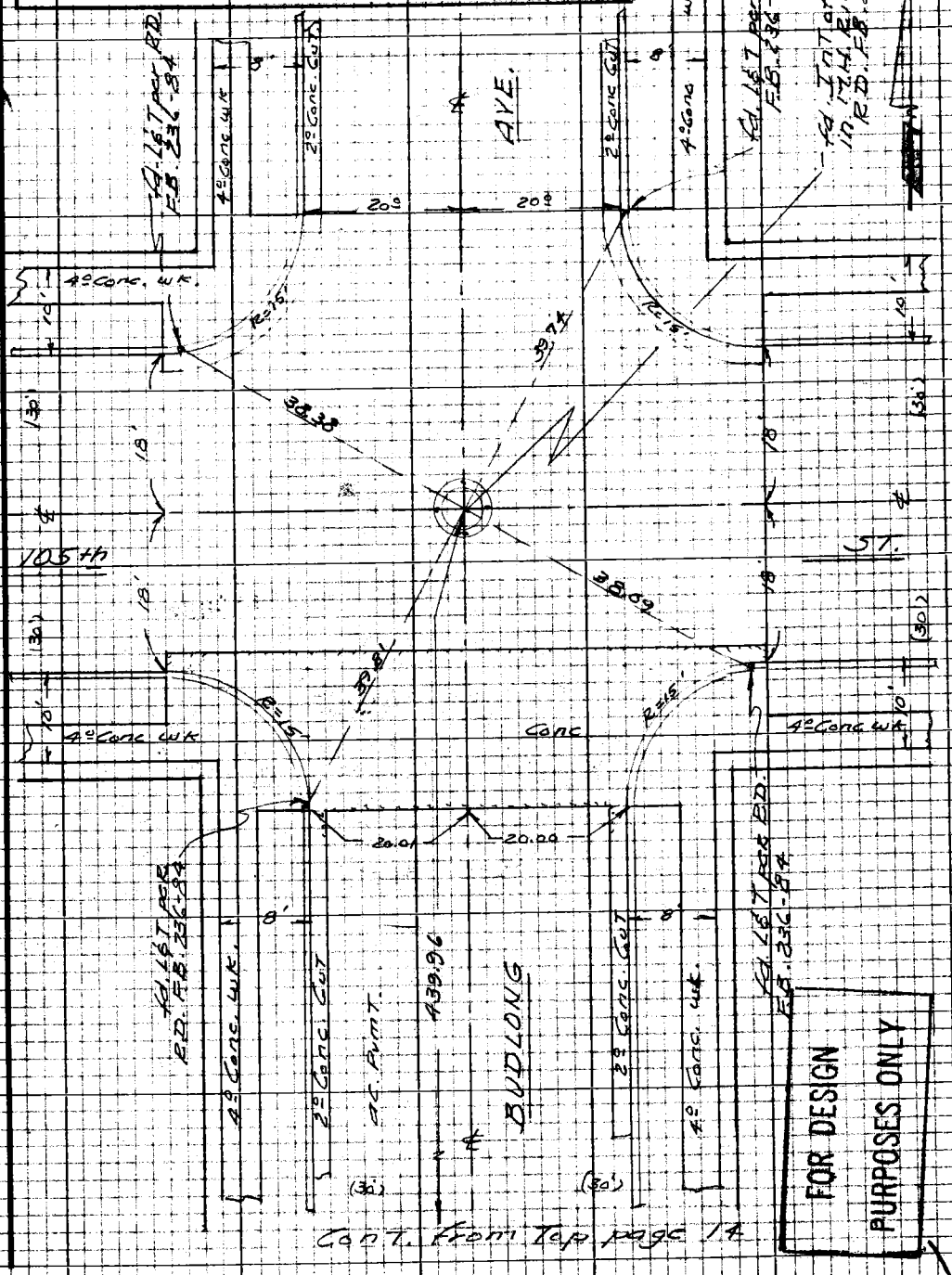

Cont. from Top page 14

FOR DESIGN PURPOSES ONLY

Note: Any Additions or Changes on this Sheet Must be Made or Circled in Red Ink With Date and Name of Person Making Change.

Do not extend this side of this line.

PLEASE RETURN TO
LOS ANGELES COUNTY ENGINEER
403 LOS ANGELES COUNTY ENGINEERING BLDG.

76P3098 CE #310 8-66

PLEASE RETURN TO
LOS ANGELES COUNTY ENGINEER
403 LOS ANGELES COUNTY ENGINEERING BLDG.

Note: Any Additions or Changes on this Sheet Must be Made or Circled in Red Ink With Date and Name of Person Making Change

Do not extend this side of this line.

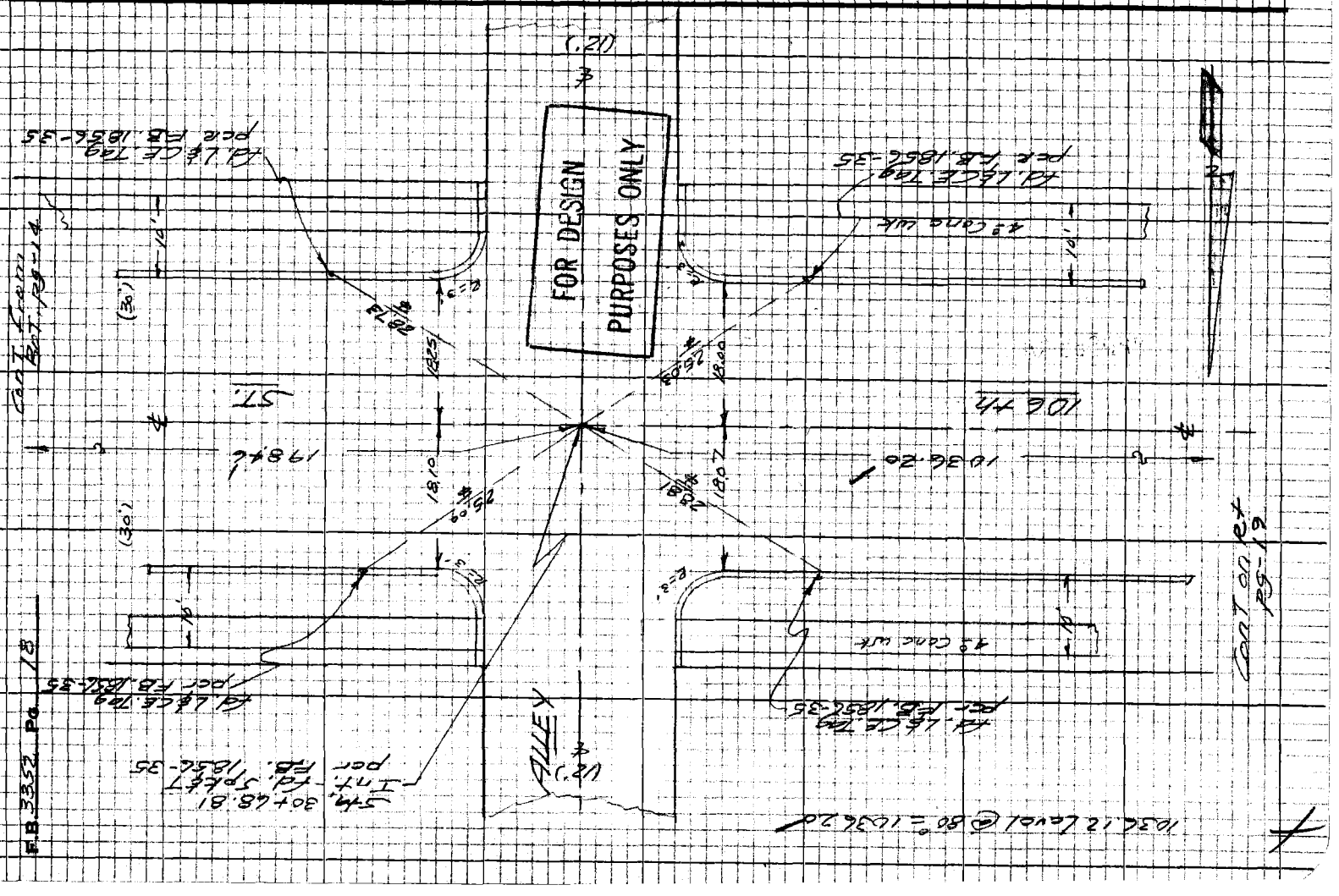

W.S. 26 A-1

Notes Ck'd by	
Map No.	
Office Work	
Checked	
Date	

Survey of Fw. In. SD #1208
JNo. 120300 Tape 0240 Std 68 °F
Surveyed by R. S. Curtis
Notes Curtis Date 9-67
C. J. GALL
Indexed

F.B. 3352 Pg. 19

Cont. on Bot. Pg. 26

Note: Any Additions or Changes on this Sheet Must be Made or Circled in Red Ink With Date and Name of Person Making Change.

PLEASE RETURN TO
LOS ANGELES COUNTY ENGINEER
403 Los Angeles County Engineering Bldg.

Do not extend this side of this line.

76P3098 CE #310 5-66

PLEASE RETURN TO
LOS ANGELES COUNTY ENGINEER
403 LOS ANGELES COUNTY ENGINEERING BLDG.

Note: Any Additions or Changes on this Sheet Must be Made or Circled In Red Ink With Date and Name of Person Making Change.

Do not extend this side of this line.

W.S.26, A-1

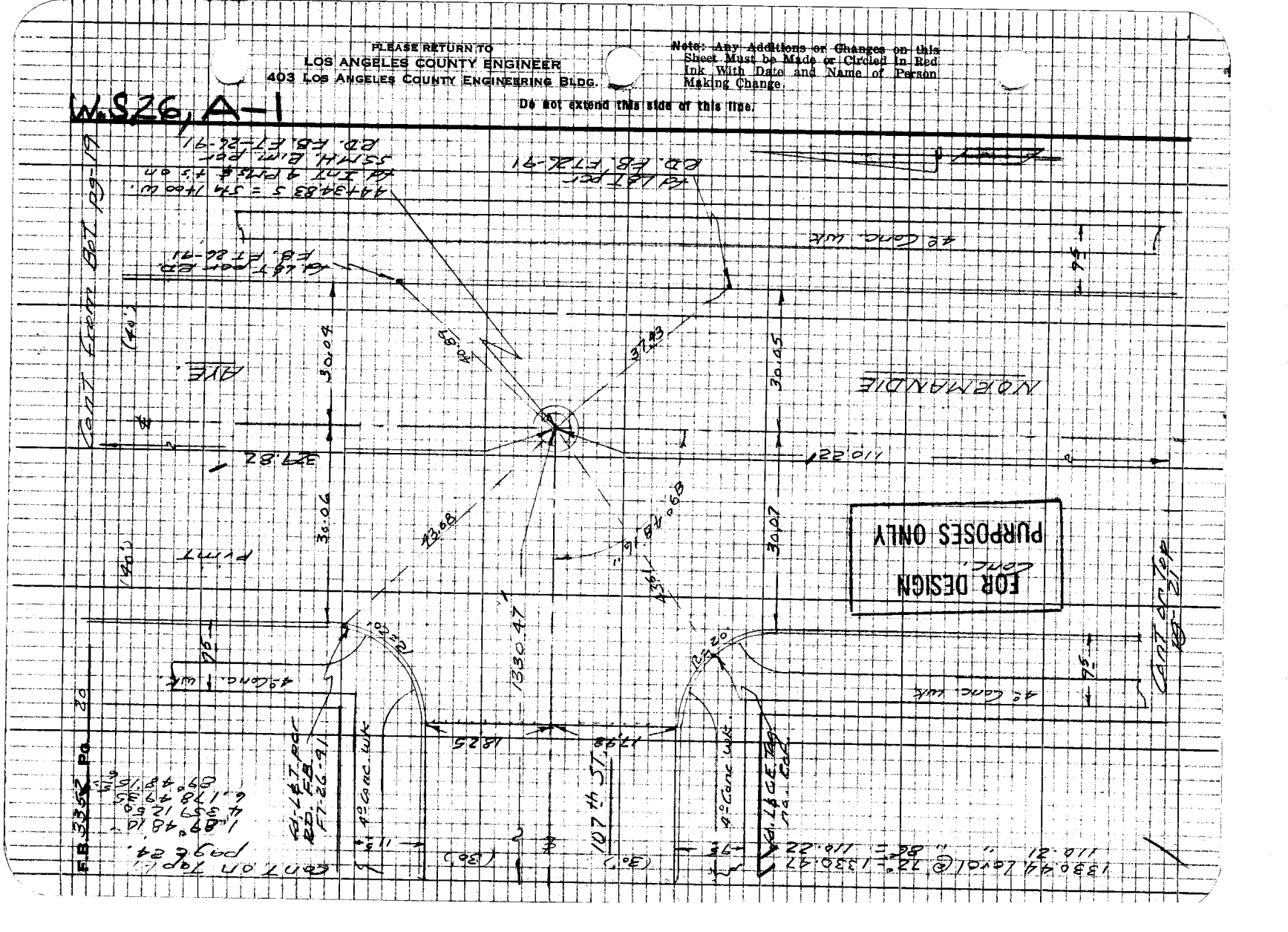

Notes Ck'd by	Survey of SW. LA. SD. #1208
Map No.	JN 0308.00 Tape 0240 Std 68 °F
Office Work	Surveyed by G. S. Curtis
Checked	Notes Curtis Date 9-67
Date	Indexed

F.B. 3352 Pg. 21

Cont. from Bot. pg. 20

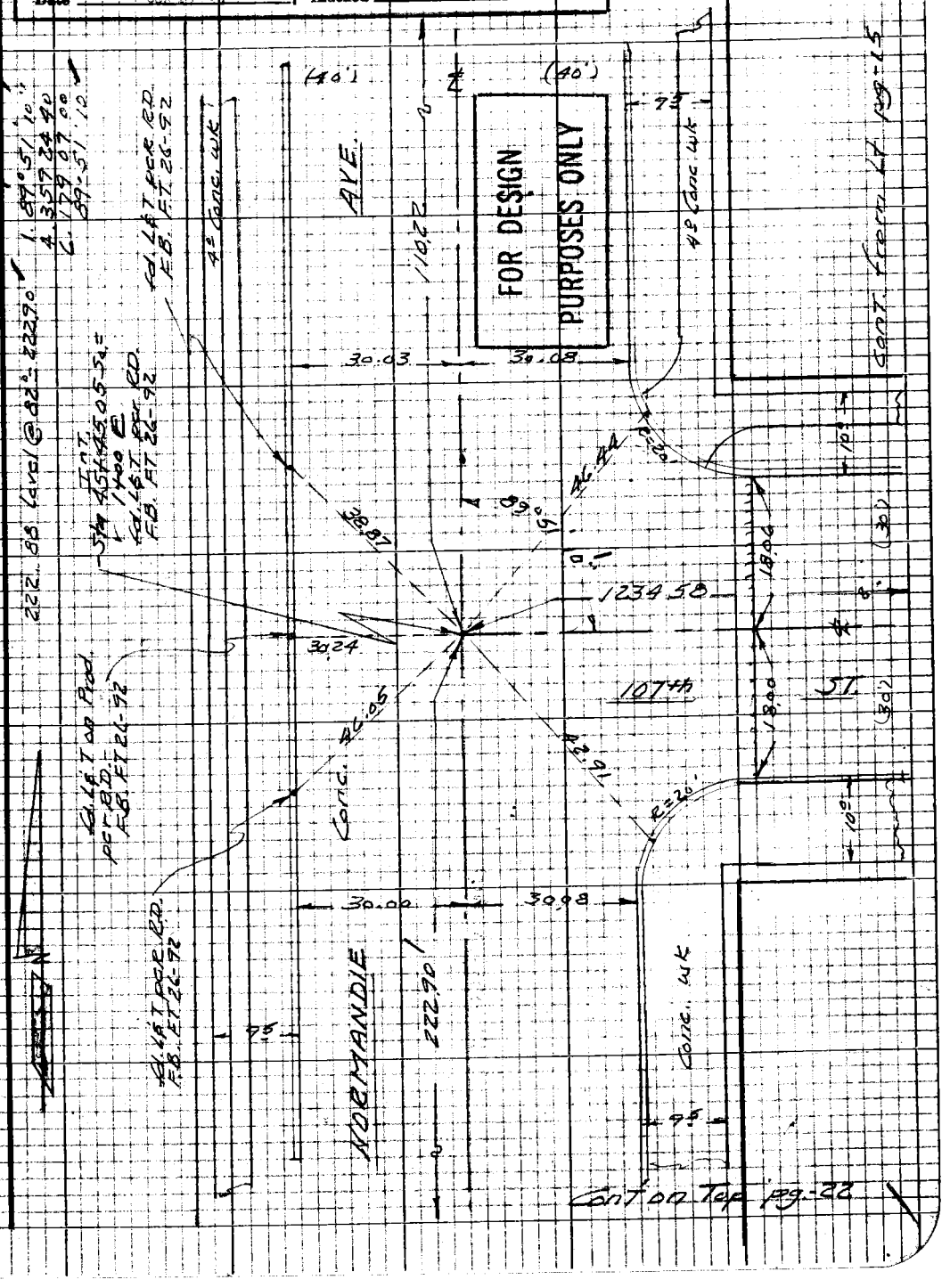

Note: Any Additions or Changes on this Sheet Must be Made or Circled in Red Ink With Date and Name of Person Making Change

Do not extend this side of this line.

PLEASE RETURN TO
LOS ANGELES COUNTY ENGINEER
403 LOS ANGELES COUNTY ENGINEERING BLDG.

76P3095 CE #310 5-66

PLEASE RETURN TO
LOS ANGELES COUNTY ENGINEER
403 LOS ANGELES COUNTY ENGINEERING BLDG.

Note: Any Additions or Changes on this Sheet Must be Made or Circled in Red Ink With Date and Name of Person Making Change

Do not extend this side of this line.

W.S. 26, A-1

Notes Ck'd by	Survey of Sw. La. S.D. #1208	F.B. 3352 Pg. 23
Map No.	JN 030380 Tape 0240 Std. 68 °F	Cont. from Lt. Pg. 19
Office Work	Surveyed by J. S. Curtis	
Checked	Notes Curtis Date 9-67	
Date	Indexed C. J. GALLI	

W.S.26, A-1

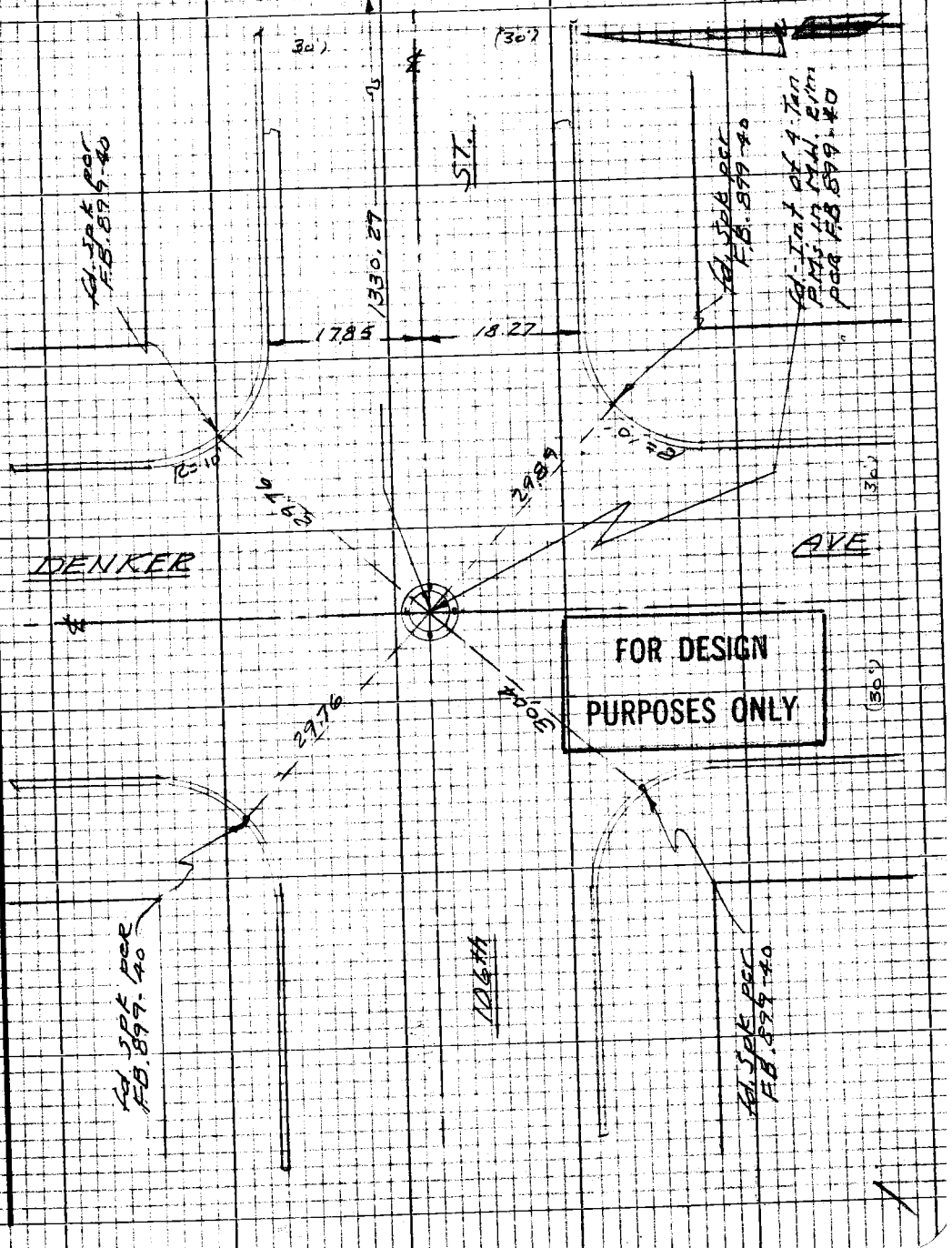

FOR DESIGN PURPOSES ONLY

Note: Any Additions or Changes on this Sheet Must be Made or Circled in Red Ink With Date and Name of Person Making Change

Do not extend this side of this line.

PLEASE RETURN TO
LOS ANGELES COUNTY ENGINEER
403 LOS ANGELES COUNTY ENGINEERING BLDG.

76P309B CE #310 5-66

PLEASE RETURN TO
LOS ANGELES COUNTY ENGINEER
403 LOS ANGELES COUNTY ENGINEERING BLDG.

Note: Any Additions or Changes on this Sheet Must be Made or Circled in Red Ink With Date and Name of Person Making Change

Do not extend this side of this line.

WSZC, A-1

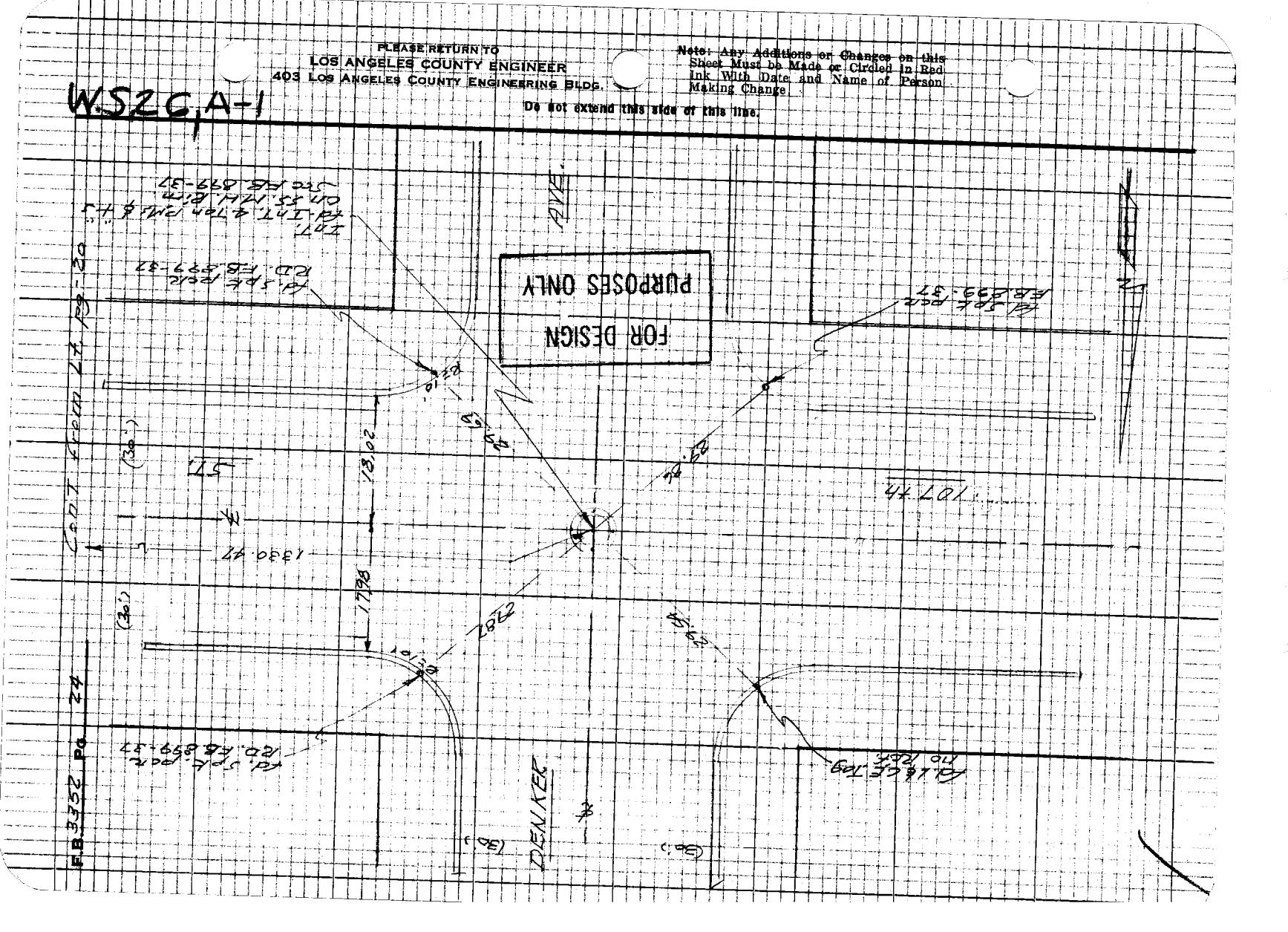

Notes Ck'd by	Survey of S.W. La. SD. #1208	F.B. 3352 Pg. 25
Map No.	JN 0303.00 Tape 0240 Std 68 °F	
Office Work	Surveyed by A. J. Curtis	Cont. from Lt. page 22
Checked	Notes Curtis Date 9-67	
Date	Indexed	

W.S.R.G. A-1

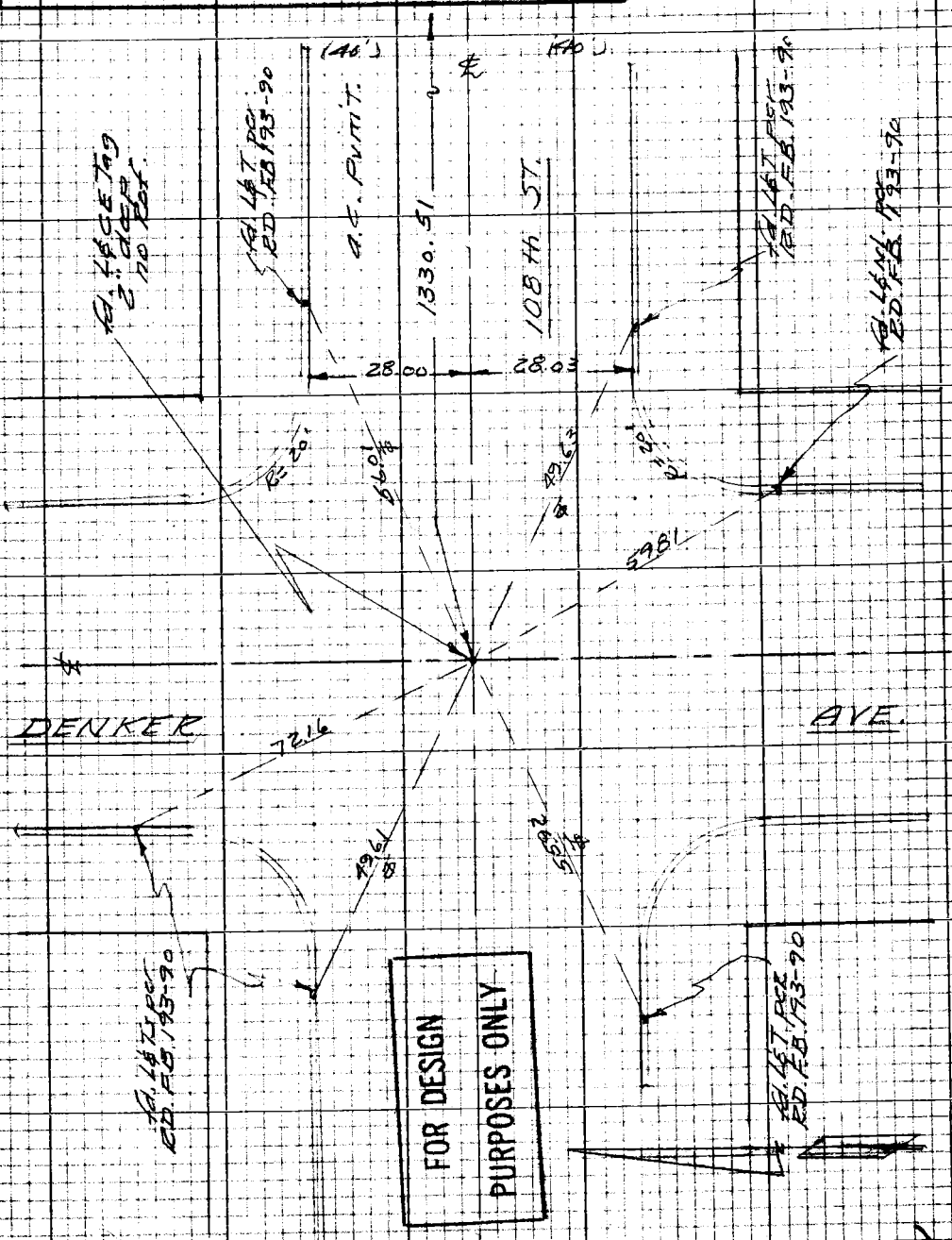

FOR DESIGN PURPOSES ONLY

Note: Any Additions or Changes on this Sheet Must be Made or Circled in Red Ink With Date and Name of Person Making Change

Do not extend this side of this line.

PLEASE RETURN TO
LOS ANGELES COUNTY ENGINEER
403 LOS ANGELES COUNTY ENGINEERING BLDG.

76P3098 CK #310 5-66

PLEASE RETURN TO
LOS ANGELES COUNTY ENGINEER
403 LOS ANGELES COUNTY ENGINEERING BLDG.

Note: Any Additions or Changes on this Sheet Must be Made or Circled in Red Ink With Date and Name of Person Making Change

W326, A-1

Do not extend this side of this line.

Notes Ck'd by	Survey of SW. LA. SD. #1208	F.B. 3352 Pg. 27
Map No.	JN 6112.08 Tape Std. °F	
Office Work	Surveyed by A.S. Curtis	
Checked	Notes Curtis Date 9-67	
Date	Indexed C. J. GALLI OCT 11 '67	

J.N. 6112.08
SW. LA. STORM DRAIN.
Topog. on Line "B"

See pages 5 thru 26
for Centerline
See pages 57 thru 124
for Cross Sections

Curtis
Kapp
Rodriguez
Lamont

Note: Any Additions or Changes on this Sheet Must be Made or Circled in Red Ink With Date and Name of Person Making Change

Do not extend this side of this line.

PLEASE RETURN TO
LOS ANGELES COUNTY ENGINEER
403 LOS ANGELES COUNTY ENGINEERING BLDG.

76P3098 CE #310 5-66

F.B. 3352 Pg. 28

CONT. on Top page 29

PLEASE RETURN TO
LOS ANGELES COUNTY ENGINEER
403 LOS ANGELES COUNTY ENGINEERING BLDG.

Do not extend this side of this line.

Note: Any Additions or Changes on this Sheet Must be Made or Circled in Red Ink With Date and Name of Person Making Change

Notes Ck'd by	Survey of S.W. La. S.D. #1208	F.B. 3352 Pg. 29
Map No.	JN 611208 Tape Std °F	Cont. from Bot. Pg. 28
Office Work	Surveyed by A.S. Curtis	
Checked	Notes Curtis - Kepp Date 9-67	
Date	Indexed C.J. GALL	

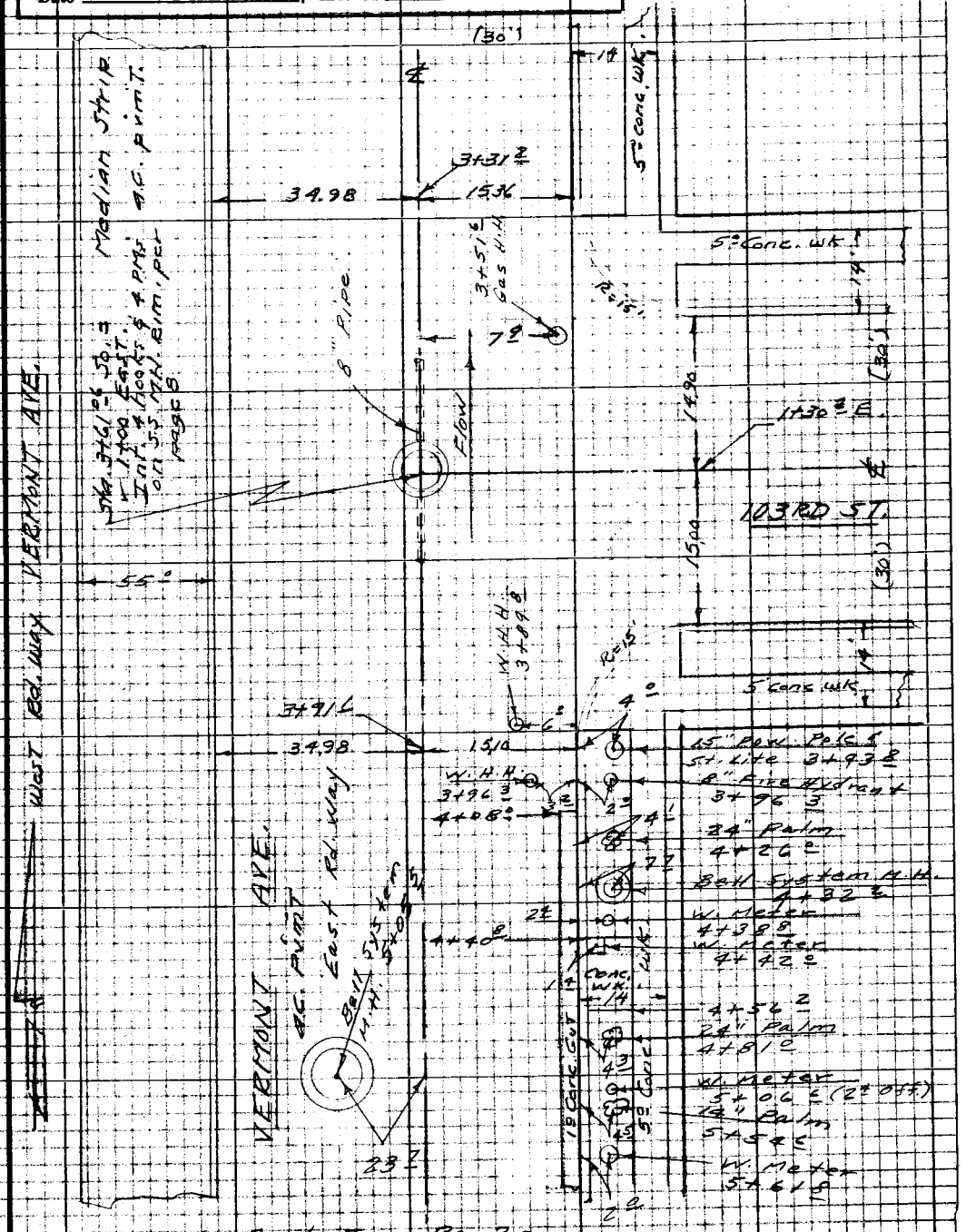

Cont. Top Pg. 30

Note: Any Additions or Changes on this Sheet Must be Made or Circled in Red Ink With Date and Name of Person Making Change

Do not extend this side of this line.

PLEASE RETURN TO
LOS ANGELES COUNTY ENGINEER
403 LOS ANGELES COUNTY ENGINEERING BLDG.

76F3098 CK #310 8-66

F.B. 3352 Pg. 30

Cont. from Bk. Pg. 29

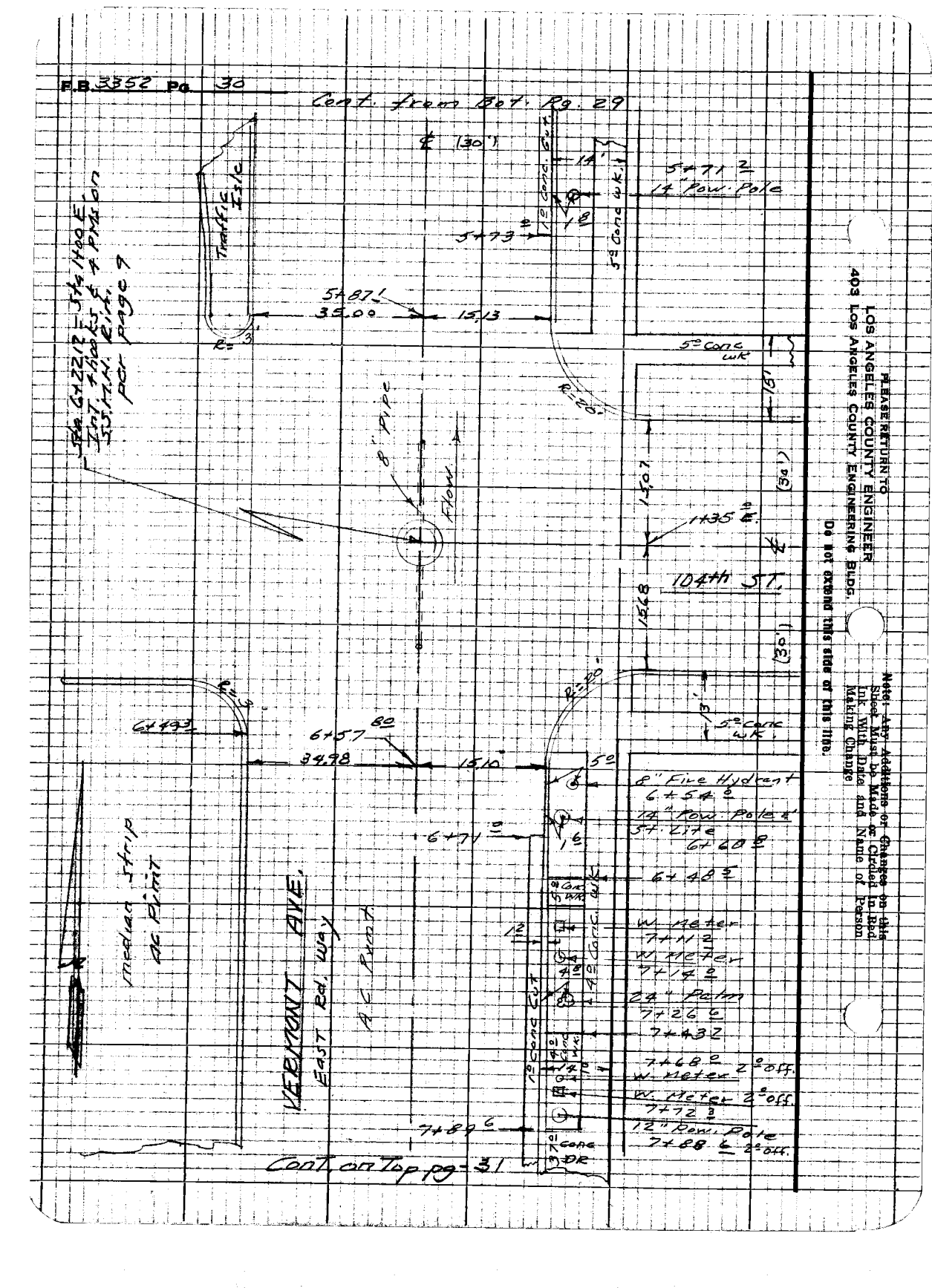

PLEASE RETURN TO
LOS ANGELES COUNTY ENGINEER
403 LOS ANGELES COUNTY ENGINEERING BLDG.

Do not extend this side of this line.

Note: Any Additions or Changes on this Sheet Must be Made or Circled in Red Ink With Date and Name of Person Making Change

Notes Ck'd by	Survey of SW. LA. SD. #1208	F.B 3352 Pg 31
Map No.	JN 6112.08 Tape Std °F	Cont. from Bot. Pg. -30
Office Work	Surveyed by C. J. Curtis	
Checked	Notes Curtis-Kapp Date 9-67	
Date	Indexed C. J. GALLI	



Note: Any Additions or Changes on this Sheet Must be Made or Circled in Red Ink With Date and Name of Person Making Change

Do not extend this side of this line.

PLEASE RETURN TO
LOS ANGELES COUNTY ENGINEER
403 LOS ANGELES COUNTY ENGINEERING BLDG.

76P3095 CE #310 8-68

F.B. 3352 PG. 32



PLEASE RETURN TO
LOS ANGELES COUNTY ENGINEER
403 LOS ANGELES COUNTY ENGINEERING BLDG.

Do not extend this side of this line.

Note: Any Additions or Changes on this Sheet Must be Made or Circled in Red Ink With Date and Name of Person Making Change

Notes Ck'd by	Survey of Sw. La. SD. #1208	F.B. 3353 Pg. 33
Map No.	JN 6/12/08 Tape Std °F	
Office Work	Surveyed by G. S. Curtis	
Checked	Notes Curtis Date 9-67	
Date	Indexed C. J. GALLI	

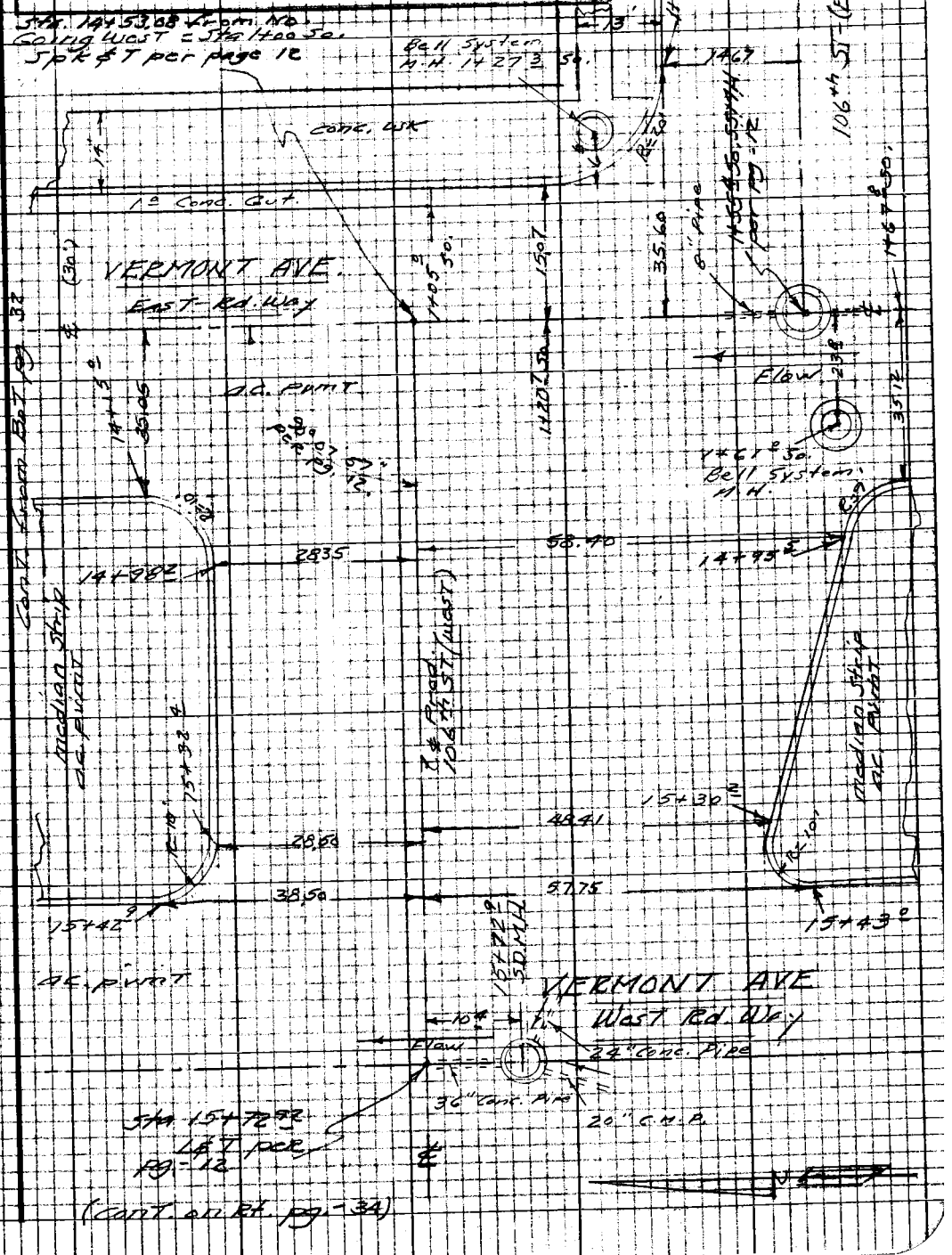

Note: Any Additions or Changes on this Sheet Must be Made or Circled in Red Ink With Date and Name of Person Making Change

Do Not extend this side of this line.

PLEASE RETURN TO
LOS ANGELES COUNTY ENGINEER
403 Los Angeles County Engineering Bldg.

76P3095 CE #310 5-66

PLEASE RETURN TO
LOS ANGELES COUNTY ENGINEER
403 LOS ANGELES COUNTY ENGINEERING BLDG.

Note: Any Additions or Changes on this Sheet Must be Made or Circled in Red Ink With Date and Name of Person Making Change

Do not extend this side of this line.

F.B. 3332 Pg. 34

Note: Any Additions or Changes on this Sheet Must be Made or Circled in Red Ink With Date and Name of Person Making Change

Do not extend this side of this line.

PLEASE RETURN TO
LOS ANGELES COUNTY ENGINEER
403 LOS ANGELES COUNTY ENGINEERING BLDG.

Notes Ck'd by	Survey of S.W. 44 SD #1208
Map No.	IN 4/1208 Temp. Std. °F
Office Work	Surveyed by G.S. Curtis
Checked	Notes Curtis-Keep Date 9/67
Date	Indexed

F.B. 3357 Pg. 35

Cont. from Lt. pg-34

Cont. on Top page 36.

76P309B CE #310 5-58

F.B. 3352 Pg. 36

Cont. from Bk. page 35

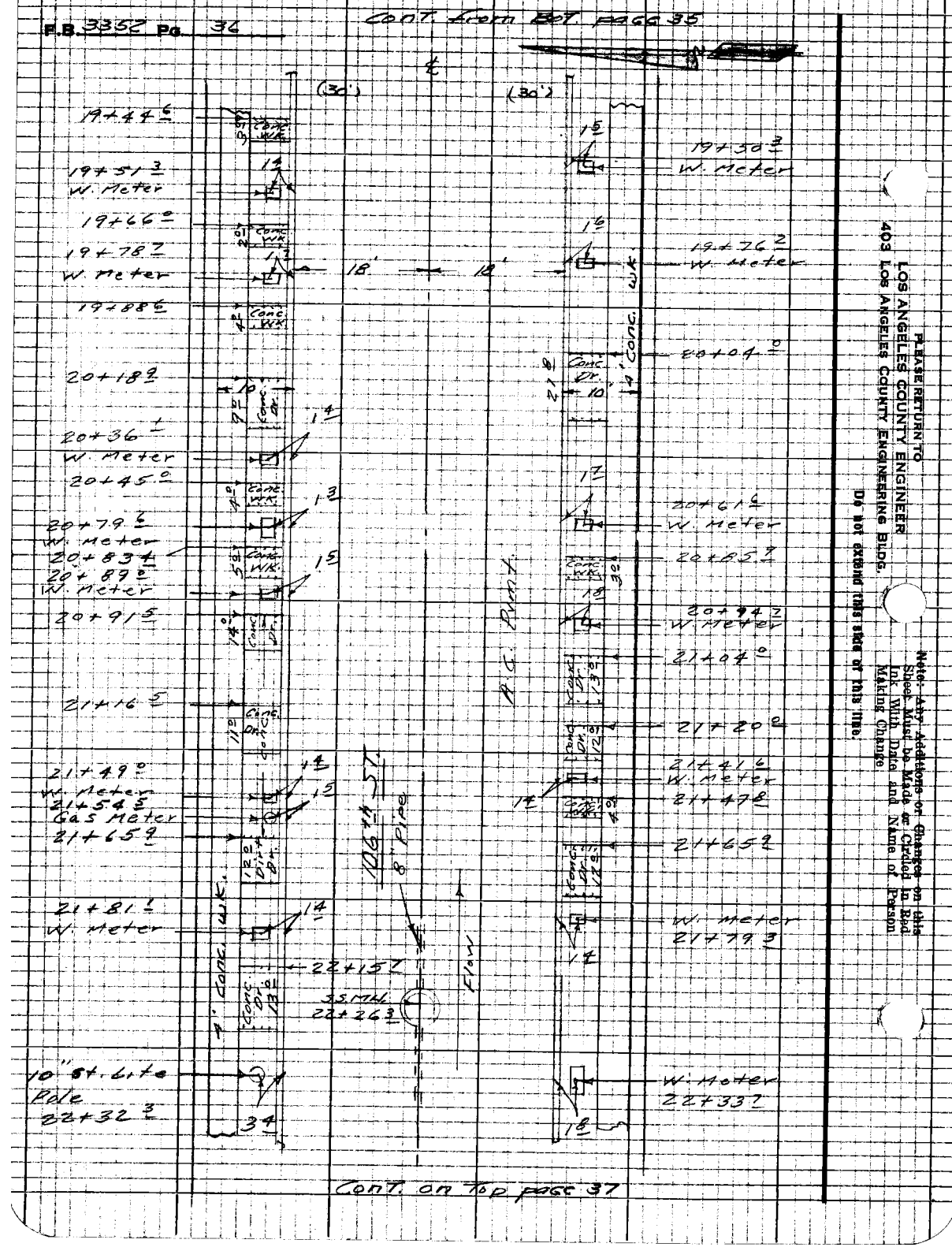

PLEASE RETURN TO
LOS ANGELES COUNTY ENGINEER
403 LOS ANGELES COUNTY ENGINEERING BLDG.

Do not extend this sheet at this time.

Note: Any Additions or Changes on this Sheet Must be Made as Called in and Ink With Date and Name of Person Making Change

Notes Ck'd by	Survey of S.W. LA. 3D. #1208
Map No.	JN 6NC09 Tape Std °F
Office Work	Surveyed by A.S. CURTIS
Checked	Notes Curtis-Kerr Date 9-67
Date	Indexed C. J. GALLI

F.B. 3352 Pg. 37

Cont. from Bot. pg - 36

Note: Any Additions or Changes on this Sheet Must be Made or Circled in Red Ink With Date and Name of Person Making Change

Do not extend this side of this line.

PLEASE RETURN TO LOS ANGELES COUNTY ENGINEER 403 LOS ANGELES COUNTY ENGINEERING BLDG.

76P3008 CK #310 R-66

("Line B")

(Cont on Top pg - 38)

F.B. 3352 Pg. 38

Cont. from Bot. pg. 37

Cont. on Top pg-37

PLEASE RETURN TO
LOS ANGELES COUNTY ENGINEER
403 LOS ANGELES COUNTY ENGINEERING BLDG.

Do not extend this side of this line.

Note: Any Additions or Changes on this Sheet Must be Made or Circled in Red Ink With Date and Name of Person Making Change

Notes Ck'd by
Map No.
Office Work
Checked
Date

Survey of S.W. L.A. S.D. #1208
IN 2N 1/2 48 Tape Std °F
Surveyed by A.S. Curtis
Notes Curtis Date 10-67
Indexed C. J. Gant

F.B. 3352 Pg. 39

Cont. from Bot. Pg. 38

(Cont. on Top pg 41)

Note: Any Additions or Changes on this Sheet Must be Made & Circled in Red Ink With Date and Name of Person Making Change

Do not extend this side of this line.

PLEASE RETURN TO
LOS ANGELES COUNTY ENGINEER
403 LOS ANGELES COUNTY ENGINEERING BLDG.

78P3D08 CE #310 5-66

F.B. 3352 Pg. 40

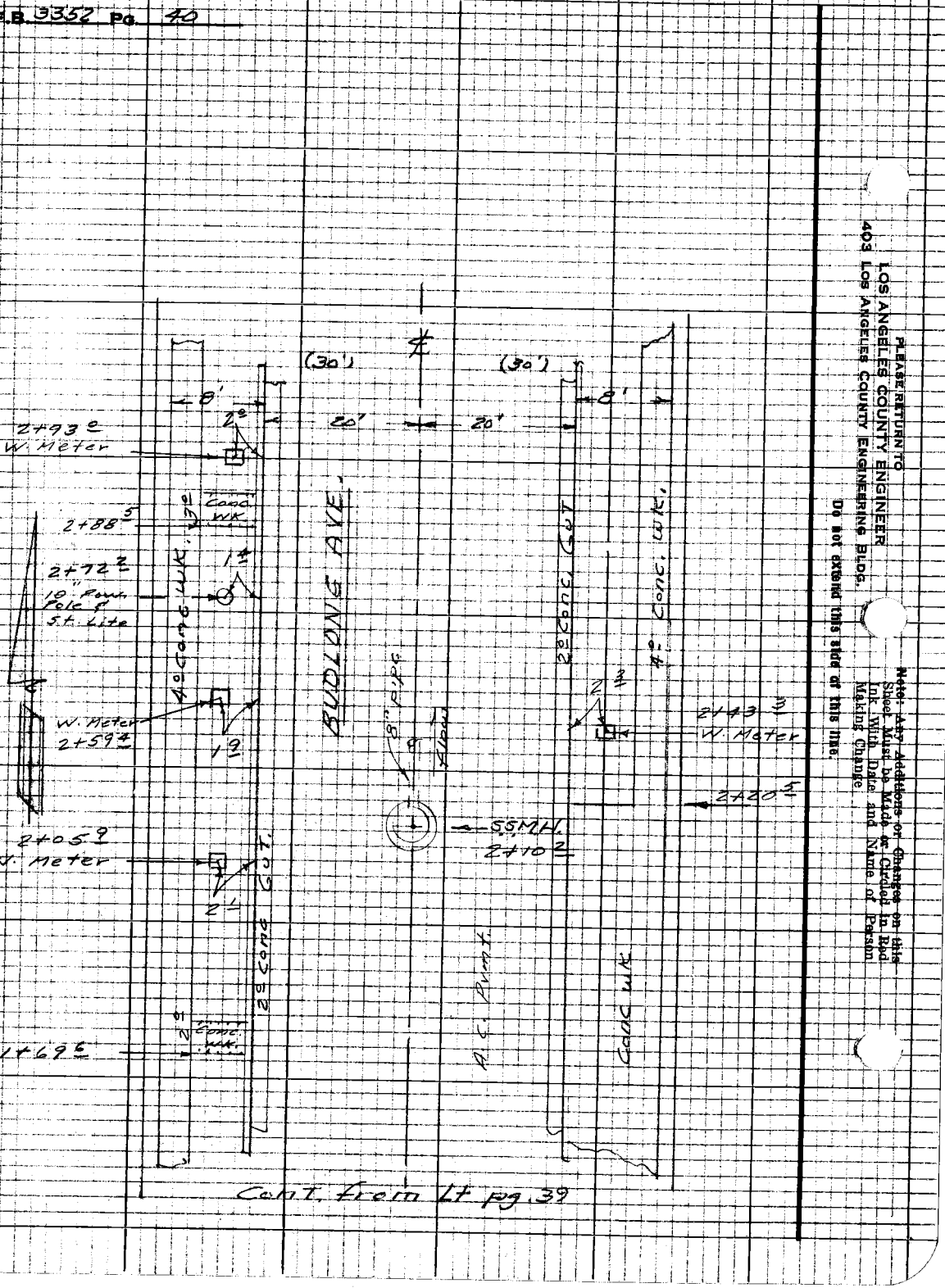

Cont. from Lt pg. 39

PLEASE RETURN TO
LOS ANGELES COUNTY ENGINEER
403 Los Angeles County Engineering Bldg.

Do not extend this side of this line.

Note: Any Additions or Changes on this Sheet Must be Made or Circled in Red Ink With Date and Name of Person Making Change

Notes Ck'd by	Survey of SW. LA. S.D. #1208	F.B. 3352 Pg. 41
Map No.	JN 6N2.08 Tape Std. °F	Cont. from Bol. pg. 37.
Office Work	Surveyed by A.S. Curtis	
Checked	Notes Curtis-Kapp Date 10/67	
Date	Indexed C. J. GALLI	

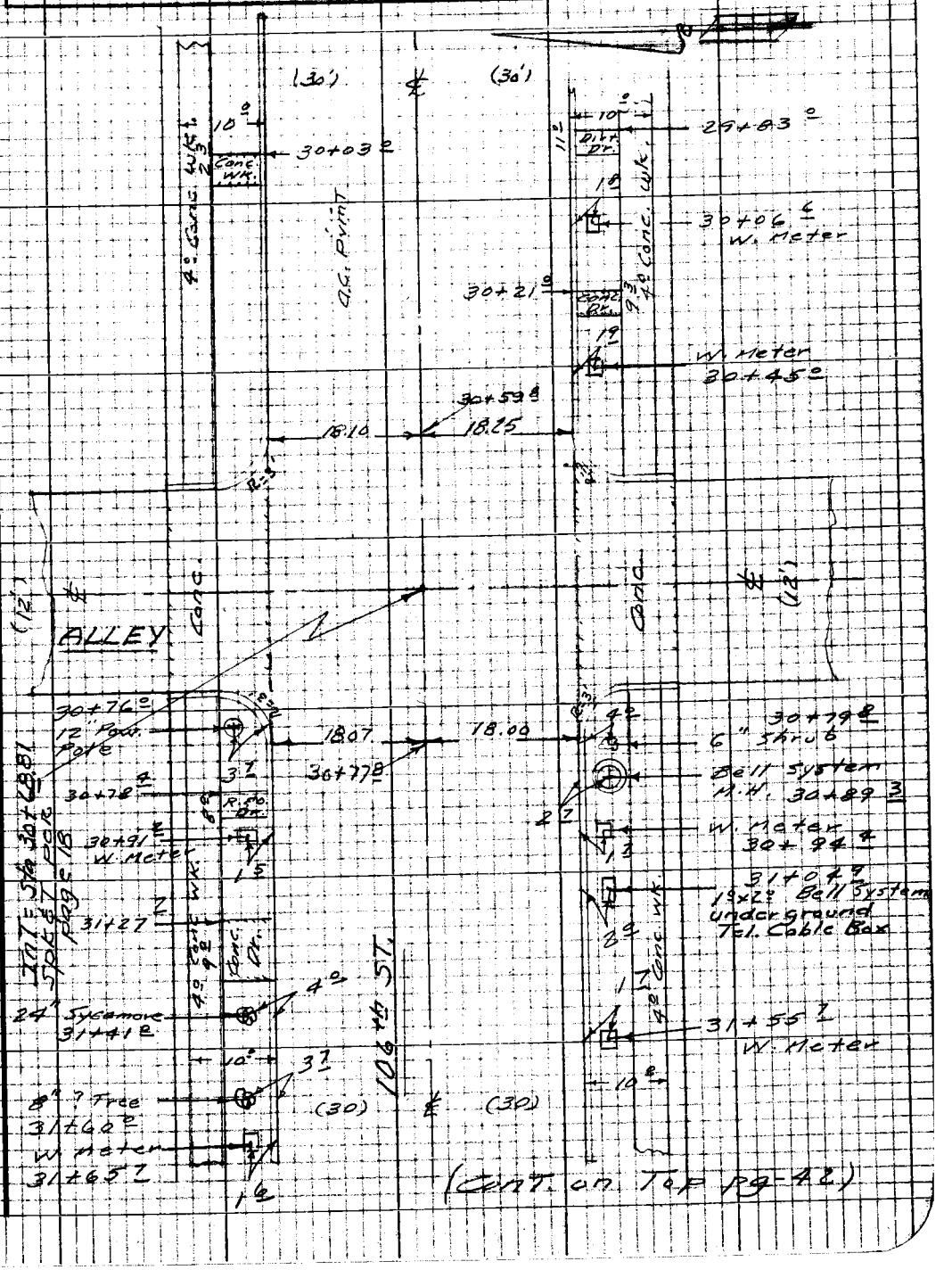

(Cont. on Top pg-42)

Note: Any Additions or Changes on this Sheet Must be Made or Circled in Red Ink With Date and Name of Person Making Change

Do not extend this side of this line.

PLEASE RETURN TO
LOS ANGELES COUNTY ENGINEER
403 LOS ANGELES COUNTY ENGINEERING BLDG.

76P3098 CE #310 8-66

F.B. 3352 Pg. 42 Cont. from Bot. pg. 41

Cont. on Top pg. 43

PLEASE RETURN TO
LOS ANGELES COUNTY ENGINEER
403 LOS ANGELES COUNTY ENGINEERING BLDG.

Do not extend this side of this line.

Note: Any Additions or Changes on this Sheet Must be Made or Circled in Red Ink With Date and Name of Person Making Change

Notes Ck'd by	Survey of SW. LA. SD. #1208	F.B. 3352 Pg. 43
Map No.	JN 6112.08 Tape Std. °F	Cont. from Bot. pg. 42
Office Work	Surveyed by G.S. Curtis	
Checked	Notes Curtis-Kapp Date 10/67	
Date	Indexed C. J. GALLI	

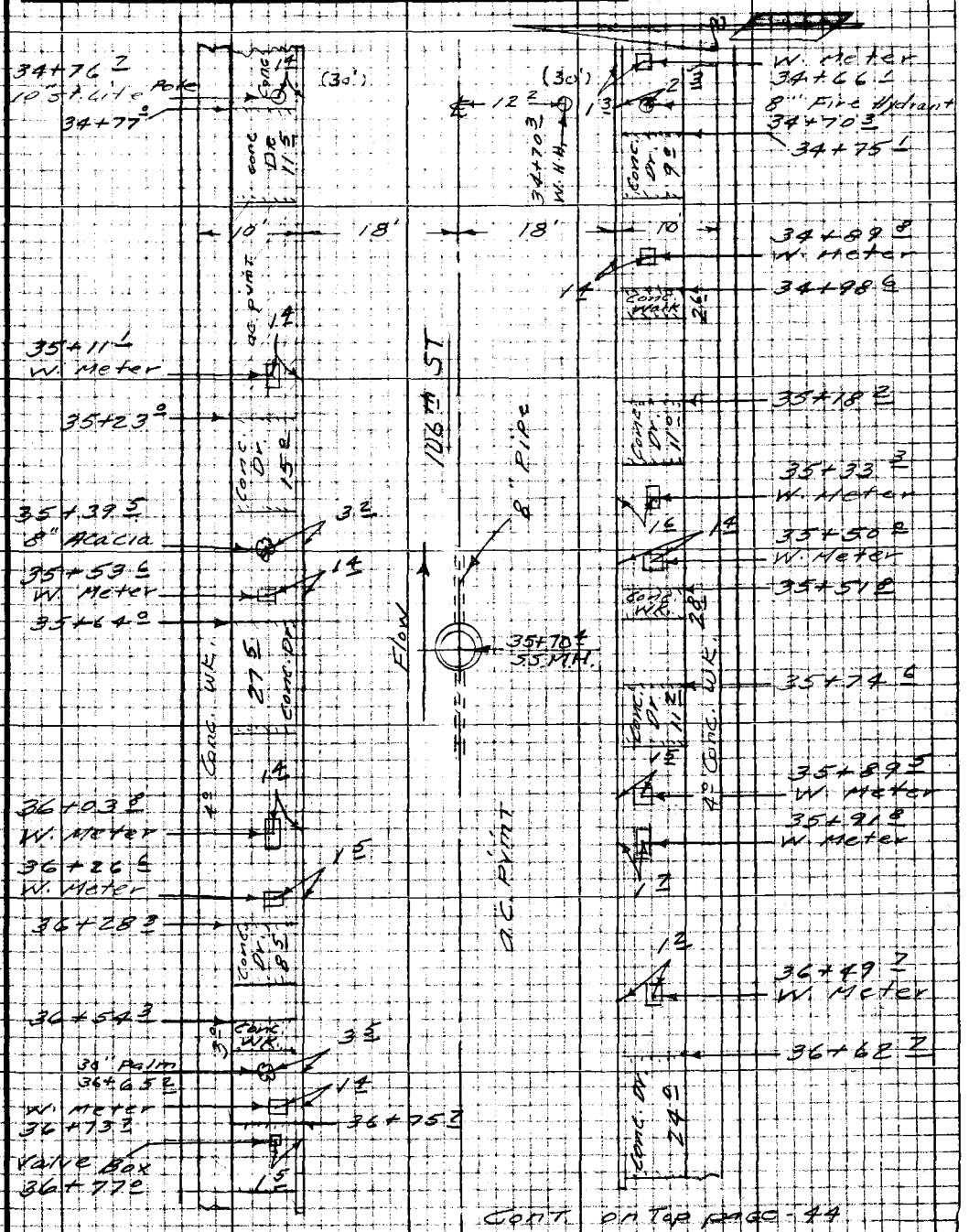

Cont. on Top page - 44

Note: Any Additions or Changes on this Sheet Must be Made or Circled in Red Ink With Date and Name of Person Making Change

Do not extend this side of this line.

PLEASE RETURN TO
LOS ANGELES COUNTY ENGINEER
403 LOS ANGELES COUNTY ENGINEERING BLDG.

76P3098 CE #310 8-66

Cont. from Bot. Pg. 43

PLEASE RETURN TO
LOS ANGELES COUNTY ENGINEER
403 LOS ANGELES COUNTY ENGINEERING BLDG.

Do not extend this side of this line.

Note: Any Additions or Changes on this Sheet Must be Made or Circled in Red Ink With Date and Name of Person Making Change.

Notes Ck'd by	Survey of SW. LA. SD. #1208
Map No.	IN 6/12/08 Page Std. °F
Office Work	Surveyed by A. S. Curtis
Checked	Notes Curtis-Barr Date 10/67
Date	Indexed C. L. GALLI

F.B. 3352 Pg. 45

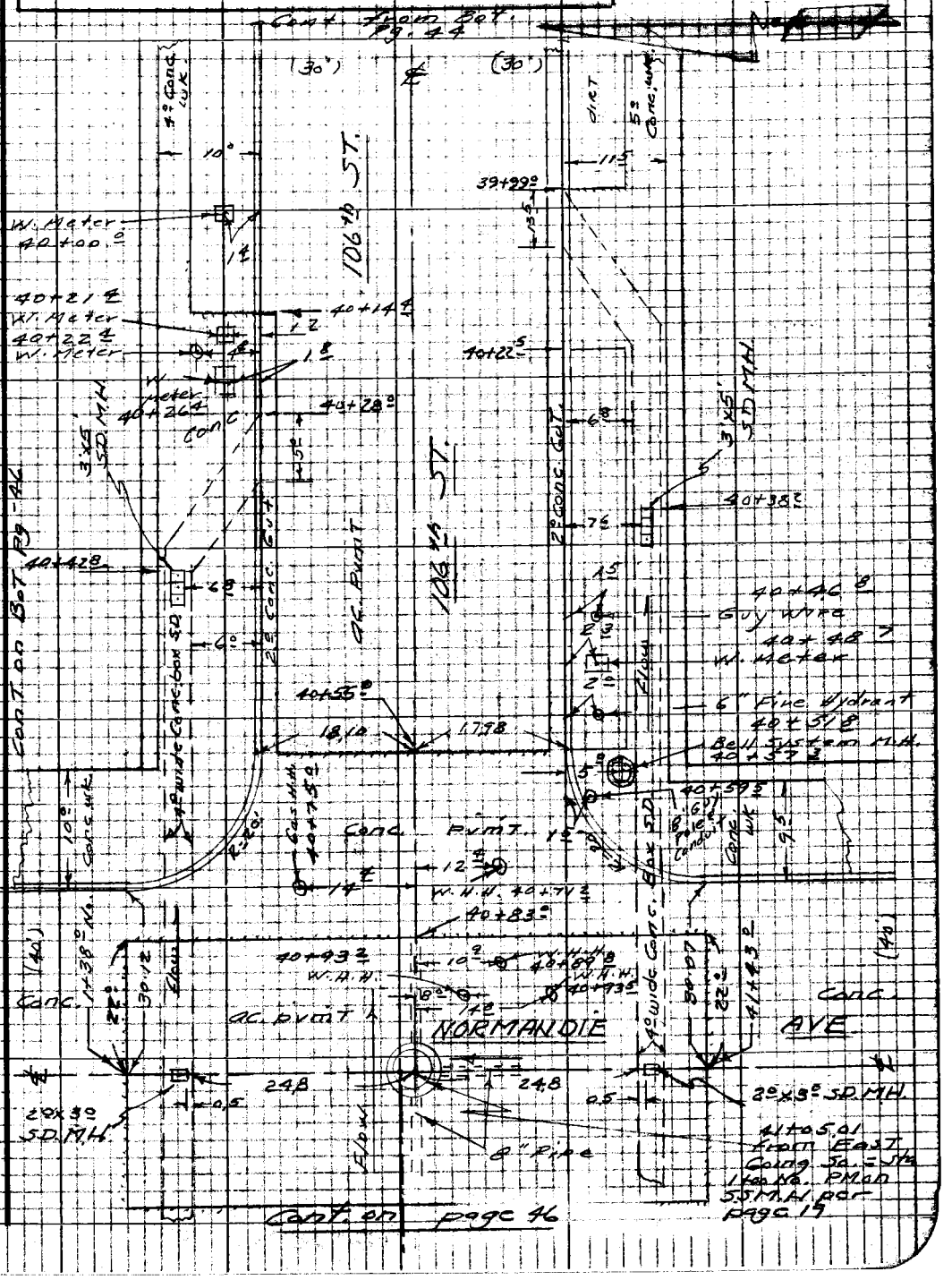

Note: Any Additions or Changes on this Sheet Must be Made or Circled in Red Ink With Date and Name of Person Making Change

Do Not extend this side of this line.

PLEASE RETURN TO
LOS ANGELES COUNTY ENGINEER
403 LOS ANGELES COUNTY ENGINEERING BLDG.

76P3095 CE #310 5-66

F.B. 3352 Pg. 46

PLEASE RETURN TO
LOS ANGELES COUNTY ENGINEER
403 LOS ANGELES COUNTY ENGINEERING BLDG.

Do not extend this side of this line.

Note: Any Additions or Changes on this Sheet Must be Made or Circled in Red Ink With Date and Name of Person Making Change

Notes Ck'd by	Survey of S.W. La. SD. #1208	F.B. 3352 Pg. 47
Map No.	IN 611208 Tape Std. °F	
Office Work	Surveyed by A. S. Curtis	Cont. from Lt. page 46
Checked	Notes Curtis-Kapp Date 10/67	
Date	Indexed C. J. GALL	

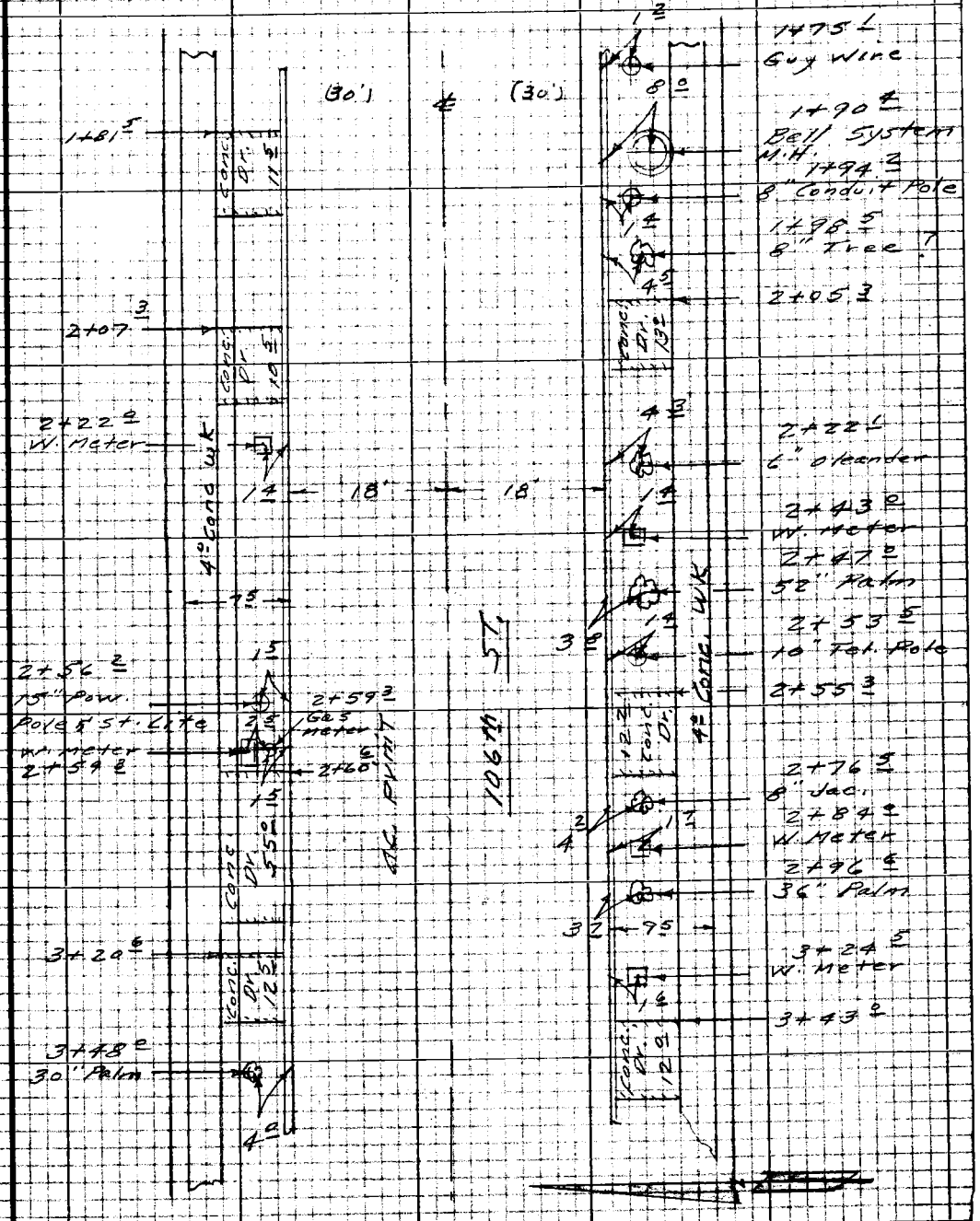

Note: Any Additions or Changes on this Sheet Must be Made or Circled in Red Ink With Date and Name of Person Making Change

Do not extend this side of this line.

PLEASE RETURN TO
LOS ANGELES COUNTY ENGINEER
403 LOS ANGELES COUNTY ENGINEERING BLDG.

76P3098 CE #310 8-66

F.B. 3352 Pg. 48

(Cont. from Bot. pg. 46

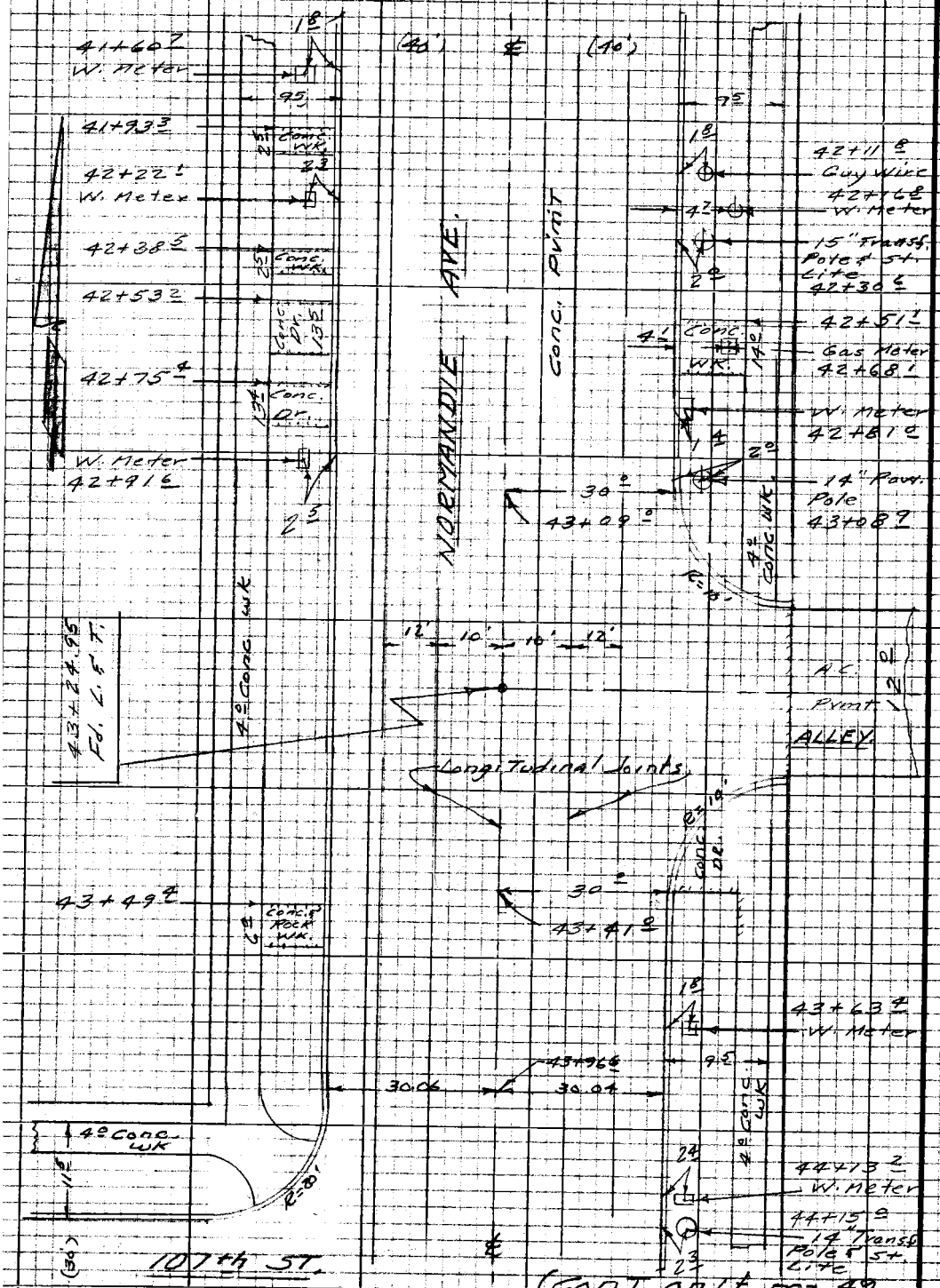

(Cont. on Lt. pg. 49

PLEASE RETURN TO
LOS ANGELES COUNTY ENGINEER
403 Los Angeles County Engineering Bldg.

Do not extend this side of this film.

Note: Any Additions or Changes on this Sheet Must be Made as Circled in Red Ink With Date and Name of Person Making Change

Notes Ck'd by	Survey of S.W. La. SD. #1208	F.B. 3352 Pg. 49
Map No.	JN 6N2.08 Tape Std °F	
Office Work	Surveyed by A.S. Curtis	
Checked	Notes Curtis-Kapp Date 10/67	
Date	Indexed C. J. GALLI	



Note: Any Additions or Changes on this Sheet Must be Made or Circled in Red Ink With Date and Name of Person Making Change.

Do not extend this side of this line.

PLEASE RETURN TO
LOS ANGELES COUNTY ENGINEER
403 LOS ANGELES COUNTY ENGINEERING BLDG.

76P3095 CR #310 8-66

F.B. 3352 Pg. 50

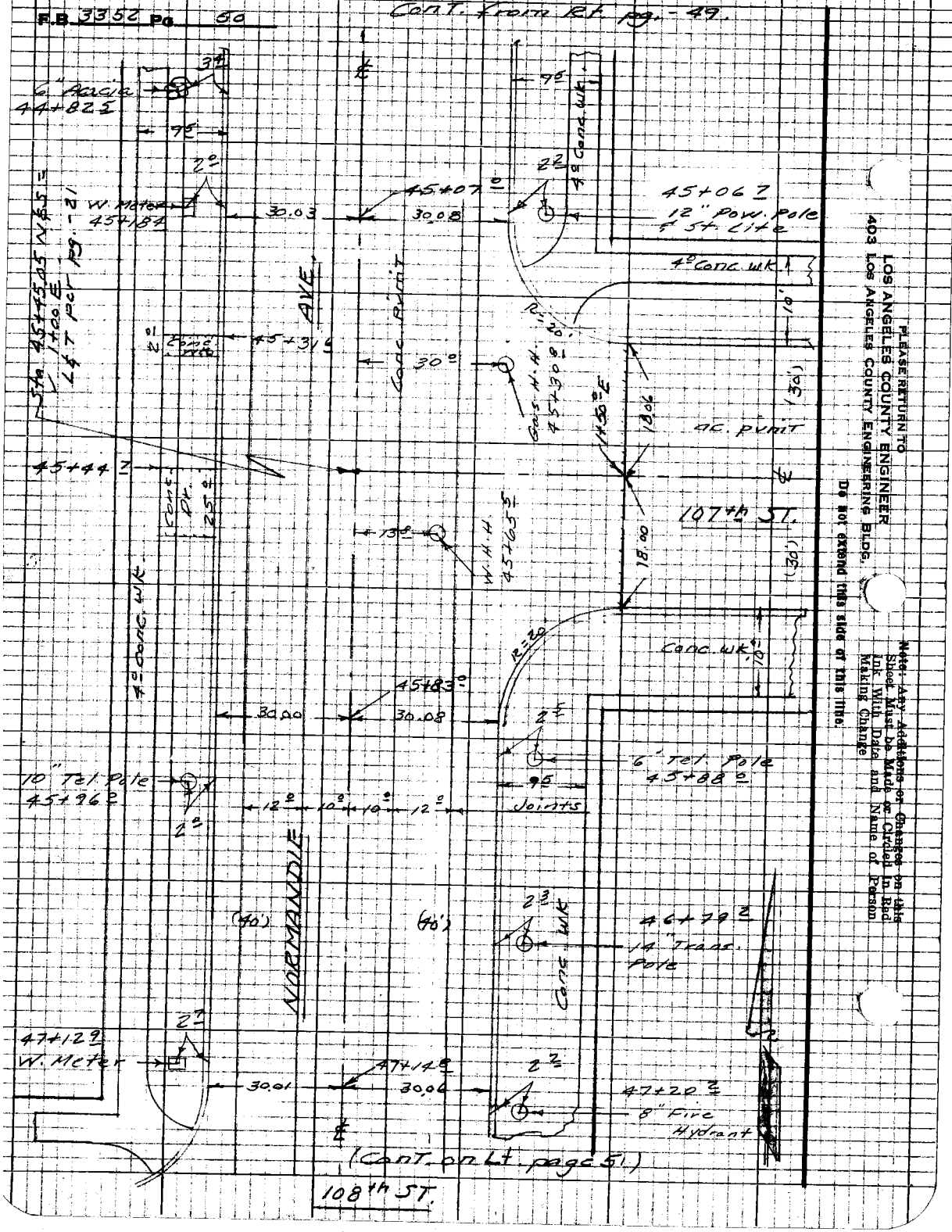

PLEASE RETURN TO
LOS ANGELES COUNTY ENGINEER
403 LOS ANGELES COUNTY ENGINEERING BLDG.

Do not extend this side of this line.

Note: Any Additions or Changes on this Sheet Must be Made or Circled in Red Ink With Date and Name of Person Making Change

Notes Ck'd by	Survey of SW. LA. S.D. #1208	F.B. 3352 Pg. 51
Map No.	1/12.08 Tape Std. °F	
Office Work	Surveyed by G.S. Curtis	
Checked	Notes Curtis-Kapp Date 10/67	
Date	Indexed C. J. GALLI	

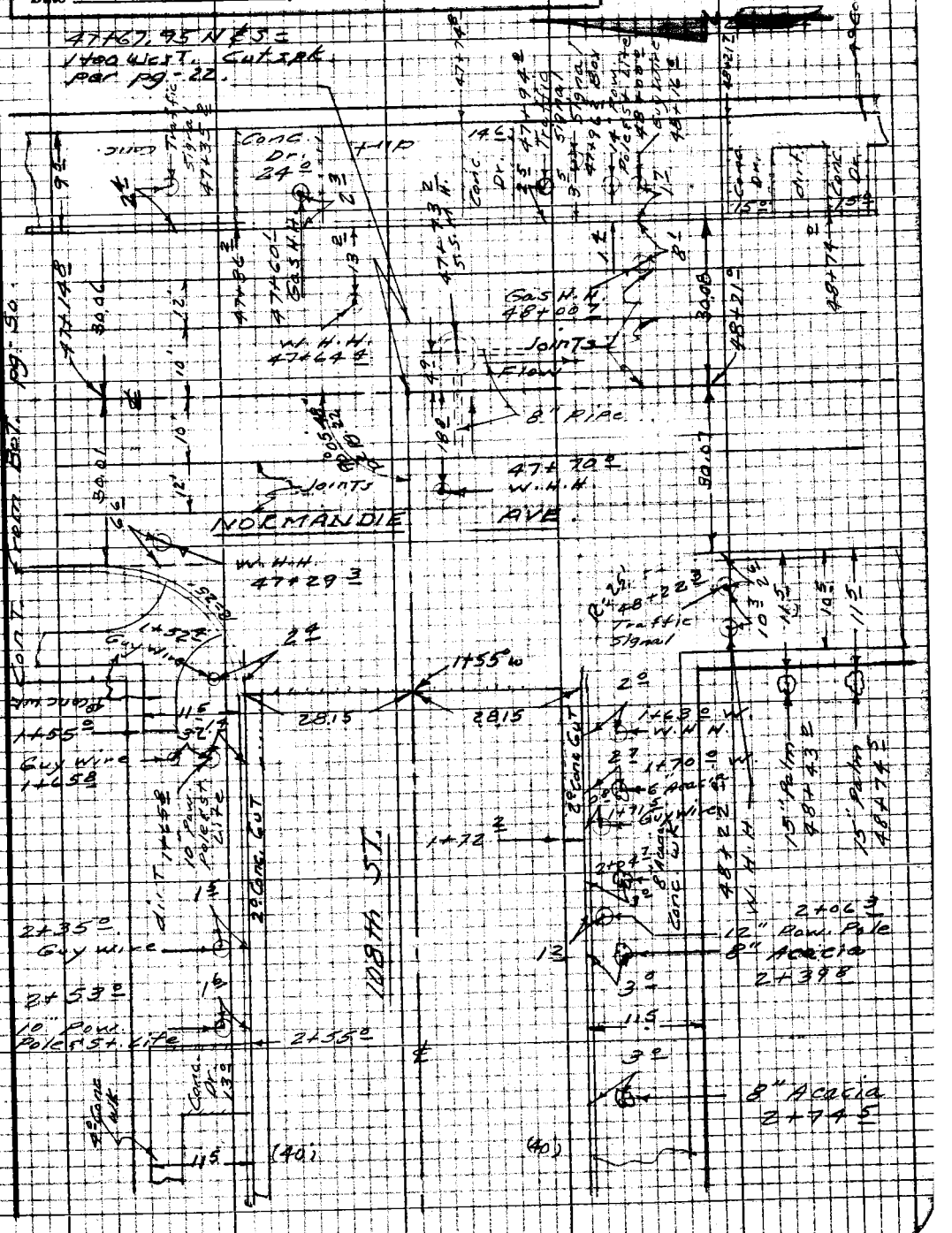

Note: Any Additions or Changes on this Sheet Must be Made or Circled in Red Ink With Date and Name of Person Making Change

Do not extend this side of this line.

PLEASE RETURN TO
LOS ANGELES COUNTY ENGINEER
403 LOS ANGELES COUNTY ENGINEERING BLDG.

76P3098 CE #310 5-66

PLEASE RETURN TO
LOS ANGELES COUNTY ENGINEER
403 LOS ANGELES COUNTY ENGINEERING BLDG.

Note: Any Additions or Changes on this Sheet Must be Made or Circled in Red Ink With Date and Name of Person Making Change

Do not extend this side or this line.

FB 3352 Pg 52

Notes Ck'd by	Survey of SW. 1A. SD. #1208	F.B. 3352 Pg. 53
Map No.	JN 6/12/08 Tape Std °F	Cont. from Rt. pg. 39
Office Work	Surveyed by A.S. Curtis	
Checked	Notes Curtis-Kapp Date 10/67	
Date	Indexed C. J. GALLO	



Note: Any Additions or Changes on this Sheet Must be Made or Circled in Red Ink With Date and Name of Person Making Change

Do not extend this side of this line.

PLEASE RETURN TO
LOS ANGELES COUNTY ENGINEER
403 LOS ANGELES COUNTY ENGINEERING BLDG.

76P3098 CK #310 8-66

F.B. 3352 Pg. 54

PLEASE RETURN TO
LOS ANGELES COUNTY ENGINEER
403 LOS ANGELES COUNTY ENGINEERING BLDG.

Do not extend this side of this line.

Note: Any Additions or Changes on this Sheet Must be Made or Circled in Red Ink With Date and Name of Person Making Change.

Notes Ck'd by	Survey of S.W. LA. SD. #1208	F.B. 3352 Pg. 55
Map No.	JN 612.08 Tape Std °F	Cont. from Rt. page 54
Office Work	Surveyed by A.S. Curtis	
Checked	Notes Curtis-Kepp Date 10/67	
Date	Indexed C. J. GALLI	

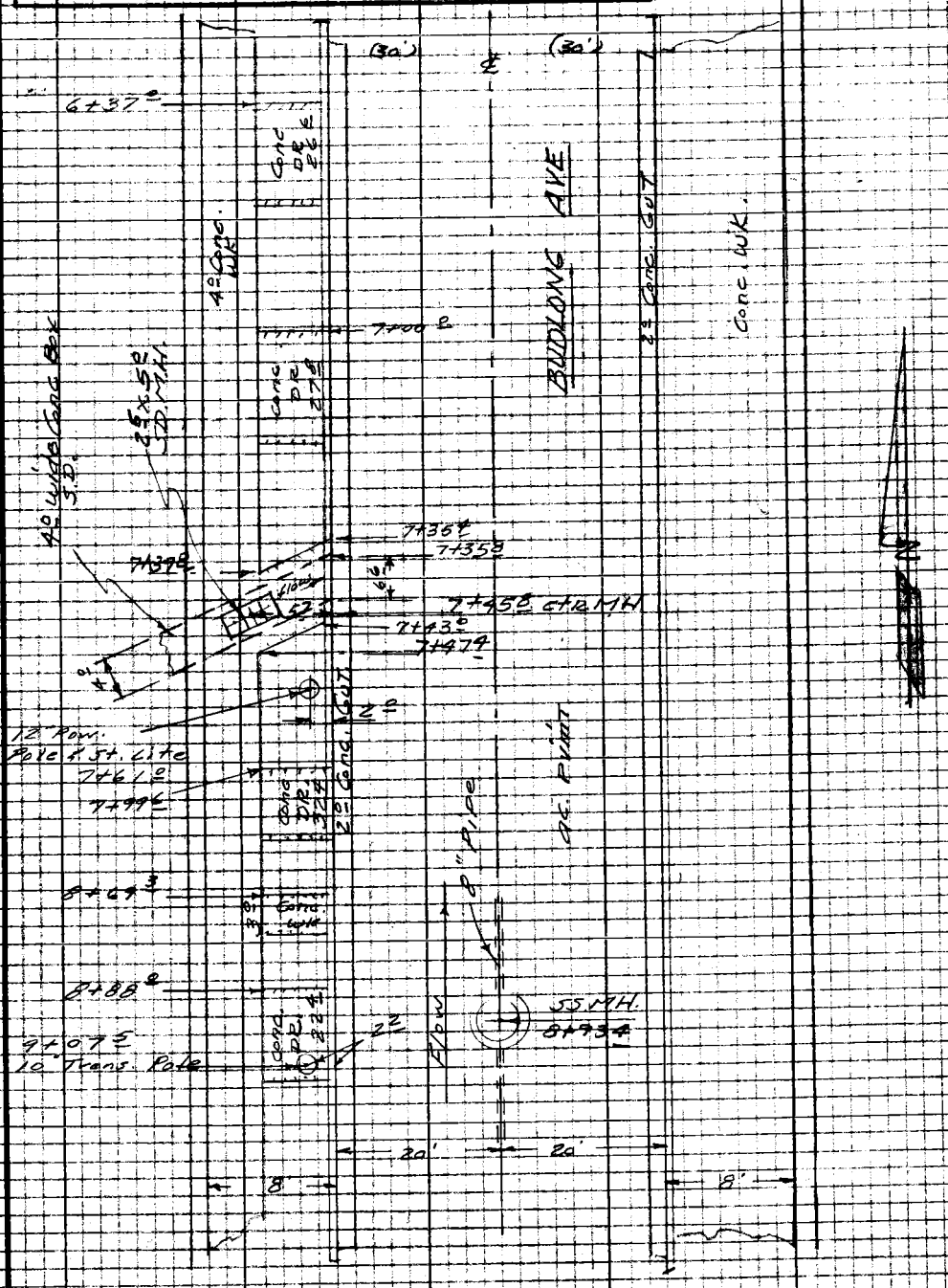

Note: Any Additions or Changes on this Sheet Must be Made or Circled in Red Ink With Date and Name of Person Making Change

Do not extend this side of this line.

PLEASE RETURN TO
LOS ANGELES COUNTY ENGINEER
403 LOS ANGELES COUNTY ENGINEERING BLDG.

76P3098 CE #310 5-66

PLEASE RETURN TO
LOS ANGELES COUNTY ENGINEER
403 LOS ANGELES COUNTY ENGINEERING BLDG.

Note: Any Additions or Changes on this Sheet Must be Made or Circled in Red Ink With Date and Name of Person Making Change

Do not extend this side of this line.

F.B. 3352 Pg. 54

Profile No. ____ Notes Red ____ Date ____ Plotted ____ Date ____ Job No. 6112.08 Division No. 11 Survey of S.W. LA. SD. #1208

X-Sec. No. ____ Notes Chk'd. ____ Date ____ Checked ____ Date ____ Survey by CURTIS Notes A.S.C. Date 10/1957 Map No. ____ Indexed C. J. GAUDI Date OCT 11 '57

F. B. 3352 PG. 57

NOTE: ANY ADDITIONS OR CHANGES ON THIS SHEET MUST BE MADE OR CIRCLED IN RED INK, WITH DATE AND NAME OF PERSON MAKING CHANGE.

PLEASE RETURN TO
LOS ANGELES COUNTY ENGINEER
403 Los Angeles County Engineering Bldg.

Do not extend notes this side of this line.

STATION	B. S.	H. I.	F. S.	ELEV.	Line "B"

J.N. 6112.08
S.W. LA. STORM DRAIN
NO. 1208

Cross Sections on
Lines "B" & C.

Curtis
Kapp
Rodriguez
Lomont.

See pages 5 thru 26 for Centerline

See pages 27 thru 56 for Topog.

76-L-298 CE 307 5-66

X

76-L-298 CE 307 5-66

PLEASE RETURN TO
LOS ANGELES COUNTY ENGINEER
403 LOS ANGELES COUNTY ENGINEERING BLDG.

NOTE: ANY ADDITIONS OR CHANGES ON THIS SHEET MUST BE MADE OR CIRCLED IN RED INK, WITH DATE AND NAME OF PERSON MAKING CHANGE.

Do not extend notes this side of this line.

STATION	B. S.	H. I.	F. S.	ELEV.		Line "B"
(4) BM. # 18-07470				154.95	BM. # 18-07470 El. 154.954 (LA. City) FB. 3344-14 Vermont Ave. & 103rd St. - S.W. Cor. - Spk. in Curb - 5° So. of So. end C.R.	
					-(South on Vermont Ave - See page - 28) (East Side)	
1+30°				153 91		℄ R = West
—				154 38	Lt = East	17.5 Rt.
—				154 70		35° Rt Cut
—				155 12		✓ ✓ T.C.
—				153 65	7.5 Lt.	
—				153 24	15.07 Lt. Cut.	
—				153 83	✓ ✓ T.C.	
—				154 00	29.5 Lt. back wk.	
2+00				154 19		℄
✓				154 58		17.5 Rt
—				155 02		35° Rt Cut
—				155 42		✓ ✓ T.C.
—				153 91	7.5 Lt.	
—				153 58	15° Lt Cut	
—				154 15	✓ ✓ T.C.	
—				154 55	29.5 ✓ back wk	

F. B. 3352 PG. 58
Job No. 6112.08 Division No. 11 Notes Red Plotted Profile
Survey of S.W. LA. S.D. # 1208 Date Date No.
Survey by Curtis Notes Curtis - Kapp Notes Chk'd. Checked X-Sec.
Indexed C. J. GALLI Date Date No.

76-L-298 CE 307 5-66

PLEASE RETURN TO
LOS ANGELES COUNTY ENGINEER
403 LOS ANGELES COUNTY ENGINEERING BLDG.

NOTE: ANY ADDITIONS OR CHANGES ON THIS SHEET MUST BE MADE OR CIRCLED IN RED INK, WITH DATE AND NAME OF PERSON MAKING CHANGE.

Do not extend notes this side of this line.

STATION	B. S.	H. I.	F. S.	ELEV.	So. on Vermont Ave (E. side)	Line "B"
2+80.0				154 50		℄ Rt. (W.)
—				154 95		17.5 Rt
—				155 37		35.0 Rt gut
—				155 73	Lt. (E.)	— — T.C.
—				154 28	7.5 Lt.	
—				153 95	15.0 Lt Gut	
—				154 48	— — T.C.	
—				154 90	29.5 Lt. Back wk.	
3+00				154 58		℄
—				155 11		17.5 Rt.
—				155 39		35.0 Rt. Gut
—				155 83		— — T.C.
—				154 33	7.5 Lt	
—				153 99	15.0 Lt Gut.	
—				154 61	— — T.C.	
—				154 90	29.5 Lt Back wk	
3+31.2				154 78		℄
—				155 22		17.5 Rt.
—				155 56		34.98 Lt. Gut.
—				155 97		— — T.C.

Profile Notes Red ____ Plotted ____ Job No. 6112.08 Division No. 11 F.B. 3352 Pg. 59
No. ____ Date ____ Date ____ Survey of S.W. LA. SD. #1208
X-Sec. Notes Chk'd. ____ Checked ____ Survey by [illegible] Notes [illegible] Date 10/1967
No. ____ Date ____ Date ____ Map No. ____ Indexed C. J. GALLI Date ____

76-L-298 CE 307 5-66

PLEASE RETURN TO
LOS ANGELES COUNTY ENGINEER
403 LOS ANGELES COUNTY ENGINEERING BLDG.

NOTE: ANY ADDITIONS OR CHANGES ON THIS SHEET MUST BE MADE OR CIRCLED IN RED INK, WITH DATE AND NAME OF PERSON MAKING CHANGE.

Do not extend notes this side of this line.

STATION	B. S.	H. I.	F. S.	ELEV.	So. on Vermont Ave (E. Side)	Line "B"
3+31.2				154.57	7.5 Lt.	
✓				154.15	15.36 Lt Cut.	
✓				154.66	✓ ✓ T.C.	
✓				154.94	29.5 Lt. Back wk.	
3+61.06 SS.M.H. = Int 103rd ST.				154.91	Elev. Top M.H. Rim	154.91
=1+00 East.					-Rod Top 8" pipe	-6.76
					Elev. ✓ ✓ ✓	148.15
					-dia. 8" pipe	-.067
Outlet-North				147.48	Invert Elev 8" pipe	147.48
3+61.06 SS.M.H.				154.91	Elev. Top M.H. Rim	154.91
					-Rod Top 8" pipe	-6.73
					Elev. ✓ ✓ ✓	148.18
					-dia 8" pipe	-.067
Inlet-South				147.51	Invert Elev. 8" pipe	147.51
		East on 103rd ST.				
1+30.0 E				154.57		℄ 103rd St. (S.)
✓				154.46		1.5 Rt
✓				154.20		15.0 Rt. Cut.
✓				154.68		15.0 ✓ T.C.
✓				155.10		29.0 ✓ Back wk

F. B. 3352 PG. 60 Job No. 6112.05 Division No. 11 Notes Red ____ Plotted ____ Profile ____
Survey of S.W. La. S.D. #1208 Date ____ Date ____ No. ____
Survey by Curtis Notes Curtis - Kapp Notes Chk'd. ____ Checked ____ X-Sec. ____
Indexed C. J. GALLI Date ____ Date ____ Date ____ No. ____

76-L-298 CE 307 5-66

PLEASE RETURN TO
LOS ANGELES COUNTY ENGINEER
403 LOS ANGELES COUNTY ENGINEERING BLDG.

NOTE: ANY ADDITIONS OR CHANGES ON THIS SHEET MUST BE MADE OR CIRCLED IN RED INK, WITH DATE AND NAME OF PERSON MAKING CHANGE.

Do not extend notes this side of this line.

STATION	B. S.	H. I.	F. S.	ELEV.		Line "B"
				East on 103rd ST (N.)		
1+30.0 E				154 46	7.5 Lt.	
"				154 16	14.90 Lt. Gut	
"				154 50	" " T.C.	
"				154 95	29.0 Lt. Back wk	
				(So. on Vermont Ave) (E. Side)		
3+91.1				155 01		℄ Rt. (W.)
"				155 54		17.5 Rt.
"				155 78		34.98 Rt. Gut.
"				156 32	Lt. (E.)	" " T.C.
"				154 82	7.5 Lt.	
"				154 38	15.10 Lt. Gut.	
"				154 96	" " T.C.	
"				155 11	29.0 Lt. Back wk	
4+01.1				155 05		℄
"				155 58		17.5 Rt.
"				155 82		35.0 Rt. Gut
"				156 36		" " T.C.
"				154 82	7.5 Lt	
"				154 40	15.0 Lt Gut.	
"				155 02	15.0 Lt T.C.	

Profile Notes Red ____ Plotted ____ Job No. 6112.08 Division No. 11 F.B. 3352 PG. 61
No. ____ Date ____ Date ____ Survey of S.W. LA. SW. #1208
X-Sec. Notes Chk'd. ____ Checked ____ Survey by Curtis Notes [illegible] Date 10-67
No. ____ Date ____ Date ____ Map No. ____ Indexed ____ Date ____

76-L-298 CE 307 5-66

PLEASE RETURN TO
LOS ANGELES COUNTY ENGINEER
403 LOS ANGELES COUNTY ENGINEERING BLDG.

NOTE: ANY ADDITIONS OR CHANGES ON THIS SHEET MUST BE MADE OR CIRCLED IN RED INK, WITH DATE AND NAME OF PERSON MAKING CHANGE.

Do not extend notes this side of this line.

STATION	B. S.	H. I.	F. S.	ELEV.	(E. Side) Jo. on Vermont Ave	Line "B"
4+01 1				155 27	29° Lt. Back wk.	
4+41 1				155 26		℄ Rt. (W.)
✓				155 80		17.5 Rt.
✓				156 05		35° ✓ Cut.
✓				156 55	Lt. (E.)	✓ ✓ T.C.
✓				157 15	7.5 Lt.	
✓				154 60	15° Lt. Cut.	
✓				155 23	✓ ✓ T.C.	
✓				155 60	29° Lt. Back wk.	
5+41 1				155 96		℄
✓				156 46		17.5 Rt.
✓				156 71		35° Rt. Cut
✓				157 13		✓ ✓ T.C.
✓				155 70	7.5 Lt.	
✓				155 29	15° Lt. Cut.	
✓				155 90	✓ ✓ T.C.	
✓				156 29	29° Lt. Back wk.	
5+87 1				156 23		℄
✓				156 70		17.5 Rt.
✓				156 98		35° Rt Cut.
				157 43		✓ ✓ T.C. - E.C.

F. B. 3352 PG. 62 | Job No. 6112.08 | Division No. 11 | Notes Red | Plotted | Profile
Survey of S. W. LA. SD. #1208 | Date | Date | No.
Survey by Curtis | Notes Curtis - Kapp | Notes Chk'd. | Checked | X-Sec.
Indexed C. J. GALLI | Date | Date | Date | No.

76-L-298 CE 307 5-66

PLEASE RETURN TO
LOS ANGELES COUNTY ENGINEER
403 LOS ANGELES COUNTY ENGINEERING BLDG.

NOTE: ANY ADDITIONS OR CHANGES ON THIS SHEET MUST BE MADE OR CIRCLED IN RED INK, WITH DATE AND NAME OF PERSON MAKING CHANGE.

Do not extend notes this side of this line.

Profile Notes Red ____ Plotted ____ Job No. 6112.05 Division No. 11
X-Sec. No. ____ Date ____ Notes Chk'd. ____ Date ____ Checked ____ Date ____ Survey of S.W. Q.A. SD #1208
Survey by C&G TJ Notes Typed Date 10/1967
Map No. ____ Indexed ____ Date ____
F.B. 3352 Pg. 53

STATION	B. S.	H. I.	F. S.	ELEV.		Line "B"
			So. on	Vermont Ave. (E. Side)		
5+87 ±				156.05	7.5 Lt. Lt. (E.)	
"				155.65	15.13 Lt. Gut,	
"				156.20	" " T.C. E.C.	
				156.64	29° Lt. Back wk.	
6+22.12 S.S.M.H. = 1+08 East		@ Int. 104th ST.		156.49	Elev. Top MH Rim	156.49
					- Rod Top 8" pipe	- 7.22
					Elev. " " "	149.27
					- dia " "	- 0.67
Outlet-North.				148.60	Invert Elev. 8" pipe	148.60
6+22.12 S.S.M.H.				156.50	Elev. Top M.H. Rim	156.50
					- Rod Top 8" pipe	- 7.02
					Elev. " " "	149.48
					- dia. " "	- 0.67
Inlet-South				148.81	Invert Elev. 8" pipe	148.81
				(East on 104th ST)		
1+35° E				156.10	℄ 103rd ℄ ed. Conc. Slab	
"				156.06	7.5 Rt " " (E+W CL).	
"				155.81	14.93 " " "	
"				156.33	" " T.C.	
"				156.60	27° Rt. Back wk.	

76-L-298 CE 307 5-66

PLEASE RETURN TO
LOS ANGELES COUNTY ENGINEER
403 Los Angeles County Engineering Bldg.

NOTE: ANY ADDITIONS OR CHANGES ON THIS SHEET MUST BE MADE OR CIRCLED IN RED INK, WITH DATE AND NAME OF PERSON MAKING CHANGE.

Do not extend notes this side of this line.

F. B. 3352 Pg. 64 | Job No. 6/12.08 Division No. 11 Notes Red Plotted Profile
Survey of Stw. Zn. 5D, #1208 Date Date No.
Survey by Curtis Notes Curtis-Kamp Notes Chk'd. Checked X-Sec.
Indexed C. J. GALLI Date Date Date No.

STATION	B. S.	H. I.	F. S.	ELEV.		Line "B"
					(East on 124th St.) ℄ (N.)	
1435 E.				155.90	7½ Lt. edge Conc. apron	
—				155.71	15.16 " " " "	℄ Cut.
—				156.09	" " T.C.	
—				156.50	27½ Lt. back wk,	
					(St. on Vermont Ave)	
6+57.80				156.65	(E. Side)	℄ ℄ (W.)
—				157.19		17½ Rt.
—				157.42		34.98 " Cut,
—				157.74	(℄ (E.)	" " T.C.
—				156.39	7½ Lt.	
—				155.99	15.10 Lt. Cut.	
—				156.53	" " T.C.	
—				156.92	27½ Lt. Back wk,	
7+33.3				157.07		℄
—				157.65		15½ Rt.
—				157.94		35½ Rt Cut,
—				158.41		" " T.C.
—				156.78	7½ Lt.	
—				156.42	15½ Lt. Cut	

76-L-298 CE 307 5-66

PLEASE RETURN TO
LOS ANGELES COUNTY ENGINEER
403 LOS ANGELES COUNTY ENGINEERING BLDG.

NOTE: ANY ADDITIONS OR CHANGES ON THIS SHEET MUST BE MADE OR CIRCLED IN RED INK, WITH DATE AND NAME OF PERSON MAKING CHANGE.

Do not extend notes this side of this line.

STATION	B. S.	H. I.	F. S.	ELEV.	South on Vermont (E. Side)	Ave. Line "B"
7+33.3				157 05	15° Lt T.C.	
✓				157 36	29° Lt. Back wk.	
8+33.3				157 79		℄
✓				158 31		17.5 Rt. (W.)
✓				158 67		35° Rt Gut.
✓				157 46	7.5 Lt. (E.)	
✓				157 10	15° Lt. Gut	
✓				157 78	✓ ✓ T.C.	
✓				158 05	29° Lt Back wk	
8+73.3				158 06		℄
✓				158 56		17.5 Rt
✓				158 91		35° Rt Gut.
✓				159 38		✓ ✓ T.C.
✓				157 81	7.5 Lt	
✓				157 47	13° Lt cd. Gut.	
✓				157 43	15° Lt F.L.	
✓				158 10	15° Lt T.C.	
✓				158 27	29° Lt Back wk.	
8+83.3				158 17		℄
✓				158 62		17.5 Rt.
✓				158 95		35° Rt. Gut

Profile No. ____ Notes Red ____ Plotted ____ Job No. 6112.08 Division No. 11 F.B. 3352 Pg. 65
Date ____ Date ____ Survey of S.W. LA. SD. #1208
X-Sec. No. ____ Notes Chk'd. ____ Checked ____ Survey by [illegible] Notes [illegible] Date 10/1967
Date ____ Date ____ Map No. ____ Indexed C. J. GALLI Date ____

76-L-298 CE 307 5-66

PLEASE RETURN TO
LOS ANGELES COUNTY ENGINEER
403 LOS ANGELES COUNTY ENGINEERING BLDG.

NOTE: ANY ADDITIONS OR CHANGES ON THIS SHEET MUST BE MADE OR CIRCLED IN RED INK, WITH DATE AND NAME OF PERSON MAKING CHANGE.

Do not extend notes this side of this line.

STATION	B. S.	H. I.	F. S.	ELEV.	So. on Vermont	Line "B"
8+83.30				159.41		35° Rt T.C. (W.)
—				157.91	7.5 Lt. (E.)	
—				157.54	13° Lt ed. Cut.	
—				157.55	15° Lt F.L. ✓	
—				158.21	15° Lt T.C. B.C.	
19+18.48 SS MH. Int 104th PL.				158.41	Elev Top MH. Rim	158.41
= Sta 1+00 E					— Rod Top 8" pipe	— 7.92
					Elev " " "	150.49
					— dia. 8" pipe	— 0.67
Outlet-North				149.82	Invert Elev. 8" Pipe	149.82
19+18.48 SS. MH				158.43	Elev. Top MH. Rim	158.43
					— Rod Top 8" pipe	— 7.76
					Elev. " " "	150.67
					— dia. " "	— 0.67
Inlet-South				150.00	Invert Elev 8" pipe	150.00
			East on 104th P.L.			
1+35° E				158.10		℄ 104th P.L.
—				158.05		7.5 Rt. ed Conc. Slab (S.)
—				157.95		14.93 Rt gut " "

F. B. 3352 PG. 66 | Job No. 6112.08 | Division No. 11 | Notes Red | Plotted | Profile
Survey of S.W. LA. SD. #1208 | Date | Date | No.
Survey by Curtis Notes Curtis - Kapp | Notes Chk'd. | Checked | X-Sec.
Indexed C. J. GALLI | Date | Date | No.

76-L-298 CE 307 5-66

PLEASE RETURN TO
LOS ANGELES COUNTY ENGINEER
403 LOS ANGELES COUNTY ENGINEERING BLDG.

NOTE: ANY ADDITIONS OR CHANGES ON THIS SHEET MUST BE MADE OR CIRCLED IN RED INK, WITH DATE AND NAME OF PERSON MAKING CHANGE.

Do not extend notes this side of this line.

STATION	B. S.	H. I.	F. S.	ELEV.		Line "B"
				East	on 104th P.L.	
1+35° E				158 53		14.93 Rt. T.C. @ E.C. (S)
✓				158 90		23° Rt Back wk
✓				158 00	7.5 Lt. ed. Conc Slab	(N.)
✓				157 68	15.16 Lt Gut-ed Conc Slab	
—				158 16	✓ ✓ T.C. E.C.	
✓				156 42	28° Lt. back wk.	
—				South	on Vermont Ave. (E. Side)	
9+ 53.40				158 60		℄
✓				159 06		17.5 Rt. (W.)
✓				159 45		34.78 Rt. Gut
✓				159 86		✓ ✓ T.C.
✓				158 34	7.5 Lt. (E.)	
—				157 92	15.01 Lt. Gut.	
✓				158 52	✓ ✓ T.C. B.C.	
✓				158 78	29° Lt back wk.	
9+58°				157 98	13° Lt. ed Conc. Gut — Begin Gut.	
9+63.40				158 65		℄
✓				159 16		17.5 Rt.
✓				159 56		34.78 Rt Gut.
✓				159 93		✓ ✓ T.C.

Profile Notes Red ____ Plotted ____ Job No. 2112.08 Division No. 11 F. B. 3352 Pg. 67
No. ____ Date ____ Date ____ Survey of SW. 1/4, SD. #17 of
X-Sec. Notes Chk'd. ____ Checked ____ Survey by [illegible] Notes [illegible] Date [illegible]
No. ____ Date ____ Date ____ Map No. ____ Indexed [illegible] Date ____

76-L-298 CE 307 5-66

PLEASE RETURN TO
LOS ANGELES COUNTY ENGINEER
403 LOS ANGELES COUNTY ENGINEERING BLDG.

NOTE: ANY ADDITIONS OR CHANGES ON THIS SHEET MUST BE MADE OR CIRCLED IN RED INK, WITH DATE AND NAME OF PERSON MAKING CHANGE.

Do not extend notes this side of this line.

STATION	B. S.	H. I.	F. S.	ELEV.		
9+63.40				158 36	7.5 Lt. (E.)	
—				158 02	13° Lt. ed. Conc Gut.	
—				157 96	15° Lt FL. — —	
—				158 59	— — T.C.	
—				158 66	29° Back wk.	
10+03.40				158 87		℄
—				159 41		17.5 Rt. (W.)
—				159 85		35° Rt. GUT.
—				160 26		— — T.C.
—				158 61	7.5 Lt.	
—				158 31	13° Lt. ed. Conc Gut.	
—				158 26	15° — FL. — —	
—				158 89	— — T.C.	
—				158 96	29° — Back wk.	
11+03.40				159 54		℄
—				160 10		17.5 Rt.
—				160 47		35° — GUT.
—				160 90		— — T.C.
—				159 32	7.5 Lt.	
—				158 85	13° Lt. ed. Conc. Gut.	

F. B. 3352 Pg. 68 Job No. 6112.08 Division No. 11 Notes Red ____ Plotted ____ Profile ____
Survey of SW. LA. SD. #1208 Date ____ Date ____ No. ____
Survey by Curtis Notes Curtis - Kapp Notes Chk'd. ____ Checked ____ X-Sec. ____
Indexed C. J. GALLI Date ____ Date ____ No. ____

76-L-298 CE 307 5-66

PLEASE RETURN TO
LOS ANGELES COUNTY ENGINEER
403 LOS ANGELES COUNTY ENGINEERING BLDG.

NOTE: ANY ADDITIONS OR CHANGES ON THIS SHEET MUST BE MADE OR CIRCLED IN RED INK, WITH DATE AND NAME OF PERSON MAKING CHANGE.

Do not extend notes this side of this line.

STATION	B. S.	H. I.	F. S.	ELEV.	So. on Vermont Ave. (E. side)	Line "B"
11+03.40				158.78	15° Lt. FL. Conc Cut (E.)	
—				159.41	" " T.C.	
✓				159.81	29° ✓ Back wk.	
11+28.0				158.97	13° Lt. ed. Conc. Cut - Ends.	
11+73.5				160.09		℄
—				160.52		17.5 Rt. (W.)
—				160.88		34.96 Rt. Cut.
—				161.42		" " T.C.
—				159.82	7.5 Lt.	
—				159.35	15.12 Lt. Cut.	
—				159.76	" " T.C. E.C.	
—				160.25	29° Lt. Back wk.	
12+05.41 SS MH & INT. 105th ST				160.37	Elev Top MH. Rim	160.37
= 1400 E					— Rod Top 8" pipe	— 7.45
					Elev " " "	152.92
					— dia. " "	— .67
Outlet - North				152.25	Invert. Elev. 8" pipe	152.25

Profile Notes Red ____ Plotted ____ Job No. ____ Division No. ____ F. B. 3352 Pg. 67
No. ____ Date ____ Date ____ Survey of ____
X-Sec. Notes Chk'd. ____ Checked ____ Survey by ____ Notes ____ Date ____
No. ____ Date ____ Date ____ Map No. ____ Indexed ____ Date ____

76-L-298 CE 307 5-66

PLEASE RETURN TO
LOS ANGELES COUNTY ENGINEER
403 LOS ANGELES COUNTY ENGINEERING BLDG.

NOTE: ANY ADDITIONS OR CHANGES ON THIS SHEET MUST BE MADE OR CIRCLED IN RED INK, WITH DATE AND NAME OF PERSON MAKING CHANGE.

Do not extend notes this side of this line.

STATION	B. S.	H. I.	F. S.	ELEV.		Line "B"
12+08.41 SS. M.H.				160 37	Elev. Top M.H. Rim	160.37
					— Rod Top 8" pipe	— 7.35
					Elev. " " "	153.02
					— dia " "	— 0.67
Inlet-South				152 35	Invert. Elev. 8" pipe	152.35
				(East on	105th ST.)	
1+35.0 E.				159 86		℄ 105th ST. Rt. (S.)
—				159 78		7.5 Rt. ed Conc. Slab
—				159 66		15.04 Cut " " —
—				160 36		15.04 - T.C. - B.C.
—				159 76	7.5 Lt (N.) ed. Conc. Slab	
—				159 52	14.87 Lt. Cut " " —	
—				160 12	" " T.C. B.C.	
				(South on Vermont Ave) (E. Side)		
12+43.40				160 47		℄
—				160 94		17.5 Rt. (W.)
—				161 32		35.01 Rt. Cut
—				161 82		" " T.C.
—				160 24	7.5 Lt. (E.)	
—				159 79	15.06 Lt Cut	
—				160 40	" " T.C. E.C.	

F. B. 3352 PG. 70 Job No. 6112.08 Division No. 11 Notes Red Plotted Profile
Survey of S.W. LA. S.D. #1208 Date Date No.
Survey by Curtis Notes Curtis - Kapp Notes Chk'd. Checked X-Sec.
Indexed C. J. GALLI Date Date No.

76-L-298 CE 307 5-66

PLEASE RETURN TO
LOS ANGELES COUNTY ENGINEER
403 LOS ANGELES COUNTY ENGINEERING BLDG.

NOTE: ANY ADDITIONS OR CHANGES ON THIS SHEET MUST BE MADE OR CIRCLED IN RED INK, WITH DATE AND NAME OF PERSON MAKING CHANGE.

Do not extend notes this side of this line.

STATION	B. S.	H. I.	F. S.	ELEV.		
12+43 40				160 77	29° Lt. Back wk	
12+60 5				160 52		℄
"				161 03		17 5 Rt. (W.)
"				161 44		35° Rt Gut
"				161 95		" " T.C.
"				160 25	7 5 Lt. (E.)	
"				159 90	13° Lt. ed. Conc. Gut - Begins	
"				159 84	15° Lt. F.L. " "	
"				160 48	" " T.C.	
12+93 40				160 74		℄
"				161 26		17 5 Rt.
"				161 63		35° Rt Gut.
"				162 15		" " T.C.
"				160 10	13° Lt. ed. Conc. Gut.	
"				160 07	15° Lt F.L. " "	
"				160 70	" " T.C.	
"				161 00	29° Lt. Back wk.	
14+15 0				161 48		℄
"				162 05		17 5 Rt.
"				162 43		35° 5 Rt. Gut.
"				162 88		" " T.C. - B.C.

Profile Notes Red ____ Plotted ____ Job No. 6112.08 Division No. 11 F.B. 3352 PG. 11
No. ____ Date ____ Date ____ Survey of S.W. L.T. SD #1208
X-Sec. Notes Chk'd. ____ Checked ____ Survey by [illegible] Notes [illegible] Date 10/67
No. ____ Date ____ Date ____ Map No. ____ Indexed ____ Date ____

76-L-298 CE 307 5-66

PLEASE RETURN TO
LOS ANGELES COUNTY ENGINEER
403 LOS ANGELES COUNTY ENGINEERING BLDG.

NOTE: ANY ADDITIONS OR CHANGES ON THIS SHEET MUST BE MADE OR CIRCLED IN RED INK, WITH DATE AND NAME OF PERSON MAKING CHANGE.

Do not extend notes this side of this line.

STATION	B. S.	H. I.	F. S.	ELEV.		Line "B".
14+15.0				161 24	7.5 Lt. (E.)	
✓				160 88	13.0 Lt. ed. Conc. Cut.	
✓				161 50	15.0 Lt. T.C.	
14+53.08 from No. Going West =				161 74		℄ Int.
Sta 1+00 So. Int 106th St. W. Prod.						
					(E. Side)	
					(So. on Vermont Ave)	
1+05.0 So.				161 23	13.0 Lt. ed Conc. Cut (E.)	
✓				161 18	15.0 Lt F.L. ✓ ✓	
✓				161 83	✓ ✓ T.C.	
1+20.7 So.				161 91		℄
✓				162 55		17.5 Rt. (W.)
✓				161 73	7.5 Lt.	
✓				161 32	15.07 Lt. Cut.	
✓				161 94	✓ ✓ T.C. E.C.	
✓				162 38	29.0 ✓ Back Wk.	
1+40.7 So.				161 95	7.5 Lt.	
✓				161 83	15.0 Lt	
✓				161 38	35.60 Lt. Cut.	
✓				161 88	✓ ✓ T.C. E.C.	

F. B. 3352 PG. 12 Job No. 6112.08 Division No. 11 Notes Red ____ Plotted ____ Profile ____
Survey of S.W. La. S.D. #1203 Date ____ Date ____ No. ____
Survey by Curtis Notes Curtis - Kapp Notes Chk'd. ____ Checked ____ X-Sec. ____
Indexed ____ Date ____ Date ____ No. ____

76-L-298 CE 307 5-66

PLEASE RETURN TO
LOS ANGELES COUNTY ENGINEER
403 LOS ANGELES COUNTY ENGINEERING BLDG.

NOTE: ANY ADDITIONS OR CHANGES ON THIS SHEET MUST BE MADE OR CIRCLED IN RED INK, WITH DATE AND NAME OF PERSON MAKING CHANGE.

Do not extend notes this side of this line.

STATION	B. S.	H. I.	F. S.	ELEV.		Line "B"
					(South on Vermont Ave) (E. Side)	
1+55.4 So. SS M.H. @ Int 106th ST-E.				162.23	Elev. Top M.H. Rim	162.23
					— Rod Top 8" pipe	— 6.88
					Elev. " " "	155.35
					— dia. " "	0.67
Outlet-North				154.68	Invert Elev. 8" pipe	154.68
1+55.4 So. SS.M.H.				162.25	Elev. Top M.H. Rim	162.25
					— Rod Top 8" pipe	— 6.78
					Elev. " " "	155.47
					— dia. " "	— 0.67
Inlet-South				154.80	Invert. Elev. 8" pipe	154.80
1+67.8 So.				162.28	℄	
"				162.77		17.5 Rt. (W.)
"				163.06		35.12 Rt. Gut.
"				163.55		" " T.C.-E.C.
					West on 106th ST To West.	
14+95.5				162.95		℄ Prod-106th ST. West.
"				163.05	17.0 Lt. (S.)	
"				163.08	35.0 Lt	
"				163.22	58.40 Lt. Gut.	
"				163.68	" " T.C. B.C.	

Profile Notes Red ____ Plotted ____ Job No. 6[illegible] Division No. 11 F. B. 3352 Pg. 73
No. ____ Date ____ Date ____ Survey of [illegible]
X-Sec. Notes Chk'd. ____ Checked ____ Survey by [illegible] Notes [illegible] Date 10/67
No. ____ Date ____ Date ____ Map No. ____ Indexed C. J. GALL Date ____

76-L-298 CE 307 5-66

PLEASE RETURN TO
LOS ANGELES COUNTY ENGINEER
403 LOS ANGELES COUNTY ENGINEERING BLDG.

NOTE: ANY ADDITIONS OR CHANGES ON THIS SHEET MUST BE MADE OR CIRCLED IN RED INK, WITH DATE AND NAME OF PERSON MAKING CHANGE.

Do not extend notes this side of this line.

STATION	B. S.	H. I.	F. S.	ELEV.		Line "B"
			West	on 106th ST.		
14+98.2				162.86		10° Rt. (N.)
"				162.72		20° Rt.
"				162.60		28.35 Rt. Cut.
"				163.08		" " T.C. - B.C.
15+30.2				163.54	17° Lt. (S.)	
"				163.64	34° Lt.	
"				163.68	48.41 Lt. Cut.	
"				164.14	" " T.C. - B.C.	
15+32.4				163.42		℄ Prod. 106th ST - W
				163.31		10° Rt.
				163.14		20° Rt.
				163.09		28.50 Rt. Cut
				163.54		" " T.C. B.C.
15+42.9				163.14	38.50	Rt. Cut.
"				163.51	"	" T.C. E.C.
"				163.87	57.75 Lt. Cut.	
"				164.25	" " T.C. - E.C.	
15+72.92 Int Vermont Ave				163.37		℄ Int
West - Rd. Way - ℄ 106th ST - West				163.27		10° Rt. (N.)
				163.14		20° Rt.

F. B. 3352 PG. 74 Job No. 6112.08 Division No. 11 Notes Red Plotted Profile
Survey of S.W. LA. SD. #12.08 Date Date No.
Survey by Curtis Notes Curtis - Kapp Notes Chk'd. Checked X-Sec.
Indexed C.J. Date Date No.

76-L-298 CE 307 5-66

PLEASE RETURN TO
LOS ANGELES COUNTY ENGINEER
403 LOS ANGELES COUNTY ENGINEERING BLDG.

NOTE: ANY ADDITIONS OR CHANGES ON THIS SHEET MUST BE MADE OR CIRCLED IN RED INK, WITH DATE AND NAME OF PERSON MAKING CHANGE.

Do not extend notes this side of this line.

Profile Notes Red ____ Plotted ____ Job No. 4112.08 Division No. 11
No. ____ Date ____ Date ____ Survey of 5-11-62 to 5-23-62 F.B. 3533 PG. 76
X-Sec. Notes Chk'd. ____ Checked ____ Survey by Curtis Notes Accepted Date 10/62
No. ____ Date ____ Date ____ Map No. ____ Indexed C.J. GALT Date ____

STATION	B. S.	H. I.	F. S.	ELEV.	West on 106th ST.	Line "B"
1547292				163 03		30° Rt. (N.)
1547292 SD. M.H.				163 44	10° Lt. (S.) Elev. Top MH Rim,	
✓				156 44	✓ FL. 36" Conc. pipe outlet - North,	
✓				157 24	✓ FL. 24" ✓	✓ Inlet - So. East
✓				157 34	✓ FL. 20" CM.	✓ Inlet - So. West
1547292				163 47	20° Lt, (S.)	
✓				163 57	30° Lt,	
✓				163 64	40° Lt,	
1548° 55 M.H. - ℄ 106th ST				16333	Elev. Top MH. Rim	163.32
					- Rod Top 12" pipe	- 10.38
					Elev. ✓ ✓ ✓	152.95
					- dia 12" pipe	- 1.00
OUTLET-North				151 95	Invert Elev 12" pipe	151.95
1548° 55 M.H.				16334	Elev. Top MH. Rim	163.34
					- Rod. Top 12" pipe	- 10.35
					Elev. Top 12" ✓	152.99
					- dia 12" pipe	- 1.00
Inlet-South,				151 99	Invert Elev. 12" pipe	151.99

76-L-298 CE 307 5-66

PLEASE RETURN TO
LOS ANGELES COUNTY ENGINEER
403 LOS ANGELES COUNTY ENGINEERING BLDG.

NOTE: ANY ADDITIONS OR CHANGES ON THIS SHEET MUST BE MADE OR CIRCLED IN RED INK, WITH DATE AND NAME OF PERSON MAKING CHANGE.

F. B. 3352 Pg. 76 | Job No. 6112.08 Division No. 11 Notes Red Plotted Profile
Survey of S. W. L. A. S.D. # 1208 Date No.
Survey by Curtis Notes Curtis - Kupp Notes Chk'd. Checked X-Sec.
Indexed C. J. Smith Date Date No.

Do not extend notes this side of this line.

STATION	B. S.	H. I.	F. S.	ELEV.	West on 106th ST	Line "B"
15+80 ± S.S. M.H.				163.32	Elev. Top M.H. Cir.	163.32
					- Rod Top 5" pipe	- 10.51
					Elev. " "	152.82
					- Dia. 8" pipe	- 0.67
Inlet West.				152.15	Invert Elev. 8" pipe	152.15
BM # 15-07430				163.47	BM # 07430 El. 163.471 FB. 3344-15 Vermont Blvd. & 106th ST. - SW. Cor. - Cut Sp k. 5° So. of So. end Curb Return.	
15+88 ±				163.38		& 106th ST.
"				163.23		7° Rt. (N.)
"				162.90		18° Rt.
"				162.35		32° Rt. Cut.
"				163.02		" " T.C. - E.C.
"				163.40	7° Lt. (S.)	
"				163.34	18° Lt.	
"				162.97	33° Lt. Cut.	
"				163.33	" " T.C. - E.C.	
"				162.73	43° Lt. Cut. @ ℄ Catch Basin	
✓				163.99	" " T.C. " "	" "
15+88 ±				159.03	38° Lt. F.L. 28" CM Pipe	S.D. - Outlet @ C.B.
15+91 ±				159.46	39° Lt. F.L. 18" Conc. pipe	S.D. - Inlet @ C.B.

76-L-298 CE 307 5-66

PLEASE RETURN TO
LOS ANGELES COUNTY ENGINEER
403 LOS ANGELES COUNTY ENGINEERING BLDG.

NOTE: ANY ADDITIONS OR CHANGES ON THIS SHEET MUST BE MADE OR CIRCLED IN RED INK, WITH DATE AND NAME OF PERSON MAKING CHANGE.

Do not extend notes this side of this line.

STATION	B. S.	H. I.	F. S.	ELEV.	West on 106th ST.	Line "B"
16+03.0				16351		℄ 106th ST.
—				16324		9° Rt. (N.)
—				16279		17.93 Rt. Gut.
—				16329		" " T.C. B.C.
—				16349		28° Rt. Back Wk.
—				16350	9° Lt. (S.)	
—				16327	18.00 Lt Gut.	
—				16347	" " T.C.	
—				16365	28° Lt. Back Wk.	
16+04.8				16328	16° Lt. ed. Conc. Gut.	
—				16317	18° Lt. F.L. " "	
—				16357	" " T.C.	
16+08.5				16062	21.5 Lt. F.L. 18" Conc. pipe SD. @ Catch Basin	
16+10.8				16369		℄
—				16314	16° Lt. ed. Conc. Gut.	
—				16281	" " F.L. " "	@ ℄ Catch Basin
—				16368	" " T.C.	" " " "
16+15.8				16380		℄
—				16350		9° Rt.
—				16278		18° Rt. Gut.
—				16327		" " T.C.

Profile Notes Red ____ Plotted ____ Job No. 6112.06 Division No. 11 F.B. 3352 PG. 77
No. ____ Date ____ Date ____ Survey of S.W. LA. SD. #1208
X-Sec. Notes Chk'd. ____ Checked ____ Survey by [illegible] Notes [illegible] Date 10-67
No. ____ Date ____ Date ____ Map No. ____ Indexed ____ Date ____

76-L-298 CE 307 5-66

PLEASE RETURN TO
LOS ANGELES COUNTY ENGINEER
403 LOS ANGELES COUNTY ENGINEERING BLDG.

NOTE: ANY ADDITIONS OR CHANGES ON THIS SHEET MUST BE MADE OR CIRCLED IN RED INK, WITH DATE AND NAME OF PERSON MAKING CHANGE.

Do not extend notes this side of this line.

F. B. 3352 Pg. 78 | Job No. 6112.08 Division No. 11 Notes Red Plotted Profile
Survey of SW. 29. SD. # 1208 Date Date No.
Survey by CURTIS - KAPP Notes Chk'd. Checked X-Sec.
Indexed C.J. GALLI Date Date No.

STATION	B. S.	H. I.	F. S.	ELEV.		Line "B"
			West on	106	4th ST.	
164+15				163 70	9° Lt. (S.)	
"				163 22	16° Lt. cd. Conc. Cut.	
"				162 96	18° " F.L. " "	
"				163 67	" " T.C.	
164+55				161 34		
"				164 14		7° Rt. (N.)
"				163 34		18° Rt Cut.
"				163 84		" " T.C.
"				163 97		28° Rt. Back wk.
"				164 19	7° Lt.	
"				163 39	18° Lt. Cut.	
"				163 98	" " T.C.	
"				164 14	28° Lt. Back wk.	
171+51				165 13		
"				164 93		9° Rt.
"				164 25		18.02 Rt Cut.
"				164 78		" " T.C. E.C.
"				164 94	9° Lt.	
"				164 21	18° Lt. Cut.	
"				164 79	" " T.C. E.C.	

76-L-298 CE 307 5-66

PLEASE RETURN TO
LOS ANGELES COUNTY ENGINEER
403 Los Angeles County Engineering Bldg.

NOTE: ANY ADDITIONS OR CHANGES ON THIS SHEET MUST BE MADE OR CIRCLED IN RED INK, WITH DATE AND NAME OF PERSON MAKING CHANGE.

Do not extend notes this side of this line.

STATION	B. S.	H. I.	F. S.	ELEV.	West on 106th ST	Line "B"
17+46.34				165.22	℄ Int. Alley ℄ 106th ST.	
"				164.35		16° Rt. Cut, cd Conc. (N.)
"				165.00		30° Rt. " "
"				164.42	18° Lt. Cut, cd Conc	(S.)
"				164.83	30° Lt. " "	
17+69.2				165.28		℄
"				165.14		9° Rt.
"				164.45		17.5° Rt. Cut.
"				164.88		" " T.C. E.C.
"				165.25		28° Rt. Back wk.
"				165.10	9° Lt.	
"				164.47	17.5 Lt. Cut.	
"				164.94	" " T.C. E.C.	
"				165.16	28° Lt. Back wk.	
18+00				165.57		℄
19+03.0 S.S.M.H. @ ℄				166.77	Elev. Top M.H. Rim	166.77
					— Rod Top 8" pipe	— 8.65
					Elev. " "	158.12
					— dia. 8" pipe	— .067
OUTLET - EAST.				157.45	Invert Elev. 8" pipe	157.45

Profile Notes Red ____ Plotted ____ Job No. ____ Division No. ____
No. ____ Date ____ Date ____ Survey of ____
X-Sec. Notes Chk'd ____ Checked ____ Survey by ____ Notes ____ Date ____
No. ____ Date ____ Date ____ Map No. ____ Indexed ____ Date ____

F. B. ____ Pg. ____

76-L-298 CE 307 5-66

PLEASE RETURN TO
LOS ANGELES COUNTY ENGINEER
403 LOS ANGELES COUNTY ENGINEERING BLDG.

NOTE: ANY ADDITIONS OR CHANGES ON THIS SHEET MUST BE MADE OR CIRCLED IN RED INK, WITH DATE AND NAME OF PERSON MAKING CHANGE.

Do not extend notes this side of this line.

STATION	B. S.	H. I.	F. S.	ELEV.	West on 106th ST.	Line "B"
19+03 S.S. M.H.				166.78	Elev. Top MH. Rim	166.78
					—Rod Top 8" pipe	— 8.44
					Elev. " " "	158.34
					—dia. 8" pipe	— 0.67
Inlet - West.				157.67	Invert Elev. 8" pipe	157.67
20+00				167.67		℄
"				167.55		9° Rt. (N.)
"				166.75		18° Rt. Gut.
"				167.20		" " T.C.
"				167.42		28° Rt. Back wk.
"				167.41	9° Lt. (S.)	
"				166.64	18° Lt. Gut.	
"				167.22	" " T.C.	
"				167.48	28° Lt. Back wk.	
21+00				169.[illegible]		℄
22+00				171.11		℄
"				170.90		9° Rt.
"				170.15		18° Rt. Gut.
"				170.73		" " T.C.
"				170.94		28° " Back wk

F. B. 3352 PG. 80 Job No. 6112.08 Division No. 11 Notes Red Plotted Profile
Survey of SW. LA. SD. #1208 Date Date No.
Survey by Curtis Notes Curtis - Kapp Notes Chk'd. Checked X-Sec.
Indexed C. J. GALLI Date Date Date No.

76-L-298 CE 307 5-66

PLEASE RETURN TO
LOS ANGELES COUNTY ENGINEER
403 LOS ANGELES COUNTY ENGINEERING BLDG.

NOTE: ANY ADDITIONS OR CHANGES ON THIS SHEET MUST BE MADE OR CIRCLED IN RED INK, WITH DATE AND NAME OF PERSON MAKING CHANGE.

Do not extend notes this side of this line.

Profile No.____ Notes Red____ Date____ Plotted____ Date____ Job No. 6112.08 Division No. 11
X-Sec. No.____ Notes Chk'd.____ Date____ Checked____ Date____ Survey of Sta. 22+00 to 25+00 Survey by C.L.E. 7/13 Notes Map No.____ Indexed____ Date 11/15/67
F. B. 3344 Pg. 31

STATION	B. S.	H. I.	F. S.	ELEV.	Western 106th St.	Line "B"
22+00				170.92	7° Lt (S.)	
"				170.05	18° Lt Cut.	
"				170.70	" " "	
"				170.97	2.8° Lt. Back tgt.	
B.M. #S.D. 2910				171.24	B.M. #S.D. 2910 Elev. 171.254 FB. 3344-16 106th St. South side, - Bt. spk in Curb in front #10, #1100	
22+26.3 SS.M.H.				171.66	Elev. Top M.H. Rim	171.66
					-Rad Top 8" pipe	9.01
					Elev. " "	162.65
					-dia. 8" pipe	.67
Outlet-East				161.98	Invert Elev. 8" pipe	161.98
22+26.3 SS.M.H.				171.67	Elev. Top M.H. Rim	171.67
					-Rad Top 8" pipe	8.90
					Elev. " "	162.77
					-dia 8" pipe	0.77
Inlet-West				162.10	Invert Elev. 8" dia pipe	162.10
23+00				173.17	℄	
24+00				175.43	℄	
25+00				177.37	℄	
"				177.20	9° Rt. (N.)	
"				176.47	18° Rt. Cut.	

76-L-298 CE 307 5-66

PLEASE RETURN TO
LOS ANGELES COUNTY ENGINEER
403 LOS ANGELES COUNTY ENGINEERING BLDG.

NOTE: ANY ADDITIONS OR CHANGES ON THIS SHEET MUST BE MADE OR CIRCLED IN RED INK, WITH DATE AND NAME OF PERSON MAKING CHANGE.

Do not extend notes this side of this line.

F. B. Pg. 32 | Job No. 6/12.08 | Division No. 11 | Notes Red | Plotted | Profile
Survey of S.W. L.A., S.D. M' 1208 | Date | Date | No.
Survey by Curtis - Kapp | Notes | Notes Chk'd. | Checked | X-Sec.
Indexed C. J. GALLI | Date | Date | Date | No.

STATION	B. S.	H. I.	F. S.	ELEV.	West on 106th St.	Line "B"
25+00				176 98		18° Rt. T.C. (N.)
✓				177 20		28° Rt. Back w.k.
✓				177 14	9° Lt. (S.)	
✓				176 41	18° Lt. Cor.	
✓				176 92	" " T.C.	
✓				177 14	28° Lt. Back w.k.	
25+49 55 M.H.				178 15	Elev. Top M.H. Rim	178.15
					-Red To Top 8" pipe	-8.62
					Elev. " "	169.53
					-dia 8" pipe	-0.67
Outlet-East				168 86	Invert Elev. 8" pipe	168.86
25+49 55 M.H.				178 18	Elev. Top M.H. Rim	178.18
					-Red to Top 8" pipe	-8.54
					Elev. " "	169.64
					-dia 8" pipe	-0.67
Inlet-West				168 97	Invert Elev. 8" pipe	168.97
26+00				178 99	℄	
26+63 ?				180 05	℄	
✓				179 95		9° Rt.

76-L-298 CE 307 5-66

PLEASE RETURN TO
LOS ANGELES COUNTY ENGINEER
403 LOS ANGELES COUNTY ENGINEERING BLDG.

NOTE: ANY ADDITIONS OR CHANGES ON THIS SHEET MUST BE MADE OR CIRCLED IN RED INK, WITH DATE AND NAME OF PERSON MAKING CHANGE.

Do not extend notes this side of this line.

STATION	B. S.	H. I.	F. S.	ELEV.	West on 106th ST.	Line "B"
26+63.9				179 27		18° Rt. Gut. (N.)
—				179 85		" " T.C. E.C.
—				180 03		28° " Back wk.
—				179 90	9° Lt. (S.)	
—				179 37	18° Lt. Gut.	
—				179 91	" " T.C. E.C.	
—				180 08	28° Lt. Back wk.	
26+72.92				180 24		℄ Int 106th ST & alley
—				179 41		18° Rt. Gut & ed. Conc. Pvmt
—				179 99		30° " ed. Conc. Pvmt.
—				179 50	18° Lt. Gut. & ed. Conc. Pvmt	
—				180 04	30° Lt ed. " "	
26+81.9				180 38		℄
—				180 21		9° Rt.
—				179 67		18° Rt. Gut.
—				180 29		" " T.C. E.C.
—				180 23	9° Lt.	
—				179 67	18° Lt. Gut.	
—				180 13	18° Lt. T.C. E.C.	

Profile Notes Red ____ Plotted ____ Job No. 6112.08 Division No. 4 F. B. 3352 Pg. 83
No. ____ Date ____ Date ____ Survey of S.W. 1/4 S.T. #1708
X-Sec. Notes Chk'd. ____ Checked ____ Survey by [illegible] Notes [illegible] Date [illegible]
No. ____ Date ____ Date ____ Map No. ____ Indexed ____ Date ____

76-L-298 CE 307 5-66

PLEASE RETURN TO
LOS ANGELES COUNTY ENGINEER
403 LOS ANGELES COUNTY ENGINEERING BLDG.

NOTE: ANY ADDITIONS OR CHANGES ON THIS SHEET MUST BE MADE OR CIRCLED IN RED INK, WITH DATE AND NAME OF PERSON MAKING CHANGE.

Do not extend notes this side of this line.

STATION	B. S.	H. I.	F. S.	ELEV.	West on 106th ST.	Line "B"
28+00				182.64		℄
28+35.3				182.93		℄
✓				182.84		9° Rt. (N.)
✓				182.34		16° Rt ed Conc. Gut.
✓				182.17		18.05 Rt. F.L. ✓ ✓
✓				182.84		✓ ✓ T.C. E.C.
✓				182.98		28° Rt. Back Wk
✓				182.85	9° Lt. (S.)	
✓				182.34	16° Lt. ed Conc. Gut.	
✓				182.17	17.97 Lt. F.L. ✓ ✓	
✓				182.87	✓ ✓ T.C. E.C.	
✓				183.21	28° Lt. Back Wk.	
28+70.35 S.S.M.H. & Int of Budlong Ave.				183.52	Elev. Top M.H. Rim	183.52
= Sta. 1+00 No. & (1+00 So. Line "C")					- Rod Top 8" pipe	- 7.74
					Elev. ✓ ✓ ✓	175.78
					- dia. 8" pipe	- 0.67
Outlet - East				175.11	Invert Elev. 8" pipe	175.11
B.M. #S.D. 2911				183.73	B.M. #S.D. 2911 Elev. 183.738 F.B. 3344-16	
					Budlong Ave. & 106th ST. - N.W. Cor.	
					Bt. spk. in Curb 5' No. of N. end C.R.	

F. B. 3352 PG. 84 | Job No. 6112.08 | Division No. 11 | Notes Red | Plotted | Profile
Survey of S.W. LA. S.D. #1208 | Date | Date | No.
Survey by Curtis | Notes Curtis - Kapp | Notes Chk'd. | Checked | X-Sec.
Indexed C. J. GALLI | Date | Date | Date | No.

76-L-298 CE 307 5-66

PLEASE RETURN TO
LOS ANGELES COUNTY ENGINEER
403 LOS ANGELES COUNTY ENGINEERING BLDG.

NOTE: ANY ADDITIONS OR CHANGES ON THIS SHEET MUST BE MADE OR CIRCLED IN RED INK, WITH DATE AND NAME OF PERSON MAKING CHANGE.

Do not extend notes this side of this line.

STATION	B. S.	H. I.	F. S.	ELEV.		Line "B"
28+70.35 SS.MH.				183 54	Elev Top M.H. Rim.	183.54
					— Rod Top 8" pipe	— 7.63
					Elev. " " "	175.91
					— dia. 8" pipe	— 0.67
Inlet-West				175 24	Invert Elev. 8" pipe.	175.24
				183 54	Elev. Top MH. Rim	183.54
					— Rod Top 8" pipe	— 7.54
					Elev. " " "	176.00
					— dia. 8" pipe	— 0.67
Inlet-South				175 23	Invert. Elev. 8" pipe	175.23
				(No. on	Bud long Ave)	
1+33° No				183 63		℄ Bud long Ave
"				183 35		10° Rt. (E.)
"				182 33		18° Rt. ed. Conc Gut
"				182 22		20.08 " F.L. " "
"				182 87		" " T.C. B.C.
"				183 00		28° " Back wk.
"				183 51	10° Lt. (W.)	
"				183 27	18° Lt ed Conc. Gut.	

Profile No. ____ Notes Red ____ Date ____ Plotted ____ Date ____ Job No. 6112.08 Division No. 11 F. B. 3352 Pg. 85

X-Sec. No. ____ Notes Chk'd. ____ Date ____ Checked ____ Date ____ Survey of SW. L.A. SD. #1208 Survey by [illegible] Notes [illegible] Date 10/1/67

Map No. ____ Indexed ____ Date ____

76-L-298 CE 307 5-66

PLEASE RETURN TO
LOS ANGELES COUNTY ENGINEER
403 Los Angeles County Engineering Bldg.

NOTE: ANY ADDITIONS OR CHANGES ON THIS SHEET MUST BE MADE OR CIRCLED IN RED INK, WITH DATE AND NAME OF PERSON MAKING CHANGE.

F. B. 3352 Pg. 86 | Job No. 6112.08 | Division No. 11 | Notes Red | Plotted | Profile
Survey of S.W. L.A. S.D. #1208 | Date | Date | No.
Survey by Curtis - Kapp | Notes | Notes Chk'd. | Checked | X-Sec.
Indexed C. J. GALLI | Date | Date | Date | No.

Do not extend notes this side of this line.

STATION	B. S.	H. I.	F. S.	ELEV.		Line "B"
			(No. on Bud	long Ave.)		
1+33 ± No.				183.15	20.04 Lt. FL. Conc. Gut.	
"				183.77	" " T.C. BC.	
"				183.46	28° Lt. Back wk.	
1+43 ± No.				183.63		℄
"				183.14		10° Rt. (E.)
"				183.80		18° Rt. ed Conc. Gut
"				182.10		20° " FL. " "
"				182.72		" " T.C.
"				183.49	10° Lt. (W.)	
"				183.18	18° Lt. Ed. Conc. Gut	
"				183.07	20° " FL. " "	
"				183.66	" " T.C.	
1+53 ± No.				183.35		℄
"				182.50		10° Rt.
"				181.90		18° Rt. ed. Conc Gut
"				181.76		20° Rt FL. " "
"				181.38		" " T.C.
"				183.15	10° Lt.	
"				182.79	18° Lt. ed. Conc. Gut	

76-L-298 CE 307 5-66

PLEASE RETURN TO
LOS ANGELES COUNTY ENGINEER
403 LOS ANGELES COUNTY ENGINEERING BLDG.

NOTE: ANY ADDITIONS OR CHANGES ON THIS SHEET MUST BE MADE OR CIRCLED IN RED INK, WITH DATE AND NAME OF PERSON MAKING CHANGE.

Do not extend notes this side of this line.

STATION	B. S.	H. I.	F. S.	ELEV.		
					(No. on Budlong ave)	
1+83° No.				18 2 69	20° Lt. FL. Conc. Gut. (W.)	
—				18 3 33	" " T.C.	
"				18 3 51	28° Lt. Back wk.	
2+10° SS.M.H. (Dead End)				18 3 04	Elev. Top M.H. Rim	183.04
					— Rod Top 8" pipe	— 8.60
					Elev. " " "	174.44
—					— dia. 8" pipe	— 0.67
Outlet - North				173 77	Invert Elev. 8" pipe	173.77
2+83° No.				18 2 30	℄	
"				18 1 84		10° Rt. (E.)
"				18 0 96		18° Rt. ed. Conc. Gut
"				18 0 82		20° " FL. " "
"				18 1 43		" " T.C.
"				18 1 56		28° Rt. back wk
"				18 2 18	10° Lt. (W.)	
"				18 1 92	18° Lt. ed. Conc. Gut.	
				18 1 78	20° Lt. FL. " "	
"				18 2 41	" " T.C.	
"				18 2 54	28° Lt. Back wk.	

Profile Notes Red ____ Plotted ____ Job No. 6112.08 Division No. 11 F. B. 3352 Pg. 37
No. ____ Date ____ Date ____ Survey of S.W. LA. SD. #1208
X-Sec. Notes Chk'd. ____ Checked ____ Survey by DKTIS Notes Cutter Date 10/1967
No. ____ Date ____ Date ____ Map No. ____ Indexed C.J. Date ____

76-L-298 CE 307 5-66

PLEASE RETURN TO
LOS ANGELES COUNTY ENGINEER
403 LOS ANGELES COUNTY ENGINEERING BLDG.

NOTE: ANY ADDITIONS OR CHANGES ON THIS SHEET MUST BE MADE OR CIRCLED IN RED INK, WITH DATE AND NAME OF PERSON MAKING CHANGE.

Do not extend notes this side of this line.

STATION	B. S.	H. I.	F. S.	ELEV.	West on 106th ST.	Line "B"
29+05.30				184.17		℄
✓				183.95		9° Rt. (N.)
✓				183.50		16° Rt. ed. Conc. Gut.
✓				183.38		18°8 Rt F.L. ✓ ✓
✓				184.03		✓ ✓ T.C. E.C.
✓				184.18		28° ✓ Back wk
✓				184.00	9° Lt. (S.)	
✓				183.65	16° Lt. ed. Conc. Gut	
✓				183.47	18.02 Lt. F.L. ✓ ✓	
✓				184.17	✓ ✓ T.C. E.C.	
✓				184.27	28° Lt. Back wk.	
30+00				185.84		℄
30+59.8				186.95		9° Rt.
✓				186.55		18.10 Rt Gut.
✓				187.10		✓ ✓ T.C. E.C.
✓				187.33		28° ✓ Back wk.
✓				186.98	9° Lt.	
✓				186.63	18.25 Lt. Gut.	
✓				187.26	✓ ✓ T.C. E.C.	
✓				187.52	28° Lt. Back wk.	

F. B. 3352 PG. 88 Job No. 6112.08 Division No. 11 Notes Red Plotted Profile
Survey of S.W. LA. S.D. #1208 Date Date No.
Survey by Curtis Notes Curtis - Kapp Notes Chk'd. Checked X-Sec.
Indexed C. J. GALLI Date Date Date No.

76-L-298 CE 307 5-66

PLEASE RETURN TO
LOS ANGELES COUNTY ENGINEER
403 LOS ANGELES COUNTY ENGINEERING BLDG.

NOTE: ANY ADDITIONS OR CHANGES ON THIS SHEET MUST BE MADE OR CIRCLED IN RED INK, WITH DATE AND NAME OF PERSON MAKING CHANGE.

Do not extend notes this side of this line.

STATION	B. S.	H. I.	F. S.	ELEV.	West on 106th ST.	Line "B"
30+68.81				18727	℄ - Int. Alley & 106th ST (N.)	
✓				18674	18° Rt. Cut; & ed. Conc. Slab	
✓				18747	(S.) 30° ✓ ed. Conc. Slab	
✓				18[illegible]	18° Lt. Cut; & ed. Conc. Slab,	
✓				18757	30° Lt. ed. Conc. Slab	
30+77.8				18746	℄	
✓				18728		9° Rt.
✓				18698		18.07 Rt. Cut.
✓				18756		✓ ✓ T.C. E.C.
✓				18782		28° ✓ Back. wk.
✓				18740	9° Lt.	
✓				18705	18.00 Lt. Cut.	
✓				18759	✓ ✓ T.C. E.C.	
✓				18768	28° Lt. Back wk.	
31+00				18775	℄	
32+00				19032	℄	
32+20.2 SS.M.H.				19081	Elev. Top MH. Rim	190.81
					- Rod Top 8" pipe	-9.10
					Elev. ✓ ✓ ✓	181.71
					- dia. 8" pipe	-0.67
OUTLET - EAST				18104	Invert Elev. 8" pipe	181.04

Profile Notes Red ____ Plotted ____ Job No. 6112.08 Division No. 11 F.B. 3352 Pg. 31
No. ____ Date ____ Date ____ Survey of S.W. LA. SD. # 1208
X-Sec. Notes Chk'd. ____ Checked ____ Survey by CURTIS Notes [illegible] Date 10/1967
No. ____ Date ____ Date ____ Map No. ____ Indexed [illegible] Date ____

76-L-298 CE 307 5-66

PLEASE RETURN TO
LOS ANGELES COUNTY ENGINEER
403 LOS ANGELES COUNTY ENGINEERING BLDG.

NOTE: ANY ADDITIONS OR CHANGES ON THIS SHEET MUST BE MADE OR CIRCLED IN RED INK, WITH DATE AND NAME OF PERSON MAKING CHANGE.

F. B. 3352 Pg. 90 | Job No. 6112.08 Division No. 11 Notes Red Plotted Profile
Survey of S.W. La. S.D. #1208 Date Date No.
Survey by Dietz's Notes Curtis - Kapp Notes Chk'd. Checked X-Sec.
Indexed C. J. GALLI Date Date No.

Do not extend notes this side of this line.

STATION	B. S.	H. I.	F. S.	ELEV.	West on 166th ST.	Line "B"
32+20.2 SS. M.H.				190.85	Elev. Top M.H. Rim	190.85
					- Rod Top 8" pipe	-9.02
					Elev. " " "	181.83
					- dia 8" pipe	-0.67
Inlet-West				181.16	Invert Elev. 8" pipe	181.16
33+00				192.70		
"				192.64		9° Rt (N.)
"				192.20		18° Rt Cor
"				192.85		" " T.C.
"				193.14		28° " Back wk.
"				192.57	9° Lt. (S.)	
"				192.27	18° Lt. Cor.	
"				192.80	" " T.C.	
"				193.10	28° Lt. Back wk.	
34+00				195.14		
35+70.4 SS. M.H.				198.26	Elev. Top M.H. Rim	198.26
					- Rod Top 8" pipe	- 10.49
					Elev. Top " "	187.77
					- dia 8" pipe	- 0.67
Outlet-East.				187.10	Invert Elev 8" dia Pipe	187.10

76-L-298 CE 307 5-66

PLEASE RETURN TO
LOS ANGELES COUNTY ENGINEER
403 Los Angeles County Engineering Bldg.

NOTE: ANY ADDITIONS OR CHANGES ON THIS SHEET MUST BE MADE OR CIRCLED IN RED INK, WITH DATE AND NAME OF PERSON MAKING CHANGE.

Do not extend notes this side of this line.

Profile Notes Red Plotted Job No. Division No.
No. Date Date Survey of S.W. La. S.W. #12C8
X-Sec. Notes Chk'd. Checked Survey by Notes Date
No. Date Date Map No. Indexed C.A. Date
F. B. PG.

STATION	B. S.	H. I.	F. S.	ELEV.	West on 106th ST.	Line "B"
35+70 ± SS MH.				198.27	Elev. Top MH. Rim	198.27
					- Rod Top 8" pipe	- 10.37
					Elev. " " "	187.90
					- dia. 8" pipe	- 0.67
Inlet - West.				187.23	Invert Elev. 8" pipe	187.23
36+00				198.58		
"				196.47		9° Rt. (N.)
"				198.19		13° Rt. Cut.
"				198.71		" " TC.
"				198.90		23° " Back wk.
"				198.42	9° Lt. (S.)	
"				198.12	13° Lt. Cut.	
"				198.67	" " TC.	
"				196.87	23° Lt. Back wk.	
37+00				199.45		
38+00				200.30		
38+37 ± SS MH.				200.67	Elev. Top M.H. Rim	200.67
					- Rod Top 8" dia pipe	- 7.72
					Elev. " " " "	192.95
					- dia. 6" pipe	- 0.67
Outlet - East				192.28	Invert Elev. 8" Pipe	192.28

76-L-298 CE 307 5-66

PLEASE RETURN TO
LOS ANGELES COUNTY ENGINEER
403 LOS ANGELES COUNTY ENGINEERING BLDG.

NOTE: ANY ADDITIONS OR CHANGES ON THIS SHEET MUST BE MADE OR CIRCLED IN RED INK, WITH DATE AND NAME OF PERSON MAKING CHANGE.

Do not extend notes this side of this line.

STATION	B. S.	H. I.	F. S.	ELEV.	West on 106th ST	Line "B"
38+37° S.S.	M.H.			200 67	Elev. Top M.H. Rim	200.67
					—Rod Top 8" pipe	— 7.58
					Elev. " " "	193.09
					—dia. 8" pipe	— 0.67
Inlet-West				192 42	Invert Elev. 8" pipe	192.42
39+00				201 85		℄
"				201 64		9° Rt (N.)
"				201 27		18° Rt Gut
"				201 83		" " T.C.
"				202 11		28° " Back wk.
"				201 73	9° Lt. (S.)	
"				201 34	18° Lt. Gut.	
"				201 88	" " T.C.	
"				202 19	28° Lt. Back wk	
40+05?				204 80		℄
"				204 68		9° Rt.
"				203 93		18° Rt. Gut.
"				204 60		" " T.C.
"				205 10		28° Rt. Back wk.
"				204 74	9° Lt	

F. B. 3352 Pg. 92 Job No. 6112.08 Division No. 11 Notes Red ____ Plotted ____ Profile ____
Survey of S.W. La. SD. #1208 Date ____ Date ____ No. ____
Survey by Curtis Notes Curtis-Kapp Notes Chk'd. ____ Checked ____ X-Sec. ____
Indexed C. J. GALLI Date ____ Date ____ Date ____ No. ____

76-L-298 CE 307 5-66

PLEASE RETURN TO
LOS ANGELES COUNTY ENGINEER
403 LOS ANGELES COUNTY ENGINEERING BLDG.

NOTE: ANY ADDITIONS OR CHANGES ON THIS SHEET MUST BE MADE OR CIRCLED IN RED INK, WITH DATE AND NAME OF PERSON MAKING CHANGE.

Do not extend notes this side of this line.

STATION	B. S.	H. I.	F. S.	ELEV.		Line "B"
40+05.7				204.32	16° Lt. ed. Conc Gut	(S.)
✓				204.18	18° Lt FL. ✓ ✓	& ℄ Storm Dr. Outlet.
✓				204.96	✓ ✓ T.C.	
✓				205.14	29.5 Lt. Back wk.	
40+14.4				204.60	16° Rt Ed. Conc. Gut.	(N.)
✓				204.44	18° ✓ FL. ✓ ✓	
✓				205.09	✓ ✓ T.C.	
40 +30.5				204.87	16° Rt. ed. Conc. Gut.	
✓				204.75	18° Rt. FL. Conc Gut & ℄ 4' wide S.D. out[illegible]	
✓				205.57	16° Rt. T.C.	
✓				205.78	28° Rt. Back wk.	
40+40.7				206.15	27.1 Lt. ctr 3'x5' S.D. M.H. (Top)	
✓				204.65	27.1 Lt. ℄ & FL. 4' wide Conc. box S.D.	
40+45.3				206.18	26.3 Rt. ctr. 3'x5' S.D. M.H. (Top)	
✓				205.03	26.3 Rt. ℄ & FL. 4' wide Conc. box S.D.	
40+55.0				206.35		℄ ed. Conc Pvmt
✓				206.08		9° Rt ed Conc. Pvmt
✓				205.80		16° Rt. ed Conc. Gut.
✓				205.70		18.10 Rt. FL. ✓ ✓

Profile Notes Red ____ Plotted ____ Job No. 6112.08 Division No. 11 F.B. 3352 Pg. 93
No. ____ Date ____ Date ____ Survey of S.W. L.A. S.D. #1208
X-Sec. Notes Chk'd. ____ Checked ____ Survey by [illegible] Notes [illegible] Date [illegible]
No. ____ Date ____ Date ____ Map No. ____ Indexed [illegible] Date ____

76-L-298 CE 307 5-66

PLEASE RETURN TO
LOS ANGELES COUNTY ENGINEER
403 LOS ANGELES COUNTY ENGINEERING BLDG.

NOTE: ANY ADDITIONS OR CHANGES ON THIS SHEET MUST BE MADE OR CIRCLED IN RED INK, WITH DATE AND NAME OF PERSON MAKING CHANGE.

Do not extend notes this side of this line.

STATION	B. S.	H. I.	F. S.	ELEV.		Line "B"
40+55°				206 35		18° Rt. T.C. - B.C. (N)
—				206 44		28° Rt. Back wk.
—				206 17	9° Lt. ed Conc. pvmt	(S.)
—				205 94	16° Lt. ed conc Cut	
—				205 83	17.75 Lt. F.L. " "	
—				206 38	" " T.C. - B.C.	
—				206 67	29.5 Lt. Back wk	
40+83°				206 87		℄ & ed. Conc Pvmt
"				206 84		9° Rt. " " "
"				206 80		18° " " " "
"				206 74	9° Lt. ed. Conc Pvmt	
—				206 75	18° Lt. " " "	
41+05° from E. going So - S.S.M.H. = Sta 1+00 Going No. = Int. of Normandie Ave & 106th ST - East				207 60	Elev. Top M.H. Rim	207.60
					- Rod Top 8" pipe	- 9.30
					Elev. " " "	198.30
					- dia. 8" pipe	- 0.67
Outlet - East.				197 63	Invert Elev 8" pipe	197.63
B.M. #SD, 2914				207 46	B.M. #SD. 2914 Elev. 207.466 F.B. 3344-17 Normandie Ave & 106th ST. - S.E. Cor. Bt. Spk in Curb 5° So. of So. end C.R.	

F. B. 3352 Pg. 94 Job No. 6112.08 Division No. 11 Notes Red ____ Plotted ____ Profile ____
Survey of S.W. La. SD. #1208 Date ____ Date ____ No. ____
Survey by Curtis Notes Curtis - Kapp Notes Chk'd. ____ Checked ____ X-Sec. ____
Indexed C. J. GALLI Date ____ Date ____ No. ____

76-L-296 CE 307 5-66

PLEASE RETURN TO
LOS ANGELES COUNTY ENGINEER
403 LOS ANGELES COUNTY ENGINEERING BLDG.

NOTE: ANY ADDITIONS OR CHANGES ON THIS SHEET MUST BE MADE OR CIRCLED IN RED INK, WITH DATE AND NAME OF PERSON MAKING CHANGE.

Do not extend notes this side of this line.

Profile Notes Red ____ Plotted ____ Job No. ____ Division No. 11
No. ____ Date ____ Date ____ Survey of S.W. L.C.T. S.D. 11/1208
X-Sec. Notes Chk'd. ____ Checked ____ Survey by ____ Notes ____
No. ____ Date ____ Date ____ Map No. ____ Indexed ____ Date ____

F.B. 3352 Pg. 75

STATION	B. S.	H. I.	F. S.	ELEV.		Line "B"
41+05.01 S.S.M.H.				207.64	Elev. Top M.H. Rim	207.64
					- Rod Top 8" pipe	- 9.07
					Elev. " "	198.57
					- dia 8" pipe	- 0.67
Inlet-South				197.90	Invert Elev. 8" pipe	197.90
41+05.01 S.S.M.H.				207.66	Elev. Top M.H. Rim	207.66
					- Rod Top 8" pipe	- 9.19
					Elev. " "	198.47
					- dia. 8" pipe	- 0.67
Inlet-West				197.80	Invert Elev. 8" pipe	197.80
					(No. on Normandie Ave.)	
1+00.22 No. = 1+00 West.				207.65	℄	
1+18.2 No.				207.55	℄	
"				207.27		10.2 Rt. (E.)
"				206.81		22.2 Rt. ed Conc. p'rmt
"				207.73	10.2 Lt. (W.)	
"				207.86	22.2 Lt. ed. Conc. p'rmt	
1+26.8 No				207.49	℄ & Ctr. 2'x3' S.D. M.H.	
✓				205.69	℄ ST. & F.L. 4' Wide Conc. Box S.D.	

76-L-298 CE 307 5-66

PLEASE RETURN TO
LOS ANGELES COUNTY ENGINEER
403 LOS ANGELES COUNTY ENGINEERING BLDG.

NOTE: ANY ADDITIONS OR CHANGES ON THIS SHEET MUST BE MADE OR CIRCLED IN RED INK, WITH DATE AND NAME OF PERSON MAKING CHANGE.

Do not extend notes this side of this line.

F. B. 3352 Pg. 76 | Job No. 6/12.08 | Division No. 11 | Notes Red | Plotted | Profile
Survey of S.W. L.A. S.D. # 1208 | Date | No.
Survey by CURTIS Notes Curtis - Kemp | Notes Chk'd. | Checked | X-Sec.
Indexed C. J. GALLI | Date | Date | No.

STATION	B. S.	H. I.	F. S.	ELEV.		Line "B"
			(No. on Normandie Ave.)			
1+38° No				207 49		℄ & cd. Conc pvmt
"				206 74	22° Rt.	Cor Conc. pvmt (E.)
"				206 40	36 12 Rt.	Cut
"				207 00	" "	T.C. - B.C.
"				207 08	40° Rt.	Back wk
"				206 70	22° Lt. Cor. Conc.	pvmt (W.)
"				207 44	36.2 Lt. Cut.	
"				208 12	" "	T.C.-B.C.
"				208 40	37° Lt. Back. wk.	
1+48° No.				207 41		℄
"				206 94		15° Rt.
"				206 34		36° Rt. Cut
"				207 00		" " T.C.
"				207 65	15° Lt.	
"				207 40	36° Lt. Cut.	
"				208 05	" "	T.C.
1+58° No.				207 16		℄
"				206 69		15° Rt.
"				206 80		30° Rt Cut
"				207 50		" " T.C.

76-L-298 CE 307 2-63

PLEASE RETURN TO
LOS ANGELES COUNTY ENGINEER
403 LOS ANGELES COUNTY ENGINEERING BLDG.

NOTE: ANY ADDITIONS OR CHANGES ON THIS SHEET MUST BE MADE OR CIRCLED IN RED INK, WITH DATE AND NAME OF PERSON MAKING CHANGE.

Do not extend notes this side of this line.

STATION	B. S.	H. I.	F. S.	ELEV.		Line "B"
					No. on Normandie Ave.	
1+88° No				207 37	15° Lt. (W.)	
✓				207 11	30° Lt. Cut	
✓				207 74	✓ ✓ T.C.	
2+88° No				206 55		℄
"				206 11		15° Rt. (E.)
"				205 46		30° Rt. Cut.
"				206 12		✓ ✓ T.C.
"				206 28		40° Rt. Back wk.
"				206 68	15° Lt.	
"				206 46	30° Lt. Cut	
"				207 10	✓ ✓ T.C.	
"				207 34	39° Lt. Back wk.	
					(West on 106th St.)	
1+00 W = 1+00.22 No.				207 65		℄ (N.)
1+22° W				207 96		℄ & cd. Conc. pvmt.
✓				207 91		9° Rt. ✓ ✓ ✓
✓				207 87	(S.)	18° ✓ ✓ ✓ ✓
✓				207 97	9° Lt. cd Conc. Pvmt	
✓				208 03	18° Lt. ✓ ✓ ✓	

Profile No. ___ Notes Red ___ Plotted ___ Job No. 6112.08 Division No. 11 F.B. 3352 Pg. 97
Date ___ Date ___ Survey of S.W. LA. SD. #1208
X-Sec. No. ___ Notes Chkd ___ Checked ___ Survey by CURTIS Notes Curtis Date 10/1967
Date ___ Date ___ Map No. ___ Indexed C. J. GALLI Date ___

76-L-298 CE 807 2-63

PLEASE RETURN TO
LOS ANGELES COUNTY ENGINEER
403 LOS ANGELES COUNTY ENGINEERING BLDG.

NOTE: ANY ADDITIONS OR CHANGES ON THIS SHEET MUST BE MADE OR CIRCLED IN RED INK, WITH DATE AND NAME OF PERSON MAKING CHANGE

Do not extend notes this side of this line.

STATION	B.S.	H.I.	F.S.	ELEV.		Line "B"
				West on 106th ST.		(N.)
1+44° S.D.MH.				208 62		27.5 Rt. Top & Ctr. SDMH.
1+44° W				206 72		27.5 Rt. F.L. & ℄ 4' wide Conc box S.D.
1+50° W				208 66		℄
✓				208 33		9° Rt ed Conc. p.v.m.t
✓				208 15		14° Rt. Cor. ✓ ✓
✓				207 91		17.92 Rt. Gut
✓				208 62		✓ ✓ T.C. EC.
✓				208 80	(S.)	29.5 Rt. Back Wk.
✓				208 63	9° Lt. ed. Conc. p.v.m.t.	
✓				208 61	14° ✓ Cor. ✓ ✓	
✓				208 42	17.98 Lt. Gut.	
✓				209 08	✓ ✓ T.C. - E.C.	
✓				209 24	29.5 Lt. Back Wk.	
1+60.2 W				207 74	18° Rt. Gut @ ℄ Conc. Box S.D. (Inlet)	
✓				208 73	✓ ✓ T.C.	
1+61.4 W				208 22	18° Lt. Gut @ ℄ Conc. Box S.D. (Inlet)	
✓				209 20	✓ ✓ T.C.	
1+70° W				208 45		14° Rt ed. Conc. Gut - End
✓				208 20		18° Rt F.L. Conc Gut.
✓				208 88		✓ ✓ T.C.

F.B. 3352 Pg. 98 Job No. 6112.08 Division No. 11 Notes Red Plotted Profile
Survey of S.W. LA. S.D. #1208 Date Date No. X-Sec.
Survey by Curtis Notes Curtis - Kapp Notes Chkd. Checked
Indexed C.J. GALLI Date Date Date No.

76-L-296 CE 307 5-66

PLEASE RETURN TO
LOS ANGELES COUNTY ENGINEER
403 Los Angeles County Engineering Bldg.

NOTE: ANY ADDITIONS OR CHANGES ON THIS SHEET MUST BE MADE OR CIRCLED IN RED INK, WITH DATE AND NAME OF PERSON MAKING CHANGE.

Do not extend notes this side of this line.

Profile Notes Red____ Plotted____ Job No.____ Division No.____
No.____ Date____ Date____ Survey of J.W.L.P. SD. 1 1/2 c.s.
X-Sec. Notes Chk'd.____ Checked____ Survey by____ Notes____ Date 10/
No.____ Date____ Date____ Map No.____ Indexed____ Date____
F. B. C Pg. 11

STATION	B. S.	H. I.	F. S.	ELEV.		Line "B"
					(West on 106th ST.)	
1+71 ℄ W				209 07	(5.) ℄	
"				208 88	14° Lt. ed. & end Conc Cut.	
"				208 64	18° Lt. Cut.	
"				209 29	" " T.C.	
2+00 W				209 53	℄	
"				209 35		9° Rt. (N.)
"				208 85		18° Rt. Cut.
"				209 38		" " T.C.
"				209 70		29½ " Back. wk.
"				209 50	9° Lt.	
"				209 31	18° Lt. Cut.	
"				209 78	" " T.C.	
"				210 08	29½ Lt. Back wk.	
3+00 W				211 17	℄	
"				211 10		9° Rt.
"				210 65		18° Rt. Cut.
"				211 10		" " T.C.
"				211 16	9° Lt.	
"				210 88	18° Lt. Cut.	
"				211 44	" " T.C.	

76-L-298 CE 307 5-66

PLEASE RETURN TO
LOS ANGELES COUNTY ENGINEER
403 LOS ANGELES COUNTY ENGINEERING BLDG.

NOTE: ANY ADDITIONS OR CHANGES ON THIS SHEET MUST BE MADE OR CIRCLED IN RED INK, WITH DATE AND NAME OF PERSON MAKING CHANGE.

Do not extend notes this side of this line.

STATION	B. S.	H. I.	F. S.	ELEV.	So. on Normandie Ave Line "B"
41+23.0				207.77	℄
✓				207.90	10.0 Rt. (W.)
✓				208.06	22.0 Rt. ed. Conc pvmt
✓				207.53	10.0 Lt. (E.)
✓				207.10	22.0 Lt ed. Conc pvmt
41+31.8 S.D.M.H.				207.81	℄ & ctr 2'x3' S.D.M.H.
41+31.8				206.06	(Top) ctr & F.L. 4' wide Conc Box S.D.
41+33.1 S.D. M.H.				208.88	37.5 Rt. Top & ctr. 2.5'x5' S.D.M.H.
41+33.1				207.18	37.5 Rt F.L. 4' wide Conc Box S.D.
41+43.0				207.74	℄
✓				208.04	10.0 Rt. ed Conc pvmt
✓				208.18	22.0 Rt. Cor. ✓ ✓
✓				207.96	30.08 Rt. Gut.
✓				208.63	✓ ✓ T.C. - E.C.
✓				207.69	10.0 Lt. ed. Conc. Pvmt
✓				207.26	22.0 Lt. Cor. ✓ ✓
✓				206.81	30.07 Lt. Gut.
✓				207.42	✓ ✓ T.C. E.C.
41+50.6				207.65	30.0 Rt. Gut @ ctr Conc Box S.D. (Inlet)
✓				208.56	✓ ✓ T.C.

F. B. 3352 PG. 100 Job No. 6112.08 Division No. 11 Notes Red. Plotted Profile
Survey of S.W. LA. S.D. # 1208 Date Date No.
Survey by Curtis Notes Curtis - Kapp Notes Chk'd. Checked X-Sec.
Indexed C. J. GALLI Date Date Date No.

76-L-298 CE 307 5-66

PLEASE RETURN TO
LOS ANGELES COUNTY ENGINEER
403 LOS ANGELES COUNTY ENGINEERING BLDG.

NOTE: ANY ADDITIONS OR CHANGES ON THIS SHEET MUST BE MADE OR CIRCLED IN RED INK, WITH DATE AND NAME OF PERSON MAKING CHANGE.

Do not extend notes this side of this line.

STATION	B. S.	H. I.	F. S.	ELEV.	So. on Normandie Ave, Line "B"	
41+70°				20826		℄
✓				20844		15° Rt. (W.)
✓				20811		30° Rt Gut.
✓				20877		✓ ✓ T.C.
✓				20900		39.5 ✓ Back wk.
✓				20789	15° Lt. (E.)	
✓				20718	30° Lt. Gut.	
✓				20784	✓ ✓ T.C.	
✓				20804	39.5 Lt. Back wk.	
42+00				20834		℄
43+09°				20905		℄
✓				20920		15° Rt.
✓				20885		30° Rt. Gut.
✓				20949		✓ ✓ T.C.
✓				20972		39.5 Rt. Back wk
✓				20865	15° Lt.	
✓				20800	30° Lt. Gut.	
✓				20867	✓ ✓ T.C.-B.C.	
✓				20883	39.5 Lt. Back wk.	
43+24.95	Int. Alley East.			20911		℄

Profile Notes Red ____ Plotted ____ Job No. 6112.08 Division No. 11 F.B. 3352 PG. 101
No. ____ Date ____ Date ____ Survey of S.W. LA. SD. #1208
X-Sec. Notes Chk'd. ____ Checked ____ Survey by Curtis Notes [illegible] Date 11/1/1967
No. ____ Date ____ Date ____ Map No. ____ Indexed [illegible] Date ____

76-L-298 CE 307 5-66

PLEASE RETURN TO
LOS ANGELES COUNTY ENGINEER
403 LOS ANGELES COUNTY ENGINEERING BLDG.

NOTE: ANY ADDITIONS OR CHANGES ON THIS SHEET MUST BE MADE OR CIRCLED IN RED INK, WITH DATE AND NAME OF PERSON MAKING CHANGE.

F. B. 3352 PG. 102 | Job No. 6112.08 Division No. 11 Notes Red Plotted Profile
Survey of S.W. La. S.D. #1208 Date Date No.
Survey by CURTIS Notes Curtis-Kapp Notes Chk'd. Checked X-Sec.
Indexed C. J. GALLI Date Date No.

Do not extend notes this side of this line.

STATION	B. S.	H. I.	F. S.	ELEV.		Line "B"
43+24 95 ~				208.10	30° Lt. Cut. (E.)	
″				208.76	40° Lt. ed. Conc. pvmt.	
43+41 ℄				209.25		℄
″				206.65	15° Lt. (E.)	
″				206.25	30° Lt. Cut.	
″				208.98	″ ″ T.C. E.C.	
″				209.08	39 5 Lt. Back wk.	
43+96 ℄				209.58		℄
″				209.75		15° Rt. (W.)
″				209.51		30.06 Rt. Cut.
″				210.15		″ ″ T.C. E.C.
″				210.40		39 5 ″ Back wk.
″				209.27	15° Lt.	
″				208.66	30.04 Lt. Cut.	
″				209.34	″ ″ T.C.	
″				209.51	39 5 Lt. Back wk.	
44+34 83 ~ 55 M.H. = Sta 1+00 West Int. 107th ST - West				209.82	Elev. Top M.H. Rim	209.82
					— Rod. Top 8" pipe	— 8.24
					Elev. Top 8" pipe	201.58
					— dia. 8" pipe	— 0.67
OUTLET - North				200.91	Invert Elev. 8" pipe	200.91

76-L-298 CE 307 5-66

PLEASE RETURN TO
LOS ANGELES COUNTY ENGINEER
403 LOS ANGELES COUNTY ENGINEERING BLDG.

NOTE: ANY ADDITIONS OR CHANGES ON THIS SHEET MUST BE MADE OR CIRCLED IN RED INK, WITH DATE AND NAME OF PERSON MAKING CHANGE.

Do not extend notes this side of this line.

STATION	B. S.	H. I.	F. S.	ELEV.		Line "B"
44+34.83	SS.MH.			209.83	Elev. Top M.H. Rim	209.83
					— Rod Top 8" pipe	— 8.09
					Elev. " " "	201.74
					— dia. 8" pipe	— 0.07
Inlet-West.				201.07	Invert Elev. 8" pipe	201.07
			— West on		107th ST. —	
1+30.0 W				210.03		℄
"				209.87		9° Rt (N.)
"				209.74		18° Rt.
"				210.03	9° Lt. (S.)	
"				210.05	18° Lt.	
1+50.0 W.				210.72		℄ & ed. Conc. pvmt.
"				210.43		9° Rt " " "
"				210.24		18.25 Rt. Cut " " "
"				210.67		" " T.C.
"				211.05		29.5 Rt. Back wk
"				210.82	9° Lt. & ed. Conc. pvmt.	
"				210.70	17.98 Lt. Cut-ed. Conc. pvmt.	
"				211.18	" " T.C.	
"				211.44	29.5 Lt. Back wk.	

Profile Notes Red ____ Plotted ____ Job No. 6112.08 Division No. 11 F. B. 3352 Pg. 73
No. ____ Date ____ Date ____ Survey of S.W. LA. SD. #1208
X-Sec. Notes Chk'd. ____ Checked ____ Survey by CURTIS Notes [illegible] Date [illegible]
No. ____ Date ____ Date ____ Map No. ____ Indexed C. J. GALLI Date ____

76-L-298 CE 307 5-66

PLEASE RETURN TO
LOS ANGELES COUNTY ENGINEER
403 LOS ANGELES COUNTY ENGINEERING BLDG.

NOTE: ANY ADDITIONS OR CHANGES ON THIS SHEET MUST BE MADE OR CIRCLED IN RED INK, WITH DATE AND NAME OF PERSON MAKING CHANGE.

Do not extend notes this side of this line.

STATION	B. S.	H. I.	F. S.	ELEV.	West on 107th ST.	Line "B"
1+60° W				211 16		℄
—				210 85		9° Rt. (N.)
—				210 35		18° Rt. Cut.
—				210 80		" " T.C.
—				211 14	9° Lt. (S.)	
—				210 85	18° Lt. Cut.	
—				211 24	" " T.C.	
2+00 W				211 81		℄
—				211 55		9° Rt.
—				210 77		18° Rt. Cut
—				211 14		" " T.C.
—				211 60		29° Rt. Back wk
—				211 77	9° Lt.	
—				211 32	18° Lt. Cut.	
—				211 77	" " T.C.	
—				212 00	29° Lt Back wk	
2+50				212 37		℄
—				212 08		9° Rt.
—				211 17		18° Rt Cut.
—				211 68		18° Rt T.C.

F. B. 3352 Pg. 104 Job No. 6112.08 Division No. 11 Notes Red Plotted Profile
Survey of S.W. Lg. S.D. #1208 Date Date No.
Survey by Curtis Notes Curtis - Kapp Notes Chk'd. Checked X-Sec.
Indexed C. J. GALLI Date Date Date No.

76-L-298 CE 307 5-66

PLEASE RETURN TO
LOS ANGELES COUNTY ENGINEER
403 LOS ANGELES COUNTY ENGINEERING BLDG.

NOTE: ANY ADDITIONS OR CHANGES ON THIS SHEET MUST BE MADE OR CIRCLED IN RED INK, WITH DATE AND NAME OF PERSON MAKING CHANGE.

Do not extend notes this side of this line.

Profile Notes Red____ Plotted____ Job No.____ Division No.____
No.____ Date____ Date____ Survey of S.M. 24-2, 3-2 Ex 12-8
X-Sec. Notes Chk'd____ Checked____ Survey by____ Notes____ Date____
No.____ Date____ Date____ Map No.____ Indexed C.J. GALLI Date____

F. B. Pg. 105

STATION	B. S.	H. I.	F. S.	ELEV.		Line "B"
					(West on 107½ St.)	
2+50W.				21237	9° Lt. (S.)	
				21202	18° Lt. Cut.	
				21232	" " T.C.	
3+00 W				21301		℄
"				21274		9° Rt. (N.)
"				21189		18° Rt. Cut.
"				21229		" " T.C.
"				21298	9° Lt.	
"				21260	18° Lt. Cut.	
"				21287	" " T.C.	
					(So. on Normandie Ave.)	
44+72.8				21041		℄
"				21049		15° Rt. (N.)
"				21018		30.7 Rt. Cut.
"				21085		" " T.C. BC.
"				21102		49.5 Rt. Back. Wk.
"				21105	15° Lt. (E.)	
"				20950	30.05 Lt. Cut.	
"				21012	" " T.C.	
"				21036	49.5 Lt. Back Wk.	

76-L-298 CE 307 5-66

PLEASE RETURN TO
LOS ANGELES COUNTY ENGINEER
403 LOS ANGELES COUNTY ENGINEERING BLDG.

NOTE: ANY ADDITIONS OR CHANGES ON THIS SHEET MUST BE MADE OR CIRCLED IN RED INK, WITH DATE AND NAME OF PERSON MAKING CHANGE.

Do not extend notes this side of this line.

STATION	B. S.	H. I.	F. S.	ELEV.	So. on Normandie Ave	Line "B"
45+07.0				210.92		℄
✓				211.00		15.0 Rt. (W.)
✓				210.65		30.03 Rt. Gut.
✓				211.29		" " T.C.
✓				211.71		49.5 " Back wk.
✓				210.48	15.0 Lt. (E.)	
✓				210.00	30.08 Lt. GUT.	
✓				210.65	" " T.C.	
✓				210.87	49.5 Lt. Back wk.	
45+45.05 = Sta 1+00 East.				211.40		℄ Int. 107th St. East.
				(East on 107th St.)		
1+30.0 E.				210.80		℄
✓				210.85		9.0 Rt. (S.)
✓				210.89		18.0 Rt.
✓				210.59	9.0 Lt. (N.)	
✓				210.41	18.0 Lt.	
1+50.0 E				210.74		℄ & Ed. Conc. pvmt
✓				210.64	7.0 Rt.	" " "
✓				210.49	18.0 Rt. Gut.	" " "
✓				210.94	18.0 Rt. T.C.	B.C.
✓				211.10	28.0 Rt. Back wk.	

F. B. 3352 Pg. 106 Job No. 6112.08 Division No. 11 Notes Red Plotted Profile
Survey of S.W. LA. SD. #1208 Date Date No.
Survey by Curtis Notes Curtis - Rapp Notes Chk'd. Checked X-Sec.
Indexed C. J. GALLI Date Date Date No.

76-L-298 CE 307 5-66

PLEASE RETURN TO
LOS ANGELES COUNTY ENGINEER
403 LOS ANGELES COUNTY ENGINEERING BLDG.

NOTE: ANY ADDITIONS OR CHANGES ON THIS SHEET MUST BE MADE OR CIRCLED IN RED INK, WITH DATE AND NAME OF PERSON MAKING CHANGE.

Do not extend notes this side of this line.

STATION	B. S.	H. I.	F. S.	ELEV.		Line "B"
					(East on 107th ST)	
1+50 E				210 38	9° Lt. (N.)	
✓				209 90	18° Lt. Cut.	
✓				210 33	✓ ✓ T.C. B.C.	
✓				210 68	28° Lt. Back wk.	
					(South on Normandie Ave)	
B.M. #SD. 2913				211 73	B.M. #SD. 2913 Elev. 211.734 F.B. 3344-17 Normandie Ave & 107th ST. S.E. Cor. Bt. spk. in Curb 5' So. of So. end Gr.	
45+ 83°				212 00		℄
✓				212 07		15° Rt. (W.)
✓				211 88		30° Rt. Cut.
✓				212 58		✓ ✓ T.C.
✓				212 78		39° Rt. back wk.
✓				211 55	15° Lt. (E.)	
✓				210 97	30.08 Lt. Cut.	
✓				211 65	✓ ✓ T.C.-E.C.	
✓				211 85	39° Lt. back wk.	
45+93°				212 08		℄
✓				212 18		15° Rt
✓				211 93		30° Rt Cut
✓				212 63		✓ ✓ T.C.

Profile No. ____ Notes Red ____ Plotted ____ Job No. 6112.08 Division No. 11 F.B. 3352 Pg. 1
Date ____ Date ____ Survey of S.W. Cor. S.D. #1808
X-Sec. No. ____ Notes Chk'd. ____ Checked ____ Survey by [illegible] Notes [illegible] Date 10/1/67
Date ____ Date ____ Map No. ____ Indexed [illegible] Date ____

76-L-298 CE 307 5-66

PLEASE RETURN TO
LOS ANGELES COUNTY ENGINEER
403 LOS ANGELES COUNTY ENGINEERING BLDG.

NOTE: ANY ADDITIONS OR CHANGES ON THIS SHEET MUST BE MADE OR CIRCLED IN RED INK, WITH DATE AND NAME OF PERSON MAKING CHANGE.

Do not extend notes this side of this line.

STATION	B. S.	H. I.	F. S.	ELEV.	(So. on Normandie)	Line "B"
45+93.0				211 65	15° Lt. (E.)	
✓				211 07	30° Lt. GuT.	
✓				211 75	30° Lt. T.C.	
46+33.0				212 72		℄
✓				212 76		15° Rt. (W.)
✓				212 43		30° Rt. GuT.
✓				213 08		✓ ✓ T.C.
✓				212 33	15° Lt.	
✓				211 76	30° Lt. GuT	
✓				212 42	✓ ✓ T.C.	
47+14.8				213 93		℄
✓				213 91		15° Rt.
✓				213 58		30.01 Rt. Gut.
✓				214 24		✓ ✓ T.C. E.C.
✓				214 41		39.5 Rt. Back wk.
✓				213 49	15° Lt.	
✓				213 01	30.06 Lt. GuT.	
✓				213 69	✓ ✓ T.C.	
✓				213 72	39.5 Lt. Back wk.	

F. B. 3352 PG. 108 Job No. 6112.08 Division No. 11 Notes Red ____ Plotted ____ Profile ____
Survey of S.W. Lg. S.D. #1208 Date ____ Date ____ No. ____
Survey by Curtis Notes Curtis - Kapp Notes Chk'd. ____ Checked ____ X-Sec. ____
Indexed C. J. GALLI Date ____ Date ____ Date ____ No. ____

76-L-298 CE 307 5-66

PLEASE RETURN TO
LOS ANGELES COUNTY ENGINEER
403 LOS ANGELES COUNTY ENGINEERING BLDG.

NOTE: ANY ADDITIONS OR CHANGES ON THIS SHEET MUST BE MADE OR CIRCLED IN RED INK, WITH DATE AND NAME OF PERSON MAKING CHANGE.

Do not extend notes this side of this line.

STATION	B. S.	H. I.	F. S.	ELEV.		Line "B"
47+67.95 = 1+00 W.				214 31	℄ Int. Normandie Ave & 108th St. West.	
				(West on 108th St)		
1+30-W				214 40		℄
✓				214 18		14° Rt. (N.)
✓				214 00		28° Rt.
✓				214 29	14° Lt. (S.)	
✓				214 20	28° Lt.	
1+ 55° W				214 97		℄ & ed Conc. p'vmt.
✓				214 66		14° Rt. ✓ ✓ ✓
✓				214 27		28.15 ✓ Gut. ✓ ✓ ✓
✓				214 91		✓ Rt. T.C. B.C.
✓				215 09		39.5 Rt. Back wk.
✓				214 78	14° Lt. & ed. Conc. P'vmt.	
✓				214 42	28.15 Lt. Gut. ✓ ✓ ✓ ✓	
✓				214 86	✓ Lt. T.C. B.C.	
✓				215 00	39.5 Lt. Back wk.	
1+65° W				215 23		℄
✓				215 17		14° Rt.
✓				214 54		26° Rt. ed Conc Gut.
✓				214 40		28° Rt. F.L. ✓ ✓

Profile Notes Red ____ Plotted ____ Job No. 6112.08 Division No. 11 F.B. 3352 Pg. 109
No. ____ Date ____ Date ____ Survey of S.W. LA. SD. #1208
X-Sec. Notes Chk'd. ____ Checked ____ Survey by [illegible] Notes [illegible] Date 10/1967
No. ____ Date ____ Date ____ Map No. ____ Indexed C. J. GALLI Date ____

76-L-298 CE 307 5-66

PLEASE RETURN TO
LOS ANGELES COUNTY ENGINEER
403 Los Angeles County Engineering Bldg.

NOTE: ANY ADDITIONS OR CHANGES ON THIS SHEET MUST BE MADE OR CIRCLED IN RED INK, WITH DATE AND NAME OF PERSON MAKING CHANGE.

F. B. 3352 Pg. 110 | Job No. 612.08 Division No. 11 Notes Red Plotted Profile
Survey of SW. 29th, SD. #1208 Date Date No.
Survey by Curtis Notes Curtis - Karp Notes Chk'd. Checked X-Sec.
Indexed C. J. GALL Date Date No.

Do not extend notes this side of this line.

STATION	B. S.	H. I.	F. S.	ELEV.		Line "B"
					(West on 108th St.)	
1+65 ± W				215 02		28° Rt. T.C.
"				215 07	14° Lt. (S.)	
"				214 64	36° Lt. ed. Conc. Gut.	
"				214 49	28° Lt. F.L. " "	
"				214 94	" " T.C.	
1+72 ± W				214 71	26° Lt. ed. Conc. Gut.	
"				214 51	28° Lt. F.L. " "	
"				215 00	" " T.C.	
2+05 ± W				216 00	℄	
"				215 77		14° Rt. (N.)
"				215 18		26° Rt. ed. Conc Gut.
"				214 96		28° " F.L. " "
"				215 62		" " T.C.
"				215 95	14° Lt.	
"				215 00	28° Lt. Gut.	
"				215 50	" " T.C.	
3+05 ± W				217 77	℄	
"				217 69		14° Rt.
"				216 90		26° Rt ed conc Gut.
✓				216 70		28° " F.L. " "

76-L-298 CE 307 5-66

PLEASE RETURN TO
LOS ANGELES COUNTY ENGINEER
403 LOS ANGELES COUNTY ENGINEERING BLDG.

NOTE: ANY ADDITIONS OR CHANGES ON THIS SHEET MUST BE MADE OR CIRCLED IN RED INK, WITH DATE AND NAME OF PERSON MAKING CHANGE.

Do not extend notes this side of this line.

STATION	B. S.	H. I.	F. S.	ELEV.		Line "B"
					West on 108th ST.	
3+05° W				217 43		28° Rt. T.C. (N.)
✓				217 42		39° Rt. Back wk.
✓				217 46	14° Lt. (S.)	
✓				216 71	28° Lt. Gut.	
✓				217 09	✓ ✓ T.C.	
✓				217 24	39° Lt. Back wk.	
				(So. on	Normandie Ave)	
47+73² SS MH. (4° East)				214 25	Elev. Top M.H. Rim	214.25
					— Rod Top 8" pipe	— 8.17
					Elev. ✓ ✓ ✓	206.08
					— dia. 8" pipe	— 0.67
Inlet-West.				205 41	Invert Elev. 8" pipe	205.41
47+73² SS MH.				214 25	Elev. Top M.H. Rim	214.25
					— Rod Top 8" pipe	— 8.36
					Elev. ✓ ✓ ✓	205.89
					— dia. 8" pipe	— 0.67
Outlet-South.				205 22	Invert Elev. 8" pipe	205.22

Profile Notes Red ____ Plotted ____ Job No. ____ Division No. 11 F. B. 3352 Pg. 111
No. ____ Date ____ Date ____ Survey of S. W. LA. SD. # 1208
X-Sec. Notes Chk'd. ____ Checked ____ Survey by Curtis Notes Curtis Date 10/1967
No. ____ Date ____ Date ____ Map No. ____ Indexed C. J. Gal Date ____

76-L-298 CE 307 5-66

PLEASE RETURN TO
LOS ANGELES COUNTY ENGINEER
403 LOS ANGELES COUNTY ENGINEERING BLDG.

NOTE: ANY ADDITIONS OR CHANGES ON THIS SHEET MUST BE MADE OR CIRCLED IN RED INK, WITH DATE AND NAME OF PERSON MAKING CHANGE.

F. B. 33552 PG. 112 | Job No. 612.08 | Division No. 11 | Notes Red | Plotted | Profile
Survey of S.W. L.A. S.D. # 1208 | Date | Date | No.
Survey by Curtis-Kapp | Notes Chk'd. | Checked | X-Sec.
Indexed C. J. GALLI | Date | Date | No.

Do not extend notes this side of this line.

STATION	B. S.	H. I.	F. S.	ELEV.	So. on Normandie	Line "B"
48+21 ℄				21430		℄
″				21490		15° Rt. (W.)
″				21393		30.07 Rt. Cut,
″				21460		″ ″ T.C. -E.C.
″				21476		39.5 ″ Back wk.
″				21408	15° Lt. (E.)	
″				21366	30.08 Lt. Cut.	
″				21432	″ ″ T.C.	
″				21426	39.5 ″ Back wk.	
48+31 ℄				21427		℄
″				21435		15° Rt
″				21381		30° Rt. Cut.
″				21446		″ ″ T.C.
″				21400	15° Lt.	
″				21359	30° Lt. Cut.	
″				21429	″ ″ T.C.	
48+71 ℄				21385		℄
″				21394		15° Rt.
″				21327		30° Rt. Cut.
″				21391		″ ″ T.C.
″				21414		39.5 Rt. Back wk

76-L-298 CE 307 5-66

PLEASE RETURN TO
LOS ANGELES COUNTY ENGINEER
403 LOS ANGELES COUNTY ENGINEERING BLDG.

NOTE: ANY ADDITIONS OR CHANGES ON THIS SHEET MUST BE MADE OR CIRCLED IN RED INK, WITH DATE AND NAME OF PERSON MAKING CHANGE.

Do not extend notes this side of this line.

STATION	B. S.	H. I.	F. S.	ELEV.		Line "B."
					So. on Normandie Ave.	
48+71°				21361	15° Lt, (E.)	
✓				21317	30° Lt, Cut	
✓				21387	✓ ✓ T.C.	
✓				21395	39.5 Lt. Back wk.	
49+71°				21276		℄
✓				21288		15° Rt, (W.)
✓				21228		30° Rt. Cut.
✓				21293		✓ ✓ T.C.
✓				21251	15° Lt,	
✓				21200	30° Lt. Cut.	
✓				21270	30° Lt. T.C.	
BM# SD 2913				21173	BM. # SD. 2913 Elev. 211.734 F.B. 3344-17, Normandie Ave. & 107th ST. (East) S.E. Cor. Bt. Spk. in Curb, 5' So. of So. end C.R.	

Profile Notes Red ____ Plotted ____ Job No. 6112.08 Division No. 11 F.B. 3352 Pg. 113
No. ____ Date ____ Date ____ Survey of S.W. LA. SD. # 1208
X-Sec. Notes Chk'd. ____ Checked ____ Survey by Curtis Notes Curtis Date 10/1967
No. ____ Date ____ Date ____ Map No. ____ Indexed C. J. GAFF Date ____

76-L-298 CE 307 5-66

PLEASE RETURN TO
LOS ANGELES COUNTY ENGINEER
403 LOS ANGELES COUNTY ENGINEERING BLDG.

NOTE: ANY ADDITIONS OR CHANGES ON THIS SHEET MUST BE MADE OR CIRCLED IN RED INK, WITH DATE AND NAME OF PERSON MAKING CHANGE.

Do not extend notes this side of this line.

STATION	B. S.	H. I.	F. S.	ELEV.	South on Budlong Ave. Line "C"
BM #S.D. 2911				183 74	BM. #S.D. 2911 El. 183.738 FB 3344-16 106th ST. & Budlong Ave. N.W. Cor. Bt. Spk in Curb 5' No. of No. end C.R.
					(see page 84)
1+00 So. = 28+70.35 E&W.				183.52	Int. ℄ Budlong Ave & 106th ST. East
1+16° So.				183 08	℄
✓				183 22	10° Rt. (W.)
✓				183 44	20° Rt.
✓				182 88	10° Lt. (E.)
✓				182 70	20° Lt.
1+33° So.				183 44	℄ & ed. Conc. pvmt
✓				183 66	10° Rt. ed. Conc. pvmt.
✓				183 56	18° Rt. ed. Conc. Gut.
✓				183 43	20.07 Rt. F.L. ✓ ✓
✓				184 08	✓ ✓ T.C.
✓				184 21	30° Rt. back wk.
✓				183 06	10° Lt. ed Conc. pvmt
✓				182 74	18° Lt. ed. ✓ Gut.
✓				182 58	20.05 Lt. F.L. ✓ ✓
✓				183 23	20.05 Lt. T.C.
✓				183 45	30° Lt. Back wk.

F. B. 3352 Pg. 114 Job No. 6112.08 Division No. 11 Notes Red ____ Plotted ____ Profile ____
Survey of S.W. Lg. S.D. #1208 Date ____ Date ____ No. ____
Survey by Curtis Notes Curtis - Kapp Notes Chk'd. ____ Checked ____ X-Sec. ____
Indexed C. J. GALLI Date ____ Date ____ Date ____ No. ____

76-L-298 CE 307 5-66

PLEASE RETURN TO
LOS ANGELES COUNTY ENGINEER
403 LOS ANGELES COUNTY ENGINEERING BLDG.

NOTE: ANY ADDITIONS OR CHANGES ON THIS SHEET MUST BE MADE OR CIRCLED IN RED INK, WITH DATE AND NAME OF PERSON MAKING CHANGE.

Do not extend notes this side of this line.

STATION	B. S.	H. I.	F. S.	ELEV.	So. on Budlong ave.	Line "C"
1+43° So.				18368		℄
✓				18387		10° Rt. (W.)
✓				18364		18° Rt. ed. Conc. Gut.
✓				18356		20° ✓ F.L. ✓ ✓
✓				18415		✓ ✓ T.C.
✓				18341	10° Lt. (E.)	
✓				18282	18° Lt. ed. Conc. Gut.	
✓				18266	20° Lt. F.L. ✓ ✓	
✓				18329	✓ ✓ T.C.	
1+83° So.				18440		℄
✓				18435		10° Rt.
✓				18400		18° Rt. ed. Conc Gut
✓				18390		20° Rt. F.L. ✓ ✓
✓				18453		✓ ✓ T.C.
✓				18470		28° ✓ Back wk.
✓				18401	10° Lt.	
✓				18316	18° Lt. ed Conc. Gut.	
✓				18300	20° Lt. F.L. ✓ ✓	
✓				18370	✓ ✓ T.C.	
✓				18381	28° Lt Back wk.	

Profile Notes Red ____ Plotted ____ Job No. ____ Division No. 11
No. ____ Date ____ Date ____ Survey of SW. LA. SD. # 1208
X-Sec. Notes Chk'd. ____ Checked ____ Survey by [illegible] Notes [illegible] Date 11/1967
No. ____ Date ____ Date ____ Map No. ____ Indexed C. J. GALL Date ____

F. B. 3352 PG. 115

76-L-298 CE 307 5-66

PLEASE RETURN TO
LOS ANGELES COUNTY ENGINEER
403 LOS ANGELES COUNTY ENGINEERING BLDG.

NOTE: ANY ADDITIONS OR CHANGES ON THIS SHEET MUST BE MADE OR CIRCLED IN RED INK, WITH DATE AND NAME OF PERSON MAKING CHANGE.

Do not extend notes this side of this line.

STATION	B. S.	H. I.	F. S.	ELEV.	So. on Budlong Ave.	Line "C"
2+83° So.				18496		℄
—				18497		10° Rt. (W.)
—				18469		18° Rt. ed Conc. GuT.
—				18460		20° Rt. FL. — —
—				18527		— — T.C.
—				18455	10° Lt. (E.)	
—				18375	18° Lt. ed. Conc. GuT.	
—				18362	20° Lt. FL. — —	
—				18425	— — T.C.	
3+00 So.				18505		℄
4+00 So.				18504		℄
—				18503		10° Rt.
—				18478		18° Rt. ed Conc. GuT
—				18463		20° — FL. — —
—				18524		— — T.C.
—				18470	10° Lt.	
—				18481	18° Lt. ed. Conc. GuT.	
—				18368	20° — FL. — —	
—				18431	— — T.C.	

F. B. 3352 Pg. 116 Job No. 6112.08 Division No. 11 Notes Red Plotted Profile
Survey of S.W. LA. STD. #1208 Date Date No.
Survey by Curtis Notes Curtis-Kapp Notes Chk'd. Checked X-Sec.
Indexed Date Date Date No.

76-L-298 CE 307 5-66

PLEASE RETURN TO
LOS ANGELES COUNTY ENGINEER
403 LOS ANGELES COUNTY ENGINEERING BLDG.

NOTE: ANY ADDITIONS OR CHANGES ON THIS SHEET MUST BE MADE OR CIRCLED IN RED ILK, WITH DATE AND NAME OF PERSON MAKING CHANGE.

Do not extend notes this side of this line.

Profile Notes Red____ Plotted____ Job No. 6112.18 Division No. 11
No. ____ Date____ Date____ Survey of S.W. Cor. Sec. 12 Date 1/20/67
X-Sec. Notes Chk'd.____ Checked____ Survey by C.J. Gatt Notes C.J. Gatt Date 1/20/67
No.____ Date____ Date____ Map No.____ Indexed____ Date____

F.B. 13552 PG. 117

STATION	B. S.	H. I.	F. S.	ELEV.	So. on Budlong Ave.	Line "E"
4+30 ± SS MH.				185.10	Elev. Top M.H. Cir.	185.10
					- Rod Top 8" pipe	- 7.73
					Elev. " " "	177.37
					- dia 8" pipe	- 0.67
Outlet-North (Not Used)				176.70	Invert Elev. 8" pipe	176.70
5+07 ± So.				183.90	℄	
—				184.16		10 ± Rt. (W.)
—				184.07		18 ± Rt. ed. Conc Cut.
—				183.93		20.06 " FL. " "
—				184.54		" " TC.
—				181.73		28 ± Rt. Back Wk
—				183.64	10 ± Lt. (E.)	
—				183.28	18 ± Lt. ed. Conc. Cut.	
—				183.17	20.02 " FL. " "	
—				183.81	" " TC.	
—				184.04	28 ± Lt. Back Wk.	
5+24 ± So.				183.39	℄	
—				183.74		10 ± Rt. ed Conc p. mt.
—				183.93		20 ± Rt. " " "
—				183.45	10 ± Lt. ed. Conc. p.mt.	
—				183.27	20 ± " " " "	

76-L-298 CE 307 5-66

PLEASE RETURN TO
LOS ANGELES COUNTY ENGINEER
403 LOS ANGELES COUNTY ENGINEERING BLDG.

NOTE: ANY ADDITIONS OR CHANGES ON THIS SHEET MUST BE MADE OR CIRCLED IN RED INK, WITH DATE AND NAME OF PERSON MAKING CHANGE.

Do not extend notes this side of this line.

STATION	B. S.	H. I.	F. S.	ELEV.		Line "C"
5+39.97 SS MH. = Sta's				184.03	Elev. Top MH Rim	184.03
1+00 E&W on 107th ST.					— Rod Top 8" pipe	- 8.09
					Elev. " " "	175.94
					— dia. 8" pipe	- .67
Inlet-West.				175.27	Invert Elev. 8" pipe	175.27
5+39.97 SS.M.H.				184.03	Elev Top MH. Rim	184.03
					— Rod Top 8" pipe	- 8.74
					Elev. " " "	175.29
					— dia. 8" pipe	— 0.67
Outlet East.				174.62	Invert Elev 8" pipe	174.62
5+39.97 SS.MH				184.03	Elev. Top MH. Rim	184.03
					— Rod. Top 8" pipe	— 8.60
					Elev. " " "	175.43
					— dia. 8" pipe	— 0.67
Inlet South.				174.76	Invert Elev. 8" pipe	174.76
			West on 107th ST.			
1+35° W				184.93		℄
✓				184.83		9° Rt. ed Conc. pvmt. (N.)
✓				184.13		16° Rt. ed. Conc Cut
✓				184.05		18° " F.L. " "

F. B. 3352 Pg. 118 Job No. 6112.08 Division No. 11 Notes Red Date Plotted Date Profile No.
Survey of S. W. La. S.D. #1208 Date Checked Date X-Sec. No.
Survey by Curtis Notes Curtis - Kapp Notes Chk'd. Date
Indexed C. J. GALLI Date

76-L-298 CE 307 2-63

PLEASE RETURN TO
LOS ANGELES COUNTY ENGINEER
403 LOS ANGELES COUNTY ENGINEERING BLDG.

NOTE: ANY ADDITIONS OR CHANGES ON THIS SHEET MUST BE MADE OR CIRCLED IN RED INK, WITH DATE AND NAME OF PERSON MAKING CHANGE.

Do not extend notes this side of this line.

STATION	B. S.	H. I.	F. S.	ELEV.	West on 107th ST.	Line "C"
1+35 W				18470		18° Rt. T.C. B.C. (N.)
—				18495		28° Rt. Back wk.
—				18474	9° Lt. ed. Conc. print (S.)	
—				18401	16° Lt. ed. Conc. Cut.	
—				18387	18° Lt. FL. — —	
—				18458	— — T.C.	
—				18485	28° Lt. Back wk.	
1+45 W				18530		℄
—				18512		9° Rt.
—				18446		18° Rt. Cut.
—				18499		— — T.C.
—				18492	9° Lt.	
—				18425	18° Lt. Cut.	
—				18482	— — T.C.	
1+85 W				18674		℄
—				18652		9° Rt.
—				18579		18° Rt. Cut.
—				18628		— — T.C.
—				18653	9° Lt.	
—				18584	18° Lt. Cut.	
				18631	— — T.C.	

Profile Notes Red ____ Plotted ____ Job No. 6112.08 Division No. 11
No. ____ Date ____ Date ____ Survey of S.W. La. JD. # 1208
X-Sec. Notes Chkd. ____ Checked ____ Survey by Curtis Notes Curtis Date 10/1967
No. ____ Date ____ Date ____ Map No. ____ Indexed C.J. GATT Date ____

F.B. 3352 Pg. 19

76-L-298 CE 307 2-63

PLEASE RETURN TO
LOS ANGELES COUNTY ENGINEER
403 LOS ANGELES COUNTY ENGINEERING BLDG.

NOTE: ANY ADDITIONS OR CHANGES ON THIS SHEET MUST BE MADE OR CIRCLED IN RED INK. WITH DATE AND NAME OF PERSON MAKING CHANGE

Do not extend notes this side of this line.

STATION	B. S.	H. I.	F. S.	ELEV.		Line "C"
2+85° W.				18994		℄
—				18983		9° Rt. (N.)
—				18922		18° Rt. Cut.
—				18978		— — T.C.
—				19002		28° Rt. Back Wk.
—				18970	9° Lt. (S.)	
—				18894	18° Lt. Cut.	
—				18950	— — T.C.	
—				18980	28° Lt. Back Wk.	
				(East on	107th ST)	
1+35° E				18358		℄
—				18340		9° Rt. (S.)
—				18302		16° Rt. ed Conc. Cut.
—				18281		18° Rt. F.L. — —
—				18348		— — T.C. E.C.
—				18377		28° — Back Wk
—				18347	9° Lt. (N.)	
—				18294	16° Lt. ed. Conc. Cut.	
—				18276	18° Lt. F.L. — —	
—				18344	— — T.C. E.C.	
—				18374	28° Lt. Back Walk	

F.B. 3352 Pg. 120 Job No. 6112.08 Division No. 11 Notes Red ____ Plotted ____ Profile ____
Survey of SW. LA. SD. #1208 Date ____ Date ____ No. ____
Survey by CURTIS Notes Curtis - Kapp Notes Chkd. ____ Checked ____ X-Sec. ____
Indexed C. J. GALLI Date ____ Date ____ No. ____

76-L-298 CE 307 2-63

PLEASE RETURN TO
LOS ANGELES COUNTY ENGINEER
403 LOS ANGELES COUNTY ENGINEERING BLDG.

NOTE: ANY ADDITIONS OR CHANGES ON THIS SHEET MUST BE MADE OR CIRCLED IN RED INK, WITH DATE AND NAME OF PERSON MAKING CHANGE.

Do not extend notes this side of this line.

STATION	B. S.	H. I.	F. S.	ELEV.		Line "C"
-					East on 107th ST.	
1+45° E.				18346		℄
—				18334		9° Rt. (S.)
—				18260		18° Rt. Cut
—				18332		" " TC.
—				18333	9° Lt. (N.)	
—				18263	18° Lt Cut.	
—				18329	" " TC.	
1+85° E				18287		℄
—				18265		9°
—				18205		18° Rt. Cut
—				18252		" " TC.
—				18293		28° Rt. back wk.
—				18262	9° Lt.	
—				18203	18° Lt. Cut.	
—				18247	" " TC.	
—				18274	28° Lt. back wk.	
BM. # SD. 2912				18462	BM # SD. 2912 Elev. 184.624 FB. 3344-16	
					Bud long ave & 107th ST. - N.W. Cor. Bt. spk. in Curb, 5° No of No. end CR.	

Profile Notes Red ____ Plotted ____ Job No. 6112.08 Division No. 11 F.B. 3352 Pg. 121
No. ____ Date ____ Date ____ Survey of S.W. LA. SD. #1208
X-Sec. Notes Chkd. ____ Checked ____ Survey by Curtis Notes Curtis Kapp Date 10/61
No. ____ Date ____ Date ____ Map No. ____ Indexed C. J. GALLI Date ____

76-L-298 CE 307 2-63

PLEASE RETURN TO
LOS ANGELES COUNTY ENGINEER
403 LOS ANGELES COUNTY ENGINEERING BLDG.

NOTE: ANY ADDITIONS OR CHANGES ON THIS SHEET MUST BE MADE OR CIRCLED IN RED INK, WITH DATE AND NAME OF PERSON MAKING CHANGE

Do not extend notes this side of this line.

STATION	B.S.	H.I.	F.S.	ELEV.	South on Budlong Ave. Line "C"
5+73°				183 71	℄ & ed. Conc. p'mit
—				183 88	10° Rt. — — — (W.)
—				183 84	18.00 Rt. ed. Conc. Gut.
—				183 73	20.07 — FL. — —
—				184 34	— — T.C. B.C.
—				184 53	28° — Back wk.
—				183 44	10° Lt. ed. Conc. p'mit. (E.)
—				183 14	18° — — — Gut.
—				183 01	19.98 Lt. FL. — —
—				183 71	— — T.C. B.C.
—				183 95	28° Lt. Back wk.
5+83°				184 08	℄
—				184 11	10° Rt.
—				183 70	20° Rt. Gut.
—				184 30	— — T.C.
—				183 71	10° Lt.
—				183 04	20° Lt. Gut.
—				183 68	— — T.C.
6+23°				184 63	℄
—				184 45	10° Rt.

F.B. 3352 Pg. 122 6112.08 Job No. Division No. 11 Notes Red Plotted Profile
Survey of SW. LA. SD #1208 Date Date No. X-Sec.
Survey by Curtis Notes Curtis-Kapp Notes Chkd. Checked
Indexed Date Date No.

76-L-298 CE 307 2-63

PLEASE RETURN TO
LOS ANGELES COUNTY ENGINEER
403 LOS ANGELES COUNTY ENGINEERING BLDG.

NOTE: ANY ADDITIONS OR CHANGES ON THIS SHEET MUST BE MADE OR CIRCLED IN RED INK, WITH DATE AND NAME OF PERSON MAKING CHANGE.

Do not extend notes this side of this line.

STATION	B. S.	H. I.	F. S.	ELEV.	So. on Budlong Ave	Line "C"
6+23°				183 90		18° Rt. ed Conc (W) Gut.
✓				183 79		20° ✓ F.L. ✓ ✓
✓				184 43		✓ ✓ T.C.
✓				184 58		28° ✓ Back. wk.
✓				184 19	10° Lt. (E.)	
✓				183 27	18° Lt. Ed. Conc. Gut.	
✓				183 13	20° ✓ F.L. ✓ ✓	
✓				183 75	✓ ✓ T.C.	
✓				183 89	28° Lt Back wk	
7+ 23°				184 94		℄
✓				184 63		10° Rt.
✓				184 05		18° Rt. ed Conc Gut
✓				183 91		20° ✓ F.L. ✓ ✓
✓				184 61		✓ ✓ T.C.
✓				184 42	10° Lt.	
✓				183 55	18° Lt. ed. Conc. Gut.	
✓				183 43	20° ✓ F.L. ✓ ✓	
✓				184 06	20° Lt T.C.	
7+39'				184 22		18° Rt. ed gc Conc Gut.
✓				183 98		20° Rt. F.L. Conc Gut @ S.D. Outlet.
✓				184 63		✓ ✓ T.C.

Profile No. ____ Notes Red ____ Plotted ____ Job No. 6112.06 Division No. 11 F.B. 3352 Pg. 123
X-Sec. No. ____ Date ____ Date ____ Survey of S.W. LA. SD # 1208
Notes Chkd. ____ Checked ____ Survey by Curtis Notes Copied Date 10/67
Date ____ Date ____ Map No. ____ Indexed C.J. Gallt Date ____

76-L-298 CE 307 2-63

PLEASE RETURN TO
LOS ANGELES COUNTY ENGINEER
408 LOS ANGELES COUNTY ENGINEERING BLDG.

NOTE: ANY ADDITIONS OR CHANGES ON THIS SHEET MUST BE MADE OR CIRCLED IN RED INK. WITH DATE AND NAME OF PERSON MAKING CHANGE

Do not extend notes this side of this line.

STATION	B.S.	H.I.	F.S.	ELEV.	South on Bud long Ave	Line "C"
7+45°				184.87	25.7 Rt. CTR & Top 2.5'x5' SD. MH.	
✓				183.04	✓ Rt. FL. & ℄ Conc. box SD.	
8+00				185.80	℄	
8+93.4 SSMH & ℄ ST.				188.09	Elev Top MH. Rim	188.09
					− Rod Top 8" pipe	− 11.23
					Elev ✓ ✓ ✓	176.86
					− dia. 8" pipe	− 0.67
Outlet North				176.19	Invert Elev. 8" pipe	176.19
8+93.4 SS.M.H.				188.15	Elev. Top MH Rim	188.15
					− Rod Top 8" pipe	− 10.54
					Elev Top ✓ ✓	177.61
					− dia 8" pipe	− 0.67
Inlet-South				176.94	Invert Elev. 8" pipe	176.94
8+93.4				188.12	℄	
✓				187.94		10° Rt. (W.)
✓				187.46		18° Rt. Ed. Conc Cut.
✓				187.34		20° ✓ FL. ✓ ✓
✓				188.04		✓ ✓ T.C.
✓				187.82	10° Lt. (E.)	
✓				187.05	18° Lt. ed Conc Cut.	
✓				186.93	20° Lt. FL. ✓ ✓	
✓				187.56	✓ ✓ T.C.	

F.B. 3352 Pg. 124 Job No. 6112.08 Division No. 11 Notes Red Plotted Profile
Survey of S.W. LA. SD #1208 Date Date No. X-Sec.
Survey by Curtis Notes Curtis - Kapp Notes Chkd. Checked
Indexed C. J. GALLI Date Date No.

Notes Ck'd by
Map No.
Office Work
Checked
Date

Survey of S.W.L.A. S.D. #1208
J.N. 0303.00 Tape 0240 Std 40 °F
Surveyed by G.J. CURTIS
Notes CURTIS Date 10/67
Indexed C. J. GALLI

F.B. 3357 Pg. 125

J.N. 0303.00
S.W. L.A. STORM DRAIN
NO. 1208
LINE "E"
Index Sheet

CURTIS
KARP
RODRIGUEZ
Consultants

Note: Any Additions or Changes on this Sheet Must be Made or Circled in Red Ink With Date and Name of Person Making Change

Do not extend into this area of this line.

PLEASE RETURN TO
LOS ANGELES COUNTY ENGINEER
403 Los Angeles County Engineering Bldg.

Notebook ck #310 8-66

F.B. 3352 Pg. 126

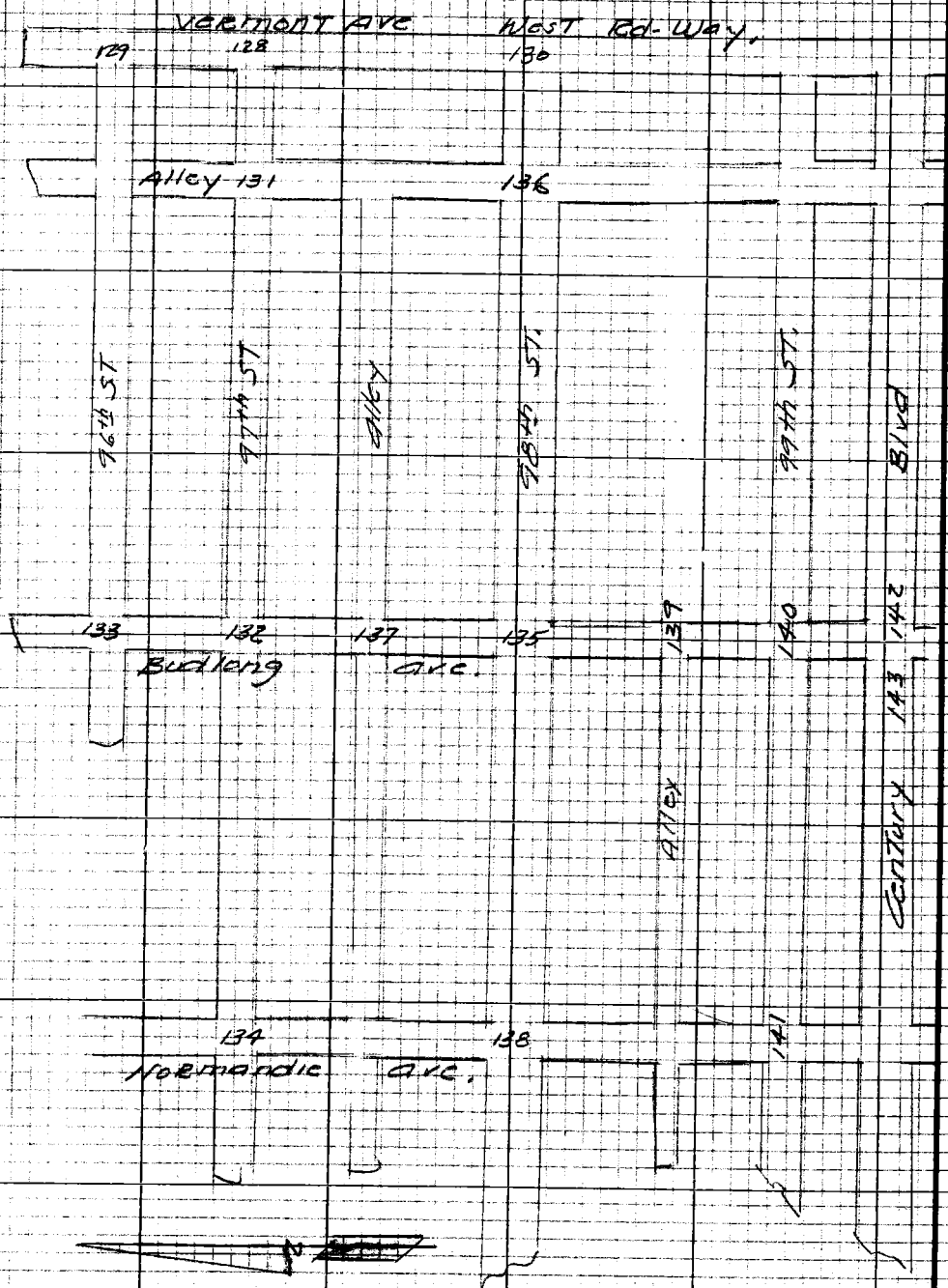

PLEASE RETURN TO
LOS ANGELES COUNTY ENGINEER
403 LOS ANGELES COUNTY ENGINEERING BLDG.

Note: Any Additions or Changes on this Sheet Must be Made or Circled in Red Ink With Date and Name of Person Making Change

Do not extend this side of this line.

Notes Ck'd by	Survey of SW. LA. SD #1208	F.B. 7352 Pg. 127
Map No.	JN 0303.00 Tape 0240 Std 60 °F	
Office Work	Surveyed by J. S. Curtis	
Checked	Notes Curtis Date 10/67	
Date	Indexed C. J. GALLE	

J.N. 0303.00
SW. LA. STORM DRAIN
NO. 1208
Centerline for
Line "E"

See pages 145 Thru
for Topog. 160

See pages 161 Thru 202
for Cross Sections.

Curtis
Kapp
Rodriguez
Lomont

Note: Any Additions or Changes on this Sheet Must be Made or Circled in Red Ink With Date and Name of Person Making Change

Do not extend this side of this line.

PLEASE RETURN TO
LOS ANGELES COUNTY ENGINEER
403 LOS ANGELES COUNTY ENGINEERING BLDG.

76P3098 CE #310 5-66

PLEASE RETURN TO
LOS ANGELES COUNTY ENGINEER
403 LOS ANGELES COUNTY ENGINEERING BLDG.

Note: Any Additions or Changes on this Sheet Must be Made or Circled in Red Ink With Date and Name of Person Making Change

Do not extend this side of this line.

W.S. 24E-5

FOR DESIGN PURPOSES ONLY

Notes Ck'd by	Survey of S.W. L.A. SD #1208
Map No.	IN 0303 00 Tape 0240 Std 65 °F
Office Work	Surveyed by A.S. Curtis
Checked	Notes Curtis Date 10/67
Date	Indexed C. J. GALLI

F.B. 3352 Pg. 129

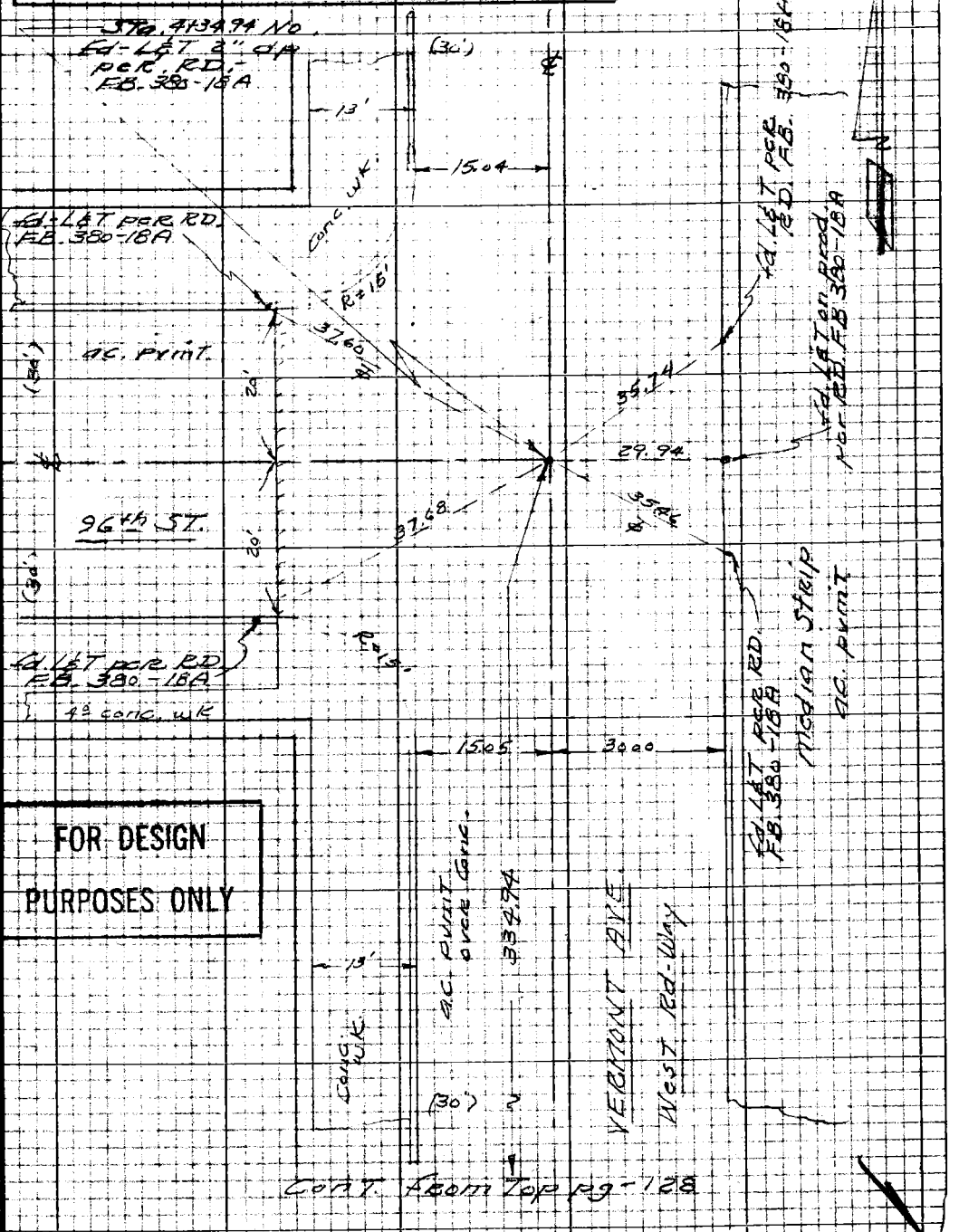

W.S. 24 E-5

FOR DESIGN PURPOSES ONLY

Cont. from Top pg-128

Note: Any Additions or Changes on this Sheet Must be Made or Circled in Red Ink With Date and Name of Person Making Change

Do not extend this side of this line.

PLEASE RETURN TO
LOS ANGELES COUNTY ENGINEER
403 LOS ANGELES COUNTY ENGINEERING BLDG.

76P309B CE #310 5-66

PLEASE RETURN TO
LOS ANGELES COUNTY ENGINEER
403 LOS ANGELES COUNTY ENGINEERING BLDG.

Note: Any Additions or Changes on this Sheet Must be Made or Circled in Red Ink With Date and Name of Person Making Change

Do not extend this side of this line.

W 5.34 El-5

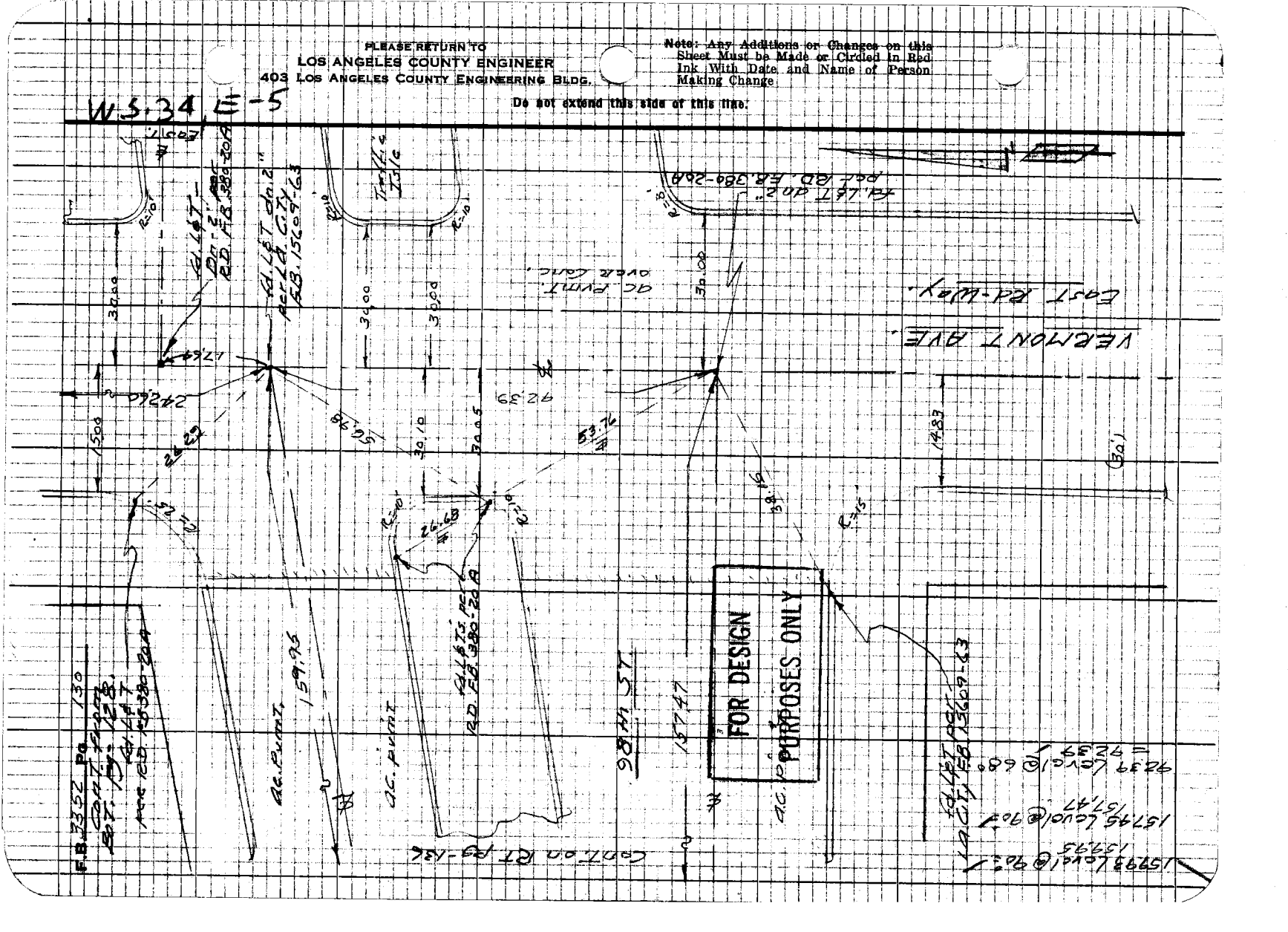

Notes Ck'd by	Survey of SW. LA SD #1208	F.B. 3352 Pg. 131
Map No.	JN 0303.00 Tape 0240 Std 68 °F	
Office Work	Surveyed by A.S. Curtis	Continued at Pg. 128
Checked	Notes Curtis Date 10/67	
Date	Indexed C. J. GALLE	

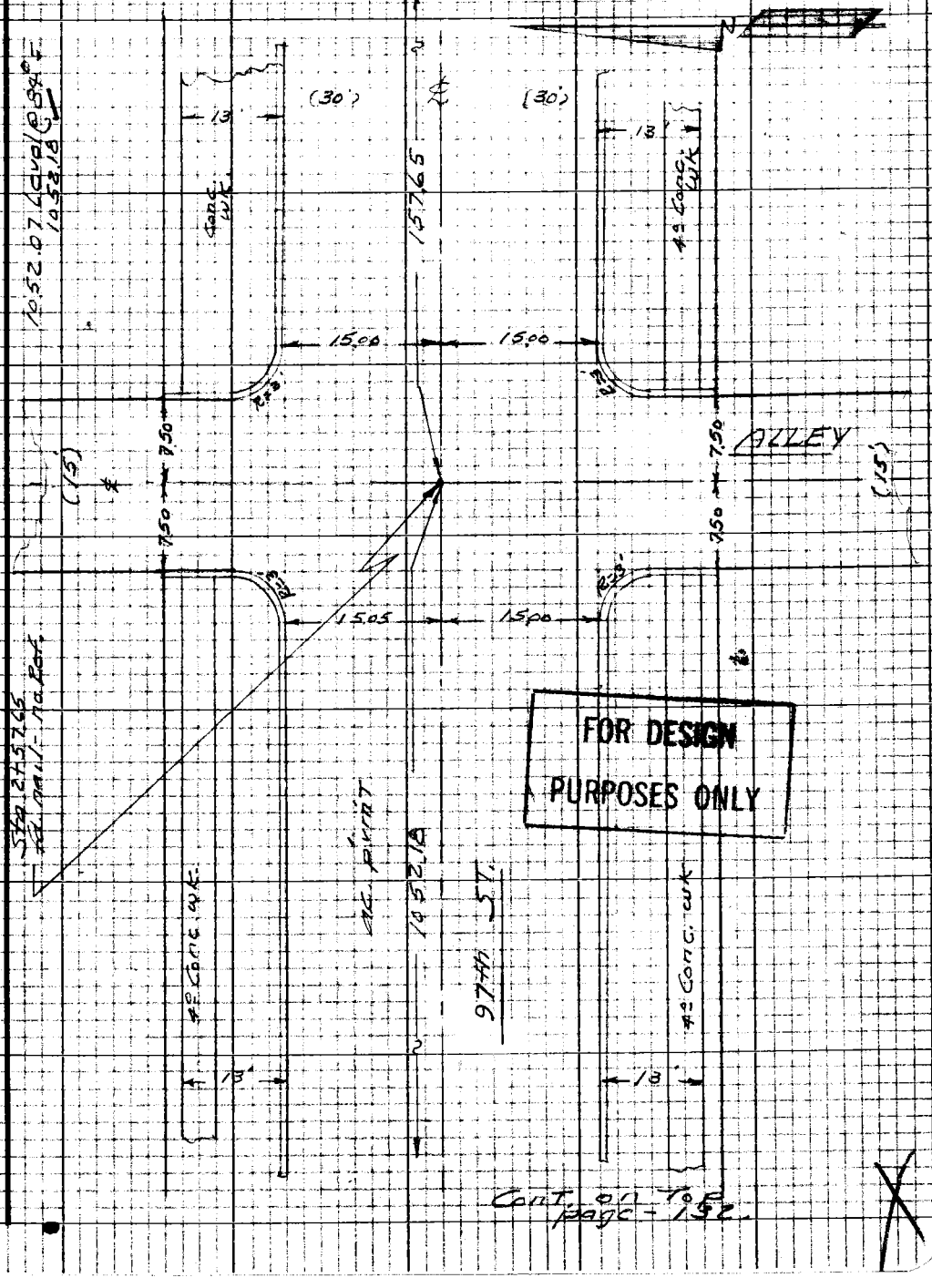

FOR DESIGN PURPOSES ONLY

Cont. on Top page - 132.

Note: Any Additions or Changes on this Sheet Must be Made or Circled in Red Ink With Date and Name of Person Making Change

Do not extend this side of this line.

PLEASE RETURN TO
LOS ANGELES COUNTY ENGINEER
403 LOS ANGELES COUNTY ENGINEERING BLDG.

76P3096 CE #310 5-66

F.B. 3352 PG 132

FOR DESIGN PURPOSES ONLY

W5 24 D-5

PLEASE RETURN TO
LOS ANGELES COUNTY ENGINEER
403 LOS ANGELES COUNTY ENGINEERING BLDG.

Do not extend this side of this line.

Note: Any Additions or Changes on this Sheet Must be Made or Circled in Red Ink With Date and Name of Person Making Change

Note: Any Additions or Changes on this Sheet Must be Made or Circled in Red Ink With Date and Name of Person Making Change

Do not extend this side of this line.

W5294D-5

Notes Ck'd by		Survey of	S.W. L.A. S.D. #1208
Map No.		Inst.	0303.00 Tape 0240 Std 68 °F
Office Work		Surveyed by	D.S. Curtis
Checked		Notes	Curtis Date 10/67
Date		Indexed	C. J. GALLI

F.B. 3352 Pg. 133

PLEASE RETURN TO
LOS ANGELES COUNTY ENGINEER
403 LOS ANGELES COUNTY ENGINEERING BLDG.

75P300B CE #310 5-56

PLEASE RETURN TO
LOS ANGELES COUNTY ENGINEER
403 LOS ANGELES COUNTY ENGINEERING BLDG.

Note: Any Additions or Changes on this Sheet Must be Made or Circled in Red Ink With Date and Name of Person Making Change

Do not extend this side of this line.

W.S. 24, D-5

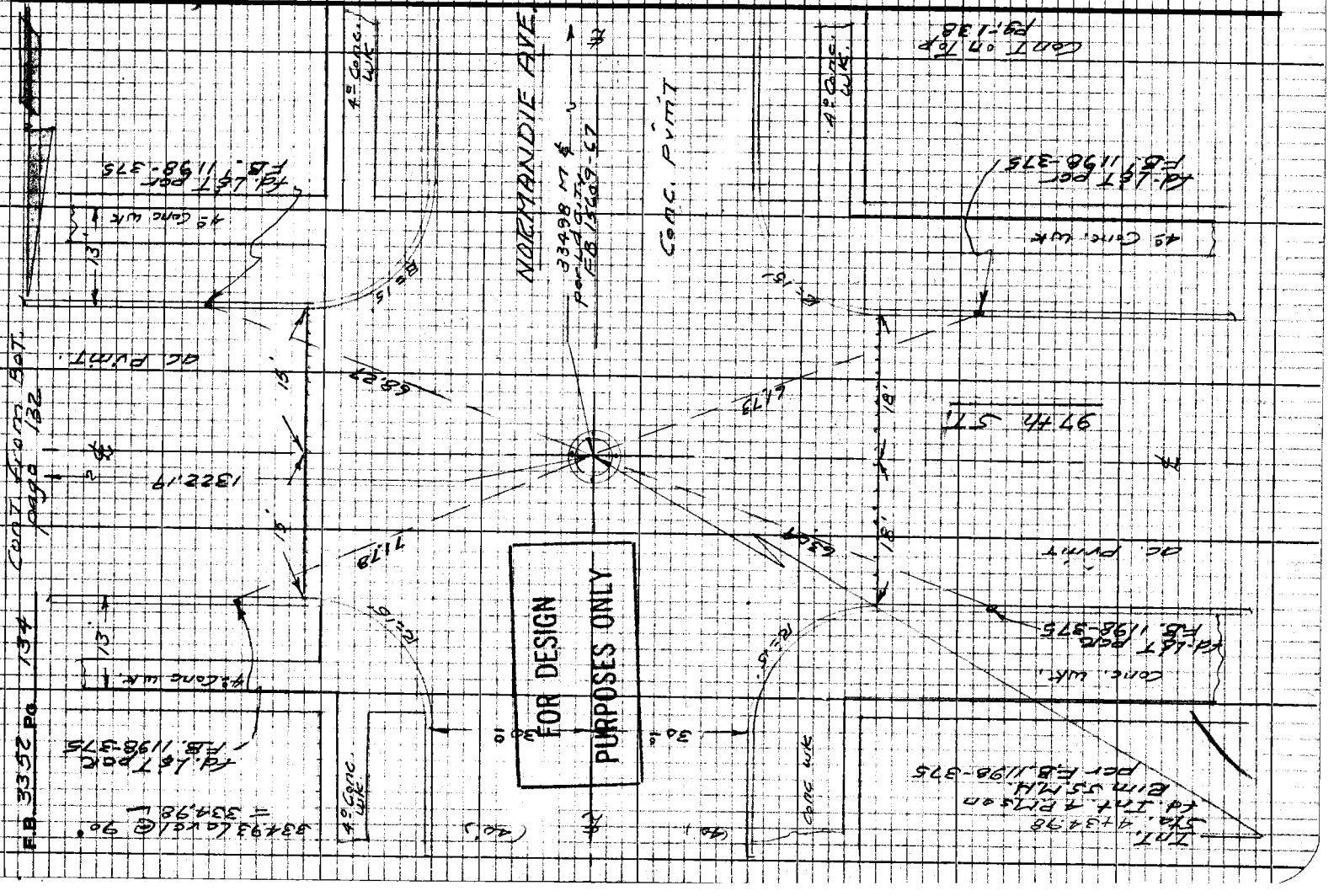

Notes Ck'd by	Survey of	F.B. 3352 Pg. 135
Map No.	Page 0240	Cont from Bot Pg. 137
Office Work	Surveyed by A.S. Curtis	
Checked	Notes Curtis Date 10/67	
Date	Indexed C.J. GALLI	

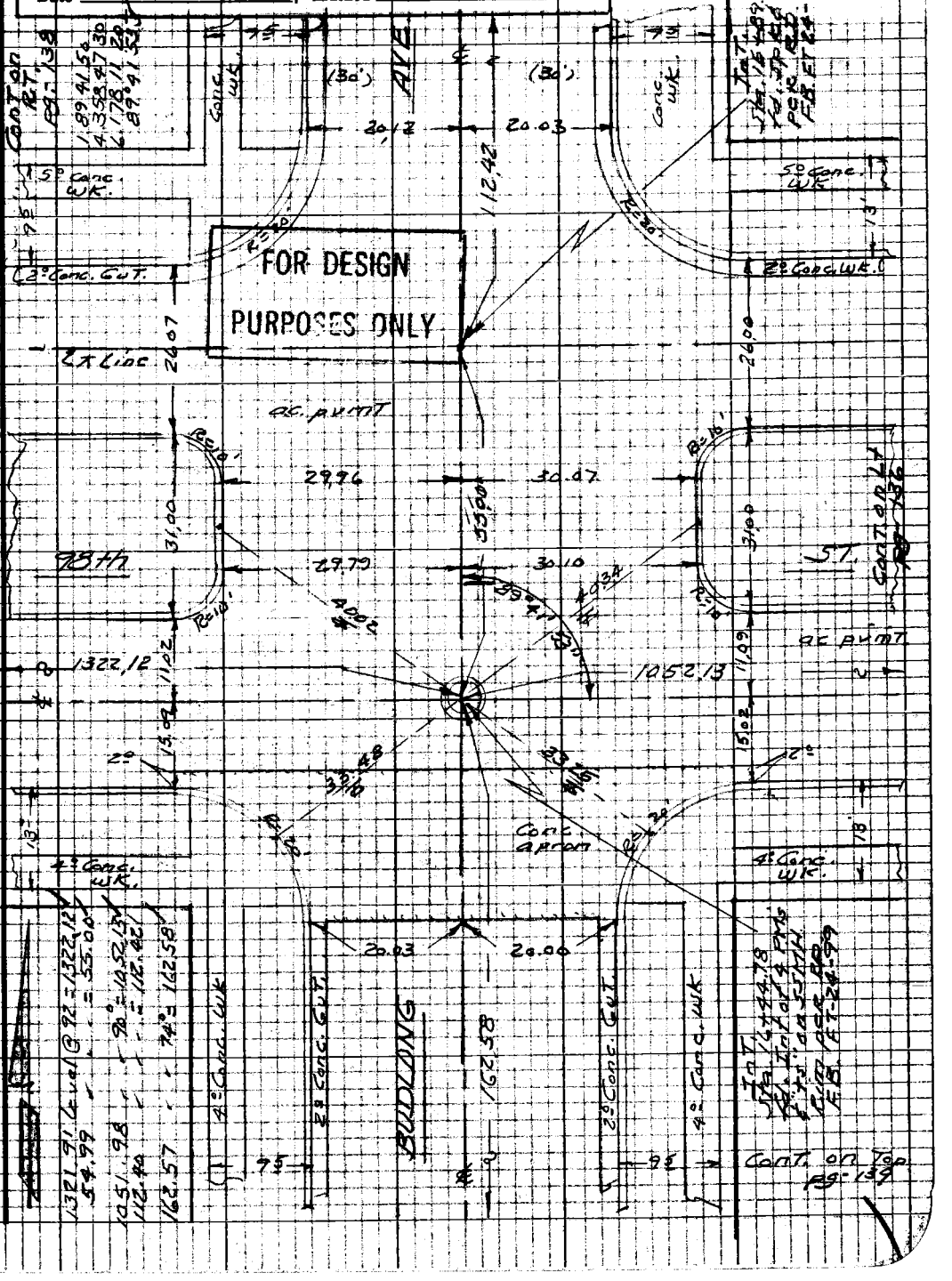

Note: Any Additions or Changes on this Sheet Must be Made or Circled in Red Ink With Date and Name of Person Making Change

Do not extend this side of this line.

PLEASE RETURN TO
LOS ANGELES COUNTY ENGINEER
403 LOS ANGELES COUNTY ENGINEERING BLDG.

76P3098 CK #310 5-66

F.B. 3352 Pg. 136

65.74 Level @ 90° = 65.75 ✓
35.98 " " " = 35.99 ✓

PLEASE RETURN TO
LOS ANGELES COUNTY ENGINEER
403 LOS ANGELES COUNTY ENGINEERING BLDG.

Do not extend this side of this line.

Note: Any Additions or Changes on this Sheet Must be Made or Circled in Red Ink With Date and Name of Person Making Change

Notes Ck'd by	Survey of SW. LA. SD. #1208
Map No.	JN 0303.00 Tape 0240 Std 68 °F
Office Work	Surveyed by A. S. CURTIS
Checked	Notes CURTIS Date 10/67
Date	Indexed C. J. GALLE

F.B. 3352 Pg. 137

Cont. from RT. pg-132

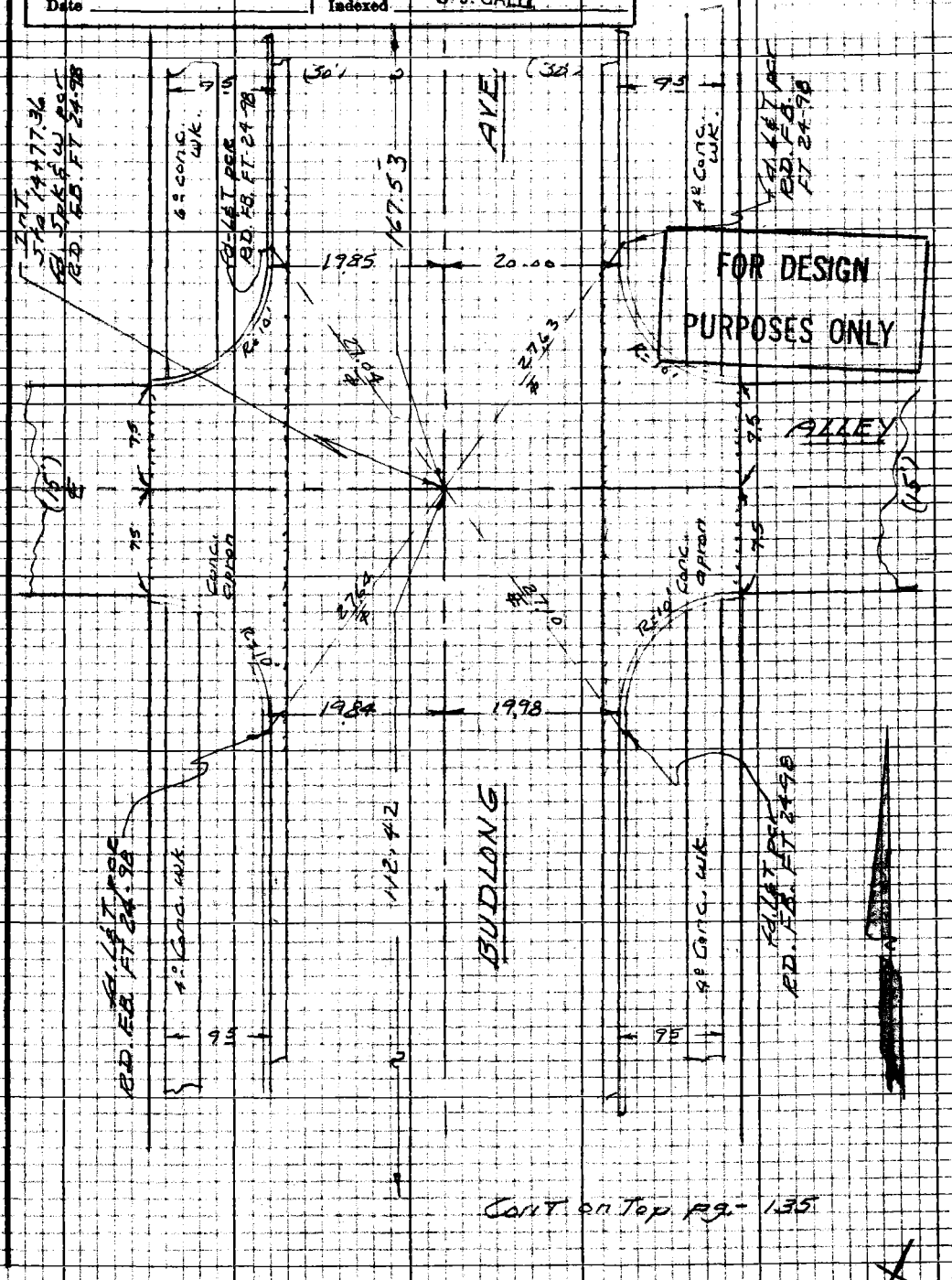

Cont. on Top pg. - 135

Note: Any Additions or Changes on this Sheet Must be Made or Circled in Red Ink With Date and Name of Person Making Change

Do not extend this side of this line.

PLEASE RETURN TO
LOS ANGELES COUNTY ENGINEER
403 LOS ANGELES COUNTY ENGINEERING BLDG.

76P3098 CE #310 5-66

PLEASE RETURN TO
LOS ANGELES COUNTY ENGINEER
403 LOS ANGELES COUNTY ENGINEERING BLDG.

Note: Any Additions or Changes on this Sheet Must be Made or Circled in Red Ink With Date and Name of Person Making Change

Do not extend this side of this line.

W.S. 24, D-5

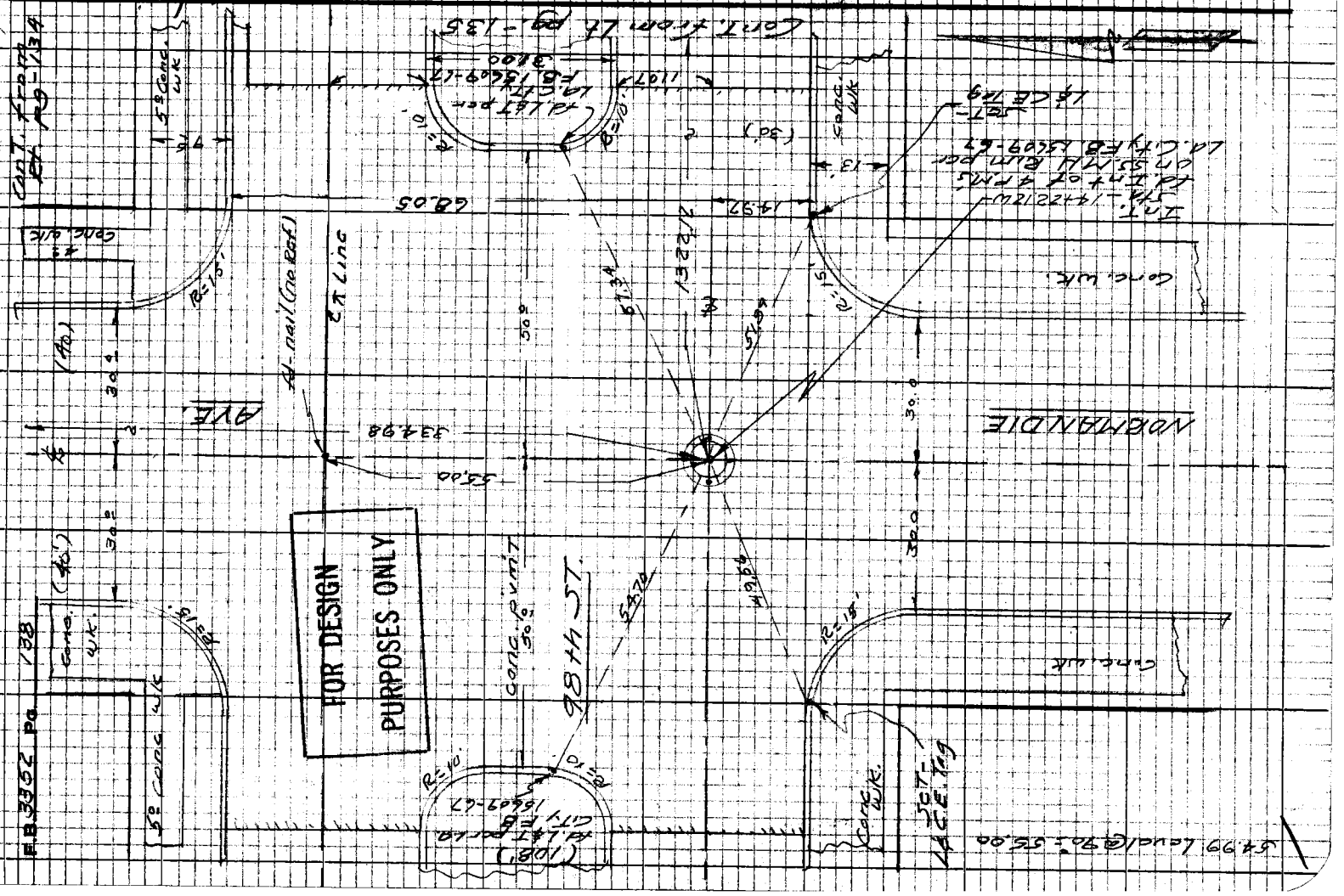

Notes Ck'd by [illegible]	Survey of SW Lg. SD #1208	F.B. 3352 Pg. 139
Map No.	IN [illegible] Tape [illegible] Std. 68 °F	Cont. from Bot. pg. - 135
Office Work	Surveyed by [illegible]	
Checked	Notes [illegible] Date 10/67	
Date	Indexed C. J. GALLI	

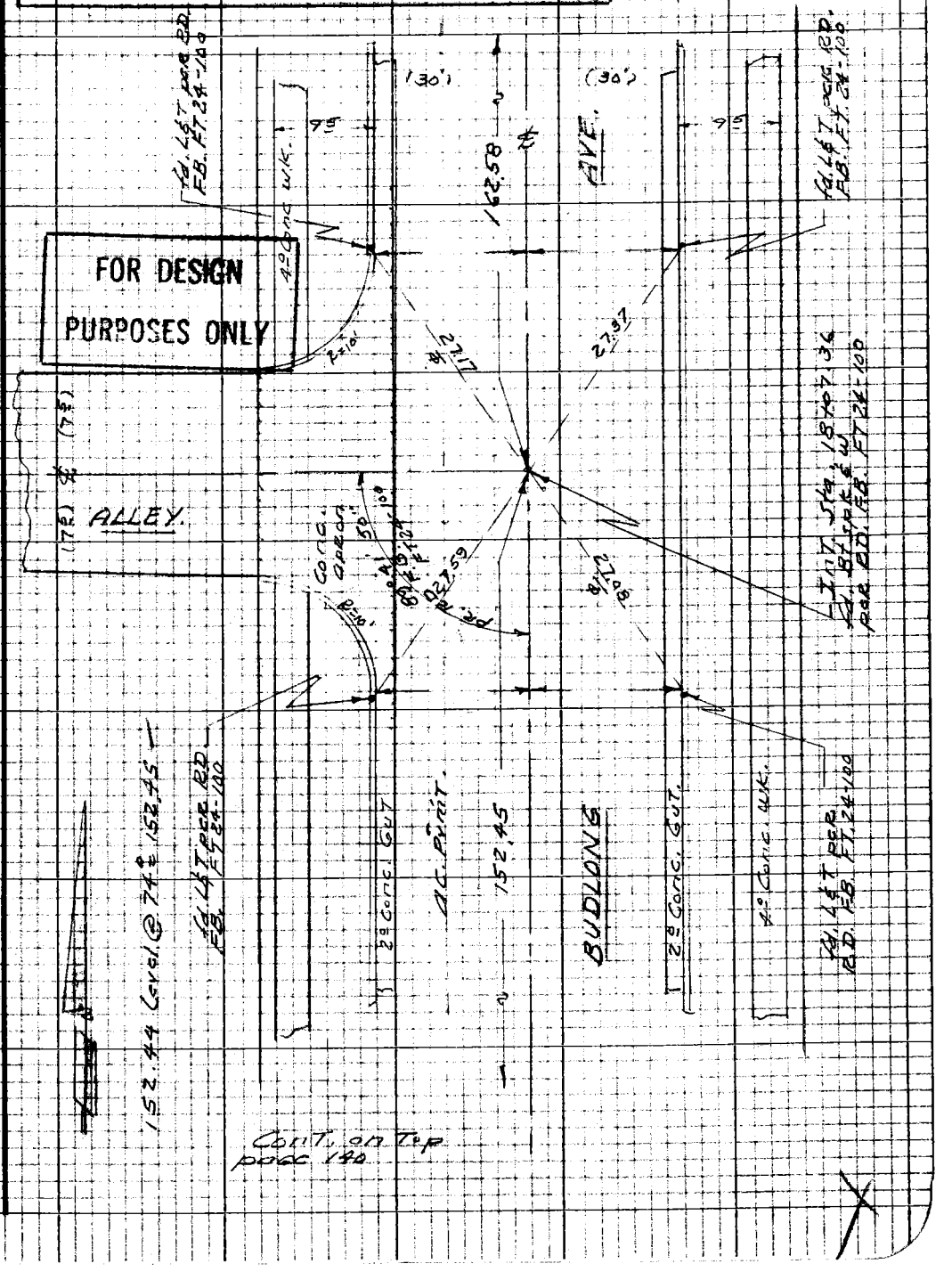

Note: Any Additions or Changes on this Sheet Must be Made or Circled in Red Ink With Date and Name of Person Making Change

Do not extend this side of this line.

PLEASE RETURN TO
LOS ANGELES COUNTY ENGINEER
403 LOS ANGELES COUNTY ENGINEERING BLDG.

76P3098 CE #310 8-66

PLEASE RETURN TO
LOS ANGELES COUNTY ENGINEER
403 LOS ANGELES COUNTY ENGINEERING BLDG.

Note: Any Additions or Changes on this Sheet Must be Made or Circled in Red Ink With Date and Name of Person Making Change

Do not extend this side of this line.

WS 24 D-5

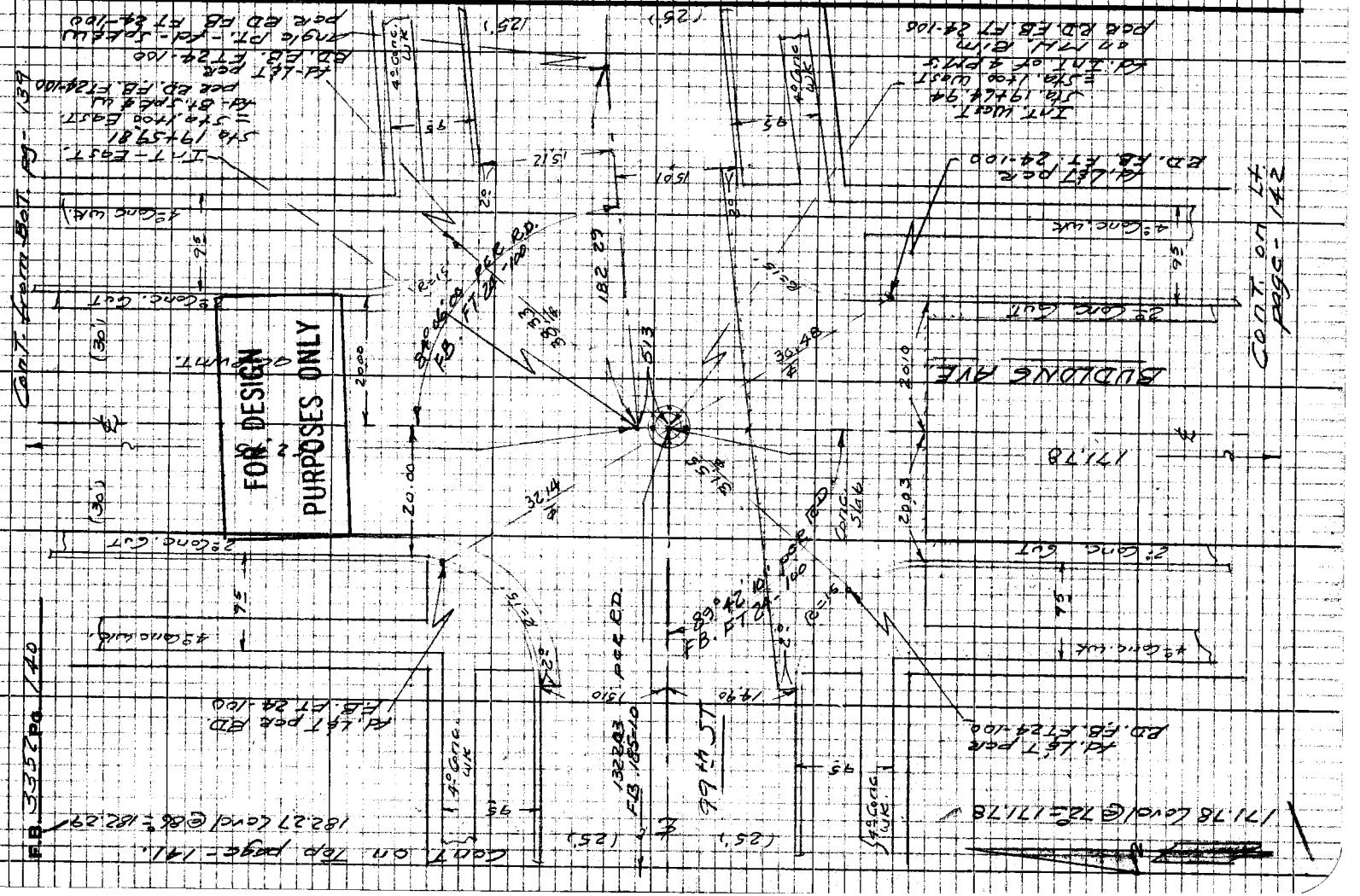

Notes Ck'd by:
Map No.
Office Work
Checked
Date

Survey of S. WLA. SD #1208
JN 0343.00 Tape 0240 Std 68 °F
Surveyed by G. S. CURTIS
Notes CURTIS Date 10/52
Indexed C. J. GALLI

F.B. 3352 PG. 141

Cont. From LA. Pg. 140

Note: Any Additions or Changes on this Sheet Must be Made or Circled in Red Ink With Date and Name of Person Making Change

Do not extend this side of this line.

PLEASE RETURN TO
LOS ANGELES COUNTY ENGINEER
403 LOS ANGELES COUNTY ENGINEERING BLDG.

76P3098 CE #310 8-58

PLEASE RETURN TO
LOS ANGELES COUNTY ENGINEER
403 LOS ANGELES COUNTY ENGINEERING BLDG.

Note: Any Additions or Changes on this Sheet Must be Made or Circled in Red Ink With Date and Name of Person Making Change

Do not extend this side of this line.

W.S. 24, D-5

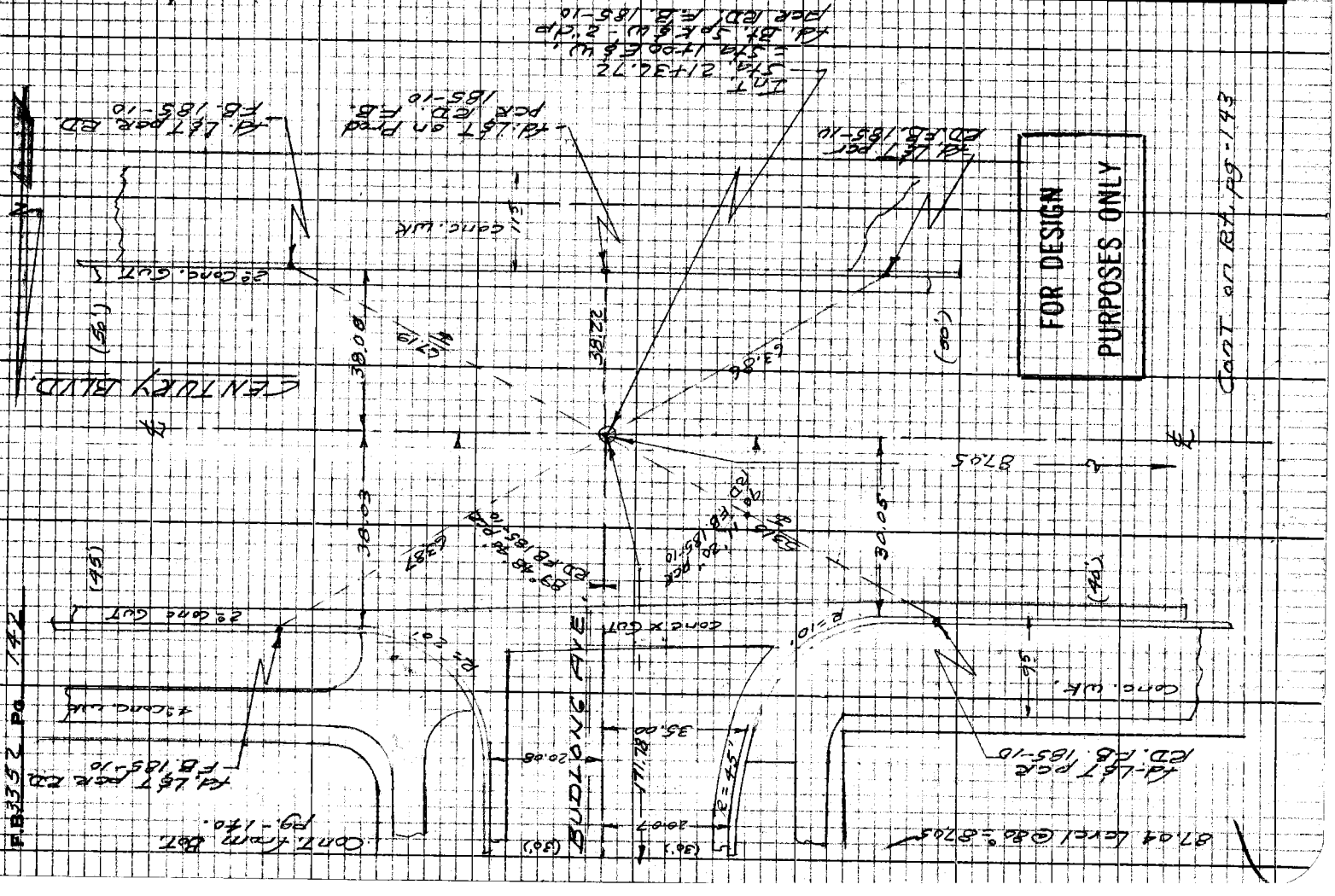

Notes Ck'd by	Survey of S.W. LA. SD. #1208	F.B. 3352 Pg. 143
Map No.	IN 0303.00 Tape 0370 Std 28 °F	
Office Work	Surveyed by D.S. Curtis	
Checked	Notes Curtis Date 10/67	
Date	Indexed C.J. GALLE OCT 30 '67	

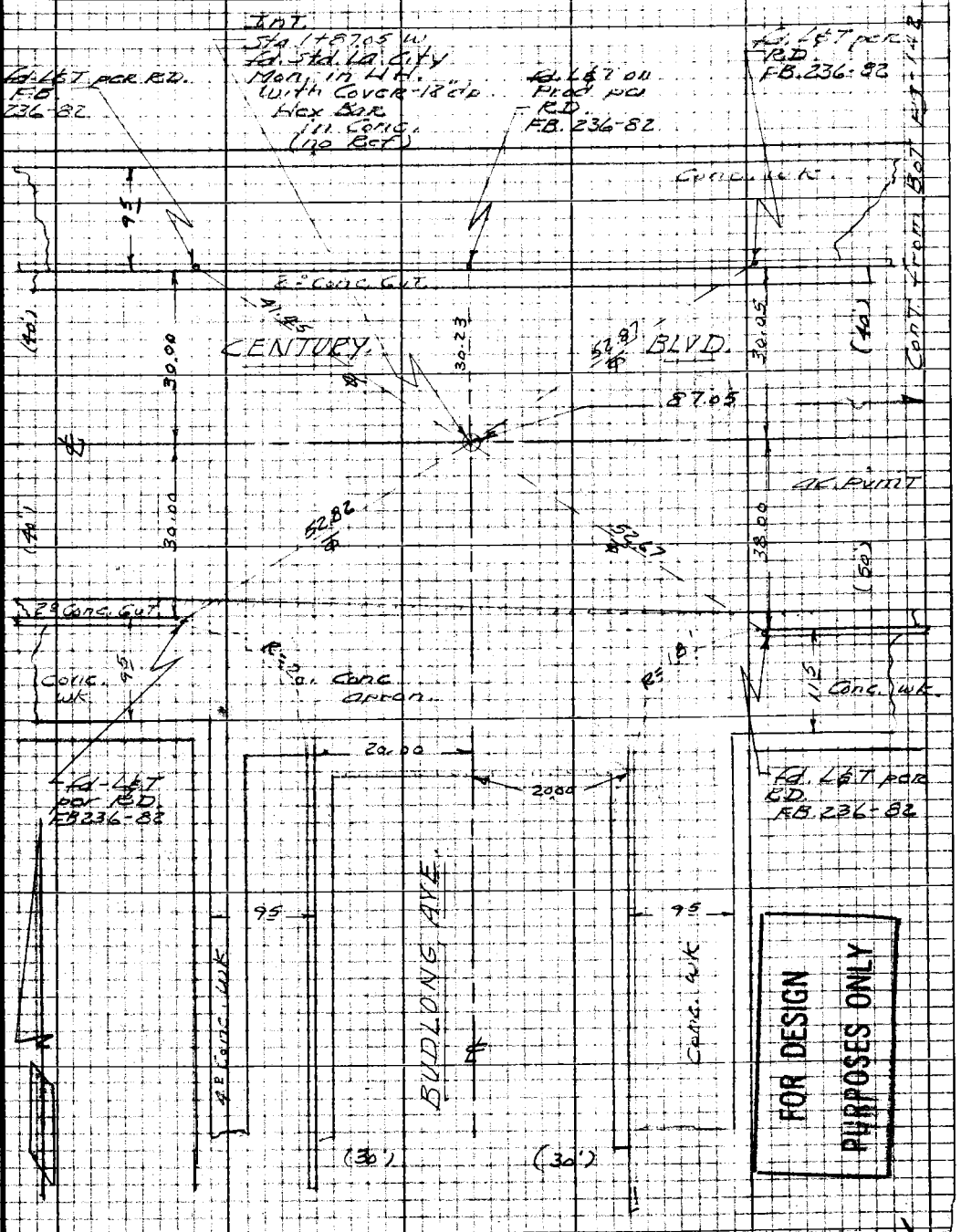

FOR DESIGN PURPOSES ONLY

Note: Any Additions or Changes on this Sheet Must be Made or Circled in Red Ink With Date and Name of Person Making Change

Do not extend this side of this line.

PLEASE RETURN TO
LOS ANGELES COUNTY ENGINEER
403 LOS ANGELES COUNTY ENGINEERING BLDG.

76P3098 CE #310 5-66

F.B. 3352 Pg. 144

PLEASE RETURN TO
LOS ANGELES COUNTY ENGINEER
403 Los Angeles County Engineering Bldg.

Note: Any Additions or Changes on this Sheet Must be Made or Circled in Red Ink With Date and Name of Person Making Change

Do not extend this side of this line.

Notes Ck'd by	Survey of 310.1A.SD #1208	F.B. 3352 Pg. 145
Map No.	JN 6112.08 Tape Std 63 °F	
Office Work	Surveyed by A.S. CURTIS	
Checked	Notes CURTIS Date 10/67	
Date	Indexed C. J. GALLI OCT 30 '67	

J.N. 6112.08
S.W. LA. STORM DRAIN
NO. 1208
Topog. on Line "E"

Curtis
Kapp
Rodriguez
Conant.

See pages 125 thru 144 for Centerline

See pages 161 thru 202 for Cross Sections.

Note: Any Additions or Changes on this Sheet Must be Made or Circled in Red Ink With Date and Name of Person Making Change

Do not extend this side of this line.

PLEASE RETURN TO
LOS ANGELES COUNTY ENGINEER
403 LOS ANGELES COUNTY ENGINEERING BLDG.

76F3098 CE #310 5-68

F.B. 3352 Pg. 146

PLEASE RETURN TO
LOS ANGELES COUNTY ENGINEER
403 LOS ANGELES COUNTY ENGINEERING BLDG.

Note: Any Additions or Changes on this Sheet Must be Made or Circled in Red Ink With Date and Name of Person Making Change

Do not extend this side of this line.

Notes Ck'd by	Survey of S.W.L.A. S.D. #1208
Map No.	JN 6112-08 Tape Std °F
Office Work	Surveyed by A.S. Curtis
Checked	Notes Curtis Date 10-67
Date	Indexed C.J. GALLI

F.B. 3352 Pg. 147

Cont. from Lt. pg- 146

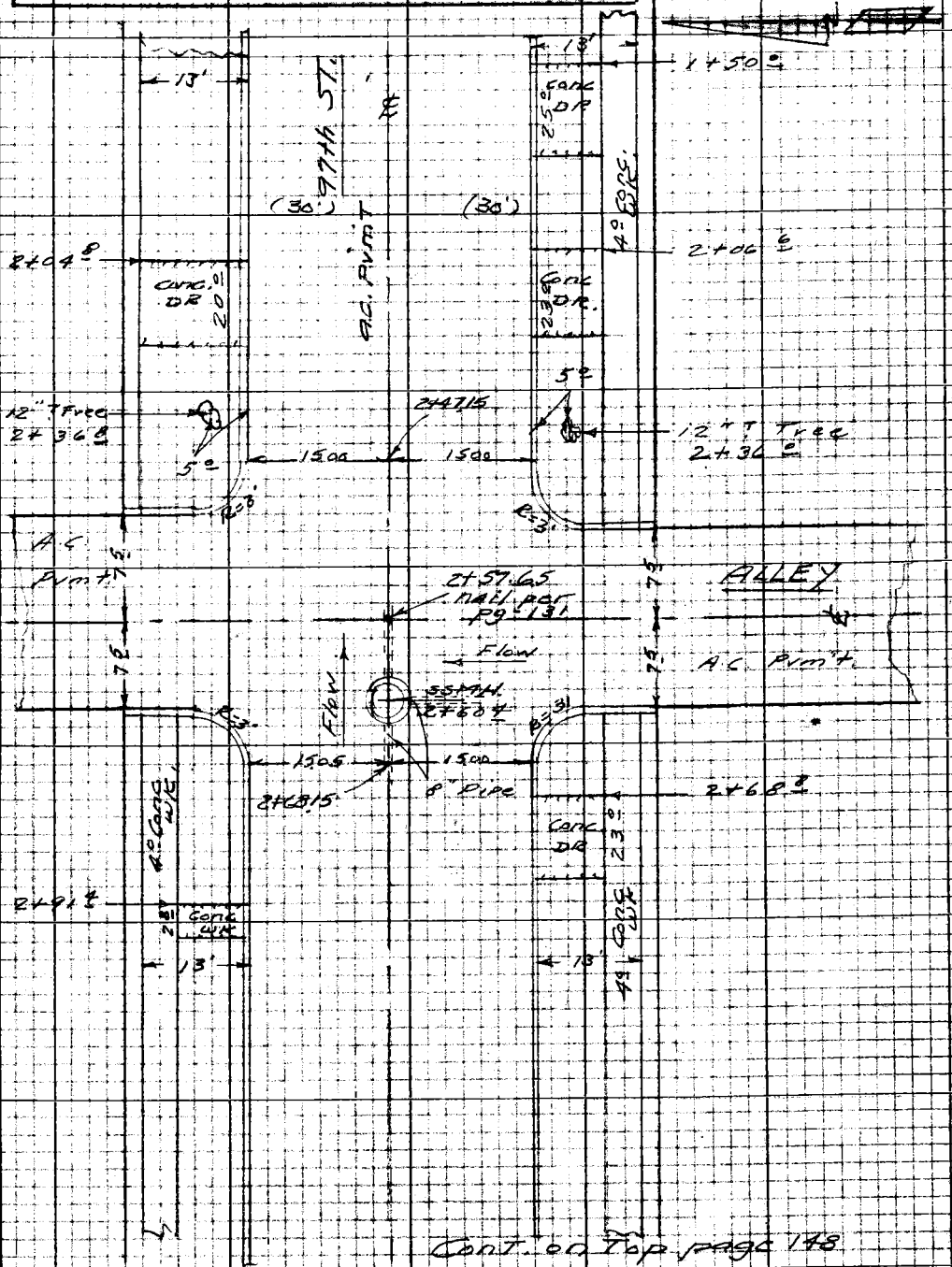

Cont. on Top page 148

Note: Any Additions or Changes on this Sheet Must be Made or Circled in Red Ink With Date and Name of Person Making Change

Do not extend this side of this line.

PLEASE RETURN TO
LOS ANGELES COUNTY ENGINEER
403 LOS ANGELES COUNTY ENGINEERING BLDG.

76P3095 CK #310 5-66

F.B. 3332 Pg. 148

Cont. from Bot. Pg. 147



Cont. on Top Pg. 149

PLEASE RETURN TO
LOS ANGELES COUNTY ENGINEER
403 LOS ANGELES COUNTY ENGINEERING BLDG.

Do not extend this side of this line.

Note: Any Additions or Changes on this Sheet Must be Made or Circled in Red Ink With Date and Name of Person Making Change

Notes Ck'd by	Survey of SW. LA. SD. #1208	F.B. 3352 Pg. 149
Map No.	IN 6/12/08 Tape Std. °F	
Office Work	Surveyed by G.S. Curtis	
Checked	Notes Curtis - Kapp Date 10/67	
Date	Indexed C. J. GALLI	

Cont. from Bot. pg-148



Cont. on Top pg-150

Note: Any Additions or Changes on this Sheet Must be Made or Circled in Red Ink With Date and Name of Person Making Change

Do not extend this side of this line.

PLEASE RETURN TO
LOS ANGELES COUNTY ENGINEER
403 LOS ANGELES COUNTY ENGINEERING BLDG.

76P3095 CE #310 5-66

F.B. 3352 Pg. 150 Cont. from Bk. Pg - 149

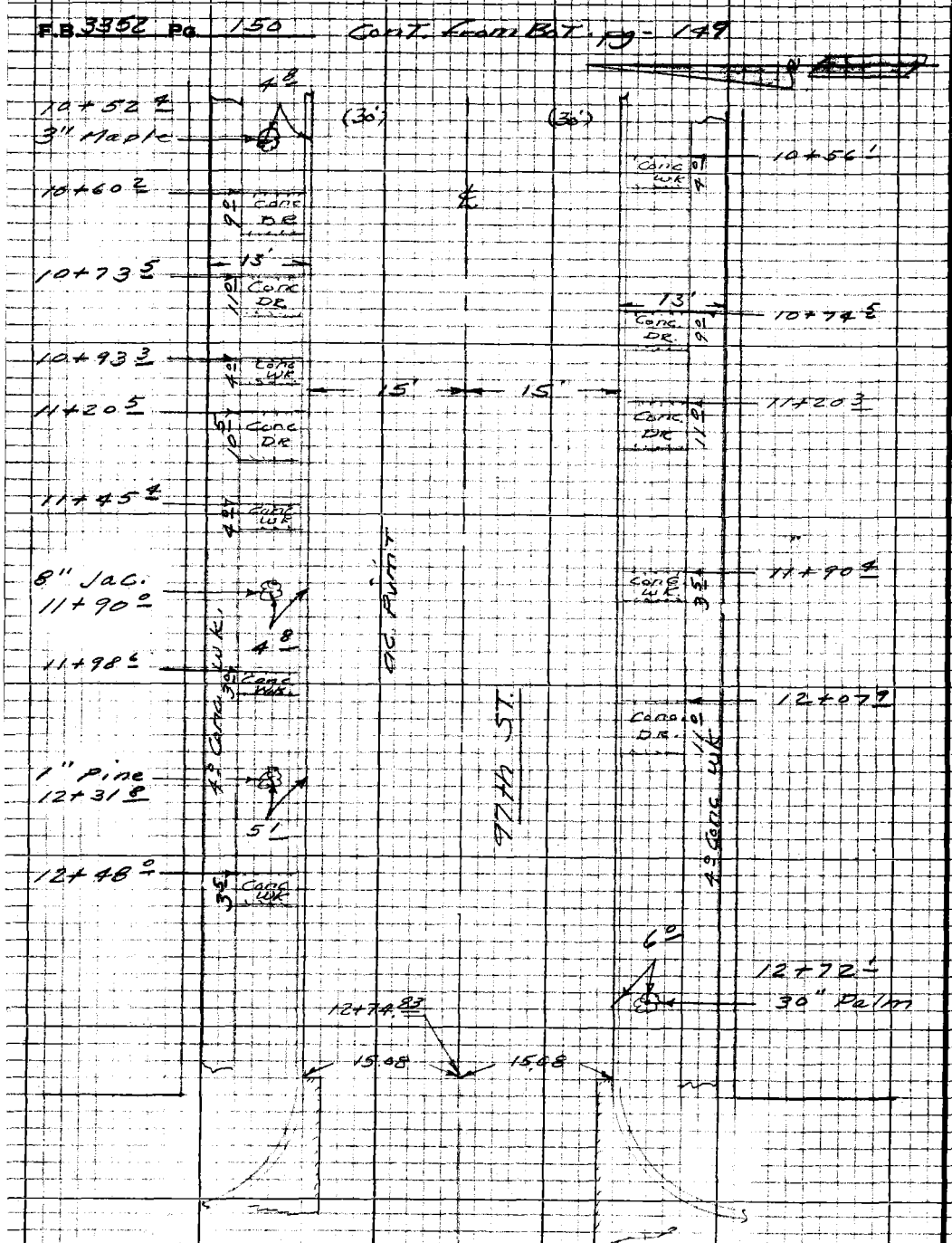

PLEASE RETURN TO
LOS ANGELES COUNTY ENGINEER
403 LOS ANGELES COUNTY ENGINEERING BLDG.

Do not extend this side of this line.

Note: Any Additions or Changes on this Sheet Must be Made or Circled in Red Ink With Date and Name of Person Making Change

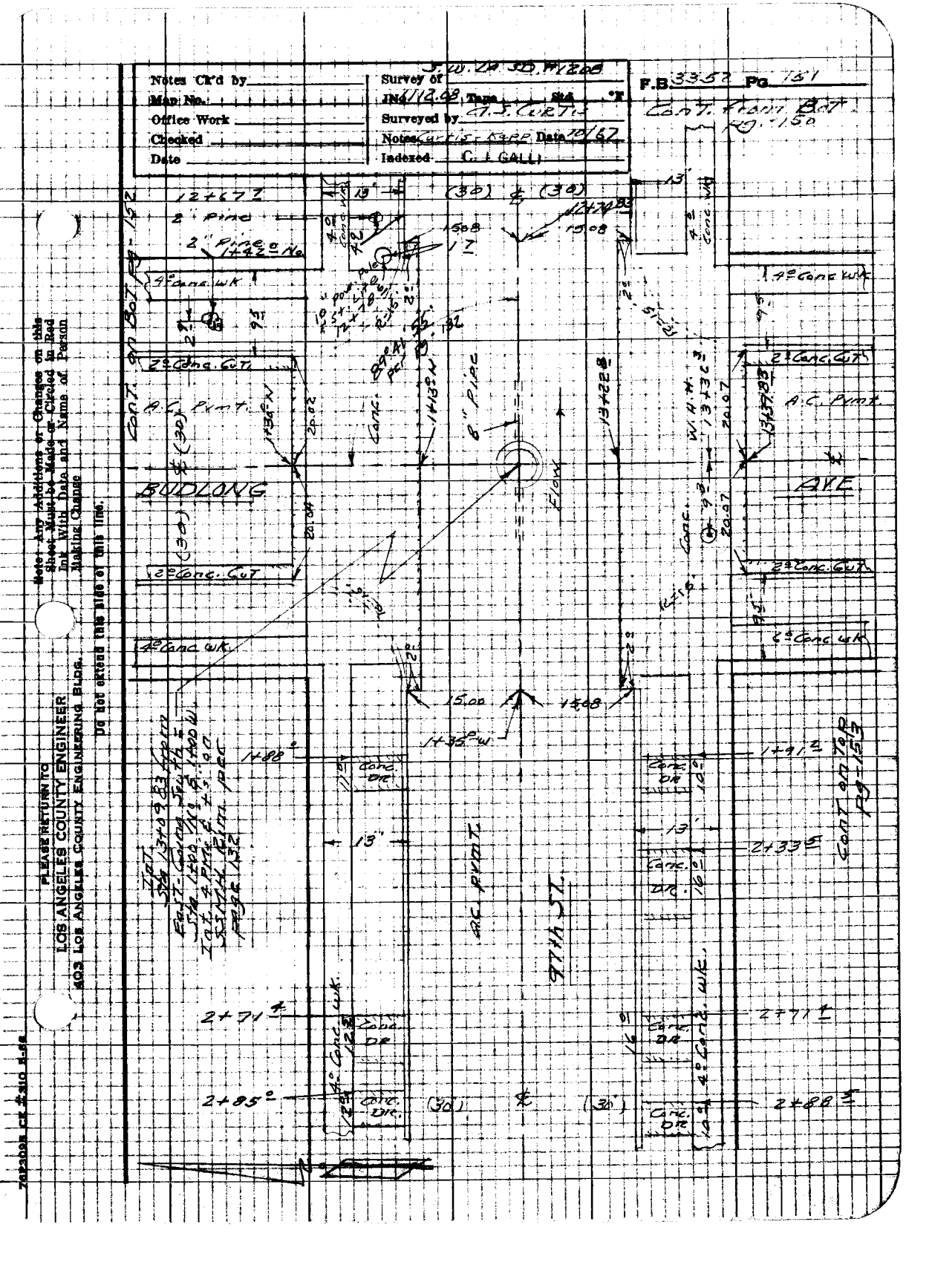
Notes Ck'd by
Map No.
Office Work
Checked
Date
Survey of
IN 1/12.48 Twp. Rge.
Surveyed by C.S. Curtis
Notes Date 10/47
Indexed C. I. GALL
F.B. 3352 Pg. 151
Cont. from Sht. 19.150
Please Return To
LOS ANGELES COUNTY ENGINEER
603 Los Angeles County Engineering Bldg.
Do not extend this side of this line.
Budlong
Ave
Cont. on Sht. 19.152
Cont. on Sht. 19.154
Cont. on Sht. 19.155
Cont. on Sht. 19.157
A.C. Pvmt.
Conc. Walk
Conc. Drive
Curb & Gutter
Catch Basin
Power Pole
Fire Hydrant
Water Valve
Water Meter
Gas Valve
Gas Meter
Telephone Manhole
Electric Manhole
Sewer Manhole
Storm Drain Manhole
Storm Drain Inlet
Sewer Line
Storm Drain Line
Gas Line
Water Line
Electric Line
Telephone Line
Guy Wire
Guy Anchor
Light Standard
Traffic Signal
Traffic Signal Pull Box
Traffic Signal Controller
Traffic Signal Interconnect
Traffic Signal Loop
Traffic Signal Pedestrian Push Button
Traffic Signal Pedestrian Signal
Traffic Signal Vehicle Signal
Traffic Signal Mast Arm
Traffic Signal Span Wire
Traffic Signal Pole
Traffic Signal Foundation
Traffic Signal Conduit
Traffic Signal Wire
Traffic Signal Ground
Traffic Signal Ground Rod
Traffic Signal Ground Wire
Traffic Signal Ground Strap
Traffic Signal Ground Clamp
Traffic Signal Ground Connector
Traffic Signal Ground Bar
Traffic Signal Ground Plate
Traffic Signal Ground Mat
Traffic Signal Ground Grid
Traffic Signal Ground Electrode
Traffic Signal Ground Conductor
Traffic Signal Ground Cable
Traffic Signal Ground Wire
Traffic Signal Ground Strap
Traffic Signal Ground Clamp
Traffic Signal Ground Connector
Traffic Signal Ground Bar
Traffic Signal Ground Plate
Traffic Signal Ground Mat
Traffic Signal Ground Grid
Traffic Signal Ground Electrode
Traffic Signal Ground Conductor
Traffic Signal Ground Cable

F.B. 3352 Pg. 152

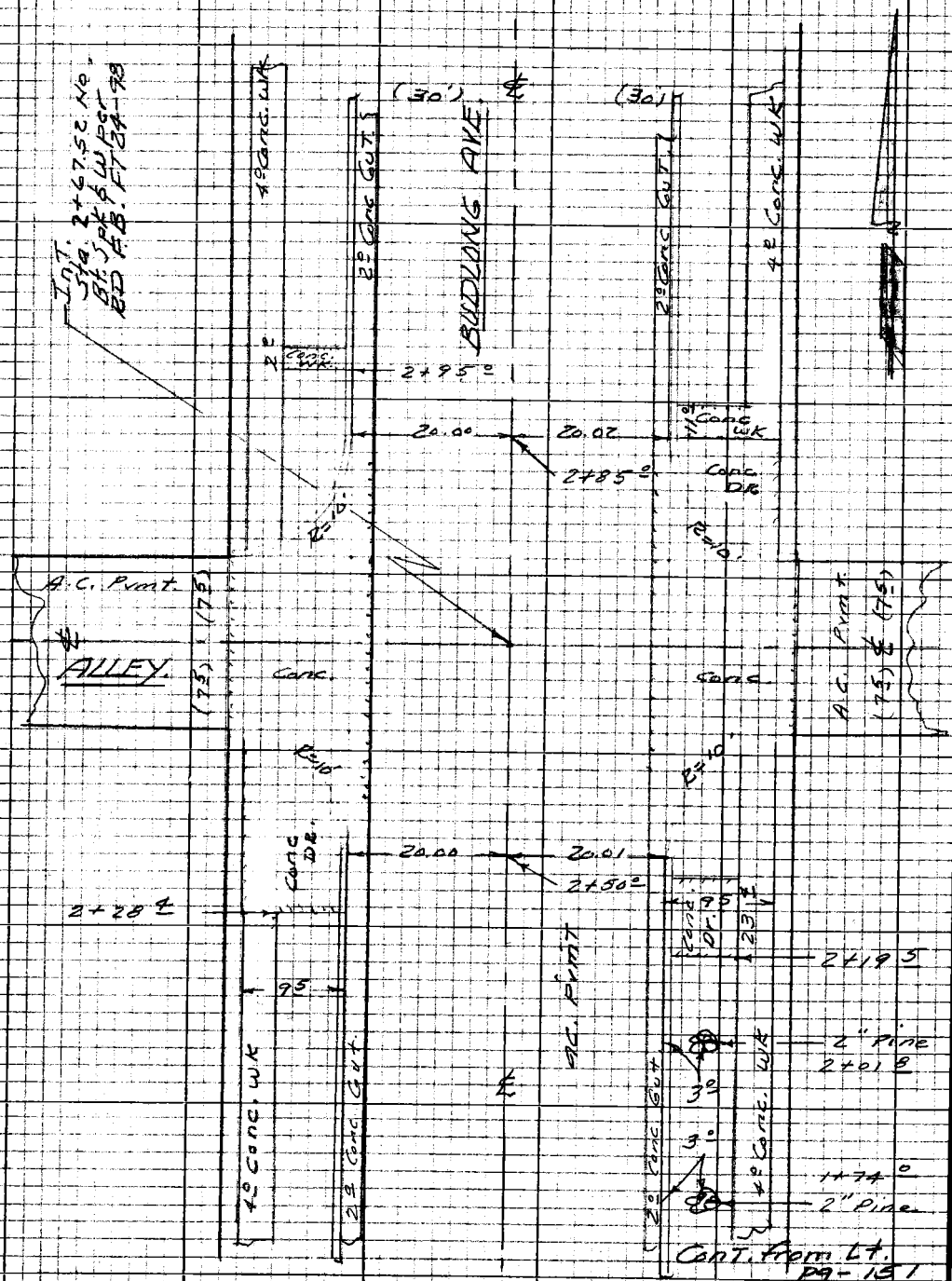

Cont. from Lt. pg-151

PLEASE RETURN TO
LOS ANGELES COUNTY ENGINEER
403 LOS ANGELES COUNTY ENGINEERING BLDG.

Do not extend this side of this line.

Note: Any Additions or Changes on this Sheet Must be Made or Circled in Red Ink With Date and Name of Person Making Change

Notes Ck'd by	Survey of SW. La. SD #1208	F.B. 3352 Pg. 153
Map No.	JN 1208 Tape Std °F	Cont. from Bt. pg-151
Office Work	Surveyed by A.S. Curtis	
Checked	Notes Curtis Date 10/67	
Date	Indexed C. J. GALLI	

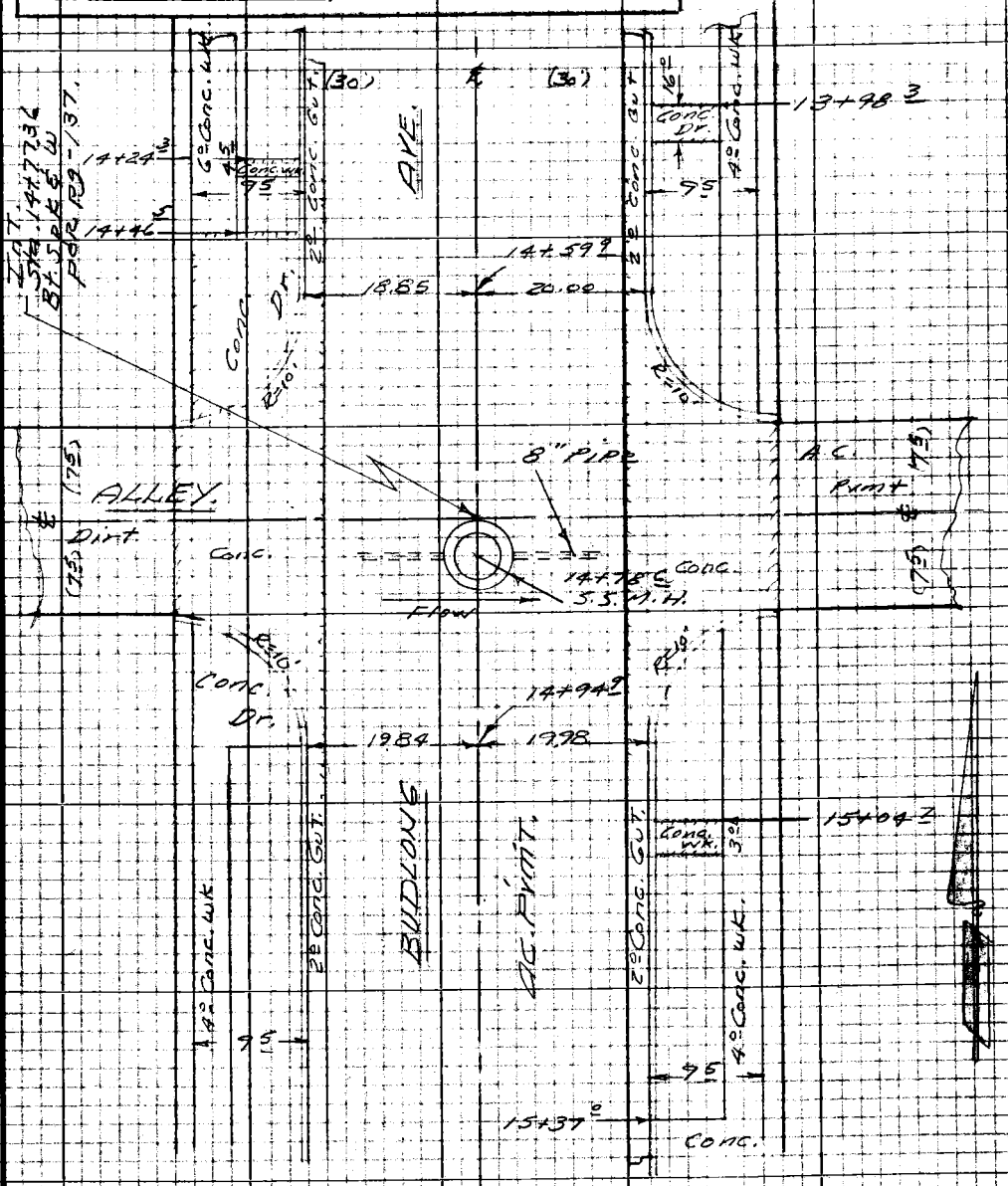

Cont. on Top pg-154

Note: Any Additions or Changes on this Sheet Must be Made or Circled in Red Ink With Date and Name of Person Making Change

Do not extend this side of this line.

PLEASE RETURN TO
LOS ANGELES COUNTY ENGINEER
403 LOS ANGELES COUNTY ENGINEERING BLDG.

76P3098 CK #310 8-66

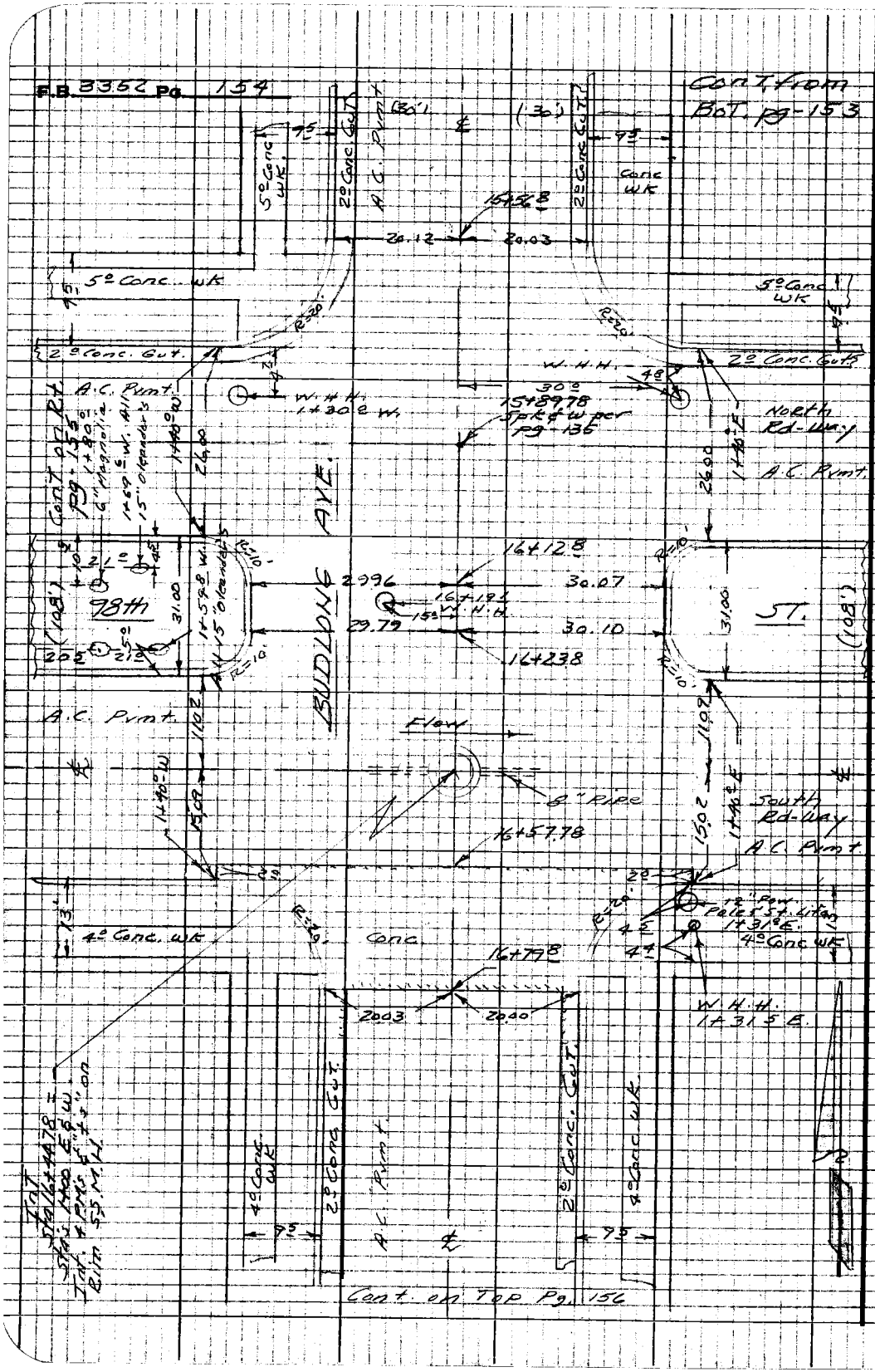

PLEASE RETURN TO
LOS ANGELES COUNTY ENGINEER
403 LOS ANGELES COUNTY ENGINEERING BLDG.

Do not extend this side of this line.

Note: Any Additions or Changes on this Sheet Must be Made or Circled in Red Ink With Date and Name of Person Making Change

Notes Ck'd by	Survey of SW. LA. SD #1208	F.B. 3352 Pg. 155
Map No.	JN 6112.08 Tape Std °F	
Office Work	Surveyed by A.S. Curtis	
Checked	Notes Curtis-Kapp Date 10/67	
Date	Indexed C. J. GALLI	

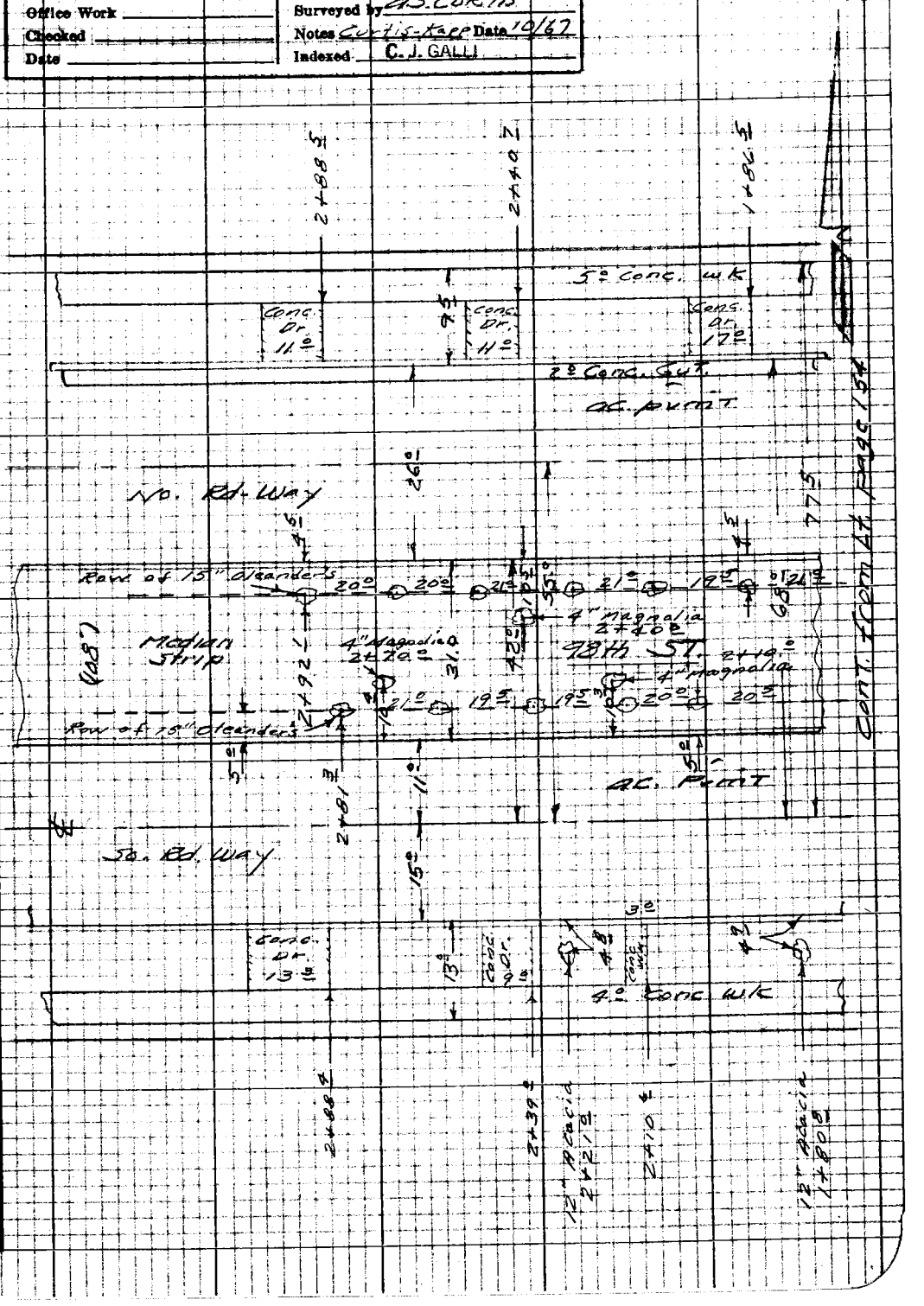

Note: Any Additions or Changes on this Sheet Must be Made or Circled in Red Ink With Date and Name of Person Making Change

Do not extend this side of this line.

PLEASE RETURN TO
LOS ANGELES COUNTY ENGINEER
403 LOS ANGELES COUNTY ENGINEERING BLDG.

76F3098 CK #310 5-66

F.B. 3352 Pg. 156

Cont. from Bot. page 154

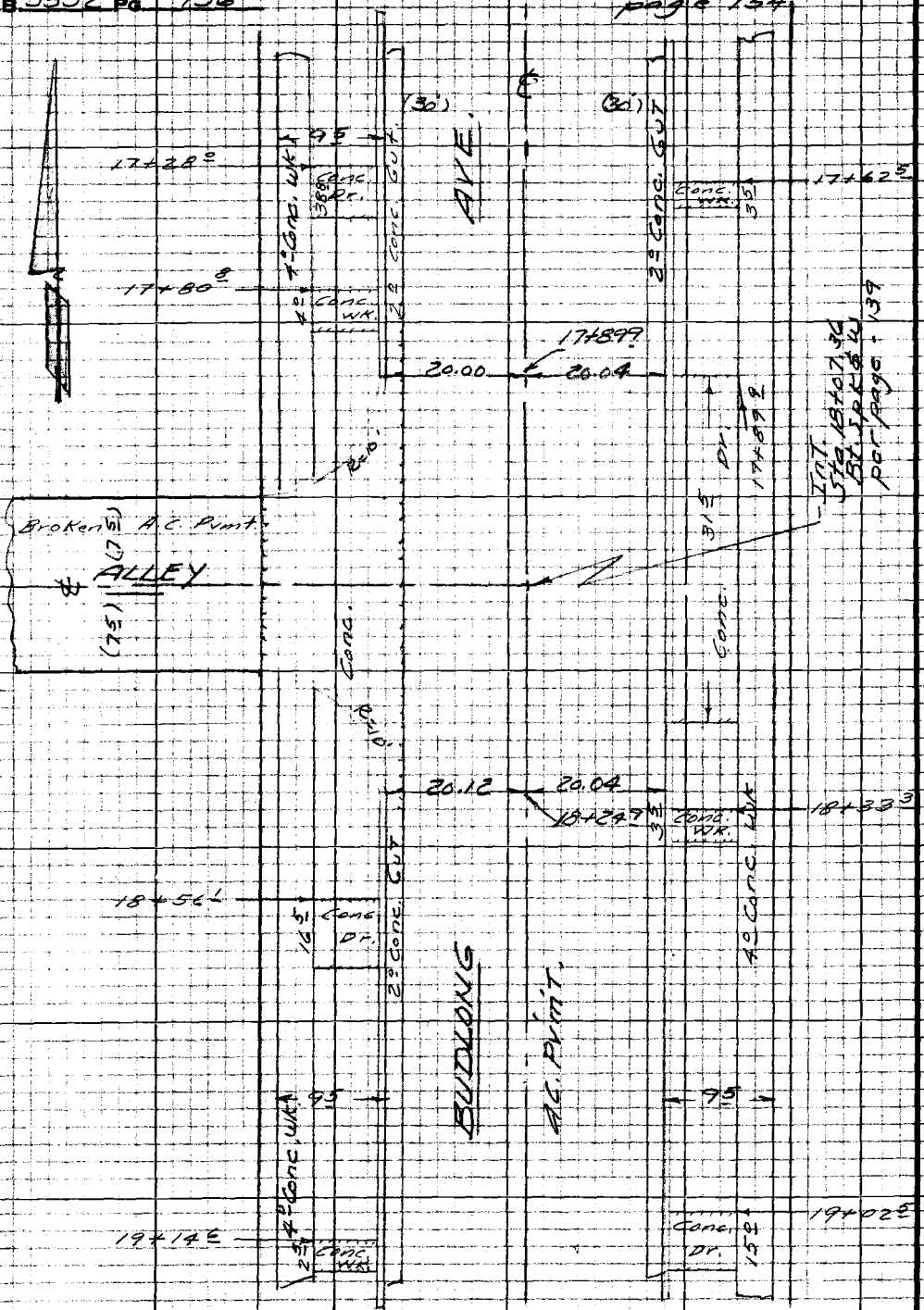

Cont. on Lt. page - 157

PLEASE RETURN TO
LOS ANGELES COUNTY ENGINEER
403 LOS ANGELES COUNTY ENGINEERING BLDG.

Do not extend this side of this line.

Note: Any Additions or Changes on this Sheet Must be Made or Circled in Red Ink With Date and Name of Person Making Change

Notes Ck'd by	Survey of S.W. 24 SD, #1208	F.B. 3352 Pg. 157
Map No.	Job 1208 Tape Std. °F	
Office Work	Surveyed by Curtis	
Checked	Notes Curtis-Kapp Date 10/67	
Date	Indexed C. L. GALLI	

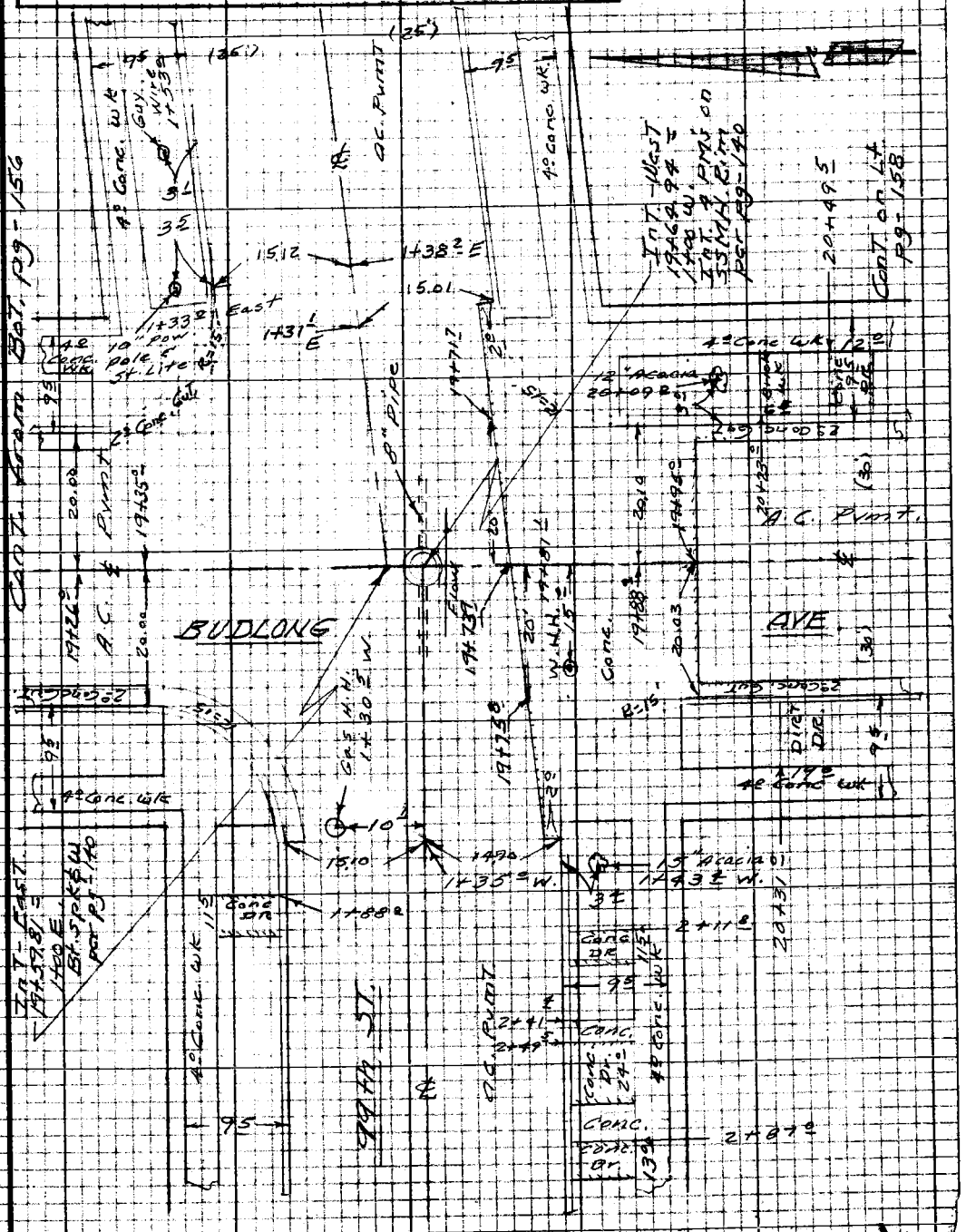

Note: Any Additions or Changes on this Sheet Must be Made or Circled in Red Ink With Date and Name of Person Making Change

Do not extend this side of this line.

PLEASE RETURN TO
LOS ANGELES COUNTY ENGINEER
403 Los Angeles County Engineering Bldg.

76P3098 CE #310 5-66

PLEASE RETURN TO
LOS ANGELES COUNTY ENGINEER
403 LOS ANGELES COUNTY ENGINEERING BLDG.

Note: Any Additions or Changes on this Sheet Must be Made or Circled in Red Ink With Date and Name of Person Making Change

Do not extend this side of this line.

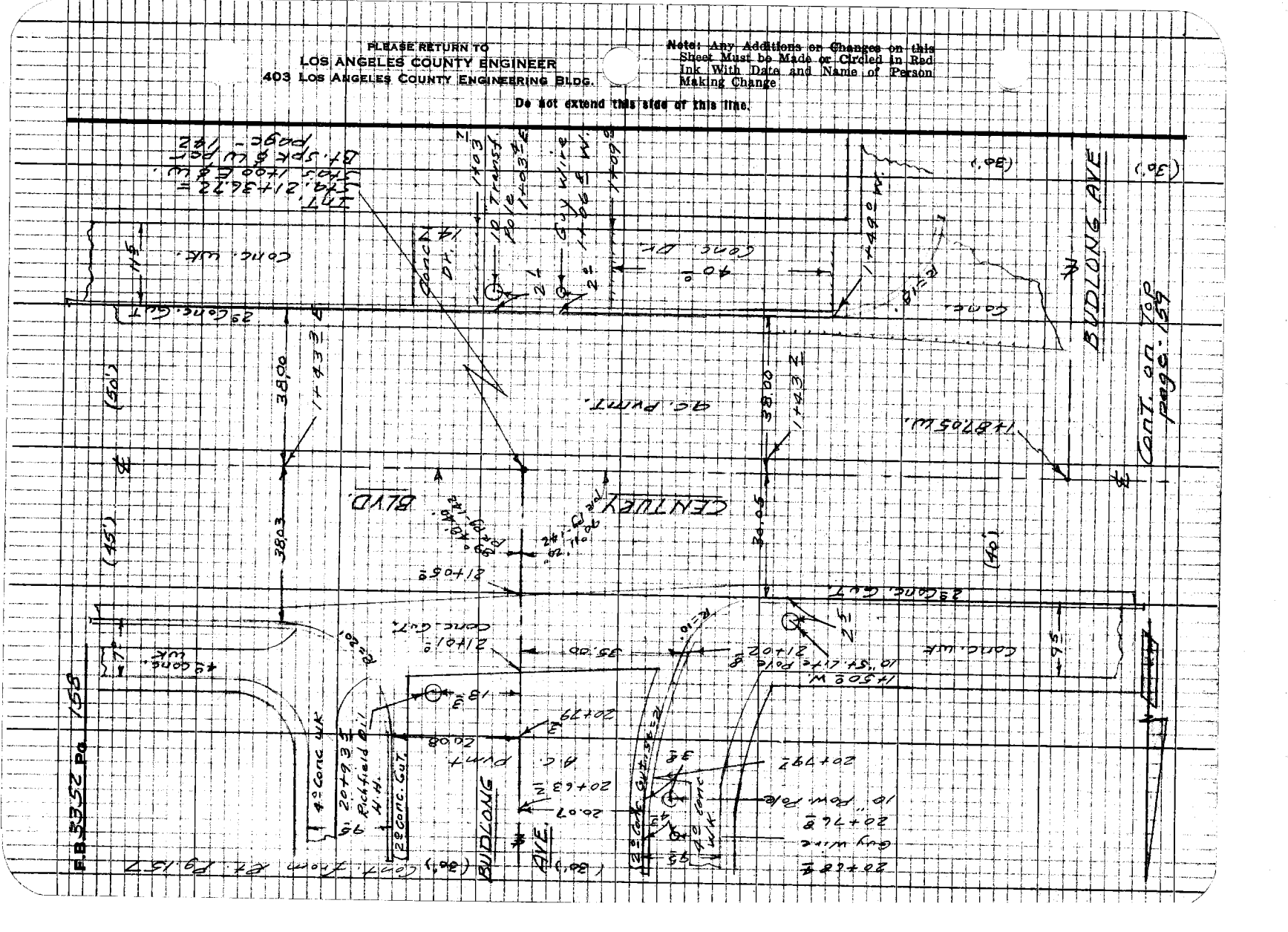

Notes Ck'd by	Survey of S.W.2a.SD. #1208
Map No.	JN 611208 Tape Std. °F
Office Work	Surveyed by A.S. Curtis
Checked	Notes Curtis-Kapp Date 10/67
Date	Indexed C. J. GALLI

F.B. 3352 Pg. 159

Cont. from Bot. pg - 158

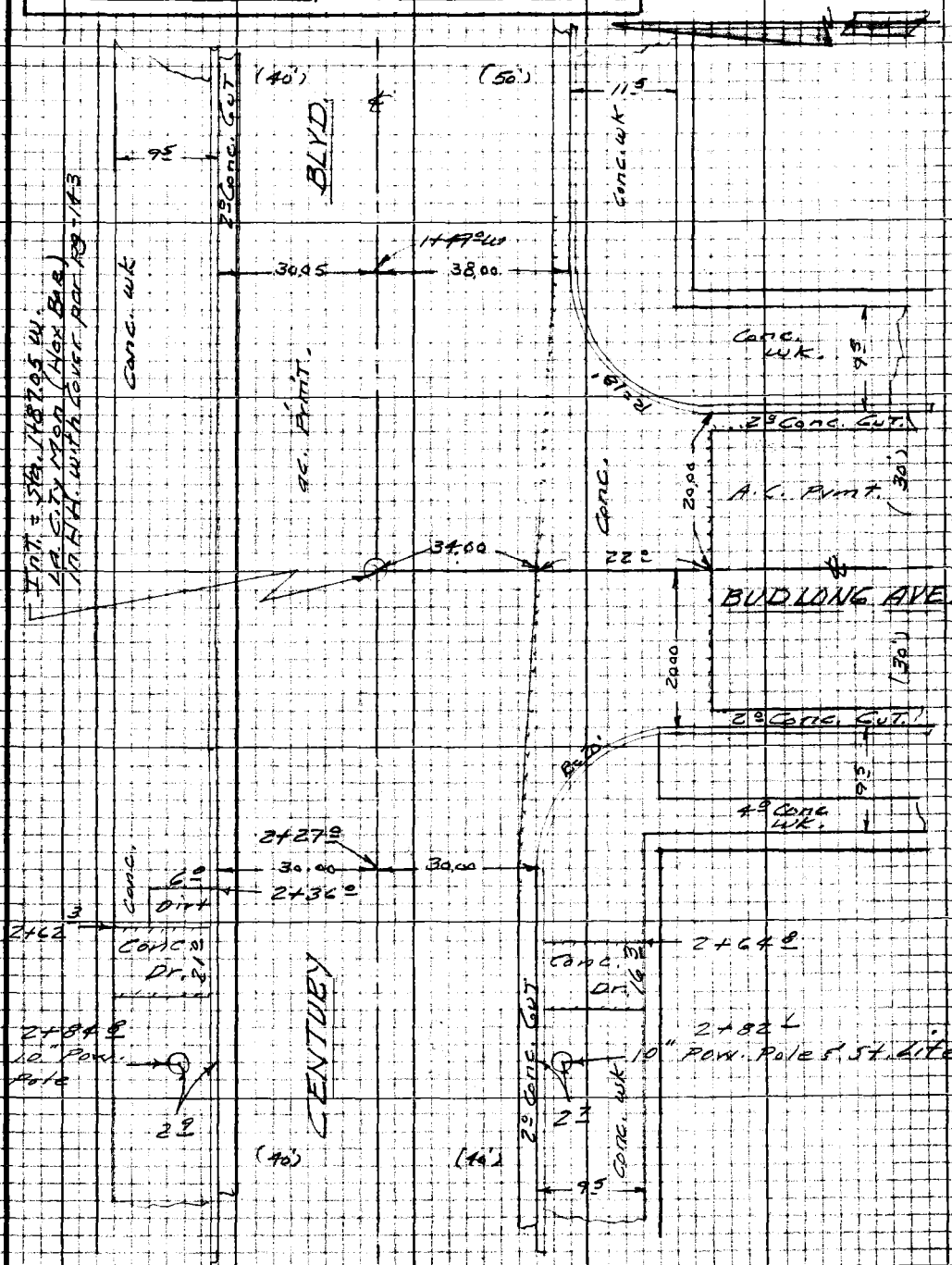

Note: Any Additions or Changes on this Sheet Must be Made or Circled in Red Ink With Date and Name of Person Making Change

Do not extend this side of this line.

PLEASE RETURN TO
LOS ANGELES COUNTY ENGINEER
403 LOS ANGELES COUNTY ENGINEERING BLDG.

76P3095 CE #310 8-66

PLEASE RETURN TO
LOS ANGELES COUNTY ENGINEER
403 LOS ANGELES COUNTY ENGINEERING BLDG.

Note: Any Additions or Changes on this Sheet Must be Made or Circled in Red Ink With Date and Name of Person Making Change

Do not extend this side of this line.

F.B. 3352 Pg. 160

Profile No. | Notes Red Date | Plotted Date | Job No. 6112.08 | Division No. 11 | F.B. 3352 | PG. 161

X-Sec. No. | Notes Chkd. Date | Checked Date | Survey of S.W.L.A.S.D. #1208

Survey by CURTIS | Notes CURTIS | Date 10/67

Map No. | Indexed C. J. GALLI | Date OCT 30 '67

NOTE! ANY ADDITIONS OR CHANGES ON THIS SHEET MUST BE MADE OR CIRCLED IN RED INK, WITH DATE AND NAME OF PERSON MAKING CHANGE.

PLEASE RETURN TO
LOS ANGELES COUNTY ENGINEER
403 LOS ANGELES COUNTY ENGINEERING BLDG.

Do not extend notes this side of this line.

STATION	B.S.	H.I.	F.S.	ELEV.	
					J.N. 611208 S.W. L.A. STORM DRAIN NO. 1208 Line "E" Cross Sections.
					See pages 125 thru 144 for Centerline See pages 145 thru 160 for E. Topog CURTIS KAPP RODRIGUEZ COMONT.

76-L-298 CE 307 2-63

76-L-298 CE 307 2-63

PLEASE RETURN TO
LOS ANGELES COUNTY ENGINEER
403 LOS ANGELES COUNTY ENGINEERING BLDG.

NOTE: ANY ADDITIONS OR CHANGES ON THIS SHEET MUST BE MADE OR CIRCLED IN RED INK, WITH DATE AND NAME OF PERSON MAKING CHANGE

Do not extend notes this side of this line.

F.B. 3362 Pg. 162 | Job No. 6112.08 Division No. 11 Notes Red Plotted Profile
Survey of S.W. 24, SD. #1208 Date No. X-Sec.
Survey by CURTIS Notes Curtis - Kaer Notes Chkd. Checked
Indexed C.J. GALLI Date Date Date No.

STATION	B. S.	H. I.	F. S.	ELEV.		Line "E"
BM. #18-07570				149.99	BM. #18-07570 Elev. 149.992 FB: 3344-26 - Vermont Ave. & 97th ST. - N.W. Cor. - Cut Spk in Curb. 5' No. of No. end C.R.	
1+00 No-So. & W.				150.05		& Int. Vermont Ave & 97th ST. (W. side)
			(So. on Vermont Ave)			
1+15 So.				150.07		& Vermont Ave
1+30 So.				150.04		& — —
—				149.94		7 Rt. (W.)
—				149.70		15 Rt. Cut.
—				149.88		— — T.C.
—				150.32		28 Rt. Back Wk.
—				150.19	15 Lt. (E.)	
—				150.08	29.93 Lt. Cut.	
—				150.65	— — T.C.	
1+34 So.				146.27	16 Rt. & Fl. 24" pipe SD. (outlet).	
—				146.54	18 Rt. — — 12' — — (Inlet.)	
1+41 So.				149.18	15 Rt. Cut. @ & Catch Basin	
—				149.99	— — T.C. — — — —	
2+10 So.				150.30		&
—				149.99		7 Rt.
—				149.54		15 Rt. Cut.
—				150.24		— — T.C.
—				150.66		28 — Back Wk.

(Cont. on pg-164)

76-L-298 CE 307 2-63

PLEASE RETURN TO
LOS ANGELES COUNTY ENGINEER
403 LOS ANGELES COUNTY ENGINEERING BLDG.

NOTE: ANY ADDITIONS OR CHANGES ON THIS SHEET MUST BE MADE OR CIRCLED IN RED INK, WITH DATE AND NAME OF PERSON MAKING CHANGE.

Do not extend notes this side of this line.

Profile Notes Red. Plotted Job No. 6112.08 Division No. 11
No. Date Date Survey of SW. 27. S.D. #1208
X-Sec. Notes Chkd. Checked Survey by Griffis Notes Griffis Date 10/67
No. Date Date Map No. Indexed C.J. GALLI Date

F.B. 3352 Pg. 163

STATION	B. S.	H. I.	F. S.	ELEV. (Cont. from pg-164)	Line "E"
			(No. on Vermont Ave.)	15006	(W. side) Rt. (E.)
1+30 ± No.				14994	29.93 Rt. Cut.
—				15042	— — T.C.
—				14988	7 ± Lt. (W.)
—				14961	15 ± Lt. Cut.
—				15000	— — T.C.
—				15025	28 ± Lt. Back wk
1+ — 35 ± No.				14672	16 ± Lt. ℄ F.L. 15" pipe SD. (outlet.)
—				14747	18 ± — — — 12" — — (Inlet)
1+38 ± No.				14917	15 ± Lt. Cut. @ ℄ Catch Basin
—				14998	— — T.C. — — — —
1+75 ± No.				14992	℄
—				15019	15 ± Rt.
—				15006	30 ± Rt. Cut.
—				15058	— — T.C.
—				14965	7 ± Lt.
—				14922	15 ± Lt. Cut.
—				14995	— — T.C.
—				15035	28 ± Lt. Back wk.
					Cont. on page 165

76-L-298 CE 307 2-63

PLEASE RETURN TO
LOS ANGELES COUNTY ENGINEER
403 LOS ANGELES COUNTY ENGINEERING BLDG.

NOTE: ANY ADDITIONS OR CHANGES ON THIS SHEET MUST BE MADE OR CIRCLED IN RED INK, WITH DATE AND NAME OF PERSON MAKING CHANGE

Do not extend notes this side of this line.

STATION	B.S.	H.I.	F.S.	ELEV.	Cont. from pg-162	Line "E"
2+10° So.				150 58	15° Lt. (E.)	
—				150 48	30° Lt. Cut.	
—				150 98	— — T.C.	
3+10° So.				150 77		℄
—				150 52		7° Rt. (W.)
—				149 98		15° Rt. Cut.
—				150 97		— — T.C.
—				150 97	15° Lt.	
—				151 00	30° Lt. Cut.	
—				151 51	— — T.C.	
				(No. on Vermont Ave) (W. side)		
1+05° No. S.D.M.H. (1° East)				150 05	Elev. Top M.H. Rim	150.05
					— Rd to F.L. 30" pipe	-4.75
Outlet- South East.				145 30	F.L. 30" Pipe	145.30
1+05° No. S.D.M.H. (1° East)				150 05	Elev. Top M.H. Rim	150.05
					— Rod to F.L. 15" pipe	-4.58
Inlet- North West				145 47	F.L. 15" Pipe	145.47
1+05° No. S.D.M.H. (1° East)				150 05	Elev. Top M.H. Rim	150.05
					— Rod to F.L. 24" Pipe	- 4.65
Inlet South West				145 40	F.L. 24" Pipe	145.40
1+30° No				149 95		℄

Cont. on pg-163

F.B. 3352 Pg. 164 Job No. 6112.08 Division No. 11 Notes Red Plotted Profile
Survey of S.W. LA. S.D. #1208 Date Date No. X-Sec.
Survey by CURTIS Notes Curtis - Kapp Notes Chkd. Checked
Indexed C.J. GALLI Date Date No.

76-L-298 CE 307 2-63

PLEASE RETURN TO
LOS ANGELES COUNTY ENGINEER
403 LOS ANGELES COUNTY ENGINEERING BLDG.

NOTE: ANY ADDITIONS OR CHANGES ON THIS SHEET MUST BE MADE OR CIRCLED IN RED INK, WITH DATE AND NAME OF PERSON MAKING CHANGE.

Do not extend notes this side of this line.

STATION	B. S.	H. I.	F. S.	ELEV.	Cont. from pg-163	Line "E"
					(No. on Vermont Ave) (W. Side)	
2+75° No				150.10		℄ Vermont Ave.
—				150.40		15° Rt. (E.)
—				150.34		30° Rt. Gut.
—				150.83		— — T.C.
—				149.87	7.5 Lt. (W.)	
—				149.41	15° Lt. Gut.	
—				150.13	— — T.C.	
					(West on 97th ST)	
1+07.3 S.S.M.H.				150.04	℄ & Elev. Top M.H. Rim	150.04
					— Rod Top 18" pipe	— 9.75
					Elev. — — —	140.29
					— dia 18" pipe	— 1.50
Outlet-North				138.79	Invert Elev 18" dia. pipe	138.79
1+07.3 S.S.M.H.				150.04	Elev. Top M.H. Rim	150.04
					— Rod Top 18" pipe	— 9.71
					Elev. — — —	140.33
					— dia 18" pipe	— 1.50
Inlet-South				138.83	Invert Elev. 18" pipe	138.83

Profile No. ____ Notes Red ____ Plotted ____ Job No. 6112.08 Division No. 11 F.B. 3352 Pg. 165
Date ____ Date ____ Survey of S.W. LA. SD. #1208
X-Sec. No. ____ Notes Chkd. ____ Checked ____ Survey by Curtis Notes Curtis Kapp Date 10/67
Date ____ Date ____ Map No. ____ Indexed C. J. GALLI Date ____

76-L-298 CE 307 2-63

PLEASE RETURN TO
LOS ANGELES COUNTY ENGINEER
403 LOS ANGELES COUNTY ENGINEERING BLDG.

NOTE: ANY ADDITIONS OR CHANGES ON THIS SHEET MUST BE MADE OR CIRCLED IN RED INK, WITH DATE AND NAME OF PERSON MAKING CHANGE

Do not extend notes this side of this line.

STATION	B.S.	H.I.	F.S.	ELEV.	West on 97th ST.	Line E
1+07.3 SSMH.				150.04	Elev. Top M.H. Rim	150.04
This M.H. has an 8" Drop				Inlet	-Rod Top 8" pipe	-10.24
W. The Invert Elev. is:				141.82	Elev. " " "	139.80
					— dia. 8" pipe	-0.67
Inlet-West.				139.23	Invert Elev. 8" pipe	139.23
1+30.0				150.12	℄	
—				150.02	7.5 Rt. ed. Conc. Pvmt (North)	
—				149.72	13.0 Rt. ed. Conc. Cut.	
—				149.65	14.88 Rt. F.L. " "	
—				149.88	" " T.C.	
—				150.24	28.0 Rt. Back wk.	
—				150.06	7.5 Lt. ed Conc. pvmt (South)	
—				149.71	13.0 Lt " " Cut.	
—				149.63	15.11 Lt F.L. " "	
—				149.97	" " T.C.	
—				150.35	28.0 Lt. Back wk.	
1+35.3				148.47	16.9 Rt ℄ & F.L. 12" pipe SD. (outlet)	
1+35.5				148.48	17.1 Lt " " " " " " "	
1+36.8				149.21	15.10 Rt. Cut @ ℄ Catch Basin	
—				149.96	" " T.C. " " " "	

F.B. 3352 Pg. 166 Job No. 6112.08 Division No. 11 Notes Red ____ Plotted ____ Profile ____
Survey of S.W. La. SD. #1208 Date ____ Date ____ No. ____
Survey by Curtis Notes Curtis-Kapp Notes Chkd. ____ Checked ____ X-Sec. ____
Indexed C.J. GALLT Date ____ Date ____ No. ____

76-L-298 CE 307 2-63

PLEASE RETURN TO
LOS ANGELES COUNTY ENGINEER
403 Los Angeles County Engineering Bldg.

NOTE: ANY ADDITIONS OR CHANGES ON THIS SHEET MUST BE MADE OR CIRCLED IN RED INK, WITH DATE AND NAME OF PERSON MAKING CHANGE.

Do not extend notes this side of this line.

Profile Notes Red ____ Plotted ____ Job No. 6112.08 Division No. 11 F.B. 3352 Pg. 167
X-Sec. Date ____ Date ____ Survey of STW. LA. JD. #1208
Notes Chkd. ____ Checked ____ Survey by Curtis Notes Curtis Date 12/67
Date ____ Date ____ Map No. ____ Indexed C.J. GALLI Date ____

STATION	B. S.	H. I.	F. S.	ELEV.	West on 97th ST.	Line "E"
1+37 ℄				149.24	15.10 Lt. Cut @ ℄	Catch Basin
✓				149.98	✓ ✓ TC. ✓ ✓	✓ ✓
1+43.8 ±				149.59		13 ± Rt. ed. Conc. Cut.
✓				149.43		15 ℄ ✓ FL ✓ ✓
✓				149.69	13 ℄ Lt. ed. Conc. Cut.	
✓				149.44	15 ℄ Lt. FL. ✓ ✓	
1+77 ℄				150.36		℄
✓ ✓				150.23		7 ± Rt. (North)
✓				149.62		15 ℄ Rt. Cut.
✓				150.11		✓ ✓ T.C.
✓				150.45		28 ℄ ✓ Back wk.
✓				150.33	7 ± Lt. (South)	
✓				149.55	15 ℄ Lt. Cut	
✓				150.09	✓ ✓ T.C.	
✓				150.66	28 ℄ ✓ Back Wk.	
2+47.15 ±				150.64		℄
✓				150.50		7 ± Rt.
✓				149.98		15 ℄ Rt. Cut.
✓				150.32		✓ ✓ T.C. E.C.
✓ ✓				150.53	7 ± Lt.	

76-L-298 CE 307 2-63

PLEASE RETURN TO
LOS ANGELES COUNTY ENGINEER
403 LOS ANGELES COUNTY ENGINEERING BLDG.

NOTE: ANY ADDITIONS OR CHANGES ON THIS SHEET MUST BE MADE OR CIRCLED IN RED INK, WITH DATE AND NAME OF PERSON MAKING CHANGE

Do not extend notes this side of this line.

STATION	B.S.	H.I.	F.S.	ELEV.	West on 97th ST.	Line "E"
2+47.15				149.98	15° Lt. Cut. (South)	
✓				150.27	✓ ✓ T.C. E.C.	
2+57.65				150.65	Int. 97th ST & Alley N & S.	
✓				150.07	15° Rt.	FL Cut (North)
✓				150.53	30° Rt.	ed. Pvmt & P/L
✓				149.99	15° Lt. FL. Cut.	
✓				150.50	30° Lt. ed Pvmt. &	P/L
2+60.4 S.S.M.H. See Pg 181 for Elev's.						
2+68.15				150.67		℄
✓				150.51		7.5 Rt.
✓				150.01		15.05 Rt. Cut
✓				150.37		✓ ✓ T.C. E.C.
✓				150.71		28° Rt. Back wk
✓				150.50	7.5 Lt.	
✓				150.00	15.00 Lt. Cut.	
✓				150.38	✓ ✓ T.C.	
✓				150.71	28° Lt. Back wk	
3+00				150.77		℄
4+00				151.25		℄
✓				151.05		7.5 Rt.
✓				150.48		15° Rt. Cut
✓				150.97		✓ ✓ T.C.

F.B. 3352 Pg. 168 Job No. 6112.08 Division No. 11 Notes Red ____ Plotted ____ Profile ____
Survey of S.W. LA. SD. # 1208 Date ____ Date ____ No. ____ X-Sec. ____
Survey by Curtis Notes Curtis - Kepp Notes Chkd. ____ Checked ____ No. ____
Indexed C.J. GALLI Date ____ Date ____ Date ____

76-L-298 CE 307 2-63

PLEASE RETURN TO
LOS ANGELES COUNTY ENGINEER
403 LOS ANGELES COUNTY ENGINEERING BLDG.

NOTE: ANY ADDITIONS OR CHANGES ON THIS SHEET MUST BE MADE OR CIRCLED IN RED INK. WITH DATE AND NAME OF PERSON MAKING CHANGE.

Do not extend notes this side of this line.

STATION	B. S.	H. I.	F. S.	ELEV.	West on 97th St.	Line "E"
4+00				151.11	7.5 Lt. (South)	
—				150.50	15° Lt. Cut	
✓				151.01	✓ ✓ T.C.	
4+08° SS. M.H.				151.25	Elev. Top MH. Rim	151.25
					— Rod Top 8" pipe	— 6.81
					Elev ✓ ✓ ✓	144.44
					— dia 8" pipe	— 0.67
Outlet - East.				143.77	Invert Elev. 8" pipe	143.77
4+08° SS. M.H.				151.27	Elev. Top MH. Rim	151.27
					— Rod. Top 8" pipe	— 6.77
					Elev. ✓ ✓ ✓	144.50
					— dia. 8" pipe	— 0.67
Inlet - West				143.83	Invert Elev. 8" pipe	143.83
5+00				151.87	℄	
6+00				152.61	℄	
—				152.30		7.5 Rt. (North)
—				151.90		15° Rt Cut
—				152.38		15° Rt. T.C.
—				152.66		28° Rt. Backwk.

Profile No. ____ Notes Red ____ Plotted ____ Job No. 61208 Division No. 11 F.B. 3352 Pg. 169
Date ____ Date ____ Survey of S.W.L.A. S.D. #1208
X-Sec. No. ____ Notes Chkd. ____ Checked ____ Survey by Curtis Notes [illegible] Date 10/67
Date ____ Date ____ Map No. ____ Indexed C. J. GALLI Date ____

76-L-298 CE 307 2-63

PLEASE RETURN TO
LOS ANGELES COUNTY ENGINEER
403 LOS ANGELES COUNTY ENGINEERING BLDG.

NOTE: ANY ADDITIONS OR CHANGES ON THIS SHEET MUST BE MADE OR CIRCLED IN RED INK, WITH DATE AND NAME OF PERSON MAKING CHANGE

Do not extend notes this side of this line.

STATION	B.S.	H.I.	F.S.	ELEV.	West on 97th ST.	Line "E"
6+00				152.45	7.5 Lt. (South)	
—				152.00	15° Lt. GuT.	
—				152.39	— — T.C.	
—				152.73	28° Lt. Back wk.	
7+00				153.31	℄	
BM. #SD 2926				153.25	BM. #SD #2926 El. 153.256 F.B. 3344-25 97th ST. So. Side - Between Vermont Ave & Budlong Ave.	
7+07 ± S.S. M.H. See Pg. 182 for Elev's.					Bt. spk in Curb in front Ho. # 1056	
8+00				153.88	℄	
—				153.75		7.5 Rt (North)
—				153.35		15° Rt GuT.
—				153.75		— — TC.
—				153.85	7.5 Lt	
—				153.55	15° Lt GuT.	
—				153.93	— — T.C.	
9+00				154.88	℄	
10+00				156.29	℄	
10+08 ± SS M.H.				156.38	Elev. Top MH Rim	156.38
					— Rod Top 8" pipe	— 7.76
					Elev. — — —	148.62
					— dia 8" pipe	— 0.67
OUTLET-EAST.				147.95	Invert Elev — —	147.95

F.B. 3352 Pg. 170 Job No. 612.08 Division No. 11 Notes Red Plotted Profile
Survey of S.W. LA. SD. #1208 Date Date No. X-Sec.
Survey by Curtis Notes Curtis - Kapp Notes Chkd. Checked
Indexed C. J. GALL Date Date Date No.

76-L-298 CE 307 2-63

PLEASE RETURN TO
LOS ANGELES COUNTY ENGINEER
403 Los Angeles County Engineering Bldg.

NOTE: ANY ADDITIONS OR CHANGES ON THIS SHEET MUST BE MADE OR CIRCLED IN RED INK, WITH DATE AND NAME OF PERSON MAKING CHANGE.

Do not extend notes this side of this line.

Profile Notes Red____ Plotted____ Job No. 6112 CE Division No. 11 F.B. 3352 Pg. 71
No. X-Sec. Date Date Survey of Sta. 12, ST # 1208
No.____ Notes Ckkd.____ Checked____ Survey by Crews Notes Date 10/62
Date____ Date____ Map No.____ Indexed C.J. GALL Date____

STATION	B. S.	H. I.	F. S.	ELEV.	West on 97th ST.	Line E"
10+08.55	M.H.			156.40	Elev. Top M.H. Rim	156.4
					-Rod Top 8" pipe	- 7.6
					Elev. - - -	148.7
					-dia. 8" pipe	- 0.67
Inlet-West.				148.12	Invert Elev. 8" pipe	148.12
11+00				157.77		℄
"				157.57		7.5 Rt. (North)
"				157.32		15° Rt. Cut.
"				157.57		" " T.C.
"				157.87		28° " Back Wk.
"				157.65	7.5 Lt. (South)	
"				157.28	15° Lt. Cut.	
"				157.79	" " T.C.	
"				158.06	28° Lt. Back Wk.	
12+00				159.17		℄
12+74.83				160.01		℄
"				159.91		7.5 Rt.
"				159.63		13° Rt. ed. Conc. C.T.
"				159.64		150.8 " FL. " "
"				160.20		" " T.C. EX.
"				160.44		28° " Back. Wk.

76-L-298 CE 307 2-63

PLEASE RETURN TO
LOS ANGELES COUNTY ENGINEER
403 LOS ANGELES COUNTY ENGINEERING BLDG.

NOTE: ANY ADDITIONS OR CHANGES ON THIS SHEET MUST BE MADE OR CIRCLED IN RED INK, WITH DATE AND NAME OF PERSON MAKING CHANGE

Do not extend notes this side of this line.

STATION	B.S.	H.I.	F.S.	ELEV.		Line "E"
12+74.83				159.94	7.5 Lt. (South)	
—				159.90	13.9 Lt. ed. Conc. Cut	
—				159.71	15.08 Lt. F.L. — —	
—				160.40	— — T.C. E.C.	
—				160.42	28.0 Lt. Back Wk.	
12+90.0				160.18	℄	
13+09.83 from East-Going South (SSMH) ±1+00 No & 1+00 West.				160.43	Elev. Top MH Rim	160.43
					— Rod Top 8" pipe	— 7.32
					Elev. — — —	153.11
					— dia — —	— 0.67
Outlet East				152.44	Invert Elev 8" pipe	152.44
13+09.83 SSMH.				160.45	Elev. Top MH. Rim	160.45
					— Rod - Top 8" pipe	— 7.18
					Elev. — — —	153.27
					— dia. 8" pipe	— 0.67
Inlet-West				152.60	Invert Elev. 8" pipe	152.60
BM #SD 2925				160.79	BM. #SD. 2925 El. 160.804 F.B. 3344-25	
					Bud long Ave & 97th ST. - S.E. Cor.	
					Bt. spk. in Curb 20' So. of So. end C.R.	

F.B. 3352 Pg. 172 Job No. 6112.08 Division No. 11 Notes Red Plotted Profile
Survey of SW. LA. SD. #1208 Date Date No. X-Sec.
Survey by C. J. Curtis Notes Curtis - Kapp Notes Chkd. Checked No.
Indexed Date Date

76-L-298 CE 307 2-63

PLEASE RETURN TO
LOS ANGELES COUNTY ENGINEER
403 LOS ANGELES COUNTY ENGINEERING BLDG.

NOTE: ANY ADDITIONS OR CHANGES ON THIS SHEET MUST BE MADE OR CIRCLED IN RED INK, WITH DATE AND NAME OF PERSON MAKING CHANGE.

Do not extend notes this side of this line.

STATION	B. S.	H. I.	F. S.	ELEV.	No. on Budlong Ave Line "E"
1+13° No.				160 15	℄ & ed. Conc. Pvmt.
–				160 02	10° Rt. – – – (East)
–				159 91	20° – – – –
–				160 24	10° Lt. Ed. Conc. Pvmt (West)
–				160 34	20° Lt. – – –
1+15° No				160 06	℄ & F.L. Conc. Gut.
–				159 95	10° Rt – – –
–				159 84	20° – – – –
–				160 13	10° Lt. F.L. Conc. Gut.
–				160 25	20° Lt. – – –
1+30° No.				160 38	℄ & ed. Conc. Pvmt
–				160 20	10° Rt – – –
–				160 06	18° – – Conc. Gut.
–				159 93	20° – F.L. – –
–				160 57	– – T.C. B.C.
–				160 74	29.5 Rt. Back Conc wk.
–				160 51	10° Lt. ed. Conc. Pvmt
–				160 47	18° Lt. – – Gut.
–				160 32	20.04 – F.L. – –

Profile No. X-Sec. No. Notes Red. Date Plotted Date Notes Chkd. Date Checked Date Job No. 6112.08 Division No. 11 Survey of S.W. LA. S.D. #1208 Survey by Curtis Notes Date 12/67 Map No. Indexed C. J. GALLI Date

F.B. 3352 Pg. 173

76-L-298 CE 307 2-63

PLEASE RETURN TO
LOS ANGELES COUNTY ENGINEER
403 LOS ANGELES COUNTY ENGINEERING BLDG.

NOTE: ANY ADDITIONS OR CHANGES ON THIS SHEET MUST BE MADE OR CIRCLED IN RED INK, WITH DATE AND NAME OF PERSON MAKING CHANGE

Do not extend notes this side of this line.

STATION	B.S.	H.I.	F.S.	ELEV.	No. on Budlong Ave.	Line "E"
1+30° No.				160 96	20.04 Lt. T.C. BC.	
✓				161 20	29.5 Lt. Back Conc. wk.	
1+40° No.				160 35		℄
—				160 16		10° Rt. (East)
—				159 99		18° Rt. ed Conc. Gut.
—				159 89		20° ✓ F.L. — —
—				160 51		✓ ✓ T.C.
—				160 50	10° Lt. (West)	
—				160 45	18° Lt. ed. Conc. Gut.	
—				160 25	20° Lt. F.L. ✓ —	
—				160 90	✓ ✓ T.C.	
1+80° No				160 18		℄
—				160 03		10° Rt.
—				159 84		18° Rt. ed. Conc. Gut.
—				159 76		20° ✓ F.L. — —
—				160 42		✓ ✓ T.C.
—				160 38	10° Lt.	
—				160 31	18° Lt. ed. Conc. Gut.	
—				160 17	20° Lt. F.L. — —	
—				160 81	✓ ✓ T.C.	

F.B. 3352 Pg. 174 Job No. 6112.08 Division No. 11 Notes Red Plotted Profile
Survey of S.W. La. SD. #1208 Date Date No. X-Sec.
Survey by Curtis Notes Curtis - Kapp Notes Chkd. Checked
Indexed L. J. GALLI Date Date Date No.

76-L-298 CE 307 2-63

PLEASE RETURN TO
LOS ANGELES COUNTY ENGINEER
403 LOS ANGELES COUNTY ENGINEERING BLDG.

NOTE: ANY ADDITIONS OR CHANGES ON THIS SHEET MUST BE MADE OR CIRCLED IN RED INK, WITH DATE AND NAME OF PERSON MAKING CHANGE.

Do not extend notes this side of this line.

STATION	B. S.	H. I.	F. S.	ELEV.	No. on Bud long Ave.	Line "E"
2+50° No.				16015		℄
—				16002		10° Rt.
—				15985		18° Rt. ed Conc Gut.
—				15967		19.98 Rt. FL. — —
—				16027		— — TC. EC.
—				16052		29.5 Rt. Back wk.
—				16026	10° Lt.	
—				16014	18° Lt. ed. Conc Gut.	
—				15997	19.84 — FL. — —	
—				16067	— — TC.	
—				16084	29.5 Lt. Back wk	
2+67.52 No				16011		℄ Int. St. & Alley E & W
—				15985		18° Rt. Ed. Conc Gut.
—				15966		20° Rt. FL. — —
—				16023		30° Rt. Ed. Conc Pvmt.
—				16011	18° Lt. Ed. Conc. Gut.	
—				15998	20° Lt. FL. — —	
—				16055	30° Lt. Ed. Conc. Pvmt.	

Profile No. ____ Notes Red ____ Plotted ____ Job No. 6.72.06 Division No. 11 F.B. 3352 Pg. 175
Date ____ Date ____ Survey of S.W. LA. S.D. #1208
X-Sec. No. ____ Notes Chkd. ____ Checked ____ Survey by [illegible] Notes [illegible] Date 10/67
Date ____ Date ____ Map No. ____ Indexed C. J. GALLI Date ____

76-L-298 CE 307 2-63

PLEASE RETURN TO
LOS ANGELES COUNTY ENGINEER
403 LOS ANGELES COUNTY ENGINEERING BLDG.

NOTE: ANY ADDITIONS OR CHANGES ON THIS SHEET MUST BE MADE OR CIRCLED IN RED INK, WITH DATE AND NAME OF PERSON MAKING CHANGE

Do not extend notes this side of this line.

STATION	B.S.	H.I.	F.S.	ELEV.	West on 97th ST.	Line "E"
1+35° W				160 98	℄ &	ed. Conc. Print
—				160 83	7° Rt.	(North)
—				160 56	— 13° ✓	Ed. Conc. Cut,
✓				160 47	15°	F.L. " "
—				161 05	15° ✓	T.C. B.C.
—				161 35	28° ✓	Back wk.
—				160 94	7° Lt. (South)	
—				160 84	13° Lt. ed. Conc. Cut.	
—				160 69	15.08 Lt. F.L. ✓ ✓	
—				161 33	✓ ✓ T.C. B.C.	
—				161 54	28° Lt. Back Wk	
1+45° W				161 19		℄
—				161 00		7° Rt.
—				160 62		15° Rt. Cut,
—				161 19		✓ ✓ T.C.
—				161 07	7° Lt.	
—				160 84	15° Lt. Cut.	
✓				161 50	✓ ✓ T.C.	

F.B. 3352 PG. 176 Job No. 6112.08 Division No. 11 Notes Red Plotted Profile
Survey of S.W. LA. SD. # 1208 Date Date No. X-Sec.
Survey by CURTIS Notes Curtis - Kapp Notes Chkd. Checked
Indexed C. J. GALLI Date Date Date No.

76-L-298 CE 307 2-63

PLEASE RETURN TO
LOS ANGELES COUNTY ENGINEER
403 LOS ANGELES COUNTY ENGINEERING BLDG.

NOTE: ANY ADDITIONS OR CHANGES ON THIS SHEET MUST BE MADE OR CIRCLED IN RED INK, WITH DATE AND NAME OF PERSON MAKING CHANGE.

Do not extend notes this side of this line.

STATION	B. S.	H. I.	F. S.	ELEV.		Line "E"
				(West on 97th ST.)		
1+55 ℄ W.				16197		℄
—				16177		7½ Rt. (North)
—				16141		15° Rt. Cut.
—				16180		" " T.C.
—				16210		28° Rt. Back wk.
—				16193	7½ Lt. (South)	
—				16155	15° Lt. Cut.	
—				16200	" " T.C.	
—				16238	28° Lt. Back wk.	
2+55 ℄ W				16345		℄
—				16328		7½ Rt.
—				16290		15° Rt. Cut.
—				16327		" " T.C.
—				16341	7½ Lt.	
—				16307	15° Lt. Cut.	
—				16357	" " T.C.	

Profile Notes Red ____ Plotted ____ Job No. 6112.03 Division No. 11
No. ____ Date ____ Date ____ Survey of SW. 1/4, SD. # 1208
X-Sec. Notes Chkd. ____ Checked ____ Survey by [illegible] Notes [illegible] Date 1/64
No. ____ Date ____ Date ____ Map No. ____ Indexed C.J. GALLI Date ____

F.B. 3302 Pg. 177

76-L-298 CE 307 2-63

PLEASE RETURN TO
LOS ANGELES COUNTY ENGINEER
403 LOS ANGELES COUNTY ENGINEERING BLDG.

NOTE: ANY ADDITIONS OR CHANGES ON THIS SHEET MUST BE MADE OR CIRCLED IN RED INK, WITH DATE AND NAME OF PERSON MAKING CHANGE

Do not extend notes this side of this line.

STATION	B.S.	H.I.	F.S.	ELEV.	So. on Bud long Ave.	Line "E"
13+22.8				160 27	℄ & Ed. Conc Pvmt.	
—				160 37	10° Rt	— — —
—				160 47	20° —	— — —
—				160 17	10° Lt. Ed. Conc. Pvmt (East)	
—				160 06	20° Lt. — —	—
13+24.8				160 21	℄ & FL. Conc Gut.	
—				160 31	10° Rt.	— — —
—				160 45	20° —	— — —
—				160 07	10° Lt FL. Conc. Gut.	
—				159 94	20° — — — —	
13+39.83				160 58	℄ & Ed. Conc. Pvmt	
—				160 70	10° Rt	— — — (West)
—				160 73	18° —	— — Gut.
—				160 57	20.07 —	FL. — —
—				161 21	— —	T.C. E.C.
—				161 49	29.5 —	Back Conc wk
—				160 40	10° Lt. ed Conc. Pvmt	
—				160 19	18° Lt. — —	Gut.
—				160 05	20.07 Lt. FL. —	—

F.B. 3352 Pg. 178 Job No. 6112.08 Division No. 11 Notes Red Plotted Profile
Survey of S.W. LA. SD. #1208 Date Date No. X-Sec.
Survey by Curtis Notes Curtis-Kapp Notes Chkd. Checked
Indexed C.J. GALLI Date Date Date No.

76-L-298 CE 307 2-63

PLEASE RETURN TO
LOS ANGELES COUNTY ENGINEER
403 LOS ANGELES COUNTY ENGINEERING BLDG.

NOTE: ANY ADDITIONS OR CHANGES ON THIS SHEET MUST BE MADE OR CIRCLED IN RED INK, WITH DATE AND NAME OF PERSON MAKING CHANGE.

Do not extend notes this side of this line.

STATION	B. S.	H. I.	F. S.	ELEV.	Soi on Bud long Ave.	Line "E"
13+39.83				160.69	20.07 Lt. T.C. EC.	
✓				161.01	29.5 Lt. Back. wk.	
13+50°				160.69		℄
—				160.86		10° Rt. (West)
—				160.78		18° Rt. ed Conc Gut.
—				160.60		20° Rt. F.L. — —
—				161.25		✓ ✓ T.C.
—				160.49	10° Lt. (East)	
—				160.27	18° Lt. ed. Conc Gut.	
—				160.11	20° Lt. F.L. — —	
—				160.77	✓ ✓ T.C.	
13+90°				160.85		℄
—				161.03		10° Rt.
—				160.96		18° Rt. ed Conc Gut.
—				160.81		20° Rt. F.L. — —
—				161.48		✓ ✓ T.C.
—				160.60	10° Lt.	
—				160.40	18° Lt. ed. Conc. Gut.	
—				160.22	20° Lt. F.L. — —	
—				160.87	20° ✓ T.C.	

Profile No. ____ Notes Red ____ Date ____ Plotted ____ Date ____ Job No. 6112.08 Division No. 11 Survey of SW. LA. SD. # 1208 Survey by [illegible] Notes [illegible] Date [illegible] Map No. ____ Indexed C. J. GALLI Date ____

X-Sec. No. ____ Notes Chkd. ____ Date ____ Checked ____ Date ____

F.B. 3352 Pg. 179

76-L-298 CE 307 2-63

PLEASE RETURN TO
LOS ANGELES COUNTY ENGINEER
403 LOS ANGELES COUNTY ENGINEERING BLDG.

NOTE: ANY ADDITIONS OR CHANGES ON THIS SHEET MUST BE MADE OR CIRCLED IN RED INK, WITH DATE AND NAME OF PERSON MAKING CHANGE

Do not extend notes this side of this line.

STATION	B. S.	H. I.	F. S.	ELEV.	So. on Budlong Ave. Line "E"
14+59.9				161 08	℄
✓				161 23	10° Rt. (West)
✓				161 14	16.85 Rt. ed. Conc. Gut.
✓				161 00	18.85 ✓ FL. ✓ ✓
✓				161 67	✓ ✓ T.C. B.C.
✓				160 92	10° Lt (East)
✓				160 70	18° Lt. ed. Conc. Gut.
✓				160 57	20° Lt. FL. ✓ ✓
✓				161 21	✓ ✓ T.C.
14+77.36				161 15	℄ Int. St. & Alley E & W.
✓				161 28	10° Rt.
✓				161 23	18° Rt. ed Conc. Gut.
✓				161 12	20° ✓ FL. ✓ ✓
✓				161 69	30° Rt. Ed. Conc. Pvmt.
✓				160 98	10° Lt.
✓				160 83	18° Lt. Ed. Conc. Gut.
✓				160 65	20° Lt. FL. ✓ ✓
✓					~~20° Lt. T.C.~~
✓				161 31	30° Lt.

(Cont on page 183)

F.B. 3352 Pg. 180 Job No. 6112.08 Division No. 11 Notes Red Plotted Profile
Survey of S.W. LA. SD. #1208 Date Date No. X-Sec.
Survey by CURTIS Notes Curtis-Kapp Notes Chkd. Checked No.
Indexed C.J. GALLI Date Date Date

76-L-298 CE 307 2-63

PLEASE RETURN TO
LOS ANGELES COUNTY ENGINEER
403 LOS ANGELES COUNTY ENGINEERING BLDG.

NOTE: ANY ADDITIONS OR CHANGES ON THIS SHEET MUST BE MADE OR CIRCLED IN RED INK, WITH DATE AND NAME OF PERSON MAKING CHANGE.

Do not extend notes this side of this line.

STATION	B. S.	H. I.	F. S.	ELEV.	West on 97TH St.	Line "E"
2+60 ℄	S.S. M.H.			150.67	Elev. Top M.H. Rim	150.67
					- Rod Top 8" Pipe	- 7.24
(See Pg. 168 for this plus)					Elev. " " "	143.43
					- Dia. 8" Pipe	- .67
Outlet East				142.76	Invert Elev. 8" Pipe	142.76
2+60 ℄	S.S. M.H.			150.67	Elev. Top M.H. Rim	150.67
					- Rod " 8" Pipe	- 7.05
					Elev. " " "	143.62
					- Dia. 8" Pipe	- .67
Inlet South				142.95	Invert Elev. 8" Pipe	142.95
2+60 ℄	S.S. M.H.			150.65	Elev. Top M.H. Rim	150.65
					- Rod " 8" Pipe	- 7.20
					Elev. " " "	143.45
					- Dia. 8" Pipe	- .67
Inlet West				142.78	Invert Elev. 8" Pipe	142.78

Profile Notes Red. ____ Plotted ____ Job No. 6112.08 Division No. 11
No. ____ Date ____ Date ____ Survey of S.W.L.A.S.D. # 112.08
X-Sec. Notes Chkd. ____ Checked ____ Survey by Curtis Notes Curtis Date 10-67
No. ____ Date ____ Date ____ Map No. ____ Indexed G.J. GALLI Date ____

F.B. 3352 Pg. 161

76-L-298 CE 307 2-63

PLEASE RETURN TO
LOS ANGELES COUNTY ENGINEER
403 LOS ANGELES COUNTY ENGINEERING BLDG.

NOTE: ANY ADDITIONS OR CHANGES ON THIS SHEET MUST BE MADE OR CIRCLED IN RED INK, WITH DATE AND NAME OF PERSON MAKING CHANGE

F.B. 3352 Pg. 182 | Job No. 6112.08 Division No. 11 Notes Red Plotted Profile
Survey of S.W.L.A. S.D. #1208 Date No. X-Sec.
Survey by Curtis Notes Curtis - Kapp Date No.
Indexed C. J. GALLI Notes Chkd. Checked
Date Date

Do not extend notes this side of this line.

STATION	B.S.	H.I.	F.S.	ELEV.	West on 97TH St.	Line "E"
7+07 ±	5.5. M.H.			153.35	Elev. Top M.H. Rim	153.35
					- Rod ⌐ 8" Pipe	- 6.94
(See Pg. 170 for this plus)					Elev. ⌐ ⌐ ⌐	146.41
					- Dia. 8" Pipe	- .67
Outlet East				145.74	Invert Elev. 8" Pipe	145.74
7+07 ±	5.5. M.H.			153.35	Elev. Top M.H. Rim	153.35
					- Rod ⌐ 8" Pipe	- 6.86
					Elev. ⌐ ⌐ ⌐	146.49
					- Dia. 8" Pipe	- .67
Inlet West				145.82	Invert Elev. 8" Pipe	145.82

76-L-298 CE 307 2-63

PLEASE RETURN TO
LOS ANGELES COUNTY ENGINEER
403 LOS ANGELES COUNTY ENGINEERING BLDG.

NOTE: ANY ADDITIONS OR CHANGES ON THIS SHEET MUST BE MADE OR CIRCLED IN RED INK, WITH DATE AND NAME OF PERSON MAKING CHANGE.

Do not extend notes this side of this line.

STATION	B. S.	H. I.	F. S.	ELEV.	So. on Bud long Ave.	Line "E"
				(Cont. from page 180)		
14+78.6 S.S. M.H.				161.18	Elev. Top M.H. Rim	161.18
					- Rod Top 8" pipe	- 8.59
					Elev " " "	152.59
					- dia 8" pipe	- 0.67
Inlet West.				151.92	Invert Elev. 8" pipe	151.92
14+78.6 S.S. M.H.				161.12	Elev. Top M.H. Rim	161.12
					- Rod Top 8" pipe	- 8.64
					Elev. " " "	152.48
					- dia. 8" pipe	- 0.67
Outlet East.				151.81	Invert Elev. 8" pipe	151.81
14+94.9				161.24	℄	
"				161.37		10° Rt. (West)
"				161.31		18° Rt. Ed Conc. Gut.
"				161.19		19.84 " FL. " "
"				161.86		" " T.C. E.C.
"				161.01	10° Lt. (East)	
"				160.81	18° Lt. Ed. Conc. Gut.	
"				160.68	19.98 Lt. F.L. Conc. Gut.	
"				161.32	" " T.C.	

Profile No. ____ Notes Red ____ Plotted ____ Job No. 6112.06 Division No. 11 F.B. 3352 Pg. 183
X-Sec. No. ____ Date ____ Date ____ Survey of S.W. LA. S.D. #1208
Notes Chkd. ____ Checked ____ Survey by Curtis Notes Chapp Date 11/67
No. ____ Date ____ Date ____ Map No. ____ Indexed C. J. GALLI Date ____

76-L-298 CE 307 2-63

PLEASE RETURN TO
LOS ANGELES COUNTY ENGINEER
403 LOS ANGELES COUNTY ENGINEERING BLDG.

NOTE: ANY ADDITIONS OR CHANGES ON THIS SHEET MUST BE MADE OR CIRCLED IN RED INK, WITH DATE AND NAME OF PERSON MAKING CHANGE

Do not extend notes this side of this line.

F.B. 3352 PG. 184 | Job No. 6112.08 Division No. 11 Notes Red Plotted Profile
Survey of S. W. L. A., S.D. #1208 Date Date No. X-Sec.
Survey by CURTIS - KAPP Notes Chkd. Checked
Indexed C. J. GALLI Date Date No.

STATION	B. S.	H. I.	F. S.	ELEV.		Line "E"
					(So. on Budlong Ave)	
15+00				161.28		℄
15+56.8				161.68		10° Rt. (West)
—				161.57		18° Rt. ed. Conc. Gut.
—				161.39		30.12 Rt. FL. " "
—				162.03		" " TC. EC.
—				162.24		39.9 Rt. Back wk.
—				161.27	10° Lt. (East)	
—				161.05	18° Lt. ed. Conc. Gut.	
—				160.92	30.03 Lt. FL. " "	
—				161.58	30.03 " TC. EC.	
—				161.71	39.8 Lt. Back wk.	
15+89.78				161.92		℄
—				161.99		10° Rt.
—				162.02		20° Rt.
—				161.79	10° Lt.	
—				161.72	20° Lt.	
16+12.8				162.22		℄
—				162.35		15° Rt.
—				162.24		29.96 Rt. Gut.
—				162.80		" " T.C. EC.

76-L-298 CE 307 2-63

PLEASE RETURN TO
LOS ANGELES COUNTY ENGINEER
403 LOS ANGELES COUNTY ENGINEERING BLDG.

NOTE: ANY ADDITIONS OR CHANGES ON THIS SHEET MUST BE MADE OR CIRCLED IN RED INK, WITH DATE AND NAME OF PERSON MAKING CHANGE.

Do not extend notes this side of this line.

STATION	B. S.	H. I.	F. S.	ELEV.		Line E
				(So. on Bud long Ave.)		
16+12.8				162.00	15° Lt. (East)	
—				161.85	30.07 Lt. Cut	
—				162.15	" " T.C. (E.C.)	
16+23.8				162.28		℄
—				162.42		15° Rt. (West)
—				162.35		29.79 Rt. Cut.
—				162.87		" " T.C. B.C.
—				162.05	15° Lt.	
—				161.85	30.10 Lt. Cut.	
—				162.17	" " T.C. B.C.	
16+44.78 SS.M.H. =		(So. Rd. Way 98th St)		162.14	Elev. Top M.H. Rim	162.14
1+00 E & 1+00 W					— Rod. Top 8" pipe.	— 7.25
					Elev. " " "	154.89
					— dia. 8" pipe	— 0.67
Inlet-West.				154.22	Invert. Elev. 8" pipe	154.22
16+44.78 SS.M.H.				162.12	Elev. Top M.H. Rim	162.12
					— Rod Top 8" pipe	— 7.34
					Elev. " " "	154.78
					— dia 8" pipe	— 0.67
Outlet-East.				154.11	Invert Elev. 8" pipe	154.11

Profile No. ____ Notes Red ____ Plotted ____ Job No. 6112.08 Division No. 11 F.B. 3352 Pg. 185
Date ____ Date ____ Survey of J.W. LA. S.D. #1208
X-Sec. No. ____ Notes Chkd. ____ Checked ____ Survey by CURTIS Notes Curtis Kapp Date 10/67
Date ____ Date ____ Map No. ____ Indexed C. J. GALLI Date ____

76-L-298 CE 307 2-63

PLEASE RETURN TO
LOS ANGELES COUNTY ENGINEER
403 LOS ANGELES COUNTY ENGINEERING BLDG.

NOTE: ANY ADDITIONS OR CHANGES ON THIS SHEET MUST BE MADE OR CIRCLED IN RED INK, WITH DATE AND NAME OF PERSON MAKING CHANGE

Do not extend notes this side of this line.

STATION	B.S.	H.I.	F.S.	ELEV.		Line "E"
BM#SD2924				162.85	BM# SD 2924 El. 162.851 FB 3344-25 Budlong Ave. & 98th ST. - S.W. Cor. Bt. Spk. in Curb 20° So. of So. end C.R.	
			(East.	on 98th ST.)		
1+10° E				162.04		℄ So. Rd. Way
1+20° E				161.91		℄ " " "
1+40° E				161.84		℄ So. Rd Way
"				161.67		7.5 Rt. (South)
"				161.36		13° Rt. ed Conc. Cut.
"				161.22		150± Rt. FL. " "
"				161.87		" " " T.C. E.C.
"				162.19		28° Rt. Back Wk.
"				161.80	11.09 Lt. Cut. (North)	
"				162.20	" " T.C. B.C.	
"				162.00	42.09 Lt T.C. B.C.	
"				161.68	" " Cut.	
"				161.64	55° Lt. ℄ No. Rd. Way	
"				160.75	68° Lt. Cut.	
"				161.35	" " T.C. B.C.	
"				161.68	77.5 Lt. Back Wk.	

F.B. 3352 Pg. 186 Job No. 6112.08 Division No. 11 Notes Red ____ Plotted ____ Profile ____
Survey of S.W. LA. SD. #1208 Date ____ Date ____ No. ____
Survey by CURTIS Notes Curtis - Kapp Notes Chkd. ____ Checked ____ X-Sec. ____
Indexed C.J. GALLI Date ____ Date ____ Date ____ No. ____

76-L-298 CE 307 2-63

PLEASE RETURN TO
LOS ANGELES COUNTY ENGINEER
403 LOS ANGELES COUNTY ENGINEERING BLDG.

NOTE: ANY ADDITIONS OR CHANGES ON THIS SHEET MUST BE MADE OR CIRCLED IN RED INK, WITH DATE AND NAME OF PERSON MAKING CHANGE.

Do not extend notes this side of this line.

STATION	B. S.	H. I.	F. S.	ELEV.		Line "E"
				(West on 98th ST)		
1+10° W				16225		℄ So. Rd-Way
1+20° W				16239		℄ " " "
1+40° W				16271		℄ So. Rd. Way
"				16263		11.02 Rt. Gut. (North)
"				16317		" " T.C. B.C.
"				16282		42° Rt. T.C. B.C.
"				16232		42° Rt. Gut.
"				16219		55° Rt. ℄ No. Rd. Way
"				16166		68° Rt. Gut.
"				16220		68° Rt. T.C. B.C.
"				16259		77.5 Rt. Back wk.
"				16250	7.5 Lt. (South)	
"				16235	13.0 Lt. ed Conc. Gut.	
"				16217	15.09 Lt FL. " "	
"				16287	" " T.C. B.C.	
"				16319	28° Lt. Back wk.	
1+50° W				16290		℄ So. Rd. way
"				16275		11° Rt. Gut.
"				16327		" " T.C.
"				16299		42° Rt. T.C.
"				16248		42° Rt. Gut.

Profile No. ____ Notes Red ____ Plotted ____ Job No. 6112.08 Division No. 11 F.B. 3352 Pg. 187
Date ____ Date ____ Survey of S.W. LA. S.D. #1208
X-Sec. No. ____ Notes Chkd. ____ Checked ____ Survey by Curtis Notes Curtis Date 10/67
Date ____ Date ____ Map No. ____ Indexed C. J. GALLI Date ____

76-L-298 CE 307 2-63

PLEASE RETURN TO
LOS ANGELES COUNTY ENGINEER
403 LOS ANGELES COUNTY ENGINEERING BLDG.

NOTE: ANY ADDITIONS OR CHANGES ON THIS SHEET MUST BE MADE OR CIRCLED IN RED INK, WITH DATE AND NAME OF PERSON MAKING CHANGE

Do not extend notes this side of this line.

STATION	B. S.	H. I.	F. S.	ELEV.		Line "E"
				(West on 98th ST)		(North)
1+50° W				16235		55° Rt. ℄ No. Rd Way
—				16173		68° Rt. Cut.
—				16231		" " T.C.
—				16265		77.5 Rt. Back wk
—				16270	7.5 Lt. (South)	
—				16242	15° Lt. Cut.	
—				16303	" " T.C.	
—				16327	28° Lt. Back wk.	
1+90° W.				16366		℄ So. Rd. Way
—				16331		11° Rt. Cut.
—				16381		" " T.C.
—				16358		42° Rt T.C.
—				16319		" " Cut.
—				16314		55° Rt. ℄ No. Rd. Way
—				16[illegible]27		68° Rt. Cut.
—				16282		" " T.C.
—				16363	7.5 Lt.	
—				16316	15° Lt. Cut.	
—				16350	15° Lt T.C.	

F. B. 3352 Pg. 188 Job No. 6112.08 Division No. 11 Notes Red Plotted Profile
Survey of S.W. La. SD # 1208 Date Date No. X-Sec.
Survey by Curtis Notes Curtis - Kapp Notes Chkd. Checked
Indexed C. J. GALLI Date Date Date No.

76-L-298 CE 307 2-63

PLEASE RETURN TO
LOS ANGELES COUNTY ENGINEER
403 LOS ANGELES COUNTY ENGINEERING BLDG.

NOTE: ANY ADDITIONS OR CHANGES ON THIS SHEET MUST BE MADE OR CIRCLED IN RED INK, WITH DATE AND NAME OF PERSON MAKING CHANGE.

Do not extend notes this side of this line.

STATION	B. S.	H. I.	F. S.	ELEV.		Line "E"
				West on 98th ST		
2+90° W				164 99		℄ So. Rd-Way
—				164 69		11° Rt. GUT. (North)
—				165 19		— — T.C.
—				165 00		42° Rt. T.C.
—				164 59		— — GUT.
—				164 61		58° Rt. ℄ No. Rd-Way
—				163 75		68° Rt. GUT.
—				164 32		— — T.C.
—				164 92	7.5 Lt. (South)	
—				164 62	15° Lt. GUT.	
—				165 00	— — T.C.	
				(So. on Bud long Ave)		
16+57 78				161 77		℄ ed. Conc. Pvmt (West)
✓				161 87		10° Rt. — — —
✓				162 00		20° ✓ — — —
✓				161 64	10° Lt. ed. Conc. Pvmt	
✓				161 51	20° Lt. — (East)	—
16+59 8				161 71		℄ ℄ F.L. Conc. Gut.
✓				161 79		10° Rt. — — —
✓				161 93		20° Rt. — — —

Profile No. ____ Notes Red ____ Plotted ____ Job No. 6112.08 Division No. 11 F.B. 3352 Pg. 189
Date ____ Date ____ Survey of S.W. LA. SD #1708
X-Sec. No. ____ Notes Chkd. ____ Checked ____ Survey by CURTIS Notes Curtis Date 16/67
Date ____ Date ____ Map No. ____ Indexed C. J. GALLI Date ____

76-L-298 CE 307 2-63

PLEASE RETURN TO
LOS ANGELES COUNTY ENGINEER
403 LOS ANGELES COUNTY ENGINEERING BLDG.

NOTE: ANY ADDITIONS OR CHANGES ON THIS SHEET MUST BE MADE OR CIRCLED IN RED INK, WITH DATE AND NAME OF PERSON MAKING CHANGE

Do not extend notes this side of this line.

F.B. 3352 PG. 190 | Job No. 612.08 Division No. 11 Notes Red Plotted Profile
Survey of S. Ll. L.A. SD. #1208 Date Date No. X-Sec.
Survey by Curtis - Tagg Notes Curtis Notes Chkd. Checked
Indexed L. J. GALLI Date Date Date No.

STATION	B. S.	H. I.	F. S.	ELEV.		Line "E"
					(So. on Budlong Ave)	
16+59.8				161.58	10'± Lt. AC. Conc. Cut. (East)	
″				161.45	20'± Lt. ″ ″ ″	
16+79.8				162.14	E & ed. Conc. Pvmt	
″				162.25	10'± Rt. ″ ″ ″ (West)	
″				162.10	20.03 Rt. ″ ″ ″	
″				162.74	″ ″ T.C. B.C.	
″				162.95	29.5± Rt. Back wk.	
″				161.95	10'± Lt. ed. Conc. Pvmt.	
″				161.74	18.9 Lt. ed. ″ Cut.	
″				161.58	20.00 Lt. FL. ″ ″	
″				162.22	20.01 Lt. T.C. - B.C.	
″				162.35	29.5' Lt. Back wk.	
17+00				162.31		℄
17+89.9				162.87		℄
″				163.10		10'± Rt.
″				162.97		18'± Rt. ed. Conc. Cut.
″				162.83		20.00 Rt. FL. ″ ″
″				163.45		″ ″ T.C. - B.C.
″				163.63		29.5'± Rt. Back wk

76-L-298 CE 307 2-63

PLEASE RETURN TO
LOS ANGELES COUNTY ENGINEER
403 LOS ANGELES COUNTY ENGINEERING BLDG.

NOTE: ANY ADDITIONS OR CHANGES ON THIS SHEET MUST BE MADE OR CIRCLED IN RED INK, WITH DATE AND NAME OF PERSON MAKING CHANGE.

Do not extend notes this side of this line.

STATION	B. S.	H. I.	F. S.	ELEV.		Line "E"
					(So. on Budlong Ave)	
17+89.9				16271	10° Lt. (East)	
—				16251	18° Lt. ed. Conc. GUT.	
—				16235	20.04 Lt. FL. ✓ ✓	
✓				16305	20.04 ✓ T.C.	
✓				16315	29.5 Lt. Back WK.	
18+07.36				16301		℄ Int. ST. & Alley West.
—				16311	18° Rt. ed. Conc. GUT. (West)	
—				16294	20° ✓ FL. ✓ ✓	
—				16355	30° Rt. ed. Conc. Pvmt	
18+24.9				16317		℄
—				16340	10° Rt.	
—				16327	18° Rt. ed. Conc. GUT.	
—				16310	20.12 ✓ FL. ✓ ✓	
—				16378	✓ ✓ T.C. B.C.	
—				16302	10° Lt.	
—				16281	18° Lt. ed Conc. GUT.	
—				16261	20.04 Lt. FL. ✓ ✓	
✓				16324	20.04 Lt. T.C.	
19+00				16364		℄

Profile Notes Red ____ Plotted ____ Job No. 6112.03 Division No. 11 F.B. 3352 Pg. 191
No. ____ Date ____ Date ____ Survey of S. W. L. A. SD. #1208
X-Sec. Notes Chkd. ____ Checked ____ Survey by [illegible] Notes [illegible] Date 10/67
No. ____ Date ____ Date ____ Map No. ____ Indexed ____ Date ____

76-L-298 CE 307 2-63

PLEASE RETURN TO
LOS ANGELES COUNTY ENGINEER
403 LOS ANGELES COUNTY ENGINEERING BLDG.

NOTE: ANY ADDITIONS OR CHANGES ON THIS SHEET MUST BE MADE OR CIRCLED IN RED INK, WITH DATE AND NAME OF PERSON MAKING CHANGE

Do not extend notes this side of this line.

STATION	B.S.	H.I.	F.S.	ELEV.		Line "E"
			(So. on Budlong Ave)			
19+26°				163 52	10° Lt. (East)	
—				163 29	18° Lt. cd. Conc. Cut.	
—				163 19	30° Lt. FL. Conc. Cut.	
✓				163 86	✓ ✓ T.C. B.C.	
✓				164 05	29.5 Lt. Back wk.	
19+35°				163 86		℄
—				164 03	10° Rt. (West)	
—				163 86	18° Rt. cd Conc. Cut.	
—				163 71	20° ✓ FL. — —	
—				164 42	20° ✓ T.C. B.C.	
✓				164 61	29.5 ✓ Back walk	
19+59.81 = 1+00 East.				164 09	Int. ℄'s Budlong Ave & 99th St. East.	
			(East on 99th St)			
1+31.1 E				163 61		℄
✓				163 47		7.5 Rt. (South)
✓				163 36		13° Rt. cd Conc Cut.
✓				163 20		15.01 ✓ FL. — —
✓				163 84		✓ ✓ T.C. E.C.
✓				163 94		24.5 Rt. Back wk

F.B. 3352 Pg. 192 Job No. 6112.08 Division No. 11 Notes Red Plotted Profile
Survey of S.W. La. S.D. #1208 Date Date No. X-Sec.
Survey by Curtis Notes Curtis - Kapp Notes Chkd. Checked
Indexed C.J. GALLI Date Date Date No.

76-L-298 CE 307 2-63

PLEASE RETURN TO
LOS ANGELES COUNTY ENGINEER
403 LOS ANGELES COUNTY ENGINEERING BLDG.

NOTE: ANY ADDITIONS OR CHANGES ON THIS SHEET MUST BE MADE OR CIRCLED IN RED INK, WITH DATE AND NAME OF PERSON MAKING CHANGE.

Do not extend notes this side of this line.

STATION	B. S.	H. I.	F. S.	ELEV.		Line "E"
				(East on 99th ST.)		
1+38.2 E				163.55	℄	
✓				163.39	7.5 Lt. (North)	
✓				163.17	13.0 Lt. ed. Conc. Gut.	
✓				162.99	15.12 Lt. F.L. ✓ ✓	
✓				163.65	✓ ✓ T.C. E.C.	
✓				163.81	24.5 Lt. Back wk.	
19+ 64.94 1+00	S.S.M.H. West	(Int Budlong ave. & 99th ST. West)		164.05	Elev. Top M.H. Rim	164.05
					— Rod Top 8" pipe	— 7.12
					Elev. Top ✓ ✓	156.93
					— dia. 8" pipe	— 0.67
Inlet-West				156.26	Invert Elev. 8" pipe	156.26
19+64.94 S.S.M.H.				164.01	Elev. Top M.H. Rim	164.01
					— Rod Top 8" pipe	— 7.30
					Elev. ✓ ✓	156.71
					— dia. 8" Pipe	— 0.67
Outlet-East.				156.04	Invert Elev. 8" pipe	156.04
				(West on 99th ST)		
1+10.0 W				164.22	℄	
1+ 20.0 W				164.40	℄	

Profile No. ____ Notes Red ____ Plotted ____ Job No. 6112.08 Division No. 11 F.B. 3352 Pg. 193
X-Sec. No. ____ Date ____ Date ____ Survey of S.W. LA. SD. #1208
Notes Chkd. ____ Checked ____ Survey by Curtis Notes Curtis Date 10/67
No. ____ Date ____ Date ____ Map No. ____ Indexed C. J. GALLI Date ____

76-L-298 CE 307 2-63

PLEASE RETURN TO
LOS ANGELES COUNTY ENGINEER
403 LOS ANGELES COUNTY ENGINEERING BLDG.

NOTE: ANY ADDITIONS OR CHANGES ON THIS SHEET MUST BE MADE OR CIRCLED IN RED INK, WITH DATE AND NAME OF PERSON MAKING CHANGE

Do not extend notes this side of this line.

STATION	B. S.	H. I.	F. S.	ELEV.		Line "E"
				(West on 99th ST)		
1+35° W				16469		℄
—				16451		7.5 Rt. (North)
—				16421		13° Rt. ed. Conc. Gut.
—				16404		15.10 Rt. F.L. " "
—				16464		" " T.C. E.C.
—				16478		24.5 Rt. Back wk.
—				16466	7.5 Lt. (South)	
—				16457	13° Lt. ed. Conc Gut.	
—				16446	14.90 " F.L. " "	
—				16510	14.90 " T.C. E.C.	
—				16524	24.5 Lt. Back wk.	
1+45° W				16498		℄
—				16478		7.5 Rt.
—				16428		15° Rt. Gut.
—				16468		" " T.C.
—				16498	7.5 Lt.	
—				16478	15° Lt. Gut.	
—				16520	" " T.C.	

F. B. 3352 Pg. 194 Job No. 6112.08 Division No. 11 Notes Red Plotted Profile
Survey of S.W. La. SD. #1208 Date Date No. X-Sec.
Survey by Curtis Notes Curtis - Kapp Notes Chkd. Checked
Indexed C. J. GALLI Date Date Date No.

76-L298 CE 307 3-61

PLEASE RETURN TO
LOS ANGELES COUNTY ENGINEER
403 LOS ANGELES COUNTY ENGINEERING BLDG.

NOTE: ANY ADDITIONS OR CHANGES ON THIS SHEET MUST BE MADE OR CIRCLED IN RED INK, WITH DATE AND NAME OF PERSON MAKING CHANGE.

Do not extend notes this side of this line.

STATION	B.S.	H.I.	F.S.	ELEV.		Line "E"
				West on 99th ST.		
1+85° W				16555		℄
—				16524		7.5 Rt. (North)
—				16481		15° Rt. Gut.
—				16519		" " T.C.
—				16542		24.5 Lt. Back wk.
—				16553	7.5 Lt. (South)	
—				16515	15° Lt. Gut.	
—				16571	" " T.C.	
—				16579	24.5 Lt. Back WK.	
2+85° W.				16680		℄
—				16670		7.5 Rt.
—				16634		15° Rt. Gut.
—				16659		" " T.C.
—				16673	7.5 Lt.	
—				16650	15° Lt. Gut.	
—				16691	" " T.C.	
				(So. on Bud long Ave)		
19+71.7				16348	20° Lt. ed Conc Pvmt (East)	
19 +73.9				16387		℄ ℄ ed. Conc. Pvmt
19 +76.1				16420	20° Rt.	ed. Conc. Pvmt

Profile No. ____ Notes Red ____ Plotted ____ Job No. 6112.08 Division No. 11 F.B. 3352 Pg. 195
Date ____ Date ____ Survey of S.W. LA. SD. #1208
X-Sec. No. ____ Notes Chkd. ____ Checked ____ Survey by [illegible] Notes Curtis Date 11/67
Date ____ Date ____ Map No. ____ Indexed C. J. GALLI Date ____

76-L298 CE 307 3-61

PLEASE RETURN TO
LOS ANGELES COUNTY ENGINEER
403 LOS ANGELES COUNTY ENGINEERING BLDG.

NOTE: ANY ADDITIONS OR CHANGES ON THIS SHEET MUST BE MADE OR CIRCLED IN RED INK, WITH DATE AND NAME OF PERSON MAKING CHANGE

Do not extend notes this side of this line.

STATION	B.S.	H.I.	F.S.	ELEV.		Line "E"
				(So. on Budlong Ave.)		
19+88.0				16406		℄
—				16387	10.0 Lt. (East)	
—				16356	20.10 Lt. Gut.	
—				16404	" " T.C. E.C.	
—				16407	29.5 Lt. Back wk.	
19+95.0				16430		℄ & ed Conc. Pvmt (West)
—				16452	10.0 Rt	" " "
—				16448	18.0 "	Ed. " Gut.
—				16434	20.03 "	F.L. " "
—				16482	" "	T.C. E.C.
—				16508	29.5 Rt.	Back wk.
—				16403	10.0 Lt. ed. Conc. pvmt	
—				16381	18.0 Lt. " " Gut.	
—				16365	20.10 Lt. F.L. " "	
—				16414	" " T.C.	
20+63.2				16502		℄
—				16522	10.0 Rt	
—				16511	18.0 Rt.	ed Conc. Gut.
—				16494	20.07 "	F.L. " "
—				16540	20.07 "	T.C. B.C.

F.B. 3352 Pg. 196 Job No. 6112.08 Division No. 11 Notes Red Plotted Profile
Survey of S.W. Lg. SD. #1208 Date Date No. X-Sec.
Survey by Curtis Notes Curtis - Kapp Notes Chkd. Checked
Indexed C. J. GALLI Date Date Date No.

76-L-298 CE 307 2-63

PLEASE RETURN TO
LOS ANGELES COUNTY ENGINEER
403 LOS ANGELES COUNTY ENGINEERING BLDG.

NOTE: ANY ADDITIONS OR CHANGES ON THIS SHEET MUST BE MADE OR CIRCLED IN RED INK, WITH DATE AND NAME OF PERSON MAKING CHANGE.

Do not extend notes this side of this line.

STATION	B. S.	H. I.	F. S.	ELEV.		Line "E"
					(So. on Bud long Ave)	
20+79.3				16502		℄
✓				16472	10° Lt.	
✓				16452	18° Lt. ed. Conc Cut.	
✓				16437	20.08 Lt. F.L. ✓ ✓	
✓				16491	✓ ✓ T.C. B.C.	
✓				16506	29.5 Lt. Back wk.	
20+98.8				16451	18° Lt. Cor. Conc. Cut. (East)	
21+01°				16471		℄ & ed. Conc x Cut.
21+03°				16509	33.6 Rt.	Cor. Conc. Cut.
21+02.8 (O.K.)				16517	35° Rt. Cut.	
✓				16573	✓ ✓	T.C. P.C.C.
21+03°				16463		℄ & F.L. Conc "x" Cut.
21+05°				16467		℄ & ed. ✓ ✓ ✓
21+36.72 = 1+00 E & W.				16569	Int ℄ Bud long Ave & Century Blvd	
					(East. on Century Blvd.)	
1+20° E				16552		℄
✓				16547		12° Rt. (South)
✓				16547		24° Rt

Profile Notes Red. Plotted Job No. 6112.05 Division No. 11 F.B. 3352 Pg. 197
No. Date Date Survey of S.W. LA. SD. #1208
X-Sec. Notes Chkd. Checked Survey by CURTIS Notes Curtis Date 10/67
No. Date Date Map No. Indexed C. J. GALLI Date

76-L-296 CE 307 2-63

PLEASE RETURN TO
LOS ANGELES COUNTY ENGINEER
403 LOS ANGELES COUNTY ENGINEERING BLDG.

NOTE: ANY ADDITIONS OR CHANGES ON THIS SHEET MUST BE MADE OR CIRCLED IN RED INK, WITH DATE AND NAME OF PERSON MAKING CHANGE

Do not extend notes this side of this line.

F.B. 3352 Pg. 198 | Job No. 6112.08 Division No. 11 Notes Red ____ Plotted ____ Profile ____
Survey of S.W. La. SD. #1208 Date ____ No. ____ X-Sec. ____
Survey by CURTIS Notes Curtis - Kapp Notes Chkd. ____ Checked ____
Indexed C.J. GALLI Date ____ Date ____ No. ____

STATION	B.S.	H.I.	F.S.	ELEV.		Line "E"
		(East on Century Blvd)				
1+20 ± E.				16513	36° Rt. ed. Conc. Gut. (South)	
″				16498	38° Rt. FL. ″ ″	
″				16561	″ ″ T.C.	
″				16536	12° Lt. (North)	
″				16498	24° Lt.	
1+43 ± E				16530		℄
″				16530		12° Rt.
″				16525		24° Rt.
″				16490		36° Rt. ed. Conc. Gut.
″				16539		38° Rt. T.C.
″				16565		49 Rt. Back wk.
″				16513	12° Lt.	
″				16488	24° Lt.	
″				16435	36° Lt. ed. Conc. Gut	
″				16420	38.03 ″ FL. ″ ″	
″				16484	″ ″ T.C. E.C.	
″				16507	45° Lt. Back wk.	

76-L-296 CE 307 2-63

PLEASE RETURN TO
LOS ANGELES COUNTY ENGINEER
403 LOS ANGELES COUNTY ENGINEERING BLDG.

NOTE: ANY ADDITIONS OR CHANGES ON THIS SHEET MUST BE MADE OR CIRCLED IN RED INK, WITH DATE AND NAME OF PERSON MAKING CHANGE.

Do not extend notes this side of this line.

STATION	B. S.	H. I.	F. S.	ELEV.		Line "E"
					(West on Century Blvd.)	
1+20 ± W				165.88		℄
″				165.79		12° Rt. (North)
″				165.42		24° Rt.
1+43 ± W.				166.16		℄
″				165.97		10° Rt.
″				165.64		20° Rt.
″				165.24		28° Rt. ed Conc. Gut.
″				165.10		30.05 ″ FL. ″ ″
″				165.75		″ ″ T.C.
″				165.99		37.5 Rt. Back wk.
″				166.08	12° Lt. (South)	
″				165.98	24° Lt.	
″				165.68	36° Lt. ed. Conc. Gut.	
″				165.54	38.00 Lt. FL. ″ ″	
″				166.21	″ ″ T.C.	
1+49° W				165.76	36° Lt. ed Conc. Gut.	
″				165.66	38.00 Lt. FL. ″ ″	
″				166.24	″ ″ T.C. B.C.	
″				166.50	49.5 Lt. Back. wk.	

Profile Notes Red. Plotted Job No. 6112-05 Division No. 11
No. X-Sec. Date Date Survey of S.W. 24 S.D. #1208
Notes Chkd. Checked Survey by [illegible] Notes [illegible] Date 11/1/67
No. Date Date Map No. Indexed C. J. GALLI Date

F. B. 3352 Pg. 179

76-L-298 CE 307 2-63

PLEASE RETURN TO
LOS ANGELES COUNTY ENGINEER
403 LOS ANGELES COUNTY ENGINEERING BLDG.

NOTE: ANY ADDITIONS OR CHANGES ON THIS SHEET MUST BE MADE OR CIRCLED IN RED INK, WITH DATE AND NAME OF PERSON MAKING CHANGE

Do not extend notes this side of this line.

F. B. 3352 Pg. 200 Job No. 6112.08 Division No. 11 Notes Red ____ Plotted ____ Profile ____
Survey of S.W. L.A. S.D. # 1208 Date ____ No. ____ X-Sec. ____
Survey by CURTIS Notes Curtis - Kapp Notes Chkd. ____ Checked ____ No. ____
Indexed C. J. GALLI Date ____ Date ____ Date ____

STATION	B. S.	H. I.	F. S.	ELEV.	West on Century Blvd. Line "E"
1470 ℄ W.				166 39	℄
1487.5 W				166 53	Int. Century Blvd & Budlong (South)
—				166 30	10° Rt. (North)
—				166 06	20° Rt.
—				166 03	28° Rt. cd. Conc. Cut.
—				165 66	30° Rt. F.L. " "
—				166 33	30° Rt. T.C.
—				166 63	12° Lt. (South)
—				166 46	24° Lt.
—				166 28	34° Lt. cd. Conc. "x" Cut.
—				166 23	36° Lt. F.L. " " "
—				166 50	56° Lt. cd. Conc. Pivit
2+27 ℄ W				167 00	℄
—				166 79	10° Rt.
—				166 61	20° Rt.
—				166 26	28° Rt. cd. Conc. Cut.
—				166 11	30° Rt. F.L. " "
—				166 73	" " T.C.
—				166 38	39.5 Rt. Back wk
—				167 09	10° Lt.
—				166 93	20° Lt.

76-[illegible] CE 307 2-63

PLEASE RETURN TO
LOS ANGELES COUNTY ENGINEER
403 LOS ANGELES COUNTY ENGINEERING BLDG.

NOTE: ANY ADDITIONS OR CHANGES ON THIS SHEET MUST BE MADE OR CIRCLED IN RED INK, WITH DATE AND NAME OF PERSON MAKING CHANGE.

Do not extend notes this side of this line.

[illegible]N	B. S.	H. I.	F. S.	ELEV.	West on Century Blvd.	Line "E"
[illegible]° W.				166 58	28° Lt. ed Conc Cut.	
				166 43	30° Lt. F.L.	
				167 03	30° Lt. T.C. B.C.	
				167 24	39.5 Lt. Back Wk.	
2+50° W				167 38		℄
				167 10		10° Rt. (North)
				166 88		20° Rt.
				166 53		28° Rt ed Conc Cut.
				166 37		30° Rt F.L.
				166 98		30° Rt. T.C.
				167 33	10° Lt. (South)	
				167 12	20° Lt.	
				166 89	28° Lt. ed. Conc. Cut.	
				166 75	30° Lt. F.L.	
				167 39	" " T.C.	
3+50				168 78		℄
				168 61		10° Rt.
				168 28		20° Rt.
				167 92		28° Rt. ed Conc. Cut.
				167 76		30° Rt. F.L.
				168 39		30° Rt. T.C.

Profile Notes Red ____ Plotted ____ Job No. 6112.08 Division No. 11 F.B. 3352 Pg. 201
Date ____ Date ____ Survey of S.W. LA. SD. #1208
X-Sec. Notes Chkd. ____ Checked ____ Survey by C.R.T.S. Notes Curtis Lake Date 10/67
No. ____ Date ____ Date ____ Map No. ____ Indexed C. J. GALLI Date ____

F.B. 3352 Pg. 202 Job No. 6112.08 Division No. 11 Notes Red Plotted

Survey of S.W. La. SD. #1208 Date Date

Survey by Curtis Notes Curtis - Kapp Notes Chkd. Checked

Indexed C. J. GALL Date OCT 30 '67 Date Date

3+50-W				168 83	10° Lt. (South)	
✓				168 55	20° Lt.	
✓				168 41	28° Lt. ed. Conc. Gut.	
✓				168 18	30° Lt. FL.	
✓				168 84	✓ ✓ T.C.	
				169 14	39° Lt. Back wk.	
BM #SD-2923				165 77	BM. #SD. 2923 Elev. 165.774 F.B. 3344 - 24	
					Bud long Ave & Century Blvd - N.W. Cor.	
					Bt. spk. in Curb 5° W. of W end C.R.	