Notes Ck'd by	Survey of SUVA ST SD No 695	F.B. 3355 Pg. 5
Map No.	JN 6269.50 Tape 0162 Std 68 °F	
Office Work	Surveyed by J. H. Brown	
Checked	Notes J H B Date 68	
	Indexed C. J. GALLI JUL 23 '68	

JN 6269 50

SUVA ST SD N°695 PRELIMINARY

CONTROL LINES

EMIL FROM GAGE AVE TO SUVA ST } LINE III

SUVA ST FROM EMIL AVE TO RIO HONDO RIVER

LINE ON OLD RIVER CHANNEL S'ly 696' LINE II

BLUFF AVE from SUVA ST S'ly 1012' LINE I

J.H. BROWN
W.A. MOODYMAN
C.G. VALDEZ
C.M. DOMINGUEZ

microfilmed March '85

F.B. 3355 Pg 6

INDEX

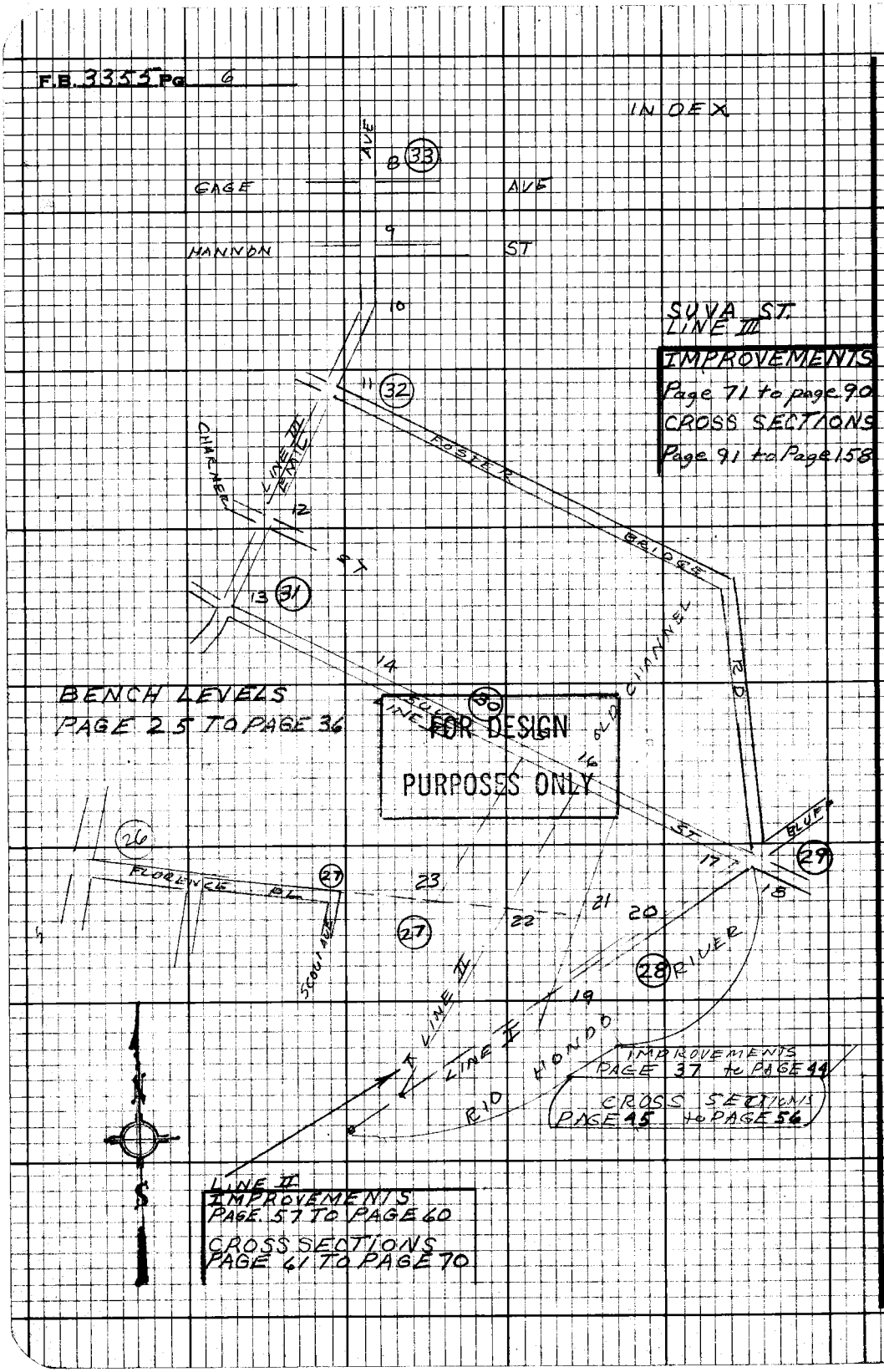

PLEASE RETURN TO
LOS ANGELES COUNTY ENGINEER
403 Los Angeles County Engineering Bldg.

Do not extend this side of this line.

Note: Any Additions or Changes on this Sheet Must be Made on Ruled in Red Ink With Date and Name of Person Making Change.

Notes Ck'd by
Map No.
Office Work
Checked
Date

Survey of SUKA ST SD (No 695)
JN 030302 Tape 0162 Std 68°F
Surveyed by J.H. BROWN
Notes J.H.B. Date 6-68
Indexed C.J. GALLI

F.B. 3355 Pg. 7

FOR DESIGN PURPOSES ONLY

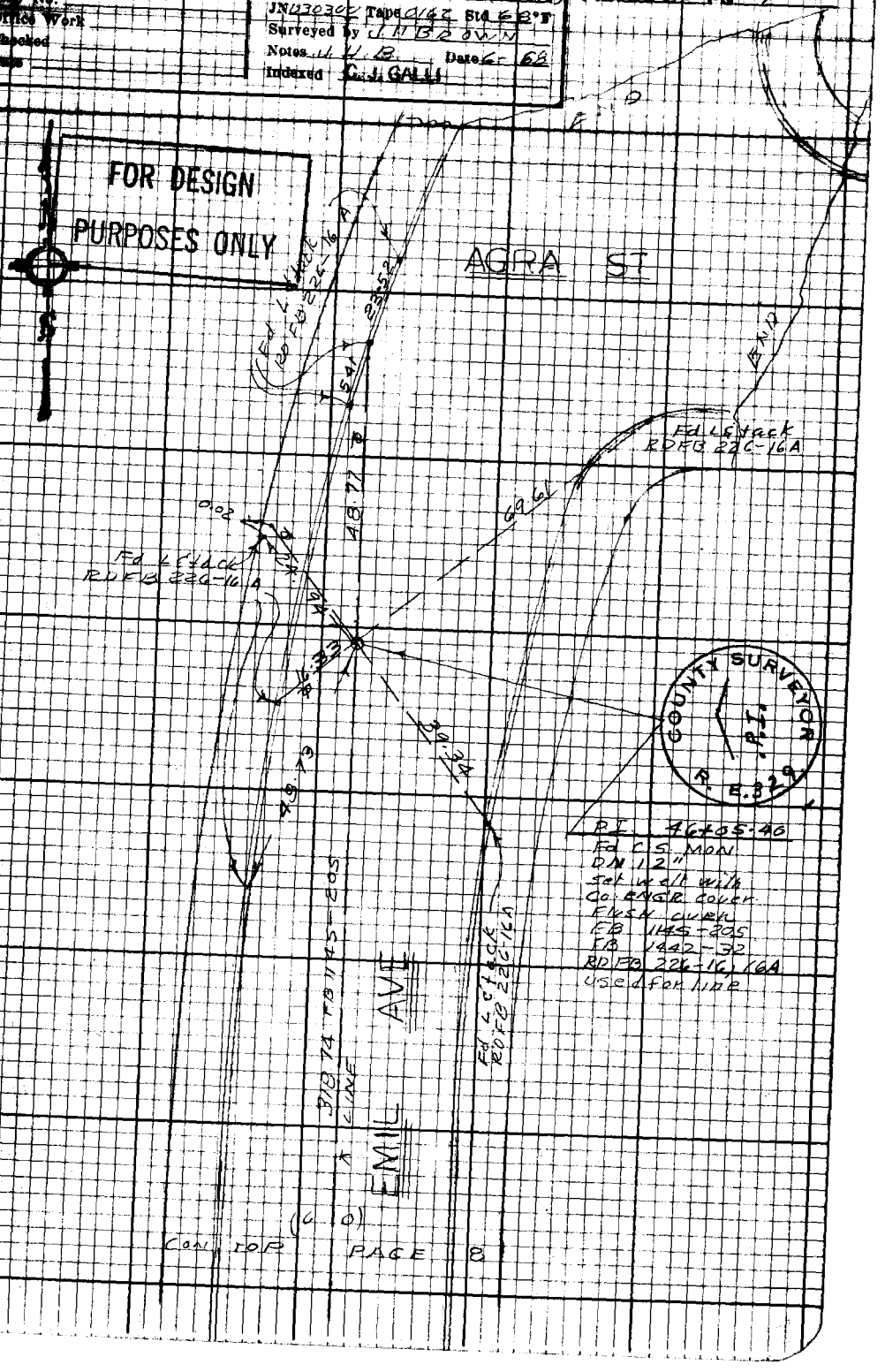

CON TOP PAGE 8

Note: Any Additions or Changes on this Sheet Must be Made or Circled in Red Ink With Date and Name of Person Making Change.

Do not extend this side of this line.

PLEASE RETURN TO
LOS ANGELES COUNTY ENGINEER
605 LOS ANGELES COUNTY ENGINEERING BLDG.

F.B. 3353 Pg 8

CONT BOTTOM PAGE 7

1) 90 01 00
2) 180 01 50
Avg 90 00 55

1) 90 00 30
2) 180 00 60
Avg 90 00 55

FOR DESIGN PURPOSES ONLY

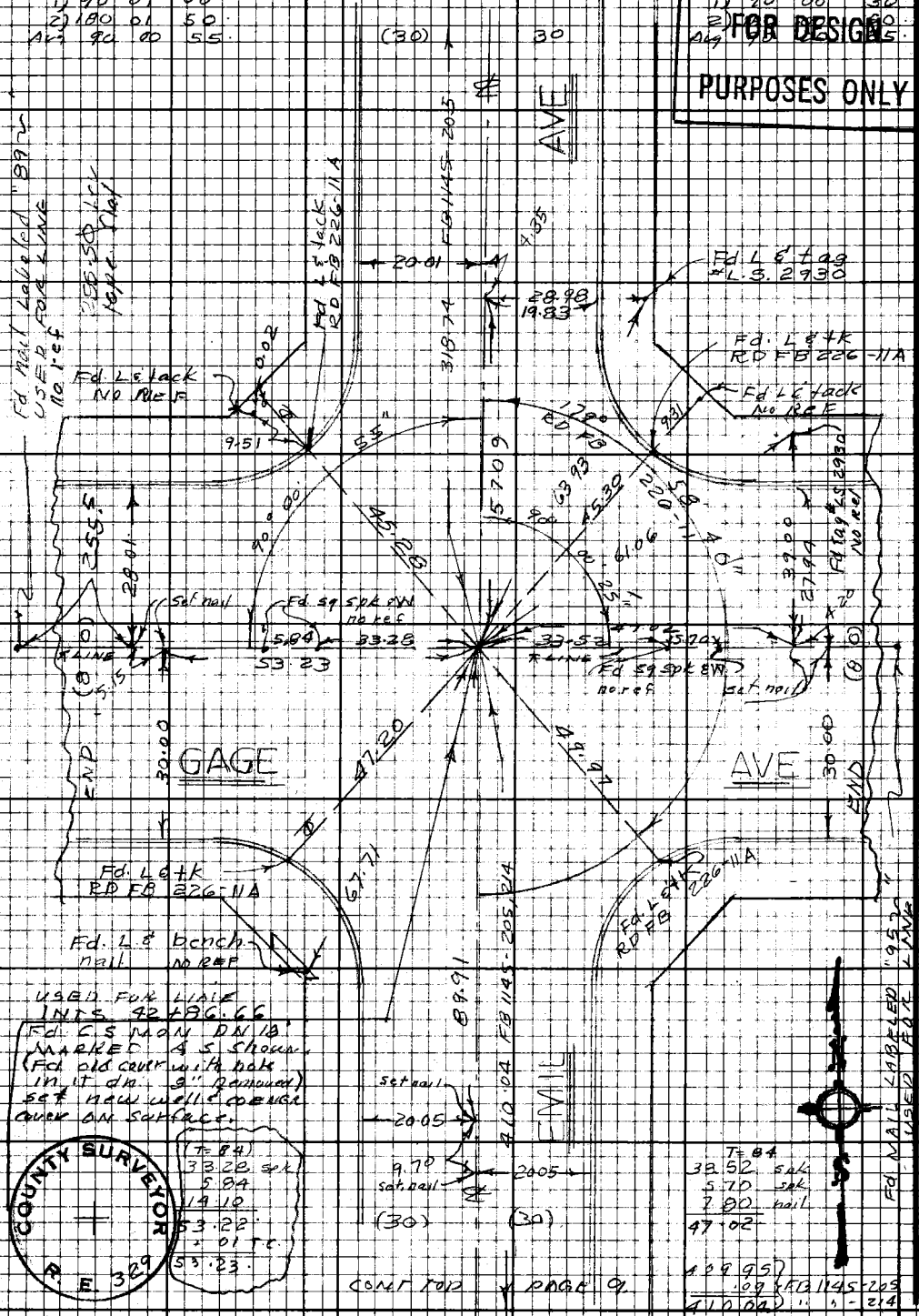

CONT TOP PAGE 9

PLEASE RETURN TO
LOS ANGELES COUNTY ENGINEER
403 LOS ANGELES COUNTY ENGINEERING BLDG.

Note: Any Additions or Changes on this Sheet Must be Made or Circled in Red Ink With Date and Name of Person Making Change.

Do not extend this side of this line.

Notes Ck'd by	Survey of SUVA ST SD (No 695
Map No.	JN 0303-00 Tape 0162 Std 6 8°F
Office Work	Surveyed by J. H. BROWN
Checked	Notes J. H. B. Date 6-68
Date	Indexed C. J. GALLI

F.B. 3355 Pg. 9

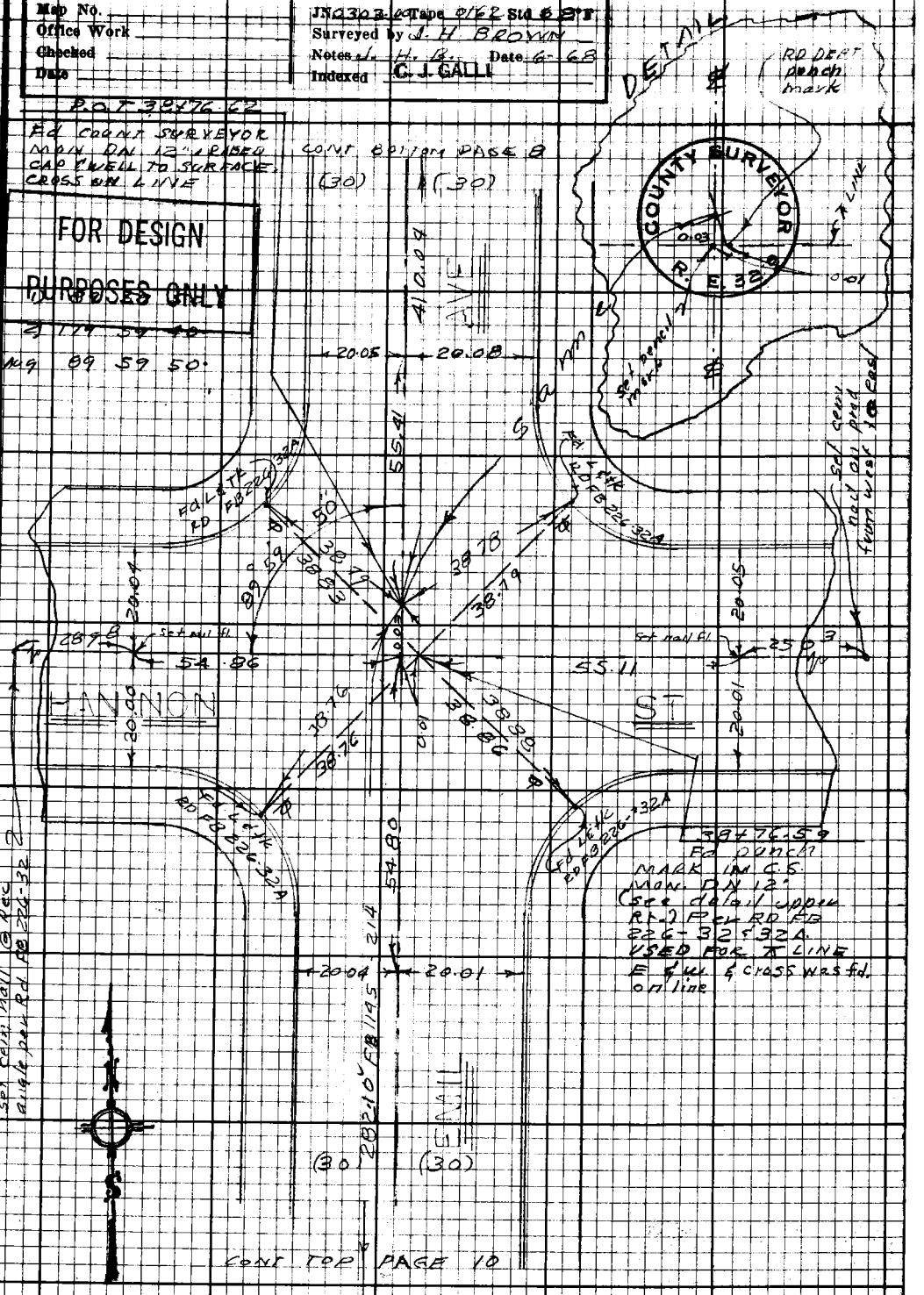

Note: Any Additions or Changes on this Sheet Must be Made or Circled in Red Ink With Date and Name of Person Making Change.

Do not extend this side of this line.

PLEASE RETURN TO
LOS ANGELES COUNTY ENGINEER
403 LOS ANGELES COUNTY ENGINEERING BLDG.

76F3098 CE#310 9.67

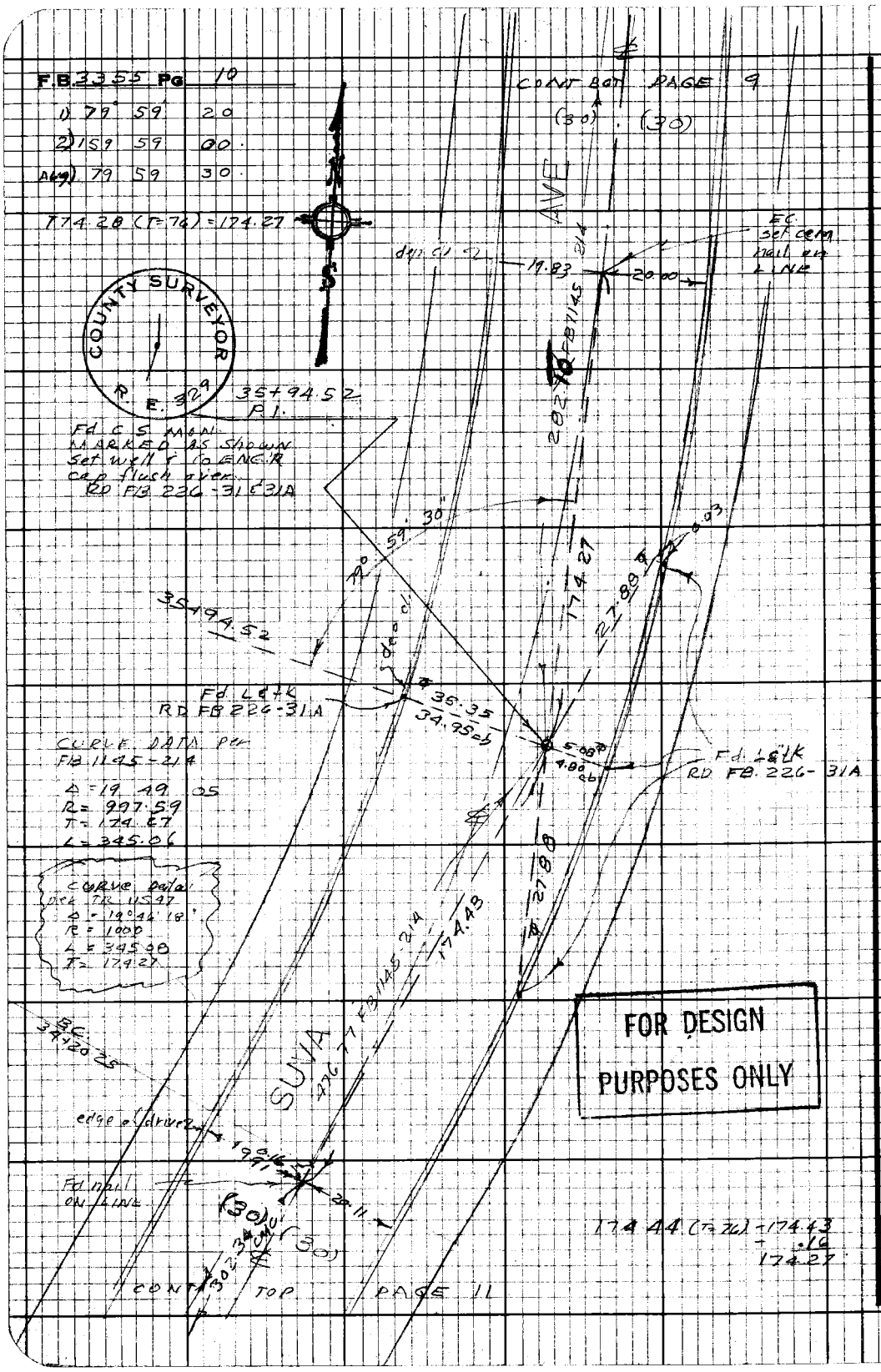

PLEASE RETURN TO
LOS ANGELES COUNTY ENGINEER
403 LOS ANGELES COUNTY ENGINEERING BLDG.

Do not extend this side of this line.

Note: Any Additions or Changes on this Sheet Must be Made or Circled in Red Ink With Date and Name of Person Making Change.

Notes Ck'd by	Survey of SUVA ST SD (No 615)
Map No.	JN 030306 Tape 0162 Std 68°F
Office Work	Surveyed by J.H. Brown
Checked	Notes J.H.B. Date
Date	Indexed L. J. GALLA

F.B. 3355 Pg. 11

CONT BY FIELD PAGE 10

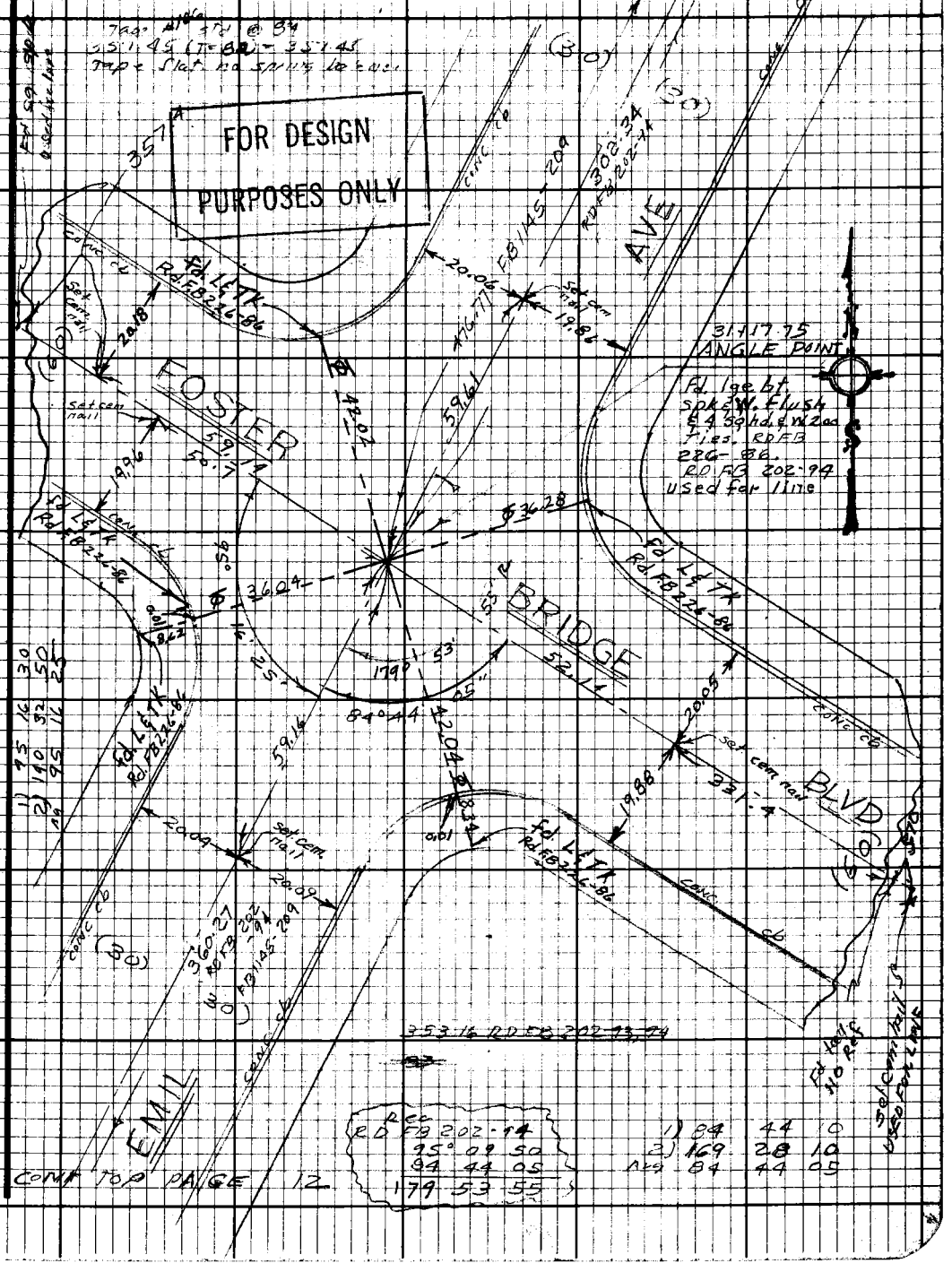

CONT TOP PAGE 12

Note: Any Additions or Changes on this Sheet Must be Made or Circled in Red Ink With Date and Name of Person Making Change.

Do not extend this side of this line.

PLEASE RETURN TO
LOS ANGELES COUNTY ENGINEER
403 LOS ANGELES COUNTY ENGINEERING BLDG.

76F3098 CE#310 9.67

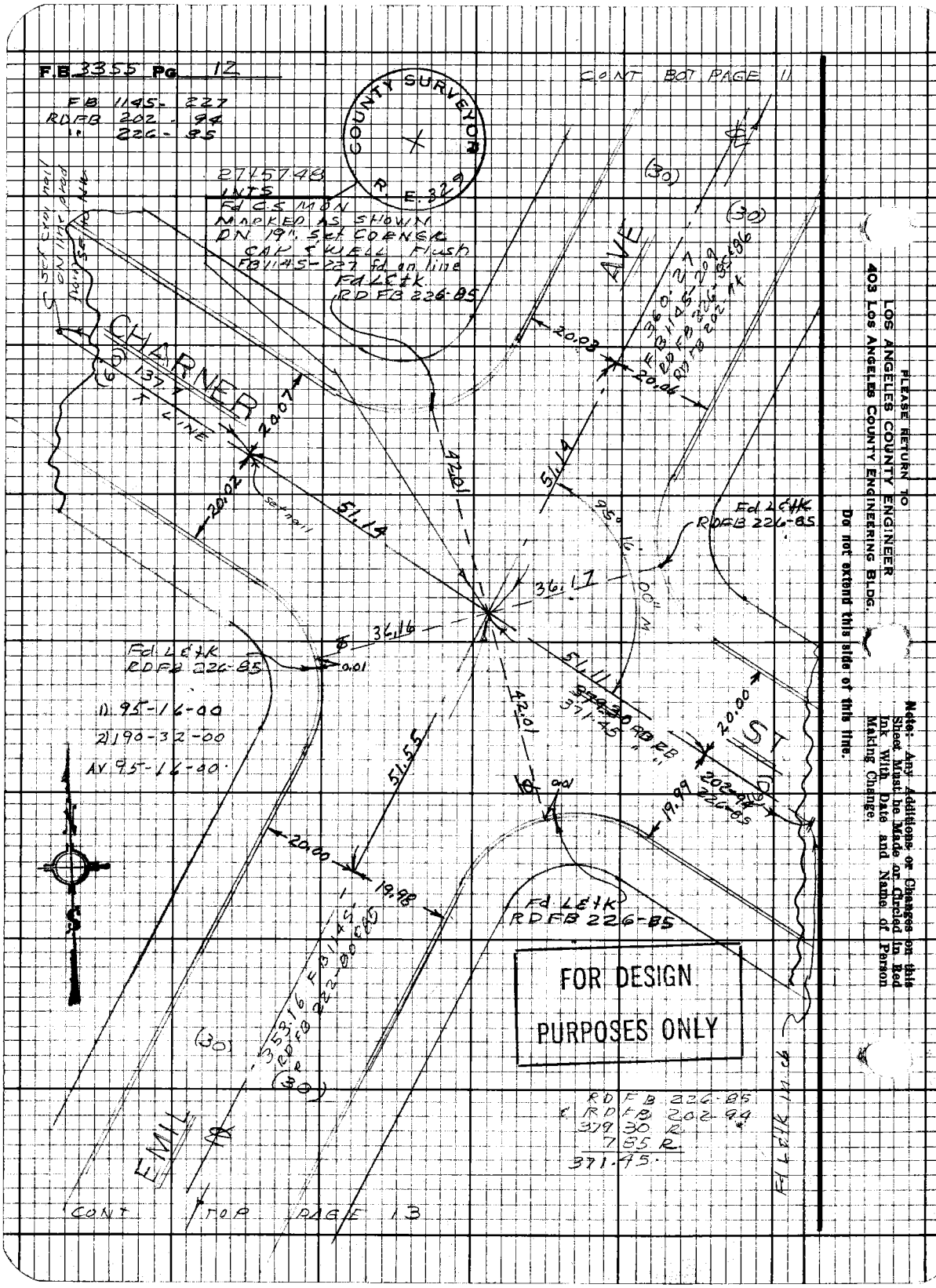
F.B. 3355 PG. 12
CONT BOT PAGE 11
FB 1145-227
RDFB 202-94
" 226-85
COUNTY SURVEYOR
R. E. 329
27+57.48
INTS
Fd C.S. MON
MARKED AS SHOWN
ON 19" Set CORNER
CAP & WELL Flush
FB 1145-227 fd on line
Fd L&tk
RD FB 226-85
CHARNER
AVE
LINE
Set nail
Fd L&tk
RDFB 226-85
Fd L&tk
RDFB 226-85
Fd L&tk
RDFB 226-85
1) 95-16-00
2) 190-32-00
AV 95-16-00
EMIL
ST
FOR DESIGN
PURPOSES ONLY
RD FB 226-85
& RD FB 202-94
379.30 R
7.85 R
371.45
CONT TOP PAGE 13
PLEASE RETURN TO
LOS ANGELES COUNTY ENGINEER
403 LOS ANGELES COUNTY ENGINEERING BLDG.
Do not extend this side of this line.
Note: Any Additions or Changes on this Sheet Must be Made or Circled in Red Ink With Date and Name of Person Making Change.

Notes Ck'd by		Survey of SUVA ST SD (No 695)	F.B. 3355 Pg. 13
Map No.		JN 0303-00 Tape 0162 Std 6 2°F	
Office Work		Surveyed by J. H. Brown	
Checked		Notes J. H. B. Date 6-68	
Date		Indexed C. J. GALLI	

CONT BOTTOM PAGE 12

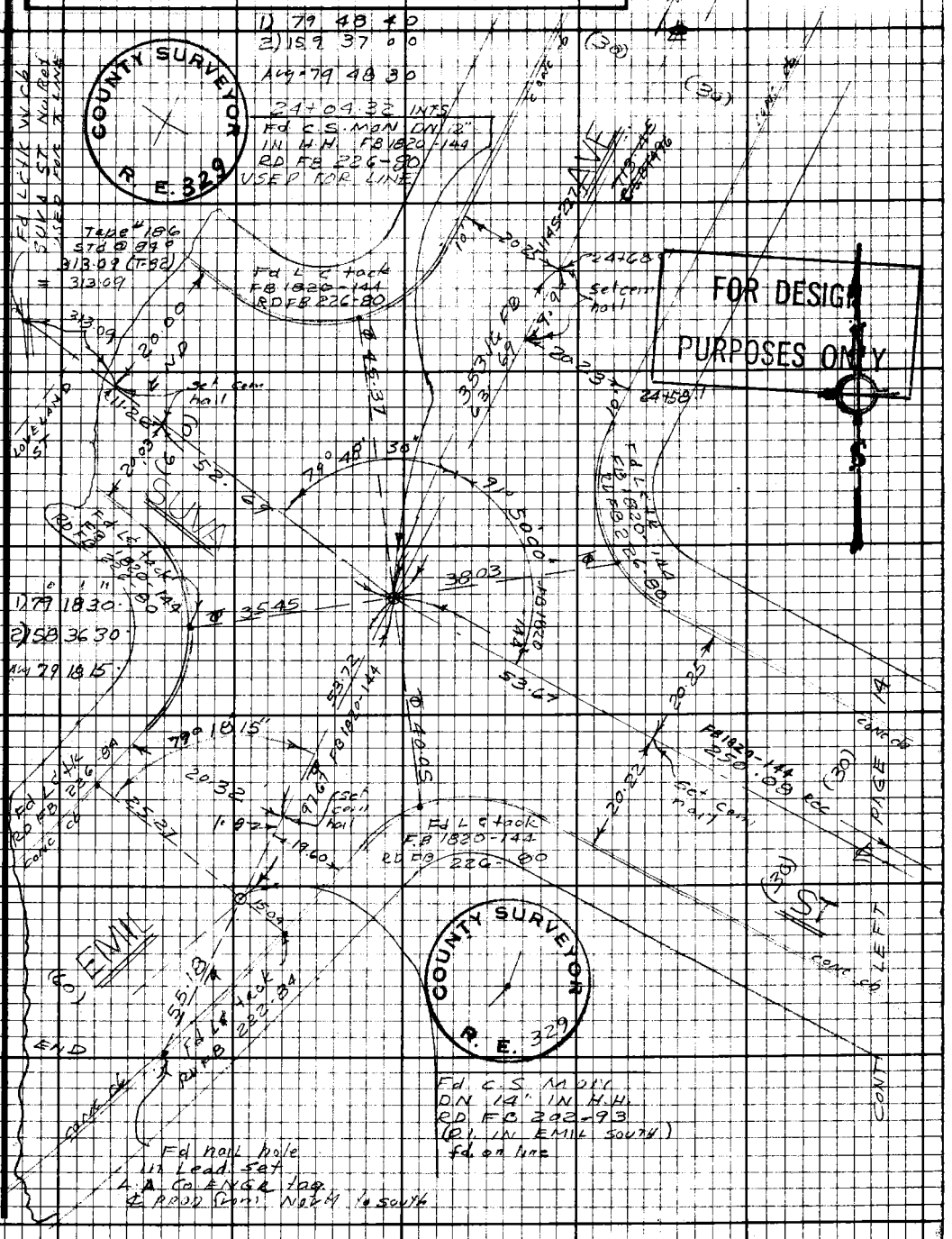

Note: Any Additions or Changes on this Sheet Must be Made or Circled in Red Ink With Date and Name of Person Making Change.

Do not extend this side of this line.

PLEASE RETURN TO
LOS ANGELES COUNTY ENGINEER
403 LOS ANGELES COUNTY ENGINEERING BLDG.

76F3098 CE#310 9-67

F.B. 3355 Pg 14

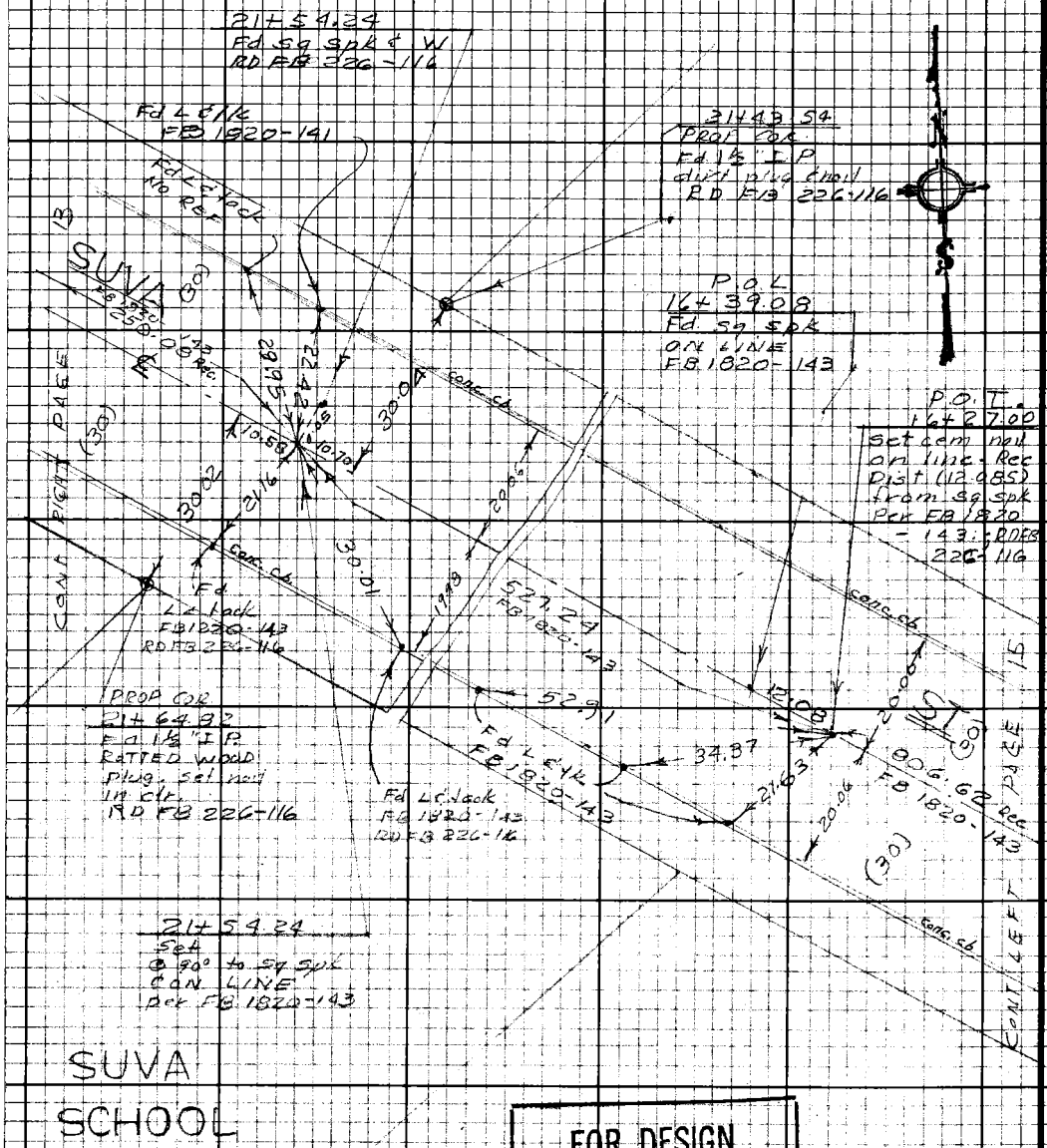

FOR DESIGN
PURPOSES ONLY

PLEASE RETURN TO
LOS ANGELES COUNTY ENGINEER
403 LOS ANGELES COUNTY ENGINEERING BLDG.

Do not extend this side of this line.

Note: Any Additions or Changes on this Sheet Must be Made or Circled in Red Ink With Date and Name of Person Making Change.

Notes Ck'd by	Survey of SUVA ST S.2	F.B. 3355 Pg. 15
Map No.	JN 6269.50 Tape 0162 Std 68 °F	
Office Work	Surveyed by J.H. Brown	
Checked	Notes J.H.B. Date 6 68	
Date	Indexed C. J. GALLI	

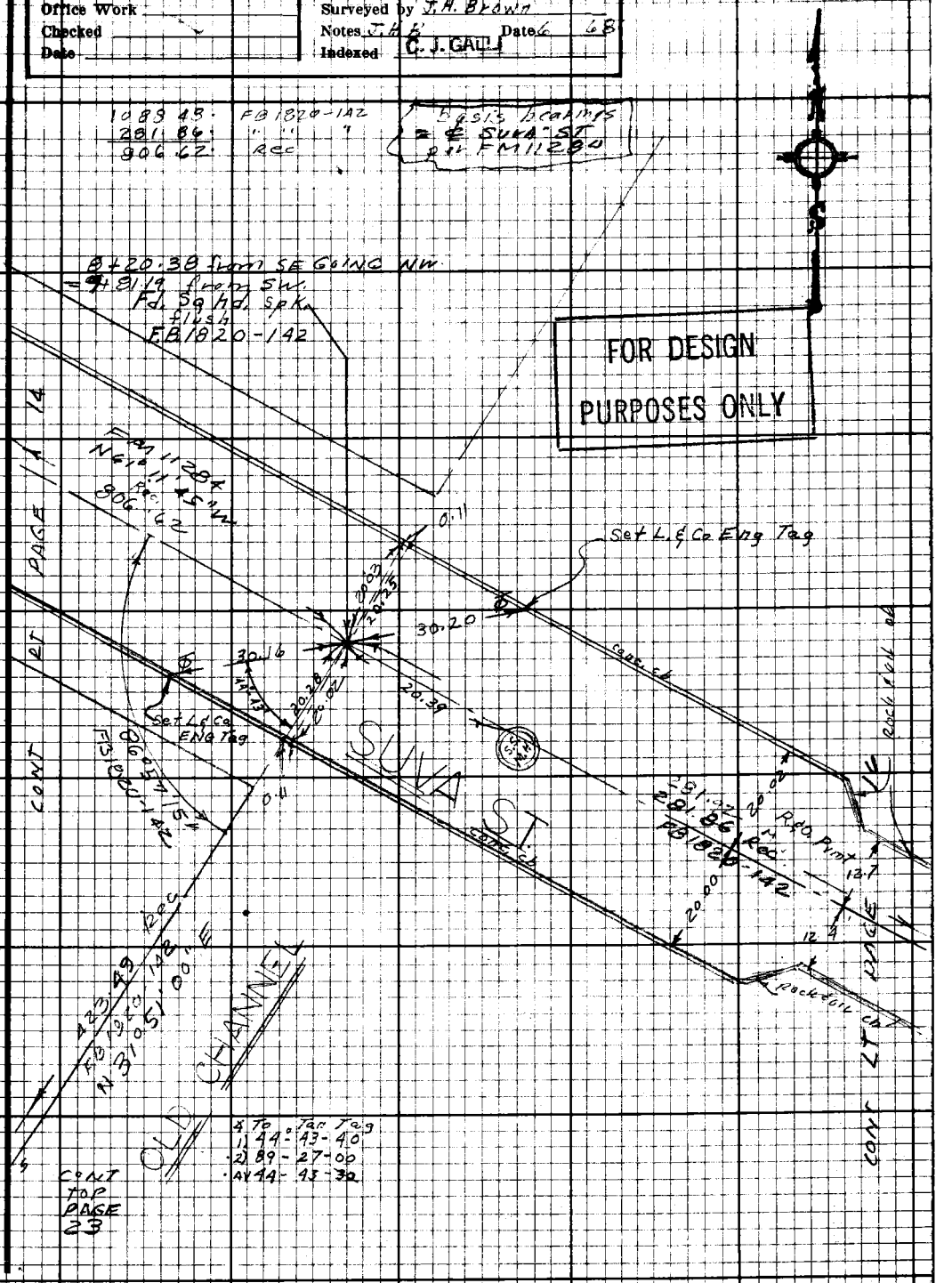

Note: Any Additions or Changes on this Sheet Must be Made or Circled in Red Ink With Date and Name of Person Making Change.

Do not extend this side of this line.

PLEASE RETURN TO
LOS ANGELES COUNTY ENGINEER
403 Los Angeles County Engineering Bldg.

76F3098 CE #310 9.67

F.B. 3355 Pg 16

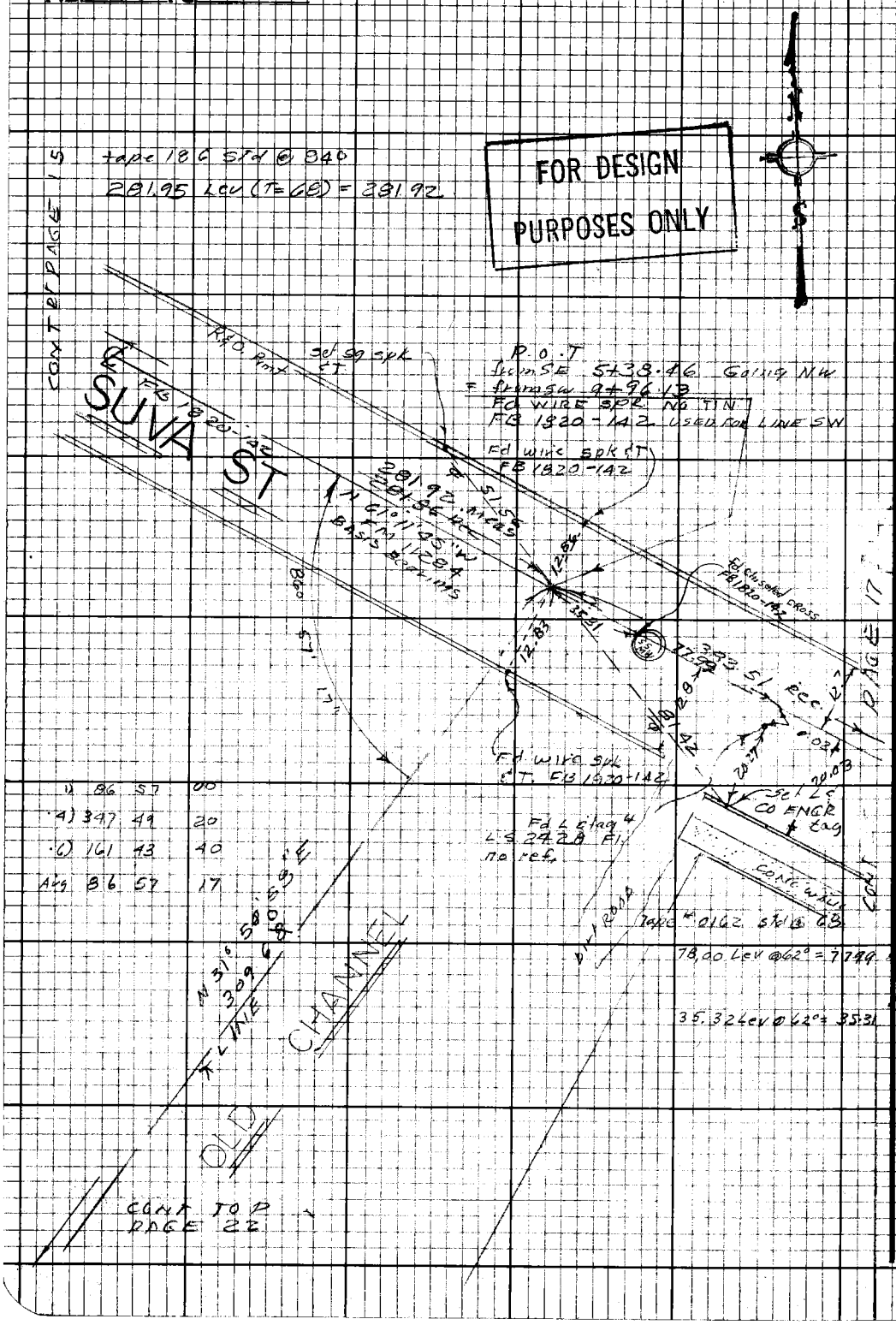

1)	86	57	00
4)	347	49	20
6)	161	43	40
Avg	86	57	17

PLEASE RETURN TO
LOS ANGELES COUNTY ENGINEER
403 LOS ANGELES COUNTY ENGINEERING BLDG.

Do not extend this side of this line.

Note: Any Additions or Changes on this Sheet Must be Made or Circled in Red Ink With Date and Name of Person Making Change.

Notes Ck'd by	Survey of SUVA ST SD (No 695)
Map No.	JN 0303 00 Tape 0162 Std 68°F
Office Work	Surveyed by J H Brown
Checked	Notes J H B Date 6-68
Date	Indexed C. J. GALLI

F.B. 3355 Pg. 17

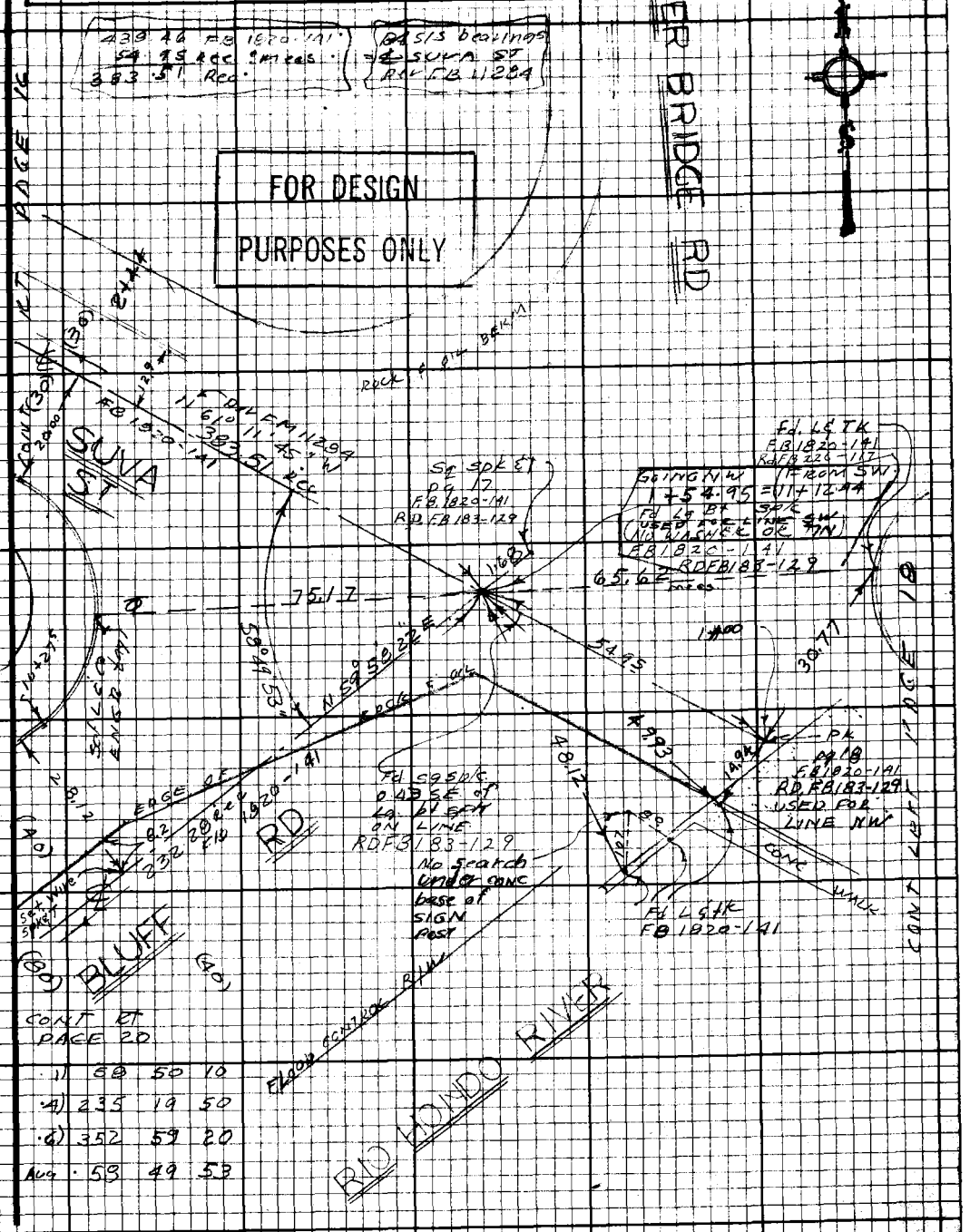

1)	58	50	10
4)	235	19	50
6)	352	59	20
Avg	53	49	53

Note: Any Additions or Changes on this Sheet Must be Made or Circled in Red Ink With Date and Name of Person Making Change.

Do not extend this side of this line.

PLEASE RETURN TO
LOS ANGELES COUNTY ENGINEER
403 LOS ANGELES COUNTY ENGINEERING BLDG.

16E3098 CE#310 9-67

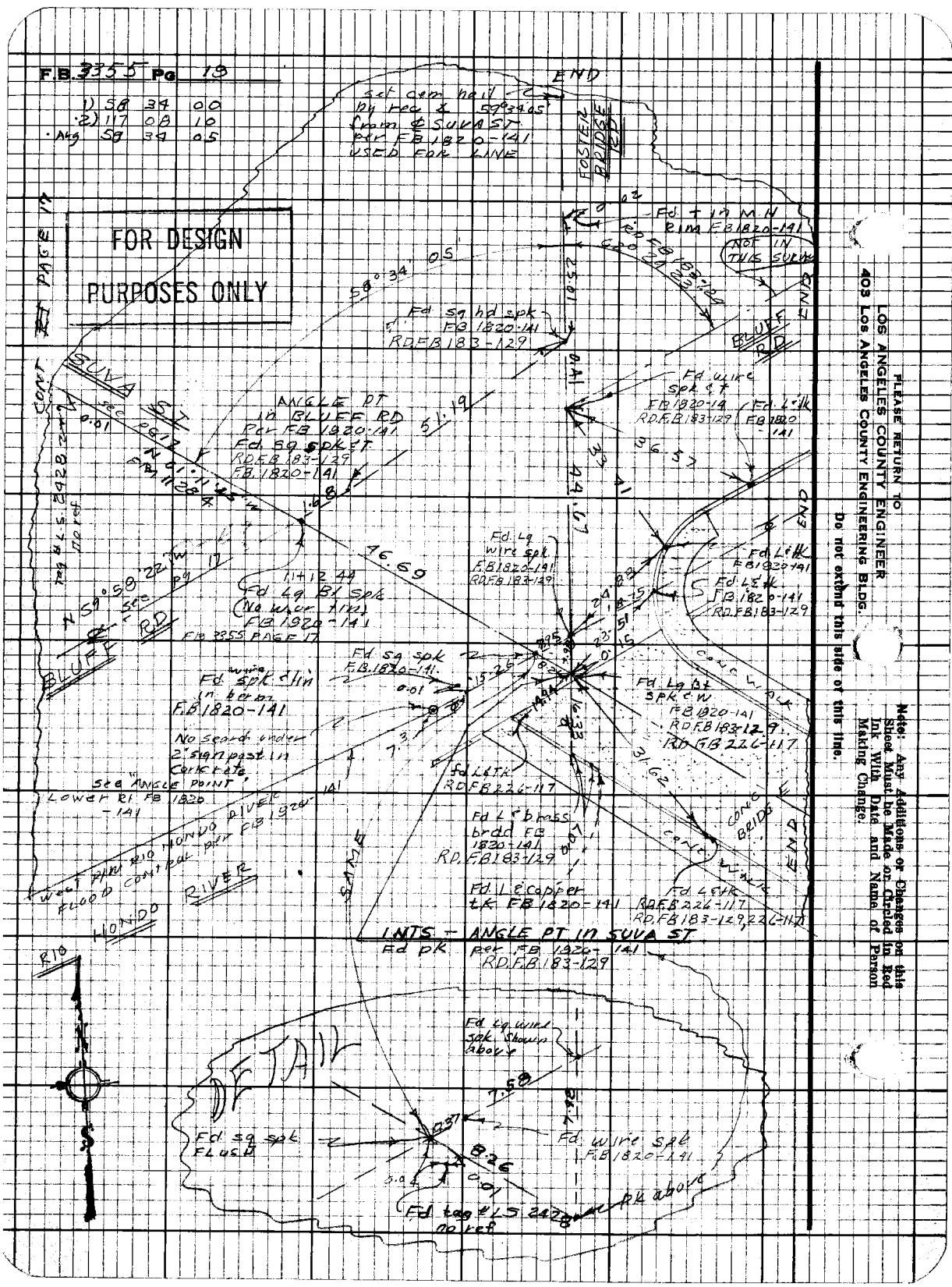

PLEASE RETURN TO
LOS ANGELES COUNTY ENGINEER
403 LOS ANGELES COUNTY ENGINEERING BLDG.

Do not extend this side of this line.

Note: Any Additions or Changes on this Sheet Must be Made or Circled in Red Ink With Date and Name of Person Making Change.

Notes Ck'd by	Survey of SOVA ST SP (No 695)
Map No.	JN 03030 Tape 3162 Std 68 °F
Office Work	Surveyed by J H Brown
Checked	Notes J. H. B. Date 6 68
Date	Indexed C. J. GALLI

F.B. 3355 Pg. 19

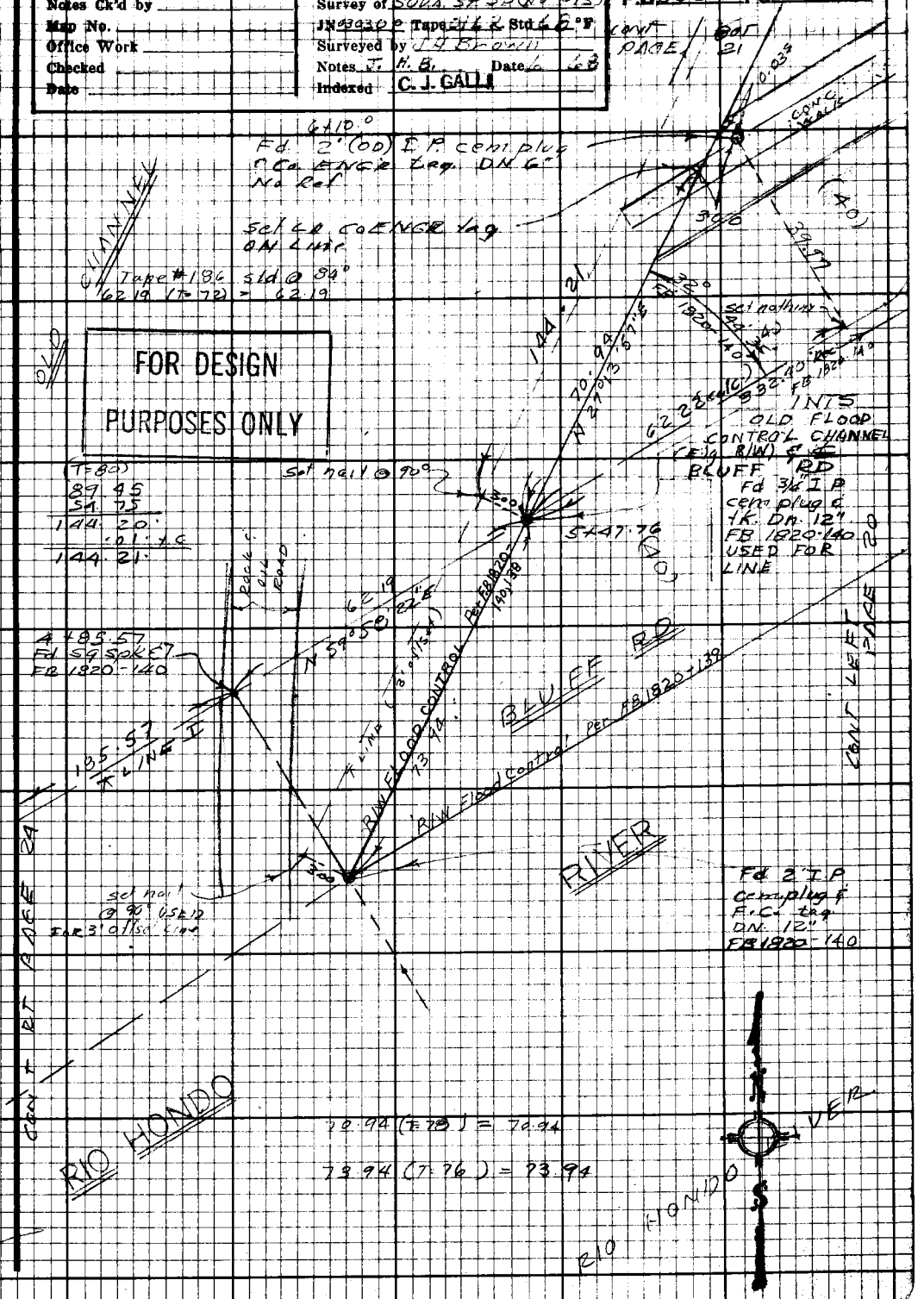

Note: Any Additions or Changes on this Sheet Must be Made or Circled in Red Ink With Date and Name of Person Making Change.

Do not extend this side of this line.

PLEASE RETURN TO
LOS ANGELES COUNTY ENGINEER
403 LOS ANGELES COUNTY ENGINEERING BLDG.

76F3098 CF#310 9-67

F.B. 3355 Pg 20

Basis bearing = ℄ SUVA ST
N 61°11'45" W per FM 11284

FOR DESIGN
PURPOSES ONLY

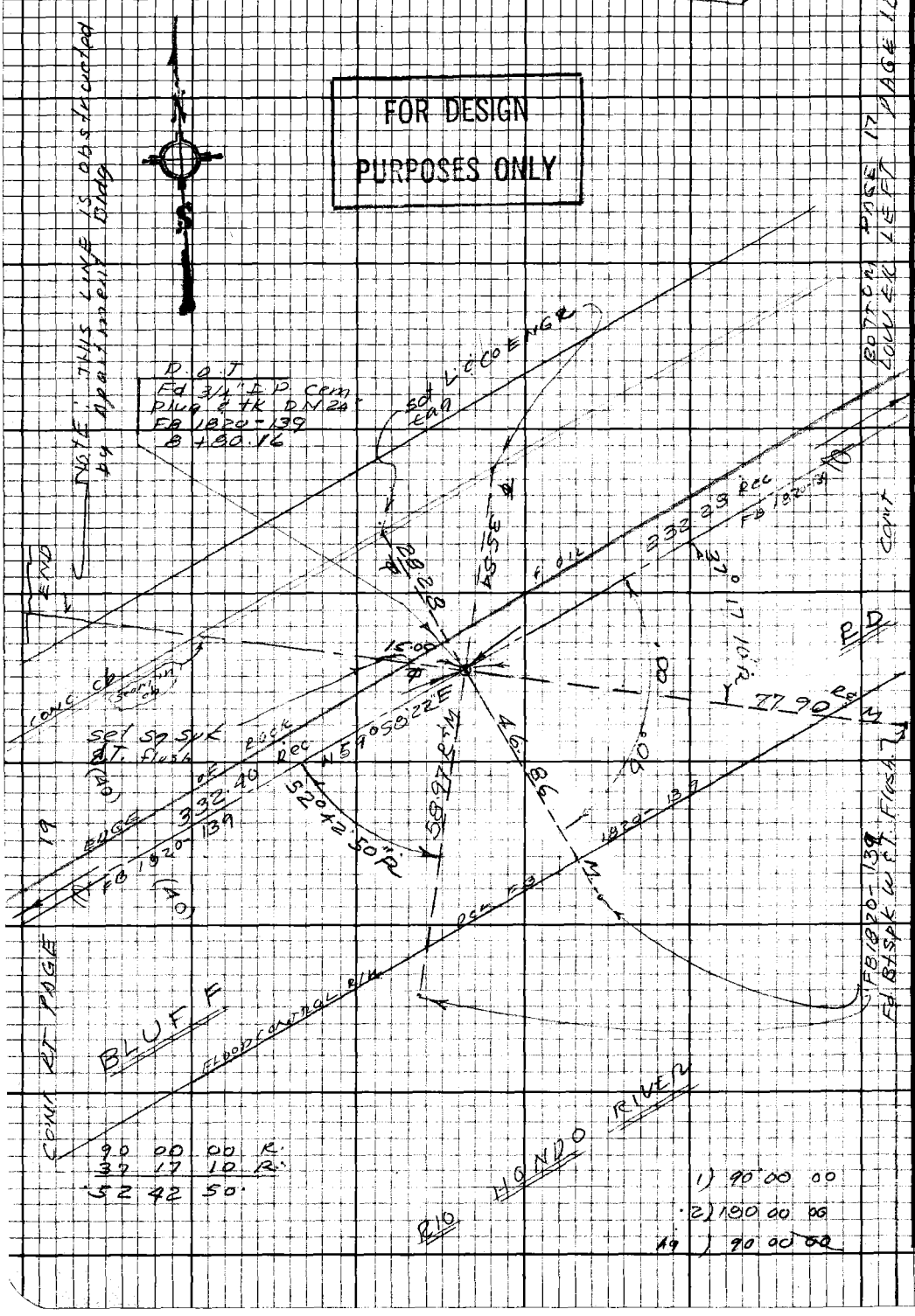

PLEASE RETURN TO
LOS ANGELES COUNTY ENGINEER
403 Los Angeles County Engineering Bldg.

Do not extend this side of this line.

Note: Any Additions or Changes on this Sheet Must be Made or Circled in Red Ink With Date and Name of Person Making Change.

Notes Ck'd by	Survey of SUVA ST SD (No 695)
Map No.	JN 0303-00 Tape 0162 Std 68°F
Office Work	Surveyed by J. H. Brown
Checked	Notes J. H. B. Date 6-68
Date	Indexed C. J. GALLI

F.B. 335.5 Pg. 21

3.00 / .939858 35 = 3.19
cos 19°58'20"

Bearings based on ℄ SUVA ST = N 61°11'45" W per FM 11284-4

FOR DESIGN PURPOSES ONLY

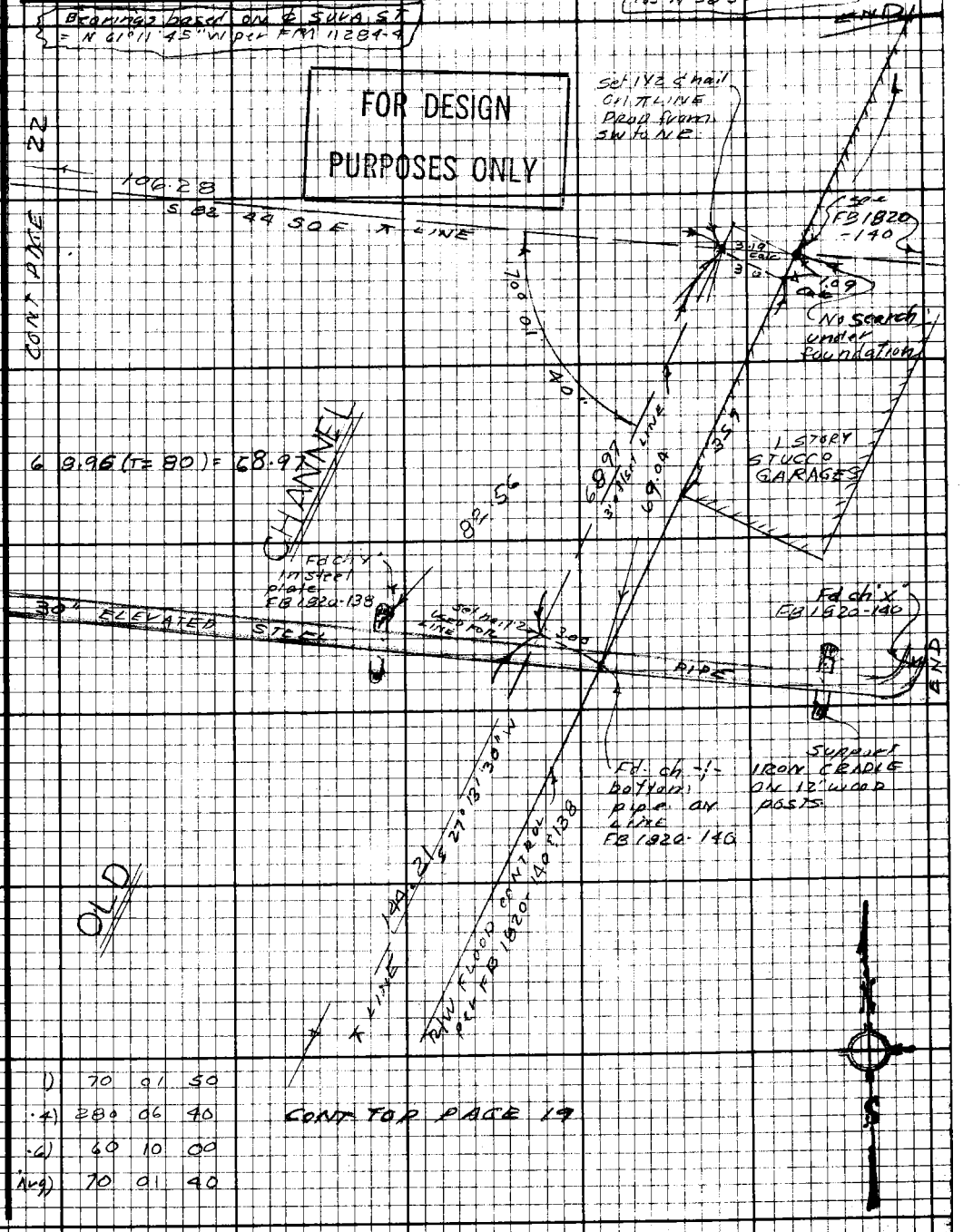

1)	70	01	50
4)	280	06	40
6)	60	10	00
Avg)	70	01	40

CONT TOP PAGE 19

Note: Any Additions or Changes on this Sheet Must be Made or Circled in Red Ink With Date and Name of Person Making Change.

Do not extend this side of this line.

PLEASE RETURN TO
LOS ANGELES COUNTY ENGINEER
403 LOS ANGELES COUNTY ENGINEERING BLDG.

76F3098 CE #310 9.67

F.B. 3355 Pg 22

CONT BOTTOM PAGE 16

Bearings BASED ON ℄ SUVA ST = N61°11'45"W per FM 11284-4

Tape # 186 Std @ 84°

246.96 Lev (T-62°) = 246.92
36.37 @ 19°02'20" (T-78) = 34.38
28.34 Lev (T-62) = 28.34
309.68

Tape # 0162 Std @ 68°

Tape # 186 Std @ 84°
281.45 @ 1°48' (T=62°) = 281.27
281.53 @ 2°20' (T=62°) = 281.25

Avg = 281.26
28.34 Lev = 28.34
309.60

OLD

FOR DESIGN PURPOSES ONLY

309.68

106.28

S 82°44'50" E

T LINE

CONT LEFT PAGE 21

6+86.53
st 1x2 6n
by ints

87.24 @ 9°21 (T-72) = 86.03
20.25 Lev (T-72) = 20.25
106.28

309.63

T LINE S 82°44'50" E

CONT RIGHT PAGE 23

CHANNEL

N 31°51'00" E

386.53

T LINE II

Tape # 186 Std @ 84°

177.86 @ 5°53' (T-72) = 176.90
92.24 Lev (T-72) = 92.23
40.50 Lev (T-72) = 40.50
309.63

Tape # 186 Std @ 84°

279.92 @ 1°09' (T-72) = 279.84
83.85 @ Lev (T-72) = 83.84
22.85 @ Lev (T-72) = 22.85
386.53

CONT UPPER RIGHT PAGE 24

PLEASE RETURN TO
LOS ANGELES COUNTY ENGINEER
403 LOS ANGELES COUNTY ENGINEERING BLDG.

Do not extend this side of this line.

Note: Any Additions or Changes on this Sheet Must be Made or Circled in Red Ink With Date and Name of Person Making Change.

Notes Ck'd by	Survey of SUVA ST SD (No 695)
Map No.	JN 0303.06 Tape 0162 Std 68°F
Office Work	Surveyed by J.H. BROWN
Checked	Notes J.H.B. Date 6-68
Date	Indexed C.J. GALLI

F.B. 3355 Pg. 23

CONT BOTTOM PAGE 15

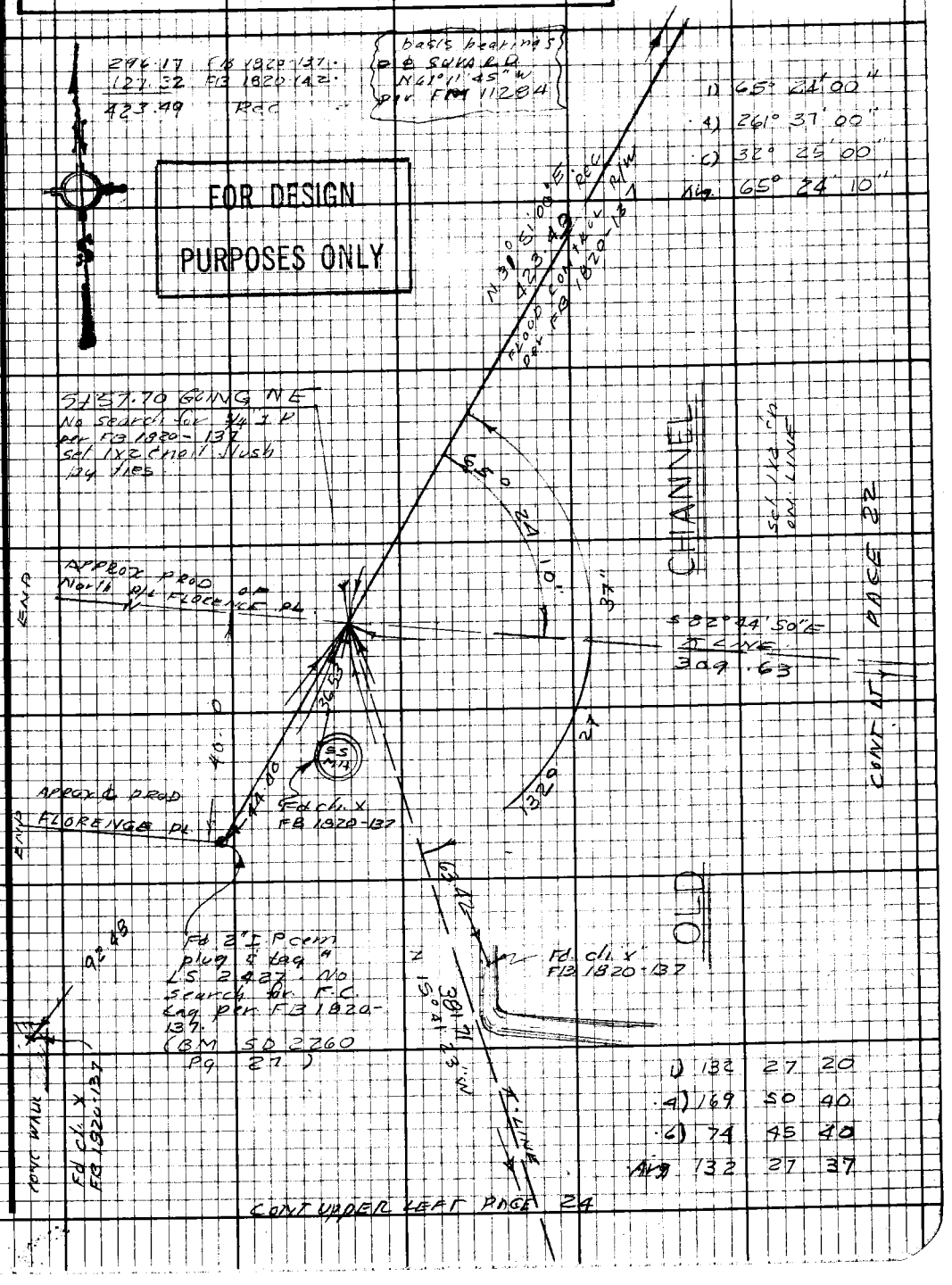

Note: Any Additions or Changes on this Sheet Must be Made or Circled in Red Ink With Date and Name of Person Making Change.

Do not extend this side of this line.

PLEASE RETURN TO
LOS ANGELES COUNTY ENGINEER
403 LOS ANGELES COUNTY ENGINEERING BLDG.

76F3098 CE#310 9-67

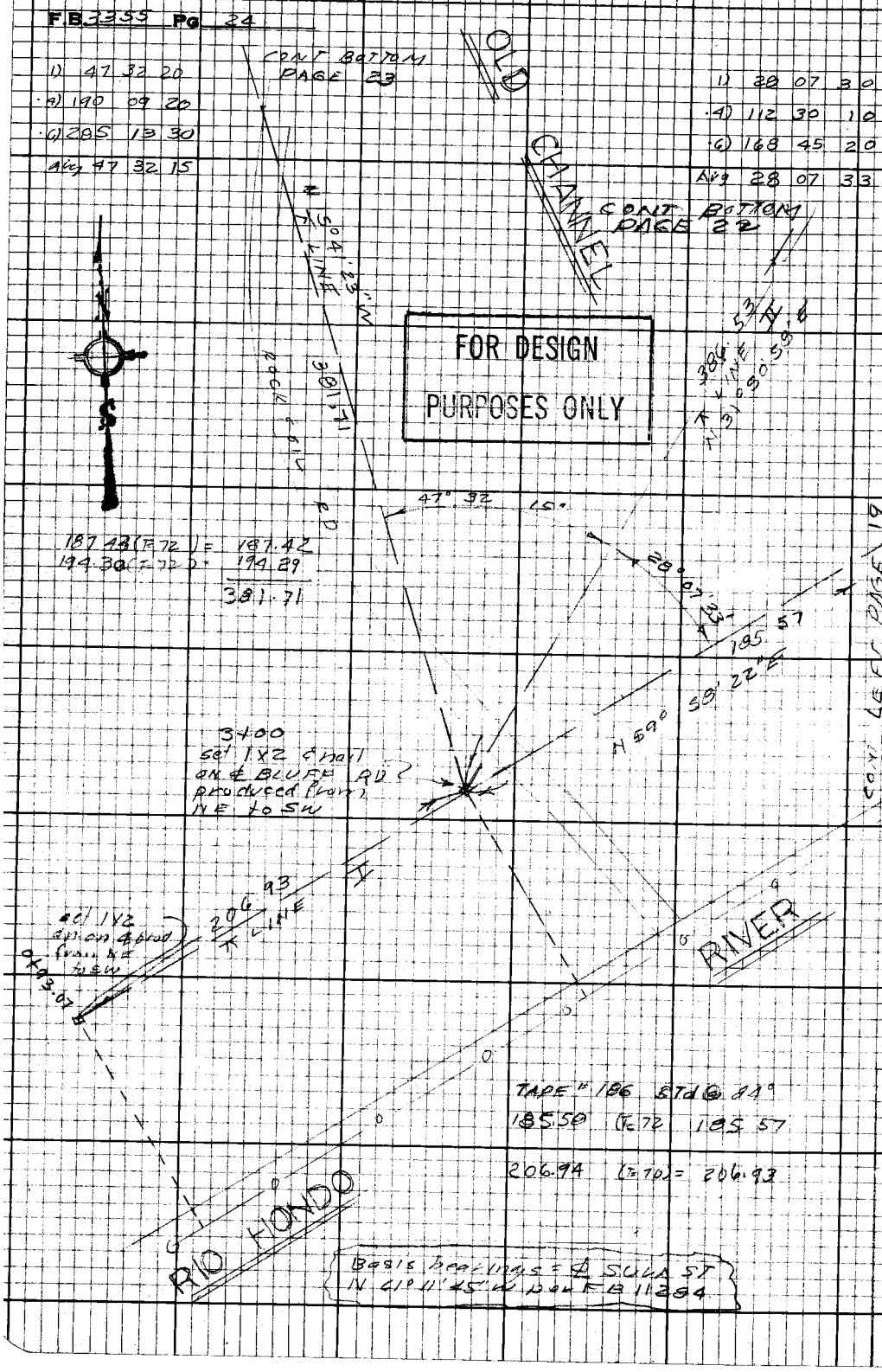

PLEASE RETURN TO
LOS ANGELES COUNTY ENGINEER
403 LOS ANGELES COUNTY ENGINEERING BLDG.

Do not extend this side of this line.

Note: Any Additions or Changes on this Sheet Must be Made or Circled in Red Ink With Date and Name of Person Making Change.

NOTES RED. JOB NO. 0301.02 SURVEY OF SUVA ST

DATE SURVEY BY J.H. BROWN

NOTES CHKD. NOTES BY [illegible] DATE 6-24-68

DATE [illegible] INDEXED C. J. GALLI DATE

F. B. 3355 PG. 25

J.N. 0301.02

BENCH LEVELS.

FLORENCE Pl. prod. at RIO HONDO RIVER
SUVA ST from RIO HONDO RIVER to EMIL AVE
EMIL AVE from SUVA ST to GAGE AVE
INDEX PAGE 36.

June 24, 1968 J.H. Brown - notes
W.A MOODYMAN - T
C.M. DOMINGUEZ - Rod
(C.V. CROWE) - Rod.
Field ENG'R

DESCRIPTION	ADJ. ELEV.	3RD RUN	2ND RUN	DIFF.	1ST RUN	B.M.

NOTE: ANY ADDITIONS OR CHANGES ON THIS SHEET MUST BE MADE OR CIRCLED IN RED INK, WITH DATE AND NAME OF PERSON MAKING CHANGE.

Do not extend notes this side of this line

PLEASE RETURN TO
LOS ANGELES COUNTY ENGINEER
LOS ANGELES COUNTY ENGINEERING BLDG.

768420 S & E-353 9-55

76842 S & E-353 9-55

PLEASE RETURN TO
LOS ANGELES COUNTY ENGINEER
700 LOS ANGELES COUNTY ENGINEERING BLDG.

NOTE: ANY ADDITIONS OR CHANGES ON THIS SHEET MUST BE MADE OR CIRCLED IN RED INK, WITH DATE AND NAME OF PERSON MAKING CHANGE.

Do not extend notes this side of this line

JOB NO. 0301.02 SURVEY OF SUVA ST. SD. NOTES RED. DATE
SURVEY BY J.H. Brown NOTES CHKD. DATE
NOTES BY J.H.B. DATE 6-24-68
INDEXED C.J. GALLI DATE

F.B. 3355 PG. 26

B.M.	1ST RUN	DIFF.	2ND RUN	3RD RUN	ADJ. ELEV.	DESCRIPTION
Fd BM SD 2178	124.369					BM SD 2178 ELEV = 124.369 FB 2577-185
+	5.206		4.922		124.369	FLORENCE Pl. & EMIL AVE., S.W. COR.; Bt
⊼	129.575	+0.295	0.294	.295		spk in cb, 4' W of W end C.R.
−	4.913		4.628			
Fd BM SD 2179	124.664		5.303			BM SD 2179 = Elev = 124.664 FB 2577-185
+	5.042	−0.377	0.380		124.664	FLORENCE Pl. & EMIL AVE NE COR. BT spk
⊼	129.706		5.683			in cb., 4' E of E end C.R.
−	5.419					
TP # 1	124.287					
+	5.827		6.092			
⊼	130.114	+0.459	0.458			
−	5.368		5.634			
TP # 2	124.746					
+	5.751		5.894			
⊼	130.497	+0.528	0.526			
−	5.223		5.368			
TP # 3	125.274					
+	5.982		5.798	5.989		
⊼	131.256	+0.440	0.444	0.442		
−	5.542		5.354	5.547		
TP # 4	125.714					
+	5.824		6.061			
⊼	131.538	+0.598	0.599			
−	5.226		5.462			
TP # 5	126.312					
+	5.710		5.984			
⊼	132.022	+0.577	0.577			
−	5.133		5.407			
T.P. #6	126.889					

76S420 S & E-353 9-55

PLEASE RETURN TO
LOS ANGELES COUNTY ENGINEER
700 LOS ANGELES COUNTY ENGINEERING BLDG.

NOTE: ANY ADDITIONS OR CHANGES ON THIS SHEET MUST BE MADE OR CIRCLED IN RED INK, WITH DATE AND NAME OF PERSON MAKING CHANGE.

Do not extend notes this side of this line

B.M.	1ST RUN	DIFF.	2ND RUN	3RD RUN	ADJ. ELEV.	DESCRIPTION
TP #6	126.889					
+	5.830		5.808			
π	132.719	+0.476	0.478			
−	5.354		5.336			
TP #7	127.365					
+	6.057		6.029			
π	133.422	+1.089	1.089			
−	4.968		4.940			
set BM SD 2259	128.454				128.454	BM SD 2259 = Elev. FB 3355
+	5.358		5.232			FLORENCE Pl. & SCOUT AVE. S.W. COR. L.S.
π	133.812	+0.784	0.782			brass brad in middle C.R.
−	4.574		4.450			
TP #8	129.238					
+	5.212		5.041			
π	134.450	+0.816	0.819			
−	4.396		4.222			
set BM SD 2260	130.054				130.054	BM SD 2260 Elev = FB 3355
+	4.815		4.504			℄ Florence Place (Produced from EN
π	134.869	+1.880	1.880			AVE Ely through Scout Ave) 234
−	2.935		2.624			Ely ℄ Int'S Scout Ave. 27' Ely from
?	?					prod of E side House #7192 & 45'
						from prod of North side of House
						A 2" I.P. cemplug & tag # L.S. 2427
TP #9	131.934					NOTE:
+	4.680		4.902			
π	136.614	+1.278	1.278			
−	5.958		6.180			
TP #10	130.656					

NOTES RED ____ JOB NO. 0301.02 SURVEY OF SUVA ST SD
DATE ____ SURVEY BY J.H. Brown
NOTES CHKD ____ NOTES BY J.H.B. DATE 6-24-68
DATE ____ INDEXED C. I. GALLI DATE ____

F.B. 3355 PG. 27

76S420 S & E-353 9-55

PLEASE RETURN TO
LOS ANGELES COUNTY ENGINEER
700 LOS ANGELES COUNTY ENGINEERING BLDG.

NOTE: ANY ADDITIONS OR CHANGES ON THIS SHEET MUST BE MADE OR CIRCLED IN RED INK, WITH DATE AND NAME OF PERSON MAKING CHANGE.

Do not extend notes this side of this line

JOB NO. 0301.02 SURVEY OF SUVA ST SD NOTES RED. DATE
SURVEY BY J.H. Brown NOTES CHKD. DATE
NOTES BY J.H.B. DATE 6-24-68
INDEXED C.J. GALLI DATE

B.M.	1ST RUN	DIFF.	2ND RUN	3RD RUN	ADJ. ELEV.	DESCRIPTION
TP# 10	130.650					
+	5.501		5.790			
⊼	136.157	-4.249	4.249			
−	9.750		10.039			
set BM SD 2261	126407				126.407	BM SD 2261 Elev = FB 3355 (±5') RIO HONDO RIVER WEST SIDE 855 S'ly from ℄ SUVA ST at junction old channel A Flood Control brass tablet IN SW cor of Conc. Headwall Marked "BM 052 02685 1963"
+	7.371		7.420			
⊼	133.778	-0.426	0.428			
−	7.797		7.848			
TP# 11	125981				125.981	
+	9.813		10.001			
⊼	135.794	+4.503	4.505			
−	5.310		5.496			
set BM SD 2262	130484				130.484	BM SD 2262 Elev = FB 3355 W'ly R/W RIO HONDO RIVER @ South end BLUFF AVE a 2" I.P. & Flood Cont. tag. DN "12 (Note" west edge of I.P. is 0.03 higher than tag used)
+	6.600		6.778			
⊼	137.084	+0.385	0.387			
−	6.215		6.391			
set BM SD 2263	130869				130.869	BM SD 2263 Elev = FB 3355 BLUFF AVE West SIDE @ E'ly R/W OLD RIVER CHANNEL. A 2" I.P. cem plug & tag #L.S. 2428 0.5 from back of walk DN 6" (Nail USED is flush with north edge of I.P.)
+	5.481		5.558			
⊼	136.350	+1.363	1.362			
−	4.118		4.196			
T.P. #12	132.232		6.040		~~132.32~~	
+	6.198	+3.988	3.989			
⊼	138.430		2.051			
−	2.210					
T.P. #13	136.220					

F.B. 3355 PG. 28

76S420 S & E-353 9-55

PLEASE RETURN TO
LOS ANGELES COUNTY ENGINEER
700 LOS ANGELES COUNTY ENGINEERING BLDG.

NOTE: ANY ADDITIONS OR CHANGES ON THIS SHEET MUST BE MADE OR CIRCLED IN RED INK, WITH DATE AND NAME OF PERSON MAKING CHANGE.

Do not extend notes this side of this line

B.M.	1ST RUN	DIFF.	2ND RUN	3RD RUN	ADJ. ELEV.	DESCRIPTION
TP #13	136.220					
+	7.656		7.848			
⊼	143.876	+ 4.346	4.347			
−	3.310		3.501			
set BM SD2264	140.566				140.566	BM SD 2264 ELEV = FB 3355-
+	1.612		1.747			SUVA ST & RIO HONDO RIVER N SIDE of
⊼	142.178	− 7.091	7.092			bridge Abuttment NW cor of bridge
−	8.703		8.839			brass tablet marked "LA CF CD BM
						052 02840 1963"
TP #14	133.475					
+	3.810		3.871			
⊼	137.285	− 2.490	2.491			
−	6.300		6.362			
set BM SD2265	130.985				130.985	BM SD 2265
+	4.314		4.397			SUVA ST (S. SIDE) 305' NW of ℄ INTS BLUFF
⊼	135.299	− 1.694	1.692			RD ON PROD of GARAGE @ REAR of
−	6.008		6.089			7380 SUVA ST. / SE of N.W. end cb
						L & CO ENGR tag
T.P #15	129.291					
+	4.947		4.750			
⊼	134.238	+ 0.274	0.272			
−	4.673		4.478			
set BM SD 2266	129.565				129.565	BM SD 2266
+	5.339		5.168			SUVA ST SOUTH SIDE 765' NW of ℄
⊼	134.904	+ 0.542	0.546			INTS BLUFF RD. ON PROD of SE
−	4.797		4.622			SIDE CORR. IRON Bldg @ 6891 SUVA ST
TP #16	130.107					L & CO ENGR tag in cb

NOTES RED ____ JOB NO. 0301.02 SURVEY OF SUVA ST SD
DATE ____ SURVEY BY W. H. BROWN
NOTES CHKD ____ NOTES BY W. H. B. DATE 6-24-68
DATE ____ INDEXED C. J. GALLI DATE ____

F. B. 3355 Pg. 29

765420 S & E-353-9-55

PLEASE RETURN TO
LOS ANGELES COUNTY ENGINEER
700 LOS ANGELES COUNTY ENGINEERING BLDG.

NOTE: ANY ADDITIONS OR CHANGES ON THIS SHEET MUST BE MADE OR CIRCLED IN RED INK, WITH DATE AND NAME OF PERSON MAKING CHANGE.

Do not extend notes this side of this line

JOB NO. 0301.02 SURVEY OF SUVA ST SD
SURVEY BY J. H. BROWN
NOTES BY J.H.B. DATE 6-24-68
INDEXED C.J. GALLI DATE
NOTES RED. DATE
NOTES CHKD. DATE

F.B. 3355 PG. 30

B.M.	1ST RUN	DIFF.	2ND RUN	3RD RUN	ADJ. ELEV.	DESCRIPTION
T P #16	130.107					
+	5.541		5.590			
⊼	135.648	+ 0.671	0.669			
−	4.870		4.921			
set BM SD 2267	130.778				130.778	BM SD 2267
+	4.979		5.070			SUVA ST N SIDE 1145 NW of ℄ BLUFF
⊼	135.748	− 0.402	0.400			RD 30' NW of prod of SE END BLDG
−	5.372		5.470			@ 6955 SUVA BT SPK IN cb
TP #17	130.376					
+	4.953		4.588			
⊼	135.329	− 0.112	0.110			
−	5.065		4.698			
set SD BM 2268	130.264				130.264	BM SD 2268
+	4.690		4.420			SUVA ST SIDE 775 E ½ of EMIL AVE
⊼	134.954	− 0.799	0.799			@ PROD E P/L SCHOOL L&K IN cb
−	5.489		5.219			05 NW of SE EDGE drive.
T.P. #18	129.465					
+	5.017		5.222	4.855		
⊼	134.482	− 0.274	0.280	0.275		
−	5.291		5.502	5.130		
TP #19	129.191					BM SD 2269
+	5.769		5.609			SUVA ST SOUTH SIDE 247' E of EMIL AVE
⊼	134.960	+ 0.068	0.069			@ TR LINE west side of school
−	5.701		5.540			L&K IN cb
set BM SD 2269	129.259				129.259	BM SD 2269
+	5.177		5.306			SUVA ST SOUTH SIDE 247' E of EMIL AVE
⊼	134.436	+ 0.387	0.387			@ TR LINE West side of school
−	5.564		5.693			L&K. IN cb.
set SD BM 2270	128.872				128.872	

768420 S & E-353 9-55

PLEASE RETURN TO
LOS ANGELES COUNTY ENGINEER
700 LOS ANGELES COUNTY ENGINEERING BLDG.

NOTE: ANY ADDITIONS OR CHANGES ON THIS SHEET MUST BE MADE OR CIRCLED IN RED INK, WITH DATE AND NAME OF PERSON MAKING CHANGE.

Do not extend notes this side of this line

B.M.	1ST RUN	DIFF.	2ND RUN	3RD RUN	ADJ. ELEV.	DESCRIPTION
BM SD 2270	128 872				128.872	BM SD 2270 Elev. FB 3355
+	5 189		5.330			SUVA ST & EMIL AVE NE COR
⊼	134 061	-0392	0 392			L&tack middle C.R.
sct —	5 581		5 722			
BM SD 2271	128 480				128.480	BM SD 2271 Elev - FB 3355.
+	5855		5 990			SUVA ST & EMIL AVE SW COR
⊼	134 335	+0628	0628			L&tk middle C.R.
—	5 227		5362			
TP #20	129 108					spk
+	6 332		6420			
⊼	135 440	+1.183	1182			
sct —	5 149		5238			
BM SD 2272	130291				130.291	BM SD 2272
+	5482		5599			EMIL AVE & CHARNER ST SW COR
⊼	135773	+0303	0303			L&tk middle C.R.
sct —	5 179		5296			
BM SD 2273	130594				130.594	BM SD 2273
+	6 005		6169			EMIL AVE & CHARNER ST NE COR
⊼	136599	+1088	1089			L&tk middle C.R.
—	4 917		5080			
TP #21	131 682					spk
+	5 907		6 054			
⊼	137589	+0567	0 567			
sct —	5 340		5487			
BM SD 2274	132 249				132.249	BM SD 2274
+	5 556		5.680			EMIL AVE & FOSTER BRIDGE RD
⊼	137 805	+0260	0.260			SW COR L&tk middle C.R.
sct —	5 296		5420			
BM SD 2275	132.509				132.509	BM SD 2275 Description next PAGE.

NOTES RED ____ JOB NO. 0301.02 SURVEY OF SUVA ST SD
DATE ____ SURVEY BY J.H. Brown
NOTES CHKD ____ NOTES BY J.H.B. DATE 6-24-68
DATE ____ INDEXED C.J. GALLI DATE ____

F.B. 3355 Pg. 31

768420 S & E-353 9-55

PLEASE RETURN TO
LOS ANGELES COUNTY ENGINEER
700 LOS ANGELES COUNTY ENGINEERING BLDG.

NOTE: ANY ADDITIONS OR CHANGES ON THIS SHEET MUST BE MADE OR CIRCLED IN RED INK, WITH DATE AND NAME OF PERSON MAKING CHANGE.

Do not extend notes this side of this line

JOB NO. 0301.02 SURVEY OF SUVA ST SD
SURVEY BY U.H. Brown
NOTES BY U.H.B. DATE 6-24-68
INDEXED C. J. GALLI DATE
NOTES RED. DATE
NOTES CHKD. DATE

B.M.	1ST RUN	DIFF.	2ND RUN	3RD RUN	ADJ. ELEV.	DESCRIPTION
BM SD 2275	132 509.				132.509	BM SD 2275 Elev- FB 3355-
+	5 649		5762			EMIL AVE & FOSTER BRIDGE RD
⊼	138 158	0 096.	0098.			NE COR., L&tk MIDDLE C.R
−	5 745		5860			
T P #22	132 413.					
+	5 769.		6 005			
⊼	138 182.	+0724.	0725.			
set −	5 045		5280			
BM SD 2276	133 137				133.137	BM SD 2276 Elev= FB 3355-
+	6 004		6 134			EMIL AVE. East SIDE 282' South of
⊼	139 141.	+1.529.	1.529.			℄ HANNON ST at middle of CURVE
−	4 475		4605			L&tk in cb south side of DRIVE
set BM SD 2277	134 666				134.666	TO HOUSE # 6520
+	5 478		5 580			BM SD 2277 Elev- FB 3355-
⊼	140.144	+0.670.	0.670.			EMIL AVE & HANNON ST SW COR
set −	4 808		4.910			L&tk middle C.R.
BM SD 2278	135.336				135.336	BM SD 2278 Elev= FB 3355
+	6 643		6525			EMIL AVE & HANNON ST NE COR
⊼	141.979	+1880.	1.880.			L&tk middle C.R.
−	4 763		4.645			
T.P. #23	137.216					spk
+	6.760		6,870			
⊼	143 976	+3.278.	3,278.			
set −	3 482		3.592			
BM SD 2279	140 494				140.494	BM SD 2279
+	5 252		5 410			EMIL AVE & GAGE AVE SW COR
⊼	145 746	+0 164.	0165.			13' WEST OF WEST CB LINE EMIL AVE
set −	5 088		5245			23' SOUTH OF SOUTH cb line GAGE AVE
BM SD 2280	140 658				140.658	L&BENCH NAIL 2' NW of SE end of FIRST CONC. STEP TO HOUSE # 6642
						BM SD 2280 Description next page

F.B. 3355 PG. 32

765420 S & E-353 9-55

PLEASE RETURN TO
LOS ANGELES COUNTY ENGINEER
700 LOS ANGELES COUNTY ENGINEERING BLDG.

NOTE: ANY ADDITIONS OR CHANGES ON THIS SHEET MUST BE MADE OR CIRCLED IN RED INK, WITH DATE AND NAME OF PERSON MAKING CHANGE.

Do not extend notes this side of this line

B.M.	1ST RUN	DIFF.	2ND RUN	3RD RUN	ADJ. ELEV.	DESCRIPTION
BM SD 2280	140.658				140.658	BM SD 2280 Elev. FB 3355. GAGE AVE & EMIL AVE NE COR. 1.39' N of ℄ GAGE AVE, 38.7' E of ℄ EMIL AVE AND 54.61 from ℄ INTS. L 2 FK 1' from back of walk.
+	5.238		5.098			
⊼	145.886	0.800	0.800			
−	6.028		5.898			
T.P. #24	139.858					spk
+	6.085		5.991			
⊼	145.943	0.389	0.391			
−	5.696		5.600			
T.P. #25	140.247					
+	5.270		5.290			
⊼	145.517	0.287	0.286			
−	5.557		5.576			
T.P. #26	139.960					
+	4.873		4.951			
⊼	144.833	−1.037	1.038			
−	5.910		5.989			
T.P. #27	138.923					
+	4.720		4.830			
⊼	143.643	−1.121	1.122			
−	5.841		5.952			
T.P. #28	137.802					
+	5.161		5.301			
⊼	142.963	−0.828	0.828			
−	5.989		6.129			
T.P. #29	136.974					
+	5.997		6.065			
⊼	142.971	−0.712	0.713			
−	6.709		6.778			
TP #30	136.262					

NOTES RED _____ JOB NO. 030102 SURVEY OF SOLA ST SD
DATE _____ SURVEY BY W.H. BROWN
NOTES CHKD. _____ NOTES BY C.J. GALLI DATE 6-24-68
DATE _____ INDEXED _____ DATE _____

F.B. 3355 Pg. 33

76S420 S & E-353 9-55

PLEASE RETURN TO
LOS ANGELES COUNTY ENGINEER
700 LOS ANGELES COUNTY ENGINEERING BLDG.

NOTE: ANY ADDITIONS OR CHANGES ON THIS SHEET MUST BE MADE OR CIRCLED IN RED INK, WITH DATE AND NAME OF PERSON MAKING CHANGE.

Do not extend notes this side of this line

JOB NO. 0301.02 SURVEY OF SUVA ST SD
SURVEY BY U.H. Brown
NOTES BY U.H.B. DATE 6-24-68
INDEXED C.J. GALLI DATE
NOTES RED. DATE
NOTES CHKD. DATE

B.M.	1ST RUN	DIFF.	2ND RUN	3RD RUN	ADJ. ELEV.	DESCRIPTION
T.P #30	136.262					
+	4.562		4.687			
⊼	140.824	1.489	1.491			
−	6.051		6.178			
TP #31	134.773					
+	5.010		5.128			
⊼	139.783	2.316	2.313			
−	7.326		7.441			
TP #32	132.457					
+	5.303		5.382			
⊼	137.760	1.106	1.108			
−	6.409		6.490			
TP #33	131.351					
+	5.635		5.563	5.650		
⊼	136.986	0.783	0.777	0.780		
−	6.418		6.340	6.430		
TP #34	130.568					
+	5.638		5.772			
⊼	136.206	0.550	0.550			
−	6.188		6.322			
TP #35	130.018					
+	5.437		5.513			
⊼	135.455	0.863	0.864			
−	6.300		6.377			
TP #36	129.155					
+	5.556		5.687			
⊼	134.711	0.824	0.823			
−	6.380		6.510			
TP #37	128.331					

F.B. 3355 Pg. 34

76S420 S & E-353 9-55

PLEASE RETURN TO
LOS ANGELES COUNTY ENGINEER
700 LOS ANGELES COUNTY ENGINEERING BLDG.

NOTE: ANY ADDITIONS OR CHANGES ON THIS SHEET MUST BE MADE OR CIRCLED IN RED INK, WITH DATE AND NAME OF PERSON MAKING CHANGE.

Do not extend notes this side of this line

B.M.	1ST RUN	DIFF.	2ND RUN	3RD RUN	ADJ. ELEV.	DESCRIPTION
TP #37	128 331					SPK
+	5 590		5452			
⊼	133 921	+0 969	0967			
−	6 559		6419			
TB #38	127 362					SPK
+	5 442		5579			
⊼	132 804	−0 208	0208			
−	5 650		5787			
Fd. RD Dept BM BY 15	127 154				127.154	BY 15 (RD DEPT SOUTH GATE QUAD 1960) Elev = 127.068. PERRY RD @ LOVELAND ST. SE COR bench hall in cb 30' South of South C.R.
+	4 570		4.700			
⊼	131 724	−1.199	1.197			
−	5 769		5897			
T.P.39	125 955					
+	4 947		4.842			
⊼	130 902	−0.253	0.257			
−	5 200		5.099			
T.P.40	125 702					
+	4 253		4.370			
⊼	129 955	−0.694	0.693			
−	4 947		5.063			
T.P.41	125 008					
+	4 537		4.426			
⊼	129 545	−1.451	1.450			
−	5 988		5.876			
T.P.42	123 557					
+	5 130		5.042			
⊼	128 687	+0.220	0.220			
−	4 910		4.822			
TP 43	123.777					

NOTES RED ____ JOB NO. 0301.02 SURVEY OF SUVA ST SD
DATE ____ SURVEY BY J.H. Brown
NOTES CHKD ____ NOTES BY J.H. B DATE 6-24-68
DATE ____ INDEXED C.J. GALLI DATE ____

F.B. 3355 Pg. 35

76S420 S & E-353 9-55

PLEASE RETURN TO
LOS ANGELES COUNTY ENGINEER
700 LOS ANGELES COUNTY ENGINEERING BLDG.

NOTE: ANY ADDITIONS OR CHANGES ON THIS SHEET MUST BE MADE OR CIRCLED IN RED INK, WITH DATE AND NAME OF PERSON MAKING CHANGE.

Do not extend notes this side of this line

B.M.	1ST RUN	DIFF.	2ND RUN	3RD RUN	ADJ. ELEV.	DESCRIPTION
TP#43	123 777		adj			
+	5 000	0.472	5.129			
π	128 777	-0.474	0.471			
−	5 474		5600			
TP44	123 303					
+	5 361		5.260			
π	128 664	-0.383	0.383			
−	5 744		5.643			
Fd. SD BM 2175	122 920					
	122,922					

BM SD 2175 Elev = 122.922
FB 2577 pg 18S. FLORENCE Pl. & PERRY RD SW. COR. 40'W of W. C.R. Bt spk in ab.

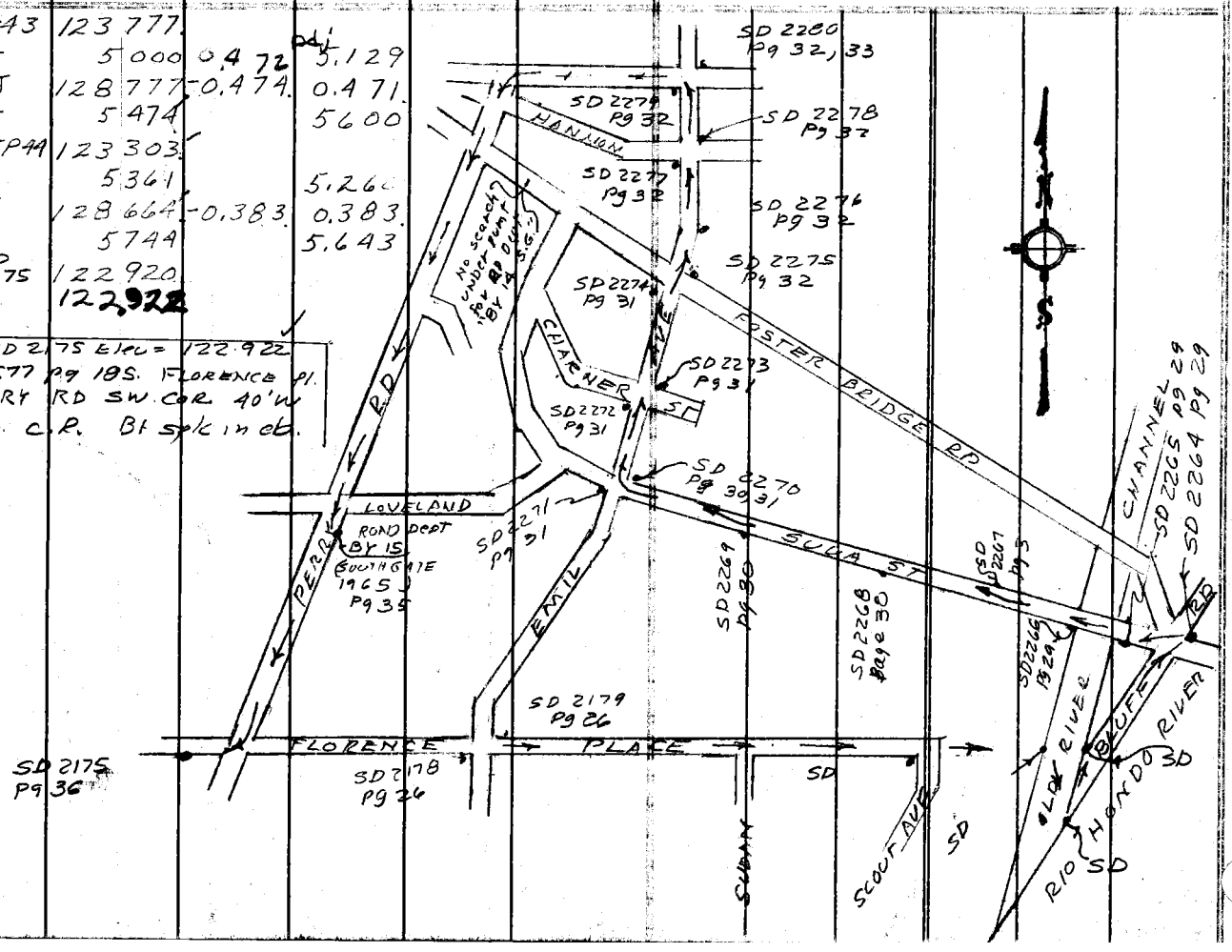

JOB NO. 0301.02 SURVEY OF SUVA ST SD NOTES RED.
SURVEY BY J.H. BROWN DATE
NOTES BY J.H.B DATE 6-24-68 NOTES CHKD.
INDEXED C.J. GALLI DATE DATE

F.B. 3355 PG. 36

Notes Ck'd by	Survey of SUVA ST. S.D. # 695
Map No.	JN 6269.50 Tape 0162 Std 68 °F
Office Work	Surveyed by J. H. BROWN
Checked	Notes J.H.B. Date 6-68
Date	Indexed C. J. GALLI

F.B. 3355 PG 37

J.N. 6269.50
SUVA ST. SD. (SD. PROJ. N° 695)

LINE I

ON BLUFF RD AND WEST'LY BANK OF RIO HONDO RIVER beginning AT SOUTH SIDE OF OLD CHANNEL GOING N 59°58'20" E TO SUVA ST. (BEARING BASED ON ℄ SUVA ST = N 61°11'45" Per FM 11284-4)
INTS BLUFF RD & SUVA ST = 11+12.44

JUNE 1968

PARTY
J.H. Brown
W.A. MOODYMAN
C. VALDEZ
C.M. DOMINGUEZ

Note: Any Additions or Changes on this Sheet Must be Made or Circled in Red Ink With Date and Name of Person Making Change.

Do not extend this side of this line.

PLEASE RETURN TO
LOS ANGELES COUNTY ENGINEER
403 LOS ANGELES COUNTY ENGINEERING BLDG.

76F3098 CF#310 9.67

PLEASE RETURN TO
LOS ANGELES COUNTY ENGINEER
403 LOS ANGELES COUNTY ENGINEERING BLDG.

Note: Any Additions or Changes on this Sheet Must be Made or Circled in Red Ink With Date and Name of Person Making Change.

Do not extend this side of this line.

F.B. 2355 PG. 38

Notes Ck'd by	Survey of SOUA ST SD No 695
Map No.	JN 626950 Tape 0163 Std 68 °F
Office Work	Surveyed by J H BROWN
Checked	Notes J H B Date 6-68
Date	Indexed C. J. GALLI

F.B. 3399 Pg. 39



Note: Any Additions or Changes on this Sheet Must be Made or Circled in Red Ink With Date and Name of Person Making Change.

Do not extend this side of this line.

PLEASE RETURN TO
LOS ANGELES COUNTY ENGINEER
403 LOS ANGELES COUNTY ENGINEERING BLDG.

26F3098 CE#310 9-67

PLEASE RETURN TO
LOS ANGELES COUNTY ENGINEER
403 LOS ANGELES COUNTY ENGINEERING BLDG.

Note: Any Additions or Changes on this Sheet Must be Made or Circled in Red Ink With Date and Name of Person Making Change.

Do not extend this side of this line.



Notes Ck'd by	Survey of SUVA ST SD (No 695)
Map No.	JN 62695 Tape 0168 Std 6 2 F
Office Work	Surveyed by J H Brown
Checked	Notes J H B Date 6-60
Date	Indexed C J GALLI

F.B. 3355 Pg. 41

CONT. BOTTOM PAGE 42



Note: Any Additions or Changes on this Sheet Must be Made or Circled in Red Ink With Date and Name of Person Making Change.

Do not extend this side of this line.

PLEASE RETURN TO
LOS ANGELES COUNTY ENGINEER
403 LOS ANGELES COUNTY ENGINEERING BLDG.

16F3098 CE#310 9.67

FB 3355 Pg 42

PLEASE RETURN TO
LOS ANGELES COUNTY ENGINEER
403 Los Angeles County Engineering Bldg.
Do not extend this date at this time.

Note: Any Additions or Changes on this Sheet Must be Made or Copied in Red Ink With Date and Name of Person Making Change.

Notes Ck'd by	Survey of SUVA ST SP (M 6 05)
Map No.	JN 626950 Tape 0168 Std 68°F
Office Work	Surveyed by J.H. Brown
Checked	Notes J.H.B. Date 6-68
Date	Indexed C.J. GALLI

F.B. 3355 Pg. 43

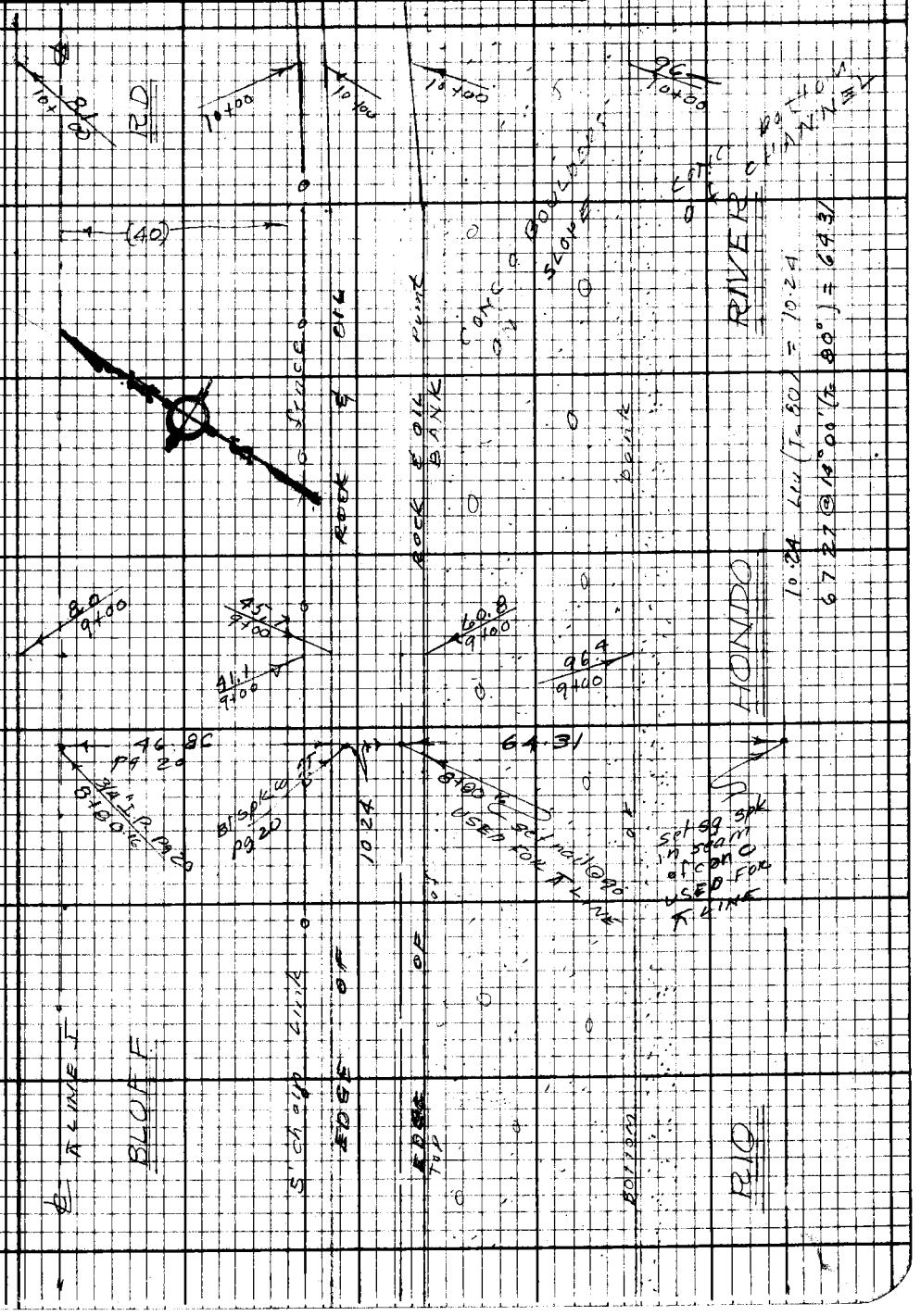

Note: Any Additions or Changes on this Sheet Must be Made or Circled in Red Ink With Date and Name of Person Making Change.

Do not extend this side of this line.

PLEASE RETURN TO
LOS ANGELES COUNTY ENGINEER
403 LOS ANGELES COUNTY ENGINEERING BLDG.

76F3093 CF#310 9-67

F.B. 3355 Pg. 44

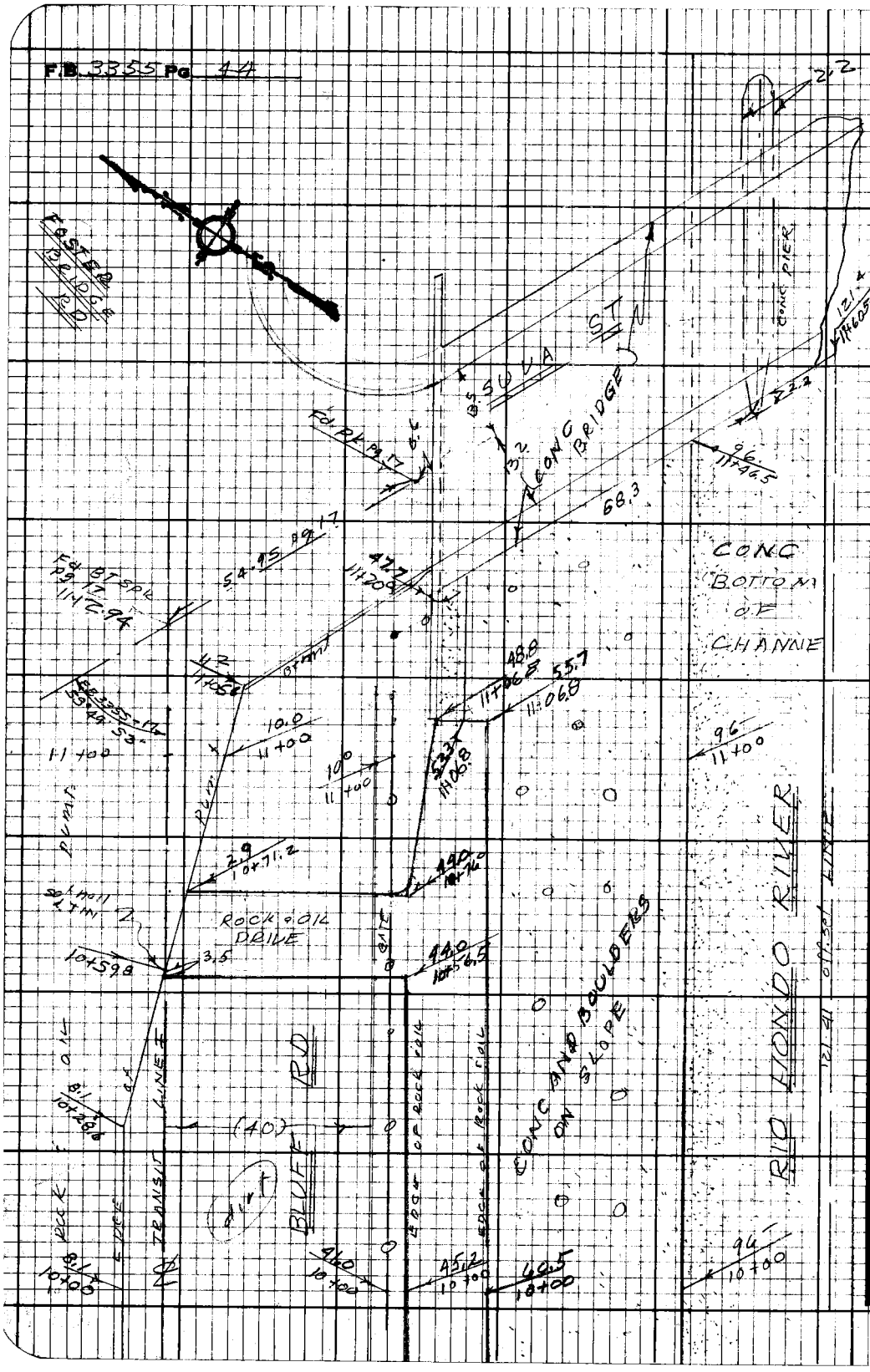

PLEASE RETURN TO
LOS ANGELES COUNTY ENGINEER
403 LOS ANGELES COUNTY ENGINEERING BLDG.

Do not extend this side of this line.

Note: Any Additions or Changes on this Sheet Must be Made or Circled in Red Ink With Date and Name of Person Making Change.

Profile No.	Notes Red	Plotted	Job No. 626950	Division No. 11	F.B. 3355	Pg. 45
	Date	Date	Survey of SUVA ST SD. (No 695) PRELIM			
X-Sec. No.	Notes Chkd.	Checked	Survey by J.H.B.	Notes J.H.B.	Date 6-68	
	Date	Date	Map No.	Indexed C. J. GALLI	Date	

J. N. 626950
SUVA ST SD (No 695) PRELIM.
CROSS SECTIONS
ON West SIDE of RIO HONDO RIVER
from 1180' southerly of SUVA ST to SUVA ST.

June 28, 1968

J.H. Brown
W.A. MOODYMAN
C.M. DOMINGUEZ
C. VALDEZ

LENKER ROD

STATION	B.S.	H.I.	F.S.	ELEV.

NOTE: ANY ADDITIONS OR CHANGES ON THIS SHEET MUST BE MADE OR CIRCLED IN RED INK, WITH DATE AND NAME OF PERSON MAKING CHANGE.

Do not extend notes this side of this line.

PLEASE RETURN TO
LOS ANGELES COUNTY ENGINEER
403 LOS ANGELES COUNTY ENGINEERING BLDG.

76-L-298 CE 307 2-63

76-L-298 CE 307 2-63

PLEASE RETURN TO
LOS ANGELES COUNTY ENGINEER
403 LOS ANGELES COUNTY ENGINEERING BLDG.

NOTE: ANY ADDITIONS OR CHANGES ON THIS SHEET MUST BE MADE OR CIRCLED IN RED INK, WITH DATE AND NAME OF PERSON MAKING CHANGE

Do not extend notes this side of this line.

STATION	B.S.	H.I.	F.S.	ELEV.	⊼ Line I, W. Side	Rio Hondo River
Fd BM SD 2261				126 41	BM SD 2261 Elev = 126.407 FB 3355-28 RIO HONDO RIVER, WEST SIDE, 855' (±5') S'ly from ℄ SUVA ST at junction of old channel. A FLOOD CONTROL BRASS tablet in conc HEADWALL OF SPILLWAY. MARKED "BM OSZ 02685 1963.	
					Left or N.W.	⊼ Right or S.E.
0+00				130 97		62.1 Edge black top
"				130 43		68.3 Top bank Edge black top
"				114 52		114.2 bottom bank
"				114 52		121.4 CONC
1+00				131 20		57.1 EDGE BLACK top
"				130 58		73.2 top Bank EDGE Black top
"				114 83		109.3 BOTTOM BANK
"				114 85		121.4 conc
2+00				129 2		40.8 dirt
				131 36		53.0 Edge black top
				130 85		68.6 EDGE Black to TOP BANK
				114 97		104.7 bottom bank
				115 00		121.4 CONC
2+87.6				126 56		76.3 TOP CONC SPILLWAY
2+96					unable to obtain f/L	72 INVERT
"				115 78		72 CONC FLOOR of SPILLWAY.

F.B. 3355 PG. 46 Job No. 626950 Division No. Notes Red Plotted Profile
Survey of Suva St. S.D. #695 Date Date No. X-Sec.
Survey by J.H.B. Notes J.H.B Notes Chkd. Checked No.
Indexed C.J. GALLI Date Date Date

76-L-298 CE 307 2-63

PLEASE RETURN TO
LOS ANGELES COUNTY ENGINEER
403 LOS ANGELES COUNTY ENGINEERING BLDG.

NOTE: ANY ADDITIONS OR CHANGES ON THIS SHEET MUST BE MADE OR CIRCLED IN RED INK, WITH DATE AND NAME OF PERSON MAKING CHANGE.

Do not extend notes this side of this line.

STATION	B. S.	H. I.	F. S.	ELEV.	LEFT (N W)	RIGHT (SE)
3+00				130.66		℄ (1X2)
				130.9		40 P/L dirt
				131.64		49 EDGE BLACK TOP
				130.82		62 TOP BANK EDGE Black top
				115.24		101.4 BOTTOM BANK
				115.25		121.4
3+06				131.77		℄ (edge front)
3+07					unable to obtain f/L	72 INVERT
				115.83		72 conc at end of pipe
3+08				131.66		48 edge black top
3+22				131.27		℄ (edge black top)
3+25				131.29		48 edge black top
				131.21		57'
				131.11		63' Top bank edge black top
3+35				128.84		℄
				129.86		57'
3+45				127.3		℄
				128.90		57'

Profile No. X-Sec. No. Notes Red Date Notes Chkd Date Plotted Date Checked Date Job No. 6269.5B Division No. Survey of Sura St. S.D. #695 Survey by J.H.B. Notes J.H.B. Date 7-1-68 Map No. Indexed C. J. GALLI Date

F.B. 3355 PG. 47

76-L-298 CE 307 2-63

PLEASE RETURN TO
LOS ANGELES COUNTY ENGINEER
403 LOS ANGELES COUNTY ENGINEERING BLDG.

NOTE: ANY ADDITIONS OR CHANGES ON THIS SHEET MUST BE MADE OR CIRCLED IN RED INK. WITH DATE AND NAME OF PERSON MAKING CHANGE

Do not extend notes this side of this line.

STATION	B.S.	H.I.	F.S.	ELEV.	Line I, W. Side Rio Hondo River
3+55				1268	℄
				128 59	57' middle Rd
3+60				128 43	48 edge Rd.
				128 50	63' edge Rd.
3+85				128 31	57'
4+00				1270	℄
				128 20	48 edge RD.
				128 54	61 edge RD.
				128 3	71
				115 42	98.4
				115 45	121.4
4+25				1268	℄
				128 6	40 P/L.
				129 40	48 edge RD
				129 81	62 EDGE RD.
4+42				1267	℄
				131 93	40
				131 85	48 Pvmt.
				131 74	57
				131 40	63

F.B. 3355 PG. 48
Survey of Sura St. S.D. #695 Job No. 6269.50 Division No. Notes Red Date Plotted Date Profile No. X-Sec. No.
Survey by J.H.B. Notes J.H. Brown Notes Chkd. Date Checked Date
Indexed C.J. GALLI Date

76-L-298 CE 307 2-63

PLEASE RETURN TO
LOS ANGELES COUNTY ENGINEER
403 LOS ANGELES COUNTY ENGINEERING BLDG.

NOTE: ANY ADDITIONS OR CHANGES ON THIS SHEET MUST BE MADE OR CIRCLED IN RED INK. WITH DATE AND NAME OF PERSON MAKING CHANGE.

Do not extend notes this side of this line.

STATION	B. S.	H. I.	F. S.	ELEV.	℄ Line I W. Side Rio Hondo River	
4+50				127.3		℄ Bottom Bank
4+83				131.42		℄ (top bank)
				126.9	bottom bank	
				126.4	top spillway	
BM SD 2262				130.48	BM SD 2262 Elev - 130.484 FB 3365-28 w/s R/W Rio Hondo River @ South end Bluff Rd. 2" I.P. cem plug & Flood Cont. tag. Dn 12" (4+85.57 off 40' East)	
5+00				131.9		℄
				132.08		8 Edge pumt
				131.9		40 fenceline
				131.95		49 Edge pumt
				131.35		61 Edge pumt top Bank
				115.73		97 bottom bank
				115.74		121.4 conc.
				131.50	10 Edge pumt	
				131.2	16 break (top)	
				126.9	40 break	
				126.7	47 Top of bank	
5+12.5				132.11		℄ (Edge Pumt)
5+47.76				129.81		℄ (3/4 I.P.)

Profile No. ____ Notes Red ____ Plotted ____ Job No. 6269.5B Division No. ____ F.B. 3355 Pg. 49
Date ____ Date ____ Survey of Sura St. S.D. #695
X-Sec. No. ____ Notes Chkd. ____ Checked ____ Survey by JHB Notes JHB Date 7-1-68
Date ____ Date ____ Map No. ____ Indexed C. J. GALLI Date ____

76-L-298 CE 307 2-63

PLEASE RETURN TO
LOS ANGELES COUNTY ENGINEER
403, LOS ANGELES COUNTY ENGINEERING BLDG.

NOTE: ANY ADDITIONS OR CHANGES ON THIS SHEET MUST BE MADE OR CIRCLED IN RED INK. WITH DATE AND NAME OF PERSON MAKING CHANGE

Do not extend notes this side of this line.

STATION	B.S.	H.I.	F.S.	ELEV.	⊼ Line I W. side Rio Hondo River
5+47.8				130 8	℄ (dirt)
				131 6	15 dirt
				132 20	18 edge pvmt
				131 57	34 " "
				131 3	40 top break
5+61 8				13~~2 10~~ 1 79	81 south cor pvmt
5+66				132 10	30 North end R&G DRIVE (TO P. break)
				128 74	48° Flow line conc ditch
5+72 3				130 28	40 south edge conc ditch
5+74 4				129 62	40 Flow line conc ditch
5+76 5				130 38	40 N. edge conc ditch
5+82				130 14	32 Flow Line conc ditch @ SW. END of CURVE (R = 11' on ℄)
5+91 7				130 50	26 Edge GUTTER
				130 32	28 Flow line
				130 97	28 top cb SE END BLUFF
				131 26	39° back of walk
6+00				130 8	℄
				131 8	15 dirt
				132 2	40 P/L

F.B. 3355 Pg. 50
Survey of Suva St. S.D. #695
Survey by J.H.B. Notes J.H. Brown
Indexed C.J. GALLI Date
Job No. 62695 Division No.
Notes Red Date
Notes Chkd. Date
Plotted Date
Checked Date
Profile No.
X-Sec. No.

76-L-298 CE 307 5-66

PLEASE RETURN TO
LOS ANGELES COUNTY ENGINEER
403 LOS ANGELES COUNTY ENGINEERING BLDG.

NOTE: ANY ADDITIONS OR CHANGES ON THIS SHEET MUST BE MADE OR CIRCLED IN RED INK, WITH DATE AND NAME OF PERSON MAKING CHANGE.

Do not extend notes this side of this line.

STATION	B. S.	H. I.	F. S.	ELEV.	℄ Line I. W. Side Rio Hondo River	
6+00				132 25		44.8 [illegible]
				131 85		60.3 TOP BANK EDGE PVMT.
				115 82		96.9 Bottom bank
				115 90		121.4 conc.
				130 75	8.1 E.P. (EDGE OF PVMT)	
				130 68		
				130 53	26 E.G. (Valledge of GUTTER)	
				130 38	28 F. L. (flowline)	
				131 00	28 T.C. (top curb)	
				131 28	39.5 BW (backwalk)	
7+00				131 3		
				132 3		15 dirt
				132 6		40 P/L
				132 51		45.3 E.P. (Edge Pvmt.)
				132 08		60.6 E.P. and top bank
				116 13		96.4 bottom bank
				116 17		121.4 conc.
8+00				132 1		
				133 1		15 (dirt)

Profile No. ____ Date ____ Notes Red ____ Date ____ Plotted ____ Job No. [illegible] Division No. ____
X-Sec. No. ____ Date ____ Notes Chk'd. ____ Date ____ Checked ____ Survey of Sura St. SP. # 695
Survey by T.H.B. Notes T.H.B. Date 7-1-68
Map No. ____ Date ____ Indexed C. J. GALLI Date ____

F. B. 3355 Pg. 51

76-L-298 CE 307 5-66

8+80.16
132.53

PLEASE RETURN TO
LOS ANGELES COUNTY ENGINEER
403 LOS ANGELES COUNTY ENGINEERING BLDG.

NOTE: ANY ADDITIONS OR CHANGES ON THIS SHEET MUST BE MADE OR CIRCLED IN RED INK, WITH DATE AND NAME OF PERSON MAKING CHANGE.

Do not extend notes this side of this line.

STATION	B. S.	H. I.	F. S.	ELEV.	⊼ Line I W. Side	Rio Hondo River
8+00				132 9		40 P/L
				132 64		45.8 E.P.
				132 08		60° E.P. AND top bank.
				116 34		96.4 bottom bank.
				116 36		121.4 CONC.
				132 15	8.1 E.P.	
				132 06	17 1/4 W	
				132 83	26 E.G.	
				131 72	28 F.L.	
				132 33	28 T.C.	
				132 59	39.5 B.W.	
T.P.				133 11		
9+00				133 6		
				133 9		15 Ground
				133 8		40 P/L
				132 98		45.7 edge Pvmt
				132 41		60.8 " "
				116 58		96.4 bot. bank (conc)
				116 61		121.4 conc.
				133 15	8.0 edge Pvmt	
				133 09	1/4 W	
				132 94	26' edge gut	
				132 73	28' F.L.	

F.B. 3355 Pg. 52
Survey of Suva St. S.D. #695 Job No. 6269.58 Division No. Notes Red Plotted Profile
Survey by J.H.B. Notes J.H.B. Date Date No. X-Sec.
Indexed C.J. GALLI Date Notes Chk'd. Checked Date No.

76-L-298 CE 307 5-66

PLEASE RETURN TO
LOS ANGELES COUNTY ENGINEER
403 LOS ANGELES COUNTY ENGINEERING BLDG.

NOTE: ANY ADDITIONS OR CHANGES ON THIS SHEET MUST BE MADE OR CIRCLED IN RED INK, WITH DATE AND NAME OF PERSON MAKING CHANGE.

Do not extend notes this side of this line.

STATION	B. S.	H. I.	F. S.	ELEV.	⊼ Line I W. Side Rio Hondo River	
					Left or N. W'ly	⊼ Right or S. E'ly
9+00				133 40	28' T.C.	
				133 70	39.5 back Walk	
10+00				135 4		TL
				135 6		15 ground
				135 0		40 P/L ground
				133 43		45.2 edge Pvmt
				132 85		60.5 " "
				116 90		96 bot bank (conc.)
				116 85		121 conc.
				135 56	8' edge Pvmt	
				135 52	14' 1/4	
				135 31	26 edge gut	
				135 16	28 F/L	
				135 77	28 T.C.	
				136 08	39.5 back Walk	
10+17.5				135 7		TL
				136 1		22 ground
				135 3		40' P/L

Profile Notes Red ____ Plotted ____ Job No. 6267.50 Division No. ____ F. B. 3355 Pg. 53
No. ____ Date ____ Date ____ Survey of Suva St. S.D. #695
X-Sec. Notes Chk'd. ____ Checked ____ Survey by [illegible] Notes [illegible] Date [illegible]
No. ____ Date ____ Date ____ Map No. ____ Indexed C. I. GALLI Date ____

76-L-298 CE 307 5-66

PLEASE RETURN TO
LOS ANGELES COUNTY ENGINEER
403 LOS ANGELES COUNTY ENGINEERING BLDG.

NOTE: ANY ADDITIONS OR CHANGES ON THIS SHEET MUST BE MADE OR CIRCLED IN RED INK, WITH DATE AND NAME OF PERSON MAKING CHANGE.

Do not extend notes this side of this line.

STATION	B. S.	H. I.	F. S.	ELEV.	⊼ Line I W. Side Rio Hondo River	
					Left or N.W'ly	⊼ Right or S.E'ly
10+17.5				136.03	8 edge Pvmt	
				135.94	14 1/4W	
				135.81	26 edge gut	
				135.67	28 F/L	
				136.30	28 T.C.	
				136.57	39.5 back walk	
T.P.				137.58		
10+56.3				137.19		TL
				137.6		9.0 S. edge drive
				135.3		40 P/L
				136.90	20 Pvmt (break)	
10+71.2				137.67		6.0 N. edge drive (Toe slope
				135.9		40 P/L Toe slope
10+92				138.1		10. ground (bot)
				139.6		20 " Top
				139.5		27 " "
				137.7		40 P/L (break)

F.B. 3355 PG. 54
Survey of Suva St. S.D. #695
Survey by J.H.B. Notes J.H.B.
Indexed C.J. GALLI Date
Job No. 6269.50 Division No.
Notes Red Date
Plotted Date
Profile No.
Notes Chk'd. Date
Checked Date
X-Sec. No.

76-L-298 CE 307 5-66

PLEASE RETURN TO
LOS ANGELES COUNTY ENGINEER
403 LOS ANGELES COUNTY ENGINEERING BLDG.

NOTE: ANY ADDITIONS OR CHANGES ON THIS SHEET MUST BE MADE OR CIRCLED IN RED INK, WITH DATE AND NAME OF PERSON MAKING CHANGE.

Do not extend notes this side of this line.

STATION	B. S.	H. I.	F. S.	ELEV.	℄ Line I W. Side Rio Hondo River	
					Left or N.W'ly	℄ Right or S.E'ly
11+00				138 49		℄
				138 46		10 edge Pvmt
				139 6		18 ground (Top)
				139 0		40 P/L
				134 97		44 edge Pvmt
				134 81		55 " " (Top)
				117 00		96 bot bank (conc)
				117 02		121.4 conc.
11+06.5				138 60		bot burm
11+06.5				139 11		Top burm
				140 4		35 Top burm
				139 8		40 P/L ground (Top ⊗ cor fence)
				134 71		48.8 conc. (bot)
				134 66		55.7 edge Pvmt
11+06.6				134 68		53.3 conc.
11+24.94				138 90		℄ INT.
11+ 25						55 Top bank

Profile Notes Red ____ Plotted ____ Job No. 42695a Division No. ____ F. B. 3355
No. ____ Date ____ Date ____ Survey of Sura St. S.D. #695 PG. 55
X-Sec. Notes Chk'd. ____ Checked ____ Survey by ____ Notes ____ Date 7-1-68
No. ____ Date ____ Date ____ Map No. ____ Indexed ____ Date ____

76-L-298 CE 307 5-66

PLEASE RETURN TO
LOS ANGELES COUNTY ENGINEER
403 LOS ANGELES COUNTY ENGINEERING BLDG.

NOTE: ANY ADDITIONS OR CHANGES ON THIS SHEET MUST BE MADE OR CIRCLED IN RED INK, WITH DATE AND NAME OF PERSON MAKING CHANGE.

Do not extend notes this side of this line.

STATION	B. S.	H. I.	F. S.	ELEV.	~~N Line I~~ W. Side Rio Hondo River	
					Left or N. W'ly	~~N~~ Right or S. E'ly
~~11+46.5~~						~~96 bot bank (conc)~~
~~11+60.5~~						~~121.4 Conc.~~
12+00						~~Top @ bridge abutt~~
						~~55 Top Bank~~
				117 30		96 BoT Bank
				117 15		107.4 E. Edge of bridge abuttment
				117 16		121.4 Conc.
BM SD 2264				140 5~~5~~7	BM SD 2264 Elev = 140.566 FB 3355-29 SUVA ST at RIO HONDO RIVER N cor of bridge west end. Brass tablet in bridge abuttment at back of walk. MARKED "L.A. CFCD BM. 052 02840 1963."	

F. B. 3355 Pg. 55
Job No. 6269.50 Division No. S.D. #695
Survey of Suva St.
Survey by J.H.B. Notes J.H.B.
Indexed C.J. GALLI Date
Plotted Date No.
Notes Red Date
Notes Chk'd. Date
Checked Date
Profile No.
X-Sec. No.

Notes Ck'd by	Survey of Suva St. S.D.
Map No.	JN 626950 Tape Rod Std °F
Office Work	Surveyed by J.H. BROWN
Checked	Notes J.H.B. Date 7-1-68
Date	Indexed

F.B. 3355 Pg. 57

JN 626950

SUVA ST. S.D. NO. 695

LINE 11

JULY 1, 1968

J. BROWN

W. MOODYMAN

C. DOMINGUEZ

Note: Any Additions or Changes on this Sheet Must be Made or Circled in Red Ink With Date and Name of Person Making Change.

Do not extend this side of this line.

PLEASE RETURN TO
LOS ANGELES COUNTY ENGINEER
403 LOS ANGELES COUNTY ENGINEERING BLDG.

7653098 CF#310 9-67

PLEASE RETURN TO
LOS ANGELES COUNTY ENGINEER
403 LOS ANGELES COUNTY ENGINEERING BLDG.

Note: Any Additions or Changes on this Sheet Must be Made or Circled in Red Ink With Date and Name of Person Making Change.

Do not extend this side of this line.

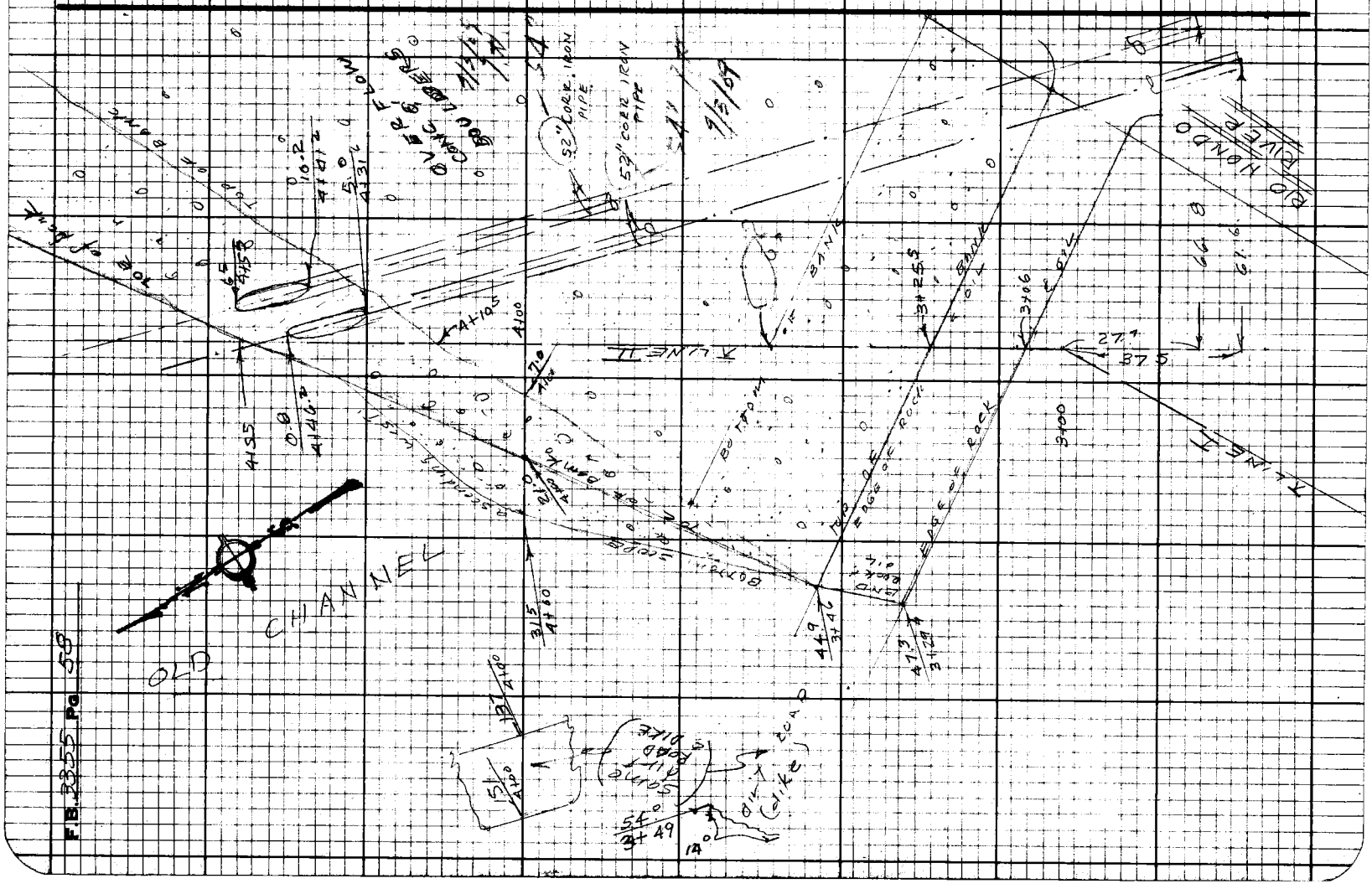

F.B. 2355 Pg 58

Notes Ck'd by	Survey of SUVA SD SD (No 695)
Map No.	JN 4269 SD Tape 0168 Std 68 °F
Office Work	Surveyed by J. H. Brown
Checked	Notes J. H. B. Date 7-68
Date	Indexed C. J. GALLI

F.B. 3355 Pg. 59

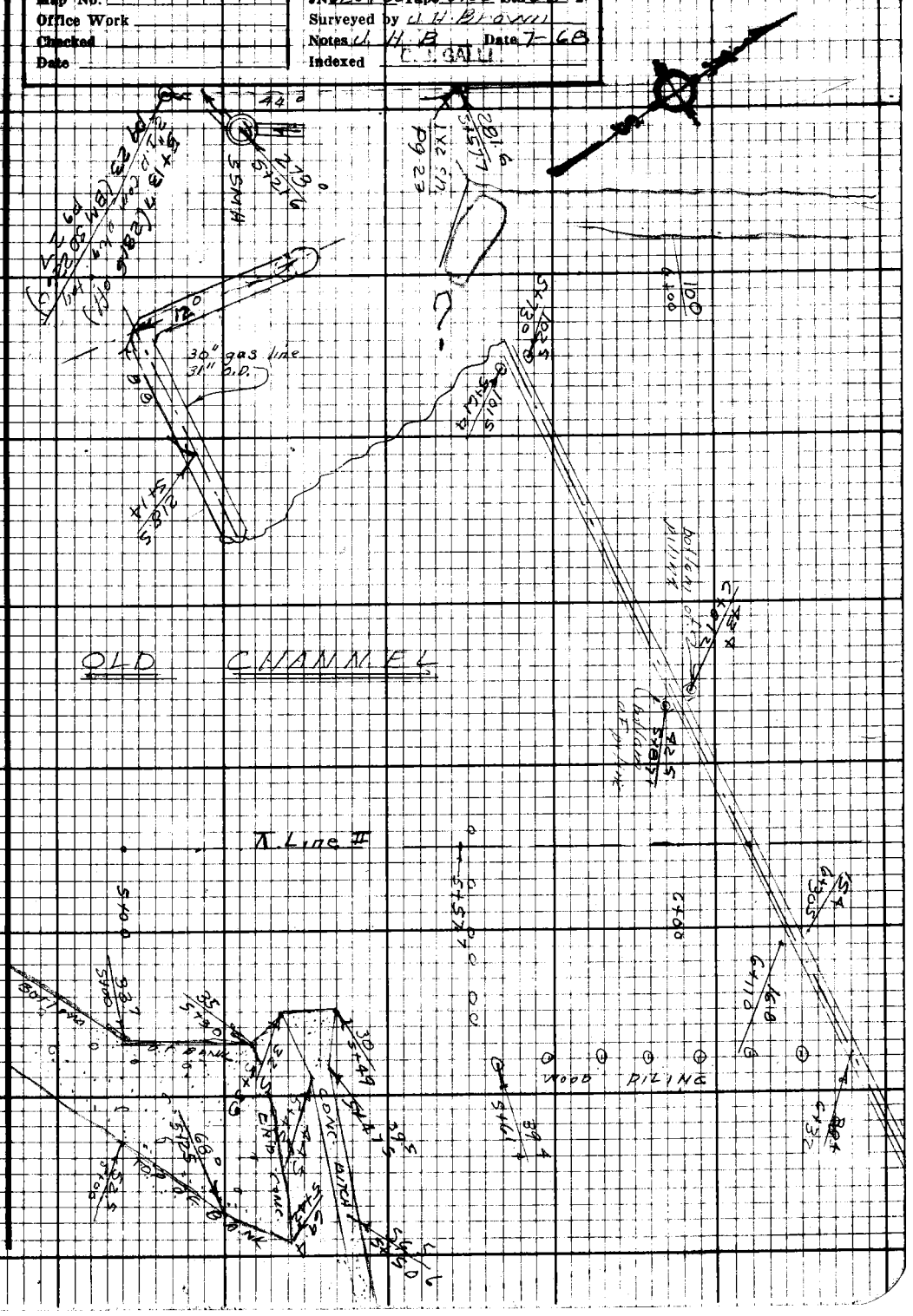

Note: Any Additions or Changes on this Sheet Must be Made or Circled in Red Ink With Date and Name of Person Making Change.

Do not extend this side of this line.

PLEASE RETURN TO
LOS ANGELES COUNTY ENGINEER
403 LOS ANGELES COUNTY ENGINEERING BLDG.

16F3098 CE #310 9-67

PLEASE RETURN TO
LOS ANGELES COUNTY ENGINEER
403 LOS ANGELES COUNTY ENGINEERING BLDG.

Note: Any Additions or Changes on this Sheet Must be Made or Circled in Red Ink With Date and Name of Person Making Change.

Do not extend this side of this line.

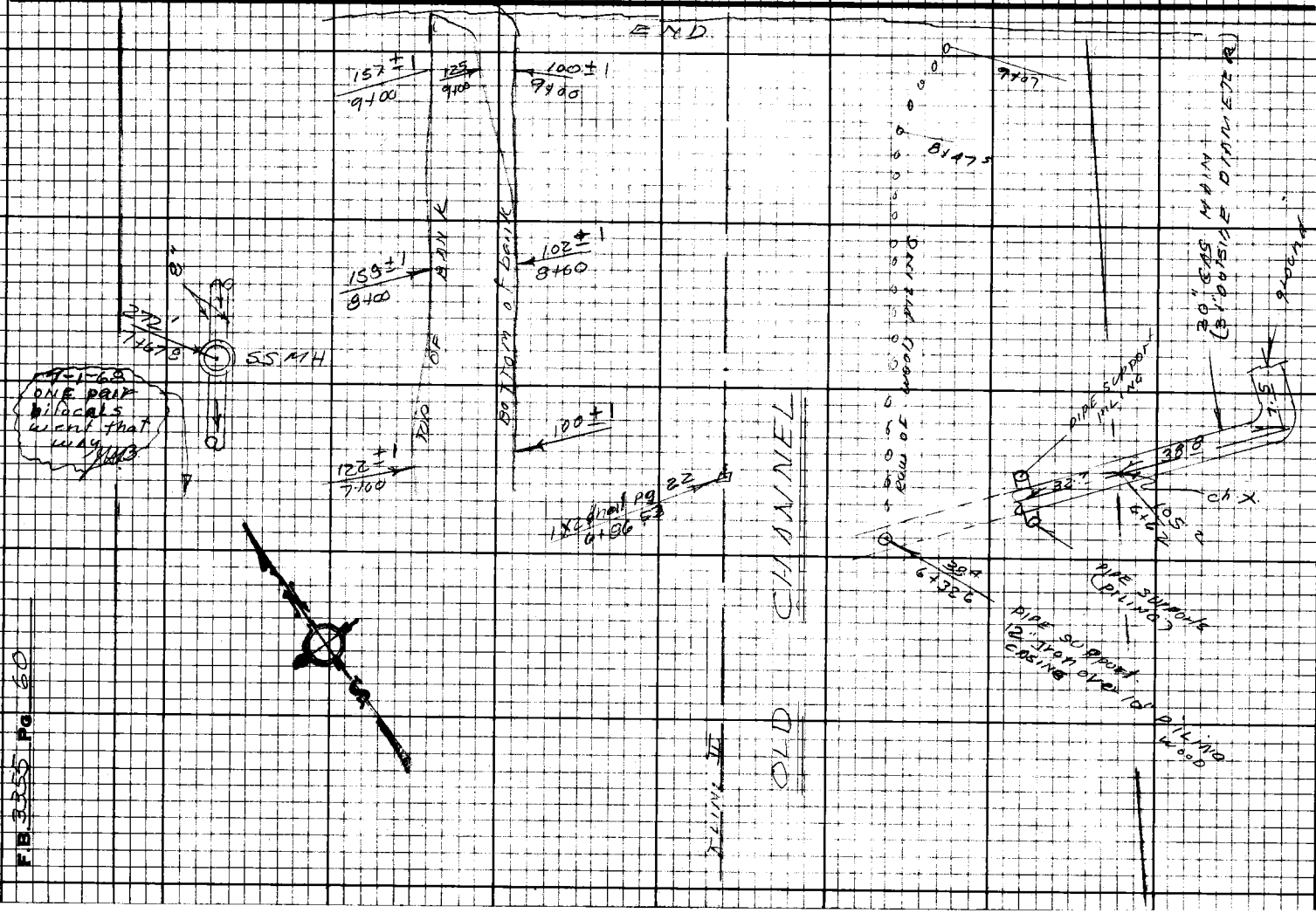

FB 3355 PG 60

Profile No.	Notes Red	Plotted	Job No. 626950	Division No.	F. B. 3355 / PG. 61
	Date	Date	Survey of SUVA ST. S.D. # 695		
X-Sec. No.	Notes Chk'd.	Checked	Survey by J. H. Brown	Notes J.H.B.	Date 7-65
	Date	Date	Map No.	Indexed C. J. GALLI	Date

J.N.626950

SUVA ST. S.D. NO. 695
PRELIMINARY
CROSS SECTIONS

JULY 1, 1968

J. BROWN
W. MOODYMAN
C. DOMINGUEZ

STATION	B. S.	H. I.	F. S.	ELEV.

NOTE: ANY ADDITIONS OR CHANGES ON THIS SHEET MUST BE MADE OR CIRCLED IN RED INK, WITH DATE AND NAME OF PERSON MAKING CHANGE.

Do not extend notes this side of this line.

PLEASE RETURN TO
LOS ANGELES COUNTY ENGINEER
403 LOS ANGELES COUNTY ENGINEERING BLDG.

76-L-298 CE 307 5-66

76-L-298 CE 307 5-66

PLEASE RETURN TO
LOS ANGELES COUNTY ENGINEER
403 LOS ANGELES COUNTY ENGINEERING BLDG.

NOTE: ANY ADDITIONS OR CHANGES ON THIS SHEET MUST BE MADE OR CIRCLED IN RED INK, WITH DATE AND NAME OF PERSON MAKING CHANGE.

Do not extend notes this side of this line.

STATION	B. S.	H. I.	F. S.	ELEV.	LINE NO II	
					Left or N. Wst'ly	Right or S. Est'ly
B.M.SD 2262				130 48	B.M.SD 2262 Elev = 130.484 FB3355-28	
					W'ly R/W Rio Hondo River @ S. End Bluff Rd.	
					a 2" I.P. & Flood Control Tag Dn. 12"	
Beginning of Profile & Cross Sections on LINE No II						
3+00				130 6		
				129 5	20 ground (gd) Bot.	
3+06				131 76		S. edge Pvmt.
3+25.5				131 25		N. " "
3+29.6				131 85	47.3 S. edge Pvmt	
3+46				129 8	67.3 gd. Bot	
3+54.5				131 48	44.9 N edge Pvmt	
				126 8		bot (cem covered Rock)
3+70				126 1	27.5 break (cem covered Rock	
				127 5	42.0 "	
				130 6	65° gd. Top	
4+00				126 1		gd. (cem. covered)
				125 8	7.0 gd. (cem covered) Top	
				121 4	20 " " Bot	
				121 3	35 " " "	

F. B. 3355 PG. 62
Job No. 6269.50 Division No. Notes Red Plotted Profile
Survey of Suva St. S.D. #695 Date Date No.
Survey by J.H.B. Notes W. Moodyman Notes Chk'd. Checked X-Sec.
Indexed C. J. GALLI Date Date Date No.

76-L-298 CE 307 5-66

PLEASE RETURN TO
LOS ANGELES COUNTY ENGINEER
403 LOS ANGELES COUNTY ENGINEERING BLDG.

NOTE: ANY ADDITIONS OR CHANGES ON THIS SHEET MUST BE MADE OR CIRCLED IN RED INK, WITH DATE AND NAME OF PERSON MAKING CHANGE.

Do not extend notes this side of this line.

STATION	B. S.	H. I.	F. S.	ELEV.	LINE NO II			
					Left or N.W'ly		⊼ Right or S.E'ly	
4+00				1270	75	gd. break		
				1312	105	" Top		
4+10				125.8			⊼	gd. (cem. cover) Top
4+46.2				1175			⊼	" " " Bot
				1176.4			0.8	F/L 52" Inlet corr Pipe
4+55				1171			⊼	gd (cem. cover) brk.
				1180.0			6.5	F/L 52" INLET corr Pipe
4 +60				1170			12.0	gd. Bot
5+00				1175			⊼	gd.
				1178			33.7	gd. Bot
				126.7			52.5	gd. (cem. cover) Top
				1180	50	gd. Bot		
				118.6	81	gd. Break		
				1310	180	gd. Top		
5+14				136.35	218.5	Bot of 30" gas, Pipe		
				1296	218.5	gd.		

Profile No. ____ Notes Red: ____ Plotted ____ Job No. 6269.58 Division No. ____ F.B. 3355 Pg. 63
Date ____ Date ____ Survey of Suva St. S.D. # 695
X-Sec. No. ____ Notes Chk'd. ____ Checked ____ Survey by J.H.B. Notes J.H.B. Date 7-1-68
Date ____ Date ____ Map No. ____ Indexed J. GALLI Date ____

76-L-298 CE 307 5-66

PLEASE RETURN TO
LOS ANGELES COUNTY ENGINEER
403 LOS ANGELES COUNTY ENGINEERING BLDG.

NOTE: ANY ADDITIONS OR CHANGES ON THIS SHEET MUST BE MADE OR CIRCLED IN RED INK, WITH DATE AND NAME OF PERSON MAKING CHANGE.

Do not extend notes this side of this line.

F. B. 3355 PG. 64
Survey of Suva St. S.D. #695
Survey by J.H.B. Notes J.H.B.
Indexed C.J. GALE
Job No. 6269.50 Division No. 5
Notes Red Date Plotted Date Profile No.
Notes Chk'd. Date Checked Date X-Sec. No.

STATION	B. S.	H. I.	F. S.	ELEV.	LINE NO. II	
					Left or N. W'ly	R. Right or S. E'ly
5+13.7				13007	281.6	B.M.S.D.2260, Elev = 130.054,
					F.B3355-27, ℄ FLORENCE PLACE	
					Produced from EMIL AVE. E'ly, ℄	
					ints SCOUT AVE.. 27' E'ly from Prod	
					of E. Side House # 7192 & 45' N'ly	
					from Prod of N. Side of house. A	
					2" I.P. cem. Plug & tag #L.S.2427	
					Note: ToP 2" I.P. is 0.02 above B.M. Elev.	
5+21.6	S.S.M.H			13036	273.-	S.S.M.H. Avg Rim
				122.03	INlet N.E.:	Outlet S.W.:
				121.89		
					Rim 130.36	Rim 130.36
					Rod 7.66	Rod 7.80
					ToP 122.70	ToP 122.56
					DIA 0.67	DIA 0.67
					INV. 122.03	INV 121.89
				121.89	~~outlet S.W~~	
5+25				1279		68 gd. ToP
30				1182		35 " Bot
39				11861		32.5 edge conc. drain
42				1276		69.4 gd. Top
45				12173		44.5 edge conc. drain

76-L-298 CE 307 5-66

PLEASE RETURN TO
LOS ANGELES COUNTY ENGINEER
403 LOS ANGELES COUNTY ENGINEERING BLDG.

NOTE: ANY ADDITIONS OR CHANGES ON THIS SHEET MUST BE MADE OR CIRCLED IN RED INK, WITH DATE AND NAME OF PERSON MAKING CHANGE.

Do not extend notes this side of this line.

STATION	B. S.	H. I.	F. S.	ELEV.	LINE NO. II			
					Left or N. W'ly		⊼ Right or S. E'ly	
5+47.5				12051			39.5	edge conc. drain
5+49				11915			30	" " "
5+50.6				12409			56.5	f/L " "
5+57.7				1176			⊼	gd.
				1194			35	" bot
				1308			82	" top
				1176	30	gd. bot.		
				1194	75	" break		
				1207	110	" "		
6+00				1176			⊼	
				1182			25	gd.
				1190			37	" bot
				123			57	" break
				1317			82	" top
				1316			100	" bk
				1172	43	gd. bot		
				1202	75	" bk		
				1213	100	" bot BANK		
				1354	140	" TOP BANK		

Profile No. ____ Notes Red ____ Plotted ____ Job No. 6269.50 Division No. ____
Date ____ Date ____ Survey of Suva St. S.D.
X-Sec. No. ____ Notes Chk'd. ____ Checked ____ Survey by [illegible] Notes [illegible] Date [illegible]
Date ____ Date ____ Map No. ____ Indexed C. J. GALLI Date ____

F. B. 3355 Pg. 65

76-L-298 CE 307 5-66

PLEASE RETURN TO
LOS ANGELES COUNTY ENGINEER
403 LOS ANGELES COUNTY ENGINEERING BLDG.

NOTE: ANY ADDITIONS OR CHANGES ON THIS SHEET MUST BE MADE OR CIRCLED IN RED INK, WITH DATE AND NAME OF PERSON MAKING CHANGE.

Do not extend notes this side of this line.

STATION	B. S.	H. I.	F. S.	ELEV.	LINE NO. II	
					Left or N. W'ly	Right or S. E'ly
6+00				139 2	140.4 gd Topdirtstock Pile	
				137 7	gd " " "	
				135 0	gd bot	
				133 5	gd bk	
6+62				136 26		105.2 bot of 30" gas main
				132 3		105.2 gd
6+86				117 4		25 gd, bot
				119 9		40 " TOP
				119 1		45 " bot
				132 9		80 " TOP
7+00				117 7		
				117 4		25 gd bot.
				119 3		40 " TOP
				118 9		45 bot.
				132 9		80 TOP

F. B. 3355 PG. 66 Job No. 6269.50 Division No. Notes Red Plotted Profile
Survey of Suva St. S.D. #695 Date Date No.
Survey by J.H.B. Notes J.H.B. Checked X-Sec.
Indexed J. GALLI Date Date Date No.

76-L-298 CE 307 5-66

PLEASE RETURN TO
LOS ANGELES COUNTY ENGINEER
403 LOS ANGELES COUNTY ENGINEERING BLDG.

NOTE: ANY ADDITIONS OR CHANGES ON THIS SHEET MUST BE MADE OR CIRCLED IN RED INK, WITH DATE AND NAME OF PERSON MAKING CHANGE.

Do not extend notes this side of this line.

STATION	B. S.	H. I.	F. S.	ELEV.	Line No. II	
					Left or N. W'ly	⊼ Right or S. E'ly
7+00				1330		90 gd
				1187	60 gd bot	
				1200	75 Top Premix Waste Pile	
				1216	100 bot " & BANK	
				1353	122. gd Top BANK	
				1353	127 " bot dirt stock Pile	
				1385	136 " Top " "	
				1384	160 " Top " "	
				1342	169 " bot " "	
				1342	194 " bot " "	
				1371	208 " Top " "	
				1372	273 " Top " "	
				1345	281 bot " "	
7+15				1342	122 Top bank	
				1345	127 bot dirt stock Pile	
				1368	130 Top " "	
				1368	144 Top " "	
				1332	155 bot " "	
7+20				1340	188 bot " "	

Profile Notes Red ____ Plotted ____ Job No. 6269.50 Division No. ____ F.B. 3355 PG. 67
No. ____ Date ____ Date ____ Survey of Sura St. S.D. #695
X-Sec. Notes Chk'd. ____ Checked ____ Survey by [illegible] Notes [illegible] Date 7-63
No. ____ Date ____ Date ____ Map No. ____ Indexed [illegible] Date ____

76-L-298 CE 307 5-66

PLEASE RETURN TO
LOS ANGELES COUNTY ENGINEER
403 LOS ANGELES COUNTY ENGINEERING BLDG.

NOTE: ANY ADDITIONS OR CHANGES ON THIS SHEET MUST BE MADE OR CIRCLED IN RED INK, WITH DATE AND NAME OF PERSON MAKING CHANGE.

Do not extend notes this side of this line.

STATION	B. S.	H. I.	F. S.	ELEV.	Line No. II	
					Left or N. W'ly	Right or S. E'ly
7+67.8				133 50	272 S.S. MH Avg rim	
				122 67	INLET N.E.	
					Rim 133.50	outlet S.W
					ROD 10.16	Rim 133.50
					TOP 123.34	ROD
					D+A 0.67	TOP
					INV 122.67	D/A
						INV.
8+00				1181		
				1181		25 gd bot
				1199		35 TOP
				1197		47 bot
				1326		70 TOP
				1327		90 gd
				1185	65 gd bot	
				1212	90 TOP	
				1210	110 bot	
				1340	138 TOP BANK	
				1338	143 bot dirt stock Pile	
				1353	152 TOP "	

OUTLET CLOGGED could not get ROD IN.

F. B. 3355 PG. 68
Job No. 6269.50 Division No. S.D. #695
Survey of SHVA ST.
Survey by J.H. BROWN Notes J.H.B.
Indexed C.J. GALLI Date
Plotted Date No.
Notes Red Date
Notes Chk'd. Date
Checked Date
Profile No.
X-Sec. No.

76-L-298 CE 307 5-66

PLEASE RETURN TO
LOS ANGELES COUNTY ENGINEER
403 LOS ANGELES COUNTY ENGINEERING BLDG.

NOTE: ANY ADDITIONS OR CHANGES ON THIS SHEET MUST BE MADE OR CIRCLED IN RED INK, WITH DATE AND NAME OF PERSON MAKING CHANGE.

Do not extend notes this side of this line.

STATION	B. S.	H. I.	F. S.	ELEV.	LINE No. II	
					Left or N. W'ly.	⊼ Right or S. E'ly
8+00				1360	281 Gd. Top dirt stock	Pile
				1349	285 " Bot " "	"
8+65				1225	117 " bot Bank	
				1325	175 " Top "	
9+00				1187		⊼ gd
				1187		25 gd bot
				1211		37 " break
				1326		70 Top bank
				1326		85 gd
				1192	85 gd. bot	
				1218	100 " break	
				1220	120 " bot. bank	
				1353	157 " Top bank	
				1354	198 " Top dirt stock	Pile
				1319	216 " Bot " "	"
9+15				1210	120 " Bot Bank	
9+15				1357	157 " Top Bank	
9± 17				1368	175 " Top dirt stock	Pile

Profile No. ____ Notes Red ____ Plotted ____ Job No. 6269.50 Division No. ____
X-Sec. No. ____ Date ____ Date ____ Survey of SUVA ST S.D. #695
Notes Chk'd. ____ Checked ____ Survey by H.R. Brown Notes H.H.B. Date 7-69
Date ____ Date ____ Map No. ____ Indexed C. I. GALLI Date ____

F. B. 3355 PG. 67

76-L-298 CE 307 5-66

PLEASE RETURN TO
LOS ANGELES COUNTY ENGINEER
403 LOS ANGELES COUNTY ENGINEERING BLDG.

NOTE: ANY ADDITIONS OR CHANGES ON THIS SHEET MUST BE MADE OR CIRCLED IN RED INK, WITH DATE AND NAME OF PERSON MAKING CHANGE.

Do not extend notes this side of this line.

STATION	B. S.	H. I.	F. S.	ELEV.	LINE No II	
					Left or N. W'ly	⊼ Right or S. E'ly
9+17				135 1	195 Top dirt stock Pile	
				131 2	227 Bot " "	"
				130 8	270 " " "	"
				133 4	281 Top " "	"
				131 2	285 Bot " "	"
9+23				121 7	140 Bot Bank	
9+28				124 9	160 " "	
9+30				120 6	115 Bot Bank	
9+33				118 90		⊼ 1X2 stake
9+38				119 0		⊼ gd
				121 0		30 gd Bot Bank
						75 " Top Bank
						100 " gd.
B.M.S.D 2265				130 97	B.M.S.D. 2265 Elev=130.985 F.B 3355-29 Suva St (S. Side) 305' N.W. ℄ INT. Bluff Rd. on Prod of garage @ rear of 7380 Suva St. 1' S.E of N.W End of cb. a L & Co. Eng. Tag	

END of Profile & Cross Sections on LINE II

F. B. 3355 Pg. 70 Job No. 6269.50 Division No. Notes Red Plotted Profile
Survey of SUVA ST. S.D. #695 Date Date No.
Survey by J.H.B. Notes J.H. BROWN Notes Chk'd. Checked X-Sec.
Indexed Date Date Date No.

Notes Ck'd by	Survey of SUVA ST SD N°695
Map No.	JN 6269.50 Tape Pickup Std 68 °F
Office Work	Surveyed by J.H. Brown
Checked	Notes J.H.B. Date 7-68
Date	Indexed C. J. GALLI

F.B. 3355 Pg. 71

J.N. 6269.50

SUVA ST SD (N° 695) PRELIM

LOCATE IMPROVEMENTS

ON LINE # III

from SUVA ST & RIO HONDO RIVER

West to SUVA ST & EMIL AVE

Then North to GAGE AVE

July 1968

J.H. Brown

W.A. MOODIMAN

G.G. Valdez

C.M. DOMINGUEZ

Note: Any Additions or Changes on this Sheet Must be Made or Circled in Red Ink With Date and Name of Person Making Change.

Do not extend this side of this line.

PLEASE RETURN TO
LOS ANGELES COUNTY ENGINEER
403 LOS ANGELES COUNTY ENGINEERING BLDG.

76E3098 CE# 310 9-67

F.B. 3355 Pg. 72

PLEASE RETURN TO
LOS ANGELES COUNTY ENGINEER
403 Los Angeles County Engineering Bldg.

Do not extend this side of this line.

Note: Any Additions or Changes on this Sheet Must be Made or Checked in Red Ink With Date and Name of Person Making Change.

Notes Ck'd by	Survey of SUVA ST SD (No 695)
Map No.	JN 26950 Tape [illegible] Std 68°F
Office Work	Surveyed by J H BROWN
Checked	Notes J H B Date 7-68
Date	Indexed C. GALLI

F.B. 3355 PG. 73

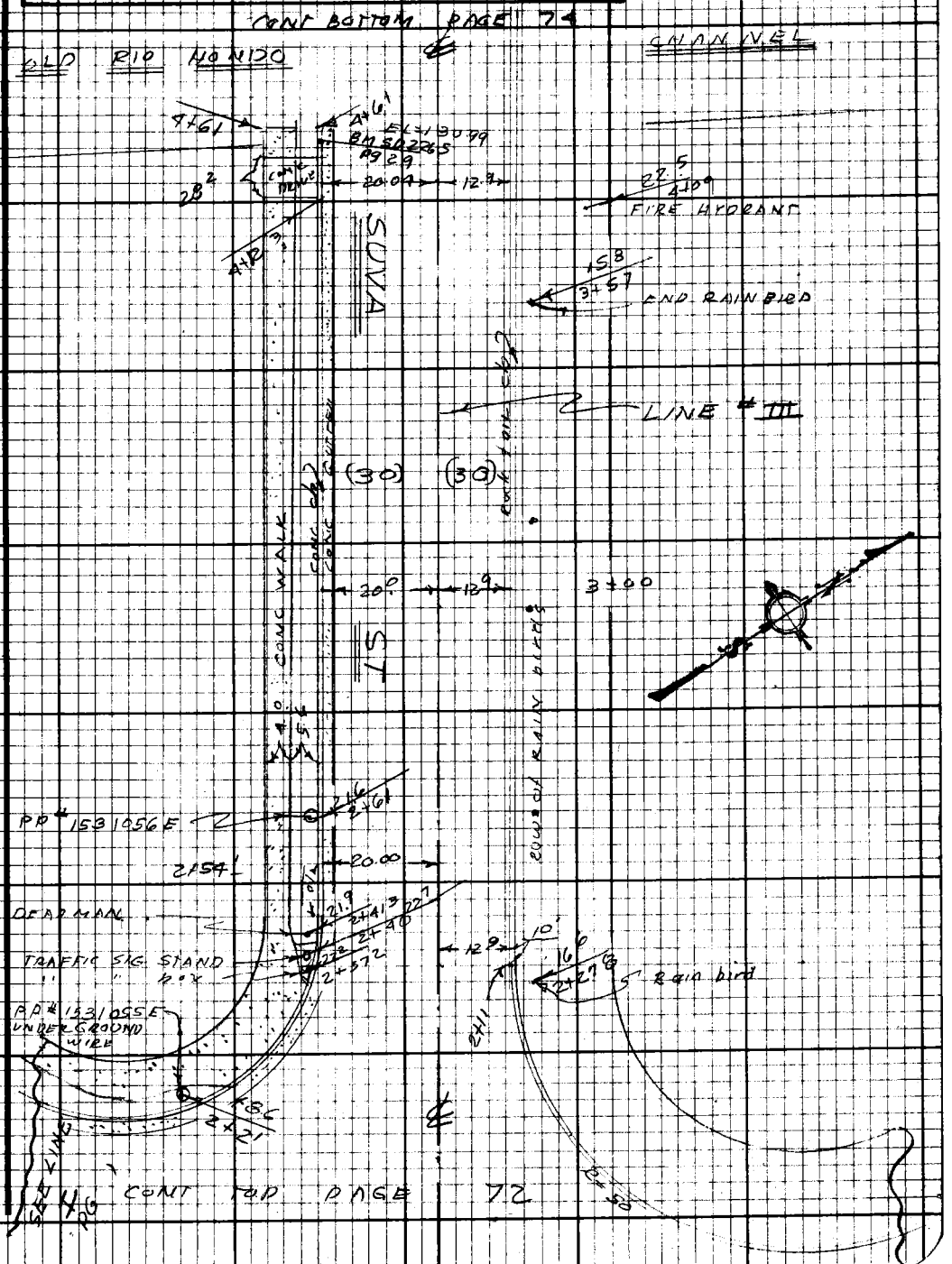

Note: Any Additions or Changes on this Sheet Must be Made or Circled in Red Ink With Date and Name of Person Making Change.

Do not extend this side of this line.

PLEASE RETURN TO
LOS ANGELES COUNTY ENGINEER
403 LOS ANGELES COUNTY ENGINEERING BLDG.

16F3098 CE#310 9-67

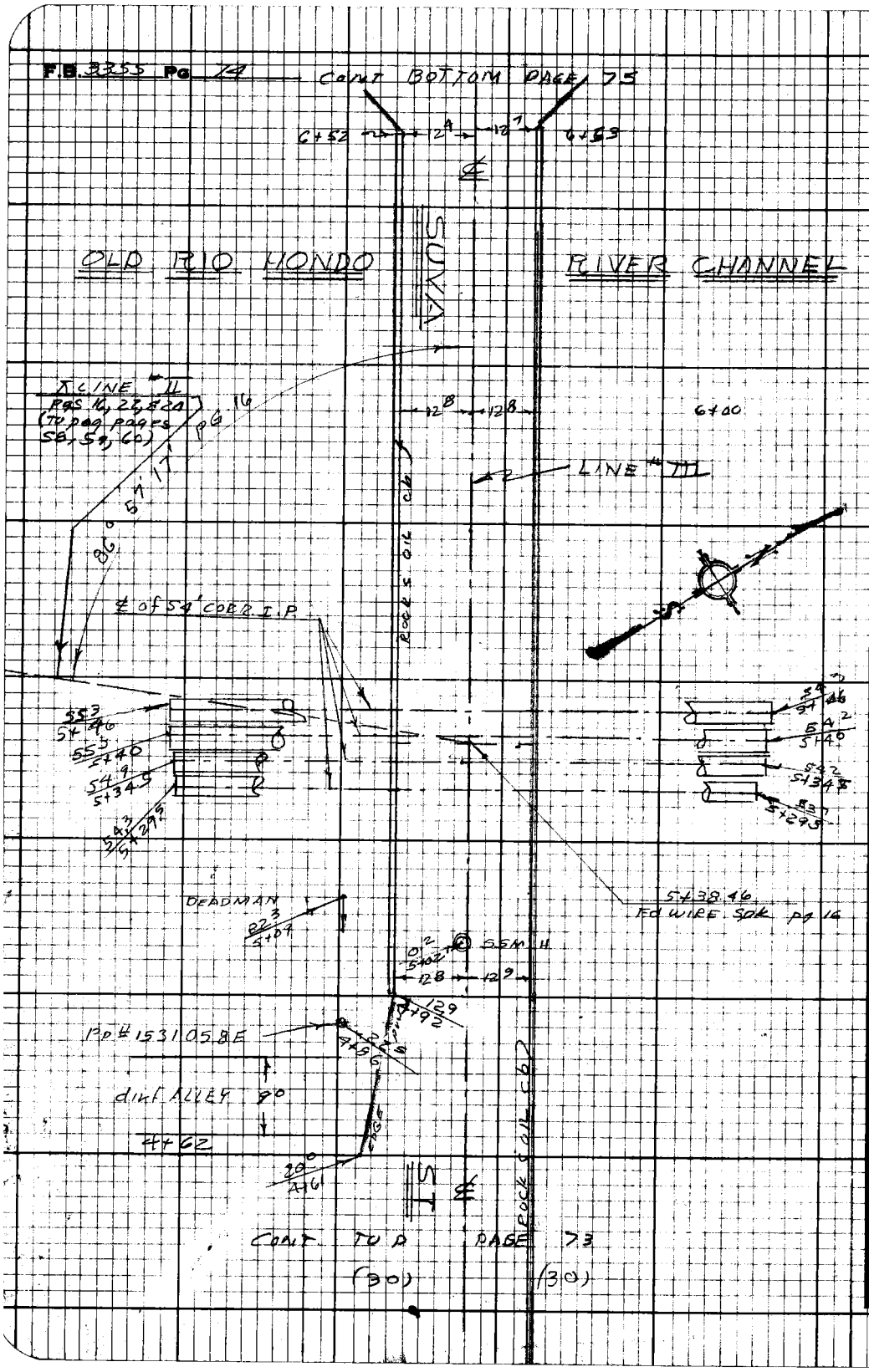

PLEASE RETURN TO
LOS ANGELES COUNTY ENGINEER
403 LOS ANGELES COUNTY ENGINEERING BLDG.

Do not extend this side of this line.

Note: Any Additions or Changes on this Sheet Must be Made or Circled in Red Ink With Date and Name of Person Making Change.

Notes Ck'd by	Survey of SUVAST SD/N 695
Map No.	Surveyed by J.H. BROWN
Office Work	Notes J.H.B. Date 7-68
Checked	Indexed C. I. GALLE
Date	

F.B. 335 5 Pg. 75

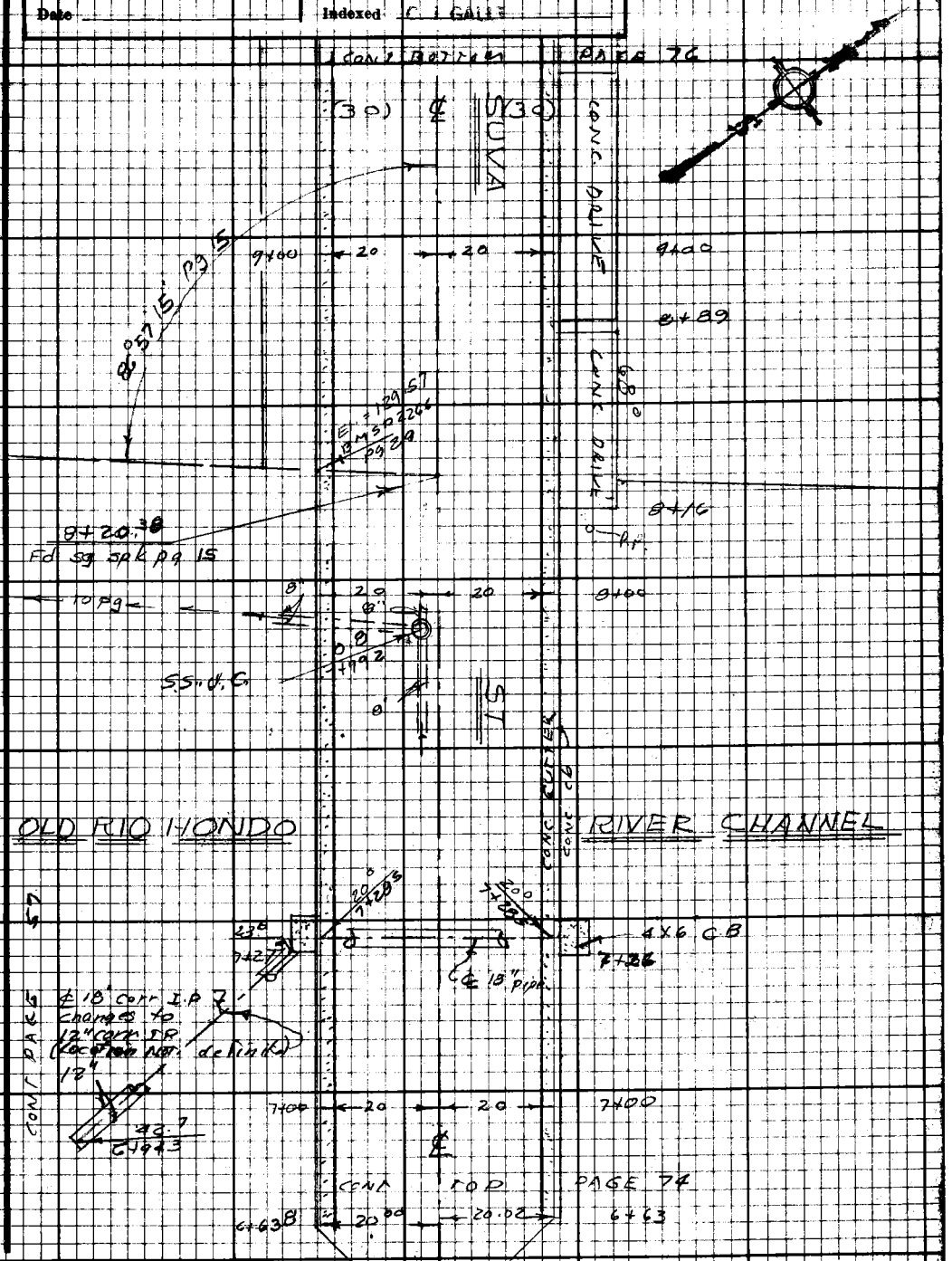

Note: Any Additions or Changes on this Sheet Must be Made or Circled in Red Ink With Date and Name of Person Making Change.

Do not extend this side of this line.

PLEASE RETURN TO
LOS ANGELES COUNTY ENGINEER
403 LOS ANGELES COUNTY ENGINEERING BLDG.

76F3098 CF #310 9-67

F.B. 3355 Pg 76 CONT BOTTOM PAGE 77

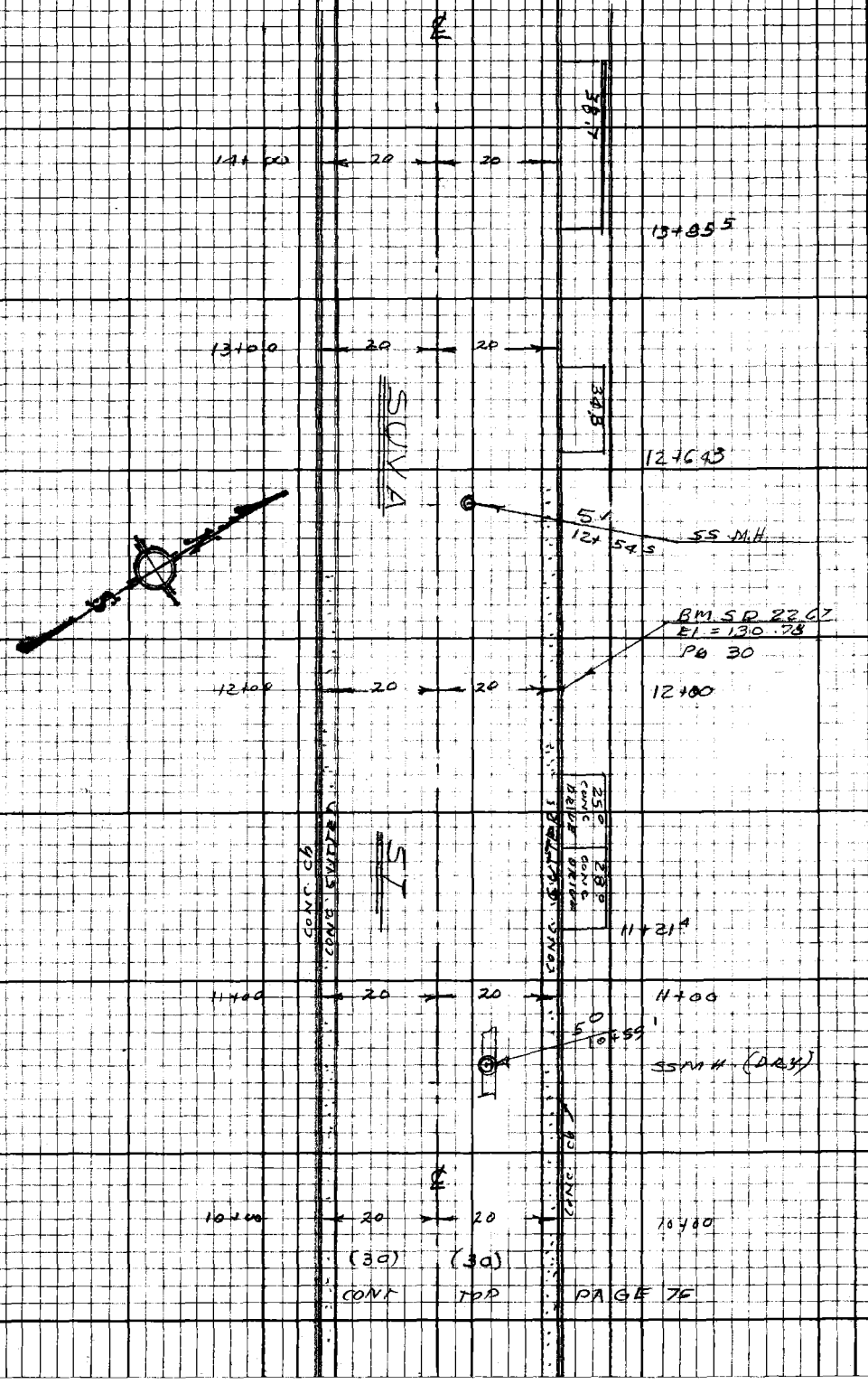

PLEASE RETURN TO
LOS ANGELES COUNTY ENGINEER
403 Los Angeles County Engineering Bldg.
Do not extend this side of this line.

Note: Any Additions or Changes on this Sheet Must be Made or Circled in Red Ink With Date and Name of Person Making Change.

Notes Ck'd by	Survey of SUVA ST SD (No 695)
Map No.	JN 626950 Tape [illegible] Std 68°F
Office Work	Surveyed by J H Brown
Checked	Notes J H B Date 2-68
Date	Indexed C J CAUFF

F.B. 3355 Pg. 77

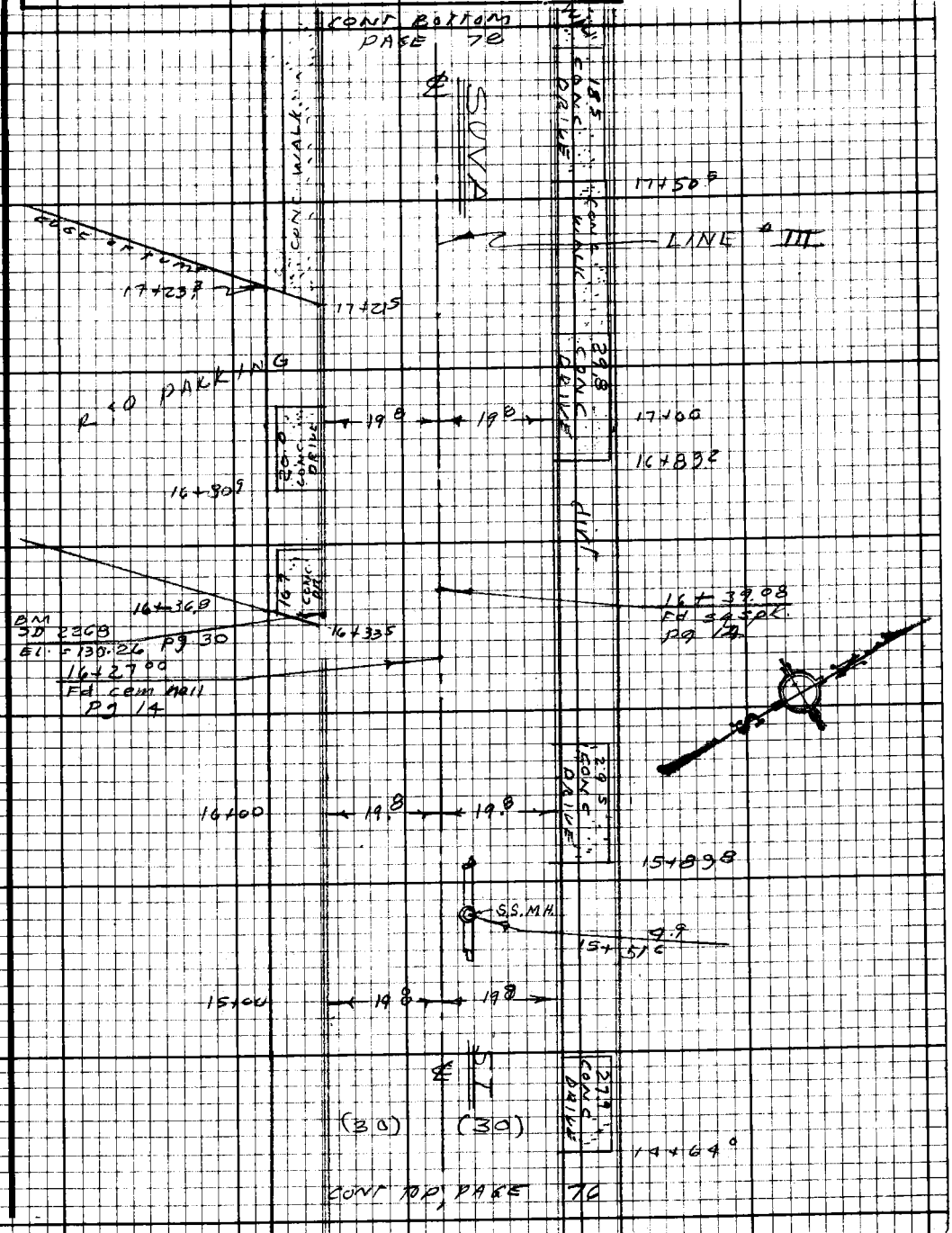

Note: Any Additions or Changes on this Sheet Must be Made or Circled in Red Ink With Date and Name of Person Making Change.

Do not extend this side of this line.

PLEASE RETURN TO
LOS ANGELES COUNTY ENGINEER
403 LOS ANGELES COUNTY ENGINEERING BLDG.

76F3093 CE#310 9-67

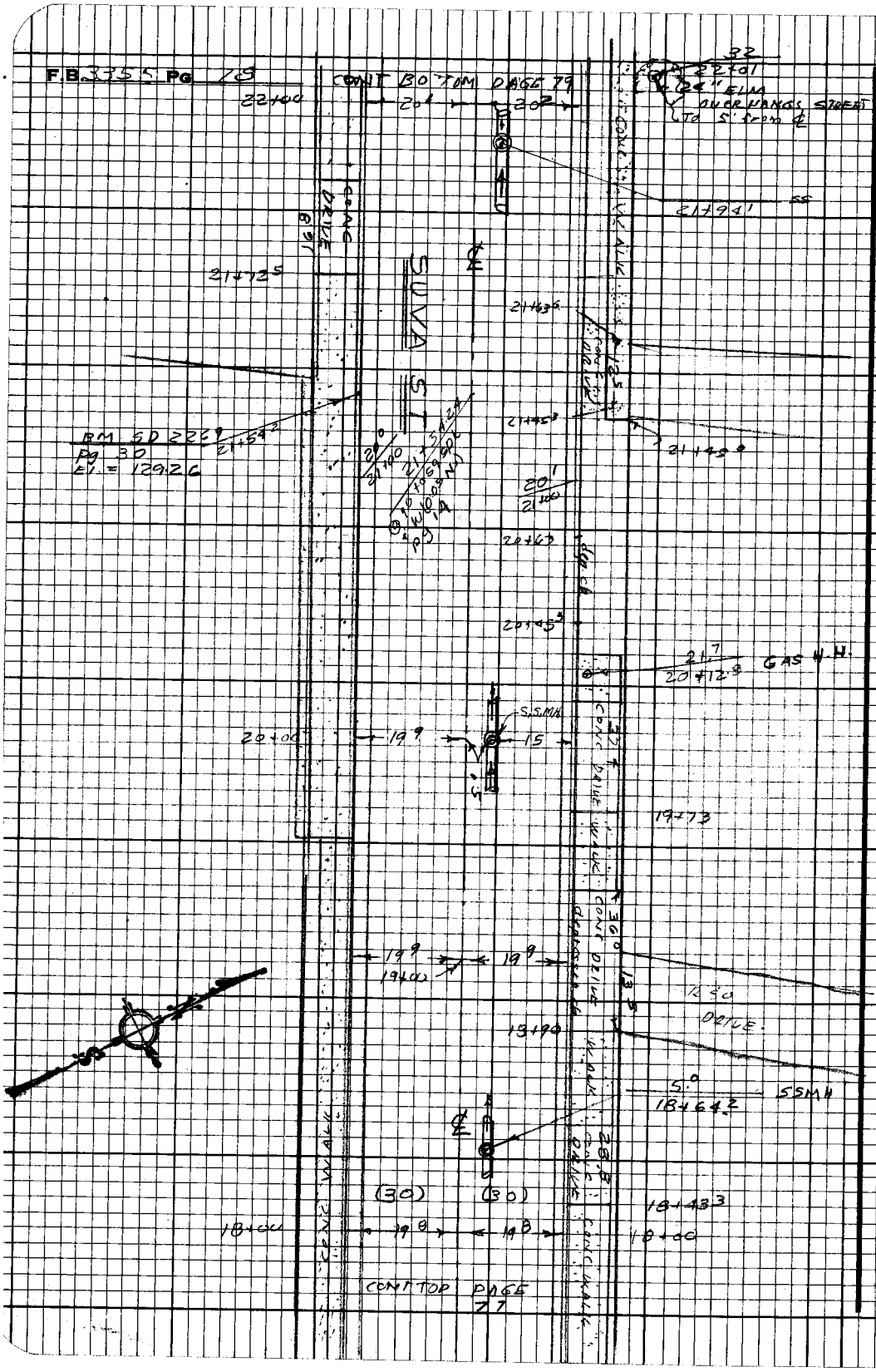

PLEASE RETURN TO
LOS ANGELES COUNTY ENGINEER
403 LOS ANGELES COUNTY ENGINEERING BLDG.

Do not extend this side of this line.

Note: Any Additions or Changes on this Sheet Must be Made or Circled in Red Ink With Date and Name of Person Making Change.

Notes Ck'd by	Survey of SUVA ST SD (No 695)
Map No.	JN 626950 Tape 8.6 Std 68 °F
Office Work	Surveyed by J H Brown
Checked	Notes J H B Date 2-68
Date	Indexed C. J. GALLI

F.B. 3355 Pg. 79

24+04.32
Fd C.S. MON
Pg 13. ANGLE
PT
24+04.32 going N
1+00 going West
1+00 going South

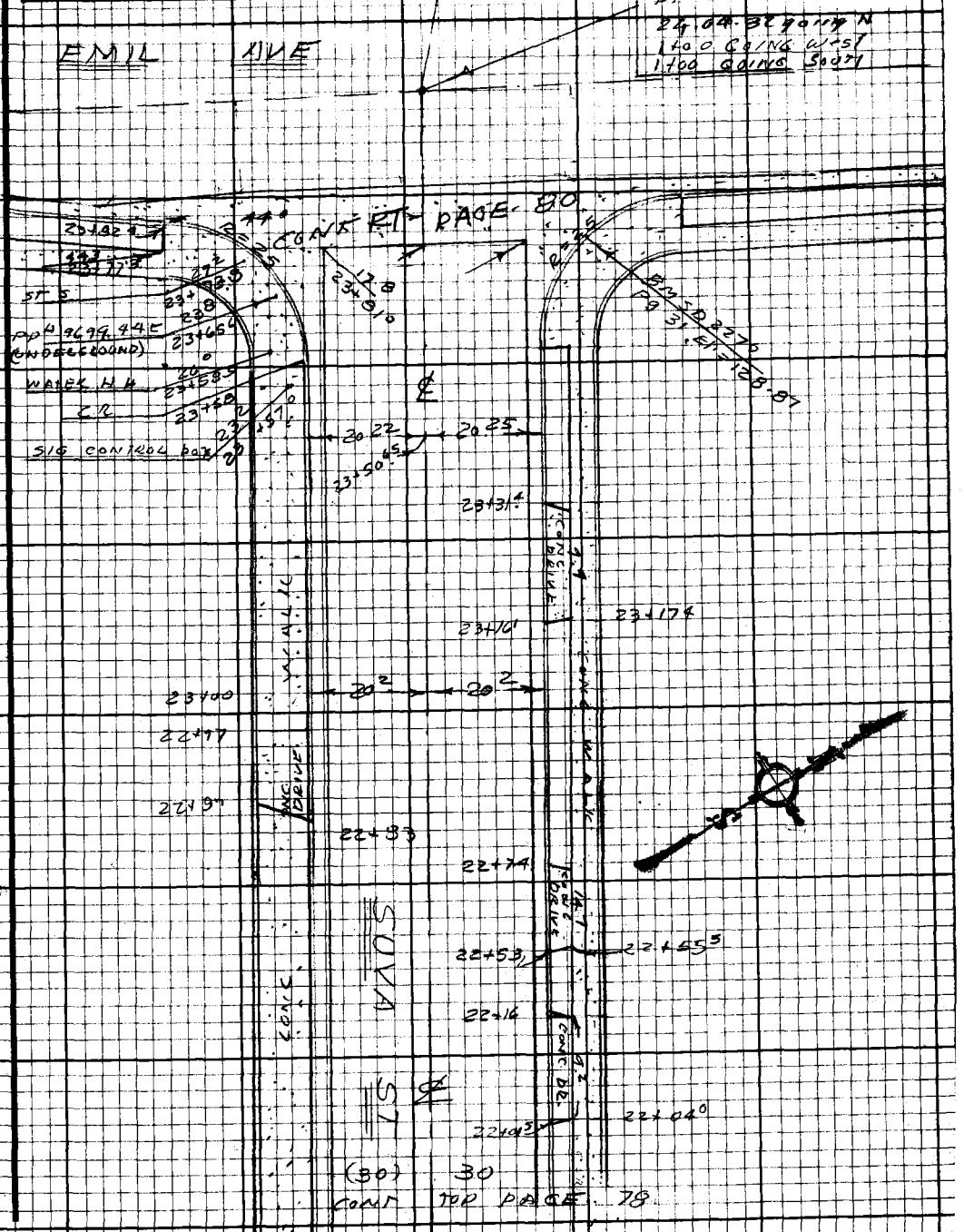

Note: Any Additions or Changes on this Sheet Must be Made or Circled in Red Ink With Date and Name of Person Making Change.

Do not extend this side of this line.

PLEASE RETURN TO
LOS ANGELES COUNTY ENGINEER
403 LOS ANGELES COUNTY ENGINEERING BLDG.

1673098 CE #310 9.67

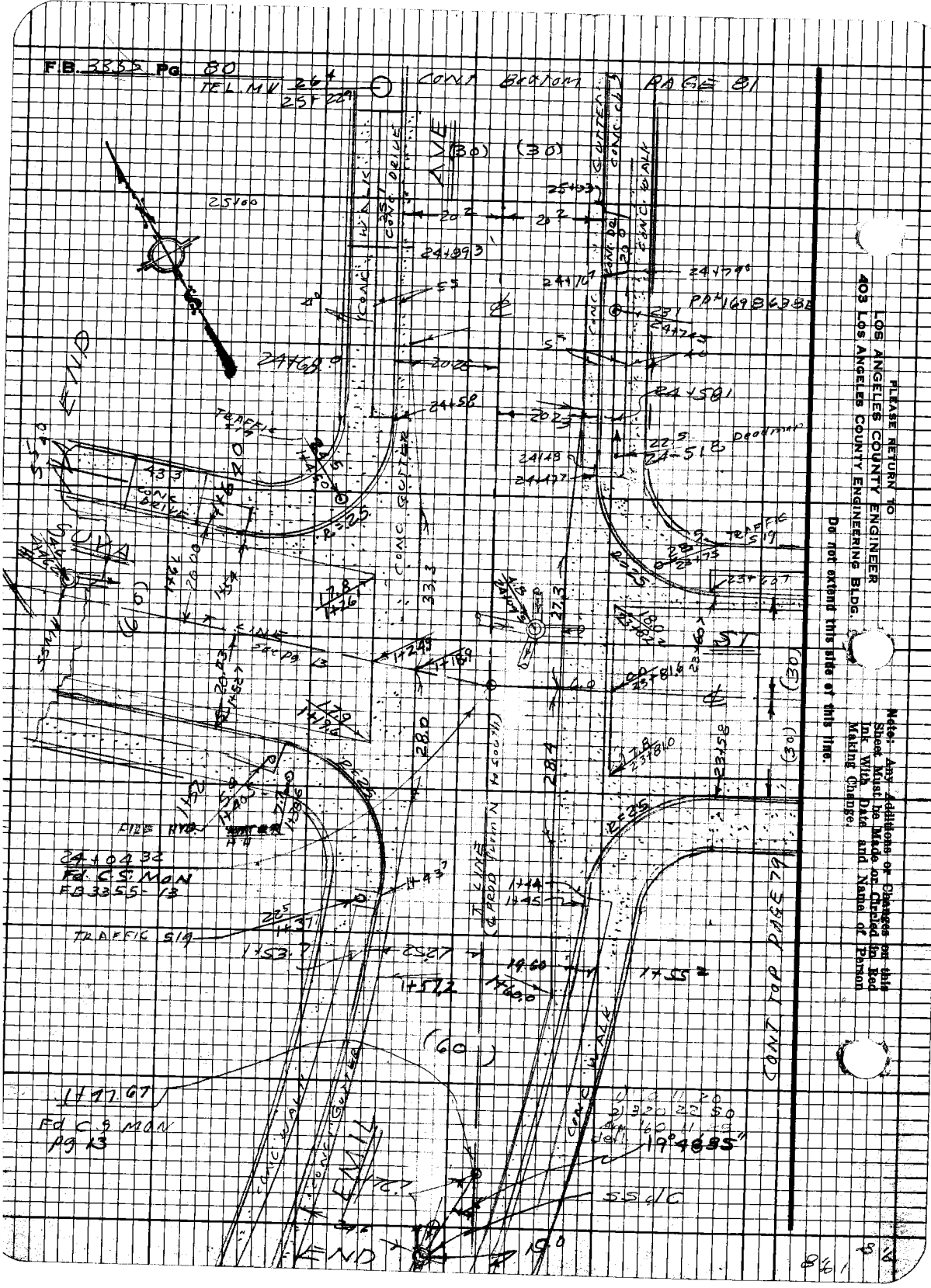
F.B. 3355 Pg. 80
CONT BOTTOM PAGE 81
TEL. MH
AVE
(30)
CONC. WALK
CONC. DRIVE
CONC. GUTTER
CONC. CL
25+00
24+89.3
24+68.0
24+58
24+48
24+47.7
24+70.7
24+74.0
24+58.1
24+51.8
Deadman
TRAFFIC SIG
SUVA
ST
(60)
T LINE
See Pg 13
FIRE HYD
24+04.32
Fd. C.S. MON
FB 3355-13
TRAFFIC SIG
1+53.7
1+57.2
1+60.0
1+55
CONT TOP PAGE 79
1+47.67
Fd C.S. MON
Pg 13
19°48'35"
SS d/C
END
PLEASE RETURN TO
LOS ANGELES COUNTY ENGINEER
403 Los Angeles County Engineering Bldg.
Do not extend this side of this line.
Note: Any Additions or Changes on this Sheet Must be Made or Circled in Red Ink With Date and Name of Person Making Change.

Notes Ck'd by	Survey of SUVA ST SD (No 695)
Map No.	JN 62495 Tape [illegible] Std 68 °F
Office Work	Surveyed by J H Brown
Checked	Notes J H B Date 7-68
Date	Indexed C. J. GALLI

F.B. 3355 Pg. 81

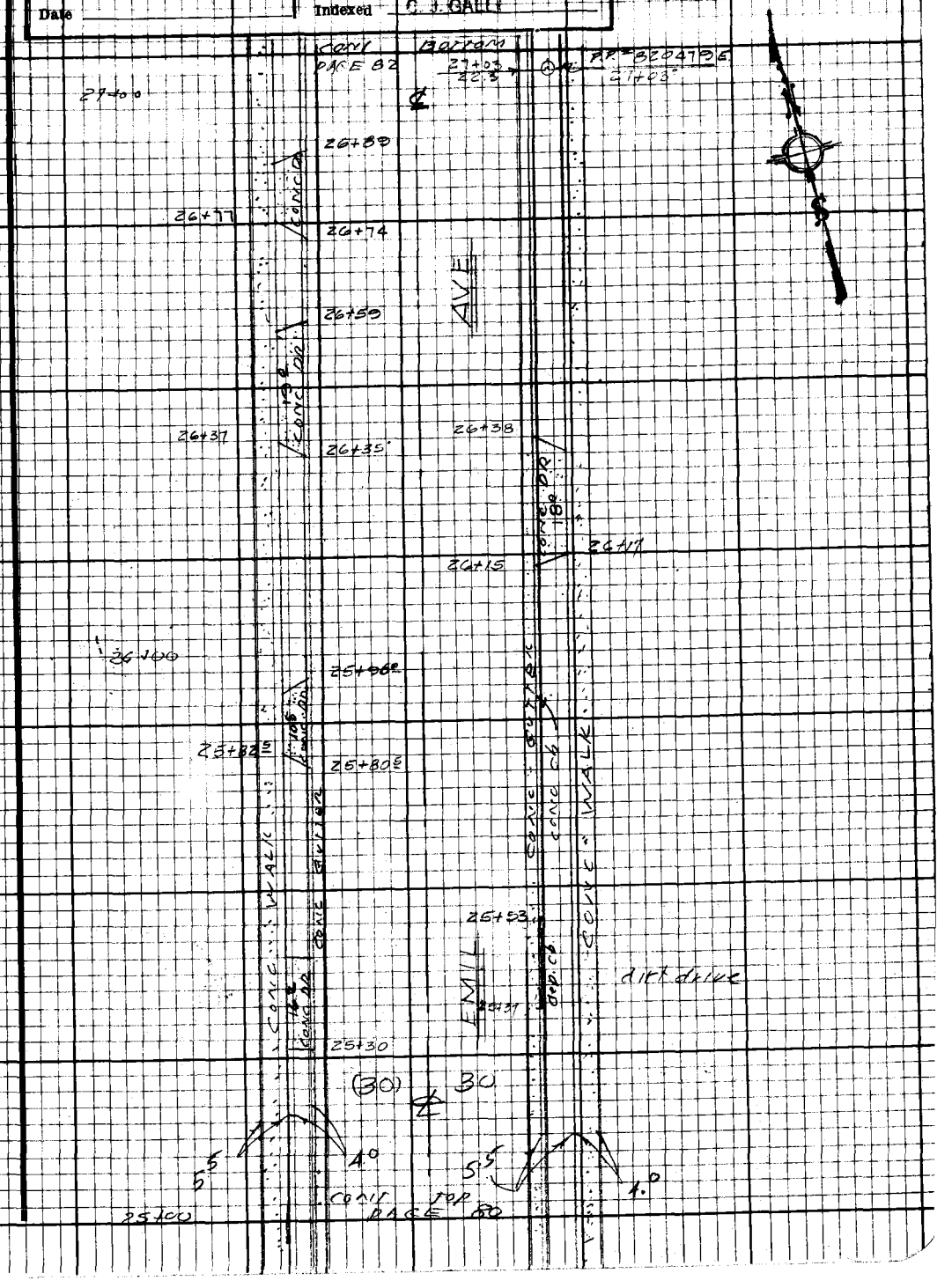

Note: Any Additions or Changes on this Sheet Must be Made or Circled in Red Ink With Date and Name of Person Making Change.

Do not extend this side of this line.

PLEASE RETURN TO
LOS ANGELES COUNTY ENGINEER
403 LOS ANGELES COUNTY ENGINEERING BLDG.

76F3098 CE# 310 9-67

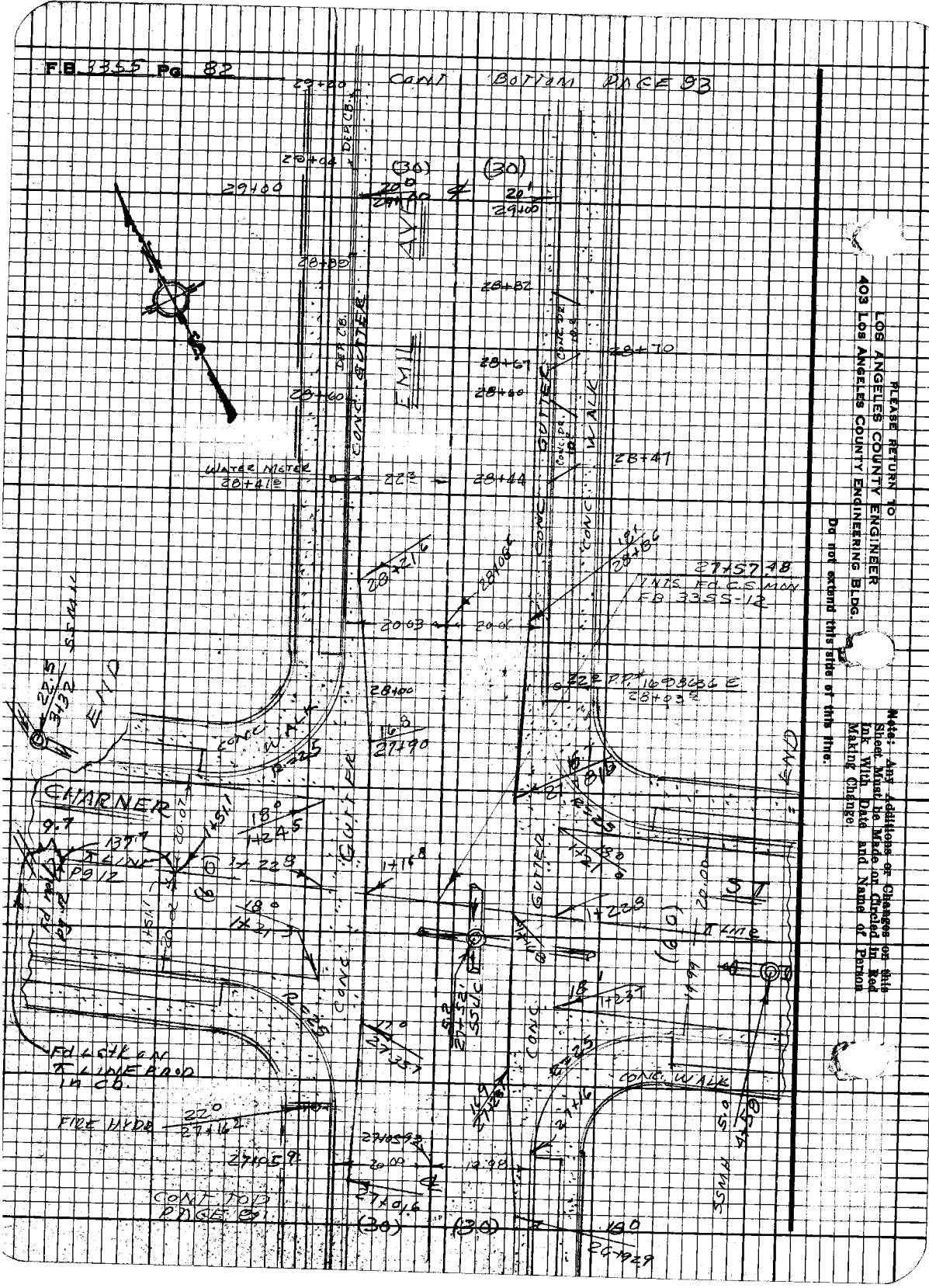

PLEASE RETURN TO
LOS ANGELES COUNTY ENGINEER
403 LOS ANGELES COUNTY ENGINEERING BLDG.

Do not extend this side of this line.

Note: Any Additions or Changes on this Sheet Must be Made or Circled in Red Ink With Date and Name of Person Making Change.

Notes Ck'd by	Survey of SHVA ST. SD. #695
Map No.	JN 6769.50 Tape R.5 Std. °F
Office Work	Surveyed by J. H. BROWN
Checked	Notes J. H. B. Date 1-68
Date	Indexed [illegible]

F.B. 3355 PG. 83

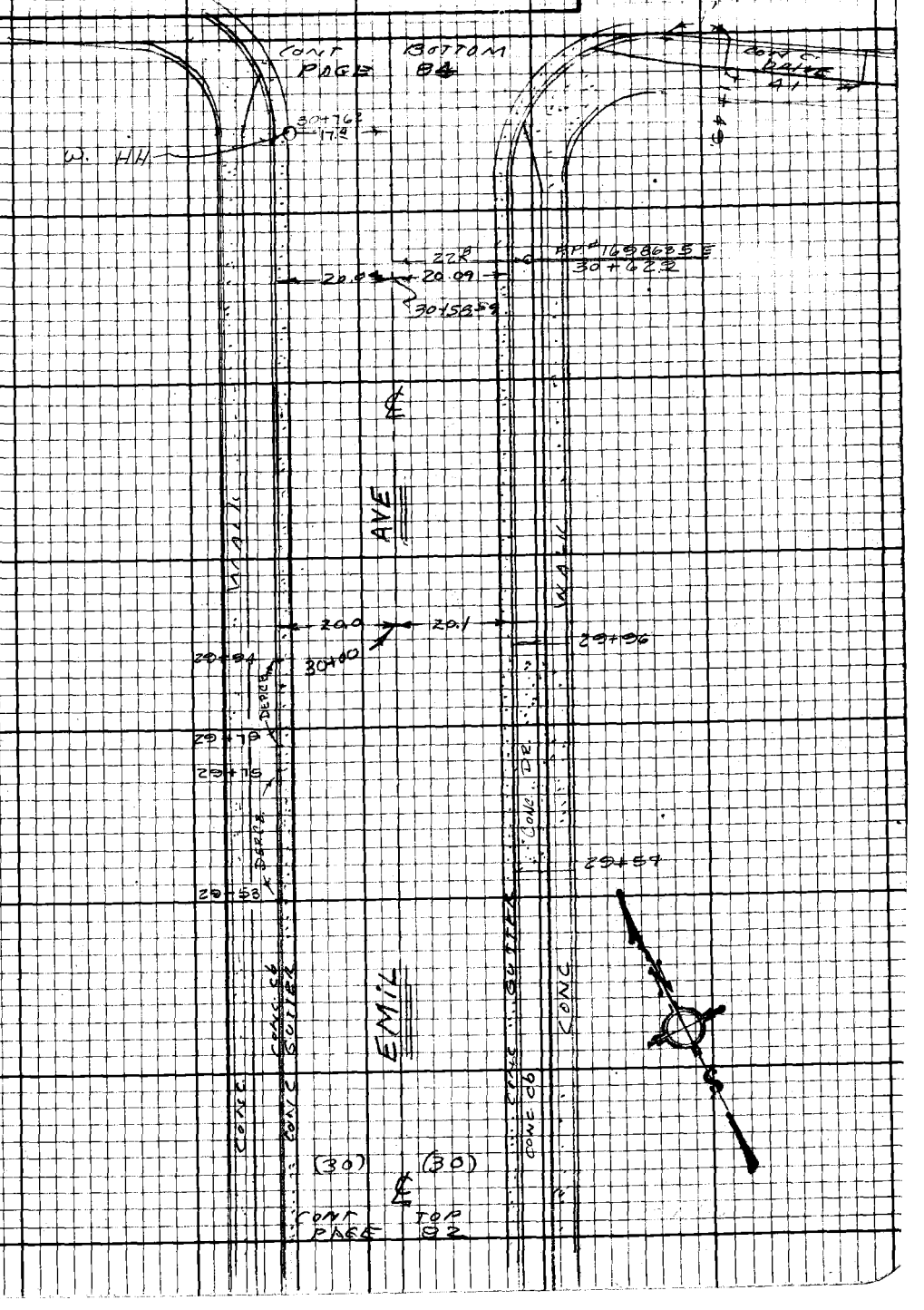

Note: Any Additions or Changes on this Sheet Must be Made or Circled in Red Ink With Date and Name of Person Making Change.

Do not extend this side of this line.

PLEASE RETURN TO
LOS ANGELES COUNTY ENGINEER
403 LOS ANGELES COUNTY ENGINEERING BLDG.

16F309B CE #310 9.67

PLEASE RETURN TO
LOS ANGELES COUNTY ENGINEER
403 LOS ANGELES COUNTY ENGINEERING BLDG.

Note: Any Additions or Changes on this Sheet Must be Made or Circled in Red Ink With Date and Name of Person Making Change.

Do not extend this side of this line.

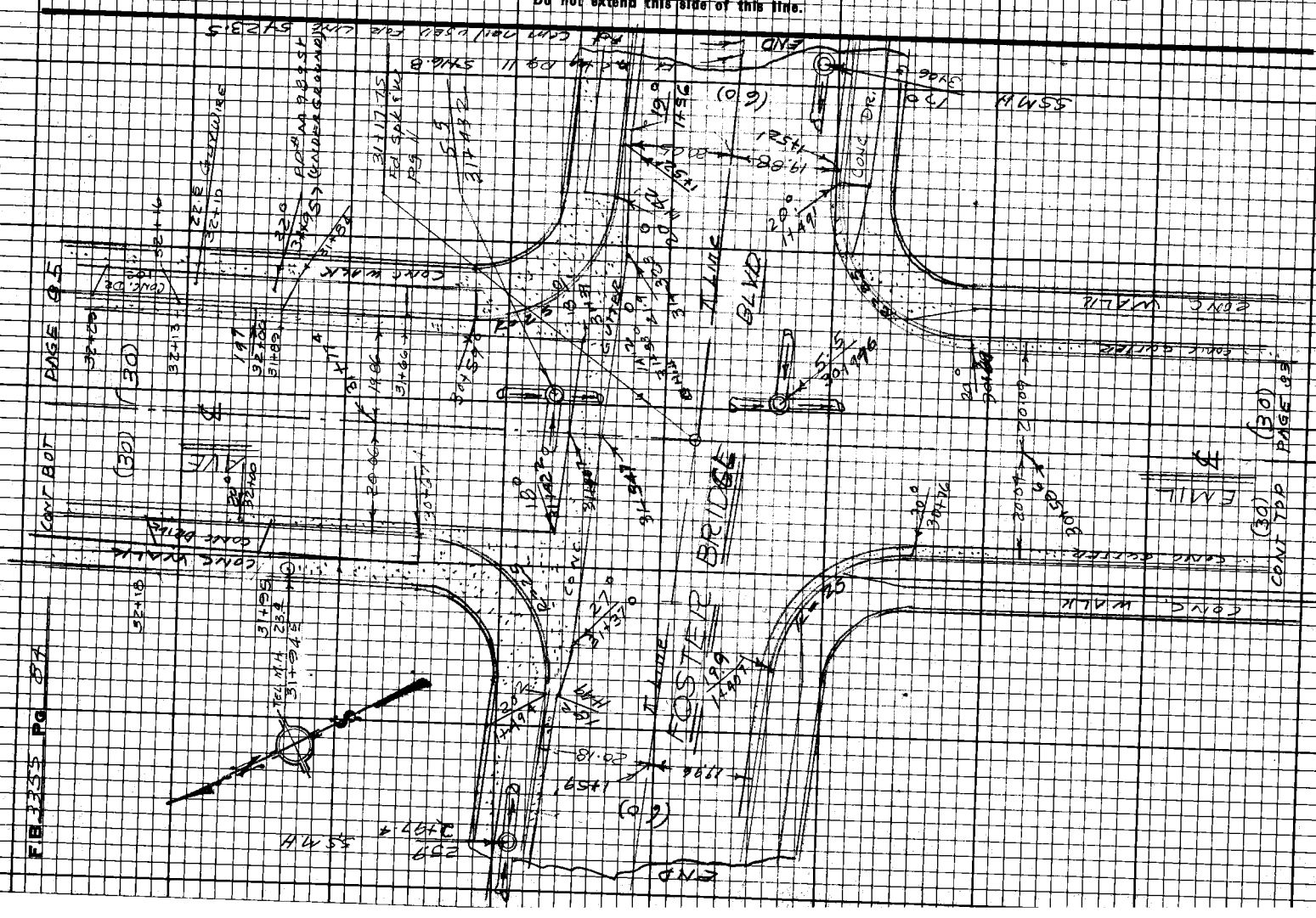

Notes Ck'd by
Map No.
Office Work
Checked
Date

Survey of SUVA ST. S.D. 695
JN 69.50 Tape 2 Std °F
Surveyed by J. H. BROWN
Notes J.H.B. Date 7-68
Indexed C. J. GALLI

F.B. 3355 Pg. 85

Note: Any Additions or Changes on this Sheet Must be Made or Circled in Red Ink With Date and Name of Person Making Change.

Do not extend this side of this line.

PLEASE RETURN TO
LOS ANGELES COUNTY ENGINEER
403 LOS ANGELES COUNTY ENGINEERING BLDG.

76F3098 CE#310 9-67

F.B. 3355 Pg. 86

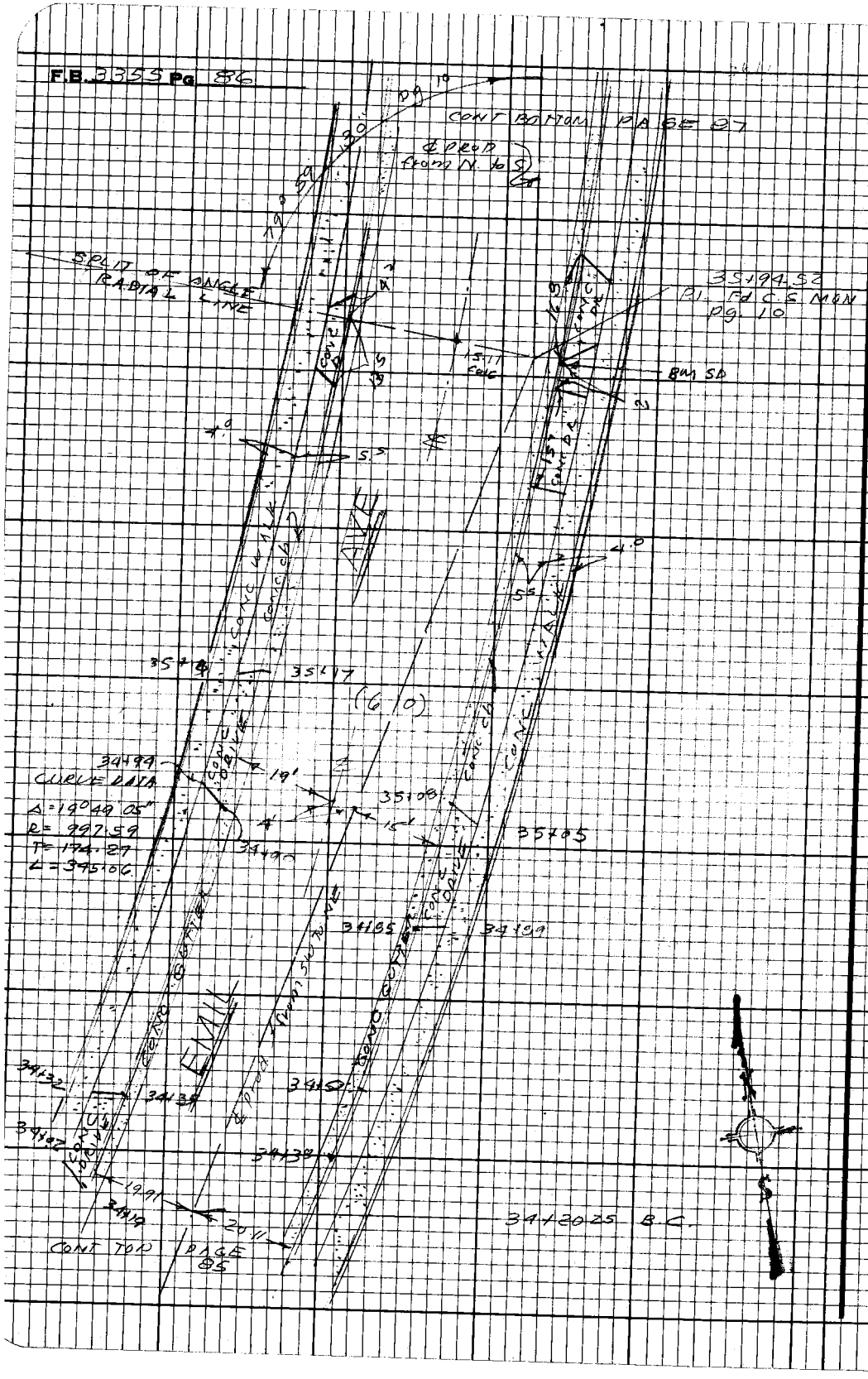

PLEASE RETURN TO
LOS ANGELES COUNTY ENGINEER
403 LOS ANGELES COUNTY ENGINEERING BLDG.
Do not extend this side of this line.

Note: Any Additions or Changes on this Sheet Must be Made or Circled in Red Ink With Date and Name of Person Making Change.

Notes Ck'd by	Survey of SUVA ST. S.D. #695
Map No.	JN 6269.50 Tape Brown Std °F
Office Work	Surveyed by W. H. BROWN
Checked	Notes W.H.B. Date 7-68
Date	Indexed C. J. GALLI

F.B. 3355 Pg. 87

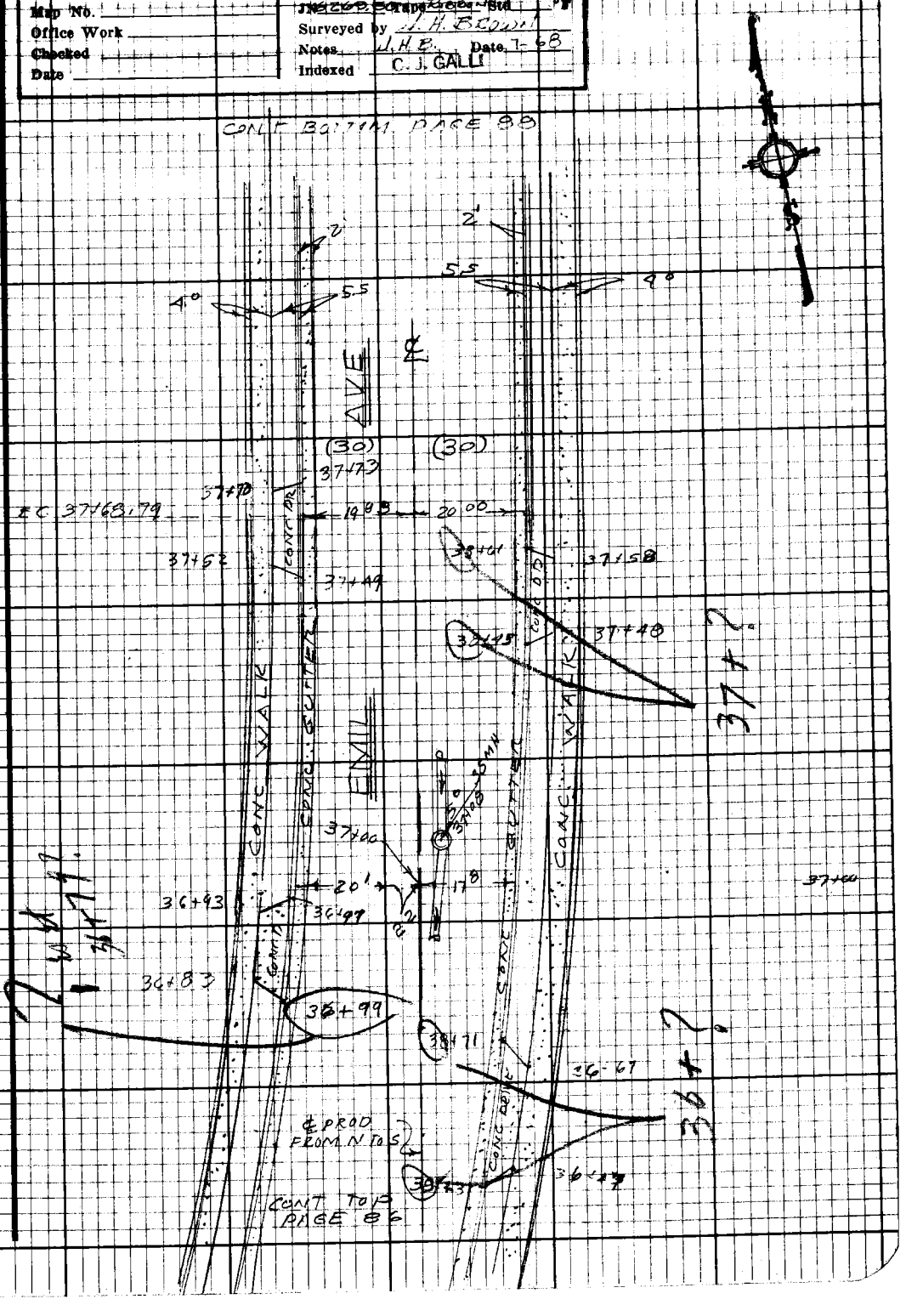

Note: Any Additions or Changes on this Sheet Must be Made or Circled in Red Ink With Date and Name of Person Making Change.

Do not extend this side of this line.

PLEASE RETURN TO
LOS ANGELES COUNTY ENGINEER
403 LOS ANGELES COUNTY ENGINEERING BLDG.

76F3098 CE#310 9-67

F.B. 3355 Pg 88 CONT BOTTOM PAGE 89

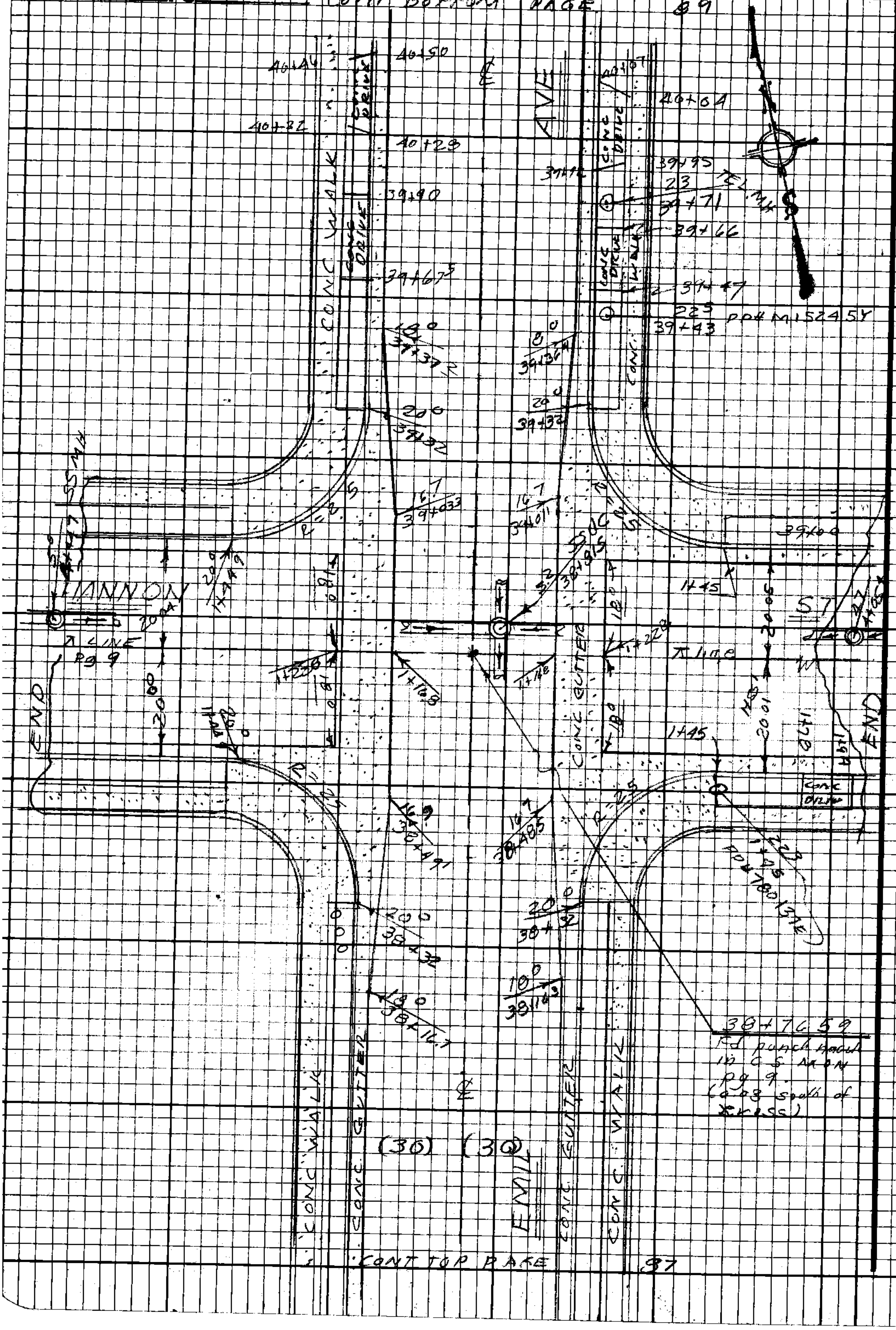

CONT TOP PAGE 87

PLEASE RETURN TO
LOS ANGELES COUNTY ENGINEER
403 Los Angeles County Engineering Bldg.

Do not extend this side of this line.

Note: Any Additions or Changes on this Sheet Must be Made or Circled in Red Ink With Date and Name of Person Making Change

Notes Ck'd by		Survey of	SUVA ST. S.D. #695
Map No.		JN 6269-50 Tape	Bldg. Co. Std
Office Work		Surveyed by	J. H. BROWN
Checked		Notes	J. H. B. Date 7-68
Date		Indexed	C. J. GALLI

F.B. 3355 PG. 89

CONT | BOT | PAGE | 90

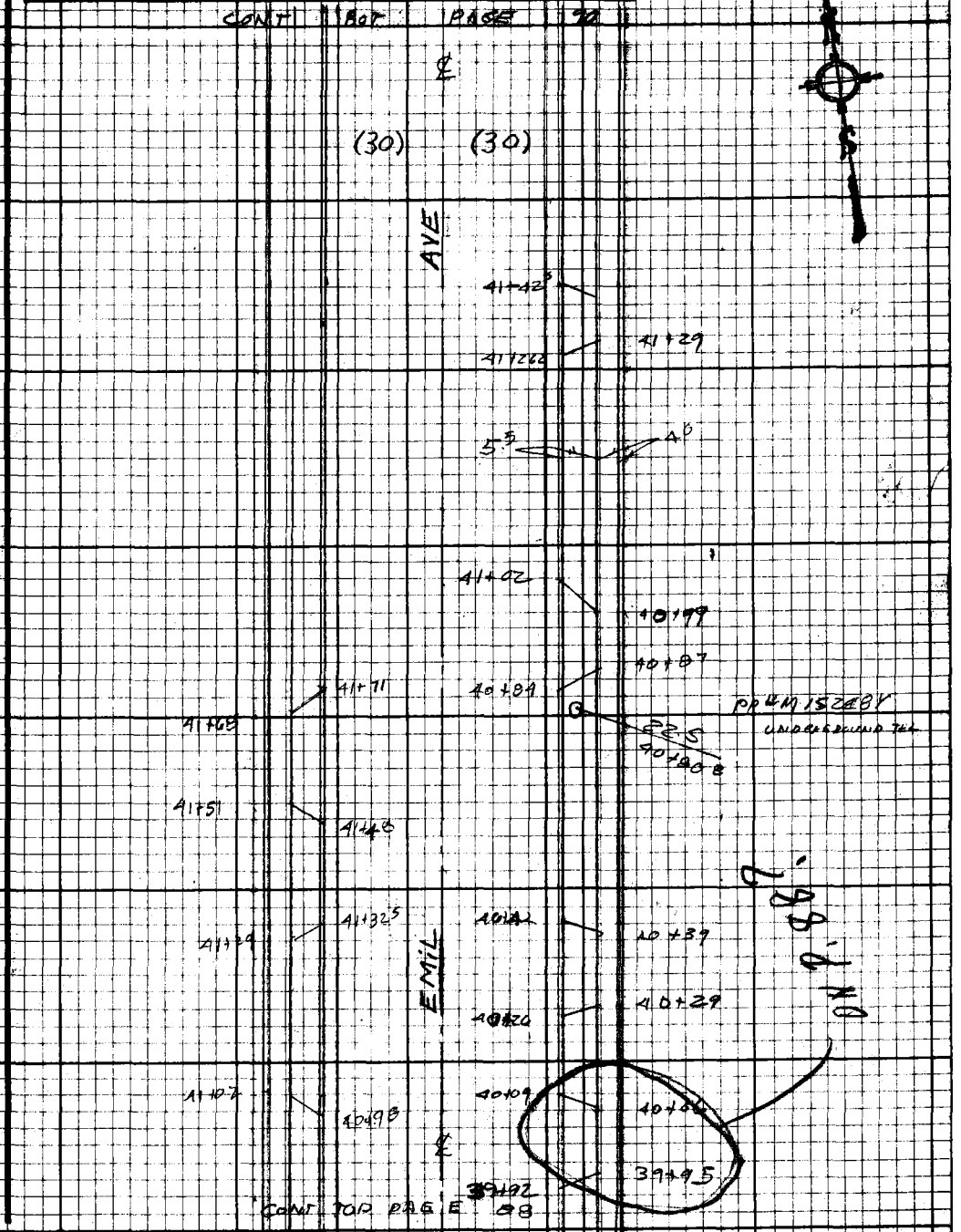

Note: Any Additions or Changes on this Sheet Must be Made or Circled in Red Ink With Date and Name of Person Making Change.

Do not extend this side of this line.

PLEASE RETURN TO
LOS ANGELES COUNTY ENGINEER
403 LOS ANGELES COUNTY ENGINEERING BLDG.

76F3098 CE #310 9-67

F.B. 2355 Pg. 90

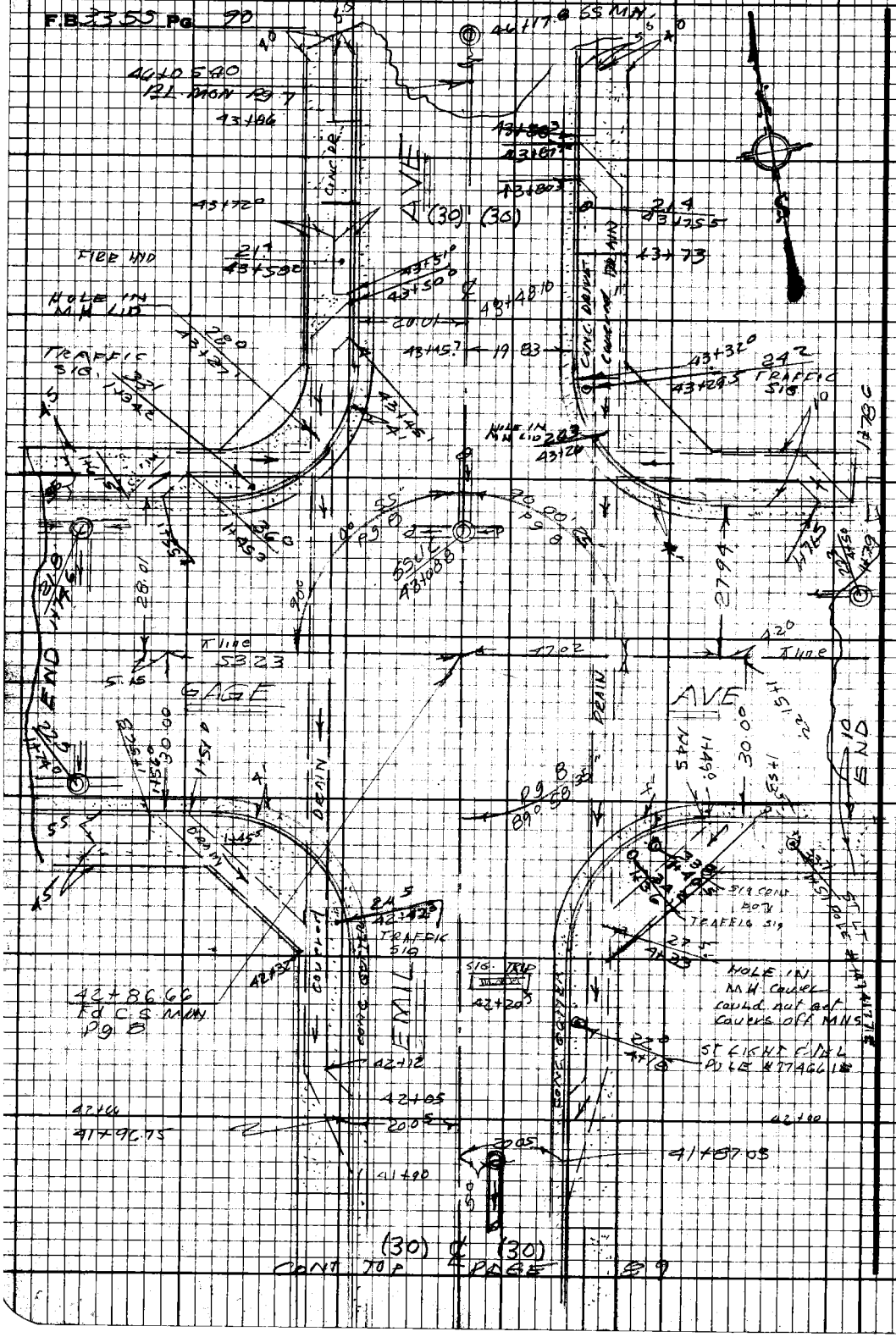

PLEASE RETURN TO
LOS ANGELES COUNTY ENGINEER
403 LOS ANGELES COUNTY ENGINEERING BLDG.

Do not extend this side of this line.

Notice: Any Additions or Changes on this Sheet Must be Made or Carried in Red Ink With Date and Name of Person Making Change.

Profile	Notes Red	Plotted	Job No. 6269.50	Division No.	F. B. 3355	PG. 91
No.	Date	Date	Survey of SUVA ST. S.D. # 695			
X-Sec.	Notes Chk'd.	Checked	Survey by J.H. Brown	Notes J.H.B.	Date 7-69	
No.	Date	Date	Map No.	Indexed [illegible]	Date	

J.N. 6269.50

SUVA ST SD. (Nº 695) PRELIM.

CROSS SECTIONS

ON LINE # III from RIO HONDO RIVER AND SUVA ST. N.W. to SUVA ST & EMIL AVE THENCE NORTH TO EMIL AVE & GAGE AVE.

J.H. BROWN

W.A. MOODYMAN

C. VALDEZ

C. DOMINGUEZ

STATION	B.S.	H.I.	F.S.	ELEV.

NOTE: ANY ADDITIONS OR CHANGES ON THIS SHEET MUST BE MADE OR CIRCLED IN RED INK, WITH DATE AND NAME OF PERSON MAKING CHANGE.

PLEASE RETURN TO
LOS ANGELES COUNTY ENGINEER
403 LOS ANGELES COUNTY ENGINEERING BLDG.

Do not extend notes this side of this line.

76-L-298 CE 307 5-66

76-L-298 CE 307 5-66

PLEASE RETURN TO
LOS ANGELES COUNTY ENGINEER
403 LOS ANGELES COUNTY ENGINEERING BLDG.

NOTE: ANY ADDITIONS OR CHANGES ON THIS SHEET MUST BE MADE OR CIRCLED IN RED INK, WITH DATE AND NAME OF PERSON MAKING CHANGE.

Do not extend notes this side of this line.

STATION	B. S.	H. I.	F. S.	ELEV.	SUVA ST. LINE III	
					Left or (Sw)	Right or (NE)
BMSD2264				140 57	B.M.S.D2264 Elev = 140.566 F.B.3355-29 SUVA St @ RIO HONDO RIVER N. Cor. of bridge West end Brass tablet in bridge abuttment @ back of Walk. marked "L.A.C.F.C.D. BM.05202840 1963"	
Beginning Profile & cross sections N.W'ly on Suva St. "P.K" Per F.B.3355- = 1+00 N.W'ly						
0+77.4				139 54		↑ conc. bridge
				139 44		13.5 bot cb
				140 43		13.5 Top cb (bridge)
				140 52		19.0 back Walk (bridge)
				139 45	13.5 bot cb (bridge)	
				140 41	13.5 Top cb "	
				140 48	19.0 back Walk "	
0+88				140 58		22.0 back Walk (bridge)
0+90.5				139 40		17.0 bot. @ edge of bridge abutt'
				140 48		17.0 Top @ edge of bridge abutt'
0+90.6				139 30		17.0 f/L

F. B. 3355 PG. 92
Survey of SUVA ST. S.D. #695 Job No. 6269.50 Division No. Notes Red Plotted Profile
Survey by J. H. B. Notes J. H. BROWN Date Date No.
Indexed Date Notes Chk'd. Checked X-Sec.
Date Date No.

76-L-298 CE 307 5-66

PLEASE RETURN TO
LOS ANGELES COUNTY ENGINEER
403 LOS ANGELES COUNTY ENGINEERING BLDG.

NOTE: ANY ADDITIONS OR CHANGES ON THIS SHEET MUST BE MADE OR CIRCLED IN RED INK, WITH DATE AND NAME OF PERSON MAKING CHANGE.

Do not extend notes this side of this line.

STATION	B. S.	H. I.	F. S.	ELEV.	SOLID LINE LEFT (SW)	ST RIGHT (NE)
0+90.6				14038		17.0 T.C.
0+90.9				13934		15.5± Gut out
0+97.3				13943		23.6 " "
				13932		32.0 f/L Gut.
				13929		39.6 Gut out
0+99.4				13953		⊼ edge bridge abutt'
1+00				13948		℄
1+07±				13937	13.5 edge bridge (bot)	
				14042	13.5 " " Top.	
1+07.5				13983	13.5 Top Premix burm	
1+10.3				14055	18.7 edge bridge abutt' (back walk	
1+30				13921		℄
1+30				13912		6.7 W/4 Pvmt
				13907		13.5 W/2 "
				13905		34 "
				13892		68 "

Profile No. ____ Notes Red ____ Plotted ____ Job No. 6269.00 Division No. ____ F. B. 3355 PG. 73
Date ____ Date ____ Survey of Cuva St. S.D. #695
X-Sec. No. ____ Notes Chk'd. ____ Checked ____ Survey by J.H. Brown Notes [illegible] Date 7-68
Date ____ Date ____ Map No. ____ Indexed [illegible] Date ____

76-L-298 CE 307 5-66

PLEASE RETURN TO
LOS ANGELES COUNTY ENGINEER
403 LOS ANGELES COUNTY ENGINEERING BLDG.

NOTE: ANY ADDITIONS OR CHANGES ON THIS SHEET MUST BE MADE OR CIRCLED IN RED INK, WITH DATE AND NAME OF PERSON MAKING CHANGE.

Do not extend notes this side of this line.

STATION	B. S.	H. I.	F. S.	ELEV.	SUVA LINE III	ST
					LEFT (SW)	RIGHT (NE)
1+41' SS.MH				138.60		67.6 S.S.M.H. Avg rim
					INLET N.	
					Rim 138.60	OUTLet S. W.
					Rod 12.39	
					TOP 126.21	Rim 138.60
					dia 0.67	Rod 12.39
		INLET	INV.	125.54	INV. 125.54	TOP Pipe 126.21
						dia 0.67
		OUTLET	INV.	125.54		INV. 125.54
1+49.3				138.85	6.7 W/A Pvmt	
1+49.3				138.63	14.5 bot burm	
				139.13	14.5 TOP "	
1+				138.90		℄ ℄ INT.
1+83.6 S.S.M.H.				138.39	0.5 S.S.M.H Avg rim	
					INLET NE	
					Rim 138.39	OUTLET NW
					Rod 12.61	
					TOP 125.78	Rim 138.39
					dia 0.67	Rod 12.63
		INLET	INV.	125.11	INVT 125.11	TOP 125.76
						dia 0.67
		OUTLET	INV.	125.09		INVT 125.09
1+83				137.93	14.5 Pvmt	
				137.58	30.0 "	

F. B. 3355 PG. 94 Job No. 6269.50 Division No. Notes Red Plotted Profile
Survey of SUVA ST. S.D. #695 Date Date No.
Survey by J. H.B. Notes J. H. BROWN Notes Chk'd. Checked X-Sec.
Indexed C. J. [illegible] Date Date Date No.

76-L-298 CE 307 5-66

PLEASE RETURN TO
LOS ANGELES COUNTY ENGINEER
403 LOS ANGELES COUNTY ENGINEERING BLDG.

NOTE: ANY ADDITIONS OR CHANGES ON THIS SHEET MUST BE MADE OR CIRCLED IN RED INK, WITH DATE AND NAME OF PERSON MAKING CHANGE.

Do not extend notes this side of this line.

STATION	B. S.	H. I.	F. S.	ELEV.	LINE III SUVA	ST
					LEFT (SW)	RIGHT (NE)
2+00				13810		℄
				13807		6.2 W/A Pvmt
				13781		12.5 W/2 bot burm
				13846		12.5 " Top "
				13799		center Foster Bridge Rd.
					10 W/A Pvmt	
					20 W/2 "	
					30 "	
2+21				13763		℄
				13758		6.0 W/A Pvmt
				13734		12.0 bot burm
				13793		12.0 Top burm
2+54'				13685		℄
				13671	10' W/A Pvmt	
				13666	18' Gut out	
				13651	20' f/L	
				13715	20' T.C.	
3+00				13556		℄
4+00				13241		℄

Profile No. ____ Notes Red ____ Plotted ____ Job No. 6269.50 Division No. ____ F. B. 335 Pg. 85
Date ____ Date ____ Survey of SUVA ST. S.D.# 68E
X-Sec. No. ____ Notes Chk'd. ____ Checked ____ Survey by J.H.B. Notes J.H.B. Date 7-68
Date ____ Date ____ Map No. ____ Indexed G. J. GALLI Date ____

76-L-298 CE 307 5-66

PLEASE RETURN TO
LOS ANGELES COUNTY ENGINEER
403 LOS ANGELES COUNTY ENGINEERING BLDG.

NOTE: ANY ADDITIONS OR CHANGES ON THIS SHEET MUST BE MADE OR CIRCLED IN RED INK, WITH DATE AND NAME OF PERSON MAKING CHANGE.

Do not extend notes this side of this line.

STATION	B. S.	H. I.	F. S.	ELEV.	SUVA LINE III	ST.
					Left (SW)	℄ Right (NE)
4+00				13244		6' W/A Pvmt
				13235		12 " bot burm
				13292		12 " Top burm
				13227	10 W/A Pvmt	
				13216	18 Gut out	
				13202	20 f/L	
				13264	20 T.C.	
4+61.2				13112		℄
				13097	10 W/A Pvmt	
				13045	18 Gut out	
				13033	20 f/L	
				13096	20 T.C.	
5+00				13050		℄
				13047		6 W/A Pvmt
				13041		12 " bot burm
				13093		12 " Top "
				1312		30 R/W Top Bank
				13034	6.5 W/A Pvmt	
				13014	13 " Bot burm	

F.B. 3355 PG. 96

Job No. 6269.50 Division No. Notes Red Plotted Profile

Survey of SUVA ST. S.D. # 695 Date Date No.

Survey by J.H.B. Notes J.H. BROWN Notes Chk'd. Checked X-Sec.

Indexed Date Date No.

76-L-298 CE 307 5-66

PLEASE RETURN TO
LOS ANGELES COUNTY ENGINEER
403 LOS ANGELES COUNTY ENGINEERING BLDG.

NOTE: ANY ADDITIONS OR CHANGES ON THIS SHEET MUST BE MADE OR CIRCLED IN RED INK, WITH DATE AND NAME OF PERSON MAKING CHANGE.

Do not extend notes this side of this line.

STATION	B. S.	H. I.	F. S.	ELEV.	Suva LINE III	ST.
					Left (SW)	℄ Right (NE)
5+00				13076	13 Pvmt Top Berm	
				1319	40 Top Bank	
5+02.1	S.S.J.C.			13047	0.2 S.S.J.C. Avg rim	
					INLET SE	
					Rim 130.47	OUTLET NW.
					ROD 5.79	
					TOP 124.68	Rim 130.47
					DIA 0.67	ROD 5.82
		INLET S.E.	INV.	124.01	INV. 124.01	TOP 124.65
						DIA 0.67
		OUTLET N.W.	INV.	123.98		INV 123.98
5+29.5				1310		30 Top bank
				11987		53.7 f/L INLET 54" Corr Pipe
				1311	30' Top BANK	
				11928	54.3 f/L outlet 54" corr Pipe	
5+34.5				11987		54.2 INVT 54" corr IRON pipe
				11916	54.9 INVT 54" corr I.P.	
5+38.46				13002		℄

Profile Notes Red ____ Plotted ____ Job No. 6265 Division No. ____ F. B. 3350 PG. 97
No. ____ Date ____ Date ____ Survey of SUVA ST S.D. #69L
X-Sec. Notes Chk'd. ____ Checked ____ Survey by J.H. Brown Notes J.H.P. Date 7-68
No. ____ Date ____ Date ____ Map No. ____ Indexed [illegible] Date ____

76-L-298 CE 307 5-66

PLEASE RETURN TO
LOS ANGELES COUNTY ENGINEER
403 LOS ANGELES COUNTY ENGINEERING BLDG.

NOTE: ANY ADDITIONS OR CHANGES ON THIS SHEET MUST BE MADE OR CIRCLED IN RED INK, WITH DATE AND NAME OF PERSON MAKING CHANGE.

Do not extend notes this side of this line.

STATION	B. S.	H. I.	F. S.	ELEV.	SUVA ST LINE III Left (SW)	Right (NE)
5+38.06				130 04		6 W/4
				129 93		128 pomt.
				130 54		129 top berm
				130 9		30 top bank
				129 89	6 W/4	
				129 71	128 pomt.	
				130 31	129 top berm	
				130 9	30 top bank	
5+40				119 87		54² INVT 54" corr I.P.
				120 2		55 GROUND
				119 14	55³ INVT 54" corr I.P.	
				119 0	56 GROUND	
5+46				119 85		54³ INVT 54" corr I.P.
				120 5		55 GROUND
				119 34	55³ INVT. 54" corr I.P.	
				119 0	56 GROUND	
6+00				129 70		℄
				129 74		6 W/4
				129 57		128 pomt
				130 19		129 top berm

0.6

F. B. 3355 PG. 98 Job No. 6269.60 Division No. Notes Red Plotted Profile
Survey of SUVA ST. S.D. #695 Date Date No.
Survey by J. H. B. Notes J. H. BROWN Notes Chk'd. Checked X-Sec.
Indexed Date Date No.

x.5 6d.

76-L-298 CE 307 5-66

PLEASE RETURN TO
LOS ANGELES COUNTY ENGINEER
403 LOS ANGELES COUNTY ENGINEERING BLDG.

NOTE: ANY ADDITIONS OR CHANGES ON THIS SHEET MUST BE MADE OR CIRCLED IN RED INK, WITH DATE AND NAME OF PERSON MAKING CHANGE.

Do not extend notes this side of this line.

STATION	B. S.	H. I.	F. S.	ELEV.	SOUD ST LINE III Left (SW)	Right (NE)
6+00				1308		30 Top Bank
				12964	6 W/4	
				12948	12.8 PUMT	
				13009	12.9 Berm	
				130	30 top bank	
				1212	74 break	
				1192	56 bank	
6+63				12936		℄
				12927		10 W/4
				12902		18 Edge Gutter
				12892		20 Flow Line
				12951		20 Top Curb
				1298		33 top bank
				1226		44 hot bank
				12929	10 W/4	
				12893	19 E. G.	
				12883	20 F. L.	
				12942	20 T. C.	
				1296	33 top bank	
6+94.3				12279	42.7 INVT 12" corr I.P. at 7+27.5 - 23.6 Left. Tops To Line up.	NOTE: THIS pipe begins as 18" outlet from C.B. of two pipes appear
6+94				1228	43 ground	

Profile Notes Red ____ Plotted ____ Job No. 6269.60 Division No. ____ F. B. 3355 PG. 99
No. ____ Date ____ Date ____ Survey of SUVA ST. S.D. #695
X-Sec. Notes Chk'd. ____ Checked ____ Survey by J.H.B. Notes J.H.B. Date 7-68
No. ____ Date ____ Date ____ Map No. ____ Indexed C. J. GRIFF Date ____

76-L-298 CE 307 5-66

PLEASE RETURN TO
LOS ANGELES COUNTY ENGINEER
403 LOS ANGELES COUNTY ENGINEERING BLDG.

NOTE: ANY ADDITIONS OR CHANGES ON THIS SHEET MUST BE MADE OR CIRCLED IN RED INK, WITH DATE AND NAME OF PERSON MAKING CHANGE.

Do not extend notes this side of this line.

129.40

STATION	B. S.	H. I.	F. S.	ELEV.	SUVA ST LINE III LEFT (SW)	RIGHT (NE)
7+00				129 31		℄
7+27.5				129 31	23F Top Catch Basin	Top 129 31 Rod 4.75
				124 56	" INVT 18" Corr I.D	INVT 124.56
7+29.1				129 37		℄
				129 24		10 W/4
				128 97		19 Edge Gut
				128 71		20 FL
				129 40		20 Top cb. 129.40
				126 00		Rod 3.40 20 INVT. 18" pipe 126.00
				129 7		34 Top bank
				125 3		44 bot bank
7+29.9				129 27	10 W/4	
				128 76	19 E.G	
				128 53	20 FL	
				129 31	20 To C. 129 31	
				124 71	20 INVT 18" pipe Rod 4.60 124.71	
				1306	32 dirt	
					44 Flow line dirt.	
7+86				1275		50 bot bank.
7+91				1306		45 top bank

F.B. 3355 PG. 100

Job No. 6269.50 Division No. ____ Notes Red ____ Plotted ____ Profile ____

Survey of SUVA ST. S.D. #69E Date ____ Date ____ No. ____

Survey by J.H.B. Notes J.H. BROWN. Notes Chk'd. ____ Checked ____ X-Sec. ____

Indexed ____ Date ____ Date ____ Date ____ No. ____

76-L-298 CE 307 5-66

PLEASE RETURN TO
LOS ANGELES COUNTY ENGINEER
403 LOS ANGELES COUNTY ENGINEERING BLDG.

NOTE: ANY ADDITIONS OR CHANGES ON THIS SHEET MUST BE MADE OR CIRCLED IN RED INK, WITH DATE AND NAME OF PERSON MAKING CHANGE.

Do not extend notes this side of this line.

STATION	B. S.	H. I.	F. S.	ELEV.	SUVA Left (SW)	ST LINE III RIGHT (NE)
7+98.3				129 41	0.8 SS J.C. Avg Rim.	
					INLET NW	
					Rim 129 41 INLET SE	
					Rod 5.39.	
					Top 124.02. Rim 129.41	OUTLET SW.
					dia 0.67 Rod 5.36.	
		INLET N.W. INV.		123.35	INVT 123.35. Top 124.05	Rim 129 41
					dia 0.67	Rod 5.48.
		INLET S.E INV.		123 38	INVT 123.38.	top 123.93.
						dia 0.67.
		OUTLET S.W. INV.		123 26		INVT. 123.26.
8+00				129 43		℄
				129 27		10 W/4
				129 16		19 E.G.
				129 00		20 F.L.
				129 60		20 T.C.
				1309		30 P/L.
				129 24	10 W/4	
				129 04	19 E.G.	
				128 86	20. F.L.	
				129 49	20 T.C.	
				1309	30 P/L.	
8+21.4				129 57	20.2 BM SD 2266	description next pg

Profile Notes Red ____ Plotted ____ Job No. 6[illegible] Division No. ____ F. B. 3355 Pg. 101
No. ____ Date ____ Date ____ Survey of SUVA ST. S.D. 6[illegible]
X-Sec. Notes Chk'd. ____ Checked ____ Survey by [illegible] Notes [illegible] Date 7-68
No. ____ Date ____ Date ____ Map No. ____ Indexed [illegible] Date ____

76-L-298 CE 307 5-66

PLEASE RETURN TO
LOS ANGELES COUNTY ENGINEER
403 LOS ANGELES COUNTY ENGINEERING BLDG.

NOTE: ANY ADDITIONS OR CHANGES ON THIS SHEET MUST BE MADE OR CIRCLED IN RED INK, WITH DATE AND NAME OF PERSON MAKING CHANGE.

Do not extend notes this side of this line.

STATION	B. S.	H. I.	F. S.	ELEV.	SUVA ST LINE III LEFT (SW)	RIGHT (NE)
Fd BM SD 2266				129 57	BM SD 2266 Elev = 129.565 FB 3355-29 SUVA ST (SOUTH SIDE) 765' NW of ℄ INTS BLUFF RD & SUVA ST ON PROD of SE SIDE CORR IRON BLDG at 6891 SUVA ST. L&C ENGR tag in ob.	
9+00				129 70		℄
10+00				130 30		℄
10+55				130 53	130 53 Rod 630.	5° Avg Fwd MH
				124 23	Ctr MH. 124 23.	INVT.
				130 77		℄
				130 65		10 W/4
				130 40		18 gut out
				130 29		20 f/L gut
				130 70		20 T.C.
				131 03		20 backwalk
				130 58	10 W/4	
				130 26	18 gutout	
				130 07	20 f/L gut	
				130 73	20 T.C.	
				131 1	30 P/L	
12+00				130 91		℄
B.M.S.D 2267				130 78	B.M.S.D 2267, Elev = 130.778. F.B 3355-30 SUVA ST (N SIDE) 1045 NW of ℄ BLUFF RD 30' NW of PROD of SE END of Bldg @ 6855 SUVA ST. BT spk in ob	

F. B. 3355 PG. 102
Survey of SUVA ST. S.D. # 695 Job No. 6269.50 Division No. Notes Red Plotted Profile
Survey by J.H.B. Notes J.H. BROWN Date Date No.
Indexed C.J. GALLI Date Notes Chk'd. Checked X-Sec.
Date Date No.

76-L-298 CE 307 5-66

PLEASE RETURN TO
LOS ANGELES COUNTY ENGINEER
403 LOS ANGELES COUNTY ENGINEERING BLDG.

NOTE: ANY ADDITIONS OR CHANGES ON THIS SHEET MUST BE MADE OR CIRCLED IN RED INK, WITH DATE AND NAME OF PERSON MAKING CHANGE.

Do not extend notes this side of this line.

STATION	B. S.	H. I.	F. S.	ELEV.	Suva LINE III	ST.
					Left or (SW)	℄ Right or (NE)
12+54.5	S. S. MH.			130 80		5' S.S. MH Avg Rim
					AVG RIM = 130.80	
					ROD = 7.39	
		INVT CTR MH		123 41	INVT CTR MH 123.41	
13+00				130 65		℄
14+00				130 56		℄
				130 47		10 W/A Pvmt
				129 99		18 Gut out
				129 82		20 f/L gut
				129 39		20 T.C. (dep.)
				130 37		30 Back of walk
				130 49	10 W/A Pvmt	
				130 31	18 gut out	
				130 16	20 f/L gut	
				130 63	20 T.C.	
				130 9	f/L	
15+00				130 40		℄
15+51.6	S.S. M.			130 32	130.32	5 S.S. MH Rim Avg
		INVT CTR MH =		122.80	7.52 ROD	
					122.80	

Profile Notes Red ____ Plotted ____ Job No. 6[illegible] Division No. ____ F. B. 3355 Pg. 103
No. ____ Date ____ Date ____ Survey of SUVA ST. S.D. #65C
X-Sec. Notes Chk'd. ____ Checked ____ Survey by [illegible] Notes [illegible] Date 7-68
No. ____ Date ____ Date ____ Map No. ____ Indexed C. J. GALLI Date ____

76-L-298 CE 307 5-66

PLEASE RETURN TO
LOS ANGELES COUNTY ENGINEER
403 LOS ANGELES COUNTY ENGINEERING BLDG.

NOTE: ANY ADDITIONS OR CHANGES ON THIS SHEET MUST BE MADE OR CIRCLED IN RED INK, WITH DATE AND NAME OF PERSON MAKING CHANGE.

Do not extend notes this side of this line.

STATION	B. S.	H. I.	F. S.	ELEV.	Suva LINE ~~II~~	ST.
					Left (SW)	℄ Right (NE)
16+00				130 22		℄
B.M. SD 2268		(16+34)		130 27	B.M.S.D. 2268, ELEV= 1	130.26 F.B. 3355-30
					Suva ST [illegible] at prod [illegible]	[illegible]
17+00				130 04		℄
				129 85		10 W/4 Pvmt
				129 58		18 gut out
				129 40		20 f/L gut
				129 47		20 T.C. (dep)
				130 27		30 back walk
				129 95	10 W/4 Pvmt	
				129 72	18 gut out	
				129 53	20 f/L gut	
				130 07	20 T.C.	
				130 42	30 backwalk	
18+00				129 89		℄
18+64	S.S. MH.			129 65	129.65	5' S.S. MH rim Avg
	Flow Line			121 85	7.80 Rad	INVT CTR M.H.
					121.85	

F.B. 3355 PG. 104
Job No. 6269.50 Division No. Notes Red Plotted Profile
Survey of Suva St S.D. #695 Date Date No.
Survey by J.H.B. Notes J.H. Brown Notes Chk'd. Checked X-Sec.
Indexed Date Date No.

76-L-298 CE 307 5-66

PLEASE RETURN TO
LOS ANGELES COUNTY ENGINEER
403 LOS ANGELES COUNTY ENGINEERING BLDG.

NOTE: ANY ADDITIONS OR CHANGES ON THIS SHEET MUST BE MADE OR CIRCLED IN RED INK, WITH DATE AND NAME OF PERSON MAKING CHANGE.

Do not extend notes this side of this line.

STATION	B. S.	H. I.	F. S.	ELEV.	Suva LINE III	ST.
					Left (SW)	℄ Right (NE)
19+00				12964		℄ Pvmt.
20+00				12944		℄ Pvmt
				12930		10 W/A "
				12909		18 Gut out
				12895		20 f/L gut
				12905		20 T.C. (dep.)
				12983		30 Back walk
				12942	10 W/A Pvmt	
				12907	18 gut out	
				12890	20 f/L gut	
				12956	20 T.C.	
				12976	30 Back walk	
20+00'	S.S.M.H.			12933		5' S.S.M.H. Rim Alg
				121 11	INLET SE	
				121 13	Rim 129.33 Rod 7.55 Top 121 78 dia 0.67 Invt 121.11	OUTLET NW Rim 129.33 Rod 7.53 Top 121 80 dia 0.67 Invt. 121.13
21+00				129 28		℄
B.M.S.D 2269 (21+62 ±)				129.26	B.M.S.D. 2269, Elev = 129.259 FB 3355-30 SUVA ST (S SIDE) 247'E OF EMIL AVE at TRACT LINE WEST SIDE OF SCHOOL. Latk incl	

Profile No. ____ Notes Red ____ Plotted ____ Job No. [illegible] Division No. ____
X-Sec. No. ____ Date ____ Date ____ Survey of Suva ST. S.D. #695
Notes Chk'd. ____ Checked ____ Survey by J.H.B. Notes W.A.M. Date 7-12-68
Date ____ Date ____ Map No. ____ Indexed C.J. Gallo Date ____

F.B. 3355 Pg. 105

76-L-298 CE 307 5-66

PLEASE RETURN TO
LOS ANGELES COUNTY ENGINEER
403 LOS ANGELES COUNTY ENGINEERING BLDG.

NOTE: ANY ADDITIONS OR CHANGES ON THIS SHEET MUST BE MADE OR CIRCLED IN RED INK, WITH DATE AND NAME OF PERSON MAKING CHANGE.

Do not extend notes this side of this line.

STATION	B. S.	H. I.	F. S.	ELEV.	Suva LINE III	ST
					Left SW	℄ Right (NE)
21+94'	S.S.M.H.			128.89	rim 128.89 rod -7.75 Top Pipe 121.14 DIA -0.67 INV 120.47	5 S.S.MH rim Avg rim 128.89 rod -7.89 Top pipe 121.00 DIA -0.67 INV. 120.33
	S.S.M.H. INLET		INV	120.47		
	S.S.MH OUTLET		INV	120.33		
22+00				128.92		℄
23+00				128.78		℄
				128.67		10 W/A Pvmt
				128.47		18 gut out
				128.34		20 f/L gut
				128.99		20 T.C.
				129.25		30 back walk
				128.54	10 W/A Pvmt	
				128.33	18 gut out	
				128.17	20 f/L gut	
				128.84	20 T.C.	
				129.10	30 back walk	
23+48.2				128.39		℄
				128.26	10 W/A Pvmt	
				128.12	18 gut out	
				127.98	20 f/L gut	
				128.65	20 T.C.	
				128.93	back walk	

F. B. 3355 Pg. 106
Job No. 6269.59 Division No. Notes Red Plotted Profile
Survey of SUVA ST. SD # 695 Date Date No.
Survey by J.H.B. Notes J.H. BROWN. Notes Chk'd. Checked X-Sec.
Indexed [illegible] Date Date Date No.

76-L-298 CE 307 5-66

PLEASE RETURN TO
LOS ANGELES COUNTY ENGINEER
403 LOS ANGELES COUNTY ENGINEERING BLDG.

NOTE: ANY ADDITIONS OR CHANGES ON THIS SHEET MUST BE MADE OR CIRCLED IN RED INK, WITH DATE AND NAME OF PERSON MAKING CHANGE.

Do not extend notes this side of this line.

STATION	B. S.	H. I.	F. S.	ELEV.	Suva LINE III	ST
					LEFT (SW)	℄ RIGHT (NE)
23+50.7				12939		℄
				12939		10 W/4 Pvmt
				12944		18 gut out
				12927		20 f/L gut
				12893		20 T.C.
				12922		30 6
23+81.0				12803	17.8 gut out & cross gut	
23+81.6				12809		℄ cross gut
23+82.2				12815		18.0 gut out & cross gut
23+94.6				12804		℄ f/L cross. gut
23+87				12802	28.4 ℄ Pt cross gut	
23+97.6				12810		℄ cross gut
23+98.2				12825		27.3 ℄ Pt. cross gut
23+95				12837		℄ brk Pvmt.
24+04.32				12856		℄ ℄ INT. Suva & Emil
B.M.S.D. 2270				12887	B.M.S.D. 2270 Elev = 128.872 F.B. 3355-31 SUVA ST & EMIL AVE NE COR L & tack middle C.R.	

END of Profile & Cross sections on Suva st. to the N.W.

Profile No. ____ Notes Red ____ Plotted ____ Job No. 626950 Division No. ____ F.B. 3355 PG. 107
X-Sec. No. ____ Date ____ Date ____ Survey of SUVA ST. S.D. # 695
Notes Chk'd. ____ Checked ____ Survey by [illegible] Notes [illegible] Date [illegible] 63
Date ____ Date ____ Map No. ____ Indexed C. J. GALLI Date ____

76-L-298 CE 307 5-66

PLEASE RETURN TO
LOS ANGELES COUNTY ENGINEER
403 LOS ANGELES COUNTY ENGINEERING BLDG.

NOTE: ANY ADDITIONS OR CHANGES ON THIS SHEET MUST BE MADE OR CIRCLED IN RED INK, WITH DATE AND NAME OF PERSON MAKING CHANGE.

Do not extend notes this side of this line.

STATION	B. S.	H. I.	F. S.	ELEV.	EMIL (GOING SOUTH from LINE III)	AVE
					Left (SE)	℄ Right (SW)
B.M.S.D 2271				128 48	B.M.S.D 2271, Elev = 128.480 F.B. 3355-31 SUVA ST & EMIL AVE SW COR. L & tack middle CR.	
Begin Profile & cross sections on Emil Ave To The S. on Suva ST. = 1+00 S.					on Emil Ave. (TL = TRANSIT LINE)	24+04.32 N.W'ly
1+00				128 56		TL
1+25				128 55		TL
1+53.7				128 67		TL Pvmt
				128 66		23 middle Pvmt
				128 34		10 W/4
				127 92		23 gut out
				127 79		25 f/L gut
				128 45		25 T.C.
				128 54		35 backwall
1+55.2				128 39	8 W/4 Pvmt	
				127 97	17.6 gut out	
				127 84	18 f/L gut	
				128 45	18 T.C.	
				128 84	20 balk walk	

F.B. 3355 Pg. 108 Job No. 6269.58 Division No. Notes Red Plotted Profile
Survey of SUVA ST. S.D. # 695 Date Date No.
Survey by J.H.B. Notes J.H. BROWN Notes Chk'd. Checked X-Sec.
Indexed [illegible] Date Date Date No.

76-L298 CE 307 3-61

PLEASE RETURN TO
LOS ANGELES COUNTY ENGINEER
403 LOS ANGELES COUNTY ENGINEERING BLDG.

NOTE: ANY ADDITIONS OR CHANGES ON THIS SHEET MUST BE MADE OR CIRCLED IN RED INK, WITH DATE AND NAME OF PERSON MAKING CHANGE.

Do not extend notes this side of this line.

STATION	B. S.	H. I.	F. S.	ELEV.	EMiL	AVE
					Left or	℄ Right or
See diagram	S. S. J. C.			127.94 118.29	S. S. JC Avg rim INLET NE rim 127.94 rod 8.98 top 118.96 dia 0.67 INVT 118.29	C's MOM 97.2 sly from ints U.C. 1+97.1 17.7 15° 24.6
B.M.S.D. 2270				127.87	B.M.S.D 2270 Elev = 128.872 F.B. 3355-31 EMIL AVE & SUVA ST NE COR L & TK middle C.R.	

END of Profile & cross Section on EMiL AVE. To the

Begin of Profile & cross Section on Suva ST to the N.W. 24+0432 N'W'ly on Suva ST = 1+00 on the Continuation of Suva ST to the N.W.

B.M.SD 2270				127.87	B.M.S.D. 2270 Elev = 128.872 F.B. 3355-31 see above description for location	
1+00				129.54		℄ ℄ INT Suva & Emil

Profile No. X-Sec. No. Notes Red Date Notes Chkd. Date Plotted Date Checked Date Job No. 6269.50 Division No. Survey of SUVA ST S.D. #695 Survey by J.H. BROWN Notes J.H.B. Date 7-68 Map No. Indexed C. J. GALLI Date F.B. 3355 Pg. 109

76-L298 CE 307 3-61

PLEASE RETURN TO
LOS ANGELES COUNTY ENGINEER
403 LOS ANGELES COUNTY ENGINEERING BLDG.

NOTE: ANY ADDITIONS OR CHANGES ON THIS SHEET MUST BE MADE OR CIRCLED IN RED INK, WITH DATE AND NAME OF PERSON MAKING CHANGE

Do not extend notes this side of this line.

STATION	B.S.	H.I.	F.S.	ELEV.	SUVA GING NW from LINE III	ST
					Left (SW)	RIGHT (NE)
1+08				12848		℄
1+13.6				12798	28 ∡ PT cross gut	
1+18.6				12806		℄ E. edge cross gut
1+19.6				12823	17.9 INT edge cross gut	
1+21.9				12801		℄ f/L cross gut
1+24.9				12801		℄ W. edge cross gut
1+26.1				12809		17.8 INT edge " "
1+52.7	B.C.+10			12814		℄
				12880	10 W/4 Pvmt	
				12805	18 gut out	
				12790	20 f/L gut	
				12854	20	
				12782	30	
1+64.0	BC+10			897		℄
				877		10 W/4 Pvmt
				837		18 gut out
				823		20 f/L gut
				857		
				911		20 T.C.
1+92.7	B.C.+50			907		℄
				886		10 W/4 Pvmt

F.B. 3355 Pg. 110 Job No. 6269.50 Division No. Notes Red Plotted Profile
Survey of SUVA ST. S.D. #695 Date Date No.
Survey by J.H.B. Notes J.H. BROWN Notes Chkd. Checked X-Sec.
Indexed C.J. GALLI Date Date Date No.

76-L298 CE 307 3-61

PLEASE RETURN TO
LOS ANGELES COUNTY ENGINEER
403 LOS ANGELES COUNTY ENGINEERING BLDG.

NOTE: ANY ADDITIONS OR CHANGES ON THIS SHEET MUST BE MADE OR CIRCLED IN RED INK, WITH DATE AND NAME OF PERSON MAKING CHANGE.

Do not extend notes this side of this line.

STATION	B. S.	H. I.	F. S.	ELEV.	SUVA (Going NW from LINE III) Left (SW)	ST. ℄ Right (NE)
1+92.7	B.C+50			12939		18 edge gut
				12824		20 f/L "
				12833		20 TC
				12912		30
				12873	10 W/4 Pvmt	
				12813	18 edge gut	
				12797	20 f/L "	
				12846	20 T.C	
				12887	30 " "	
2+92.7				12915		℄
				12903		10 W/4 Pvmt
				12854		18 edge gut
				12842		20 f/L "
				12907		20 T.C
				12934		30 bolk walk
				12880	10' W/4	
				12833	18 edge gut	
				12919	20 f/L	
				12884	20 T.C.	
				12904	30 P/L	

Profile No. ____ Notes Red ____ Plotted ____ Job No. 62695 Division No. ____ F.B. 3355 Pg. 111
Date ____ Date ____ Survey of SUVA ST S.D. #695
X-Sec. No. ____ Notes Chkd. ____ Checked ____ Survey by J.H. BROWN Notes J.H.B. Date 7-68
Date ____ Date ____ Map No. ____ Indexed C. J. GALLI Date ____

76-L298 CE 307 3-61

PLEASE RETURN TO
LOS ANGELES COUNTY ENGINEER
403 LOS ANGELES COUNTY ENGINEERING BLDG.

NOTE: ANY ADDITIONS OR CHANGES ON THIS SHEET MUST BE MADE OR CIRCLED IN RED INK, WITH DATE AND NAME OF PERSON MAKING CHANGE

Do not extend notes this side of this line.

F.B. 3355 Pg. 112 Job No. 6269.50 Division No. Notes Red Plotted Profile
Survey of SUVA ST. S.D. #685 Date Date No. X-Sec.
Survey by J.H.B. Notes J.H. BROWN Notes Chkd. Checked
Indexed Date Date Date No.

STATION	B.S.	H.I.	F.S.	ELEV.	SUVA ST COMG N W FROM INTS EMIL (LINE III)	
					Left (SW)	℄ RIGT (NE)
4146.2	S.S. M.H.			129.13		4.6 SS MH ALG RIM
				120.87	outlet SE	
					Rim 129.13 ROD 7.59 TOD 121.54 dia 0.67 INVT 120.87	
B.M.S.D. 2271				128.48	B.M.S.D. 2271, Elev = 128.480 F.B 3351-31 SUVA ST & EMIL AVE SW COR. L & tack middle C.R.	

End Profile & Cross sections on Suva St to the N. W'ly

76-L298 CE 307 3-61

PLEASE RETURN TO
LOS ANGELES COUNTY ENGINEER
403 LOS ANGELES COUNTY ENGINEERING BLDG.

NOTE: ANY ADDITIONS OR CHANGES ON THIS SHEET MUST BE MADE OR CIRCLED IN RED INK, WITH DATE AND NAME OF PERSON MAKING CHANGE.

Do not extend notes this side of this line.

STATION	B. S.	H. I.	F. S.	ELEV.	EMIL GOING NE ON LINE AVE	
					Left (NW)	℄ Right (SE)
Begin on EMIL AVE, To the N.E'ly 24+04.32 N.W'ly on Suva ST equals 24+04.32 N.E'ly on EMIL AVE.						
B.M. S.D.	2270			128 87	B.M. S.D. 2270, Elev = 128.872 F.B. 3355-31 SUVA ST & EMIL AVE NE COR L&tk middle C.R	
24+09.5	S.S.J.C.			128 52		4.8 S.S.J.C. Avg rim.
				119 47	INLET NW	rim 128.52 Rod 8.38 TOP 120.14 DIA 0.67 INV. 119.47
				119 32	INLET NE	rim 128.52 Rod 8.53 TOP 119.99 DIA 0.67 INV. 119.32
				119 48	INLET S.E.	rim 128.52 ROD 8.37 TOP 120.15 DIA 0.67 INV 119.48
				119 32	OUTLET S.W	rim 128.52 ROD 8.53 TOP 119.99 DIA 0.67 INV. 119.32

Profile No. X-Sec. No. Notes Red Date Notes Chkd. Date Plotted Date Checked Date Job No. 62695 Division No. Survey of SUVA ST. S.D. #695 Survey by J.H. BROWN Notes J.H.B. Date 7-68 Map No. Indexed C. J. GALLI Date F.B. 3355 Pg. 113

76-L298 CE 307 3-61

PLEASE RETURN TO
LOS ANGELES COUNTY ENGINEER
403 LOS ANGELES COUNTY ENGINEERING BLDG.

NOTE: ANY ADDITIONS OR CHANGES ON THIS SHEET MUST BE MADE OR CIRCLED IN RED INK, WITH DATE AND NAME OF PERSON MAKING CHANGE

Do not extend notes this side of this line.

STATION	B.S.	H.I.	F.S.	ELEV.	EMIL GOING NE ON LINE 711	AVE.
					Left or N. W'ly	℄ Right or S. E'ly
24+33				12871		℄
24+58.1	E.C.+10			12894		℄
				12872		10 W/4
				12840		18 edge gut
				1826		20 f/L "
				1289'		20 T.C.
				12920		30 P/L
24+68°	E.C.+10			12905		℄
				12882	10 W/4	
				12840	18 edge gut	
				12826	20 f/L "	
				12892	20 T.C.	
				12911	30 Back W/K	
24+96.1				12918		
				12890		10 W/4
				12861		18 edge gut
				12846		20 f/L "
				12855		20 T.C.
				12942		
25+07.1				12897	10 W/4	
				12863	18 edge gut	
				12849	20 f/L	

F.B. 3355 Pg. 114
Survey of SUVA ST. S.D. #695 Job No. 626350 Division No. Notes Red Plotted Profile
Survey by J.H.B. Notes J.H. BROWN Date Date No.
Indexed C.J. GALLI Date Notes Chkd. Checked X-Sec.
Date Date No.

76-L298 CE 307 3-61

PLEASE RETURN TO
LOS ANGELES COUNTY ENGINEER
403 LOS ANGELES COUNTY ENGINEERING BLDG.

NOTE: ANY ADDITIONS OR CHANGES ON THIS SHEET MUST BE MADE OR CIRCLED IN RED INK. WITH DATE AND NAME OF PERSON MAKING CHANGE.

Do not extend notes this side of this line.

STATION	B. S.	H. I.	F. S.	ELEV.	EMIL (GOING NE ON LINE III)	AVE
					Left or N. W'ly	℄ Right or S. E'ly
25+07.6	EC+40			128 57	20 T.C. (dep)	
				129 31	back walk	
25+20.4				129 38	TEL. MH AVG RIM	
25+98.1	EC+150			129 78		℄
				129 54		10 W/4
				129 18		18 edge gut
				129 04		20 f/L "
				129 69		20 T.C
				129 74		30 back walk
				129 34	10 W/4	
				129 15	18 edge gut	
				129 00	20 f/L "	
				129 64	20 T.C	
				129 86	20 Back walk	
26+92.9				129 75		18 edge gut 4 Pt
26+98.1	B.C-10			130 21		℄
				129 95		10 W/4
				129 74		18 edge gut
				129 63		20 f/L "
				130 31		20 T.C.
				130 52		30 back walk
27+01.6				129 75	18 edge gut	
27 +05.9	BC-10			130 17		℄

Profile No. ____ Notes Red ____ Plotted ____ Job No. 6269.58 Division No. ____ F.B. 3355 Pg. 115
X-Sec. No. ____ Date ____ Date ____ Survey of SUVA ST S.D. #695
Notes Chkd. ____ Checked ____ Survey by J.H. BROWN Notes J.H.B. Date 7-68
No. ____ Date ____ Date ____ Map No. ____ Indexed C. J. GALLI Date ____

76-L298 CE 307 3-61

PLEASE RETURN TO
LOS ANGELES COUNTY ENGINEER
403 LOS ANGELES COUNTY ENGINEERING BLDG.

NOTE: ANY ADDITIONS OR CHANGES ON THIS SHEET MUST BE MADE OR CIRCLED IN RED INK, WITH DATE AND NAME OF PERSON MAKING CHANGE

Do not extend notes this side of this line.

Profile No. ___ X-Sec. No. ___
Plotted ___ Date ___ Checked ___ Date ___
Notes Red ___ Date ___ Notes Chkd. ___ Date ___
Division No. 22.29.50 Job No. 6295 Pg. 116
Survey of SUYA ST. S.D. #6295
Survey by J.H.B. Notes J.H. BROWN
Indexed ___ Date ___
F.B. 3355

STATION	B.S.	H.I.	F.S.	ELEV.	EMIL GOING NE ON LINE TO AVE	
					Left or N.W'ly	& Right or S.E'ly
27+05.9	B.C.-10			129.89	10' W/A Pvmt	
				129.76	18 edge gut	
				129.59	20 f/L "	
				130.27	20 T.C.	
				130.51	30 Backwall	
27+23.1				129.80		16.9 edge gut & Pt.
27+35.7				129.89	17.0 edge gut & Pt.	
B.M.S.D 2272				130.29	B.M.S.D. 2272, Elev = EMIL AVE & CHARNER L track middle C.R.	130.2.91 F.B. 3355 - ST SW CR.
27+52.1	S.S.J.C.			130.15		5" SSJC Avg Rim
	INLET NW			121.64	INLET NW Rim 130.15 Rod 8.84 Top 121.31 Dia 0.67 Invt 120.64	
	INLET NE			120.42	INLET NE Rim 130.15 Rod 9.06 Top 121.09 Dia 0.67 Invt 120.42	
	INLET SE			120.64		INLET SE Rim 130.15 Rod 8.84 Top 121.31 Dia 0.67 Invt 120.64
	OUTLET SW			120.37		OUTLET SW Rim 130.15 Rod 9.11 Top 121.04 Dia 0.67 Invt 120.37
27+57.48				130.14		& INT. Emil & Charner

END Profile & Cross Sections on Emil Ave

76-L298 CE 307 3-61

PLEASE RETURN TO
LOS ANGELES COUNTY ENGINEER
403 LOS ANGELES COUNTY ENGINEERING BLDG.

NOTE: ANY ADDITIONS OR CHANGES ON THIS SHEET MUST BE MADE OR CIRCLED IN RED INK, WITH DATE AND NAME OF PERSON MAKING CHANGE.

Do not extend notes this side of this line.

STATION	B. S.	H. I.	F. S.	ELEV.	CHARNER	ST S. E'ly
					Left or N. E'ly	⊼ Right or S. W'ly
Begin on CHARNER ST to the S. E'ly, 27+57.48 EMIL AVE = 1+00 CHARNER						
B.M.S.D 2272				130 29	B.M.S.D. 2272, Elev = 130.291 F.B 3355 31 EMIL AVE & CHARNER ST SW Cor L & tack middle cr.	
1+00 S. E'ly				130 14		⊼ Int. CHARNER & EMIL
1+ 10				130 09		⊼
1+ 16.8				129 86		⊼ edge cross gut
1+ 19.8				129 81		⊼ f/l " "
1+ 21.0				129 92	18.0 edge gut Int.	
1+ 22.8				129 89		⊼ edge cross gut
1+ 23.7				129 86		18.1 edge gut. Int.
1+ 45				130 45		⊼ brk
1+51 E.C. +10				130 46		⊼
				130 34	10 W/A	
				130 11	18 edge gut	
				129 92	20 f/l "	
				130 57	20 T.C.	
				130 83	30 back walk	

Profile No. ____ Notes Red ____ Plotted ____ Job No. 62690 Division No. ____ F.B. 3355 Pg. 117
X-Sec. No. ____ Date ____ Date ____ Survey of SUVA ST. S.D. #695
Notes Chkd. ____ Checked ____ Survey by J.H. BROWN Notes J.H.B. Date 1-68
Date ____ Date ____ Map No. ____ Indexed C. J. GALLI Date ____

76-L298 CE 307 3-61

PLEASE RETURN TO
LOS ANGELES COUNTY ENGINEER
403 LOS ANGELES COUNTY ENGINEERING BLDG.

NOTE: ANY ADDITIONS OR CHANGES ON THIS SHEET MUST BE MADE OR CIRCLED IN RED INK, WITH DATE AND NAME OF PERSON MAKING CHANGE

Do not extend notes this side of this line.

STATION	B.S.	H.I.	F.S.	ELEV.	GOING SE from CHARNER	(EMIL PLK) LINE III ST
1+58.3 E.C.+10				13057		
				13030		10 W/4
				13014		18 edge gut
				12998		20 f/L "
				13064		20 Top cb
				13093		30 P/L
1+91 E.C+50				13075		
				13047		10 W/4
				13022		18 edge gut
1+94				13007		20 f/L "
				13074		20 Top cb
				13092		30 P/L
1+91 EC+50				13045	10 W/4	
				13024	18 Edge gut	
				13009	20 f/L "	
				13077	20 top cb	
				13105	30 backwalk	
2+91 EC+150				13103		
				13071		10 W/4
				13047		18 edge gut
				13032		20 f/L "
				13099		20 top cb
				13127		30 backwalk

F.B. 3355 Pg. 118
Survey of SUVA ST. S.D. #695 Job No. 6269.50 Division No.
Survey by J.H.B. Notes J.H. BROWN Notes Chkd. Notes Red Plotted Profile
Indexed S.J. GALLI Date Date Date Date No. X-Sec. No.

76-L298 CE 307 3-61

PLEASE RETURN TO
LOS ANGELES COUNTY ENGINEER
403 LOS ANGELES COUNTY ENGINEERING BLDG.

NOTE: ANY ADDITIONS OR CHANGES ON THIS SHEET MUST BE MADE OR CIRCLED IN RED INK, WITH DATE AND NAME OF PERSON MAKING CHANGE.

Do not extend notes this side of this line.

STATION	B. S.	H. I.	F. S.	ELEV.	CHARNER	ST S. E'ly
					Left or N. E'ly	↑ Right or S. W'ly
2+91	E.C.	+150		130 79	10 W/4	
				130 54	18 edge gut	
				130 39	20 f/c	
				131 03	20 T.C.	
				131 27	30 back walk	
4+58.0				131 12		5° S.S. M 11 Avg rim
				122 19	Rim 131 12 Rod 8.93 bot 122.19	DRY HOLE C.R. N.H.
B.M.S.D 2273				130 59	B.M.S.D 2273, Elev = 130.594 F.B. 3355 31 Emil AVE. & CHARNER ST. N.E. COR. L&TK middle C.R.	

END on CHARNER ST. to the S. E'ly

Profile No. ____ Notes Red ____ Plotted ____ Job No. 6269.59 Division No. ____ F.B. 3355 Pg. 119
Date ____ Date ____ Survey of SUVA ST. S.D. #695
X-Sec. No. ____ Notes Chkd. ____ Checked ____ Survey by J.H. BROWN Notes J.H.B. Date 7-63
Date ____ Date ____ Map No. ____ Indexed C.J. GALLI Date ____

76-L298 CE 307 3-61

PLEASE RETURN TO
LOS ANGELES COUNTY ENGINEER
403 LOS ANGELES COUNTY ENGINEERING BLDG.

NOTE: ANY ADDITIONS OR CHANGES ON THIS SHEET MUST BE MADE OR CIRCLED IN RED INK. WITH DATE AND NAME OF PERSON MAKING CHANGE

Do not extend notes this side of this line.

STATION	B.S.	H.I.	F.S.	ELEV.	CHARNER	ST. N.W'ly
					Left or S. W'ly	⊼ Right or N. E'ly
Begin on CHARNER ST to the N. W'ly, 27+57.48 EMIL AVE = 1+00 CHARNER						
B.M.S.D 2272					B.M.S.D 2272, Elev =	130.291 F.B. 3355-31
					EMIL AVE. & CHARNER St.	S.W. COR. L & TK.
					middle C.R.	
1+00 N. W'ly				130.14		⊼ Int CHARNER & EMIL
1+10				130.09		⊼ brk
1+16.8				129.88		⊼ edge cross gut.
1+19.8				129.79		⊼ f/L " "
1+21.3				129.84	18.0 edge gut. Int	
1+22.8				129.87		⊼ edge cross gut
1+24.5				129.93		18.0 " " " Int
1+51.1 E.C. +10						⊼
				130.45	10 W/4	
				130.31	18 edge gut	
				129.89	20 f/L	
				130.37	20 T.C.	
				130.67	30 back W3/K	

F.B. 3355 Pg. 120
Job No. 6269.50 Division No. Notes Red Plotted Profile
Survey of Sura St. S.D. #695 Date Date No.
Survey by J.H.B. Notes J.H. BROWN Notes Chkd. Checked X-Sec.
Indexed C.J. GALLI Date Date Date No.

76-L298 CE 307 3-61

PLEASE RETURN TO
LOS ANGELES COUNTY ENGINEER
403 LOS ANGELES COUNTY ENGINEERING BLDG.

NOTE: ANY ADDITIONS OR CHANGES ON THIS SHEET MUST BE MADE OR CIRCLED IN RED INK, WITH DATE AND NAME OF PERSON MAKING CHANGE.

Do not extend notes this side of this line.

STATION	B. S.	H. I.	F. S.	ELEV.	CHARNER	ST. N. W'ly
					Left or S. W'ly	Right or N. E'ly
1+57	[illegible]			13049		
				13047		10 W/4
				13012		18 edge gut
				12996		20 f/L "
				13063		20 T.C
				13085		30 back Walk
1+91.1	EC+50			13053		
				13041		10 W/4
				13017		18 edge gut
				12992		20 f/L "
				13057		20 T.C.
				13090		30 back Wak
				13034	10 W/4	
				12997	18 edge gut	
				12981	20.3 f/L "	
				13047	20.3 T.C.	
				13074	30. back Walk	
2+91.1	EC+150			13015		edge gut
				13046		13 W/4
				13060		22 W/2
				13051		31 W/4
				13033		42.7 edge gut

Profile No. ____ Notes Red ____ Plotted ____ Job No. 62695 Division No. ____ F.B. 3355 Pg. 121
X-Sec. No. ____ Date ____ Date ____ Survey of SUVA ST. S.D. #695
Notes Chkd. ____ Checked ____ Survey by J.H. BROWN Notes J.H.E. Date 7-68
No. ____ Date ____ Date ____ Map No. ____ Indexed [illegible] Date ____

76-L298 CE 307 3-61

PLEASE RETURN TO
LOS ANGELES COUNTY ENGINEER
403 LOS ANGELES COUNTY ENGINEERING BLDG.

NOTE: ANY ADDITIONS OR CHANGES ON THIS SHEET MUST BE MADE OR CIRCLED IN RED INK. WITH DATE AND NAME OF PERSON MAKING CHANGE

Do not extend notes this side of this line.

STATION	B.S.	H.I.	F.S.	ELEV.	CHARNER	ST N.W'ly
					Left or S. W'ly	Right or N. E'ly
2+91.1				13019		45. f/L gut
				13085		45. T.C.
				13110		56.5 back of walk
				130.00	2.3 f/L gut	
				13065	2.3 T.C.	
				13089	13.0 back walk	
3+32 S.S.M.H				13029		22.5 S.S.M.H. Avg rim
				12322		OUTLET SE rim 130.29 rod 6.40. top 123.89. dia 0.67. invert 123.22.
B.M.S.D 2273				13060	B.M.S.D 2273, Elev = 130.594 F.B 3355-31 EMIL AVE, & CHARNER St. N.E. COR. L&TK. middle C.R.	

END Profile & Cross Sections on CHARNER ST to the N'W'ly

F.B. 3355 Pg. 122 Job No. 6269.59 Division No. Notes Red Plotted Profile
Survey of SUVA ST. S.D. #695 Date Date No. X-Sec.
Survey by J.H.B. Notes J. H. BROWN. Notes Chkd. Checked
Indexed C. J. GALLI Date Date Date No.

76-L-298 CE 307 5-66

PLEASE RETURN TO
LOS ANGELES COUNTY ENGINEER
403 LOS ANGELES COUNTY ENGINEERING BLDG.

NOTE: ANY ADDITIONS OR CHANGES ON THIS SHEET MUST BE MADE OR CIRCLED IN RED INK, WITH DATE AND NAME OF PERSON MAKING CHANGE.

Do not extend notes this side of this line.

STATION	B. S.	H. I.	F. S.	ELEV.	EMIL	AVE
					Left or N. W'ly	℄ Right or S. E'ly
RESUME Profile to the NE'ly on EMIL AVE. @ INT of EMIL & CHARNER ST.						
B.M. S.D. 2273				130 59	B.M.S.D. 2273, Elev = 130.59	4 F.B. 3355 - 31
27+57.48				130 14		℄ INT. EMIL & CHARNER
27+81.8				129 92		16.7 edge gut. ∡ Pt
27+90				129 96	16.8 edge gut ∡ Pt	
28+08.5				130 15		18 edge gut ∡ Pt
28+08.6	EC. +10			130 85		℄
				130 64		10 W/4
				130 15		18 edge gut
				130 02		20 f/L "
				130 68		20 T.C.
				130 95		30 back
28+13.6				130 14	18 edge gut ∡ Pt	
28+16.6	EC+10			130 98		℄
				130 73	10 W/4	
				130 20	18 edge gut	
				130 05	20 f/L "	
				130 73	20 T.C.	
				130 92	30 back Walk	

Profile Notes Red ____ Plotted ____ Job No. 6269.59 Division No. ____
No. ____ Date ____ Date ____ Survey of SUVA ST S.D. #695
X-Sec. Notes Chk'd. ____ Checked ____ Survey by J.H. [illegible] Notes J.H.E. Date 7-68
No. ____ Date ____ Date ____ Map No. ____ Indexed [illegible] Date ____

F.B. 3355 PG. 123

76-L-298 CE 307 5-66

PLEASE RETURN TO
LOS ANGELES COUNTY ENGINEER
403 LOS ANGELES COUNTY ENGINEERING BLDG.

NOTE: ANY ADDITIONS OR CHANGES ON THIS SHEET MUST BE MADE OR CIRCLED IN RED INK, WITH DATE AND NAME OF PERSON MAKING CHANGE.

Do not extend notes this side of this line.

STATION	B. S.	H. I.	F. S.	ELEV.	EMIL	AVE
					Left or N. W'ly	℄ Right or S. E'ly
28+48.6	E.C.+50			13133		℄
				13107		10 W/4
				13051		18 edge gut
				13038		20 f/L "
				13045		
				13128		20 T.C. (dep)
				13096	10 W/4	
				13044	18 edge gut	
				13029	20 f/L "	
				13097		
				13119	20 T.C.	
29+00				13161		℄
29+48.6	EC+150			13200		℄
				13177		10 W/4
				13140		18 edge gut
				13125		20 f/L "
				13193		20 T.C.
				13218		30 back walk
				13172	10 W/4	
				13143	18 edge gut	
				13129	20 f/L "	
				19420	20 T.C.	
				13215	30 back walk	
30+00				13227		℄

F. B. 3355 PG. 124
Job No. 6269.50 Division No. Notes Red Plotted Profile
Survey of SUVA ST. S.D. #695 Date Date No.
Survey by J.H.B. Notes J.H. BROWN Notes Chk'd. Checked X-Sec.
Indexed C.J. GALLI Date Date Date No.

76-L-298 CE 307 5-66

PLEASE RETURN TO
LOS ANGELES COUNTY ENGINEER
403 LOS ANGELES COUNTY ENGINEERING BLDG.

NOTE: ANY ADDITIONS OR CHANGES ON THIS SHEET MUST BE MADE OR CIRCLED IN RED INK, WITH DATE AND NAME OF PERSON MAKING CHANGE.

Do not extend notes this side of this line.

STATION	B. S.	H. I.	F. S.	ELEV.	EMIL	AVE N.E'ly
					Left or N.W.'ly	℄ Right or S.E'ly
30+58.6	BC-10			132.01		℄
				131.92		10 W/A
				131.65		18 edge gut
				131.54		20 f/L "
				132.20		20 T.C.
				132.43		30 back W/K
30+67	B.C.-10			132.01		℄
				131.90	10 W/A	
				131.69	18 edge gut	
				131.54	20 f/L "	
				132.20	20 T.C.	
				132.49	30 Back W/K	
30+96				132.10		5.5 S.S.T.C. Avg Rim
				121.47	INLET NE Rim 132.10 ROD 9.96 TOP 122.14 dia 0.67 INVT 121.47	INLET SE RIM 132.10 ROD 9.73 TOP 122.37 dia 0.67 INVT 121.70
						OUTLET SW RIM 132.10 ROD 9.95 TOP 122.15 DIA 0.67 INVT 121.48

Profile No. ____ Notes Red. ____ Date ____ Plotted ____ Date ____ Job No. ____ Division No. ____
X-Sec. No. ____ Notes Chk'd. ____ Date ____ Checked ____ Date ____ Survey of ____ Survey by ____ Notes ____ Date ____
Map No. ____ Date ____ Indexed C. J. GALLI Date ____

F. B. 3355 PG. 125

76-L-298 CE 307 5-66

PLEASE RETURN TO
LOS ANGELES COUNTY ENGINEER
403 LOS ANGELES COUNTY ENGINEERING BLDG.

NOTE: ANY ADDITIONS OR CHANGES ON THIS SHEET MUST BE MADE OR CIRCLED IN RED INK, WITH DATE AND NAME OF PERSON MAKING CHANGE.

Do not extend notes this side of this line.

STATION	B. S.	H. I.	F. S.	ELEV.	EMIL	AVE N. E'ly
					Left or N. W'ly	Right or S. E'ly
31 +17.75						℄ INT. Emil & Foster bridge blvd.
B.M. S.D 2274				132 25	B.M. S.D 2274, Elev = Emil Ave & Foster bridge L & TK middle C.R.	132.249, F.B 3355-31 S.W. cor

END Profile on EMIL AVE. to the N. E'ly

Begin Profile on Foster Bridge BLVD. to the S. E'ly, 31+17.75 N. E'ly on EMIL AVE = 1+00 S. E'ly on Foster Bridge blvd.

					FOSTER BRIDGE	BLVD S. E'ly
					Left or N. E'ly	⊼ Right or S. W'ly
1+00 S. E'ly				132 07		℄ INT
1+52.1 E.C.+10				132 30		℄
				132 14	10 W/4	
				131 91	18 edge gut	
				131 74	20 f/L "	
				132 39	20 T.C.	
				132 54	30 back W/K	
1+56				131 93	18 edge gut & Pt.	

F. B. 3355 PG. 126 Job No. 6269.50 Division No. Notes Red Plotted Profile
Survey of SUVA ST. S.D. 695 Date Date No.
Survey by J.H.B. Notes J. H. BROWN & W.A.M. Notes Chk'd. Checked X-Sec.
Indexed C. J. GALL Date Date Date No.

76-L-298 CE 307 5-66

PLEASE RETURN TO
LOS ANGELES COUNTY ENGINEER
403 LOS ANGELES COUNTY ENGINEERING BLDG.

NOTE: ANY ADDITIONS OR CHANGES ON THIS SHEET MUST BE MADE OR CIRCLED IN RED INK, WITH DATE AND NAME OF PERSON MAKING CHANGE.

Do not extend notes this side of this line.

STATION	B. S.	H. I.	F. S.	ELEV.	Foster BRIDGE	BLVD S. E'ly
					Left or N. E'ly	Right or S. W'ly
1+59' E.C.+10				13234		
				13237		10 W/4
				13214		18 edge gut
				13198		
				13207		20 T.C. dep.
				13282		30 back walk
1+92.1	EC+50			13233		℄
				13238		10 W/4
				13224		18 edge gut
				13207		20 f/L "
				13275		
				13297		20 T.C.
				13217	10 W/4	
				13192	18 edge gut	
				13180	20 f/L "	
				13189		
				13260	20 T.C. (dep.)	
2+00				13233		℄
2+92.1				13248		℄
				13267		10 W/4
				13243		18 edge gut
				13233		20 f/L "
				13298		20 T.C.
				13320		30 back walk

Profile Notes Red ____ Plotted ____ Job No. 6269.59 Division No. ____ F. B. 3355 Pg. 127
No. ____ Date ____ Date ____ Survey of CUVA CT. S.D. #695
X-Sec. Notes Chk'd. ____ Checked ____ Survey by [illegible] Notes [illegible] Date [illegible]
No. ____ Date ____ Date ____ Map No. ____ Indexed C. J. GALLI Date ____

76-L-298 CE 307 5-66

PLEASE RETURN TO
LOS ANGELES COUNTY ENGINEER
403 LOS ANGELES COUNTY ENGINEERING BLDG.

NOTE: ANY ADDITIONS OR CHANGES ON THIS SHEET MUST BE MADE OR CIRCLED IN RED INK, WITH DATE AND NAME OF PERSON MAKING CHANGE.

Do not extend notes this side of this line.

STATION	B. S.	H. I.	F. S.	ELEV.	FOSTER BRIDGE	BLVD S.E'ly
					Left or N'E'ly	Right or S.W'ly
2+92.1				13233	10 W/A	
				13201	18 edge gut	
				13187	20 f/L "	
				13251	20 T.C.	
				13275	30 back walk.	
3+06.5	S.S.M.H			13255		17° S.S.M.H. Avg rim
					OUTLET W rim. 132.55 rod. -9.63 Top Pipe 122.92 DIA. -0.67 INV. 122.25	
	OUTLET S.S.M.H. INV.			12225		
B.M. S.D 2275				13251	B.M. S.D. 2275, Elev = 132.509 F.B. 3355-31 EMIL AVE & FOSTER BRIDGE RD NE Cor L & tk middle CR.	

END Profile on Foster Bridge Blvd to the S.E'ly

F.B. 3355 Pg. 120

Job No. 6269.50 Division No. Notes Red Plotted Profile

Survey of SUVA ST. S.D. #695 Date Date No.

Survey by J.H.B. Notes J.H. BROWN & W.A.M Notes Chk'd. Checked X-Sec.

Indexed C.J. GALLI Date Date Date No.

76-L-298 CE 307 5-66

PLEASE RETURN TO
LOS ANGELES COUNTY ENGINEER
403 LOS ANGELES COUNTY ENGINEERING BLDG.

NOTE: ANY ADDITIONS OR CHANGES ON THIS SHEET MUST BE MADE OR CIRCLED IN RED INK, WITH DATE AND NAME OF PERSON MAKING CHANGE.

Do not extend notes this side of this line.

STATION	B. S.	H. I.	F. S.	ELEV.	Foster Bridge	Blvd N. W'ly
					Left or S. W'ly	Right or N. E'ly
Begin Profile on Foster Bridge Blvd to the N. W'ly, 31+17.75 N. E'ly on EMIL AVE. = 1+00 N. W'ly on Foster Bridge blvd.						
B.M.S.D 2274				132 25	B.M.S.D 2274, Elev = 132.249 F.B 3355 - EMIL AVE & FOSTER BRIDGE RD SW COR L&tk middle C.R.	
1+00				132 07		℄ INT Foster bridge
1+49.4				131 60		18.2 Edge gut A Pt.
1+50.7	E.C+10			131 99		
				131 88	10 W/A	
				131 69	18 edge gut	
				131 55	20 f/L "	
				132 20	20 T.C.	
				132 42	30 back walk	
1+59.1	E.C+10			131 94		
				131 80		10 W/A
				131 62		17 edge gut
				131 45		19 f/L gut

Profile Notes Red ____ Plotted ____ Job No. [illegible] Division No. ____ F. B. [illegible] PG. [illegible]
No. ____ Date ____ Date ____ Survey of SUVA ST S.D. 6[illegible]
X-Sec. Notes Chk'd. ____ Checked ____ Survey by [illegible] Notes [illegible] Date [illegible]
No. ____ Date ____ Date ____ Map No. ____ Indexed C. J. GALL Date ____

76-L-298 CE 307 5-66

PLEASE RETURN TO
LOS ANGELES COUNTY ENGINEER
403 LOS ANGELES COUNTY ENGINEERING BLDG.

NOTE: ANY ADDITIONS OR CHANGES ON THIS SHEET MUST BE MADE OR CIRCLED IN RED INK, WITH DATE AND NAME OF PERSON MAKING CHANGE.

Do not extend notes this side of this line.

STATION	B. S.	H. I.	F. S.	ELEV.	Foster Bridge Blvd N.W'ly	
					Left or S.W'ly. . . . ⊼	Right or N.E'ly.
				132 06		19 T.C.
1+59.1				132 27		30 back Walk
1+90.7	EC+50			131 82		⊼
				131 82		10 W/A
				131 68		17 edge gut
				131 39		19 f/L "
				132 00		19 T.C.
				132 25		30 back Walk
				131 67	10 W/A	
				131 60	18 edge gut	
				131 45	20 f/L "	
				132 11	20 T.C.	
				132 39	30 back Wlk	
2+00				131 80		⊼
2+90.7				131 79		⊼
				131 67		10 W/A
				131 41		17 edge gut
				131 28		19 f/L "
				131 96		19 T.C
				132 11		30 back Walk
				131 62	10 W/A	
				131 44	18 edge gut	
				131 31	18 f/L "	

F.B. 3355 Pg. 130
Survey of SUVA ST. S.D. #695 Job No. 6269.5B Division No. Notes Red Plotted Profile
Survey by J.H.B. Notes J.H. BROWN & W.A.M. Date Date No. X-Sec.
Indexed C.J. GALL Date Notes Chk'd. Checked Date No.

76-L-298 CE 307 5-66

PLEASE RETURN TO
LOS ANGELES COUNTY ENGINEER
403 Los Angeles County Engineering Bldg.

NOTE: ANY ADDITIONS OR CHANGES ON THIS SHEET MUST BE MADE OR CIRCLED IN RED INK, WITH DATE AND NAME OF PERSON MAKING CHANGE.

Do not extend notes this side of this line.

STATION	B. S.	H. I.	F. S.	ELEV.	Foster Bridge Blvd N.W'ly	
					Left or S. W'ly	Right or N.E. 'ly
2+90.7				131 95	20 T.C.	
				132 20	30 back walk	
2+97.4				132 04		25.9 S.S.M.H. Avg rim OUTLET SE RIM 132.04 ROD 8.68 TOP 133.36 DIA 3.67 INV 132.69
B.M.S.D 2275				132 51	B.M.S.D. 2275 Elev = EMIL AVE & FOSTER L&tk. middle CR	132 509 F.S. 3355 31/32 BRIDGE RD NE COR

END Profile on Foster Bridge Blvd to the N.W'ly

Profile No. ____ Notes Red ____ Plotted ____ Job No. 626950 Division No. ____ F. B. 3355 Pg. 131
Date ____ Date ____ Survey of Ava St. S.D. 605
X-Sec. No. ____ Notes Chk'd. ____ Checked ____ Survey by J.H.Powell Notes J.H.P. Date ____
Date ____ Date ____ Map No. ____ Indexed C. J. Gaill Date ____

76-L-298 CE 307 5-66

PLEASE RETURN TO
LOS ANGELES COUNTY ENGINEER
403 LOS ANGELES COUNTY ENGINEERING BLDG.

NOTE: ANY ADDITIONS OR CHANGES ON THIS SHEET MUST BE MADE OR CIRCLED IN RED INK, WITH DATE AND NAME OF PERSON MAKING CHANGE.

Do not extend notes this side of this line.

STATION	B. S.	H. I.	F. S.	ELEV.	EMIL	AVE N. E'ly
Resume Profile on EMIL AVE. @ 31+17.75 N. E'ly INt. of EMIL AVE. & Foster Bridge Blvd.						
					Left or N. W'ly	℄ Right or S. E'ly
B.M.S.D. 2275				13251	B.M.S.D. 2275, Elev = 132.509	F.B. 3355 – 31 & 32
31+17.75				13207		℄ INT
31+32.8				13175		21.9 edge gut & Pt.
31+34.7				13165		℄ 0.0 " "
31+37.0				13166	27 edge gut & Pt.	
31+37.7				13162		℄ f/L cross gut.
31+39				13171		18 edge gut. INT
31+40.7				13164		℄ 0.0 " "
31+42.2				13160	18 edge gut INT	
31+43.2	S.S.J.C.			13175	(see pg 159 for INVTS)	5.5 S.S.J.C. Avg rim
31+68				13235		℄
				13232		10 W/A
				13219		19 E G
				13203		20 F.L
				13263		20 T.C
				13290		30 b walk

F.B. 3355 PG. 132
Job No. 6269.50 Division No. Notes Red Plotted Profile
Survey of SUVA ST. S.D. # 695 Date Date No.
Survey by J.H.B. Notes J.H. BROWN & W.A.M Notes Chk'd. Checked X-Sec.
Indexed [illegible] Date Date Date No.

76-L298 CE 307 3-61

PLEASE RETURN TO
LOS ANGELES COUNTY ENGINEER
403 LOS ANGELES COUNTY ENGINEERING BLDG.

NOTE: ANY ADDITIONS OR CHANGES ON THIS SHEET MUST BE MADE OR CIRCLED IN RED INK, WITH DATE AND NAME OF PERSON MAKING CHANGE.

Do not extend notes this side of this line.

STATION	B. S.	H. I.	F. S.	ELEV.	Left (NW) EMIL AVE	LINE III RIGHT (SE)
31+77.4				13243		℄
				13222	10 W/4	
				13181	18 E.G.	
				13170	20 F.L	
				13229	20 T.C	
				13253	30 B.W.	
32+00				13255		℄
32+17.4				13251		℄
				13252		10 W/4
				13221		18 E.G
				13208		20 F.L.
				13269		20 T.C.
				13295		30 B.W
				13240	10 W/4	
				13190	18 E.G	
				13174	20 F.L.	
				13182	20 T.C	
				13257	30 B.W.	
33+00				13278		℄

Profile Notes Red ____ Plotted ____ Job No. 626950 Division No. ____ F.B. 3355 Pg. 133
No. ____ Date ____ Date ____ Survey of SUVA ST S.D. #695
X-Sec. Notes Chkd. ____ Checked ____ Survey by J.H. BROWN Notes J.H.B. Date 7-68
No. ____ Date ____ Date ____ Map No. ____ Indexed C. J. GALLI Date ____

76-L298 CE 307 3-61

PLEASE RETURN TO
LOS ANGELES COUNTY ENGINEER
403 LOS ANGELES COUNTY ENGINEERING BLDG.

NOTE: ANY ADDITIONS OR CHANGES ON THIS SHEET MUST BE MADE OR CIRCLED IN RED INK, WITH DATE AND NAME OF PERSON MAKING CHANGE

Do not extend notes this side of this line.

STATION	B.S.	H.I.	F.S.	ELEV.	EMIL AVE Left (NW)	LINE III RIGHT (SE)
33+17.4				13276		℄
				13270		10 W/4
				13234		18 E.G.
				13223		20 F.L.
				13284		20 T.C.
				13303		30 B.W.
				13249	10 W/4	
				13210	18 E.G.	
				13194	20 F.L.	
				13253	20 T.C.	
				13276	30 B.W.	
34+00				13299		℄
34+20	S.S.M.H.			13289		5° SS.M.H. Avg Rim
						CTR M.H. Rim 132.89
	f/L center S.S.M.H.			124.95		Rod 7.94
						INVT 124.95
34+20.2				13300		℄ BC.
				13284		10 W/4
				13244		18 E.G.

F.B. 3355 Pg. 134
Survey of SUVA ST. S.D. #695 Job No. 6269.50 Division No. Notes Red Plotted Profile
Survey by J.H.B. Notes W.A. MOORYMAN & J.H.B. Date Date No. X-Sec.
Indexed C.J. GALLI Date Notes Chkd. Checked Date No.

76-L298 CE 307 3-61

PLEASE RETURN TO
LOS ANGELES COUNTY ENGINEER
403 LOS ANGELES COUNTY ENGINEERING BLDG.

NOTE: ANY ADDITIONS OR CHANGES ON THIS SHEET MUST BE MADE OR CIRCLED IN RED INK, WITH DATE AND NAME OF PERSON MAKING CHANGE.

Do not extend notes this side of this line.

STATION	B. S.	H. I.	F. S.	ELEV.	EMIL AVE Left (NW)	LINE III RIGHT (SE)
34+20.2				13232		20 E.G.
				13291		20 T.C.
				13308		30 B.W.
				13280	10 W/A	
				13233	18 E.G.	
				13218	20 F.L.	
				13280	20 T.C.	
				13293	30 B.W.	
35 +00				13312		TL (semi-tan)
				13315	4. middl. pvmt.	
Fd BM SD 2276				13313	BM. SD 2276 Elev = 133.137 F33355-32 EMIL AVE (EAST SIDE) 282' South of ℄ HANNA ST at middle of curve. L & tk in curb and on South SIDE of drive to HOUSE # 6520	

NOTE: THE FOLLOWING SECTION IS TAKEN ON THE SPLIT OF ANGLE AT THE P.I. (RADIAL LINE) PI DEVS = 35+94.52.

STATION	B. S.	H. I.	F. S.	ELEV.	EMIL AVE Left (NW)	LINE III RIGHT (SE)
35+94.5				13292		TL
				13277		3 E.G.
				13264		5 F.L.
				13315		5 T.C.
				13357		15 BW

Profile Notes Red ____ Plotted ____ Job No. 6269.50 Division No. ____ F.B. 3355 PG. 135
No. ____ Date ____ Date ____ Survey of SUVA ST SD No 695 PREUM
X-Sec. Notes Chkd. ____ Checked ____ Survey by [illegible] Notes WAM Date 7-69
No. ____ Date ____ Date ____ Map No. ____ Indexed [illegible] Date ____

76-L298 CE 307 3-61

PLEASE RETURN TO
LOS ANGELES COUNTY ENGINEER
403 LOS ANGELES COUNTY ENGINEERING BLDG.

NOTE: ANY ADDITIONS OR CHANGES ON THIS SHEET MUST BE MADE OR CIRCLED IN RED INK, WITH DATE AND NAME OF PERSON MAKING CHANGE

Do not extend notes this side of this line.

STATION	B.S.	H.I.	F.S.	ELEV.	EMIL AVE Left (W)	LINE III RIGHT (E)
35+94.5				13316	5 W/4	
				13334	15 middle	
				13319	25 W/4	
				13277	33 E.G	
				13263	35 F.L.	
				13273	35 T.C	
				13347	45 B.W.	
37+00				13387	2.2 W of ℄ LINE (middle point)	
37+08	S.S. M.H.			13384	Rim 133.84	5° SS MH. Avg rim
	f/L center S.S. M.H.			12644	Cod 7.40. Invt 126.44.	5° CTR. MH. INVT.
37+68.8				13420		℄
				13397		10 W/4
				13366		18 E.G.
				13353		20 F.L.
				13414		20 T.C.
				13437		30 B.W.
				13405	10 W/4	
				13365	18 EG	
				13353	20 FL	
				13362	20 T.C	
				13440	30 BW	

F.B. 3355 Pg. 136
Survey of SUVA ST SD No 695 PRELIM
Survey by JHB Notes W. A. MOODYMAN & J.H.B. Notes Chkd. Checked
Indexed C. J. GALLI Date Date Date Date
Job No. 626950 Division No. Notes Red Plotted Profile
Date Date No. X-Sec.
Date No.

76-L298 CE 307 3-61

PLEASE RETURN TO
LOS ANGELES COUNTY ENGINEER
403 LOS ANGELES COUNTY ENGINEERING BLDG.

NOTE: ANY ADDITIONS OR CHANGES ON THIS SHEET MUST BE MADE OR CIRCLED IN RED INK, WITH DATE AND NAME OF PERSON MAKING CHANGE.

Do not extend notes this side of this line.

STATION	B. S.	H. I.	F. S.	ELEV.	EMIL AVE Left (W)	LINE III RIGHT E
38+00				13444		℄
38-16³				13389		18 E.G.
38+16⁷				13396	18 E.G.	
38+21⁸				13461		℄
				13441		10 W.4
				13394		18 E.G.
				13377		20 F.L.
				13439		20 TC
				13465		30 backwalk
				13438	10 M/4	
				13401	E.G.	
				13382	20 F.L.	
				13446	20 TC	
				13470	30 back walk	
38+49				13477		℄
"				13411		16.7 E.G.
"				13407	16.8 E.G.	
38+76⁵⁹				13493		℄ INTS.
38+76⁵⁹	GOING North on EMIL ST = 1400 GOING East on HANNON ST					
BM SD2277				13467	BM SD 2277 Elev = 134666 FB 3355-32 EMIL AVE & HANNON ST SW COR. Lctk middle C.R.	

Profile Notes Red ____ Plotted ____ Job No. 6869⁵⁰ Division No. ____ F.B. 3355 Pg. 137
No. ____ Date ____ Date ____ Survey of SUVA ST SP No 695 PRELIM
X-Sec. Notes Chkd. ____ Checked ____ Survey by UHB Notes WAM Date 7-69
No. ____ Date ____ Date ____ Map No. ____ Indexed C. J. GALLI Date ____

76-L298 CE 307 3-61

PLEASE RETURN TO
LOS ANGELES COUNTY ENGINEER
403 LOS ANGELES COUNTY ENGINEERING BLDG.

NOTE: ANY ADDITIONS OR CHANGES ON THIS SHEET MUST BE MADE OR CIRCLED IN RED INK, WITH DATE AND NAME OF PERSON MAKING CHANGE

Do not extend notes this side of this line.

STATION	B.S.	H.I.	F.S.	ELEV.	HANNON ST (East from Line III) Left (N)	RIGHT (S)
1+00				13493		℄
1+10				13482		℄
1+16.9				13436		℄ (E.G.)
1+19.9				13429		℄ F.L.
1+22.9				13442		℄ (E.G.)
				13421		19° corner Edge gutter
				13456	19° corner, edge gutter	
1+40				13486		℄
1+55'				13495		℄
				13471		10 w/4
				13445		19 E.G.
				13434		20 F.L.
				13494		20 T.C.
				13521		30 B.W.
				13497	10 w/4	
				13487	19 E.G.	
				13466	20 F.L.	
				13530	20 T.C.	
				13546	30 B.W.	

F.B. 3355 Pg. 138 Job No. 626950 Division No. Notes Red Plotted Profile
Survey of SUVA ST SD No 695 PRELIM Date Date No. X-Sec.
Survey by J.H.B. Notes W.A.M. & J.H.B. Notes Chkd. Checked Date No.
Indexed C.J. GALL Date Date

76-L298 CE 307 3-61

PLEASE RETURN TO
LOS ANGELES COUNTY ENGINEER
403 LOS ANGELES COUNTY ENGINEERING BLDG.

NOTE: ANY ADDITIONS OR CHANGES ON THIS SHEET MUST BE MADE OR CIRCLED IN RED INK, WITH DATE AND NAME OF PERSON MAKING CHANGE.

Do not extend notes this side of this line.

STATION	B. S.	H. I.	F. S.	ELEV.	HANNON ST (EAST) from LINE ~~III~~ Left (N)		RIGHT (S)	
1+95				13521				
				13495			10	W/A
				13459			18	E.G.
				13443			20	F.L
				13505			20	T.C.
				13533			30	B.W.
				13519	10	W/A		
				13496	18	E G		
				13480	20	F.L.		
				13541	20	T.C		
				13563	30	B.W.		
2+95				13536				
				13527			10	W/A
				13493			18	E G.
				13477			20	F.L.
				13487			20	T.C
				13569			30	B.W
				13535	10	W/A		
				13517	18	E.G		
				13503	20	F.L		

Profile Notes Red ____ Plotted ____ Job No. 6269 FO Division No. ____ F.B. 3355 Pg. 139
No. ____ Date ____ Date ____ Survey of SOUTH ST SO No 695 PRELIM
X-Sec. Notes Chkd. ____ Checked ____ Survey by J.H.P. Notes WAM Date 7-68
No. ____ Date ____ Date ____ Map No. ____ Indexed C. I. GALL Date ____

76-L298 CE 307 3-61

PLEASE RETURN TO
LOS ANGELES COUNTY ENGINEER
403 LOS ANGELES COUNTY ENGINEERING BLDG.

NOTE: ANY ADDITIONS OR CHANGES ON THIS SHEET MUST BE MADE OR CIRCLED IN RED INK, WITH DATE AND NAME OF PERSON MAKING CHANGE

Do not extend notes this side of this line.

STATION	B.S.	H.I.	F.S.	ELEV.	HANNON ST (E from LINE III) Left (N)	RIGHT (S)
2+95				13567	20 T.C.	
				13588	30 B.W.	
4+05.4	S.S.M.H.			13586	4.7 SSMH Avg Rim.	Rim 135.86
	f/L center S.S.M.H.			128.28	4.7 INVT CTR MH	Rod ctr. MH 7.58. INVT. 128.28.
1+00 GOING EAST ON HANNON ST -					1+00 GOING WEST ON HANNON ST from Line III	
					Left (South)	RIGHT NORTH
1+00				134		℄
1+10				13478		℄
1+16.8				13436		℄ (E.G)
1+19.8				13430		℄ (F.L)
1+22.8				13436		℄ (E.G)
				13454		18° corner edge Gutter
				13417	18° corner edge gutter	
1+40				13503		℄
1+54.9				13516		℄
				13516		℄
				13521		10 W/4
				13503		18 E.G.
				13490		20 F.L
				13551		20 T.C

F.B. 3355 Pg. 140
Job No. 626950 Division No. Notes Red Plotted Profile
Survey of SUVA ST SD No 695 PRELIM Date Date No. X-Sec.
Survey by J.H.B. Notes W.A. MOODYMAN & J.H.B. Notes Chkd. Checked
Indexed C.J. GALLI Date Date Date No.

76-L298 CE 307 3-61

PLEASE RETURN TO
LOS ANGELES COUNTY ENGINEER
403 LOS ANGELES COUNTY ENGINEERING BLDG.

NOTE: ANY ADDITIONS OR CHANGES ON THIS SHEET MUST BE MADE OR CIRCLED IN RED INK, WITH DATE AND NAME OF PERSON MAKING CHANGE.

Do not extend notes this side of this line.

STATION	B. S.	H. I.	F. S.	ELEV.	HANNON ST (going Left (S)	West from LINE III RIGHT (N)
1+54.9				13571		30 B.W
				13487	10 W/4	
				13445	18 E.G.	
				13430	20 F.L.	
				13393	20 T.C	
				13509	30 B.W.	
1+95				13545		TL
				13534		10 W/4
				13513		18 E G
				13497		20 F.L.
				13559		20 T.C.
				13582		30 B.W.
				13521	10 W/4	
				13469	18 E.G.	
				13450	20 F.L.	
				13510	20 T.C	
				13534	30 B.W.	
2+95				13578		TL
				13560		10 W/4
				13534		18 E.G

Profile No. ____ Notes Red ____ Plotted ____ Job No. 626950 Division No. ____ F.B. 3355 Pg. 141
Date ____ Date ____ Survey of SOVA ST SD No 695 PRELIM
X-Sec. No. ____ Notes Chkd. ____ Checked ____ Survey by J.H.B. Notes W.A.M. Date 7-68
Date ____ Date ____ Map No. ____ Indexed C.J. GALLI Date ____

76-L298 CE 307 3-61

PLEASE RETURN TO
LOS ANGELES COUNTY ENGINEER
403 LOS ANGELES COUNTY ENGINEERING BLDG.

NOTE: ANY ADDITIONS OR CHANGES ON THIS SHEET MUST BE MADE OR CIRCLED IN RED INK, WITH DATE AND NAME OF PERSON MAKING CHANGE

Do not extend notes this side of this line.

STATION	B.S.	H.I.	F.S.	ELEV.	HANNON ST (GOING WEST FROM LINE III) Left (S)	RIGHT (N)
2+95				135.16		20 F.L.
				135.77		20 T.C.
				136.04		30 B.W.
				135.54	10 W/A	
				135.11	EG	
				134.95	20 F.L.	
				135.05	20 T.C.	
				135.29	30 B.W.	
4+44.7	S.S.M.H.			136.09	Rim 136.09 Rod 8.21. INT. 127.88.	5° SSMH Avg Rim
"				127.88		5° INVT CTRMH
Fd BM SD2278				135.33	BM SD2278 Elev = 135.336 FB 3355-32 EMIL AVE & HANNON ST NE COR Lft middle CR.	
1+00 Going East & 1+00 Going West on // ANNON ST. = 38+76.59 GOING N on EMIL AVE						
					Left (West)	RIGHT (East)
38+76.6				134.93		℄
38+81.5	S.S.M.H.			134.93		5² SS d.c. Avg Rim
	INLET W. INV.			127.24	INLET W Rim 134.93 Rod 7.02. Top 127.91. dia 0.67 INT 127.24.	OUTLET S Rim 134.93 Rod 7.05. Top 127.88. dia 0.67 INVT 127.21.
	INLET N. INV.			127.24	INLET N Rim 134.93 Rod 7.02 Top 127.91. dia 0.67 INVT 127.24.	
	INLET E. INV.			127.19	INLET E Rim 134.93 Rod 7.07. Top 127.86. dia 0.67 INVT 127.19.	
	OUTLET S. INV.			127.21		

F.B. 3355 Pg. 142 Job No. 6269.50 Division No. Notes Red Plotted Profile
Survey of SUVA ST SD No 695 PRELIM. Date Date No. X-Sec.
Survey by U.H.B. Notes W.A. MOODY MAN & J.H.B. Notes Chkd. Checked
Indexed C.J. GALLI Date Date Date No.

76-L298 CE 307 3-61

PLEASE RETURN TO
LOS ANGELES COUNTY ENGINEER
403 LOS ANGELES COUNTY ENGINEERING BLDG.

NOTE: ANY ADDITIONS OR CHANGES ON THIS SHEET MUST BE MADE OR CIRCLED IN RED INK, WITH DATE AND NAME OF PERSON MAKING CHANGE.

Do not extend notes this side of this line.

STATION	B. S.	H. I.	F. S.	ELEV.	EMIL ST (GOING N ON LINE III) LEFT (W)	RIGHT (E)
39+02				13513		℄
				13465		16.7 E.G
				13464	16.7 E.G.	
39+36.4				13565		℄
39+37.2				13500		18° E G
				13508	18 E.G	
39+42				13574		℄
				13550		10 W/4
				13505		18 E.G.
				13495		20 F.L.
				13557		20 T.C.
				13575		30 B.W
				13551	10 W/4	
				13513	18 E.G.	
				13500	20 F.L.	
				13562	20 T.C.	
				13583	30 B.W.	
39+82				13629		℄
				13599		10 W/4
				13545		18 E.G.
				13530		20 F.L.

Profile No. ____ Notes Red ____ Plotted ____ Job No. 626950 Division No. ____ F.B. 3355 Pg. 143
Date ____ Date ____ Survey of SUVA ST SD No 695 PRELIM
X-Sec. No. ____ Notes Chkd. ____ Checked ____ Survey by J.H.B Notes W.A.M Date 7-68
Date ____ Date ____ Map No. ____ Indexed [illegible] Date ____

76-L298 CE 307 3-61

PLEASE RETURN TO
LOS ANGELES COUNTY ENGINEER
403 LOS ANGELES COUNTY ENGINEERING BLDG.

NOTE: ANY ADDITIONS OR CHANGES ON THIS SHEET MUST BE MADE OR CIRCLED IN RED INK, WITH DATE AND NAME OF PERSON MAKING CHANGE

Do not extend notes this side of this line.

STATION	B.S.	H.I.	F.S.	ELEV.	EMIL ST GOING Left (W)	N ON LINE III RIGHT (E)
39+92				13596		20 T.C
				13615		30 B.W
				13606	10 W/4	
				13557	18 E.G.	
				13547	20 F.L.	
				13554	20 T.C. (dep.)	
				13627	30 B.W.	
40+00				13653		℄
40+82				13753		℄
				13729		10 W/4
				13675		18 EG
				13661		20 FL
				13720		20 T.C
				13744		30 B.W
				13724	10 W/4	
				13674	18 EG	
				13664	20 FL	
				13726	20 T.C	
				13751	30 B.W.	
41+00						℄

F.B. 3355 Pg. 144
Job No. 6269 50 Division No. Notes Red Plotted Profile
Survey of SUVA ST SD No 695 PRELIM Date Date No. X-Sec.
Survey by J. H. B Notes W.A. MOODY MAN & THB Notes Chkd. Checked Date No.
Indexed C. J. GALLI Date Date

76-L-298 CE 307 5-66

PLEASE RETURN TO
LOS ANGELES COUNTY ENGINEER
403 LOS ANGELES COUNTY ENGINEERING BLDG.

NOTE: ANY ADDITIONS OR CHANGES ON THIS SHEET MUST BE MADE OR CIRCLED IN RED INK, WITH DATE AND NAME OF PERSON MAKING CHANGE.

Do not extend notes this side of this line.

STATION	B. S.	H. I.	F. S.	ELEV.	EMIL AVE GOING LEFT (W)	N. 8N LINE III RIGHT (E)
41+87.0				139 06		℄
				138 98		5° SS M.H. Avg RIM
				133 08	No INLET - (dry) bottom partly filled with conc.	Rim 133.98 Rod 5.90 Top 133.08
				137 88		E.G.
				137 74		20 F.L.
41+96.8				138 18	EG	
				137 98	20 F.L.	
42+20				139 60		℄
				139 33		10 W/A
				138 76		19 EG
				138 61		20 FL.
				139 24		20 T.C.
				139 66		30 B.W.
42+22				139 30	10 W/A	
				138 81	18 EG	
				138 65	20 F.L.	
				139 37	20 T.C.	
				139 55	30 B.W.	
42+33				138 04	top 139.72 Rod 1.68 INLET 138.04.	27.5 Drain M.H.

Profile Notes Red ____ Plotted ____ Job No. 66695 Division No. ____ F.B. 3355 PG. 145
No. ____ Date ____ Date ____ Survey of SUVA ST SD No 695 PRELIM
X-Sec. Notes Chk'd. ____ Checked ____ Survey by [illegible] Notes W A M Date 7-68
No. ____ Date ____ Date ____ Map No. ____ Indexed C. J. GALLI Date ____

76-L-298 CE 307 5-66

PLEASE RETURN TO
LOS ANGELES COUNTY ENGINEER
403 LOS ANGELES COUNTY ENGINEERING BLDG.

NOTE: ANY ADDITIONS OR CHANGES ON THIS SHEET MUST BE MADE OR CIRCLED IN RED INK, WITH DATE AND NAME OF PERSON MAKING CHANGE.

Do not extend notes this side of this line.

STATION	B. S.	H. I.	F. S.	ELEV.		
					EMIL AVE	
42+33				139.72	26.8 Drain M.H.	Top 139.72
~~42+33~~				~~137.17~~	26.8 F.L	Rod 2.55
~~42+36.7~~				~~140.01~~		℄ INV 137.17.
				140.32		≠ IN 5 GAGE AVE
BM SD 2279					BM SD 2279 Elev	BM FB 3355
				140.49	EMIL AVE @ GAGE SW COR LE BUSE end of cap NE COR BLDG 6642 GAGE	

Begin Profile on GAGE AVE to the S.E'ly 42+86.66 N.E'ly on EMIL AVE = 1+00 N.E'ly on GAGE

					GAGE AVE S.W'ly	
					Left or N.E'ly ↑	Right or S.W'ly
B.M.S.D 2280				140.66	B.M.S.D. 2280 Elev = 140.658 F.B. 3355-33 Gage AVE. & Emil Ave. N.E. Cor., 39' N. of ℄ Gage Ave., 38.7' E. of ℄ Emil Ave. and 54.61 from ℄ int's. L&tk 1' from back of walk	
1+00 S.E'ly				140.32		↑ Int.
1+20				140.29		↑
1+51.2				140.35		↑
				139.95		17 bk Pvmt
				139.47		26 edge gut

F.B. 3355 PG. 146 C269.50

Survey of SUVA ST SD No 695 PRELIM Division No. Job No. Notes Red Plotted Profile

Survey by J.H.B. Notes W.A. MOODYMAN & T.H.B. Date Notes Chk'd. Date Checked No. X-Sec.

Indexed C.J. GALLI Date Date

76-L-298 CE 307 5-66

PLEASE RETURN TO
LOS ANGELES COUNTY ENGINEER
403 LOS ANGELES COUNTY ENGINEERING BLDG.

NOTE: ANY ADDITIONS OR CHANGES ON THIS SHEET MUST BE MADE OR CIRCLED IN RED INK, WITH DATE AND NAME OF PERSON MAKING CHANGE.

Do not extend notes this side of this line.

STATION	B. S.	H. I.	F. S.	ELEV.	GAGE AVE	S. E'ly
					Left or N. E'ly	Right or S. W'ly
1+51.2				138.89		30 f/L gut
				139.88		30 T.C.
				140.08		39.5 back W/K
1+58	E.C. +10			140.39		
				140.08		15 W/4
				139.46		26 edge gut & 4 Pt
				139.05		30 f/L
				139.89		30 T.C.
				140.08		39.5 back W/K
				140.32	14 W/4	
				139.77	24 edge gut	
				139.54	28 f/L "	
				140.19	28 T.C. dep	
				140.44	39.5 back W/K	
1+74.8				140.45		catch basin
				140.35	14 W/4 & brk.	
				139.69	24 edge gut	

Profile No. ____ Notes Red ____ Plotted ____ Job No. 6269 50 Division No. ____
Date ____ Date ____ Survey of SUVA ST SD No 695 PRELIM
X-Sec. No. ____ Notes Chk'd. ____ Checked ____ Survey by JHB Notes W.A.M. Date 7-68
Date ____ Date ____ Map No. ____ Indexed J. GALLI Date ____

F. B. 3355 Pg. 147

76-L-298 CE 307 5-66

PLEASE RETURN TO
LOS ANGELES COUNTY ENGINEER
403 LOS ANGELES COUNTY ENGINEERING BLDG.

NOTE: ANY ADDITIONS OR CHANGES ON THIS SHEET MUST BE MADE OR CIRCLED IN RED INK, WITH DATE AND NAME OF PERSON MAKING CHANGE.

Do not extend notes this side of this line.

F. B. 3355 Pg. 148 | Job No. 6269.50 | Division No. | Notes Red | Plotted | Profile
Survey of SUVA ST SD No 695 PRELIM | Date | No. | X-Sec.
Survey by L.H.B. | Notes W.A. MOOYMAN | Notes Chk'd. | Checked
Indexed | Date | Date | Date | No.

STATION	B. S.	H. I.	F. S.	ELEV.	GAGE AVE	S, E'ly
					Left or N.E.'ly	Right or S.W.'ly
1+74.8				139 12	28 f/L gut	
				140 16	28 T.C.	
				140 40	39.5 back W/K	
1+75				140 45		
				139 44		28 edge gut & Pt.
1+87 E. 2+50				140 45		
				140 29		15 W/4
				139 50		28 edge gut
				139 34		30 f/L "
				139 42		30 T.C. dep
				140 20		39.5 back W/K
				140 45	14 W/4	
				139 66	24 edge gut & Pt	
				1 9 30	28 f/L "	
				140 13	28 T.C.	
				140 39	39.5 back W/K	

76-L298 CE 307 3-61

PLEASE RETURN TO
LOS ANGELES COUNTY ENGINEER
403 LOS ANGELES COUNTY ENGINEERING BLDG.

NOTE: ANY ADDITIONS OR CHANGES ON THIS SHEET MUST BE MADE OR CIRCLED IN RED INK, WITH DATE AND NAME OF PERSON MAKING CHANGE.

Do not extend notes this side of this line.

STATION	B. S.	H. I.	F. S.	ELEV.	GAGE AVE Left or N. E'ly	S. E'ly Right or S. W'ly
2+01				14052		
				14040	14 W/A & bk	
				13962	26 edge gut & Pt	
2+87	E.C	+150		14068		
				14057		15 W/A
				14961		28 edge gut
				13945		30 f/L "
				14004		30 T.C "
				14027		39.5 back w/k
				14061	14 W/A	
				13974	26 edge gut	
				13953	28 f/L "	
				14017	28 T.C.	
				14048	39.5 back w/k	
3+76	S.S.	M.H.		14016		22 SS.MH Avg rim
				13073	OUTLET W Rim 140.16 ROD 8.76 TOD 131.40	Top 131.40 DIA 0.67 INV 130.73

Profile Notes Red ____ Plotted ____ Job No. 626450 Division No. ____
No. ____ Date ____ Date ____ Survey of SUVA ST SD No 695 PRELIM
X-Sec. Notes Chkd. ____ Checked ____ Survey by LHB Notes WAM Date 7-68
No. ____ Date ____ Date ____ Map No. ____ Indexed C.J. GALLI Date ____

F.B. 3355 PG. 149

76-L298 CE 307 3-61

PLEASE RETURN TO
LOS ANGELES COUNTY ENGINEER
403 LOS ANGELES COUNTY ENGINEERING BLDG.

NOTE: ANY ADDITIONS OR CHANGES ON THIS SHEET MUST BE MADE OR CIRCLED IN RED INK, WITH DATE AND NAME OF PERSON MAKING CHANGE

Do not extend notes this side of this line.

STATION	B.S.	H.I.	F.S.	ELEV.	GAGE AVE	S.E'ly
					Left or N.E'ly ⊼	Right or S.W'ly
4+50	S.S.	M.H		140 15	22.3 S.S.M.H Avg rim	140.15
						8.21 rod
						131.94 Top Pipe
						0.67 DIA
S.S.M.H. outlet W. INV				131 27		131.27 INV.
END Profile on GAGE AVE to the S.E'ly						
B.M.S.D 2279				140 49	B.M.S.D 2279 Elev =	
					F.B. 3355 - EMIL AVE & Gage AVE	
					S.W. Cor. L & Bench nail S.E. end of Step	
					@ N.E. cor bldg #6642 Gage.	
Begin Profile on GAGE AVE to the N.W'ly 42+86.66 N.E'ly on Emil AVE						
= 1+00 N.W'ly on GAGE AVE.						
					GAGE AVE	N.W'ly
					Left or S.W'ly ⊼	Right or N.E'ly
1+00 N.W'ly				140.32		
				140 38		
1+20						℄

F.B. 3355 Pg. 150 6269.50
Job No. Division No. Notes Red Plotted Profile
Survey of SUVA ST SD No 695 PRELIM Date Date No.
Survey by U.H.B. Notes W.A. MOODYMAN & THE Notes Chkd. Checked X-Sec.
Indexed C.J. GALLO Date Date Date No.

76-L-298 CE 307 5-66

PLEASE RETURN TO
LOS ANGELES COUNTY ENGINEER
403 LOS ANGELES COUNTY ENGINEERING BLDG.

NOTE: ANY ADDITIONS OR CHANGES ON THIS SHEET MUST BE MADE OR CIRCLED IN RED INK, WITH DATE AND NAME OF PERSON MAKING CHANGE.

Do not extend notes this side of this line.

STATION	B. S.	H. I.	F. S.	ELEV.	GAGE AVE	N.W'ly
					Left or S.W'ly	Right or N.E'ly
1+50	C.R.+10			14045		
				14020	15 W/4	
				13951	26 edge gut	
				13905	30 f/L	
				13994	30 T.C.	
				14007	39.5 back W/K	
1 +5[illegible]	C.R.+10			14052		
				14035		14 W/4
				13982		24 edge gut
				13932		28 f/L
				14032		28 T.C.
				14048		39.5 back W/K
1+ 53.2				13886	30 f/L catch basin	
				13994	30 T.C.	
1+ 58.4				13911		28 f/L catch basin
				14029		28 T.C.

Profile Notes Red ____ Plotted ____ Job No. 626450 Division No. ____ F. B. [illegible] Pg. ____
No. ____ Date ____ Date ____ Survey of SUVA ST SD No 695 PRELIM
X-Sec. Notes Chk'd. ____ Checked ____ Survey by J.H.B. Notes W.A.M. Date 7 69
No. ____ Date ____ Date ____ Map No. ____ Indexed C. I. GALLI Date ____

76-L-298 CE 307 5-66

PLEASE RETURN TO
LOS ANGELES COUNTY ENGINEER
403 LOS ANGELES COUNTY ENGINEERING BLDG.

NOTE: ANY ADDITIONS OR CHANGES ON THIS SHEET MUST BE MADE OR CIRCLED IN RED INK, WITH DATE AND NAME OF PERSON MAKING CHANGE.

Do not extend notes this side of this line.

STATION	B. S.	H. I.	F. S.	ELEV.	GAGE AVE	N. W'ly
					Left or S. W'ly	⊼ Right or N. E'ly
1+63.2				139 48	26 edge gut ∡ Pt	
1+68.4				139 77		24 edge gut
1+74.0 S.S.J.C.				139 93	22.5 S.S.J.C. Avg rim	
				129 86	INLET N RIM 139.93 ROD 9.24. TOP 130.69. DIA 0.83 INVT 129.86.	
				129 78	INLET E RIM 139.93 ROD 9.38. TOP 130 55. DIA 0.67 INVT 129.88.	
				129 75		OUTLET W RIM 139.93 ROD 9.35. TOP 130 58. DIA 0.83. INVT 129.75.
1+74.6 S.S.J.C.				139 97		21.8 S.S.J.C. Avg rim
		INLET E		130 12	INLET E RIM 139.97 ROD 9.02. TOP 130.95. DIA 0.83 INVT 130.12.	
		INLET W		130 46	INLET W RIM 139.97 ROD 8.84. TOP 131.13. DIA 0.67 INVT 130.46.	
		OUTLET S		129 97		OUTLET S RIM 139.97 ROD 9.17. TOP 130 80. DIA 0.83 INVT 129.97.

F. B. 3355 Pg. 152 6269.50
Job No. Division No. Notes Red. Plotted Profile
Survey of SUVA ST SD No 695 PRELIM Date Date No.
Survey by J.H.B. Notes W.A. MOODYMAN & JHB Notes Chk'd. Checked X-Sec.
Indexed [illegible] GALLI Date Date Date No.

76-L298 CE 307 3-61

PLEASE RETURN TO
LOS ANGELES COUNTY ENGINEER
403 LOS ANGELES COUNTY ENGINEERING BLDG.

NOTE: ANY ADDITIONS OR CHANGES ON THIS SHEET MUST BE MADE OR CIRCLED IN RED INK, WITH DATE AND NAME OF PERSON MAKING CHANGE.

Do not extend notes this side of this line.

STATION	B. S.	H. I.	F. S.	ELEV.	GAGE AVE Left or S. W'ly	N. W'ly Right or N. E'ly
1+77				139.47	28 edge gut & Pt.	
1+83				139.69		26 edge gut & Pt.
1+90	C.R. +50			140.59		
				140.25		14 W/4
				139.68		26 edge gut
				139.55		28 f/L "
				140.18		28 T.C.
				140.45		39.5 back W/K.
				140.27	15 W/4	
				139.58	28 edge gut	
				139.36	30 f/L "	
				139.46	30 T.C. (dep)	
				140.29	39.5 back W/K.	
2+00				140.61		
2+90				140.77		
				140.44		14 W/4

Profile Notes Red ____ Plotted ____ Job No. 030102 Division No. ____
No. ____ Date ____ Date ____ Survey of SUVA ST S.D. #695
X-Sec. Notes Chkd. ____ Checked ____ Survey by J.H.B. Notes W.A.M. Date 7-68
No. ____ Date ____ Date ____ Map No. ____ Indexed ____ Date ____

F. B. 3355 PG. 153

76-L298 CE 307 3-61

PLEASE RETURN TO
LOS ANGELES COUNTY ENGINEER
403 LOS ANGELES COUNTY ENGINEERING BLDG.

NOTE: ANY ADDITIONS OR CHANGES ON THIS SHEET MUST BE MADE OR CIRCLED IN RED INK, WITH DATE AND NAME OF PERSON MAKING CHANGE

Do not extend notes this side of this line.

F.B. 3355 Pg. 154 Job No. 30102 Division No. Notes Red Plotted Profile
Survey of Suva St S.D. #695 Date Date No. X-Sec.
Survey by J.H.B. Notes W.A. Moodyman Notes Chkd. Checked
Indexed Date Date Date No.

STATION	B.S.	H.I.	F.S.	ELEV.	GAGE AVE	N.W'ly
					Left or S.W'ly	Right or N.E'ly
2+90				139.87		26 edge gut
				139.76		28 f/L "
				139.86		28 T.C. (dep)
				140.70		39.5 back W/K
				140.41	15 W/A	
				139.75	28 edge gut	
				139.62	30 f/L "	
				140.23	30 T.C.	
				140.55	39.5 back W/K	
B.M. S.D. 2279				140.49	B.M. S.D 2279, Elev = 140.494, F.B. 3355-32	
					Emil. Ave. & Gage Ave S.W. Cor., 13.6 W. of	
					W. cb. line Emil Ave., 23' S. of S. cb line	
					Gage Ave. L&Bench Nail 2' N.W. of S.E	
					End of first conc. step to house # 6642	
END of Profile N.W'ly on GAGE AVE						

PLEASE RETURN TO
LOS ANGELES COUNTY ENGINEER
403 LOS ANGELES COUNTY ENGINEERING BLDG.

NOTE: ANY ADDITIONS OR CHANGES ON THIS SHEET MUST BE MADE OR CIRCLED IN RED INK, WITH DATE AND NAME OF PERSON MAKING CHANGE.

Do not extend notes this side of this line.

STATION	B. S.	H. I.	F. S.	ELEV.	EMIL AVE	N.E'ly
					Left or N.W'ly ℄	Right or S.E'ly
Resume Profile on EMIL AVE.					N.E'ly @ 42+86.66	
42+86.66	N. E'ly			140 32		℄ Int.
43+08.8				140 57	SS d C	℄ Avg Rim
				130 62	INLET N	
				130 47	Rim 140.57 INLET E	
				130 34	ROD 9.28 TOP 131.29 DIA 0.67 INVT 130.62	Rim 140.57 ROD 9.43 TOP 131.14 DIA 0.67 INVT 130.47
						OUTLET W Rim 140.57 ROD 9.40 TOP 131.17 DIA 0.83 INVT 130.34
43+14				140 59		℄
43+26				140 68		26.3 TOP M.H. LID - ROD 26.3 FL. INVT
43+27				140 61	28.0 TOP M.H. LID - ROD 28.0 FL. INVT	
43+48.1				140 72		↑
				140 64		10 W/4
				140 36		16 edge gut
				140 17		20 F/L "

40

Notes Red. Plotted Job No. 62695C Division No.
Date Date Survey of SUVA ST SD No 695 PRELIM
Checked Surveyed by J.H.B. Notes K.A.M. Date 7-68
Date Date Map No. Indexed C. J. GALLI Date

F.B. 3355 Pg. 155

PLEASE RETURN TO
LOS ANGELES COUNTY ENGINEER
LOS ANGELES COUNTY ENGINEERING BLDG.

NOTE: ANY ADDITIONS OR CHANGES ON THIS SHEET MUST BE MADE OR CIRCLED IN RED INK, WITH DATE AND NAME OF PERSON MAKING CHANGE.

Do not extend notes this side of this line.

STATION	B.S.	H.I.	F.S.	ELEV.	EMIL AVE	N.E'ly
					Left or N.W'ly	℄ Right or S.E'ly
43+48.1				140 28		20 T.C. dep
				140 87		30 back W/K
				140 57	10 W/4	
				140 21	16 edge gut	
				139 73	20 f/L "	
				140 71	20 T.C.	
				140 87	30 back W/K	
43+58				140 27	16 ∡ Pt edge gut	
43+73				140 22	18 ∡ Pt " "	
43+83.8				140 93		℄
				140 81		10 W/4
				140 42		16 edge gut
				139 90		20 f/L "
				140 89		20 T.C.
				141 12		30 back W/K
				140 82	10 W/4	
				140 42	18 edge gut	
				140 33	20 f/L "	

P.B. 3355 Pg. 156 Job No. 6269.50 Division No. Notes Red Plotted
Survey of SUVA ST SD No 695 PRELIM Date Date
Survey by L.H.B. Notes W.A. MOODY MAN & J.H.B. Notes Chkd. Checked
Indexed C.J. GALLI Date Date Date No.

76-1298 CE 307 3-61

PLEASE RETURN TO
LOS ANGELES COUNTY ENGINEER
403 LOS ANGELES COUNTY ENGINEERING BLDG.

NOTE: ANY ADDITIONS OR CHANGES ON THIS SHEET MUST BE MADE OR CIRCLED IN RED INK, WITH DATE AND NAME OF PERSON MAKING CHANGE.

Do not extend notes this side of this line.

STATION	B. S.	H. I.	F. S.	ELEV.	EMIL	AVE N. E'LY
				14039	20 T.C. dep	
				14116	30 back W/K	
43+93.8				14050		16 ∡ Pt edge gut
44+00				14107		℄
44+10				14062		18 ∡ Pt " "
44+68				14163		℄
				14146		10 W/4
				14122		18 edge gut.
				14107		20 f/L "
				14169		20 T.C
				14190		
44+68				14154	10 W/4	
				14126	18 edge gut	
				14116	20 f/L "	
				14178	20 T.C.	
				14199	30 back W/K	

Profile No. X-Sec. No. Notes Red Date Notes Chkd. Date Plotted Date Checked Date Job No. 626950 Division No. Survey of SUVA ST SD NO 695 PRELIM Survey by J.H.B. Notes WAM Date 7-68 Map No. Indexed C.J. GALLI Date

F.B. 3355 Pg. 157

76-L298 CE 307 3-61

PLEASE RETURN TO
LOS ANGELES COUNTY ENGINEER
405 LOS ANGELES COUNTY ENGINEERING BLDG.

NOTE: ANY ADDITIONS OR CHANGES ON THIS SHEET MUST BE MADE OR CIRCLED IN RED AND WITH DATE AND NAME OF PERSON MAKING CHANGE

Do not extend notes this side of this line.

STATION	B.S.	H.I.	F.S.	ELEV.	EMIL AVE	N.E'ly
					Left or N.W'ly	Right or S.E'ly
46+17.8	S.S. MH			142 28	0.0 SS MH Avg rim	
						OUTLET S rim 142 28 rod 8.58 133.70 Top Pipe 0.67 DIA
				133 03	outlet S. INV.	INV. 133.03
B.M.S.D. 2280				140 66	B.M.S.D. 2280, Elev = 140.658 F.B. 3355-33 GAGE AVE & EMIL AVE NE COR.; 39' N of ℄ GAGE AVE, 33.7' E of ℄ EMIL AVE; L & tk 1' from back of walk	
INVERTS ON ℄ @ 31+43.2 Pg. 132						
31+432				131 75		65 SS d/c
				121 93	INLET NW RIM 131.75 ROD 9.15 TOP 122.60 DIA 0.67 INV 121.93	OUTLET SW RIM 131.75 ROD 9.38 TOP 122.37 DIA 0.67 INV 121.70
				121 69	INLET NE RIM 131.75 ROD 9.39 TOP 122.36 DIA 0.67 INV 121.69	
				121 70		

F.B. 3355 Pg. 158 Job No. 6269 80 Division No. Notes Red Plotted Profile
Survey of SUVA ST SD No 695 PRELIM Date Date No. Sec.
Survey by J.H.B. Notes W.A. MOODYMAN & J.H.B. Notes Chkd. Checked
Indexed Date Date Date