Notes Ch'd by

Survey of
JN Tape Std
Surveyed by
Notes Date
Indexed

F.B. 3356 Pg.

Job	Description
	INGLEWOOD AVENUE S.D. 683 6268.30
	Index
[illegible]	C.L. — C.L. of Inglewood Ave. bet. 130th St. and 137th St.
[illegible]	Topo. — Loc. of Imp. on above.
[illegible]	B.M. — Bench levels.
[illegible]10	Prof. & X-Sec. — Profile and X-Sec.

Microfilmed March '85

PLEASE RETURN TO
LOS ANGELES COUNTY ENGINEER
408 Los Angeles County Engineering Bldg.

Note: Any Additions or Changes on This Sheet Must be Made or Circled in Red Ink With Date and Name of Person Making Change.

Do not extend this side of this line.

F. B. Pg.

Notes Ck'd by H. J. AMBERS	Survey of S.D. 683
Map No.	JN 6268.30 Tape 0256 Std 68°F
Office Work	Surveyed by J. BAZEN
Checked	Notes J. J. B. Date 6-68
Date	Indexed H. E. OTT JUL 2 '68

F.B. 3356 PG. 5

INGLEWOOD AVENUE

S.D. 683 (PRELIM.)

J.N. 6268.30

ON INGLEWOOD AVE.
FROM W. 137TH ST. NORTH
TO W. 131ST ST.

OFFICE LETTER REF: #5095

JUNE - 1968

PARTY
J. BAZEN
C. E. SHOEMAKER
R. TURRILL
V. LIEBER

FOR DESIGN PURPOSES ONLY

Note: Any Additions or Changes on this Sheet Must be Made or Circled in Red Ink With Date and Name of Person Making Change.

Do not extend this side of this line.

PLEASE RETURN TO
LOS ANGELES COUNTY ENGINEER
403 LOS ANGELES COUNTY ENGINEERING BLDG.

76F3098 CE#310 9-67

F.B. 3356 PG 6

INDEX

NOTE: F.Bs used for ℄
F.B. 950
R.S. F.B. 162

PLEASE RETURN TO
LOS ANGELES COUNTY ENGINEER
403 Los Angeles County Engineering Bldg.

Do not extend this side of this line.

Note: Any Additions or Changes on this Sheet Must be Made on Circled in Red Ink With Date and Name of Person Making Change.

W.S. 25, C-2

Notes Ck'd by H.J. AMBERS	Survey of S.D. 683	F.B. 3356 Pg. 7
Map No.	IN 6268.30 Tape 0256 Std 68°F	FOR DESIGN
Office Work	Surveyed by J. BAZEN	PURPOSES ONLY
Checked	Notes J.J.B. Date 6-68	
Date	Indexed H. E. OTT	

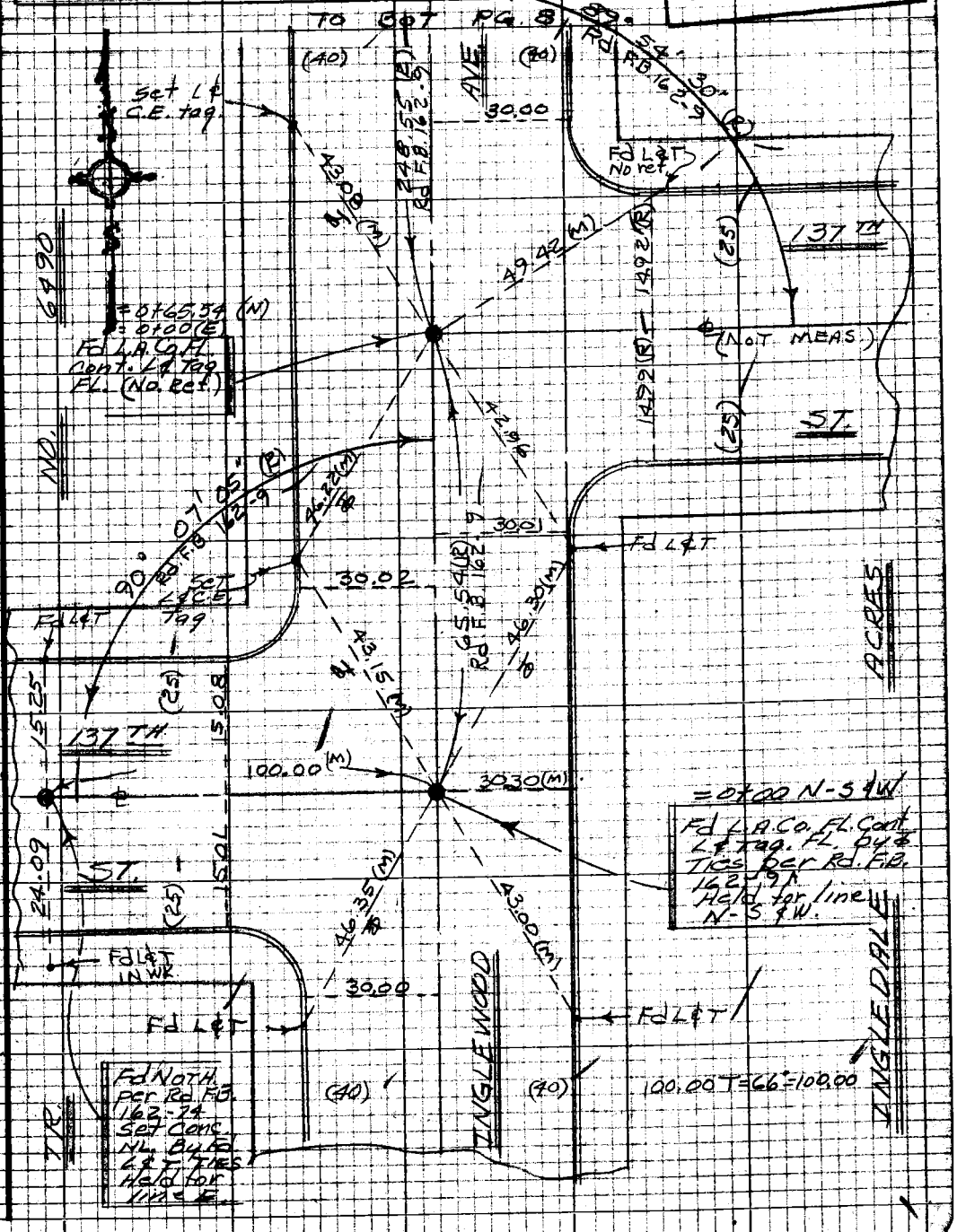

Note: Any Additions or Changes on this Sheet Must be Made or Circled in Red Ink With Data and Name of Person Making Change

Do not extend this side of this line.

PLEASE RETURN TO
LOS ANGELES COUNTY ENGINEER
403 LOS ANGELES COUNTY ENGINEERING BLDG.

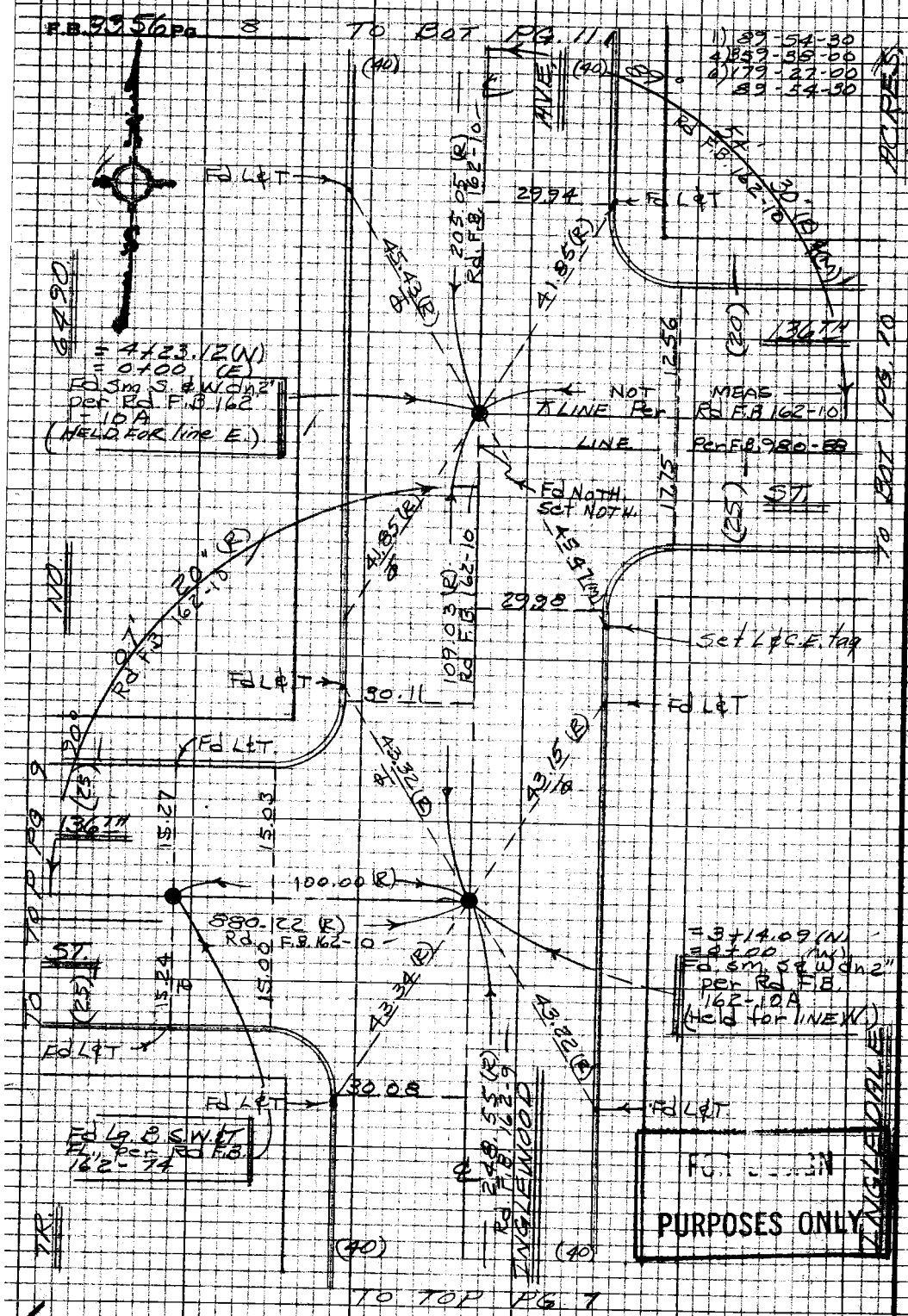

PLEASE RETURN TO
LOS ANGELES COUNTY ENGINEER
403 LOS ANGELES COUNTY ENGINEERING BLDG.

Do not extend this side of this line.

Note: Any Additions or Changes on this Sheet Must be Made or Circled in Red Ink With Date and Name of Person Making Change

MS 75 C-2

Notes Ck'd by H. J. AMBERS	Survey of S.D. 683	F.B. 3356 Pg. 9
Map No.	JN 4268.30 Tape 0256 Std 68 °F	
Office Work	Surveyed by J. BAZEN	
Checked	Notes J.J.B. Date 6-68	
Date	Indexed H. E. DTT	

FOR DESIGN PURPOSES ONLY

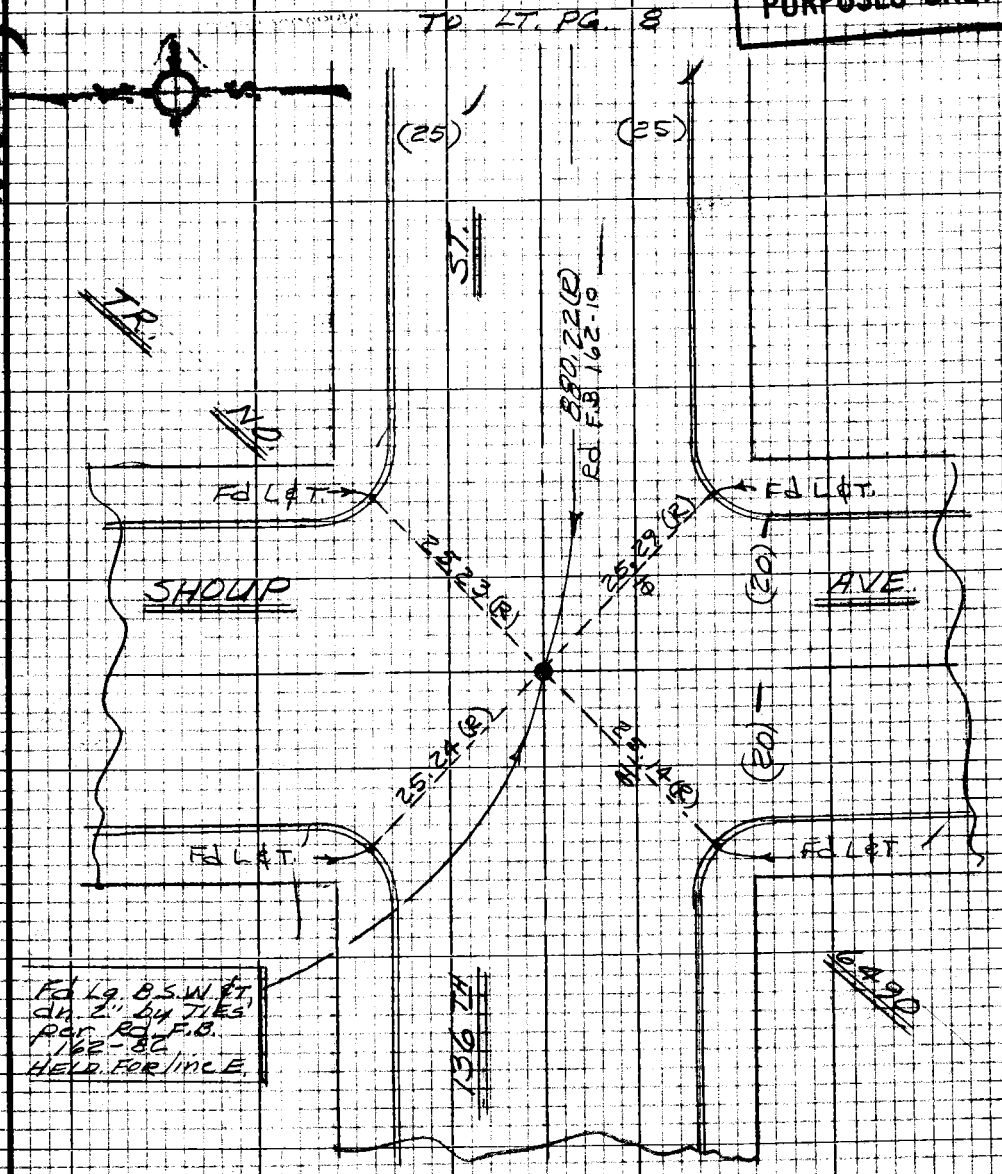

Note: Any Additions or Changes on this Sheet Must be Made or Circled in Red Ink With Date and Name of Person Making Change

Do not extend this side of this line.

PLEASE RETURN TO
LOS ANGELES COUNTY ENGINEER
403 LOS ANGELES COUNTY ENGINEERING BLDG.

76P3095 CE #310 8-66

F.B. 3356 Pg. 10

FO.. DESIGN PURPOSES ONLY

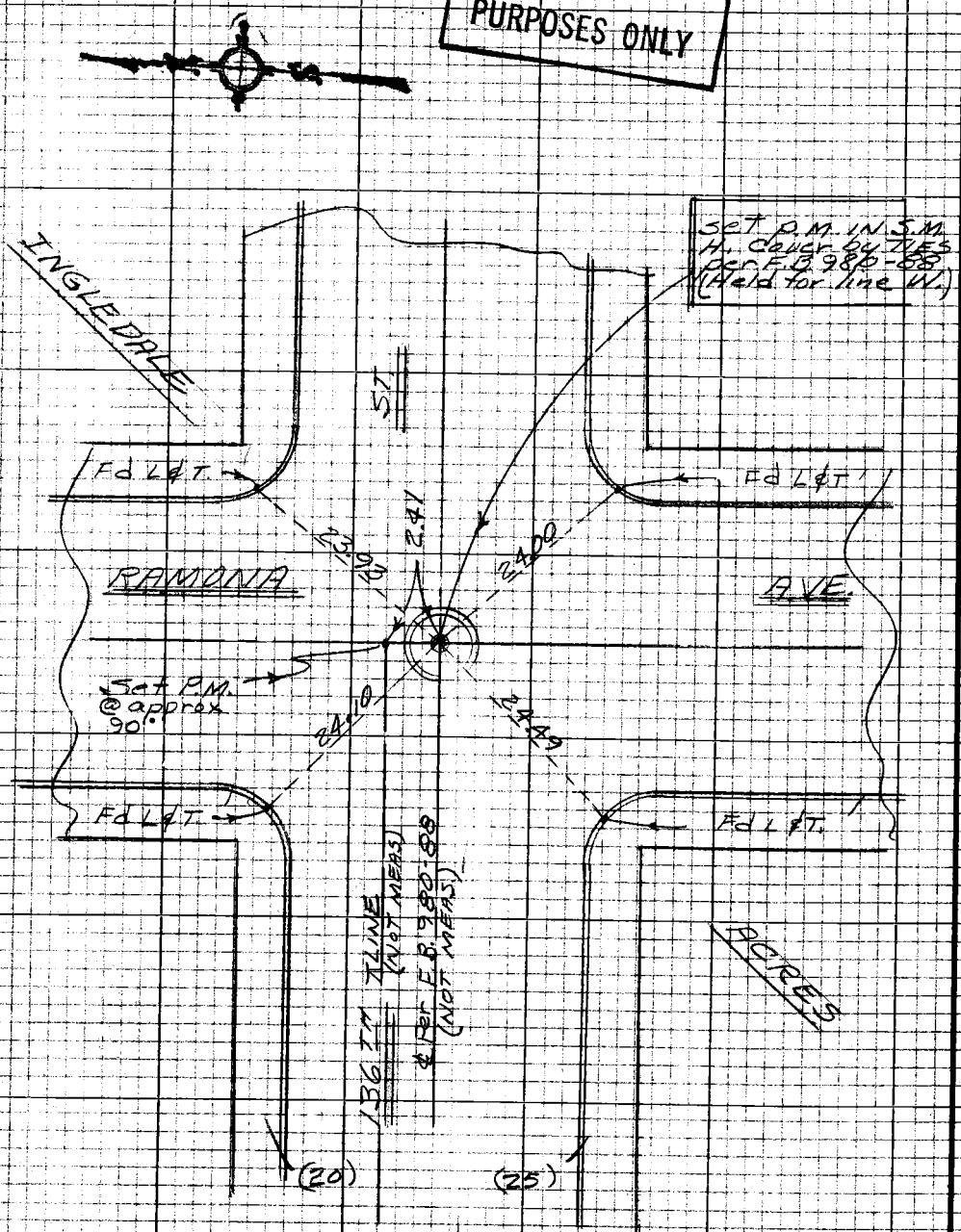

TO RT. PG. 8

WS25, C-2

PLEASE RETURN TO
LOS ANGELES COUNTY ENGINEER
403 LOS ANGELES COUNTY ENGINEERING BLDG.

Do not extend this side of this line.

Note: Any Additions or Changes on this Sheet Must be Made or Circled in Red Ink With Date and Name of Person Making Change

Notes Ck'd by H. J. AMBERS	Survey of S.D. 683	F.B. 3356 Pg. 11
Map No.	IN 6268.30 Tape 0256 Std 68 °F	FOR DESIGN
Office Work	Surveyed by J BAZEN	PURPOSES ONLY
Checked	Notes J. J. B. Date 6-68	
Date	Indexed H. E. OTT	

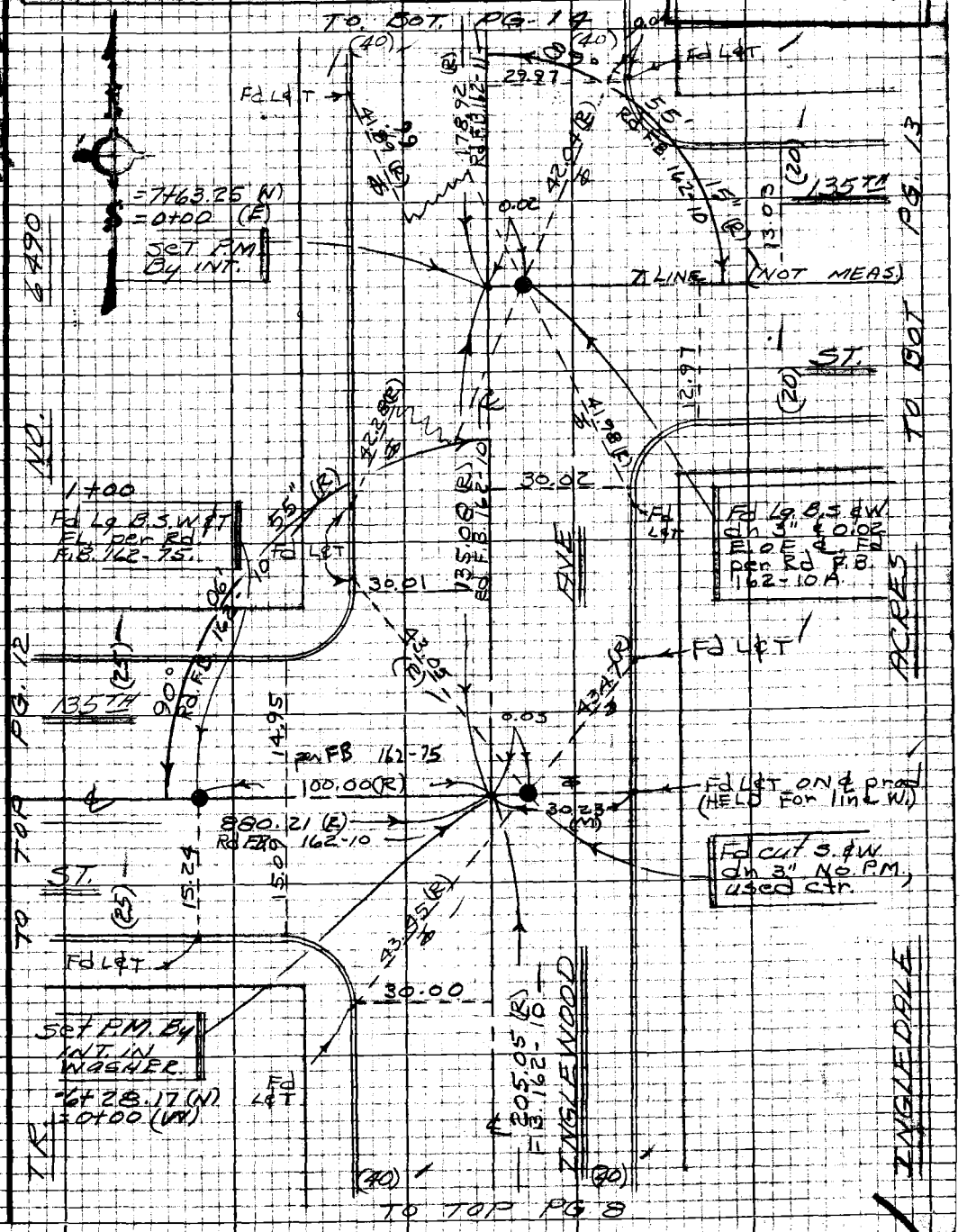

Note: Any Additions or Changes on this Sheet Must be Made or Circled in Red Ink With Date and Name of Person Making Change

Do not extend this side of this line.

PLEASE RETURN TO
LOS ANGELES COUNTY ENGINEER
403 LOS ANGELES COUNTY ENGINEERING BLDG.

76P2098 CK #310 5-66

F.B. 3356 Pg 12

TO LT. PG. 11

FOR DESIGN PURPOSES ONLY

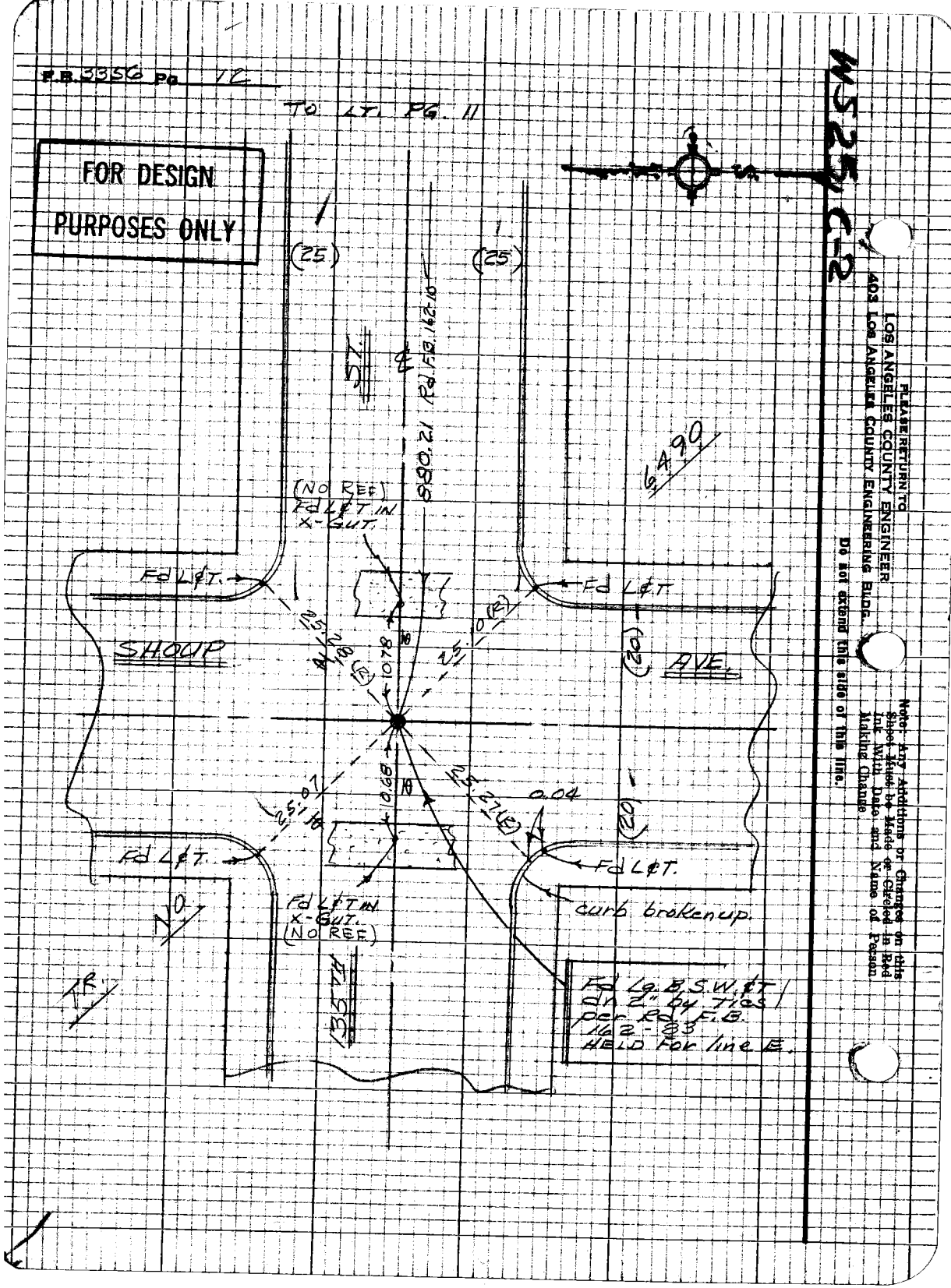

PLEASE RETURN TO
LOS ANGELES COUNTY ENGINEER
403 LOS ANGELES COUNTY ENGINEERING BLDG.

Note: Any Additions or Changes on this Sheet Must be Made or Okeled in Red Ink With Date and Name of Person Making Change

Do not extend this side of this line.

MS 25 C-2

Notes Ck'd by H. J. AMBERS	Survey of S.P. 683	F.B. 3356 Pg. 13
Map No.	JN 6268.30 Tape 0256 Std 68 °F	
Office Work	Surveyed by J. BAZEN	
Checked	Notes J. J. B. Date 6-68	
Date	Indexed H. E. OTT	

W5 25, C-2

FOR DESIGN PURPOSES ONLY

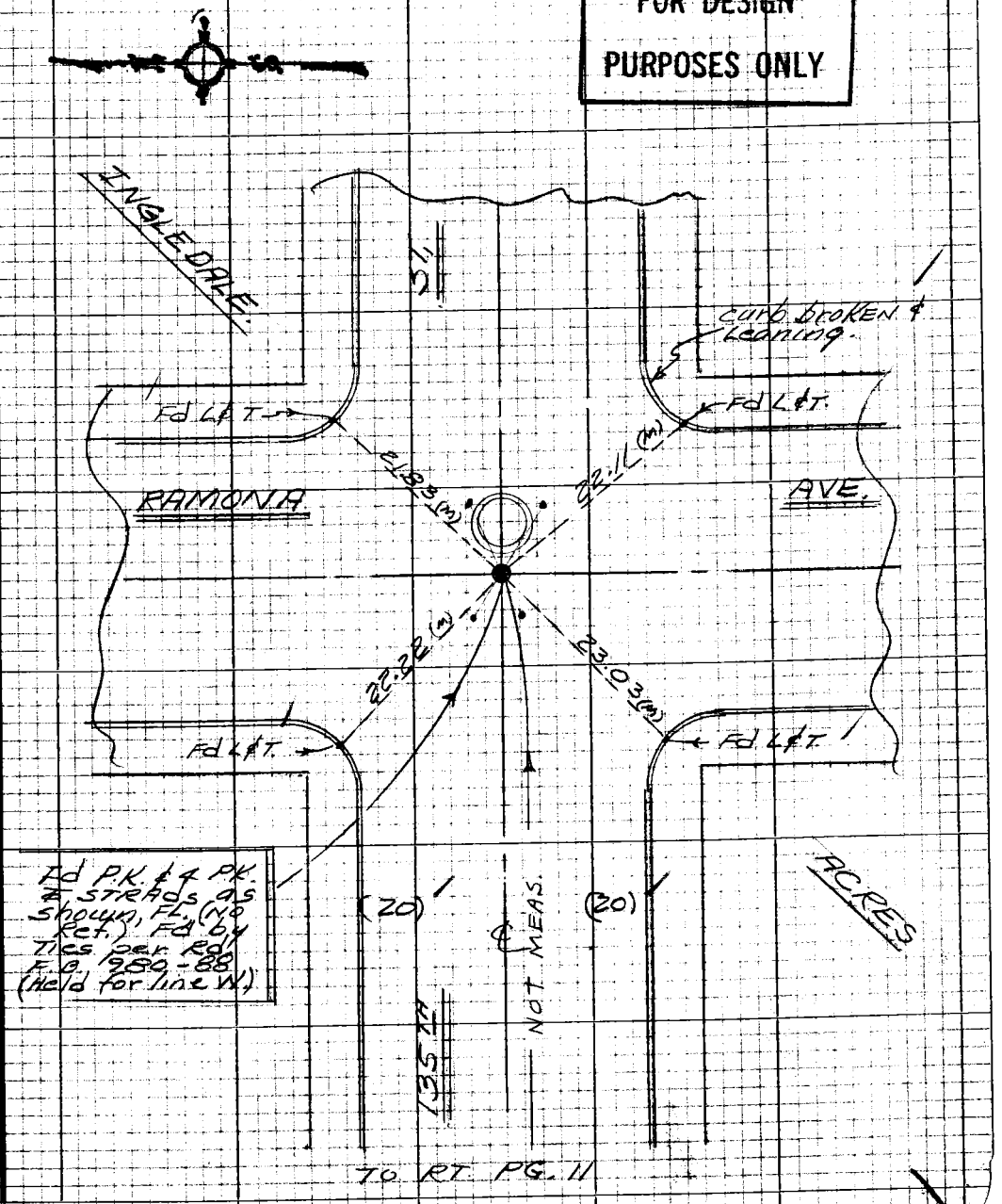

TO RT. PG. 11

Note: Any Additions or Changes on this Sheet Must be Made or Circled in Red Ink With Date and Name of Person Making Change

Do not extend this side of this line.

PLEASE RETURN TO
LOS ANGELES COUNTY ENGINEER
403 LOS ANGELES COUNTY ENGINEERING BLDG.

76P3095 CE #310 5-66

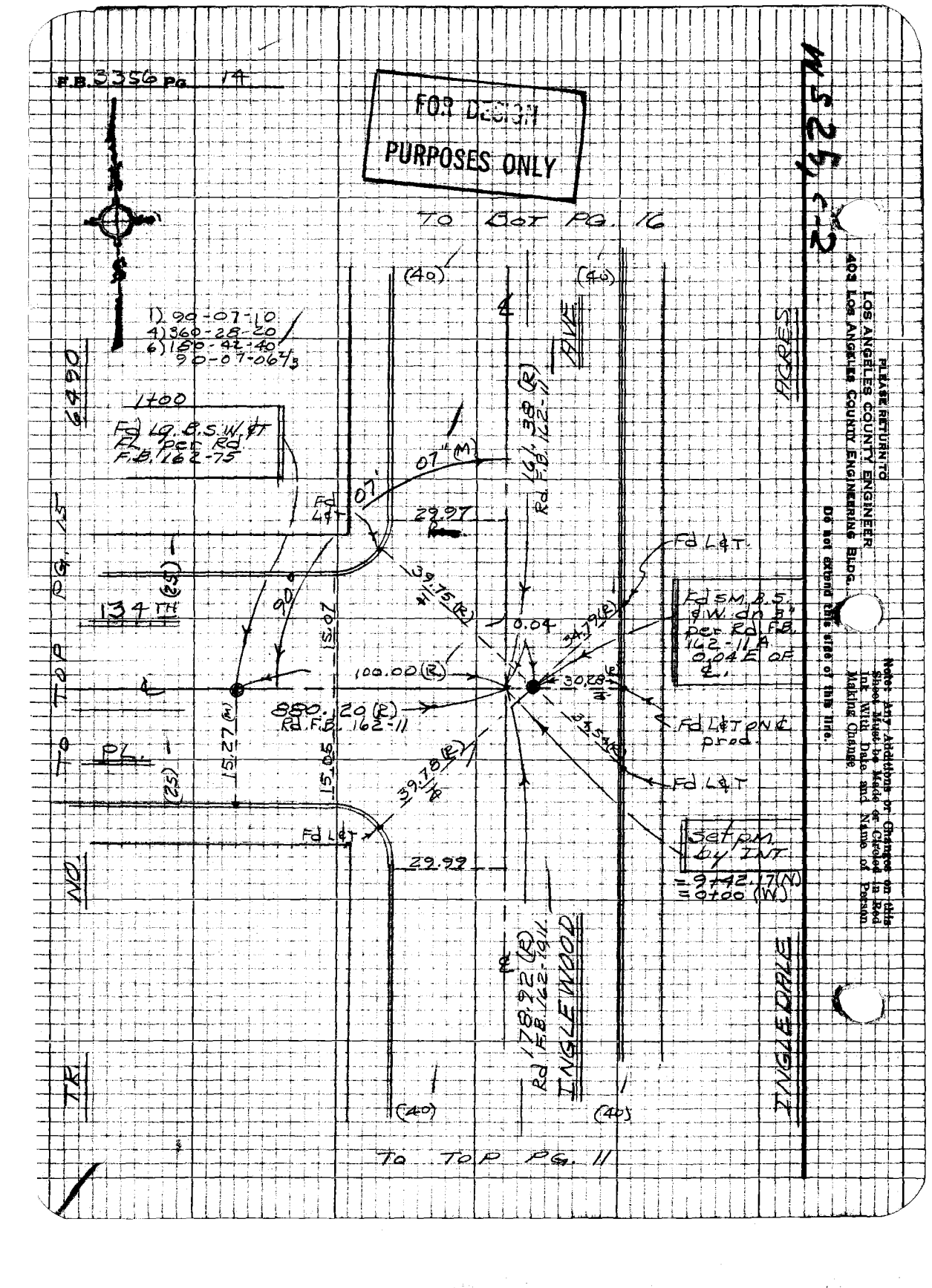
F.B. 3356 PG. 14
FOR DESIGN PURPOSES ONLY
TO BOT PG. 16
(40)
(40)
1) 90-07-10
4) 360-28-20
6) 180-42-40
90-07-06 2/3
6490
1+00
Fd Lg. B.S.W. & T. FL. per Rd. F.B. 162-75
07" (M)
07'
Fd L&T
29.97
161.38 (R) Rd F.B. 162-11
AVE
ACRES
Fd L&T
Fd SM. B.S. & W. dn 3" per Rd. F.B. 162-11 A 0.04 E OF ℄.
134TH
(25)
90°
15.07
39.75 (R)
0.04
34.79 (R)
100.00 (R)
30.28 (R)
880.20 (R) Rd. F.B. 162-11
Fd L&T on ℄ prod.
PL.
15.27 (M)
15.05
39.78 (R)
Fd L&T
Fd L&T
Set pm by INT
= 9+42.17 (N)
= 0+00 (W)
29.99
178.92 (R) Rd F.B. 162-11
INGLEWOOD
INGLEDALE
TO TOP PG. 15
TR.
(40)
(40)
TO TOP PG. 11
PLEASE RETURN TO
LOS ANGELES COUNTY ENGINEER
403 LOS ANGELES COUNTY ENGINEERING BLDG.
Do not extend this side of this line.
Note: Any Additions or Changes on this Sheet Must be Made or Circled in Red Ink With Date and Name of Person Making Change.

Notes Ck'd by H. J. AMBERS	Survey of S.D 683	F. B. 3356 PG. 15
Map No.	JN 6268.30 Tape 0256 Std. 68 °F	
Office Work	Surveyed by J. BAZEN	
Checked	Notes J. J. B. Date 6-68	
Date	Indexed N. E. ON	

FOR DESIGN PURPOSES ONLY

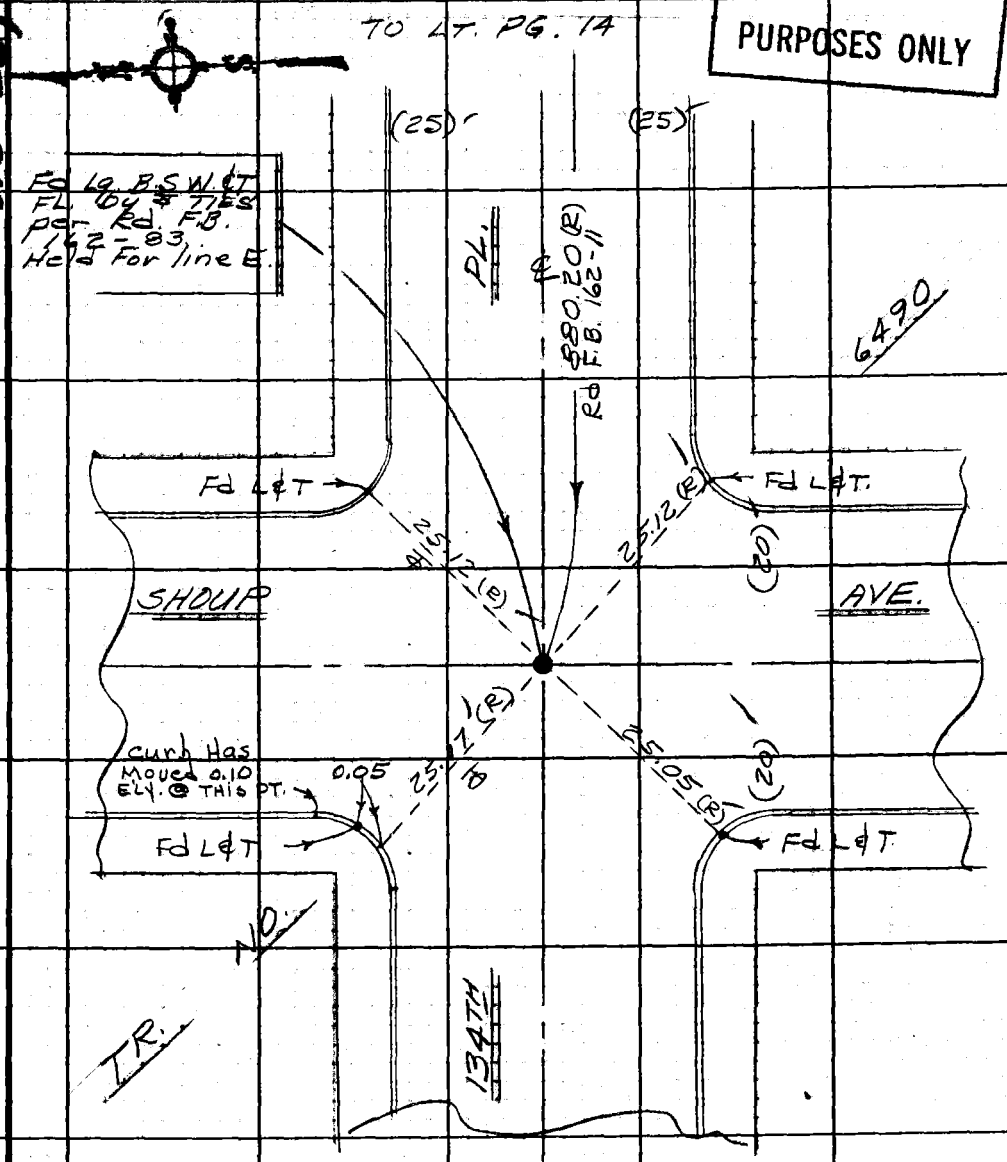

Note: Any Additions or Changes on This Sheet Must be Made or Circled in Red Ink With Date and Name of Person Making Change.

Do not extend this side of this line.

PLEASE RETURN TO
LOS ANGELES COUNTY ENGINEER
403 LOS ANGELES COUNTY ENGINEERING BLDG.

76F309S CE#310 1-65

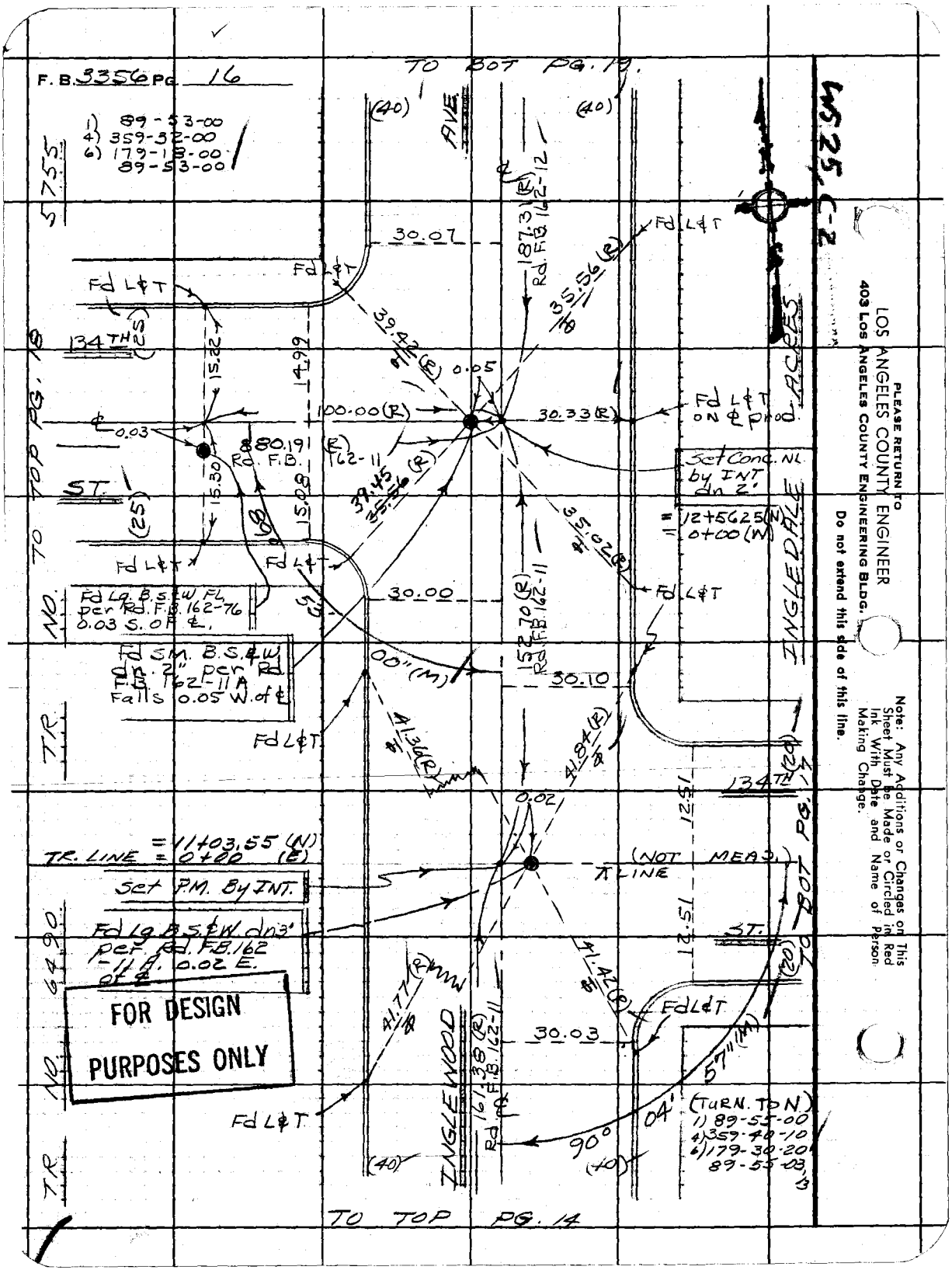
F.B. 3356 PG. 16
TO BOT PG. 19.
1) 89-53-00
4) 359-32-00
6) 179-18-00
89-53-00
5755
(40)
AVE
(40)
30.07
187.31 (R)
Rd. F.B. 162-12
35.56 (R)
Fd L&T
Fd L&T
Fd L&T
134TH
(25)
15.22
14.99
39.42 (R)
0.05
100.00 (R)
30.33 (R)
Fd L&T on ℄ prod.
℄ 0.03
880.19 (R)
Rd. F.B. 162-11
39.45
35.56 (R)
Set Conc. NL by INT dn 2'
= 12+56.25 (N)
= 0+00 (W)
ST.
(25)
15.30
15.08
TO TOP PG. 18
Fd L&T
Fd L&T
35.02 (R)
Fd L&T
Fd Lg. B.S.&W. FL per Rd. F.B. 162-76 0.03 S. of ℄.
30.00
152.70 (R)
Rd. F.B. 162-11
Fd SM. B.S.&W. dn. 2" per Rd. F.B. 162-11A Falls 0.05 W. of ℄
00" (M)
30.10
INGLEDALE ACRES
TR. NO.
Fd L&T
41.36 (R)
41.84 (R)
134TH
(20)
12.51
0.02
TR. LINE = 11+03.55 (N)
= 0+00 (E)
(NOT MEAS.)
LINE
Set P.M. By INT.
Fd Lg. B.S.&W. dn 3' per Rd. F.B. 162-11A. 0.02 E. of ℄
12.51
ST.
TO BOT PG. 17
6490
41.77 (R)
41.42 (R)
Fd L&T
30.03
57" (M)
INGLEWOOD
161.38 (R)
Rd. F.B. 162-11
Fd L&T
90°
04'
(TURN. TO N)
1) 89-55-00
4) 359-40-10
6) 179-30-20
89-55-03
(40)
(40)
TR. NO.
TO TOP PG. 14
FOR DESIGN PURPOSES ONLY
WS 25, C-2
PLEASE RETURN TO
LOS ANGELES COUNTY ENGINEER
403 LOS ANGELES COUNTY ENGINEERING BLDG.
Do not extend this side of this line.
Note: Any Additions or Changes on This Sheet Must be Made or Circled in Red Ink With Date and Name of Person Making Change.

Notes Ck'd by H. J. AMBERS	Survey of S.D. 683	F. B. 3356 PG. 17
Map No.	JN 6268.30 Tape 0256 Std 68 °F	
Office Work	Surveyed by J. BAZEN	
Checked	Notes J. BAZEN Date 6-68	
Date	Indexed H. E. OTT	

WS 25, C-2

FOR DESIGN PURPOSES ONLY

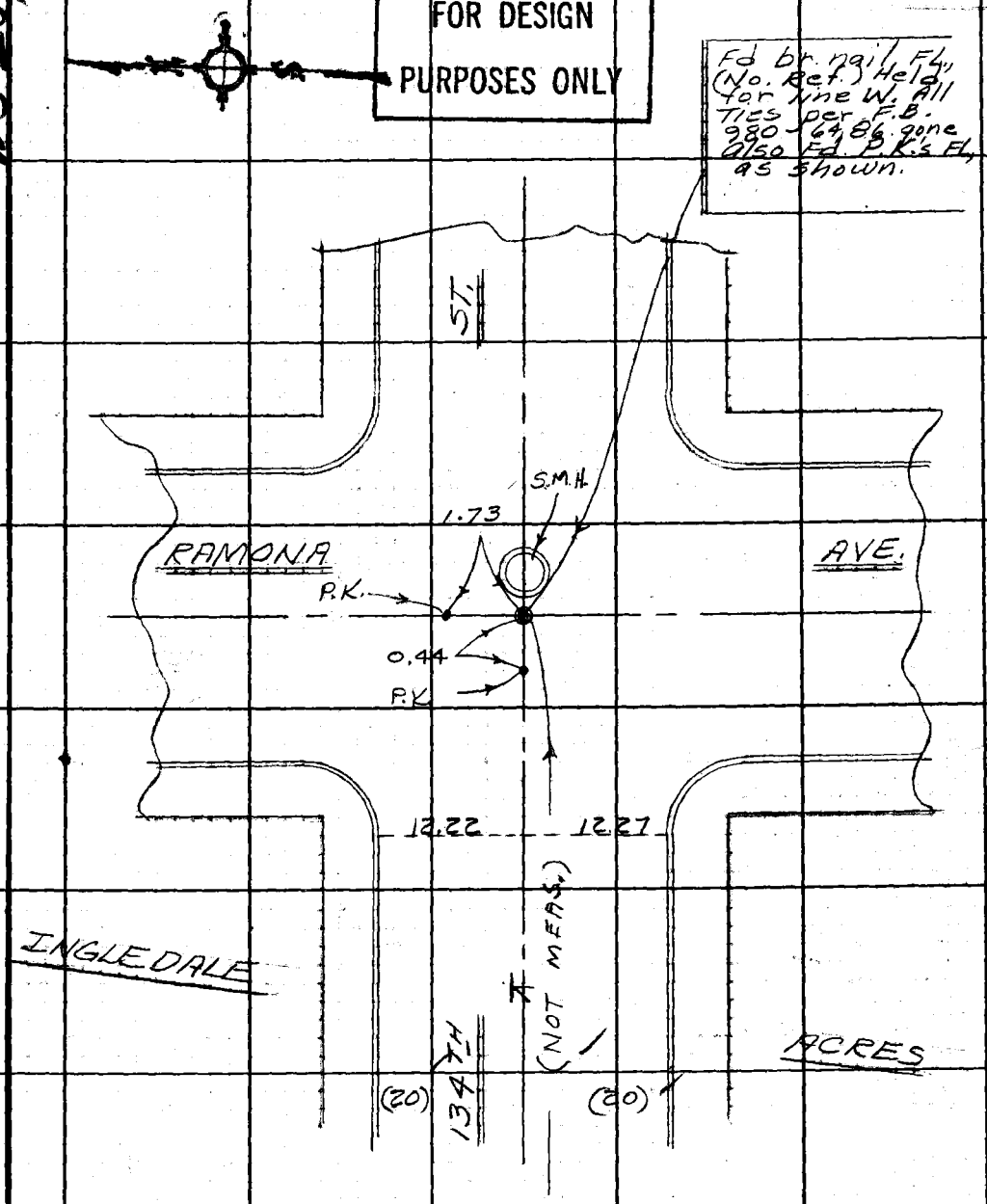

TO RT. PG. 16.

Note: Any Additions or Changes on this Sheet Must be Made or Circled in Red Ink With Date and Name of Person Making Change.

PLEASE RETURN TO
LOS ANGELES COUNTY ENGINEER
403 LOS ANGELES COUNTY ENGINEERING BLDG.

Do not extend this side of this line.

76F309S CE#310 1-65

F. B. 3356 PG. 18

TO LT. PG. 16

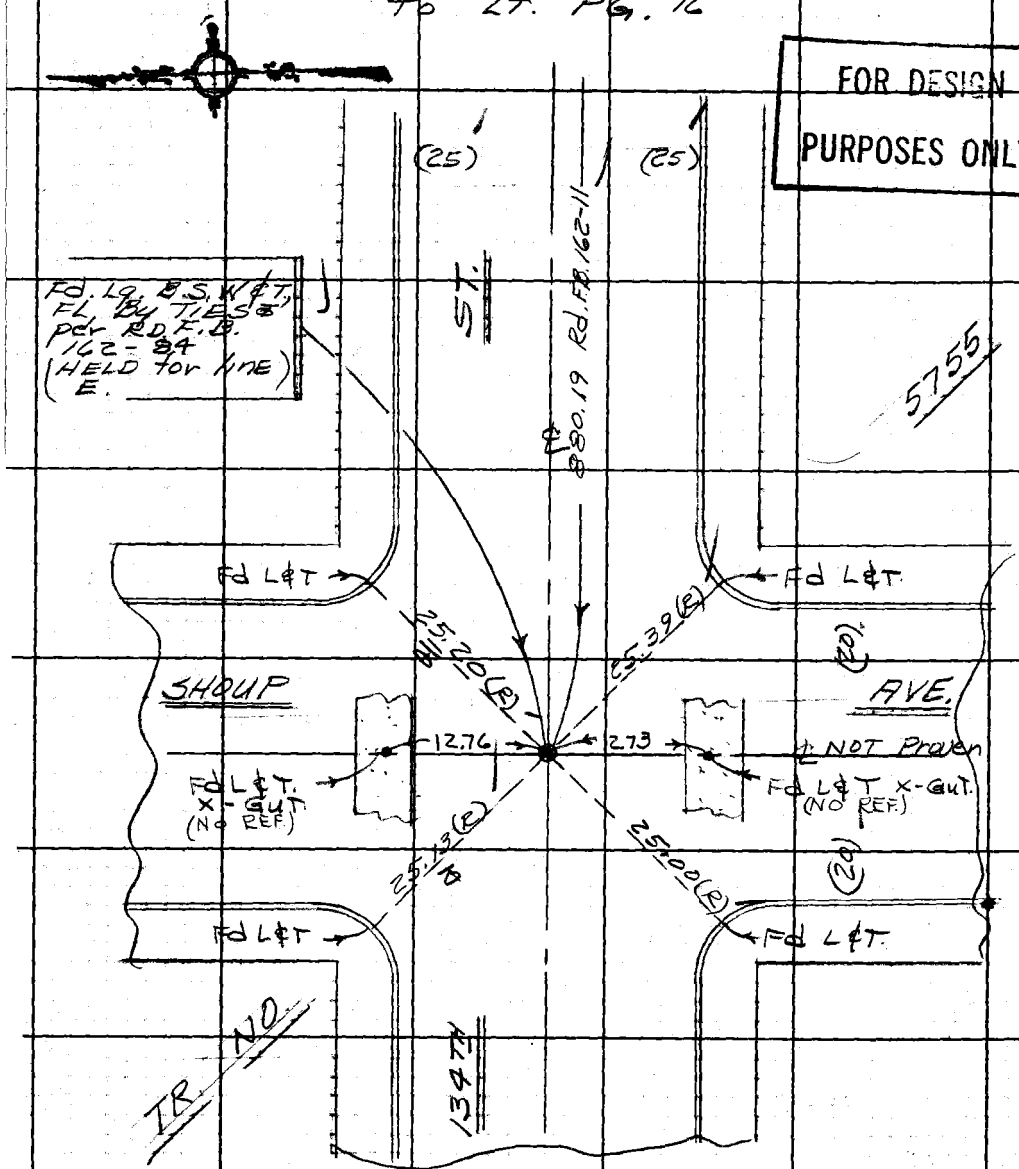

FOR DESIGN PURPOSES ONLY

WS 25 C-7

PLEASE RETURN TO
LOS ANGELES COUNTY ENGINEER
403 LOS ANGELES COUNTY ENGINEERING BLDG.

Do not extend this side of this line.

Note: Any Additions or Changes on This Sheet Must be Made or Circled in Red Ink With Date and Name of Person Making Change.

Notes Ck'd by H. J. AMBERS	Survey of S.D. 683	F. B. 3356 PG. 19
Map No.	JN 6268.30 Tape 0256 Std 68 °F	
Office Work	Surveyed by J. BAZEN	
Checked	Notes J. J. B. Date 6-68	
Date	Indexed H. E. OTT	

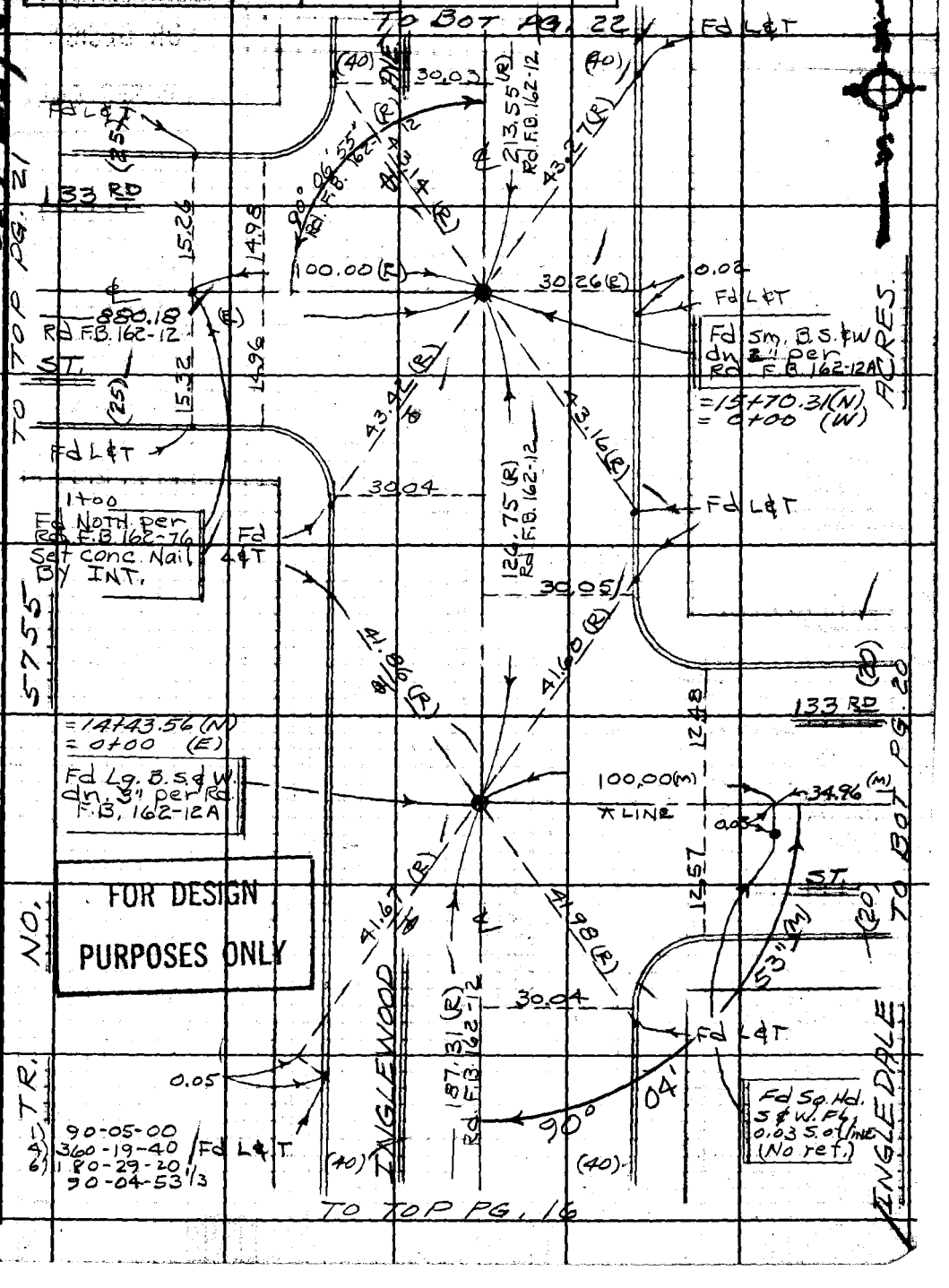

Note: Any Additions or Changes on this Sheet Must be Made or Circled in Red Ink With Date and Name of Person Making Change.

Do not extend this side of this line.

PLEASE RETURN TO
LOS ANGELES COUNTY ENGINEER
403 LOS ANGELES COUNTY ENGINEERING BLDG.

76F309S CE#310 1-65

F. B. 3356 Pg. 20

FOR [illegible] PURPOSES ONLY

LOS ANGELES COUNTY ENGINEER
403 Los Angeles County Engineering Bldg.

PLEASE RETURN TO

Do not extend this side of this line.

Note: Any Additions or Changes on This Sheet Must be Made or Circled in Red Ink With Date and Name of Person Making Change.

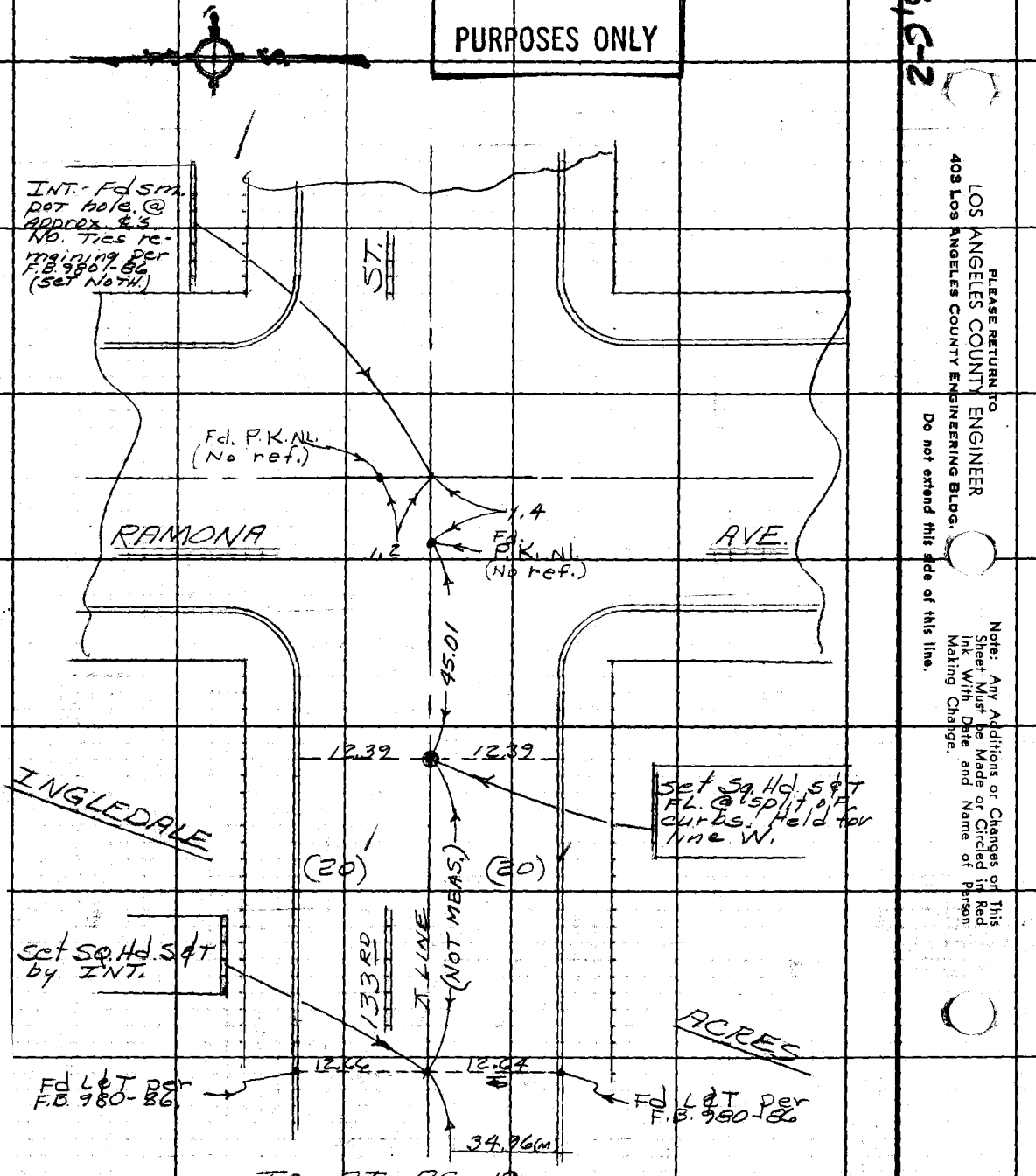

TO RT PG. 19

45 25 C-2

Notes Ck'd by H. J. AMBERS	Survey of S.D 683	F. B. 3356 PG. 21
Map No.	JN 6268.30 Tape 0256 Std. 68 °F	
Office Work	Surveyed by J. BAZEN	
Checked	Notes J. J. B. Date 6-68	
Date	Indexed H. E. OTI	

FOR DESIGN PURPOSES ONLY

TO LT. PG. 19

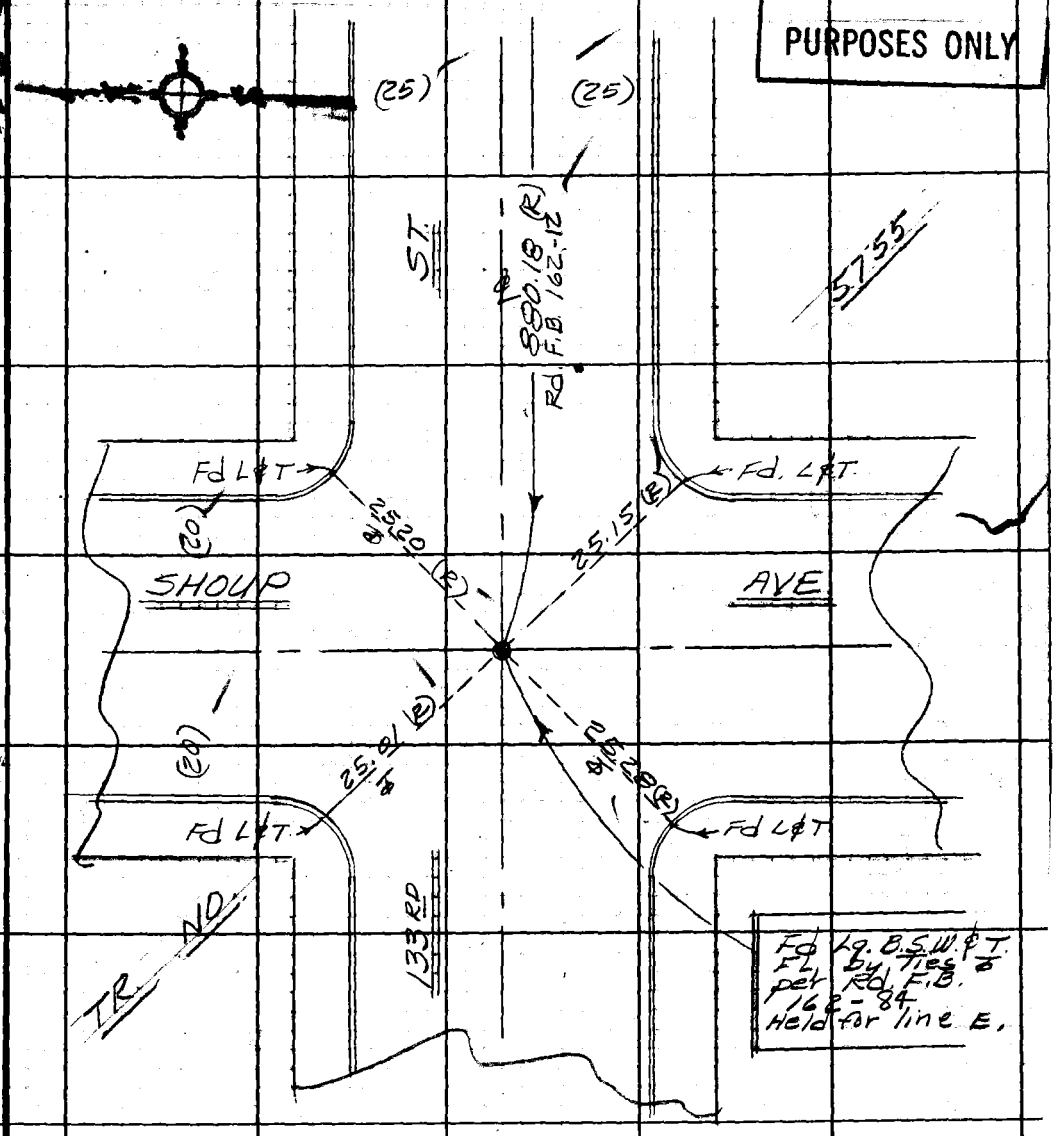

Note: Any Additions or Changes on This Sheet Must be Made or Circled in Red Ink With Date and Name of Person Making Change.

Do not extend this side of this line.

PLEASE RETURN TO
LOS ANGELES COUNTY ENGINEER
403 LOS ANGELES COUNTY ENGINEERING BLDG.

76F309S CE#310 1-65

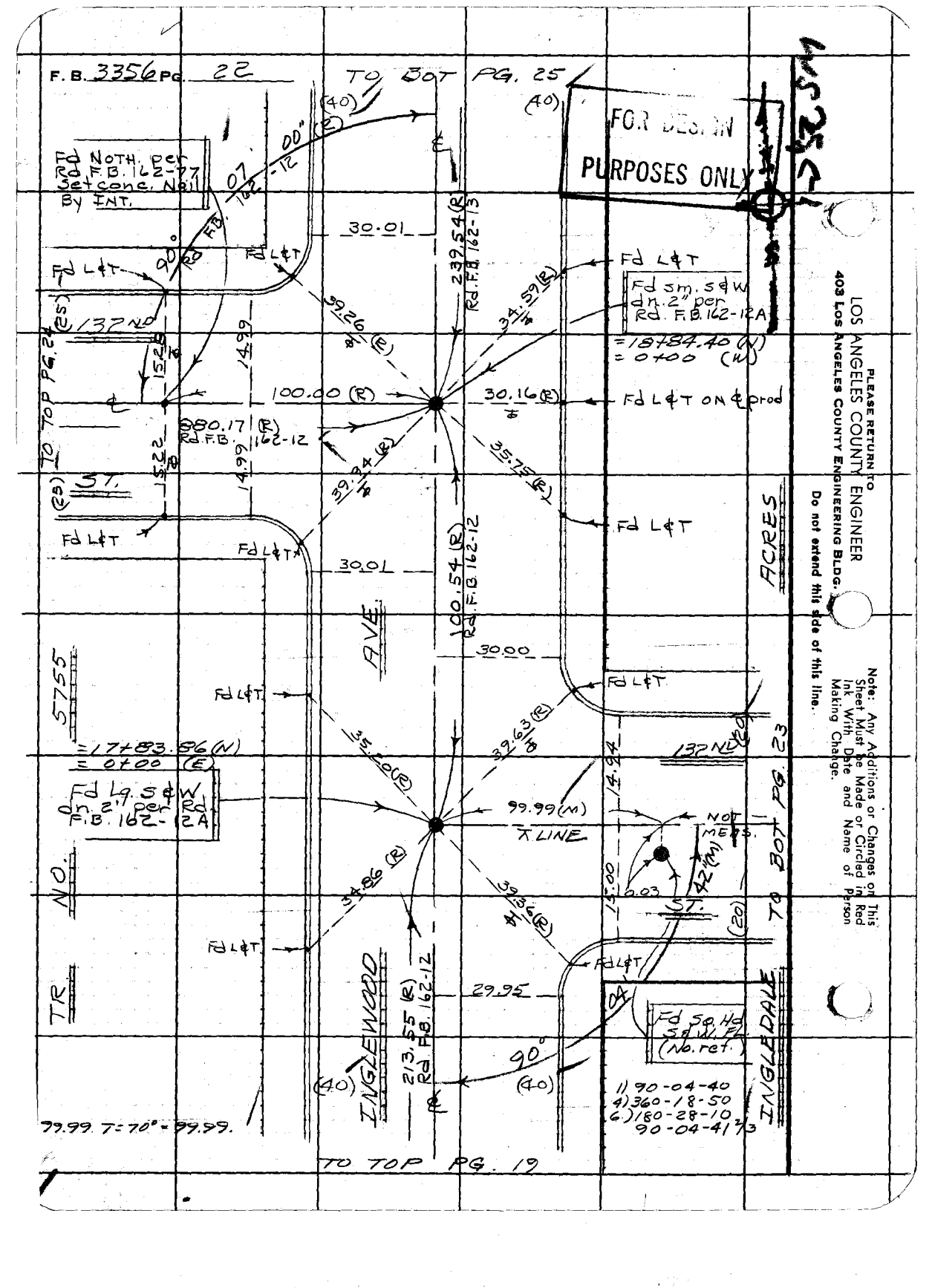

PLEASE RETURN TO
LOS ANGELES COUNTY ENGINEER
403 LOS ANGELES COUNTY ENGINEERING BLDG.

Do not extend this side of this line.

Note: Any Additions or Changes on This Sheet Must be Made or Circled in Red Ink With Date and Name of Person Making Change.

Notes Ck'd by H. J. AMBERS	Survey of S.D. 683	F. B. 3356 Pg. 23
Map No.	JN 6268.30 Tape .0256 Std. 68 °F	
Office Work	Surveyed by J. BAZEN	
Checked	Notes J. J. B. Date 6-68	
Date	Indexed H. E. OTT	

FOR DESIGN PURPOSES ONLY

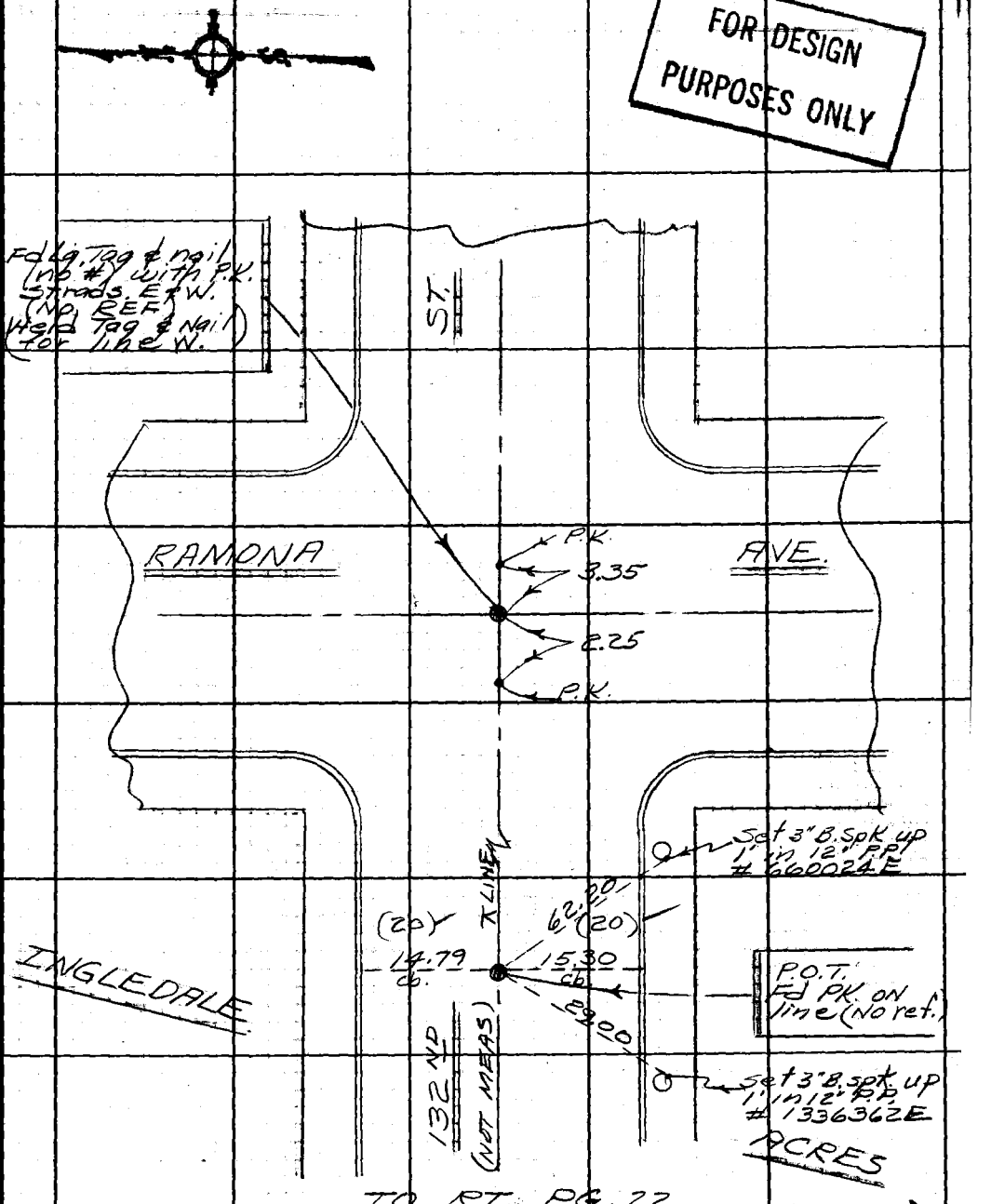

TO RT. PG. 22

C-1

W525

Note: Any Additions or Changes on This Sheet Must be Made or Circled in Red Ink With Date and Name of Person Making Change.

Do not extend this side of this line.

PLEASE RETURN TO
LOS ANGELES COUNTY ENGINEER
403 LOS ANGELES COUNTY ENGINEERING BLDG.

76F309S CE#310 1-65

F. B. 3356 PG. 24

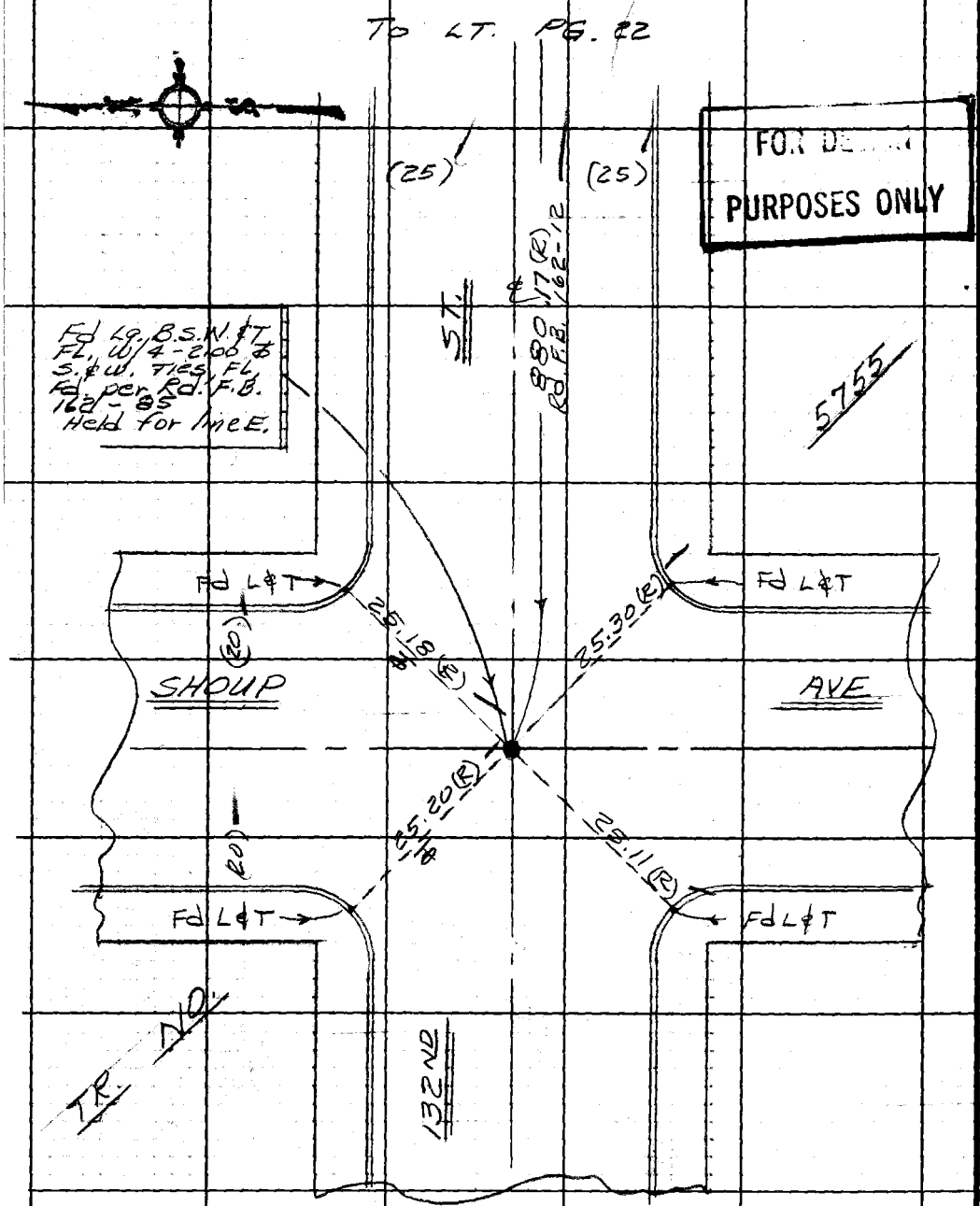

FOR DE...
PURPOSES ONLY

W525 C-1

PLEASE RETURN TO
LOS ANGELES COUNTY ENGINEER
403 LOS ANGELES COUNTY ENGINEERING BLDG.
Do not extend this side of this line.
Note: Any Additions or Changes on This Sheet Must be Made or Circled in Red Ink With Date and Name of Person Making Change.

Notes Ck'd by H. J. AMBERS
Map No.
Office Work
Checked
Date

Survey of S.D. 683
JN 626830 Tape 0256 Std 68 °F
Surveyed by J. BAZEN
Notes J. J. B. Date 6-68
Indexed H. E. OTT

F. B. 3356 PG. 25

Note: Any Additions or Changes on This Sheet Must be Made or Circled in Red Ink With Date and Name of Person Making Change.

Do not extend this side of this line.

PLEASE RETURN TO
LOS ANGELES COUNTY ENGINEER
403 Los Angeles County Engineering Bldg.

76F309S CE#310 1-65

F. B. 3356 Pg. 26

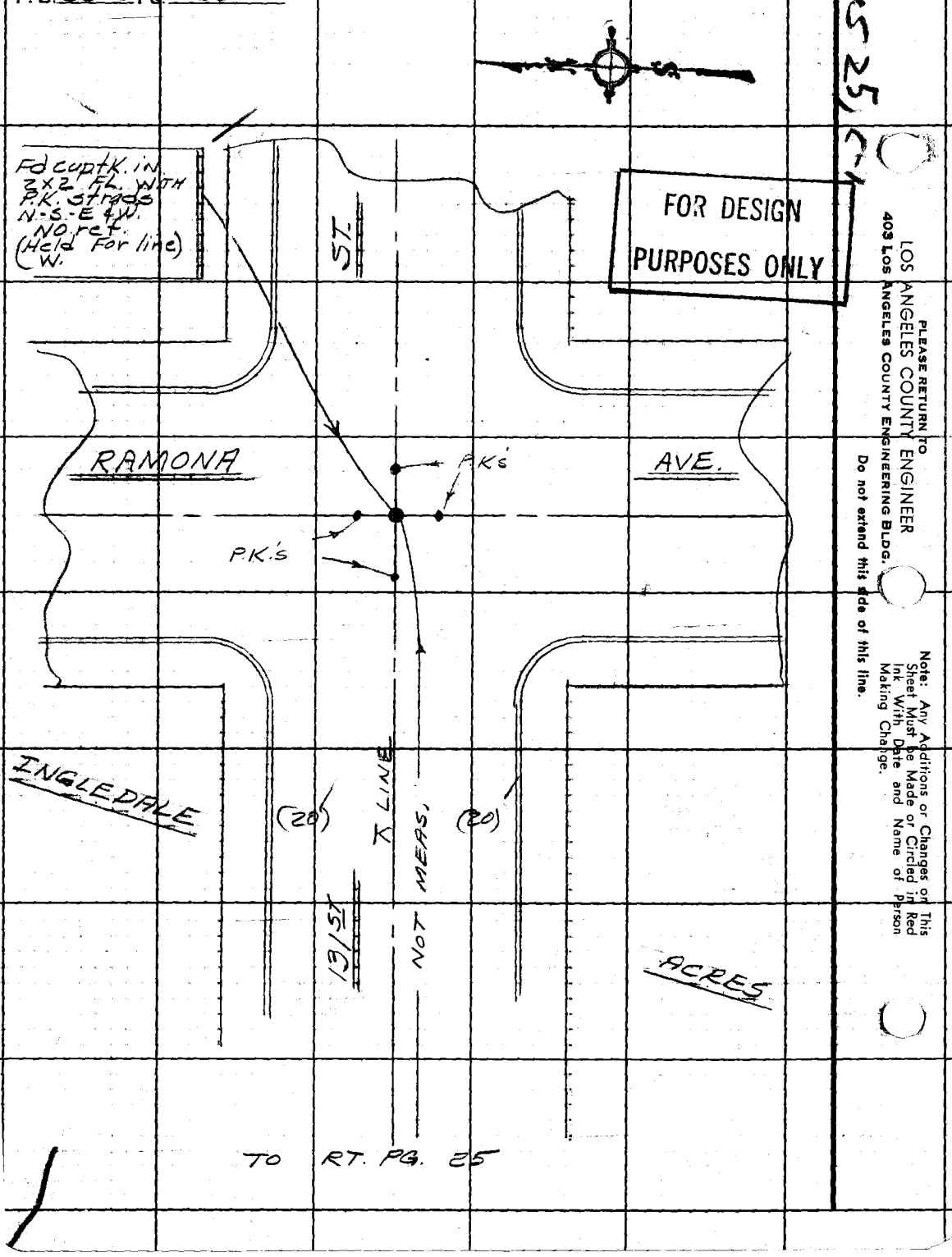

PLEASE RETURN TO
LOS ANGELES COUNTY ENGINEER
403 Los Angeles County Engineering Bldg.

Do not extend this side of this line.

Note: Any Additions or Changes on This Sheet Must be Made or Circled in Red Ink With Date and Name of Person Making Change.

Notes Ck'd by H. J. AMBERS	Survey of S.D. 683	F. B. 3356 PG. 27
Map No.	JN 6268.30 Tape 0256 Std 68 °F	
Office Work	Surveyed by J. BAZEN	
Checked	Notes J. J. B. Date 6-68	
Date	Indexed H. E. OTT	

W.S. 25 C-1

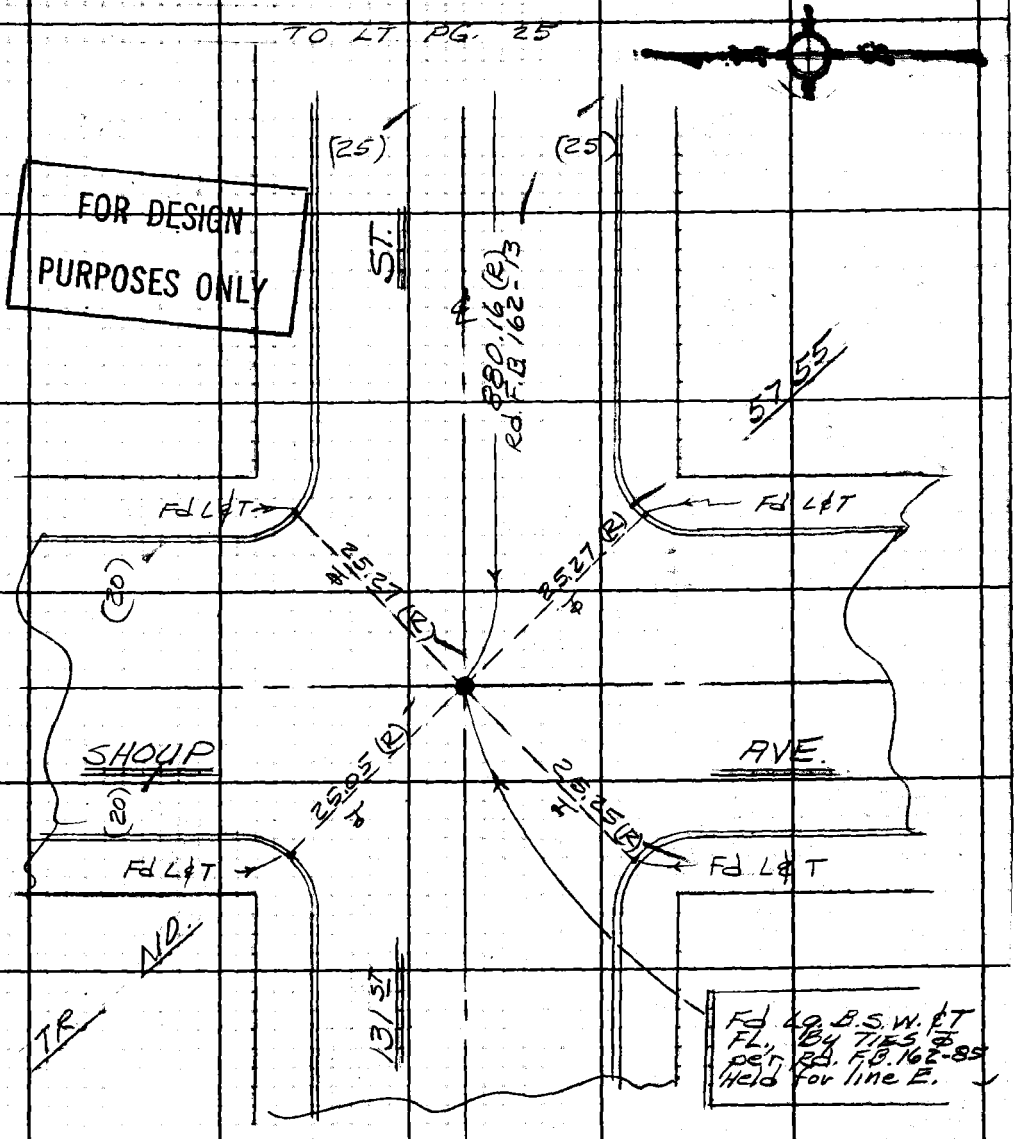

Note: Any Additions or Changes on This Sheet Must be Made or Circled in Red Ink With Date and Name of Person Making Change.

Do not extend this side of this line.

PLEASE RETURN TO
LOS ANGELES COUNTY ENGINEER
403 LOS ANGELES COUNTY ENGINEERING BLDG.

76F309S CE#310 1-65

cbs ¢

F. B. 3356 Pg. 28

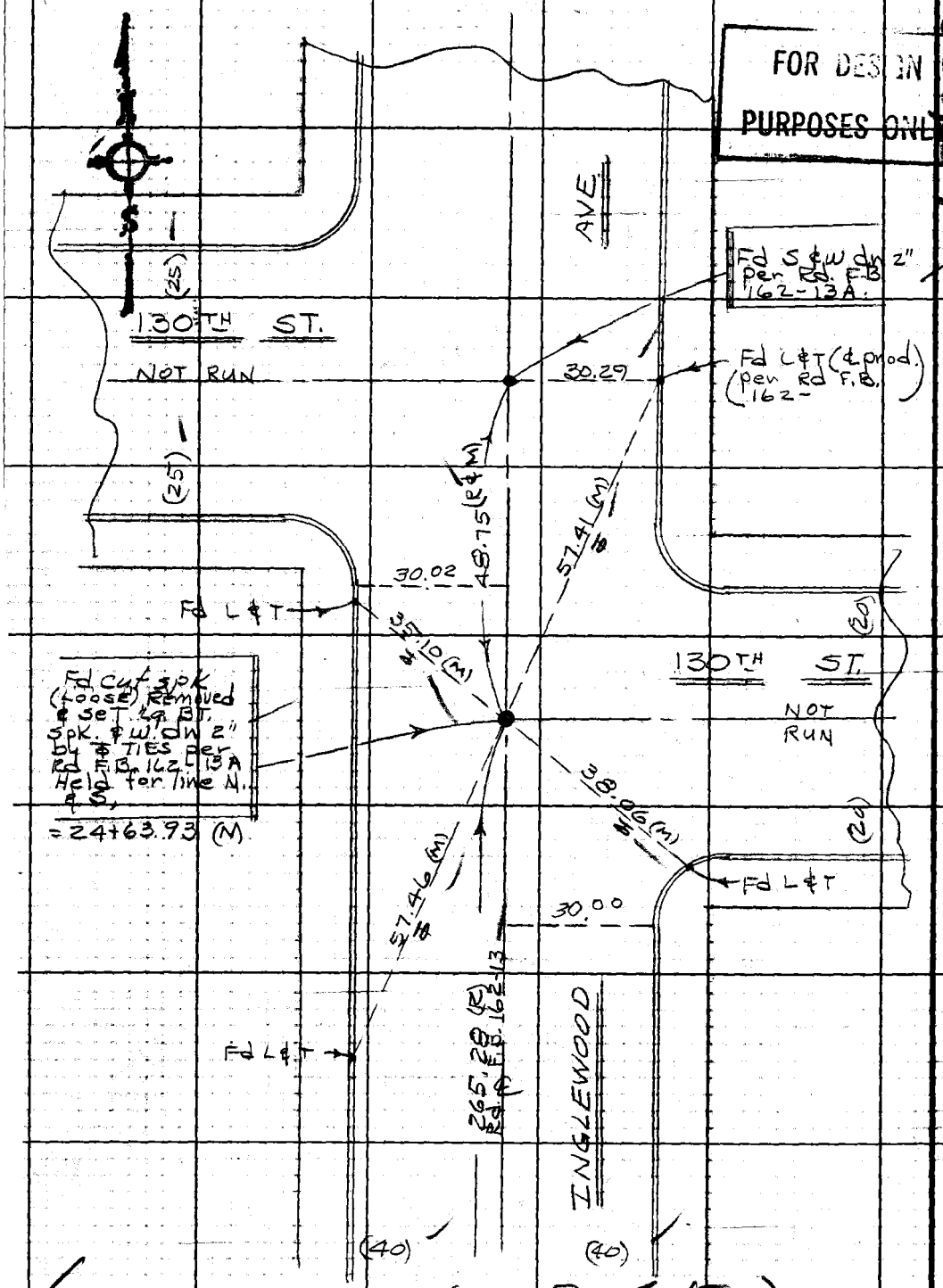

from Pg. 25 (Top)

FOR DESIGN PURPOSES ONLY

WS 25 C-1

PLEASE RETURN TO
LOS ANGELES COUNTY ENGINEER
403 LOS ANGELES COUNTY ENGINEERING BLDG.

Do not extend this side of this line.

Note: Any Additions or Changes on This Sheet Must be Made or Circled in Red Ink With Date and Name of Person Making Change.

Notes Ck'd by	Survey of S.D 683
Map No.	JN 6268.30 Tape 0196 Std 68°F
Office Work	Surveyed by J. BAZEN
Checked	Notes R. SMITH Date 6-68
Date	Indexed H. E. OFF

F.B. 3356 Pg. 29

INGLEWOOD AVE
S.D. 683 (PRELIM.)

J.N. 6268.30

TOPOGRAPHY

INGLEWOOD AVE (W. 137TH ST. N TO 131ST ST)

137TH ST.	(W)	Pg.	30 & 31
137TH ST	(E)	"	32
136TH "	(W)	"	33
136TH "	(E)	"	34
135TH "	(W)	"	35
135TH "	(E)	"	36
134TH PL	(W)	"	37
134TH ST	(E)	"	38
134TH "	(W)	"	39
133RD "	(E)	"	40
133RD "	(W)	"	41
132ND "	(E)	"	42
132ND "	(W)	"	43
131ST "	(E)	"	44
131ST "	(W)	"	45

JUNE 1968

PARTY

J. BAZEN
C.E SHOEMAKER
R.D SMITH
R. TURRILL
V. LIEBER

Note: Any Additions or Changes on this Sheet Must be Made or Circled in Red Ink With Date and Name of Person Making Change.

Do not extend this side of this line.

PLEASE RETURN TO
LOS ANGELES COUNTY ENGINEER
403 LOS ANGELES COUNTY ENGINEERING BLDG.

76F3098 CE#310 9-67

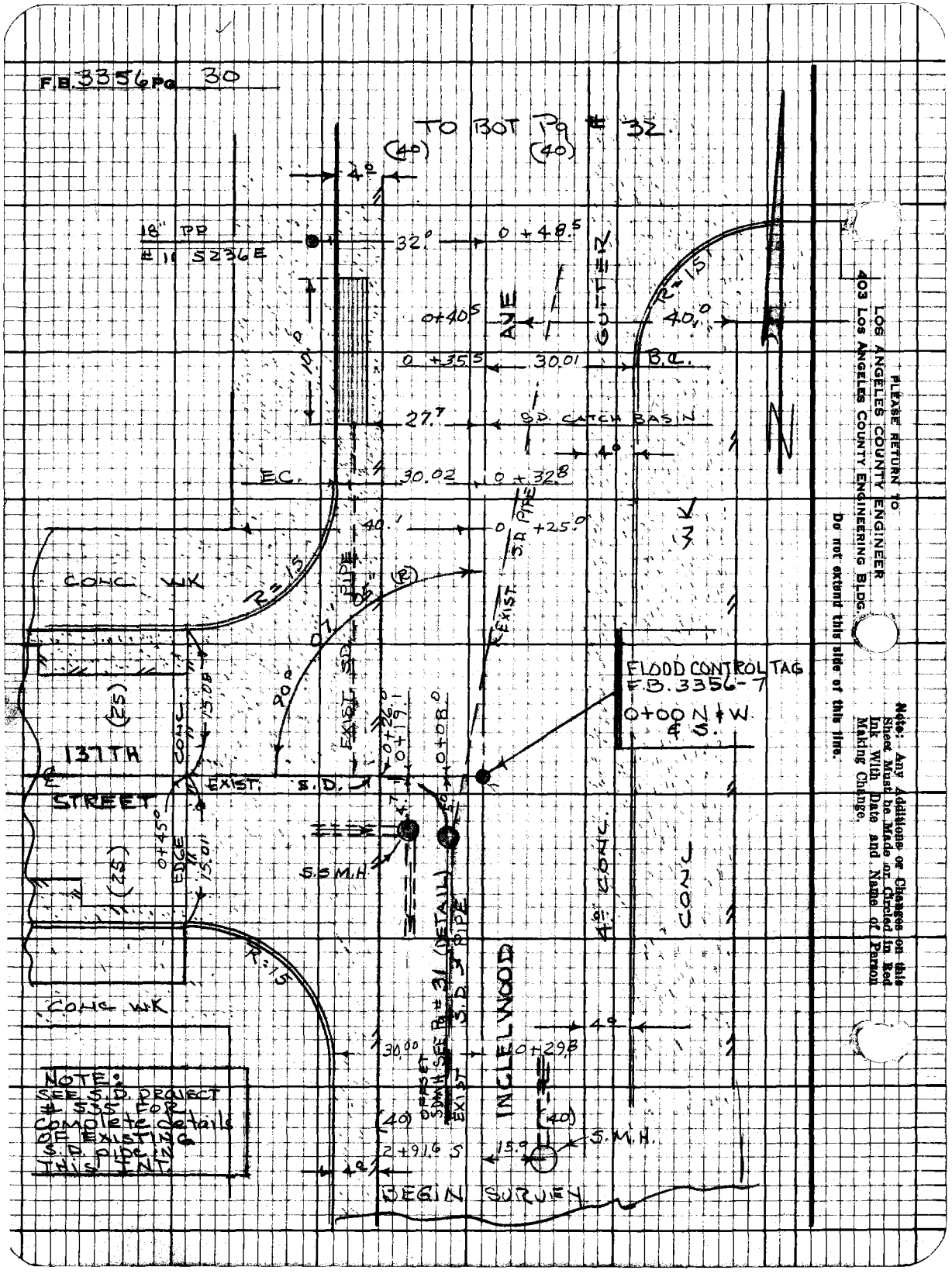

PLEASE RETURN TO
LOS ANGELES COUNTY ENGINEER
403 Los Angeles County Engineering Bldg.

Do not extend this side of this line.

Note: Any Additions or Changes on this Sheet Must be Made or Circled in Red Ink With Date and Name of Person Making Change.

Notes Ck'd by	Survey of SD 683
Map No.	JN 6268 30 Tape 0196 Std 68°F
Office Work	Surveyed by J. BAZEN
Checked	Notes R SMITH Date 6-14-68
Date	Indexed

F.B. 3356 PG. 31

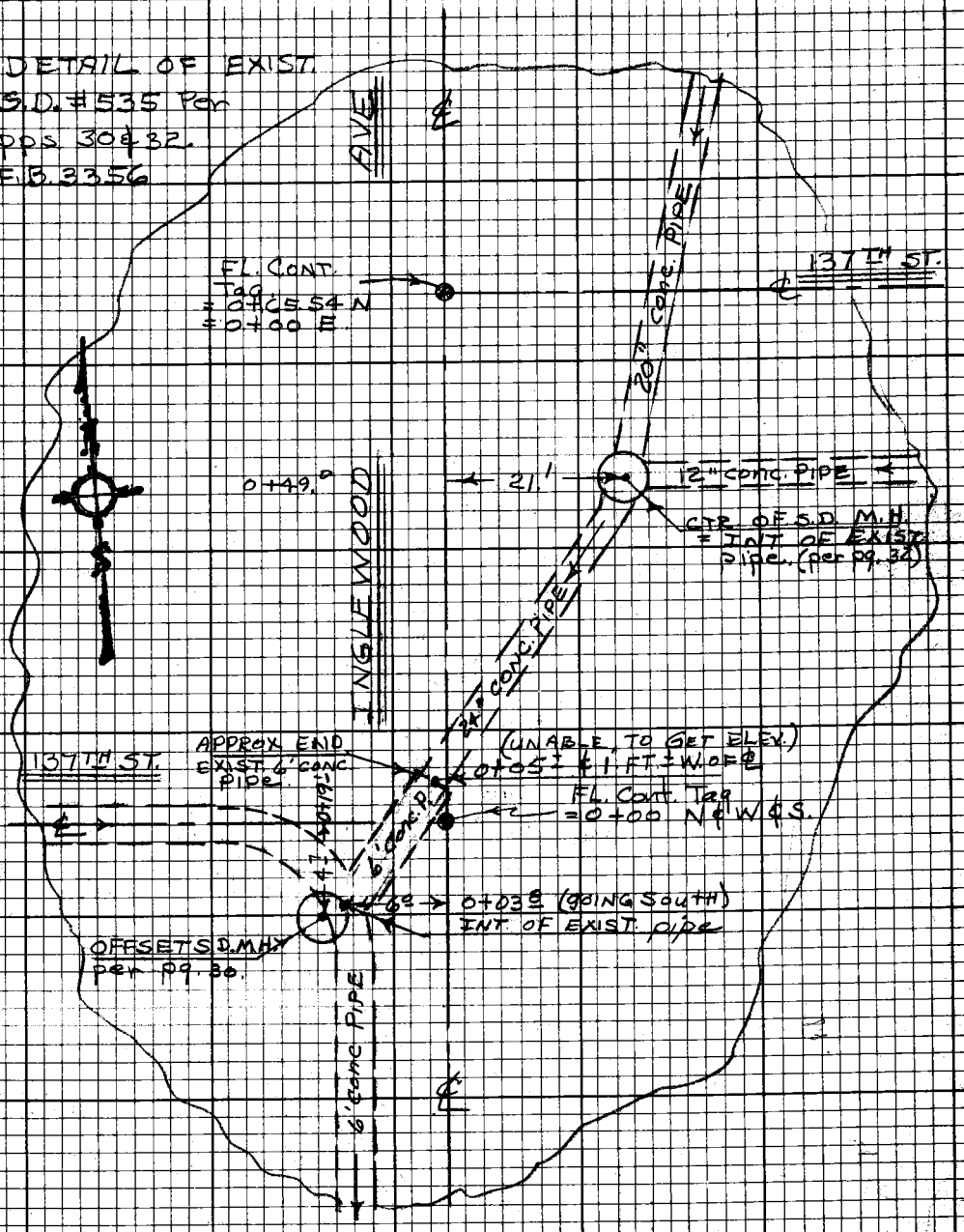

Note: Any Additions or Changes on this Sheet Must be Made or Circled in Red Ink With Date and Name of Person Making Change.

Do not extend this side of this line.

PLEASE RETURN TO
LOS ANGELES COUNTY ENGINEER
403 LOS ANGELES COUNTY ENGINEERING BLDG.

76F3098 CE#310 9-67

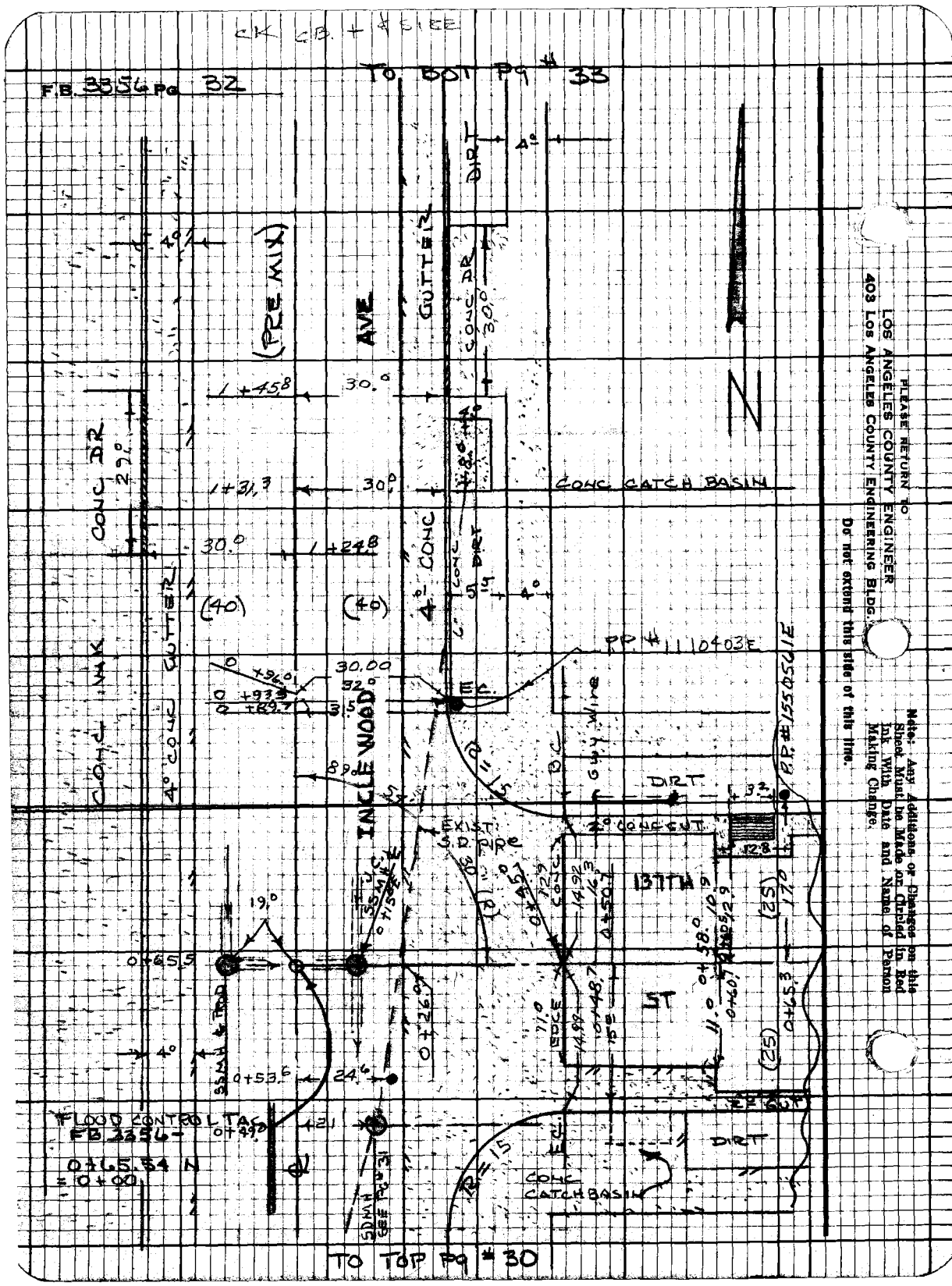
CK CB. + & SIZE
F.B. 3356 PG 32
TO BOT PG # 33
(PRE MIX)
AVE
GUTTER
CONC DR
DIRT
CONC CATCH BASIN
4° CONC
CONC DR
CONC INK
4° CONC GUTTER
INCLEWOOD
PP # 1110403E
PP # 1550561E
EC.
DIRT
2° CONC CUT
EXIST S.D. PIPE
137TH
ST
FLOOD CONTROL TAC
FB 3356
0+65.54 N
= 0+00
CONC CATCH BASIN
TO TOP PG # 30
PLEASE RETURN TO
LOS ANGELES COUNTY ENGINEER
403 LOS ANGELES COUNTY ENGINEERING BLDG.
Do not extend this side of this line.
Note: Any Additions or Changes on this Sheet Must be Made or Carried in Red Ink With Date and Name of Person Making Change.

Notes Ck'd by	Survey of S.D. 683
Map No.	JN 6268.30 Tape 0196 Std 68 °F
Office Work	Surveyed by J BAZEN
Checked	Notes R SMITH Date 6-14-68
Date	Indexed H. E. OTT

F.B. 3356 Pg. 33

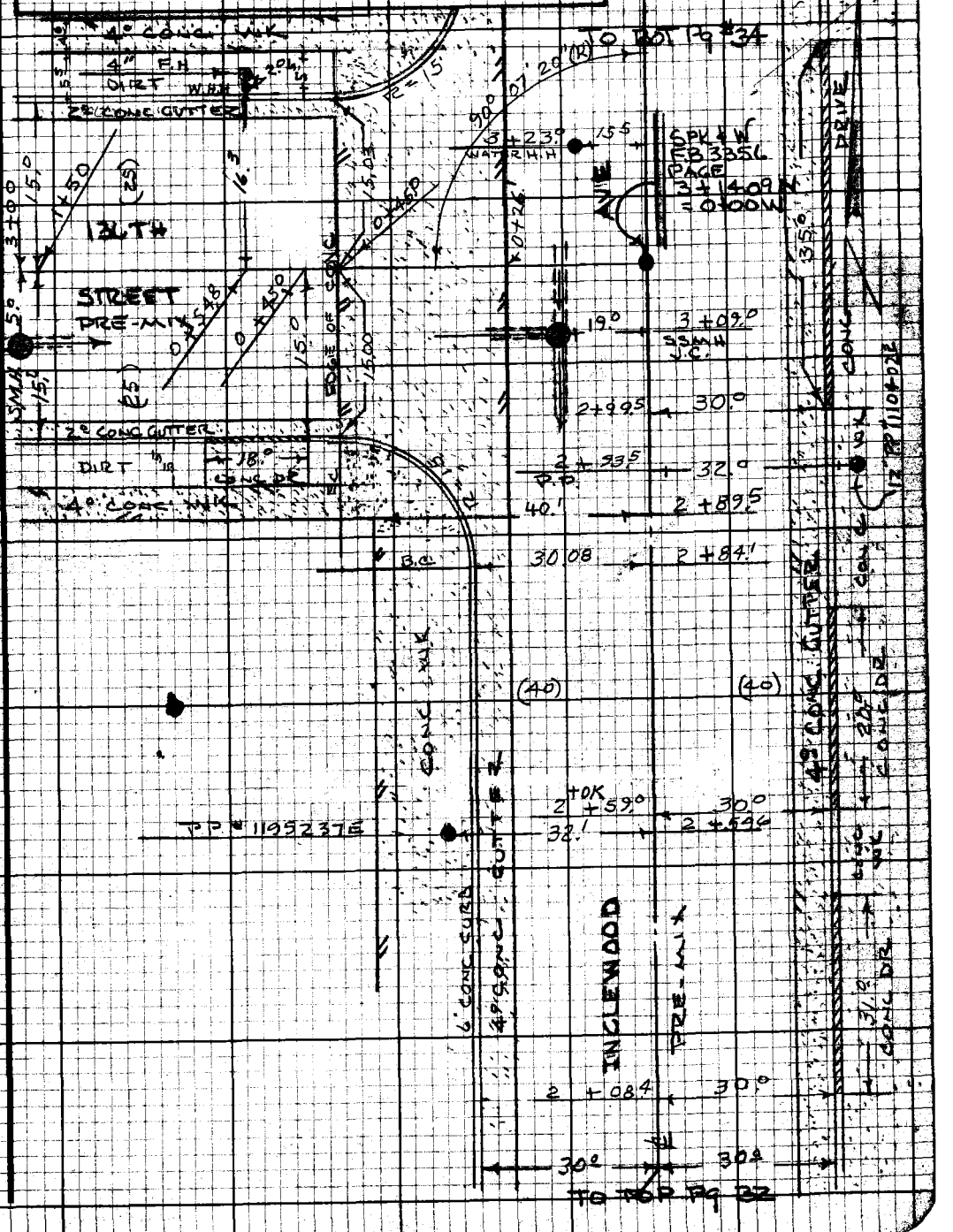

Note: Any Additions or Changes on this Sheet Must be Made or Circled in Red Ink With Date and Name of Person Making Change.

Do not extend this side of this line.

PLEASE RETURN TO
LOS ANGELES COUNTY ENGINEER
403 LOS ANGELES COUNTY ENGINEERING BLDG.

76F3098 CE#310 9-67

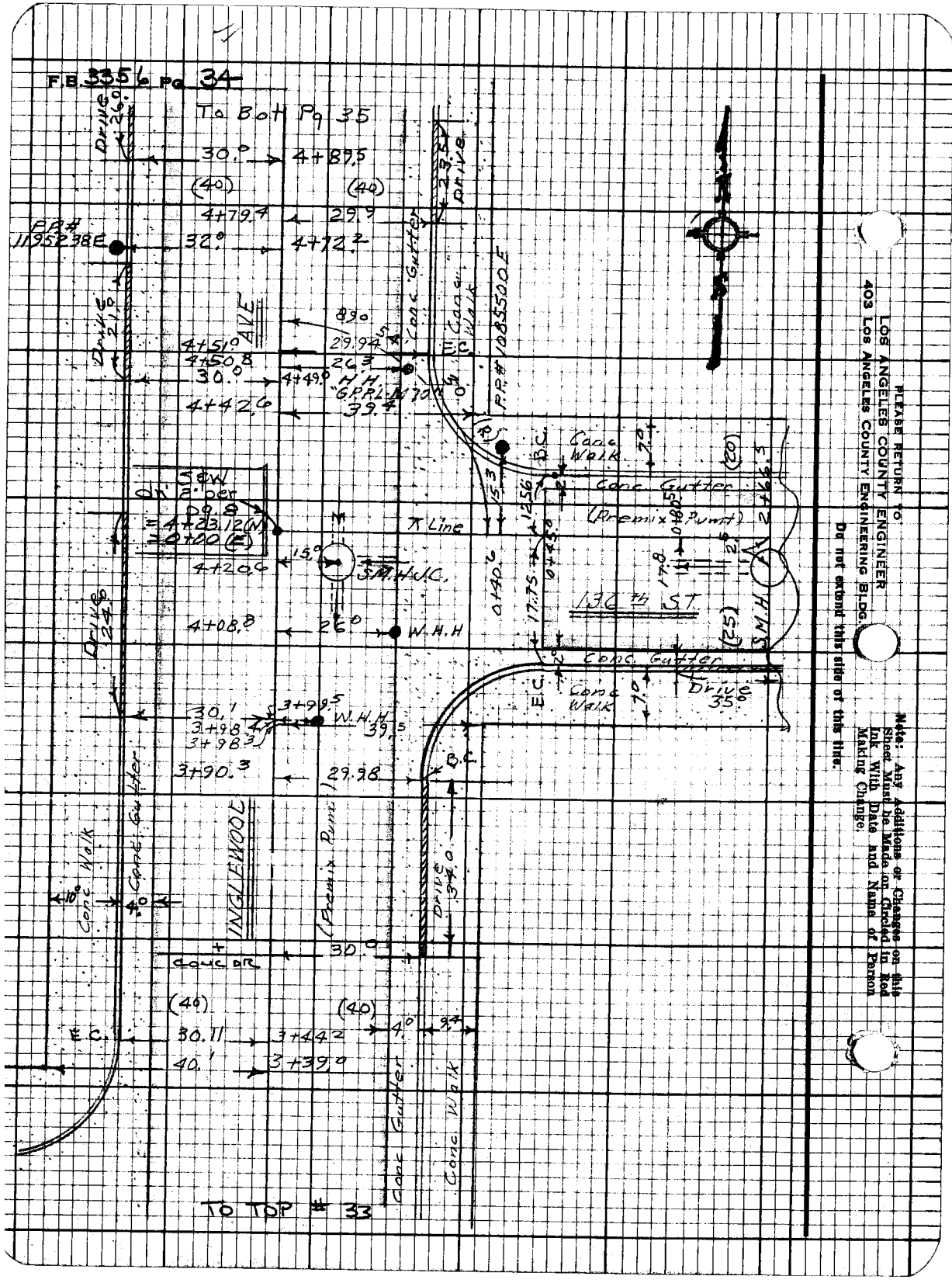

PLEASE RETURN TO
LOS ANGELES COUNTY ENGINEER
403 Los Angeles County Engineering Bldg.

Do not extend this side of this line.

Note: Any Additions or Changes on this Sheet Must be Made on Overlay in Red Ink With Date and Name of Person Making Change.

Notes Ck'd by	Survey of S.D. 683
Map No.	JN 6268.30 Tape 0196 Std 68°F
Office Work	Surveyed by J. BAZEN
Checked	Notes C.E.S. Date 6-68
Date	Indexed B.E.C.

F.B. 3356 Pg. 35

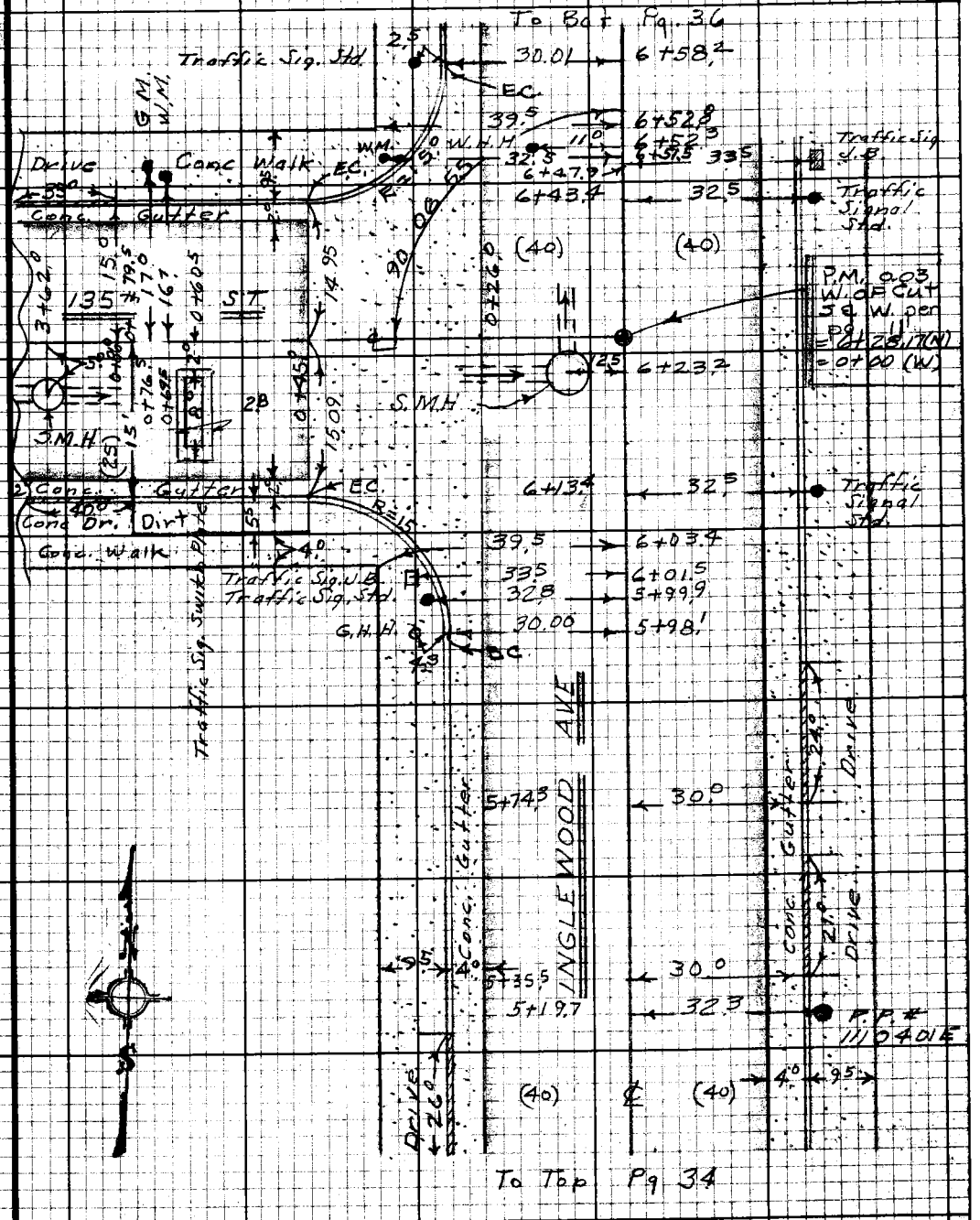

Note: Any Additions or Changes on this Sheet Must be Made or Circled in Red Ink With Date and Name of Person Making Change.

Do not extend this side of this line.

PLEASE RETURN TO
LOS ANGELES COUNTY ENGINEER
403 LOS ANGELES COUNTY ENGINEERING BLDG.

76F3098 CE# 310 9-67

F.B. 3356 Pg. 36

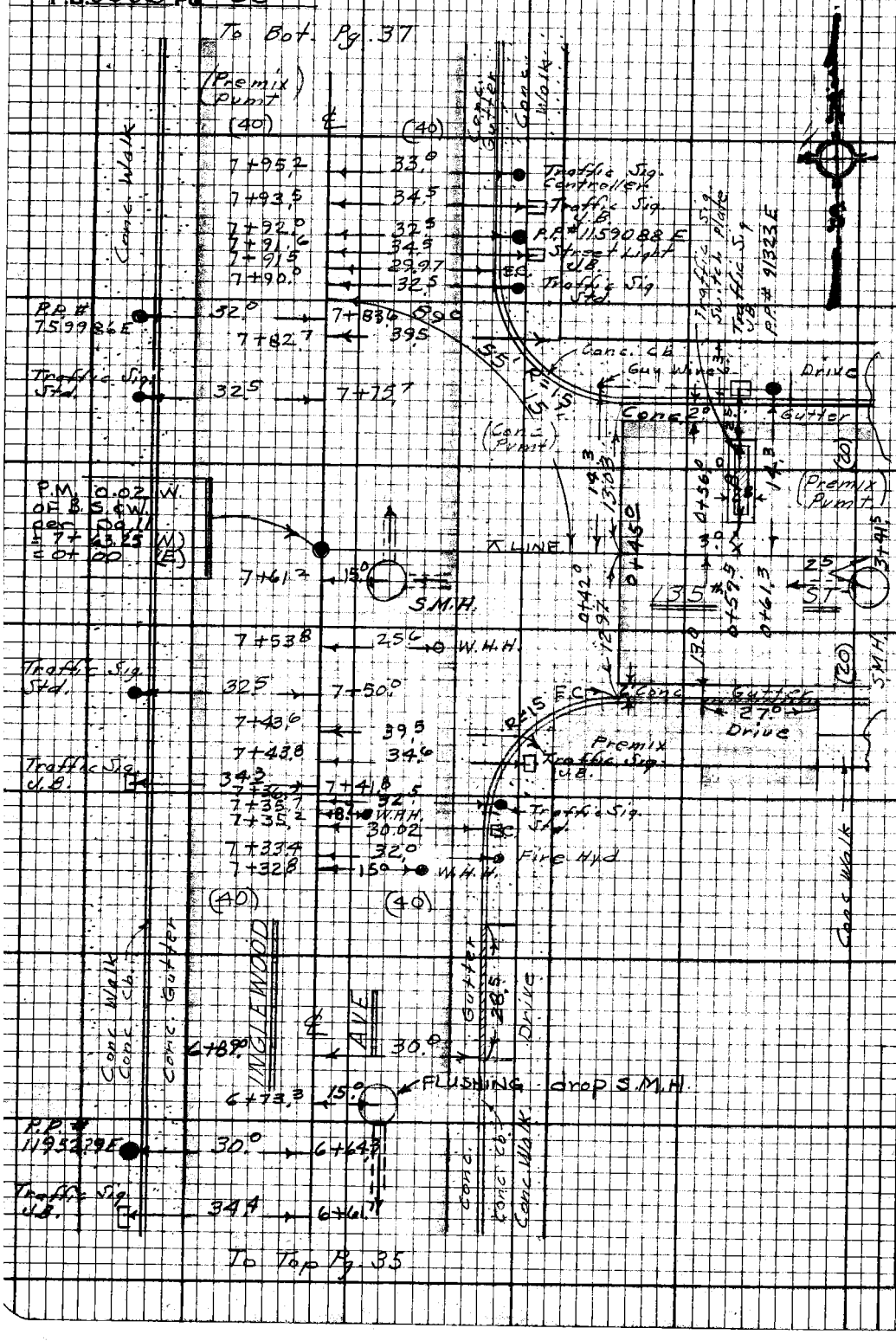

PLEASE RETURN TO
LOS ANGELES COUNTY ENGINEER
403 LOS ANGELES COUNTY ENGINEERING BLDG.

Do not extend this side of this line.

Note: Any Additions or Changes on this Sheet Must be Made or Circled in Red Ink With Date and Name of Person Making Change.

Notes Ck'd by	Survey of S.D. 683
Map No.	JN 6268,30 Tape 0196 Std 68 °F
Office Work	Surveyed by J. BAZEN
Checked	Notes C.E.S. Date 6-68
Date	Indexed H. E. CITY

F.B. 3356 Pg. 37

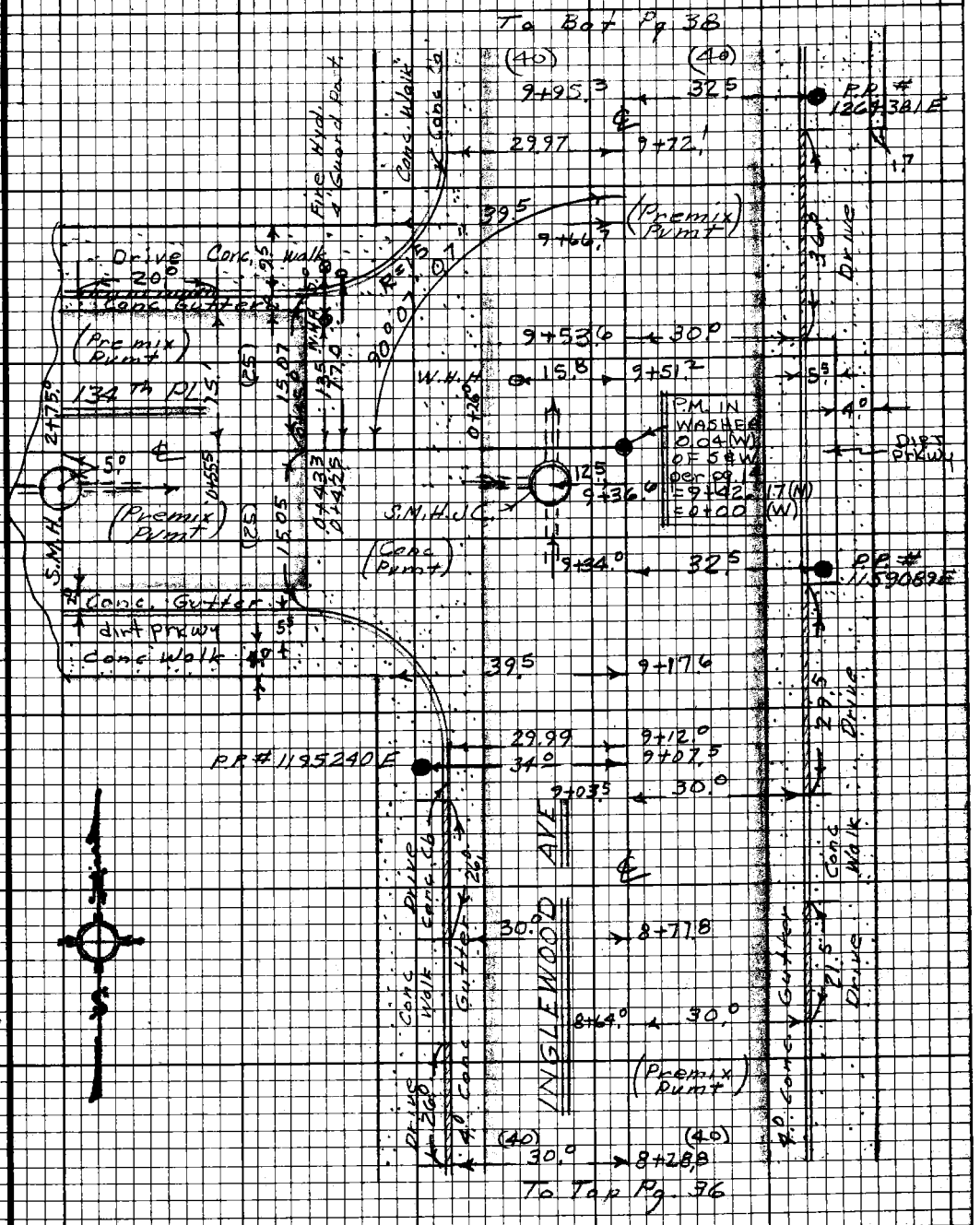

Note: Any Additions or Changes on this Sheet Must be Made or Circled in Red Ink With Date and Name of Person Making Change.

Do not extend this side of this line.

PLEASE RETURN TO
LOS ANGELES COUNTY ENGINEER
403 LOS ANGELES COUNTY ENGINEERING BLDG.

76F3098 CE#310 9-67

F.B. 3356 Pg 38

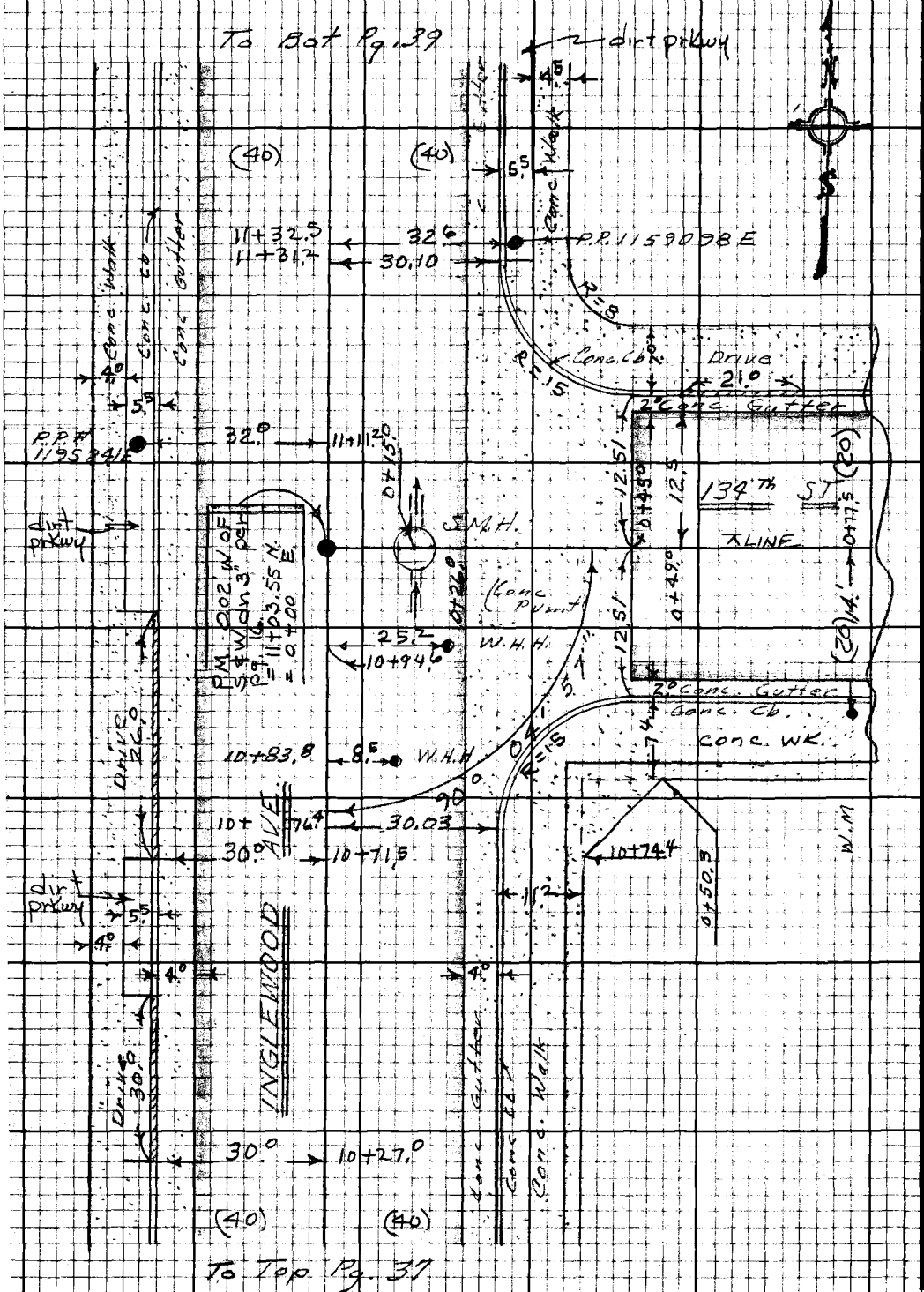

PLEASE RETURN TO
LOS ANGELES COUNTY ENGINEER
403 LOS ANGELES COUNTY ENGINEERING BLDG.

Do not extend this side of this line.

Note: Any Additions or Changes on this Sheet Must be Made or Circled in Red Ink With Date and Name of Person Making Change.

Notes Ck'd by	Survey of S.O. 683
Map No.	JN 6268.30 Tape 0196 Std 68°F
Office Work	Surveyed by J. BAZEN
Checked	Notes C.E.S. Date 6-68
Date	Indexed

F.B. 3356 Pg. 39

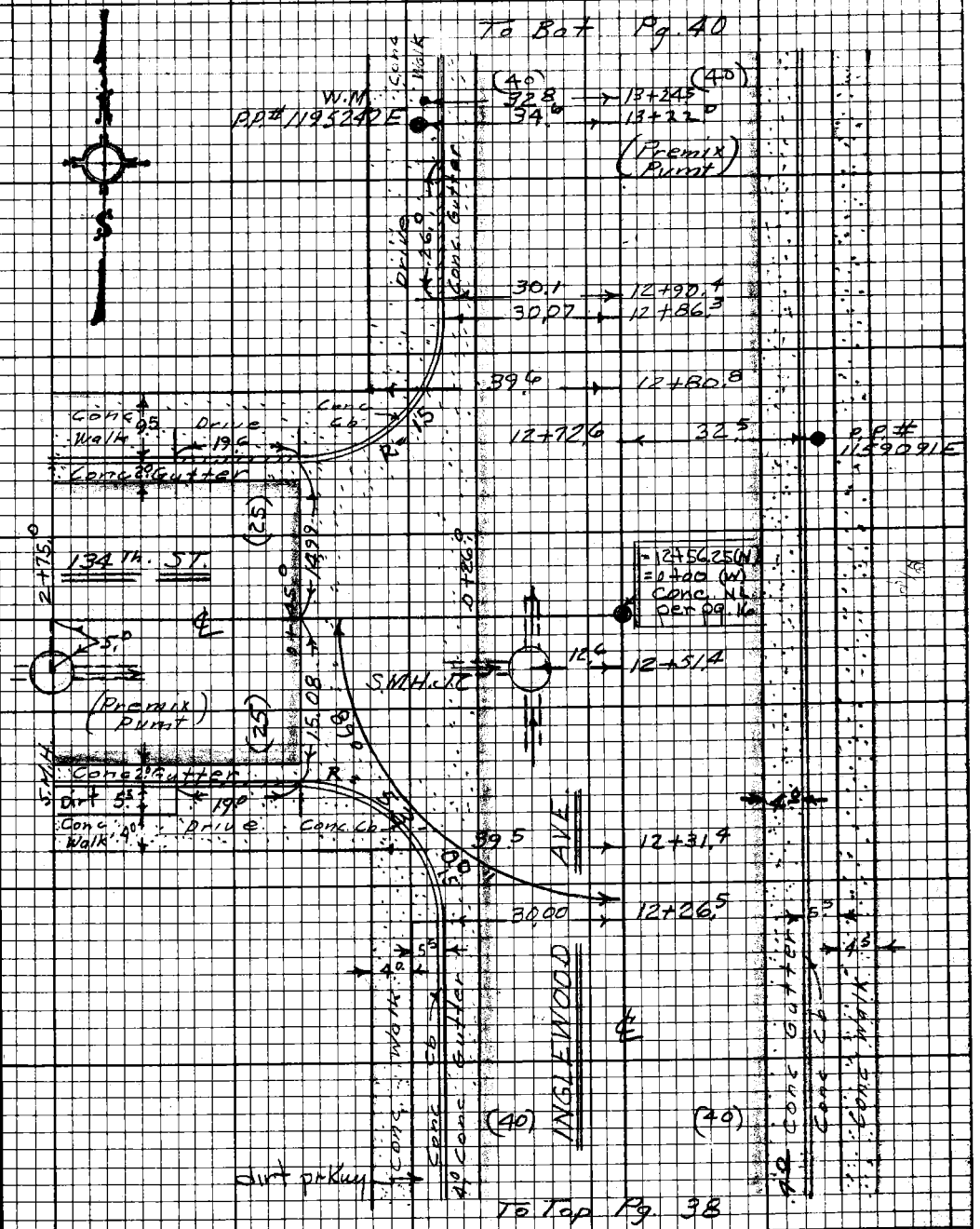

Note: Any Additions or Changes on this Sheet Must be Made or Circled in Red Ink With Date and Name of Person Making Change.

Do not extend this side of this line.

PLEASE RETURN TO
LOS ANGELES COUNTY ENGINEER
403 LOS ANGELES COUNTY ENGINEERING BLDG.

76F3098 CE#310 9-67

F.B. 3356 Pg 40

PLEASE RETURN TO
LOS ANGELES COUNTY ENGINEER
403 LOS ANGELES COUNTY ENGINEERING BLDG.

Do not extend this side of this line.

Note: Any Additions or Changes on this Sheet Must be Made or Circled in Red Ink With Date and Name of Person Making Change.

Notes Ck'd by	Survey of S.D. 683
Map No.	JN 6268.30 Tape 0196 Std 68 °F
Office Work	Surveyed by J. BAZEN
Checked	Notes C.E.S. Date 6-68
Date	Indexed

F.B. 3356 Pg. 41

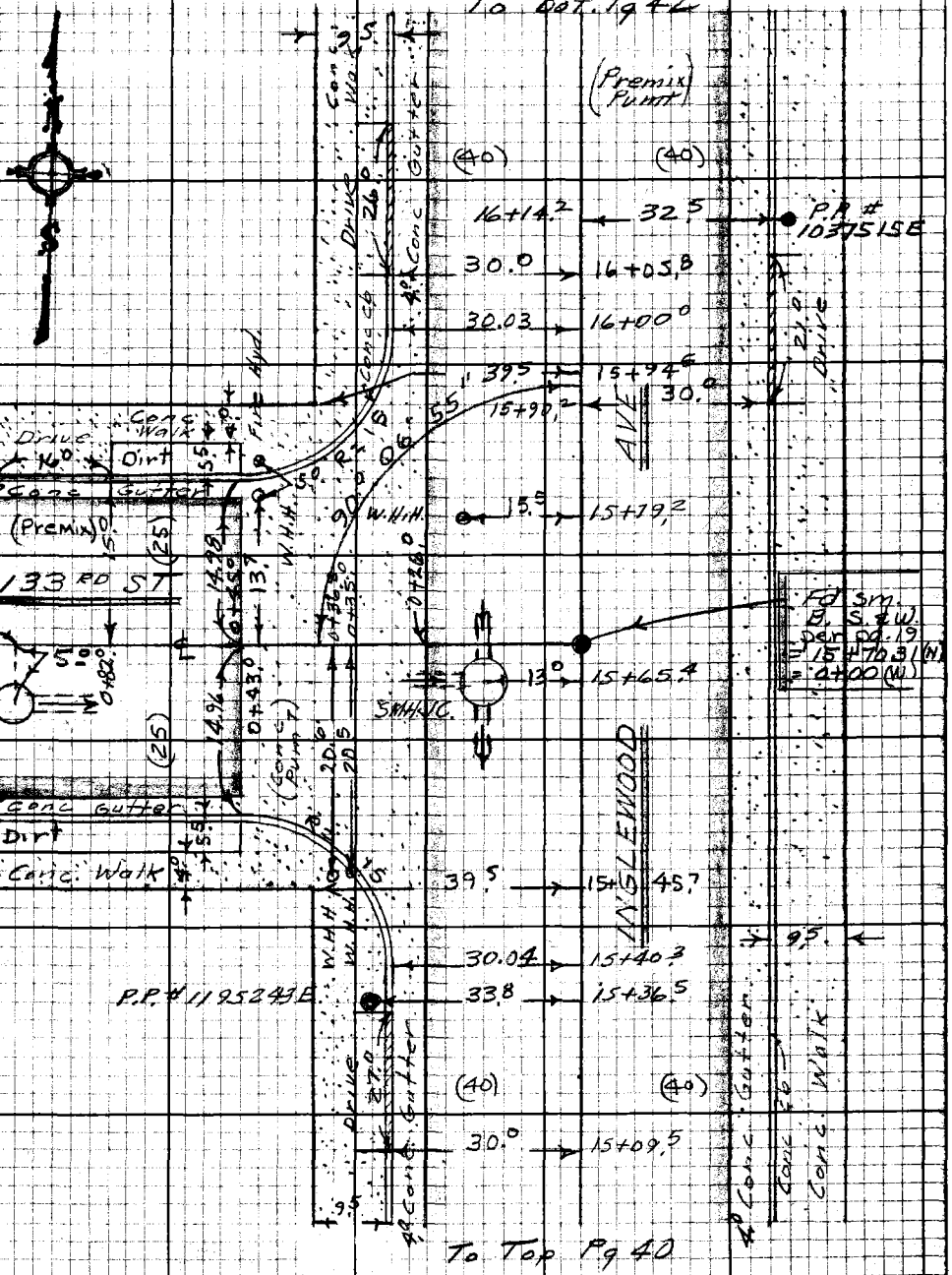

Note: Any Additions or Changes on this Sheet Must be Made or Circled in Red Ink With Date and Name of Person Making Change.

Do not extend this side of this line.

PLEASE RETURN TO
LOS ANGELES COUNTY ENGINEER
403 LOS ANGELES COUNTY ENGINEERING BLDG.

76F3098 CE#310 9-67

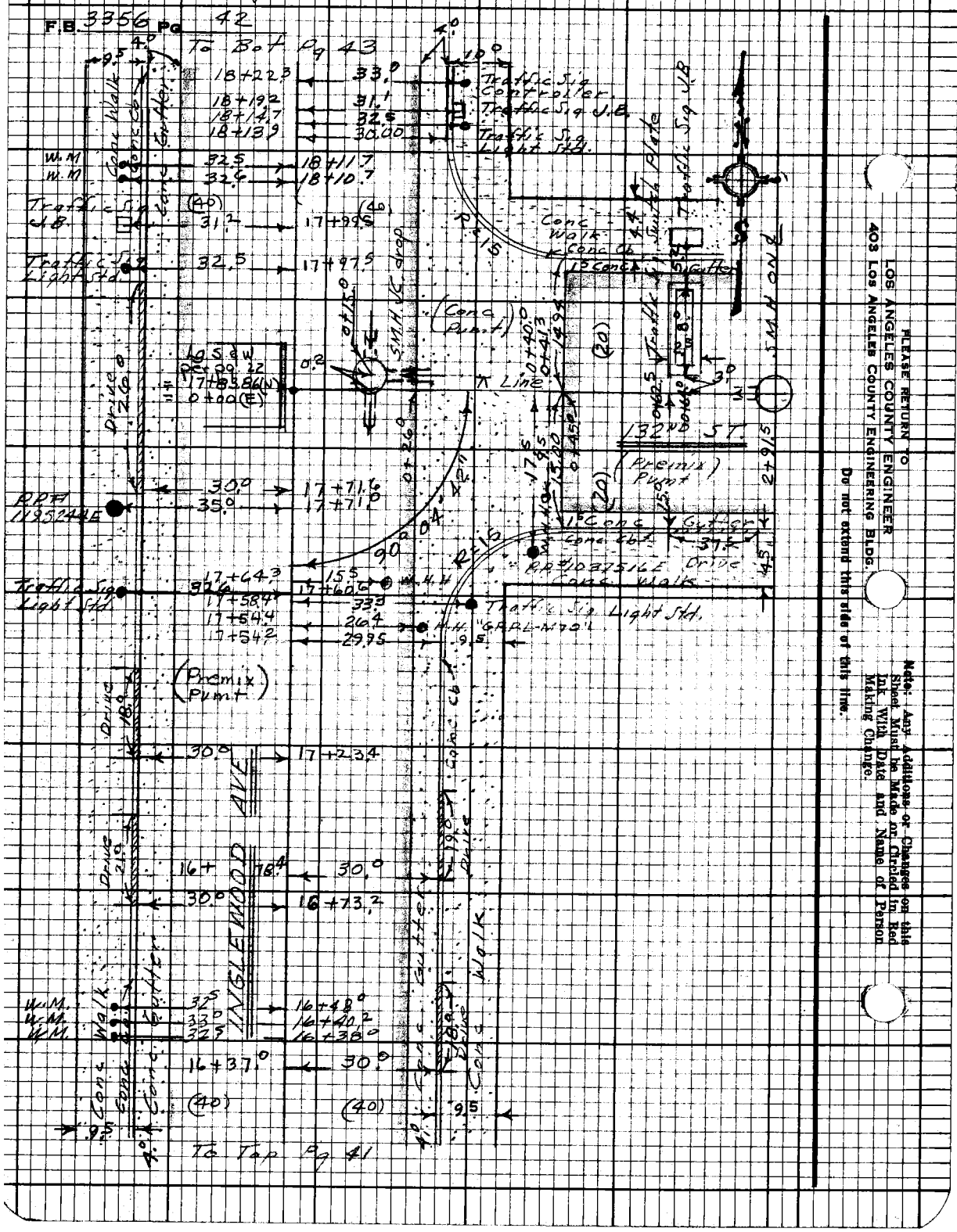
F.B. 3356 Pg 42
To Bot Pg 43
To Top Pg 41
Los Angeles County Engineer
403 Los Angeles County Engineering Bldg.
Please Return To
Do not extend this side of this line.
Note: Any Additions or Changes on this Sheet Must be Made in Circled In Red Ink With Date and Name of Person Making Change.
Traffic Sig Light Std.
Traffic Sig J.B.
Traffic Sig Controller
Conc Walk
Conc Curb & Gutter
Conc Drive
Conc Gutter
Conc Cross Gutter
Conc Valley Gutter
Conc Spandrel
Conc Curb
Conc Island
Conc Median
Conc Pad
Asphalt Dike
Premix Pvmt
Drive
Line
Curve
Sta
Elev
W.M.
Fire Hydrant
Sign
Tree
Pole
Guy Wire
Anchor
Manhole
Catch Basin
Grate
Inlet
Pull Box
Meter
Gas Valve
Water Valve
Gas Line
Water Line
Storm Drain
Sewer
Fence
Wall
Building
Parking Lot
Curb Line
Property Line
Right of Way
Center Line
Monument
Bench Mark
Elevation
Station
Offset
Radius
Delta
Tangent
Chord
Length
Bearing
Azimuth
Grade
Slope
Cut
Fill
Excavation
Backfill
Compaction
Subgrade
Base
Surface
Pavement
Concrete
Asphalt
Gravel
Sand
Soil
Rock
Boring
Test Hole
Survey
Control
Datum
Benchmark
Traverse
Triangulation
Leveling
Profile
Cross Section
Plan
Elevation
Detail
Scale
North
South
East
West
Northeast
Northwest
Southeast
Southwest
Intersection
Junction
Crossing
Bridge
Culvert
Pipe
Conduit
Duct
Manhole
Handhole
Vault
Transformer
Switch
Fuse
Circuit Breaker
Relay
Meter
Gauge
Valve
Hydrant
Sprinkler
Irrigation
Landscape
Tree
Shrub
Grass
Flower
Planter
Fountain
Pool
Lake
River
Creek
Stream
Ditch
Channel
Levee
Dam
Reservoir
Tank
Pump
Well
Spring
Aquifer
Groundwater
Surface Water
Rainfall
Runoff
Drainage
Flood
Erosion
Sedimentation
Pollution
Contamination
Remediation
Monitoring
Sampling
Analysis
Report
Permit
License
Inspection
Enforcement
Violation
Penalty
Appeal
Hearing
Court
Judge
Jury
Attorney
Witness
Evidence
Testimony
Verdict
Judgment
Settlement
Agreement
Contract
Bond
Insurance
Claim
Lawsuit
Arbitration
Mediation
Negotiation
Settlement
Agreement
Contract
Bond
Insurance
Claim
Lawsuit
Arbitration
Mediation
Negotiation

Notes Ck'd by	Survey of S.D. 683
Map No.	JN 626850 Tape 0196 Std 68°F
Office Work	Surveyed by J. Bazen
Checked	Notes C.E.S. Date 6-68
Date	Indexed

F.B. 3356 Pg. 43

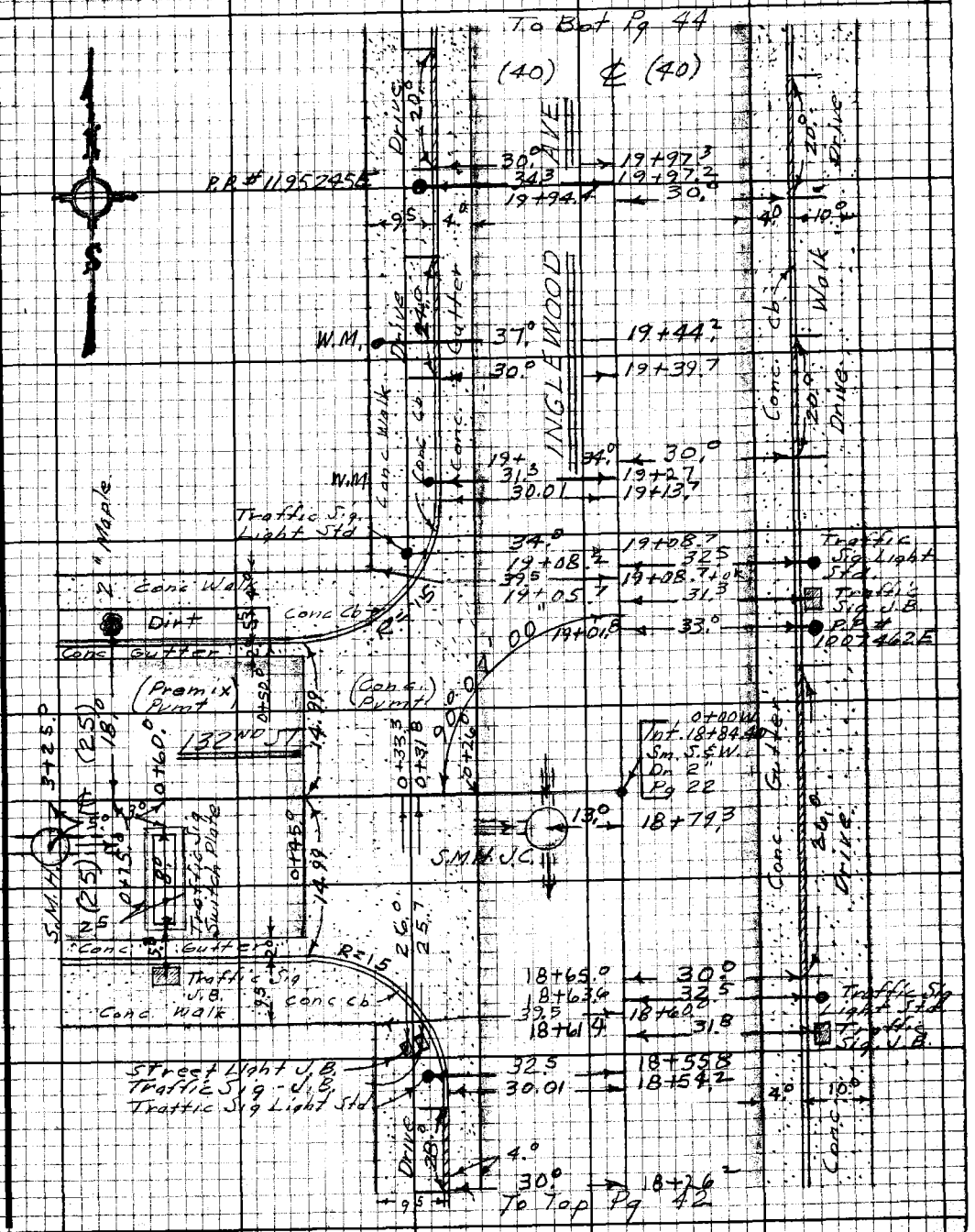

Note: Any Additions or Changes on this Sheet Must be Made or Circled in Red Ink With Date and Name of Person Making Change.

Do not extend this side of this line.

PLEASE RETURN TO
LOS ANGELES COUNTY ENGINEER
403 LOS ANGELES COUNTY ENGINEERING BLDG.

76F3098 CE#310 9-67

F.B. 3356 Pg. 44

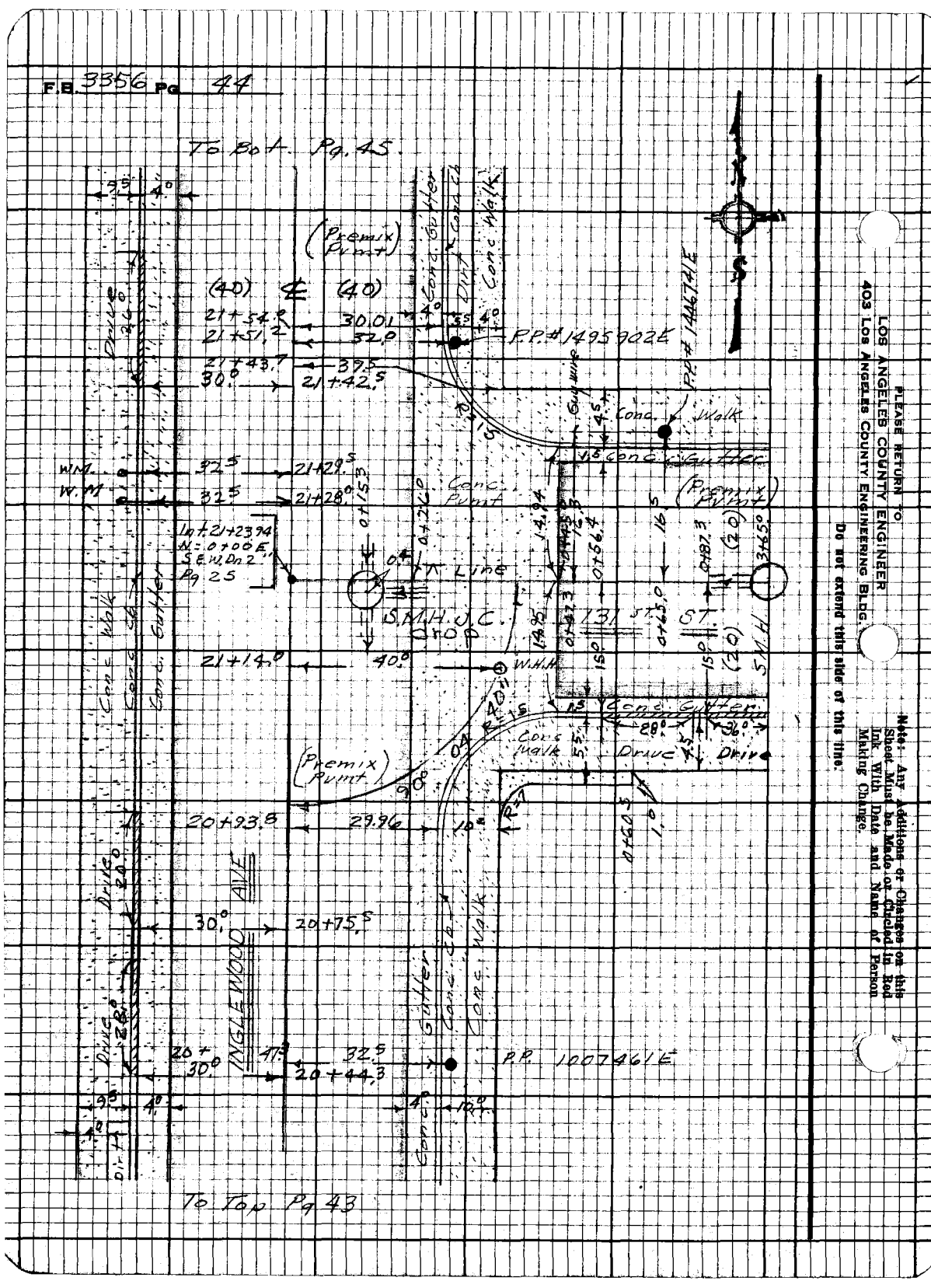

PLEASE RETURN TO
LOS ANGELES COUNTY ENGINEER
403 Los Angeles County Engineering Bldg.

Do not extend this side of this line.

NOTE: Any Additions or Changes on this Sheet Must be Made or Checked in Red Ink With Date and Name of Person Making Change.

Notes Ck'd by	Survey of SD 683
Map No.	JN 6268.30 Tape 0196 Std 68 °F
Office Work	Surveyed by J. Bazen
Checked	Notes C.E.S. Date 6-68
Date	Indexed H. L. ON

F.B. 3356 PG. 45

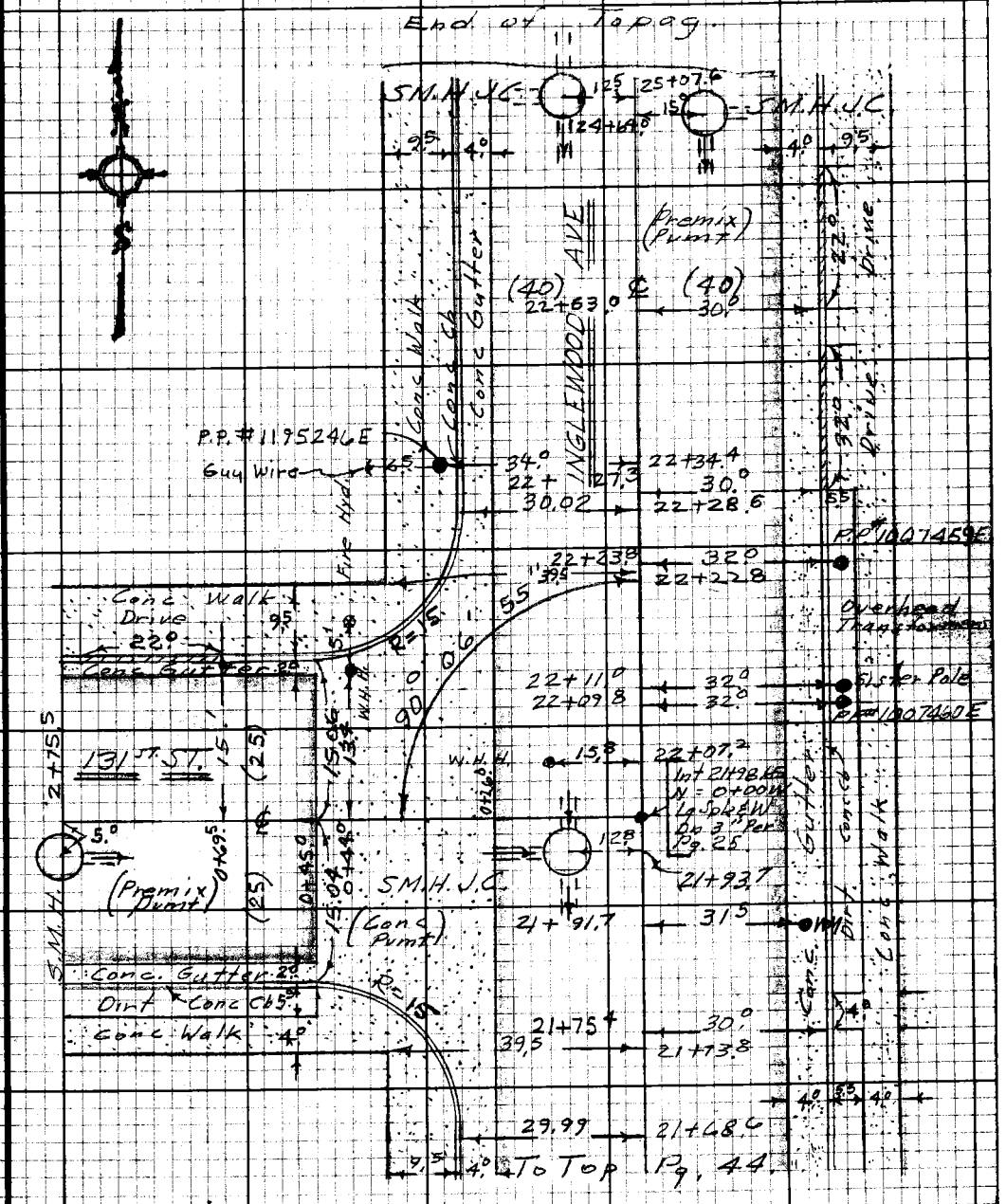

Note: Any Additions or Changes on this Sheet Must be Made or Circled in Red Ink With Date and Name of Person Making Change.

Do not extend this side of this line.

PLEASE RETURN TO
LOS ANGELES COUNTY ENGINEER
403 LOS ANGELES COUNTY ENGINEERING BLDG.

76F3098 CE#310 9-67

PLEASE RETURN TO
LOS ANGELES COUNTY ENGINEER
403 LOS ANGELES COUNTY ENGINEERING BLDG.

Note: Any Additions or Changes on this Sheet Must be Made or Circled in Red Ink With Date and Name of Person Making Change.

Do not extend this side of this line.

F.B. 3356 Pg #6

NOTES RED. 1 1A JOB NO. 6268.30 SURVEY OF INGLEWOOD AVE. S.D. 683 F. B. 3356 Pg. 47

DATE 7-10-68 SURVEY BY J. BAZEN

NOTES CHKD. NOTES BY J.J.B. DATE 6-68

DATE INDEXED H. L. OH DATE

DESCRIPTION

BENCH LEVELS

FOR

INGLEWOOD AVE. S.D. # 683

PER

RD. DEPT. B.M.'s (HAWTHORNE QUAD. 1965 ADJUSTMENT)

J.N. 6268.30

JUNE 1968

PARTY

BAZEN, J.

SHOEMAKER, C.

TURRILL, R.

LIEBER, V.

B.M.	1ST RUN	DIFF.	2ND RUN	3RD RUN	ADJ. ELEV.

NOTE: ANY ADDITIONS OR CHANGES ON THIS SHEET MUST BE MADE OR CIRCLED IN RED INK, WITH DATE AND NAME OF PERSON MAKING CHANGE.

Do not extend notes this side of this line

PLEASE RETURN TO
LOS ANGELES COUNTY ENGINEER
LOS ANGELES COUNTY ENGINEERING BLDG.

765420 S & E-353 9-55

76S420 S & E-353-9-55

PLEASE RETURN TO
LOS ANGELES COUNTY ENGINEER
700 LOS ANGELES COUNTY ENGINEERING BLDG.

NOTE: ANY ADDITIONS OR CHANGES ON THIS SHEET MUST BE MADE OR CIRCLED IN RED INK, WITH DATE AND NAME OF PERSON MAKING CHANGE.

Do not extend notes this side of this line

B.M.	1ST RUN	DIFF.	2ND RUN	3RD RUN	ADJ. ELEV.	DESCRIPTION
~~BM~~ BY-6862	70.817				70.817	B.M. BY-6862 Fd B.M. NL. in the E. cb. of Inglewood ave, 6' N. of the N. end C.R., @ the N.E. cor. of Inglewood AVE. & Rosecrans. ave., per Rd. Dept. 1965 adj. (BASELINE-1965) ELEV.= 70.817
+	5.014		5.097			
⊼	75.831	-1.098	-1.098			
−	6.112		6.195			
	69.719					
BM BY-6863	69.719				69.718	B.M. BY-6863 ELEV.=69.718 Fd C.S. MON. IN H.H. dn 10" @ N.W. Cor. INGLEWOOD AVE. & Rosecrans AVE., 100' FT. N. & 32' FT. W. of ℄ INT. & stpd. "B.M. 21-17A, R.E. 5869." ELEV. per Rd. Dept. 1965 ADJ. (BASELINE-1965)
+	6.912		6.839			
⊼	76.631	+1.851	+1.849			
−	5.061		4.990			
	71.570					
T.P.	71.570					T.P.
+	5.471		5.398			
⊼	77.041	+0.828	+0.827			
−	4.643		4.571			
T.P.	72.398					T.P.
+	5.632		5.681			
⊼	78.030	+0.835	+0.832			
−	4.797		4.849			
* T.P.	73.233					T.P.
+	5668		5552			
⊼	78901	+1.031	+1.030			
−	4637		4522			
TP	74.264					T.P.

NOTES RED. DATE
NOTES CHKD. AJA DATE 7-10-68
JOB NO. 6268.30 SURVEY OF S.D. 683
SURVEY BY J. BAZEN
NOTES BY J.J.B. DATE 6-68
INDEXED H.E. OTT DATE
F.B. 3356 PG. 48
RODS 21 & 22

76S420 S & E-353 9-55

PLEASE RETURN TO
LOS ANGELES COUNTY ENGINEER
700 LOS ANGELES COUNTY ENGINEERING BLDG.

NOTE: ANY ADDITIONS OR CHANGES ON THIS SHEET MUST BE MADE OR CIRCLED IN RED INK, WITH DATE AND NAME OF PERSON MAKING CHANGE.

Do not extend notes this side of this line

B.M.	1ST RUN	DIFF.	2ND RUN	3RD RUN	ADJ. ELEV.	DESCRIPTION
T.P.	74.264					T.P.
+	5.575		5504			
⊼	79.839	+0.615	+0.617			
−	4.960		4887			
(Fd.) BM SD3020	74.879				74.879	BM SD 3020 El.= 74.968 F.B. 2521-14
+	5743		5812			Inglewood Ave & 138th ST.
⊼	80.622	+1.705	+1.707			S.E. Cor., Bt spk. in cb 30' S. of S. End
−	4.038	−	4105			C.R.
TP	76.584					T.P.
+	5052		4985			
⊼	81.636	−0.168	−0171			
−	5220		5156			
T.P.	76.416					T.P.
+	5085		5134			
⊼	81.501	−0.100	−0.100			
−	5185		5234			
(Set) BM SD2970	76.316				76.317	BM. S.D. 2970 El. F.B. 3356-49
+	5.667		5.687			Inglewood Ave & 137th ST., E.
⊼	81.983	+0.909	+0.910			cb. of Inglewood ave., 10' S. of
−	4.758		4.777			S.E. C.R., A Bt spk. in Ld.
T.P.	77.225					T.P.
+	5.424		5.453			
⊼	82.649	+0.345	+0.344			
−	5.079		5.109			
(Set) BM SD-2971	77.570				77.572	BM. S.D. 2971 EL.= F.B. 3356-49
+	5.897		5.875			INGLEWOOD AVE. & 135TH ST. W.,
⊼	73.467	+0.913	+0.913			Bt. spk. in ld. IN E. cb. OF
−	4.984		4.962			Inglewood ave. & on the prod.
	78.483					of N. cb. of 135TH ST.
T.P.	78.483					T.P.

NOTES RED. JOB NO. 6268.30 SURVEY OF S.D. #683 INGLEWOOD AVE.
DATE SURVEY BY J. BAZEN
NOTES CHKD. HJA NOTES BY J.J.B. DATE 6-68
DATE 7-10-68 INDEXED H.E. OTT DATE

F. B 3356 PG. 49

Rods 21 & 22

76S420 S & E-353 9-55

PLEASE RETURN TO
LOS ANGELES COUNTY ENGINEER
700 LOS ANGELES COUNTY ENGINEERING BLDG.

NOTE: ANY ADDITIONS OR CHANGES ON THIS SHEET MUST BE MADE OR CIRCLED IN RED INK, WITH DATE AND NAME OF PERSON MAKING CHANGE.

Do not extend notes this side of this line

NOTES RED. DATE
NOTES CHKD. HJA DATE 7-10-68
JOB NO. 6268.30 SURVEY OF S.D. # 683
SURVEY BY J. BAZEN DATE 6-68
NOTES BY J.J.B. DATE
INDEXED H.E. OTT
INGLEWOOD AVE
F.B. 3356 PG. 50
Rods 21 & 22

B.M.	1ST RUN	DIFF.	2ND RUN	3RD RUN	ADJ. ELEV.	DESCRIPTION
T.P.	78.483					T.P.
+	5.411		5.451			
⊼	83.894	+0.052	+0.052			
(SCT) −	5.359		5.399			
B.M.SD.-2972	78.535				78.537	B.M.S.D.-2972 EL.= F.B.3356-50
+	5.676		5.708			INGLEWOOD AVE. & 134TH ST. E.
⊼	84.211	+0.828	+0.826			Bt. spk. in Ld. in W. Cb. of
−	4.848		4.882			Inglewood ave. & on prod of
						N. Cb. of 134TH ST. E.
T.P.	79.363					(T.P.
+	5.261		5.303			
⊼	84.624	+0.048	+0.048			
(SCT) −	5.213		5.255			
B.M.SD-2973	79.411				79.413	B.M.SD.-2973 EL.= F.B.3356-50
+	5.725		5.766			INGLEWOOD AVE. & 133RD ST. W.
⊼	85.136	+0.771	+0.772			BT. SPK. in Ld. in E. Cb. of
−	4.954		4.994			Inglewood AVE. & on prod of
						N. Cb. of 133RD ST. W.
T.P.	80.182					(T.P.)
+	4.533	.298	4.533	4.653		
⊼	84.715	+0.282	+0.298	+0.298		
(SCT) −	4.235		4.235	4.355		
B.M.SD-2974	80.480				80.482	B.M.SD-2974 EL.= F.B.3356-50
+	4.282		4.268			INGLEWOOD AVE. & 131ST ST. W.
⊼	84.762	−0.296	−0.297			BT. SPK. in Ld. in E. Cb. of
−	4.578		4.565			Inglewood Ave. & 60'± N. of ℄ prod.
						of 131ST ST. W.
T.P.	80.184					(T.P.)

76S420 S & E-353 4-54

PLEASE RETURN TO
LOS ANGELES COUNTY SURVEYOR
725 LOS ANGELES COUNTY ENGINEERING BLDG.

NOTE: ANY ADDITIONS OR CHANGES ON THIS SHEET MUST BE MADE OR CIRCLED IN RED INK, WITH DATE AND NAME OF PERSON MAKING CHANGE.

Do not extend notes this side of this line

B.M.	1ST RUN	DIFF.	2ND RUN	3RD RUN	ADJ. ELEV.	DESCRIPTION
T.P.	80.184					T.P.
+	4.923		4.960			
⊼	85.107	-0.772	-0.773			
−	5.695		5.733			
T.P.	79.412				79.413	T.P. (B.M. SD-2973 per pg 50)
+	5.158		5.213			
⊼	84.570	-0.048	-0.048			
−	5.206		5.261			
T.P.	79.364					T.P.
+	4.841		4.874			
⊼	84.205	-0.830	-0.829			
−	5.671		5.703			
T.P.	78.534				78.537	T.P. (B.M. SD-2972 per pg 50)
+	5.348		5.402			
⊼	83.882	-0.054	-0.051			
−	5.402		5.453			
T.P.	78.480					T.P.
+	5.013		4.887			
⊼	83.493	-0.911	-0.913			
−	5.924		5.800			
T.P.	77.569				77.572	T.P. (B.M. SD-2971 per pg 49)
+	5.125		5.016			
⊼	82.694	-0.344	-0.345			
−	5.469		5.361			
T.P.	77.225					T.P.
+	4.763		4.792			
⊼	81.988	-0.909	-0.908			
−	5.672		5.700			
T.P.	76.316				76.317	T.P. (BM SD-2970 per pg 49)

NOTES RED _____ JOB NO. 6268.30 SURVEY OF J.R. 683 INGLEWOOD AVE.
DATE _____ SURVEY BY J. BAZEN
NOTES CHKD. HJA NOTES BY [illegible] DATE 6-68
DATE 7-10-68 INDEXED [illegible] DATE

F. B. 3356 PG. 51

Rods 21 & 22

768420 S & E-353 4-54

PLEASE RETURN TO
LOS ANGELES COUNTY SURVEYOR
725 LOS ANGELES COUNTY ENGINEERING BLDG.

NOTE: ANY ADDITIONS OR CHANGES ON THIS SHEET MUST BE MADE OR CIRCLED IN RED INK, WITH DATE AND NAME OF PERSON MAKING CHANGE.

F.B. 3350 PG. 52

INGLEWOOD AVE.

JOB NO 6268.30 SURVEY OF S.D. 683

SURVEY BY J. BAZEN DATE 6-68

NOTES BY V.J.B. DATE

INDEXED H.E.O. DATE

NOTES RED. DATE

NOTES CHKD. DATE 7-10-68

Rod is 21422

Do not extend notes this side of this line

B.M.	1ST RUN	DIFF.	2ND RUN	3RD RUN	ADJ. ELEV.	DESCRIPTION
T.P.	76.316					T.P.
+	5.178		5.223			
∧	81.494	+0.101	+0.100			
−	5.077		5.123			
T.P.	76.417					T.P.
+	5.193		5.226			
∧	81.610	+0.169	+0.167			
−	5.024		5.059			
T.P.	76.586					T.P.
+	4.277		4.307			
∧	80.863	-1.706	-1.706			
−	5.983		6.013			
T.P.	74.880				74.879	T.P. (B.M. S.D. 3020 per pg 49)
+	4.908		4.953			
∧	79.788	-0.741	-0.743			
−	5.649		5.696			
T.P.	74.139					T.P.
+	4.813		4.782			
∧	78.952	-0.900	-0.902			
−	5.713		5.684			
T.P.	73.239					T.P.
+	4.676		4.676	4.787		
∧	77.915	-0.838	-0.838	-0.836		
−	5.514		5.514	5.623		
T.P.	72.401					T.P.
+	4.617		4.699			
∧	77.018	-0.831	-0.833			
−	5.448		5.532			
T.P.	71.570					T.P.

76S420 S & E-353 9-55

PLEASE RETURN TO
LOS ANGELES COUNTY ENGINEER
700 LOS ANGELES COUNTY ENGINEERING BLDG.

NOTE: ANY ADDITIONS OR CHANGES ON THIS SHEET MUST BE MADE OR CIRCLED IN RED INK, WITH DATE AND NAME OF PERSON MAKING CHANGE.

Do not extend notes this side of this line

B.M.	1ST RUN	DIFF.	2ND RUN	3RD RUN	ADJ. ELEV.	DESCRIPTION
T.P.	71.570					
+	5.056		4.967			
⊼	76.626	-1.847	-1.849			
—	6.903		6.816			
(B.M.) BY-6863	69.723				69.718	B.M. BY-6863 ELEV. = 69.718 per Rd. dept. 1965 adjustmt. (Baseline -1965) C.S. MON. in H.H. dn 10" per F.B. 3356-48.

NOTES RED _____ JOB NO. 6268.30 SURVEY OF INGLEWOOD AVE. S.D. 683
DATE _____ SURVEY BY J. BAZEN
NOTES CHKD HDA NOTES BY J.J.B DATE 6-68
DATE 9-10-68 INDEXED H.E. OTT DATE

F.B. 3356 PG. 53

Rods 21422

F.B. 3356 PG. 54

JOB NO. 6268.30 SURVEY OF S.D. 683 (INGLEWOOD AVE) NOTES RED. ______

SURVEY BY J. BAZEN DATE ______

NOTES BY ______ DATE ______ NOTES CHKD. ______

INDEXED ______ DATE ______ DATE ______

B.M.	1ST RUN	DIFF.	2ND RUN	3RD RUN	ADJ. ELEV.	DESCRIPTION

BLANK

Do not extend notes this side of this line

PLEASE RETURN TO
LOS ANGELES COUNTY ENGINEER
700 LOS ANGELES COUNTY ENGINEERING BLDG.

NOTE: ANY ADDITIONS OR CHANGES ON THIS SHEET MUST BE MADE OR CIRCLED IN RED INK, WITH DATE AND NAME OF PERSON MAKING CHANGE.

768420 S & E-383-9-55

F. B. 3356 PG. 55

Profile No.	Notes Red	Plotted	Job No. 6268.30 Division No. 11
	Date	Date	Survey of INGLEWOOD AVE. S.D. 683
X-Sec. No.	Notes Chk'd.	Checked	Survey by J. BAZEN Notes J.J.B. Date 6-68
	Date	Date	Map No. Indexed H. E. CH Date

CROSS SECTION PROFILES

FOR

INGLEWOOD AVE. S.D. #683

FROM 137TH ST. N. TO 131ST ST.

J.N. 6268.30

MANHOLE INVERT ELEVATIONS PAGES 56-63

X-SECTION PROFILES PAGES 64-110

June 1968

PARTY

J. BAZEN

C. SHOEMAKER

R. TURRILL

V. LIEBER

STATION	B. S.	H. I.	F. S.	ELEV.

NOTE: ANY ADDITIONS OR CHANGES ON THIS SHEET MUST BE MADE OR CIRCLED IN RED INK, WITH DATE AND NAME OF PERSON MAKING CHANGE.

PLEASE RETURN TO
LOS ANGELES COUNTY ENGINEER
403 LOS ANGELES COUNTY ENGINEERING BLDG.

Do not extend notes this side of this line.

76-L-298 CE 307 5-66

76-L-298 CE 307 5-66

PLEASE RETURN TO
LOS ANGELES COUNTY ENGINEER
403 LOS ANGELES COUNTY ENGINEERING BLDG.

NOTE: ANY ADDITIONS OR CHANGES ON THIS SHEET MUST BE MADE OR CIRCLED IN RED INK, WITH DATE AND NAME OF PERSON MAKING CHANGE.

Do not extend notes this side of this line.

STATION	B. S.	H. I.	F. S.	ELEV.		
INVERT ELEV.'S ON ALL MANHOLES.						
0+03.8	(S) ON INGWD. AVE.				6° RT ¢(W) S.D.M.H. (INV. of 6' pipe per PG. 31.)	
"					RIM = 7614	
"					Rod = 11.22	
F/L INT. 6' PIPE.				64.92	6' INV = 6492	
2+91.6	(S) ON INGWD. AVE.				15° LT ¢(E) S.M.H. per pg. 30	
"					RIM = 75.93	
"					Rod = 8.87	
8" INLET (N)				67.06	8" INV = 67.06	
0+49	(N) ON ¢ INGLEWOOD AVE.				21' RT. ¢(E) S.D.M.H. Per pg. 31 & 32	
"					RIM = 76.24	
"					Rod = 6.86	RIM = 76.24
20" INLET (N)				69.38	20" INV = 69.38	Rod = 7.00 RIM 76.24
24" outlet (S)				69.24		24" INV = 69.24 Rod = 6.30
12" inlet (E)				69.94		12" INV = 69.94
0+65.5	(N) ON ¢ INGWD. AVE.				19° LT ¢ (W) S.M.H. per pg. 34.	
"					RIM = 76.26	
"					Rod = 6.97	RIM = 76.26
8" INLet (N)				69.29	8" INV = 69.29	Rod = 7.55
8" outlet (E)				68.71		8" INV. = 68.71

F. B. 3356 Pg. 56
Job No. 6268.30 Division No. 11 Notes Red Plotted Profile
Survey of INGLEWOOD AVE SD 683 Date Date No.
Survey by J. BAZEN Notes J.J.B. Notes Chk'd. Checked X-Sec.
Indexed Date Date No.

76-L-298 CE 307 5-66

PLEASE RETURN TO
LOS ANGELES COUNTY ENGINEER
403 LOS ANGELES COUNTY ENGINEERING BLDG.

NOTE: ANY ADDITIONS OR CHANGES ON THIS SHEET MUST BE MADE OR CIRCLED IN RED INK, WITH DATE AND NAME OF PERSON MAKING CHANGE.

Do not extend notes this side of this line.

STATION	B. S.	H. I.	F. S.	ELEV.	(INVERT ELEV'S ON ALL MANHOLES)
0+15.0 (E) ON 137TH ST. (E)					℄ J.C.S.M.H. Per PG. 32
"					RIM = 76.37
					ROD = 8.03 RIM = 76.37
8" INLET (N)				68.34	8" INV = 68.34 ROD = 7.88 RIM = 76.37
8" INLET (W)				68.49	8" INV. = 68.49 ROD = 8.08
8" outlet (S)				68.29	8" INV. = 68.29
3+09.0 (N) ON INGLEWOOD AVE					19' LT. ℄ (W) J.C.S.M.H Per pg. 33
"					RIM = 76.54
					Rod = 6.68 RIM = 76.54
8" INLET (N)				69.86	8" INV. = 69.86 ROD = 6.73 RIM = 76.54
8" " (W)				69.81	8" INV = 69.81 ROD = 7.00
8" outlet (S)				69.54	8" INV. = 69.54
3+00.0 (W) ON 136TH ST (W.)					5' LT ℄ (S.) S.M.H. Per pg. 33
					RIM 80.15
					ROD 9.72
8" outlet (E)				70.43	8" INV. 70.43
4+20.6 (N) ON INGLEWOOD AVE					15° Rt. ℄ (E) J.C.S.M.H. Per PG. 34
"					RIM = 76.85
					ROD = 7.20 RIM = 76.85
8" INLET (N)				69.65	8" INV = 69.65 ROD = 7.14 RIM = 76.85
8" INLET (E)				69.71	8" INV. = 69.71 ROD = 7.23
8" outlet (S)				69.62	8" INV. = 69.62
2+66.5 (E) ON 136TH ST. (E)					2.5 Rt. ℄ (S.) S.M.H. Per PG. 34
"					RIM = 77.24
					ROD = 6.90
8" outlet (W)				70.34	8" INV. = 70.34

Profile Notes Red ____ Plotted ____ Job No. 626830 Division No. 11 F.B. 3356 PG. 57
No. ____ Date ____ Date ____ Survey of INGLEWOOD AVE, S.D. 683
X-Sec. Notes Chk'd. ____ Checked ____ Survey by BRZEN Notes J.J.B. Date 6-68
No. ____ Date ____ Date ____ Map No. ____ Indexed H. E. OH Date ____

76-L-298 CE 307 5-66

PLEASE RETURN TO
LOS ANGELES COUNTY ENGINEER
403 LOS ANGELES COUNTY ENGINEERING BLDG.

NOTE: ANY ADDITIONS OR CHANGES ON THIS SHEET MUST BE MADE OR CIRCLED IN RED INK, WITH DATE AND NAME OF PERSON MAKING CHANGE.

Do not extend notes this side of this line.

STATION	B. S.	H. I.	F. S.	ELEV.	(INV. ELEV.'S ON ALL MANHOLES)
6+23.2 (N) ON INGLEWOOD AVE.					12.5' LT. ℄(W.) S.M.H. Per pg. 35
"					RIM = 7725
					ROD = 7.00 RIM = 7725
8" inlet (W)				70 25	8" INV. = 7025 ROD = 7.07
8" outlet (N)				70.18	8" INV = 70.18
3+62.0 (W) ON 135TH ST. W.					5' LT. ℄(S) S.M.H. Per pg. 35
"					RIM = 8027
					ROD = 9.03
8" outlet (E)				71 24	8" INV. = 71.24
6+73.3 (N) ON INGLEWOOD AVE.					15' RT ℄(E) Flushing drop S.M.H. Per pg. 36
					RIM = 77.34
					ROD = 6.87
8" outlet (S)				70.47	8" INV = 70.47 RIM = 77.34
					ROD = 2.42
6" inlet drop (S)				74.92	6" INV. = 74.92
7+61.2 (N) ON INGLEWOOD AVE.					15' RT. ℄ E. S.M.H. Per PG. 36
					RIM = 7754
					ROD = 6.62 RIM = 7754
8" INLET (E)				70 92	8" INV. = 7092 ROD = 6.73
8" outlet (N)				70 81	8" INV. = 7081
3+41.5 (E) ON 135TH ST. (E.)					2.5' RT ℄(S) S.M.H. Per PG. 36
					RIM = 7914
					ROD = 7.27
8" outlet (W.)				71 87	8" INV. = 7187

F. B. 3356 PG. 58

Job No. 626830 Division No. 11 Notes Red ____ Plotted ____ Profile ____
Survey of INGLEWOOD AVE. S.D. 683 Date ____ Date ____ No. ____
Survey by J. BAZEN Notes J.J.B. Notes Chk'd. ____ Checked ____ X-Sec. ____
Indexed H. E. OTT Date ____ Date ____ No. ____

76-L-298 CE 307 5-66

PLEASE RETURN TO
LOS ANGELES COUNTY ENGINEER
403 LOS ANGELES COUNTY ENGINEERING BLDG.

NOTE: ANY ADDITIONS OR CHANGES ON THIS SHEET MUST BE MADE OR CIRCLED IN RED INK, WITH DATE AND NAME OF PERSON MAKING CHANGE.

Do not extend notes this side of this line.

STATION	B. S.	H. I.	F. S.	ELEV.	(INVERT ELEV.'S OF ALL MANHOLES)
9+36.6 (N) ON INGLEWOOD AVE.					12.5' LT. ℄ (W.) J.C.S.M.H. Per PG. 37
"				(13)	RIM = 77.98
					ROD = 8.30 RIM = 77.98
8" INLET (W)				69 68	8" INV. = 69 68 ROD = 8.43 RIM = 77 98
8" INLET (S)				69 55	8" INV. = 69 55 ROD = 8.50
8" outlet (N)				69 48	8" INV. = 69 48
2+75.0 (W.) ON 134TH PL.					5' LT. ℄ (S) S.M.H. Per PG. 37
"					RIM = 78.58
					ROD = 8.28
8" outlet (E)				70 30	8" INV. 70 30
0+15.0 (E) on 134TH St.					⊼ Line S.M.H. Per PG. 38
"				(15)	RIM = 78 30
					ROD = 8.60 RIM = 78 30
8" INLET (S)				69 70	8" INV. = 69 70 ROD = 8.62
8" outlet (N)				69 68	8" INV. = 69.68
12+51.4 (N) ON INGLEWOOD AVE.					12.6' LT. ℄ (W.) J.C.S.M.H. Per pg. 39.
"				(16)	RIM = 78.54
					ROD = 9.57 RIM = 78 54
8" INLET (W)				68 97	8" INV. = 68.97 ROD = 9.76 RIM = 78 54
8" INLET (S)				68 78	8" INV. = 68 78 ROD = 9.80
8" outlet (N)				68 74	8" INV. = 68.74
2+75.0 (W) ON 134TH St.					5.0' LT. ℄ (S) S.M.H. Per pg. 39.
"					RIM = 78 83
					ROD = 8.44
8" OUTLET (E)				70 39	8" INV. = 70 39

Profile Notes Red ____ Plotted ____ Job No. 626830 Division No. 11 F. B. 3356 PG. 59
No. ____ Date ____ Date ____ Survey of INGLEWOOD AVE. S.D. 683
X-Sec. Notes Chk'd. ____ Checked ____ Survey by PAZEN Notes J.J.B. Date 6-68
No. ____ Date ____ Date ____ Map No. ____ Indexed H. F. OTT Date ____

76-L-298 CE 307 5-66

PLEASE RETURN TO
LOS ANGELES COUNTY ENGINEER
403 LOS ANGELES COUNTY ENGINEERING BLDG.

NOTE: ANY ADDITIONS OR CHANGES ON THIS SHEET MUST BE MADE OR CIRCLED IN RED INK, WITH DATE AND NAME OF PERSON MAKING CHANGE.

Do not extend notes this side of this line.

F. B. 3356 Pg. 60 | Job No. 6268.30 | Division No. 11 | Notes Red | Plotted | Profile
Survey of INGLEWOOD AVE S.D. 683 | Date | No. | X-Sec.
Survey by EREN Notes J.V.B. | Notes Chk'd. | Checked
Indexed | Date | Date | No.

STATION	B. S.	H. I.	F. S.	ELEV.	(INVERT ELEVS. ON ALL MANHOLES)
14+43.6	(N) ON INGLEWOOD AVE.				14.3' LT. ℄ (W.) J.C.S.M.H. Per Pg. 40
					RIM = 7890
					ROD = 10.62 RIM = 7890
10" INLET (N)				68.28	10" INV. = 6828 ROD = 10.48 RIM = 7890
8" INLET (S)				68.42	8" INV. = 6842 ROD = 10.67
10" OUTLET (E)				68.23	10" INV. = 6823
0+15.°	(E) ON 133RD ST.				ON ℄ J.C.S.M.H. Per pg. 40
					RIM = 7890
					ROD = 10.76 RIM = 7890
10" INLET (W)				68.14	10" INV. = 6814 ROD = 10.20 RIM = 7890
8" INLET (N)				68.70	8" INV. = 6870 ROD = 10.20 RIM = 7890
8" INLET (S)				68.70	8" INV. = 6870 ROD. 10.78
10" OUTLET (E)				68.12	10" INV. = 6812
3+12.5	(E) ON 133RD ST.				ON ℄ S.M.H. Per pg 40
					RIM = 8049
					ROD = 13.20
10" INLET (W)				67.29	10" INV. = 6729
15+65.4	(N) ON INGLEWOOD AVE.				13.0' LT. ℄ (W.) J.C.S.M.H. Per pg. 41
"					RIM = 7915
					ROD = 10.70 RIM = 7915
10" INLET (N)				68.45	10" INV. = 6845 ROD = 10.46 RIM = 7915
8" INLET (W)				68.69	8" INV. = 6869 ROD = 10.74
10" OUTLET (S)				68.41	10" INV. = 6841

76-L-298 CE 307 5-66

PLEASE RETURN TO
LOS ANGELES COUNTY ENGINEER
403 LOS ANGELES COUNTY ENGINEERING BLDG.

NOTE: ANY ADDITIONS OR CHANGES ON THIS SHEET MUST BE MADE OR CIRCLED IN RED INK, WITH DATE AND NAME OF PERSON MAKING CHANGE.

Do not extend notes this side of this line.

STATION	B. S.	H. I.	F. S.	ELEV.	(INVERT ELEVS. ON ALL MANHOLES)
3+62.0	(W.) ON 133RD ST.				5.0' LT. & (S) S.M.H. Per PG. 41 RIM = 7958 ROD = 9.38
8" outlet (E)				70.20	8" INV. = 7020
0+15.0	(E) ON 132ND ST. (E) (23)				0.2' LT. & N. J.C. DROP S.M.H. per pg 42 RIM = 7965 ROD = 9.98 RIM = 7965
8" outlet (S)				69.67	8" INV. = 6967 ROD = 9.95 RIM = 7965
8" inlet (N)				69.70	8" INV. = 69.70 ROD = 9.64 RIM = 7965
8" inlet (E)				70.01	8" INV. = 7001 ROD = 7.33
8" DROP inlet (E)				72.32	8" INV. = 7232
2+91.5	(E.) ON 132ND ST. (E) (24)				on ⊼ S.M.H. Per pg. 42 RIM = 8430 ROD = 7.03
8" outlet (W)				77.27	8" INV. = 77.27
18+79.3	(N) ON INGLEWOOD AVE (25)				13.0' LT. & (W.) J.C. S.M.H. Per pg. 43. RIM = 7980 ROD = 10.45 RIM = 7980
8" inlet (W)				69.35	8" INV. = 6935 ROD = 10.53 RIM = 7980
8" inlet (N)				69.27	8" INV. = 6927 ROD = 10.62
10" outlet (S)				69.18	10" INV. = 69.18
3+25.0	(W.) ON 132ND ST. W				5.0' LT. & (S) S.M.H Per pg 43. RIM = 8023 ROD = 10.38
8" outlet (E)				69.85	8" INV. = 69.85

Profile Notes Red ____ Plotted ____ Job No. 6268.30 Division No. 11 F. B. 3326 Pg. 61
No. ____ Date ____ Date ____ Survey of INGLEWOOD AVE S.D. 683
X-Sec. Notes Chk'd. ____ Checked ____ Survey by BAZEN Notes J.E. Date 6-68
No. ____ Date ____ Date ____ Map No. ____ Indexed E. E. OTT Date ____

76-L-298 CE 307 5-66

PLEASE RETURN TO
LOS ANGELES COUNTY ENGINEER
403 Los Angeles County Engineering Bldg.

NOTE: ANY ADDITIONS OR CHANGES ON THIS SHEET MUST BE MADE OR CIRCLED IN RED INK, WITH DATE AND NAME OF PERSON MAKING CHANGE.

Do not extend notes this side of this line.

F. B. 3356 Pg. 62 | Job No. 6268,30 | Division No. II | Notes Red | Plotted | Profile
Survey of INGLEWOOD AVE S.D. 683 | Date | Date | No.
Survey by J. GAZEN Notes J.J.S. | Notes Chk'd. | Checked | X-Sec.
Indexed | Date | Date | No.

STATION	B. S.	H. I.	F. S.	ELEV.	(INVERT ELEV'S. ON ALL MANHOLES)
0+15.3	(E) ON 131ST ST.			(27)	0.4 RT. ℄ S. J.C. DEDP S.M.H. Per pg. 44
					RIM = 80.27
					ROD = 9.57 RIM = 80.27
8" INLET (N)				70.70	8" INV. = 70.70 ROD = 9.45 RIM = 80.27
8" INlet (E)				70.82	8" INV. = 70.82 ROD = 7.67 RIM = 80.27
8" drop INlet (E)				72.60	8" INV. = 72.60 ROD = 9.60
8" outlet (S)				70.67	8" INV. = 70.67
3+65.0	(E) ON 131ST ST.				on ℸ S.M.H. Per pg. 44
					RIM = 82.90
					ROD = 8.53
8" outlet (W)				74.37	8" INV. = 74.37
21+93.7	(N) ON INGLEWOOD AVE				12.8' LT. ℄ (W.) J.C. - S.M.H Per PG. 45
					RIM = 80.42
					ROD = 10.28 RIM = 80.42
8" outlet (S.)				70.14	8" INV. = 70.14 ROD = 10.20 RIM = 80.42
8" INlet (N)				70.22	8" INV. = 70.22 ROD = 10.05
8" INlet (W)				70.37	8" INV. = 70.37
2+75.5	(W) ON 131ST ST.			(30)	5.0' LT. ℄ (S). S.M.H. Per PG. 45
					RIM = 80.50
					ROD = 8.70
8" outlet (E)				71.80	8" INV. = 71.80

76-L-298 CE 307 5-66

PLEASE RETURN TO
LOS ANGELES COUNTY ENGINEER
403 Los Angeles County Engineering Bldg.

NOTE: ANY ADDITIONS OR CHANGES ON THIS SHEET MUST BE MADE OR CIRCLED IN RED INK, WITH DATE AND NAME OF PERSON MAKING CHANGE.

Do not extend notes this side of this line.

STATION	B. S.	H. I.	F. S.	ELEV.	(INVERT ELEVS. ON ALL MANHOLES)
24+64.0	(N) ON INGLEWOOD			AVE.	15.0' RT. ℄ (E.) J.C. - S.M.H. Per PG. 45
					RIM = 80.68
					ROD = 9.12
8" outlet (S)				71.56	8" INV. = 71.56
25+07.6	(N.) ON INGLEWOOD			AVE.	12.5' LT. ℄ (W.) J.C. - S.M.H. Per PG. 45
					RIM = 80.80
					ROD = 9.51
8" outlet (S)				71.29	8" INV. = 71.29

END OF MANHOLES

Profile Notes Red. Plotted Job No. 62682 Division No. 11
No. Date Date Survey of INGLEWOOD AVE S.D. 683
X-Sec. Notes Chk'd. Checked Survey by BIZEN Notes J.B. Date 6-68
No. Date Date Map No. Indexed H. E. Date

F.B. 3376 Pg. 63

76-L-298 CE 307 5-66

PLEASE RETURN TO
LOS ANGELES COUNTY ENGINEER
403 Los Angeles County Engineering Bldg.

NOTE: ANY ADDITIONS OR CHANGES ON THIS SHEET MUST BE MADE OR CIRCLED IN RED INK, WITH DATE AND NAME OF PERSON MAKING CHANGE.

Do not extend notes this side of this line.

F.B. 3356 Pg. 64 | Job No 6268.30 Division No. 11 Notes Red ____ Plotted ____ Profile ____
Survey of INGLEWOOD AVE S.D. 66-3 Date ____ Date ____ No. ____ X-Sec. ____
Survey by BAZEN Notes J. J. B., Notes Chk'd. ____ Checked ____ No. ____
Indexed ____ R. E. CH Date ____ Date ____ Date ____

STATION	B. S.	H. I.	F. S.	ELEV.	℄
		BEGINNING OF X-SECTIONS.			S. ON INGLEWOOD AVE from 0+00
					LT. ℄ E. ℄ RT ℄ W,
(B.M.) S.D. 2970				7632	B.M. S.D. 2970 ELEV= F.B. 3356-49
					INGLEWOOD AVE ℄ 137TH ST, S.E. COR,
					10' S. of S. end C.R., B.T. spk. in Ld.
0+00 (S)				7646	℄ INT. (INGLEWOOD ℄ 137TH ST)
0+03 ± (S)				7614	6° RT. (RIM) S.D. M.H. (See pg. 56)
2+91 ± (S)				7593	15' LT. ℄ (E) S.M.H. (RIM) see pg. 56
		GOING (N.) ON ℄ INGLEWOOD AVE from 0+00			RT ℄ E.
0+00 (N.)				7646	LT. ℄ W. ℄ INT.
				7624	15' ¼ PVT,
				7602	26' ed. conc. gut.
				7567	30' bot cb.
				7628	30' T. cb.
				7655	40' 6K WK.
				7622	15' ¼ PVT.
				7596	26' ed conc. gut.
				7581	30' F/L x-gut.
				7607	45' ed. conc.

76-L-298 CE 307 5-66

PLEASE RETURN TO
LOS ANGELES COUNTY ENGINEER
403 LOS ANGELES COUNTY ENGINEERING BLDG.

NOTE: ANY ADDITIONS OR CHANGES ON THIS SHEET MUST BE MADE OR CIRCLED IN RED INK, WITH DATE AND NAME OF PERSON MAKING CHANGE.

Do not extend notes this side of this line.

STATION	B. S.	H. I.	F. S.	ELEV.	LT. ℄ (W.)	℄	RT. ℄ (E)
GOING N. ON ℄ INGLEWOOD AVE.							
0+32.8 (N)				7648		℄	
				7634	15' LT. 1/4 PVT.		
				7607	26' ed. conc. gut.		
				7568	30' bot cb.		
				7637	30' T. cb.		
				7662	40' bk. wk.		
0+35.5 (N)				7648		℄	
				7636			15' RT. 1/4 PVT
				7611			26' ed conc gut.
				7572			30' bot. cb.
				7634			30' T. cb.
				7662			40' bk. wk.
0+49 (N)				7624			21' RT. (RIM) S.D.M.H. (See pg. 56)
0+65.5 (N)				7626	19° LT. (RIM) S.M.H. (See pg. 56)		
GOING E ON ℄ 137TH ST.							
0+65.54 = 0+00 TO E.				7656		℄ INT.	
0+15.0 (E)				7637		℄ J.C. SMH. (RIM) (See pg 57)	
0+26 "				7615		℄ ed conc. Gut.	
0 +30 "				7595		℄ F/L X-GUT.	

Profile No. ____ Notes Red ____ Plotted ____ Job No. 6368 P39 Division No. 11
Date ____ Date ____ Survey of INGLEWOOD AVE. S.D. 683
X-Sec. No. ____ Notes Chk'd. ____ Checked ____ Survey by [illegible] Notes J.B. Date 6-68
Date ____ Date ____ Map No. ____ Indexed H.E. CB Date ____

F.B. 3[illegible] PG. 65

76-L-298 CE 307 5-66

PLEASE RETURN TO
LOS ANGELES COUNTY ENGINEER
403 LOS ANGELES COUNTY ENGINEERING BLDG.

NOTE: ANY ADDITIONS OR CHANGES ON THIS SHEET MUST BE MADE OR CIRCLED IN RED INK, WITH DATE AND NAME OF PERSON MAKING CHANGE.

Do not extend notes this side of this line.

STATION	B. S.	H. I.	F. S.	ELEV.		
0+45 (E)				76.34		℄ ed. conc.
GOING (W) ON ℄ INGLEWOOD AVE.						
					LT. ℄ (W)	℄ RT. ℄ (E)
0+96° (N)				76 57		℄
				76 39		15' 1/4 PVT
				76 15		26' ed gut.
				75 93		30' B. cb.
				76 61		30' T. cb.
				76 82		40' bk. wk.
1+00 (N)				76 58		℄
2+00 (N)				76 69		℄
2+74 (N)				76 78		℄
				76 59	15' 1/4 PVT.	
				76 33	26' ed gut.	
				75 97	30' bot cb.	
				76 61	30' T. cb.	
				76 91	40' bk. wk,	
3+00 (N)				76 84		℄
3+09° (N)				76 54	19° LT. (RIM) J.C.S.M.H.	(See PG. 57)
3+14.09 (N)				76 89		℄ INT. @ 136TH ST.

F. B. 3356 Pg. 66
Job No. 6268.30 Division No. 11 Notes Red Plotted Profile
Survey of INGLEWOOD AVE SD. 683 Date Date No.
Survey by BAZEN Notes J.J.B. Notes Chk'd. Checked X-Sec.
Indexed H. E. OTT Date Date Date No.

76-L-298 CE 307 5-66

PLEASE RETURN TO
LOS ANGELES COUNTY ENGINEER
403 Los Angeles County Engineering Bldg.

NOTE: ANY ADDITIONS OR CHANGES ON THIS SHEET MUST BE MADE OR CIRCLED IN RED INK, WITH DATE AND NAME OF PERSON MAKING CHANGE.

Do not extend notes this side of this line.

Profile Notes Red____ Plotted____ Job No 626 & 38 Division No. 11
No.____ Date____ Date____ Survey of INGLEWOOD AVE SD 653
X-Sec. Notes Chk'd.____ Checked____ Survey by [illegible] Notes [illegible] Date [illegible]
No.____ Date____ Date____ Map No.____ Indexed H. L. Cft. Date____

F. B. [illegible] Pg. 67

STATION	B. S.	H. I.	F. S.	ELEV.	℄ LT. ℄ (S)	℄ RT. ℄ (N)
	GOING (W) ON ℄ 136TH ST.					
0+15	(W)			7668		℄ 1/4 PVT.
0+26	"			7637		℄ ed. gut.
0+30	"			7610		℄ F/L "
0+45	"			7660		℄ ed. conc.
0+55	"			7700		℄
	"			7691		7.5 1/4 PVT.
	"			7655		13' ed gut.
	"			7641		15' bot cb
	"			7707		15' T. cb.
	"			7736		25' bk wk.
	"			7690	7.5' 1/4 PVT.	
	"			7654	13' ed gut.	
	"			7641	15' bot cb.	
	"			7645	15' T. cb.	
	"			7732	25' bk wk.	
0+95	"			7801		℄
	"			7790		7.5 1/4 PVT
	"			7770		13' ed. gut.
	"			7755		15' bot cb.
	"			7822		15' T. cb.

76-L-298 CE 307 5-66

PLEASE RETURN TO
LOS ANGELES COUNTY ENGINEER
403 LOS ANGELES COUNTY ENGINEERING BLDG.

NOTE: ANY ADDITIONS OR CHANGES ON THIS SHEET MUST BE MADE OR CIRCLED IN RED INK, WITH DATE AND NAME OF PERSON MAKING CHANGE.

Do not extend notes this side of this line.

F.B. 3356 Pg. 68 | Job No. 6268.38 Division No. 11 | Notes Red ____ Plotted ____ Profile ____
Survey of INGLEWOOD AVE. S.D. 683 | Date ____ Date ____ No. ____
Survey by BAZEN Notes J.J.B. | Notes Chk'd. ____ Checked ____ X-Sec. ____
Indexed ____ Date ____ Date ____ No. ____

STATION	B. S.	H. I.	F. S.	ELEV.	LT. ℄ (S)	℄ RT. ℄ (N)
	GOING (W) ON			136TH ST.		
				7857		25' BK. WK.
0+95 (W)				7793	7S	
				7771	13'	
				7759	15' SAME	
				7820	15'	
				7843	24S	
1+95 (W)				7971		℄
				7959		7S
				7935		13' SAME
				7920		15'
				7982		15'
				8011		24S
				7958	7S 1/4 PVT.	
				7938	13' ed. gut.	
				7927	15' B. cb.	
				7991	15' T. cb.	
				8005	25' bk. wk.	
3+00 (W)				8015	5° (RIM) S.M.H. (See PG. 57)	
GOING N. ON ℄ INGLEWOOD AVE.						
					LT. ℄ (W)	℄ RT. ℄ (E)
3+54.3 (N)				7700		℄
				7674	15' 1/4 PVT.	
				7658	26' ed. gut	
				7633	30' B. cb.	
				7696	30' T. cb.	

76-L-298 CE 307 5-66

PLEASE RETURN TO
LOS ANGELES COUNTY ENGINEER
403 LOS ANGELES COUNTY ENGINEERING BLDG.

NOTE: ANY ADDITIONS OR CHANGES ON THIS SHEET MUST BE MADE OR CIRCLED IN RED INK, WITH DATE AND NAME OF PERSON MAKING CHANGE.

Do not extend notes this side of this line.

STATION	B. S.	H. I.	F. S.	ELEV.	LT. ℄ (W)	℄ RT. ℄ (E)
	GOING (N) ON INGLEWOOD AVE.					
3+54 2 (N)				7722	40' BK. WK.	
3+80 3 (N)				7699		℄
				7686		15' 1/4 PVT.
				7668		26' ed. gut.
				7635		30' bot. (dep cb.)
				7643		30' T. " "
				7711		36' brk. in conc.
				7742		40' bk. wk.
3+94 2 (N)				7703		℄
				7687	15' 1/4 PVT.	
				7667	26' ed. gut.	
				7641	30' B. cb.	
				7705	30' T. cb.	
				7731	40' bk. wk.	
4+20 6 (N)				7685		15' S.M.H.-J.C. (Rim) (Sec P9.57)
"						
4+23.12 (N) = 0+00	GOING E. ON ⊼ LINE 136TH ST.					
0+00				7710	(INT) LT. ℄ (N)	⊼ RT. ℄ (S)
0+15				7686		⊼ 1/4 PVT.
0+26				7656		⊼ ed. X-GUT.

Profile Notes Red ____ Plotted ____ Job No. 6268 30 Division No. 11
No. ____ Date ____ Date ____ Survey of INGLEWOOD AVE. SD 683
X-Sec. Notes Chk'd. ____ Checked ____ Survey by BAZEN Notes J.J.B. Date 6-68
No. ____ Date ____ Date ____ Map No. ____ Indexed H.I.CT. Date ____

F. B. [illegible] Pg. [illegible]

76-L-298 CE 307 5-66

PLEASE RETURN TO
LOS ANGELES COUNTY ENGINEER
403 LOS ANGELES COUNTY ENGINEERING BLDG.

NOTE: ANY ADDITIONS OR CHANGES ON THIS SHEET MUST BE MADE OR CIRCLED IN RED INK, WITH DATE AND NAME OF PERSON MAKING CHANGE.

Do not extend notes this side of this line.

F.B. 3356 Pg. 70 | Job No 6268.38 Division No. 11 Notes Red Plotted Profile
Survey of ANGLEWOOD AVE. S.D. 6F3 Date Date No. X-Sec.
Survey by RAZEN Notes J.J.B. Notes Chk'd. Checked
Indexed H.E.O'H. Date Date Date No.

STATION	B. S.	H. I.	F. S.	ELEV.	LT ℄ (N)	RT. ℄ (S)
	GOING (E.) ON ℄ LINE				136TH ST.	
0+30 (E)				7625		F/L x-Gut.
0+45 (E)				7670		ed. conc.
0+55 (E)				7681		
				7677		8 2 1/4 PVT.
				7646		15 7 ed. gut.
				7637		17 8 b. cb.
				7691		17 8 T. cb.
				7708		25' bk. wk.
				7674	6 3 1/4 PVT.	
				7646	10 6 ed. gut.	
				7637	12 6 B. cb.	
				7692	12 6 T. cb.	
				7703	20' bk. wk.	
0+95 (E)				7688		
				7676		8 2 1/4 PVT.
				7643		15 2 ed. gut.
				7627		17 8 Bot dep. cb.
				7632		17 8 T. dep cb.
				7695		25' bk. wk. & TOP BNK.
				7675	6 3 1/4 PVT.	

76-L-298 CE 307 5-66

PLEASE RETURN TO
LOS ANGELES COUNTY ENGINEER
403 LOS ANGELES COUNTY ENGINEERING BLDG.

NOTE: ANY ADDITIONS OR CHANGES ON THIS SHEET MUST BE MADE OR CIRCLED IN RED INK, WITH DATE AND NAME OF PERSON MAKING CHANGE.

Do not extend notes this side of this line.

STATION	B. S.	H. I.	F. S.	ELEV.	LT. & N.	↑	RT. & S.
	GOING E. ON ↑ 136TH ST.						
0+95 (E)				7650	10^{6} ed. gut.		
				7636	12^{6} b. cb.		
				7693	12^{6} T. cb.		
				7707	20' BK. WK.		
1+95 (E)				7717		↑	
				7713			8^{9} 1/4 PVT.
				7671			15^{7} ed. gut.
				7654			17^{8} bot (dep. cb)
				7667			17^{8} T. " "
				7705			25' bk. wk.
				7698	6^{3} 1/4 PVT.		
				7675	10^{6} ed. gut.		
				7652	12^{6} bot. cb.		
				7705	12^{6} T. cb.		
				7729	20' bk. wk.		
2+66^{5} (E)				7724			2^{5} S.M.H (Rim) (See Pg. 57)
"							
	GOING (N) ON ℄ INGLEWOOD AVE.						
					LT. ℄ (W)	℄	RT. ℄ (E)
4+ 61^{0} (N)				7716		℄	

Profile Notes Red ____ Plotted ____ Job No. 626830 Division No. 11 F. B. 7256 PG. 71
No. ____ Date ____ Date ____ Survey of INGLEWOOD AVE.
X-Sec. Notes Chk'd. ____ Checked ____ Survey by PATEN Notes [illegible] Date [illegible]
No. ____ Date ____ Date ____ Map No. ____ Indexed H. E. [illegible] Date ____

76-L-298 CE 307 5-66

PLEASE RETURN TO
LOS ANGELES COUNTY ENGINEER
403 Los Angeles County Engineering Bldg.

NOTE: ANY ADDITIONS OR CHANGES ON THIS SHEET MUST BE MADE OR CIRCLED IN RED INK, WITH DATE AND NAME OF PERSON MAKING CHANGE.

Do not extend notes this side of this line.

F. B. 3356 Pg. 72 | Job No. 6268.30 | Division No. 11 | Notes Red | Plotted | Profile
Survey of Inglewood Ave. | Date | Date | No.
Survey by L. Bazen Notes S.L.B. | Notes Chk'd. | Checked | X-Sec.
Indexed | R. E. Ott Date | Date | Date | No.

STATION	B. S.	H. I.	F. S.	ELEV.	℄ LT. (W.)	℄ RT. (E.)
	GOING. (N.)		ON	℄ INGLEWOOD AVE.		
4+61 ± (N)				7690		15' ¼ PVT.
				7674		26' ed. gut.
				7652		30' bot. cb.
				7718		30' T. cb.
				7725		40' bk. wk.
4+94 ± (N)				7726		℄
				7693	15' ¼ PVT.	
				7676	26' ed. gut.	
				7650	30' b. cb.	
				7660	30' T. cb. (dep.)	
				7738	40' bk wk.	
5+01 ± (N)				7727		℄
				7694		15' ¼ PVT.
				7687		26' ed gut.
				7660		30' bot. cb.
				7691		30' T. cb.
				7745		40' bk. wk.
5+88 ± (N)				7739		℄
				7709	15' ¼ PVT.	
				7692	26' ed. gut.	

76-L-298 CE 307 5-66

PLEASE RETURN TO
LOS ANGELES COUNTY ENGINEER
403 LOS ANGELES COUNTY ENGINEERING BLDG.

NOTE: ANY ADDITIONS OR CHANGES ON THIS SHEET MUST BE MADE OR CIRCLED IN RED INK, WITH DATE AND NAME OF PERSON MAKING CHANGE.

Do not extend notes this side of this line.

STATION	B. S.	H. I.	F. S.	ELEV.	LT. ℄ (W.)	℄ RT. ℄ (E)
	GOING (N) ON ℄ INGLEWOOD AVE.					
5+88 1 (N)				7663	30' b. cb.	
				7731	30' T. cb.	
				7747	40' bk. wk.	
6+01 0 (N)				7740		℄
				7719		15' 1/4 PVT.
				7702		26' ed. gut.
				7680		30' bot. cb.
				7738		30' T. cb.
				7764		40' bk wk.
6+23 2 (N)				7725	12 5 S.M.H. (RIM) (See pg. 58)	
6+28.17 (N) = 0+00 (W)				7746		℄ INT. @ 135TH ST.
	GOING (W) ON ℄ 135TH ST.				LT. ℄ (S)	℄ RT. ℄ N.
0+15 (W)				7723		℄ 1/4 PVT.
0+26 (W)				7699		℄ ed. gut.
0+30 (W)				7689		℄ F/L Gut.
0+45 (W)				7720		℄ ed. conc.
0+55 0 (W)				7738		℄
				7729		7 5 1/4 PVT.
				7713		13' ed gut.
				7701		15' b. cb.

Profile No. ____ Notes Red ____ Plotted ____ Job No. 6268.30 Division No. ____
X-Sec. No. ____ Date ____ Date ____ Survey of Inglewood Ave.
Notes Chk'd. ____ Checked ____ Survey by J. Barron Notes [illegible] Date ____
Date ____ Date ____ Map No. ____ Indexed H. E. Off Date ____

F. B. 3356 Pg. 73

76-L-298 CE 307 5-66

PLEASE RETURN TO
LOS ANGELES COUNTY ENGINEER
403 LOS ANGELES COUNTY ENGINEERING BLDG.

NOTE: ANY ADDITIONS OR CHANGES ON THIS SHEET MUST BE MADE OR CIRCLED IN RED INK, WITH DATE AND NAME OF PERSON MAKING CHANGE.

Do not extend notes this side of this line.

F. B. 3356 Pg. 74 | Job No. 6268.30 | Division No. 11 | Notes Red | Plotted | Profile
Survey of Inglewood Ave. | Date | Date | No.
Survey by C. J. Bazen Notes C. J. B. | Notes Chk'd. | Checked | X-Sec.
Indexed H. E. OD Date | Date | Date | No.

STATION	B. S.	H. I.	F. S.	ELEV.	℄ LT. ℄ (S.)	℄ RT. ℄ (N)
GOING (W) ON ℄ 135TH ST.						
0+55 ± (W)				7763		15' T. cb.
				7797		25' bk. wk.
				7731	7⅝ 1/4 PVT.	
				7714	13° ed. gut.	
				7695	15° b. cb.	
				7756	15' T. cb.	
				7793	25° bk. wk.	
0+95 ± (W)				7772		℄
				7758		7⅝ 1/4 PVT.
				7736		13° ed. gut.
				7716		15° b. cb.
				7725		15° T. cb. (dep)
				7786		25° bk. wk.
				7760	7⅝ 1/4 PVT.	
				7734	13° ed. gut.	
				7716	15° b. cb.	
				7722	15° T. cb. (dep)	
				7810	25° bk. wk.	
2+95 ±				7853		℄
				7836		7⅝ PVT.

76-L-298 CE 307 5-66

PLEASE RETURN TO
LOS ANGELES COUNTY ENGINEER
403 LOS ANGELES COUNTY ENGINEERING BLDG.

NOTE: ANY ADDITIONS OR CHANGES ON THIS SHEET MUST BE MADE OR CIRCLED IN RED IN INK, WITH DATE AND NAME OF PERSON MAKING CHANGE.

Do not extend notes this side of this line.

Profile Notes Red ____ Plotted ____ Job No. 62683 Division No. ____
No. ____ Date ____ Date ____ Survey of Inglewood Ave.
X-Sec. Notes Chk'd. ____ Checked ____ Survey by [illegible] Notes [illegible] Date [illegible]
No. ____ Date ____ Date ____ Map No. ____ Indexed by [illegible] Date ____

F.B. 3356 PG. 75

STATION	B. S.	H. I.	F. S.	ELEV.	LT. ℄ (S)	℄	RT. ℄ (N)
		GOING (W) ON ℄ 135TH ST.					
2+95 ± (W)				7813			13 ed. gut.
				7803			15' bot cb.
				7866			15' T. "
				7890			25' bk. wk.
				7841	7± 1/4 PVT.		
				7804	13± ed. gut		
				7797	15± b. cb.		
				7865	15± T. cb.		
				7884	25± bk. wk.		
3+62 ± (W)				8027	5± S.M.H. (RIM) (See PG. 58)		
		GOING (N) ON ℄			INGLEWOOD - LT. ℄ (W)	℄	RT. ℄ (E.)
B.M. S.D.-2971				7757	B.M. S.D. 2971 ELEV. = 77.570 F.B. 3356-19		
6+68 ± (N)				7753		℄	
				7727	15' 1/4 PVT.		
				7713	26' ed. conc.		
				7688	30' Bot. cb.		
				7754	30' T. cb.		
				7810	40' BK. WK.		

76-L-298 CE 307 5-66

PLEASE RETURN TO
LOS ANGELES COUNTY ENGINEER
403 LOS ANGELES COUNTY ENGINEERING BLDG.

NOTE: ANY ADDITIONS OR CHANGES ON THIS SHEET MUST BE MADE OR CIRCLED IN RED INK, WITH DATE AND NAME OF PERSON MAKING CHANGE.

Do not extend notes this side of this line.

STATION	B. S.	H. I.	F. S.	ELEV.	LT. ℄ (W)	℄ RT. ℄ (E.)
	GOING (N) ON ℄ INGLEWOOD AVE.					
6+73 3 (N)				7734		15' Flush. drop S.M.H. (RIM) (see pg. 58)
7+08 2 (N)				7760		℄
				7741	15' 1/4 PVT.	
				7728	26' ed. conc.	
				7698	30' B. cb.	
				7763	30' T. cb.	
				7821	40' BK WK.	
7+25 2 (N)				7765		℄
				7744		15' 1/4 PVT.
				7734		26' ed conc.
				7712		30' B. cb.
		7.80		7773		30' T. cb.
				7791		40' BK. WK.
7+61 2 (N)				7754		15' S.M.H. (See PG. 58)
GOING (E) ON 135TH ST. (⊼ LINE)					LT. ℄ (N)	⊼ RT. ℄ (S.)
7+63.25 (N) = 0+00 (E)				7773		⊼ INT.
0+15 (E)				7754		⊼ 1/4 PVT.
0+26 (E)				7740		⊼ ed. X-GUT
0+30 (E)				7729		⊼ F/L " "

F. B. 3356 PG. 76
Job No. 6268.30 Division No. 11
Survey of Inglewood Ave.
Survey by J. Bazen Notes J.J.B.
Indexed H.E.CH Date
Notes Red Date
Notes Chk'd. Date
Plotted Date
Checked Date
Profile No.
X-Sec. No.

76-L-298 CE 307 5-66

PLEASE RETURN TO
LOS ANGELES COUNTY ENGINEER
403 LOS ANGELES COUNTY ENGINEERING BLDG.

NOTE: ANY ADDITIONS OR CHANGES ON THIS SHEET MUST BE MADE OR CIRCLED IN RED INK, WITH DATE AND NAME OF PERSON MAKING CHANGE.

Do not extend notes this side of this line.

STATION	B. S.	H. I.	F. S.	ELEV.	LT. ℄ (N)	⊼	RT. ℄ (S)
GOING (E) ON ⊼ LINE 135TH ST.							
0+45 (E)				7757		⊼	ed. conc.
0+55 (E)				7780		⊼	
				7766			6.5' 1/4 PVT.
				7745			11' ed. gut
				7730			13' B. cb
				7795			13' T. cb
				7798			20' Premix
				7773	6.5' 1/4 PVT.		
				7749	11' ed. gut.		
				7731	13' B. cb.		
				7800	13' T. cb.		
				7817	19.3 BK. WK		
0+95 (E)				7833		⊼	
				7823			6.5' 1/4 PVT
				7795			11' ed gut
				7785			13' B. cb
				7856			13' T. cb.
				7863			19.5 BK. WK.
				7829	6.5' 1/4 PVT.		
				7794	11' ed gut.		

Profile No. ____ Notes Red ____ Plotted ____ Job No. 6868.30 Division No. 11
X-Sec. No. ____ Date ____ Date ____ Survey of Inglewood Ave.
Notes Chk'd. ____ Checked ____ Survey by [illegible] Notes [illegible] Date [illegible]
No. ____ Date ____ Date ____ Map No. ____ Indexed H. I. CTY Date ____

F. B. 3356 PG. 77

76-L-298 CE 307 5-66

PLEASE RETURN TO
LOS ANGELES COUNTY ENGINEER
403 Los Angeles County Engineering Bldg.

NOTE: ANY ADDITIONS OR CHANGES ON THIS SHEET MUST BE MADE OR CIRCLED IN RED INK, WITH DATE AND NAME OF PERSON MAKING CHANGE.

Do not extend notes this side of this line.

F.B. 3356 Pg. 78 | Job No. 6268.30 Division No. 11 | Notes Red ____ Date ____ | Plotted ____ Date ____ | Profile No. ____
Survey of Inglewood Ave | Notes Chk'd. ____ Date ____ | Checked ____ Date ____ | X-Sec. No. ____
Survey by C. Bazen Notes C.J.B. | Indexed ____ Date ____

STATION	B. S.	H. I.	F. S.	ELEV.	LT. ℄ (N)	℄	RT. ℄ (S)
GOING (E) ON ℄ LINE 185TH ST.							
0+95 (E)				7786	13' B. cb.		
				7854	13' T. cb.		
				7859	19 S BK WK.		
1+95 (E)				7876			
				7871			6 S
				7837			11
				7818			13 SAME
				7816			13
				7904			19 E
				7867	6 S		
				7840	11		
				7818	13 SAME		
				7850	13		
				7902	17 S		
3+41 S (E)				7914			2 S S.M.H. rim (See PG. 58)
GOING (N) ON ℄ INGLEWOOD AVE.					LT. ℄ (W)	℄	RT. ℄ (E)
8+01 S (N)				7791		℄	
				7778			15' 1/4 PVT.
				7758			26' ed. gut.
				7736			30' B. cb.
				7799			30' T. cb.
				7830			40' bk. wk.
8+08 S (N)				7792		℄	
				7771	15' 1/4 PVT.		

76-L-298 CE 307 5-66

PLEASE RETURN TO
LOS ANGELES COUNTY ENGINEER
403 LOS ANGELES COUNTY ENGINEERING BLDG.

NOTE: ANY ADDITIONS OR CHANGES ON THIS SHEET MUST BE MADE OR CIRCLED IN RED INK, WITH DATE AND NAME OF PERSON MAKING CHANGE.

Do not extend notes this side of this line.

Profile Notes Red Plotted Job No. Division No.
No. Date Date Survey of Inglewood Ave
X-Sec. Notes Chk'd. Checked Survey by Notes Date
No. Date Date Map No. Indexed by E CT Date

F. B. 3256 PG. 19

STATION	B. S.	H. I.	F. S.	ELEV.	℄ LT. (W)	℄ RT. (E)
GOING (N) ON ℄ INGLEWOOD AVE,						
8+08 ± (N)				7761	26' ed gut.	
				7732	30' B. cb.	
				7798	30' T. cb.	
				7838	40' BK. wk.	
8+41 ± (N)				7800		℄
				7785		15' 1/4 PVT.
				7770		26' ed. gut
				7731		30' B. cb.
				7810		30' T. cb.
				7838		40' BK. wk.
9+02 ± (N)				7811		℄
				7789	15' 1/4 PVT.	
				7781	26' ed. gut.	
				7756	30' B. cb	
				7794	30' T. cb. (dep.)	
				7851	40' BK. wk.	
9+36 ± (N)				7798	12 ± J.C.-S.M.H. (SEE PG. 59)	
9+41 ± (N)				7814		℄
				7793		15'
				7777		26'

76-L-298 CE 307 5-66

PLEASE RETURN TO
LOS ANGELES COUNTY ENGINEER
403 Los Angeles County Engineering Bldg.

NOTE: ANY ADDITIONS OR CHANGES ON THIS SHEET MUST BE MADE OR CIRCLED IN RED INK, WITH DATE AND NAME OF PERSON MAKING CHANGE.

Do not extend notes this side of this line.

F. B. 3356 Pg. 80 | Job No. 6268.30 Division No. 11 | Notes Red ____ Date ____ | Plotted ____ Date ____ | Profile No. ____ X-Sec. No. ____
Survey of Inglewood Ave. | Notes Chk'd. ____ Date ____ | Checked ____ Date ____
Survey by L. Bazen Notes J. J. B. | H. E. Ck'd. ____ Date ____ | Indexed ____ Date ____

STATION	B. S.	H. I.	F. S.	ELEV.	LT. ℄ (W)	℄ RT. ℄ (E)
GOING (N) ON ℄ INGLEWOOD AVE.						
9+41 ≅ (N)				7745		30' B. cb.
				7812		30' T. cb.
				7845		40' BK. WK.
9+42.17(N) = 0+00(W) ℄ 134TH PL.				7814		℄ INT.
GOING (W) ON ℄ 134TH PL.					LT. ℄ (S)	℄ RT. ℄ (N)
0+15 (W)				7794		℄ 1/4 PVT.
0+26 (W)				7785		℄ ed X-Gut.
0+30 (W)				7774		℄ F/L " "
0+45 (W)				7799		℄ ed conc.
0+55 (W)				7810		℄
				7802		7.5 1/4 PVT.
				7777		13' ed gut.
				7760		15' B. cb.
				7823		15' T. cb.
				7866		24.5 BK. WK.
				7810	7.5 1/4 PVT.	
				7784	13' ed. gut.	
				7783	15' B. cb.	
				7852	15' T. cb.	
				7881	24.5 BK. WK.	

76-L-298 CE 307 5-66

PLEASE RETURN TO
LOS ANGELES COUNTY ENGINEER
403 LOS ANGELES COUNTY ENGINEERING BLDG.

NOTE: ANY ADDITIONS OR CHANGES ON THIS SHEET MUST BE MADE OR CIRCLED IN RED INK, WITH DATE AND NAME OF PERSON MAKING CHANGE.

Do not extend notes this side of this line.

STATION	B. S.	H. I.	F. S.	ELEV.	℄ LT. ℄ (S)	℄ RT. ℄ (N)
GOING (W) ON ℄ 134TH PL.						
0+95 (W)				7815		℄
				7808		7.5 1/4 PVT.
				7788		13' ed. gut.
				7774		15' B. cb.
				7836		15' T. cb.
				7872		24.5 BK. WK.
				7813	7.5 1/4 PVT.	
				7791	13' ed. gut.	
				7781	15' B. cb.	
				7844	15' T. cb.	
				7870	24.5 BK. WK.	
1+95 (W)				7850		℄
				7842		7.5 1/4 PVT.
				7823		13' ed gut.
				7806		15' B. cb.
				7875		15' T. cb.
				7902		24.5 BK. WK.
				7838	7.5 1/4 PVT.	
				7813	13' ED. Gut	
				7801	15 B. cb.	

Profile Notes Red____ Plotted____ Job No.____ Division No.____
No.____ Date____ Date____ Survey of____ Notes____ Date____
X-Sec. Notes Chk'd.____ Checked____ Survey by____ Notes____ Date____
No.____ Date____ Date____ Map No.____ Indexed____ Date____

F. B. 3356 PG. 81

76-L-298 CE 307 5-66

PLEASE RETURN TO
LOS ANGELES COUNTY ENGINEER
403 LOS ANGELES COUNTY ENGINEERING BLDG.

NOTE: ANY ADDITIONS OR CHANGES ON THIS SHEET MUST BE MADE OR CIRCLED IN RED INK, WITH DATE AND NAME OF PERSON MAKING CHANGE.

Do not extend notes this side of this line.

STATION	B. S.	H. I.	F. S.	ELEV.	LT. ℄ (S)	℄	RT. ℄ (N)
GOING (W) ON ℄ 134TH PL.							
1+95 (W)				7864	15' T. cb.		
				7886	24.5 BK. WK.		
2+75.0				7858	5.0 S.M.H. rim. (See PG 59)		
GOING (N) ON ℄ INGLEWOOD AVE					LT. ℄ (W)	℄	RT ℄ (E)
9+82.1 (N)				7820		℄	
				7803	15' 1/4 PVT.		
				7791	26' ed. gut		
				7765	30' B. cb.		
				7830	30' T. cb.		
				7855	40' BK. WK.		
10+22.1 (N)				7826		℄	
				7805	15' 1/4 PVT.		
				7801	26' ed. gut.		
				7775	30' B. cb.		
				7841	30' T. cb.		
				7871	40' BK. WK.		
10+66.4 (N)				7834		℄	
				7822			15' 1/4 PVT.
				7802			26' ed. gut.
				7781			30' B. cb.

F. B. 3356 PG. 82 | Job No. 6268.30 | Division No. 11 | Notes Red | Plotted | Profile
Survey of Inglewood Ave. | Date | Date | No.
Survey by J. Bozen | Notes J.J.B. | Notes Chk'd. | Checked | X-Sec.
Indexed B. E. Ott | Date | Date | Date | No.

76-L-298 CE 307 5-66

PLEASE RETURN TO
LOS ANGELES COUNTY ENGINEER
403 LOS ANGELES COUNTY ENGINEERING BLDG.

NOTE: ANY ADDITIONS OR CHANGES ON THIS SHEET MUST BE MADE OR CIRCLED IN RED INK, WITH DATE AND NAME OF PERSON MAKING CHANGE.

Do not extend notes this side of this line.

STATION	B. S.	H. I.	F. S.	ELEV.	LT. ℄ (W)	℄	RT. ℄ (E)
GOING (N) ON ℄ INGLEWOOD AVE.							
10+66± (N)				78 44			30' T. cb.
"				78 74			40' BK. WK.
11+03.55 (N) = 0+00 E. on 134th ST.				78 43	LT. ℄ (N)	⊼	RT. ℄ (S)
0+15 (E)				78 30		⊼	S.M.H. rim (See PG59)
0+26' (E)				78 11		⊼	ed. x-GUT
0+30 (E)				77 83		⊼	F/L " "
0+45 (E)				78 25		⊼	ed. conc.
0 +55 (E)				78 36		⊼	
				78 27			6² 1/4 PVT.
				78 11			10⁵ ed. GUT.
				78 00			12⁵ B. cb.
				78 58			12⁵ T. cb.
				78 87			20' BK. WK.
				78 41	6² 1/4 PVT.		
				78 27	10⁵ ed. gut.		
				78 06	12⁵ B. cb.		
				78 15	12⁵ T. cb. (dep.)		
				79 03	20' BK. WK.		
0+95 (E)				79 14		⊼	
"				79 07			6² 1/4 PVT.

Profile Notes Red ____ Plotted ____ Job No. ____ Division No. ____
No. ____ Date ____ Date ____ Survey of Inglewood Ave
X-Sec. Notes Chk'd. ____ Checked ____ Survey by Bozen Notes [illegible] Date ____
No. ____ Date ____ Date ____ Map No. ____ Indexed [illegible] Date ____

F. B. 3356 PG. 83

76-L-298 CE 307 5-66

PLEASE RETURN TO
LOS ANGELES COUNTY ENGINEER
403 LOS ANGELES COUNTY ENGINEERING BLDG.

NOTE: ANY ADDITIONS OR CHANGES ON THIS SHEET MUST BE MADE OR CIRCLED IN RED INK, WITH DATE AND NAME OF PERSON MAKING CHANGE.

Do not extend notes this side of this line.

STATION	B. S.	H. I.	F. S.	ELEV.	LT. ℄ (N)	⊼ RT. ℄ (S)
GOING (E) ON ⊼ LINE 134TH ST.						
0+95 (E)				78 87		10⁵ ed gut.
				78 71		12⁵ B. cb.
				79 37		12⁵ T. cb.
				79 62		20' BK. WK.
				79 08	6² 1/4 PVT.	
				78 87	10⁵ ed. gut.	
				78 71	12⁵ B. cb.	
				79 33	12⁵ T. cb.	
				79 73	20' BK. WK.	
1+95 (E)				80 47		⊼
				80 37		6²
				80 00		10⁵ SAME
				79 85		12⁵
				80 63		12⁵
				80 90		20'
				80 33	6²	
				80 03	10⁵ SAME	
				79 85	12⁵	
				79 91	12⁵ Dep. Cb.	
				80 80	20'	

F. B. 3356 Pg. 84 | Job No. 6268.30 | Division No. 11 | Notes Red | Plotted | Profile
Survey of Inglewood Ave. | Date | Date | No. | X-Sec.
Survey by J. Bazen | Notes J. J. B. | Notes Chk'd. | Checked | No.
Indexed H. E. Ott | Date | Date | Date

76-L-298 CE 307 5-66

PLEASE RETURN TO
LOS ANGELES COUNTY ENGINEER
403 LOS ANGELES COUNTY ENGINEERING BLDG.

NOTE: ANY ADDITIONS OR CHANGES ON THIS SHEET MUST BE MADE OR CIRCLED IN RED INK, WITH DATE AND NAME OF PERSON MAKING CHANGE.

Do not extend notes this side of this line.

STATION	B. S.	H. I.	F. S.	ELEV.	LT. ℄ (W)	℄	RT. ℄ (E)
GOING (N) ON ℄ INGLEWOOD AVE.							
11+22 1 (N)				7846		℄	
				7830	15' 1/4 PVT.		
				7816	26' ed. gut.		
				7790	30' B. cb.		
				7852	30' T. cb.		
				7865	40' BK. WK.		
11+41 2 (N)				7847		℄	
				7834		15'	
				7827		26'	
				7799		30'	SAME
				7860		30'	
				7890		40'	
11+81 2 (N)				7859		℄	
				7843		15'	
				7830		26'	
				7803		30'	SAME
				7865		30'	
				7896		40'	
12+16 5 (N)				7870		℄	
				7853	15' 1/4 PVT.		

Profile Notes Red ____ Plotted ____ Job No. 6268.30 Division No. 11
No. ____ Date ____ Date ____ Survey of Inglewood Ave.
X-Sec. Notes Chk'd. ____ Checked ____ Survey by [illegible] Notes [illegible] Date [illegible]
No. ____ Date ____ Date ____ Map No. ____ Indexed H. I. [illegible] Date ____

F. B. 3256 PG. 85

76-L-298 CE 307 5-66

PLEASE RETURN TO
LOS ANGELES COUNTY ENGINEER
403 Los Angeles County Engineering Bldg.

NOTE: ANY ADDITIONS OR CHANGES ON THIS SHEET MUST BE MADE OR CIRCLED IN RED INK, WITH DATE AND NAME OF PERSON MAKING CHANGE.

7876

Do not extend notes this side of this line.

F. B. 3356 Pg. 86 | Job No. 6268.30 Division No. 11 Notes Red ____ Plotted ____ Profile ____
Survey of Inglewood Ave. Date ____ Date ____ No. ____ X-Sec. ____
Survey by J. Eaton Notes J. J. B. Notes Chk'd ____ Checked ____ No. ____
Indexed ____ Date ____ Date ____

STATION	B. S.	H. I.	F. S.	ELEV.	LT. ℄ (W)	℄ RT. ℄ (E)
GOING (N) ON ℄ INGLEWOOD AVE.						
12+16 ± (N)				78.34	26' ed. gut.	
				78.04	30' B. cb.	
				78.70	30' T. cb.	
				79.03	40' BK. WK.	
(BM) S.D. 2972				78.54	BM. S.D. 2972 EL. = 78.535	F.B. 3356-50
12+51 ℄ (N)				78.54	12 ℄ J.C.-S.M.H.	(See pg. 59)
12+56.25 (N) = 0+00 (W) ON ℄ 134TH ST.					LT. ℄ (S)	℄ RT. ℄ (N)
0+00 (W)				78.77	℄ INT.	
0+15				78.55		℄ 1/4 PVT.
0+26 (W)				78.34		℄ ed X-Gut.
0+30 (W)				78.11		℄ F/L " "
0+45 (W)				78.50		℄ ed. conc.
0+55 (W)				78.75		℄
				78.65		7 ± 1/4 PVT.
				78.44		13' ed. gut.
				78.36		15' B. cb.
				78.42		15' T. cb. (dep)
				79.30		24 ± BK. WK.
				78.57	7 ± 1/4 PVT.	
				78.44	13' ed. GUT.	

76-L-298 CE 307 5-66

PLEASE RETURN TO
LOS ANGELES COUNTY ENGINEER
403 LOS ANGELES COUNTY ENGINEERING BLDG.

NOTE: ANY ADDITIONS OR CHANGES ON THIS SHEET MUST BE MADE OR CIRCLED IN RED INK, WITH DATE AND NAME OF PERSON MAKING CHANGE.

Do not extend notes this side of this line.

STATION	B. S.	H. I.	F. S.	ELEV.	LT. ℄ (S)	℄	RT. ℄ (N)
GOING (W) ON ℄ 134TH ST.							
0+55 (W)				7827	15' B. cb.		
				7835	15' T. " (dep.)		
				7917	24.5 BK. WK.		
0+95 (W)				7877		℄	
				7864		7.5	
				7848		13'	SAME
				7830		15'	
				7895		15'	
				7928		24.5	
				7867	7.5		
				7850	13'		
				7825	15' SAME		
				7886	15'		
				7922	24.5		
1+95 (W)				7884		℄	
				7878		7.5	
				7851		13'	SAME
				7835		15'	
				7896		15'	
				7928		24.5	

Profile Notes Red ____ Plotted ____ Job No. 6268.30 Division No. 11
No. ____ Date ____ Date ____ Survey of Inglewood Ave.
X-Sec. Notes Chk'd. ____ Checked ____ Survey by C. Bazin Notes [illegible] Date [illegible]
No. ____ Date ____ Date ____ Map No. ____ Indexed [illegible] Date ____

F. B. 3256 PG. 87

76-L-298 CE 307 5-66

PLEASE RETURN TO
LOS ANGELES COUNTY ENGINEER
403 LOS ANGELES COUNTY ENGINEERING BLDG.

NOTE: ANY ADDITIONS OR CHANGES ON THIS SHEET MUST BE MADE OR CIRCLED IN RED INK, WITH DATE AND NAME OF PERSON MAKING CHANGE.

Do not extend notes this side of this line.

STATION	B. S.	H. I.	F. S.	ELEV.	LT. ℄ (S)	℄ RT. ℄ (N)
GOING (W) ON ℄ 134TH ST.						
1+95 (W)				7876	7.5 1/4 PVT.	
				7851	13' ed gut.	
				7838	15' B. cb	
				7844	15' T. " (dep.)	
				7927	24.5 BK. wk.	
2+75				7883	5.0 S.M.H. rim (See PG. 59)	
GOING (N) ON ℄ INGLEWOOD AVE.					LT. ℄ (W)	℄ RT. ℄ (E)
12+81.2 (N)				7883		℄
				7861		15' PVT.
				7839		26' ed. gut.
				7802		30' B. cb.
				7872		30' T. cb.
				7934		40' BK. wk.
12+96.3				7890		℄
				7865	15'	
				7854	26'	
				7834	30' SAME	
				7842	30' T. (dep. cb)	
				7936	40'	

F. B. 3356 PG. 88 | Job No. 6268.30 | Division No. 11 | Notes Red | Plotted | Profile
Survey of Inglewood Ave. | Date | Date | No.
Survey by J. Bazen | Notes J. J. B. | Notes Chk'd. | Checked | X-Sec.
Indexed B. S. ON | Date | Date | Date | No.

76-L-298 CE 307 5-66

PLEASE RETURN TO
LOS ANGELES COUNTY ENGINEER
403 LOS ANGELES COUNTY ENGINEERING BLDG.

NOTE: ANY ADDITIONS OR CHANGES ON THIS SHEET MUST BE MADE OR CIRCLED IN RED INK, WITH DATE AND NAME OF PERSON MAKING CHANGE.

Do not extend notes this side of this line.

STATION	B. S.	H. I.	F. S.	ELEV.	Lt. ℄ (W.)	℄ Rt ℄ (E)
Going (N) on ℄ INGLEWOOD AVE.						
13+36.3	(N)			7897		℄
"	"			7875	15	
"	"			7867	26	
"	"			7844	30	Same
"	"			7887	30	(dep cb.)
"	"			7938	40	
14+05.8	(N)			7911		℄
	"			7888		15
"	"			7872		26
"	"			7846		30
"	"			7909		30
"	"			7950		40
14+36.3	(N)			7912		℄
"	"			7895	15	
"	"			7880	26	
"	"			7859	30	Same
"	"			7866	30	(dep cb.)
"	"			7949	40	
14+43.56	(N) = 1100 E ON 133RD ST.			7912	℄ INT. Lt. ℄ (N.)	T Rt ℄ (S)
14+43.5	"			7890	14.3 J.C.S.M.H	(See Pg. 60)

Profile Notes Red ____ Plotted ____ Job No. 6268.30 Division No. 11
No. ____ Date ____ Date ____ Survey of Inglewood Ave
X-Sec. Notes Chk'd. ____ Checked ____ Survey by C. Bazen Notes [illegible] Date 6-68
No. ____ Date ____ Date ____ Map No. ____ Indexed [illegible] Date ____

F. B. 3356 Pg. 89

76-L-298 CE 307 5-66

PLEASE RETURN TO
LOS ANGELES COUNTY ENGINEER
403 LOS ANGELES COUNTY ENGINEERING BLDG.

NOTE: ANY ADDITIONS OR CHANGES ON THIS SHEET MUST BE MADE OR CIRCLED IN RED INK, WITH DATE AND NAME OF PERSON MAKING CHANGE.

Do not extend notes this side of this line.

STATION	B. S.	H. I.	F. S.	ELEV.	Lt. ℄ (N.)	⊼	Rt ℄ (S.)
Going (E.) on ⊼ Line 133RD ST.							
0+15.0	(E.)			7890		⊼	J.C. S.M.H. (See Pg. 60)
0+26	"			7870		⊼	Ed. X gutter
0+30	"			7841		⊼	F/L " "
0+45	"			7899		⊼	Ed. conc. put.
0+55	"			7900		⊼	
"	"			7895			6.3 W/4 put.
"	"			7890			10.5 Ed. gutter
"	"			7872			12.5 B. Cb.
"	"			7931			12.5 T. cb.
"	"			7957			19.5 Back of walk
"	"			7901	6.3		
"	"			7895	10.5		
"	"			7878	12.5	Same	
"	"			7938	12.5		
"	"			7964	19.5		
0+95	"			7942		⊼	
"	"			7937			6.3
"	"			7932			10.5
"	"			7912			12.5 Same
"	"			7968			12.5

F. B. 3356 Pg. 90 | 6268.30 Job No. | Division No. 11 | Notes Red. | Plotted | Profile
Survey of Inglewood Ave. | Date | Date | No.
Survey by J. Bazen | Notes J.J.B. | Notes Chk'd. | Checked | X-Sec.
Indexed H. E. Ott | Date | Date | Date | No.

76-L-298 CE 307 5-66

PLEASE RETURN TO
LOS ANGELES COUNTY ENGINEER
403 LOS ANGELES COUNTY ENGINEERING BLDG.

NOTE: ANY ADDITIONS OR CHANGES ON THIS SHEET MUST BE MADE OR CIRCLED IN RED INK, WITH DATE AND NAME OF PERSON MAKING CHANGE.

Do not extend notes this side of this line.

STATION	B. S.	H. I.	F. S.	ELEV.	LT ℄ (N)	⊼ RT ℄ (S)
GOING (E) ON ⊼ LINE 133RD ST.						
0+95 (E)				7981		19.5 BK. WK.
				7932	6.3	
				7920	10.5	
				7910	12.5 SAME	
				7970	12.5	
				7988	19.5	
1+95 (E)				8010		⊼
				8002		6.3
				7998		10.5 Same
				7972		12.5
				8025		12.5
				8052		19.5
				8010	6.3	
				8001	10.5 Same	
				981	12.5	
				8033	12.5	
				8051	19.5	
3+12.5 (E)				8049		⊼ S.M.H. (See PG. 60)

Profile Notes Red ____ Plotted ____ Job No. 6268.30 Division No. 11 F. B. 3356 PG. 91
No. ____ Date ____ Date ____ Survey of Inglewood Ave.
X-Sec. Notes Chk'd. ____ Checked ____ Survey by [illegible] Notes [illegible] Date [illegible]
No. ____ Date ____ Date ____ Map No. ____ Indexed H. E. Ott Date ____

76-L-298 CE 307 5-66

PLEASE RETURN TO
LOS ANGELES COUNTY ENGINEER
403 LOS ANGELES COUNTY ENGINEERING BLDG.

NOTE: ANY ADDITIONS OR CHANGES ON THIS SHEET MUST BE MADE OR CIRCLED IN RED INK, WITH DATE AND NAME OF PERSON MAKING CHANGE.

Do not extend notes this side of this line.

F. B. 335C PG. 92 | Job No. 6268.30 | Division No. 11 | Notes Red | Plotted | Profile
Survey of Inglewood Ave. | Date | Date | No.
Survey by L. Bazen Notes J. J. B. | Notes Chk'd. | Checked | X-Sec.
Indexed U. E. QTR | Date | Date | No.

STATION	B. S.	H. I.	F. S.	ELEV.	LT. ℄ (W)	℄	RT. ℄ (E)
GOING (N) ON ℄ INGLWD. AVE.							
14+81 3 (N)				7922		℄	
				7909			15' 1/4 PNT.
				7894			26' cd gut.
				7870			30' B. cb.
				7932			30' T. cb.
				7950			40 BK. WK.
15+21 3 (N)				7932		℄	
				7919			15'
				7899			26'
				7872			30' SAME
				7933			30'
				7945			40'
15+30 3 (N)				7933		℄	
				7914	15'		
				7898	26'		
				7872	30' SAME		
				7880	30' (dep cb.)		
				7957	40'		
15+65 4 (N)				7915	13° J.C.-S.M.H. (See Pg. 60)		
15+70.31 (N) = 0+00 (W) ON ℄ 133RD ST. (See Next Pg.)							

76-L-298 CE 307 5-66

PLEASE RETURN TO
LOS ANGELES COUNTY ENGINEER
403 LOS ANGELES COUNTY ENGINEERING BLDG.

NOTE: ANY ADDITIONS OR CHANGES ON THIS SHEET MUST BE MADE OR CIRCLED IN RED INK, WITH DATE AND NAME OF PERSON MAKING CHANGE.

Do not extend notes this side of this line.

STATION	B. S.	H. I.	F. S.	ELEV.	LT. ℄ (S)	℄ RT. ℄ (N)
Going (W) on ℄ 133RD ST.						
0+00 (W)				7935		℄ INT.
0+15 (W)				7917		℄ 1/4 PVT.
0+26 "				7900		℄ ed. X-GUT
0+30 "				7871		℄ F/L X-GUT
0+45 "				7921		℄ Ed. Conc PVT.
0+55 "				7936		℄
				7926		7.5 1/4 PVT.
				7898		13' ed gut.
				7883		15' B. cb.
				7947		15' T. cb.
				7982		24.5 bk. wk.
				7930	7.5	
				7900	13°	
				7889	15°	SAME
				7954	15°	
				7984	24.5	
0+95 (W)				7923		℄
				7915		7.5
				7895		13' SAME
				7882		15'

Profile Notes Red ____ Plotted ____ Job No. 6268.20 Division No. ____ F.B. 3256 Pg. 93
No. ____ Date ____ Date ____ Survey of Inglewood Ave.
X-Sec. Notes Chk'd. ____ Checked ____ Survey by [illegible] Notes [illegible] Date ____
No. ____ Date ____ Date ____ Map No. ____ Indexed H. E. OTT Date ____

76-L-298 CE 307 5-66

PLEASE RETURN TO
LOS ANGELES COUNTY ENGINEER
403 LOS ANGELES COUNTY ENGINEERING BLDG.

NOTE: ANY ADDITIONS OR CHANGES ON THIS SHEET MUST BE MADE OR CIRCLED IN RED INK, WITH DATE AND NAME OF PERSON MAKING CHANGE.

Do not extend notes this side of this line.

F. B. 3356 Pg. 94 | Job No. 6268.30 | Division No. 11 | Notes Red | Plotted | Profile
Survey of Inglewood Ave | Date | Date | No.
Survey by C. Bazen Notes J. J. B. | Notes Chk'd. | Checked | X-Sec. No.
Indexed H. E. Gill Date | Date | Date

STATION	B. S.	H. I.	F. S.	ELEV.	℄ LT. ℄ (S)	℄ RT. ℄ (N)
GOING (W) ON ℄ 133RD ST.						
0+95 (W)				7890		15' T. cb. (dep)
				7958		24S BK WK.
				7920	7S 1/4 PUT.	
				7897	13' ed. gut.	
				7885	15' bot. cb.	
				7948	15' T. cb.	
				7976	24S BK. WK.	
1+95 (W)				7939		℄
				7932		7S
				7906		13'
				7891		15' SAME
				7957		15'
				7985		24S
				7932	7S	
				7910	13'	
				7898	15' SAME	
				7962	15'	
				7983	24S	
3+62.0 (W)				7958	5d S.M.H. (See PG. 61)	
(BM) S.D. 2973				7941	BM S.D. 2973 EL = 79.411 F.B. 3356-50	

76-L-298 CE 307 5-66

PLEASE RETURN TO
LOS ANGELES COUNTY ENGINEER
403 Los Angeles County Engineering Bldg.

NOTE: ANY ADDITIONS OR CHANGES ON THIS SHEET MUST BE MADE OR CIRCLED IN RED INK, WITH DATE AND NAME OF PERSON MAKING CHANGE.

Do not extend notes this side of this line.

Profile Notes Red____ Plotted____ Job No.____ Division No.____
No.____ Date____ Date____ Survey of Inglewood Ave.
X-Sec. Notes Chk'd____ Checked____ Survey by____ Notes____, Date____
No.____ Date____ Date____ Map No.____ Indexed____, Date____

F. B. 2556 Pg. 95

STATION	B. S.	H. I.	F. S.	ELEV.	LT. ℄ (W)	℄	RT. ℄ (E)
GOING (N) on ℄ INGLWD. AVE.							
16+10 ± (N)				7946		℄	
				7926	15' 1/4 PVT.		
				7912	26' cd gut.		
				7884	30' B. cb.		
				7896	30' T. cb. (dep)		
				7970	40' BK. WK.		
16±21 ± (N)				7948		℄	
				7932			15'
				7912			26'
				7887			30' SAME
				7954			30'
				7974			40'
16+50 ± (N)				7960		℄	
				7936	15'		
				7908	26'		
				7885	30' SAME		
				7947	30'		
				7968	40'		
17+44 ±				7982		℄	
				7959			15' 1/4 PVT.

76-L-298 CE 307 5-66

PLEASE RETURN TO
LOS ANGELES COUNTY ENGINEER
403 Los Angeles County Engineering Bldg.

NOTE: ANY ADDITIONS OR CHANGES ON THIS SHEET MUST BE MADE OR CIRCLED IN RED INK, WITH DATE AND NAME OF PERSON MAKING CHANGE.

Do not extend notes this side of this line.

F.B. 3356 Pg. 96 | Job No. 6268.30 | Division No. // | Notes Red | Plotted | Profile
Survey of Inglewood Ave. | Date | Date | No.
Survey by L. Bazen Notes J. L. B. | Notes Chk'd. | Checked | X-Sec.
Indexed | H. E. Ott Date | Date | Date | No.

STATION	B. S.	H. I.	F. S.	ELEV.	LT. ℄ (W)	℄ RT. ℄ (E)
GOING (N) ON ℄ INGLWD AVE						
17+44² (N)				7933		26' ed. gut.
				7915		30' B. cb.
				7979		30' T. cb.
				8000		40' BK. wk.
17+50± (N)				7984		℄
				7954	15' ¼ PVT.	
				7924	26' ed. gut.	
				7897	30' B. cb.	
				7963	30' T. cb.	
				7984	40' BK. wk.	
17+83.86(N) = 0+00 (E) ON			132ND	ST.	LT. ℄ (N)	RT. ℄ (S)
0+00 (E)				7987		INT.
0+15± (E)				7965	0± J.C. drop S.M.H. (See PG. 61)	
0+26' (E)				7943		
0+30 (E)				7913		
0+45 (E)				7951		
0+55 (E)				7958		
				7932		7± ¼ PIT.
				7913		13' ed. gut.
				7908		15' B. cb.

76-L-298 CE 307 5-66

PLEASE RETURN TO
LOS ANGELES COUNTY ENGINEER
403 LOS ANGELES COUNTY ENGINEERING BLDG.

NOTE: ANY ADDITIONS OR CHANGES ON THIS SHEET MUST BE MADE OR CIRCLED IN RED INK, WITH DATE AND NAME OF PERSON MAKING CHANGE.

Do not extend notes this side of this line.

STATION	B. S.	H. I.	F. S.	ELEV.	LT. ℄ (N)	RT. ℄ (S)
GOING (E.) ON 132ND ST.						
0+55 (E)				7964		15' T. cb.
				7970		24.5 BK WK.
				7963	7.5	
				7945	13'	
				7932	15' SAME	
				7993	15'	
				8010	24.5	
0 +95 (E)				7978		
				7954		7.5
				7925		13' SAME
				7911		15'
				7918		15' (dep cb.)
				7985		24.5
				7982	7.5	
				7958	13'	
				7946	15' SAME	
				8009	15'	
				8020	24.5	
1+ 95 (E) for x-sections (See PG. 110)						
2+ 91.5 (E)				8430		SM. H (See PG. 61)

Profile Notes Red ____ Plotted ____ Job No. 6268.30 Division No. 11 F. B. 3356 Pg. 97
No. ____ Date ____ Date ____ Survey of Inglewood Ave.
X-Sec. Notes Chk'd. ____ Checked ____ Survey by J. Bazen Notes J.J.B. Date 6-68
No. ____ Date ____ Date ____ Map No. ____ Indexed H. E. CTY Date ____

76-L-298 CE 307 5-66

PLEASE RETURN TO
LOS ANGELES COUNTY ENGINEER
403 LOS ANGELES COUNTY ENGINEERING BLDG.

NOTE: ANY ADDITIONS OR CHANGES ON THIS SHEET MUST BE MADE OR CIRCLED IN RED INK, WITH DATE AND NAME OF PERSON MAKING CHANGE.

Do not extend notes this side of this line.

STATION	B. S.	H. I.	F. S.	ELEV.	LT. ℄ (W)	℄ RT ℄ (E)
GOING (N) ON ℄ INGLWOOD. AVE						
18+23.9 (N)				7993		℄
				7975		15' 1/4 PVT.
				7957		26' ed gut.
				7924		30' B. cb.
				7986		30' T. cb.
				8022		40' BK. WK.
18+44.2 (N)				8000		℄
				7966	15'	
				7934	26'	
				7910	30' SAME	
				7916	30' (dep cb.)	
				7998	40	
18+63.9 (N)				8008		℄
				7982		15'
				7962		26'
				7928		30' SAME
				7991		30'
				8023		40'
18+79.3 (N)				7980	13.0 J.C.S.M.H. (See PG. 61)	
18+84.40 (N) = 0+00 (W) ON 132ND ST.				8010		℄ INT.

F. B. 3356 PG. 98 | Job No. 6268.30 | Division No. 11 | Notes Red | Plotted | Profile
Survey of Inglewood Ave. | Date | Date | No.
Survey by J. Bazen | Notes J.J.B. | Notes Chk'd. | Checked | X-Sec.
Indexed | B. E. CD | Date | Date | No.

76-L-298 CE 307 5-66

PLEASE RETURN TO
LOS ANGELES COUNTY ENGINEER
403 LOS ANGELES COUNTY ENGINEERING BLDG.

NOTE: ANY ADDITIONS OR CHANGES ON THIS SHEET MUST BE MADE OR CIRCLED IN RED INK, WITH DATE AND NAME OF PERSON MAKING CHANGE.

Do not extend notes this side of this line.

STATION	B. S.	H. I.	F. S.	ELEV.	LT. ℄ (S)	℄	RT. ℄ (N)
GOING (W) ON ℄ 132ND ST.							
0+15 (W)				7978		℄	1/4 PVT.
0+26 "				7950		℄	ed. X-GUT.
0+30 "				7917		℄	F/L " "
0+45 "				7970		℄	ed. conc.
0+55 "				7989		℄	
				7981		7.5	1/4 PVT.
				7963		13'	ed. gut
				7943		15'	B. cb.
				8004		15'	T. cb.
				8042		24.5	BK. WK.
				7985	7.5		
				7970	13'		
				7958	15'	SAME	
				8021	15'		
				8044	24.5		
0+95				8005		℄	
				7993		7.5	
				7973		13'	
				7951		15'	SAME
				8011		15'	

Profile Notes Red ____ Plotted ____ Job No. 6268.30 Division No. 11 F. B. 3356 Pg. 99
No. ____ Date ____ Date ____ Survey of Inglewood Ave.
X-Sec. Notes Chk'd. ____ Checked ____ Survey by [illegible] Notes [illegible] Date [illegible]
No. ____ Date ____ Date ____ Map No. ____ Indexed H. E. OTT Date ____

76-L-298 CE 307 5-66

PLEASE RETURN TO
LOS ANGELES COUNTY ENGINEER
403 LOS ANGELES COUNTY ENGINEERING BLDG.

NOTE: ANY ADDITIONS OR CHANGES ON THIS SHEET MUST BE MADE OR CIRCLED IN RED INK, WITH DATE AND NAME OF PERSON MAKING CHANGE.

Do not extend notes this side of this line.

STATION	B. S.	H. I.	F. S.	ELEV.	LT. ℄ (S)	℄ RT. ℄ (N)
GOING (W) ON ℄ 132ND ST.						
0+95 (W)				80 45		24.5 BK. WK.
				79 95	7.5 1/4 PVT.	
				79 73	13' ed. gut	
				79 55	15' B. cb.	
				80 18	15' T. cb.	
				80 45	24.5 BK. WK.	
1+95 (W)				80 16		℄
				80 10		7.5
				79 87		13' SAME
				79 70		15'
				80 35		15'
				80 50		24.5
				80 06	7.5	
				79 82	13' SAME	
				79 64	15'	
				80 29	15'	
				80 55	24.5	
3+25.0				80 23	5.0 S.M.H. rim (See PG. 61)	

F. B. 3356 PG. 100 | Job No. 6268.30 | Division No. 11 | Notes Red. | Plotted | Profile
Survey of Inglewood Ave. | Date | Date | No.
Survey by J. Bazen | Notes J.J.B. | Notes Chk'd. | Checked | X-Sec.
Indexed H. E. OTT | Date | Date | Date | No.

76-L-298 CE 307 5-66

PLEASE RETURN TO
LOS ANGELES COUNTY ENGINEER
403 LOS ANGELES COUNTY ENGINEERING BLDG.

NOTE: ANY ADDITIONS OR CHANGES ON THIS SHEET MUST BE MADE OR CIRCLED IN RED INK, WITH DATE AND NAME OF PERSON MAKING CHANGE.

Do not extend notes this side of this line.

STATION	B. S.	H. I.	F. S.	ELEV.	LT. ℄ (W)	℄	RT. ℄ (E)
GOING (N) ON ℄ INGL'WD. AVE.							
19+23.7 (N)				8022		℄	
				7992	15' 1/4 PVT.		
				7962	26' ed. gut		
				7931	30' B. cb.		
				7999	30' T. cb.		
				8040	40' BK. WK.		
19+63.7 (N)				8030		℄	
				8000	15'		
				7970	26'		
				7939	30' SAME		
				8005	30'		
				8030	40'		
19+63.9				8030		℄	
				8000		15'	
				7967		26' SAME	
				7935		30'	
				7995		30'	
				8010		40'	
20+63.7				8048		℄	
				8022		15'	

Profile Notes Red ____ Plotted ____ Job No. 6268.30 Division No. 11 F. B. 3326 Pg. 101
No. ____ Date ____ Date ____ Survey of Inglewood Ave.
X-Sec. Notes Chk'd. ____ Checked ____ Survey by Bauer Notes U.N.B. Date 6-68
No. ____ Date ____ Date ____ Map No. ____ Indexed H. E. CD Date ____

76-L-298 CE 307 5-66

PLEASE RETURN TO
LOS ANGELES COUNTY ENGINEER
403 LOS ANGELES COUNTY ENGINEERING BLDG.

NOTE: ANY ADDITIONS OR CHANGES ON THIS SHEET MUST BE MADE OR CIRCLED IN RED INK, WITH DATE AND NAME OF PERSON MAKING CHANGE.

Do not extend notes this side of this line.

F. B. 3356 PG. 102 | Job No. 6268.30 | Division No. 11 | Notes Red | Plotted | Profile
Survey of Inglewood Ave. | Date | Date | No.
Survey by L. Bazen Notes J.J.L.B. | Notes Chk'd. | Checked | X-Sec.
Indexed | Date | Date | No.

STATION	B. S.	H. I.	F. S.	ELEV.	LT. ℄ (W)	℄ RT. ℄ (E)
GOING (N) ON ℄ INGLEWOOD AVE.						
20+63 7				7990		26'
				7950		30' SAME
				8015		30'
				8050		40'
				8015	15'	
				7989	26'	
				7954	30' SAME	
				7961	30" (dep ch.)	
				8035	40'	
20+83 8				8050		℄
				8030		15'
				8010		26'
				7973		30' SAME
				8035		30'
				8051		40'
21+23 24 (N) = 0+00 (E)			ON	↑ 131 ST	LT. ℄ (N)	↑ RT. ℄ (E)
0+00				8059		↑ INT.
0+15 3				8027		0℄ J.C. drop S.M.H. (See PG. 62)

76-L-298 CE 307 5-66

PLEASE RETURN TO
LOS ANGELES COUNTY ENGINEER
403 LOS ANGELES COUNTY ENGINEERING BLDG.

NOTE: ANY ADDITIONS OR CHANGES ON THIS SHEET MUST BE MADE OR CIRCLED IN RED INK, WITH DATE AND NAME OF PERSON MAKING CHANGE.

Do not extend notes this side of this line.

STATION	B. S.	H. I.	F. S.	ELEV.	LT. ℄ (N)	⊼	RT. ℄ (S)
GOING.		(E) ON ⊼		131ST ST.			
0+26 (E)				7990		⊼	ed.
0+30 "				7958		⊼	F/L gut.
0+45 "				8001		⊼	ed. conc.
0+55 "				8026		⊼	
				8025			7⁵ 1/4 PVT.
				8010			13' ed. gut.
				7998			15' B. cb.
				8060			15' T. cb.
				8078			24⁵ BK. WK.
				8015	7⁵		
				8010	13'	SAME	
				8001	15'		
				8066	15'		
				8080	24⁵		
0+95° (E)				8101		⊼	
				8100			7⁵
				8073			13'
				8062			15' SAME
				8070			15' (dep cb)
				8138			24⁵

Profile Notes Red ____ Plotted ____ Job No. 6268.30 Division No. 11
No. ____ Date ____ Date ____ Survey of Inglewood Ave
X-Sec. Notes Chk'd. ____ Checked ____ Survey by J. Bazen Notes J.J.B. Date 6-68
No. ____ Date ____ Date ____ Map No. ____ Indexed H.I.O.D. Date ____

F. B. 3356 Pg. 103

76-L-298 CE 307 5-66

PLEASE RETURN TO
LOS ANGELES COUNTY ENGINEER
403 LOS ANGELES COUNTY ENGINEERING BLDG.

NOTE: ANY ADDITIONS OR CHANGES ON THIS SHEET MUST BE MADE OR CIRCLED IN RED INK, WITH DATE AND NAME OF PERSON MAKING CHANGE.

Do not extend notes this side of this line.

F. B. 3350 PG. 104 | Job No. 6268.30 | Division No. // | Notes Red | Plotted | Profile
Survey of Inglewood Ave. | Date | Date | No.
Survey by Bazen Notes J.C.B. | Notes Chk'd. | Checked | X-Sec.
Indexed | H. E. Ckd. | Date | Date | No.

STATION	B. S.	H. I.	F. S.	ELEV.	LT. ℄ (N)	℄	RT. ℄ (S)
GOING (E.) ON 131ST ST.							
0+95 (E)				8095	7.5		
				8073	13'		
				8060	15' SAME		
				8124	15'		
				8144	24.5		
1+95 (E)				8215		℄	
				8200			7.5
				8174			13'
				8166			15' SAME
				8229			15'
				8241			24.5
				8203	7.5		
				8184	13'		
				8170	15' SAME		
				8200	15' (dcp cb.)		
				8250	24.5		
3+65 ±				8290		℄	S.M.H. (See P6.62)
GOING (N) ON ℄ INGLEWOOD AVE.					LT. ℄ (W)	℄	RT. ℄ (E)
21+58 ± "				8065		℄	
				8030	15' 1/4 PVT.		

76-L-298 CE 307 5-66

PLEASE RETURN TO
LOS ANGELES COUNTY ENGINEER
403 LOS ANGELES COUNTY ENGINEERING BLDG.

NOTE: ANY ADDITIONS OR CHANGES ON THIS SHEET MUST BE MADE OR CIRCLED IN RED INK, WITH DATE AND NAME OF PERSON MAKING CHANGE.

Do not extend notes this side of this line.

STATION	B. S.	H. I.	F. S.	ELEV.	LT. ℄ (W)	℄ RT. ℄ (E)
GOING (N) ON INGWO. AVE.						
21+58.6 (N)				7994	26' ed. gut.	
				7960	30' B. cb.	
				7970	30' T. " d	
				8055	40' bk. wk.	
21+64.0 (N)				8067		℄
				8040		15'
				8007		26'
				7970		30'
				8031		30'
				8050		40'
21+93.7 (N)				8042	12.8 J.C.-S.M.H. (See PG. 62)	
21+98.65 (N) = 0+00 (W) ON ℄ 131ST ST					LT ℄ (S)	℄ RT. ℄ (N.)
0+00 (W)				8073		℄ INT.
0+15 "				8038		℄ 1/4 PVT.
0+26 "				7990		℄ ed. x-gut.
0+30 "				7965		℄ F/L " "
0+45 "				8012		℄ ed. conc.
0+55 "				8020		℄
				8012		7E 1/4 PVT.
				7999		13' ed. gut.

Profile No. ____ Notes Red ____ Plotted ____ Job No. 6268.30 Division No. 11
X-Sec. No. ____ Date ____ Date ____ Survey of Inglewood Ave.
Notes Chk'd. ____ Checked ____ Survey by C. Bazen Notes C.J.B. Date 6-68
No. ____ Date ____ Date ____ Map No. ____ Indexed ____ Date ____

F. B. 3356 PG. 105

76-L-298 CE 307 5-66

PLEASE RETURN TO
LOS ANGELES COUNTY ENGINEER
403 Los Angeles County Engineering Bldg.

NOTE: ANY ADDITIONS OR CHANGES ON THIS SHEET MUST BE MADE OR CIRCLED IN RED INK, WITH DATE AND NAME OF PERSON MAKING CHANGE.

Do not extend notes this side of this line.

F. B. 3350 Pg. 106 | Job No. 6268.30 | Division No. 11 | Notes Red | Plotted | Profile
Survey of Inglewood Ave. | Date | Date | No.
Survey by C. Bazen Notes J.S.B. | Notes Chk'd. | Checked | X-Sec.
Indexed H. E. Orr | Date | Date | No.

STATION	B. S.	H. I.	F. S.	ELEV.	℄ LT. ℄ (S)	℄ RT. ℄ (N)
GOING (W) ON ℄ 131ST ST.						
0+55 (W)				7988		15' B. Cb.
				8049		15' T. "
				8090		24± BK. WK.
				8010	7±	
				7997	13'	
				7978	15' SAME	
				8042	15'	
				8070	24±	
0+95 (W)				8032		℄
				8032		7±
				8010		13'
				7995		15' SAME
				8058		15'
				8095		24±
				8023	7±	
				8002	13'	
				7977	15' SAME	
				8039	15'	
				8085	24±	
1+95 (W)				8041		℄

76-L-298 CE 307 5-66

PLEASE RETURN TO
LOS ANGELES COUNTY ENGINEER
403 Los Angeles County Engineering Bldg.

NOTE: ANY ADDITIONS OR CHANGES ON THIS SHEET MUST BE MADE OR CIRCLED IN RED INK, WITH DATE AND NAME OF PERSON MAKING CHANGE.

Do not extend notes this side of this line.

Profile Notes Red ____ Plotted ____ Job No. 62683.30 Division No. 11
No. ____ Date ____ Date ____ Survey of Inglewood Ave. F.B. 3356 Pg. 107
X-Sec. Notes Chk'd. ____ Checked ____ Survey by C. Ezell Notes C.L.B. Date 6-65
No. ____ Date ____ Date ____ Map No. ____ Indexed H.F. Date ____

STATION	B. S.	H. I.	F. S.	ELEV.	LT. ℄ (S)	℄ RT. ℄ (N)
GOING (N) ON ℄ 131ST ST.						
1+95 (N)				8035		75 1/4 PVT
				8008		13' ed. gut
				7990		15' B. cb.
				8060		15' T. "
				8080		24± BK. WK.
				8031	7±	
				8009	13'	
				7990	15'	SAME
				8055	15'	
				8078	24±	
2+75±				8050	5±	S.M.H. rim. (See PG. 62)
GOING (N) ON ℄ INGLWD. AVE.					LT. ℄ (W)	℄ RT. ℄ (E)
22+04± (N)				8075		℄
				8050		15'
				8005		26'
				7974		30'
				8034		30'
				8050		40'
22+386 (N)				8081		℄

76-L-298 CE 307 5-66

PLEASE RETURN TO
LOS ANGELES COUNTY ENGINEER
403 LOS ANGELES COUNTY ENGINEERING BLDG.

NOTE: ANY ADDITIONS OR CHANGES ON THIS SHEET MUST BE MADE OR CIRCLED IN RED INK, WITH DATE AND NAME OF PERSON MAKING CHANGE.

Do not extend notes this side of this line.

STATION	B. S.	H. I.	F. S.	ELEV.	LT. ℄ (W)	℄ RT. ℄ (E)
GOING (N) ON ℄ INGLWD. AVE.						
22+38.6	(N)			8042	15' 1/4 PVT.	
				8014	26' cb. gut.	
				7982	30' B. cb.	
				8048	30' T. cb.	
				8070	40' BK. WK	
22+78.6	(N)			8085		℄
				8051		15'
				8012		26'
				7990		30' SAME
				7995		30' (dep cb)
				8066		40'
				8046	15'	
				8017	26' SAME	
				7983	30'	
				8047	30'	
				8068	40'	
23+78.6	(N)			8090		℄
				8060		15'
				8028		26'
				7994		30

F. B. 3356 Pg. 108 | Job No. 6268.30 | Division No. 11 | Notes Red | Plotted | Profile
Survey of Inglewood Ave | Date | Date | No.
Survey by V. Bazen | Notes V.J.B. | Notes Chk'd. | Checked | X-Sec.
Indexed | Date | Date | No.

76-L-298 CE 307 5-66

PLEASE RETURN TO
LOS ANGELES COUNTY ENGINEER
403 LOS ANGELES COUNTY ENGINEERING BLDG.

NOTE: ANY ADDITIONS OR CHANGES ON THIS SHEET MUST BE MADE OR CIRCLED IN RED INK, WITH DATE AND NAME OF PERSON MAKING CHANGE.

Do not extend notes this side of this line.

STATION	B. S.	H. I.	F. S.	ELEV.	LT. ℄ (W)	℄ RT. ℄ (E)
GOING (N) ON ℄ INGLWD. AVE.						
23+78.6	(N)			8060		30' T. Cb.
				8080		40' BK. WK.
				8053	15'	
				8030	26'	
				7995	30' SAME	
				8065	30'	
				8078	40'	
24 +64.0	(N)			8068		15.0 J.C. S.M.H. (See PG. 63)
25+07.6	(N)			8080	12.5 J.C.-S.M.H. (See PG. 63)	
B.M. S.D. 2974				8048	B.M. SD 2974 EL. = 80.480 F.B. 3356-50	

(END OF X-SECTIONS)

Profile Notes Red ____ Plotted ____ Job No. 6268.30 Division No. 11 F.B. 3356 PG. 109
No. ____ Date ____ Date ____ Survey of Inglewood Ave.
X-Sec. Notes Chk'd. ____ Checked ____ Survey by J. Bazer Notes J.J.B. Date 6-68
No. ____ Date ____ Date ____ Map No. ____ Indexed ____ Date ____

F. B. 3356 Pg. 110 | Job No. 6268.30 | Division No. 11 | Notes Red | Plotted | Survey of Inglewood Ave. | Date | Date | Survey by J. Bazen | Notes J. J. B. | Notes Chk'd. | Checked | Indexed | Date | Date | Date | Date | Sec. | No.

PLEASE RETURN TO
LOS ANGELES COUNTY ENGINEER
403 LOS ANGELES COUNTY ENGINEERING BLDG.

NOTE: ANY ADDITIONS OR CHANGES ON THIS SHEET MUST BE MADE OR CIRCLED IN RED INK, WITH DATE AND NAME OF PERSON MAKING CHANGE.

Do not extend notes this side of this line.

STATION	B. S.	H. I.	F. S.	ELEV.	LT. ℄ (N)	RT. ℄ (S)
(PICK UP) GOING (E) ON 132ND ST. (Sec PG. 97)						
1+95 (E)				8132		
				8109		7.5 1/4 PVT.
				8059		13' ed. gut.
				8048		15' B. cb.
				8120		15' T. cb.
				8132		24.5 BK. WK.
				8136	7.5	
				8123	13.0	
				8109	15'	Same
				8173	15'	
				8183	24.5	