Notes Chkd by

Survey of LITTLEROCK S.D. DIS.
JN 6112-24 Tape 133 Std 84 °F
Surveyed by J. S. COATES
Notes A. VANNESS Date 10-9-69
Indexed C. J. GALLI Oct 17 '69

F.B. 3357 PG 159

J.N. 6112.24

LITTLEROCK S.D. DIST.

LOCATION OF IMPROVEMENTS
ON
AVE. U.
FROM
82ND ST. E.
TO
85TH ST. E.

microfilmed. June '85



PLEASE RETURN TO
LOS ANGELES COUNTY ENGINEER
403 LOS ANGELES COUNTY ENGINEERING BLDG.

Do not extend this side of this line.

Note: Any Additions or Changes on this Sheet Must be Made or Circled in Red Ink With Date and Name of Person Making Change.

Notes Ck'd by	Survey of LITTLEROCK S.D. DIST.
Map No.	JN C112 24 Tape 133 Std 84 °F
Office Work	Surveyed by J. S. COATES
Checked	Notes G. L. VAN NESS Date 10-9-68
Date	Indexed C. L. GALLE OCT 17 '68

F.B. 3357 PG. 161

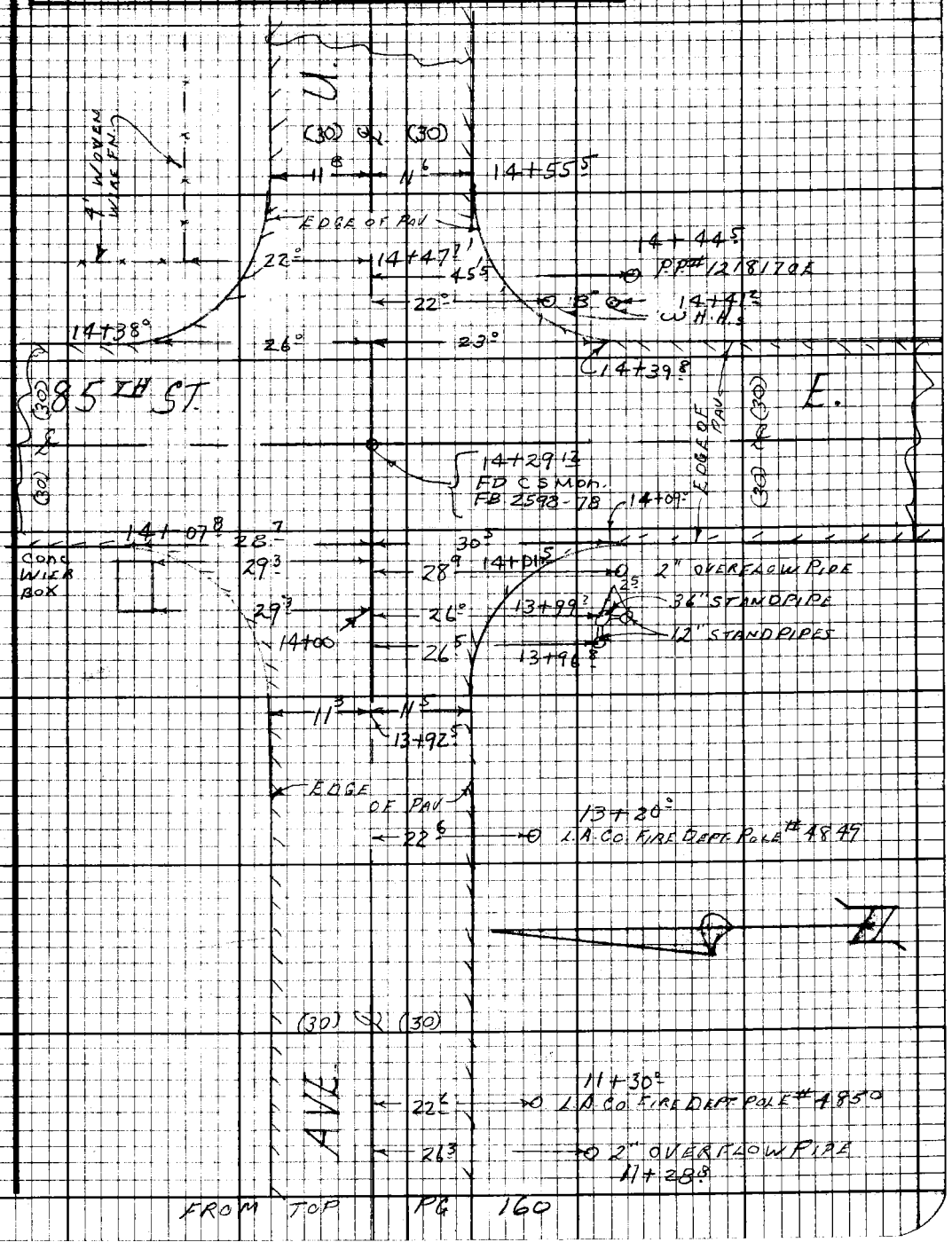

FROM TOP PG 160

Note: Any Additions or Changes on this Sheet Must be Made or Circled in Red Ink With Date and Name of Person Making Change.

Do not extend this side of this line.

PLEASE RETURN TO
LOS ANGELES COUNTY ENGINEER
403 LOS ANGELES COUNTY ENGINEERING BLDG.

75F3098 CE # 310 9-67

PLEASE RETURN TO
LOS ANGELES COUNTY ENGINEER
403 LOS ANGELES COUNTY ENGINEERING BLDG.

Note: Any Additions or Changes on this Sheet Must be Made or Circled in Red Ink With Date and Name of Person Making Change.

Do not extend this side of this line.

F.B. 3357 Pg 162

Profile	Notes Red	Plotted	Job No. 6112.24	Division No.	F. B. 3357 PG. 163
No.	Date	Date	Survey of LITTLEROCK S D DIST		
X-Sec.	Notes Chk'd.	Checked	Survey by [illegible]	Notes [illegible]	Date 10-3-69
No.	Date	Date	Map No.	Indexed C. J. GALLI	Date OCT 17 '69

J. N. 6112.24

LITTLEROCK S.D. DIST.

CROSS-SECTIONS

ON

AVE. U

FROM

82ND ST E TO 85TH ST E

STATION	B. S.	H. I.	F. S.	ELEV.	
					COATES VAN NESS ADAMS BITTEL

NOTE: ANY ADDITIONS OR CHANGES ON THIS SHEET MUST BE MADE OR CIRCLED IN RED INK, WITH DATE AND NAME OF PERSON MAKING CHANGE.

PLEASE RETURN TO
LOS ANGELES COUNTY ENGINEER
403 LOS ANGELES COUNTY ENGINEERING BLDG.

Do not extend notes this side of this line.

76-L-298 CE 307 5-66

76-L-298 CE 307 5-66

PLEASE RETURN TO
LOS ANGELES COUNTY ENGINEER
403 LOS ANGELES COUNTY ENGINEERING BLDG.

NOTE: ANY ADDITIONS OR CHANGES ON THIS SHEET MUST BE MADE OR CIRCLED IN RED ICK, WITH DATE AND NAME OF PERSON MAKING CHANGE.

Do not extend notes this side of this line.

STATION	B. S.	H. I.	F. S.	ELEV.	LEFT	RIGHT
BMSD 448				2844.28	BM448 Elev. 2844.282 FB. 2598-104	
					92ND ST. E & ALE. U. @ ℄ INT C.E. Mon in well	
0+58				4492		℄
"				4474		12' E.P.
"				446		16' F.L.
"				470		25'
"				469		30' P/L
"				4437	E.P. 14'	
"				442	F.L. 16'	
"				449	P/L 30'	
0+82				4469		℄
"				4477		28' pav. ref
0+91				4484		℄
"				4423	Pav. Ref 37'	
1+00	℄ INT 92ND ST. E			4490		℄
"				4542		50'
"				4606		100'
"				4414	50'	
"				4334	100'	
1+092				4482		℄
"				4533		50'

F. B. 3357 Pg. 164 | Job No. 6112.24 | Division No. | Notes Red | Plotted | Profile
Survey of Littlerock S.D. DIST | Date | Date | No.
Survey by JSC Notes JSC | Notes Chk'd. | Checked | X-Sec.
Indexed C.L. GALLI | Date | Date | No.

76-L-298 CE 307 5-66

PLEASE RETURN TO
LOS ANGELES COUNTY ENGINEER
403 LOS ANGELES COUNTY ENGINEERING BLDG.

NOTE: ANY ADDITIONS OR CHANGES ON THIS SHEET MUST BE MADE OR CIRCLED IN RED INK, WITH DATE AND NAME OF PERSON MAKING CHANGE.

Do not extend notes this side of this line.

STATION	B. S.	H. I.	F. S.	ELEV.	LEFT	RIGHT
1+09				284410	Pav. Ret. 42	
1+19				4428		℄ = F.L.
"				4448		30' F.L.
"				4339	F.L. = N. edge pav 42'	
1+25				4455		℄
"				4461		20' edge pav
"				4445	edge pav 20'	
1+42.5				4446		℄
"				4426		11.5 pav ret
"				438		17 F.L.
"				448		26'
"				448		30' P/C
"				4436	Pav. ret 12'	
"				432	F.L. 21'	
"				430	P/C 30'	
2+00				4333		℄
"				43.12		11.5 E.P.
"				425		17' F.L.
"				442		30' P/C
"				4313	E.P. 12'	
"				420	F.L. 21'	

Profile No. ____ Notes Red ____ Plotted ____ Job No. 6112-24 Division No. ____
Date ____ Date ____ Survey of Littlerock S.D. DIST
X-Sec. No. ____ Notes Chk'd. ____ Checked ____ Survey by JSC Notes JSC Date 10-9-69
Date ____ Date ____ Map No. ____ Indexed C. J. GALLI Date OCT 17 '69

F.B. 3357 Pg. 165

76-L-298 CE 307 5-66

PLEASE RETURN TO
LOS ANGELES COUNTY ENGINEER
403 LOS ANGELES COUNTY ENGINEERING BLDG.

NOTE: ANY ADDITIONS OR CHANGES ON THIS SHEET MUST BE MADE OR CIRCLED IN RED INK, WITH DATE AND NAME OF PERSON MAKING CHANGE.

Do not extend notes this side of this line.

STATION	B. S.	H. I.	F. S.	ELEV.	LEFT	RIGHT
2+00				28423	30' P/C	
2+50				4244		℄
"				4232		11.5 E.P
"				420		18' F.L.
"				440		30' P/C
"				4216	E.P 12'	
"				410	F.L. 21'	
"				413	P/C 30'	
3+00				4188		℄
"				41.76		11.5 E.P
"				415		18' F.L.
"				425		30' P/C
"				4156	E.P 12'	
"				406	F.L. 23'	
"				410	P/C 30'	
3+50				4184		℄
"				4174		11.5 E.P.
"				415		18' F.L.
"				435		30' P/C
"				4144	E.P 12'	
"				403	F.L. 24'	

F. B. 3357 PG. 166 Job No. 6112.24 Division No. Notes Red Plotted Profile
Survey of Littlerock S.D. DIST Date Date No.
Survey by JSC Notes JSC Notes Chk'd. Checked X-Sec.
Indexed C. J. GALLI Date Date Date No.

76-L-298 CE 307 5-66

PLEASE RETURN TO
LOS ANGELES COUNTY ENGINEER
403 LOS ANGELES COUNTY ENGINEERING BLDG.

NOTE: ANY ADDITIONS OR CHANGES ON THIS SHEET MUST BE MADE OR CIRCLED IN RED INK, WITH DATE AND NAME OF PERSON MAKING CHANGE.

Do not extend notes this side of this line.

STATION	B. S.	H. I.	F. S.	ELEV.	LEFT	RIGHT
3+50				28409	30'	
TP				284166		
4+00				4199		℄
"				4186		11⁵ E.P.
"				416		18' F.L.
"				440		30' P/C
"				4170	E.P. 12'	
"				405	F.L. 23'	
"				417	P/C 30'	
4+50				4224		℄
"				4204		11⁵ E.P.
"				417		18' F.L.
"				443		25'
"				442		30'
"				4202	E.P. 12'	
"				410	F.L. 23'	
"				418	P/C 30'	
5+00				4246		℄
"				4212		11⁵ E.P.
"				418		18' F.L.
				442		25'

Profile Notes Red ____ Plotted ____ Job No. 6112-4 Division No. ____
No. ____ Date ____ Date ____ Survey of Littlerock S.D. DIST.
X-Sec. Notes Chk'd. ____ Checked ____ Survey by JSC Notes JSC Date 10-9-69
No. ____ Date ____ Date ____ Map No. ____ Indexed C. J. GALLI Date OCT 17 '69

F. B. 3357 PG. 167

76-L-298 CE 307 5-66

PLEASE RETURN TO
LOS ANGELES COUNTY ENGINEER
403 LOS ANGELES COUNTY ENGINEERING BLDG.

NOTE: ANY ADDITIONS OR CHANGES ON THIS SHEET MUST BE MADE OR CIRCLED IN RED INK, WITH DATE AND NAME OF PERSON MAKING CHANGE.

Do not extend notes this side of this line.

STATION	B. S.	H. I.	F. S.	ELEV.	LEFT	RIGHT
5+00				28440		30' P/L
"				4236	E.P 12'	
"				411	F.L. 23'	
"				416	P/L 30'	
5+50				4269		℄
"				4235		11.5 E.P
"				418		18'
"				443		30' P/L
"				4261	E.P 12'	
"				413	F.L. 23	
"				416	P/L 30'	
6+00				4297		℄
"				4271		11.5 E.P.
"				420		18' F.L.
"				444		30' P/L
"				4283	E.P. 12'	
"				416	F.L. 23'	
"				416	P/L 30'	
6+50				4324		℄
"				4298		11.5 E.P
"				425		18' F.L

F. B. 3357 PG. 168

Job No. 6112.24 Division No. Notes Red Plotted Profile

Survey of Littlerock S.D. DIST Date Date No.

Survey by JSC Notes JSC Notes Chk'd. Checked X-Sec.

Indexed C. J. GALLI Date Date Date No.

76-L-298 CE 307 5-66

PLEASE RETURN TO
LOS ANGELES COUNTY ENGINEER
403 LOS ANGELES COUNTY ENGINEERING BLDG.

NOTE: ANY ADDITIONS OR CHANGES ON THIS SHEET MUST BE MADE OR CIRCLED IN RED INK, WITH DATE AND NAME OF PERSON MAKING CHANGE.

Do not extend notes this side of this line.

STATION	B. S.	H. I.	F. S.	ELEV.	LEFT	RIGHT
6+50				28446		30' P/L
"				4308	E.P. 12'	
"				419	F.L. 23'	
"				424	P/L 30'	
7+00				4355		℄
"				4321		11.5 E.P.
"				426		20' F.L.
"				449		26'
"				444		30' P/L
"				4336	E.P. 11.5	
"				423	F.L. 23'	
"				431	P/L 30'	
7+50				4386		℄
"				4356		11.5 E.P.
"				430		20' F.L.
"				435		30' P/L
"				4368	E.P. 11.5	
"				4277	F.L. 23'	
"				434	P/L 30'	
8+00				4419		℄
				4386		11.5

Profile Notes Red ____ Plotted ____ Job No. 61124 Division No. ____
No. ____ Date ____ Date ____ Survey of Littlerock S.D. 54
X-Sec. Notes Chk'd. ____ Checked ____ Survey by [illegible] Notes [illegible] Date [illegible]
No. ____ Date ____ Date ____ Map No. ____ Indexed C. J. GALLI Date OCT 17 '69

F. B. 3357 PG. 169

76-L-298 CE 307 5-66

PLEASE RETURN TO
LOS ANGELES COUNTY ENGINEER
403 LOS ANGELES COUNTY ENGINEERING BLDG.

NOTE: ANY ADDITIONS OR CHANGES ON THIS SHEET MUST BE MADE OR CIRCLED IN RED INK, WITH DATE AND NAME OF PERSON MAKING CHANGE.

Do not extend notes this side of this line.

STATION	B. S.	H. I.	F. S.	ELEV.	LEFT	RIGHT
8+00				28434		20' F.L.
"				450		30' P/L
"				4394	E.P. 11.5	
"				429	F.L. 23'	
"				435	P/L 30'	
8+50				4448	℄	
"				4416		11.5 E.P.
"				438		20' F.L.
"				455		30' P/L
"				4423	E.P. 11.5	
"				433	F.L. 23'	
"				440	P/L 30'	
9+00				4492	℄	
"				4463		11.5
"				443		20' F.L.
"				459		30' P/L
"				4472	E.P. 11.5	
"				438	F.L. 23'	
"				448	P/L 30'	
TP				284518		

F. B. 3357 Pg. 170 Job No. 6112.24 Division No. Notes Red Plotted Profile
Survey of Littlerock S.D. DIST Date Date No.
Survey by JSC Notes JSC Notes Chk'd. Checked X-Sec.
Indexed C.J. GALLI Date Date Date No.

76-L298 CE 307 3-61

PLEASE RETURN TO
LOS ANGELES COUNTY ENGINEER
403 LOS ANGELES COUNTY ENGINEERING BLDG.

NOTE: ANY ADDITIONS OR CHANGES ON THIS SHEET MUST BE MADE OR CIRCLED IN RED INK, WITH DATE AND NAME OF PERSON MAKING CHANGE.

Do not extend notes this side of this line.

STATION	B.S.	H.I.	F.S.	ELEV.	LEFT	RIGHT
9+50				284553		℄
"				4520		11⁵ E.P
"				448		20' F.L.
"				464		30' P/C
"				4530	E.P 11⁵	
"				444	F.L. 23'	
"				456	P/C 30'	
10+00				4613		℄
"				4587		11⁵ E.P
"				456		20' F.L.
"				466		30' P/C
"				4593	E.P. 11⁵	
"				452	F.L. 22'	
"				465	P/C 30'	
10+50				4675		℄
"				4658		11⁵ E.P.
"				464		20' F.L
"				475		30' P/C
"				4653	E.P 11⁵	
"				459	F.L 22'	
"				473	P/C 30'	

Profile Notes Red ____ Plotted ____ Job No. 6112-24 Division No. ____
No. ____ Date ____ Date ____ Date ____ Survey of LITTLE Rock S.D. DIST
X-Sec. ____ Notes Chkd ____ Checked ____ Survey by JEC Notes JEC Date 10-9-69
No. ____ Date ____ Date ____ Map No. ____ Indexed [redacted] Date [redacted]

F.B. 3357 Pg. 71

76-L298 CE 307 3-61

PLEASE RETURN TO
LOS ANGELES COUNTY ENGINEER
403 LOS ANGELES COUNTY ENGINEERING BLDG.

NOTE: ANY ADDITIONS OR CHANGES ON THIS SHEET MUST BE MADE OR CIRCLED IN RED INK, WITH DATE AND NAME OF PERSON MAKING CHANGE

Do not extend notes this side of this line.

F.B. 3357 Pg. 172 | Job No. 6112.24 | Division No. S.D. DIST | Notes Red ____ Date ____ Plotted ____ Date ____ Profile No. ____
Survey of LITTLEROCK | Notes J.S.C. | Notes Chkd. ____ Date ____ Checked ____ Date ____ X-Sec. No. ____
Survey by J.S.C. | Indexed G.T. GALLI | Date ____

STATION	B.S.	H.I.	F.S.	ELEV.	LEFT	RIGHT
11+00				284.36		℄
"				4.23		11⁵ E.P.
"				4.70		20' F.L.
"				4.83		30' P/C
"				47.09	E.P. 11⁵	
"				46.61	F.L. 21'	
"				48.2	P/C 30'	
11+50				47.98		℄
"				47.83		11⁵ E.P.
"				47.6		20' F.L.
"				49.1		30' P/C
"				47.75	E.P. 11⁵	
"				47.4	F.L. 21'	
"				48.8	P/C 30'	
12+00				48.72		℄
"				48.59		11⁵ E.P.
"				48.4		20' F.L.
"				49.7		30' P/C
"				48.52	E.P. 11⁵	
"				48.1	F.L. 21'	
"				49.5	P/C 30'	

76-L-298 CE 307 5-66

PLEASE RETURN TO
LOS ANGELES COUNTY ENGINEER
403 LOS ANGELES COUNTY ENGINEERING BLDG.

NOTE: ANY ADDITIONS OR CHANGES ON THIS SHEET MUST BE MADE OR CIRCLED IN RED INK, WITH DATE AND NAME OF PERSON MAKING CHANGE.

Do not extend notes this side of this line.

STATION	B. S.	H. I.	F. S.	ELEV.	LEFT	RIGHT
12+50				284959		℄
"				4951		11.5 E P
"				493		20' F.L
				504		30' P/L
"				4935	E.P 11.5	
"				488	F.L. 21'	
"				502	P/L 30'	
13+00				5045		℄
"				5030		11.5 E.P
"				502		20' F.L.
"				511		30' P/L
"				5021	E.P. 11.5	
"				499	F.L. 20'	
"				510	P/L 30'	
13+50				5133		℄
"				5123		11.5 E P
"				511		20' F.L
"				524		30' P/L
"				5106	E.P 11.5	
"				507	F.L. 20'	
"				515	P/L 30'	

Profile Notes Red ____ Plotted ____ Job No. C112 24 Division No. ____
No. ____ Date ____ Date ____ Survey of Littlerock S.D. Dist
X-Sec. Notes Chk'd. ____ Checked ____ Survey by JSC Notes JSC Date 10-9-69
No. ____ Date ____ Date ____ Map No. ____ Indexed C. J. GALLI Date OCT 17 '69

F. B. 3357 PG. 173

76-L-298 CE 307 5-66

PLEASE RETURN TO
LOS ANGELES COUNTY ENGINEER
403 LOS ANGELES COUNTY ENGINEERING BLDG.

NOTE: ANY ADDITIONS OR CHANGES ON THIS SHEET MUST BE MADE OR CIRCLED IN RED INK, WITH DATE AND NAME OF PERSON MAKING CHANGE.

Do not extend notes this side of this line.

STATION	B. S.	H. I.	F. S.	ELEV.	LEFT	RIGHT
TP				2851 11		
14+00				5111		℄
"				5104		13' E.P.
"				512		18' F.L.
"				532		30' P/C
"				5076	E.P. 13'	
"				507	F.L. 18	
"				521	P/C 30'	
14+08				5095		℄
"				5134		30^{5} Pav. Ret.
"				5056	Pav. Ret. 28^{7}	
14+23				5054		℄ = F.L.
"				5105		50' F.L. of St.
"				4958	F.L. of St. 50'	
14+29^{13}				5077		℄ INT. 85th St. E
14+38				5124		℄
"				5152		23' Pav. Ret
				5076	Pav. Ret. 26'	
14+55^{5}				5174		℄
				5164		11^{6} Pav. Ret.
"				5147	Pav. Ret 11^{8}	
BM SD 459				2850 01	BM SD 459 Elev 2849.992 85th St. E & Ave U @ ℄ INT.	F.B. 2598-114 C.E. Mon in well

F. B. 3357 PG. 174 | Job No. 6117.24 | Division No. S. D. DIST. | Notes Red ____ Date ____ | Plotted ____ Date ____ | Profile No. ____

Survey of L.A. Herrock | Notes JSC | Notes Chk'd. ____ Date ____ | Checked ____ Date ____ | X-Sec. No. ____

Survey by JSC | Indexed C.L. GALL

Notes Ck'd by	Survey of LITTLEROCK S.D. DIST. F.B. 3357 PG. 175
Map No.	JN 6112.24 Tape 133 Std 84 °F
Office Work	Surveyed by J.S. COATES
Checked	Notes G.L. VANNES Date 10-9-68
Date	Indexed C.L. GALLI OCT 17 '68

J.N. 6112.24

LITTLEROCK S.D. DIST.

LOCATION OF IMPROVEMENTS

ON

AVE. T-8

FROM

82ND ST. E.

TO

85TH ST. E.

Note: Any Additions or Changes on this Sheet Must be Made or Circled in Red Ink With Date and Name of Person Making Change.

Do not extend this side of this line.

PLEASE RETURN TO
LOS ANGELES COUNTY ENGINEER
403 LOS ANGELES COUNTY ENGINEERING BLDG.

76F3098 CE#310 9-67

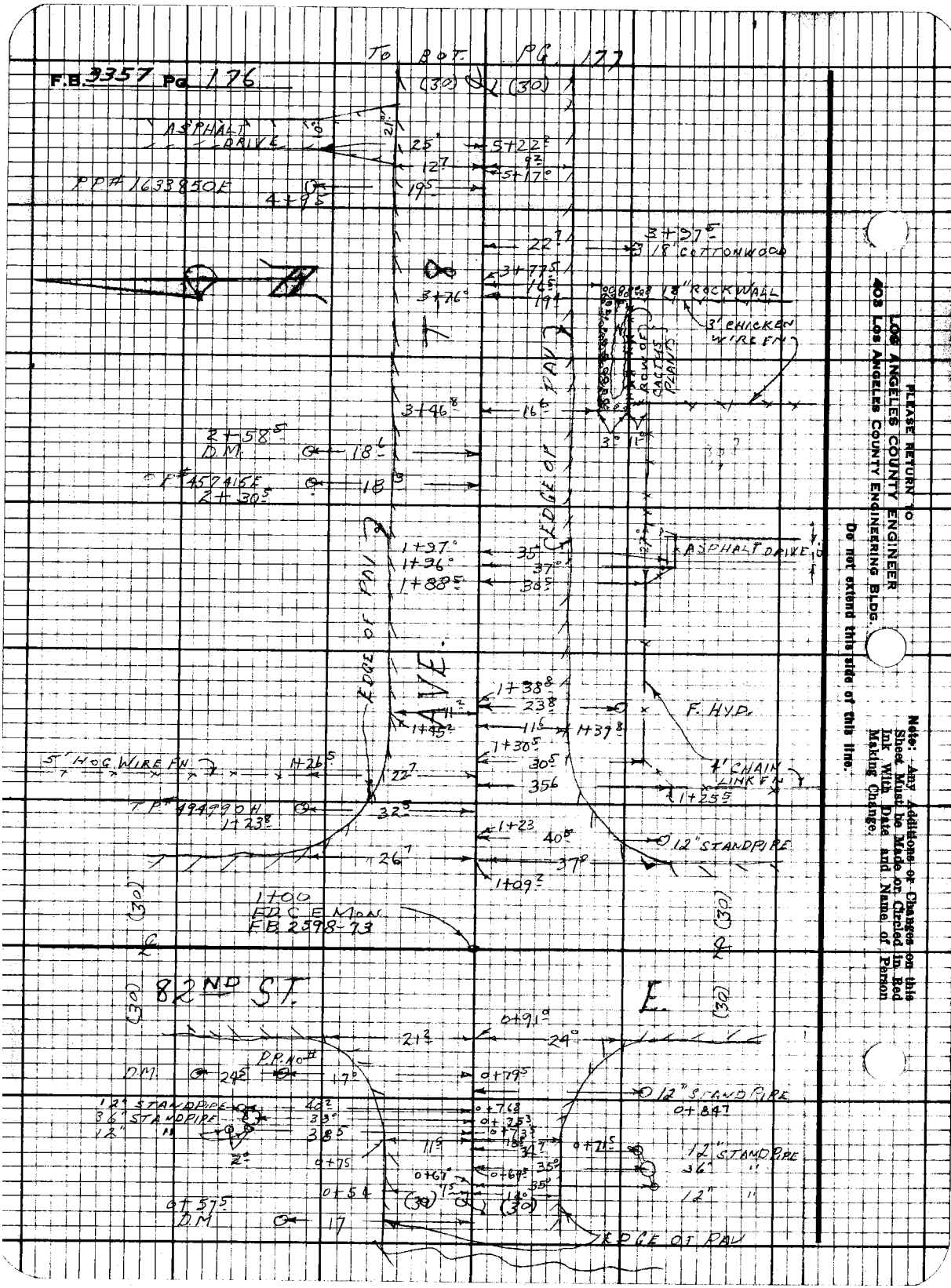

PLEASE RETURN TO
LOS ANGELES COUNTY ENGINEER
403 Los Angeles County Engineering Bldg.

Do not extend this side of this line.

Note: Any Additions or Changes on this Sheet Must be Made on Circled in Red Ink With Date and Name of Person Making Change.

Notes Ck'd by	Survey of L.T.F.L. EROCK S.D. DIST
Map No.	JN 6112.24 Tape 133 Std 84 °F
Office Work	Surveyed by J.S. COATES
Checked	Notes C.L. VANNESS Date 10-9-69
Date	Indexed C.J. GALLI OCT 17 '69

F.B. 3357 PG. 177

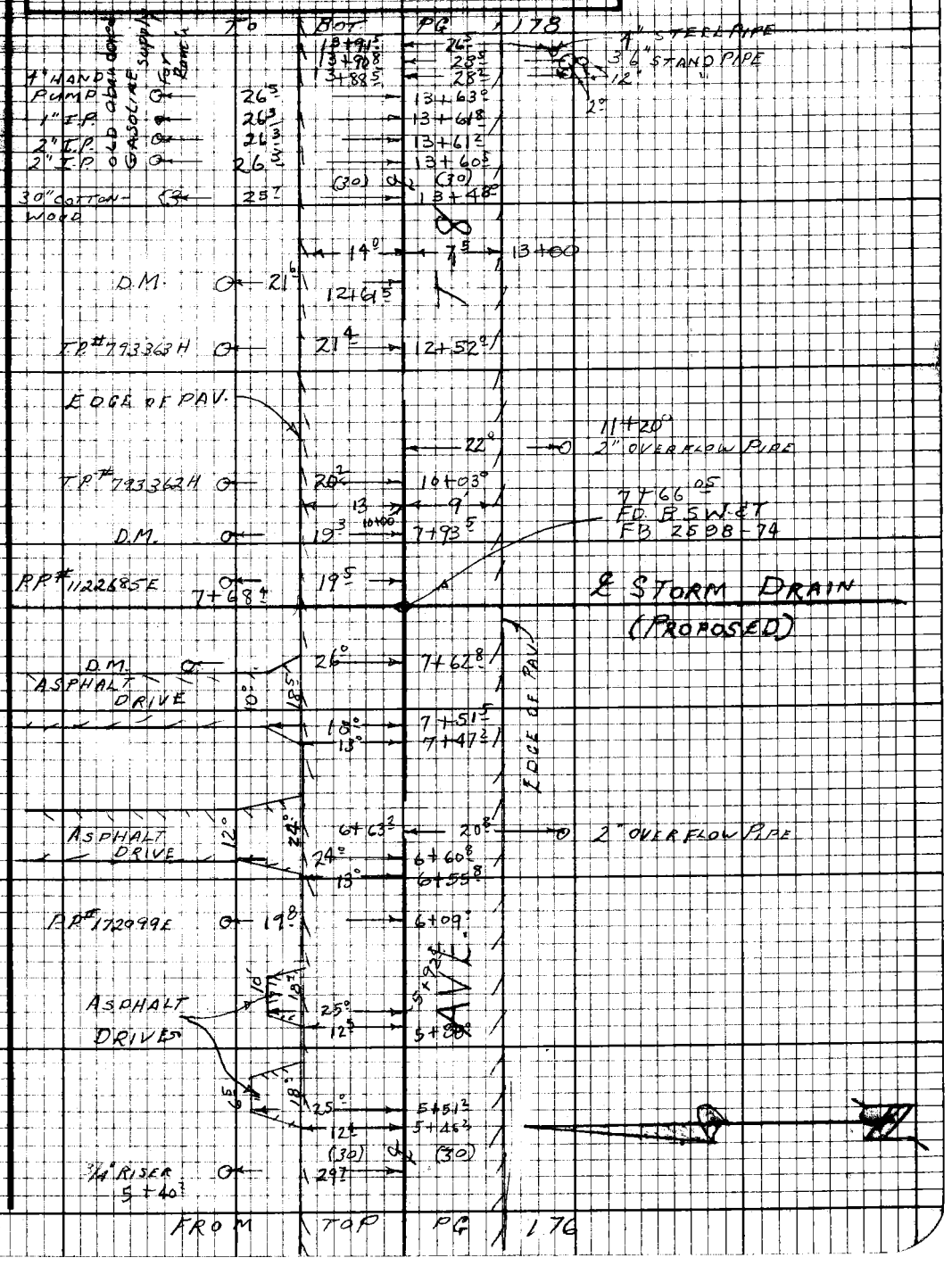

Note: Any Additions or Changes Sheet Must be Made or Circled Ink With Date and Name of Making Change.

Do not extend this side of this line.

PLEASE RETURN TO
LOS ANGELES COUNTY ENGINEER
403 LOS ANGELES COUNTY ENGINEERING BLDG.

76F3098 CE# 310 9-67

F.B. 3357 Pg 178

PLEASE RETURN TO
LOS ANGELES COUNTY ENGINEER
403 Los Angeles County Engineering Bldg.

Do not extend this side of this line.

Note: Any Additions or Changes on this Sheet Must be Made or Circled in Red Ink With Date and Name of Person Making Change.

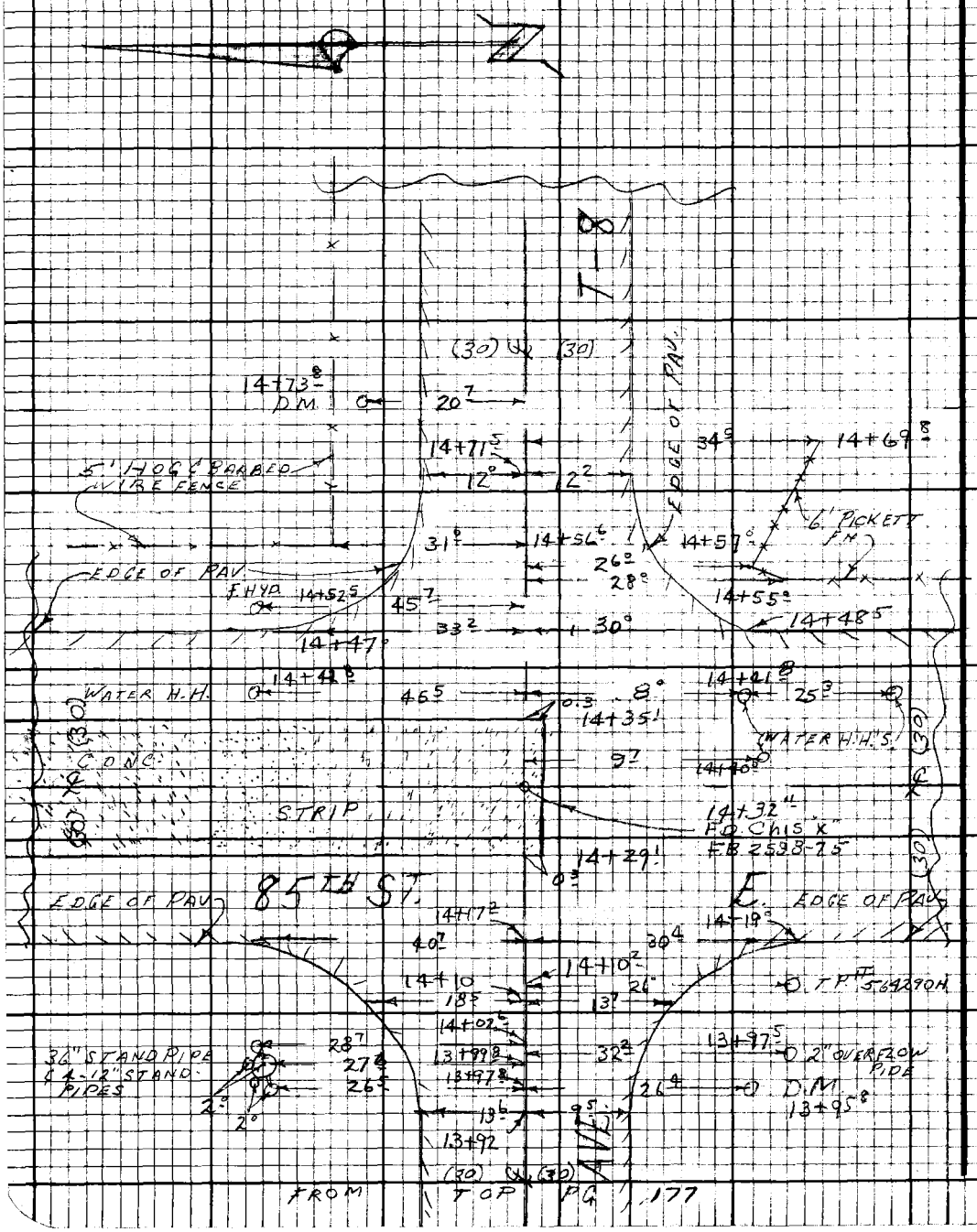

F. B. 3357 PG. 179

Profile No. ____ Notes Red ____ Date ____ Plotted ____ Date ____ Job No. 6112.24 Division No. ____ Survey of Littlerock S.D. DIST.

X-Sec. No. ____ Notes Chk'd. ____ Date ____ Checked ____ Date ____ Survey by JST Notes ____ Date 10-10-49 Map No. ____ Indexed C. J. GALLI Date OCT 17

J.N 6112.24

LITTLE ROCK S.D. DIST

CROSS-SECTION
ON
AVE T-8
FROM
82ND ST. E TO 95TH ST E

COATES
VAN NESS
ADAMS
BITTLE

STATION	B. S.	H. I.	F. S.	ELEV.

NOTE: ANY ADDITIONS OR CHANGES ON THIS SHEET MUST BE MADE OR CIRCLED IN RED INK, WITH DATE AND NAME OF PERSON MAKING CHANGE.

Do not extend notes this side of this line.

PLEASE RETURN TO
LOS ANGELES COUNTY ENGINEER
403 LOS ANGELES COUNTY ENGINEERING BLDG.

76-L-298 CE 307 5-66

76-L-298 CE 307 5-66

PLEASE RETURN TO
LOS ANGELES COUNTY ENGINEER
403 LOS ANGELES COUNTY ENGINEERING BLDG.

NOTE: ANY ADDITIONS OR CHANGES ON THIS SHEET MUST BE MADE OR CIRCLED IN RED INK, WITH DATE AND NAME OF PERSON MAKING CHANGE.

Do not extend notes this side of this line.

STATION	B. S.	H. I.	F. S.	ELEV.	LEFT	RIGHT
BMSD450				2802.41	BMSD 450 Elev. 2802.407 F.B. 2598-105	
					82ND ST E. & AVE. T-8 ℄ INT. C.E. Mon. in HH.	
0+54				02.75		℄
				02.86		14' E.P.
				02.5		20' F.L.
				03.7		30'
				02.53	E.P. 7.5'	
				02.0	F.L. 14'	
				02.0	30'	
0+75				02.95		℄
				02.95		18.5' E.P.
				02.53	E.P. 11.5	
0+85				02.81		℄
0+91				03.09		℄
				03.32		24' E.P.
				02.83	E.P. 21'	
1+00				03.22		℄
				03.5[illegible]		50'
				04.14		100'
				02.59	50'	
				2802.12	100'	

F. B. 3357 PG. 180

Job No. 6112.24 Division No. Notes Red Plotted Profile

Survey of Littlerock S.D. DIST. Date Date No.

Survey by JSC Notes JSC Notes Chk'd. Checked X-Sec.

Indexed C.J. GALLI Date Date Date No.

76-L-298 CE 307 5-66

PLEASE RETURN TO
LOS ANGELES COUNTY ENGINEER
403 LOS ANGELES COUNTY ENGINEERING BLDG.

NOTE: ANY ADDITIONS OR CHANGES ON THIS SHEET MUST BE MADE OR CIRCLED IN RED INK, WITH DATE AND NAME OF PERSON MAKING CHANGE.

Do not extend notes this side of this line.

STATION	B. S.	H. I.	F. S.	ELEV.	LEFT	RIGHT
1+09.3				2803.13		℄
				03.45		37' E.P.
				02.82	E.P. 26.7	
1+37.8				03.04		℄
				03.02		11.6' E.P.
				03.09		17'
				05.2		30'
				02.75	E.P. 11.5'	
				02.6	15'	
				03.5	30'	
1+50				03.09		℄
2+00				03.16		℄
				03.30		11' E.P.
				03.3		15'
				05.2		30'
				02.85	E.P. 12.5'	
				02.7	15'	
				03.5	30'	
2+50				03.33		℄
				03.60		11' E.P.
				2803.5		15'

Profile Notes Red ____ Plotted ____ Job No. 6112.33 Division No. ____
No. ____ Date ____ Date ____ Survey of Littlerock S.D. DIST.
X-Sec. Notes Chk'd. ____ Checked ____ Survey by JSC Notes JSC Date 15-10-69
No. ____ Date ____ Date ____ Map No. ____ Indexed C. J. GALLI Date OCT 17 '69

F. B. 3357 PG. 181

76-L-298 CE 307 5-66

PLEASE RETURN TO
LOS ANGELES COUNTY ENGINEER
403 LOS ANGELES COUNTY ENGINEERING BLDG.

NOTE: ANY ADDITIONS OR CHANGES ON THIS SHEET MUST BE MADE OR CIRCLED IN RED INK, WITH DATE AND NAME OF PERSON MAKING CHANGE.

Do not extend notes this side of this line.

STATION	B. S.	H. I.	F. S.	ELEV.	LEFT	RIGHT
2+50				2805.7		30'
				02.97	E.P. 12.5'	
				02.8	15'	
				03.3	30'	
3+00				03.45	℄	
				03.71		11' E.P.
				03.5		15'
				05.6		30'
				03.04	E.P. 12.5'	
				02.7	15	
				03.2	30'	
3+50'				03.35	℄	
				03.56		10' EP
				03.4		15'
				05.5		30'
				02.98	E.P. 12.5'	
				02.7	15'	
				03.2	30'	
T.P.				02.85		
4+00				03.14	℄	
				2803.34		10' E.P.

F. B. 3357 PG. 182

Job No. [illegible] Division No. 11 Notes Red ____ Plotted ____ Profile ____

Survey of LITTLEROCK S.D. DIST. Date ____ Date ____ No. ____

Survey by J.S. COATES Notes G.L. VAN NESS Notes Chk'd. ____ Checked ____ X-Sec. ____

Indexed C.J. GALLI Date 10-10-69 Date ____ Date ____ No. ____

76-L-298 CE 307 5-66

PLEASE RETURN TO
LOS ANGELES COUNTY ENGINEER
403 LOS ANGELES COUNTY ENGINEERING BLDG.

NOTE: ANY ADDITIONS OR CHANGES ON THIS SHEET MUST BE MADE OR CIRCLED IN RED INK, WITH DATE AND NAME OF PERSON MAKING CHANGE.

Do not extend notes this side of this line.

STATION	B. S.	H. I.	F. S.	ELEV.	LEFT	RIGHT
4+00				2803.5		15'
				05.3		30'
				02.81	E.P. 12.5'	
				02.7	15'	
				02.8	30'	
4+50				03.03	℄	
				03.16		10' E.P.
				02.9		15'
				05.0		30'
				02.72	E.P. 12.5'	
				02.5	15'	
				02.3	30'	
5+00				02.84	℄	
				02.99		10' E.P.
				02.8		15'
				04.8		30'
				02.49	E.P. 12.5'	
				02.4	15'	
				02.0	30'	
5+50				02.74	℄	
				2802.89		10' E.P.

Profile Notes Red ____ Plotted ____ Job No. [illegible] Division No. [illegible]
No. ____ Date ____ Date ____ Survey of [illegible]
X-Sec. Notes Chk'd. ____ Checked ____ Survey by [illegible] Notes [illegible] Date [illegible]
No. ____ Date ____ Date ____ Map No. ____ Indexed C. J. GALLI Date OCT 17 [illegible]

F. B. 3357 PG. 183

76-L-298 CE 307 5-66

PLEASE RETURN TO
LOS ANGELES COUNTY ENGINEER
403 LOS ANGELES COUNTY ENGINEERING BLDG.

NOTE: ANY ADDITIONS OR CHANGES ON THIS SHEET MUST BE MADE OR CIRCLED IN RED INK, WITH DATE AND NAME OF PERSON MAKING CHANGE.

Do not extend notes this side of this line.

STATION	B. S.	H. I.	F. S.	ELEV.	LEFT	RIGHT
5+50				2802.7		15'
				05.0		30'
				02.34	E.P. 12.5'	
				02.21	17'	
				02.4	30	
6+00				02.71	℄	
				02.87		10' E.P.
				02.8		15'
				04.8		30'
				02.24	E.P. 12.5'	
				02.04	17'	
				02.4	30'	
6+50				02.78	℄	
				02.96		9.5' E.P.
				02.8		15'
				04.7		30'
				02.33	E.P. 13'	
				01.9	17'	
				02.4	30'	
7+00				02.84	℄	
				2802.97		9.5 E.P.

F. B. 3357 Pg. 184

Job No. 6112-24 Division No. 11 Notes Red ____ Plotted ____ Profile ____

Survey of LITTLEROCK S.D. DIST. Date ____ Date ____ No. ____

Survey by J.S. CORTES Notes G.L. VAN WESS Notes Chk'd. ____ Checked ____ X-Sec. ____

Indexed C. J. GALLI Date 10-10-60 Date ____ Date ____ No. ____

76-L-298 CE 307 5-66

PLEASE RETURN TO
LOS ANGELES COUNTY ENGINEER
403 LOS ANGELES COUNTY ENGINEERING BLDG.

NOTE: ANY ADDITIONS OR CHANGES ON THIS SHEET MUST BE MADE OR CIRCLED IN RED INK, WITH DATE AND NAME OF PERSON MAKING CHANGE.

Do not extend notes this side of this line.

STATION	B. S.	H. I.	F. S.	ELEV.	LEFT	RIGHT
7+00				2802.9		15'
				04.6		30'
				02.37	E.P. 13'	
				02.1	18'	
				01.3	30'	
7+50				02.85	℄	
				03.01		9 5 E.P.
				02.7		15'
				04.5		30'
				02.50	E.P. 13'	
				02.4	18'	
				02.2	30'	
T.P.				02.84		
8+00				02.78	℄	
				02.98		9' E.P.
				02.7		15'
				04.6		30'
				02.43	E.P. 13'	
				02.2	18'	
				02.2	30'	
8+50				2802.77	℄	

Profile Notes Red ____ Plotted ____ Job No. 6112-24 Division No. ____
No. ____ Date ____ Date ____ Survey of LITTLEROCK S.D. DIST.
X-Sec. Notes Chk'd. ____ Checked ____ Survey by [illegible] Notes [illegible] Date ____
No. ____ Date ____ Date ____ Map No. ____ Indexed C. J. GALLI Date OCT 17 '69

F. B. 3357 PG. 185

76-L-298 CE 307 5-66

PLEASE RETURN TO
LOS ANGELES COUNTY ENGINEER
403 LOS ANGELES COUNTY ENGINEERING BLDG.

NOTE: ANY ADDITIONS OR CHANGES ON THIS SHEET MUST BE MADE OR CIRCLED IN RED INK, WITH DATE AND NAME OF PERSON MAKING CHANGE.

Do not extend notes this side of this line.

STATION	B. S.	H. I.	F. S.	ELEV.	LEFT	RIGHT
8+50				2802.25		9' E.P.
				02.8		15'
				04.8		30'
				02.46	E.P. 13'	
				01.5	19'	
				02.0	30'	
9+00				02.69	℄	
				02.83		9' E.P.
				02.7		15'
				04.0		30'
				02.29	E.P. 13'	
				01.2	19'	
				01.5	30'	
9+50				02.51	℄	
				02.67		9' E.P.
				02.5		15'
				03.7		30'
				02.11	E.P. 13'	
				01.2	19'	
				01.5	30'	
10+00				2802.54	℄	

F. B. 3357 PG. 186

Survey of [illegible] Division No. 11 Notes Red ____ Plotted ____ Profile No. ____
Date ____ Date ____
Survey by [illegible] Notes [illegible] Notes Chk'd. ____ Checked ____ X-Sec. No. ____
Date ____ Date ____
Indexed C. J. GALLI

76-L-298 CE 307 5-66

PLEASE RETURN TO
LOS ANGELES COUNTY ENGINEER
403 LOS ANGELES COUNTY ENGINEERING BLDG.

NOTE: ANY ADDITIONS OR CHANGES ON THIS SHEET MUST BE MADE OR CIRCLED IN RED INK, WITH DATE AND NAME OF PERSON MAKING CHANGE.

Do not extend notes this side of this line.

STATION	B. S.	H. I.	F. S.	ELEV.	LEFT	RIGHT
10+00				2802.76		9' E.P.
				02.4		15'
				03.9		30'
				2.10	E.P. 13'	
				00.9	F.L 21'	
				01.4	30'	
10+50				02.50	℄	
				02.73		9' E.P.
				02.5		15'
				04.1		30'
				02.15	E.P. 13'	
				01.00	FL 22'	
				01.5	30'	
11+00				02.5[illegible]	℄	
				02.[illegible]		9' E.P.
				02.4		15'
				04.4		30'
				02.33	13	
				01.2	22'	
				01.6	30'	
11+50				2802.8[illegible]	℄	

Profile Notes Red ____ Plotted ____ Job No. 6112.24 Division No. ____
No. ____ Date ____ Date ____ Survey of Littlerock S.D. DIST
X-Sec. Notes Chk'd. ____ Checked ____ Survey by JSC Notes JSC Date 10-10-69
No. ____ Date ____ Date ____ Map No. ____ Indexed C. J. GALLI Date OCT 17 '69

F. B. 3357 PG. 187

76-L-298 CE 307 5-66

PLEASE RETURN TO
LOS ANGELES COUNTY ENGINEER
403 LOS ANGELES COUNTY ENGINEERING BLDG.

NOTE: ANY ADDITIONS OR CHANGES ON THIS SHEET MUST BE MADE OR CIRCLED IN RED INK, WITH DATE AND NAME OF PERSON MAKING CHANGE.

Do not extend notes this side of this line.

STATION	B. S.	H. I.	F. S.	ELEV.	LEFT	RIGHT
11 + 50				2802.95		9' E.P.
				02.5		15'
				04.5		30'
				02.45	E.P. 13.5'	
				01.4	22'	
				01.9	30'	
T.P.				03.05		
12 + 00				03.17		℄
				03.21		8.5' E.P.
				02.8		15'
				04.6		30'
				02.76	E.P. 13.5'	
				01.8	22'	
				02.3	30'	
12 + 50				03.60		℄
				03.67		8' E.P.
				03.4		15'
				05.1		30'
				03.11	E.P. 13.5'	
				02.3	22'	
				2802.8	30'	

F. B. 3357 PG. 188

Job No. 6112-24 Division No. 11 Notes Red ____ Plotted ____ Profile ____

Survey of LITTLEROCK S.D. DIST. Date ____ Date ____ No. ____

Survey by J.S. COATES Notes G.L. VAN WESS Notes Chk'd. ____ Checked ____ X-Sec. ____

Indexed C.J. GALLI Date 10-10-69 Date ____ Date ____ No. ____

76-L-298 CE 307 5-66

PLEASE RETURN TO
LOS ANGELES COUNTY ENGINEER
403 LOS ANGELES COUNTY ENGINEERING BLDG.

NOTE: ANY ADDITIONS OR CHANGES ON THIS SHEET MUST BE MADE OR CIRCLED IN RED INK, WITH DATE AND NAME OF PERSON MAKING CHANGE.

Do not extend notes this side of this line.

STATION	B. S.	H. I.	F. S.	ELEV.	LEFT		RIGHT
13+00				2804.07		℄	
				04.17			7.5
				03.9			15'
				05.6			30'
				03.73	E.P. 14'		
				03.2	22'		
				03.0	30'		
13+50				04.87		℄	
				04.97			7.5' E.P.
				04.6			15'
				06.0			30'
				04.43	E.P. 14'		
				04.0	22'		
				04.6	30'		
13+92				05.53		℄	
				05.50			9.5
				05.5			15
				07.3			30
				05.23	E.P. 13.6		
				04.9	20'		
				2805.6	30'		

Profile Notes Red ____ Plotted ____ Job No. 6112.24 Division No. 11
No. ____ Date ____ Date ____ Survey of LITTLE ROCK [illegible]
X-Sec. Notes Chk'd. ____ Checked ____ Survey by [illegible] Notes [illegible] Date ____
No. ____ Date ____ Date ____ Map No. ____ Indexed C.J. GALLI Date OCT 17 [illegible]

F. B. 3357 PG. 182

76-L-298 CE 307 5-66

PLEASE RETURN TO
LOS ANGELES COUNTY ENGINEER
403 LOS ANGELES COUNTY ENGINEERING BLDG.

NOTE: ANY ADDITIONS OR CHANGES ON THIS SHEET MUST BE MADE OR CIRCLED IN RED INK, WITH DATE AND NAME OF PERSON MAKING CHANGE.

Do not extend notes this side of this line.

STATION	B. S.	H. I.	F. S.	ELEV.	LEFT	RIGHT
14+00				2805.53		℄
14+18				05.33		℄
				05.61		30 4' E.P.
				04.77	E.P. 40 2'	
14+32 11				04.53		℄
				05.34		50'
				05.95		100'
				03.73	50'	
				02.85	100'	
14+47				05.23		℄
				05.79		30' E.P.
				04.81	E.P. 33 2'	
14+71 5				05.58		℄
				05.84		12 3 E.P.
				06.0		20'
				07.2		30'
				05.30	12'	
				05.1	16'	
				06.0	30'	
B.M.S.D. 45?				07.72	BMSD 45? EL. 2807.741 F.B. 2598-110 85TH ST. E.	℄
					AVE. T-8 70'± E. 22'± N. of ℄ INT B.S. IN P.P. 1218194E	

F. B. 3357 PG. 190

Job No. 6122 Division No. 11 Notes Red ____ Plotted ____ Profile ____

Survey of LITTLEROCK S.D. DIST. Date ____ Date ____ No. ____

Survey by J.S. COATES Notes G.L. VAN NOOS Notes Chk'd. ____ Checked ____ X-Sec. ____

Indexed D.J. GALLI Date 10-10-89 Date ____ Date ____ No. ____

Notes Ck'd by	Survey of LITTLEROCK S.D. DIST
Map No.	JN 6112.24 Tape 133 Std 84 °F
Office Work	Surveyed by J. S. COATES
Checked	Notes CL VanNess Date 10-8-69
Date	Indexed C. J. GALLI OCT 17 '69

F.B. 3357 Pg. 191

J.N. 6112.24

LITTLEROCK S.D. DIST.

LOCATION OF IMPROVEMENTS

ON

AVE. T.

FROM

82ND ST. E.

TO

85TH ST. E.

COATES
VAN NESS
ADAMS
BITTEL

Note: Any Additions or Changes on this Sheet Must be Made or Circled in Red Ink With Date and Name of Person Making Change.

PLEASE RETURN TO
LOS ANGELES COUNTY ENGINEER
403 LOS ANGELES COUNTY ENGINEERING BLDG.

Do not extend this side of this line.

7EF3098 CE#310 9-67

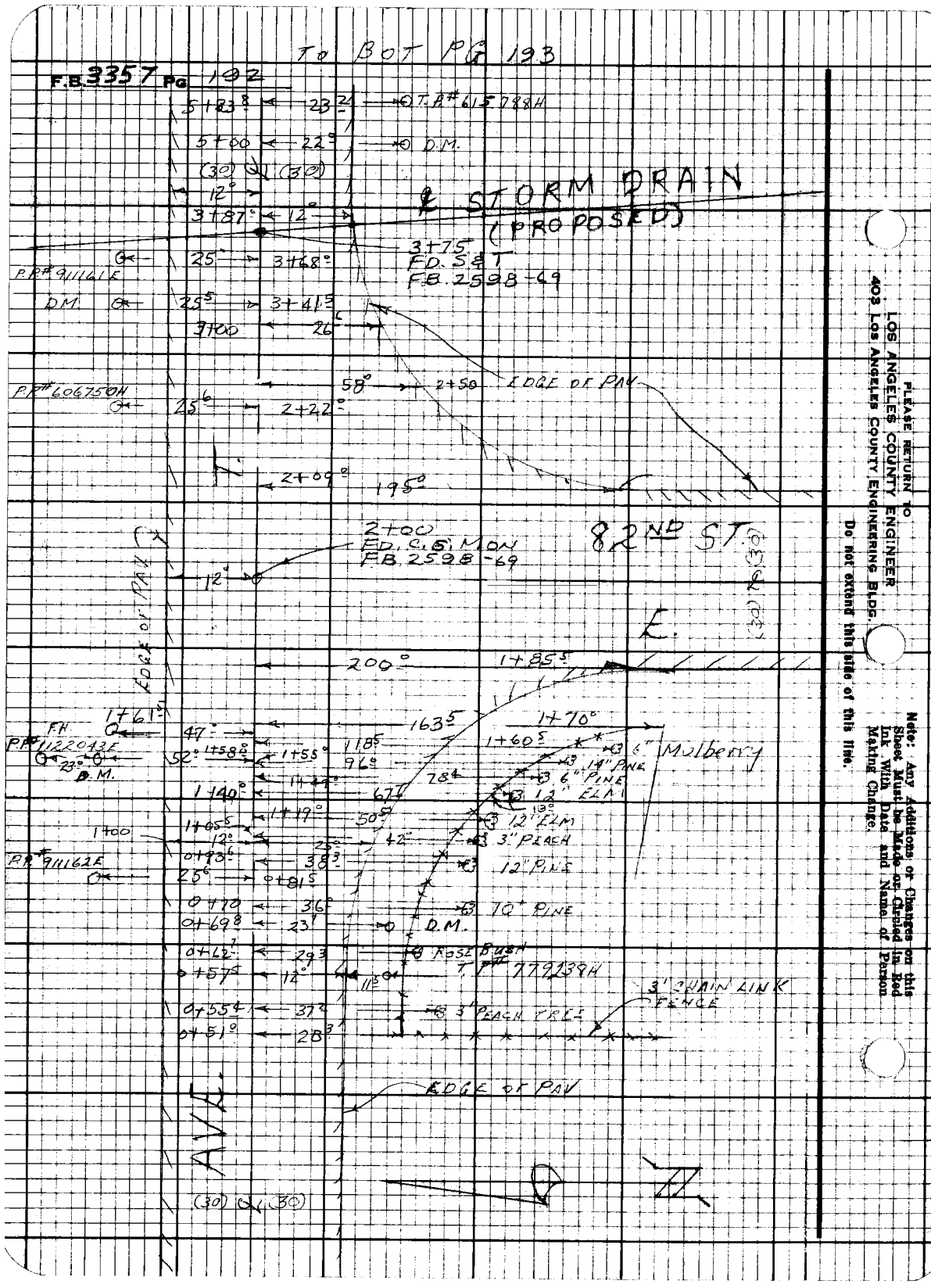

PLEASE RETURN TO
LOS ANGELES COUNTY ENGINEER
403 LOS ANGELES COUNTY ENGINEERING BLDG.

Do not extend this side of this line.

Note: Any Additions or Changes on this Sheet Must be Made or Circled in Red Ink With Date and Name of Person Making Change.

Notes Ck'd by	Survey of LITTLEROCK S.D. DIST
Map No.	JN 611224 Tape 133 Std 84 °F
Office Work	Surveyed by J.S. COATES
Checked	Notes G.L. VAN NESS Date 10-10-69
Date	Indexed C.J. GALLI OCT 17 '69

F.B. 3357 PG. 193

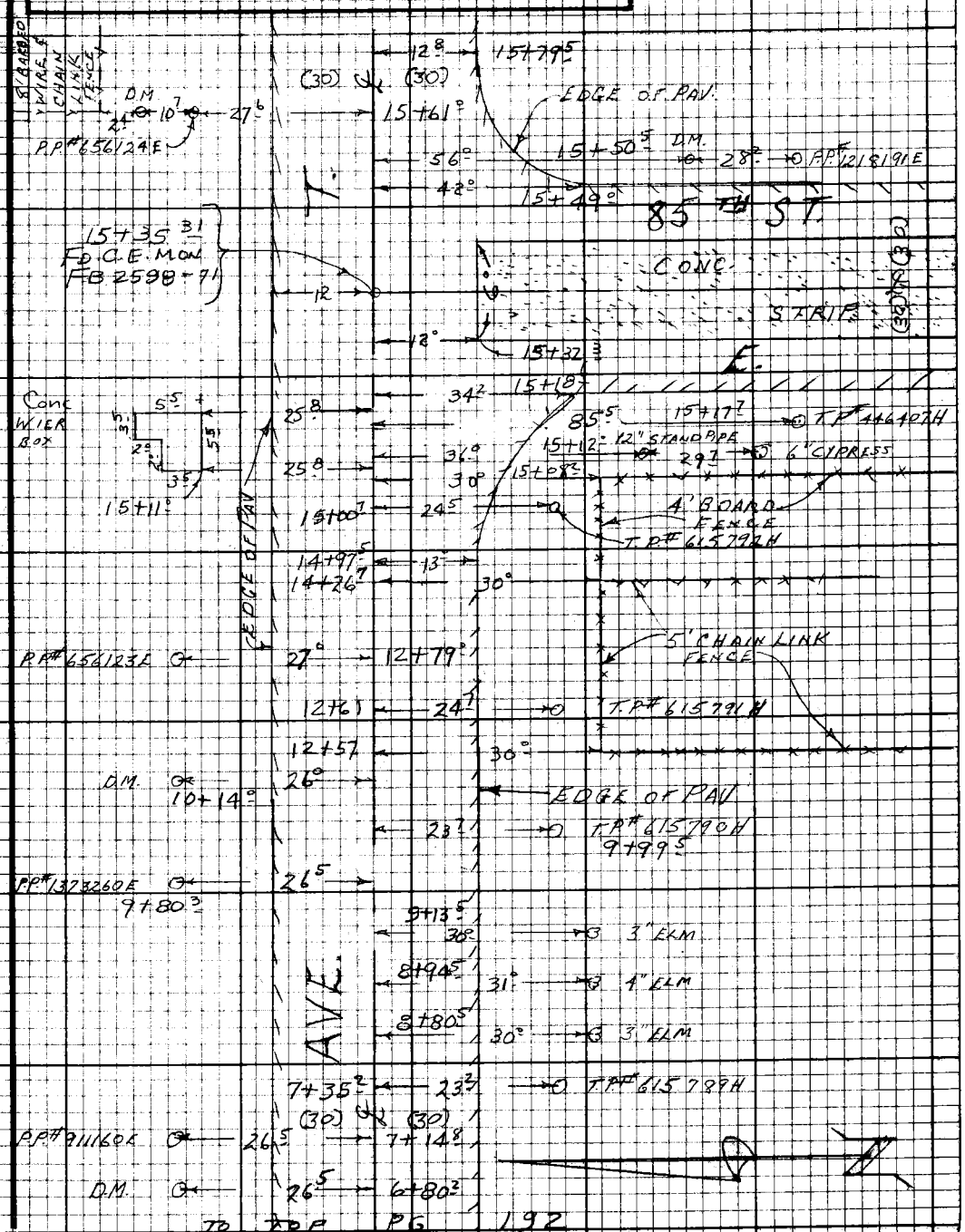

Note: Any Additions or Changes on this Sheet Must be Made or Circled in Red Ink With Date and Name of Person Making Change.

Do not extend this side of this line.

PLEASE RETURN TO
LOS ANGELES COUNTY ENGINEER
403 LOS ANGELES COUNTY ENGINEERING BLDG.

78F8098 CE# 310 9-67

PLEASE RETURN TO
LOS ANGELES COUNTY ENGINEER
403 LOS ANGELES COUNTY ENGINEERING BLDG.

Note: Any Additions or Changes on this Sheet Must be Made or Circled in Red Ink With Date and Name of Person Making Change.

Do not extend this side of this line.

F.B. 3357 PG. 124

F. B. 3357 PG. 195

Profile No. | Notes Red | Plotted | Job No. 6112.24 | Division No.
Date | Date | Survey of LITTLEROCK S. D. DIST
X-Sec. No. | Notes Chk'd. | Checked | Survey by JCS | Notes | Date 10-15-69
Date | Date | Map No. | Indexed C. J. GALLI | Date OCT 17 '69

J.N. 6112.24

LITTLEROCK STORM DRAIN

CROSS-SECTION
ON
AVE. T
FROM
82ND ST. E TO 85th ST. E.

COATES
VAN NESS
ADAMS
BITTEL

STATION	B. S.	H. I.	F. S.	ELEV.

NOTE: ANY ADDITIONS OR CHANGES ON THIS SHEET MUST BE MADE OR CIRCLED IN RED INK, WITH DATE AND NAME OF PERSON MAKING CHANGE.

Do not extend notes this side of this line.

PLEASE RETURN TO
LOS ANGELES COUNTY ENGINEER
403 LOS ANGELES COUNTY ENGINEERING BLDG.

76-L-298 CE 307 5-66

76-L-298 CE 307 5-66

PLEASE RETURN TO
LOS ANGELES COUNTY ENGINEER
403 LOS ANGELES COUNTY ENGINEERING BLDG.

NOTE: ANY ADDITIONS OR CHANGES ON THIS SHEET MUST BE MADE OR CIRCLED IN RED INK, WITH DATE AND NAME OF PERSON MAKING CHANGE.

Do not extend notes this side of this line.

STATION	B. S.	H. I.	F. S.	ELEV.	LEFT	RIGHT
BMSD 452				2769.17	BM SD452 Elev. 2769.174 F.B. 2598-107	
					82ND ST. E. & AVE. T @ ℄ INT A C.E. Mon in H.H	
0+50				68.82	℄	
				68.43		12' E.P.
				68.3		18' F.L.
				68.8		30'
				68.75	E.P. 12'	
				67.9	F.L. 22'	
				67.4	30'	
1+00				69.05	℄	
				68.75		13' E.P.
				68.15		25' F.L.
				69.3		34'
				69.0	E.P. 12'	
				69.1	F.L. 22'	
				67.4	30'	
1+50				69.68	℄	
				69.36		13'
				69.34		28'
				68.45		51' E.P.
				2769.6		58'

F. B. 3357 PG. 196

Job No. 6112 Division No. 11 Notes Red ____ Plotted ____ Profile ____

Survey of LITTLEROCK S.D. DIST. Date ____ Date ____ No. ____

Survey by I.S. COATES Notes G.L. VANNESS Notes Chk'd. ____ Checked ____ X-Sec. ____

Indexed C. J. GALLI Date 10-15-69 Date ____ Date ____ No. ____

76-L-298 CE 307 5-66

PLEASE RETURN TO
LOS ANGELES COUNTY ENGINEER
403 LOS ANGELES COUNTY ENGINEERING BLDG.

NOTE: ANY ADDITIONS OR CHANGES ON THIS SHEET MUST BE MADE OR CIRCLED IN RED INK, WITH DATE AND NAME OF PERSON MAKING CHANGE.

Do not extend notes this side of this line.

STATION	B. S.	H. I.	F. S.	ELEV.	LEFT	RIGHT
1+50				2769.45	E.P. 12'	
				69.4	F.L. 22'	
				68.0	30'	
2+00				69.93		℄ INT.
				69.67		13'
				69.85		50'
				70.01		100'
				69.64	E.P. 12'	
				69.2	F.L. 22'	
				68.5	30'	
2+50				69.80		℄
				69.66		13'
				69.59		36'
				68.74		56' E.P.
				67.9		75' F.L.
				69.54	E.P. 12'	
				69.0	F.L. 22'	
				68.1	30'	
3+00				69.48		℄
				69.27		13'
				2768.49		22' E.P.

Profile Notes Red ____ Plotted ____ Job No. 6[illegible] Division No. 11
No. ____ Date ____ Date ____ Survey of LITTLE ROCK S.D. DIST
X-Sec. ____ Notes Chk'd. ____ Checked ____ Survey by [illegible] Notes [illegible] Date [illegible]
No. ____ Date ____ Date ____ Map No. ____ Indexed [illegible] GALLI Date OCT 17 [illegible]

F. B. 3357 PG. 1/97

76-L-298 CE 307 5-66

PLEASE RETURN TO
LOS ANGELES COUNTY ENGINEER
403 LOS ANGELES COUNTY ENGINEERING BLDG.

NOTE: ANY ADDITIONS OR CHANGES ON THIS SHEET MUST BE MADE OR CIRCLED IN RED INK, WITH DATE AND NAME OF PERSON MAKING CHANGE.

Do not extend notes this side of this line.

STATION	B. S.	H. I.	F. S.	ELEV.	LEFT	RIGHT
3+00				2767.8		33' F.L.
				69.4		40'
				68.97	E.P. 12'	
				68.1	F.L. 22'	
				68.1	30'	
3+50				68.97		℄
				68.66		13'
				68.25		18.5' E.P.
				67.9		24' F.L.
				67.9		40'
				68.60	E.P. 12'	
				67.7	F.L. 22'	
				67.6	30'	
4+00				68.28		℄
				68.24		12' E.P.
				67.9		21' F.L.
				68.9		30'
				67.77	E.P. 12'	
				67.1	F.L. 22'	
				67.3	30'	
4+50				2768.14		℄

F. B. 3357 PG. 198

Job No. 611224 Division No. 11 Notes Red ____ Plotted ____ Profile ____
Survey of LITTLEROCK S.S. DIST. Date ____ Date ____ No. ____
Survey by J. S. CORTES Notes J. L. VAN NESS Notes Chk'd. ____ Checked ____ X-Sec. ____
Indexed C. J. GALLI Date 10-15-69 Date ____ Date ____ No. ____

76-L-298 CE 307 5-66

PLEASE RETURN TO
LOS ANGELES COUNTY ENGINEER
403 LOS ANGELES COUNTY ENGINEERING BLDG.

NOTE: ANY ADDITIONS OR CHANGES ON THIS SHEET MUST BE MADE OR CIRCLED IN RED INK, WITH DATE AND NAME OF PERSON MAKING CHANGE.

Do not extend notes this side of this line.

STATION	B. S.	H. I.	F. S.	ELEV.	[illegible]	[illegible]
7+50				2270.31		
				70.05		
				69.4		
				70.1		
				69.90	E.P. 12'	
				69.7	FL. 24'	
				69.8	30'	
7+[illegible]				70.[illegible]		
				70.[illegible]		12' E.P.
				70.6		[illegible]
				70.[illegible]		30
				69.[illegible]	E.P. [illegible]	
				69.6	FL. 24'	
				69.8	30'	
8+50				70.[illegible]		
				70.25		6' E.P.
				69.5		21' FL.
				70.3		30'
				70.[illegible]	E.P. 12'	
				69.[illegible]	FL. 24'	
				2269.7	30'	

Profile Notes Red____ Plotted____ Job No. 6112 Division No.____
No.____ Date____ Date____ Survey of LIMEROCK S.D. DIST
X-Sec. Notes Chk'd.____ Checked____ Survey by [illegible] Notes G.L.V. Date 10-15-69
No.____ Date____ Date____ Map No.____ Indexed C. J. GALLI Date OCT 17 [illegible]

F.B. 3357 PG. 199

F. B. 3357 PG. 200

Job No. 6112.24 Division No. Notes Red Plotted Profile

Survey of Littlerock S.D. DIST Date Date No.

Survey by J.S.C. Notes JGLV Notes Chk'd. Checked X-Sec.

Indexed G. J. GALLI Date Date Date No.

STATION	B.S.	H.I.	F.S.	ELEV.	LEFT		RIGHT
10+00							

Do not extend notes this side of this line.

PLEASE RETURN TO
LOS ANGELES COUNTY ENGINEER
403 LOS ANGELES COUNTY ENGINEERING BLDG.

NOTE: ANY ADDITIONS OR CHANGES ON THIS SHEET MUST BE MADE OR CIRCLED IN RED INK, WITH DATE AND NAME OF PERSON MAKING CHANGE.

76-L-298 CE 307 5-66

76-L-298 CE 307 5-66

PLEASE RETURN TO
LOS ANGELES COUNTY ENGINEER
403 LOS ANGELES COUNTY ENGINEERING BLDG.

NOTE: ANY ADDITIONS OR CHANGES ON THIS SHEET MUST BE MADE OR CIRCLED IN RED INK, WITH DATE AND NAME OF PERSON MAKING CHANGE.

Do not extend notes this side of this line.

STATION	B. S.	H. I.	F. S.	ELEV.	LEFT	RIGHT
4+50				2768.12		12' E.P.
				67.9		21' F.L.
				69.3		30'
				67.74	E.P. 12'	
				67.2	F.L. 23'	
				67.5	30'	
T.P.				69.35		
5+00				68.9		
				68.65		12' E.P.
				68.0		21' F.L.
				69.6		30'
				68.5	E.P. 12'	
				67.6	F.L. 24'	
				68.1	30'	
5+50				69.52		
				69.23		12' E.P.
				68.4		21' F.L.
				69.8		30'
				69.09	E.P. 12'	
				68.0	F.L. 24'	
				2768.2	30'	

Profile Notes Red ____ Plotted ____ Job No. 6112-2 Division No. 1
No. ____ Date ____ Date ____ Survey of LITTLEROCK [illegible]
X-Sec. Notes Chk'd. ____ Checked ____ Survey by [illegible] Notes [illegible] Date [illegible]
No. ____ Date ____ Date ____ Map No. ____ Indexed C. J. GALLI Date OCT 17 '68

F. B. 3357 PG. 201

76-L-298 CE 307 5-66

PLEASE RETURN TO
LOS ANGELES COUNTY ENGINEER
403 LOS ANGELES COUNTY ENGINEERING BLDG.

NOTE: ANY ADDITIONS OR CHANGES ON THIS SHEET MUST BE MADE OR CIRCLED IN RED INK, WITH DATE AND NAME OF PERSON MAKING CHANGE.

Do not extend notes this side of this line.

STATION	B. S.	H. I.	F. S.	ELEV.	LEFT	RIGHT
6+00				2769.81		℄
				69.5		12' E.R.
				69.7		21' F.L.
				70.1		30'
				69.33	E.R. 12'	
				68.3	F.L. 24'	
				69.7	30'	
6+50				70.00		℄
				69.72		12' E.R.
				69.9		21' F.L.
				69.9		30'
				68.60	E.R. 12'	
				69.3	F.L. 24'	
				69.2	30'	
7+00				70.25		℄
				69.85		12' E.R.
				69.0		21' F.L.
				70.5		30'
				69.82	E.R. 12'	
				68.2	F.L. 24'	
				2769.4	30'	

F. B. 3357 Pg. 202 Job No. 6112.24 Division No. Notes Red Plotted Profile
Survey of Littlerock S.D. DIST Date Date No.
Survey by J.S.C. Notes S.L.V. Notes Chk'd. Checked X-Sec.
Indexed C. J. GALLI Date Date No.

76-L-298 CE 307 5-66

PLEASE RETURN TO
LOS ANGELES COUNTY ENGINEER
403 LOS ANGELES COUNTY ENGINEERING BLDG.

NOTE: ANY ADDITIONS OR CHANGES ON THIS SHEET MUST BE MADE OR CIRCLED IN RED INK, WITH DATE AND NAME OF PERSON MAKING CHANGE.

Do not extend notes this side of this line.

STATION	B. S.	H. I.	F. S.	ELEV.	LEFT		RIGHT
TW				2770.76			
10+50				71.02		2	
				70.67			12 [illegible]
				70.3			21 [illegible]
				71.1			30
				70.78	[illegible] 12		
				69.3	[illegible] 24'		
				70.0	30'		
11+00				71.32		3	
				70.85			12 [illegible]
				70.2			21 [illegible]
				70.2			30
				70.35	[illegible] 12		
				69.4	[illegible] 24'		
				70.7	30'		
11+50				71.53		4	
				71.05			12 [illegible]
				70.4			21 [illegible]
				71.5			30
				71.09	[illegible] 12		
				2759.7	[illegible] 24'		

Profile Notes Red ____ Plotted ____ Job No. [illegible] Division No. 1
No. ____ Date ____ Date ____ Survey of [illegible]
X-Sec. ____ Notes Chk'd. ____ Checked ____ Survey by ____ Notes ____ Date ____
No. ____ Date ____ Date ____ Map No. ____ Indexed C. J. GALLI Date OCT 17 [illegible]

F. B. 3357 PG. 203

76-L-298 CE 307 5-66

PLEASE RETURN TO
LOS ANGELES COUNTY ENGINEER
403 LOS ANGELES COUNTY ENGINEERING BLDG.

NOTE: ANY ADDITIONS OR CHANGES ON THIS SHEET MUST BE MADE OR CIRCLED IN RED INK, WITH DATE AND NAME OF PERSON MAKING CHANGE.

Do not extend notes this side of this line.

STATION	B. S.	H. I.	F. S.	ELEV.	[illegible]	[illegible]
11+50				2770.6	30'	
12+00				71.59		℄
				71.17		12' E.P.
				70.6		21' F.L.
				71.2		30'
				71.[illegible]	E.P. 12'	
				6[illegible]	F.L. 24'	
				70.3	30'	
12+50				71.74		℄
				71.54		12' E.P.
				70.6		21' F.L.
				71.2		30'
				71.[illegible]	E.P. 12'	
				70.0	F.L. 24'	
				70.4	30'	
13+00				[illegible]		℄
				[illegible]		12' E.P.
				70.[illegible]		21' F.L.
				71.[illegible]		30'
				[illegible]	E.P. 12'	
				2770.3	F.L. 24'	

F. B. 3357 PG. 204

Job No. 6112-24 Division No. 11 Notes Red ____ Plotted ____ Profile ____

Survey of LITTLEROCK S.D. DIST. Date ____ Date ____ No. ____

Survey by J.S. COATES Notes G.L. VAN NESS Notes Chk'd. ____ Checked ____ X-Sec. ____

Indexed C.J. GALLI Date 10-15-69 Date ____ Date ____ No. ____

76-L-298 CE 307 5-66

PLEASE RETURN TO
LOS ANGELES COUNTY ENGINEER
403 LOS ANGELES COUNTY ENGINEERING BLDG.

NOTE: ANY ADDITIONS OR CHANGES ON THIS SHEET MUST BE MADE OR CIRCLED IN RED INK, WITH DATE AND NAME OF PERSON MAKING CHANGE.

Do not extend notes this side of this line.

STATION	B. S.	H. I.	F. S.	ELEV.		
13+00				[illegible]	30'	
13+50				72.42		
				71.87		12' [illegible]
				71.2		[illegible]
				72.0		[illegible]
				72.77	[illegible] 12'	
				[illegible]	[illegible] 24'	
				71.8	30'	
14+00				72.80		
				72.25		12' [illegible]
				[illegible]		[illegible]
				72.3		30'
				72.42	[illegible] 12'	
				72.1	[illegible] 24'	
				71.9	30'	
14+50				72.77		
				72.72		12' [illegible]
				[illegible]		[illegible]
				72.9		30'
				72.55	[illegible] 12'	
				[illegible]	[illegible] 24'	

Profile Notes Red ____ Plotted ____ Job No. [illegible] Division No. 1
No. ____ Date ____ Date ____ Survey of LITTLEROCK S.D. DIST.
X-Sec. ____ Notes Chk'd. ____ Checked ____ Survey by [illegible] Notes [illegible] Date [illegible]
No. ____ Date ____ Date ____ Map No. ____ Indexed D. J. GALLI Date OCT 17 [illegible]

F. B. 3357 PG. 205

76-L-298 CE 307 5-66

PLEASE RETURN TO
LOS ANGELES COUNTY ENGINEER
403 LOS ANGELES COUNTY ENGINEERING BLDG.

NOTE: ANY ADDITIONS OR CHANGES ON THIS SHEET MUST BE MADE OR CIRCLED IN RED INK, WITH DATE AND NAME OF PERSON MAKING CHANGE.

Do not extend notes this side of this line.

STATION	B. S.	H. I.	F. S.	ELEV.	[illegible]	[illegible]
14+50				[illegible]	30'	
[illegible]				[illegible]		℄
				72.43		13' E.P.
				72.5		[illegible]
				73.4		30
				72.0[illegible]	E.P. 12'	
				71.7	[illegible] 24'	
				72.4	30'	
15+35.31				72.00		℄ INT.
/				7[illegible].98		15'
T.P.				72.42		
15+35.31				72.20		50'
				72.76		100'
				71.71	E.P. 12.5'	
				71.3	F.L. 23'	
				70.6	50'	
				69.4	100'	
15+18.6				72.82		34.2' PAV. RET.
15+49				73.11		42' PAV. RET.
15+50				72.14		℄
[illegible]				2[illegible]2.18		13'

F. B. 3357 PG. 206

Job No. 6112 24 Division No. 11 Notes Red ____ Plotted ____ Profile ____

Survey of LITTLEROCK S.D. DIST. Date ____ Date ____ No. ____

Survey by J. S. COATES Notes G. L. VANNESS Notes Chk'd. ____ Checked ____ X-Sec. ____

Indexed C. J. GALLI Date 10-15-69 Date ____ Date ____ No. ____

76-L-298 CE 307 5-66

PLEASE RETURN TO
LOS ANGELES COUNTY ENGINEER
403 LOS ANGELES COUNTY ENGINEERING BLDG.

NOTE: ANY ADDITIONS OR CHANGES ON THIS SHEET MUST BE MADE OR CIRCLED IN RED INK, WITH DATE AND NAME OF PERSON MAKING CHANGE.

Do not extend notes this side of this line.

STATION	B. S.	H. I.	F. S.	ELEV.	LEFT	RIGHT
15+50				2771.94	E.P. 12'	
				71.5	F.L. 23'	
				71.4	40'	
15+80				72.80		℄
				72.74		12' PAV. RST.
				72.7		21' F.L.
				74.1		30'
16+00				73.05		℄
				72.82	E.P. 12'	
				72.7	F.L. 23'	
				73.5	40'	
B.M.S.D. 455				2771.18	B.M.S.D. 455 EL. = 2771.192 F.B. 2598-109 85TH ST. E & AVE T. @ ℄ INT. A.C.E. [illegible]	

Profile Notes Red ____ Plotted ____ Job No. 6112 24 Division No. 11
No. ____ Date ____ Date ____ Survey of LITTLEROCK S.D. DIST.
X-Sec. Notes Chk'd. ____ Checked ____ Survey by ____ Notes [illegible] Date [illegible]
No. ____ Date ____ Date ____ Map No. ____ Indexed C. L. GALLI Date OCT 17 [illegible]

F. B. 3357 PG. 207

F. B. 3357 Pg. 208 Job No. 6112-24 Division No. _____ Notes Red _____ Plotted _____ Profile

Survey of Littlerock S.D. DIST Date _____ Date _____ No. _____

Survey by JSC Notes GLV Notes Chk'd. _____ Checked _____ X-Sec.

Indexed _____ Date _____ Date _____ Date _____ No. _____

STATION	B. S.	H. I.	F. S.	ELEV.

76-L-298 CE 307 5-66

PLEASE RETURN TO
LOS ANGELES COUNTY ENGINEER
403 LOS ANGELES COUNTY ENGINEERING BLDG.

Do not record notes this side of this line.

NOTE: ANY ADDITIONS OR CHANGES ON THIS SHEET MUST BE MADE OR CIRCLED IN RED INK, WITH DATE AND NAME OF PERSON MAKING CHANGE.