Notes Ck'd by

Work

Survey of

JN Tape Std °F

Surveyed by

Notes Date

Indexed

F. B 3358 Pg.

	Job	Description
		S.D.Proj. 9503 6095.03 (La Crescenta Area)
0-21	X-Sec.	X-Sec. Line "A" (Cont.fr.F.B.3367)
21-38	X-SEc.	X-SEc. Line "B"
38-[illegible]	C.L.	Survey Line "C" vic. of Briggs Ave. btw. Foothill Blvd. & Henrietta Av
[illegible]	Topo.	Loc. of Improv. Line "C"
[illegible]-57	X-Sec.	X-Sec. Line "C"
57-66	C.L.	Survey Line "D" vic. of Community Ave. btw. Ramsdell Ave. & La Crescenta Ave.
[illegible]-85	Topo.	Loc. of Improvements Line "D"
[illegible]-108	X-Sec.	X-Sec. Line "D"
[illegible]-16	C.L.	Survey Line "E" vic. of Orange Ave. btw. Rosemont Ave & Eagle Cn. Channel
[illegible]-[illegible]3	Topo.	Loc. of improvements Line "E"
220-252	X-Sec.	X-Sec. Line "E"

Microfilmed March 85

PLEASE RETURN TO
COUNTY OF LOS ANGELES
DEPARTMENT OF COUNTY ENGINEER
403 LOS ANGELES COUNTY ENGINEERING BLDG.

Note: Any Additions or Changes on This Sheet Must be Made or Circled in Red Ink With Date and Name of Person Making Change.

Do not extend this side of this line.

F. B. ____ Pg. ____

Profile No. ____ Notes Red ____ Plotted ____ Job No. 6095.03 Division No. 11 F. B. 3358 PG. 5

X-Sec. No. ____ Notes Chk'd ____ Checked ____ Survey by M. SOTO Notes M.S. Date 8-2-71

Date ____ Date ____ Survey of LA CRESCENTA AREA S.D.

Date ____ Date ____ Map No. ____ Indexed W. J. GALVIN Date AUG 25 '71

NOTE: ANY ADDITIONS OR CHANGES ON THIS SHEET MUST BE MADE OR CIRCLED IN RED INK, WITH DATE AND NAME OF PERSON MAKING CHANGE.

PLEASE RETURN TO
LOS ANGELES COUNTY ENGINEER
403 Los Angeles County Engineering Bldg.

Do not extend notes this side of this line.

J. N. 6095.03

LA CRESCENTA AREA STORM DRAIN

PROJECT 9503

CROSS SECTIONS

EAST ON

LOS AMIGOS STREET

LINE "A"

NOTE:

FOR CENTER LINE, TOPOGRAPHY AND BEGINNING OF CROSS SECTIONS SEE F.B. 3367-99. ALSO LEVELS.

LENKER ROD USED

SOTO
FALSEY
BOYETH

STATION	B. S.	H. I.	F. S.	ELEV.

76-L-298 CE 307 8-70

76-L-298 CE 307 8-70

PLEASE RETURN TO
LOS ANGELES COUNTY ENGINEER
403 LOS ANGELES COUNTY ENGINEERING BLDG.

NOTE: ANY ADDITIONS OR CHANGES ON THIS SHEET MUST BE MADE OR CIRCLED IN RED INK, WITH DATE AND NAME OF PERSON MAKING CHANGE.

Do not extend notes this side of this line.

STATION	B. S.	H. I.	F. S.	ELEV.	LEFT (NORTH)	℄ RIGHT (SOUTH)
FD. B.M. S.D. 2062				1701 59	SD 2062, EL. 1701.594, INT. ROSEMONT AVE. & LOS AMIGOS ST., W. CURB 20'± W. ℄ ROSEMONT AVE. & 75'± S. ℄ PROD. LOS AMIGOS ST., FD. SM. BT. SPK & L. TOP CONC. CURB. F.B. 3367-106	
℄ INT. 1+00	(SQ. HD. SPK & WS. FB 3367-145)			1706 73		℄ PAV. = 39+35.11 ROSEMONT
1+12.6				1706 40		⊼ PAV.
1+43.0				1708 49		⊼ PAV
"				1708 11		7' F.L.
"				1708 43		11' EDGE PAV.
"				1708 4		21' GROUND BRK.
"				1708 2		25' GROUND
"				1709 22	11' EDGE PAV.	
"				1714 2	25' GROUND	
T.P.				1710 21	SPK.	
1+83.0				1711 65		⊼ PAV.
"				1711 46		4.5' F.L.
"				1711 81		10' EDGE PAV.
"				1711 14		17' TOP WALL
"				1709 24		17' BOT. "
"				1708 32		25' ASPHALT DR.

F.B. 3368 Pg. 6 | Job No. 6095.08 | Division No. 11 | Notes Red | Plotted | Profile
Survey of LA CRESCENTA AREA S.D. | Date | Date | No.
Survey by M. S. | Notes M. SOTRO | Notes Chk'd. | Checked | X-Sec.
Indexed [illegible] | Date 408 2-5-71 | Date | Date | No.

76-L-298 CE 307 8-70

PLEASE RETURN TO
LOS ANGELES COUNTY ENGINEER
403 LOS ANGELES COUNTY ENGINEERING BLDG.

NOTE: ANY ADDITIONS OR CHANGES ON THIS SHEET MUST BE MADE OR CIRCLED IN RED INK, WITH DATE AND NAME OF PERSON MAKING CHANGE.

Do not extend notes this side of this line.

STATION	B. S.	H. I.	F. S.	ELEV.	LEFT (NORTH)	& RIGHT (SOUTH)
1+83.0				1711 96	11' EDGE PAV.	
"				1713 5	25' GROUND	
2+00				1712 61		⊼ PAV
2+83.0				1716 66		⊼ PAV.
"				1716 54		4.5' F.L.
"				1717 08		11' EDGE PAV.
"				1715 2		25' GROUND
"				1717 05	10.5 EDGE PAV	
"				1717 9	25' GROUND	
T.P.				1709 96	SPK.	
FD. B.M. SD 2062				1701 59	S.D. 2062, EL. 1701.594, INT. ROSEMONT AVE. & LOS AMIGOS ST., W. CURB 20'± W. & ROSEMONT AVE. & 75'± S. & PROD. LOS AMIGOS ST., FD. SM. BT. SPK & L. TOP CONC. CURB. F.B. 3367-106	
				END		

Profile Notes Red ____ Plotted ____ Job No. 6096.03 Division No. ____
No. ____ Date ____ Date ____ Survey of LA CRESCENTA AREA S.D.
X-Sec. Notes Chk'd. ____ Checked ____ Survey by M. SOTRO Notes M.S. Date 8-2-71
No. ____ Date ____ Date ____ Map No. ____ Indexed R. J. GALI Date ____

F.B. 3368 PG. 7

F. B. 3358 PG. 8 | Job No. | Division No. | Notes Red | Plotted | Profile

Survey of | Date | Date | No.

Survey by | Notes | Notes Chk'd. | Checked | X-Sec.

Indexed G. J. CALL | Date | Date | Date | No.

STATION	B. S.	H. I.	F. S.	ELEV.	

PLEASE RETURN TO
LOS ANGELES COUNTY ENGINEER
403 LOS ANGELES COUNTY ENGINEERING BLDG.

Do not extend notes this side of this line.

NOTE: ANY ADDITIONS OR CHANGES ON THIS SHEET MUST BE MADE OR CIRCLED IN RED INK, WITH DATE AND NAME OF PERSON MAKING CHANGE.

76-L-298 CE 307 8-70

76-L-298 CE 307 8-70

PLEASE RETURN TO
LOS ANGELES COUNTY ENGINEER
403 LOS ANGELES COUNTY ENGINEERING BLDG.

NOTE: ANY ADDITIONS OR CHANGES ON THIS SHEET MUST BE MADE OR CIRCLED IN RED INK, WITH DATE AND NAME OF PERSON MAKING CHANGE.

Do not extend notes this side of this line.

STATION	B. S.	H. I.	F. S.	ELEV.	LEFT (WEST)	℄ RIGHT (EAST)
40+10.1	CONT. FR. F.B. 3367-252.			1711 16	18.9' EDGE CONC. GUTT.	
"				1711 04	20.9 F.L.	
"				1711 70	20.9 T.C.	
"				1711 78	26.5 BACK WALK	
"				1714 0	31' GROUND	
T.P.				1712 95	SPK.	
41+00				1716 93		℄ PAV.
41+10.1				1717 59		℄ PAV.
"				1717 27		12' F.L.
"				1719 05		25' EDGE ASPHALT LN.
"				1720 3		33 GROUND
"				1717 41	19' EDGE CONC. GUTT.	
"				1717 26	21' F.L. " "	
"				1717 93	21' T.C.	
"				1718 03	26.5 BACK WALK	
"				1718 6	31' GROUND @ STONE WALL	
T.P.				1720 23	SPK.	
41+76.3				1722 42		℄ PAV.
"				1722 30		9.6 F.L.
"				1723 36		18.4 EDGE PAV.
				1725 2		33' GROUND.

Profile Notes Red ____ Plotted ____ Job No. 609503 Division No. 11 F. B. 3358 Pg. 9
No. ____ Date ____ Date ____ Survey of LA CRESCENTA S.D.
X-Sec. Notes Chk'd. ____ Checked ____ Survey by M. SOTRO Notes H.S. Date 7-71
No. ____ Date ____ Date ____ Map No. ____ Indexed J. GARD Date ____

76-L-298 CE 307 8-70

PLEASE RETURN TO
LOS ANGELES COUNTY ENGINEER
403 LOS ANGELES COUNTY ENGINEERING BLDG.

NOTE: ANY ADDITIONS OR CHANGES ON THIS SHEET MUST BE MADE OR CIRCLED IN RED INK, WITH DATE AND NAME OF PERSON MAKING CHANGE.

Do not extend notes this side of this line.

F. B. 3358 Pg. 10 | Job No. 6695 03 | Division No. S.D. | Notes Red | Plotted | Profile
Survey of LA CRESCENTA | Date | Date | No.
Survey by M. SOTO & Notes M. SMITH | Notes Chk'd. | Checked | X-Sec.
Indexed GALA | Date | Date | No.

STATION	B. S.	H. I.	F. S.	ELEV.	LEFT (WEST) ℄ RIGHT (EAST)
41+76.8				1721 72	19' EDGE CONC. GUTT
"				172160	21' F.L. " "
"				172234	21' T.C.
"				172236	26.5 BACK WALK
"				1722 8	32' GROUND
42+00 ℄ INT.				172425	℄ PAV.
42+06.67	(SEE F.B. 3358-11)			172476	(SPK. W.FT. F.B. 3367-146) ℄ PAV. = 1+00 EL CAMINITO
FD. B.M				172275	SD 2063, EL. 1722.776, INT. ROSEMONT AVE.
SD 2063					℄ EL. CAMINITO, 3'S OF SW. CURB RET.
					SW. ST. SPK. ℄ LEAD TOP OF CURB.
					F.B. 3367-106.
42+84.6				1731 77	℄ PAV.
"				1731 15	10.5 F.L.
"				173360	28' BRK. ASPHALT DK.
"				173390	33' ASPHALT DRIVE
"				1730 24	19' EDGE CONC. GUTT.
"				173016	21' F.L. " "
"				173081	21' T.C.
"				173079	26.5 BACK. CONC. WALK
"				1731 0	31' GROUND @ STONE WALL
43+00	(CONT. PAGE 15)			173238	T.P. ℄ PAV.

F. B. 3358 PG. 11

Profile No. ____ Notes Red ____ Date ____ Plotted ____ Date ____ Job No. 6095.03 Division No. 4
Survey of LA CRESCENTA AREA S.D.
X-Sec. No. ____ Notes Chk'd. ____ Date ____ Checked ____ Date ____ Survey by M. SOTRO Notes M.S. Date 6-2-71
Map No. ____ Indexed J. GALLI Date AUG 25 '71

J.N. 6095.03

LA CRESCENTA AREA STORM DRAIN
PROJECT 9503

CROSS SECTIONS
WEST ON
EL CAMINITO
LINE "A"

SOTRO
FALSEY
BOXETH

STATION	B. S.	H. I.	F. S.	ELEV.

NOTE: ANY ADDITIONS OR CHANGES ON THIS SHEET MUST BE MADE OR CIRCLED IN RED INK. WITH DATE AND NAME OF PERSON MAKING CHANGE.

PLEASE RETURN TO
LOS ANGELES COUNTY ENGINEER
403 Los Angeles County Engineering Bldg.

Do not extend notes this side of this line.

76-L-298 CE 307 8-70

76-L-298 CE 307 8-70

PLEASE RETURN TO
LOS ANGELES COUNTY ENGINEER
403 LOS ANGELES COUNTY ENGINEERING BLDG.

NOTE: ANY ADDITIONS OR CHANGES ON THIS SHEET MUST BE MADE OR CIRCLED IN RED INK, WITH DATE AND NAME OF PERSON MAKING CHANGE.

Do not extend notes this side of this line.

STATION	B. S.	H. I.	F. S.	ELEV.	LEFT (SOUTH)	⊼ RIGHT (NORTH)
FD. B.M. SD 2063				1722 78	SD 2063, EL. 1722.776, INT. ROSEMONT AVE. & EL CAMINITO, 3' S. OF SW. CURB RETURN, FD. SM. BT. SPK. & LEAD TOP OF CURB. F.B. 3367-106	
℄ INT. 1+00	(SPK. W. & T. F.B. 3367-146)			1724 75		⊼ PAV. =42+06.67 ROSEMONT
1+22.2				1725 01		⊼ EDGE CONC. GUTT.
1+24.5				1724 41	11' BRK	
"				1723 87	16.2 EDGE CONC. GUTT.	
"				1723 68	18.2 F.L.	
"				1724 34	18.2 T.C.	
1+25.6				1725 06		
1+29.5				1725 35		⊼ EDGE CONC. GUTT.
1+34.5				1725 75		⊼ PAV.
"				1724 03	17.6' F.L.	
"				1724 45	18.6 EDGE PAV.	
"				1724 5	25' GROUND	
1+41.0				1726 08		⊼ PAV. BRK
1+56.0				1725 70		⊼ " "
1+68.7				1725 83		⊼ PAV.
"				1727 15		16' EDGE CONC. GUTT.
"				1727 12		18' F.L. " "

F. B. 3358 PG. 12 Job No. 6099.03 Division No. 11 Notes Red ____ Plotted ____ Profile ____
Survey of LA CRESCENTA AREA S.D. Date ____ Date ____ No. ____
Survey by M.S. Notes M. SOTRO Notes Chk'd. ____ Checked ____ X-Sec. ____
Indexed ~~G. J. GALLI~~ Date ____ Date ____ No. ____

76-L-298 CE 307 8-70

PLEASE RETURN TO
LOS ANGELES COUNTY ENGINEER
403 LOS ANGELES COUNTY ENGINEERING BLDG.

NOTE: ANY ADDITIONS OR CHANGES ON THIS SHEET MUST BE MADE OR CIRCLED IN RED INK, WITH DATE AND NAME OF PERSON MAKING CHANGE.

Do not extend notes this side of this line.

STATION	B. S.	H. I.	F. S.	ELEV.	LEFT (SOUTH)	↑ RIGHT (NORTH)
1+68.7				1727 67		18' T.C.
T.P.				1725 89		
1+78.7				1725 89		↑ PAV.
"				1727 00		17' BOT. ASPHALT CURB
"				1727 16		17' TOP ASPHALT CURB
"				1727 5		24' GROUND @ STONE WALL
"				1724 81	16' F.L.	
"				1725 01	17.5 EDGE PAV.	
"				1724 5	25.5' GROUND @ STONE WALL	
2+00				1726 07		↑ PAV.
2+18.7				1726 33		↑ PAV
"				1727 15		15.5 EDGE PAV
"				1727 5		25' GROUND @ STONE WALL
"				1725 78	15.5 F.L.	
"				1725 91	16.5 EDGE PAV.	
"				1724 8	25.5 GROUND @ STONE WALL	
3+00				1728 38		↑ PAV
3+18.7				1728 97		↑ PAV
"				1729 04		12.5' EDGE PAV.
"				1730.8		25' GROUND @ STONE WALL
"				1728 35	15.5' F.L.	

Profile No. ____ Notes Red ____ Plotted ____ Job No. 609503 Division No. 11 F. B. 3358 Pg. 13
X-Sec. No. ____ Date ____ Date ____ Survey of LA CRESCENTA AREA S.D.
Notes Chk'd. ____ Checked ____ Survey by M. SOTRO Notes M.S. Date 8-2-71
Date ____ Date ____ Map No. ____ Indexed C. J. GALLI Date ____

76-L-298 CE 307 8-70

PLEASE RETURN TO
LOS ANGELES COUNTY ENGINEER
403 LOS ANGELES COUNTY ENGINEERING BLDG.

NOTE: ANY ADDITIONS OR CHANGES ON THIS SHEET MUST BE MADE OR CIRCLED IN RED INK, WITH DATE AND NAME OF PERSON MAKING CHANGE.

Do not extend notes this side of this line.

STATION	B. S.	H. I.	F. S.	ELEV.	LEFT (SOUTH) ⊼ RIGHT (NORTH)
3+18.7				1728 54	16.5 EDGE PAV.
"				1728 4	25' GROUND @ STONE WALL
T.P.				1724 27	SPK.
FD. B.M.				1722 77	S.D. 2063, EL. 1722.776, INT. ROSEMONT
SD 2063					AVE. & EL CAMINITO, 3' S. OF S.W.
					CURB RET., FD. SM. BT. SPK. & LEAD TOP
					OF CURB. F.B. 3367-106
			END		

F. B. 3358 Pg. 14 Job No. 609583 Division No. 11 Notes Red Plotted Profile
Survey of LA CRESCENTA AREA S.D. Date Date No.
Survey by M.S. Notes M. SOTRO Notes Chk'd. Checked X-Sec.
Indexed J. GALLI Date Date Date No.

76-L-298 CE 307 8-70

PLEASE RETURN TO
LOS ANGELES COUNTY ENGINEER
403 LOS ANGELES COUNTY ENGINEERING BLDG.

NOTE: ANY ADDITIONS OR CHANGES ON THIS SHEET MUST BE MADE OR CIRCLED IN RED INK, WITH DATE AND NAME OF PERSON MAKING CHANGE.

Do not extend notes this side of this line.

STATION	B. S.	H. I.	F. S.	ELEV.	LEFT (WEST)	℄ RIGHT (EAST)
43+24.6	(CONT.	FR. PAGE 10)		1734 32		℄ PAV.
"				1734 25		11' F.L.
"				1735 17		19' EDGE PAV.
"				1738 4		33' GROUND
"				1733 65	19' EDGE CONC. GUTT.	
"				1733 46	21' F.L. " "	
"				1734 16	21' T.C.	
"				1734 26	26.5 BACK WALK	
				1734 2	31' GROUND @ STONE WALL	
43+35.2				1735 21	26.5 TELEPHONE M.H. RIM	
43+51.1				1736 35		℄ PAV
"				1736 21		10.5' F.L.
"				1737 36		19' EDGE PAV.
"				1739 3		33' GROUND
"				1735 83	19' EDGE CONC. GUTT.	
"				1735 70	21' F.L. " "	
"				1736 37	21' T.C.	
"				1736 49	26.5' BACK WALK	
"				1736 4	31' GROUND @ STONE WALL	
℄ INT 43+ 36.05	(SEE	F.B. 3358-17)		1739 06	(SPK. W. #T. F.B. 3367-147)	℄ PAV. - 1+00 E KEMPER
F.O. B.M.				1739 37	S.D. 2064, EL. 1739.359, INT. ROSEMONT	

Profile Notes Red ____ Plotted ____ Job No. 6095-03 Division No. 11 F. B. 3358 PG. 15
No. ____ Date ____ Date ____ Survey of LA CRESCENTA AREA S.D.
X-Sec. Notes Chk'd. ____ Checked ____ Survey by M. OOTRO Notes M.S. Date 8-2-71
No. ____ Date ____ Date ____ Map No. ____ Indexed ____ B. J. GALLI Date ____

76-L-298 CE 307 8-70

PLEASE RETURN TO
LOS ANGELES COUNTY ENGINEER
403 LOS ANGELES COUNTY ENGINEERING BLDG.

NOTE: ANY ADDITIONS OR CHANGES ON THIS SHEET MUST BE MADE OR CIRCLED IN RED INK, WITH DATE AND NAME OF PERSON MAKING CHANGE.

Do not extend notes this side of this line.

STATION	B. S.	H. I.	F. S.	ELEV.	LEFT (WEST)	℄ RIGHT (EAST)
SD 2064					AVE. & KEMPER AVE.,	W. CURB 20'± W.
					℄ ROSEMONT AVE. &	℄ PROD. KEMPER
					AVE. L&T. TOP CONC.	CURB. F.B. 3367-107.
44+00				1740 24		℄ PAV.
44+21.05				1742 06		℄ PAV.
"				1741 92		10' F.L.
"				1742 46		19' EDGE PAV.
"				1743 1		33' GROUND @ STONE WALL
"				1741 94	19' EDGE CONC. GUTT.	
"				1741 82	21' F.L. "	
"				1742 46	21' T.C.	
"				1742 54	26.5 BACK CONC. WALK	
"				1743 8	31' GROUND @ STONE WALL	
44+61.0				1745 93		℄ PAV.
"				1745 97		10' F.L.
"				1746 74		19' EDGE PAV.
"				1747 3		33' GROUND @ STONE WALL
"				1745 82	19' EDGE CONC. GUTT.	
"				1745 65	21' F.L. " "	
"	(CONT.	PAGE	21)	1746 31	21' T.C.	

F. B. 3358 PG. 16 | Job No. 6095.03 | Division No. 11 | Notes Red | Plotted | Profile
Survey of LA CRESCENTA AREA S.D. | Date | Date | No.
Survey by M. S. | Notes M. SOTRO | Notes Chk'd. | Checked | X-Sec.
Indexed E. J. GALL | Date | Date | Date | No.

F. B. [illegible] PG. 17

Profile No. ____ Notes Red ____ Date ____ Plotted ____ Date ____ Job No. 6095.03 Division No. 11
Survey of LA CRESCENTA AREA S.D.
X-Sec. No. ____ Notes Chk'd. ____ Date ____ Checked ____ Date ____ Survey by M. SOTRO Notes M.S. Date 8-2-71
Map No. ____ Indexed C. J. GALLI Date AUG 25 '71

J. N. 6095.03

LA CRESCENTA AREA STORM DRAIN
PROJECT NO. 9503

CROSS SECTIONS
EAST ON
KEMPER AVE.
LINE "A"

NOTE: LENKER ROD USED.

SOTRO
FALSEY
BOXETH

STATION	B. S.	H. I.	F. S.	ELEV.

NOTE: ANY ADDITIONS OR CHANGES ON THIS SHEET MUST BE MADE OR CIRCLED IN RED INK, WITH DATE AND NAME OF PERSON MAKING CHANGE.

PLEASE RETURN TO
LOS ANGELES COUNTY ENGINEER
403 Los Angeles County Engineering Bldg.

Do not extend notes this side of this line.

76-L-298 CE 307 8-70

76-L-298 CE 307 8-70

PLEASE RETURN TO
LOS ANGELES COUNTY ENGINEER
403 LOS ANGELES COUNTY ENGINEERING BLDG.

NOTE: ANY ADDITIONS OR CHANGES ON THIS SHEET MUST BE MADE OR CIRCLED IN RED INK, WITH DATE AND NAME OF PERSON MAKING CHANGE.

Do not extend notes this side of this line.

F. B. 3358 Pg. 18 | Job No 6042.03 | Division No. 11 | Notes Red | Plotted | Profile
Survey of LA CRESCENTA AREA S.D. | Date | Date | No.
Survey by M. S. | Notes M. SOTTO | Notes Chk'd. | Checked | X-Sec.
Indexed | Date | Date | Date | No.

STATION	B. S.	H. I.	F. S.	ELEV.	LEFT (NORTH)	RIGHT (SOUTH)
F.D. B.M.				1739.36	S.D. 2064, EL. 1739.359, INT. ROSEMONT	
S.D. 2064					AVE. & KEMPER AVE., W. CURB 20'±	
					W. & ROSEMONT AVE. & & PROD.	
					KEMPER AVE. FD. & PT., F.B. 3367-107	
& INT.						
1+00				1739.06	(SPK. W. PT. F.B. 3367-147)	PAV. = 43+86.05 ROSEMONT
1+21.0				1738.65		F.L. PAV.
1+43.0				1739.96		PAV
"				1739.73		10' BRK. PAV.
"				1739.91		11' EDGE PAV.
"				1740.5		18' BRK GROUND
"				1740.0		25' GROUND
"				1739.93	8' EDGE PAV.	
"				1743.1	25' GROUND	
1+83.0				1743.19		PAV.
"				1742.80		11.7 BRK. PAV.
"				1742.98		12.7' EDGE PAV.
"				1743.9		25' GROUND
"				1743.35	5' EDGE PAV	
"				1744.6	14' BRK. GROUND	
"				1748.8	21' " "	
"				1747.3	25' " "	

76-L-298 CE 307 8-70

PLEASE RETURN TO
LOS ANGELES COUNTY ENGINEER
403 Los Angeles County Engineering Bldg.

NOTE: ANY ADDITIONS OR CHANGES ON THIS SHEET MUST BE MADE OR CIRCLED IN RED INK, WITH DATE AND NAME OF PERSON MAKING CHANGE.

Do not extend notes this side of this line.

STATION	B. S.	H. I.	F. S.	ELEV.	LEFT (NORTH)	✕	RIGHT (SOUTH)
T.P.				1743.58	SPK.		
2+00				1744.50		✕	PAV.
2+83.0				1751.18		✕	PAV.
"				1750.89			13' F.L.
"				1751.11			14.5 BKE PAV. DRIVE
"				1750.59			25' PAV. DRIVE
"				1751.21	3.5' EDGE PAV.		
"				1753.5	15' BCK. GROUND		
"				1753.5	25' GROUND		
T.P.				1743.11	SPK.		
FD. B.M.				1739.36	S.O. 2064, EL. 1739.359, INT. ROSEMONT		
SO 2064					AVE. & KEMPER AVE., W. CURB 20'		
					W. & ROSEMONT AVE. & E PROJ.		
					KEMPER AVE. FD. L.T., F.B. 3367-107		
				END			

Profile Notes Red____ Plotted____ Job No. 2035.03 Division No. 11
No.____ Date____ Date____ Survey of LA CRESCENTA RIVER S.D.
X-Sec. Notes Chk'd.____ Checked____ Survey by M. SOTELO Notes MCS Date 8-2-71
No.____ Date____ Date____ Map No.____ Indexed R.J.GALL Date____

F. B. 3358 Pg. 19

F. B. 3358 PG. 20 Job No. 6085.03 Division No. 11 Notes Red _____ Plotted _____ Profile

Survey of LA CRESCENTA AREA S.D. Date _____ Date _____ No. _____

Survey by M. S. Notes M. SOTRO Notes Chk'd. _____ Checked _____ X-Sec.

Indexed D. J. GALLI Date _____ Date _____ Date _____ No. _____

STATION	B. S.	H. I.	F. S.	ELEV.

PLEASE RETURN TO
LOS ANGELES COUNTY ENGINEER
403 LOS ANGELES COUNTY ENGINEERING BLDG.

Do not extend notes this side of this line.

NOTE: ANY ADDITIONS OR CHANGES ON THIS SHEET MUST BE MADE OR CIRCLED IN RED INK, WITH DATE AND NAME OF PERSON MAKING CHANGE.

76-L-298 CE 307 8-70

76-L-298 CE 307 8-70

PLEASE RETURN TO
LOS ANGELES COUNTY ENGINEER
403 LOS ANGELES COUNTY ENGINEERING BLDG.

NOTE: ANY ADDITIONS OR CHANGES ON THIS SHEET MUST BE MADE OR CIRCLED IN RED INK, WITH DATE AND NAME OF PERSON MAKING CHANGE.

Do not extend notes this side of this line.

STATION	B. S.	H. I.	F. S.	ELEV.	LEFT (WEST)	℄ RIGHT (EAST)
44+61.0	(CONT	FR. PAGE 16)		1746 45	26.5 BACK CONC. WALK	
"				1746 8	31' GROUND @ STONE WALL	
T.P.				1747 69	SPK.	
45+00				1749 88		℄ PAV.
45+61.0				1756 03		℄ PAV.
"				1755 96		11' F.L.
"				1756 63		20' EDGE PAV.
"				1757 1		33' GROUND
"				1755 20	19' EDGE CONC. GUTT	
"				1755 04	21' F.L. " "	
"				1755 15	21' T.C. DEPRESSED	
"				1755 81	26.5' BACK CONC. WALK	
"				1755 93	33' ASPHALT DRIVE	
T.P.				1755 87	SPK.	
FD. B.M.				1761 37	BY 4450, EL. 1761.362, L&T NEAR NW	
BY 4450					COR ROCK WALL 33'± W ℄ Rosemont AVE	
					& 21'± N ℄ INT LAUGHLIN AVE FB 3361-107	

Profile Notes Red ____ Plotted ____ Job No. 6095-03 Division No. 11 F. B. 5558 PG. 21
No. ____ Date ____ Date ____ Survey of LA CRESCENTA AREA S.D.
X-Sec. Notes Chk'd. ____ Checked ____ Survey by M. SOTO Notes M.S. Date 8-3-11
No. ____ Date ____ Date ____ Map No. ____ Indexed ____ Date ____

F. B. 3358 PG. 22 Job No. Division No. Notes Red Plotted Profile

Survey of Date Date No.

Survey by Notes Notes Chk'd. Checked X-Sec.

Indexed Date Date Date No.

STATION	B. S.	H. I.	F. S.	ELEV.	

PLEASE RETURN TO
LOS ANGELES COUNTY ENGINEER
403 LOS ANGELES COUNTY ENGINEERING BLDG.

Do not extend notes this side of this line.

NOTE: ANY ADDITIONS OR CHANGES ON THIS SHEET MUST BE MADE OR CIRCLED IN RED INK, WITH DATE AND NAME OF PERSON MAKING CHANGE.

76-L-298 CE 307 8-70

Profile No. | Notes Red | Plotted | Job No. 6095.03 | Division No. 11 | F. B. 3358 PG. 23
Date | Date | Survey of LA CRESCENTA AREA S.D.
X-Sec. No. | Notes Chk'd. | Checked | Survey by M. SOTRO Notes M.S. Date 7-30-71
Date | Date | Map No. | Indexed E. J. GALLI Date AUG 25 '71

J.N. 6095.03

LA CRESCENTA AREA STORM DRAIN PROJECT NO. 9503
LINE B

FAIRMOUNT AVE. FROM ROSEMONT AVE. EAST TO SUNSET AVE.

NOTE: LENKER ROD USED.

SOTRO
FALSEY
HENDERSON
BOKETH

STATION	B. S.	H. I.	F. S.	ELEV.

NOTE: ANY ADDITIONS OR CHANGES ON THIS SHEET MUST BE MADE OR CIRCLED IN RED INK, WITH DATE AND NAME OF PERSON MAKING CHANGE.

PLEASE RETURN TO
LOS ANGELES COUNTY ENGINEER
403 Los Angeles County Engineering Bldg.

Do not extend notes this side of this line.

76-L-298 CE 307 8-70

76-L-298 CE 307 8-70

PLEASE RETURN TO
LOS ANGELES COUNTY ENGINEER
403 LOS ANGELES COUNTY ENGINEERING BLDG.

NOTE: ANY ADDITIONS OR CHANGES ON THIS SHEET MUST BE MADE OR CIRCLED IN RED INK, WITH DATE AND NAME OF PERSON MAKING CHANGE.

Do not extend notes this side of this line.

STATION	B. S.	H. I.	F. S.	ELEV.	LEFT (NORTH)	℄ RIGHT (SOUTH)
FD. BY4443				1600 01	BY-4443 EL. 1600.007, FD. L. & BN. IN CURB 2'± NO. B.C.R. @ SE. COR. ROSEMONT AVE. & FAIRMOUNT AVE., 36'± S. & 20'± E. ℄ INT. MKD. "B.M." (F.B. 3367-111)	
1+00	(SPK. W. & T. F.B. 3367-143)			1601 38		℄ PAV. = 25+86.09 LINE A
1+18.0				1600 61		℄ EDGE CONC. GUTT.
1+21.0				1600 52		℄ F.L. " "
1+24.0				1600 58		℄ EDGE " "
1+51.0				1602 16		℄ PAV.
"				1600 83		18.0 EDGE CONC. GUTTER
"				1600 73		20.0 F.L.
"				1600 78		20.0 T.C. DEPRESSED
"				1601 10		22.0 BRK. DRIVE
"				1600 72		33.0' DRIVE
"				1601 95	18.0' EDGE CONC. GUTT.	
"				1601 88	20.0 F.L.	
"				1602 77	20.0 T.C.	
"				1603 1	25' BRK. GROUND	
"				1609 0	33' SIDE SLOPE	
1+91.0				1603 50		℄ PAV.
"				1602 06		18' EDGE CONC. GUTT.

F. B. 3358 PG. 24 | Job No. 6095.03 | Division No. 11 | Notes Red | Plotted | Profile
Survey of LA CRESCENTA AREA S.D. | Date | Date | No.
Survey by M. S. | Notes M. SOTRO | Notes Chk'd. | Checked | X-Sec.
Indexed R. R. GALLI | Date | Date | Date | No.

76-L-298 CE 307 8-70

PLEASE RETURN TO
LOS ANGELES COUNTY ENGINEER
403 LOS ANGELES COUNTY ENGINEERING BLDG.

NOTE: ANY ADDITIONS OR CHANGES ON THIS SHEET MUST BE MADE OR CIRCLED IN RED INK, WITH DATE AND NAME OF PERSON MAKING CHANGE.

Do not extend notes this side of this line.

STATION	B. S.	H. I.	F. S.	ELEV.	LEFT (NORTH)	℄ RIGHT (SOUTH)
1+91.0				1601 94		20' F.L.
"				1602 42		20' T.C.
"				1602 1		33' GROUND.
"				1603 19	17.5' F.L. GUTTER PAVED OVER BY DRIVE	
"				1603 87	24.5 BRK. CONC. DRIVE	
"				1605 45	33' CONC. DRIVE	
2+00				1603 77		℄ PAV.
2+91.0				1606 61		℄ PAV.
"				1605 19		18' EDGE CONC. GUTT.
"				1605 07		20' F.L.
"				1605 54		20' T.C.
"				1605 1		33' GROUND
"				1606 19	18' EDGE CONC. GUTT	
"				1606 05	20' F.L.	
"				1607 00	20' T.C.	
"				1606 9	23.5 GROUND	
"				1607 8	24.0 TOP STONE WALL	
"				1610 8	33.0 BRK. GROUND.	
3+00				1606 87		℄ PAV.
F.D. B.M. S.D. 2065				1608 96	SD 2065, EL. 1608.979 INT. FAIRMOUNT AVE. & MARELLEN PL., S. CURB 20' ± S.	

Profile No. ____ Notes Red ____ Plotted ____ Job No. 6095-03 Division No. 11 F. B. 3358 PG. 25
Date ____ Date ____ Survey of LA CRESCENTA AREA S.D.
X-Sec. No. ____ Notes Chk'd. ____ Checked ____ Survey by M. SOTRO Notes M. S. Date 7-30-71
Date ____ Date ____ Map No. ____ Indexed R. J. GALLI Date ____

76-L-298 CE 307 8-70

PLEASE RETURN TO
LOS ANGELES COUNTY ENGINEER
403 Los Angeles County Engineering Bldg.

NOTE: ANY ADDITIONS OR CHANGES ON THIS SHEET MUST BE MADE OR CIRCLED IN RED INK, WITH DATE AND NAME OF PERSON MAKING CHANGE.

Do not extend notes this side of this line.

F. B. 3358 Pg. 26 | Job No. 6095-3 | Division No. 11 | Notes Red | Plotted | Profile
Survey of LA CRESCENTA AREA STD. | Date | No.
Survey by M.S. | Notes N. SOTO | Checked | X-Sec.
Indexed B. J. GALL | Date | Notes Chk'd. | Date | No.

STATION	B. S.	H. I.	F. S.	ELEV.	LEFT (NORTH) &	RIGHT (SOUTH)
CONT. SD 2065					℄ FAIRMOUNT AVE., PL. RD. SPK. TL. TOP	32'± W. ℄ MARELLEN, F.B. 3367 CONC. CURB -111.
3+80.6				1609 42		℄ PAV
"				1607 97		18' EDGE CONC. GUTT.
"				1607 86		20' F.L.
"				1607 93		20' T.C. DEPRESSED
"				1608 46		26' BRK. ASPHALT DRIVE
"				1608 16		33' DRIVE
"				1608 88	18' EDGE CONC. GUTT.	
"				1608 74	20' F.L.	
"				1609 69	20' T.C.	
"				1615 6	33' BRK. GROUND	
4+00				1610 00		℄ PAV.
℄ INT. 4+34.55	(SEE F.B. 3368-31)			1611 01	(SQ. HD. SPK. HUB. F.B. 3367 -151)	℄ INT. MARELLEN PL. =HOON.
4+88.3				1612 59		℄ PAV.
"				1611 21		18' EDGE CONC. GUTT.
"				1611 10		20' F.L.
"				1611 56		20' T.C.
"				1611 1		33' GROUND
"				1612 24	18' EDGE CONC. GUTT.	
"				1612 13	20' F.L.	

76-L-298 CE 307 8-70

PLEASE RETURN TO
LOS ANGELES COUNTY ENGINEER
403 Los Angeles County Engineering Bldg.

NOTE: ANY ADDITIONS OR CHANGES ON THIS SHEET MUST BE MADE OR CIRCLED IN RED INK. WITH DATE AND NAME OF PERSON MAKING CHANGE.

Do not extend notes this side of this line.

STATION	B. S.	H. I.	F. S.	ELEV.	LEFT (NORTH)	& RIGHT (SOUTH)
4+88.3				161309	20' T.C.	
"				161311	23' BRK. GROUND	
"				161181	35' BRK. GROUND	
5+00				161294		& PAV.
5+28.3				161381		& PAV.
"				161238		18' EDGE CONC. GUTT.
"				161231		20' F.L.
"				161236		20' T.C. DEPRESSED
"				161300		25' BRK. CONC. DRIVE
"				161277		33' ASPHALT DRIVE
"				161338	18' EDGE CONC. GUTT.	
"				161412	23' BRK. CONC. DRIVE (CURB COVERED BY CONC. DRIVE	
"				161628	33' ASPHALT DRIVE	
6+00				161600		& PAV.
6+28.3				161690		& PAV.
"				161547		18' EDGE CONC. GUTT.
"				161533		20' F.L.
"				161584		20' T.C.
"				161588		33' GROUND
"				161643	18' EDGE CONC. GUTT.	
"				161637	20' F.L.	

Profile Notes Red ____ Plotted ____ Job No. 2082-03 Division No. 11
No. ____ Date ____ Date ____ Survey of LA CRESCENTA AREA 3 D.
X-Sec. Notes Chk'd. ____ Checked ____ Survey by M. SOTO Notes M. G. Date 7-30-71
No. ____ Date ____ Date ____ Map No. ____ Indexed A. T. GALU Date ____

F. B. 3358 PG. 29

76-L-298 CE 307 8-70

PLEASE RETURN TO
LOS ANGELES COUNTY ENGINEER
403 LOS ANGELES COUNTY ENGINEERING BLDG.

NOTE: ANY ADDITIONS OR CHANGES ON THIS SHEET MUST BE MADE OR CIRCLED IN RED INK, WITH DATE AND NAME OF PERSON MAKING CHANGE.

Do not extend notes this side of this line.

STATION	B. S.	H. I.	F. S.	ELEV.	LEFT (NORTH)	℄ RIGHT (SOUTH)
6+28.3				1617 31	20' T.C.	
7+00				1619 9	33' GROUND.	
7+11.7				1619 15		℄ PAV.
"				1619 55		℄ PAV
"				1618 18		18' EDGE CONC. GUTT.
"				1618 03		20' F.L.
"				1618 50		20' T.C.
"				1618 0		33' GROUND
"				1619 01	18' EDGE CONC. GUTT.	
"				1618 90	20' F.L.	
"				1619 85	20' T.C.	
"				1621 8	33' GROUND	
℄ INT. 7+62.04	(SEE F.B. 3358-35)			1621 20	(SQ. HD. SPK. & WS. F.B. 3367-152)	℄ PAV.
F.D. B.M				1618 68	S.D. 2066, EL. 1618.680, INT. FAIRMOUNT	
S.D 2066					& SUNSET AVE'S.	SO. CURB, 40'± W.
					℄ PROD. OF SUNSET AVE. FRONT HSE.	
					#2504, FAIRMOUNT, F.D. SPK. L. TOP CURB.	
8+12.0				1623 10		℄ PAV. F.B. 3367-111
"				1621 73		18' EDGE CONC. GUTT.
"				1621 61		20' F.L.
"				1622 11		20' T.C.

F. B. 3358 PG. 28 Job No. 6095.03 Division No. 11 Notes Red ____ Plotted ____ Profile ____
Survey of LA CRESCENTA AREA S.D. Date ____ Date ____ No. ____
Survey by M. S. Notes M. SOTRO Notes Chk'd. ____ Checked ____ X-Sec. ____
Indexed C. J. GALLI Date ____ Date ____ Date ____ No. ____

76-L-298 CE 307 8-70

PLEASE RETURN TO
LOS ANGELES COUNTY ENGINEER
403 LOS ANGELES COUNTY ENGINEERING BLDG.

NOTE: ANY ADDITIONS OR CHANGES ON THIS SHEET MUST BE MADE OR CIRCLED IN RED INK, WITH DATE AND NAME OF PERSON MAKING CHANGE.

Do not extend notes this side of this line.

STATION	B. S.	H. I.	F. S.	ELEV.	LEFT (NORTH)	℄ RIGHT (SOUTH)
8+12.0				1621.5		33' GROUND
"				1622.72	18' EDGE CONC. GUTT	
"				1622.62	F.L. 20'	
"				1623.58	T.C. 20'	
"				1626.92	20.5' TOP STONE WALL	
"				1628.2	33' GROUND	
8+52.0				1624.5		℄ PAV.
"				1623.24		18' EDGE CONC. GUTT.
"				1623.14		20' F.L.
"				1623.61		20' T.C.
"				1623.93		32.5 BACK CONC. WALL
"				1624.26	18' EDGE CONC. GUTT.	
"				1624.13	20' F.L.	
"				1625.09	20' T.C.	
"				1626.8	20.5' TOP STONE WALL	
"				1630.1	33' GROUND	
9+00				1626.43		℄ PAV.
T.P.				1626.16	L.S. TAG.	
9+52				1628.43		℄ PAV
"				1627.09		18' EDGE CONC. GUTT
"				1626.97		20' F.L.

Profile Notes Red ____ Plotted ____ Job No. 5085.03 Division No. 11
No. ____ Date ____ Date ____ Survey of CL CRESCENTA AREA S.D.
X-Sec. Notes Chk'd. ____ Checked ____ Survey by M.S. Notes M.SMITH Date 7-20-71
No. ____ Date ____ Date ____ Map No. ____ Indexed R. J. GALLI Date ____

F. B. 3350 PG. 29

76-L-298 CE 307 8-70

PLEASE RETURN TO
LOS ANGELES COUNTY ENGINEER
403 LOS ANGELES COUNTY ENGINEERING BLDG.

NOTE: ANY ADDITIONS OR CHANGES ON THIS SHEET MUST BE MADE OR CIRCLED IN RED INK, WITH DATE AND NAME OF PERSON MAKING CHANGE.

Do not extend notes this side of this line.

STATION	B. S.	H. I.	F. S.	ELEV.	LEFT (NORTH)	& RIGHT (SOUTH)
9+52.0				1627 40		20' T.C.
"				1627 45		22.5 BACK CONC. WALK
"				1626 6		33' GROUND
"				1628 17	17.5 EDGE CONC. GUTT. (PAVED OVER)	
"				1628 15	20.0 F.L. (PAVED OVER)	
"				1628 86	20.0' T.C.	
"				1629 7	33'	
T.P.				1624 77	NAIL	
FD. B.M.				1618 68	SD 2066, EL. 1618.680 INT.	
SD 2066					FAIRMOUNT & SUNSET AVES., S. CURB	
					40'± W. & PROD. OF SUNSET AVE.	
					FRONT HSE. #2504 FAIRMOUNT AVE.	
					SPK. & L. TOP OF CURB. F.B. 3367-111	
			END			

F. B. 3358 PG. 30
Job No. 6098.03 Division No. 11 Notes Red ____ Plotted ____ Profile ____
Survey of LA CRESCENTA AREA S.D. Date ____ Date ____ No. ____
Survey by M. G. Notes M. SOTRO Notes Chk'd. ____ Checked ____ X-Sec. ____
Indexed ____ Date ____ Date ____ Date ____ No. ____

F. B. 3358 PG. 31

Profile No. ____ Notes Red ____ Date ____ Plotted ____ Date ____ Job No 6095.03 Division No. II
Survey of LA CRESCENTA AREA S.D.
X-Sec. No. ____ Notes Chk'd. ____ Date ____ Checked ____ Date ____ Survey by M. SOTRO Notes M.S. Date 7-30-71
Map No. ____ Indexed W. J. GALT Date AUG 25 '71

NOTE: ANY ADDITIONS OR CHANGES ON THIS SHEET MUST BE MADE OR CIRCLED IN RED INK, WITH DATE AND NAME OF PERSON MAKING CHANGE.

PLEASE RETURN TO
LOS ANGELES COUNTY ENGINEER
403 Los Angeles County Engineering Bldg.

Do not extend notes this side of this line.

J.N. 6095.03

LA CRESCENTA AREA STORM DRAIN PROJECT NO. 9503

CROSS SECTIONS NORTH ON MARELLEN PL.

LINE B

FAIRMOUNT AVE. FROM ROSEMONT AVE. TO SUNSET AVE.

NOTE: LENKER ROD USED.

STATION	B. S.	H. I.	F. S.	ELEV.	
					SOTRO FALBY HENDERSON BOYETH

76-L-298 CE 307 8-70

76-L-298 CE 307 8-70

PLEASE RETURN TO
LOS ANGELES COUNTY ENGINEER
403 LOS ANGELES COUNTY ENGINEERING BLDG.

NOTE: ANY ADDITIONS OR CHANGES ON THIS SHEET MUST BE MADE OR CIRCLED IN RED INK, WITH DATE AND NAME OF PERSON MAKING CHANGE.

Do not extend notes this side of this line.

STATION	B. S.	H. I.	F. S.	ELEV.	LEFT (WEST)	℄ RIGHT (EAST)
FD. B.M. SD 2065				1608 98	S.D. 2065, EL. 1608.979, INT. FAIRMOUNT AVE. & MARELLEN PL., S. CURB 20' ± S. ℄ FAIRMOUNT AVE. 32' ± W. ℄ MARELLEN PL., FD. SPK. & L. TOP CONC. CURB.	
1+00	(SQ. HD. SPK. & WS. F.B. 3367-151)			1611 01	F.B. 3367-111.	℄ PAV. = 4+34.55 FAIRMOUNT
1+09.0				1611 08		℄ PAV.
1+18.0				1610 58		℄ EDGE CONC. GUTT.
1+20.0				1610 52		℄ F.L. " "
1+22.0				1610 54		℄ EDGE " "
1+44.6				1612 29		℄ PAV.
"				1612 47		16' EDGE CONC. GUTT.
"				1612 30		18' B.C. END.
"				1613 01		18' T.C. "
1+45.3				1612 35		℄ PAV.
"				1611 82	16.3' EDGE CONC. GUTT.	
"				1611 68	18' B.C. END.	
"				1612 49	18' T.C. "	
1+55.3				1613 39		℄ PAV.
"				1613 38		13.5' F.L.
"				1613 86		17' EDGE PAV.
"				1615 2		23' BRK. GROUND

F. B. 3358 PG. 32
Job No. 6095 03 Division No. 11 Notes Red ____ Plotted ____ Profile ____
Survey of LA CRESCENTA AREA S.D. Date ____ Date ____ No. ____
Survey by M. S. Notes M. SOTRO Notes Chk'd. ____ Checked ____ X-Sec. ____
Indexed ____ Date ____ Date ____ No. ____

76-L-298 CE 307 8-70

PLEASE RETURN TO
LOS ANGELES COUNTY ENGINEER
403 LOS ANGELES COUNTY ENGINEERING BLDG.

NOTE: ANY ADDITIONS OR CHANGES ON THIS SHEET MUST BE MADE OR CIRCLED IN RED INK, WITH DATE AND NAME OF PERSON MAKING CHANGE.

Do not extend notes this side of this line.

STATION	B. S.	H. I.	F. S.	ELEV.	LEFT (WEST	℄ RIGHT (EAST)
1+55.3				1618 2		30' GROUND
"				1612 57	16' F.L.	
"				1612 79	18' EDGE PAV.	
"				1616 2	30' GROUND	
T.P.				1616 02	SPK.	
1+95.3				1617 40		℄ PAV.
"				1617 11		13.5 F.L.
"				1617 44		16' EDGE PAV.
"				1621 6		30' GROUND
"				1616 61	13' F.L.	
"				1618 09	28' BRK. PAV.	
"				1618 09	30' PAV.	
2+00				1617 96		℄ PAV.
T.P.				1624 33	SPK.	
2+95.3				1628 52		℄ PAV.
"				1628 23		14' F.L.
"				1628 91		20' EDGE PAV.
"				1629 4		30' GROUND
"				1627 90	13.5' F.L.	
"				1628 30	16.5' EDGE PAV.	
"				1628 2	30' GROUND	

Profile Notes Red ____ Plotted ____ Job No. 6095 03 Division No. 11 F. B. 3358 Pg. 33
No. ____ Date ____ Date ____ Survey of LA CRESCENTA AREA S.D.
X-Sec. Notes Chk'd. ____ Checked ____ Survey by M. SOTKO Notes M.S. Date 7-30-71
No. ____ Date ____ Date ____ Map No. ____ Indexed by [illegible] Date ____

76-L-298 CE 307 8-70

PLEASE RETURN TO
LOS ANGELES COUNTY ENGINEER
403 LOS ANGELES COUNTY ENGINEERING BLDG.

NOTE: ANY ADDITIONS OR CHANGES ON THIS SHEET MUST BE MADE OR CIRCLED IN RED INK, WITH DATE AND NAME OF PERSON MAKING CHANGE.

Do not extend notes this side of this line.

STATION	B. S.	H. I.	F. S.	ELEV.		
T.P.				1622 31	SPK	
T.P.				1614 10		
FD. B.M.				1608 98	S.D 2065, EL. 1608.979, INT.	
S.D 2065					FAIRMOUNT AVE. & MARELLEN PL., S.	
					CURB 20' I, S. ℄ FAIRMOUNT AVE. 32'±	
					W. MARELLEN PL., FD. SPK. & L. TOP	
					CONC. CURB. F.B. 3367-111.	
			END			

F. B. 3358 PG. 34 Job No. 6095.03 Division No. 11 Notes Red ____ Plotted ____ Profile ____
Survey of LA CRESCENTA AREA S.D. Date ____ Date ____ No. ____
Survey by M. S. Notes M. SOTRO Notes Chk'd. ____ Checked ____ X-Sec. ____
Indexed ____ Date ____ Date ____ Date ____ No. ____

Profile No. ____ X-Sec. No. ____

Notes Red ____ Date ____ Plotted ____ Date ____ Job No 6095.03 Division No. 11

Notes Chk'd. ____ Date ____ Checked ____ Date ____ Survey of LA CRESCENTA AREA S.D.

Survey by M. SOTRO Notes M.S. Date 7-30-71

Map No. ____ Indexed G. J. GALLI Date AUG 25 '71

F. B. 3358 PG. 35

J.N. 6095.03

LA CRESCENTA AREA STORM DRAIN PROJECT NO. 9503

CROSS SECTIONS

NORTH ON SUNSET AVE.

LINE "B"

NOTE: LENKER ROD USED.

SOTRO
FALSEY
BOXETH

STATION	B. S.	H. I.	F. S.	ELEV.

NOTE: ANY ADDITIONS OR CHANGES ON THIS SHEET MUST BE MADE OR CIRCLED IN RED INK, WITH DATE AND NAME OF PERSON MAKING CHANGE.

PLEASE RETURN TO
LOS ANGELES COUNTY ENGINEER
403 Los Angeles County Engineering Bldg.

Do not extend notes this side of this line.

76-L-298 CE 307 8-70

76-L-298 CE 307 8-70

PLEASE RETURN TO
LOS ANGELES COUNTY ENGINEER
403 LOS ANGELES COUNTY ENGINEERING BLDG.

NOTE: ANY ADDITIONS OR CHANGES ON THIS SHEET MUST BE MADE OR CIRCLED IN RED INK, WITH DATE AND NAME OF PERSON MAKING CHANGE.

Do not extend notes this side of this line.

STATION	B. S.	H. I.	F. S.	ELEV.	LEFT (WEST)	℄ RIGHT (EAST)
FD. SD 2066				1618 68	SD 2066, EL. 1618.680, INT. FAIRMOUNT & SUNSET AVE'S. SO. CURB, 40'± W. ℄ PROD. OF SUNSET AVE., FRONT HSE. #2504 FAIRMOUNT, FD. SPK. & L. TOP OF CURB, F.B. 3367-111	
1+00	(SQ.HD. SPK. & WS.		F.B. 3367-152)	1621 20		℄ PAV. = 7+62.04 FAIRMOUNT
1+09.0				1621 34		℄ PAV.
1+18.0				1620 81		℄ EDGE CONC. GUTT.
1+20.0				1620 74		℄ F.L. " "
1+22.0				1620 83		℄ EDGE " "
1+33.2				1622 06		℄ PAV.
"				1621 20	13.1 EDGE CONC. GUTT	
"				1621 14	18.1	
"				1622 05	18.1	
1+45.6				1623 22		℄ PAV.
"				1623 35		13' EDGE CONC. GUTT.
"				1623 27		15' F.L.
"				1624 16		15' T.C.
1+55.6				1624 15		℄ PAV
"				1624 22		9' BRK. PAV
"				1624 83		15' EDGE PAV.

F. B. 3358 PG. 36 Job No. 6095-03 Division No. 11 Notes Red ____ Plotted ____ Profile ____
Survey of LA CRESCENTA AREA S.D. Date ____ Date ____ No. ____
Survey by M.S. Notes M. SOTRO Notes Chk'd. ____ Checked ____ X-Sec. ____
Indexed C.C. GALLI Date ____ Date ____ Date ____ No. ____

76-L-298 CE 307 8-70

PLEASE RETURN TO
LOS ANGELES COUNTY ENGINEER
403 LOS ANGELES COUNTY ENGINEERING BLDG.

NOTE: ANY ADDITIONS OR CHANGES ON THIS SHEET MUST BE MADE OR CIRCLED IN RED INK, WITH DATE AND NAME OF PERSON MAKING CHANGE.

Do not extend notes this side of this line.

STATION	B. S.	H. I.	F. S.	ELEV.	LEFT (WEST)	℄ RIGHT (EAST)
1+55.6				1625 98		15' TOP STONEWALL
"				1629 4		30' GROUND
"				1623 93	10' BRK. PAV.	
"				1624 22	14' " "	
"				1624 94	29' EDGE PAV.	
T.P.				1626 63	SPK.	
1+95.6				1627 90		℄ PAV.
"				1628 00		10' BRK. PAV.
"				1628 67		15' EDGE PAV.
"				1629 8		26' GROUND @ STONEWALL
"				1630 41		30' CONC. WALK
"				1627 90	10' BRK. PAV.	
"				1628 27	15' BRK. PAV.	
"				1628 16	20' CONC. WALK	
"				1627 72	30' " "	
2+00				1628 30		℄ PAV.
T.P.				1632 99	SPK.	
2+95.6				1636 62		℄ PAV.
"				1636 70		10' BRK. PAV.
"				1637 41		15' EDGE PAV.
"				1638 4		25.6 GRD. @ STONEWALL

Profile Notes Red ____ Plotted ____ Job No. 60950 3 Division No. 11 F.B. 3358 PG. 37
No. ____ Date ____ Date ____ Survey of LA CRESCENTA AREA S.D.
X-Sec. Notes Chk'd. ____ Checked ____ Survey by M. SOTRO Notes M.S. Date 7-30-71
No. ____ Date ____ Date ____ Map No. ____ Indexed G. J. GALLI Date ____

76-L-298 CE 307 8-70

PLEASE RETURN TO
LOS ANGELES COUNTY ENGINEER
403 LOS ANGELES COUNTY ENGINEERING BLDG.

NOTE: ANY ADDITIONS OR CHANGES ON THIS SHEET MUST BE MADE OR CIRCLED IN RED INK, WITH DATE AND NAME OF PERSON MAKING CHANGE.

Do not extend notes this side of this line.

STATION	B. S.	H. I.	F. S.	ELEV.	LEFT (WEST)	℄ RIGHT (EAST)
2+95.6				1639 71		26' TOP STONE WALL
"				1639 6		30' GROUND
"				1636 51	10' BRK. PAV.	
"				1636 99	15' EDGE PAV.	
"				1637 27	15' TOP CONC. PLANTER	
"				1636 7	30' GROUND.	
T. P.				1631 26	SPK.	
T. P.				1624 25	"	
FD. B.M.				1618 67	SD 2066, EL. 1618.680, INT. FAIRMO UNT	
SD 2066					& SUNSET AVES. S. CURB, 40'± W. ℄	
					PROD. OF SUNSET AVE., FRONT HSE. #2504	
			END		FAIRMOUNT. FD. SPK. & L. TOP OF CURB.	
					F.B. 3367-111.	

F. B. 3358 Pg. 38 Job No. 609503 Division No. 11 Notes Red ____ Plotted ____ Profile ____
Survey of LA CRESCENTA AREA S.D. Date ____ Date ____ No. ____
Survey by M. S. Notes M. SOTRO Notes Chk'd. ____ Checked ____ X-Sec. ____
Indexed ____ Date ____ Date ____ No. ____

Notes Ck'd by	Survey of LA CRESCENTA S.D. F. B. 3536 PG. 39
Map No.	JN 6095.03 Tape 0216 Std 68 °F
Office Work	Surveyed by M. SOTRO
Checked	Notes M.S. Date 8-4-71
Date	Indexed B. L. GALL AUG 25 '71

J.N. 6095.03

S.D. PROJECT 9503

LA CRESCENTA AREA

STORM DRAIN

LINE C

BEGINNING AT PICKENS CANYON CHANNEL 200' NELY. OF FOOTHILL BLVD. THENCE NLY. IN BRIGGS AVE. TO HENRIETTA AVE.

REF: F.B. 3412
R.O. F.B. 1901

SOTRO
SMITH
FALSEY
BOLETH

FOR DESIGN PURPOSES ONLY

X

Note: Any Additions or Changes on This Sheet Must be Made or Circled in Red Ink With Date and Name of Person Making Change.

Do not extend this side of this line.

PLEASE RETURN TO
COUNTY OF LOS ANGELES
DEPARTMENT OF COUNTY ENGINEER
403 LOS ANGELES COUNTY ENGINEERING BLDG.

16F309S CE#310 3-69

F. B. 3358 Pg. 40

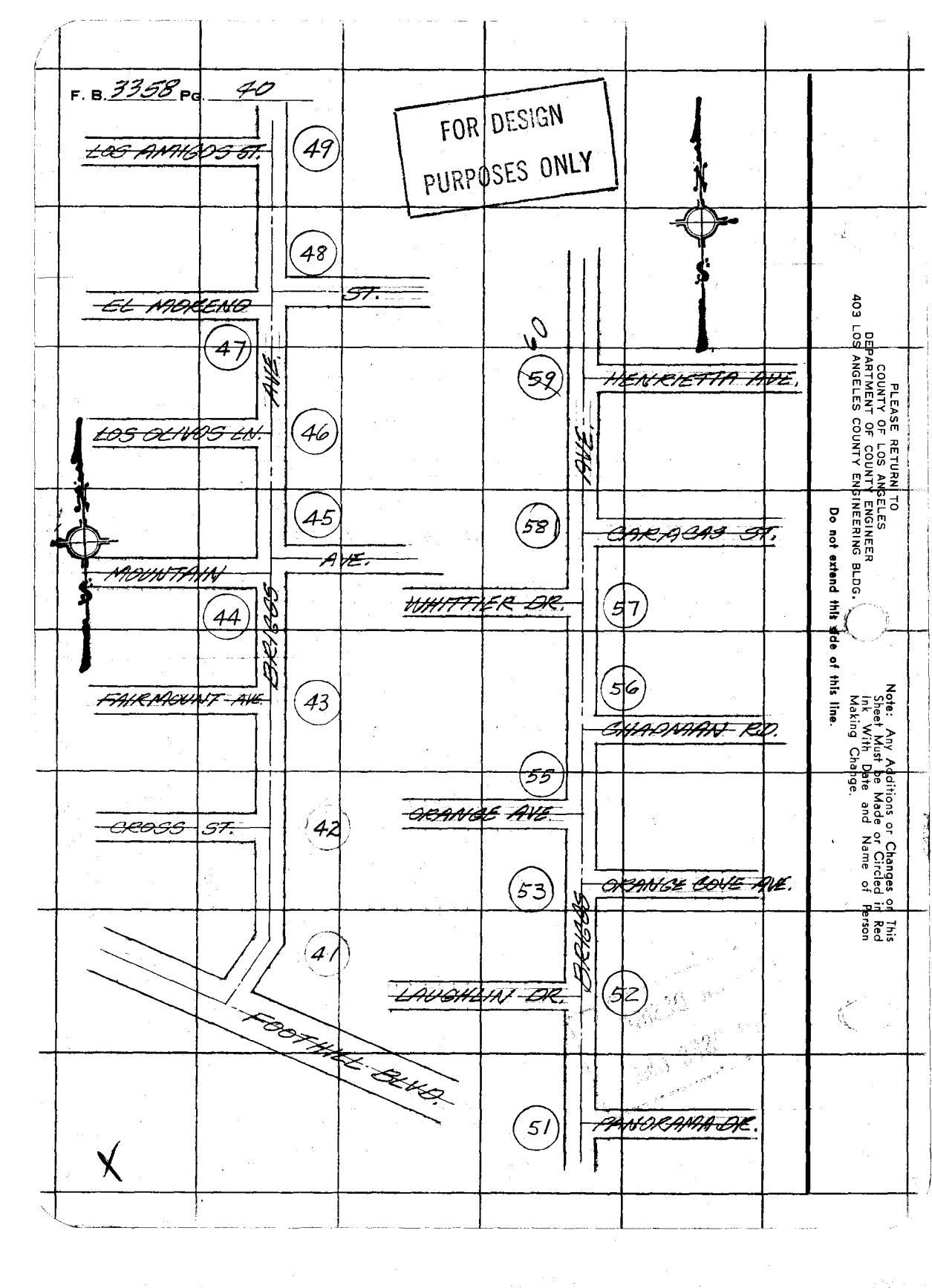

PLEASE RETURN TO
COUNTY OF LOS ANGELES
DEPARTMENT OF COUNTY ENGINEER
403 LOS ANGELES COUNTY ENGINEERING BLDG.

Do not extend this side of this line.

Note: Any Additions or Changes on This Sheet Must be Made or Circled in Red Ink With Date and Name of Person Making Change.

Notes Ck'd by	Survey of La Cresenta Dam &
Map No.	JN 0303.00 Tape 0702 Std 68 °F
Office Work	Surveyed by
Checked	Notes Date 11-10-67
Date	Indexed C. J. GALLI AUG 25

F. B. 3358 ~~3412~~ PG. 41 ~~101~~

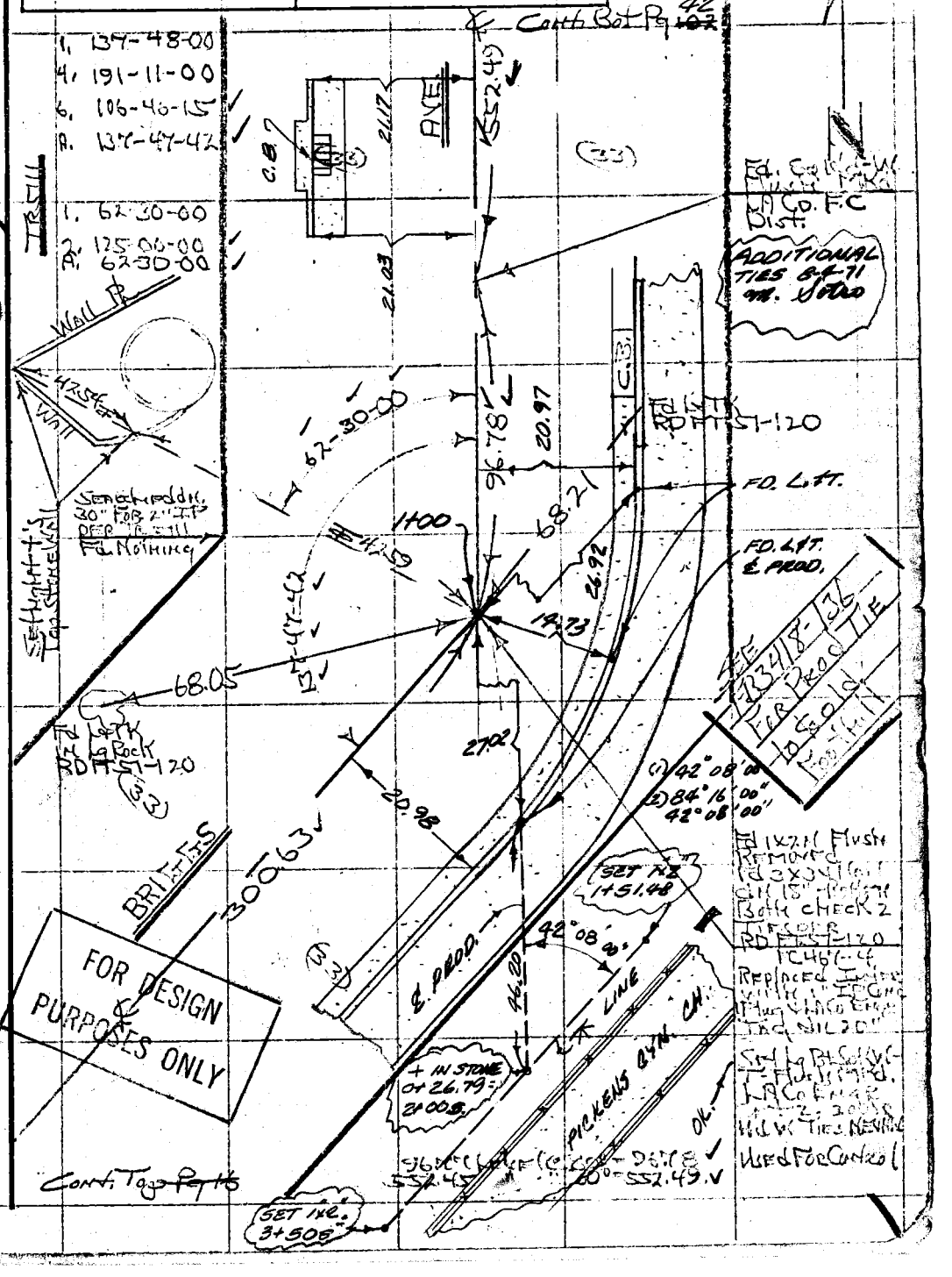

Note: Any Additions or Changes on This Sheet Must be Made or Circled in Red Ink With Date and Name of Person Making Change.

Do not extend this ... this line.

PLEASE RETURN TO
LOS ANGELES COUNTY ENGINEER
03 LOS ANGELES COUNTY ENGINEERING BLDG.

F309S CE#310 1-65

F. B 3398 Pg 42

PLEASE RETURN TO
LOS ANGELES COUNTY ENGINEER
103 LOS ANGELES COUNTY ENGINEERING BLDG.

Do not extend this line.

Note: Any Additions or Changes on This Sheet Must be Made or Circled in Red Ink With Date and Name of Person Making Change.

Notes Ck'd by	Survey of [illegible]
Map No.	IN 0303.00 Tape 0202 Std 68 °F
Office Work	Surveyed by [illegible]
Checked	Notes [illegible] Date [illegible]
Date	Indexed C. J. GALLI

F.B. 3358 Pg. 43

1) 90°-00'-00"
2) 180°-00'-00"
A = 90°-00'-00"

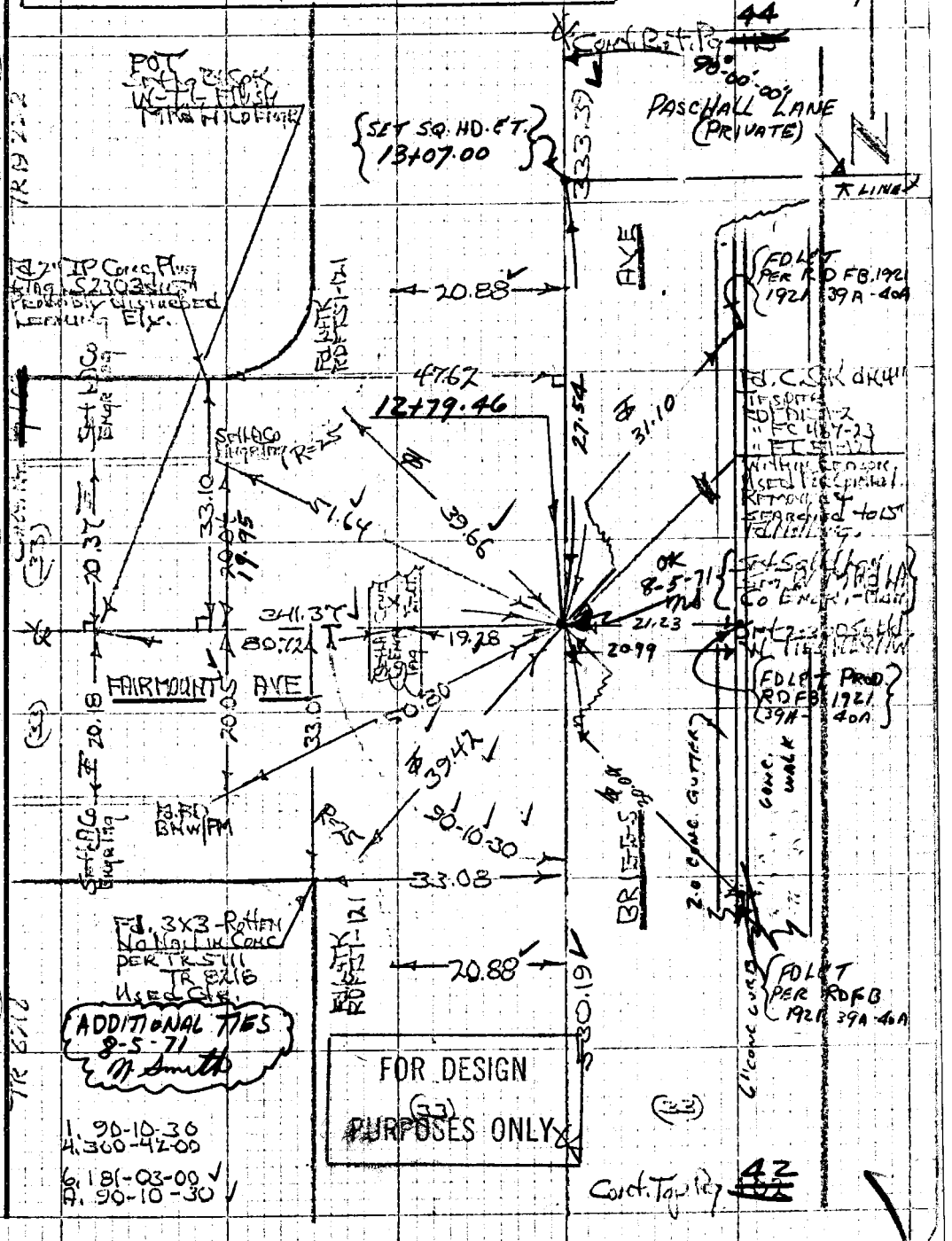

Note: Any Additions or Changes on this Sheet Must be Made or Circled in Red Ink With Date and Name of Person Making Change

Do not extend [illegible] of this line.

PLEASE RETURN TO
LOS ANGELES COUNTY ENGINEER
B Los Angeles County Engineering Bldg.

76P3095 CE #310 5-66

Notes Ck'd by	Survey of [illegible]
Map No.	JN [illegible] Tape [illegible] Std [illegible] °F
Office Work	Surveyed by H.H. Spriggs
Checked	Notes [illegible] Date [illegible]
Date	Indexed C. J. GALLI

F. B. ~~3412~~ 3382 PG. ~~[illegible]~~ 44

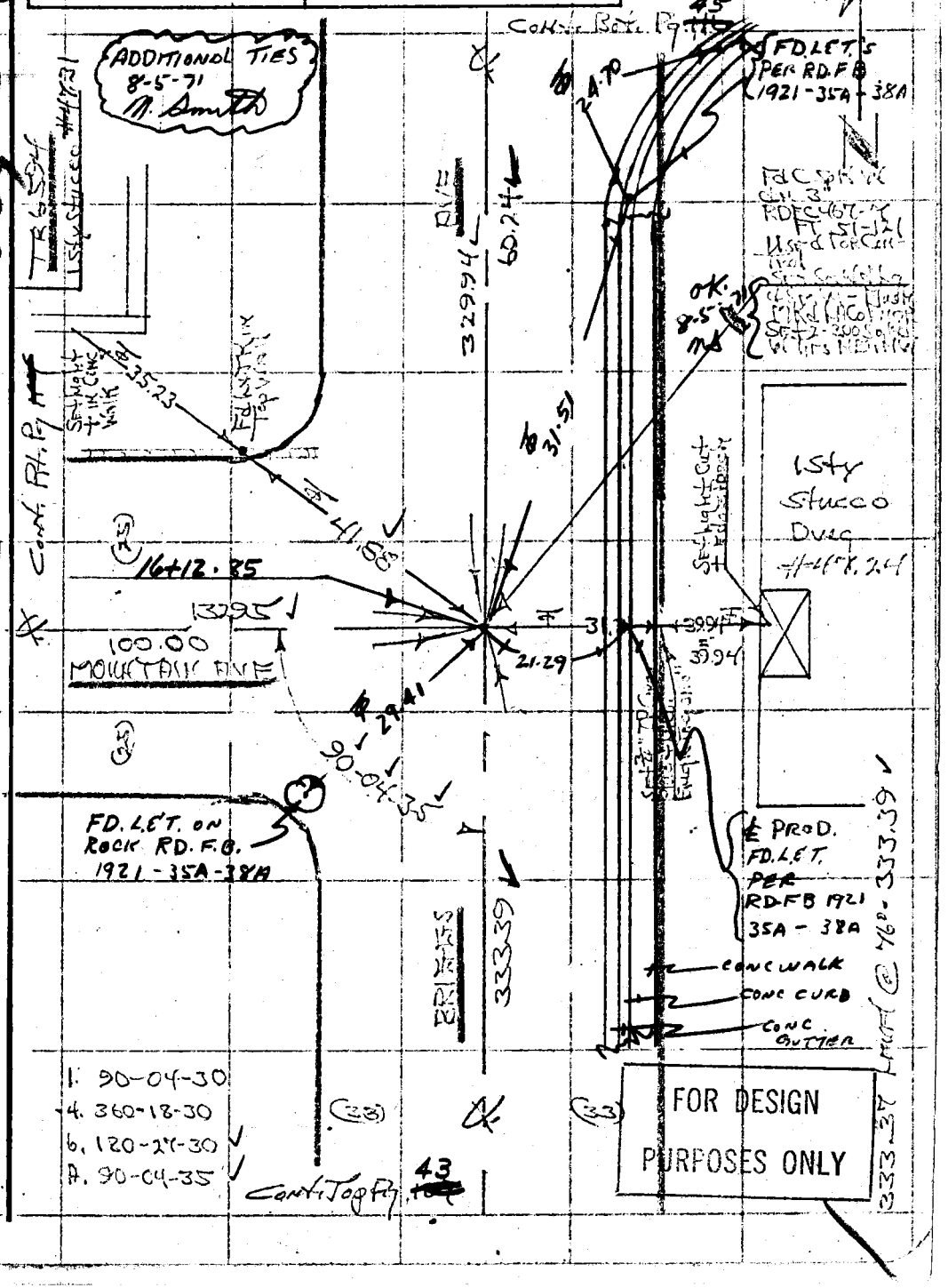

FOR DESIGN PURPOSES ONLY

Note: Any Additions or Changes on This Sheet Must be Made or Circled in Red Ink With Date and Name of Person Making Change.

Do not extend this line.

PLEASE RETURN TO
LOS ANGELES COUNTY ENGINEER
103 LOS ANGELES COUNTY ENGINEERING BLDG

76F309S CE#310 1-65

Notes Ck'd by	Survey of [illegible]
Map No.	JN [illegible] Tape [illegible] Std [illegible] °F
Office Work	Surveyed by [illegible]
Checked	Notes [illegible] Date [illegible]
Date	Indexed C. J. GALLI

F.B. 3358 ~~5-42~~ Pg. 46 ~~122~~

B-9

WS 51

Note: Any Additions or Changes on this Sheet Must be Made or Circled in Red Ink With Date and Name of Person Making Change

Do not exten[illegible] of this line.

PLEASE RETURN TO
LOS ANGELES COUNTY ENGINEER
3 Los Angeles County Engineering Bldg.

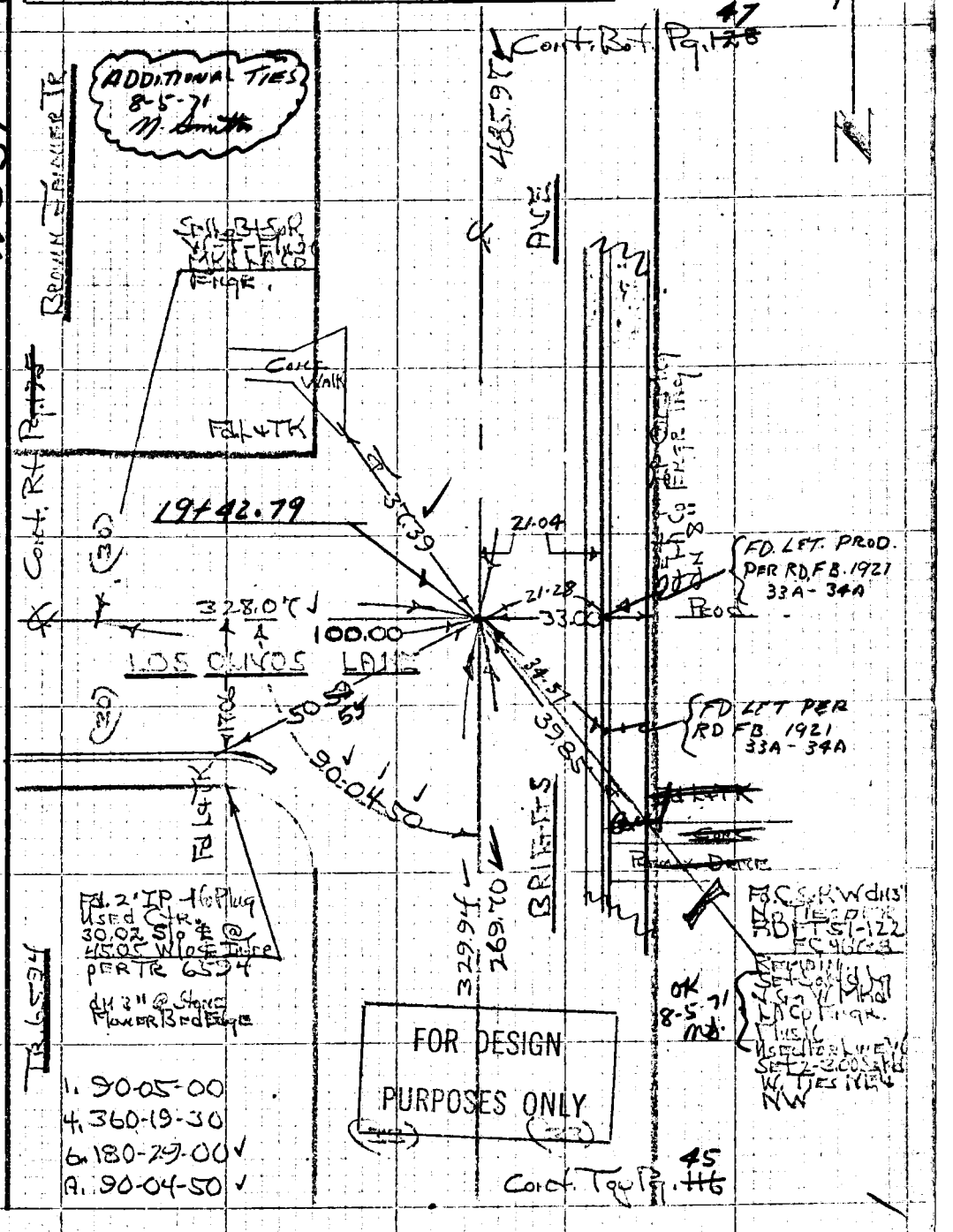

098 CE #310 5-66

F. B. ~~3412~~ 3358 PG ~~46~~ 45

FOR DESIGN PURPOSES ONLY

PLEASE RETURN TO
LOS ANGELES COUNTY ENGINEER
403 LOS ANGELES COUNTY ENGINEERING BLDG.
Do not extend ... of this line.

Note: Any Additions or Changes on This Sheet Must be Made or Circled in Red Ink With Date and Name of Person Making Change.

Notes Ck'd by		Survey of	
Map No.		JN	Tape	Std °F
Office Work		Surveyed by	
Checked		Notes	Date
Date		Indexed C. J. GALLI	

F.B. 3358 Pg. 48

W51 B-4

Note: Any Additions or Changes on this Sheet Must be Made or Circled in Red Ink With Date and Name of Person Making Change

Do not exte[nd beyond right] of this line.

PLEASE RETURN TO
LOS ANGELES COUNTY ENGINEER
3 LOS ANGELES COUNTY ENGINEERING BLDG

FOR DESIGN PURPOSES ONLY.

76P309S CE #310 5-66



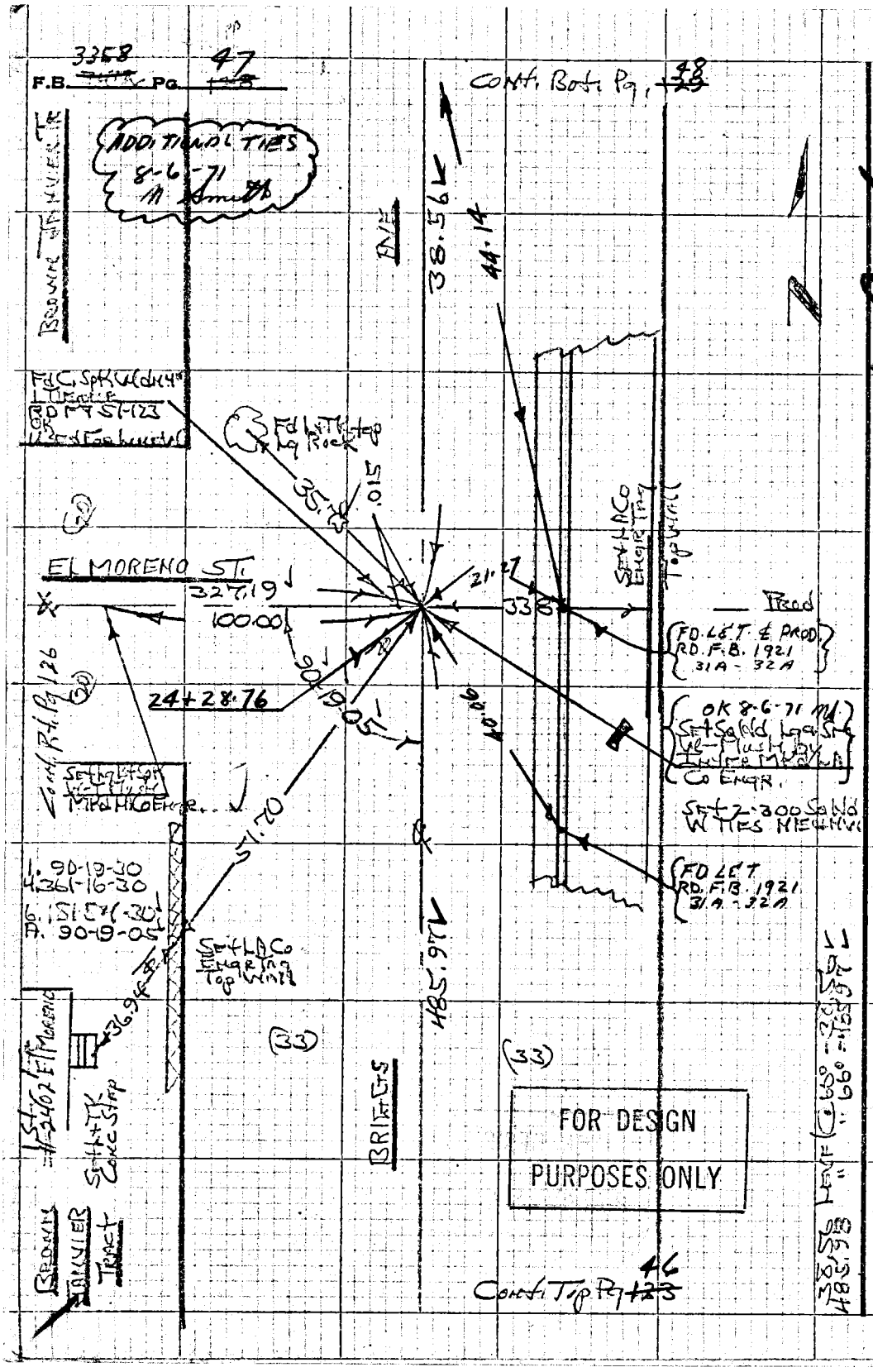

WS51, 8-4

PLEASE RETURN TO
LOS ANGELES COUNTY ENGINEER
03 LOS ANGELES COUNTY ENGINEERING BLD

Do not exten... ...ide of this line.

Note: Any Additions or Changes on this Sheet Must be Made or Circled in Red Ink With Date and Name of Person Making Change

Notes Ck'd by	Survey of [illegible]
Map No.	JN [illegible] Tape [illegible] Std [illegible] °F
Office Work	Surveyed by [illegible]
Checked	Notes [illegible] Date [illegible]
Date	Indexed C. J. GALLI

F.B. ~~3442~~ 3358 Pg ~~133~~ 49

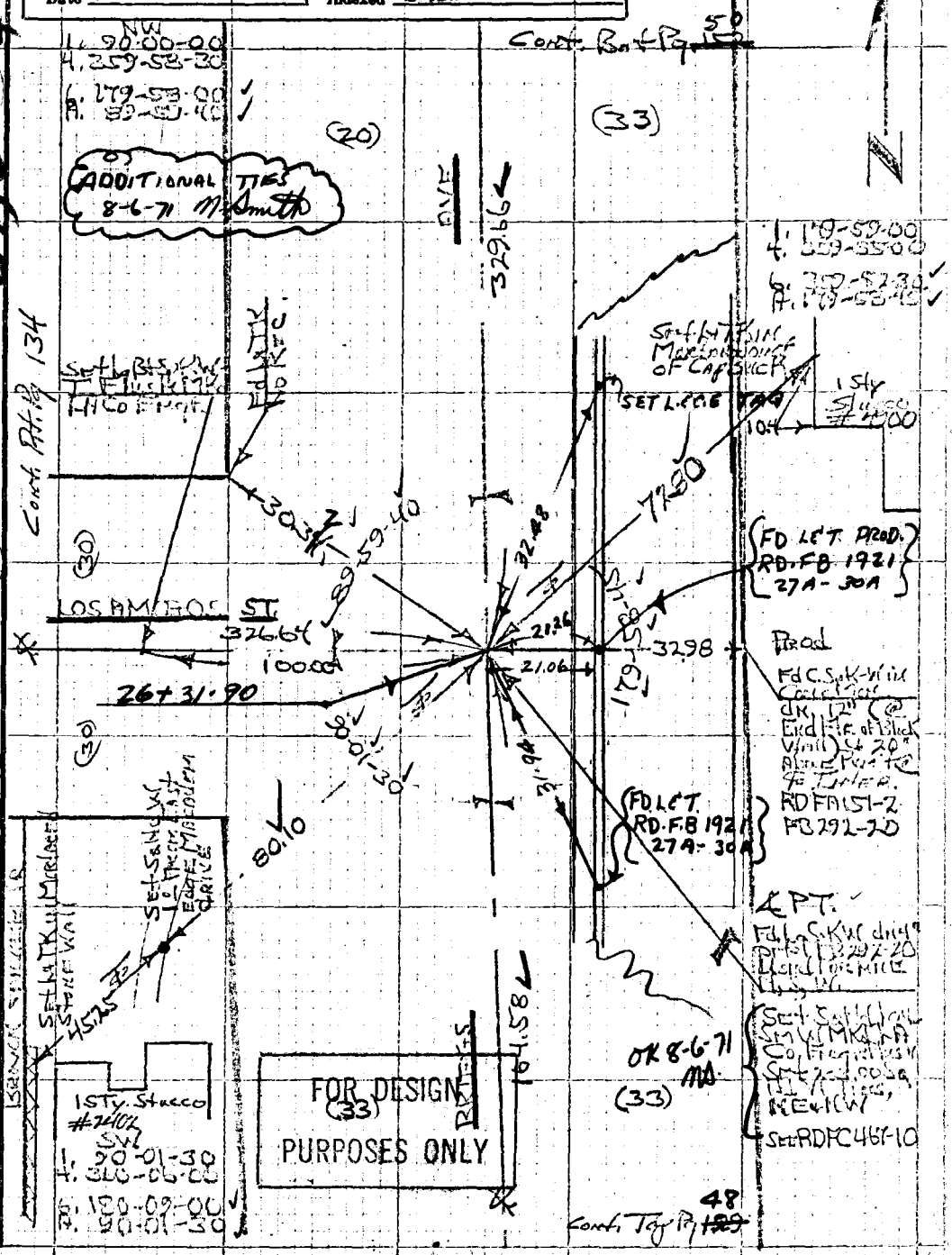

Note: Any Additions or Changes on this Sheet Must be Made or Circled in Red Ink With Date and Name of Person Making Change

Do not exte[illegible] of this line.

PLEASE RETURN TO
LOS ANGELES COUNTY ENGINEER
[illegible]3 LOS ANGELES COUNTY ENGINEERING BLDG

76P3095 CE #310 5-66

~~342~~ ~~152-153~~

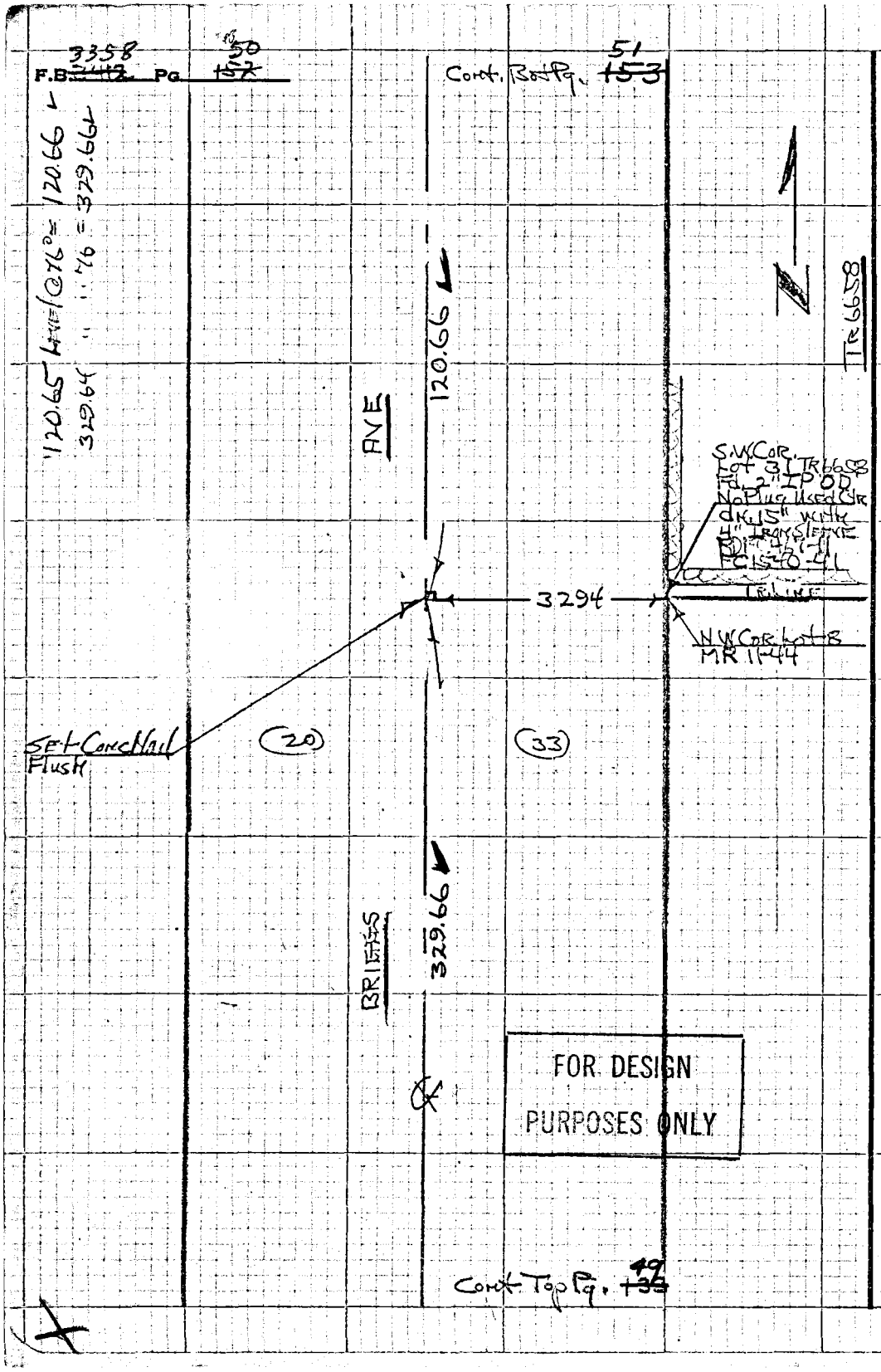

PLEASE RETURN TO
LOS ANGELES COUNTY ENGINEER
13 LOS ANGELES COUNTY ENGINEERING BLDG.

Do not extend ...de of this line.

Note: Any Additions or Changes on this Sheet Must be Made or Circled in Red Ink With Date and Name of Person Making Change

Notes Ck'd by	Survey of La Cañada Road
Map No.	JN 0203.02 Tape 2 Std °F
Office Work	Surveyed by H.H. Gaggs
Checked	Notes Date 1-23-68
Date	Indexed C.J. GALLI

F.B. 3358 Pg 51

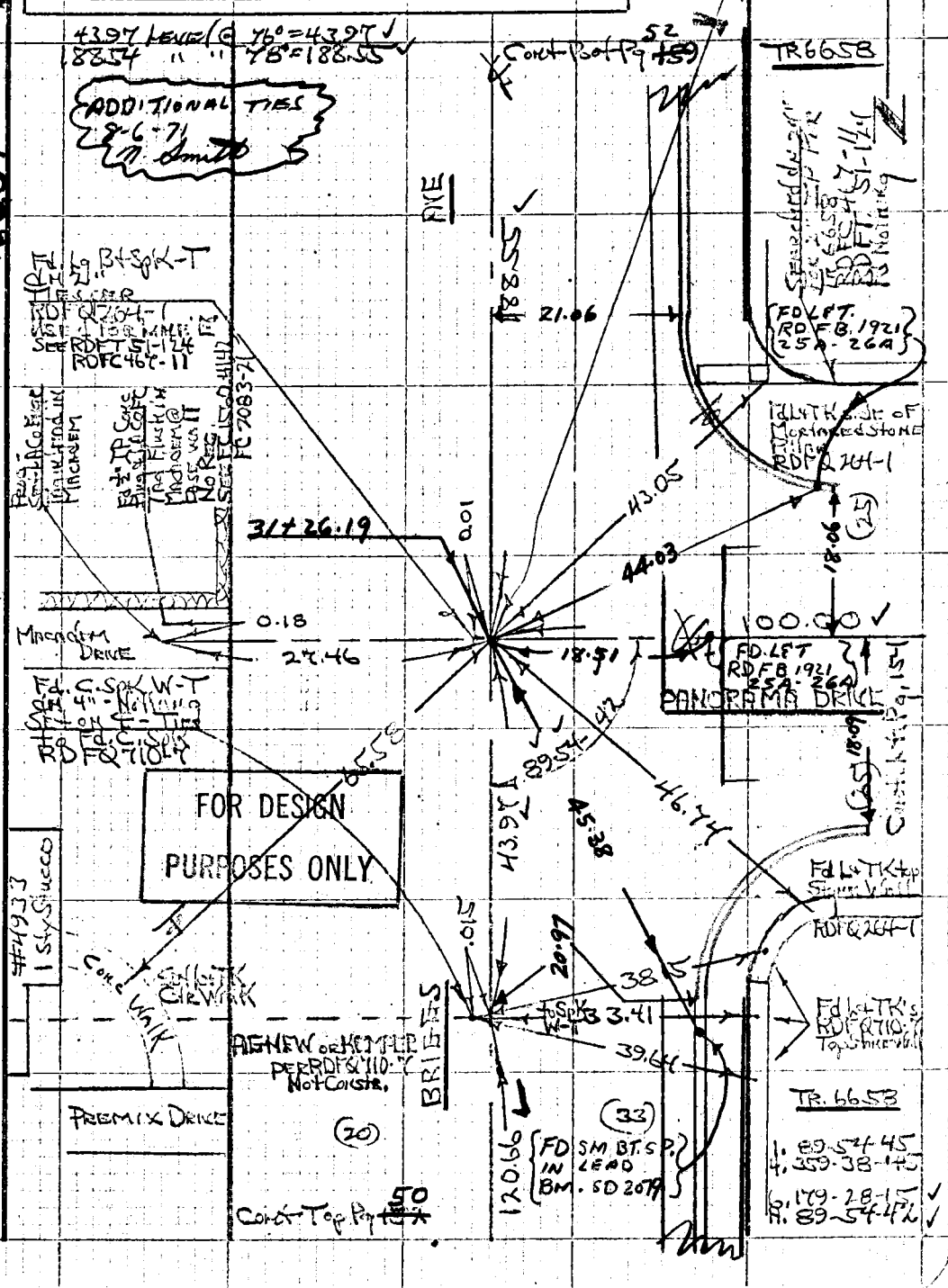

Note: Any Additions or Changes on this Sheet Must be Made or Circled in Red Ink With Date and Name of Person Making Change

Do not extend the side of this line.

PLEASE RETURN TO
LOS ANGELES COUNTY ENGINEER
03 LOS ANGELES COUNTY ENGINEERING BLD

6P3095 CE #310 5-66

Notes Ck'd by

Map No.

Office Work

Checked

Date

Survey of La Canada Blvd.

JN Tape Std °F

Surveyed by

Notes Date

Indexed C. J. GALLI

F.B. 3358 Pg. 52

B-2

W551

Note: Any Additions or Changes on this Sheet Must be Made or Circled in Red Ink With Date and Name of Person Making Change

Do not extend of this line.

PLEASE RETURN TO
LOS ANGELES COUNTY ENGINEER
LOS ANGELES COUNTY ENGINEERING BLDG.

76P309S CE #310 5-66

B-4

MS. 57

Notes Ck'd by	Survey of
Map No.	JN ___ Tape ___ Std ___ °F
Office Work	Surveyed by
Checked	Notes ___ Date
Date	Indexed C. J. GALLI

F.B. 3358 Pg. 53

Note: Any Additions or Changes on this Sheet Must be Made or Circled in Red Ink With Date and Name of Person Making Change

Do not extend beyond this line.

PLEASE RETURN TO
LOS ANGELES COUNTY ENGINEER
LOS ANGELES COUNTY ENGINEERING BLD

76P3099 CE #31



Notes Ck'd by	Survey of [illegible]
Map No.	JN [illegible] Tape [illegible] Std [illegible] °F
Office Work	Surveyed by [illegible]
Checked	Notes [illegible] Date [illegible]
Date	Indexed C. J. GALLI

F.B. ~~3412~~ 3358 Pg. ~~169~~ 54

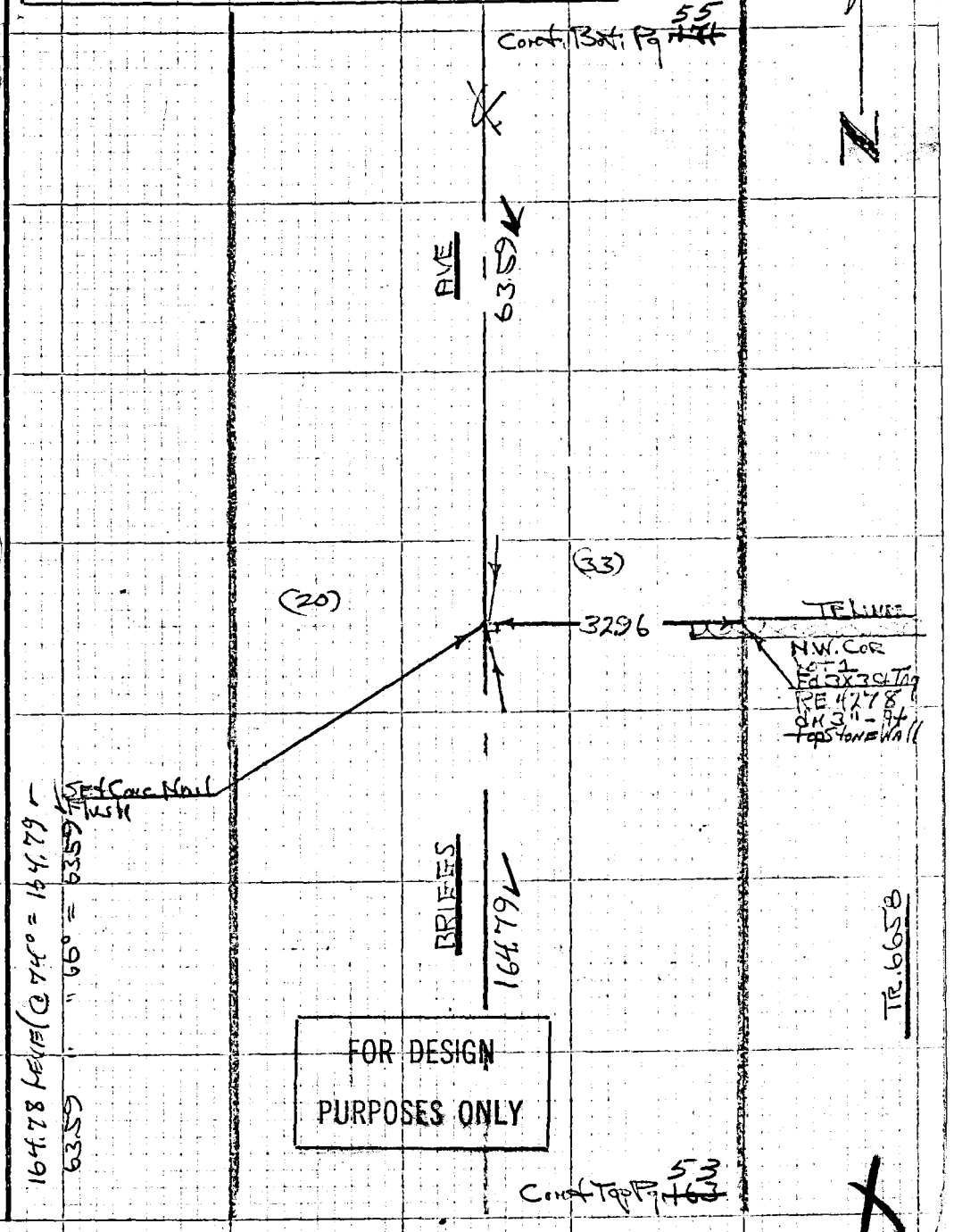

FOR DESIGN PURPOSES ONLY

Note: Any Additions or Changes on this Sheet Must be Made or Circled in Red Ink With Date and Name of Person Making Change

Do not exte[illegible]de of this line.

PLEASE RETURN TO
LOS ANGELES COUNTY ENGINEER
[illegible]03 LOS ANGELES COUNTY ENGINEERING BLD

76P3098 CE #310 5-66

Notes Ck'd by	Survey of [illegible]
Map No.	JN [illegible] Tape [illegible] Std 68 °F
Office Work	Surveyed by [illegible]
Checked	Notes [illegible] Date [illegible]
Date	Indexed C. J. GALLI

F.B. 3358 Pg. 55

B-4

W551

Note: Any Additions or Changes on this Sheet Must be Made or Circled in Red Ink With Date and Name of Person Making Change

Do not exte[illegible]de of this line.

PLEASE RETURN TO
LOS ANGELES COUNTY ENGINEER
[illegible]03 LOS ANGELES COUNTY ENGINEERING BLD

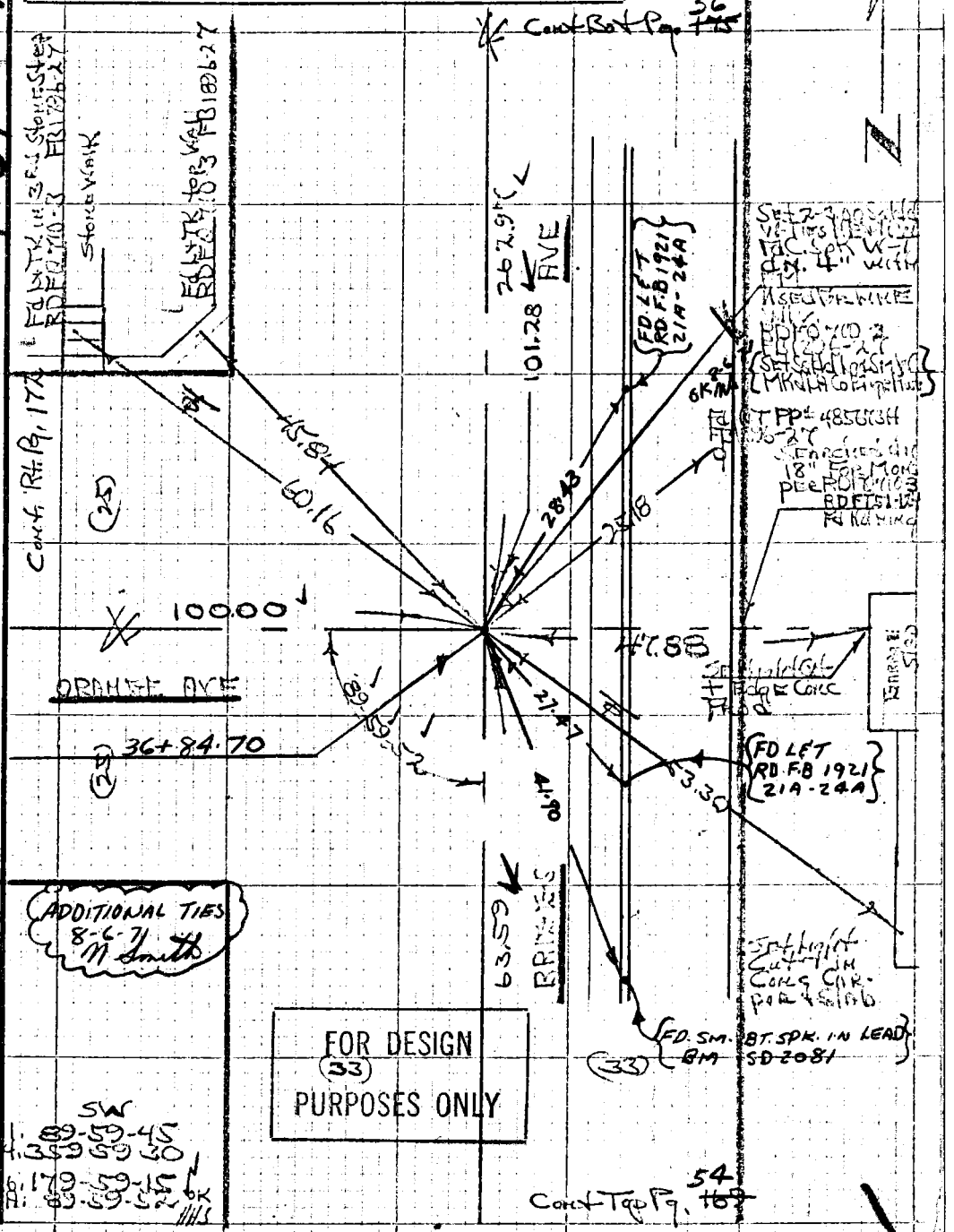

FOR DESIGN
(33)
PURPOSES ONLY

Notes Ck'd by	Survey of
Map No.	JN Tape Std °F
Office Work	Surveyed by
Checked	Notes Date
Date	Indexed C. J. GALLI

F.B. 3358 Pg. 56

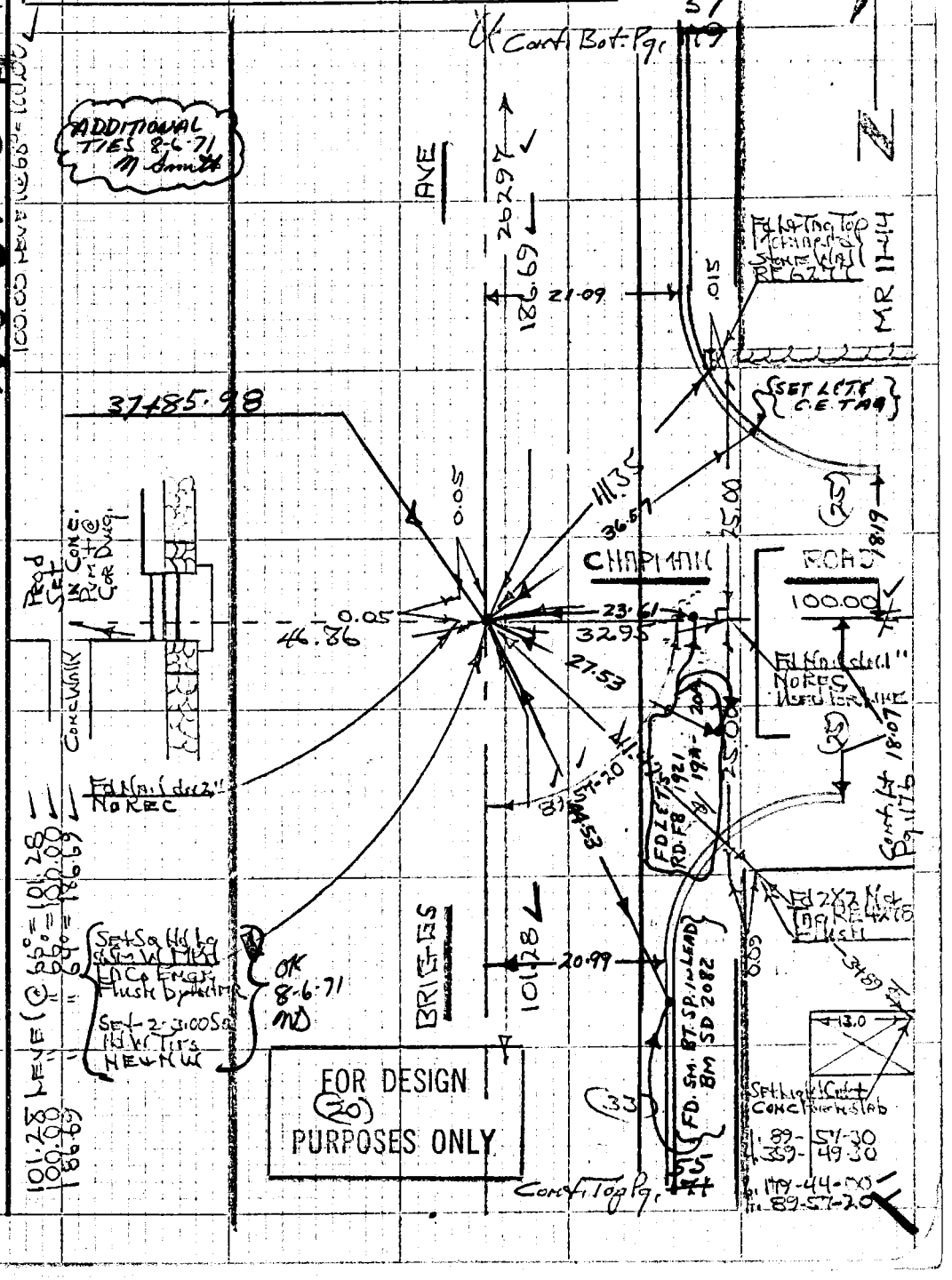

Note: Any Additions or Changes on this Sheet Must be Made or Circled in Red Ink With Date and Name of Person Making Change

Do not exte... de of this line.

PLEASE RETURN TO
LOS ANGELES COUNTY ENGINEER
03 Los Angeles County Engineering Bld

76P3098 CE #310 5-66

F.B. 3358 Pg. 57

Notes Ck'd by	Survey of
Map No.	JN Tape Std °F
Office Work	Surveyed by
Checked	Notes Date
Date	Indexed E.J. GALLI

Note: Any Additions or Changes on this Sheet Must be Made or Circled in Red Ink With Date and Name of Person Making Change

Do not extend ... de of this line.

WS604

PLEASE RETURN TO
LOS ANGELES COUNTY ENGINEER
3 Los Angeles County Engineering Bldg

76P3095 CE #310 5-66

Notes Ck'd by
Map No.
Office Work
Checked
Date

Survey of
JN
Tape
Std °F
Surveyed by
Notes
Date
Indexed C. J. GALLI

F.B. 3358 Pg 58

Note: Any Additions or Changes on this Sheet Must be Made or Circled in Red Ink With Date and Name of Person Making Change

Do not extend [notes] outside of this line.

PLEASE RETURN TO
LOS ANGELES COUNTY ENGINEER
03 LOS ANGELES COUNTY ENGINEERING BLD

76P3095 CE #310 5-66

~~3412~~ ~~186-187~~

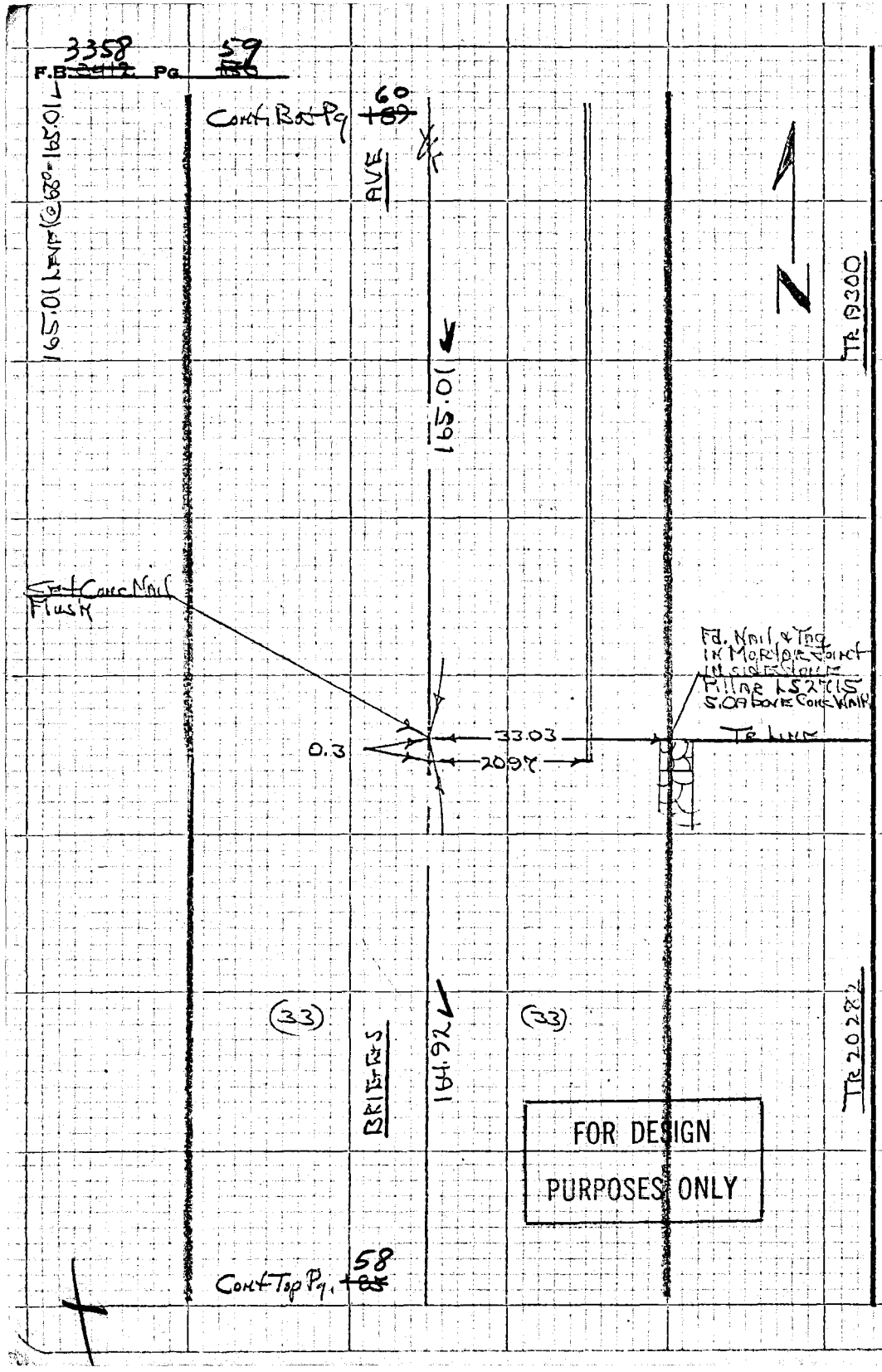

PLEASE RETURN TO
LOS ANGELES COUNTY ENGINEER
LOS ANGELES COUNTY ENGINEERING BLDG.

Do not extend ... of this line.

Note: Any Additions or Changes on this Sheet Must be Made or Circled in Red Ink With Date and Name of Person Making Change

Notes Ck'd by	Survey of
Map No.	JN ___ Tape ___ Std ___ °F
Office Work	Surveyed by
Checked	Notes HHS Date
Date	Indexed C. L. GALLI

F.B. 3358 Pg. 60

W 51, B-4

Note: Any Additions or Changes on this Sheet Must be Made or Circled in Red Ink With Date and Name of Person Making Change

Do not ext... ...ide of this line.

PLEASE RETURN TO
LOS ANGELES COUNTY ENGINEER
...S LOS ANGELES COUNTY ENGINEERING BL...

76P309S CE #310 5-66

Notes Ck'd by	Survey of LA CRESCENTA SD
Map No.	JN 6095.03 Tape — Std — °F
Office Work	Surveyed by M SOTRO
Checked	Notes HENDERSON Date 8-9-71
Date	Indexed AUG 25 '71

F. B. 3358 PG. 61

JN 6095.03
SD PROJECT 9503

L.A. CRESCENTA AREA
STORM DRAIN LINE "C"

LOCATION OF IMPROVEMENTS

N SMITH
J HENDERSON
D BOXETH
J McCOY

Note: Any Additions or Changes on This Sheet Must be Made or Circled in Red Ink With Date and Name of Person Making Change.

Do not extend this side of this line.

PLEASE RETURN TO
COUNTY OF LOS ANGELES
DEPARTMENT OF COUNTY ENGINEER
403 LOS ANGELES COUNTY ENGINEERING BLDG.

6F309s CE#310 3-69

F. B. 3358 PG. 62

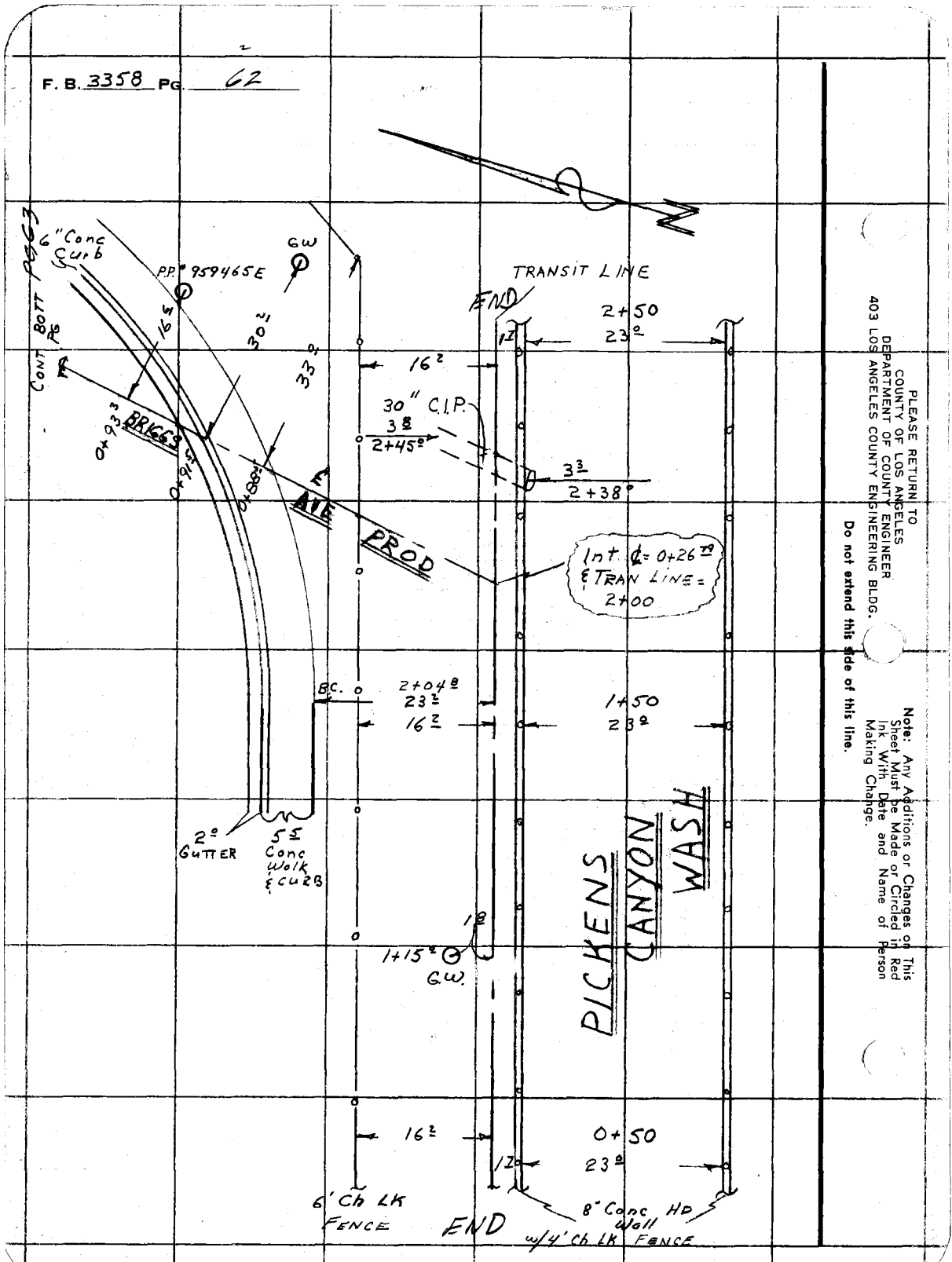

PLEASE RETURN TO
COUNTY OF LOS ANGELES
DEPARTMENT OF COUNTY ENGINEER
403 LOS ANGELES COUNTY ENGINEERING BLDG.

Do not extend this side of this line.

Note: Any Additions or Changes on This Sheet Must be Made or Circled in Red Ink With Date and Name of Person Making Change.

Notes Ck'd by
Map No.
Office Work
Checked
Date

Survey of LA CRESCENTA SD F. B. 3358 PG. 63
JN 6095.03 Tape — Std — °F
Surveyed by M. SOTO
Notes HENDERSON Date 8-9-71
Indexed J. GALLI

Note: Any Additions or Changes on This Sheet Must be Made or Circled in Red Ink With Date and Name of Person Making Change.

Do not extend this side of this line.

PLEASE RETURN TO
COUNTY OF LOS ANGELES
DEPARTMENT OF COUNTY ENGINEER
403 LOS ANGELES COUNTY ENGINEERING BLDG.

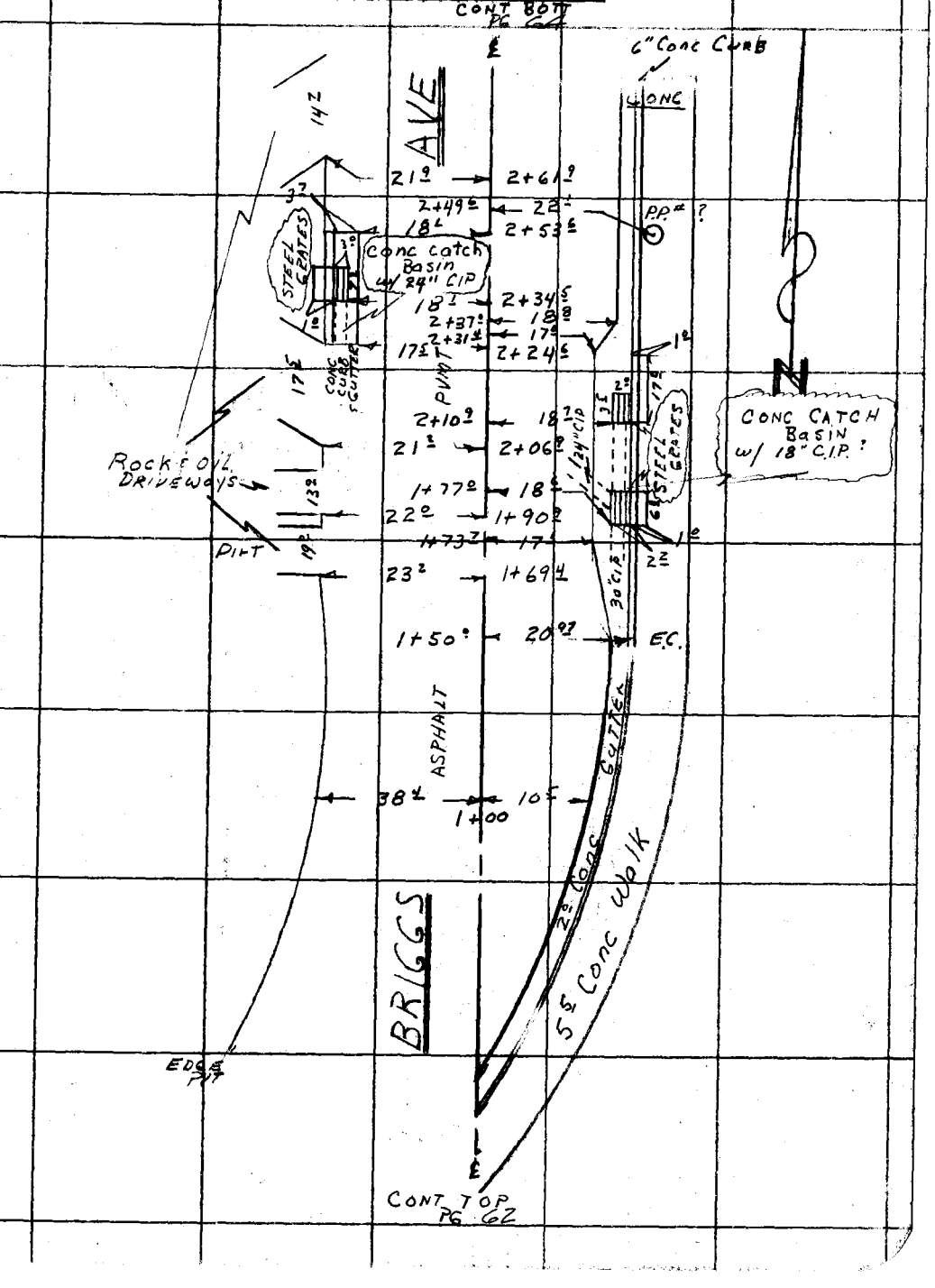

76F309S CE#310 3-69

F. B. 3358 PG. 64

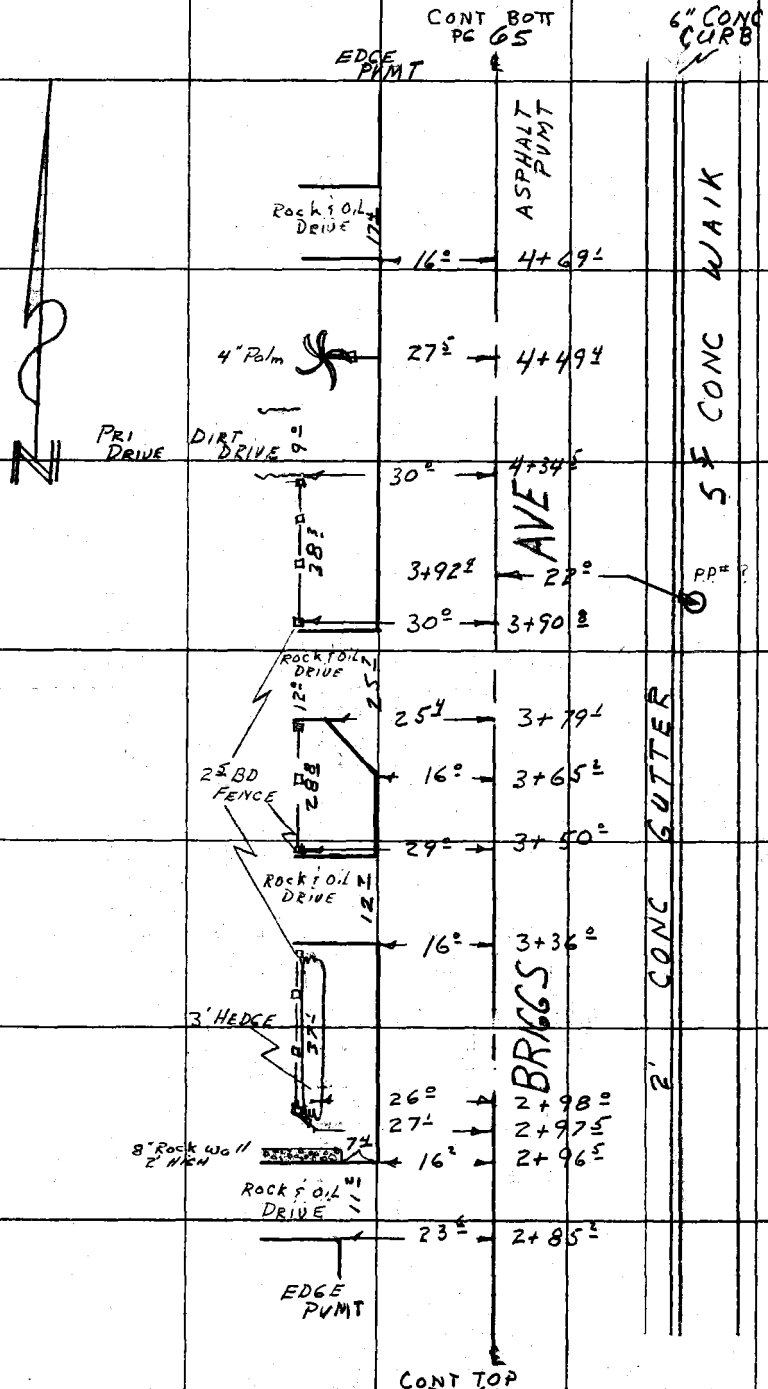

PLEASE RETURN TO
COUNTY OF LOS ANGELES
DEPARTMENT OF COUNTY ENGINEER
403 LOS ANGELES COUNTY ENGINEERING BLDG.

Do not extend this side of this line.

Note: Any Additions or Changes on This Sheet Must be Made or Circled in Red Ink With Date and Name of Person Making Change.

Notes Ck'd by	Survey of LA CRESCENTA S.D.	F. B. 3358 PG. 65
Map No.	JN 6095.03 Tape — Std — °F	
Office Work	Surveyed by M SOTRO	
Checked	Notes HENDERSON Date 8-9-71	
Date	Indexed [illegible]	

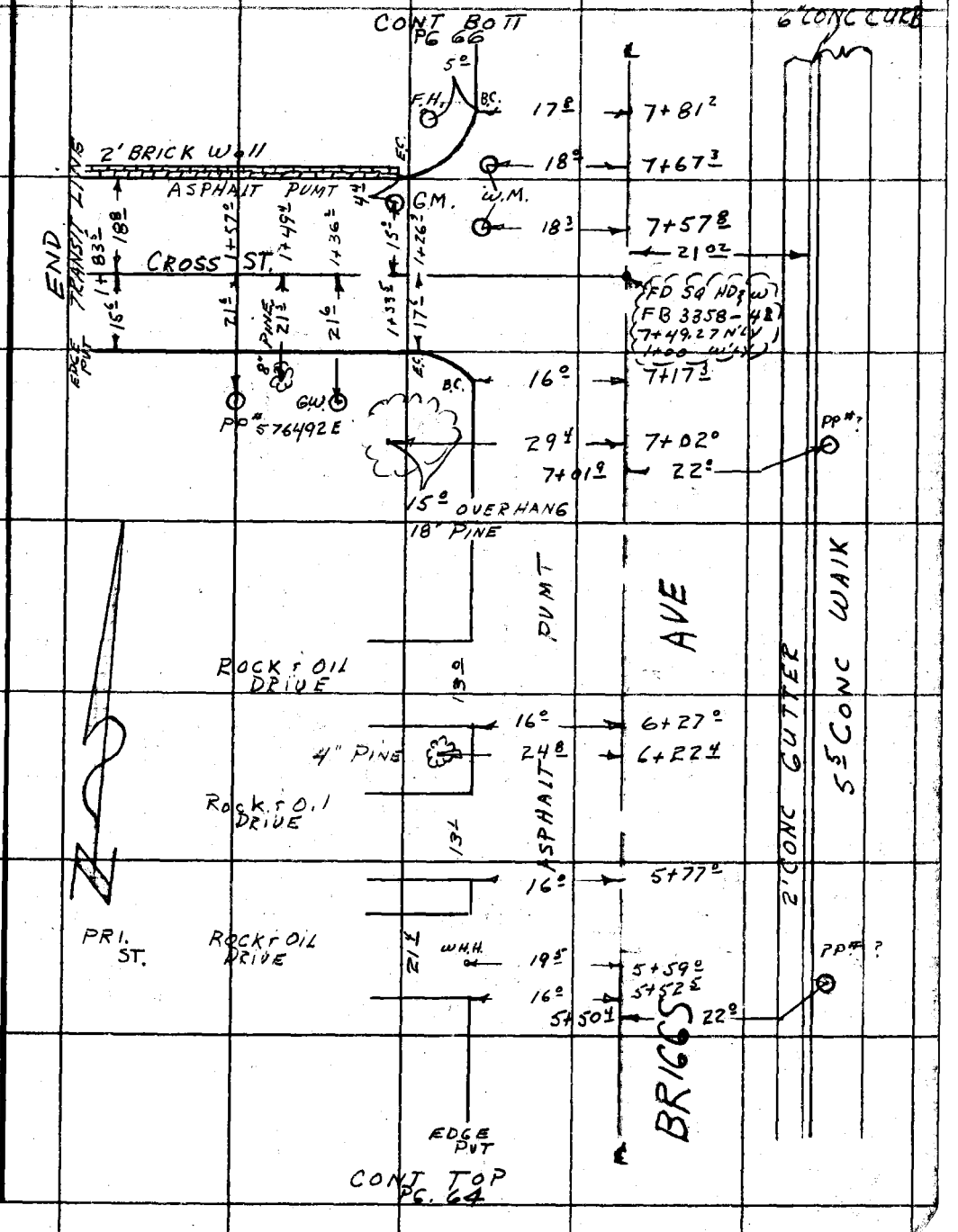

Note: Any Additions or Changes on This Sheet Must be Made or Circled in Red Ink With Date and Name of Person Making Change.

Do not extend this side of this line.

PLEASE RETURN TO
COUNTY OF LOS ANGELES
DEPARTMENT OF COUNTY ENGINEER
403 LOS ANGELES COUNTY ENGINEERING BLDG.

76F309S CE#310 3-69

F. B. 3358 Pg. 66

CONT BOTT PG 67

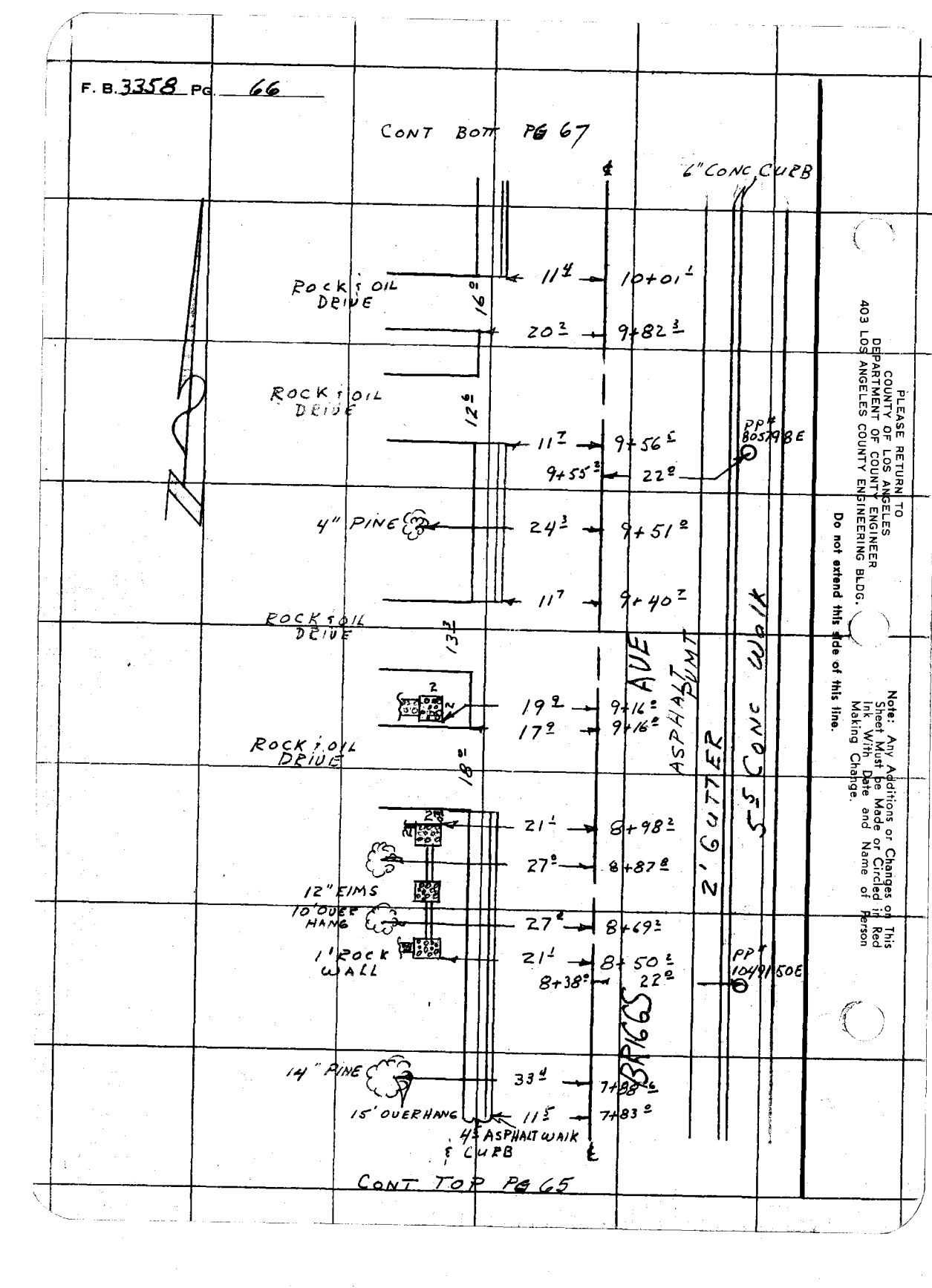

CONT TOP PG 65

PLEASE RETURN TO
COUNTY OF LOS ANGELES
DEPARTMENT OF COUNTY ENGINEER
403 LOS ANGELES COUNTY ENGINEERING BLDG.

Do not extend this side of this line.

Note: Any Additions or Changes on This Sheet Must be Made or Circled in Red Ink With Date and Name of Person Making Change.

Notes Ck'd by	Survey of LA CRESCENTA S.D.	F. B. 3358 PG. 67
Map No.	JN 6095.03 Tape — Std — °F	
Office Work	Surveyed by M. SOTRO	
Checked	Notes HENDERSON Date 8-11-71	
Date	Indexed [redacted]	

CONT BOTT PG. 68

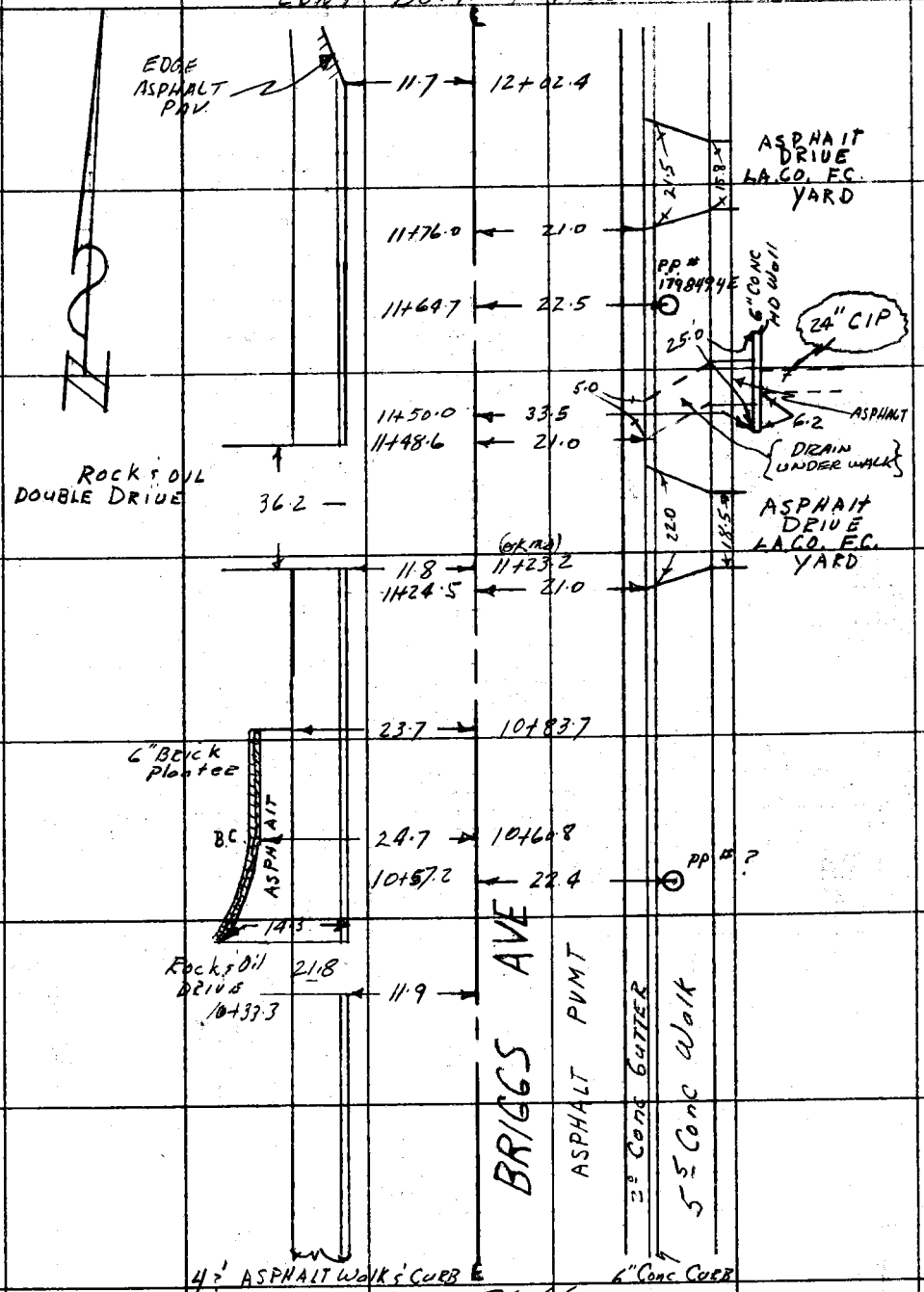

CONT TOP PG. 66

Note: Any Additions or Changes on This Sheet Must be Made or Circled in Red Ink With Date and Name of Person Making Change.

PLEASE RETURN TO
COUNTY OF LOS ANGELES
DEPARTMENT OF COUNTY ENGINEER
403 LOS ANGELES COUNTY ENGINEERING BLDG.

Do not extend this side of this line.

76F309S CE#310 3-69

F. B. 3358 Pg. 68

CONT. BOTT. PG. 69

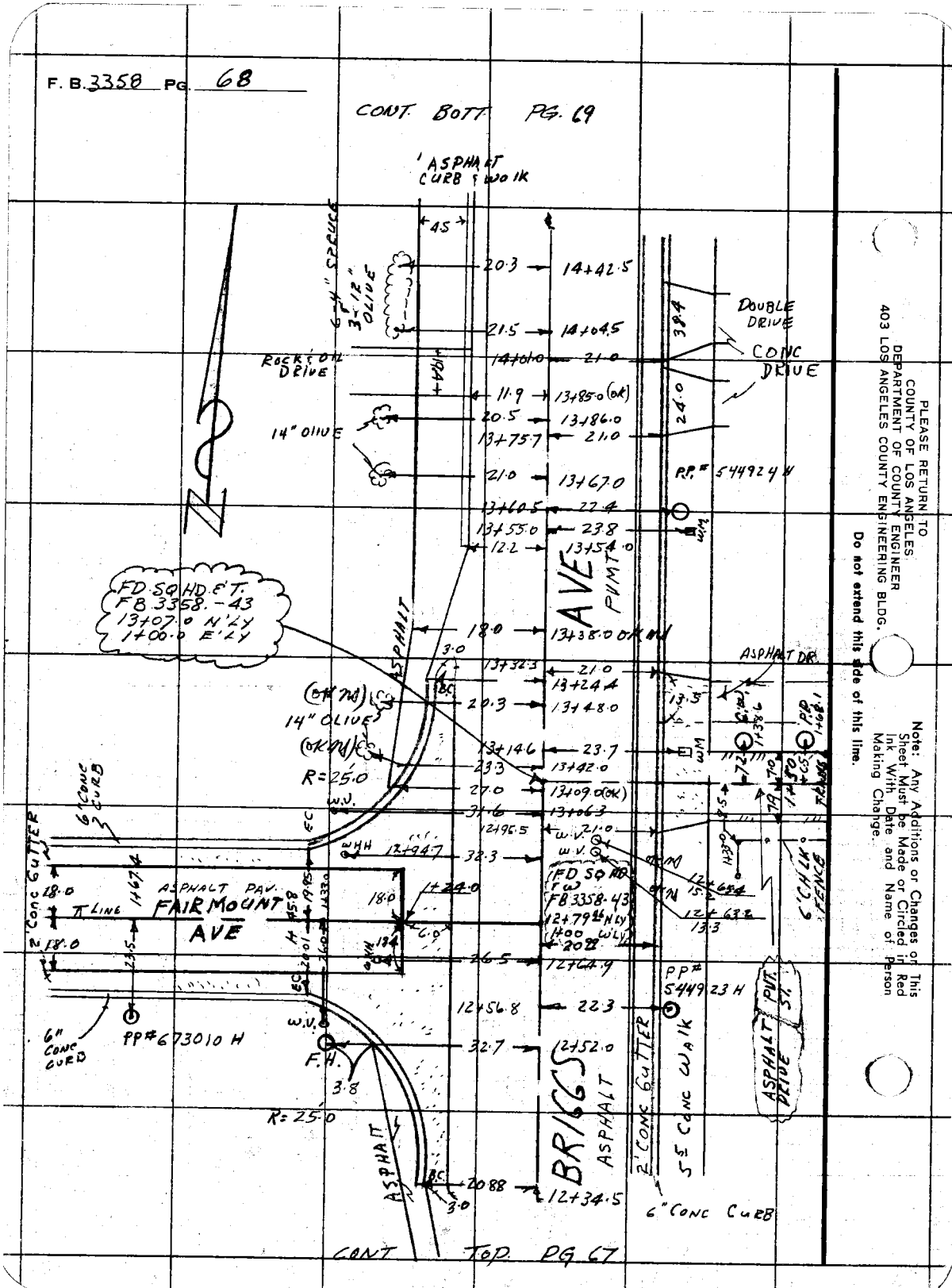

PLEASE RETURN TO
COUNTY OF LOS ANGELES
DEPARTMENT OF COUNTY ENGINEER
403 LOS ANGELES COUNTY ENGINEERING BLDG.

Do not extend this side of this line.

Note: Any Additions or Changes of This Sheet Must be Made or Circled in Red Ink With Date and Name of Person Making Change.

Notes Ck'd by	Survey of LA CRESCENTA S.D.
Map No.	JN 6095.03 Tape — Std — °F
Office Work	Surveyed by M. SOTRO
Checked	Notes HENDERSON Date 8-9-71
Date	Indexed R. J. GALLI

F. B. 3358 PG. 69

Note: Any Additions or Changes on This Sheet Must be Made or Circled in Red Ink With Date and Name of Person Making Change.

PLEASE RETURN TO
COUNTY OF LOS ANGELES
DEPARTMENT OF COUNTY ENGINEER
403 LOS ANGELES COUNTY ENGINEERING BLDG.

Do not extend this side of this line.

CONT BOTT PG 70

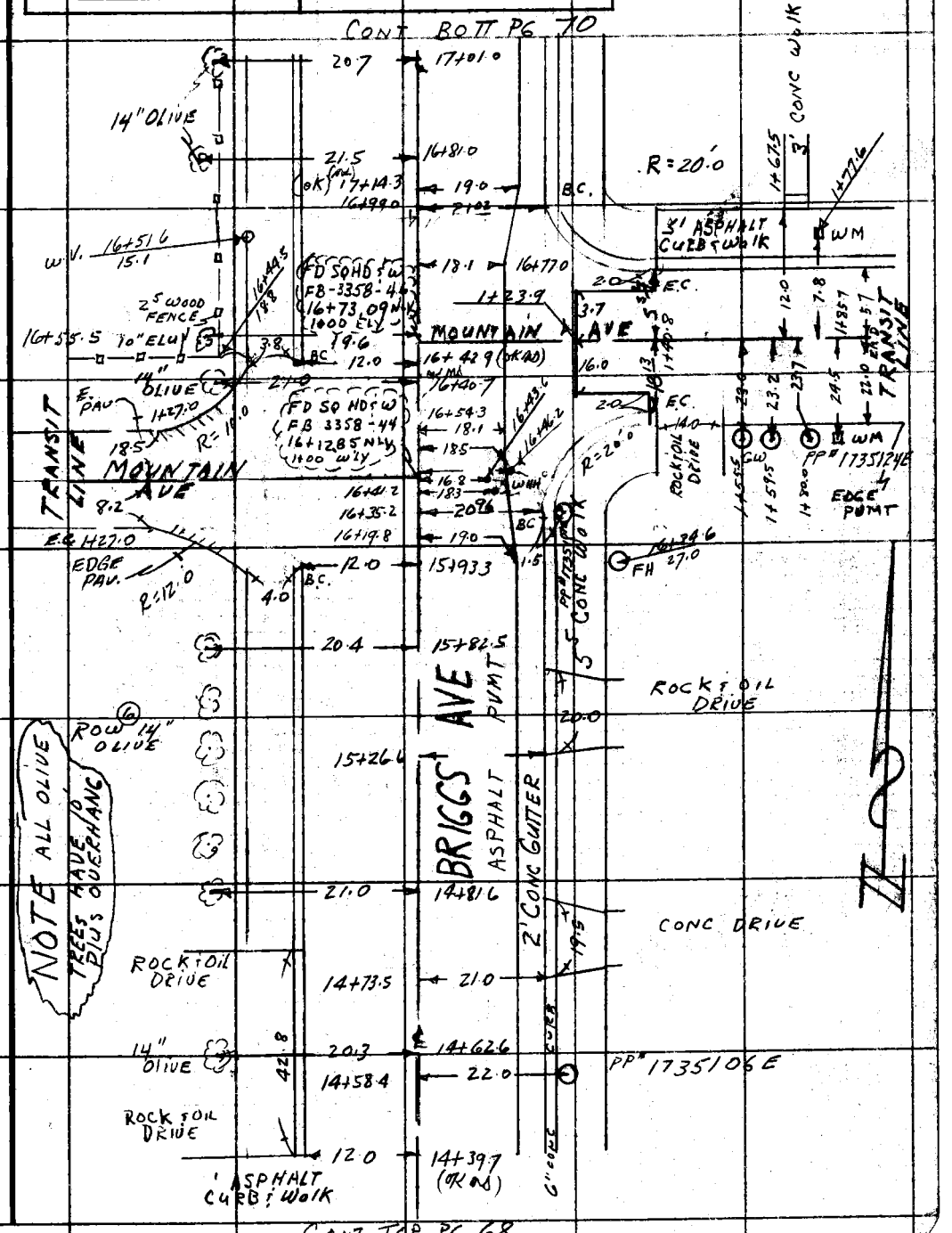

CONT TOP PG. 68

F. B. 3358 PG. 70

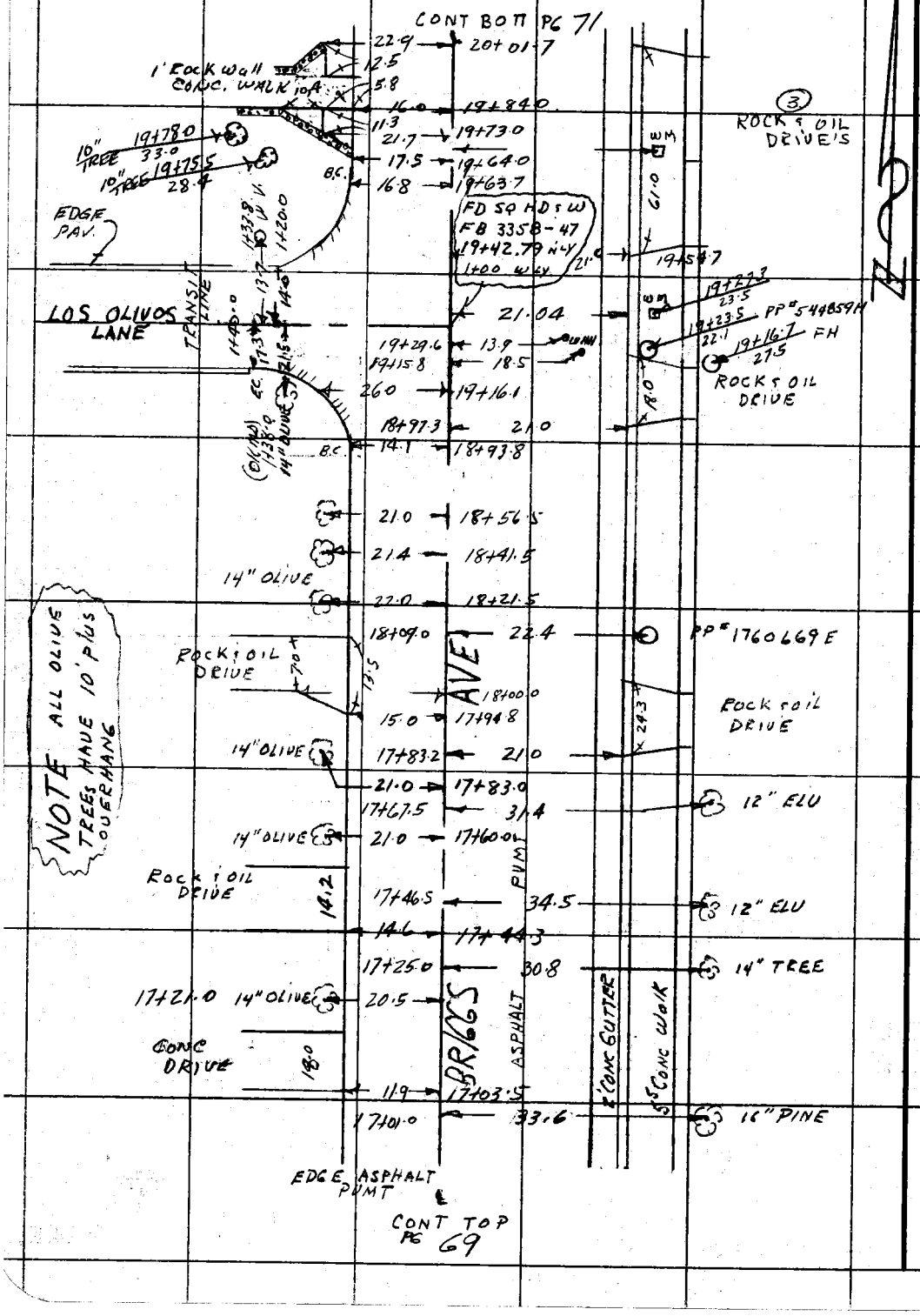

PLEASE RETURN TO
COUNTY OF LOS ANGELES
DEPARTMENT OF COUNTY ENGINEER
403 LOS ANGELES COUNTY ENGINEERING BLDG.

Do not extend this side of this line.

Note: Any Additions or Changes on This Sheet Must be Made or Circled in Red Ink With Date and Name of Person Making Change.

Notes Ck'd by	Survey of LA CRESCENTA SD
Map No.	JN 609503 Tape — Std — °F
Office Work	Surveyed by M SOTRO
Checked	Notes HENDERSON Date 8-12-71
Date	Indexed [illegible] GALLI

F. B. 3358 PG. 71

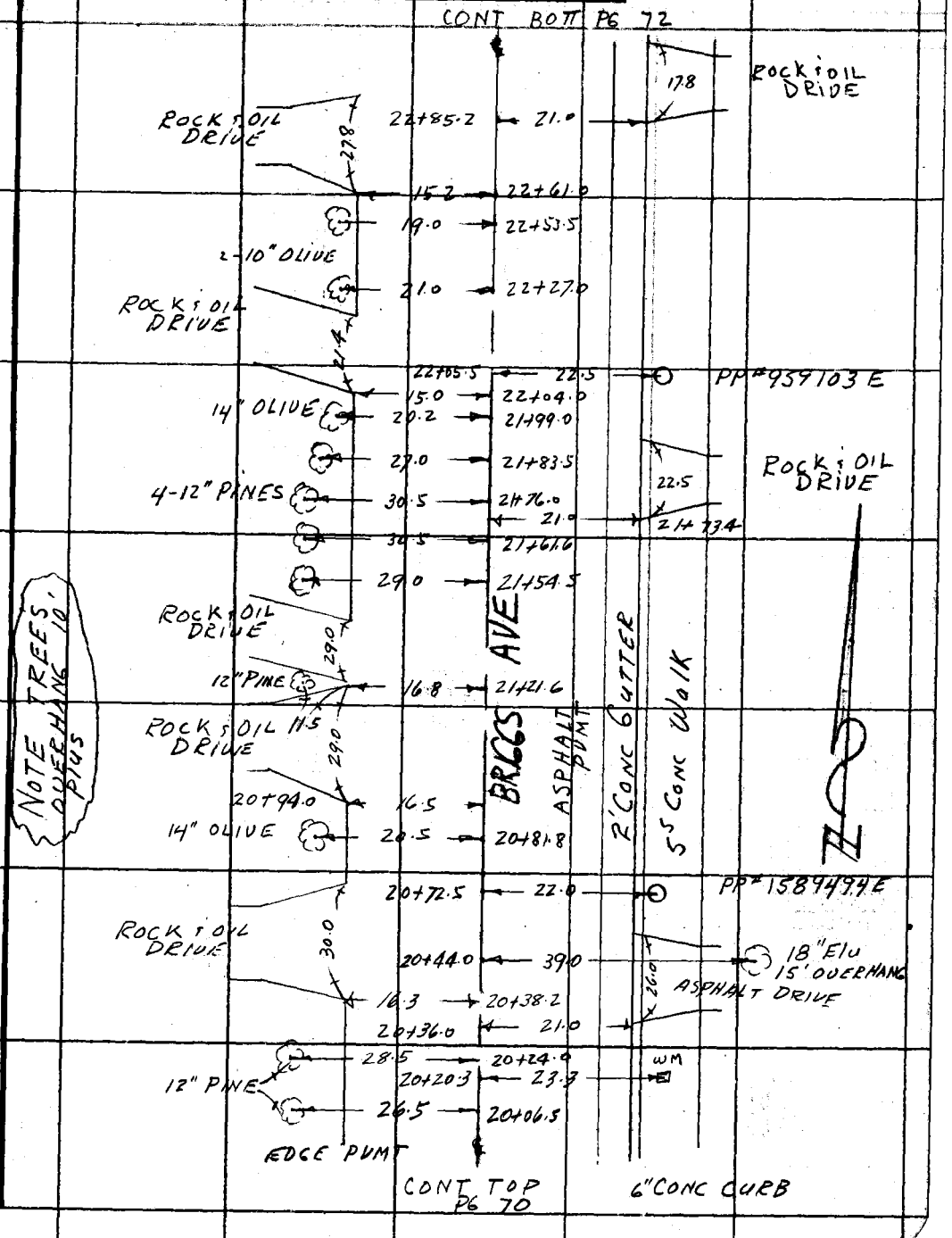

Note: Any Additions or Changes on This Sheet Must be Made or Circled in Red Ink With Date and Name of Person Making Change.

Do not extend this side of this line.

PLEASE RETURN TO
COUNTY OF LOS ANGELES
DEPARTMENT OF COUNTY ENGINEER
403 LOS ANGELES COUNTY ENGINEERING BLDG.

76F309S CE#310 3-69

F. B. 3358 Pg. 72

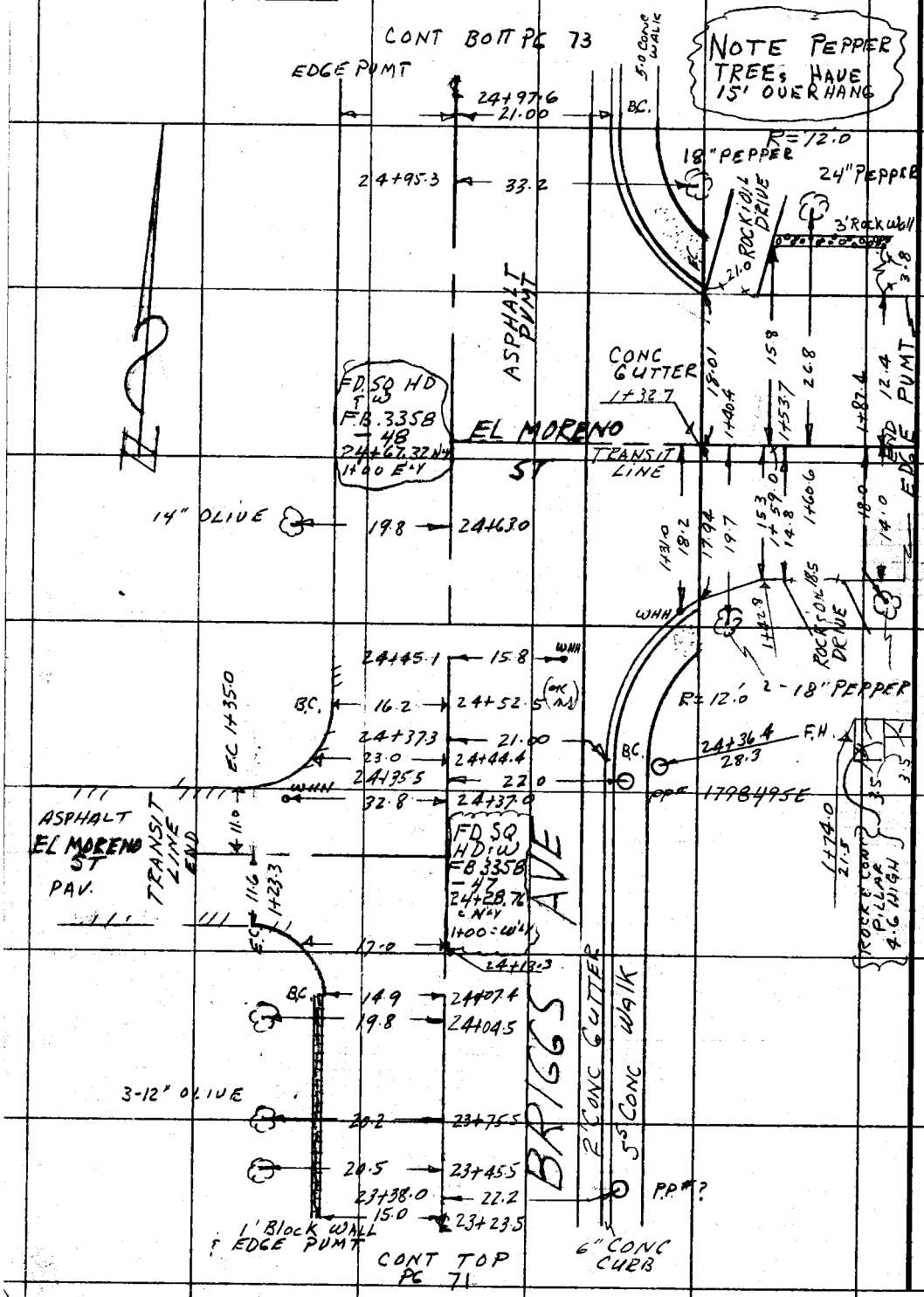

PLEASE RETURN TO
COUNTY OF LOS ANGELES
DEPARTMENT OF COUNTY ENGINEER
403 LOS ANGELES COUNTY ENGINEERING BLDG.

Do not extend this side of this line.

Note: Any Additions or Changes on This Sheet Must be Made or Circled in Red Ink With Date and Name of Person Making Change.

Notes Ck'd by	Survey of LA CRESCENTA SD	F. B. 3358 PG. 73
Map No.	JN 6095.03 Tape — Std — °F	
Office Work	Surveyed by M. SOTRO	
Checked	Notes HENDERSON Date 8-12-71	
Date	Indexed J. GALLI	

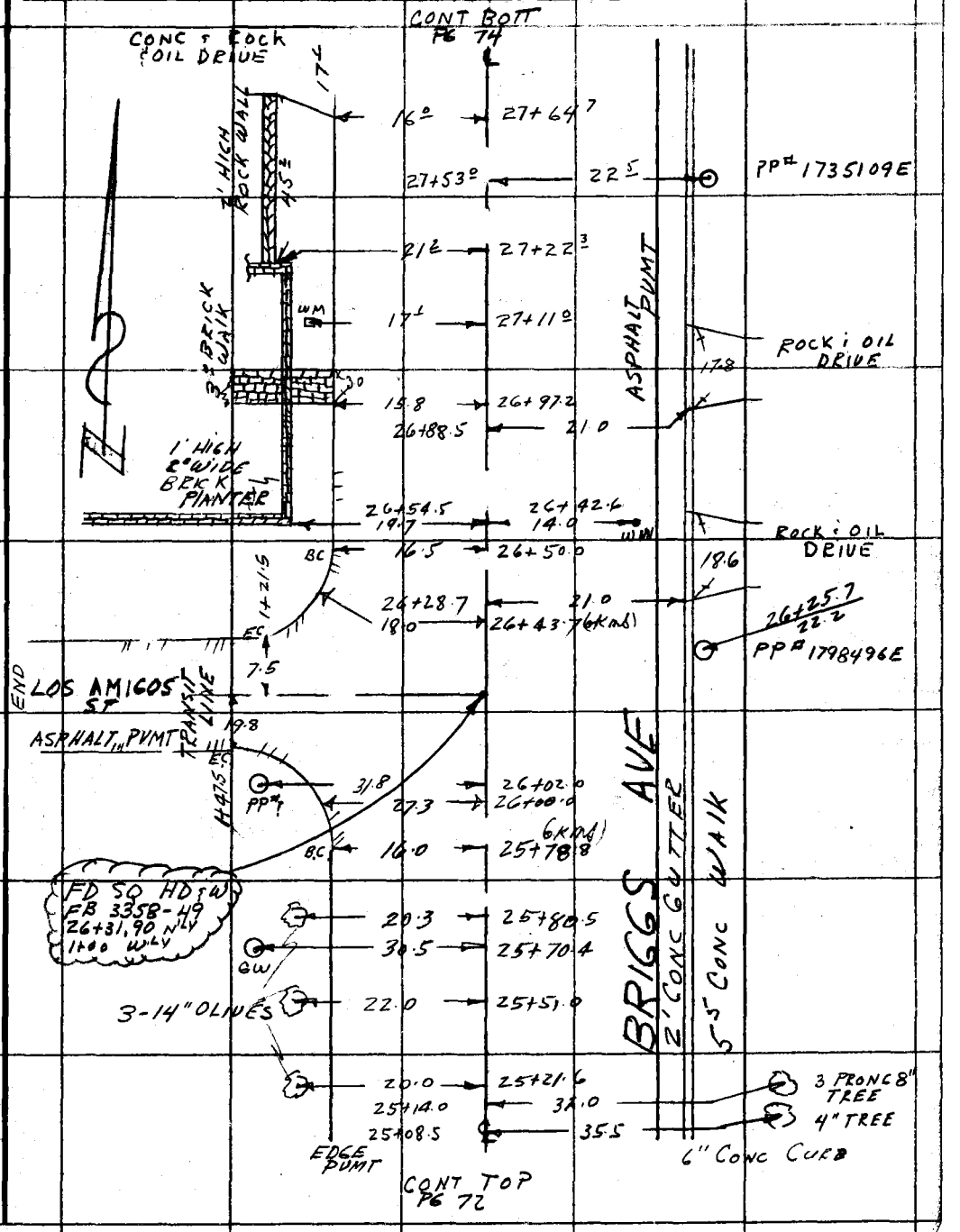

Note: Any Additions or Changes on This Sheet Must be Made or Circled in Red Ink With Date and Name of Person Making Change.

Do not extend this side of this line.

PLEASE RETURN TO
COUNTY OF LOS ANGELES
DEPARTMENT OF COUNTY ENGINEER
403 LOS ANGELES COUNTY ENGINEERING BLDG.

76F309S CE#310 3-69

F. B. 3358 Pg. 74

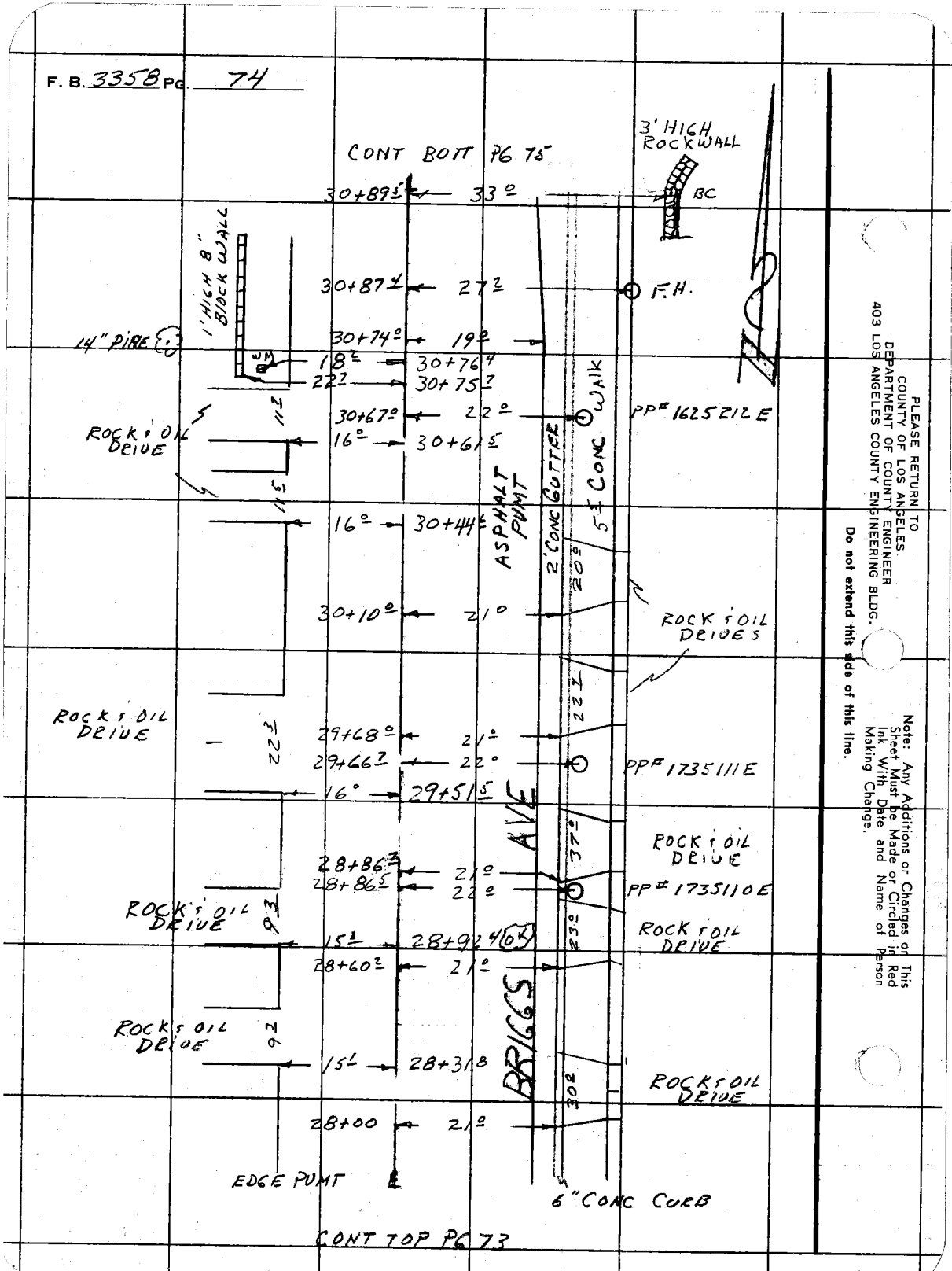

PLEASE RETURN TO
COUNTY OF LOS ANGELES
DEPARTMENT OF COUNTY ENGINEER
403 LOS ANGELES COUNTY ENGINEERING BLDG.

Do not extend this side of this line.

Note: Any Additions or Changes on This Sheet Must be Made or Circled in Red Ink With Date and Name of Person Making Change.

Notes Ck'd by	Survey of LA CRESCENTA S.D. F.B. 3358 Pg. 75
Map No.	JN 6095.03 Tape — Std — °F
Office Work	Surveyed by M. SOTRO
Checked	Notes HENDERSON Date 8-18-71
Date	Indexed G. GALLI

Note: Any Additions or Changes on This Sheet Must be Made or Circled in Red Ink With Date and Name of Person Making Change.

Do not extend this side of this line.

PLEASE RETURN TO
COUNTY OF LOS ANGELES
DEPARTMENT OF COUNTY ENGINEER
403 LOS ANGELES COUNTY ENGINEERING BLDG.

CONT BOTT PG 76

FD SQ HD & W
FB 3358 - 52
33+14.74 N-Y
1+00 W-Y

LAUGHLIN AV

ASPHALT PUMT

B.C. 15° 33+43 P.C. 19°01' 1428' 1+192 W.H.H. 16° 14 W.H.H. 6.5 E.C.

14³ W.H.H. 33+05 6W

15⁶ 32+95 22⁰ 32+92

P.P. # 1735113E

32+92 33⁰

ROCK & OIL DRIVE 11⁰

16⁵ 32+41² 32+25⁵ 21

CONC DRIVE

21⁰

3' ROCK WALK

R=20⁰

31+79⁸ 19⁰ 31+71⁶ 22⁰ 31+65⁷ 21⁶ 15⁶ 31+45⁶

3' HIGH 1' WIDE ROCK WALL

ROCK & OIL DRIVE 10⁵

31+51⁵ 32⁶ 31+50³ 17⁸

5.5 CONC WALK

AV 2.5' HIGH 1' WIDE ROCK WALL

31+51⁸ 15⁶ 31+46² 17⁴ W.H.H. 17⁴ 31+29⁸

PANORAMA DR.

ROCK & OIL DRIVE

31+25⁵ 13⁸ W.H.H. 16⁰

TRANSIT LINE

31+10⁵ CONC.

FD SQ HD & W
PB 3358 - 51
31+26.9 N-Y
1+00 E-Y

31+02² 17⁹ 30+93⁶ 17⁹ W.H.H. 30+88³ 20⁹⁷

5.5 CONC WALK

3' HIGH 1' WIDE ROCK WALL

R=20⁰

B.C.

6" CONC CURB

EDGE PUMT

CONT TOP PG 74

END

76E3095 CE#310 3-69

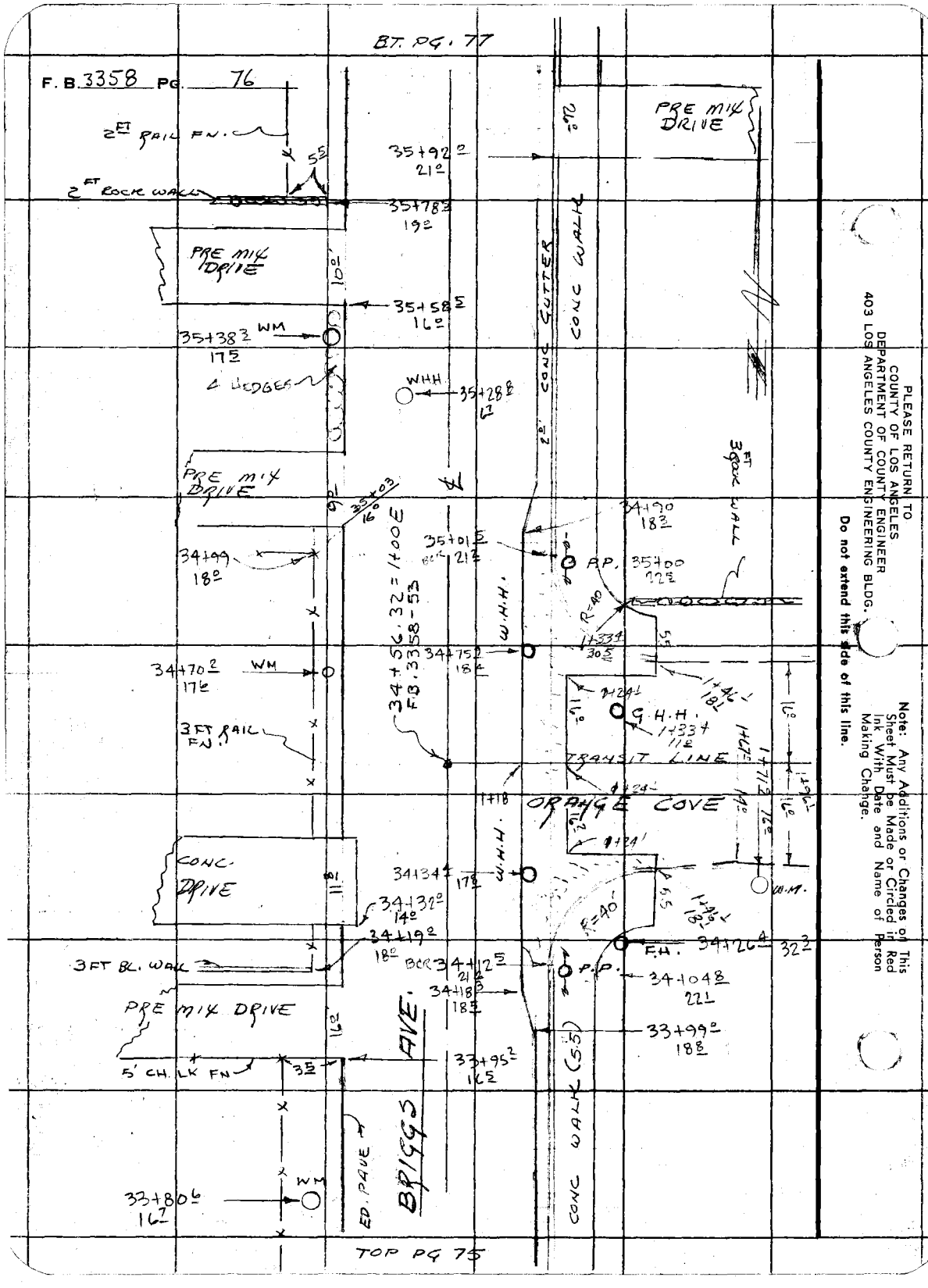

PLEASE RETURN TO
COUNTY OF LOS ANGELES
DEPARTMENT OF COUNTY ENGINEER
403 LOS ANGELES COUNTY ENGINEERING BLDG.

Do not extend this side of this line.

Note: Any Additions or Changes on This Sheet Must be Made or Circled in Red Ink With Date and Name of Person Making Change.

Notes Ck'd by	Survey of La Crescenta S.D.	F.B 3358 Pg 77
Map No.	IN 649503 Tape — Std — °F	
Office Work	Surveyed by J. Terranova	
Checked	Notes J.T. Date 8-16-71	
Date	Indexed E. J. Galli	

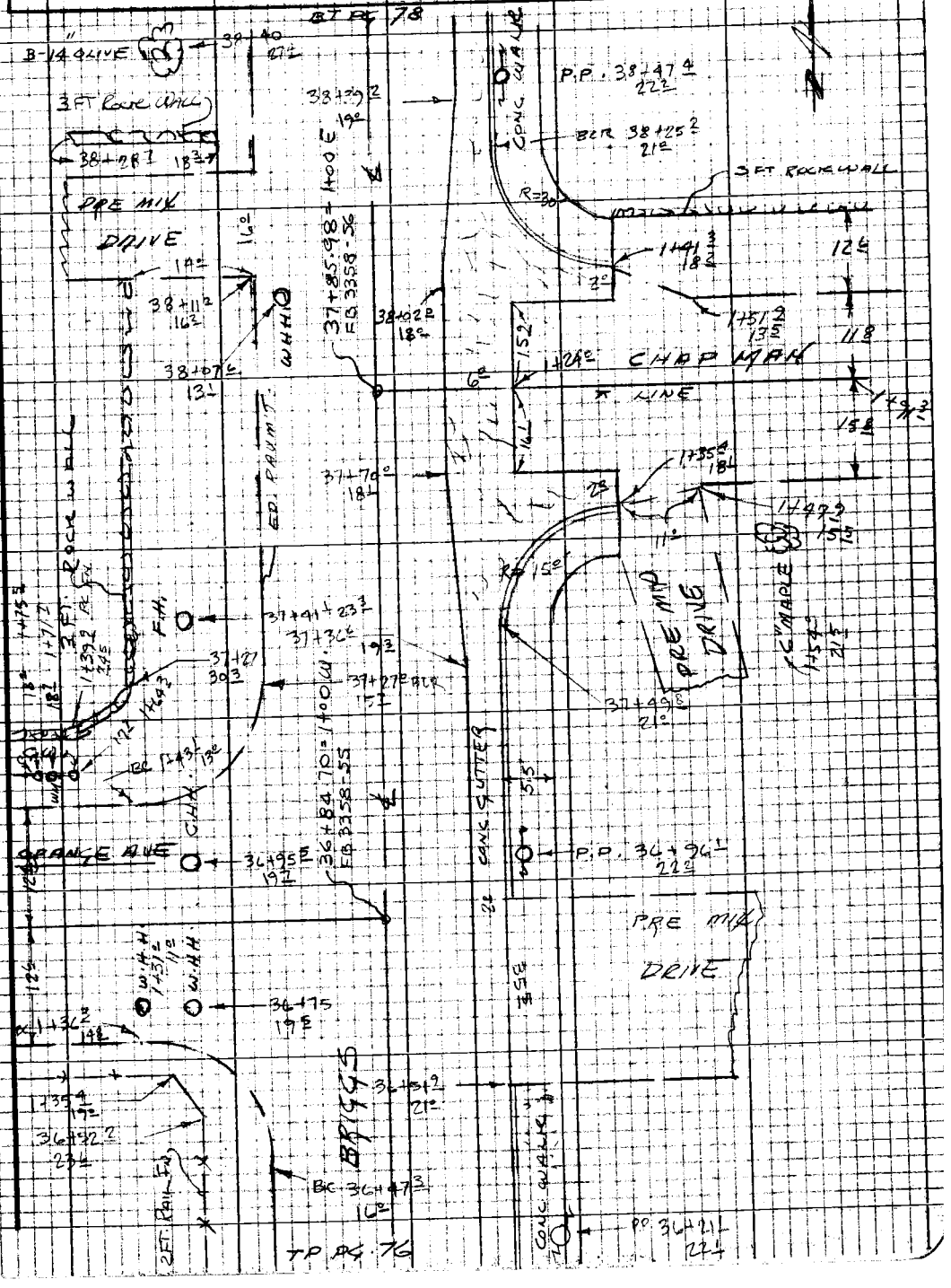

Note: Any Additions or Changes on this Sheet Must be Made or Circled in Red Ink With Date and Name of Person Making Change

Do not extend this side of this line.

PLEASE RETURN TO
LOS ANGELES COUNTY ENGINEER
403 LOS ANGELES COUNTY ENGINEERING BLDG.

76P3095 CE #310 8-66

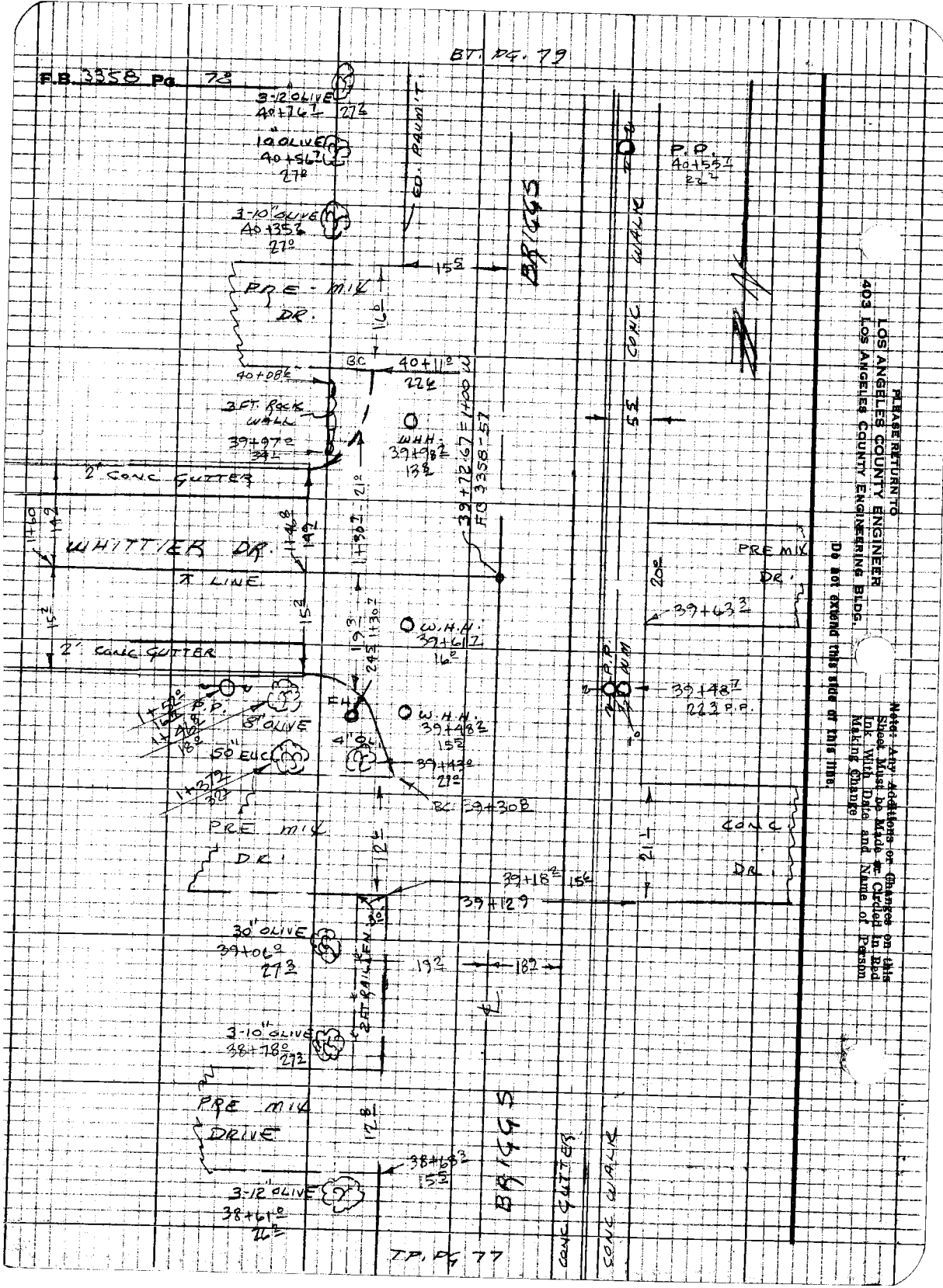

PLEASE RETURN TO
LOS ANGELES COUNTY ENGINEER
403 LOS ANGELES COUNTY ENGINEERING BLDG.

Do not extend this side of this line.

Note: Any Additions or Changes on this Sheet Must be Made or Circled in Red Ink With Date and Name of Person Making Change

Notes Ck'd by	Survey of STORM DR. PROJ 9503
Map No.	JN6095.03 Tape Std °F
Office Work	Surveyed by TERRANOVA
Checked	Notes J.T. Date 8-17-71
Date	Indexed L GALLI

F. B. 3358 PG. 79

BT. PG. 80

Note: Any Additions or Changes on This Sheet Must be Made or Circled in Red Ink With Date and Name of Person Making Change.

Do not extend this side of this line.

PLEASE RETURN TO
COUNTY OF LOS ANGELES
DEPARTMENT OF COUNTY ENGINEER
403 LOS ANGELES COUNTY ENGINEERING BLDG.

16F309S CE#310 3-69

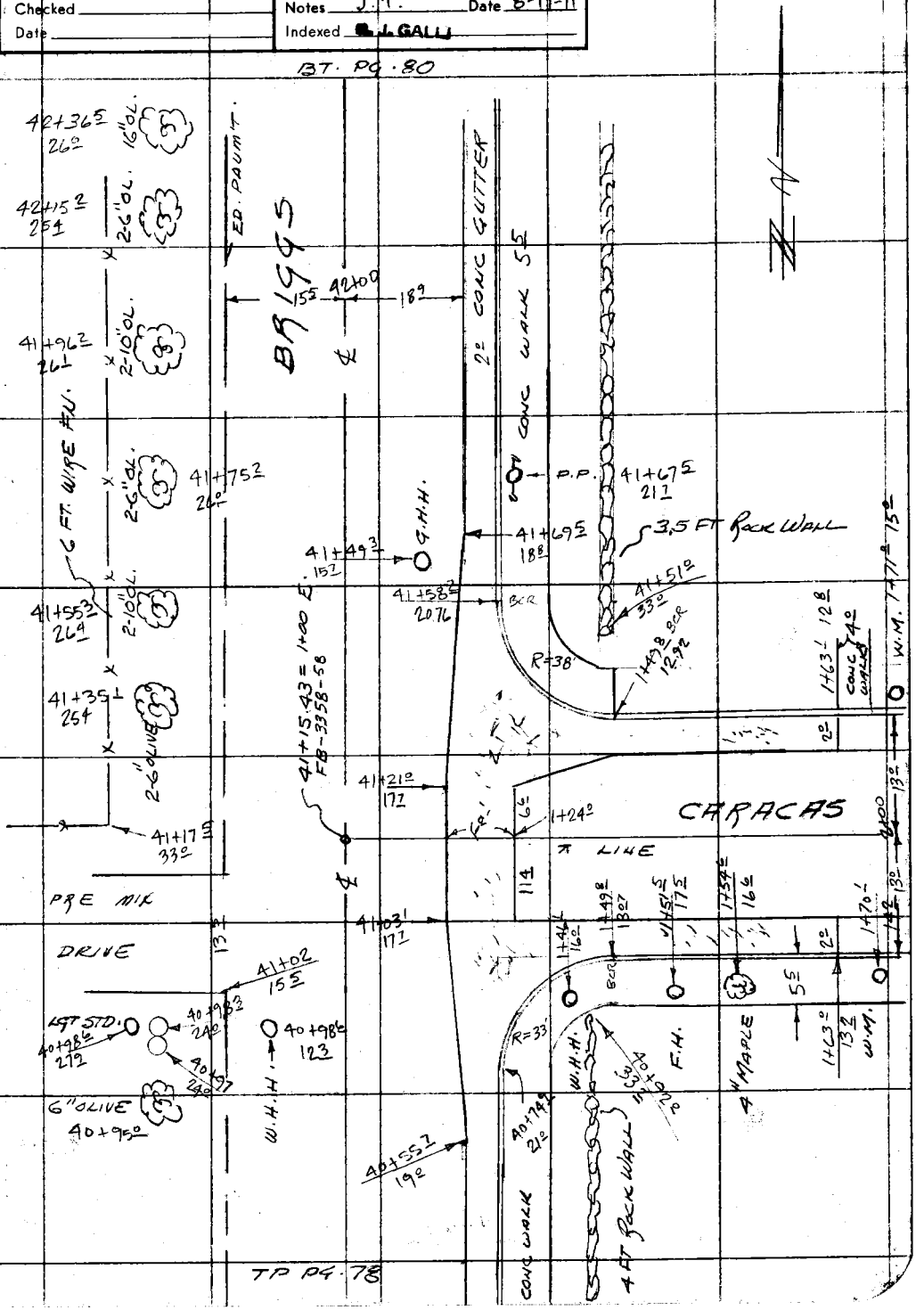

PLEASE RETURN TO
COUNTY OF LOS ANGELES
DEPARTMENT OF COUNTY ENGINEER
403 LOS ANGELES COUNTY ENGINEERING BLDG.

Note: Any Additions or Changes on This Sheet Must be Made or Circled in Red Ink With Date and Name of Person Making Change.

Do not extend this side of this line.

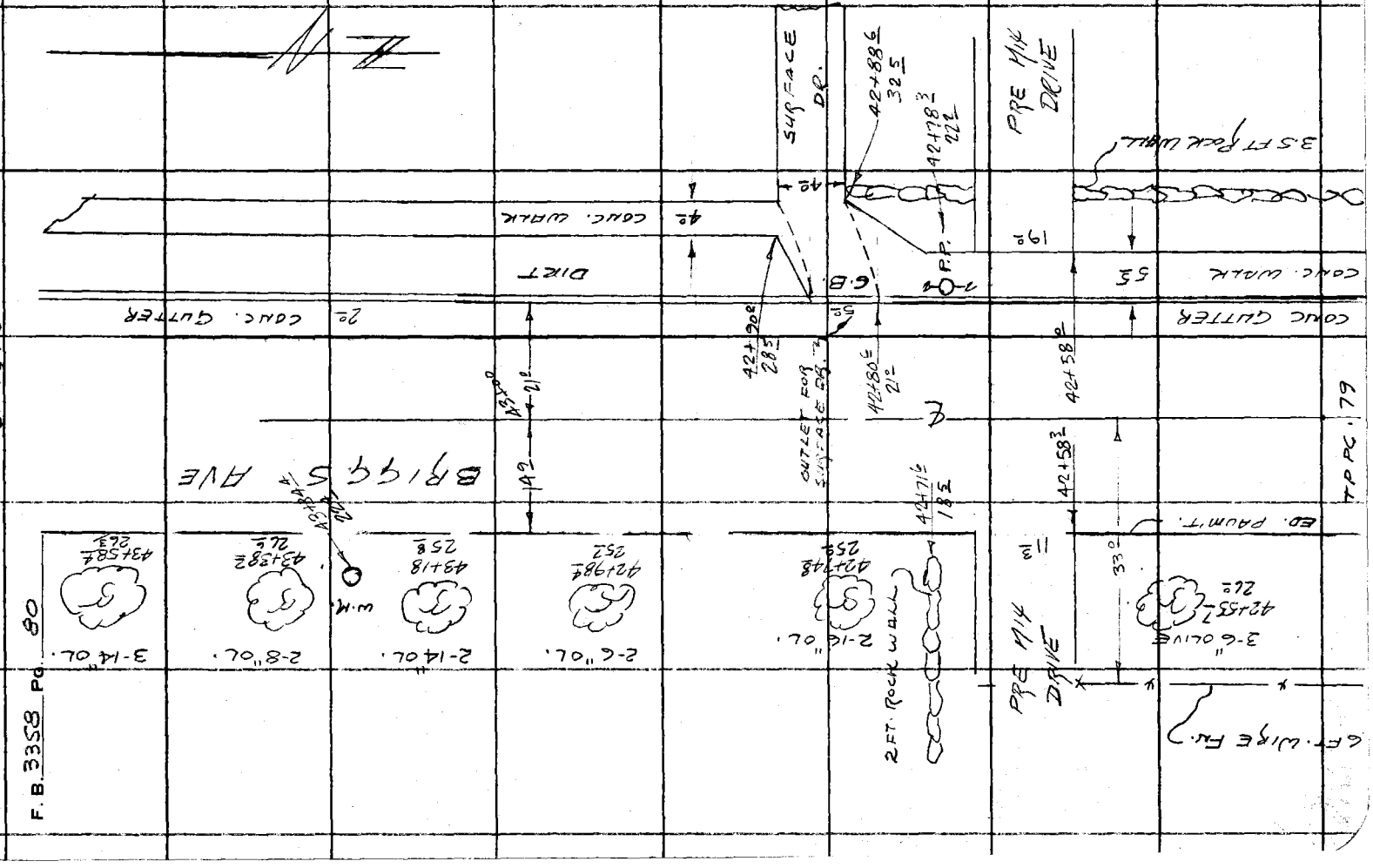

Notes Ck'd by	Survey of STORM DR PROJ 9503
Map No.	JN 6095.03 Tape Std °F
Office Work	Surveyed by TERRANOVA
Checked	Notes J.T. Date 8-17-71
Date	Indexed [redacted] GALLI

F. B. 3358 PG. 81

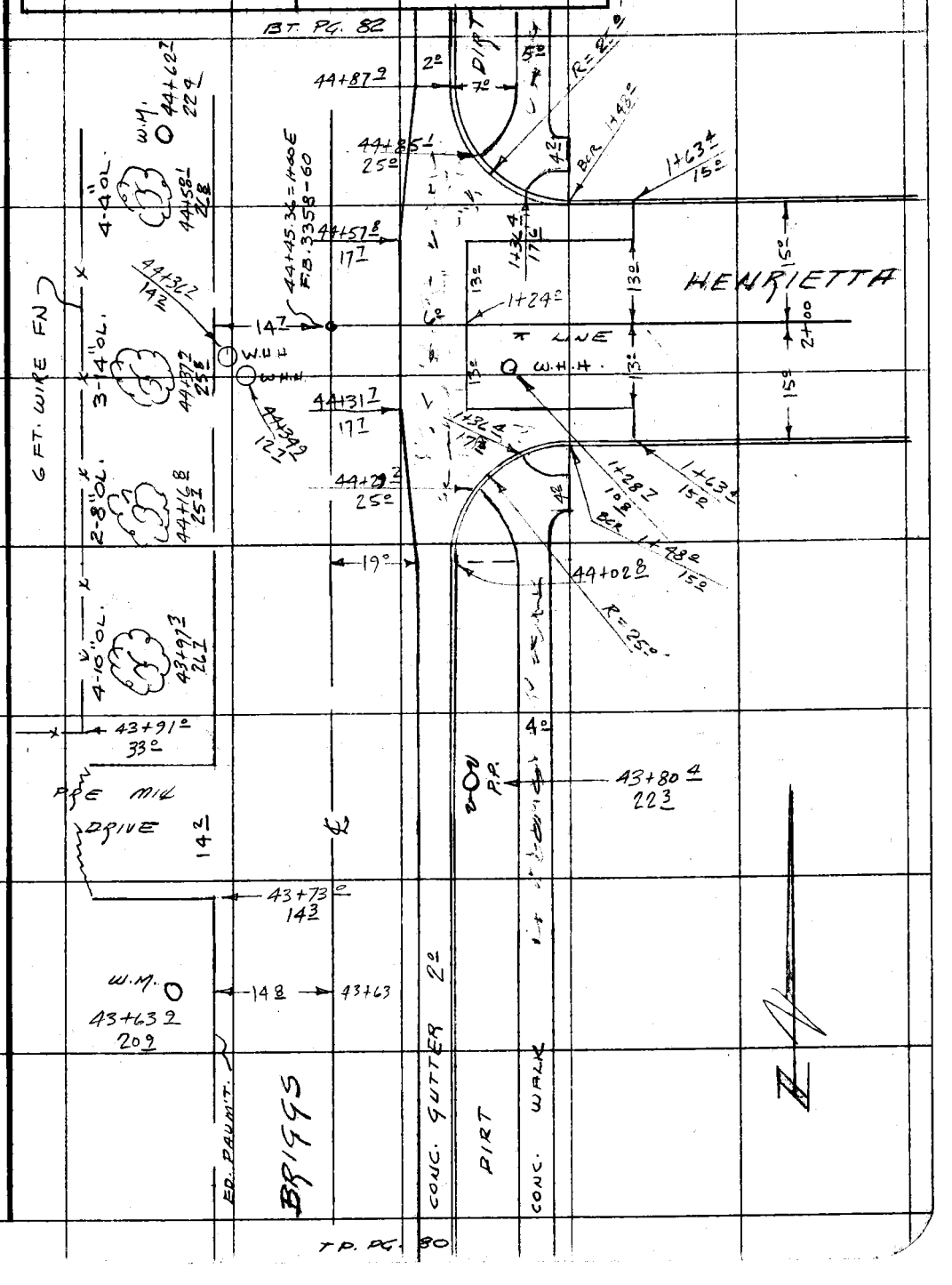

Note: Any Additions or Changes on This Sheet Must be Made or Circled in Red Ink With Date and Name of Person Making Change.

Do not extend this side of this line.

PLEASE RETURN TO
COUNTY OF LOS ANGELES
DEPARTMENT OF COUNTY ENGINEER
403 LOS ANGELES COUNTY ENGINEERING BLDG.

76F309S CE#310 3-69

PLEASE RETURN TO
COUNTY OF LOS ANGELES
DEPARTMENT OF COUNTY ENGINEER
403 LOS ANGELES COUNTY ENGINEERING BLDG.

Note: Any Additions or Changes on This Sheet Must be Made or Circled in Red Ink With Date and Name of Person Making Change.

Do not extend this side of this line.



F.B. 3358 Pg. 82

Notes Ck'd by	Survey of STORM DR PROJ 9503 F. B. 3350 PG. 83
Map No.	JN 609503 Tape Std °F
Office Work	Surveyed by J. TERRANOVA
Checked	Notes ALMANZAN Date 8-13-71
Date	Indexed G. G. CALL AUG 25 '71

STORM DRAIN PROJ # 9503

LA CRESENTA AREA

LINE "C"

CROSS SECTION

JN 6095.03

AUG 1971

REE

FB - 3358

PARTY:
J. TERRANOVA
R ALMANZAN
L REISNER
J. ZBYSENSKI

Note: Any Additions or Changes on This Sheet Must be Made or Circled in Red Ink With Date and Name of Person Making Change.

Do not extend this side of this line.

PLEASE RETURN TO
COUNTY OF LOS ANGELES
DEPARTMENT OF COUNTY ENGINEER
403 LOS ANGELES COUNTY ENGINEERING BLDG.

76F309S CE#310 3-69

F. B. 3358 Pg. 84

PLEASE RETURN TO
COUNTY OF LOS ANGELES
DEPARTMENT OF COUNTY ENGINEER
403 LOS ANGELES COUNTY ENGINEERING BLDG.

Do not extend this side of this line.

Note: Any Additions or Changes on This Sheet Must Be Made or Circled in Red Ink With Date and Name of Person Making Change.

76-L-298 CE 307 5-66

PLEASE RETURN TO
LOS ANGELES COUNTY ENGINEER
403 LOS ANGELES COUNTY ENGINEERING BLDG.

NOTE: ANY ADDITIONS OR CHANGES ON THIS SHEET MUST BE MADE OR CIRCLED IN RED INK, WITH DATE AND NAME OF PERSON MAKING CHANGE.

Do not extend notes this side of this line.

STATION	B. S.	H. I.	F. S.	ELEV.	NORTH ALONG PICKENS CYN WASH LT	℄ RT
BY-4487				1528 20	BY-4487 EL = 1528.203 RAM SET W. END HDWL @ NE COR FOOTHILL BLVD & Briggs AVE 55'± N & 55'E ℄ I... FB-3367-125	
0+50				27 89		17' TOP W. WALL
				20 89		17" BOT " "
				20 58		13² F/L
—				20 90		24⁷ BOT E. WALL
				27 95		24⁷ TOP " "
				35 6	16²	
1+00				31 56		17' TOP W. WALL
				24 56		" BOT " "
				24 20		13² F/L
				24 52		24⁷ BOT E. WALL
				31 56		" TOP " "
				39 8	16²	
1+50				35 22		17' TOP W. WALL
				28 22		" BOT " "
				27 92		13² F/L
—				28 18		24⁷ BOT E. WALL
				35 27		" TOP " "

Profile Notes Red. ____ Plotted ____ Job No. 609503 Division No. ____
No. ____ Date ____ Date ____ Survey of STORM DR PROJ 9503
X-Sec. Notes Chk'd. ____ Checked ____ Survey by J... Notes RA Date 8-12-71
No. ____ Date ____ Date ____ Map No. ____ Indexed [redacted] Date AUG 25 '71

F. B. 3358 PG. 95

76-L-298 CE 307 5-66

PLEASE RETURN TO
LOS ANGELES COUNTY ENGINEER
403 LOS ANGELES COUNTY ENGINEERING BLDG.

NOTE: ANY ADDITIONS OR CHANGES ON THIS SHEET MUST BE MADE OR CIRCLED IN RED INK, WITH DATE AND NAME OF PERSON MAKING CHANGE.

Do not extend notes this side of this line.

F. B. 3358 Pg. 86 | Job No. L095.03 Division No. | Notes Red | Plotted | Profile
Survey of STORM DR Proj 9503 | Date | Date | No.
Survey by J.T Notes RA | Notes Chk'd. | Checked | X-Sec.
Indexed [redacted] Date 8-12-71 | Date | Date | No.

STATION	B. S.	H. I.	F. S.	ELEV.	NORTH ALONG PICKENS CYN WASH	℄	
					LT		RT
1+50				1544 1	16'		
				44 51	23' BACK WALK		
				44 46	28' TOP CURB		
				43 84	BOT CURB		
2+00				1538 37			17' TOP W. WALL
				31 79			17 BOT " "
				31 46			13' F/L
				31 78			24' BOT E WALL
				39 00			24' TOP E WALL
				47 5	16'		
				47 80	23' BACK WALK		
				47 68	28' TOP CURB		
				47 05	BOT CURB F/L		
2+04.8 BC						℄	
				47 7	16'		
				48 10	BACK WALK		
				48 01	TOP CURB		
				47 36	BOT CURB		
				47 45	EDGE GUTTER		
2+38.0				91 53			33' F/L

76-L-298 CE 307 5-66

PLEASE RETURN TO
LOS ANGELES COUNTY ENGINEER
403 Los Angeles County Engineering Bldg.

NOTE: ANY ADDITIONS OR CHANGES ON THIS SHEET MUST BE MADE OR CIRCLED IN RED INK, WITH DATE AND NAME OF PERSON MAKING CHANGE.

Do not extend notes this side of this line.

Profile Notes Red____ Plotted____ Job No. 2952 Division No.____
No.____ Date____ Date____ Survey of STORM DR TRAIL 2503
X-Sec. Notes Chk'd.____ Checked____ Survey by DT Notes RA Date 8-10-71
No.____ Date____ Date____ Map No.____ Indexed [redacted] Date____

F. B. 3358 Pg. 87

STATION	B. S.	H. I.	F. S.	ELEV.	NORTH ALONG PICKENS CYN WASH	
					LT	℄ RT
2+50				1542 42		17' TOP W. WALL
				35 42		" BOT " "
				35 14		13± F/L
				35 50		24.7 BOT EL WALL
				42 43		24.7 TOP " "
					NORTH ALONG BRIGGS AVE	
0+49±				48 7		℄
+63'				49 35		℄ BACK WALK
+73±				49 61		℄ TOP CURB
				48 96		BOT CURB F/L
+76±				49 18		℄ EDGE GUTTER
1+00				50 37		℄
				50 50		10± EDGE GUTTER
				50 86		BOT CURB F/L
				51 03		13± TOP "
				51 27		18± BACK WALK
				53 67		33± P/L
				49 67	W/A 19±	
				48 31	F/L 29±	
				49 00	EDGE PVMT. 38±	

76-L-298 CE 307 5-66

PLEASE RETURN TO
LOS ANGELES COUNTY ENGINEER
403 LOS ANGELES COUNTY ENGINEERING BLDG.

NOTE: ANY ADDITIONS OR CHANGES ON THIS SHEET MUST BE MADE OR CIRCLED IN RED INK, WITH DATE AND NAME OF PERSON MAKING CHANGE.

Do not extend notes this side of this line.

F. B. 3358 Pg. 88
Survey of STORM DR Job No. 6015.03 Division No. Notes Red Plotted Profile
Survey by JT Notes RA Proj 2503 Date Date No. X-Sec.
Indexed [redacted] Date 8-12-71 Notes Chk'd. Checked
Date Date No.

STATION	B. S.	H. I.	F. S.	ELEV.	NORTH ALONG BRIGGS AVE		
					LT	℄	RT
1+60				1553 47		℄	
				53 26			18' EDGE GUTTER
				53 21			21' BOT CURB F/L
				53 84			TOP "
				53 95			26.5' BACK WALK
				56 1			33.5' P/L
				53 40	2'		
				52 58	F/L 14.0'		
				53 39	EDGE PVMT 22.5'		
1+77.0				53 68			20.8 BOT CURB F/L
				50 15			F/L 30" CIP
+81.2				49 83			F/L 24" CIP FROM West
+83.0				50 57			F/L 18" CIP FROM NORTH
				53 92			20.8' BOT CURB F/L
2+00				55 78		℄	
				55 35			16.8 EDGE GUTTER
				55 14			20.8 BOT CURB F/L
				55 78			TOP "
				56 00			BACK WALK 21.3
				58 07			P/L 33.3

76-L-298 CE 307 5-66

PLEASE RETURN TO
LOS ANGELES COUNTY ENGINEER
403 LOS ANGELES COUNTY ENGINEERING BLDG.

NOTE: ANY ADDITIONS OR CHANGES ON THIS SHEET MUST BE MADE OR CIRCLED IN RED INK, WITH DATE AND NAME OF PERSON MAKING CHANGE.

Do not extend notes this side of this line.

STATION	B. S.	H. I.	F. S.	ELEV.	NORTH ALONG BRIGGS AVE LT	℄	RT
2+00				1555 79			1.5
				55 20			14.3 F/L
				56 12			26.1 EDGE PVMT
				55 90			33'
+10.9				55 55			20.8 BOT CURB F
				51 85			18" CIP F/L
— +28.1				56 44			20.8 BOT CURB F/L
SD 2073				1553 36	SD-2073		
2+34.5				56 27	21.8 BOT CURB F/L		
				56 39	F/L 24" CIP		
3+00				61 41		℄	
				61 09			W/4
				60 92			EDGE GUTTER
				60 82			BOT CURB F/L
				61 47			TOP CURB
				61 63			BACK WALK
				63 1			P/L
				61 01	F/L 11'		
				61 71	EDGE PVMT 16'		
				61 5	P/L 33'		

Profile Notes Red ____ Plotted ____ Job No. 6095.03 Division No. ____
No. ____ Date ____ Date ____ Survey of STORM DR PROJ 7503
X-Sec. Notes Chk'd. ____ Checked ____ Survey by J.T. Notes RF Date 9-12-71
No. ____ Date ____ Date ____ Map No. ____ Indexed B. J. GALI Date ____

F. B. 3758 PG. 89

76-L-298 CE 307 5-66

PLEASE RETURN TO
LOS ANGELES COUNTY ENGINEER
403 LOS ANGELES COUNTY ENGINEERING BLDG.

NOTE: ANY ADDITIONS OR CHANGES ON THIS SHEET MUST BE MADE OR CIRCLED IN RED INK, WITH DATE AND NAME OF PERSON MAKING CHANGE.

Do not extend notes this side of this line.

F. B. 3358 Pg. 90 | Job No. 6095 03 Division No. | Notes Red | Plotted | Profile
Survey of STORM DR Proj 9503 | Date | Date | No.
Survey by J.T Notes RA | Notes Chk'd. | Checked | X-Sec.
Indexed [redacted] Date 8-12-71 | Date | Date | No.

STATION	B. S.	H. I.	F. S.	ELEV.	NORTH ALONG BRIGGS AVE	
					LT	RT
4+00				1561 22		
5+67				78 79		
				78 45		W/4
				78 18		EDGE GUTTER
				78 02		BOT CURB F/L
				78 64		TOP
				78 77		BACK WALK
				79 0		P/L
				78 59	F/L 11'	
				78 95	EDGE PVMT 16'	
				78 3	26'	
6+00				81 13		
+673				86 97		
				85 11		W/4
				85 56		EDGE GUTTER
				85 93		BOT CURB F/L
				86 05		TOP "
				86 45		BACK WALK
				86 3		P/L
				85 56	F/L 11'	

Profile No.	Notes Red	Plotted	Job No. 6095.03	Division No. 11	F. B. 3358	Pg. 91
	Date	Date	Survey of LA CRESCENTA SD 9513			
X-Sec. No.	Notes Chk'd.	Checked	Survey by W. SOTO	Notes N.S	Date 8-11	
	Date	Date	Map No.	Indexed [redacted]	Date AUG 25 '71	

JN. 6095.03
LA CRESCENTA STORM DRAIN
CROSS SECTIONS
W'LY. ALONG CROSS ST.
FROM & BRIGGS AVE AT
STA. 7+49.27

LINE "C"

NOTE: LENKER ROD USED

N. SMITH
HENDERSON
D. BOXETH
J. McCOY

STATION	B. S.	H. I.	F. S.	ELEV.

NOTE: ANY ADDITIONS OR CHANGES ON THIS SHEET MUST BE MADE OR CIRCLED IN RED INK, WITH DATE AND NAME OF PERSON MAKING CHANGE.

PLEASE RETURN TO
LOS ANGELES COUNTY ENGINEER
403 Los Angeles County Engineering Bldg.

Do not extend notes this side of this line.

76-L-298 CE 307 8-70

76-L-298 CE 307 8-70

PLEASE RETURN TO
LOS ANGELES COUNTY ENGINEER
403 LOS ANGELES COUNTY ENGINEERING BLDG.

NOTE: ANY ADDITIONS OR CHANGES ON THIS SHEET MUST BE MADE OR CIRCLED IN RED INK, WITH DATE AND NAME OF PERSON MAKING CHANGE.

Do not extend notes this side of this line.

STATION	B. S.	H. I.	F. S.	ELEV.	LT. (S'LY) W'LY ALONG CROSS ST.	⊼ LINE	RT (N'LY)
FD. B.M. SD. 2074				1590.22	INT. BRIGGS & CROSS ST OF ℄ PROD OF CROSS ST. ELEV = 1590.224	EAST CURB 22.0 ± S. L.&B.N. F.B. 3367-126	
1+00.0				1591.97		⊼ = 7+49.27 ℄ BRIGGS AVE	
1+10.4				1591.71		⊼ F/L PAV.	
1+27.8				1592.38		⊼ PAV. BREAK	
1+43.0				1592.47		⊼ PAV.	
" "				1593.06		14.3 F/L PAV	
" "				1593.38		19.2 E. PAV	
" "				1594.8		19.2 TOP WALL & GROUND	
" "				1596.5		30.0 GROUND.	
" "				1591.87	10.6 F/L PAV		
" "				1592.13	15.2 EDG. PAV		
" "				1590.1	30.0 GROUND.		
1+83.0				1592.30		⊼ PAV	
" "				1592.68		14.1 F/L PAV.	
" "				1592.88		19.0 E. PAV.	
" "				1594.6		19.0 TOP WALL & GROUND	
" "				1595.7		30.0 GROUND	
" "				1591.73	11.0 F/L PAV.		

F. B. 3358 Pg. 92
Job No. 609503 Division No. 11 Notes Red ____ Plotted ____ Profile ____
Survey of LA CRESCENTA S.D 9503 Date ____ Date ____ No. ____
Survey by M. SOTRO Notes N. SMITH Notes Chk'd. ____ Checked ____ X-Sec. ____
Indexed [illegible] GALLI Date ____ Date ____ Date ____ No. ____

76-L-298 CE 307 8-70

PLEASE RETURN TO
LOS ANGELES COUNTY ENGINEER
403 LOS ANGELES COUNTY ENGINEERING BLDG.

NOTE: ANY ADDITIONS OR CHANGES ON THIS SHEET MUST BE MADE OR CIRCLED IN RED INK, WITH DATE AND NAME OF PERSON MAKING CHANGE.

Do not extend notes this side of this line.

STATION	B. S.	H. I.	F. S.	ELEV.	W'LY ALONG CROSS ST. LT (S'LY)	⊼ LINE	RT. (N'LY)
1+83.0				1592.26	15.8 E. PAV.		
" "				1590.2	27.8 BREAK GROUND		
" "				1589.5	30.0 "		
2+00				1592.18		⊼ LINE PAV	
2+83.0				1591.54		⊼ LINE PAV.	
" "				1591.92		14.5 F/L PAV.	
" "				1592.32		21.8 E	
" "				1593.7		21.8 TOP WALL & GROUND	
" "				1595.9		30.0 GROUND	
" "				1591.10	10.0 F/L PAV		
" "				1591.56	14.5 EDGE "		
" "				1591.7	22.3 BREAK GROUND		
" "				1588.7	30.0 GROUND		
FD. BM SD 2074				1590.22	INT. BRIGGS & CROSS ST EAST CURB 22 0± S. OF ℄ PROD OF CROSS ST S L CBN ELEV. - 1590.224 F.B 3367-126		
		END					

Profile Notes Red ____ Plotted ____ Job No. 6095-03 Division No. 11 F. B. 3358 PG. 93
No. ____ Date ____ Date ____ Survey of LA CRESCENTA S.D 9503
X-Sec. Notes Chk'd. ____ Checked ____ Survey by M. SOTRO Notes N.S. Date 8-11
No. ____ Date ____ Date ____ Map No. ____ Indexed [illegible] Date ____

F. B. 3358 Pg. 94

Job No.____ Division No.____ Notes Red____ Plotted____ Profile

Survey of____ Date____ Date____ No.____

Survey by____ Notes____ Notes Chk'd.____ Checked____ X-Sec.

Indexed____ Date____ Date____ Date____ No.____

STATION	B. S.	H. I.	F. S.	ELEV.	

PLEASE RETURN TO
LOS ANGELES COUNTY ENGINEER
403 Los Angeles County Engineering Bldg.

NOTE: ANY ADDITIONS OR CHANGES ON THIS SHEET MUST BE MADE OR CIRCLED IN RED INK, WITH DATE AND NAME OF PERSON MAKING CHANGE.

Do not extend notes this side of this line.

76-L-298 CE 307 8-70

76-L-298 CE 307 5-66

PLEASE RETURN TO
LOS ANGELES COUNTY ENGINEER
403 LOS ANGELES COUNTY ENGINEERING BLDG.

NOTE: ANY ADDITIONS OR CHANGES ON THIS SHEET MUST BE MADE OR CIRCLED IN RED INK, WITH DATE AND NAME OF PERSON MAKING CHANGE.

Do not extend notes this side of this line.

STATION	B. S.	H. I.	F. S.	ELEV.	NORTH ALONG BRIGGS AVE	
					LT ℄	RT
6+67 3				1586 24	16' EDGE PVMT	
				86 4	33'	
7+07 3				88 76	℄	
				88 48		W/4
				88 23		EDGE GUTTER
				88 11		BOT CURB F/L
—				88 75		TOP "
				88 91		BACK WALK
				89 0		P/L
				88 52	F/L 11'	
				89 32	EDGE PVMT	
				89 7	33'	
7+49 37				91 98	℄	
+91 2				95 86	℄	
				95 42		W/4
				95 13		EDGE GUTTER
				95 02		BOT CURB F/L
				95 67		TOP "
—				95 87		BACK WALK
				96 0		P/L

Profile Notes Red ____ Plotted ____ Job No. ____ Division No. ____
No. ____ Date ____ Date ____ Survey of [illegible]
X-Sec. Notes Chk'd. ____ Checked ____ Survey by ____ Notes ____ Date ____
No. ____ Date ____ Date ____ Map No. ____ Indexed B. J. GALLI Date ____

F. B. Pg. 95

76-L-298 CE 307 5-66

PLEASE RETURN TO
LOS ANGELES COUNTY ENGINEER
403 LOS ANGELES COUNTY ENGINEERING BLDG.

NOTE: ANY ADDITIONS OR CHANGES ON THIS SHEET MUST BE MADE OR CIRCLED IN RED INK, WITH DATE AND NAME OF PERSON MAKING CHANGE.

F. B. 3358 PG. 96 | Job No. | Division No. | Notes Red | Plotted | Profile
Survey of STORM DR PROJ 9503 | Date | Date | No. | X-Sec.
Survey by HIT Notes RA | Notes Chk'd. | Checked | No.
Indexed [redacted] Date 8-13-71 | Date | Date

Do not extend notes this side of this line.

STATION	B. S.	H. I.	F. S.	ELEV.	NORTH ALONG	BRIGGS AVE
					LT	℄ RT
7+91.2				1595 68	10.5 F/L	
				95 79	11.5 BOT CURB	
				96 39	TOP "	
				96 66	16' BACK WALK	
				96 8	25'	
8+00				96 70		
9+00				1606 40		
10+00				1615 91		
+84.3				24 00		℄
				23 75		W/4
				23 52		EDGE GUTTER
				23 35		BOT CURB F/L
				23 99		TOP "
				24 18		BACK WALK
				25 0		P/L 33.3
				23 83	10.5' F/L	
				23 91	11.5 BOT CURB	
				24 40	TOP "	
				24 56	BACK WALK	
				23 9	33'	

76-L-298 CE 307 5-66

PLEASE RETURN TO
LOS ANGELES COUNTY ENGINEER
403 Los Angeles County Engineering Bldg.

NOTE: ANY ADDITIONS OR CHANGES ON THIS SHEET MUST BE MADE OR CIRCLED IN RED INK, WITH DATE AND NAME OF PERSON MAKING CHANGE.

Do not extend notes this side of this line.

Profile Notes Red____ Plotted____ Job No.____ Division No.____
No.____ Date____ Date____ Survey of____
X-Sec. Notes Chk'd.____ Checked____ Survey by____ Notes____ Date____
No.____ Date____ Date____ Map No.____ Indexed____ Date____

F. B. PG.

STATION	B. S.	H. I.	F. S.	ELEV.	NORTH ALONG	BRIGGS AVE
					LT	℄ RT
11+00				1625 57		
+48				29 51		21' (DRAIN) BOT CURB F/
				30 16		TOP CURB
+54				29 97		21' BOT CURB F/
				30 63		TOP CURB
+84				33 78		℄
				33 31		W/
				33 00		EDGE GUTTER
				32 87		BOT CURB F/
				33 00		TOP
				33 65		BACK WALK
				34 61		P/L
				33 66	105 F/L	
				33 77	115 BOT CURB	
				34 30	TOP CURB	
				34 99	BACK WALK	
				35 1	33'	
12+00				35 20		
+24				37 57		℄
				37 31		W/

76-L-298 CE 307 5-66

PLEASE RETURN TO
LOS ANGELES COUNTY ENGINEER
403 LOS ANGELES COUNTY ENGINEERING BLDG.

NOTE: ANY ADDITIONS OR CHANGES ON THIS SHEET MUST BE MADE OR CIRCLED IN RED INK, WITH DATE AND NAME OF PERSON MAKING CHANGE.

Do not extend notes this side of this line.

F. B. 3350 Pg. 98 | Job No. 609503 Division No. | Notes Red | Plotted | Profile
Survey of STORM DR PROJ 9503 | Date | Date | No.
Survey by J.T. Notes RA | Notes Chk'd. | Checked | X-Sec.
Indexed [redacted] Date 8-13-71 | Date | Date | No.

STATION	B. S.	H. I.	F. S.	ELEV.	NORTH ALONG BRIGGS AVE		
					LT	℄	RT
12+24 S				1537 00			EDGE GUTTER
				36 79			BOT CURB F/L
				37 43			TOP "
				37 74			BACK WALK
				38 8			P/L
				37 41	17± F/L BOT		
				38 20	18± TOP WALK		
				38 25	21± BACK WALK		
				37 9	33± P/L		
+34 S				38 17	BOT CURB F/L		
				38 84	TOP "		
12+79 ±6 N = 1+00 W				42 62	WEST ALONG	℄	FAIRMONT AVE
1+18				41 79		℄	
+21				41 72		℄	
+24				41 78		℄	
				43 35			18'
				40 18	18±		
+55 8				43 18		℄	
				43 79			W/4
				43 81			EDGE GUTTER

76-L-298 CE 307 5-66

PLEASE RETURN TO
LOS ANGELES COUNTY ENGINEER
403 Los Angeles County Engineering Bldg.

NOTE: ANY ADDITIONS OR CHANGES ON THIS SHEET MUST BE MADE OR CIRCLED IN RED INK, WITH DATE AND NAME OF PERSON MAKING CHANGE.

Do not extend notes this side of this line.

Profile No.____ Notes Red ____ Plotted ____ Job No. ____ Division No. ____
X-Sec. No.____ Date ____ Date ____ Survey of ____
Notes Chk'd.____ Checked ____ Survey by ____ Notes ____ Date ____
Date ____ Date ____ Map No. ____ Indexed ____ Date ____
F. B. ____ Pg. 99

STATION	B. S.	H. I.	F. S.	ELEV.	WEST ALONG FAIRMONT AVE	
					LT ℄	RT
1+55 8				1643 60		Bot CURB F/L
				44 57		TOP "
				46 3		30'
				42 37	W/L	
				40 98	W/L GUTTER	
				[illegible]	Bot CURB F/L	
				[illegible]	TOP "	
				41 0	30'	
2+00				41 58		℄
					NORTH ALONG BRIGGS AVE	
13+35				1645 79	Bot CURB F/L	
				46 65	TOP "	
14+13				[illegible]		
				46 96		W/L
				46 60		EDGE GUTTER
				46 49		Bot CURB F/L
				[illegible]		TOP "
				[illegible]		BACK WALK
				[illegible]		P/L
				46 70	F/L	

76-L-298 CE 307 5-66

PLEASE RETURN TO
LOS ANGELES COUNTY ENGINEER
403 LOS ANGELES COUNTY ENGINEERING BLDG.

NOTE: ANY ADDITIONS OR CHANGES ON THIS SHEET MUST BE MADE OR CIRCLED IN RED INK, WITH DATE AND NAME OF PERSON MAKING CHANGE.

Do not extend notes this side of this line.

F. B. 3358 PG. 100 Job No. 6095 Division No. Notes Red Plotted Profile
Survey of STORM DRAIN PROJ 9503 Date Date No. X-Sec.
Survey by T.T Notes R.A Notes Ck'd. Checked
Indexed [redacted] Date 8-13-71 Date Date No.

STATION	B. S.	H. I.	F. S.	ELEV.	NORTH ALONG BRIGGS AVE	
					LT	℄ RT
13+49.3				1047 66	TOP WALK	
				47 76	BACK WALK	
				47 98	P/L	
+82.3				51 46		℄
				51 22		W/4
				50 89		EDGE GUTTER
				50 78		BOT CURB P/L
				50 91		TOP "
				51 69		BACK WALK
				52 0		P/L
				51 40	11° P/L	
				51 55	12° BOT CURB	
				52 06	TOP "	
				52 12	BACK WALK	
				52 1	P/L	
14+00				53 06		℄
+82.3				60 05		℄
				59 74		W/4
				59 42		EDGE GUTTER
				59 26		BOT CURB P/L

F. B. 3358 PG. 101

Profile No. | Notes Red | Plotted | Job No 6095-03 | Division No. 11
Date | Date | Survey of LA CRESCENTA S. D. 9503
X-Sec. No. | Notes Chk'd. | Checked | Survey by M. SOTRO Notes N-S Date 8-71
Date | Date | Map No. | Indexed R. L. BALL Date AUG 25 '71

NOTE: ANY ADDITIONS OR CHANGES ON THIS SHEET MUST BE MADE OR CIRCLED IN RED INK, WITH DATE AND NAME OF PERSON MAKING CHANGE.

PLEASE RETURN TO
LOS ANGELES COUNTY ENGINEER
403 LOS ANGELES COUNTY ENGINEERING BLDG.

Do not extend notes this side of this line.

STATION	B. S.	H. I.	F. S.	ELEV.	
					J.N. 6095.03 LA CRESCENTA STORM DRAIN CROSS SECTIONS E'LY ALONG PASCHALL LANE (PRIVATE) FROM ℄ BRIGGS AVE AT STA. 13+07.00
					LINE "C" NOTE: LENKER R00 USED N. SMITH J. HENDERSON D. BOXETH J. McCOY

76-L-298 CE 307 8-70

76-L-298 CE 307 8-70

PLEASE RETURN TO
LOS ANGELES COUNTY ENGINEER
403 LOS ANGELES COUNTY ENGINEERING BLDG.

NOTE: ANY ADDITIONS OR CHANGES ON THIS SHEET MUST BE MADE OR CIRCLED IN RED INK, WITH DATE AND NAME OF PERSON MAKING CHANGE.

Do not extend notes this side of this line.

STATION	B. S.	H. I.	F. S.	ELEV.	E'LY ALONG PASCHALL LANE LT (N'LY)	⊼ LINE RT (S'LY)
FD. B.M. BY 65TB				1644.96	INT BRIGGS AVE & FAIRMONT AVE. BT. SP. & L. N. BCR @ N.W. COR BRIGGS & FAIRMONT 20± N & 45± W. ℄ INT. ELEV. = 1644.957 F.B. 3367-127	
1+00.0				1645.03		⊼ LINE = 13+07.0 ℄ BRIGGS.
1+19.0				1644.32		⊼ LINE E. CONC. GUTT.
1+21.0				1644.17		⊼ " F/L "
1+21.0				1644.27		⊼ " TOP. C. DEPR.
1+26.4				1644.97		⊼ " BACK C. WALK
1+35.5				1645.45		⊼ " BREAK. PAV.
1+43.0				1645.54		⊼ " F/L PAV.
" " "				1645.68		8.5 E PAV. & W.F.
" " "				1645.81	6.7 E. PAV.	
" "				1646.9	12.5 BREAK GROUND	
1+83.0				1646.16		⊼ LINE F/L PAV.
" "				1646.45		7.9 EDGE PAV. & W.F.
" "				1646.38	7.0 EDGE PAV	
" "				1647.2	11.7 BREAK GROUND	
2+00.0				1646.46		⊼ LINE F/L PAV.
2+83.0				1648.00		⊼ LINE F/L PAV.
" "				1648.24		7.9 E. PAV. WF

F. B. 3358 PG. 102
Job No. 609503 Division No. 11 Notes Red ____ Plotted ____ Profile ____
Survey of LA CRESCENTA S.D. 9503 Date ____ Date ____ No. ____
Survey by M. SOTRO Notes N. SMITH Notes Chk'd. ____ Checked ____ X-Sec. ____
Indexed [illegible] Date ____ Date ____ No. ____

76-L-298 CE 307 8-70

PLEASE RETURN TO
LOS ANGELES COUNTY ENGINEER
403 LOS ANGELES COUNTY ENGINEERING BLDG.

NOTE: ANY ADDITIONS OR CHANGES ON THIS SHEET MUST BE MADE OR CIRCLED IN RED INK, WITH DATE AND NAME OF PERSON MAKING CHANGE.

Do not extend notes this side of this line.

STATION	B. S.	H. I.	F. S.	ELEV.	E'LY ALONG PASCHALL LANE LT (N'LY) ℄ LINE RT. (S'LY)
2+83.0				1648.27	7.0 EDGE PAV.
" "				1648.5	10.0 BREAK GROUND
FD B.M. BY 6578				1644.96	INT. BRIGGS & FAIRMONT AVE. BT. SP. & L. N. BER QNW. COR BRIGGS & FAIRMONT. 20± N & 450± W & INT. ELEV. = 1644.957 F.B. 3367-127
		END			

Profile Notes Red ____ Plotted ____ Job No. 6095.03 Division No. 11 F. B. 3358 PG. 103
No. ____ Date ____ Date ____ Survey of LA CRESCENTA SD 9503
X-Sec. Notes Chk'd. ____ Checked ____ Survey by W. SOTRO Notes H. S. Date 8 71
No. ____ Date ____ Date ____ Map No. ____ Indexed ____ Date ____

F. B. 3358 PG. 104 Job No. Division No. Notes Red Plotted Profile

Survey of Date Date No.

Survey by Notes Notes Chk'd. Checked X-Sec.

Indexed Date Date Date No.

STATION	B. S.	H. I.	F. S.	ELEV.	

PLEASE RETURN TO
LOS ANGELES COUNTY ENGINEER
403 Los Angeles County Engineering Bldg.

NOTE: ANY ADDITIONS OR CHANGES ON THIS SHEET MUST BE MADE OR CIRCLED IN RED INK, WITH DATE AND NAME OF PERSON MAKING CHANGE.

Do not extend notes this side of this line.

76-L-298 CE 307 8-70

76-L-298 CE 307 5-66

PLEASE RETURN TO
LOS ANGELES COUNTY ENGINEER
403 Los Angeles County Engineering Bldg.

NOTE: ANY ADDITIONS OR CHANGES ON THIS SHEET MUST BE MADE OR CIRCLED IN RED INK, WITH DATE AND NAME OF PERSON MAKING CHANGE.

Do not extend notes this side of this line.

Profile Notes Red____ Plotted____ Job No. [illegible] Division No.____
No.____ Date____ Date____ Survey of [illegible]
X-Sec. Notes Chk'd.____ Checked____ Survey by [illegible] Notes____ Date____
No.____ Date____ Date____ Map No.____ Indexed [illegible] Date____

F. B. [illegible] Pg. 105

STATION	B. S.	H. I.	F. S.	ELEV.	NORTH ALONG	BRIGGS AVE
					Lt	Rt
14+82.2				1659 36		TOP CURB
				60 08		BACK WALK
				60 1		P/L
				59 95	11½' F/L	
				60 07	12½ Bot Curb	
				60 51	Top "	
				60 72	Bk Walk 16'	
				60 8	P/L	
15+00				61 63		
+93.2				65 35		
				64 57		Lip/A
				64 62		Edge Gutter
				64 49		Bot Curb P/L
				64 56		Top "
				65 21		Bk Walk
				65 5		P/L
				65 17	F/L 11½'	
				65 30	Bot Curb	
				65 82	Top	
				66 09	Bk Walk	

76-L-298 CE 307 5-66

PLEASE RETURN TO
LOS ANGELES COUNTY ENGINEER
403 LOS ANGELES COUNTY ENGINEERING BLDG.

NOTE: ANY ADDITIONS OR CHANGES ON THIS SHEET MUST BE MADE OR CIRCLED IN RED INK, WITH DATE AND NAME OF PERSON MAKING CHANGE.

Do not extend notes this side of this line.

STATION	B. S.	H. I.	F. S.	ELEV.	NORTH ALONG BRIGGS AVE	
					LT ℄	RT
15+43.3				1665.4	P/L	
+83.3				68.79	℄	
				68.47		W/4
				68.00		EDGE GUTTER
				67.91		BOT CURB F/L
				68.52		TOP "
				68.73		BK WALK
				69.6		P/L
				68.59	F/L 115'	
				68.70	BOT CURB	
				69.22	TOP "	
				69.36	BK WALK	
				68.9	P/L	
16+12.85 = 1+00 W				71.15	WEST ALONG ℄	MOUNTAIN AVE
1+11				70.95	℄	
+13				71.25	℄	
+37.0				70.40	℄	
				70.94		10'
				71.12		EDGE PVMT 18'
				72.4		P/L 30'

F. B. 3358 Pg. 106

Job No. 6093.03 Division No. Notes Red Plotted Profile
Survey of STORM DRAIN PROJ 9503 Date Date No.
Survey by JT Notes RA Notes Chk'd. Checked X-Sec.
Indexed [redacted] Date 8-13-71 Date Date No.

76-L-298 CE 307 5-66

PLEASE RETURN TO
LOS ANGELES COUNTY ENGINEER
403 Los Angeles County Engineering Bldg.

NOTE: ANY ADDITIONS OR CHANGES ON THIS SHEET MUST BE MADE OR CIRCLED IN RED INK, WITH DATE AND NAME OF PERSON MAKING CHANGE.

Do not extend notes this side of this line.

Profile No.____ Notes Rel____ Plotted____ Job No. 2252 Division No.____
X-Sec. No.____ Date____ Date____ Survey of STOCKER [illegible]
Notes Chk'd.____ Checked____ Survey by____ Notes____ Date____
Date____ Date____ Map No.____ Indexed [illegible] Date____

F. B. [illegible] Pg. 107

STATION	B. S.	H. I.	F. S.	ELEV.	WEST ALONG MOUNTAIN AVE
					LT ℄ RT
17+37 ±				1670 26	E/L 3'
				70 57	EDGE PVMT 82'
				69 6	18'
					NORTH ALONG BRIGGS AVE
BC 17+52 ±				74 57	℄
				74 41	10½ E/L
				71 53	BOT CURB
				72 05	TOP "
				75 15	15.8 BACK WALK
				74 3	20'
17+09 ±				79 29	℄
				78 97	W/A
				73 69	EDGE PVMT 82'
				78 52	TOP CURB E/L
				79 16	TOP "
				78 33	BACK WALK
				79 09	10'
				79 72	EDGE PVMT 15'
EC 16+92 ±				82 57	℄
				82 51	W/A

76-L-298 CE 307 5-66

PLEASE RETURN TO
LOS ANGELES COUNTY ENGINEER
403 LOS ANGELES COUNTY ENGINEERING BLDG.

NOTE: ANY ADDITIONS OR CHANGES ON THIS SHEET MUST BE MADE OR CIRCLED IN RED INK, WITH DATE AND NAME OF PERSON MAKING CHANGE.

Do not extend notes this side of this line.

STATION	B. S.	H. I.	F. S.	ELEV.	NORTH ALONG BRIGGS AVE	
					LT	℄ RT
17+49.0				1682.20		EDGE PVMT
				82.05		BOT CURB F/L
				82.70		TOP "
				82.89		BK WALK
+52.0				82.99		℄
				83.00	F/L 11.0'	
				83.00	EDGE PVMT 13'	
				83.2	25.0'	
17+92.22				86.40		℄
				86.11		W/4
				85.76		EDGE GUTTER
				85.66		BOT CURB F/L
				85.75		TOP "
				86.15		BK WALK
				86.24	11.5' F/L	
				86.99	16' EDGE PVMT	
				86.3	25'	
18+92.22				1694.93		℄
				94.67		W/4
				94.34		EDGE GUTTER

F. B. 3358 PG. 108

Job No. 6095.03 Division No. Notes Red Plotted Profile
Survey of STORM DR PROJ 9503 Date Date No.
Survey by J.T. Notes R.A. Notes Chk'd. Checked X-Sec.
Indexed [illegible] Date 8-13-71 Date Date No.

F. B. 3358 PG. 109

Profile No. ____ Notes Red ____ Date ____ Plotted ____ Date ____ Job No. 6095-03 Division No. II
Survey of LA CRESCENTA S. D. 9503
X-Sec. No. ____ Notes Chk'd ____ Date ____ Checked ____ Date ____ Survey by M. SOTELO Notes N. S. Date 8-71
Map No. ____ Indexed ____ Date AUG 25 '71

JN. 6095.03
LA CRESCENTA STORM DRAIN
CROSS SECTIONS
E'LY ALONG MOUNTAIN AVE
FROM & BRIGGS AVE AT
STA. 16+73.09

LINE "C"

NOTE - CENTER ROD USED

N. SMITH
T. HENDERSON
D. BOXETH
J. McCOY

STATION	B. S.	H. I.	F. S.	ELEV.

NOTE: ANY ADDITIONS OR CHANGES ON THIS SHEET MUST BE MADE OR CIRCLED IN RED INK, WITH DATE AND NAME OF PERSON MAKING CHANGE.

PLEASE RETURN TO
LOS ANGELES COUNTY ENGINEER
403 Los Angeles County Engineering Bldg.

Do not extend notes this side of this line.

76-L-298 CE 307 8-70

76-L-298 CE 307 8-70

PLEASE RETURN TO
LOS ANGELES COUNTY ENGINEER
403 LOS ANGELES COUNTY ENGINEERING BLDG.

NOTE: ANY ADDITIONS OR CHANGES ON THIS SHEET MUST BE MADE OR CIRCLED IN RED INK, WITH DATE AND NAME OF PERSON MAKING CHANGE.

Do not extend notes this side of this line.

F. B. 3358 PG. 110 | Job No 6085-03 Division No. 11 Notes Red ____ Plotted ____ Profile ____
Survey of LA CRESCENTA S.D. # 9503 Date ____ Date ____ No. ____ X-Sec. ____
Survey by M. SOTTO Notes M. SMITH Notes Chk'd. ____ Checked ____ No. ____
Indexed E. J. GALLI Date ____ Date ____ Date ____

STATION	B. S.	H. I.	F. S.	ELEV.	E'LY ALONG MOUNTAIN AVE LT (N'LY)	℄ LINE	RT (S'LY)
FD. B.M SD. 2076				1673.05	INT BRIGGS AVE & MOUNTAIN AVE S.E. COR B.C.R. 10' WEST P.P.# 17351 07E BN. EL. ELEV. 1673.054 FB. 3367-127		
1+00.0				1676.28		℄ LINE = 16+73.09 ℄ BRIGGS.	
1+08.0				1675.49		℄ LINE	EDGE CONC. GUTTER
1+20.7				1675.42		℄ LINE	F/L " "
1+23.9				1675.62		℄ LINE	EDGE " "
1+40.8 BCR				1676.26		℄ LINE	PAV
" "				1674.97			16.1 ED. CONC. GUTT.
" "				1674.80			18.1 F/L " "
" "				1675.50			18.1 TOP CONC. CURB
" "				1675.57			23.7 BACK CONC. WALK
" "				1676.45	3.5 EDGE CONC. GUTT.		
" "				1676.31	5.5 F/L " "		
" "				1676.95	5.5 TOP CONC. CURB		
" "				1677.16	10.5 BACK CONC. WALK		
1+50.8				1676.40		℄ LINE PAV.	
" "				1675.20			17.8 F/L PAV.
" "				1675.49			25.5 BREAK PAV. DRIVE
" "				1675.03			30.0 PAV DRIVE
" "				1676.50	5.4 F/L PAV.		

76-L-298 CE 307 8-70

PLEASE RETURN TO
LOS ANGELES COUNTY ENGINEER
403 LOS ANGELES COUNTY ENGINEERING BLDG.

NOTE: ANY ADDITIONS OR CHANGES ON THIS SHEET MUST BE MADE OR CIRCLED IN RED INK, WITH DATE AND NAME OF PERSON MAKING CHANGE.

Do not extend notes this side of this line.

STATION	B. S.	H. I.	F. S.	ELEV.	LT (N'LY)	E'LY ALONG MOUNTAIN AVE ⊼ LINE	RT (S'LY)
1+50.8				1677.15	5.4 TOP ASPH. CURB.		
" "				1677.34	10.5 BACK " WALK		
" "				1679.1	14.0 BREAK GROUND		
" "				1681.3	30.0 GROUND		
1+90.8				1677.40		⊼ LINE PAV.	
" "				1676.51		17.6 F/L PAV	
" "				1676.79		22.0 EDGE PAV	
" "				1676.6		30.0 GROUND	
" "				1677.37	5.7 F/L ASPHALT		
" "				1678.01	5.7 TOP " CURB		
" "				1678.29	10.6 BACK " WALK		
" "				1682.5	30.0 GROUND		
2+00				1677.69		⊼ PAV.	
2+90.8				1679.59		⊼ PAV.	
" "				1678.82		17.8 F/L PAV	
"				1679.08		23.0 EDGE PAV	
" "				1678.6		31.0 GROUND	
" "				1679.65	5.5 F/L ASPHALT		
" "				1680.28	5.5 TOP " CURB		
" "				1680.47	9.7 BACK " WALK		
" "				1685.5	30.0 GROUND		

Profile Notes Red ____ Plotted ____ Job No. 6095-03 Division No. 11 F. B. 3358 PG. 111
No. ____ Date ____ Date ____ Survey of LA CRESCENTA S.D. 9503
X-Sec. Notes Chk'd. ____ Checked ____ Survey by M. SOTO Notes [illegible] Date [illegible]
No. ____ Date ____ Date ____ Map No. ____ Indexed C. J. GALLI Date [illegible]

F. B. 3358 PG. 112 Job No. 6095.03 Division No. 11 Notes Red _____ Plotted _____ Profile

Survey of LA CRESCENTA S.D. 9503 Date _____ Date _____ No. _____

Survey by M. SOTRO Notes N. SMITH Notes Chk'd. _____ Checked _____ X-Sec.

Indexed E. J. GALLI Date _____ Date _____ Date _____ No. _____

76-L-298 CE 307 8-70

PLEASE RETURN TO

LOS ANGELES COUNTY ENGINEER

403 LOS ANGELES COUNTY ENGINEERING BLDG.

NOTE: ANY ADDITIONS OR CHANGES ON THIS SHEET MUST BE MADE OR CIRCLED IN RED INK, WITH DATE AND NAME OF PERSON MAKING CHANGE.

Do not extend notes this side of this line.

STATION	B. S.	H. I.	F. S.	ELEV.		
FD B.M. SD 2076				1673.05	INT. BRIGGS AVE & MOUNTAIN AVE. S.E. COR B.CR. 10 WEST PP# 1735 07 E. BN&L. ELEV. 1673.054 FB 3367-127	
		END.				

76-L-298 CE 307 5-66

PLEASE RETURN TO
LOS ANGELES COUNTY ENGINEER
403 LOS ANGELES COUNTY ENGINEERING BLDG.

NOTE: ANY ADDITIONS OR CHANGES ON THIS SHEET MUST BE MADE OR CIRCLED IN RED INK, WITH DATE AND NAME OF PERSON MAKING CHANGE.

Do not extend notes this side of this line.

STATION	B. S.	H. I.	F. S.	ELEV.	NORTH ALONG BRIGGS AVE.	
					LT. ℄	FT.
18+92.79				169421		BOT. CURB F/L
				9486		TOP "
				9499		BK. WALK
				9462	10.5' F/L	
				9515	16.0' EDGE PVT.	
					WEST ALONG LOS OLIVOS LN.	
1+00				169905	℄	
1+10.0				9892	℄ F/L	
1+20.0				9918	℄	
				170007		14.8' EDGE PVT.
1+38.0				169861	℄	
				169771	16.5 F/L	
				169761	TOP CURB	
					NORTH ALONG BRIGGS AVE	
BC 19+63.0				170081	℄	
				061		W/4
				029		EDGE GUTTER
				014		BOT. CURB F/L
				024		DEPRESSED CURB.
				085		BACK WALK

Profile Notes Red ____ Plotted ____ Job No. 6075.03 Division No. ____
No. ____ Date ____ Date ____ Survey of STORM DR. PROJ. 95-03
X-Sec. Notes Chk'd. ____ Checked ____ Survey by JT Notes ____ Date 8-13-71
No. ____ Date ____ Date ____ Map No. ____ Indexed C. J. GAUL Date ____

F. B. 3358 PG. 113

76-L-298 CE 307 5-66

PLEASE RETURN TO
LOS ANGELES COUNTY ENGINEER
403 LOS ANGELES COUNTY ENGINEERING BLDG.

NOTE: ANY ADDITIONS OR CHANGES ON THIS SHEET MUST BE MADE OR CIRCLED IN RED INK, WITH DATE AND NAME OF PERSON MAKING CHANGE.

Do not extend notes this side of this line.

F. B. 3358 Pg. 114 | Job No. 6095.03 | Division No. | Notes Red | Plotted | Profile
Survey of STORM DR. PROJ. 9503 | Date 8-13-71 | Date | No.
Survey by J. T. | Notes | Notes Chk'd. | Checked | X-Sec.
Indexed C. J. GALLI | Date | Date | Date | No.

STATION	B. S.	H. I.	F. S.	ELEV.	NORTH ALONG BRIGGS AVE. LT	℄	RT.
BC 19+63.0				170063	10.0' F/L		
				0127	15.0' BACK WALK		
19+73.0				0162		℄	
				0143			W/4
				0112			EDGE PVMT.
				0099			BOT. CURB F/L
				0109			TOP "
				0171			BK. WALK
				0148	10.5' F/L		
				0217	15.5' EDGE PVMT.		
				0240	22.5' EDGE CONC.		
				0247	24.0' BK WALK		
				0309	24.0' TOP WALL		
				015	26.5'		
				014	33'		
20+00.0				0381		℄	
20+13.0				0495		℄	
				0480			W/4
				0435			EDGE PVMT.
				0424			BOT. CURB F/L
				0456			TOP CURB DEPRESSED

76-L-298 CE 307 5-66

PLEASE RETURN TO
LOS ANGELES COUNTY ENGINEER
403 LOS ANGELES COUNTY ENGINEERING BLDG.

NOTE: ANY ADDITIONS OR CHANGES ON THIS SHEET MUST BE MADE OR CIRCLED IN RED INK, WITH DATE AND NAME OF PERSON MAKING CHANGE.

Do not extend notes this side of this line.

STATION	B. S.	H. I.	F. S.	ELEV.	NORTH ALONG BRIGGS AVE. LT.	℄	RT.
20+13.2				170504			BK. WALK
				0469	10.4' F/L		
				0513	15.5' EDGE PVMT.		
				049	33.0'		
21+00.0				1233		℄	
21+13.0				1341		℄	
				1323			W/4
				1286			EDGE GUTTER
				1272			BOT. CURB F/L
				1339			TOP CURB
				1350			BACK WALK
				1317	11.0' F/L		
				1367	BRK. 16.0' ASPHALT DR.		
				1373	BRK. 24.0' " "		
				1303	33.0' "		
22+00.0				2078		℄	
23+00.0				2918		℄	
23+47.0				3741		℄	
				3729			W/4
				3716			EDGE GUTTER

Profile No. ____ Notes Red ____ Plotted ____ Job No. 6095.03 Division No. ____
Date ____ Date ____ Survey of STORM DRAIN PROJ. 9503
X-Sec. No. ____ Notes Chk'd. ____ Checked ____ Survey by ____ Notes ____ Date ____
Date ____ Date ____ Map No. ____ Indexed E. J. GALLI Date ____

F. B. 3358 Pg. 115

76-L-298 CE 307 5-66

PLEASE RETURN TO
LOS ANGELES COUNTY ENGINEER
403 LOS ANGELES COUNTY ENGINEERING BLDG.

NOTE: ANY ADDITIONS OR CHANGES ON THIS SHEET MUST BE MADE OR CIRCLED IN RED INK, WITH DATE AND NAME OF PERSON MAKING CHANGE.

Do not extend notes this side of this line.

F. B. 3358 Pg. 116 | Job No. 609.03 Division No. | Notes Red | Plotted | Profile
Survey of Storm Drn. Proj. 5503 | Date 8-13-71 | Date | No.
Survey by J.T. Notes D.B. | Notes Chk'd. | Checked | X-Sec.
Indexed E. J. GALLI | Date | Date | No.

STATION	B. S.	H. I.	F. S.	ELEV.	NORTH ALONG BRIGGS AVE	
					LT. ℄	RT.
23+97 ±				1737 03		EXT. CURB F/L
				37 61		TOP "
				37 76		BK. WALK
				37 33	10 @ F/L	
				37 59	15 @ EDGE PVMT.	
				38 3	15 @ TOP conc. Curb	
				40 2	24 @ GRD. BRK.	
				40 6	33 @ P/L	
24+28.76 = 1+00 W				4029		℄ INT. EL MORENO
B.M. SD 2078				1738 58	WEST ALONG	EL MORENO ST
1+11 ℓ				40 11		℄
+250				41 35		℄
				41 15		EDGE PVMT 11 @
				46 3		P/L 25 @
				40 24	EDGE PVMT 11 @	
				40 9	P/L 25 @	
24+00				39 90		℄
					NORTH ALONG	BRIGGS AVE
24+62 ±				43 46		℄
				43 32	F/L 11 @	

F. B. 3358 PG. 117

Profile Notes Red____ Plotted____ Job No 6095.03 Division No. 11

____ Date____ Date____ Survey of LA CRESCENTA S.D. 9503

X-Sec. Notes Chk'd.____ Checked____ Survey by M SOTO Notes N.S. Date 8-71

o.____ Date____ Date____ Map No.____ Indexed E. J. GALLI Date JAN 25 '71

J.N. 6095.03
LA CRESCENTA STORM DRAIN
CROSS SECTIONS
E'LY ALONG EL MORENO
FROM E BRIGGS AVE AT
STA 24+67.32

LINE "C"

NOTE: LENKER ROD USED

N. SMITH
J. HENDERSON
D. BOXETH
J. McCOY

STATION	B. S.	H. I.	F. S.	ELEV.

NOTE: ANY ADDITIONS OR CHANGES ON THIS SHEET MUST BE MADE OR CIRCLED IN RED INK, WITH DATE AND NAME OF PERSON MAKING CHANGE.

PLEASE RETURN TO
LOS ANGELES COUNTY ENGINEER
403 Los Angeles County Engineering Bldg.

Do not extend notes this side of this line.

E 307 8-70

68 CE 307 8-70

PLEASE RETURN TO
LOS ANGELES COUNTY ENGINEER
403 LOS ANGELES COUNTY ENGINEERING BLDG.

NOTE: ANY ADDITIONS OR CHANGES ON THIS SHEET MUST BE MADE OR CIRCLED IN RED INK, WITH DATE AND NAME OF PERSON MAKING CHANGE.

Do not extend notes this side of this line.

F. B. 3358 Pg. 118 | Job No. 609503 | Division No. IV | Notes Red | Plotted | Prc
Survey of LA CRESCENTA STORM DRAIN | Date | No. | N
Survey by M. SOTO & Notes N. SMITH | Notes Chk'd. | Checked | X-S
Indexed E. J. GALLI | Date | Date | No. | Z

STATION	B. S.	H. I.	F. S.	ELEV.	E'LY ALONG EL MORENO ST. LT (N'LY)	℄ LINE	RT (S'LY)
FD. B.M SD 2078				1738.58	BRIGGS & EL MORENO ST. SE COR. BRIGGS & EL MORENO ELEV 1738.583 F.B. 3367-128		SM. BT SPK. & 30± S. B. CR.
1700.0				1743.89		℄ LINE = 24+67.32 BRIGGS	
1719.1				1743.60		℄ " EDGE CONC. GUTTER	
1721.1				1743.48		℄ " F/L " "	
1732.8 BCR				1743.69		℄ " EDGE " "	
" "				1742.68			9.2 F/L E. CONC. GUTT.
" "				1742.78			17.9 TOE CONC. CURB
" "				1742.85			17.9 TOP " "
" "				1742.98			23.3 BACK CONC. WALK
" "				1745.88	18.0 TOE CONC. CURB		
" "				1745.99	18.0 TOP " "		
" "				1746.25	23.3 BACK CONC. WALK		
1742.8				1743.95		℄ PAV.	
" "				1743.12			9.1 F/L PAV.
" "				1743.39			15.3 EDGE PAV.
" "				1744.6			19.0 BREAK GROUND
" "				1744.8			24.0 GROUND
" "				1745.93	17.0 PAV. BREAK (DRIVE)		

307 8-70

PLEASE RETURN TO
LOS ANGELES COUNTY ENGINEER
403 Los Angeles County Engineering Bldg.

NOTE: ANY ADDITIONS OR CHANGES ON THIS SHEET MUST BE MADE OR CIRCLED IN RED INK, WITH DATE AND NAME OF PERSON MAKING CHANGE.

Do not extend notes this side of this line.

Profile Notes Red____ Plotted____ Job No 6095-02 Division No. 11
No.____ Date____ Date____ Survey of LA CRESCENTA SD #3503
X-Sec. Notes Chk'd.____ Checked____ Survey by LACDPW Notes____ Date____
No.____ Date____ Date____ Map No.____ Indexed E. I. GALL Date____

F.B. 3356 PG. 119

STATION	B. S.	H. I.	F. S.	ELEV.	LT. (N'LY) E'LY ALONG EL MORENO ST. ℄ LINE	RT (S-Y)
1+42.8				1747.43	25.0 PAV. (DRIVEWAY)	
T.P.				1744.16		
1+82.8				1745.13		℄ PAV.
" "				1744.45		9.6 F/L PAV
" "				1745.00		14.2 EDGE PAV.
" "				1745.7		22.0 GROUND @ WALL
" "				1745.80	12.6 EDGE PAV.	
" "				1747.1	15.8 GROUND TOE WALL	
" "				1749.3	15.8 " TOP WALL	
" "				1750.3	25.0 GROUND	
2+00				1745.52		℄ PAV.
2+82.8				1746.80		℄ PAV
" "				1746.52		10.4 F/L PAV.
" "				1746.98		14.6 EDGE PAV
" "				1747.5		23.0 GROUND
" "				1746.93	13.3 EDGE PAV	
" "				1748.3	24.5 GROUND	
T.P.				1744.16		
FD BM SD 2078					BRIGGS & EL MORENO ST. SND BT. SP. IN L. S.E. COR. BRIGGS & EL MORENO 30.0± S. B.C.L. ELEV. 1738.583 F.B. 3367-128	

END

F. B. 3358 Pg. 120 Job No.____ Division No.____ Notes Red____ Plotted____ Profile

Survey of____ Date____ Date____ No.____

Survey by____ Notes____ Notes Chk'd.____ Checked____ X-Sec.

Indexed____ Date____ Date____ Date____ No.____

STATION	B. S.	H. I.	F. S.	ELEV.	

76-L-298 CE 307 8-70

PLEASE RETURN TO
LOS ANGELES COUNTY ENGINEER
403 Los Angeles County Engineering Bldg.

NOTE: ANY ADDITIONS OR CHANGES ON THIS SHEET MUST BE MADE OR CIRCLED IN RED INK, WITH DATE AND NAME OF PERSON MAKING CHANGE.

Do not extend notes this side of this line.

76-L-298 CE 307 8-70

PLEASE RETURN TO
LOS ANGELES COUNTY ENGINEER
403 LOS ANGELES COUNTY ENGINEERING BLDG.

NOTE: ANY ADDITIONS OR CHANGES ON THIS SHEET MUST BE MADE OR CIRCLED IN RED INK, WITH DATE AND NAME OF PERSON MAKING CHANGE.

Do not extend notes this side of this line.

STATION	B. S.	H. I.	F. S.	ELEV.	NORTH ALONG BRIGGS AVE	
					LT	℄ RT
24+62.5				1744 09	16.2 EDGE PVMT	
				45 5	25.0 P/L	
+67.32				43 88		℄
25+02.5				47 26		℄
				47 04	11.0 F/L	
				47 83	16.2 EDGE PVMT	
				47 8	25.0 P/L	
25+ 07.6				47 69		℄
				47 68		W/4
				47 43		EDGE GUTTER 9.0
				47 29		BOT CURB F/L 1.[illegible]
				47 95		TOP "
				48 15		BK WALK 27.0
[illegible]128.3				50 01		℄
				49 84		W/4
				49 52		EDGE GUTTER 1[illegible]
				49 35		BOT CURB F/L 21.0
				50 00		TOP "
				50 20		BK WALK 27.[illegible]
				49 79	11.0 F/L	

Profile Notes Red ____ Plotted ____ Job No. [illegible] Division No. ____
No. ____ Date ____ Date ____ Survey of STORM DR PROJ 9503
X-Sec. Notes Chk'd. ____ Checked ____ Survey by [illegible] Notes [illegible] Date [illegible]
No. ____ Date ____ Date ____ Map No. ____ Indexed E. J. GALL Date ____

F. B. [illegible] PG. 121

76-L-298 CE 307 8-70

PLEASE RETURN TO
LOS ANGELES COUNTY ENGINEER
403 LOS ANGELES COUNTY ENGINEERING BLDG.

NOTE: ANY ADDITIONS OR CHANGES ON THIS SHEET MUST BE MADE OR CIRCLED IN RED INK, WITH DATE AND NAME OF PERSON MAKING CHANGE.

Do not extend notes this side of this line.

F. B. 3358 Pg. 122 | Job No. 609503 Division No. | Notes Red | Plotted | Profile
Survey of STORM DR PROJ 9503 | Date | Date | No.
Survey by ST Notes RA | Notes Chk'd. | Checked | X-Sec.
Indexed E. J. GALLI Date 8-16-71 | Date | Date | No.

STATION	B. S.	H. I.	F. S.	ELEV.	NORTH ALONG	℄	BRIGGS AVE
					LT	℄	RT
25+28 B				1750 47	16° EDGE PVMT		
				50 8	25° P/L		
+47 ±				51 57		℄	
				51 26			W/4
				51 05			EDGE GUTTER 19°
				50 95			BOT CURB F/L 21°
				51 59			TOP "
				51 71			BK WALK 27°
+68 B				53 57		℄	
				53 20			W/4
				52 89			EDGE GUTTER 19°
				52 74			BOT CURB F/L 21°
				53 40			TOP "
				53 62			BK WALK
				53 30	11± F/L		
				54 01	16° EDGE PVMT		
				54 3	25° P/L		
26+31 20° =					WEST ALONG		LOS AMIGOS ST
1+00 W				59 54		℄	

76-L-298 CE 307 8-70

PLEASE RETURN TO
LOS ANGELES COUNTY ENGINEER
403 LOS ANGELES COUNTY ENGINEERING BLDG.

NOTE: ANY ADDITIONS OR CHANGES ON THIS SHEET MUST BE MADE OR CIRCLED IN RED INK, WITH DATE AND NAME OF PERSON MAKING CHANGE.

Do not extend notes this side of this line.

STATION	B. S.	H. I.	F. S.	ELEV.	WEST ALONG LOS	AMIGOS ST
					LT	RT
1+11.0				1759 18		
+21.5				59 51		
+31.5				59 46		
				59 73		7.5' EDGE PVMT
				60 7		P/L
+57.5				58 92		
				58 04	15.0 F/L	
				58 49	19.8 EDGE PVMT	
				58 3	25.0 P/L	
2+00				58 46		
					NORTH ALONG	BRIGGS AVE
26+60.0				61 97		
				61 86		W/4
				61 80		EDGE GUTTER 19.0
				61 68		BOT CURB F/L 21.0
				62 30		TOP "
				62 51		BK WALK
				61 70	11 F/L	
				62 14	EDGE PVMT 16.5'	
				62 2	19.7	

Profile Notes Red ____ Plotted ____ Job No. [illegible] Division No. ____
No. ____ Date ____ Date ____ Survey of [illegible]
X-Sec. Notes Chk'd. ____ Checked ____ Survey by ____ Notes ____ Date ____
No. ____ Date ____ Date ____ Map No. ____ Indexed E. J. GALLO Date [illegible]

F. B. ____ Pg. 123

76-L-298 CE 307 8-70

PLEASE RETURN TO
LOS ANGELES COUNTY ENGINEER
403 LOS ANGELES COUNTY ENGINEERING BLDG.

NOTE: ANY ADDITIONS OR CHANGES ON THIS SHEET MUST BE MADE OR CIRCLED IN RED INK, WITH DATE AND NAME OF PERSON MAKING CHANGE.

Do not extend notes this side of this line.

F. B. 3358 Pg. 124 | Job No. 6095.03 Division No. ____ Notes Red ____ Plotted ____ Profile
Survey of STORM DR PROJ #9503 Date ____ No. ____
Survey by J.T. Notes 12A Notes Chk'd. ____ Checked ____ X-Sec.
Indexed E. J. GALLI Date 8-16-71 Date ____ Date ____ No. ____

STATION	B. S.	H. I.	F. S.	ELEV.	NORTH ALONG BRIGGS AVE		
					LT	℄	RT
27+00				1765 38		℄	
				65 30			W/4
				65 26			EDGE GUTTER 19°
				65 04			BOT CURB F/L 21°
				65 14			TOP "
				65 80			BK WALK 27°
				65 06	11° F/L		
				65 65	16° EDGE PVMT		
				66 1	19? P/L		
28+00				74 12		℄	
				73 84			W/4
				73 62			EDGE GUTTER 19°
				73 43			BOT CURB F/L 21°
				74 09			TOP "
				74 20			BK WALK
				74 02	11° F/L		
				74 81	16° EDGE PVMT		
				75 4	20° P/L		
29+00				84 53		℄	

76-L-298 CE 307 8-70

PLEASE RETURN TO
LOS ANGELES COUNTY ENGINEER
403 LOS ANGELES COUNTY ENGINEERING BLDG.

NOTE: ANY ADDITIONS OR CHANGES ON THIS SHEET MUST BE MADE OR CIRCLED IN RED INK, WITH DATE AND NAME OF PERSON MAKING CHANGE.

Do not extend notes this side of this line.

STATION	B. S.	H. I.	F. S.	ELEV.	NORTH ALONG BRIGGS AVE	
					LT ℄	RT
29+38 3				1789 02	℄	
				88 60		W/4
				88 26		EDGE GUTTER 19°
				88 10		BOT CURB F/L 21°
				88 75		TOP "
				88 90		BK WALK 27°
				88 85	11° F/L	
				89 39	16° EDGE PVMT	
				88 8	20°	
30+00				95 51	℄	
+38 3				99 30	℄	
				99 10		W/4
				98 96		EDGE GUTTER 19°
				98 87		BOT CURB F/L 21°
				99 52		TOP "
				99 67		BK WALK 27°
				98 86	11° F/L	
				99 62	16° EDGE PVMT	
				98 5	20°	

Profile Notes Red ____ Plotted ____ Job No. 609503 Division No. ____
No. ____ Date ____ Date ____ Survey of STORM DR PROJ 9503
X-Sec. Notes Chk'd. ____ Checked ____ Survey by [illegible] Notes [illegible] Date [illegible]
No. ____ Date ____ Date ____ Map No. ____ Indexed [illegible] J. GALL Date ____

F. B. 3363 Pg. 125

76-L-298 CE 307 8-70

PLEASE RETURN TO
LOS ANGELES COUNTY ENGINEER
403 LOS ANGELES COUNTY ENGINEERING BLDG.

NOTE: ANY ADDITIONS OR CHANGES ON THIS SHEET MUST BE MADE OR CIRCLED IN RED INK, WITH DATE AND NAME OF PERSON MAKING CHANGE.

Do not extend notes this side of this line.

F. B. 3358 Pg. 126 | Job No. 609503 Division No. Notes Red Plotted Profile
Survey of STORM DR PROJ #1503 Date Date No. X-Sec.
Survey by JT Notes R.A. Notes Chk'd. Checked
Indexed E. J. GALLI Date 8-16-71 Date Date No.

STATION	B. S.	H. I.	F. S.	ELEV.	NORTH ALONG	BRIGGS AVE
					LT	℄ RT
30+78.3				1803.38		℄
				03.21		W/4
				03.11		EDGE GUTTER 19'
				02.98		BOT CURB F/L 21'
				03.61		TOP "
				03.81		BK WALK
				03.10	11' F/L	
				03.71	16' EDGE PVMT	
				03.6	20' P/L	
SD-2079				1804.29	SD-2079 BCR TOP CURB OPP EL=1804.289	INT BRIGGS AV & PANORAMA DR SE COR 2' S F.H. SM BT SPK & L FB-3367-129
31+26.19				07.91		℄
				07.44		W. EDGE CONC GUTTER
				07.38		F/L " "
				07.46		E. " " "
31+75.7				12.81		℄
				12.64		W/4
				12.32		EDGE GUTTER 19'
				12.18		BOT CURB F/L 21'
				12.85		TOP CURB
				12.90		BK WALK

F. B. 3358 PG. 127

Profile No. ____ Notes Red ____ Plotted ____ Job No 6095.03 Division No. 11
Date ____ Date ____ Survey of LA CRESCENTA S.D. 9503
X-Sec. No. ____ Notes Chk'd. ____ Checked ____ Survey by M. SOTTO Notes N. S. Date 8-71
Date ____ Date ____ Map No. ____ Indexed E. J. GALLI Date AUG 25 71

JN 6095.03
LA CRESCENTA STORM DRAIN
CROSS - SECTIONS

E'LY ALONG PANORAMA DR.
FROM & BRIGGS AVE AT
STA. 31+26.19

LINE "C"

NOTE: LENKER ROD USED.

N. SMITH
J. HENDERSON
D. BAXETA
J. M°COY

STATION	B. S.	H. I.	F. S.	ELEV.

NOTE: ANY ADDITIONS OR CHANGES ON THIS SHEET MUST BE MADE OR CIRCLED IN RED INK, WITH DATE AND NAME OF PERSON MAKING CHANGE.

PLEASE RETURN TO
LOS ANGELES COUNTY ENGINEER
403 Los Angeles County Engineering Bldg.

Do not extend notes this side of this line.

76-L-298 CE 307 8-70

76-L-298 CE 307 8-70

PLEASE RETURN TO
LOS ANGELES COUNTY ENGINEER
403 LOS ANGELES COUNTY ENGINEERING BLDG.

NOTE: ANY ADDITIONS OR CHANGES ON THIS SHEET MUST BE MADE OR CIRCLED IN RED INK, WITH DATE AND NAME OF PERSON MAKING CHANGE.

Do not extend notes this side of this line.

STATION	B. S.	H. I.	F. S.	ELEV.	LT (N'LY) E'LY ALONG PANORAMA DR ⊼ LINE	RT (S'LY)
FD. B.M. S.O. 2079				1804.29	BRIGGS & PANORAMA DR. STA. BT. SP. & L. S.E. COR. BRIGGS & PANORAMA DR. 2.0 S. B.C.R. OPP. F.H. ELEV. 1804.289 F.B. 3367-129	
1+00.0				1807.91		⊼ LINE PAV. = 31+26.9 ℄ BRIGGS
1+18.0				1807.49		⊼ " EDGE CONC. GUTT.
1+20.5				1807.40		⊼ " F/L " "
1+24.0				1807.48		⊼ " EDGE " "
1+40.9 (B.C.R.)				1808.23		⊼ " PAV.
" "				1806.93		16.1 E. CONC. GUTT.
" "				1806.73		18.1 F/L " "
" "				1807.36		18.1 TOP CONC. CURB
" "				1807.43		23.5 BACK CONC. WALK
" "				1809.49	16.1 E. CONC. GUTT.	
" "				1809.38	18.1 F/L " "	
" "				1810.04	18.1 TOP CONC. CURB	
" "				1810.20	23.5 BACK CONC. WALK	
1+50.9				1808.47		⊼ PAV.
" "				1807.40		13.5 F/L PAV.
" "				1807.83		15.3 EDGE PAV.
" "				1807.9		23.5 GROUND @ WALL
" "				1809.69	16.7 EDGE PAV	

F. B. 3358 PG. 128
Job No. 6095-03 Division No. 11 Notes Red ____ Plotted ____ Profile ____
Survey of LA CRESCENTA S.D. # 9503 Date ____ Date ____ No. ____
Survey by M. SOTRO Notes N. SMITH Notes Chk'd. ____ Checked ____ X-Sec. ____
Indexed E. J. GALLI Date ____ Date ____ Date ____ No. ____

76-L-298 CE 307 8-70

PLEASE RETURN TO
LOS ANGELES COUNTY ENGINEER
403 LOS ANGELES COUNTY ENGINEERING BLDG.

NOTE: ANY ADDITIONS OR CHANGES ON THIS SHEET MUST BE MADE OR CIRCLED IN RED INK, WITH DATE AND NAME OF PERSON MAKING CHANGE.

Do not extend notes this side of this line.

STATION	B. S.	H. I.	F. S.	ELEV.	E'LY ALONG PANORAMA DR. LT (N'LY)	℄ LINE	RT (S'LY)
1+50.9				1810.2	25.0 GROUND @ WALL		
1+90.9				1809.44		℄ PAV	
" "				1808.95			8.2 F/L PAV
" "				1809.44			13.0 EDGE PAV.
" "				1809.1			24.0 GROUND @ WALL
" "				1810.23	15.3 EDGE PAV.		
" "				1810.2	25.0 GROUND @ WALL		
2+00				1809.65		℄ PAV.	
2+90 .9				1812.17		℄ PAV.	
" "				1811.75			9.5 F/L PAV
" "				1812.13			13.5 EDGE PAV
" "				1812.0			24.5 GROUND @ WALL
" "				1812.60	11.9 EDGE PAV.		
" "				1813.0	25.0 GROUND @ WALL		
FD B.M SD 2079					BRIGGS & PANORAMA DR. SM. BT. SP & L. S.E COR. BRIGGS & PANORAMA DR. 2.0 S B.CR. OPP F.H. ELEV 1804.289 F.B. 3367-129		

Profile Notes Red ____ Plotted ____ Job No. 95-03 Division No. 11 F.B. 3358 Pg. 129
No. ____ Date ____ Date ____ Survey of LA CRESCENTA S.D 95-03
X-Sec. Notes Chk'd. ____ Checked ____ Survey by M. SOTO Notes N.S. Date 8-71
No. ____ Date ____ Date ____ Map No. ____ Indexed C. J. GALLI Date

F. B. 3358 PG. 130 Job No. Division No. Notes Red Plotted Profile

Survey of Date Date No.

Survey by Notes Notes Chk'd. Checked X-Sec.

Indexed Date Date Date No.

STATION	B. S.	H. I.	F. S.	ELEV.	

PLEASE RETURN TO
LOS ANGELES COUNTY ENGINEER
403 LOS ANGELES COUNTY ENGINEERING BLDG.

Do not extend notes this side of this line.

NOTE: ANY ADDITIONS OR CHANGES ON THIS SHEET MUST BE MADE OR CIRCLED IN RED INK, WITH DATE AND NAME OF PERSON MAKING CHANGE.

76-L-298 CE 307 8-70

76-L-298 CE 307 8-70

PLEASE RETURN TO
LOS ANGELES COUNTY ENGINEER
403 LOS ANGELES COUNTY ENGINEERING BLDG.

NOTE: ANY ADDITIONS OR CHANGES ON THIS SHEET MUST BE MADE OR CIRCLED IN RED INK, WITH DATE AND NAME OF PERSON MAKING CHANGE.

Do not extend notes this side of this line.

STATION	B. S.	H. I.	F. S.	ELEV.	NORTH ALONG BRIGGS AVE	
					LT	℄ RT
31+75 7				1812 62	11° F/L	
				13 10	15° EDGE PVMT	
				12 65	20° P/L	
32+15 7				16 76		℄
				16 52		W/4
				16 22		EDGE PVMT 19°
				16 11		BOT CURB F/L 11°
				16 80		TOP "
				16 95		BK WALK 2[illegible]
				16 56	10° F/L	
				17 11	15° EDGE PVMT	
				17 4	20 P/L	
+45°				19 65		℄
				19 51		W/4
				19 30		EDGE GUTTER [illegible]
				19 25		BOT CURB F/L 11°
				19 95		TOP "
				20 02		BK WALK
				19 45	10° F/L	
				20 04	15° EDGE PVMT	

Profile Notes Red ____ Plotted ____ Job No. 609503 Division No. ____ F. B. 3358 Pg. 131
No. ____ Date ____ Date ____ Survey of STORM DR PROJ 9503
X-Sec. Notes Chk'd. ____ Checked ____ Survey by [illegible] Notes [illegible] Date 8-11-71
No. ____ Date ____ Date ____ Map No. ____ Indexed E. J. GALLI Date ____

76-L-298 CE 307 8-70

PLEASE RETURN TO
LOS ANGELES COUNTY ENGINEER
403 LOS ANGELES COUNTY ENGINEERING BLDG.

NOTE: ANY ADDITIONS OR CHANGES ON THIS SHEET MUST BE MADE OR CIRCLED IN RED INK, WITH DATE AND NAME OF PERSON MAKING CHANGE.

Do not extend notes this side of this line.

F. B. 3358 PG. 132
Survey of STORM DR PROJ 9503 Job No. 6095D3 Division No. Notes Red Plotted Profile
Survey by J.T Notes RA Date Date No. X-Sec.
Indexed E. J. GALL Date 8-17-71 Notes Chk'd. Date Checked Date No.

STATION	B. S.	H. I.	F. S.	ELEV.	NORTH ALONG	BRIGGS AVE
					LT	℄ Rt
32+45				1819 9	20' P/L	
+85				23 58		℄
				23 38		W/4
				23 29		EDGE GUTTER 19'
				23 14		BOT CURB F/L 21'
				23 81		TOP "
				23 99		BK WALK
				23 30	10' F/L	
				23 93	15' EDGE PVMT	
				23 8	20' P/L	
					WEST ALONG	LAUGHLIN AVE
33+14.74 = 1+00 W				26 49		℄
1+11				26 22		℄
+30				26 25		℄
				27 53		19' EDGE PVMT
				25 54	11' F/L	
				26 09	16' EDGE PVMT	
				24 3	20'	
				28 5		25' P/L
2+00				24 62		℄

F. B. 3358 PG. 133

Profile No. ____ Notes Red ____ Plotted ____ Job No. 6095.03 Division No. 11 Survey of LA CRESCENTA S.D. 9503
Date ____ Date ____ Survey by M. SOTRO Notes H.S Date 8-71
X-Sec. No. ____ Notes Chk'd. ____ Checked ____ Map No. ____ Indexed C. J. GALL Date AUG 25 '71
Date ____ Date ____

JN 6095.03
LA CRESCENTA STORM DRAIN
CROSS SECTIONS
E'LY ALONG ORANGE COVE AVE
FROM ℄ BRIGGS AVE AT
STA 34+56.32

LINE "C"

NOTE ÷ LENKER ROD USED

N. SMITH
J HENDERSON
D. BOXETH
J McCOY

STATION	B. S.	H. I.	F. S.	ELEV.

NOTE: ANY ADDITIONS OR CHANGES ON THIS SHEET MUST BE MADE OR CIRCLED IN RED INK, WITH DATE AND NAME OF PERSON MAKING CHANGE.

PLEASE RETURN TO
LOS ANGELES COUNTY ENGINEER
403 Los Angeles County Engineering Bldg.

Do not extend notes this side of this line.

76-L-298 CE 307 8-70

76-L-298 CE 307 8-70

PLEASE RETURN TO
LOS ANGELES COUNTY ENGINEER
403 LOS ANGELES COUNTY ENGINEERING BLDG.

NOTE: ANY ADDITIONS OR CHANGES ON THIS SHEET MUST BE MADE OR CIRCLED IN RED INK, WITH DATE AND NAME OF PERSON MAKING CHANGE.

Do not extend notes this side of this line.

F. B. 3358 Pg. 134 | Job No. 9503 | Division No. 11 | Notes Red | Plotted | Profile
Survey of LA CRESCENTA S.D. | Date | Date | No.
Survey by M. SOTO Notes N. SMITH | Notes Chk'd. | Checked | X-Sec.
Indexed E. J. GALL | Date | Date | No.

STATION	B. S.	H. I.	F. S.	ELEV.	E'LY ALONG ORANGE COVE AVE. LT. (N'LY)	℄ LINE	RT. (S'LY)
FD. BM BY 7715				1844.82	BRIGGS & ORANGE COVE AVE. RD. DEPT. B.M. NAIL & TAG IN LEAD 1.0 W. B.C.R. @ N.E. COR. BRIGGS & ORANGE COVE. 48.0± N. & 20.0± E & INT. ELEV. 1844.823 FB. 3367-130		
1700.0				1840.35		℄ LINE = 34+56.32 ℄ BRIGGS	
1718.1				1839.97		℄ LINE	EDGE CONC. GUTT.
1720.8				1839.86		℄ LINE	F/L " "
1724.1				1839.93		℄ "	EDGE " "
1746.0 (BCR)				1840.34		℄ LINE	PAV.
" "				1838.76			16.0 EDGE CONC. GUTT.
" "				1838.58			18.0 F/L " "
" "				1839.23			18.0 TOP CONC. CURB
" "				1839.35			23.4 BACK " WALK
" "				1841.96	16.1 EDGE CONC. GUTT.		
" "				1841.80	18.1 F/L CONC. "		
" "				1842.39	18.1 TOP. " CURB		
" "				1842.62	23.7 BACK " WALK		
1756.0				1840.47		℄ PAV	
" "				1839.13			15.0 F/L PAV.
" "				1839.71			16.1 EDGE PAV.
" "				1838.8			25.0 GROUND

76-L-298 CE 307 8-70

PLEASE RETURN TO
LOS ANGELES COUNTY ENGINEER
403 LOS ANGELES COUNTY ENGINEERING BLDG.

NOTE: ANY ADDITIONS OR CHANGES ON THIS SHEET MUST BE MADE OR CIRCLED IN RED INK, WITH DATE AND NAME OF PERSON MAKING CHANGE.

Do not extend notes this side of this line.

Profile Notes Red____ Plotted____ Job No 6095.02 Division No. 11
No.____ Date____ Date____ Survey of LA CRESCENTA S.D. 9502
X-Sec. Notes Chk'd.____ Checked____ Survey by [illegible] Notes [illegible] Date 2-71
No.____ Date____ Date____ Map No.____ Indexed E. J. GALLO Date [illegible]

F. B. 3367 PG. 135

STATION	B. S.	H. I.	F. S.	ELEV.	E'LY ALONG ORANGE COVE AVE. LT (N'LY)	℄ LINE	RT (S'LY)
1+56.0				1841.81	17.0 EDGE PAV		
" "				1842.5	25.0 GROUND		
1+96.0				1841.01		℄ LINE PAV.	
" "				1840.23			10.4 F/L PAV.
" "				1840.82			14.9 EDGE PAV
" "				1839.4			25.0 GROUND
" "				1842.30	15.2 EDGE PAV.		
" "				1842.7	25.0 GROUND.		
2+00				1841.09		℄ LINE PAV	
2+96.0				1843.77		℄ " "	
" "				1843.03			10.4 F/L PAV
" "				1843.48			14.0 EDGE PAV
" "				1843.2			25.0 GROUND
" "				1844.82	14.8 EDGE PAV		
" "				1845.3	25.0 GROUND		
FD. B.M BY 7715					BRIGGS & ORANGE COVE AVE RD DEPT. BM N. & TAG IN LEAD 1.0 N. B.C.R. @ N.E. COR. BRIGGS & ORANGE COVE 48.0± N & 20.0± E & INT. ELEV. 1844.823 FB. 3367-130		

F. B. 3358 PG. 136 Job No. Division No. Notes Red Plotted Profile

Survey of Date Date No.

Survey by Notes Notes Chk'd. Checked X-Sec.

Indexed Date Date Date No.

76-L-298 CE 307 8-70

PLEASE RETURN TO
LOS ANGELES COUNTY ENGINEER
403 Los Angeles County Engineering Bldg.

NOTE: ANY ADDITIONS OR CHANGES ON THIS SHEET MUST BE MADE OR CIRCLED IN RED INK, WITH DATE AND NAME OF PERSON MAKING CHANGE.

Do not extend notes this side of this line.

STATION	B. S.	H. I.	F. S.	ELEV.	

76-L-298 CE 307 8-70

PLEASE RETURN TO
LOS ANGELES COUNTY ENGINEER
403 LOS ANGELES COUNTY ENGINEERING BLDG.

NOTE: ANY ADDITIONS OR CHANGES ON THIS SHEET MUST BE MADE OR CIRCLED IN RED INK, WITH DATE AND NAME OF PERSON MAKING CHANGE.

Do not extend notes this side of this line.

STATION	B. S.	H. I.	F. S.	ELEV.	NORTH ALONG BRIGGS AVE	
					LT	℄ RT
33+53.2				1830 18		℄
				29 95		W/4
				29 91		EDGE GUTTER 19.2
				29 76		BOT CURB F/L 2.0
				30 39		TOP "
				30 51		BK WALK
				30 09	11.0 F/L	
				30 49	16.5 EDGE PVMT	
				31 1	20 P/L	
34+02.5				35 05		℄
				34 85		W/4
				34 80		EDGE GUTTER 10.2
				34 72		BOT CURB F/L [illegible]
				35 35		TOP "
				35 47		BK WALK 2[illegible]
				34 88	10.2 F/L	
				35 40	16.0 EDGE PVMT	
				35 5	20.0 P/L	
34+56.32				40 38		℄

Profile No. ____ Notes Red ____ Plotted ____ Job No. 6095.03 Division No. ____
Date ____ Date ____ Survey of STORM DR PROJ 9503
X-Sec. No. ____ Notes Chk'd. ____ Checked ____ Survey by [illegible] Notes [illegible] Date [illegible]
Date ____ Date ____ Map No. ____ Indexed C. J. GALL Date ____

F. B. [illegible] PG. 137

76-L-298 CE 307 8-70

PLEASE RETURN TO
LOS ANGELES COUNTY ENGINEER
403 LOS ANGELES COUNTY ENGINEERING BLDG.

NOTE: ANY ADDITIONS OR CHANGES ON THIS SHEET MUST BE MADE OR CIRCLED IN RED INK, WITH DATE AND NAME OF PERSON MAKING CHANGE.

Do not extend notes this side of this line.

F. B. 3358 Pg. 38 | Job No. 29502 Division No. | Notes Red | Plotted | Profile
Survey of STORM DR Proj 9503 | Date | Date | No.
Survey by J.T Notes RA | Notes Chk'd. | Checked | X-Sec. No.
Indexed E. J. GALU Date 8-17-71 | Date | Date

STATION	B. S.	H. I.	F. S.	ELEV.	NORTH ALONG BRIGGS AVE	
					LT	℄ RT
35+11.5				1845 71		℄
				45 62		W/4
				45 51		EDGE GUTTER 19°
				45 35		BOT CURB F/L
				46 04		TOP "
				46 20		BK WALK
				45 52	11° F/L	
				46 22	16° EDGE PVMT	
				46 17	20° F/L	
+51.5				49 69		℄
				49 66		W/4
				49 52		EDGE GUTTER 19°
				49 40		BOT CURB F/L
				50 06		TOP "
				50 09		BK WALK
				49 45	11° F/L	
				50 08	16° EDGE PVMT	
				49 6	20° F/L	
+97.3				54 09		℄
				53 96		W/4

76-L-298 CE 307 8-70

PLEASE RETURN TO
LOS ANGELES COUNTY ENGINEER
403 LOS ANGELES COUNTY ENGINEERING BLDG.

NOTE: ANY ADDITIONS OR CHANGES ON THIS SHEET MUST BE MADE OR CIRCLED IN RED INK, WITH DATE AND NAME OF PERSON MAKING CHANGE.

Do not extend notes this side of this line.

STATION	B. S.	H. I.	F. S.	ELEV.	NORTH ALONG BRIGGS AVE		
					LT	℄	RT
35+97 3				1853 83			EDGE GUTTER
				53 67			BOT CURB F/L
				53 82			TOP "
				54 46			BACK WALK
				54 05	11° F/L		
				54 61	16° EDGE PVMT		
				54 4	20° P/L		
36+ 37 3				57 81		℄	
				57 61			W/4
				57 31			EDGE GUTTER
				57 20			BOT CURB F/L
				57 88			TOP "
				58 00			BK WALK
				57 65	11° F/L		
				58 16	16° EDGE PVMT		
				57 5	20° P/L		
SD-2081				58 83	SD-2081		
36+84 IO = 1+00 W				61 73		℄	
					WEST ALONG ORANGE AVE		
1+10 5				61 47		℄	

Profile Notes Red ____ Plotted ____ Job No. 6095.03 Division No. ____
No. ____ Date ____ Date ____ Survey of STORM DR PROJ 9503
X-Sec. Notes Chk'd. ____ Checked ____ Survey by ____ Notes ____ Date ____
No. ____ Date ____ Date ____ Map No. ____ Indexed E. J. GALL Date ____

F. B. [illegible] PG. 139

76-L-298 CE 307 8-70

PLEASE RETURN TO
LOS ANGELES COUNTY ENGINEER
403 LOS ANGELES COUNTY ENGINEERING BLDG.

NOTE: ANY ADDITIONS OR CHANGES ON THIS SHEET MUST BE MADE OR CIRCLED IN RED INK, WITH DATE AND NAME OF PERSON MAKING CHANGE.

Do not extend notes this side of this line.

F. B. 3358 Pg. 140 Job No. 6095.03 Division No. Notes Red Plotted Profile
Survey of STORM DR (PROJ 9503) Date Date No. X-Sec.
Survey by JT Notes ALMANZAN RJ Notes Chk'd. Checked No.
Indexed C. J. GALLI Date 8-17-71 Date Date

STATION	B. S.	H. I.	F. S.	ELEV.	WEST ALONG	℄	ORANGE AVE
					LT	℄	RT
1+20 ℄				1861 57		℄	
+46.3				60 02		℄	
				59 42	9⁰ F/L		
				60 01	12± EDGE PVMT		
				58 5	20⁰ P/L		
				59 60		℄	
				59 94			12± EDGE PVMT
				60 6			20⁰ P/L
37+37⁰				65 (4)	NORTH ALONG	℄	BRIGGS AVE
				65 60			W/4
				65 76			EDGE GUTTER 19⁰
				65 59			BOT CURB F/L
				66 22			TOP "
				66 30			SK WALK
				65 81	11⁰ F/L		
				66 34	15⁰ EDGE PVMT		
				66 4	20⁰ P/L		
37+85.98				70 08		℄	
38+35.2				74 01		℄	
				73 90			W/4

Profile No. ____ Notes Red ____ Date ____ Plotted ____ Date ____ Job No 6095.03 Division No. 11 Survey of LA CRESCENTH S.D 9503
X-Sec. No. ____ Notes Chk'd ____ Date ____ Checked ____ Date ____ Survey by M. SOTO Notes N.S. Date 8-71 Map No. ____ Indexed C. J. GALLI Date AUG 25 '71

F. B. 3358 PG. 141

J.N. 6095.03
LA CRESCENTH STORM DRAIN
CROSS - SECTIONS
E'LY ALONG CHAPMAN RD.
FROM ℄ BRIGGS AVE AT
STA 37+85.98

LINE "C"

NOTE: LENKER ROD USED

N SMITH
J HENDERSON
D BOXETH
J McCOY

STATION	B. S.	H. I.	F. S.	ELEV.

NOTE: ANY ADDITIONS OR CHANGES ON THIS SHEET MUST BE MADE OR CIRCLED IN RED INK, WITH DATE AND NAME OF PERSON MAKING CHANGE.

PLEASE RETURN TO
LOS ANGELES COUNTY ENGINEER
403 LOS ANGELES COUNTY ENGINEERING BLDG.

Do not extend notes this side of this line.

76-L-298 CE 307 8-70

76-L-298 CE 307 8-70

PLEASE RETURN TO
LOS ANGELES COUNTY ENGINEER
403 LOS ANGELES COUNTY ENGINEERING BLDG.

NOTE: ANY ADDITIONS OR CHANGES ON THIS SHEET MUST BE MADE OR CIRCLED IN RED INK, WITH DATE AND NAME OF PERSON MAKING CHANGE.

Do not extend notes this side of this line.

F. B. 3358 Pg. 142 | Job No. 6095-03 | Division No. 11 | Notes Red | Plotted | Profile
Survey of LA CRESCENTA S.D. 9503 | Date | No. | X-Sec.
Survey by M. SOTO Notes M. SMITH | Notes Chk'd. | Checked | No.
Indexed E. J. GALU Date | Date | Date

STATION	B. S.	H. I.	F. S.	ELEV.	LT. (N'LY) ℄ E'LY ALONG CHAPMAN RD. LINE	RT. (S'LY)
FD B.M. SD 2082				1866.82	BRIGGS & CHAPMAN RD. 3.0 SOUTH OF S.E. B.C.R. FB. 3367-130	SM. BT. SPK & LEAD. ELEV. = 1866.823
1+00.0				1870.08		℄ LINE = 37+85.98 ℄ BRIGGS
1+18.1				1869.62		℄ " EDGE CONC. GUTT.
1+20.9				1869.54		℄ " F/L " "
1+24.0				1869.64		℄ " EDGE CONC. GUT
1+24.0				1868.35		16.1 " " "
1+24.0				1871.11	16.0 EDGE CONC. GUTT.	
1+38.3 (B.C.R.)				1870.23		℄ LINE PAV
" "				1869.10		16.1 E. CONC. GUTT.
" "				1868.92		18.1 F/L " "
" "				1869.55		18.1 TOP CONC. CURB
" "				1869.60		23.5 BACK CONC. WALK
" "				1871.49	16.2 EDGE CONC. GUTT.	
" "				1871.36	18.2 F/L " "	
" "				1871.97	18.2 TOP CONC. CURB	
" "				1872.10	24.2 BACK " WALK	
1+48.3				1870.65		℄ LINE PAV.
" "				1869.95		12.0 F/L PAV.
" "				1870.27		15.5 EDGE PAV.
" "				1870.28		22.8 " " DRIVE
" "				1870.11		25.0 PAV. DRIVE

76-L-298 CE 307 8-70

PLEASE RETURN TO
LOS ANGELES COUNTY ENGINEER
403 LOS ANGELES COUNTY ENGINEERING BLDG.

NOTE: ANY ADDITIONS OR CHANGES ON THIS SHEET MUST BE MADE OR CIRCLED IN RED INK, WITH DATE AND NAME OF PERSON MAKING CHANGE.

Do not extend notes this side of this line.

STATION	B. S.	H. I.	F. S.	ELEV.	E'LY ALONG CHAPMAN RD. LT. (N'LY)	⊼ LINE	RT. (S'LY)
1+48.3				1871.47	16.1 EDGE PAV		
				1872.1	24.0 GROUND @ WALL		
1+88.3				1871.71		⊼ LINE PAV.	
" "				1871.09		11.8 F/L PAV.	
" "				1871.54		15.4 EDGE PAV	
" "				1870.38		25.0 PAV. DRIVE	
" "				1872.33	12.1 EDGE PAV		
" "				1872.8	25.0 GROUND @ WALL		
2+00				1872.03		⊼ LINE PAV.	
2+88.3				1874.01		⊼ LINE PAV.	
" "				1873.27		12.0 F/L PAV	
" "				1873.60		15.7 EDGE PAV	
" "				1873.0		25.0 GROUND	
" "				1874.41	11.5 EDGE PAV.		
" "				1875.2	25.0 GROUND		
FD. B.M. SD 2082					BRIGGS & CHAPMAN RD. 3.0 SOUTH OF S.E. B.C.R. F.B. 3367-130	SM. BT. SP. & LEAD ELEV. = 1866.823	

END

Profile Notes Red ____ Plotted ____ Job No. 6095-03 Division No. 11 F. B. 3358 PG. 143
No. ____ Date ____ Date ____ Survey of LA CRESCENTA S.D. 9503
X-Sec. Notes Chk'd. ____ Checked ____ Survey by M. SOTO Notes N.S. Date 8-71
No. ____ Date ____ Date ____ Map No. ____ Indexed E. J. GALLI Date ____

F. B. 3358 PG. 144 Job No. Division No. Notes Red Plotted Profile

Survey of Date Date No.

Survey by Notes Notes Chk'd. Checked X-Sec.

Indexed Date Date Date No.

STATION	B. S.	H. I.	F. S.	ELEV.

PLEASE RETURN TO
LOS ANGELES COUNTY ENGINEER
403 Los Angeles County Engineering Bldg.

Do not extend notes this side of this line.

NOTE: ANY ADDITIONS OR CHANGES ON THIS SHEET MUST BE MADE OR CIRCLED IN RED INK, WITH DATE AND NAME OF PERSON MAKING CHANGE.

76-L-298 CE 307 8-70

76-L-298 CE 307 5-66

PLEASE RETURN TO
LOS ANGELES COUNTY ENGINEER
403 LOS ANGELES COUNTY ENGINEERING BLDG.

NOTE: ANY ADDITIONS OR CHANGES ON THIS SHEET MUST BE MADE OR CIRCLED IN RED INK, WITH DATE AND NAME OF PERSON MAKING CHANGE.

Do not extend notes this side of this line.

STATION	B. S.	H. I.	F. S.	ELEV.	NORTH ALONG BRIGGS AVE	
					LT	℄ RT
38+35.2				1873 75		EDGE PVMT 19.2
				73 64		BOT CURB F/L 21.2
				74 31		TOP "
				74 45		BACK WALK 7.5
				73 90	11.0' F/L	
				74 54	16.0' EDGE PVMT	
				74 6	20' P/L	
38+ 75.2				77 29		℄
				77 31		W/A
				77 13		EDGE GUTTER 19.2
				76 98		BOT CURB F/L 21.2
				77 61		TOP "
				77 74		BK WALK 7.5
				77 18	F/L 11.0	
				77 77	EDGE PVMT 15.5	
				77 5	P/L 20	
39+20.8				81 35		℄
				81 16		W/A
				80 92		EDGE GUTTER 19.2
				80 80		BOT CURB F/L

Profile Notes Red ____ Plotted ____ Job No. 607503 Division No. ____ F. B. ____ Pg. 145
No. ____ Date ____ Date ____ Survey of STORM DR PROJ 9'09
X-Sec. Notes Chk'd. ____ Checked ____ Survey by JJ Notes RA Date 9-12-11
No. ____ Date ____ Date ____ Map No. ____ Indexed E. J. GALLI Date ____

76-L-298 CE 307 5-66

PLEASE RETURN TO
LOS ANGELES COUNTY ENGINEER
403 Los Angeles County Engineering Bldg.

NOTE: ANY ADDITIONS OR CHANGES ON THIS SHEET MUST BE MADE OR CIRCLED IN RED INK, WITH DATE AND NAME OF PERSON MAKING CHANGE.

Do not extend notes this side of this line.

F. B. 3358 Pg. 146 | Job No. 609503 Division No. | Notes Red | Plotted | Profile
Survey of STORM DR PROJ 9503 | Date | Date | No.
Survey by T.T. Notes R.A. | Notes Chk'd. | Checked | X-Sec.
Indexed C. J. GALLI Date 8-13-71 | Date | Date | No.

STATION	B. S.	H. I.	F. S.	ELEV.	NORTH ALONG	BRIGGS AVE
					LT	℄ RT
39+20 ℄				1880 90		TOP CURB
				81 48		BK WALK 26.5'
				81 17	F/L 11.5	
				81 70	EDGE PVMT 15.5	
				81 5	P/L 20.0	
39+72.47 = 1+00 W				85 44		℄
					WEST ALONG	WHITTIER DR
1+12.5				85 61		℄
+18.5				85 87		℄
+56.8				83 71		℄
				83 93		W/4
				83 99		EDGE PVMT 12.9
				83 84		BOT CURB F/L 14.2
				84 47		TOP CURB
				84 9		P/L 20.0
				83 79	W/4	
				83 02	EDGE PVMT 13.3	
				82 84	BOT CURB F/L 15.3	
				83 44	TOP	
				83 3	P/L 20.0	

76-L-298 CE 307 5-66

PLEASE RETURN TO
LOS ANGELES COUNTY ENGINEER
403 LOS ANGELES COUNTY ENGINEERING BLDG.

NOTE: ANY ADDITIONS OR CHANGES ON THIS SHEET MUST BE MADE OR CIRCLED IN RED INK, WITH DATE AND NAME OF PERSON MAKING CHANGE.

Do not extend notes this side of this line.

STATION	B. S.	H. I.	F. S.	ELEV.	WEST ALONG WHITTIER DR	
					LT ℄	RT
2+00				1381 20	℄	
					NORTH ALONG BRIGGS AVE	
40+21.2				89 56	℄	
				89 31		W/4
				89 18		EDGE GUTTER
				88 90		BOT CURB P/L
				89 64		TOP "
				89 71		3K WALK
				89 [illegible]	P/L 11.2	
				90 21	EDGE P'MENT 16.5	
				90 15	P/L 20	
40 64.2				18 93 10	℄	
				92 87		W/4
				92 20		EDGE GUTTER
				92 [illegible]		BOT [illegible]
				92 37		TOP [illegible]
				92 95		BK WALK 2
				93 01	P/L 11.2	
				93 53	EDGE P'MENT 15.5	
				93 3	P/L 20	

Profile Notes Red ____ Plotted ____ Job No. [illegible] Division No. ____ F. B. [illegible] Pg. 141
No. ____ Date ____ Date ____ Survey of [illegible] Proj 9505
X-Sec. Notes Chk'd. ____ Checked ____ Survey by [illegible] Notes [illegible] Date [illegible]
No. ____ Date ____ Date ____ Map No. ____ Indexed E. J. GALLI Date [illegible]

76-L-298 CE 307 5-66

PLEASE RETURN TO
LOS ANGELES COUNTY ENGINEER
403 LOS ANGELES COUNTY ENGINEERING BLDG.

NOTE: ANY ADDITIONS OR CHANGES ON THIS SHEET MUST BE MADE OR CIRCLED IN RED INK, WITH DATE AND NAME OF PERSON MAKING CHANGE.

Do not extend notes this side of this line.

F. B. 3358 Pg. 148 | Job No. 609503 Division No. Proj. 7503 | Notes Red | Plotted | Profile
Survey of Storm Dr. | Date | No.
Survey by J.T. Notes K4 | Notes Chk'd. | Checked | X-Sec.
Indexed E. J. GALLI Date 3-18-71 | Date | Date | No.

STATION	B. S.	H. I.	F. S.	ELEV.	NORTH ALONG	BRIGGS AVE.
					LT	℄ RT
41+15 ℄				189740		℄
41+68 ℄				190164		℄
				190155		W/4
				190120		EDGE GUTTER 19°
				190103		BOT CURB F/L 21°
				190172		TOP CURB
				190187		BK WALK
				190153	F/L 11°	
				190212	EDGE P'MENT 15%	
				190198	P/L 20	
42+08 ℄				190447		℄
				190418		W/4
				190395		EDGE GUTTER 19°
				190379		BOTT. CURB F/L 21°
				190444		TOP CURB
				190456		BK WALK
				190423	F/L 11%	
				190481	EDGE P'MENT 15%	
				190445	P/L 20	

Profile No. _____ Notes Red _____ Plotted _____ Job No. 6095.03 Division No. 11
Date _____ Date _____ Survey of LA CRESCENTH S.D. 9503
X-Sec. No. _____ Notes Chk'd. _____ Checked _____ Survey by M. SOTO Notes N.S. Date 8-71
Date _____ Date _____ Map No. _____ Indexed C. J. GALLI Date AUG 25 71

F. B. 3358 PG. 143

J.N. 6095.03
LA CRESCENTH STORM DRAIN
CROSS-SECTIONS
E'LY ALONG CARACAS ST.
FROM ℄ BRIGGS AVE AT
STA 41+15.43

LINE "C"

NOTE - LENKER ROD USED

N. SMITH
J. HENDERSON
D. BOXETH
J. McCOX

STATION	B. S.	H. I.	F. S.	ELEV.

NOTE: ANY ADDITIONS OR CHANGES ON THIS SHEET MUST BE MADE OR CIRCLED IN RED INK, WITH DATE AND NAME OF PERSON MAKING CHANGE.

PLEASE RETURN TO
LOS ANGELES COUNTY ENGINEER
403 Los Angeles County Engineering Bldg.

Do not extend notes this side of this line.

76-L-298 CE 307 8-70

76-L-298 CE 307 8-70

PLEASE RETURN TO
LOS ANGELES COUNTY ENGINEER
403 LOS ANGELES COUNTY ENGINEERING BLDG.

NOTE: ANY ADDITIONS OR CHANGES ON THIS SHEET MUST BE MADE OR CIRCLED IN RED INK, WITH DATE AND NAME OF PERSON MAKING CHANGE.

Do not extend notes this side of this line.

STATION	B. S.	H. I.	F. S.	ELEV.	E'LY ALONG CARACAS ST. LT. (N'LY)	⊼ LINE	RT. (S'LY)
FD. B.M SD. 2084				1893.25	BRIGGS & CARACAS ST. 10.0± S. OF S.E. B.CR. F.B. 3367-131		SM. BT. SP. IN LEAD ELEV. = 1893.248
1+00.0				1897.38		⊼	LINE = 41+15.43 ℄ BRIGGS
1+17.8				1896.53		⊼	" EDGE CONC. GUTT.
1+20.8				1896.42		⊼	" F/L " "
1+23.8				1896.54		⊼	" EDGE " "
" "				1895.63			11.3 " " "
" "				1897.09	6.5 EDGE CONC. GUTT.		
1+49.0 B.CR				1897.42		⊼	LINE PAV.
" "				1896.54			11.1 EDGE CONC. GUTT.
" "				1896.37			13.1 F/L " "
" "				1896.90			13.1 TOP CONC. CURB
" "				1896.94			18.6 BACK " WALK
" "				1897.70	10.9 EDGE CONC. GUTT.		
" "				1897.52	12.9 F/L " "		
" "				1898.03	12.9 TOP CONC. CURB		
" "				1898.12	18.5 BACK " WALK		
1+59.0				1897.74		⊼	LINE PAV.
" "				1896.90			11.1 EDGE CONC. GUTT.
" "				1896.79			13.1 F/L " "

F. B. 3358 PG. 150
Job No. 609503 Division No. 11 Notes Red ____ Plotted ____ Profile ____
Survey of LA CRESCENTA S.D. 9503 Date ____ Date ____ No. ____
Survey by M. SOTRO Notes N. SMITH Notes Chk'd. ____ Checked ____ X-Sec. ____
Indexed E. J. GALLI Date ____ Date ____ Date ____ No. ____

76-L-298 CE 307 8-70

PLEASE RETURN TO
LOS ANGELES COUNTY ENGINEER
403 LOS ANGELES COUNTY ENGINEERING BLDG.

NOTE: ANY ADDITIONS OR CHANGES ON THIS SHEET MUST BE MADE OR CIRCLED IN RED INK, WITH DATE AND NAME OF PERSON MAKING CHANGE.

Do not extend notes this side of this line.

STATION	B. S.	H. I.	F. S.	ELEV.	E'LY ALONG CARACAS ST. LT (N'LY)	⊼ LINE RT (S'LY)
1+59.0				1897.27		13.1 TOP CONC. CURB
" "				1897.36		18.5 BACK " WALK
" "				1897.84	11.1 EDGE CONC GUTT	
" "				1897.66	13.1 F/L " "	
" "				1898.16	13.1 TOP " CURB	
" "				1898.7	20.0 GROUND.	
1+99.0				1899.17		⊼ LINE PAV
" "				1898.54		12.9 F/L TOE CONC. CURB
" "				1899.04		12.9 TOP CONC. CURB
" "				1899.18		18.5 BACK " WALK
" "				1898.98	13.1 F/L TOE CONC. CURB	
" "				1899.49	13.1 TOP CONC. CURB	
" "				1900.0	18.0 GROUND @ WALL	
2+99.0				1903.48		⊼ LINE PAV
" "				1902.67		13.1 F/L TOE CONC. CURB
" "				1903.17		13.1 TOP CONC. CURB
" "				1902.9		20.0 GROUND
" "				1903.28	13.0 F/L TOE CONC. CURB	
" "				1903.79	13.0 TOP CONC. CURB	
" "				1904.4	20.0 GROUND	
T. P.				1902.38		

Profile Notes Red ____ Plotted ____ Job No. 6095.03 Division No. 11 F.B. 3358 PG. 151
No. ____ Date ____ Date ____ Survey of LA CRESCENTA S.D. 9503
X-Sec. Notes Chk'd. ____ Checked ____ Survey by W. Sohn Notes N.S. Date 8-71
No. ____ Date ____ Date ____ Map No. ____ Indexed E. J. GALL Date [illegible]

F. B. 3358 PG. 152 Job No. 609503 Division No. 11 Notes Red _____ Plotted _____ Profile

Survey of LA CRESCENTA S.D. 9503 Date _____ Date _____ No. _____

Survey by M. SOTRO Notes N. SMITH Notes Chk'd. _____ Checked _____ X-Sec.

Indexed E. J. GALLI Date _____ Date _____ Date _____ No. _____

76-L-298 CE 307 8-70

PLEASE RETURN TO

LOS ANGELES COUNTY ENGINEER

403 LOS ANGELES COUNTY ENGINEERING BLDG.

NOTE: ANY ADDITIONS OR CHANGES ON THIS SHEET MUST BE MADE OR CIRCLED IN RED INK, WITH DATE AND NAME OF PERSON MAKING CHANGE.

Do not extend notes this side of this line.

STATION	B.S.	H.I.	F.S.	ELEV.		
FD B.M. SD 2084				1893.25	BRIGGS & CARACAS ST. 10.0± S. OF S.E. B.C.R. FB. 3367-131	SM. BT. SP IN LEAD ELEV. 1893.248
		END				

76-L-298 CE 307 5-66

PLEASE RETURN TO
LOS ANGELES COUNTY ENGINEER
403 LOS ANGELES COUNTY ENGINEERING BLDG.

NOTE: ANY ADDITIONS OR CHANGES ON THIS SHEET MUST BE MADE OR CIRCLED IN RED INK, WITH DATE AND NAME OF PERSON MAKING CHANGE.

Do not extend notes this side of this line.

STATION	B. S.	H. I.	F. S.	ELEV.	NORTH ALONG	BRIGGS AVE
					LT ℄	RT
42+48²				1907 30	℄	
				07 11		W/4
				06 81		EDGE GUTTER 19
				06 70		BOTT. CURB F/L 21
				07 34		TOP CURB
				07 48		BACK WALK
				1907 18	F/L 11°	
				07 66	EDGE P'MENT 15	
				07 1	F/L 25°	
42+90⁶				0895		F/L SURFACE DRAIN
43+00				1910 80	℄	
43+52⁸				14 43	℄	
				14 30		W/4
				14 10		EDGE GUTTER 19°
				13 90		BOT CURB F/L 21°
				14 53		TOP CURB
				14 86		EDGE WALK 32°
				14 22	F/L 11°	
				14 90	EDGE P'MENT 15°	
				15 7	F/L	

Profile No. ____ Notes Red ____ Plotted ____ Job No. 609503 Division No. ____
Date ____ Date ____ Survey of Storm Dr. Proj. 7503
X-Sec. No. ____ Notes Chk'd. ____ Checked ____ Survey by ____ Notes ____ Date 8-19-71
Date ____ Date ____ Map No. ____ Indexed E. J. GALLI Date ____

F. B. 3358 Pg. 153

76-L-298 CE 307 5-66

PLEASE RETURN TO
LOS ANGELES COUNTY ENGINEER
403 LOS ANGELES COUNTY ENGINEERING BLDG.

NOTE: ANY ADDITIONS OR CHANGES ON THIS SHEET MUST BE MADE OR CIRCLED IN RED INK, WITH DATE AND NAME OF PERSON MAKING CHANGE.

Do not extend notes this side of this line.

STATION	B. S.	H. I.	F. S.	ELEV.	NORTH ALONG	BRIGGS AVE
					LT	RT
43+92.8				191710		℄
				1692		W/4
				1685		EDGE GUTTER 19°
				1661		BOTT. CURB F/L 21°
				1724		TOP CURB
				1756		BACK WALK 32°
				191700	F/L 11°	
				191763	EDGE P'MENT 15°	
				185	P/L	
44+45.36				192066		℄
					EAST ALONG	HENRIETTA AVE
1+18				192020		℄
1+21				1985		℄
1+24				2018		℄
1+58				2148		℄
				2050		EDGE GUTTER
				2037		BOT. CURB F/L
				2095		TOP CURB
				2115		P/L 25
				2124	BOTT. CURB	

F. B. 3358 PG. 154

Job No. 60953 Division No. Notes Red Plotted Profile

Survey of Storm Dip Pgm. 9503 Date Date No.

Survey by J.T. Notes J2 Notes Chk'd. Checked X-Sec.

Indexed C. J. GALLI Date 8-18-71 Date Date No.

76-L-298 CE 307 5-66

PLEASE RETURN TO
LOS ANGELES COUNTY ENGINEER
403 LOS ANGELES COUNTY ENGINEERING BLDG.

NOTE: ANY ADDITIONS OR CHANGES ON THIS SHEET MUST BE MADE OR CIRCLED IN RED INK, WITH DATE AND NAME OF PERSON MAKING CHANGE.

Do not extend notes this side of this line.

STATION	B. S.	H. I.	F. S.	ELEV.	EAST ALONG	HENRIETTA AVE
					LT	RT
1+58				19 2156	BOT CURB F/L	
				2218	TOP CURB	
				230	P/L 25°	
1+98				19 2295		℄
				2208		BOTT CURB
				2270		TOP CURB
				227		P/L 25
				19 2278	BOTT CURB	
				2339	TOP CURB	
				248	P/L 25	
2+88				19 2811		℄
				2722		BOTT CURB F/L
				2781		TOP CURB
				288		P/L 25°
				2818	BOTT CURB F/L	
				2871	TOP CURB	
				296	P/L 25°	
					NORTH ALONG	BRIEGL AVE
44+97.9				19 2380		℄
				2364		W/4

Profile Notes Red ____ Plotted ____ Job No. 609503 Division No. ____
No. ____ Date ____ Date ____ Survey of Storm Dr. Pkw. 9503
X-Sec. Notes Chk'd. ____ Checked ____ Survey by ____ Notes ____ Date 8-18-71
No. ____ Date ____ Date ____ Map No. ____ Indexed E. J. GALLI Date ____

F. B. 3358 PG. 155

76-L-298 CE 307 5-66

PLEASE RETURN TO
LOS ANGELES COUNTY ENGINEER
403 LOS ANGELES COUNTY ENGINEERING BLDG.

NOTE: ANY ADDITIONS OR CHANGES ON THIS SHEET MUST BE MADE OR CIRCLED IN RED INK, WITH DATE AND NAME OF PERSON MAKING CHANGE.

Do not extend notes this side of this line.

F. B. 3358 PG. 156 | Job No. 69503 Division No. | Notes Red. | Plotted | Profile
Survey of Stream Dep. Proj. 7503 | Date | Date | No.
Survey by L.T. Notes 12 | Notes Chk'd. | Checked | X-Sec.
Indexed C. J. GALLI Date 8-18-71 | Date | Date | No.

STATION	B. S.	H. I.	F. S.	ELEV.	NORTH ALONG	BRIGGS AVE
					LT	℄ RT
44+97.2				192320		EDGE GUTTER 19°
				2297		BOTT CURB F/L 21°
				2362		TOP CURB
				2395		BACK WALK 32°
				2360	F/L 10°	
				2415	EDGE PAVEMENT 5°	
				2495	P/L	
45+37.2				192616		℄
				2590		W/4
				2552		EDGE GUTTER
				2540		BOTT CURB F/L
				2602		TOP CURB
				2632		BACK WALK
				2602	F/L 10	
				2562	EDGE PAVEMENT 5	
				263	P/L 25°	
46+37.9				3290		℄
				193263		W/4
				3232		EDGE GUTTER 19°
				3212		BOTT CURB 21°

76-L-298 CE 307 5-66

PLEASE RETURN TO
LOS ANGELES COUNTY ENGINEER
403 LOS ANGELES COUNTY ENGINEERING BLDG.

NOTE: ANY ADDITIONS OR CHANGES ON THIS SHEET MUST BE MADE OR CIRCLED IN RED INK, WITH DATE AND NAME OF PERSON MAKING CHANGE.

Do not extend notes this side of this line.

STATION	B. S.	H. I.	F. S.	ELEV.	NORTH ALONG	BRIGGS AVE
					LT	RT
46+372				1932.68		TOP CURB
				32.73		BACK WALK 27°
				32.71	W/4	
				32.40	EDGE GUTTER	
				32.20	BOTT. CURB	
				32.31	TOP CURB	
				32.7	A/L	
BY— 5654				1923.03	BY-5654 ELEV 1923.042 RDBM TAG E. CS BRIGGS AV, 1' N BCR @ N.E. COR HENRIETTA AV & 81' E. & 42' N & INT FB 3367-131	
				END		

Profile Notes Red Plotted Job No. 60753 Division No.
No. X-Sec. Date Date Survey of Storm Dr. Proj. 7503
No. Notes Chk'd. Checked Survey by Notes Date 8-13-71
Date Date Map No. Indexed E. J. GALLI Date

F.B. 3358 Pg. 157

F. B. 3358 Pg. 158

Job No. Division No. Notes Red Plotted Profile

Survey of Date Date No.

Survey by Notes Notes Chk'd. Checked X-Sec.

Indexed Date Date Date No.

STATION	B. S.	H. I.	F. S.	ELEV.	

PLEASE RETURN TO
LOS ANGELES COUNTY ENGINEER
403 Los Angeles County Engineering Bldg.

Do not extend notes this side of this line.

NOTE: ANY ADDITIONS OR CHANGES ON THIS SHEET MUST BE MADE OR CIRCLED IN RED INK, WITH DATE AND NAME OF PERSON MAKING CHANGE.

76-L-298 CE 307 5-66

Notes Ck'd by	Survey of STORM DRAIN PROJ 9503
Map No.	IN 030300 Tape 0206 Std 68 °F
Office Work	Surveyed by J. TERRANOVA
Checked	Notes J.T. Date 7-21-71
Date	Indexed E. J. GALLI AUG 25 '71

F.B. 3358 Pg. 159

Note: Any Additions or Changes on this Sheet Must be Made or Circled in Red Ink With Date and Name of Person Making Change

Do not extend this side of this line.

PLEASE RETURN TO
LOS ANGELES COUNTY ENGINEER
403 Los Angeles County Engineering Bldg.

STORM DRAIN PROJ. 9503
LA CRESCENTA AREA
LINE "D"

CENTERLINE

J.N. 0303.00

JULY 1971

BEGIN @ RAMSDELL THENCE
ELY ALONG COMMUNITY AVE.
TO LA CRESCENTA AVE.

REF:
F.B. 3465

PARTY
J. TERRANOVA
R. ARANZAU
L. RIESNER
J. ZBYSZEWSKI

FOR DESIGN
PURPOSES ONLY

76P303 CE #310 8-68

F.B. 3358 Pg. 160

INDEX

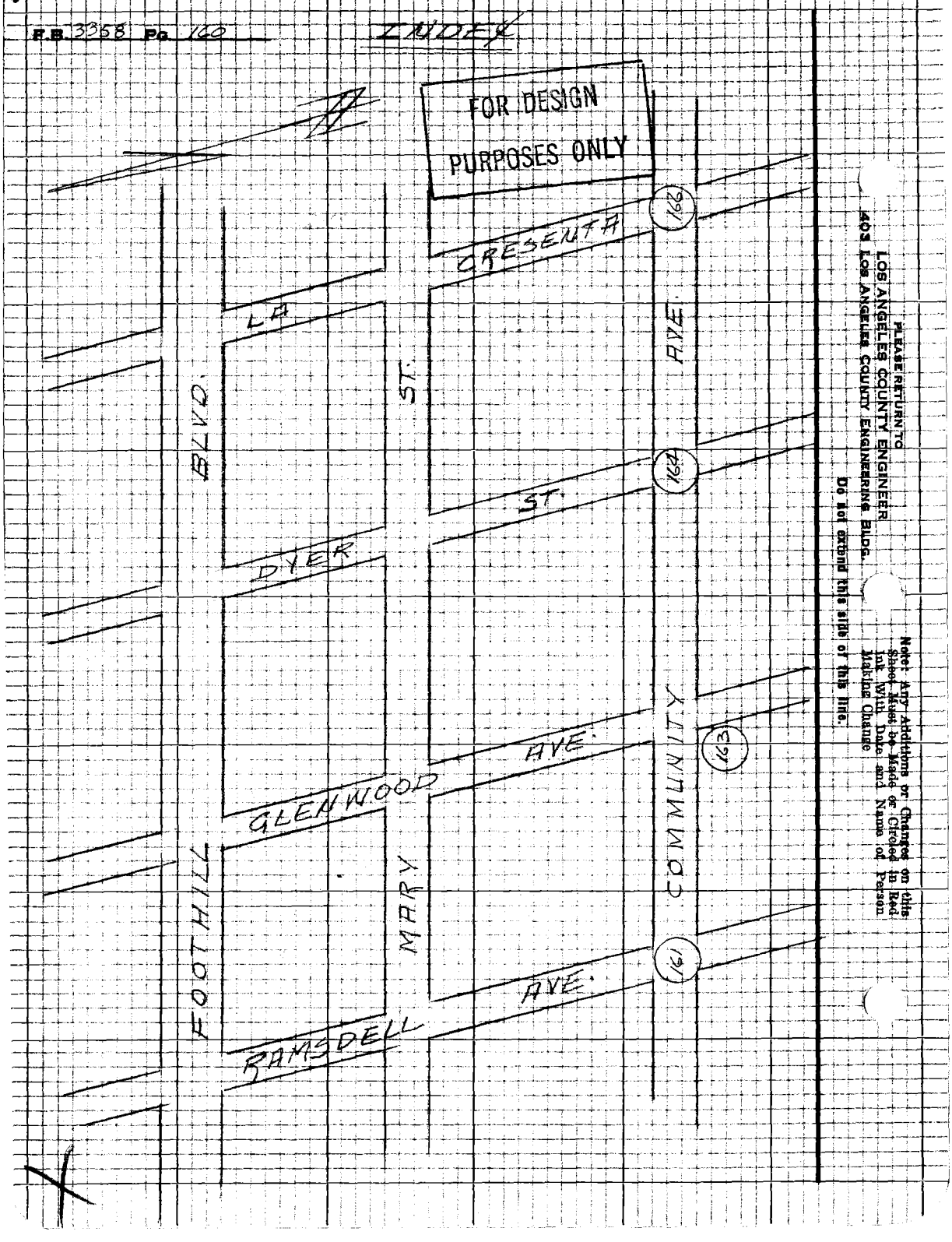

PLEASE RETURN TO
LOS ANGELES COUNTY ENGINEER
403 LOS ANGELES COUNTY ENGINEERING BLDG.

Do not extend this side of this line.

Note: Any Additions or Changes on this Sheet Must be Made or Circled in Red Ink With Date and Name of Person Making Change

Notes Ck'd by	Survey of Storm Dr. Proj. 9503
Map No.	JN 030300 Tape 0201 Std 68 °F
Office Work	Surveyed by J. Terranova
Checked	Notes J.T. Date 7-21-71
Date	Indexed C. J. Galli

F. B. 3358 PG. 161

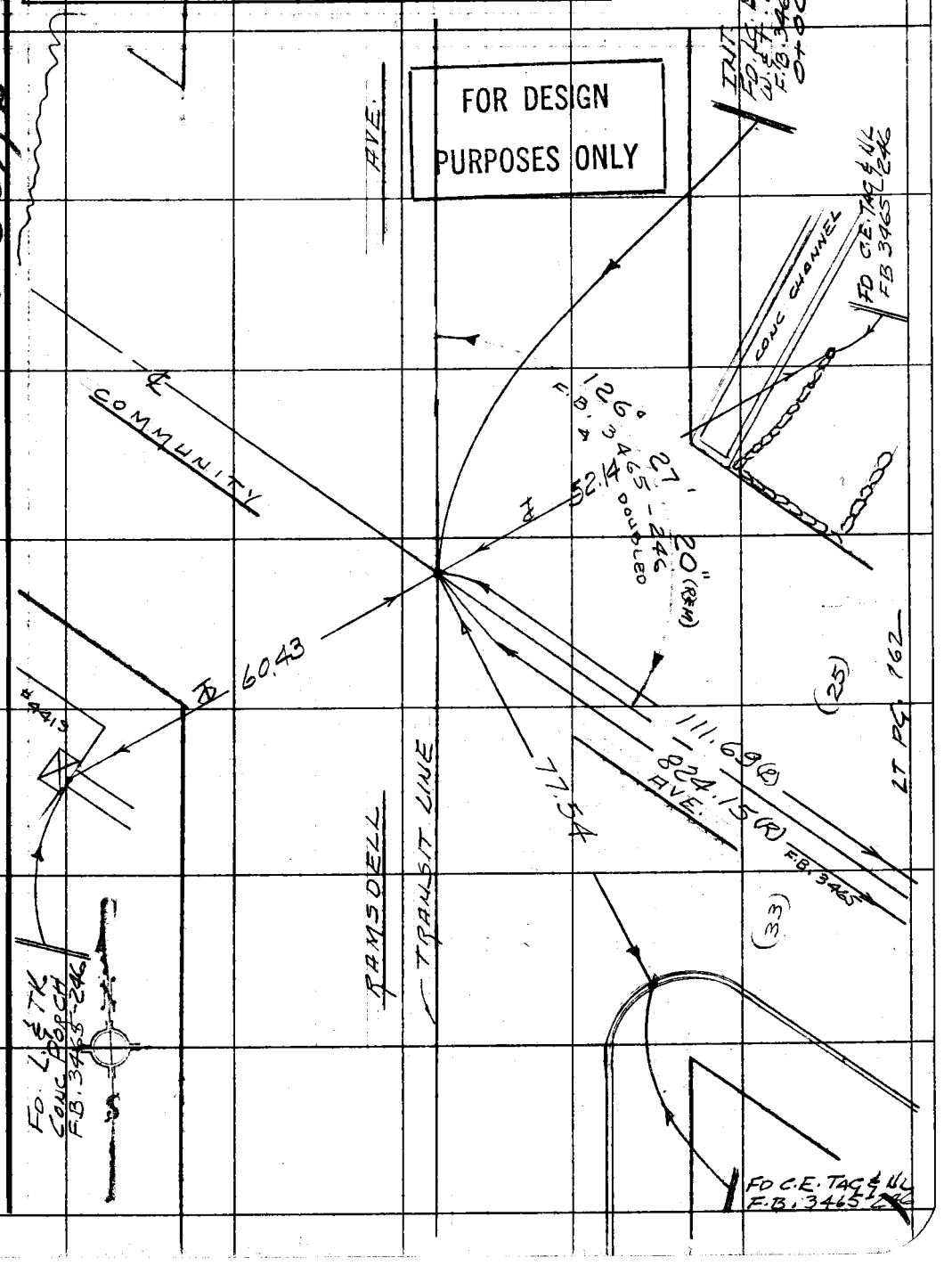

Note: Any Additions or Changes on This Sheet Must be Made or Circled in Red Ink With Date and Name of Person Making Change.

Do not extend this side of this line.

PLEASE RETURN TO
COUNTY OF LOS ANGELES
DEPARTMENT OF COUNTY ENGINEER
403 LOS ANGELES COUNTY ENGINEERING BLDG.

76F309S CE#310 3-69

F. B. 3358 Pg. 162

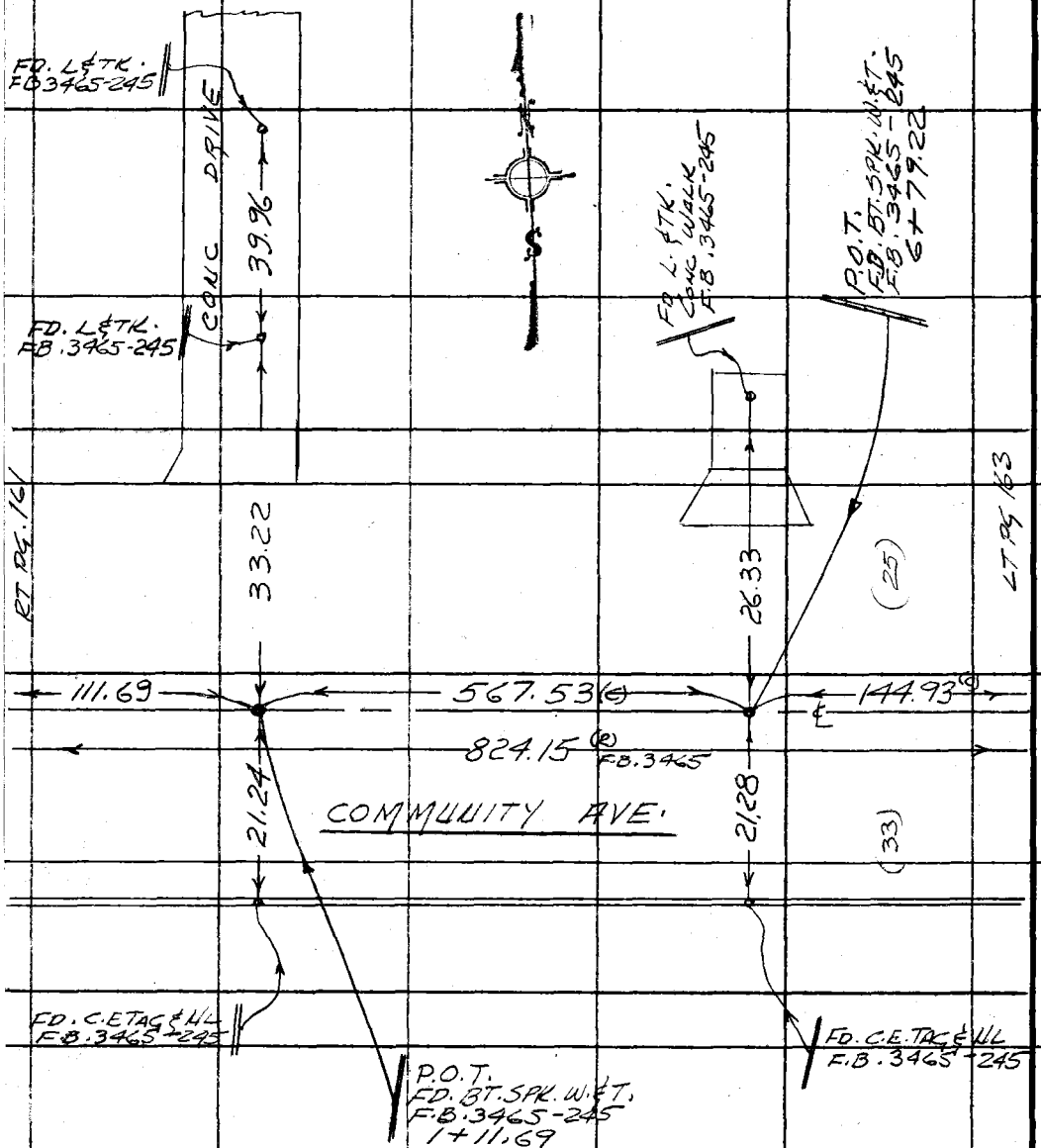

FOR DESIGN PURPOSES ONLY

PLEASE RETURN TO
COUNTY OF LOS ANGELES
DEPARTMENT OF COUNTY ENGINEER
403 LOS ANGELES COUNTY ENGINEERING BLDG.

Do not extend this side of this line.

Note: Any Additions or Changes on This Sheet Must be Made or Circled in Red Ink With Date and Name of Person Making Change.

Notes Ck'd by	Survey of STORM DR. PROJ. 9503	F. B. 3358 PG. 163
Map No.	JN 039300 Tape 0291 Std. 68 °F	
Office Work	Surveyed by J. TERRANOVA	
Checked	Notes J.T. Date 7-21-71	
Date	Indexed E. J. GALLI	

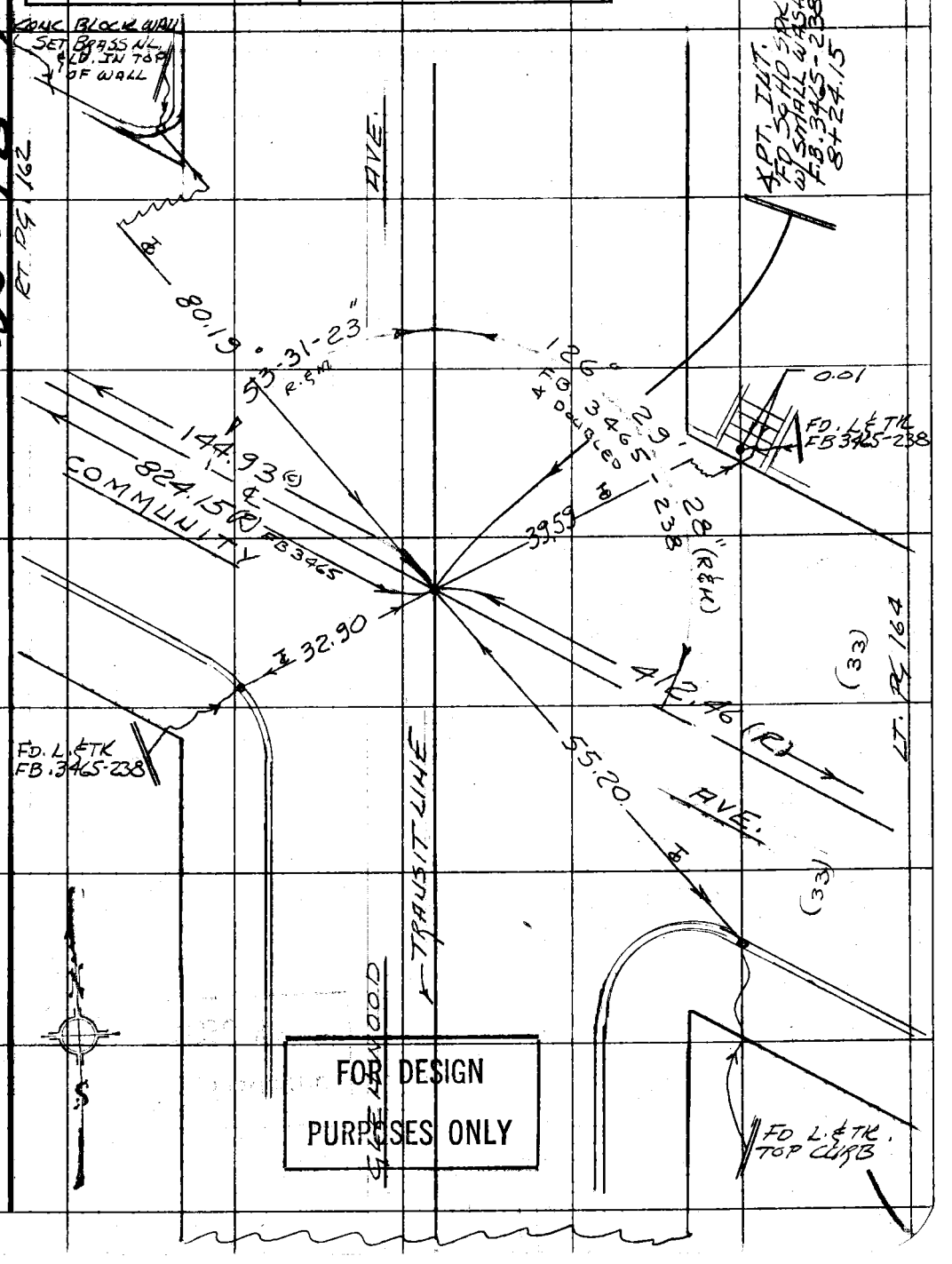

FOR DESIGN PURPOSES ONLY

Note: Any Additions or Changes on This Sheet Must be Made or Circled in Red Ink With Date and Name of Person Making Change.

Do not extend this side of this line.

PLEASE RETURN TO
COUNTY OF LOS ANGELES
DEPARTMENT OF COUNTY ENGINEER
403 LOS ANGELES COUNTY ENGINEERING BLDG.

76F309S CE#310 3-69

F. B. 3358 Pg. 164

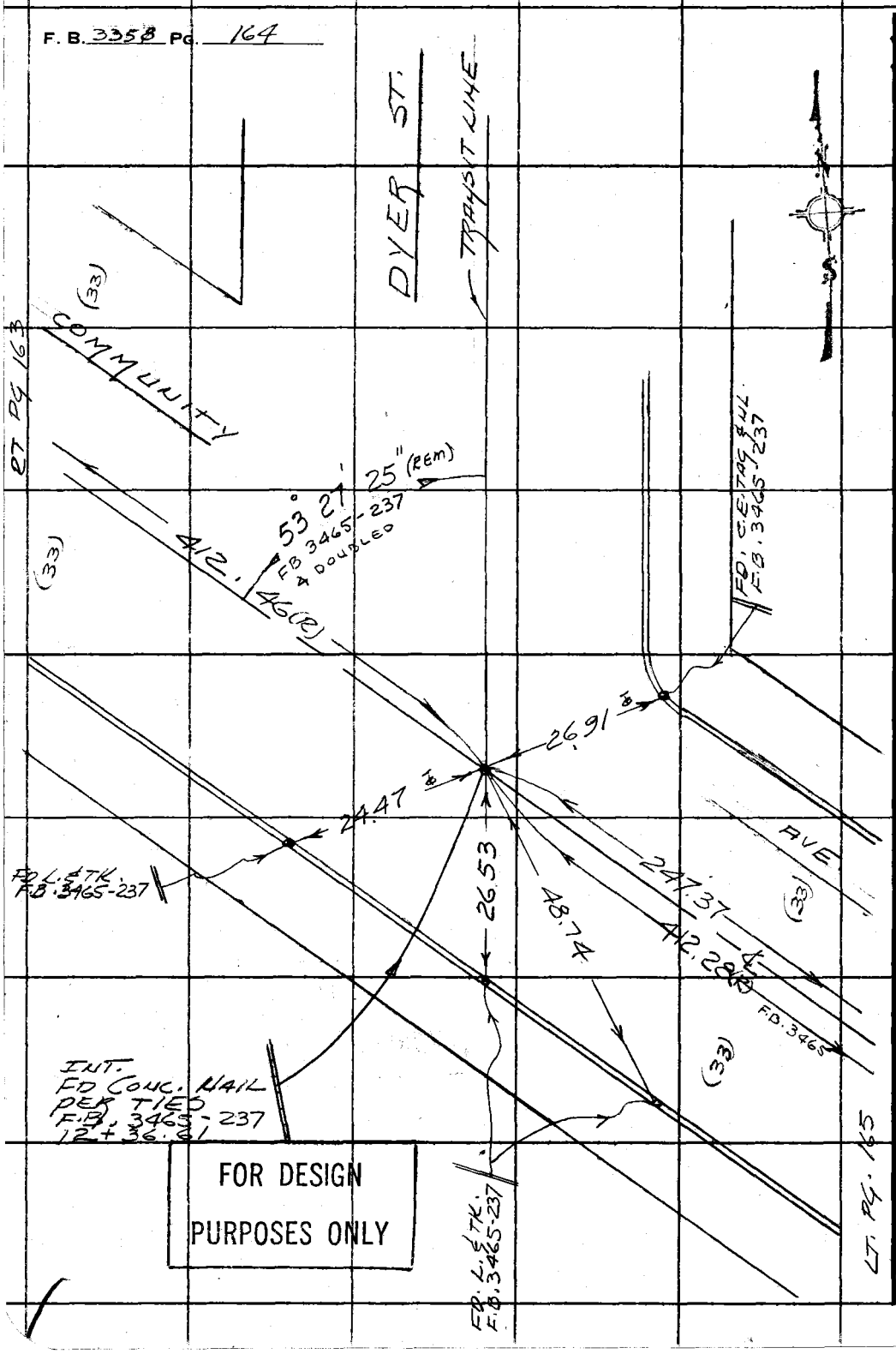

FOR DESIGN PURPOSES ONLY

PLEASE RETURN TO
COUNTY OF LOS ANGELES
DEPARTMENT OF COUNTY ENGINEER
403 LOS ANGELES COUNTY ENGINEERING BLDG.

Do not extend this side of this line.

Note: Any Additions or Changes on This Sheet Must be Made or Circled in Red Ink With Date and Name of Person Making Change.

Notes Ck'd by	Survey of STORM DR. PROJ. 9503	F.B. 3358 Pg. 165
Map No.	IN 030300 Tape 0291 Std 68 °F	
Office Work	Surveyed by J. TERRANOVA	
Checked	Notes J.T. Date 7-21-71	
Date	Indexed E. J. GALLI	

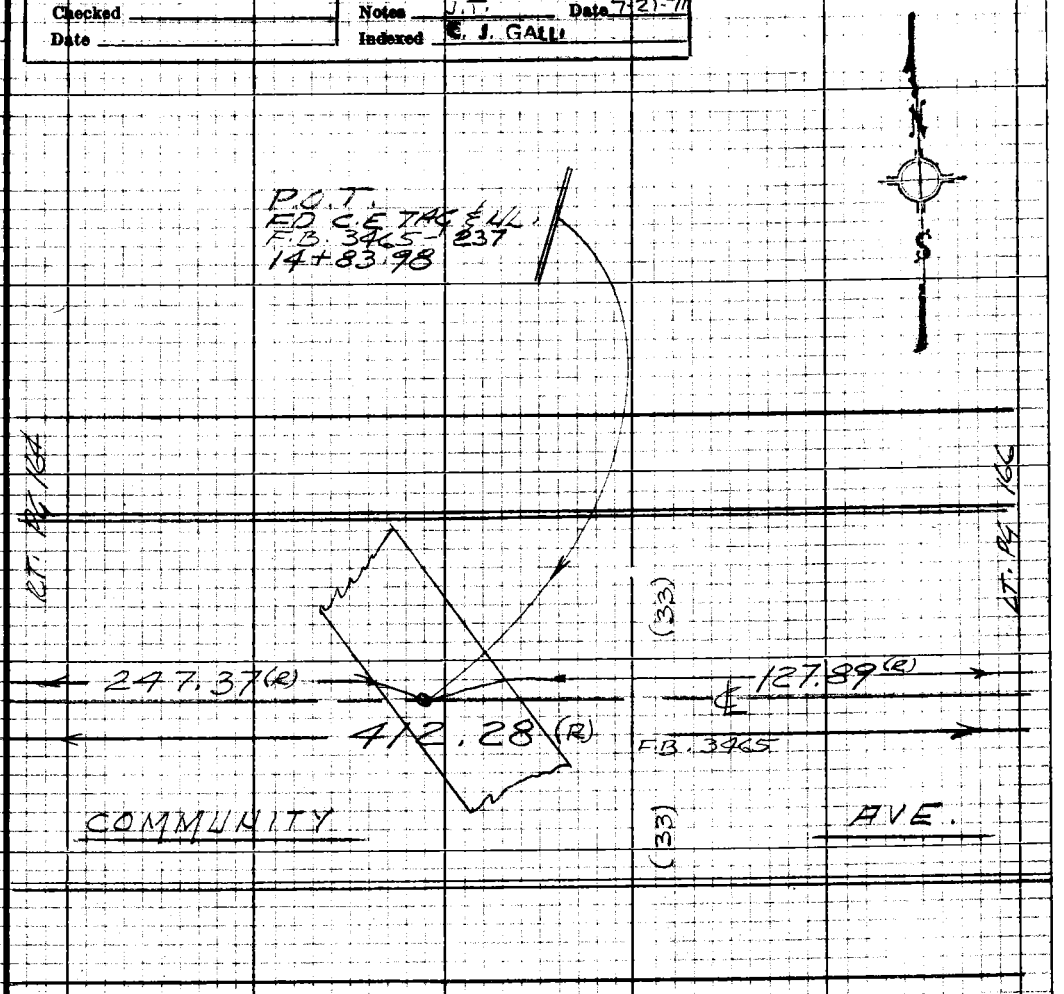

FOR DESIGN PURPOSES ONLY

Note: Any Additions or Changes on this Sheet Must be Made or Circled in Red Ink With Date and Name of Person Making Change

PLEASE RETURN TO
LOS ANGELES COUNTY ENGINEER
403 LOS ANGELES COUNTY ENGINEERING BLDG.

Do not extend this side of this line.

76P3098 CK #310 5-66

PLEASE RETURN TO
LOS ANGELES COUNTY ENGINEER
403 LOS ANGELES COUNTY ENGINEERING BLDG.

Note: Any Additions or Changes on this Sheet Must be Made or Circled in Red Ink With Date and Name of Person Making Change

W-551 B-4

Do not extend this side of this line.

Notes Ck'd by	Survey of STORM DR. PROJ 9503	F. B. 3358 PG. 167
Map No.	JN 60950 3 Tape Std °F	
Office Work	Surveyed by J. TERRANOVA	
Checked	Notes R.A. Date 7-71	
Date	Indexed E. J. GALLI AUG 25 '71	

Note: Any Additions or Changes on This Sheet Must be Made or Circled in Red Ink With Date and Name of Person Making Change.

Do not extend this side of this line.

PLEASE RETURN TO
COUNTY OF LOS ANGELES
DEPARTMENT OF COUNTY ENGINEER
403 LOS ANGELES COUNTY ENGINEERING BLDG.

STORM DRAIN PROJ. 9503

LA CRESCENTA AREA

LINE "D"

LOC. IMPROVE.

J.N. 609503
JULY 1971

REF:
F.B. 3358
PG 159

PARTY
J. TERRANOVA
F. ALMANZAN
L. KIESNER
J. OLSEN

76F309S CE#310 3-69

F. B. 3368 Pg. 168

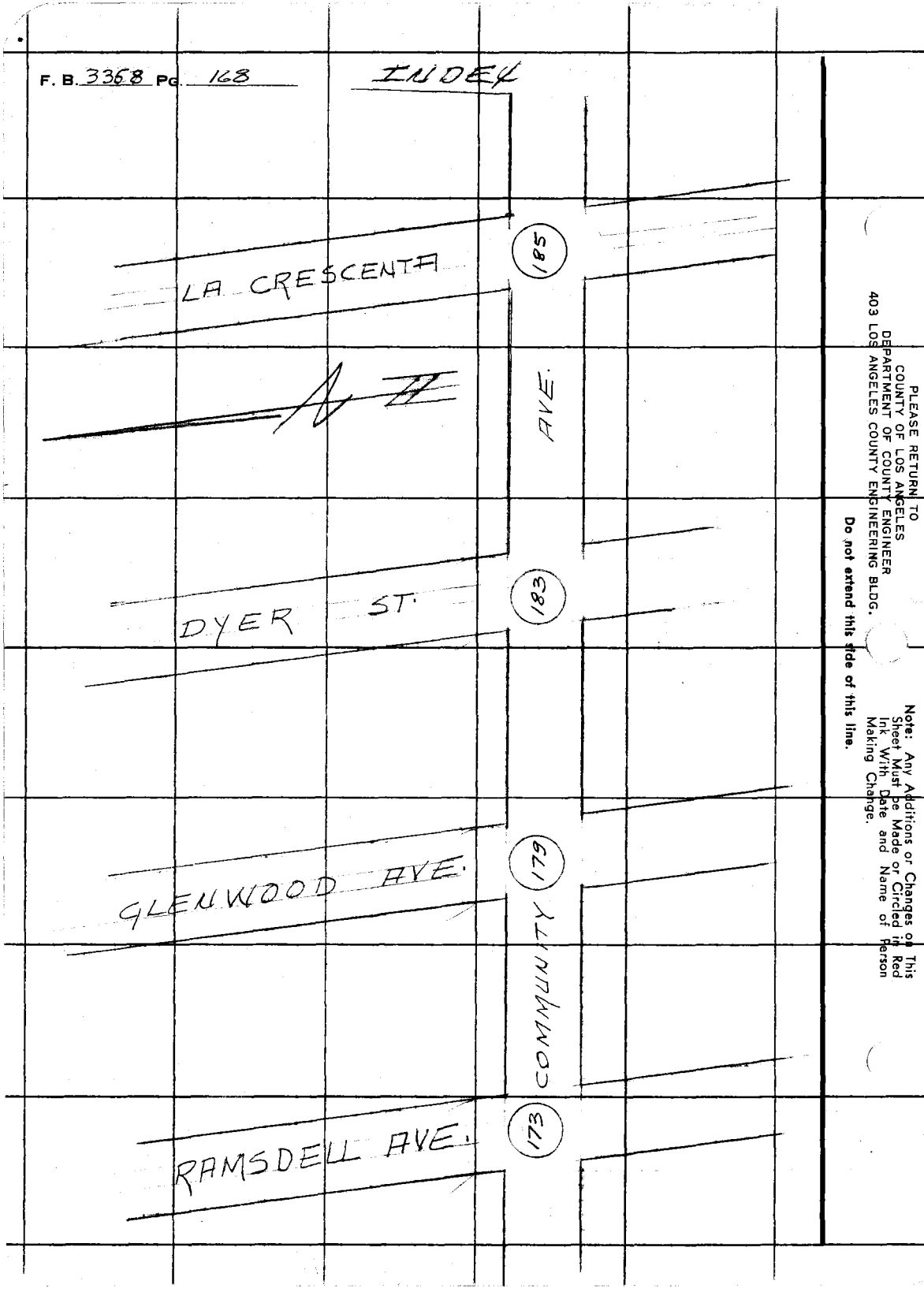

PLEASE RETURN TO
COUNTY OF LOS ANGELES
DEPARTMENT OF COUNTY ENGINEER
403 LOS ANGELES COUNTY ENGINEERING BLDG.

Note: Any Additions or Changes on This Sheet Must be Made or Circled in Red Ink With Date and Name of Person Making Change.

Do not extend this side of this line.

Notes Ck'd by	Survey of STORM DR PROJ 9503	F.B. 3358 Pg. 169
Map No.	JN 6095.03 Tape Std °F	
Office Work	Surveyed by J. TERRANOVA	
Checked	Notes RJA Date 8-10-71	
Date	Indexed G. J. GALLI	

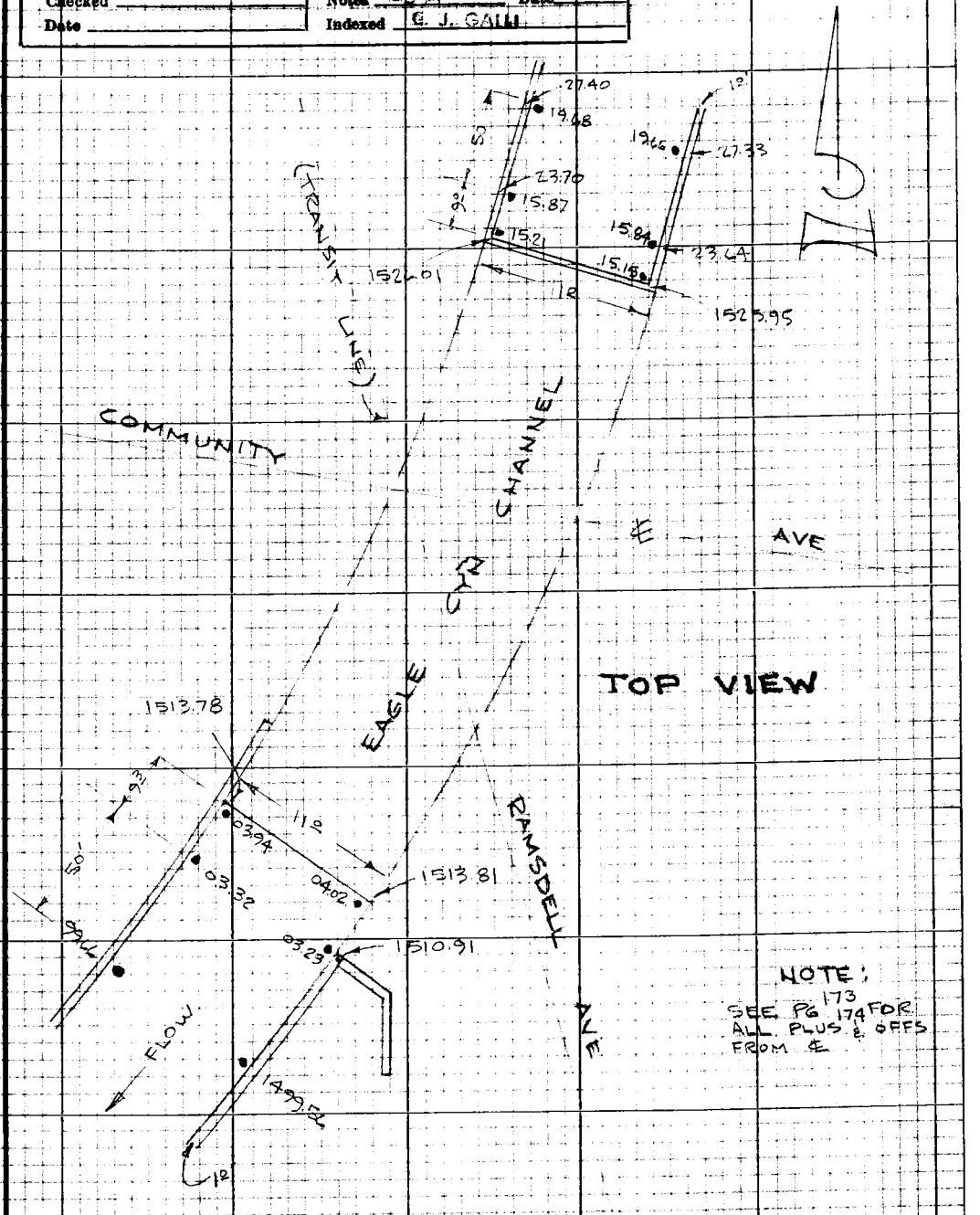

Note: Any Additions or Changes on this Sheet Must be Made or Circled in Red Ink With Date and Name of Person Making Change

Do not extend this side of this line.

PLEASE RETURN TO
LOS ANGELES COUNTY ENGINEER
403 LOS ANGELES COUNTY ENGINEERING BLDG.

76P3098 CE #310 5-66

F.B. 3358 Pg. 170

FRONT VIEW

SOUTH END @ RAMSDELL

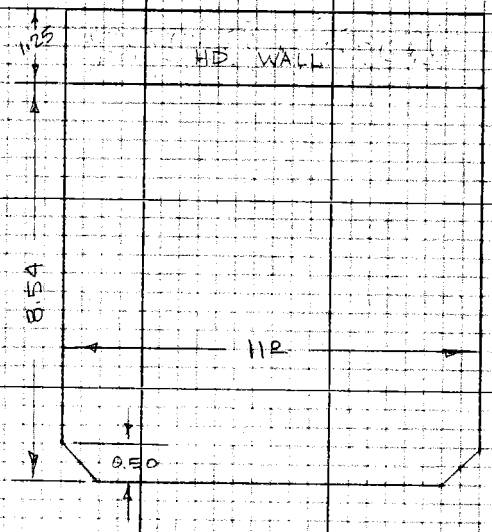

EAGLE CYN. CHANNEL

SIDE VIEW

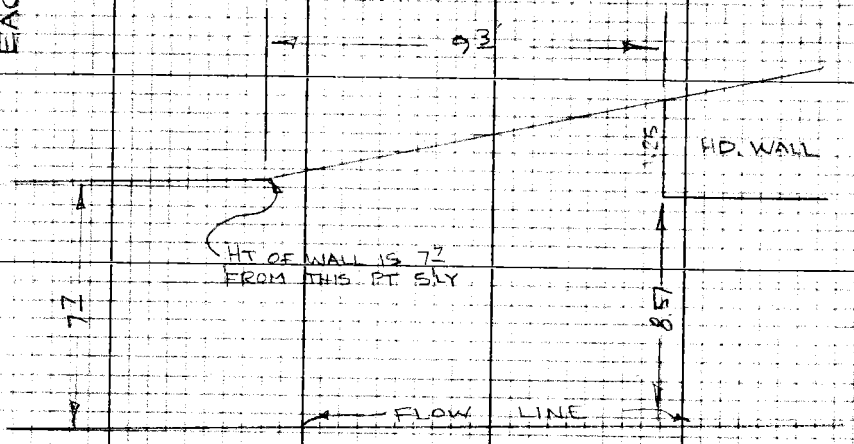

PLEASE RETURN TO
LOS ANGELES COUNTY ENGINEER
403 Los Angeles County Engineering Bldg.

Do not extend this side of this line.

Note: Any Additions or Changes on this Sheet Must be Made or Circled in Red Ink With Date and Name of Person Making Change

Notes Ck'd by	Survey of STORM DR PROJ 9503
Map No.	JN 609503 Tape Std °F
Office Work	Surveyed by J. TERPANOVA
Checked	Notes ALMANZAN Date 8-10-71
Date	Indexed E. J. GALLI

F.B. 3358 Pg. 171

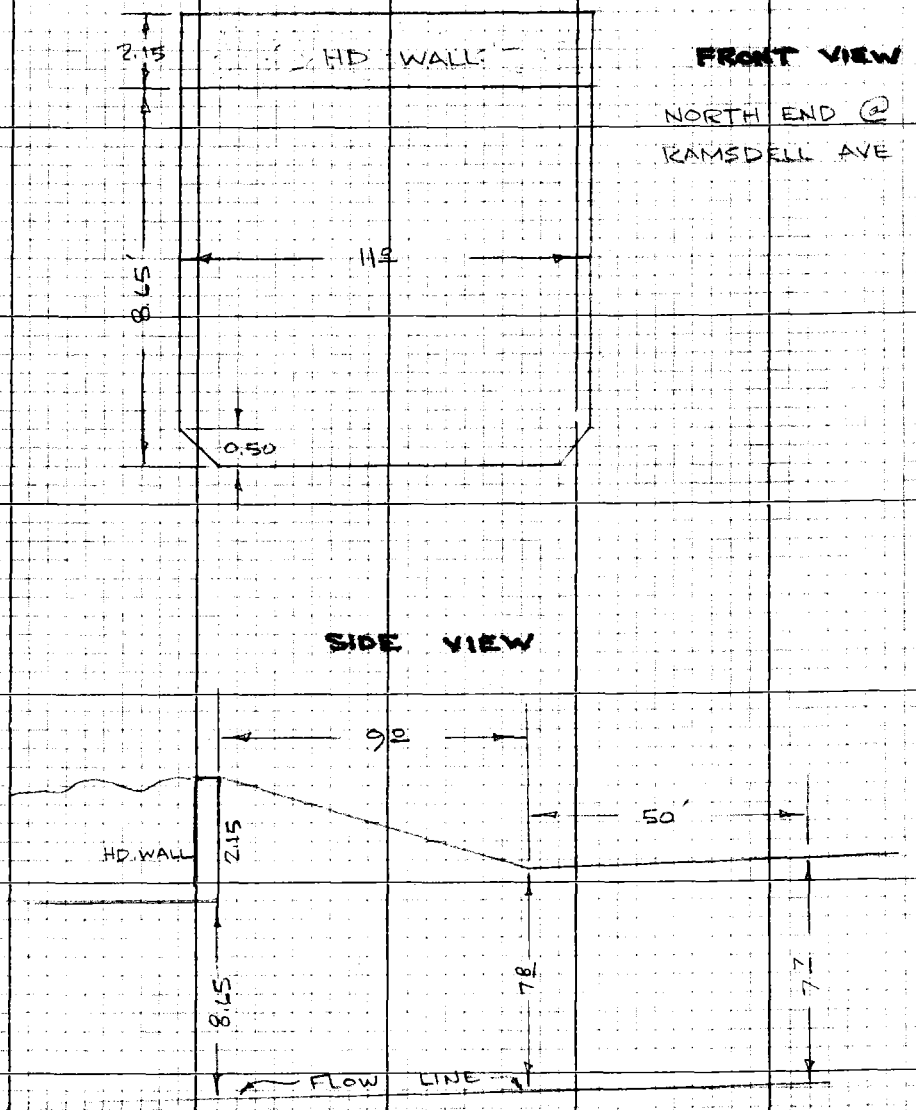

Note: Any Additions or Changes on this Sheet Must be Made or Circled in Red Ink With Date and Name of Person Making Change

Do not extend this side of this line.

PLEASE RETURN TO
LOS ANGELES COUNTY ENGINEER
403 LOS ANGELES COUNTY ENGINEERING BLDG.

76P3098 CK #310 5-66

PLEASE RETURN TO
LOS ANGELES COUNTY ENGINEER
403 LOS ANGELES COUNTY ENGINEERING BLDG.

Note: Any Additions or Changes on this Sheet Must be Made or Circled in Red Ink With Date and Name of Person Making Change

Do not extend this side of this line.

F.B. 3358 Pg. 177

Notes Ck'd by		Survey of Storm Dr. Proj 9503	F.B. 3358 Pg. 173
Map No.		IN 609503 Tape Std °F	
Office Work		Surveyed by J. Terranova	
Checked		Notes R.A. Date 7-28-71	
Date		Indexed C. J. Galli	

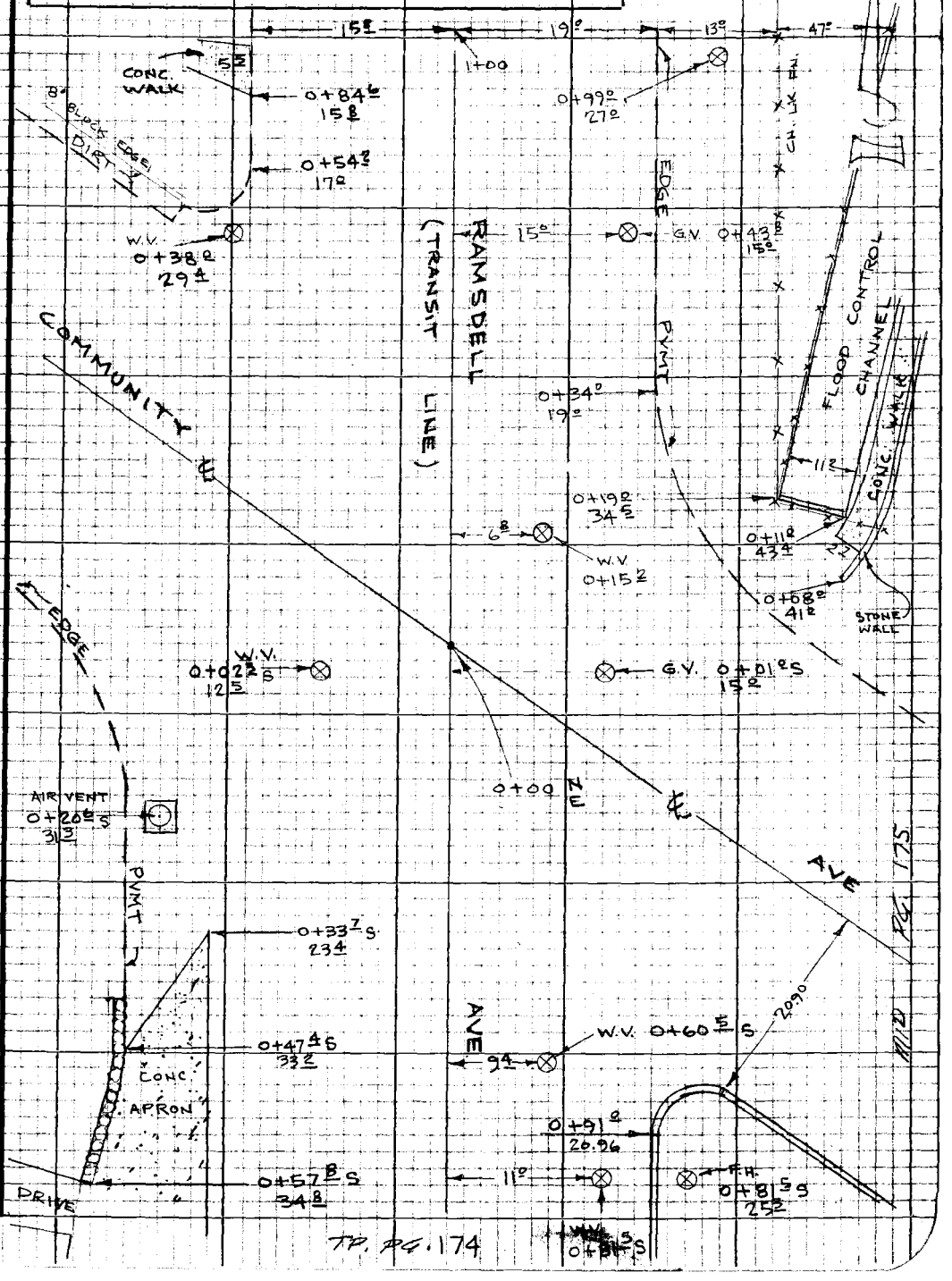

Note: Any Additions or Changes on this Sheet Must be Made or Circled in Red Ink With Date and Name of Person Making Change

Do not extend this side of this line.

PLEASE RETURN TO
LOS ANGELES COUNTY ENGINEER
403 LOS ANGELES COUNTY ENGINEERING BLDG.

76P3098 CR #310 5-66

MID PG. 175

TP. PG. 174

BT. PG. 173

F.B. 3358 Pg. 174

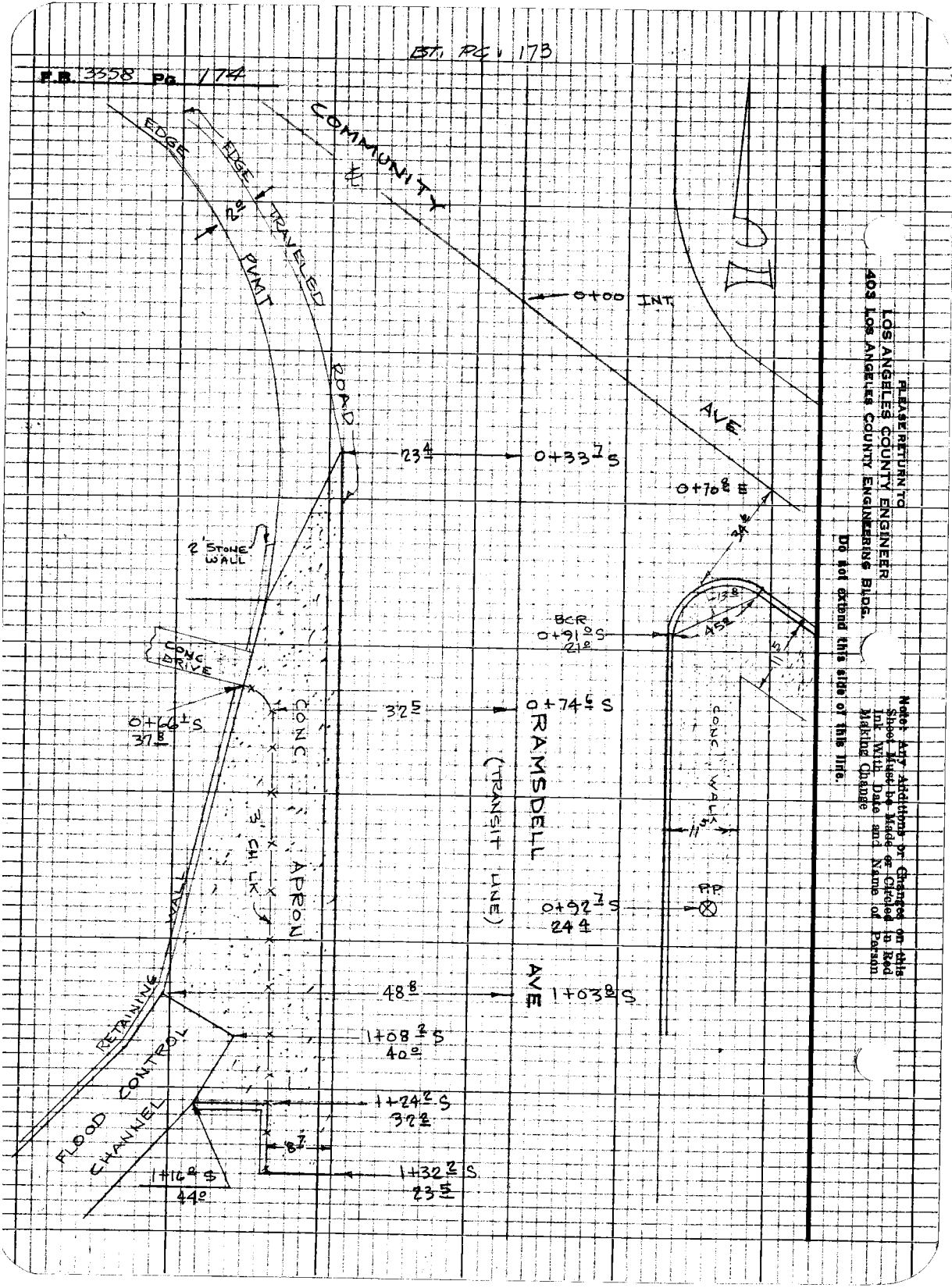

PLEASE RETURN TO
LOS ANGELES COUNTY ENGINEER
403 LOS ANGELES COUNTY ENGINEERING BLDG.

Do not extend this side of this Title.

Note: Any Additions or Changes on this Sheet Must be Made or Circled in Red Ink With Date and Name of Person Making Change

Notes Ck'd by _____
Map No. _____
Office Work _____
Checked _____
Date _____

Survey of Storm Dr. Proj. 9503
IN 6095 03 Tape _____ Std. _____ °F
Surveyed by J. Tepperova
Notes K.J. Date 7-28-71
Indexed K. J. Gatti

F.B. 3338 Pg. 175

Notes: Any Additions or Changes on this Sheet Must be Made or Circled In Red Ink With Date and Name of Person Making Change

Do not extend this side of this line.

PLEASE RETURN TO
LOS ANGELES COUNTY ENGINEER
403 Los Angeles County Engineering Bldg.

7623038 CE #210 8-68

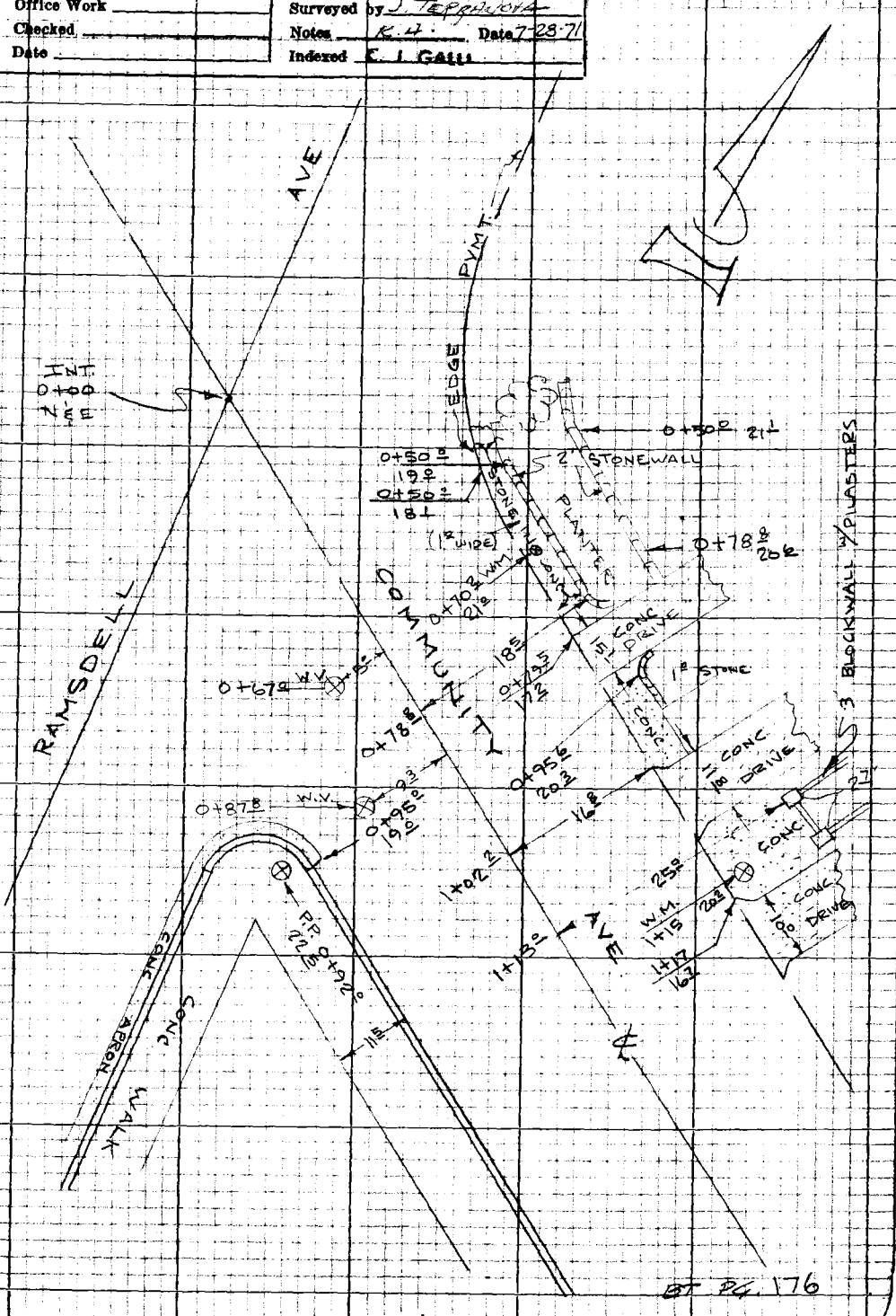

BT Pg. 176

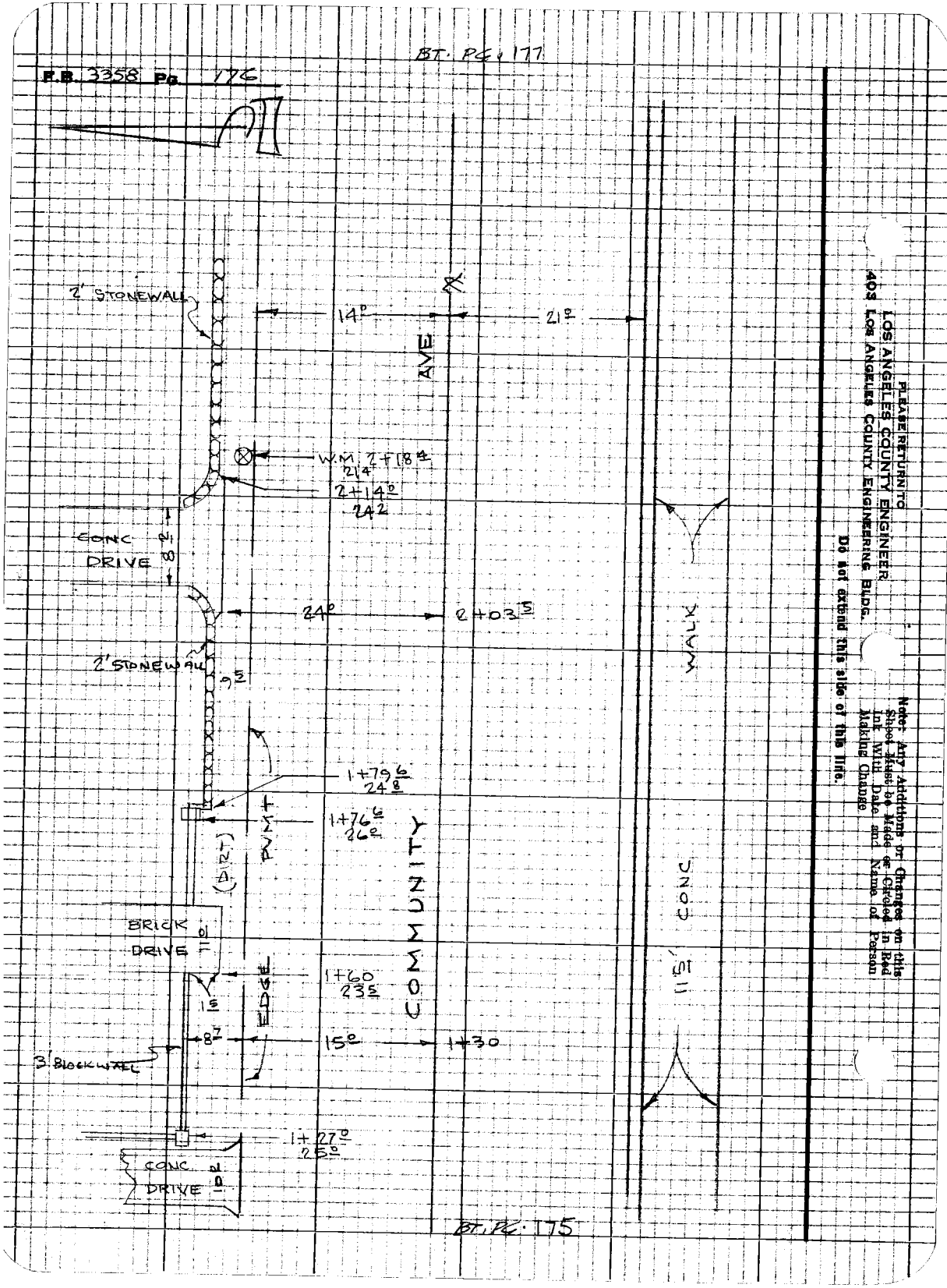

PLEASE RETURN TO
LOS ANGELES COUNTY ENGINEER
403 Los Angeles County Engineering Bldg.

Do not extend this side of this file.

Note: Any Additions or Changes on this Sheet Must be Made or Circled in Red Ink With Date and Name of Person Making Change

Notes Ck'd by	Survey of Storm Dr. Proj. 9503	F.B. 3358 Pg. 177
Map No.	FN 609503 Tape Std. °F	
Office Work	Surveyed by J. Terranova	
Checked	Notes R. 4 Date 7-28-71	
Date	Indexed C. J. Galli	

BT. PG. 178

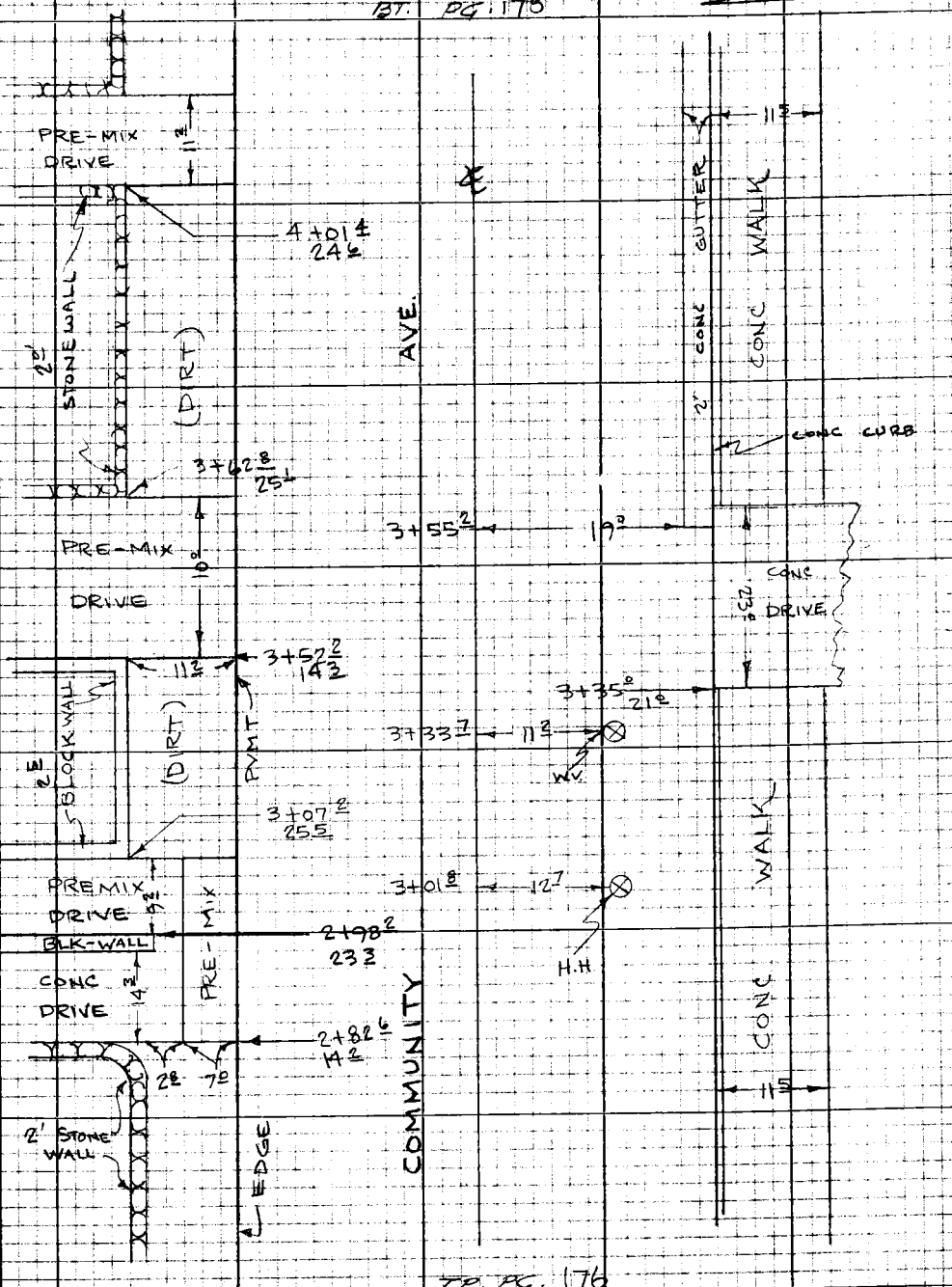

TP. PG. 176

Note: Any Additions or Changes on this Sheet Must be Made or Circled in Red Ink With Date and Name of Person Making Change

Do not extend this side of this line.

PLEASE RETURN TO
LOS ANGELES COUNTY ENGINEER
403 Los Angeles County Engineering Bldg.

76P3095 CE #310 5-66

F.B. 3358 Pg. 178

B7. Pg. 170

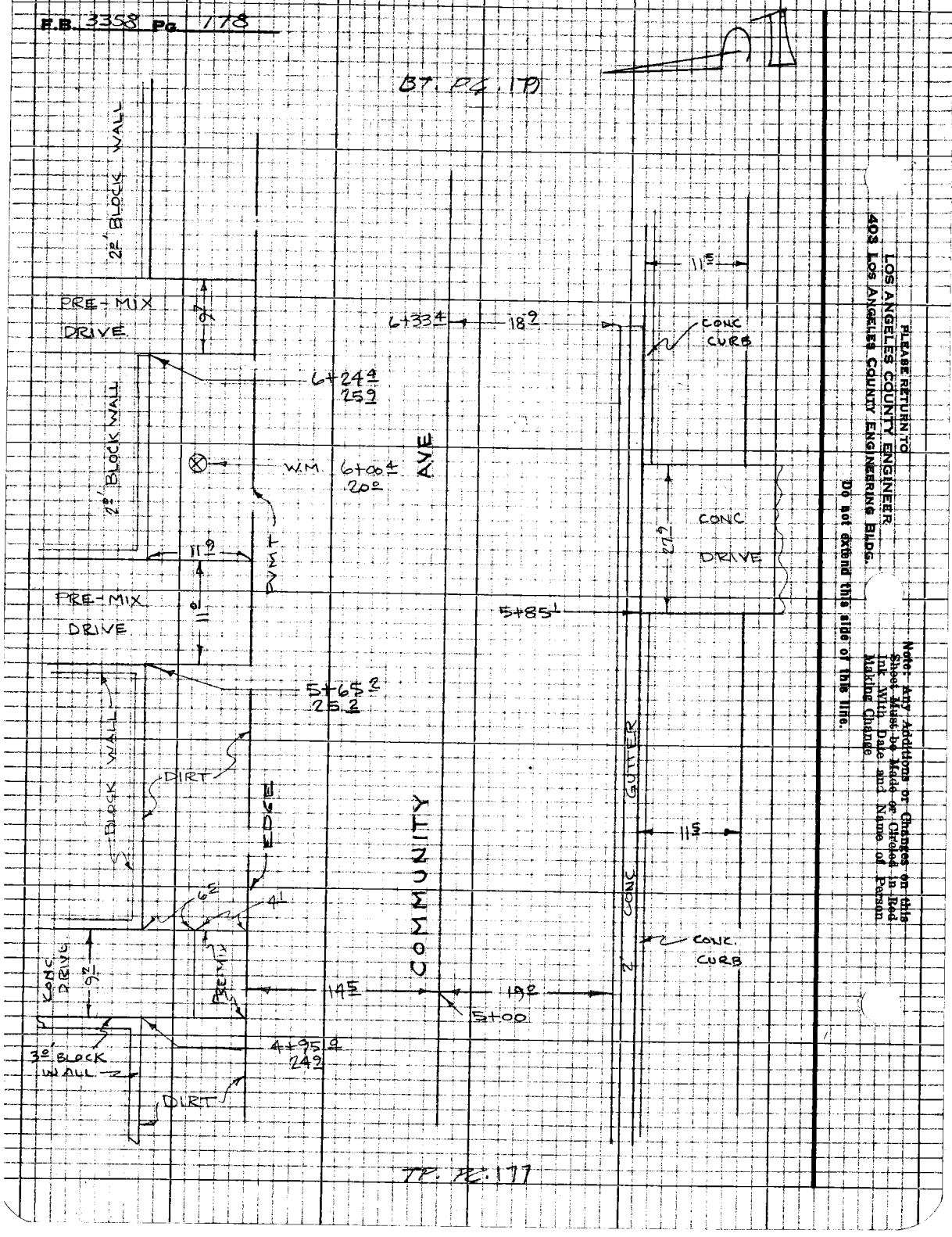

Tr. Pg. 171

PLEASE RETURN TO
LOS ANGELES COUNTY ENGINEER
403 Los Angeles County Engineering Bldg.

Do not extend this side of this line.

Note: Any Additions or Changes on this Sheet Must be Made or Checked in Red Ink With Date and Name of Person Making Change

Notes Ck'd by	Survey of Storm Dr. Proj. 9503	F.B. 3358 Pg. 179
Map No.	JN 609503 Tape Std °F	
Office Work	Surveyed by J. Terranova	
Checked	Notes C.A. Date 7-28-71	
Date	Indexed C. J. GALLI	

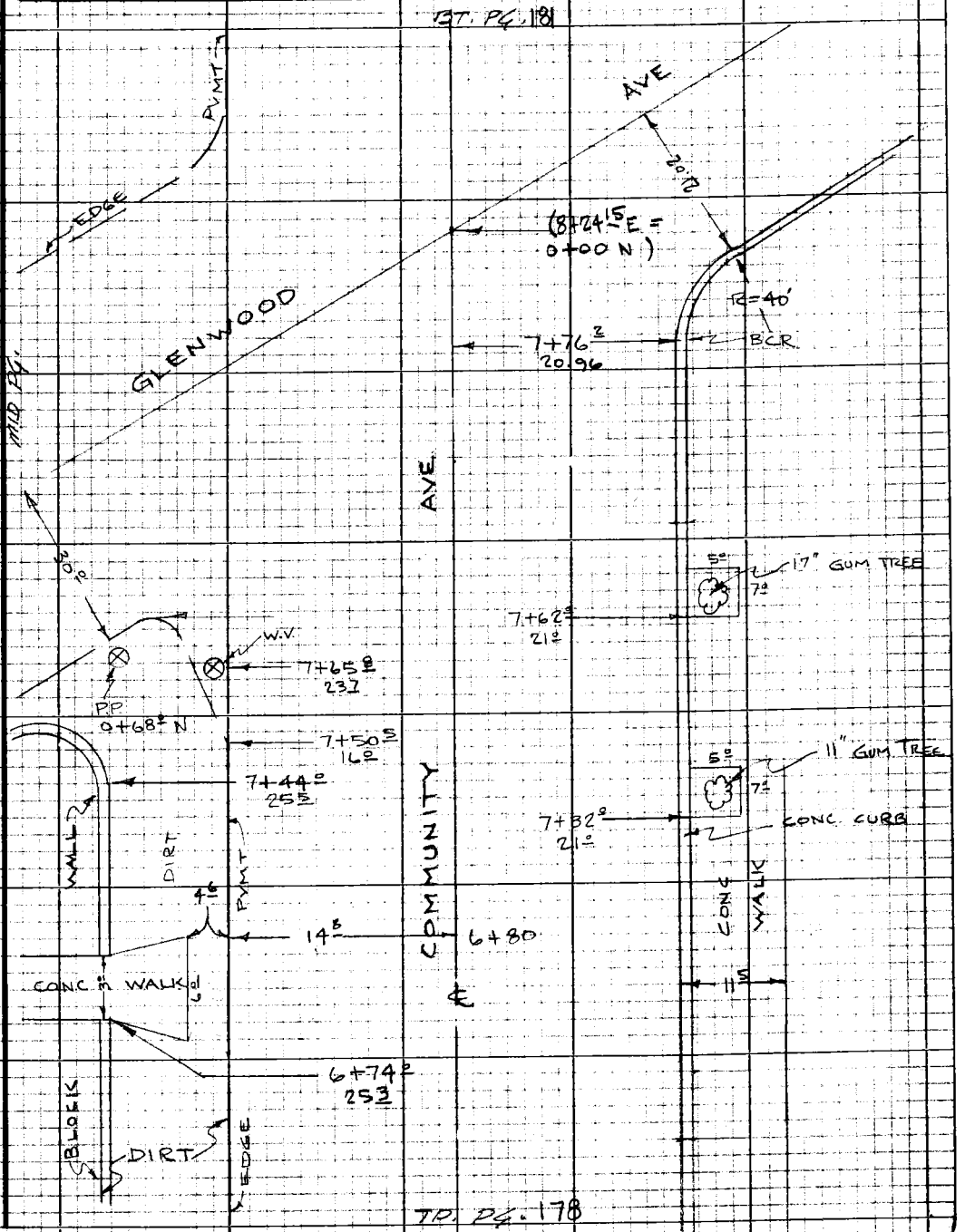

Note: Any Additions or Changes on this Sheet Must be Made or Circled in Red Ink With Date and Name of Person Making Change

Do not extend this side of this line.

PLEASE RETURN TO
LOS ANGELES COUNTY ENGINEER
403 LOS ANGELES COUNTY ENGINEERING BLDG.

76P3098 CK #310 5-66

F.B. 3358 Pg 180

PLEASE RETURN TO
LOS ANGELES COUNTY ENGINEER
403 Los Angeles County Engineering Bldg.

Do not extend this sign of this Title.

Note: Any Additions or Changes on this Sheet Must be Made on Circled in Red Ink With Date and Name of Person Making Change

Notes Ck'd by	Survey of Storm Dr. Prov. 9503
Map No.	JN 609503 Tape Std °F
Office Work	Surveyed by L. Terranova
Checked	Notes R.A. Date 7-28-71
Date	Indexed E. J. Galli

F.B. 3358 Pg. 181

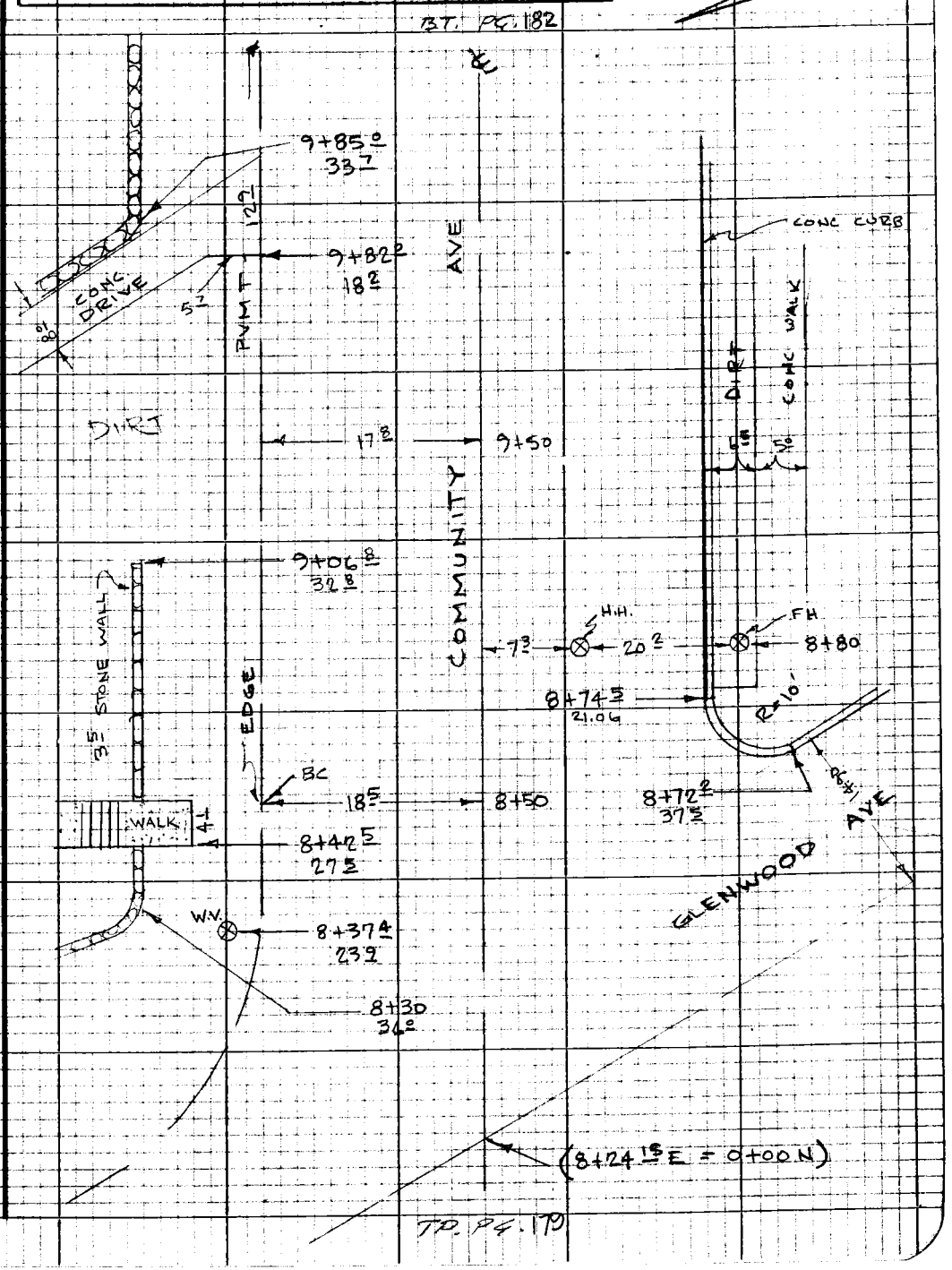

Note: Any Additions or Changes on this Sheet Must be Made or Circled in Red Ink With Date and Name of Person Making Change

Do not extend this side of this line.

PLEASE RETURN TO
LOS ANGELES COUNTY ENGINEER
403 LOS ANGELES COUNTY ENGINEERING BLDG.

76P3095 CE #310 5-66

F.B. 3358 Pg. 182

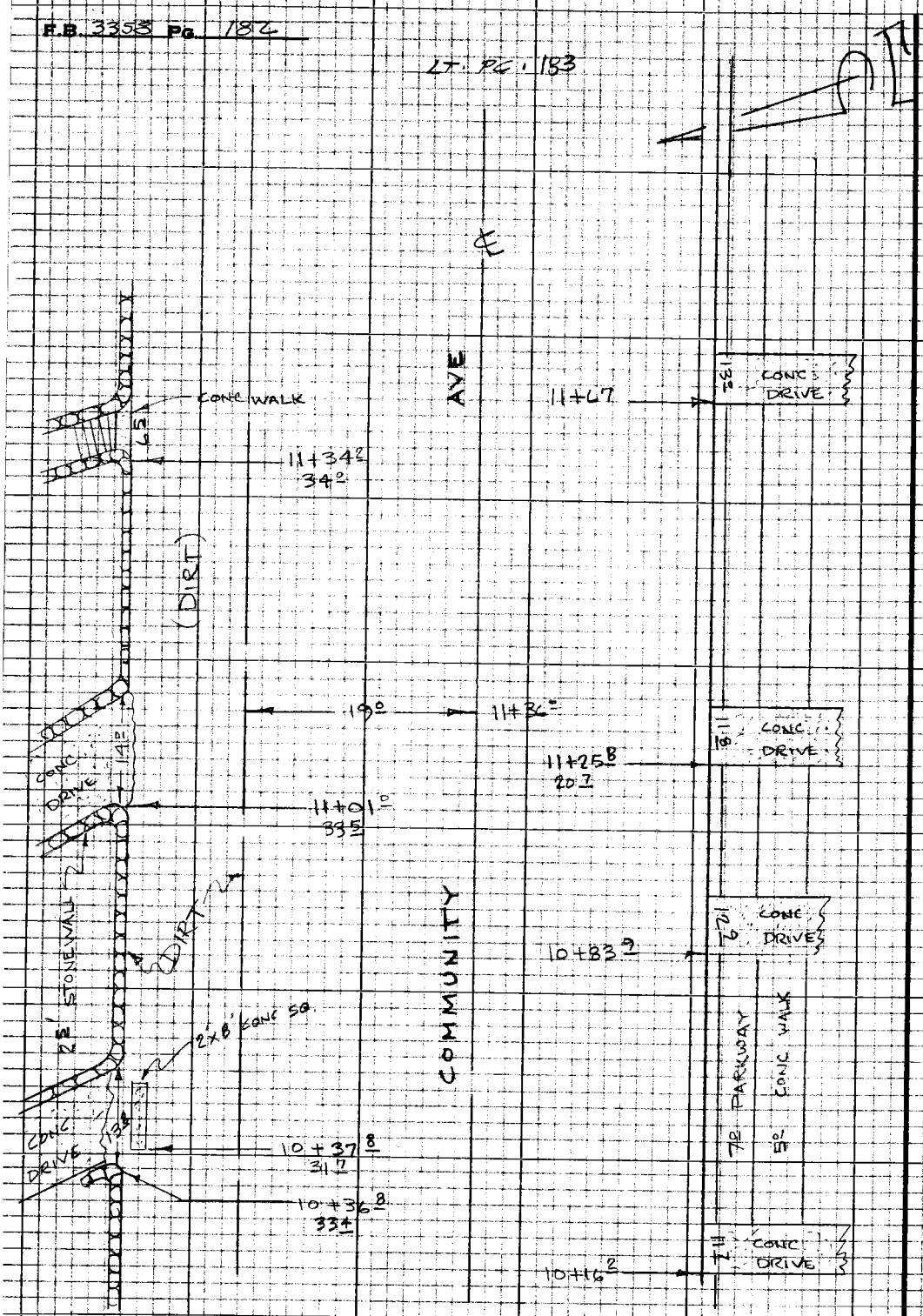

PLEASE RETURN TO
LOS ANGELES COUNTY ENGINEER
403 LOS ANGELES COUNTY ENGINEERING BLDG.

Do not extend this side of this line.

Note: Any Additions or Changes on this Sheet Must be Made or Circled in Red Ink With Date and Name of Person Making Change

Notes Ck'd by
Map No.
Office Work
Checked
Date

Survey of Storm Drain Proj. 9503
JN 649593 Tape Std °F
Surveyed by J. ESPINOZA
Notes R.S. Date 7-28-71
Indexed E. J. GALLI

F.B. 3358 Pg. 183

Note: Any Additions or Changes on this Sheet Must be Made or Circled in Red Ink With Date and Name of Person Making Change

Do not extend this side of this line.

PLEASE RETURN TO
LOS ANGELES COUNTY ENGINEER
403 Los Angeles County Engineering Bldg.

7-69 2028 CK #310 R-66

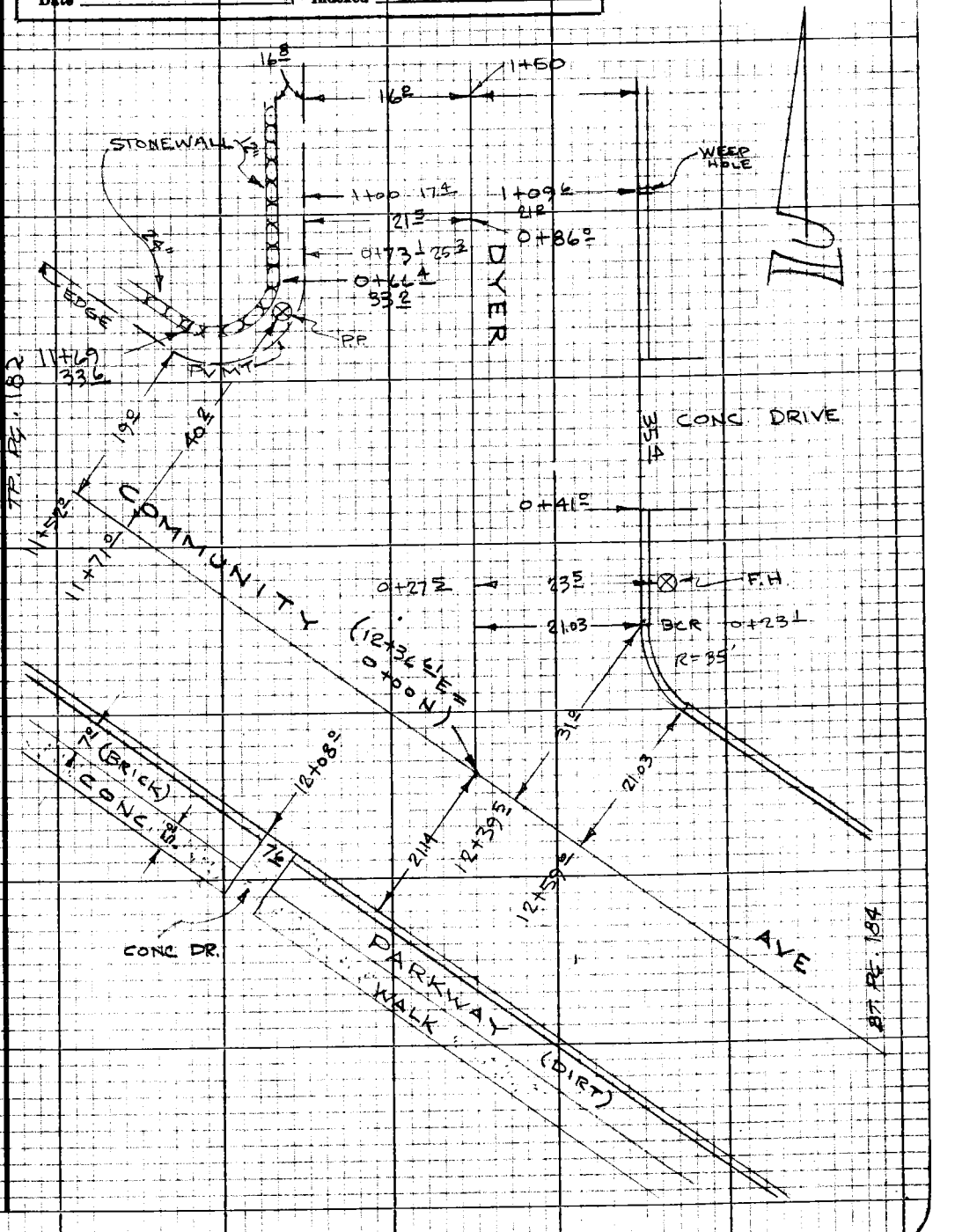

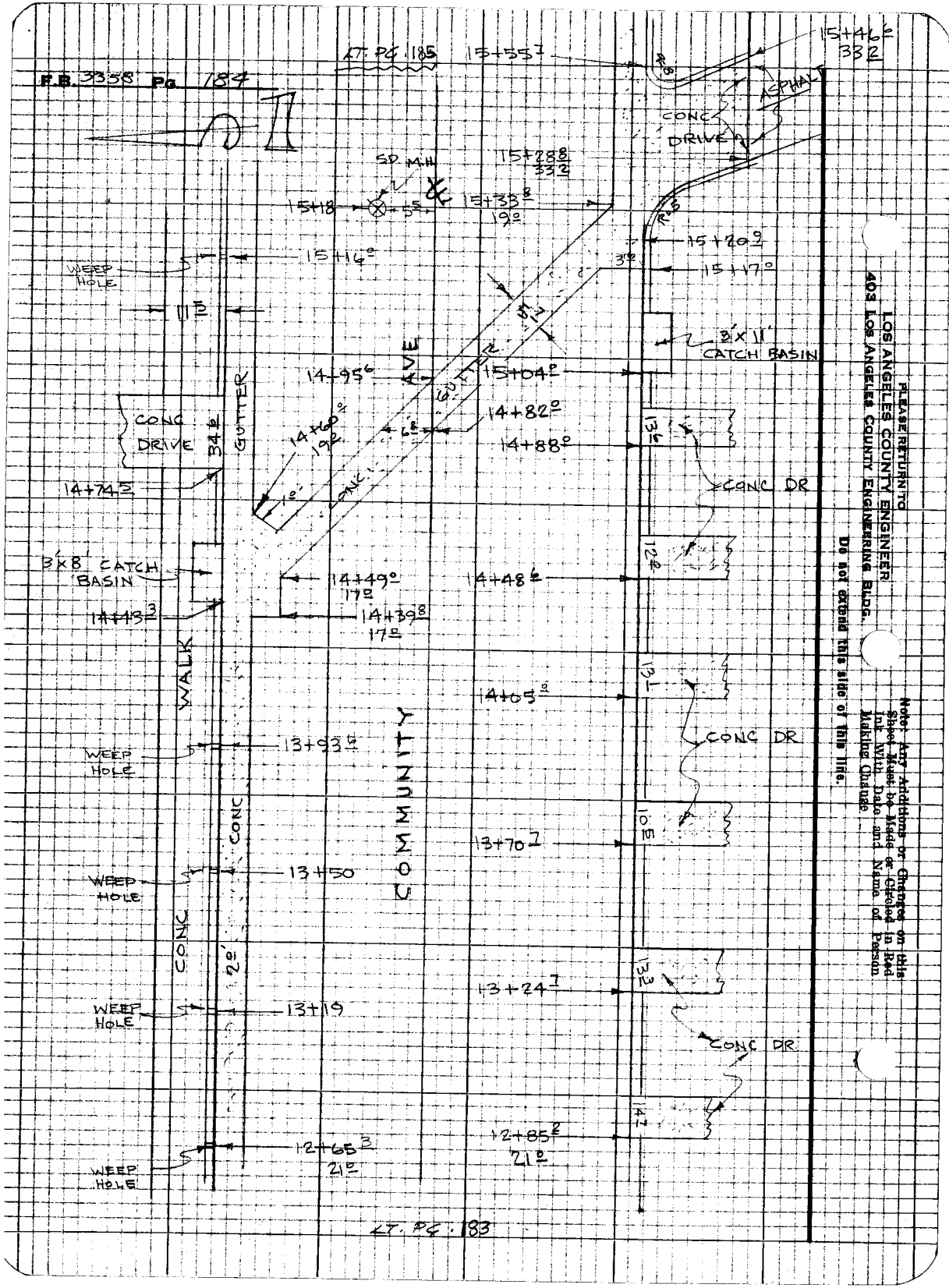

PLEASE RETURN TO
LOS ANGELES COUNTY ENGINEER
403 LOS ANGELES COUNTY ENGINEERING BLDG.

Do not extend this side of this line.

Note: Any Additions or Changes on this Sheet Must be Made or Circled in Red Ink With Date and Name of Person Making Change

Notes Ck'd by	Survey of Storm Dr. Proj. 9503	F.B. 3358 Pg. 185
Map No.	JN 609503 Tape Std °F	
Office Work	Surveyed by J. Terranova	
Checked	Notes R.A. Date 7-28-71	
Date	Indexed E. I. Galli	

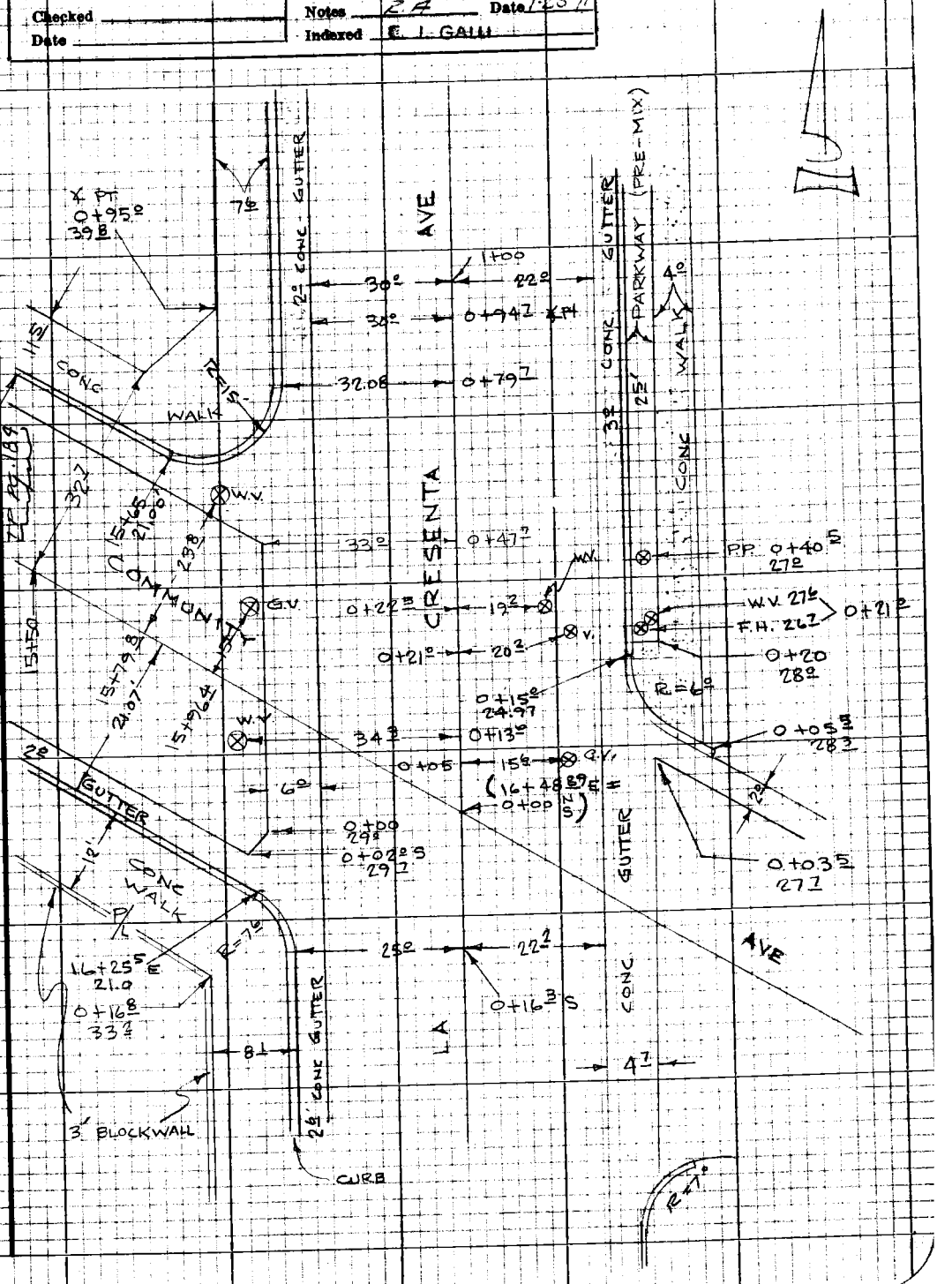

Note: Any Additions or Changes on this Sheet Must be Made or Circled in Red Ink With Date and Name of Person Making Change

Do not extend this side of this line.

PLEASE RETURN TO
LOS ANGELES COUNTY ENGINEER
403 Los Angeles County Engineering Bldg.

76P3095 CK #310 8-66

PLEASE RETURN TO
LOS ANGELES COUNTY ENGINEER
402 LOS ANGELES COUNTY ENGINEERING BLDG.

Note: Any Additions or Changes on this Sheet Must be Made or Circled in Red Ink With Date and Name of Person Making Change

Do not extend this side of this line.

FB 3358 Pg 184

Notes Ck'd by		Survey of STORM DR PROJ 9503	F.B. 3358 Pg. 187
Map No.		JN 609503 Tape Std °F	
Office Work		Surveyed by J. TERRANOVA	
Checked		Notes R.A. Date 8-71	
Date		Indexed C. J. GALLI AUG 25 '71	

STORM DRAIN PROJ. 9503

LA CRESCENTA AREA

LINE "D"

CROSS SECTION

J.N. 609503

AUG. 1971

REF:
F.B. 3358

PARTY
J. TERRANOVA
R. ALMANZAN
L. KIESNER
J. ZBYSENSKI

Note: Any Additions or Changes on this Sheet Must be Made or Circled in Red Ink With Date and Name of Person Making Change

Do not extend this side of this line.

PLEASE RETURN TO
LOS ANGELES COUNTY ENGINEER
403 LOS ANGELES COUNTY ENGINEERING BLDG.

76P3098 CE #310 5-66

F.B. 3358 Pg. 188

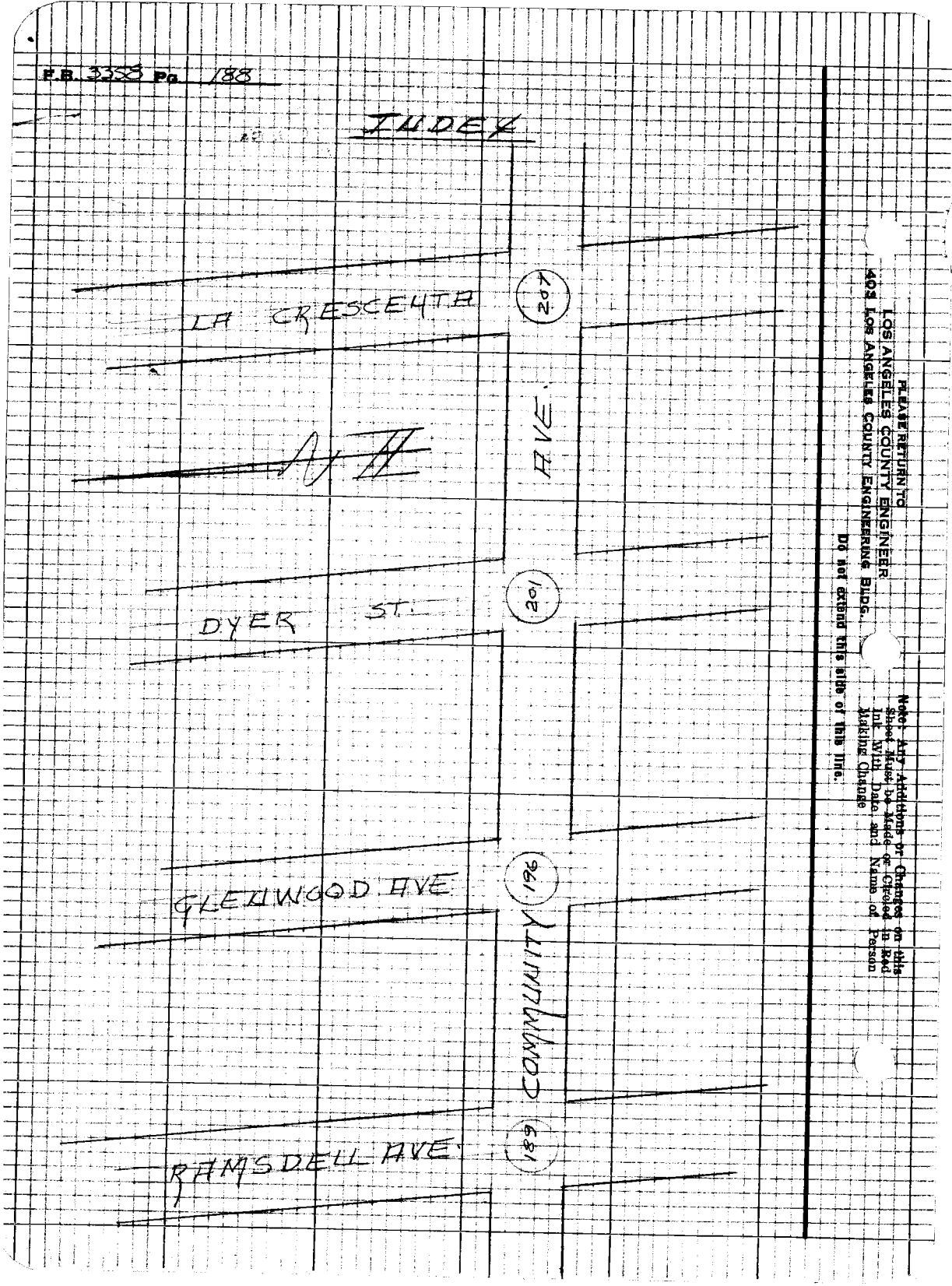

PLEASE RETURN TO
LOS ANGELES COUNTY ENGINEER
403 LOS ANGELES COUNTY ENGINEERING BLDG.

Do not extend this side of this line.

Note: Any Additions or Changes on this Sheet Must be Made or Circled in Red Ink With Date and Name of Person Making Change

76-L298 CE 307 3-61

PLEASE RETURN TO
LOS ANGELES COUNTY ENGINEER
403 Los Angeles County Engineering Bldg.

NOTE: ANY ADDITIONS OR CHANGES ON THIS SHEET MUST BE MADE OR CIRCLED IN RED INK, WITH DATE AND NAME OF PERSON MAKING CHANGE.

Do not extend notes this side of this line.

Profile Notes Red. Plotted. Job No. 609503 Division No.
No. X-Sec. Date Date Survey of Strom Dist. Proj. 9503
No. Date Notes Chkd. Checked Survey by JT Notes Proj. Date 8-6-71
Date Map No. Indexed E. J. Gallup Date AUG 25 '71

F.B. 3353 Pg. 189

STATION	B.S.	H.I.	F.S.	ELEV.	N'LY ALONG RAMSDELL AVE		
					LT	℄	RT
SD-2070				1525 31	SD-2070 EL=1525.315		INIT RAMSDELL AV & KOMMUNITY SECOR., 32.5'E BCR, TOP CURB SW BY SAK & L FB-3367-116
0+00 N				25 52		℄	
+34				27 68		℄	
				27 69			W/4
				27 68			F/L 14'
				28 67			EDGE PVMT
				28 9			P/L
+44				28 39		℄	
				28 32			W/4
				28 25			F/L 14'
				29 31			EDGE PVMT
				30 0			P/L
+54±				28 96		℄	
				28 95	W/4		
				29 02	F/L 13'		
				29 76	EDGE PVMT		
+64±				29 59		℄	
				29 63	W/4		
				29 60	F/L 10±		

76-L298 CE 307 3-61

PLEASE RETURN TO
LOS ANGELES COUNTY ENGINEER
403 LOS ANGELES COUNTY ENGINEERING BLDG.

NOTE: ANY ADDITIONS OR CHANGES ON THIS SHEET MUST BE MADE OR CIRCLED IN RED INK, WITH DATE AND NAME OF PERSON MAKING CHANGE

Do not extend notes this side of this line.

STATION	B.S.	H.I.	F.S.	ELEV.	N'LY ALONG RAMSDELL AVE	
					LT	℄ RT
0+64^{2}				1530 58	EDGE PVMT 16^{5}'	
0+84				30 87		℄
				30 82		F/L 13^{7}'
				31 80		EDGE PVMT 19^{2}
				33 3		P/L
1+04				31 95		℄
				32 00	F/L 10'	
				33 06	EDGE PVMT 15^{5}	
				33 0	20'	
1+84				37 25		℄
				37 10		F/L 14^{7}'
				38 07		EDGE PVMT 20^{3}'
				38 9		P/L 33'
				37 12	F/L 9^{5}'	
				38 16	EDGE PVMT 15'	
				39 0	20'	
					S'LY ALONG RAMSDELL AVE	
0+91^{0} S				1519 88		℄
				19 61		W/4
				19 00		EDGE PVMT

F.B. 3358 Pg. 190
Job No. 609503 Division No. Notes Red Plotted Profile
Survey of Storm Dr. Proj. 9503 Date Date No. X-Sec.
Survey by LT Notes JA Notes Chkd. Checked
Indexed C. J. GALLI Date 8-6-71 Date Date No.

76-L298 CE 307 3-61

PLEASE RETURN TO
LOS ANGELES COUNTY ENGINEER
403 LOS ANGELES COUNTY ENGINEERING BLDG.

NOTE: ANY ADDITIONS OR CHANGES ON THIS SHEET MUST BE MADE OR CIRCLED IN RED INK. WITH DATE AND NAME OF PERSON MAKING CHANGE.

Do not extend notes this side of this line.

STATION	B.S.	H.I.	F.S.	ELEV.	S'LY ALONG	RAMSDELL AVE
					LT ℄	RT
0+91° S				1518 14		23 1'
				20 02	W/4	
				19 66	EDGE GUTTER	
				19 50	BOT CURB F/L	
				20 20	TOP CURB	
				20 55	BACK WALK	
1+01° S				19 31	℄	
				19 30	W/4	
				18 95	EDGE GUTTER	
				18 76	BOT CURB F/L	
				19 41	TOP CURB	
				19 81	BACK WALK	
SD-2070				1525 31	SD-2070 EL=1525.315	SEE PG 189 THIS BOOK FOR DISC.

Profile No. ____ Notes Red ____ Plotted ____ Job No. 609503 Division No. ____
X-Sec. No. ____ Date ____ Date ____ Survey of Storm Dr. Proj. 9503
Notes Chkd. ____ Checked ____ Survey by JT Notes JT Date 8-6-71
Date ____ Date ____ Map No. ____ Indexed E. J. GAULT Date ____

F.B. 3358 Pg. 191

F.B. 3358 Pg. 192

Job No. 69503 Division No. _____ Notes Red _____ Plotted _____ Profile

Survey of Storm Dr. Proj. 9503 Date _____ Date _____ No. _____

Survey by JT Notes TA Notes Chkd. _____ Checked _____ X-Sec.

Indexed _____ Date 8-6-71 Date _____ Date _____ No. _____

STATION	B.S.	H.I.	F.S.	ELEV.

76-L296 CE 307 3-61

PLEASE RETURN TO

LOS ANGELES COUNTY ENGINEER

403 Los Angeles County Engineering Bldg.

NOTE: ANY ADDITIONS OR CHANGES ON THIS SHEET MUST BE MADE OR CIRCLED IN RED INK, WITH DATE AND NAME OF PERSON MAKING CHANGE

Do not extend notes this side of this line.

76-L298 CE 307 3-61

PLEASE RETURN TO
LOS ANGELES COUNTY ENGINEER
403 LOS ANGELES COUNTY ENGINEERING BLDG.

NOTE: ANY ADDITIONS OR CHANGES ON THIS SHEET MUST BE MADE OR CIRCLED IN RED INK, WITH DATE AND NAME OF PERSON MAKING CHANGE.

Do not extend notes this side of this line.

STATION	B.S.	H.I.	F.S.	ELEV.	EAST ALONG COMMUNITY AVE	
					LT	℄ RT
SD-2070				1525 31	SD-2070 EL=1525.315	SEE PG. 189 THIS BOOK FOR DISC
0+00 E				25 52		℄
+15				25 27		℄
+40				25 04		℄
+50				25 08		℄
+95°				25 22		℄
				24 70		W/4
				24 00		EDGE GUTTER
				23 86		BOT CURB F/L
				24 47		TOP CURB
				24 73		BACK WALK
				25 72	W/4	
				26 18	11'	
				26 75	EDGE PVMT	
				27 90	P/L	
1+05°				25 40		℄
				24 91		W/4
				24 15		BOT CURB F/L
				24 79		TOP CURB

Profile Notes Red ____ Plotted ____ Job No. 609503 Division No. ____
No. ____ Date ____ Date ____ Survey of Storm Dr. Proj. 9503
X-Sec. Notes Chkd. ____ Checked ____ Survey by U.T. Notes JA Date 8-6-71
No. ____ Date ____ Date ____ Map No. ____ Indexed C. J. GALLI Date ____

F.B. 3358 PG. 193

76-L298 CE 307 3-61

PLEASE RETURN TO
LOS ANGELES COUNTY ENGINEER
403 LOS ANGELES COUNTY ENGINEERING BLDG.

NOTE: ANY ADDITIONS OR CHANGES ON THIS SHEET MUST BE MADE OR CIRCLED IN RED INK, WITH DATE AND NAME OF PERSON MAKING CHANGE

Do not extend notes this side of this line.

STATION	B.S.	H.I.	F.S.	ELEV.	EAST ALONG COMMUNITY AVE	
					LT	℄ RT
1+05.0				1525 01		BACK WALK
				26 11	11'	
				26 68	EDGE PVMT	
				27 85	P/L	
1+45.0				25 65		℄
				25 30		W/4
				24 85		BOT CURB F/L
				25 47		TOP CURB
				25 72		BACK WALK
				26 09	11'	
				26 52	EDGE PVMT	
				26 9	P/L	
2+00				25 73		℄
+45				25 75		℄
				25 27		W/4
				24 68		BOT CURB F/L
				25 23		TOP CURB
				25 46		BACK WALK
				25 95	11'	
				26 32	EDGE PVMT	

F.B. 3358 Pg. 194
Job No. 609303 Division No. Notes Red Plotted Profile
Survey of Storm Dr. Prov. 9503 Date Date No.
Survey by J.T. Notes Notes Chkd. Checked X-Sec.
Indexed E. J. GALLI Date 8-6-71 Date Date No.

76-L298 CE 307 3-61

PLEASE RETURN TO
LOS ANGELES COUNTY ENGINEER
403 LOS ANGELES COUNTY ENGINEERING BLDG.

NOTE: ANY ADDITIONS OR CHANGES ON THIS SHEET MUST BE MADE OR CIRCLED IN RED INK, WITH DATE AND NAME OF PERSON MAKING CHANGE.

Do not extend notes this side of this line.

STATION	B.S.	H.I.	F.S.	ELEV.	EAST ALONG COMMUNITY AVE		
					LT	℄	RT
2+45				1526 8	P/L		
3+00				1525 88		℄	
4+00				25 58		℄	
5+00				24 49		℄	
6+00				23 08		℄	
7+00				21 58		℄	
7+40 ≡				21 17		℄	
				21 56	11'		
				21 95	EDGE PVMT		
				22 6	P/L		
7+50 ≡				21 06	11'		
				21 94	EDGE PVMT		
				22 7	P/L		
				21 06		℄	
7+66 ≡				20 96		℄	
				20 42			W/4
				19 96			BOT CURB P/L
				20 69			TOP CURB
				20 84			BACK WALK P/L

Profile Notes Red ____ Plotted ____ Job No. 608 03 Division No. ____ F.B. 3358 PG. 1/95
No. ____ Date ____ Date ____ Survey of STORM Dr. PRO 9503
X-Sec. Notes Chkd. ____ Checked ____ Survey by JT Notes JA Date 8-6-71
No. ____ Date ____ Date ____ Map No. ____ Indexed E. J. GAIN Date ____

76-L298 CE 307 3-61

PLEASE RETURN TO
LOS ANGELES COUNTY ENGINEER
403 LOS ANGELES COUNTY ENGINEERING BLDG.

NOTE: ANY ADDITIONS OR CHANGES ON THIS SHEET MUST BE MADE OR CIRCLED IN RED INK, WITH DATE AND NAME OF PERSON MAKING CHANGE

Do not extend notes this side of this line.

STATION	B.S.	H.I.	F.S.	ELEV.	EAST ALONG COMMUNITY AVE	
					LT	℄ RT
7+76.2				1520 84		℄
				20 29		W/4
				19 83		BOT CURB F/L
				20 48		TOP CURB
				20 68		BACK WALK P/L
8+00				20 62		℄
8+24.15				20 30		℄
					S'LY ALONG GLENWOOD AVE (0+00 SOUTH)	
0+26.6 S				18 93		℄
+47.5 S				17 99		℄
				18 01		W/4
				18 04		BOT CURB F/L
				18 67		TOP CURB
				19 01		BACK WALK
0+58.8 S				17 46		℄
				17 75		BOT CURB
				18 88		TOP CURB
				19 04		P/L
				17 57	W/4	
				17 75	EDGE GUTTER	

F.B. 3358 Pg. 196

Job No. 609503 Division No. Notes Red Plotted Profile
Survey of Storm Dr. Proj. 9503 Date Date No.
Survey by [illegible] Notes 9A Notes Chkd. Checked X-Sec.
Indexed E. J. GALLI Date 8-6-71 Date Date No.

76-L298 CE 307 3-61

PLEASE RETURN TO
LOS ANGELES COUNTY ENGINEER
403 LOS ANGELES COUNTY ENGINEERING BLDG.

NOTE: ANY ADDITIONS OR CHANGES ON THIS SHEET MUST BE MADE OR CIRCLED IN RED INK, WITH DATE AND NAME OF PERSON MAKING CHANGE.

Do not extend notes this side of this line.

STATION	B.S.	H.I.	F.S.	ELEV.	S'LY ALONG GLENWOOD AVE. (0+00 S)		
					LT	℄	RT
0+58.8 S				17 61	BOT CURB		
				18 20	TOP CURB		
				18 56	BACK WALK		
					N'LY ALONG GLENWOOD AVE (0+00 NORTH)		
0+12.0				1520 96		℄	
+27.9				22 05		℄	
				22 16			11' F/L
—				22 69			15' EDGE PVMT
				23 0			P/L 25'
0+60.2				24 00		℄	
				24 15			9' F/L
				24 85			14.5 EDGE PVMT
				26 8			P/L
				23 84	W/4		
				23 47	22' F/L		
				24 02	EDGE PVMT 28'		
				23 7	35'		
0+70.2				24 72		℄	
				24 90			9' F/L
—				25 54			14' EDGE PVMT
				28 0			P/L

Profile No. ____ Notes Red ____ Plotted ____ Job No. 609503 Division No. ____
X-Sec. No. ____ Date ____ Date ____ Survey of Storm Dr. Proj. 9503
Notes Chkd. ____ Checked ____ Survey by LT Notes RH Date 8-6-71
Date ____ Date ____ Map No. ____ Indexed C. J. GALLI Date ____

F.B. 3358 Pg. 197

76-L298 CE 307 3-61

PLEASE RETURN TO
LOS ANGELES COUNTY ENGINEER
403 LOS ANGELES COUNTY ENGINEERING BLDG.

NOTE: ANY ADDITIONS OR CHANGES ON THIS SHEET MUST BE MADE OR CIRCLED IN RED INK, WITH DATE AND NAME OF PERSON MAKING CHANGE

Do not extend notes this side of this line.

STATION	B. S.	H. I.	F. S.	ELEV.	N'LY ALONG GLENWOOD AVE	
					LT	℄ RT
0+70 2				1524 52	W/4	
				24 35	23' F/L	
				24 81	28 EDGE PVMT	
				24 7	P/L	
1+30 2				27 29		℄
				27 42		9' F/L
				28 20		15' EDGE PVMT
				28 4		P/L
				27 04	W/4	
				26 89	18' F/L	
				27 09	22' EDGE PVMT	
				27 3	P/L	
2+30 2				33 52		℄
				33 57		9' F/L
				34 25		14' EDGE PVMT
				34 8		P/L
				33 18	W/4	
				32 69	18' F/L	
				32 94	20'	
				33 0	P/L	

F. B. 3358 PG. 198
Job No. 609503 Division No. Notes Red Plotted Profile
Survey of Storm Dg. Proj. 9503 Date Date No. X-Sec.
Survey by JT Notes RA Notes Chkd. Checked
Indexed C. J. GALLI Date 8-6-71 Date Date No.

76-L298 CE 307 3-61

PLEASE RETURN TO
LOS ANGELES COUNTY ENGINEER
403 LOS ANGELES COUNTY ENGINEERING BLDG.

NOTE: ANY ADDITIONS OR CHANGES ON THIS SHEET MUST BE MADE OR CIRCLED IN RED INK. WITH DATE AND NAME OF PERSON MAKING CHANGE.

Do not extend notes this side of this line.

STATION	B.S.	H.I.	F.S.	ELEV.	EAST ALONG COMMUNITY AVE LT	℄	RT
8+50				1519 96		℄	
				20 47	W/4		
				20 88	18 5' EDGE PVMT		
				21 2	P/L		
8+60				19 94		℄	
				20 25	W/4		
				20 49	18 5' EDGE PVMT		
				21 6	P/L		
8+74 5				19 65		℄	
				19 25			W/4
				18 58			BOT CURB F/L
				18 90			TOP CURB
				18 56			BACK WALK
8+84 5				19 51		℄	
				19 07			W/4
				18 50			BOT CURB F/L
				18 90			TOP CURB
				18 92			BACK WALK
9+00				19 35		℄	
				19 52	W/4		

Profile No. ____ Notes Red ____ Plotted ____ Job No. 609503 Division No. ____
X-Sec. No. ____ Date ____ Date ____ Survey of Storm Dr. Proj. 9503
Notes Chkd. ____ Checked ____ Survey by LT Notes JH Date 8-6-71
Date ____ Date ____ Map No. ____ Indexed C. J. GALLI Date ____

F.B. 3358 Pg. 199

76-L298 CE 307 3-61

PLEASE RETURN TO
LOS ANGELES COUNTY ENGINEER
403 LOS ANGELES COUNTY ENGINEERING BLDG.

NOTE: ANY ADDITIONS OR CHANGES ON THIS SHEET MUST BE MADE OR CIRCLED IN RED INK, WITH DATE AND NAME OF PERSON MAKING CHANGE

Do not extend notes this side of this line.

STATION	B. S.	H. I.	F. S.	ELEV.	EAST ALONG COMMUNITY AVE		
					LT	℄	RT
9+00				1519 65	EDGE PVMT		
				21 2	P/L		
9+24 ≡				19 15		℄	
				18 77			W/4
				18 31			BOT CURB F/L
				18 81			TOP CURB
				18 81			P/L
10+00				18 88		℄	
				19 14	W/4		
				19 22	EDGE PVMT F/L		
				20 1	P/L		
10+24 ≡				18 79		℄	
				18 35			W/4
				17 85			BOT CURB F/L
				18 36			TOP CURB
				18 29			P/L BACK WALK
11+00				18 78		℄	
11+42				19 01		℄	
				19 54	W/4		
				20 09	EDGE PVMT		

F. B. 3358 Pg. 200
Job No. 609503 Division No. Notes Red Plotted Profile
Survey of Storm Dr. Dept. 9503 Date Date No.
Survey by LT. Notes RA Notes Chkd. Checked X-Sec.
Indexed C. J. GALLI Date 8-6-71 Date Date No.

76-L298 CE 307 3-61

PLEASE RETURN TO
LOS ANGELES COUNTY ENGINEER
403 LOS ANGELES COUNTY ENGINEERING BLDG.

NOTE: ANY ADDITIONS OR CHANGES ON THIS SHEET MUST BE MADE OR CIRCLED IN RED INK, WITH DATE AND NAME OF PERSON MAKING CHANGE.

Do not extend notes this side of this line.

STATION	B. S.	H. I.	F. S.	ELEV.	EAST ALONG COMMUNITY AVE	
					LT	℄
11+42.0				1520 8	P/L	
+52.0				19 09		℄
				19 77	W/4	
				20 31	EDGE PVMT	
				20 8	P/L	
12+00				19 45		℄
—				18 64		W/4
				17 55		BOT CURB F/L
				18 00		TOP CURB
				18 08		P/L
12+36.6 E = 0+00 H				19 01	N'LY ALONG	℄ DYER ST
0+23.1				19 39		℄
				18 95		W/4
				18 14		EDGE GUTTER
				17 94		BOT CURB F/L
				18 58		TOP CURB
				18 82		P/L
+33.1				18 84		℄
—				19 32		W/4
				18 72		EDGE GUTTER

Profile Notes Red ____ Plotted ____ Job No. 609503 Division No. ____
No. ____ Date ____ Date ____ Survey of STORM DR. PROJ. 9503
X-Sec. Notes Chkd. ____ Checked ____ Survey by J.T. Notes [illegible] Date 8-2-71
No. ____ Date ____ Date ____ Map No. ____ Indexed C. J. GALLI Date ____

F.B. 3358 PG. 201

76-L298 CE 307 3-61

PLEASE RETURN TO
LOS ANGELES COUNTY ENGINEER
403 LOS ANGELES COUNTY ENGINEERING BLDG.

NOTE: ANY ADDITIONS OR CHANGES ON THIS SHEET MUST BE MADE OR CIRCLED IN RED INK, WITH DATE AND NAME OF PERSON MAKING CHANGE

Do not extend notes this side of this line.

STATION	B.S.	H.I.	F.S.	ELEV.	N'LY ALONG DYER ST.	
					LT	℄ RT
0+33±				15 18 64		BOT CURB F/L
				19 30		TOP CURB
				19 54		P/L
+73±				22 57		℄
				22 11		W/4
				21 42		EDGE GUTTER
				21 30		BOT CURB F/L
				21 35		TOP CURB
				22 29		P/L
				23 03	W/4	
				23 05	EDGE PVMT 25 3'	
				23 4	P/L	
1+73±				29 33		℄
				29 04		W/4
				28 33		EDGE GUTTER
				28 21		BOT CURB F/L
				28 87		TOP CURB
				29 11		P/L
				29 56	10'	
				29 73	15' EDGE PVMT	

F.B. 3358 PG 202

Survey of STORM DR. PROJ. 9503 Job No. 609503 Division No. ____ Notes Red ____ Plotted ____ Profile ____
Survey by J.T. Notes RA Date ____ Date ____ No. ____
Indexed C. J. GALLI Date 8-6-71 Notes Chkd. ____ Checked ____ X-Sec. ____
Date ____ Date ____ No. ____

76-L298 CE 307 3-61

PLEASE RETURN TO
LOS ANGELES COUNTY ENGINEER
403 LOS ANGELES COUNTY ENGINEERING BLDG.

NOTE: ANY ADDITIONS OR CHANGES ON THIS SHEET MUST BE MADE OR CIRCLED IN RED INK, WITH DATE AND NAME OF PERSON MAKING CHANGE.

Do not extend notes this side of this line.

STATION	B.S.	H.I.	F.S.	ELEV.	N'LY ALONG	DYER ST
					LT.	℄ RT.
1+73 ⊥				1528 6	P/L	
					EAST ALONG	COMMUNITY AVE
					LT.	℄ RT.
12+59 ⊥				1518 64		℄
				18 26	W/4	
				17 31	EDGE GUTTER	
				17 15	BOT CURB F/L	
				17 79	TOP CURB	
				18 13	P/L BACK WALK	
				18 40		W/4
				17 39		BOT CURB F/L
				17 92		TOP
				17 86		P/L BACK WALK
+69 ⊥				18 50		℄
				18 08	W/4	
				17 27	EDGE GUTTER	
				17 12	BOT CURB F/L	
				17 74	TOP CURB	
				18 07	P/L	
13+00				18 24		℄

Profile No. ____ Notes Red. ____ Plotted ____ Job No. 609503 Division No. ____
X-Sec. No. ____ Date ____ Date ____ Survey of STORM DR. PROJ. 9503
Notes Chkd. ____ Checked ____ Survey by JT Notes JA Date 8-6-71
Date ____ Date ____ Map No. ____ Indexed C. I. GALLI Date ____

F.B. 3358 Pg. 203

76-L298 CE 307 3-61

PLEASE RETURN TO
LOS ANGELES COUNTY ENGINEER
403 LOS ANGELES COUNTY ENGINEERING BLDG.

NOTE: ANY ADDITIONS OR CHANGES ON THIS SHEET MUST BE MADE OR CIRCLED IN RED INK, WITH DATE AND NAME OF PERSON MAKING CHANGE

Do not extend notes this side of this line.

STATION	B.S.	H.I.	F.S.	ELEV.	EAST ALONG	COMMUNITY AVE
					LT	℄ RT
13+09.6				1518 13		℄
				17 72	W/4	
				17 05	EDGE GUTTER	
				16 90	BOT CURB F/L	
				17 55	TOP CURB	
				17 94	P/L BACK WALK	
14+00				17 23		℄
14+09.6				17 14		℄
				17 11	W/4	
				16 85	EDGE PVMT	
				16 68	BOT CURB F/L	
				17 34	TOP CURB	
				17 67	P/L BACK WALK	
14+39.8				16 80	17°	
				16 60	BOT CURB F/L	
				17 27	TOP CURB	
14+49				16 65	17°	
				16 42	BOT CURB (CATCH BASIN)	
				16 27	TOP CURB	
				11 0	BOT CATCH BASIN ←	(NOT COMPLETED)

F.B. 3358 PG. 204

Job No. 609503 Division No. Notes Red Plotted Profile

Survey of Storm Dr. Proj. 7503 Date Date No. X-Sec.

Survey by LT Notes RA Notes Chkd. Checked

Indexed E. J. GALLI Date 8-6-71 Date Date No.

76-L298 CE 307 3-61

PLEASE RETURN TO
LOS ANGELES COUNTY ENGINEER
403 LOS ANGELES COUNTY ENGINEERING BLDG.

NOTE: ANY ADDITIONS OR CHANGES ON THIS SHEET MUST BE MADE OR CIRCLED IN RED INK, WITH DATE AND NAME OF PERSON MAKING CHANGE.

Do not extend notes this side of this line.

STATION	B.S.	H.I.	F.S.	ELEV.	EAST ALONG COMMUNITY AVE.	
					LT.	℄ RT.
14+82				1516 56		℄ EDGE CROSS DRAIN
+88				16 52		℄ CONC " "
+95^{6}				16 54		℄ EDGE " "
15+10				16 36		21' BOT CURB CATCH BASIN
				17 05		TOP CURB (FILLED W/WATER)
				13 8		±23^{5} BOT CATCH BASIN
15+17				16 34		21' BOT CURB
				17 04		TOP CURB
15+18				17 39		RIM ELEV
				09 46		24" DRAIN E'LY
				10 00	5^{5} LEFT ℄	18" DRAIN W'LY
				10 19		18" DRAIN S'LY
15+28^{8}				16 25		21' CTR CROSS DRAIN
+30				18 17		℄
+55^{7}				18 32		℄
				17 17		W/4
				16 43		EDGE GUTTER
				16 29		BOT CURB F/L
				17 02		TOP CURB
				16 95		BACK WALK

Profile No. ____ Notes Red. ____ Plotted ____ Job No. 609503 Division No. ____ F.B. 3358 Pg. 205
X-Sec. No. ____ Date ____ Date ____ Survey of Storm Dr. Proj 9503
Notes Chkd. ____ Checked ____ Survey by LT Notes RH Date 8-6-71
Date ____ Date ____ Map No. ____ Indexed ____ Date ____

76-L298 CE 307 3-61

PLEASE RETURN TO
LOS ANGELES COUNTY ENGINEER
403 LOS ANGELES COUNTY ENGINEERING BLDG.

NOTE: ANY ADDITIONS OR CHANGES ON THIS SHEET MUST BE MADE OR CIRCLED IN RED INK, WITH DATE AND NAME OF PERSON MAKING CHANGE

Do not extend notes this side of this line.

STATION	B.S.	H.I.	F.S.	ELEV.	EAST ALONG COMMUNITY AVE	
					LT	℄ RT
15+55.7				1519 19	W/4	
				19 49	EDGE GUTTER	
				19 44	BOT CURB F/L	
				20 05	TOP CURB	
				20 80	32.7'	
+65.0				18 55		℄
				19 45	W/4	
				20 09	EDGE GUTTER	
				19 98	BOT CURB F/L	
				20 57	TOP CURB	
16+00				18 87		℄
16+15.5				18 30		℄ (F/L 6.0' CONC GUTTER)
				17 61		W/4
				16 68		EDGE GUTTER
				16 50		BOT CURB F/L
				16 78		TOP CURB
				16 87		BACK WALK
+25.5				18 45		℄
				17 46		W/4
				16 69		EDGE GUTTER

F.B. 3358 Pg. 206
Job No. 609503 Division No. Notes Red Plotted Profile
Survey of STORM DR. PROJ. 9503 Date Date No. X-Sec.
Survey by LT Notes FA Notes Chkd. Checked
Indexed C. J. GALLI Date 8-6-71 Date Date No.

76-L-298 CE 307 5-66

PLEASE RETURN TO
LOS ANGELES COUNTY ENGINEER
403 LOS ANGELES COUNTY ENGINEERING BLDG.

NOTE: ANY ADDITIONS OR CHANGES ON THIS SHEET MUST BE MADE OR CIRCLED IN RED INK, WITH DATE AND NAME OF PERSON MAKING CHANGE.

Do not extend notes this side of this line.

STATION	B. S.	H. I.	F. S.	ELEV.	EAST ALONG COMMUNITY AVE	
					LT	℄ RT
16+25 5				1516 65		BOT CURB F/L
				16 80		TOP CURB
				16 88		BACK WALK
16+48 89 E = 0+00				18 60		℄
0+25 ° N				20 55	NORTH ALONG ℄ LA CRESENTA AVE	
				20 15		W/4
				19 65		EDGE GUTTER
				19 36		BOT CURB F/L
				20 24		TOP CURB
				20 41		BACK WALK
0+65 ° N				23 34		℄
				22 89		W/4
				22 50		EDGE GUTTER
				22 14		BOT CURB F/L
				22 99		TOP CURB
				23 12		BACK WALK
0+89 7				24 96		℄
				24 48	W/4	
				23 80	EDGE GUTTER	
				23 66	BOT CURB F/L	

Profile No. ____ Notes Red ____ Plotted ____ Date ____ Job No. 607503 Division No. ____
X-Sec. No. ____ Notes Chk'd. ____ Date ____ Checked ____ Date ____ Survey of Storm Dr. Proj. 9503
Survey by [illegible] Notes [illegible] Date 8-6-71
Map No. ____ Indexed [illegible] Date ____

F. B. 3358 Pg. 207

76-L-298 CE 307 5-66

PLEASE RETURN TO
LOS ANGELES COUNTY ENGINEER
403 LOS ANGELES COUNTY ENGINEERING BLDG.

NOTE: ANY ADDITIONS OR CHANGES ON THIS SHEET MUST BE MADE OR CIRCLED IN RED INK, WITH DATE AND NAME OF PERSON MAKING CHANGE.

Do not extend notes this side of this line.

STATION	B. S.	H. I.	F. S.	ELEV.	NORTH ALONG LA CRESENTA AVE.	
					LT ℄	RT
0+89± N				1524 29	TOP CURB	
				24 27	BACK WALK	
1+29± N				27 59	℄	
				27 12	W/4	
				26 56	EDGE GUTTER	
				26 40	BOT CURB F/L	
				27 08	TOP CURB	
				27 30	BACK WALK F/L	
+65° N				30 14	℄	
				29 75		W/4
				29 51		EDGE GUTTER
				29 05		BOT CURB F/L
				29 22		TOP CURB
				29 95		BACK WALK
2+00				32 70	℄	
				32 15	W/4	
				31 59	EDGE GUTTER	
				31 40	BOT CURB F/L	
				32 09	TOP CURB	
				32 12	BACK WALK	
SD-2067				1517 06	SD-2067. EL 1517.050	INT COMMUNITY & LA CRESENTA
					115'± W ℄ SO. CURB. FB 3367-115	

F. B. 3358 PG. 208

Job No. 609503 Division No. Notes Red Plotted Profile
Survey of STORM DR PROJ 7503 Date Date No.
Survey by LT Notes RA Notes Chk'd. Checked X-Sec.
Indexed C. J. GALLI Date 8-6-71 Date Date No.

Notes Ck'd by	Survey of STORM DR PROJ 9503
Map No.	JN 0303.00 Tape 0201 Std 68 °F
Office Work	Surveyed by J. TERRANOVA
Checked	Notes J.T. Date 7-26-71
Date	Indexed C. J. GALLI AUG 25 71

F. B. 3358 PG. 209

Note: Any Additions or Changes on This Sheet Must be Made or Circled in Red Ink With Date and Name of Person Making Change.

Do not extend this side of this line.

PLEASE RETURN TO
COUNTY OF LOS ANGELES
DEPARTMENT OF COUNTY ENGINEER
403 LOS ANGELES COUNTY ENGINEERING BLDG.

STORM DRAIN PROJ. 9503

LA CRESCENTA AREA

LINE "E"

CENTERLINE

J.N. 0303.00

JULY 1971

BEGIN @ EAGLE CYN. CHANNEL
THENCE ET'LY ALONG ORANGE
AVE. TO ROSEMONT AVE.

REF:
FB. 3417, 3470

PARTY
J. TERRANOVA
R. ALMANZAN
S. KIESNER
S. ZBYSZEWSKI

76F309s CE#310 3-69

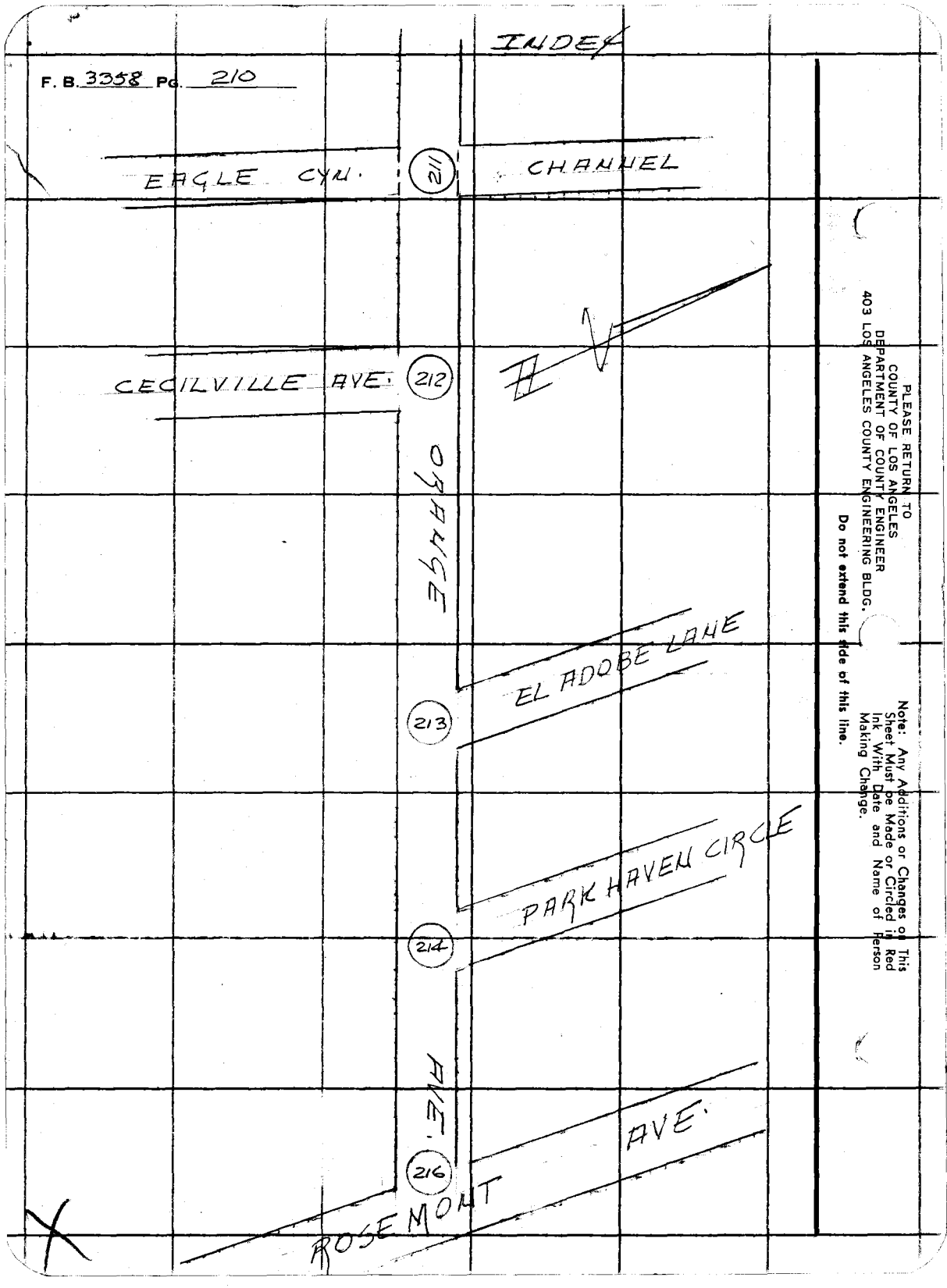
INDEX
F. B. 3358 Pg. 210
EAGLE CYN.
211
CHANNEL
CECILVILLE AVE.
212
ORANGE
EL ADOBE LANE
213
PARK HAVEN CIRCLE
214
AVE.
216
ROSEMONT
AVE.
PLEASE RETURN TO
COUNTY OF LOS ANGELES
DEPARTMENT OF COUNTY ENGINEER
403 LOS ANGELES COUNTY ENGINEERING BLDG.
Do not extend this side of this line.
Note: Any Additions or Changes on This Sheet Must be Made or Circled in Red Ink With Date and Name of Person Making Change.

Notes Ck'd by	Survey of STORM DR. PROJ 9503
Map No.	JN 030300 Tape 0201 Sfd 68 °F
Office Work	Surveyed by J. TERRANOVA
Checked	Notes J.T. Date 7-26-71
Date	Indexed E. J. GALLI

F. B. 3358 PG. 211

BT. PG. 212

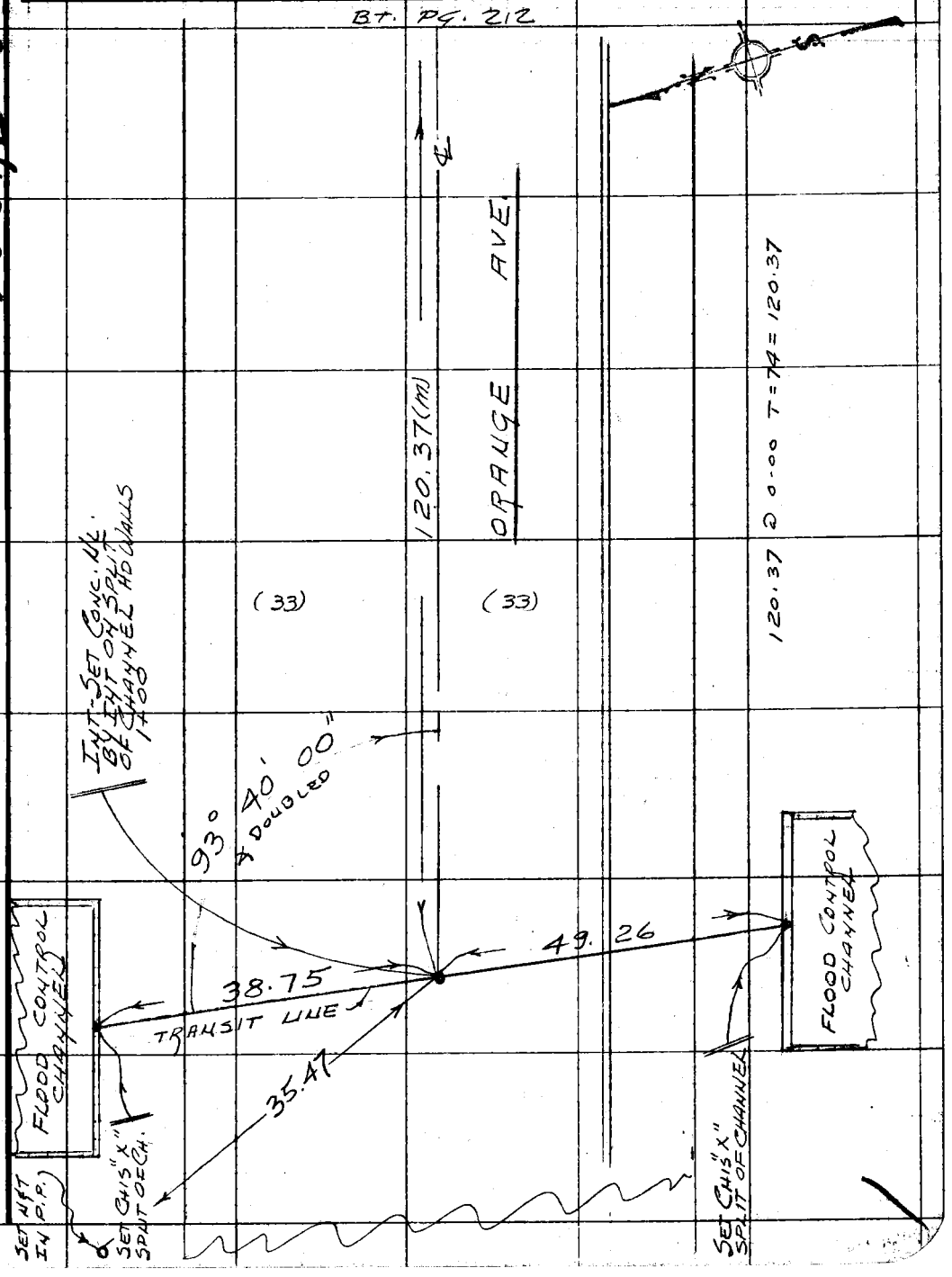

Note: Any Additions or Changes on This Sheet Must be Made or Circled in Red Ink With Date and Name of Person Making Change.

PLEASE RETURN TO
COUNTY OF LOS ANGELES
DEPARTMENT OF COUNTY ENGINEER
403 LOS ANGELES COUNTY ENGINEERING BLDG.

Do not extend this side of this line.

76F309S CE#310 3-69

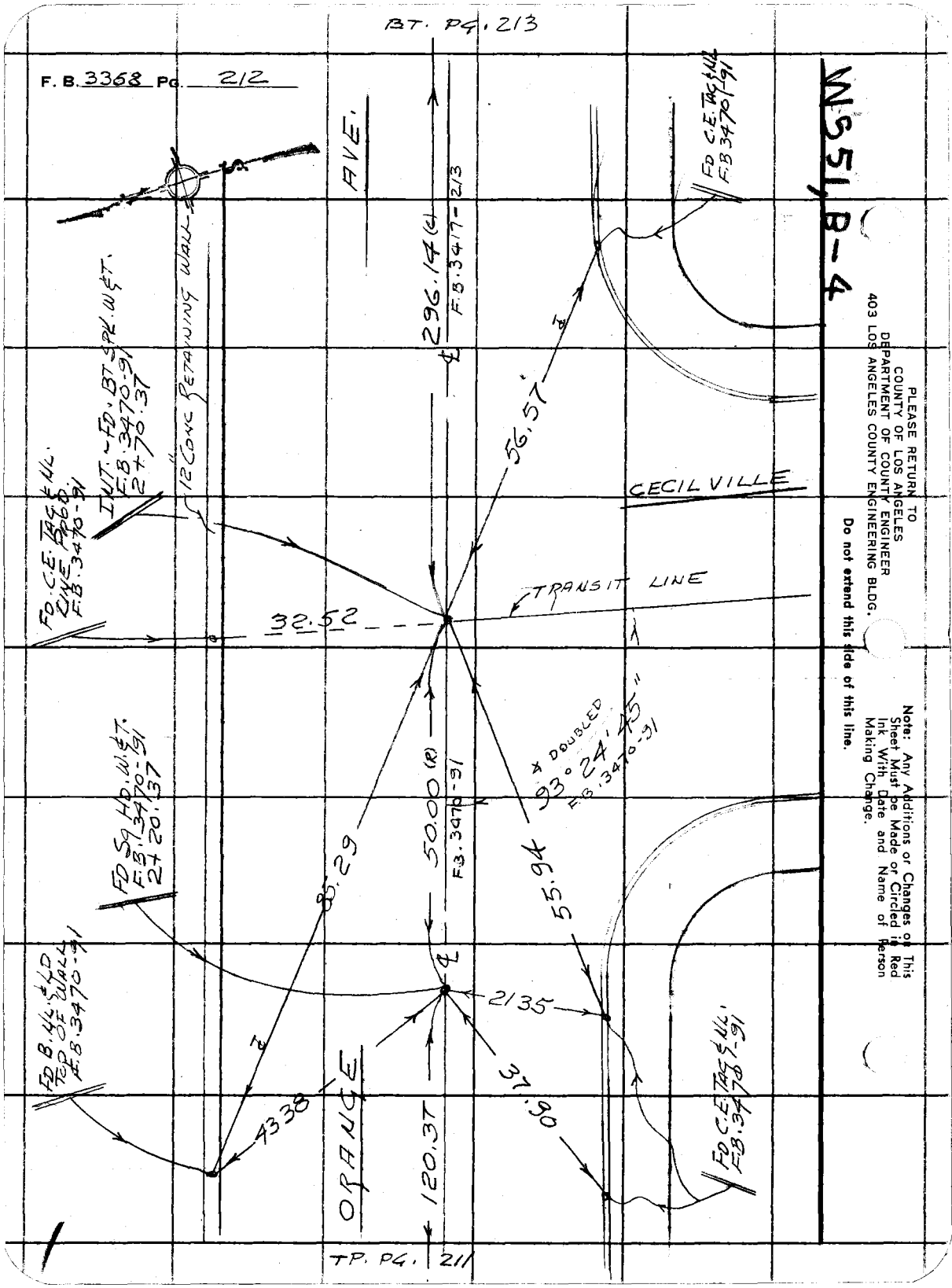
BT. PG. 213
F. B. 3368 PG. 212
AVE.
296.14 (C)
F.B. 3417-213
FD C.E. TAG & NL
F.B. 3470-91
12" CONC RETAINING WALL
INT. ~ FD. BT SPK. W & T.
F.B. 3470-91
2+70.37
FD. C.E. TAG & NL.
LINE PROD.
F.B. 3470-91
56.57'
CECILVILLE
TRANSIT LINE
32.52
50.00 (R)
F.B. 3470-91
* DOUBLED
93° 24' 45"
F.B. 3470-91
FD Sq HD. W & T.
F.B. 3470-91
2+20.37
85.29
55.94
2135
37.90
FD B. NL. & LD
TOP OF WALL
F.B. 3470-91
4338
ORANGE
120.37
FD C.E. TAG & NL.
F.B. 3470-91
TP. PG. 211
WS51, B-4
PLEASE RETURN TO
COUNTY OF LOS ANGELES
DEPARTMENT OF COUNTY ENGINEER
403 LOS ANGELES COUNTY ENGINEERING BLDG.
Do not extend this side of this line.
Note: Any Additions or Changes on This Sheet Must be Made or Circled in Red Ink With Date and Name of Person Making Change.

W551 B4

Notes Ck'd by	Survey of Storm Dr. Proj 9503
Map No.	JN 030300 Tape 0301 Std 68 °F
Office Work	Surveyed by J. TERRANOVA
Checked	Notes J.T. Date 7-26-71
Date	Indexed C. J. GALLI

F. B. 3358 PG. 213

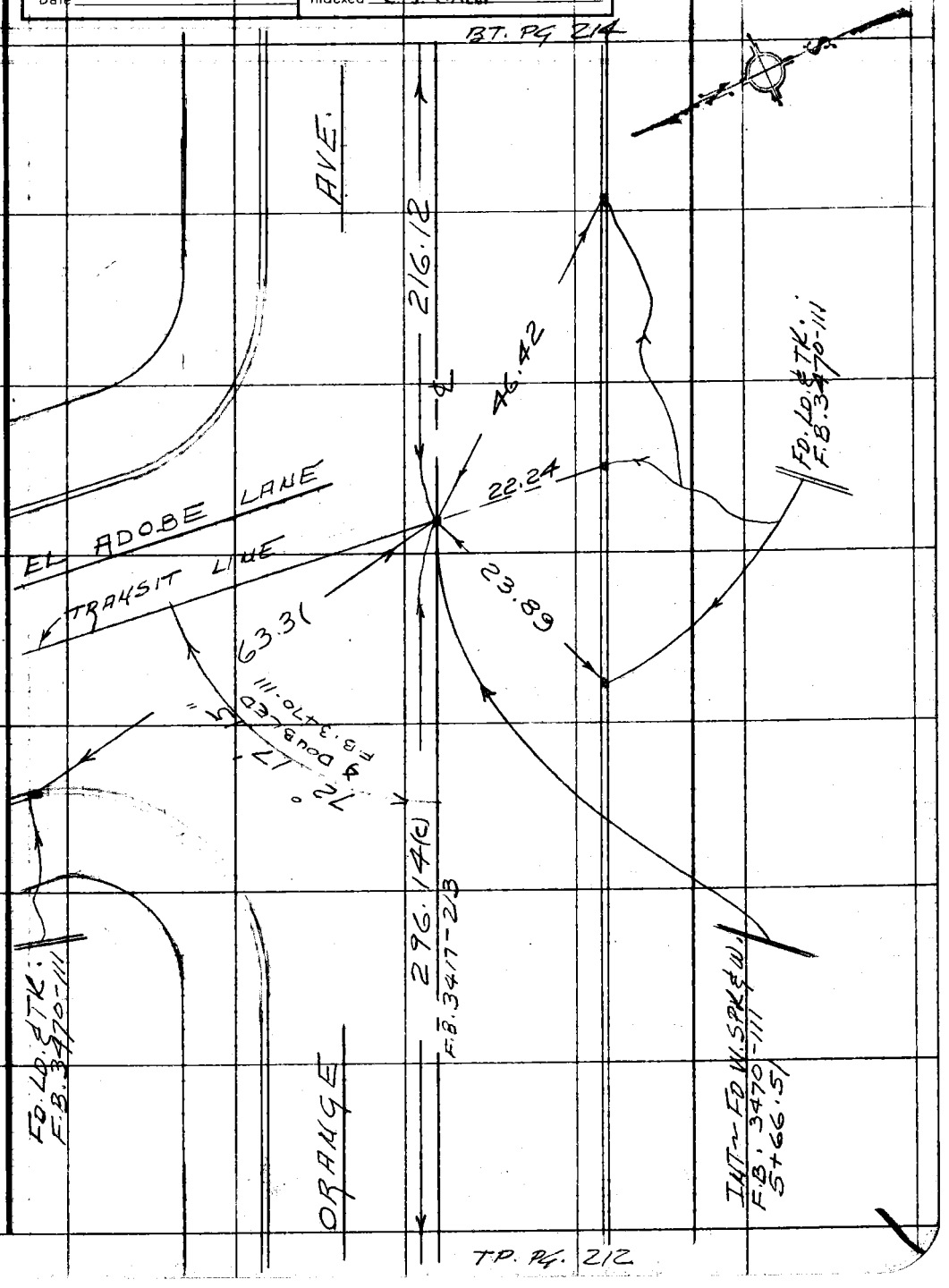

Note: Any Additions or Changes on This Sheet Must be Made or Circled in Red Ink With Date and Name of Person Making Change.

Do not extend this side of this line.

PLEASE RETURN TO
COUNTY OF LOS ANGELES
DEPARTMENT OF COUNTY ENGINEER
403 LOS ANGELES COUNTY ENGINEERING BLDG.

76F309S CE#310 3-69

4851,B-4

PLEASE RETURN TO
COUNTY OF LOS ANGELES
DEPARTMENT OF COUNTY ENGINEER
403 LOS ANGELES COUNTY ENGINEERING BLDG.

Note: Any Additions or Changes on This Sheet Must be Made or Circled in Red Ink With Date and Name of Person Making Change.

Do not extend this side of this line.

Notes Ck'd by	Survey of STORM DR. PROJ 9503
Map No.	IN 030300 Tape 0201 Std 68 °F
Office Work	Surveyed by J. TERRANOVA
Checked	Notes J.T. Date 7-28-71
Date	Indexed E. J. GALLI

F.B. 3368 Pg. 215

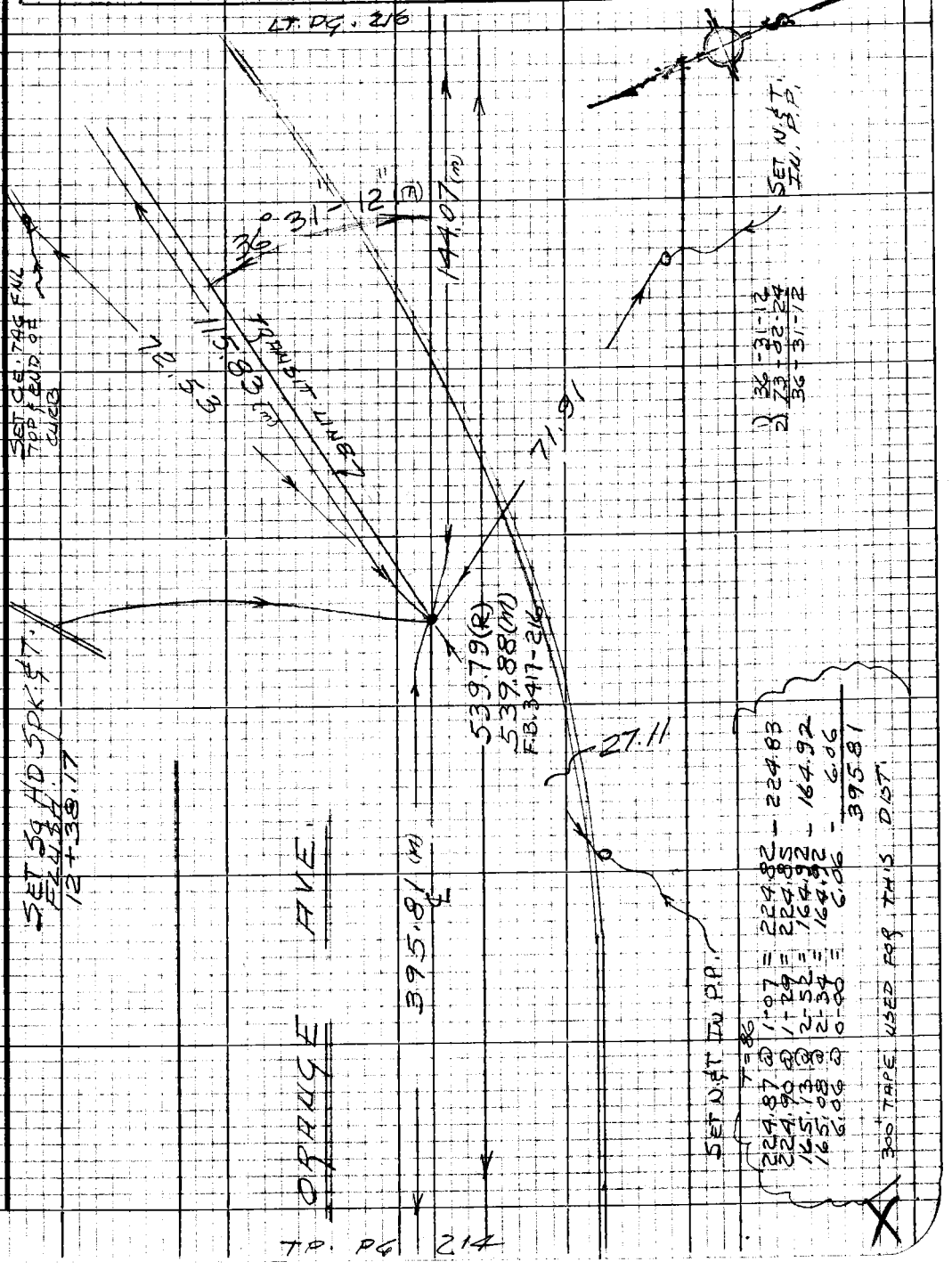

Note: Any Additions or Changes on this Sheet Must be Made or Circled in Red Ink With Date and Name of Person Making Change

Do not extend this side of this line.

PLEASE RETURN TO
LOS ANGELES COUNTY ENGINEER
403 LOS ANGELES COUNTY ENGINEERING BLDG.

76P3098 CE #310 5-66

PLEASE RETURN TO
LOS ANGELES COUNTY ENGINEER
403 LOS ANGELES COUNTY ENGINEERING BLDG.

Note: Any Additions or Changes on this Sheet Must be Made or Circled in Red Ink With Date and Name of Person Making Change

Do not extend this side of this line.

WS51, B-4

Notes Ck'd by	Survey of STORM DR. PROJ 9503 F. B. 3358 PG. 217
Map No.	JN 6095 03 Tape Std °F
Office Work	Surveyed by J. TERRANOVA
Checked	Notes JZ Date 8-71
Date	Indexed C. J. GALLI AUG 25 '71

STORM DRAIN PROJ. 9503

LA CRESCENTA AREA

LINE "E"

LOC. IMPROVE.

J.N. 6095.03
AUG 1971

REF:
F.B. 3358-209

PARTY
J. TERRANOVA
R. ALMANZAN
K. RIESNER
J. ZBYSENSKI

Note: Any Additions or Changes on This Sheet Must be Made or Circled in Red Ink With Date and Name of Person Making Change.
Do not extend this side of this line.
PLEASE RETURN TO
COUNTY OF LOS ANGELES
DEPARTMENT OF COUNTY ENGINEER
403 LOS ANGELES COUNTY ENGINEERING BLDG.
76F309S CE#310 3-69

F. B. 3358 Pg. 218

INDEX

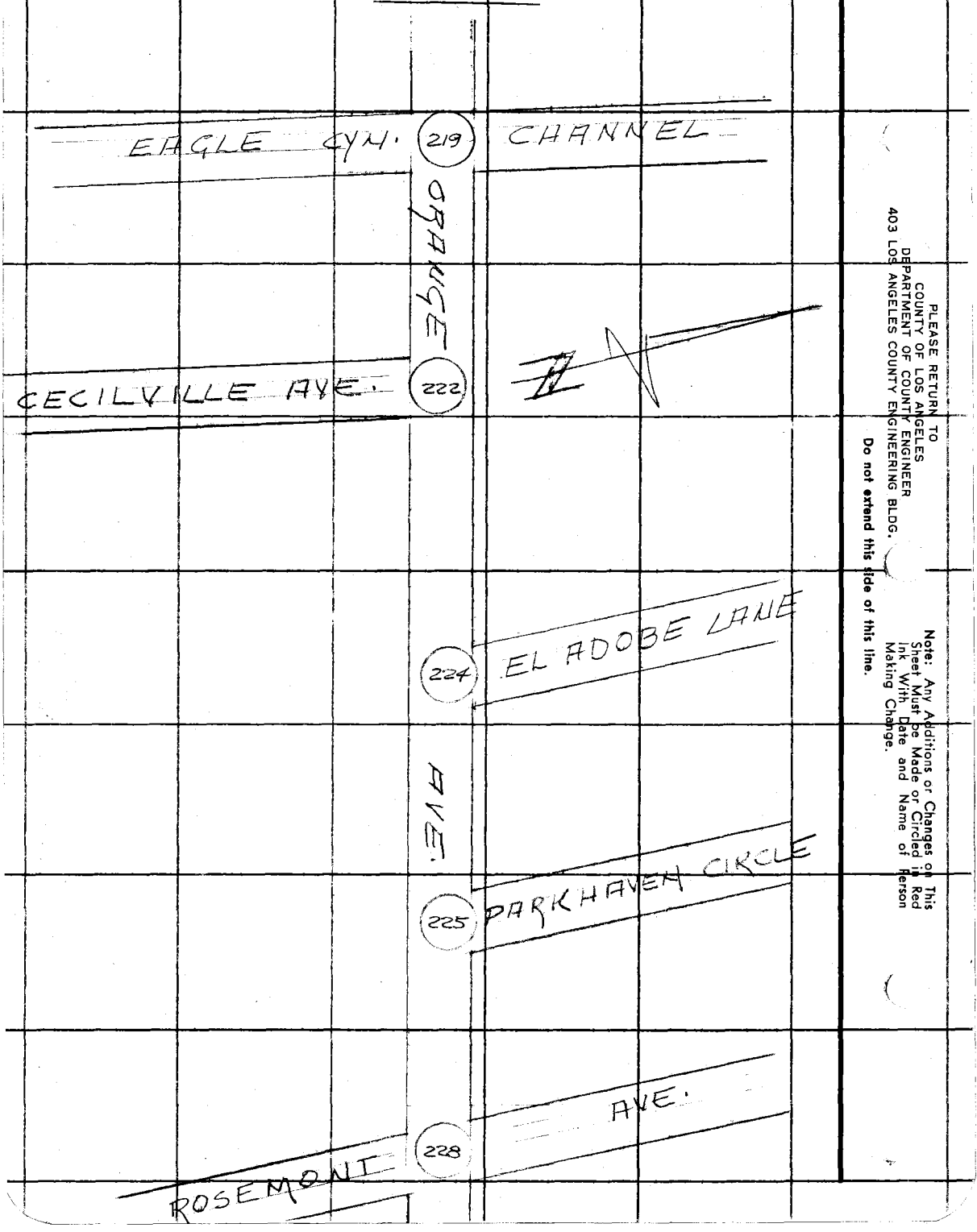

PLEASE RETURN TO
COUNTY OF LOS ANGELES
DEPARTMENT OF COUNTY ENGINEER
403 LOS ANGELES COUNTY ENGINEERING BLDG.

Do not extend this side of this line.

Note: Any Additions or Changes on This Sheet Must be Made or Circled in Red Ink With Date and Name of Person Making Change.

Notes Ck'd by	Survey of STORM DR PROJ 9503
Map No.	JN 60950 3 Tape Std °F
Office Work	Surveyed by J. TERRANOVA
Checked	Notes L.T. Date 8-5 71
Date	Indexed C. J. GALLI

F. B. 3359 PG. 219

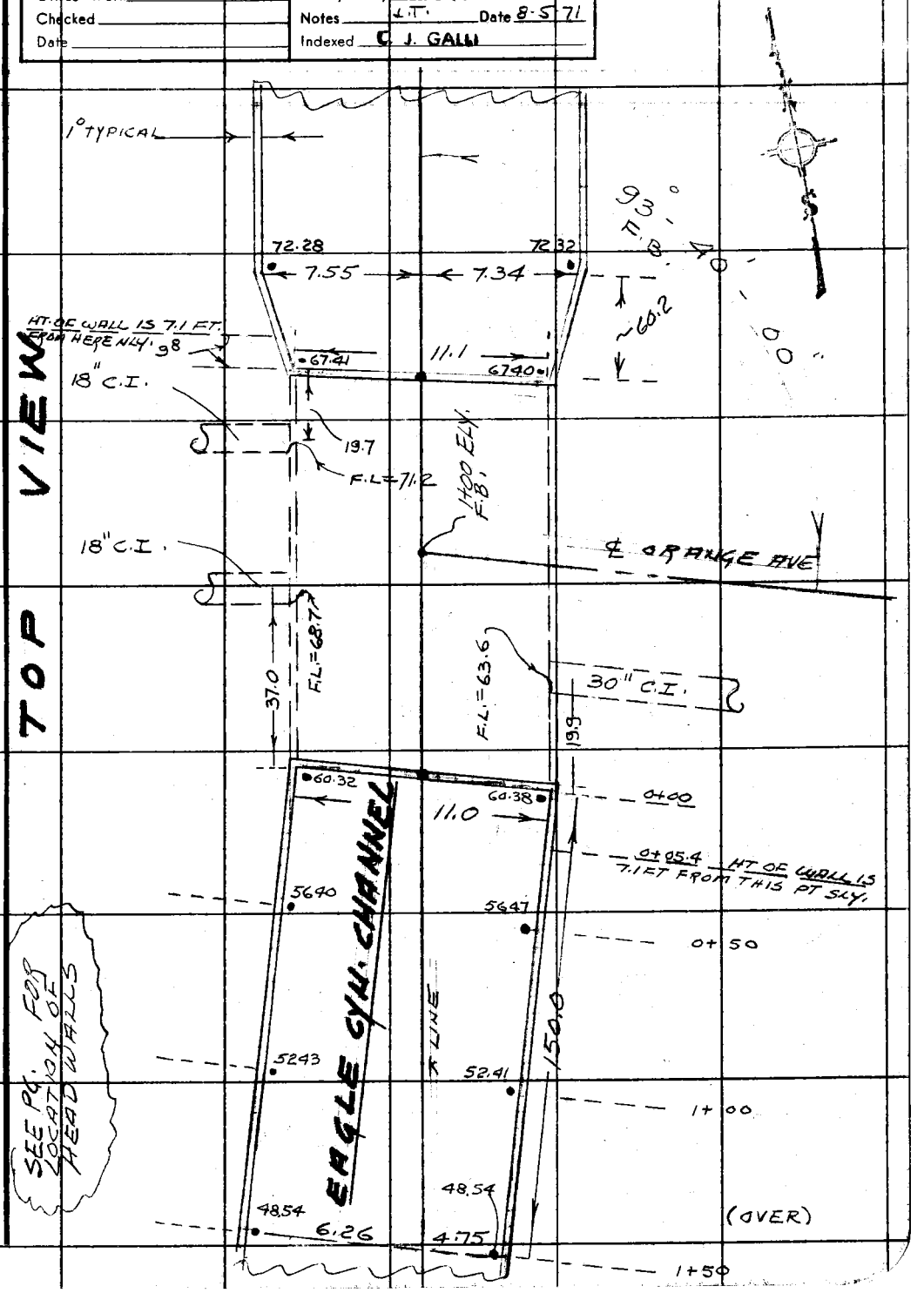

Note: Any Additions or Changes on This Sheet Must be Made or Circled in Red Ink With Date and Name of Person Making Change.

Do not extend this side of this line.

TOP VIEW

PLEASE RETURN TO
COUNTY OF LOS ANGELES
DEPARTMENT OF COUNTY ENGINEER
403 LOS ANGELES COUNTY ENGINEERING BLDG.

76F309S CE#310 3-69

F. B. 3358 PG. 220

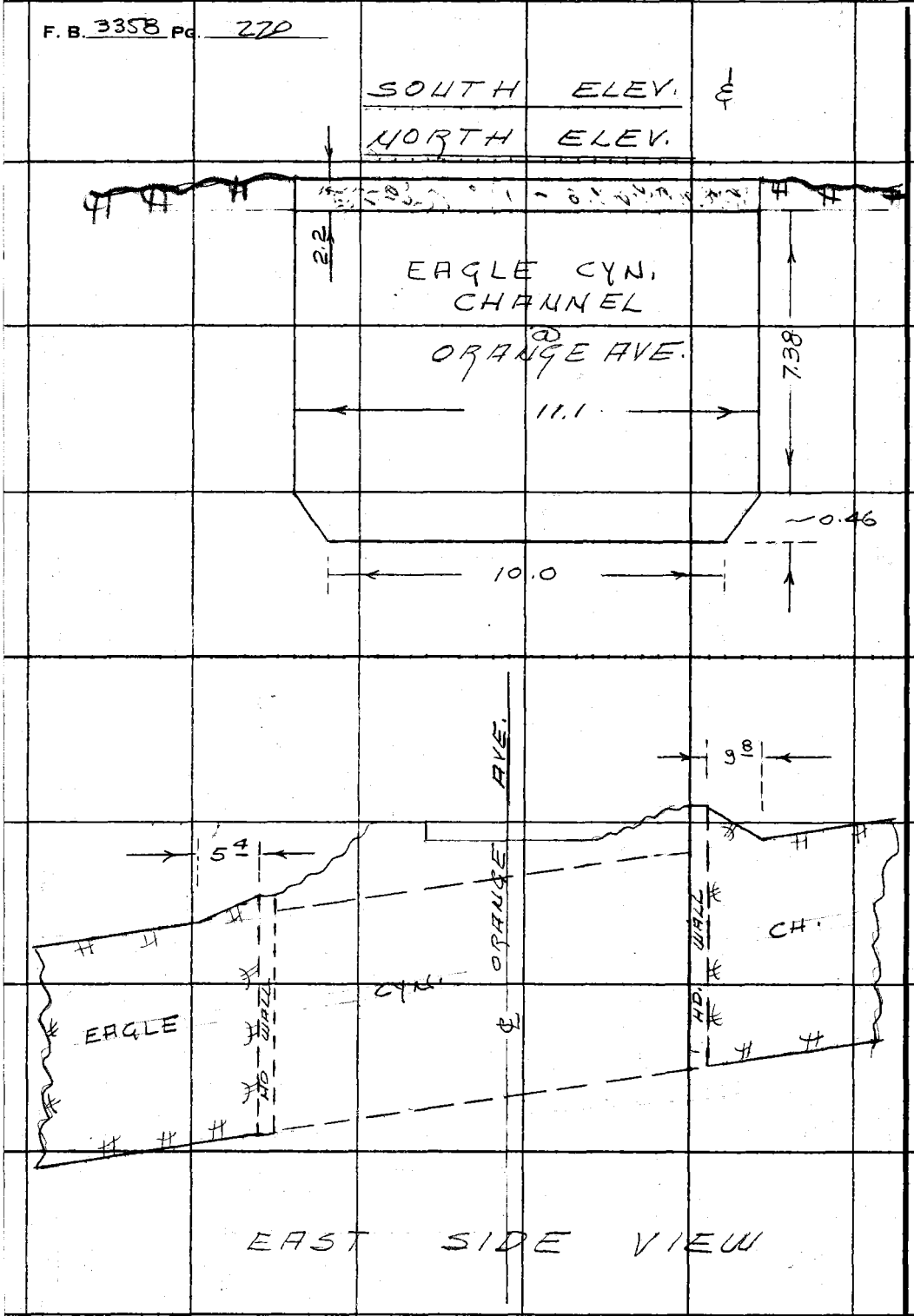

PLEASE RETURN TO
COUNTY OF LOS ANGELES
DEPARTMENT OF COUNTY ENGINEER
403 LOS ANGELES COUNTY ENGINEERING BLDG.

Do not extend this side of this line.

Note: Any Additions or Changes on This Sheet Must be Made or Circled in Red Ink With Date and Name of Person Making Change.

Notes Ck'd by	Survey of Storm Dr. Proj. 9503	F.B. 3358 Pg. 221
Map No.	JN 609503 Tape Std °F	
Office Work	Surveyed by J. TERRANOVA	
Checked	Notes J.Z. Date 7-30-71	
Date	Indexed E. J. GALLI	

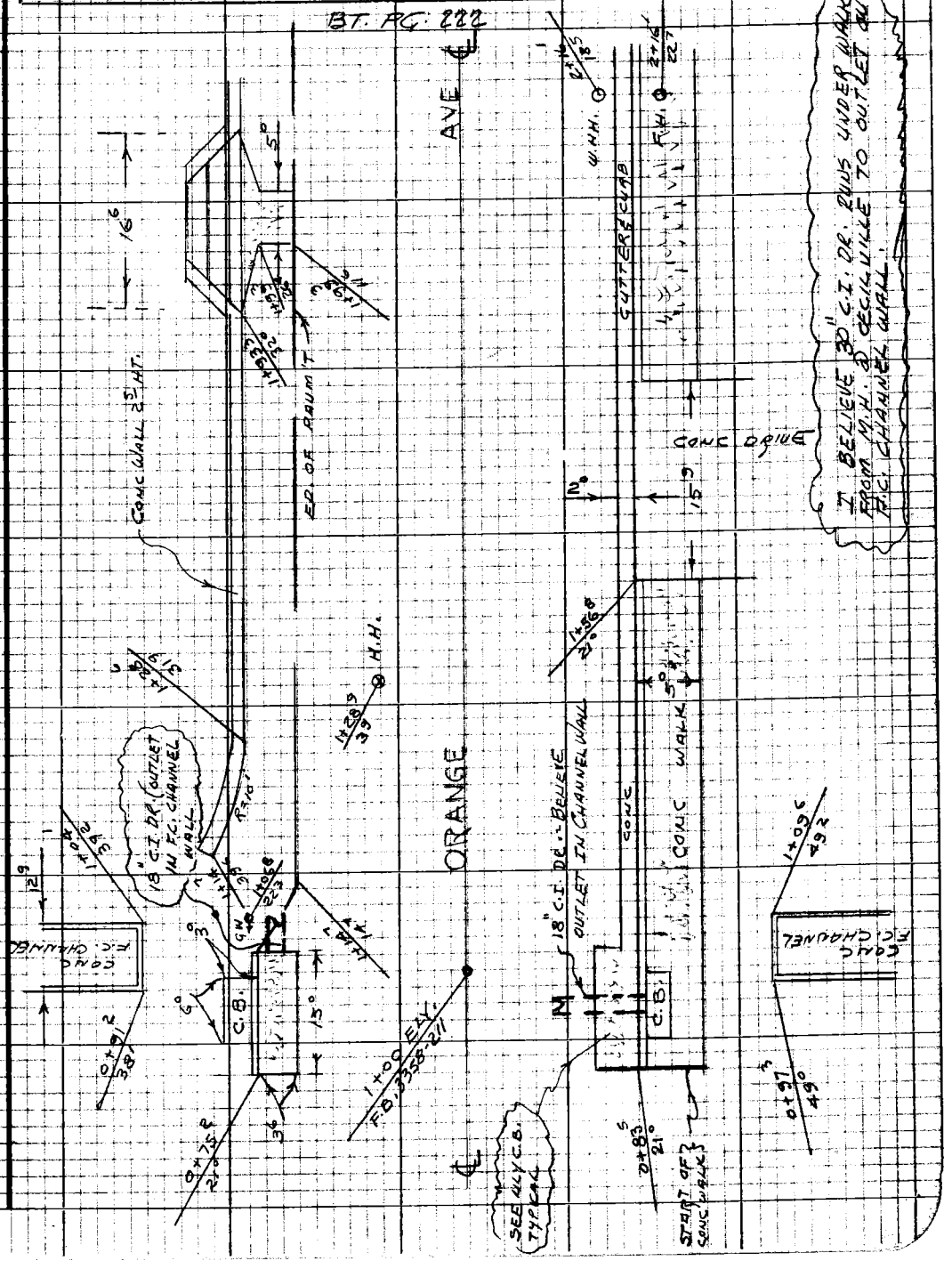

Note: Any Additions or Changes on this Sheet Must be Made or Circled in Red Ink With Date and Name of Person Making Change

Do not extend this side of this line.

PLEASE RETURN TO
LOS ANGELES COUNTY ENGINEER
403 LOS ANGELES COUNTY ENGINEERING BLDG.

76P3095 CK #310 5-66

F.B. 3358 Pg. 222

PLEASE RETURN TO
LOS ANGELES COUNTY ENGINEER
403 LOS ANGELES COUNTY ENGINEERING BLDG.

Do not extend this side of this line.

Note: Any Additions or Changes on this Sheet Must be Made or Circled in Red Ink With Date and Name of Person Making Change

Notes Ck'd by		Survey of Storm Dr Proj 9503	F.B. 3358 Pg. 223
Map No.		JN 609503 Tape Std °F	
Office Work		Surveyed by J. Terranova	
Checked		Notes J.Z. Date 7-30-71	
Date		Indexed C. J. Galli	

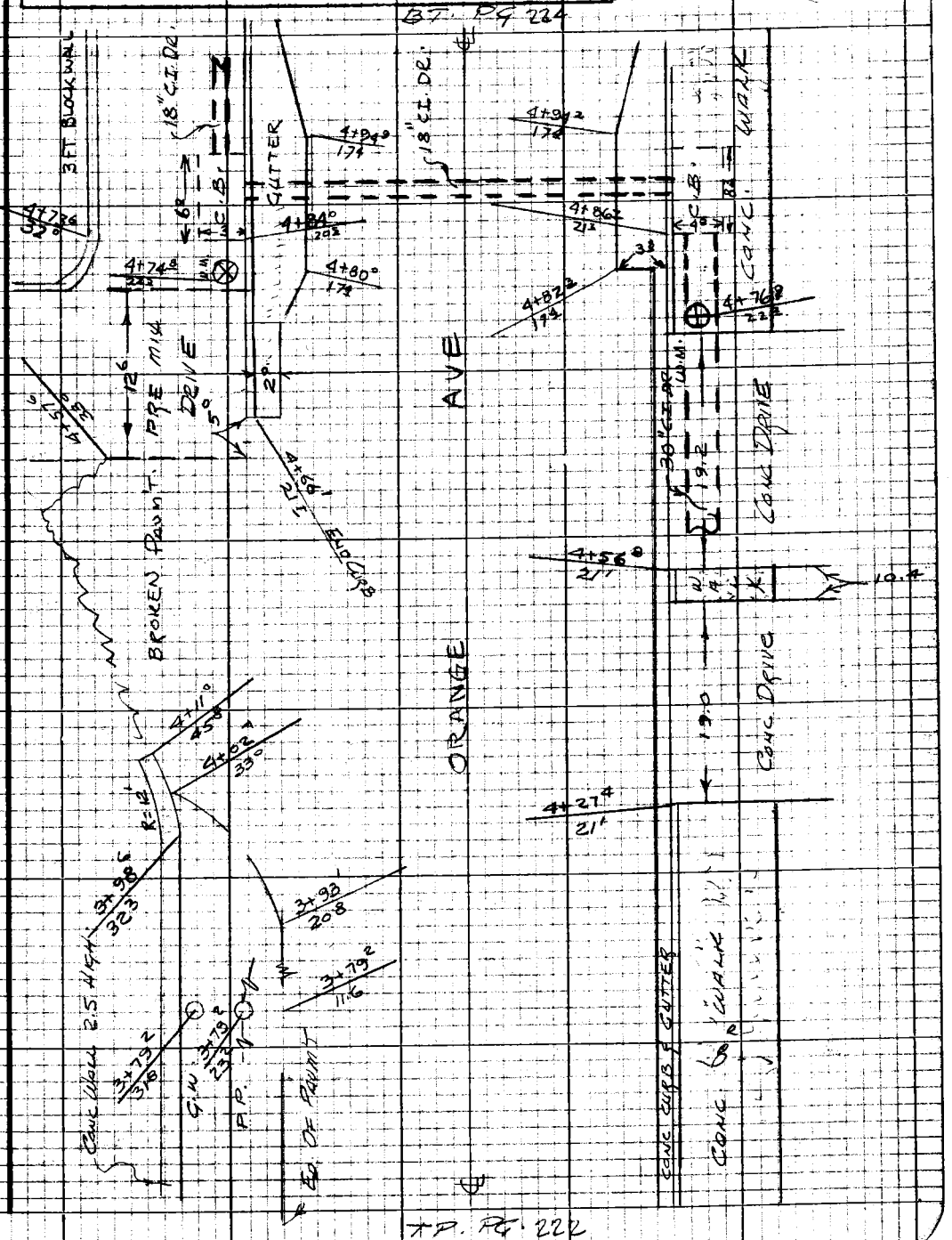

TP. PG. 222

Note: Any Additions or Changes on this Sheet Must be Made or Circled in Red Ink With Date and Name of Person Making Change

PLEASE RETURN TO
LOS ANGELES COUNTY ENGINEER
403 LOS ANGELES COUNTY ENGINEERING BLDG.

Do not extend this side of this line.

76P3095 CE #310 5-66

F.B. 3358 Pg. 224

PLEASE RETURN TO
LOS ANGELES COUNTY ENGINEER
403 LOS ANGELES COUNTY ENGINEERING BLDG.

Do not extend this side of this line.

Note: Any Additions or Changes on this Sheet Must be Made or Circled in Red Ink With Date and Name of Person Making Change

Notes Ck'd by	Survey of Storm Dr. Prov. 9503	F.B. 3358 Pg. 225
Map No.	IN 609503 Tape Std °F	
Office Work	Surveyed by J. Terranova	
Checked	Notes J.T. Date 7-30-71	
Date	Indexed C. I. GALLI	



Note: Any Additions or Changes on this Sheet Must be Made or Circled in Red Ink With Date and Name of Person Making Change

Do not extend this side of this line.

PLEASE RETURN TO
LOS ANGELES COUNTY ENGINEER
403 LOS ANGELES COUNTY ENGINEERING BLDG.

76P3098 CE #310 5-66

BT. PG. 227

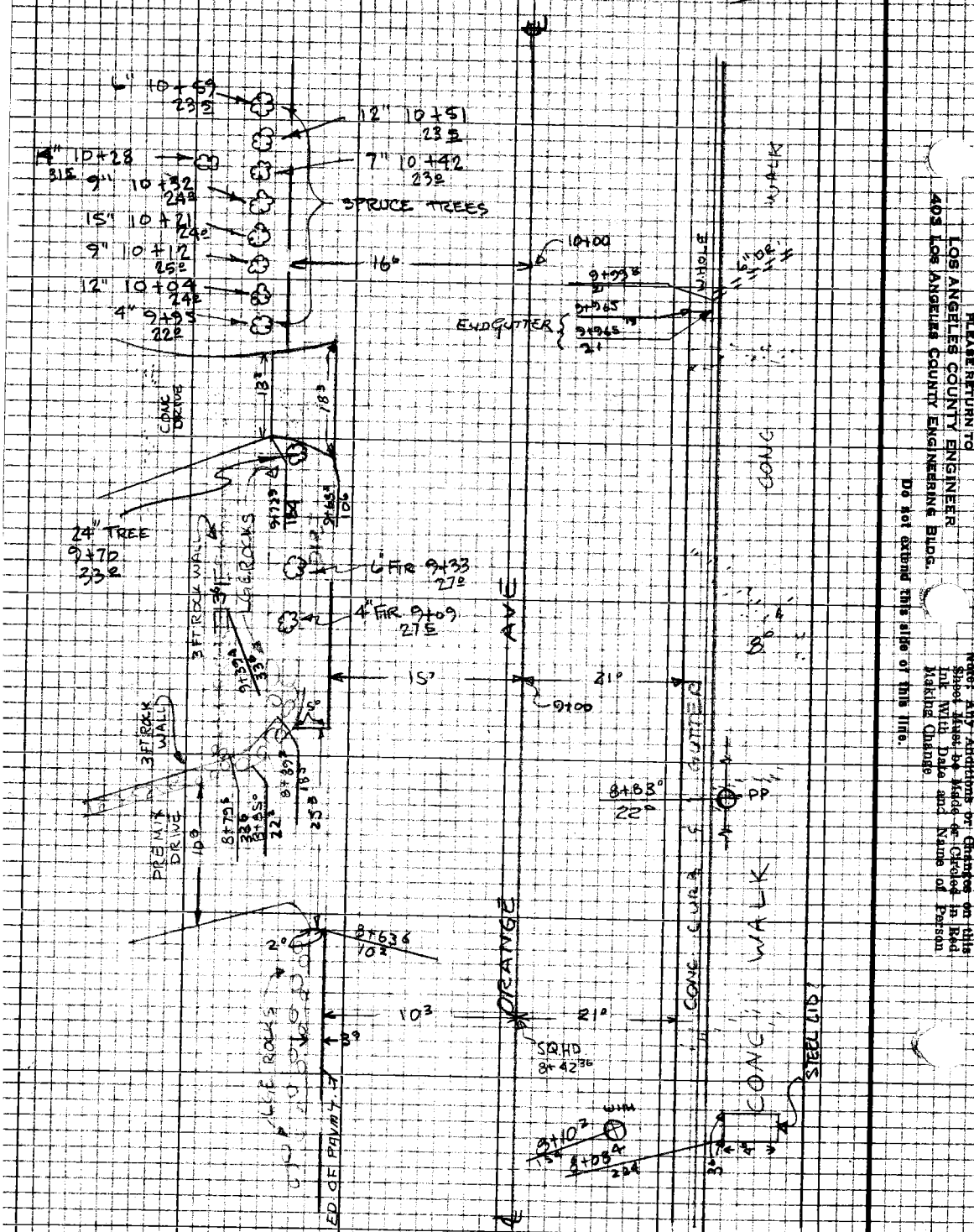

TP. PG. 225

PLEASE RETURN TO
LOS ANGELES COUNTY ENGINEER
403 LOS ANGELES COUNTY ENGINEERING BLDG.

Do not extend this side of this line.

Note: Any Additions or Changes on this Sheet Must be Made or Circled in Red Ink With Date and Name of Person Making Change.

Notes Ck'd by	Survey of STORM DR. PROJ 9503	F. B. 3358	PG. 227
Map No.	JN 609503 Tape Std. °F		
Office Work	Surveyed by J. TERRANOVA		
Checked	Notes L.F. Date 8-3-71		
Date	Indexed C. J. GALLI		

Note: Any Additions or Changes on this Sheet Must be Made or Circled in Red Ink With Date and Name of Person Making Change.

Do not extend this side of this line.

PLEASE RETURN TO
COUNTY OF LOS ANGELES
DEPARTMENT OF COUNTY ENGINEER
403 LOS ANGELES COUNTY ENGINEERING BLDG.

76F309S CE#310 3-69

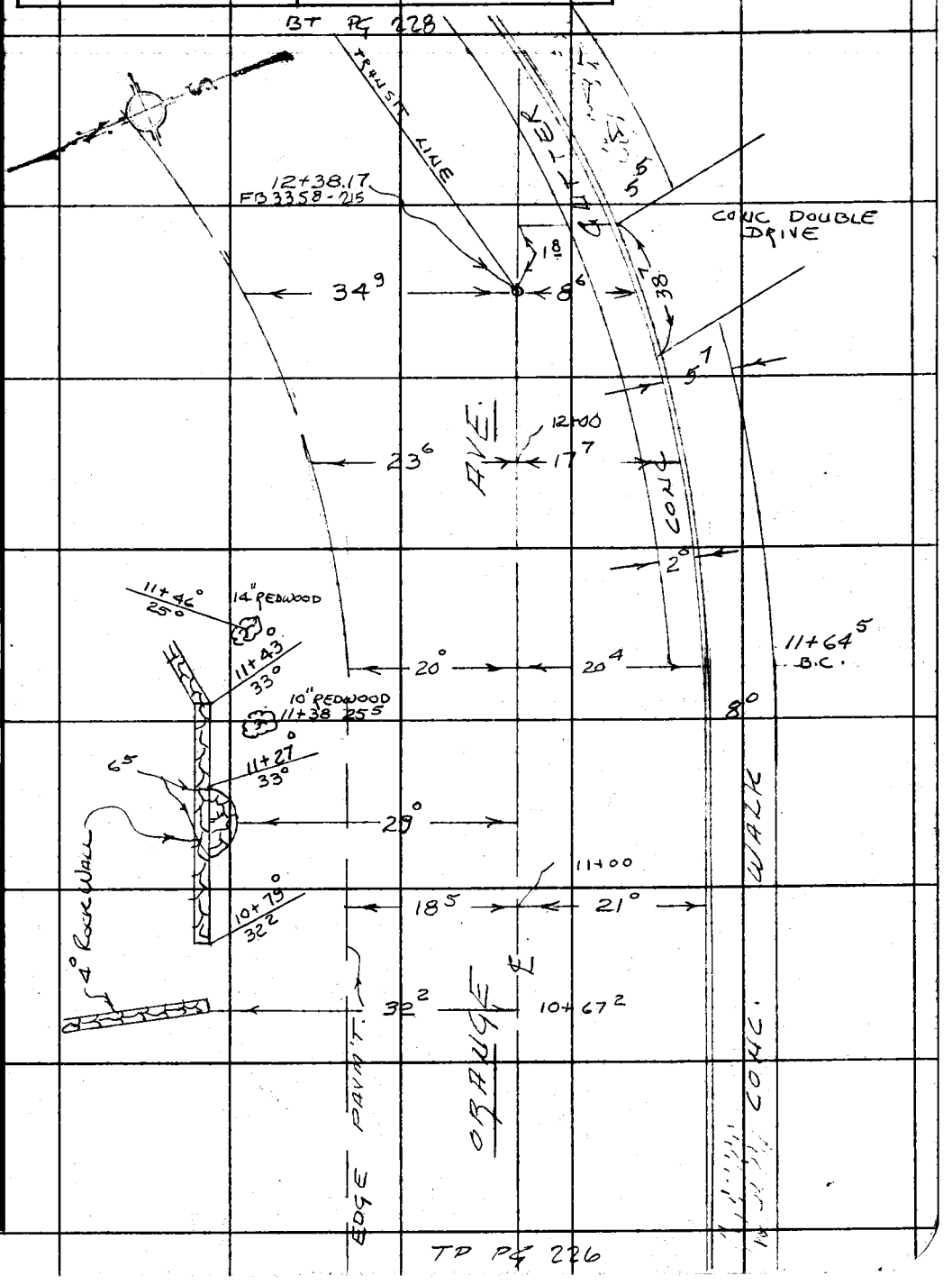

PLEASE RETURN TO
COUNTY OF LOS ANGELES
DEPARTMENT OF COUNTY ENGINEER
403 LOS ANGELES COUNTY ENGINEERING BLDG.

Note: Any Additions or Changes on This Sheet Must be Made or Circled in Red Ink With Date and Name of Person Making Change.

Do not extend this side of this line.

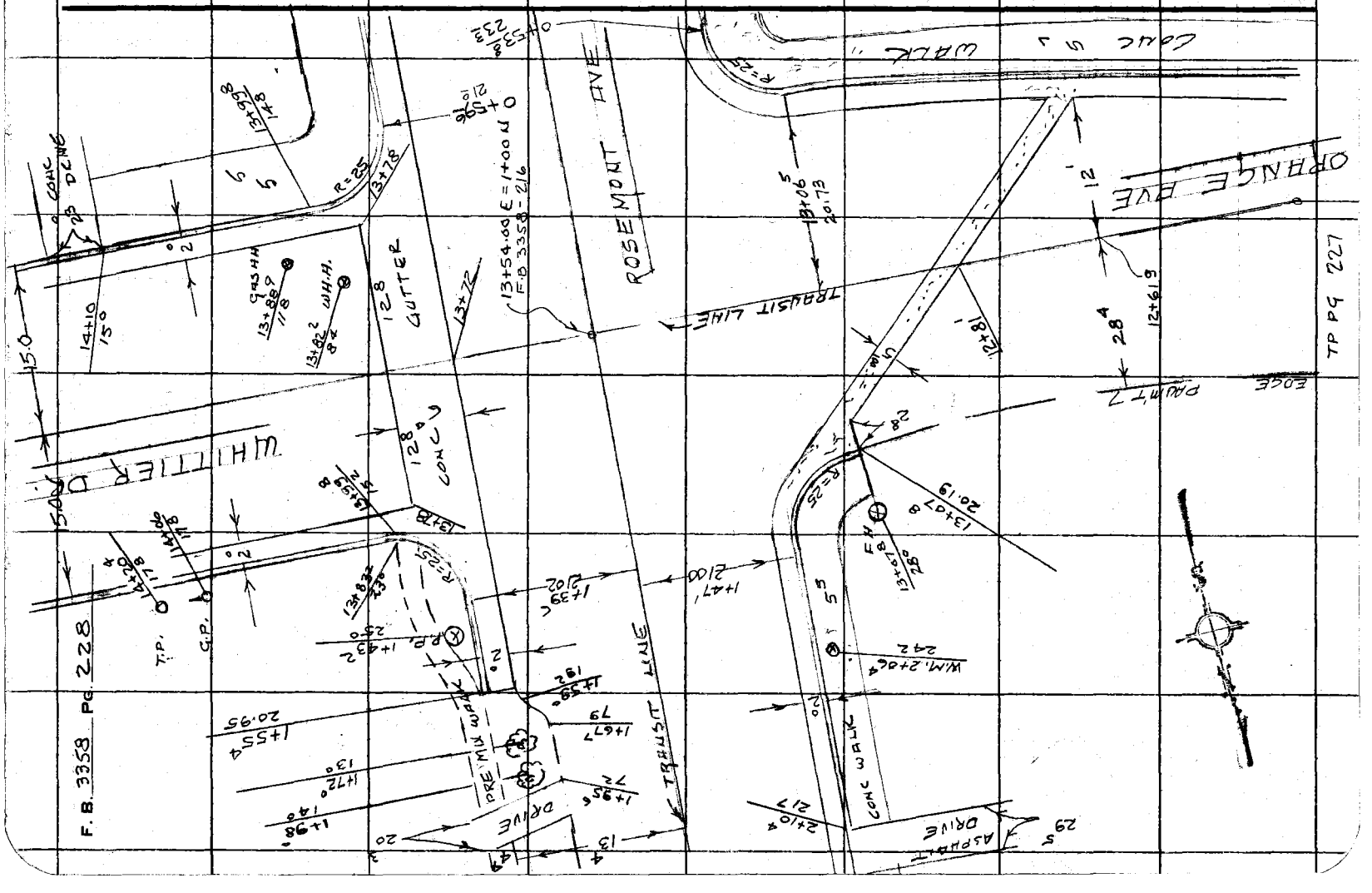

Notes Ck'd by
Map No.
Office Work
Checked
Date

Survey of STORM DR. PROJ. 9503
JN 6905 03 Tape Std °F
Surveyed by J. TERRAZOVA
Notes J.T. Date 8-71
Indexed C. J. GALLI 12-52

F. B. 3358 PG. 229

STORM DRAIN PROJ. 9503

LA CRESCENTA AREA

LINE "E"

CROSS SECTIONS

J.N. 6905.03

AUG 1971

REF:
F.B 3358

PARTY
J. TERRAZOVA
R. ALMANZA
L. KIESNER
L. ABYSENSKI

Note: Any Additions or Changes on This Sheet Must be Made or Circled in Red Ink With Date and Name of Person Making Change.

Do not extend this side of this line.

PLEASE RETURN TO
COUNTY OF LOS ANGELES
DEPARTMENT OF COUNTY ENGINEER
403 LOS ANGELES COUNTY ENGINEERING BLDG.

76F309S CE#310 3-69

F. B. 3358 Pg. 230

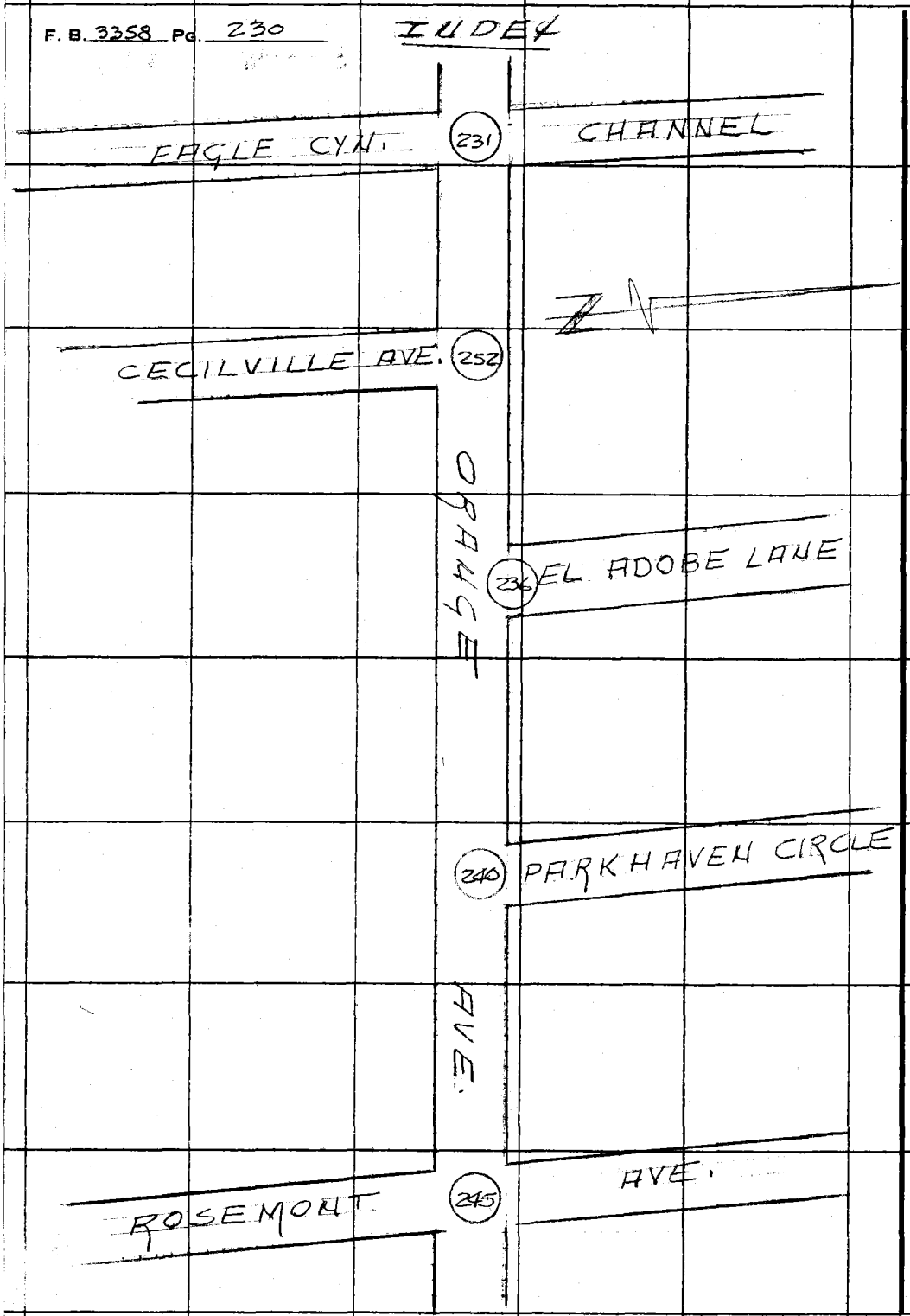

PLEASE RETURN TO
COUNTY OF LOS ANGELES
DEPARTMENT OF COUNTY ENGINEER
403 LOS ANGELES COUNTY ENGINEERING BLDG.

Note: Any Additions or Changes on This Sheet Must be Made or Circled in Red Ink With Date and Name of Person Making Change.

Do not extend this side of this line.

76-L298 CE 307 3-61

PLEASE RETURN TO
LOS ANGELES COUNTY ENGINEER
403 LOS ANGELES COUNTY ENGINEERING BLDG.

NOTE: ANY ADDITIONS OR CHANGES ON THIS SHEET MUST BE MADE OR CIRCLED IN RED INK, WITH DATE AND NAME OF PERSON MAKING CHANGE.

Do not extend notes this side of this line.

Profile Notes Red. Plotted Job No. 09503 Division No.
No. X-Sec. Date Date Survey of STORM DRAIN Proj. 9503
No. Notes Chkd. Checked Survey by J.T. Notes J.T. Date 8-2-71
Date Date Map No. Indexed C. J. GALLI Date AUG 25 '71

F.B. 3358 Pg. 231

STATION	B.S.	H.I.	F.S.	ELEV.	EAST ALONG ORANGE AVE.	
FD. BY 4455				1775445	L.&T. N. CURB ORANGE AVE. 1' W. CATCH BASIN 20'N & 22'W. F.C. CHANNEL F.B. 3367-12	
					LT. ℄	RT.
0+75 2				1775 44	END OF CURB & C.B.	
"				74 56	BT. CURB	
0+82 7				75 42	TP CB. CT. OF C.B.	
0+83 5				74 98		END OF CURB & CB.
0+83 5				74 34		BT. CURB.
0+85°				72 08	F.L. 18" C.I. CULV.	
0+91°				74 99		TP CURB CT. OF C.B.
0+91°				70 59		F.L. 18" C.I. CULV.
0+91 2				77 88	TP. OF HEAD WALL	
0+91 2				67 41	BT. OF F.C. CHANNEL	
0+97 3				70 65		TP. OF HEAD WALL
0+97 3				60 32		BT. OF F.C. CHANNEL
1+00				75 41	℄	
				75 59	8° N. PAVM'T.	
				75 65	15° ED. PAVM'T.	
				76 8	℄ DIRT.	

76-L298 CE 307 3-61

PLEASE RETURN TO
LOS ANGELES COUNTY ENGINEER
403 LOS ANGELES COUNTY ENGINEERING BLDG.

NOTE: ANY ADDITIONS OR CHANGES ON THIS SHEET MUST BE MADE OR CIRCLED IN RED INK, WITH DATE AND NAME OF PERSON MAKING CHANGE

Do not extend notes this side of this line.

STATION	B. S.	H. I.	F. S.	ELEV.	EAST ALONG ORANGE AVE	
1+00					LT. ℄	RT.
				1774 99		11° S. PAUM'T.
				74 28		BT. CURB
				74 99		TP. CURB
				74 99		BACK OF WALK
				74 1		PL
1+04 1				77 82	TP. OF HEADWALL	
"				67 40	BT. OF F.C. CHANNEL	
1+09 6				70 63		TP OF HEADWALL
				60 38		BT. OF F.C. CHANNEL
1+71 5				74 51	℄	
				74 66	8' NLY PAUM'T	
				74 70	ED "	
				76 1	PL	
				74 05		11' S. PAUM'T.
				73 55		BT. CURB.
				74 16		TP. CURB
				74 27		BACK WALK.
				74 0		PL
2+11 5				74 04	℄	
				74 03	8' NLY PAUM'T	

F. B. 3358 PG. 232

Job No. 609503 Division No. ____ Notes Red ____ Plotted ____ Profile ____

Survey of Storm Dr. Prov. 9503 Date ____ Date ____ No. ____ X-Sec. ____

Survey by J.T. Notes J.T. Notes Chkd. ____ Checked ____ No. ____

Indexed C. J. GALLI Date 8-2-71 Date ____ Date ____

76-L298 CE 307 3-61

PLEASE RETURN TO
LOS ANGELES COUNTY ENGINEER
403 LOS ANGELES COUNTY ENGINEERING BLDG.

NOTE: ANY ADDITIONS OR CHANGES ON THIS SHEET MUST BE MADE OR CIRCLED IN RED INK, WITH DATE AND NAME OF PERSON MAKING CHANGE.

Do not extend notes this side of this line.

STATION	B.S.	H.I.	F.S.	ELEV.	EAST ALONG ORANGE AVE	
2+11 5					LT. ℄	RT.
				1774 11	ED. PAVM'T.	
				75 8	PL	
				73 61		11° S. PAVM'T.
				72 96		BT. CURB
				73 58		TP. CURB
				73 70		BACK WALK
				73 5		PL
BC. 2+ 21 5				73 96	℄	
				73 98	8' NLY PAVM'T	
				74 00	ED. PAVM'T.	
				75 8	PL	
				73 59		11' S. PAVM'T.
				72 84		BT. CURB
				73 49		TP. CURB
				73 54		BACK WALK
				73 2		PL
3+25 4				72 75	℄	
				72 86	8' N PAVM'T.	
				72 91	ED PAVM'T.	
				75 1	PL	

Profile No. ____ Notes Red ____ Plotted ____ Job No. 609503 Division No. ____
X-Sec. No. ____ Date ____ Date ____ Survey of STORM DR. PROJ. 9503
Notes Chkd. ____ Checked ____ Survey by J.T. Notes J.T. Date 8-2-71
Date ____ Date ____ Map No. ____ Indexed C. I. GALLI Date ____

F.B. 3358 Pg. 233

76-L298 CE 307 3-61

PLEASE RETURN TO
LOS ANGELES COUNTY ENGINEER
403 LOS ANGELES COUNTY ENGINEERING BLDG.

NOTE: ANY ADDITIONS OR CHANGES ON THIS SHEET MUST BE MADE OR CIRCLED IN RED INK, WITH DATE AND NAME OF PERSON MAKING CHANGE

Do not extend notes this side of this line.

F.B. 3358 Pg. 234 | Job No. 609503 Division No. 9503 | Notes Red ____ Date ____ Plotted ____ Date ____ Profile No. ____ X-Sec. No. ____
Survey of STORM DR. PROJ. | Notes ____ Date ____ Checked ____ Date ____
Survey by JT | Notes Chkd. ____ Date ____
Indexed C. J. GALLI Date 8-2-71

STATION	B. S.	H. I.	F. S.	ELEV.	EAST ALONG ORANGE AVE	
3+25 4					LT.	℄ RT.
				772 56		11° S. PAUM'T
				72 18		BT. CURB
				72 84		TP. CURB
				73 00		BACK WALK
				72 9		℄
3+28 4				72 82		TP. OF M.H.
				65 68		IN LET E. } 30" C.I.
				65 66		OUT LET W }
3+35 4				72 61		℄
				72 72	8' N. PAUM'T	
				72 77	ED. PAUM'T.	
				75 1	℄	
				72 42		11' S. PAUM'T.
				72 11		BT. CURB
				72 20		TP. CURB (DRIVE)
				72 66		BACK WALK & ℄
4+00				71 76		℄
4+66'				71 19		℄
				71 50	8' NLY PAUM'T	
				71 43	BT. CURB	

76-L298 CE 307 3-61

PLEASE RETURN TO
LOS ANGELES COUNTY ENGINEER
403 LOS ANGELES COUNTY ENGINEERING BLDG.

NOTE: ANY ADDITIONS OR CHANGES ON THIS SHEET MUST BE MADE OR CIRCLED IN RED INK, WITH DATE AND NAME OF PERSON MAKING CHANGE.

Do not extend notes this side of this line.

STATION	B.S.	H.I.	F.S.	ELEV.	EAST ALONG ORANGE AVE. LT.	℄ RT.
4+66'						
				1771 54	TP. CURB (DRIVE)	
				72 1	PL	
				71 08		11'S. PAVM'T.
				70 78		BT. CURB
				70 84		TP. CURB (DRIVE)
				71 68		BACK WALK & PL
4+87°				71 91	TP. C.B.	
"				68 80	F.L. 18" OUTLET	
4+90				68 87	F.L. 18" INLET	
4+90 9				71 40		TP. C.B.
"				67 31		F.L. INLET 18"
4+86 7				67 53		F.L. OUTLET 30"
4+98 8				71 30		℄
				71 44	8' NLY PAVM'T	
				71 29	BT. CURB	
				71 92	TP. CURB	
				72 2	PL	
				71 18		11'S. PAVM'T.
				70 43		BT. CURB
				71 21		TP. CURB

Profile Notes Red ____ Plotted ____ Job No. 609503 Division No. ____
No. ____ Date ____ Date ____ Survey of STORM DR PROJ. 9503
X-Sec. Notes Chkd. ____ Checked ____ Survey by J.T. Notes J.T. Date 8-2-71
No. ____ Date ____ Date ____ Map No. ____ Indexed E. I. GALLI Date ____

F.B. 3358 Pg. 235

76-L298 CE 307 3-61

PLEASE RETURN TO
LOS ANGELES COUNTY ENGINEER
403 Los Angeles County Engineering Bldg.

NOTE: ANY ADDITIONS OR CHANGES ON THIS SHEET MUST BE MADE OR CIRCLED IN RED INK, WITH DATE AND NAME OF PERSON MAKING CHANGE

Do not extend notes this side of this line.

F.B. 3358 Pg. 236 | Job No 60950 | Division No. | Notes Red | Plotted | Profile
Survey of Storm Dr., Proj. 9503 | Date | Date | No.
Survey by J.T. | Notes V.F. | Notes Chkd. | Checked | X-Sec.
Indexed E. J. GALL | Date 8-2-71 | Date | Date | No.

STATION	B.S.	H.I.	F.S.	ELEV.	EAST ALONG ORANGE AVE.		
4+98 8					LT.	℄	RT.
				1771 46			BACK WALK & ℞
5+08 8				71 34		℄	
				71 48	8' NLY PAVM'T.		
				71 32	BT. CURB		
				71 95	TP. CURB		
				72 3	℞		
				71 19			11' SLY PAVM'T
				70 49			BT CURB
				71 33			TP CURB
				71 49			BACK WALK & ℞
	NLY. ALONG EL ADOBE LANE 5+66 51 E = 1400 N.						
1+36 5				72 54	LT	℄	RT.
				72 52			BT. CURB
				72 97			TP. CURB
				73 4			℞
1+46 5				73 01		℄	
				72 78			BT. CURB
				73 30			TP. CURB
				73 7			℞
1+62 8				74 01		℄	

76-L298 CE 307 3-61

PLEASE RETURN TO
LOS ANGELES COUNTY ENGINEER
403 LOS ANGELES COUNTY ENGINEERING BLDG.

NOTE: ANY ADDITIONS OR CHANGES ON THIS SHEET MUST BE MADE OR CIRCLED IN RED INK, WITH DATE AND NAME OF PERSON MAKING CHANGE.

Do not extend notes this side of this line.

Profile No. ____ Notes Red ____ Plotted ____ Job No. 609503 Division No. ____
X-Sec. No. ____ Date ____ Date ____ Survey of STORM DR. PROJ. 7503
Notes Chkd. ____ Checked ____ Survey by W.T. Notes J.T. Date 8-2-71
Date ____ Date ____ Map No. ____ Indexed C. J. CAIN Date ____

F. B. 3358 PG. 237

STATION	B. S.	H. I.	F. S.	ELEV.	NLY. ALONG EL. ADOBE LANE		
					LT	℄	RT.
1+62 8				1773 52	BT CURB		
				73 95	TP CURB		
				73 9	R		
				74 76		℄	
1+72 8				74 29	BT. CURB		
				74 80	TP. CURB		
				74 8	R		
				76 02		℄	
1+ 86 5				75 36			BT. CURB
				75 93			TP CURB
				76 0			R
				78 47		℄	
2+12 8				78 01	BT. CURB		
				78 45	TP. CURB		
				78 5	R		
				83 47		℄	
2+61 4				82 91			BT. CURB
A PT. IN				83 41			TP. CURB
EL ADOBE				83 4			R

76-L298 CE 307 3-61

PLEASE RETURN TO
LOS ANGELES COUNTY ENGINEER
403 LOS ANGELES COUNTY ENGINEERING BLDG.

NOTE: ANY ADDITIONS OR CHANGES ON THIS SHEET MUST BE MADE OR CIRCLED IN RED INK, WITH DATE AND NAME OF PERSON MAKING CHANGE

Do not extend notes this side of this line.

STATION	B.S.	H.I.	F.S.	ELEV.		
2+61 4					LT ℄	RT.
				1782 86	BT CURB	
				83 35	TP. CURB	
				83 6	PL	
					ELY. ALONG ORANGE AVE	
5+93 2				72 18	℄	
				72 37	8' NLY (PAUM'T.)	
				72 41	ED PAUM'T.	
				72 26	BT CURB	
				72 91	TP CURB	
				73 7	PL	
				71 87		11' SLY PAUM'T
				71 31		BT. CURB
				71 98		TP CURB
				72 10		BACK WALK
6+03 2				72 40	℄	
				72 51	8' NLY (PAUM'T)	
				72 44	ED PAUM'T.	
				72 25	BT. CURB	
				72 89	TP. CURB	
				72 9	PL	

F.B. 3358 PG. 238
Job No. 609503 Division No. Notes Red Plotted Profile
Survey of STORM DR. PROJ. 9503 Date Date No.
Survey by JT. Notes JT Notes Chkd. Checked X-Sec.
Indexed E. J. GALLI Date 8-2-71 Date Date No.

76-L298 CE 307 3-61

PLEASE RETURN TO
LOS ANGELES COUNTY ENGINEER
403 LOS ANGELES COUNTY ENGINEERING BLDG.

NOTE: ANY ADDITIONS OR CHANGES ON THIS SHEET MUST BE MADE OR CIRCLED IN RED INK, WITH DATE AND NAME OF PERSON MAKING CHANGE.

Do not extend notes this side of this line.

STATION	B.S.	H.I.	F.S.	ELEV.	ELY ALONG ORANGE AVE. LT. ℄	RT.
6+03 2						
				1772 01		11' SLY (PAVM'T)
				71 41		BT. CURB
				72 05		TP. CURB
				72 17		BACK WALK
6+13 0				73 01	TP. CATCH BASIN	
				72.00	BT CURB F.L.	
				70 14	F.L. 18 C.I.	
6+-39 3				73 10	℄	
				73 18	8' NLY PAVM'T.	
				72 64	ED. PAVM'T.	
				72 40	BT. CURB & END	
				73 08	TP. CURB "	
				73 8	℞	
				72 69		11' SLY PAVM-
				72 20		BT. CURB
				72 84		TP. CURB
				73 05		BACK WALK
7 ~				74 47	℄	
				74 49	8' NLY (PAVM'T)	
				75 01	ED PAVM'T	
				75 2	16.5 NLY (DIRT) BT. W	

Profile Notes Red. Plotted Job No. 609503 Division No.
No. Date Date Survey of STORM DR. PROJ. 9503
X-Sec. Notes Chkd. Checked Survey by J.T. Notes J.T. Date 8-2-71
No. Date Date Map No. Indexed E. J. GALLI Date

F.B. 3358 Pg. 239

76-L298 CE 307 3-61

PLEASE RETURN TO
LOS ANGELES COUNTY ENGINEER
403 Los Angeles County Engineering Bldg.

NOTE: ANY ADDITIONS OR CHANGES ON THIS SHEET MUST BE MADE OR CIRCLED IN RED INK, WITH DATE AND NAME OF PERSON MAKING CHANGE

Do not extend notes this side of this line.

F.B. 3358 Pg. 240 | Job No. 609503 Division No. Dr. Proj. 9503 | Survey of STORM DR. | Survey by LT | Indexed C. J. GATH | Notes LT | Date 8-2-71 | Profile No. | Plotted Date | X-Sec. No. | Notes Red Date | Notes Chkd. Date | Checked Date

STATION	B.S.	H.I.	F.S.	ELEV.	ELY. ALONG ORANGE AVE	
					LT	℄ RT.
7~				1776 8	K.5 NLY TP WALL	
				76 6	℞	
				74 10		11' SLY PAVM'T
				73 76		BT. CURB
				74 39		TP. CURB
				74 60		BACK WALK
7+56.4				76 31		℄
				76 40	ED PAVM'T.	
				76 7	BT. WALL	
				78 51	TP. WALL	
				78 3	℞	
				75 87		11' SLY PAVM'T
				75 56		BT CURB
				76 17		TP CURB
				76 23		BACK WALK
NLY. ALONG PARK HAVEN CIRCLE ~ 7+82.63 E = 1+00 N.						
					LT.	℄ RT
1+00 N = 7+82.63E				77 22		℄
1+10				77 25		℄
1+30.9				79 56		℄

76-L298 CE 307 3-61

PLEASE RETURN TO
LOS ANGELES COUNTY ENGINEER
403 LOS ANGELES COUNTY ENGINEERING BLDG.

NOTE: ANY ADDITIONS OR CHANGES ON THIS SHEET MUST BE MADE OR CIRCLED IN RED INK, WITH DATE AND NAME OF PERSON MAKING CHANGE.

Do not extend notes this side of this line.

STATION	B.S.	H.I.	F.S.	ELEV.	NLY ALONG PARKHAVEN CIRCLE	
1+30 9					LT ℄	RT.
				1779 84		ED. PAUM'T.
				80 7		18 8 DIRT
1+32 1				79 73	℄	
				79 22	6 7 BT. BURM	
				79 60	ED PAUM'T TP BURM	
1+42 1				81 00	℄	
				80 61	6 7 BT. BURM	
				81 02	ED. PAUM'T TP BURM	
				80 99		ED. PAUM'T.
				81 4		18 8 DIRT
1+82 1				85 45	℄	
				85 28	ED. PAUM'T	
				85 50		ED. PAUM'T.
2+20 3				90 10	℄	
				89 94	8° ED. PAUM'T.	
				90 26		8° ED PAUM'T.
2+82 1				91 88	℄	
				92 03	8° ED. PAUM'T.	
				91 80		10 5 ED PAUM'T.

Profile No. ___ Notes Red ___ Plotted ___ Job No. 609503 Division No. ___
X-Sec. No. ___ Date ___ Date ___ Survey of STORM DR. PROJ. 9503
Notes Chkd. ___ Checked ___ Survey by J.T. Notes J.T. Date 8-2-71
Date ___ Date ___ Map No. ___ Indexed C. J. GALL Date ___

F.B. 3358 Pg. 241

76-L298 CE 307 3-61

PLEASE RETURN TO
LOS ANGELES COUNTY ENGINEER
403 Los Angeles County Engineering Bldg.

NOTE: ANY ADDITIONS OR CHANGES ON THIS SHEET MUST BE MADE OR CIRCLED IN RED INK, WITH DATE AND NAME OF PERSON MAKING CHANGE

Do not extend notes this side of this line.

F.B. 3358 Pg. 242
Job No. 609503 Division No. Notes Red Plotted Profile
Survey of STORM DR. PROJ. 9503 Date Date No. X-Sec.
Survey by J.T. Notes Notes Chkd. Checked No.
Indexed C. J. GALLI Date 8-2-77 Date Date

STATION	B. S.	H. I.	F. S.	ELEV.	ELY. ALONG ORANGE AVE. LT	℄	RT
8+00				177787			
8+01 3				7791			
				7805	ED PAVM'T		
				782	14' BT BANK		
				800	16.5' TP BANK		
				812	24' DIRT		
				7751			11' SLY (PAVM'T
				7703			BT. CURB
				7768			TP. CURB
				7786			BACK WALK
8+11 3				7821		℄	
				7838	ED PAVM'T		
				785	14' BT BANK		
				803	16.5 TP BANK		
				815	24' DIRT		
				7780			11' SLY (PAVM'T)
				7727			BT CURB
				7794			TP CURB
				7808			BACK WALK

76-L298 CE 307 3-61

PLEASE RETURN TO
LOS ANGELES COUNTY ENGINEER
403 LOS ANGELES COUNTY ENGINEERING BLDG.

NOTE: ANY ADDITIONS OR CHANGES ON THIS SHEET MUST BE MADE OR CIRCLED IN RED INK, WITH DATE AND NAME OF PERSON MAKING CHANGE.

Do not extend notes this side of this line.

Profile Notes Red____ Plotted____ Job No. 609563 Division No.____
No.____ X-Sec. Date____ Date____ Survey of Strom Dr. Proj. 9503
No.____ Date____ Notes Chkd.____ Checked____ Survey by J.T. Notes 27 Date 8-3-71
Date____ Map No.____ Indexed E. J. GALL Date____

F.B. 3358 Pg. 242

STATION	B.S.	H.I.	F.S.	ELEV.	ELY ALONG ORANGE AVE LT	℄	RT.
8+51.3				1779 69			
				79 84	ED PAVM'T		
				80 0	14' BT BANK		
				82 5	16.5' TP BANK		
				85 0	24' DIRT		
9+00				81 42		℄	
9+51.3				83 20		℄	
				83 27	10.6 NLY (PAVM'T)		
				83 5	16.5 BT BANK		
				86 8	33.6 DIRT		
				82 75			11' SLY PAVM'T
				81 78			BT CURB
				82 42			TP CURB
				82 60			BACK WALK
9+99.8				83 31			21' F.L. 6" WEEP HOLE
10 ~				84 88		℄	
11 ~				87 76		℄	
11+64.5				89 71		℄	
				89 22			11'
				88 47			BT CURB

76-L298 CE 307 3-61

PLEASE RETURN TO
LOS ANGELES COUNTY ENGINEER
403 LOS ANGELES COUNTY ENGINEERING BLDG.

NOTE: ANY ADDITIONS OR CHANGES ON THIS SHEET MUST BE MADE OR CIRCLED IN RED INK, WITH DATE AND NAME OF PERSON MAKING CHANGE

Do not extend notes this side of this line.

STATION	B. S.	H. I.	F. S.	ELEV.	ELY ALONG ORANGE AVE. LT	℄	RT
11+64 5				1789 02			TOP CURB
				89 16			BACK WALK
				89 95	11'		
				90 10	EDGE PVMT (21')		
				94 2	TOP BANK (28')		
				95 2	(33')		
12 ~				90 97		℄	
12+38 17				92 50		℄	
				91 86			BOT CURB
				92 63			TOP CURB
				92 45			BACK WALK
				93 49	17'		
				93 98	EDGE PVMT		
				95 9	45'		
12+61 9				93 30			14' F/L
12+81 1				95 01		℄	
12+96				95 85		℄	
				95 26			11'
				94 54			BOT CURB
				95 22			TOP CURB

F.B. 3358 Pg. 244 Job No. 609503 Division No. Notes Red Plotted Profile
Survey of STORM DR. PROJ. 9503 Date Date No. X-Sec.
Survey by J.T. Notes J.T. Notes Chkd. Checked No.
Indexed C. J. GALLI Date 8-2-71 Date Date

76-L298 CE 307 3-61

PLEASE RETURN TO
LOS ANGELES COUNTY ENGINEER
403 LOS ANGELES COUNTY ENGINEERING BLDG.

NOTE: ANY ADDITIONS OR CHANGES ON THIS SHEET MUST BE MADE OR CIRCLED IN RED INK. WITH DATE AND NAME OF PERSON MAKING CHANGE.

Do not extend notes this side of this line.

STATION	B.S.	H.I.	F.S.	ELEV.	E'LY ALONG ORANGE AVE	
					LT	℄ RT
12+96				1795 28		BACK WALK
				95 1		+10'
				96 31	11'	
				96 67	EDGE PVMT 21'	
				97 2	27'	
13+06.5				96 28		℄
				95 62		11'
				94 93		BOT B CURB F/L
				95 60		TOP CURB
				95 68		BACK WALK
13+07.8				96 39		℄
				96 85	11'	
				97 22	BOT CURB F/L	
				97 48	TOP CURB	
				97 67	BACK WALK	
		13+54.00 ℄ = 1+00 N ~ N'LY ALONG ROSEMONT AVE				
1+39.6 BCR				1800 12		℄
				00 02		W/4
				1799 83		EDGE GUTTER
				99 53		BOT CURB F/L

Profile Notes Red ____ Plotted ____ Job No. 609503 Division No. ____
No. ____ Date ____ Date ____ Survey of Storm Dr. Proj. 9503
X-Sec. Notes Chkd. ____ Checked ____ Survey by J.T. Notes RA Date 8-2-71
No. ____ Date ____ Date ____ Map No. ____ Indexed E. J. GALLI Date ____

F.B. 3358 Pg. 245

76-L298 CE 307 3-61

PLEASE RETURN TO
LOS ANGELES COUNTY ENGINEER
403 Los Angeles County Engineering Bldg.

NOTE: ANY ADDITIONS OR CHANGES ON THIS SHEET MUST BE MADE OR CIRCLED IN RED INK, WITH DATE AND NAME OF PERSON MAKING CHANGE

Do not extend notes this side of this line.

F.B. 3358 Pg. 246 | Job No. 609503 Division No. | Notes Red | Plotted | Profile
Survey of Strom Dr. Proj. 9503 | Date | Date | No.
Survey by J.T., Notes R44 | Notes Chkd | Checked | X-Sec.
Indexed C. J. GALL | Date 8-2-71 | Date | No.

STATION	B.S.	H.I.	F.S.	ELEV.	N'LY ALONG ROSEMONT AVE	
					LT	℄ RT
1+39± (BLR)				1800 15		TOP CURB
				00 25		31' BACK WALK
1+47± (BCR)				00 71		℄
				00 52	W/4	
				00 31	EDGE GUTTER	
				00 17	BOT CURB F/L	
				00 88	TOP CURB	
				00 93	BACK WALK	
1+49±				01 04		℄
				00 87		W/4
				00 67		EDGE GUTTER
				00 38		BOT CURB F/L
				01 04		TOP CURB
				01 24		BACK WALK 31'
1+57±				01 51		℄
				01 35	W/4	
				01 14	EDGE GUTTER	
				01 00	BOT CURB F/L	
				01 59	TOP CURB	
				01 81	BACK WALK 27'	

76-L298 CE 307 3-61

PLEASE RETURN TO
LOS ANGELES COUNTY ENGINEER
403 Los Angeles County Engineering Bldg.

NOTE: ANY ADDITIONS OR CHANGES ON THIS SHEET MUST BE MADE OR CIRCLED IN RED INK, WITH DATE AND NAME OF PERSON MAKING CHANGE.

Do not extend notes this side of this line.

Profile Notes Red____ Plotted____ Job No. 69503 Division No.____
No.____ X-Sec. Date____ Date____ Survey of Storm Dr. Proj. 9503
No.____ Date____ Notes Chkd.____ Date____ Checked____ Survey by J.T. Notes ET Date 8-12-71
Date____ Map No.____ Indexed E. J. GALLEGOS

F.B. 3358 Pg. 247

STATION	B. S.	H. I.	F. S.	ELEV.	N'LY ALONG	℄	ROSEMONT AVE
					LT.	℄	RT
1+55±				1801 40		℄	
				01 20			W/4
				01 08			EDGE GUTTER
				00 82			BOT CURB F/L
				01 45			TOP CURB
				02 21			BACK WALK 27°
1+97±				05 17		℄	
				05 19			EDGE PVMT F/L
				09 1			12'
				08 12			18' BACK WALK PRE-MIX
				04 87	W/4		
				04 44	EDGE GUTTER		
				04 30	BOT CURB F/L		
				04 51	TOP CURB		
				04 53	BACK CONC WALK		
2+97±				13 36		℄	
				13 17			EDGE PVMT
				15 7			12'
				15 64			18' BACK WALK (PRE-MIX)
				13 25	W/4		

76-L298 CE 307 3-61

PLEASE RETURN TO
LOS ANGELES COUNTY ENGINEER
403 LOS ANGELES COUNTY ENGINEERING BLDG.

NOTE: ANY ADDITIONS OR CHANGES ON THIS SHEET MUST BE MADE OR CIRCLED IN RED INK, WITH DATE AND NAME OF PERSON MAKING CHANGE

Do not extend notes this side of this line.

F.B. 3358 Pg. 248 | Job No 609503 Division No. | Notes Red Date | Plotted Date | Profile No.
Survey of Storm Dr. Proj., 9503 | Date | X-Sec. No.
Survey by J.T. Notes JH | Notes Chkd. | Checked Date
Indexed E. J. GALLI Date 8-2-71 | Date | Date

STATION	B.S.	H.I.	F.S.	ELEV.	N'LY ALONG ROSEMONT AVE	℄	
					LT	℄	RT
2+97'				1812 72	EDGE GUTTER		
				12 56	BOT CURB F/L		
				13 19	TOP CURB		
				13 29	BACK WALK		
					E'LY ALONG WHITTIER DR.		
					LT	℄	RT
13+54.00				1797 22		℄	
13+72.0				97 00	WEST EDGE CONC GUTTER	℄	
+75.0				96 88	CTR CONC GUTTER F/L	℄	
+78.0				97 01	EAST EDGE CONC GUTTER	℄	
+99.8				98 46		℄	
				98 11			W/4
				97 85			EDGE GUTTER
				97 74			BOT CURB F/L
				98 35			TOP CURB
				98 43			BACK CONC WALK
				98 64	W/4		
				98 66	EDGE GUTTER		
				98 64	BOT CURB F/L		
				99 29	TOP CURB		

76-L-298 CE 307 2-63

PLEASE RETURN TO
LOS ANGELES COUNTY ENGINEER
403 LOS ANGELES COUNTY ENGINEERING BLDG.

NOTE: ANY ADDITIONS OR CHANGES ON THIS SHEET MUST BE MADE OR CIRCLED IN RED INK, WITH DATE AND NAME OF PERSON MAKING CHANGE.

Do not extend notes this side of this line.

STATION	B. S.	H. I.	F. S.	ELEV.		E'LY ALONG WHITTIER DR. LT	℄	RT
13+99 8				1804	3	25'		
14+99 8				1799	17		℄	
				98	86			W/4
				98	69			EDGE GUTTER
				98	56			BOT CURB F/L
				99	15			TOP CURB
				99	20			BACK CONC WALK
				99	35	W/4		
				99	53	EDGE GUTTER		
				99	45	BOT CURB F/L		
				1800	06	TOP CURB		
				04	5	25'		
14+39 8				1802	70		℄	
				02	38			W/4
				01	95			EDGE GUTTER
				01	82			BOT CURB F/L
				02	45			TOP CURB
				02	59			BACK CONC WALK
				02	91	W/4		
				02	90	EDGE GUTTER		

Profile No. X-500 Notes Red Date Notes Chkd. Date Plotted Date Checked Date Job No. 609503 Division No. Survey of Storm Dr. Proj. 9503 Survey by L.T. Notes RA Date 8-2-71 Map No. Indexed C. L. GAULT Date

F.B. 3358 Pg. 249

76-L-296 CE 307 2-63

PLEASE RETURN TO
LOS ANGELES COUNTY ENGINEER
403 LOS ANGELES COUNTY ENGINEERING BLDG.

NOTE: ANY ADDITIONS OR CHANGES ON THIS SHEET MUST BE MADE OR CIRCLED IN RED INK, WITH DATE AND NAME OF PERSON MAKING CHANGE

Do not extend notes this side of this line.

F.B. 3358 Pg. 250 Job No. 609503 Division No. Notes Red Plotted Profile
Survey of Storm Dr. Proj. 9503 Date No. X-Sec.
Survey by J.T. Notes 12A' Date Checked
Indexed C.J. GALLI Date 8-2-71 Notes Chkd. Date No.

STATION	B.S.	H.I.	F.S.	ELEV.	E'LY ALONG WHITTIER DR.
					LT ℄ RT
14+39.8				1802.75	BOT CURB F/L
				03.40	TOP CURB
				06.9	25'
15+39.8				1811.05	℄
				10.60	W/4
				10.31	EDGE GUTTER
				10.19	BOT CURB F/L
				10.82	TOP CURB
				10.6	21'
				11.34	W/4
				11.35	EDGE GUTTER
				11.21	BOT. CURB F/L
				11.84	TOP CURB
				16.8	25'
BY-4451				1788.97	BY-4451 1788.972
					Lot S. CURB ORANGE AVE. 20± S ℄ & 150± W
					℄ ROSEMONT AV. FB 3367-121

76-L-298 CE 307 5-66

PLEASE RETURN TO
LOS ANGELES COUNTY ENGINEER
403 LOS ANGELES COUNTY ENGINEERING BLDG.

NOTE: ANY ADDITIONS OR CHANGES ON THIS SHEET MUST BE MADE OR CIRCLED IN RED INK, WITH DATE AND NAME OF PERSON MAKING CHANGE.

Do not extend notes this side of this line.

Profile No.____ Notes Red____ Plotted____ Job No. [illegible] Division No.____
X-Sec. No.____ Date____ Date____ Survey of [illegible]
Notes Chk'd.____ Checked____ Survey by____ Notes____ Date____
Date____ Date____ Map No.____ Indexed C. J. GALLI Date____

F. B. [illegible] PG. [illegible]

STATION	B. S.	H. I.	F. S.	ELEV.	S'LY ALONG ROSEMONT AVE	
					LT.	RT
BY-4452				1794 70	BY-4452 EL = 1794.696 ROCKWALL, N. SIDE ORANGE AVE. FB 3367-121	℄ L & T NR SE COR & 175'± W ℄ ROSEMONT AVE
0+433				94 18		℄
				94 10	W/4	
				93 98	EDGE GUTTER	
				93 79	BOT CURB F/L	
				94 49	TOP CURB	
				94 62	BACK WALK 29'	
0+496				94 48		℄
				94 37		W/4
				93 98		EDGE GUTTER
				93 70		BOT CURB F/L
				94 42		TOP CURB
				94 59		BACK WALK 29
BY-4452				1794 70	BY-4452 EL = 1794.696 SEE DISC. ABOVE.	

PLEASE RETURN TO
LOS ANGELES COUNTY ENGINEER
403 LOS ANGELES COUNTY ENGINEERING BLDG.

NOTE: ANY ADDITIONS OR CHANGES ON THIS SHEET MUST BE MADE OR CIRCLED IN RED INK, WITH DATE AND NAME OF PERSON MAKING CHANGE.

Do not extend notes this side of this line.

STATION	B. S.	H. I.	F. S.	ELEV.	S'LY ALONG CECILV.
SD-2071				1772 853	SD-2071 INT ORANGE AVE E K CILVILLE AVE 1' E SE CURB RET TOP CURB SH BT SPK & LD. FB-3367-121
2+70 37 =					
1+00 5				73 37	
+65 8				68 25	℄
				67 75	BOT CURB F/L 15'
				68 35	TOP
				68 8	P/L 20
+70 5				67 80	℄
				67 31	BOT CURB F/L 15'
				67 92	TOP "
				68 2	P/L 20
2+00				64 75	℄
SD-2071				1772 85	SD-2071 SEE ABOVE DISC.

F. B. 3358 PG. 252
Job No. 609803 Division No. Notes Red Plotted Profile
Survey of STORM DR PROJ 9503 Date Date No.
Survey by J.T. Notes RA Notes Chk'd. Checked X-Sec.
Indexed E. J. GALLI Date 8-13-71 Date Date No.