NOTES RED. JOB NO. 6012.51 SURVEY OF S.D. Proj. # 1251 F. B. 3363 PG. 5
DATE SURVEY BY English
NOTES [illegible] NOTES BY Ed. DATE 1-71
DATE [illegible] INDEXED G. I. GAELS DATE [illegible] 4 71

STORM DRAIN

PROJECT 1251.

Lines A, B & C.

J.N. 6012.51

Bench Levels

Jan. 28, 1971.
English
Shoemaker
Clifford
Goodwin

Microfilmed March '85.

F. B. 3363 Pg. 6

JOB NO 6012.51 SURVEY OF S.D. Proj. 1251 NOTES RED. _____
SURVEY BY English DATE _____
NOTES BY Ed. DATE 1-71 NOTES CHKD. DATE FEB 8 1971
INDEXED G. J. GALLI DATE _____

INDEX MAP

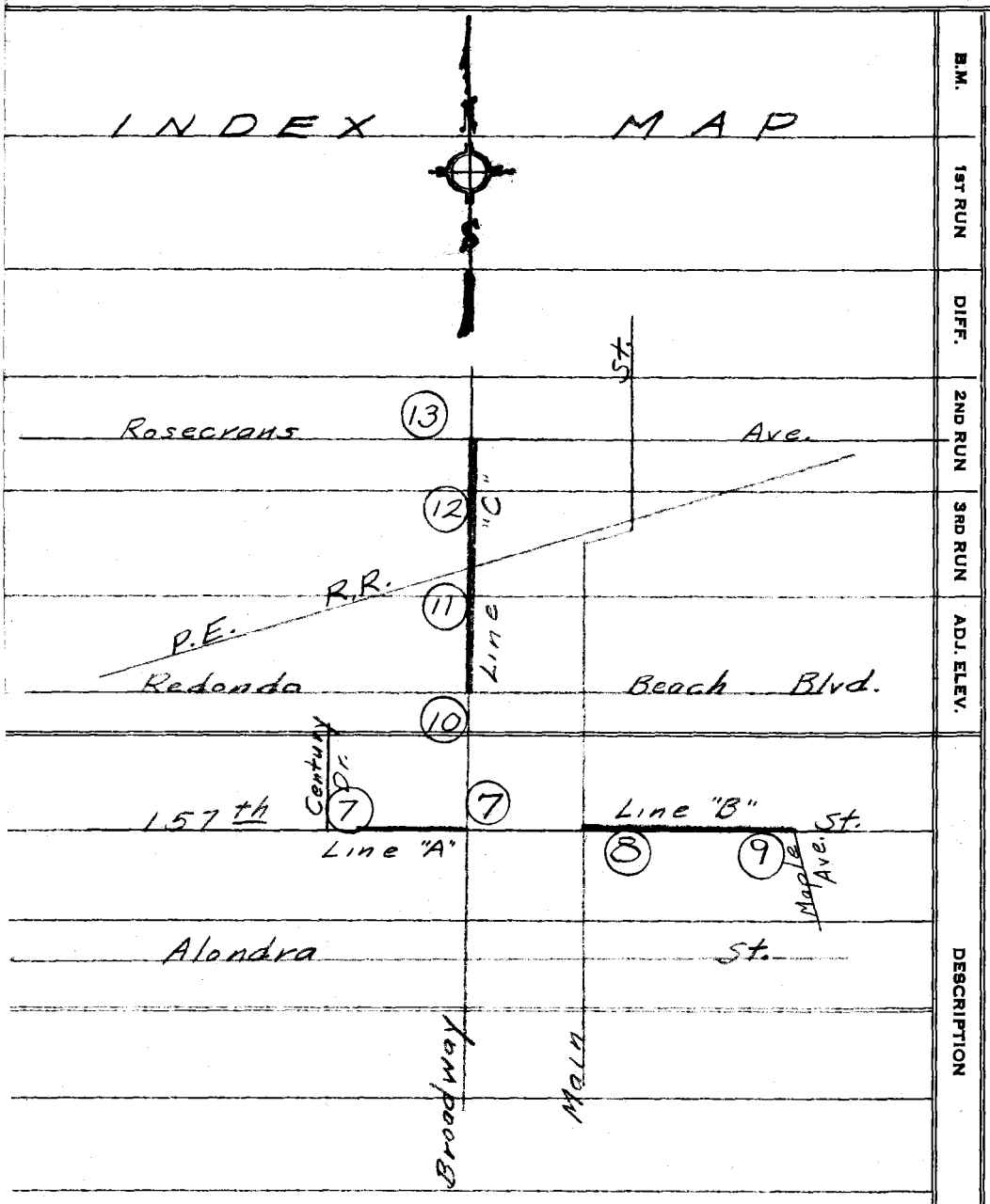

B.M.
1ST RUN
DIFF.
2ND RUN
3RD RUN
ADJ. ELEV.
DESCRIPTION

765420 S & E-393 4-54

PLEASE RETURN TO
LOS ANGELES COUNTY SURVEYOR
725 LOS ANGELES COUNTY ENGINEERING BLDG.

NOTE: ANY ADDITIONS OR CHANGES ON THIS SHEET MUST BE MADE OR CIRCLED IN RED INK, WITH DATE AND NAME OF PERSON MAKING CHANGE.

Do not extend notes this side of this line

769420 S & E-353 4-54

PLEASE RETURN TO
LOS ANGELES COUNTY SURVEYOR
725 LOS ANGELES COUNTY ENGINEERING BLDG.

NOTE: ANY ADDITIONS OR CHANGES ON THIS SHEET MUST BE MADE OR CIRCLED IN RED INK, WITH DATE AND NAME OF PERSON MAKING CHANGE.

Do not extend notes this side of this line

NOTES RED. JOB NO. 6012.51 SURVEY OF S.D. Proj. 1251
DATE SURVEY BY Ed. English
NOTES CHK'D R. MANO NOTES BY DATE 2-71
DATE FEB 8 1971 INDEXED DATE

F.B. 3363 PG. 7

B.M. Fd.	1ST RUN	DIFF.	2ND RUN	3RD RUN	ADJ. ELEV.	DESCRIPTION
BY 3886	41.249				41.2490	BM BY 3886. El. 41.249 R.D. Pg. 13.
+	5.140		5247			157th St & Broadway. 14' ± W
π	46 389	−0.029	0026			of ℄ Int. L. & Spk in conc pvmt.
−	5 169		5273			(Gardena 1965)
T.P. 1	41.220					TP 1 Spk. in pvmt. S. Side
+	5493		5560			
π	46.713	+0.687	+0.688			
−	4.806		4872			
T.P. 2	41.907					TP 2 Spk. in pvmt. S. Side
+	5.153		5218			
π	47.060	+0.181	+0.181			
−	4972		5037			
Set BM SD. 1256	42.088				42.0904	BM SD 1956 El. 42.090 F.B. 3363-7
+	4.918		4976			157th St. & New Century Dr.
π	47.006	−0.405	−0.405			N. Side 100 ± E. of E. end N.E.C.R.
−	5.323		5381			
TP 3	41.683					TP 3 Spk. in pvmt, N. Side.
+	4766		4831			
π	46.449	−0.357	−0.357			
−	5.123		5188			
TP 4	41.326					TP 4 Spk in pvmt N Side.
+	4.980		5043			
π	46.306	−0.081	−0.081			
−	5.061		5124			
Fd BM BY 3886	41.245				41.2490	BM BY 3886 El 41.249 FB 3363-7
+	5427		5503			157th St. & Broadway 14' ± W of ℄
π	46.672	+1.095	+1.096			Int. L & Spk in conc pvmt
−	4332		4407			(Gardena 1965) R.D. Pg. 13.
TP 5	42.340					TP 5 Spk. in pvmt. N. Side.

76S420 S & E-353 4-54

PLEASE RETURN TO
LOS ANGELES COUNTY SURVEYOR
725 LOS ANGELES COUNTY ENGINEERING BLDG.

NOTE: ANY ADDITIONS OR CHANGES ON THIS SHEET MUST BE MADE OR CIRCLED IN RED INK, WITH DATE AND NAME OF PERSON MAKING CHANGE.

Do not extend notes this side of this line

B.M.	1ST RUN	DIFF.	2ND RUN	3RD RUN	ADJ. ELEV.	DESCRIPTION
T.P.5.	42.340					TP 5 Spk. in pvmt N. Side.
+	5.452		5.509			
⊼	47.792	+0.699	+0.701			
−	4.753		4.808			
T.P.6.	43.039					T.P.6 Spk. in pvmt N. Side.
+	5.419		5.478			
⊼	48.458	+1.111	+1.112			
−	4.308		4.366			
✓ Set BM SD1957	44.150				44.1561	BM.SD. 1957 El 44.1561 F.B. 3363-8
+	6.373		6.434			157th St. & Main St. S.E. Cor. 4'±
⊼	50.523	+2.106	+2.106			E. of E. end C.R. L. & Spk. in Cb.
−	4.267		4.328			
T.P. 7.	46.256					T.P. 7. Spk. in pvmt. N. Side.
+	6.258		6.323			
⊼	52.514	+2.563	+2.564			
−	3.695		3.759			
T.P. 8	48.819					T.P. 8. Spk in pvmt N Side.
+	5.647		5.573			
⊼	54.466	+1.173	+1.173			
−	4.474		4.400			
✓ Set BM SD1958	49.992				50.0003	BM. SD 1958 El. 50.0003 F.B. 3363-8
+	6.159		6.235			157th St. & Ball Ave. S.W. Cor.
⊼	56.151	+1.768	+1.770			W. end C.R. B.M. nail in lead.
−	4.391		4.465			
TP 9	51.760					TP 9 Spk. in pvmt. N. Side.
+	5.747		5.804			
⊼	57.507	+1.256	+1.253			
−	4.491		4.551			
TP 10	53.016					TP 10 Spk in pvmt N. Side.

X

JOB NO. 6012.51 SURVEY OF S.D. Proj. 1251 NOTES RED.
SURVEY BY E. English DATE
NOTES BY E.S. DATE 1-28-71 NOTES CH. R. MANOR
INDEXED G.L. GALLI DATE FEB 8 1971

F.B. 3363 PG. 8

76S420 S & E-353 4-54

PLEASE RETURN TO
LOS ANGELES COUNTY SURVEYOR
725 LOS ANGELES COUNTY ENGINEERING BLDG.

NOTE: ANY ADDITIONS OR CHANGES ON THIS SHEET MUST BE MADE OR CIRCLED IN RED INK, WITH DATE AND NAME OF PERSON MAKING CHANGE.

Do not extend notes this side of this line

NOTES RED. JOB NO. 6012.51 SURVEY OF S.D. Proj. 1251
DATE SURVEY BY E. English
NOTES CHK'D BY R. MANOI NOTES BY E.S. DATE 1-28-71
DATE FEB 8 1971 INDEXED DATE

B.M.	1ST RUN	DIFF.	2ND RUN	3RD RUN	ADJ. ELEV.	DESCRIPTION
T.P. 10	53.016					TP 10 Spk. in pvmt. N. side
+	5.213		5277			
π	58.229	+0.422	+0.422			
−	4.791		4855			
Set BM SD 1959	53.438				53.4485	B.M. S.D. 1959 El. 53.4485 F.B. 3363-9
+	4.239		4101			157½ St. & Maple Ave.
π	57.677	-1.292	-1.291			50' ± W. of W. end SW. CR.
−	5.531		5392			BM Spk. in cb.
TP 11	52.146					TP 11 Spk. in pvmt S side
+	4.281		4.207			
π	56.427	-1.796	1.795			
−	6.077		6.002			
TP 12	50.350					TP 12 Spk in pvmt S. side
+	3.624		3562			
π	53.974	-3.028	-3026			
−	6.652		6588			
TP 13	47.322					TP 13 Spk in pvmt S side
+	4.011		4076			
π	51.333	-2.027	-2.028			
−	6.038		6104			
TP 14	45.295					TP 14 Spk, in pvmt. S side
+	4.004		4068			
π	49.299	-2.140	-2.142			
−	6.144		6210			
TP 15	43.155					TP 15 Spk. in pvmt S side
+	4.874		4773			
π	48.029	-0.534	-0.534			
−	5.408		5307			
TP 16	42.621					TP 16 Spk. in pvmt. S. side

F.B. 3363 Pg. 9

768420 S & E-353 4-54

PLEASE RETURN TO
LOS ANGELES COUNTY SURVEYOR
725 LOS ANGELES COUNTY ENGINEERING BLDG.

NOTE: ANY ADDITIONS OR CHANGES ON THIS SHEET MUST BE MADE OR CIRCLED IN RED INK, WITH DATE AND NAME OF PERSON MAKING CHANGE.

Do not extend notes this side of this line

B.M.	1ST RUN	DIFF.	2ND RUN	3RD RUN	ADJ. ELEV.	DESCRIPTION
TP 16	42.621					TP 16 Spk in pvmt S. Side.
+	4.952		4.872			
π	47.573	-1.107	-1.106			
−	6.059		5978			
TP 17	41.514					TP 17 Spk in pvmt S. Side
+	4.813		4.882			
π	46.327	-0.281	-0.283			
−	5.094		5.165			
BM BY3886	41.233				41.2492	BM BY3886 El.= 41.249 FB 3363-7
+	5192		5257			For desc. see pg. 7
π	46.425	+0.991	+0.989			
−	4201		4268			
TP 18	42.224					TP 18 Spk in pvmt E Side
+	6.454		6519			
π	48.678	+2.509	+2.512			
−	3.945		4007			
TP 19	44.733					TP 19 Spk in pvmt E. Side
+	6.496		6401			
π	51.229	+2.954	+2956			
−	3.542		3445			
✓ Fd BM SD 1948	47.687				47.7054	BM. S.D. 1948, El.=47.738 F.B. 3334-17
+	6.171		6072			Broadway & 155 Th St. 105' ± N. of N.
π	53.858	+2.751	+2.749			end N.E. CR, Bt. Spk. in Cb.
−	3.420		3323			
TP 20	50.438					TP 20 Spk in pvmt. E. Side.
+	6.911		6962			
π	57.349	+3.825	+3.824			
−	3.086		3138			
Fd. BM. SD 1949	54.263				54.2828	BM. S.D. 1949 El.=54.314 F.B. 3334-17
						Redondo Beach Blvd. & Broadway
						37' ± E of E. end S.E. C.R. Spk in Cb.

JOB NO. 6012.51 SURVEY OF S.D. Proj. 1251 NOTES RED.
SURVEY BY E. English DATE
NOTES BY E.S. DATE 1-28-71 NOTES CHK. R. MANOR
INDEXED C. I. GALLI DATE FEB 8 1971

F. B. 3363 PG. 10

769420 S & E-353 4-54

PLEASE RETURN TO
LOS ANGELES COUNTY SURVEYOR
725 LOS ANGELES COUNTY ENGINEERING BLDG.

NOTE: ANY ADDITIONS OR CHANGES ON THIS SHEET MUST BE MADE OR CIRCLED IN RED INK, WITH DATE AND NAME OF PERSON MAKING CHANGE.

Do not extend notes this side of this line

NOTES RED. JOB NO 60/2.51 SURVEY OF S.D. Proj 1251
DATE SURVEY BY English
NOTES CHKD. MANUAL NOTES BY E.S. DATE 1-28-71
DATE FEB 8 1971 INDEXED G.J. GALLI DATE
F. B. 3363 PG. 11

B.M.	1ST RUN	DIFF.	2ND RUN	3RD RUN	ADJ. ELEV.	DESCRIPTION
BM S.D. 1949	54.263				54.2828	BM S.D. 1949 El. 54.314 FB 3334-17
+	4.075		4172			Redondo Beach Blvd & Broadway
π	58.338	-1.938	-1.937			37'± E. of E. end S.E.C.R.
−	6.013		6109			
Fd BM BY 3883	52.325				52.3448	BM BY 3883 El. 52.345 RD. Pg 13.
+	9.003		9066			Redondo Beach Blvd. & Broadway.
π	61.328	+7.047	+7.045			13'± W. of ℄ Int. L.A.C. TRI. Mon.
−	1.956		2021			in well Dn 10" (Gardena 1965)
TP 21	59.372					TP 21 Spk. in pvmt. E. Side
+	8.831		8923			
π	68.203	+6.895	+6.893			
−	1.936		2030			
TP 22	66.267					TP 22 Spk. in pvmt. E. Side.
+	7.319		7179			
π	73.586	+2.819	+2.819			
Set	4.500		4360			
BM SD 1960	69.086				69.1091	BM SD 1960 El. = 69.1091 F.B. 3363-11
+	7.494		7535			Broadway & W. Compton Blvd. 50'±
π	76.580	+5.226	5227			S. of S. end S.W. C.R. Bt Spk in Cb.
−	2.268		2308			
TP 23	74.312					TP 23 Spk. in pvmt. E. Side.
+	9.317		9347			
π	83.629	+8.170	+8.170			
−	1.147		1177			
TP 24	82.482					TP 24 Spk. in pvmt E. Side
+	9.318		9431			
π	91.800	+7.364	+7.364			
−	1.954		2067			
Set BM S.D. 1961	89.846				89.8724	BM S.D. 1961 El. 89.8724 FB 3363-11
						Broadway & Crown Vista Dr. 50'±
						S. of S. end S.W. C.R. Bt. Spk in Cb.

765420 S & E-353 4-54

PLEASE RETURN TO
LOS ANGELES COUNTY SURVEYOR
725 LOS ANGELES COUNTY ENGINEERING BLDG.

NOTE: ANY ADDITIONS OR CHANGES ON THIS SHEET MUST BE MADE OR CIRCLED IN RED INK, WITH DATE AND NAME OF PERSON MAKING CHANGE.

NOTES RED. DATE
NOTES CHKD. R. MANO DATE FEB 8 1971
SURVEY OF S.D. Proj 1251
DATE 1-28-71
JOB NO 6012.51
SURVEY BY E.E. Eng Ltd
NOTES BY E.S.
INDEXED B.L. (BAL.) DATE
F.B. 3363 Pg. 12

Do not extend notes this side of this line

B.M.	1ST RUN	DIFF.	2ND RUN	3RD RUN	ADJ. ELEV.	DESCRIPTION
BM SD1961	89.846				89.8724	BM SD 1961 El. 89.8724 F.B. 3363-11
+	7.312		7383			Broadway & Crown Vista Dr. 60±
π	97.158	+4.948	+4.945			S. of S. end S.W. C.R. Bt. Spk. in cb.
−	2,364		2438			
TP 25	94.794					TP 25 Spk. in pvmt. E. Side
+	7.585		7717			
π	102.379	+5.208	+5.207			
−	2.377		2510			
TP 26	100.002					TP 26 Spk in pvmt E Side
+	7.425		7283			
π	107,427	+3.945	+3947			
− Set	3.480		3336			
BM SD1962	103,947				103.9767	BM SD 1962 El. 103.9767 F.B. 3363-12
+	6.420		6304			Broadway W. Side of Fire Hyd. #10
π	110.367	+3.017	+3.016			92± S. of S. wall of bldg. @ No. #14611
−	3.403		3288			Bt. Spk in cb.
TP 27	106.964					TP 27 Spk. in pvmt. E. Side
+	6.949		7012			
π	113.913	+2.973	+2.973			
−	3.976		4039			
TP 28	109.937					TP 28 Spk, in pvmt E Side
+	6,346		6240			
π	116 283	+1.446	+1.446			
− Set	4.900		4794			
BM SD1963	111.383				111.4160	B.M. S.D. 1963 El. 111.4160 F.B. 3363-12
+	5.654		5750			Broadway & 146th St. 66'± N
π	117.037	+1.251	+1.253			of N. end N.E. C.R. Bt. Spk in cb.
−	4.403		4497			
TP 29	112,634					TP 29 Spk. in pvmt, E Side

76S420 S & E-353 4-54

PLEASE RETURN TO
LOS ANGELES COUNTY SURVEYOR
725 LOS ANGELES COUNTY ENGINEERING BLDG.

NOTE: ANY ADDITIONS OR CHANGES ON THIS SHEET MUST BE MADE OR CIRCLED IN RED INK, WITH DATE AND NAME OF PERSON MAKING CHANGE.

Do not extend notes this side of this line

B.M.	1ST RUN	DIFF.	2ND RUN	3RD RUN	ADJ. ELEV.	DESCRIPTION
TP 29	112.634					TP 29 Spk. in pumt. E. Side
+	5.693		5770			
⊼	118.327	+1.435	+1.437			
−	4.258		4333			
Set BM. SD1964	114069				114.1042	BM S.D. 1964 El. 114.1042 F.B. 3363-13
+	3.675		3555			Broadway & Rosecrans Ave.
⊼	117.744	-2.644	-2.645			4' ± S. of S. end S.W. C.R.
−	6.319		6200			B.M. nail in lead stamped "Rd.
	111.425					Dept. B.M."
TP 30						T.P. 30 Spk. in pumt S. Side
+	4.148		4038			
⊼	115.573	-1.664	-1.663			
−	5.812		5701			
TP 31	109.761					TP 31 Mark on cb. S. Side
+	3.815		3693			
⊼	113.576	-2.297	-2.297			
−	6.112		5990			
TP 32	107.464					TP 32 Spk. in pumt S. Side,
+	3.914		3844			
⊼	111.378	-3.221	-3.220			
−	7.135		7064			
TP 33	104.243					TP 33 Spk. in pumt. S. Side
+	3.119		3.149			
⊼	107.362	-4.460	-4.459			
−	7.579		7.608			
Fd. BM 21-6	99.783				99.8226	BM 21-6 (Watts C-12-B)
						El. = 99.822 Adj 1965 F.B. 1391-11
						Rosecrans Ave & Figueroa St. ℄
						Int. in a well, Cover marked City of
						L.A. Mon. Engineering. A Std City Brass Cap
						Mon. Stamped Traverse Sta Watts C12-B

NOTES RED ____ JOB NO. 6012.51 SURVEY OF S.D. Proj 1251
DATE ____ SURVEY BY English
NOTES CHKD. ____ NOTES BY E.S. DATE 1-28-71
DATE FEB 6 1971 INDEXED G. J. GALLO DATE MR 4 '71

F.B. 3363 PG. 13

F. B. 3363 PG. 14

JOB NO 60125I SURVEY OF SD Proj 1251 NOTES RED.
SURVEY BY E English DATE
NOTES BY E. S. DATE 1-28-71 NOTES CHKD.
INDEXED DATE DATE FEB 8

B.M.	1ST RUN	DIFF.	2ND RUN	3RD RUN	ADJ. ELEV.	DESCRIPTION

765420 S & E-353 4-54

PLEASE RETURN TO
LOS ANGELES COUNTY SURVEYOR
725 LOS ANGELES COUNTY ENGINEERING BLDG.

Do not extend notes this side of this line

NOTE: ANY ADDITIONS OR CHANGES ON THIS SHEET MUST BE MADE OR CIRCLED IN RED INK, WITH DATE AND NAME OF PERSON MAKING CHANGE.

Notes Ck'd by R. MA[illegible]	Survey of S.D. Proj. 1251
Map No.	JN 6012.51 Tape 2137 Std 18 °F
Office Work	Surveyed by English
Checked	Notes Ed. Date 2-71
Date MAR 5 19[illegible]	Indexed G. L. GALEY MR 4 71

F. B. 3363 Pg. 15

STORM DRAIN
PROJECT 1251.
J.N. 6012.51

Lines A, B & C.
Street
Centerlines.

February 1971.
English
Shoemaker
Clifford
Goodwin.

Note: Any Additions or Changes on This Sheet Must be Made or Circled in Red Ink With Date and Name of Person Making Change.

Do not extend this side of this line.

PLEASE RETURN TO
COUNTY OF LOS ANGELES
DEPARTMENT OF COUNTY ENGINEER
403 LOS ANGELES COUNTY ENGINEERING BLDG.

26F3095 CE#310 3-68

F. B. 3363 PG. 16

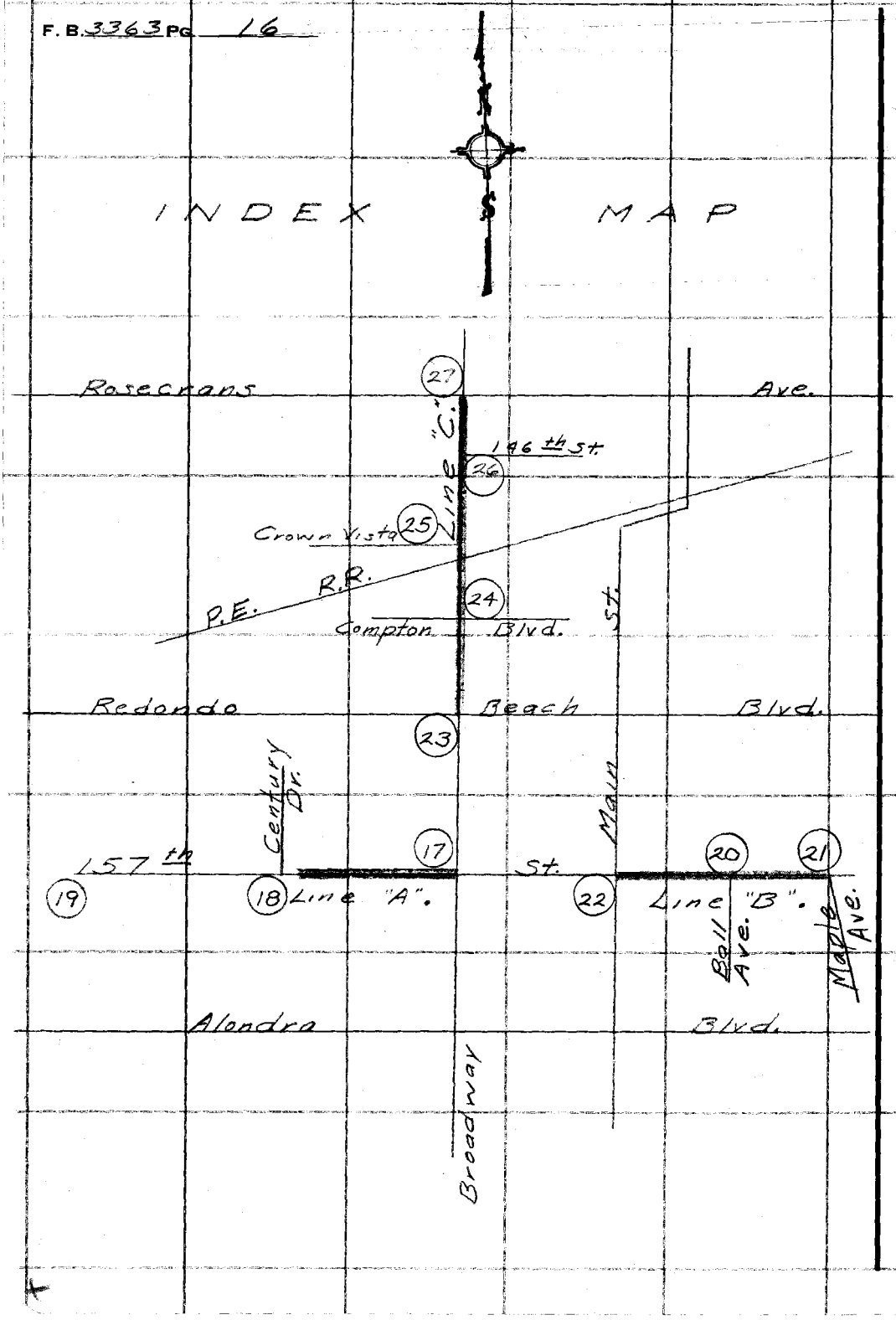

PLEASE RETURN TO
COUNTY OF LOS ANGELES
DEPARTMENT OF COUNTY ENGINEER
403 LOS ANGELES COUNTY ENGINEERING BLDG.

Do not extend this side of this line.

Note: Any Additions or Changes on This Sheet Must be Made or Circled in Red Ink With Date and Name of Person Making Change.

Notes Ck'd by	Survey of S.D. Proj. 1251
Map No.	JN 6012.51 Tape 0137 Std 68 °F
Office Work	Surveyed by English
Checked	Notes Ed. Date 2-71
Date MAR 5	Indexed [illegible] MAR 4 71

F. B. 3363 PG. 17

W.S. 26, B-4

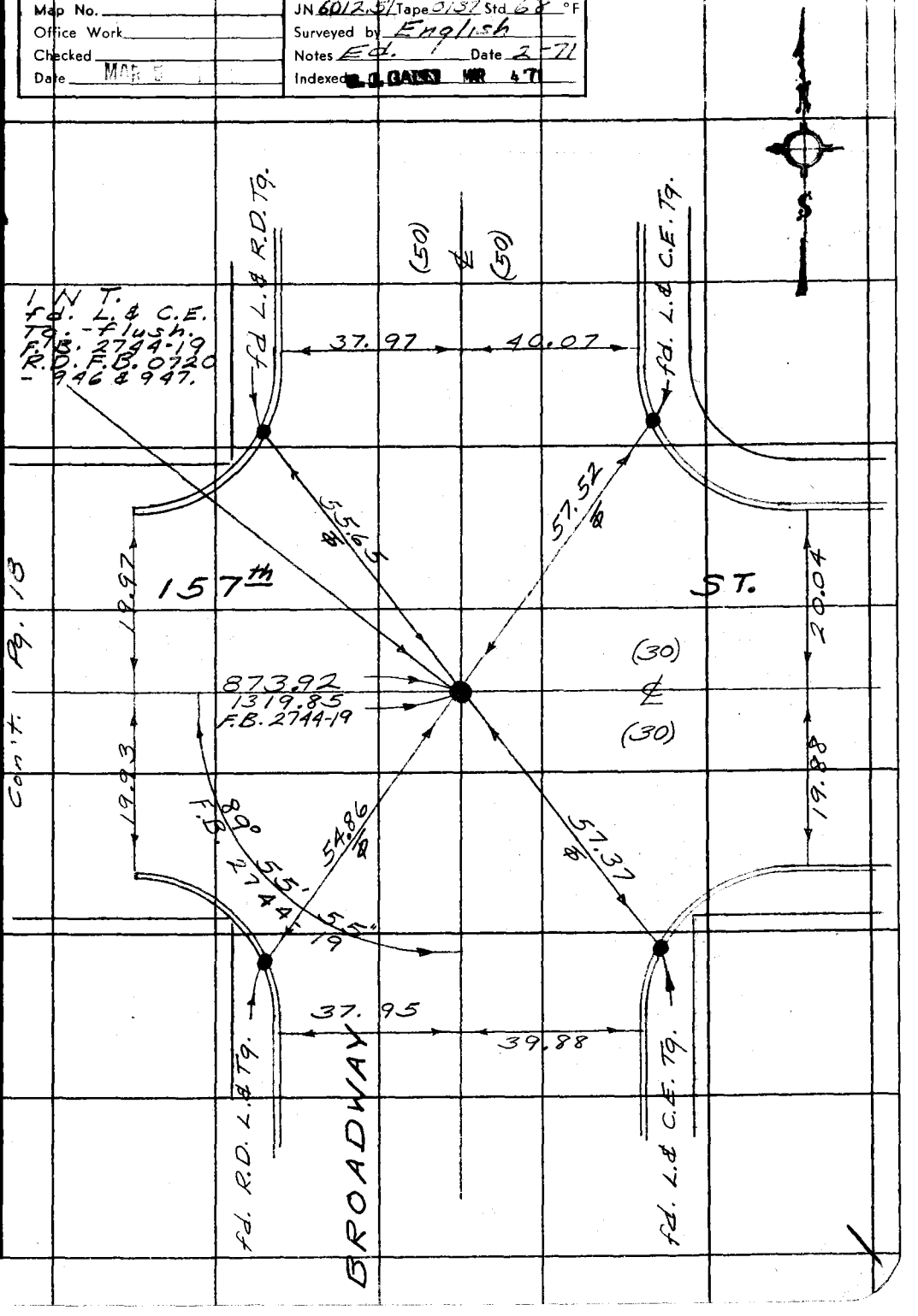

Note: Any Additions or Changes on This Sheet Must be Made or Circled in Red Ink With Date and Name of Person Making Change.

Do not extend this side of this line.

PLEASE RETURN TO
COUNTY OF LOS ANGELES
DEPARTMENT OF COUNTY ENGINEER
403 LOS ANGELES COUNTY ENGINEERING BLDG.

76F309S CE#310 3-68

F. B. 3363 Pg. 18

873.84 Lev.
T- 82° = 873.92

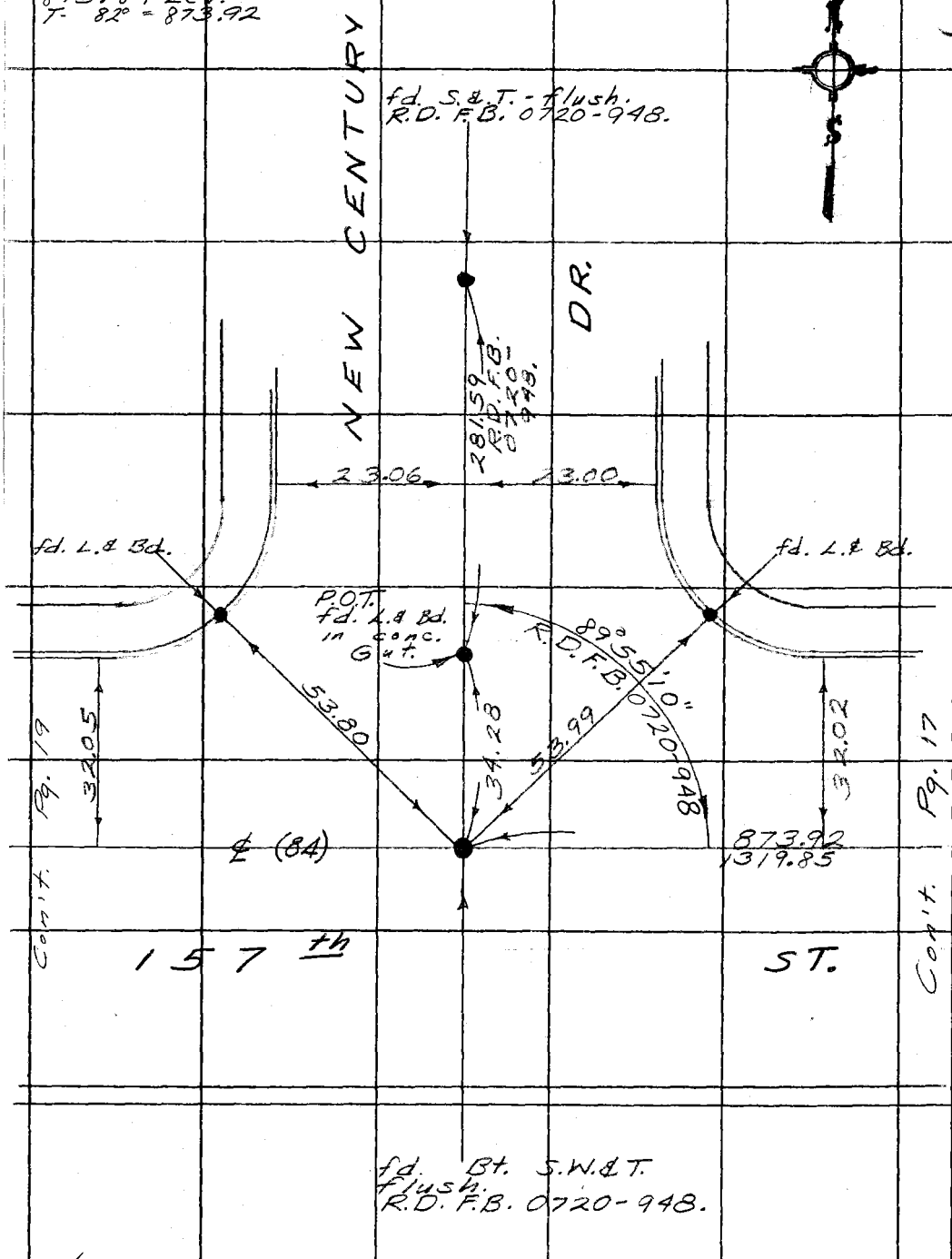

WS26B-4

PLEASE RETURN TO
COUNTY OF LOS ANGELES
DEPARTMENT OF COUNTY ENGINEER
403 LOS ANGELES COUNTY ENGINEERING BLDG.

Do not extend this side of this line.

Note: Any Additions or Changes on This Sheet Must be Made or Circled in Red Ink With Date and Name of Person Making Change.

Notes Ck'd by R. MAN[illegible]	Survey of S.D. Proj. 1251
Map No.	JN 6012.51 Tape 0137 Std 68 °F
Office Work	Surveyed by English
Checked	Notes Ed. Date 2-71
Date MAR 5 1971	Indexed [illegible] GALLI MAR 4 '71

F. B. 3363 PG. 19

W.S. 26, 3-4

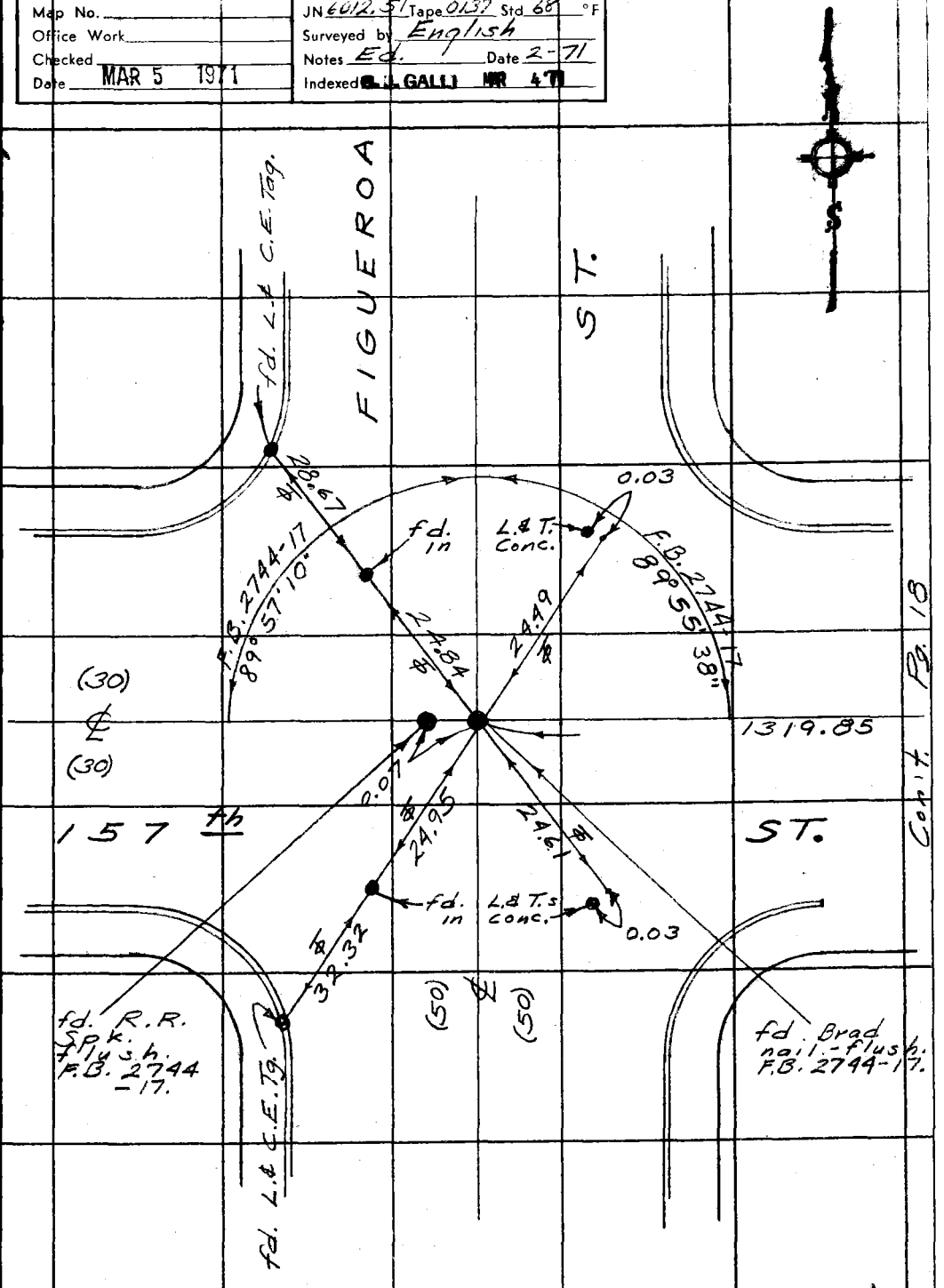

Note: Any Additions or Changes on This Sheet Must be Made or Circled in Red Ink With Date and Name of Person Making Change.

Do not extend this side of this line.

PLEASE RETURN TO
COUNTY OF LOS ANGELES
DEPARTMENT OF COUNTY ENGINEER
403 LOS ANGELES COUNTY ENGINEERING BLDG.

Cont. Pg. 18

76F309S CE#310 3-68

PLEASE RETURN TO
COUNTY OF LOS ANGELES
DEPARTMENT OF COUNTY ENGINEER
403 LOS ANGELES COUNTY ENGINEERING BLDG.

Note: Any Additions or Changes on This Sheet Must be Made or Circled in Red Ink With Date and Name of Person Making Change.

Do not extend this side of this line.

WS26, B-4

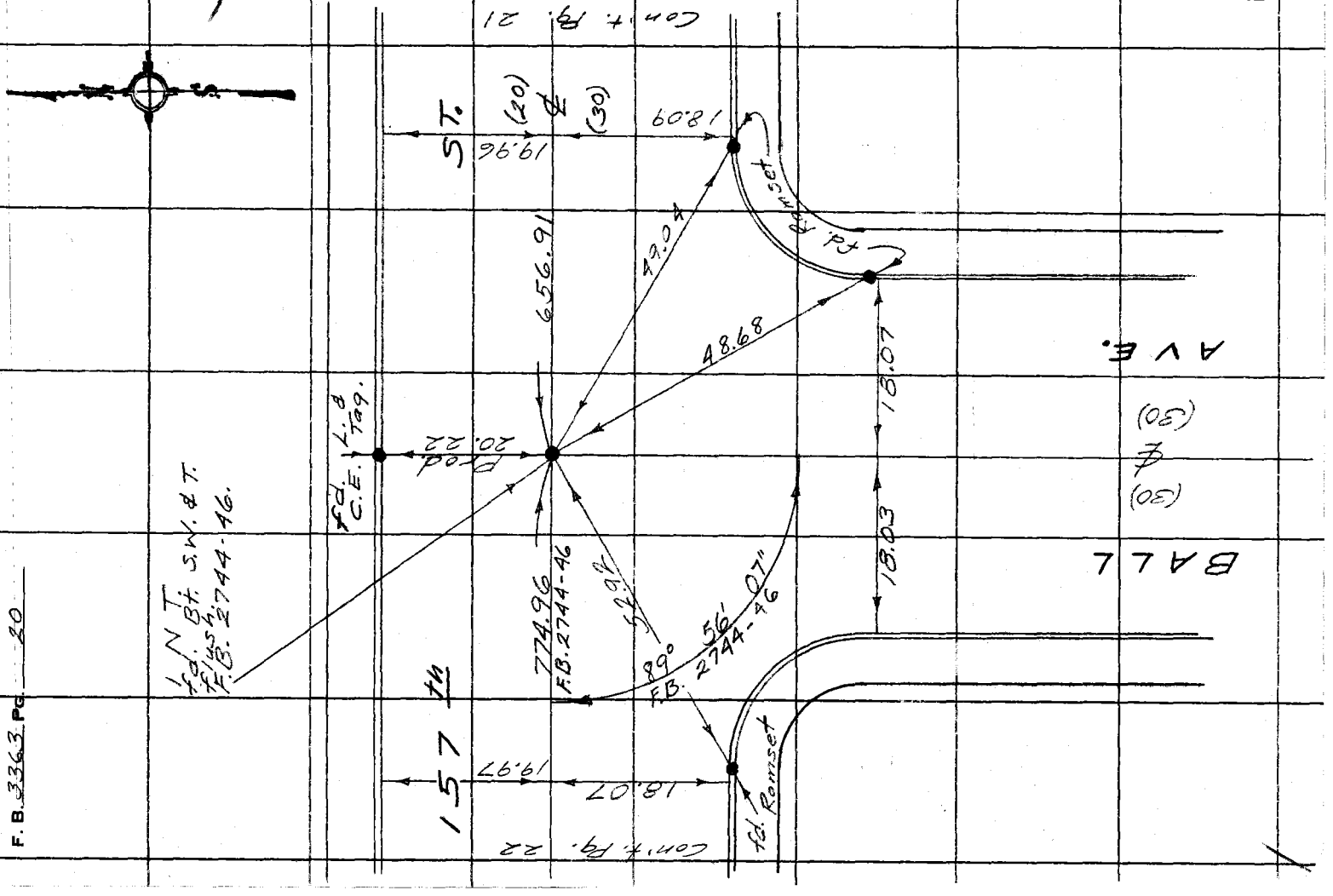

F.B. 3363 Pg. 20

Notes Ck'd by R. MANOR	Survey of S.D. Proj. 1251
Map No.	JN 6012.51 Tape 0137 Std 68 °F
Office Work	Surveyed by English
Checked	Notes Ed. Date 2-71
Date MAR 5 1971	Indexed [illegible] MAR 4 '71

F. B. 3363 PG. 21

W.S. 26, C-4

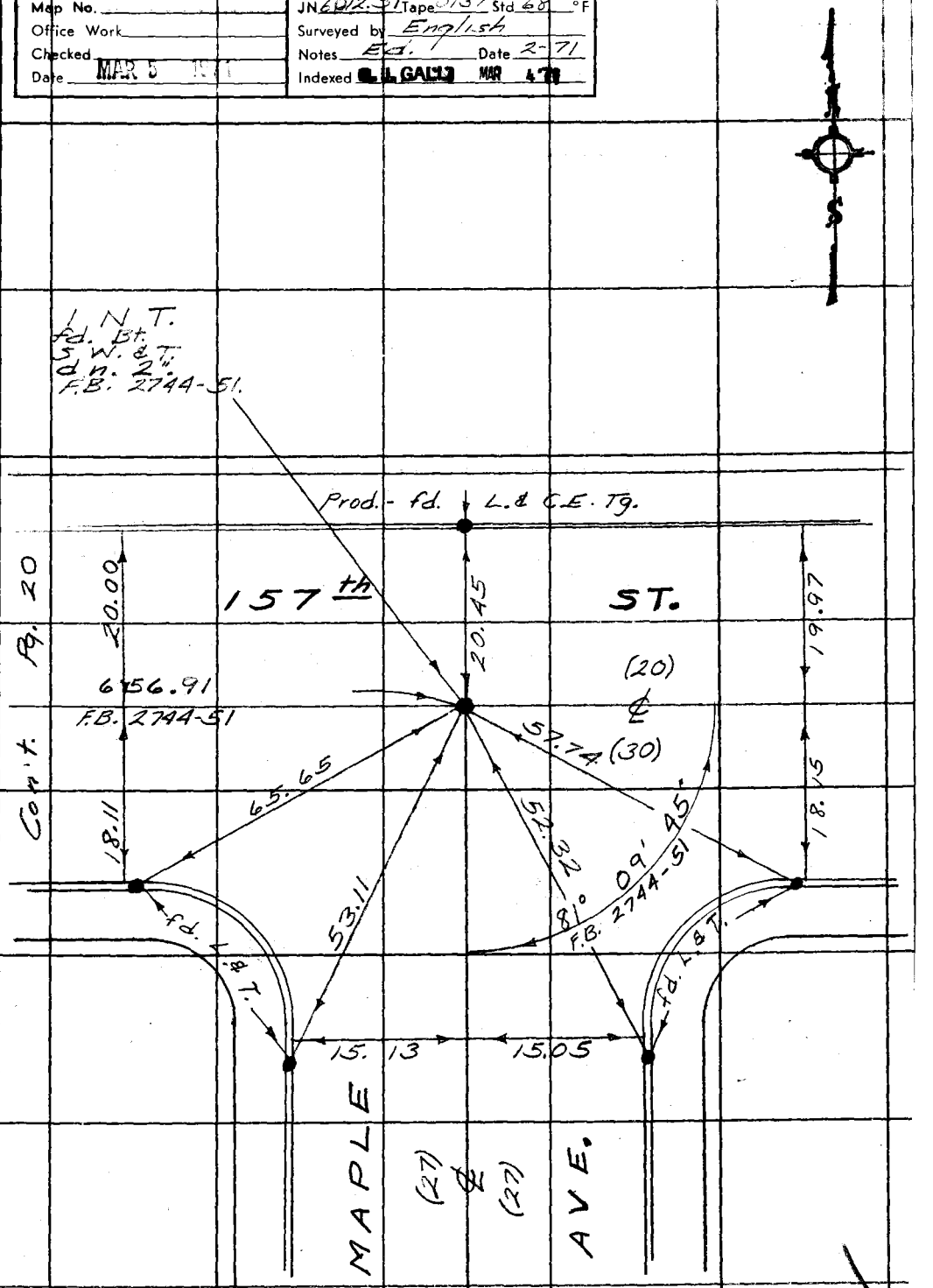

Note: Any Additions or Changes on This Sheet Must be Made or Circled in Red Ink With Date and Name of Person Making Change.

Do not extend this side of this line.

PLEASE RETURN TO
COUNTY OF LOS ANGELES
DEPARTMENT OF COUNTY ENGINEER
403 LOS ANGELES COUNTY ENGINEERING BLDG.

76F309S CE#310 3-68

PLEASE RETURN TO
COUNTY OF LOS ANGELES
DEPARTMENT OF COUNTY ENGINEER
403 LOS ANGELES COUNTY ENGINEERING BLDG.

Note: Any Additions or Changes on This Sheet Must be Made or Circled in Red Ink With Date and Name of Person Making Change.

Do not extend this side of this line.

WS26, B-4

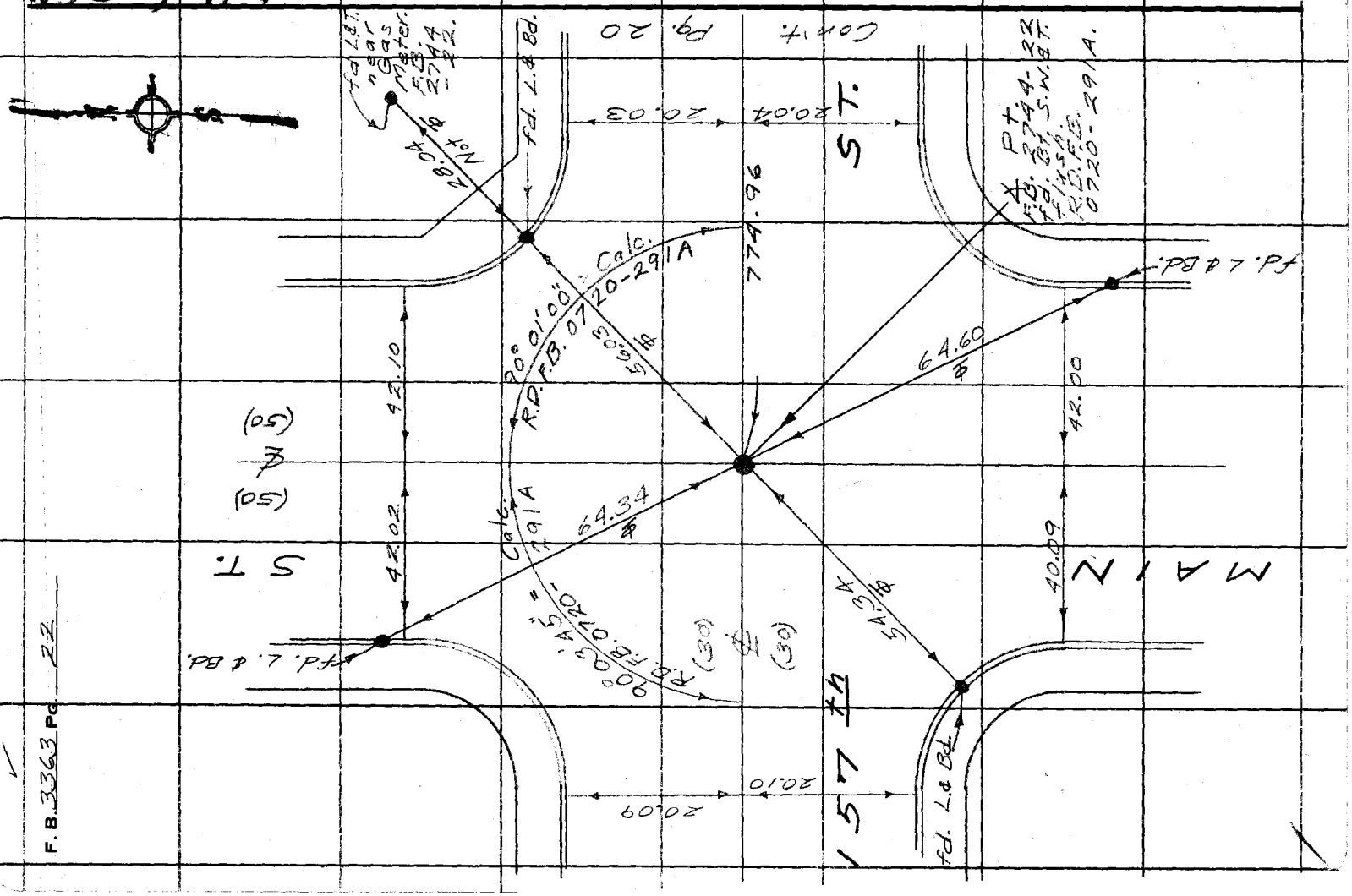

F.B. 3363 Pg. 22

Notes Ck'd by R. MANOR	Survey of S.D. Proj. 1251
Map No.	JN 6D12.5h Tape 0137 Std 68 °F
Office Work	Surveyed by English
Checked	Notes E.d. Date 2-71
Date MAR 5 1971	Indexed [illegible] GALLI MAR 4 '71

F. B. 3363 PG. 23

WS.26, B-3

Cont. Pg. 24

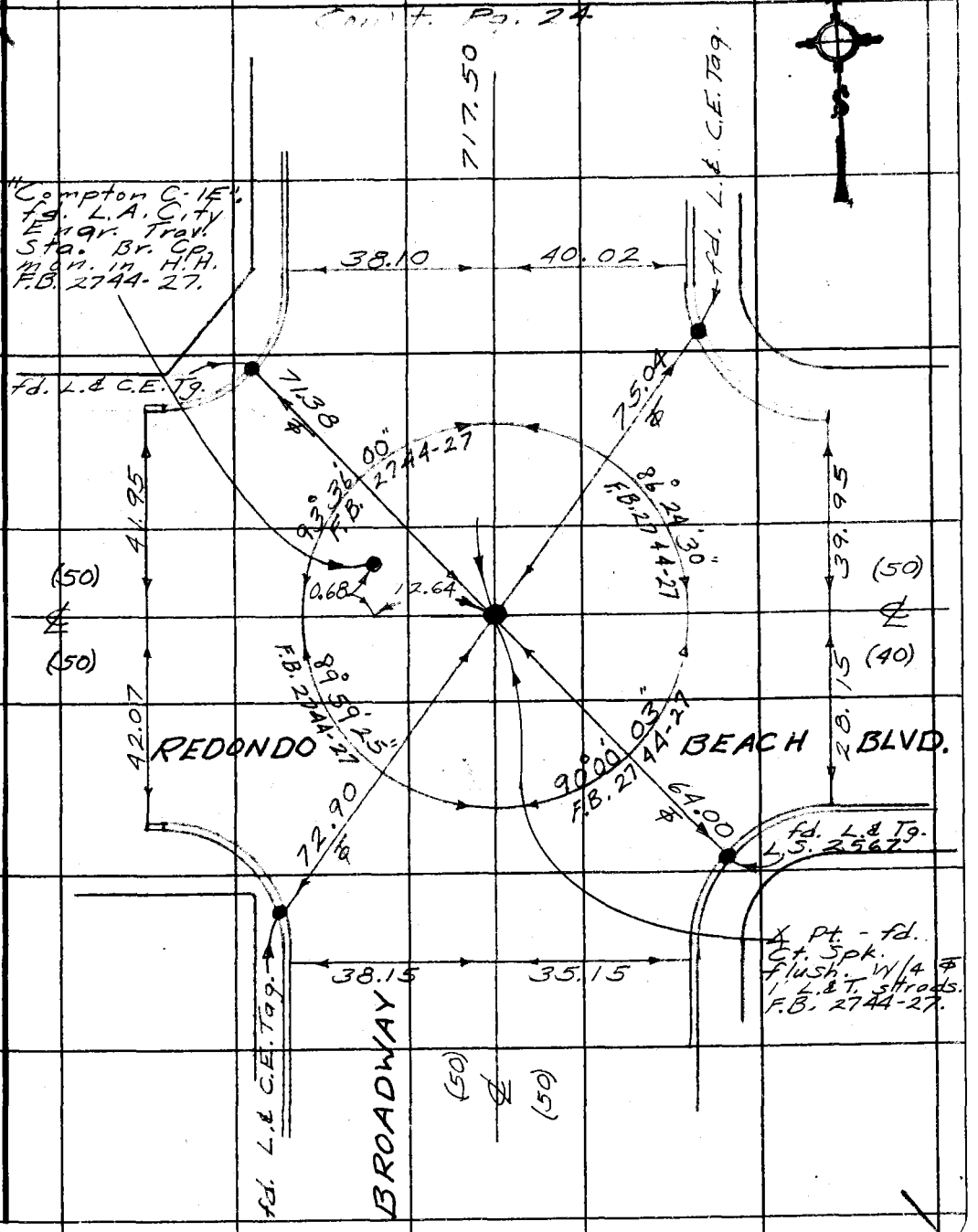

Note: Any Additions or Changes on This Sheet Must be Made or Circled in Red Ink With Date and Name of Person Making Change.

Do not extend this side of this line.

PLEASE RETURN TO
COUNTY OF LOS ANGELES
DEPARTMENT OF COUNTY ENGINEER
403 LOS ANGELES COUNTY ENGINEERING BLDG.

76F309S CE#310 3-68

PLEASE RETURN TO
COUNTY OF LOS ANGELES
DEPARTMENT OF COUNTY ENGINEER
403 LOS ANGELES COUNTY ENGINEERING BLDG.

Note: Any Additions or Changes on This Sheet Must be Made or Circled in Red Ink With Date and Name of Person Making Change.

Do not extend this side of this line.

WS 26, B-3

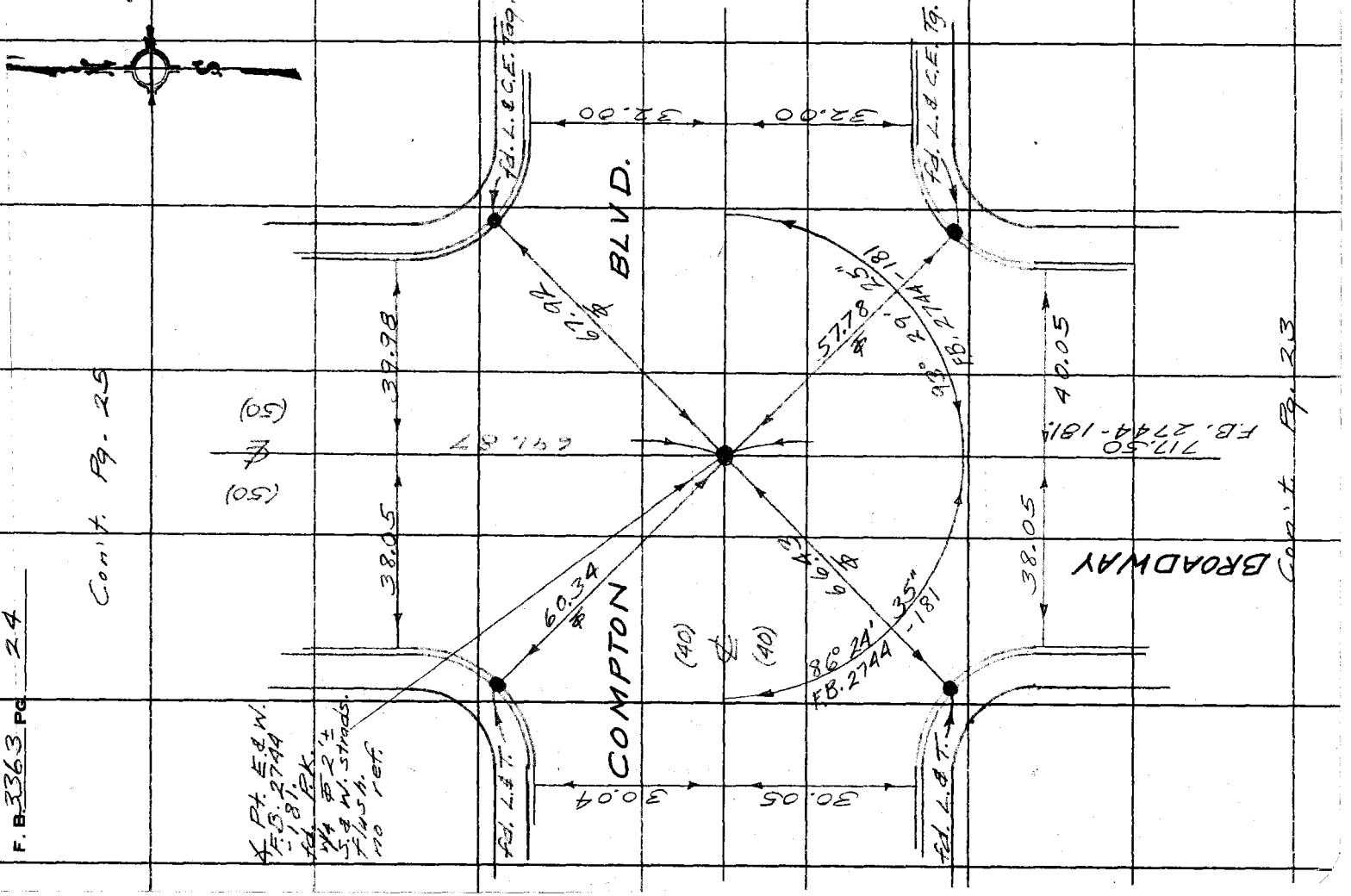

F. B. 3363 PG. 24

Notes Ck'd by R. MINOR	Survey of S.D. Proj. 1251
Map No.	JN 6712.51 Tape 4137 Std 68 °F
Office Work	Surveyed by English
Checked	Notes Ed. Date 2-71
Date MAR 5 1971	Indexed G. L. GALLI MAR 4 71

F. B. 3363 PG. 25

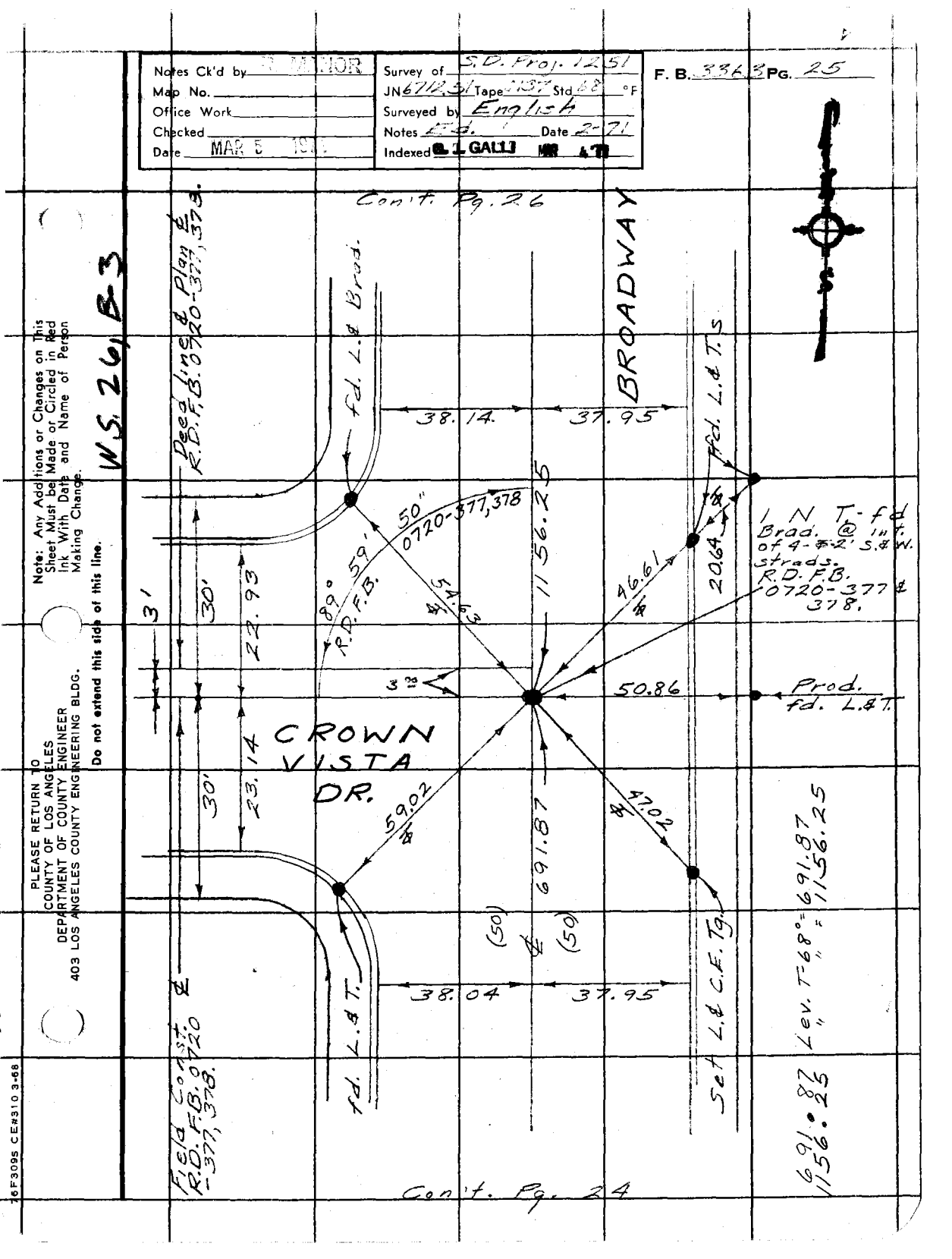

Note: Any Additions or Changes on This Sheet Must be Made or Circled in Red Ink With Date and Name of Person Making Change.

Do not extend this side of this line.

PLEASE RETURN TO
COUNTY OF LOS ANGELES
DEPARTMENT OF COUNTY ENGINEER
403 LOS ANGELES COUNTY ENGINEERING BLDG.

76F309S CE#310 3-68

PLEASE RETURN TO
COUNTY OF LOS ANGELES
DEPARTMENT OF COUNTY ENGINEER
403 LOS ANGELES COUNTY ENGINEERING BLDG.

Note: Any Additions or Changes on This Sheet Must be Made or Circled in Red Ink With Date and Name of Person Making Change.

Do not extend this side of this line.

WS 26, B-3

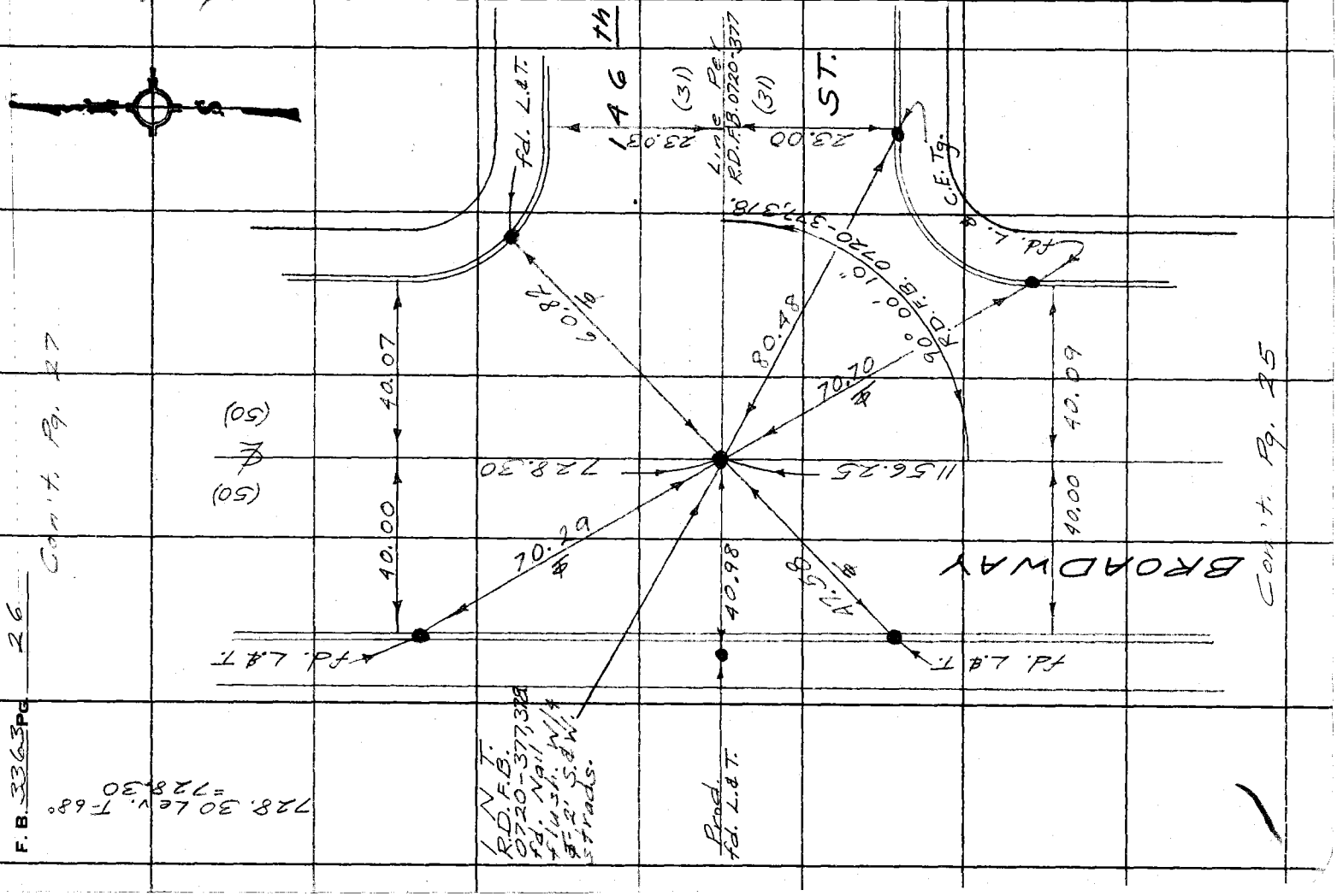

F.B. 3363 Pg 26

728.30 Lev. T-68°
=728.30

Notes Ck'd by R. MANOR	Survey of S.D. Proj. 1251	F. B. 3363 PG. 27
Map No.	JN 6012 Tape 2137 Std 68 °F	
Office Work	Surveyed by English	
Checked	Notes Ed. / Date 2-71	
Date	Indexed C. J. GALEY MAR 4 '71	

W.S. 24 B-3

Note: Any Additions or Changes on This Sheet Must be Made or Circled in Red Ink With Date and Name of Person Making Change.

Do not extend this side of this line.

PLEASE RETURN TO
COUNTY OF LOS ANGELES
DEPARTMENT OF COUNTY ENGINEER
403 LOS ANGELES COUNTY ENGINEERING BLDG.

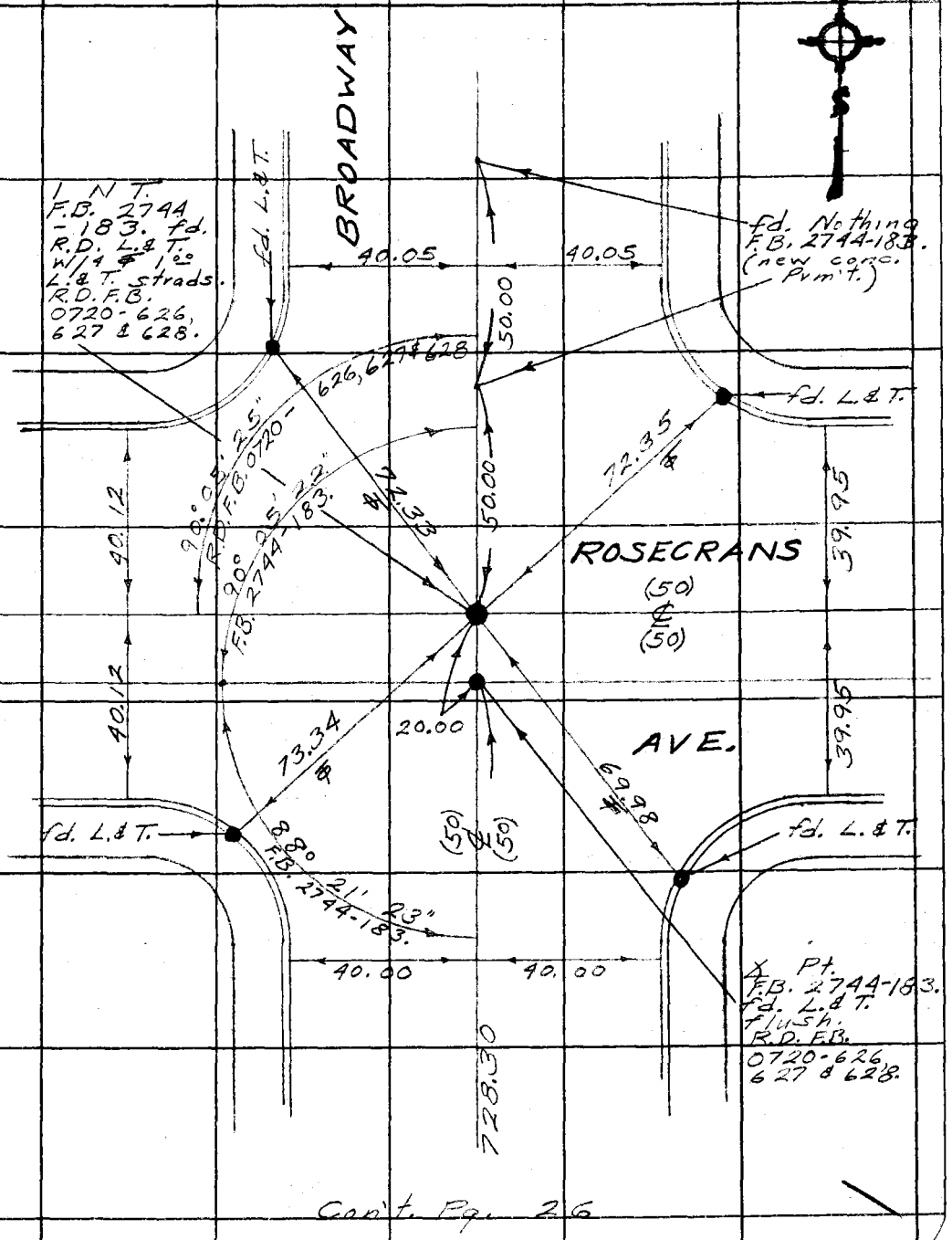

Con't. Pg. 26

76F309S CE#310 3-68

PLEASE RETURN TO
COUNTY OF LOS ANGELES
DEPARTMENT OF COUNTY ENGINEER
403 LOS ANGELES COUNTY ENGINEERING BLDG.

Note: Any Additions or Changes on This Sheet Must be Made or Circled in Red Ink With Date and Name of Person Making Change.

Do not extend this side of this line.

F. B. 3363 Pg 28

NOTES RED. JOB NO. 0301.02 SURVEY OF S.D.# 1250 Line 'A' F. B. 3363 PG. 107

DATE SURVEY BY D. S. FOULGER

NOTES CHKD. RGD NOTES BY D.F. DATE 3-29-71

DATE 5-6-71 INDEXED G. J. GAERD DATE MAY 6 71

NOTE: ANY ADDITIONS OR CHANGES ON THIS SHEET MUST BE MADE OR CIRCLED IN RED INK, WITH DATE AND NAME OF PERSON MAKING CHANGE.

Do not extend notes this side of this line

PLEASE RETURN TO
LOS ANGELES COUNTY SURVEYOR
725 LOS ANGELES COUNTY ENGINEERING BLDG.

76420 S & E-383 4-54

DESCRIPTION	ADJ. ELEV.	3RD RUN	2ND RUN	DIFF.	1ST RUN	B.M.
STORM DRAIN PROJECT #1250 BENCH LEVELS LINE 'A' J.N. 0301.02	GARDENA - AREA	March 29, 1971		Party: D. Foulger A. Cayo G. Tollison	References: F.B. 1395 - 6 & 21 F.B. 3702 - 28	

F. B. 3363 Pg. 108

JOB NO. 0301.02 SURVEY OF S.D. #1250 line "A" NOTES RED.
SURVEY BY D. S. FOULGER DATE
NOTES BY D.F. DATE 3-29-71 NOTES CHKD.
INDEXED G. J. GALLI DATE DATE

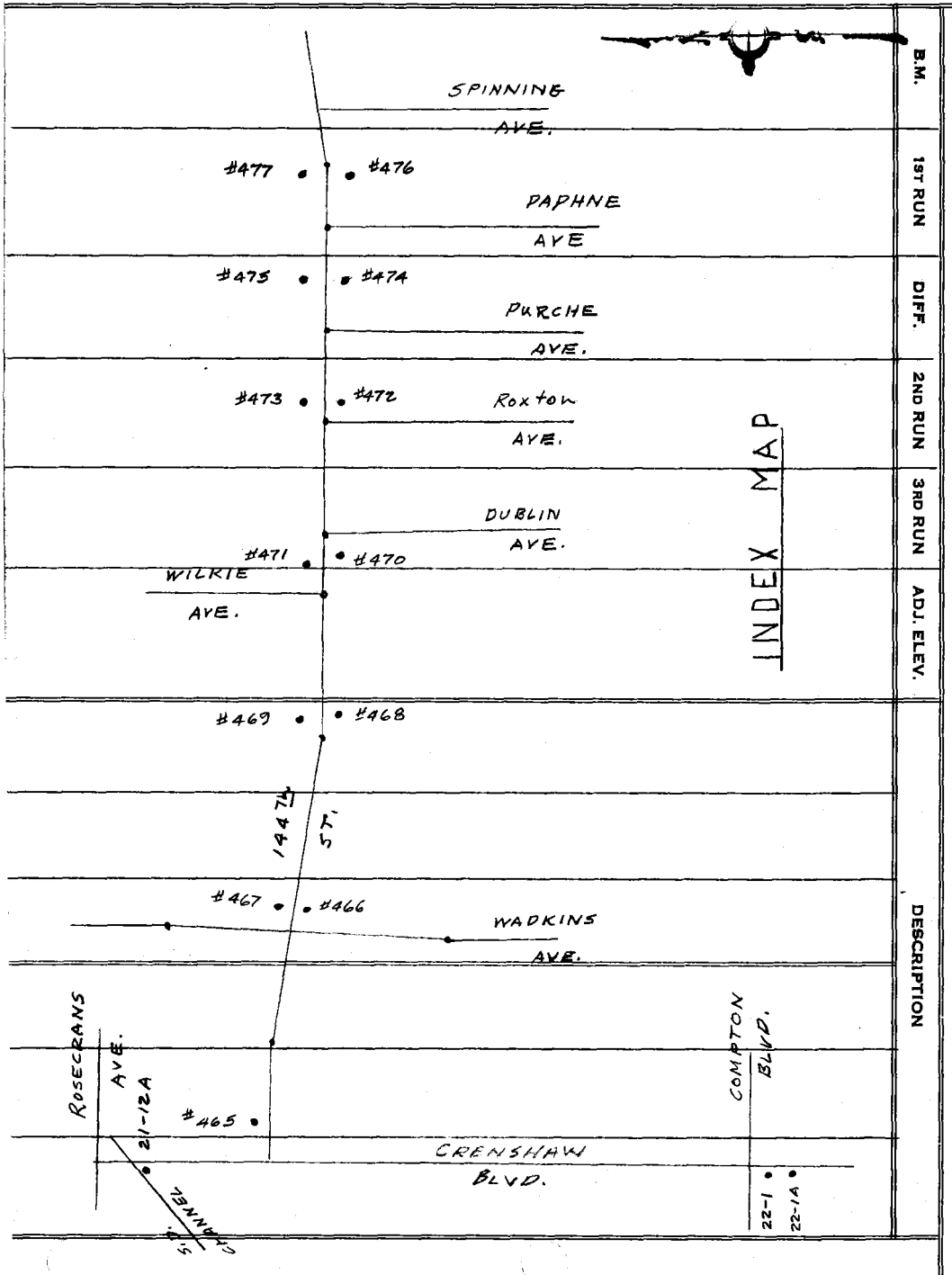

768420 S.B.E.-353 4-54

PLEASE RETURN TO
LOS ANGELES COUNTY SURVEYOR
725 LOS ANGELES COUNTY ENGINEERING BLDG.

NOTE: ANY ADDITIONS OR CHANGES ON THIS SHEET MUST BE MADE OR CIRCLED IN RED INK, WITH DATE AND NAME OF PERSON MAKING CHANGE.

Do not extend notes this side of this line

769420 S & E-353 4-54

PLEASE RETURN TO
LOS ANGELES COUNTY SURVEYOR
725 LOS ANGELES COUNTY ENGINEERING BLDG.

NOTE: ANY ADDITIONS OR CHANGES ON THIS SHEET MUST BE MADE OR CIRCLED IN RED INK, WITH DATE AND NAME OF PERSON MAKING CHANGE.

Do not extend notes this side of this line

B.M.	1ST RUN	DIFF.	2ND RUN	3RD RUN	ADJ. ELEV.	DESCRIPTION
(Fd.) B.M. 22-1A	49.382					B.M. 22-1A EL. 49.382 (1970 adj.) F.B. 1395-21 Crenshaw Blvd. & Compton Blvd. 192.0' S. of the ℄ of Compton Blvd. 39.6' W. of the ℄ of Crenshaw Blvd. 1.6' W. of the cb. & 1.6' S. of the E'ly projection of the line of the N. side of Hse. #15117 Crenshaw Blvd. Set about 1/3" below the surface in a well & protected by a cast iron cover marked "COUNTY SURVEYOR MONUMENT"
+	5.413		5.503			
T	54.795	+0.505	+0.505			
(Fd.) –	4.908		4.998			
B.M. 22-1	49.887					B.M. 22-1 EL. 49.890 (1970 adj.) F.B. 1395-6 Crenshaw Blvd. & Compton Blvd. 78.3' S. of the ℄ of Compton Blvd. 39.5' W. of the ℄ of Crenshaw Blvd. & 1.5' W. of the cb, Set about 2" below the surface in a Conc. str. no Cover. T.P. spk.
+	5.095		5.187			
T	54.982	+1.177	+1.176			
–	3.918		4.011			
T.P.	51.064					
+	5.177		5.078			
T	56.241	-0.757	-0.760			
–	5.934		5.838			
T.P.	50.307					" "
+	5.077		4.953			
T	55.384	-0.139	-0.140			
–	5.216		5.093			
T.P.	50.168					" "

NOTES RED _____ JOB NO. 0331.02 SURVEY OF S.D. #1250 line "A"
DATE _____ SURVEY BY D. S. FOULGER DATE 3-29-71
NOTES CHKD. [illegible] NOTES BY _____ DATE _____
DATE 5-6-71 INDEXED G. J. GALLI DATE 6-71

F.B. 3363 PG. 109

768420 S & E-353 4-54

PLEASE RETURN TO
LOS ANGELES COUNTY SURVEYOR
725 LOS ANGELES COUNTY ENGINEERING BLDG.

NOTE: ANY ADDITIONS OR CHANGES ON THIS SHEET MUST BE MADE OR CIRCLED IN RED INK, WITH DATE AND NAME OF PERSON MAKING CHANGE.

NOTES RED. DATE
NOTES CHKD. R.B.B. DATE 5-6-71
SURVEY OF S.D. #1250 LINE "A"
DATE 3-29-71
JOB NO 0301.02
SURVEY BY D.S. FOULGER
NOTES BY D.E. J. GALEN
INDEXED DATE

F.B. 3363 Pg. 110

Do not extend notes this side of this line

B.M.	1ST RUN	DIFF.	2ND RUN	3RD RUN	ADJ. ELEV.	DESCRIPTION
T.P.	50.168					T.P. Spk.
+	5.361		5.188			
=	55.529	-0.388	-0.386			
-	5.749		5.574			
T.P.	49.780					" "
+	5.272		5.132			
=	55.052	-0.497	-0.497			
-	5.769		5.629			
T.P.	49.283					" "
+	4.833		4.726			
=	54.116	-1.344	-1.347			
-	6.177		6.073			
T.P.	47.939					" "
+	4.872		4.777			
=	52.811	-1.055	-1.055			
-	5.927		5.832			
T.P.	46.884					" "
+	4.828		5.033			
=	51.712	+0.143	+0.141			
-	4.685		4.892			
T.P.	47.027					" "
+	4.640		4.523			
=	51.667	+0.629	+0.631			
(set) -	4.011		3.892			
B.M.# S.D. 465	47.656				47.657	B.M.# S.D. 465 EL. 47.657
+	4.590		4.458			Crenshaw Blvd. & 144TH ST., N.E.
=	52.246	-1.411	-1.414			Cor., P.K. in ob. 24'± E. of E. end
-	6.001		5.872			C.R.
T.P.	46.245					T.P. Spk.

X

765420 S & E-353 4-54

PLEASE RETURN TO
LOS ANGELES COUNTY SURVEYOR
725 LOS ANGELES COUNTY ENGINEERING BLDG.

NOTE: ANY ADDITIONS OR CHANGES ON THIS SHEET MUST BE MADE OR CIRCLED IN RED INK, WITH DATE AND NAME OF PERSON MAKING CHANGE.

Do not extend notes this side of this line

NOTES RED _____ JOB NO. 0301.02 SURVEY OF S.D. #12500 line "A"
DATE _____ SURVEY BY D. S. FOULGER
NOTES CHKD [illegible] NOTES BY R.F. DATE 3-29-71
DATE 5-6-71 INDEXED C.J. GAEN DATE [illegible]
F.B. 3363 PG. 111

B.M.	1ST RUN	DIFF.	2ND RUN	3RD RUN	ADJ. ELEV.	DESCRIPTION
T.P.	46.245					T.P. spk.
+	5.912		5.764			
↑	52.157	+0.553	+0.549			
−	5.359		5.215			
(set) B.M. SD 466	46.798				46.795	B.M. S.D.# 466 EL = 46.795
+	4.791		4.693			144th ST. & Wadkins Ave. S.E. Cor,
↑	51.589	−0.167	−0.166			P.K. in cb., 25' E. of E. end C.R.
−	4.958		4.859			
(set) B.M. SD# 467	46.631				46.629	B.M. S.D.# 467 EL = 46.629
+	5.715		5.616			144th ST. & Wadkins Ave., N.E.
↑	52.346	−0.116	−0.116			Cor., P.K. in cb, 25' E. of E.
−	5.831		5.732			end C.R
T.P.	46.515					T.P. spk
+	5.388		5.267			
↑	51.903	+0.452	+0.455			
(set) −	4.936		4.822			
BM. SD# 468	46.967				46.967	B.M. S.D. # 468 EL = 46.967
+	5.007		4.839			144th ST., E. of Wadkins Ave.,
↑	51.974	+0.018	+0.019			P.K. in S. cb., 424'± E. of
(set) −	4.989		4.820			℄ Wadkins Ave
BM SD# 469	46.985				46.986	B.M. S.D. # 469 EL = 46.986
+	5.273		5.115			144th ST., E. of Wadkins Ave,
↑	52.258	−0.565	−0.564			P.K. in N. cb., 408'± E. of ℄
−	5.838		5.679			Wadkins Ave.
T.P.	46.420					T.P. spk.
+	4.841		4.698			
↑	51.261	−0.073	−0.074			
−	4.914		4.772			
(set) B.M. SD# 470	46.347				46.348	B.M. SD# 470 EL = 46.348
						144th ST. & Dublin Ave., S.W. Cor., P.K.
						in cb., 25' W. of W end C.R.

765420 S & E-353 4-54

PLEASE RETURN TO
LOS ANGELES COUNTY SURVEYOR
725 LOS ANGELES COUNTY ENGINEERING BLDG.

NOTE: ANY ADDITIONS OR CHANGES ON THIS SHEET MUST BE MADE OR CIRCLED IN RED INK, WITH DATE AND NAME OF PERSON MAKING CHANGE.

Do not extend notes this side of this line

JOB NO. 0301.02 SURVEY OF S.D. Bldg. #1250 "Linda"
SURVEY BY D. S. FOULGER DATE 3-29-71 NOTES RED.
NOTES BY R.E. DATE NOTES CHKD. RBR
INDEXED BY GALLI DATE 5-6-71

F.B. 3363 PG. 112

B.M.	1ST RUN	DIFF.	2ND RUN	3RD RUN	ADJ. ELEV.	DESCRIPTION
	46.347					B.M (cont'd.)
+	4.910		4.753			
⊼	51.257	+0.205	+0.203			
(set) −	4.705		4.550			
B.M. SD #471	46.552				46.552	B.M. SD #471 EL = 46.552
+	5.100		5.012			144th St. & Wilkie Ave., N.E.
⊼	51.652	−0.682	−0.681			Cor., P.K. in cb, 25' E. of E. C.R.
−	5.782		5.693			
T.P.	45.870					T.P. spk.
+	5.945		5.772			
⊼	51.815	+0.559	+0.559			
(set) −	5.386		5.213			
B.M. SD #472	46.429				46.430	B.M. SD #472 EL = 46.430
+	5.257		5.143			144th St. & Roxton Ave, S.E. Cor.
⊼	51.686	−0.101	−0.100			P.K. in cb., 25' E. of E. end C.R.
(set) −	5.358		5.243			
B.M. S.D. #473	46.328				46.330	B.M. SD #473 EL = 46.330
+	4.861		4.613			144th St. & Roxton Ave., N.
⊼	51.189	−0.228		−0.225		Side, P.K. in cb. 69.6 ft. E.
−	5.089		4.838			of & Roxton
T.P.	46.100					T.P. spk.
+	5.687		5.478			
⊼	51.787	+0.226	+0.222			
(set) −	5.461		5.256			
B.M. SD # 474	46.326				46.328	B.M. SD #474 EL = 46.328
						144th St. & Purche Ave., 144th
+	5.330		5.148			St. So. Side, P.K. in S.E. cor.
⊼	51.656	−0.066	−0.066			of catch bs., 133± ft. E. of
(set) −	5.396		5.214			& Purche Ave.
B.M. SD #475	46.260					B.M. SD # 474 (over)

768420 S & E-353 4-54

PLEASE RETURN TO
LOS ANGELES COUNTY SURVEYOR
725 LOS ANGELES COUNTY ENGINEERING BLDG.

NOTE: ANY ADDITIONS OR CHANGES ON THIS SHEET MUST BE MADE OR CIRCLED IN RED INK, WITH DATE AND NAME OF PERSON MAKING CHANGE.

Do not extend notes this side of this line

NOTES RED 4-2-71 JOB NO. 6301.02 SURVEY OF S.D. #1250 line "A"
DATE 4-2-71 SURVEY BY D. S. FOWLER
NOTES CHKD. [illegible] NOTES BY [illegible] DATE 4-1-71
DATE 5-6-71 INDEXED [illegible] DATE [illegible]

F.B. 3363 PG. 113

B.M.	1ST RUN	DIFF.	2ND RUN	3RD RUN	ADJ. ELEV.	DESCRIPTION
(set) B.M. SD #475	46.260				46.262	B.M. SD #475 EL = 46.262
+	5.789		5.663			144th St. & Purche Ave., 144th
=	52.049	-0.186	-0.189			St. No. Side, P.K. in N.E. Cor.
−	5.975		5.852			of catch ba., 133± ft. E. of ℄ Purche Ave.
T.P.	46.074					T.P. spk.
+	5.726		5.574			
=	51.800	+0.292	+0.292			
(set) −	5.434		5.282			
B.M. SD. #476	46.366				46.366	B.M. S.D. #476 EL = 46.366
						144th St. & Spinning Ave., 144th
+	5.314		5.157			St. So. Side, P.K. in S.E. cor.
=	51.680	-0.022	-0.021			catch ba. 124± ft. W. of ℄ Spinning Ave.
(set) −	5.336		5.178			
B.M. S.D. #477	46.344				46.345	B.M. S.D. #477 EL = 46.345
+	5.421		5.355	5.463		144th St. & Spinning Ave., 144th
=	51.765	+0.071	+0.077	+0.071		St. No. Side, P.K. in N.E. cor. catch ba.
−	5.350		5.278	5.392		124± ft. W. of ℄ Spinning Ave.
T.P.	46.415					T.P. spk.
+	5.538		5.323			
=	51.953	-0.360	-0.358			
−	5.898		5.681			
T.P.	46.055					T.P. "
+	5.117		4.984			
=	51.172	+0.058	+0.056			
−	5.059		4.928			
T.P.	46.113					" "
+	5.878		5.699			
=	51.991	+0.305	+0.302			
−	5.573		5.397			
T.P.	46.418					" "

768420 S & E-353 4-54

PLEASE RETURN TO
LOS ANGELES COUNTY SURVEYOR
725 LOS ANGELES COUNTY ENGINEERING BLDG.

NOTE: ANY ADDITIONS OR CHANGES ON THIS SHEET MUST BE MADE OR CIRCLED IN RED INK, WITH DATE AND NAME OF PERSON MAKING CHANGE.

Do not extend notes this side of this line

B.M.	1ST RUN	DIFF.	2ND RUN	3RD RUN	ADJ. ELEV.	DESCRIPTION
T.P.	46.418					T.P. SPK.
+	6.164		5.979			
π	52.582	+0.214	+0.217			
−	5.950		5.762			
T.P.	46.632					" "
+	5.833		5.684	5.757		
π	52.465	+0.001	+0.006	+0.004		
#467	5.832		5.678	5.753		
T.P.	46.633					" "
+	5.358		5.217			
π	51.991	+2.211	+2.208			
−	3.147		3.009			
T.P.	48.844					" "
+	5.216		5.089			
π	54.060	+2.161	+2.162			
(fd.) −	3.055		2.927			
B.M. 21-12A	51.005					B.M. 21-12A EL. 51.007 (1970 adj.) F.B. 3702 -28 Rosecrans Avenue and Crenshaw Boulevard, at the southwest corner, in the top of the southerly wall of the Laguna Dominguez channel, 1.0 foot southwesterly of the southwest corner of bridge No. 1276 on Crenshaw Boulevard, L.A. County Engineer button brass Cap, stamped B.M. 21-12A 1964 5869

JOB NO. 0301.02 SURVEY OF S.D. #1250 line "A"
SURVEY BY D. S. FOULGER
NOTES BY D.F. DATE 4-7-71
INDEXED G.J. GAEN DATE
NOTES RED. DATE
NOTES CHKD. RGB DATE 5-6-71

F.B. 3363 PG. 114

Notes Ck'd by R. MANOR	Survey of S.D. #1250 line "A" F. B. 3368 PG. 115
Map No.	JN 0303.00 Tape 0260 Std. 68 °F
Office Work	Surveyed by D. S. FOULGER
Checked	Notes D.F. Date 4-1-71
Date	Indexed G. J. GALLI MAY 6 '71

STORM DRAIN PROJECT NO. 1250

LINE "A"

CENTER-LINE OF STREETS SURVEY

J.N. 0303.00

GARDENA AREA

APRIL 1, 1971

References:
TRACT NO. 17763
TRACT NO. 17504
F.B. 1079 - 56 To 59
F.B. 1083 - 94 To 99
F.B. 1093 - 83 To 90, 93
R.D.F.B. 0718 - 252

Party:
D. Foulger
A. Caro
G. Tollison

Note: Any Additions or Changes on This Sheet Must be Made or Circled in Red Ink With Date and Name of Person Making Change.

Do not extend this side of this line.

PLEASE RETURN TO
COUNTY OF LOS ANGELES
DEPARTMENT OF COUNTY ENGINEER
403 LOS ANGELES COUNTY ENGINEERING BLDG.

76F309S CE#310 3-68

F. B. 3363 PG. 116

PLEASE RETURN TO
COUNTY OF LOS ANGELES
DEPARTMENT OF COUNTY ENGINEER
403 LOS ANGELES COUNTY ENGINEERING BLDG.

Do not extend this side of this line.

Note: Any Additions or Changes on This Sheet Must be Made or Circled in Red Ink With Date and Name of Person Making Change.

Notes Ck'd by R. MANOR	Survey of S.D. #1250 line "A"	F. B. 3363 Pg. 117
Map No.	JN 0303.00 Tape 0260 Std. 68 °F	
Office Work	Surveyed by D. S. FOULGER	TRACT #17763
Checked	Notes D.F. Date 4-1-71	LOT 124
Date	Indexed G. J. GALLI MAY 6 71	

W.S. 25, D-2

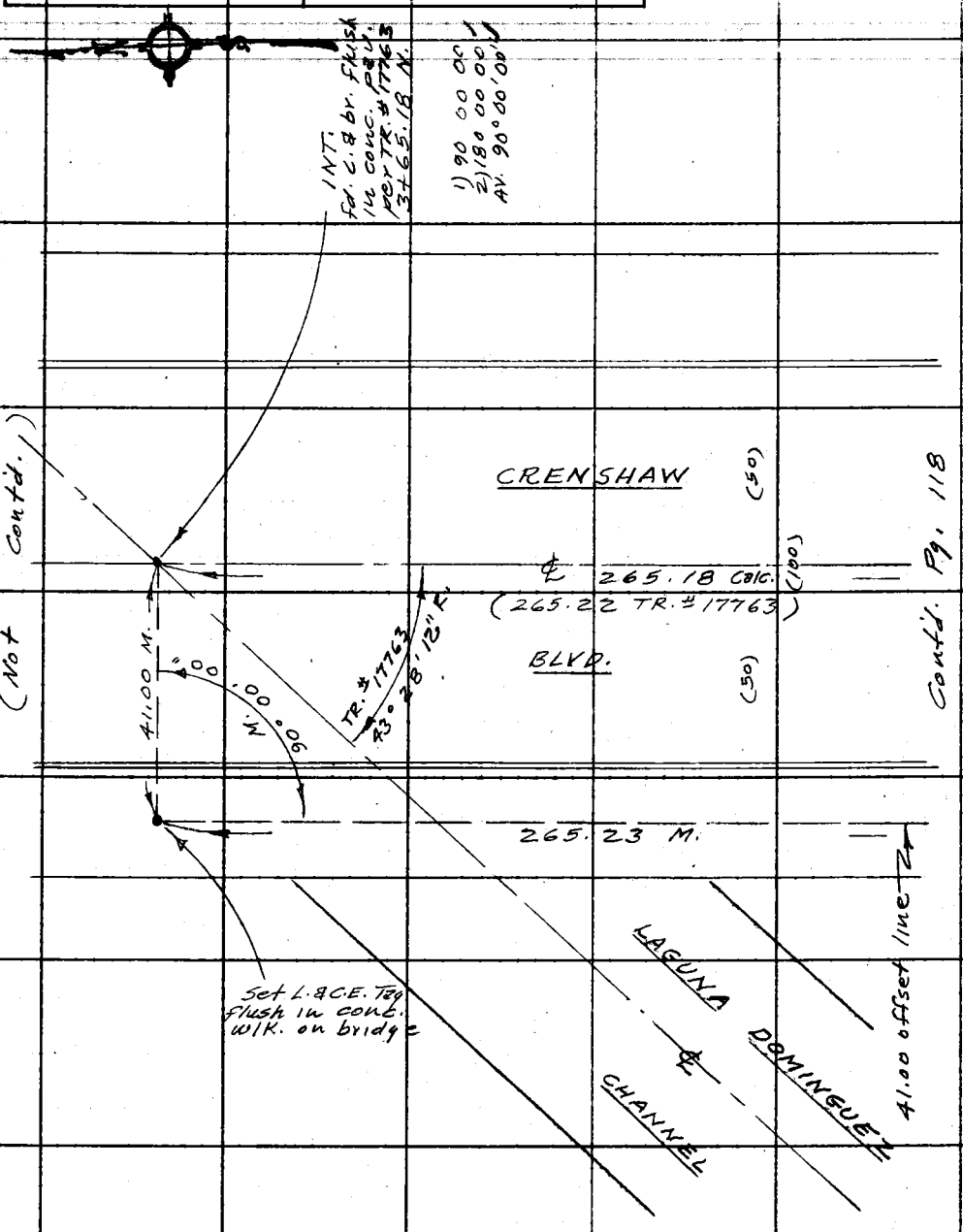

Note: Any Additions or Changes on This Sheet Must be Made or Circled in Red Ink With Date and Name of Person Making Change.

Do not extend this side of this line.

PLEASE RETURN TO
COUNTY OF LOS ANGELES
DEPARTMENT OF COUNTY ENGINEER
403 LOS ANGELES COUNTY ENGINEERING BLDG.

76F309S CE#310 3-69

PLEASE RETURN TO
COUNTY OF LOS ANGELES
DEPARTMENT OF COUNTY ENGINEER
403 LOS ANGELES COUNTY ENGINEERING BLDG.

Note: Any Additions or Changes on This Sheet Must be Made or Circled in Red Ink With Date and Name of Person Making Change.

Do not extend this side of this line.

WS 25 D-2

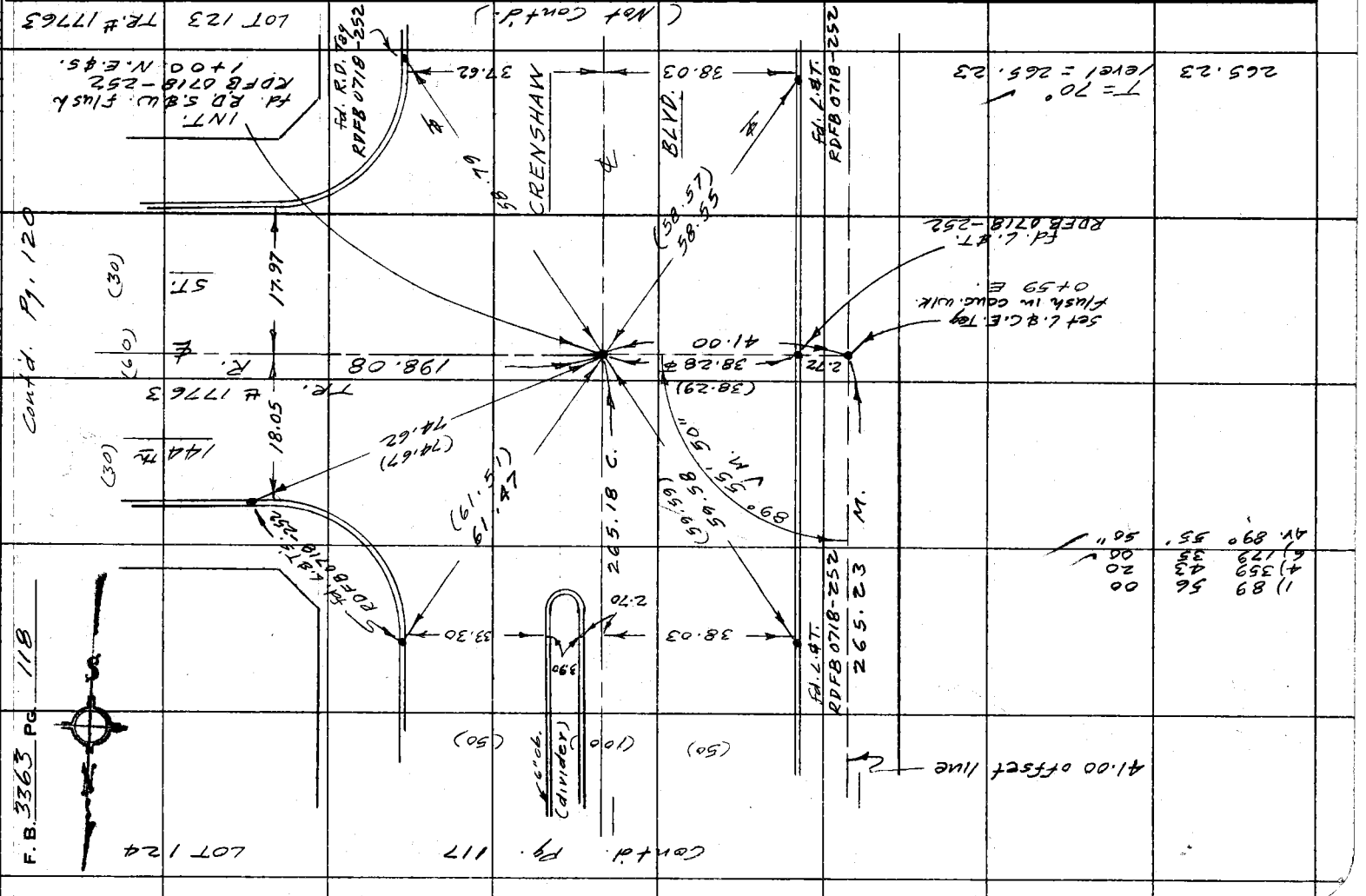

Notes Ck'd by	Survey of S.D. #1250 Unit "A"
Map No.	JN 020300 Tape 0260 Std. 68 °F
Office Work	Surveyed by D. S. FOULGER
Checked	Notes D.E. Date 4-7-71
Date	Indexed G. J. GALLI

F. B. 3363 PG. 119

WLS 25 E-2

(Not Cont'd.)

143 yd

℄

PL.

INT. Set P.M. on S.M.H. Lid by Ties per F.B. 1093-90 checks 2-2' cup nails N. 3+34.44 N.

68.03 R.

31" R.

S.T.

℄

174° 21' TR. # 17763

P.I. Rd. S. & W. Flush by ties per F.B. 1093-94 2+66.41 N.

LOT 124

WADKINS AVE.

166.41 R. TR. # 17763

(27)

(54)

(27)

LOT 91

LOT 64

Cont'd. Pg. 121

TRACT # 17763

Note: Any Additions or Changes on This Sheet Must be Made or Circled in Red Ink With Date and Name of Person Making Change.

Do not extend this side of this line.

PLEASE RETURN TO
COUNTY OF LOS ANGELES
DEPARTMENT OF COUNTY ENGINEER
403 LOS ANGELES COUNTY ENGINEERING BLDG.

16F3095 CE#310 3-68

PLEASE RETURN TO
COUNTY OF LOS ANGELES
DEPARTMENT OF COUNTY ENGINEER
403 LOS ANGELES COUNTY ENGINEERING BLDG.

Note: Any Additions or Changes on This Sheet Must be Made or Circled in Red Ink With Date and Name of Person Making Change.

Do not extend this side of this line.

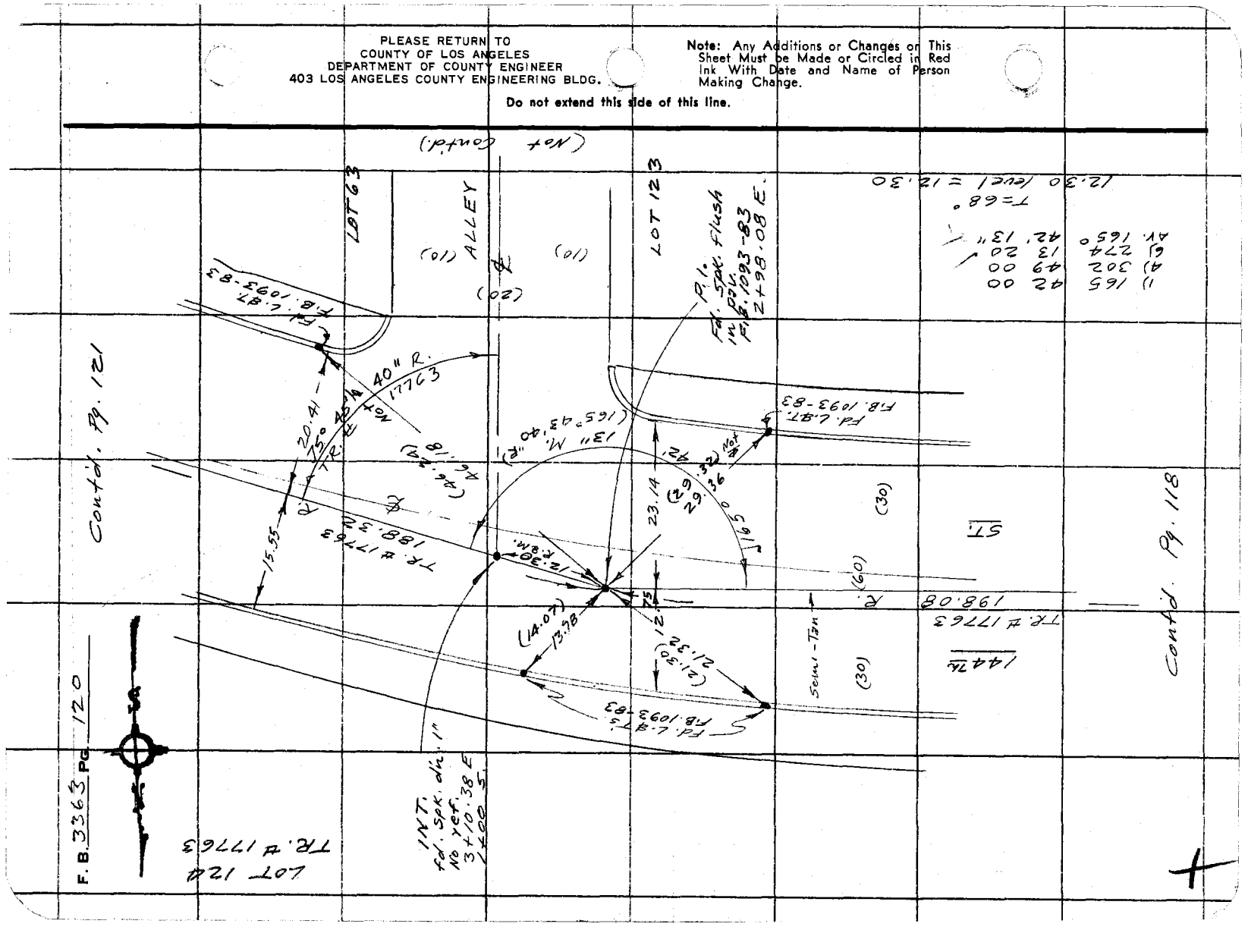

Notes Ck'd by	Survey of S.D. #1250, Line "A"	F. B. 3363 PG. 121
Map No.	JN 0303.00 Tape 0260 Std. 68 °F	
Office Work	Surveyed by D. S. FOULGER	
Checked	Notes D.F. Date 4-2-71	
Date	Indexed C. J. GALLI MAY 6 '71	

W.S. 25, E-2

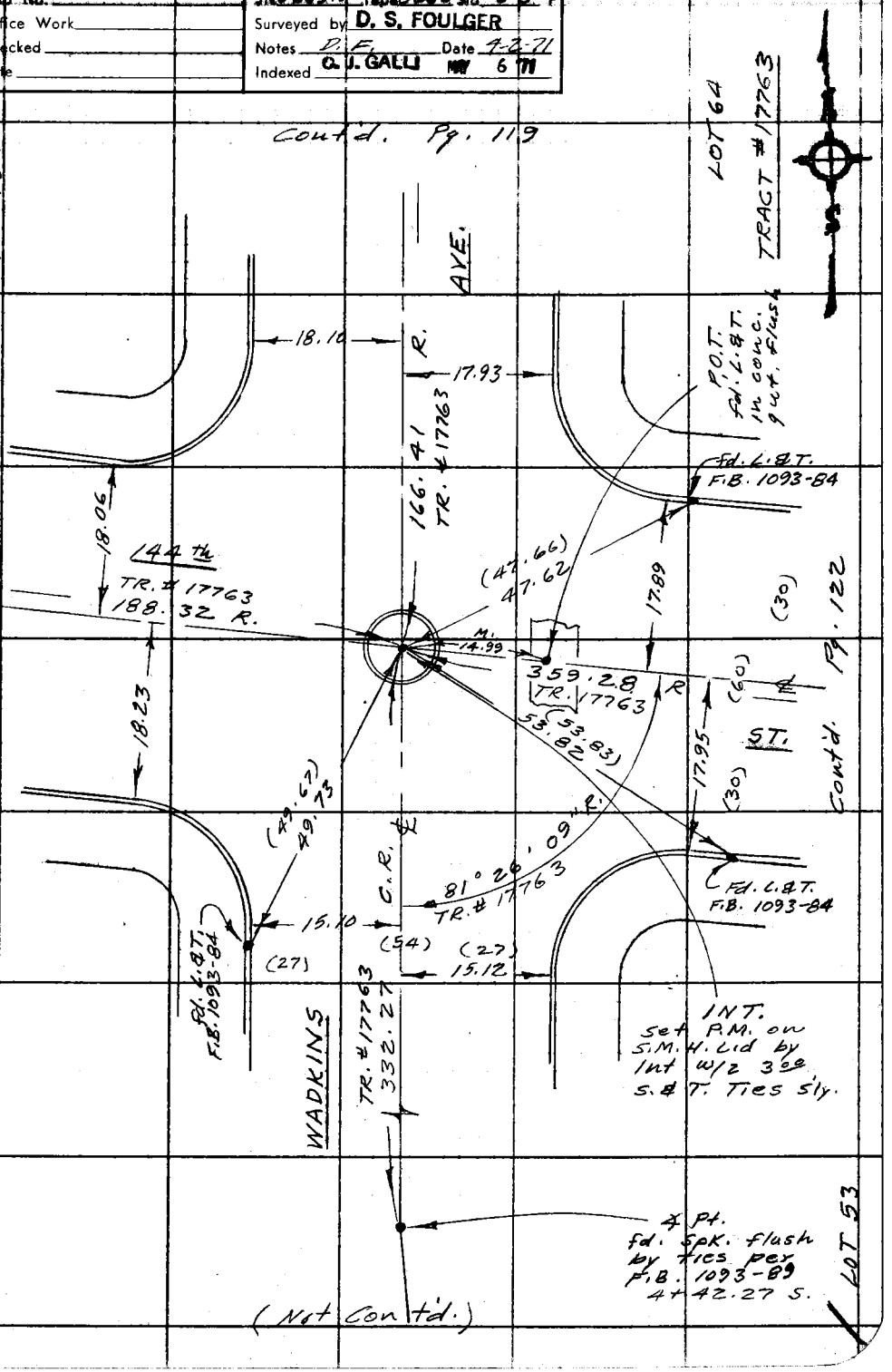

Note: Any Additions or Changes on this Sheet Must be Made or Circled in Red Ink With Date and Name of Person Making Change.

Do not extend this side of this line.

PLEASE RETURN TO
COUNTY OF LOS ANGELES
DEPARTMENT OF COUNTY ENGINEER
403 LOS ANGELES COUNTY ENGINEERING BLDG.

76F309S CE#310 3-69

PLEASE RETURN TO
COUNTY OF LOS ANGELES
DEPARTMENT OF COUNTY ENGINEER
403 LOS ANGELES COUNTY ENGINEERING BLDG.

Note: Any Additions or Changes on This Sheet Must be Made or Circled in Red Ink With Date and Name of Person Making Change.

Do not extend this side of this line.

W.S. 25, E-2

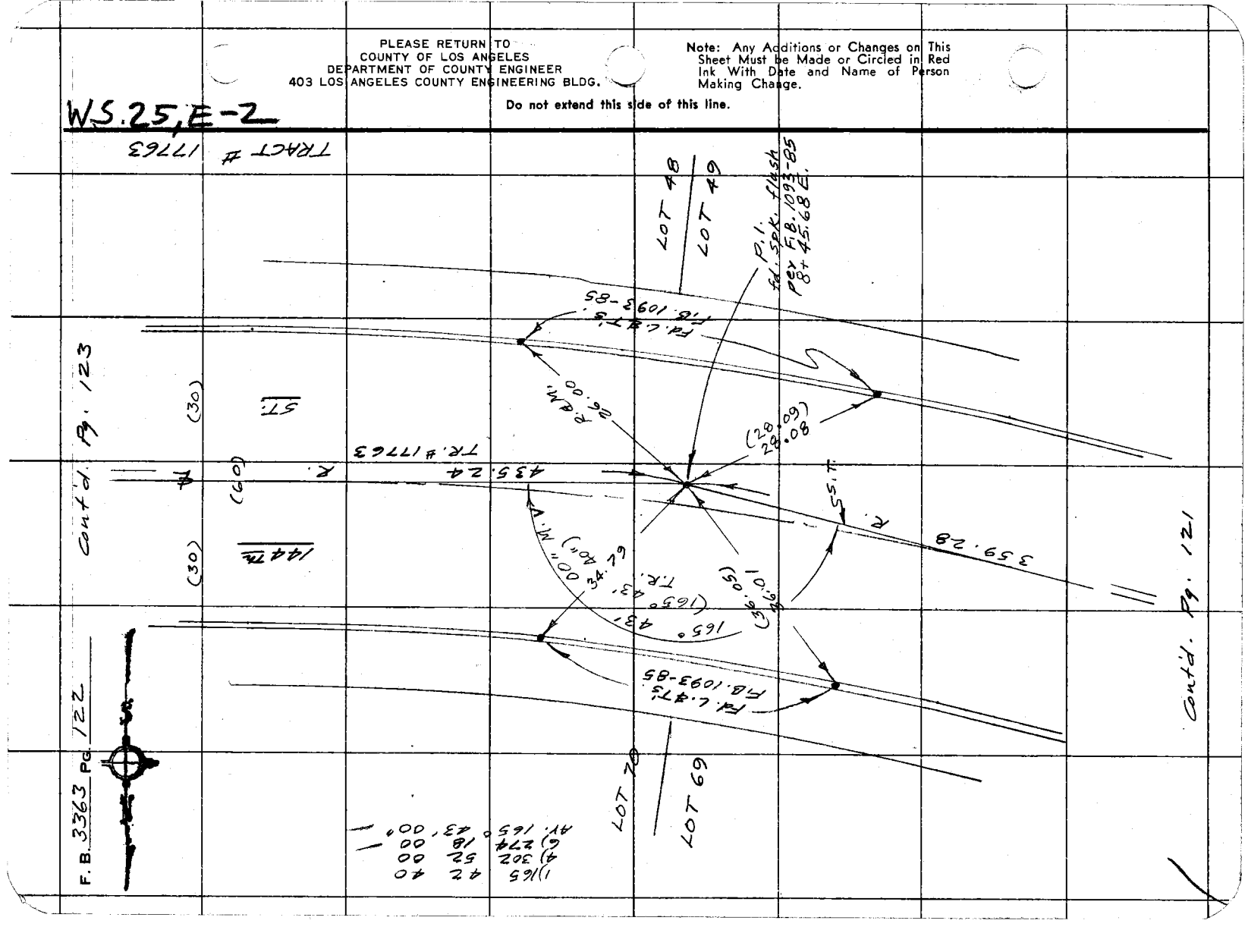

Notes Ck'd by R. MANOR	Survey of S.D. #1250 line "A"	F. B. 3363 PG. 123
Map No.	JN 0303.00 Tape 0260 Std. 68 °F	
Office Work	Surveyed by D. S. FOULGER	
Checked	Notes D. F. Date 4-2-71	
Date	Indexed G. J. GALLI MAY 6 71	

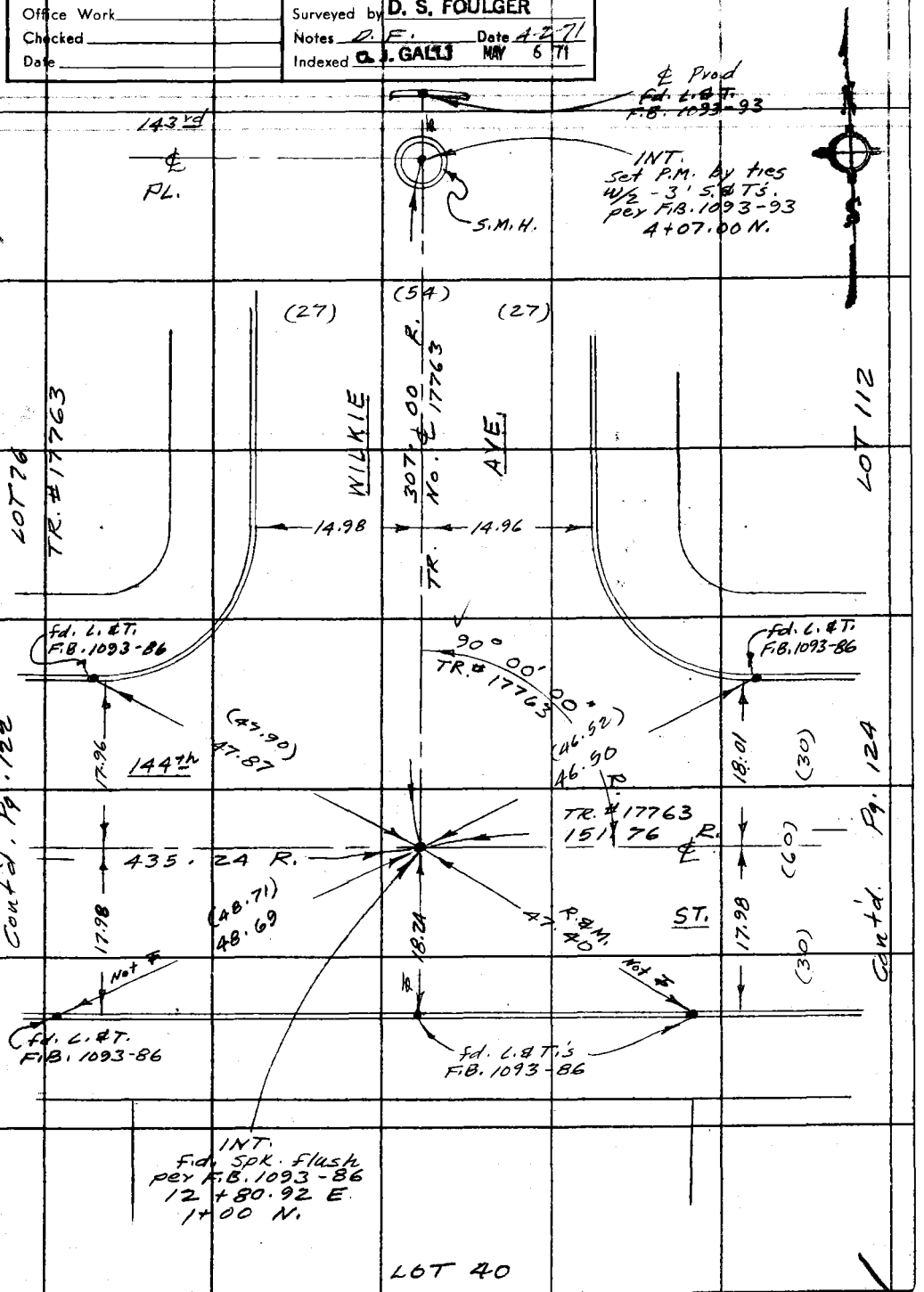

WS 25E-2

Note: Any Additions or Changes on This Sheet Must be Made or Circled in Red Ink With Date and Name of Person Making Change.

Do not extend this side of this line.

PLEASE RETURN TO
COUNTY OF LOS ANGELES
DEPARTMENT OF COUNTY ENGINEER
403 LOS ANGELES COUNTY ENGINEERING BLDG.

76F309S CE#310 3-69

F. B. 3363 Pg. 124

TRACT # 17763

LOT 113

WS 25, E-2

PLEASE RETURN TO
COUNTY OF LOS ANGELES
DEPARTMENT OF COUNTY ENGINEER
403 LOS ANGELES COUNTY ENGINEERING BLDG.

Do not extend this side of this line.

Note: Any Additions or Changes on This Sheet Must be Made or Circled in Red Ink With Date and Name of Person Making Change.

Cont'd. Pg. 123

Cont'd. Pg. 125

Fd. L.&T. F.B. 1093-87

Fd. L.&T. F.B. 1093-87

(30) (60) (30)

18.00

17.96

144th

151.76 R. ℄

37.14 R.

(46.30) 46.29

TR. # 17763
260.00 R.

17.99

18.01

0.04

57.08" R.

TR. # 17763

89°

ST.

(49.19) 49.22

(49.13) 49.17

LOT 39

15.01

32 R.

15.05

INT.
Set P.M. in head of fd. 1/2 spk. by Int. 14+32.68 E. 1+00 S.

LOT 1

Fd. P.M. in head of 1/2 spk. flush F.B. 1093-87

Fd. L.&T. F.B. 1093-87

DUBLIN

TR. # 17763

℄ 259.

AVE.

Fd. L.&T. F.B. 1093-87

(27)

(27)

(54)

(27)

(27)

(54)

145th

℄

St.

INT.
Fd. 1/2 spk. per ties (flush) F.B. 1093-88
3+59.32 S.

Notes Ck'd by R. MANOR	Survey of S.D. #1250 line "A"	F. B. 3363 Pg. 125
Map No.	JN 0303.00 Tape 0260 Std 68 °F	
Office Work	Surveyed by D. S. FOULGER	TR. #17504
Checked	Notes D. F. Date 4-9-71	
Date	Indexed G. J. GALLI MAY 6 '71	

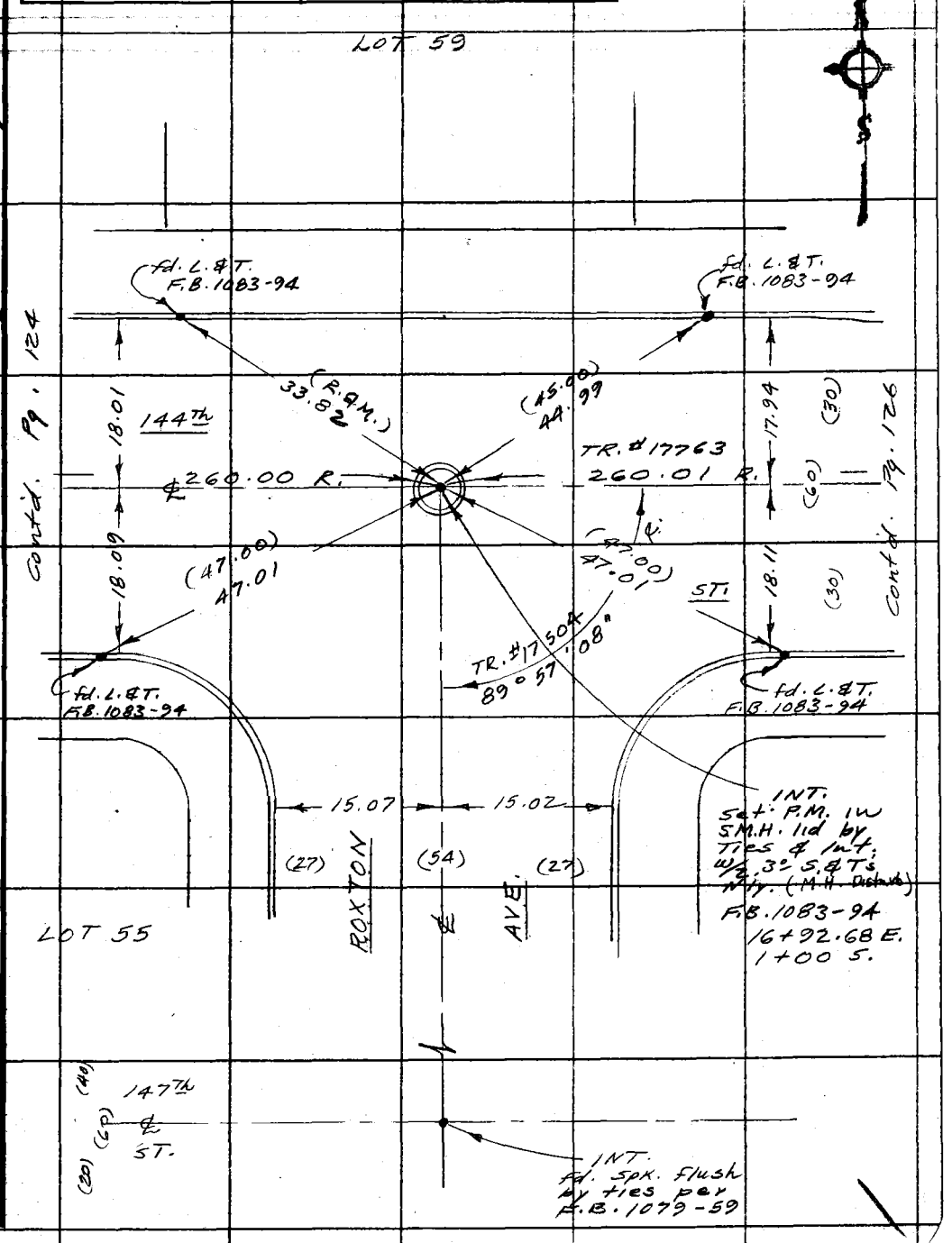

WS. 25, E-2

Note: Any Additions or Changes on This Sheet Must be Made or Circled in Red Ink With Date and Name of Person Making Change.

Do not extend this side of this line.

PLEASE RETURN TO
COUNTY OF LOS ANGELES
DEPARTMENT OF COUNTY ENGINEER
403 LOS ANGELES COUNTY ENGINEERING BLDG.

76F309S CE#310 3-69

F. B. 3363 PG. 126

LOT 64
TRACT # 17504

MS 25/E-2

PLEASE RETURN TO
COUNTY OF LOS ANGELES
DEPARTMENT OF COUNTY ENGINEER
403 LOS ANGELES COUNTY ENGINEERING BLDG.

Do not extend this side of this line.

Note: Any Additions or Changes on This Sheet Must be Made or Circled in Red Ink With Date and Name of Person Making Change.

Cont'd. Pg. 125

Cont'd. Pg. 127

Fd. L.&T. F.B. 1083-95

(27.00) 26.92

(33.02) 33.02

Fd. L.&T. F.B. 1083-95

(30) 18.01

144th

(60) ℄ 260.01 R.

260.01 R. TR. # 17763

18.00

(30) 17.99

R.&M. 47.00

90° 02' 52" R. TR. # 17504

(47.00) 47.02

ST.

18.02

Fd. L.&T. F.B. 1083-95

Fd. L.&T. in Cb. F.B. 1083-95

INT. set P.M. flush in S.M.H. Cld by ties & Int. F.B. 1083-95

19+52.69E
1+00 S.

15.00 15.03

(54)

(27) PURCHE AVE (27)

LOT 48

(40) (30)(60) 147th ℄ St.

INT. fd. spk. flush. by ties per F.B. 1079-58

Notes Ck'd by	Survey of S.D. #1250 line "A"
Map No.	JN 0303.00 Tape 0260 Std 68 °F
Office Work	Surveyed by D. S. FOULGER
Checked	Notes D. F. Date 4-6-71
Date	Indexed G. J. GALLI MAY 6 '71

F. B. 3363 PG. 127

W.S. 25 E-2

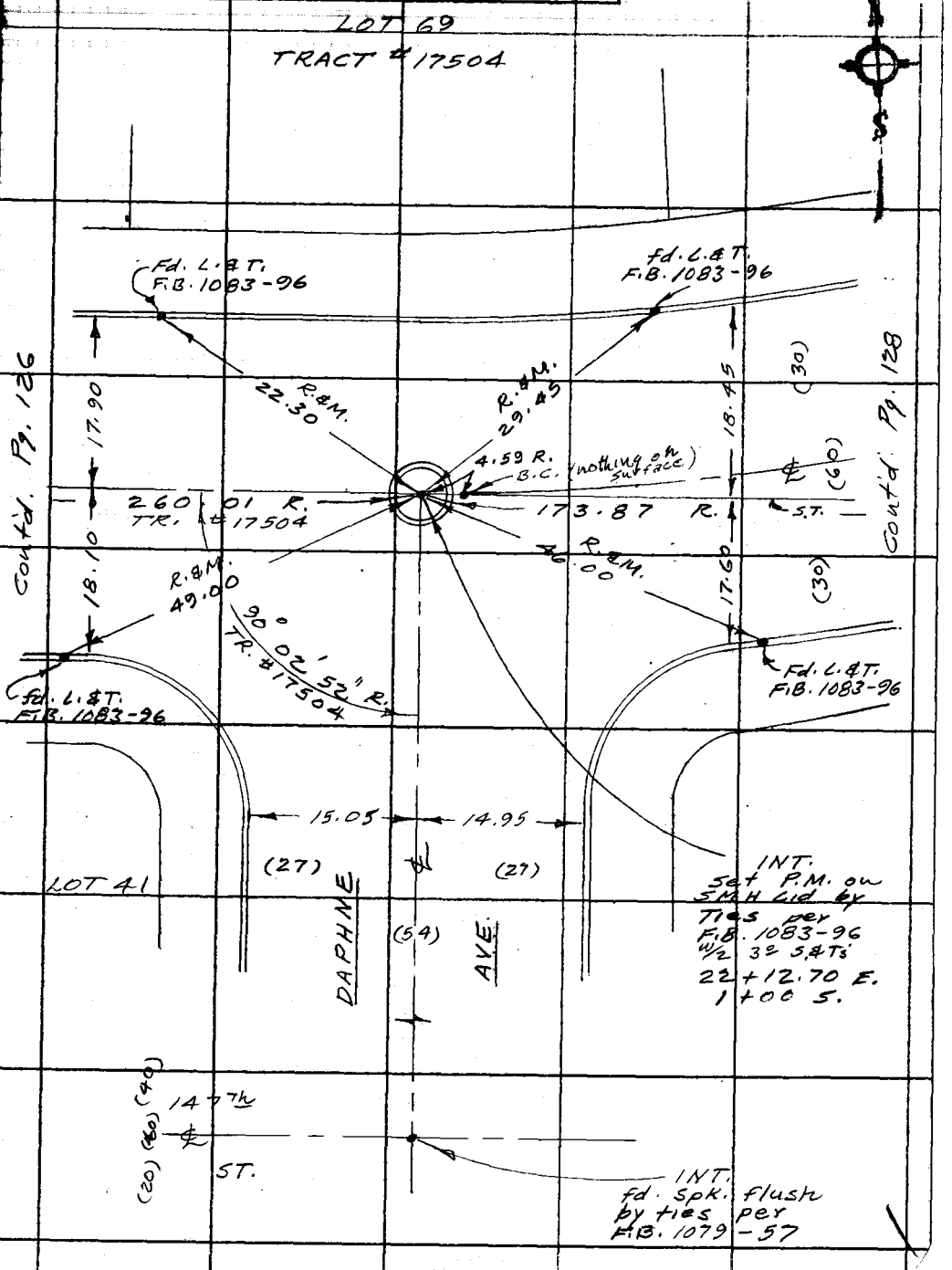

Note: Any Additions or Changes on this Sheet Must be Made or Circled in Red Ink With Date and Name of Person Making Change.

Do not extend this side of this line.

PLEASE RETURN TO
COUNTY OF LOS ANGELES
DEPARTMENT OF COUNTY ENGINEER
403 LOS ANGELES COUNTY ENGINEERING BLDG.

76F309S CE#310 3-69

F. B. 3363 PG. 128

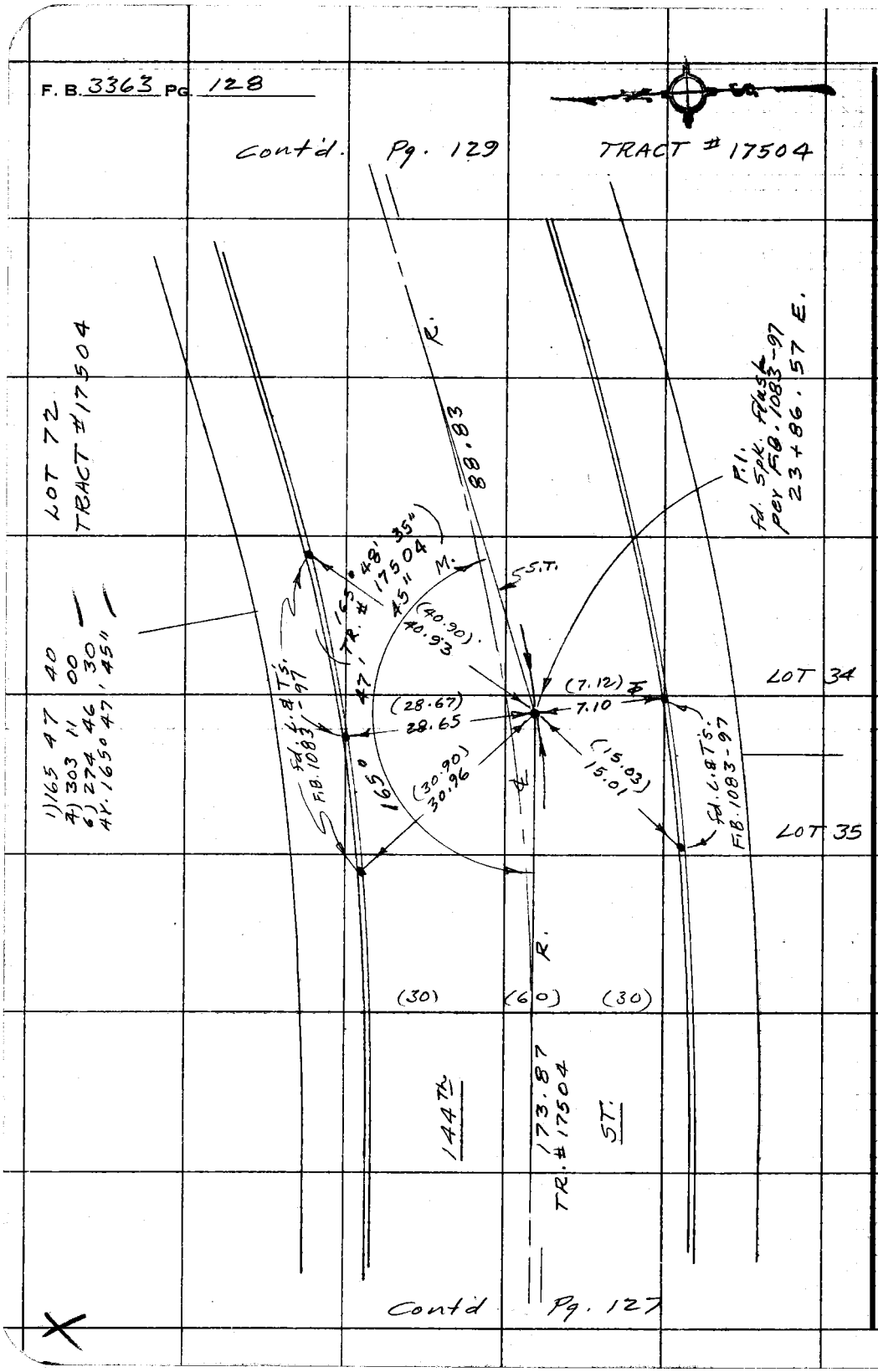

PLEASE RETURN TO
COUNTY OF LOS ANGELES
DEPARTMENT OF COUNTY ENGINEER
403 LOS ANGELES COUNTY ENGINEERING BLDG.

Do not extend this side of this line.

Note: Any Additions or Changes on This Sheet Must be Made or Circled in Red Ink With Date and Name of Person Making Change.

Notes Ck'd by	Survey of S.D. Proj. #1250-A
Map No.	JN 0303.00 Tape 0260 Std 68 °F
Office Work	Surveyed by D. S. FOULGER
Checked	Notes A.F. Date 4-6-71
Date	Indexed [illegible] GALLI [illegible] 6 '71

F. B. 3363 PG. 129

TR. #17504

W.S. 25, E-2

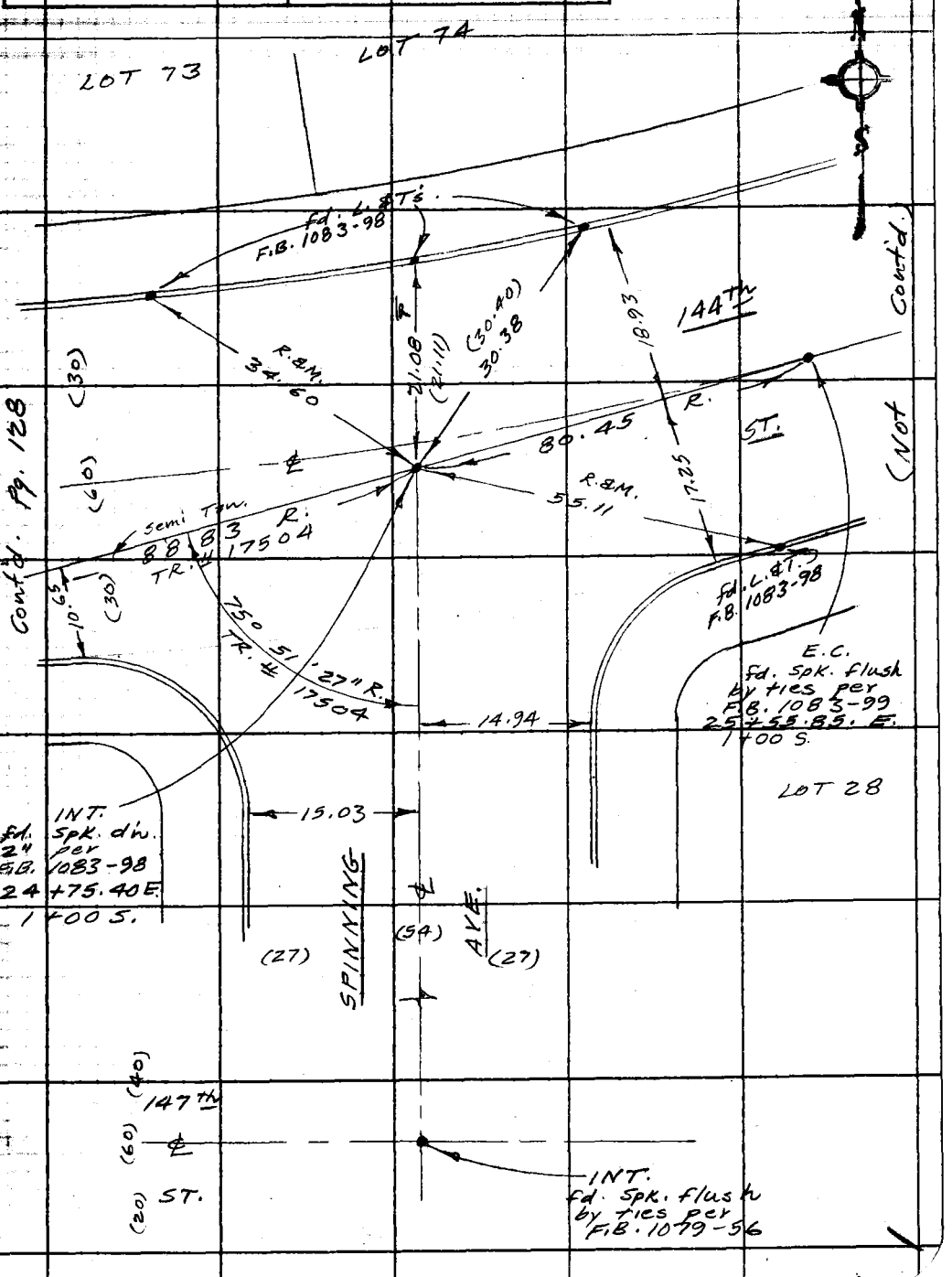

Note: Any Additions or Changes on this Sheet Must be Made or Circled in Red Ink With Date and Name of Person Making Change.

Do not extend this side of this line.

PLEASE RETURN TO
COUNTY OF LOS ANGELES
DEPARTMENT OF COUNTY ENGINEER
403 LOS ANGELES COUNTY ENGINEERING BLDG.

76F309S CE#310 3-69

F. B. 3363 Pg. 130

(BLANK)