NOTES RED _____ JOB NO 6012.74 SURVEY OF S.D. Project #1274 F. B. 3309 Pg. 5

NOTES CHKD _____ NOTES BY FEB DATE Apr. 71

S.N. 6012.74

BENCH LEVELS

for

STORM DRAIN PROJECT

No 1274

Note

The notes were double recorded for a check.

FE Brooks

G. Guizado

R.A. Moore

Microfilmed March '85

768420 S & E-353 9-55

PLEASE RETURN TO
LOS ANGELES COUNTY ENGINEER
700 LOS ANGELES COUNTY ENGINEERING BLDG.

NOTE: ANY ADDITIONS OR CHANGES ON THIS SHEET MUST BE MADE OR CIRCLED IN RED INK, WITH DATE AND NAME OF PERSON MAKING CHANGE.

Do not extend notes this side of this line

JOB NO. 6012.74 SURVEY OF S.D. Project #1274 NOTES RED.
SURVEY BY FE Brooks DATE
NOTES BY FEB DATE 6 Mar 71 NOTES CHKD. RGB
INDEXED G.L. GALLI DATE DATE 5-13-71

F.B. 3369 PG. 6

B.M.	1ST RUN	DIFF.	2ND RUN	3RD RUN	ADJ. ELEV.	DESCRIPTION
BM 44-13	453.207					BM 44-13 Elev 453.207 FB 1366-115 Colima Rd (Anaheim Puente Rd) S. side 0.71 mile W. of Fullerton Rd. at mileage marker 60/LA 21-59 A.L.A. Co. Button Brass Cap set in a 17x14 cone post 2" lower than culvert headwall.
+	4.709		4.629			
⊼	457.916	+0.600	+0.598			
−	4.109		4.031			
TP 1	453.807					
+	4.449		4.399			
⊼	458.256	+0.220	+0.218			
−	4.229		4.181			
TP 2	454.027					
+	3.291		3.379			
⊼	457.318	-0.659	-0.658			
−	3.950		4.037			
TP 3	453.368					
+	3.169		3.261	3.237		
⊼	456.537	-1.604	-1.599	-1.602		
−	4.773		4.860	4.839		
TP 4	451.764					
+	4.240		4.209			
⊼	456.004	-1.610	-1.610			
−	5.850		5.819			
TP 5	450.154					
+	5.271		5.390			
⊼	455.425	+2.606	+2.607			
−	2.665		2.783			
TP 6	452.760					
+	3.350		3.240	3.350		
⊼	456.110	-0.663	-0.661	-0.663		
−	4.013		3.901	4.013		
TP 7	452.097					

76S420 S & E-353 9-55

PLEASE RETURN TO
LOS ANGELES COUNTY ENGINEER
700 LOS ANGELES COUNTY ENGINEERING BLDG.

NOTE: ANY ADDITIONS OR CHANGES ON THIS SHEET MUST BE MADE OR CIRCLED IN RED INK, WITH DATE AND NAME OF PERSON MAKING CHANGE.

Do not extend notes this side of this line

B.M.	1ST RUN	DIFF.	2ND RUN	3RD RUN	ADJ. ELEV.	DESCRIPTION
TP 7	452.097					
+	2.800		2.891	3.008		
⊼	454.897	-1.081	-1.086	1.082		
-	3.881		3.977	4.090		
TP 8	451.016					
+	4.430		4.543			
⊼	455.446	+1.047	+1.044			
-	3.383		3.499			
TP 9	452.063					
+	4.139		4.287			
⊼	456.202	+0.788	+0.788			
-	3.351		3.499			
TP 10	452.851					
+	4.323		4.407			
⊼	457.174	+0.134	+0.136			
-	4.189		4.271			
TP 11	452.985					
+	4.715		4.799	4.861		
⊼	457.700	+1.144	+1.148	+1.146		
-	3.571		3.651	3.715		
TP 12	454.129					
+	4.573		4.800			
⊼	458.702	+1.416	+1.419			
-	3.157		3.381			
TP 13	455.545					
+	5.140		4.999	5.107		
⊼	460.685	+3.412	+3.416	+3.414		
-	1.728		1.583	1.693		
TP 14	458.957					

NOTES RED _____ JOB NO. 6012.74 SURVEY OF S.D. Project # 1274 F.B. 329 PG. 7
DATE _____ SURVEY BY FE Brooks
~~NOTES RED~~ [illegible] DATE [illegible]
DATE 5-13-71 INDEXED G. J. GALLI DATE [illegible] 10-71

F.B. 3[illegible]9 PG. 8

JOB NO. 6012.74 SURVEY OF S.D. Project No 1274 NOTES RED.
SURVEY BY FE Brooks DATE
NOTES BY F.E.B. DATE 5 Mar 71 NOTES CHKD. RGB
INDEXED G. J. GALLI DATE DATE 5-15-71

768420 S & E-353 9-55

PLEASE RETURN TO
LOS ANGELES COUNTY ENGINEER
700 LOS ANGELES COUNTY ENGINEERING BLDG.

NOTE: ANY ADDITIONS OR CHANGES ON THIS SHEET MUST BE MADE OR CIRCLED IN RED INK, WITH DATE AND NAME OF PERSON MAKING CHANGE.

Do not extend notes this side of this line

B.M.	1ST RUN	DIFF.	2ND RUN	3RD RUN	ADJ. ELEV.	DESCRIPTION
TP 14	458.957					
+	7.470		7.573			
⊼	466.427	+ 5.028	+ 5.025			
−	2.442		2.548			
TP 15	463.985					
+	8.683		8.789			
⊼	472.668	+ 7.131	+ 7.130			
−	1.552		1.659			
TP 16	471.116					
+	8.257		8.180			
⊼	479.373	+ 6.420	+ 6.420			
−	1.837		1.760			
TP 17	477.536					
+	8.415		8.470			
⊼	485.951	+ 6.668	+ 6.690			
−	1.747		1.800			
TP 18	484.204					
+	9.779		9.621			
⊼	493.983	+ 7.456	+ 7.454			
−	2.323		2.167			
TP 19	491.660					
+	6.305		6.207			
⊼	497.965	+ 1.786	+ 1.786			
−	4.519		4.421			
TP 20	493.446					
+	5.115		4.999			
⊼	498.561	− 1.850	− 1.848			
−	6.965		6.847			
TP 21	491.596					

765420 S & E-353 9-55

PLEASE RETURN TO
LOS ANGELES COUNTY ENGINEER
700 LOS ANGELES COUNTY ENGINEERING BLDG.

NOTE: ANY ADDITIONS OR CHANGES ON THIS SHEET MUST BE MADE OR CIRCLED IN RED INK, WITH DATE AND NAME OF PERSON MAKING CHANGE.

Do not extend notes this side of this line

NOTES RED _____ JOB NO. L012.74 SURVEY OF S.D. Project # 12.74
DATE _____ SURVEY BY _____
FROM FIELD BOOKS _____ COMPUTED _____
DATE 3-13-74 INDEXED R. LEGATO DATE MAY 10 74
F.B. 1366 pg 2

B.M.	1ST RUN	DIFF.	2ND RUN	3RD RUN	ADJ. ELEV.	DESCRIPTION
TP 21	491.596					
+	4.351		4.440			
=	495.947	-2.918	- 2.917			
-	7.269		7.357			
TP 22	488.678					
+	2.185		2.060			
=	490.863	-6.885	-6.885			
-	9.070		8.945			
TP 23	481.793					
+	2.470		2.429			
=	484.263	-5.622	-5.621			
-	8.092		8.050			
TP 24	476.171					
+	2.200		2.249			
=	478.371	-6.721	-6.722			
-	8.921		8.971			
TP 25	469.450					
+	2.401		2.330			
=	471.851	-4.859	- 4.861			
-	7.260		7.191			
TP 26	464.591					
+	4.147		4.071			
=	468.738	-0.893	- 0.896			
-	5.040		4.967			
BM 44-11A	463.698					BM 44-11A Elev. 463.691 F.B. 1366-120 Colima Rd. (Fifth Ave) and Batson Ave N.W. Cor. L.A. Co Engr Brass Cap cemented into conc. slab at back of walk.
+	4.131		4.035			
=	467.829	-1.440	- 1.442			
-	5.571		5.477			
TP 27	462.258					

JOB NO. 6012.74 SURVEY OF S.D. Project # 1274 NOTES RED.
SURVEY BY FE Brooks DATE
NOTES BY FEB DATE 8 Mar 71 NOTES CHKD. RGB
INDEXED G.J. GALLI DATE 5-13-70

F.B. 3369 PG. 10

768420 S & E-353 9-55

PLEASE RETURN TO
LOS ANGELES COUNTY ENGINEER
700 LOS ANGELES COUNTY ENGINEERING BLDG.

NOTE: ANY ADDITIONS OR CHANGES ON THIS SHEET MUST BE MADE OR CIRCLED IN RED INK, WITH DATE AND NAME OF PERSON MAKING CHANGE.

Do not extend notes this side of this line

B.M.	1ST RUN	DIFF.	2ND RUN	3RD RUN	ADJ. ELEV.	DESCRIPTION
TP 27	462.258					
+	3.735		3.670			
π	465.993	-3.614	-3.611			
-	7.349		7.281			
TP 28	458.644					
+	2.447		2.511			
π	461.091	-3.706	-3.709			
-	6.153		6.220			
TP 29	454.938					
+	1.247		1.453	1.587		
π	456.185	-5.472	-5.476	-5.473		
-	6.719		6.929	7.060		
BM SD 1251	449.466				449.459	BM S.D. 1251 Elev 449.459 East wall of Flood Control channel N. of Colima Rd. A. P.K. Spk set in lead on E'ly Prod of the S. P/L of house #1470 Batson Ave.
+	8.681		8.821			
π	458.147	+5.894	+5.892			
-	2.787		2.929			
TP 30	455.360					
+	6.521		6.667			
π	461.881	+3.692	+3.692			
-	2.829		2.975			
TP. 31	459.052					
+	6.289		6.395			
π	465.341	+1.812	+1.814			
-	4.477		4.581			
TP 32	460.864					
+	5.762		5.850			
π	466.626	+0.392	+0.391			
-	5.370		5.459			
TP 33	461.256					

769420 S & E-353 9-55

PLEASE RETURN TO
LOS ANGELES COUNTY ENGINEER
700 LOS ANGELES COUNTY ENGINEERING BLDG.

NOTE: ANY ADDITIONS OR CHANGES ON THIS SHEET MUST BE MADE OR CIRCLED IN RED INK, WITH DATE AND NAME OF PERSON MAKING CHANGE.

Do not extend notes this side of this line

B.M.	1ST RUN	DIFF.	2ND RUN	3RD RUN	ADJ. ELEV.	DESCRIPTION
TP 33	461.256					
+	6.030		6.141			
π	467.286	+1.688	+1.688			
-	4.342		4.453			
BM S.D. 1252	462.944				462.938	BM SD 1252 Elev. 462.938
+	7.095		7.220			Colima Rd. and Batson Ave S.E. Cor.
π	470.039	+3.352	+3.351			PK spk in lead in conc base of
-	3.743		3.869			light standard 290 ft ± E. of
TP 34	466.296					Batson Rd.
+	5.211		5.300	5.245		
π	471.507	-0.646	-0.641	-0.644		
-	5.857		5.941	5.889		
TP 35	465.650					
+	4.240		4.299			
π	469.890	-1.430	-1.430			
-	5.670		5.729			
BM S.D. 1253	464.220				464.216	BM SD 1253 Elev. 464.216
+	5.983		6.121			Sellick Ave and Sierra Leone Ave S.W. Cor.
π	470.203	+1.392	+1.392			PK Spk in lead. in N.E. Cor. of catch
-	4.591		4.729			basin 35± W. of Curb return
TP 36	465.612					
+	6.113		6.179	6.191		
π	471.725	+1.084	+1.089	+1.086		
-	5.029		5.090	5.105		
TP 37	466.696					
+	6.075		5.999			
π	472.771	+1.452	+1.449			
-	4.623		4.550			
TP 38	468.148					

NOTES RED ____ JOB NO. 6012.94 SURVEY OF S.D. Project 1274
DATE ____ SURVEY BY FE Brooks
NOTES CHKD. ____ NOTES BY ____ DATE ____
DATE ____ INDEXED ____ DATE ____

F.B. 3369 PG. 11

768420 S & E-353-9-55

PLEASE RETURN TO
LOS ANGELES COUNTY ENGINEER
700 LOS ANGELES COUNTY ENGINEERING BLDG.

NOTE: ANY ADDITIONS OR CHANGES ON THIS SHEET MUST BE MADE OR CIRCLED IN RED INK, WITH DATE AND NAME OF PERSON MAKING CHANGE.

Do not extend notes this side of this line

JOB NO. 6012.74 SURVEY OF S.D. Project #1274 NOTES RED.
SURVEY BY EE Brooks DATE
NOTES BY J. FEB DATE 8 Mar 71 NOTES CHKD. RCB
INDEXED O.J. GALL DATE DATE 5-13-71

F.B. 3369 PG. 12

B.M.		1ST RUN	DIFF.	2ND RUN	3RD RUN	ADJ. ELEV.	DESCRIPTION
TP	38	468.148					
+		6.453		6.365			
=		474.601	+2.202	+2.200			
-		4.251		4.165			
TP	39	470.350					
+		7.261		7.091			
=		477.611	+3.470	+3.471			
-		3.791		3.620			
TP	40	473.820					
+		6.285		6.175			
=		480.105	+2.282	+2.282			
-		4.003		3.893			
TP	41	476.102					
+		7.661		7.645			
=		483.763	+4.916	+4.916			
-		2.745		2.729			
TP	42	481.018					
+		5.817		5.749			
=		486.835	+0.902	+0.900			
-		4.915		4.849			
TP	43	481.920					
+		6.069		6.030			
=		487.989	+0.762	+0.761			
-		5.387		5.269			
TP	44	482.682					
+		5.635		5.571			
=		488.317	+1.836	+1.836			
-		3.799		3.735			
BM SD 1254		484.518					BM SD 1254

765420 S & E-353 9-55

PLEASE RETURN TO
LOS ANGELES COUNTY ENGINEER
700 LOS ANGELES COUNTY ENGINEERING BLDG.

NOTE: ANY ADDITIONS OR CHANGES ON THIS SHEET MUST BE MADE OR CIRCLED IN RED INK, WITH DATE AND NAME OF PERSON MAKING CHANGE.

Do not extend notes this side of this line

NOTES RED _____ JOB NO 6012.14 SURVEY OF S.D. Program #1204
DATE _____ SURVEY BY F.E. Bianchi
NOTES CHKD K.B.B. DATE 5-13-77 INDEXED G.L.GALLI DATE 5-19-77 PLATTED [illegible] DATE 5-20-77
F.B. 3340 PG. 13

B.M.	1ST RUN	DIFF.	2ND RUN	3RD RUN	ADJ. ELEV.	DESCRIPTION
BM SD 1254	484.518				484.518	BM S.D. 1254 Elev. 484.518
+	7.439		7.351			Alberca Dr. (cul de sac) W. side
⊼	491.957	+1.229	+1.226			140± ft S. of Vidora Dr. A P.K.
−	6.210		6.125			spk in lead in base of st. light std.
TP 45	485.747					
+	9.849		10.375			
+	495.596	+9.528	+9.525			
−	0.321		0.850			
TP 46	495.275					
+	7.971		7.852			
⊼	503.246	+3.781	+3.781			
−	4.190		4.071			
TP 47	499.056					
+	3.199		3.251			
⊼	502.255	−3.891	−3.890			
−	7.090		7.141			
BM S.D. 1255	495.165				495.164	BM S.D. 1255 Elev. 495.164
+	7.033		6.967			Farjardo St. S. Curb. opposite house
⊼	502.198	+4.628	+4.628			#18525 Bench Nail in head
−	2.405		2.339			1.2 ft E. of E. edge of catch basin.
TP 48	499.793					
+	7.401		7.467			
⊼	507.194	+3.986	+3.988			
−	3.415		3.479			
TP 49	503.779					
+	6.149		6.089			
⊼	509.928	+2.670	+2.668			
−	3.479		3.419			
TP 50	506.449					

768420 S & E-353 9-55

PLEASE RETURN TO
LOS ANGELES COUNTY ENGINEER
700 LOS ANGELES COUNTY ENGINEERING BLDG.

NOTE: ANY ADDITIONS OR CHANGES ON THIS SHEET MUST BE MADE OR CIRCLED IN RED INK, WITH DATE AND NAME OF PERSON MAKING CHANGE.

Do not extend notes this side of this line

B.M.	1ST RUN	DIFF.	2ND RUN	3RD RUN	ADJ. ELEV.	DESCRIPTION
TP 50	506.449					
+	6.133		6.045			
π	512.582	+2.253	+2.254			
−	3.880		3.791			
TP 51	508.702					
+	5.841		5.695			
π	514.543	+1.718	+1.718			
−	4.123		3.977			
TP 52	510.420					
+	6.490		6.400			
π	516.910	+3.810	+3.809			
−	2.680		2.591			
TP 53	514.230					
+	8.319		8.235			
π	522.549	+7.639	+7.636			
−	0.680		0.599			
TP 54	521.869					
+	9.091		8.849			
π	530.960	+6.101	+6.102			
−	2.990		2.747			
TP 55	527.970					
+	3.820		3.673			
π	531.790	−2.985	−2.986			
−	6.805		6.659			
TP 56	524.985					
+	3.120		3.021	2.947		
π	528.105	−2.233	−2.238	−2.233		
−	5.353		5.259	5.180		
BM SD 1256	522.752					BM SD 1256

JOB NO. 60/2.74 SURVEY OF S.D. Project #1274 NOTES RED.
SURVEY BY FE Brooks DATE
NOTES BY FEB DATE 8 Mar 71 NOTES CHKD. RGB
INDEXED C. J. GALLI DATE DATE 5-13-71

F. B. 3369 PG. 14

76S420 S & E-353 9-55

PLEASE RETURN TO
LOS ANGELES COUNTY ENGINEER
700 LOS ANGELES COUNTY ENGINEERING BLDG.

NOTE: ANY ADDITIONS OR CHANGES ON THIS SHEET MUST BE MADE OR CIRCLED IN RED INK, WITH DATE AND NAME OF PERSON MAKING CHANGE.

Do not extend notes this side of this line

B.M.	1ST RUN	DIFF.	2ND RUN	3RD RUN	ADJ. ELEV.	DESCRIPTION
BM SD 1256	522.752				522.756	BM SD 1256 Elev. 522.756
+	6.910		7.009			Mescal St. S. curb in front of
π	529.662	+1.769	+1.770			house #18556. A.P.K. spk in
−	5.141		5.239			lead in N.W. Cor of S.D. Catch basin
TP 57	524.521					
+	6.963		6.881			
π	531.484	+2.313	+2.312			
−	4.650		4.569			
TP 58	526.834					
+	5.981		5.781			
π	532.815	+3.651	+3.651			
−	2.330		2.130			
TP 59	530.485					
+	8.610		8.539			
π	539.095	+3.533	+3.534			
−	5.077		5.005			
BM S.D. 1257	534.018				534.024	BM SD 1257 Elev. 534.024
+	6.470		6.355			Back lot line of house #2448 Ablano
π	540.488	+2.780	+2.780			Ave. A P.K. spk in lead at center of
−	3.690		3.575			S.D. head wall
TP 60	536.798					
+	4.971		4.839			
π	541.769	+0.072	+0.074			
−	4.899		4.765			
BM SD 1258	536.870				536.878	BM S.D. 1258 Elev. 536.878
+	4.499		4.390			Back lot line of house #2450 Ablano
π	541.369	−1.026	−1.027			Ave. A.P.K. spk in lead at center
−	5.525		5.417			of S.D. headwall.
TP 61	535.844					

NOTES RED ____ JOB NO. [illegible] SURVEY OF S.D. Project #1244
DATE ____ SURVEY BY FE Brooks
NOTES CHKD. RGS NOTES BY FEB DATE 8 Mar 71
DATE 8-8-71 INDEXED [illegible] DATE [illegible]

F.B. 3369 PG. 15

766420 S & E-353 9-55

PLEASE RETURN TO
LOS ANGELES COUNTY ENGINEER
700 LOS ANGELES COUNTY ENGINEERING BLDG.

NOTE: ANY ADDITIONS OR CHANGES ON THIS SHEET MUST BE MADE OR CIRCLED IN RED INK, WITH DATE AND NAME OF PERSON MAKING CHANGE.

Do not extend notes this side of this line

NOTES RED. DATE
NOTES CHKD. RDB DATE 5-13-71
JOB NO. Lo 12.74 SURVEY OF S.D Project #1274
SURVEY BY FE Brooks
NOTES BY FEB DATE 8 May 71
INDEXED C. J. GALL DATE
F. B. 3369 PG. 16

B.M.	1ST RUN	DIFF.	2ND RUN	3RD RUN	ADJ. ELEV.	DESCRIPTION
TP 61	535.844					
+	4.751		4.641			
⊼	540.595	+0.976	+0.979			
−	3.775		3.662			
TP 62	536.820					
+	6.681		6.753			
⊼	543.501	+5.082	+5.082			
−	1.599		1.671			
TP 63	541.902					
+	7.060		6.983			
⊼	548.962	+4.057	+4.056			
−	3.003		2.927			
BM SD 1259	545.959				545.970	BM SD 1259 Elev 545.970
+	8.611		8.911			120 ft ± E. of Doubletree Ln. and
⊼	554.570	+8.221	+8.220			345 ft ± N. of Aguiro St. A chis
−	0.390		0.691			+ in the N. Rim of a S.D. M.H.
TP 64	554.180					
+	8.709		8.785			
⊼	562.889	+6.580	+6.582			
−	2.129		2.203			
TP 65	560.760					
+	4.490		4.421			
⊼	565.250	−1.730	−1.729			
−	6.220		6.150			
TP 66	559.030					
+	4.020		4.080			
⊼	563.050	−0.530	−0.530			
−	4.550		4.610			
BM S.D 1260	558.500					BM SD 1260

76S420 S & E-353 9-55

PLEASE RETURN TO
LOS ANGELES COUNTY ENGINEER
700 LOS ANGELES COUNTY ENGINEERING BLDG.

NOTE: ANY ADDITIONS OR CHANGES ON THIS SHEET MUST BE MADE OR CIRCLED IN RED INK, WITH DATE AND NAME OF PERSON MAKING CHANGE.

Do not extend notes this side of this line

B.M.	1ST RUN	DIFF.	2ND RUN	3RD RUN	ADJ. ELEV.	DESCRIPTION
BM SD 1260	558.500				558.515	BM SD 1260 Elev. 558.515
+	5.300		5.430			Aguiro St. S. side at house #18542
⊼	563.800	+1.149	+1.151			P.K. spk. in lead in N.E. Cor of S.D.
-	4.151		4.279			Catch basin
TP 67	559.649					
+	5.863		5.941			
⊼	565.512	+1.780	+1.780			
-	4.083		4.161			
TP 68	561.429					
+	5.932		5.867			
⊼	567.361	+2.312	+2.314			
-	3.620		3.553			
BM SD 1261	563.741				563.759	BM SD 1261 Elev. 563.759
+	8.263		8.405			Aguiro St. and Gallio Ave S.E. Cor.
⊼	572.004	7.472	+7.472			PK spk in lead in S.W Cor of
-	0.791		0.933			Catch basin.
TP. 69	571.213					
+	7.340		7.399			
⊼	578.553	+4.411	+4.414			
-	2.929		2.985			
BM SD 1262	575.624				575.645	BM S.D. 1262 Elev. 575.645
+	8.439		8.323			Gallio Ave and Fidalgo St. S.W.
⊼	584.063	+7.794	+7.794			Cor. P.K spk in lead 1.2 ft W.
-	0.645		0.529			of W end C.R.
TP 70	583.418					
+	10.059		10.219			
⊼	593.477	+9.800	+9.802			
-	0.259		0.417			
TP 71	593.218					

NOTES RED ____ JOB NO. 6012.74 SURVEY OF S.D. Project #1274
DATE ____ SURVEY BY F.E. Brooks
NOTES CHKD. NGB NOTES BY F.E.B. DATE 8 Mar 71
DATE 5-13-71 INDEXED E.J. GALLI DATE MAR 10 71

F. B. 3369 PG. 17

765420 S & E-353 9-55

PLEASE RETURN TO
LOS ANGELES COUNTY ENGINEER
700 LOS ANGELES COUNTY ENGINEERING BLDG.

NOTE: ANY ADDITIONS OR CHANGES ON THIS SHEET MUST BE MADE OR CIRCLED IN RED INK, WITH DATE AND NAME OF PERSON MAKING CHANGE.

Do not extend notes this side of this line

JOB NO. 6012.74 SURVEY OF S.D. Project #1244
SURVEY BY FE Brooks
NOTES BY FEB DATE 8 Nov 71
INDEXED G. J. GALLI DATE
NOTES RED. DATE
NOTES CHKD. R&B DATE 5-13-71

F.B. 3369 PG. 18

B.M.	1ST RUN	DIFF.	2ND RUN	3RD RUN	ADJ. ELEV.	DESCRIPTION
TP 71	593.218					
+	10.410		10.521			
⊼	603.628	+9.410	+9.410			
−	1.000		1.111			
BM SD 1263	602.628				602.651	BM SD 1263 Elev. 602.651
+	8.440		8.530			Gallio Ave and Kincroft St. S.E.
⊼	611.068	+7.917	+7.919			Cor. PK Spk in lead 2ft E. of
−	0.523		0.611			E. end C.R.
TP 72	610.545					
+	11.000		11.131			
⊼	621.545	+10.489	+10.490			
−	0.511		0.641			
TP 73	621.034					
+	6.091		6.018			
⊼	627.125	+1.951	+1.957			
−	4.140		4.067			
BM SD 1264	622.985				622.911	BM S.D. 1264 Elev. 622.911
+	4.503		4.580			Gallio Ave E. curb at house #2756
⊼	627.488	−0.044	−0.042			Rd. Dept BM Nail in lead.
−	4.547		4.622			
BM SD 1265	622.941				622.869	BM S.D. 1265 Elev. 622.869
+	11.510		11.639			Gallio Ave W. curb. at house #2757
⊼	634.451	+8.991	+8.991			Rd. Dept BM Nail in lead
−	2.519		2.648			
TP 74	631.932					
+	7.061		7.139			
⊼	638.993	+2.431	+2.430			
−	4.630		4.709			
TP 75	634.363					

768420 B & E-353 9-55

PLEASE RETURN TO
LOS ANGELES COUNTY ENGINEER
700 LOS ANGELES COUNTY ENGINEERING BLDG.

NOTE: ANY ADDITIONS OR CHANGES ON THIS SHEET MUST BE MADE OR CIRCLED IN RED INK, WITH DATE AND NAME OF PERSON MAKING CHANGE.

Do not extend notes this side of this line

B.M.	1ST RUN	DIFF.	2ND RUN	3RD RUN	ADJ. ELEV.	DESCRIPTION
TP 75	634.363					
+	2.821		2.709	2.803		
=	637.184	-4.688	-4.693	-4.697		
-	7.509		7.402	7.490		
TP 76	629.675					
+	1.530		1.460			
=	631.205	-7.720	-7.721			
-	9.250		9.181			
TP 77	621.955					
+	7.599		7.529			
=	629.554	+2.129	+2.129			
-	5.470		5.400			
TP 78	624.084					
+	4.353		4.427			
=	628.437	+1.622	+1.622			
-	2.731		2.805			
TP 79	625.706					
+	0.855		1.041			
=	626.561	-10.706	-10.708			
-	11.561		11.749			
TP 80	615.000					
+	2.935		3.061			
=	617.935	-8.566	-8.569			
-	11.501		11.630			
TP 81	606.434					
+	4.598		4.623			
=	611.032	+0.893	+0.892			
-	3.705		3.731			
BM SD 1211	607.327					BM S.D 1211

NOTES RED _____ JOB NO. 2012.44 SURVEY OF 2nd Division
DATE _____ SURVEY BY F.E. Brooks 12/44
NOTES CHKD. R.B.S. NOTES BY _____ DATE _____
DATE 5-25-71 INDEXED G. LGATTI DATE 5-10-71

F. B. 3369 Pg. 17

765420 S & E-353 9-55

PLEASE RETURN TO
LOS ANGELES COUNTY ENGINEER
700 LOS ANGELES COUNTY ENGINEERING BLDG.

NOTE: ANY ADDITIONS OR CHANGES ON THIS SHEET MUST BE MADE OR CIRCLED IN RED INK, WITH DATE AND NAME OF PERSON MAKING CHANGE.

Do not extend notes this side of this line

JOB NO. 6012.74 SURVEY OF S.D. Project # 1274 NOTES RED.
SURVEY BY E.E. Brooks DATE
NOTES BY F.E.B. DATE 9 Mar. 71 NOTES CHKD. R.C.B. 3-13-71
INDEXED J. GALL DATE

F.B. 7369 PG. 20

B.M.	1ST RUN	DIFF.	2ND RUN	3RD RUN	ADJ. ELEV.	DESCRIPTION
BM SD 12CC	607.327				607.256	BM S.D. 12CC Elev. 607.256
+	0.661		0.679			Dragonera Dr. and Batson Ave N.E. Cor.
⇈	607.988	-8.704	-8.702			PK Spk in Lead 2ft E of E end C.R.
-	9.365		9.381			
TP 82	598.623					
+	0.695		0.735			
⇈	599.318	-8.732	-8.734			
-	9.427		9.469			
TP 83	589.891					
+	0.665		0.710			
⇈	590.556	-8.326	-8.327			
-	8.991		9.037			
TP 84	581.565					
+	1.453		1.500			
⇈	583.018	-6.466	-6.465			
-	7.919		7.965			
BM SD 12C7	575.099				525.030	BM S.D. 12C7 Elev. 575.030
+	2.531		2.587			Batson Ave E. side of house #2650
⇈	577.630	-4.344	-4.344			PK Spk in lead.
-	6.875		6.931			
TP 85	570.755					
+	1.432		1.359	1.279		
⇈	572.187	-7.087	-7.083	-7.084		
-	8.519		8.442	8.363		
TP 86	563.668					
+	1.870		1.899			
⇈	565.538	-5.995	-5.992			
-	7.865		7.891			
TP 87	557.673					

765420 S & E-353 9-55

PLEASE RETURN TO
LOS ANGELES COUNTY ENGINEER
700 LOS ANGELES COUNTY ENGINEERING BLDG.

NOTE: ANY ADDITIONS OR CHANGES ON THIS SHEET MUST BE MADE OR CIRCLED IN RED INK, WITH DATE AND NAME OF PERSON MAKING CHANGE.

Do not extend notes this side of this line

NOTES RED _____ JOB NO. 6015.14 SURVEY OF S.D. Project #1269
DATE _____ SURVEY BY F.E. Brooks
NOTES CHKD. K.C. NOTES BY E.C.B. DATE 5-20-57 INDEXED R.J. GALLI DATE _____

F.B. 3369 PG. 4

B.M.	1ST RUN	DIFF.	2ND RUN	3RD RUN	ADJ. ELEV.	DESCRIPTION
TP 89	557.673					
+	3.373		3.429			
↑	561.046	-3.273	3.270			
-	6.646		6.699			
BM SD 1268	554.400				554.338	BM SD 1268 Elev. 554.338
+	2.239		2.279			Batson Ave and Aguilo St. N.E. Cor.
↑	556.639	-5.812	5.812			P.K. Spk in lead 35 ft N. of N end C.R.
-	8.051		8.091			
TP 88	548.588					
+	1.735		1.785			
↑	550.323	-6.056	6.054			
-	7.791		7.839			
TP 89	542.532					
+	3.070		3.120			
↑	545.602	-4.092	4.091			
-	7.162		7.211			
BM S.D. 1269	538.440				538.382	BM SD 1269 Elev. 538.382
+	2.981		3.030			Batson Ave W. Side at Bayrosa St.
↑	541.421	-4.527	4.525			PK spk in lead in curb at house #2461
-	7.508		7.555			
TP 90	533.913					
+	3.399		3.453	3.359		
↑	537.312	-3.262	3.266	3.262		
-	6.661		6.719	6.621		
BM SD 1270	530.651				530.595	BM SD 1270 Elev. 530.595
+	2.887		2.947			Batson Ave and Subido St. N.W. Cor.
↑	533.538	-4.744	4.744			PK spk in lead at N end C.R.
-	7.631		7.691			
TP 91	525.907					

765420 S & E 353 9-55

PLEASE RETURN TO
LOS ANGELES COUNTY ENGINEER
700 LOS ANGELES COUNTY ENGINEERING BLDG.

NOTE: ANY ADDITIONS OR CHANGES ON THIS SHEET MUST BE MADE OR CIRCLED IN RED INK, WITH DATE AND NAME OF PERSON MAKING CHANGE.

Do not extend notes this side of this line

JOB NO. 6012.74 SURVEY OF S.D. Project # 1274 NOTES RED. DATE
SURVEY BY F.E. Brooks NOTES CHKD. KGB
NOTES BY F.E.B. DATE 9 March 71 DATE 5-13-71
INDEXED G.J. GALLI DATE

F.B. 3319 PG. 22

B.M.	1ST RUN	DIFF.	2ND RUN	3RD RUN	ADJ. ELEV.	DESCRIPTION
TP 91	525.907					
+	4.399		4.322			
=	530.306	-1.520	-1.522			
-	5.919		5.844			
BM S.D. 1271	524.387				524.331	BM S.D. 1271 Elev. 524.331
+	4.961		5.030			Batson Ave and Muscal St N.W. Cor.
=	529.348	-1.248	-1.245			Small spk in lead 3ft N. of Mond A.R.
-	6.209		6.275			
TP 92	523.139					
+	5.390		5.499			
=	528.529	-0.300	-0.300			
-	5.690		5.799			
BM S.D. 1272	522.839				522.786	BM S.D. 1272 Elev. 522.786
+	4.277		4.242			Muscal St. S. curb at house # 18426
=	527.116	-1.913	-1.913			P.K. spk in lead.
-	6.190		6.155			
TP 93	520.926					
+	4.325		4.242			
=	525.251	-0.985	-0.987			
-	5.310		5.229			
BM S.D. 1273	519.941				519.889	BM S.D. 1273 Elev. 519.889
+	5.613		5.657			Muscal St. and Gallio Ave SE Cor.
=	525.554	+2.050	+2.050			PK spk in lead 10ft. E. of End A.R.
-	3.563		3.607			
TP 94	521.991					
+	6.671		6.621			
=	528.662	+2.572	+2.572			
-	4.099		4.049			
BM S.D. 1274	524.563					BM SD 1274

765420 S & E-353 9-55

PLEASE RETURN TO
LOS ANGELES COUNTY ENGINEER
700 LOS ANGELES COUNTY ENGINEERING BLDG.

NOTE: ANY ADDITIONS OR CHANGES ON THIS SHEET MUST BE MADE OR CIRCLED IN RED INK, WITH DATE AND NAME OF PERSON MAKING CHANGE.

Do not extend notes this side of this line

NOTES RED _____ JOB NO. 5-1211 SURVEY OF S.D. Project #1274
DATE _____ SURVEY BY [redacted] Fee Burris
DATE 5-13-71 INDEXED by J. GALLI DATE MAY 10 71
F. B. 336 Pg. 27

B.M.	1ST RUN	DIFF.	2ND RUN	3RD RUN	ADJ. ELEV.	DESCRIPTION
BM SD 1274	524.563				524.512	BM S.D. 1274 Elev. 524.512
+	3.483		3.559			Mescal St. S. curb at house #18518
⊼	528.046	- 3.348	- 3.350			P.K. Spk in lead.
−	6.831		6.909			
TP 95	521.215					
+	3.303		3.392			
⊼	524.518	- 1.550	- 1.550			
−	4.853		4.942			
TP 96	519.665					
+	5.875		5.979			
⊼	525.540	+ 2.053	+ 2.054			
−	3.822		3.925			
TP 97	521.718					
+	5.760		5.819			
⊼	527.478	+ 1.909	+ 1.909			
−	3.851		3.910			
TP 98	523.627					
+	5.975		5.880			
⊼	529.602	- 1.958	- 1.959			
−	7.933		7.839			
TP 99	521.669					
+	2.710		2.841			
⊼	524.379	- 4.337	- 4.338			
−	7.047		7.179			
TP 100	517.332					
+	3.360		3.431			
⊼	520.692	- 3.971	- 3.974			
−	7.331		7.405			
BM SD 1275	513.361					BM SD 1275

765420 S & E-353 9-55

PLEASE RETURN TO
LOS ANGELES COUNTY ENGINEER
700 LOS ANGELES COUNTY ENGINEERING BLDG.

NOTE: ANY ADDITIONS OR CHANGES ON THIS SHEET MUST BE MADE OR CIRCLED IN RED INK, WITH DATE AND NAME OF PERSON MAKING CHANGE.

Do not extend notes this side of this line

JOB NO. 6012.74 SURVEY OF S.D. Project # 1274 NOTES RED. DATE
SURVEY BY F.E. Brooks NOTES CHKD. RGB
NOTES BY F.E.B. DATE 9 May 71 DATE 5-13-71
INDEXED G.J. GALLI DATE

F. B 3369 Pg. 24

B.M.	1st RUN	DIFF.	2nd RUN	3rd RUN	ADJ. ELEV.	DESCRIPTION
SD BM 1275	513.361				513.311	BM S.D. 1275 Elev. 513.311
+	2.550		2.595			Batson Ave and Gallinaha St. N.W. Cor
⊼	515.911	- 4.327	4.330			P.K. Spk in lead 16 ft. N. of N end C.R.
-	6.899		6.905			
TP 101	509.034					
+	3.411		3.319			
⊼	512.445	- 3.742	3.742			
-	7.153		7.061			
TP 102	505.292					
+	4.959		5.075			
⊼	510.251	- 0.882	0.882			
-	5.841		5.957			
TP 103	504.410					
+	4.719		4.770			
⊼	509.129	+ 0.039	+ 0.040			
-	4.680		4.730			
SD BM 1276	504.449				504.400	BM SD 1276 Elev. 504.400
+	4.115		4.030			Batson Ave and Farjardo St. N.W. Cor
⊼	508.564	- 1.610	- 1.609			P.K. spk in lead at N end C.R.
-	5.725		5.639			
TP 104	502.839					
+	4.232		4.129	4.053		
⊼	507.071	- 2.007	- 2.001	- 2.006		
-	6.239		6.130	6.059		
TP 105	500.832					
+	4.347		4.440			
⊼	505.179	- 0.943	0.942			
-	5.290		5.382			
SD BM 1277	499.889					BM SD 1277

76S420 S & E-353 9-55

PLEASE RETURN TO
LOS ANGELES COUNTY ENGINEER
700 LOS ANGELES COUNTY ENGINEERING BLDG.

NOTE: ANY ADDITIONS OR CHANGES ON THIS SHEET MUST BE MADE OR CIRCLED IN RED INK, WITH DATE AND NAME OF PERSON MAKING CHANGE.

Do not extend notes this side of this line

B.M.	1ST RUN	DIFF.	2ND RUN	3RD RUN	ADJ. ELEV.	DESCRIPTION
BM SD 1277	499.889				499.844	BM SD 1277 Elev. 499.844
+	6.499		6.525			Farjardo St. N. curb at house # 18445
⊼	506.388	+2.508	+2.506			P.K. Spk in lead.
−	3.991		4.019			
TP 106	502.397					
+	6.823		6.687			
⊼	509.220	+0.986	+0.988			
−	5.837		5.699			
TP 107	503.383					
+	4.051		4.163			
⊼	507.434	−2.518	−2.819			
−	6.869		6.982			
TP 108	500.565					
+	4.059		4.007			
⊼	504.624	−1.268	−1.265			
−	5.327		5.272			
TP 109	499.297					
+	4.483		4.531			
⊼	503.780	−1.308	−1.307			
−	5.791		5.838			
TP 110	497.989					
+	3.048		3.220			
⊼	501.037	−4.402	−4.403			
−	7.450		7.623			
TP 111	493.587					
+	2.090		1.973			
⊼	495.677	−5.285	−5.286			
−	7.375		7.259			
TP 112	488.302					

NOTES RED _____ JOB NO. 60 12.74 SURVEY OF S.D. Project #1274
DATE _____ SURVEY BY [illegible] Brooks
[illegible] 660 [illegible] [illegible] [illegible]
DATE 5-13-71 INDEXED G. J. GALM DATE [illegible] 10 71

F.B. 349 PG. 25

765420 S & E-353 9-55

PLEASE RETURN TO
LOS ANGELES COUNTY ENGINEER
700 LOS ANGELES COUNTY ENGINEERING BLDG.

NOTE: ANY ADDITIONS OR CHANGES ON THIS SHEET MUST BE MADE OR CIRCLED IN RED INK, WITH DATE AND NAME OF PERSON MAKING CHANGE.

Do not extend notes this side of this line

B.M.		1ST RUN	DIFF.	2ND RUN	3RD RUN	ADJ. ELEV.	DESCRIPTION
TP	112	488.302					
+		3.425		3.503			
⊼		491.727	-1.926	-1.927			
-		5.351		5.430			
TP	113	486.376					
+		4.161		4.223			
⊼		490.537	-0.720	-0.722			
-		4.881		4.945			
TP	114	485.656					
+		4.297		4.347			
⊼		489.953	-0.663	-0.664			
-		4.960		5.011			
TP	115	484.993					
+		4.213		4.147			
⊼		489.206	-0.762	-0.762			
-		4.975		4.909			
TP	116	484.231					
+		3.463		3.537			
⊼		487.694	-3.539	-3.540			
-		7.002		7.077			
TP	117	480.692					
+		1.115		1.152			
⊼		481.807	-6.306	-6.309			
-		7.421		7.461			
TP	118	474.386					
+		2.552		2.589			
⊼		476.938	-4.260	-4.261			
-		6.812		6.850			
TP	119	470.126					

JOB NO. 6012.74 SURVEY OF S.D. Project #1274 NOTES RED.
SURVEY BY FE Brooks DATE
NOTES BY FEB DATE 10 March 71 NOTES CHKD. RGB
INDEXED G. J. GALLI DATE DATE 5-13-71

F.B. 3369 PG. 26

76S420 S & E-353 9-55

PLEASE RETURN TO
LOS ANGELES COUNTY ENGINEER
700 LOS ANGELES COUNTY ENGINEERING BLDG.

NOTE: ANY ADDITIONS OR CHANGES ON THIS SHEET MUST BE MADE OR CIRCLED IN RED INK, WITH DATE AND NAME OF PERSON MAKING CHANGE.

Do not extend notes this side of this line

B.M.	1ST RUN	DIFF.	2ND RUN	3RD RUN	ADJ. ELEV.	DESCRIPTION
TP 119	470.126					
+	3.021		3.091			
⊼	473.147	-5.099	-5.099			
−	8.120		8.190			
TP 120	465.027					
+	2.762		2.799			
⊼	467.789	-1.297	1.296			
−	4.059		4.095			
BM 44-11A	463.730					BM 44-11A Elev. 463.691 FB 1366-120 Colima Rd (Fifth Ave) and Batson Ave N.W. Cor. L.A. Co Eng. Brass Cap Cemented into conc slap at back of walk

NOTES RED ____ JOB NO. 6012.074 SURVEY OF S.D. Project #12174
DATE ____ SURVEY BY [illegible]
[illegible] NOTES BY [illegible] DATE [illegible]
DATE 5-13-71 INDEXED G. J. GALLY DATE NOV 10 '71

F. B. 3369 PG. 27

F. B. 3369 Pg. 28

JOB NO. ______ SURVEY OF ______ NOTES RED. ______

SURVEY BY ______ DATE ______

NOTES BY ______ DATE ______ NOTES CHKD. ______

INDEXED ______ DATE ______ DATE ______

B.M.	1ST RUN	DIFF.	2ND RUN	3RD RUN	ADJ. ELEV.

DESCRIPTION

Do not extend notes this side of this line

PLEASE RETURN TO
LOS ANGELES COUNTY ENGINEER
700 LOS ANGELES COUNTY ENGINEERING BLDG.

NOTE: ANY ADDITIONS OR CHANGES ON THIS SHEET MUST BE MADE OR CIRCLED IN RED INK, WITH DATE AND NAME OF PERSON MAKING CHANGE.

768420 8 B E-383 9-55

Notes Ck'd by	Survey of F.B. Project #1274
Map No.	JN 6012.74 Tape 0232 Std 68 °F
Office Work	Surveyed by FE Brooks
Checked	Notes FEB Date 16 Mar 71
Date	Indexed G. J. GALLI MAY 10 '71

F.B. [illegible] PG. 27

JN 6012.74

STORM DRAIN PROJECT

No 1274

LINE A CENTER LINE

From Existing channel N. of Colima Rd.

To Existing channel S. of Sierra Leone Ave.

FE Brooks
GO Grizado
RA Moore
T Ohashi

Note: Any Additions or Changes on This Sheet Must be Made or Circled in Red Ink With Date and Name of Person Making Change.

Do not [illegible] this side of this line.

PLEASE RETURN TO
COUNTY OF LOS ANGELES
DEPARTMENT OF COUNTY ENGINEER
403 LOS ANGELES COUNTY ENGINEERING BLDG.

76F309S CE#310 3-68

F. B. 3369 PG. 30

S.D. PROJ. 1274
LINE "A"

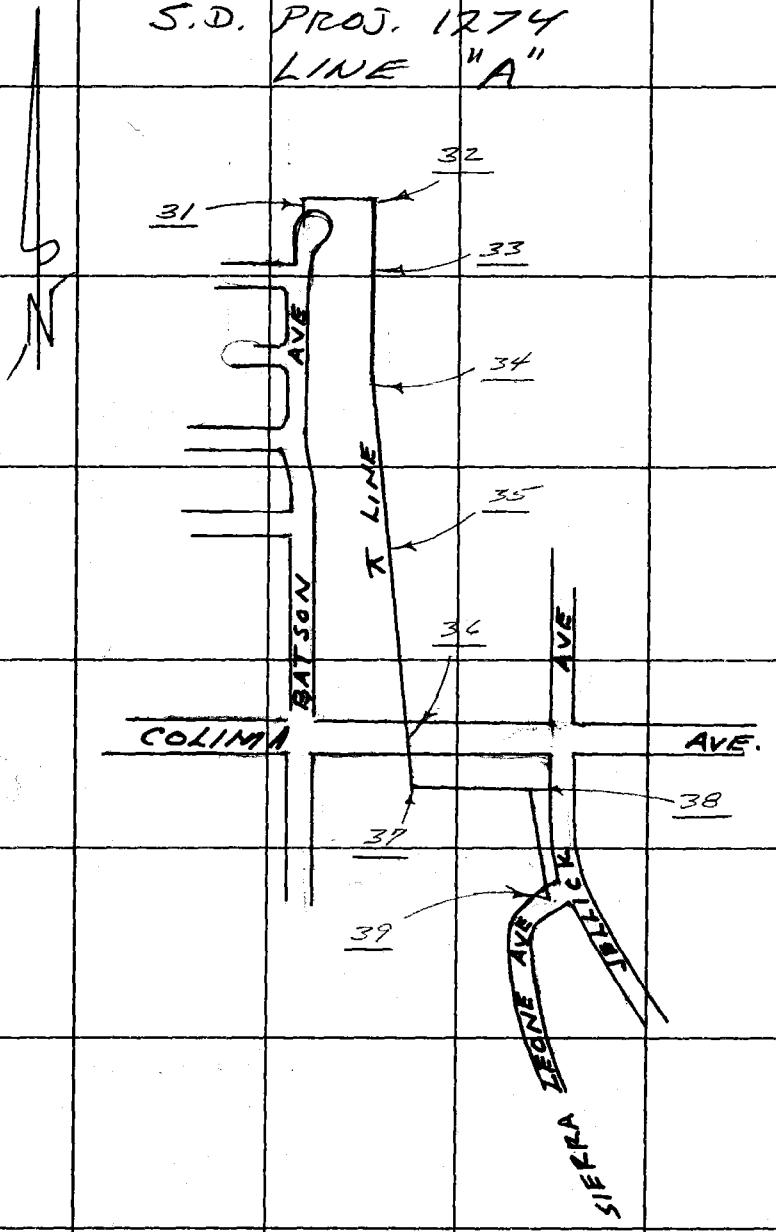

PLEASE RETURN TO
COUNTY OF LOS ANGELES
DEPARTMENT OF COUNTY ENGINEER
403 LOS ANGELES COUNTY ENGINEERING BLDG.

Do not extend this side of this line.

Note: Any Additions or Changes on This Sheet Must be Made or Circled in Red Ink With Date and Name of Person Making Change.

Notes Ck'd by H. HOLMAN	Survey of [illegible]
Map No.	JN 60R.74 Tape 0232 Std 68
Office Work	Surveyed by FE Brooks
Checked	Notes FE B Date 10 Mar 71
Date	Indexed G. J. GALLI MAY 10 '71

F. B. 3710 PG. 31

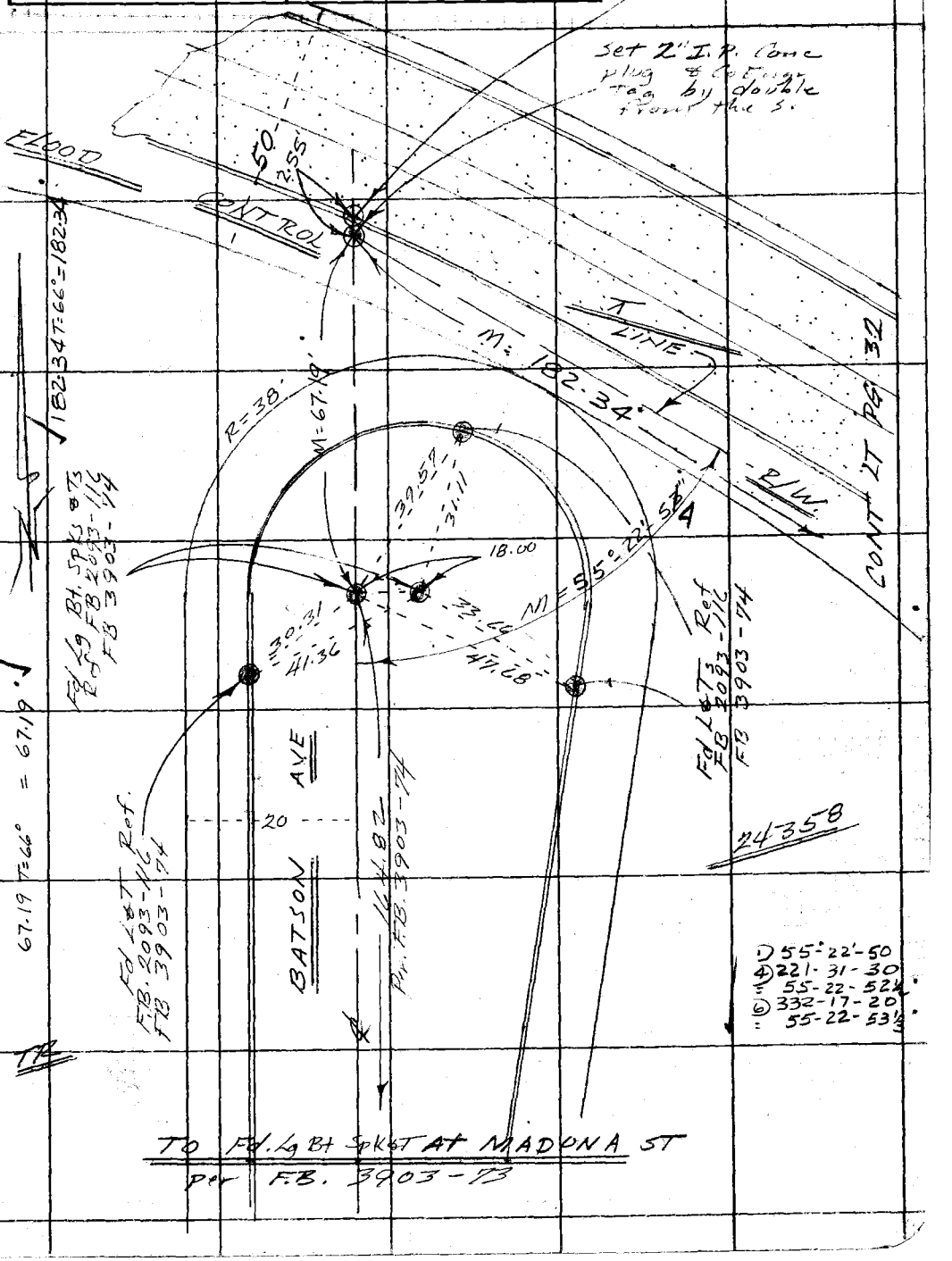

Note: Any Additions or Changes on This Sheet Must be Made or Circled in Red Ink With Date and Name of Person Making Change.

Do not extend this side of this line.

PLEASE RETURN TO
COUNTY OF LOS ANGELES
DEPARTMENT OF COUNTY ENGINEER
403 LOS ANGELES COUNTY ENGINEERING BLDG.

76F309S CE#310 3-68

PLEASE RETURN TO
COUNTY OF LOS ANGELES
DEPARTMENT OF COUNTY ENGINEER
403 LOS ANGELES COUNTY ENGINEERING BLDG.

Note: Any Additions or Changes on This Sheet Must be Made or Circled in Red Ink With Date and Name of Person Making Change.

Do not extend this side of this line.

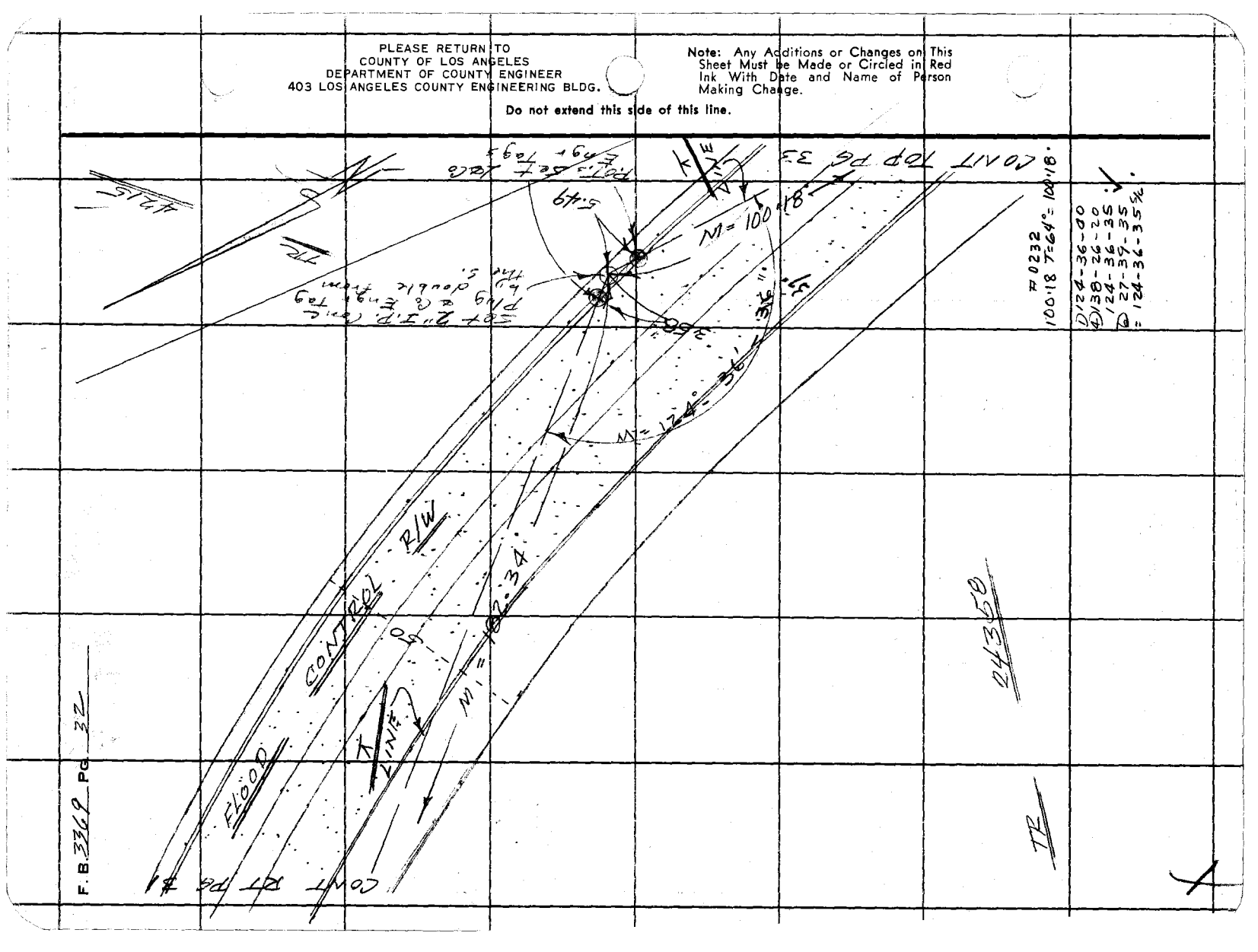

Notes Ck'd by H. HOLMAN	Survey of [illegible]
Map No.	JN 6012.74 Tape 0232 Std 68 °F
Office Work	Surveyed by F E Brooks
Checked	Notes F E B Date 10 Mar 71
Date	Indexed G. J. GALLI MAY 10 '71

F. B. _____ PG. _____

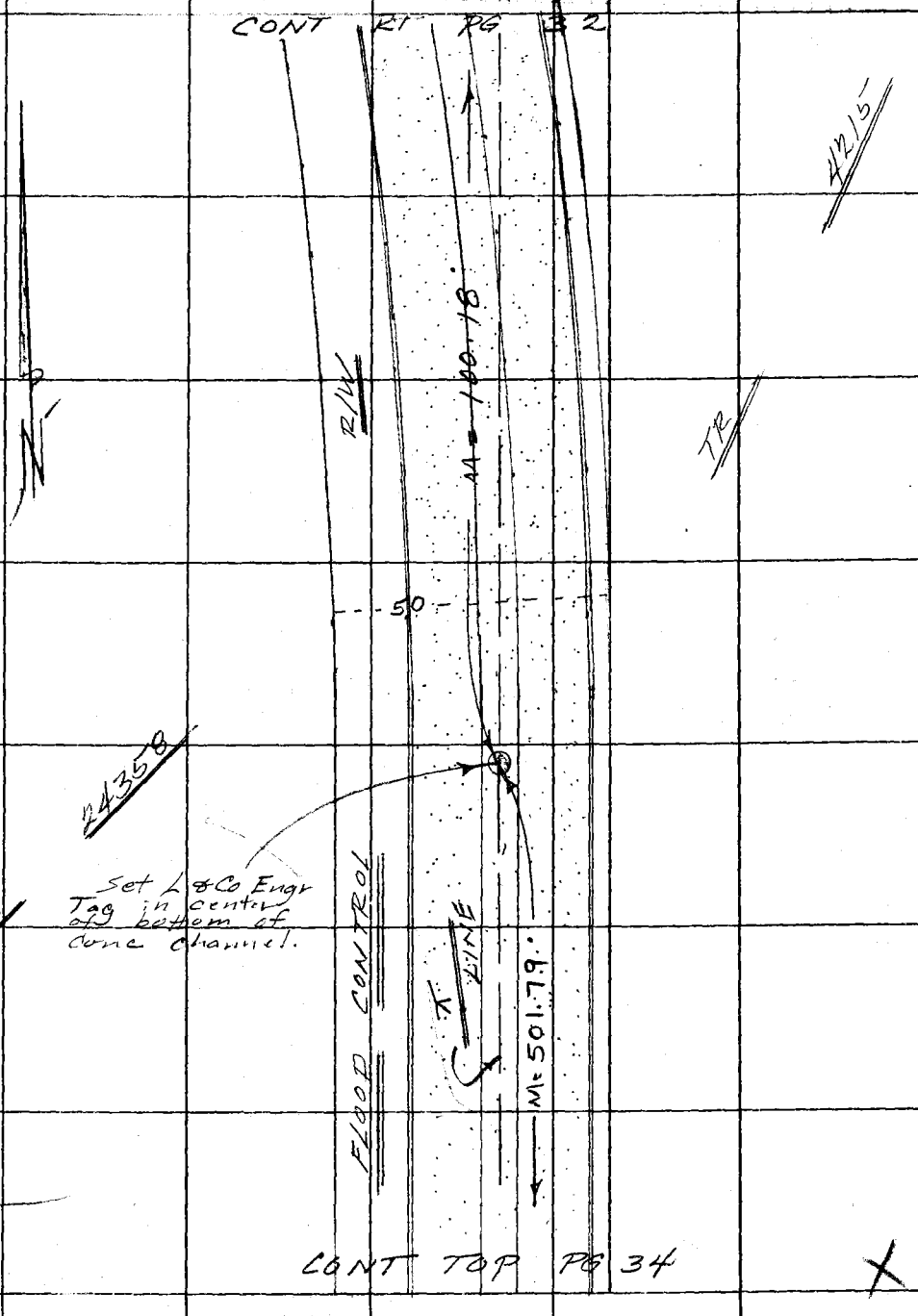

Note: Any Additions or Changes on This Sheet Must be Made or Circled in Red Ink With Date and Name of Person Making Change.

Do not extend this side of this line.

PLEASE RETURN TO
COUNTY OF LOS ANGELES
DEPARTMENT OF COUNTY ENGINEER
403 LOS ANGELES COUNTY ENGINEERING BLDG.

76F309S CE#310 3-68

F. B. 3369 PG. 34

CONT BOT PG 33

TAPE # 0232

501.80 T=64°= 501.79

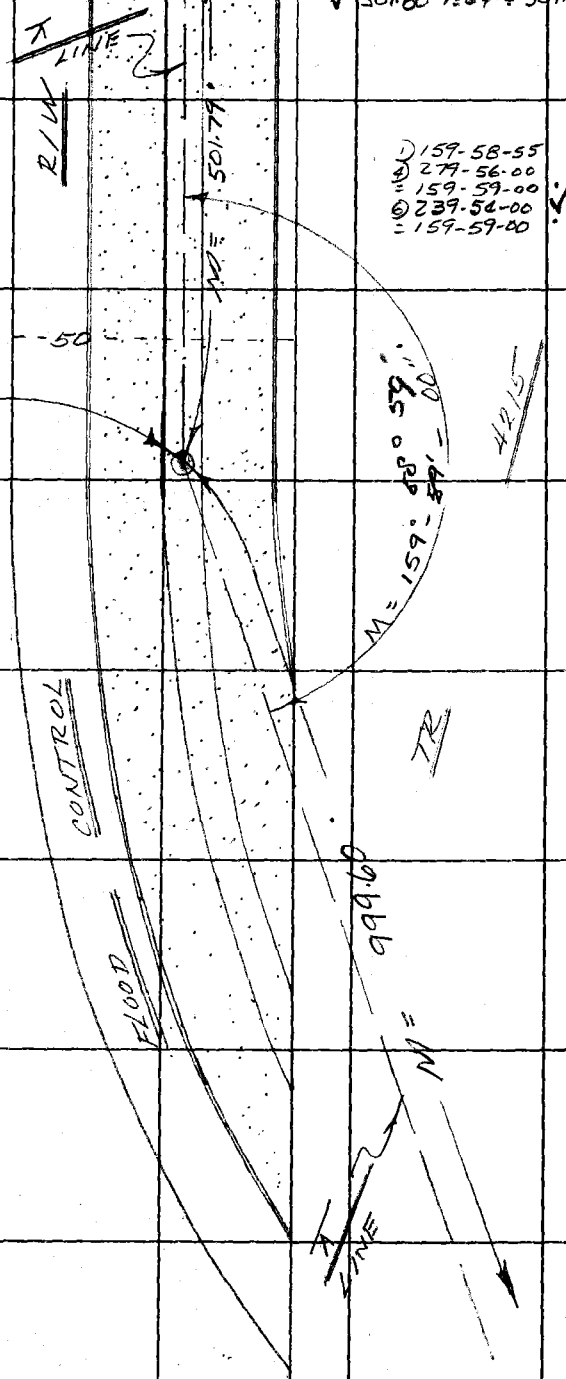

① 159-58-55
② 279-56-00
③ 159-59-00
④ 239-56-00
⑤ 159-59-00

PLEASE RETURN TO
COUNTY OF LOS ANGELES
DEPARTMENT OF COUNTY ENGINEER
403 LOS ANGELES COUNTY ENGINEERING BLDG.

Do not extend this side of this line.

Note: Any Additions or Changes on This Sheet Must be Made or Circled in Red Ink With Date and Name of Person Making Change.

Notes Ck'd by H. HOLMAN	Survey of [illegible] Project #1274 F. B. [illegible] PG. 35
Map No.	JN 102.74 Tape 0232 Std 68 °F
Office Work	Surveyed by FE Brooks
Checked	Notes FEB Date 10 Mar 71
Date	Indexed [illegible] J. GALLI MAY 10 '71

CONT BOT PG 34

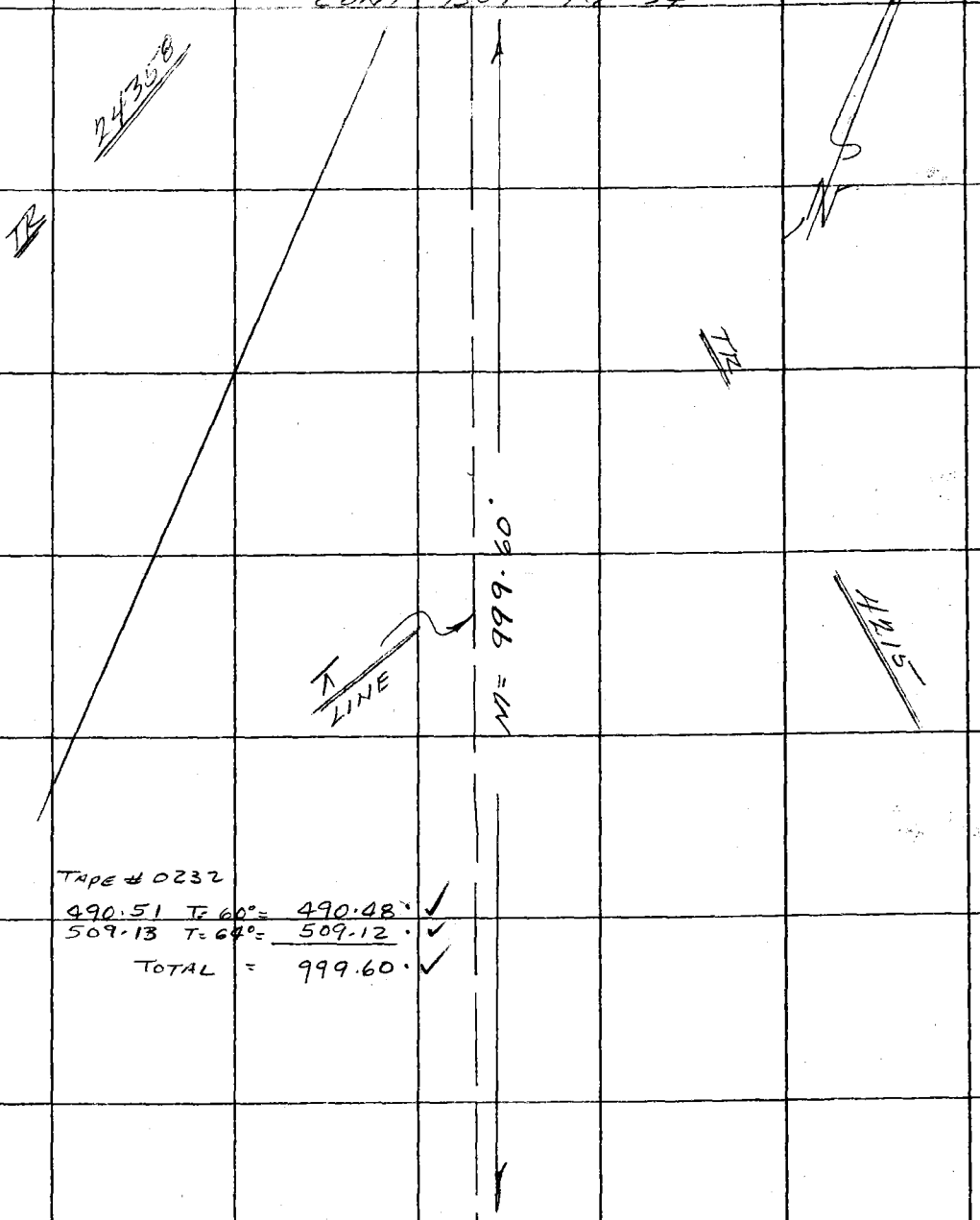

TAPE # 0232

490.51 T= 60° = 490.48' ✓

509.13 T= 64° = 509.12' ✓

TOTAL = 999.60' ✓

CONT LT PG 36

Note: Any Additions or Changes on This Sheet Must be Made or Circled in Red Ink With Date and Name of Person Making Change.

Do not extend this side of this line.

PLEASE RETURN TO
COUNTY OF LOS ANGELES
DEPARTMENT OF COUNTY ENGINEER
403 LOS ANGELES COUNTY ENGINEERING BLDG.

76F309S GE#310 3-68

F. B. 3369 PG. 36

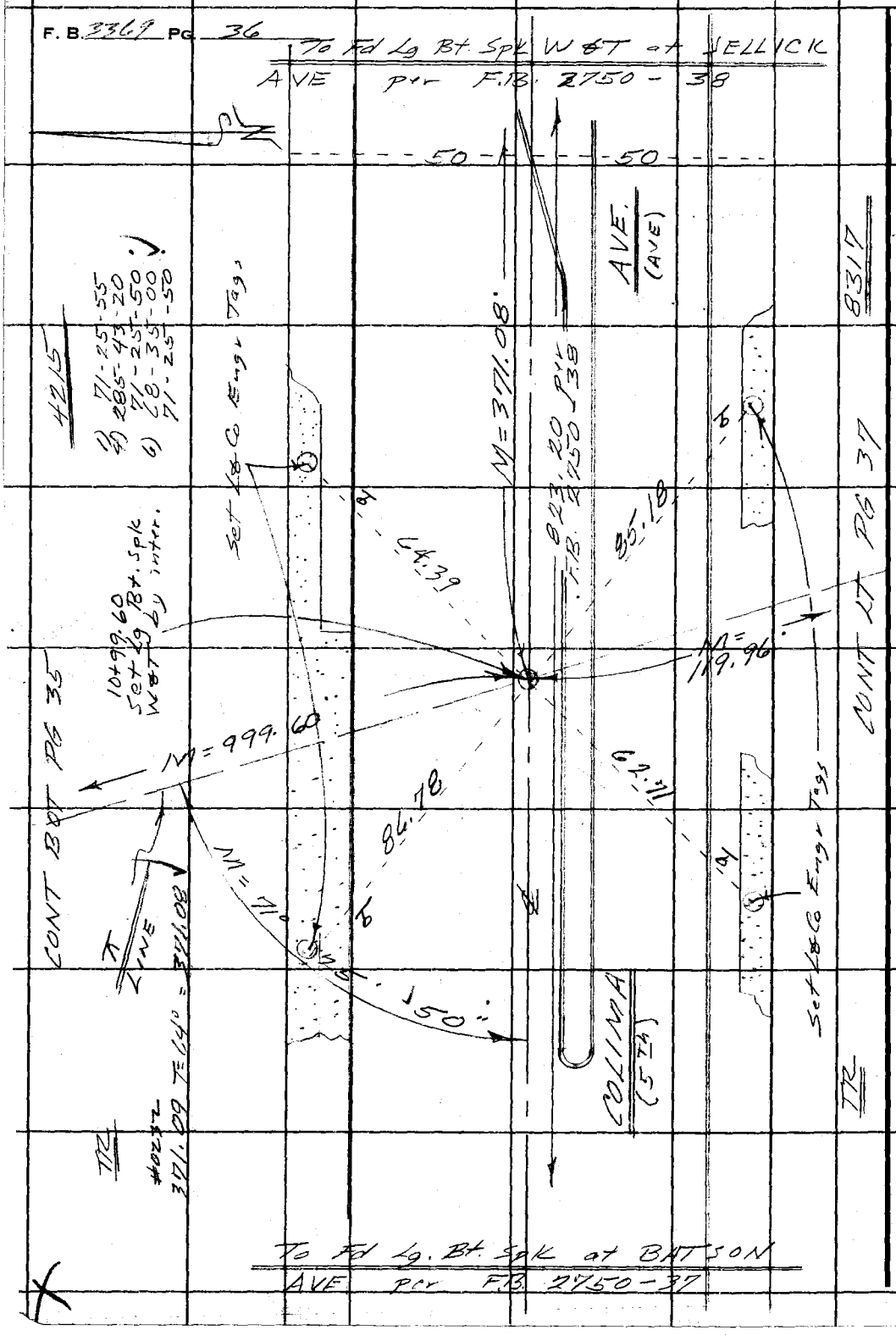

PLEASE RETURN TO
COUNTY OF LOS ANGELES
DEPARTMENT OF COUNTY ENGINEER
403 LOS ANGELES COUNTY ENGINEERING BLDG.

Do not extend this side of this line.

Note: Any Additions or Changes on This Sheet Must be Made or Circled in Red Ink With Date and Name of Person Making Change.

Notes Ck'd by H. HOLMAN	Survey of [illegible]
Map No.	JN 6.012.74 Tape 0232 Std 68 °F
Office Work	Surveyed by FE Brooks
Checked	Notes F.E.B. Date 11 Mar 71
Date	Indexed [illegible] J. GALLI MAY 10 71

F. B. [illegible] PG. [illegible]

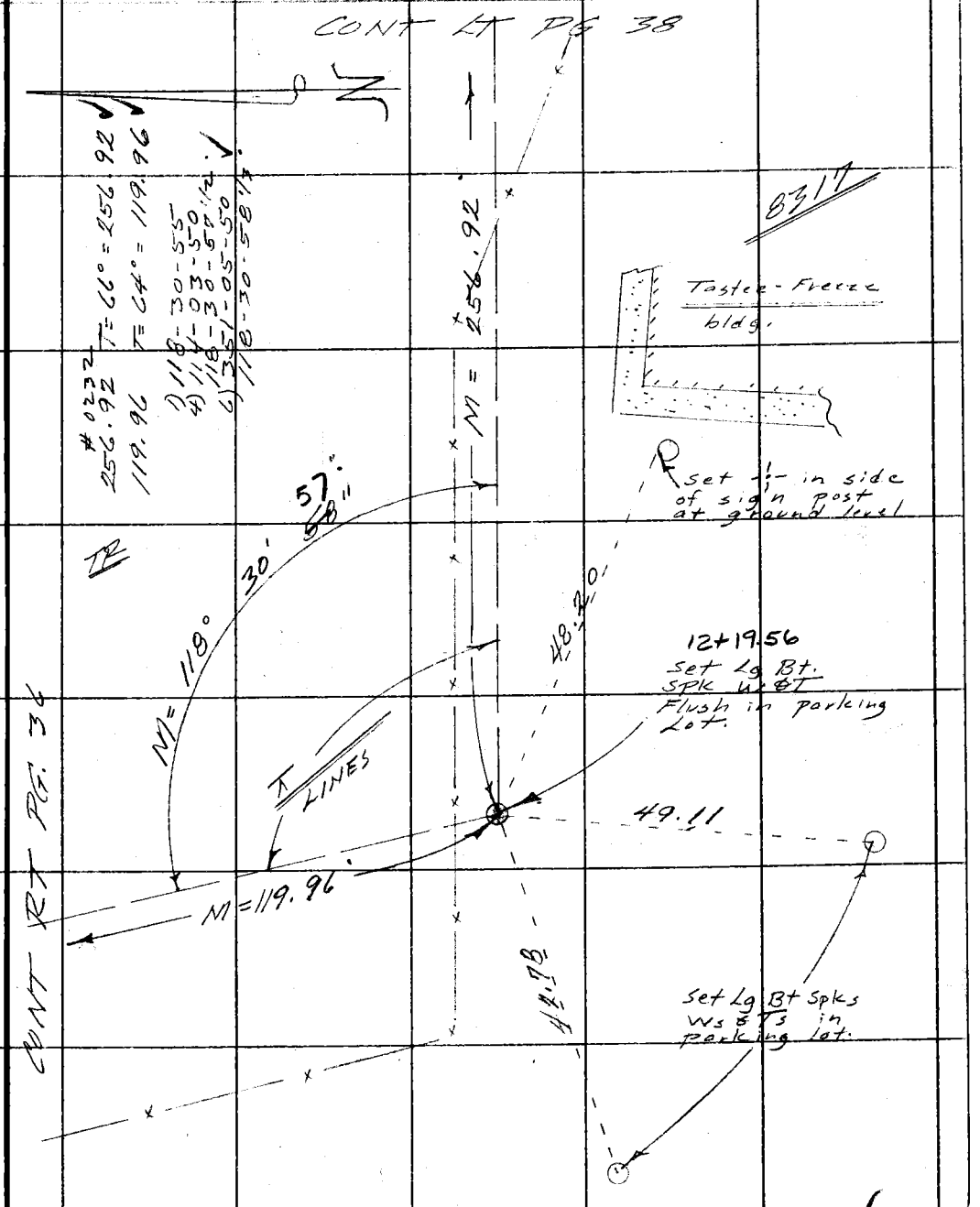

Note: Any Additions or Changes on This Sheet Must be Made or Circled in Red Ink With Date and Name of Person Making Change.

Do not extend this side of this line.

PLEASE RETURN TO
COUNTY OF LOS ANGELES
DEPARTMENT OF COUNTY ENGINEER
403 LOS ANGELES COUNTY ENGINEERING BLDG.

76F309S CE#310 3-68

F. B 3369 PG 38

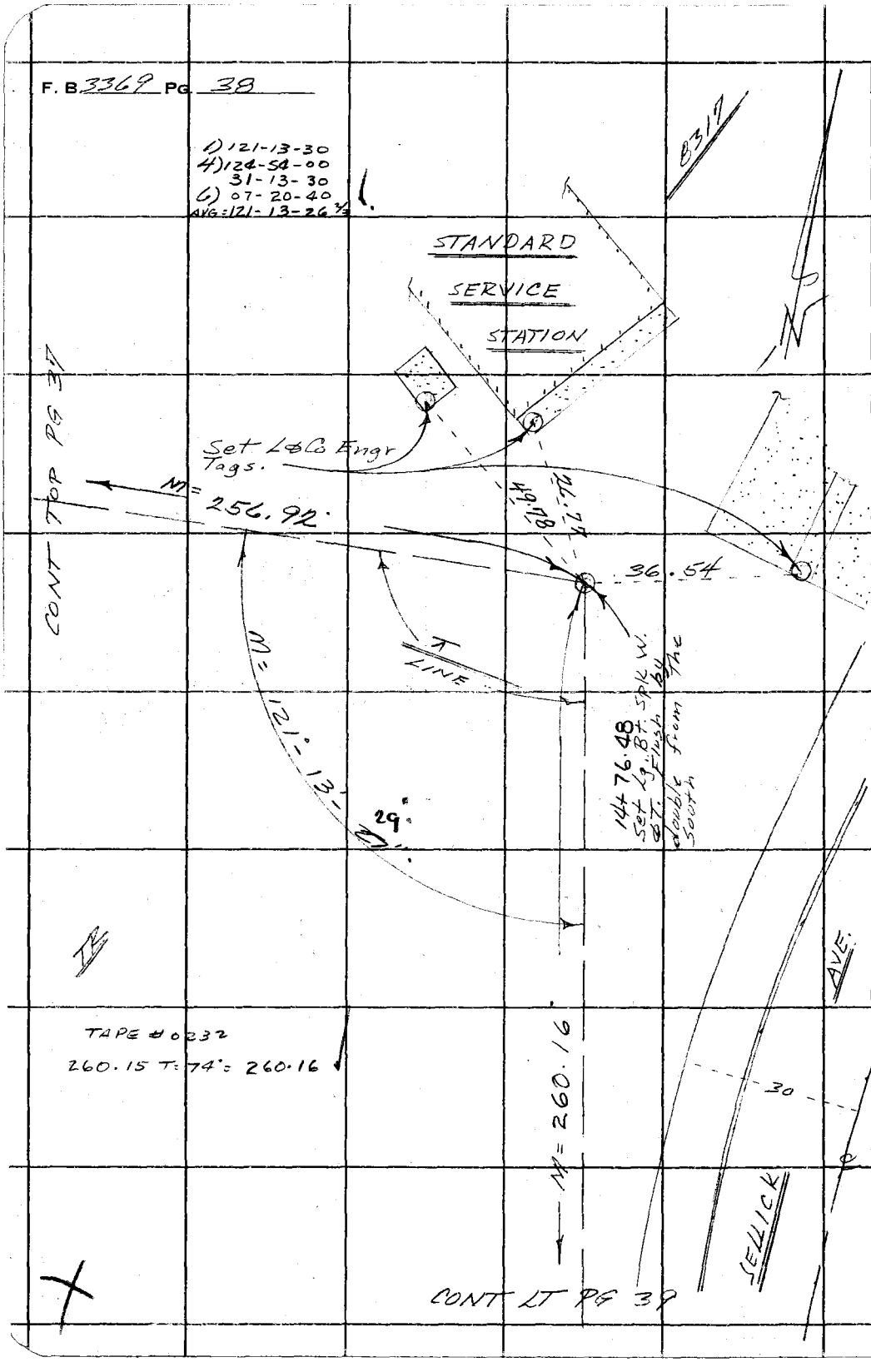

PLEASE RETURN TO
COUNTY OF LOS ANGELES
DEPARTMENT OF COUNTY ENGINEER
403 LOS ANGELES COUNTY ENGINEERING BLDG.

Do not extend this side of this line.

Note: Any Additions or Changes on This Sheet Must be Made or Circled in Red Ink With Date and Name of Person Making Change.

Notes Ck'd by H. HOLMAN	Survey of [illegible]	F. B. [illegible]	PG.
Map No.	UN [illegible] Tape [illegible] Std [illegible]		
Office Work	Surveyed by FE Brooks		
Checked	Notes FEB Date 12 Mar 71		
Date	Indexed B. J. GALLI MAY 10 71		

24861

W.S 38 D-4

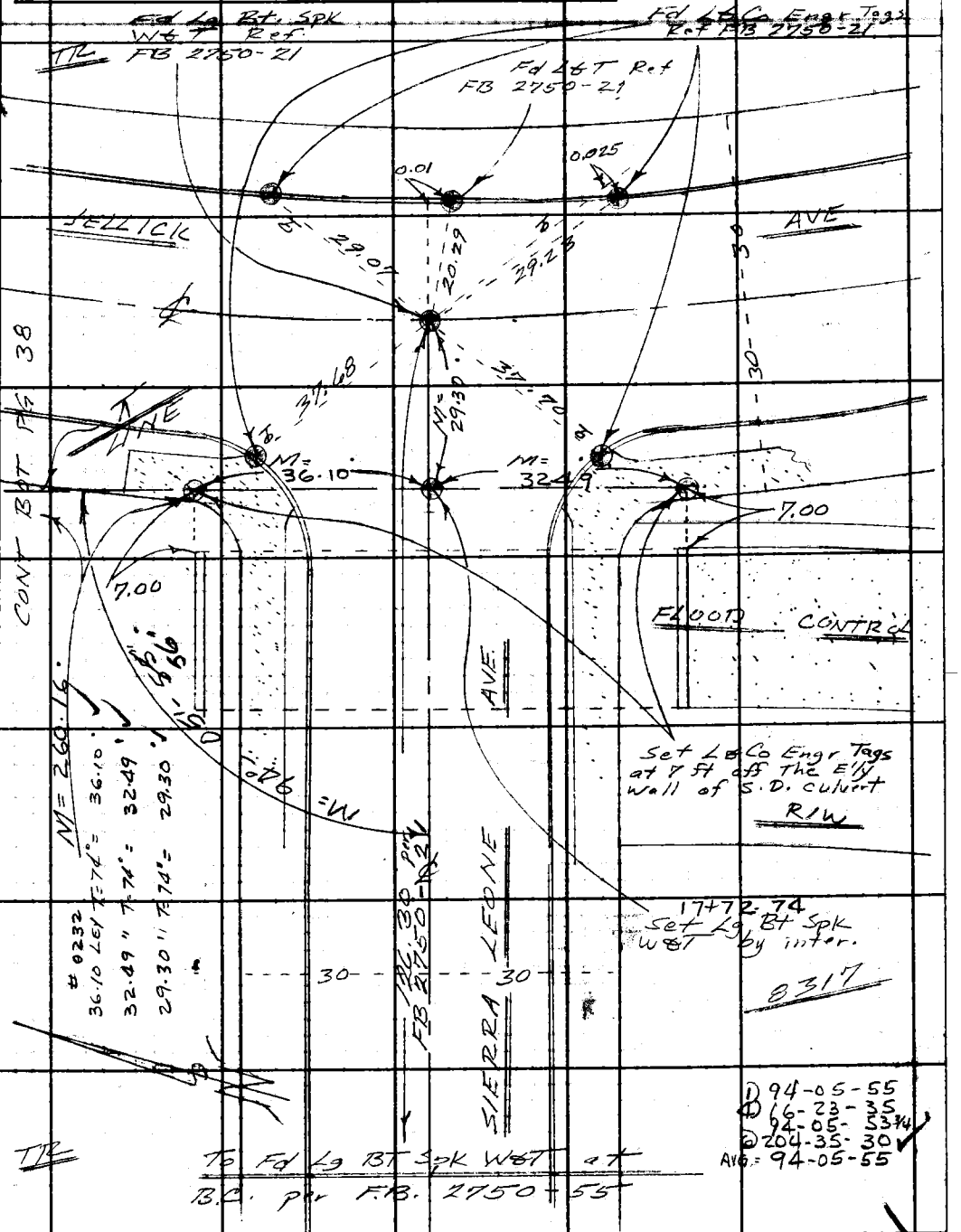

① 94-05-55
④ 16-23-35
94-05-53 3/4
⑥ 204-35-30
AVG = 94-05-55

Note: Any Additions or Changes on This Sheet Must be Made or Circled in Red Ink With Date and Name of Person Making Change.

Do not extend this side of this line.

PLEASE RETURN TO
LOS ANGELES COUNTY ENGINEER
403 LOS ANGELES COUNTY ENGINEERING BLDG.

76F309S CE #310 6/63

PLEASE RETURN TO
LOS ANGELES COUNTY ENGINEER
403 LOS ANGELES COUNTY ENGINEERING BLDG.

Note: Any Additions or Changes on This Sheet Must be Made or Circled in Red Ink With Date and Name of Person Making Change.

Do not extend this side of this line.

F. B. 3369 PG. 40

Notes Ck'd by	Survey of S.D. #1274 F.B. 2269 PG. 41
Map No.	JN 2012.74 Tape Std °F
Office Work	Surveyed by FE Brooks
Checked	Notes F.E.B. Date 5 Mar 74
Date	Indexed J. GALLO MAY 10 '74

J.N. 6012.74

STORM DRAIN PROJECT

No. 1274

LINE A

LOCATION OF IMPROVEMENTS

From Existing channel N. of Colima Rd.

To Existing channel S. of Sierra Leone Ave.

FE Brooks
GO Guizado
RA Moore
T Ohashi.

Note: Any Additions or Changes on this Sheet Must be Made or Circled in Red Ink With Date and Name of Person Making Change.

PLEASE RETURN TO
COUNTY OF LOS ANGELES
DEPARTMENT OF COUNTY ENGINEER
403 LOS ANGELES COUNTY ENGINEERING BLDG.

Do not extend this side of this line.

76F3095, CE#3103-68

F. B. 3369 PG 42

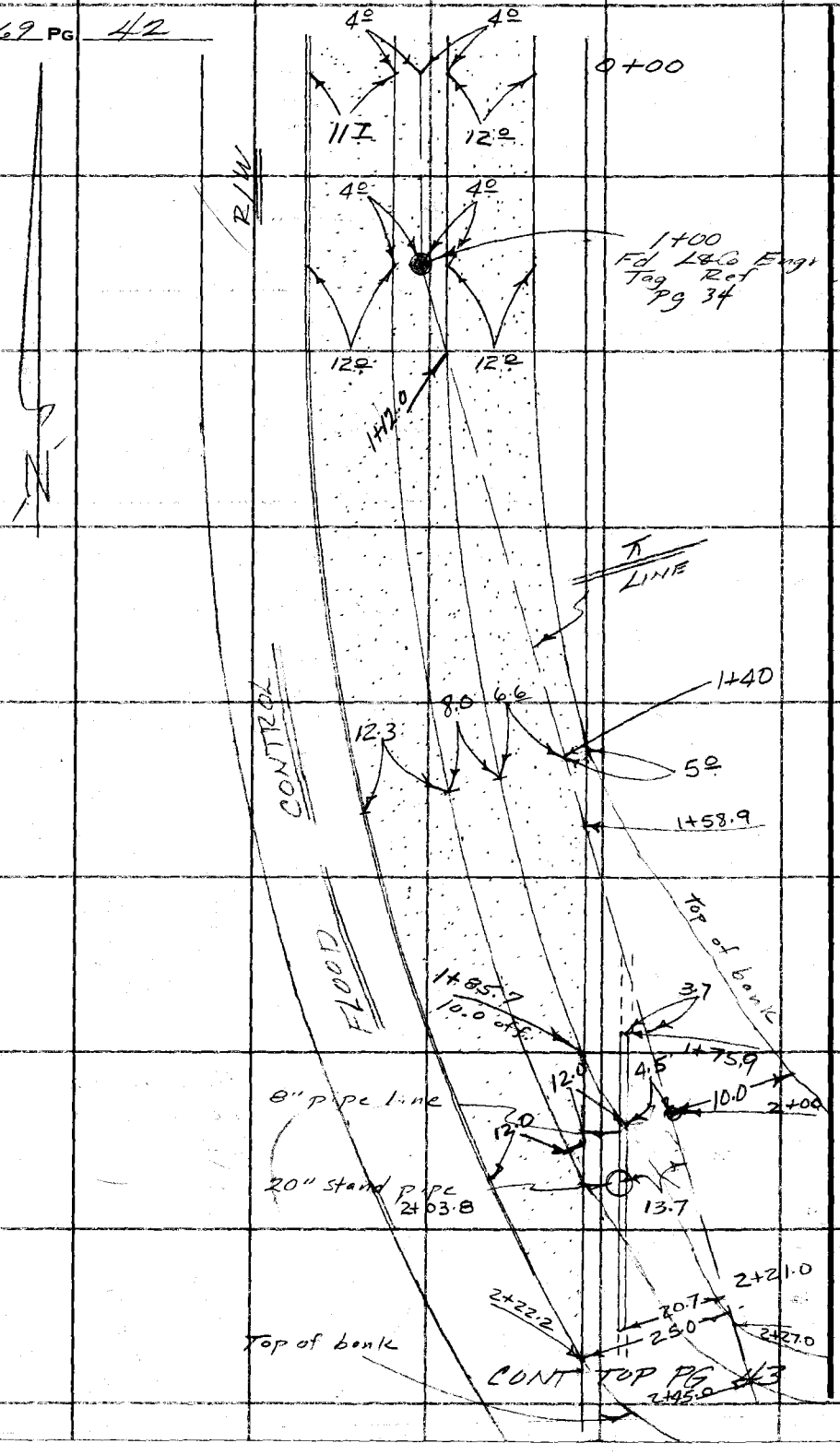

PLEASE RETURN TO
COUNTY OF LOS ANGELES
DEPARTMENT OF COUNTY ENGINEER
403 LOS ANGELES COUNTY ENGINEERING BLDG.

Do not extend this side of this line.

Note: Any Additions or Changes on This Sheet Must be Made or Circled in Red Ink With Date and Name of Person Making Change.

Notes Ck'd by	Survey of S.D. [illegible] F.B. [illegible] Pg.
Map No.	JN 20/2.74 Tape Std °F
Office Work	Surveyed by FE Brooks
Checked	Notes FEB. Date 15 Nov 71
Date	Indexed by J. GALLI NOV 10 '71

CONT BOT PG 42

8" Tree
2+29.5

10.5

2+52.0

39.0

12" Tree
2+60.0

2+74.0
6" Tree

35.0

53.0

2+96.0

3+00

33.5

20.5

7.5

Shrubs

14.0

55.0

3+05.0

Barn

LINE

3+19.0

55.0

Tree with
3-8" Trunks

Channel

Bank

Top of

Top of

3+46.0

45.0

Tree with
5-3" Trunks

3+54.0

CONT TOP PG 44

Note: Any Additions or Changes on This Sheet Must be Made or Circled in Red Ink With Date and Name of Person Making Change.

Do not extend this side of this line.

PLEASE RETURN TO
COUNTY OF LOS ANGELES
DEPARTMENT OF COUNTY ENGINEER
403 LOS ANGELES COUNTY ENGINEERING BLDG.

76F309S CE#310 3-68

F. B. 3369 PG 44

CONT BOT PG 43

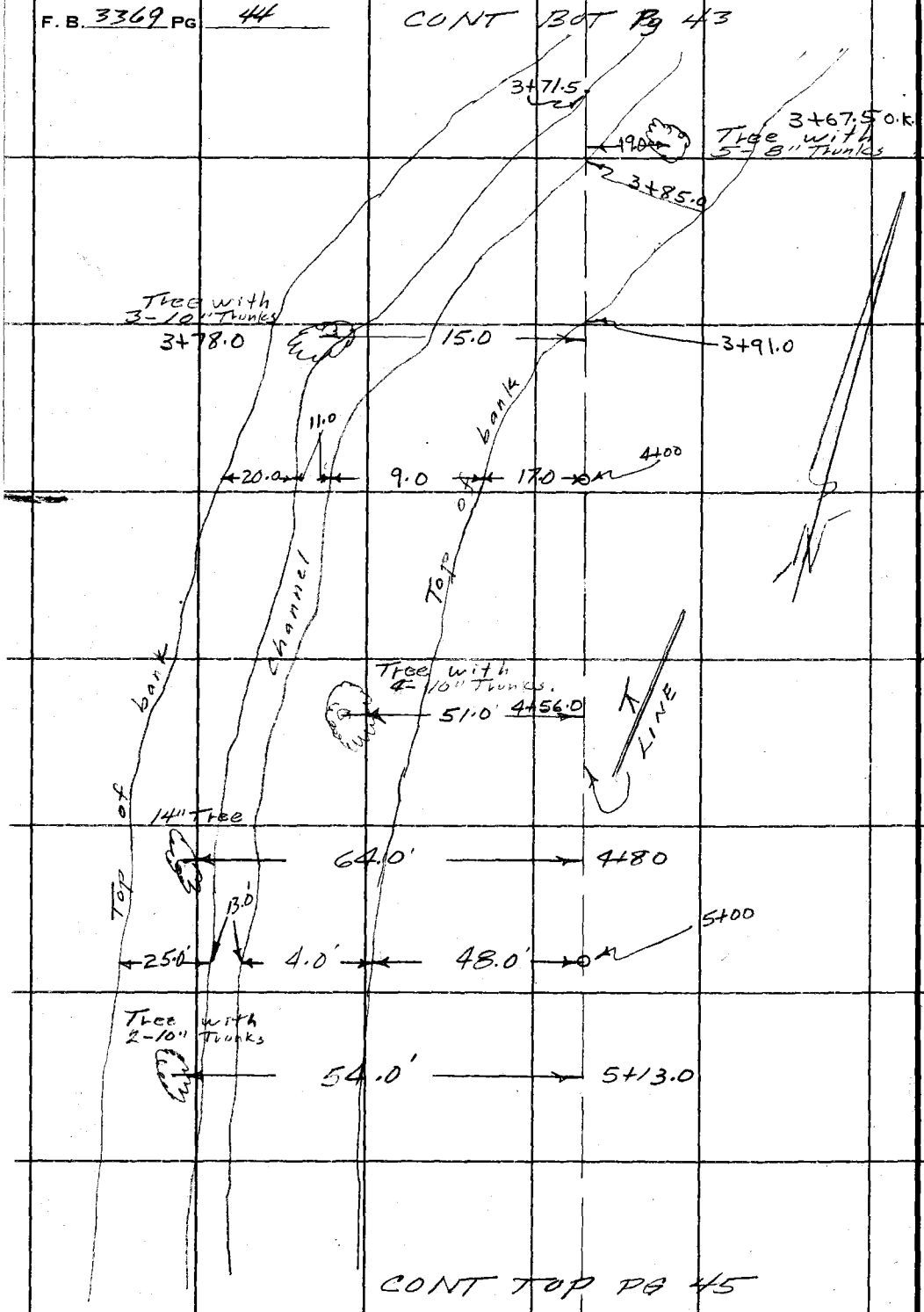

CONT TOP PG 45

PLEASE RETURN TO
COUNTY OF LOS ANGELES
DEPARTMENT OF COUNTY ENGINEER
403 LOS ANGELES COUNTY ENGINEERING BLDG.

Do not extend this side of this line.

Note: Any Additions or Changes on This Sheet Must be Made or Circled in Red Ink With Date and Name of Person Making Change.

Notes Ck'd by	Survey of S.D. Project [illegible]
Map No.	JN 6012.94 Tape Std °F
Office Work	Surveyed by FE Brooks
Checked	Notes FEB Date 16 Mar 71
Date	Indexed [illegible] J. GALLI MAY 10 '71

F.B. [illegible] PG. [illegible]

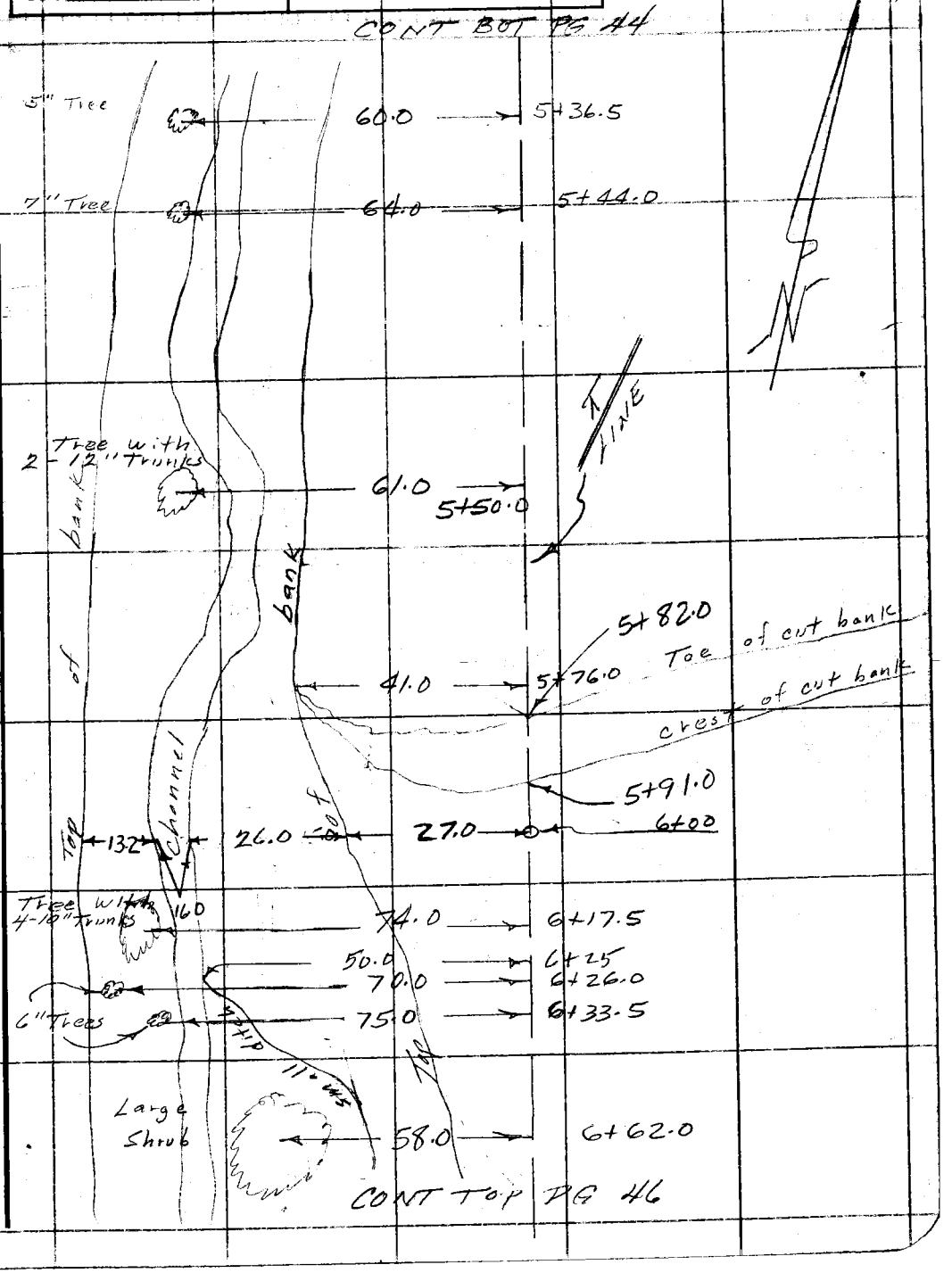

Note: Any Additions or Changes on This Sheet Must be Made or Circled in Red Ink With Date and Name of Person Making Change.

Do not extend this side of this line.

PLEASE RETURN TO
COUNTY OF LOS ANGELES
DEPARTMENT OF COUNTY ENGINEER
403 LOS ANGELES COUNTY ENGINEERING BLDG.

76F309S CE#310 3-68

F. B. 3369 PG 46

CONT BOT PG 45

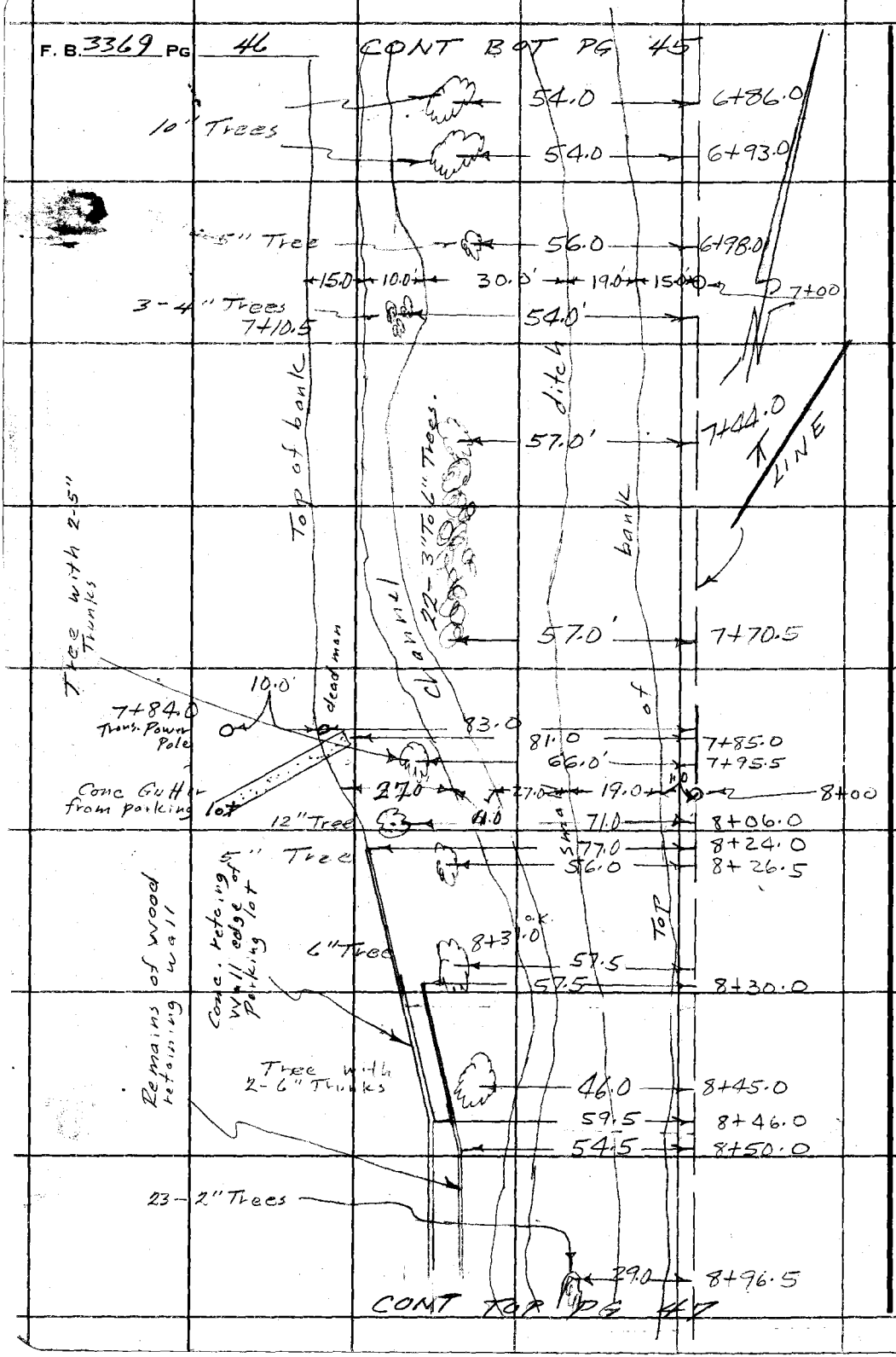

CONT TOP PG 47

PLEASE RETURN TO
COUNTY OF LOS ANGELES
DEPARTMENT OF COUNTY ENGINEER
403 LOS ANGELES COUNTY ENGINEERING BLDG.

Do not extend this side of this line.

Note: Any Additions or Changes on This Sheet Must Be Made or Circled in Red Ink With Date and Name of Person Making Change.

Notes Ck'd by	Survey of S.D. Project #1274
Map No.	JN 6012.74 Tape Std °F
Office Work	Surveyed by FE Brooks
Checked	Notes FEB Date 16 MAR 71
Date	Indexed J. GALLI MAY 10 '71

F.B. 3369 PG. 41

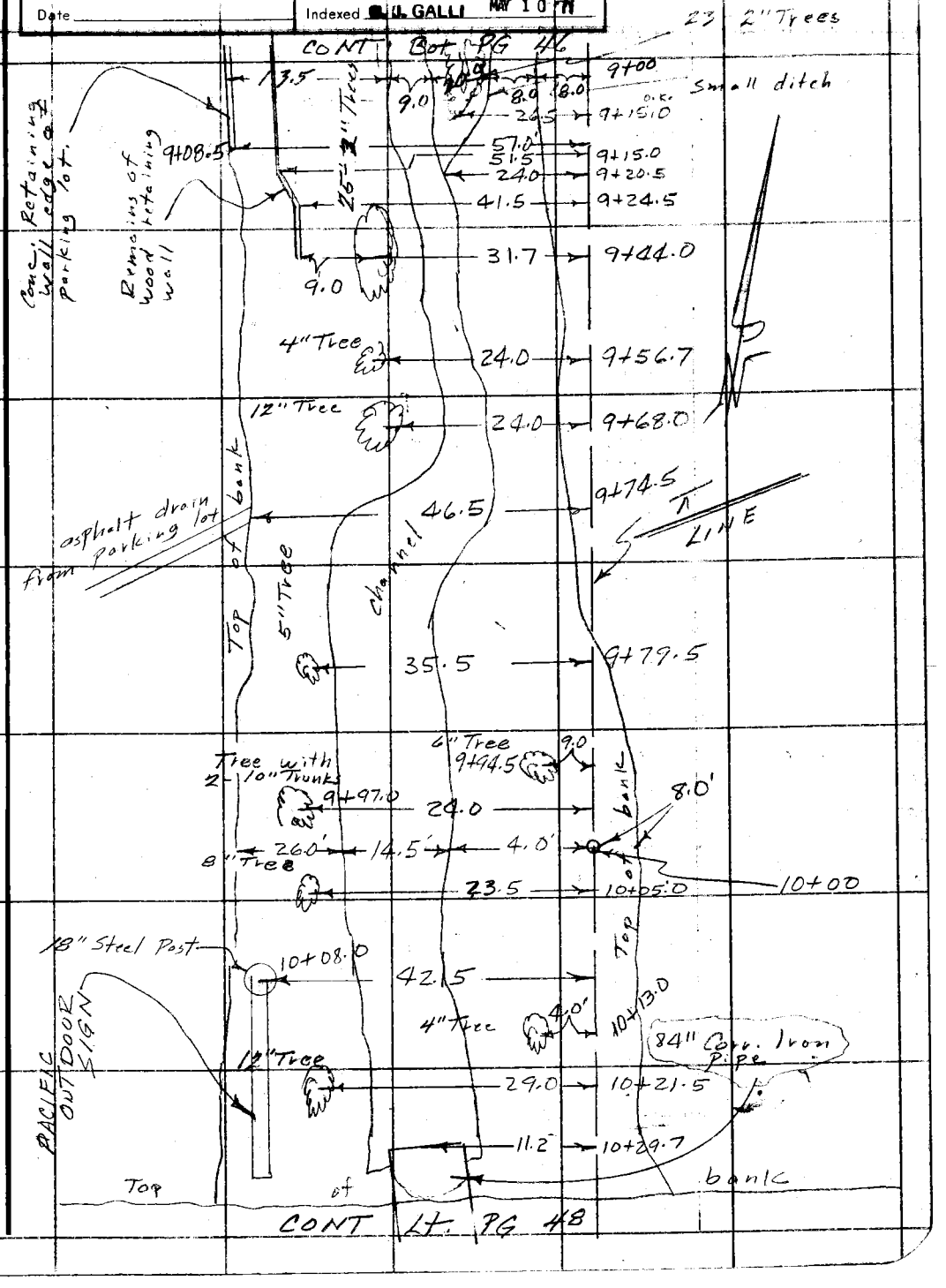

Note: Any Additions or Changes on This Sheet Must be Made or Circled in Red Ink With Date and Name of Person Making Change.

PLEASE RETURN TO
COUNTY OF LOS ANGELES
DEPARTMENT OF COUNTY ENGINEER
403 LOS ANGELES COUNTY ENGINEERING BLDG.

Do not extend this side of this line.

76F309S CE#310 3-68

F. B 3369 PG 48

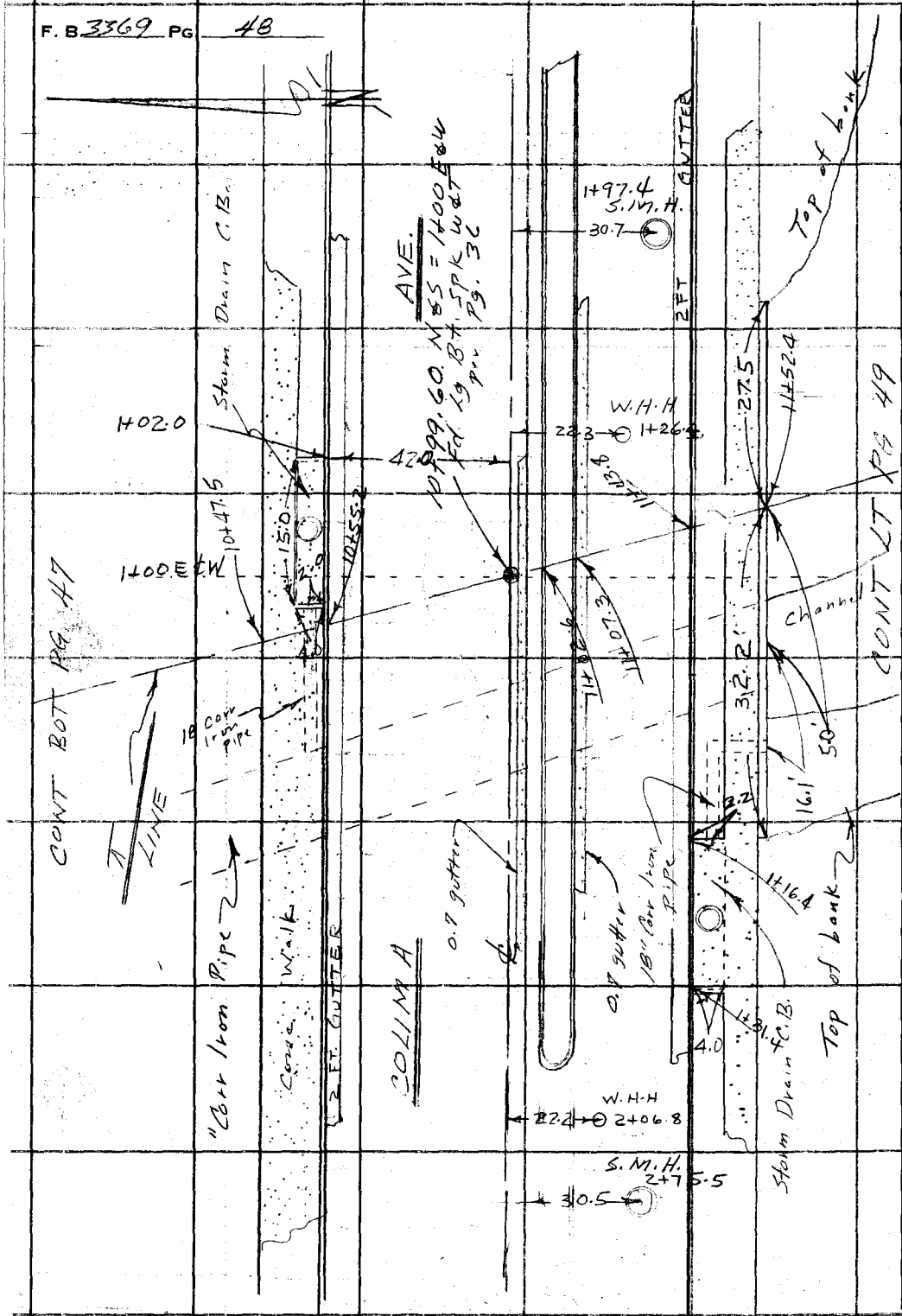

PLEASE RETURN TO
COUNTY OF LOS ANGELES
DEPARTMENT OF COUNTY ENGINEER
403 LOS ANGELES COUNTY ENGINEERING BLDG.

Do not extend this side of this line.

Note: Any Additions or Changes on This Sheet Must be Made or Circled in Red Ink With Date and Name of Person Making Change.

Notes Ck'd by	Survey of D.L. Project # 1244
Map No.	JN 6012.74 Tape Std °F
Office Work	Surveyed by F E Brooks
Checked	Notes F.E.B. Date 16 Mar 71
Date	Indexed [illegible] GALLI MAY 10 '71

F.B. 5364 Pg. 41

CONT Bot. PG 50

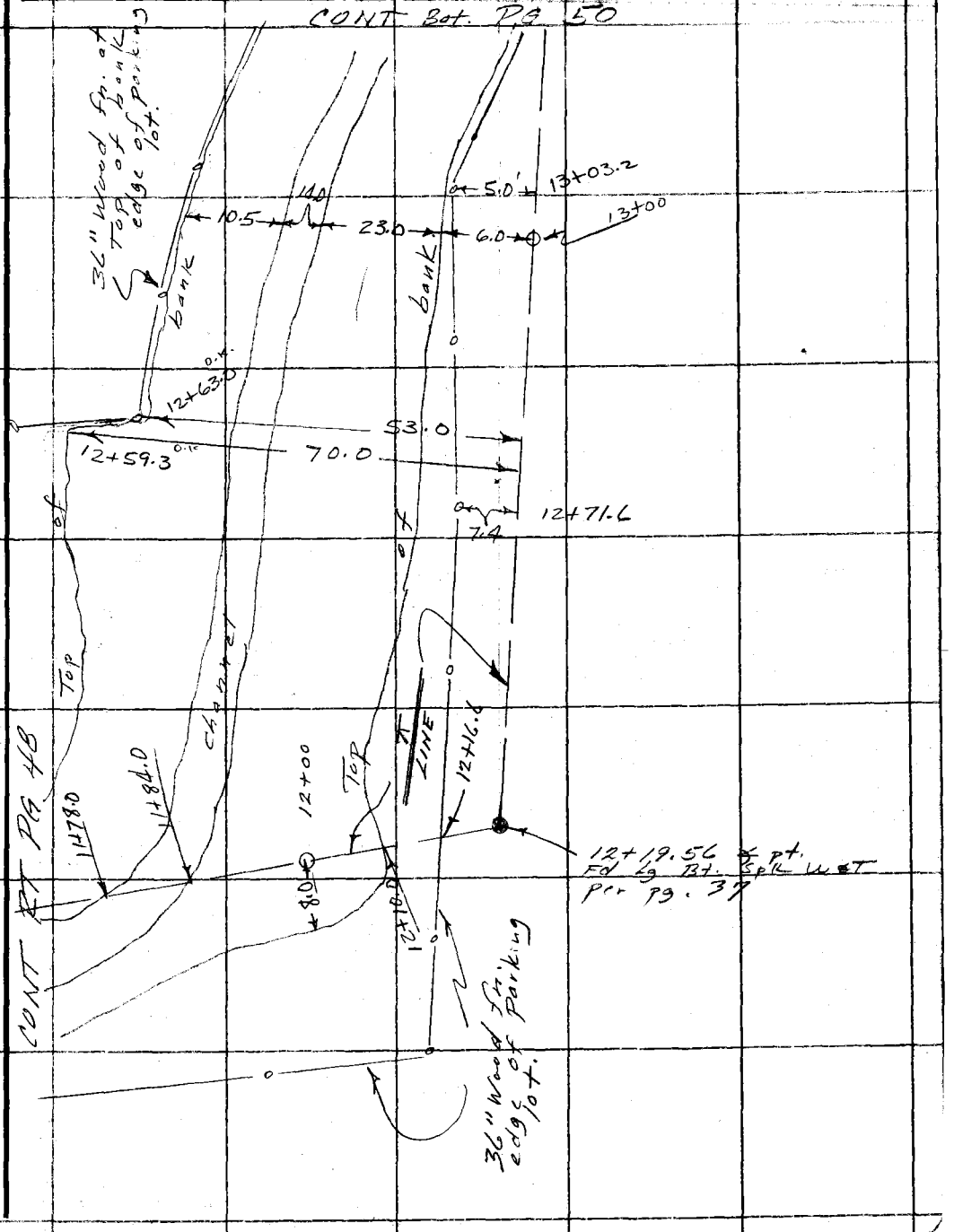

Note: Any Additions or Changes on This Sheet Must be Made or Circled in Red Ink With Date and Name of Person Making Change.

PLEASE RETURN TO
COUNTY OF LOS ANGELES
DEPARTMENT OF COUNTY ENGINEER
403 LOS ANGELES COUNTY ENGINEERING BLDG.

Do not extend this side of this line.

76F309S CE#310 3-68

F. B. 3369 PG 50

CONT LT PG 51

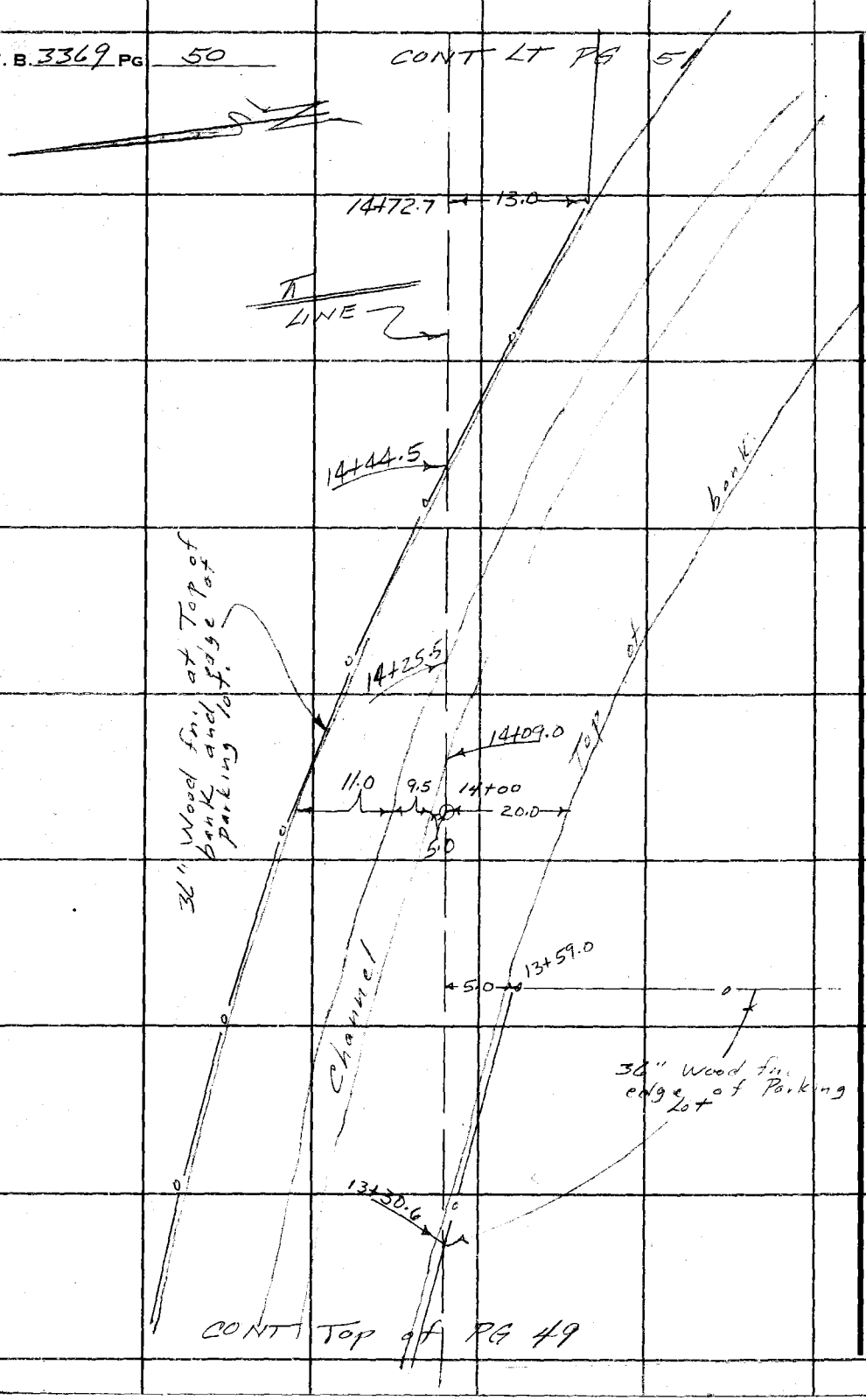

CONT Top of PG 49

PLEASE RETURN TO
COUNTY OF LOS ANGELES
DEPARTMENT OF COUNTY ENGINEER
403 LOS ANGELES COUNTY ENGINEERING BLDG.

Do not extend this side of this line.

Note: Any Additions or Changes on This Sheet Must be Made or Circled in Red Ink With Date and Name of Person Making Change.

Notes Ck'd by	Survey of S.D. Project # 1474
Map No.	JN 6012.74 Tape Std °F
Office Work	Surveyed by F.E. Brooks
Checked	Notes F.F.B. Date 16 MAR '71
Date	Indexed O. J. GALLI MAY 10 '71

F.B. 3369 Pg. 57

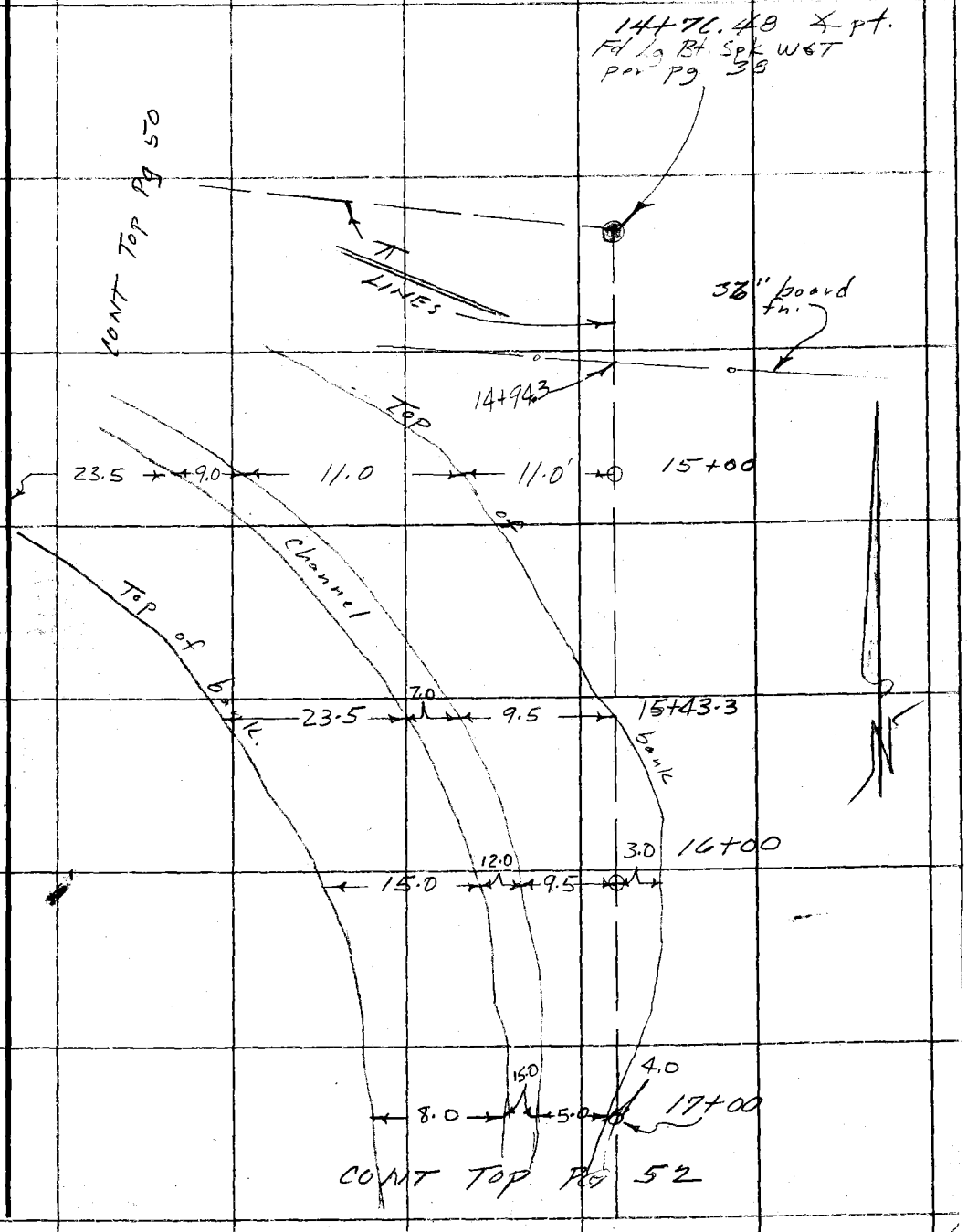

Note: Any Additions or Changes on This Sheet Must be Made or Circled in Red Ink With Date and Name of Person Making Change.

Do not extend this side of this line.

PLEASE RETURN TO
COUNTY OF LOS ANGELES
DEPARTMENT OF COUNTY ENGINEER
403 LOS ANGELES COUNTY ENGINEERING BLDG.

76F3095 CE#310 3-68

F. B. 3369 PG 52

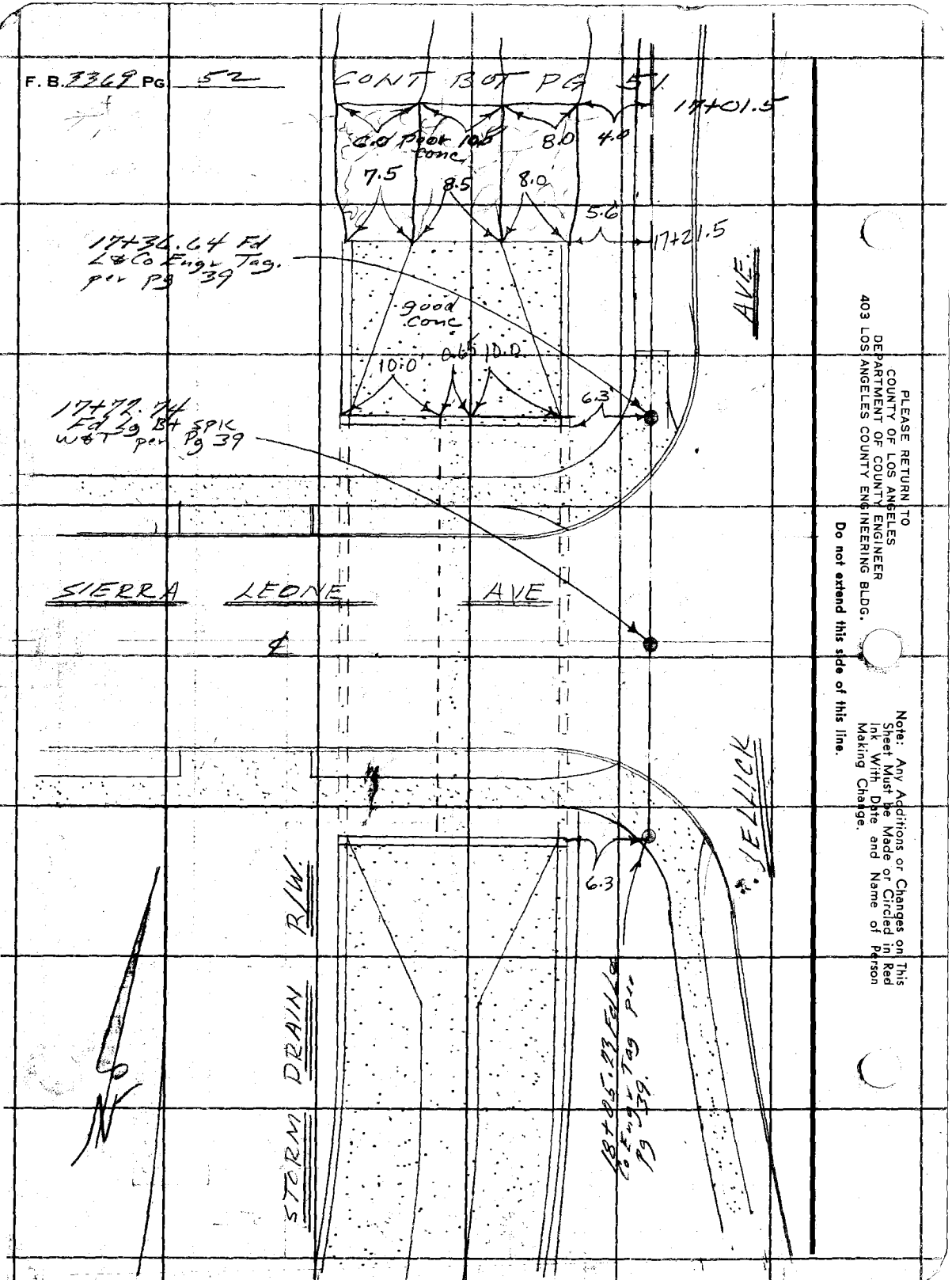

PLEASE RETURN TO
COUNTY OF LOS ANGELES
DEPARTMENT OF COUNTY ENGINEER
403 LOS ANGELES COUNTY ENGINEERING BLDG.

Note: Any Additions or Changes on This Sheet Must be Made or Circled in Red Ink With Date and Name of Person Making Change.

Do not extend this side of this line.

Profile No. ____ Notes Red ____ Date ____ Plotted ____ Date ____ Job No. 6012.94 Division No. 11 Survey of S. D. Project # 1274

F. B. 3369 Pg. 55

No. ____ Date ____ Date ____ Map No. ____ Indexed [illegible] Date [illegible]

IN 6012.74

STORM DRAIN PROJECT

No 1274

LINE A

CROSS SECTIONS

From - existing channel N. of Colima Rd.
To - existing channel S. of Sierra Leona Ave.

ELEV.

F. S.

FE Brooks
GO Guizado

H. I.

RA Moore
Tohashi

B. S.

STATION

NOTE: ANY ADDITIONS OR CHANGES ON THIS SHEET MUST BE MADE OR CIRCLED IN RED INK, WITH DATE AND NAME OF PERSON MAKING CHANGE.

PLEASE RETURN TO
LOS ANGELES COUNTY ENGINEER
700 LOS ANGELES COUNTY ENGINEERING BLDG.

Do not extend notes this side of this line.

76 298 CE 307 11-58

76L-266 CE 307 11-58

PLEASE RETURN TO
LOS ANGELES COUNTY ENGINEER
700 LOS ANGELES COUNTY ENGINEERING BLDG.

NOTE: ANY ADDITIONS OR CHANGES ON THIS SHEET MUST BE MADE OR CIRCLED IN RED INK, WITH DATE AND NAME OF PERSON MAKING CHANGE.

Do not extend notes this side of this line.

F.B. 3369 Pg. 54 | Job No 6012.74 | Division No. 11 | Notes Red | Plotted | Profile
Survey of S.D. Project #1274 | Date 16 MAR. '71 | Date | No. | X-Sec.
Survey by EE Brooks Notes F.E.B. | Notes Ckd. | Checked | No.
Indexed [redacted] DAILY | Date | Date | Date

STATION	B. S.	H. I.	F. S.	ELEV.		
BM S.D. 1251				449 47	BM SD 1251 Elev. 449.466 FB 3369-10 East wall of Flood Control Channel N. of Colima Rd. A P.K. spk in lead on E'ly prod of the S. P/L of house # 1470 Batson Ave.	
					SOUTH OR ℄ LINE	
					Lt. or East ℄ line	Rt. or West.
0+00				44142	℄	
				44148		4.0 Rt edge of bottom
				44874		15.7 " Top of bank
				44145	4.0 Lt. edge of bottom	
				44873	16.0 " Top of bank.	
1+00				44214	℄	
				44215		4.0 Rt edge of bottom
				4500		16.0 " Top of bank
				44217	4.0 Lt edge of bottom	
				44944	16.0 " Top of bank.	
1+12.0				44222		℄ edge of bot.

76L-298 CE 307 11-58

PLEASE RETURN TO
LOS ANGELES COUNTY ENGINEER
700 LOS ANGELES COUNTY ENGINEERING BLDG.

NOTE: ANY ADDITIONS OR CHANGES ON THIS SHEET MUST BE MADE OR CIRCLED IN RED INK, WITH DATE AND NAME OF PERSON MAKING CHANGE.

Do not extend notes this side of this line.

STATION	B.S.	H.I.	F.S.	ELEV.	Lt. or East	⊼ line	Rt. or West
1+40				44971	5.0 Lt. cor and edge of channel		Top of bank
1+58.9				44814		⊼	edge of drain
1+75.9				44672			3.7 Rt Top of 8" pipe line
1+85.7				44250			10.0 Rt. bottom of cone channel
2+00				4457		⊼	
				4444			4.5 Rt. edge of channel
				4407			4.6 Rt bottom of channel
				44255			16.5 Rt. bottom of cone channel
				4505			28.5" Top of cone channel
2+21.0				44945			20.7 Rt. Top of 8" pipe line
2+22.2				45025			25.0 Rt cor. and edge of channel Top of bank
2+27.0				4441		⊼	edge of channel
				4425		⊼	bottom of channel

Profile No. X Sec. Notes Red Date Plotted Date Job No. 6012.74 Division No. 11 Survey of S.D. Project #1974

No. Date Date Map No. Indexed G. J. GALLI Date 10-74

F.B. 3369 PG. 55

76L-298 CE 307 11-58 450.14 T.P.

PLEASE RETURN TO
LOS ANGELES COUNTY ENGINEER
700 LOS ANGELES COUNTY ENGINEERING BLDG.

NOTE: ANY ADDITIONS OR CHANGES ON THIS SHEET MUST BE MADE OR CIRCLED IN RED INK, WITH DATE AND NAME OF PERSON MAKING CHANGE.

Do not extend notes this side of this line.

STATION	B.S.	H.I.	F.S.	ELEV.	Lt. or East	LINE	Rt. or West
2+45.0				4424			bottom of channel
2+52.0				4529			Top of bank
3+00				4535			
				4544			35 Rt ground
				4526	33.5 Lt. Top of bank		
				4447	54.0 " bottom of channel		
				4436	68.0 " bottom of channel		
				4492	75.5 " Top of bank		
3+54				4529			Top of bank
3+71.5				4443			bottom of channel
3+85.0				4444			bottom of channel
3+91				4499			Top of bank
4+00*				45007			
				4500			17 Rt Top of bank

F.B. 3369 Pg. 56
Job No. 6012.74 Division No. 11 Notes Red Plotted Profile
Survey of SD Project # 1274 Date 16 Mar. '71 Date No. X-Sec.
Survey by FE Brooks Notes FE.B. Notes Chkd. Checked
Indexed G. L. GALLI Date Date Date No.

76L-298 CE 307 11-58

52.4 57.4

PLEASE RETURN TO
LOS ANGELES COUNTY ENGINEER
700 LOS ANGELES COUNTY ENGINEERING BLDG.

NOTE: ANY ADDITIONS OR CHANGES ON THIS SHEET MUST BE MADE OR CIRCLED IN RED INK, WITH DATE AND NAME OF PERSON MAKING CHANGE.

Do not extend notes this side of this line.

STATION	B.S.	H.I.	F.S.	ELEV.	Lt. or East	⊼ Line Rt or West
4+00				4445		26 Rt bottom of channel
				4445		37 " bottom of channel
				4552		57 " Top of bank
				4555		75 " ground
				4475	35 Lt ground	
				4497	70 Lt ground	
5+00				4495		⊼
				4502		40 Rt ground
				4511		48 " Top of bank
				4455		52 " bottom of channel
				4455		65 " " " "
				4604		90 " Top of bank
				4609		105 " ground.
				4484	15 Lt. ground	
				4506	60 " ground	
5+15				4483		⊼ ground
5+82.				4516		⊼ Toe of cut bank
5+91				4561		⊼ crest of cut bank

Profile No. ____ Notes Red ____ Date ____ Plotted ____ Date 16 MAR 71 Job No. 6012.74 Division No. 11 Survey of S.D. Project #1 ____ F.B. 3367 Pg. 57

No. ____ Date ____ Date ____ Map No. ____ Indexed C. J. GALLI Date MAY 10 71

76L-298 CE 307 11-58 (460.07 T.P. PARKING LOT) 452.13 T.P.

PLEASE RETURN TO
LOS ANGELES COUNTY ENGINEER
700 LOS ANGELES COUNTY ENGINEERING BLDG.

NOTE: ANY ADDITIONS OR CHANGES ON THIS SHEET MUST BE MADE OR CIRCLED IN RED INK, WITH DATE AND NAME OF PERSON MAKING CHANGE.

Do not extend notes this side of this line.

STATION	B.S.	H.I.	F.S.	ELEV.	Lt. or East	Line Rt. or West
6+00*				45435		
				4548		27. Rt. Top of bank
				4493		53 " bottom of channel
				4478		69 " " " "
				4585		82.2 " Top of bank
				4550	35 Lt ground crest	of cut bank
6+20				4566	70 Lt ground	
7+00				4549		
				4550		15 Rt Top of bank
				4510		34 " bottom small ditch
				4535		49 " ground
				4492		64 " bottom of channel
				4492		74 " " " "
				4597		89 " Top of bank
				4556	35 Lt ground	
				4587	70 " ground	
7+85				45775		81 Rt end conc gutter
8+00*				45678		
				4565		1.0 Rt Top of bank

F.B. 3369 PG. 58

Job No. 6012.74 Division No. 11 Notes Red Plotted Profile

Survey of S.D. Project # 1274 Date 16 MAR. '71 Date No. X-Sec.

Survey by FEBrooks Notes FEB Notes Chkd. Checked No.

Indexed [redacted] GALLI Date Date Date

761-298 CE 307 11-58

PLEASE RETURN TO
LOS ANGELES COUNTY ENGINEER
70Q LOS ANGELES COUNTY ENGINEERING BLDG.

NOTE: ANY ADDITIONS OR CHANGES ON THIS SHEET MUST BE MADE OR CIRCLED IN RED INK, WITH DATE AND NAME OF PERSON MAKING CHANGE.

Do not extend notes this side of this line.

STATION	B.S.	H.I.	F.S.	ELEV.	Lt. or East	↑ LINE	Rt. or West
8+00				4521			20.0 Rt. bottom small ditch
				4541			40.0 " ground
				4491			47.0 " bottom of channel
				4491			58.0 " bottom of channel
				4523			60.0 " ground
				4538			70.0 " "
				4599			85.0 " Top of bank
				4571	35 Lt ground		
				4585	70 " "		
8+24				46142			77 Rt Top of conc retaining wall edge of parking lot
9+00*				45709		↑	
				4572			8.0 Rt Top of bank
				4536			16.0 " bottom of small ditch
				4534			26.0 " ground
				4490			36.0 " bottom of channel
				4490			45.0 " bottom of channel
				46150			58.5 " Top conc. retaining wall edge parking lot

Profile Notes Red ____ Plotted ____ Job No. 60124 Division No. 11
No. ____ Date ____ Date ____ Survey of S.D. Project # 1274
X-Sec. ____ Notes Chkd. ____ Checked ____ Surveyed by E.J. Brooks Notes by E.J. Brooks
No. ____ Date ____ Date ____ Map No. ____ Indexed ____ Date 10-7
F.B. 3369 PG. 58

76L-298 CE 307 11-58

PLEASE RETURN TO
LOS ANGELES COUNTY ENGINEER
700 LOS ANGELES COUNTY ENGINEERING BLDG.

NOTE: ANY ADDITIONS OR CHANGES ON THIS SHEET MUST BE MADE OR CIRCLED IN RED INK, WITH DATE AND NAME OF PERSON MAKING CHANGE.

Do not extend notes this side of this line.

STATION	B.S.	H.I.	F.S.	ELEV.	Lt or East	⊼ line	Rt. or West
9+00				4589	35 Lt ground		
				4590	70 " "		
10+00 *				45698		⊼	
				4548			3.0 Rt ground
				4507			4.0 " bottom of channel
				4520			18.5 " " " "
				4606			44.5 " Top of bank
				4626	8.0 Lt. Top of bank		
				4606	35.0 " ground		
				4602	70 " "		
10+29.7				45564			11.2 Rt. Top 84" C.M.P.
					Pipe = 455.64		
	Invert 84" C.M.P.			44864	dia = 7.00		
					Invert = 448.64		
10+99.60				46147		⊼	inter. of Colima Rd.

F.B. 3369 Pg. 60

Job No. 6012.74 Division No. 11 Notes Red Plotted Profile

Survey of S.D. Project #1274 Date 17 MAR. '71 Date No. X-Sec.

Survey by FE Brooks Notes FEB. Notes Chkd. Checked No.

Indexed G.J. GALLI Date Date Date No.

76L-298 CE 307 11-58

462.94 B.m.

PLEASE RETURN TO
LOS ANGELES COUNTY ENGINEER
700 LOS ANGELES COUNTY ENGINEERING BLDG.

NOTE: ANY ADDITIONS OR CHANGES ON THIS SHEET MUST BE MADE OR CIRCLED IN RED INK, WITH DATE AND NAME OF PERSON MAKING CHANGE.

Do not extend notes this side of this line.

STATION	B.S.	H.I.	F.S.	ELEV.		
					West on Colima Rd	
					Lt. or South ℄	Rt or North
1+00				461 47		℄
				461 05		21.0 Rt. pvmt
				460 68		40.0 " gutter out
				460 27		42.0 " gutter in
				461 09		42.0 " Top cb.
				461 49	2.0 Lt gutter out	
				461 47	2.7 " gutter in	
				461 97	3.0 " Top cb.	
				461 87	7.3 " Top cb.	
				461 40	7.6 " gutter in	
				461 38	8.3 " gutter out	
				461 09	21.0" pvmt	
				460 66	40.0" gutter out	
				460 46	42.0 " gutter in	
				461 10	42.0 " Top cb.	
1+13.0				456 84		44.0 RT Invert 18" corr. iron pipe @ C.B.
1+04.0 O.K.				456 46	50.0 Lt Invert 18" Corr iron pipe	
1+16.4				456 98	44.2 Lt Invert 18 corr iron pipe at C.B.	

Profile Notes Red ____ Plotted ____ Job No. 6012.94 Division No. 11 F.B. 3369 PG. 61
No. ____ Date ____ Date ____ Survey of S.D. Project # 12 [illegible]
X-Sec. Notes Chkd ____ Checked ____ [illegible]
No. ____ Date ____ Date ____ Map No. ____ Indexed C. L. GALLO Date [illegible]

76L-298 CE 307 11-58

PLEASE RETURN TO
LOS ANGELES COUNTY ENGINEER
700 LOS ANGELES COUNTY ENGINEERING BLDG.

NOTE: ANY ADDITIONS OR CHANGES ON THIS SHEET MUST BE MADE OR CIRCLED IN RED INK, WITH DATE AND NAME OF PERSON MAKING CHANGE.

Do not extend notes this side of this line.

STATION	B.S.	H.I.	F.S.	ELEV.	Lt. or South	℄	Rt. or North
2+00				461 41		℄	
				461 16			21.0 Rt pvmt
				460 79			40.0 " gutter out
				460 62			42.0 " gutter in
				460 73			42.0 " Top cb. (depressed)
				461 10	21.0 Lt pvmt		
				460 76	40.0 " gutter out		
				460 60	42.0 " gutter in		
				460 70	42.0 " Top depressed cb.		
2+75.5		Erim = 461.14 wrim = 461.18		461 16	30.5 Lt. mean rim elev.		

		"Inlet N	"Inlet E	"Inlet S	"Outlet W
Invert	"Inlet N	446 47	Rim = 461.16	461 16	461.16	461.16
"	" " E	445 73	meas = 14.02	13 93	13.92	13.97
"	" " S	446 57	Top pipe = 447.14	447.23	447.24	447.19
Outlet	" " W	445 69	dia = 0.67	1.50	0.67	1.50
			invert = 446.47	445.73	446.57	445.69

F.B. 3369 Pg. 62
Job No. 6012.74 Division No. 11 Notes Red Plotted Profile
Survey of S.D. Project #1274 Date 17 MAR 71 Date No. X-Sec.
Survey by F.E. Brooks Notes F.E.B. Notes Chkd. Checked No.
Indexed [illegible] Date Date Date No.

76L-298 CE 307 11-58

PLEASE RETURN TO
LOS ANGELES COUNTY ENGINEER
700 LOS ANGELES COUNTY ENGINEERING BLDG.

NOTE: ANY ADDITIONS OR CHANGES ON THIS SHEET MUST BE MADE OR CIRCLED IN RED INK, WITH DATE AND NAME OF PERSON MAKING CHANGE.

Do not extend notes this side of this line.

STATION	B.S.	H.I.	F.S.	ELEV.		
					East on Colima Rd.	
					Lt. or North. ℄	Rt. or South
1+97.4		W Rim 461 10 E Rim 461 10		461 10		30.7 Rt. mean rim elev.
					" Inlet E	" outlet W
					Rim = 461.10	461.10
	Invert	" Inlet E		446 74	meas = 12.86	12.88
	"	" Outlet W.		446 72	Top pipe = 448.24	448.22
					dia = 1.50	1.50
					invert = 446.74	446.72
2+00						
				461 75		℄ gutter out
				461 72		0.7 " gutter in
				462 18		1.0 " Top ab
				462 10		5.3 " Top ab.
				461 65		5.6 gutter in
				461 62		6.3 " gutter out
				461 34		21.0 " pvmt
				460 89		40.0 " gutter out
				460 70		42.0 " gutter in
				461 37		42.0 " Top ab

Profile Notes Red ____ Plotted ____ Job No. 6012.76 Division No. 11 F.B. 3369 Pg. 63
No. ____ Date ____ Date ____ Survey of S.D. Project # 12 [illegible]
X-Sec. Notes Chkd. [illegible]
No. ____ Date ____ Date ____ Map No. ____ Indexed [illegible] GALLI Date ____

76L-298 CE 307 11-58

PLEASE RETURN TO
LOS ANGELES COUNTY ENGINEER
700 LOS ANGELES COUNTY ENGINEERING BLDG.

NOTE: ANY ADDITIONS OR CHANGES ON THIS SHEET MUST BE MADE OR CIRCLED IN RED INK, WITH DATE AND NAME OF PERSON MAKING CHANGE.

Do not extend notes this side of this line.

STATION	B.S.	H.I.	F.S.	ELEV.	Lt. or North	℄ Rt. or South
2+00				461 28	21 Lt Print	
				460 87	40 " gutter out	
				460 70	42 " gutter in	
				461 35	42 " Top ob.	
					SOUTH on ⊼ LINE	
					Lt or EAST	⊼ LINE Rt or WEST
11+52.4				461 29		⊼ at headwall
				451 9		⊼ at bottom of headwall
				457 31		5.0 Rt along headwall suffit of 84" CMP
Invert of 84" C.M.P.				450 31	Suffit = 457.31	
					dia = 7.00	
					Invert = 450.31	
11+78.0				452 7		⊼ bottom of channel
11+84.0				452 7		⊼ bottom of channel

F.B. 3769 Pg. 64 Job No. 6012.74 Division No. 11 Notes Red Plotted Profile
Survey of S.D. Project #1274. Date 17 MAR. 71 Date No. X-Sec.
Survey by FE Brooks Notes FE Bin Notes Chkd. Checked No.
Indexed G. J. GALLI Date Date Date

76L-298 CE 307 11-58

46359 TP

PLEASE RETURN TO
LOS ANGELES COUNTY ENGINEER
700 LOS ANGELES COUNTY ENGINEERING BLDG.

NOTE: ANY ADDITIONS OR CHANGES ON THIS SHEET MUST BE MADE OR CIRCLED IN RED INK, WITH DATE AND NAME OF PERSON MAKING CHANGE.

Do not extend notes this side of this line.

STATION	B.S.	H.I.	F.S.	ELEV.	Lt. or East	LINE	Rt. or West
12+00				4576			
				4630			8.0 Rt Top of bank
12+10.0				4630			Top of bank
12+19.56				46355			∡pt. in parking lot
12+50				46433			
				4634	6.5 Lt Top of bank		
				4585	23.0" ground		
				4522	29.0" bottom of channel		
				4522	" " " "		
				4614	70" Top of bank		
13+00				46492			
				4643	6.0 Lt. Top of bank		
				4593	18.0" ground		
				4596	26.0" "		
				4545	29" bottom of channel		
				4547	43" " " "		
				4622	53.5" Top of bank.		

Profile No. ____ Notes Red ____ Date ____ Plotted ____ Date ____ Job No. 6012.74 Division No. 11 Survey of S.D. Project No 12774 F.B. 3369 Pg. 65

X-Sec. No. ____ Notes Chkd ____ Date ____ Checked ____ Date ____ Survey by E.E. Brooks Notes F.E.B. Date 13 Mar 71

Map No. ____ Indexed R. I. GALLI Date 10 71

76L-298 CE 307 11-58

46495 T.P. 46419 T.P.

PLEASE RETURN TO
LOS ANGELES COUNTY ENGINEER
700 LOS ANGELES COUNTY ENGINEERING BLDG.

NOTE: ANY ADDITIONS OR CHANGES ON THIS SHEET MUST BE MADE OR CIRCLED IN RED INK, WITH DATE AND NAME OF PERSON MAKING CHANGE.

Do not extend notes this side of this line.

STATION	B.S.	H.I.	F.S.	ELEV.	Lt. or East	⊼ Line	Rt. or West.
13+30.6				4641		⊼	Top of bank
13+63.0				4603		⊼	ground
13+96				4606		⊼	ground
14+00				4596		⊼	
				4609			3.0 Rt ground
				4609			17.0" ground
				4645			20.0" Top of bank
				4545	5.0 Lt bottom of channel		
				4545	14.5 " " " "		
				4634	25.5 " Top of bank		
14+09.0				4544		⊼	bottom of channel
14+25.5				4539		⊼	bottom of channel
14+44.5				4634		⊼	Top of bank
14+76.48				46413		⊼	∡ pt.

F.B. 3369 PG. 66

Job No. 6012.74 Division No. 11 Notes Red Plotted Profile

Survey of S.D. Project No 1274 Date 17 MAR. '71 Date No. X-Sec.

Survey by F.E. Brooks Notes F.E.B. Notes Chkd. Checked

Indexed G. J. GALLI Date Date Date No.

76L-298 CE 307 11-58

(462.18 T.P.) 61.4

PLEASE RETURN TO
LOS ANGELES COUNTY ENGINEER
700 LOS ANGELES COUNTY ENGINEERING BLDG.

NOTE: ANY ADDITIONS OR CHANGES ON THIS SHEET MUST BE MADE OR CIRCLED IN RED INK. WITH DATE AND NAME OF PERSON MAKING CHANGE.

Do not extend notes this side of this line.

STATION	B.S.	H.I.	F.S.	ELEV.	Lt. or East	⊼ LINE	Rt. or West
15+00				4638		⊼	
				4635			11.0 Rt Top of bank
				4533			22.0 " bottom of channel
				4533			31.0 " " " "
				4607			38.0 " ground
				4610			46.0" ground
				4643			54.0 Top of bank
15+43.3				4639		⊼	
16+00				4607		⊼	
				4576			9.5 Rt bottom of channel
				4555			21.5 " " " "
				4592			29.5" GROUND
				4623			31.5" "
				4650			36.5" Top of bank
				4636	3.0 Lt Top of bank		
17+00				4641		⊼	
17+01.5				4641		⊼	

Profile No. X-Sec. No. Notes Red Date Notes Chkd. Date Plotted Date Checked Date Job No. 6012.74 Division No. 11 Survey of S.D. Project #1974 Summer by E.F. Brooks Notes F.E.G. Date 1-7-74 Map No. Indexed G. J. GALLI Date 1-7-74

F.B. 3369 PG. 67

76L-298 CE 307 11-58

PLEASE RETURN TO
LOS ANGELES COUNTY ENGINEER
700 LOS ANGELES COUNTY ENGINEERING BLDG.

NOTE: ANY ADDITIONS OR CHANGES ON THIS SHEET MUST BE MADE OR CIRCLED IN RED INK, WITH DATE AND NAME OF PERSON MAKING CHANGE.

Do not extend notes this side of this line.

STATION	B.S.	H.I.	F.S.	ELEV.	Lt or East	Line	Rt or West
17+01.5	(edge of poor conc)			464 0			4.0 Rt Top of channel
				457 7			12.0" bottom of channel in
				457 9			22.5" " " "
				46 21			28.5" Top of channel.
17+21.5	(edge of good conc)			464 1			
				464 85			5.6 Rt Top of channel
				457 56			13.6" bottom of channel
				457 60			22.1" " " "
				464 83			29.6" Top of channel
17+36.64				464 19			
				464 95			6.3 Rt Top of headwall
		400		461 79			6.3 Rt Suffit
				457 79			6.3 Rt Invert
		399		461 76			16.3" Suffit
				457 77			16.3" Invert
		401		461 75			17.0" Suffit
				457 74			17.0" Invert
		396		461 74			27.0" Suffit
				457 78			27.0" Invert

F.B. 3369 Pg. 68 Job No. 6012.74 Division No. 11 Notes Red Plotted Profile
Survey of S.D. Project #12 04 Date 17 Mar. '71 Date No. X-Sec.
Survey by F.E. Brooks Notes F.E.B. Notes Chkd. Checked No.
Indexed J. GALLI Date Date Date No.

Profile No. ____ Notes Red ____ Date ____ Plotted ____ Date ____ Job No. 6012.74 Division No. 11 Survey of S.D. Project No 1274

F.B. 3369 Pg. 69

[redacted]

No. ____ Date ____ Date ____ Map No. ____ Indexed C. J. GALLI Date [redacted]

PLEASE RETURN TO
LOS ANGELES COUNTY ENGINEER
700 LOS ANGELES COUNTY ENGINEERING BLDG.

NOTE: ANY ADDITIONS OR CHANGES ON THIS SHEET MUST BE MADE OR CIRCLED IN RED INK, WITH DATE AND NAME OF PERSON MAKING CHANGE.

Do not extend notes this side of this line.

STATION	B.S.	H.I.	F.S.	ELEV.	Lt. or East	Line Rt. or West
17+36.64				46497		27.0 Rt Top of headwall
BM S.D. 1253				46421	BM S.D. 1253 Elev. 464.220 FB 3369-N Sellick Ave. and Sierra Leone Ave S.W. Cor. Pk spk in head. in N.E. Cor. of Catch basin 35± ft W. of curb return.	

76L-298 CE 307 11-58

F. B. 3369 Pg. 70

Job No. Division No. Notes Red Plotted Profile

Survey of Date Date No.

Survey by Notes Notes Chkd. Checked X-Sec.

Indexed Date Date Date No.

STATION	B.S.	H.I.	F.S.	ELEV.	

761-268 CE 307 11-58

PLEASE RETURN TO

LOS ANGELES COUNTY ENGINEER

700 Los Angeles County Engineering Bldg.

Do not extend notes this side of this line.

NOTE: ANY ADDITIONS OR CHANGES ON THIS SHEET MUST BE MADE OR CIRCLED IN RED INK, WITH DATE AND NAME OF PERSON MAKING CHANGE.

Notes Ck'd by H. HOLMAN	Survey of [illegible] F.B. [illegible] Pg. 71
Map No.	JN 6012; [illegible] Tape [illegible] Std 68 °F
Office Work	Surveyed by FE Brooks
Checked	Notes FEB Date
Date	Indexed G. J. GALLO MAY 10 '71

SN 6012.74

STORM DRAIN PROJECT

No 1274

LINE B CENTERLINE

Note: Any Additions or Changes on This Sheet Must be Made or Circled in Red Ink With Date and Name of Person Making Change.

Do not extend this side of this line.

PLEASE RETURN TO
COUNTY OF LOS ANGELES
DEPARTMENT OF COUNTY ENGINEER
403 LOS ANGELES COUNTY ENGINEERING BLDG.

FE Brooks
GO Guizado
RA Moore
T Ohashi

76F3095 CE#310 3-68

X

F. B. 3369 PG. 72

S.D. PROJ. 1274
LINE "B"

VIDORA

VIVERO DR

ALLEY

QUENAJ DR

ALLEY

ALBERCA DR.

ALLEY

DR

ALLEY

℄ 73

78 Topog

79 Topog

80 Topog

81 Topog

℄ 74

82 Topog

℄ 75

83 Topog

84 Topog

DR

PADRES

ST.

LOS

℄ 76

85 Topog

FARJARDO

VIVERO DR

BATSON AVE

PLEASE RETURN TO
COUNTY OF LOS ANGELES
DEPARTMENT OF COUNTY ENGINEER
403 LOS ANGELES COUNTY ENGINEERING BLDG.

Note: Any Additions or Changes on This Sheet Must be Made or Circled in Red Ink With Date and Name of Person Making Change.

Do not extend this side of this line.

Notes Ck'd by H. HOLMAN	Survey of
Map No.	JN 6012.74 Tape 0232 Std 68 °F
Office Work	Surveyed by FE Brooks
Checked	Notes F.E.B. 8.06 Date 22 Mar 71
Date	Indexed G. J. GALLI MAY 10 '71

F.B. PG. 73

W.S. 38, D-4

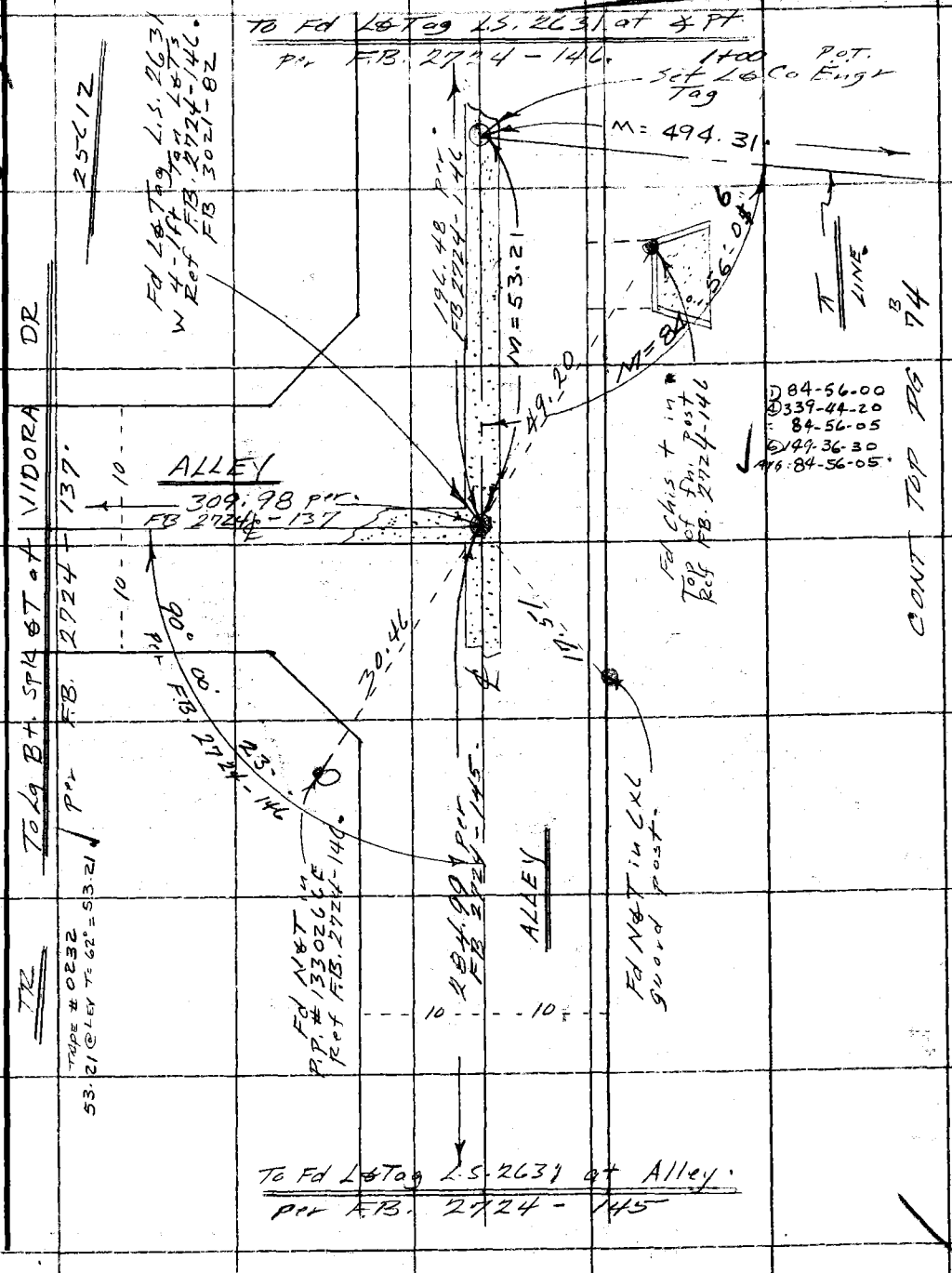

Note: Any Additions or Changes on This Sheet Must be Made or Circled in Red Ink With Date and Name of Person Making Change.

Do not extend this side of this line.

PLEASE RETURN TO
COUNTY OF LOS ANGELES
DEPARTMENT OF COUNTY ENGINEER
403 LOS ANGELES COUNTY ENGINEERING BLDG.

76F3095 CE#310 3-68

F. B. 3369 PG 74

CONT RT PG 73

TAPE # 0232

✓ 494.31 T=68°= 494.31

℄ = 494.31

5+94.31
℄ Pt. Set
1" F.P. Conc Plug
& Co Engr tag

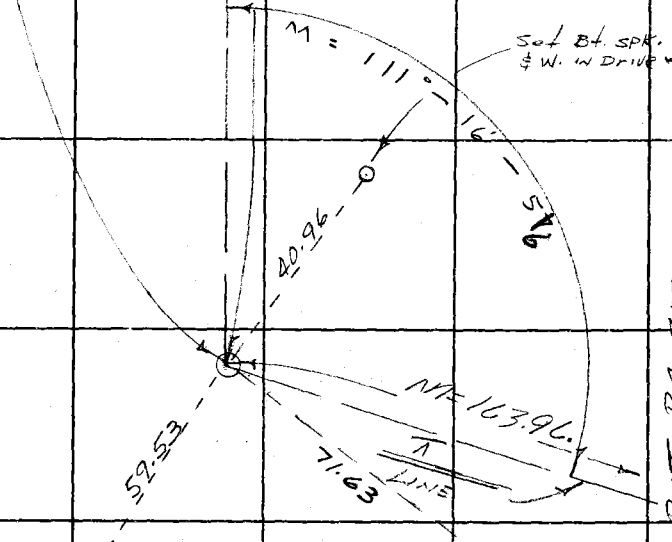

Set Punch Mark on Elbow of Drain Pipe

GARAGE

1) 111-16-55
2) 85-07-40
3) 111-16-55
4) 307-41-45
Avg: 111-16-57½

Set Lg. Bt. SPK & W. in Drive Way

CONT BOT PG 75

PLEASE RETURN TO
COUNTY OF LOS ANGELES
DEPARTMENT OF COUNTY ENGINEER
403 LOS ANGELES COUNTY ENGINEERING BLDG.

Do not extend this side of this line.

Note: Any Additions or Changes on This Sheet Must be Made or Circled in Red Ink With Date and Name of Person Making Change.

Notes Ck'd by H. HOLMAN	Survey of S.P. [illegible] #1214
Map No.	JN 6012.74 Tape 0232 Std 68 °F
Office Work	Surveyed by F.E. Brooks
Checked	Notes F.E.B. G.O.G. Date 22 Mar. 71
Date	Indexed C. L. GANN MAY 10 '71

F. B. 3262 PG. 75

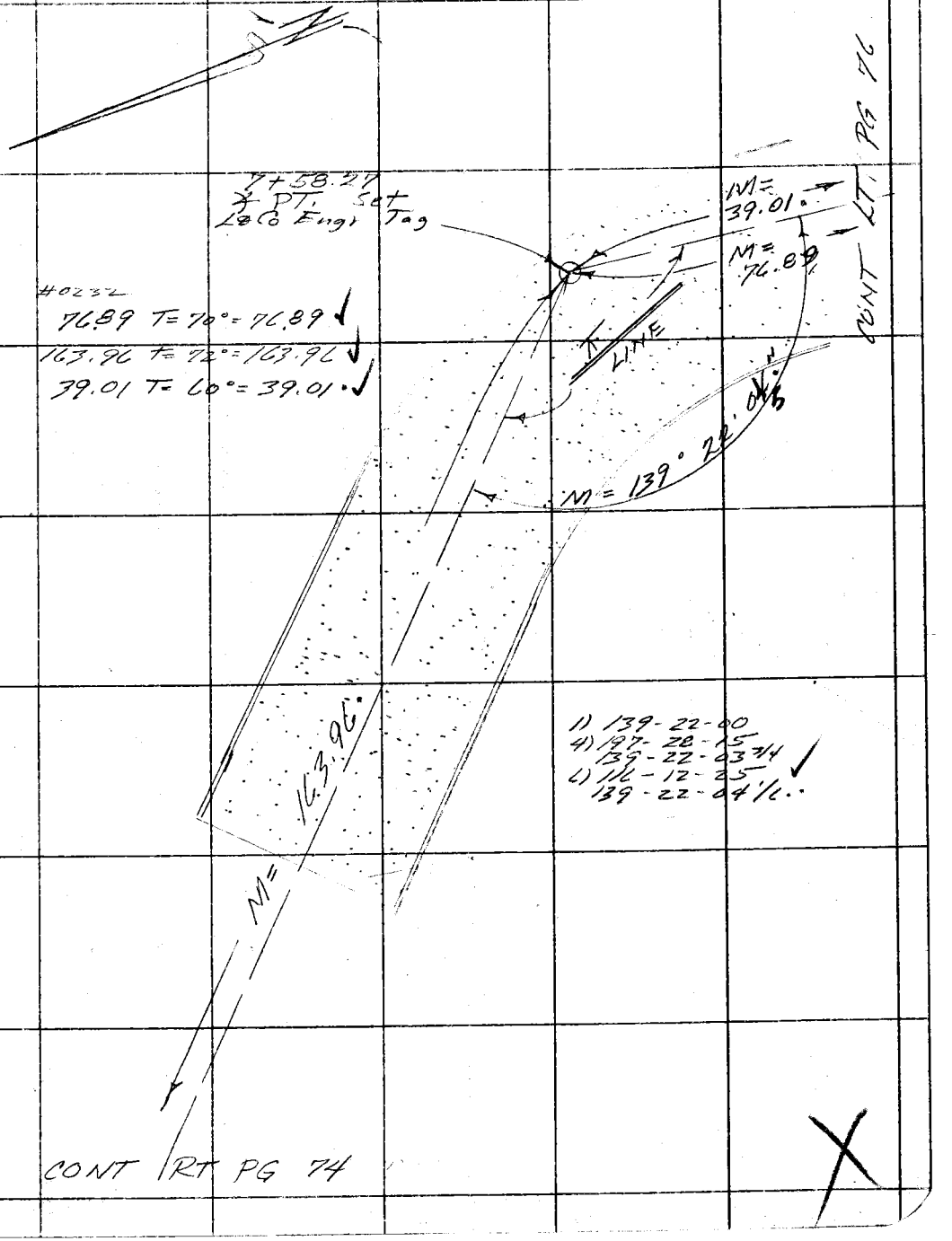

Note: Any Additions or Changes on This Sheet Must be Made or Circled in Red Ink With Date and Name of Person Making Change.

PLEASE RETURN TO
COUNTY OF LOS ANGELES
DEPARTMENT OF COUNTY ENGINEER
403 LOS ANGELES COUNTY ENGINEERING BLDG.

Do not extend this side of this line.

76F309S CE#310 3-68

PLEASE RETURN TO
COUNTY OF LOS ANGELES
DEPARTMENT OF COUNTY ENGINEER
403 LOS ANGELES COUNTY ENGINEERING BLDG.

Note: Any Additions or Changes on This Sheet Must be Made or Circled in Red Ink With Date and Name of Person Making Change.

Do not extend this side of this line.

WS39D-4

F. B. 3369 PG 76

Notes Ck'd by	Survey of S.D. Project #1274
Map No.	JN 6012.74 Tape Std °F
Office Work	Surveyed by FE Brooks
Checked	Notes F.E.B. Date 23 Mar 71
Date	Indexed G. J. GALLI MAY 10 71

F. B. [illegible] PG. [illegible]

S.N. 6012.74

STORM DRAIN PROJECT

No 1274

LINE B

LOCATION OF IMPROVEMENTS

FE Brooks
GO Guizado
RA Moore
T Ohashi

Note: Any Additions or Changes on this Sheet Must be Made or Circled in Red Ink With Date and Name of Person Making Change.

PLEASE RETURN TO
COUNTY OF LOS ANGELES
DEPARTMENT OF COUNTY ENGINEER
403 LOS ANGELES COUNTY ENGINEERING BLDG.

Do not extend this side of this line.

76F309S CE#310 3-68

F. B. 3369 PG. 78

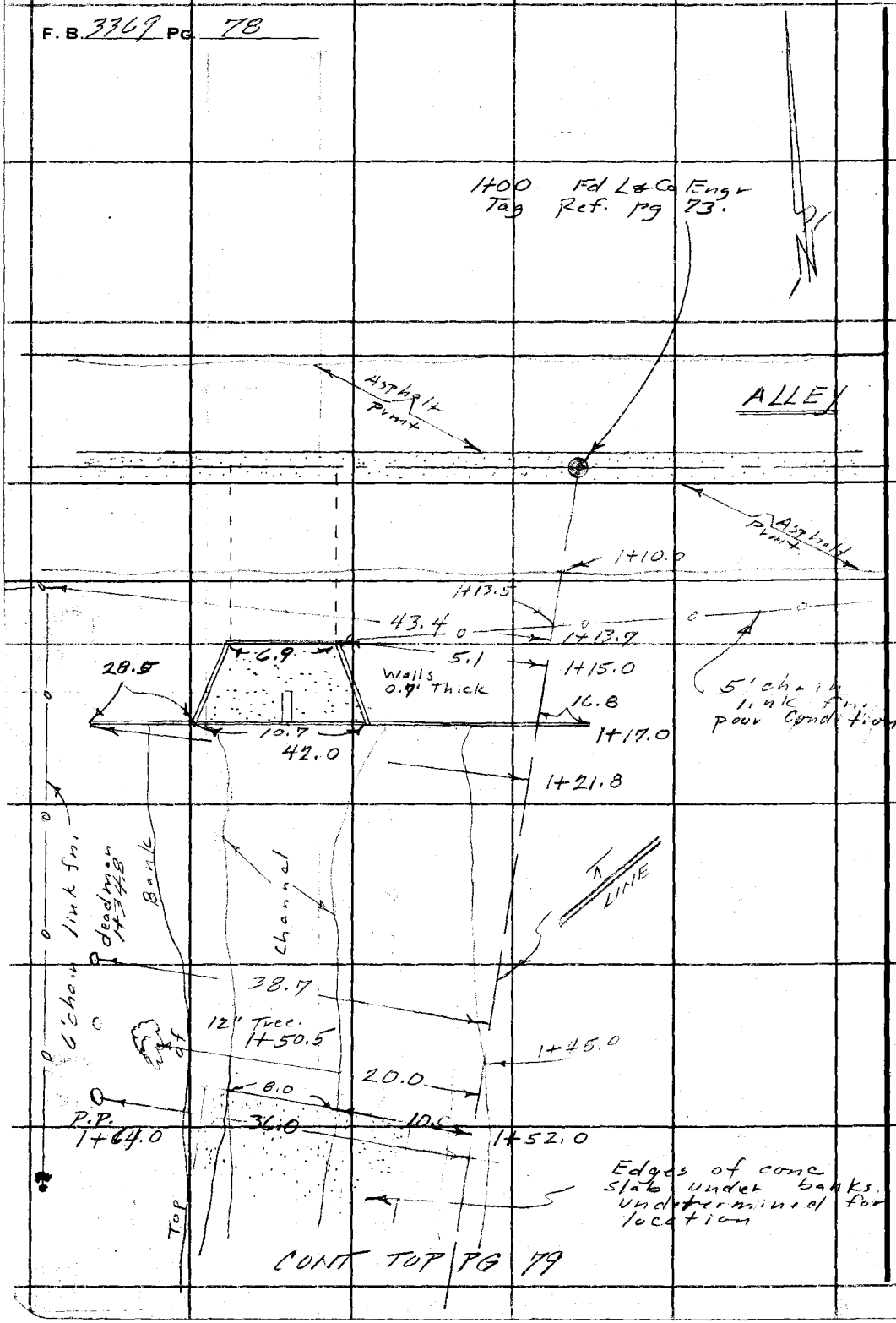

PLEASE RETURN TO
COUNTY OF LOS ANGELES
DEPARTMENT OF COUNTY ENGINEER
403 LOS ANGELES COUNTY ENGINEERING BLDG.

Do not extend this side of this line.

Note: Any Additions or Changes on This Sheet Must be Made or Circled in Red Ink With Date and Name of Person Making Change.

Notes Ck'd by	Survey of [illegible] Project # [illegible]
Map No.	JN C012.[illegible] Tape Std °F
Office Work	Surveyed by F E Brooks
Checked	Notes F.E.B. Date 23 Mar 71
Date	Indexed [illegible] J. GALLI MAY 10 '71

F. B. 33[illegible] PG. 77

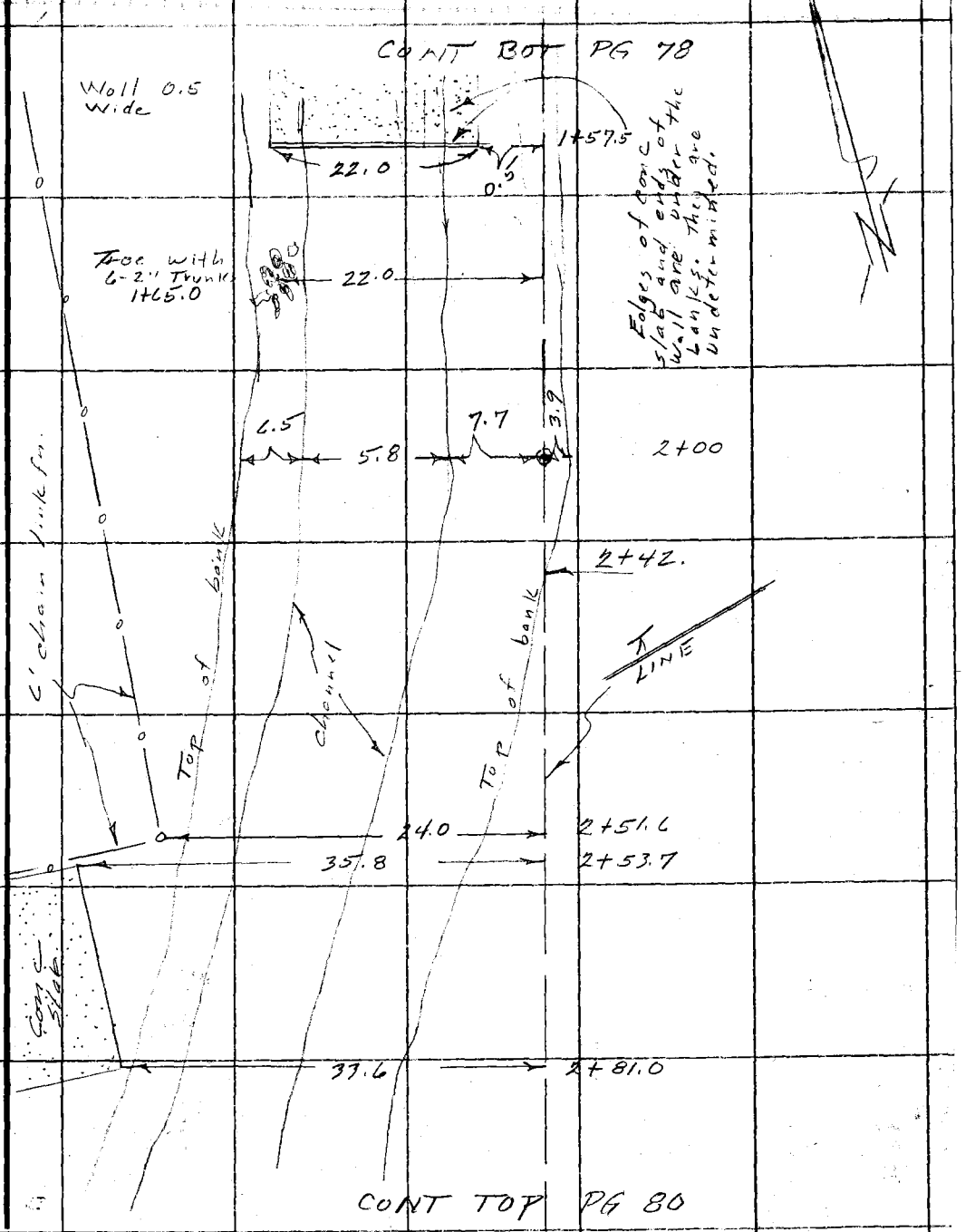

Note: Any Additions or Changes on This Sheet Must be Made or Circled in Red Ink With Date and Name of Person Making Change.

Do not extend this side of this line.

PLEASE RETURN TO
COUNTY OF LOS ANGELES
DEPARTMENT OF COUNTY ENGINEER
403 LOS ANGELES COUNTY ENGINEERING BLDG.

76F3095 CE#310 3-68

F. B. 3369 Pg. 90

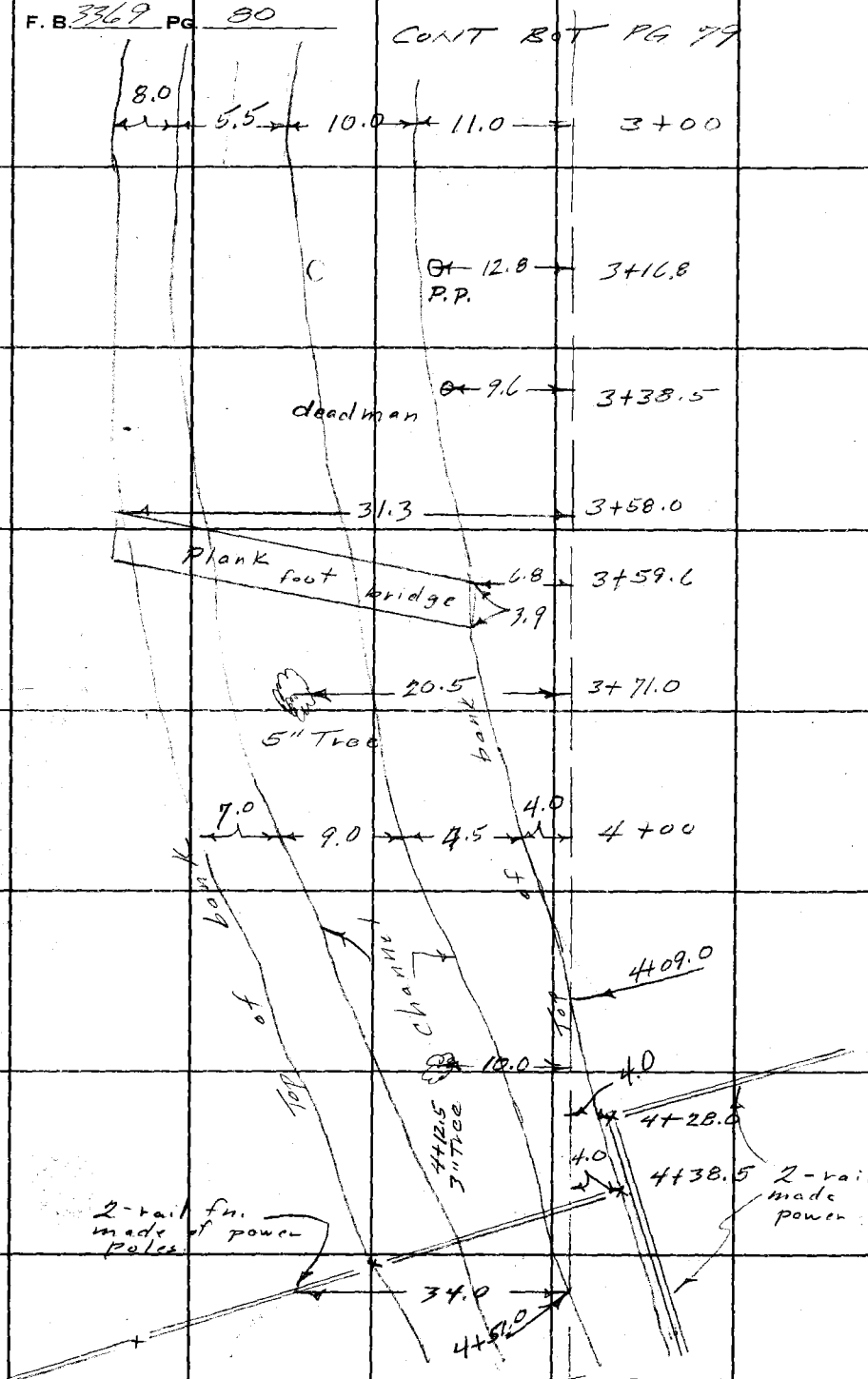

PLEASE RETURN TO
COUNTY OF LOS ANGELES
DEPARTMENT OF COUNTY ENGINEER
403 LOS ANGELES COUNTY ENGINEERING BLDG.

Do not extend this side of this line.

Note: Any Additions or Changes on This Sheet Must be Made or Circled in Red Ink With Date and Name of Person Making Change.

Notes Ck'd by	Survey of [illegible] F. B. [illegible] PG.
Map No.	JN 10.7.94 Tape Std °F
Office Work	Surveyed by FE Brooks
Checked	Notes FEB Date 23 Mar 71
Date	Indexed J. GALLI MAY 10 71

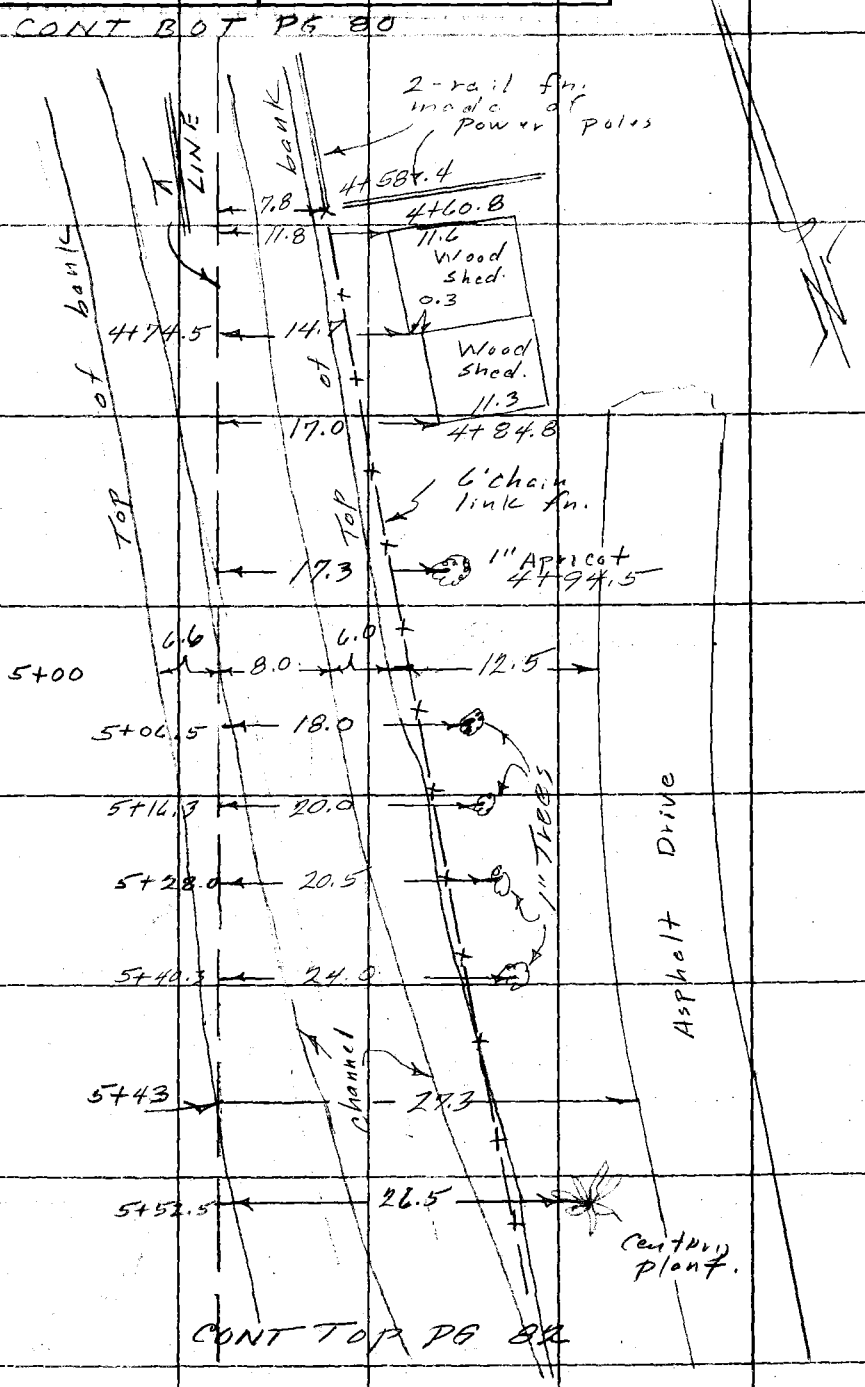

Note: Any Additions or Changes on This Sheet Must be Made or Circled in Red Ink With Date and Name of Person Making Change.

Do not extend this side of this line.

PLEASE RETURN TO
COUNTY OF LOS ANGELES
DEPARTMENT OF COUNTY ENGINEER
403 LOS ANGELES COUNTY ENGINEERING BLDG.

76F3095 CE#310 3-68

PLEASE RETURN TO
COUNTY OF LOS ANGELES
DEPARTMENT OF COUNTY ENGINEER
403 LOS ANGELES COUNTY ENGINEERING BLDG.

Note: Any Additions or Changes on This Sheet Must be Made or Circled in Red Ink With Date and Name of Person Making Change.

Do not extend this side of this line.

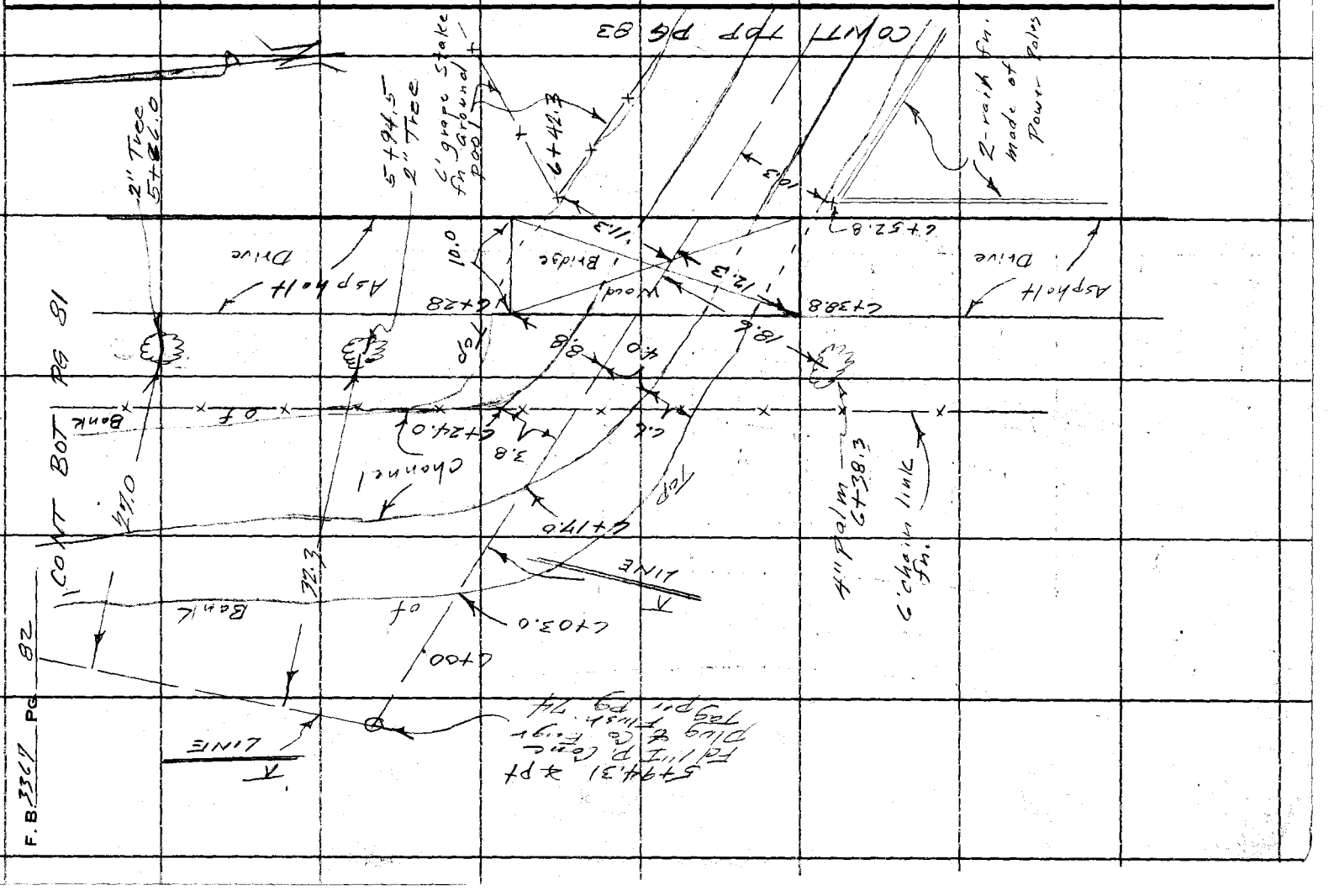

Notes Ckd by	Survey of [illegible]
Map No.	JN 6012-74 Tape Std °F
Office Work	Surveyed by FE Brooks
Checked	Notes F.E.B. Date 23 Mar 71
Date	Indexed [illegible] MAY 10 71

F. B. PG.

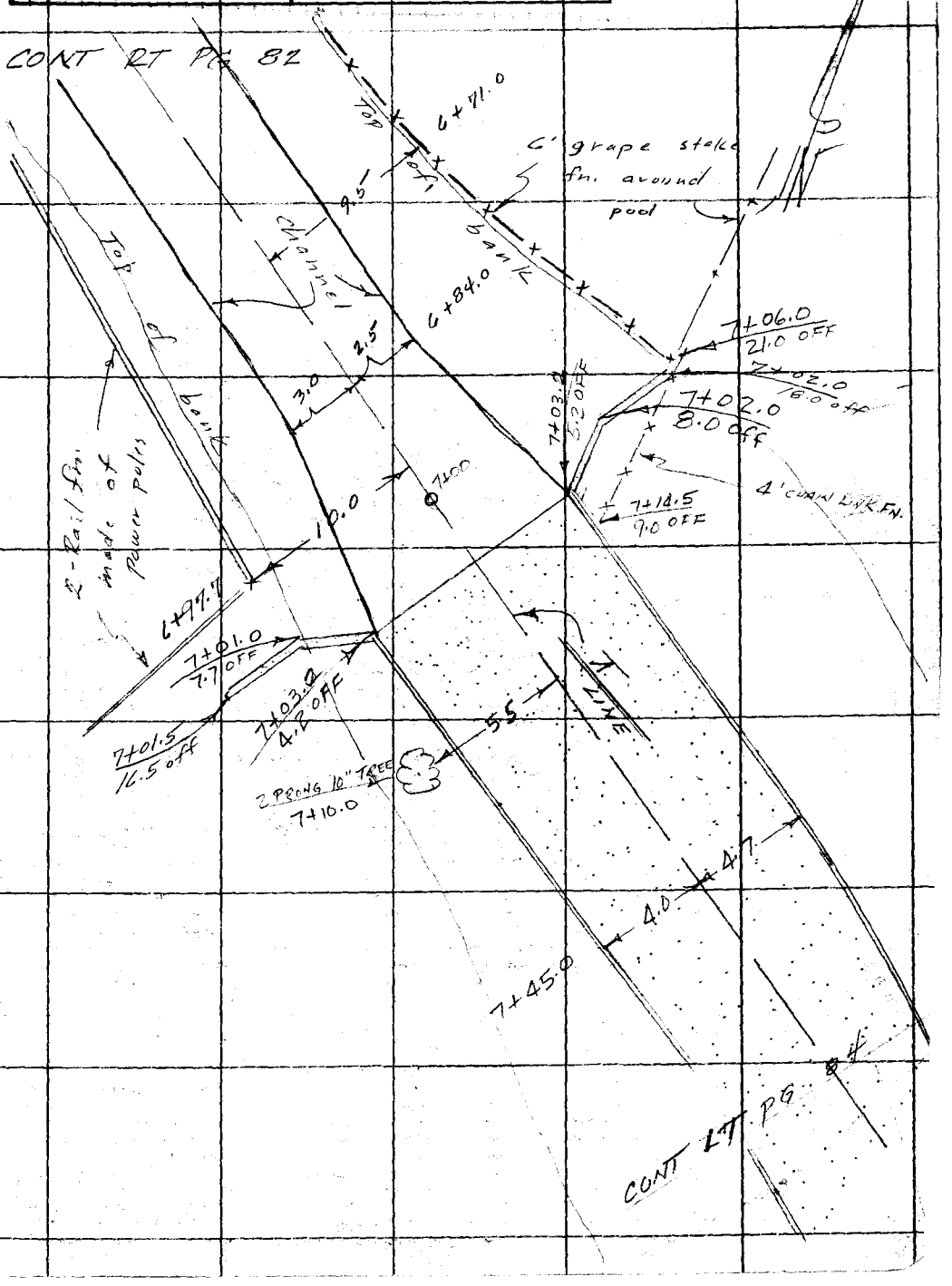

Note: Any Additions or Changes on This Sheet Must be Made or Circled in Red Ink With Date and Name of Person Making Change.

Do not extend this side of this line.

PLEASE RETURN TO
COUNTY OF LOS ANGELES
DEPARTMENT OF COUNTY ENGINEER
403 LOS ANGELES COUNTY ENGINEERING BLDG.

76F309S CE#310 3-68

F. B. 3367 Pg. 84

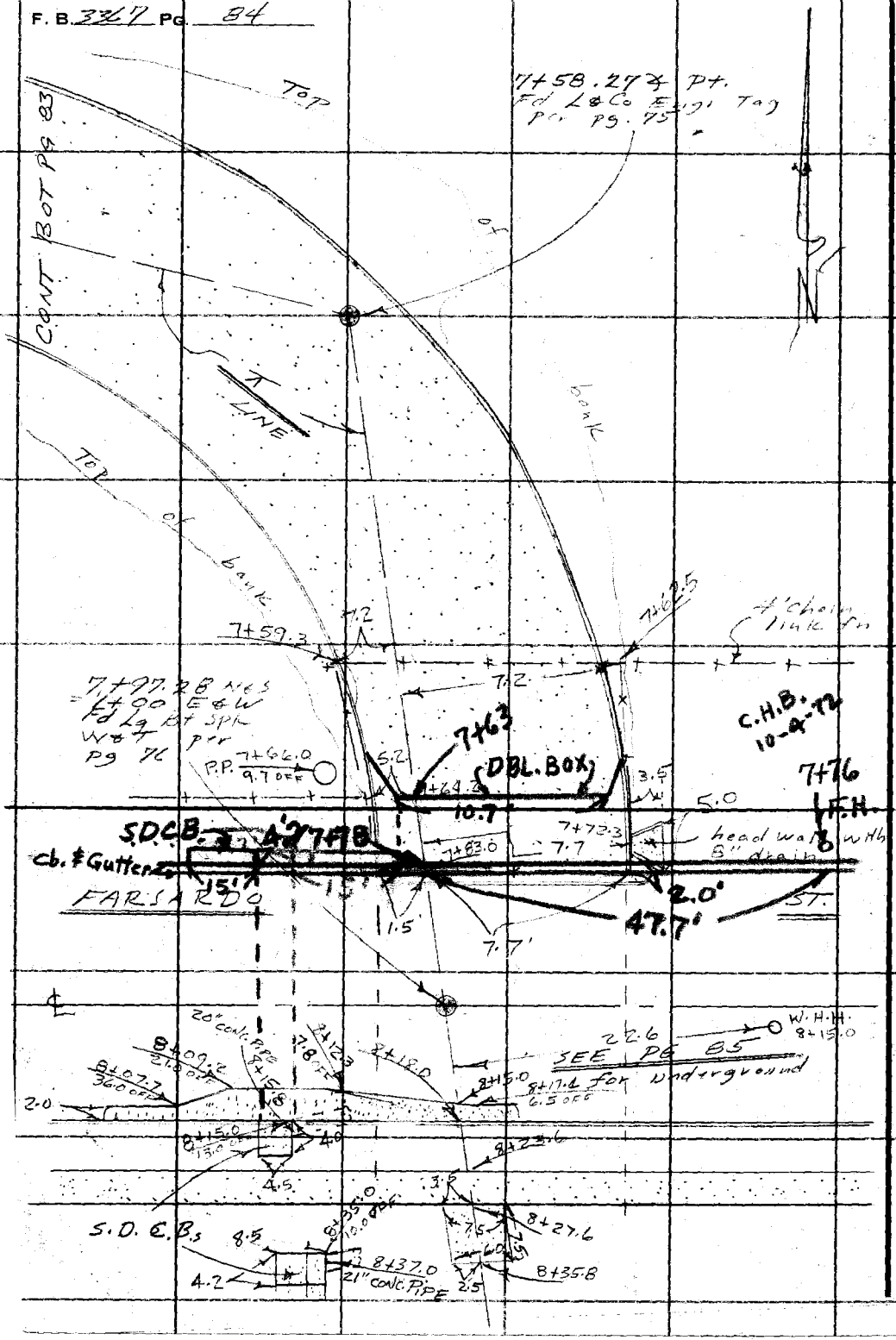

PLEASE RETURN TO
COUNTY OF LOS ANGELES
DEPARTMENT OF COUNTY ENGINEER
403 LOS ANGELES COUNTY ENGINEERING BLDG.

Do not extend this side of this line.

Note: Any Additions or Changes on This Sheet Must be Made or Circled in Red Ink With Date and Name of Person Making Change.

Notes Ck'd by	Survey of [illegible]
Map No.	JN 6012.71 Tape Std °F
Office Work	Surveyed by FE Brooks
Checked	Notes GO Guizado Date 24 Mo. 71
Date	Indexed G. J. GALLI MAY 10 '71

F. B. [illegible] PG. [illegible]

INTERIOR OF BOX DRAIN AT FARSARDO ST.

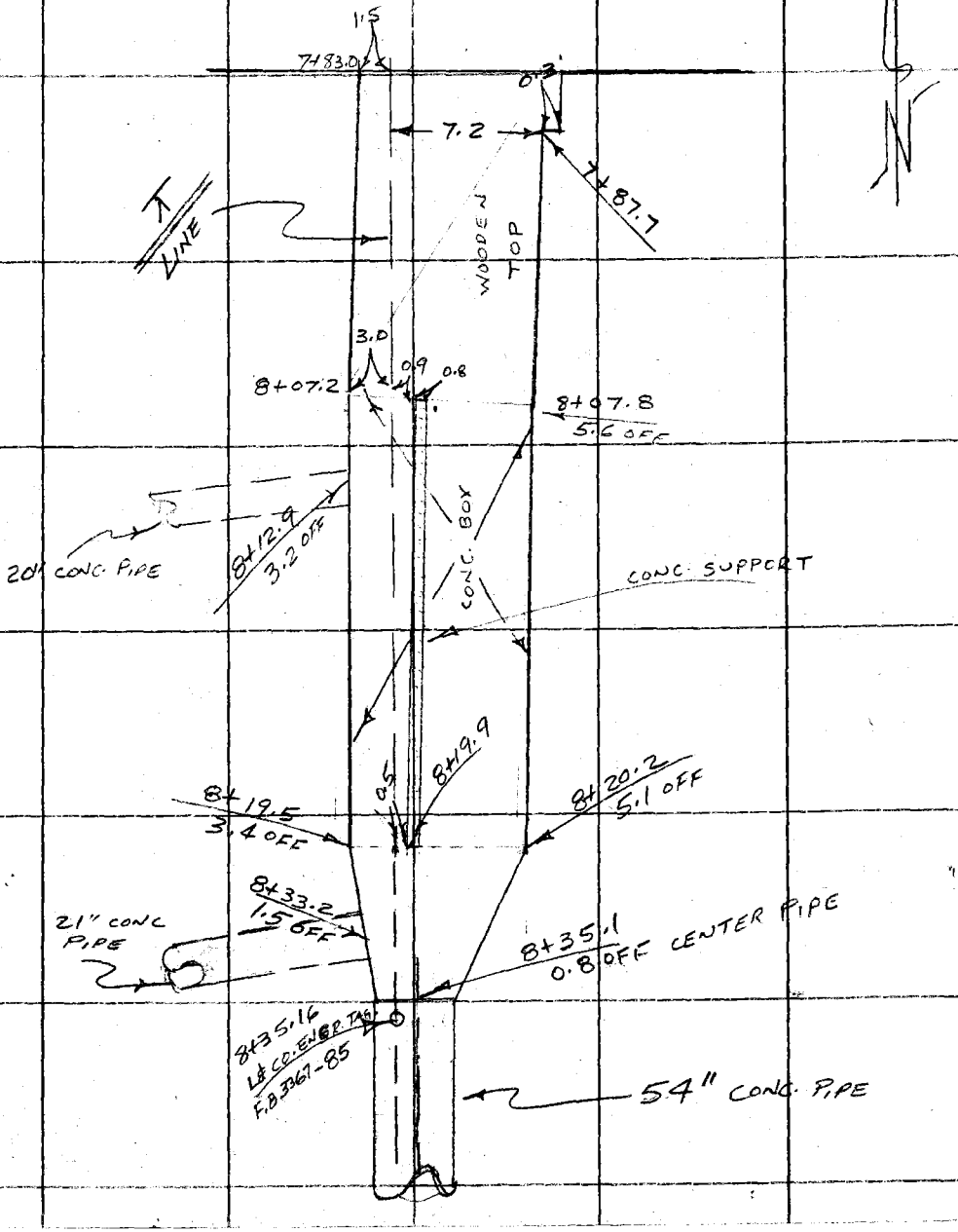

Note: Any Additions or Changes on this Sheet Must be Made or Circled in Red Ink With Date and Name of Person Making Change.

Do not extend this side of this line.

PLEASE RETURN TO
COUNTY OF LOS ANGELES
DEPARTMENT OF COUNTY ENGINEER
403 LOS ANGELES COUNTY ENGINEERING BLDG.

76F309S CE#310 3-68

PLEASE RETURN TO
COUNTY OF LOS ANGELES
DEPARTMENT OF COUNTY ENGINEER
403 LOS ANGELES COUNTY ENGINEERING BLDG.

Note: Any Additions or Changes on This Sheet Must be Made or Circled in Red Ink With Date and Name of Person Making Change.

Do not extend this side of this line.

F. B. 3369 PG. 86

Profile	Notes Red	Plotted	Job No. 6012.74	Division No. 11	F.B. 3369	Pg. 87
No.	Date	Date	Survey of S.D. Project # 1274			
X-Sec.	Notes Chkd.	Checked	Survey by F.E. Brooks	Notes F.E.B.	Date	
No.	Date	Date	Map No.	Indexed [illegible] GALLI	Date [illegible]	

S.N. 6012.74

STORM DRAIN PROJECT

No 1274

LINE B

CROSS SECTIONS

STATION	B.S.	H.I.	F.S.	ELEV.
		FE Brooks G O Guizado RA Moore T Ohashi		

NOTE: ANY ADDITIONS OR CHANGES ON THIS SHEET MUST BE MADE OR CIRCLED IN RED INK, WITH DATE AND NAME OF PERSON MAKING CHANGE.

PLEASE RETURN TO
LOS ANGELES COUNTY ENGINEER
700 LOS ANGELES COUNTY ENGINEERING BLDG.

Do not extend notes this side of this line.

76L-298 CE 307 11-58

76L-298 CE 307 11-58

PLEASE RETURN TO
LOS ANGELES COUNTY ENGINEER
700 LOS ANGELES COUNTY ENGINEERING BLDG.

NOTE: ANY ADDITIONS OR CHANGES ON THIS SHEET MUST BE MADE OR CIRCLED IN RED INK, WITH DATE AND NAME OF PERSON MAKING CHANGE

Do not extend notes this side of this line.

STATION	B. S.	H. I.	F S.	ELEV		
BM S.D. 1254					BM S.D. 1254 Elev. 484.518	FB 3369-13
					Alberca Dr. (cul de	sac) W. side
					140± ft. S. of Vidora	Dr. A. P.K. spk in
					lead in base of st.	light std.
					South on ⊼ LINE	
					Lt. or East ⊼ LINE	Rt. or West
1+00				48709		⊼ LINE of Alley
				48730		53 Rt on ℄ of Alley
				48749		100 " " " " "
				48687	50 Lt. on ℄ of Alley	
				48666	100 " " " " "	
1+10				48702		⊼ edge of pvmt
				48784		100 Rt edge of pvmt
				48689	100 Lt. edge of pvmt.	
1+15.0				48637		5.1 Rt. Top of E. cor of headwall
				48361		" " Suffit of S.D. E side
				47671		" " Floor of S.D. E side

F.B. 3369 Pg. 88
Job No. 6012.74 Division No. 11 Notes Red Plotted Profile
Survey of S.D. Project #1254 Date 24 MAR '71 Date No. X-Sec.
Survey by F.E. Brooks Notes F.E.B. Notes Chkd. Checked No.
Indexed G. J. GALLI Date Date Date

76L-298 CE 307 11-58

PLEASE RETURN TO
LOS ANGELES COUNTY ENGINEER
700 LOS ANGELES COUNTY ENGINEERING BLDG.

NOTE: ANY ADDITIONS OR CHANGES ON THIS SHEET MUST BE MADE OR CIRCLED IN RED INK, WITH DATE AND NAME OF PERSON MAKING CHANGE.

Do not extend notes this side of this line.

STATION	B.S.	H.I.	F.S.	ELEV.	Lt. or East	LINE	Rt. or West
1+15.0							6.9' along head wall to Top of W. Cor.
				483 61			" Suffit of S.D. W. side
				476 71			" Floor of S.D. W. side
1+17.0				486 27	16.8 Lt. Top of Wing E. end. wall		
1+21.8				486 66			42.0 Rt Top of Wing w. end wall
				486 07			28.5' E. of W. end Cor on wall
				482 76			" " " " " Top of Wier
				477 54			" " " " " Floor of S.D.
				477 40			39.2' E of W end Floor of S.D.
				482 82			" " " " " Top of Wier
				485 99			" " " " " Cor. on Wall
1+45.0				486 9			Top of bank
1+52.0				486 6			Top of bank
				482 95			10.0 Rt cone slab edge of channel
				482 99			18.0 " cone slab edge of channel
1+57.5				487 8			
				484 86			0.5 Rt. Top cone wall
				483 07			" " cone slab bot. of wall

Profile No. ____ Date ____ Notes Red ____ Plotted ____ Job No. 6012.74 Division No. 11 F.B. 3269 PG. 89

Survey of S.D. Project H 1274

Map No. ____ Indexed G. J. GALLI Date 24 MAR 71

No. ____ Date ____ Date ____ Date ____ Date ____

76L-298 CE 307 11-58

PLEASE RETURN TO
LOS ANGELES COUNTY ENGINEER
700 LOS ANGELES COUNTY ENGINEERING BLDG.

NOTE: ANY ADDITIONS OR CHANGES ON THIS SHEET MUST BE MADE OR CIRCLED IN RED INK, WITH DATE AND NAME OF PERSON MAKING CHANGE

Do not extend notes this side of this line.

STATION	B.S.	H.I.	F.S.	ELEV	Lt. or East	LINE	Rt. or West.
1+57.5				484 92			22.5 Rt Top conc wall
				483 14			" " conc slab but of wall
2+00 *				489 73			
				484 7			7.7 Rt. edge of channel
				484 9			13.5 " edge of channel
				487 7			20.0 " Top of bank
				491 7	6.3 Lt Top of bank		
2+42.0				491 6			Top of bank
2+53.7				489 16			35.8 Rt. Cor. Conc slab.
2+81.0				489 50			33.6 Rt. Cor Conc. slab.
3+00				494 0			
				493 7			11.0 RT Top of bank
				486 8			21.0 " edge of channel
				486 6			26.5 " edge of channel
				489 3			34.5 " Top of bank

F.B. 3369 Pg. 90
Job No. 6012.94 Division No. 11 Notes Red Plotted Profile
Survey of S.D. Project # 1274 Date 24 MAR. 71 Date No.
Survey by FEBrooks Notes FEB Notes Chkd. Checked X-Sec.
Indexed G.T. GALD Date Date Date No.

76L-298 CE 307 11-58

PLEASE RETURN TO
LOS ANGELES COUNTY ENGINEER
700 LOS ANGELES COUNTY ENGINEERING BLDG.

NOTE: ANY ADDITIONS OR CHANGES ON THIS SHEET MUST BE MADE OR CIRCLED IN RED INK, WITH DATE AND NAME OF PERSON MAKING CHANGE.

T.P. 49078

Do not extend notes this side of this line.

STATION	B.S.	H.I.	F.S.	ELEV.	Lt. or East	⊼ line	Rt. or West
4+00				4931		⊼	
				4923			4.0 Rt Top of bank
				4884			8.5" edge of channel
				4880			17.5" edge of channel
				4910			24.5" Top of bank
4+09.0				4929		⊼	Top of bank
4+51.0				4884		⊼	edge of channel
5+00				4887		⊼	edge of channel
				4921			6.6 Rt. Top of bank
				4886	8.0 Lt edge of channel		
				4928	14.0" Top of bank		
5+43.0				4926		⊼	Top of bank
5+94.31*				49284		⊼	∡ pt.
6+00				4934		⊼	

Profile Notes Red ____ Plotted ____ Job No. 60V2.74 Division No. 11 F.B. 3369 PG. 91

No. ____ Date ____ Date ____ Survey of S.D. Project #1294

No. ____ Date ____ Date ____ Map No. ____ Indexed G.J. GALLI Date MAY 10 '71

76L-298 CE 307 11-58

PLEASE RETURN TO
LOS ANGELES COUNTY ENGINEER
700 LOS ANGELES COUNTY ENGINEERING BLDG.

NOTE: ANY ADDITIONS OR CHANGES ON THIS SHEET MUST BE MADE OR CIRCLED IN RED INK, WITH DATE AND NAME OF PERSON MAKING CHANGE

Do not extend notes this side of this line.

STATION	B.S.	H.I.	F S.	ELEV	Lt. or East	⊼ line	Rt. or West.
6+03.0				4937		⊼	Top of bank
6+17.0				4896		⊼	edge of channel
6+24.0				4887	3.8 Lt. edge of channel		bot.
				4931	" " " " "		Top.
6+28.0				4888		⊼	
				4894			4.0 Rt. edge of channel bot
				4919			" " " " " Top
				4936			10.6 " Top of bank
				4891	3.8 Lt. edge of channel bot		
				4931	" " " " " Top.		
				49477	8.8 Lt. N.W. Cor. of		wood bridge
				49528	10' E of N.W. Cor =		N.E. Cor. of bridge.
6+38.8				49455			12.3 Rt. S.W. Cor of wood bridge
				49469			10' E of S.W. Cor = SE Cor of bridge

F.B. 3369 Pg. 92 Job No. 6012.74 Division No. 11 Notes Red Plotted Profile
Survey of S.D. Project # 1274 Date 24 MAR. '71 Date No. X-Sec.
Survey by F.E. Brooks Notes FEB Notes Chkd. Checked No.
Indexed [redacted] Date Date Date

76L-298 CE 307 11-58

PLEASE RETURN TO
LOS ANGELES COUNTY ENGINEER
700 LOS ANGELES COUNTY ENGINEERING BLDG.

NOTE: ANY ADDITIONS OR CHANGES ON THIS SHEET MUST BE MADE OR CIRCLED IN RED INK, WITH DATE AND NAME OF PERSON MAKING CHANGE.

PIPE T.P. = 493.58

Do not extend notes this side of this line.

STATION	B.S.	H.I.	F.S.	ELEV.	Lt. or East	⊼ LINE Rt. or West
6+84.0				489 0		⊼
				489 2		3.0 Rt. edge channel bot.
				492 0		" " " " Top
				493 8		8.0 " Top of bank
				489 4	2.5 Lt. edge channel bot	
				492 8	" " " " Top	
				495 3	10.0 " Top of bank.	
7+01.0				492 96		7.7 Rt ∡ pt. in Wing wall
7+01.5				492 52		16.5 Rt. end of wing wall
7+02.0				493 59	8.0 Lt. ∡ pt in wing wall	
7+02.0				493 87	18.0 " end of wing wall	
7+03.2				488 82		⊼ edge conc channel
				489 03		4.2 Rt bottom of channel
7+03.2				492 96		" " Top of wall
7+03.9 o.k				491 03		
7+03.2				493 4		15.0 " Top of bank
7+03.2				489 02	5.2 Lt. bottom of channel	
7+03.2				493 43	" " Top of wall	
o.k 7+ 03.9				491 05		
7+03.2				495 3	17.0 " Top of bank	

Profile Notes Red ____ Plotted ____ Job No. 6012.74 Division No. 11 F.B. 3369 PG. 93

No. ____ Date ____ Date ____ Survey of S.D. Project # 1744

No. ____ Date ____ Date ____ Map No. ____ Indexed G. B. GALLI Date [illegible]

76L-298 CE 307 11-58

PLEASE RETURN TO
LOS ANGELES COUNTY ENGINEER
700 LOS ANGELES COUNTY ENGINEERING BLDG.

NOTE: ANY ADDITIONS OR CHANGES ON THIS SHEET MUST BE MADE OR CIRCLED IN RED INK, WITH DATE AND NAME OF PERSON MAKING CHANGE

489.71 T.P.

Do not extend notes this side of this line.

490.64

F.B. 3369 Pg. 94 Job No. 6012.74 Division No. 11 Notes Red Plotted Profile
Survey of S.D. Project #1274 Date 25 MAR. '71 Date No. X-Sec.
Survey by F.E. Brooks Notes F.B. Notes Chkd. Checked
Indexed E.E. GALLI Date Date Date No.

STATION	B.S.	H.I.	F.S.	ELEV	Lt. or East	℄ LINE	Rt. or West
7+45.0 B.C.				489 99		℄	
				489 96			4.0 Rt. bottom of channel
				492 07			" " Top of wall
				489 96	4.7 Lt bottom of channel		
				492 58	" " Top of wall		
7+58.27				490 26		℄	4 pt.
7+72.3				493 49	7.7 Lt. Invert of 8" drain.		
7+83.0				490 64		℄	bottom of channel
				493 35		℄	suffit of bridge
				494 88		℄	Floor of bridge
				490 63			1.5 Rt. bottom of channel
				492 67			1.5 RT. TOP OF WALL
				493 33			" " Suffit of bridge
				494 88			" " Floor of bridge
				490 18	7.7 Lt. bottom of channel		
				493 50	7.7 LT. TOP OF WALL		
				493 42	" " Suffit of bridge		
				495 03	" " Floor of bridge		
7+91.0				495 17		℄	print
7+97.28				495 31		℄	inter.

76L-298 CE 307 11-58

PLEASE RETURN TO
LOS ANGELES COUNTY ENGINEER
700 LOS ANGELES COUNTY ENGINEERING BLDG.

NOTE: ANY ADDITIONS OR CHANGES ON THIS SHEET MUST BE MADE OR CIRCLED IN RED INK, WITH DATE AND NAME OF PERSON MAKING CHANGE.

Do not extend notes this side of this line.

STATION	B.S.	H.I.	F.S.	ELEV.		
					West on FARSARDO ST.	
					Lt. or South ℄	Rt. or North
1+50				495 35		℄
				495 24		6.2 Rt pvmt
				494 99		12.5 " edge pvmt
				494 6		30 " P/L
				495 21	10.1 Lt pvmt	
				494 83	18.4 " gutter out	
				494 57	20.2 " " in	
				495 19	20.2 " Top cb	
2+50				496 10		℄
				496 02		6.2 Rt pvmt
				495 88		12.5 " edge pvmt
				495 5		30 " P/L
				495 95	10.1 Lt pvmt	
				495 55	18.4 " gutter out	
				495 40	20.2 " gutter in	
				496 04	20.2 " Top cb.	

Profile No. X Sec Notes Red Date Plotted Date Job No. 6012.94 Division No. 11 Survey of S.D. Project #1 and

No. Date Date Map No. Indexed G. L. GALLI Date MAY 10 71

F.B. 3369 PG. 95

76L-298 CE 307 11-58

PLEASE RETURN TO
LOS ANGELES COUNTY ENGINEER
700 LOS ANGELES COUNTY ENGINEERING BLDG.

NOTE: ANY ADDITIONS OR CHANGES ON THIS SHEET MUST BE MADE OR CIRCLED IN RED INK, WITH DATE AND NAME OF PERSON MAKING CHANGE

Do not extend notes this side of this line.

F. B. 3369 Pg. 96 | Job No. 4012.74 Division No. 11 Notes Red Plotted | Profile
Survey of S.D. Project # 12374 Date 25 MAR. '71 No. | X-Sec.
Survey by E.E. Brooks Notes E.B. Notes Chkd. Checked | No.
Indexed G. A. GALLI Date Date Date

STATION	B. S.	H. I.	F S.	ELEV		
					East on FARSARDO ST	
					Lt or North ℄	Rt. or South
1+50				495 90		℄
				495 71		10.1 Rt pvmt
				495 33		18.4" gutter out
				495 14		20.2" gutter in
				495 78		20.2" Top cb.
				495 84	6.2 Lt. pvmt	
				495 69	12.5" edge pvmt	
				496 03	30" P/L.	
2+50				498 35		℄
				498 08		10.1 Rt. pvmt
				497 48		18.4" gutter out
				497 36		20.2" gutter in
				497 96		20.2" Top cb.
				498 27	6.2 Lt. pvmt	
				498 05	12.5" edge pvmt	
				498 8	30" P/L.	

76L-298 CE 307 11-58

PLEASE RETURN TO
LOS ANGELES COUNTY ENGINEER
700 LOS ANGELES COUNTY ENGINEERING BLDG.

NOTE: ANY ADDITIONS OR CHANGES ON THIS SHEET MUST BE MADE OR CIRCLED IN RED INK, WITH DATE AND NAME OF PERSON MAKING CHANGE.

Do not extend notes this side of this line.

STATION	B.S.	H.I.	F.S.	ELEV.		
					South on ⊼ LINE	
					LT. or East ⊼line	Rt. or West
8+07.4				49525		⊼ pvmt.
8+15.0				49483		⊼ gutter out
8+15.8				49515		13 Rt. Top S.D. C.B.
		dn.	3.04	49211		13 " Invert 20" drain
8+18.0				49464		⊼ gutter in
				49524		⊼ Top cb.
8+23.6				49579		⊼ edge of walk
				49593		
8+27.6						⊼ edge of walk
8+35.8				49677		⊼ edge of conc slab over drain
8+37.0				49884		10 Rt. Top S.D. C.B.
		dn	4.63	49421		10 " Invert 21" drain.

Profile No. X Sec. No. Date Notes Red Date Plotted Date Job No. 6012.74 Map No. Indexed G. J. GALLI Date NW 10 74 Division No. 11 Survey of S.D. Project #1274 F.B. 3369 Pg. 97

76L-298 CE 307 11-58

PLEASE RETURN TO
LOS ANGELES COUNTY ENGINEER
700 LOS ANGELES COUNTY ENGINEERING BLDG.

NOTE: ANY ADDITIONS OR CHANGES ON THIS SHEET MUST BE MADE OR CIRCLED IN RED INK, WITH DATE AND NAME OF PERSON MAKING CHANGE

Do not extend notes this side of this line.

STATION	B. S.	H. I.	F S.	ELEV		
CROSS SECTION of INTERIOR of BOX DRAIN at FARSARDO ST.						
					South on ⊼ LINE.	
					Lt. or East	⊼ Rt. or West
7+83.0				490 64		⊼ bottom of channel
				493 35		⊼ suffit of wood bridge
				490 63		1.5 Rt bot. of channel
				492 67		1.5 " Top of wall
				493 33		" " Suffit of wood bridge
				490 78	7.7 Lt bot. of channel	
				493 50	" " Top of wall	
				493 42	" " Suffit of wood bridge	
7+87.7				490 81.	7.2 Lt. bot of channel	
				493 30.	" " suffit of wood bridge	
				490 81.	7.5 " bot. of channel	
				493 30.	" " Suffit of wood bridge	
8+07.2				491 11.		⊼
				491 16.		3.0 Rt. bot. of channel
				493 68.		" " Suffit of Wood bridge
				493 68.		" " suffit of Conc box

F.B. 3369 Pg. 98 Job No. 6012.74 Division No. 11 Notes Red Plotted Profile
Survey of S.D. Project # 12.74 Date Date No. X-Sec.
Survey by FE Brooks Notes FEB Notes Chkd. Checked
Indexed C. J. GAIN Date Date Date No.

76L-298 CE 307 11-58

PLEASE RETURN TO
LOS ANGELES COUNTY ENGINEER
700 LOS ANGELES COUNTY ENGINEERING BLDG.

NOTE: ANY ADDITIONS OR CHANGES ON THIS SHEET MUST BE MADE OR CIRCLED IN RED INK, WITH DATE AND NAME OF PERSON MAKING CHANGE.

Do not extend notes this side of this line.

STATION	B.S.	H.I.	F.S.	ELEV.	Lt. or East	Rt. or West
8+07.8				491 08.	5.6 Lt. bottom of channel	
				493 61	" " Suffit of wood bridge	
				493 61.	" " " " conc box	
8+12.9				491 34.		3.2 Rt Invert 20" conc pipe
8+19.5				491 20		
				491 22.		3.4 Rt bot channel
				493 78.		" " Suffit of conc box
8+20.2				491 19.	5.1 Lt. bot of channel	
				493 75.	" " Suffit of conc box	
8+33.2				492 38.		1.5 Rt. Invert 21" conc pipe
8+35.1				491 49.	0.8 Lt. Invert of 54" Conc pipe	
BM S.D. 1255				495 17	BM S.D. 1255 Elev. 495.165 F.B. 3369-13	
					Farjardo St. S. curb. opposite house #18525	
					Bench Nail in lead 1.2 ft. E of E [illegible] of	
					Catch basin. Edge	

Profile Notes Red ____ Plotted ____ Job No. 6012.74 Division No. 11 F.B. 3369 Pg. 99
No. ____ Date ____ Date ____ Survey of S.D. Project #12[illegible]
[illegible] Survey by [illegible] Notes [illegible] Date ____
No. ____ Date ____ Date ____ Map No. ____ Indexed [illegible] Date [illegible]

F.B. 3369 Pg. 100 Job No. 6012.74 Division No. 11 Notes Red Plotted Profile

Survey of S.D. Project # 1274 Date Date No.

Survey by F.E. Brooks Notes F.E.B. Notes Chkd. Checked X-Sec.

Indexed Date Date Date No.

STATION	B. S.	H. I.	F S.	ELEV

PLEASE RETURN TO
LOS ANGELES COUNTY ENGINEER
700 Los Angeles County Engineering Bldg.

Do not extend notes this side of this line.

NOTE: ANY ADDITIONS OR CHANGES ON THIS SHEET MUST BE MADE OR CIRCLED IN RED INK. WITH DATE AND NAME OF PERSON MAKING CHANGE

781-256 CE 507 11-58

Notes Ck'd by H. HOLMAN	Survey of SD Project #1274
Map No.	IN 6012.94 Tape Std °F
Office Work	Surveyed by FE Brooks
Checked	Notes FEB Guizado Date 29 May 71
Date	Indexed G. J. GALLI MAY 10 71

F. B. 2724 PG. 101

IN 6012.74

STORM DRAIN PROJECT

No 1274

LINE C

LINE D

LINE F

CENTERLINE

From Mescal st.

To Aguiro st.

NOTE F.B. 2724 pgs 169, 170, 175 show a T line and a ℄. The points shown on the notes will not line up with the proper offsets using the ℄. They will line up by using the T line. The T line was used for control in AGUIRO ST.

FE Brooks
60 Guizado
RA Moore
T Ohashi

Note: Any Additions or Changes on This Sheet Must be Made or Circled in Red Ink With Date and Name of Person Making Change.

Do not extend this side of this line.

PLEASE RETURN TO
COUNTY OF LOS ANGELES
DEPARTMENT OF COUNTY ENGINEER
403 LOS ANGELES COUNTY ENGINEERING BLDG.

76F3095 CE#310 3-68

F. B. 3369 PG 102

S.D. PROJ. 1274

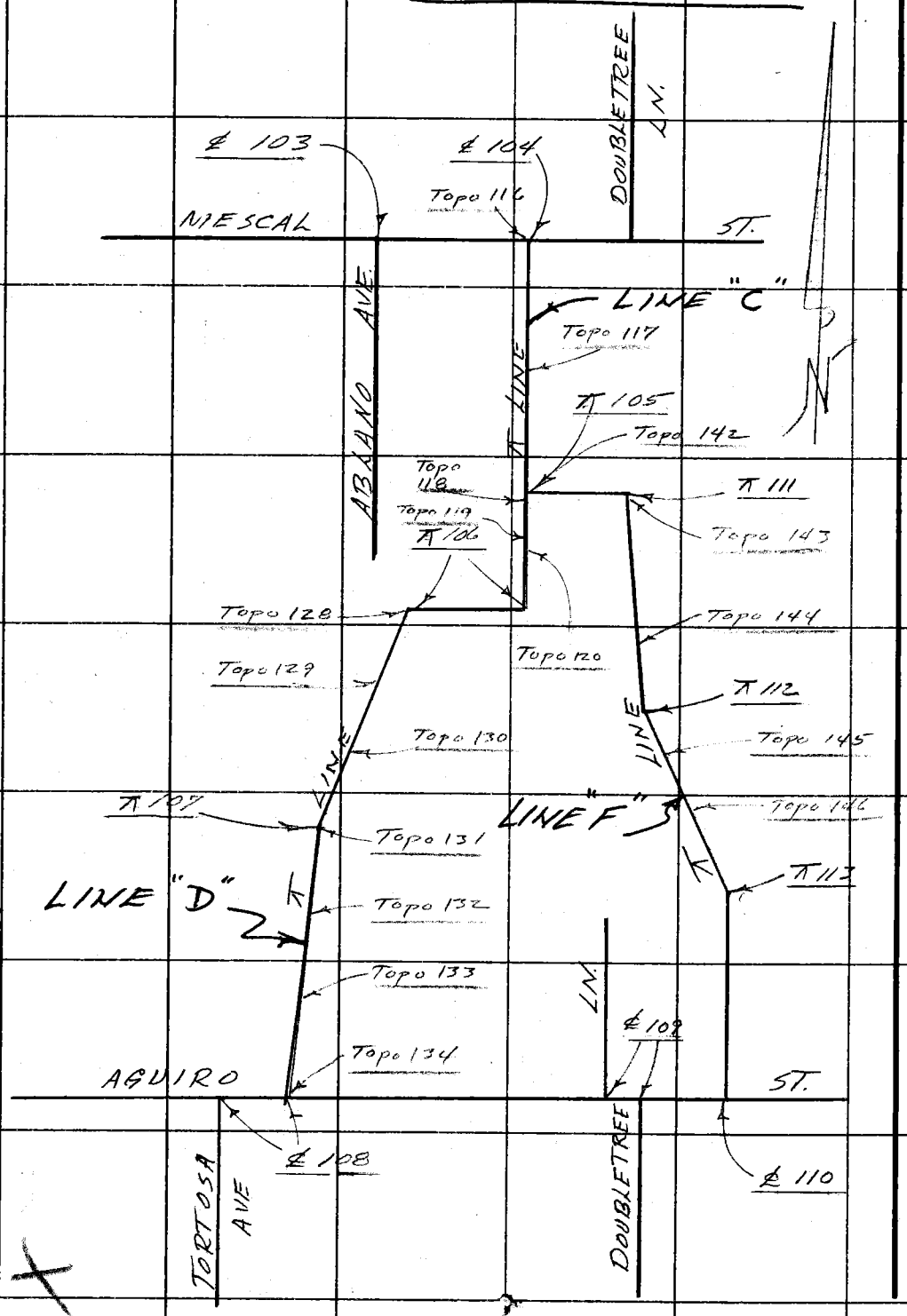

PLEASE RETURN TO
COUNTY OF LOS ANGELES
DEPARTMENT OF COUNTY ENGINEER
403 LOS ANGELES COUNTY ENGINEERING BLDG.

Do not extend this side of this line.

Note: Any Additions or Changes on This Sheet Must be Made or Circled in Red Ink With Date and Name of Person Making Change.

Notes Ck'd by H. HOLMAN	Survey of [illegible]
Map No.	JN 6012.74 Tape 4232 Std 68 °F
Office Work	Surveyed by FE Brooks
Checked	Notes FEB Guized Date 29 Mar 71
Date	Indexed G. J. GALLI MAY 10 71

F. B. _____ PG. _____

W.S 38D-4

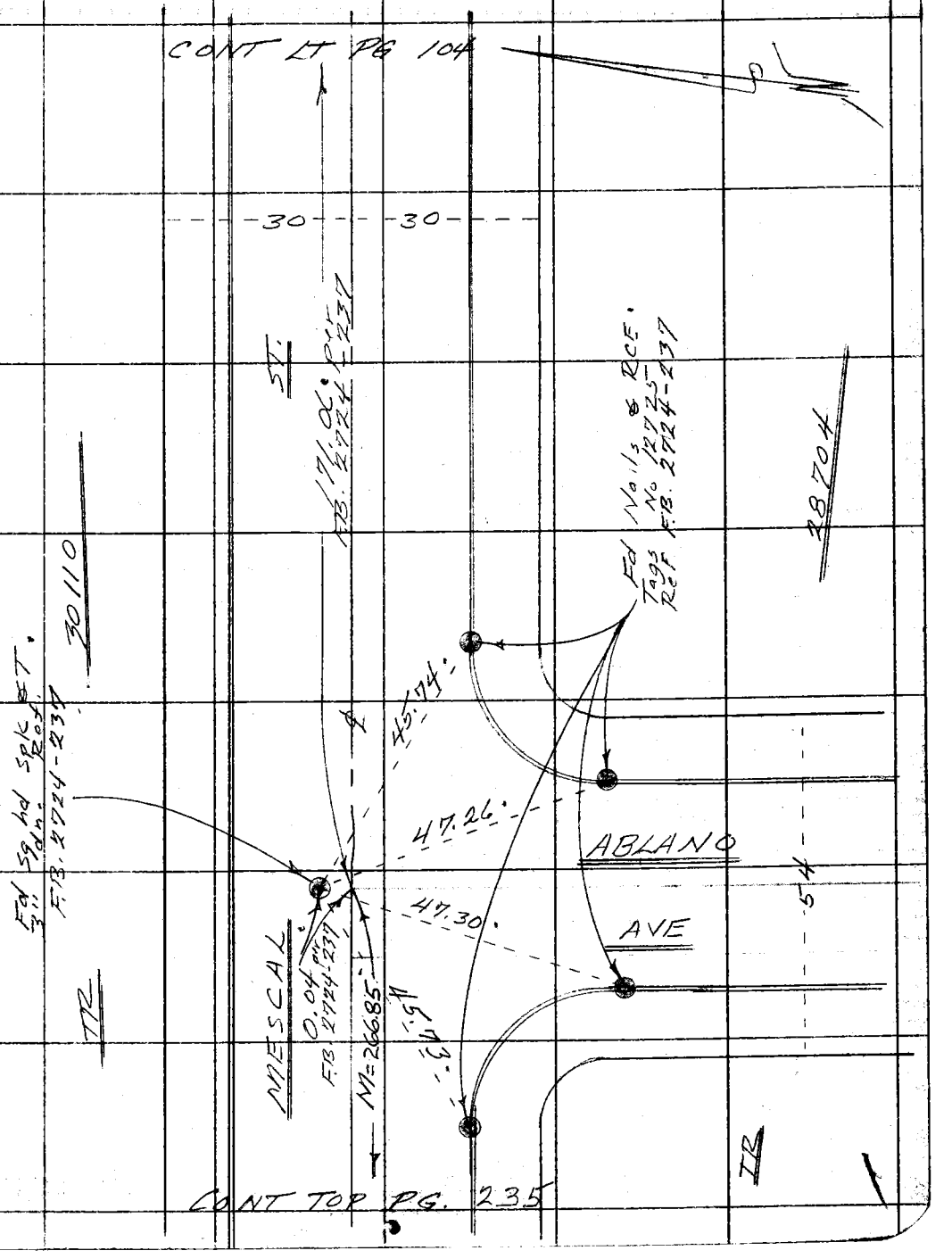

Note: Any Additions or Changes on This Sheet Must be Made or Circled in Red Ink With Date and Name of Person Making Change.

Do not extend this side of this line.

PLEASE RETURN TO
COUNTY OF LOS ANGELES
DEPARTMENT OF COUNTY ENGINEER
403 LOS ANGELES COUNTY ENGINEERING BLDG.

76F309S CE#310 3-68

F. B. 3369 PG 104

W.S. 38, D-4

PLEASE RETURN TO
COUNTY OF LOS ANGELES
DEPARTMENT OF COUNTY ENGINEER
403 LOS ANGELES COUNTY ENGINEERING BLDG.

Do not extend this side of this line.

Note: Any Additions or Changes on This Sheet Must be Made or Circled in Red Ink With Date and Name of Person Making Change.

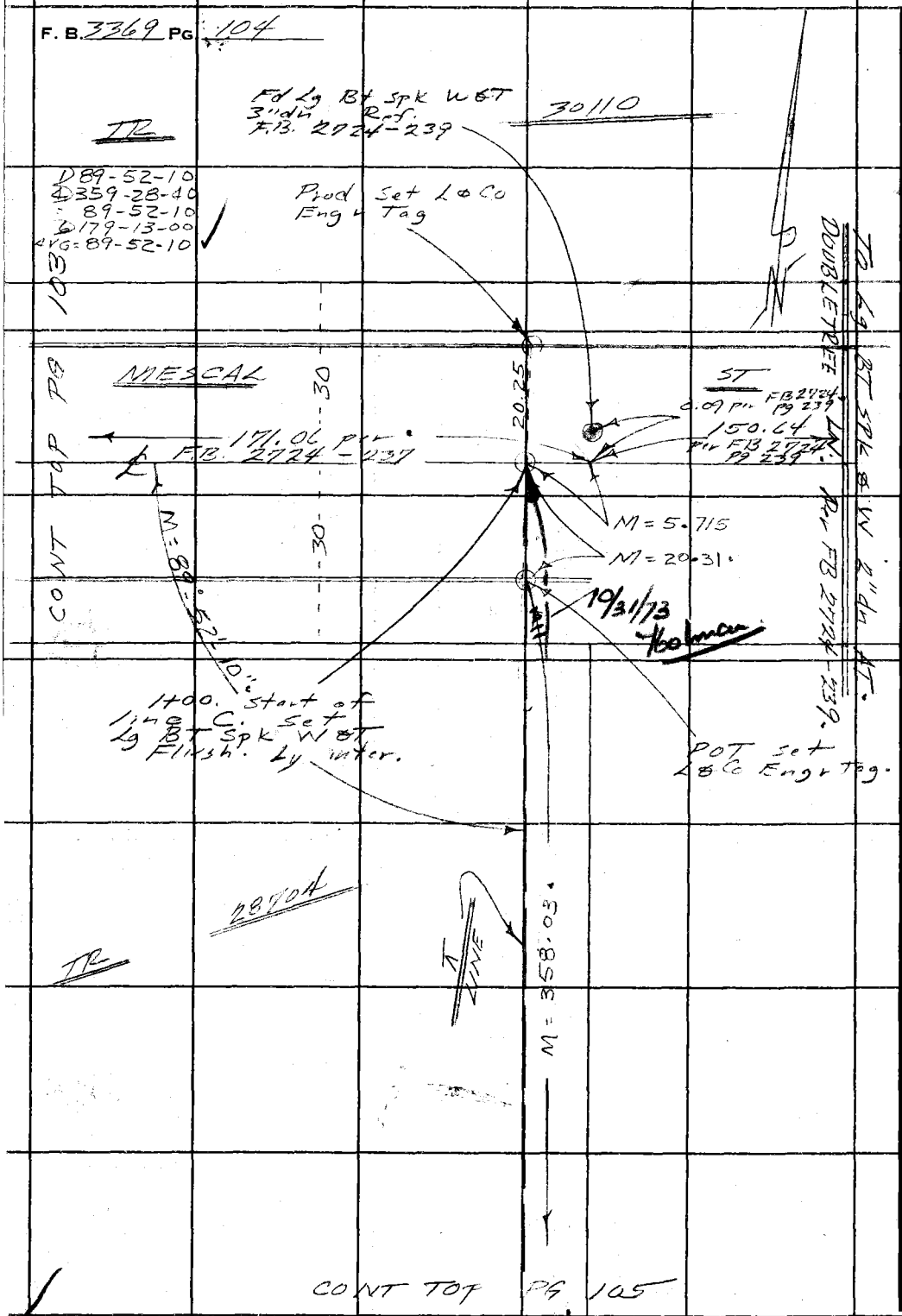

Notes Ck'd by **H. HOLMAN**	Survey of SD Project No 1274
Map No.	JN 6012.44 Tape 0232 Std 60 °F
Office Work	Surveyed by F E Brooks
Checked	Notes F E B Guard Date 29 May 71
Date	Indexed **G. J. GALLI** MAY 10 '71

F. B. [illegible] PG. [illegible]

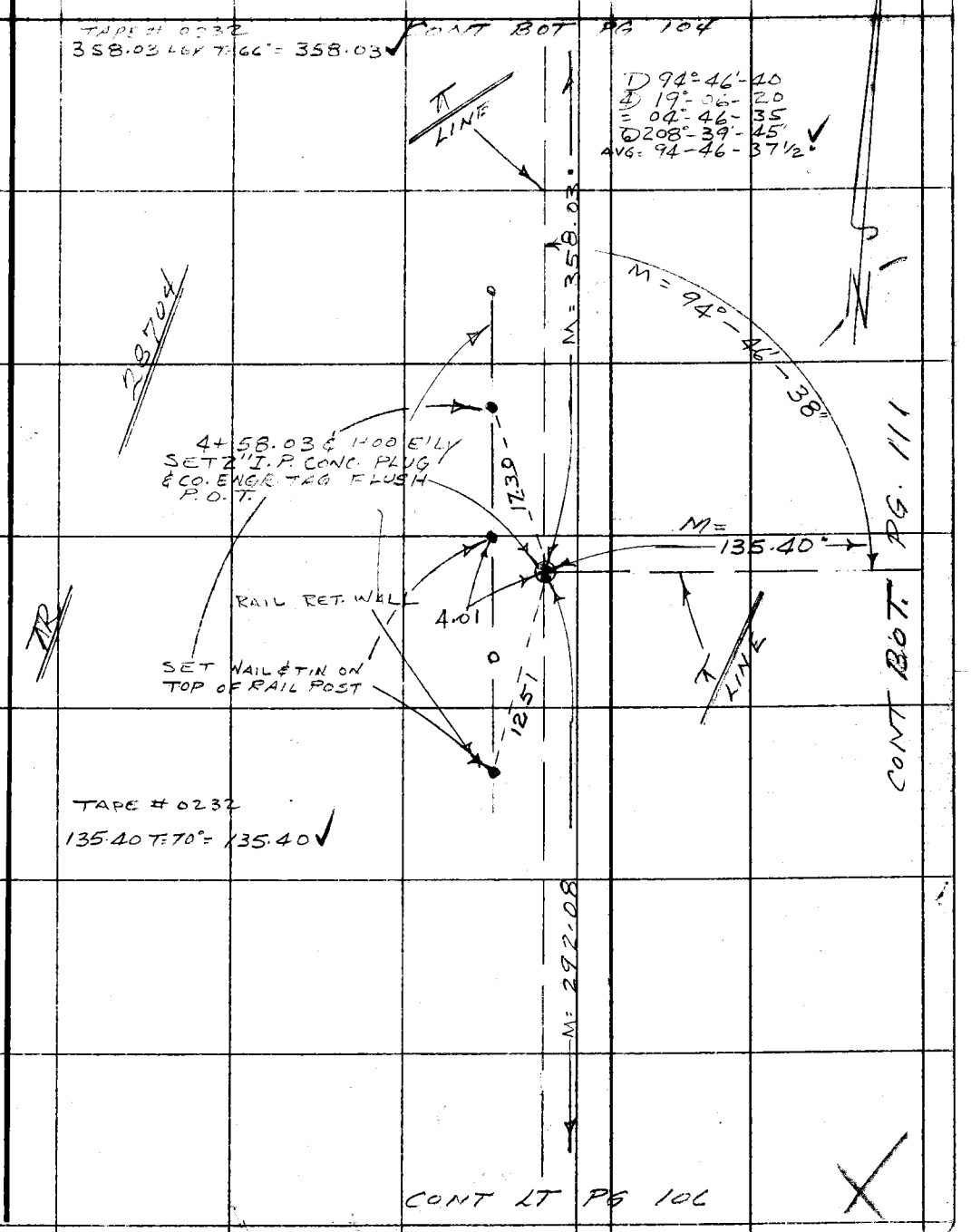

Note: Any Additions or Changes on This Sheet Must be Made or Circled in Red Ink With Date and Name of Person Making Change.

Do not extend this side of this line.

PLEASE RETURN TO
COUNTY OF LOS ANGELES
DEPARTMENT OF COUNTY ENGINEER
403 LOS ANGELES COUNTY ENGINEERING BLDG.

76F309S CE#310 3-68

F. B. 3369 PG 106

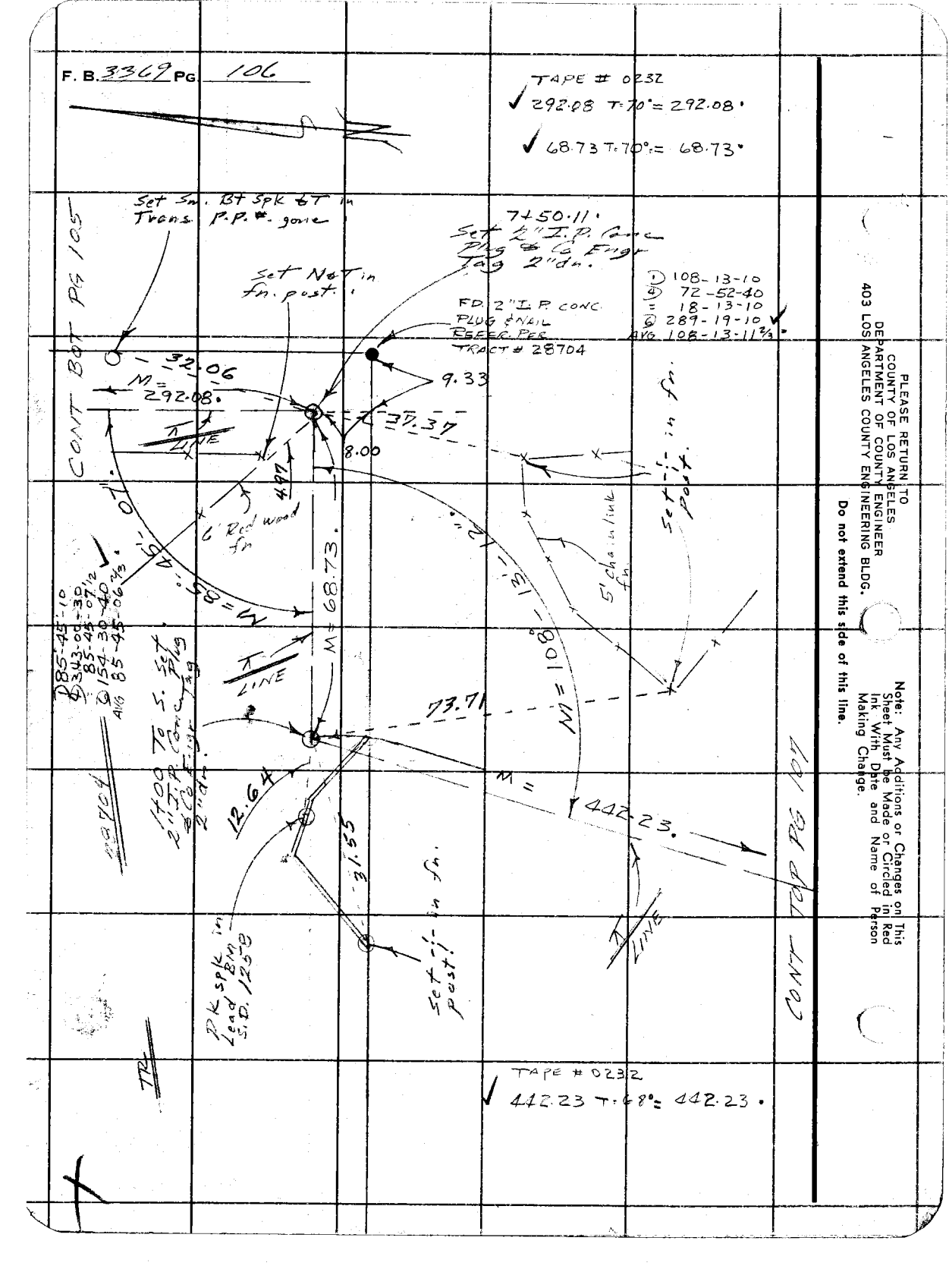

PLEASE RETURN TO
COUNTY OF LOS ANGELES
DEPARTMENT OF COUNTY ENGINEER
403 LOS ANGELES COUNTY ENGINEERING BLDG.

Do not extend this side of this line.

Note: Any Additions or Changes on This Sheet Must be Made or Circled in Red Ink With Date and Name of Person Making Change.

Notes Ck'd by H. HOLMAN	Survey of [illegible]
Map No.	JN 1012 44 Tape 0232 Std 68 °F
Office Work	Surveyed by F.E. Brooks
Checked	Notes F.E.B. Guizado Date 29 Nov 71
Date	Indexed B. J. GALLI MAY 10 71

F. B. PG.

CONT RT PG 106

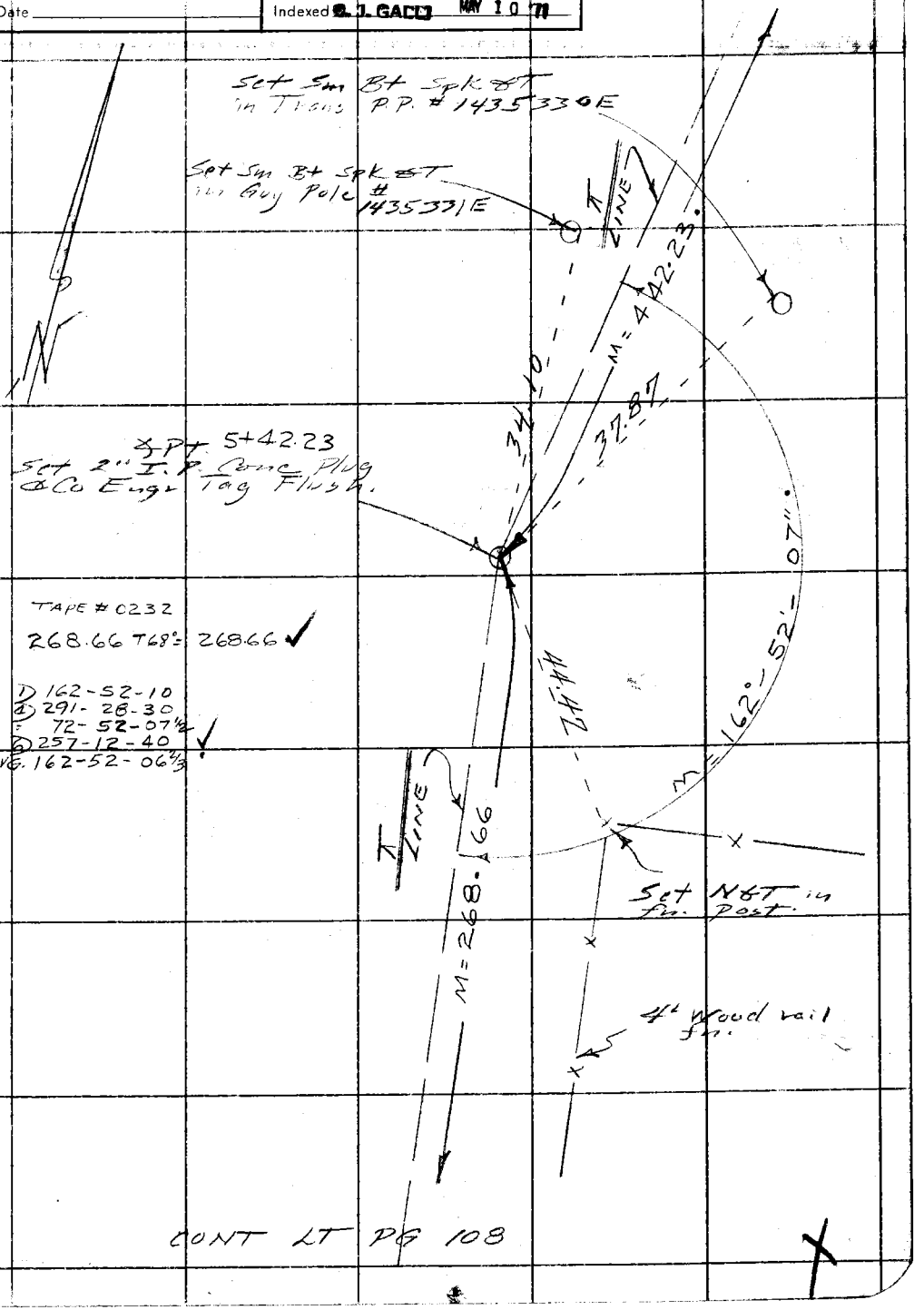

TAPE # 0232

268.66 T68° = 268.66 ✓

1) 162-52-10
2) 291-28-30
3) 72-52-07½
4) 257-12-40 ✓
AVG. 162-52-06⅔

CONT LT PG 108

Note: Any Additions or Changes on This Sheet Must be Made or Circled in Red Ink With Date and Name of Person Making Change.

Do not extend this side of this line.

PLEASE RETURN TO
COUNTY OF LOS ANGELES
DEPARTMENT OF COUNTY ENGINEER
403 LOS ANGELES COUNTY ENGINEERING BLDG.

76F3095 CE#310 3-68

F. B. 3369 PG. 108

W.S. 38, D-5

PLEASE RETURN TO
COUNTY OF LOS ANGELES
DEPARTMENT OF COUNTY ENGINEER
403 LOS ANGELES COUNTY ENGINEERING BLDG.

Do not extend this side of this line.

Note: Any Additions or Changes on This Sheet Must be Made or Circled in Red Ink With Date and Name of Person Making Change.

Notes Ck'd by H. HOLMAN	Survey of S.D. Project #1974
Map No.	JN 6012.74 Tape 0232 Std 6.8 °F
Office Work	Surveyed by F E Brooks
Checked	Notes F E B Guiteado Date [illegible]
Date	Indexed O. J. GALLI MAY 10 '71

F. B. [illegible] PG. 109

W.S. 38, D-5

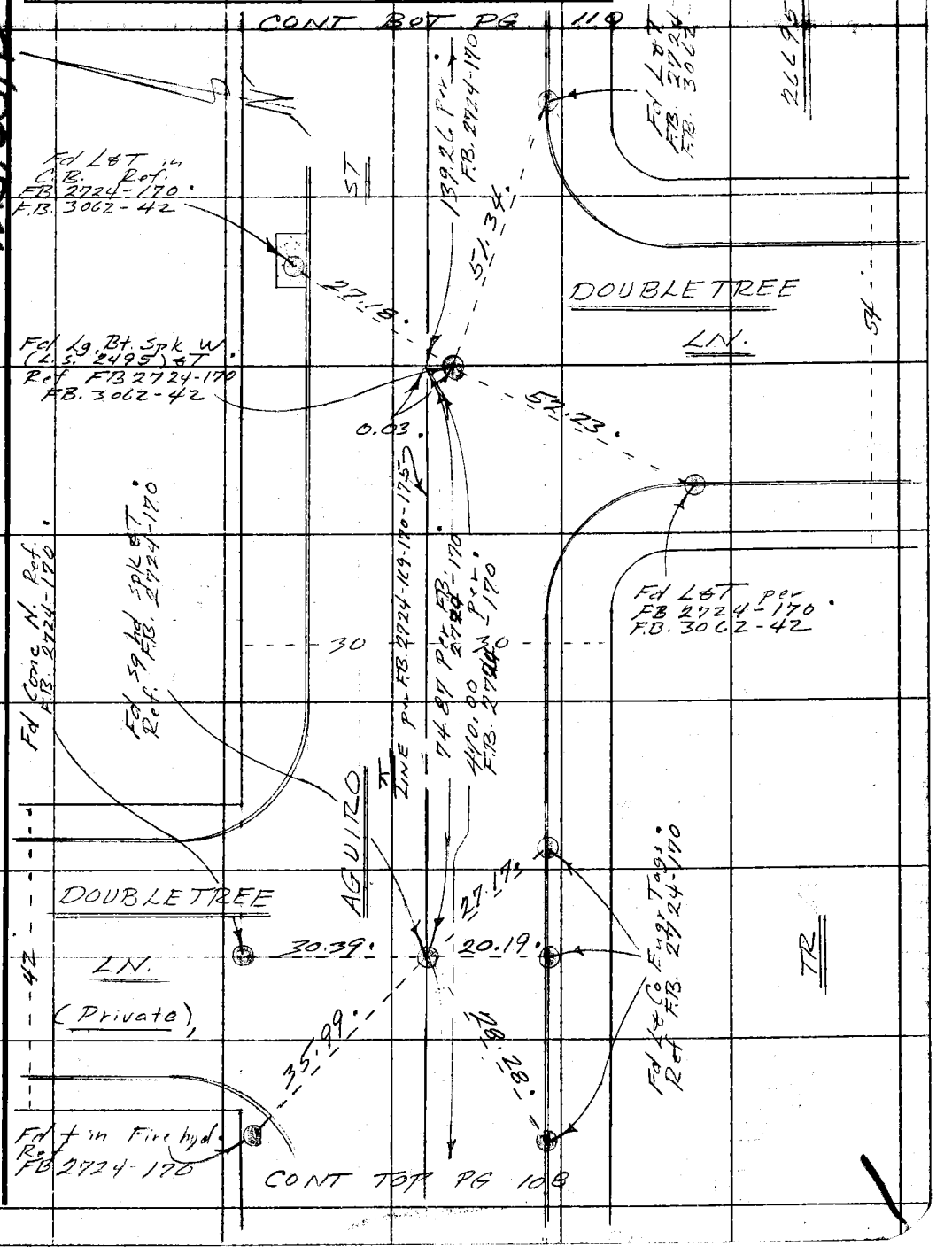

Note: Any Additions or Changes on This Sheet Must be Made or Circled in Red Ink With Date and Name of Person Making Change.

Do not extend this side of this line.

PLEASE RETURN TO
COUNTY OF LOS ANGELES
DEPARTMENT OF COUNTY ENGINEER
403 LOS ANGELES COUNTY ENGINEERING BLDG.

76F309S CE#310 3-68

PLEASE RETURN TO
COUNTY OF LOS ANGELES
DEPARTMENT OF COUNTY ENGINEER
403 LOS ANGELES COUNTY ENGINEERING BLDG.

Note: Any Additions or Changes on This Sheet Must be Made or Circled in Red Ink With Date and Name of Person Making Change.

Do not extend this side of this line.

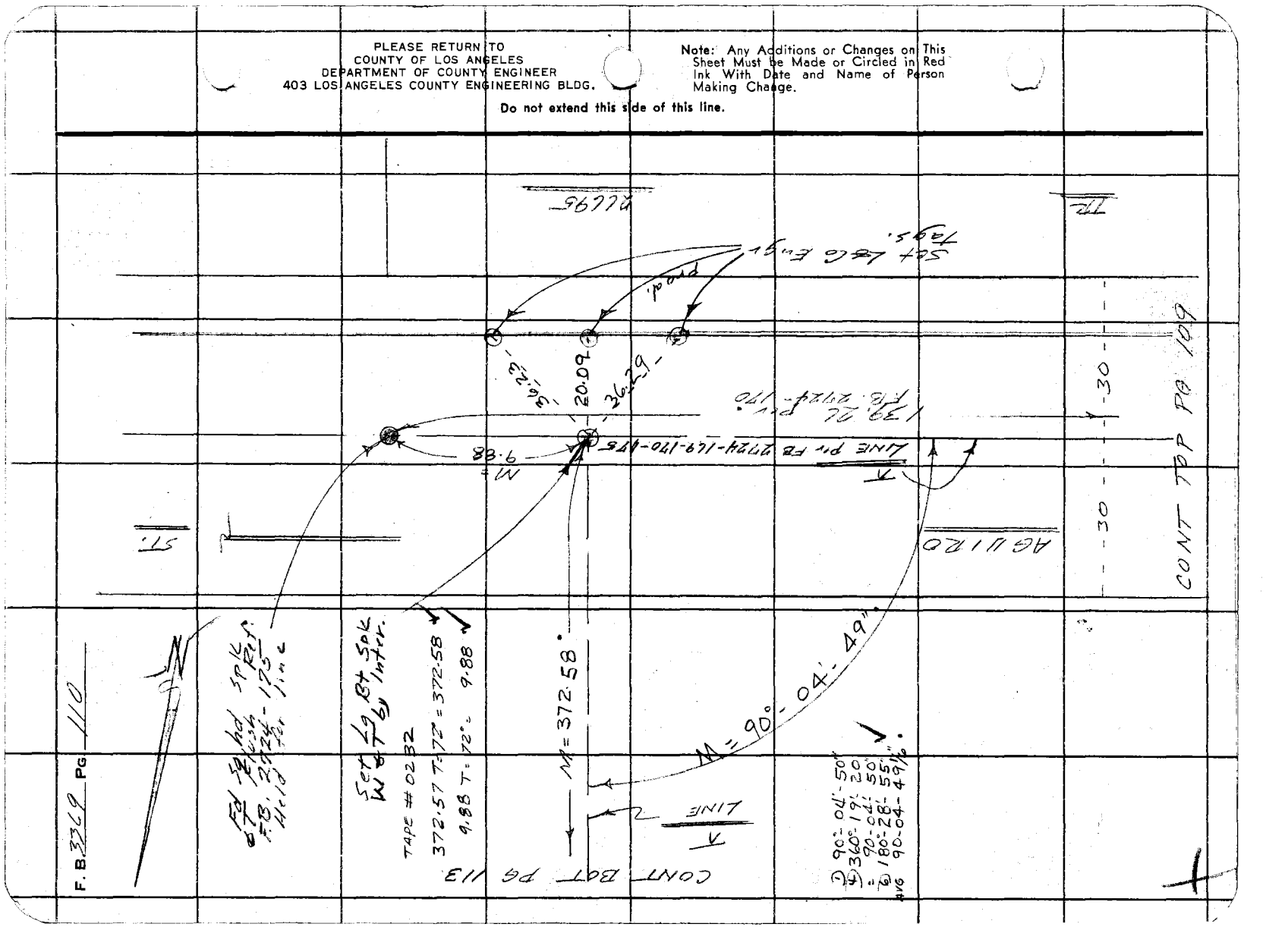

Notes Ck'd by H. HOLMAN	Survey of S.D. Project # 12 44
Map No.	JN 6012.14 Tape 0232 Std 60 °F
Office Work	Surveyed by FEB Books
Checked	Notes FEB Guided Date 30 Mar 71
Date	Indexed O. J. GALLI MAY 10 71

F. B. 2267 PG. 111

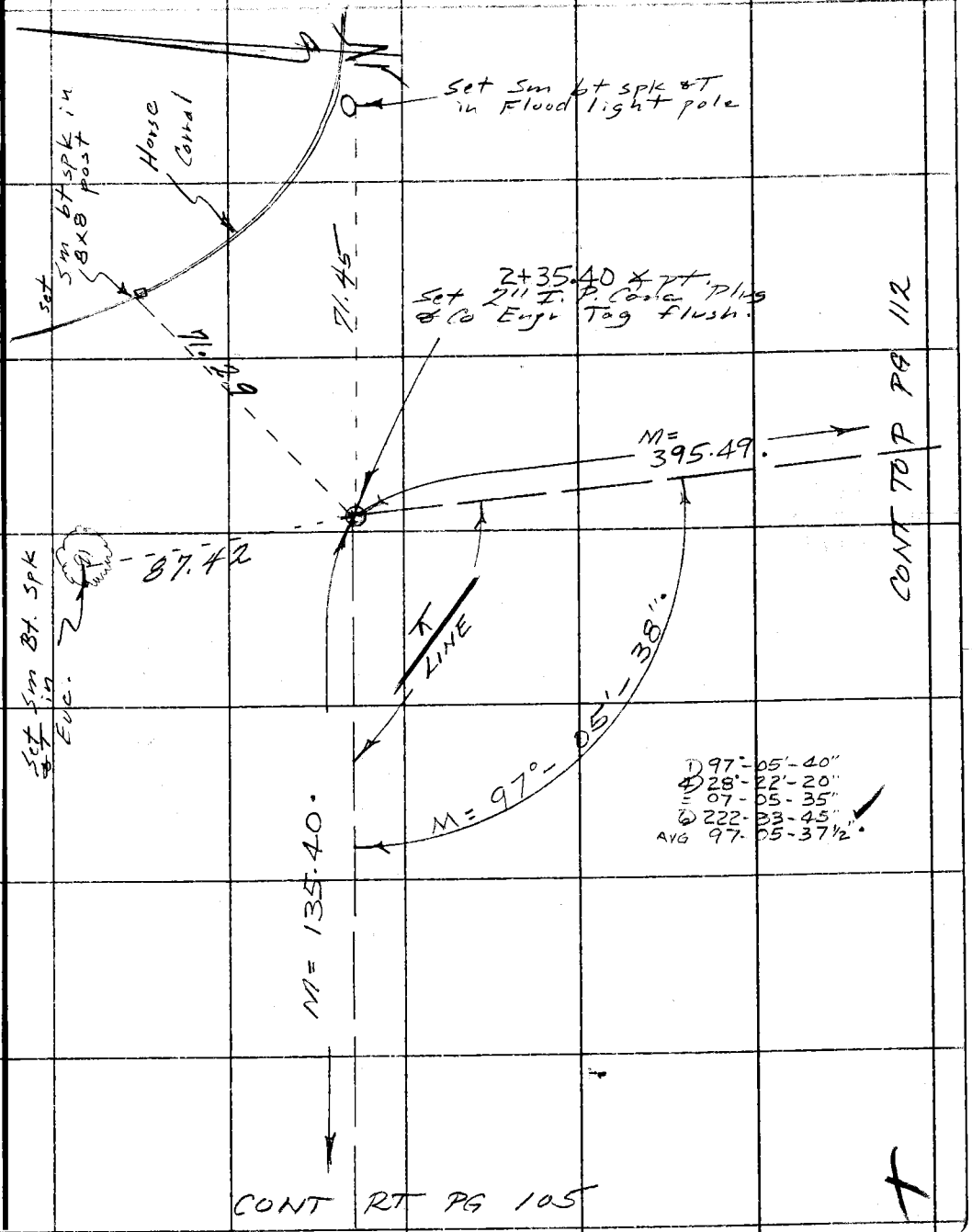

Note: Any Additions or Changes on This Sheet Must be Made or Circled in Red Ink With Date and Name of Person Making Change.

Do not extend this side of this line.

PLEASE RETURN TO
COUNTY OF LOS ANGELES
DEPARTMENT OF COUNTY ENGINEER
403 LOS ANGELES COUNTY ENGINEERING BLDG.

76F3095 CE#310 3-68

PLEASE RETURN TO
COUNTY OF LOS ANGELES
DEPARTMENT OF COUNTY ENGINEER
403 LOS ANGELES COUNTY ENGINEERING BLDG.

Note: Any Additions or Changes on This Sheet Must be Made or Circled in Red Ink With Date and Name of Person Making Change.

Do not extend this side of this line.

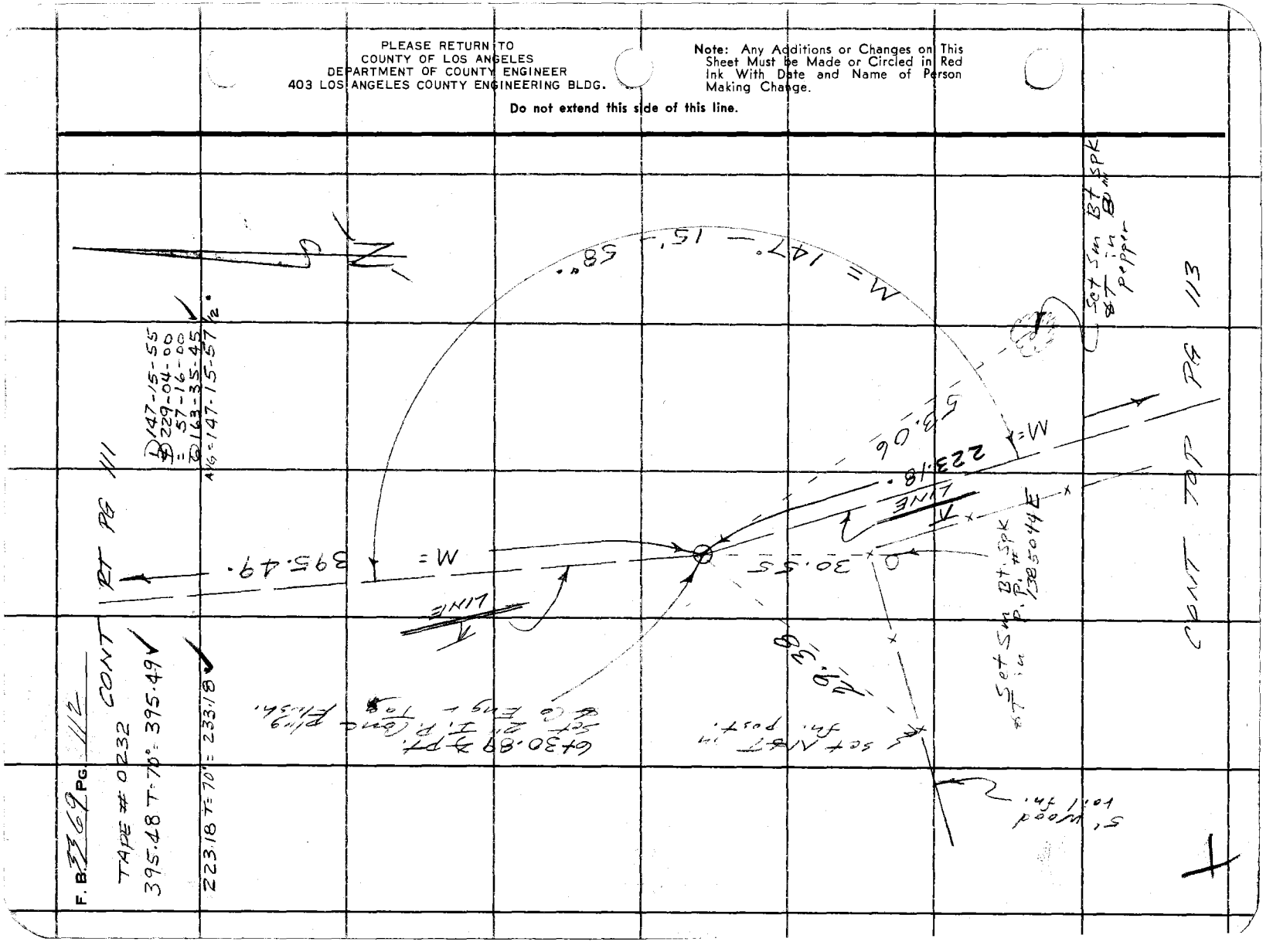

Notes Ck'd by H. HOLMAN	Survey of [illegible]
Map No.	JN 1012.74 Tape 0232 Std 68 °F
Office Work	Surveyed by FE Brooks
Checked	Notes FE.B. Guizado Date 30 Mar '11
Date	Indexed C. J. GALLI MAY 10 '11

F.B. [illegible] PG. [illegible]

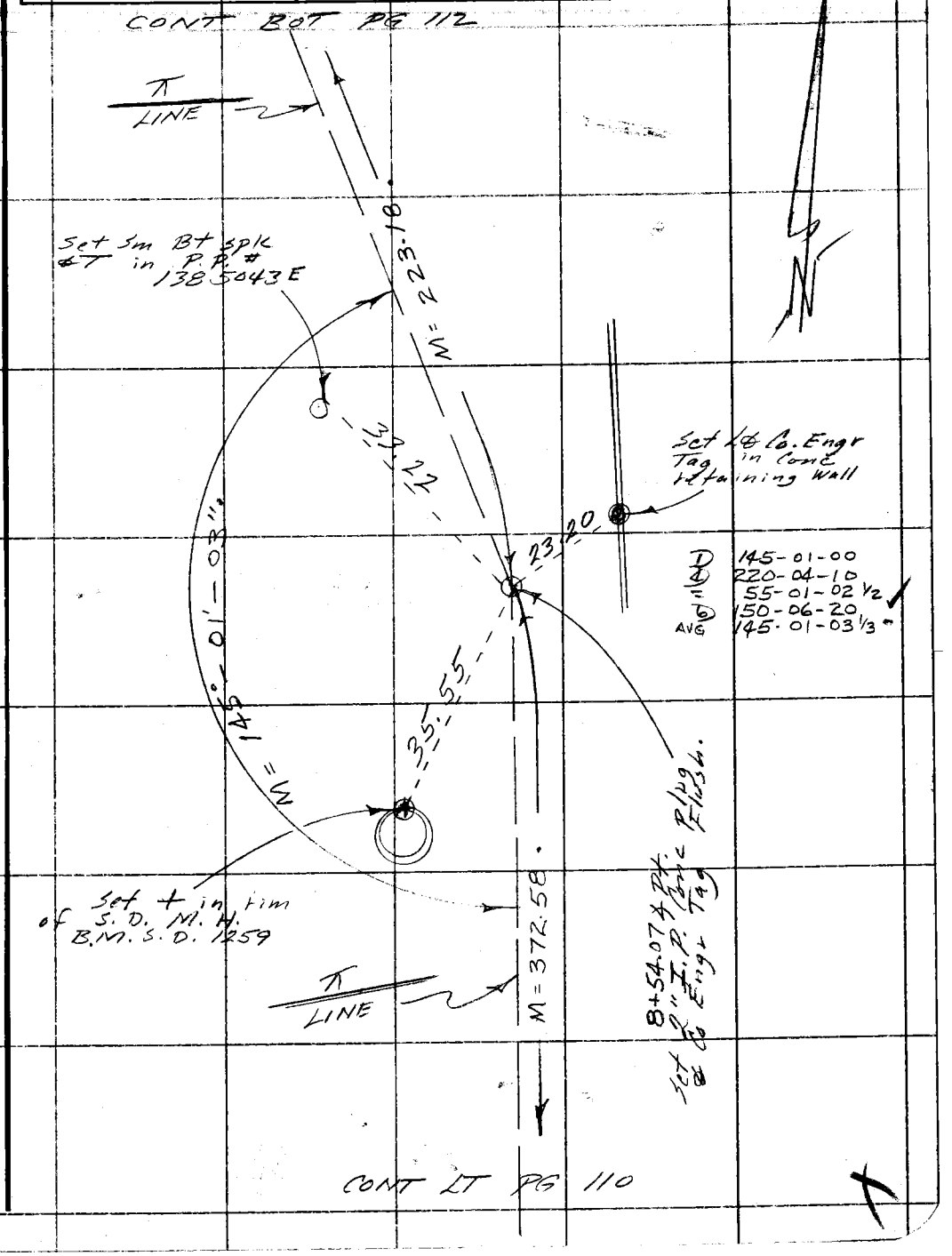

Note: Any Additions or Changes on This Sheet Must be Made or Circled in Red Ink With Date and Name of Person Making Change.

PLEASE RETURN TO
COUNTY OF LOS ANGELES
DEPARTMENT OF COUNTY ENGINEER
403 LOS ANGELES COUNTY ENGINEERING BLDG.

Do not extend this side of this line.

76F309S CE#310 3-68

PLEASE RETURN TO
COUNTY OF LOS ANGELES
DEPARTMENT OF COUNTY ENGINEER
403 LOS ANGELES COUNTY ENGINEERING BLDG.

Note: Any Additions or Changes on This Sheet Must be Made or Circled in Red Ink With Date and Name of Person Making Change.

Do not extend this side of this line.

F. B. 3369 PG 114

Notes Ck'd by	Survey of
Map No.	JN 6012.74 Tape Std °F
Office Work	Surveyed by FE Brooks
Checked	Notes FEB Guizado Date 31 Mar 71
Date	Indexed C. J. GALLI MAY 10 '71

F. B. PG.

SN 6012.74

STORM DRAIN PROJECT

No 1274

LINE C

LOCATION OF IMPROVEMENS.

From Existing drain near Mescal St.

To Existing drain near SE Cor TR 28704

FE Brooks
GO Guizado
RA Moore
T Ohashi

Note: Any Additions or Changes on This Sheet Must be Made or Circled in Red Ink With Date and Name of Person Making Change.

PLEASE RETURN TO
COUNTY OF LOS ANGELES
DEPARTMENT OF COUNTY ENGINEER
403 LOS ANGELES COUNTY ENGINEERING BLDG.

Do not extend this side of this line.

76F309S CE#310 3-68

F. B. 3369 PG 116

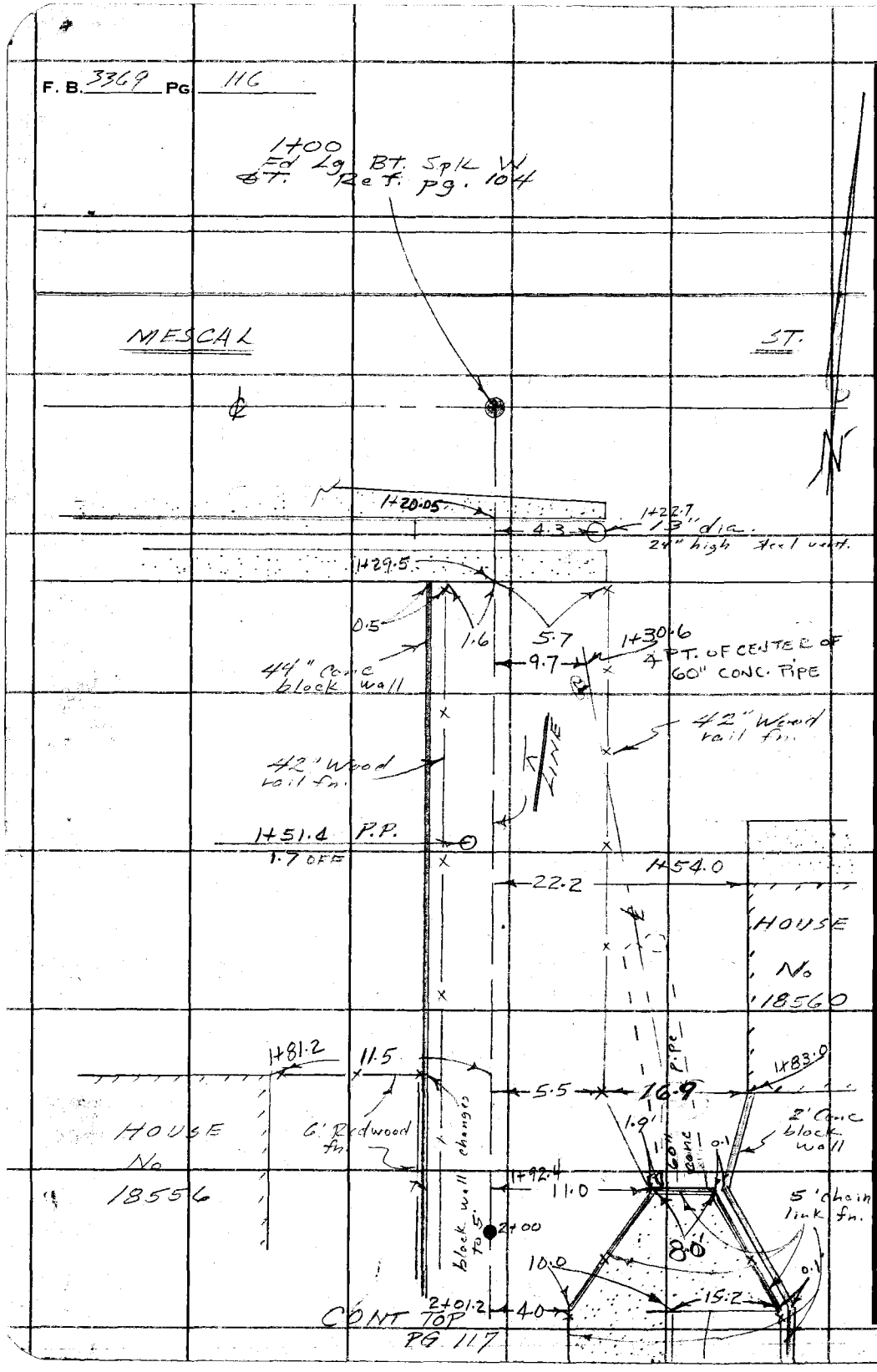

PLEASE RETURN TO
COUNTY OF LOS ANGELES
DEPARTMENT OF COUNTY ENGINEER
403 LOS ANGELES COUNTY ENGINEERING BLDG.

Do not extend this side of this line.

Note: Any Additions or Changes on This Sheet Must be Made or Circled in Red Ink With Date and Name of Person Making Change.

Notes Ck'd by	Survey of [illegible] Project [illegible]
Map No.	JN [illegible] Tape Std °F
Office Work	Surveyed by FE Brooks
Checked	Notes FEB Guizado Date 31 Mar 71
Date	Indexed G. J. GALLI MAY 10 '71

F.B. 3364 Pg. 116

CONT FOT PG 116

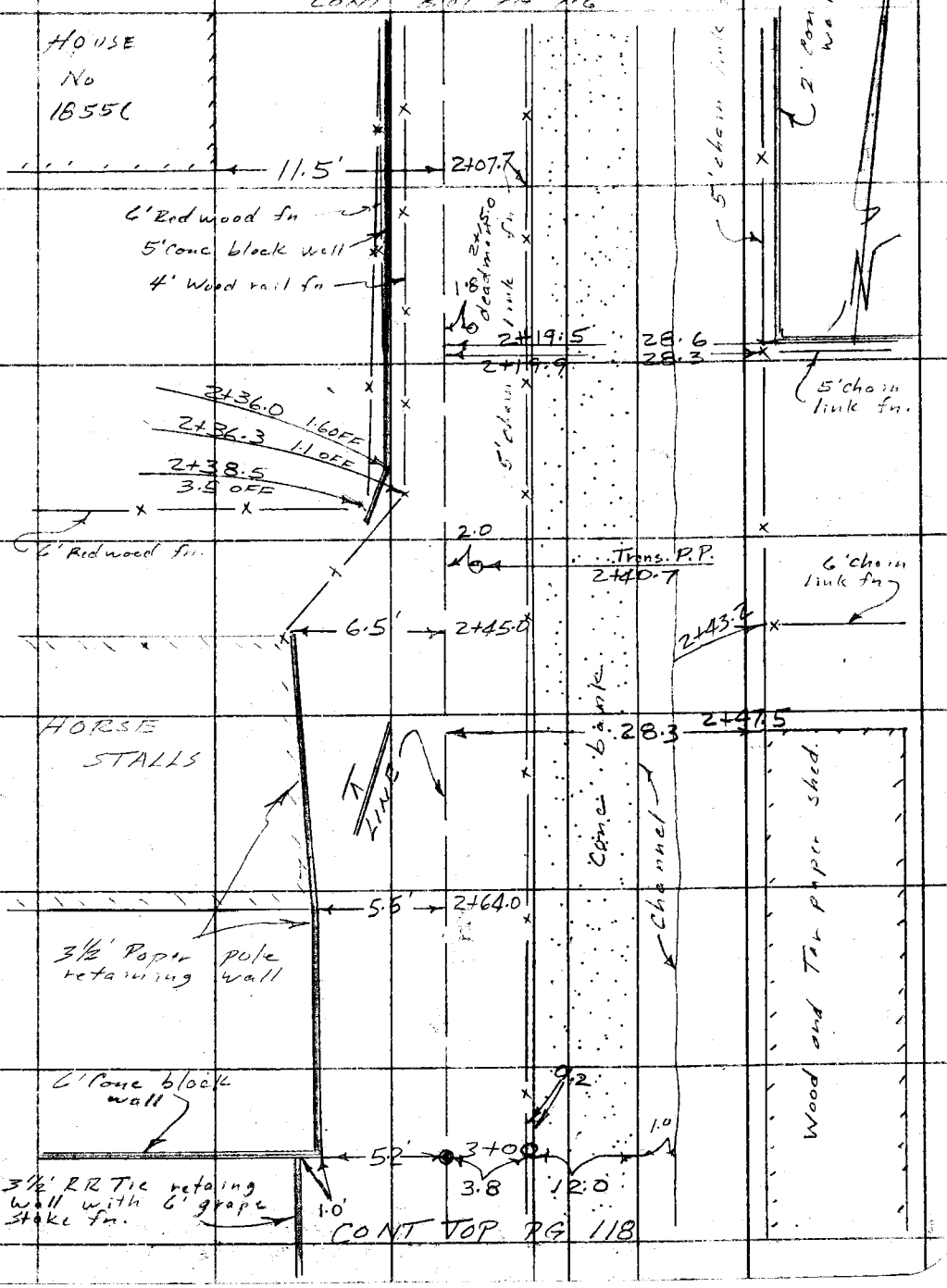

CONT TOP PG 118

Note: Any Additions or Changes on This Sheet Must be Made or Circled in Red Ink With Date and Name of Person Making Change.

Do not extend this side of this line.

PLEASE RETURN TO
COUNTY OF LOS ANGELES
DEPARTMENT OF COUNTY ENGINEER
403 LOS ANGELES COUNTY ENGINEERING BLDG.

76F3095 CE#310 3-68

F. B. 3369 PG. 118

CONT BOT PG 117

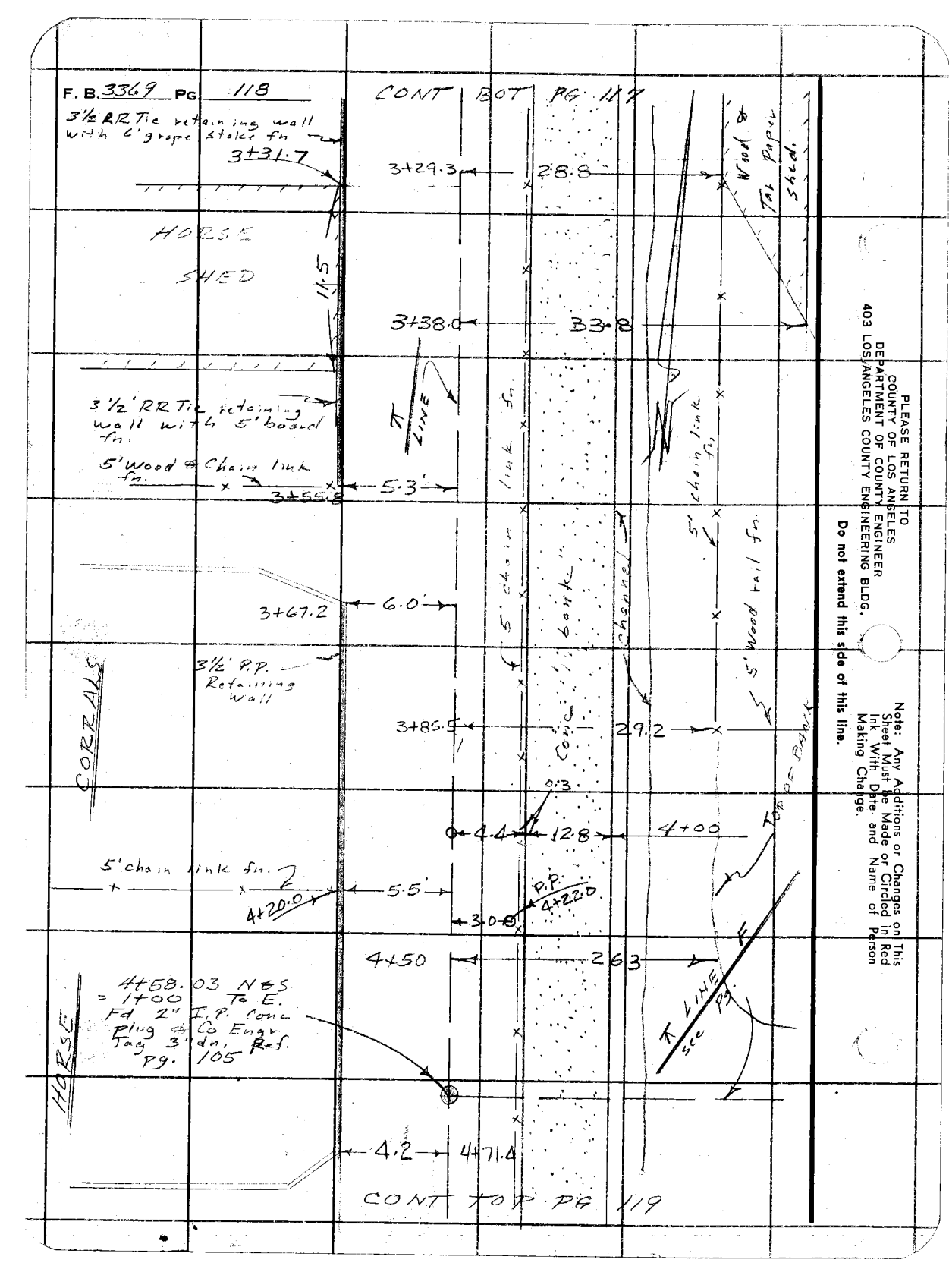

PLEASE RETURN TO
COUNTY OF LOS ANGELES
DEPARTMENT OF COUNTY ENGINEER
403 LOS ANGELES COUNTY ENGINEERING BLDG.

Do not extend this side of this line.

Note: Any Additions or Changes on This Sheet Must be Made or Circled in Red Ink With Date and Name of Person Making Change.

Notes Ck'd by	Survey of [illegible]
Map No.	JN 1012.44 Tape Std °F
Office Work	Surveyed by F.F. Brooks
Checked	Notes FFB Guizado Date 31 MAR. 71
Date	Indexed G. J. GALLI MAY 10 '71

F. B. 3369 Pg. 114

CONT BOT PG 119

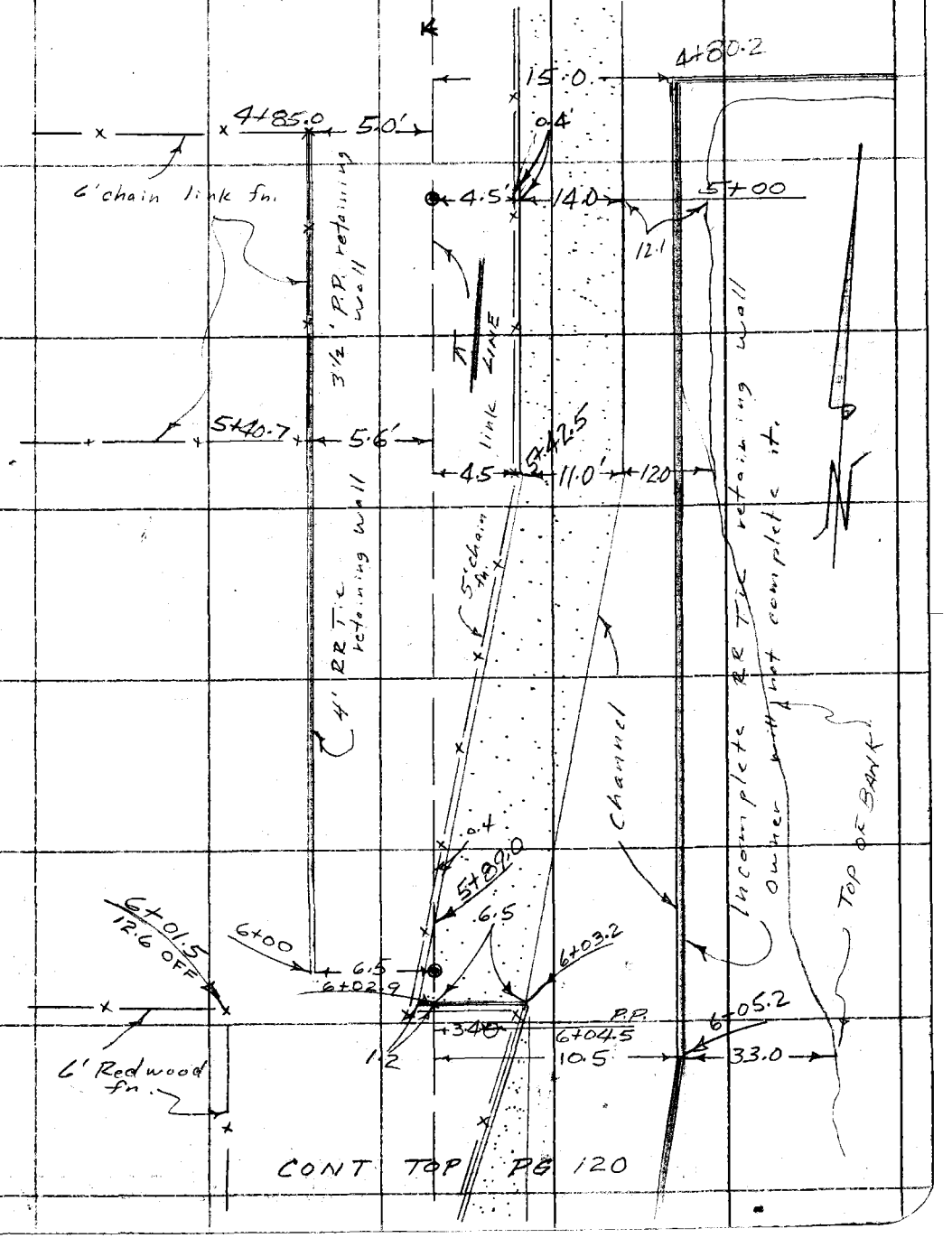

CONT TOP PG 120

Note: Any Additions or Changes on This Sheet Must be Made or Circled in Red Ink With Date and Name of Person Making Change.

PLEASE RETURN TO
COUNTY OF LOS ANGELES
DEPARTMENT OF COUNTY ENGINEER
403 LOS ANGELES COUNTY ENGINEERING BLDG.

Do not extend this side of this line.

76F309S CE#310 3-68

F. B. 3369 PG 120

CONT BOT PG 119

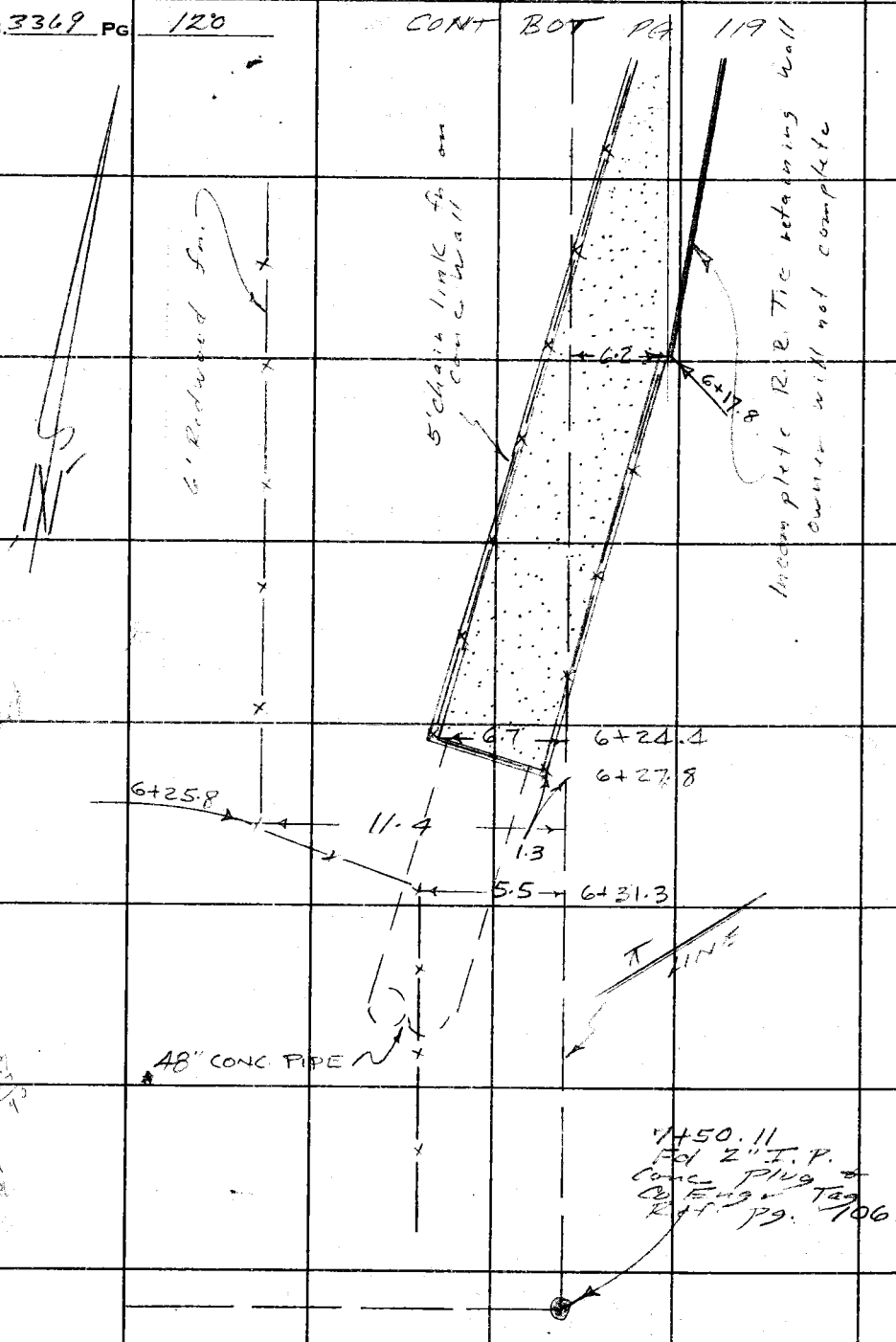

PLEASE RETURN TO
COUNTY OF LOS ANGELES
DEPARTMENT OF COUNTY ENGINEER
403 LOS ANGELES COUNTY ENGINEERING BLDG.

Do not extend this side of this line.

Note: Any Additions or Changes on This Sheet Must Be Made or Circled in Red Ink With Date and Name of Person Making Change.

Profile No. ____ Notes Red ____ Date ____ Plotted ____ Date ____ Job No. 6012.74 Division No. 11 Survey of S.D. Project # 1274 F.B. 3367 PG. 121

No. ____ Date ____ Date ____ Map No. ____ Indexed C. J. GALLI Date [illegible]

CN 6012.74

STORM DRAIN PROJECT

No 1274

LINE C

CROSS SECTIONS

From Existing drain near Mescal st.

To Existing drain near S.E. Cor TR 28704

ELEV.

F.S.

H.I.

FE Brooks
G O Guizado
R A Moore

B.S.

T Ohashi

STATION

NOTE: ANY ADDITIONS OR CHANGES ON THIS SHEET MUST BE MADE OR CIRCLED IN RED INK, WITH DATE AND NAME OF PERSON MAKING CHANGE.

PLEASE RETURN TO
LOS ANGELES COUNTY ENGINEER
700 LOS ANGELES COUNTY ENGINEERING BLDG.

Do not extend notes this side of this line.

76L-298 CE 307 11-58

76L-298 CE 307 11-58

T.P. = 522.67 P.K. 523.65 P.K. T.P.

PLEASE RETURN TO
LOS ANGELES COUNTY ENGINEER
700 LOS ANGELES COUNTY ENGINEERING BLDG.

NOTE: ANY ADDITIONS OR CHANGES ON THIS SHEET MUST BE MADE OR CIRCLED IN RED INK. WITH DATE AND NAME OF PERSON MAKING CHANGE.

Do not extend notes this side of this line.

STATION	B.S.	H.I.	F.S.	ELEV.	
S.D. BM 1256				522 75	BMSD1256 Elev. 522.752 F.B. 3369-15
					Mescal St. S. curb in front of house
					#18556 A P.K. Spk in lead in N.W. Cor. of
					S.D. Catch basin.
					SOUTH on ⊼ LINE
					Lt. or East ⊼ Line RT or West.
1+92.4				5239	⊼
				52321	11.0 Lt. Top of head wall
				514 43	15.0" Invert of 60" Conc pipe.
				52325	19.0" Top of head wall
2+01.2				5235	⊼
				52312	4.0 Lt. Top of wing wall
				515 94	13.0" bottom of channel
				515 98	18.0" bottom of channel
				52347	29.2" Top of wing wall
2+10				5233	⊼
				52306	4.0 Lt Top of conc bank
				5156	16.0" bottom of channel

F.B. 3369 Pg. 122
Job No. 1012.74 Division No. 11 Notes Red Plotted Profile
Survey of SD Project #1274 Date 1 APR 71 Date No.
Survey by FEBrooks Notes FEB Guizado Notes Chkd. Checked X-Sec.
Indexed [redacted] Date Date Date No.

76L-298 CE 307 11-58

T.P. SPK (R.R TIE) 524.44

PLEASE RETURN TO
LOS ANGELES COUNTY ENGINEER
700 LOS ANGELES COUNTY ENGINEERING BLDG.

NOTE: ANY ADDITIONS OR CHANGES ON THIS SHEET MUST BE MADE OR CIRCLED IN RED INK. WITH DATE AND NAME OF PERSON MAKING CHANGE.

Do not extend notes this side of this line.

STATION	B.S.	H.I.	F.S.	ELEV.	Lt. or East ⊼ LINE Rt. or West
2+10				5155	17.0 Lt bottom of channel
				5226	29.0 " Top of bank.
3+00				5249	⊼
				52418	4.0 Lt. Top of conc bank
				5181	16.0 " bottom of channel
				5183	17.0 " bottom of channel
				5241	28.0 " Top of bank.
4+00				5257	⊼
				52480	4.7 Lt. Top conc bank
				5209	13.5 " bottom of channel
				5210	14.5 " bottom of channel
				5250	28.5 " Top of bank
5+00				5271	⊼
				52672	4.9 Lt. Top conc bank
				5223	18.9 " bottom of channel
				5246	31.0 " Top of bank
5+42.5				5275	⊼

Profile Notes Red ____ Plotted ____ Job No. 6012.74 Division No. 11 F.B. 3369 PG. 123

No. ____ Date ____ Date ____ Survey of S.D. [illegible]

No. ____ Date ____ Date ____ Map No. ____ Indexed G. J. GALLI Date MAY 1 0 '71

76L-298 CE 307 11-58

PLEASE RETURN TO
LOS ANGELES COUNTY ENGINEER
700 LOS ANGELES COUNTY ENGINEERING BLDG.

NOTE: ANY ADDITIONS OR CHANGES ON THIS SHEET MUST BE MADE OR CIRCLED IN RED INK, WITH DATE AND NAME OF PERSON MAKING CHANGE.

Do not extend notes this side of this line.

F.B. 3369 PG. 124
Job No. 6012.04 Division No. 11 Notes Red Plotted Profile
Survey of S.D. Project # 1274 Date 1 APR. '71 Date No. X-Sec.
Survey by FEBrooks Notes FEB - Guizado Notes Chkd. Checked
Indexed B. L. GALLI Date Date Date No.

STATION	B.S.	H.I.	F.S.	ELEV.	Lt. or East	Rt. or West
5+42.5				527 50	4.9 Lt. Top conc bank	
				523 2	15.9 " bottom of channel	
				523 2	16.9 " bottom of Channel	
				525 6	27.9 " Top of bank	
5+89.0				52838		T Top of conc bank
6+02.9				52844		T Top of conc wall
				52855		1.2 Rt Top Conc bank
6+03.2				527 43	6.5 Lt. Top conc wall	
				524 17	6.5 " bottom of channel	
				524 35	10.5 " bottom of channel	
				5288	43.5 " Top of bank	
6+17.8				524 61	6.2 Lt. bottom of channel	
				526 95	6.2 " Top of conc wall	
6+24.4				53427		6.7 Rt. Top conc head wall
6+26.1				524 91		4.0 Rt Invert 48 Conc Pipe

76L-298 CE 307 11-58

529.45 T.P.

PLEASE RETURN TO
LOS ANGELES COUNTY ENGINEER
700 LOS ANGELES COUNTY ENGINEERING BLDG.

NOTE: ANY ADDITIONS OR CHANGES ON THIS SHEET MUST BE MADE OR CIRCLED IN RED INK. WITH DATE AND NAME OF PERSON MAKING CHANGE.

Do not extend notes this side of this line.

STATION	B.S.	H.I.	F.S.	ELEV.	Lt. or East	℄ LINE Rt. or West
6+27.8				53376		1.3 Rt. Top of conc head wall
S.D. BM 1257					BM S.D. 1257 Elev. 534.018 F.B. 3369-15 Back lot line of house #2448 Ablano Ave. A P.K. spk in lead of center of S.D. head wall	

Profile No. ____ Notes Red ____ Plotted ____ Job No. 6012 Division No. 11 F.B. 3369 Pg. 125
X-Sec. No. ____ Date ____ Date ____ Survey of S.D. Project #1274
Notes Chkd. ____ Checked ____ Survey by [illegible] Notes [illegible] Date 1 Apr 71
Date ____ Date ____ Map No. ____ Indexed ____ Date ____

F. B. 3369 Pg. 126

Job No. _____ Division No. _____ Notes Red _____ Plotted _____ Profile

Survey of _____ Date _____ Date _____ No. _____

Survey by _____ Notes _____ Notes Chkd. _____ Checked _____ X-Sec.

Indexed _____ Date _____ Date _____ Date _____ No. _____

STATION	B.S.	H.I.	F.S.	ELEV.

76L-298 CE 307 11-58

PLEASE RETURN TO

LOS ANGELES COUNTY ENGINEER

700 LOS ANGELES COUNTY ENGINEERING BLDG.

NOTE: ANY ADDITIONS OR CHANGES ON THIS SHEET MUST BE MADE OR CIRCLED IN RED INK, WITH DATE AND NAME OF PERSON MAKING CHANGE.

Do not extend notes this side of this line.

A

Notes Ck'd by	Survey of [illegible]
Map No.	JN 6012.74 Tape Std °F
Office Work	Surveyed by FE Brooks
Checked	Notes [illegible] Date 1 APR '71
Date	Indexed [illegible] J. GALLI MAY 10 '71

F. B. [illegible] PG. 127

JN 6012.74

STORM DRAIN PROJECT

No 1274

LINE D

LOCATION OF IMPROVEMENTS

From Existing drain near S. line TR 28704

To Existing drain at A

FE Brooks
GO Guizado
RA Moore
Tohoshi

Note: Any Additions or Changes on This Sheet Must be Made or Circled in Red Ink With Date and Name of Person Making Change.

PLEASE RETURN TO
COUNTY OF LOS ANGELES
DEPARTMENT OF COUNTY ENGINEER
403 LOS ANGELES COUNTY ENGINEERING BLDG.

Do not extend this side of this line.

76F309S CE#310 3-68

B

F. B. 3369 PG. 128

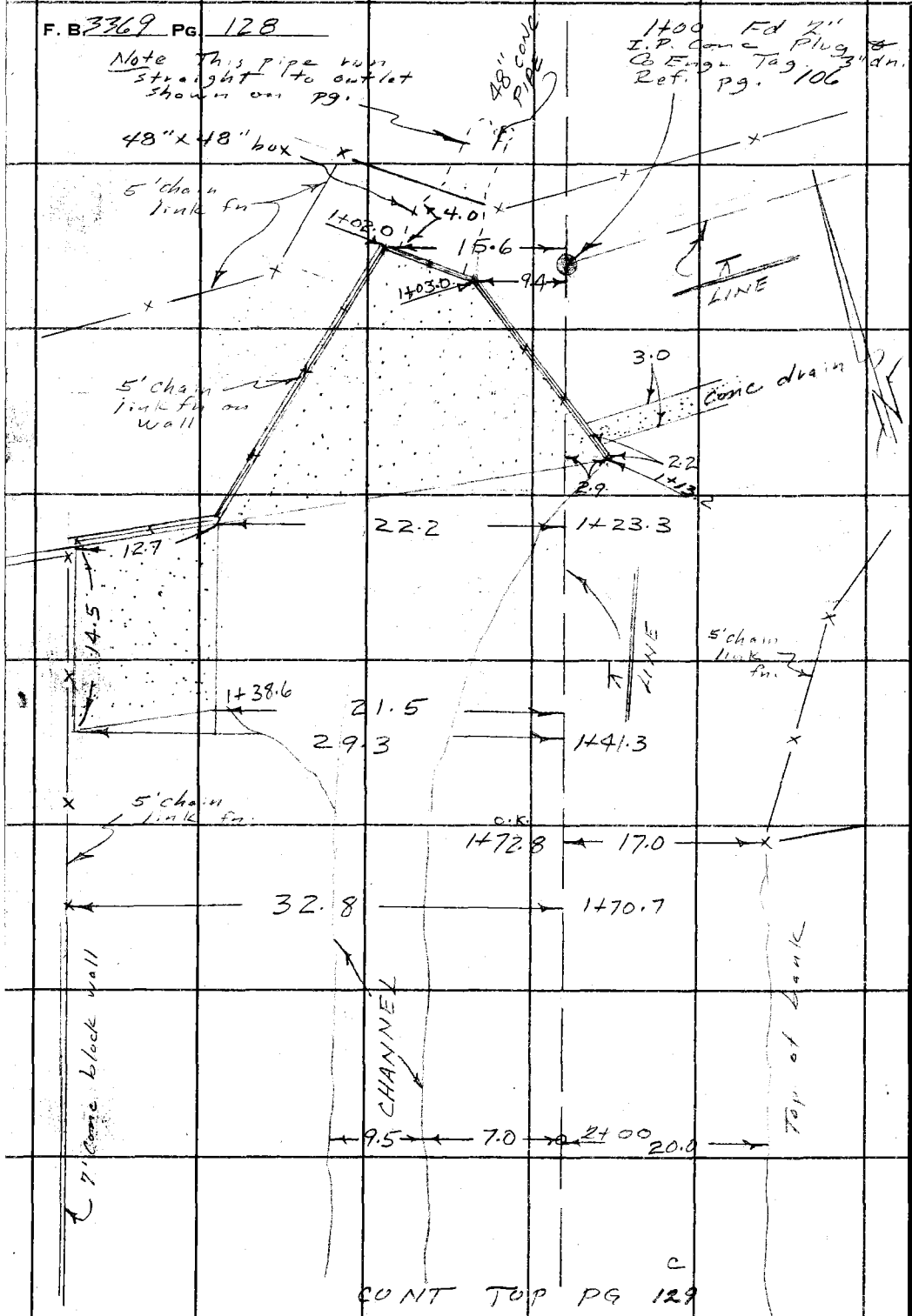

CONT TOP PG 129

PLEASE RETURN TO
COUNTY OF LOS ANGELES
DEPARTMENT OF COUNTY ENGINEER
403 LOS ANGELES COUNTY ENGINEERING BLDG.

Do not extend this side of this line.

Note: Any Additions or Changes on This Sheet Must be Made or Circled in Red Ink With Date and Name of Person Making Change.

Notes Ck'd by	Survey of [illegible]
Map No.	JN 6012, 74 Tape Std °F
Office Work	Surveyed by FE Brooks
Checked	Notes FEB Guizado Date 1 APR '71
Date	Indexed [illegible] GALLI MAY 10 '71

F. B. [illegible] PG. 127

CONT BOT PG 128

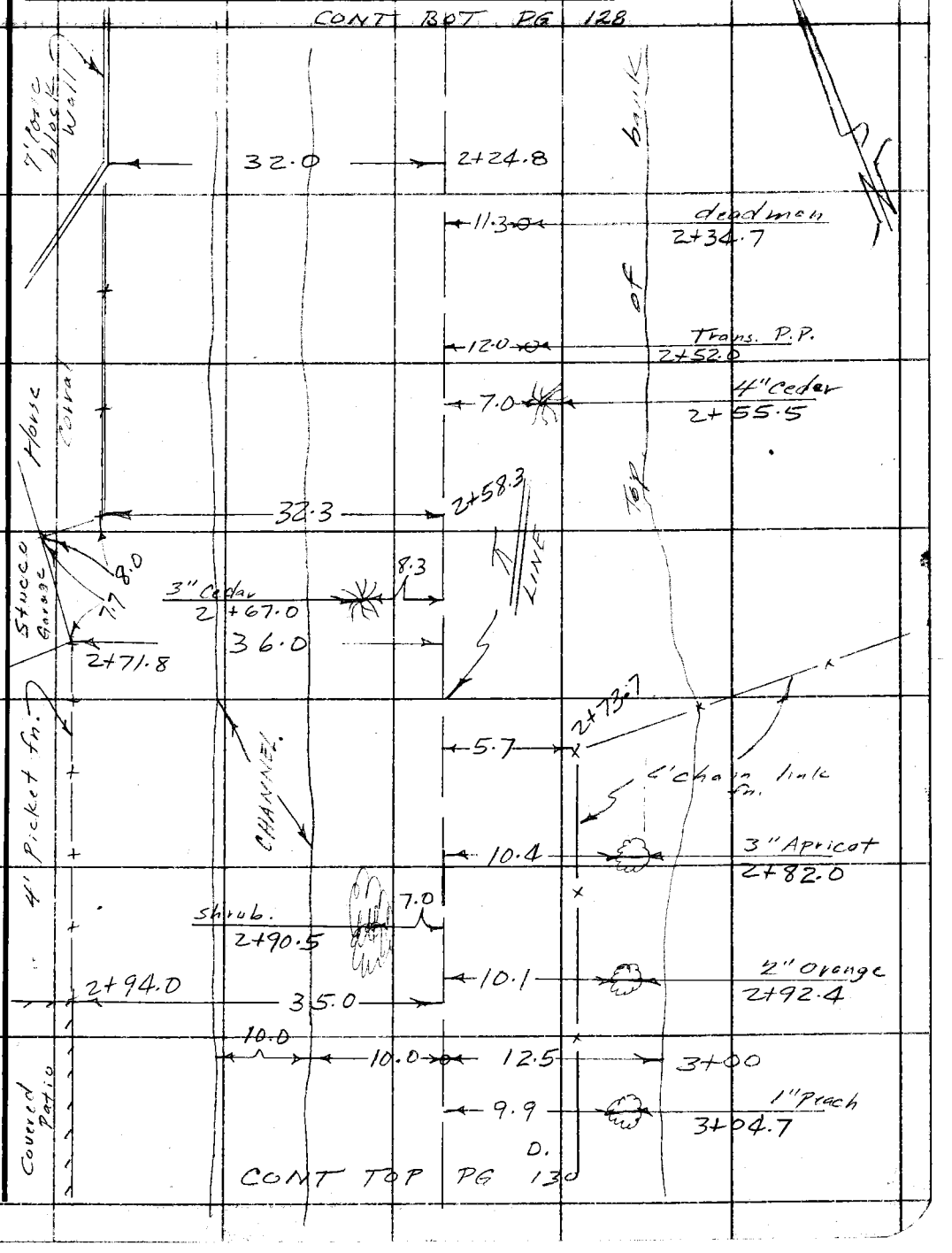

CONT TOP PG 130

Note: Any Additions or Changes on This Sheet Must be Made or Circled in Red Ink With Date and Name of Person Making Change.

Do not extend this side of this line.

PLEASE RETURN TO
COUNTY OF LOS ANGELES
DEPARTMENT OF COUNTY ENGINEER
403 LOS ANGELES COUNTY ENGINEERING BLDG.

76F309S CE#310 3-68

F. B. 3369 PG 130

CONT BOT Pg 129

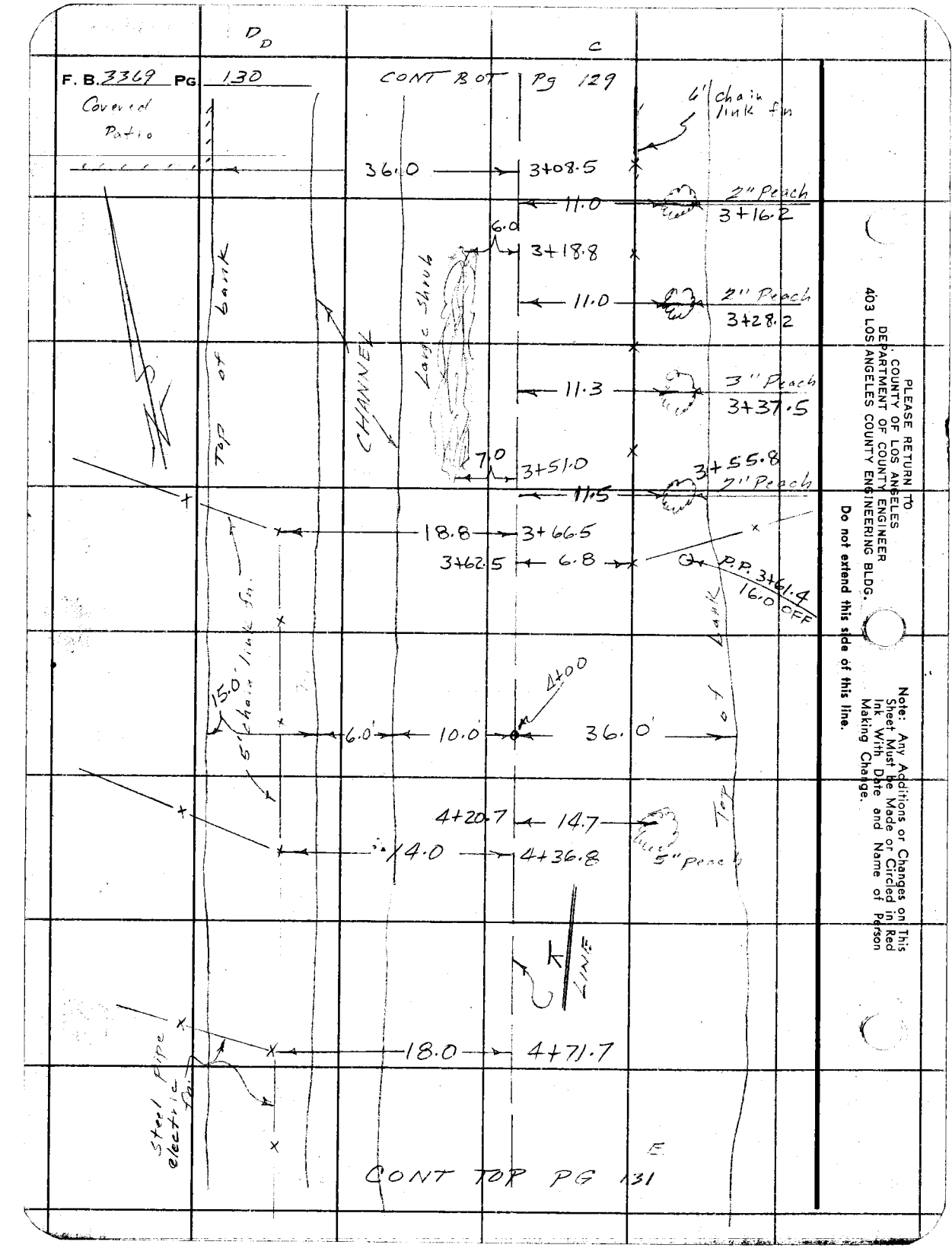

CONT TOP PG 131

PLEASE RETURN TO
COUNTY OF LOS ANGELES
DEPARTMENT OF COUNTY ENGINEER
403 LOS ANGELES COUNTY ENGINEERING BLDG.

Do not extend this side of this line.

Note: Any Additions or Changes on This Sheet Must be Made or Circled in Red Ink With Date and Name of Person Making Change.

Notes Ck'd by	Survey of S.D. Project # [illegible]
Map No.	JN [illegible] Tape Std. °F
Office Work	Surveyed by F.E. Brecks
Checked	Notes [illegible] Date 1 Apr '71
Date	Indexed [illegible] J. GALLI MAY 10 '71

F. B. [illegible] PG. 131

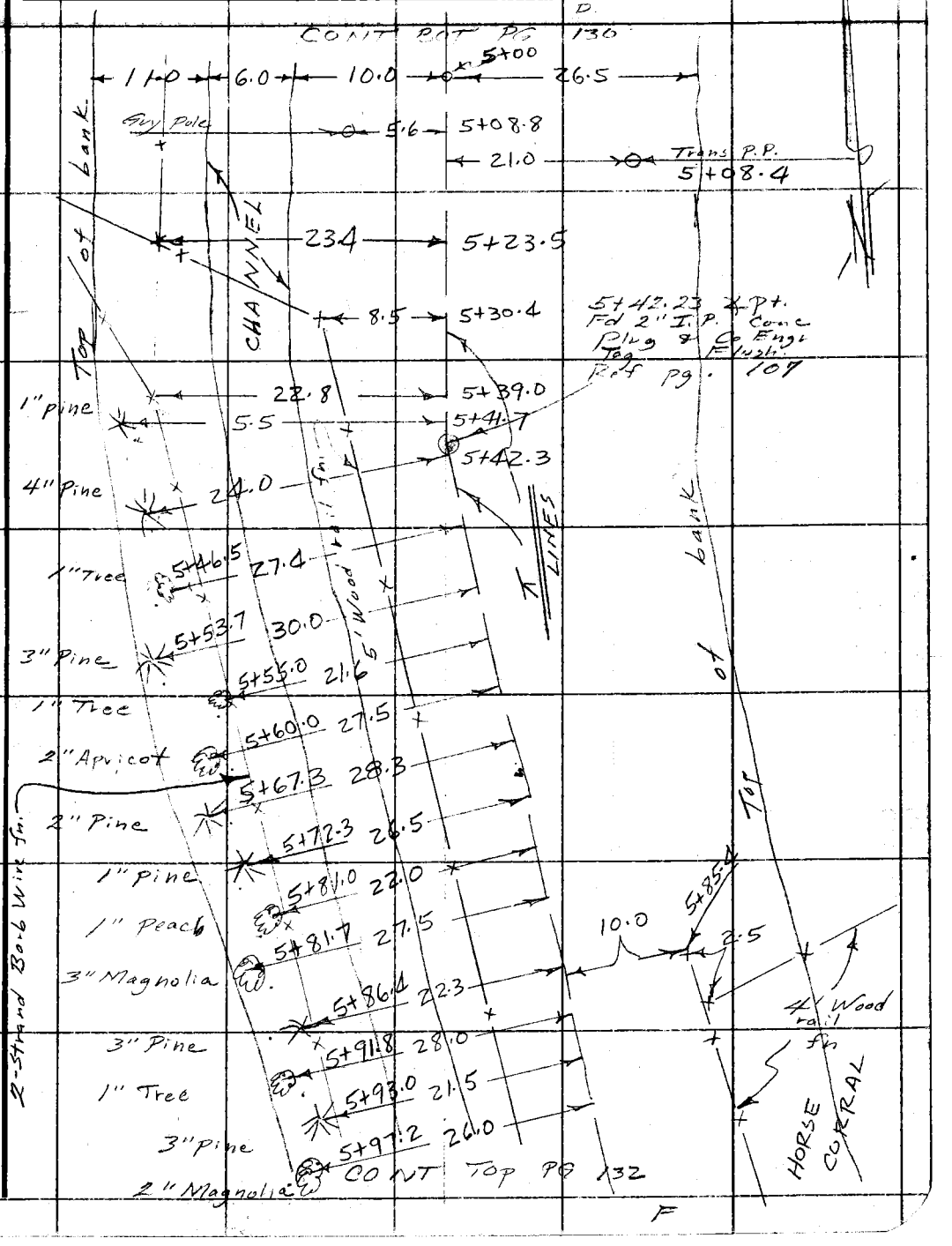

Note: Any Additions or Changes on This Sheet Must be Made or Circled in Red Ink With Date and Name of Person Making Change.

Do not extend this side of this line.

PLEASE RETURN TO
COUNTY OF LOS ANGELES
DEPARTMENT OF COUNTY ENGINEER
403 LOS ANGELES COUNTY ENGINEERING BLDG.

76F309S CE#310 3-68

F. B. 3369 PG 132 CONT BOT PG 131



Notes Ck'd by	Survey of S.P.P. [illegible]
Map No.	JN 6012.94 Tape Std. °F
Office Work	Surveyed by F.E. Brooks
Checked	Notes FEB Guizado Date 1 APR. '71
Date	Indexed G. J. GALLI MAY 10 '71

F. B. [illegible] PG. 133



Note: Any Additions or Changes on This Sheet Must be Made or Circled in Red Ink With Date and Name of Person Making Change.

Do not extend this side of this line.

PLEASE RETURN TO
COUNTY OF LOS ANGELES
DEPARTMENT OF COUNTY ENGINEER
403 LOS ANGELES COUNTY ENGINEERING BLDG.

76F309S CE#310 3-68

F. B. 3369 PG. 134 CONT BOT PG 133

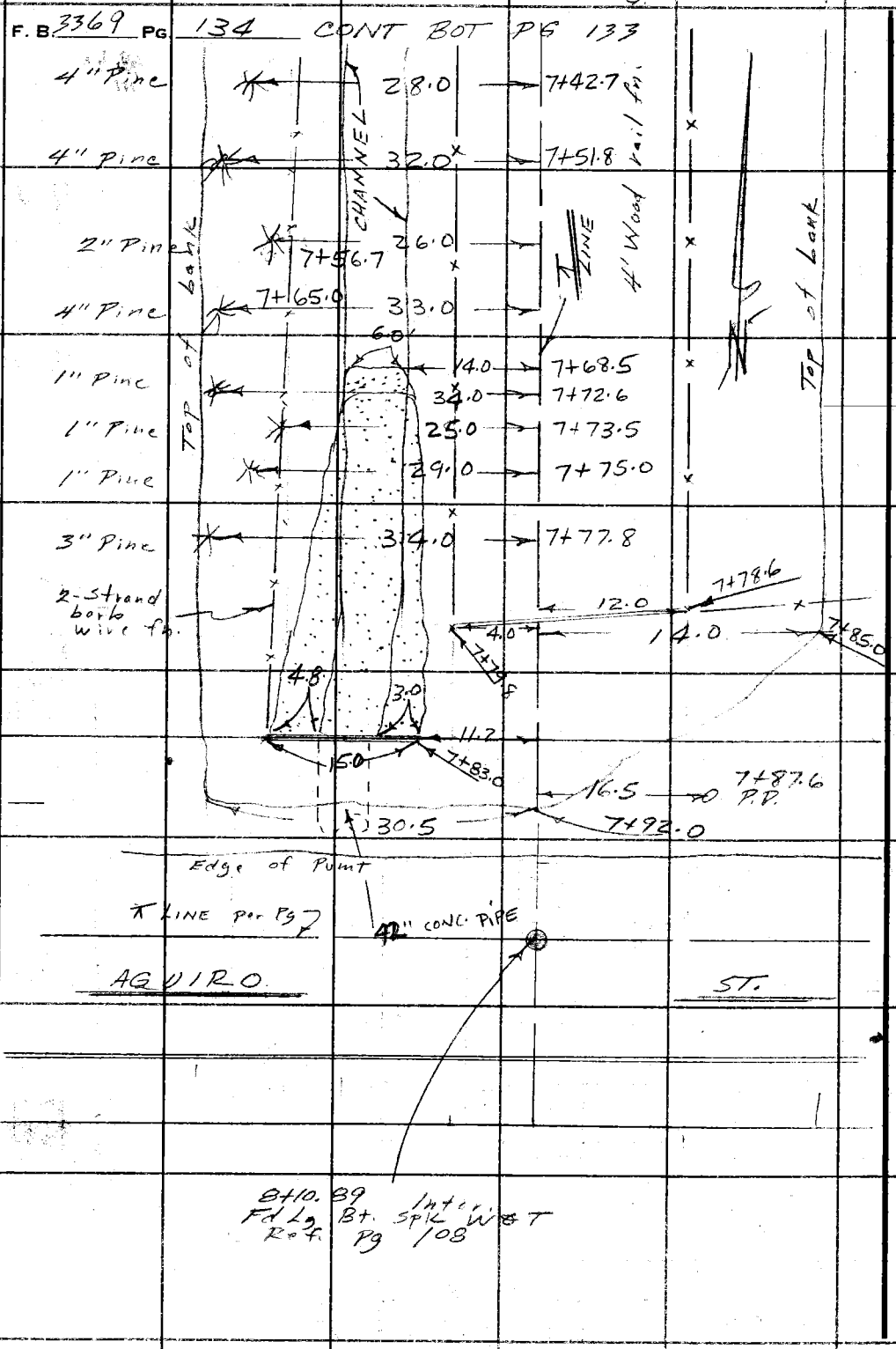

PLEASE RETURN TO
COUNTY OF LOS ANGELES
DEPARTMENT OF COUNTY ENGINEER
403 LOS ANGELES COUNTY ENGINEERING BLDG.

Do not extend this side of this line.

Note: Any Additions or Changes on This Sheet Must be Made or Circled in Red Ink With Date and Name of Person Making Change.

127

Profile No. | Notes Red | Plotted | Job No. 6012.74 | Division No. 11 | F.B. 5719 Pg. 135
X-Sec. No. | Date | Date | Survey of S.D. Project #1274
Notes Chkd. | Checked | Survey by FE Brooks | Notes FE B | Date 2 APR. 71
Date | Date | Map No. | Indexed | Date

J.N. 6012.74

STORM DRAIN PROJECT

No 1274

LINE D

CROSS SECTIONS

From Existing S.D. at S. end of TR 28704

To Existing S.D. at Aguilo St.

STATION	B.S.	H.I.	F.S.	ELEV.
		FE Brooks GO Guizado RA Moore T. Ohashi		

NOTE: ANY ADDITIONS OR CHANGES ON THIS SHEET MUST BE MADE OR CIRCLED IN RED INK, WITH DATE AND NAME OF PERSON MAKING CHANGE.

Do not extend notes this side of this line.

PLEASE RETURN TO
LOS ANGELES COUNTY ENGINEER
700 Los Angeles County Engineering Bldg.

761-226 CE 307 11-58

76L-298 CE 307 11-58

PLEASE RETURN TO
LOS ANGELES COUNTY ENGINEER
700 LOS ANGELES COUNTY ENGINEERING BLDG.

NOTE: ANY ADDITIONS OR CHANGES ON THIS SHEET MUST BE MADE OR CIRCLED IN RED INK, WITH DATE AND NAME OF PERSON MAKING CHANGE.

Do not extend notes this side of this line.

STATION	B.S.	H.I.	F.S.	ELEV.		
S.D. BM 1258					BM S.D. 1258 Elev. 536.870 F.B. 3369-15 Back lot line of house #2450 Ablano Ave. A.P.K. spk. in lead at center of S.D. head wall	
					SOUTH on ⊼ LINE	
					Lt. or East ⊼ Line	Rt. or West
1+02.0				53686		15.6 Rt Top of headwall
1+02.5				52909		12.5 RT Invert of 48" x 48" box
1+03.0				53687		9.4 Rt Top of headwall
1+11.				53218	2.0 Lt Invert of 3' wide conc drain	
1+13.2				53065	2.9 Lt. bottom of channel	
				53333	2.9" Top of wing wall	
				5356	13.0" Top of bank	
1+23.3				53056		22.2 Rt bottom of channel
				53662		22.2 " Top of Wing wall

F.B. 3369 Pg. 136
Job No. 6012.74 Division No. 11 Notes Red Plotted Profile
Survey of S.D. Project #12.74 Date 2 APR. '71 Date No.
Survey by F.E. Brooks Notes F.E.B. - Guizado Notes Chkd. Checked X-Sec.
Indexed C. J. GALLO Date Date Date No.

76L-298 CE 307 11-58

2+00
535.21

PLEASE RETURN TO
LOS ANGELES COUNTY ENGINEER
700 LOS ANGELES COUNTY ENGINEERING BLDG.

NOTE: ANY ADDITIONS OR CHANGES ON THIS SHEET MUST BE MADE OR CIRCLED IN RED INK, WITH DATE AND NAME OF PERSON MAKING CHANGE.

Do not extend notes this side of this line.

STATION	B.S.	H.I.	F.S.	ELEV.	Lt or East	LINE Rt or West
1+26.8				53656		34.7 Rt Top end of wingwall
1+30				53205		21.9 Rt edge conc slab
1+35				53555		34.7 Rt edge conc slab
1+38.6				53328		21.5 Rt edge conc slab
1+41.3				53644		29.3 Rt. edge conc slab.
2+00				5352		
				5329		7.0 Rt edge of channel
				5333		16.5 " edge of channel
				5395		32.0 " Top of bank
				5358	10.0 Lt ground	
				5388	20.0 " Top of bank	
3+00				5384		
				5385		2.5 Rt ground
				5344		10.0 Rt edge of channel
				5348		20.0 " edge of channel

Profile No. X-Sec. No. Notes Red Date Notes Chkd Date Plotted Date Checked Date Job No. 1012.74 Division No. 11 Survey of S.D. Project # 1274 Survey by [illegible] Notes [illegible] Date 2 APR 74 Map No. Indexed [illegible] Date [illegible]

F.B. 3367 PG. 137

76L-298 CE 307 11-58

PLEASE RETURN TO
LOS ANGELES COUNTY ENGINEER
700 LOS ANGELES COUNTY ENGINEERING BLDG.

NOTE: ANY ADDITIONS OR CHANGES ON THIS SHEET MUST BE MADE OR CIRCLED IN RED INK, WITH DATE AND NAME OF PERSON MAKING CHANGE.

Do not extend notes this side of this line.

STATION	B.S.	H.I.	F.S.	ELEV.	Lt. or East	LINE Rt. or West
3+00				5418		35.0 Rt Top of bank
				5388	5.0 Lt ground	
				5430	12.5 " Top of bank	
4+00				5384		
				5369		10.0 Rt edge of channel
				5370		16.0 " edge of channel
				5444		31.0 " Top of bank
				5387	9.0 Lt ground	
				5398	15 " ground	
				5404	25 " ground	
				5465	36 " Top of bank	
5+00 *				54266		
				5409		10.0 Rt. edge channel
				5411		16.0 " edge channel
				5460		27.0 " Top of bank
				5432	15.0 Lt ground	
				5497	26.5 " Top of bank	
6+00 *				54515		

F.B. 3369 Pg. 138

Job No. 6012.84 Division No. 11 Notes Red Plotted Profile
Survey of S.D. Project #1274 Date 2 APR. '71 Date No. X-Sec.
Survey by F.E. Brooks Notes FEB - Guizado Notes Chkd. Checked No.
Indexed [illegible] Date Date Date

76L-298 CE 307 11-58

554.26

PLEASE RETURN TO
LOS ANGELES COUNTY ENGINEER
700 LOS ANGELES COUNTY ENGINEERING BLDG.

NOTE: ADDITIONS OR CHANGES ON [illegible] SHEET MUST BE MADE OR CIRCLED IN RED INK, WITH DATE AND NAME OF PERSON MAKING CHANGE.

Do not extend notes this side of this line.

STATION	B.S.	H.I.	F.S.	ELEV.	Lt or East	Line	Rt. or West
6+00				544 5			12.0 Rt edge of channel
				544 4			16.0 " edge of channel
				551 2			29.5 " Top of bank
				545 8	9.7 Lt ground		
				551 0	27.7 " Top of bank		
6+41.8				546 87			27.2 Rt bottom conc gutter
7+00				548 89			
				547 6			15.0 Rt edge of channel
				547 3			22.0 " edge of channel
				554 7			33.5 " Top of bank
				549 7	9.0 Lt ground		
				556 5	24.5 " Top of bank		
7+68.5				549 8			14.0 Rt. Conc edge of channel
				551 1			20.0 " Conc edge of channel
7+83.0				566 2			
				554 02			11.2 Rt Top of head wall
				548 87			18.7 " Invert of 42" conc pipe

Profile No. X Sec. No. Date Notes Red Date Plotted Date Job No. 1012.74 Division No. 11 Survey of S.D. Project # 1944 Date 2 Aug '71 Map No. Indexed Date

F.B. 3369 Pg. 139

76L-298 CE 307 11-58

55533 T.P.

PLEASE RETU[illegible]
LOS ANGELES COU[illegible]NEER
700 LOS ANGELES COUNT[illegible]RING BLDG.

NOTE: ANY ADDITIONS OR CHANGES ON THIS SHEET MUST BE MADE OR CIRCLED IN RED INK, WITH DATE AND NAME OF PERSON MAKING CHANGE

D[illegible]ot extend notes this side of this line.

STATION	B.S.	H.I.	F.S.	ELEV	Lt. or East	℄ LINE	Rt. or West
7+83.0				554 01			26.2 Rt Top of headwall
7+85.0				5579	14.0 Lt Top of bank		
7+92.0				5578			℄ Top of bank
				5577			30.5 Rt Top of bank
S.D. BM 1260					BM S.D 1260 Elev. 558.500 FB 3369-17 Aguiro St. S. Side at house # 18542 P.K. spk in lead in N.E. Cor. of S.D. catch basin.		

F.B. 3369 Pg. 140 Job No. 6012.74 Division No. 11 Notes Red. Plotted Profile
Survey of S.D. Project # 1224 Date 2 APR 71 Date No.
Survey by FE Brooks Notes FEB — Guiz Notes Chkd. Checked X-Sec.
Indexed G. J. GALLI Date Date Date No.

Notes Ck'd by	Survey of [illegible]
Map No.	JN 6012.74 Topo Std SF
Office Work	Surveyed by F.E. Brooks
Checked	Notes FEB Guizado Date APR '71
Date	Indexed S.J. GALEB MAY 10 '71

F. B. [illegible] Pg. 141

S.N. 6012.74

STORM DRAIN PROJECT

No 1274

LINE F

LOCATION OF IMPROVEMENTS

From LINE C

To Existing drain N. of Aguiro St.

FE Brooks
GO Guizado
RA Moore
T Ohashi

Note: Any Additions or Changes on This Sheet Must be Made or Circled in Red Ink With Date and Name of Person Making Change.

Do not extend this side of this line.

PLEASE RETURN TO
COUNTY OF LOS ANGELES
DEPARTMENT OF COUNTY ENGINEER
403 LOS ANGELES COUNTY ENGINEERING BLDG.

76F3085 CE#310 3-68

F. B. 3369 PG. 142

CONT LT PG 143

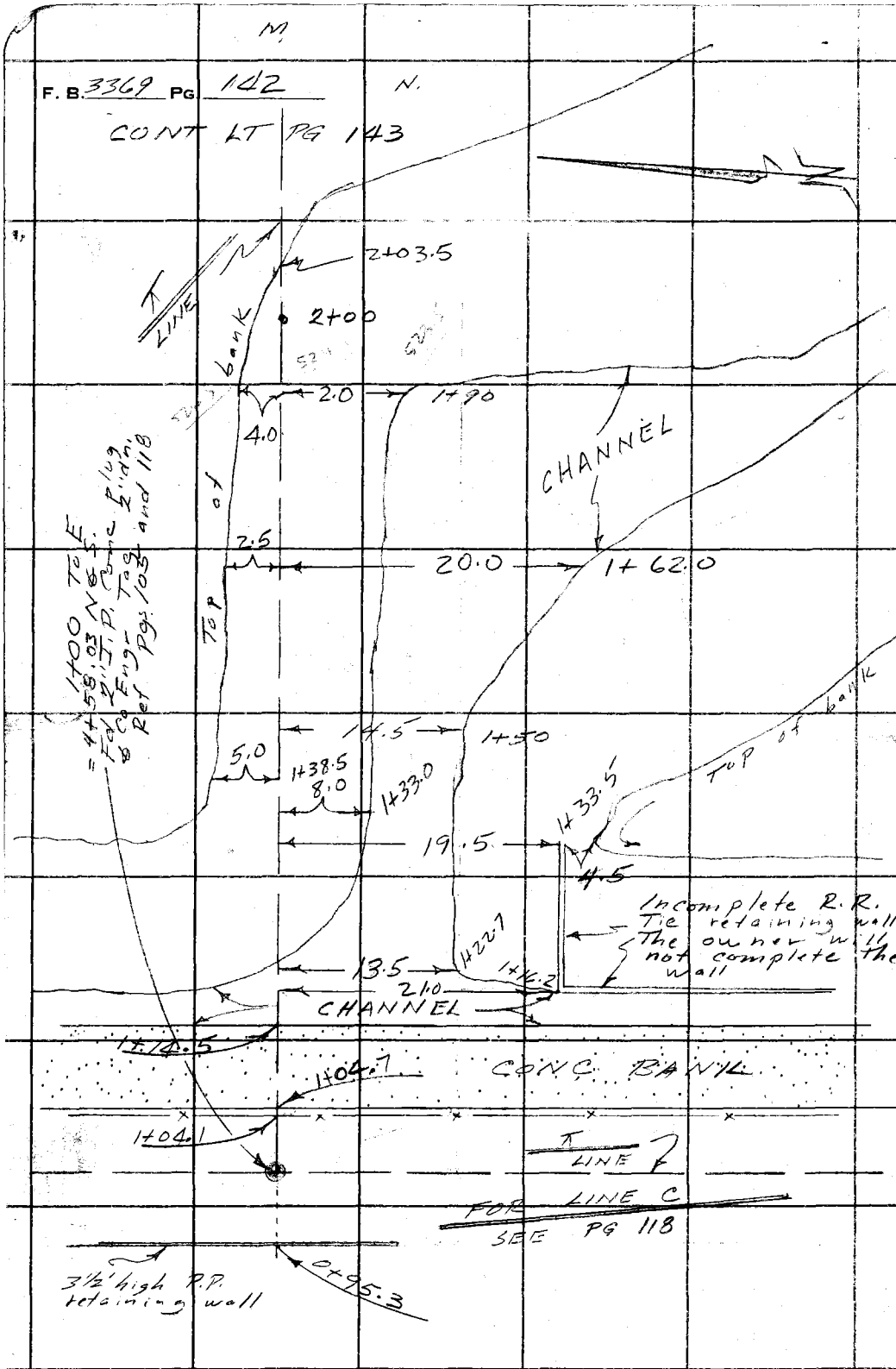

PLEASE RETURN TO
COUNTY OF LOS ANGELES
DEPARTMENT OF COUNTY ENGINEER
403 LOS ANGELES COUNTY ENGINEERING BLDG.

Do not extend this side of this line.

Note: Any Additions or Changes on This Sheet Must be Made or Circled in Red Ink With Date and Name of Person Making Change.

N

Notes Ck'd by	Survey of S.D. Project #1274	F. B. 3369 PG. 143
Map No.	JN 60B.71 Tape Std °F	
Office Work	Surveyed by PE Brooks	
Checked	Notes FEB Guizado Date 1 APR 71	
Date	Indexed 01 GADD MAY 10 71	

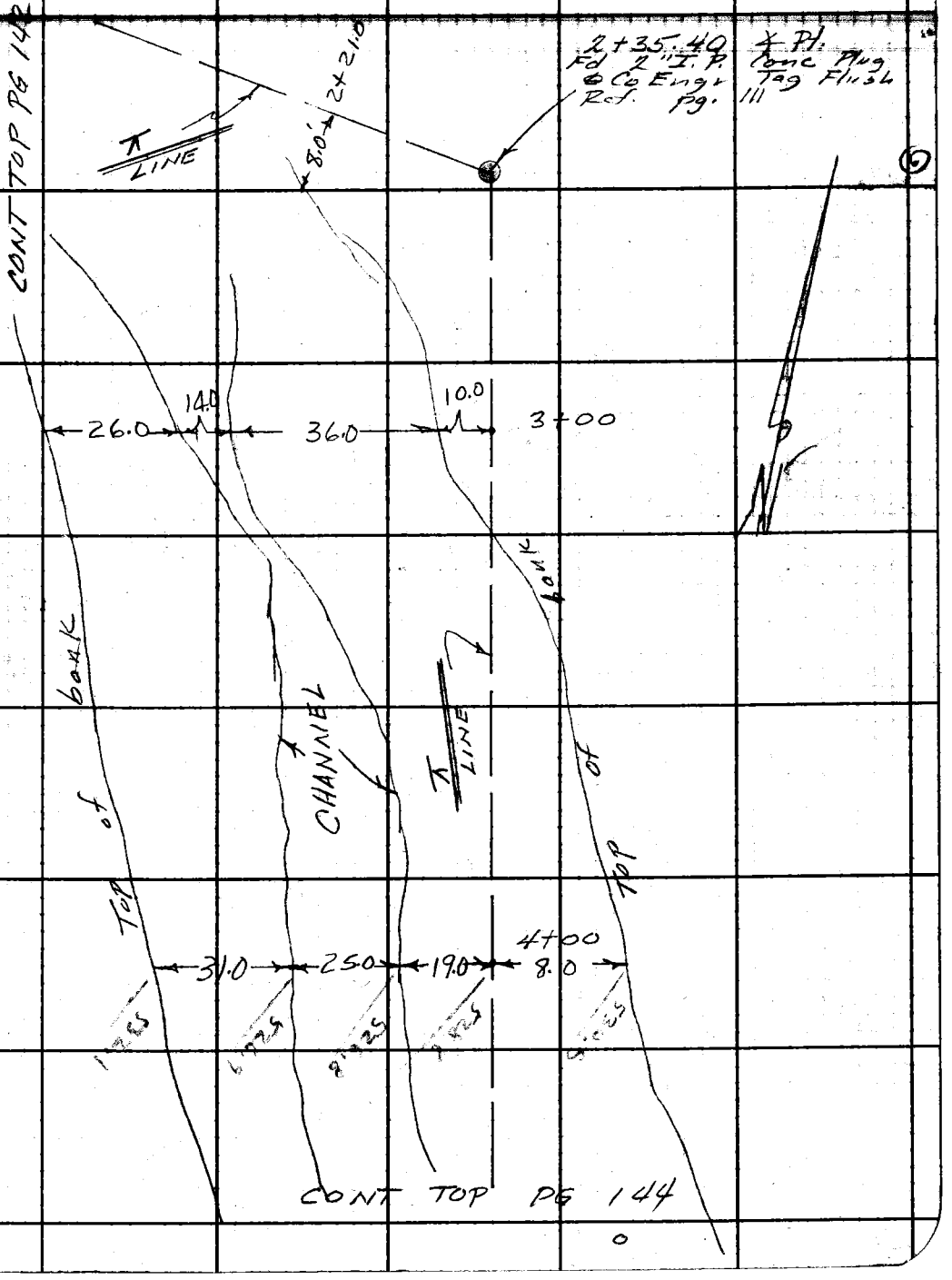

Note: Any Additions or Changes on This Sheet Must be Made or Circled in Red Ink With Date and Name of Person Making Change.

Do not extend this side of this line.

PLEASE RETURN TO
LOS ANGELES COUNTY ENGINEER
403 LOS ANGELES COUNTY ENGINEERING BLDG.

76F309S C.F. #310 6-62

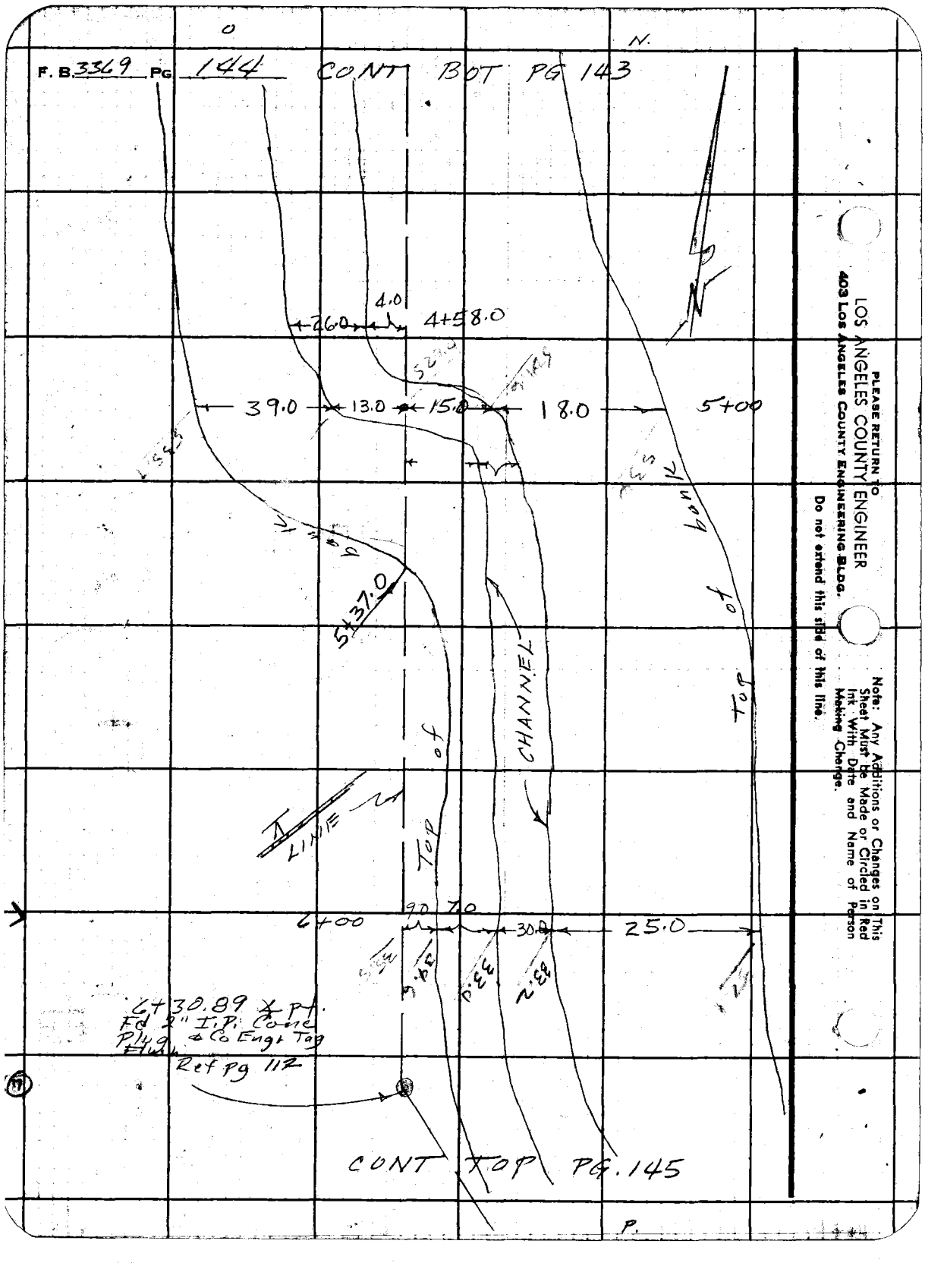

LOS ANGELES COUNTY ENGINEER
403 Los Angeles County Engineering Bldg.
PLEASE RETURN TO

Do not extend this side of this line.

Note: Any Additions or Changes on This Sheet Must be Made or Circled in Red Ink With Date and Name of Person Making Change.

Notes Ck'd by	Survey of SD Project #1244
Map No.	JN 6012.37 Tape Std °F
Office Work	Surveyed by FE Brooks
Checked	Notes FEB Guizado Date
Date	Indexed G. J. GALLI NW 10 71

F. B. 3369 PG. 145

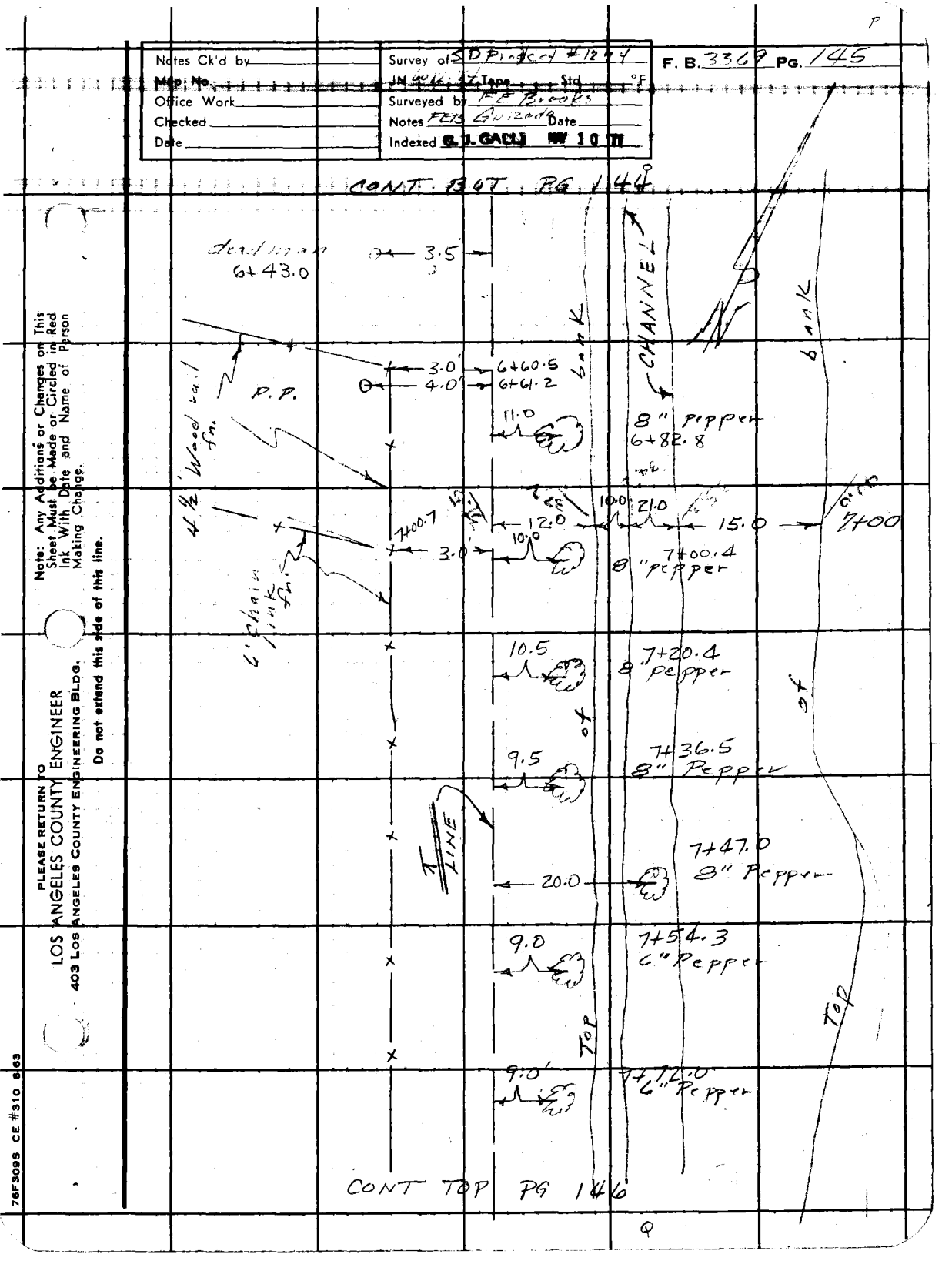

Note: Any Additions or Changes on This Sheet Must be Made or Circled in Red Ink With Date and Name of Person Making Change.

PLEASE RETURN TO
LOS ANGELES COUNTY ENGINEER
403 LOS ANGELES COUNTY ENGINEERING BLDG.

Do not extend this side of this line.

76F309S CE #310 6-63

F. B. 3369 PG. 146 CONT BOT PG 145

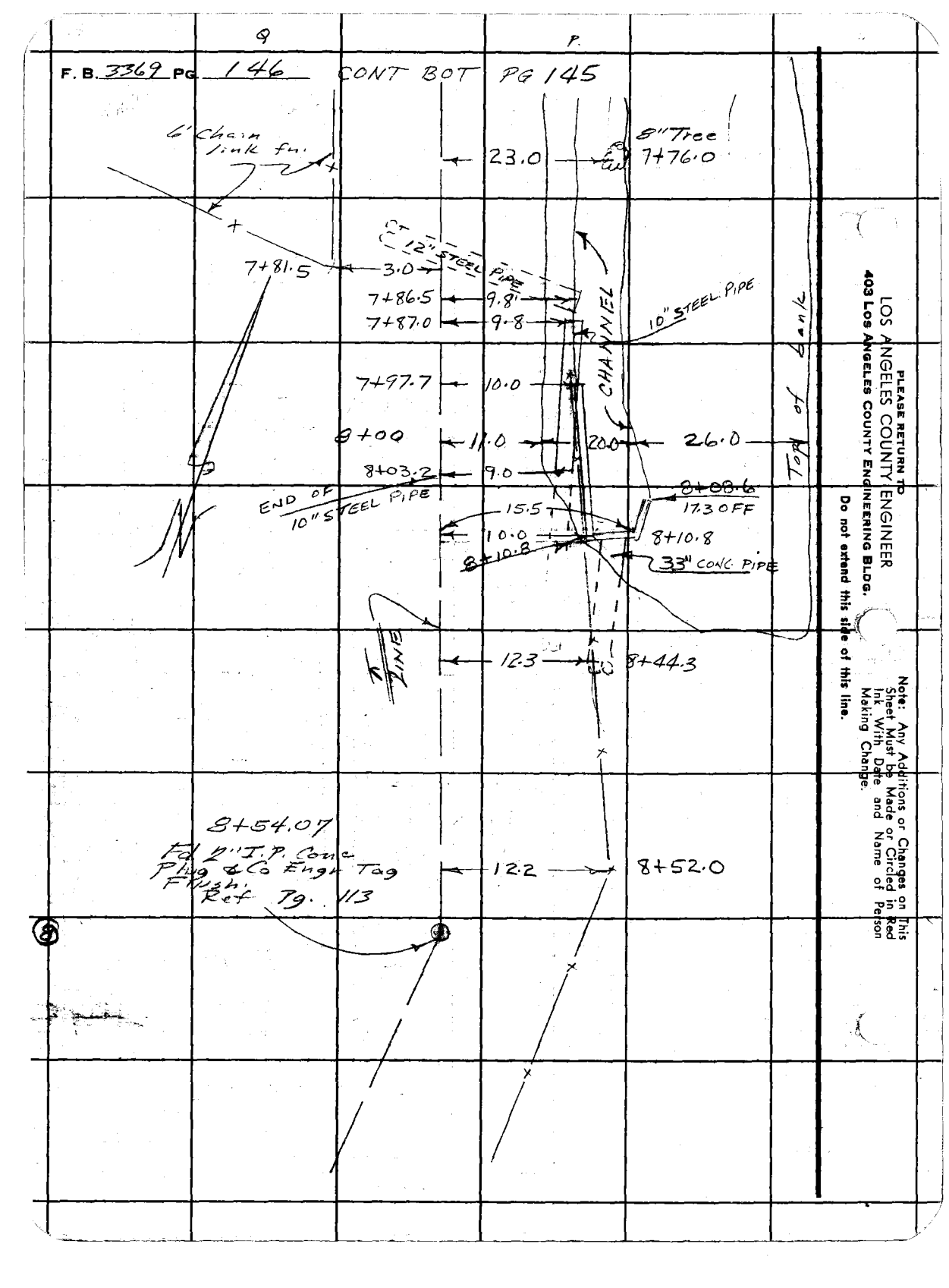

PLEASE RETURN TO
LOS ANGELES COUNTY ENGINEER
403 LOS ANGELES COUNTY ENGINEERING BLDG.
Do not extend this side of this line.

Note: Any Additions or Changes on This Sheet Must be Made or Circled in Red Ink With Date and Name of Person Making Change.

Profile 141 Notes Red ____ Plotted ____ Job No. 6012.74 Division No. 11 F.B. 3369 Pg. 147

No. ____ Date ____ Date ____ Survey of S.D. Project #1274

X-Sec. Notes Chkd ____ Checked ____ Survey by F.E. Brooks Notes [illegible] Date 2 Apr. 71

No. ____ Date ____ Date ____ Map No. ____ Indexed [illegible] Date [illegible]

SN 6012.74

STORM DRAIN PROJECT

No 1274

LINE F

CROSS SECTIONS

From LINE C

To existing drain N. of Aguiro St.

ELEV.

F.S.

H.I.

B.S.

STATION

FE Brooks
G.O. Guizado
RA Moore
Tohoshi

NOTE: [illegible] ADDITIONS OR CHANGES [illegible] MUST BE MADE OR CIRCL[illegible] INK, WITH DATE AND NAME [illegible] ON MAKING CHANGE.

PLEASE RETURN TO
LOS ANGELES COUNTY ENGINEER
700 LOS ANGELES COUNTY ENGINEERING BLDG.

Do not extend notes this side of this line.

76L-298 CE 307 11-58

76L-298 CE 307 11-58

PLEASE RETURN TO
LOS ANGELES COUNTY ENGINEER
700 LOS ANGELES COUNTY ENGINEERING BLDG.

NOTE: ANY ADDITIONS OR CHANGES ON THIS SHEET MUST BE MADE OR CIRCLED IN RED INK. WITH DATE AND NAME OF PERSON MAKING CHANGE

Do not extend notes this side of this line.

STATION	B.S.	H.I.	F.S.	ELEV		
BM SD 1257				534 02	BM SD 1257 Elev. 534.018 F.B. 3369-15 Back lot line of house #2448 Ablano Ave. A P.K. spk in lead in center of S.D. head wall.	
					EAST on ⊼ LINE	
					Lt. or NORTH	⊼ LINE RT or South.
1+00				526 4		⊼
				527 5		24 Rt
				526 3	7.0 Lt	
1+04.7				525 76		⊼ Top cone bank
				526 30		24 Rt Top cone bank
				525 58	7.0 Lt Top cone bank	
1+14.5				521 3		⊼ edge of channel
				521 4		24 Rt edge of channel
				521 5	7.0 Lt edge of channel	
1+22				521 7		⊼ edge of channel

F.B. 3369 Pg. 148
Job No. 6012.74 Division No. Notes Red Plotted Profile
Survey of S.D. Project #1274 Date 2 APR '71 Date No. X-Sec.
Survey by F.E. Brooks Notes FEB - Guizado Notes Chkd. Checked No.
Indexed [redacted] Date Date Date

76L-298 CE 307 11-58

PLEASE RETURN TO
LOS ANGELES COUNTY ENGINEER
700 LOS ANGELES COUNTY ENGINEERING BLDG.

NOTE: ANY ADDITIONS OR CHANGES ON THIS SHEET MUST BE MADE OR CIRCLED IN RED INK, WITH DATE AND NAME OF PERSON MAKING CHANGE.

Do not extend notes this side of this line.

STATION	B.S.	H.I.	F.S.	ELEV.	Lt. or North	⊼ LINE	Rt or South
1+33.5				5235		⊼	
				5220			8.0 Rt edge of channel
				5218			14.5" edge of channel
				5237			24.0" Top of bank
				5250	6.5 Lt Top of bank		
1+90				5247		⊼	
				5235			20 Rt edge of channel
				5265	4.0 Lt Top of bank		
2+03.5				5265		⊼	Top of bank
2+35.40						⊼	∡pt
					SOUTH on ⊼ LINE		
					Lt or East	⊼ LINE	Rt or West
3+00				5274		⊼	
				5271			10 Rt Top of bank
				5243			46 Rt edge of channel
				5241			50" edge of channel
				5253			76" Top of bank

Profile No. X-Sec. No. Notes Red Date Notes Chkd Date Plotted Date Checked Date Job No. 6012.74 Division No. 11 Survey of S.D. Project #1274 Survey by F.E. Brooks Notes FEB 2006 Date 2 Map No. Indexed Date F.B. 3369 Pg. 149

76L-298 CE 307 11-58

T.P. 4+00 528.91

PLEASE RETURN TO
LOS ANGELES COUNTY ENGINEER
700 LOS ANGELES COUNTY ENGINEERING BLDG.

NOTE: ANY ADDITIONS OR CHANGES ON THIS SHEET MUST BE MADE OR CIRCLED IN RED INK, WITH DATE AND NAME OF PERSON MAKING CHANGE

Do not extend notes this side of this line.

STATION	B.S.	H.I.	F.S.	ELEV	Lt. or East	⊼ LINE	Rt. or West
4+00				528 8		⊼	
				526 8			19.0 Rt edge of channel
				526 9			44.0 " edge of channel
				532 1			75.0 " Top of bank
				530 5	8.0 Lt Top of bank		
5+00				529 4		⊼	
				529 4			13.0 Rt edge of channel
				535 7			52.0 " Top of bank
				529 6	15.0 Lt edge of channel		
				534 0	33.0 " Top of bank		
5+37.0				534 6		⊼	Top of bank
6+00*				535 49		⊼	
				534 6	9.0 Lt Top of bank		
				533 0	16.0 " edge of channel		
				533 2	46.0 " edge of channel		
				537 1	71.0 " Top of bank		
7+00				537 5		⊼	

F.B. 3369 Pg. 150

Job No. 6012.74 Division No. 11 Notes Red Plotted Profile

Survey of S.D. Project #1274 Date 2 APR. 71 Date No. X-Sec.

Survey by F.E. Brooks Notes FEB - Guizado Notes Chkd. Checked Date No.

Indexed [illegible] Date Date

76L-298 CE 307 11-58

PLEASE RETURN TO
LOS ANGELES COUNTY ENGINEER
700 LOS ANGELES COUNTY ENGINEERING BLDG.

NOTE: ANY ADDITIONS OR CHANGES ON THIS SHEET MUST BE MADE OR CIRCLED IN RED INK, WITH DATE AND NAME OF PERSON MAKING CHANGE.

Do not extend notes this side of this line.

STATION	B.S.	H.I.	F.S.	ELEV.	Lt. or East ⊼ LINE Rt. or West
7+00				5372	12.0 Lt Top of bank
				5342	22.0 " edge of channel
				5353	43.0 " edge of channel
				5400	58.0 " Top of bank
7+86.5				53731	9.8 Lt Invert 12" steel drain pipe
7+97.7				53695	10.0 Lt Top of wing wall
				5365	10.0 " edge of channel
8+00 *				53985	⊼
				5386	11.0 Lt Top of bank
				5373	31.0" edge of channel
				5450	57.0" Top of bank
		5.5			
		27			
8+08.6				5367	17.3 Lt edge of channel
				53747	17.3 " Top of wing wall
8+10.8				54007	10.0 Lt Top of head wall
				53583	12.7 " Invert 33" conc pipe
				54009	15.5" Top of head wall

Profile Notes Red ____ Plotted ____ Job No. 6012.74 Division No. 11 F.B. 3364 Pg. 151
No. ____ Date ____ Date ____ Survey of S.D. Project #1284
X-Sec. Notes Chkd ____ Checked ____ Survey by F.C. Kirk Notes Chkd ____ Date 2 Aug. '71
No. ____ Date ____ Date ____ Map No. ____ Indexed L.J. GALLI Date ____ NW 10 71

76L-298 CE 307 11-58

PLEASE RETURN TO
LOS ANGELES COUNTY ENGINEER
700 LOS ANGELES COUNTY ENGINEERING BLDG.

NOTE: ANY ADDITIONS OR CHANGES ON THIS SHEET MUST BE MADE OR CIRCLED IN RED INK. WITH DATE AND NAME OF PERSON MAKING CHANGE

Do not extend notes this side of this line.

STATION	B. S.	H. I.	F. S.	ELEV	Lt. or East	℄ LINE	Rt. or West
8+10.8				5380	15.5 Lt. ground		
				5375	38.7 " ground		
				5421	47.7 " ground		
				5446	" Top bank		
T.P. 8+54.07				54389			
BM S.D. 1259				54595	BM S.D. 1259 Elev. = 545.959 F.B. 3369-11 120ft ± E. of Doubletree Ln. and 345ft ± N of Aguiro St. A chis + in the N Rim of a S.D. M.H.		

F.B. 3369 Pg. 152
Job No. 6012.74 Division No. 11 Notes Red Plotted Profile
Survey of S.D. Project #12.74 Date 2 APR. '71 Date No. X-Sec.
Survey by FE Brooks Notes FEB - Quizado Notes Chkd. Checked No.
Indexed G. I. GALLI Date Date Date

Notes Ck'd by H. HOLMAN	Survey of S.D. Project # 1274	F. B. 3219 PG. 153
Map No.	JN 6012.74 Tape 0232 Std 66 °F	
Office Work	Surveyed by FE Brooks	
Checked	Notes FEB GOG Date 5 Apr 71	
Date	Indexed G. J. GALLI MAY 10 71	

JN 6012.74

STORM DRAIN PROJECT

No 1274

LINE E

CENTERLINE

From Aguiro St.

To Pathfinder Rd.

FE Brooks
GO Guizado
RA Moore
T Ohashi

Note: Any Additions or Changes on This Sheet Must be Made or Circled in Red Ink With Date and Name of Person Making Change.

Do not extend this side of this line.

PLEASE RETURN TO
LOS ANGELES COUNTY ENGINEER
403 LOS ANGELES COUNTY ENGINEERING BLDG.

76F3095 CE # 310 3-61

F. B. 3369 Pg. 154

S. D. PROJ. # 1274
Line "E"

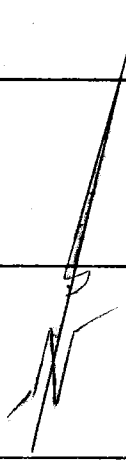

DEL BONITA ST.

℄ 155

AGUIRO ST.

GALLIO

℄ 156

HIDALGO ST

℄ 157

LINCROFT ST.

℄ 158

AVE.

RD.

PATHFINDER

℄ 159

PLEASE RETURN TO
LOS ANGELES COUNTY ENGINEER
403 Los Angeles County Engineering Bldg.

Do not extend this side of this line.

Note: Any Additions or Changes on This Sheet Must be Made or Circled in Red Ink With Date and Name of Person Making Change.

A

Notes Ck'd by H. HOLMAN	Survey of S.D. Project #1274	F. B. 3319 PG. 155
Map No.	JN 6012.74 Tape 0232 Std 68 °F	
Office Work	Surveyed by FE Brooks	
Checked	Notes FEB Gozado Date 5 Apr 71	
Date	Indexed G. J. GALLI MAY 10 71	

26694

WS38D-5

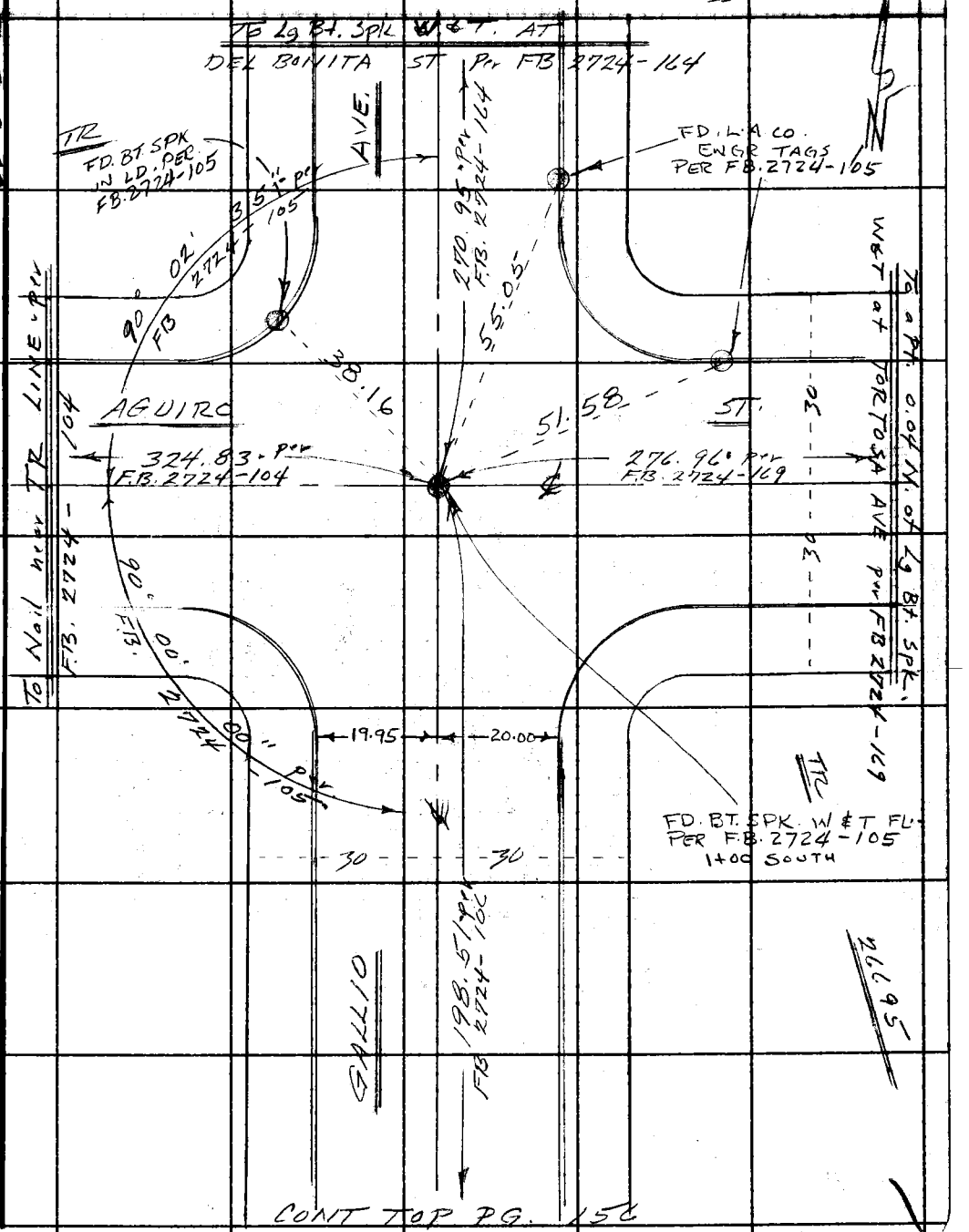

CONT TOP PG. 156

B

Note: Any Additions or Changes on This Sheet Must be Made or Circled in Red Ink With Date and Name of Person Making Change.

Do not extend this side of this line.

PLEASE RETURN TO
LOS ANGELES COUNTY ENGINEER
403 LOS ANGELES COUNTY ENGINEERING BLDG.

76F3095 CE # 310 3-61

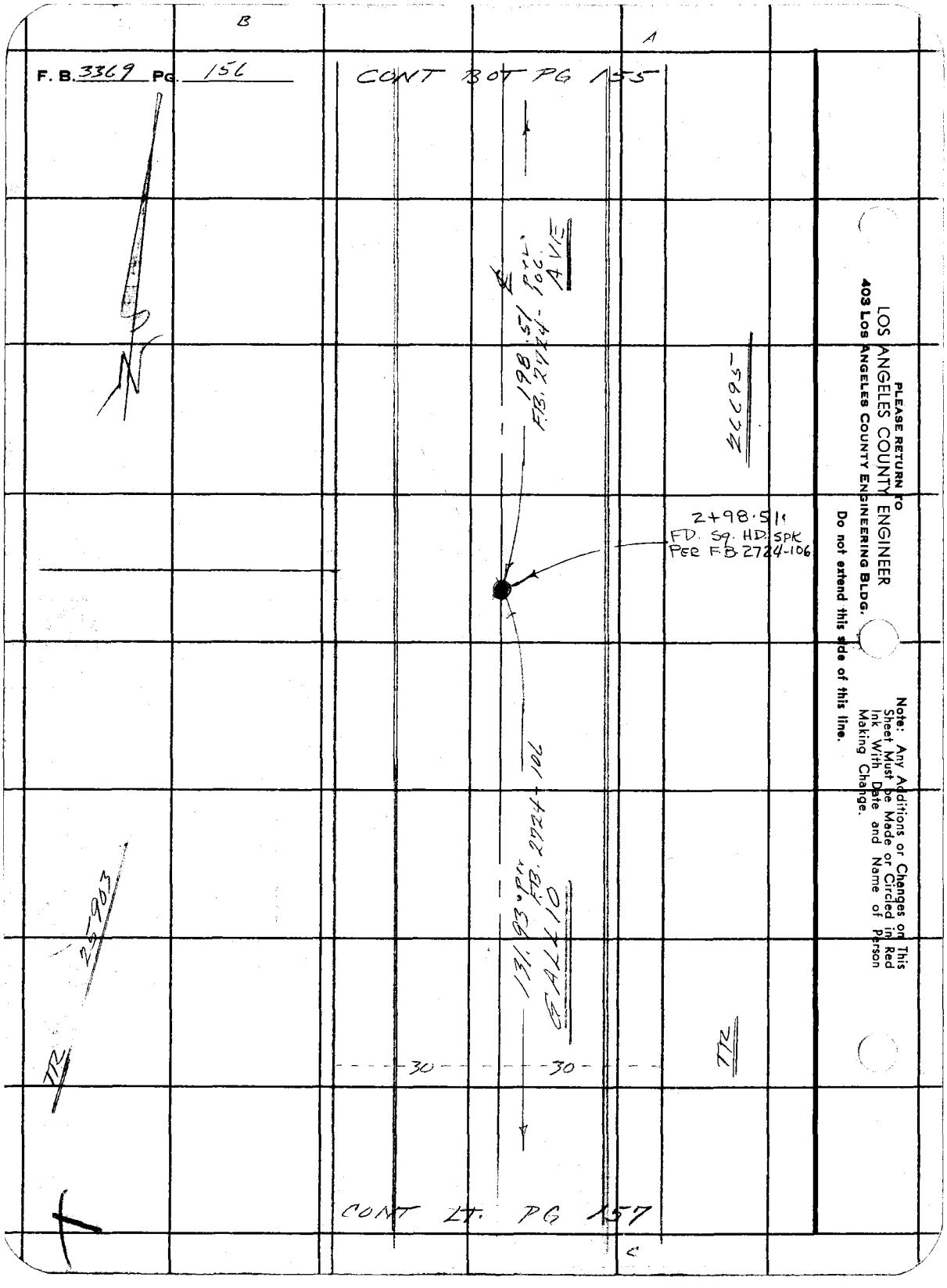

PLEASE RETURN TO
LOS ANGELES COUNTY ENGINEER
403 LOS ANGELES COUNTY ENGINEERING BLDG.

Do not extend this side of this line.

Note: Any Additions or Changes on This Sheet Must be Made or Circled in Red Ink With Date and Name of Person Making Change.

Notes Ck'd by H. HOLMAN	Survey of S.D. Project #[illegible]	F. B. 3369 Pg. 157
Map No.	JN 6412-14 Tape 0232 Std. 68 °F	
Office Work	Surveyed by F E Brooks	
Checked	Notes F E B 606 Date 5 Apr. 71	
Date	Indexed G. J. GALLI MAY 10 71	

26695

WS 38, P-5

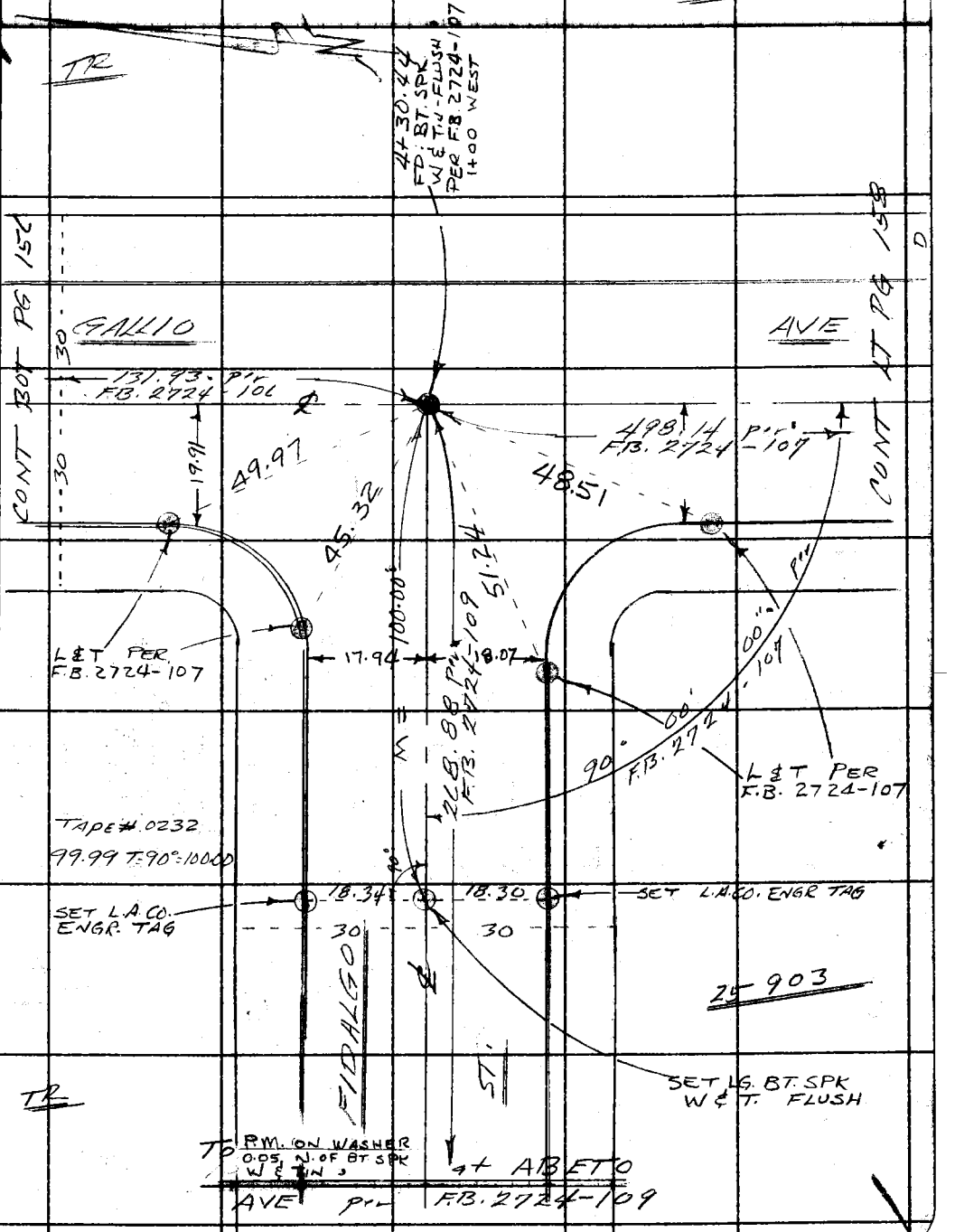

Note: Any Additions or Changes on This Sheet Must be Made or Circled in Red Ink With Date and Name of Person Making Change.

Do not extend this side of this line.

PLEASE RETURN TO
LOS ANGELES COUNTY ENGINEER
403 LOS ANGELES COUNTY ENGINEERING BLDG.

76F309S CE # 310 3-61

F. B. 3369 PG. 158

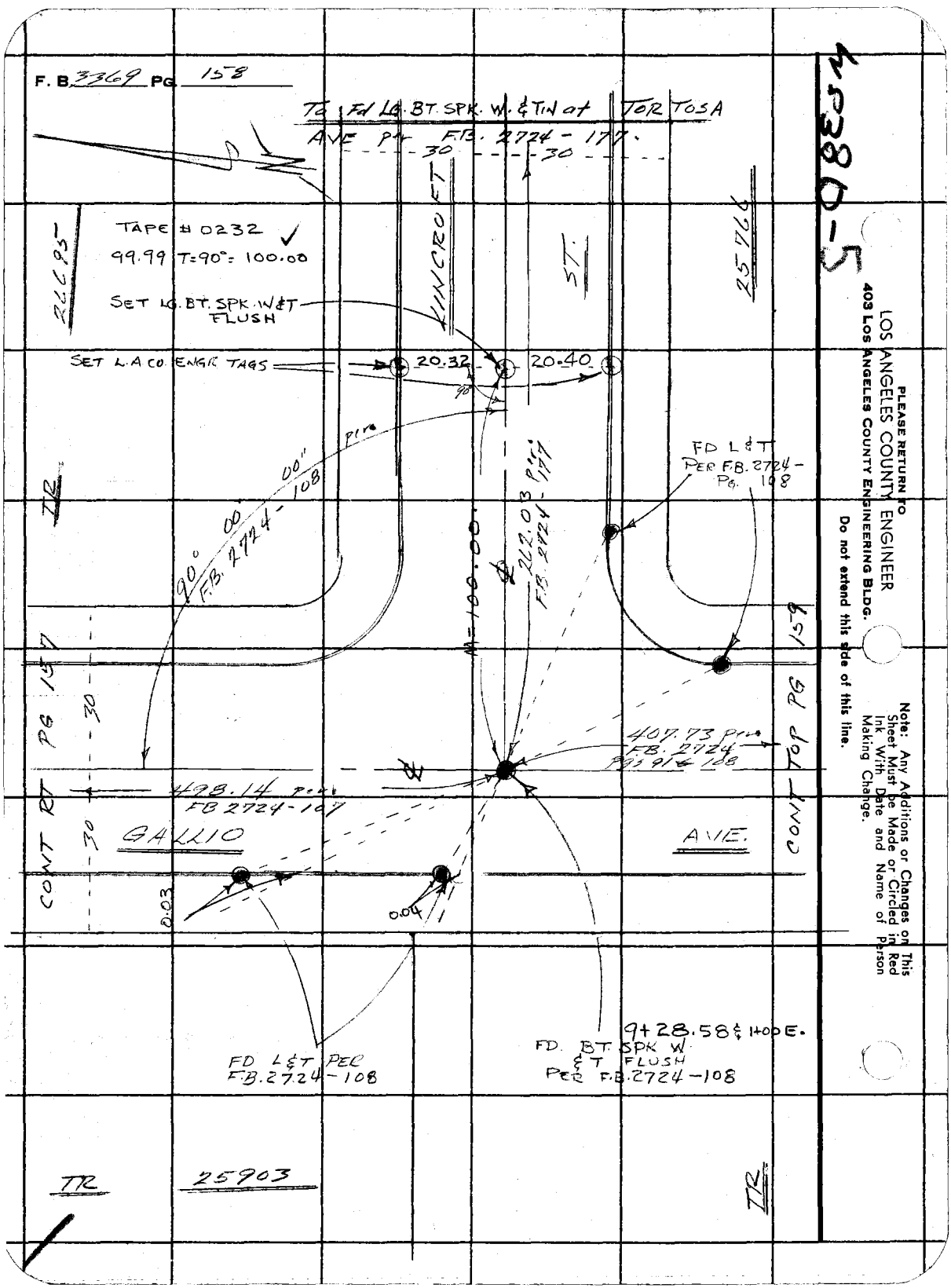

5-0834

LOS ANGELES COUNTY ENGINEER
403 Los Angeles County Engineering Bldg.

PLEASE RETURN TO

Do not extend this side of this line.

Note: Any Additions or Changes on This Sheet Must be Made or Circled in Red Ink With Date and Name of Person Making Change.

Notes Ck'd by H. HOLMAN	Survey of S.D. Project #1274	F. B. 2369 PG. 159
Map No.	JN 6012-74 Tape 6232 Sta 68 °F	
Office Work	Surveyed by F E Brooks	
Checked	Notes FEB - Guizado Date	
Date	Indexed G. E. GALLI 10 '71	

25766

CONT RT PG 158

WS 38, D-5

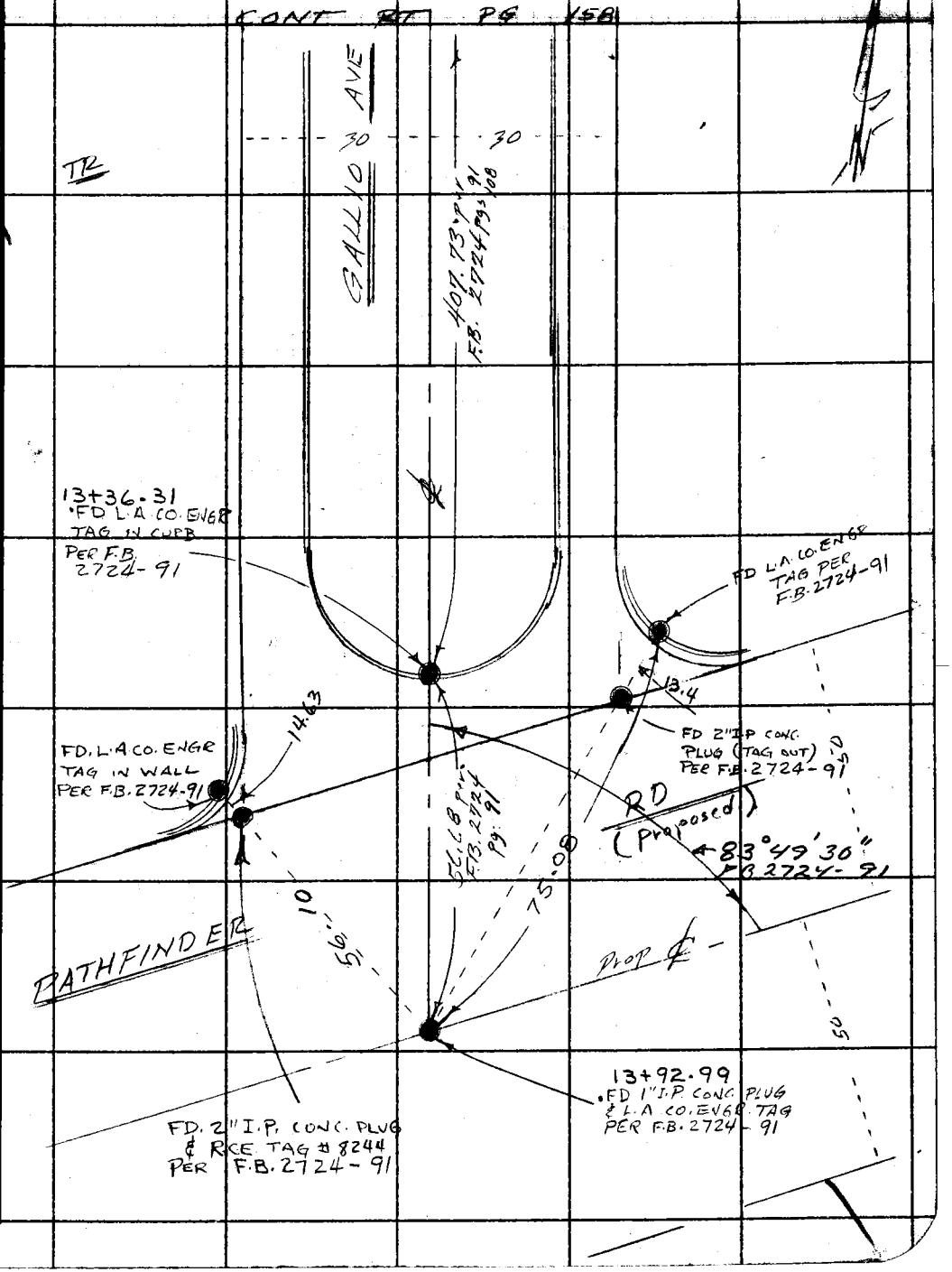

Note: Any Additions or Changes on This Sheet Must be Made or Circled in Red Ink With Date and Name of Person Making Change.

Do not extend this side of this line.

PLEASE RETURN TO
LOS ANGELES COUNTY ENGINEER
403 LOS ANGELES COUNTY ENGINEERING BLDG.

76F309S CE # 310 3-61

PLEASE RETURN TO
LOS ANGELES COUNTY ENGINEER
403 LOS ANGELES COUNTY ENGINEERING BLDG.

Note: Any Additions or Changes on This Sheet Must be Made or Circled in Red Ink With Date and Name of Person Making Change.

Do not extend this side of this line.

F. B. 3369 Pg. 160

Notes Ck'd by	Survey of S.D. Project #1274	F. B. 3361 PG. 161
Map No.	IN 6012.74 Tape Std. °F	
Office Work	Surveyed by FE Brooks	
Checked	Notes FEB - Guizado Date 6 APR 71	
Date	Indexed G. L. GALLI NW 10 T	

SN 6012.74

STORM DRAIN PROJECT

No 1274

LINE E

LOCATION of IMPROVEMENTS

From Aguira St.

To Pathfinder Rd.

FE Brooks
GO Guizado
RA Moore
T Ohashi

Note: Any Additions or Changes on This Sheet Must be Made or Circled in Red Ink With Date and Name of Person Making Change.

PLEASE RETURN TO
LOS ANGELES COUNTY ENGINEER
403 LOS ANGELES COUNTY ENGINEERING BLDG.

Do not extend this side of this line.

76F309S CE # 310 3-61

F. B. 3369 Pg. 162

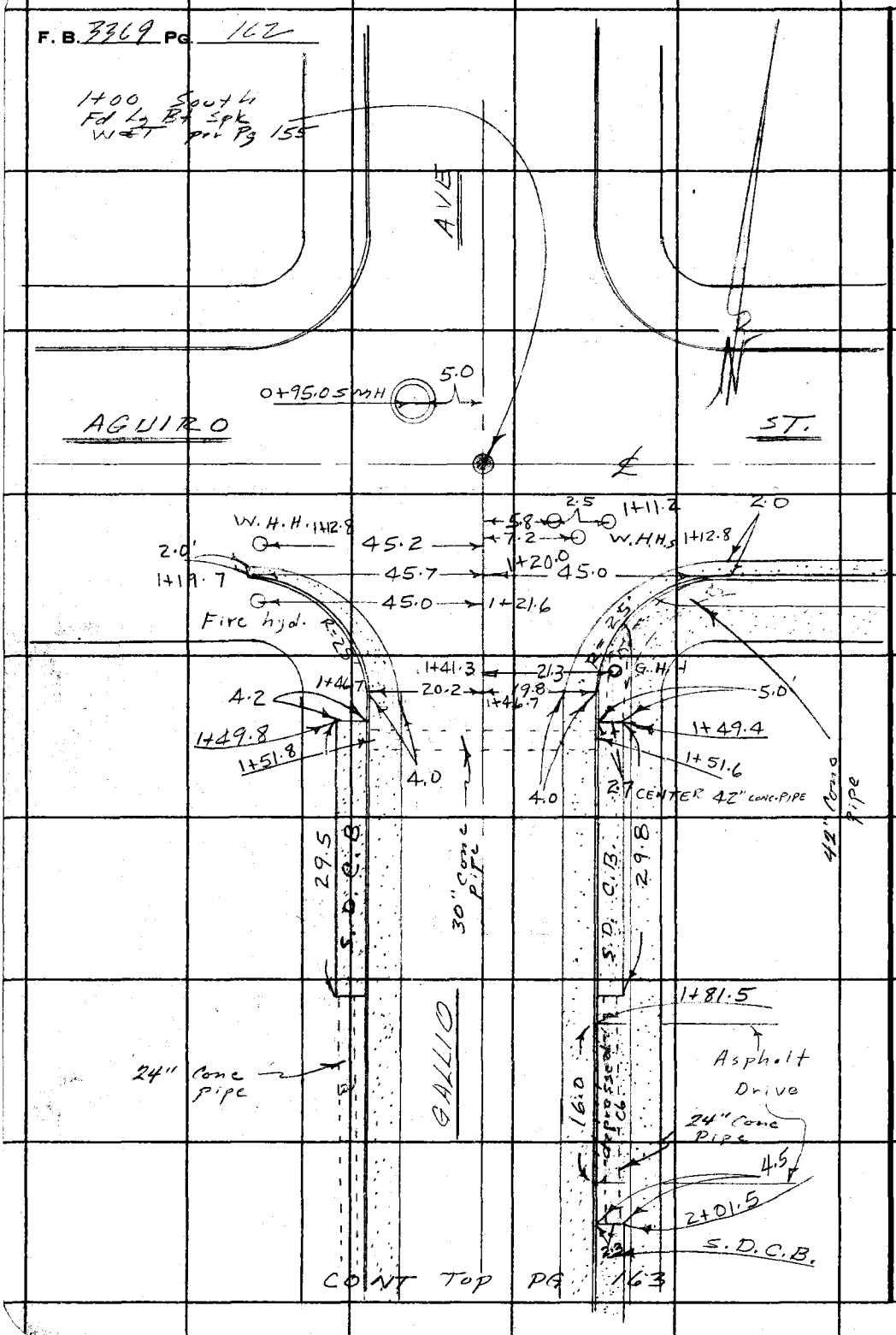

PLEASE RETURN TO
LOS ANGELES COUNTY ENGINEER
403 Los Angeles County Engineering Bldg.

Do not extend this side of this line.

Note: Any Additions or Changes on This Sheet Must be Made or Circled in Red Ink With Date and Name of Person Making Change.

Notes Ck'd by	Survey of S.D. Project #[illegible]
Map No.	JN 6012.74 Tape Std. °F
Office Work	Surveyed by FE Brooks
Checked	Notes FEB - Guizado Date 5 APR 71
Date	Indexed C. J. GALLI MAY 10 '71

F. B. [illegible] PG. 163

CONT BOT PG 162

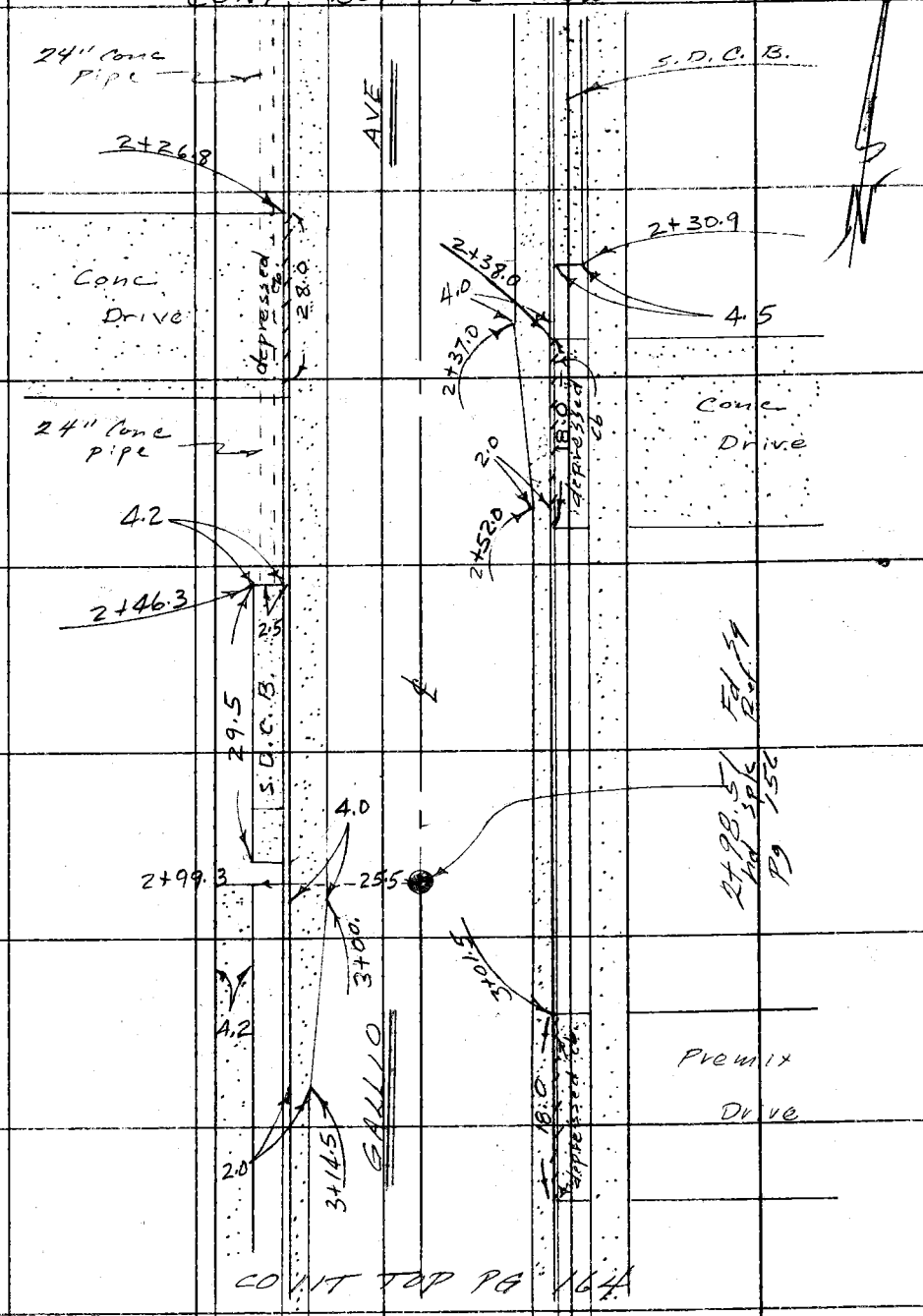

CONT TOP PG 164

Note: Any Additions or Changes on this Sheet Must be Made or Circled in Red Ink With Date and Name of Person Making Change.

Do not extend this side of this line.

PLEASE RETURN TO
COUNTY OF LOS ANGELES
DEPARTMENT OF COUNTY ENGINEER
403-LOS ANGELES COUNTY ENGINEERING BLDG.

76F309S CE#310 3-68

F. B. 339 Pg. 164

CONT BOT PG 163

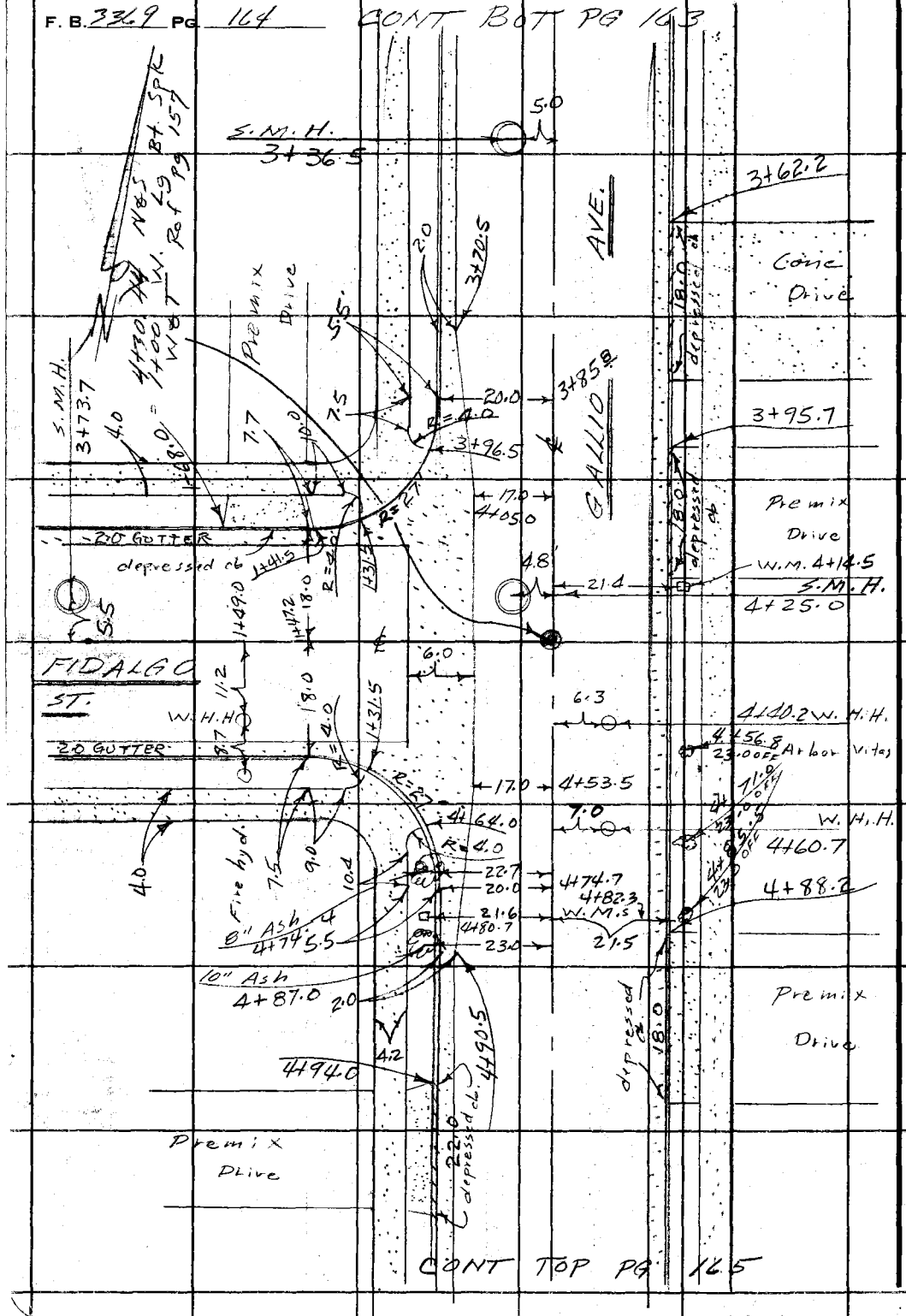

PLEASE RETURN TO
COUNTY OF LOS ANGELES
DEPARTMENT OF COUNTY ENGINEER
403 LOS ANGELES COUNTY ENGINEERING BLDG.

Do not extend this side of this line.

Note: Any Additions or Changes on This Sheet Must be Made or Circled in Red Ink With Date and Name of Person Making Change.

Notes Ck'd by	Survey of S.D. Project #12 74
Office Work	Surveyed by FT Brooks
Checked	Notes FEB Guizado Date 5 APR 71
Date	Indexed B. J. GALLI MAY 10 '71

F. B. 7715 PG. 11-5

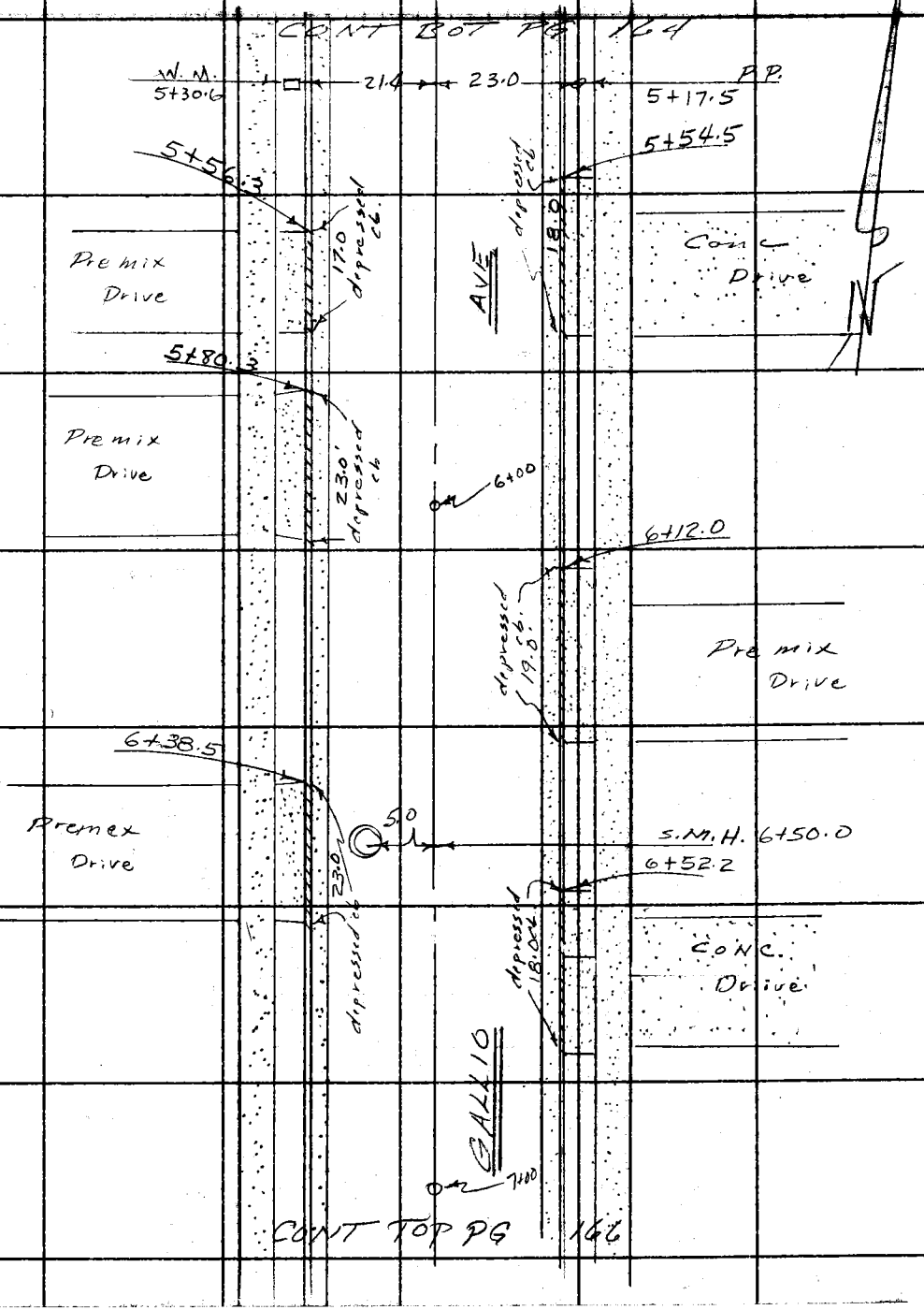

Note: Any Additions or Changes on this Sheet Must be Made or Circled in Red Ink With Date and Name of Person Making Change.

Do not extend this side of this line.

PLEASE RETURN TO
LOS ANGELES COUNTY ENGINEER
403 LOS ANGELES COUNTY ENGINEERING BLDG.

76F3095 CE # 310 2-61

F. B. 3369 Pg. 166 CONT BOT Pg 165

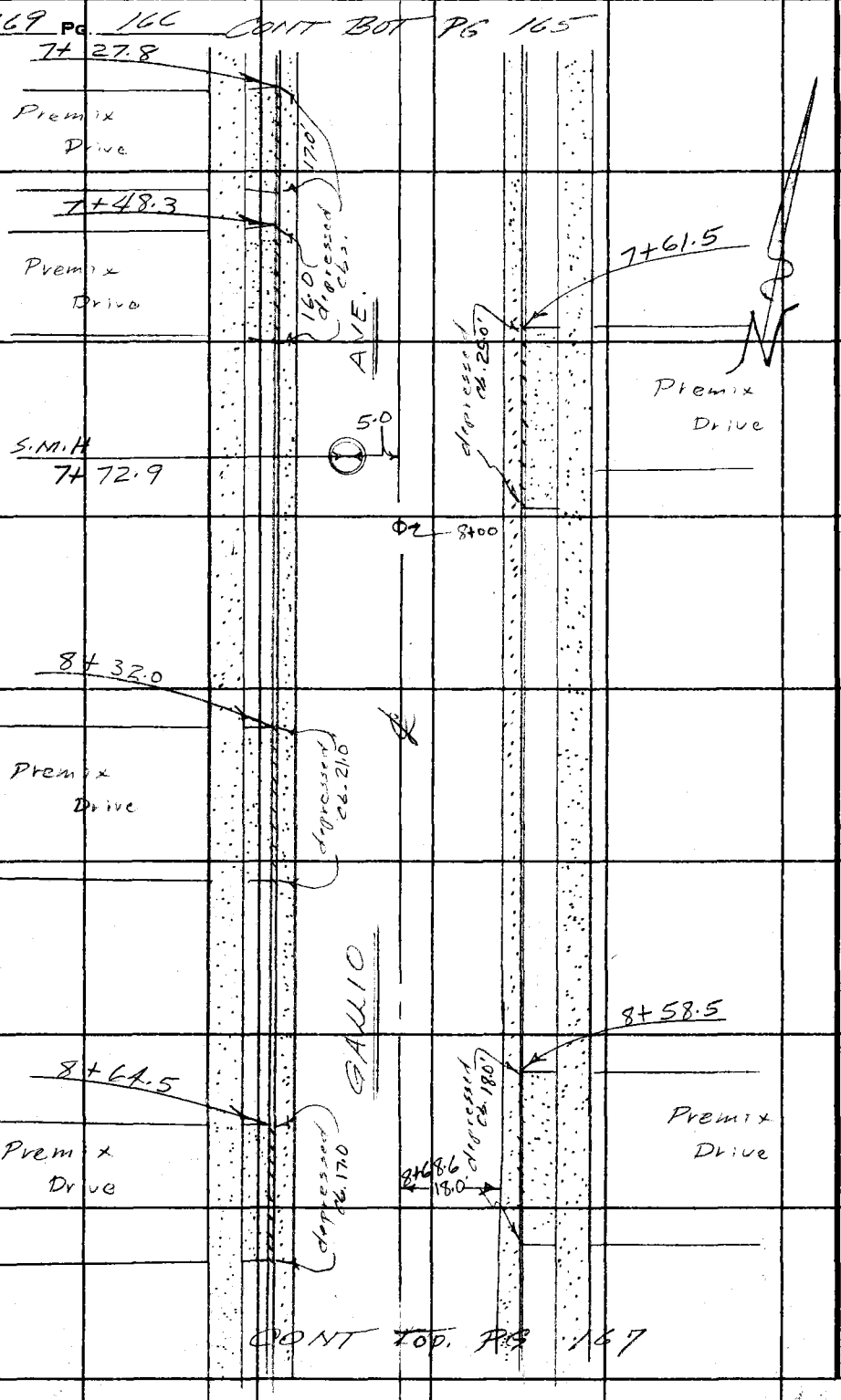

CONT TOP. Pg 167

PLEASE RETURN TO
LOS ANGELES COUNTY ENGINEER
403 Los Angeles County Engineering Bldg.

Do not extend this side of this line.

Note: Any Additions or Changes on This Sheet Must Be Made or Circled in Red Ink With Date and Name of Person Making Change.

Notes Ck'd by	Survey of S.D. Project #1204	F. B. 3369 PG. 167
Mkg. No.	JN 6012-94 Tape Std. °F	
Office Work	Surveyed by F.F. Brooks	
Checked	Notes FEB Guizado Date 6 APR. '71	
Date	Indexed G. J. GALLI MAY 10 '71	

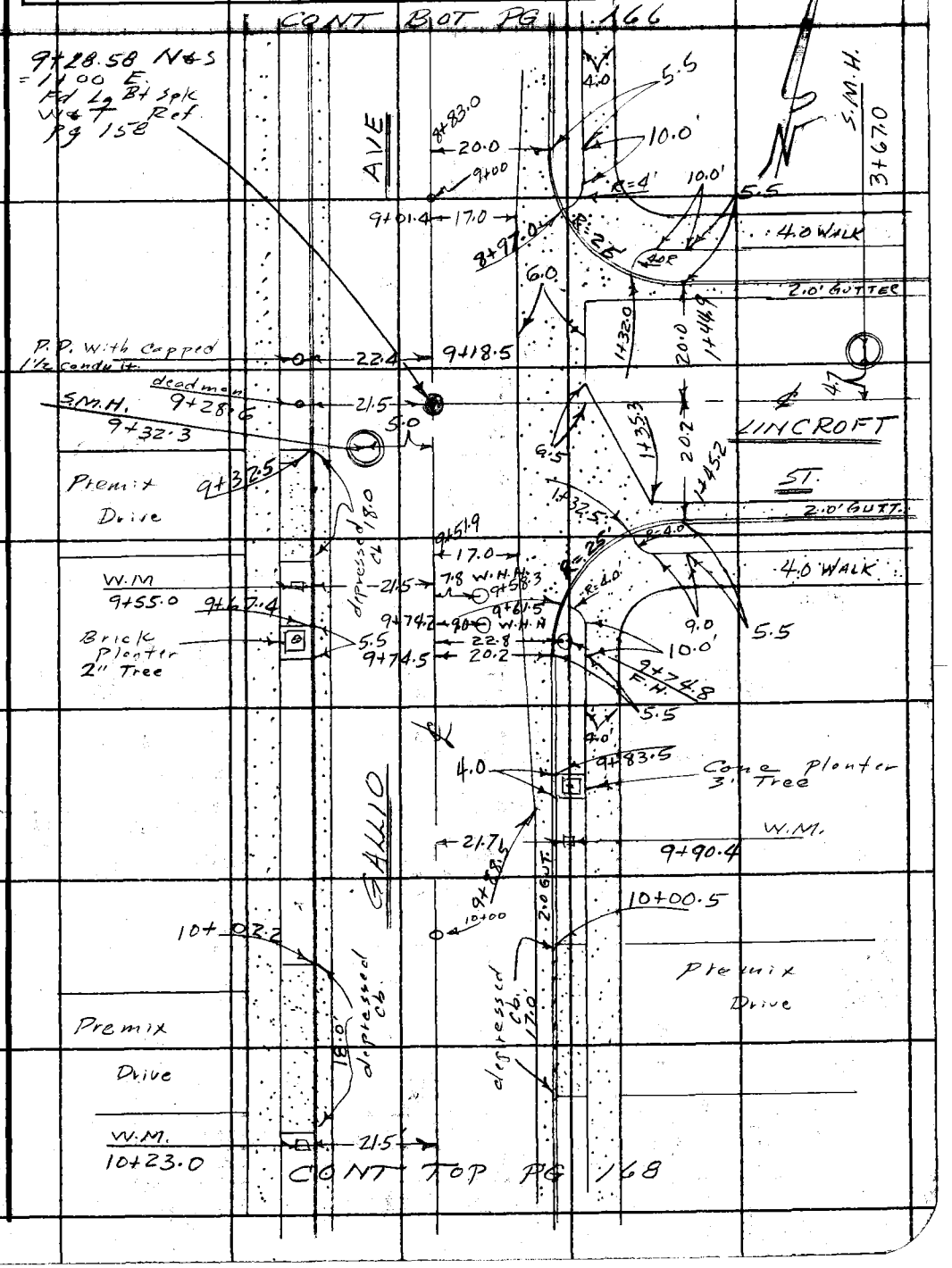

Note: Any Additions or Changes on This Sheet Must be Made or Circled in Red Ink With Date and Name of Person Making Change.

Do not extend this side of this line.

PLEASE RETURN TO
LOS ANGELES COUNTY ENGINEER
403 LOS ANGELES COUNTY ENGINEERING BLDG.

76F309S CE # 310 3-61

F. B. 3369 PG. 168

CONT BOT PG 167

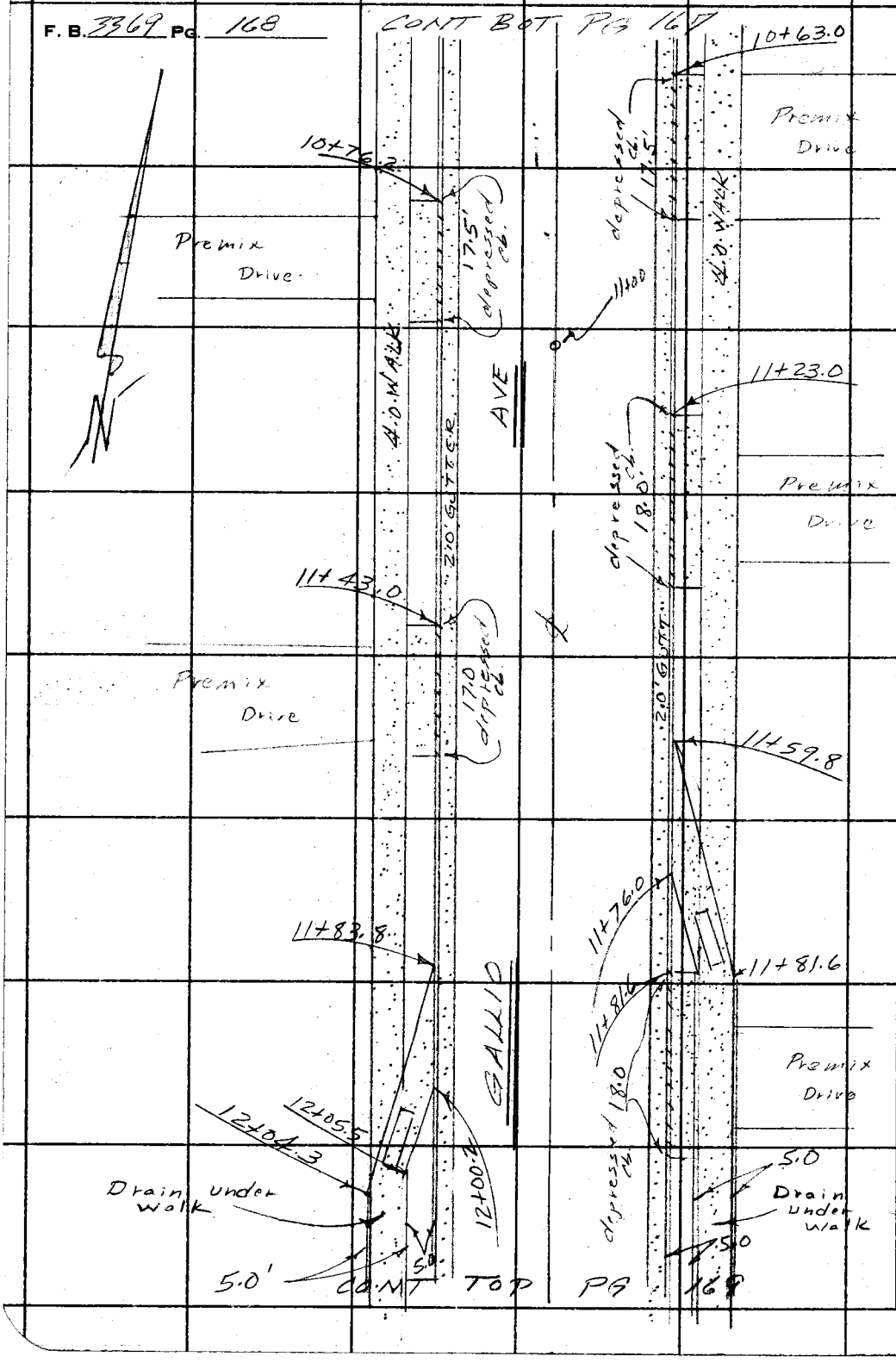

CONT TOP PG 169

PLEASE RETURN TO
LOS ANGELES COUNTY ENGINEER
403 LOS ANGELES COUNTY ENGINEERING BLDG.
Do not extend this side of this line.

Note: Any Additions or Changes on This Sheet Must be Made or Circled in Red Ink With Date and Name of Person Making Change.

Notes Ck'd by	Survey of S.D. Project #1245	F. B. 3369 PG. 119
Map No.	JN [illegible] Tape Std °F	
Office Work	Surveyed by FE Brooks	
Checked	Notes FEB Guizado Date 6 APR '71	
Date	Indexed [illegible] J. GALLI MAY 10 '71	

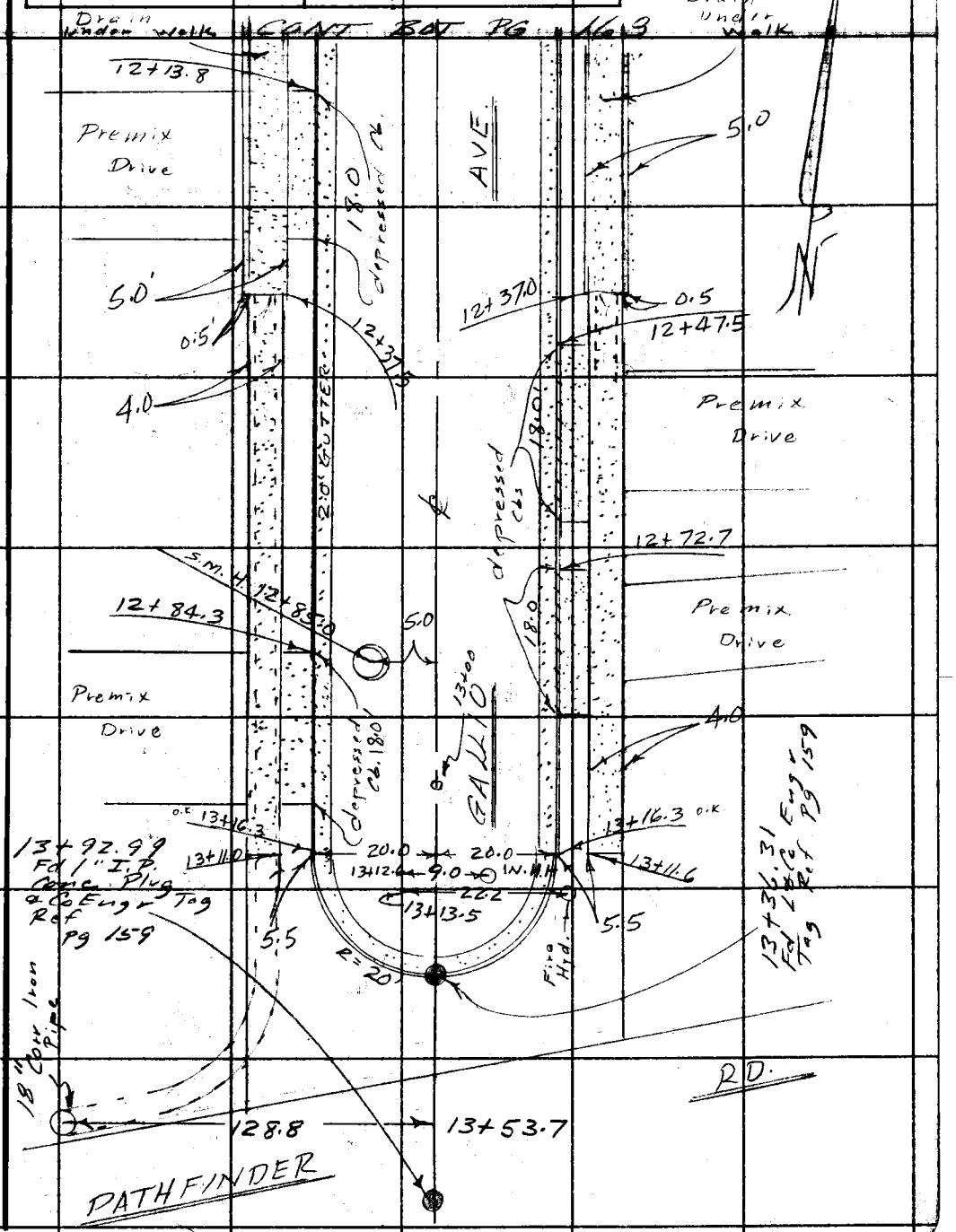

Note: Any Additions or Changes on This Sheet Must be Made or Circled in Red Ink With Date and Name of Person Making Change.

Do not extend this side of this line.

PLEASE RETURN TO
LOS ANGELES COUNTY ENGINEER
403 LOS ANGELES COUNTY ENGINEERING BLDG.

76F3095 CE # 310 3-61

PLEASE RETURN TO
LOS ANGELES COUNTY ENGINEER
403 LOS ANGELES COUNTY ENGINEERING BLDG.

Note: Any Additions or Changes on This Sheet Must be Made or Circled in Red Ink With Date and Name of Person Making Change.

Do not extend this side of this line.

F. B. 3360 PG. 170

Profile No. ____ Notes Red ____ Date ____ Plotted ____ Date ____ Job No. 6012.74 Division No. 11 Survey of S.D. Project #1274 F.B. 3369 PG. 171

X-Sec. No. ____ Notes Chkd ____ Date ____ Checked ____ Date ____ Map No. ____ Indexed [redacted] J. GALLI Date [redacted] 10 71

L.N. 6012.74

STORM DRAIN PROJECT

No 1274

LINE E

CROSS SECTIONS

From Aguira St.

To Pathfinder Rd.

STATION	B.S.	H.I.	F.S.	ELEV.

FE Brooks
GO Guizado
RA Moore
T. Ohashi

NOTE: ANY ADDITIONS OR CHANGES ON THIS SHEET MUST BE MADE OR CIRCLED IN RED INK, WITH DATE AND NAME OF PERSON MAKING CHANGE.

PLEASE RETURN TO
LOS ANGELES COUNTY ENGINEER
700 LOS ANGELES COUNTY ENGINEERING BLDG.

Do not extend notes this side of this line.

76L-298 CE 307 11-58

76L-298 CE 307 11-58

PLEASE RETURN TO
LOS ANGELES COUNTY ENGINEER
700 LOS ANGELES COUNTY ENGINEERING BLDG.

NOTE: ANY ADDITIONS OR CHANGES ON THIS SHEET MUST BE MADE OR CIRCLED IN RED INK, WITH DATE AND NAME OF PERSON MAKING CHANGE

Do not extend notes this side of this line.

F.B. 3369 Pg. 172 | Job No. 6012.74 | Division No. LL | Notes Red | Plotted | Profile
Survey of S.D. Project #12 74 | Date 12 APRIL 1974 | No. | X-Sec.
Survey by E.E. Brooks Notes E.E.B. - Guizada | Notes Chkd. | Checked | No.
Indexed [redacted] GALLI | Date | Date

STATION	B. S.	H. I.	F. S.	ELEV			
BM SD 1261				563 74	BM S.D 1261 Elev. 563.741 F.B. 3369-17		
					Aguiro St. and Gallio Ave S.E. Cor.		
					PK spk in lead in S.W. Cor. of S.D.C.B.		
					SOUTH on GALLIO AVE		
					Lt. or East	℄	Rt. or West.
0+95.0		N Rim = 561.12 S.M.H. S Rim = 561.13		561.12			5.0 Rt Mean Rim elev.
						Inlet So.	Inlet E. outlet W
INVert		" Inlet SOUTH		546.53	Rim	561.12	561.12 561.12
"		" EAST		546.23	Meas	13.92	14.22 14.21
"		outlet WEST		545.24	dia	547.20	546.90 546.91
					Top pipe	0.67	0.67 0.67
					Invert.	546.53	546.23 545.24
1+46.9				562.27			℄
				562.22			10.1 Rt pvmt
				561.75			16.2 " gutter out
				561.52			20.2 " gutter in
				562.23			20.2 " Top cb.
				562.02	9.9 Lt pvmt		
				561.94	15.8 " gutter out		

76L-298 CE 307 11-58

PLEASE RETURN TO
LOS ANGELES COUNTY ENGINEER
700 LOS ANGELES COUNTY ENGINEERING BLDG.

NOTE: ANY ADDITIONS OR CHANGES ON THIS SHEET MUST BE MADE OR CIRCLED IN RED INK, WITH DATE AND NAME OF PERSON MAKING CHANGE.

Do not extend notes this side of this line.

STATION	B.S.	H.I.	F.S.	ELEV.	Lt. or East	℄ Rt. or West
1+46.7				56159	19.8 Lt gutter in	
				56235	19.8 " Top of cb.	
1+49.4				55971	22.5 Lt Invert of 42" outlet from C.B.	
1+51.6				55878	19.8 Lt Invert of 30" Inlet to C.B	
1+51.8				55955		20.2 Rt. Invert 30" outlet from C.B.
2+00				56456		℄
				56440		10.1 Rt pvmt
				56414		16.2 " gutter out
				56387		20.2 " gutter in
				56451		20.2 " Top of cb.
				56438	9.9 Lt pvmt	
				56418	15.8 " gutter out	
				56377	19.8 " gutter in	
				56462	19.8 " Top cb.	
2+01.5				56205	23.1 Lt. Invert of 24" outlet from C.B.	

Profile Notes Red ____ Plotted ____ Job No. 60[illegible] Division No. 11 F.B. 336 Pg. 1/13
No. ____ Date ____ Date ____ Survey of S.D. Project #1974
X-Sec. Notes Chkd ____ Checked ____ Surveyed by [illegible] Notes Chkd ____ Date [illegible]
No. ____ Date ____ Date ____ Map No. ____ Indexed [illegible] Date [illegible]

76L-298 CE 307 11-58

PLEASE RETURN TO
LOS ANGELES COUNTY ENGINEER
700 LOS ANGELES COUNTY ENGINEERING BLDG.

NOTE: ANY ADDITIONS OR CHANGES ON THIS SHEET MUST BE MADE OR CIRCLED IN RED INK, WITH DATE AND NAME OF PERSON MAKING CHANGE

Do not extend notes this side of this line.

STATION	B.S.	H.I.	F.S.	ELEV	Lt or East	℄ Rt. or West
2+37.0				56571	15.8 Lt. ∡pt gutter out	
2+46.3				56475		22.7 Rt. Invert of 24" drain out lt.
2+52.0				56628	17.8 Lt. ∡pt. gutter out.	
3+00 *				56879		℄
				56869		10.0 Rt. pvmt
				56843		16.0 " ∡pt Gutter out
				56824		20.0 " gutter in
				56887		20.0 " Top cb.
				56862	9.9 Lt pvmt	
				56843	17.8 " gutter out	
				56819	19.8 " " in	
				56889	19.8 " Top cb.	
3+36.5	S.M.H.	N Rim = 57033 S. Rim = 57043		57038		5.0 Rt Mean rim elev. 8" OUTLet NORTH
INVert 8" outlet North				56218	Rim meas	570.38 7.53
					Top pipe dia	562.85 0.67
					invert	562.18

F.B. 3369 Pg. 174 Job No. 6012.74 Division No. 11 Notes Red Plotted Profile
Survey of S.D. Project #12 74 Date 12 APRIL '71 Date No. X-Sec.
Survey by FE Brooks Notes FEB. - Guizado Notes Chkd. Checked
Indexed [illegible] Date Date No.

76L-298 CE 307 11-58

PLEASE RETURN TO
LOS ANGELES COUNTY ENGINEER
700 LOS ANGELES COUNTY ENGINEERING BLDG.

NOTE: ANY ADDITIONS OR CHANGES ON THIS SHEET MUST BE MADE OR CIRCLED IN RED INK, WITH DATE AND NAME OF PERSON MAKING CHANGE.

Do not extend notes this side of this line.

STATION	B.S.	H.I.	F.S.	ELEV.	Lt. or East	℄ Rt. or West.
3+75.8				572 10		℄
				571 94		10.0 Rt pvmt
				571 69		17.8 " gutter out
				571 50		20.0 " gutter in
				572 15		20.0 " Top cb.
				571 86	9.9 Lt. pvmt	
				571 60	17.8" gutter out	
				571 44	19.8" gutter in	
				571 55	19.8" Top depressed cb.	
4+25.0	S.M.H.	N Rim = 57404 S Rim = 57411		574 07		4.8 Rt Mean Rim elev.
	Invert 8" inlet S.			565 87	8" inlet So.	8" outlet West / 8" outlet No.
	" 8" outlet W			565 58	Rim 574.07	574.07 / 574.07
	" " " N.			565 88	Meas 7.53	7.82 / 7.52
					Top pipe 566.54	566.25 / 566.55
					dia 0.67	0.67 / 0.67
					Invert 565.87	565.58 / 565.88
4+30.44				574 36		℄ inter.

Profile Notes Red ____ Plotted ____ Job No. 6012.44 Division No. 11 F.B. 3367 Pg. 175
No. ____ Date ____ Date ____ Survey of S.D. Project #1274
X-Sec. Notes Chkd ____ Checked ____ Surveyed by F.E. Brown Notes FEB Date 12 AUG 1971
No. ____ Date ____ Date ____ Map No. ____ Indexed [illegible] Date [illegible]

76L-298 CE 307 11-58

PLEASE RETURN TO
LOS ANGELES COUNTY ENGINEER
700 LOS ANGELES COUNTY ENGINEERING BLDG.

NOTE: ANY ADDITIONS OR CHANGES ON THIS SHEET MUST BE MADE OR CIRCLED IN RED INK, WITH DATE AND NAME OF PERSON MAKING CHANGE

Do not extend notes this side of this line.

STATION	B.S.	H.I.	F.S.	ELEV		
					WEST on FIDALGO St.	
					Lt or South	℄ Rt. or North
1+57.2				575 00		℄
				574 61		9.0 Rt pvmt
				574 32		16.0 " gutter out
				574 13		18.0 " gutter in
				574 80		18.0 " Top cb
				575 18	9.0 Lt pvmt	
				575 24	16.0 " gutter out	
				575 08	18.0 " gutter in	
				575 74	18.0 " Top cb.	
1+97.2				575 05		℄
				575 81		9.0 Rt pvmt
				574 57		16.0 " gutter out
				574 40		18.0 " gutter in
				575 00		18.0 " Top cb.
				575 03	9.0 Lt pvmt	
				575 00	16.0 " gutter out	
				574 89	18.0 " gutter in	
				575 53	18.0 " Top cb.	

F.B. 3369 Pg. 176 Job No. 6012.74 Division No. 11 Notes Red Plotted Profile
Survey of S.D. Project # 1274 Date 12 APRIL 1971 Date No.
Survey by FEB Brooks Notes FEB - Grizado Notes Chkd. Checked X-Sec.
Indexed G. T. GALLI Date Date Date No.

76L-298 CE 307 11-58

PLEASE RETURN TO
LOS ANGELES COUNTY ENGINEER
700 LOS ANGELES COUNTY ENGINEERING BLDG.

NOTE: ANY ADDITIONS OR CHANGES ON THIS SHEET MUST BE MADE OR CIRCLED IN RED INK, WITH DATE AND NAME OF PERSON MAKING CHANGE.

Do not extend notes this side of this line.

STATION	B.S.	H.I.	F.S.	ELEV.	Lt. or South ℄	Rt. or North.
2+97.2				571 73		℄
				571 51		9.0 Rt prmt
				571 30		16.0" gutter out
				571 14		18.0" gutter in
				571 80		18.0" Top cb.
				571 52	9.0 Lt. prmt	
				571 34	16.0" gutter out	
				571 12	18.0" gutter in	
				571 76	18.0" Top cb.	
3+73.7	S.M.H	E Rim = 569.21 W Rim = 569.23		569 22		5.5 Rt mean Rim elev.

					8" inlet E	inlet S	outlet W.
invert 8" inlet E			561 32	Rim	569.22	569.22	569.22
" " " S			561 44	meas	7.23	7.11	7.37
" 8" outlet W			561 18	Top pipe	561.99	562.11	561.85
				dia	0.67	0.67	0.67
				invert	561.32	561.44	561.18

Profile No. ____ Notes Red ____ Plotted ____ Job No. 6012.79 Division No. 11 F.B. 3361 Pg. 177
Date ____ Date ____ Survey of S.D. Project #1774
X-Sec. No. ____ Notes Chkd. ____ Checked ____ Survey by [illegible] Notes [illegible] Date 12 April 1974
Date ____ Date ____ Map No. ____ Indexed [illegible] Date [illegible]

76L-298 CE 307 11-58

PLEASE RETURN TO
LOS ANGELES COUNTY ENGINEER
700 LOS ANGELES COUNTY ENGINEERING BLDG.

NOTE: ANY ADDITIONS OR CHANGES ON THIS SHEET MUST BE MADE OR CIRCLED IN RED INK, WITH DATE AND NAME OF PERSON MAKING CHANGE

Do not extend notes this side of this line.

STATION	B. S.	H. I.	F S.	ELEV		
					South on GALLIO St.	
					Lt or East ℄	Rt or West
4+84.7				57675		℄
				57654		10.0 Rt prmt
				57628		17.8 " gutter out
				57610		20.0 " gutter in
				57675		20.0 " Top cb.
				57657	9.9 Lt prmt	
				57629	17.8 " gutter out	
				57618	19.8 " gutter in	
				57673	19.8 " Top cb.	
5+24.7				57841		℄
				57825		10.0 Rt prmt
				57800		18.0 " gutter out
				57783		20.0 " gutter in
				57850		20.0 " Top cb.
				57823	9.9 Lt prmt	
				57796	17.8 " gutter out	
				57777	19.8 " gutter in	
				57842	19.8 " Top cb.	

F.B. 3369 Pg. 178
Job No. 6012.74 Division No. 11 Notes Red Plotted Profile
Survey of S.D. Project #1274 Date 12 APRIL 1971 Date No. X-Sec.
Survey by FEBrooks Notes FEB - Guizado Notes Chkd. Checked No.
Indexed G. J. GALLI Date Date Date

76L-298 CE 307 11-58

PLEASE RETURN TO
LOS ANGELES COUNTY ENGINEER
700 LOS ANGELES COUNTY ENGINEERING BLDG.

NOTE: ANY ADDITIONS OR CHANGES ON THIS SHEET MUST BE MADE OR CIRCLED IN RED INK, WITH DATE AND NAME OF PERSON MAKING CHANGE.

6+00 TP= 581.84

Do not extend notes this side of this line.

STATION	B.S.	H.I.	F.S.	ELEV.	Lt or East	℄ Rt. or West
Lt 24.7				58317		℄
				58309		10.0 Rt prmt
				58276		18.0 " gutter out
				58259		20.0 " gutter in
				58323		20.0 " Top cb.
				58300	10.0 Lt. prmt	
				58272	18.0 " gutter out	
				58258	20.0 " gutter in	
				58266	20.0 " Top (depressed) cb.	
Lt 38.5	S.M.H	N Rim= 584.43 S Rim= 584.57		584.50		5.0 Rt mean rim elev.
					8" inlet S.	out 1st N.
	INVert	8" inlet	South	57648	Rim 584.50	584.50
	"	" outlet	North	57624	meas 7.35	7.59
					Top pipe 577.15	576.91
					dia 0.67	0.67
					invert 576.48	576.24
7+00				58739		℄
				58725		10.0 Rt prmt
				58702		18.0 " gutter out

Profile Notes Red ____ Plotted ____ Job No. 6012.74 Division No. 11 F.B. 3369 Pg. 179
No. ____ Date ____ Date ____ Survey of S. D. Project #12 74
X Sec. ____ Notes Chkd ____ Checked ____ Surveyed ____ Date 12 APRIL 1971
No. ____ Date ____ Date ____ Map No. ____ Indexed R. L. GALLI Date 10 [illegible]

76L-298 CE 307 11-58

PLEASE RETURN TO
LOS ANGELES COUNTY ENGINEER
700 LOS ANGELES COUNTY ENGINEERING BLDG.

NOTE: ANY ADDITIONS OR CHANGES ON THIS SHEET MUST BE MADE OR CIRCLED IN RED INK, WITH DATE AND NAME OF PERSON MAKING CHANGE

T.P.=591.06

Do not extend notes this side of this line.

STATION	B.S.	H.I.	F.S.	ELEV	Lt. or East	℄ Rt. or West
7+00				586 85		20.0 Rt. gutter in
				587 49		20.0 " Top cb.
				587 19	10.0 Lt prmt	
				587 03	18.0 " gutter out	
				586 88	20.0 " gutter in	
				587 53	20.0 " Top cb.	
7+72.9	S.M.H.	N. Rim = 591.57 S. Rim = 591.63		591 60		5.0 Rt mean rim elev.
					8" inlet S	8" outlet N
INVert	8"	Inlet S.		583 50	Rim 591.60	591.60
"	"	outlet N		583 29	Meas 7.43	7.64
					Top of pipe 584.17	583.96
					dia. 0.67	0.67
					INVert 583.50	583.29
8+00				593 25		℄
				593 09		10. Rt prmt
				592 83		18.0 " gutter out
				592 69		20.0 " gutter in
				593 35		20.0 " Top cb.
				593 11	10.0 Lt prmt	

F.B. 3369 Pg. 180

Job No. 6012.74 Division No. 11 Notes Red Plotted Profile

Survey of S. D. Project # 1274 Date 12 APRIL 1971 Date No. X-Sec.

Survey by F.E. Brooks Notes FEB - Grizado Notes Chkd. Checked No.

Indexed G. J. GALD Date Date Date

76L-298 CE 307 11-58

PLEASE RETURN TO
LOS ANGELES COUNTY ENGINEER
700 LOS ANGELES COUNTY ENGINEERING BLDG.

NOTE: ANY ADDITIONS OR CHANGES ON THIS SHEET MUST BE MADE OR CIRCLED IN RED INK, WITH DATE AND NAME OF PERSON MAKING CHANGE.

9400 - 599.03

Do not extend notes this side of this line.

STATION	B. S.	H. I.	F. S.	ELEV.	Lt or East	℄	Rt. or West
8+00				59299	18.0 Lt gutter out		
				59281	20.0 " gutter in		
				59342	20.0 " Top of cb.		
8+73.0				59745		℄	
				59726			10.0 Rt Prmt
				59713			18.0 " gutter out
				59694			20.0 " gutter in
				59703			20.0 " Top cb. depressed
				59736	10.0 Lt. prmt		
				59724	18.0 " gutter out		
				59705	20.0 " gutter in		
				59723	20.0 " Top cb. depressed		
9+28.58				60084		℄ Inter.	

East on LINCROFT ST.

					LT or North	℄	Rt. or South
1+54.9				60151		℄	
				60102	10.0 Lt. Prmt.		
				60050	18.0 " gutter out		

Profile Notes Red Plotted Job No. 6012.74 Division No. 11
No. X-Sec Date Date Survey of S.D. Project #12774
No. Date Date Map No. Indexed Date
F.B. 3369 Pg. 181

76L-298 CE 307 11-58

PLEASE RETURN TO
LOS ANGELES COUNTY ENGINEER
700 LOS ANGELES COUNTY ENGINEERING BLDG.

NOTE: ANY ADDITIONS OR CHANGES ON THIS SHEET MUST BE MADE OR CIRCLED IN RED INK, WITH DATE AND NAME OF PERSON MAKING CHANGE

Do not extend notes this side of this line.

F.B. 3369 Pg. 182 Job No. 6012.74 Division No. 11 Notes Red Plotted
Survey of S.D. Project #12.74 Date 12 APRIL 1971 Date X-Sec. No.
Survey by FEBrooks Notes FEB - Gutters Notes Chkd. Checked
Indexed A.T. GALU Date Date Date No.

STATION	B. S.	H. I.	F. S.	ELEV	Lt. or North	℄ Rt. or South
1+54.9				600 34	20.0 Lt gutter in	
				601 01	20.0 " Top cb.	
1+55.2				601 94		℄
				602 20		10.1 Rt print.
				602 11		18.2 " gutter out
				602 71		20.2 " gutter in
						20.2 " Top cb.
1+94.9				601 90		℄
				602 25		10.1 Rt print
				602 32		18.2 " gutter out
				602 17		20.2 " gutter in
				602 77		20.2 " Top cb.
				601 59	10.0 Lt print	
				601 22	18.0 " gutter out	
				601 07	20.0 " gutter in	
				601 70	20.0 " Top cb.	
2+94.9				599 72		℄
				599 90		10.1 Rt Print

76L-298 CE 307 11-58

PLEASE RETURN TO
LOS ANGELES COUNTY ENGINEER
700 LOS ANGELES COUNTY ENGINEERING BLDG.

NOTE: ANY ADDITIONS OR CHANGES ON THIS SHEET MUST BE MADE OR CIRCLED IN RED INK, WITH DATE AND NAME OF PERSON MAKING CHANGE.

Do not extend notes this side of this line.

STATION	B.S.	H.I.	F.S.	ELEV.	Lt or North	℄	Rt. or South
2+94.9				59975			18.2 Rt gutter out
				59963			20.2 " gutter in
				60023			20.2 " Top ch.
				59940	10.0 Lt pvmt		
				59905	18.0 " gutter out		
				59891	20.0 " gutter in		
				59956	20.0 " Top of ch.		
3+67.0	SMH	W. Rim = 59814 E Rim = 59812		59813	4.7 Lt. mean rim elev.		
					8" Inlet S.	8" Inlet E.	"outlet W.
	Invert. 8" Inlet S.			58569	Rim 598.13	598.13	598.13
	" " " E.			58559	meas 11.77	11.87	11.92
	" " outlet W			58554	Top pipe 586.36	586.26	586.21
					dia 0.67	0.67	0.67
					invert 585.69	585.59	585.54

South on GALLIO ST.

Lt. or East | Rt. or West

Profile No. X-Sec. No. Date Notes Red Date Plotted Date Job No. 6012.14 Division No. 11 Survey of S.D. Project # 12.74 Date 12 April 1971 Map No. Indexed Date

F.B. 3369 Pg. 183

76L-298 CE 307 11-58

PLEASE RETURN TO
LOS ANGELES COUNTY ENGINEER
700 LOS ANGELES COUNTY ENGINEERING BLDG.

NOTE: ANY ADDITIONS OR CHANGES ON THIS SHEET MUST BE MADE OR CIRCLED IN RED INK, WITH DATE AND NAME OF PERSON MAKING CHANGE

Do not extend notes this side of this line.

F.B. 3369 Pg. 184 Job No. 6012.74 Division No. 11 Notes Red Plotted Profile
Survey of S.D. Project #1274 Date 12 APRIL 1971 Date No. X-Sec.
Survey by FE Brooks Notes FEB - Guzado Notes Chkd. Checked No.
Indexed B.J. GALLI Date Date Date

STATION	B.S.	H.I.	F.S.	ELEV	Lt. or East	℄	Rt. or West
9+32.3 S. M.H		N Rim = 601.01 S. Rim = 601.11		601.06			5.0 Rt mean rim elev.
					8" Inlet S.	8" Inlet E	8" outlet N
INVert	8" Inlet S.			584.48	Rim 601.06	601.06	601.06
"	" " E			584.45	Mean 15.91	15.94	16.22
"	" outlet N			584.17	Top pipe 585.15	585.12	584.84
					dia 0.67	0.67	0.67
					Invert 584.48	584.45	584.17
9+84.5				604.09		℄	
				604.17		10.0 Rt Print	
				603.96		18.0 " gutter out	
				603.81		20.0 " gutter in	
				604.44		20.0 " Top ch.	
				604.19	10.0 Lt Print		
				603.94	18.0 " gutter out		
				603.78	20.0 " gutter in		
				604.31	20.0 " Top of ch.		
10+24.5				606.66		℄	
				606.53		10.0 Rt Print	
				606.37		18.0 gutter	

76L-298 CE 307 11-58

PLEASE RETURN TO
LOS ANGELES COUNTY ENGINEER
700 LOS ANGELES COUNTY ENGINEERING BLDG.

NOTE: ANY ADDITIONS OR CHANGES ON THIS SHEET MUST BE MADE OR CIRCLED IN RED INK, WITH DATE AND NAME OF PERSON MAKING CHANGE.

T.P.
11+00 = 611.23

Do not extend notes this side of this line.

STATION	B.S.	H.I.	F.S.	ELEV.	Lt or East	℄ Rt or West
10+24.5				60618		20.0 Rt gutter in
				60680		20" Top of cb.
				60657	10.0 Lt prmt	
				60635	18.0" gutter out	
				60623	20.0" gutter in	
				60683	20.0" Top cb.	
11+24.5				61265		℄
				61252		10.0 Rt prmt
				61235		18.0" gutter out
				61220		20.0" gutter in
				61283		20.0" Top cb.
				61252	10.0 Lt Prmt.	
				61234	18.0" gutter out	
				61217	20.0" gutter in	
				61270	20.0" Top depressed cb.	
12+00				61728		℄
				61714		10. Rt. prmt
				61683		18.0" gutter out
				61665		20.0" gutter in

Profile No. X-Sec. No. Notes Red Date Notes Chkd. Date Plotted Date Checked Date Job No. 6012.74 Division No. 11 Survey of S.D. Project #1274 Survey by FE Brooks Notes FEB 6 Date 12 APRIL '71 Map No. Indexed Date F.B. 3369 Pg. 185

76L-298 CE 307 11-58

PLEASE RETURN TO
LOS ANGELES COUNTY ENGINEER
700 LOS ANGELES COUNTY ENGINEERING BLDG.

NOTE: ANY ADDITIONS OR CHANGES ON THIS SHEET MUST BE MADE OR CIRCLED IN RED INK, WITH DATE AND NAME OF PERSON MAKING CHANGE

617.29 TP. 12+00

Do not extend notes this side of this line.

STATION	B.S.	H.I.	F.S.	ELEV	Lt. or East	℄ Rt. or West.
12+00				61767		20.0 Rt Top cb.
				61715	10.0 Lt pvmt	
				61692	18.0" gutter out	
				61665	20.0" gutter in	
				61734	20.0" Top cb.	
12+85.0 S.M.H.		N. Rim = 621.72 S. Rim = 621.80		62176		5.0 Rt mean rim elev.
					8" Inlet S.	8" OUTLET N.
Invert		8" Inlet	S.	61431	Rim 621.76	621.76
"		" Outlet	N	61407	meas 6.78	7.02
					top pip 614.98	614.74
					dia 0.67	0.67
					invert 614.31	614.07
13+00				62242		℄
				62231		10.0 Rt pvmt
				62209		18.0" gutter out
				62196		20.0" gutter in
				62235		20.0" Top of depressed cb.
				62228	10.0 Lt pvmt	
				62207	18.0" gutter out	

F.B. 3369 Pg. 186 Job No. 6012.74 Division No. 11 Notes Red Plotted Profile
Survey of S.D. Project #12.74 Date 12 APRIL '71 Date No. X-Sec.
Survey by F.E. Brooks Notes F.E.B. - Guizado Notes Chkd. Checked Date No.
Indexed R.T. GALLY Date Date

76L-298 CE 307 11-58

PLEASE RETURN TO
LOS ANGELES COUNTY ENGINEER
700 LOS ANGELES COUNTY ENGINEERING BLDG.

NOTE: ANY ADDITIONS OR CHANGES ON THIS SHEET MUST BE MADE OR CIRCLED IN RED INK, WITH DATE AND NAME OF PERSON MAKING CHANGE.

Do not extend notes this side of this line.

STATION	B.S.	H.I.	F.S.	ELEV.	Lt. or East	℄ Rt. or South
13+00				621 94	20.0 Lt gutter in	
				622 55	20.0 " Top cb.	
13+34.3				623 31		℄ gutter out
13+36.3				623 15		℄ gutter in
				623 81		℄ Top cb.
13+53.7				628 75		128.8 Rt. 18" Corr iron pipe drain
13+44.0				626 8		
13+70.0				627 8		
13+92.9				628 8		
BM SD. 1265				622 94	BM.S.D. 1265 Elev. 622.941 FB 3369-18 Gallio Ave W. curb. at house # 2751 Rd Dept Bm Nail in lead.	

Profile Notes Red ____ Plotted ____ Job No. 6012.74 Division No. 11 F.B. 3369 Pg. 187
No. ____ Date ____ Date ____ Survey of S.D. Project #1274
No. ____ Date ____ Date ____ Map No. ____ Indexed ____ Date ____

F.B. 3369 Pg. 188

Job No. _____ Division No. _____ Notes Red _____ Plotted _____ Profile

Survey of _____ Date _____ Date _____ No. _____

Survey by _____ Notes _____ Notes Chkd. _____ Checked _____ X-Sec.

Indexed _____ Date _____ Date _____ Date _____ No. _____

STATION	B.S.	H.I.	F.S.	ELEV		

76L-298 CE 307 11-58

PLEASE RETURN TO

LOS ANGELES COUNTY ENGINEER

700 LOS ANGELES COUNTY ENGINEERING BLDG.

NOTE: ANY ADDITIONS OR CHANGES ON THIS SHEET MUST BE MADE OR CIRCLED IN RED INK, WITH DATE AND NAME OF PERSON MAKING CHANGE

Do not extend notes this side of this line.

Notes Ck'd by H. HOLMAN	Survey of S.D. [illegible]	F. B. 3319 PG. 109
Map No.	JN 6012.74 Tape [illegible] Rd. 68	
Office Work	Surveyed by FE Brooks	
Checked	Notes FEB. Guizado Date	
Date	Indexed G. J. GALLI NOV 10 '77	

J. N. 6012.74

STORM DRAIN PROJECT

No 1274

LINE G

CENTERLINE

From Existing drain in Forjardo St

To Pathfinder Rd.

Note The Cross sections for this line are in F.B. 3386 From pg 5 To pg. 56

FE Brooks
GO Guizado
RA Moore
T Ohashi.

Note: Any Additions or Changes on This Sheet Must be Made or Circled in Red Ink With Date and Name of Person Making Change.

PLEASE RETURN TO
LOS ANGELES COUNTY ENGINEER
403 LOS ANGELES COUNTY ENGINEERING BLDG.
Do not extend this side of this line.

76F309S CE # 310 3-61

F. B. 3369 PG. 190

S.D. PROJ. 1274

LINE "G"

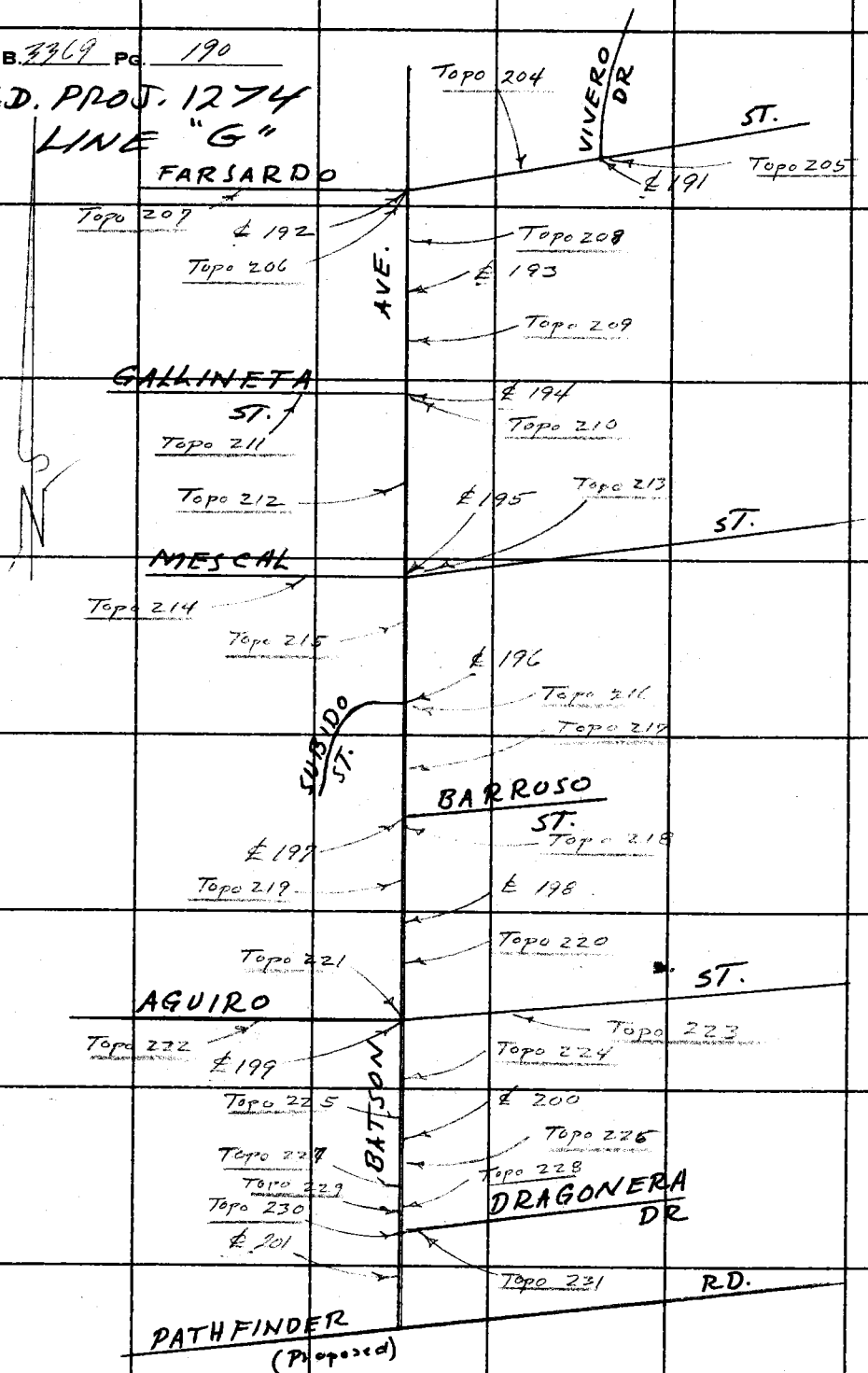

PLEASE RETURN TO
LOS ANGELES COUNTY ENGINEER
403 Los Angeles County Engineering Bldg.

Do not extend this side of this line.

Note: Any Additions or Changes on This Sheet Must be Made or Circled in Red Ink With Date and Name of Person Making Change.

A

Notes Ck'd by H. HOLMAN	Survey of [illegible]	F. B. [illegible] PG. [illegible]
Map No.	[illegible]	
Office Work	Surveyed by FE Brooks	
Checked	Notes FEB Gurzado Date 15 Apr 71	
Date	Indexed G. D. GALLI MAY 10 71	

W.S. 38 D-8

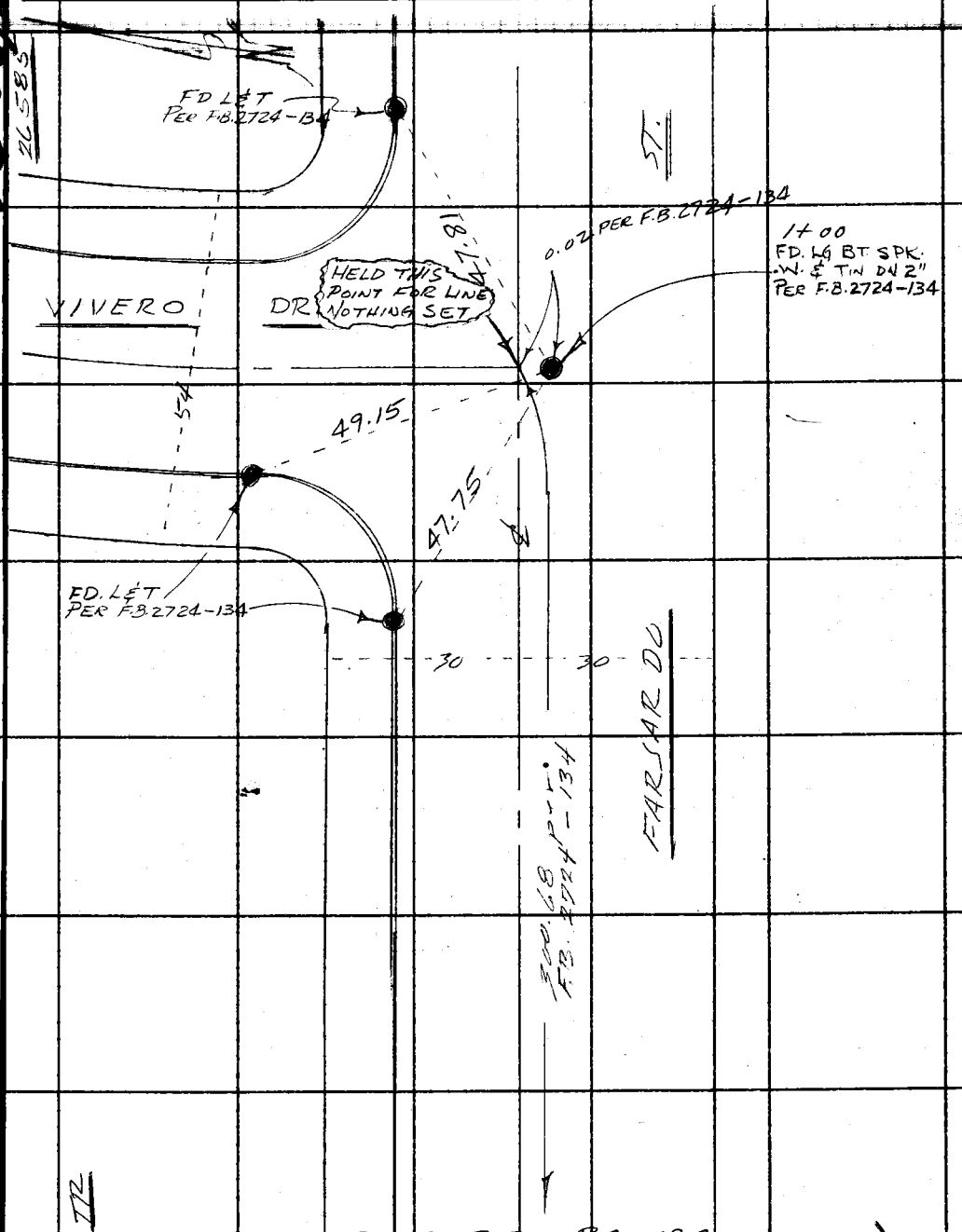

CONT RT PG 192

B

Note: Any Additions or Changes on This Sheet Must be Made or Circled in Red Ink With Date and Name of Person Making Change.

Do not extend this side of this line.

PLEASE RETURN TO
LOS ANGELES COUNTY ENGINEER
403 LOS ANGELES COUNTY ENGINEERING BLDG.

76F309S CE # 310 3-61

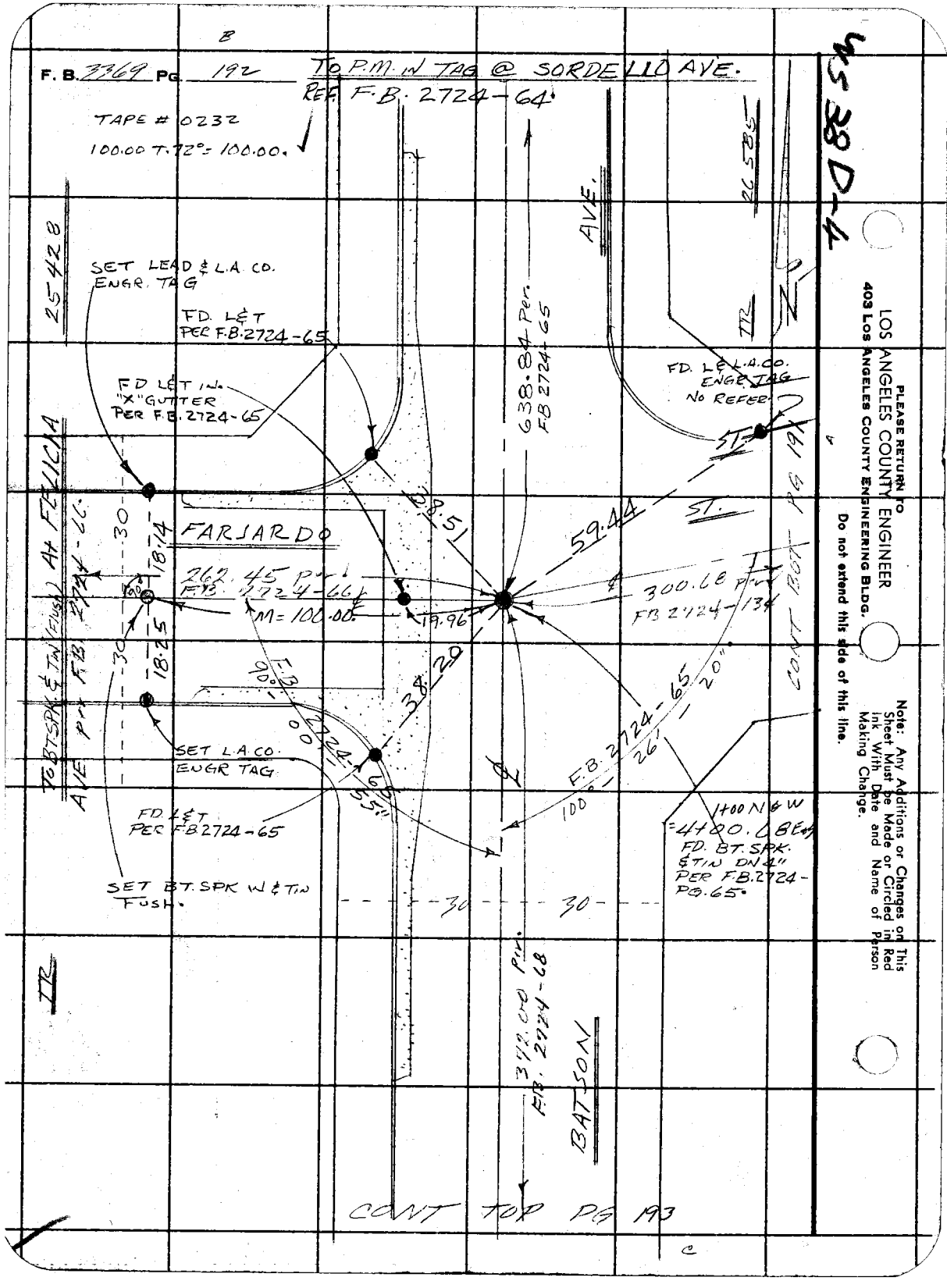
F. B. 3369 PG. 192
TO P.M. IN TAG @ SORDELLO AVE.
REF. F.B. 2724-64
TAPE # 0232
100.00 T. 72° = 100.00.
25428
SET LEAD & L.A. CO. ENGR. TAG
FD. L&T PER F.B. 2724-65
FD L&T IN "X" GUTTER PER F.B. 2724-65
638.84 Per. F.B. 2724-65
AVE.
26585
FD. L&T L.A. CO. ENGR. TAG NO REFER.
ST.
ST.
28.51
59.44
FARJARDO
262.45 per F.B. 2724-66
M = 100.00
19.96
300.68 per F.B. 2724-134
38.20
F.B. 2724-65
90°-00'-55"
F.B. 2724-65
100°-26'-20"
SET L.A. CO. ENGR TAG
FD. L&T PER F.B. 2724-65
SET BT. SPK W & TIN FUSH.
1+00 N & W = 4+00.68 Eq
FD. BT. SPK. & TIN DN 4" PER F.B. 2724-PG. 65.
30
30
30
30
18.14
18.25
TO BT. SPK. & TIN (FUSH) AT FELICIA AVE PER F.B. 2724-66
372.00 Per. F.B. 2724-68
BATSON
CONT TOP PG 193
CONT BOT PG 191
PLEASE RETURN TO
LOS ANGELES COUNTY ENGINEER
403 LOS ANGELES COUNTY ENGINEERING BLDG.
Do not extend this side of this line.
Note: Any Additions or Changes on This Sheet Must be Made or Circled in Red Ink With Date and Name of Person Making Change.

Notes Ck'd by H. HOLMAN	Survey of S.D. Project #1274
Map No.	JN 6012.74 Tape 0232 Std. 68 °F
Office Work	Surveyed by FE Brooks
Checked	Notes FEB Guizado Date 15 Apr 71
Date	Indexed G. J. GALLI NOV 10 '71

F. B. 3316 PG. 193

B

CONT BOT PG 192

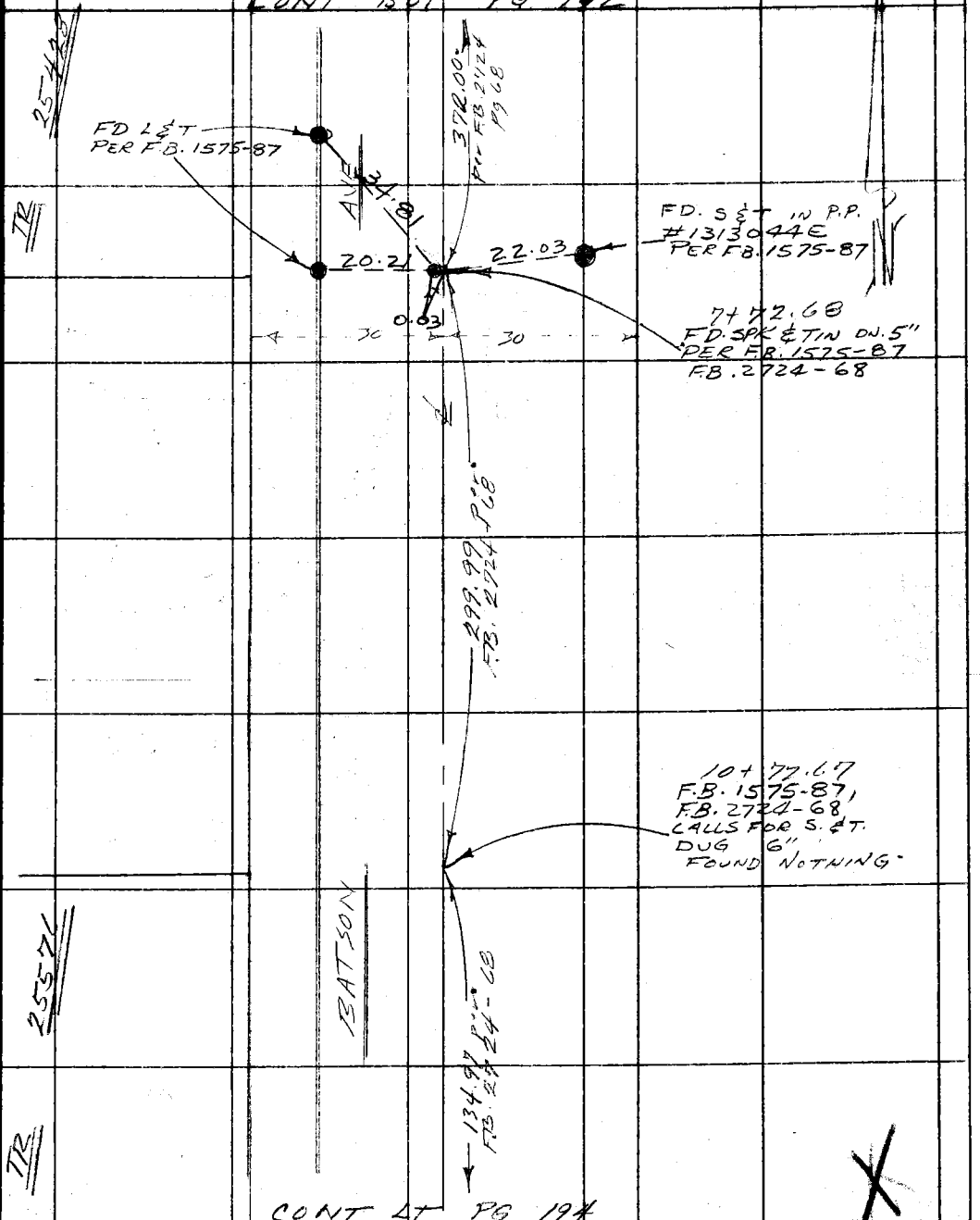

CONT LT PG 194

D

Note: Any Additions or Changes on this Sheet Must be Made or Circled in Red Ink With Date and Name of Person Making Change.

Do not extend this side of this line.

PLEASE RETURN TO
COUNTY OF LOS ANGELES
DEPARTMENT OF COUNTY ENGINEER
403 LOS ANGELES COUNTY ENGINEERING BLDG.

76F3095 CE#310 3-68

PLEASE RETURN TO
COUNTY OF LOS ANGELES
DEPARTMENT OF COUNTY ENGINEER
403 LOS ANGELES COUNTY ENGINEERING BLDG.

Do not extend this side of this line.

Note: Any Additions or Changes on This Sheet Must be Made or Circled in Red Ink With Date and Name of Person Making Change.

D.

F. B. 3369 PG. 194

WS 38 D-4.

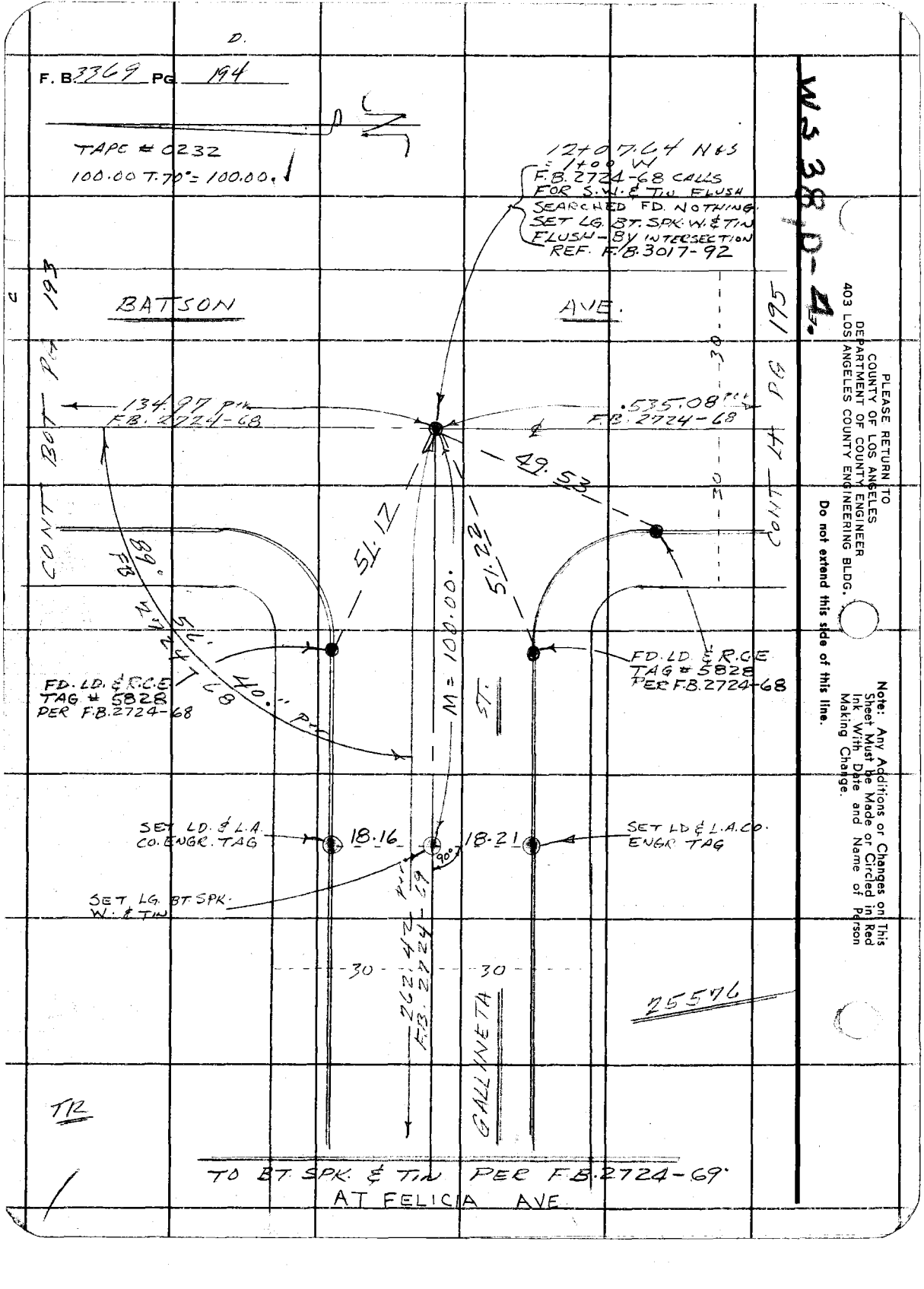

Notes Ck'd by H. HOLMAN	Survey of [illegible]
Map No.	JN 6012-74 Tape 0232 Std 68
Office Work	Surveyed by FE Brooks
Checked	Notes FEB Guizado Date 15 Apr 71
Date	Indexed G. J. GALLI MAY 10 71

F. B. [illegible] PG. [illegible]

TAPE # 0232

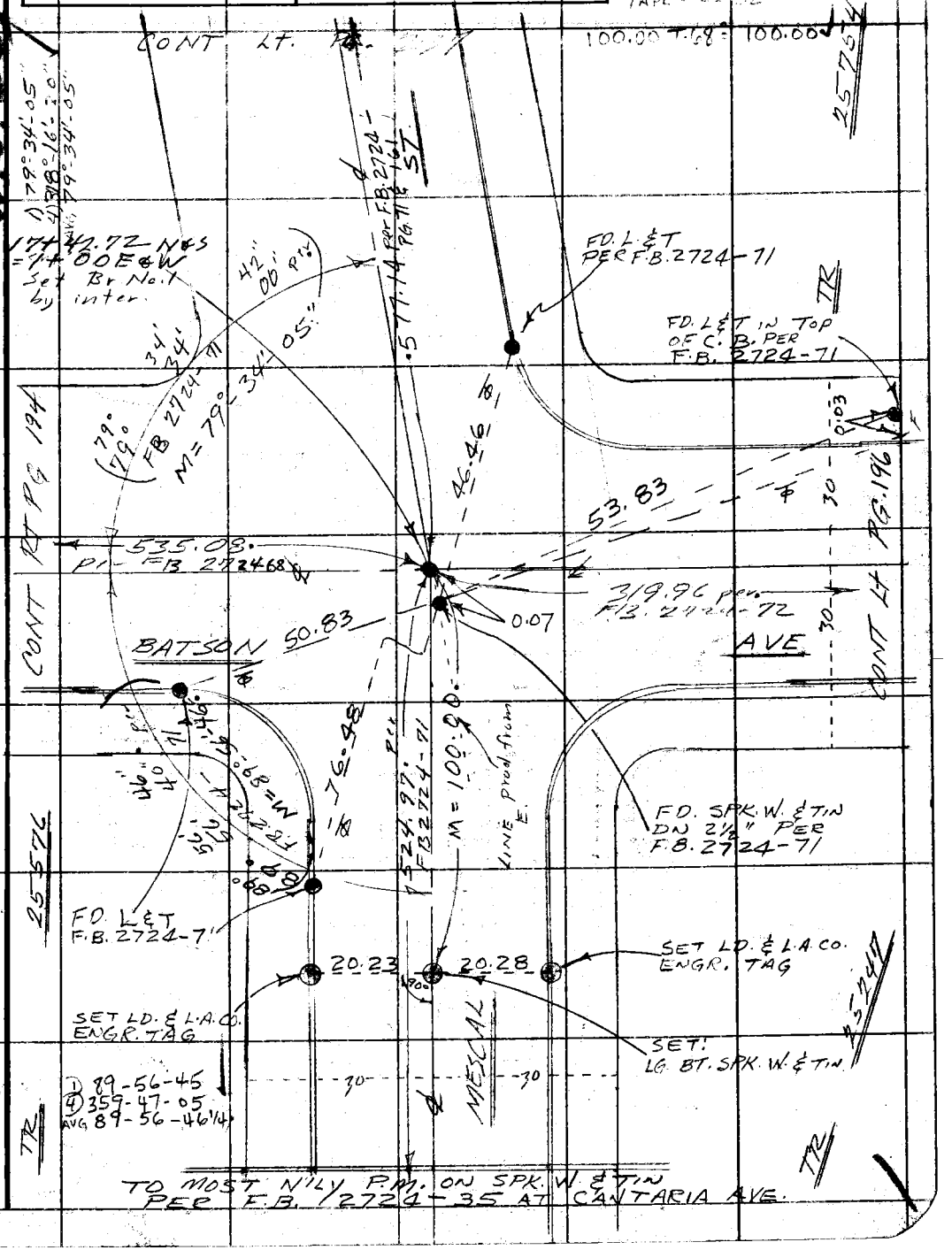

Note: Any Additions or Changes on This Sheet Must be Made or Circled in Red Ink With Date and Name of Person Making Change.

Do not extend this side of this line.

PLEASE RETURN TO
COUNTY OF LOS ANGELES
DEPARTMENT OF COUNTY ENGINEER
403 LOS ANGELES COUNTY ENGINEERING BLDG.

76F309S CE#310 3-68

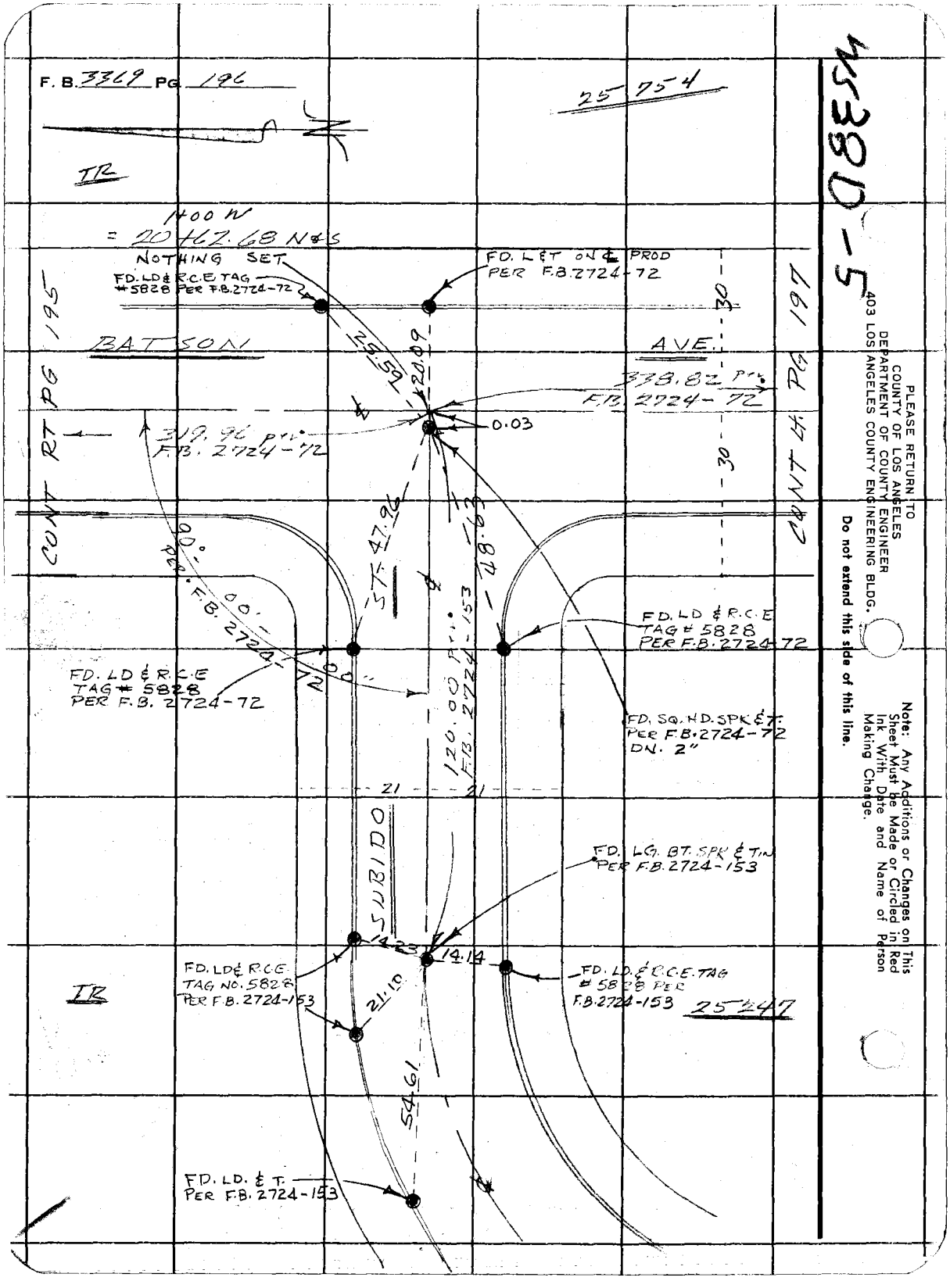

WS380-5

PLEASE RETURN TO
COUNTY OF LOS ANGELES
DEPARTMENT OF COUNTY ENGINEER
403 LOS ANGELES COUNTY ENGINEERING BLDG.

Do not extend this side of this line.

Note: Any Additions or Changes on This Sheet Must be Made or Circled in Red Ink With Date and Name of Person Making Change.

Notes Ck'd by H. HOLMAN	Survey of [illegible]
Map No.	JN 6012.[illegible] Tape 0232 Std 68
Office Work	Surveyed by FE Brooks
Checked	Notes FEB - Guizado Date 16 Apr '71
Date	Indexed [illegible] GALLI MAY 10 71

F. B. [illegible] PG. [illegible]

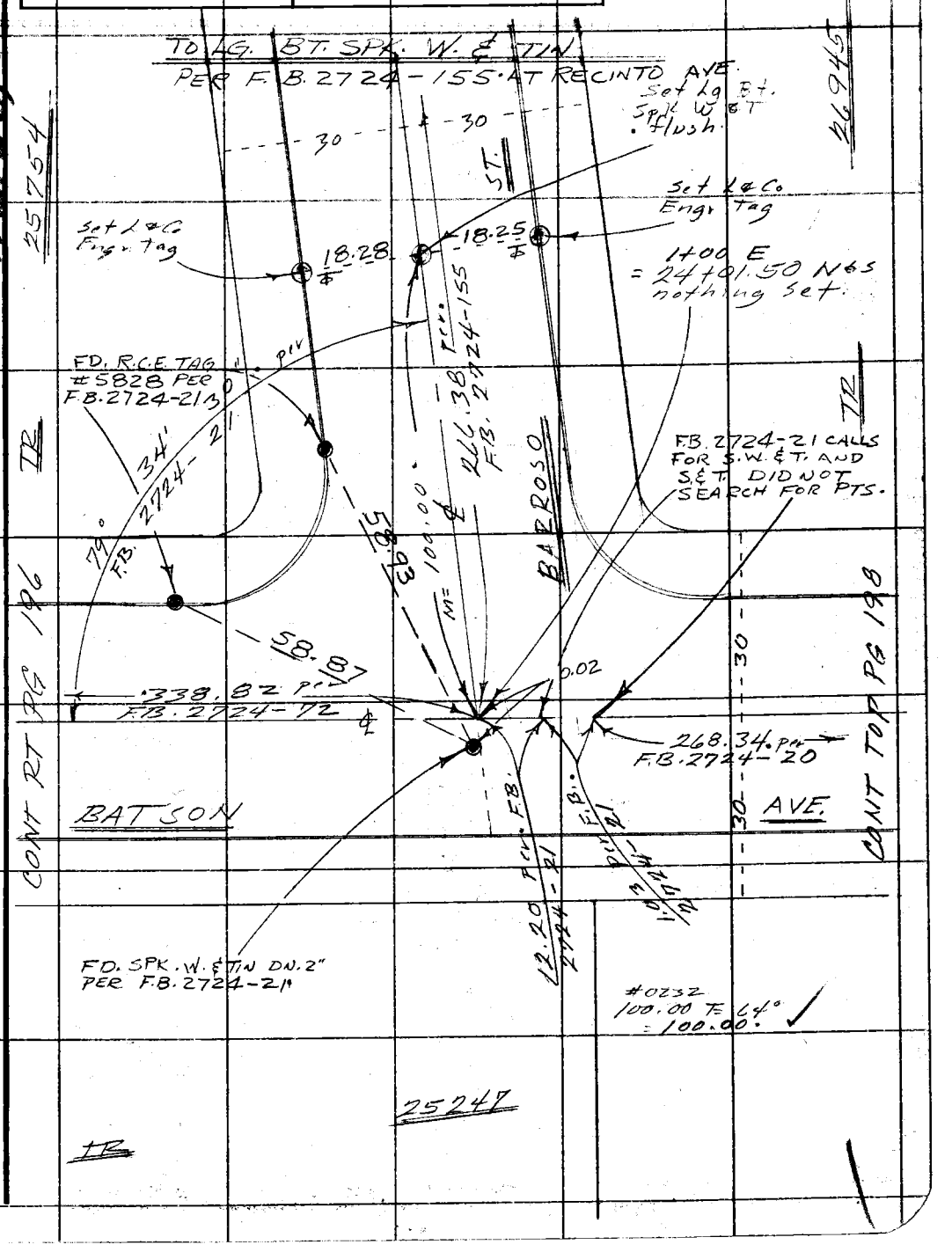

W.S. 38, D-5

Note: Any Additions or Changes on This Sheet Must be Made or Circled in Red Ink With Date and Name of Person Making Change.

Do not extend this side of this line.

PLEASE RETURN TO
COUNTY OF LOS ANGELES
DEPARTMENT OF COUNTY ENGINEER
403 LOS ANGELES COUNTY ENGINEERING BLDG.

76F309S CE#310 3-68

F. B. 3369 PG. 198

CONT RT PG 197

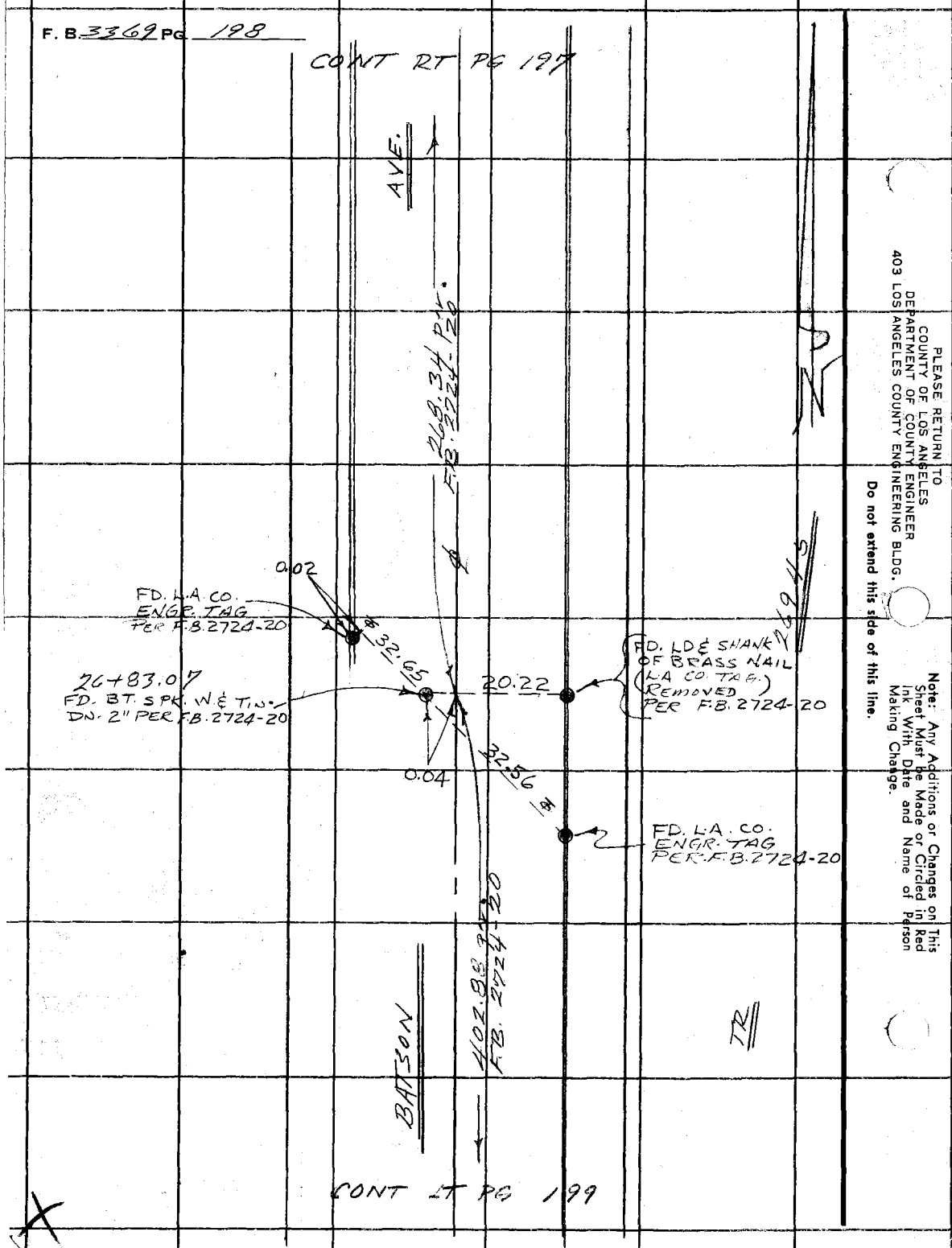

CONT LT PG 199

PLEASE RETURN TO
COUNTY OF LOS ANGELES
DEPARTMENT OF COUNTY ENGINEER
403 LOS ANGELES COUNTY ENGINEERING BLDG.

Do not extend this side of this line.

Note: Any Additions or Changes on This Sheet Must be Made or Circled in Red Ink With Date and Name of Person Making Change.

Notes Ck'd by H. HOLMAN	Survey of S.D. Project # 1944
Map No.	JN 6012.24 Tape 0232 Std. 68 °F
Office Work	Surveyed by FE Brooks
Checked	Notes FEB Guizado Date [illegible]
Date	Indexed J. GALLI MAY 10 71

F. B. 3362 PG. 199

W.S. 38 D-5

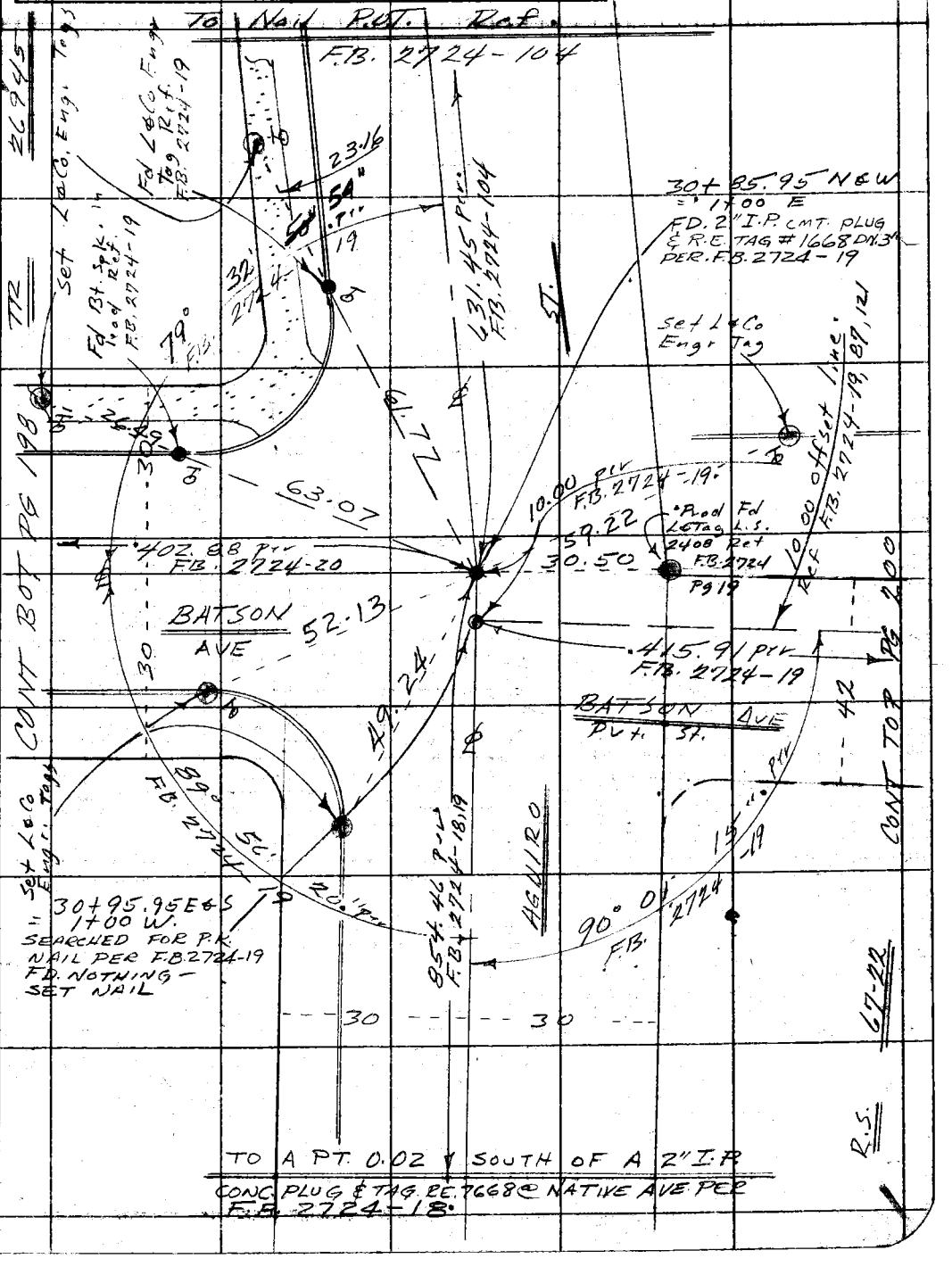

Note: Any Additions or Changes on This Sheet Must be Made or Circled in Red Ink With Date and Name of Person Making Change.

Do not extend this side of this line.

PLEASE RETURN TO
COUNTY OF LOS ANGELES
DEPARTMENT OF COUNTY ENGINEER
403 LOS ANGELES COUNTY ENGINEERING BLDG.

76F309S CE#310 3-68

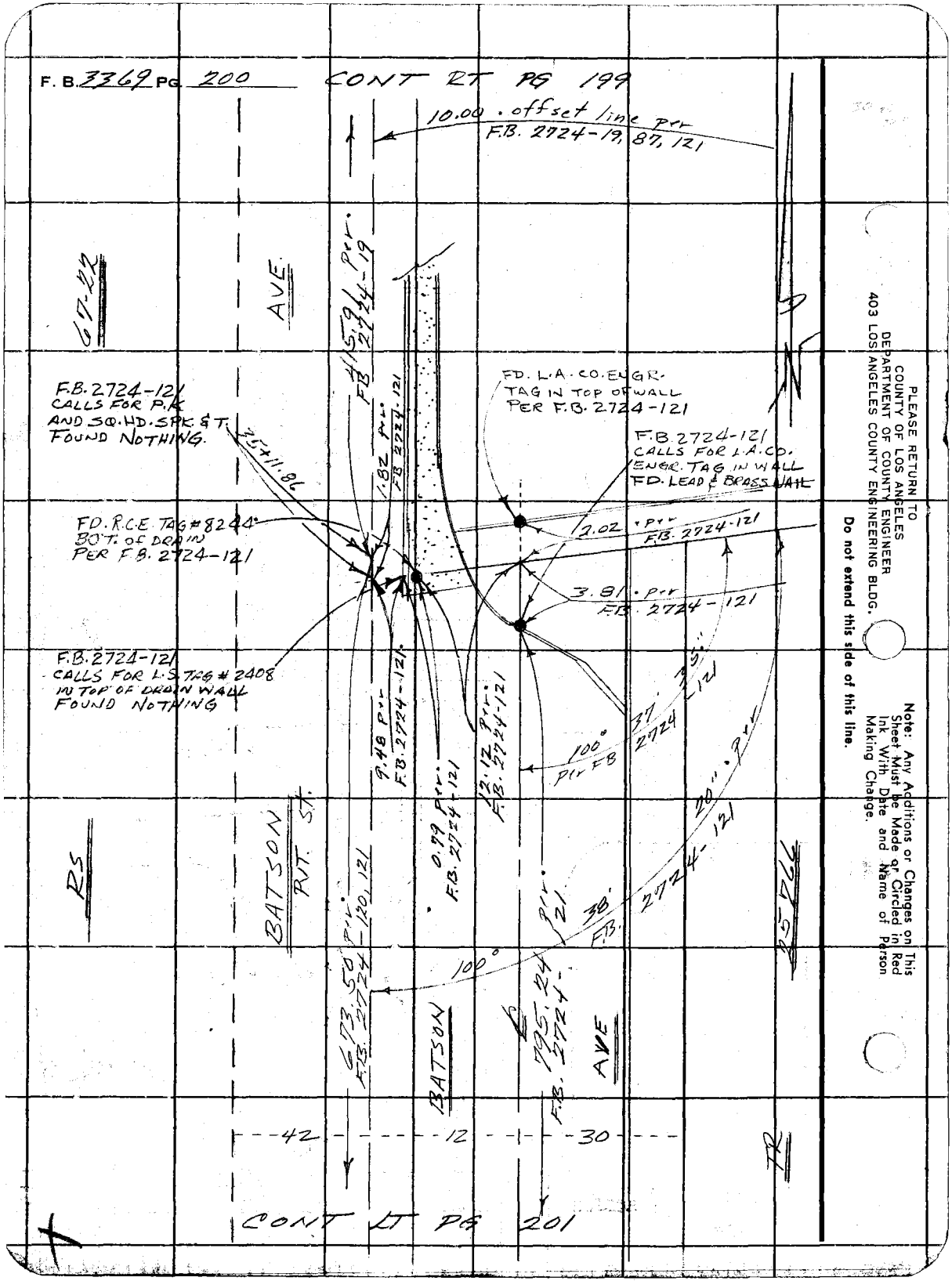

PLEASE RETURN TO
COUNTY OF LOS ANGELES
DEPARTMENT OF COUNTY ENGINEER
403 LOS ANGELES COUNTY ENGINEERING BLDG.

Do not extend this side of this line.

Note: Any Additions or Changes on This Sheet Must be Made or Circled in Red Ink With Date and Name of Person Making Change.

Notes Ck'd by H. HOLMAN	Survey of SD Proj. # 12174	F. B.	PG.
Map No.	JN 6028.04 Tape 0232 Sht 62		
Office Work	Surveyed by FF Brooks		
Checked	Notes FEB - Guizado Date 6 APRIL 71		
Date	Indexed L.J. GALLI NOV 10 71		

Note: Any Additions or Changes on This Sheet Must be Made or Circled in Red Ink With Date and Name of Person Making Change.

Do not extend this side of this line.

PLEASE RETURN TO
COUNTY OF LOS ANGELES
DEPARTMENT OF COUNTY ENGINEER
403 LOS ANGELES COUNTY ENGINEERING BLDG.

TO P.I. - NAIL FLUSH PER F.B. 2724-120

45-38 D-5

TR

45°-11'-46"

SEMI TAN

DR

DRAGOMERA

RD.

PATHFINDER

BOT PK

CONT.

FD. L & R.C.E. TAG #8244 PER F.B. 2724-120

90° 00' 35" F.B. 2724-120

21.15

65.30

00'

F.B. 2724-120

62.49

79.74 P.T.

F.B. 2724-121

90° P.T.

BATSON AVE

30

12

200

65.84 P.T. F.B. 2724-120

30

1+70.14

1+22.15

FD. BT. SPK. W. & TIN FLUSH PER F.B. 2724-120

38.61

69.96

47.99 P.T. F.B. 2724-120

53

61

21.95

FD. L & R.C.E. TAG #8244 PER F.B. 2724-120

50.24

55.80 P.T. F.B. 2724-89

FD. 3/4" I.P. & N. DN. 2" PER F.B. 2724-89

22.15 P.T. F.B. 2724-120

103.36 P.T. F.B. 2724-120

307.23 P.T. F.B. 2724-120

10.44 PER F.B. 2724-89

BATSON AVE (PVT)

42

50

L.T.B.

41+85.36 F.B. 2724-120 CALLS FOR SQ. HD. SPK & T. FLUSH FOUND NOTHING SET

1+00 E = 43+08.72 N & S SET 1X2 & N BY TIES (FLUSH) PER F.B. 2724-120

45+48.47 FD. 1X2 & NAIL FLUSH PER F.B. 2724-89

44+92.89 did not search for 1X2 P.T. F.B. 2724-89 corner in the way.

10.00 OFFSET LINE PER F.B. 2724-120

67-22

RS

F3095 CE#310 3-68

PLEASE RETURN TO
COUNTY OF LOS ANGELES
DEPARTMENT OF COUNTY ENGINEER
403 LOS ANGELES COUNTY ENGINEERING BLDG.

Note: Any Additions or Changes on This Sheet Must be Made or Circled in Red Ink With Date and Name of Person Making Change.

Do not extend this side of this line.

F. B. 3369 PG. 202

Notes Ck'd by
Map No.
Office Work
Checked
Date

Survey of [illegible]
JN [illegible] Tape [illegible] Std CB
Surveyed by FE Brooks
Notes FEB-Guizado Date 20 April 71
Indexed G. J. GALLI NOV 10 71

F. B. [illegible] PG.

S. N. 6012.74

STORM DRAIN PROSECT

No 1274

LINE G.

LOCATION OF IMPROVEMENTS

Note The Cross Sections for this line are in F.B. 3386 From pg 5 To pg. 56

FE Brooks
GO Guizado
RA Moore
T Ohashi

Note: Any Additions or Changes on This Sheet Must be Made or Circled in Red Ink With Date and Name of Person Making Change.

Do not extend this side of this line.

PLEASE RETURN TO
COUNTY OF LOS ANGELES
DEPARTMENT OF COUNTY ENGINEER
403 LOS ANGELES COUNTY ENGINEERING BLDG.

76F3095 CE#310 3-68

F. B. 3369 PG. 204

LOCATION OF EXISTING DRAIN IN FARJARDO ST.

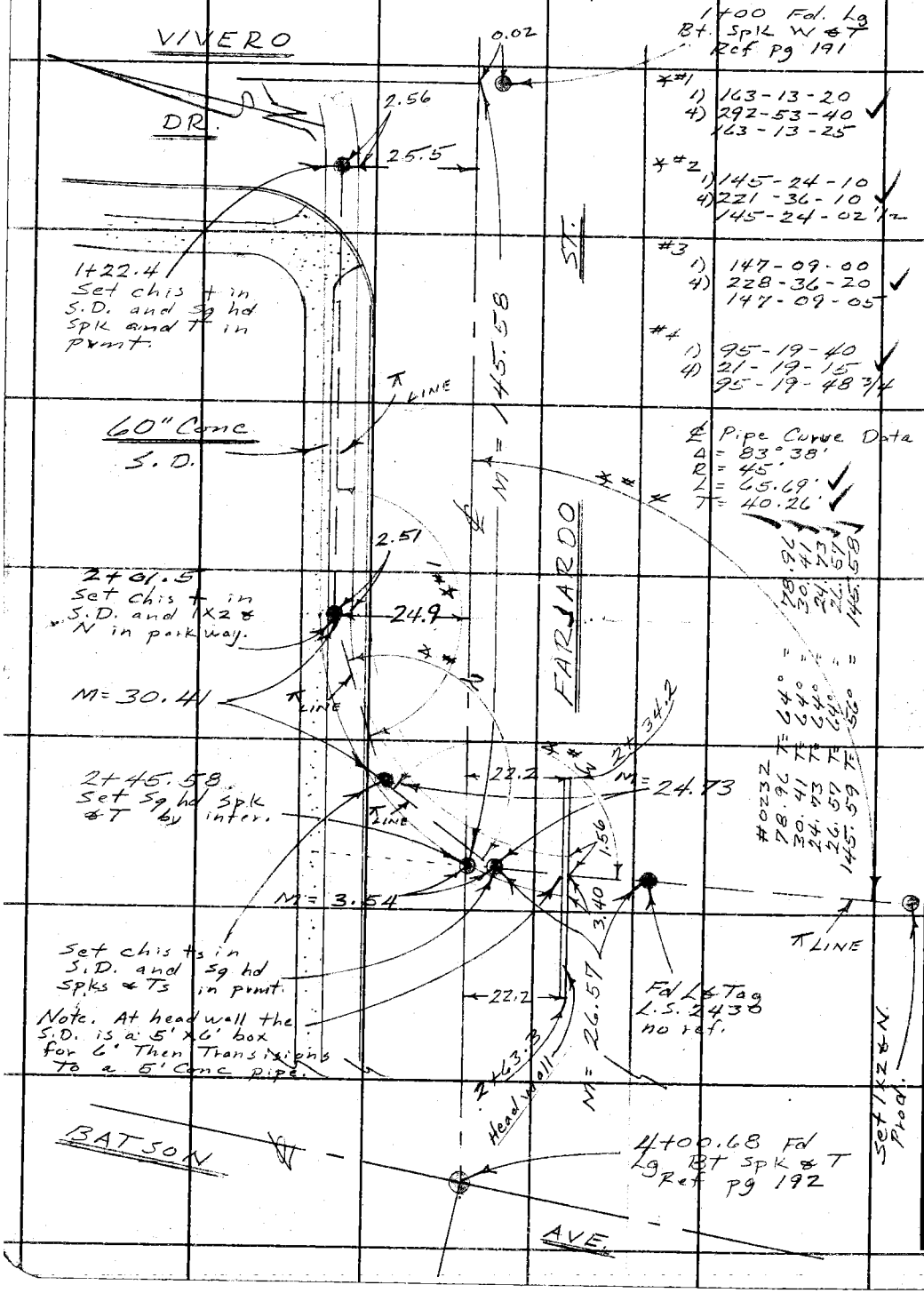

PLEASE RETURN TO
COUNTY OF LOS ANGELES
DEPARTMENT OF COUNTY ENGINEER
403 LOS ANGELES COUNTY ENGINEERING BLDG.

Do not extend this side of this line.

Note: Any Additions or Changes on This Sheet Must Be Made or Circled in Red Ink With Date and Name of Person Making Change.

Notes Ck'd by	Survey of SD Project #1274	F.B. 331.9 Pg. 205
Office Work	Surveyed by F E Brooks	
Checked	Notes FPS-Grazado Date 20 APR 71	
Date	Indexed G. J. GAITI 10	

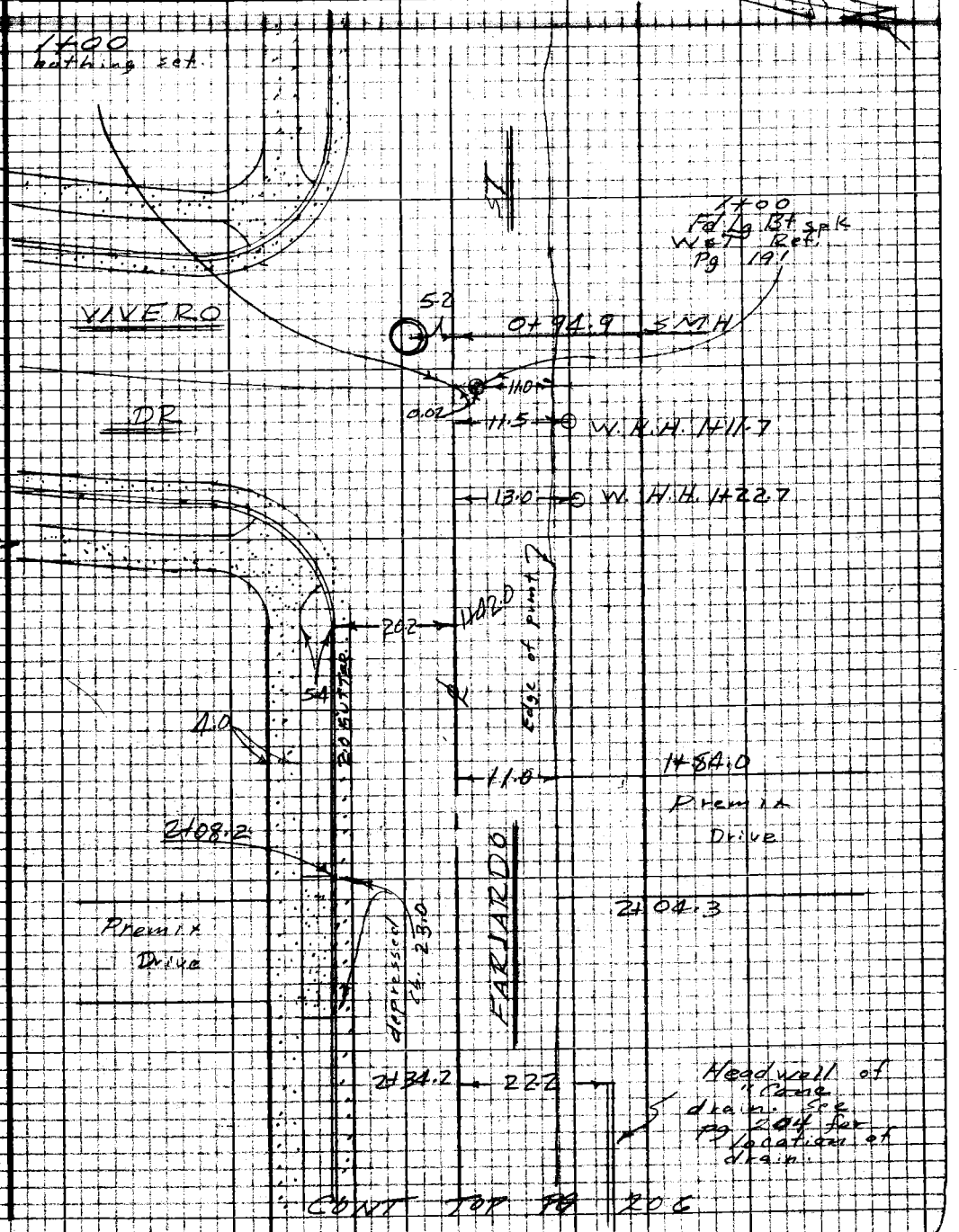

Note: Any Additions or Changes on this Sheet Must be Made or Circled in Red Ink With Date and Name of Person Making Change

Do not extend this side of this line.

PLEASE RETURN TO
LOS ANGELES COUNTY ENGINEER
403 LOS ANGELES COUNTY ENGINEERING BLDG.

7SP3098 CE #310 8-66

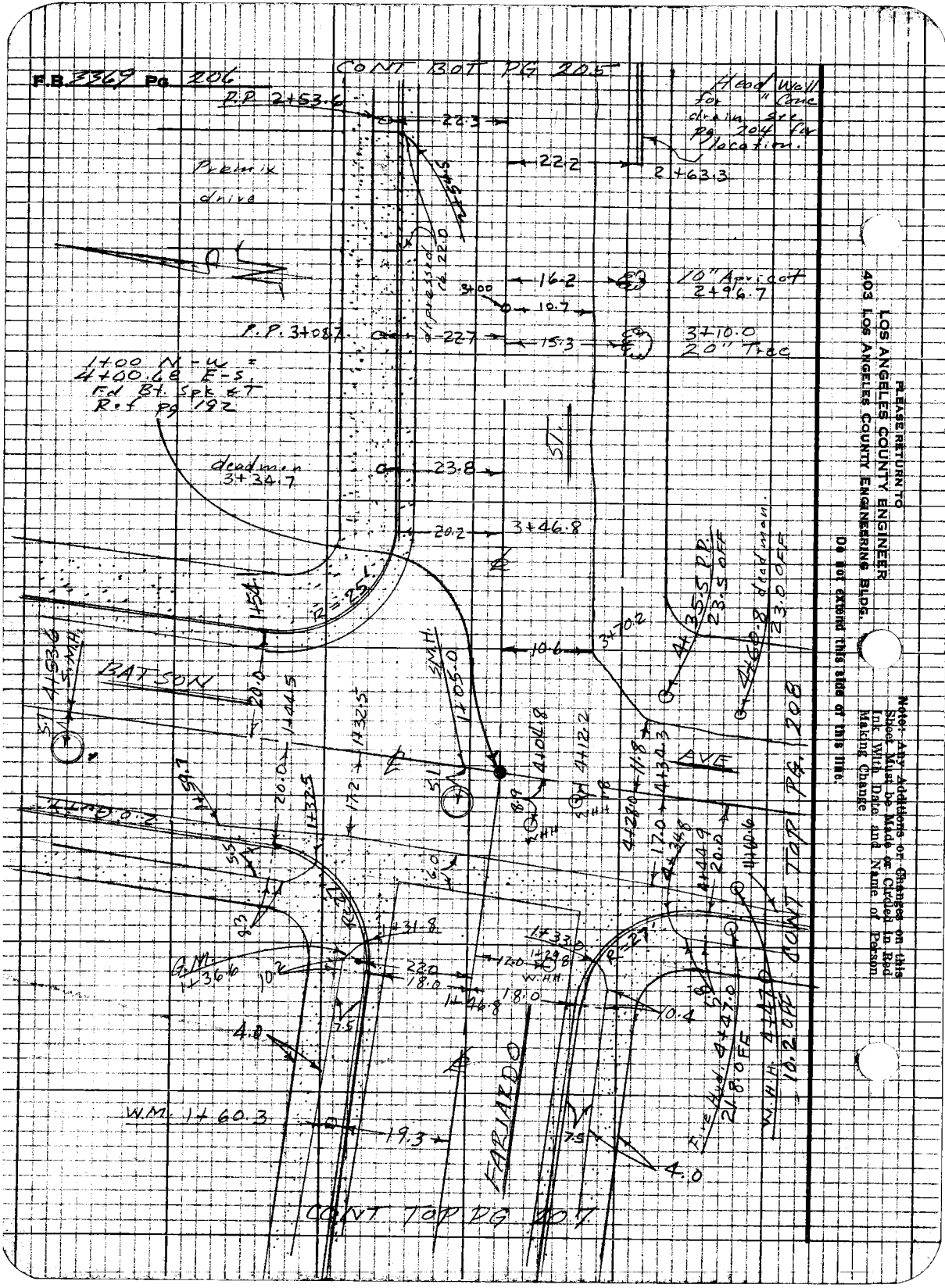

PLEASE RETURN TO
LOS ANGELES COUNTY ENGINEER
403 LOS ANGELES COUNTY ENGINEERING BLDG.

Note: Any Additions or Changes on this Sheet Must be Made or Circled in Red Ink With Date and Name of Person Making Change

Do not extend this side of this line.

Notes Ck'd by	Survey of S.D. Project #1274	F.B. 336.9 Pg. 207
Office Work	Surveyed by FE Brooks	
Checked	Notes FEB-Guiland Date 20 APR 71	
Date	Indexed [illegible] 10 71	

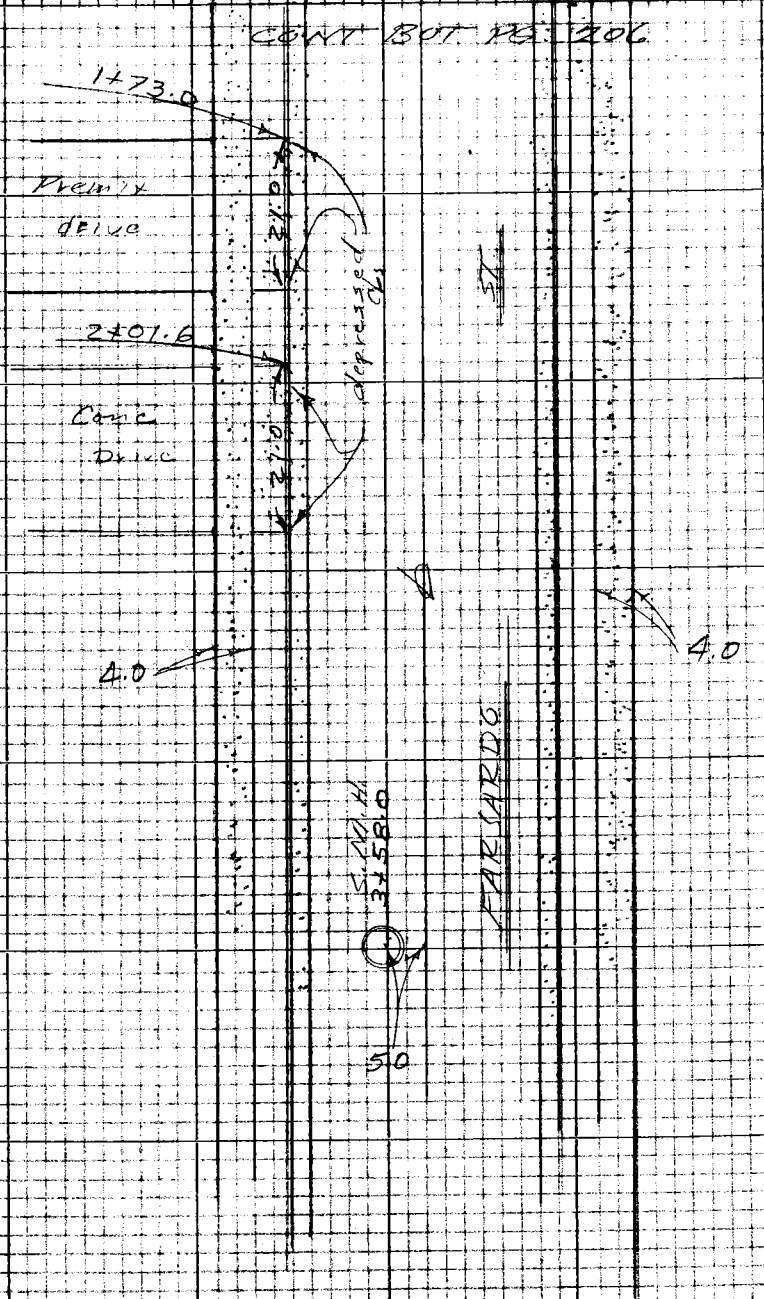

Note: Any Additions or Changes on this Sheet Must be Made or Circled in Red Ink With Date and Name of Person Making Change

PLEASE RETURN TO
LOS ANGELES COUNTY ENGINEER
403 LOS ANGELES COUNTY ENGINEERING BLDG.

Do not extend this side of this line.

76P3098 CE #310 5-68

F.B. 3369 Pg. 208

CONT RT PG 206

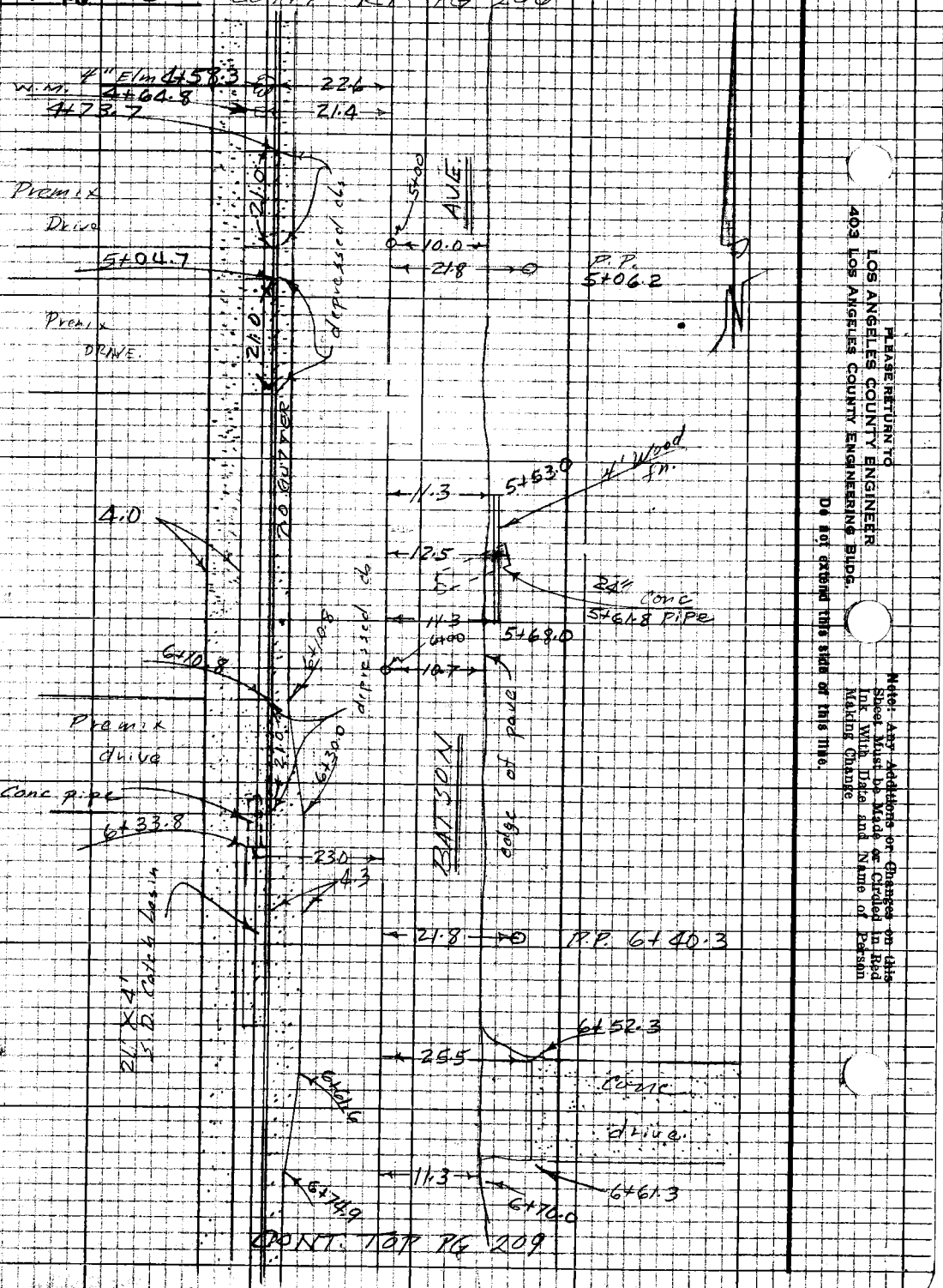

Note: Any Additions or Changes on this Sheet Must be Made or Circled in Red Ink With Date and Name of Person Making Change

PLEASE RETURN TO
LOS ANGELES COUNTY ENGINEER
403 LOS ANGELES COUNTY ENGINEERING BLDG.

DO NOT CROWD THIS SIDE OF THIS LINE.

Notes Ck'd by	Survey of S.D. Project #12.74	F. B. 3319 Pg. 209
Office Work	Surveyed by FE Brooks	
Checked	Notes FEB-Guizado Date 20 Apr. '71	
Date	Indexed [redacted]	

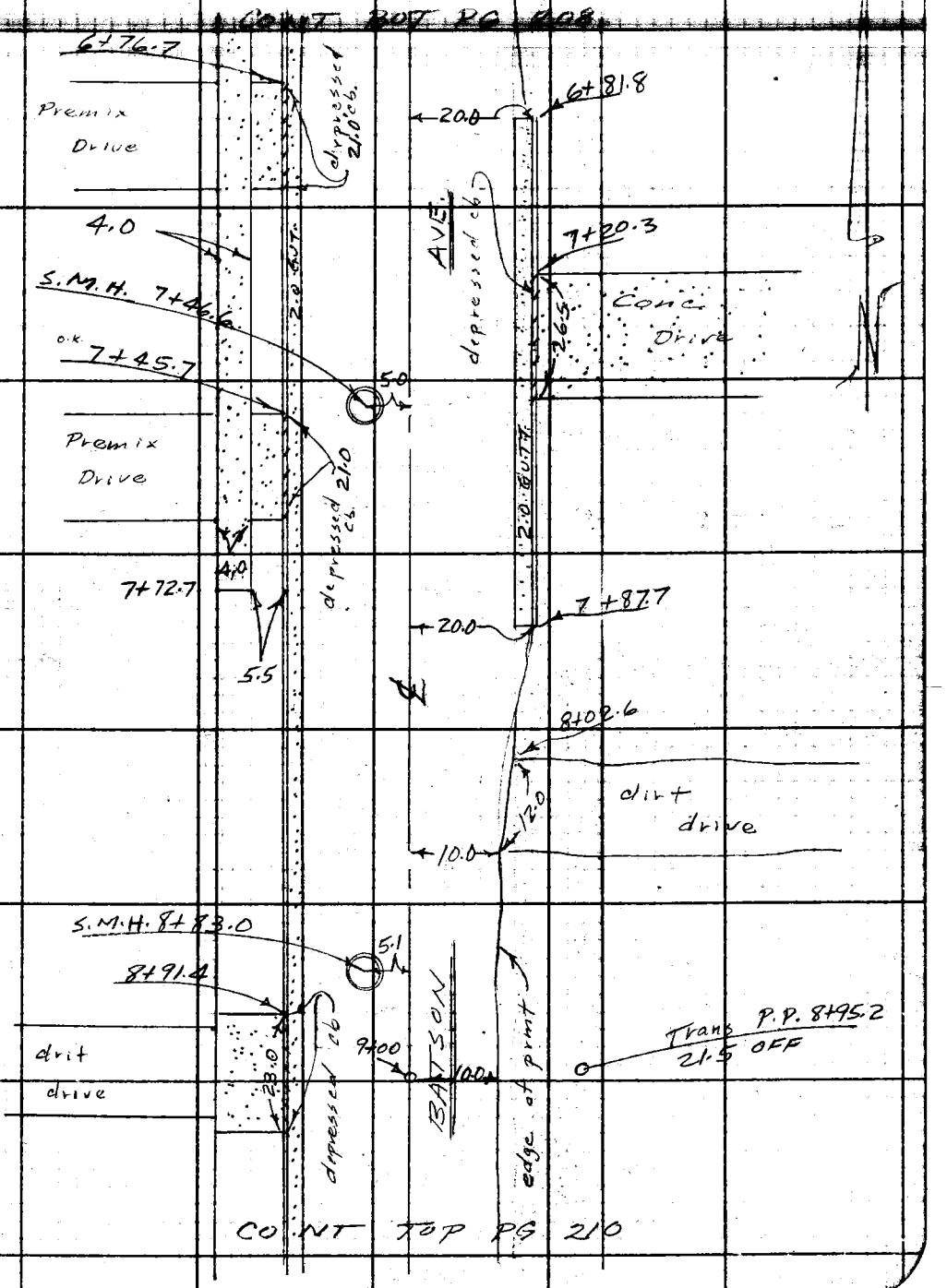

Note: Any Additions or Changes on This Sheet Must be Made or Circled in Red Ink With Date and Name of Person Making Change.

PLEASE RETURN TO
LOS ANGELES COUNTY ENGINEER
700 LOS ANGELES COUNTY ENGINEERING BLDG.

Do not extend this side of this line.

76F3095 S&E #247 11-58

F. B. 3369 PG 210

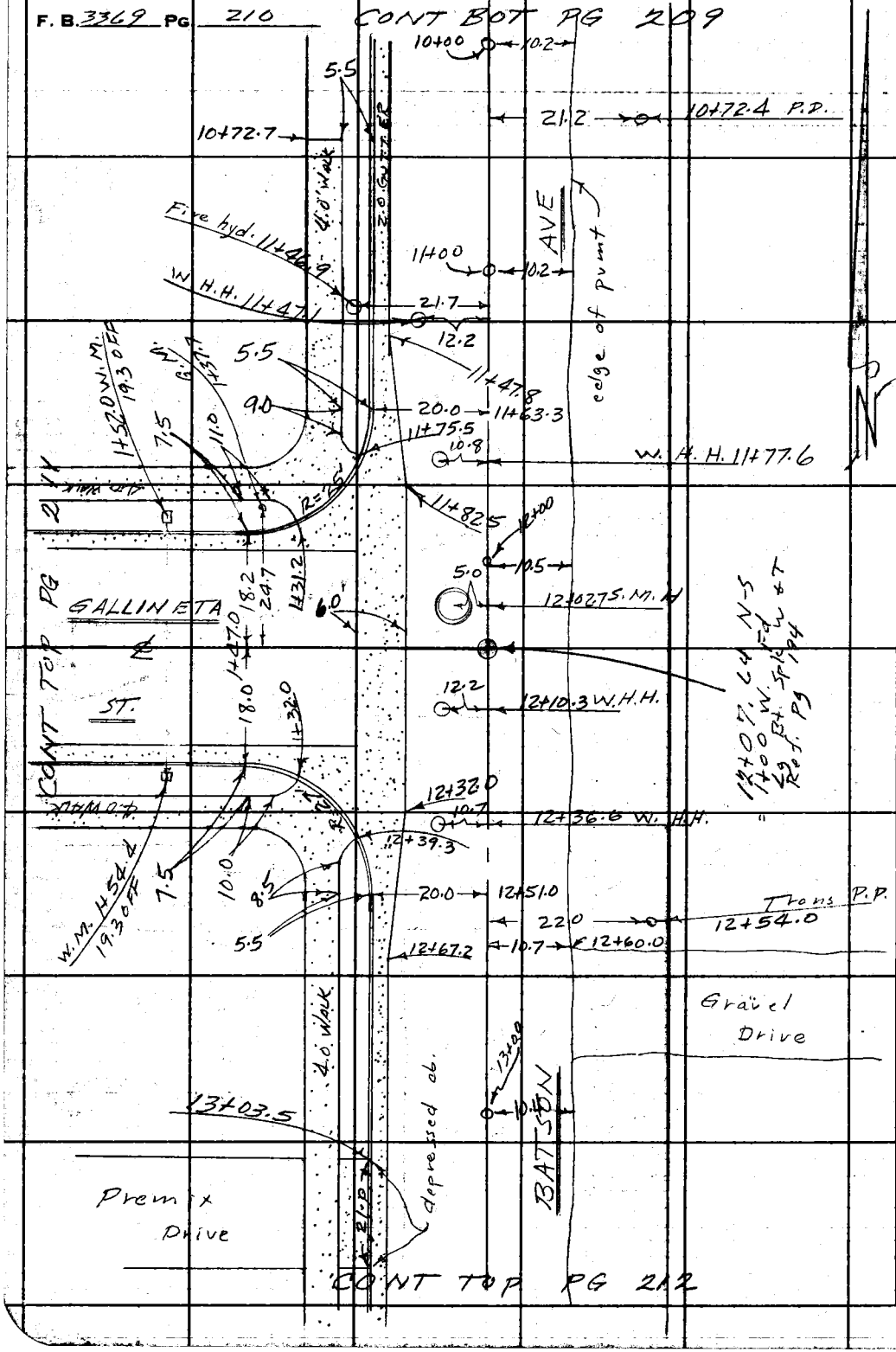

PLEASE RETURN TO
LOS ANGELES COUNTY ENGINEER,
700 LOS ANGELES COUNTY ENGINEERING BLDG.

Do not extend this side of this line.

Note: Any Additions or Changes on This Sheet Must be Made or Circled in Red Ink With Date and Name of Person Making Change.

Notes Ck'd by	Survey of S. D. Project #1274	F. B. 3369 PG. 211
Office Work	Surveyed by FE Brooks	
Checked	Notes FEB-Guizado Date	
Date	Indexed [illegible]	

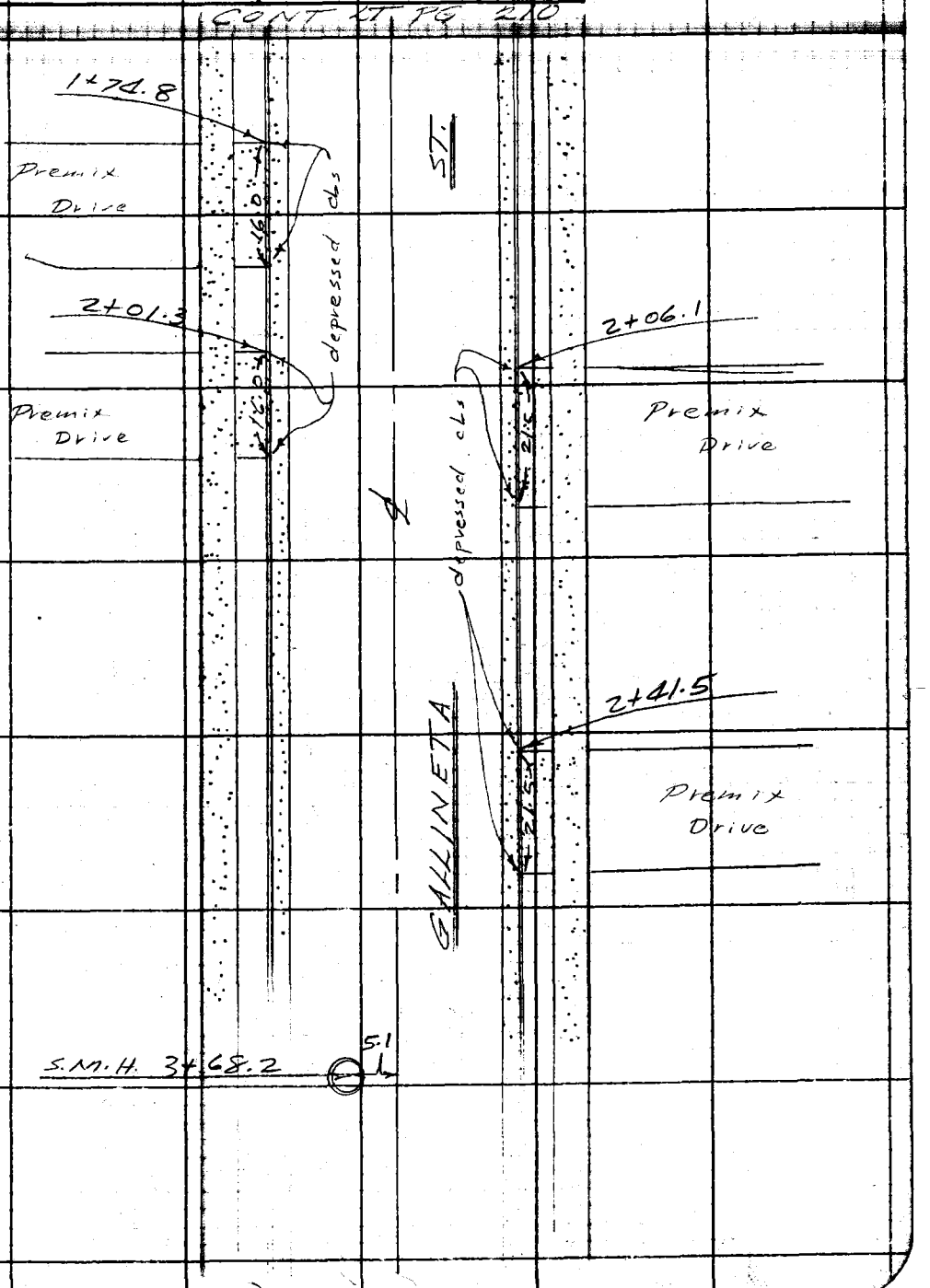

Note: Any Additions or Changes on This Sheet Must be Made or Circled in Red Ink With Date and Name of Person Making Change.

Do not extend this side of this line.

PLEASE RETURN TO
LOS ANGELES COUNTY ENGINEER
700 LOS ANGELES COUNTY ENGINEERING BLDG.

76F309S S&E #247 11-58

F. B. 3369 PG 212

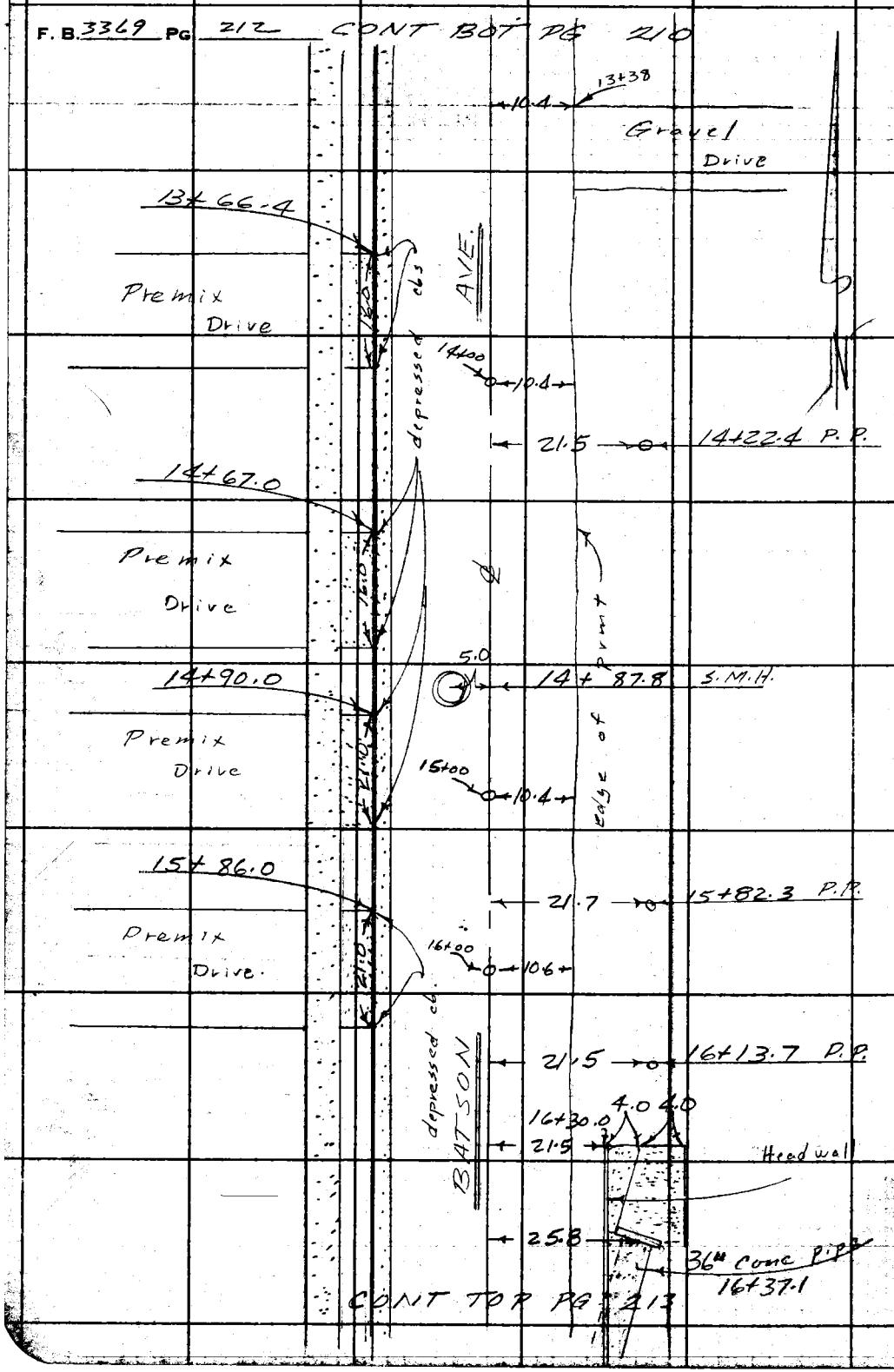

PLEASE RETURN TO
LOS ANGELES COUNTY ENGINEER
700 Los Angeles County Engineering Bldg.
Do not detach this side of this line.

Note: Any Additions or Changes on This Sheet Must be Made or Circled in Red Ink With Date and Name of Person Making Change.

Notes Ck'd by	Survey of S.D. Project #1274	F. B. 3310 PG. 213
Office Work	Surveyed by FE Brooks	
Checked	Notes FE 8 - Guizado Date 21 APR '71	
Date	Indexed [illegible]	

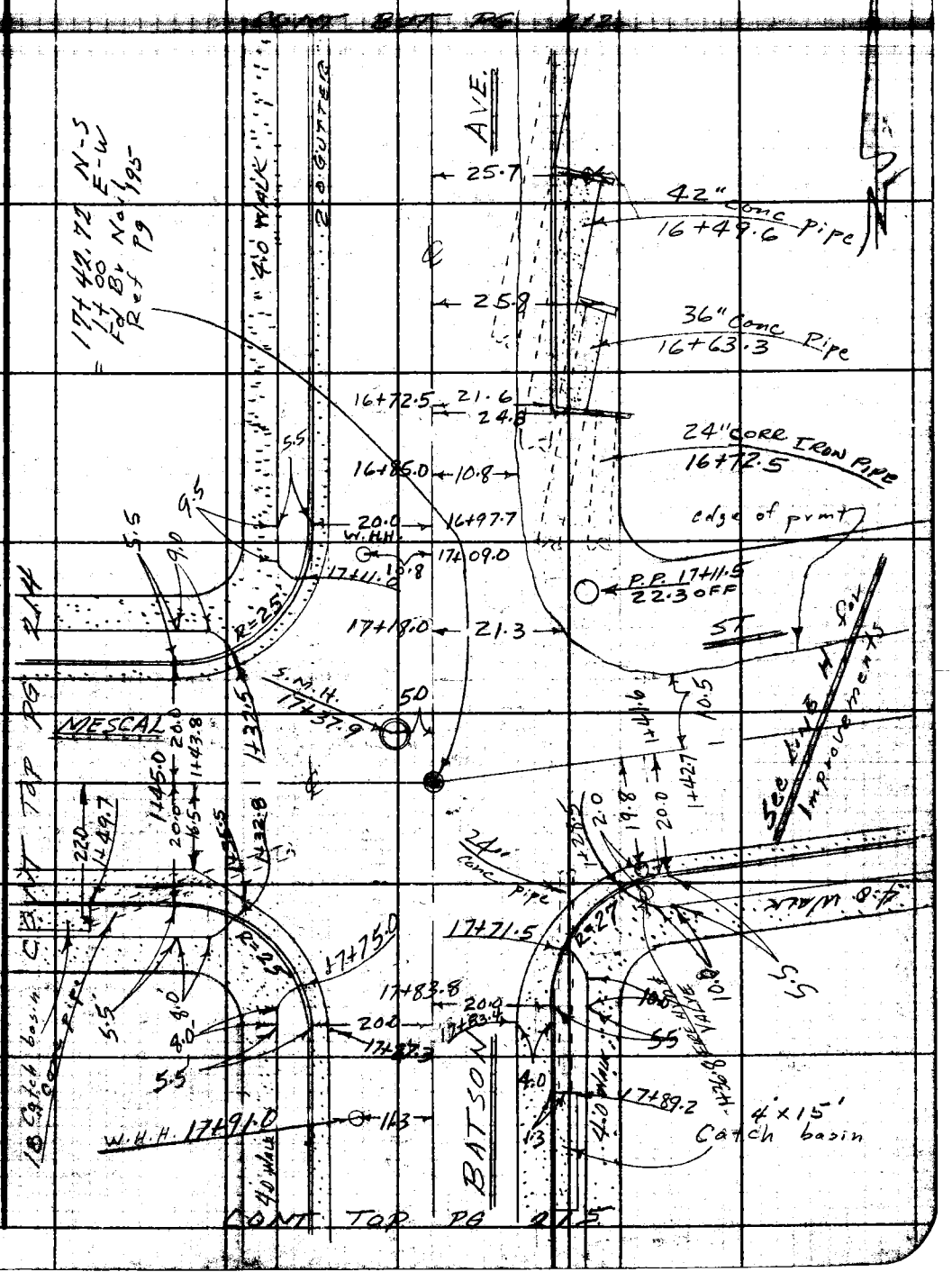

Note: Any Additions or Changes on This Sheet Must be Made or Circled in Red Ink With Date and Name of Person Making Change.

Do not extend this side of this line.

PLEASE RETURN TO
LOS ANGELES COUNTY ENGINEER
900 Los Angeles County Engineering Bldg.

76F3098 S&E #247 $1.00

F. B. 3369 PG 214

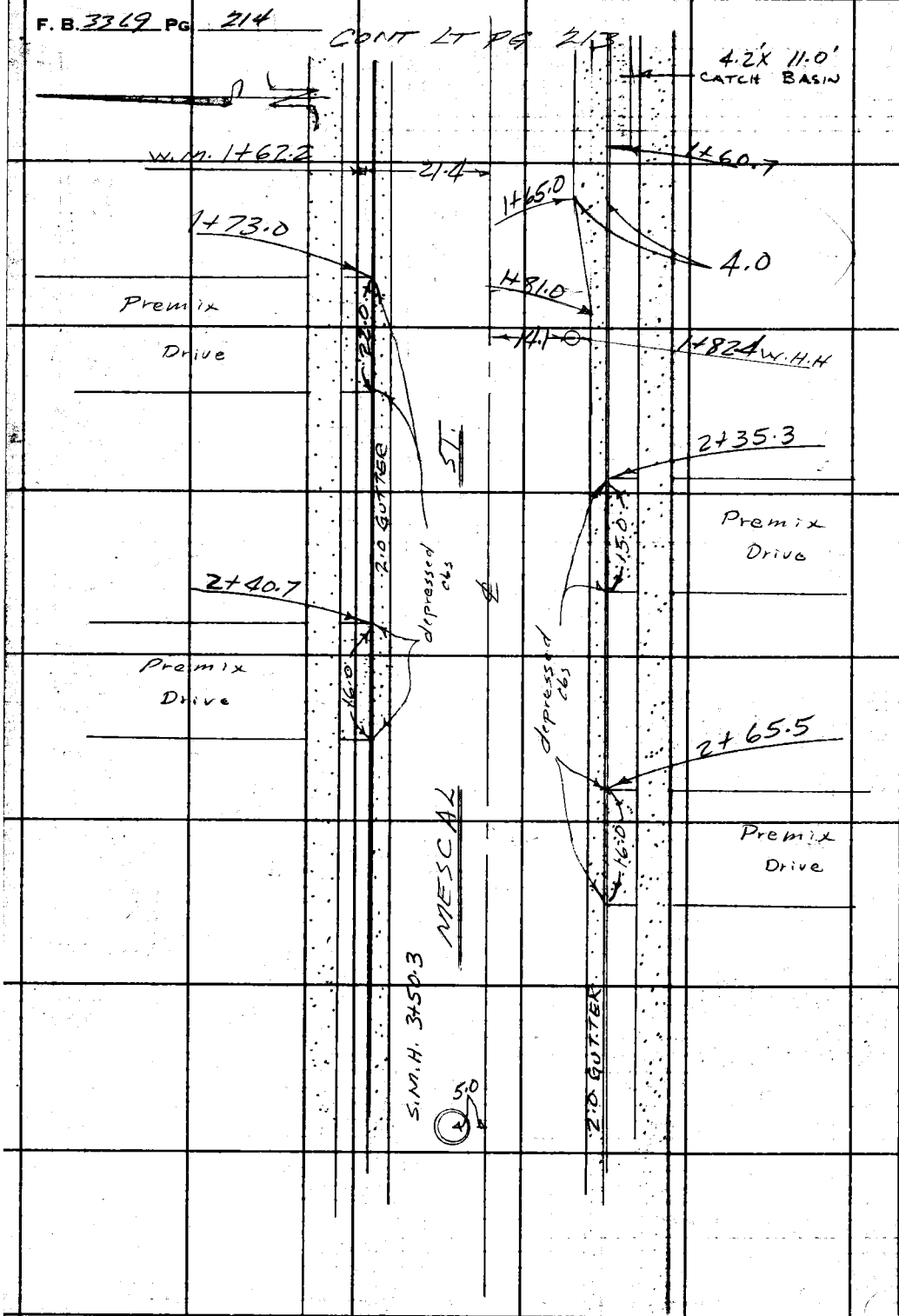

PLEASE RETURN TO
LOS ANGELES COUNTY ENGINEER
700 LOS ANGELES COUNTY ENGINEERING BLDG.

Do not extend this side of this line.

Note: Any Additions or Changes on This Sheet Must be Made or Circled in Red Ink With Date and Name of Person Making Change.

Notes Ck'd by	Survey of S. D. Project #12 74	F. B. 336.9 PG. 215
Office Work	Surveyed by FE Brooks	
Checked	Notes FEB-Guizado Date 21 APR '71	
Date	Indexed [redacted] MAY 10 '71	

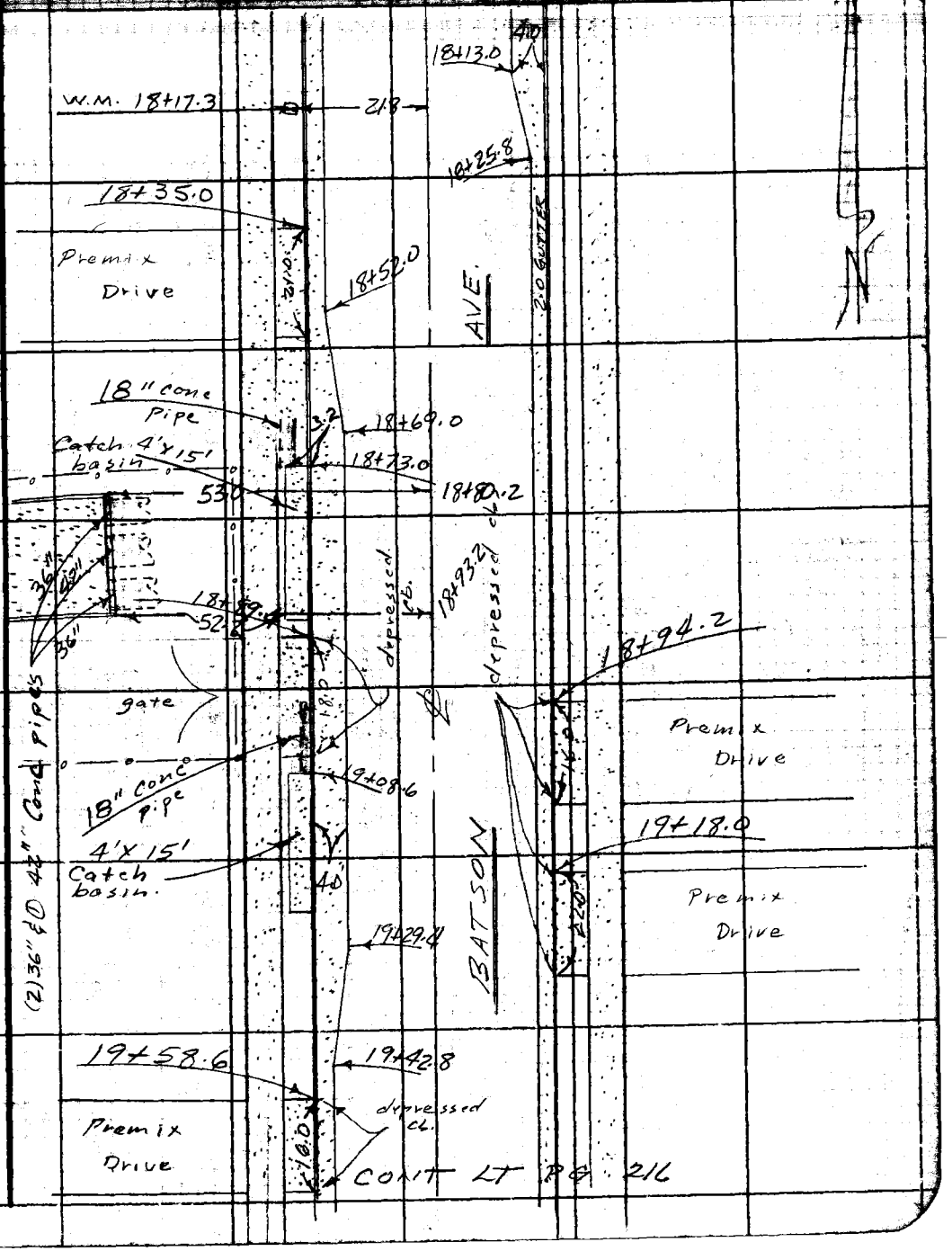

Note: Any Additions or Changes on This Sheet Must be Made or Circled in Red Ink With Date and Name of Person Making Change.

Do not extend this side of this line.

PLEASE RETURN TO
LOS ANGELES COUNTY ENGINEER
700 LOS ANGELES COUNTY ENGINEERING BLDG.

76F3098 S&E #247 1-1-58

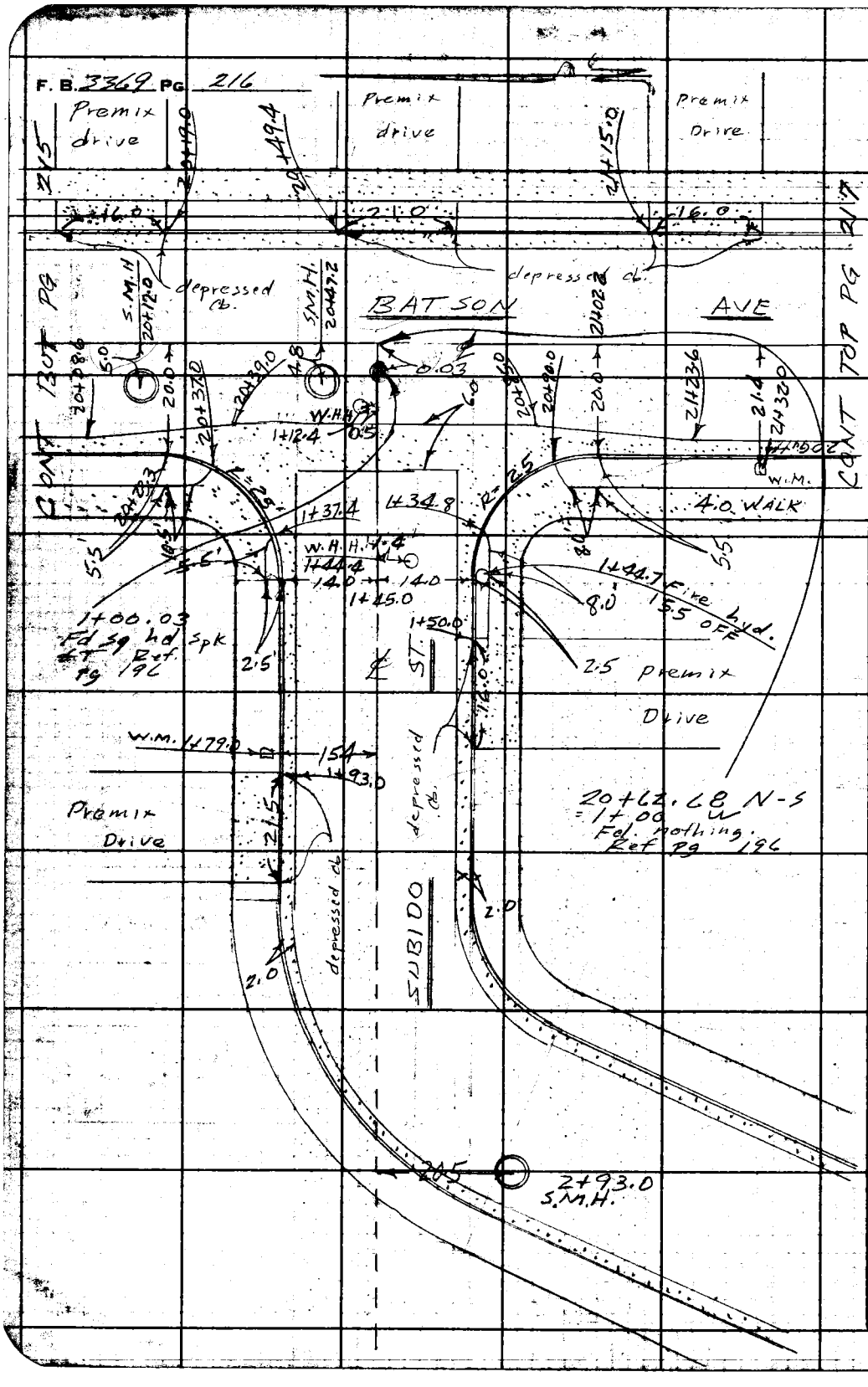

PLEASE RETURN TO
LOS ANGELES COUNTY ENGINEER
700 LOS ANGELES COUNTY ENGINEERING BLDG.

Do not extend this side of this line.

Note: Any Additions or Changes on This Sheet Must be Made or Circled in Red Ink With Date and Name of Person Making Change.

Notes Ck'd by	Survey of S.D. Project # 1274	F. B. 331.9 PG. 217
Map No.	JN 6012-04 Type Std. °F	
Office Work	Surveyed by FEB Brooks	
Checked	Notes FEB-Guizado Date 21 APR '71	
Date	Indexed G. J. GALLI MAY 10 '71	

CONT RT PG 216

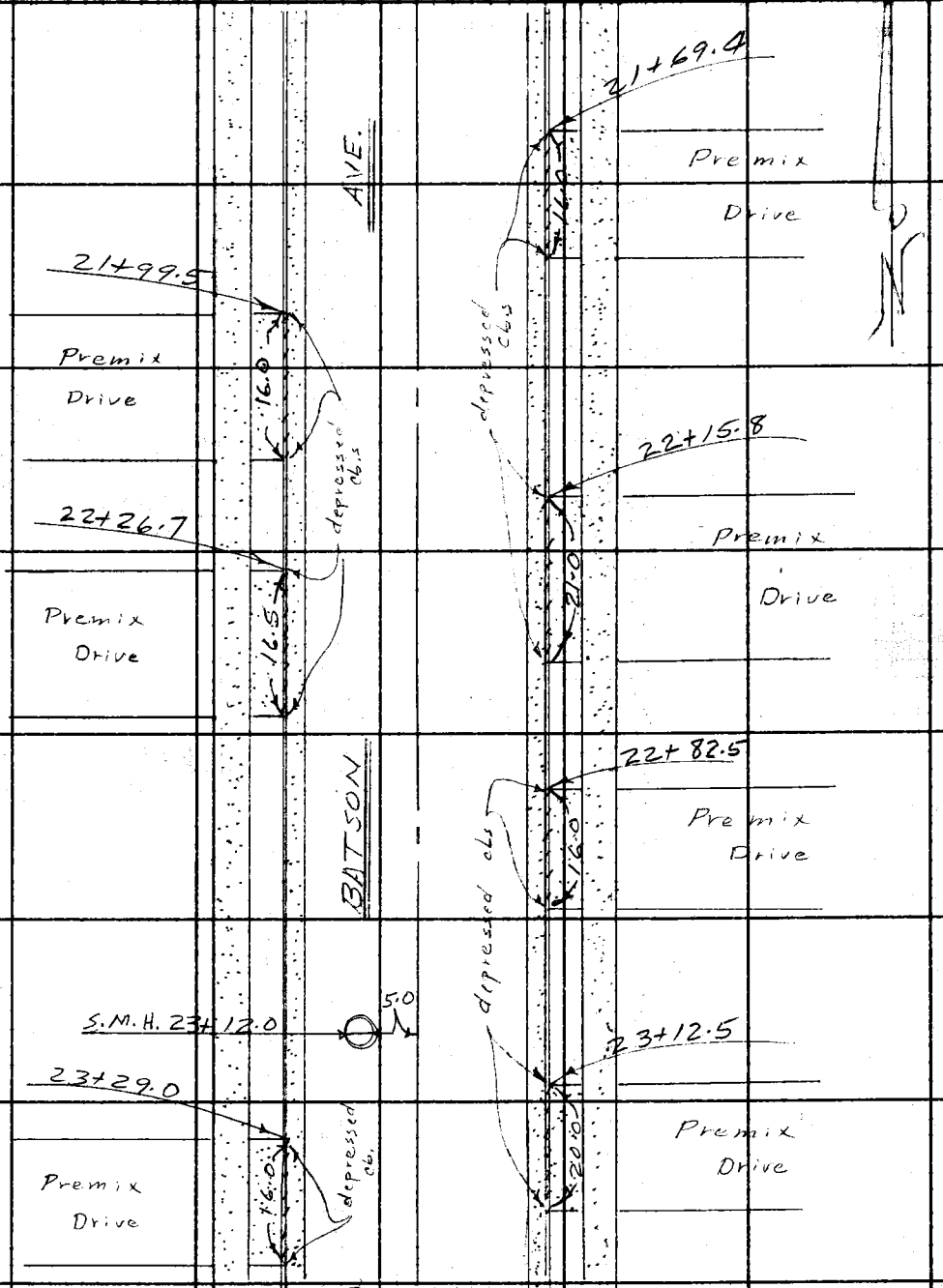

CONT TOP PG 218

Note: Any Additions or Changes on This Sheet Must be Made or Circled in Red Ink With Date and Name of Person Making Change.

PLEASE RETURN TO
LOS ANGELES COUNTY ENGINEER
403 LOS ANGELES COUNTY ENGINEERING BLDG.
Do not extend this side of this line.

76F309S CE # 310 3-61

F. B. 3369 Pg. 218

CONT BOT PG 217

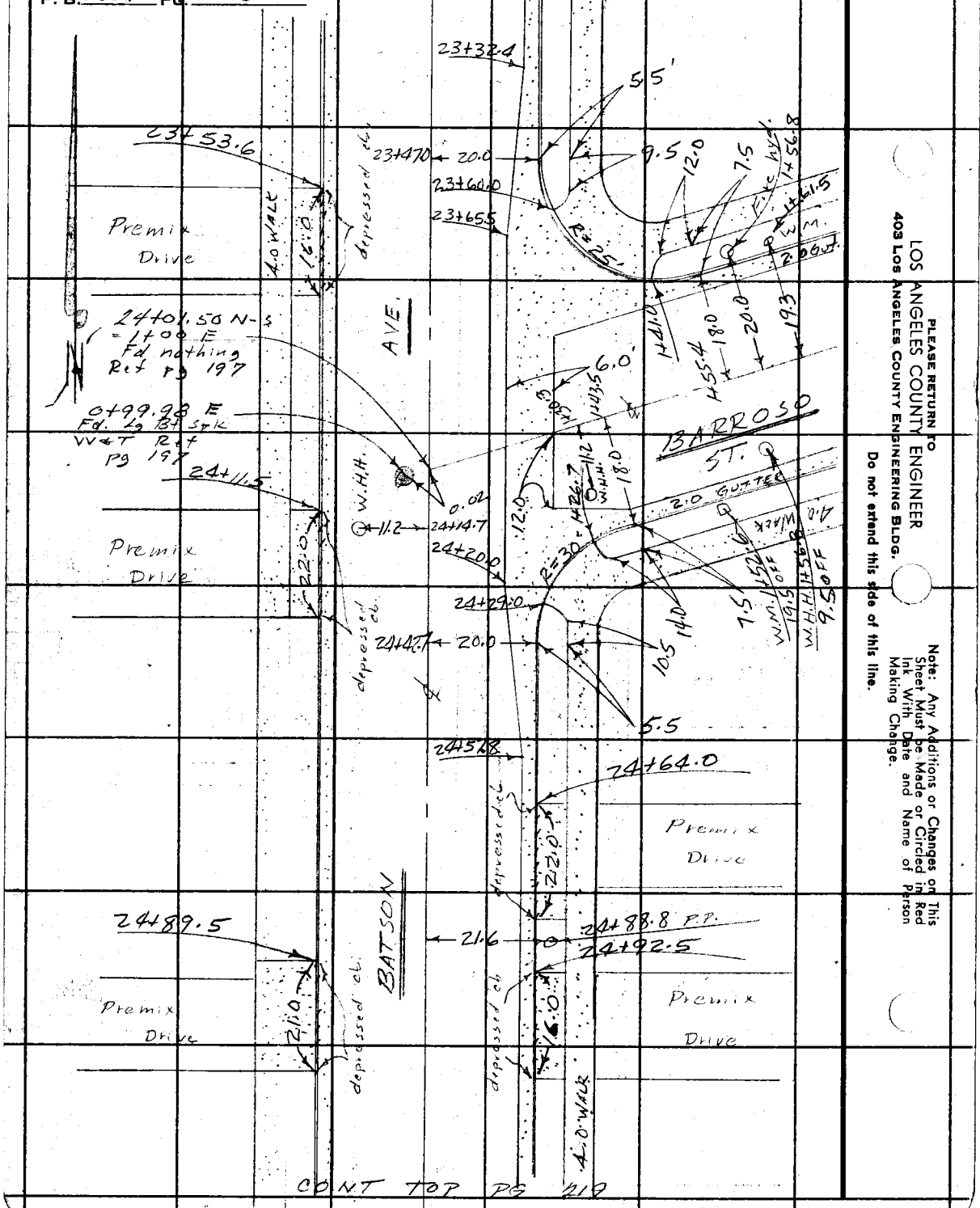

PLEASE RETURN TO
LOS ANGELES COUNTY ENGINEER
403 Los Angeles County Engineering Bldg.

Do not extend this side of this line.

Note: Any Additions or Changes on This Sheet Must be Made or Circled in Red Ink With Date and Name of Person Making Change.

Notes Ck'd by	Survey of S.D. Pine [illegible]	F. B. [illegible] PG. [illegible]
Map No.	UN 6/2/44 Tape Std °F	
Office Work	Surveyed by F.F. Brooks	
Checked	Notes FEB [illegible] Date 21 APR '71	
Date	Indexed [illegible] BALLI MAY 10 71	

CONT BOT PG 210

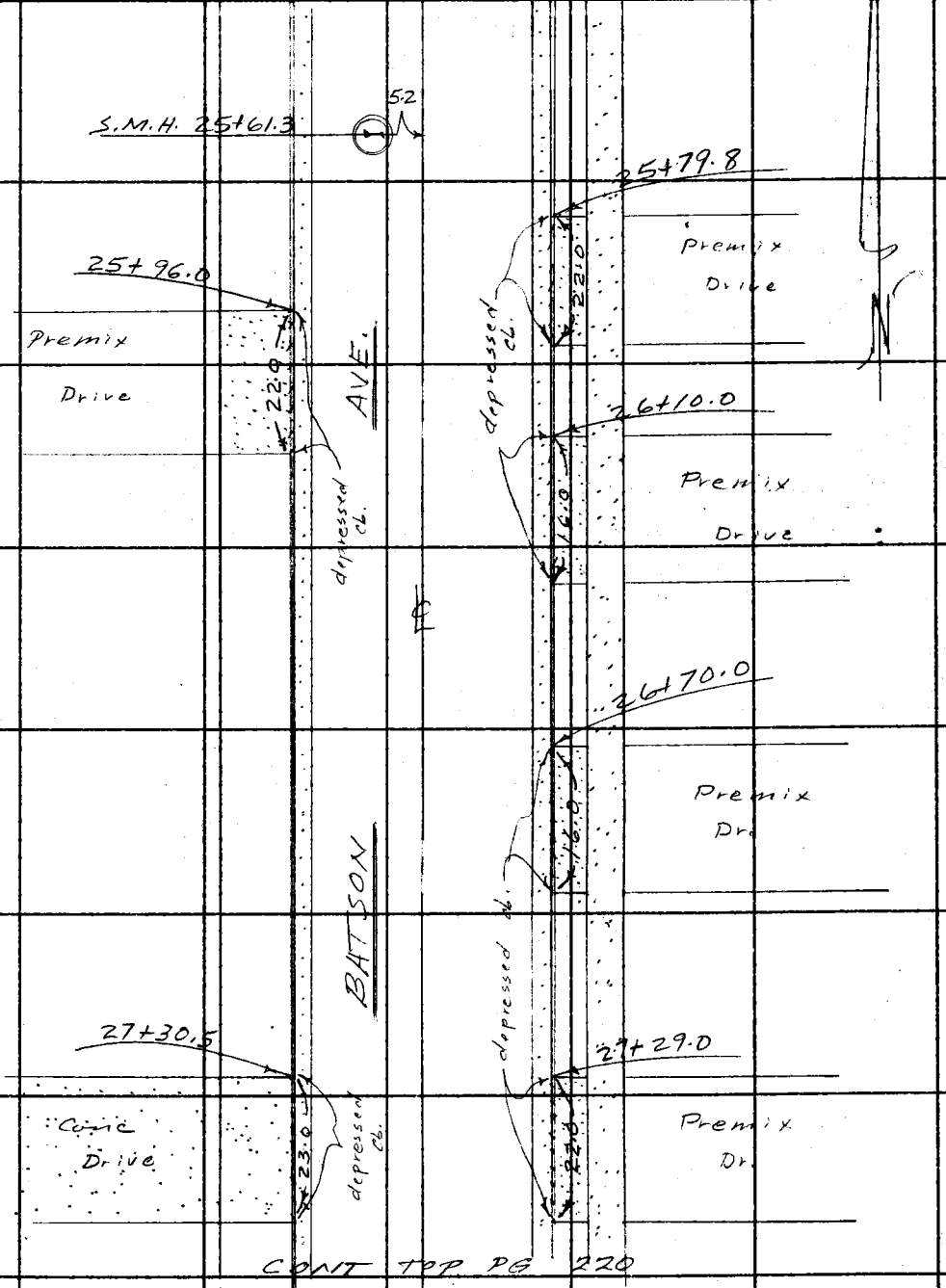

CONT TOP PG 220

Note: Any Additions or Changes on This Sheet Must be Made or Circled in Red Ink With Date and Name of Person Making Change.

PLEASE RETURN TO
LOS ANGELES COUNTY ENGINEER
403 LOS ANGELES COUNTY ENGINEERING BLDG.
Do not extend this side of this line.

76F3095 CE # 310 3-61

F. B 3369 Pg. 220 CONT BOT Pg. 219

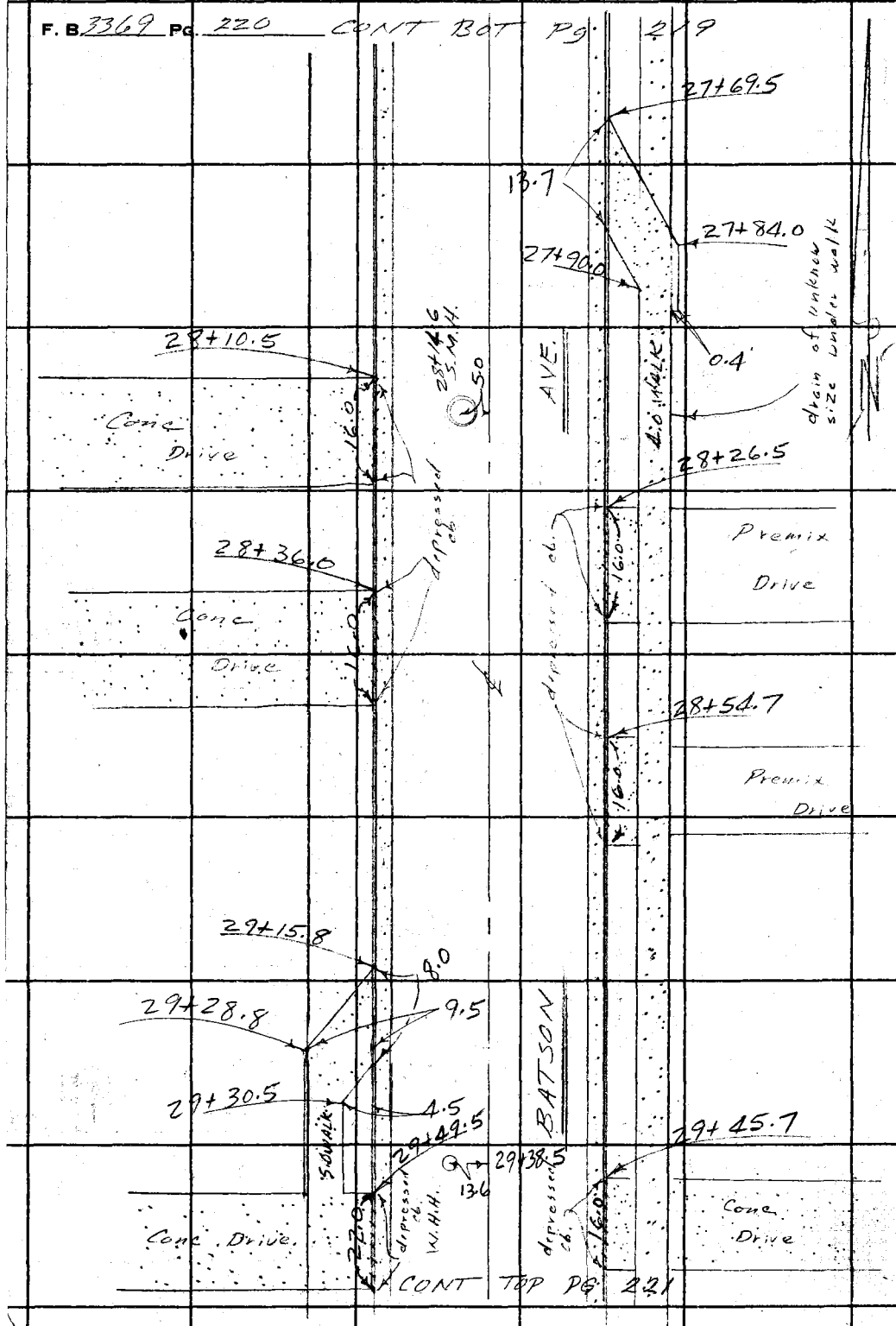

LOS ANGELES COUNTY ENGINEER
403 Los Angeles County Engineering Bldg.

PLEASE RETURN TO

Do not extend this side of this line.

Note: Any Additions or Changes on This Sheet Must Be Made or Circled in Red Ink With Date and Name of Person Making Change.

Notes Ck'd by	Survey of S.D. Project #[illegible]	F. B. [illegible] PG. [illegible]
Office Work	Surveyed by F E Brooks	
Checked	Notes FEB - Guizado Date 21 APR '71	
Date	Indexed C. J. GALLI MAY 10 '71	

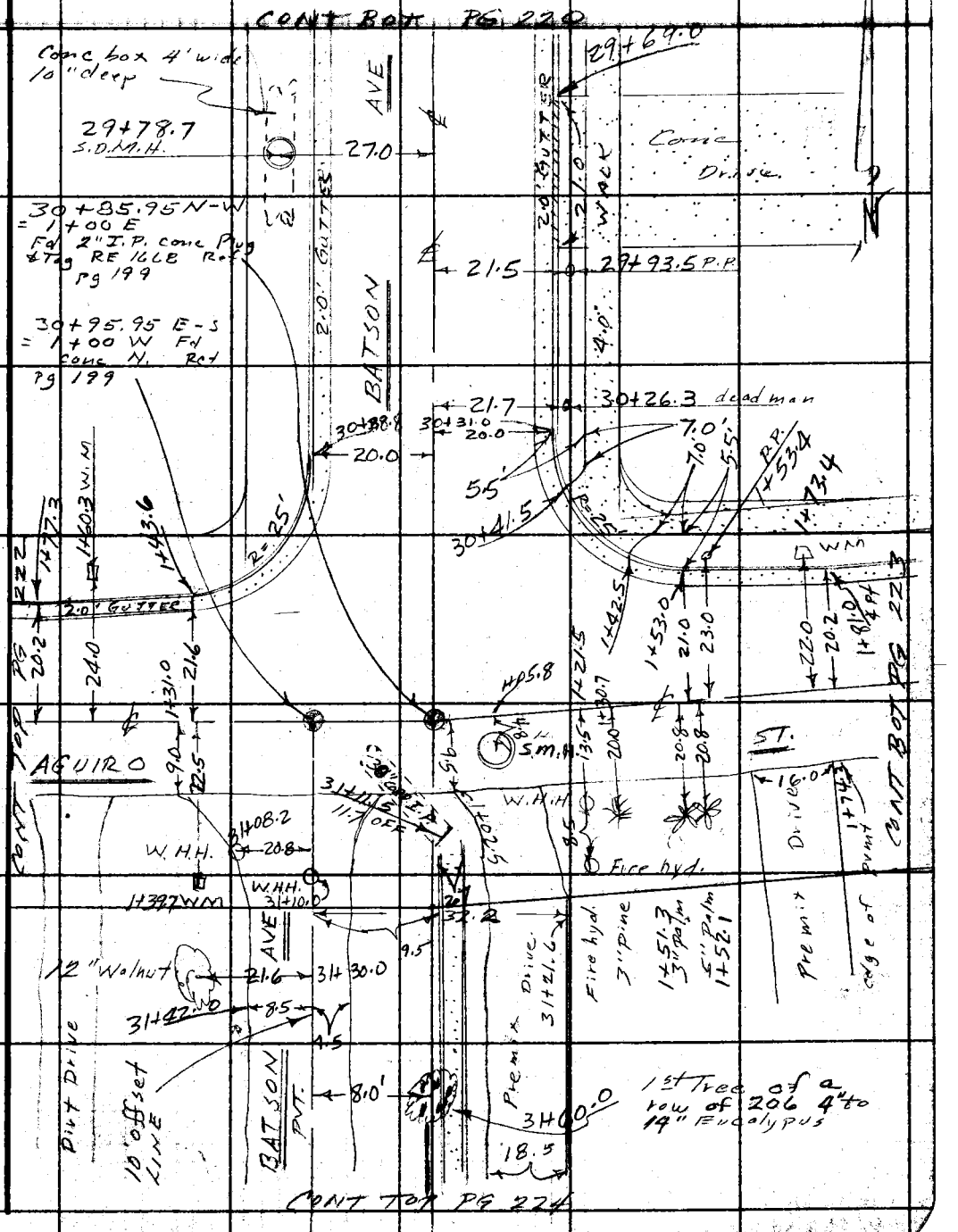

Note: Any Additions or Changes on This Sheet Must be Made or Circled in Red Ink With Date and Name of Person Making Change.

Do not extend this side of this line.

PLEASE RETURN TO
LOS ANGELES COUNTY ENGINEER
403 LOS ANGELES COUNTY ENGINEERING BLDG.

76F309S CE # 310 3-61

F. B. 3369 Pg. 222

CONT LT PG 221

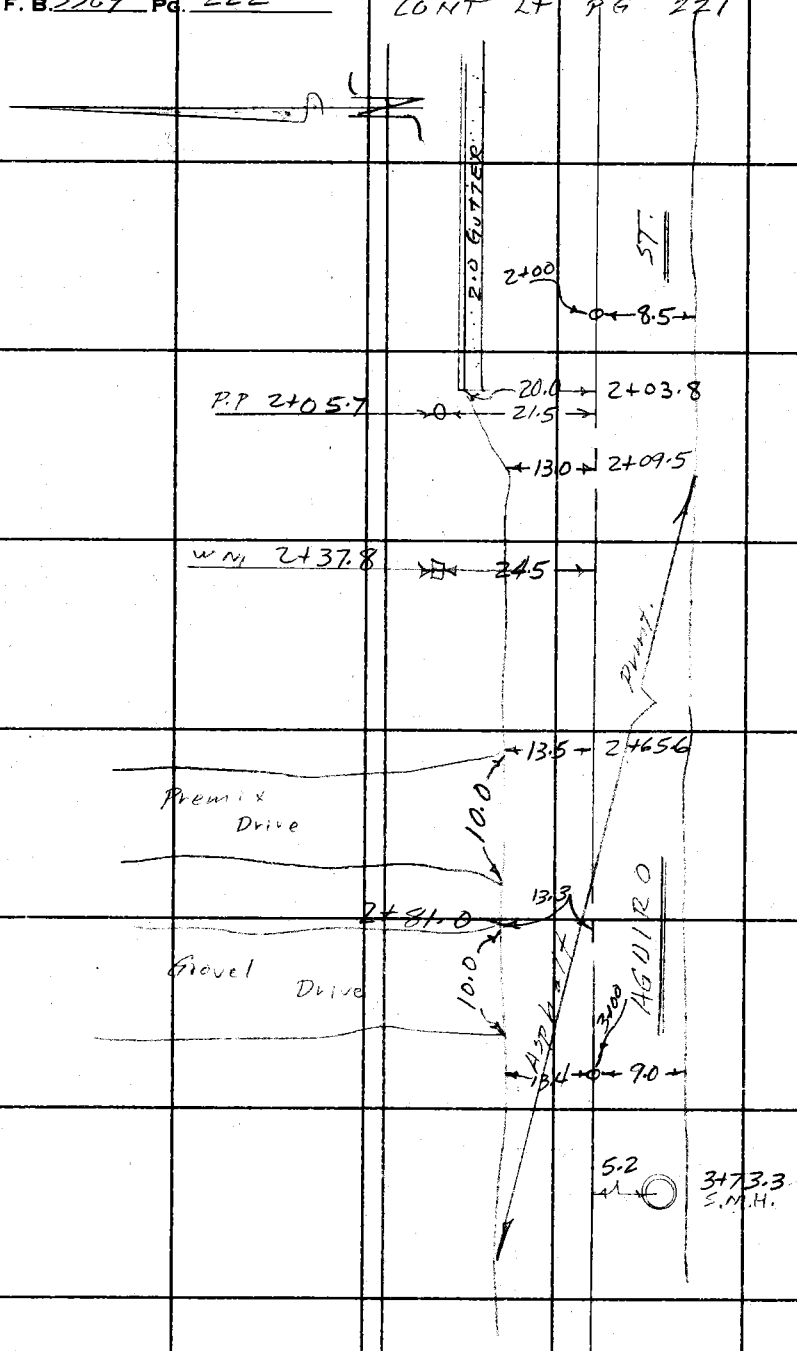

PLEASE RETURN TO
LOS ANGELES COUNTY ENGINEER
403 Los Angeles County Engineering Bldg.

Do not extend this side of this line.

Note: Any Additions or Changes on This Sheet Must be Made or Circled in Red Ink With Date and Name of Person Making Change.

Notes Ck'd by	Survey of S.D. Project #1274	F. B. 3369 PG. 223
Map No.	JN [illegible] Tape Std °F	
Office Work	Surveyed by [illegible]	
Checked	Notes FEB-Guizado Date 21 APR '71	
Date	Indexed [illegible]	

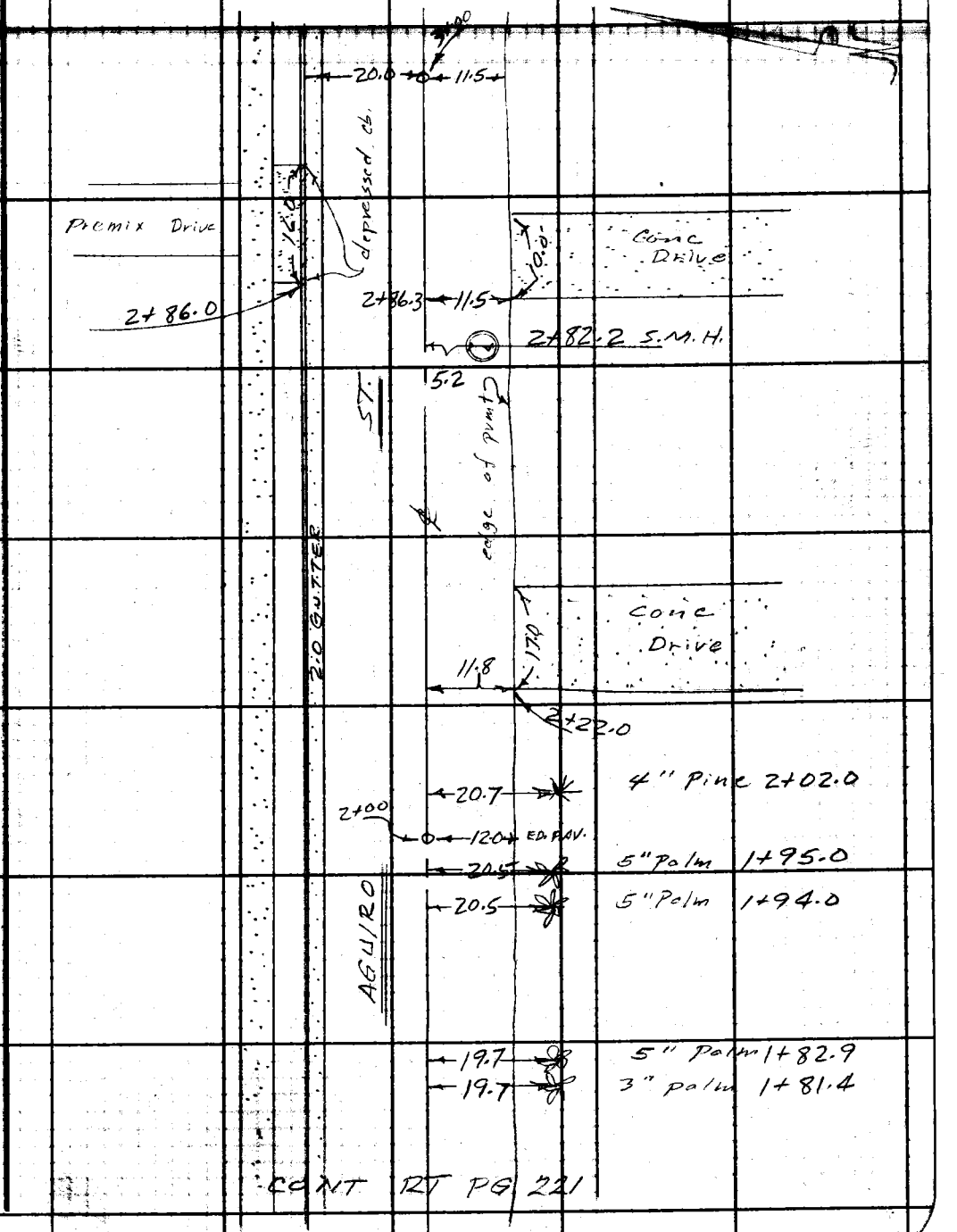

CONT RT PG 221

Note: Any Additions or Changes on This Sheet Must be Made or Circled in Red Ink With Date and Name of Person Making Change.

PLEASE RETURN TO
LOS ANGELES COUNTY ENGINEER
403 LOS ANGELES COUNTY ENGINEERING BLDG.

Do not extend this side of this line.

76F3095 CF #310 6-62

F. B. 3369 PG 224

CONT BOT PG 221

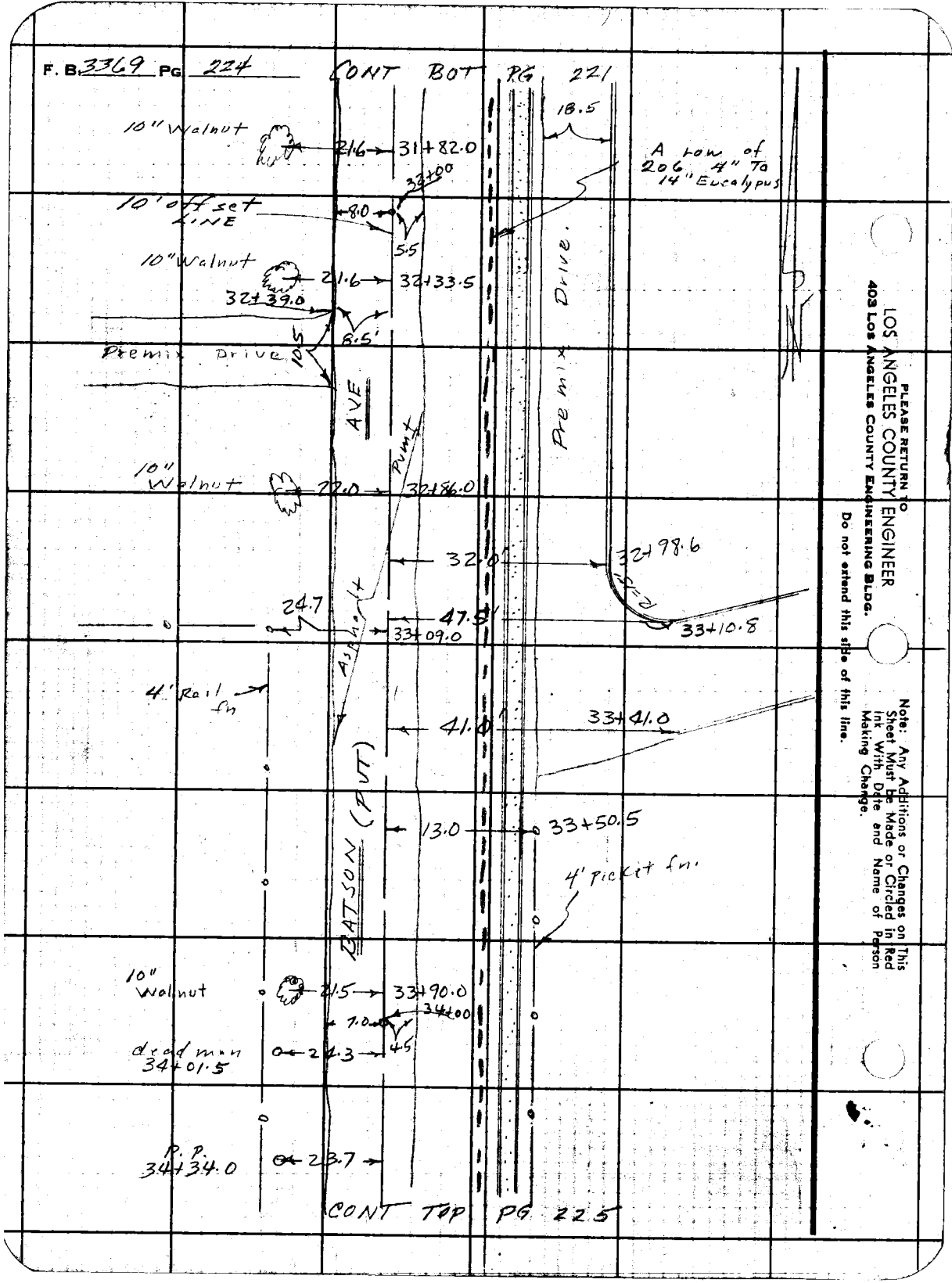

LOS ANGELES COUNTY ENGINEER
403 LOS ANGELES COUNTY ENGINEERING BLDG.
PLEASE RETURN TO

Do not extend this side of this line.

Note: Any Additions or Changes on This Sheet Must be Made or Circled in Red Ink With Date and Name of Person Making Change.

Notes Ck'd by	Survey of S.D. Project #1274
Map No.	JN 6012 Tape Std °F
Office Work	Surveyed by F.E. Brooks
Checked	Notes FEB-Guizado Date 21 APR '71
Date	Indexed G.L. GALLI MAY 10 '71

F. B. 3369 PG. 225

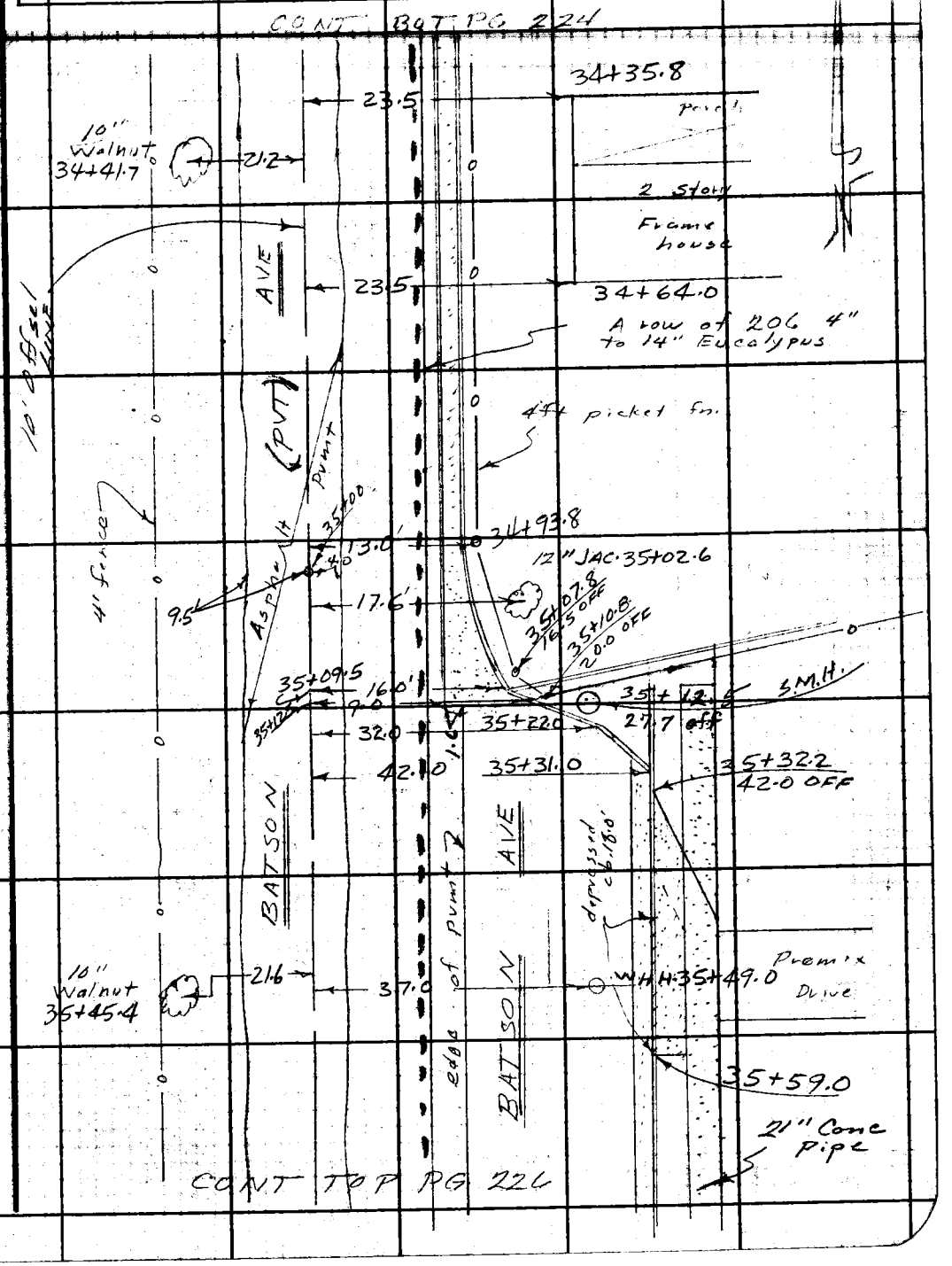

Note: Any Additions or Changes on This Sheet Must be Made or Circled in Red Ink With Date and Name of Person Making Change.

Do not extend this side of this line.

PLEASE RETURN TO
LOS ANGELES COUNTY ENGINEER
403 LOS ANGELES COUNTY ENGINEERING BLDG.

76F309S CF #310 6-62

F. B. 3369 PG 226

CONT BOT PG 225

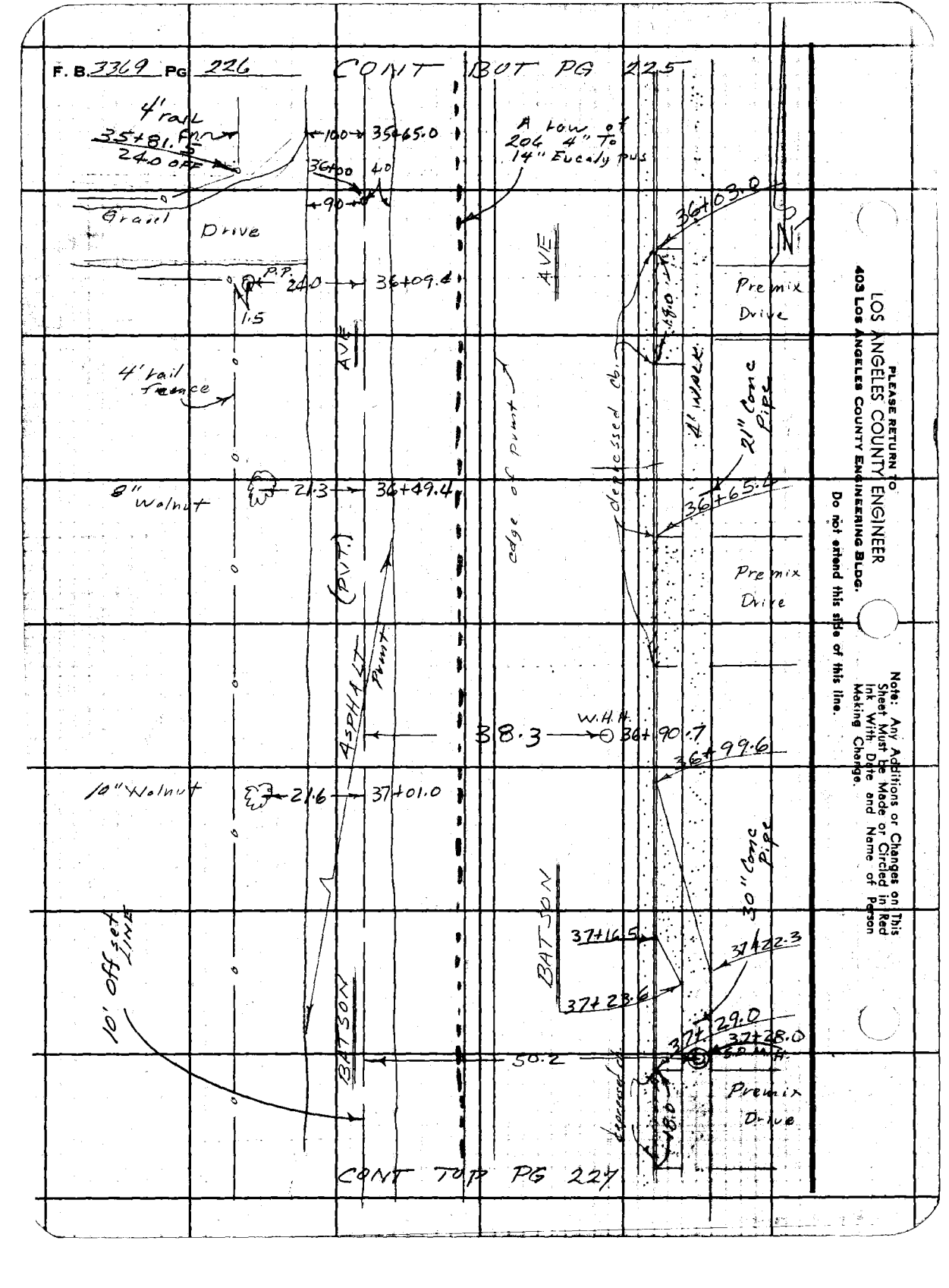

CONT TOP PG 227

PLEASE RETURN TO
LOS ANGELES COUNTY ENGINEER
403 Los Angeles County Engineering Bldg.
Do not extend this side of this line.

Note: Any Additions or Changes on This Sheet Must Be Made or Circled in Red Ink With Date and Name of Person Making Change.

Notes Ck'd by	Survey of S.D. Project #1274	F. B. 3369 PG. 227
Map No.	JN 6012.3 Tape Std °F	
Office Work	Surveyed by FE Brooks	
Checked	Notes FEB-Guizado Date 22 Apr. '71	
Date	Indexed [redacted] BALLI [redacted]	

CONT BOT PG 226

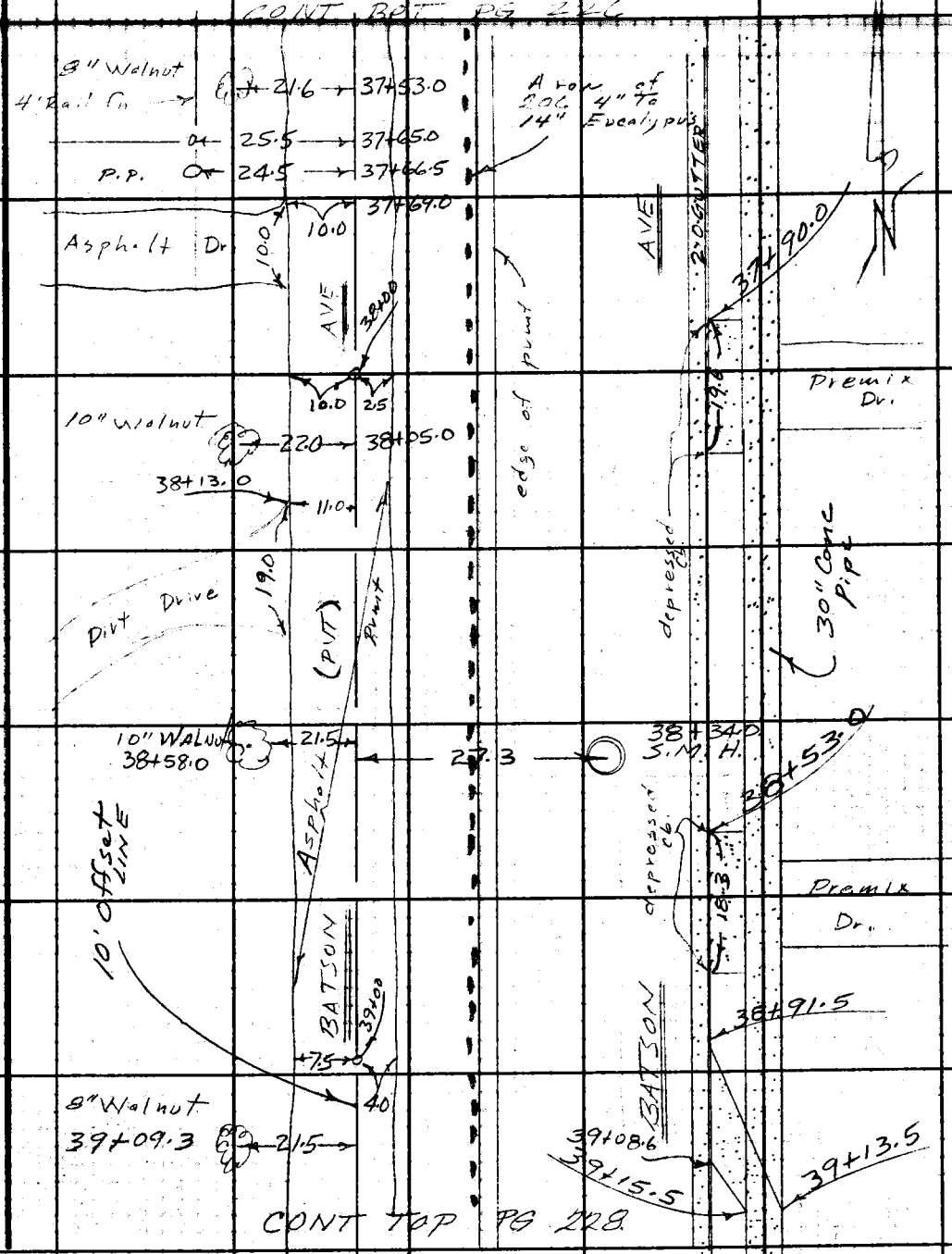

CONT TOP PG 228

Note: Any Additions or Changes on this Sheet Must be Made or Circled in Red Ink With Date and Name of Person Making Change.

Do not extend this side of this line.

PLEASE RETURN TO
LOS ANGELES COUNTY ENGINEER
403 LOS ANGELES COUNTY ENGINEERING BLDG.

76F3095 C.E. #310 6-62

F. B. 3369 PG 228 CONT BOT PG 227

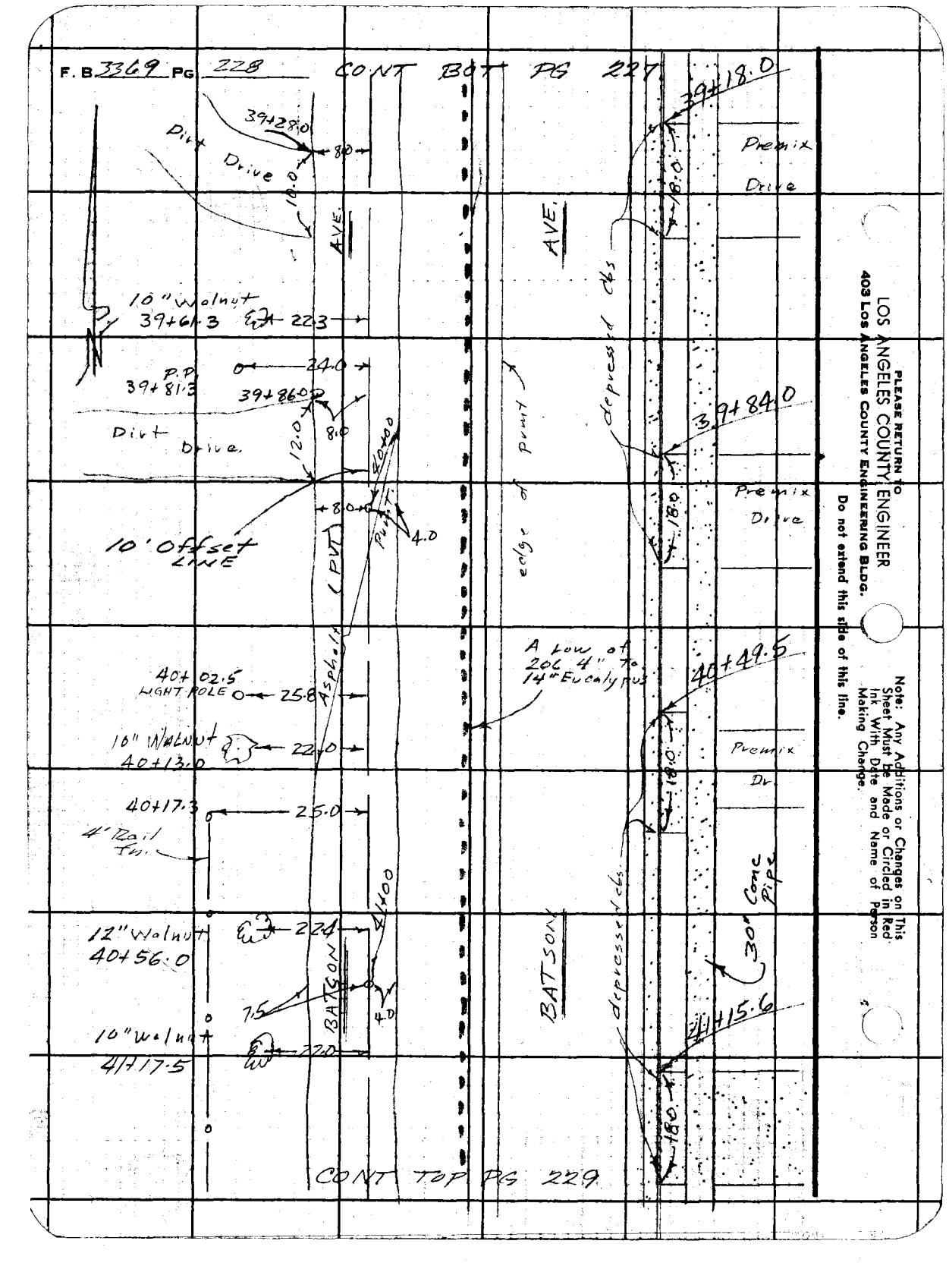

PLEASE RETURN TO
LOS ANGELES COUNTY ENGINEER
403 Los Angeles County Engineering Bldg.
Do not extend this side of this line.

Note: Any Additions or Changes on This Sheet Must be Made or Circled in Red Ink With Date and Name of Person Making Change.

Notes Ck'd by	Survey of S.D. Project #1274	F. B. 3369 PG. 229
Map No.	JN [illegible] Tape Std °F	
Office Work	Surveyed By F.E. Brooks	
Checked	Notes FE Guizado Date 22 APR '71	
Date	Indexed [illegible] GALLI [illegible] 10 [illegible]	

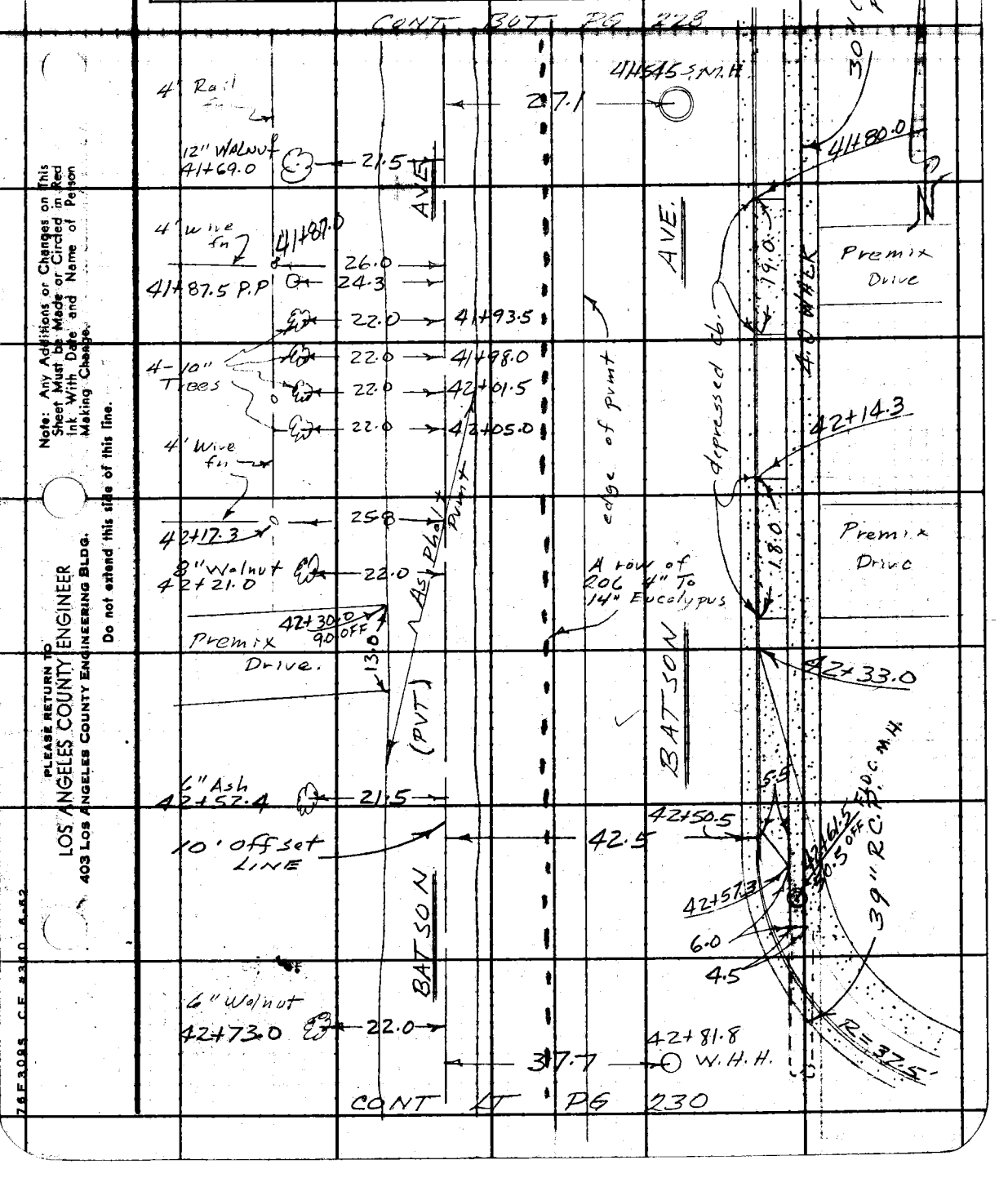

Note: Any Additions or Changes on This Sheet Must be Made or Circled in Red Ink With Date and Name of Person Making Change.

Do not extend this side of this line.

PLEASE RETURN TO
LOS ANGELES COUNTY ENGINEER
403 LOS ANGELES COUNTY ENGINEERING BLDG.

76F3095 CF #360 6-62

PLEASE RETURN TO
LOS ANGELES COUNTY ENGINEER
403 LOS ANGELES COUNTY ENGINEERING BLDG.

Note: Any Additions or Changes on This Sheet Must be Made or Circled in Red Ink With Date and Name of Person Making Change.

Do not extend this side of this line.

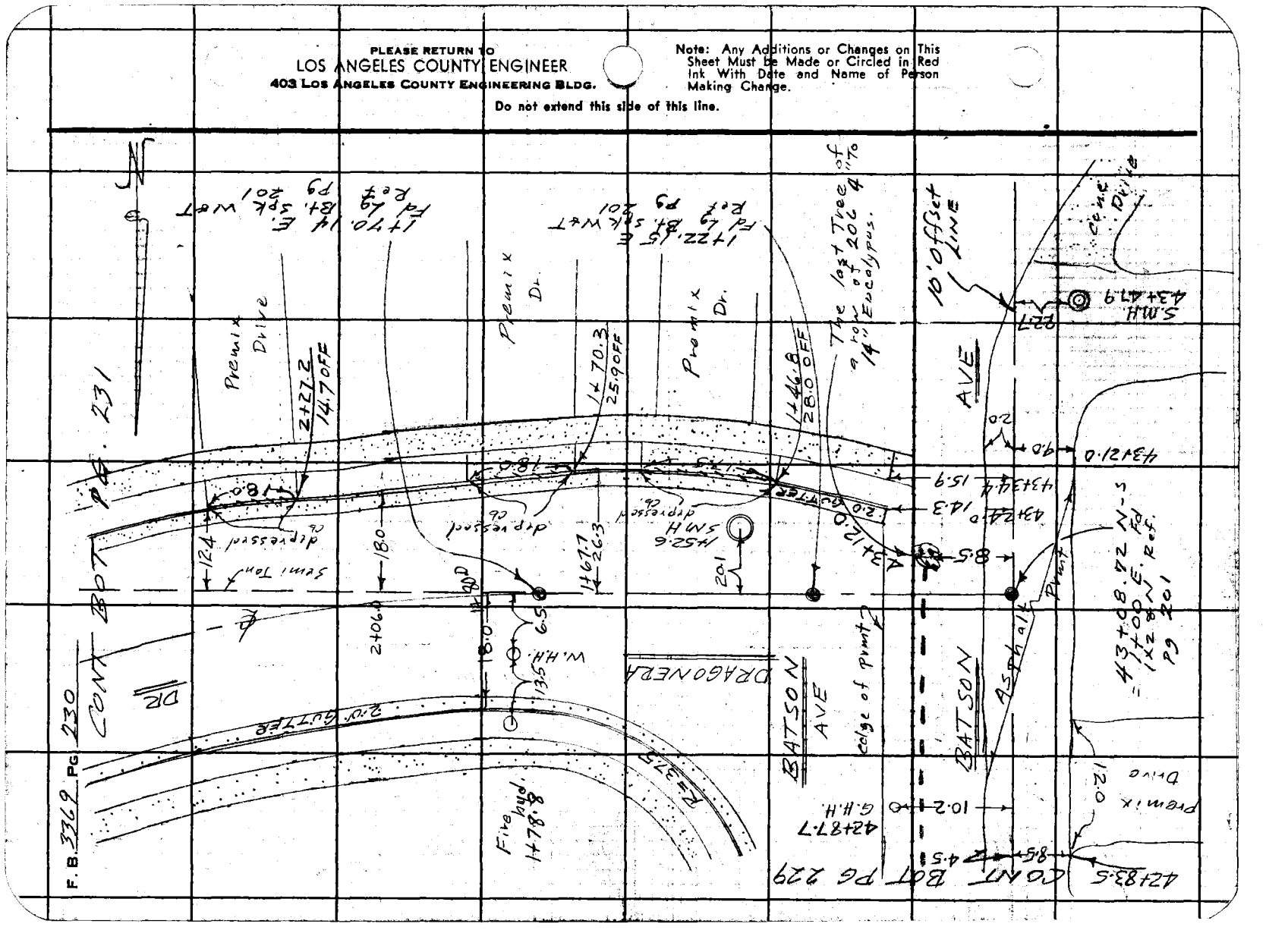

Notes Ck'd by	Survey of [illegible]
Map No.	JN [illegible] Tape Std.
Office Work	Surveyed by FE Brooks
Checked	Notes FEB Guizado Date 22 APR '71
Date	Indexed [illegible] GALLI NOV 10 71

F. B. [illegible] PG. [illegible]

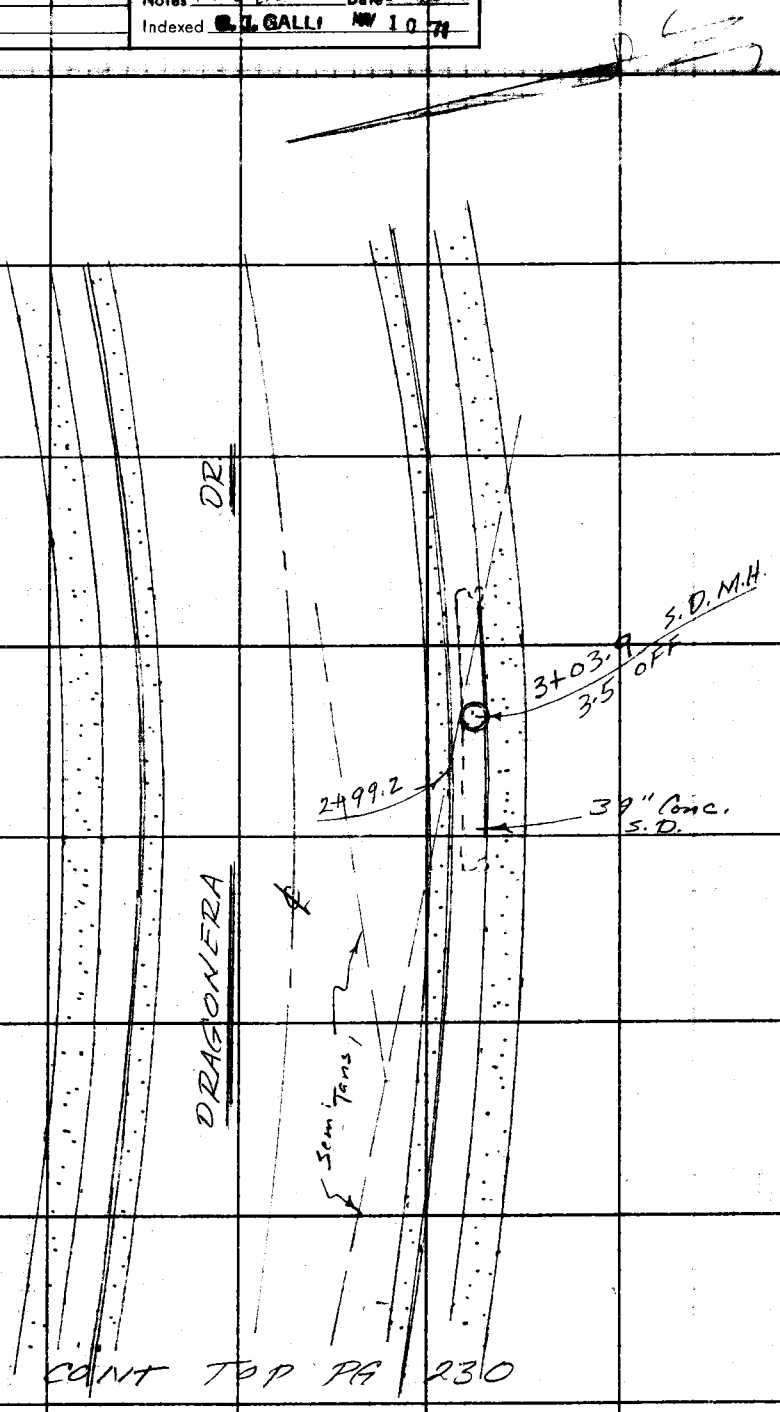

CONT TOP PG 230

Note: Any Additions or Changes on This Sheet Must be Made or Circled in Red Ink With Date and Name of Person Making Change.

Do not extend this side of this line.

PLEASE RETURN TO
COUNTY OF LOS ANGELES
DEPARTMENT OF COUNTY ENGINEER
403 LOS ANGELES COUNTY ENGINEERING BLDG.

76F309S CE#310 3-69

PLEASE RETURN TO
COUNTY OF LOS ANGELES
DEPARTMENT OF COUNTY ENGINEER
403 LOS ANGELES COUNTY ENGINEERING BLDG.

Note: Any Additions or Changes on This Sheet Must be Made or Circled in Red Ink With Date and Name of Person Making Change.

Do not extend this side of this line.

F. B. 3369 PG 232

Notes Ck'd by H. HOLMAN	Survey of SD Project #1274	F. B. 3369 PG. 233
Map No.	JN [illegible] Tape Std °F	
Office Work	Surveyed By FE Brooks	
Checked	Notes FEB GOG Date 27 Apr 71	
Date	Indexed G. J. GALLI MAY 10 71	

SN 0303.00

STORM DRAIN PROJECT

No 1274

LINE H CENTERLINE

Note CROSS SECTIONS are in F.B. 3386 pg 57 To pg

FE Brooks
GO Guizado
RA Moore
T Ohashi

Note: Any Additions or Changes on This Sheet Must be Made or Circled in Red Ink With Date and Name of Person Making Change.

PLEASE RETURN TO
LOS ANGELES COUNTY ENGINEER
403 LOS ANGELES COUNTY ENGINEERING BLDG.
Do not extend this side of this line.

76F309S CE #310 6-62

F. B. 3369 PG. 234

S.D. PROJ. 1274
Line "H"

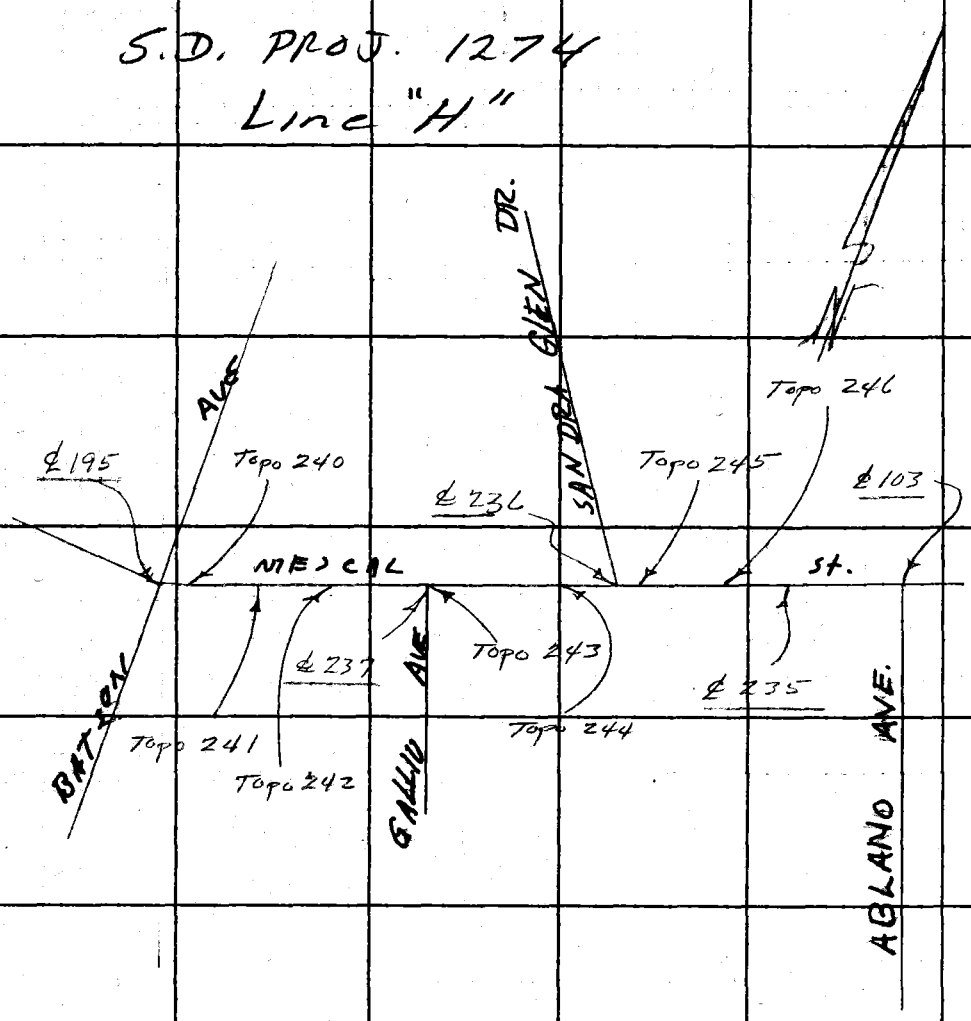

PLEASE RETURN TO
LOS ANGELES COUNTY ENGINEER
403 Los Angeles County Engineering Bldg.
Do not extend this side of this line.

Note: Any Additions or Changes on This Sheet Must Be Made or Circled in Red Ink With Date and Name of Person Making Change.

C

Notes Ck'd by H. HOLMAN	Survey of SD Project #1274	F. B. 3369 PG. 235
Map No.	JN [illegible] Tape [illegible] Std [illegible] °F	
Office Work	Surveyed by FE Brooks	
Checked	Notes FEB-606 Date 27 Apr 71	
Date	Indexed [illegible]	

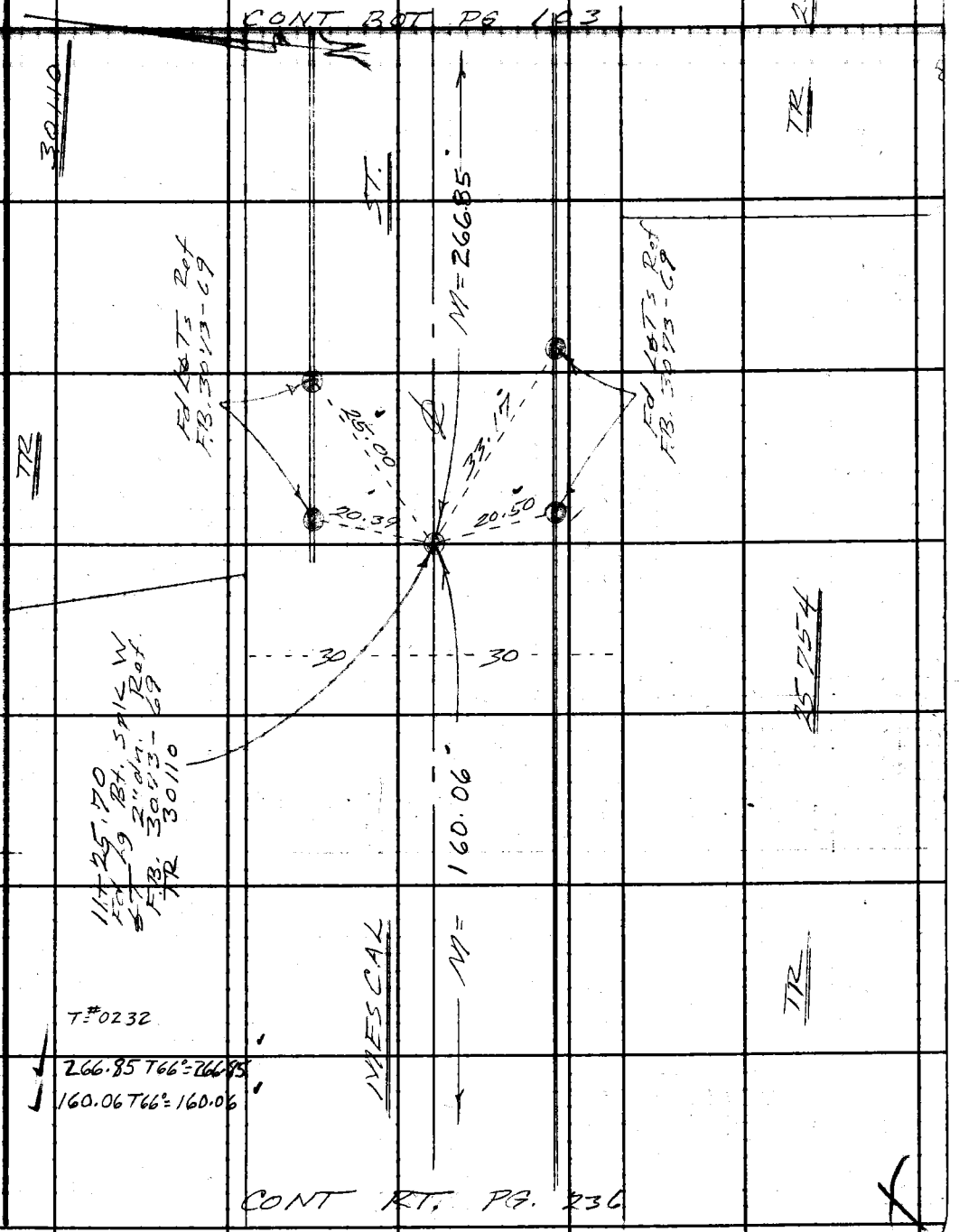

D.

Note: Any Additions or Changes on This Sheet Must be Made or Circled in Red Ink With Date and Name of Person Making Change.

Do not extend this side of this line.

PLEASE RETURN TO
LOS ANGELES COUNTY ENGINEER
403 LOS ANGELES COUNTY ENGINEERING BLDG.

76F3095 C.F. #310 6-62

PLEASE RETURN TO
LOS ANGELES COUNTY ENGINEER
403 LOS ANGELES COUNTY ENGINEERING BLDG.

Note: Any Additions or Changes on This Sheet Must be Made or Circled in Red Ink With Date and Name of Person Making Change.

Do not extend this side of this line.

45380-4

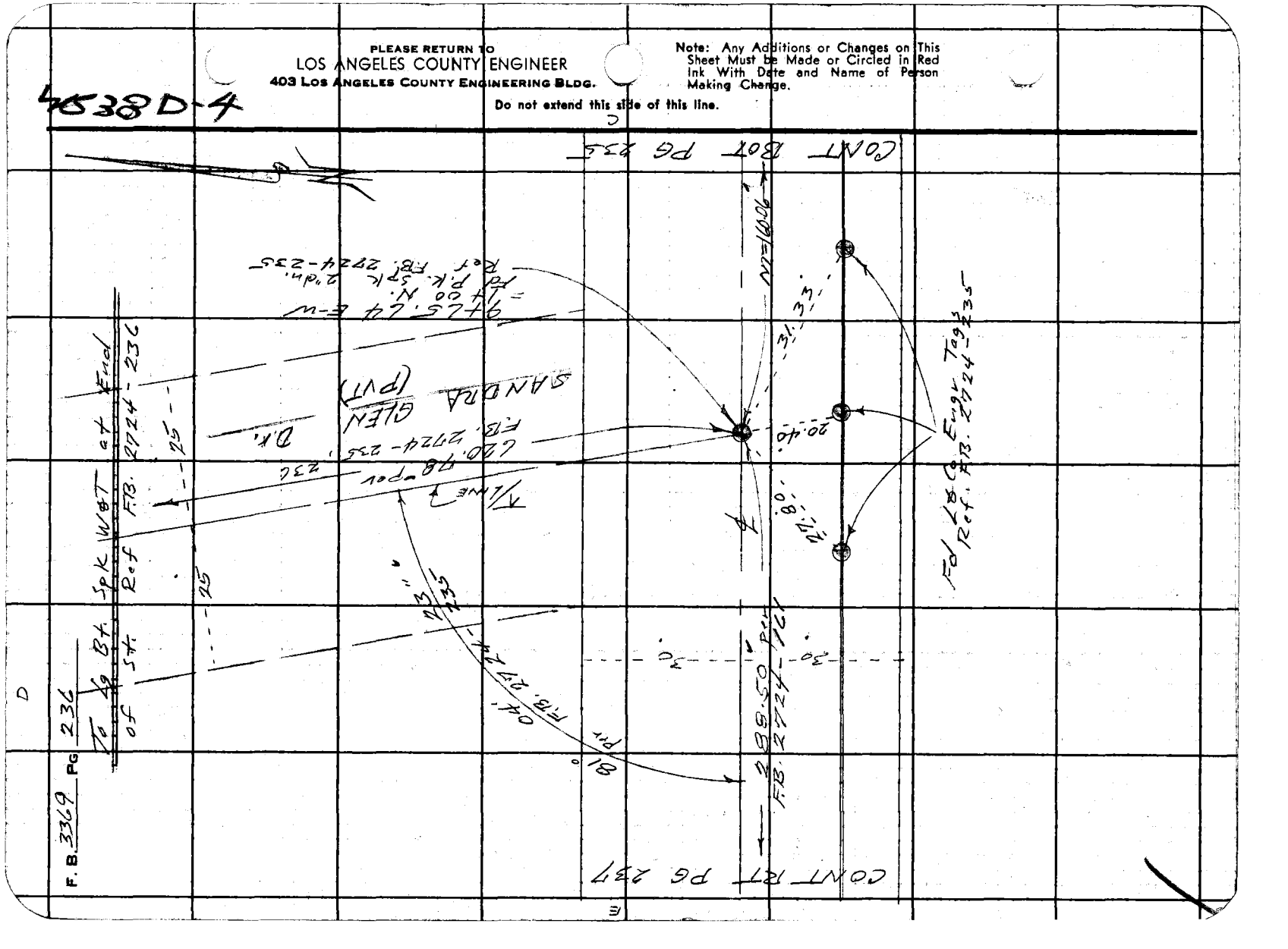

Notes Ck'd by H. HOLMAN	Survey of S.D. Project #1274	F. B. 3369 PG. 237
Map No.	JN [illegible] Tape [illegible] Std [illegible] °F	
Office Work	Surveyed by FE Brooks	
Checked	Notes FEB - Guizado Date 24 Apr 71	
Date	Indexed [illegible] GALLI MAY 10 '71	

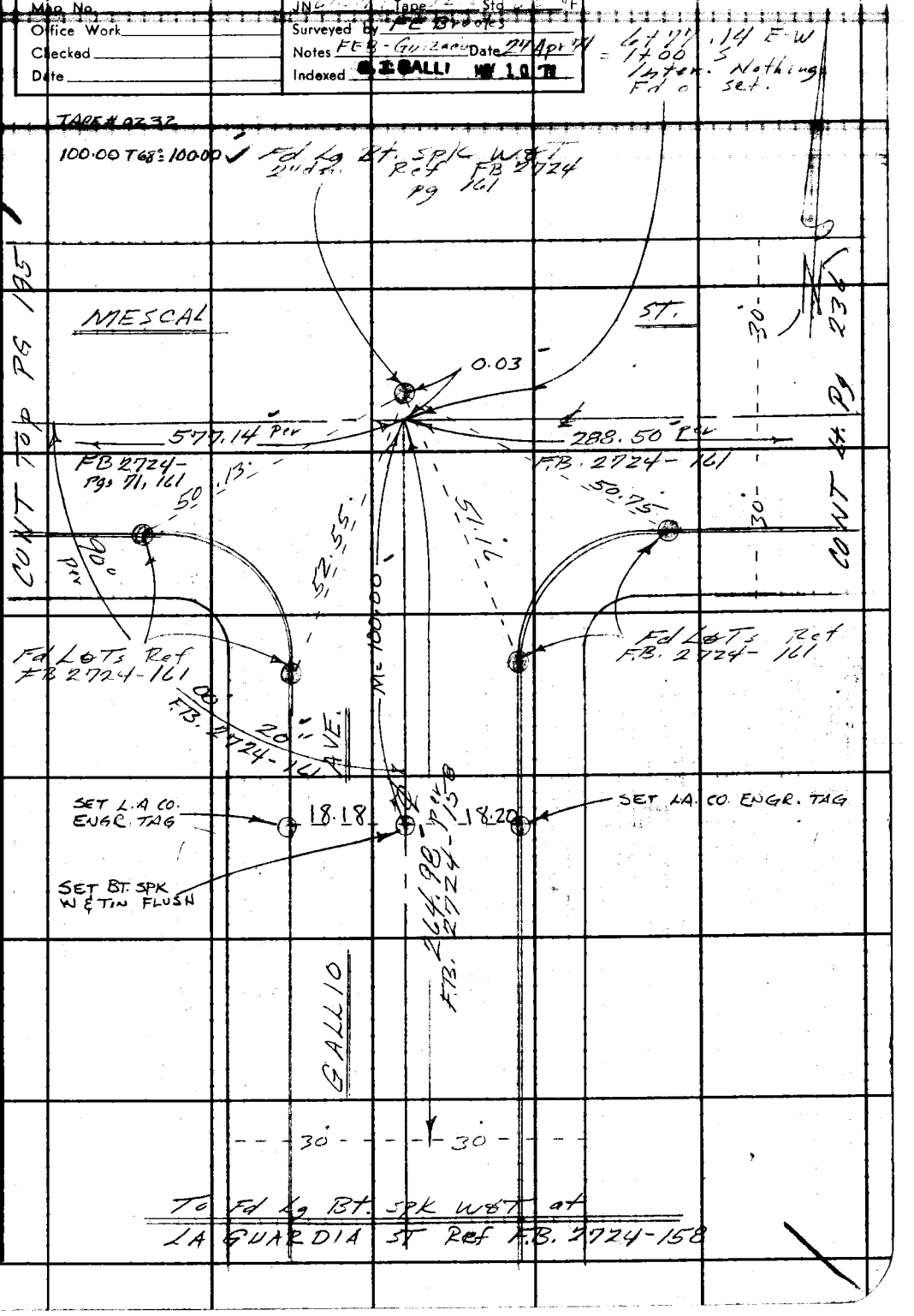

Note: Any Additions or Changes on This Sheet Must be Made or Circled in Red Ink With Date and Name of Person Making Change.

Do not extend this side of this line.

PLEASE RETURN TO
LOS ANGELES COUNTY ENGINEER
403 LOS ANGELES COUNTY ENGINEERING BLDG.

76F309S C.E. #310 6-62

PLEASE RETURN TO
LOS ANGELES COUNTY ENGINEER
403 LOS ANGELES COUNTY ENGINEERING BLDG.

Note: Any Additions or Changes on This Sheet Must be Made or Circled in Red Ink With Date and Name of Person Making Change.

Do not extend this side of this line.

F. B. 3349 PG 238

Notes Ck'd by	Survey of S.D. Project #1274	F. B. 3369 PG. 239
Map No.	IN 6012.74 Tape Std °F	
Office Work	Surveyed by FE Brooks	
Checked	Notes FEB - Guizado Date 27 Apr 71	
Date	Indexed G.E. GALLI MAY 10 71	

SN 6012.74

STORM DRAIN PROJECT

No 1274 LINE H

Location of Improvements

Note

CROSS SECTIONS are in F.B. 3386 pg 57 To pg

FE Brooks
G O Guizado
R A Moore
Tohoshi

Note: Any Additions or Changes on This Sheet Must be Made or Circled in Red Ink With Date and Name of Person Making Change.

PLEASE RETURN TO
LOS ANGELES COUNTY ENGINEER
403 LOS ANGELES COUNTY ENGINEERING BLDG.

Do not extend this side of this line.

76F3095 CE #310 6-62

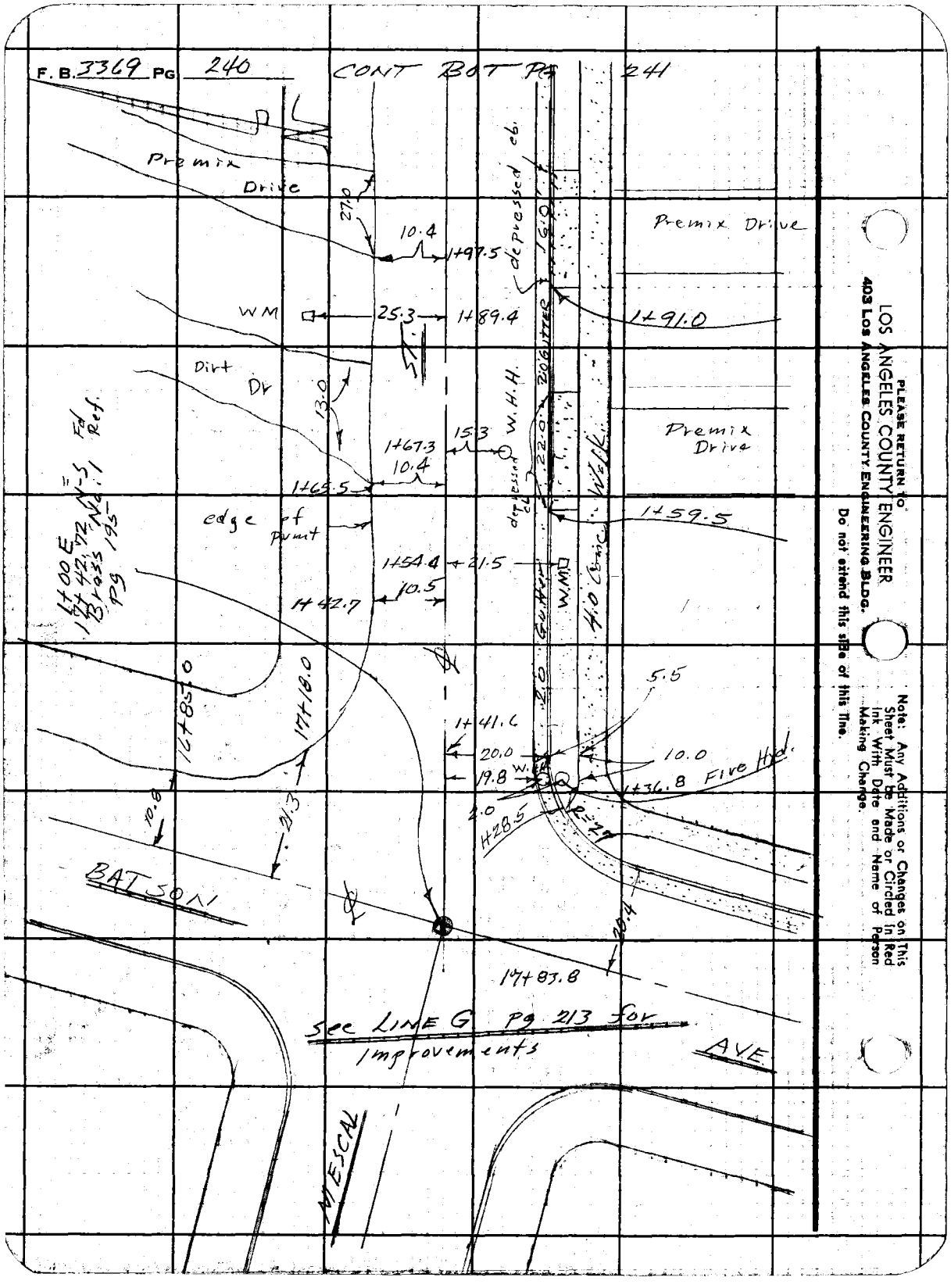

PLEASE RETURN TO
LOS ANGELES COUNTY ENGINEER
403 LOS ANGELES COUNTY ENGINEERING BLDG.

Do not extend this side of this line.

Note: Any Additions or Changes on This Sheet Must be Made or Circled in Red Ink With Date and Name of Person Making Change.

Notes Ck'd by	Survey of [illegible]
Map No.	SN COR-74 Tape Std.
Office Work	Surveyed by F E Brooks
Checked	Notes FEB Guizado Date 27 Apr 71
Date	Indexed [illegible] GALLI MAY 10 71

F. B. [illegible] PG. [illegible]

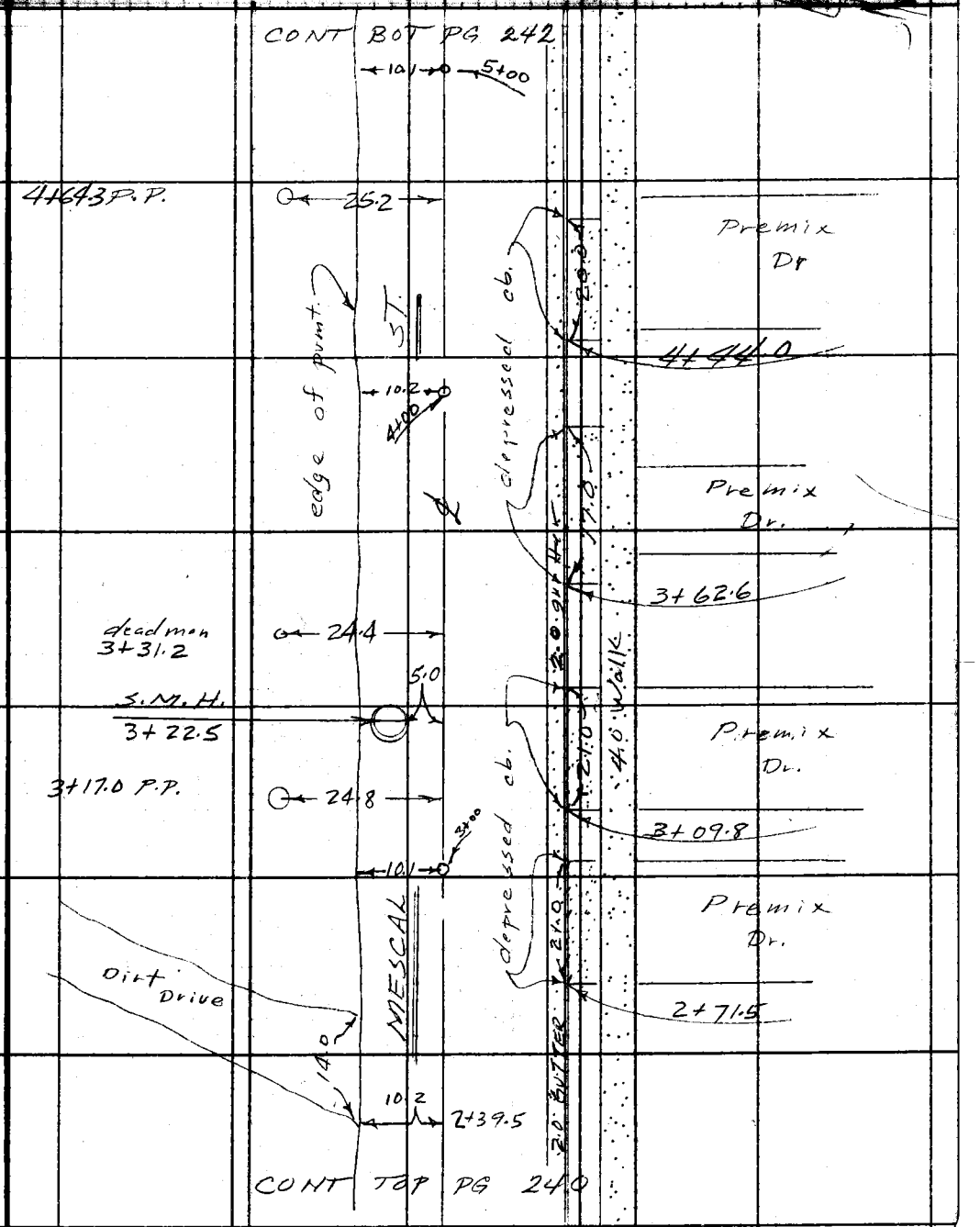

Note: Any Additions or Changes on This Sheet Must be Made or Circled in Red Ink With Date and Name of Person Making Change.

Do not extend this side of this line.

PLEASE RETURN TO
COUNTY OF LOS ANGELES
DEPARTMENT OF COUNTY ENGINEER
403 LOS ANGELES COUNTY ENGINEERING BLDG.

76F309S CE#310 3-69

PLEASE RETURN TO
COUNTY OF LOS ANGELES
DEPARTMENT OF COUNTY ENGINEER
403 LOS ANGELES COUNTY ENGINEERING BLDG.

Do not extend this side of this line.

Note: Any Additions or Changes on This Sheet Must be Made or Circled in Red Ink With Date and Name of Person Making Change.

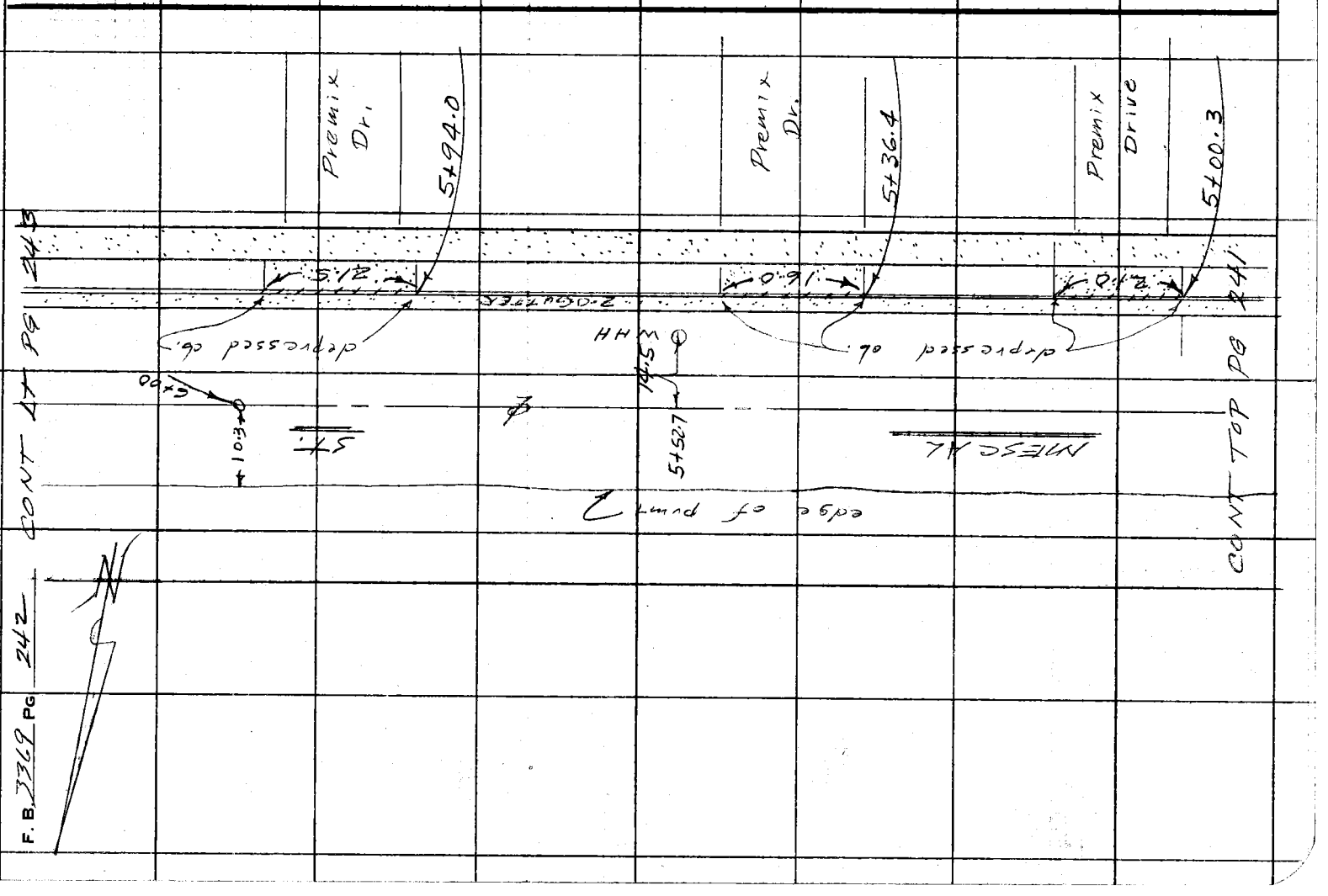

Notes Ck'd by	Survey of S.D. P... #1274
Map No.	JN 602.74 Tape Std.
Office Work	Surveyed by FE Brooks
Checked	Notes FEB - Guizado Date 28 Apr 71
Date	Indexed G. J. GALLI MAY 10 '71

F. B. 3312 PG. 242

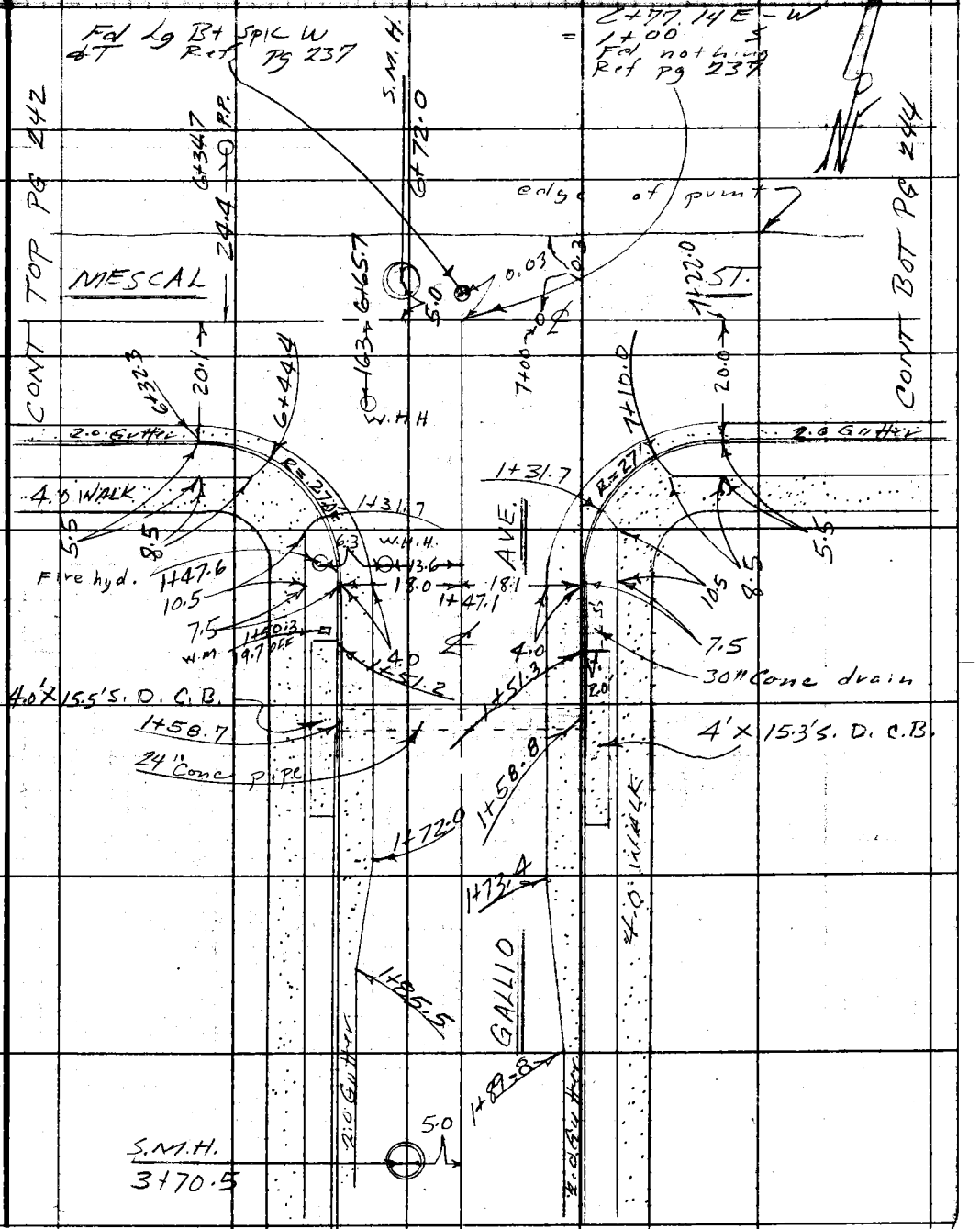

Note: Any Additions or Changes on This Sheet Must be Made or Circled in Red Ink With Date and Name of Person Making Change.

Do not extend this side of this line.

PLEASE RETURN TO
COUNTY OF LOS ANGELES
DEPARTMENT OF COUNTY ENGINEER
403 LOS ANGELES COUNTY ENGINEERING BLDG.

76F309S CE#310 3-69

F. B. 3369 PG 244

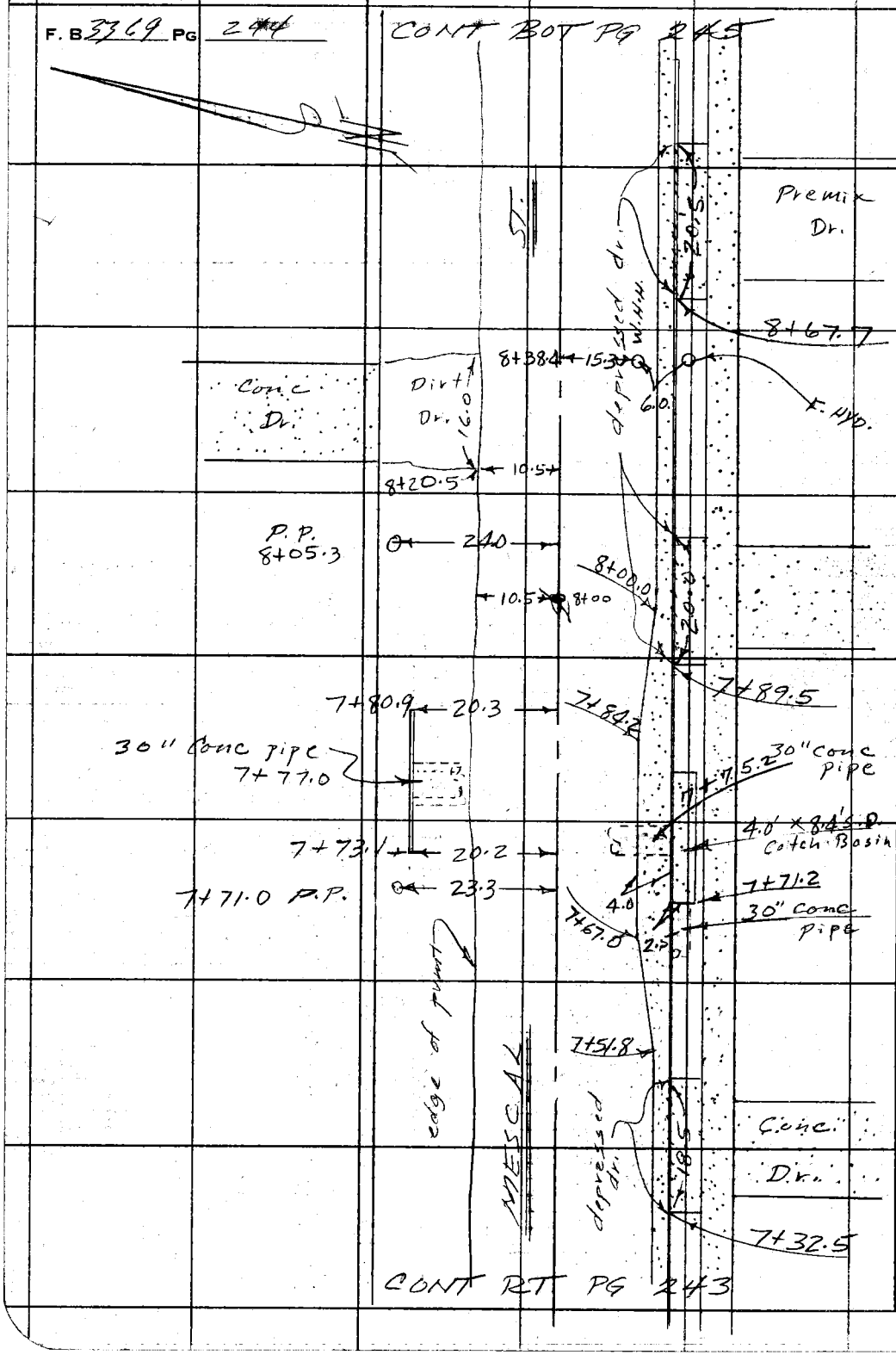

PLEASE RETURN TO
COUNTY OF LOS ANGELES
DEPARTMENT OF COUNTY ENGINEER
403 LOS ANGELES COUNTY ENGINEERING BLDG.

Do not extend this side of this line.

Note: Any Additions or Changes on This Sheet Must be Made or Circled in Red Ink With Date and Name of Person Making Change.

Notes Ck'd by	Survey of [illegible]	F. B. [illegible] PG. [illegible]
Office Work	Surveyed by F E Brooks	
Checked	Notes F E B Guizado Date 23 April 71	
Date	Indexed [illegible] GALL [illegible] 10 [illegible]	

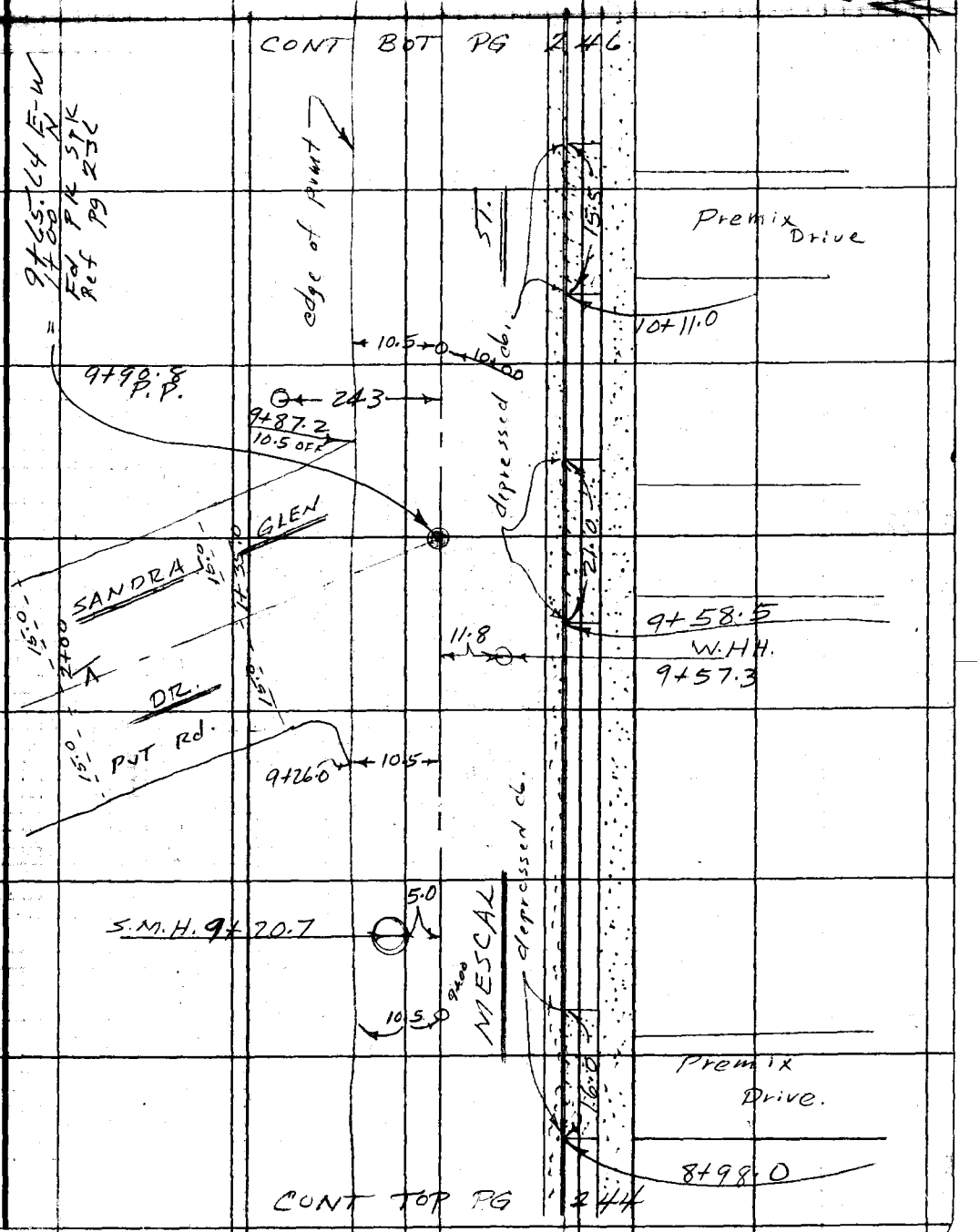

Note: Any Additions or Changes on This Sheet Must be Made or Circled in Red Ink With Date and Name of Person Making Change.

Do not extend this side of this line.

PLEASE RETURN TO
COUNTY OF LOS ANGELES
DEPARTMENT OF COUNTY ENGINEER
403 LOS ANGELES COUNTY ENGINEERING BLDG.

76F309S CE#310 3-69
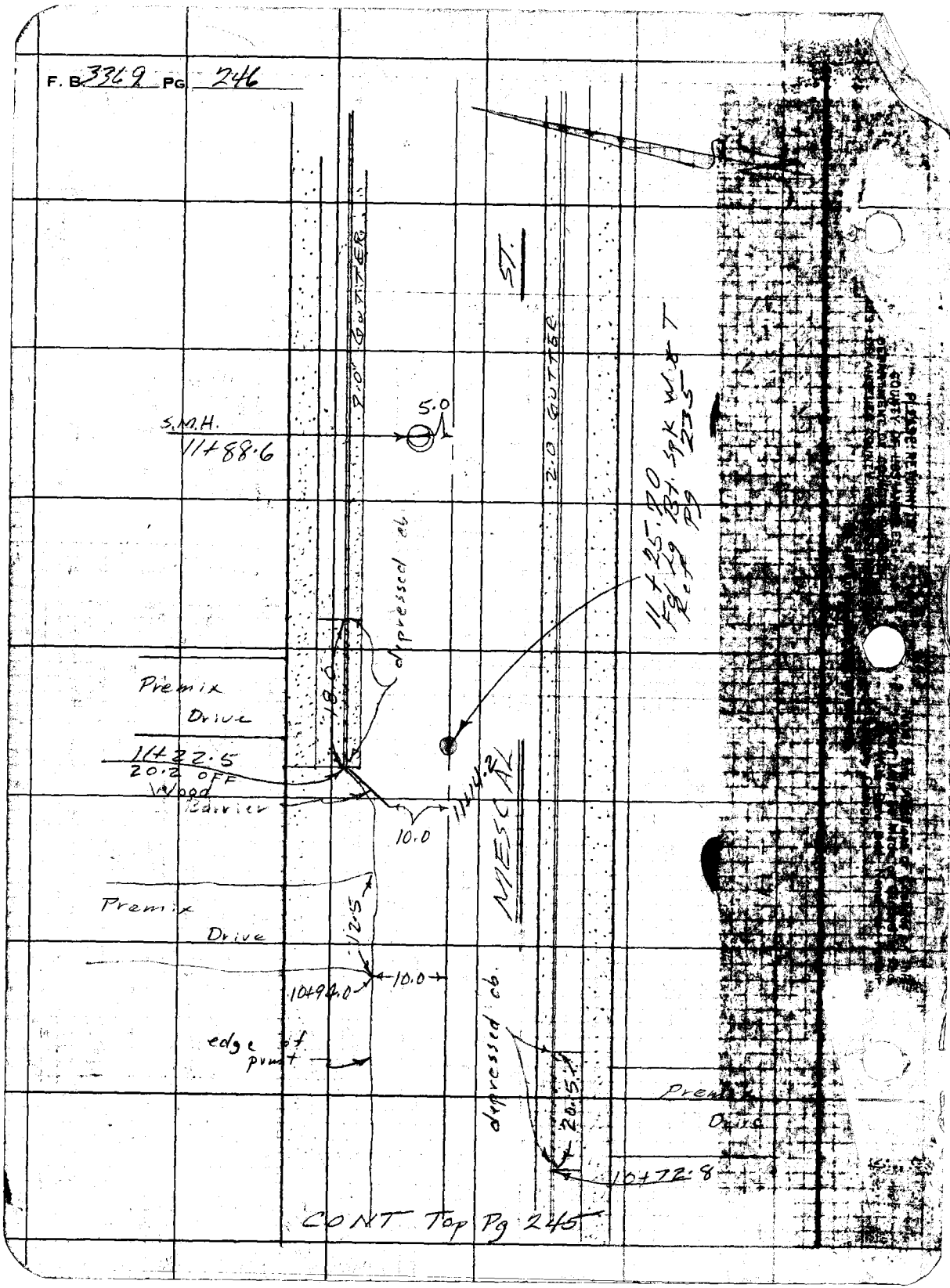
F. B. 3369 PG. 246