Ck'd by
Map No.
Office Work
Checked
Date

CENTURY BL. AREA ATHENS
Survey of S.D. #1254
JN 0303.00 Tape 012 Std 68 °F
Surveyed by D.E.
Notes R.B.H. Date 5-20-71
Indexed

F. B. 3371 Pg. 5

S.D. # 1254

CENTURY BLVD. AREA, ATHENS
℄ SURVEY
FOR LINES "A" AND "B"
J.N. 0303.00

REF.:
TRACT Nº 17393
TRACT Nº 17394
F.B. 1057 - 13, 16, 24, 26, 29, 30, 31, 33, 34, 36, 38 (TR. TIES)
F.B. 1694 - 8, 10, 11
F.B. 3268 - 70, 75, 140, 141, 142
CITY OF INGLEWOOD SURVEY NOTES ①

MAY 20TH, 1971
HOBSON
YASUI
BANKSON
GOODWIN
PRIEBE (6-2-71)

SEE PG.S 45 THRU 53 FOR BENCH LEVELS ~ LINES "A" & "B".
SEE PG.S 55 THRU 66 FOR TOPOG. ~ LINE "A".
SEE PG'S 71 THRU 89 FOR X-SECTIONS - LINE A
SEE PG.S 93 THRU 110 FOR TOPOG. ~ LINE "B".
SEE PG.S 113 THRU FOR X-SECTIONS - LINE "B"

Microfilmed March '85

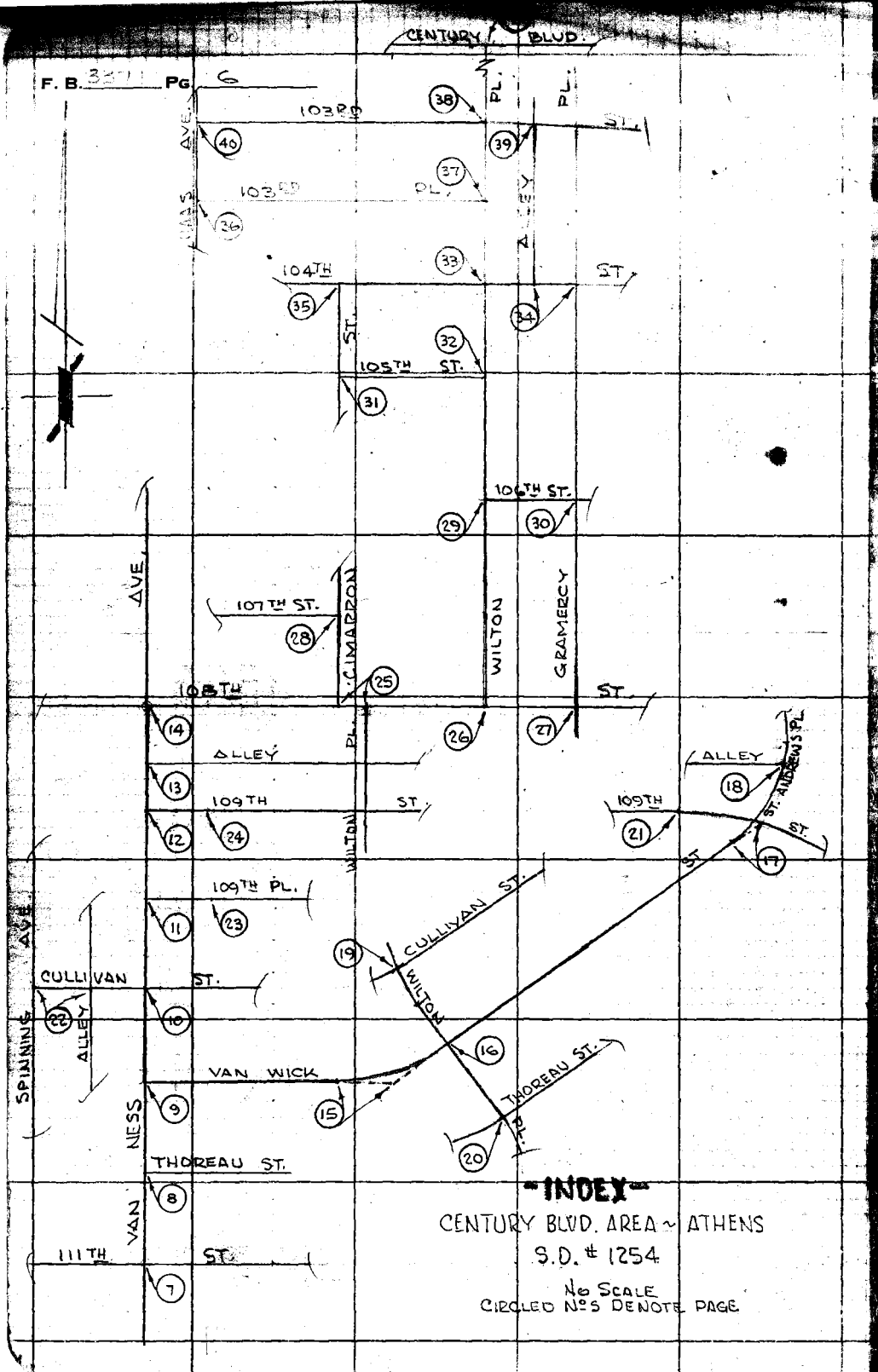

INDEX

CENTURY BLVD. AREA ~ ATHENS

S.D. # 1254

No Scale

CIRCLED Nos DENOTE PAGE

Notes Ck'd by **H. HOLMAN**	Survey of CENTURY BLVD. AREA- ATHENS S.P. # 1254	F. B. 3371 PG. 7
Map No.	IN 0303.00 Tape 012 Std 68 °F	
Office Work	Surveyed by R.B.H.	
Checked	Notes R.B.H. Date 5-71	
Date	Indexed	

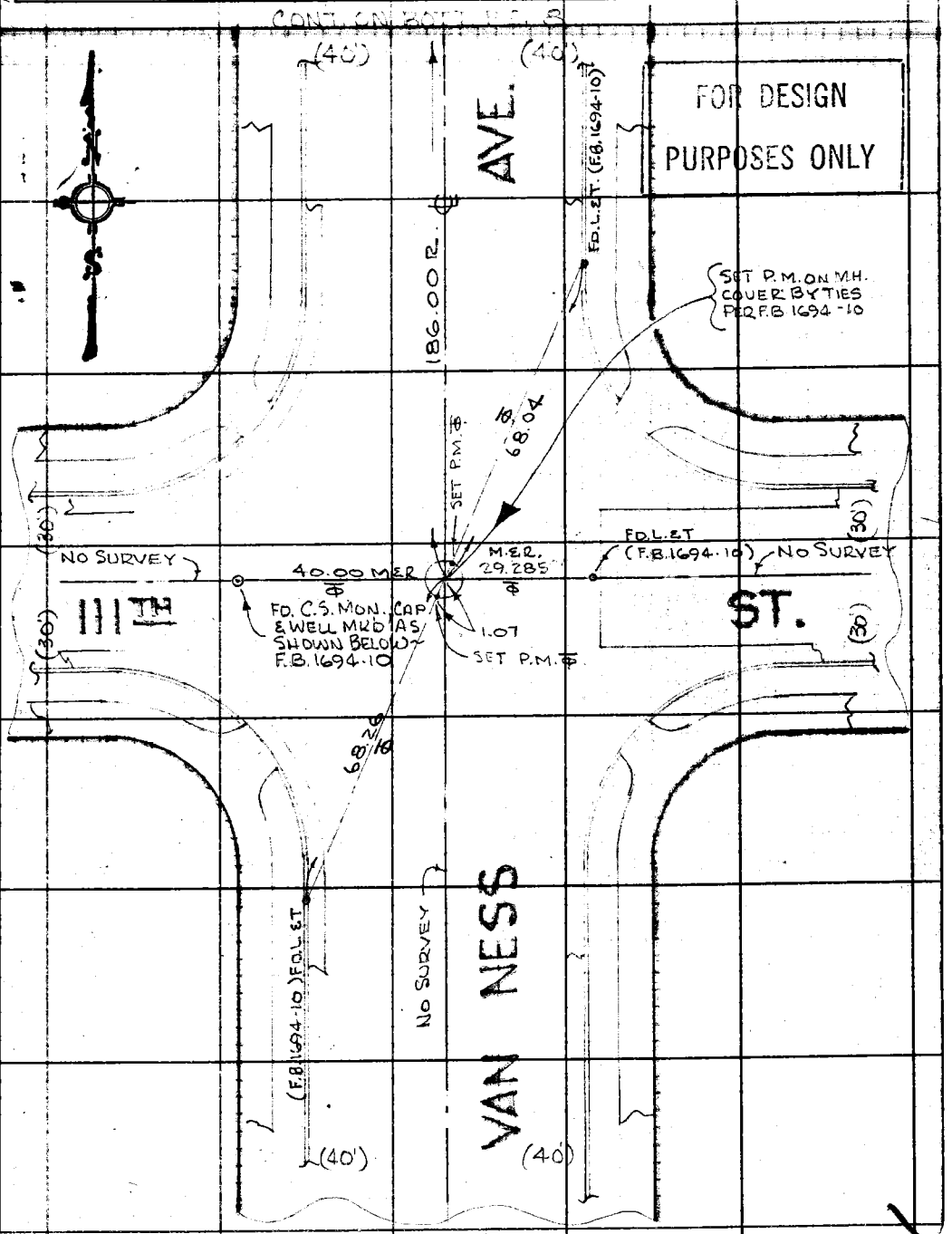

FOR DESIGN PURPOSES ONLY

VV526 A-1

Note: Any Additions or Changes on This Sheet Must be Made or Circled in Red Ink With Date and Name of Person Making Change.

Do not extend this side of this line.

PLEASE RETURN TO
COUNTY OF LOS ANGELES
DEPARTMENT OF COUNTY ENGINEER
403 LOS ANGELES COUNTY ENGINEERING BLDG.

76F309S CE#310 3-68

F. B. 3371 PG. 8

CONT. ON BOTT. PG 9

(40')

(40')

280.00

AVE.

THOREAU

(30')

(60')

NO SURVEY

ST.

(30')

FOR DESIGN PURPOSES ONLY

84.00

NOTHING FD
NOTHING SET.

S'LY LINE OF TR. Nº 17394

186.00

VAN NESS

(40')

(40')

CONT. FROM TOP PG. 7

MS 26 / A-1

PLEASE RETURN TO
COUNTY OF LOS ANGELES
DEPARTMENT OF COUNTY ENGINEER
403 LOS ANGELES COUNTY ENGINEERING BLDG.

Do not extend this side of this line.

Note: Any Additions or Changes on This Sheet Must be Made or Circled in Red Ink With Date and Name of Person Making Change.

Notes Ck'd by H. HOLMAN	Survey of CENTURY BLVD. AREA - ATHENS S.D. # 1254	F. B. 3371 PG. 9
Map No.	IN 0303.00 Tape 012 Std. 68 °F	
Office Work	Surveyed by R.B.H.	
Checked	Notes R.B.H. Date 5-71	
Date	Indexed	

FOR DESIGN PURPOSES ONLY

W.S26 A-1

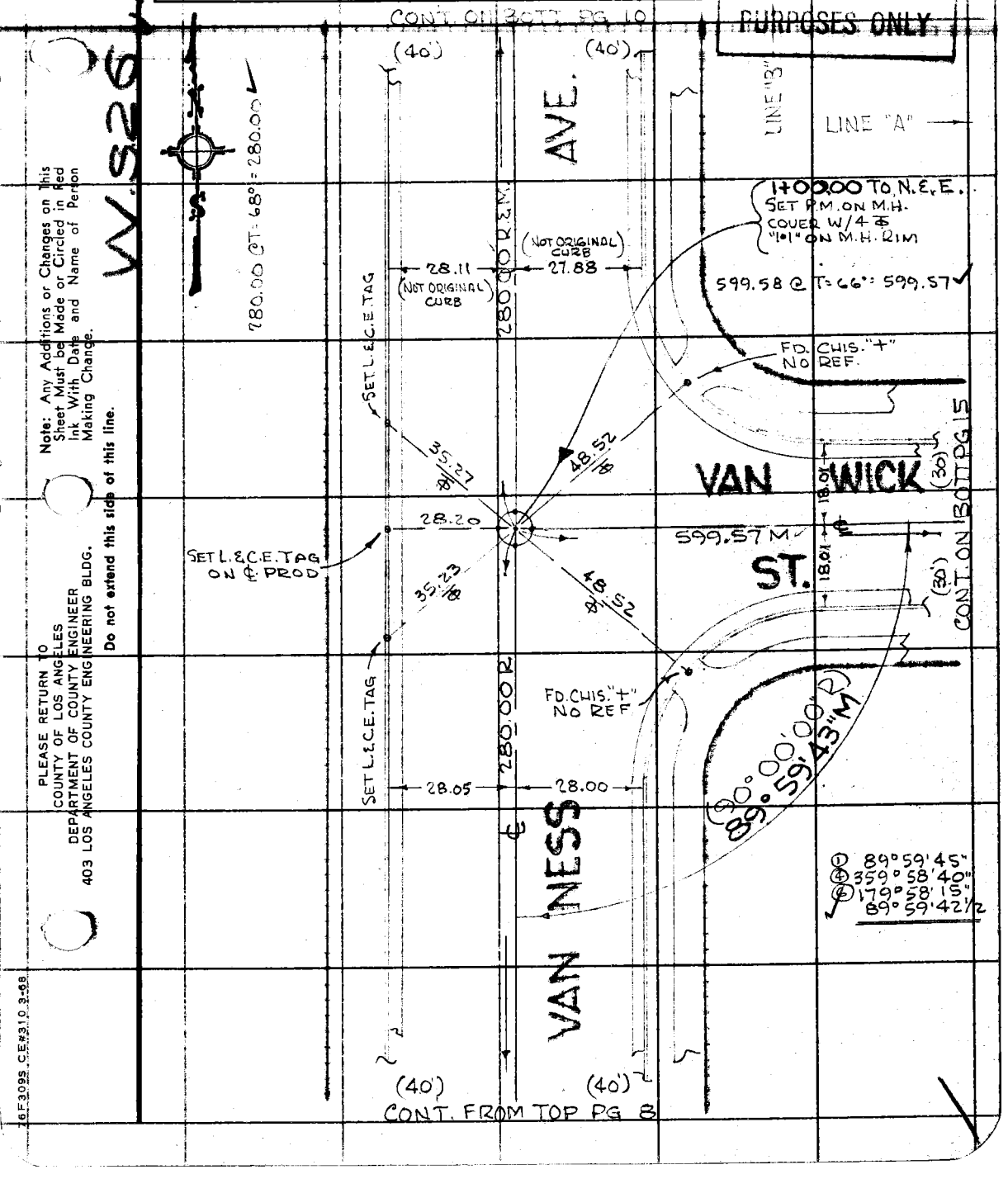

Note: Any Additions or Changes on This Sheet Must be Made or Circled in Red Ink With Date and Name of Person Making Change.

Do not extend this side of this line.

PLEASE RETURN TO
COUNTY OF LOS ANGELES
DEPARTMENT OF COUNTY ENGINEER
403 LOS ANGELES COUNTY ENGINEERING BLDG.

76F309S CE#310 3-68

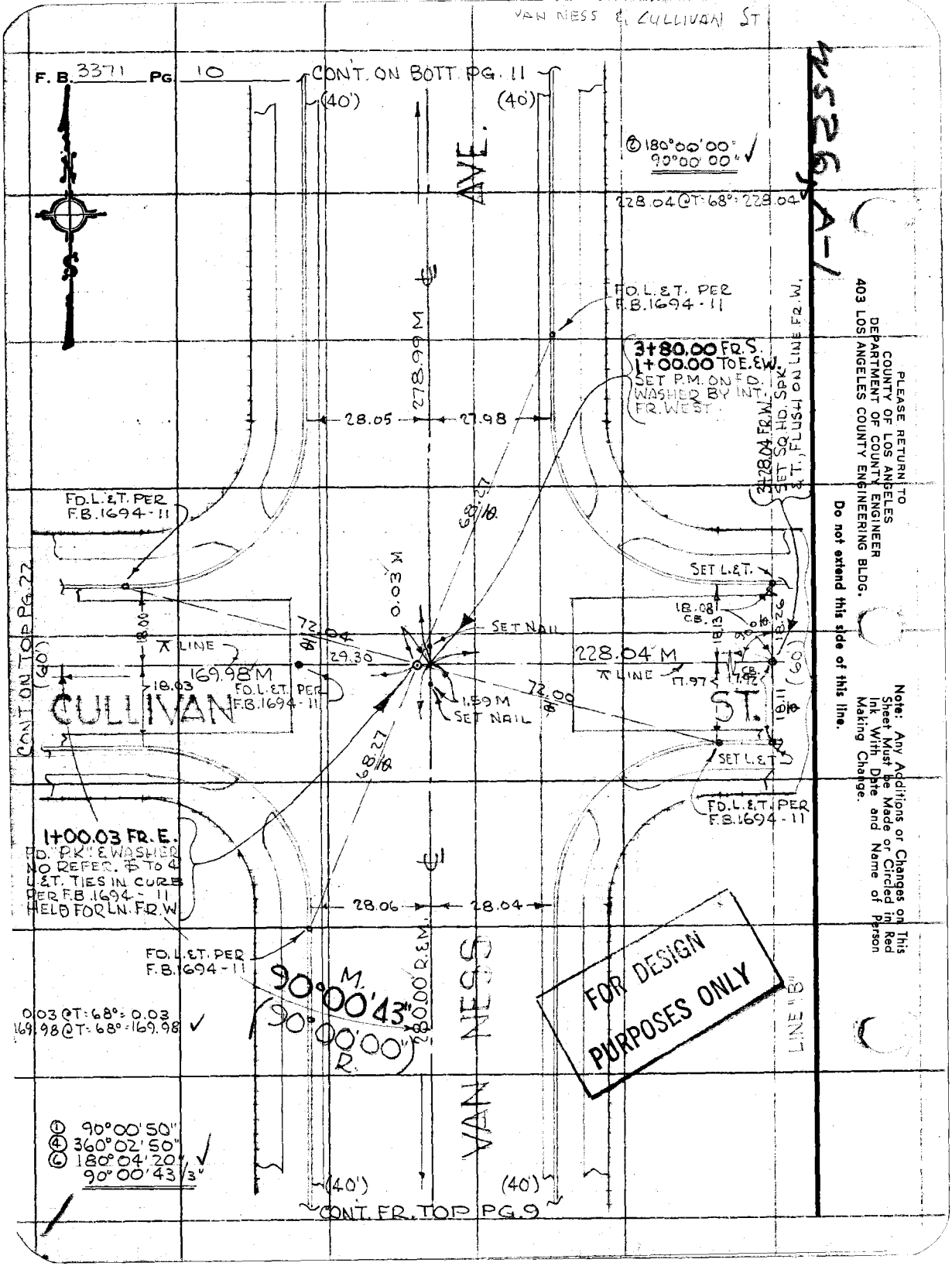
VAN NESS & CULLIVAN ST
F. B. 3371 PG. 10
CONT. ON BOTT. PG. 11
(40')
(40')
AVE.
VAN NESS
CULLIVAN
ST.
CONT. ON TOP PG. 22
(60')
(60')
(40')
(40')
CONT. FR. TOP PG. 9
② 180°00'00"
90°00'00"
228.04 @ T: 68° = 228.04
FD. L. & T. PER F.B. 1694-11
3+80.00 FR. S.
1+00.00 TO E. & W.
SET P.M. ON FD. WASHER BY INT. FR. WEST
3+28.04 FR. W.
SET SQ. HD. SPK. & T., FLUSH ON LINE FR. W.
278.99 M
28.05
27.98
68.27
0.03 M
SET NAIL
72.04
29.30
169.98 M
18.03
FD. L. & T. PER F.B. 1694-11
1.59 M
SET NAIL
72.00
SET L. & T.
18.08
CB.
18.13
18.26
228.04 M
17.97
17.92
CB.
18.11
SET L. & T.
FD. L. & T. PER F.B. 1694-11
1+00.03 FR. E.
FD. "PK" & WASHER NO REFER. ∅ TO 4 L. & T. TIES IN CURB PER F.B. 1694-11 HELD FOR LN. FR. W.
28.06
28.04
FD. L. & T. PER F.B. 1694-11
90°00'43" M.
(90°00'00" R.)
280.00 R. & M.
0.03 @ T: 68° = 0.03
169.98 @ T: 68° = 169.98
① 90°00'50"
④ 360°02'50"
⑥ 180°04'20"
90°00'43 1/3"
LINE "B"
FOR DESIGN PURPOSES ONLY
PLEASE RETURN TO
COUNTY OF LOS ANGELES
DEPARTMENT OF COUNTY ENGINEER
403 LOS ANGELES COUNTY ENGINEERING BLDG.
Do not extend this side of this line.
Note: Any Additions or Changes on This Sheet Must be Made or Circled in Red Ink With Date and Name of Person Making Change.

VAN NESS & 109TH PL.

Notes Ck'd by H. HOLMAN	Survey of CENTURY BLVD. AREA - ATHENS S.D. #1254	F. B. 3371 PG. 11
Map. No.	IN 0303.00 Tape 01½ Std 68 °F	
Office Work	Surveyed by R.B.H.	
Checked	Notes R.B.H. Date 6-71	
Date	Indexed	

FOR DESIGN PURPOSES ONLY

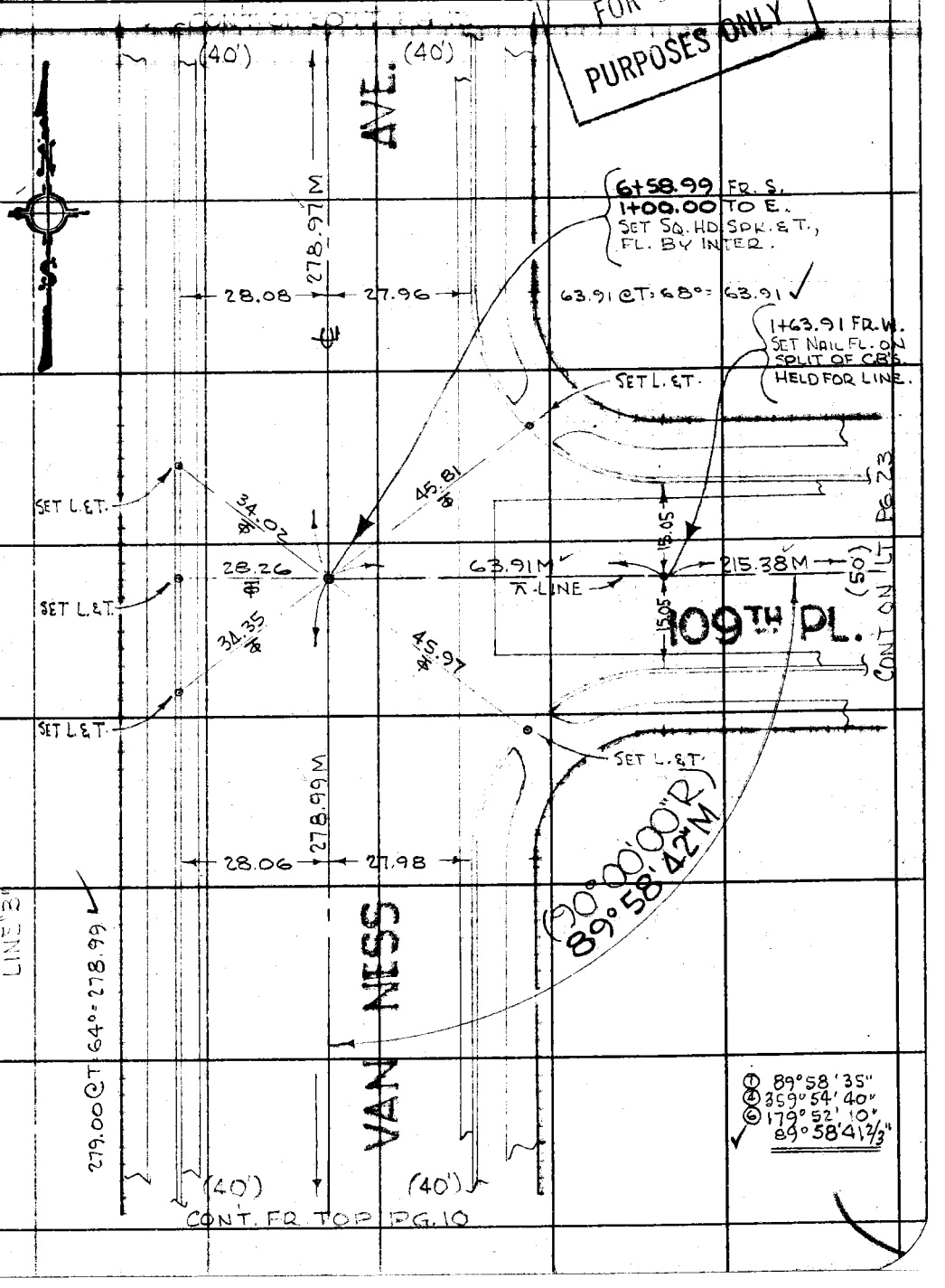

① 89°58'35"
④ 359°54'40"
⑥ 179°52'10"
89°58'41⅔"

Note: Any Additions or Changes on This Sheet Must be Made or Circled in Red Ink With Date and Name of Person Making Change.

Do not extend this side of this line.

PLEASE RETURN TO
COUNTY OF LOS ANGELES
DEPARTMENT OF COUNTY ENGINEER
403 LOS ANGELES COUNTY ENGINEERING BLDG.

76F309S CE#310 3-68

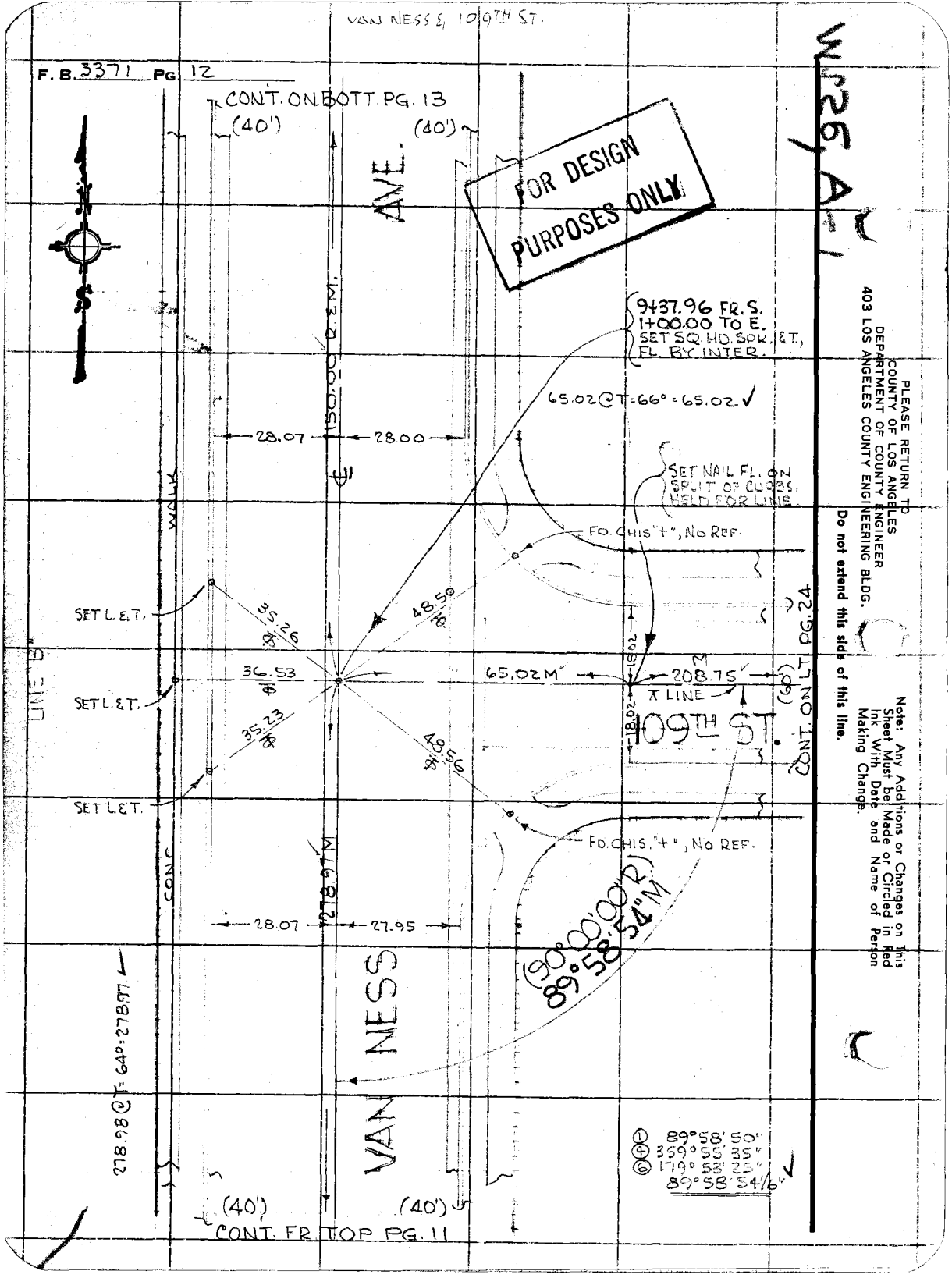
VAN NESS & 109TH ST.
F. B. 3371 PG. 12
CONT. ON BOTT. PG. 13
(40')
(40')
AVE.
FOR DESIGN PURPOSES ONLY
9+37.96 FR. S.
1+00.00 TO E.
SET SQ. HD. SPK. & T.,
FL. BY INTER.
65.02 @ T=66° = 65.02
150.00 R.&M.
28.07
28.00
SET NAIL FL. ON
SPLIT OF CURBS,
HELD FOR LINE.
WALK
FD. CHIS "+", NO REF.
SET L.&T.
35.26
48.50
36.53
65.02 M
208.75
18.02
18.02
LINE "B"
SET L.&T.
35.23
48.56
109TH ST.
(60')
CONT. ON LT. PG. 24
SET L.&T.
FD. CHIS. "+", NO REF.
CONC
278.97 M
28.07
27.95
(90°00'00"R)
89°58'54"M
VAN NESS
278.98 @ T=64°=278.97
① 89°58'50"
④ 359°55'35"
⑥ 179°53'25"
89°58'54 1/6"
(40')
(40')
CONT. FR. TOP PG. 11
PLEASE RETURN TO
COUNTY OF LOS ANGELES
DEPARTMENT OF COUNTY ENGINEER
403 LOS ANGELES COUNTY ENGINEERING BLDG.
Do not extend this side of this line.
Note: Any Additions or Changes on This Sheet Must be Made or Circled in Red Ink With Date and Name of Person Making Change.

Notes Ck'd by H. HOLMAN	Survey of CENTURY BLVD. AREA ATHENS S.D.#1254	F. B. 3371 PG. 13
Map No.	IN 0003.00 Tape 012 Std 68 °F	
Office Work	Surveyed by R.B.H.	
Checked	Notes R.B.H. Date 6-71	
Date	Indexed	

CONT. ON BOTH PG. 14

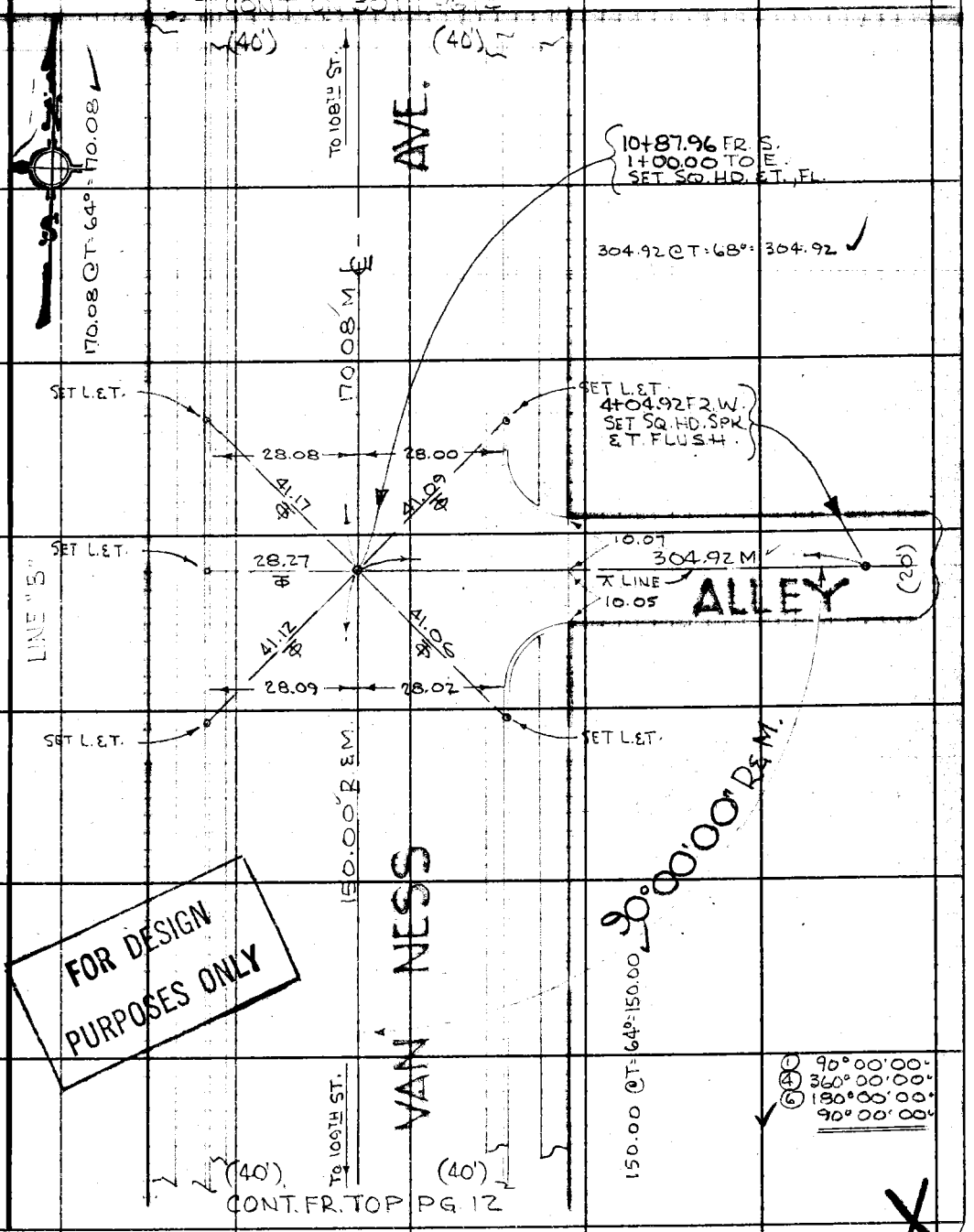

FOR DESIGN PURPOSES ONLY

① 90°00'00"
④ 360°00'00"
⑥ 180°00'00"
90°00'00"

CONT. FR. TOP PG. 12

Note: Any Additions or Changes on this Sheet Must be Made or Circled in Red Ink With Date and Name of Person Making Change.

Do not extend this side of this line.

PLEASE RETURN TO
COUNTY OF LOS ANGELES
DEPARTMENT OF COUNTY ENGINEER
403 LOS ANGELES COUNTY ENGINEERING BLDG.

76F309S CE#310 3-68

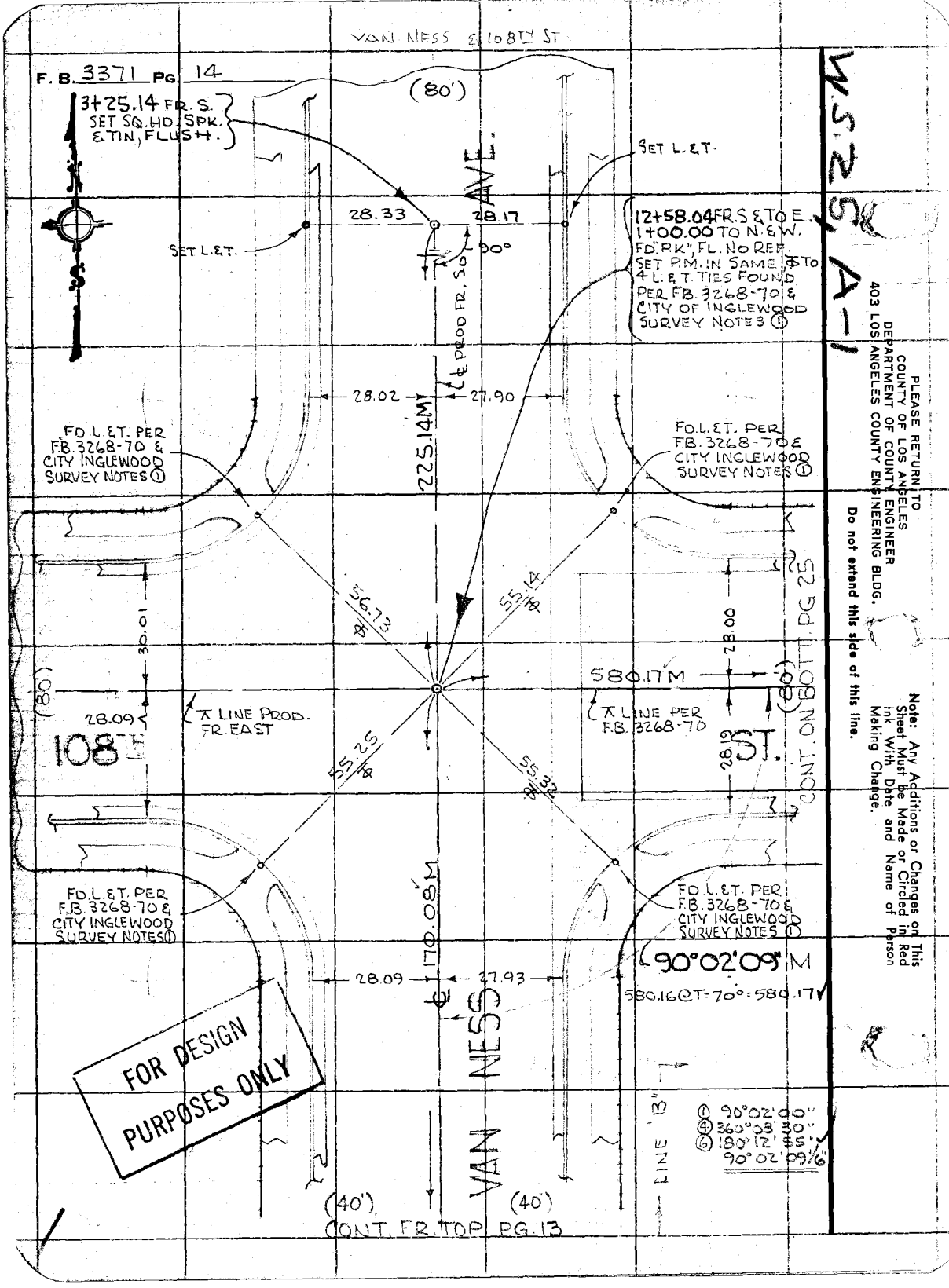
VAN NESS & 108TH ST
F. B. 3371 PG. 14
(80')
3+25.14 FR. S. SET SQ. HD. SPK. & TIN, FLUSH.
SET L. & T.
AVE.
28.33
28.17
90°
SET L. & T.
12+58.04 FR. S & TO E. 1+00.00 TO N. & W. FD. "P.K.", FL. NO REF. SET P.M. IN SAME, ⊕ TO 4 L. & T. TIES FOUND PER F.B. 3268-70 & CITY OF INGLEWOOD SURVEY NOTES ①
℄ PROD FR. SO
28.02
27.90
225.14M
FD. L. & T. PER F.B. 3268-70 & CITY INGLEWOOD SURVEY NOTES ①
FD. L. & T. PER F.B. 3268-70 & CITY INGLEWOOD SURVEY NOTES ①
56.73
55.14
30.01
28.00
580.17M
(80')
(80')
28.09
108TH
⊼ LINE PROD. FR. EAST
⊼ LINE PER F.B. 3268-70
28.19
ST.
CONT. ON BOTT. PG 25
55.25
55.32
FD. L. & T. PER F.B. 3268-70 & CITY INGLEWOOD SURVEY NOTES ①
FD. L. & T. PER F.B. 3268-70 & CITY INGLEWOOD SURVEY NOTES ①
170.08M
90°02'09" M
28.09
27.93
580.16@T=70°=580.17
℄
VAN NESS
FOR DESIGN PURPOSES ONLY
LINE "B"
① 90°02'00"
④ 360°08'30"
⑥ 180°12'55"
90°02'09 1/6"
(40')
(40')
CONT. FR. TOP PG. 13
WS 25 A-1
PLEASE RETURN TO
COUNTY OF LOS ANGELES
DEPARTMENT OF COUNTY ENGINEER
403 LOS ANGELES COUNTY ENGINEERING BLDG.
Do not extend this side of this line.
Note: Any Additions or Changes on This Sheet Must Be Made or Circled in Red Ink With Date and Name of Person Making Change.

Notes Ck'd by **H. HOLMAN**	Survey of CENTURY BLVD. AREA - ATHENS S.D. #1254
Map No.	IN 0303.00 Tape 012 Std. 88 °F
Office Work	Surveyed by R.B.H.
Checked	Notes R.B.H. Date 5-71
Date	Indexed

F. B. 3371 PG. 15

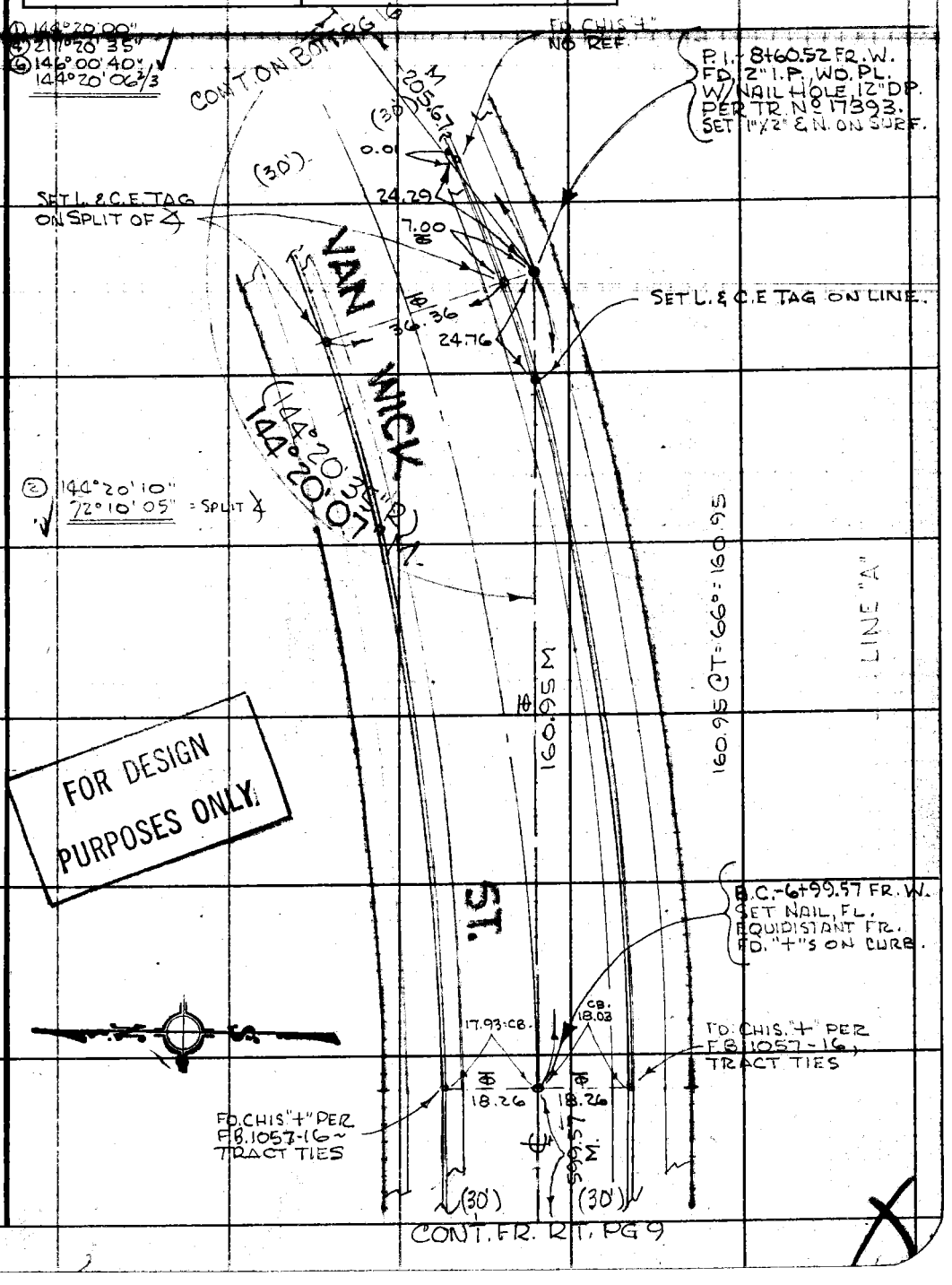

Note: Any Additions or Changes on This Sheet Must be Made or Circled in Red Ink With Date and Name of Person Making Change.

Do not extend this side of this line.

PLEASE RETURN TO
COUNTY OF LOS ANGELES
DEPARTMENT OF COUNTY ENGINEER
403 LOS ANGELES COUNTY ENGINEERING BLDG.

76F309S CE#310 3-68

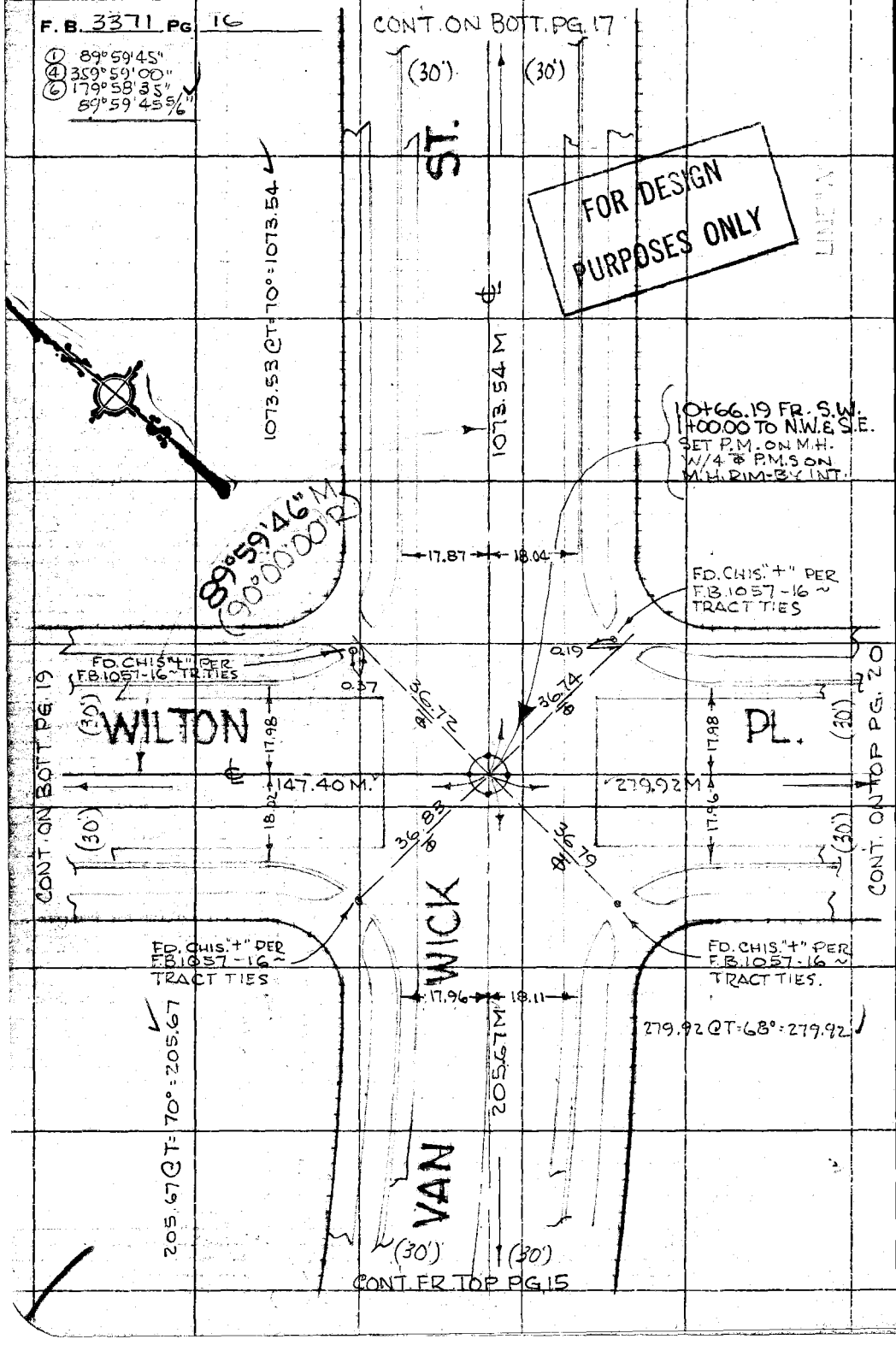

PLEASE RETURN TO
COUNTY OF LOS ANGELES
DEPARTMENT OF COUNTY ENGINEER
403 LOS ANGELES COUNTY ENGINEERING BLDG.

Do not extend this side of this line.

Note: Any Additions or Changes on This Sheet Must be Made or Circled in Red Ink With Date and Name of Person Making Change.

W526 A-1

WS 26 A-1

Notes Ck'd by H. HOLMAN
Map No.
Office Work
Checked
Date

Survey of CENTURY BLVD. AREA - ATHENS S.D. # 1754
IN D 303.00 Tape 917 Std 68 °F.
Surveyed by R.B.H.
Notes R.B.H. Date 5-71
Indexed

F. B. 3371 Pg. 17

FOR DESIGN PURPOSES ONLY

Note: Any Additions or Changes on this Sheet Must be Made or Circled in Red Ink With Date and Name of Person Making Change.

Do not extend this side of this line.

PLEASE RETURN TO
COUNTY OF LOS ANGELES
DEPARTMENT OF COUNTY ENGINEER
403 LOS ANGELES COUNTY ENGINEERING BLDG.

16F309S CE#310 3-68

2+98.20 FR. N.W. SET SQ HD. SPK & TIN, FLUSH

Δ 90°37'40"
Δ 367°30'80"
90°37'35"

90°37'35" R.E.M.

107°56'40"
71°46'10"
287°39'30"
107°56'35"

CONT. ON BOTT. PG. 15

ST. ANDREWS PL. (60')

SET L.E.C.E. TAG

℄ LINE

166.65 R.E.M.

38.77

198.20 M

℄ LINE

ST.

(60')

26.13

90°

10.29

36.89

36.51

℄

℄

90°

1.45

30.72

SET L.E.C.E. TAG

SET L.E.C.E. TAG

198.21 CT=64.01

198.20

107°56'35" R.E.M.

180°00'00"
90°00'00"

118°54'00"
115°36'40"
353°25'00"
118°54'10"

118°54'10" R.E.M.

LINE "A"

246.12 CT=72°-246.13

246.13 R.E.M.

℄ LINE

42°31'40" R.E.M.

107.22 R.E.M.

SET L.E.C.E. TAG

22+46.95 FR. S.W.
1+00.00 TO S.E.
1+00.00 TO W.
SET P.M. ON M.H.
W/ 2" P.M.'S AS SHOWN.

FD. CHIS. + "NEAR BACK OF SIDEWALK NO REF. ASSUMED TO BE 1.0' OFF P/L.

109TH

CONT. ON TOP PG. 21

42°31'40"
170°06'45"
255°10'00"
42°31'40"

18.05=CB.

18.05=CB.

28.95

28.95

℄

℄

90°

180°00'00"
90°00'00"

107.21 CT=78°-107.22

VAN WICK ST.

1073.54 M

(30')

(30')

B.C. ~21+39.73 FR. S.W.
SET NAIL & FL.
EQUIDISTANT FROM
TO D.+'S ON SIDEWALK.
HELD FOR ℄.

CONT. FR. TOP PG. 16

F. B. 3371 PG. 18

FOR DESIGN PURPOSES ONLY

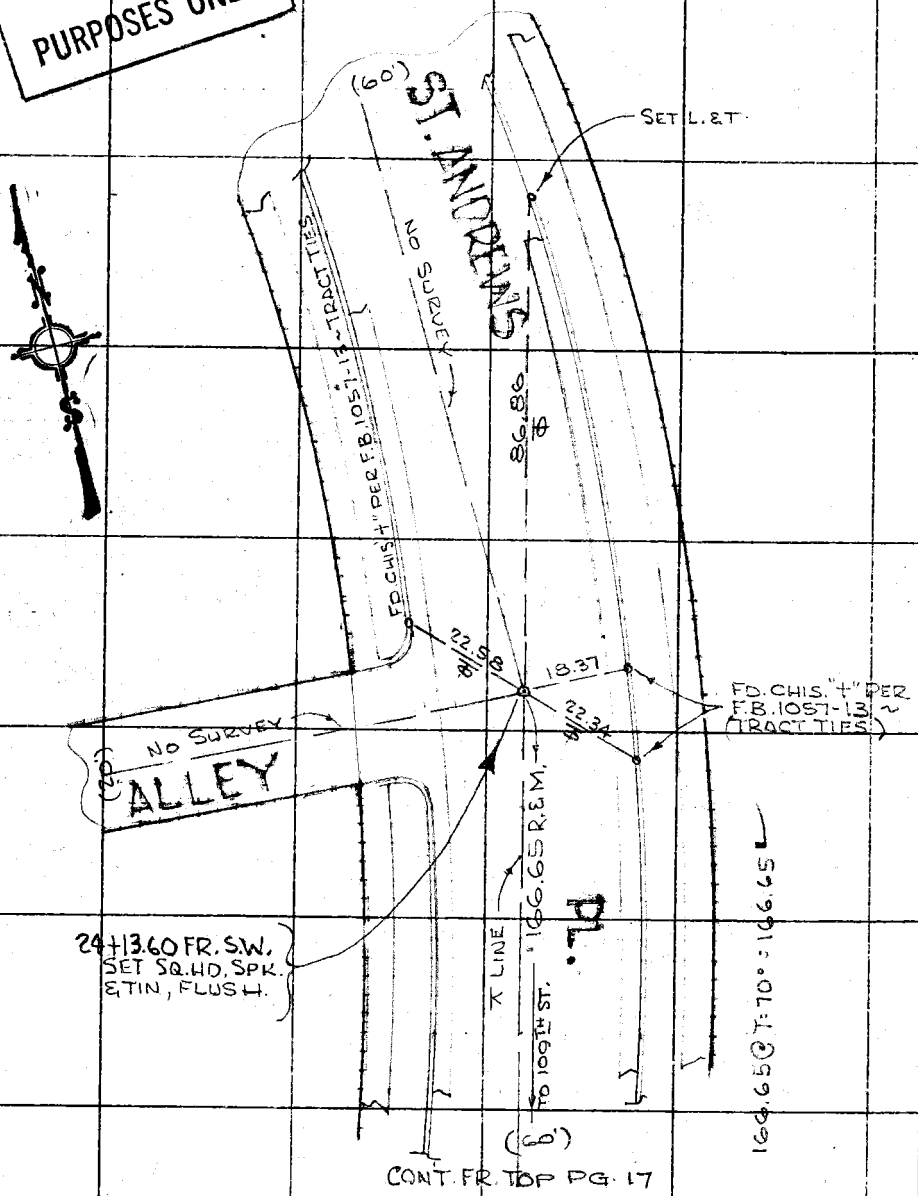

PLEASE RETURN TO
COUNTY OF LOS ANGELES
DEPARTMENT OF COUNTY ENGINEER
403 LOS ANGELES COUNTY ENGINEERING BLDG.

Do not extend this side of this line.

Note: Any Additions or Changes on This Sheet Must be Made or Circled in Red Ink With Date and Name of Person Making Change.

Notes Ck'd by **H. HOLMAN**	CENTURY BLVD. AREA - ATHENS Survey of S.D. #1254	F. B. 3371 PG. 19
Map No.	JN 0303.00 Tape 01'C Std 68 °F	
Office Work	Surveyed by D.B.H.	
Checked	Notes R.B.H. Date 5/71	
Date	Indexed	

W-S26-A-1

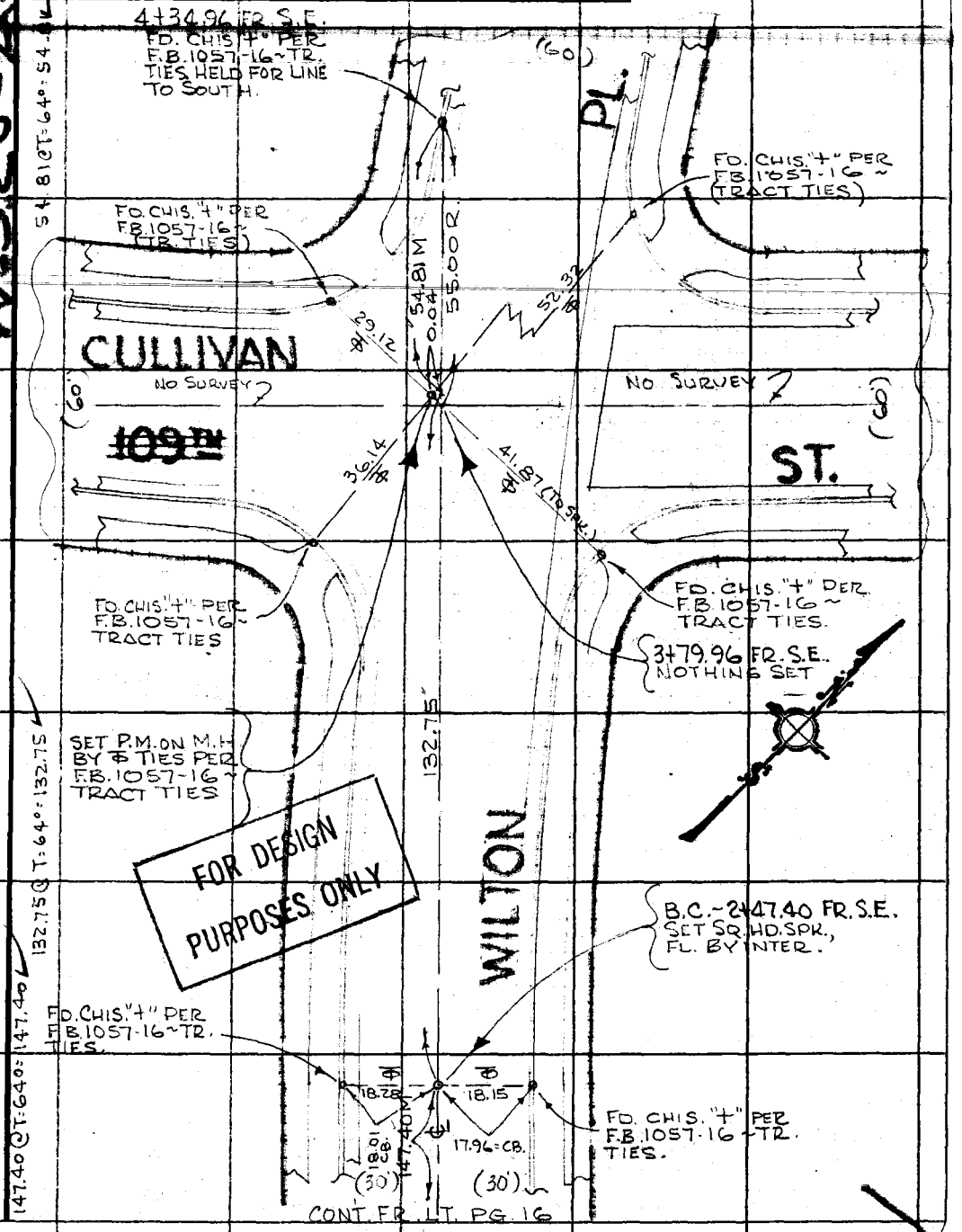

Note: Any Additions or Changes on This Sheet Must be Made or Circled in Red Ink With Date and Name of Person Making Change.

Do not extend this side of this line.

PLEASE RETURN TO
COUNTY OF LOS ANGELES
DEPARTMENT OF COUNTY ENGINEER
403 LOS ANGELES COUNTY ENGINEERING BLDG.

76F309S CE#310 3-68

F. B. 3371 PG. 20

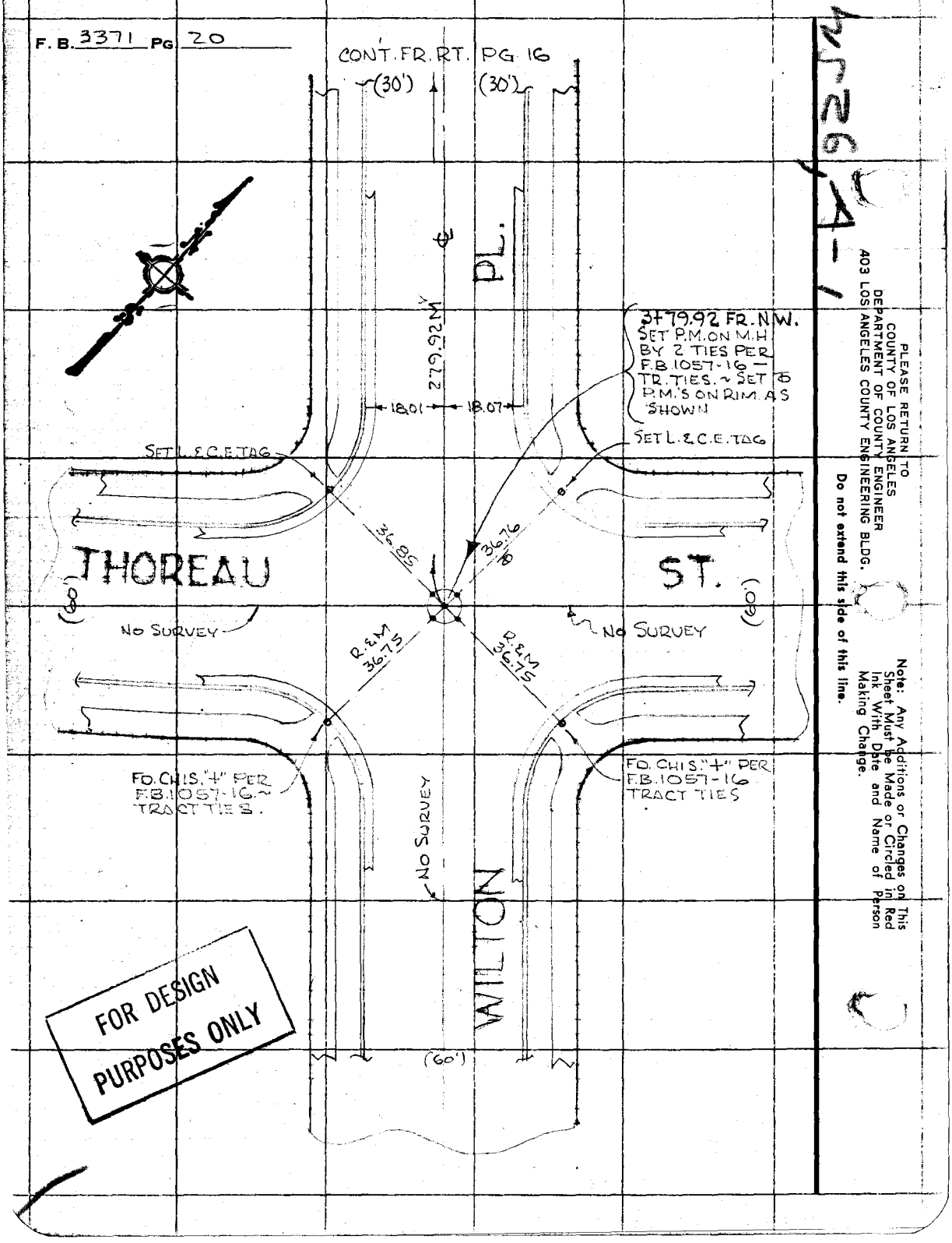

AJ 26 14-1

PLEASE RETURN TO
COUNTY OF LOS ANGELES
DEPARTMENT OF COUNTY ENGINEER
403 LOS ANGELES COUNTY ENGINEERING BLDG.

Do not extend this side of this line.

Note: Any Additions or Changes on This Sheet Must be Made or Circled in Red Ink With Date and Name of Person Making Change.

Notes Ck'd by **H. HOLMAN**	Survey of CENTURY BLVD. AREA - ATHENS S.D. #1254
Map. No.	IN 0206.00 Tape 0.2 Std 68 °F
Office Work	Surveyed by R.B.H.
Checked	Notes R.B.H. Date 5-71
Date	Indexed

F. B. 3371 PG. 21

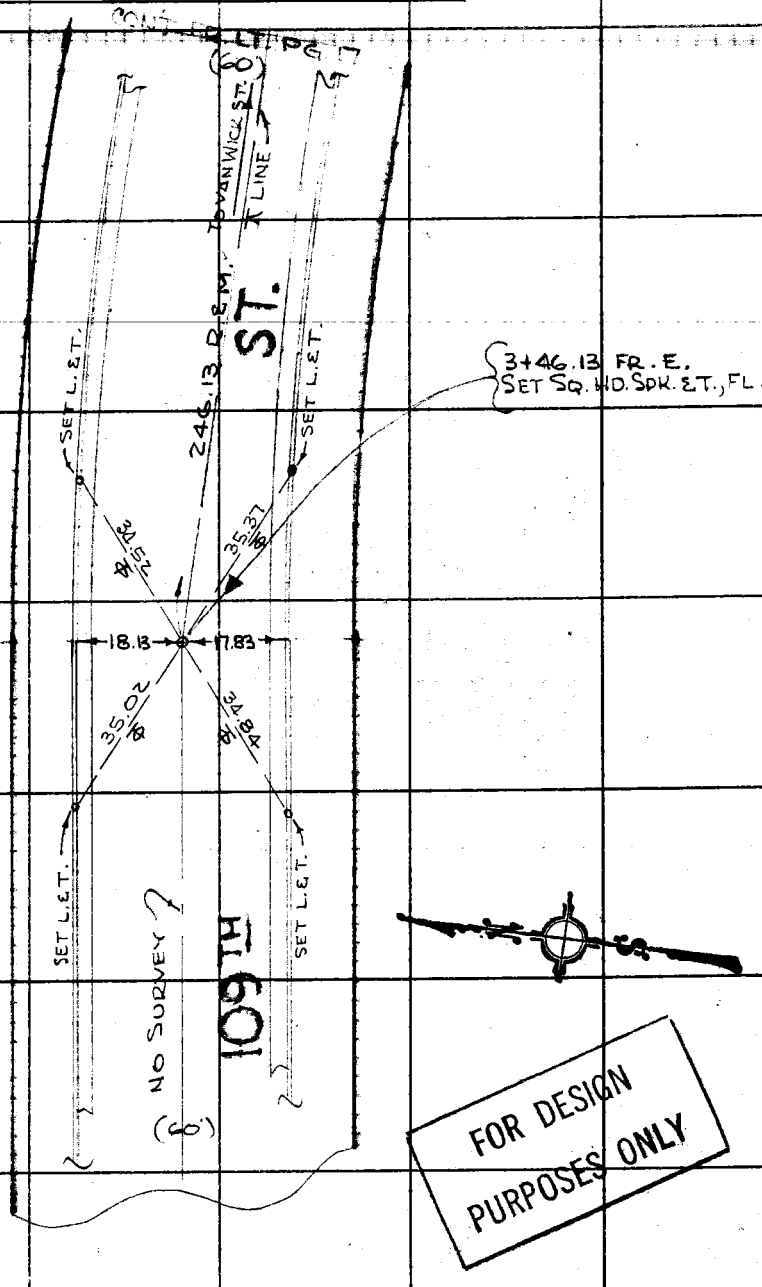

FOR DESIGN PURPOSES ONLY

Note: Any Additions or Changes on This Sheet Must be Made or Circled in Red Ink With Date and Name of Person Making Change.

Do not extend this side of this line.

PLEASE RETURN TO
COUNTY OF LOS ANGELES
DEPARTMENT OF COUNTY ENGINEER
403 LOS ANGELES COUNTY ENGINEERING BLDG.

76F309S CE#310 3-68

F. B. 3371 PG. 22

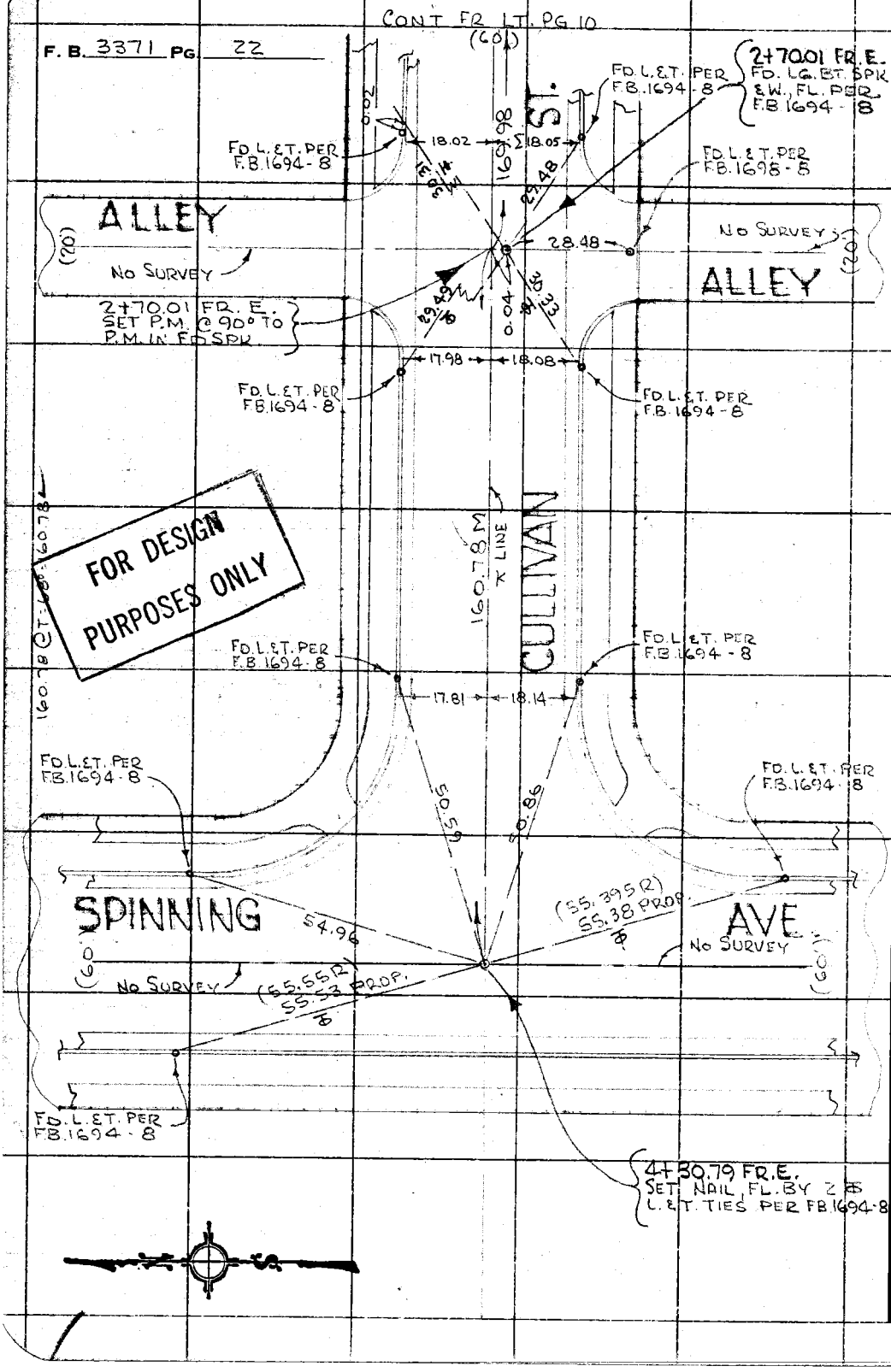

WS 24 C-5

PLEASE RETURN TO
COUNTY OF LOS ANGELES
DEPARTMENT OF COUNTY ENGINEER
403 LOS ANGELES COUNTY ENGINEERING BLDG.

Do not extend this side of this line.

Note: Any Additions or Changes on This Sheet Must be Made or Circled in Red Ink With Date and Name of Person Making Change.

Notes Ck'd by **H. HOLMAN**	Survey of CENTURY BLVD. AREA - ATHENS S.D. #1254	F. B. 3371 PG. 23
Map No.	IN 0303.00 Tape 012 Std 68 °F	
Office Work	Surveyed by R.B.H.	
Checked	Notes R.B.H. Date 6-71	
Date	Indexed	

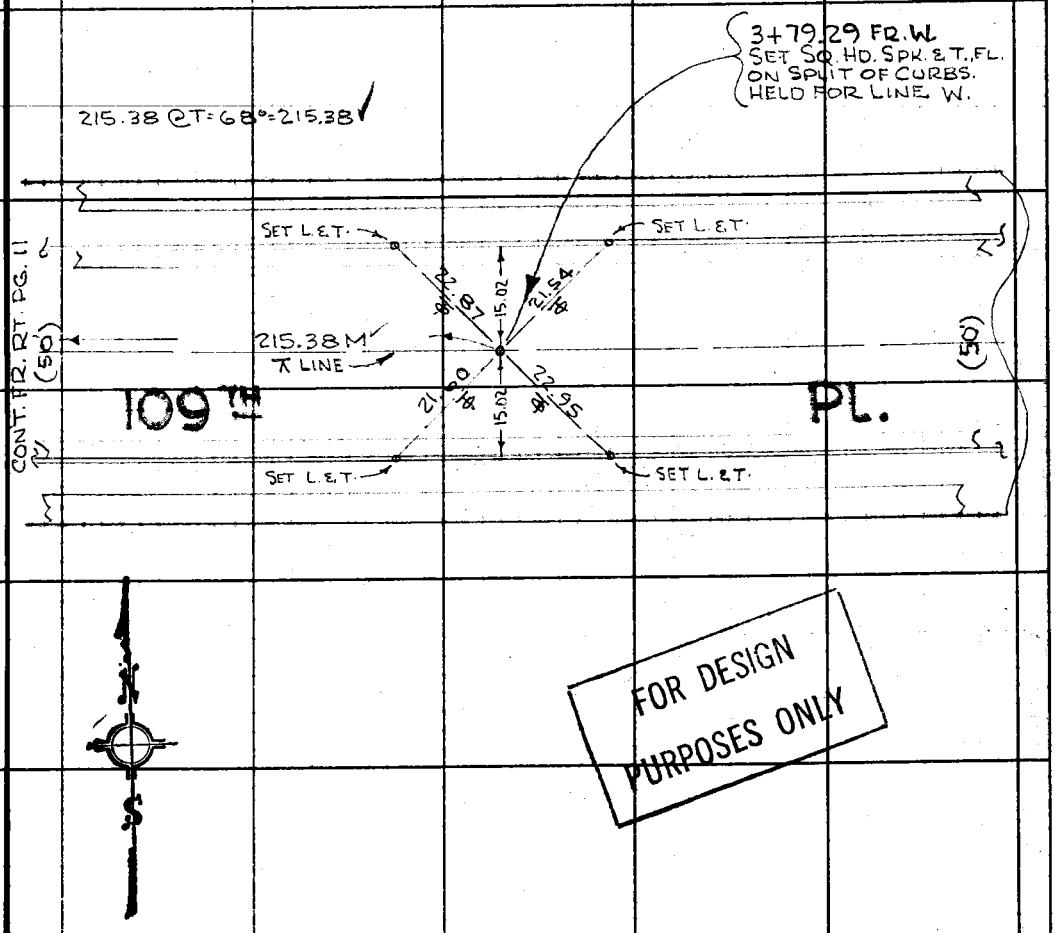

FOR DESIGN PURPOSES ONLY

Note: Any Additions or Changes on This Sheet Must be Made or Circled in Red Ink With Date and Name of Person Making Change.

Do not extend this side of this line.

PLEASE RETURN TO
COUNTY OF LOS ANGELES
DEPARTMENT OF COUNTY ENGINEER
403 LOS ANGELES COUNTY ENGINEERING BLDG.

76F309S CE#310 3-68

F. B. 3371 Pg. 24

FOR DESIGN PURPOSES ONLY

208.75 @ T= 66° 208.75 ✓

3+73.77 Fr. W.
SET SQ. HD. SPK. & T., FL.
ON SPLIT OF CURBS.
HELD FOR LINE W.

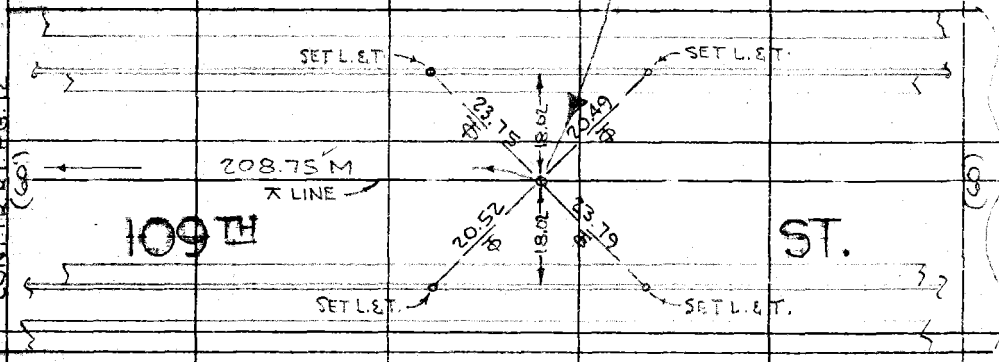

CENTER LINE PG. 12

PLEASE RETURN TO
COUNTY OF LOS ANGELES
DEPARTMENT OF COUNTY ENGINEER
403 LOS ANGELES COUNTY ENGINEERING BLDG.

Do not extend this side of this line.

Note: Any Additions or Changes on This Sheet Must be Made or Circled in Red Ink With Date and Name of Person Making Change.

Notes Ck'd by H. HOLMAN	Survey of CENTURY BLVD AREA ATHIS S.D.#12.54	F. B. 337	PG. 25
Map No.	JN U89240 Topo 916 Std 98 °F		
Office Work	Surveyed by D.B.H.		
Checked	Notes	Date 6-71	
Date	Indexed		

W 4326 AT 1

FOR DESIGN PURPOSES ONLY

Note: Any Additions or Changes on This Sheet Must be Made or Circled in Red Ink With Date and Name of Person Making Change.

Do not extend this side of this line.

PLEASE RETURN TO
COUNTY OF LOS ANGELES
DEPARTMENT OF COUNTY ENGINEER
403 LOS ANGELES COUNTY ENGINEERING BLDG.

16F309S CE#310 3-68

① 90°02'30"
② 360°00'00"
③ 180°14'30"
90°02'25"

128.60 Ø T=72° 128.60 BR

19+21.63 FR.W.
1+00.00 TO S.
FD. L.B.T. SPK W.E.T.
FL. PER F.B. 3268-142

ST.

28.20

379.88 M

62.68

FD. L. & C.E. TAG
PER F.B. 3268-142
2+28.60 FR N.
SET SQ. HD. E.T.
FLUSH

90°02'25" M

379.88 Ø T=70°-316

SET L.E.T.

WILTON

128.60 M

℄ LINE

PL.

18.40
18.30
(60')
17.90
18.10

28.17
28.00=CB.
0.03

68.20

FD. L. & C.E. TAG
PER F.B. 3268-142

① 89°58'40"
② 359°54'20"
③ 179°51'20"
89°58'33"

89°58'33" M

27.98

60.57

83.42 M

℄ LINE PER
F.B. 3268-142

FD. L. & C.E. TAG
PER F.B. 3268-142

FD. L. & C.E. TAG
PER F.B. 3268-142

48.59

41.33

FD. L. & C.E. TAGS
PER F.B. 3268-142

CIMARRON

18.02

℄ LINE

28.50

0.01

292.59 M.E.R.

(80')

ST.

CONT. ON BOTT. PG. 28

48.56

41.30

83.42 @ T=70=83.42

580.17 M

10 TH ST.

FD. L. & C.E. TAG
PER F.B. 3268-142

18+38.21 FR.W.
1+00.00 TO N.
FD. L.G. BT. SPK. W.E.T.
FL. PER F.B. 3268-142

27.95

(80')

CONT. FR. BT. PG. 14

F. B. 3371 PG. 26

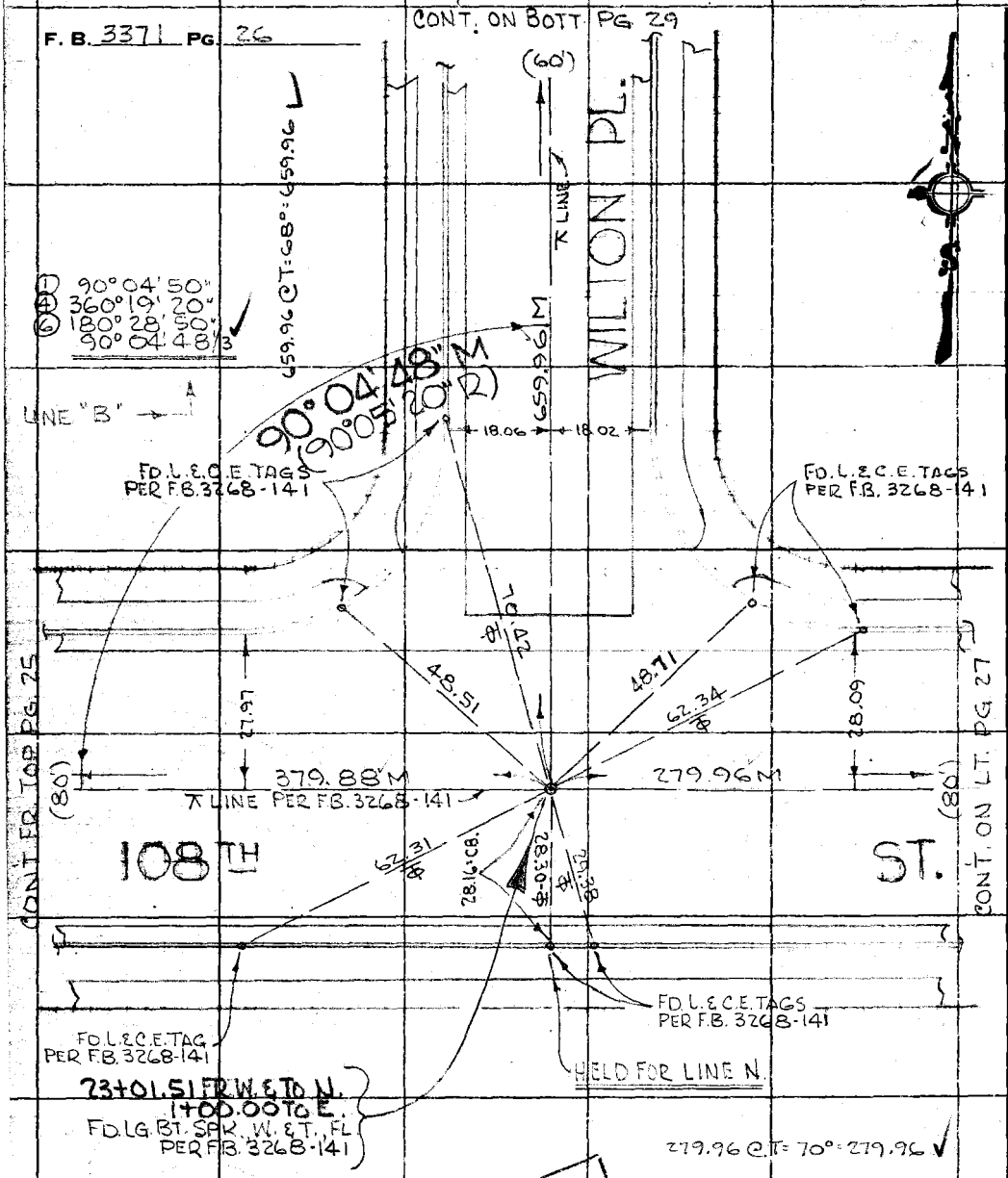

FOR DESIGN PURPOSES ONLY

MS 26, A-1

PLEASE RETURN TO
COUNTY OF LOS ANGELES
DEPARTMENT OF COUNTY ENGINEER
403 LOS ANGELES COUNTY ENGINEERING BLDG.

Do not extend this side of this line.

Note: Any Additions or Changes on This Sheet Must be Made or Circled in Red Ink With Date and Name of Person Making Change.

Notes Ck'd by H. HOLMAN	Survey of CENTURY BLVD. AREA ATHENS S.D. #1254
Map No.	IN 0303.00 Tape 016 Std 68 °F
Office Work	Surveyed by P.B.H.
Checked	Notes R.B.H. Date 6-71
Date	Indexed

F. B. 3371 PG. 27

W.526, A-1

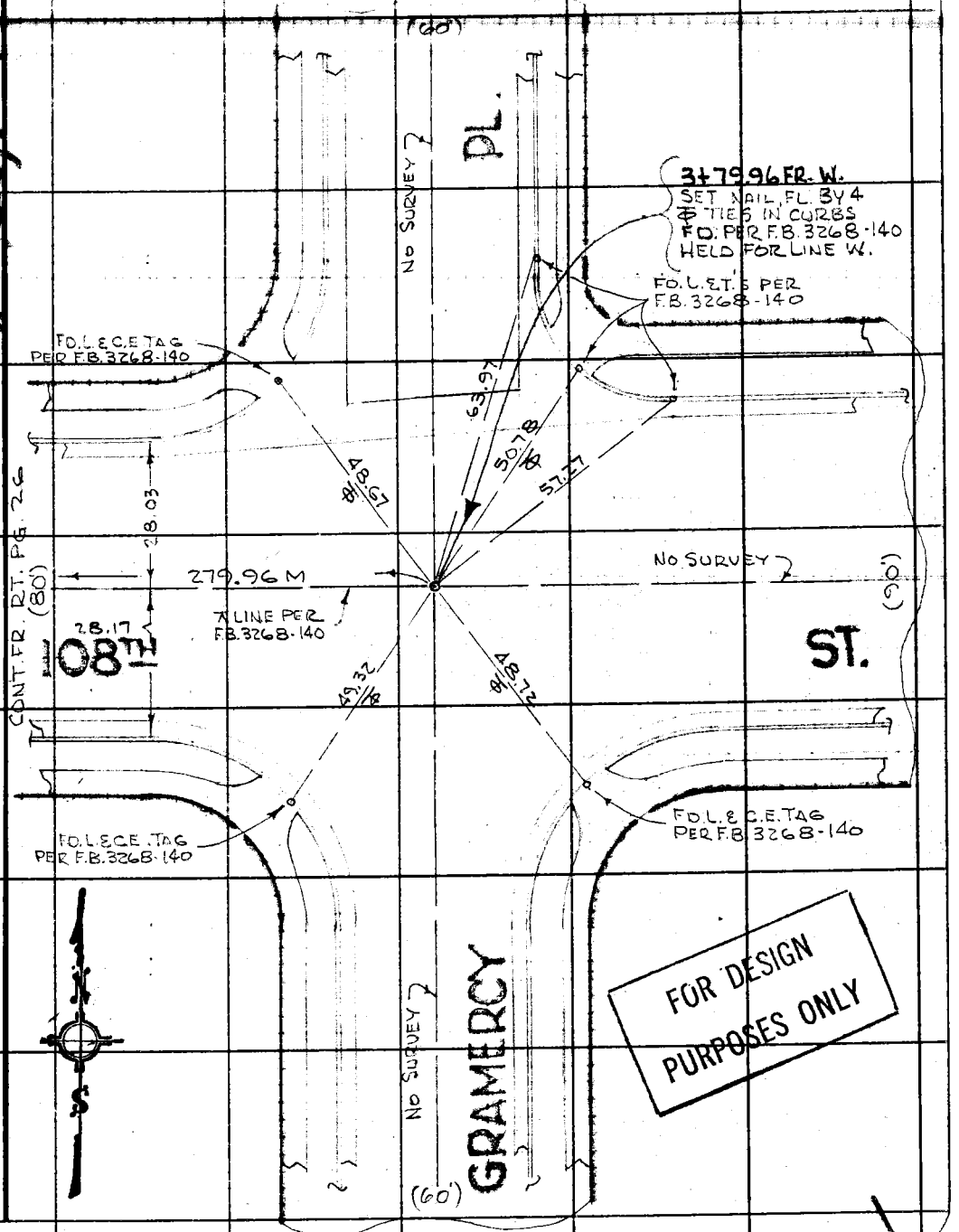

FOR DESIGN PURPOSES ONLY

Note: Any Additions or Changes on this Sheet Must be Made or Circled in Red Ink With Date and Name of Person Making Change.

Do not extend this side of this line.

PLEASE RETURN TO
COUNTY OF LOS ANGELES
DEPARTMENT OF COUNTY ENGINEER
403 LOS ANGELES COUNTY ENGINEERING BLDG.

76F309S CE#310 3-68

F. B. 3371 Pg. 28

WS 29A-1

FOR DESIGN PURPOSES ONLY

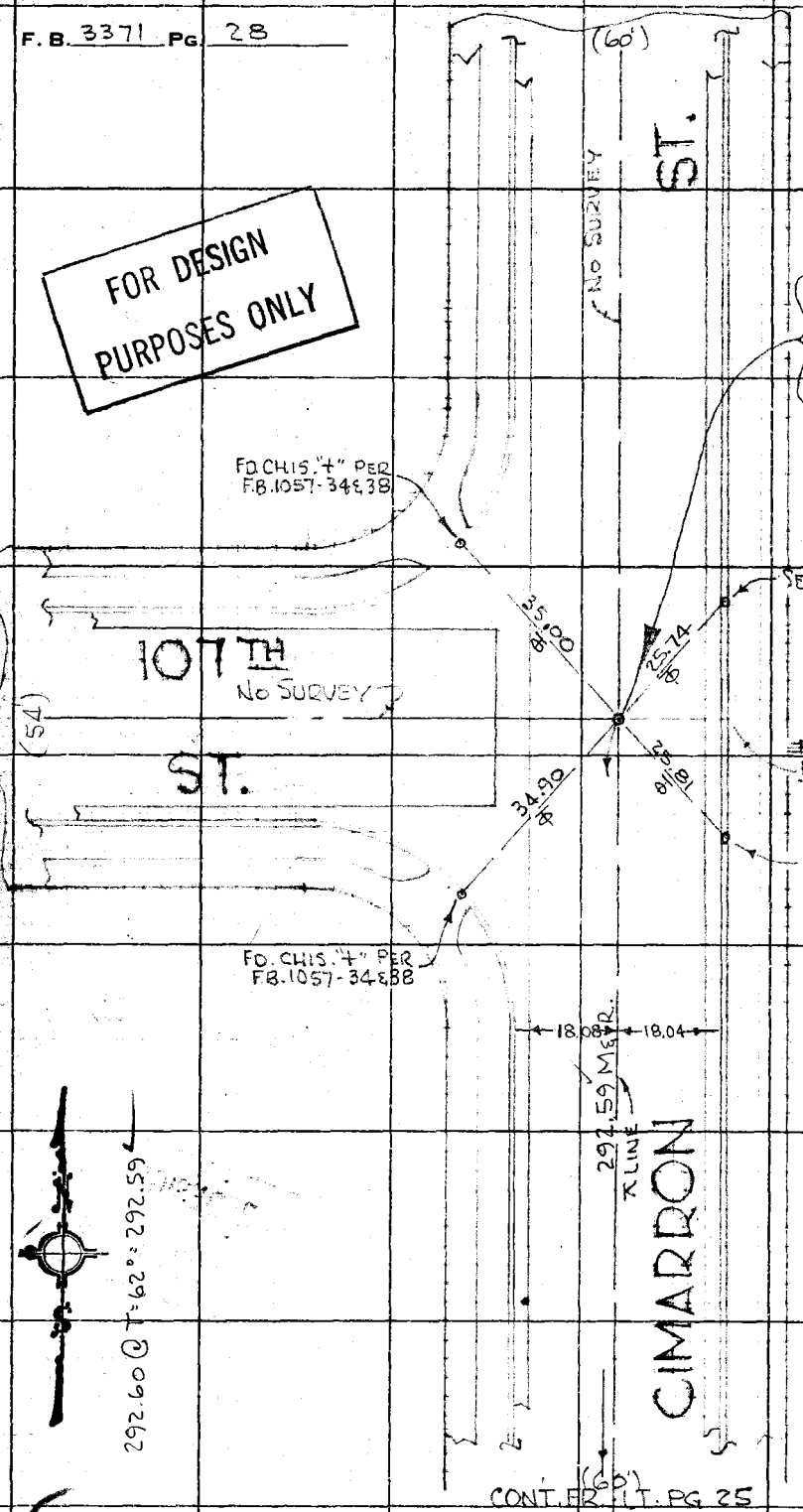

PLEASE RETURN TO
COUNTY OF LOS ANGELES
DEPARTMENT OF COUNTY ENGINEER
403 LOS ANGELES COUNTY ENGINEERING BLDG.

Do not extend this side of this line.

Note: Any Additions or Changes on This Sheet Must be Made or Circled in Red Ink With Date and Name of Person Making Change.

Notes Ck'd by **H. HOLMAN**	Survey of CENTURY BLVD. AREA - ATHENS S.D. #1254
Map No.	JN0303.RD Tape 012 Std 68 °F
Office Work	Surveyed by R.B.H
Checked	Notes R.B.H Date 6-71
Date	Indexed

F. B. 3271 PG. 29

WV 526,A-1

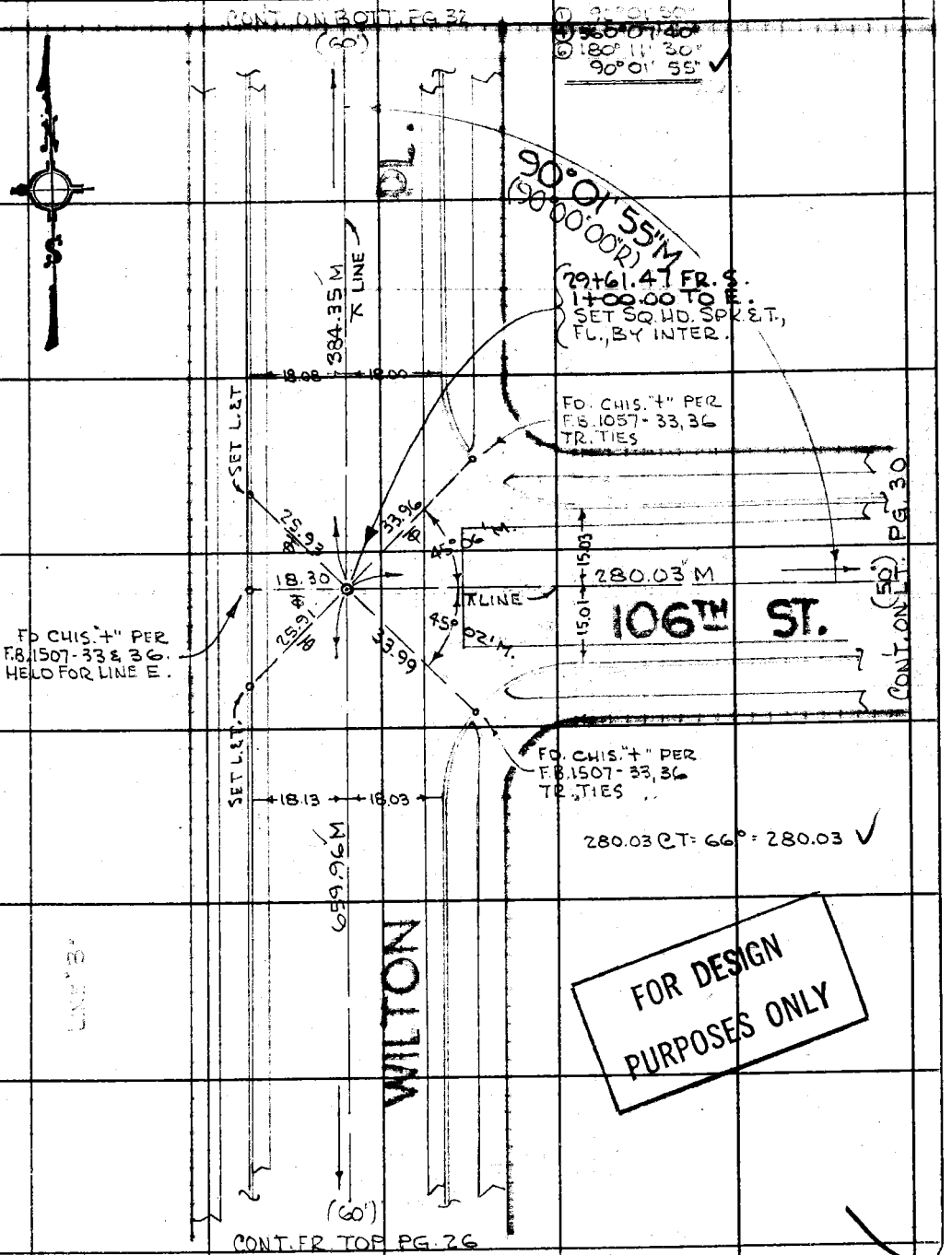

FOR DESIGN PURPOSES ONLY

Note: Any Additions or Changes on This Sheet Must be Made or Circled in Red Ink With Date and Name of Person Making Change.

Do not extend this side of this line.

PLEASE RETURN TO
COUNTY OF LOS ANGELES
DEPARTMENT OF COUNTY ENGINEER
403 LOS ANGELES COUNTY ENGINEERING BLDG.

76F309S CE#310 3-68

106TH ST. & GRAMERCY PL.

F. B. 3371 PG. 30

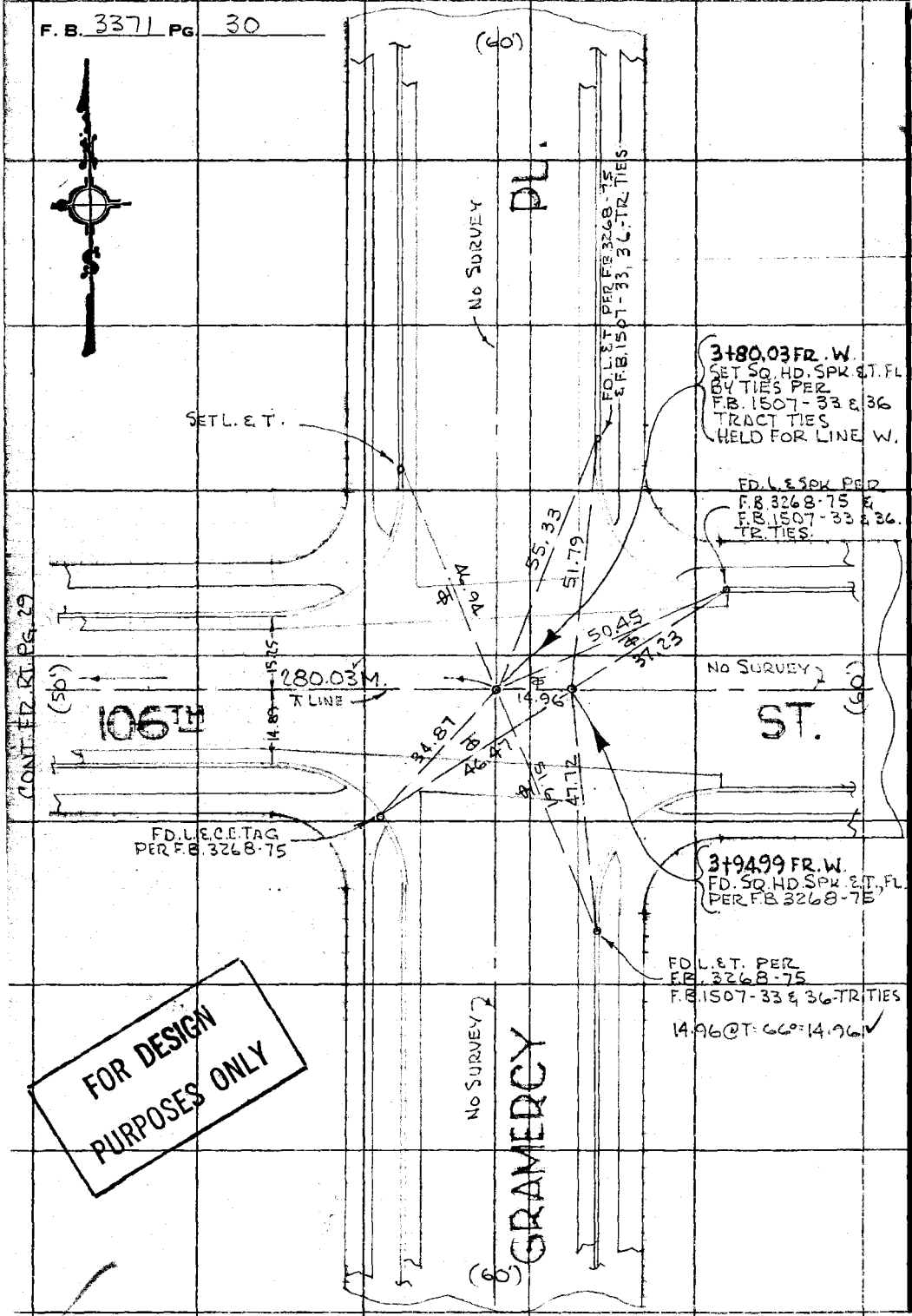

FOR DESIGN PURPOSES ONLY

MS 26 A-1

PLEASE RETURN TO
COUNTY OF LOS ANGELES
DEPARTMENT OF COUNTY ENGINEER
403 LOS ANGELES COUNTY ENGINEERING BLDG.

Do not extend this side of this line.

Note: Any Additions or Changes on This Sheet Must be Made or Circled in Red Ink With Date and Name of Person Making Change.

Notes Ck'd by **H. HOLMAN**	Survey of CENTURY BLVD. AREA - ATHENS S.D. #1254
Map No.	IN 0303.00 Tape #12 Std 68 °F
Office Work	Surveyed by R.B.H.
Checked	Notes R.B.H. Date 6-71
Date	Indexed

F. B. 3271 PG. 21

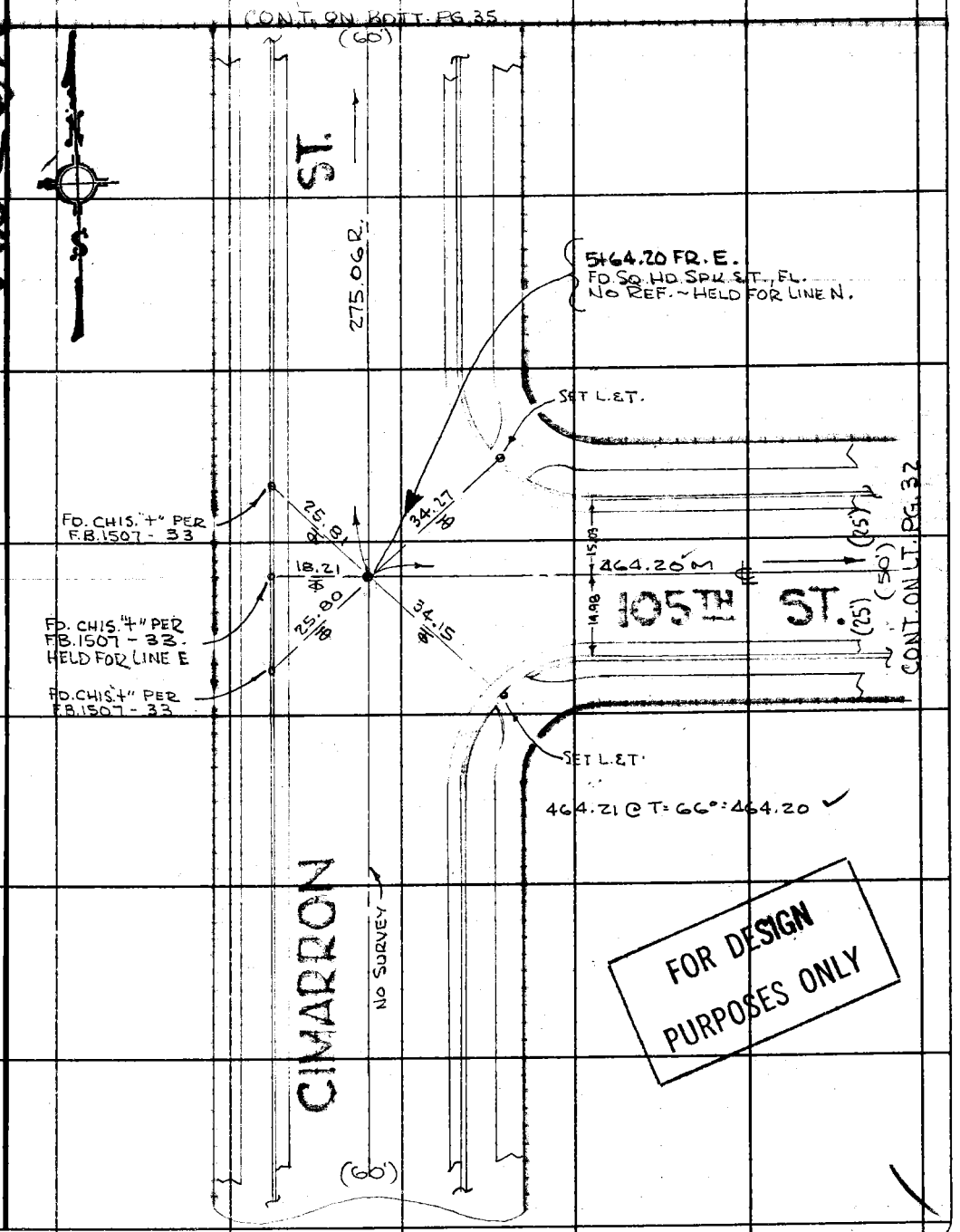

FOR DESIGN PURPOSES ONLY

Note: Any Additions or Changes on This Sheet Must be Made or Circled in Red Ink With Date and Name of Person Making Change.

Do not extend this side of this line.

PLEASE RETURN TO
COUNTY OF LOS ANGELES
DEPARTMENT OF COUNTY ENGINEER
403 LOS ANGELES COUNTY ENGINEERING BLDG.

26F309S CE#310 3-68

F. B. 3371 PG 32

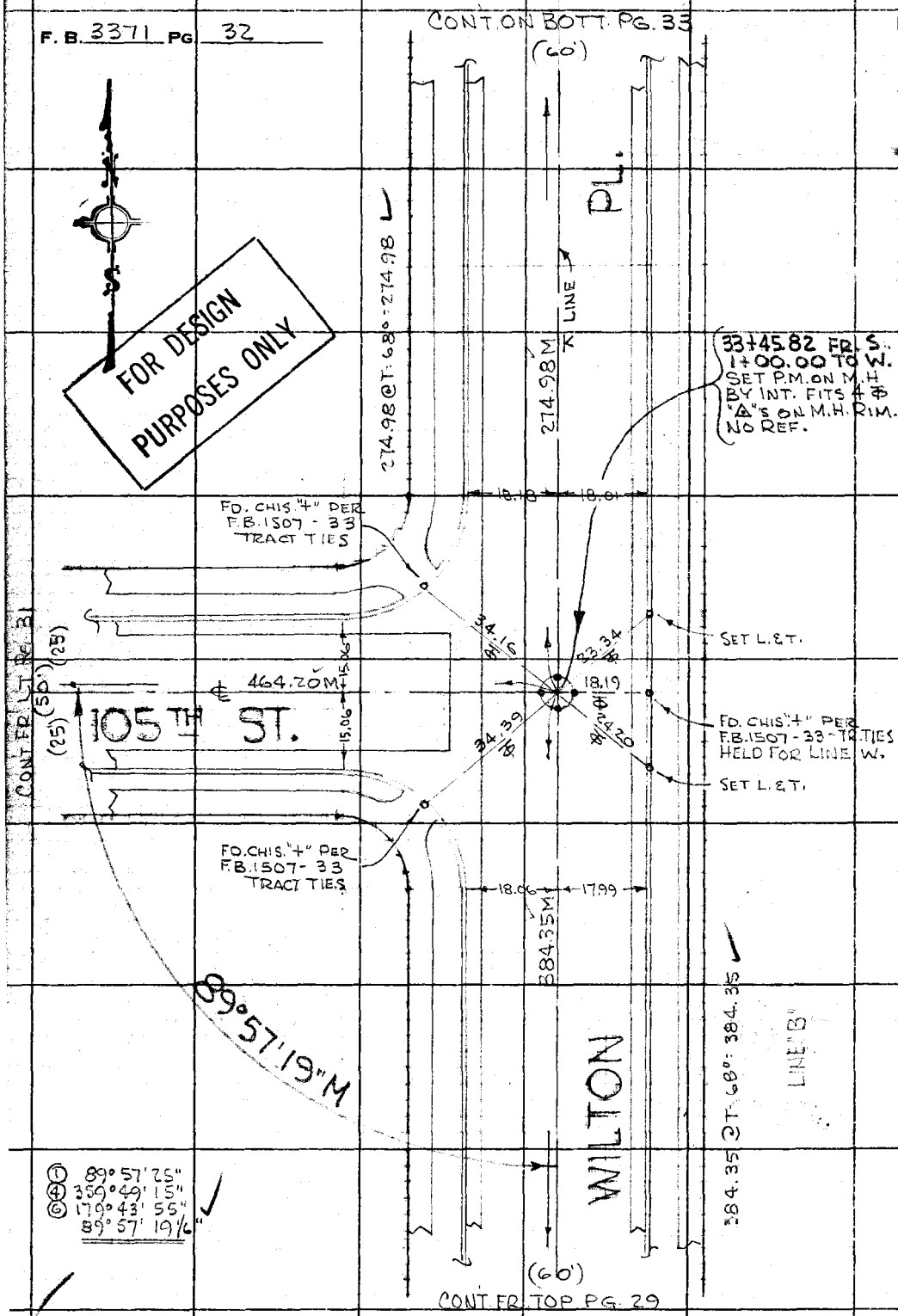

① 89°57'25"
④ 359°49'15"
⑥ 179°43'55"
89°57'19½"

FOR DESIGN PURPOSES ONLY

PLEASE RETURN TO
COUNTY OF LOS ANGELES
DEPARTMENT OF COUNTY ENGINEER
403 LOS ANGELES COUNTY ENGINEERING BLDG.

Do not extend this side of this line.

Note: Any Additions or Changes on This Sheet Must be Made or Circled in Red Ink With Date and Name of Person Making Change.

1-B-1925

Notes Ck'd by H. HOLMAN	Survey of CENTURY BLVD. AREA-ATHENS S.D. #1254
Map No.	JN 0303.00 Tape 012 Std 68 °F
Office Work	Surveyed by R.B.H.
Checked	Notes R.B.H. Date 6-71
Date	Indexed

F. B. 3371 PG. 32

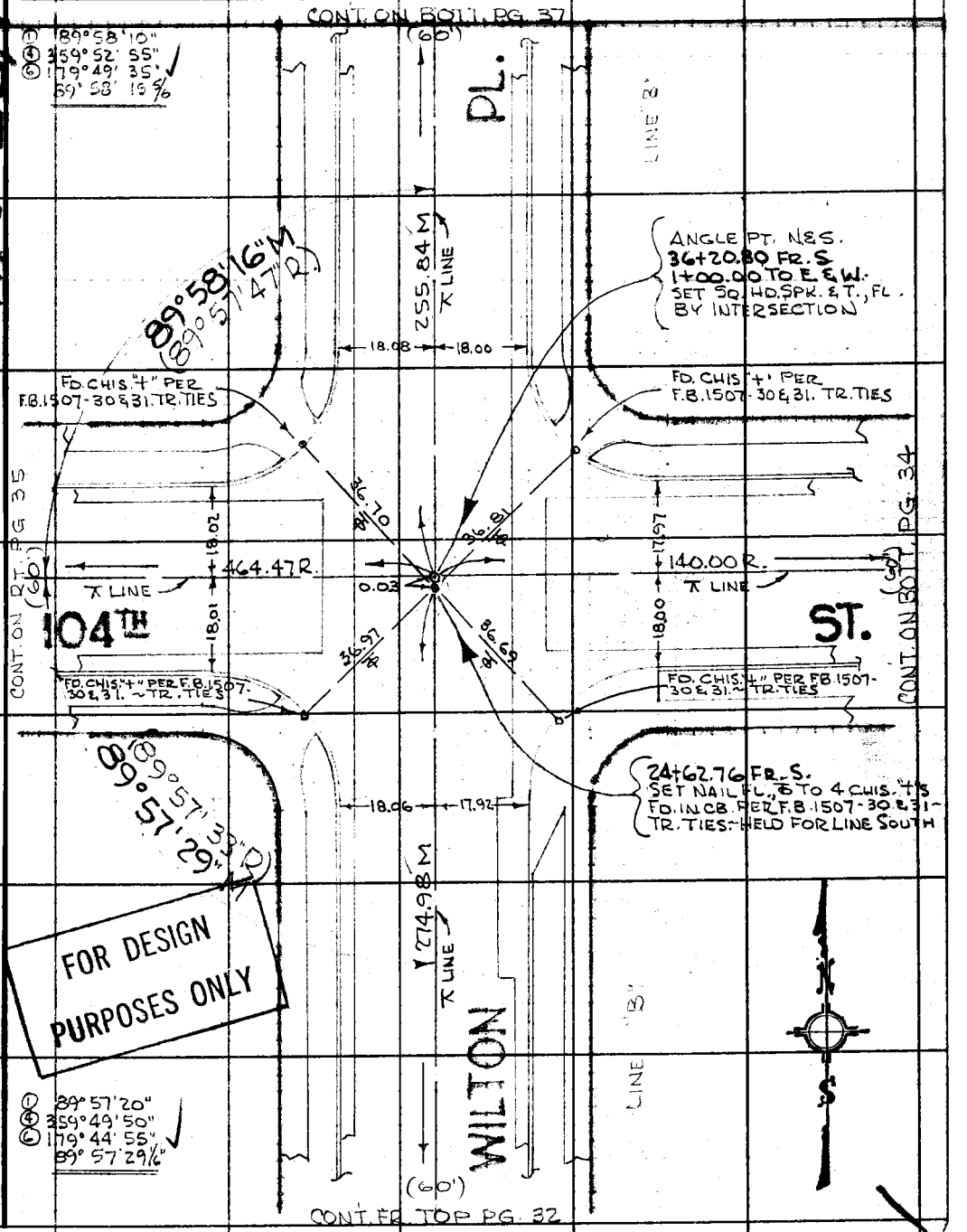

W. S. 26, A-1

Note: Any Additions or Changes on This Sheet Must be Made or Circled in Red Ink With Date and Name of Person Making Change.

Do not extend this side of this line.

PLEASE RETURN TO
COUNTY OF LOS ANGELES
DEPARTMENT OF COUNTY ENGINEER
403 LOS ANGELES COUNTY ENGINEERING BLDG.

76F309S CE#310 3-68

F. B. 3371 PG 34

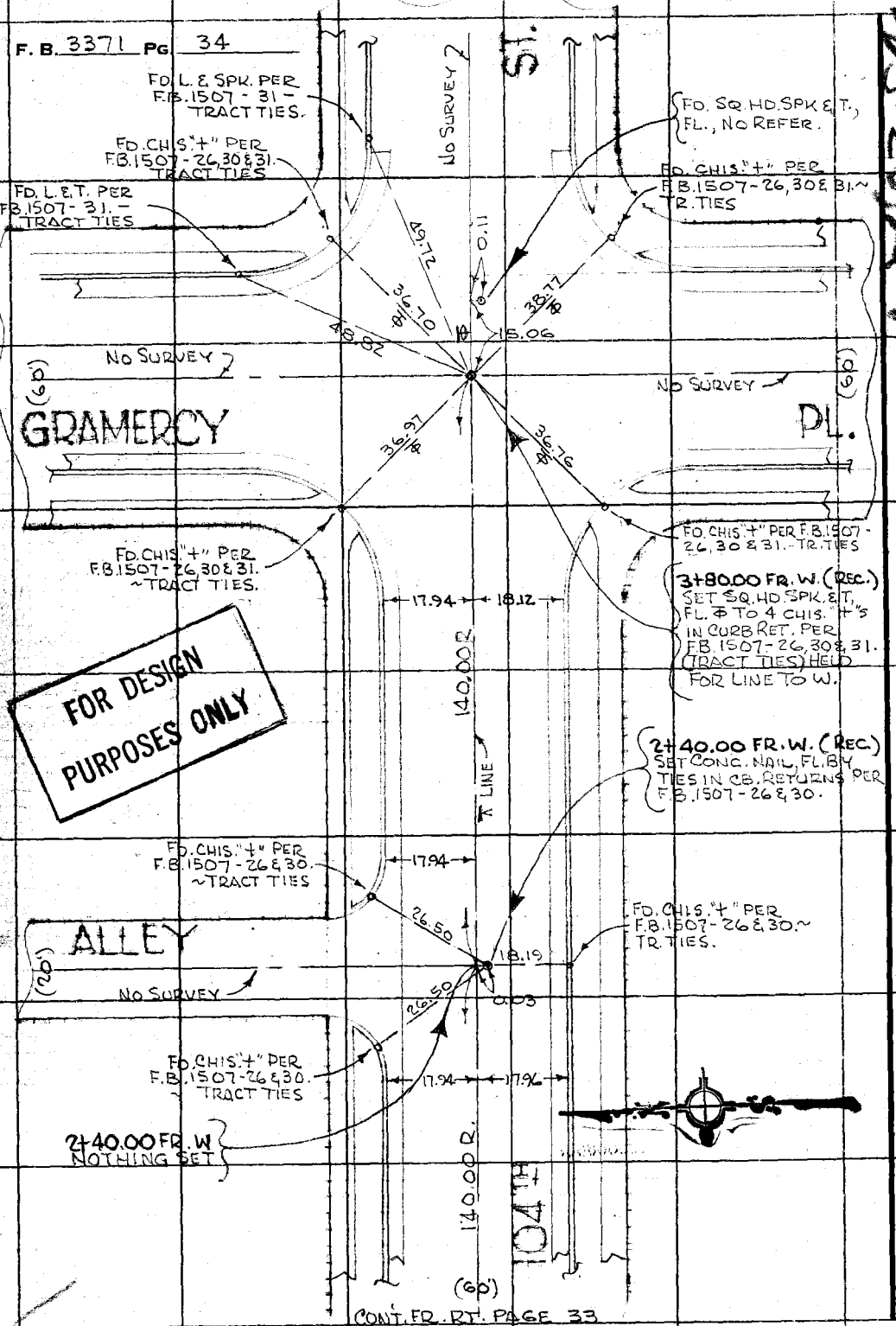

PLEASE RETURN TO
COUNTY OF LOS ANGELES
DEPARTMENT OF COUNTY ENGINEER
403 LOS ANGELES COUNTY ENGINEERING BLDG.

Do not extend this side of this line.

Note: Any Additions or Changes on This Sheet Must be Made or Circled in Red Ink With Date and Name of Person Making Change.

Notes Ck'd by **H. HOLMAN**	Survey of CENTURY BLVD. AREA - ATHENS	F. B. 3371 PG. 35
Map No.	JN 0303.00 Tape Q12 Std 68 °F	
Office Work	Surveyed by D.B.H.	
Checked	Notes D.B.H. Date 6-71	
Date	Indexed	

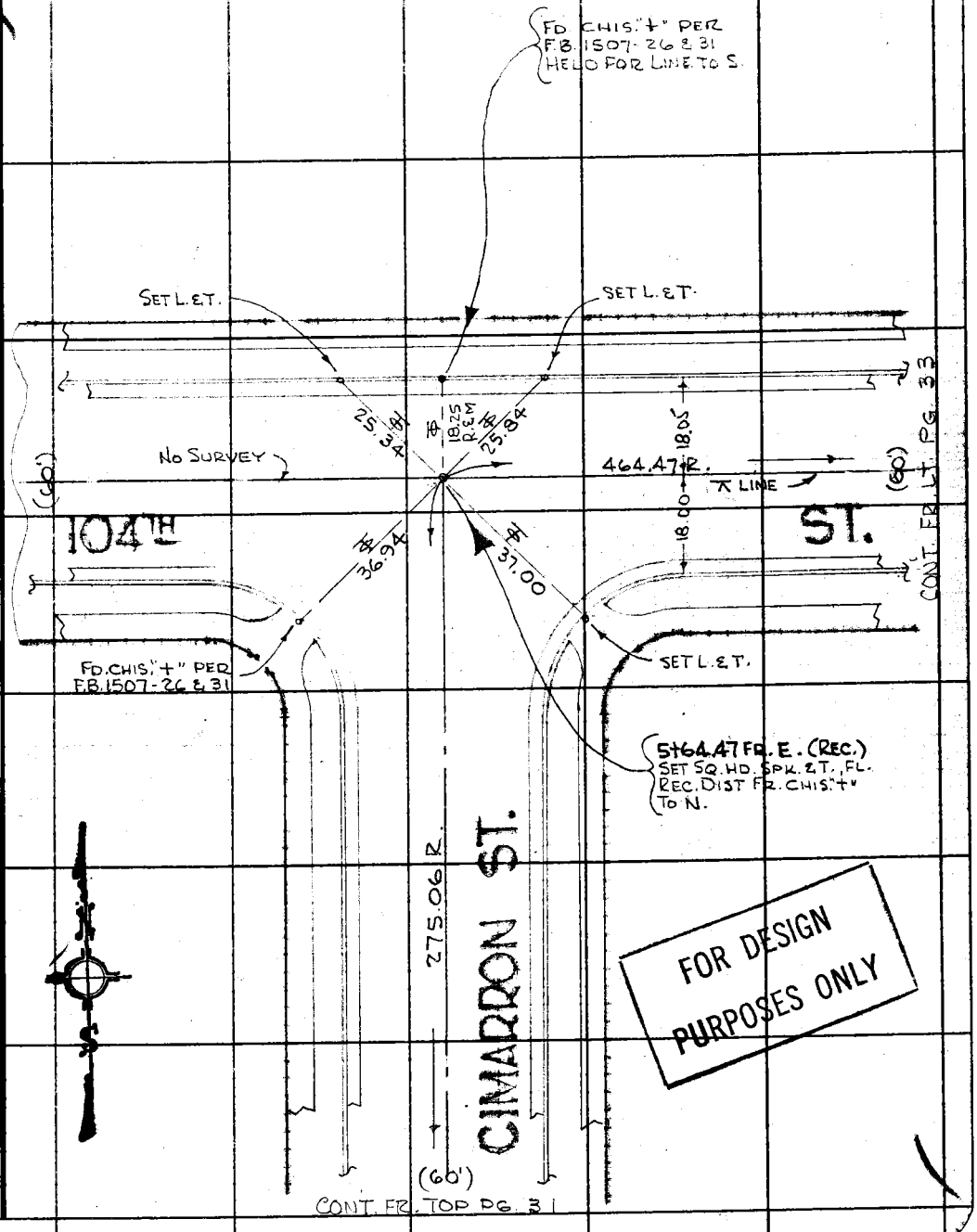

FOR DESIGN PURPOSES ONLY

Note: Any Additions or Changes on This Sheet Must be Made or Circled in Red Ink With Date and Name of Person Making Change.

Do not extend this side of this line.

PLEASE RETURN TO
COUNTY OF LOS ANGELES
DEPARTMENT OF COUNTY ENGINEER
403 LOS ANGELES COUNTY ENGINEERING BLDG.

76F3095 CE#310 3-68

HAAS & 103RD PL.

F. B. 3371 PG 36

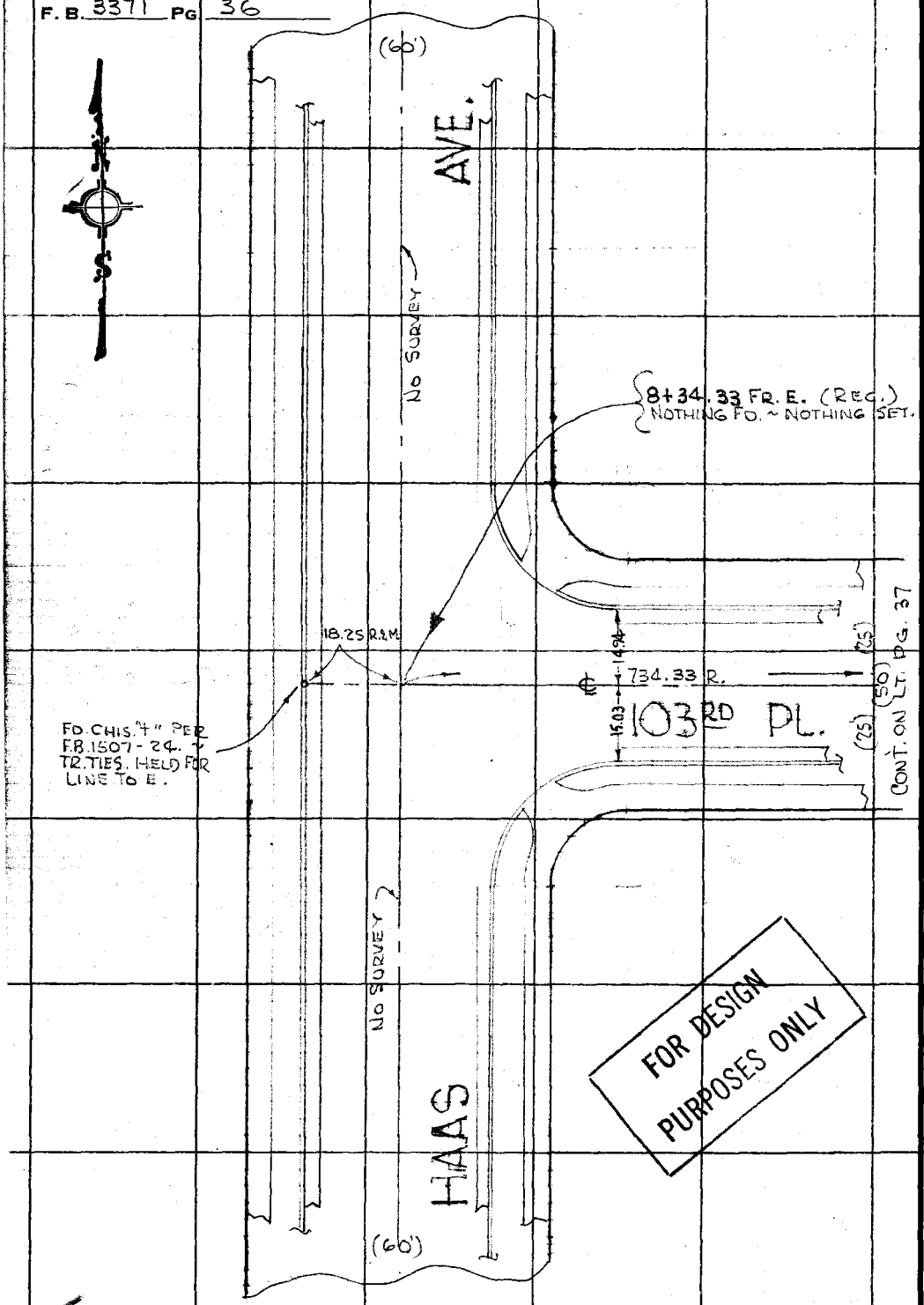

FOR DESIGN PURPOSES ONLY

WS 26-A-1

PLEASE RETURN TO
COUNTY OF LOS ANGELES
DEPARTMENT OF COUNTY ENGINEER
403 LOS ANGELES COUNTY ENGINEERING BLDG.

Do not extend this side of this line.

Note: Any Additions or Changes on This Sheet Must be Made or Circled in Red Ink With Date and Name of Person Making Change.

Notes Ck'd by H. HOLMAN	Survey of CENTURY BLVD AREA - ATHENS S.D. #1254
Map No.	IN 0303.00 Tape 012 Std 68 °F
Office Work	Surveyed by R.B.H.
Checked	Notes R.B.H. Date 6-71
Date	Indexed

F. B. [illegible] PG. [illegible]

WS 26, A-1

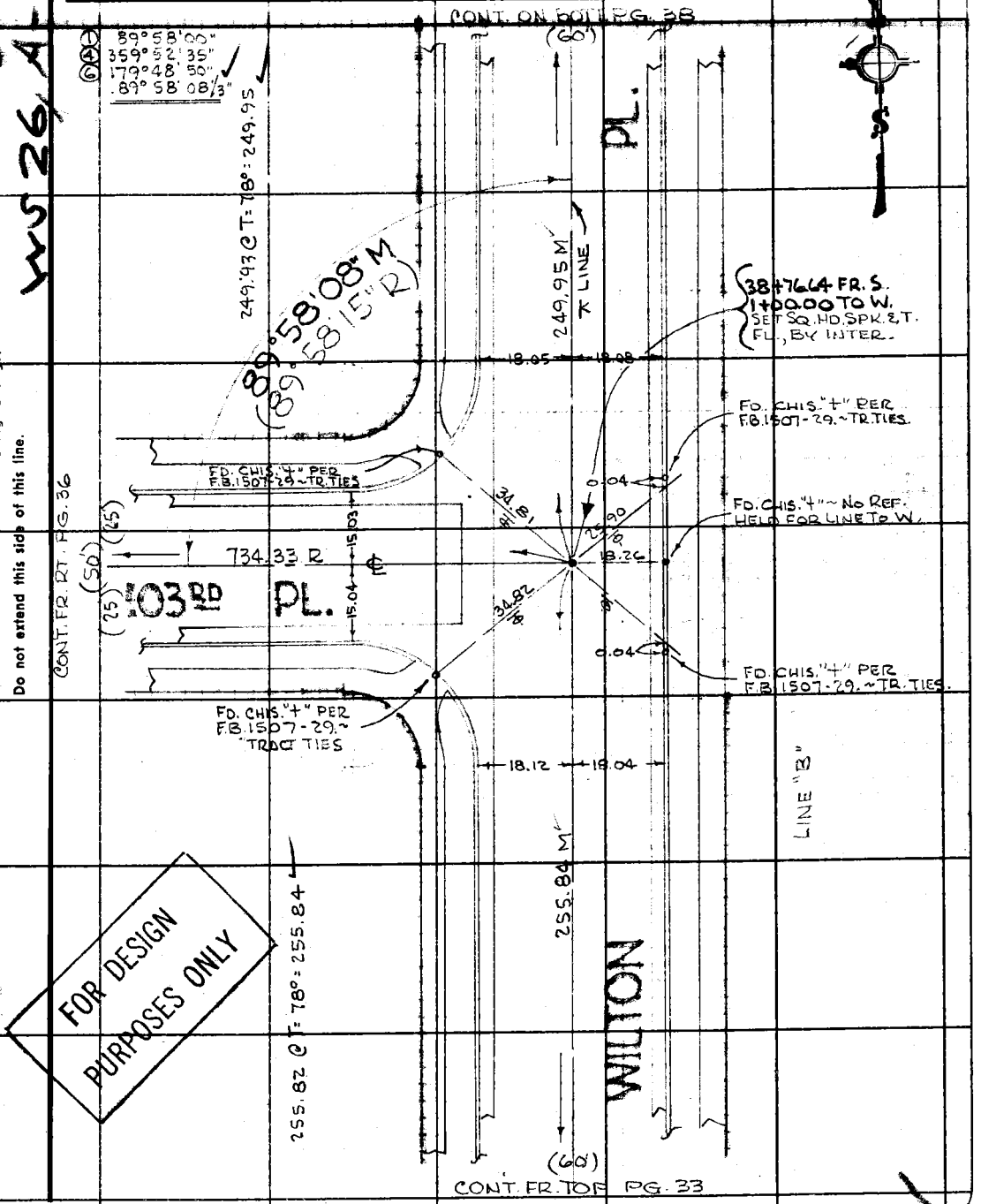

Note: Any Additions or Changes on This Sheet Must be Made or Circled in Red Ink With Date and Name of Person Making Change.

Do not extend this side of this line.

PLEASE RETURN TO
COUNTY OF LOS ANGELES
DEPARTMENT OF COUNTY ENGINEER
403 LOS ANGELES COUNTY ENGINEERING BLDG.

FOR DESIGN PURPOSES ONLY

76F309S CE#310 3-68

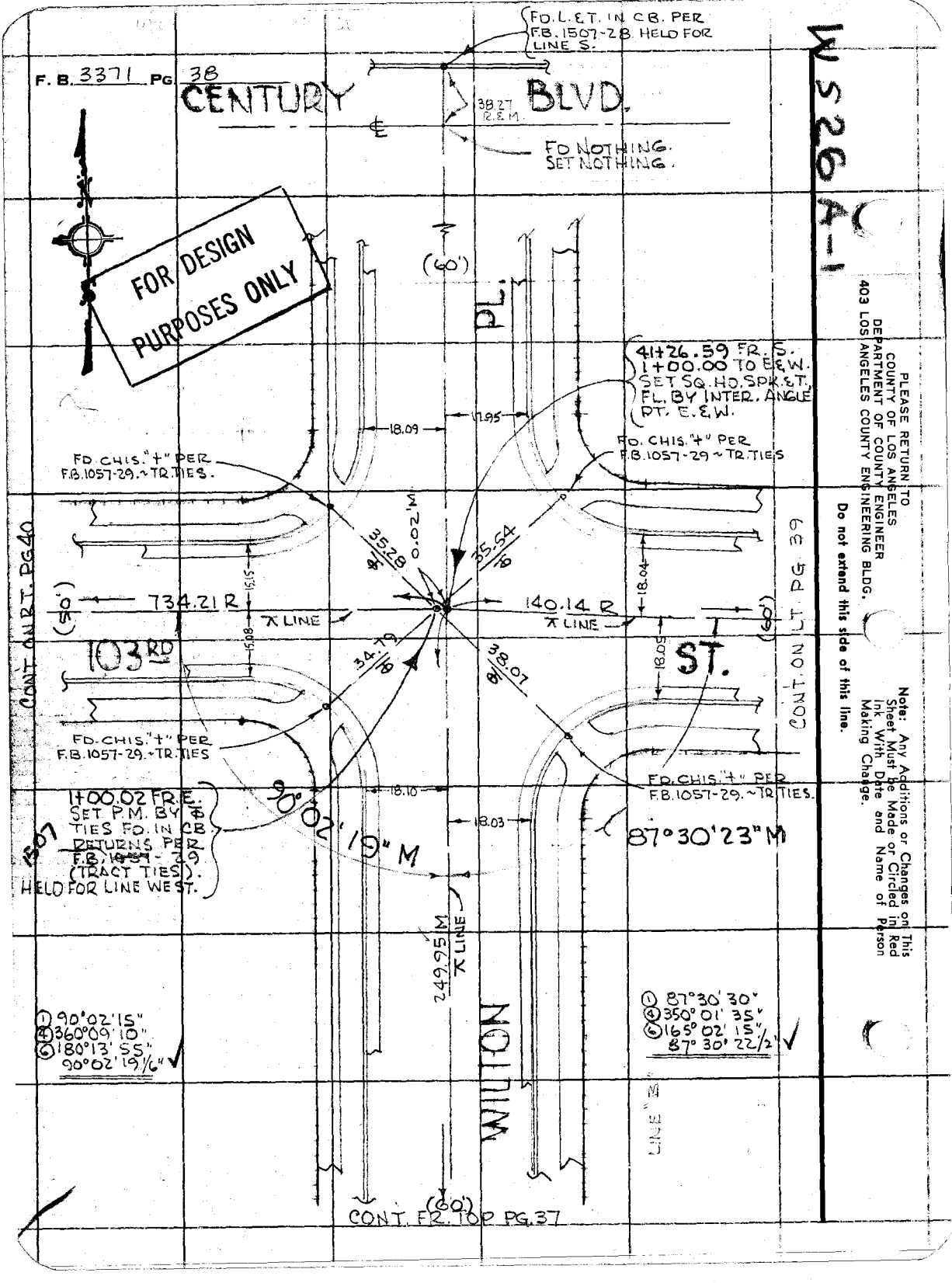
F. B. 3371 PG. 38
CENTURY BLVD.
FD. L. & T. IN CB. PER F.B. 1507-28. HELD FOR LINE S.
38.27 R.&M.
FD NOTHING. SET NOTHING.
FOR DESIGN PURPOSES ONLY
(60')
PL.
41+26.59 FR. S. 1+00.00 TO E&W. SET SQ. HD. SPK. & T. FL. BY INTER. ANGLE PT. E. & W.
18.09
17.95
FD. CHIS. "+" PER F.B. 1057-29. ~ TR. TIES.
FD. CHIS. "+" PER F.B. 1057-29 ~ TR. TIES
35.28
0.02' M
35.54
15.15
18.04
(50')
734.21 R
140.14 R
LINE
LINE
(60')
15.08
18.05
103RD ST.
34.79
38.07
CONT. ON RT. PG. 40
CONT. ON LT. PG. 39
FD. CHIS. "+" PER F.B. 1057-29. ~ TR. TIES
FD. CHIS. "+" PER F.B. 1057-29. ~ TR. TIES.
1+00.02 FR. E. SET P.M. BY TIES FD. IN CB RETURNS PER F.B. 1507-29 (TRACT TIES). HELD FOR LINE WEST.
18.10
18.03
90°02'19" M
87°30'23" M
249.95 M
LINE
WILTON
LINE "B"
① 90°02'15"
④ 360°09'10"
⑥ 180°13'55"
90°02'19 1/6"
① 87°30'30"
④ 350°01'35"
⑥ 165°02'15"
87°30'22 1/2"
(60')
CONT. FR. TOP PG. 37
WS 26 A-1
PLEASE RETURN TO
COUNTY OF LOS ANGELES
DEPARTMENT OF COUNTY ENGINEER
403 LOS ANGELES COUNTY ENGINEERING BLDG.
Do not extend this side of this line.
Note: Any Additions or Changes on This Sheet Must be Made or Circled in Red Ink With Date and Name of Person Making Change.

Notes Ck'd by H. HOLMAN	Survey of CENTURY BLVD AREA - ATHENS S.D. #1254
Map No.	IN 0303.00 Tape #13 Std 6 8 °F
Office Work	Surveyed by R.B.H.
Checked	Notes R.B.H. Date 6-71
Date	Indexed

F. B. 3371 PG. 30

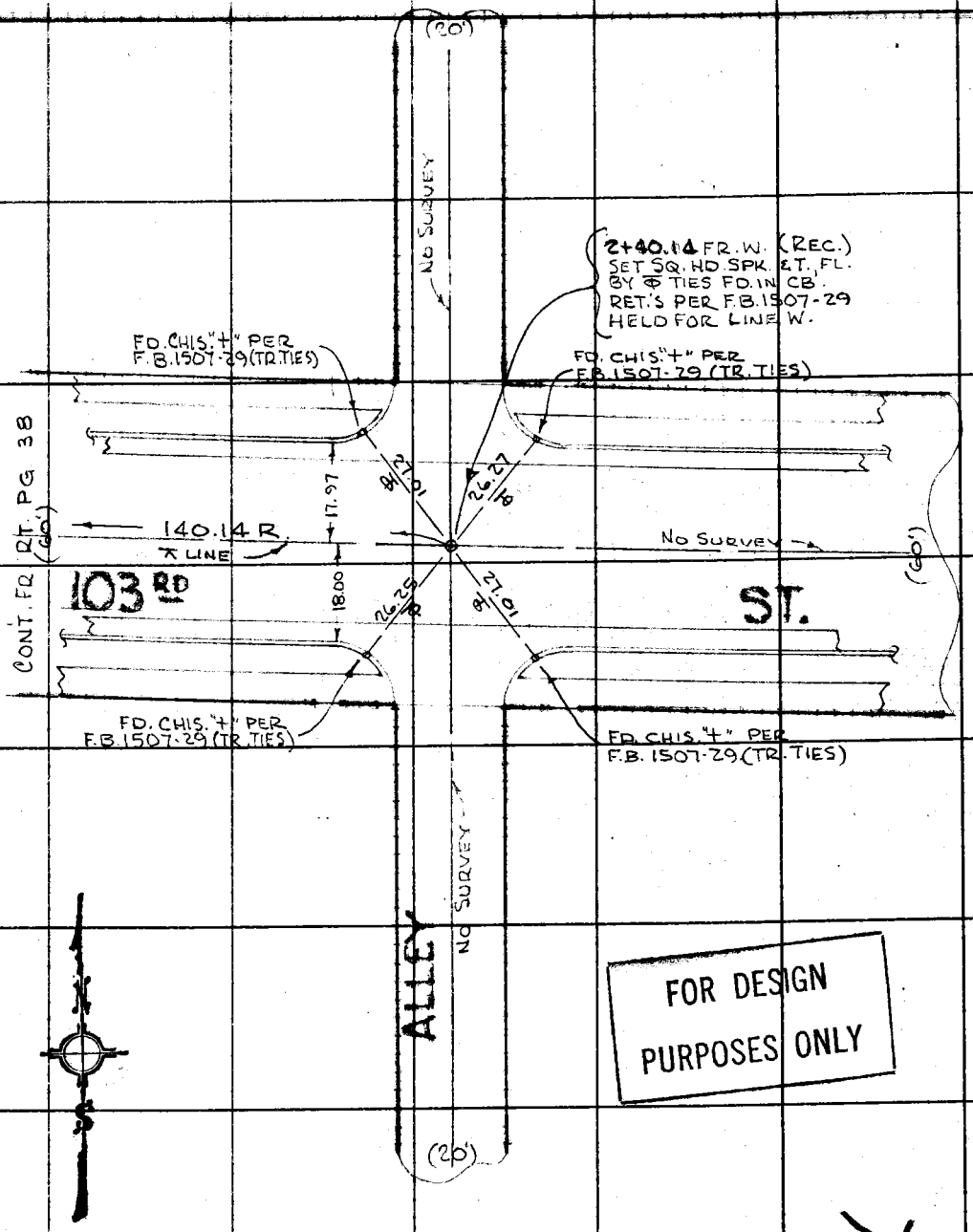

FOR DESIGN PURPOSES ONLY

Note: Any Additions or Changes on This Sheet Must be Made or Circled in Red Ink With Date and Name of Person Making Change.

Do not extend this side of this line.

PLEASE RETURN TO
COUNTY OF LOS ANGELES
DEPARTMENT OF COUNTY ENGINEER
403 LOS ANGELES COUNTY ENGINEERING BLDG.

76F309S CE#310 3-68

103RD ST. & HAAS AVE

F. B. 3371 PG 40

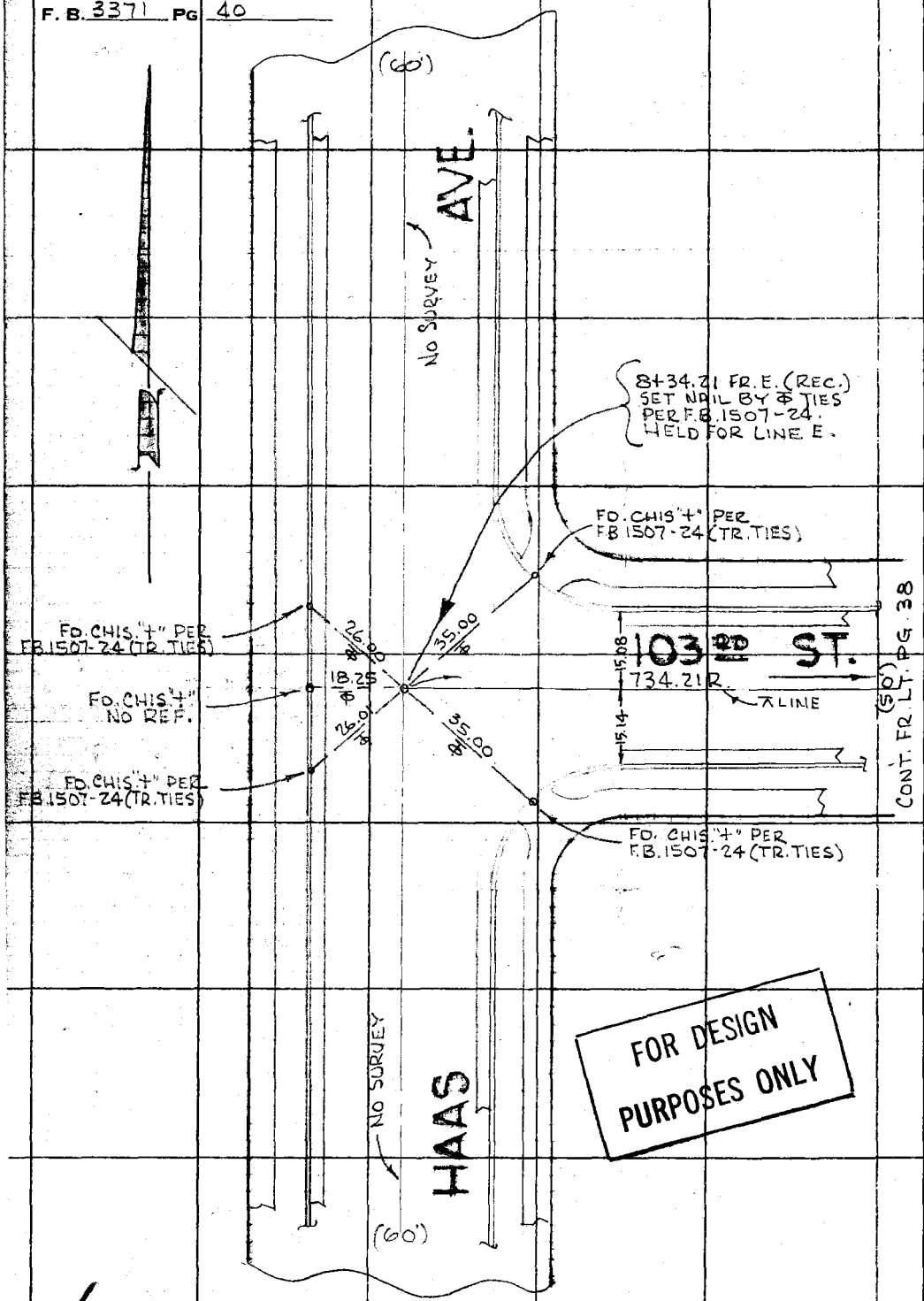

FOR DESIGN PURPOSES ONLY

PLEASE RETURN TO
COUNTY OF LOS ANGELES
DEPARTMENT OF COUNTY ENGINEER
403 LOS ANGELES COUNTY ENGINEERING BLDG.

Do not extend this side of this line.

Note: Any Additions or Changes on This Sheet Must be Made or Circled in Red Ink With Date and Name of Person Making Change.

M526 A-1

NOTES RED. JOB NO. 0301.02 SURVEY OF CENTURY BLVD AREA S.D. #1254 F. B. 3371 PG. 45
DATE SURVEY BY R.B.H.
NOTES CHKD. R.B. NOTES BY DATE 7-8-71
DATE INDEXED DATE

S.D. #1254

CENTURY BLVD. AREA ~ ATHENS

J.N. 0301.02

BENCH LEVELS TO ESTABLISH VERTICAL CONTROL FOR LINES "A" & "B".

DESCRIPTION	ADJ. ELEV.	3RD RUN	2ND RUN	DIFF.	1ST RUN	B.M.
	DATUM: R.D.B.M. BY 5745 ELEV. = 119.244 - WATTS QUAD. (1970)					

JULY 8TH, 1971
HOBSON
YASUI
GOODWIN
BUSTRUM

NOTE: ANY ADDITIONS OR CHANGES ON THIS SHEET MUST BE MADE OR CIRCLED IN RED INK, WITH DATE AND NAME OF PERSON MAKING CHANGE.

Do not extend notes this side of this line

PLEASE RETURN TO
LOS ANGELES COUNTY SURVEYOR
728 LOS ANGELES COUNTY ENGINEERING BLDG.

765420 S & E-353 4-54

765420 S & E-353 4-54

PLEASE RETURN TO
LOS ANGELES COUNTY SURVEYOR
725 LOS ANGELES COUNTY ENGINEERING BLDG.

NOTE: ANY ADDITIONS OR CHANGES ON THIS SHEET MUST BE MADE OR CIRCLED IN RED INK, WITH DATE AND NAME OF PERSON MAKING CHANGE.

Do not extend notes this side of this line

CENTURY BLVD. AREA - ATHENS
JOB NO. 030-02 SURVEY OF S.D. #1254 NOTES RED
SURVEY BY R.B.H. DATE 7-8-71 NOTES CHKD. RBH
NOTES BY R.B.H. DATE
INDEXED DATE

F.B. 3371 Pg. 42

B.M.	1ST RUN	DIFF.	2ND RUN	3RD RUN	ADJ. ELEV.	LINES A & B. DESCRIPTION
BY 5745	119.244					B.M. BY 5745 EL.= 119.244 WATTS (1970)
+	4.782		4.724			L.E.T. 2 FT. ± N. B.C.R. @ N.E. COR. IMPERIAL &
⊼	124.026	-2.542'	-2.544'			HWY. & VAN NESS AVE. 80 FT. ± E. & 80 FT. ± N. ℄ INT.
-	7.324		7.268			
BY 7971	116.702					
+	7.265		7.281			B.M. BY 7971 EL.= 116.709 WATTS (1970)
⊼	123.967	+2.246'	+2.249'			R.D.B.M. TAG IN S. CB SERVICE RD. 2 FT W.
-	5.019		5.032			B.C.R. 180 FT. S & 40 FT. W. ℄ INT. IMPERIAL HWY. &
T.P.	118.948					EVAN NESS AVE.
+	6.383		6.397			T.P.
⊼	125.331	+3.574'	+3.577'			
-	2.809		2.820			
T.P.	122.522					T.P.
+	7.059		7.072			
⊼	129.581	+4.229'	+4.228'			
-	2.830		2.844			
T.P.	126.751					T.P.
+	6.497		6.511			
⊼	133.248	+3.106'	+3.107'			
-	3.391		3.404			
T.P.	129.857					T.P.
+	6.353		6.368			
⊼	136.210	+2.865'	+2.867'			
-	3.488		3.501			
T.P.	132.722					T.P.
+	5.851		5.863			
⊼	138.573	+1.677'	+1.675'			
-	4.174		4.188			
T.P.	134.399					T.P.

769420 S & E-353 4-54

PLEASE RETURN TO
LOS ANGELES COUNTY SURVEYOR
725 LOS ANGELES COUNTY ENGINEERING BLDG.

NOTE: ANY ADDITIONS OR CHANGES ON THIS SHEET MUST BE MADE OR CIRCLED IN RED INK, WITH DATE AND NAME OF PERSON MAKING CHANGE.

Do not extend notes this side of this line

B.M.	1ST RUN	DIFF.	2ND RUN	3RD RUN	ADJ. ELEV.	LINES "A" & "B". DESCRIPTION
T.P.	134.399					T.P.
+	5.510		5.533			
=	139.909	+1.189	+1.191			
-	4.321		4.342			
T.P.	135.588					T.P.
+	5.392		5.404			
=	140.980	+1.253	+1.252			
-	4.139		4.152			
SET S.D. 2930	136.841				136.848	B.M. SD 2930 ELEV. = 136.848 F.B. 3371-47 VAN NESS AVE & VAN WICK ST., S.E. COR. BT. SPK. IN CB., 10 FT. S. OF S. END C.R.
+	5.980		6.000			
=	142.821	+2.822	+2.822			
-	3.158		3.178			
T.P.	139.663					T.P.
+	6.878		6.923			
=	146.541	+4.354	+4.354			
-	2.524		2.569			
T.P.	144.017					T.P.
+	7.135		7.142			
=	151.152	+3.692	+3.690			
-	3.443		3.452			
SET S.D. 2931	147.709				147.713	B.M. SD 2931 ELEV. = 147.713 F.B. 3371-47 VAN WICK ST., SO. SIDE, 303 ± E. OF ℄ OF VAN NESS AVE, BT SPK. IN CB., 5 FT. W. OF W. EDGE OF DR. TO HSE. NO 2144
+	6.514		6.526			
=	154.223	+2.831	+2.833			
-	3.683		3.693			
T.P.	150.540					T.P.
+	7.641		7.655			
=	158.181	+3.743	+3.744			
-	3.898		3.911			
T.P.	154.283					T.P.

NOTES RED. JOB NO. 03-0402 SURVEY OF S.D. 2930
DATE SURVEY BY R.B.H. DATE 1-8-04
NOTES CHKD. KCB NOTES BY DATE
DATE INDEXED DATE

F.B. 3371 PG. 47

765420 S & E-353 4-54

PLEASE RETURN TO
LOS ANGELES COUNTY SURVEYOR
725 LOS ANGELES COUNTY ENGINEERING BLDG.

NOTE: ANY ADDITIONS OR CHANGES ON THIS SHEET MUST BE MADE OR CIRCLED IN RED INK, WITH DATE AND NAME OF PERSON MAKING CHANGE.

Do not extend notes this side of this line

CENTURY BLVD. AREA ATHENS
JOB NO. 030.02 SURVEY OF S.D. #1254 NOTES RED
SURVEY BY R.B.H. DATE
NOTES BY R.B.H. DATE 7-9-71 NOTES CHKD 188
INDEXED DATE DATE

F.B. 3371 Pg. 48

B.M.	1ST RUN	DIFF.	2ND RUN	3RD RUN	ADJ. ELEV.	LINES "A" & "B" DESCRIPTION
T.P.	154.283					T.P.
+	5.198		5.237			
✕	159.481	+1.200	+1.200			
-	3.998		4.037			
(SET) SD 2932	155.483				155.488	B.M. SD 2932 ELEV.= 155.488 F.B. 3371-48 VAN WICK ST. & WILTON PL., S.W.LY COR. BT. SPK. IN CB. 1.0' W.LY OF W.LY END C.R.
+	5.858		5.895			
✕	161.341	+3.419	+3.418			
-	2.439		2.477			
T.P.	158.902					T.P.
+	7.142		7.183			
✕	166.044	+4.925	4.927			
-	2.217		2.256			
T.P.	163.827					T.P.
+	7.672		7.688			
✕	171.499	+5.753	+5.755			
-	1.919		1.933			
SET SD 2933	169.580				169.585	B.M. SD 2933 ELEV.= 169.585 F.B. 3371-48 VAN WICK ST., S.LY SIDE, 535'± E.LY OF WILTON PL. BT. SPK IN CB., 5'± E.LY OF THE E'LY EDGE OF DR. TO HSE. # 2002
+	7.274		7.061			
✕	176.854	+4.689	+4.689			
-	2.585		2.372			
T.P.	174.269					T.P.
+	7.286		7.318			
✕	181.555	+4.893	+4.894			
-	2.393		2.424			
T.P.	179.162					T.P.
+	7.052	7	7.080			
✕	186.214	+5.187	+5.187			
-	1.875		1.903			
(SET) SD 2934	184.339				184.344	B.M. SD 2934 ELEV.= 184.344 F.B. 3371-48 VAN WICK ST. E. 10TH ST., S.E.LY COR. BT. SPK. IN CB., 10'± S.LY OF S.LY END C.R.

76S420 S & E-353 4-54

PLEASE RETURN TO
LOS ANGELES COUNTY SURVEYOR
725 LOS ANGELES COUNTY ENGINEERING BLDG.

NOTE: ANY ADDITIONS OR CHANGES ON THIS SHEET MUST BE MADE OR CIRCLED IN RED INK, WITH DATE AND NAME OF PERSON MAKING CHANGE.

Do not extend notes this side of this line

B.M.	1ST RUN	DIFF.	2ND RUN	3RD RUN	ADJ. ELEV.	LINES "A" & "B" DESCRIPTION
(SET) SD 2934	184.339				184.344	B.M. SD 2934 ELEV. = 184.344 FB. 3371-48 (SEE PREVIOUS PG. FOR DESCRIPTION)
+	5.958		5.975			
⊼	190.297	+2.073	+2.072			
−	3.885		3.903			
T.P.	186.412					T.P.
+	7.317		7.328			
⊼	193.729	+3.475	+3.475			
−	3.842		3.853			
T.P.	189.887					T.P.
+	6.922		6.964			
⊼	196.809	+0.874	+0.875			
−	6.048		6.089			
T.P.	190.761					T.P.
+	1.053		1.080			
⊼	191.814	−8.384	−8.385			
−	9.437		9.465			
T.P.	182.377					T.P.
+	1.054		1.083			
⊼	183.431	−7.878	−7.878			
−	8.932		8.961			
T.P.	174.499					T.P.
+	1.025		1.056			
⊼	175.524	−7.706	−7.706			
−	8.731		8.762			
T.P.	166.793					T.P.
+	0.680		0.719			
⊼	167.473	−5.424	−5.424			
−	6.104		6.143			
T.P.	161.369					T.P.

NOTES RED. JOB NO. 0301-04 SURVEY OF CENTURY BLVD. AREA ATHENS
DATE SURVEY BY R.B.H. SD #1254
NOTES CHKD. RCB NOTES BY DATE
DATE INDEXED DATE

F.B. 3371 PG. 49

76S420 S & E-363 4-54

PLEASE RETURN TO
LOS ANGELES COUNTY SURVEYOR
725 LOS ANGELES COUNTY ENGINEERING BLDG.

NOTE: ANY ADDITIONS OR CHANGES ON THIS SHEET MUST BE MADE OR CIRCLED IN RED INK, WITH DATE AND NAME OF PERSON MAKING CHANGE.

Do not extend notes this side of this line

CENTURY BLVD. AREA - ATHENS
JOB NO 0301-02 SURVEY OF S.D. #1254 NOTES RED. DATE
SURVEY BY R.B.H. NOTES CHKD. R.B.
NOTES BY R.B.H. DATE 7-9-71 DATE
INDEXED DATE DATE

F.B. 3371 Pg. 50

B.M.	1ST RUN	DIFF.	2ND RUN	3RD RUN	ADJ. ELEV.	LINES A & B DESCRIPTION
T.P.	161.369					T.P.
+	3.107		3.161			
=	164.476	-4.255	-4.256			
-	7.362		7.417			
T.P.	157.114					T.P.
+	1.829		1.861			
=	158.943	-6.149	-6.151			
-	7.978		8.012			
T.P.	150.965					T.P.
+	2.022		2.053			
=	152.987	-5.637	-5.638			
-	7.659		7.691			
T.P.	145.328					T.P.
+	2.889		2.913			
=	148.217	-4.801	-4.802			
-	7.690		7.715			
SD 2935 (SET)	140.527				140.524	B.M. SD 2935 ELEV. = 140.524 F.B. 3371-50 VAN NESS AVE. & CULLIVAN ST., S.E. COR. BT. SPK. IN C.B., 5'± S. OF S. END C.R.
+	7.037		7.053			
=	147.564	+3.417	+3.416			
-	3.620		(2)637			
T.P.	143.944					T.P.
+	6.267		6.308			
=	150.211	+2.152	+2.150			
-	4.115		4.158			
SD 2936 (SET)	146.096				146.091	B.M. SD 2936 ELEV. = 146.091 F.B. 3371-50 VAN NESS AVE. & 109TH PL., S.E. COR. BT. SPK. IN C.B., 5'± S. OF S. END C.R.
+	8.241		8.299			
=	154.337	+6.973	+6.976			
-	1.268		1.323			
SD 2937 (SET)	153.069				153.065	B.M. SD 2937 ELEV. = 153.065 F.B. 3371-50 VAN NESS AVE. & 109TH ST., S.E. COR. BT. SPK. IN CURB, 5'± S. OF S. END C.R.

76S420 S & E-353 4-54

PLEASE RETURN TO
LOS ANGELES COUNTY SURVEYOR
725 LOS ANGELES COUNTY ENGINEERING BLDG.

NOTE: ANY ADDITIONS OR CHANGES ON THIS SHEET MUST BE MADE OR CIRCLED IN RED INK, WITH DATE AND NAME OF PERSON MAKING CHANGE.

Do not extend notes this side of this line

B.M.	1ST RUN	DIFF.	2ND RUN	3RD RUN	ADJ. ELEV.	LINES "A" & "B" DESCRIPTION
(SET) SD 2937	153.069				153.065	B.M. SD 2937 ELEV.= 153.065 F.B. 3371-50 (SEE PREVIOUS PG. FOR DESCRIPTION)
+	9.560		9.590			
⊼	162.629	+8.971	+8.972			
−	0.589		0.618			
(SET) SD 2938	162.040				162.036	B.M. SD 2938 ELEV.= 162.036 F.B. 3371-51 VAN NESS AVE. & 108TH ST., S.E. COR. BT. SPK. IN CB. 5'± S. OF S. END C.R.
+	6.387		6.440			
⊼	168.427	+3.568	+3.568			
−	2.819		2.872			
T.P.	165.608					T.P.
+	6.662		6.691			
⊼	172.270	+3.514	+3.515			
−	3.148		3.176			
T.P.	169.122					T.P.
+	6.132		6.168			
⊼	175.254	+2.954	+2.955			
−	3.178		3.213			
SET S.D. 2939	172.076				172.072	B.M. SD 2939 ELEV.= 172.072 F.B. 3371-51 108TH ST. & WILTON PL., S.W. COR. BT. SPK. IN CB., 5'± W. OF W. END C.R.
+	6.500		6.554			
⊼	178.576	+4.939	+4.939			
−	1.561		1.615			
T.P.	177.015					T.P.
+	9.607		9.643			
⊼	186.622	+8.415	+8.414			
−	1.192		1.229			
(SET) SD 2940	185.430				185.425	B.M. SD 2940 ELEV.= 185.425 F.B. 3371-51 108TH & WILTON PL., N.W. COR. BT. SPK. IN CB., 5'± W. OF W. END C.R.
+	8.627		8.715			
⊼	194.057	+5.275	+5.275			
−	3.352		3.440			
T.P.	190.705					T.P.

NOTES RED _____ JOB NO. 2301.02 SURVEY OF CENTURY BLVD. AREA - ATHENS S.D. #R54
DATE _____ SURVEY BY R.B.H.
NOTES CHKD. RGB NOTES BY _____ DATE _____
DATE _____ INDEXED _____ DATE _____

F.B. 3371 PG. 51

76S420 S & E-353 4-54

PLEASE RETURN TO
LOS ANGELES COUNTY SURVEYOR
725 LOS ANGELES COUNTY ENGINEERING BLDG.

NOTE: ANY ADDITIONS OR CHANGES ON THIS SHEET MUST BE MADE OR CIRCLED IN RED INK, WITH DATE AND NAME OF PERSON MAKING CHANGE.

Do not extend notes this side of this line

CENTURY BLVD. AREA ~ ATHENS
JOB NO. 0301-02 SURVEY OF S.D. # 1254 NOTES RED. DATE
SURVEY BY R.B.H. NOTES CHKD. RBB
NOTES BY R.B.H. DATE 7-12-71 DATE
INDEXED DATE

B.M.	1ST RUN	DIFF.	2ND RUN	3RD RUN	ADJ. ELEV.	DESCRIPTION
T.P.	190.705					T.P.
+	5.540		5.612			
⊼	196.245	+1.526	+1.525			
−	4.014		4.087			
T.P.	192.231					T.P.
+	5.387		5.418			
⊼	197.618	+1.595	+1.596			
−	3.792		3.822			
(SET) SD 2941	193.826				193.820	B.M. SD 2941 ELEV.= 193.820 F.B. 3371-52 WILTON PL. & 106TH ST., S.E. COR. BT. SPK. IN CB 5' ± S. OF S. END C.R.
+	5.253		5.302			
⊼	199.079	+1.469	+1.469			
−	3.784		3.833			
T.P.	195.295					
+	5.744		5.789			
⊼	201.039	+1.662	+1.663			
−	4.082		4.126			
SET SD 2942	196.957				196.951	B.M. SD 2942 ELEV.= 196.951 F.B. 3371-52 WILTON PL. & 105TH ST., S.W. COR. BT. SPK. IN CB. 5' ± S. OF S. END C.R.
+	5.622		5.637			
⊼	202.579	+2.793	+2.795			
−	2.829		2.842			
(SET) SD 2943	199.750				199.744	B.M. SD 2943 ELEV.= 199.744 F.B. 3371-52 WILTON PL. & 104TH ST., S.W. COR. BT. SPK. IN CB., 5' ± S. OF S. END C.R.
+	6.803		6.818			
⊼	206.553	+6.525	+6.526			
−	0.278		0.292			
T.P.	206.275					T.P.
+	6.406		6.419			
⊼	212.681	+2.546	2.546			
−	3.860		3.873			
(SET) SD 2944	208.821				208.815	B.M. SD 2944 ELEV.= 208.815 F.B. 3371-52 WILTON PL. & 103RD PL., S.W. COR. BT. SPK. IN CB. 5' S. OF S. END C.R.

F.B. 3371 PG. 52

765420 S & E-353 4-54

PLEASE RETURN TO
LOS ANGELES COUNTY SURVEYOR
725 LOS ANGELES COUNTY ENGINEERING BLDG.

NOTE: ANY ADDITIONS OR CHANGES ON THIS SHEET MUST BE MADE OR CIRCLED IN RED INK, WITH DATE AND NAME OF PERSON MAKING CHANGE.

Do not extend notes this side of this line

NOTES RED. JOB NO. SURVEY OF CENTURY BLVD. AREA - ATHENS
DATE SURVEY BY R.B.H.
NOTES CHKD. NOTES BY DATE
DATE INDEXED DATE

F.B. 3371 PG. 53

B.M.	1ST RUN	DIFF.	2ND RUN	3RD RUN	ADJ. ELEV.	DESCRIPTION
SD 2944 (SET)	208.821				208.815	B.M. SD 2944 ELEV.= 208.815 F.B. 3371-52
+	8.920		8.982			(SEE PREVIOUS PAGE FOR DESCRIPTION)
⊼	217.741	+6.875	+6.875			
-	2.045		2.107			
T.P.	215.696					T.P.
+	6.145		6.201			
⊼	221.841	+1.272	+1.273			
-	4.873		4.928			
SD 2945 (SET)	216.968				216.963	B.M. SD 2945 ELEV.= 216.963 F.B. 3371-52
+	3.481		3.503			WILTON PL. & 103RD ST., S.E. COR.
⊼	220.449	-2.217	-2.217			BT. SPK. IN CB., 5'± E. OF E. END C.R.
-	5.698		5.720			
T.P.	214.751					T.P.
+	6.320		6.353			
⊼	221.071	+1.418	+1.419			
-	4.902		4.934			
T.P.	216.169					T.P.
+	4.819		4.829			
⊼	220.988	-2.544	-2.544			
-	7.363		7.373			
T.P.	213.625					T.P.
+	5.141		5.162			
⊼	218.766	+3.020	+3.019			
-	2.121		2.143			
T.P.	216.645					
+	9.107		9.145			
⊼	225.752	+7.085	+7.084			
-	2.022		2.061			
BM 4289	223.730					BM. BY 4289 ELEV.= 223.722 WATTS (1970) L. & ROUND HD. SPK. 4FT.± E. E.C.R. @ S.E. COR. CENTURY BLVD & GRAMERCY PL., 45 FT.± E. & 40 FT.± S. OF INT.

F. B. 3371 Pg. 54

JOB NO. _____ SURVEY OF _____ NOTES RED. _____

SURVEY BY _____ DATE _____

NOTES BY _____ DATE _____ NOTES CHKD. _____

INDEXED _____ DATE _____ DATE _____

B.M.	1ST RUN	DIFF.	2ND RUN	3RD RUN	ADJ. ELEV.	DESCRIPTION

765420 S & E-393 4-54

PLEASE RETURN TO

LOS ANGELES COUNTY SURVEYOR

728 LOS ANGELES COUNTY ENGINEERING BLDG.

Do not extend notes this side of this line

NOTE: ANY ADDITIONS OR CHANGES ON THIS SHEET MUST BE MADE OR CIRCLED IN RED INK, WITH DATE AND NAME OF PERSON MAKING CHANGE.

Notes Ck'd by	Survey of CENTURY BL. AREA - ATHENS
~~Map No.~~	~~J.N.6012.54 Topo Std °F~~
Office Work	Surveyed by D.B. HOBSON
Checked	Notes R.B.H. & K.Y. Date 7-12-71
Date	Indexed

F. B. 3371 PG. 55

S.D. * 1254
CENTURY BLVD. AREA - ATHENS
J.N. 6012.54

TOPOG.
ON LINE "A"

ON VAN NUYS ST., FROM VAN NESS AVE. E'LY TO 100TH ST.

NOTE: TREES SHOWN HEREIN (EXCEPT @ INTER'S) ARE OF SUCH A SIZE THAT THEY MIGHT IMPEDE CONSTR. (I.E., OVERHANG ST. ETC.)

JULY 12TH, 1971
HOBSON
YASUI
GOODWIN
BUSTRUM

SEE PG.'S 71 THRU 88 FOR CROSS-SECTIONS.

Note: Any Additions or Changes on This Sheet Must be Made or Circled in Red Ink With Date and Name of Person Making Change.

Do not extend this side of this line.

PLEASE RETURN TO
COUNTY OF LOS ANGELES
DEPARTMENT OF COUNTY ENGINEER
403 LOS ANGELES COUNTY ENGINEERING BLDG.

16F3095 CE#310 3-68

F. B. 3371 PG 56

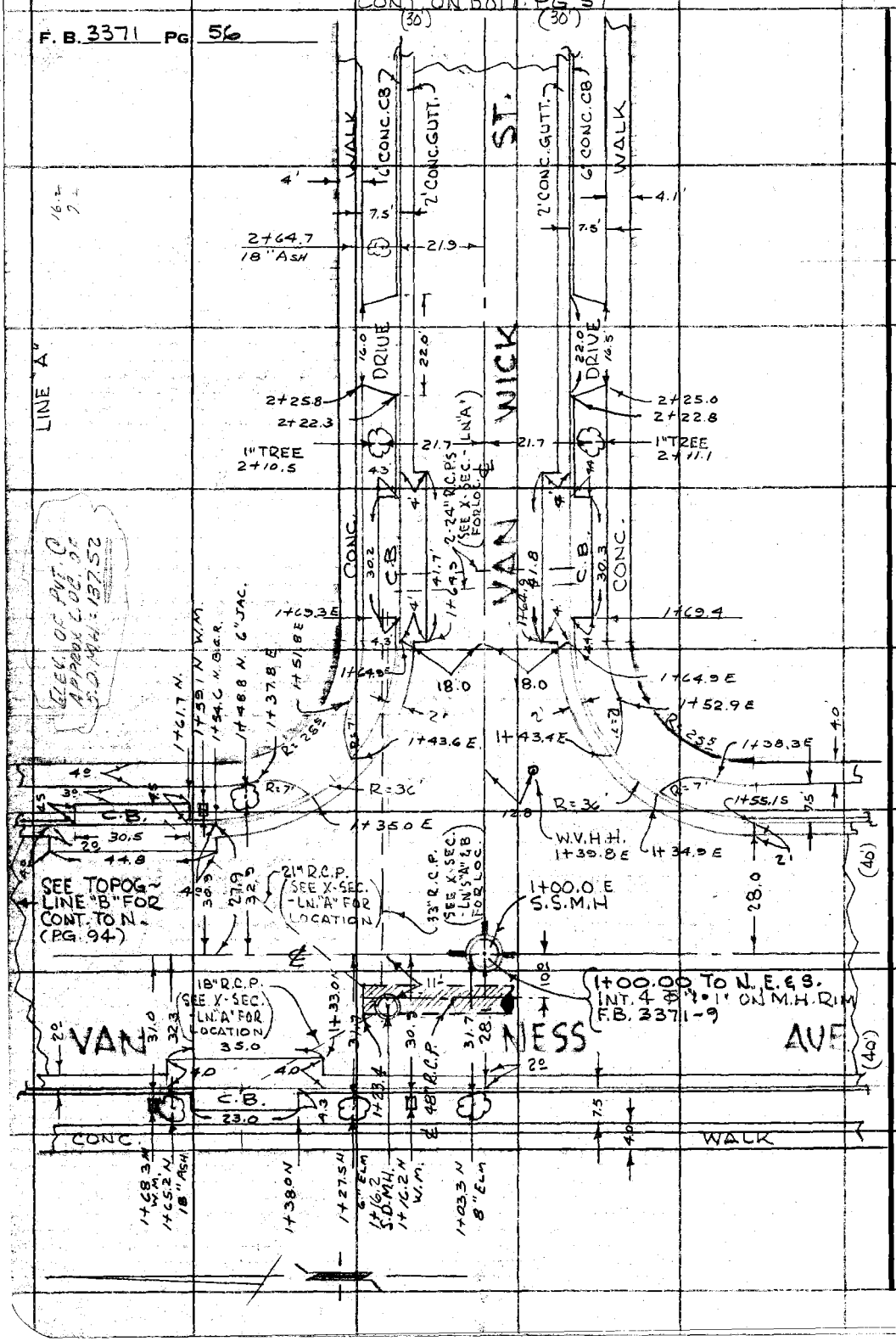

PLEASE RETURN TO
COUNTY OF LOS ANGELES
DEPARTMENT OF COUNTY ENGINEER
403 LOS ANGELES COUNTY ENGINEERING BLDG.

Do not extend this side of this line.

Note: Any Additions or Changes on This Sheet Must be Made or Circled in Red Ink With Date and Name of Person Making Change.

Notes Ck'd by	Survey of CENTURY BLVD. AREA-ATHENS S.D. #1254
Map No.	JN 6012.54 Topo Std °F
Office Work	Surveyed by R.B.H.
Checked	Notes R.B.H. & C.Y. Date 7-12-71
Date	Indexed

F. B. 3371 PG. 57

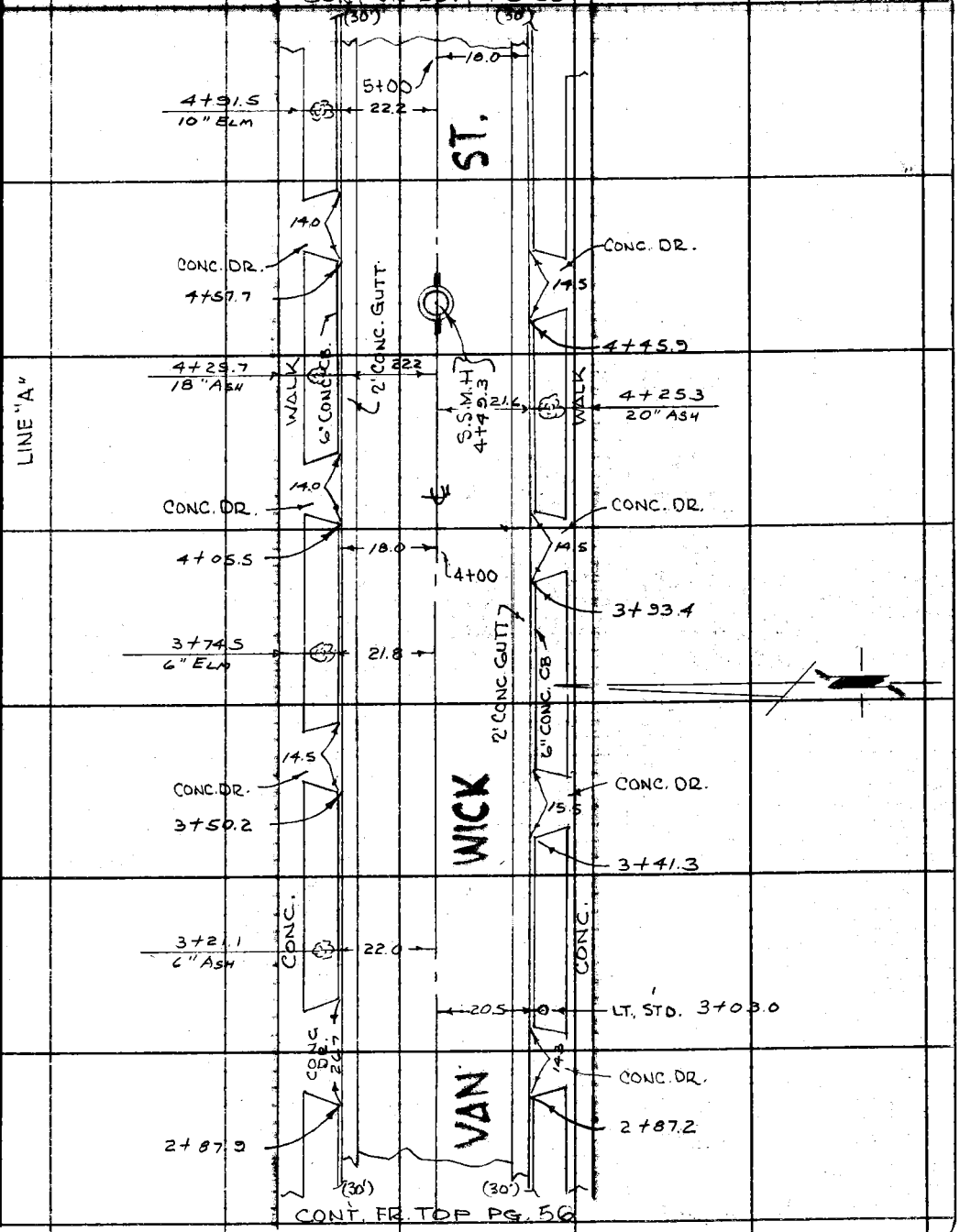

Note: Any Additions or Changes on This Sheet Must be Made or Circled in Red Ink With Date and Name of Person Making Change.

Do not extend this side of this line.

PLEASE RETURN TO
COUNTY OF LOS ANGELES
DEPARTMENT OF COUNTY ENGINEER
403 LOS ANGELES COUNTY ENGINEERING BLDG.

76F309S CE#310 3-68

F. B. 3371 PG. 58

CONT. ON BOTT. PG 59

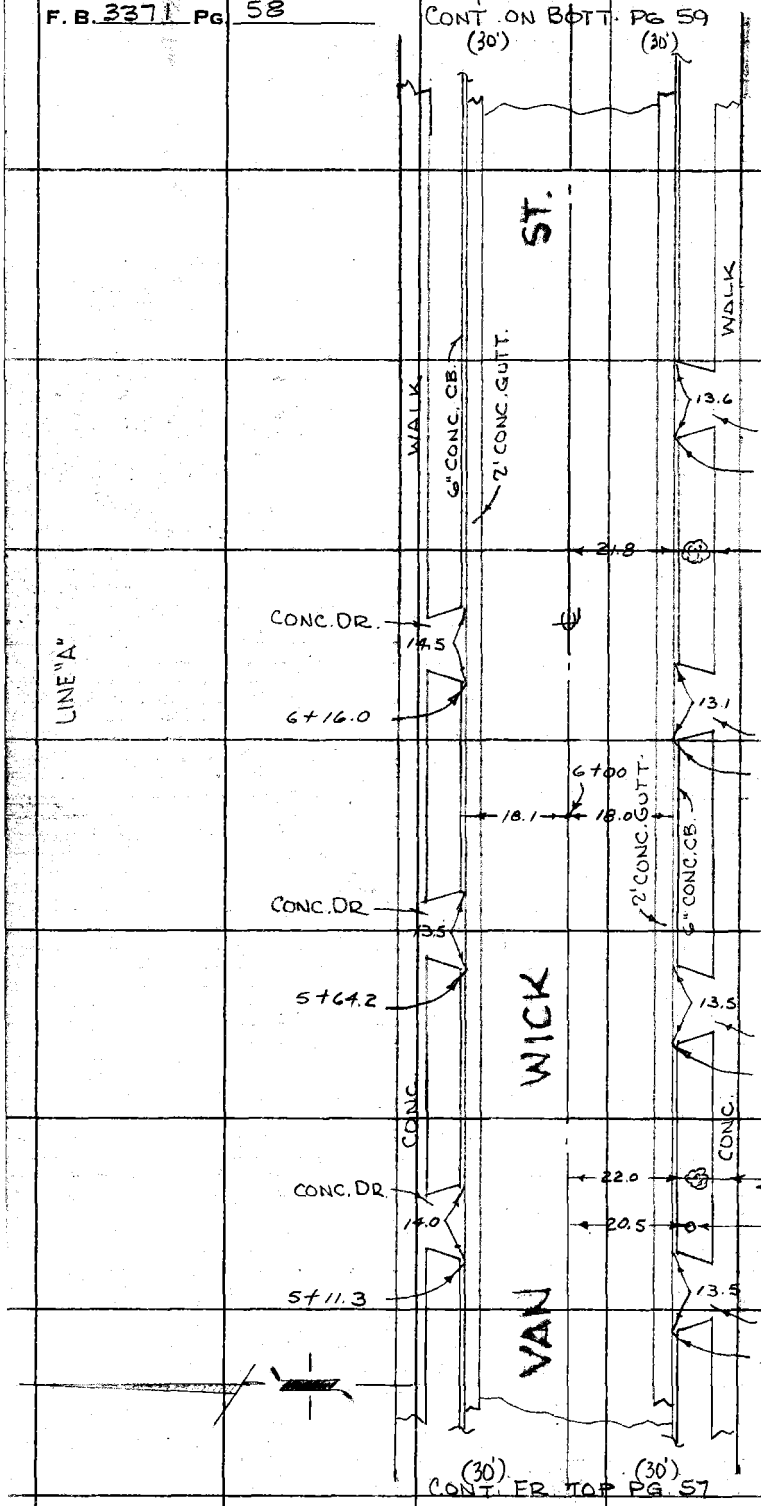

PLEASE RETURN TO
COUNTY OF LOS ANGELES
DEPARTMENT OF COUNTY ENGINEER
403 LOS ANGELES COUNTY ENGINEERING BLDG.

Do not extend this side of this line.

Note: Any Additions or Changes on This Sheet Must be Made or Circled in Red Ink With Date and Name of Person Making Change.

Notes Ck'd by	Survey of CENTURY BLVD. AREA - ATHENS S.D. #1254
Map No.	JN 6012-54 Topo. Std. °F
Office Work	Surveyed by R.B.H.
Checked	Notes R.B.H. E.C.Y. Date 7-13-71
Date	Indexed

F. B. 3371 PG. 59

CONT. FR. BOT. PG. 59

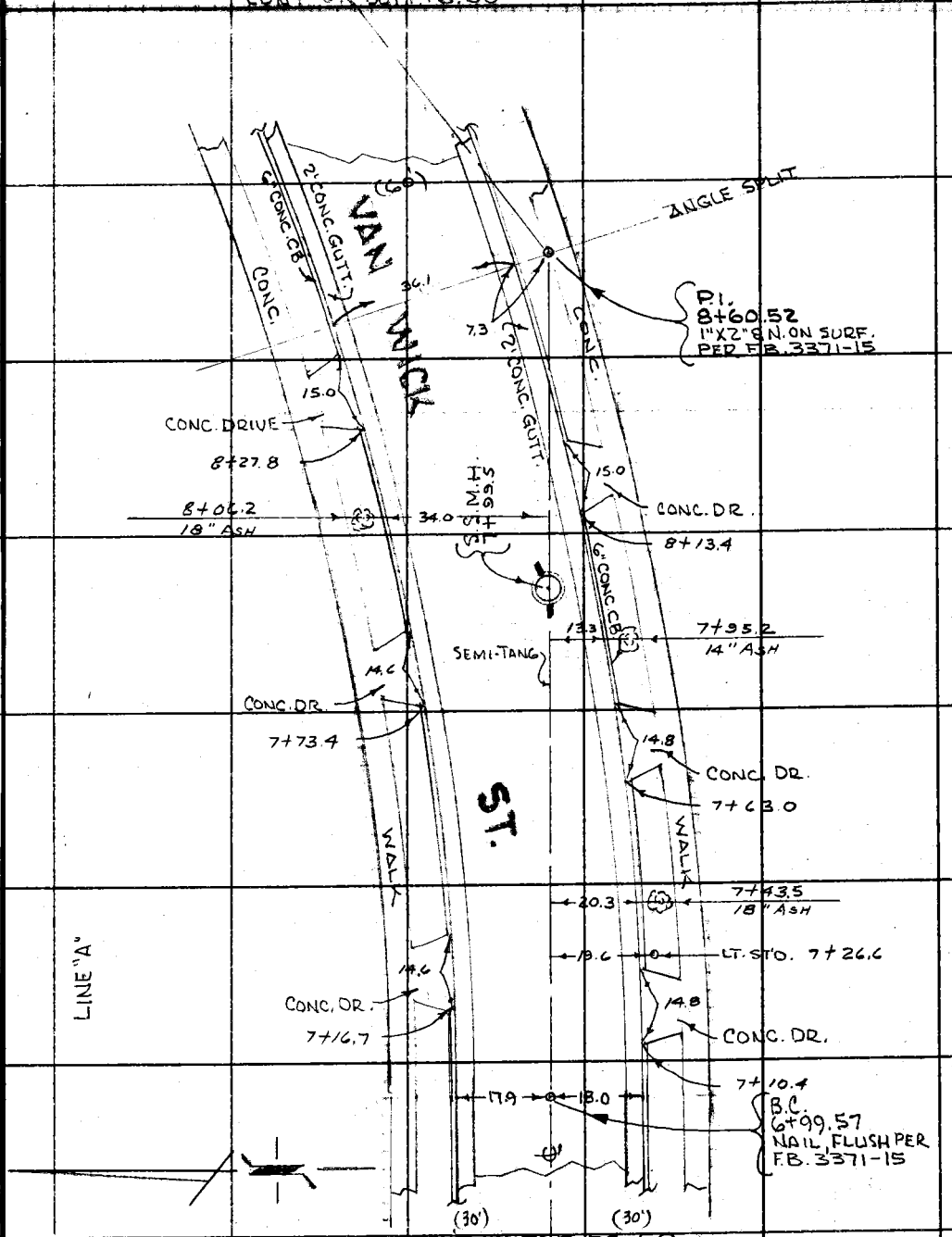

CONT. FR. TOP PG. 58

Note: Any Additions or Changes on This Sheet Must be Made or Circled in Red Ink With Date and Name of Person Making Change.

PLEASE RETURN TO
COUNTY OF LOS ANGELES
DEPARTMENT OF COUNTY ENGINEER
403 LOS ANGELES COUNTY ENGINEERING BLDG.

Do not extend this side of this line.

16F309S CE#310 3-68

F. B. 3371 PG 60

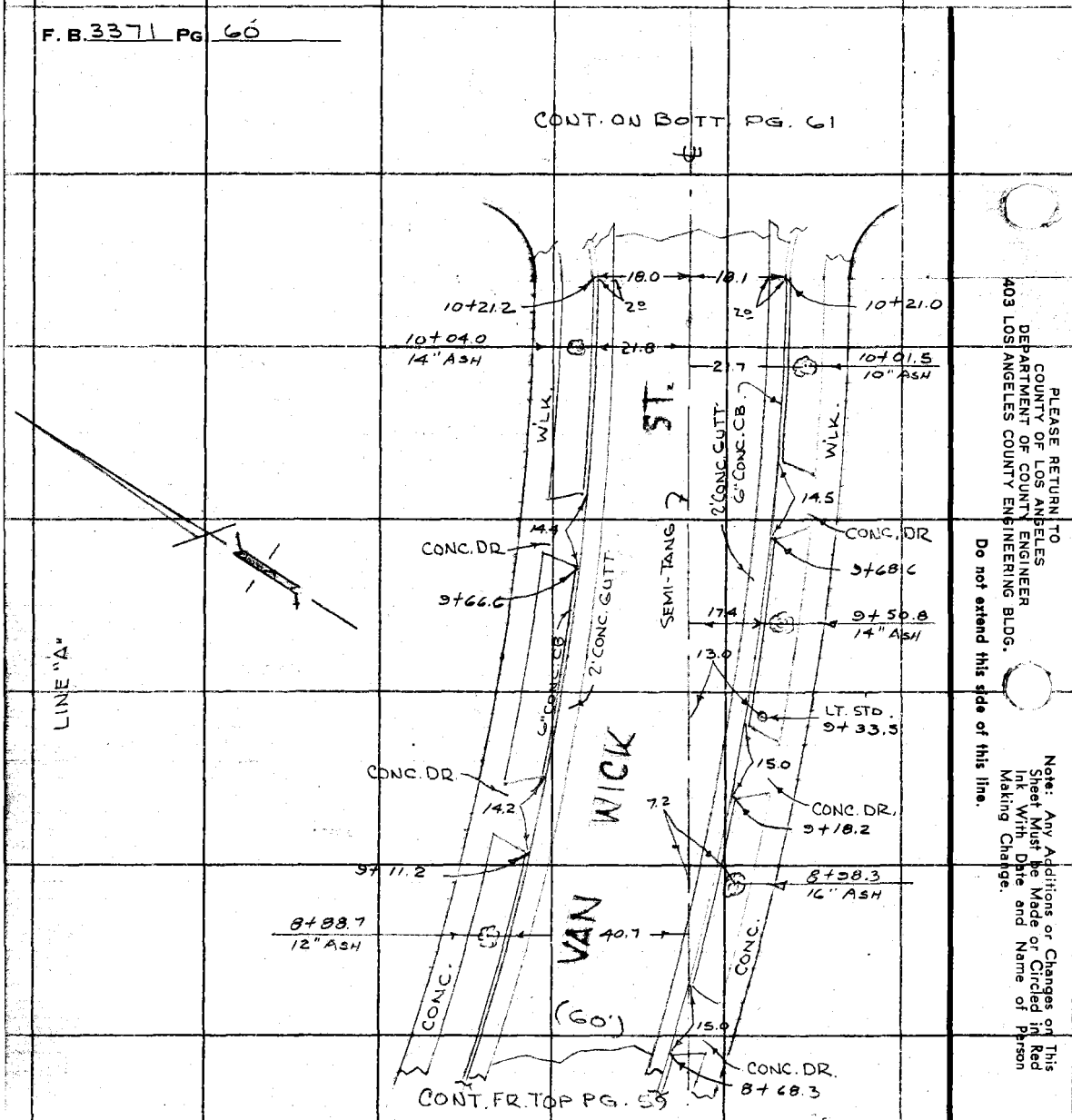

PLEASE RETURN TO
COUNTY OF LOS ANGELES
DEPARTMENT OF COUNTY ENGINEER
403 LOS ANGELES COUNTY ENGINEERING BLDG.

Do not extend this side of this line.

Note: Any Additions or Changes on This Sheet Must be Made or Circled in Red Ink With Date and Name of Person Making Change.

Notes Ck'd by	Survey of CENTURY BLVD. AREA - ATHENS S.D. #1254
Map No.	JN 6012.54 Topo Std °F
Office Work	Surveyed by R.B.H.
Checked	Notes R.B.H. & C.Y. Date 7-14-71
Date	Indexed

F. B. 3371 PG. 61

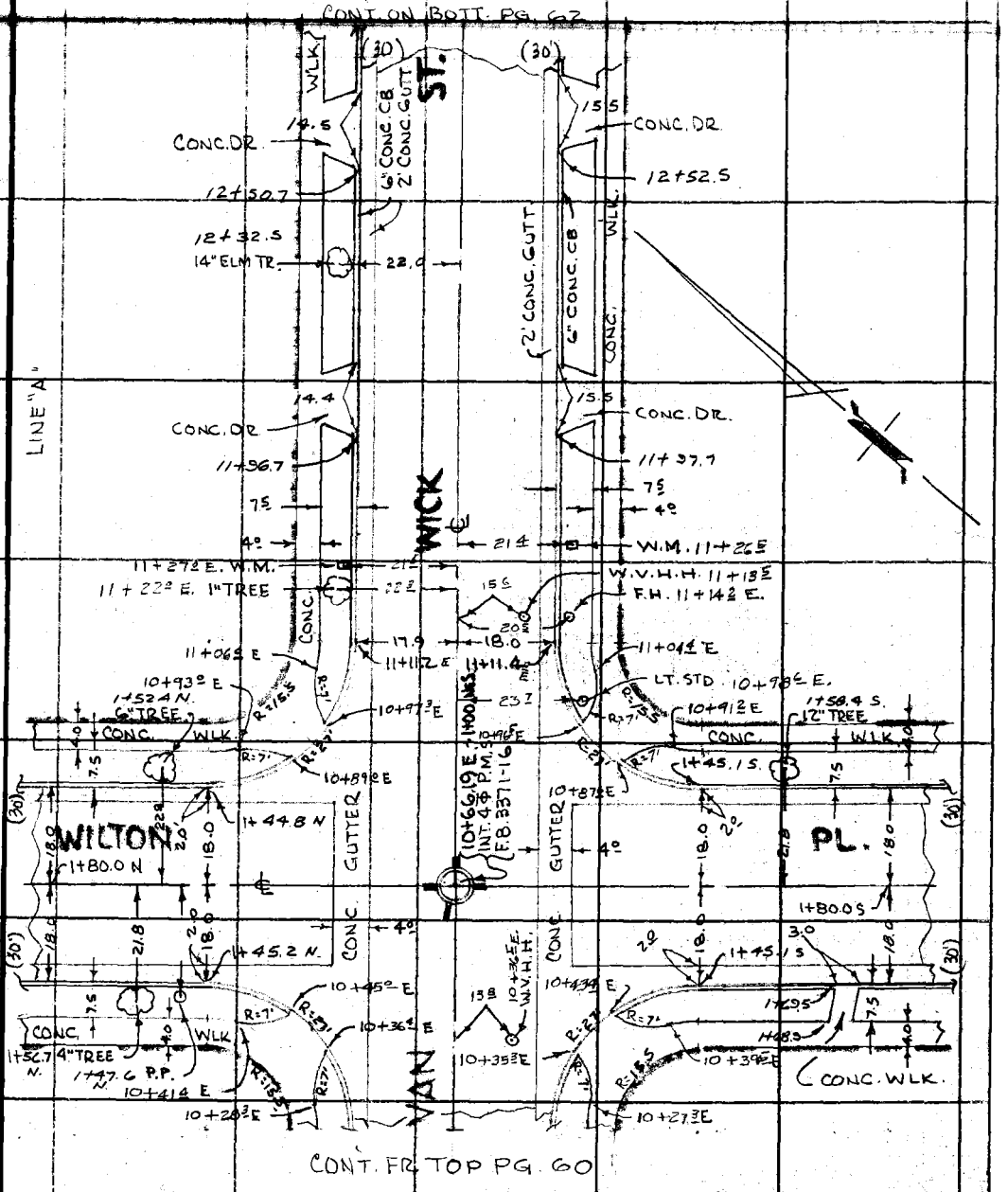

Note: Any Additions or Changes on This Sheet Must be Made or Circled in Red Ink With Date and Name of Person Making Change.

Do not extend this side of this line.

PLEASE RETURN TO
COUNTY OF LOS ANGELES
DEPARTMENT OF COUNTY ENGINEER
403 LOS ANGELES COUNTY ENGINEERING BLDG.

76F309S CE#310 3-68

F. B. 3371 PG 62

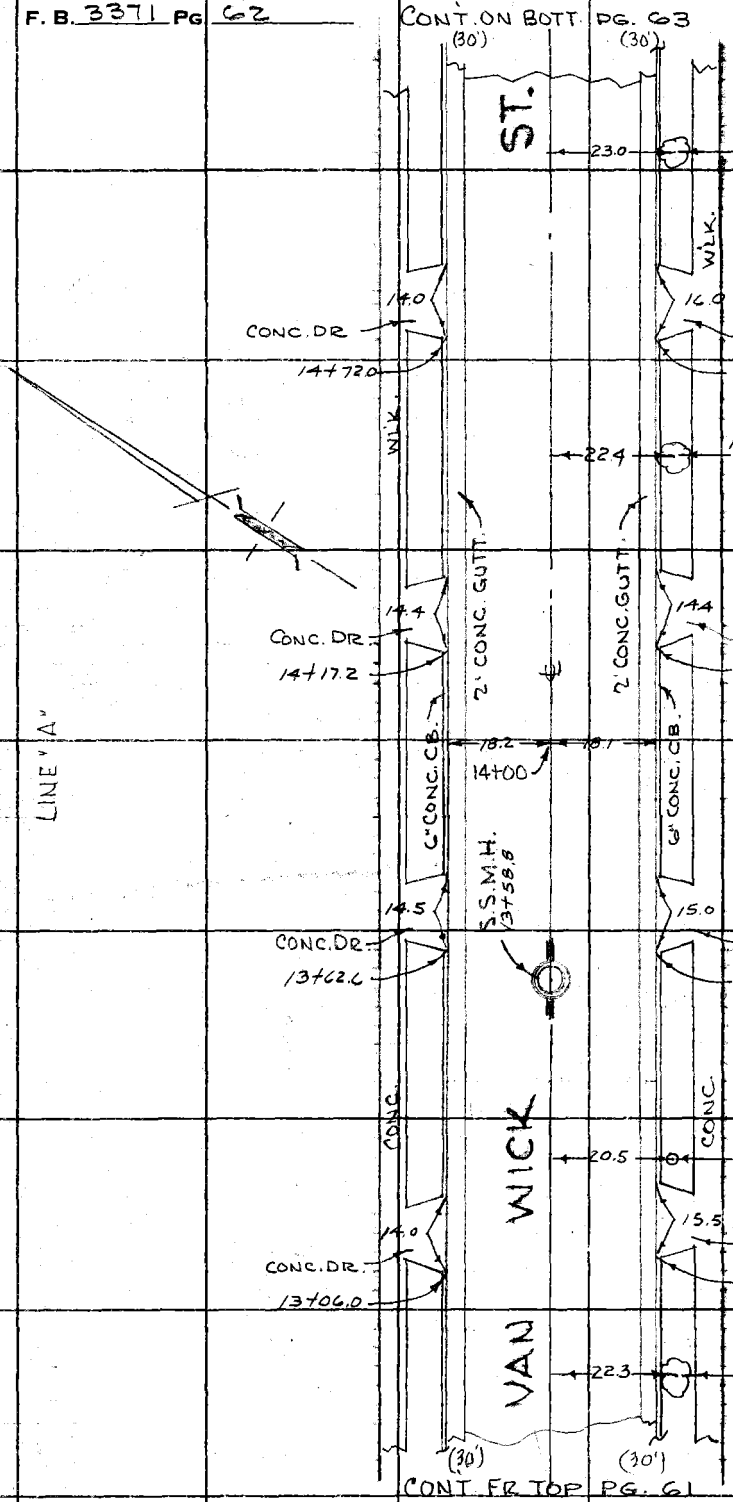

PLEASE RETURN TO
COUNTY OF LOS ANGELES
DEPARTMENT OF COUNTY ENGINEER
403 LOS ANGELES COUNTY ENGINEERING BLDG.

Do not extend this side of this line.

Note: Any Additions or Changes on This Sheet Must be Made or Circled in Red Ink With Date and Name of Person Making Change.

Notes Ck'd by	Survey of CENTURY BLVD. AREA - ATHENS S.D. #1254	F. B. [illegible] PG. 63
Map No.	JN 6013.54 Tape Std °F	
Office Work	Surveyed by R.B.H.	
Checked	Notes R.B.H. & C.Y. Date 7-14-71	
Date	Indexed	

CONT. ON BOTT. PG. 64

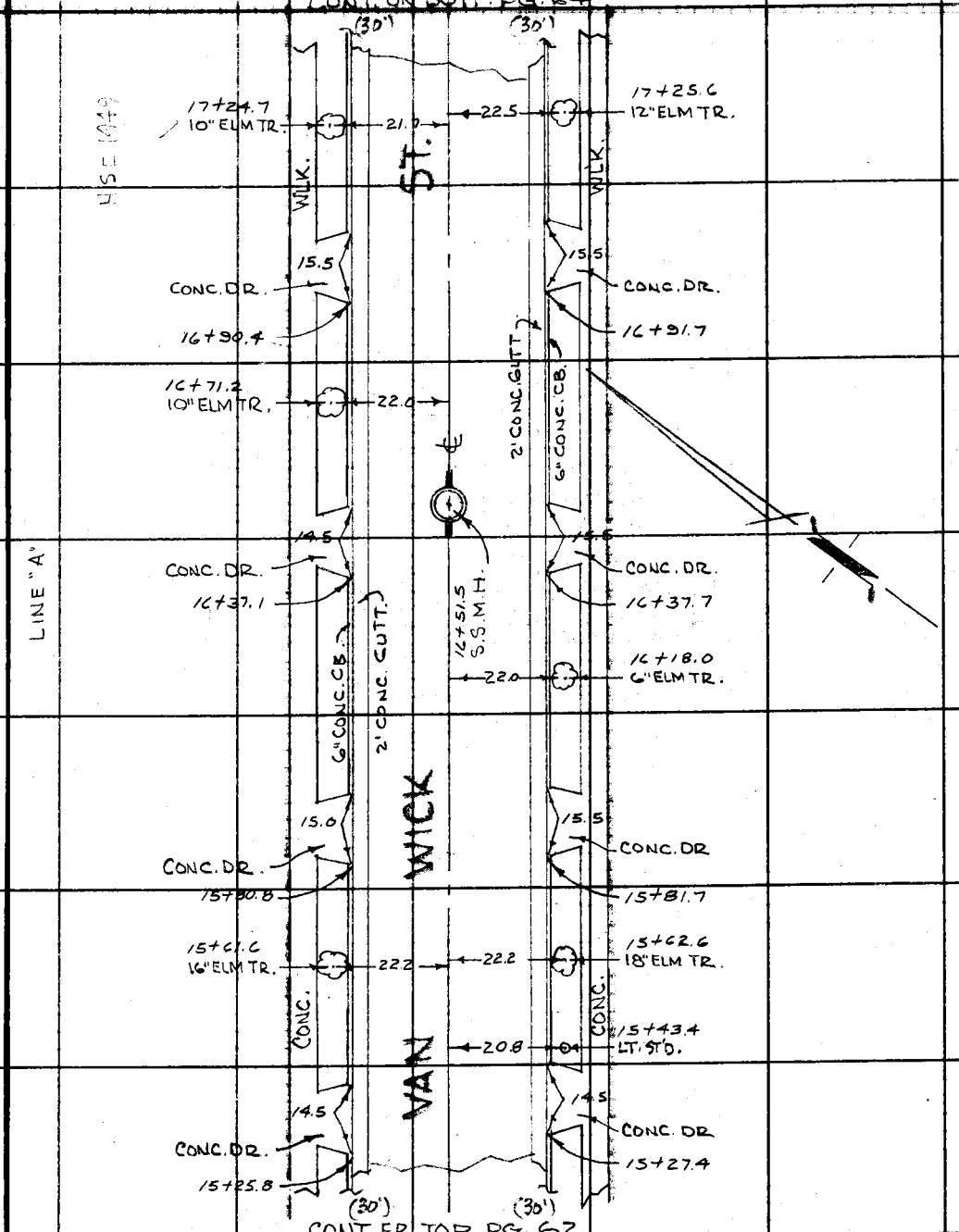

CONT. FR. TOP PG. 62

Note: Any Additions or Changes on This Sheet Must be Made or Circled in Red Ink With Date and Name of Person Making Change.

Do not extend this side of this line.

PLEASE RETURN TO
COUNTY OF LOS ANGELES
DEPARTMENT OF COUNTY ENGINEER
403 LOS ANGELES COUNTY ENGINEERING BLDG.

76F309S CE#310 3-68

F. B. 3371 PG. 64

CONT. ON BOTT. PG 65

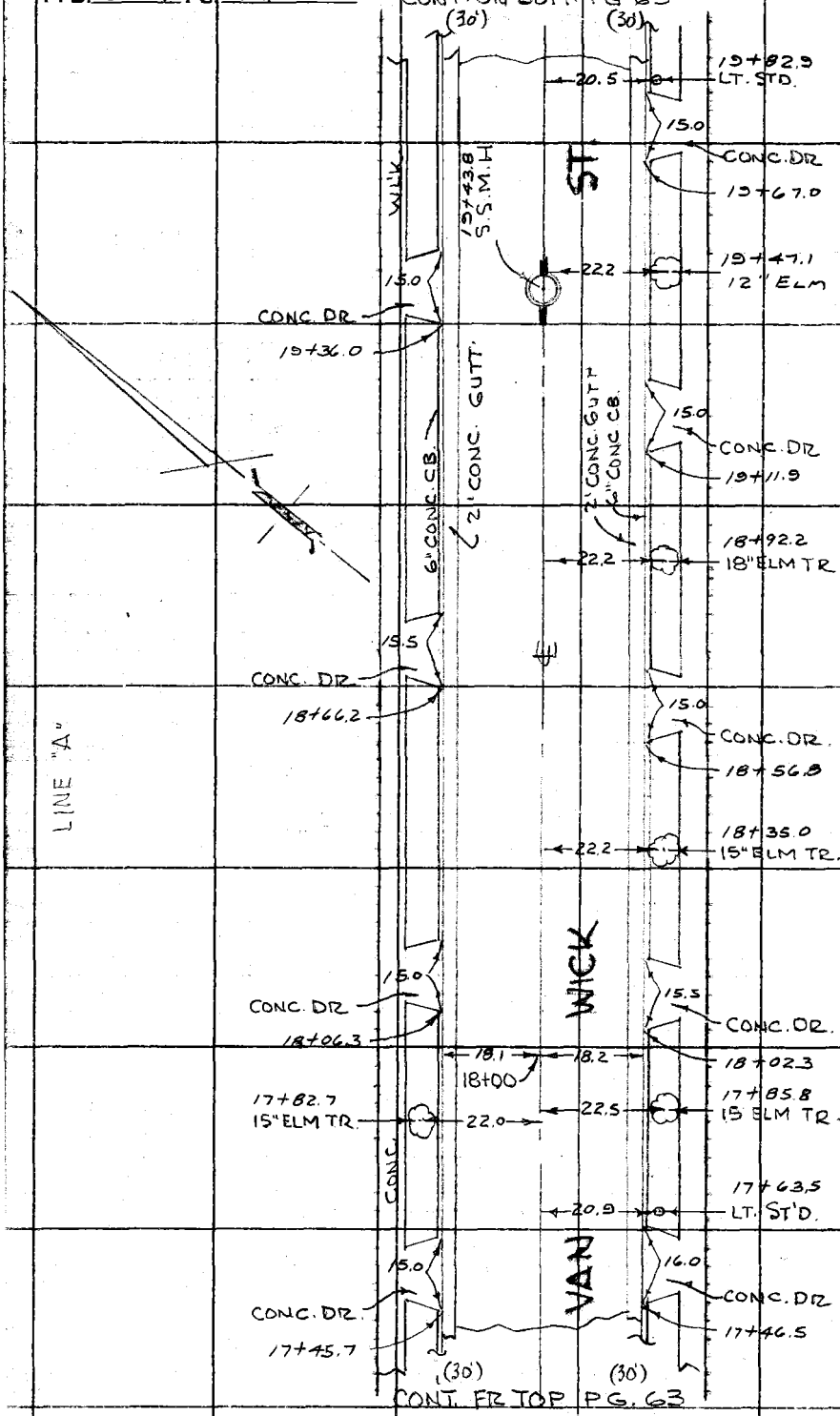

CONT. FR TOP PG. 63

PLEASE RETURN TO
COUNTY OF LOS ANGELES
DEPARTMENT OF COUNTY ENGINEER
403 LOS ANGELES COUNTY ENGINEERING BLDG.

Do not extend this side of this line.

Note: Any Additions or Changes on This Sheet Must be Made or Circled in Red Ink With Date and Name of Person Making Change.

Notes Ck'd by	Survey of CENTURY BLVD. AREA-ATHENS S.D.# 1254	F. B. 3371 PG. 65
Map No.	JN 6012.54 Tape Std °F	
Office Work	Surveyed by R.B.H.	
Checked	Notes R.B.H. & C.Y. Date 7-15-71	
Date	Indexed	

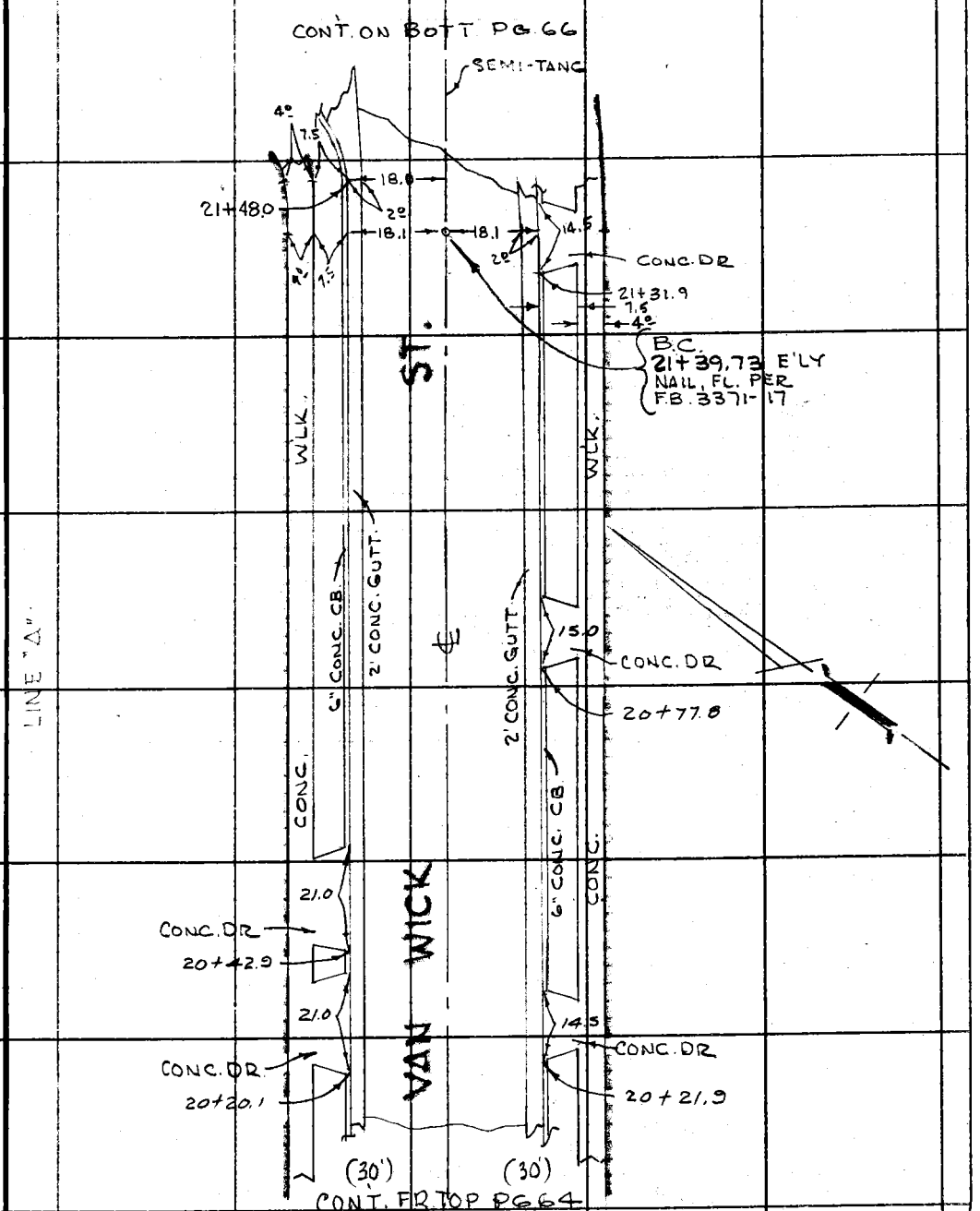

Note: Any Additions or Changes on This Sheet Must be Made or Circled in Red Ink With Date and Name of Person Making Change.

PLEASE RETURN TO
COUNTY OF LOS ANGELES
DEPARTMENT OF COUNTY ENGINEER
403 LOS ANGELES COUNTY ENGINEERING BLDG.

Do not extend this side of this line.

76F309S CE#310 3-68

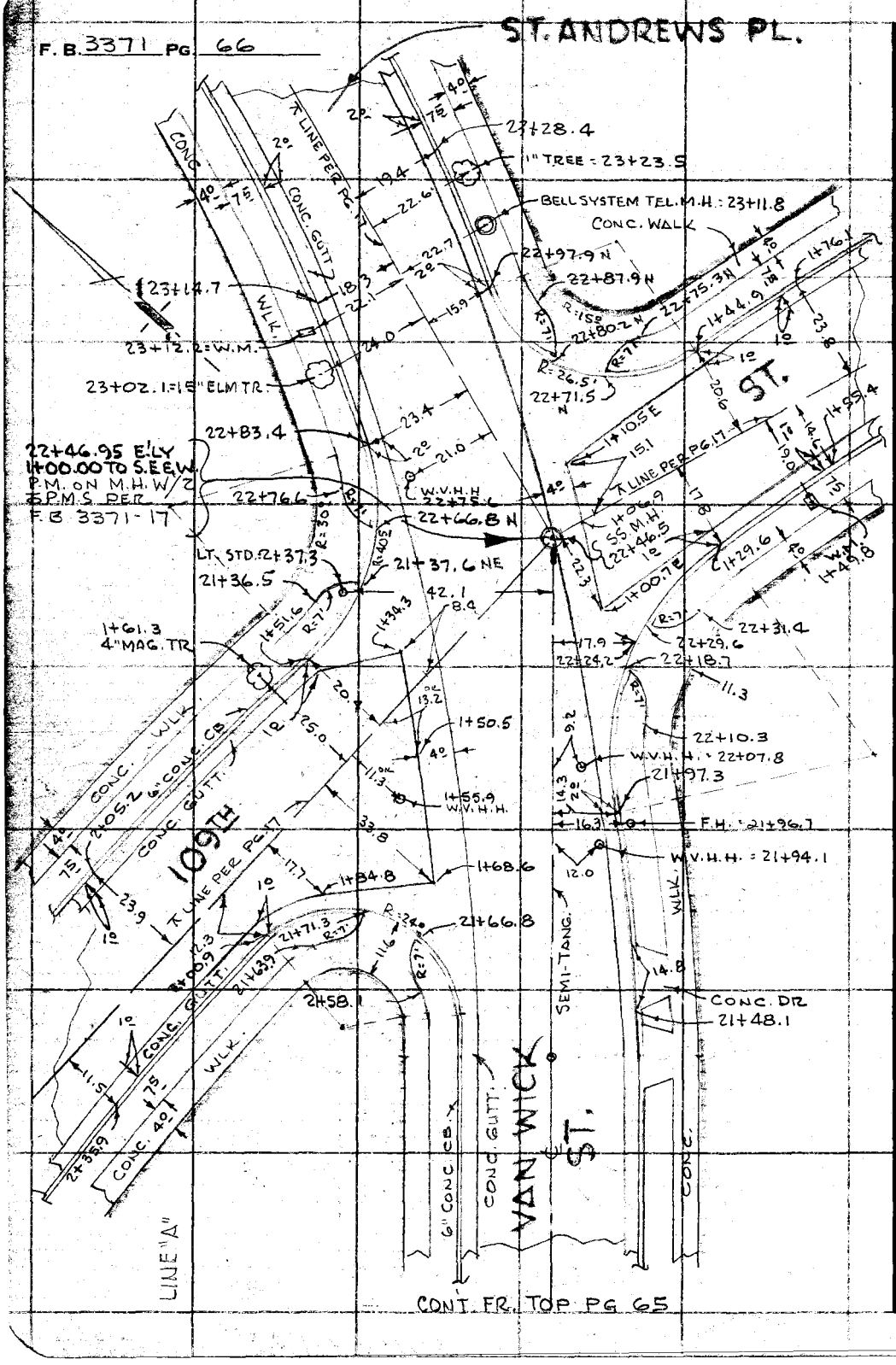

PLEASE RETURN TO
COUNTY OF LOS ANGELES
DEPARTMENT OF COUNTY ENGINEER
403 LOS ANGELES COUNTY ENGINEERING BLDG.

Do not extend this side of this line.

Note: Any Additions or Changes on This Sheet Must be Made or Circled in Red Ink With Date and Name of Person Making Change.

Profile	Notes Red	Plotted	Job No. 6012.54	Division No.	F.B. 3371	Pg. 71
No.	Date	Date	Survey of CENTURY BLVD. AREA - ATHENS		S.D. #1254	
X-Sec.	Notes Chkd.	Checked	Survey by R.B.H.	Notes C.Y.	Date 7 16 71	
No.	Date	Date	Map No.	Indexed	Date	

S.D. # 1254

CENTURY BLVD. AREA - ATHENS

J.N. 6012.54

CROSS-SECTIONS
ON
LINE "A"

ON VAN WICK ST., FROM VAN NESS AVE
E'LY TO 109TH ST

JULY 16TH, 1971
HOBSON
YASUI
BANKSON
GOODWIN

SEE PG'S 55 THRU 66 FOR TOPOG.

ELEV.

F.S.

DATUM: B.M.'S S.D. 2930 THRU S.D. 2945 (UNADJ.) ~
F.B. 3371 - 45 THRU 53

H.I.

B.S.

STATION

NOTE: ANY ADDITIONS OR CHANGES ON THIS SHEET MUST BE MADE OR CIRCLED IN RED INK, WITH DATE AND NAME OF PERSON MAKING CHANGE.

PLEASE RETURN TO
LOS ANGELES COUNTY ENGINEER
403 LOS ANGELES COUNTY ENGINEERING BLDG.

Do not extend notes this side of this line.

76-L-298 CE 307 2-63

76-L-298 CE 307 2-63

PLEASE RETURN TO
LOS ANGELES COUNTY ENGINEER
403 LOS ANGELES COUNTY ENGINEERING BLDG.

NOTE: ANY ADDITIONS OR CHANGES ON THIS SHEET MUST BE MADE OR CIRCLED IN RED INK. WITH DATE AND NAME OF PERSON MAKING CHANGE

Do not extend notes this side of this line.

STATION	B.S.	H.I.	F.S.	ELEV.	VAN NESS AVE - S. OF VAN WICK ST. LN. "A"	
B.M. SD 2930				136.84	B.M. SD 2930 ELEV. = 136.841 F.B. 3371-47 VAN NESS AVE. & VAN WICK ST., S.E. COR. BT. SPK. IN CB., 10 FT. S. OF S. END C.R.	
NOTE: SEE LINE "B" FOR VAN NESS AVE TO NORTH						
1+00.00 N, E. & S.				137.40	(VAN WICK ST. & VAN NESS) ℄ INT. (S.S.M.H.) RIM	
					NOTE - M.H. SEALED	RIM { N 137.41, E 137.41, S 137.39, W 137.37 } 137.40
VAN NESS TO SOUTH						
1+65.1				136.94		℄ ~ PVT.
				136.82		14° RT. ~ PVT.
				136.29		26° " ~ EDGE GUTT.
				136.14		28° " ~ GUTT.
				136.83		28° " ~ T.C.
				136.95	14° LT. ~ PVT.	
				136.32	26° " ~ EDGE GUTT	
				136.77	28° " ~ GUTT.	
				136.85	28° " ~ T.C.	
VAN WICK ST. TO E.						
1+69.9				133.59	LT. ~ F.L. 33" OUTLET TO W	
1+73.9				134.21		RT. ~ F.L. 24" OUTLET TO N
1+72.9				133.83	LT. ~ F.L. 24" INLET FR.S.	
1+77.1				134.17		RT. ~ F.L. 24" OUTLET TO N
1+76.3				133.84	LT. ~ F.L. 24 INLET FR.S.	
1+84.4				138.58		℄ ~ PVT
"				138.35	9' LT. ~ PVT	

F.B. 3371 PG. 72

Job No. 6012.54 Division No. ____ Notes Red ____ Plotted ____ Profile ____
Survey of CENTURY BLVD. AREA - ATHENS S.D. # 1254 Date ____ Date ____ No. ____
Survey by R.B.H. Notes C.Y. Notes Chkd. ____ Checked ____ X-Sec. ____
Indexed ____ Date ____ Date ____ Date ____ No. ____

76-L-298 CE 307 2-63

PLEASE RETURN TO
LOS ANGELES COUNTY ENGINEER
403 LOS ANGELES COUNTY ENGINEERING BLDG.

NOTE: ANY ADDITIONS OR CHANGES ON THIS SHEET MUST BE MADE OR CIRCLED IN RED INK, WITH DATE AND NAME OF PERSON MAKING CHANGE.

Do not extend notes this side of this line.

STATION	B. S.	H. I.	F. S.	ELEV.	VAN WICK ST. - E. OF VAN NESS AVE.	LN "A"
1+84.4				138.12	14' LT - EDGE GUTT	
"				137.59	18' LT. ~ GUTTER	
"				138.57	18' LT ~ T.C. (TOP C.B.)	
1+84.6				138.40		9' RT. ~ PVT
"				138.11		14' " ~ EDGE GUTT
"				137.50		18' " ~ GUTT
"				138.55		18' " ~ T.C. (TOP C.B.)
2+22.3				139.27	18' LT. ~ T.C.	
2+22.8				139.30		18' RT. T.C.
2+24.4				139.40		℄ ~ PVT.
				139.31		9' RT. ~ PVT
				138.87		16' RT. ~ EDGE GUTT
				138.69		18' RT ~ GUTT.
						18' RT. ~ T.C. (DRIVE)
				139.22	9' LT. ~ PVT.	
				138.89	16' LT. ~ EDGE GUTT	
				138.66	18' LT ~ GUTT.	
T.P.				~~139.81~~	~~18' LT ~ T.C. (DRIVE)~~	
3+24.4				141.44		℄
				141.32		9' RT - PVT.
				140.95		16' " EDGE GUTT.

Profile No. X-Sec. No. Notes Red Date Notes Chkd. Date Plotted Date Checked Date Job No. 6012.54 Division No. Survey of CENTURY BLVD. AREA - ATHENS S.O. #1254 Survey by R.B.H. Notes G.K. Date 7-16-71 Map No. Indexed Date

F.B. 3371 Pg. 73

76-L-296 CE 307 2-63

PLEASE RETURN TO
LOS ANGELES COUNTY ENGINEER
403 Los Angeles County Engineering Bldg.

NOTE: ANY ADDITIONS OR CHANGES ON THIS SHEET MUST BE MADE OR CIRCLED IN RED INK, WITH DATE AND NAME OF PERSON MAKING CHANGE

Do not extend notes this side of this line.

F.B. 3371 Pg. 74 | Job No. 6012.54 Division No. | Notes Red | Plotted | Profile
Survey of CENTURY BLVD. AREA-ATHENS S.D. #1254 | Date | No. | X-Sec.
Survey by R.B.H. | Notes C.Y. | Notes Chkd. | Checked
Indexed | Date | Date | Date | No.

STATION	B.S.	H.I.	F.S.	ELEV.	VAN WICK ST. - E. OF VAN NESS AVE.	CN. "A"
3+24.4				140.75		18' Rt. Gutter
				141.39		18' " T.C.
				141.32	9' Lt. Pvt.	
				140.91	16' " Ed. Gutter	
				140.71	18' " Gutter	
				141.39	18' " T.C.	
4+00				142.94		℄ Pvt.
4+49.3	S.S.M.H. (Top)			144.00	Inlet E. 144.00 Rim Outlet W. 144.00	℄ S.S.M.H.
	Outlet W.			136.11	7.20 7.06	Rim {W. 143.97 / E. 144.02} 144.00
	Inlet E.			136.13	136.80 - Top Pipe - 136.94 0.67 - Dia " 0.83 136.13 - F.L. - 136.11	
5+00 T.P.				145.14		℄ Pvt.
6+00				147.23		" "
6+99.6	B.C. T.P.			149.28		℄ Pvt.
				149.23		9' Rt. Pvt.
				148.88		16' " Ed. Gutter
				148.66		18' " Gutter
				149.31		18' " T.C.
				149.10	9' Lt. Pvt.	
				148.68	16' " Ed. Gutter	
				148.52	18' " Gutter	

76-L-298 CE 307 2-63

PLEASE RETURN TO
LOS ANGELES COUNTY ENGINEER
403 LOS ANGELES COUNTY ENGINEERING BLDG.

NOTE: ANY ADDITIONS OR CHANGES ON THIS SHEET MUST BE MADE OR CIRCLED IN RED INK, WITH DATE AND NAME OF PERSON MAKING CHANGE.

Do not extend notes this side of this line.

STATION	B. S.	H. I.	F. S.	ELEV.	VAN WICK ST. - E. OF VAN NESS AVE. LN "A"	
6+99.6				149.17	18' LT. T.C.	
7+00				149.28		℄ PVT.
7+99.0				151.35	10.2' LT. CENTER RD. (PVT.)	
7+99.5	S.S.M.H. (SEMI TANG W.)			151.10	RIM {N. 151.14, E. 151.13, S. 151.06, W. 151.08} 151.10	INLET E. OUTLET W.
	OUTLET W.			143.96		151.10 - RIM - 151.10
						6.41 6.97
	INLET E			144.02		144.69 - TOP PIPE - 144.63
						.67 - DIA. " .67
						144.02 - F.L. - 143.96
9+11.3				153.40	12.3' LT. CENTER RD. (PVT.)	
10+00	T.P.			155.32		℄ PVT
10+11.5	10' W. B.C.R			155.51		℄ "
				155.37		9' RT. PVT.
				155.02		16' " ED GUTTER
				154.85		18' " GUTTER
				155.49		18 " T.C.
				155.41	9' LT. PVT.	
				154.97	16' " ED. GUTT.	
				154.81	18' " GUTTER	
				155.49	" " T.C.	
10+66.19	INTER VAN WICK & WILTON PL - 1+00.00 N & S			156.32		℄ INTER (S.S.M.H.)

Profile No. ____ Notes Red ____ Plotted ____ Job No. 6012.54 Division No. ____
X-Sec. No. ____ Date ____ Date ____ Survey of CENTURY BLVD. AREA - ATHENS S.D. #1254
Notes Chkd. ____ Checked ____ Survey by R.B.U. Notes C.W. Date 2-16-71
Date ____ Date ____ Map No. ____ Indexed ____ Date ____

F.B. 3371 Pg. 75

76-L-296 CE 307 2-63

PLEASE RETURN TO
LOS ANGELES COUNTY ENGINEER
403 Los Angeles County Engineering Bldg.

NOTE: ANY ADDITIONS OR CHANGES ON THIS SHEET MUST BE MADE OR CIRCLED IN RED INK, WITH DATE AND NAME OF PERSON MAKING CHANGE

Do not extend notes this side of this line.

F.B. 3371 Pg. 76
Job No 6012.54 Division No. Notes Red Plotted Profile
Survey of CENTURY BLVD. AREA ~ ATHENS S.D. # 1254 Date No. X-Sec.
Survey by R.B.H. Notes C.Y. Notes Chkd. Checked
Indexed Date Date Date No.

STATION	B.S.	H.I.	F.S.	ELEV.	VAN WICK ST. - E. OF VAN NESS AVE. LN. "A"
10+66.19	INLET N.			149.81	RIM { N. 154.31, E. 154.34, S. 154.32, W. 154.29 } 154.32
	" E.			149.86	
	" S.			149.87	INLET S. RIM 154.32 − 5.78 = 150.54 TOP PIPE; DIA " 0.67 = 149.87
	OUTLET W.			149.81	OUTLET W. RIM 154.32 − 5.84 = 150.48 TOP PIPE; DIA " 0.67 = 149.81
					INLET N. 154.32 − 5.84 = 148.48 TOP PIPE − 0.67 DIA PIPE = 149.81 F.L.
					INLET E. 154.32 − 5.79 = 148.53 TOP PIPE − 0.67 DIA PIPE = 149.86 F.L.
		WILTON PL SOUTH OF VAN WICK ST.			
17+55.1				156.83	℄ PVT
				156.56	9' RT. PVT
				155.99	17' " ED. GUTTER
				155.84	18' " GUTTER
				156.52	18' " T.C.
				156.87	9' LT. PVT
				156.61	17' " ED. GUTTER
				156.47	18' " GUTTER
				157.15	18' " T.C.
17+95.1				157.40	℄ PVT.
				157.11	9' RT. PVT.
				156.52	17' " ED. GUTTER
				156.41	18' " GUTTER

76-L298 CE 307 3-61

PLEASE RETURN TO
LOS ANGELES COUNTY ENGINEER
403 LOS ANGELES COUNTY ENGINEERING BLDG.

NOTE: ANY ADDITIONS OR CHANGES ON THIS SHEET MUST BE MADE OR CIRCLED IN RED INK, WITH DATE AND NAME OF PERSON MAKING CHANGE.

Do not extend notes this side of this line.

STATION	B. S.	H. I.	F. S.	ELEV.	WILTON PL. - S. OF VAN WICK ST.	LN. "A"
1+95.1				157.06		18' RT. T.C.
				157.39	9' LT. PVT	
				157.09	17' " ED. GUTTER	
				156.91	18' " GUTTER	
				157.57	18' " T.C.	
2+95.1				158.66		℄ PVT.
				158.54		9' RT. PVT.
				158.05		17' " ED. GUTTER
				157.95		18' " GUTTER
				158.57		18' " T.C.
				158.52	9' LT. PVT.	
				158.20	17' " ED. GUTTER	
				158.01	18' " GUTTER	
				158.67	18' " T.C.	
3+79.9	S.S.M.H. INTER WILTON PL & THOREAU			159.47	RIM { N. 159.46, S 159.48, E 159.49, W 159.45 } 159.47	OUTLET N. 159.47 - RIM -7.73 - 151.74 - TOP PIPE .67 - DIA. " 151.07 - F.L.
	INV. 8" OUTLET N.= 151.07					

Profile Notes Red ____ Plotted ____ Job No. 6012.54 Division No. ____
No. ____ Date ____ Date ____ Survey of CENTURY BLVD. AREA ~ ATHENS S.D. #1254
X-Sec. Notes Chkd. ____ Checked ____ Survey by [illegible] Notes [illegible] Date [illegible]
No. ____ Date ____ Date ____ Map No. ____ Indexed ____ Date ____

F.B. 3371 PG. 77

76-L298 CE 307 3-61

PLEASE RETURN TO
LOS ANGELES COUNTY ENGINEER
403 Los Angeles County Engineering Bldg.

NOTE: ANY ADDITIONS OR CHANGES ON THIS SHEET MUST BE MADE OR CIRCLED IN RED INK, WITH DATE AND NAME OF PERSON MAKING CHANGE

Do not extend notes this side of this line.

F.B. 3371 Pg. 78 | Job No. 6012.54 Division No. ____ Notes Red ____ Plotted ____ Profile
Survey of Century Blvd. Area - Athens S.D. #1254 Date ____ Date ____ No. ____ X-Sec.
Survey by R.B.H. Notes C.Y. Notes Chkd. ____ Checked ____ No.
Indexed ____ Date ____ Date ____ Date ____

STATION	B. S.	H. I.	F. S.	ELEV.	WILTON PL. ~ N. OF VAN WICK ST.	WICK ST. LN. "A"
	WILTON PL. NORTH OF				VAN WICK ST.	
1+54.8				157.15		℄ PVT.
				157.17		9' RT. PVT.
				156.90		17' " ED. GUTTER
				156.75		18' " GUTTER
				157.40		18' " T.C.
1+55.2				156.89	9' LT. PVT.	
				156.44	17' " ED GUTTER	
				156.28	18' " GUTTER	
				156.38	18' " T.C	
1+94.8				158.10		℄ PVT.
				157.98		9' RT. PVT
				157.60		17' " ED. GUTTER
				157.50		18' " GUTTER
				158.19		18' " T.C.
1+95.2				157.94	9' LT PVT	
				157.45	17' " ED GUTTER	
				157.34	18' " GUTTER	
				157.99	18' " T.C.	
2+94.8				160.34		1' RT. CTR. RD
)				160.21		10' " PVT

76-L298 CE 307 3-61

PLEASE RETURN TO
LOS ANGELES COUNTY ENGINEER
403 LOS ANGELES COUNTY ENGINEERING BLDG.

NOTE: ANY ADDITIONS OR CHANGES ON THIS SHEET MUST BE MADE OR CIRCLED IN RED INK, WITH DATE AND NAME OF PERSON MAKING CHANGE.

Do not extend notes this side of this line.

STATION	B. S.	H. I.	F. S.	ELEV.	WILTON PL. - N. OF VAN	WICK ST. LN. "A"
2+94.8				159.79		18' RT. ED. GUTTER
				159.66		19' " GUTTER
				160.31		19' " T.C
2+95.2				160.22	8' LT. PVT.	
				159.84	16' " ED. GUTTER	
				159.74	17' " GUTTER	
				160.38	17' " T.C.	
- T.P				161.19		
3+80.4	S.S.M.H PL. & CULLIVAN	INTER	WILTON	162.31	RIM. {N. 162.33, E 162.31, S. 162.29, W. 162.32} 162.31	OUTLET S. 162.31 - RIM; 8.10; 154.21 - TOP PIPE; .67 - DIA; 153.54 - F.L.
	VAN	WICK	ST.	EAST	OF WILTON PL.	
11+00				156.96		℄ PAV.
11+21.2				157.50		℄ "
				157.37	9' LT. PAV.	
				157.00	17' " ED. GUTTER	
				156.78	18' " GUTTER	

Profile No. ____ Notes Red ____ Plotted ____ Job No. 6012.54 Division No. ____
X-Sec. No. ____ Date ____ Date ____ Survey of CENTURY BLVD. AREA ~ ATHENS S.D. #1254
Notes Chkd. ____ Checked ____ Survey by ____ Notes ____ Date ____
No. ____ Date ____ Date ____ Map No. ____ Indexed ____ Date ____

F.B. 3371 Pg. 79

76-L298 CE 307 3-61

PLEASE RETURN TO
LOS ANGELES COUNTY ENGINEER
403 Los Angeles County Engineering Bldg.

NOTE: ANY ADDITIONS OR CHANGES ON THIS SHEET MUST BE MADE OR CIRCLED IN RED INK, WITH DATE AND NAME OF PERSON MAKING CHANGE

Do not extend notes this side of this line.

F.B. 3371 Pg. 80 | Job No 6012.54 Division No. | Notes Red | Plotted | Profile
Survey of CENTURY BLVD. AREA ~ ATHENS S.D. #1254 Date | Date | No. | X-Sec.
Survey by R.B.H. Notes C.T. | Notes Chkd. | Checked | No.
Indexed | Date | Date | Date

STATION	B. S.	H. I.	F. S.	ELEV.	VAN WICK ST. ~ E. OF WILTON PL.		LN. "A"
11+21.2				157.43	18' LT.	T.C.	
11+21.4				157.34			9' RT PVT.
				156.95			17' " ED GUTTER
				156.74			18' " GUTTER
				157.41			18' " T.C.
11+61.2				158.44			℄ PVT.
				158.32	9' LT.	PVT	
				157.99	17' "	ED GUTTER	
				157.78	18' "	GUTTER	
				158.45	18' "	T.C.	
11+61.4				158.31			9' RT PVT.
				157.97			17' " ED GUTTER
				157.77			18' " GUTTER
				158.45			18' " T.C.
12+00	T.P.			159.41			℄ PVT
12+61.2				161.00			℄ "
				160.86	9' LT.	PVT	
				160.51	17' "	ED. GUTTER	
				160.31	18' "	GUTTER	
				160.30	18' "	DRIVEWAY	
12+61.4							9' RT PVT.
				160.54			17' " ED GUT.

76-L298 CE 307 3-61

PLEASE RETURN TO
LOS ANGELES COUNTY ENGINEER
403 LOS ANGELES COUNTY ENGINEERING BLDG.

NOTE: ANY ADDITIONS OR CHANGES ON THIS SHEET MUST BE MADE OR CIRCLED IN RED INK, WITH DATE AND NAME OF PERSON MAKING CHANGE.

Do not extend notes this side of this line.

STATION	B. S.	H. I.	F. S.	ELEV.	VAN WICK ST. - E. OF WILTON PL.	LN. "A"
12+61.4				160.30		18' RT. GUTTER
				—		18' " DRIVEWAY
12+66.2				161.12	18' LT. T.C.	
12+68.4				161.14		18' RT. T.C.
13+00				162.04		℄ PVT.
13+58.8	S.S. M.H			163.54	RIM {E. 163.55 / W. 163.53} 163.54	INLET E. OUTLET W. 163.54 - RIM - 163.54 6.32 6.40 157.22 - TOP PIPE - 157.14 0.67 - DIA. " - .67 156.55 - F.L. - 156.47
—	INV. 8" INLET E.			156.55		
	" " OUTLET W.			156.47		
14+00				164.60		℄ PVT.
15+00	T.P.			167.12		" "
16+00				169.63		" "
16+51.5	S.S. M.H			170.95	RIM {E. 170.96 / W. 170.94} 170.95	INLET E. OUTLET W. 170.95 - RIM - 170.95 7.08 7.17 163.87 - TOP PIPE - 163.78 0.67 - DIA. " - 0.67 163.20 - F.L. - 163.11
	INV. 8" INLET E.			163.20		
	" " OUTLET W.			163.11		
17+00				172.16		℄ PVT.
18+00				174.75		" "
T.P.				175.91		

Profile Notes Red ____ Plotted ____ Job No. 6012.54 Division No. ____
No. ____ Date ____ Date ____ Survey of CENTURY BLVD AREA ~ ATHENS S.D. #1254
X-Sec. Notes Chkd. ____ Checked ____ Survey by ____ Notes ____ Date ____
No. ____ Date ____ Date ____ Map No. ____ Indexed ____ Date ____

F.B. 3371 PG. 81

76-L298 CE 307 3-61

PLEASE RETURN TO
LOS ANGELES COUNTY ENGINEER
403 Los Angeles County Engineering Bldg.

NOTE: ANY ADDITIONS OR CHANGES ON THIS SHEET MUST BE MADE OR CIRCLED IN RED INK, WITH DATE AND NAME OF PERSON MAKING CHANGE

Do not extend notes this side of this line.

F.B. 3371 Pg. 82 | Job No. 6012.54 Division No. | Notes Red | Plotted | Profile
Survey of CENTURY BLVD. AREA - ATHENS S.D. #1254 Date | No. | X-Sec.
Survey by R.B.H. Notes C.Y. Notes Chkd. | Checked
Indexed | Date | Date | No.

VAN WICK ST. - E. OF WILTON PL. LN. "A"

STATION	B.S.	H.I.	F.S.	ELEV.		
19+00				177.23		
19+43.8	S.S. M.H.			178.30	RIM {E 178.33 / W. 178.27} 178.30	INLET E: 178.30 - RIM - 178.30; 7.82; 7.88; 170.48 - TOP PIPE - 170.42; .67 - DIA " - .67; 169.81 - F.L. - 169.75 / OUTLET W
	INVERT 8" INLET E			169.81		
	" " OUTLET W.			169.75		
20+00				179.69		℄ PVT.
21+00				182.19		" "
21+29.73				182.92		℄ " "
				182.85		9' RT. PVT
				182.44		17' " ED. GUTTER
				182.23		18' " GUTTER
				182.91		18' " T.C.
21+38.0				183.13		℄ PVMT
21+38.0				182.94	9' LT. PVT.	
				182.55	17' " ED. GUTTER	
				182.32	18' " GUTTER	
				182.96	18' " T.C.	
21+87.3				184.16	2.5' " PVT.	CENTER RD.
				184.14		6.4' RT. PVT.
				183.86		13.6 " ED. GUT
				183.69		15.7 " GUTTER

76-L298 CE 307 3-61

PLEASE RETURN TO
LOS ANGELES COUNTY ENGINEER
403 LOS ANGELES COUNTY ENGINEERING BLDG.

NOTE: ANY ADDITIONS OR CHANGES ON THIS SHEET MUST BE MADE OR CIRCLED IN RED INK, WITH DATE AND NAME OF PERSON MAKING CHANGE.

Do not extend notes this side of this line.

STATION	B. S.	H. I.	F. S.	ELEV.	VAN WICK ST. - E. OF WILTON PL.	W. "A"
21+87.3				184.33		15.7 RT. T.C.
22+00				184.41		℄ PAV.
	INTER VAN WICK ST & 109th ST.					
22+46.5	S.S.M.H. 1+00 E & W. ON 109th ST.			185.03	RIM { N 185.05, E 185.00, S 185.02, W 185.06 } 185.03	INLET W. 185.03 - RIM; 7.54; 177.49 - TOP PIPE; .67 - DIA. "; 176.82 - F.L. — (ST. ANDEWS) INLET N. 185.03; 7.53; 177.50; .67; 176.83
	INV. 8"	INLET E		176.78	INLET E. 185.03 - RIM; 7.58; 177.45 TOP PIPE; .67 - DIA. PIPE; 176.78 - F.L. — OUTLET S. 185.03; 7.66; 177.37; .67; 176.70	
	" "	" W		176.82		
	" "	" N.		176.83		
	" "	OUTLET S.		176.70		
	109th ST. TO WEST					
1+61.6				185.29		21.5 RT. TOP CURB
"				184.63		21.5 " GUTTER
61.7				184.73		20.2 " ED. GUTTER
+62.6				184.84		12.4 RT. PAV.
+63.3				184.65		3.4 RT. CENTER RD.
2+01.4						23.8 RT. T.C. (DRIVE)
"				185.06		23.8 " GUTTER
+01.5				185.21		22.7 " ED. GUTTER
2+02.0				185.39		14.7 " PAV.

Profile No. ____ Notes Red ____ Plotted ____ Job No. 6012.54 Division No. ____
X-Sec. No. ____ Date ____ Date ____ Survey of CENTURY BLVD. AREA ~ ATHENS S.D. #1254
Notes Chkd. ____ Checked ____ Survey by R.B.H. Notes C.Y. Date 7-21-71
No. ____ Date ____ Date ____ Map No. ____ Indexed ____ Date ____

F.B. 3371 Pg. 83

76-L298 CE 307 3-61

PLEASE RETURN TO
LOS ANGELES COUNTY ENGINEER
403 Los Angeles County Engineering Bldg.

NOTE: ANY ADDITIONS OR CHANGES ON THIS SHEET MUST BE MADE OR CIRCLED IN RED INK, WITH DATE AND NAME OF PERSON MAKING CHANGE

Do not extend notes this side of this line.

F.B. 3371 Pg. 84 | Job No. 6012.54 Division No. ____ Notes Red ____ Plotted ____ Profile ____
Survey of CENTURY BLVD. AREA ~ ATHENS S.D. # 1254 Date ____ No. ____ X-Sec. ____
Survey by R.B.H. Notes C.Y. Notes Chkd. ____ Checked ____ No. ____
Indexed ____ Date ____ Date ____ Date ____

STATION	B. S.	H. I.	F. S.	ELEV.	109TH ST. - W. OF VAN NUYS ST.			LN. "A"
2+02.4				185.25				5.7' Rt Center Rd
2+05.4				185.80				23.8' " T.C.
2+09.8				185.38				6.2 Rt. Ctr. Rd.
+10.2				185.00	2.8 Lt.	Pav		"
"				184.33	10.7 Lt.	Ed. Gutter		
"				184.18	12.0 "	Gutter		
"				184.82	12.0 "	T.C.		
2+46.8	S.S.M.H	See Pg 85 For	Detail	180.14				16.7 Rt Ctr S.S.M.H.
2+51.1								6.4 Rt. Ctr. Rd.
"				185.76	2.7 Lt	Pav		
"				185.05	10.5 "	Ed. Gutter		
"				184.93	11.7 "	Gutter		
"				185.50	11.7 "	T.C.		
3+00.4				186.98				4.6 Rt. Ctr. Rd
+01.0				187.10				13.7 " Pav.
+01.8				186.88				21.7 " Ed. Gutt.
"				186.77				22.8 " Gutter
"				187.43				22.8 " T.C.
+50.5				187.43	18.6 Lt.	T.C.		
"				186.78	18.6 "	Gutt.		
"				186.90	17.4 "	Ed Gutt.		
+51.6				187.54	9.7 "	Pav.		
+52.8				187.00	6.7 "	Ctr. Rd		

76-L298 CE 307 3-61

PLEASE RETURN TO
LOS ANGELES COUNTY ENGINEER
403 LOS ANGELES COUNTY ENGINEERING BLDG.

NOTE: ANY ADDITIONS OR CHANGES ON THIS SHEET MUST BE MADE OR CIRCLED IN RED INK. WITH DATE AND NAME OF PERSON MAKING CHANGE.

Do not extend notes this side of this line.

STATION	B. S.	H. I.	F. S.	ELEV.	109TH ST. - W. OF VAN WICK ST.	LN. "A"
2+46.8	SS. M.H. (109th W. OF VAN WICK) SEE PG 14			186 20	RIM { N. 186.20, E. 186.19, S. 186.21, W. 186.20 } 186.20	16.7 RT. CTR. SS M.H.
	INV. 8" OUTLET E.			177 36		OUTLET E. 186.20 - RIM; 8.17; 178.03 - TOP PIPE; .67 - DIA "; 177.36 - FL
	109th ST. TO EAST OF VAN WICK					
1+38.0				185.98	1.4 LT. CTR. ROAD	
+ 38.8				185.80		7.5' RT PAV.
+39.4				185.40		15.3' ED. GUTTER
				185.31		16.5' GUTTER
				185.93		16.5' T.C.
1+54.7				186.50	22.0' LT T.C.	
				185.87	22.0' " GUTTER	
+54.9				186.03	20.8' " ED. GUTT.	
+ 55.9				186.44	13.0' LT. PAV	
57.0				186.50	4.0' LT. CTR. RD.	
+ 77.8				187.26	5.8' " " "	
78.7				186.07		3.2' RT. PAV.
79.3				186.40		11.0 " ED. GUTTER
79.5				186.28		12.2 " GUTTER

Profile No. ____ Notes Red ____ Plotted ____ Job No. 6012.54 Division No. ____
X-Sec. No. ____ Date ____ Date ____ Survey of CENTURY BLVD. AREA ~ ATHENS S.D. #1254
Notes Chkd. ____ Checked ____ Survey by R.B.H. Notes C.Y. Date 7-21-71
No. ____ Date ____ Date ____ Map No. ____ Indexed ____ Date ____

F.B. 3371 Pg. 85

76-L298 CE 307 3-61

PLEASE RETURN TO
LOS ANGELES COUNTY ENGINEER
403 LOS ANGELES COUNTY ENGINEERING BLDG.

NOTE: ANY ADDITIONS OR CHANGES ON THIS SHEET MUST BE MADE OR CIRCLED IN RED INK, WITH DATE AND NAME OF PERSON MAKING CHANGE

Do not extend notes this side of this line.

F.B. 3371 Pg. 86 | Job No 6012.54 Division No. ____ Notes Red ____ Plotted ____ Profile ____
Survey of CENTURY BLVD. AREA - ATHENS S.D. #1254 Date ____ No. ____ X-Sec. ____
Survey by R.B.H. Notes C.Y. Notes Chkd. ____ Checked ____ No. ____
Indexed ____ Date ____ Date ____ Date ____

STATION	B. S.	H. I.	F. S.	ELEV.	109TH ST. - E. OF VAN NICK ST.	LN. "A"
1+79.5						12.2' RT (DRIVEWAY)
+87.7				187.30		11.5 " T.C.
+94.5				188.10	25.3' LT. T.C.	
+94.5				187.45	25.3 " GUTTER	
+94.7				187.56	24.1 " ED. GUTT.	
+95.0				187.92	16.3 " PAV.	
+95.4				187.96	7.3 " CTR. RD.	
2+79.5				192.06		9.4' RT T.C.
+79.5				191.39		" " GUTT.
+79.5				191.50		8.2 " ED. GUTT.
+79.7				192.05		0.4' " PAV.
+80.1				192.31	8.6' LT. CTR. RD.	
2+93.0				193.03	8.4' " CTR. RD.	
+94.0				193.00	17.3 " PAV.	
+94.5				192.75	25.1 " ED. GUTT.	
+94.5				192.66	26.4 " GUTTER	
+94.5				193.24	26.4 " T.C.	
3+79.7	S.S. M.H. (ON LINE)			197.85	Rim {E. 197.83 / W. 197.81} 197.85	OUTLET W. 197.85
	INV. 8" OUTLET W			188.92		8.26 189.59 ✓ .67 188.92 ✓

76-L298 CE 307 3-61

PLEASE RETURN TO
LOS ANGELES COUNTY ENGINEER
403 LOS ANGELES COUNTY ENGINEERING BLDG.

NOTE: ANY ADDITIONS OR CHANGES ON THIS SHEET MUST BE MADE OR CIRCLED IN RED INK, WITH DATE AND NAME OF PERSON MAKING CHANGE.

Do not extend notes this side of this line.

Profile No. X-Sec. No. Notes Red Date Notes Chkd. Date Plotted Date Checked Date Job No. 6012.54 Division No. Survey of CENTURY BLVD AREA ~ ATHENS S.D. #1254 Survey by [illegible] Notes [illegible] Date 7-21-61 Map No. Indexed Date

F.B. 3371 Pg. 87

STATION	B. S.	H. I.	F. S.	ELEV.	ST. ANDREWS PL. - N. OF 109TH ST.			"A"
	ST.	ANDREWS		PL TO	NORTH OF 109TH ST.			
22+89.7				186.05	4.0' LT.	CTR. RD.		
+91.4				185.89	12.9 "	PAV.		
+93.0				185.35	19.8 "	ED. GUTTER		
+93.2				185.20	21.8 "	GUTT.		
+93.2				185.85	" "	T.C.		
23+07.8				186.46			17.4' "	T.C.
"				185.77			17.4' "	GUTT.
+08.0				186.00			15.4 "	ED. GU--
+09.1				186.36			8.4 "	PAV
+09.9				186.46	0.6' LT.	CTR. RD		
+31.6				186.92			1.3' R.	CTR. RD
+32.0				186.73	7.7' LT	PAV.		
+32.5				186.30	14.6' "	ED. GUTT		
+32.6				186.09	16.6' "	GUTT.		
+ "				186.78	16.6' "	T.C.		
23+47.4				187.46			20.6' RT	T.C.
"				186.78			" "	GUTT.
+47.5				186.99			18.7' "	ED. GUTT
47.9				187.27			11.6' "	PAV

76-L298 CE 307 3-61

PLEASE RETURN TO
LOS ANGELES COUNTY ENGINEER
403 LOS ANGELES COUNTY ENGINEERING BLDG.

NOTE: ANY ADDITIONS OR CHANGES ON THIS SHEET MUST BE MADE OR CIRCLED IN RED INK, WITH DATE AND NAME OF PERSON MAKING CHANGE

Do not extend notes this side of this line.

F.B. 3371 PG. 88 | Job No. 6012.54 Division No. ____ Notes Red ____ Plotted ____ Profile ____
Survey of CENTURY BLVD. AREA ~ ATHENS S.D. #1254 Date ____ No. ____ X-Sec. ____
Survey by R.B.H. Notes C.Y. Notes Chkd. ____ Checked ____ No. ____
Indexed ____ Date ____ Date ____ Date ____

STATION	B.S.	H.I.	F.S.	ELEV.	ST. ANDREWS PL. - N. OF	109TH ST., LN. "A"
23+48.2				187.32		2.7' RT. CTR. RD
24+14.3	S.S.M.H			189.21		2.0' RT. CTR. M.H
					RIM {N 189.24 / S 189.17} 189.21	OUTLET S. RIM = 189.21 − 8.36 = 180.85 − TOP PIPE − .67 − DIA. = 180.18 − F.L.
"	INV. 8" OUTLET	S.		180.18		
24+32.9				189.76	21.0' LT. T.C.	
"				189.07	" " GUTT	
+33.1				189.30	19.0' " ED. GUTT	
+33.8				189.71	12.0' " PAV	
+35.2				189.81	3.2' " CTR. RD.	
+44.3				190.09	4.7' " "	
+46.1				189.94		4.2' RT PAV.
+47.0				189.66		11.3 " ED GUTT.
+47.2				189.40		13.1 " GUTT.
+47.2						13.1 " T.C. (DRIVE WAY)
+49.8				190.16		12.7 " T.C.
B.M. SD 2934				184.34	B.M. SD 2934 ELEV. = 184.339 F.B. 3371-48 VAN WICK ST. & 109TH, S.E. LY COR. BT. SPK. IN CB. 10' ± S. LY OF S. LY END C.R.	

Notes Ck'd by	Survey of CENTURY BLVD. AREA - ATHENS S.D. #1254
~~Map No.~~	~~J.N. 6012.54 Topo~~ ~~Std~~ ~~°F~~
Office Work	Surveyed by R.B.H.
Checked	Notes R.B.H. & C.Y. Date 7-22-71
Date	Indexed

F. B. 3371 PG. 93

S.D.# 1254
CENTURY BLVD. AREA - ATHENS
J.N. 6012.54

TOPOG.
ON LINE "B"

ON VAN NESS AVE., FROM VAN WICK ST. No. TO 108TH ST.

ON 108TH ST., FROM VAN NESS AVENUE EAST TO WILTON PL.

ON WILTON PLACE FROM 108TH ST. No. TO 103RD ST.

NOTE: TREES SHOWN HEREIN (EXCEPT @ INTER'S) ARE OF SUCH A SIZE THAT THEY MIGHT IMPEDE CONSTR. (I.E. OVERHANGING ST., ETC.)

JULY 21, 1971
HOBSON
YASUI
BANKSON
GOODWIN

SEE PG'S 113 THRU 178 FOR CROSS-SECTIONS.

Note: Any Additions or Changes on this Sheet Must be Made or Circled in Red Ink With Date and Name of Person Making Change.

Do not extend this side of this line.

PLEASE RETURN TO
COUNTY OF LOS ANGELES
DEPARTMENT OF COUNTY ENGINEER
403 LOS ANGELES COUNTY ENGINEERING BLDG.

16.F.309S CE#310 3-68

F. B. 3371 PG. 94

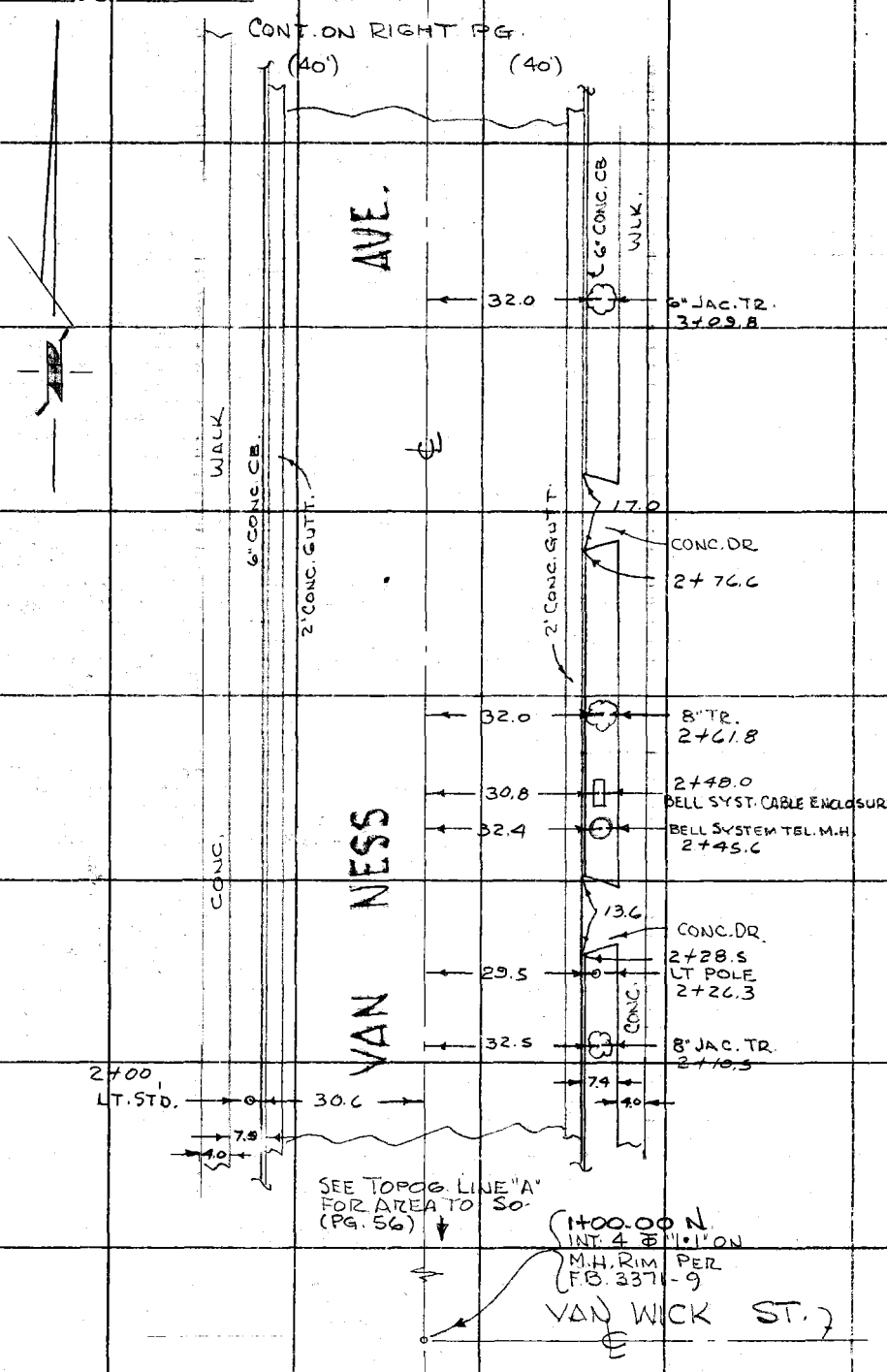

PLEASE RETURN TO
COUNTY OF LOS ANGELES
DEPARTMENT OF COUNTY ENGINEER
403 LOS ANGELES COUNTY ENGINEERING BLDG.

Do not extend this side of this line.

Note: Any Additions or Changes on This Sheet Must be Made or Circled in Red Ink With Date and Name of Person Making Change.

Notes Ck'd by	Survey of CENTURY BLVD. AREA - ATHENS S.D. #1254	F. B. 3371 PG. 95
Map No.	JN 6012 54 Temp. Std. °F	
Office Work	Surveyed by R.B.H.	
Checked	Notes R.B.H. & C.Y. Date 7-22-71	
Date	Indexed	

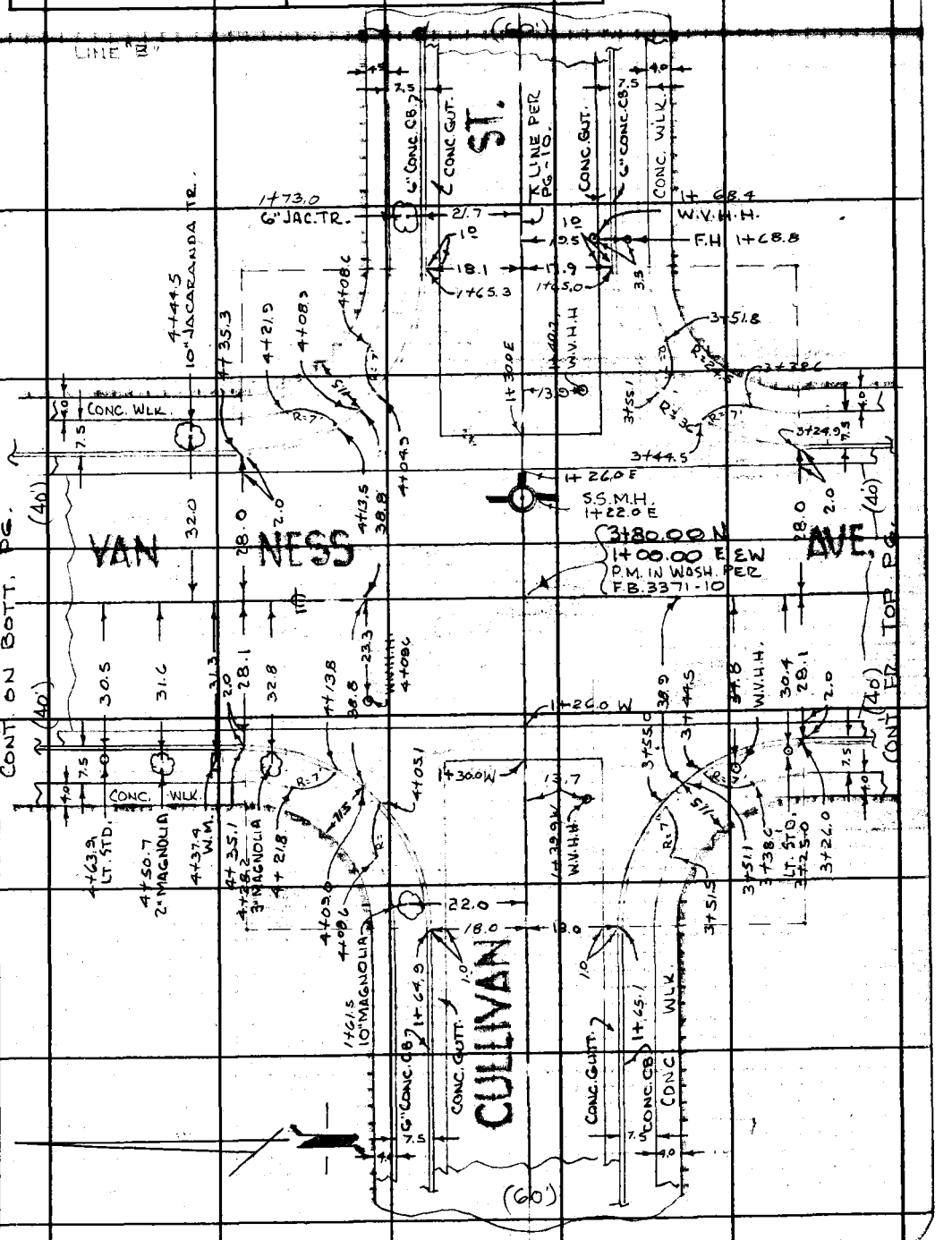

Note: Any Additions or Changes on This Sheet Must be Made or Circled in Red Ink With Date and Name of Person Making Change.

Do not extend this side of this line.

PLEASE RETURN TO
LOS ANGELES COUNTY ENGINEER
403 LOS ANGELES COUNTY ENGINEERING BLDG.

76F3098 CE #310 6-63

F.B. 3371 PG 96

CONT. ON BOTT. PG.

(40') (40')

WLK WLK

AVE.

14.7

CONC. DR

5+62.3

2' CONC. GUTT.

6" CONC. CB

2' CONC. GUTT.

6" CONC. CB

5+13.4
12" ELM TR.

31.5

32.0

5+42.7
6" JAC. TR.

28.1

LT STR
5+25.7

NESS

13.8

CONC. DR

5+08.1

4+93.4
4" JAC. TR.

32.0

4+86.7
15" ELM TR.

31.5

LINE "B"

CONC.

VAN

CONC.

(40') (40')

CONT. FR. LEFT PAGE

PLEASE RETURN TO
LOS ANGELES COUNTY ENGINEER
403 Los Angeles County Engineering Bldg.

Do not extend this side of this line.

Note: Any Additions or Changes on This Sheet Must Be Made or Circled in Red Ink With Date and Name of Person Making Change.

Notes Ck'd by	Survey of CENTURY BLVD. AREA - ATHENS S.D. # 1254
Map No.	JN 6012-34 Tape Std °F
Office Work	Surveyed by R.B.H.
Checked	Notes R.B.H. & C.Y. Date 7-22-71
Date	Indexed

F. B. 3371 PG. 97

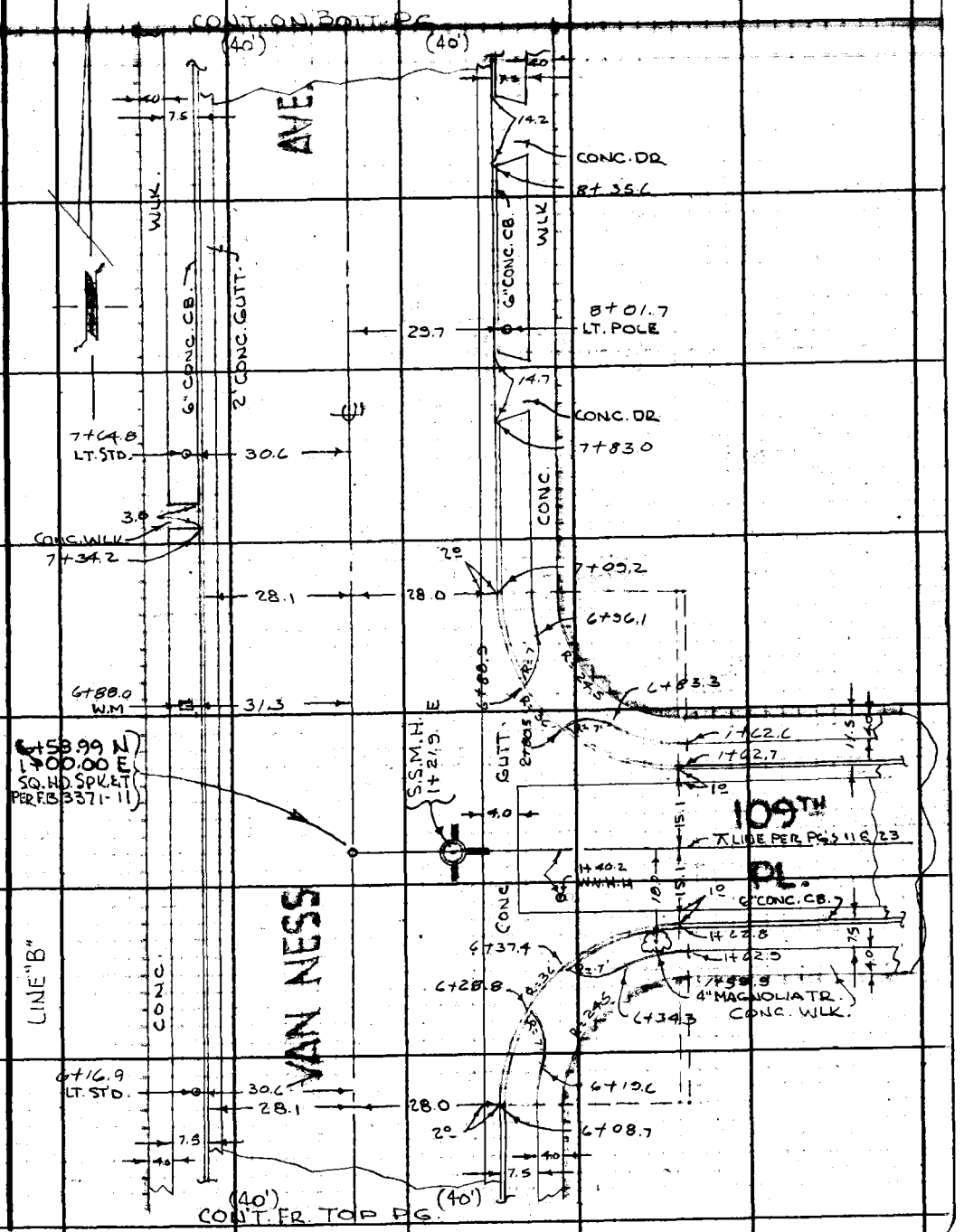

Note: Any Additions or Changes on This Sheet Must be Made or Circled in Red Ink With Date and Name of Person Making Change.

Do not extend this side of this line.

PLEASE RETURN TO
LOS ANGELES COUNTY ENGINEER
403 LOS ANGELES COUNTY ENGINEERING BLDG.

76F309S CE #310 6-63

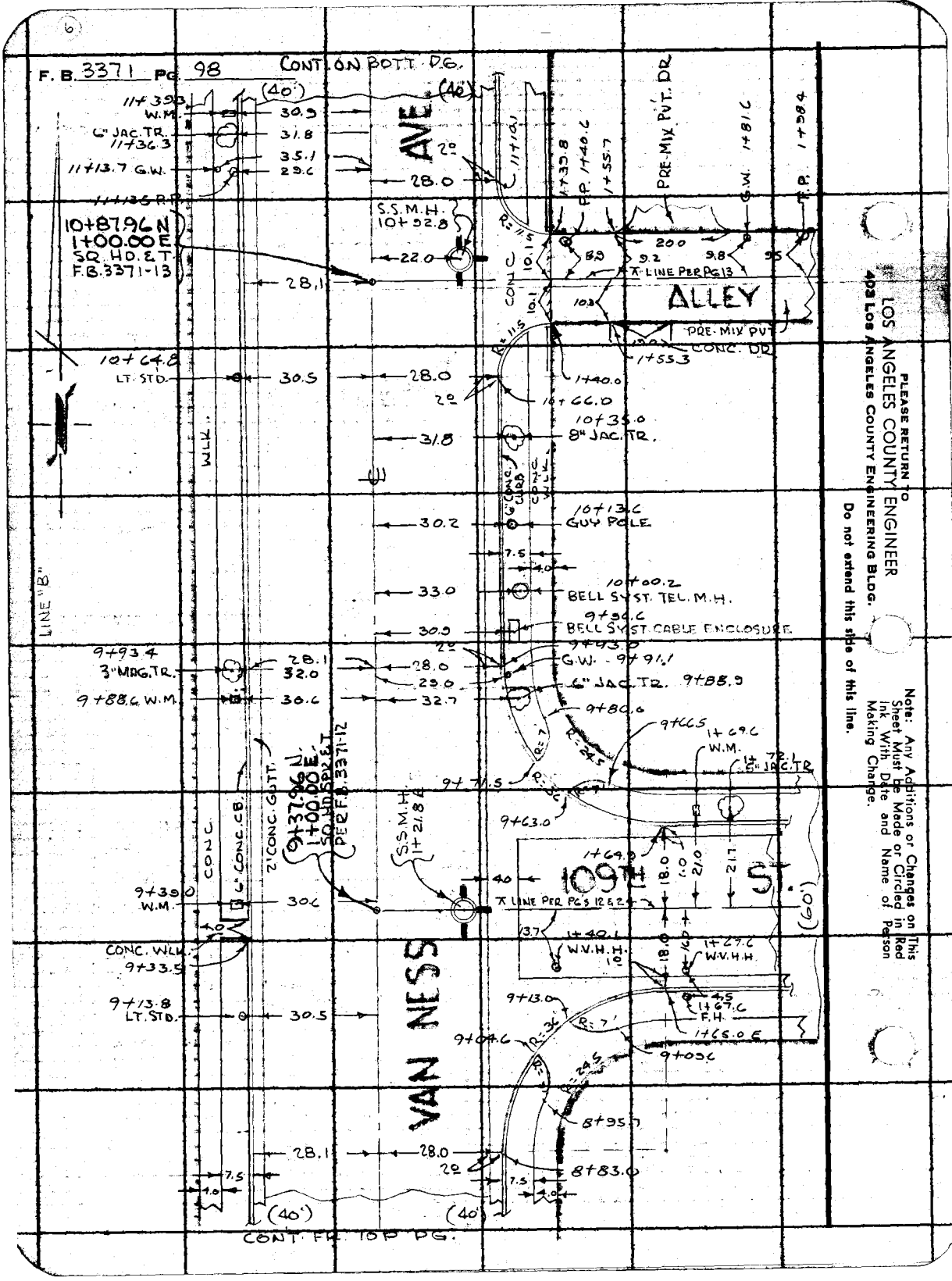

PLEASE RETURN TO
LOS ANGELES COUNTY ENGINEER
108 LOS ANGELES COUNTY ENGINEERING BLDG.

Do not extend this side of this line.

Note: Any Additions or Changes on This Sheet Must Be Made or Circled in Red Ink With Date and Name of Person Making Change.

Notes Ck'd by	Survey of CENTURY BLVD. AREA - ATHENS S.D. #1254	F. B. 3371 PG. 99
Map No.	IN 6012.54 Tape Std. °F	LINE "B"
Office Work	Surveyed by R.B.H.	
Checked	Notes R.B.H. & C.Y. Date 7-23-71	
Date	Indexed	

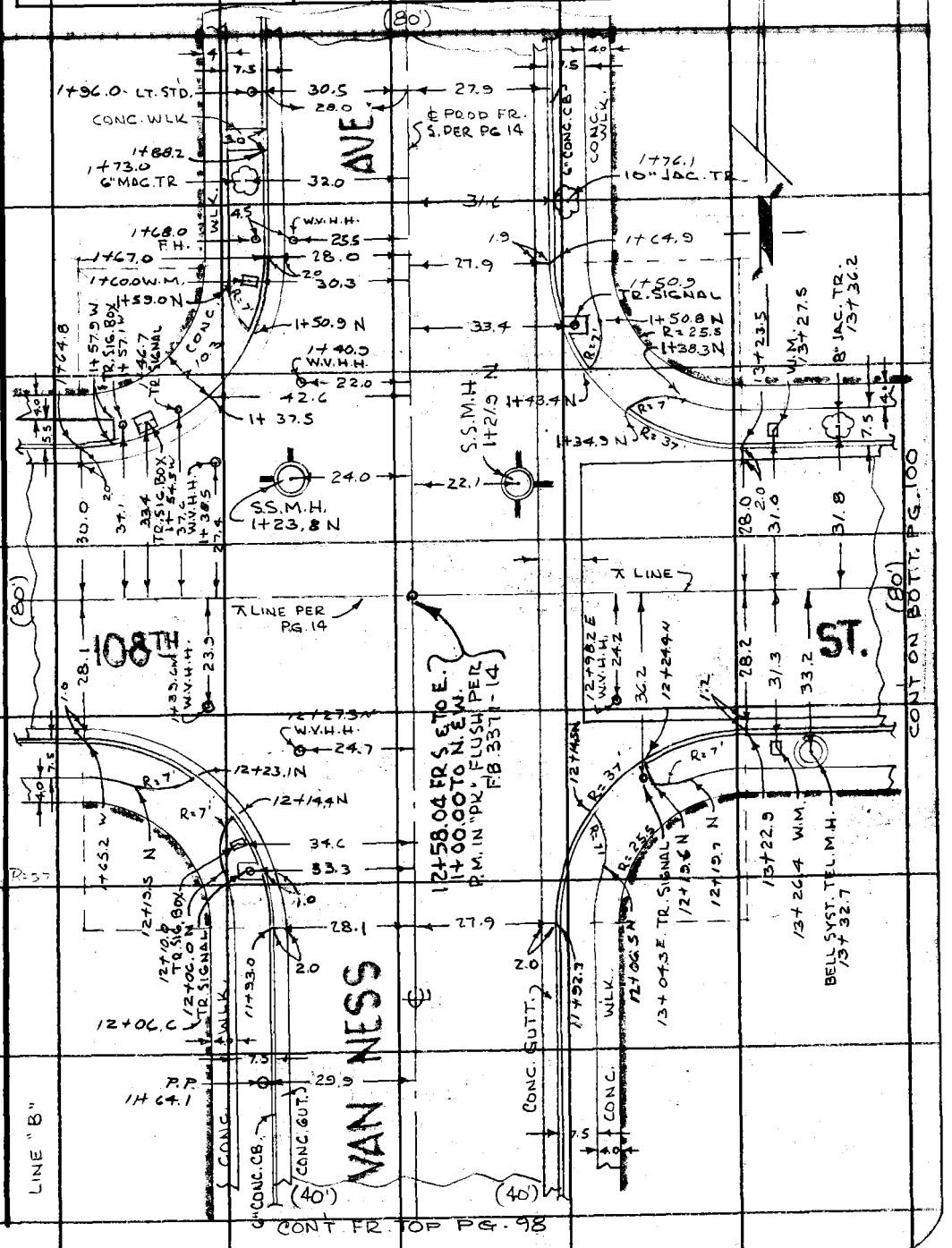

Note: Any Additions or Changes on This Sheet Must be Made or Circled in Red Ink With Date and Name of Person Making Change.

Do not extend this side of this line.

PLEASE RETURN TO
LOS ANGELES COUNTY ENGINEER
403 LOS ANGELES COUNTY ENGINEERING BLDG.

76F309S CE #310 6-63

(8)

F. B. 3371 PG. 100 CONT. ON BOTT. PG. 101

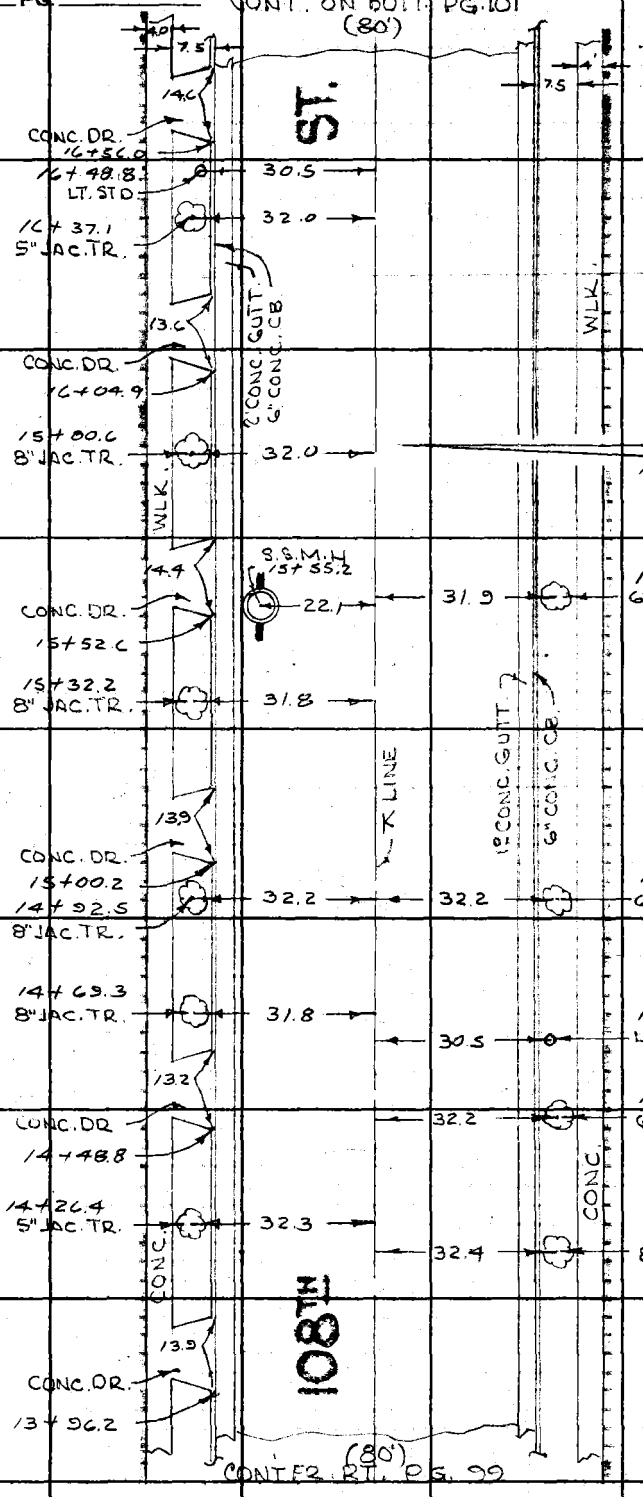

PLEASE RETURN TO
LOS ANGELES COUNTY ENGINEER
403 Los Angeles County Engineering Bldg.

Do not extend this side of this line.

Note: Any Additions or Changes on This Sheet Must Be Made or Circled in Red Ink With Date and Name of Person Making Change.

Notes Ck'd by	Survey of CENTURY BLVD. AREA ATHENS S.D. #1254	F. B. 3371 PG. 101
Map No.	IN 6012.54 Temp. Std. °F	
Office Work	Surveyed by R.B.H.	
Checked	Notes R.B.H. & C.Y. Date 7-27-71	
Date	Indexed	

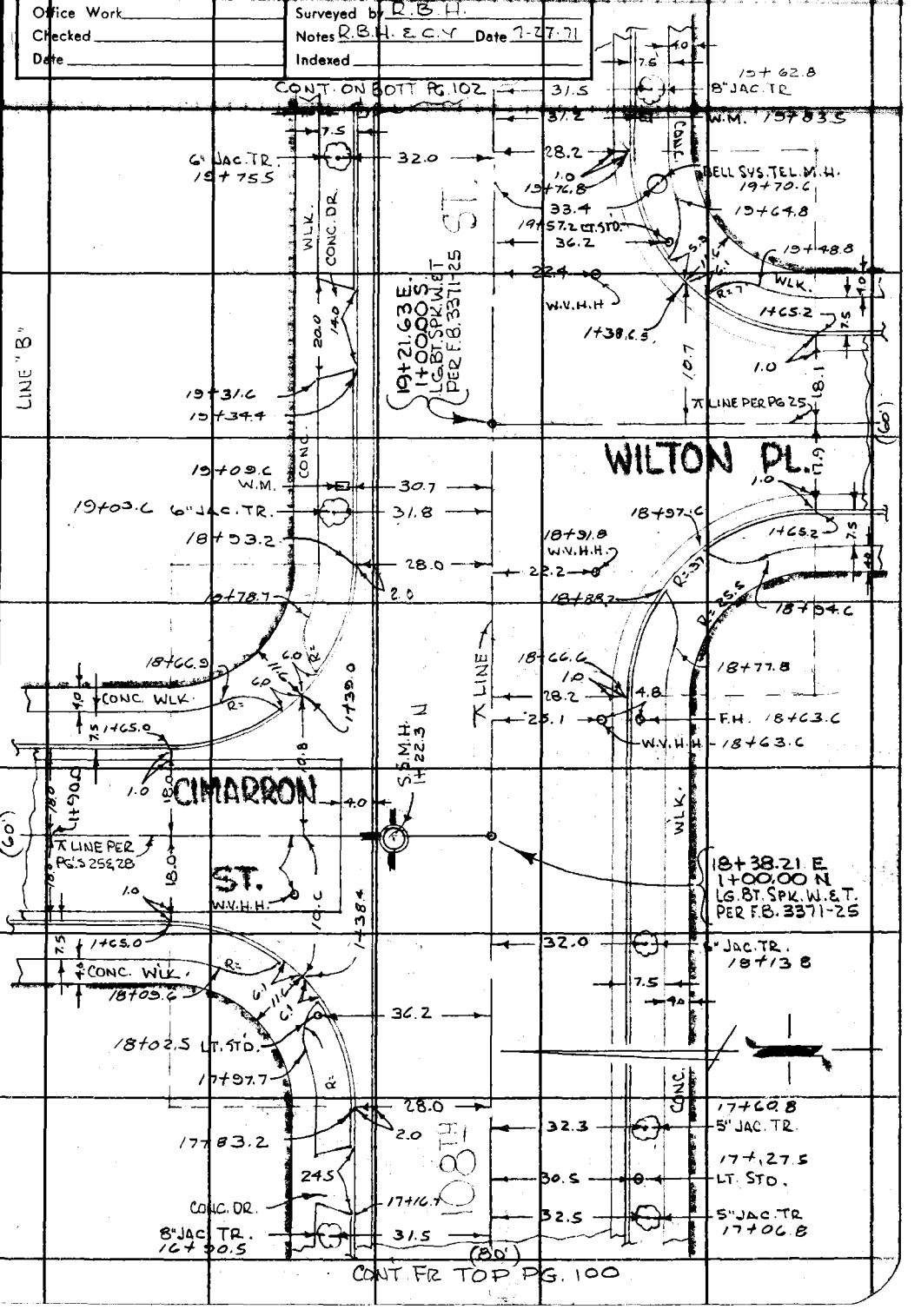

Note: Any Additions or Changes on This Sheet Must be Made or Circled in Red Ink With Date and Name of Person Making Change.

Do not extend this side of this line.

PLEASE RETURN TO
LOS ANGELES COUNTY ENGINEER
403 LOS ANGELES COUNTY ENGINEERING BLDG.

76F3095 CE #310 6-63

F. B. 3371 PG 102

CONT ON LT. PAGE 103

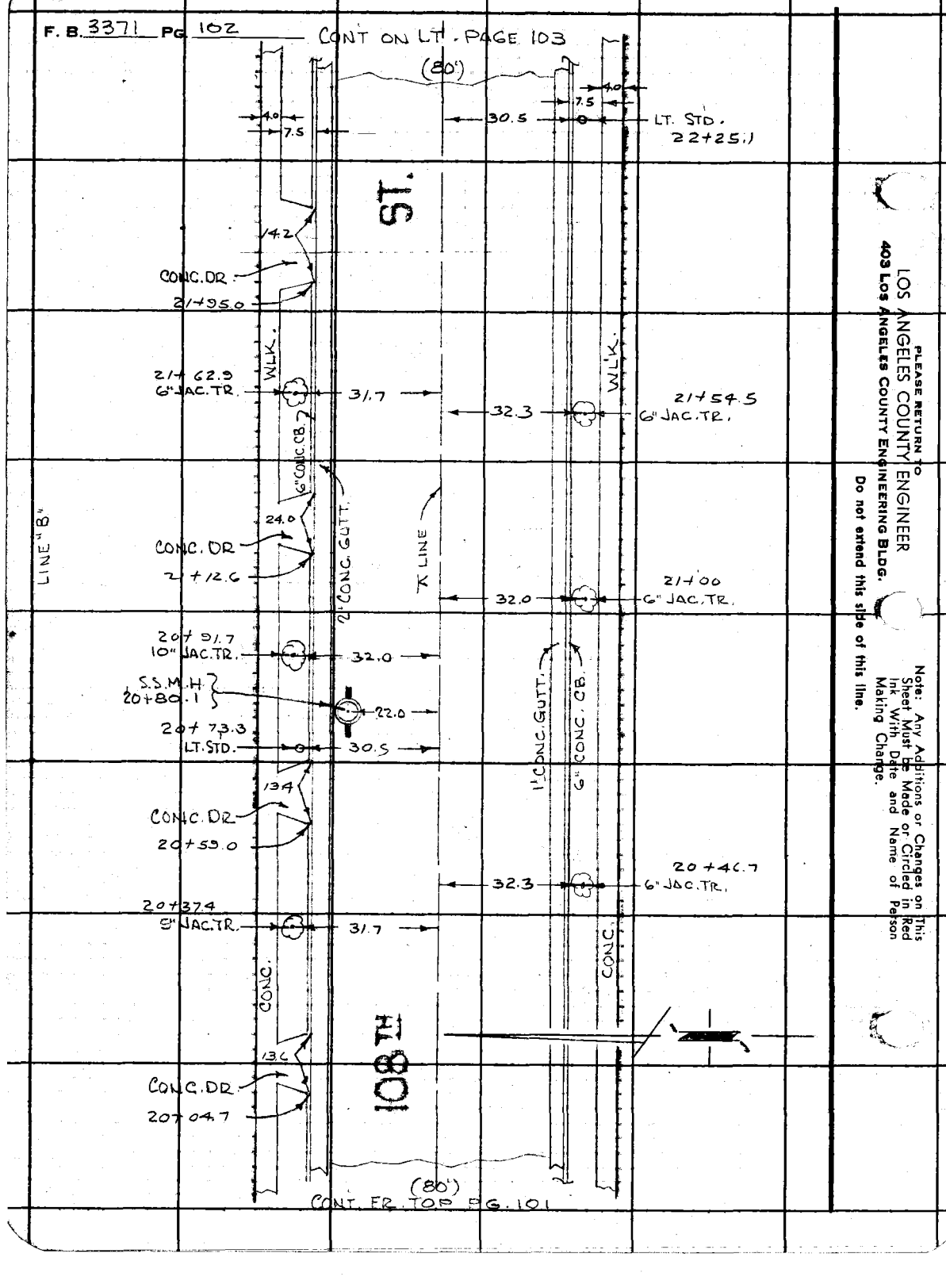

CONT. FR. TOP PG. 101

PLEASE RETURN TO
LOS ANGELES COUNTY ENGINEER
403 Los Angeles County Engineering Bldg.
Do not extend this side of this line.

Note: Any Additions or Changes on This Sheet Must Be Made or Circled in Red Ink With Date and Name of Person Making Change.

Notes Ck'd by	Survey of CENTURY BLVD. AREA ATHENS S.D. #1754	F. B. 3371 PG. 103
Map No.	JN 6917.54 Temp. Std. °F	
Office Work	Surveyed by R.B.H.	
Checked	Notes R.B.H. & C.Y. Date 7-27-71	
Date	Indexed	

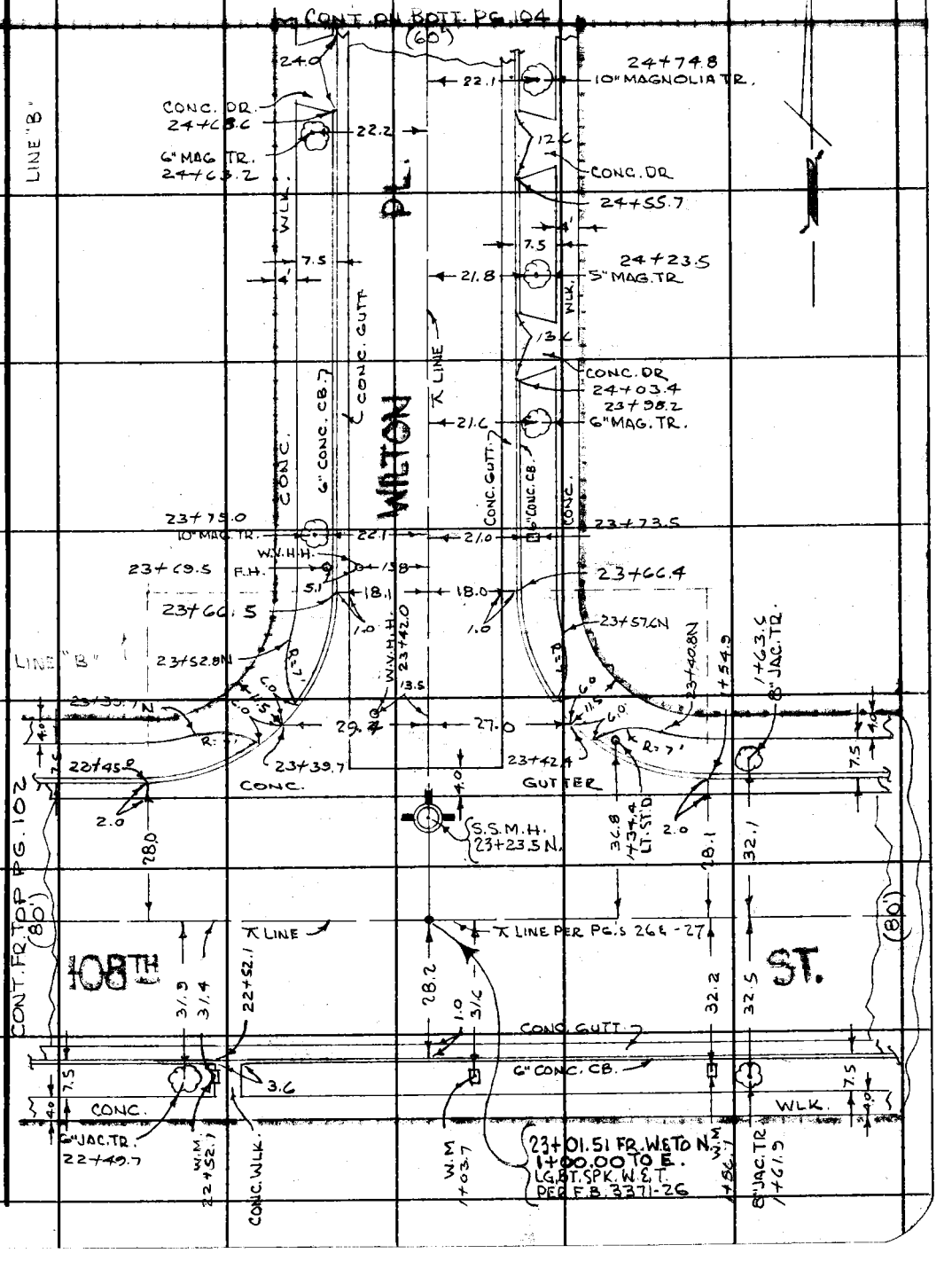

Note: Any Additions or Changes on This Sheet Must be Made or Circled in Red Ink With Date and Name of Person Making Change.

Do not extend this side of this line.

PLEASE RETURN TO
LOS ANGELES COUNTY ENGINEER
403 LOS ANGELES COUNTY ENGINEERING BLDG.

76F309S CE #310 6-63

F.B. 3371 PG. 104

CONT. ON BOTT. PG. 105

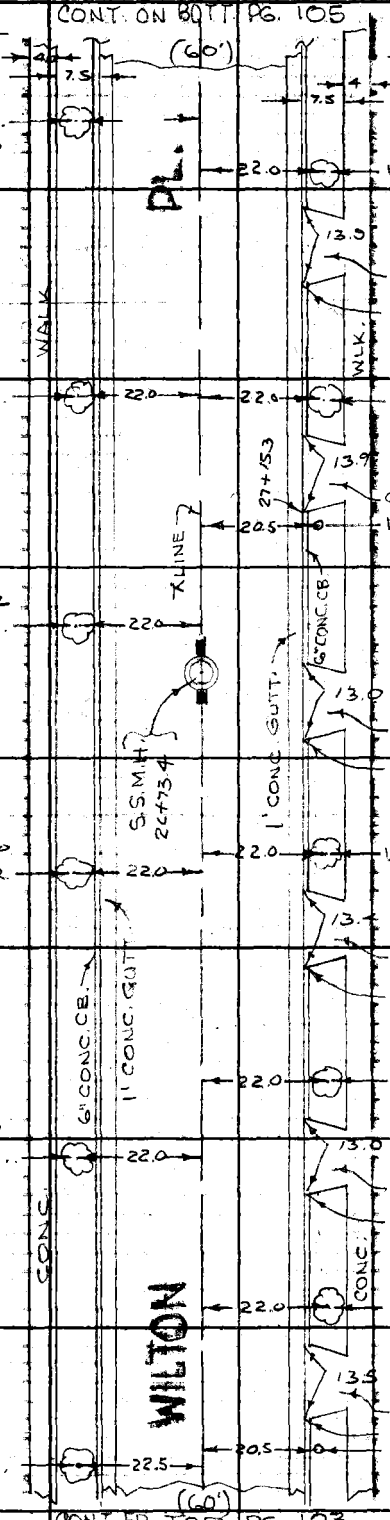

CONT. FR TOP PG. 103

PLEASE RETURN TO
LOS ANGELES COUNTY ENGINEER
403 Los Angeles County Engineering Bldg.

Do not extend this side of this line.

Note: Any Additions or Changes on This Sheet Must be Made or Circled in Red Ink With Date and Name of Person Making Change.

Notes Ck'd by	Survey of CENTURY BLVD. AREA ATHENS S.D. #1254	F. B. 3371 PG. 105
Map No.	IN 6012.54 Tape Std. RF	
Office Work	Surveyed by R.B.H.	
Checked	Notes R.B.H. & C.Y. Date 7-28-71	
Date	Inclined	

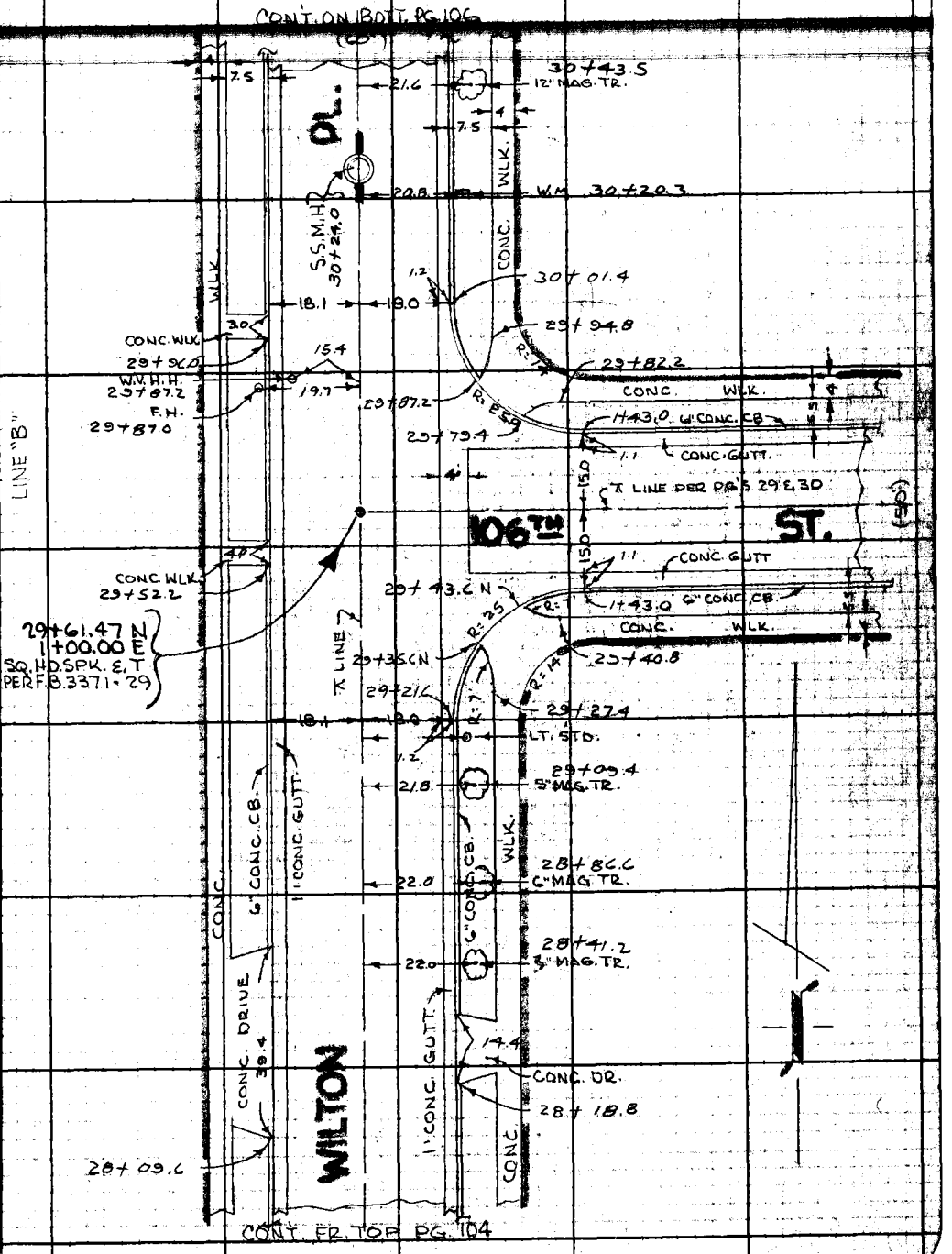

Note: Any Additions or Changes on This Sheet Must Be Made or Circled in Red Ink With Date and Name of Person Making Change.

Do not extend notes this side of this line.

RETURN TO
LOS ANGELES COUNTY ENGINEER
700 LOS ANGELES COUNTY ENGINEERING BLDG.

76F3095 CE #247—3-57

F.B. 3371 Pg. 106

CONT. ON BOTT. PG 107

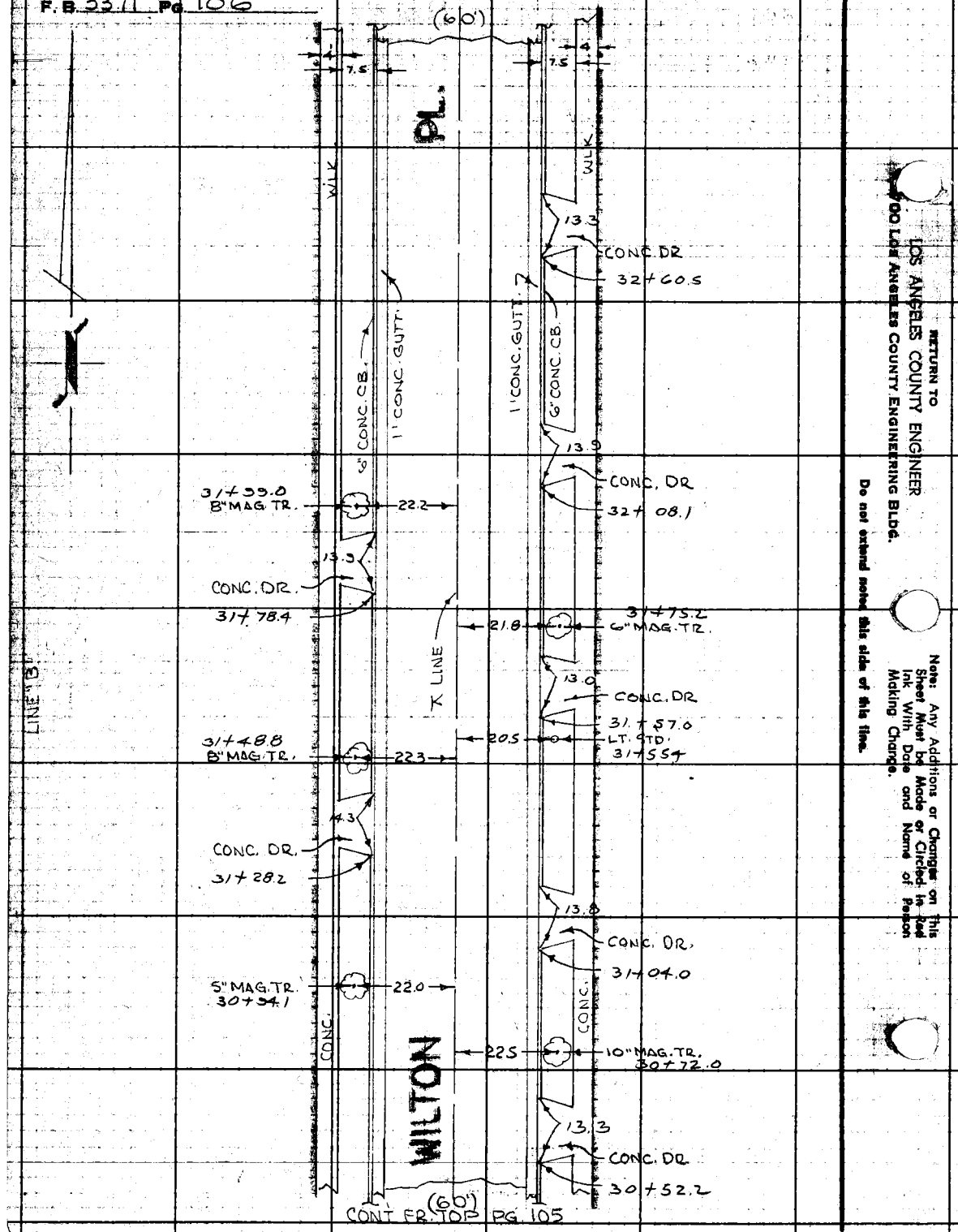

RETURN TO
LOS ANGELES COUNTY ENGINEER
900 Los Angeles County Engineering Bldg.

Do not extend notes this side of this line.

Note: Any Additions or Changes on This Sheet Must be Made or Circled in Red Ink With Date and Name of Person Making Change.

PG. 321

Notes Ck'd by	Survey of CENTURY BLVD. AREA - ATHENS S.D. #1254	F. B. 3371 Pg. 107
Map No.	IN 00.2.54 Tape Std. PE	
Office Work	Surveyed by R.B.H.	
Checked	Notes R.B.H. & C.Y. Date 7-29-71	
Date	Indexed	

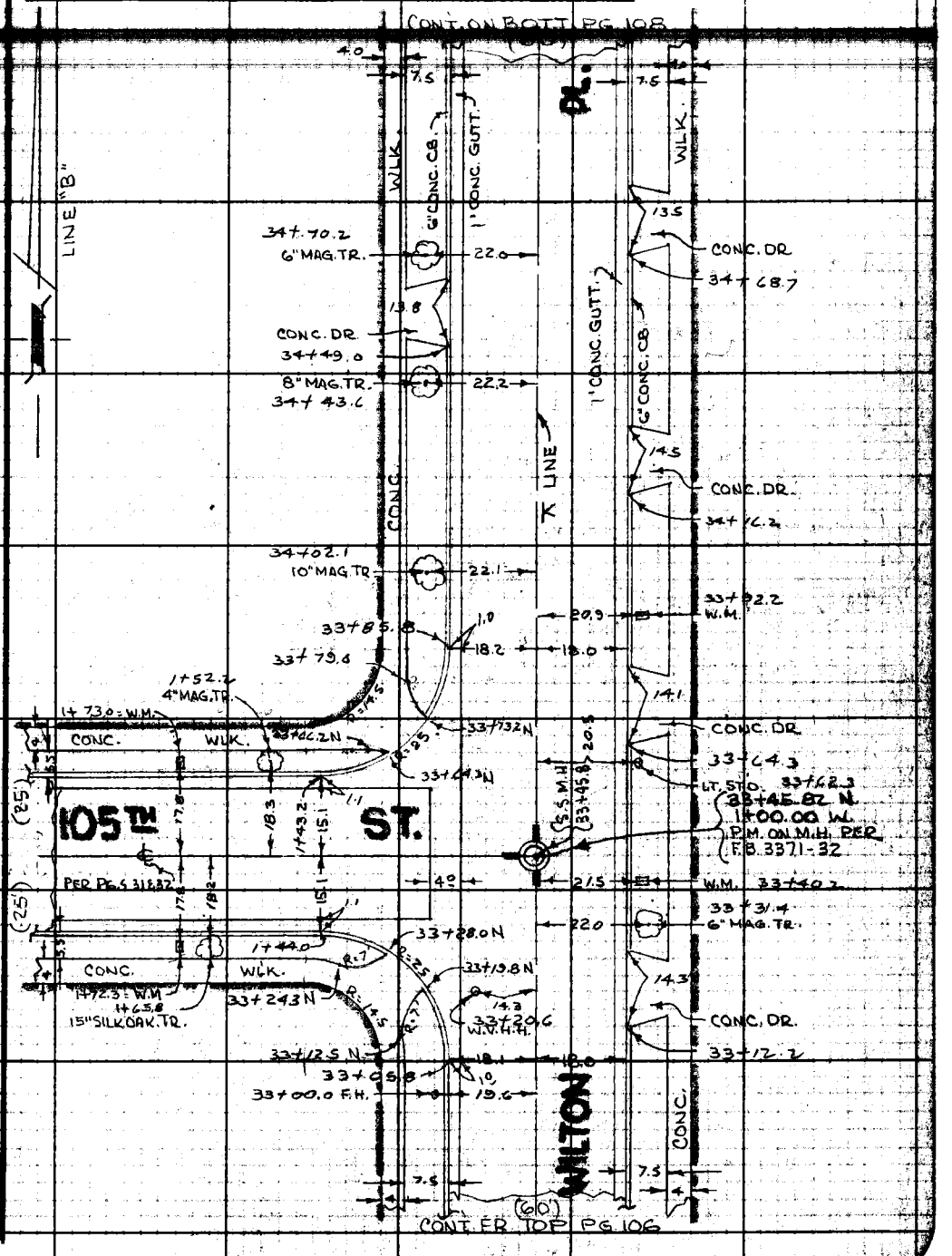

Note: Any Additions or Changes on this Sheet Must be Made or Circled in Red Ink With Date and Name of Person Making Change.

Do not extend notes this side of this line.

RETURN TO
LOS ANGELES COUNTY ENGINEER
700 LOS ANGELES COUNTY ENGINEERING BLDG.

76F3095 CE #247—3-57

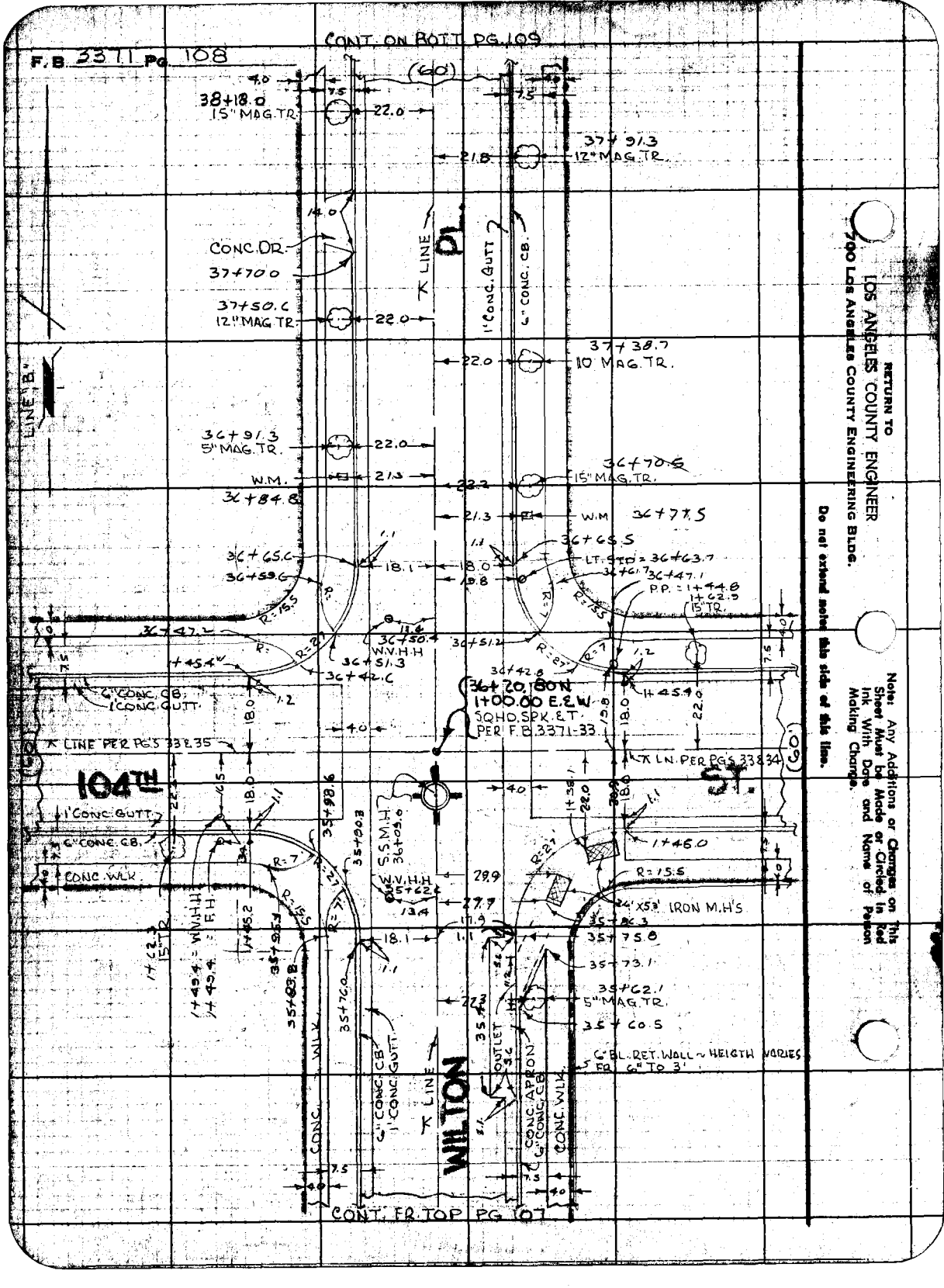
F.B. 3371 Pg. 108
CONT. ON BOTT. PG. 109
(60)
38+18.0
15" MAG. TR.
37+91.3
12" MAG. TR.
CONC. DR.
37+70.0
37+50.6
12" MAG. TR.
37+38.7
10" MAG. TR.
LINE "B"
36+91.3
5" MAG. TR.
36+70.6
15" MAG. TR.
W.M.
36+84.8
W.M.
36+77.5
36+65.5
36+65.6
36+59.6
LT. STD = 36+63.7
36+61.7
36+47.1
P.P. = 1+44.8
1+62.9
15" TR.
36+47.2
36+50.4
W.V.H.H.
36+51.2
36+51.3
36+42.6
36+42.8
36+20.80N
1+00.00 E.&W.
SQHD. SPK. & T.
PER F.B. 3371-33
6" CONC. CB.
1' CONC. GUTT.
LINE PER PG'S 33 & 35
LN. PER PG'S 33 & 34
104TH
ST.
1' CONC. GUTT.
6" CONC. CB.
CONC. WLK.
S.S.M.H.
36+09.0
W.V.H.H.
35+62.6
1+46.0
R=15.5
24'X53' IRON M.H'S
35+86.3
35+75.8
35+73.1
35+62.1
5" MAG. TR.
35+60.5
6" BL. RET. WALL ~ HEIGTH VARIES FR. 6" TO 3'
1+49.4 = W.V.H.H.
1+49.4 = F.H.
1+45.2
35+95.3
35+83.8
35+76.0
35+98.6
35+90.3
35+62.6
OUTLET
CONC. APRON
6" CONC. CB.
CONC. WLK.
6" CONC. CB.
1' CONC. GUTT.
WILTON
CONC. WLK.
CONT. FR. TOP PG. 107
RETURN TO
LOS ANGELES COUNTY ENGINEER
700 LOS ANGELES COUNTY ENGINEERING BLDG.
Do not extend notes this side of this line.
Note: Any Additions or Changes on This Sheet Must be Made or Circled in Red Ink With Date and Name of Person Making Change.

Notes Ck'd by	Survey of CENTURY BLVD AREA ATHENS S.D. #1254	F. B. 3371 Pg. 109
Map No.	IN 6012.5 Tape Std. 85	
Office Work	Surveyed by R.B.H.	
Checked	Notes R.B.H. & C.Y. Date	
Date	Indexed	

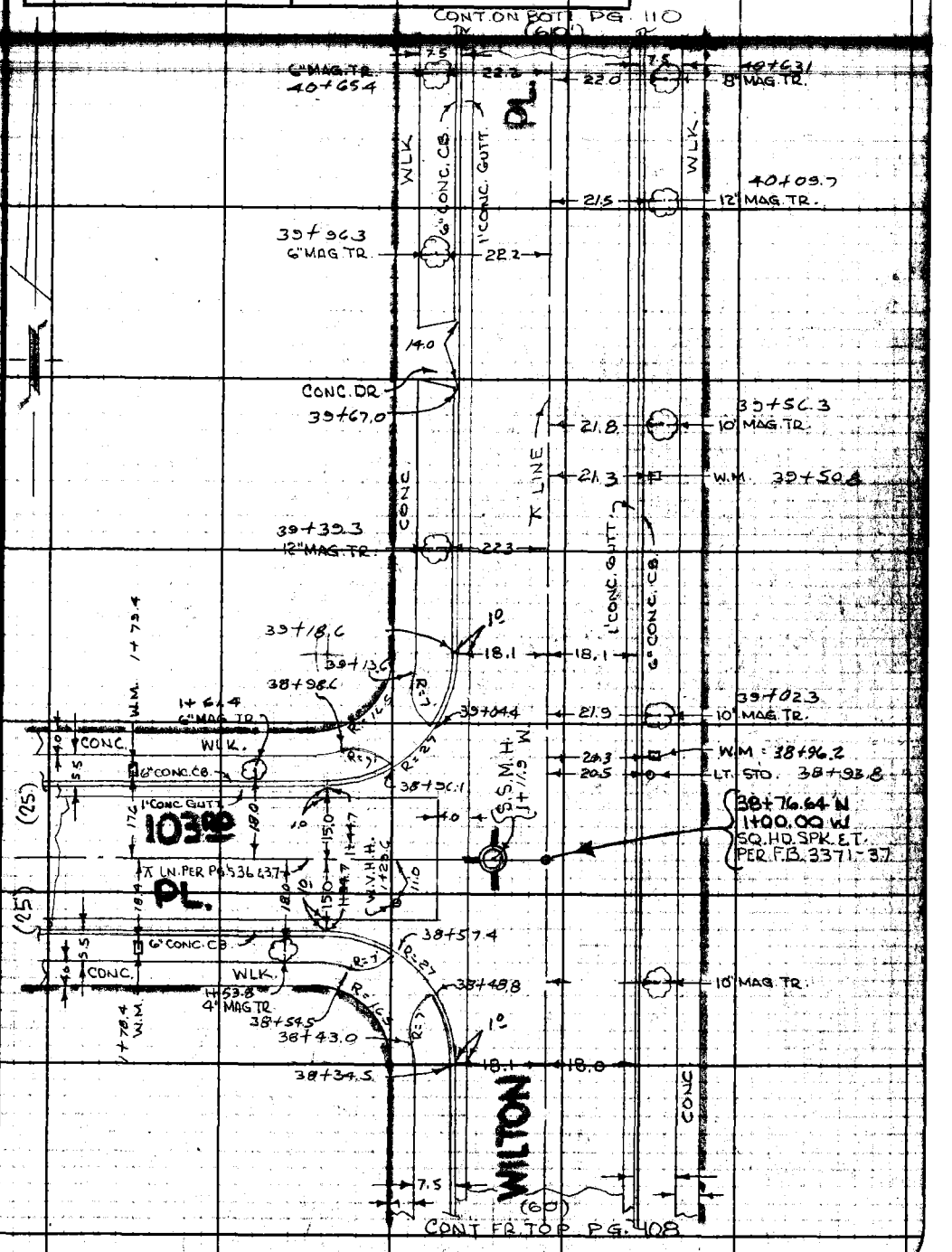

Note: Any Additions or Changes on this Sheet Must be Made or Circled in Red Ink With Date and Name of Person Making Change.

Do not extend notes this side of this line.

RETURN TO
LOS ANGELES COUNTY ENGINEER
1700 LOS ANGELES COUNTY ENGINEERING BLDG.

76F3098 CE #247—3-57

F.B. 3371 Pg. 110

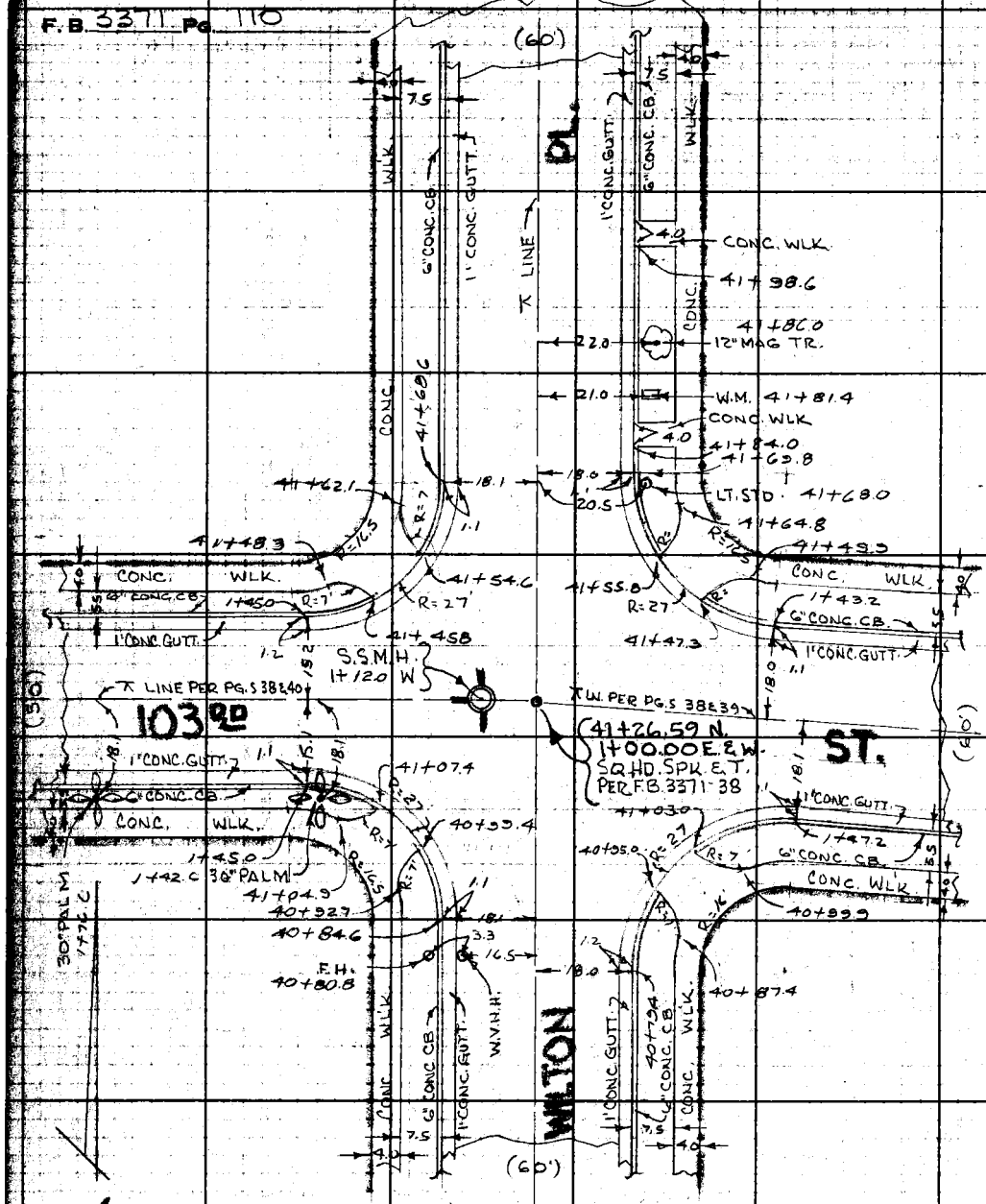

CONT. FR TOP PG. 109

LINE "B"

RETURN TO
LOS ANGELES COUNTY ENGINEER
700 LOS ANGELES COUNTY ENGINEERING BLDG.

Do not extend notes this side of this line.

Note: Any Additions or Changes on This Sheet Must be Made or Circled in Red Ink With Date and Name of Person Making Change.

F.B. 3371 PG. 113

Profile No. | Notes Red | Plotted | Job No. 6012.54 | Division No.
Date | Date | Survey of CENTURY BLVD. AREA ~ ATHENS S.D.# 1254
X-Sec. No. | Notes Chkd. | Checked | Survey by | Notes 33 | Date 8-
Date | Date | Map No. | Indexed | Date

S. D. # 1254
CENTURY BLVD. AREA - ATHENS
J. N. 6012.54

C. ROSS-SECTIONS
ON
LINE "B"

ON VAN NESS AVE., FROM VAN WICK ST. NO. TO 108TH ST.
ON 108TH ST., FROM VAN NESS AVENUE EAST TO WILTON PL.
ON WILTON PL., FROM 108TH ST. NO. TO 103RD ST.

AUG. 2ND, 1971
HOBSON
YASUI
BANKSON
GOODWIN

STATION	B.S.	H.I.	F.S.	ELEV.
		DATUM: B.M.'s S.D. 2930 THRU S.D. 2945 (UNADJ.) ~ F.B. 3371-45-53.	SEE PG's 93 THRU 110 FOR TOPOG.	

NOTE: ANY ADDITIONS OR CHANGES ON THIS SHEET MUST BE MADE OR CIRCLED IN RED INK, WITH DATE AND NAME OF PERSON MAKING CHANGE.

Do not extend notes this side of this line.

PLEASE RETURN TO
LOS ANGELES COUNTY ENGINEER
403 Los Angeles County Engineering Bldg.

76-L298 CE 307 3-61

76-L298 CE 307 3-61

PLEASE RETURN TO
LOS ANGELES COUNTY ENGINEER
403 LOS ANGELES COUNTY ENGINEERING BLDG.

NOTE: ANY ADDITIONS OR CHANGES ON THIS SHEET MUST BE MADE OR CIRCLED IN RED INK, WITH DATE AND NAME OF PERSON MAKING CHANGE

Do not extend notes this side of this line.

F.B. 3371 Pg. 114 | Job No. 6012.54 Division No. | Notes Red | Plotted | Profile
Survey of CENTURY BLVD. AREA - ATHENS S.D. #1254 | Date | No. | X-Sec.
Survey by R.B.H. | Notes R.B.H. | Notes Chkd. | Checked
Indexed | Date | Date | Date | No.

STATION	B. S.	H. I.	F. S.	ELEV.	VAN NESS AVE ~ N. OF VAN WICK ST ~ LN. "B"	
B.M. SD 2930				136.84	B.M. S.D. 2930 ELEV. = 136.841 VAN NESS AVE. & VAN WICK ST., BT SPK. IN CB. 10 FT. S. OF S. END C.B.	F.B. 3371-47 S.E. COR.
		VAN NESS AVE. ~ NORTH			NOTE: SEE LINE "A" FOR VAN WICK ST. TO EAST & VAN NESS AVE. TO SOUTH	
1+00.00				137.40	(VAN WICK ST.)	℄ INT ~ S.S.M.H - SEE PG. 72
1+16.2				137.51	11'± Lt. ~ Pvt. over S.D.M.H.	N = 137.17 E 137.18 S 137.10 W 137.14 — 137.16
"				137.16	11'± Lt ~ S.D.M.H.	
"				130.55	10° Lt. ~ FL. 48" S.D.	
					NOTE: INVERTS OF INLETS FR. N.W., N.E. & N. COULD NOT BE MEAS. BUT APPEAR TO BE AT LEAST 1° ± HIGHER THAN 48" S.D. (FL.)	
1+49.5				137.64		℄
				137.68	14.0 Lt. ~ Pvt.	
				137.32	24'± " ~ EDGE GUTT.	
				136.60	28'± " ~ GUTT. @ INLET	TO CTR. C.B.
				133.40	28½'± " ~ FL. 18" OUTLET	TO S.E.
				137.58	28.1 Lt. - TOP CB (CTR. C.B.)	
1+63.7				133.34		28.5 Rt. ~ FL. 21" OUTLET TO S.W.
1+77.0				138.01		℄
				137.88		14.0 Rt - Pvt.
				137.56		24.0 Rt. EDGE GUTT.
				136.98		28.0 Rt - GUTT.
				137.90		28.0 Rt. - T. C. (CTR. C.B.)
1+89.5				138.21		℄
				138.21	14.0 Lt. ~ Pvt.	

76-L-298 CE 307 2-63

PLEASE RETURN TO
LOS ANGELES COUNTY ENGINEER
403 LOS ANGELES COUNTY ENGINEERING BLDG.

NOTE: ANY ADDITIONS OR CHANGES ON THIS SHEET MUST BE MADE OR CIRCLED IN RED INK, WITH DATE AND NAME OF PERSON MAKING CHANGE.

Do not extend notes this side of this line.

STATION	B. S.	H. I.	F. S.	ELEV.	VAN NESS AVE. ~ N. OF VAN WICK ST. LN "B"	
1+89.5				137.65	26.1 LT. - EDGE GUTT.	
				137.50	28.1 LT. - GUTT.	
				138.20	28.1 LT. - T.C.	
2+17.0				138.69		℄ - PUT.
				138.58		14.0 RT. - PUT.
				138.17		26.0 RT. - EDGE GUTT.
				137.99		28.0 RT. - GUTT.
				138.67		28.0 RT. - T.C.
2+ 45.6				139.29		32.4 RT. ~ BELL TEL. M.H. RIM
2+ 89.5				140.05		℄ - PUT.
				140.05	14.0 LT. ~ PUT.	
				139.39	26.1 LT. - EDGE GUTT.	
				139.25	28.1 LT. - GUTT.	
				139.95	28.1 LT. - T.C.	
3+14.9				140.53		℄ PUT.
				140.36		14.0 RT. ~ PUT.
				140.00		26.0 RT. - EDGE GUTT.
				139.79		28.0 RT. - GUTT.
				140.44		28.0 RT. - T.C.
3+16.0				140.54		℄
				140.56	14.0 LT. - PUT.	
				139.99	26.0 LT. - EDGE GUTT.	

Profile No. ____ Notes Red. ____ Plotted ____ Job No. 6012.54 Division No. ____ F.B. 3371 Pg. 115
Date ____ Date ____ Survey of CENTURY BLVD. AREA - ATHENS S.D. # 1264
X-Sec. No. ____ Notes Chkd. ____ Checked ____ Survey by R.B.H. Notes 3-31 Date 3-
Date ____ Date ____ Map No. ____ Indexed ____ Date ____

76-L-298 CE 307 2-63

PLEASE RETURN TO
LOS ANGELES COUNTY ENGINEER
403 Los Angeles County Engineering Bldg.

NOTE: ANY ADDITIONS OR CHANGES ON THIS SHEET MUST BE MADE OR CIRCLED IN RED INK, WITH DATE AND NAME OF PERSON MAKING CHANGE

Do not extend notes this side of this line.

F.B. 3371 Pg. 116 Job No. 6012.54 Division No. Profile
Survey of Century Blvd. Area ~ Athens S.D. 1254 Date Plotted No. X-Sec.
Survey by R.B.H. Notes R.B.H. Notes Red Date Date No.
Indexed Date Notes Chkd. Date Checked Date

STATION	B.S.	H.I.	F.S.	ELEV.	VAN NESS AVE. ~ N. OF VAN WICK ST. LN. "B"
3+16.0				139.78	28.1 Lt. - Gutt.
				140.45	28.1 Lt. - T.C.
3+80.00	(1+00.00 E. & W.)			141.65	(Cullivan St.) ℄ Int. - Pvt.
CULLIVAN ST. TO EAST.					
1+22.0				141.19	Rim {N 141.21, E 141.16, S 141.16, W 141.23} 141.19 ℄ S.S.M.H.
	Inv. 8"	Inlet N	=	133.05	
	" "	" E	=	133.19	Inlet N. 141.19 - Rim, 7.47, 133.72 - Top Pipe, .67 - Dia. ", 133.05 - F.L. Inlet E 141.19 - 7.33, 133.86 - .67, 133.19
	" "	Outlets S	=	132.98	Outlet S. 141.19 - Rim, 7.54, 133.65 - Top Pipe, .67 - Dia. ", 132.98 - F.L.
1+75.0				142.69	℄ - Pvt.
				142.46	9.0' Rt. - Pvt.
				141.98	17.0' Rt. - Edge Gutt.
				141.80	18.0 Rt. - Gutt.
				142.50	18.0 Rt. - T.C.
1+75.3				142.75	9.0 Lt. ~ Pvt.

76-L-298 CE 307 2-63

PLEASE RETURN TO
LOS ANGELES COUNTY ENGINEER
403 LOS ANGELES COUNTY ENGINEERING BLDG.

NOTE: ANY ADDITIONS OR CHANGES ON THIS SHEET MUST BE MADE OR CIRCLED IN RED INK. WITH DATE AND NAME OF PERSON MAKING CHANGE.

Do not extend notes this side of this line.

STATION	B. S.	H. I.	F. S.	ELEV.	CULLIVAN ST. ~ E. OF VAN NESS AVE.	
1+75.3				142.43	17.1 LT. ~ EDGE GUTT.	
				142.26	18.1 LT. ~ GUTT.	
				142.92	18.1 LT. ~ T.C.	
2+15.0				143.95		TL ~ PVT.
				143.73		9.0 RT. ~ PVT.
				143.38		17.0 RT. ~ EDGE GUTT.
				143.04		18.0 RT. ~ GUTT.
				143.73		18.0 RT. ~ T.C.
2+[illegible]15.3				143.97	9.0 LT. ~ PVT.	
				143.69	17.1 LT. ~ EDGE GUTT.	
				143.53	18.1 LT. ~ GUTT.	
				144.18	18.1 LT. ~ T.C.	
3+15.0				147.04		TL ~ PVT.
				146.86		9.0 RT. ~ PVT.
				146.30		16.9 RT. ~ EDGE GUTT.
				146.13		17.9 RT. ~ GUTT.
				146.83		17.9 RT. ~ T.C.
3+15.3				146.99	9.0 LT. ~ PVT.	
				146.68	17.1 LT. ~ EDGE GUTT.	

Profile No. ____ Notes Red ____ Plotted ____ Job No. 6012.54 Division No. ____ F.B. 3371 Pg. 117
X-Sec. No. ____ Date ____ Date ____ Survey of CENTURY BLVD. AREA - ATHENS S.D. #1254
Notes Chkd. ____ Checked ____ Survey by [illegible] Notes [illegible] Date 8-3-71
Date ____ Date ____ Map No. ____ Indexed ____ Date ____

76-L-298 CE 307 2-63

PLEASE RETURN TO
LOS ANGELES COUNTY ENGINEER
403 Los Angeles County Engineering Bldg.

NOTE: ANY ADDITIONS OR CHANGES ON THIS SHEET MUST BE MADE OR CIRCLED IN RED INK. WITH DATE AND NAME OF PERSON MAKING CHANGE

Do not extend notes this side of this line.

F.B. 3371 Pg. 118 Job No 6012.54 Division No. Notes Red Plotted Profile
Survey of Century Blvd. Area - Athens S.D. #1254 Date Date No. X-Sec.
Survey by R.B.H. Notes R.B.H. Notes Chkd. Checked No.
Indexed Date Date Date

STATION	B.S.	H.I.	F.S.	ELEV.	CULLIVAN ST. - E. OF VAN NESS AVE	I.N. "B"
3+15.3				146.47	18.1 Lt. ~ Gutt.	
					18.1 Lt. ~ T.C. (Driv	
3+20.3				147.25	18.1 Lt. ~ T.C.	
4+46.7	S.S.M.H.			151.04	Rim { N 151.04, E 151.07, S 151.04, W. 151.00 } 151.04	Outlet W.
						Rim 151.04
						-7.77
						Top Pipe 143.27
						Dia. " .67
				142.60	Inv. 8" Outlet W.	Flow Line: 142.60
		CULLIVAN ST. TO WEST.				
1+74.9				142.35		℄
				142.43		9.0 Rt. ~ Put.
				142.27		17.0 Rt. ~ Edge Gutt.
				142.10		18.0 Rt. ~ Gutt.
				142.79		18.0 Rt. ~ T.C.
1+75.1				142.16	9.0 Lt. ~ Put.	
				141.83	17.0 Lt. ~ Edge Gutt.	
				141.68	18.0 Lt. ~ Gutt.	

76-L-298 CE 307 2-63

PLEASE RETURN TO
LOS ANGELES COUNTY ENGINEER
403 LOS ANGELES COUNTY ENGINEERING BLDG.

NOTE: ANY ADDITIONS OR CHANGES ON THIS SHEET MUST BE MADE OR CIRCLED IN RED INK, WITH DATE AND NAME OF PERSON MAKING CHANGE.

Do not extend notes this side of this line.

STATION	B. S.	H. I.	F. S.	ELEV.	CULLUVAN ST. - W. OF VAN NESS AVE.	
1+75.1				142.35	18.0 LT. ~ T.C.	
2+14.9				143.00		℄ PVT.
				143.05		9.0 RT. ~ PVT.
				142.93		17.0 RT. ~ EDGE GUTT
				142.75		18.0 RT. ~ GUTT.
				143.42		18.0 RT. ~ T.C.
2+15.1				142.80	9.0 LT. ~ PVT.	
				142.42	17.1 LT. ~ EDGE GUTT	
				142.39	18.1 LT. ~ GUTT	
				142.95	18.1 LT. ~ T.C.	
3+15.0				144.56		℄ PVT.
				144.62		9.0 RT. ~ PVT.
				144.45		17.0 RT. - EDGE GUTT
				144.34		18.0 RT. ~ GUTT.
				145.01		18.0 RT. ~ T.C.
				144.38	9.0 LT. ~ PVT.	
				144.00	17.1 LT. ~ EDGE GUTT	
				143.83	18.1 LT. ~ GUTT.	
				144.52	18.1 LT. ~ T.C.	

Profile No. X-Sec. No. Notes Red Date Notes Chkd. Date Plotted Date Checked Date Job No. 60R-54 Division No. Survey of CENTURY BLVD AREA - ATHENS Survey by Map No. Notes Indexed Date Date

F.B. 3371 Pg. 119 S.D. #1254

76-L-298 CE 307 2-63

PLEASE RETURN TO
LOS ANGELES COUNTY ENGINEER
403 Los Angeles County Engineering Bldg.

NOTE: ANY ADDITIONS OR CHANGES ON THIS SHEET MUST BE MADE OR CIRCLED IN RED INK, WITH DATE AND NAME OF PERSON MAKING CHANGE

Do not extend notes this side of this line.

F.B. 3371 Pg. 120 Job No. Division No. Profile
Survey of Notes No. X-Sec.
Survey by Date Notes Red Date No.
Indexed Date Notes Chkd. Date
Date Checked Date

STATION	B.S.	H.I.	F.S.	ELEV.	VAN NESS AVE ~ N. OF CALCIVAN ST. LN. "B"
					VAN NESS AVE - NORTH.
4+45.2				142.90	℄ ~ PVT.
				142.75	14.0 RT. ~ PVT.
				142.33	26.0 RT. ~ EDGE GUTT.
				142.15	28.0 RT. ~ GUTT.
				142.82	28.0 RT ~ T.C.
				142.92	14.0 LT. ~ PVT.
				142.39	26.1 LT. ~ EDGE GUTT
				142.21	28.1 LT. ~ GUTT.
				142.88	28.1 LT. ~ T.C.
4+85.2				143.72	℄ ~ PVT.
				143.59	14.0 RT. ~ PVT.
				143.14	26.0 RT. ~ EDGE GUTT
				142.97	28.0 RT ~ GUTT.
				143.65	28.0 RT. ~ T.C.
				143.75	14.0 LT. ~ PVT.
				143.21	26.1 LT. ~ EDGE GUTT.
				143.05	28.1 LT. ~ GUTT.
				143.73	28.1 LT. ~ T.C.

76-L-298 CE 307 2-63

PLEASE RETURN TO
LOS ANGELES COUNTY ENGINEER
403 LOS ANGELES COUNTY ENGINEERING BLDG.

NOTE: ANY ADDITIONS OR CHANGES ON THIS SHEET MUST BE MADE OR CIRCLED IN RED INK, WITH DATE AND NAME OF PERSON MAKING CHANGE.

Do not extend notes this side of this line.

STATION	B. S.	H. I.	F. S.	ELEV.	VAN NESS AVE. ~ N. OF CULLIVAN ST.	LN. "B"
5+98.7				146.04		℄ ~ PVT.
				145.86		14.0 RT. ~ PVT.
				145.42		26.0 RT ~ EDGE GUTT
				145.28		28.0 RT ~ GUTT.
				145.96		28.0 RT ~ T.C.
				146.09	14.0 LT. ~ PVT.	
				145.52	26.1 LT ~ EDGE GUTT.	
				145.31	28.1 LT. ~ GUTTER	
				145.99	28.1 LT. ~ T.C.	
6+58.99	(1+00.00 EAST)			147.26	(109TH PL.)	℄ INT.
					109TH PL. ~ EAST.	
1+21.9	(S.S.M.H.)			146.71	RIM { N 146.73, E 146.68, S 146.70, W 146.74	⅊ S.S.M.H.

SEE FOLLOWING PG. FOR INVERTS

Profile No. ___ Notes Red ___ Plotted ___ Job No. 6012.54 Division No. ___
X-Sec. No. ___ Date ___ Date ___ Survey of CENTURY BLVD AREA - ATHENS S.D. #1254
Notes Chkd. ___ Checked ___ Survey by R.B.H. Notes ___ Date ___
No. ___ Date ___ Date ___ Map No. ___ Indexed ___ Date ___

F.B. 3371 Pg. 121

76-L-298 CE 307 2-63

PLEASE RETURN TO
LOS ANGELES COUNTY ENGINEER
403 LOS ANGELES COUNTY ENGINEERING BLDG.

NOTE: ANY ADDITIONS OR CHANGES ON THIS SHEET MUST BE MADE OR CIRCLED IN RED INK, WITH DATE AND NAME OF PERSON MAKING CHANGE

Do not extend notes this side of this line.

F.B. 3371 PG. 122 | Job No 60254 Division No. | Notes Red | Plotted | Profile
Survey of CENTURY BLVD. AREA - ATHENS S.D. #1254 | Date | No. | X-Sec.
Survey by R.B.H. | Notes R.B.H. | Notes Chkd. | Checked | No.
Indexed | Date | Date | Date

STATION	B.S.	H.I.	F.S.	ELEV.	109TH PL. ~ E. OF VAN NESS AVE. ~ LN. "B"
					(SEE PREVIOUS PG FOR RIM ELEVS.)
					INLET N. / INLET E. / OUTLET S.
1+21.9	(S.S.M.H.)				RIM = 146.71 / 146.71 / 146.71
					6.96 / 6.87 / 7.04
					TOP PIPE = 139.75 / 139.84 / 139.67
					DIA. " = .67 / .67 / .67
					FLOW LINE = 139.08 / 139.17 / 139.00
"				139.08	INVERT 8" INLET FR. N.
"				139.17	" " " " E
"				139.00	" " OUTLET TO S.
1+72.7				148.36	℄ ~ PUT.
				148.23	7.5 RT. ~ PUT.
				147.91	14.0 RT. ~ EDGE GUTT.
				147.74	15.0 RT. ~ GUTT.
				148.45	15.0 RT. ~ T.C.
				148.27	7.5 LT. ~ PUT.
				147.89	14.0 LT. ~ EDGE GUTT.
				147.75	15.0 LT. ~ GUTT.

76-L-298 CE 307 2-63

PLEASE RETURN TO
LOS ANGELES COUNTY ENGINEER
403 Los Angeles County Engineering Bldg.

NOTE: ANY ADDITIONS OR CHANGES ON THIS SHEET MUST BE MADE OR CIRCLED IN RED INK, WITH DATE AND NAME OF PERSON MAKING CHANGE.

Do not extend notes this side of this line.

Profile No.____ Date____ Notes Red____ Date____ Plotted____ Date____ Job No. 6012.54 Division No.____ Survey of [illegible]

No.____ Date____ Date____ Map No.____ Indexed____ Date____

F.B. 3371 Pg. 123

STATION	B. S.	H. I.	F. S.	ELEV.	109TH PL. - E. OF VAN NESS AVE.	LM "B"
1472.7				148.41	15° LT. ~ T.C.	
2+12.7				149.56		N ~ PVT.
				149.46		7½ RT. ~ PVT.
				149.04		14° RT ~ EDGE GUTT
				148.88		15° RT. ~ GUTT.
				149.58		15° RT ~ T.C.
				149.47	7½ LT. ~ PVT.	
				148.99	14° LT. ~ EDGE GUTT.	
				148.83	15° LT. ~ GUTT.	
				148.48	15° LT. ~ T.C.	
3+12.7				152.23		N
				152.18		7½ RT. ~ PVT.
				151.84		14' RT ~ EDGE GUTT
				151.70		15' RT. ~ GUTT.
				152.35		15" RT. ~ T.C.
				152.06	7½ LT. ~ PVT	
				151.55	14' LT. ~ EDGE GUTT	
				151.44	15' LT. ~ GUTT.	

76-L-298 CE 307 2-63

PLEASE RETURN TO
LOS ANGELES COUNTY ENGINEER
403 LOS ANGELES COUNTY ENGINEERING BLDG.

NOTE: ANY ADDITIONS OR CHANGES ON THIS SHEET MUST BE MADE OR CIRCLED IN RED INK, WITH DATE AND NAME OF PERSON MAKING CHANGE

Do not extend notes this side of this line.

STATION	B.S.	H.I.	F.S.	ELEV.	109TH PL. - E. OF VAN NESS AVE. LN. "B"
3+12.7				—	15° LT. ~ T.C. (DRIVEWAY)
3+24.0				152.36	15° " " "
4+71.8				156.92	RIM { N = 156.90, E = 156.95, S = 156.92, W = 156.89 } 156.92 TC S.S.M.H.
					OUTLET W.
					RIM = 156.92
					7.04
					TOP PIPE = 149.88
					DIA. " = .67
					FLOW LINE = 149.21
"				149.21	INV. 8" OUTLET W.
					VAN NESS AVE. ~ NORTH.
7+19.2				148.54	℄ ~ PVT.
				148.41	14° RT. ~ PVT.
				147.91	26° RT. ~ EDGE GUTT.
				147.75	28° RT. ~ GUTT.

F.B. 3371 Pg. 124
Job No. 6012.54 Division No. Notes Red Plotted Profile
Survey of CENTURY BLVD. AREA - ATHENS S.D. #1254 Date Date No. X-Sec.
Survey by R.B.H. Notes R.B.H. Notes Chkd. Checked
Indexed Date Date Date No.

76-L-298 CE 307 2-63

PLEASE RETURN TO
LOS ANGELES COUNTY ENGINEER
403 LOS ANGELES COUNTY ENGINEERING BLDG.

NOTE: ANY ADDITIONS OR CHANGES ON THIS SHEET MUST BE MADE OR CIRCLED IN RED INK, WITH DATE AND NAME OF PERSON MAKING CHANGE.

Do not extend notes this side of this line.

STATION	B. S.	H. I.	F. S.	ELEV.	VAN NESS AVE. - N. OF 109TH PL.	LN "B"
7+19.2				148.44		28° RT. ~ T.C.
				148.53	14° LT. ~ PVT.	
				148.04	26' LT. ~ EDGE GUTT.	
				147.82	28' LT. ~ GUTT.	
				148.48	28' LT. ~ T.C.	
7+59.2				149.62		℄ ~ PVT.
				149.51		14° RT. ~ PVT.
				149.10		26° RT. ~ EDGE GUTT.
				148.93		28° RT. ~ GUTT.
				149.58		28° RT. ~ T.C.
				149.61	14° LT. ~ PVT.	
				149.13	26° LT. ~ EDGE GUTT.	
				148.97	28° LT. ~ GUTT.	
				149.60	28° LT. ~ T.C.	
8+73.0				152.96		℄ ~ PVT.
				152.75		14° RT. ~ PVT.
				152.33		26° RT. ~ EDGE GUTT.
				152.18		28° RT. ~ GUTT.

Profile No. ____ Notes Red ____ Plotted ____ Job No. 6012.54 Division No. ____
X Sec. No. ____ Date ____ Date ____ Survey of CENTURY BLVD. AREA - ATHENS S.D. #1254
No. ____ Date ____ Date ____ Map No. ____ Indexed ____ Date ____

F.B. 3371 PG. 125

76-L-298 CE 307 2-63

PLEASE RETURN TO
LOS ANGELES COUNTY ENGINEER
403 LOS ANGELES COUNTY ENGINEERING BLDG.

NOTE: ANY ADDITIONS OR CHANGES ON THIS SHEET MUST BE MADE OR CIRCLED IN RED INK, WITH DATE AND NAME OF PERSON MAKING CHANGE

Do not extend notes this side of this line.

F.B. 3371 Pg. 126 | Job No 6012.54 Division No. Notes Red Plotted Profile
Survey of CENTURY BLVD. AZEA - ATHENS S.O.# 1254 Date Date No. X-Sec.
Survey by R.B.H. Notes R.B.H. Notes Chkd. Checked No.
Indexed Date Date Date

VAN NESS AVE - N. OF 109TH PL. LN. "B"

STATION	B.S.	H.I.	F.S.	ELEV.		
8+73.0				152.80		28° RT. ~ T.C.
				152.96	14° LT. ~ PUT	
				152.39	26' LT. ~ EDGE GUTT	
				152.21	28' LT. ~ GUTT	
				152.91	28' LT. ~ T.C.	
9+37.96	(1+00.00 EAST)			154.76	(109TH ST.)	℄ INT. ~ PUT

109TH ST. ~ EAST.

1+21.8				154.17	RIM (N = 154.18, E = 154.14, S = 154.15, W = 154.20) 154.17	℄ S.S.M.H.
	INV.	8" INLET	N. =	146.36		
	"	" "	E =	146.43		
	"	" OUTLET	S =	146.23		

	INLET N.	INLET E	OUTLET S.
RIM =	154.17	154.17	154.17
	7.14	7.07	7.27
TOP PIPE =	147.03 ✓	147.10 ✓	146.90 ✓
DIA. " =	0.67	0.67	0.67
FLOW LINE =	146.36 ✓	146.43 ✓	146.23 ✓

76-L-298 CE 307 2-63

PLEASE RETURN TO
LOS ANGELES COUNTY ENGINEER
403 LOS ANGELES COUNTY ENGINEERING BLDG.

NOTE: ANY ADDITIONS OR CHANGES ON THIS SHEET MUST BE MADE OR CIRCLED IN RED INK, WITH DATE AND NAME OF PERSON MAKING CHANGE.

Do not extend notes this side of this line.

STATION	B. S.	H. I.	F. S.	ELEV.	109TH ST. - E. OF VAN NESS AVE.	LN "B"
1+74.9				156.02		TL ~ PVT.
				155.79		9° RT. ~ PVT.
				155.32		17° RT. ~ EDGE GUTT
				155.17		18° RT. ~ GUTT.
				155.82		18° RT. ~ T.C.
				156.02	9° LT. ~ PVT.	
				155.86	17° LT. ~ EDGE GUTT.	
				155.75	18° LT. ~ GUTT.	
				156.38	18° LT. ~ T.C.	
2+14.9				157.09		TL ~ PVT.
				156.79		9° RT. ~ PVT.
				156.27		17° RT. ~ EDGE GUTT
				156.14		18° RT. ~ GUTT.
				156.79		18° RT. ~ T.C.
				157.09	9° LT. ~ PVT.	
				156.76	17° LT. ~ EDGE GUTT.	
				156.66	18° LT. ~ GUTT.	
				157.29	18° LT. ~ T.C.	

Profile No. ____ Date ____ Notes Red ____ Date ____ Plotted ____ Date ____ Job No. 6012.54 Division No. ____ Survey of CENTURY BLVD AREA - ATHENS S.D. # 1254

No. ____ Date ____ Date ____ Map No. ____ Indexed ____ Date ____

F.B. 3371 Pg. 127

76-L-298 CE 307 2-63

PLEASE RETURN TO
LOS ANGELES COUNTY ENGINEER
403 Los Angeles County Engineering Bldg.

NOTE: ANY ADDITIONS OR CHANGES ON THIS SHEET MUST BE MADE OR CIRCLED IN RED INK, WITH DATE AND NAME OF PERSON MAKING CHANGE

Do not extend notes this side of this line.

F.B. 3371 Pg. 128 | Job No. 60254 Division No. | Notes Red | Plotted | Profile
Survey of CENTURY BLVD. AREA-ATHENS S.D. #1254 Date | Date | No.
Survey by R.B.H. Notes R.B.H. Notes Chkd. | Checked | X-Sec.
Indexed | Date | Date | No.

STATION	B. S.	H. I.	F. S.	ELEV.	109TH ST. - E. OF VAN NESS AVE.	LN. "B"
3+14.9				159.45		℄ ~ PVT.
				159.20		9° RT ~ PVT.
				158.62		17° " ~ EDGE GUTT.
				158.51		18° " ~ GUTT.
				159.16		18° " ~ T.C
				159.40	9° LT. ~ PVT.	
				159.15	17° " ~ EDGE GUTT	
				159.02	18° " ~ GUTT	
				159.64	18° " ~ T.C.	
3+71.8	S.S.M.H.			160.76	RIM {N: 160.78, E: 160.78, S: 160.75, W: 160.73} 160.76	S.S.M.H.
					OUTLET W.	
					RIM = 160.76	
					7.85	
					TOP PIPE = 152.91	
					DIA. " = .67	
					FLOW LINE = 152.24	
				152.24	INV. 8" OUTLET W.	

76-L-298 CE 307 2-63

PLEASE RETURN TO
LOS ANGELES COUNTY ENGINEER
403 LOS ANGELES COUNTY ENGINEERING BLDG.

NOTE: ANY ADDITIONS OR CHANGES ON THIS SHEET MUST BE MADE OR CIRCLED IN RED INK, WITH DATE AND NAME OF PERSON MAKING CHANGE.

Do not extend notes this side of this line.

STATION	B. S.	H. I.	F. S.	ELEV.	VAN NESS AVE. - N. OF 109TH ST.	LN "B"
		VAN NESS AVE.~NORTH.				
10+00.2				156.45		33° RT ~ BELL TEL. MH. DIM
10+03.0				156.62		℄ ~ PVMT.
				156.37		14° RT ~ PVT.
				155.90		26° " ~ EDGE GUTT
				155.72		28° " ~ GUTT
				156.41		28° " ~ T.C.
				156.65	14° LT. ~ PVT.	
				156.19	26½ LT. ~ EDGE GUTT.	
				155.99	28½ " ~ GUTT.	
				156.67	28½ " ~ T.C.	
10+56.0				158.25		℄ ~ PVT.
				158.03		14° RT. ~ PVT.
				157.60		26° RT. ~ EDGE GUTT
				157.40		28° RT. ~ GUTT
				158.08		28° RT. ~ T.C.
				158.25	14° LT. ~ PVT.	

Profile No. ____ Notes Red ____ Plotted ____ Job No. 6012.54 Division No. ____ F.B. 3371 Pg. 129
Date ____ Date ____ Survey of [illegible] S.D. #1254
No. ____ Date ____ Date ____ Map No. ____ Indexed ____ Date ____

76-L-298 CE 807 2-63

PLEASE RETURN TO
LOS ANGELES COUNTY ENGINEER
403 Los Angeles County Engineering Bldg.

NOTE: ANY ADDITIONS OR CHANGES ON THIS SHEET MUST BE MADE OR CIRCLED IN RED INK, WITH DATE AND NAME OF PERSON MAKING CHANGE

Do not extend notes this side of this line.

F.B. 3371 Pg. 130 | Job No. 6012.54 Division No. | Notes Red | Plotted | Profile
Survey of CENTURY BLVD. AREA-ATHENS S.D. #1754 Date | No. | X-Sec.
Survey by R.B.H. Notes R.B.H. | Notes Chkd. | Checked | No.
Indexed | Date | Date | Date

STATION	B.S.	H.I.	F.S.	ELEV.	VAN NESS AVE - N. OF 109TH ST.	LN. "B"
10+56.0				157.76	26' LT. ~ E.O.E. GUTT.	
⟩				157.57	28' " ~ GUTT	
				158.24	28' " ~ T.C.	
10+87.96	(1700.00 EAST)			159.23	(1ST ALLEY S. OF 108TH ST.) ℄ INT. ~ PUT.	
	1ST ALLEY S. OF 108TH ST. ~ EAST.					
1+39.8				159.03		℄ ~ E.O.E. CONC. PUT.
⟩				158.80	10' LT. ~ GUTT (E.O.E. CONC. PUT.)	
40				158.95	10' " ~ T.C.	
1+14.0				159.53		10' RT. ~ GUTT. (E.O.E. CONC. PUT.)
⟩				159.63		10' " ~ T.C.
1+64.0				159.90		℄
⟩				159.75		10° RT. ~ PUT
				160.60	10' LT. ~ PUT.	
2+62.0				162.26		℄
⟩				162.24		10° RT. ~ PUT.
				162.71	10° LT. ~ PUT.	

76-L-298 CE 307 2-63

PLEASE RETURN TO
LOS ANGELES COUNTY ENGINEER
403 LOS ANGELES COUNTY ENGINEERING BLDG.

NOTE: ANY ADDITIONS OR CHANGES ON THIS SHEET MUST BE MADE OR CIRCLED IN RED INK, WITH DATE AND NAME OF PERSON MAKING CHANGE.

Do not extend notes this side of this line.

STATION	B. S.	H. I.	F. S.	ELEV.	1ST ALLEY S. OF 108TH S. - E. OF VAN NESS AVE. "N. B"			
3+71.8				158.86	4.7 LT. ~ S.S.M.H. ~ RIM	N = 164.20, E = 164.15, S = 164.08, W = 164.13	164.14	
	INV.	8" OUTLET	W =	155.35	OUTLET W.			
					RIM = 164.14			
					8.12			
					TOP PIPE = 156.02			
					DIA " = .67			
					FLOW LINE = 155.35			
		VAN NESS AVE. ~ NORTH.						
10+92.8	(S.S.	M.H.)		158.86	RIM N = 158.88, E = 158.84, S = 158.83, W = 158.87	158.86	22.0 RT. ~ S.S.M.H.	
	INV.	8" INLET	N. =	150.43		INLET N	INLET E.	OUTLET S.
	"	" "	E =	150.57	RIM	158.86	158.86	158.86
	"	" OUTLET	S =	150.35		7.76	7.62	7.84
					TOP PIPE	151.10	151.24	151.02
					DIA "	0.67	0.67	0.67
					FLOW LINE	150.43	150.57	150.35

Profile Notes Red ____ Plotted ____ Job No. 60[illegible]54 Division No. ____ F.B. 3371 Pg. 131
No. ____ Date ____ Date ____ Survey of CENTURY BLVD AREA - ATHENS S.D. #1754
X-Sec. Notes Chkd ____ Checked ____ Survey by R.R.H. Notes [illegible] Date 8-3-71
No. ____ Date ____ Date ____ Map No. ____ Indexed ____ Date ____

76-L-298 CE 307 2-63

PLEASE RETURN TO
LOS ANGELES COUNTY ENGINEER
403 LOS ANGELES COUNTY ENGINEERING BLDG.

NOTE: ANY ADDITIONS OR CHANGES ON THIS SHEET MUST BE MADE OR CIRCLED IN RED INK, WITH DATE AND NAME OF PERSON MAKING CHANGE

Do not extend notes this side of this line.

F.B. 3371 Pg. 132 | Job No 6012.S4 Division No. Notes Red Plotted Profile
Survey of CENTURY BLVD. AREA ~ ATHENS S.D. #1254 Date No. X-Sec.
Survey by R.B.H. Notes R.B.H. Notes Chkd. Checked No.
Indexed Date Date Date

STATION	B.S.	H.I.	F.S.	ELEV.	VAN NESS AVE. - N. OF 1ST ALLEY S. OF 108TH ST.	LN. "B"
				—		
11+20.1				160.12		℄ ~ PVT.
				159.90		14° RT. ~ PVT.
				159.57		26° " ~ EDGE GUTT.
				159.36		28° " ~ GUTT.
				159.96		28° " ~ T.C.
				160.11	14° LT. ~ PVT.	
				159.59	26° " ~ EDGE GUTT.	
				159.39	28° " ~ GUTT.	
				160.08	28° " ~ T.C.	
				—		
11+82.7				161.80		℄ ~ PVT.
				161.69		14° RT ~ PVT.
				161.37		25.9° " ~ EDGE GUTT.
				161.25		27.9° " ~ GUTT.
				161.88		27.9° " ~ T.C.
				161.87	14° LT. ~ PVT.	
				161.38	26.1° " ~ EDGE GUTT.	
				161.21	28.1° " ~ GUTT.	
				161.88	28.1° " ~ T.C.	
				—		

76-L-298 CE 307 2-63

PLEASE RETURN TO
LOS ANGELES COUNTY ENGINEER
403 LOS ANGELES COUNTY ENGINEERING BLDG.

NOTE: ANY ADDITIONS OR CHANGES ON THIS SHEET MUST BE MADE OR CIRCLED IN RED INK, WITH DATE AND NAME OF PERSON MAKING CHANGE.

Do not extend notes this side of this line.

STATION	B. S.	H. I.	F. S.	ELEV.	VAN NESS AVE & 108TH ST.	LN. "B"
12+58.04 FR	S. & To E.	(1+00.00	N & W.)	162.72	(108TH ST.)	℄ INT. - PVT.

VAN NESS AVE. ~ NORTH FROM 108TH ST.

STATION	B. S.	H. I.	F. S.	ELEV.	VAN NESS AVE & 108TH ST.	LN. "B"
1+21.9	(S.S.M.H)			162.74	RIM { N.: 162.77, E.: 162.70, S.: 162.72, W.: 162.78 } 162.74	22' RT. S.S.M.H.
	INV.	8" INLET	N =	156.47	INLET N.	INLET E. OUTLET S.
	"	" "	E =	156.46	RIM = 162.74 =	162.74 = 162.74
	"	" OUTLET	S =	156.30	-5.60	5.61 5.77
					TOP PIPE = 157.14 =	157.13 = 156.97
					DIA. PIPE = 0.67 =	.67 = .67
					FLOW LINE = 156.47 =	156.46 = 156.30
1+23.8	(S.S.M.H)			162.86	24° LT. ~ S.S.M.H. RIM { N.: 162.86, E.: 162.90, S.: 162.86, W.: 162.83 } 162.86	

SEE FOLLOWING PG. FOR INVERTS

Profile No. ____ Notes Red ____ Plotted ____ Job No. 6012.54 Division No. ____
Date ____ Date ____ Survey of CENTURY BLVD. AREA ~ ATHENS S.D. #1254
No. ____ Date ____ Date ____ Map No. ____ Indexed ____ Date ____

F.B. 3371 PG. 133

76-L-298 CE 307 2-63

PLEASE RETURN TO
LOS ANGELES COUNTY ENGINEER
403 LOS ANGELES COUNTY ENGINEERING BLDG.

NOTE: ANY ADDITIONS OR CHANGES ON THIS SHEET MUST BE MADE OR CIRCLED IN RED INK, WITH DATE AND NAME OF PERSON MAKING CHANGE

Do not extend notes this side of this line.

F.B. 3371 Pg. 134 | Job No 6012.54 Division No. | Notes Red | Plotted | Profile
Survey of CENTURY BLVD. AREA-ATHENS S.D. #1254 Date | Date | No. | X-Sec.
Survey by R.B.H. Notes R.B.H. | Notes Chkd. | Checked | No.
Indexed | Date | Date | Date

STATION	B.S.	H.I.	F.S.	ELEV.	VAN NESS AVE. - N. OF 108TH ST.		LN. "B"
1+23.8	(S.S.M.H)			162.86			S.S.M.H.
						INLET N	OUTLET S
					RIM =	162.86	= 162.86
						7.34	7.60
					TOP PIPE =	155.52 ✓	155.26 ✓
					DIA. " =	0.67	0.67
					FLOW LINE =	154.85 ✓	154.59 ✓
	"			154.85	INV. 8" INLET N.		
	"			154.59	" " OUTLET S.		
1+74.9				164.49			℄ PROD. ~ PVT.
				164.31			14° RT. ~ PVT.
				163.74			26° RT. ~ EDGE GUTT.
				163.53			27½ " ~ GUTT.
				164.15			27½ " ~ T.C.
1+77.0				164.54			℄ PROD. ~ PVT.
				164.40	14° LT. ~ PVT.		
				163.84	26° " ~ EDGE GUTT.		
				163.70	28½ " ~ GUTT.		

76-L-298 CE 307 2-63

PLEASE RETURN TO
LOS ANGELES COUNTY ENGINEER
403 LOS ANGELES COUNTY ENGINEERING BLDG.

NOTE: ANY ADDITIONS OR CHANGES ON THIS SHEET MUST BE MADE OR CIRCLED IN RED INK, WITH DATE AND NAME OF PERSON MAKING CHANGE.

Do not extend notes this side of this line.

STATION	B. S.	H. I.	F. S.	ELEV.	VAN NESS AVE. - N. OF 108TH ST.	LN. "E"
1+77.0				164.36	28° LT. ~ T.C.	
2+14.9				165.83		℄ PROD. ~ PVT.
				165.70		14° RT. ~ PVT.
				165.13		25° " ~ EDGE GUTT.
				165.01		27° " ~ GUTT.
				165.61		27° " ~ T.C.
2+17.0				165.93		℄ PROD. - PVT.
				165.74	14° LT. ~ PVT.	
				165.11	26° " ~ EDGE GUTT.	
				164.95	28° " ~ GUTT.	
				165.64	28° " ~ T.C.	
3+14.9				169.61		℄ PROD. - PVT.
				169.35		14° RT. ~ PVT.
				168.65		25° " ~ EDGE GUTT.
				168.53		27° " ~ GUTT.
				169.21		27° " ~ T.C.

Profile Notes Red ____ Plotted ____ Job No. 601254 Division No. ____
No. ____ Date ____ Date ____ Survey of CENTURY BLVD AREA - ATHENS S.D. #1254
No. ____ Date ____ Date ____ Map No. ____ Indexed ____ Date ____

F.B. 3371 PG. 135

76-L-295 CE 307 2-63

PLEASE RETURN TO
LOS ANGELES COUNTY ENGINEER
403 LOS ANGELES COUNTY ENGINEERING BLDG.

NOTE: ANY ADDITIONS OR CHANGES ON THIS SHEET MUST BE MADE OR CIRCLED IN RED INK, WITH DATE AND NAME OF PERSON MAKING CHANGE

Do not extend notes this side of this line.

F.B. 3371 Pg. 136 Job No. 6012.54 Division No. Notes Red. Plotted. Profile
Survey of CENTURY BLVD. AREA - ATHENS S.D. #1254 Date. No. X-Sec.
Survey by R.B.H. Notes R.B.H. Notes Chkd. Checked No.
Indexed Date Date Date

STATION	B.S.	H.I.	F.S.	ELEV.	VAN NESS AVE. - N. OF 108TH ST. LN. "B"
3+17.0				169.69	
				169.53	16° LT. ~ PVT.
				168.93	26° " ~ EDGE GUTT.
				168.73	28° " ~ GUTT.
				169.41	28° " ~ T.C.
3+84.2	(S.S.M.H.)			171.61	RIM {N: 171.65, E: 171.56, S: 171.57, W: 171.66}
					22° RT. ~ S.S.M.H.
					OUTLETS.
					RIM = 171.61
					6.23
					TOP PIPE = 165.38 ±
					DIA. " = 0.67
					FLOW LINE = 164.71 ±
"				164.71	INV. 8" OUTLET S.
4+49.6	(S.S.M.H.)			174.22	24° LT. ~ S.S.M.H. ~ RIM {N: 174.26, E: 174.28, S: 174.18, W: 174.15}
	INV. 8" OUTLET S			167.24	OUTLETS.
					RIM = 174.22
					6.31
					TOP PIPE = 167.91 ±
					DIA " = 0.67
					FLOW LINE = 167.24 ±

A

76-L298 CE 307 3-61

PLEASE RETURN TO
LOS ANGELES COUNTY ENGINEER
403 LOS ANGELES COUNTY ENGINEERING BLDG.

NOTE: ANY ADDITIONS OR CHANGES ON THIS SHEET MUST BE MADE OR CIRCLED IN RED INK, WITH DATE AND NAME OF PERSON MAKING CHANGE.

Do not extend notes this side of this line.

STATION	B. S.	H. I.	F. S.	ELEV.	108TH ST. ~ W. OF VAN NESS AVE.	LN. "3"
		108TH ST. ~ WEST FR. VAN NESS AVE.				
1+74.8				162.03		TC ~ PVT.
				161.83		15° RT. ~ PVT.
				161.41		28° " ~ EDGE GUTT.
				161.29		30° " ~ GUTT.
				161.95		30° " ~ T.C.
1+75.2				161.85	14° LT. ~ PVT.	
				161.47	27' " ~ EDGE GUTT.	
				161.34	28' " ~ GUTT.	
				162.02	28' " ~ T.C.	
4+13.4	(S.S.M.H.)			158.35	RIM { N = 158.31, E = 158.37, S = 158.39, W = 158.33	24' RT. (N) ~ S.S.M.H.
	INV. 8" INLET E =			150.80	INLET E.	
					RIM = 158.35	
					6.84	
					TOP PIPE = 151.51 ✓	
					DIA. " = .67	
					FLOW LINE = 150.84 ✓	

Profile Notes Red ____ Plotted ____ Job No. 6012.54 Division No. ____ F.B. 33 11 Pg. 137
No. ____ Date ____ Date ____ Survey of CENTURY BLVD. AREA - ATHENS S.D. # 1254
X-Sec. Notes Chkd. ____ Checked ____ Survey by R.B.H. Notes R.B.H. Date 8-3-71
No. ____ Date ____ Date ____ Map No. ____ Indexed ____ Date ____

76-L298 CE 307 3-61

PLEASE RETURN TO
LOS ANGELES COUNTY ENGINEER
403 LOS ANGELES COUNTY ENGINEERING BLDG.

NOTE: ANY ADDITIONS OR CHANGES ON THIS SHEET MUST BE MADE OR CIRCLED IN RED INK, WITH DATE AND NAME OF PERSON MAKING CHANGE

Do not extend notes this side of this line.

STATION	B.S.	H.I.	F.S.	ELEV.	108TH ST. - E OF VAN NESS AVE	LN "B"
	108TH STREET ~ EAST.					
13+32.7				163.37		33² RT. ~ BELLTEL M.H. RIM.
13+32.9				163.51		TL ~ PVT.
				163.29		14' RT. ~ PVT.
				162.76		27° " ~ EDGE GUTT.
				162.64		28² " ~ GUTT.
				163.29		28² " ~ T.C.
13+33.5				163.36	14° LT. ~ PVT.	
				162.89	26° " ~ EDGE GUTT.	
				162.65	28° " ~ GUTT.	
				163.32	28° " ~ T.C.	
13+72.9				164.23		TL
				164.03		14' RT. ~ PVT.
				163.45		27² " ~ EDGE GUTT.
				163.29		28² " ~ GUTT.
				163.94		28² " ~ T.C.
				164.05	14° LT. ~ PVT.	
				163.52	26° " ~ EDGE GUTT.	
				163.36	28° " ~ GUTT.	

F.B. 3371 Pg. 138
Job No. 6012.54 Division No. Notes Red Plotted Profile
Survey of CENTURY BLVD. AREA - ATHENS S.D. #1254 Date Date No. X-Sec.
Survey by R.B.H. Notes R.B.H. Notes Chkd. Checked No.
Indexed Date Date Date

76-L298 CE 307 3-61

PLEASE RETURN TO
LOS ANGELES COUNTY ENGINEER
403 LOS ANGELES COUNTY ENGINEERING BLDG.

NOTE: ANY ADDITIONS OR CHANGES ON THIS SHEET MUST BE MADE OR CIRCLED IN RED INK, WITH DATE AND NAME OF PERSON MAKING CHANGE.

Do not extend notes this side of this line.

STATION	B. S.	H. I.	F. S.	ELEV.	108TH ST. ~ E. OF VAN NESS AVE.	LN. 'B'
				—		
13+72.9				163.95	28° LT. ~ T.C.	
				—		
14+72.9				165.83		TL - PVT.
				165.67		14' RT. ~ PVT
				165.11		27² " ~ EDGE GUTT
				164.95		28² " ~ GUTT
				165.63		28² " ~ T.C.
				165.72	14° LT. ~ PVT	
				165.31	26° " ~ EDGE GUTT	
				165.07	28° " ~ GUTT	
				165.71	28° " ~ T.C.	
15+00.0				166.23		TL
				—		
15+55.2				166.83	22.1 LT. ~ S.S.M.H. RIM	N = 166.78, E = 166.84, S = 166.88, W = 166.81 } 166.83
	INV.	8" INLET	E =	160.30	INLET E / OUTLET W.	
	"	" OUTLET	W =	160.21	RIM = 166.83 = 166.83	
					5.86 / 5.95	
					TOP PIPE = 160.97 = 160.88	
					DIA. " = 0.67 = 0.67	
					FLOW LINE = 160.30 = 160.21	
16+00				167.89		TL

Profile Notes Red ____ Plotted ____ Job No. 6012.54 Division No. ____ F.B. 33 Pg. 30
No. ____ Date ____ Date ____ Survey of CENTURY BLVD. AREA - ATHENS S.D. #1254
X-Sec. Notes Chkd ____ Checked ____ Survey by [illegible] Notes [illegible] Date 8-3-71
No. ____ Date ____ Date ____ Map No. ____ Indexed ____ Date ____

76-L298 CE 307 3-61

PLEASE RETURN TO
LOS ANGELES COUNTY ENGINEER
403 LOS ANGELES COUNTY ENGINEERING BLDG.

NOTE: ANY ADDITIONS OR CHANGES ON THIS SHEET MUST BE MADE OR CIRCLED IN RED INK, WITH DATE AND NAME OF PERSON MAKING CHANGE

Do not extend notes this side of this line.

F.B. 3371 PG. 140 Job No 6012.54 Division No. Notes Red Plotted Profile
Survey of CENTURY BLVD. AREA - ATHENS, S.D. # 1254 Date Date No. X-Sec.
Survey by R.B.H. Notes R.B.H. Notes Chkd. Checked
Indexed Date Date No.

STATION	B. S.	H. I.	F. S.	ELEV.	108TH ST. ~ E. OF VAN NESS AVE.	LN. "B"
17+00.0				169.56		℄ ~ PVT.
17+73.2				170.71		℄ ~ PVT.
				170.48		14' RT. ~ PVT.
				170.05		27½ " ~ EDGE GUTT.
				169.89		28½ " ~ GUTT.
				170.54		28½ " ~ T.C.
				170.53	14° LT. ~ PVT.	
				170.11	26° " ~ EDGE GUTT.	
				169.93	28° " ~ GUTT.	
				170.58	28° " ~ T.C.	
18+38.21	(1700.00 NORTH)			171.74	(CIMARRON ST.)	℄ INT. PVT.
	CIMARRON ST. ~ NORTH.					
1+22.3				171.11	RIM { N = 171.08, E = 171.11, S = 171.14, W = 171.10 }	℄ S.S.M.H.
	SEE FOLLOWING PG. FOR INVERTS					

76-L298 CE 307 3-61

PLEASE RETURN TO
LOS ANGELES COUNTY ENGINEER
403 LOS ANGELES COUNTY ENGINEERING BLDG.

NOTE: ANY ADDITIONS OR CHANGES ON THIS SHEET MUST BE MADE OR CIRCLED IN RED INK, WITH DATE AND NAME OF PERSON MAKING CHANGE.

Do not extend notes this side of this line.

STATION	B. S.	H. I.	F. S.	ELEV.	CIMARRON ST. - N. OF 108TH ST.		LN. 3"
				—			
1+22.3				171.11	RIM (SEE PREVIOUS PG)	S.S.M.W.	
					INLET N.	INLET E.	OUTLET W.
"	INV. 8" INLET		N =	164.20	RIM = 171.11	= 171.11	= 171.11
"	" " "		E =	164.17	6.24	6.27	6.42
"	" " OUTLET		W =	164.02	TOP PIPE = 164.87	= 164.84	= 164.69
					DIA. " = 0.67	= 0.67	= 0.67
					FLOW LINE = 164.20	= 164.17	= 164.02
1+75.0				172.89		TL ~ PVT.	
				172.66		9° RT. ~ PVT.	
				172.13		17° RT. ~ EDGE GUTT.	
				172.01		18° " ~ GUTT	
				172.64		18° " ~ T.C.	
				172.67	9° LT. ~ PVT.		
				172.16	17° " ~ EDGE GUTT.		
				172.01	18° " ~ GUTT.		
				172.62	18° " ~ T.C.		
				—			
2+15.0				174.74		TL ~ PVT.	

Profile Notes Red ____ Plotted ____ Job No. 601254 Division No. ____ F.B. 33[illegible] Pg. 141
No. ____ Date ____ Date ____ Survey of CENTURY BLVD. AREA - ATHENS S.D. #1254
X-Sec. Notes Chkd. ____ Checked ____ Survey by R.B.H. Notes [illegible] Date 8-[illegible]
No. ____ Date ____ Date ____ Map No. ____ Indexed ____ Date ____

76-L298 CE 307 3-61

PLEASE RETURN TO
LOS ANGELES COUNTY ENGINEER
403 Los Angeles County Engineering Bldg.

NOTE: ANY ADDITIONS OR CHANGES ON THIS SHEET MUST BE MADE OR CIRCLED IN RED INK, WITH DATE AND NAME OF PERSON MAKING CHANGE

Do not extend notes this side of this line.

F.B. 3371 PG. 142 Job No. 6012.54 Division No. Notes Red Plotted Profile
Survey of Century Blvd. Azea - Athens S.D. #1254 Date Date No. X-Sec.
Survey by R.B.H. Notes R.B.H. Notes Chkd. Checked No.
Indexed Date Date Date

STATION	B. S.	H. I.	F. S.	ELEV.	CIMARRON ST. - N. OF 108TH ST.	LN. "B"
2+15.0				174.51		9° Rt. ~ PVT
				174.05		17° " ~ EDGE GUTT.
				173.88		18° " ~ GUTT.
				174.53		18° " ~ T.C.
				174.56	9° Lt. ~ PVT.	
				174.01	17° " ~ EDGE GUTT.	
				173.91	18° " ~ GUTT.	
				174.53	18° " ~ T.C.	
3+15.0				179.34		PVT ~ PVT.
				179.15		9° Rt. ~ PVT
				178.68		17° " ~ EDGE GUTT.
				178.53		18° " ~ GUTT.
				179.16		18° " ~ T.C.
				179.15	9° Lt. ~ PVT.	
				178.61	17° " ~ EDGE GUTT.	
				178.47	18° " ~ GUTT.	
				179.09	18° " ~ T.C.	

76-L298 CE 307 3-61

PLEASE RETURN TO
LOS ANGELES COUNTY ENGINEER
403 LOS ANGELES COUNTY ENGINEERING BLDG.

NOTE: ANY ADDITIONS OR CHANGES ON THIS SHEET MUST BE MADE OR CIRCLED IN RED INK, WITH DATE AND NAME OF PERSON MAKING CHANGE.

Do not extend notes this side of this line.

STATION	B. S.	H. I.	F. S.	ELEV.	CIMARRON ST. - N. OF 108TH ST.	LN. "B"
4+72.5				184.91	RIM { N: 184.96, E: 184.90, S: 184.86, W: 184.91 } 184.91	S.S.M.H
	INV. 8" OUTLET		S =	178.14	OUTLET S. RIM = 184.91 6.10 TOP PIPE = 178.81 DIA. " = 0.67 FLOW LINE = 178.14	
	108TH STREET ~ EAST.					
18+56.6				172.09		TL ~ PVT.
				171.98		14' RT. ~ PVT.
				171.54		27' " ~ EDGE GUTT.
				171.33		28' " ~ GUTT.
				172.00		28' " ~ T.C.
19+03.2				172.78		TL ~ PVT.
				172.46	14° LT. ~ PVT	
				172.00	26° " ~ EDGE GUTT.	

Profile Notes Red ____ Plotted ____ Job No. 6012.54 Division No. ____ F.B. 3371 Pg. 143
No. ____ Date ____ Date ____ Survey of CENTURY BLVD. AREA - ATHENS S.D. #1254
X-Sec. Notes Chkd. ____ Checked ____ Survey by R.B.H. Notes R.B.H. Date 8-5-61
No. ____ Date ____ Date ____ Map No. ____ Indexed ____ Date ____

76-L298 CE 307 3-61

PLEASE RETURN TO
LOS ANGELES COUNTY ENGINEER
403 LOS ANGELES COUNTY ENGINEERING BLDG.

NOTE: ANY ADDITIONS OR CHANGES ON THIS SHEET MUST BE MADE OR CIRCLED IN RED INK, WITH DATE AND NAME OF PERSON MAKING CHANGE

Do not extend notes this side of this line.

F.B. 3371 Pg. 144 | Job No. 6012.54 Division No. Notes Red Plotted Profile
Survey of CENTURY BLVD. AREA - ATHENS S.D. #1254 Date Date No. X-Sec.
Survey by R.B.H. Notes R.B.H. Notes Chkd. Checked No.
Indexed Date Date Date

STATION	B. S.	H. I.	F. S.	ELEV.	108TH ST. ~ E. OF CIMARRON ST.	LN. "B"
19+03.2				171.75	28° LT. ~ GUTT.	
S				172.39	28° " ~ T.C.	
19+21.63	(1400.00 SOUTH)			173.02	(WILTON PL)	℄ INT. ~ PVT.
	WILTON PLACE ~ SOUTH.					
1+75.2				172.35		℄ ~ PVT.
				172.11		9° RT. ~ PVT.
				171.60		16° " ~ EDGE GUTT.
				171.43		17° " ~ GUTT.
				172.08		17° " ~ T.C.
				172.36	9° LT. ~ PVT.	
				172.03	17' " ~ EDGE GUTT.	
				171.91	18' " ~ GUTT.	
				172.56	18' " ~ T.C.	
	108TH STREET ~ EAST					
19+43.2				173.46		℄ ~ PVT.

76-L298 CE 307 3-61

PLEASE RETURN TO
LOS ANGELES COUNTY ENGINEER
403 LOS ANGELES COUNTY ENGINEERING BLDG.

NOTE: ANY ADDITIONS OR CHANGES ON THIS SHEET MUST BE MADE OR CIRCLED IN RED INK, WITH DATE AND NAME OF PERSON MAKING CHANGE.

Do not extend notes this side of this line.

STATION	B. S.	H. I.	F. S.	ELEV.	108TH ST. - E. OF WILTON PL. (SO.)	LIN 5"
19+43.2				173.40	14° LT. ~ PVT.	
				172.98	26° " ~ EDGE GUTT.	
				172.76	28° " ~ GUTT.	
				—	28° " (DEPRESSED CB.)	
19+48.4				173.48	28° " ~ T.C. @ E. END DRIVE.	
19+70.6				174.10		33.4 RT. ~ BELL TEL. M.H. RIM
19+86.8				174.93		TL ~ PVT.
				174.61		14.1 RT. ~ PVT.
				174.13		27.2 " ~ EDGE GUTT.
				174.00		28.2 " ~ GUTT.
				174.69		28.2 " ~ T.C.
20+26.1				176.48		TL ~ PVT.
				176.25		14.1 RT. ~ PVT.
				175.84		27.2 " ~ EDGE GUTT.
				175.71		28.2 " ~ GUTT.
				176.41		28.2 " ~ T.C.

Profile No. ____ Notes Red ____ Plotted ____ Job No. 6012.54 Division No. ____
X-Sec. No. ____ Date ____ Date ____ Survey of CENTURY BLVD. AREA - ATHENS S.D. #1254
Notes Chkd. ____ Checked ____ Survey by K.K.H. Notes K.K.H. Date [illegible]
No. ____ Date ____ Date ____ Map No. ____ Indexed ____ Date ____

F.B. 33[illegible] Pg. 145

76-L298 CE 307 3-61

PLEASE RETURN TO
LOS ANGELES COUNTY ENGINEER
403 LOS ANGELES COUNTY ENGINEERING BLDG.

NOTE: ANY ADDITIONS OR CHANGES ON THIS SHEET MUST BE MADE OR CIRCLED IN RED INK, WITH DATE AND NAME OF PERSON MAKING CHANGE

Do not extend notes this side of this line.

F.B. 3371 Pg. 146 Job No 6012.54 Division No. Notes Red Plotted Profile
Survey of CENTURY BLVD. AREA-ATHENS S.D.#1254 Date Date No. X-Sec.
Survey by R.B.H. Notes R.B.H. Notes Chkd. Checked No.
Indexed Date Date Date

STATION	B. S.	H. I.	F. S.	ELEV.	108TH ST. - E. OF WILTON	PL. (50.)	LN. "B"
20+43.2				177.18		℄ ~ PVT.	
				176.95	14° LT. ~ PVT.		
				176.51	26° " ~ EDGE GUTT.		
				176.29	28° " ~ GUTT.		
				176.93	28° " ~ T. C.		
20+80.1				178.37	22.0 LT. ~ S.S.M.H	RIM N = 178.32 E = 178.41 S = 178.41 W = 178.32	178.37
					INLET E. / OUTLET W.		
"	INV. 8"	INLET E	=	171.58	RIM = 178.37 / 178.37		
"	" "	OUTLET W.	=	171.31	6.12 / 6.39		
					TOP PIPE = 172.25 = 171.98		
					DIA. " = .67 / .67		
					FLOW LINE = 171.58 = 171.31		
21+26.1				180.70		℄ ~ PVT.	
				180.48		14' RT. ~ PVT.	
				180.05		27½ " ~ EDGE GUTT.	
				179.93		28½ " ~ GUTT.	

76-L298 CE 307 3-61

PLEASE RETURN TO
LOS ANGELES COUNTY ENGINEER
403 LOS ANGELES COUNTY ENGINEERING BLDG.

NOTE: ANY ADDITIONS OR CHANGES ON THIS SHEET MUST BE MADE OR CIRCLED IN RED INK. WITH DATE AND NAME OF PERSON MAKING CHANGE.

Do not extend notes this side of this line.

STATION	B. S.	H. I.	F. S.	ELEV.	108TH ST. - E. OF WILTON PL. (So.)	LN. 8"
21+26.1				180.57		28² RT. ~ T.C.
22+00.0				183.87		TL
22+35.0				185.30		TL ~ PVT.
				185.19		14' RT. ~ PVT.
				184.65		27² " ~ EDGE GUTT.
				184.53		28² " ~ GUTT.
				185.19		28² " ~ T.C.
				185.14	14° LT. ~ PVT.	
				184.76	26° " ~ EDGE GUTT.	
				184.60	28° " ~ GUTT.	
				185.23	28° " ~ T.C.	
(FR. W. & TON.) 23+01.51	(1+00.00 EAST)			188.09	(WILTON PL. - No)	TL INT. ~ PVT.
	108TH STREET ~ EAST OF WILTON PL. (No.)					
1+64.9				190.81		TL ~ PVT.
				190.56		14' RT ~ PVT.

Profile Notes Red ____ Plotted ____ Job No. 6012.54 Division No. ____
No. ____ Date ____ Date ____ Survey of CENTURY BLVD. AREA ATHENS S.D. #1254
X-Sec. Notes Chkd. ____ Checked ____ Survey by K.D.T. Notes K.D.T. Date 8-4-11
No. ____ Date ____ Date ____ Map No. ____ Indexed ____ Date ____

F.B. 3371 Pg. 147

76-L298 CE 307 3-61

PLEASE RETURN TO
LOS ANGELES COUNTY ENGINEER
403 LOS ANGELES COUNTY ENGINEERING BLDG.

NOTE: ANY ADDITIONS OR CHANGES ON THIS SHEET MUST BE MADE OR CIRCLED IN RED INK, WITH DATE AND NAME OF PERSON MAKING CHANGE

Do not extend notes this side of this line.

F.B. 3371 PG. 148 Job No 6012.54 Division No Notes Red Plotted Profile
Survey of CENTURY BLVD. AREA - ATHENS S.D. #1254 Date Date No. X-Sec.
Survey by D.B.H. Notes D.B.H. Notes Chkd. Checked No.
Indexed Date Date Date

STATION	B. S.	H. I.	F. S.	ELEV.	108TH ST. - E. OF WILTON	PL. (No.) LN. "B"
1469.9				190.09		27± RT. ~ EDGE GUTT.
				189.91		28± " ~ GUTT.
				190.59		28± " ~ T.C.
				190.59	14° LT. ~ PUT.	
				190.24	26± " ~ EDGE GUTT.	
				190.01	28± " ~ GUTT.	
				190.67	28± " ~ T.C.	
2404.9				192.52		
				192.25		14± RT. ~ PUT.
				191.76		27± " ~ EDGE GUTT.
				191.64		28± " ~ GUTT.
				192.33		28± " ~ T.C.
				192.30	14° LT. ~ PUT.	
				191.84	26± " ~ EDGE GUTT.	
				191.71	28± " ~ GUTT.	
				192.30	28± " ~ T.C.	
2745.5				193.73	22± LT. ~ S.S.M.H	BM { N: 193.71, E: 193.75, S: 193.75, W: 193.69 } 193.73

SEE FOLLOWING PG. FOR INVERTS

76-L298 CE 307 3-61

PLEASE RETURN TO
LOS ANGELES COUNTY ENGINEER
403 LOS ANGELES COUNTY ENGINEERING BLDG.

NOTE: ANY ADDITIONS OR CHANGES ON THIS SHEET MUST BE MADE OR CIRCLED IN RED INK, WITH DATE AND NAME OF PERSON MAKING CHANGE.

Do not extend notes this side of this line.

STATION	B. S.	H. I.	F. S.	ELEV.	108TH ST. ~ E. OF WILTON PL. (No.)	LN 3"
2+45.5				193.23	RIM (SEE PREVIOUS PG.)	
	INV.	8" OUTLET W.		187.53	" OUTLET W. 193.73 = RIM 5.53 188.20 = TOP PIPE 0.67 = DIA. PIPE 187.53 = FLOW LINE	
3+04.9				196.52		
				196.38		14' RT. ~ PVT.
				195.90		27' " ~ EDGE GUTT
				195.75		28' " ~ GUTT
				196.40		28' " ~ T.C.
				196.32	14° LT. ~ PVT.	
				196.02	26' " ~ EDGE GUTT	
				195.83	28' " ~ GUTT	
				196.45	28' " ~ T.C.	

Profile No. X-Sec. No. Notes Red Date Notes Chkd Date Plotted Date Checked Date Job No. 6012.54 Division No. Survey of CENTURY BLVD AREA - ATHENS S.D. # 1254 Survey by R.B.H. Notes R.B.H. Date 8-4-71 Map No. Indexed Date

F.B. 3371 Pg. 149

76-L298 CE 307 3-61

PLEASE RETURN TO
LOS ANGELES COUNTY ENGINEER
403 LOS ANGELES COUNTY ENGINEERING BLDG.

NOTE: ANY ADDITIONS OR CHANGES ON THIS SHEET MUST BE MADE OR CIRCLED IN RED INK, WITH DATE AND NAME OF PERSON MAKING CHANGE

Do not extend notes this side of this line.

F.B. 3371 Pg. 150 Job No 6012.54 Division No Notes Red Plotted Profile
Survey of CENTURY BLVD. AREA - ATHENS S.D. # 1254 Date No. X-Sec.
Survey by R.B.H. Notes R.B.H. Notes Chkd. Checked No.
Indexed Date Date Date

STATION	B. S.	H. I.	F. S.	ELEV.	WILTON PL. - N. OF 108TH ST.			LN. "B"

WILTON PLACE - N. FR. 108TH ST.

23+23.5				187.74	RIM {N = 187.70, E = 187.78, S = 187.76, W = 187.71} 187.74			TC S.S.M.H.
	INV. 8"	INLET	N =	181 43				
	" "	"	E =	181 34		INLET N	INLET E	OUTLET W.
	" "	OUTLET	W =	181 21	RIM	187.74	187.74	187.74
						5.64	5.73	5.86
					TOP PIPE	182.10	182.01	181.88
					DIA. "	0.67	0.67	0.67
					FLOW LINE	181.43	181.34	181.21
23+76.4				189.21				TC ~ PVT.
				189.45				9° RT. ~ PVT.
				189.24				17° " ~ EDGE GUTT.
				189.11				18° " ~ GUTT.
				189.75				18° " ~ T.C.
				188.71	9° LT. ~ PVT.			

76-L298 CE 307 3-61

PLEASE RETURN TO
LOS ANGELES COUNTY ENGINEER
403 LOS ANGELES COUNTY ENGINEERING BLDG.

NOTE: ANY ADDITIONS OR CHANGES ON THIS SHEET MUST BE MADE OR CIRCLED IN RED INK, WITH DATE AND NAME OF PERSON MAKING CHANGE.

Do not extend notes this side of this line.

STATION	B. S.	H. I.	F. S.	ELEV.	WILTON PL. ~ N. OF 108TH ST.	LN. "B"
				—		
23+76.4				187.87	17' LT. ~ EDGE GUTT.	
				187.78	18' " ~ GUTT.	
				188.44	18' " ~ T.C.	
				—		
24+16.4				189.80		TK ~ PVT.
				189.89		9° RT. ~ PVT.
				189.52		17° " ~ EDGE GUTT.
				189.45		18° " ~ GUTT.
				—		18° " ~ (DEPR. C.B.)
				189.48	9° LT. ~ PVT.	
				188.87	17' " ~ EDGE GUTT.	
				188.71	18' " ~ GUTT.	
				189.33	18' " ~ T.C.	
24+17.0				190.11		18° RT. ~ T.C. @ N. FNL DR.
				—		
25+16.4				190.90		TK ~ PVT.
				190.77		9° RT. ~ PVT.
				190.29		17° " ~ EDGE GUTT.
				190.16		18° " ~ GUTT.
				—		18° " ~ T.C. (DEPR. C.B.)

Profile Notes Red ____ Plotted ____ Job No. 6012.54 Division No. ____
No. ____ Date ____ Date ____ Survey of CENTURY BLVD. AREA ATHENS S.D. #1254
X Sec. Notes Chkd. ____ Checked ____ Survey by R.B.H. Notes R.B.H. Date 8-4-71
No. ____ Date ____ Date ____ Map No. ____ Indexed ____ Date ____

F.B. 33 PG. 151

76-L298 CE 307 3-61

PLEASE RETURN TO
LOS ANGELES COUNTY ENGINEER
403 LOS ANGELES COUNTY ENGINEERING BLDG.

NOTE: ANY ADDITIONS OR CHANGES ON THIS SHEET MUST BE MADE OR CIRCLED IN RED INK, WITH DATE AND NAME OF PERSON MAKING CHANGE

Do not extend notes this side of this line.

F.B. 3371 Pg. 152 | Job No. 6012.54 Division No. Notes Red Plotted Profile
Survey of CENTURY BLVD AREA ATHENS S.D. #1254 Date Date No. X-Sec.
Survey by R.B.H. Notes R.B.H. Notes Chkd. Checked No.
Indexed Date Date Date

STATION	B. S.	H. I.	F. S.	ELEV.	WILTON PL. - N. OF 108TH ST.	LN. "B"
25+16.4				190.71	9° LT. ~ PVT.	
				190.15	17' " ~ EDGE GUTT.	
				190.07	18' " ~ GUTT.	
				190.69	18' " ~ T.C.	
25+20.8				190.84		18° RT. ~ T.C. @ END DR.
26+00.0				191.52		~ PVT.
26+73.4	S.S. M.H	(SEE PG 178 FOR INVERTS)		192.14	RIM { N = 192.15, E = 192.14, S = 192.13, W = 192.14 }	S.S. M.H
27+00.0				192.34		~ PVT.
28+00.0				193.19		~ PVT.
29+11.6				194.02		~ PVT.
				193.81		9° RT. ~ PVT.
				193.29		17° " ~ EDGE GUTT.
				193.14		18° " ~ GUTT.
				193.78		18° " ~ T.C.
				193.83	9° LT. ~ PVT.	
				193.23	17' " ~ EDGE GUTT.	
				193.11	18' " ~ GUTT.	

76-L298 CE 307 3-61

PLEASE RETURN TO
LOS ANGELES COUNTY ENGINEER
403 LOS ANGELES COUNTY ENGINEERING BLDG.

NOTE: ANY ADDITIONS OR CHANGES ON THIS SHEET MUST BE MADE OR CIRCLED IN RED INK. WITH DATE AND NAME OF PERSON MAKING CHANGE.

Do not extend notes this side of this line.

STATION	B. S.	H. I.	F. S.	ELEV.	WILTON PL. - N. OF 108TH ST.	LN. "B"
29+11.6				193.74	18' LT. ~ T.C.	
29+61.47	(1+00.00 EAST)			194.43	(106TH ST.)	TL INT. ~ PVT.
		106TH STREET ~ EAST.				
1+53.0				194.71		TL - PVT.
				194.55		7.5 RT. ~ PVT.
				194.15		13.9 " ~ EDGE GUTT.
				194.02		15.0 " ~ GUTT.
				194.65		15.0 " ~ T.C.
				194.59	7.5 LT. ~ PVT.	
				194.12	13.9 " ~ EDGE GUTT.	
				194.00	15.0 " ~ GUTT.	
				194.65	15.0 " ~ T.C.	
1+93.0				195.50		TL
				195.34		7.5 RT. ~ PVT.
				194.93		14.0 " ~ EDGE GUTT.
				194.87		15.0 " ~ GUTT.

Profile Notes Red ____ Plotted ____ Job No. 6012.54 Division No. ____
No. ____ Date ____ Date ____ Survey of CENTURY BLVD. AREA MAPPING S.D. #1254
~~X-Sec.~~ ~~Notes Chkd.~~ ~~Checked~~ ~~Survey by~~ R.B.H. ~~Notes K.B.H.~~ ~~Date~~ 8-4-71
No. ____ Date ____ Date ____ Map No. ____ Indexed ____ Date ____

F.B. 3371 Pg. 153

76-L298 CE 307 3-61

PLEASE RETURN TO
LOS ANGELES COUNTY ENGINEER
403 LOS ANGELES COUNTY ENGINEERING BLDG.

NOTE: ANY ADDITIONS OR CHANGES ON THIS SHEET MUST BE MADE OR CIRCLED IN RED INK, WITH DATE AND NAME OF PERSON MAKING CHANGE

Do not extend notes this side of this line.

F.B. 3371 PG. 154 | Job No. 6012.54 Division No. Notes Red Plotted Profile
Survey of CENTURY BLVD. AREA - ATHENS S.D. #1254 Date Date No. X-Sec.
Survey by R.B.H. Notes R.B.H. Notes Chkd. Checked No.
Indexed Date Date Date

STATION	B. S.	H. I.	F. S.	ELEV.	106TH ST. - E. OF WILTON PL.	LN. "B"
1+93.0				95.48		15° RT. ~ T.C.
				195.33	7½ LT. ~ PVT.	
				194.92	14° " ~ EDGE GUTT.	
				194.81	15° " ~ GUTT.	
				195.45	15° " ~ T.C.	
2+93.0				197.38		~ PVT.
				197.22		7½ RT. ~ PVT.
				196.88		14° " ~ EDGE GUTT
				196.80		15° " ~ GUTT.
				197.43		15° " ~ T.C.
				197.17	7½ LT ~ PVT.	
				196.87	14° " ~ EDGE GUTT	
				196.77	15° " ~ GUTT	
				197.43	15° " ~ T.C.	
		WILTON PLACE - NORTH.				
30+11.4				194.80		~ PVT.
				194.66		9° RT. ~ PVT.
				194.08		17° " ~ EDGE GUTT.
				193.95		18° " ~ GUTT.
				194.59		18° " ~ T.C.
				194.50	9° LT ~ PVT.	

76-L298 CE 307 3-61

PLEASE RETURN TO
LOS ANGELES COUNTY ENGINEER
403 LOS ANGELES COUNTY ENGINEERING BLDG.

NOTE: ANY ADDITIONS OR CHANGES ON THIS SHEET MUST BE MADE OR CIRCLED IN RED INK. WITH DATE AND NAME OF PERSON MAKING CHANGE.

Do not extend notes this side of this line.

STATION	B. S.	H. I.	F. S.	ELEV.	WILTON PL. - N. OF 106TH ST.	LN. "B"
30+11.4				194.03	17' LT. ~ EDGE GUTT	
				193.95	18' " ~ GUTT.	
				194.58	18' " ~ T.C.	
30+20.3				194.93	RIM { N: 194.93, E: 194.93, S: 194.92, W: 194.93 } 194.93	TL S.S.M.H
	INV.	8" INLET N:		187.13	INLET N.	OUTLET S.
	"	" OUTLET S:		187.08	RIM = 194.93	= 194.93
					7.13	7.18
					TOP-PIPE = 187.80	= 187.75
					DIA. " = 0.67	= 0.67
					FLOW LINE: 187.13	= 187.08
30+51.4				195.10		TL - PVT.
				194.95		9° RT. ~ PVT.
				194.44		17° " ~ EDGE GUTT
				194.34		18° " ~ GUTT.
				195.00		18° " ~ T.C.
				194.90	9° LT. ~ PVT.	

Profile Notes Red ____ Plotted ____ Job No. 6012.54 Division No. ____ F.B. 3371 PG. 155
No. ____ Date ____ Date ____ Survey of Cemetery Plug, Area Attorneys S.D. # 1254
No. ____ Date ____ Date ____ Map No. ____ Indexed ____ Date ____

76-L298 CE 307 3-61

PLEASE RETURN TO
LOS ANGELES COUNTY ENGINEER
403 Los Angeles County Engineering Bldg.

NOTE: ANY ADDITIONS OR CHANGES ON THIS SHEET MUST BE MADE OR CIRCLED IN RED INK, WITH DATE AND NAME OF PERSON MAKING CHANGE

Do not extend notes this side of this line.

F.B. 3371 Pg. 156 | Job No. 6012.54 Division No. | Notes Red | Plotted | Profile
Survey of Century Blvd. Area - Athens S.D. #1254 | Date | No. | X-Sec.
Survey by R.B.H. | Notes R.B.H. | Notes Chkd. | Checked | No.
Indexed | Date | Date | Date

STATION	B. S.	H. I.	F. S.	ELEV.	WILTON PL. - N. OF 106TH ST.	LN. "B"
				—		
30+51.4				194.40	17'- LT. ~ EDGE GUTT.	
				194.25	18'- " ~ GUTT.	
				194.88	18'- " ~ T.C.	
31+51.4				195.96		℄ ~ PVT.
				195.77		9° RT. ~ PVT.
				195.16		17° " ~ EDGE GUTT.
				195.05		18° " ~ GUTT.
				195.70		18° " ~ T.C.
				195.77	9° LT. ~ PVT.	
				195.23	17'- " ~ EDGE GUTT.	
				195.10	18'- " ~ GUTT.	
				195.72	18'- " ~ T.C.	
				—		
32+00.0				196.33		℄ ~ PVT.
32+95.8				197.06		℄ ~ PVT.
				196.94		9° RT. ~ PVT.
				196.37		17° " ~ EDGE GUTT.
				196.24		18° " ~ GUTT.

76-L298 CE 307 3-61

PLEASE RETURN TO
LOS ANGELES COUNTY ENGINEER
403 LOS ANGELES COUNTY ENGINEERING BLDG.

NOTE: ANY ADDITIONS OR CHANGES ON THIS SHEET MUST BE MADE OR CIRCLED IN RED INK, WITH DATE AND NAME OF PERSON MAKING CHANGE.

Do not extend notes this side of this line.

STATION	B. S.	H. I.	F. S.	ELEV.	WILTON PL. - N. OF 106TH ST.	LN "B"
32+95.8				196.89		18° RT. ~ T.C.
				196.87	9° LT ~ PVT.	
				196.38	17' " ~ EDGE GUTT.	
				196.28	18' " ~ GUTT.	
				196.93	18' " ~ T.C.	
33+45.82	(1+00.00 WEST)			197.52	(105TH ST.)	℄ INT ~ S.S. MH. RIM
33+45.8				197.53	RIM { N = 197.54, E = 197.53, S = 197.52, W = 197.51 }	℄ - S.S. MH
	INV. 8" INLET N =			189.34		
	" " " W =			189.34		
	" " OUTLET S =			189.26		

	INLET N	INLET W	OUTLET S
RIM =	197.53	197.53	197.53
	7.52	7.52	7.60
TOP PIPE =	190.01	190.01	189.93
DIA. " =	.67	.67	.67
FLOW LINE =	189.34	189.34	189.26

Profile No. ____ Notes Red ____ Date ____ Plotted ____ Date ____ Job No. 6012.54 Division No. ____ Survey of CENTURY BLVD AREA ATHENS S.D. #1254

X-Sec. No. ____ Notes Chkd. ____ Date ____ Checked ____ Date ____ Survey by K.R.M. Notes [illegible] Date 3 4 71

Map No. ____ Date ____ Indexed ____ Date ____

F.B. 35 [illegible] PG. [illegible]

76-L298 CE 307 3-61

PLEASE RETURN TO
LOS ANGELES COUNTY ENGINEER
403 LOS ANGELES COUNTY ENGINEERING BLDG.

NOTE: ANY ADDITIONS OR CHANGES ON THIS SHEET MUST BE MADE OR CIRCLED IN RED INK, WITH DATE AND NAME OF PERSON MAKING CHANGE

Do not extend notes this side of this line.

F.B. 3371 Pg. 158 | Job No. 2012.54 Division No. Notes Red Plotted Profile
Survey of CENTURY BLVD. AREA ~ ATHENS S.D. #154 Date No. X-Sec.
Survey by R.B.H. Notes R.B.H. Notes Chkd. Checked
Indexed Date Date Date No.

STATION	B. S.	H. I.	F. S.	ELEV.	105TH ST. - W. OF WILTON PL.	LN. "B"
					105TH ST. ~ WEST FR. WILTON PL.	
1+53.2				197.85		℄ ~ PVT.
				197.73		7.5 RT. ~ PVT.
				197.29		14± " ~ EDGE GUTT.
				197.16		15± " ~ GUTT.
				197.77		15± " ~ T.C.
1+54.0				197.72	7.5 LT. ~ PVT.	
				197.34	14± " ~ EDGE GUTT.	
				197.22	15± " ~ GUTT.	
				197.83	15± " ~ T.C.	
1+94.0				198.75		℄ ~ PVT.
				198.60		7.5 RT. ~ PVT.
				198.14		14± " ~ EDGE GUTT.
				198.05		15± " ~ GUTT.
				198.67		15± " ~ T.C.
				198.63	7.5 LT ~ PVT.	
				198.23	14± " ~ EDGE GUTT.	
				198.12	15± " ~ GUTT.	

76-L298 CE 307 3-61

PLEASE RETURN TO
LOS ANGELES COUNTY ENGINEER
403 LOS ANGELES COUNTY ENGINEERING BLDG.

NOTE: ANY ADDITIONS OR CHANGES ON THIS SHEET MUST BE MADE OR CIRCLED IN RED INK, WITH DATE AND NAME OF PERSON MAKING CHANGE.

Do not extend notes this side of this line.

STATION	B. S.	H. I.	F. S.	ELEV.	105TH ST. - W. OF WILTON PL.	LN. "B"
1+94.0				198.73	15' LT. ~ T.C.	
2+94.0				201.05		℄ ~ PVT.
				200.90		7.5 ~ PVT.
				200.52		14' ~ EDGE GUTT.
				200.42		15' ~ GUTT
				201.04		15' ~ T.C.
				200.93	7.5 LT. ~ PVT	
				200.53	14' ~ EDGE GUTT	
				200.41	15' ~ GUTT	
				201.04	15' ~ T.C.	
4+20.6				204.03	RIM { N = 204.04, E = 204.00, S = 204.03, W = 204.06	℄ S.S.M.H.
	INV.	8" OUTLET E =		196.24	OUTLET E.	
					RIM = 204.03	
					7.12	
					TOP PIPE = 196.91 ✓	
					DIA. " = 0.67	
					FLOW LINE = 196.24 ✓	

Profile Notes Red ____ Plotted ____ Job No. 6012.54 Division No. ____
No. ____ Date ____ Date ____ Survey of Cenmon Blvd Area ~ Athens S.D. #1254
~~X-Sec.~~ ~~Notes Chkd.~~ ~~Checked~~ ~~Survey by~~ R.B.H. ~~Notes K.B.H. Date~~ 8-4-71
No. ____ Date ____ Date ____ Map No. ____ Indexed ____ Date ____

F.B. 3371 PG. 159

76-L298 CE 307 3-61

PLEASE RETURN TO
LOS ANGELES COUNTY ENGINEER
403 LOS ANGELES COUNTY ENGINEERING BLDG.

NOTE: ANY ADDITIONS OR CHANGES ON THIS SHEET MUST BE MADE OR CIRCLED IN RED INK, WITH DATE AND NAME OF PERSON MAKING CHANGE

Do not extend notes this side of this line.

F.B. 3371 Pg. 160 Job No 6012.54 Division No. Notes Red Plotted Profile
Survey of CENTURY BLVD. AREA ~ ATHENS S.D. #1254 Date Date No. X-Sec.
Survey by R.B.H. Notes R.B.H. Notes Chkd. Checked No.
Indexed Date Date Date

STATION	B. S.	H. I.	F. S.	ELEV.	WILTON PL. - N. OF 105TH ST.	LN. "B"
					WILTON PLACE ~ NORTH.	
33+95.8				197.85		℄ ~ PVT
				197.72		9° RT. ~ PVT.
				197.24		17° " ~ EDGE GUTT.
				197.15		18° " ~ GUTT.
				197.80		18° " ~ T.C.
				197.61	9± LT. ~ PVT.	
				197.08	17± " ~ EDGE GUTT.	
				196.94	18± " ~ GUTT.	
				197.58	18± " ~ T.C.	
34+35.8				198.13		℄ ~ PVT.
				198.03		9° RT. ~ PVT.
				197.50		17° " ~ EDGE GUTT.
				197.38		18° " ~ GUTT.
				198.03		18° " ~ T.C.
				197.92	9± LT. ~ PVT.	
				197.37	17± " ~ EDGE GUTT.	
				197.28	18± " ~ GUTT.	

76-L298 CE 307 3-61

PLEASE RETURN TO
LOS ANGELES COUNTY ENGINEER
403 LOS ANGELES COUNTY ENGINEERING BLDG.

NOTE: ANY ADDITIONS OR CHANGES ON THIS SHEET MUST BE MADE OR CIRCLED IN RED INK, WITH DATE AND NAME OF PERSON MAKING CHANGE.

Do not extend notes this side of this line.

STATION	B. S.	H. I.	F. S.	ELEV.	WILTON PL. - N. OF 105TH ST.	LN. "B"
34+35.8				197.92	18° LT. ~ T.C.	
35+01.8				198.46		18° RT. T.C. (BRK.)
35+35.8				199.34		TL ~ PVT.
				199.11	9° LT. ~ PVT.	
				199.49	17° " ~ EDGE GUTT.	
				198.38	18' " ~ GUTT.	
				199.02	18' " ~ T.C.	
35+40.4				199.41		TL ~ PVT.
				199.14		9° RT. ~ PVT.
				198.86		12.3 " ~ EDGE CONC. APRON
				198.48		16.8 " ~ " GUTT.
				198.34		17.9 " ~ GUTT.
				199.10		17.9 " ~ T.C.
35+60.5				199.74		17.9 " ~ T.C. (BRK.)
35+66.1	?			199.86		TL ~ PVT.
				199.60		9° RT. ~ PVT.
				199.35		12.3 " ~ EDGE CONC. APRON
				198.74	SEE TOPOG - PG. 108	17.9 " ~ GUTT. @ CTR. OUTLET
				199.79		17.9 " ~ T.C. " " "

Profile No. ____ Notes Red ____ Plotted ____ Job No. 6012.54 Division No. ____ F.B. 35 Pg. 6
X-Sec. No. ____ Date ____ Date ____ Survey of CENTURY BLVD. AREA - ATHENS S.D. #1254
Notes Chkd ____ Checked ____ Survey by R.B.H. Notes R.B.H. Date 8-5-71
No. ____ Date ____ Date ____ Map No. ____ Indexed ____ Date ____

76-L298 CE 307 3-61

PLEASE RETURN TO
LOS ANGELES COUNTY ENGINEER
403 LOS ANGELES COUNTY ENGINEERING BLDG.

NOTE: ANY ADDITIONS OR CHANGES ON THIS SHEET MUST BE MADE OR CIRCLED IN RED INK, WITH DATE AND NAME OF PERSON MAKING CHANGE

Do not extend notes this side of this line.

F.B. 3371 Pg. 162 | Job No. 6012.54 Division No. Notes Red Plotted Profile
Survey of CENTURY BLVD. AREA - ATHENS S.D. # 1254 Date No. X-Sec.
Survey by R.B.H. Notes R.B.H. Notes Chkd. Checked No.
Indexed Date Date Date

STATION	B.S.	H.I.	F.S.	ELEV.	WILTON PL. - N. OF 105TH ST.	LN. "B"
				~		
35+66.1				199.63	9° LT. ~ PVT	
				199.10	17° " ~ EDGE GUTT.	
				199.00	18' " ~ GUTT.	
				199.63	18' " ~ T.C.	
35+75.8				200.02		℄ ~ PVT
				199.81		9° RT. ~ PVT.
				199.65		12.3 " ~ EDGE CONC. APRON
				199.31		16.8 " - " CONC. GUTT
				199.21		17.9 " ~ " "
				199.87		17.9 " T.C. (B.C.R)
36+09.0				200.44	RIM { N = 200.45, E = 200.43, S = 200.43, W = 200.45 }	℄ S.S.M.H.
	INV	8" INLET	W =	193.24		
	"	" "	N =	193.13		
	"	" "	E =	193.20		
	"	" OUTLET	S =	193.05		

	INLET W.	INLET N	INLET E.	OUTLET S.
RIM =	200.44	200.44	200.44	200.44
	6.53	6.64	6.57	6.72
TOP PIPE =	193.91 ✓	193.80 ✓	193.87 ✓	193.72 ✓
DIA. " =	0.67	0.67	0.67	0.67
FLOW LINE =	193.24 ✓	193.13 ✓	193.20 ✓	193.05 ✓

76-L298 CE 307 3-61

PLEASE RETURN TO
LOS ANGELES COUNTY ENGINEER
403 LOS ANGELES COUNTY ENGINEERING BLDG.

NOTE: ANY ADDITIONS OR CHANGES ON THIS SHEET MUST BE MADE OR CIRCLED IN RED INK, WITH DATE AND NAME OF PERSON MAKING CHANGE.

Do not extend notes this side of this line.

STATION	B. S.	H. I.	F. S.	ELEV.	WILTON PL. & 104TH ST.	LN. "B"
36+20.80	(1+00.00 E. & W.)			200.60	(104TH ST.)	TL INT ~ PVT.
		104TH	STREET	EAST.		
1+55.0				202.13		TL ~ PVT.
				201.93		9° RT. ~ PVT.
				201.42		16.9 " ~ EDGE GUTT.
				201.29		18° " ~ GUTT.
				201.92		18° " ~ T.C.
1+55.4				201.93	9° LT. ~ PVT.	
				201.42	16.8 " ~ EDGE GUTT.	
				201.29	18° " ~ GUTT.	
				201.93	18° " ~ T.C.	
1+95.0				204.05		TL
				203.81		9° RT. ~ PVT.
				203.25		16.9 " ~ EDGE GUTT.
				203.14		18° " ~ GUTT.
				203.79		18° " ~ T.C.
				203.84	9° LT. ~ PVT.	

Profile No. ____ Notes Red ____ Date ____ Plotted ____ Date ____ Job No. 6012-54 Division No. ____ Survey of CENTURY BLVD. AREA - ATHENS S.D. #1254

~~X-Sec.~~ No. ____ ~~Notes Chkd.~~ Date ____ ~~Checked~~ Date ____ ~~Survey by~~ R.B.H. ~~Notes~~ R.B.H. ~~Date~~ 8-5-71

No. ____ Date ____ Map No. ____ Indexed ____ Date ____

F.B. 38 PG. 103

76-L298 CE 307 3-61

PLEASE RETURN TO
LOS ANGELES COUNTY ENGINEER
403 LOS ANGELES COUNTY ENGINEERING BLDG.

NOTE: ANY ADDITIONS OR CHANGES ON THIS SHEET MUST BE MADE OR CIRCLED IN RED INK, WITH DATE AND NAME OF PERSON MAKING CHANGE

Do not extend notes this side of this line.

F.B. 3371 Pg. 164 | Job No 6012-54 Division No ____ Notes Red ____ Plotted ____ Profile
Survey of CENTURY BLVD. AREA - ATHENS S.D. #1254 Date ____ No. ____ X-Sec.
Survey by R.B.H. Notes R.B.H. Notes Chkd. ____ Checked ____
Indexed ____ Date ____ Date ____ Date ____ No. ____

STATION	B.S.	H.I.	F.S.	ELEV.	104TH ST. - E. OF WILTON PL.	LN. "B"
1+95.0				203.32	16⅛ LT. ~ EDGE GUTT.	
				203.22	18° " ~ GUTT.	
				203.85	18° " ~ T.C.	
2+37.0				203.59	RIM { N = 205.66, E = 205.63, S = 205.52, W = 205.55 }	11⅛ RT ~ S.S.M.H.
					COULD NOT OPEN M.H.	
2+95.0				208.71		℄ ~ PVT.
				208.45		9° RT. ~ PVT.
				207.87		16⅜ " ~ EDGE GUTT.
				207.75		18° " ~ GUTT.
				208.37		18° " ~ T.C.
				208.34	9° LT. ~ PVT.	
				207.73	16⅜ " ~ EDGE GUTT.	
				209.62	17⅜ " ~ GUTT.	

76-L298 CE 307 3-61

PLEASE RETURN TO
LOS ANGELES COUNTY ENGINEER
403 LOS ANGELES COUNTY ENGINEERING BLDG.

NOTE: ANY ADDITIONS OR CHANGES ON THIS SHEET MUST BE MADE OR CIRCLED IN RED INK, WITH DATE AND NAME OF PERSON MAKING CHANGE.

Do not extend notes this side of this line.

STATION	B. S.	H. I.	F. S.	ELEV.	104TH ST. - E. OF WILTON PL.	LN. "B"
2+95.0				208.22	17.9 LT. ~ T.C.	
	104TH		STREET ~ WEST.			
1+55.3				201.50		TL ~ PVT
				201.45		9.0 RT. ~ PVT
				201.17		16.8 " ~ EDGE GUTT
				201.03		18.0 " ~ GUTT.
				201.63		18.0 " ~ T.C.
				201.11	9.0 LT. ~ PVT.	
				200.47	16.9 " ~ EDGE GUTT	
				200.38	18.0 " ~ GUTT	
				201.02	18.0 " ~ T.C.	
1+95.3				202.54		TL ~ PVT.
				202.40		9.0 RT. ~ PVT.
				202.01		16.9 " ~ EDGE GUTT
				201.83		18.0 " ~ GUTT.
				202.45		18.0 " ~ T.C.
				202.36	9.0 LT. ~ PVT.	

Profile No. ____ Notes Red ____ Plotted ____ Job No. 6012.54 Division No. ____
Date ____ Date ____ Survey of [illegible]
X-Sec. No. ____ Notes Chkd. ____ Checked ____ Survey by R.B.H. Notes R.B.H. Date 8-5-71
Date ____ Date ____ Map No. ____ Indexed ____ Date ____

F.B. 3371 PG. 165

76-L298 CE 307 3-61

PLEASE RETURN TO
LOS ANGELES COUNTY ENGINEER
403 LOS ANGELES COUNTY ENGINEERING BLDG.

NOTE: ANY ADDITIONS OR CHANGES ON THIS SHEET MUST BE MADE OR CIRCLED IN RED INK, WITH DATE AND NAME OF PERSON MAKING CHANGE

Do not extend notes this side of this line.

F.B. 3371 PG. 166 | Job No. 012.54 Division No. ____ Notes Red ____ Plotted ____ Profile ____
Survey of CENTURY BLVD. AREA - ATHENS S.D. #1254 Date ____ No. ____ X-Sec. ____
Survey by R.B.H. Notes R.B.H. Notes Chkd. ____ Checked ____ No. ____
Indexed ____ Date ____ Date ____ Date ____

STATION	B. S.	H. I.	F. S.	ELEV.	102ND ST. - W. OF WILTON	PL.	LN. "B"
1+95.3				201.93	16.9° LT. ~ EDGE GUTT.		
				201.80	18° " ~ GUTT.		
				202.43	18° " ~ T.C.		
2+26.7	(SEE BELOW)				S.S.M.H.		
2+95.3				204.77		TC ~ PVT.	
				204.61		9° RT ~ PVT.	
				204.11		16.9° " ~ EDGE GUTT.	
				204.00		18° " ~ GUTT.	
				204.65		18° " ~ T.C.	
				204.51	9° LT. ~ PVT.		
				203.99	16.9° " ~ EDGE GUTT.		
				203.87	18° " ~ GUTT.		
				204.50	18° " ~ T.C.		
2+26.7				202.97	12.3' LT. ~ S.S.M.H. OUTLET E.	RIM N = 203.02 E = 202.95 S = 202.93 W = 202.99	
	INV. 8" OUTLET E.			195.45	RIM = 202.97 6.85 TOP PIPE = 196.12 DIA. " = 0.67 FLOW LINE = 195.45		

76-L298 CE 307 3-61

PLEASE RETURN TO
LOS ANGELES COUNTY ENGINEER
403 LOS ANGELES COUNTY ENGINEERING BLDG.

NOTE: ANY ADDITIONS OR CHANGES ON THIS SHEET MUST BE MADE OR CIRCLED IN RED INK, WITH DATE AND NAME OF PERSON MAKING CHANGE.

Do not extend notes this side of this line.

STATION	B. S.	H. I.	F. S.	ELEV.	WILTON PL. - N. OF 104TH ST.	LN. "B"
	WILTON PLACE ~ NORTH.					
36+75.5				201.86		TL ~ PVT.
				201.75		9° RT. ~ PVT.
				201.34		16° " ~ EDGE GUTT.
				201.20		18° " ~ GUTT.
				201.71		18° " ~ T.C.
				201.73	9° LT. ~ PVT.	
				201.29	17° " ~ EDGE GUTT.	
				201.12	18' " ~ GUTT.	
				201.74	18' " ~ T.C.	
37+15.5				203.42		TL ~ PVT.
				203.24		9° RT. ~ PVT.
				202.70		16° " ~ EDGE GUTT.
				202.64		18° " ~ GUTT.
				203.25		18° " ~ T.C.
				203.22	9° LT. ~ PVT.	
				202.72	17° " ~ EDGE GUTT.	
				202.64	18' " ~ GUTT.	

Profile Notes Red ____ Plotted ____ Job No. 6012.54 Division No. ____ F.B. 3311 PG. 161

No. ____ Date ____ Date ____ Survey of CENTURY BLVD. AREA ATLAS S.D. #1254

No. ____ Date ____ Date ____ Map No. ____ Indexed ____ Date ____

76-L298 CE 307 3-61

PLEASE RETURN TO
LOS ANGELES COUNTY ENGINEER
403 LOS ANGELES COUNTY ENGINEERING BLDG.

NOTE: ANY ADDITIONS OR CHANGES ON THIS SHEET MUST BE MADE OR CIRCLED IN RED INK, WITH DATE AND NAME OF PERSON MAKING CHANGE

Do not extend notes this side of this line.

F.B. 3371 Pg. 168 Job No. 6012.54 Division No. Notes Red Plotted Profile
Survey of CENTURY BLVD. AREA - ATHENS S.D. # 1254 Date Date No. X-Sec.
Survey by R.B.H. Notes R.B.H. Notes Chkd. Checked No.
Indexed Date Date Date

STATION	B.S.	H.I.	F.S.	ELEV.	WILTON PL. - N. OF 104TH ST.	LN. "B"
37+15.5				203.27	18' LT. ~ T.C.	
38+24.5				208.65		℄ ~ PVT.
				209.52		9° RT. ~ PVT.
				208.01		17° " ~ EDGE GUTT.
				207.89		18° " ~ GUTT.
				208.50		18° " ~ T.C.
				208.44	9° LT. ~ PVT.	
				208.02	17' " ~ EDGE GUTT.	
				207.92	18' " ~ GUTT.	
				208.55	18' " ~ T.C.	
38+76.62	(1400.00 WEST)			211.25	(103RD PL.)	℄ INT. ~ PVT.
	103RD PLACE ~ WEST.					
1+11.9				210.89	BM { N = 210.92, E = 210.95, S = 210.85, W = 210.82 }	℄ S.S.M.H.

SEE FOLLOWING PG FOR INVERTS

76-L298 CE 307 3-61

PLEASE RETURN TO
LOS ANGELES COUNTY ENGINEER
403 LOS ANGELES COUNTY ENGINEERING BLDG.

NOTE: ANY ADDITIONS OR CHANGES ON THIS SHEET MUST BE MADE OR CIRCLED IN RED INK, WITH DATE AND NAME OF PERSON MAKING CHANGE.

Do not extend notes this side of this line.

STATION	B. S.	H. I.	F. S.	ELEV.	103RD PL. - W. OF WILTON PL.			LN "B"
1+11.9				210.89	(SEE PREVIOUS PG - RIM.)			
						INLET W	INLET N.	OUTLET S
	INV	8" INLET	W =	203.93	RIM =	210.89	210.89	210.89
	"	" "	N =	203.80		6.29	6.42	6.53
	"	" "	S =	203.69	TOP PIPE =	204.60	204.47	204.36
					DIA. " =	0.67	0.67	0.67
					FLOW LINE =	203.93	203.80	203.69
1+54.7				211.91			℄ ~ PVT	
				212.21			7.5 RT ~ PVT	
				212.20			14.0 " ~ EDGE GUTT	
				212.07			15.0 " ~ GUTT	
				212.70			15.0 " ~ T.C.	
				211.28	7.5 LT. ~ PVT			

Profile Notes Red ____ Plotted ____ Job No. 6012.54 Division No. ____ F.B. 3371 PG. 169
No. ____ Date ____ Date ____ Survey of CENTURY BLVD AREA - ATHENS S.D.# 1254
X-Sec. Notes Chkd. ____ Checked ____ Survey by R.B.H. Notes S.D.H. Date 8-5-71
No. ____ Date ____ Date ____ Map No. ____ Indexed ____ Date ____

76-L298 CE 307 3-61

PLEASE RETURN TO
LOS ANGELES COUNTY ENGINEER
403 LOS ANGELES COUNTY ENGINEERING BLDG.

NOTE: ANY ADDITIONS OR CHANGES ON THIS SHEET MUST BE MADE OR CIRCLED IN RED INK, WITH DATE AND NAME OF PERSON MAKING CHANGE

Do not extend notes this side of this line.

F.B. 3371 Pg. 170 Job No. 6212.54 Division No. Notes Red Plotted
Survey of CENTURY BLVD AREA - ATHENS S.D. #1254 Date Date No. X-Sec.
Survey by R.B.H. Notes R.B.H. Notes Chkd. Checked No.
Indexed Date Date Date

STATION	B.S.	H.I.	F.S.	ELEV.	103RD PL. - N. OF WILTON PL.	CN. "B"
				—		
1454.7				210.49	14° LT. ~ EDGE GUTT.	
				210.32	15° " ~ GUTT.	
				210.95	15° " ~ T.C.	
				—		
1494.7				212.78		℄ ~ PVT.
				212.85		7½ RT. ~ PVT.
				212.64		14° " ~ EDGE GUTT.
				212.50		15° " ~ GUTT.
				213.15		15° " ~ T.C.
				212.32	7½ LT. ~ PVT.	
				211.64	14° " ~ EDGE GUTT.	
				211.50	15° " ~ GUTT.	
				212.12	15° " ~ T.C.	
2494.7				214.28		℄ ~ PVT.
				214.24		7½ RT. ~ PVT.
				213.24		14° " ~ EDGE GUTT.
				213.79		15° " ~ GUTT.
				214.42		15° " ~ T.C.
				214.04	7½ LT. ~ PVT.	

76-L298 CE 307 3-61

PLEASE RETURN TO
LOS ANGELES COUNTY ENGINEER
403 LOS ANGELES COUNTY ENGINEERING BLDG.

NOTE: ANY ADDITIONS OR CHANGES ON THIS SHEET MUST BE MADE OR CIRCLED IN RED INK, WITH DATE AND NAME OF PERSON MAKING CHANGE.

Do not extend notes this side of this line.

STATION	B. S.	H. I.	F. S.	ELEV.	103RD PL. - N. OF WILTON PL.	LN. "B"
2+94.7				213.61	14° LT. ~ EDGE GUTT.	
				213.47	15° " ~ GUTT.	
				214.09	15° " ~ T.C.	
4+12.0	(S.S.M.H.)			215.91	RIM { N = 215.91, E = 215.89, S = 215.90, W = 215.92	S.S.M.H.
	INV. 8" OUTLET E =			208.37	OUTLET E.	
					RIM = 215.91	
					6.87	
					TOP PIPE = 209.04	
					DIA " = 0.67	
					FLOW LINE = 208.37	
	WILTON PLACE ~ NORTH.					
39+28.6				213.35		TL ~ PVT.
				213.18		9° RT. ~ PVT.
				212.68		17' " ~ EDGE GUTT.
				212.55		18' " ~ GUTT.

Profile Notes Red ____ Plotted ____ Job No. 6012.54 Division No. ____ F.B. 3371 Pg. 171
No. ____ Date ____ Date ____ Survey of CENTURY BLVD. AREA ATHENS S.D. #1754
X-Sec. Notes Chkd. ____ Checked ____ Survey by R.B.H. Notes K.S.H. Date 8-5-71
No. ____ Date ____ Date ____ Map No. ____ Indexed ____ Date ____

76-L298 CE 307 3-61

PLEASE RETURN TO
LOS ANGELES COUNTY ENGINEER
403 Los Angeles County Engineering Bldg.

NOTE: ANY ADDITIONS OR CHANGES ON THIS SHEET MUST BE MADE OR CIRCLED IN RED INK, WITH DATE AND NAME OF PERSON MAKING CHANGE

Do not extend notes this side of this line.

F.B. 3371 Pg. 172 | Job No 6012.54 Division No. Notes Red Plotted Profile
Survey of Century Blvd Area - Athens S.D.# 1754 Date No. X-Sec.
Survey by R.B.H. Notes R.B.H. Notes Chkd. Checked No.
Indexed Date Date Date

STATION	B. S.	H. I.	F. S.	ELEV.	WILTON PL. - N. OF	103RD PL.
39+28.6				213.21		18' Rt. ~ T.C.
				213.15	9° Lt. ~ Pvt.	
				212.73	17' " ~ Edge Gutt.	
				212.53	18' " ~ Gutt.	
				213.19	18' " ~ T.C.	
39+67.0				214.42	18° Lt. ~ T.C. @ S. End Drive.	
39+68.6				214.65		~~18~~ ~ Pvt.
				214.46		9° Rt. ~ Pvt.
				213.98		17° " ~ Edge Gutt.
				213.86		18° " ~ Gutt.
				214.46		18° " ~ T.C.
				214.46	9° Lt ~ Pvt.	
				213.96	17' " ~ Edge Gutt.	
				213.79	18' " ~ Gutt.	
				——	18' " ~ T.C. (Depr. Curb)	
40+69.4				216.88		~~18~~ ~ Pvt.
				216.71		9° Rt. ~ Pvt.

76-L298 CE 307 3-61

PLEASE RETURN TO
LOS ANGELES COUNTY ENGINEER
403 LOS ANGELES COUNTY ENGINEERING BLDG.

NOTE: ANY ADDITIONS OR CHANGES ON THIS SHEET MUST BE MADE OR CIRCLED IN RED INK, WITH DATE AND NAME OF PERSON MAKING CHANGE.

Do not extend notes this side of this line.

STATION	B. S.	H. I.	F. S.	ELEV.	103RD ST - E. OF WILTON PL.	LN. "B"
40+69.4				216 22		16.8 RT. ~ EDGE GUTT
				216 10		18.0 " ~ GUTT.
				216 74		18.0 " ~ T.C.
40+74.6				216 97		TL ~ PUT.
				216 85	9.0 LT. ~ PUT.	
				216 31	17.0 " ~ EDGE GUTT.	
				216 19	18.1 " ~ GUTT.	
				216 82	18.1 " ~ T.C.	
41+ 26.59	1+00	E. & W.		217 61	(103RD ST.)	TL INT ~ PUT.
	103RD STREET ~ EAST.					
1+53.2				217 17		TL INT ~ PUT.
				216 93	9.0 LT ~ PUT.	
				216 38	16.9 " ~ EDGE GUTT	
				216 27	18.0 " ~ GUTT.	
				216 90	18.0 " ~ T.C.	
1+57.2				217 14		TL ~ PUT.
				216 98		9.0 RT. ~ PUT.
				216 45		17.0 " ~ EDGE GUTT
				216 28		18.1 " ~ GUTT.
				216 91		18.1 " ~ T.C.

Profile No. ____ Date ____ Notes Red ____ Plotted ____ Date ____ Job No. 6012.54 Division No. ____ Survey of CENTURY BLVD AREA ATHENS S.D. # 1254

No. ____ Date ____ Date ____ Map No. ____ Indexed ____ Date ____

F.B. 3371 PG. 173

76-L298 CE 307 3-61

PLEASE RETURN TO
LOS ANGELES COUNTY ENGINEER
403 LOS ANGELES COUNTY ENGINEERING BLDG.

NOTE: ANY ADDITIONS OR CHANGES ON THIS SHEET MUST BE MADE OR CIRCLED IN RED INK, WITH DATE AND NAME OF PERSON MAKING CHANGE

Do not extend notes this side of this line.

F.B. 3371 Pg. 174 | Job No 6012.54 Division No. | Notes Red | Plotted | Profile
Survey of CENTURY BLVD AREA - ATHENS S.D.# 1254 Date | No. | X-Sec.
Survey by R.B.H. Notes R.B.H. Notes Chkd. | Checked | No.
Indexed | Date | Date | Date

STATION	B.S.	H.I.	F.S.	ELEV.	103RD ST. W. OF WILTON PL. LN. "B"
					103RD STREET ~ WEST.
1412.0	(S.S.M.H.)			217.66	RIM N 217.66, E 217.67, S 217.67, W 217.65 — N S.S.M.H.
		INV. 8" INLET W =		208.89	
		" " " N =		208.85	
		" " OUTLET S =		208.69	
					INLET W: RIM = 217.66, TOP PIPE = 209.50', DIA. " = 0.67, FLOW LINE = 208.89'
					INLET N: RIM = 217.66 − 8.14, TOP PIPE = 209.52', DIA. " = 0.67, FLOW LINE = 208.85'
					OUTLET S: RIM = 217.66 − 8.30, TOP PIPE = 209.36', DIA. " = 0.67, FLOW LINE = 208.69'
1455.0				218.15	N PVT.
				217.93	7½ RT. ~ PVT.
				217.48	14½ " ~ EDGE GUTT.
				217.36	15½ " ~ GUTT
				218.01	15½ " ~ T.C.
				217.93	7½ LT. ~ PVT.
				217.46	14½ " ~ EDGE GUTT
				217.34	15½ " ~ GUTT
				217.96	15½ " ~ T.C.
1495.0				218.68	N ~ PVT
				218.54	7½ RT. ~ PVT.

76-L298 CE 307 3-61

PLEASE RETURN TO
LOS ANGELES COUNTY ENGINEER
403 LOS ANGELES COUNTY ENGINEERING BLDG.

NOTE: ANY ADDITIONS OR CHANGES ON THIS SHEET MUST BE MADE OR CIRCLED IN RED INK, WITH DATE AND NAME OF PERSON MAKING CHANGE.

Do not extend notes this side of this line.

STATION	B. S.	H. I.	F. S.	ELEV.	103RD ST. ~ W. OF	WILTON PL.
1+95.0				218.10		14' RT. ~ EDGE GUTT.
				217.96		15' " ~ GUTT.
				218.62		15' " ~ T.C.
				218.52	7.5 LT. ~ PVT.	
				218.14	14' " ~ EDGE GUTT.	
				218.02	15' " ~ GUTT.	
				218.67	15' " ~ T.C.	
2+95.0				220.19		~ PVT.
				220.02		7.5 RT. ~ PVT.
				219.57		14' " ~ EDGE GUTT.
				219.44		15' " ~ GUTT.
				220.07		15' " ~ T.C.
				220.02	7.5 LT. ~ PVT.	
				219.62	14' " ~ EDGE GUTT.	
				219.46	15' " ~ GUTT.	
				220.12	15' " ~ T.C.	

SEE FOLLOWING PG. FOR M.H. INVERTS & RIM.

Profile No. ____ Notes Red ____ Plotted ____ Job No. 6012.54 Division No. ____ F.B. 3371 Pg. 175
Date ____ Date ____ Survey of CENTURY BLVD. AREA - ATHENS S.D. #1254
~~X-Sec.~~ ~~Notes Chkd.~~ ~~Checked~~ ~~Survey by~~ R.B.H. ~~Notes~~ R.B.H. ~~Date~~ 8-5-71
No. ____ Date ____ Date ____ Map No. ____ Indexed ____ Date ____

76-L298 CE 307 3-61

PLEASE RETURN TO
LOS ANGELES COUNTY ENGINEER
403 Los Angeles County Engineering Bldg.

NOTE: ANY ADDITIONS OR CHANGES ON THIS SHEET MUST BE MADE OR CIRCLED IN RED INK, WITH DATE AND NAME OF PERSON MAKING CHANGE

Do not extend notes this side of this line.

F.B. 3371 Pg. 176 Job No. 6012.54 Division No. Notes Red Plotted Profile
Survey of Century Blvd. Area - Athens S.D. #1254 Date Date No. X-Sec.
Survey by R.B.H. Notes R.B.H. Notes Chkd. Checked
Indexed Date Date Date No.

STATION	B.S.	H.I.	F.S.	ELEV.	103RD ST. ~ W. OF	WILTON PL.
4+12.0	(S.S.M.H.)			221.73	RIM { N = 221.73 E = 221.73 S = 221.72 W = 221.74	S.S.M.H.
					OUTLET E RIM = 221.73 6.17 TOP PIPE = 215.56 DIA. " = 0.67 FLOW LINE = 214.89	
WILTON PLACE ~ NORTH.						
41+78.6				217.54		
				217.33	9° Lt - Put	
				216.90	17° " ~ Edge Gutt	
				216.75	18° " ~ Gutt	
				217.39	18° " ~ T.C.	
41+79.8				217.38		9° Rt. ~ Put
				216.76		16° " ~ Edge Gutt
				216.59		18° " ~ Gutt
				217.30		18° " ~ T.C.

76-L298 CE 307 3-61

PLEASE RETURN TO
LOS ANGELES COUNTY ENGINEER
403 LOS ANGELES COUNTY ENGINEERING BLDG.

NOTE: ANY ADDITIONS OR CHANGES ON THIS SHEET MUST BE MADE OR CIRCLED IN RED INK, WITH DATE AND NAME OF PERSON MAKING CHANGE.

Do not extend notes this side of this line.

Profile Notes Red____ Plotted____ Job No 6012.54 Division No.____
No.____ Date____ Date____ Survey of CENTURY BLVD. APPROACHES S.D.# 1754
No.____ Date____ Date____ Map No.____ Indexed____ Date____

F.B. 3371 PG. 177

WILTON PL. - N. OF 103RD ST. CL "B"

STATION	B. S.	H. I.	F. S.	ELEV.		
42+16.1				217.58		℄
				217.42		9° RT ~ PVT.
				216.94		16½ " ~ EDGE GUTT
				216.80		18° " ~ GUTT (GR. BRK.)
				217.46		18° " ~ T.C. (" ")
				217.40	9° LT ~ PVT.	
				216.83	17½ " ~ EDGE GUTT.	
				216.74	18' " ~ GUTT.	
				217.41	18' ~ ~ T.C.	
42+66.1				217.46		℄ ~ PVT
				217.30		9° RT. ~ PVT
				216.83		16½" ~ EDGE GUTT
				216.69		18° " ~ GUTT.
				217.32		18° " ~ T.C.
				217.31	9° LT. ~ PVT.	
				216.73	17½ " ~ EDGE GUTT.	
				216.59	18' " ~ GUTT.	
				217.22	18' " ~ T.C.	

76-L298 CE 307 3-61

PLEASE RETURN TO
LOS ANGELES COUNTY ENGINEER
403 LOS ANGELES COUNTY ENGINEERING BLDG.

NOTE: ANY ADDITIONS OR CHANGES ON THIS SHEET MUST BE MADE OR CIRCLED IN RED INK, WITH DATE AND NAME OF PERSON MAKING CHANGE

152

Do not extend notes this side of this line.

F.B. 3371 Pg. 178 | Job No. 01254 Division No. | Notes Red | Plotted | Profile
Survey of CENTURY BLVD. AREA - ATHENS S.D. #1254 Date | No. | X-Sec.
Survey by R.B.H. Notes R.B.H. Notes Chkd. | Checked | No.
Indexed | Date | Date | Date | Date

STATION	B.S.	H.I.	F.S.	ELEV.	WILTON PL. - N. OF 103RD ST.	LN. "B"
43+85.6	(S.S. M.H)			216.77	119 LT S.S.M.H. RIM OUTLET S.	N = 216.77 E = 216.84 S = 216.77 W = 216.69
	INV. 8" OUTLET S =			209.84	RIM = 216.77 6.26 TOP PIPE = 210.51 DIA. " = 0.67 FLOW LINE = 209.84	
B.M. SD 2945				216.98	B.M. SD 2945 ELEV. 216.968 F.B. 3371-53 WILTON PL. & 103RD ST., S.E. COR. BT. SPK IN CB., 5± E. OF E. END C.R.	
B.M. SD 2941				193.83	B.M. SD 2941 ELEV. 193.826 F.B. 3371-52 WILTON PL. & 106TH ST., S.E. COR. BT SPK IN CB 5'± S OF S. END C.R.	
26+73.4				192.14	RIM - (SEE PG. 152)	
	INV. 8" INLET N. =			184.89	INLET N.: RIM = 192.14; 6.58; TOP PIPE = 185.56; DIA. " = 0.67; FLOW LINE = 184.89	OUTLET S.: = 192.14; 6.69; = 185.45; = 0.67; = 184.78
	" " OUTLET S =			184.78		
B.M. SD 2941				193.83	B.M. SD 2941 ELEV. 193.826 F.B. 3371-52 (SEE ABOVE FOR DESCR.)	

Notes Ck'd by	Survey of Century Blvd S.D.
Map No.	JN 6012.54 Tape 205 Std 68 °F
Office Work	Surveyed by E. English
Checked	Notes E.S. Date 7-9-71
Date	Indexed

F. B. 3271 PG. 183

STORM DRAIN

PROJ. 1254

CENTURY BLVD. AREA, ATHENS.

LINE D

JN. 6012.54

CENTERLINE

SURVEY

OF

STREETS

July 9, 1971

E. English

E. Shoemaker

H. Mitchel

R. Clifford

V. Lieber

Note: Any Additions or Changes on This Sheet Must be Made or Circled in Red Ink With Date and Name of Person Making Change.

Do not extend this side of this line.

PLEASE RETURN TO
COUNTY OF LOS ANGELES
DEPARTMENT OF COUNTY ENGINEER
403 LOS ANGELES COUNTY ENGINEERING BLDG.

76F309S CE#310 3-68

F. B. 3371 Pg. 184

INDEX

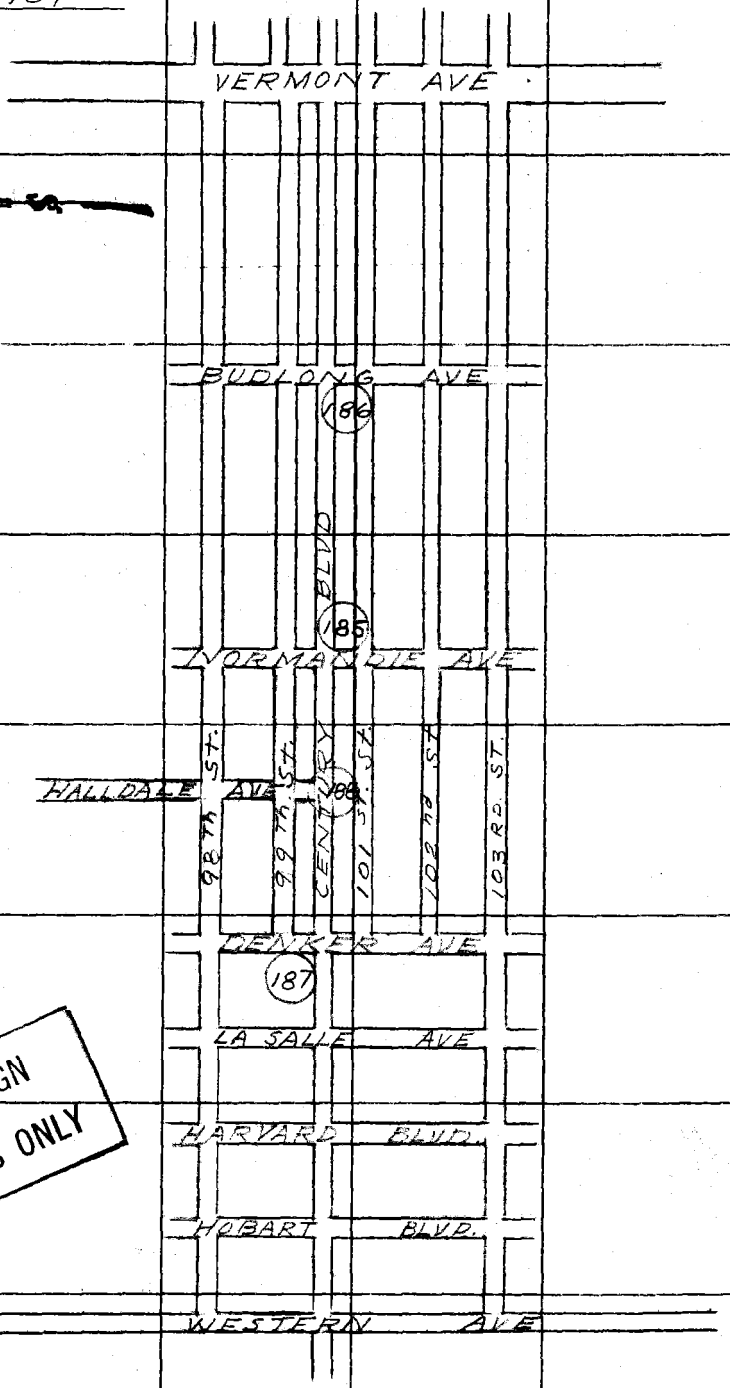

FOR DESIGN PURPOSES ONLY

PLEASE RETURN TO
COUNTY OF LOS ANGELES
DEPARTMENT OF COUNTY ENGINEER
403 LOS ANGELES COUNTY ENGINEERING BLDG.

Do not extend this side of this line.

Note: Any Additions or Changes on This Sheet Must be Made or Circled in Red Ink With Date and Name of Person Making Change.

Notes Ck'd by **H. HOLMAN**	Survey of Century Blvd. S.D.
Map No.	JN 6012.54 Tape 0405 Std. 68 °F
Office Work	Surveyed by English
Checked	Notes Ed. Date 7-71
Date	Indexed

F. B. 3371 PG. 185

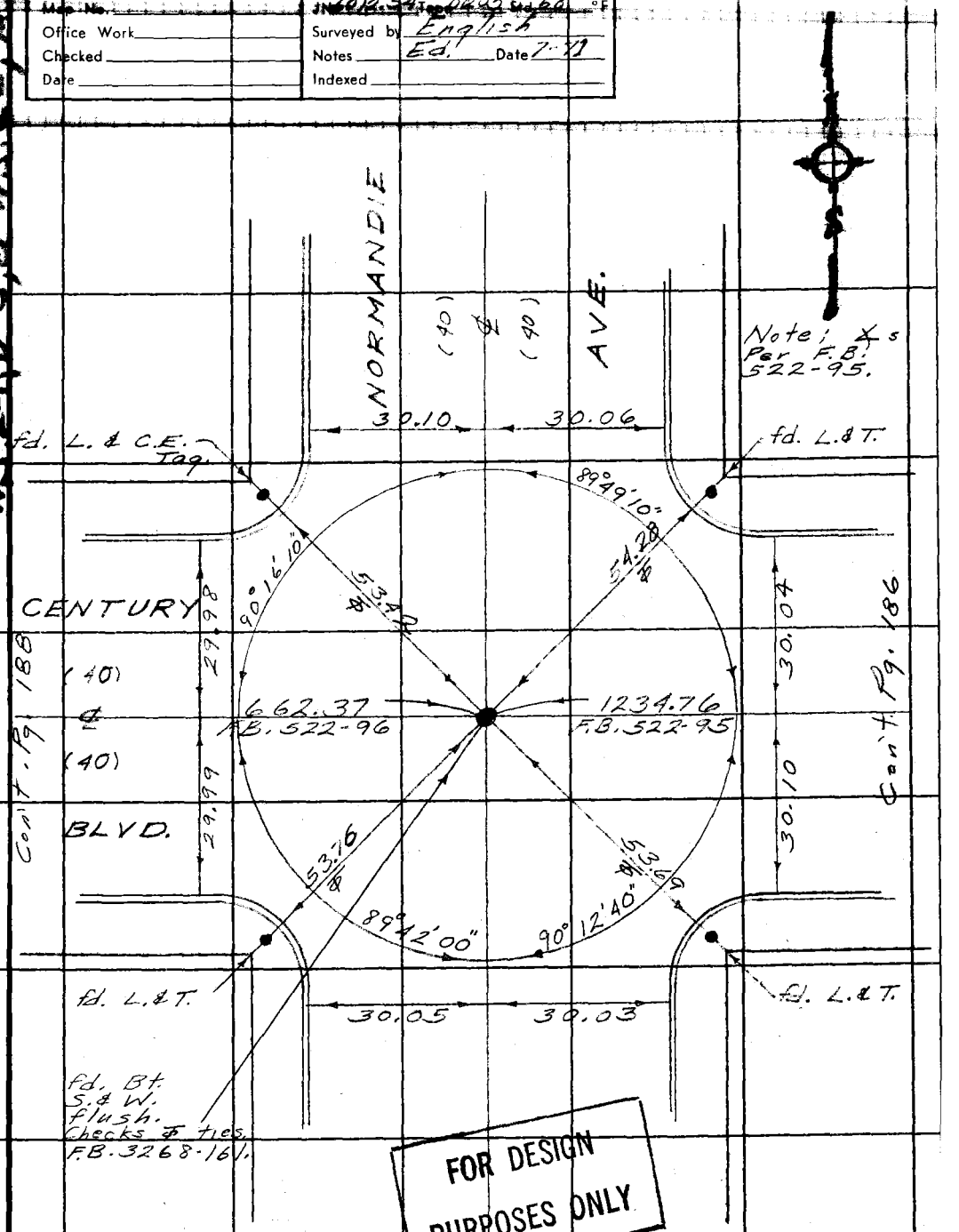

FOR DESIGN PURPOSES ONLY

Note: Any Additions or Changes on This Sheet Must be Made or Circled in Red Ink With Date and Name of Person Making Change.

Do not extend this side of this line.

PLEASE RETURN TO
COUNTY OF LOS ANGELES
DEPARTMENT OF COUNTY ENGINEER
403 LOS ANGELES COUNTY ENGINEERING BLDG.

W.S. 24, D-5, & W.S. 26, A-1

76F309S CE#310 3-68

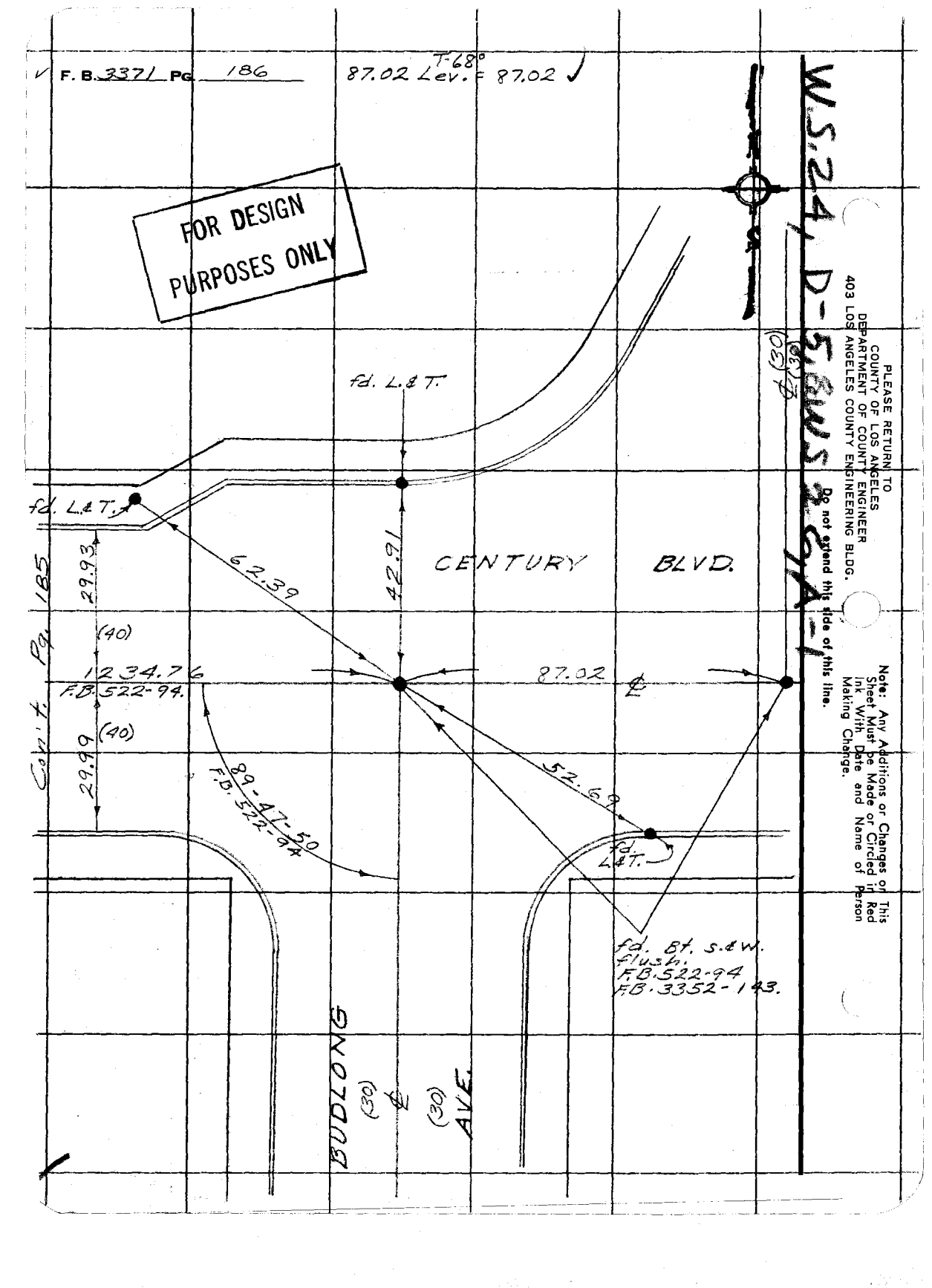

PLEASE RETURN TO
COUNTY OF LOS ANGELES
DEPARTMENT OF COUNTY ENGINEER
403 LOS ANGELES COUNTY ENGINEERING BLDG.

Do not extend this side of this line.

Note: Any Additions or Changes on This Sheet Must be Made or Circled in Red Ink With Date and Name of Person Making Change.

Notes Ck'd by H. HOLMAN	Survey of Century Blvd. S.D.
Map No.	JN 60K-5H Tape 0225 Std. 68 °F
Office Work	Surveyed by English
Checked	Notes Fed. Date 7-71
Date	Indexed

F. B. 3371 PG. 187

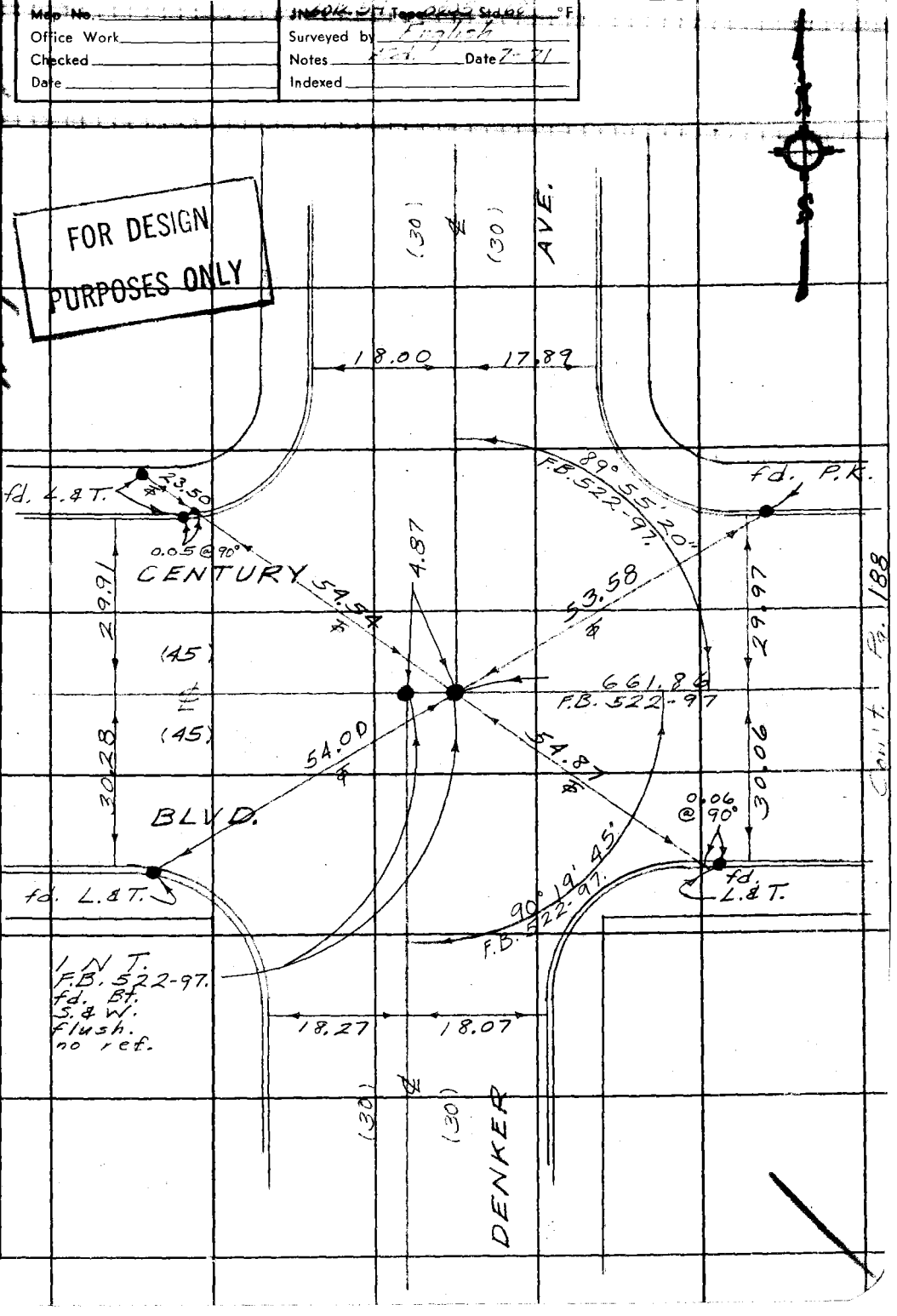

Note: Any Additions or Changes on This Sheet Must be Made or Circled in Red Ink With Date and Name of Person Making Change.

Do not extend this side of this line.

PLEASE RETURN TO
COUNTY OF LOS ANGELES
DEPARTMENT OF COUNTY ENGINEER
403 LOS ANGELES COUNTY ENGINEERING BLDG.

W.S. 26, A-1, P.W.S. 24, D-5

Cont. Pg. 188

76F309S CE#310 3-68

F. B. 3371 PG. 188

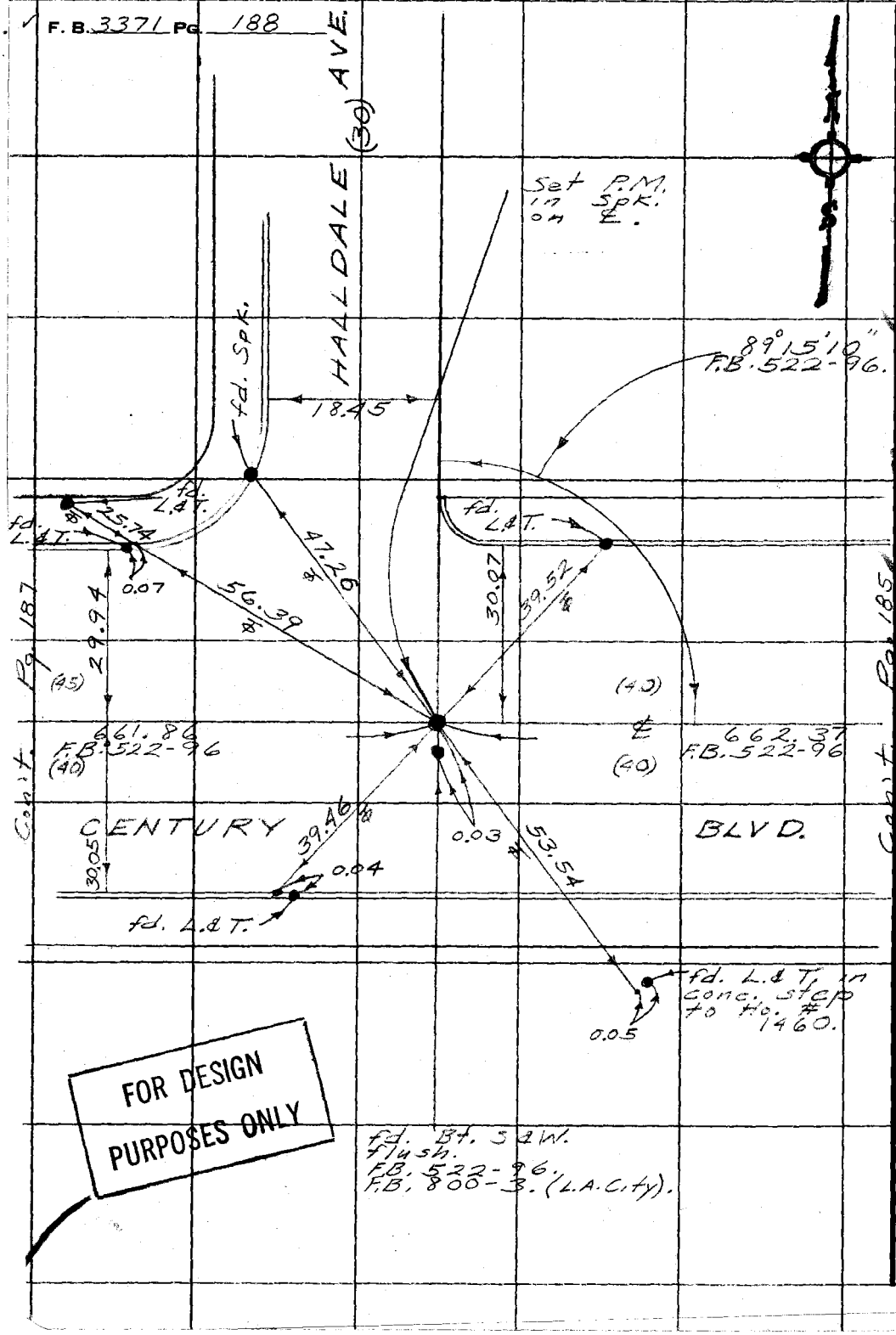

W.S. 24, D-5, & WS 26, A-1

PLEASE RETURN TO
COUNTY OF LOS ANGELES
DEPARTMENT OF COUNTY ENGINEER
403 LOS ANGELES COUNTY ENGINEERING BLDG.

Do not extend this side of this line.

Note: Any Additions or Changes on This Sheet Must be Made or Circled in Red Ink With Date and Name of Person Making Change.

FOR DESIGN PURPOSES ONLY

Notes Ck'd by	Survey of Century BLVD SD	F. B. 3371 Pg. 189
Map No.	JN 6012.54 Tape Std. °F	
Office Work	Surveyed by E. English	
Checked	Notes E.S. Date 7-12-71	
Date	Indexed	

STORM DRAIN

PROJ. 1254

CENTURY BLVD. AREA, ATHENS

LINE D

J.N. 6012.54

TOPOGRAPHY

July. 12 1971

E. English

E. Shoemaker

H. Mitchel

R. Clifford

V. Lieber

Note: Any Additions or Changes on This Sheet Must be Made or Circled in Red Ink With Date and Name of Person Making Change.

Do not extend this side of this line.

PLEASE RETURN TO
COUNTY OF LOS ANGELES
DEPARTMENT OF COUNTY ENGINEER
403 LOS ANGELES COUNTY ENGINEERING BLDG.

76F309S CE#310 3-68

F. B. 3371 PG. 190

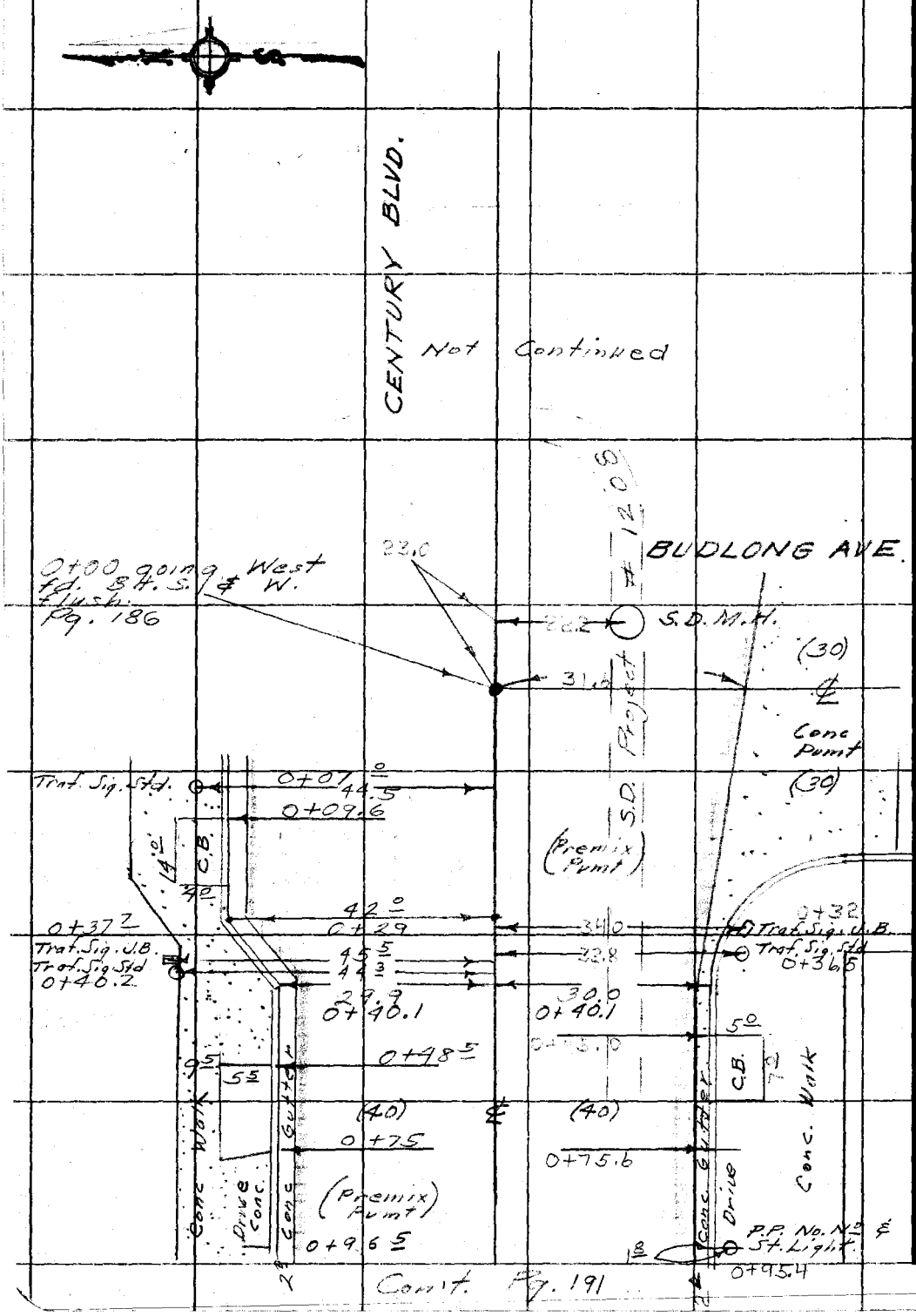

PLEASE RETURN TO
COUNTY OF LOS ANGELES
DEPARTMENT OF COUNTY ENGINEER
403 LOS ANGELES COUNTY ENGINEERING BLDG.

Do not extend this side of this line.

Note: Any Additions or Changes on This Sheet Must be Made or Circled in Red Ink With Date and Name of Person Making Change.

Notes Ck'd by	Survey of Century Blvd. S.D.	F. B. 3371 PG. 191
Map No.	JN 6012 Tape Std.	
Office Work	Surveyed by E. English	
Checked	Notes E.S. Date	
Date	Indexed	

Con't. Pg. 190

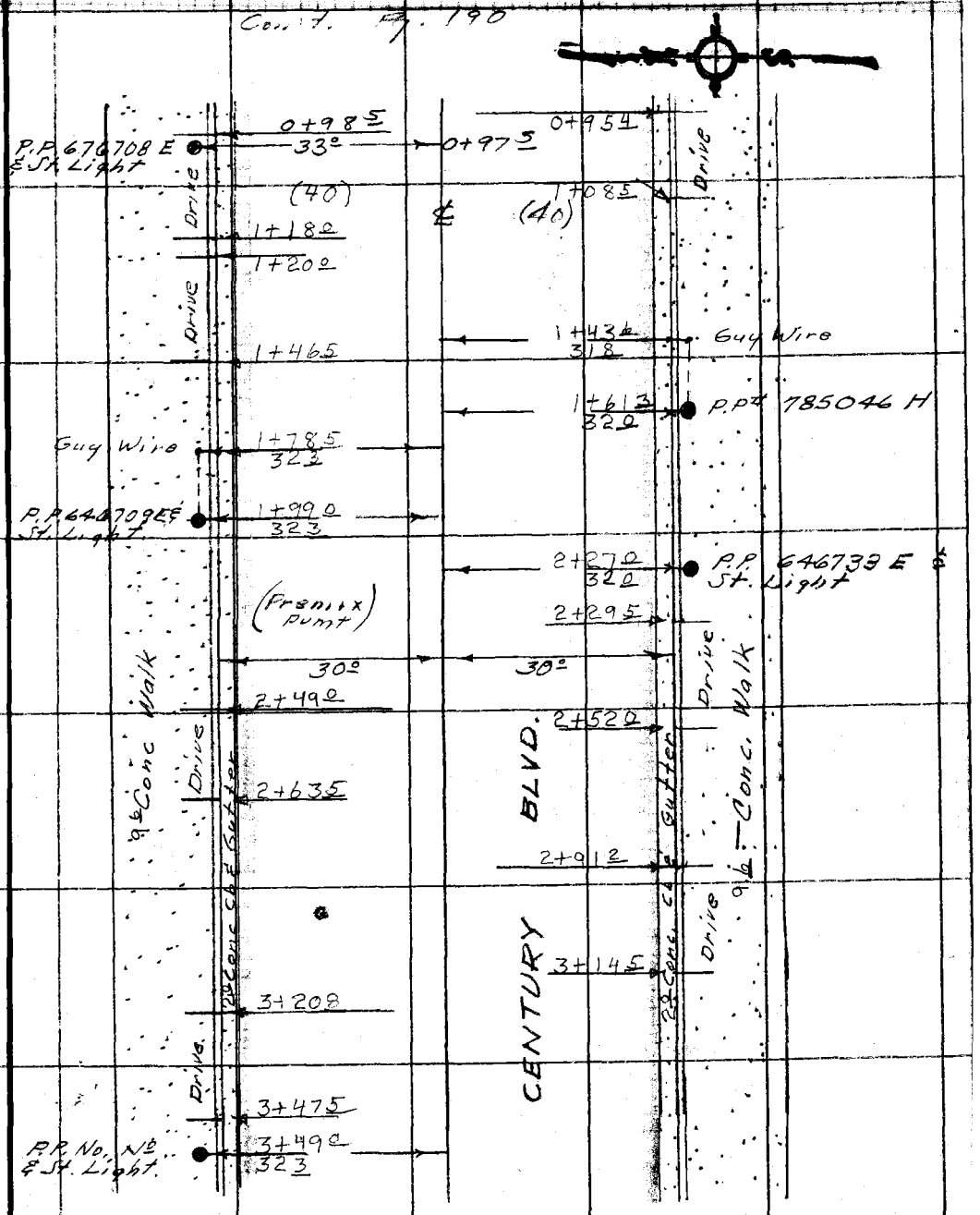

Con't. Pg. 192

Note: Any Additions or Changes on This Sheet Must be Made or Circled in Red Ink With Date and Name of Person Making Change.

PLEASE RETURN TO
COUNTY OF LOS ANGELES
DEPARTMENT OF COUNTY ENGINEER
403 LOS ANGELES COUNTY ENGINEERING BLDG.

Do not extend this side of this line.

76F3095 CE#310 3-68

F. B. 3371 PG 192

Con't. Pg. 191

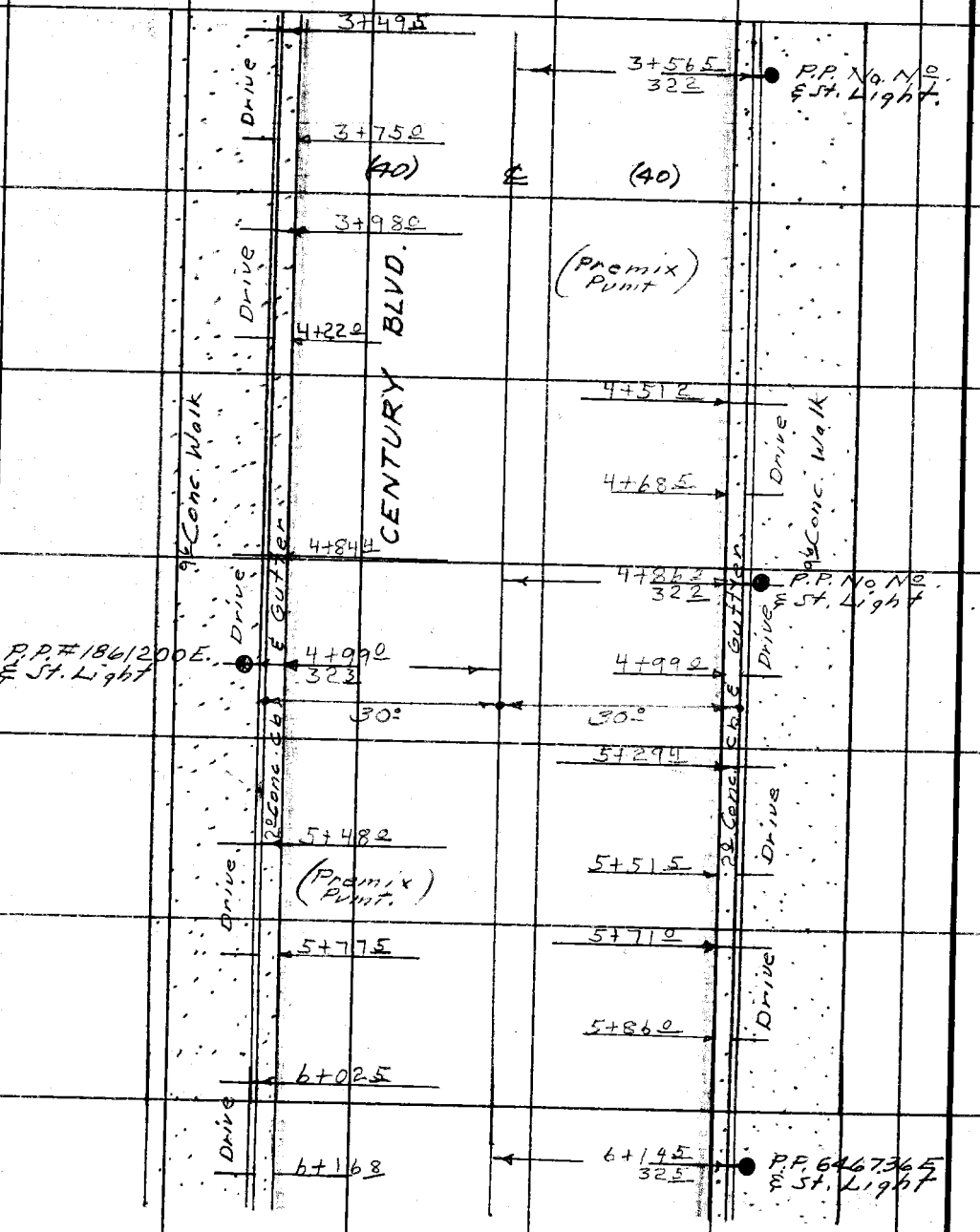

Con't. Pg. 193

PLEASE RETURN TO
COUNTY OF LOS ANGELES
DEPARTMENT OF COUNTY ENGINEER
403 LOS ANGELES COUNTY ENGINEERING BLDG.

Do not extend this side of this line.

Note: Any Additions or Changes on This Sheet Must be Made or Circled in Red Ink With Date and Name of Person Making Change.

Notes Ck'd by	Survey of [illegible] Blvd S.D.
Map No.	JN6012-54 Tape 1 Std. °F
Office Work	Surveyed by E. English
Checked	Notes E.S. Date 7- -71
Date	Indexed

F. B. [illegible] PG. 193

Con't. Pg. 192

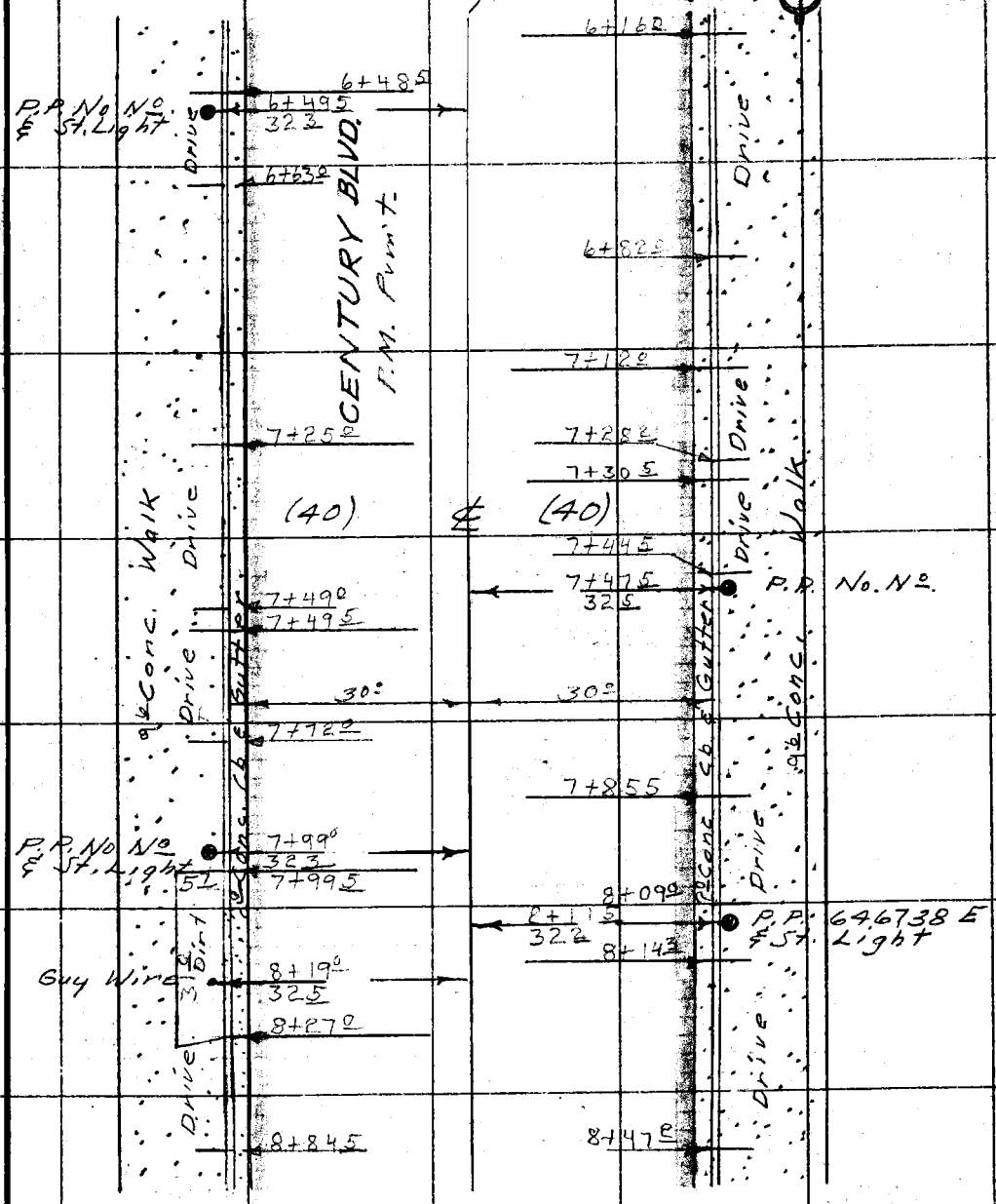

Con't. Pg. 194

Note: Any Additions or Changes on This Sheet Must be Made or Circled in Red Ink With Date and Name of Person Making Change.

Do not extend this side of this line.

PLEASE RETURN TO
COUNTY OF LOS ANGELES
DEPARTMENT OF COUNTY ENGINEER
403 LOS ANGELES COUNTY ENGINEERING BLDG.

76F309S CE#310 3-68

F. B. 3371 PG 194

Con't. Pg. 193

Con't. Pg. 195

PLEASE RETURN TO
COUNTY OF LOS ANGELES
DEPARTMENT OF COUNTY ENGINEER
403 LOS ANGELES COUNTY ENGINEERING BLDG.

Note: Any Additions or Changes on This Sheet Must be Made or Circled in Red Ink With Date and Name of Person Making Change.

Do not extend this side of this line.

Notes Ck'd by	Survey of Century Blvd S.D.
Map No.	JN6012 [illegible]
Office Work	Surveyed by E. English
Checked	Notes E.S.&H.M. Date 7-16-71
Date	Indexed

F. B. 3371 PG. 195

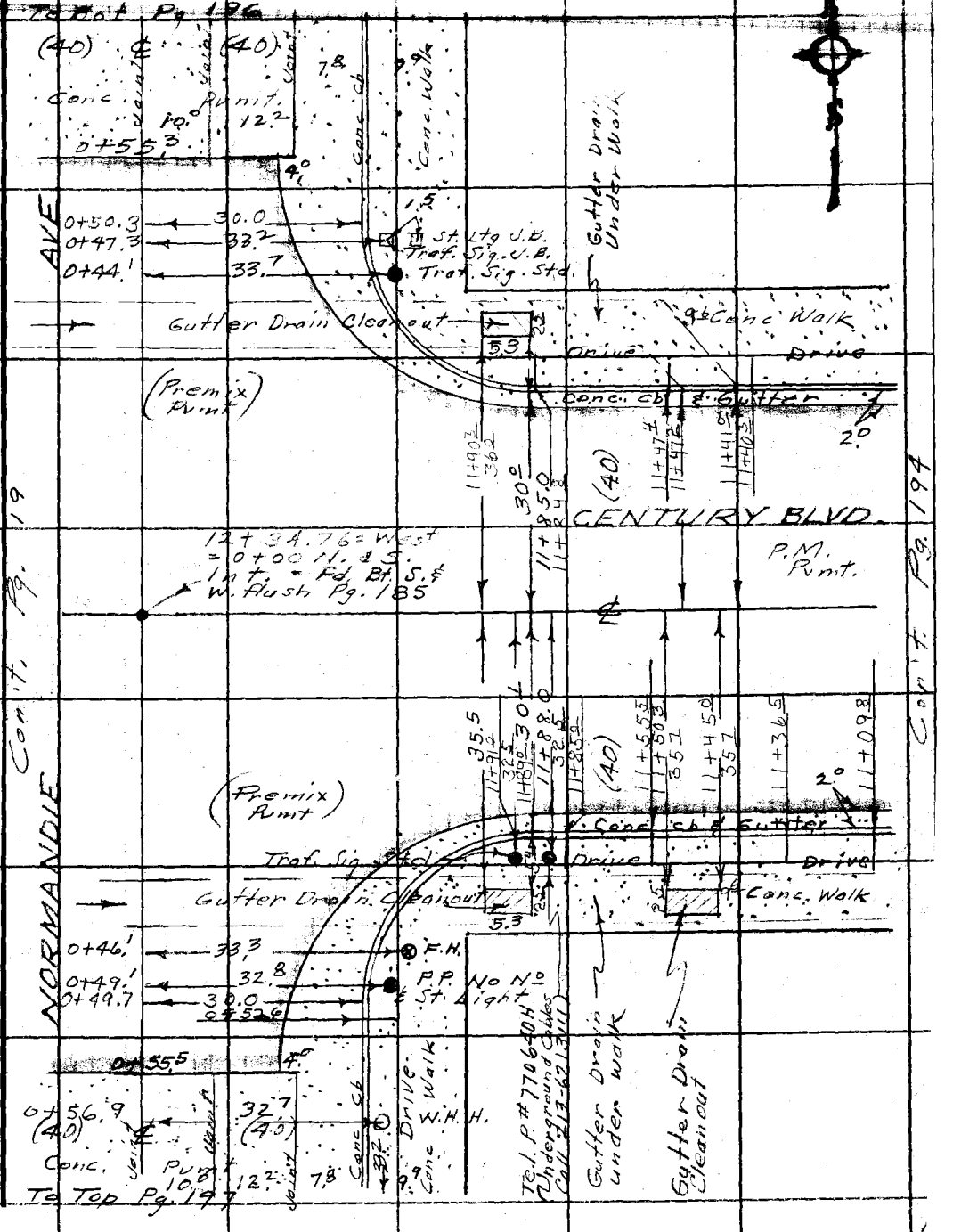

Note: Any Additions or Changes on This Sheet Must be Made or Circled in Red Ink With Date and Name of Person Making Change.

Do not extend this side of this line.

PLEASE RETURN TO
COUNTY OF LOS ANGELES
DEPARTMENT OF COUNTY ENGINEER
403 LOS ANGELES COUNTY ENGINEERING BLDG.

76F3095 CE#310 3-68

F. B. 3371 Pg. 196

End Survey.

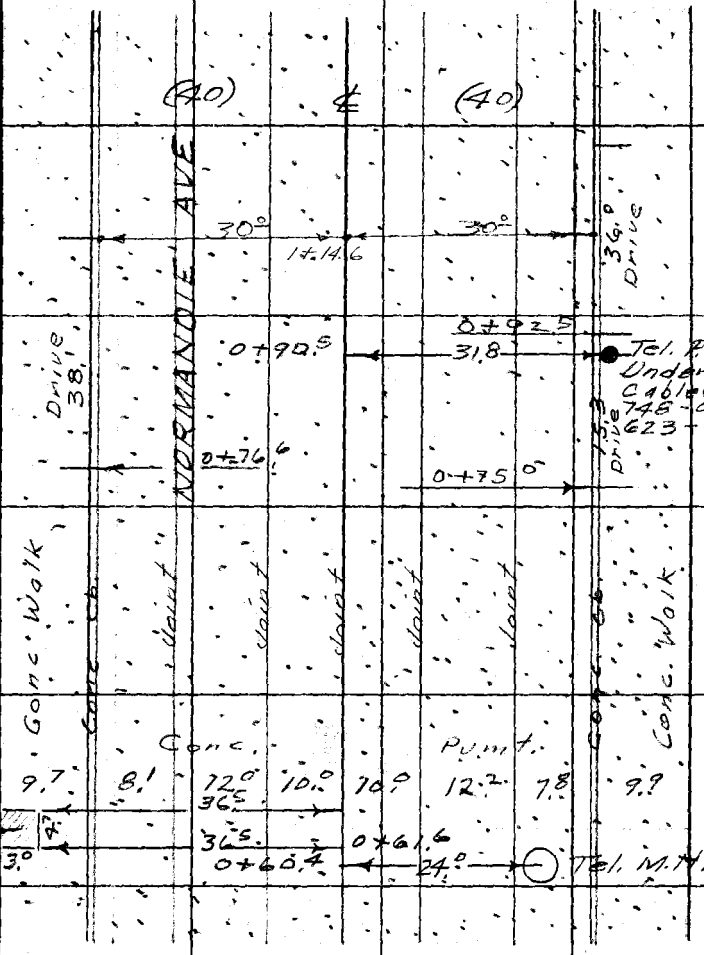

To Top Pg. 198

To Top Pg 195

PLEASE RETURN TO
COUNTY OF LOS ANGELES
DEPARTMENT OF COUNTY ENGINEER
403 LOS ANGELES COUNTY ENGINEERING BLDG.

Do not extend this side of this line.

Note: Any Additions or Changes on This Sheet Must be Made or Circled in Red Ink With Date and Name of Person Making Change.

Notes Ck'd by	Survey of Century Blvd S.D.
Map No.	JN 6012.54 Tape Std. SF
Office Work	Surveyed by E. English
Checked	Notes E. S&H.M. Date 7-16-71
Date	Indexed

F. B. 3371 PG. 197



Note: Any Additions or Changes on This Sheet Must be Made or Circled in Red Ink With Date and Name of Person Making Change.

Do not extend this side of this line.

PLEASE RETURN TO
COUNTY OF LOS ANGELES
DEPARTMENT OF COUNTY ENGINEER
403 LOS ANGELES COUNTY ENGINEERING BLDG.

76F309S CE#310 3-68

F. B. 3371 Pg. 198

PLEASE RETURN TO
COUNTY OF LOS ANGELES
DEPARTMENT OF COUNTY ENGINEER
403 LOS ANGELES COUNTY ENGINEERING BLDG.

Do not extend this side of this line.

Note: Any Additions or Changes on This Sheet Must be Made or Circled in Red Ink With Date and Name of Person Making Change.

Notes Ck'd by	Survey of Century Blvd CD
Map No.	JN 601254 Topo Std °F
Office Work	Surveyed by E. English
Checked	Notes E.S. Date 7- -71
Date	Indexed

F. B. 337 PG. 109

To Lft. Pg. 198

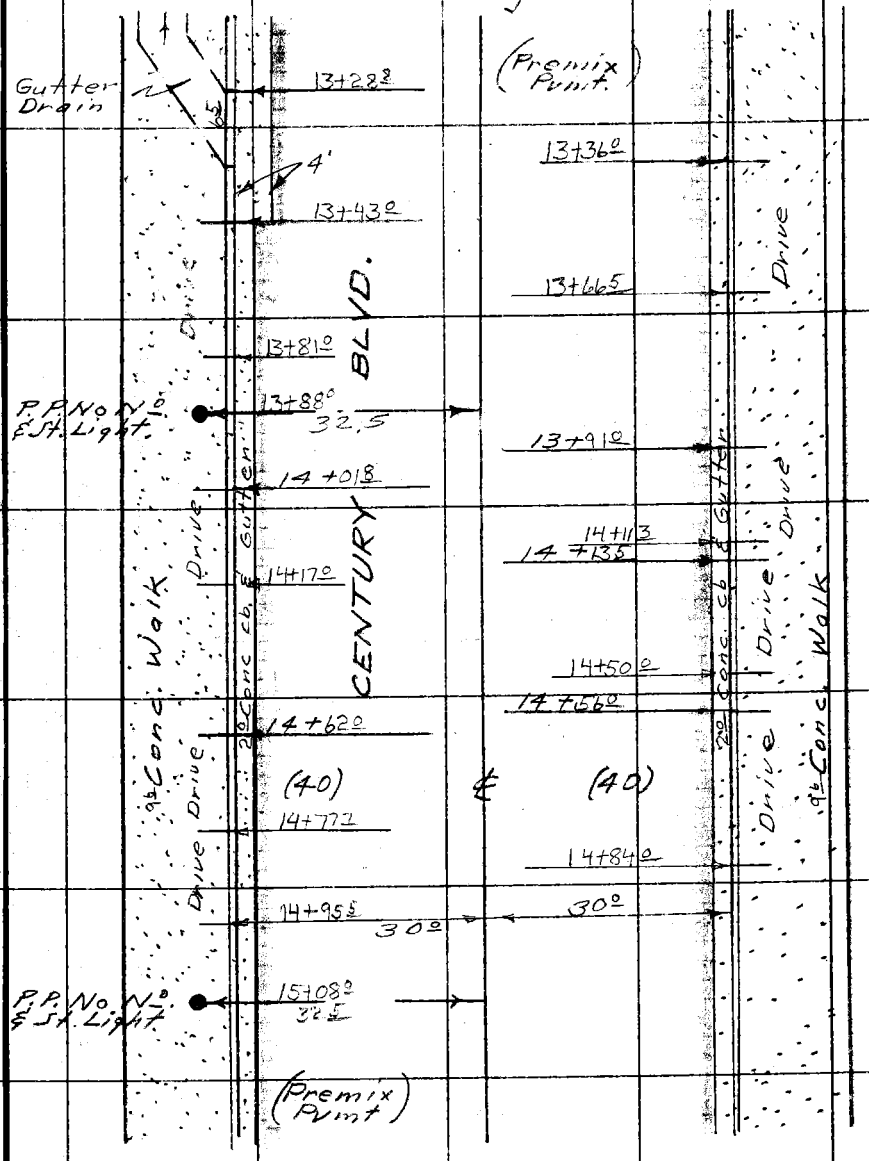

Cont. Pg. 200

Note: Any Additions or Changes on This Sheet Must be Made or Circled in Red Ink With Date and Name of Person Making Change.

Do not extend this side of this line.

PLEASE RETURN TO
COUNTY OF LOS ANGELES
DEPARTMENT OF COUNTY ENGINEER
403 LOS ANGELES COUNTY ENGINEERING BLDG.

76F309S CE#310 3-68

F. B. 3371 PG. 200

To Bot Pg. 199

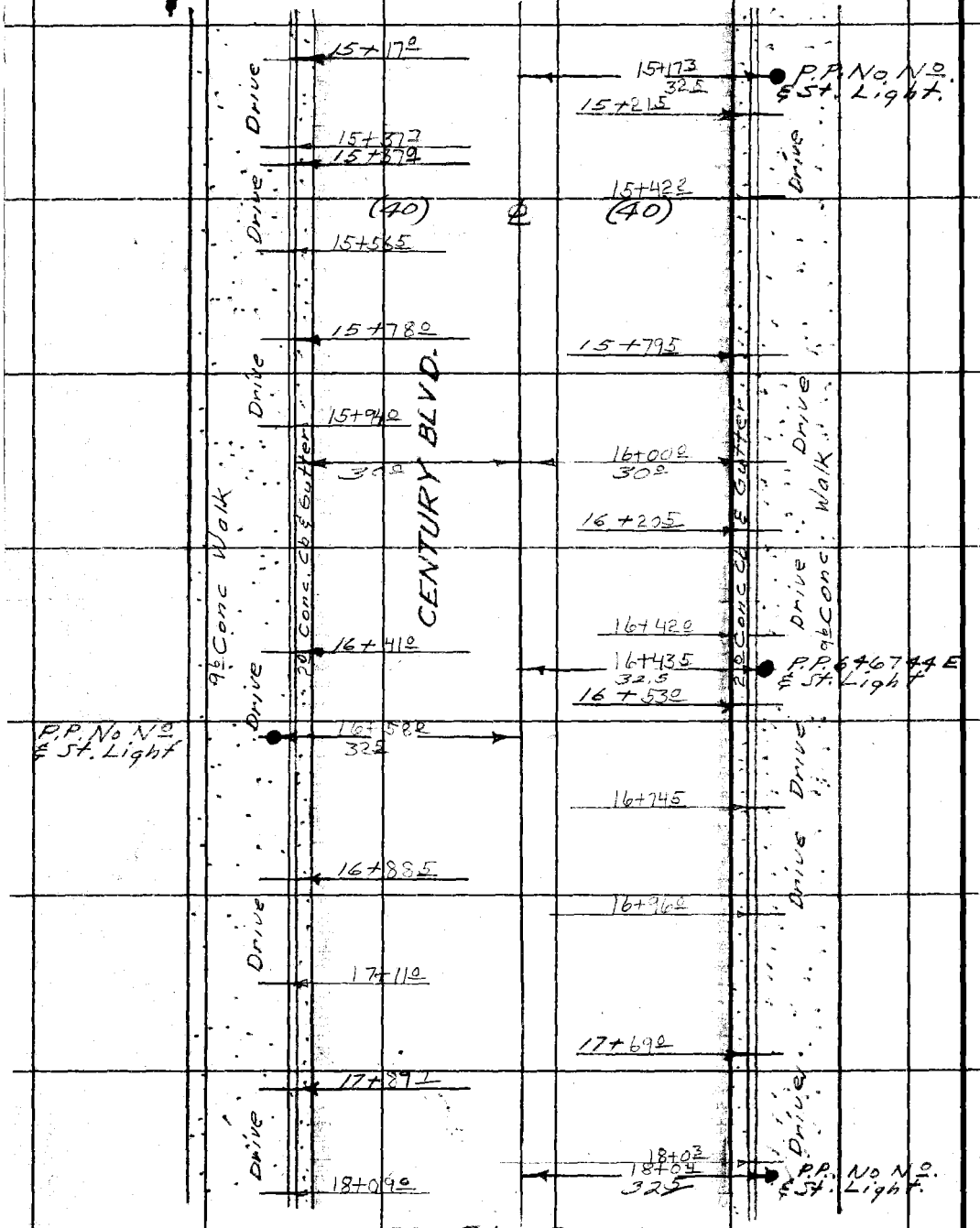

To Rt. Pg 201

PLEASE RETURN TO
COUNTY OF LOS ANGELES
DEPARTMENT OF COUNTY ENGINEER
403 LOS ANGELES COUNTY ENGINEERING BLDG.

Note: Any Additions or Changes on This Sheet Must Be Made or Circled in Red Ink With Date and Name of Person Making Change.

Do not extend this side of this line.

Notes Ck'd by	Survey of Century Blvd SD
Map No.	JN 6812 54 Tape Std. °F
Office Work	Surveyed by E. English
Checked	Notes E.S. Date 7- -71
Date	Indexed

F. B. 3371 PG. 201

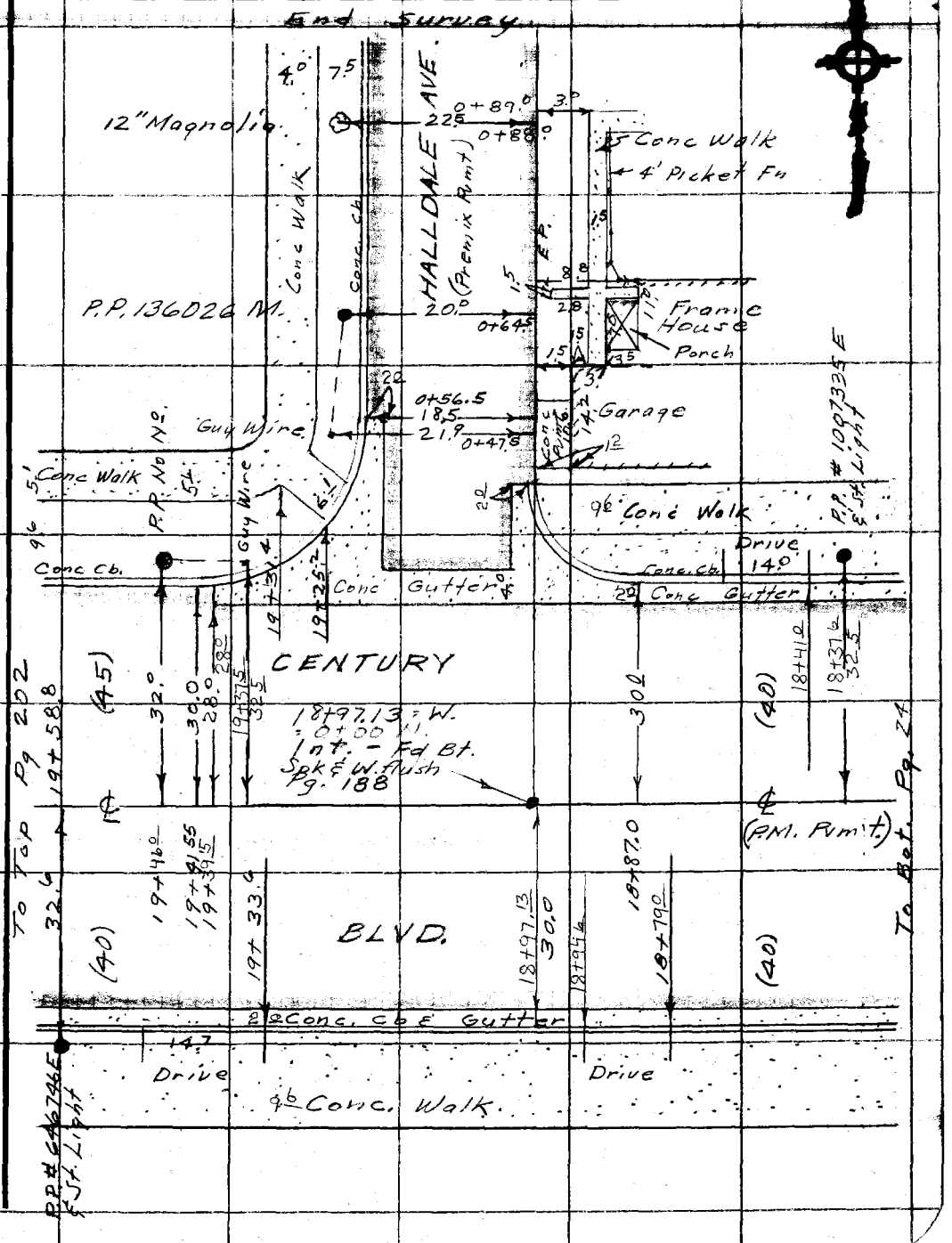

Note: Any Additions or Changes on This Sheet Must be Made or Circled in Red Ink With Date and Name of Person Making Change.

Do not extend this side of this line.

PLEASE RETURN TO
COUNTY OF LOS ANGELES
DEPARTMENT OF COUNTY ENGINEER
403 LOS ANGELES COUNTY ENGINEERING BLDG.

76F309S CE#310 3-68

F. B. 3371 Pg. 202

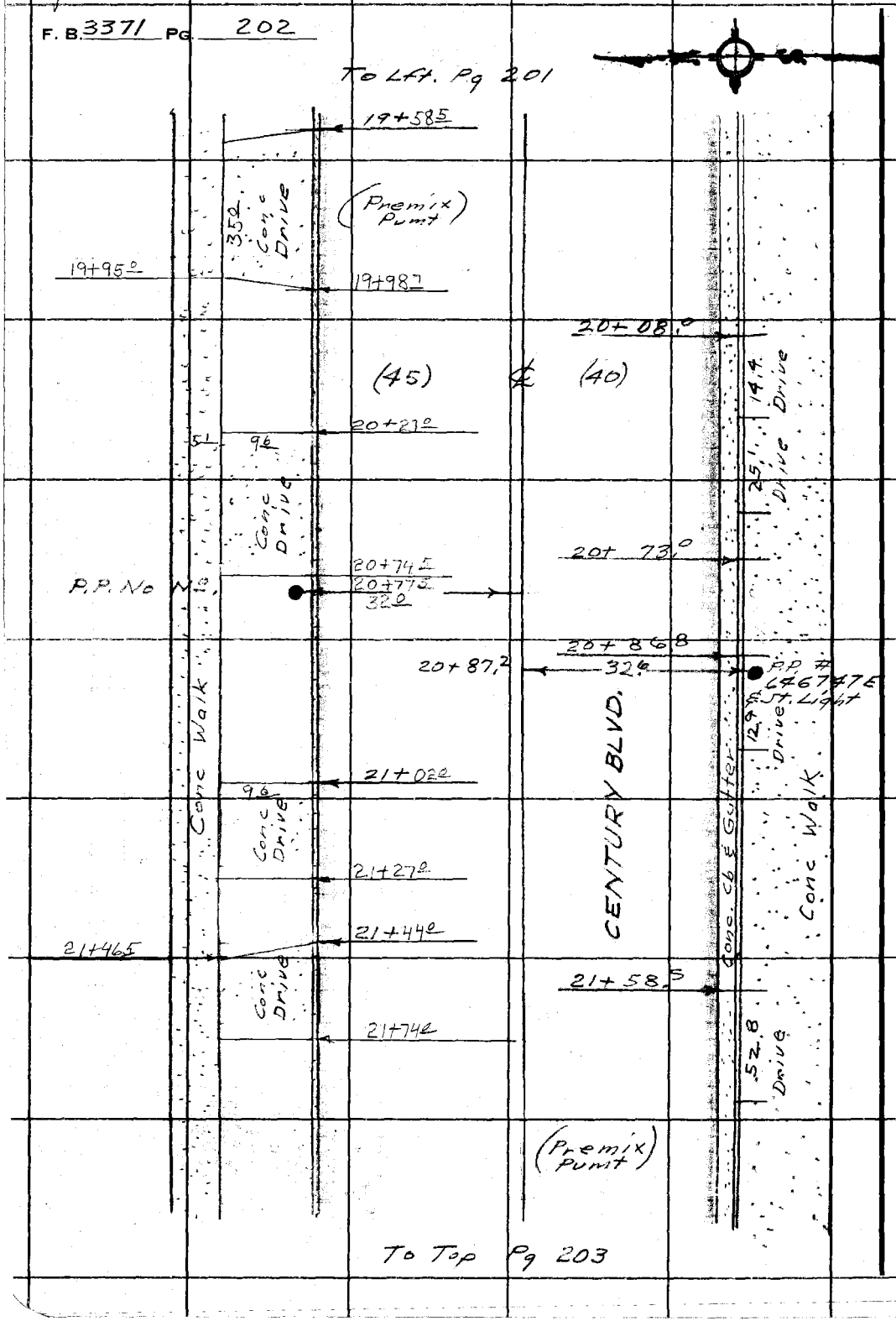

PLEASE RETURN TO
COUNTY OF LOS ANGELES
DEPARTMENT OF COUNTY ENGINEER
403 LOS ANGELES COUNTY ENGINEERING BLDG.

Do not extend this side of this line.

Note: Any Additions or Changes on This Sheet Must Be Made or Circled in Red Ink With Date and Name of Person Making Change.

Notes Ck'd by	Survey of Century Blvd S.D.	F. B. 3371 Pg. 203
Map No.	JN6012 [illegible] Tape Std. °F	
Office Work	Surveyed by E. English	
Checked	Notes E.S. & H.M. Date 7- -71	
Date	Indexed	

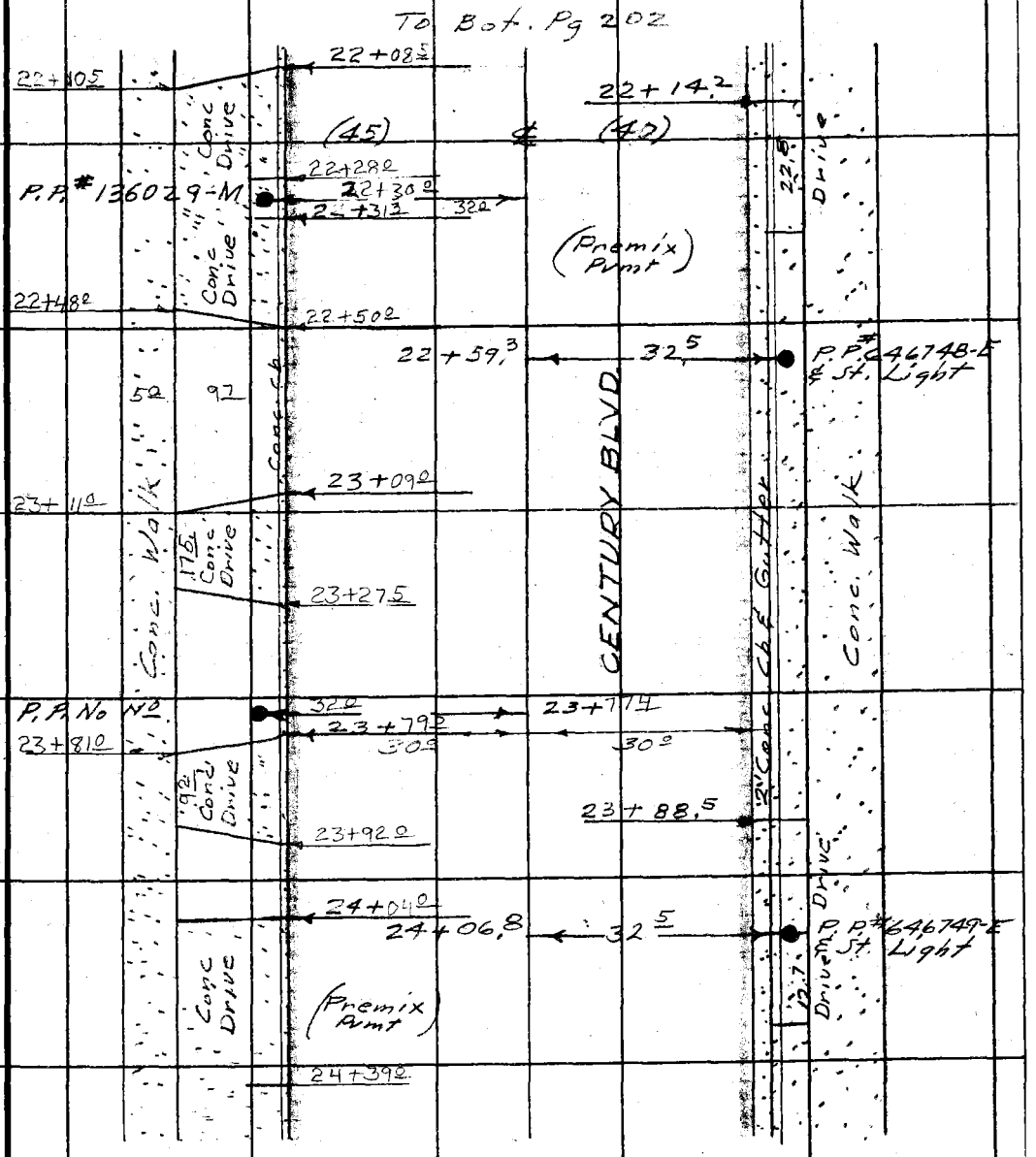

Note: Any Additions or Changes on This Sheet Must be Made or Circled in Red Ink With Date and Name of Person Making Change.

Do not extend this side of this line.

PLEASE RETURN TO
COUNTY OF LOS ANGELES
DEPARTMENT OF COUNTY ENGINEER
403 LOS ANGELES COUNTY ENGINEERING BLDG.

76F309S CE#310 3-68

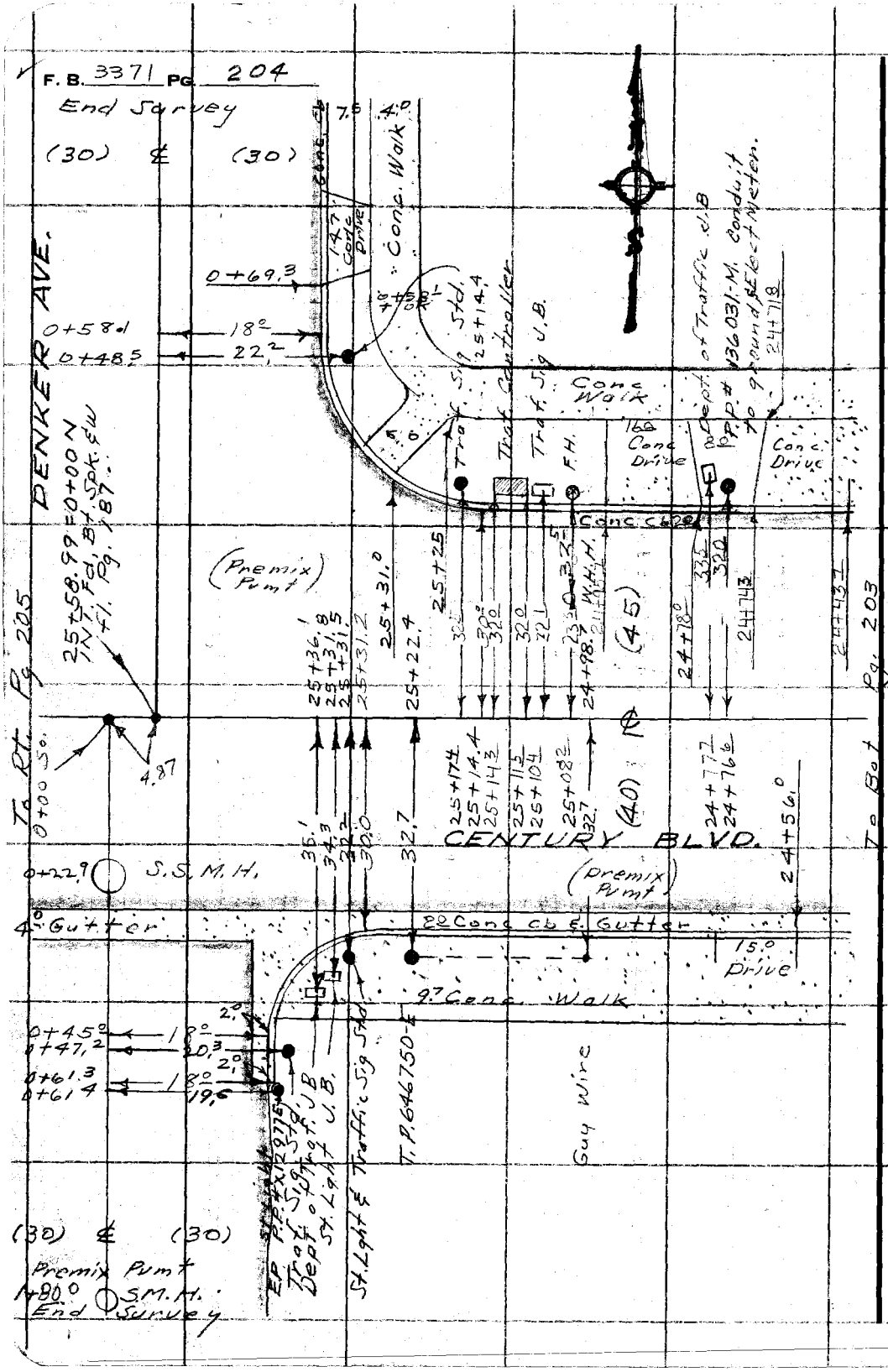

PLEASE RETURN TO
COUNTY OF LOS ANGELES
DEPARTMENT OF COUNTY ENGINEER
403 LOS ANGELES COUNTY ENGINEERING BLDG.

Do not extend this side of this line.

Note: Any Additions or Changes on This Sheet Must be Made or Circled in Red Ink With Date and Name of Person Making Change.

Notes Ck'd by	Survey of Century Blvd. S.D.
~~Map No.~~	JN 601254 Temp Std °F
Office Work	Surveyed by E. English
Checked	Notes E.S. Date 7- -71
Date	Indexed

F. B. 3371 PG. 205

End Survey

Note: Any Additions or Changes on This Sheet Must be Made or Circled in Red Ink With Date and Name of Person Making Change.

Do not extend this side of this line.

PLEASE RETURN TO
COUNTY OF LOS ANGELES
DEPARTMENT OF COUNTY ENGINEER
403 LOS ANGELES COUNTY ENGINEERING BLDG.

76F3095 CE#310 3-68

PLEASE RETURN TO
COUNTY OF LOS ANGELES
DEPARTMENT OF COUNTY ENGINEER
403 LOS ANGELES COUNTY ENGINEERING BLDG.

Note: . Any Additions or Changes on This Sheet Must be Made or Circled in Red Ink With Date and Name of Person Making Change.

Do not extend this side of this line.

F. B. 337 / PG 206

NOTES RED. JOB NO. SURVEY OF Century Blvd. S.D. F. B. 3371 PG. 2-7

DATE SURVEY BY E. English

NOTES CHKD. R.B. NOTES BY E.S. DATE 7-[illegible]-71

DATE 8-20-71 INDEXED DATE

NOTE: ANY ADDITIONS OR CHANGES ON THIS SHEET MUST BE MADE OR CIRCLED IN RED INK, WITH DATE AND NAME OF PERSON MAKING CHANGE.

Do not extend notes this side of this line

DESCRIPTION	ADJ. ELEV.	3RD RUN	2ND RUN	DIFF.	1ST RUN	B.M.
STORM DRAIN PROJ. 1254 CENTURY BLVD AREA, ATHENS. LINE D. J.N. 6012.54 BENCH LEVELS		July 1971 E. English E. Shoemaker H. Mitchel R. Clifford V. Lieber				

PLEASE RETURN TO
LOS ANGELES COUNTY SURVEYOR
725 LOS ANGELES COUNTY ENGINEERING BLDG.

765420 S & E-353 4-54

F. B. 3371 PG. 208

2

JOB NO 6012.54 SURVEY OF Century Blvd. S.D. NOTES RED.

SURVEY BY E. English DATE

NOTES BY E.S. DATE 7- -71 NOTES CHKD. RGB

INDEX DATE DATE 8-20-71

INDEX

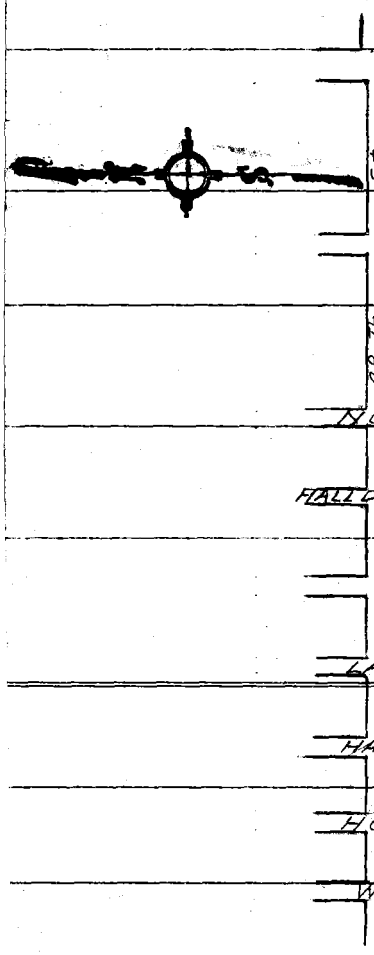

B.M. | 1ST RUN | DIFF. | 2ND RUN | 3RD RUN | ADJ. ELEV. | DESCRIPTION

Do not extend notes this side of this line

NOTE: ANY ADDITIONS OR CHANGES ON THIS SHEET MUST BE MADE OR CIRCLED IN RED INK, WITH DATE AND NAME OF PERSON MAKING CHANGE.

PLEASE RETURN TO
LOS ANGELES COUNTY SURVEYOR
725 LOS ANGELES COUNTY ENGINEERING BLDG.

768420 S & E-353 4-54

76S420 S & E-353 4-54

PLEASE RETURN TO
LOS ANGELES COUNTY SURVEYOR
725 LOS ANGELES COUNTY ENGINEERING BLDG.

NOTE: ANY ADDITIONS OR CHANGES ON THIS SHEET MUST BE MADE OR CIRCLED IN RED INK, WITH DATE AND NAME OF PERSON MAKING CHANGE.

Do not extend notes this side of this line

B.M.	1ST RUN	DIFF.	2ND RUN	3RD RUN	ADJ. ELEV.	DESCRIPTION
Fd. BM-BY8011	218.942					BM-BY8011 El=218.942 Rd. Dpt 3-71 Pg 19
+	4.016		4099			Denker Ave & Century Blvd.
⊼	222958	-1.662	1.663			S.W. Cor. 30' S of S. end C.R.
−	5.678		5762			L&BN in cb. Watts 1970
Fd BM-BY8010	217.280					BM-BY 8010 El. 217.266. Rd. Dpt 3-71 Pg 19
+	2432		2505			Century Blvd & Denker Ave
⊼	219.712	-5.711	-5.713			S.E. Cor. 3' E. of E end C.R.
−	8143		8218			L&Rd. Dpt. B.M. Tag in cb Watts 1970
T.P. #1	211569					S. Side
+	3161		3199			
⊼	214.730	-4.674	-4.675			
−	7835		7874			
T.P. #2	206.895					S. Side
+	2760		2856			
⊼	209655	-1.996	-1.997			
−	4756		4853			
Set BM S.D. 2946	204.899				204.883	B.M. S.D. 2946 EL=204.883
+	4353		4427			Halldale Ave. & Century Blvd
⊼	209252	-3.479	-3.478			N.W Cor. 6' N of N. end C.R.
−	7832		7905			Spk in lead in Cb.
TP #3	201.420					S. Side
+	2034		2094			
⊼	203454	-6.864	-6.864			
−	8898		8958			
TP #4	194.556					S. Side
+	3363		3424			
⊼	197919	-4.269	-4.267			
−	7632		7691			
Fd. BMBY7932	190.287					Watts 1970 BM. BY 7932 El.=190.270. Rd Dpt 3-71 Pg 16 For. Desc. See Pg. 210

NOTES RED. JOB NO. 6012.54 SURVEY OF Century Blvd S.R.
DATE SURVEY BY E. English
NOTES CHKD. R&B NOTES BY E.S. DATE
DATE 8-20-71 INDEXED DATE

F.B. 3371 Pg. 209

769420 S & E-353 4-54

PLEASE RETURN TO
LOS ANGELES COUNTY SURVEYOR
725 LOS ANGELES COUNTY ENGINEERING BLDG.

NOTE: ANY ADDITIONS OR CHANGES ON THIS SHEET MUST BE MADE OR CIRCLED IN RED INK, WITH DATE AND NAME OF PERSON MAKING CHANGE.

Do not extend notes this side of this line

JOB NO. 6012.54 SURVEY OF Century Blvd S.D. NOTES RED. DATE
SURVEY BY E. English NOTES CHKD. RCB DATE 8-20-71
NOTES BY E.S. DATE 7-71
INDEXED DATE
F.B. 337 / Pg. 210

B.M.	1ST RUN	DIFF.	2ND RUN	3RD RUN	ADJ. ELEV.	DESCRIPTION
Fd BM BY 7932	190.287					Watts 1970 BM. BY 7932; El = 190.270 Rd. Dpt 3-71 Pg. 16
+	4739		4776			Century Blvd & Normandie Ave
⊼	195.026	-0.585	0.583			S.E. Cor. 41' S & 4' E of E int.
−	5324		5359			In conc base of SHELL sign.
						L & Rd. Dpt BM tag.
Fd BM BY 7931	189.702					Watts 1970 BM-BY 7931 El = 189.677. Rd. Dpt 3-71 Pg 16
+	2976		2878			Century Blvd & Normandie Ave
⊼	192.678	-6.083	-6.084			N.E. Cor 2' W. of E end C.R.
−	9059		8962			L & Rd. Dpt. BM Tag in cb.
TP #5	183.619					
+	2052		2091			
⊼	185.671	-5.435	-5.633			
−	7687		7724			
Set BM S.D. 2947	177.984				177.934	BM. S.D. 2947 EL = 177.934
						Century Blvd. S. Side
+	2452		2744			In front of Ha #1310 In line
⊼	180.436	-4.624	-4.623			of E'ly side of House.
−	7076		7367			Sq Hd. Spk in joint between cb & sidewlk.
TP #6	173.360					
+	2453		2526			
⊼	175.813	-4.251	4250			
−	6704		6776			
TP #7	169.109					S. Side
+	3793		3858			
⊼	172.902	-2.826	2.825			
−	6619		6683			
Fd. BM BY 7929	166.283					Watts 1970 BM. BY 7929 El. 166.199. Rd Dpt 3-71-15
						Century Blvd & Budlong Ave.
						N.W. Cor. 8' E of W end C.R. On & Prod Budlong to S. L & T in 46.

76S420 S & E-353 4-54

PLEASE RETURN TO
LOS ANGELES COUNTY SURVEYOR
725 LOS ANGELES COUNTY ENGINEERING BLDG.

NOTE: ANY ADDITIONS OR CHANGES ON THIS SHEET MUST BE MADE OR CIRCLED IN RED INK, WITH DATE AND NAME OF PERSON MAKING CHANGE.

Do not extend notes this side of this line

B.M.	1ST RUN	DIFF.	2ND RUN	3RD RUN	ADJ. ELEV.	DESCRIPTION
BM BY 7929	166.283					BM BY 7929 El.= 166.199 Watts 1970 Rd. Dpt 3-[illegible] Pg 15
+	5415		5504			For desc see Pg. 210
π	171.698	+0.864'	+0.865'			
Fd.	4551		4639			
BM. BY 7930	167.147					BM BY 7930 El.= 167.141 Watts 1970 Rd. Dpt 3-[illegible] Pg 16
						Budlong Ave & Century Blvd. S.W. Cor. 30' S. of S. end C.R. L & BN in cb.

NOTES RED ____ JOB NO. 6012.54 SURVEY OF Century Blvd. S.W.
DATE ____ SURVEY BY E. English
[illegible] DATE 2-[illegible]
DATE 8-20-71 INDEXED ____ DATE ____

F.B. 3371 PG. 211

F. B. 337/ Pg. 2/2

JOB NO. SURVEY OF NOTES RED

SURVEY BY DATE

NOTES BY DATE NOTES CHKD.

INDEXED DATE DATE

B.M.	1ST RUN	DIFF.	2ND RUN	3RD RUN	ADJ. ELEV.	DESCRIPTION

Do not extend notes this side of this line

NOTE: ANY ADDITIONS OR CHANGES ON THIS SHEET MUST BE MADE OR CIRCLED IN RED INK, WITH DATE AND NAME OF PERSON MAKING CHANGE.

PLEASE RETURN TO

LOS ANGELES COUNTY SURVEYOR

725 LOS ANGELES COUNTY ENGINEERING BLDG.

768420 S & E-333 4-54

F. B. PG. 213

Profile No. ____ Notes Red ____ Date ____ Plotted ____ Date ____ Job No. ____ Division No. ____
Survey of Century Blvd. S.D.
X-Sec. No. ____ Notes Chkd. ____ Date ____ Checked ____ Date ____ Survey by ____ Notes ____ Date ____
Map No. ____ Indexed ____ Date ____

CENTURY BLVD.
STORM DRAIN
PROJECT # 1254
LINE D
J.N. 6012.54

CROSS SECTIONS

STATION	B.S.	H.I.	F.S.	ELEV.
				July 14, 1971
				English
				Shoemaker
				Clifford
				Mitchell
				Lieber

NOTE: ANY ADDITIONS OR CHANGES ON THIS SHEET MUST BE MADE OR CIRCLED IN RED INK, WITH DATE AND NAME OF PERSON MAKING CHANGE.

Do not extend notes this side of this line.

PLEASE RETURN TO
LOS ANGELES COUNTY ENGINEER
403 Los Angeles County Engineering Bldg.

76-L298 CE 307 3-61

76-L298 CE 307 3-61

PLEASE RETURN TO
LOS ANGELES COUNTY ENGINEER
403 LOS ANGELES COUNTY ENGINEERING BLDG.

NOTE: ANY ADDITIONS OR CHANGES ON THIS SHEET MUST BE MADE OR CIRCLED IN RED INK, WITH DATE AND NAME OF PERSON MAKING CHANGE

Do not extend notes this side of this line.

STATION	B.S.	H.I.	F.S.	ELEV.	Line "D"	℄ Century - Pg.
Fd. B.M. BY 7930				167.15	BY 7930, el.= 167.147, Pg. 211	
					Budlong & Century - S.W. Cor., 30' S., L.&N.	
0-23 W.				166.25	22 L. - S.D. M.H. rim - Pg. 190	
				158.60	f.l. Conc. S.D. pipe (unable to meas. dia.).	
0+17 W.				166.68		℄
				166.33		22 R. W/4
				165.99		42.5 " e.g.
				165.79		44.5 " f.l.
				166.58		C.B. - " " t.c.
				167.14		℄
0+48.5 W.				167.18	15 L. W/4	
				166.74	28 " e.g.	unable to
				166.31	30 " f.l.	meas. f.l.s.
				167.17	30 " t.c. - C.B.	
0+88 W.				167.72		℄
				167.45		15 R W/4
				166.98		28 " e.g.
				166.80		30 " f.l.
				166.84		30 " t.c.
				167.68	15 L.	
				167.30	28 " Typ.	
				167.13	30 "	
				167.22	30 "	

F.B. 3371 Pg. 214 | 6012.54
Job No. Division No. 11 Notes Red Plotted Profile
Survey of Century Blvd. S.D. Date Date No. X-Sec.
Survey by English Notes Ed Notes Chkd. Checked
Indexed Date Date No.

76-L-298 CE 307 5-66

PLEASE RETURN TO
LOS ANGELES COUNTY ENGINEER
403 LOS ANGELES COUNTY ENGINEERING BLDG.

NOTE: ANY ADDITIONS OR CHANGES ON THIS SHEET MUST BE MADE OR CIRCLED IN RED INK, WITH DATE AND NAME OF PERSON MAKING CHANGE.

Do not extend notes this side of this line.

Profile No.____ Notes Red ____ Plotted ____ Job No. ____ Division No. ____
X-Sec. No.____ Date ____ Date ____ Survey of ____
Notes Chk'd. ____ Checked ____ Survey by ____ Notes ____ Date ____
No.____ Date ____ Date ____ Map No. ____ Indexed ____ Date ____

F. B. ____ PG. ____

STATION	B. S.	H. I.	F. S.	ELEV.	Line "D"	
1+82 W.				16922		℄ Century ℄
				16897		15 R.
				16830		28 " Typ.
				16818		30 " Typ.
				16881		50 "
				16929	15 L.	
				16853	28 "	
				16866	30 " Typ.	
				16929	30 "	
3+00				17093		℄
4+00				17273		℄
5+00				17447		℄
6+00				17624		℄
7+00				17809		℄
8+00				18000		℄
9+00				18248		℄
10+00				18518		℄
11+00				18773		℄
				18788	15 L	
				18743	28 "	
				18730	30 "	
				18809	30 "	S.D. Outlet

76-L-298 CE 307 5-66

PLEASE RETURN TO
LOS ANGELES COUNTY ENGINEER
403 LOS ANGELES COUNTY ENGINEERING BLDG.

NOTE: ANY ADDITIONS OR CHANGES ON THIS SHEET MUST BE MADE OR CIRCLED IN RED INK, WITH DATE AND NAME OF PERSON MAKING CHANGE.

Do not extend notes this side of this line.

STATION	B. S.	H. I.	F. S.	ELEV.	Line "D"	℄ Century Blvd. - Pg.
11+44				18878		℄
				18857		15 R
				18822		28 "
				18815		30 " Typ.
				18887	S.D. Outlet	30 "
11+75				18947		℄
				18933		15 R
				18884		28 "
				18881		30 " Typ.
				18887	Driveway	30 "
				18949		℄
11+78				18953	15 L.	
				18922	28 "	
				18907	30 " Typ.	
				18915	30 Driveway	
12+34.76 West = 0+00 N.&S.				19044	℄ Int. Normandie & Century.	Pgs. 195-198
0+60 N.				18964	"	℄
↑ Note: Drainage goes North.				18935		15 R W/4
				18893		30 R f.l.
				18952		30 " t.c.
				18991	15' L	
				18964	30' " Typ.	
				19031	30' "	

BM. BY-7032, Sl. 1902 (field), Pg. 210, Century & Normandie, S.E. cor., in "Shell" sign base, R.D. Tag.

F.B. 3371 Pg. 216 Job No. 6012.54 Division No. 11 Notes Red Plotted Profile
Survey of Century Blvd S.D. Date Date No.
Survey by English Notes Ed. Notes Chk'd. Checked X-Sec.
Indexed Date Date No.

76-L-298 CE 307 5-66

PLEASE RETURN TO
LOS ANGELES COUNTY ENGINEER
403 Los Angeles County Engineering Bldg.

NOTE: ANY ADDITIONS OR CHANGES ON THIS SHEET MUST BE MADE OR CIRCLED IN RED INK, WITH DATE AND NAME OF PERSON MAKING CHANGE.

Do not extend notes this side of this line.

Profile No.____ Notes Red No.____ Plotted____ Job No.____ Division No.____
X-Sec. No.____ Date____ Date____ Survey of____
Notes Chk'd.____ Checked____ Survey by L.A.C.E. Notes by____ Date____
Date____ Date____ Map No.____ Indexed____ Date____

F. B. PG. 217

STATION	B. S.	H. I.	F. S.	ELEV.	Line "D"	℄ Normandie - B.
0+67 S.				190 92		℄
				191 04		15 R w/
				190 55	f.l. S.D. Inlet	30 " f.l.
				191 56		30 " t.c.
				190 36	15 L	
				189 75	30 " Typ.	
				189 89	30 " Driveway	
1+27 S.				191 25		℄
				191 45		15 R
				191 41		30 " Typ.
				192 06		30 "
				190 86	15 L	
				190 23	30 " Typ.	
				190 86	30 "	
2+07 S.				192 03		℄
				192 22		15 R. w/
				192 26		30 " f.l.
				191 67	15 L. w/	
				191 05	30 " f.l.	

76-L-298 CE 307 5-66

PLEASE RETURN TO
LOS ANGELES COUNTY ENGINEER
403 LOS ANGELES COUNTY ENGINEERING BLDG.

NOTE: ANY ADDITIONS OR CHANGES ON THIS SHEET MUST BE MADE OR CIRCLED IN RED INK, WITH DATE AND NAME OF PERSON MAKING CHANGE.

Do not extend notes this side of this line.

F. B. 3371 PG. 218 | Job No. 6012.54 | Division No. 11 | Notes Red | Plotted | Profile
Survey of Centerline Notes | Date | Date | No.
Survey by Employees | Notes Chk'd. | Checked | X-Sec.
Indexed | Date | Date | No.

STATION	B. S.	H. I.	F. S.	ELEV.	Line "D"	℄ Centerline
13+23 W.				191 75		℄
				191 84	15 L. W/4	
				191 38	26 " e.g.	
				190 87	30 " F.I. - S.D. Inlet	
				191 77	30 " t.c.	
13+31.5 W.				192 40		℄
				192 16		15 R. W/4
				191 80		26 " e.g.
				191 12		30 " F.I. - SD Inl.
				192 16		30 " t.c.
13+71.5 W.				193 29		℄
				193 37	15 L. W/4	
				192 92	28 " e.g.	
				192 79	30 " F.I.	
				193 43	30 " t.c.	
14+71.5 W.				193 45		℄
				195 21		15 R
				194 70		28 "
				194 59		30 " Typ.
				194 66	Driveway	30 "

76-L-298 CE 307 5-66

PLEASE RETURN TO
LOS ANGELES COUNTY ENGINEER
403 LOS ANGELES COUNTY ENGINEERING BLDG.

NOTE: ANY ADDITIONS OR CHANGES ON THIS SHEET MUST BE MADE OR CIRCLED IN RED INK, WITH DATE AND NAME OF PERSON MAKING CHANGE.

Do not extend notes this side of this line.

STATION	B. S.	H. I.	F. S.	ELEV.	Line "D" ℄ Century - Pg.
14+71.5 W.				19556	15 L.
				19517	28 "
				19505	30 "
				19517	30 " Driveway
16+00 W.				19844	℄
17+00 W.				20066	℄
18+00 W.				20285	℄
18+77 W.				20451	℄
				20422	15 R
				20370	28 "
				20355	30 " Typ.
				20419	30 "
				20464	15 L.
				20425	28 "
				20409	30 " Typ.
				20475	30 "
18+97.13 W. 0+00 N.				20499	Int. Century & Halldale - Pg 201
0+40 N.				20439	0.5 L P/L - edge conc & fl. gutter
0+66.5 N.				20458	P.L.
				20467	9' L. Ctr. Pv.
				20419	18.5 " f.l. - flow is to the North.
				20481	18.5 " t.c.

Rd. BM. S.D. 2946, & 204.90 (field el.), Pg. Halldale & Century N.W. Cor. 6' N.

Profile No. ____ Notes Red ____ Plotted ____ Job No. ____ Division No. ____
Date ____ Date ____ Survey of ____
X-Sec. No. ____ Notes Chk'd. ____ Checked ____ Survey by Laguna Notes Co. Date ____
Date ____ Date ____ Map No. ____ Indexed ____ Date ____

F. B. Pg. 219

76-L-298 CE 307 5-66

PLEASE RETURN TO
LOS ANGELES COUNTY ENGINEER
403 LOS ANGELES COUNTY ENGINEERING BLDG.

NOTE: ANY ADDITIONS OR CHANGES ON THIS SHEET MUST BE MADE OR CIRCLED IN RED INK, WITH DATE AND NAME OF PERSON MAKING CHANGE.

Do not extend notes this side of this line.

STATION	B. S.	H. I.	F. S.	ELEV.	Line	℄ Century - Pg.
9+51.5 W.				20624		℄
				20596		15 R w/4
				20551		30 " f.l.
				20610		30 " t.c.
				20633	15 L. w/4	
				20593	28 " e.g.	
				20579	30 " f.l.	
				20640	30 " t.c.	
19+91.5 W.				20711		℄
				20684		15 R.
				20623		30 " Typ.
				20624		30 " Driveway
				20722	15 L.	
				20681	28 "	
				20666	30 " Typ.	
				20728	30 "	
20+91.5 W.				20880		℄
				20854		15 R
				20787		30 "
				208.25		30 "

F. B. 3371 Pg. 220 Job No. 6012.54 Division No. 11 Notes Red ____ Plotted ____ Profile ____
Survey of Century Blvd. Date ____ Date ____ No. ____
Survey by English Notes Ed. Notes Chk'd. ____ Checked ____ X-Sec. ____
Indexed ____ Date ____ Date ____ Date ____ No. ____

76-L-298 CE 307 5-66

PLEASE RETURN TO
LOS ANGELES COUNTY ENGINEER
403 LOS ANGELES COUNTY ENGINEERING BLDG.

NOTE: ANY ADDITIONS OR CHANGES ON THIS SHEET MUST BE MADE OR CIRCLED IN RED INK, WITH DATE AND NAME OF PERSON MAKING CHANGE.

Do not extend notes this side of this line.

Profile No.____ Notes Red____ Plotted____ Job No.____ Division No.____
X-Sec. No.____ Date____ Date____ Survey of____
Notes Chk'd.____ Date____ Checked____ Date____ Survey by____ Notes by____ Date____
Map No.____ Indexed____ Date____

F. B.____ PG.____

STATION	B. S.	H. I.	F. S.	ELEV.		
20+91.5 W.				20895	15 L.	
				20859	28 "	
				20846	30 " Typ.	
				20853	30 " Driveway	
22+00 W.				21055		℄
23+00 "				21247		℄
24+00 "				21451		℄
25+04.9 W.				21660		℄
				21650		15 R
				21591		30 " Typ.
				21638		30 "
25+21.2 N.				21691		℄
				21703	15 L.	
				21667	28 "	
				21648	30 " Typ.	
				21712	30 "	
25+58.99 W. + 0+00 N.				21785	Int. Denker (North)	℄ Century - Ry
5+67 N.				21732		℄ Denker
				21701		9 R
				21631		18 " Typ.
				21679		18 "

76-L-298 CE 307 5-66

PLEASE RETURN TO
LOS ANGELES COUNTY ENGINEER
403 LOS ANGELES COUNTY ENGINEERING BLDG.

NOTE: ANY ADDITIONS OR CHANGES ON THIS SHEET MUST BE MADE OR CIRCLED IN RED INK, WITH DATE AND NAME OF PERSON MAKING CHANGE.

Do not extend notes this side of this line.

STATION	B. S.	H. I.	F. S.	ELEV.	Line "D"	℄ Denker - Pg.
0+67 N.				21725	9 L.	
				21703	18 " Typ.	
				21754	18 "	
1+07 N.				21713		℄
				21677		9 R
				21604		18 " Typ.
				21648		18 "
				21712	9 L.	
				21662	18 " Typ.	
				21707	18 "	
2+07 N.				21653		℄
				21633		9 R
				21544		18 " Typ.
				21597		18 "
				21665	9 L.	
				21607	18 " Typ.	
				21660	18 "	
0+22 S.				21788	SMH rim.	℄ Pg 204
				21147	fl. 8" In. W.	5.74+.67=6.41 below rim
				21126	" 8" Out. S.	5.95+.67= 6.62 " "

F. B. [illegible] Pg. 222 | Job No. 6012.54 | Division No. 11 | Notes Red | Plotted | Profile
Survey of Century Blvd. S.D. | Date | Date | No.
Survey by English Notes Ed. | Notes Chk'd. | Checked | X-Sec.
Indexed | Date | Date | No.

76-L-298 CE 307 5-66

PLEASE RETURN TO
LOS ANGELES COUNTY ENGINEER
403 LOS ANGELES COUNTY ENGINEERING BLDG.

NOTE: ANY ADDITIONS OR CHANGES ON THIS SHEET MUST BE MADE OR CIRCLED IN RED INK, WITH DATE AND NAME OF PERSON MAKING CHANGE.

Do not extend notes this side of this line.

Profile Notes Red____ Plotted____ Job No.____ Division No.____
No.____ Date____ Date____ Survey of____
X-Sec. Notes Chk'd.____ Checked____ Survey by Engineer Notes by____ Date____
No.____ Date____ Date____ Map No.____ Indexed____ Date____

F. B. Pg. 223

STATION	B. S.	H. I.	F. S.	ELEV.	Line "D"	& Denker – Pg.
1+05 S.				21822		&
				21839		9 R w/4
				21828		18 " T.C.
				21887		18 " T.C.
				21792	9 L w/4	
				21752	16 L edge pvt Hwy	
				21735	18 L E. cb.	
				21794	18 L T cb.	
0+25 S.				21848		&
				21865		9 R
				21847		18 " Typ.
				21897		18 "
				21827	9 L w/4	
				21772	18 " e.p.	
				21779	30 " P.L.	
1+80 S.				21877	S.M.H. rim	& Pg 2
				21061	±L 8" lin. N.	7.69 + 6.72 = 8.34 bk
1+95 S.				21901		&
				21908		9 R
				21887		18 "
				21937		18 " Typ.
				21886	9 L w/e.	
				21835	18 " Pvmt.	

76-L-298 CE 307 5-66

PLEASE RETURN TO
LOS ANGELES COUNTY ENGINEER
403 LOS ANGELES COUNTY ENGINEERING BLDG.

NOTE: ANY ADDITIONS OR CHANGES ON THIS SHEET MUST BE MADE OR CIRCLED IN RED INK, WITH DATE AND NAME OF PERSON MAKING CHANGE.

Do not extend notes this side of this line.

STATION	B. S.	H. I.	F. S.	ELEV.	Line "D"	℄ Century - Pg.
26+14 W				21903		℄
				21869		15 R
				21798		30 " Typ.
				21845		30 "
				21890		℄
26+07 W				21892	15 L.	
+ OK				21867	30 " Typ.	
				21923	30 "	
26+70 W				21971	23 L.	S.M.H. rim. Pg 205
+ OK				21183	Pl. 8" Out. E.	727+.67-7.94 below rim.
26+47 W.				21924		℄
				21930		15 R
				21844		30 " Typ.
				21897		30 "
				21962	15 L.	
				21919	30 " Typ.	
				21969	30 "	
27+47 W.				22109		℄
				22101		15 R
				22022		30 "
				22090		30 " Typ.

F. B. 1871 Pg. 224 Job No. 6012.4 Division No. 11 Notes Red Plotted Profile
Survey of Century Blvd. S.D. Date Date No.
Survey by Engel Notes Ed. Notes Chk'd. Checked X-Sec.
Indexed Date Date No.

[redacted]

STATION	B. S.	H. I.	F. S.	ELEV.	Line "D"	℄ Century
224 47W.				221 09	15 L. W/4	
				220 70	30 " f.l.	
				221 14	30 " t.c.	
Fd. BM BY 8011				218 94	BM BY 8011 El. 218.942 FB 33[illegible] Denker Ave & Century Blvd. S[illegible] 30' S. of S end CR L & BN in Ch.	

End X-Sec's for Line "D".

Notes Red. Plotted Job No. 6012.54 Division No. 11 F. B. 3371 Pg. 225

Date Date Survey of

Notes Chk'd. Checked Survey by [illegible] Notes Date 7-21

Date Date Map No. Indexed Date