Notes Ck'd by	Survey of
Map No.	JN ____ Tape ____ Std ____ °F
Office Work	Surveyed by
Checked	Notes ____ Date ____
Date	Indexed

3375

Page	Job	Description
		STORM DRAIN PROJ. #9102 6091.02 PEACHLAND AVE.-NEWHALL
[illegible]-16	B.M.	Bench levels
17-30	C.L.	Centerline stationing
31-80	Imp.	Line "A" Improvements
81-166	X-Sec.	Line "A" Storm Drain Cross-sections
167-176	Imp.	Line "B" Improvements
177-206	X-Sec.	Line "B" Storm Drain [illegible]
207-212	Imp.	Line "C" Improvements
213-216	X-Sec.	Line "C" Storm Drain Cross-sections
217-224	C.L.	Centerline Peachland Ave. southerly of Lyons Avenue.
225-228		Topography
229-230	B.M.	Bench levels
231-236	X-Sec.	Cross section

Microfilmed March '85

PLEASE RETURN TO
COUNTY OF LOS ANGELES
DEPARTMENT OF COUNTY ENGINEER
403 LOS ANGELES COUNTY ENGINEERING BLDG.

Note: Any Additions or Changes on This Sheet Must be Made or Circled in Red Ink With Date and Name of Person Making Change.

Do not extend this side of this line.

F. B. _____ PG. _____

NOTES RED. _____ JOB NO. 030102 SURVEY OF PEACHLAND AVE SD F.B. 3375 PG. 5

DATE _____ SURVEY BY A.C. Guizado

DATE _____ INDEXED G. J. GADLI DATE JUN 16 '71

NOTE: ANY ADDITIONS OR CHANGES ON THIS SHEET MUST BE MADE OR CIRCLED IN RED INK, WITH DATE AND NAME OF PERSON MAKING CHANGE.

Do not extend notes this side of this line

PLEASE RETURN TO
LOS ANGELES COUNTY SURVEYOR
725 LOS ANGELES COUNTY ENGINEERING BLDG.

DESCRIPTION	JOB NO 0301 02 PEACHLAND AVE (W. NEWHALL) STORM DRAIN PRELIMINARY BENCH LEVELS JUNE 11 1971 RODS LOVAR #33834
ADJ. ELEV.	
3RD RUN	CIRCUIT BASED ON ROAD DEPT BENCH LEVELS (NEWHALL QUAD 1965 adjustment)
2ND RUN	"NOTE" DUE TO DUPLICATION, ALL SD B.M's SHOWN HERE-IN WILL BE FOLLOWED BY THE CAPITAL LETTER A GUIZADO GOBLE WEST FISHER
DIFF.	J.B. 8/3/71
1ST RUN	
B.M.	

76S420 353 3-51

F.B. 3375 PG. 6

JOB NO. 0302.01 SURVEY OF NEWHALL PEACHLAND AVE SD NOTES RED. DATE

SURVEY BY A.C. Guizado NOTES CHKD. RGB

NOTES BY ACG DATE DATE 6-16-71

INDEXED [illegible] DATE

768420 353 3-51

PLEASE RETURN TO
LOS ANGELES COUNTY SURVEYOR
725 LOS ANGELES COUNTY ENGINEERING BLDG.

NOTE: ANY ADDITIONS OR CHANGES ON THIS SHEET MUST BE MADE OR CIRCLED IN RED INK, WITH DATE AND NAME OF PERSON MAKING CHANGE.

Do not extend notes this side of this line

B.M.	1ST RUN	DIFF.	2ND RUN	3RD RUN	ADJ. ELEV.	DESCRIPTION
Fd BL3024	1247.577				1247.577	BL3024 Newhall 1965 adj ELEV=1247.577
+	2.667		2.609			L&T Conc Riser @ 23760 Lyons Ave
π	1250.244	-2.193	-2.193			@SE cor Lyons Ave & Wheeler Rd
−	4.860		4.802			30' E & 80' S c/L in ± MKD RDBM
TP	1245.384					
+	4.002		3.968			
π	1249.386	-0.716	-0.717			
−	4.718		4.685			
TP	1244.668					
+	4.498		4.408			
π	1249.166	-0.625	-0.624			
−	5.123		5.032			
Fd EV112	1244.043				1244.039	BM EV112 ELEV=1244.066 F.B 2791-8
+	4.700		4.678			Lyons Ave South Side 650'± West of
π	1248.743	+0.108	+0.108			℄ Peachland Ave 3'± E. PP1482860E
−	4.592		4.570			Bt. spk in cb
TP	1244.151					
+	5.088		5.040			
π	1249.239	+0.986	+0.988			
−	4.102		4.052			
TP	1245.137					
+	5.675		5.610			
π	1250.812	+2.505	+2.505			
−	3.170		3.105			
Fd EV113	1247.642				1247.634	BM EV113 ELEV=1247.630 F.B 2791-9
+	5.113		5.063			Peachland Ave Westside 60'± So ℄
π	1252.755	+0.941	+0.941			Lyons Ave 25'± West ℄ Peachland Ave
−	4.172		4.122			6' So End cr Bt spk in cb
Fd BM 60-35B	1248.583					BM 60-35B ELEV 1248.495

SEE DESC next pg

765420 353 3-51

PLEASE RETURN TO
LOS ANGELES COUNTY SURVEYOR
725 LOS ANGELES COUNTY ENGINEERING BLDG.

NOTE: ANY ADDITIONS OR CHANGES ON THIS SHEET MUST BE MADE OR CIRCLED IN RED INK, WITH DATE AND NAME OF PERSON MAKING CHANGE.

Do not extend notes this side of this line

B.M.	1ST RUN	DIFF.	2ND RUN	3RD RUN	ADJ. ELEV.	DESCRIPTION
BM 60-355	1248.583				26B ~~1248.574~~	BM 6035B 1970 Adj = 1248.495
+	5275		5222			Lyons & Peachland Ave 66' So of
Π	1253 858	+ 1.292	+ 1.292			BC Return So of Lyons Ave & 4' E of
−	3983		3930			East curb of Peachland Ave
TP	1249.875					Bolt
+	5595		5550			
Π	1255 470	+ 1.240	+ 1.240			
−	4355		4310			
Fd EV 114	1251.115				1251.103	BM EV 114 ELEV = 1251.097 FB 2391-9
+	5227		5208			Peachland Ave East side 550'± So
Π	1256 342	+ 1.117	+ 1.118			& Lyons Ave 7'± North end of ~~EXIST~~ cb
−	4110		4090			Bt spk in cb
TP	1252 232					
+	5653		5622			
Π	1257 885	+ 1.491	+ 1.492			
−	4162		4130			
Fd EV 115	1253.723				1253.709	BM EV 115 ELEV = 1253.697 FB 2391-9
+	4100		4033			Cherry St So side 54'± East of
Π	1257 823	+ 0.453	+ 0.456			Peachland Ave; 20'± So & Cherry
−	3647		3577			St 9'± East end cb Bt spk in cb
TP	1254.176					
+	5137		5105			
Π	1259 313	+ 0.575	+ 0.575			
−	4562		4530			
Fd EV 117	1254.751				1254.736	BM EV 117 ELEV = 1254.729 FB 2391-1
+	4670		4620			Happy Valley Dr No side 50'± West
Π	1259.421	+ 0.970	+ 0.970			& Peachland Ave 5'± West end cb
−	3700		3650			Bt spk in curb
TP	1255.721					

NOTES RED _____ JOB NO. 230102 SURVEY OF Peachland Ave So
DATE _____ SURVEY BY _____
DATE 6-16-71 INDEXED G.J. CARU DATE 7-16-71
NEWHALL
F.B. 3375 Pg. 7

F.B. 3375 PG. 8

JOB NO. 0301-02 SURVEY OF Peachland Ave SD NEW HALL NOTES RED.

SURVEY BY AC Guizado DATE

NOTES BY ACG DATE 6/11/71 NOTES CHKD. RGB

INDEXED G.J. CADU DATE DATE 6-15-71

76S420 353 3-51

PLEASE RETURN TO
LOS ANGELES COUNTY SURVEYOR
725 LOS ANGELES COUNTY ENGINEERING BLDG.

NOTE: ANY ADDITIONS OR CHANGES ON THIS SHEET MUST BE MADE OR CIRCLED IN RED INK, WITH DATE AND NAME OF PERSON MAKING CHANGE.

Do not extend notes this side of this line

B.M.	1ST RUN	DIFF.	2ND RUN	3RD RUN	ADJ. ELEV.	DESCRIPTION
	1255.721					
+	5468		5422			
π	1261.189	+1340	+1.342			
−	4128		4080			
Fd EV 118	1257061				1257.044	BM EV-118 ELEV=1257.037 F.B. 2791-11
+	8062		8.025			PEACHLAND AVE EASTSIDE 49'± WEST
π	1265.123	+7.492	+7.490			of FLAGPOLE in Front of PEACHLAND
−	0570		0.535			AVE ELEM. School 42' So. of N END
T.P.	1264553					CIRC. DRIVE to School Bt. spk in cb
+	8562		8527			
π	1273.115	+6534	+6537			
−	2028		1990			
Fd EV 119	1271.087				1271.067	BM EV-119 ELEV=1271.061 FB 2791-11
+	5.962		5.875			PEACHLAND AVE & 67'± North of ℄
π	1277049	+3.932	+3.928			NEARGATE & 22"± NORTH END CR
−	2.030		1.947			Bt. spk in curb
TP	1275.019					
+	11363		11.310			
π	1286382	+10.608	+10.608			
−	0755		0.702			
Fd EV 121	1285.627				1285.602	BM EV 121 ELEV=1285584 FB 2791-12
+	0.882		0.828			NEARGATE DR. So. SIDE 300'± WEST &
π	1286509	-10.608	-10.612			PEACHLAND AVE; 18"± West of Drive to
−	11490		11440			HSE #23604 Bt. spk in curb
TP	1275.019					
+	1.912		1.825			
π	1276.931	-2.168	-2.170			
−	4080		3.995			
TP	1272.851					

769420 353 3-51

PLEASE RETURN TO
LOS ANGELES COUNTY SURVEYOR
725 LOS ANGELES COUNTY ENGINEERING BLDG.

NOTE: ANY ADDITIONS OR CHANGES ON THIS SHEET MUST BE MADE OR CIRCLED IN RED INK, WITH DATE AND NAME OF PERSON MAKING CHANGE.

Do not extend notes this side of this line

B.M.	1ST RUN	DIFF.	2ND RUN	3RD RUN	ADJ. ELEV.	DESCRIPTION
TP	1272.851					
+	5.137		5.028			
π	1277.988	+4.040	+4.043			
−	1.097		0.985			
Fd EV120	1276.891				1276.859	BM EV120 ELEV=1276.867 FB2791-12
+	1.002		0.955			NEARGATE DR. SO. SIDE 375'± EAST
π	1277.893	-4.098	-4.097			& PEACHLAND AVE 7'± EAST of DRIVE to
−	5.100		5.052			HSE# 23506 Bt spk in curb
TP	1272.793					
+	3.285		3.222			
π	1276.078	-2.093	-2.093			
−	5.378		5.315			
TP	1270.700					
+	2.355		2.322			
π	1273.055	-5.745	-5.743			
−	8.100		8.065			
TP	1264.955					
+	0.910		0.877			
π	1265.865	-7.575	-7.573			
−	8.485		8.450			
TP	1257.380					
+	3.500		3.462			
π	1260.880	-1.817	-1.813			
−	5.317		5.275			
TP	1255.563					
+	4.258		4.243			
π	1259.821	-0.964	-0.962			
−	5.222		5.205			
TP	1254.599					

NOTES RED. _____ JOB NO. 030102 SURVEY OF PEACHLAND AVE SO.
DATE _____ SURVEY BY [illegible]
DATE 6-16-71 INDEXED [illegible] DATE JUN 16 '71

F.B. 3375 PG. 7

765420 353 3-51

PLEASE RETURN TO
LOS ANGELES COUNTY SURVEYOR
725 LOS ANGELES COUNTY ENGINEERING BLDG.

NOTE: ANY ADDITIONS OR CHANGES ON THIS SHEET MUST BE MADE OR CIRCLED IN RED INK, WITH DATE AND NAME OF PERSON MAKING CHANGE.

Do not extend notes this side of this line

JOB NO. R3020.1 SURVEY OF PEACHLAND AVE SD NOTES RED. DATE
SURVEY BY ACG Guizado DATE 6/11/71 NOTES CHKD. RGB
NOTES BY ACG DATE DATE 6-16-71
INDEXED C.L. BALLI DATE
VERNAGE

F.B. 3375 PG. 10

B.M.	1ST RUN	± DIFF.	2ND RUN	3RD RUN	ADJ. ELEV.	DESCRIPTION
TP	1254.599					
+	4.393		4.357			
π	1258.992	-1.132	-1.131			
−	5.525		5.488			
TP	1253.467					
+	4.297		4.090			
π	1257.764	-0.345	-0.343			
−	4.642		4.433			
set SD 470A	1253.122				1253.086	BM SD 470A ELEV = 1253.086 FB 3375-10 PEACHLAND AVE & CHERRY ST SW COR L&TK in ctr of CHBB return.
+	4.282		4.182			
π	1257.404	-0.903	-0.903			
−	5.185		5.085			
TP	1252.219					
+	2.352		2.310			
π	1254.571	-0.395	-0.395			
−	2.747		2.705			
set SD 471A	1251.824				1251.785	BM SD 471A ELEV = 1251.785 FB 3375-10 PEACHLAND AVE ℄ 300'± W. along ℄ Pad CHERRY ST ℄ 25'± So. of CHERRY ST ℄ pad Bt spk driven in W SIDE PP# 1226505E up 2.5
+	2.642		2.603			
π	1254.466	+0.342	+0.343			
−	2.300		2.260			
TP	1252.166					
+	5.105		5.025			
π	1257.271	+1.855	+1.855			
−	3.250		3.170			
TP	1254.021					
+	6.935		6.890			
π	1260.956	+5.793	+5.795			
−	1.142		1.095			
TP	1259.814					

768420 353 3-51

PLEASE RETURN TO
LOS ANGELES COUNTY SURVEYOR
725 LOS ANGELES COUNTY ENGINEERING BLDG.

NOTE: ANY ADDITIONS OR CHANGES ON THIS SHEET MUST BE MADE OR CIRCLED IN RED INK, WITH DATE AND NAME OF PERSON MAKING CHANGE.

Do not extend notes this side of this line

B.M.	1ST RUN	DIFF.	2ND RUN	3RD RUN	ADJ. ELEV.	DESCRIPTION
TP	1259.814					
+	5.422		5.233			
⊼	1265.236	+2.932	+2.931			
−	2.490		2.302			
TBM	1262.746				1262.702	TBM ELEV = 1262.725 FB2791 10
+	6.180		6.098			Lg. Spk in No. Face of PP#1753 [illegible] E
⊼	1268.926	+4.332	+4.333			Cherry St 21.5 So. of ℄ & 446.8± [illegible]
−	1.848		1.765			of Peachland Ave ℄
TP	1267.078					
+	6.148		6.270			
⊼	1273.226	+2.546	+2.550			
−	3.602		3.720			
Fd EV116	1269.624				1269.579	BM EV116 ELEV = 1269.579 FB2791 10
+	5.962		5.850			Cherry St No Side West Edge Conc
⊼	1275.586	+1.397	+1.398			Drive to HSE #23457 LACO Engr Tag in Cd
−	4.565		4.452			
TP	1271.021					
+	6.900		6.790			
⊼	1277.921	+3.372	+3.372			
−	3.528		3.418			
TP	1274.393					
+	5.112		4.932			
⊼	1279.505	−1.135	−1.133			
−	6.247		6.065			
SE± SD469A	1273.258				1273.210	BM SD469A ELEV = 1273.210 FB3375 [illegible]
+	6.102		6.040			Apple & Cherry St. 97'± No & 22'± West
⊼	1279.360	+3.164	+3.168			of ℄ int LACO Engr Tag in Conc Ap[illegible]
−	2.938		2.872			frt of Garage to HSE #248.01 2° W. of Edge
TP	1276.422					

NOTES RED. _____ JOB NO. 0202.01 SURVEY OF Peachland Ave SD
DATE _____ SURVEY BY _____
DATE 6-16-71 INDEXED [illegible] DATE JUN 16 71

F.B. 3315 PG. 11

76S420 353 3-51

PLEASE RETURN TO
LOS ANGELES COUNTY SURVEYOR
725 LOS ANGELES COUNTY ENGINEERING BLDG.

NOTE: ANY ADDITIONS OR CHANGES ON THIS SHEET MUST BE MADE OR CIRCLED IN RED INK, WITH DATE AND NAME OF PERSON MAKING CHANGE.

Do not extend notes this side of this line

B.M.	1ST RUN	DIFF.	2ND RUN	3RD RUN	ADJ. ELEV.	DESCRIPTION
TP	1276.422					
+	6530		6.407			
⊼	1282.952	+3.122	+3.122			
−	3408		3285			
SET SD 468A	1279.544				1279.495	BM SD 468A ELEV = 1279.495 FB 3375-12
+	6.217		6.110	6.065		Apple St & Heritage Ln. SE. Cor
⊼	1285.761	+3.509	+3.502	+3.508		Fd L&TR 1° East of E. End Cr.
−	2708		2608	2557		
TP	1283.053					
+	6.192		6048			
⊼	1289.245	+1.439	+1.438			
−	4.753		4610			
SET SD 467A	1284.492				1284.439	BM SD 467A ELEV = 1284.439 FB 3375-12 23400
+	5.862		5.688			Apple St & Happy Valley Dr 54'± West & SE Cor
⊼	1290.354	+2.480	+2.481			11'± No. of ℄ int Bt spk in Ld SE
−	3382		3207			Cor. Conc Apron of Garage to Hse #23407
TP	1286.972					
+	6.740		6.580			
⊼	1293.712	+3.882	+3.882			
−	2858		2698			
TP	1290.854					
+	7.003		6.915			
⊼	1297.857	+4.783	+4.785			
−	2220		2130			
TP	1295.637					
+	8.310		8272			
⊼	1303.947	+3.868	+3.867			
−	4442		4405			
SET SD 466A	1299.505				1299.447	BM SD 466A ELEV = 1299.447 FB 3375-12 24604
						Apple & 8th St. 121'± E & S ±' No of ℄ int
						Fd L&T in NE Cor conc apron to Garage Hse #24604

JOB NO. 0302.01 SURVEY OF Peachland Ave SD Newhall
SURVEY BY ACGuizado
NOTES BY ACG DATE 6/16/71
INDEXED G.L. Galli DATE
NOTES RED. DATE
NOTES CHKD. RGB DATE 6-16-71

F.B. 3375 Pg. 12

765420 353 3-51

PLEASE RETURN TO
LOS ANGELES COUNTY SURVEYOR
725 LOS ANGELES COUNTY ENGINEERING BLDG.

NOTE: ANY ADDITIONS OR CHANGES ON THIS SHEET MUST BE MADE OR CIRCLED IN RED INK, WITH DATE AND NAME OF PERSON MAKING CHANGE.

Do not extend notes this side of this line

B.M.	1ST RUN	DIFF.	2ND RUN	3RD RUN	ADJ. ELEV.	DESCRIPTION
SD 466A	1299.505					BM SD 466A ELEV FB 3375 -
+	5.420		5.348			SEE pg 12 for DESC
Σ	1304.925	+0.892	+0.893			
−	4.528		4.455			
TP	1300.397					
+	5.277		5.200			
Σ	1305.674	+1.995	+1.995			
−	3.282		3.205			
TP	1302.392					
+	6.180		6.070			
Σ	1308.572	+3.428	+3.425			
−	2.752		2.645			
Fd BL811	1305.820				1305.757	BM BL811 ELEV = 1305.757 (1965 adj)
+	1.457		1.307			L.S.TK in Conc WK to HSE # 23[illegible]
Σ	1307.277	−4.035	−4.035			3rd ST 40 FT So of C/L & 105 FT E of C/L Valley St
−	5.492		5.342			
Fd BL 810	1301.785				1301.723	BM BL810 ELEV = 1301.723 (1965 adj)
						L.S.TK N. edge Conc Dwy to HSE # 23[illegible]
						Valley ST, 33 FT W of C/L & 120' N of 3rd ST
Fd BL 810	1301.723					
+	5.400		5.330			
Σ	1307.123	+2.472	+2.472			
−	2.928		2.858			
TP	1304.195					
+	6.165		6.128			
Σ	1310.360	+3.613	+3.615			
−	2.552		2.513			
TP	1307.808					
+	6.460		6.395			
Σ	1314.268	+3.282	+3.282			
−	3.178		3.113			
TP	1311.090					

DATE 6-16-71 INDEXED L.A.CALI DATE JUN 16 71

NOTES RED _____ JOB NO 2020.0 SURVEY OF Peschiland Rd SD
DATE _____ SURVEY BY _____ DATE _____

F.B. 3375 Pg. 13

JOB NO. 0301.02 SURVEY OF NEWHALL PEACHLAND AVE SD NOTES RED.
SURVEY BY A.C. Guizado DATE
NOTES BY ACG DATE 6/11/71 NOTES CHKD. RbD
INDEXED [illegible] DATE DATE 6-16-71

F. B. 3375 PG. 14

765420 353 3-51

PLEASE RETURN TO
LOS ANGELES COUNTY SURVEYOR
725 LOS ANGELES COUNTY ENGINEERING BLDG.

NOTE: ANY ADDITIONS OR CHANGES ON THIS SHEET MUST BE MADE OR CIRCLED IN RED INK, WITH DATE AND NAME OF PERSON MAKING CHANGE.

Do not extend notes this side of this line

B.M.	1ST RUN	DIFF.	2ND RUN	3RD RUN	ADJ. ELEV.	DESCRIPTION
TP	1311.090					
+	7.340		7285			
⊼	1318.430	+6392	+6393			
−	0.948		0892			
SET SD465A	1317.482				1317.482	BM SD 465A ELEV = 1317.482 FB 3375-14
+	2.780		2720			VALLEY ST & CEDARTOWN ST W. SIDE
⊼	1320.262	−1.415	−1413			32 ± ft S. & 31 ± ft W. of ℄ int
−	4.195		4133			BRASS NAIL in Ld (MKd BM) NW COR CONC
TP	1316.067					Apron to GARAGE HSE # 24363
+	5.995		5.960			
⊼	1322.062	+2538	+2538			
−	3.457		3422			
TP	1318.605					
+	8.108		8.000			
⊼	1326.713	+2478	+2478			
−	5630		5522			
SET SD472A	1321.083				1321.083	BM SD 472A ELEV = 1321.083 FB 3375-14
+	6.602		6.530			DANEL ST @ cul-de-sac No. of
⊼	1327685	+4444	+4447			MAPLE ST. W. CURB IN FRONT OF
−	2158		2083			HSE # 6 ± So. OF CATCH
TP	1325527					BASIN
+	6.642		6505			
⊼	1332169	+3285	+3285			
−	3357		3220			
Fd BM "C"	1328.812				1328.812	BM "C" ELEV = 1328.812 FB 3375-14
+	4.922		4867			MAPLE ST & DANEL AVE NE COR
⊼	1333734	+0337	+0337			Fd L&TK in ctr of curb Ret (MKd BM "C")
−	4.585		4.530			
TP	1329.149					

76S420 353 3-51

PLEASE RETURN TO
LOS ANGELES COUNTY SURVEYOR
725 LOS ANGELES COUNTY ENGINEERING BLDG.

NOTE: ANY ADDITIONS OR CHANGES ON THIS SHEET MUST BE MADE OR CIRCLED IN RED INK, WITH DATE AND NAME OF PERSON MAKING CHANGE.

Do not extend notes this side of this line

B.M.	1ST RUN	DIFF.	2ND RUN	3RD RUN	ADJ. ELEV.	DESCRIPTION
TP	1329.149					
+	6.452		6.348			
⊼	1335.601	+2.879	+2.881			
−	3.573		3.467			
TP	1332.028					
+	4.490		4.395			
⊼	1336.518	−0.713	−0.715			
−	5.203		5.110			
Fd BM "B"	1331.315				1331.314	BM "B" ELEV = 1331.314 FB3375-15 MAPLE & VALLEY Sts 103' ± ℄ & 28' ± No. of ℄ INT Fd L&T in Conc & ROCK HEAD WALL
+	6.218		6.148			
⊼	1337.533	+3.403	+3.403			
−	2.815		2.745			
Fd RDBM 812	1334.718				1334.694	RDBM 812 NEWHALL 1965 Adj ELEV = 1334.694 MAPLE & VALLEY Sts 35 ft No & 25 ft West of ℄ INT L&T in Conc WALK to HSE #23405
+	5.788		5.890			
⊼	1340.506	+4.078	4.078			
−	1.710		1.812			
Fd RDBM 813	1338.796				1338.794	RDBM 813 NEWHALL 1965 Adj ELEV = 1338.794 MAPLE & VALLEY Sts 105 ft So & 60 ft West ℄ int; L&T Conc WALK to HSE #23410

NOTES RED. _____ JOB NO. 0302-01 SURVEY OF Peachland Ave SU NEWHALL
DATE _____ SURVEY BY [illegible]
DATE 6-16-71 INDEXED [illegible] DATE JUN 16 '71

F.B. 3375 Pg. 15

F. B. 3375 PG. 16

JOB NO. 030102 SURVEY OF PEARLAND AVE SO NEWHALL

SURVEY BY ACGuizado

NOTES BY ACG DATE 6/14/71

INDEXED DATE

NOTES RED. DATE

NOTES CHKD. DATE

B.M.	1ST RUN	DIFF.	2ND RUN	3RD RUN	ADJ. ELEV.	DESCRIPTION

Do not extend notes this side of this line

PLEASE RETURN TO
LOS ANGELES COUNTY SURVEYOR
725 LOS ANGELES COUNTY ENGINEERING BLDG.

NOTE: ANY ADDITIONS OR CHANGES ON THIS SHEET MUST BE MADE OR CIRCLED IN RED INK, WITH DATE AND NAME OF PERSON MAKING CHANGE.

769420 353 3-51

W NEWHALL

Notes Ck'd by	Survey of [illegible]
Map No.	JN 0303 Tape 233 Std 84 °F
Office Work	Surveyed by Guizado
Checked	Notes ACG Date 6/71
Date	Indexed T. M. PALMERI JUL 20 '71

F. B. [illegible] PG. 17

UOB 0303.00
WEST NEWHALL
PEACHLAND AVE
STORM DRAIN
CENTERLINE
STATIONING

REF 8
RDFB 2412
FB 2742
TR 1437
" 26993

Guizado
GOBLE
West
FISHER

Note: Any Additions or Changes on This Sheet Must be Made or Circled in Red Ink With Date and Name of Person Making Change.

PLEASE RETURN TO
COUNTY OF LOS ANGELES
DEPARTMENT OF COUNTY ENGINEER
403 LOS ANGELES COUNTY ENGINEERING BLDG.

Do not extend this side of this line.

76F309S CE#310 3-68

F. B. 3375 PG 18

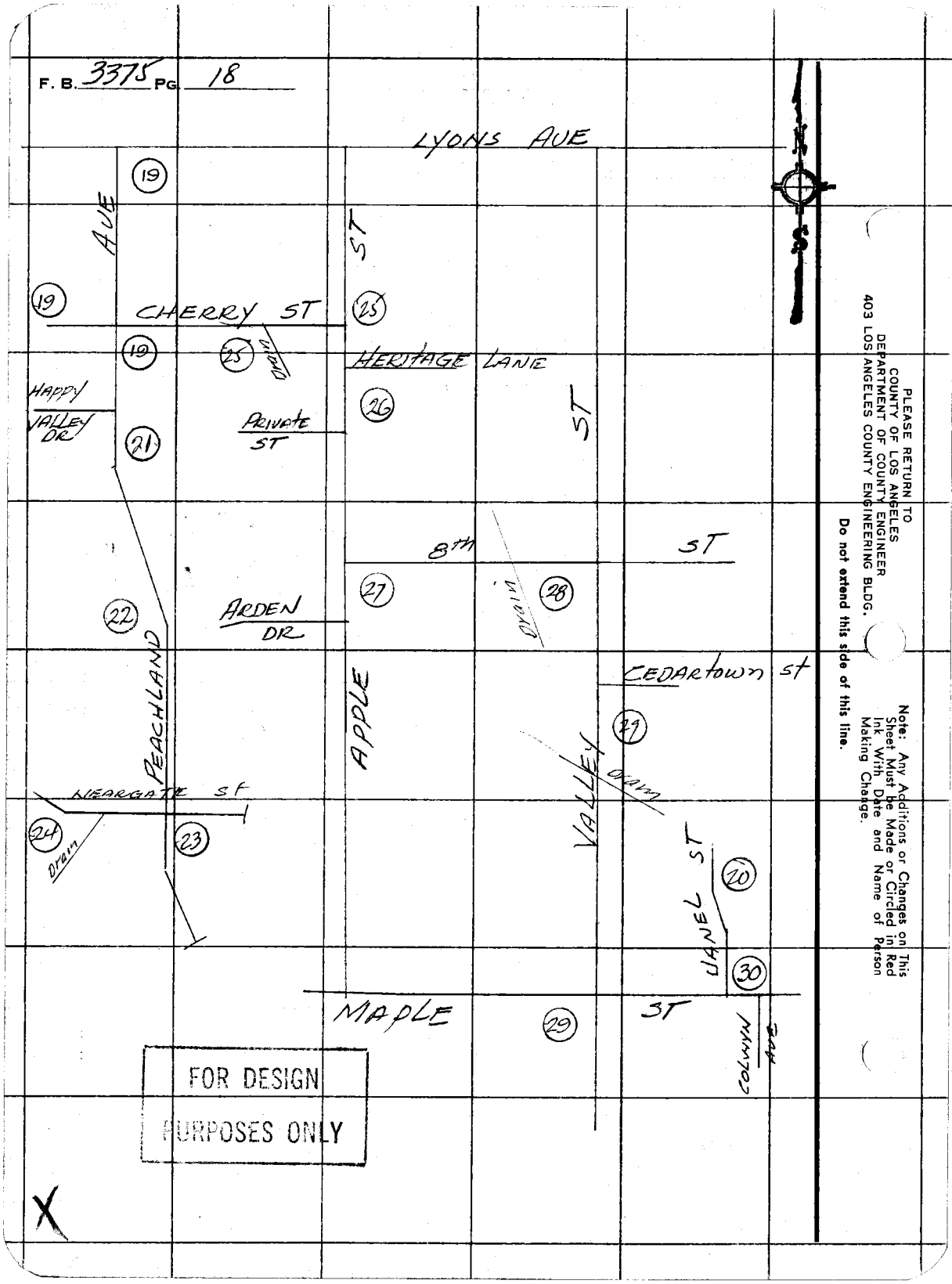

PLEASE RETURN TO
COUNTY OF LOS ANGELES
DEPARTMENT OF COUNTY ENGINEER
403 LOS ANGELES COUNTY ENGINEERING BLDG.

Do not extend this side of this line.

Note: Any Additions or Changes on This Sheet Must be Made or Circled in Red Ink With Date and Name of Person Making Change.

W. NEWHALL

Notes Ck'd by H. HOLMAN	Survey of PEACHLAND AVE SD
Map No.	JN 6011 Tape 2.5 Std 84 F
Office Work	Surveyed by ACGuizado
Checked	Notes ACG Date 6/71
Date	Indexed T. M. PALMERI JUL 20 71

F. B. 3375 Pg. 19

WS62, A-3

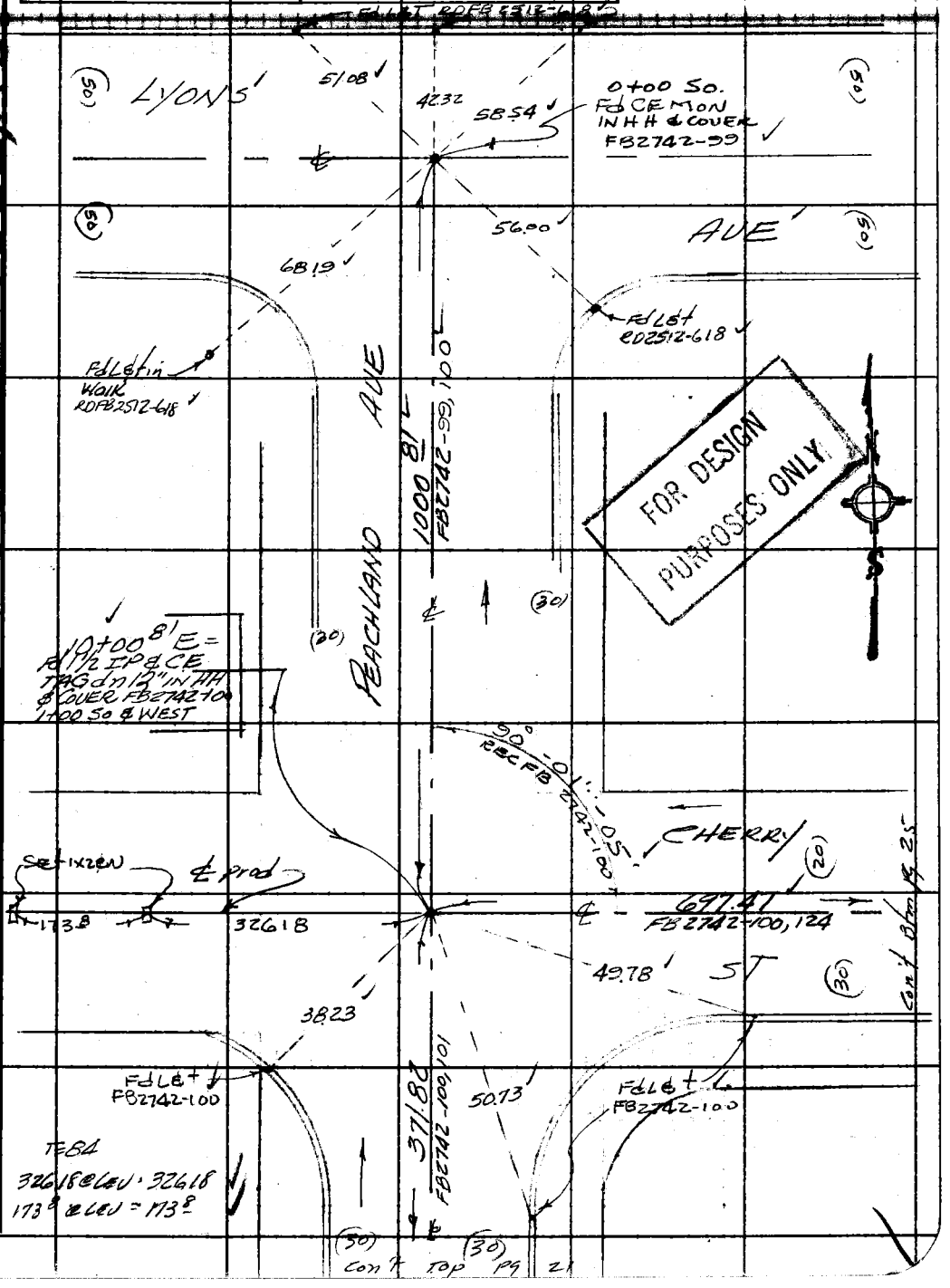

Note: Any Additions or Changes on This Sheet Must be Made or Circled in Red Ink With Date and Name of Person Making Change.

Do not extend this side of this line.

PLEASE RETURN TO
COUNTY OF LOS ANGELES
DEPARTMENT OF COUNTY ENGINEER
403 LOS ANGELES COUNTY ENGINEERING BLDG.

76F309S CE#310 3-69

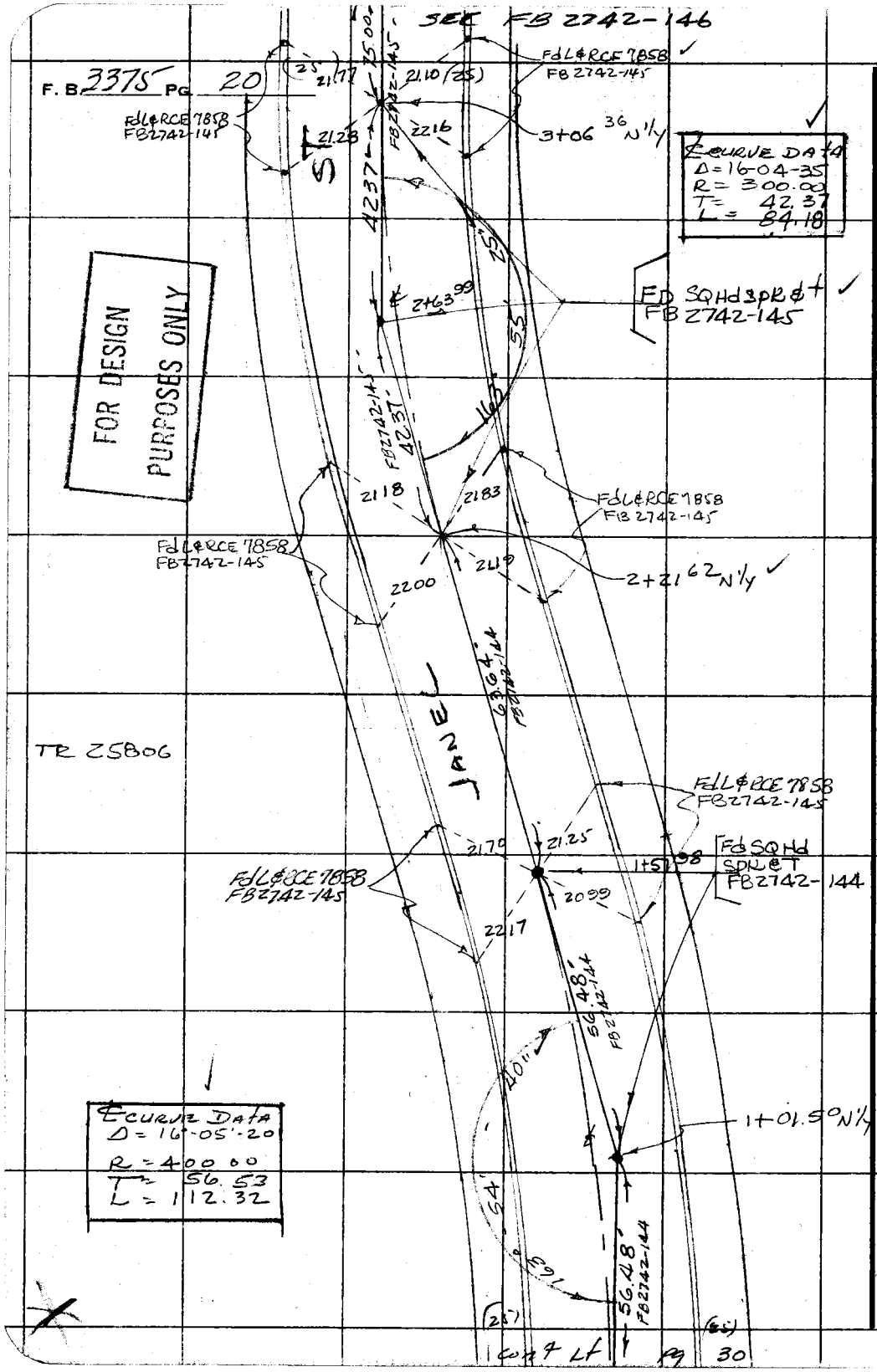

PLEASE RETURN TO
COUNTY OF LOS ANGELES
DEPARTMENT OF COUNTY ENGINEER
403 LOS ANGELES COUNTY ENGINEERING BLDG.

Do not extend this side of this line.

Note: Any Additions or Changes on This Sheet Must be Made or Circled in Red Ink. With Date and Name of Person Making Change.

Notes Ck'd by H. HOLMAN	Survey of W. NEWHALL	F.B. 3275 Pg. 21
Map No.		
Office Work	Surveyed by	
Checked	Notes ACG Date 6/71	
Date	Indexed T. M. PALMERI JL 20 71	

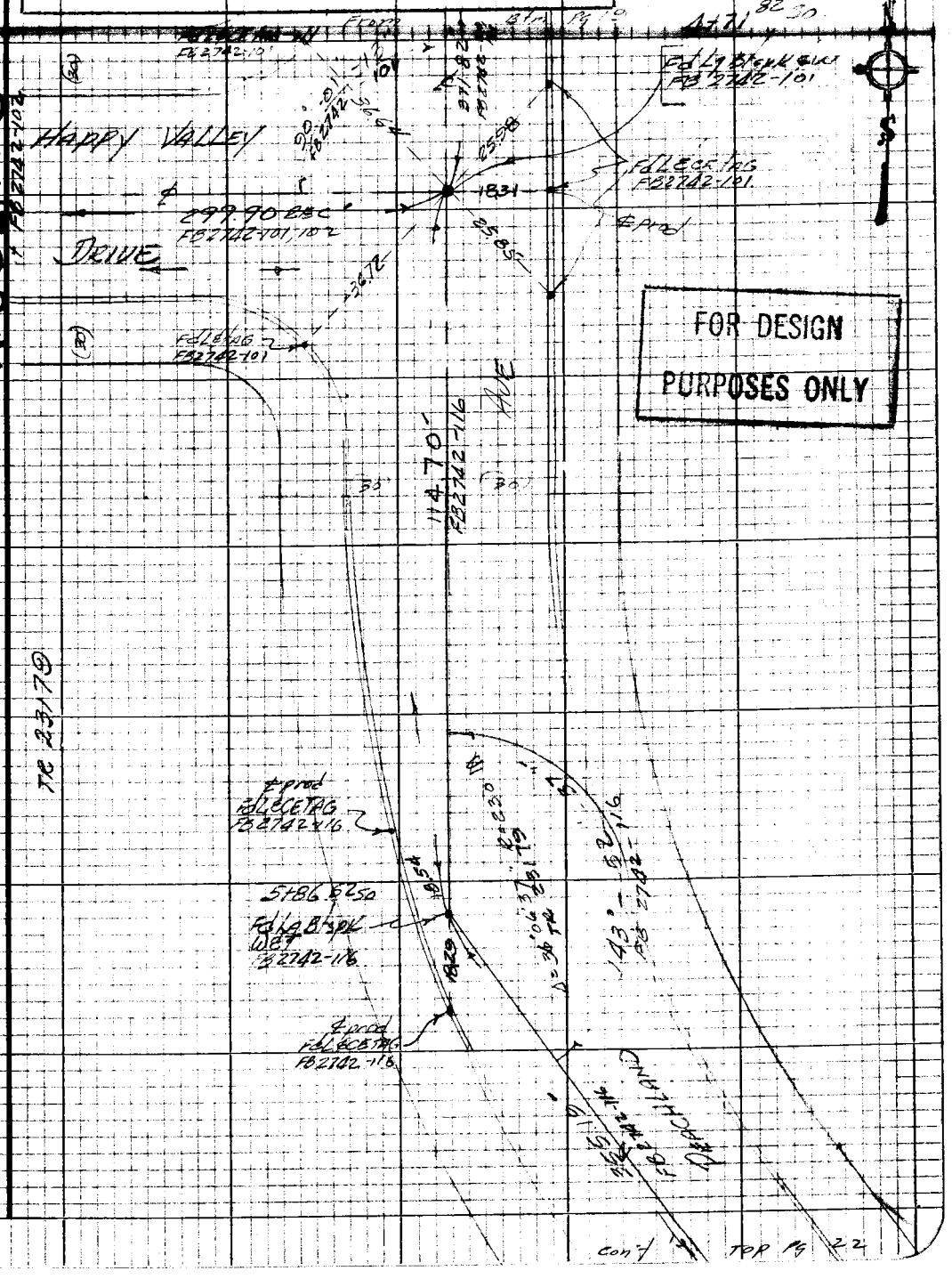

Note: Any Additions or Changes on this Sheet Must be Made or Circled in Red Ink With Date and Name of Person Making Change

Do not extend this side of this line.

PLEASE RETURN TO
LOS ANGELES COUNTY ENGINEER
403 LOS ANGELES COUNTY ENGINEERING BLDG.

76P3095 CE #310 5-66

Con't TOP Pg 22

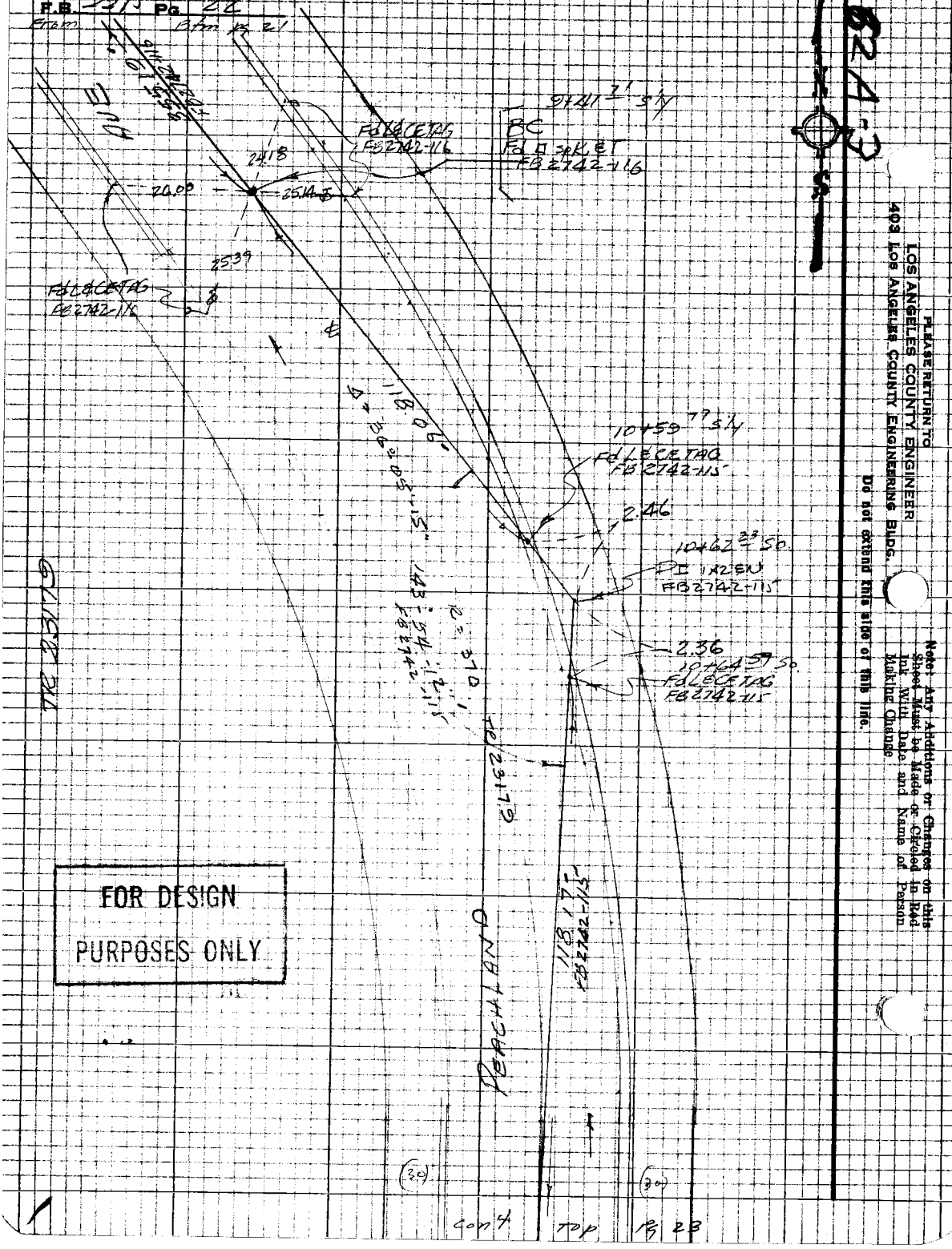
F.B. 3375 Pg. 22
From Btm pg 21
MS 82A-3
PLEASE RETURN TO
LOS ANGELES COUNTY ENGINEER
403 LOS ANGELES COUNTY ENGINEERING BLDG.
Do not extend this side of this line.
Note: Any Additions or Changes on this Sheet Must be Made or Circled in Red Ink With Date and Name of Person Making Change
9+41.71 S/N
BC
Fd □ spk ET
FB 2742-116
Fd L&CE TAG
FB 2742-116
24.18
20.09
25.14
25.39
Fd L&CE TAG
FB 2742-116
118.06
10+59.77 S/N
Fd L&CE TAG
FB 2742-115
2.46
10+62.23 So.
PI 1x2 EN
FB 2742-115
2.36
10+64.59 So.
Fd L&CE TAG
FB 2742-115
R = 370
143.54
FB 2742-115
TR 23179
118.17
FB 2742-115
PEACHLAND
(30)
(30)
Cont Top Pg 23
FOR DESIGN
PURPOSES ONLY

W. NEWHALL

Notes Ck'd by H. HOLMAN	Survey of Peachland Ave SD	F.B. 3275	Pg. 23
Map No.			
Office Work	Surveyed by Gutzado AC		
Checked	Notes ACG Date 6/71		
Date	Indexed T. M. PALMERI JUL 20 '71		

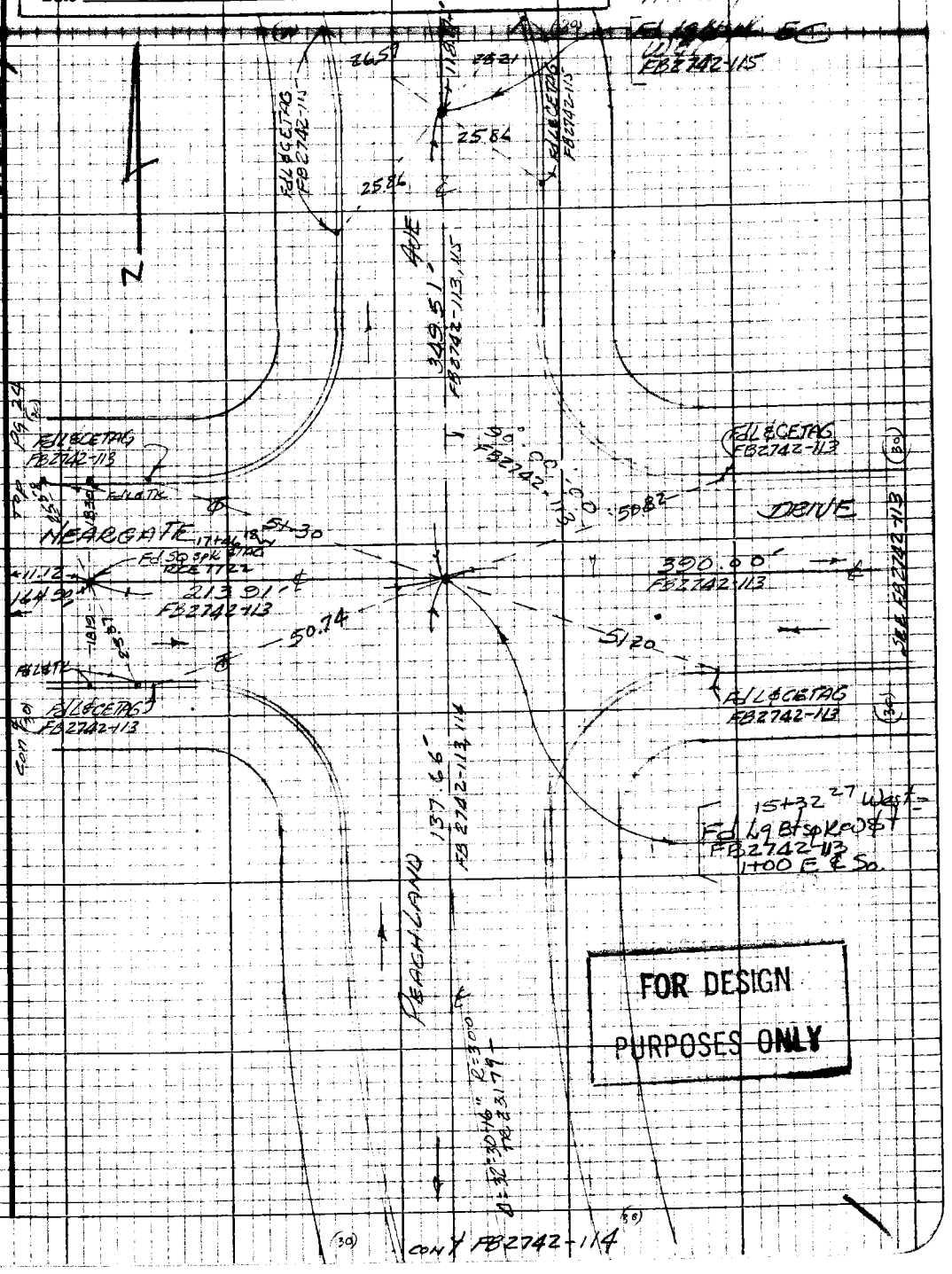

FOR DESIGN PURPOSES ONLY

Note: Any Additions or Changes on this Sheet Must be Made or Circled in Red Ink With Date and Name of Person Making Change

Do not extend this side of this line.

PLEASE RETURN TO
LOS ANGELES COUNTY ENGINEER
403 LOS ANGELES COUNTY ENGINEERING BLDG.

76P3098 CE #310 5-66

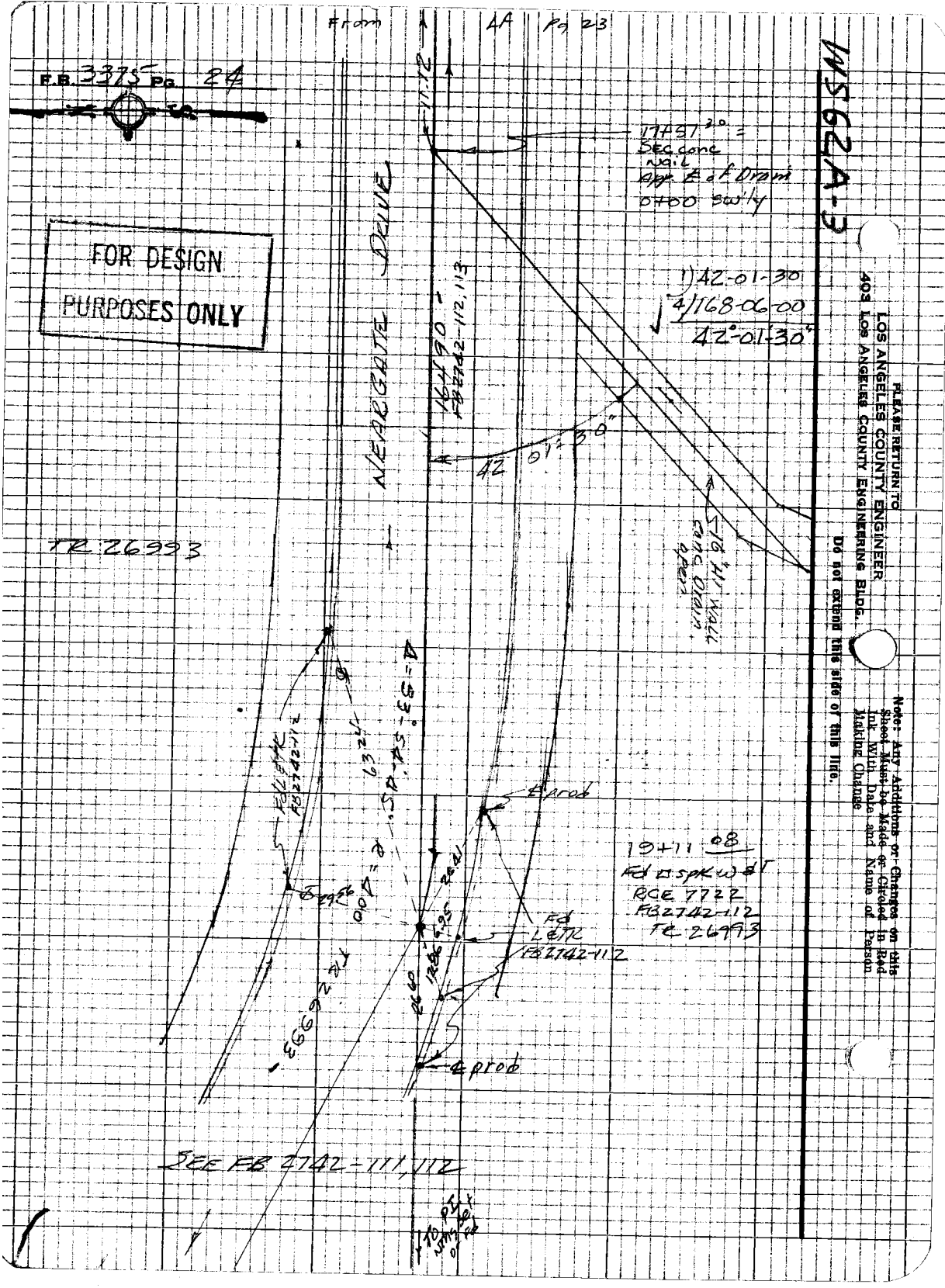

From LA Pg 23
F.B. 3375 Pg. 24
FOR DESIGN PURPOSES ONLY
WS62A-3
PLEASE RETURN TO
LOS ANGELES COUNTY ENGINEER
403 LOS ANGELES COUNTY ENGINEERING BLDG.
Do not extend this side of this line.
Note: Any Additions or Changes on this Sheet Must be Made or Circled in Red Ink With Date and Name of Person Making Change
NEARGATE DRIVE
17+57.30 = Sec conc nail App ℄ of Drain 0+00 sw'ly
1) 42-01-30
4) 168-06-00
42°-01'-30"
16+90 FB2742-112,113
42 01'-30"
16" HP Wall Conc Drain open
TR 26993
19+11.08
Fd □ spk w ℄ T
RCE 7722
FB2742-112
TR 26993
℄ prod
Fd L ℄ TR
FB2742-112
℄ prod
SEE FB 2742-111,112

W. NEWHALL

Notes Ck'd by H. HOLMAN	Survey of [illegible]	F.B. 3375 Pg. 25
Map No.	[illegible]	
Office Work	Surveyed by A C Guizado	
Checked	Notes ACG Date 9/71	
Date	Indexed T. M. PALMERI 20	

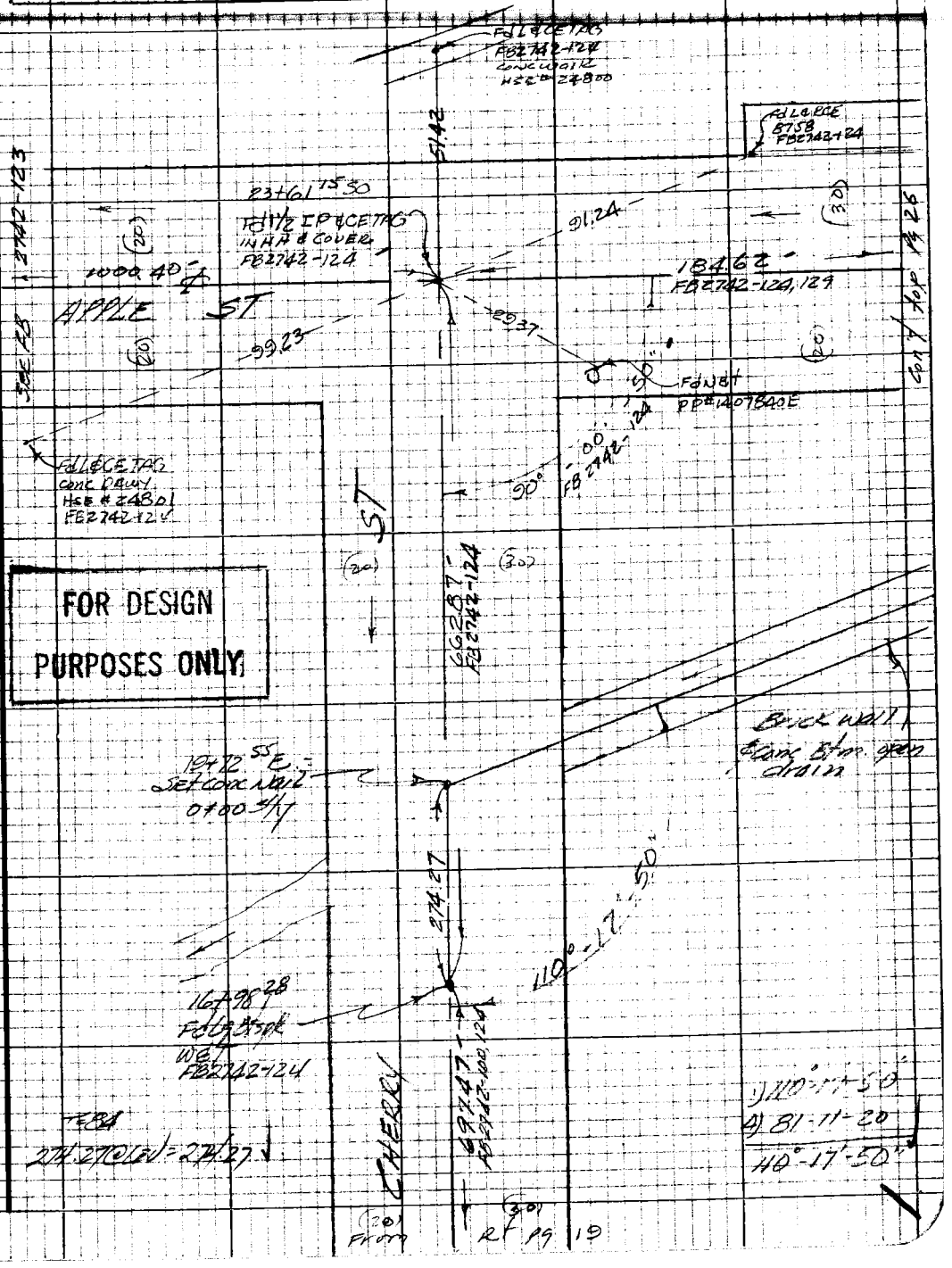

FOR DESIGN PURPOSES ONLY

Note: Any Additions or Changes on this Sheet Must be Made or Circled in Red Ink With Date and Name of Person Making Change

Do not extend this side of this line.

PLEASE RETURN TO
LOS ANGELES COUNTY ENGINEER
403 LOS ANGELES COUNTY ENGINEERING BLDG.

76P3096 CE #310 5-66

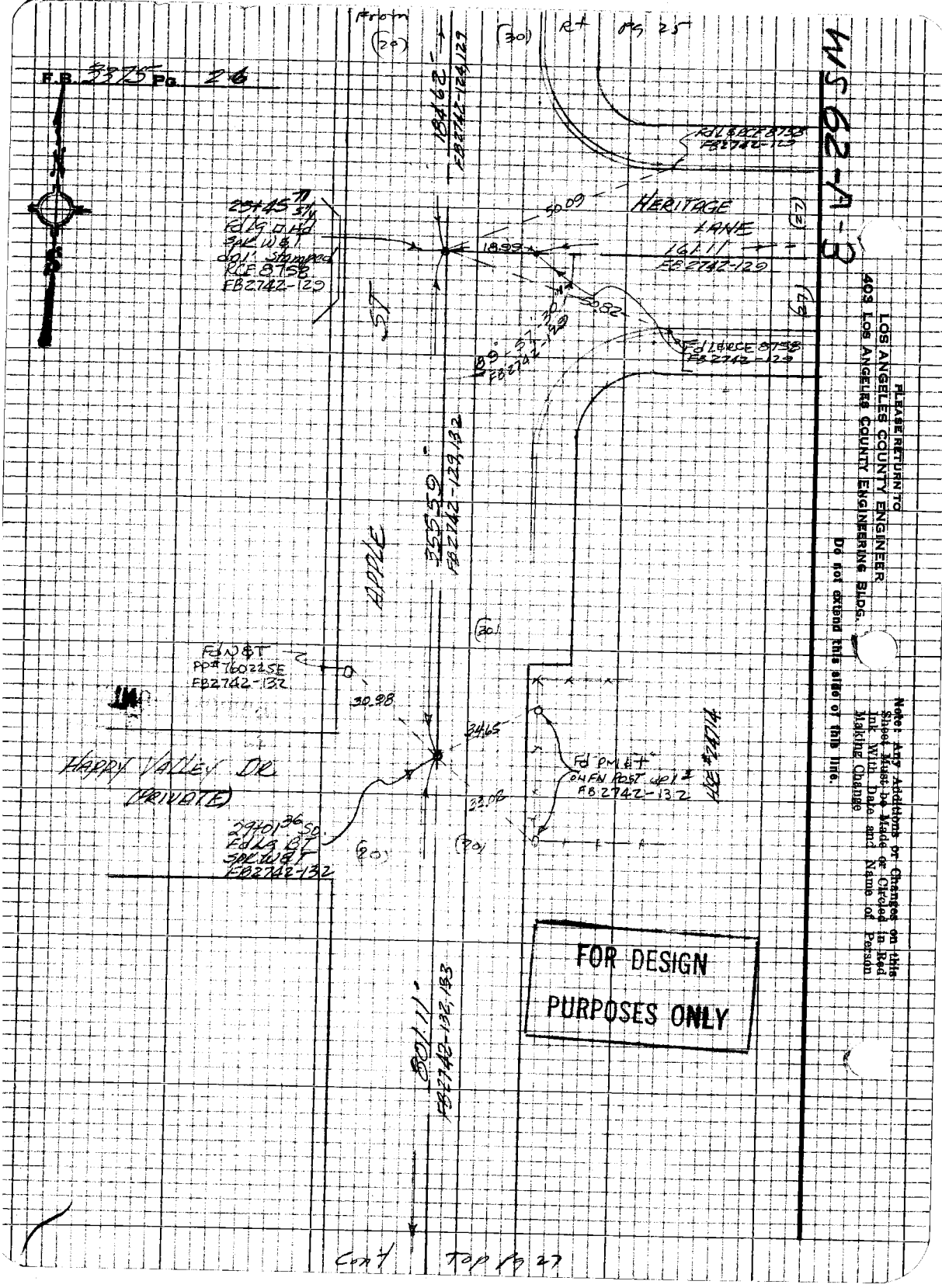
F.B. 3375 Pg. 26
From
(20)
(30)
Rt Pg 25
18462
FB2742-124,129
FdL&RCE 8758
FB2742-129
HERITAGE
LANE
50.09
18.99
161.11
FB2742-129
25+45.77 S/y
FdLg □ Hd
SPK W&T
dol' Stamped
RCE 8758
FB2742-129
50.82
89°-57'-30"
FB2742-129
FdL&RCE 8758
FB2742-129
ST
APPLE
35559
FB2742-129,132
FdN&T
PP# 760225E
FB2742-132
30.98
34.65
HAPPY VALLEY DR
(PRIVATE)
Fd PM&T
ON FN POST up 1'
FB2742-132
33.08
29+01.36 SO
FdLg BT
SPK W&T
FB2742-132
(20)
(20)
801.11
FB2742-132,133
FOR DESIGN
PURPOSES ONLY
Cont Top Pg 27
PLEASE RETURN TO
LOS ANGELES COUNTY ENGINEER
403 LOS ANGELES COUNTY ENGINEERING BLDG.
Do not extend this side of this line.
Note: Any Additions or Changes on this Sheet Must be Made or Circled in Red Ink With Date and Name of Person Making Change

W NEWHALL SD

Notes Ck'd by H. HOLMAN	Survey of PEACHLAND AVE
Map No.	[redacted]
Office Work	Surveyed by A C Guizado
Checked	Notes ACG Date 6/71
Date	Indexed T. M. PALMERI 20 71

F.B. 2275 Pg. 27

W.S. 62 A-3

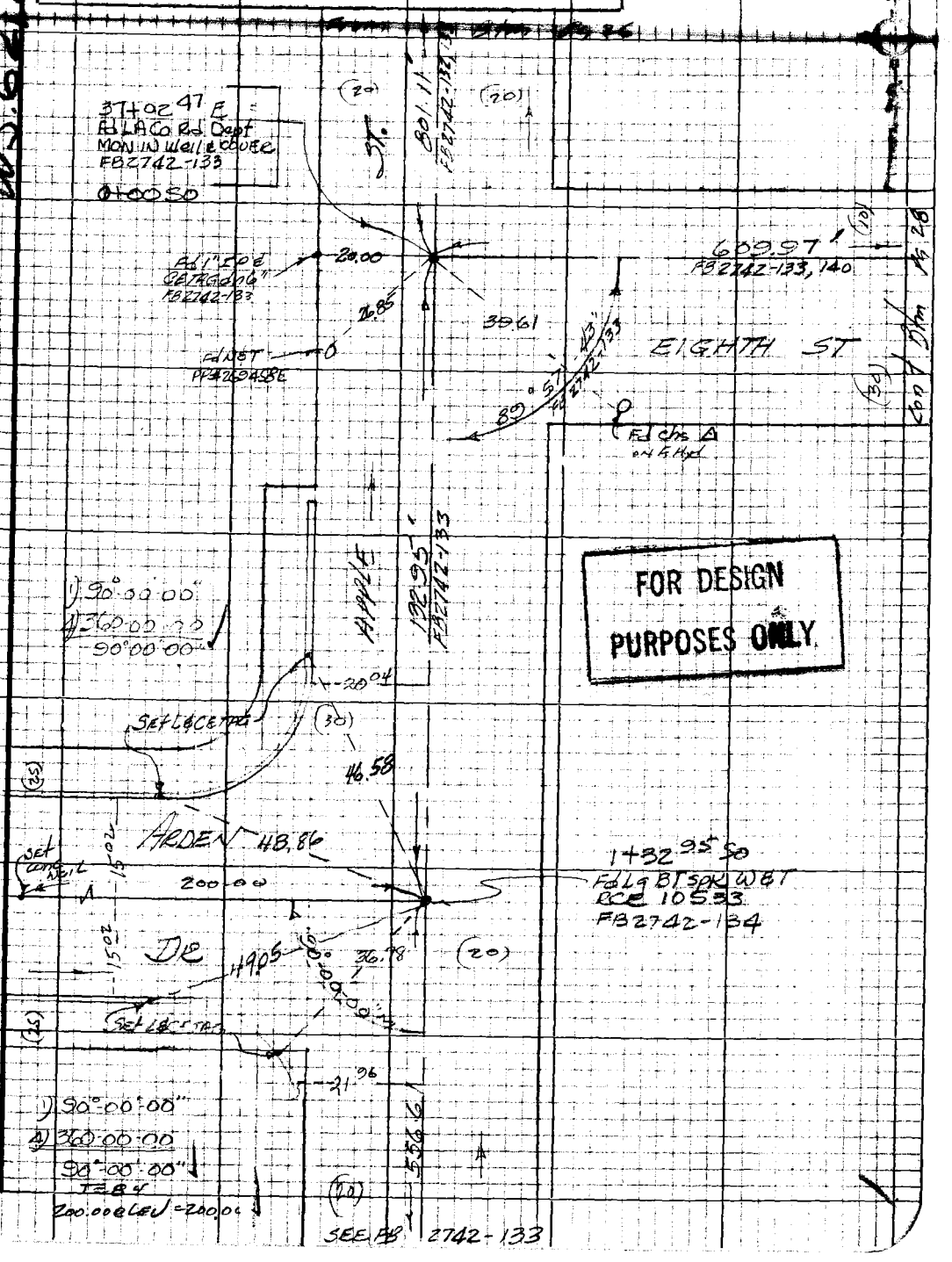

FOR DESIGN PURPOSES ONLY

Note: Any Additions or Changes on this Sheet Must be Made or Circled in Red Ink With Date and Name of Person Making Change

Do not extend this side of this line.

PLEASE RETURN TO
LOS ANGELES COUNTY ENGINEER
403 LOS ANGELES COUNTY ENGINEERING BLDG.

76P3098 CK #310 5-66

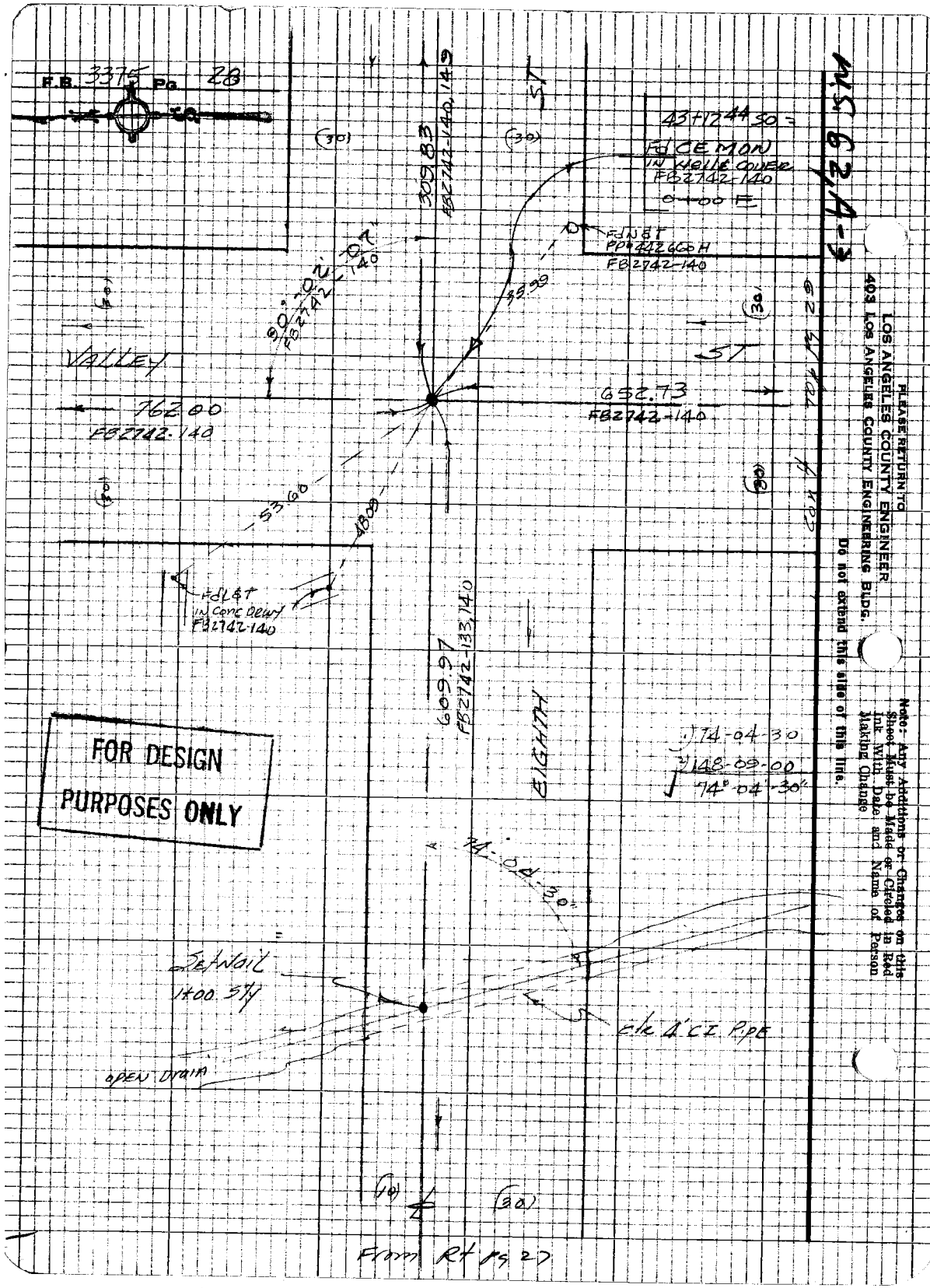
F.B. 3375 Pg. 28
43+12.44 SO =
Fd CEMON
IN HOLE COVER
FB2742-140
0+00 E
FdN&T
PP#442660H
FB2742-140
309.83
FB2742-140,149
ST
(30)
(30)
90°-02'-07"
FB2742-140
35.99
VALLEY
762.00
FB2742-140
652.73
FB2742-140
ST
53.60
48.09
FdL&T
IN Conc Dewy
FB2742-140
609.97
FB2742-133,140
EIGHTH
74-04-30
148-09-00
74°-04'-30"
74-04-30"
SetNail
1+00 5'y
Elk 4" CI Pipe
open Drain
(10)
(30)
From Rt Pg 27
FOR DESIGN
PURPOSES ONLY
PLEASE RETURN TO
LOS ANGELES COUNTY ENGINEER
403 LOS ANGELES COUNTY ENGINEERING BLDG.
Do not extend this side of this line.
Note: Any Additions or Changes on this Sheet Must be Made or Circled in Red Ink With Date and Name of Person Making Change

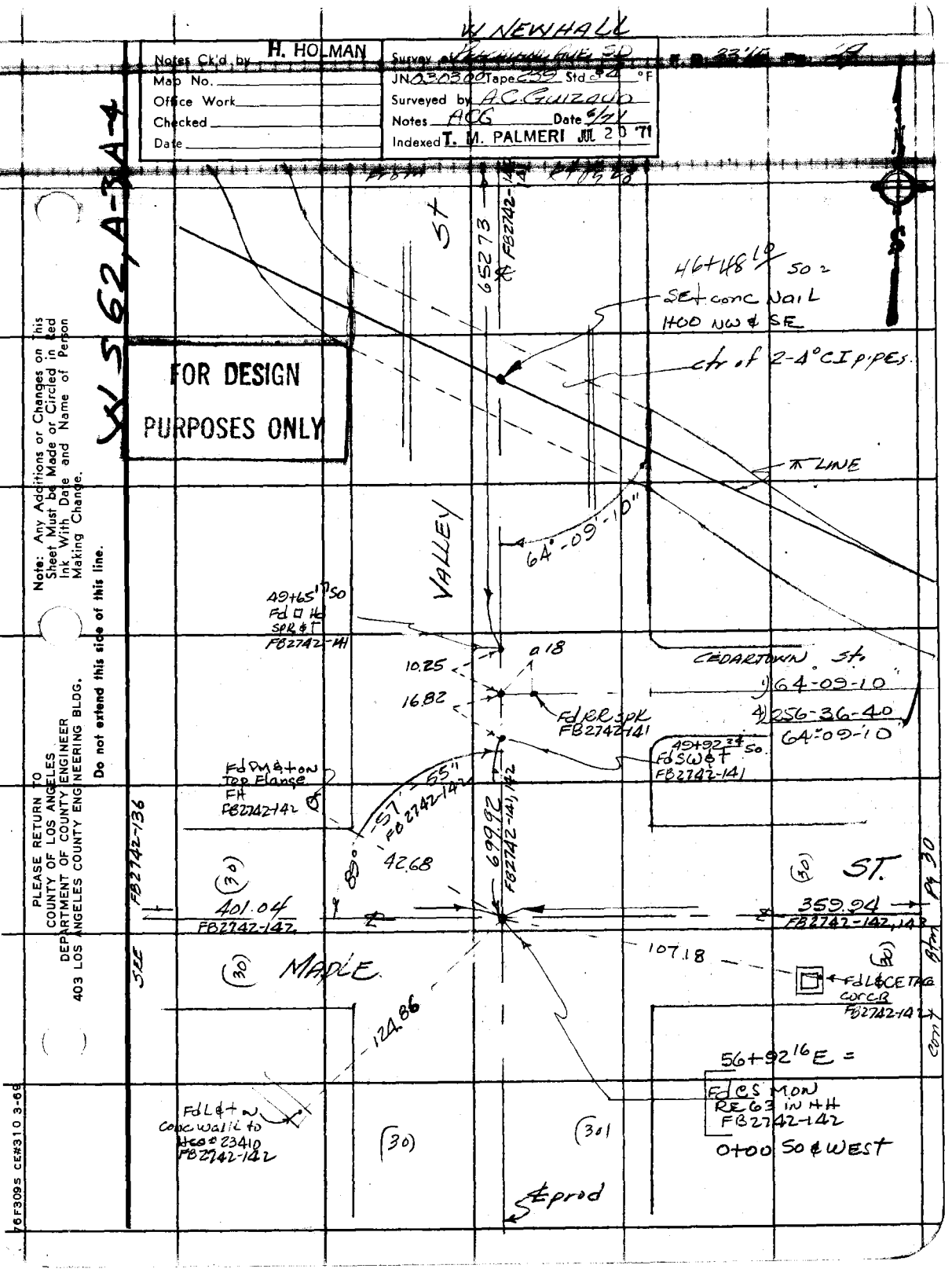
W NEWHALL
Notes Ck'd by H. HOLMAN
Map No.
Office Work
Checked
Date
Survey
JN 030300 Tape 239 Std 84 °F
Surveyed by A.C. Guizado
Notes ACG Date 6/71
Indexed T. M. PALMERI JUL 20 '71
W S 62, A-3, A-4
FOR DESIGN PURPOSES ONLY
Note: Any Additions or Changes on This Sheet Must be Made or Circled in Red Ink With Date and Name of Person Making Change.
Do not extend this side of this line.
PLEASE RETURN TO COUNTY OF LOS ANGELES DEPARTMENT OF COUNTY ENGINEER 403 LOS ANGELES COUNTY ENGINEERING BLDG.
76F309S CE#310 3-69
ST
65273
FB2742-141
46+48.10 SO 2
SET conc NAIL
HOO NW & SE
ctr of 2-4° CI pipes
LINE
VALLEY
64°-09'-10"
49+65.17 SO
Fd □ Hd
SPK & T
FB2742-141
10.25
16.82
a 18
Fd RR SPK
FB2742-141
CEDARTOWN St.
1) 64-09-10
4) 256-36-40
64-09-10
49+92.24 SO
Fd SW & T
FB2742-141
Fd PM & ton
Top Flange
FH
FB2742-142
57'-55"
FB2742-142
42.68
699.92
FB2742-141, 142
FB2742-136
(30)
401.04
FB2742-142
ST.
359.94
FB2742-142, 143
Pg 30
SEE
MAPLE
107.18
Fd L & CE TAG
CORCB
FB2742-142
124.86
56+92.16 E =
Fd CS MON
RE 63 IN HH
FB2742-142
0+00 SO & WEST
Fd L & t on
Conc wall to
HCO # 23410
FB2742-142
(30)
(30)
℄ prod

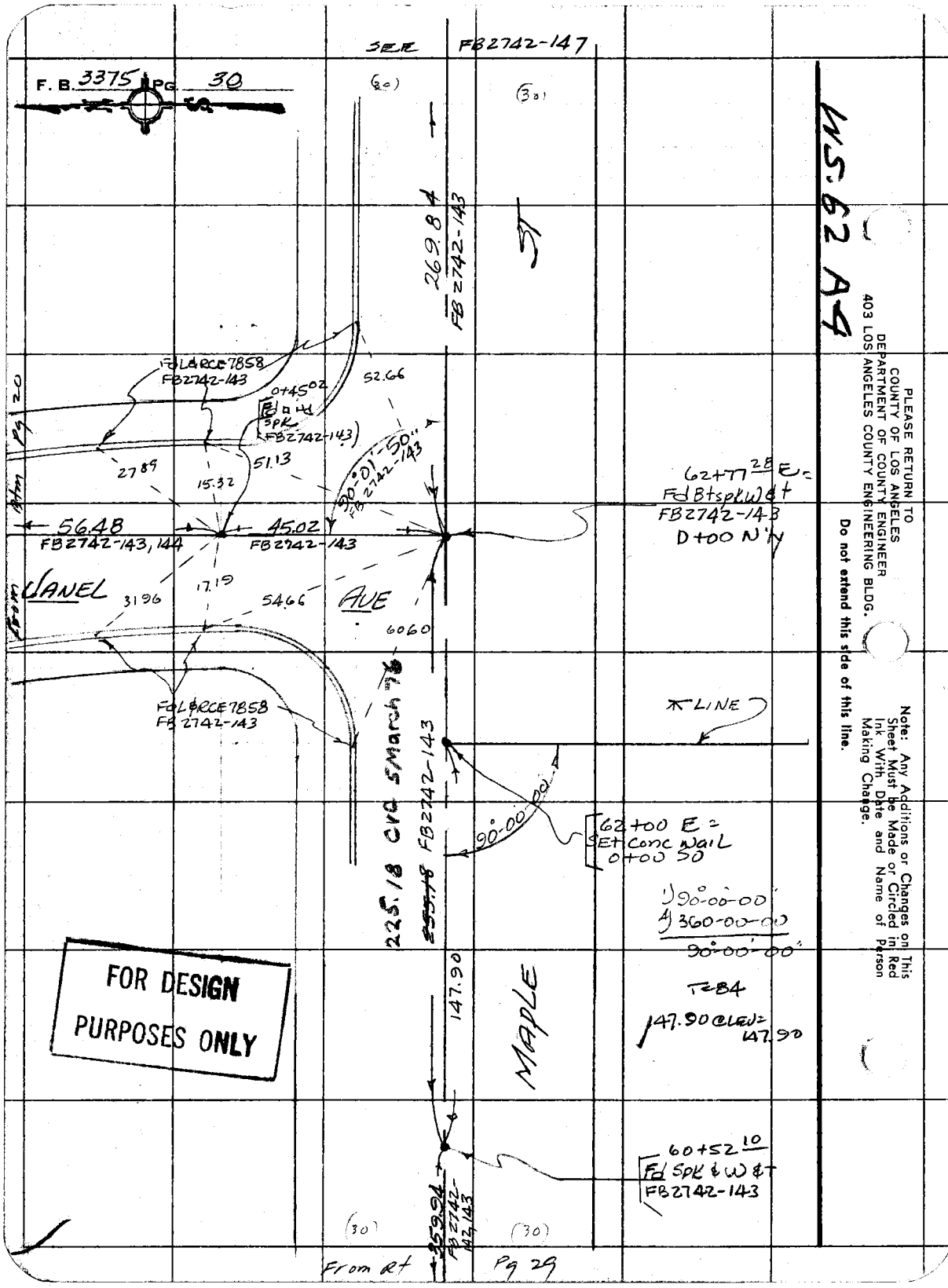

FOR DESIGN PURPOSES ONLY

PLEASE RETURN TO
COUNTY OF LOS ANGELES
DEPARTMENT OF COUNTY ENGINEER
403 LOS ANGELES COUNTY ENGINEERING BLDG.

Do not extend this side of this line.

Note: Any Additions or Changes on This Sheet Must be Made or Circled in Red Ink With Date and Name of Person Making Change.

F. B. [illegible] PG. 81

Profile No. ____ Notes Red ____ Date ____ Plotted ____ Date ____ Job No. 6091.02 Division No. ____ Survey of Peachland Ave SD

X-Sec. No. ____ Notes Chk'd. ____ Date ____ Checked ____ Date ____ Survey by ____ Map No. ____ Notes ____ Indexed T. M. PALMERI Date JUL 20 '71

NOTE: ANY ADDITIONS OR CHANGES ON THIS SHEET MUST BE MADE OR CIRCLED IN RED INK, WITH DATE AND NAME OF PERSON MAKING CHANGE.

PLEASE RETURN TO
LOS ANGELES COUNTY ENGINEER
403 LOS ANGELES COUNTY ENGINEERING BLDG.

Do not extend notes this side of this line.

STATION	B. S.	H. I.	F. S.	ELEV.

Job No 6091.02
LINE "A"
W. NEWHALL

PEACHLAND AVE
STORM DRAIN

Cross Sections

(LENKER ROD USED)

Guizado
Moodyman
Massey
West
Fisher

76-L-298 CE 307 5-66

76-L-298 CE 307 5-66

PLEASE RETURN TO
LOS ANGELES COUNTY ENGINEER
403 LOS ANGELES COUNTY ENGINEERING BLDG.

NOTE: ANY ADDITIONS OR CHANGES ON THIS SHEET MUST BE MADE OR CIRCLED IN RED INK, WITH DATE AND NAME OF PERSON MAKING CHANGE.

Do not extend notes this side of this line.

STATION	B. S.	H. I.	F. S.	ELEV.	PEACHLAND AVE	LINE "A"
BM EV113				1247 63	BM EV113 Adj ELEV=1247.634	FB 3375-6
					Peachland Ave Westside; 60' ± SO ℄ Lyons Ave &	
					25' West ℄ Peachandland	Ave; 6' So end CR.
					Bt. spk in cb.	
	BEGIN Profile &			Cross	Sections	
					Left = East	RIGHT = West
1400 S'ly				1247 92		℄
				787	10' 1/4 Pumt	
				776	18' E.G.	
				762	20' F.L.	
				771	" TC (DRWY)	
				790		10' 1/4 Pumt
				758		18' EG
				742		20' FL
				803		" TC
+29'				796	16' 4pt EG	
+34.8				816		℄
				811	10' 1/4 Pumt	
				797	16' EG	
				754	20' FL	
				845	" TC	

F. B. 3375 Pg. 82 Job No. 6091 02 Division No. Notes Red Plotted Profile
Survey of PEACHLAND AVE SO (WNEWHALL) Date Date No.
Survey by ACG Notes ACG Notes Chk'd. Checked X-Sec.
Indexed T. M. PALMERI Date Date Date No.

76-L-298 CE 307 5-66

PLEASE RETURN TO
LOS ANGELES COUNTY ENGINEER
403 LOS ANGELES COUNTY ENGINEERING BLDG.

NOTE: ANY ADDITIONS OR CHANGES ON THIS SHEET MUST BE MADE OR CIRCLED IN RED INK, WITH DATE AND NAME OF PERSON MAKING CHANGE.

Do not extend notes this side of this line.

STATION	B. S.	H. I.	F. S.	ELEV.	PEACHLAND AVE	LINE "A"
					LEFT = EAST	RIGHT = WEST
1+34.8				1243.49	21.8 FL 21" dia	ELEV = 1248.57 M = − 5.08 FL = 1243.49
"				8.71	30 BACK/walk	
+45.3				6.68	21.5 Btm C.B. drain	ELEV = 1249.53 M = − 1.85 FL = 1246.68
+45.4				7.88		15.9 ⊿ Pt EG
+50.6				8.22		℄
				8.06		10' ¼ Pum't
				7.93		15.9 EG
				7.46		20 FL
				8.38		" TC
				3.37		22.0 FL 21" dia M = − 5.05
				8.54		30' BACK/walk
+50.8				7.98	16.1 ⊿ EG	
+60.8				6.48	ELEV = 1248.45 M = − 1.96 1246.48	22.0 Btm CB drain
+66.8				8.03		15.9 ⊿ Pt EG
2+00				8.51		℄
				8.45	10' ¼ Pum't	
				8.13	18' EG	
				8.01	20' FL	
				8.12	" TC DRWY	
				8.30		10' ¼ Pum't
				8.07		18 EG

Profile No. ____ Notes Red ____ Plotted ____ Job No. 6081 OK Division No. ____ F. B. 3375 PG. 83

X-Sec. No. ____ Date ____ Notes Chk'd ____ Date ____ Checked ____ Date ____ Survey of Peachland Ave SO (W) Memorial

Survey by H.C. Date 6-30-77 Map No. ____ Date ____ Indexed T. M. PALMER Date ____

76-L-298 CE 307 5-66

PLEASE RETURN TO
LOS ANGELES COUNTY ENGINEER
403 LOS ANGELES COUNTY ENGINEERING BLDG.

NOTE: ANY ADDITIONS OR CHANGES ON THIS SHEET MUST BE MADE OR CIRCLED IN RED INK, WITH DATE AND NAME OF PERSON MAKING CHANGE.

Do not extend notes this side of this line.

STATION	B. S.	H. I.	F. S.	ELEV.	PEACHLAND AVE SD	LINE "A"
					LEFT = EAST	RIGHT = WEST
2+00				124791		20' FL
				858		" TC
3+00 ⊙				873		℄
				869	10' 1/4 Pumt	
				855	18' EG	
				842	20' FL	
				904	20' TC	
				857		10' 1/4 Pumt
				840		18' EG
				831		20 FL
				897		20' TC
+37°				872		10' Eq. Pumt ∡ pt
+65.5				872		10' "
				870		18' EG
				855		20' FL
				924		20' TC
+74.5				904		5' SMH Top Rim
4+00				919		℄
				914	10' 1/4 Pumt	
				905	18 EG	

F. B. 3375 Pg. 84 Job No. 6091 02 Division No. Notes Red Plotted Profile
Survey of PEACHLAND AVE SD (WINEWHALL) Date Date No.
Survey by ACG Notes ACG Notes Chk'd. Checked X-Sec.
Indexed T. M. PALMERI Date Date Date No.

76-L-298 CE 307 5-66

PLEASE RETURN TO
LOS ANGELES COUNTY ENGINEER
403 LOS ANGELES COUNTY ENGINEERING BLDG.

NOTE: ANY ADDITIONS OR CHANGES ON THIS SHEET MUST BE MADE OR CIRCLED IN RED INK, WITH DATE AND NAME OF PERSON MAKING CHANGE.

Do not extend notes this side of this line.

STATION	B. S.	H. I.	F. S.	ELEV.	PEACHLAND AVE	LINE "A"
					LEFT = EAST	RIGHT = WEST
4+00				124892	20' FL	
"				958	" TC	
				891		10' Eg Pvmt
				89		12.5 Btm dirt
				12500		18' Top "
				12513		30' "
5±00 ⊙				124986		℄
				990	10' 1/4 Pvmt	
				981	18 EG	
				971	20 FL	
				125035	" TC	
				124963		10' Eg Pvmt
				12497		12.5 Btm dirt
				12511		18' Top dirt
				12517		30' "
5+90°				125066		℄
				078	10' 1/4 Pvmt	
				055	18 EG	
				047	20' FL	
				125114	" TC	

Profile Notes Red ____ Plotted ____ Job No. 6091 Division No. ____
No. ____ Date ____ Date ____ Survey of (WINEWHALL) PEACHLAND AVE SD
X-Sec. Notes Chk'd. ____ Checked ____ Survey by ____ Notes ____ Date ____
No. ____ Date ____ Date ____ Map No. ____ Indexed T. M. PALMER Date M 20 71

F. B. 2375 Pg. 85

76-L-298 CE 307 5-66

PLEASE RETURN TO
LOS ANGELES COUNTY ENGINEER
403 LOS ANGELES COUNTY ENGINEERING BLDG.

NOTE: ANY ADDITIONS OR CHANGES ON THIS SHEET MUST BE MADE OR CIRCLED IN RED INK, WITH DATE AND NAME OF PERSON MAKING CHANGE.

Do not extend notes this side of this line.

STATION	B. S.	H. I.	F. S.	ELEV.	PEACHLAND AVE	LINE "A"
					LEFT = EAST	RIGHT = WEST
6+00°				125071		℄
				056		10' Eg Pumt
				04		13' dirt
				08		20 "
				06		30 "
7+00 ⊙				157		℄
				148	13' Eg Pumt	
				13	16 Btm dirt	
				25	19 Top "	
				34	30 "	
				145		5' SMH Rim
				134		10' Eg Pumt
				12		30' dirt
8+00				195		℄
				203	13' EG Pumt	
				19	16' F/L dirt	
				23	21 Top dirt	
				26	30' "	
				163		10 Eg Pumt
				125 15		13 dirt

F. B. 3375 PG. 86

Job No. 6091 02 Division No. " Notes Red ____ Plotted ____ Profile ____

Survey of Peachland Ave SD (W NEWHALL) Date ____ Date ____ No. ____

Survey by ACG Notes ACG Notes Chk'd. ____ Checked ____ X-Sec. ____

Indexed T. M. PALMERI Date ____ Date ____ No. ____

76-L-298 CE 307 5-66

PLEASE RETURN TO
LOS ANGELES COUNTY ENGINEER
403 LOS ANGELES COUNTY ENGINEERING BLDG.

NOTE: ANY ADDITIONS OR CHANGES ON THIS SHEET MUST BE MADE OR CIRCLED IN RED INK, WITH DATE AND NAME OF PERSON MAKING CHANGE.

Do not extend notes this side of this line.

STATION	B. S.	H. I.	F. S.	ELEV.	PEACHLAND AVE	LINE "A"
					LEFT = EAST	RIGHT = WEST
8+00				1251 8		17 dirt
				1 6		30 dirt
9+00				2 34		℄
				2 28	13° EG Pumt	
				2 2	16° F/L dirt	
				3 3	25' Top "	
				3 1	30' "	
				2 17		10' EG Pumt
				2 5		25 Top Brk dirt
				2 3		30
9+63				2 40	13° EG Pumt	
				2 2	16° F/L dirt	
				3 8	28 dirt	
9+82				2 38	16° cor conc Gut	
10+00				2 77		℄ int
BM EV 115				1253 71	BM EV 115 Adj ELEV = 1253.709 FB 3375-7	
					Lyons AVE & CHERRY St SE COR	
					Bt spk in curb 9' E of E end CR	

Profile Notes Red ____ Plotted ____ Job No. 6[illegible] Division No. 11
No. ____ Date ____ Date ____ Survey of W NEWHALL PEACHLAND AVE SD
X-Sec. Notes Chk'd. ____ Checked ____ Survey by [illegible] Notes [illegible] Date ____
No. ____ Date ____ Date ____ Map No. ____ Indexed J. M. PALMER Date 2 0 71

F. B. 3375 PG. 87

76-L-298 CE 307 5-66

PLEASE RETURN TO
LOS ANGELES COUNTY ENGINEER
403 LOS ANGELES COUNTY ENGINEERING BLDG.

NOTE: ANY ADDITIONS OR CHANGES ON THIS SHEET MUST BE MADE OR CIRCLED IN RED INK, WITH DATE AND NAME OF PERSON MAKING CHANGE.

Do not extend notes this side of this line.

F. B. 3375 Pg. 88 | Job No. 6091 02 | Division No. 11 | Notes Red | Plotted | Profile
Survey of (WINEWHALL) BEACHLAND AVE SD | Date | Date | No.
Survey by AGG | Notes AGG | Notes Chk'd. | Checked | X-Sec.
Indexed T. M. PALMERI | Date | Date | Date | No.

STATION	B. S.	H. I.	F. S.	ELEV.	CHERRY ST	LINE "A"
					LEFT = North	RIGHT = South
10+16.6				1252.49		℄ conc cross gut
+19.6				226		℄ F/L " " "
+21.6				262		18° CGR " "
+22.6				249		℄ conc " "
+24.0				243	18° Cor conc cross gut	
+56.0	BCR+10'			362		℄
				347		10' 1/4 Pumt
				320		18' EG
				308		20' F/L
				370		" TC
				388		30' BACK/walk
+57	BCR+10			341	7° EG Pumt	
				31	10' F/L dirt	
				42	15' Top "	
				43	20 " P/L	
+96.0				432		℄
				417		10' 1/4 Pumt
				383		18' EG
				366		20 FL
				1254.29		20 TC

76-L-298 CE 307 2-63

PLEASE RETURN TO
LOS ANGELES COUNTY ENGINEER
403 LOS ANGELES COUNTY ENGINEERING BLDG.

NOTE: ANY ADDITIONS OR CHANGES ON THIS SHEET MUST BE MADE OR CIRCLED IN RED INK, WITH DATE AND NAME OF PERSON MAKING CHANGE.

Do not extend notes this side of this line.

STATION	B. S.	H. I.	F. S.	ELEV.	CHERRY ST	LINE "A"
					LEFT = North	RIGHT = South
10+96°				1254 52		30' Back/walk
+97				409	7° EG Pvmt	
				39	10' F/L dirt	
				47	15' TOP "	
				48	20' " P/L	
11+60°				504		18° EG
				493		20° F/L
				557		20' TC
				573		30' Back/walk
+78°				567		15° EG Pvmt
				55		17° F/L dirt
				62		25° "
				61		30 "
12+00 ⊙				1256 38		
				614	7° EG Pvmt	
				59	10' F/L dirt	
				64	20' dirt P/L	
				609		15° EG Pvmt
				59		17° F/L dirt
				1256 7		30 dirt

Profile No. ____ Date ____ Notes Red ____ Date ____ Plotted ____ Date ____ Job No. 6091 02 Division No. 11 Survey of (WNEWHALL) PEACHLAND AVE SD

No. ____ Date ____ Map No. ____ Indexed T. M. PALMER Date ____

F.B. 3375 PG. 89

76-L-298 CE 307 2-63

PLEASE RETURN TO
LOS ANGELES COUNTY ENGINEER
403 LOS ANGELES COUNTY ENGINEERING BLDG.

NOTE: ANY ADDITIONS OR CHANGES ON THIS SHEET MUST BE MADE OR CIRCLED IN RED INK. WITH DATE AND NAME OF PERSON MAKING CHANGE

Do not extend notes this side of this line.

STATION	B.S.	H.I.	F.S.	ELEV.	CHERRY ST	LINE "A"
					LEFT = North	RIGHT = SOUTH
12+50				1257.41		8.8 SMH Rim
13+00				8.65		℄
				8.41	7.0 EG Pvmt	
				8.3	9.0 F/L dirt	
				8.8	20 " P/L	
				8.28		15' EG Pvmt
				8.2		16.5 F/L dirt
				9.4		30 " P/L
14+00				1260.95		℄
				0.74	7.0 EG Pvmt	
				0.6	9.0 F/L dirt	
				0.8	20' "	
				0.77		15.5 EG Pvmt
				0.6		18.5 F/L dirt
				1.7		30 " P/L
TBM				1262.70	TBM Adj ELEV = 1262.702	FB 3375-11
					LG SPKIN. NO FACE OF PP# 1753889 E	
					CHERRY ST 21.5 So ℄ ø 446.8 East of	
					PEACHLAND AVE Frt #SE# 23526	

F.B. 3375 Pg. 90 Job No. 6091 02 Division No. 11 Notes Red Plotted Profile
Survey of (W NEWHALL) PEACHLAND AVE SD Date Date No.
Survey by ACG Notes ACG Notes Chkd. Checked X-Sec.
Indexed L. M. PALMERI Date Date Date No.

76-L-298 CE 307 2-63

PLEASE RETURN TO
LOS ANGELES COUNTY ENGINEER
403 LOS ANGELES COUNTY ENGINEERING BLDG.

NOTE: ANY ADDITIONS OR CHANGES ON THIS SHEET MUST BE MADE OR CIRCLED IN RED INK, WITH DATE AND NAME OF PERSON MAKING CHANGE.

Do not extend notes this side of this line.

STATION	B. S.	H. I.	F. S.	ELEV.	CHERRY ST	LINE "A"
					LEFT = North	RIGHT = South
15+00				126321		℄
				286	7.8 EG Pvmt	
				27	11.0 F/L dirt	
				32	20.0 dirt P/L	
				298		14.7 EG Pvmt
				29		18.0 F/L dirt
				36		30 " P/L
15+ 15.4				126357		9.1 SMH Rim
16+00				575		℄
				553	8.0 Eg Pvmt	
				52	10.0 F/L dirt	
				58	20 dirt P/L	
				543		14.5 Eg Pvmt
				49		18.0 F/L dirt
				59		30 " P/L
17+00				805		℄
				786	8.2 Eg Pvmt	
				78	10.0 F/L dirt	
				126 85	20 dirt P/L	

Profile No. ____ Notes Red ____ Plotted ____ Job No. 6091 02 Division No. 11
Date ____ Date ____ Survey of [illegible]
No. ____ Date ____ Date ____ Map No. ____ Indexed J. M. PALMER Date [illegible] 20 '71

F.B. 3375 PG. 91

76-L-298 CE 307 2-63

PLEASE RETURN TO
LOS ANGELES COUNTY ENGINEER
403 LOS ANGELES COUNTY ENGINEERING BLDG.

NOTE: ANY ADDITIONS OR CHANGES ON THIS SHEET MUST BE MADE OR CIRCLED IN RED INK, WITH DATE AND NAME OF PERSON MAKING CHANGE

Do not extend notes this side of this line.

STATION	B.S.	H.I.	F.S.	ELEV.	CHERRY ST	LINE A
					LEFT = North	RIGHT = SO
17+00				1267 85		13° Eg Pumt
				76		17° F/L dirt
				88		30 " P/L
18+00 °				1269 86		℄
				960	8° Eg Pumt	
				94	11° F/L dirt	
				97	20° " P/L	
				964		14° Eg Pumt
				95		17° F/L dirt
				12704		30° " P/L
BM EV116				1269 58	BM EV116 Adj Elev = 1269.579 FB 3375-11 CHERRY ST NO SIDE WEST Edge conc drwy TO HSE # 23457 LA Co Engr TAG	
18+88				1270 80		℄ BrK
19+00				1270 65		℄
				064	9° Eg Pumt	
				10	20' P/L dirt	
				065		13° Eg Pumt
				07		16° F/L dirt
				18		25 BK "
				12		30 " P/L

F.B. 3375 PG. 92

Job No. 6091 Division No. 11 Notes Red Plotted Profile
Survey of (W NEWHALL) PEACHLAND AVE SD Date Date No.
Survey by ACG Notes ACG Notes Chkd. Checked X-Sec.
Indexed T. M. PALMERI Date Date Date No.

76-L-298 CE 307 5-66

PLEASE RETURN TO
LOS ANGELES COUNTY ENGINEER
403 LOS ANGELES COUNTY ENGINEERING BLDG.

NOTE: ANY ADDITIONS OR CHANGES ON THIS SHEET MUST BE MADE OR CIRCLED IN RED INK, WITH DATE AND NAME OF PERSON MAKING CHANGE.

Do not extend notes this side of this line.

STATION	B. S.	H. I.	F. S.	ELEV.	CHERRY ST	LINE A
					LEFT = North	RIGHT = SO
19+50				126953	9° EG Pumt	
+57				913	19° Top drain ctr	
"				79	20° Btm " dirt	
19+62.5				6984		18° Btm Burm
"				7064		19.5 Top "
19+72°				6931	10.3 Btm Burm	
— "				7010	15° Top "	
19 + 72.55 =				126950		℄ int
0+00 S'ly					LEFT = EASTly	RIGHT = WESTly
+14				976		℄ Drain
+24.7				983		℄
				994	2° Btm Burm	
				127073	2.5 Top "	
				127000		2° Btm Burm
				127070		3° Top "
+25°				126984		℄ drain
				126990	2° Btm wall	
				127183	2.2 Top "	
				127003		2° Btm wall
				127185		2.2 Top wall

Profile Notes Red ____ Plotted ____ Job No. 609 Division No. ____
No. ____ Date ____ Date ____ Survey of Duke Wall Parkland Ave. SO
X-Sec. Notes Chk'd. ____ Checked ____ Survey by [illegible] Notes [illegible] Date ____
No. ____ Date ____ Date ____ Map No. ____ Indexed T. M. PALMERI Date JUL 20 '71

F. B. 2275 Pg. 93

76-L-298 CE 307 5-66

PLEASE RETURN TO
LOS ANGELES COUNTY ENGINEER
403 LOS ANGELES COUNTY ENGINEERING BLDG.

NOTE: ANY ADDITIONS OR CHANGES ON THIS SHEET MUST BE MADE OR CIRCLED IN RED INK, WITH DATE AND NAME OF PERSON MAKING CHANGE.

Do not extend notes this side of this line.

STATION	B. S.	H. I.	F. S.	ELEV.	Drain	
					LEFT = East	Right = West
0+81				127080		℄ drain
"				092	2° Btm wall	
"				287	2² Top wall	
				31	12° grd	
0+83				082		℄ drain
"				091		2° Btm wall
				303		2² Top "
"				32		12° grd
1+00³				120		℄ Btm wall
				321	0² Top wall	
				34	10° grd	
				109		2³ ℄ drain
				125		4⁶ Btm wall
				343		4⁸ Top wall
				127036		14° grd
			End	drain		
					CHERRY ST LEFT = North	RIGHT = South
19+73⁵				126974		17⁵ Btm Burm
"				127034		19⁵ Top "
+84⁵				127003		18° BTm "
"				127045		20° Top "
+90				126975	10⁵ Btm Burm	
"				127084	13⁵ Top "	

F. B. 3375 Pg. 94 Job No. 6091 02 Division No. 11 Notes Red Plotted Profile
Survey of (W NEWHALL) PEARLAND AVE SD Date Date No.
Survey by ACG Notes ACG Notes Chk'd. Checked X-Sec.
Indexed T. M. PALMERI Date Date Date No.

76-L-298 CE 307 2-63

PLEASE RETURN TO
LOS ANGELES COUNTY ENGINEER
403 LOS ANGELES COUNTY ENGINEERING BLDG.

NOTE: ANY ADDITIONS OR CHANGES ON THIS SHEET MUST BE MADE OR CIRCLED IN RED INK, WITH DATE AND NAME OF PERSON MAKING CHANGE.

Do not extend notes this side of this line.

STATION	B. S.	H. I.	F. S.	ELEV.	CHERRY ST	LINE A
					LEFT = NO	RIGHT = SO
20+00				1270 78		℄
				1270 00	9¹ EG Pumt	
				1270 2	12 Btm Brk dirt	
				1271 2	15 Top	
				1271 3	20 P/L	
				1270 52		13³ EG Pumt & Btm
				1271 8		16³ Top dirt
				1272 0		30⁰ dirt
21+00				1272 73		℄
				237	9² EG Pumt	
				22	10 F/L dirt	
				25	20 P/L "	
				259		13¹ EG Pumt
				23		15¹ F/L dirt
				36		22⁰ Top Brk
				37		30¹ dirt P/L
22+00 ⊙				1273 99		℄
				368	9⁶ Eg Pumt	
				35	10⁶ F/L dirt	
				1273 9	20 P/L "	

Profile No. ____ Notes Red ____ Plotted ____ Job No. 6091 Division No. 11 F.B. 3375 PG. 95
Date ____ Date ____ Survey of Peachland Pos. 50 (W Newhall)
Notes Chkd. ____ Chkd. ____ Map No. ____ Indexed J. M. PALMER Date AUG 20 '71
No. ____ Date ____ Date ____

76-L-298 CE 307 2-63

PLEASE RETURN TO
LOS ANGELES COUNTY ENGINEER
403 LOS ANGELES COUNTY ENGINEERING BLDG.

NOTE: ANY ADDITIONS OR CHANGES ON THIS SHEET MUST BE MADE OR CIRCLED IN RED INK, WITH DATE AND NAME OF PERSON MAKING CHANGE

Do not extend notes this side of this line.

STATION	B.S.	H.I.	F.S.	ELEV.	CHERRY ST	LINE A
					LEFT = NO	RIGHT = SO
22+00				1273.89		12.8 Eg. Pumt
				37		14.0 F/L dirt
				45		17.0 Brk "
				46		30.0 " P/L
23+00				4.99		℄
				4.43	11.0 EG Pumt	
				45	15.0 Brk dirt	
				46	20 " P/L	
				4.92		12.2 Eg Pumt
				54		30 dirt P/L
23+22				5.01		℄
				4.52	11.0 EG Pumt & FL	
				45	20 dirt P/L	
23+24				5.02		℄
				5.04		12.5 Eg Pumt
				55		20 dirt
				57		30 " P/L
23+47.0				4.88		℄ F/L
23+61.15				1275.35		℄ int

F.B. 3375 Pg. 96

Job No. 6091 02 Division No. " Notes Red ____ Plotted ____ Profile ____

Survey of Peachland Ave SD (W Newhall) Date ____ Date ____ No. ____

Survey by ACG Notes ACG Notes Chkd. ____ Checked ____ X-Sec. ____

Indexed T. M. PALMERI Date ____ Date ____ No. ____

76-L-298 CE 307 2-63

PLEASE RETURN TO
LOS ANGELES COUNTY ENGINEER
403 LOS ANGELES COUNTY ENGINEERING BLDG.

NOTE: ANY ADDITIONS OR CHANGES ON THIS SHEET MUST BE MADE OR CIRCLED IN RED INK. WITH DATE AND NAME OF PERSON MAKING CHANGE.

Do not extend notes this side of this line.

STATION	B. S.	H. I.	F. S.	ELEV.	APPLE ST	LINE "A"
					LEFT = EAST	RIGHT = WEST
23+80.7				127496	17.9 EDGE GUT	
				127483	19.9 BC FL	
				127551	19.9 TC	
				574	PVW BK WK.	
24+01.0	BCR+10'			609		℄
"				574		10.2 EDGE PAVE
"				56		12.2 F.L. BRK DIRT
"				62		17.0 TOP BRK DIRT
24+41.0	BCR+50			62		20.0 P/L
				676		℄
				633		10.3 EDGE PAVE
				62		11.0 F.L. DIRT
				69		18° TOP BRK
				69		20° P/L
24+91.1				708	∡ PT GUT	
24+93.8				795		℄
				777	1/4	
				724	EDGE GUT	
				707	F/L	
				127716	T.C. (DEPRESSED)	

Profile No. ____ Notes Red ____ Date ____ Plotted ____ Date ____ Job No. 6091 Division No. 11 Survey of (WINEWHALL) PEACHLAND AVE SD

No. ____ Date ____ Date ____ Map No. ____ Indexed T. M. PALMER Date JUL 20 '71

F.B. 3375 PG. 97

76-L-298 CE 307 2-63

PLEASE RETURN TO
LOS ANGELES COUNTY ENGINEER
403 LOS ANGELES COUNTY ENGINEERING BLDG.

NOTE: ANY ADDITIONS OR CHANGES ON THIS SHEET MUST BE MADE OR CIRCLED IN RED INK. WITH DATE AND NAME OF PERSON MAKING CHANGE

Do not extend notes this side of this line.

STATION	B.S.	H.I.	F.S.	ELEV.	APPLE ST.	LINE A
					LEFT = EAST	RIGHT = WEST
25+00				1278 13		℄
				7 57		11° EDGE PAVE
				7 4		14° F.L. DIRT
				8 3		20° P/L TOP BRK
25+16 8				7 82	18° ∡ PT GUT	
25+33°				8 15	23° INT. CROSS GUT.	
25+41°	BCR+150'			9 07		℄
				8 62		11° EDGE PAV
				8 4		13° F/L
				8 9		17° TOB BRK
				9 0		20° P/L
23+45 77				9 16	℄ INT	
				8 44	17° ℄ INT CROSS GUT	
				8 24	20° FL " "	
				8 47	23° ℄ INT " "	
				9 35	70° ℄ HERITAGE LN	
25+59°				8 73	22° INT CROSS GUT	
25+70°				1278 99	17° ∡ PT GUT	
25+97 8	BCR+10			1280 24		℄
25+97 8				1280 00	10° 1/4	

F.B. 3375 Pg. 98

Job No. 6091 02 Division No. 11 Notes Red Plotted Profile
Survey of (WINEWHALL) REACHLAND AVE SD Date Date No.
Survey by ACG Notes RGM Notes Chkd. Checked X-Sec.
Indexed T. M. PALMERI Date Date Date No.

76-L-298 CE 307 2-63

PLEASE RETURN TO
LOS ANGELES COUNTY ENGINEER
403 LOS ANGELES COUNTY ENGINEERING BLDG.

NOTE: ANY ADDITIONS OR CHANGES ON THIS SHEET MUST BE MADE OR CIRCLED IN RED INK, WITH DATE AND NAME OF PERSON MAKING CHANGE.

Do not extend notes this side of this line.

STATION	B. S.	H. I.	F. S.	ELEV.	APPLE ST.	LINE "A"
					LEFT - EAST	RIGHT - WEST
25+97.8				127946	18° EDGE GUT	
25+97.8				127934	20° F.L.	
25+97.8				127945	20° T.C. (DEPRESSED)	
25+97.8				128015	P/L BK WK	
26+00				128027		℄
"				127978		11.4 EDGE PAVE
"				12795		12° F.L
"				12802		20° P.L
26+05.0				127959	18° ∠ PT GUT	
26+37.8	BCR+50			128091		℄
"				128073	10° 1/4	
"				128017	18° EDGE GUT	
"				128002	20° F.L.	
"				128067	20° T.C	
"				128085	30° BK WK P/L	
27+00	⊙			128176		℄
"				137		11.3 EDGE PAVE.
"				12		12° F.L. GRND
"				16		15° BRK
				128 14		20° P/L GRND

Profile No. ____ Notes Red ____ Plotted ____ Job No. 6091 Division No. 11 F.B. 3375 PG. 99
Date ____ Date ____ Survey of (WINE WHOLE) Percolation Ave SD
Notes Chkd. ____ Checked ____ Survey by ____
No. ____ Date ____ Date ____ Map No. ____ Indexed: T. M. PALMER Date JUL 20 71

76-L-298 CE 307 2-63

PLEASE RETURN TO
LOS ANGELES COUNTY ENGINEER
403 LOS ANGELES COUNTY ENGINEERING BLDG.

NOTE: ANY ADDITIONS OR CHANGES ON THIS SHEET MUST BE MADE OR CIRCLED IN RED INK, WITH DATE AND NAME OF PERSON MAKING CHANGE

Do not extend notes this side of this line.

STATION	B.S.	H.I.	F.S.	ELEV.	APPLEST	LINE "A"
					LEFT: EAST	RIGHT: WEST
27+00				1281 4		20° P/L BRK
"				1280 4		35° BRK.
"				1279 4		90° TOP EDGE DRAIN
"				1274 9		103 BOT F/L
"				1274 7		106° BOT F/L
"				1276 6		125 TOP EDGE
27+10 5				1281 89		℄
"				186	10° 1/4	
"				134	18° EDGE GUT (END GUT)	
"				117	20° F.L.	
"				181	20° T.C.	
"				197	30° P/L BK WK	
27+37 8	BCR+150'			224		℄
"				182		11° EDGE PAVE
"				15		13° BRK GR.
"				11		20° P/L
"				222	13 EDGE PAVE	
"				21	16 F/L	
"				1282 8	20 P/L GRND	
27+55 5				1275 64		41° F/L PIPE

F.B. 3375 20 Pg. 100

Job No. 6091 02 Division No. 11 Notes Red. Plotted Profile

Survey of W. NEWHALL PEACHLAND AVE SD Date Date No. X-Sec.

Survey by ACG Notes RGM Notes Chkd. Checked Date No.

Indexed T. M. PALMERI Date Date

76-L-298 CE 307 2-63

PLEASE RETURN TO
LOS ANGELES COUNTY ENGINEER
403 LOS ANGELES COUNTY ENGINEERING BLDG.

NOTE: ANY ADDITIONS OR CHANGES ON THIS SHEET MUST BE MADE OR CIRCLED IN RED INK, WITH DATE AND NAME OF PERSON MAKING CHANGE.

Do not extend notes this side of this line.

STATION	B. S.	H. I.	F. S.	ELEV.	APPLE ST.	LINE "A"
					LEFT - EAST	RIGHT - WEST
27+55.5				128.64		41° TOP WALL
27+69.0				82.36		32.8 TOP WALL
"				75.43		32.8 F/L 60" PIPE
27+77.6				82.42		29.2 TOP WALL
"				77.86		29.3 F/L 48" PIPE
27+91.0				77.87		28.7 F/L 48" PIPE
28+00				82.91		℄
"				82.91	12° EDGE PAVE	
"				83.2	20° P/L	
"				82.47		11° EDGE PAVE
"				82.0		21° TOP BANK
"				77.9		28° F/L
"				81.5		38° TOP BANK
28+76.5				84.21		℄
				83.74		12.5 EDGE PAVE
				83.4		14° BRK
				82.9		24° TOP BANK
				80.4		28° BOT F/L
				80.3		33° BOT F/L
				128.35		40° TOP BANK

Profile No. ____ Notes Red ____ Plotted ____ Job No. 6091 02 Division No. 11 F.B. 3375 Pg. 101

Date ____ Date ____ Survey of (UNNEWORK) PEACHLAND AVE SD

Notes Chkd. ____ Checked ____ Survey by ____

No. ____ Date ____ Date ____ Map No. ____ Indexed ____ M. PALMER Date ____ 20 41

76-L-298 CE 307 2-63

PLEASE RETURN TO
LOS ANGELES COUNTY ENGINEER
403 LOS ANGELES COUNTY ENGINEERING BLDG.

NOTE: ANY ADDITIONS OR CHANGES ON THIS SHEET MUST BE MADE OR CIRCLED IN RED INK, WITH DATE AND NAME OF PERSON MAKING CHANGE

Do not extend notes this side of this line.

STATION	B.S.	H.I.	F.S.	ELEV.	APPLE ST. LEFT: EAST	LINE "A" RIGHT: WEST
28+86.5				1283.81		12.5 B.C. DRIVE
28+88.2	PIPE HAS FALLEN OF MOLD			81.68		29.6 TOP 48" PIPE
				2.79		29.6 TOP WALL
29+01.36				84.75		
				84.19		11' TP BRK
				83.86		13' BOT BRK
				82.84		31.5 F/L
				83.40		50'
				83.70		70' BRK GRD.
				83.88		100'
				84.50	13' EDGE PAVE	
				84.3	15' F/L	
				84.6	20' P/L	
29+28.8				84.58		12' EXT BLK TOP
"				84.0		17' F/L
"				84.5		25' BRK
29+37.2				84.22		16.5 BOT BURM
29+40.2				85.01		16.5 TOP BURM + DRAIN
29+40.2				83.31		16.5 F/L 18" PIPE
29+43.2				85.13		12' BRK GUT.
29+43.2				1284.53		15.5 EDGE CATCH BASIN

Profile ____ No. ____ X-Sec. ____ No. ____
Plotted ____ Date ____ Checked ____ Date ____
Notes Red ____ Date ____ Notes Chkd. ____ Date ____
Division No. 11 Job No. 6091 Pg. 102
Survey of (W NEWHALL) BEACH LAND ROESO
Survey by RCG Notes RCG
Indexed T. M. PALMERI Date ____
F.B. 3375

76-L-298 CE 307 2-63

PLEASE RETURN TO
LOS ANGELES COUNTY ENGINEER
403 LOS ANGELES COUNTY ENGINEERING BLDG.

NOTE: ANY ADDITIONS OR CHANGES ON THIS SHEET MUST BE MADE OR CIRCLED IN RED INK, WITH DATE AND NAME OF PERSON MAKING CHANGE.

Do not extend notes this side of this line.

STATION	B. S.	H. I.	F. S.	ELEV.	APPLE ST. LEFT: EAST	LINE "A" RIGHT: WEST
29+43.2				128 4 59		18.5 EDGE CATCH BASIN
"				85 09		19.5 TOP OF BURM
"				84 7		20.5 BOT BURM
29+94.8				86 45		℄
"				86 08		12.0 EDGE PAVE & GUT
"				85 80		14.5 F/L
"				86 04		16.5 TOP BURM
"				86 0		20.0 P/L GRND
"				86 23	13.0 EDGE PAVE.	
"				86 0	15.0 F/L GRND	
"				85 85	20.0 END ROCK WALL	
"				86 0	26.0 GRND	
29+98.8				81 31	17.5 F/L 48" CORR. IRON PIPE	
"				85 94	17.5 TOP WALL	
"				81 8	20.5 BOT EDGE DRAIN	
"				86 2	28.0 TOP DRAIN	
30+07.8				86 14	17.5 TOP WALL	
"				82 1	18.0 BOT DRAIN	
"				81 7	24.0 F/L BOT DRAIN	
"				128 1 9	26.0 BOT BANK	

Profile No. ____ Notes Red ____ Plotted ____ Job No. 6091 or Division No. 11
Date ____ Date ____ Survey of [illegible] PEACHLAND AVE SD
No. ____ Date ____ Date ____ Map No. ____ Indexed T. M. PALMER Date JUL 20 '11

F.B. 3375 PG. 103

76-L-298 CE 307 2-63

PLEASE RETURN TO
LOS ANGELES COUNTY ENGINEER
403 LOS ANGELES COUNTY ENGINEERING BLDG.

NOTE: ANY ADDITIONS OR CHANGES ON THIS SHEET MUST BE MADE OR CIRCLED IN RED INK, WITH DATE AND NAME OF PERSON MAKING CHANGE

Do not extend notes this side of this line.

STATION	B.S.	H.I.	F.S.	ELEV.	APPLE ST.	LINE "A"
					LEFT-EAST	RIGHT = WEST
30+07.8				1286.2	34° TOP BANK	
30+14.6				85.94	15° TOP WALL	
"				84.0	15.5 BOT. WALL	
"				84.4	19° TOP BANK	
"				83.60	23.7 F/L CORR. IRON PIPE	
"				81.9	23.7 BOT. DR. EDGE BANK UNDER PIPE	
"				82.3	34° BOT DR. EDGE BANK	
"				86.5	38° TOP BANK	
30+25.3				86.31	14° BRK BLKTOP	
"				84.94	17.2 F/L 18" CORR. IRON PIPE	
"				86.5	19.2 TOP BANK	
30+31.3				86.48	13° EDGE PAVE	
"				86.12	15° F/L	
"				86.46	17° TOP DRAIN	
30+50				86.69		12° EDGE PAVE F/L
"				87.24		14° TOP BURM
"				86.8		15.5 BOT BURM GRND.
31+00				87.74		℄
"				87.37		12° EDGE PAVE F/L
"				1287.77		13.5 TOP BURM

F.B. 3375 Pg. 104 Job No. 6091 Division No. 11 Notes Red Plotted Profile
Survey of (WINEWHALL) FEACHLAND AVE SD Date Date No. X-Sec.
Survey by ACG Notes ACGM Notes Chkd. Checked
Indexed T. M. PALMERI Date Date Date No.

76-L-298 CE 307 2-63

PLEASE RETURN TO
LOS ANGELES COUNTY ENGINEER
403 LOS ANGELES COUNTY ENGINEERING BLDG.

NOTE: ANY ADDITIONS OR CHANGES ON THIS SHEET MUST BE MADE OR CIRCLED IN RED INK, WITH DATE AND NAME OF PERSON MAKING CHANGE.

Do not extend notes this side of this line.

STATION	B. S.	H. I.	F. S.	ELEV.	APPLE ST.	LINE "A"
					LEFT = EAST	RIGHT = WEST
31+00				1287 5		14.5 BOT BURM GRND
"				87 7		P/L
"				87 43	13° EDGE PAVE.	
"				87 22	13.5 F/L	
"				87 56	14.5 TOP BURM	
"				87 7	20° P/L	
30+43.5				87 0	50° TOP BANK EDGE DRAIN	
" "				82 4	52°	
				1282 88	59.5 FLOW LINE 48" PIPE	
BM SD 467				1284 44	BM SD467 adj ELEV = 1284.439 FB3375-12	
					Apple st & Happy Valley Dr; 54'± West & 11'± No of ℄ int; SE cor conc apron of Garage to HSE 2341	
(7/6/71)						
31+40				1288 05		12° F/L
				8 52		14° Top Burm
				8 3		15° Btm " dirt
				8 3		20°
31+62				8 88		℄ int OAK RUN LANE
				8 55		12.5 F/L Private Pvmt
				9 15		21.5 B&K Pvmt
				1288 87		30° "

Profile Notes Red ____ Plotted ____ Job No. 6091 Division No. 11 F.B. 3375 Pg. 105
No. ____ Date ____ Date ____ Survey of INNEWOOD PEACHLAND AVE SD
No. ____ Date ____ Date ____ Map No. ____ Indexed T. M. PALMER Date JUL 20 '71

76-L-298 CE 307 2-63

PLEASE RETURN TO
LOS ANGELES COUNTY ENGINEER
403 LOS ANGELES COUNTY ENGINEERING BLDG.

NOTE: ANY ADDITIONS OR CHANGES ON THIS SHEET MUST BE MADE OR CIRCLED IN RED INK, WITH DATE AND NAME OF PERSON MAKING CHANGE

Do not extend notes this side of this line.

STATION	B.S.	H.I.	F.S.	ELEV.	APPLE ST	Line 'A'
					Left EAST	RIGHT, WEST
31+89°	BCR+10			1289 43		℄
				9 03		12° F/L
				9 29		14° Top Burm & Drwy
				9 28		20° P/L
32+00				9 69		℄
				9 42	14° F/L	
				1289 68	20° Brk & P/L	
32+39	BCR+50			1290 51		℄
				0 27		12° F/L
				0 68		14° Top Burm
				0 4		15° Btm " dirt
				1290 4		20° P/L
33+00 ⊙				1 65		℄
				1 41	13° F/L	
				1 7	20° P/L	
33+39	BCR+150			2 36		℄
				1 81		11.5 F/L
				2 4		16.5 dirt
				1292 6		20° P/L

F.B. 3375 26 PG. 106
Job No. 6091 02 Division No. 11 Notes Red ___ Plotted ___ Profile ___
Survey of (W NEWHALL) PEACHLAND AVE SD Date ___ Date ___ No. ___ X-Sec. ___
Survey by ACG Notes ACG Notes Chkd. ___ Checked ___ No. ___
Indexed T. M. PALMERI Date ___ Date ___ Date ___

76-L-298 CE 307 2-63

PLEASE RETURN TO
LOS ANGELES COUNTY ENGINEER
403 LOS ANGELES COUNTY ENGINEERING BLDG.

NOTE: ANY ADDITIONS OR CHANGES ON THIS SHEET MUST BE MADE OR CIRCLED IN RED INK, WITH DATE AND NAME OF PERSON MAKING CHANGE.

Do not extend notes this side of this line.

STATION	B. S.	H. I.	F. S.	ELEV.	APPLE ST LEFT = EAST	LINE A RIGHT = WEST
34+00				1293 31		℄
				304		11.3 Edge Pvmt
				29		13.8 F/L dirt
				36		20.0 Brt & P/L
				285	14.3 Edge & F/L	
				320	15.2 Top Burm	
				37	20.0 P/L & Brk	
35+00				521		℄
				507		10.4 Edge Pvmt
				472		12.0 F/L
				509		13.0 Top Burm
				56		20.0 Brk & P/L
				501	14.0 Edge Pvmt & F/L	
				554	15.8 Top Burm	
				59	17.8 Brk	
				61	20.0 P/L	
36+00 ⊙				688		℄
				675		9.3 Edge Pvmt
				66		10.3 F/L dirt
				1297.5		11.8 Top Bank

Profile Notes Red ____ Plotted ____ Job No. 6091 02 Division No. 11 F.B. 3375 PG 107
No. ____ Date ____ Date ____ Survey of [illegible]
Notes Calcd. ____ Checked ____ Survey by [illegible]
No. ____ Date ____ Date ____ Map No. ____ Indexed J. M. PALMER Date JUL 20 '71

76-L-298 CE 307 2-63

PLEASE RETURN TO
LOS ANGELES COUNTY ENGINEER
403 LOS ANGELES COUNTY ENGINEERING BLDG.

NOTE: ANY ADDITIONS OR CHANGES ON THIS SHEET MUST BE MADE OR CIRCLED IN RED INK. WITH DATE AND NAME OF PERSON MAKING CHANGE

Do not extend notes this side of this line.

STATION	B.S.	H.I.	F.S.	ELEV.	APPLE ST	LINE A
					LEFT = EAST	RIGHT = West
36+00				1298.1		20' PL dirt
				6.81	13.5 Edge & F/L	
				7.70	15.5 Top Burm	
				7.6	20.0 P/L	
36+78.0	BCR-10			8.05		℄
				8.14	14.0 F/L	
				9.05	16.0 Top Burm	
				9.1	20.0 P/L	
37+00				8.41		℄
				8.20		9.3 Edge Pomt
				7.7		10.5 F/L dirt
				9.8		15.0 Top Bank
				9.9		20' P/L
37+02.47 Ely =				8.41		℄ int
0+00 So +29.4				9.11		℄
				8.96		10.0 1/4 Pomt
				8.81		20.0 E.G.
				8.68		22.0 F/L
				1299.36		" TC

F.B. 3375 Pg. 108 24

Job No. 6091 02 Division No. 11 Notes Red Plotted Profile

Survey of WALEWHALL Beachland Ave SD Date Date No.

Survey by ACG Notes ACG Notes Chkd. Checked X-Sec.

Indexed T. M. PALMERI Date Date Date No.

76-L-298 CE 307 2-63

PLEASE RETURN TO
LOS ANGELES COUNTY ENGINEER
403 LOS ANGELES COUNTY ENGINEERING BLDG.

NOTE: ANY ADDITIONS OR CHANGES ON THIS SHEET MUST BE MADE OR CIRCLED IN RED INK, WITH DATE AND NAME OF PERSON MAKING CHANGE.

075

Do not extend notes this side of this line.

STATION	B. S.	H. I.	F. S.	ELEV.	APPLE ST	LINE A
					LEFT = EAST	RIGHT = WEST
0+29°				1299 64		BACK of Walk
						~~Back of Walk~~
0+41⁸	BCR+10			1299 37		℄
				1299 40	12° Edge Pumt & F/L	
				1300 2	16° Top Brk	
				1300 3	20° P/L	
0+80²				1300 00		20° EG ∡ Pt
+ 83°	BCR-10			039		℄
				023		10° 1/4 Pumt
				012		20° EG
				1299 87		22° F/L
				1300 57		" TC
				1300 78		BR/walk
0+81⁸	BCR+50			027		℄
				024	13° F/L	
				081	14° Top Brk & Pumt	
				08	20° P/L	
1+00 ⊙				1300 75		℄
+ 15				1300 71		16² ∡ Pt EG
+ 32⁹⁵				1301 54		℄ int Bt Spk

Profile No. ___ Notes Red ___ Date ___ Plotted ___ Date ___ Job No. 6091 Division No. 11 F.B. 3375 Pg. 109

Notes Chkd. ___ Date ___ Checked ___ Date ___ Survey of WAVE Wing" PEACHLAND AVE

Survey by ___ Date ___ Map No. ___ Indexed M. PALMER Date 11 20 71

76-L-298 CE 307 2-63

PLEASE RETURN TO
LOS ANGELES COUNTY ENGINEER
403 LOS ANGELES COUNTY ENGINEERING BLDG.

NOTE: ANY ADDITIONS OR CHANGES ON THIS SHEET MUST BE MADE OR CIRCLED IN RED INK. WITH DATE AND NAME OF PERSON MAKING CHANGE

Do not extend notes this side of this line.

STATION	B.S.	H.I.	F.S.	ELEV.	APPLE ST	LINE A
					LEFT = EAST	RIGHT = WEST
1+48.5				1301.50		16° XPT Conc Gut
+64.5				1.85		17° Edge Conc Gut
				1.79		22° F/L
				2.41		" Top Curb
1+81.8	BCR + 150			2.48		℄
				2.29	14° F/L	
				2.6	20° P/L & Brk	
2+00				2.84		℄
				2.67		10° F/L
				3.07		13° Top Burm
				3.2		20° P/L dirt
3+00				5.06		℄
				4.94		10° F/L
				5.34		20° P/L drwy conc
				4.74	14° F/L	
				4.95	16° Top Burm	
				1305.1	20° P/L dirt	
				End Apple St		

F.B. 3375 Pg. 110 Job No. 6091 Division No. " Notes Red Date Plotted Date No. Profile
Survey of Wheelwall (Peachland Ave SD) Date Checked Date No. X-Sec.
Survey by ACG Notes ACG Notes Chkd. Date
Indexed T. M. PALMERI Date

76-L-298 CE 307 2-63

PLEASE RETURN TO
LOS ANGELES COUNTY ENGINEER
403 LOS ANGELES COUNTY ENGINEERING BLDG.

NOTE: ANY ADDITIONS OR CHANGES ON THIS SHEET MUST BE MADE OR CIRCLED IN RED INK, WITH DATE AND NAME OF PERSON MAKING CHANGE.

Do not extend notes this side of this line.

STATION	B. S.	H. I.	F. S.	ELEV.	ARLEN DR	LINE "A"
					LEFT = SO	RIGHT = NO.
1+32.95 SO = 0+00 WEST				1301 54		℄ int
0+17.9				1 15		℄ Edge Cross Gut
0+20.9				1 07		℄ F/L
0+23.9				1 15		℄ Edge Cross Gut
				0 87		13° Cor Apron
				1 39	13° Cor Apron	
0+54.5	BCR+10			1 66		℄
				1 45		13.02 Eq Conc Gut
				1 23		15.02 F/L
				1 75		" TC
				1 6		25° P/L
0+55.2	BCR+0			1 67		℄
				1 80	13.02 Eq Conc Gut	
				1 63	15.02 F/L	
				2 10	" TC	
				2 1	25° P/L	
0+94.5				2 06		℄
				1 99		13.02 Eq Conc Gut
				1 85		15.02 F/L
				2 36		15.02 TC [redacted]
				1301 8		P/L BK/walk

Profile Notes Red ____ Plotted ____ Job No. 6091.02 Division No. 11 F.B. 3371 Pg. 111
No. ____ Date ____ Date ____ Survey of [illegible]
X-302 Notes Chkd ____ Checked ____ Survey by [illegible] Notes [illegible] Date [illegible]
No. ____ Date ____ Date ____ Map No. ____ Indexed T. M. PALMER Date JUL 20 '71

76-L-298 CE 307 2-63

PLEASE RETURN TO
LOS ANGELES COUNTY ENGINEER
403 LOS ANGELES COUNTY ENGINEERING BLDG.

NOTE: ANY ADDITIONS OR CHANGES ON THIS SHEET MUST BE MADE OR CIRCLED IN RED INK, WITH DATE AND NAME OF PERSON MAKING CHANGE

Do not extend notes this side of this line.

STATION	B. S.	H. I.	F. S.	ELEV.	ARLEN DR	LINE A
					LEFT = SO	RIGHT = NO
0+95.2				130 202		℄
				202	13.02 EG Conc Gut	
				187	15.02 F/L	
				234	" TC [redacted]	
				22	25 P/L dirt	(End 7/6/71)
1+49.4					BC	℄
					13.00 Eg Conc Gut	
					15.00 F/L	
					" TC	
1+59.0						℄ BC
						13.05 Eg Conc Gut
						15.05 F/L
						" TC
2+00						℄
						9.65 Eg Conc Gut
						11.65 F/L
						" TC
					16.80 Eg Conc Gut	
					18.80 F/L	
					18.80 TC	

F.B. 3371 Pg. 112

Job No. 6091 Division No. " Notes Red Plotted Profile
Survey of W NEWHALL PEACHLAND AVE SA Date Date No. X-Sec.
Survey by ACG Notes ACG Notes Chkd. Checked
Indexed T. M. PALMERT Date Date Date No.

76-L-298 CE 307 2-63

PLEASE RETURN TO
LOS ANGELES COUNTY ENGINEER
403 LOS ANGELES COUNTY ENGINEERING BLDG.

NOTE: ANY ADDITIONS OR CHANGES ON THIS SHEET MUST BE MADE OR CIRCLED IN RED INK. WITH DATE AND NAME OF PERSON MAKING CHANGE.

Do not extend notes this side of this line.

STATION	B. S.	H. I.	F. S.	ELEV.	8th St.	Line A
B.M. SD466				1299 45	B.M. S.D466, Elev = 1299.447, FB3375-12 Apple & 8th St. 121± E & 9± N. of ℄ int. fd L&t. in N.E. COR. conc. apron to garage of House # 24604 Apple St.	
Begin Profile & X Section East on 8th St. 37+02.47 E.						
					Left / North	℄ Right / South
37+02.47				1298 44		℄
37 +				1298 43		℄ 15 f/L
37+25.5				1298 49		℄
				1298 72		9.5 W/2 center Pvmt
				1298 74		20 edge Pvmt
				1299 8		25 break ground
				1299 8		30 P/L "
37+30.5				1298 51	2.0 edge Pvmt	
				1299 4	3.0 Break ground	
				1299 4	10 P/L "	
37+35				1298 57		℄
				1298 81		10 W/2 center Pvmt

Profile Notes Red ____ Plotted ____ Job No. 6091.00 Division No. 11 F.B. 3375 Pg. 113

X-Sec. Notes Chkd. ____ Checked ____ Survey by Guizzo Notes AOG Date

No. ____ Date ____ Date ____ Map No. ____ Indexed M. PALMERI Date JUL 20 '71

76-L-298 CE 307 2-63

PLEASE RETURN TO
LOS ANGELES COUNTY ENGINEER
403 LOS ANGELES COUNTY ENGINEERING BLDG.

NOTE: ANY ADDITIONS OR CHANGES ON THIS SHEET MUST BE MADE OR CIRCLED IN RED INK. WITH DATE AND NAME OF PERSON MAKING CHANGE

Do not extend notes this side of this line.

STATION	B.S.	H.I.	F.S.	ELEV.	8th St. Left/North	LINE "A" ℄ Right/South
37+35						
				129881		20° edge Pvmt
				12997		25° Break ground
				12996		30° P/L "
				129855	2.0 edge pvmt.	
				12994	5.0 break	
				12994	10.0 P/L	
37+75				129885		℄
				129915		9.5 W/2 center Pvmt
				129907		20° edge Pvmt
				12998		25° break ground
				12999		30° P/L "
				129885	2.0 edge Pvmt	
				12993	4.0 break ground	
				12993	10.0 P/L "	

F.B. 3375 Pg. 114 Job No. 6091.02 Division No. 11 Notes Red. Plotted Profile
Survey of W. Marshall Peachland Ave S.D. Date Date No. X-Sec.
Survey by ACG Notes A.C.G. Notes Chkd. Checked
Indexed T.M. PALMERI Date Date Date No.

76-L-298 CE 307 2-63

PLEASE RETURN TO
LOS ANGELES COUNTY ENGINEER
403 LOS ANGELES COUNTY ENGINEERING BLDG.

NOTE: ANY ADDITIONS OR CHANGES ON THIS SHEET MUST BE MADE OR CIRCLED IN RED INK, WITH DATE AND NAME OF PERSON MAKING CHANGE.

Do not extend notes this side of this line.

STATION	B. S.	H. I.	F. S.	ELEV.	8th St. Left/North	LINE "A" Right/South
38+00				1298 93		℄
				1299 27		9.5 W/2 cente Pvmt
				1299 14		21° edge Pvmt
				1299 8		25° break ground
				1299 7		30° P/L "
				1298 93	1.0 edge Pvmt	
				1299 4	10 P/L ground	
38+75				1299 18		℄
				1299 48		10° W/2 center Pvmt
				1299 32		20° edge Pvmt
				1300 1		30° P/L (drive)
				1299 13	1.0 edge Pvmt	
				1299 2	10.0 P/L (drive)	
39+00				1299 26		℄
				1299 52		W/2
				1299 44		20° edge Pvmt
		P. 9.26				

Profile Notes Red ____ Plotted ____ Job No. 6091-02 Division No. 11 F.B. 3375 Pg. 115
No. ____ Date ____ Date ____ Survey of W. Newhall Peachland Ave. S.D.
No. ____ Date ____ Date ____ Map No. ____ Indexed J. M. PALMER Date JUL 20 71

76-L-298 CE 307 2-63

PLEASE RETURN TO
LOS ANGELES COUNTY ENGINEER
403 LOS ANGELES COUNTY ENGINEERING BLDG.

NOTE: ANY ADDITIONS OR CHANGES ON THIS SHEET MUST BE MADE OR CIRCLED IN RED INK. WITH DATE AND NAME OF PERSON MAKING CHANGE.

Do not extend notes this side of this line.

STATION	B. S.	H. I.	F. S.	ELEV.	8th St.	LINE "A"
					Left/North	℄ Right/South
39+00				129922	1.0 edge Pvmt	
40+00				129972		℄
"				130018		10 W/2
"				130031		19.5 edge Pvmt
"				13009		30 P/L ground
"				129965	1.0 edge Pvmt	
"				12999	10. P/L	
41+00				130060		℄
				130093		10° W/2
				130096		19.5 EDGE PAVE.
				13017		30 P/L GRND
				130050	1.0 EDGE PAVE.	
				13010	10° P/L	

F.B. 3375 Pg. 116 Job No. 6091.02 Division No. 11 Notes Red Plotted Profile
Survey of W. Newhall Fenchland Am. S.D. Date Date No. X-Sec.
Survey by A.C.G. Notes RGM Notes Chkd. Checked
Indexed T. M. PALMERT Date Date Date No.

76-L-298 CE 307 5-66

PLEASE RETURN TO
LOS ANGELES COUNTY ENGINEER
403 LOS ANGELES COUNTY ENGINEERING BLDG.

NOTE: ANY ADDITIONS OR CHANGES ON THIS SHEET MUST BE MADE OR CIRCLED IN RED INK, WITH DATE AND NAME OF PERSON MAKING CHANGE.

Do not extend notes this side of this line.

STATION	B. S.	H. I.	F. S.	ELEV.	8th St. Left/North	LINE "A" Right/South
41+62				13006	10 P/L ground Top bank	
41+70				13008	1.5 bk " " "	
41+70				12985	2.0 bot bank	
41+75				13010	1.5 Top Bank	
41+75				129550	2.0 f/L 48" corr. Pipe	
41+70				130124		10° edge pvmt
				13020		26° bk Top Bank
				13021		30° Grd P/L
41+75				13012		25° Brk Top Bank
				13000		30° grd. Brk
				13025		40° " "
41+82				0129		19° edge pvmt
				013		24° gd bk
				129635		27.4 F/L

Profile Notes Red ____ Plotted ____ Job No. 6091 Division No. 11 F. B. 3375 PG. 117
No. ____ Date ____ Date ____ Survey of W. Newhall Freeland Ave. S.D.
X-Sec. Notes Chk'd. ____ Checked ____ Survey by A.G.G. Notes R.G.M. Date 7-71
No. ____ Date ____ Date ____ Map No. ____ Indexed T. M. PALMER Date JUL 20 '71

76-L-298 CE 307 5-66

PLEASE RETURN TO
LOS ANGELES COUNTY ENGINEER
403 LOS ANGELES COUNTY ENGINEERING BLDG.

NOTE: ANY ADDITIONS OR CHANGES ON THIS SHEET MUST BE MADE OR CIRCLED IN RED INK, WITH DATE AND NAME OF PERSON MAKING CHANGE.

Do not extend notes this side of this line.

STATION	B. S.	H. I.	F. S.	ELEV.	8th St Left/North	LINE "A" Right/South
41+82				13026		44.4 Tob bank
41+90				13011		27.5 " "
				12982		30.5 bot bank
				12981		50 " "
				12985		100 " "
4+95				12989		50 bot bank
				12986		100 " "
42+00				130120		℄
				130138		10 W/2 center Pvmt
				0141		18.5 edge Pvmt
				021		30 P/L Top bank
				022		50 gd " "
				028		100 " " "
				0119	0.5 edge Pvmt	
				014	10. P/L	
		TP 0213				

F. B. 3375 PG. 118 Job No. 6091.02 Division No. 11 Notes Red Plotted Profile
Survey of W. Newhall Peachland Ave. S.D. Date Date No.
Survey by A.C.G. Notes RGM Notes Chk'd. Checked X-Sec.
Indexed T. M. PALMERI Date Date No.

76-L-298 CE 307 5-66

PLEASE RETURN TO
LOS ANGELES COUNTY ENGINEER
403 LOS ANGELES COUNTY ENGINEERING BLDG.

NOTE: ANY ADDITIONS OR CHANGES ON THIS SHEET MUST BE MADE OR CIRCLED IN RED INK, WITH DATE AND NAME OF PERSON MAKING CHANGE.

Do not extend notes this side of this line.

STATION	B. S.	H. I.	F. S.	ELEV.	8th St. Left/North	LINE "A" Right/South
42+72				1302 00		℄
				02 31		W/2 center Pvmt
				02 51		20 edge "
				02 4		30 P/L
				02 03	1.0 edge Pvmt	
				02 3	10.0 gd P/L	
42 + 95				02 81		℄
42 + 95				02 85		W/2
42+97				02 67	15 edge Pvmt	
				02 65	25 " "	
43+12,44				0328		℄ Intersection
B.M BL811				130576	(1305.76) BL 811 ELEV= 1305.757 (1965 Ads) L+TK in conc. wk. to NSE #23360 8th St 40 ft. So ℄ + 105 ft. E ℄ Valley St.	

Profile Notes Red ____ Plotted ____ Job No. 6091 02 Division No. 11 F. B. 3375 PG. 114
No. ____ Date ____ Date ____ Survey of W. Newhall Peachland Ave. S.D.
X-Sec. Notes Chk'd. ____ Checked ____ Survey by A.C.G. Notes RGM Date 7-71
No. ____ Date ____ Date ____ Map No. ____ Indexed T. M. PALMER Date JUL 20 71

76-L-298 CE 307 5-66

PLEASE RETURN TO
LOS ANGELES COUNTY ENGINEER
403 LOS ANGELES COUNTY ENGINEERING BLDG.

NOTE: ANY ADDITIONS OR CHANGES ON THIS SHEET MUST BE MADE OR CIRCLED IN RED INK, WITH DATE AND NAME OF PERSON MAKING CHANGE.

Do not extend notes this side of this line.

STATION	B. S.	H. I.	F. S.	ELEV.	8th St.	LINE "A"
continue	Profile & X Section			Eastly	43+12.44 E. =	0+00.00 E'ly
					Left/North	Right/South
0+14				130304		℄ f/L
0+38.5	B.C.+10			0331		℄
				0350		7 W/4 Pvmt
				0358		15 edge Pvmt
				040		30 P/L
				0301	11 edge Pvmt	
				029	20 bot bk	
				036	25 Top "	
				036	30 P/L	
0+78.5	BC+50			0407		℄
				0416		7 W/4 Pvmt
				0410		15 edge "
				042		30 P/L

F. B. 3375 PG. 120

Survey of W. Newhall, Peachland Ave. S.D. Job No. 6091.03 Division No. 11 Notes Red Plotted Profile

Survey by A. C. G. Notes R&M Date Date No.

Indexed T. M. PALMERI Date Notes Chk'd. Checked X-Sec.

Date Date No.

76-L-298 CE 307 5-66

PLEASE RETURN TO
LOS ANGELES COUNTY ENGINEER
403 LOS ANGELES COUNTY ENGINEERING BLDG.

NOTE: ANY ADDITIONS OR CHANGES ON THIS SHEET MUST BE MADE OR CIRCLED IN RED INK, WITH DATE AND NAME OF PERSON MAKING CHANGE.

Do not extend notes this side of this line.

STATION	B. S.	H. I.	F. S.	ELEV.	8th St. Left/North	LINE "A" Right/South
0+78.5	BC+50			130384	4 W/A Pvmt	
				130356	11 edge "	
				13039	30 P/L	
1+78.5	BC+150			0549		℄
				0551		7.5 W/A Pvmt
				0524		15.5 edge "
				062		30.0 P/L
				0534	4 W/A Pvmt	
				0510	11 edge "	
				052	30 P/L	
B.M. BL 811				130576	B.M. BL 811, ELEV=1305.757, (1965 adj) L+tk in conc wk to HSE # 23360 8th St 40 ft. So ℄ + 105 ft. E ℄ Valley St.	

END Profile & X Section Eastly

Profile Notes Red ____ Plotted ____ Job No. 6091.02 Division No. 11 F. B. 3375 Pg. 121
No. ____ Date ____ Date ____ Survey of W. Newhall Peachland Ave. S.D.
X-Sec. Notes Chk'd. ____ Checked ____ Survey by A.C.G. Notes RGM Date 7-71
No. ____ Date ____ Date ____ Map No. ____ Indexed T. M. PALMERI Date JUL 20 '71

3375 122 J.N. 6091.02 Div. 11
Survey of W. Newhall, Peachland Ave. S.D.
Survey by A.C.G. Notes R.G.M.
T. M. PALMERI

					VALLEY ST.	LINE "A"
CONTINUE Profile & X Section Southerly on VAlley St. ℄ intersection 8th St. & VAlley ST = 43+12.44 E = 43+12.44 S.						
B.M. BL 811					B.M. BL 811, Elev = 1305.757, F.B 3375-13 1965 adj., L & TK in conc. walk to house # 23360 8th ST, 40' south ℄, 105' East of ℄ VAlley ST	
					Left / East	℄ Right / West
43+12.44				1303 28		℄ intersection
43+50	B.C.+10			1303 94		℄
				1303 73		8.8 W/4 Pvmt
				1303 31		17.6 edge
				1303 6		25 bk
				1303 8		30 P/L
				1303 98	7 W/4 Pvmt	
				1303 80	14 edge "	
				1304 4	30 P/L	
44+00	B.C.+50			1304 77		℄

76-L-298 CE 307 5-66

PLEASE RETURN TO
LOS ANGELES COUNTY ENGINEER
403 LOS ANGELES COUNTY ENGINEERING BLDG.

NOTE: ANY ADDITIONS OR CHANGES ON THIS SHEET MUST BE MADE OR CIRCLED IN RED INK, WITH DATE AND NAME OF PERSON MAKING CHANGE.

Do not extend notes this side of this line.

STATION	B. S.	H. I.	F. S.	ELEV.	VALLEY ST.	LINE "A"
					Left/East	℄ Right/West
44+00	BC+50			130459		8.0 W/4 Pvmt
				130430		16.0 edge "
				13041		20.0 bK gd
				13045		30.0 P/L "
				130473	7 W/4	
				130445	13.6 edge Pvmt	
				13043	18 bK gd	
				13053	30 P/L "	
45+00		TP613		130613		℄
				0601		8 W/4 Pvmt
				0574		16.0 edge "
				062		26.0 bK
				039		113° Top bank
				019		121 bot "
				018		129 " "
				029		132 Top "

Profile Notes Red ____ Plotted ____ Job No. 6091 02 Division No. 11 F. B. 3375 PG. 123
No. ____ Date ____ Date ____ Survey of W. Newhall Rochland Ave. S.D.
X-Sec. Notes Chk'd. ____ Checked ____ Survey by A.G.G. Notes RGM Date 7-71
No. ____ Date ____ Date ____ Map No. ____ Indexed T. M. PALMERI Date JUL 20 71

76-L-298 CE 307 5-66

PLEASE RETURN TO
LOS ANGELES COUNTY ENGINEER
403 LOS ANGELES COUNTY ENGINEERING BLDG.

NOTE: ANY ADDITIONS OR CHANGES ON THIS SHEET MUST BE MADE OR CIRCLED IN RED INK, WITH DATE AND NAME OF PERSON MAKING CHANGE.

Do not extend notes this side of this line.

STATION	B. S.	H. I.	F. S.	ELEV.	VALLEY ST. Left/East	LINE "A" Right/West
45+00				1306 02	6.5 W/4 Pvmt	
				1305 82	13.0 edge "	
				1305 65	16.0 F/L GUT	
				1306 63	30.0 P/L (DRIVE)	
45+46.0				130643	13.0 edge Pvmt (∡ Pt)	
45+52.5						℄
				130695	6.5 W/4 Pvmt	
				130658	18 edge "	
				130655	29.9 edge gut	
				130640	31.9 f/L	
				130705	" T.C.	
				13078	40 P/L	
46+00				130764		℄
				130747		8° W/4 Pvmt
				130728		16° edge
				13077		23° BK gd.

F. B. 3375 PG. 124
Job No. 6091.02 Division No. 11 Notes Red Plotted Profile
Survey of W. Newhall, Foothland Ave. S.D. Date Date No.
Survey by A.C.G. Notes R.G.M. Notes Chk'd. Checked X-Sec.
Indexed T. M. PALMERI Date Date Date No.

76-L-298 CE 307 5-66

PLEASE RETURN TO
LOS ANGELES COUNTY ENGINEER
403 LOS ANGELES COUNTY ENGINEERING BLDG.

NOTE: ANY ADDITIONS OR CHANGES ON THIS SHEET MUST BE MADE OR CIRCLED IN RED INK, WITH DATE AND NAME OF PERSON MAKING CHANGE.

Do not extend notes this side of this line.

STATION	B. S.	H. I.	F. S.	ELEV.	VALLEY	ST LINE A
					Left / East	℄ Right / West
46+00				13072		30 bk Top Bank
				13068		33 bk, side hill
				035		57° bk, Top Bank
				024		58° bot "
				027		67° " "
				07.7		88° Top Bank
				0758	13 W/4 Pvmt	
				0721	29.9 edge gut	
				0710	31.9 f/L	
				0778	" T.C.	
				0802	40 Back Walk	
46+15				080		64° Top Bank
46+24				078		22.5 Top Bank
				031		34.5 Bot "
46+26.8				0760		25.7 Top Headwall
46+33.7				0773		25.7 " "
" "				0503		26° Top Drain Pipe
" "	(PIPE HALF FULL OF SILT)			0273		" E/L Drain Pipe
				029		30° Bot Bank

Profile Notes Red ____ Plotted ____ Job No. 6091 D2 Division No. 11 F. B. 3375 PG. 125
No. ____ Date ____ Date ____ Survey of W. Newhall Peachland Ave. S.D.
X-Sec. Notes Chk'd. ____ Checked ____ Survey by A.C.G. Notes R.G.M. Date 7-76
No. ____ Date ____ Date ____ Map No. ____ Indexed T. M. PALMER Date JL 26 W

76-L-298 CE 307 5-66

PLEASE RETURN TO
LOS ANGELES COUNTY ENGINEER
403 LOS ANGELES COUNTY ENGINEERING BLDG.

NOTE: ANY ADDITIONS OR CHANGES ON THIS SHEET MUST BE MADE OR CIRCLED IN RED INK, WITH DATE AND NAME OF PERSON MAKING CHANGE.

Do not extend notes this side of this line.

STATION	B. S.	H. I.	F. S.	ELEV.	VALLEY	ST LINE "A"
					Left / East	℄ Right / West
46+38.2				1308 00		26.0 Top headwall
(PIPE FULL OF SILT)				03 1		" f/L Drain Pipe
46+41.5				08 12		25.5 Top headwall
				03 6		" bot bank
46+43				07 3		26 Top "
				05 6		28 Bot "
				06 7		31 Top "
				07 7		43
46+48.10		TP 8 31		1308 31		℄
				1308 15		9 W/4 Prmt
				1308 00		18 edge "
				1308 1		22 BK
				1306 4		29 BK
				08 22	16° W/4	
				08 00	30° edge gut	
				07 85	32° f/L	
				08 53	32° T.C.	
				08 77	39.5 P/L BK WALK	

F. B. 3375 PG. 126 Job No. 6091 02 Division No. 11 Notes Red Plotted Profile
Survey of W. Newhall Parkland Ave. S.D. Date Date No.
Survey by A.C.G. Notes RGM Notes Chk'd. Checked X-Sec.
Indexed T. M. PALMERI Date Date Date No.

76-L-298 CE 307 5-66

PLEASE RETURN TO
LOS ANGELES COUNTY ENGINEER
403 LOS ANGELES COUNTY ENGINEERING BLDG.

NOTE: ANY ADDITIONS OR CHANGES ON THIS SHEET MUST BE MADE OR CIRCLED IN RED INK, WITH DATE AND NAME OF PERSON MAKING CHANGE.

Do not extend notes this side of this line.

STATION	B. S.	H. I.	F. S.	ELEV.	VALLEY	ST LINE "A"
					Left/East	& Right/West
46+57.5				130814	30.00 edge gut	
				130789	32.00 f/L	
				130864	" T.C.	
				130890	40.0 back walk	
				13086	40.2 ground	
				13086	45.0 " Top bank	
46 +60				13101	57.0 " " "	
46+65.5				130902	40° Top headwall	
46+65.5				0435	40° f/L Drain Pipe	
46+68.0				050	45.0 bot bank center wash	
46+69.5				0911	40° Top headwall	
" "				0438	40° f/L Drain Pipe	
" "				050	57° bot bank center wash	
46+71.8				0838	30.0 edge gut	
				0818	32.0 f/L "	
				0889	32.0 T.C.	

Profile Notes Red ____ Plotted ____ Job No. 6011 Division No. 11 F. B. 3375 PG. 127
No. ____ Date ____ Date ____ Survey of W. Newhall Fresh 1nd Ave. S.D.
X-Sec. Notes Chk'd. ____ Checked ____ Survey by A. C. G. Notes RGM Date 7-71
No. ____ Date ____ Date ____ Map No. ____ Indexed T. M. PALMER Date JUL 20 '71

76-L-298 CE 307 5-66

PLEASE RETURN TO
LOS ANGELES COUNTY ENGINEER
403 LOS ANGELES COUNTY ENGINEERING BLDG.

NOTE: ANY ADDITIONS OR CHANGES ON THIS SHEET MUST BE MADE OR CIRCLED IN RED INK, WITH DATE AND NAME OF PERSON MAKING CHANGE.

Do not extend notes this side of this line.

STATION	B. S.	H. I.	F. S.	ELEV.	VALLEY	ST LINE "A"
					Left/East	℄ Right/West
46+76.2				130898	32.0 T.C.	
				130923	40.0 back walk	
46+80.				13088	46.0 Top bank gd.	
"				13066	63.0 Top bank Drain	
"				13054	63.5 Bot Bank Drain	
"				13071	88.0 " " "	
"				13085	97.0 TOP BANK DRAIN	
47+00				0928		℄
				0916		8.0 W/4 Pvmt
				0906		16.0 edge "
				085		19.0 brk gd
				096		22.0 " "
				097		30.0 P/L "
				0921	16 W/4	
				0894	30 edge gut	
				0875	32.0 f/L "	
				0944	32.0 T.C.	
				096	55. gd.	

F. B. 3375 PG. 128 Job No. 6091 62 Division No. 11 Notes Red ____ Plotted ____ Profile ____
Survey of W. Newhall, Fechland Ave. S.D. Date ____ Date ____ No. ____
Survey by A.C.G. Notes R.G.M. Notes Chk'd. ____ Checked ____ X-Sec. ____
Indexed T. M. PALMERI Date ____ Date ____ Date ____ No. ____

76-L-298 CE 307 5-66

PLEASE RETURN TO
LOS ANGELES COUNTY ENGINEER
403 LOS ANGELES COUNTY ENGINEERING BLDG.

NOTE: ANY ADDITIONS OR CHANGES ON THIS SHEET MUST BE MADE OR CIRCLED IN RED INK, WITH DATE AND NAME OF PERSON MAKING CHANGE.

Do not extend notes this side of this line.

STATION	B. S.	H. I.	F. S.	ELEV.	VALLEY ST. Left/East	LINE "A" Right/West
47+14				130912	30.0 edge gut	
				130902	32.0 f/L "	
				130964	32.0 T.C.	
47+16				130951	15.7 edge Pvmt (¼ Pt)	
47+17				130945		16 edge Pvmt
				13090		19 brk grd
				13100		22
				13102		30 P/L
47+50				131011	16. edge Pvmt	
				13099	32 gd	
48+00				131126		℄
				1116		8.0 W/4 Pvmt
				1101		16.0 edge Pvmt F/L
				1156		30.0 P/L Pvmt DRIVEWAY
				1121	7.0 W/4 Pvmt	
				1096	13.6 edge "	

Profile Notes Red ____ Plotted ____ Job No. 6091 Division No. 11 F. B. 3375 PG. 129
No. ____ Date ____ Date ____ Survey of W/Newhall Peachland Ave. S.D.
~~X-Sec.~~ Notes Chk'd ____ Checked ____ Survey by A.C.G. Notes KGM Date 7-71
No. ____ Date ____ Date ____ Map No. ____ Indexed J. M. PALMER Date ~~7-20-71~~

76-L-298 CE 307 5-66

PLEASE RETURN TO
LOS ANGELES COUNTY ENGINEER
403 LOS ANGELES COUNTY ENGINEERING BLDG.

NOTE: ANY ADDITIONS OR CHANGES ON THIS SHEET MUST BE MADE OR CIRCLED IN RED INK, WITH DATE AND NAME OF PERSON MAKING CHANGE.

Do not extend notes this side of this line.

F. B. 3375 PG. 130 | Job No. 6091 02 | Division No. 11 | Notes Red ____ Plotted ____ Profile
Survey of W. Newhall, Peachland Ave. S.D. | Date ____ Date ____ No. ____
Survey by A.C.G. Notes R.G.M. | Notes Chk'd. ____ Checked ____ X-Sec.
Indexed T. M. PALMERI Date ____ Date ____ No. ____

STATION	B. S.	H. I.	F. S.	ELEV.	VALLEY ST. Left/East	LINE 'A' Right/West
48+00				13107	26.6 ground	
				13113	30.0 "	
				131163	30.1 Top cb	
				13116	40.0 ground	
48+20				131160		℄
				131152	7 W/A	
				131127	13.4 Pvmt	
				131096	30.15 edge gut	
				131082	32.15 f/L	
				131150	" T.C.	
				131160	40 back walk	
49+00				1327		℄
		T.P. 367		1319		8 W/A Pvmt
				1290		16.8 edge "
				135		30.0 P/L

76-L-298 CE 307 5-66

PLEASE RETURN TO
LOS ANGELES COUNTY ENGINEER
403 LOS ANGELES COUNTY ENGINEERING BLDG.

NOTE: ANY ADDITIONS OR CHANGES ON THIS SHEET MUST BE MADE OR CIRCLED IN RED INK, WITH DATE AND NAME OF PERSON MAKING CHANGE.

Do not extend notes this side of this line.

STATION	B. S.	H. I.	F. S.	ELEV.	VALLEY ST. Left/East	LINE "A" Right/West
49+00				131314	7 W/4	
				1289	14 Pvmt	
				1260	30 edge gut	
				1244	32 f/L "	
				1310	32 T.C.	
				1327	40 back walk	
49+08.3				1278	30.0 edge gut (4 Pt)	
				1266	32.0 f/L "	
				1332	32.0 T.C	
49+13.0	BC-10			1356		℄
				1350		8 W/4 Pvmt
				1326		16.8 edge "
				1358		30 P/L DRIVE
				1345	7 W/4 Pvmt	
				1319	14 "	
				1298	30 edge gut	

Profile Notes Red ____ Plotted ____ Job No. 6091 Division No. 4 F. B. 3375 Pg. 131
No. ____ Date ____ Date ____ Survey of Wm Newhall, Perchland Ave. S.D
X-Sec. Notes Chk'd. ____ Checked ____ Survey by A.C.C. Notes RGM Date 7-71
No. ____ Date ____ Date ____ Map No. ____ Indexed J. M. PALMER Date JL 20 71

76-L-298 CE 307 5-66

PLEASE RETURN TO
LOS ANGELES COUNTY ENGINEER
403 LOS ANGELES COUNTY ENGINEERING BLDG.

NOTE: ANY ADDITIONS OR CHANGES ON THIS SHEET MUST BE MADE OR CIRCLED IN RED INK, WITH DATE AND NAME OF PERSON MAKING CHANGE.

Do not extend notes this side of this line.

STATION	B. S.	H. I.	F. S.	ELEV.	VALLEY ST.	LINE "A"
					Left/East	
49+13.0				131287	32 f/L gut	
				1351	32 T.C	
				1368	40 back walk	
49+46.5				1379	29 ∡ Pt edge gut	
49+60.8				1420	35.0 intersection gutters	
49+75 3				1519		℄ int. Cedartown st.
49+90.8				1505	35.0 intersection gutters	
50+00				1587		℄
				1581		8 W/4 Pvmt
				1559		16.8 edge "
				163		30.0 P/L
				1574	7 W/4 Pvmt	
				1543	13.6 brk "	
				1528	29 edge gut (∡Pt)	

F. B. 3375 Pg. 132 Job No. 6091 02 Division No. 11 Notes Red Plotted Profile
Survey of W. Newhall, Perchland Ave. S.D. Date Date No.
Survey by A.C.G. Notes R.G.M. Notes Chk'd. Checked X-Sec.
Indexed T. M. PALMERI Date Date Date No.

76-L-298 CE 307 5-66

PLEASE RETURN TO
LOS ANGELES COUNTY ENGINEER
403 LOS ANGELES COUNTY ENGINEERING BLDG.

NOTE: ANY ADDITIONS OR CHANGES ON THIS SHEET MUST BE MADE OR CIRCLED IN RED INK, WITH DATE AND NAME OF PERSON MAKING CHANGE.

Do not extend notes this side of this line.

STATION	B. S.	H. I.	F. S.	ELEV.	CEDARTOWN	ST LINE A
Beginning Profile & X Sections on Cedartown @ 49+75.3						VALLEY ST = 1+00 E'ly
					Left / North	⊼ Right / South
B.M. SD 465				1317.48	BMSD 465 ELEV=1317.482	FB 3375-14 VALLEY ST.
					+ CEDARTOWN ST. W. side 32± ft. S. + 31± ft. W of	
					℄ int Brass nail in ld (mk'd B.M.) N.W. cor. Conc.	
					apron to Garage HSE # 24363	
1+00				131522		⊼ INTersection
1+07				131507		⊼ Pvmt
1+14				131488		⊼ "
1+29				131472		⊼ edge gut.
1+32				131462		⊼ f/L "
1+35				131467		⊼ edge "
1+67.5				131524		⊼ E.C.

Profile Notes Red ____ Plotted ____ Job No. 6091 Division No. 11 F. B. 3375 PG. 133
No. ____ Date ____ Date ____ Survey of W. Newhall Peachland Ave. S.D.
X-Sec. Notes Chk'd ____ Checked ____ Survey by A.C.G. Notes W.M. Date 7-11
No. ____ Date ____ Date ____ Map No. ____ Index T. M. PALMER Date JUL 20 '11

76-L-298 CE 307 5-66

PLEASE RETURN TO
LOS ANGELES COUNTY ENGINEER
403 LOS ANGELES COUNTY ENGINEERING BLDG.

NOTE: ANY ADDITIONS OR CHANGES ON THIS SHEET MUST BE MADE OR CIRCLED IN RED INK, WITH DATE AND NAME OF PERSON MAKING CHANGE.

Do not extend notes this side of this line.

STATION	B. S.	H. I.	F. S.	ELEV.	CEDARTOWN	ST LINE "A"
					Left / North	Right / South
1+77.5	E.C. +10			131532		
				524		W/A Pvmt
				517		edge gut
				499		f/L "
				562		T.C.
	EC+10			582		back Walk
	EC+10			508	8.5 W/A Pvmt	
				478	15° edge gut	
				467	17° f/L "	
				530	17° T.C.	
	EC+10			554	27° back Walk	
2+17.5	EC+50			558		
				541		8.5 W/A Pvmt
				526		15° edge gut
				506		17° f/L "
				573		17° T.C.
	EC+50			596		27° back Walk

F. B. 3375 PG. 134 Job No. 6091.02 Division No. 11 Notes Red Plotted Profile
Survey of W. Newhall Richland Ave. S.D. Date Date No.
Survey by A.C. Notes W. Moodyman Notes Chk'd. Checked X-Sec.
Indexed T. M. PALMERI Date Date Date No.

76-L-298 CE 307 5-66

PLEASE RETURN TO
LOS ANGELES COUNTY ENGINEER
403 LOS ANGELES COUNTY ENGINEERING BLDG.

NOTE: ANY ADDITIONS OR CHANGES ON THIS SHEET MUST BE MADE OR CIRCLED IN RED INK, WITH DATE AND NAME OF PERSON MAKING CHANGE.

Do not extend notes this side of this line.

STATION	B. S.	H. I.	F. S.	ELEV.	CEDARTOWN ST LINE A
					Left/North ↑ Right/south
2+17.5	EC+50			131549	W/4 Pvmt
"				131524	edge gut
"				131518	f/L "
"				131522	T.C. (dep)
"	E.C+50			131603	back Walk of
		TP 131606			NORTH Side Street
2+58.8				131611	back Walk @ center of channel
2+58.8				131595	Top of conc. cover of channel
2+54.3				131506	W'ly Top of cinder block Wall of channel
2+63.2				131495	E'ly " " " " " "
2+58.8				131131	f/L of channel
					South Side of Street
				131612	back walk @ center of channel
				131528	Top of conc. cover of channel
				131523	W'ly Top of cinder block Wall of channel
				131529	E'ly Top of " " " "
				13121	f/L of channel

Profile Notes Red ____ Plotted ____ Job No. 6091 02 Division No. 11 F. B. ____ Pg. 135
No. ____ Date ____ Date ____ Survey of W. Newhall Peach land Ave. S.D.
X-Sec. Notes Chk'd. ____ Checked ____ Survey by ____ Notes ____ Date ____
No. ____ Date ____ Date ____ Map No. ____ Indexed T. M. PALMER Date ____

76-L-298 CE 307 5-66

PLEASE RETURN TO
LOS ANGELES COUNTY ENGINEER
403 LOS ANGELES COUNTY ENGINEERING BLDG.

NOTE: ANY ADDITIONS OR CHANGES ON THIS SHEET MUST BE MADE OR CIRCLED IN RED INK, WITH DATE AND NAME OF PERSON MAKING CHANGE.

Do not extend notes this side of this line.

STATION	B. S.	H. I.	F. S.	ELEV.	CEDARTOWN	ST. LINE "A"
					LEFT/NORTH	RIGHT
2+66.4				1315.83		
				15.72	7.5 W/4 PAVE	
				15.56	13.4 Edge gutter	
				15.38	13.2 F/L	
				16.04	15.4 T.C. "	
				1313.25	17.4 F/L PIPE DIA	1316.10
				16.12	24.6 back walk	dn 2.85
2+70.8				15.37	F/L	1313.25
2+67.0				1315.82		
				15.68		9.0 W/4 Pvmt
				15.42		16.5 edge gutter 1316.01
				15.33		18.3 F/L 2.96
				15.96		18.5 T.C. 1313.05
				1313.05		20.8 F/L PIPE 18" DIA.
				16.10		27.5 back walk
2+75.0				15.34		18.3 F/L
						(P.I)

F. B. 3375 Pg. 136 Job No. 6091.02 Division No. 11 Notes Red Plotted Profile
Survey of W. Newhall, Fairchild Ave. S.D. Date Date No.
Survey by A.C.G. Notes W. Moodyman Notes Chk'd. Checked X-Sec.
Indexed T. M. PALMERI Date Date Date No.

76-L-298 CE 307 5-66

PLEASE RETURN TO
LOS ANGELES COUNTY ENGINEER
403 LOS ANGELES COUNTY ENGINEERING BLDG.

NOTE: ANY ADDITIONS OR CHANGES ON THIS SHEET MUST BE MADE OR CIRCLED IN RED INK, WITH DATE AND NAME OF PERSON MAKING CHANGE.

Do not extend notes this side of this line.

STATION	B. S.	H. I.	F. S.	ELEV.	CEDARTOWN ST LINE "A" Left/North	Right/South
3+17.5	E.C +150			131.600		
				582		8.5 W/4 Pvmt
				561		15.4 edge gut
				549		17.2 f/L
				612		17.4 T.C.
				635		26.5 back walk
				600	center Pvmt	
				590	8.7 W/4 Pvmt	
				560	15.4 edge gutter	
				544	17.2 f/L "	
				609	17.4 T.C.	
				630	26.7 back walk	
END Profile & X Sections on Cedartown St						
B.M. SD 465				131746	B.M. SD 465 ELEV=1317.482 FB 3375-14 Valley St. & Cedartown St. W. side 32± ft. S & 31± ft. W. of ℄ int Brass nail in Ld (mk'd B.M.) N.W. cor conc. apron to garage Hse # 24363.	

Profile Notes Red ____ Plotted ____ Job No. 1091.02 Division No. 11 F.B. 3375 PG. 137
No. ____ Date ____ Date ____ Survey of W. Newhall, Peach land Ave. S.D.
X-Sec. Notes Chk'd. ____ Checked ____ Survey by ____ Notes ____ Date ____
No. ____ Date ____ Date ____ Map No. ____ Indexed T. M. PALMER Date ____

F. B. 3375 Pg. 138 | Job No. 6091 02 Division No. 11 Notes Red _____ Plotted _____ Profile

Survey of W. Newhall, Rosalind Ave. S.D. Date _____ Date _____ No. _____

Survey by A.C.G. Notes W. Moodyman Notes Chk'd. _____ Checked _____ X-Sec.

Indexed _____ Date _____ Date _____ Date _____ No. _____

STATION	B. S.	H. I.	F. S.	ELEV.

76-L-298 CE 307 5-66

PLEASE RETURN TO
LOS ANGELES COUNTY ENGINEER
403 LOS ANGELES COUNTY ENGINEERING BLDG.

Do not extend notes this side of this line.

NOTE: ANY ADDITIONS OR CHANGES ON THIS SHEET MUST BE MADE OR CIRCLED IN RED INK, WITH DATE AND NAME OF PERSON MAKING CHANGE.

76-L-298 CE 307 5-66

PLEASE RETURN TO
LOS ANGELES COUNTY ENGINEER
403 LOS ANGELES COUNTY ENGINEERING BLDG.

NOTE: ANY ADDITIONS OR CHANGES ON THIS SHEET MUST BE MADE OR CIRCLED IN RED INK, WITH DATE AND NAME OF PERSON MAKING CHANGE.

Do not extend notes this side of this line.

STATION	B. S.	H. I.	F. S.	ELEV.	VALLEY	ST LINE A
					Left/East	℄ Right/West
50+00				131513	32° f/L gut	
				1518	43° bot curb (P.O.C.)	
				1582	43³ ToP " "	
50+27.0				131651		℄
				1637	7° W/A Pvmt	
				1610	14° brk "	
				1586	30° edge gut	
				1572	32° f/L "	
				1641	32° T.C.	
				1656	40° back walk	
50+31.0				131593	30° edge gut	
				1580	32° f/L "	
				1648	32° T.C.	
50+39				1594	32° T.C. (dep)	
50+51				1636	32° T.C. (dep)	

Profile Notes Red ____ Plotted ____ Job No. 6011 Division No. 11 F. B. 3375 PG. 139
No. ____ Date ____ Date ____ Survey of Wx Newhall, Peachland Ave. S.D.
X-Sec. Notes Chk'd. ____ Checked ____ Survey by ACG Notes W.M. Date 7-71
No. ____ Date ____ Date ____ Map No. ____ Indexed T. M. PALMER Date JUL 28 '71

76-L-298 CE 307 5-66

465

PLEASE RETURN TO
LOS ANGELES COUNTY ENGINEER
403 LOS ANGELES COUNTY ENGINEERING BLDG.

NOTE: ANY ADDITIONS OR CHANGES ON THIS SHEET MUST BE MADE OR CIRCLED IN RED INK, WITH DATE AND NAME OF PERSON MAKING CHANGE.

Do not extend notes this side of this line.

STATION	B. S.	H. I.	F. S.	ELEV.	VALLEY	ST LINE "A"
					Left/East	℄ Right/West
50+56				1317 28		℄
				17 06	7 W/4 Prmt	
				16 50	15 edge "	
				16 52	24.5 brk "	
				16 53	30.0 edge gut	
				16 41	32.° f/L "	
				17 16	32° T.C.	
				17 30	40° back walk	
50+58				17 21	32° T.C. (end)	
B.M SD A65				17 46	B.M.S.D 465, Elev = 1317.482 F.B. 3375-14 Valley St. + Cedartown st. W. Side 32± ft. S. + 31 ft. W. of ℄ int. Brass nail in Ld. (mk'd B.M.) N.W. cor. conc. apron to garage HSE. # 24363.	

F. B. 3375 PG. 140 Job No. 6091 02 Division No. 11 Notes Red ____ Plotted ____ Profile ____
Survey of W. Newhall Peachland Ave. S.D. Date ____ Date ____ No. ____
Survey by A.C.G. Notes RGM Notes Chk'd. ____ Checked ____ X-Sec. ____
Indexed T. M. PALMERI Date ____ Date ____ Date ____ No. ____

76-L-298 CE 307 5-66

PLEASE RETURN TO
LOS ANGELES COUNTY ENGINEER
403 LOS ANGELES COUNTY ENGINEERING BLDG.

NOTE: ANY ADDITIONS OR CHANGES ON THIS SHEET MUST BE MADE OR CIRCLED IN RED INK, WITH DATE AND NAME OF PERSON MAKING CHANGE.

Do not extend notes this side of this line.

STATION	B. S.	H. I.	F. S.	ELEV.	VALLEY	St LINE "A"
					LEFT & EAST	℄ RIGHT & WEST
B.M. SD 465				1317 48	B.M. SD 465, ELEV = 1317.4	FB 3375
51+00				1318 52		℄
				1318 44		8 w/4 PUMT
				1318 02		17 EDGE "
				1318 5		23 BRK GRD
				1318 9		30 P/L "
				1318 36	7 w/4 PUMT	
				1317 85	15¢ EDGE "	
				1317 5	20° F/L DIRT	
				1317 9	32° DIRT	
52+00				1321 32		℄
				1321 23		7 w/4 PUMT
				1321 02		17 EDGE "
				1321 7		30 P/L
				1321 09	8 w/4 PUMT	
				1320 57	15¢ EDGE PUMT	
				1320 5	18 F/L DIRT	
				1321 1	32 DIRT	

Profile Notes Red ____ Plotted ____ Job No. 09108 Division No. ____ F. B. [illegible] Pg. 141
No. ____ Date ____ Date ____ Survey of [illegible] AVE S.D.
X-Sec. Notes Chk'd ____ Checked ____ Survey by [illegible] Notes [illegible] Date ____
No. ____ Date ____ Date ____ Map No. ____ Indexed T. M. PALMERI Date [illegible]

76-L-298 CE 307 5-66

PLEASE RETURN TO
LOS ANGELES COUNTY ENGINEER
403 LOS ANGELES COUNTY ENGINEERING BLDG.

NOTE: ANY ADDITIONS OR CHANGES ON THIS SHEET MUST BE MADE OR CIRCLED IN RED INK, WITH DATE AND NAME OF PERSON MAKING CHANGE.

Do not extend notes this side of this line.

STATION	B. S.	H. I.	F. S.	ELEV.	VALLEY	St LINE "A"
					LEFT & EAST	℄ RIGHT & WEST
52+50				132284		℄
				132277		7 W/4
				132247		16 F/L PUMT
				132255		16.5 EDGE "
				13232		30 P/L
52+80				132271		16.0 EDGE PUMT
53+00				132447		℄
				2429		7.5 EDGE PUMT
				247		20.0 BRK DIRT
				250		30.0 P/L DIRT
				2431	8.5 W/4 PUMT	
				2363	19.0 EDGE "	
				228	23.0 F/L DIRT	
				238	26.0 BRK "	
				238	30.0 P/L "	
53+72				2624		7.5 EDGE PUMT
				260		8.5 F/L DIRT
				2631		12.0 BRK PVT.

F. B. 3375 PG. 142 Job No. 6091.02 Division No. 11 Notes Red ____ Plotted ____ Profile ____
Survey of PEACHLAND AVE. S.D. Date ____ Date ____ No. ____
Survey by GUIZADO Notes DRW. Notes Chk'd. ____ Checked ____ X-Sec. ____
Indexed: T. M. PALMERI Date ____ Date ____ Date ____ No. ____

76-L-298 CE 307 5-66

PLEASE RETURN TO
LOS ANGELES COUNTY ENGINEER
403 LOS ANGELES COUNTY ENGINEERING BLDG.

NOTE: ANY ADDITIONS OR CHANGES ON THIS SHEET MUST BE MADE OR CIRCLED IN RED INK, WITH DATE AND NAME OF PERSON MAKING CHANGE.

Do not extend notes this side of this line.

STATION	B. S.	H. I.	F. S.	ELEV.	VALLEY LEFT & EAST	St. LINE A ℄ RIGHT & WEST
54+00				132710		℄
				132669		9.5 Edge Pumt
				13266		10.5 F/L Dirt
				13279		30° P/L "
				132703	8° w/4	
				132651	16° Edge Pumt	
				13268	30° P/L Dirt	
55+00			T.P.	132949		℄
				132899		10° Edge Pumt. F/L
				13300		30° P/L Dirt
				132938	7° w/4	
				132904	14° Edge Pumt.	
				13284	17° F/L Dirt	
				13290	30° P/L Dirt	
56+00				133326		℄
				133188		11° Edge Pumt F/L
				13326		30° P/L Dirt
				133225	7° w/4	
				133199	14° Edge Pumt	

Profile Notes Red ____ Plotted ____ Job No. 60910 Division No. ____
No. ____ Date ____ Date ____ Survey of Highland Ave. SD.
X-Sec. Notes Chk'd. ____ Checked ____ Survey by ____ Notes ____ Date ____
No. ____ Date ____ Date ____ Map No. ____ Indexed T. M. PALMER Date ____

F. B. 3375 Pg. 143

76-L-298 CE 307 5-66

PLEASE RETURN TO
LOS ANGELES COUNTY ENGINEER
403 LOS ANGELES COUNTY ENGINEERING BLDG.

NOTE: ANY ADDITIONS OR CHANGES ON THIS SHEET MUST BE MADE OR CIRCLED IN RED INK, WITH DATE AND NAME OF PERSON MAKING CHANGE.

Do not extend notes this side of this line.

STATION	B. S.	H. I.	F. S.	ELEV.	VALLEY	St LINE "A"
					LEFT & EAST	℄ RIGHT & WEST
56+00				13317	15⁵ F/L Dirt	
				13321	23° Brk	
				13316	30° P/L	
56+45	B.C. - 10'			133325		℄
				133315		6⁵ W/4
				133294		13° Edge Pvmt
				13327		15⁵ F/L Dirt
				13340		24° Brk
				13341		30° P/L
56+43°	B.C. - 10'			133321		℄
				133302	7⁵ W/4	
				133262	15° Edge Pvmt	
				13324	16° F/L Dirt	
				13333	25° Brk "	
				13325	30° P/L "	
56+80				133331		℄ F/L
56+92'				133352	℄ INT. VALLEY & MAPLE ST's	

F. B. 3375 Pg. 144
Job No. 609102 Division No. 11 Notes Red Plotted Profile
Survey of PEACHLAND AVE S.D. Date Date No.
Survey by GUIZADO Notes DRW. Notes Chk'd. Checked X-Sec.
Indexed T. M. PALMERI Date Date No.

76-L-298 CE 307 2-63

PLEASE RETURN TO
LOS ANGELES COUNTY ENGINEER
403 LOS ANGELES COUNTY ENGINEERING BLDG.

NOTE: ANY ADDITIONS OR CHANGES ON THIS SHEET MUST BE MADE OR CIRCLED IN RED INK, WITH DATE AND NAME OF PERSON MAKING CHANGE.

Do not extend notes this side of this line.

STATION	B. S.	H. I.	F. S.	ELEV.	VALLEY	St. LINE "A"
					LEFT & EAST	Right & West
BM "B"				133131	B.M. "B" ELEV = 1331.314 F.B. 3375-15 MAPLE St. & VALLEY St. 103'± E. & 28'± No. ℄ INT. Fd. L&T IN CONC. & ROCK HEADWALL	
					MAPLE	St.
					Right & North	LEFT & South
B.M					SEE above.	
0+00 West = 56+92' South					℄ INTER. SECT.	VALLEY St. &
					MAPLE St.	
0+41 B.C.R+10				133498		℄
				3507		9° W/4
				3457		17° Edge Pumt
				343		19° F/L Dirt
				351		30° Dirt
				3477	7° W/4	
				3430	14° Edge Pumt.	
				339	15° F/L Dirt	
				350	25 Dirt	

Profile No. ____ Notes Red ____ Plotted ____ Job No. 6091.02 Division No. ____
Date ____ Date ____ Survey of PEACHLAND AVE S.D.
Notes Chkd. ____ Checked ____ Survey by ____
No. ____ Date ____ Date ____ Map No. ____ Indexed M. PALMERI Date JUL 20 '71

F.B. 3375 Pg. 145

76-L-298 CE 307 2-63

PLEASE RETURN TO
LOS ANGELES COUNTY ENGINEER
403 LOS ANGELES COUNTY ENGINEERING BLDG.

NOTE: ANY ADDITIONS OR CHANGES ON THIS SHEET MUST BE MADE OR CIRCLED IN RED INK. WITH DATE AND NAME OF PERSON MAKING CHANGE

Do not extend notes this side of this line.

STATION	B.S.	H.I.	F.S.	ELEV.	MAPLE	St. LINE "A"
		0+50: 5.15 TM			Right & NORTH	LEFT & South
0+81	BCR + 50			1335.48	7.2 W/4	
				5.01	14.5 Edge Pumt.	
				48	16.0 F/L Dirt	
				49	25.0 Dirt	
				563		℄
				579		8.0 W/4
				548		17.5 Edge Pumt.
				54		18.0 F/L Dirt
				55		30.0 P/L Dirt
1+49.5				642		18.0 E/G (END)
				630		20.0 F/L
				695		20.0 T.C.
1+81	BCR + 150'			704		℄
				656	6.5 W/4	
				597	13.0 Edge Pumt.	
				57	16.0 F/L Dirt	
				58	30.0 Dirt	
				724		9.0 W/4
				690		18.0 E/G
				1336.76		20.0 F/L

F.B. 3375 Pg. 146 | Job No. 6091.08 | Division No. 11 | Notes Red. | Plotted | Profile
Survey of PEACHLAND AVE. S.D. | Date 7/12/71 | Date | No. | X-Sec.
Survey by A.C. GUIZADO Notes D.E. WEST | Notes Chkd. | Checked | No.
Indexed T. M. PALMERI | Date | Date | Date

76-L-298 CE 307 2-63

PLEASE RETURN TO
LOS ANGELES COUNTY ENGINEER
403 LOS ANGELES COUNTY ENGINEERING BLDG.

NOTE: ANY ADDITIONS OR CHANGES ON THIS SHEET MUST BE MADE OR CIRCLED IN RED INK, WITH DATE AND NAME OF PERSON MAKING CHANGE.

Do not extend notes this side of this line.

STATION	B. S.	H. I.	F. S.	ELEV.	MAPLE	St. LINE A
					RIGHT & NORTH	LEFT & South
1+81°				133 743		20° T.C.
RDBM 812				133470	RDBM 812 NEWHALL 1965 Adj ELEV = 1334.694 MAPLE & VALLEY St's 35' No. & 75' WEST OF ℄ INT. LET IN CONC WALK TO HSE # 23405	
	END CROSSECTION GOING WEST ON MAPLE St.					
					VALLEY	St. (PROD.)
					LEFT & EAST	Right & West
RDBM 812				1334 69	SEE ABOVE	
0+00 South = 56+92' EAST				1333 49	℄ INTER. SECT. MAPLE St.	VALLEY St. &
0+17				1333 49		⊄ Edge Pumt
0+30				1333 7		⊄
				1333 7	17° Dirt	
				1334 1		17 ⊄ Dirt

Profile No. ____ Notes Red ____ Plotted ____ Job No. 6091.02 Division No. NEWHALL
X-Sec. No. ____ Date ____ Date ____ Survey of PEACHLAND AVE. S.D.
Notes Chkd. ____ Checked ____ Survey by A.C. Gunn Notes P.R.W. Date 7/12/71
Date ____ Date ____ Map No. ____ Indexed in Transmittal

F.B. 3375 Pg. 147

76-L-298 CE 307 2-63

PLEASE RETURN TO
LOS ANGELES COUNTY ENGINEER
403 LOS ANGELES COUNTY ENGINEERING BLDG.

NOTE: ANY ADDITIONS OR CHANGES ON THIS SHEET MUST BE MADE OR CIRCLED IN RED INK, WITH DATE AND NAME OF PERSON MAKING CHANGE

Do not extend notes this side of this line.

STATION	B. S.	H. I.	F. S.	ELEV.	VALLEY	St. (PROD)
					LEFT & EAST	RIGHT & WEST
0+49				1333 8		℄
0+49				1334 5	29.5 N. & Top of Dirt	DRAIN
0+51				1333 9	29.5 Bot. of Dirt	DRAIN
0+53				1333 6	29.5 S. & Top of "	"
0+82°				1334 3	18° Edge Dirt	DRIVE
1+00				1334 4		℄
				1334 5	6° Edge Dirt	DRIVE
				1335 9	9° Top Bek. Dirt	
				1335 7	20° Dirt	
				1337 6		27° Top Dirt BANK
1+03				1335 2		26° Bot. " DRAIN
1+09				1335 2		25° " " "
1+11				1335 9		23° Top " BANK
1+12				1335 3		13° Edge " Rd.
1+25				1335 7		16° " " "
				1337 4		18° Top BANK

F. B. 3375 Pg. 148 Job No. 6091.02 Division No. Notes Red Plotted Profile
Survey of PEACHLAND AVE S.D. Date 7/12/71 Date No.
Survey by A.C. GUIZADO Notes D.R.W. Notes Chkd. Checked X-Sec.
Indexed T. M. PALMERI Date Date Date No.

76-L-298 CE 307 2-63

PLEASE RETURN TO
LOS ANGELES COUNTY ENGINEER
403 LOS ANGELES COUNTY ENGINEERING BLDG.

NOTE: ANY ADDITIONS OR CHANGES ON THIS SHEET MUST BE MADE OR CIRCLED IN RED INK, WITH DATE AND NAME OF PERSON MAKING CHANGE.

Do not extend notes this side of this line.

STATION	B. S.	H. I.	F. S.	ELEV.	VALLEY	St. (PROD)
					LEFT & EAST	RIGHT & WEST
1+38				1337.1		42° Top Bank
				1336.1		46° Bot. "
				1336.2		50° Bot. "
				1338.0		54° Top "
	7.24					
1+60				1337.6	8° Edge Drive Brk	
				1338.6	10° Top Brk	
				1338.5	25° Dirt	
1+75				1338.3		15° Edge Drive Brk
				1339.5		18° Top Brk.
				1338.4		42° Top Bank
				1337.2		43° Bot "
				1337.4		45° " "
				1338.2		50° Dirt
2+02				1338.7		¼ Edge Dirt Drive
				1340.2		5° Top Bank
				1339.4	20° Dirt	

Profile No. ____ Notes Red ____ Date ____ Plotted ____ Date ____ Job No. 6091.03 Division No. NEWHALL

Notes Chkd. ____ Date ____ Checked ____ Date ____ Survey of Pleasant Ave. SD

Survey by ____ Date ____ Map No. ____ Indexed T. M. PALMER Date JUL 20 '77

F.B. 3375 Pg. 149

76-L-298 CE 307 2-63

PLEASE RETURN TO
LOS ANGELES COUNTY ENGINEER
403 LOS ANGELES COUNTY ENGINEERING BLDG.

NOTE: ANY ADDITIONS OR CHANGES ON THIS SHEET MUST BE MADE OR CIRCLED IN RED INK. WITH DATE AND NAME OF PERSON MAKING CHANGE

Do not extend notes this side of this line.

STATION	B.S.	H.I.	F.S.	ELEV.	VALLEY	St. (PROD)
					LEFT & EAST	Right & West
2+40				1341.1		℄ Top Bank
				1339.5	4° Bot. Bank Edge Rd	
				1339.6		20° Bot F/L
				1339.2		45° " F/L
				1340.6		60° Dirt
BM "B"				1331.30	BM "B" NEWHALL, ELEV. = 1331.314 F.B. 3375-15 MAPLE & VALLEY St's 103'± W. & 28'± No. ℄ INT. Fd. L. ET. IN CONC. & ROCK HEAD WALL.	
	END CROSSECTIONS GOING SOUTH ON ℄ PROD. OF VALLEY St.					

F.B. 3375 Pg. 150 Job No. 6091.03 Division No. Notes Red Plotted Profile
Survey of PEACHLAND AVE. SD. Date 7/12/71 Date No. X-Sec.
Survey by GWIZDAN Notes D.R.W. Notes Chkd. Checked No.
Indexed T. M. PALMER Date Date Date

76-L-298 CE 307 2-63

PLEASE RETURN TO
LOS ANGELES COUNTY ENGINEER
403 LOS ANGELES COUNTY ENGINEERING BLDG.

NOTE: ANY ADDITIONS OR CHANGES ON THIS SHEET MUST BE MADE OR CIRCLED IN RED INK, WITH DATE AND NAME OF PERSON MAKING CHANGE.

Do not extend notes this side of this line.

STATION	B. S.	H. I.	F. S.	ELEV.	MAPLE	St. LINE "A"
					LEFT & NORTH	RIGHT & SOUTH
B.M. "B"					B.M. "B" NEWHALL, ELEV. = 1331.314 F.B. 3375 -15. MAPLE & VALLEY St's, 103'± W. & 28'± No. & INT. Fd. L.&T. IN CONC'E ROCK HEADWALL.	
56+92'-				133350		℄ INTER.
57+19				133236	22° Edge Pumt. DRAIN	
57+28				133240	17° " " DRAIN F/L	
57+38				133255	12° " " DRAIN	
	B.C. + 10'			133311		℄
				133313		12° Edge Pumt
				13350		25° P/L Dirt
57+46	B.C. + 10'			133267	12° Edge Pumt.	
				13317	22° F/L DIRT	
				13328	25° Top BRK DIRT	

Profile No. ___ Notes Red ___ Plotted ___ Job No. 6091.08 Division No. NEWHALL
X-Sec. No. ___ Date ___ Date ___ Survey of PEACHLAND AVE. S.D.
Notes Chkd. ___ Checked ___ Survey by [illegible] Notes [illegible] Date [illegible]
Date ___ Date ___ Map No. ___ Indexed [illegible]

F.B. 3375 Pg. 151

76-L-298 CE 307 2-63

PLEASE RETURN TO
LOS ANGELES COUNTY ENGINEER
403 LOS ANGELES COUNTY ENGINEERING BLDG.

NOTE: ANY ADDITIONS OR CHANGES ON THIS SHEET MUST BE MADE OR CIRCLED IN RED INK, WITH DATE AND NAME OF PERSON MAKING CHANGE

Do not extend notes this side of this line.

F. B. 3375 PG. 152 | Job No. 6091.02 | Division No. S.D. | Notes Red. ____ Date ____ | Plotted ____ Date ____ | Profile No. ____
Survey of PERCHLAND AVE. | Notes D.E.W. | Notes Chkd. ____ Date ____ | Checked ____ Date ____ | X-Sec. No. ____
Survey by GUIZADO | Indexed T. M. PALMERI

STATION	B. S.	H. I.	F. S.	ELEV.	MAPLE	ST. LINE "A"
					LEFT & NORTH	RIGHT & SOUTH
57+79				133277		12° Edge Pvmt.
				13318		42° Brk Top Bank
				13305		43° Bot. F/L
				13304		53° " F/L
				13316		60° Dirt
				13333		25° Dirt
57+92				13323		31° Top Conc & Rock Drain Wall
				13297		31.5° Bot. Wall F/L
				13298		36° " " "
				13330		37° Top Conc & Rock Drain Wall
57+85.5				133245	12° Edge Pvmt.	
				13319	17° Brk Dirt	
				13310	21° F/L Dirt	
				13314	25° Brk "	
57+96						28° Top 48" Drain Pipe
"				13287		28° F/L

76-L-298 CE 307 2-63

PLEASE RETURN TO
LOS ANGELES COUNTY ENGINEER
403 LOS ANGELES COUNTY ENGINEERING BLDG.

NOTE: ANY ADDITIONS OR CHANGES ON THIS SHEET MUST BE MADE OR CIRCLED IN RED INK, WITH DATE AND NAME OF PERSON MAKING CHANGE.

Do not extend notes this side of this line.

STATION	B. S.	H. I.	F. S.	ELEV.	MAPLE LEFT & NORTH	St. LINE "A" RIGHT & SOUTH
57+96 1				133240		15° Top CATCH BASIN
				13277		15° F/L
57+99 2				133013	28° Top 48" DRAIN	
				132610	28° F/L	
58+00				133277		℄
				133228	12° Edge Pumt	
				13318	17° F/L Dirt	
				13315	25° Dirt	
				133255		12° Edge Pumt
				13324		13° F/L Dirt
				13330		25° Dirt
59+00	2.17 TP			133180		℄
				133132	14° Edge Pumt.	
				13313	15° F/L Dirt	
				13316	25° Dirt	

Profile No. ____ Notes Red ____ Plotted ____ Job No. 6091.02 Division No. NEWHALL
Date ____ Date ____ Survey of PERCHLORATE AND S.D.
Notes Chkd. ____ Checked ____ Survey by ____
No. ____ Date ____ Date ____ Map No. ____ Indexed L. M. PALMER Date 11 20 '71

F.B. 3375 Pg. 153

76-L-298 CE 307 2-63

PLEASE RETURN TO
LOS ANGELES COUNTY ENGINEER
403 LOS ANGELES COUNTY ENGINEERING BLDG.

NOTE: ANY ADDITIONS OR CHANGES ON THIS SHEET MUST BE MADE OR CIRCLED IN RED INK, WITH DATE AND NAME OF PERSON MAKING CHANGE

Do not extend notes this side of this line.

STATION	B.S.	H.I.	F.S.	ELEV.	MAPLE ST.	LINE "A"
					LEFT & NORTH	Right & South
59+00				133161		10° EDGE PUMT
				13314		12° F/L DIRT
				13321		25° DIRT
60+00				133013		℄
				132957	16° Edge Pumt F/L	
				13299	19° BRK DIRT	
				13297	25° DIRT	
				132998		3.5 Edge Pumt
				13307		25° DIRT
	⊙ 215					
60+76				13289	23° W. Top Dirt DRAIN	
60+77				13286	23° F/L DIRT	
60+78				13289	23° E. Top Dirt DRAIN	
61+00				132917		℄ Edge Pumt.
				132900	10° W/4	
				132873	19.7 Edge Pumt. F/L	
				13296		25° DIRT

F.B. 3375 PG. 154 Job No. 6091.02 Division No. Notes Red Plotted Profile
Survey of PEACHLAND AVE. S.D. Date Date No.
Survey by GUIZADO Notes D.R.W. Notes Chkd. Checked X-Sec.
Indexed T. M. PALMERI Date Date No.

76-L-298 CE 307 2-63

PLEASE RETURN TO
LOS ANGELES COUNTY ENGINEER
403 LOS ANGELES COUNTY ENGINEERING BLDG.

NOTE: ANY ADDITIONS OR CHANGES ON THIS SHEET MUST BE MADE OR CIRCLED IN RED INK, WITH DATE AND NAME OF PERSON MAKING CHANGE.

Do not extend notes this side of this line.

STATION	B. S.	H. I.	F. S.	ELEV.	MAPLE	St. LINE "A"
					LEFT & NORTH	RIGHT & SOUTH
61+00				13293	30° P/L DIRT	
61+62°				132840	18° E/G (END)	
				132829	20° F/L	
				132893	20° T.C.	
				132913	30° BACK WALK	
62+00				132864		℄
				132852	10° W/4	
				132831	18° E/G	
				132814	20° F/L	
				132877	20° T.C.	
				132895	30° BACK WALK	
				132864		3° EDGE PUMT.
				13294		30° DIRT
62+24				132818	18° ∡ Pt. E/G	
62+26	BCR-10'			132842		℄
				132835	9° W/4 PUMT	
				132820	18° E/G	
				132802	20° F/L	
				132864	20° T/C	

Profile Notes Red ____ Plotted ____ Job No. 6091.02 Division No. NEWHALL F.B. 3315 PG. 155
No. ____ Date ____ Date ____ Survey of PLACHLAND
Notes Chkd. ____ Checked ____ Survey by [illegible] Date [illegible]
No. ____ Date ____ Date ____ Map No. ____ Indexed J. M. PALMER Date JUL 20 '71

76-L-298 CE 307 2-63

PLEASE RETURN TO
LOS ANGELES COUNTY ENGINEER
403 LOS ANGELES COUNTY ENGINEERING BLDG.

NOTE: ANY ADDITIONS OR CHANGES ON THIS SHEET MUST BE MADE OR CIRCLED IN RED INK. WITH DATE AND NAME OF PERSON MAKING CHANGE

Do not extend notes this side of this line.

STATION	B.S.	H.I.	F.S.	ELEV.	MAPLE	St. LINE "A"
					LEFT & NORTH	RIGHT & SOUTH
62+26				132887	30° - Bk WALK	
				132835		3.5 Edge Pumt.
				13292		25° Dirt
62+39.8				132813	17.3 ∡Pt. E/G	
62+59.9				132790	17.3 Int. C/G	
				132799		℄
				132801		3.0 E/G (END)
62+63				132797		℄ F/L
62+66				132802		℄ E/G
62+77.3				132821		℄ Int.
63+32	BCR	+10'		132932		℄
				132904	18° E/G	
				132881	20° F/L	
				132949	20° T/C	
				132970	30° Bk WALK	
				132913		4.8 Edge Pumt F/L
				13307		25° Dirt

F.B. 3375 PG. 156
Job No. 6091.02 Division No. Notes Red Plotted Profile
Survey of PEACHLAND AVE. S.D. Date Date No.
Survey by GUIZADO Notes D.R.W. Notes Chkd. Checked X-Sec.
Indexed T. M. PALMERI Date Date No.

76-L-298 CE 307 2-63

PLEASE RETURN TO
LOS ANGELES COUNTY ENGINEER
403 LOS ANGELES COUNTY ENGINEERING BLDG.

NOTE: ANY ADDITIONS OR CHANGES ON THIS SHEET MUST BE MADE OR CIRCLED IN RED INK, WITH DATE AND NAME OF PERSON MAKING CHANGE.

Do not extend notes this side of this line.

STATION	B. S.	H. I.	F. S.	ELEV.	MAPLE LEFT & NORTH	ST. LINE "A" RIGHT & SOUTH
63+72	B.C.R. +50'			1330.78		℄
				1330.83	9° W/4	
				1330.54	18° E/G	
				1330.33	20° F/L	
				1331.02	20° T/C	
				1331.17	30° BK. WALK	
				1330.66		9° W/4
				1330.45		18° Edge Pvmt F/C
				1330.9		20° BRK
				1331.7		25° DIRT
63+80.7				1330.98		℄
				1330.56	18° E/G	
				1330.48	20° F/L	
				1331.16	20° T/C	
				1331.30	30° BK. WALK	
63+82.2				1331.04		℄

Profile No. X-Sec. No. Notes Red Date Notes Chkd. Date Plotted Date Checked Date Job No. 6091.02 Division No. NEWHALL Survey of Survey by Notes Chkd. Date Map No. Indexed T. M. PALMER Date 20 71

F.B. 3375 Pg. 157

76-L-298 CE 307 2-63

PLEASE RETURN TO
LOS ANGELES COUNTY ENGINEER
403 LOS ANGELES COUNTY ENGINEERING BLDG.

NOTE: ANY ADDITIONS OR CHANGES ON THIS SHEET MUST BE MADE OR CIRCLED IN RED INK. WITH DATE AND NAME OF PERSON MAKING CHANGE

Do not extend notes this side of this line.

STATION	B.S.	H.I.	F.S.	ELEV.	MAPLE	St. LINE "A"
					LEFT & NORTH	RIGHT & SOUTH
63+82.2				133071		18° E/G (END)
				133057		20° F/L
				133123		20° T/C
				133149		30° BACK WALK
64+50				133309		℄
				133289	9° W/4	
				133253	19° EDGE PVMT	
				13324	20° F/L DIRT	
				13331	23° BRK "	
				13334	29° BOT. WALL	
				133294		9° W/4
				133260		18° E/G
				133250		20° F/L
				133315		20° T/C
				133329		30° BK. WALK
BM "C"				13288	BM "C" ELEV = 1328.812 F.B 3375-14. MAPLE St. & JANEL AVE., NE COR. Fd. L&T IN CTR OF CURB RETURN (MKD BM "C")	

F.B. 3375 PG. 158 Job No. 6091.02 Division No. Notes Red Plotted Profile
Survey of PEACHLAND AVE. S.D. Date Date No.
Survey by GHIZADO Notes D.R.W. Notes Chkd. Checked X-Sec.
Indexed T. M. PALMERI Date Date Date No.

76-L-298 CE 307 5-66

PLEASE RETURN TO
LOS ANGELES COUNTY ENGINEER
403 LOS ANGELES COUNTY ENGINEERING BLDG.

NOTE: ANY ADDITIONS OR CHANGES ON THIS SHEET MUST BE MADE OR CIRCLED IN RED INK, WITH DATE AND NAME OF PERSON MAKING CHANGE.

Do not extend notes this side of this line.

STATION	B. S.	H. I.	F. S.	ELEV.	JANEL	AVE. LINE "A"
					RIGHT ℄ EAST	LEFT ℄ WEST
BM "C"				1328 81	B.M. "C" ELEV = 1328.81 2 FB 3375-14, MAPLE St. & JANEL AVE., N.E. COR. Fd LET LTR OF CURB RETURN (m'd BM "C")	
0+00 NORTH = 62+77 28 EAST				1328 21		℄ INT.
0+ 55 2	B.C.R.	+ 10'		1327 82		℄
				1327 83	7 2 W/4	
				1327 68	12 5 E/G	
				750	14 5 F/L	
				815	14 5 T/C	
				838	24 5 BK. WALK	
0+ 58 5	B.C.R.	+ 10'		782		℄
				785		7 6 W/4
				758		13 2 E/G
				742		15 2 F/L
				806		15 2 T/C
				831		24 5 BK. WALK

Profile Notes Red ____ Plotted ____ Job No. 09102 Division No. ____
No. ____ Date ____ Date ____ Survey of ____
X-Sec. ____ Notes Chk'd. ____ Checked ____ Survey by ____ Notes by ____ Date ____
No. ____ Date ____ Date ____ Map No. ____ Indexed T. M. PALMER Date ____

F. B. 3375-F PG. 159

76-L-298 CE 307 5-66

PLEASE RETURN TO
LOS ANGELES COUNTY ENGINEER
403 LOS ANGELES COUNTY ENGINEERING BLDG.

NOTE: ANY ADDITIONS OR CHANGES ON THIS SHEET MUST BE MADE OR CIRCLED IN RED INK, WITH DATE AND NAME OF PERSON MAKING CHANGE.

Do not extend notes this side of this line.

STATION	B. S.	H. I.	F. S.	ELEV.	JANEL	AVE. LINE "A"
					RIGHT & EAST	LEFT & WEST
1+57.98	E.C.			1325 51		℄
				1325 37	6.6 W/4	
				1325 28	12.8 E/G	
				1325 12	14.8 F/L	
				1325 21	14.8 T/C (Dep.)	
				1325 94	24.5 BK. WALK	
				1325 46		6.6 W/4
				1325 22		13.2 E/G
				1325 09		15.2 F/L
				1325 71		15.2 T/C
				1325 99		24.8 BK WALK
2+21.62	B.C.			1324 02		℄
				1323 92	6.4 W/4	
				1323 80	12.8 E/G	
				1323 64	14.8 F/L	
				1324 24	14.8 T/C	
				1324 50	24.5 BK WALK	

F. B. 3375 Pg. 160 Job No. 6091.02 Division No. Notes Red Plotted Profile
Survey of PEACHLAND AVE. S.D. Date 7/13/71 Date No.
Survey by GUIZADO Notes D.R.W. Notes Chk'd. Checked X-Sec.
Indexed T. M. PALMERI Date Date Date No.

76-L-298 CE 307 5-66

PLEASE RETURN TO
LOS ANGELES COUNTY ENGINEER
403 LOS ANGELES COUNTY ENGINEERING BLDG.

NOTE: ANY ADDITIONS OR CHANGES ON THIS SHEET MUST BE MADE OR CIRCLED IN RED INK, WITH DATE AND NAME OF PERSON MAKING CHANGE.

Do not extend notes this side of this line.

STATION	B. S.	H. I.	F. S.	ELEV.	JANEL	AVE. LINE "A"
					RIGHT & EAST	LEFT & WEST
2+21 62	B.C.			132393		6 6 W/4
				132376		13 2 E/G
				132362		15 2 F/L
				132424		15 2 T/C
				132451		24 8 BK. WALK
3+06 36	E.C.			132207		℄
				132203	6 4 W/4	
				132189	12 8 E/G	
				132171	14 8 F/L	
				132234	14 8 T/C	
				132261	24 5 BK. WALK	
				132194		6 6 W/4
				132179		13 2 E/G
				132170		15 2 F/L
				132234		15 2 T/C
				132251		24 8 BK. WALK

Profile Notes Red ____ Plotted ____ Job No. 60 Division No. ____
No. ____ Date ____ Date ____ Survey of ____
X-Sec. Notes Chk'd. ____ Checked ____ Survey by ____ Notes ____ Date ____
No. ____ Date ____ Date ____ Map No. ____ Indexed T. M. PALMER Date JUL 20 '71

F. B. 33715 PG. 161

76-L-298 CE 307 5-66

PLEASE RETURN TO
LOS ANGELES COUNTY ENGINEER
403 LOS ANGELES COUNTY ENGINEERING BLDG.

NOTE: ANY ADDITIONS OR CHANGES ON THIS SHEET MUST BE MADE OR CIRCLED IN RED INK, WITH DATE AND NAME OF PERSON MAKING CHANGE.

Do not extend notes this side of this line.

STATION	B. S.	H. I.	F. S.	ELEV.	JANEL	AVE LINE 'A'
					RIGHT & EAST	℄ LEFT & WEST
3+66.2				132086		℄
				132075	7.5 W/4	
				132054	13.0 E/G	
				132021	15.0 F/L	
				132090	15.0 T/C Storm Drain	
				132122	24.5 BK. WALK	
3+66.8				132080		7.5 W/4
				132048		13.0 E/G
				132023		15.0 F/L
				132087		15.0 T/C Storm Drain
				132113		24.5 BK. WALK
3+83.5				131552		F/L Bot. Storm Drain
3+90				131585	F/L Bot Storm Drain	
3+96				132031	E/G	
				132005	F/L	
				132079	T/C Storm Drain	
				132016		E/G
				131998		F/L
				132071		T/C Storm Drain

F. B. 3375 PG. 162

Job No. 6091.02 Division No. Notes Red Plotted Profile
Survey of PEACHLAND AVE. S.D. Date 7/13/71 Date No.
Survey by GUIZADO Notes D.R.W. Notes Chk'd. Checked X-Sec.
Indexed T. M. PALMERI Date Date No.

76-L-298 CE 307 5-66

PLEASE RETURN TO
LOS ANGELES COUNTY ENGINEER
403 LOS ANGELES COUNTY ENGINEERING BLDG.

NOTE: ANY ADDITIONS OR CHANGES ON THIS SHEET MUST BE MADE OR CIRCLED IN RED INK, WITH DATE AND NAME OF PERSON MAKING CHANGE.

Do not extend notes this side of this line.

STATION	B. S.	H. I.	F. S.	ELEV.	JANEL	AVE. LINE A
					RIGHT & EAST	LEFT & WEST
4+00				13199		℄ DIRT
				132032	15° E/G.	
				132021	17° F/L	
				132027	17° T/C (Dep)	
				132031		14' E/G
				132014		16' F/L
				132027		16' T/C (Dep)
BM SD472				132106	BM SD472 ELEV = 1321.083 FB3375-14 JANEL St @ cul-de-sac No. OF MAPLE St. W. CURB IN FRONT OF HSE # 6'± So. OF CATCH BASIN	
		END CROSS SECTION GOING NORTH ON JANEL St.				

Profile Notes Red ____ Plotted ____ Job No. 6091.02 Division No. ____
No. ____ Date ____ Date ____ Survey of PERCHLAND AVE. S.D.
X-Sec. Notes Chk'd. ____ Checked ____ Survey by TWZAVO Notes D.L.W. Date ____
No. ____ Date ____ Date ____ Map No. ____ Indexed T. M. PALMER Date ____

F. B. 3375 PG. 163

76-L-298 CE 307 5-66

PLEASE RETURN TO
LOS ANGELES COUNTY ENGINEER
403 LOS ANGELES COUNTY ENGINEERING BLDG.

NOTE: ANY ADDITIONS OR CHANGES ON THIS SHEET MUST BE MADE OR CIRCLED IN RED INK, WITH DATE AND NAME OF PERSON MAKING CHANGE.

Do not extend notes this side of this line.

STATION	B. S.	H. I.	F. S.	ELEV.	MAPLE LEFT & EAST	St. LINE "A" RIGHT & WEST
BM "C"				132881	B.M. "C" ELEV = 1328812 F.B. 3375-14, MAPLE St. & JANEL AVE., N.E. COR. Fd L&T IN CTR OF CURB RETURN (MKD B.M. "C")	
0+00 SOUTH =		62+00	EAST	132864		⊼ DRAIN INT.
0+03				132867		⊼
				13286	12.5 Edge of Drain	Dirt
				13285	19.0 F/L " "	Dirt
				13286	26.0 Edge of Drain	"
0+50				13300	5.0 Edge of Drain	
				13295	10.0 F/L " "	
				13305	15.0 Edge " "	
0+81				13303		⊼ Edge of Drain
0+90				13303		⊼ F/L " "
1+00 ①	103			13312		⊼ Edge " "

F. B. 3375 Pg. 164 Job No. 6091.03 Division No. NEWHALL Notes Red Plotted Profile
Survey of PEACHLAND AVE. S.D. Date Date No. X-Sec.
Survey by Notes Notes Chk'd. Checked Date No.
Indexed T. M. PALMERI Date Date

76-L-298 CE 307 5-66

PLEASE RETURN TO
LOS ANGELES COUNTY ENGINEER
403 LOS ANGELES COUNTY ENGINEERING BLDG.

NOTE: ANY ADDITIONS OR CHANGES ON THIS SHEET MUST BE MADE OR CIRCLED IN RED INK, WITH DATE AND NAME OF PERSON MAKING CHANGE.

Do not extend notes this side of this line.

STATION	B. S.	H. I.	F. S.	ELEV.	MAPLE	St LINE "A"
					LEFT & EAST	℄ RIGHT & WEST
1+00				13307		8° F/L DRAIN
"				13311		15' Edge "
1+50				13337		19° " "
"				13319		22° F/L DRAIN
"				13337		25° Edge "
1+88				13351		℄ Edge of DRAIN
2+00				13341		℄ F/L
"				13361	10° Edge DRAIN	
"				13344		8' Edge of DRAIN
2+38				13358	28° Edge DRAIN	
"				13347	34° F/L	
"				13356	39' Edge DRAIN	
2+38.5				13362		℄ BOT. 5' HIGH BRICK WALL

Profile Notes Red ____ Plotted ____ Job No. 6091.03 Division No. ____
No. ____ Date ____ Date ____ Survey of ____
X-Sec. Notes Chk'd. ____ Checked ____ Survey by GUIZADO Notes DRW Date 7/14/71
No. ____ Date ____ Date ____ Map No. ____ Indexed T. M. PALMER Date JUL 20 71

F. B. 3345 Pg. 165

76-L-298 CE 307 5-66

PLEASE RETURN TO
LOS ANGELES COUNTY ENGINEER
403 LOS ANGELES COUNTY ENGINEERING BLDG.

NOTE: ANY ADDITIONS OR CHANGES ON THIS SHEET MUST BE MADE OR CIRCLED IN RED INK, WITH DATE AND NAME OF PERSON MAKING CHANGE.

Do not extend notes this side of this line.

STATION	B. S.	H. I.	F. S.	ELEV.	MAPLE	St. LINE "A"
					LEFT & EAST	RIGHT & WEST
B.M. "C"				132881	BM "C" ELEV = 1328.812	FB 3375-14, MAPLE
					St. & JANEL AVE.,	N.E. COR. Fd. L&T
					IN CTR OF CURB	RETURN (MKD BM "C")
	END	CROSS	SECTIONS	GOING	South FROM	MAPLE St
	AT	STATION	62+00	EAST =	0+00 SOUTH	

F. B. 3375 PG. 166 Job No. 6091.08 Division No. NEWHALL Notes Red Plotted Profile
Survey of PEACHLAND AVE S.D. Date Date No.
Survey by GUIZADO Notes DRW. Notes Chk'd. Checked X-Sec.
Indexed T. M. PALMERI Date Date Date No.

W. NEWHALL

Notes Ck'd by	Survey of Peachland Ave	F.B. 3375 Pg. 167
Map No.	[illegible]	
Office Work	Surveyed by Guizado	
Checked	Notes Moodyman Date 6/71	
Date	Indexed T. M. PALMERI JUL 20 71	

Note: Any Additions or Changes on this Sheet Must be Made or Circled in Red Ink With Date and Name of Person Making Change

Do not extend this side of this line.

PLEASE RETURN TO
LOS ANGELES COUNTY ENGINEER
403 LOS ANGELES COUNTY ENGINEERING BLDG.

76P3098 CK #310 8-66

DOB NO 6091.02

W. NEWHALL

PEACHLAND AVE

STORM DRAIN

LOCATION of

IMPROVEMENTS

LINE "B"

Guizado

Moodyman

Massey

West

Fisher

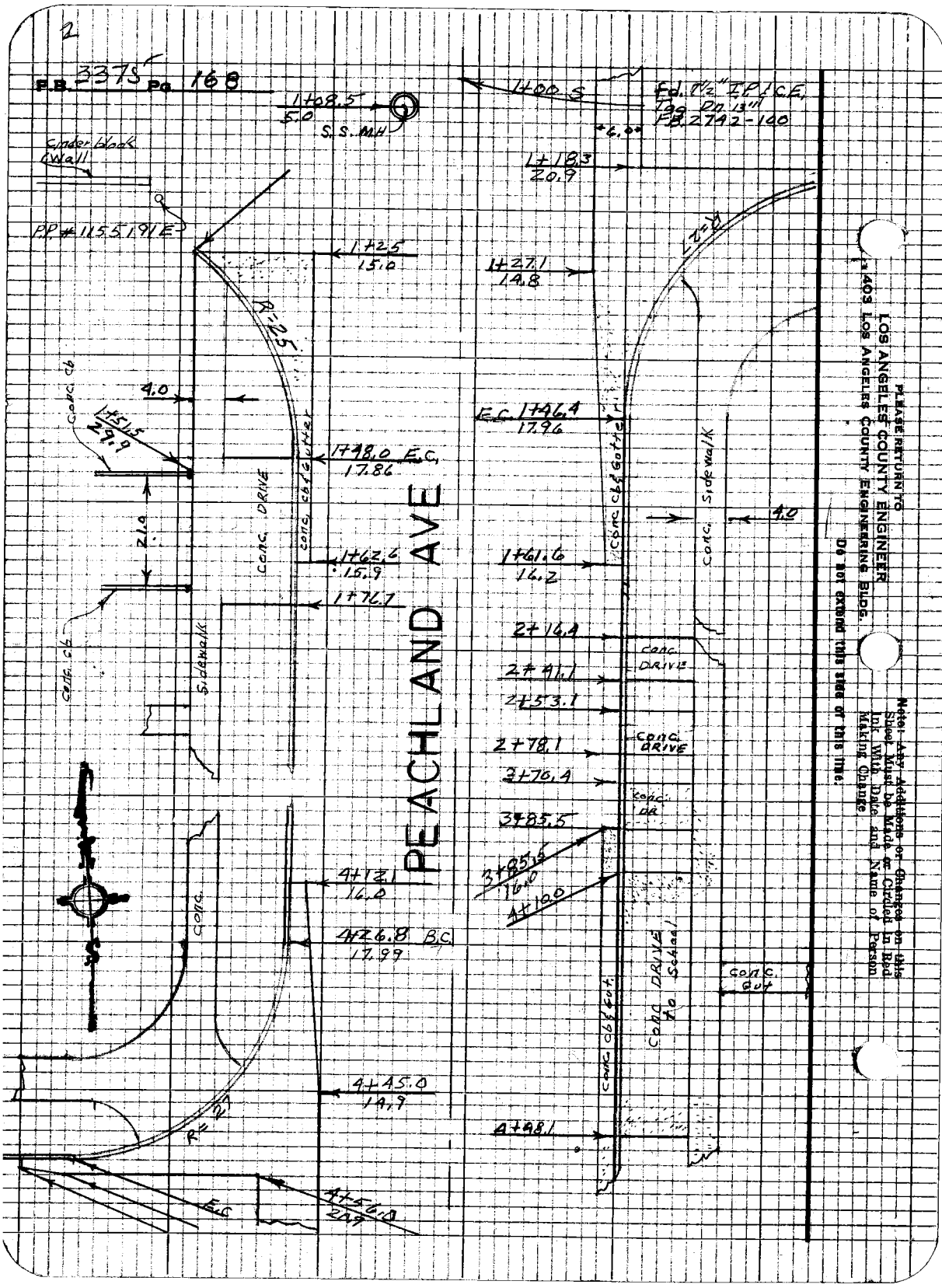
2
F.B. 3375 Pg. 168
1+08.5
5.0
S.S. M.H.
Cinder block Wall
P.P. #1155191E
1+25
15.0
R=25
4.0
Conc. Cb
1+51.5
29.9
1+48.0 E.C.
17.86
Conc. Drive
Conc. Cb & Gutter
21.0
1+62.6
15.9
1+76.7
Conc. Cb
Sidewalk
PEACHLAND AVE
4+12.1
16.0
Conc.
4+26.8 B.C.
17.99
4+45.0
14.9
R=27
E.C.
4+56.0
20.9
1+00 S
Fd. 7½" I.P. & C.E.
Tag Dn 13"
F.B. 2742-100
6.0
1+18.3
20.9
R=27
1+27.1
14.8
E.C. 1+46.4
17.96
Conc. Cb & Gutter
Conc. Sidewalk
4.0
1+61.6
16.2
2+16.4
Conc. Drive
2+41.1
2+53.1
2+78.1
Conc. Drive
3+70.4
Conc. Dr.
3+85.5
3+85.5
16.0
4+10.0
Conc. Drive to School
Conc. Cb & Gut.
Conc. Gut
4+48.1
PLEASE RETURN TO
LOS ANGELES COUNTY ENGINEER
403 LOS ANGELES COUNTY ENGINEERING BLDG.
Do not extend this side of this line.
Note: Any Additions or Changes on this Sheet Must be Made or Circled in Red Ink With Date and Name of Person Making Change

W. NEWHALL

Notes Ck'd by	Survey of Peachland SD
Map No.	
Office Work	Surveyed by Guizado
Checked	Notes Moody Man Date 4/71
Date	Indexed T. M. PALMERI JL 20

F.B. 3275 Pg. 169

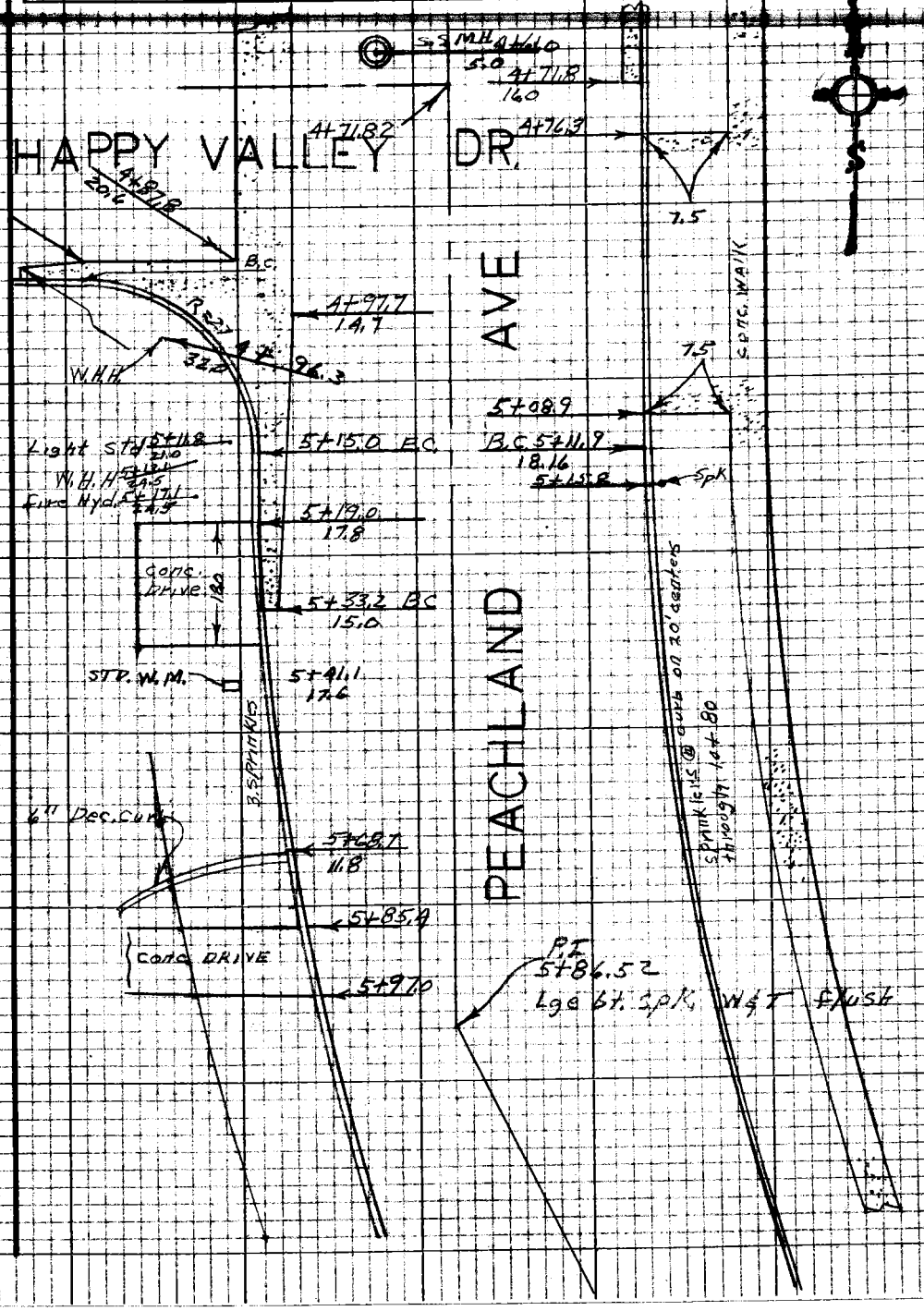

Note: Any Additions or Changes on this Sheet Must be Made or Circled in Red Ink With Date and Name of Person Making Change

Do not extend this side of this line.

PLEASE RETURN TO
LOS ANGELES COUNTY ENGINEER
403 LOS ANGELES COUNTY ENGINEERING BLDG.

76P3095 CE #310 8-66

4

F.B. 3375 Pg. 170

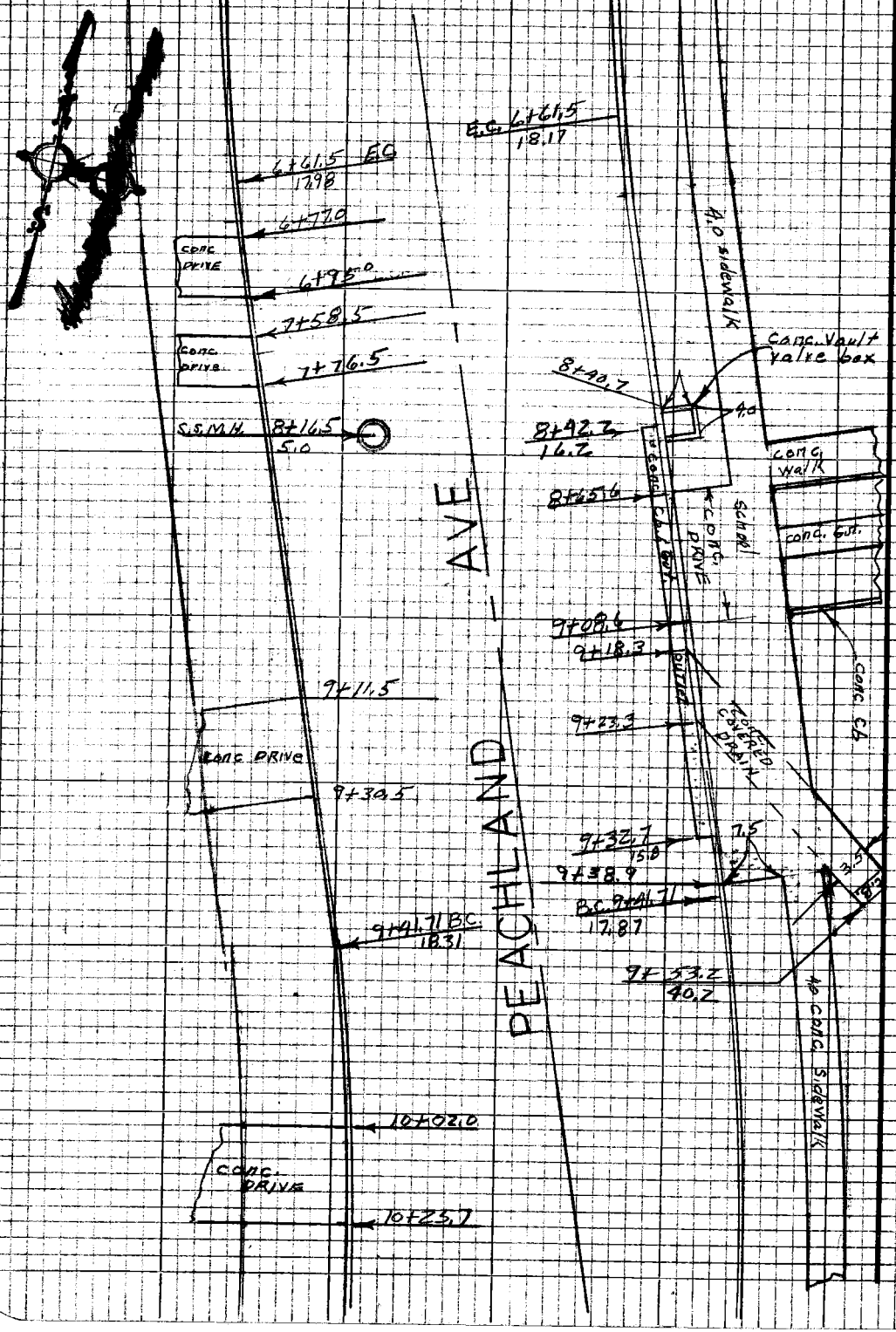

PLEASE RETURN TO
LOS ANGELES COUNTY ENGINEER
403 LOS ANGELES COUNTY ENGINEERING BLDG.

Do not extend this side of this line.

Note: Any Additions or Changes on this Sheet Must be Made or Circled in Red Ink With Date and Name of Person Making Change

W NEWHALL

Notes Ck'd by	Survey of [illegible] SD	F.B. 3375 Pg. 171
Map No.	[illegible]	
Office Work	Surveyed by Guizado	
Checked	Notes Moodyman Date 6/71	
Date	Indexed P. M. PALMERI JUL 20 '71	

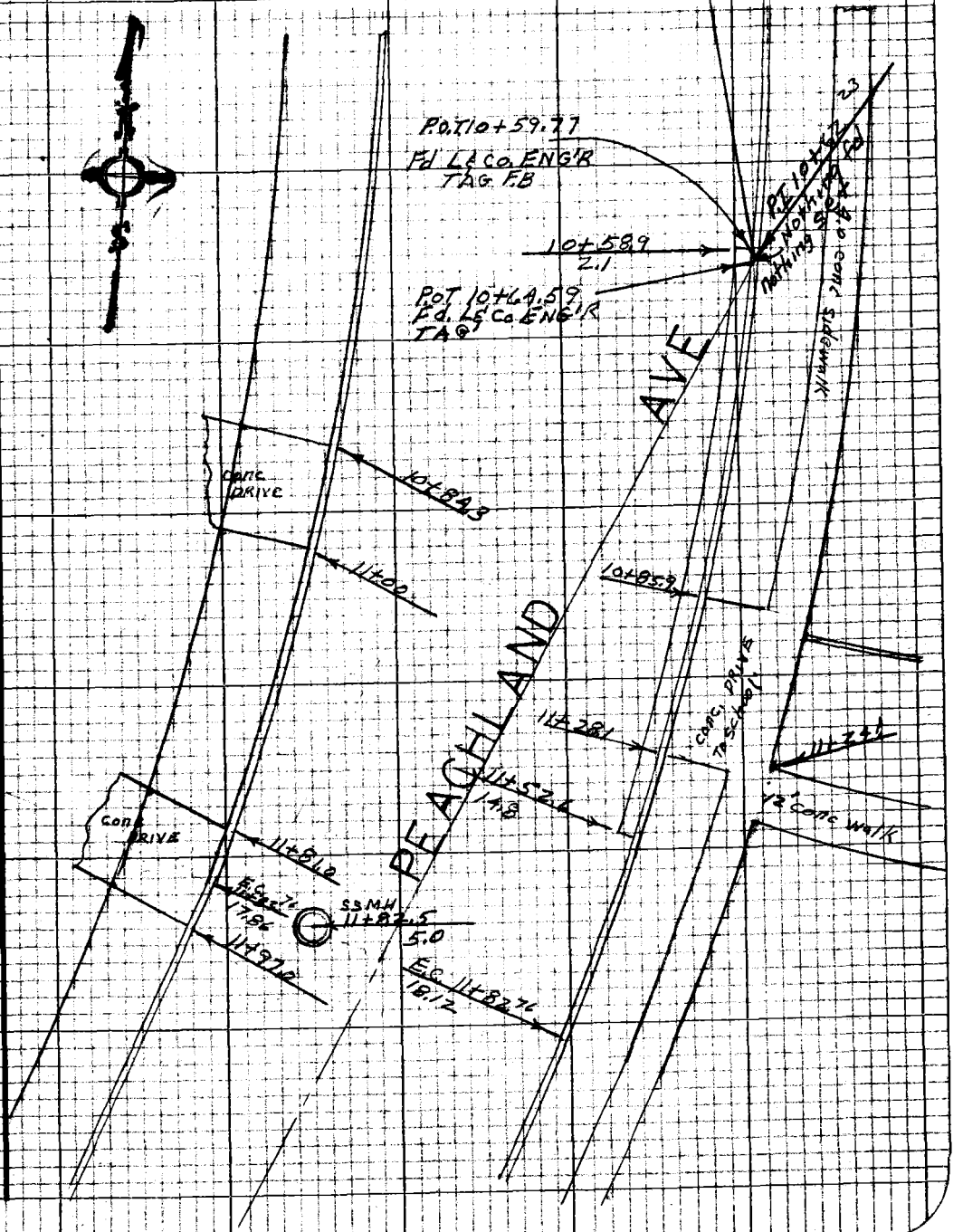

Note: Any Additions or Changes on this Sheet Must be Made or Circled in Red Ink With Date and Name of Person Making Change

Do not extend this side of this line.

PLEASE RETURN TO
LOS ANGELES COUNTY ENGINEER
403 LOS ANGELES COUNTY ENGINEERING BLDG.

76P3096 CE #310 8-66

6

F.B. 3375 Pg. 172

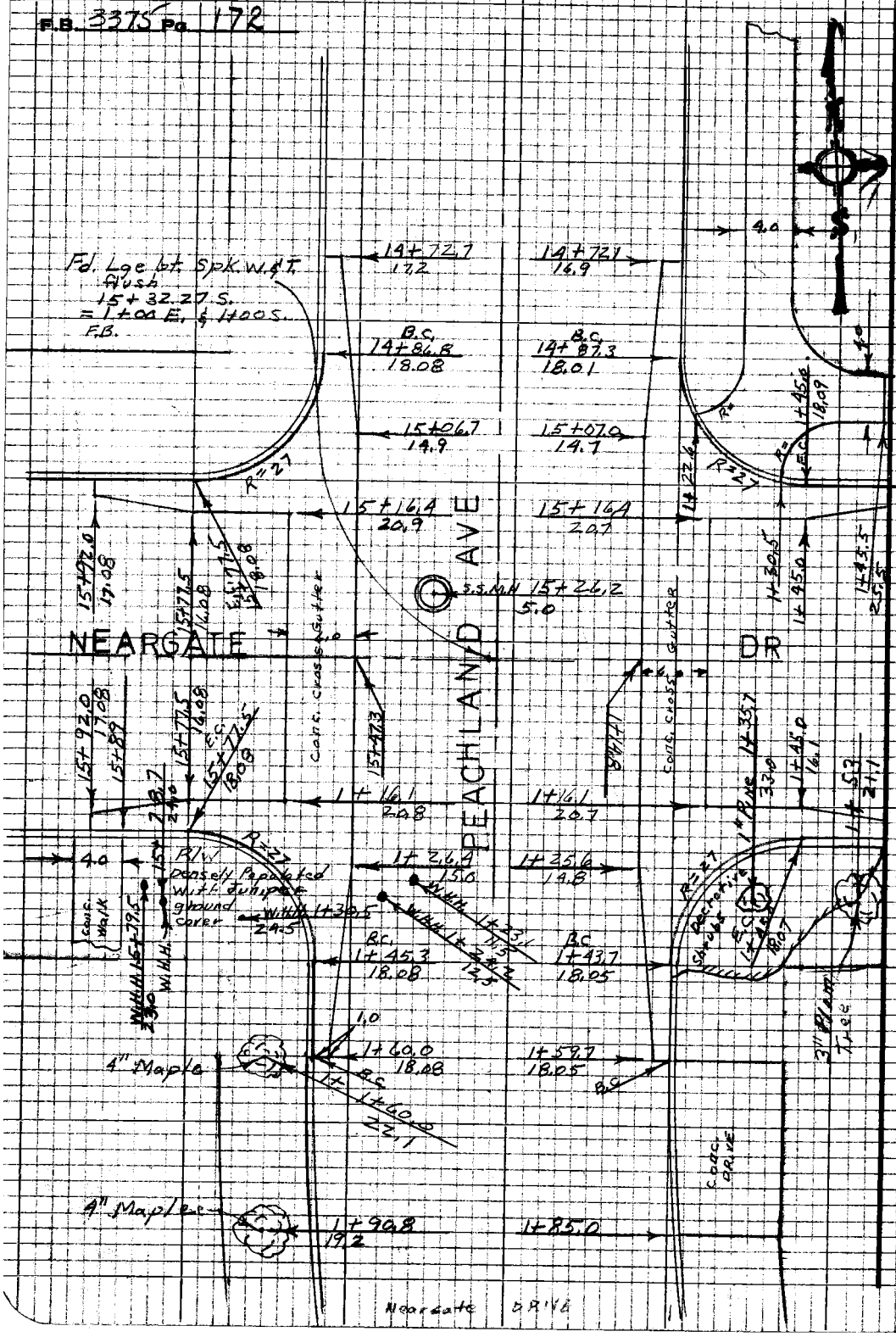

PLEASE RETURN TO
LOS ANGELES COUNTY ENGINEER
403 LOS ANGELES COUNTY ENGINEERING BLDG.

Do not extend this side of this line.

Note: Any Additions or Changes on this Sheet Must be Made or Circled in Red Ink With Date and Name of Person Making Change

W. NEWHALL

7

Notes Ck'd by	Survey of Penchland SD
Map No.	Type
Office Work	Surveyed by Guizado
Checked	Notes Moodyman Date 6/71
Date	Indexed T. M. PALMERI JUL 20 '71

F.B. 3375 Pg. 173

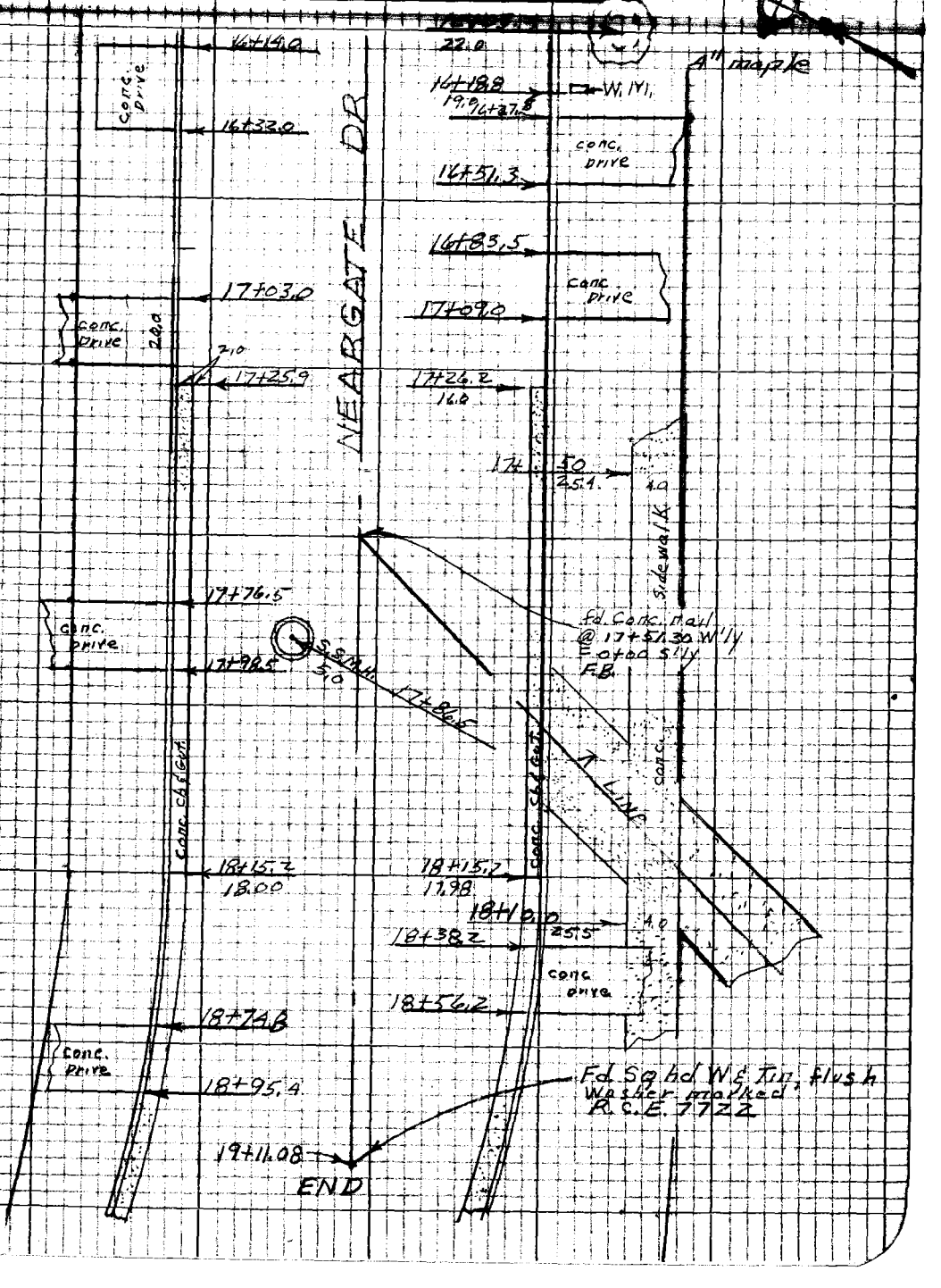

Note: Any Additions or Changes on this Sheet Must be Made or Circled in Red Ink With Date and Name of Person Making Change

Do not extend this side of this line.

PLEASE RETURN TO
LOS ANGELES COUNTY ENGINEER
403 LOS ANGELES COUNTY ENGINEERING BLDG.

76P3098 CK #310 5-66

F.B. 3375 Pg. 174

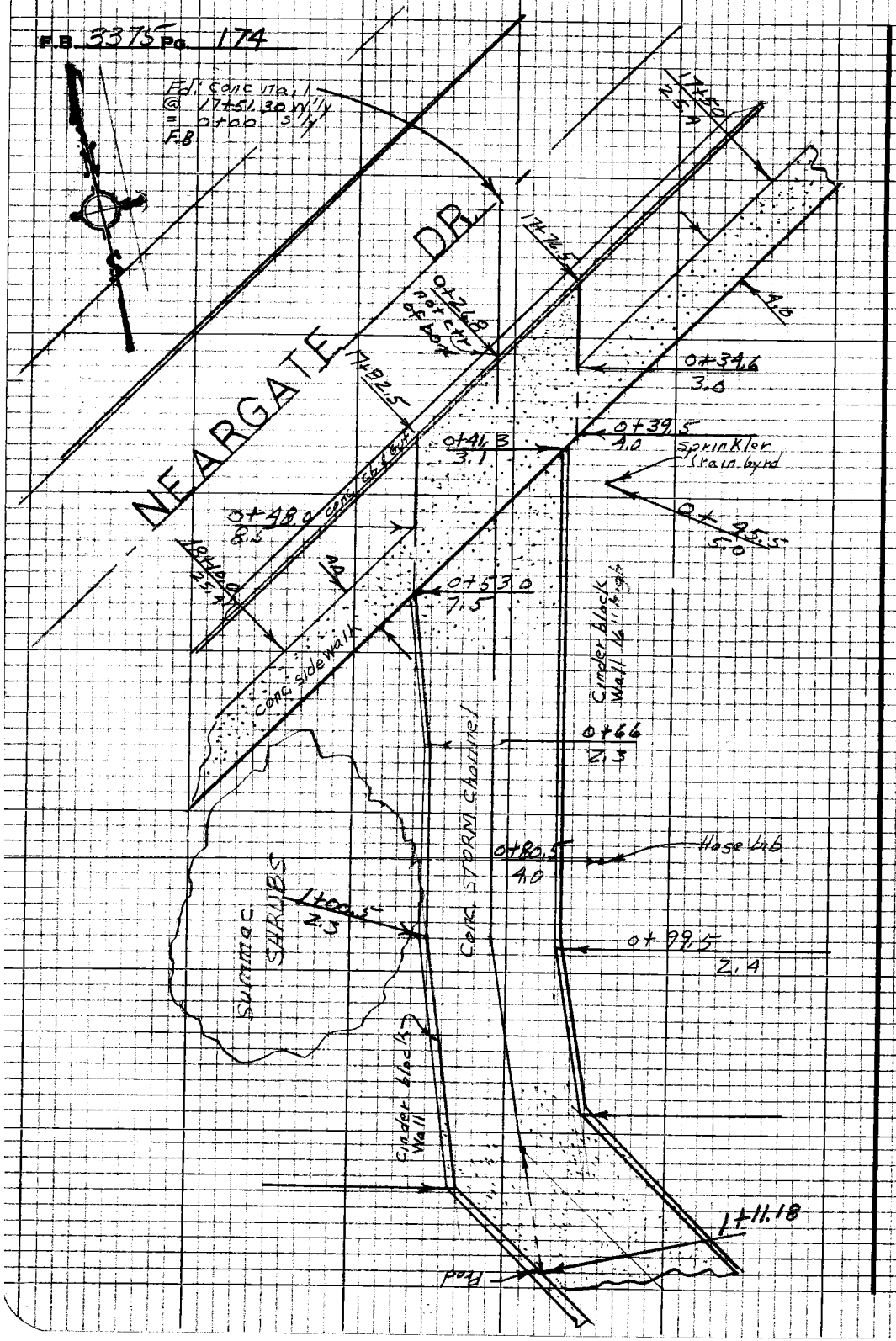

PLEASE RETURN TO
LOS ANGELES COUNTY ENGINEER
403 LOS ANGELES COUNTY ENGINEERING BLDG.

Do not extend this side of the line.

Note: Any Additions or Changes on this Sheet Must be Made or Circled in Red Ink With Date and Name of Person Making Change

W NEWHALL

9

Notes Ck'd by	Survey of Peachland SD
Map No.	Surveyed by Guizado
Office Work	Notes Moodyman Date 6/71
Checked	Indexed T. M. PALMERI JUL 20
Date	

F.B. 3375 Pg. 175

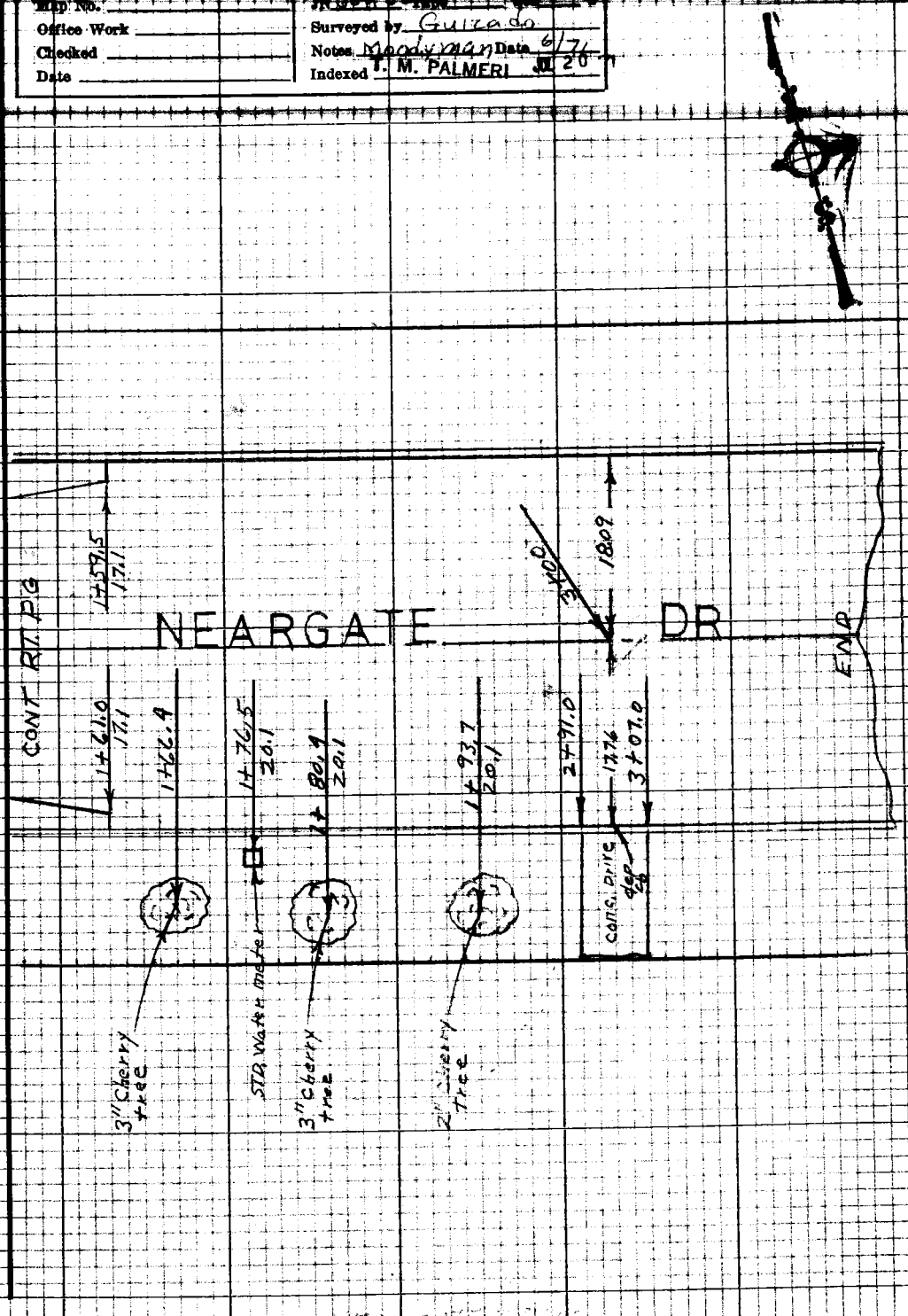

Note: Any Additions or Changes on this Sheet Must be Made or Circled in Red Ink With Date and Name of Person Making Change

Do not extend this side of this line.

PLEASE RETURN TO
LOS ANGELES COUNTY ENGINEER
403 LOS ANGELES COUNTY ENGINEERING BLDG.

76P3095 CK #310 5-66

F.B. 3371 Pg. 176

CONT BOT PG

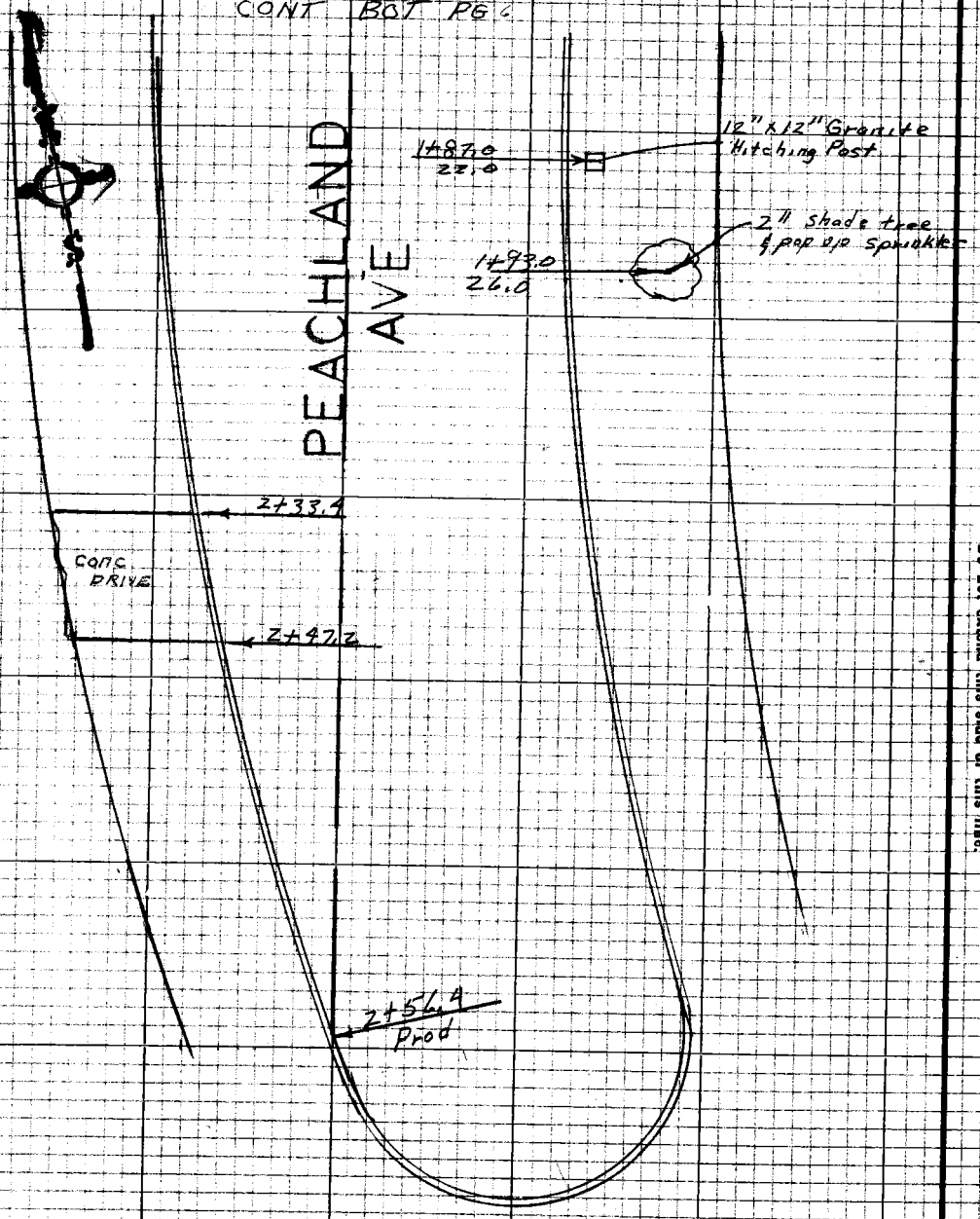

PLEASE RETURN TO
LOS ANGELES COUNTY ENGINEER
403 LOS ANGELES COUNTY ENGINEERING BLDG.

Do not extend this side of this line.

Note: Any Additions or Changes on this Sheet Must be Made or Circled in Red Ink With Date and Name of Person Making Change

NEWHALL

Notes Ch'd by	Survey at Highland Ave. [illegible] P.B. 3375 Pg. 207
Map No.	JN 6091.02 Tape Std °F
Office Work	Surveyed by A.C. Guizado
Checked	Notes ACG Date 6/21/71
Date	Indexed T. M. PALMERI JUL 20 '71

JOB No 6091.02

WEST NEWHALL AREA

LINE "C"

LOCATION OF IMPROVEMENTS

STORM DRAIN PROJECT #9102

GUIZADO
MASSEY
MOODYMAN
WEST, D.R.
FISHER, L.O.

Note: Any Additions or Changes on This Sheet Must be Made or Circled in Red Ink With Date and Name of Person Making Change.

Do not extend this side of this line.

PLEASE RETURN TO
COUNTY OF LOS ANGELES
DEPARTMENT OF COUNTY ENGINEER
403 LOS ANGELES COUNTY ENGINEERING BLDG.

76F309S CE#310 3-69

PLEASE RETURN TO
COUNTY OF LOS ANGELES
DEPARTMENT OF COUNTY ENGINEER
403 LOS ANGELES COUNTY ENGINEERING BLDG.

Do not extend this side of this line.

Note: Any Additions or Changes on This Sheet Must be Made or Circled in Red Ink. With Date and Name of Person Making Change.

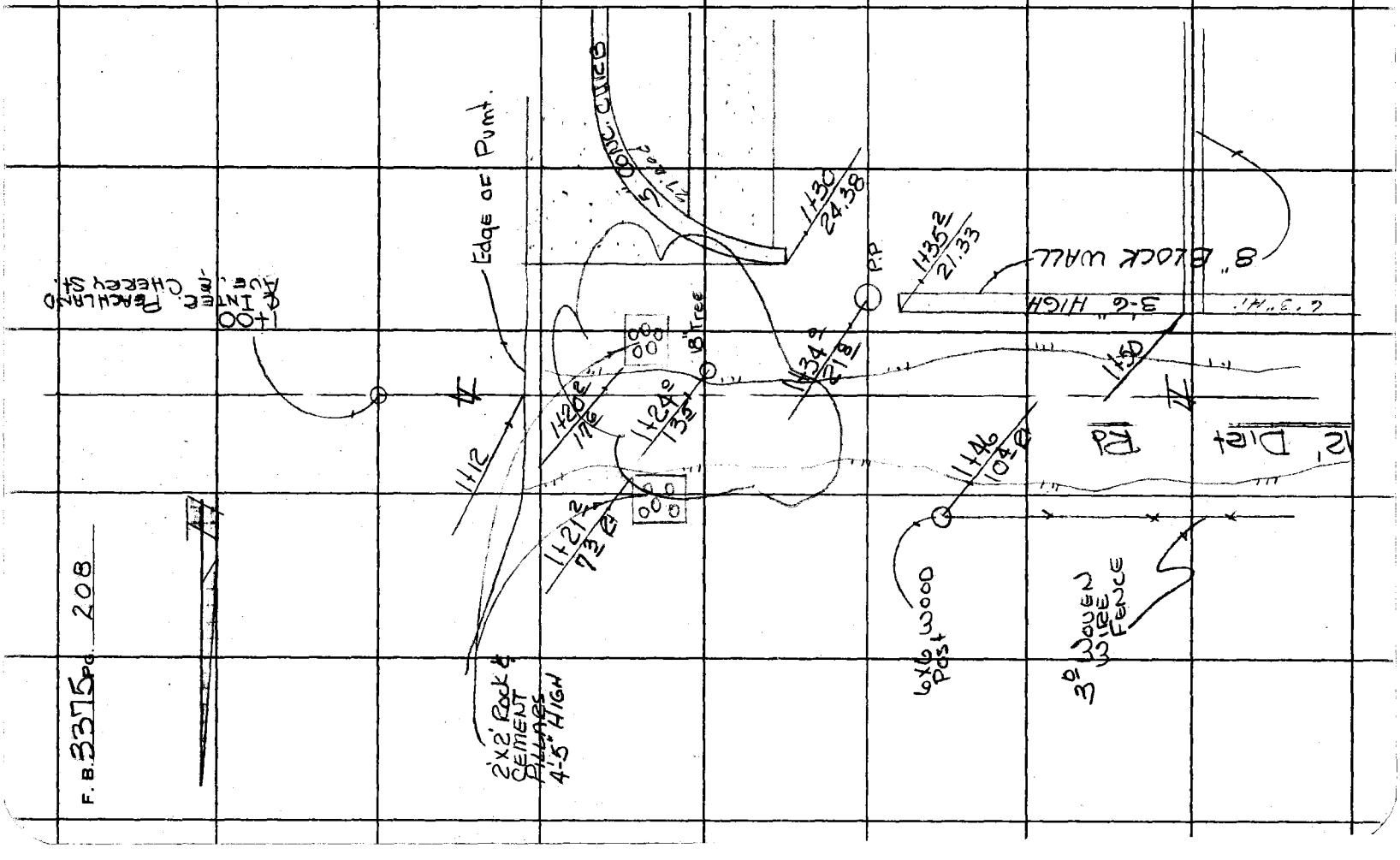

76F309s CE#310 3-69

PLEASE RETURN TO
COUNTY OF LOS ANGELES
DEPARTMENT OF COUNTY ENGINEER
403 LOS ANGELES COUNTY ENGINEERING BLDG.

Note: Any Additions or Changes on This Sheet Must be Made or Circled in Red Ink With Date and Name of Person Making Change.

Do not extend this side of this line.

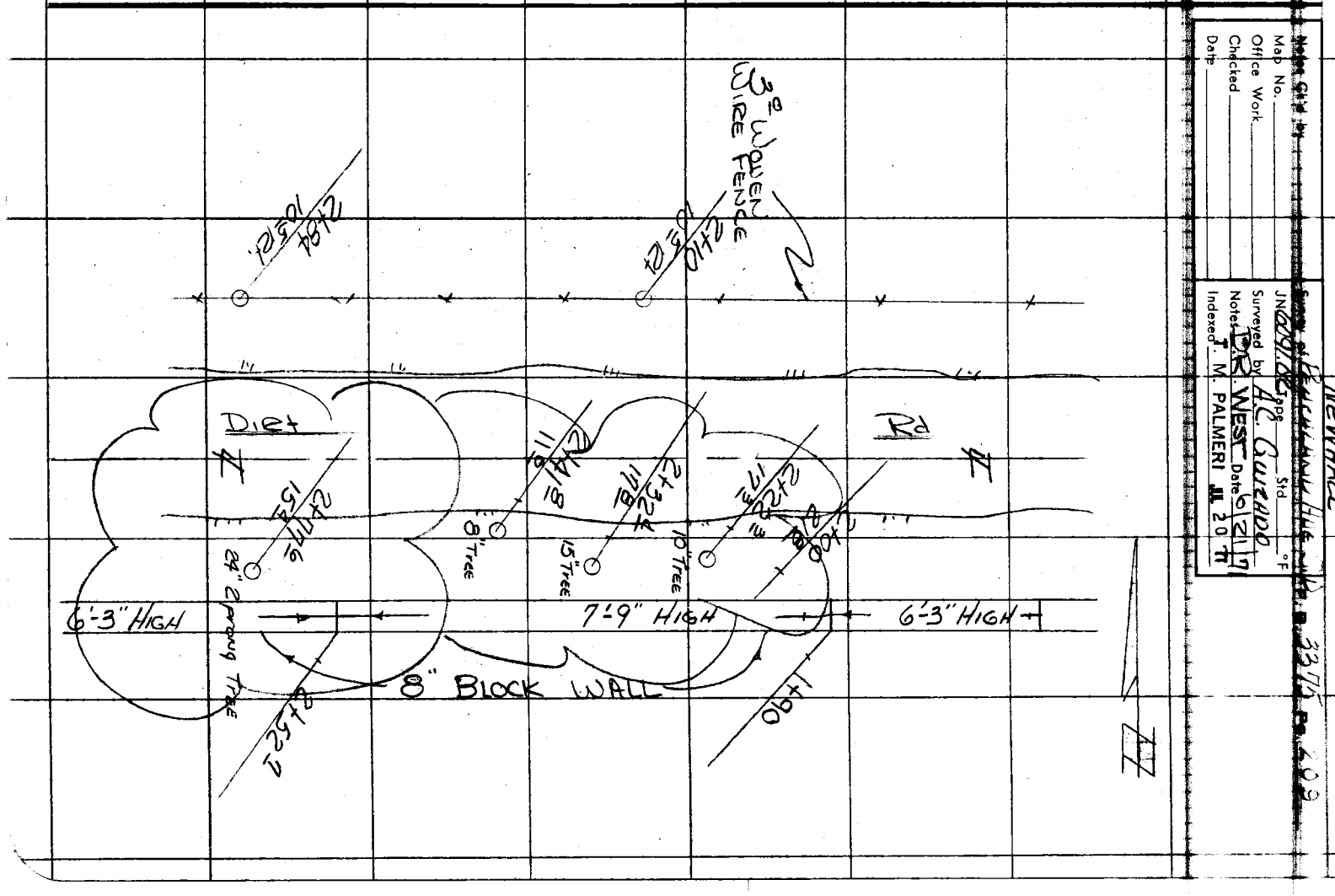

F. B. 3375 Pg. 210

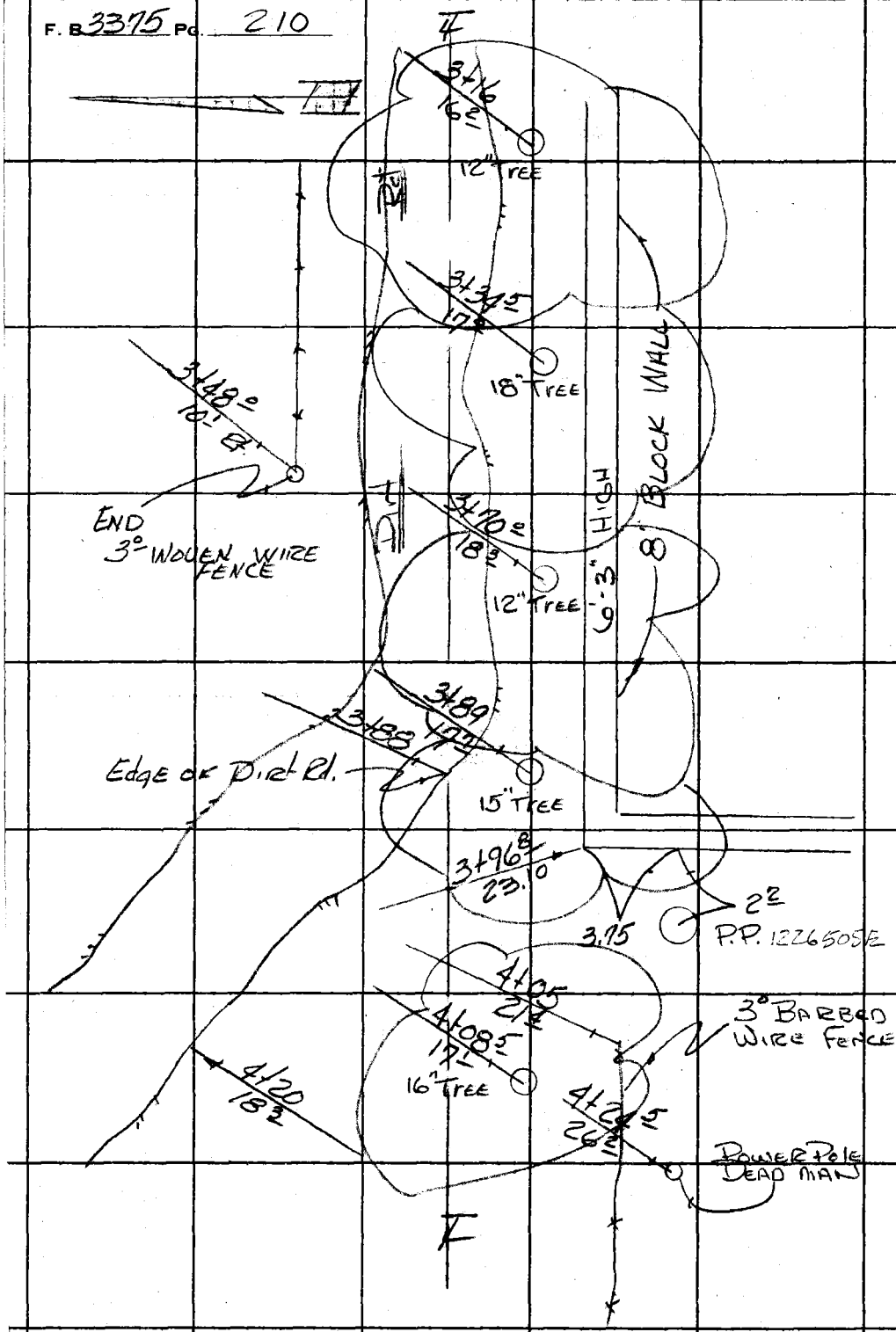

PLEASE RETURN TO
COUNTY OF LOS ANGELES
DEPARTMENT OF COUNTY ENGINEER
403 LOS ANGELES COUNTY ENGINEERING BLDG.

Do not extend this side of this line.

Note: Any Additions or Changes on This Sheet Must be Made or Circled in Red Ink With Date and Name of Person Making Change.

NEWHALL

Notes Ck'd by	Survey of FEASHLAND AVE SD F. B. 3375 PG. 211
Map No.	JN 6097.02 Tape Std °F
Office Work	Surveyed by GUIZADO
Checked	Notes D.R. WEST Date 6/21/71
Date	Indexed T. M. PALMERI JUL 20 '71

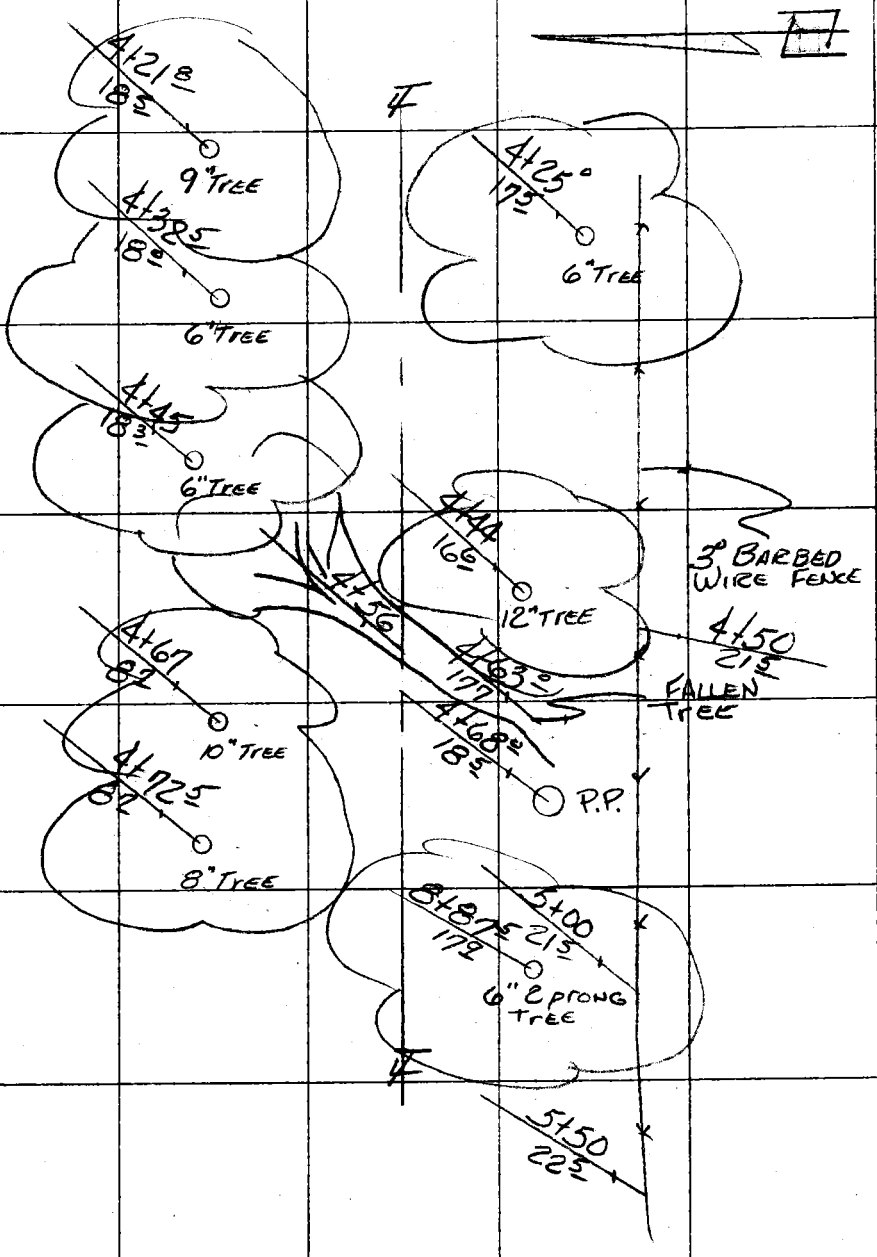

Note: Any Additions or Changes on This Sheet Must be Made or Circled in Red Ink With Date and Name of Person Making Change.

Do not extend this side of this line.

PLEASE RETURN TO
COUNTY OF LOS ANGELES
DEPARTMENT OF COUNTY ENGINEER
403 LOS ANGELES COUNTY ENGINEERING BLDG.

76F309S CE#310 3-69

F. B. 3375 Pg. 212

PLEASE RETURN TO
COUNTY OF LOS ANGELES
DEPARTMENT OF COUNTY ENGINEER
403 LOS ANGELES COUNTY ENGINEERING BLDG.

Do not extend this side of this line.

Note: Any Additions or Changes on This Sheet Must Be Made or Circled in Red Ink With Date and Name of Person Making Change.

F. B. [illegible] PG. 213

Profile No.	Notes Red	Plotted	Job No. 6091.02	Division No.
	Date	Date	Survey of [illegible] Ave SW	
X-Sec. No.	Notes Chk'd.	Checked	Survey by [illegible]	Notes [illegible] Date [illegible]
	Date	Date	Map No.	Indexed T. M. PALMER Date JUL 20 '71

Job No 6091.02

WEST NEWHALL AREA

LINE "C"

CROSS SECTIONS

STORM DRAIN Project #9102

Guizado

Massey

Moodyman

West

Fisher

STATION	B. S.	H. I.	F. S.	ELEV.

NOTE: ANY ADDITIONS OR CHANGES ON THIS SHEET MUST BE MADE OR CIRCLED IN RED INK, WITH DATE AND NAME OF PERSON MAKING CHANGE.

PLEASE RETURN TO
LOS ANGELES COUNTY ENGINEER
403 LOS ANGELES COUNTY ENGINEERING BLDG.

Do not extend notes this side of this line.

76-L-298 CE 307 5-66

76-L-298 CE 307 5-66

PLEASE RETURN TO
LOS ANGELES COUNTY ENGINEER
403 LOS ANGELES COUNTY ENGINEERING BLDG.

NOTE: ANY ADDITIONS OR CHANGES ON THIS SHEET MUST BE MADE OR CIRCLED IN RED INK, WITH DATE AND NAME OF PERSON MAKING CHANGE.

Do not extend notes this side of this line.

STATION	B. S.	H. I.	F. S.	ELEV.	LEFT = SO	℄ RIGHT = NO
By SD 470				1253.086	BM SD470 Adj ELEV = 1253.086 FB3375-10 PEACHLAND AVE & CHERRY St. S.W. COR. L'ETK IN ctr OF CURB RETURN	
1+00	LENKER Rod Used			1252.75		℄ INTER.
1+12				1252.54		℄ Edge of Pvt.
1+30				1252.0		℄ Dirt
"				1252.65	24^{3} F.L.	
"				1253.04	24^{3} T.C.	
$1+32^{2}$				1253.5	21^{2} Bot. WALL Dirt	
1+50				1251.3		℄ Dirt
2+00				1251.1		℄ Dirt
"				1251.3	6^{4} Edge of Rd	
"				1251.4	21.33 Bot. OF WALL	
"				1251.4		6' Dirt
"				1251.8		11' "
"				1251.0		15' "
"				1251.4		25' "
2+50				1250.6		℄ Dirt
3+00 6.17				1250.2		℄ "
"				1250.5	7' Edge of Rd.	

F. B. 3375 Pg. 214 Job No. 6091 02 Division No. 11 Notes Red ____ Plotted ____ Profile ____
Survey of Peachland Ave SD Date ____ Date ____ No. ____
Survey by ACG Notes TR West Notes Chk'd. ____ Checked ____ X-Sec. ____
Indexed T. M. PALMERI Date ____ Date ____ Date ____ No. ____

76-L-298 CE 307 5-66

PLEASE RETURN TO
LOS ANGELES COUNTY ENGINEER
403 LOS ANGELES COUNTY ENGINEERING BLDG.

NOTE: ANY ADDITIONS OR CHANGES ON THIS SHEET MUST BE MADE OR CIRCLED IN RED INK, WITH DATE AND NAME OF PERSON MAKING CHANGE.

Do not extend notes this side of this line.

STATION	B. S.	H. I.	F. S.	ELEV.	LEFT = SO	℄ Right = NO
3+00				12508	Bot. of WALL	
"				12506		5' Edge of Rd
"				12510		10' Dirt
"				12499		14' "
"				12497		25' "
3+50				12502		℄ Dirt
3+96.8				12495	23.10 Bot. of WALL	
3+88				12499		℄ Edge of Road
4+00				12497		℄
"				12497	10' Dirt	
"				12498	25' "	
"				12499		5' Edge of Rd
"				12502		17' " " "
"				12501		25' Dirt
4+50				12499		℄ Dirt
5+00				12504		℄ Dirt
"				12494	12' Dirt	
"				12496	20' "	
"				12487	40' "	
"				12512		5' Dirt
"				12530		15' Dirt

NENKER Rod USED

Profile Notes Red ____ Plotted ____ Job No. ____ Division No. ____
No. ____ Date ____ Date ____ Survey of ____
X-Sec. Notes Chk'd. ____ Checked ____ Survey by ____ Noted ____ Date ____
No. ____ Date ____ Date ____ Map No. ____ Indexed J. M. PALMER Date JUL 20 '71

F. B. 2375 PG. 215

76-L-298 CE 307 5-66

PLEASE RETURN TO
LOS ANGELES COUNTY ENGINEER
403 LOS ANGELES COUNTY ENGINEERING BLDG.

NOTE: ANY ADDITIONS OR CHANGES ON THIS SHEET MUST BE MADE OR CIRCLED IN RED INK, WITH DATE AND NAME OF PERSON MAKING CHANGE.

Do not extend notes this side of this line.

STATION	B. S.	H. I.	F. S.	ELEV.	LEFT = SO	℄ Right - No.
5+00				12562		25' Dirt
+50				125079		℄ Spk.
6+00				12497		℄ Dirt
"				12488	11' Dirt Swale	
"				12491	21' Fence Line	
"				12488	23' Dirt	
"				12483	40' Dirt	
"				12515		20' Dirt
"				12537		40' "
	125			125175	B.M. SD471 Adj. ELEV = 1251.785 F.B. 3375-10 Peachland Ave & 300'± W. along ℄ Prod. Cherry St. & 25'± So. of Cherry St ℄ prod. Bt. Spk driven in W side P.P.# 1226505 E up 2.5	

F. B. 3375' Pg. 216 Job No. 6091-02 Division No. " Notes Red Plotted Profile
Survey of Peachland Ave SD Date Date No.
Survey by ACG Notes Drill Test Notes Chk'd. Checked X-Sec.
Indexed T. M. PALMERI Date Date No.

Notes Ck'd by	Survey of ST. DR. PROJ. 9102
Map No.	JN 609102 Tape 208 Std 84 °F
Office Work	Surveyed by J. TERRANOVA
Checked	Notes J.T. Date 3-3-75
Date	Indexed E. M. PALMERI MAR 6 '75

F. B. 3375 PG. 217

STORM DR. PROJ. 9102

NEWHALL AREA

STORM DRAIN PRELIMINARY

CENTERLINE
LINE "D"

J.N. 609102
FEB. 1975

REF:
F.B. 2742, 3375

PARTY
J. TERRANOVA
R. ALMANZAN
D. DARVIS
W. WHITTAKER

Note: Any Additions or Changes on This Sheet Must be Made or Circled in Red Ink With Date and Name of Person Making Change.

PLEASE RETURN TO
COUNTY OF LOS ANGELES
DEPARTMENT OF COUNTY ENGINEER
403 LOS ANGELES COUNTY ENGINEERING BLDG.

Do not extend this side of this line.

76F309S CE#310 3-69

F. B. 3375 PG. 218

INDEX

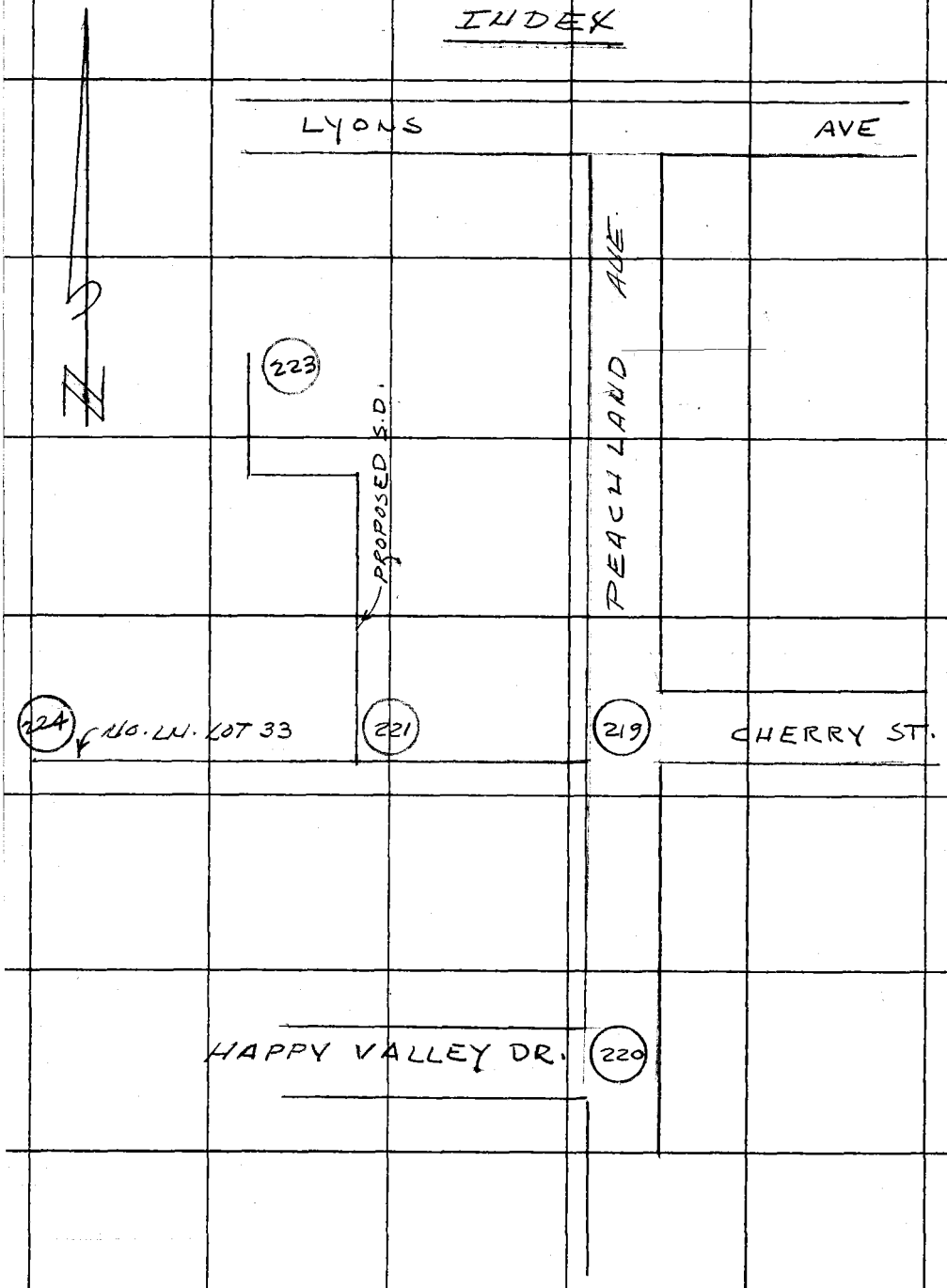

PLEASE RETURN TO
COUNTY OF LOS ANGELES
DEPARTMENT OF COUNTY ENGINEER
403 LOS ANGELES COUNTY ENGINEERING BLDG.

Do not extend this side of this line.

Note: Any Additions or Changes on This Sheet Must be Made or Circled in Red Ink With Date and Name of Person Making Change.

76F309S CE#310 3-69

PLEASE RETURN TO
COUNTY OF LOS ANGELES
DEPARTMENT OF COUNTY ENGINEER
403 LOS ANGELES COUNTY ENGINEERING BLDG.

Note: Any Additions or Changes on This Sheet Must be Made or Circled in Red Ink With Date and Name of Person Making Change.

Do not extend this side of this line.

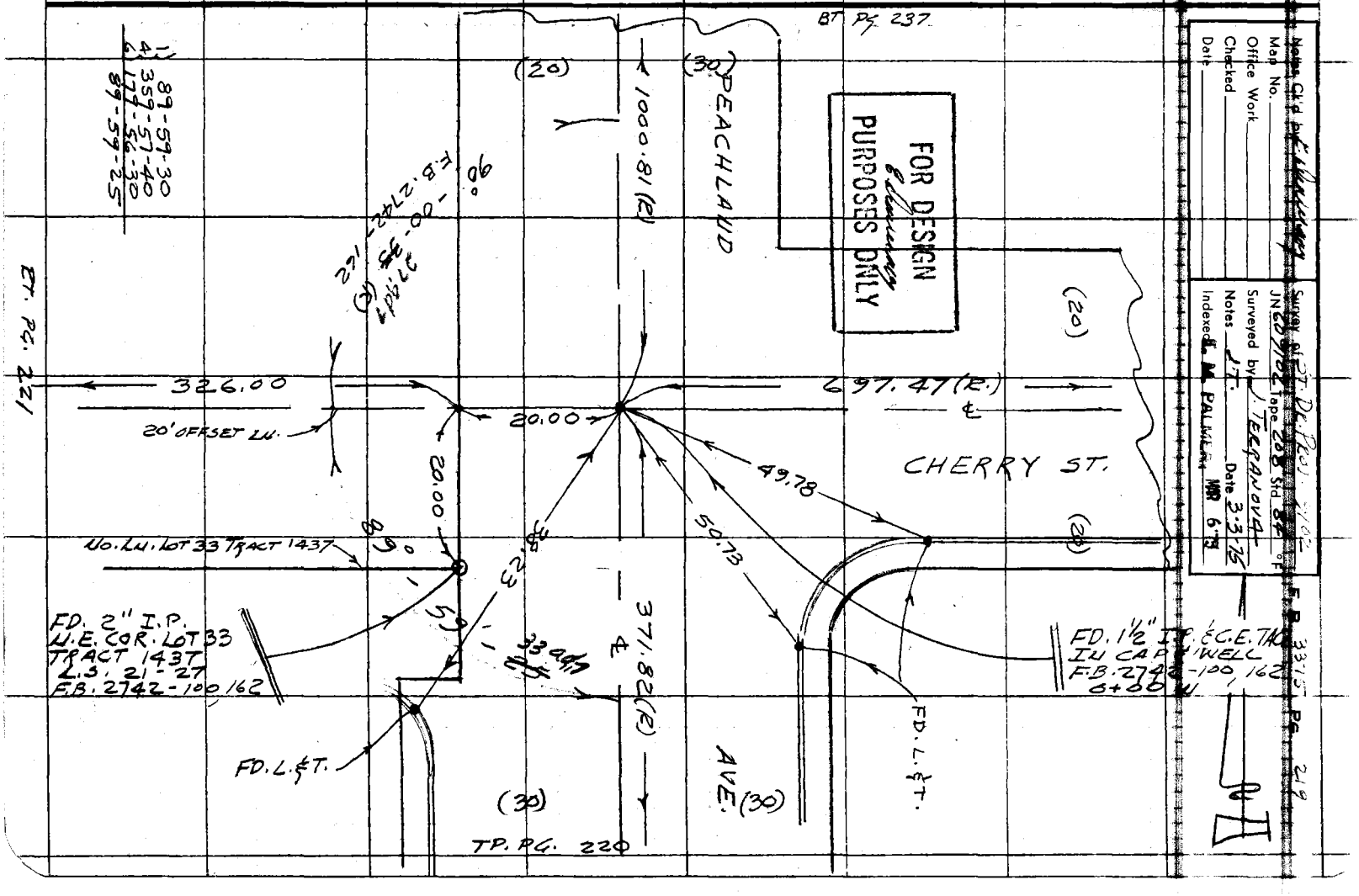

F. B. 3375 PG. 220

RT. PG. 219

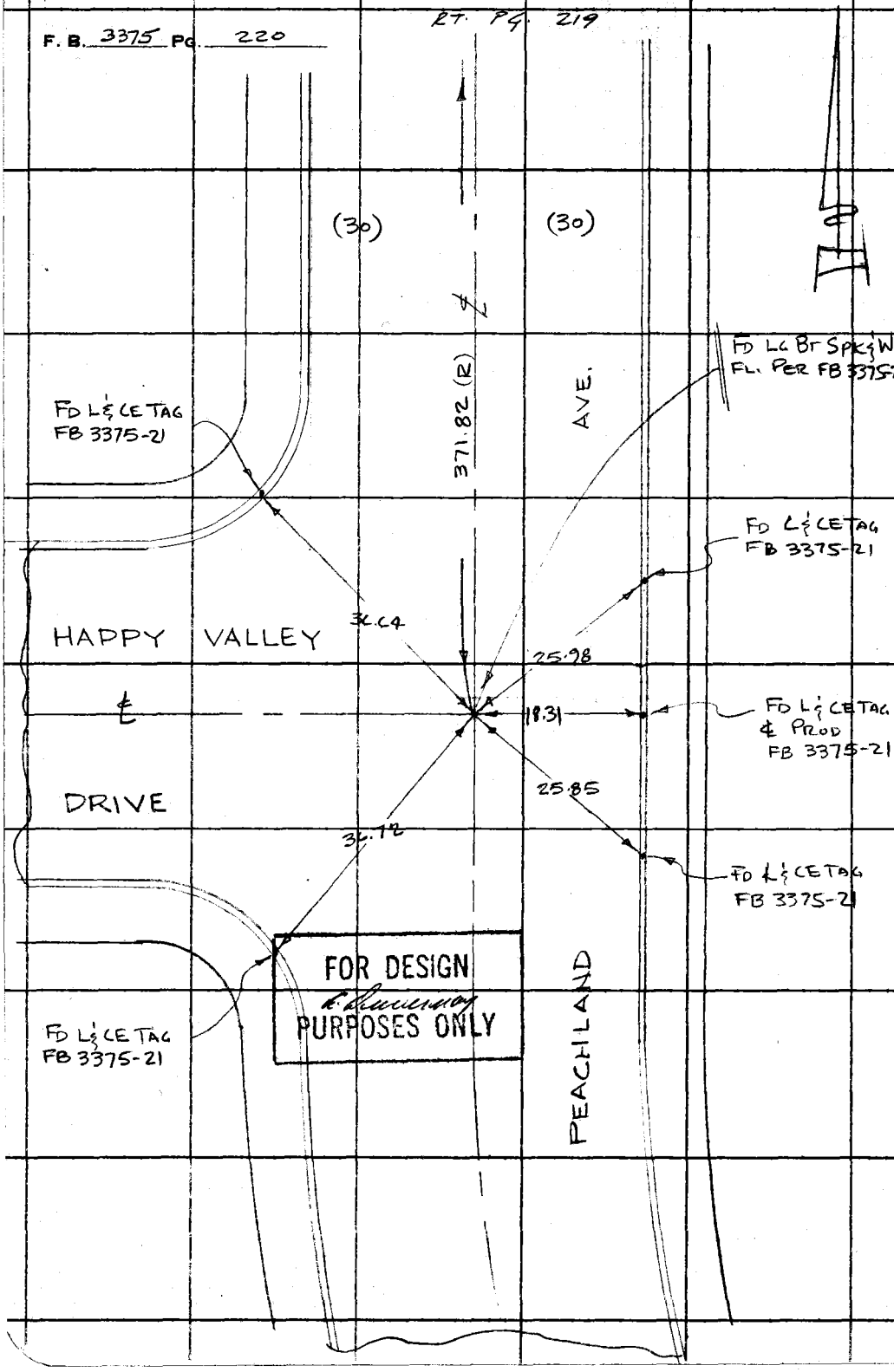

PLEASE RETURN TO
COUNTY OF LOS ANGELES
DEPARTMENT OF COUNTY ENGINEER
403 LOS ANGELES COUNTY ENGINEERING BLDG.

Do not extend this side of this line.

Note: Any Additions or Changes on This Sheet Must Be Made or Circled in Red Ink With Date and Name of Person Making Change.

Notes Ck'd by [illegible]	Survey of [illegible] F. B. 3375 Pg. 221
Map No.	JN 609102 Tape 208 Std 84 °F
Office Work	Surveyed by J. TERRANOVA
Checked	Notes R.A. Date 3-3-75
Date	Indexed [illegible] PALMER MAR 6 '75

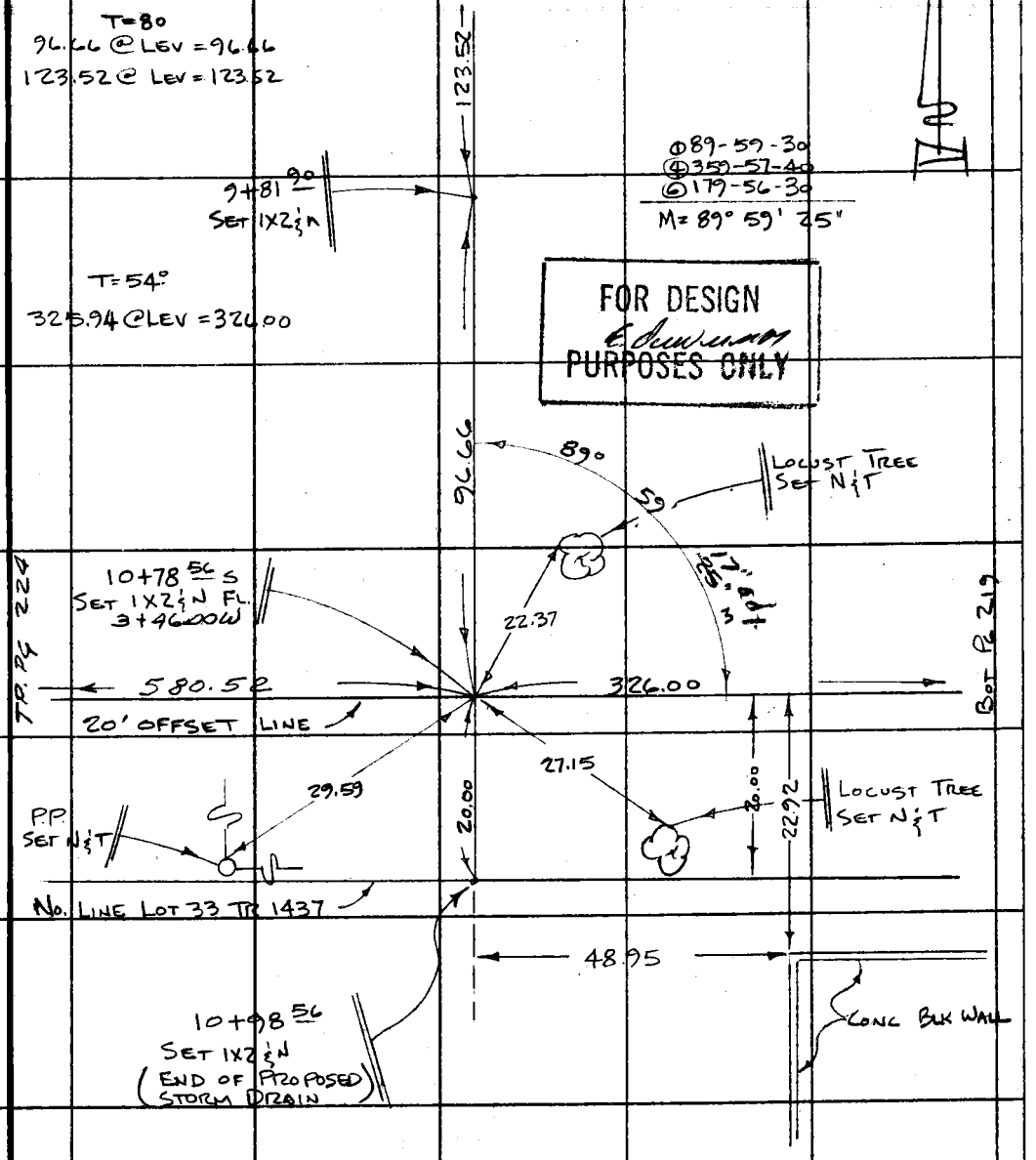

Note: Any Additions or Changes on This Sheet Must be Made or Circled in Red Ink With Date and Name of Person Making Change.

Do not extend this side of this line.

PLEASE RETURN TO
COUNTY OF LOS ANGELES
DEPARTMENT OF COUNTY ENGINEER
403 LOS ANGELES COUNTY ENGINEERING BLDG.

16F309S CE#310 3-69

F. B. 3375 PG. 222

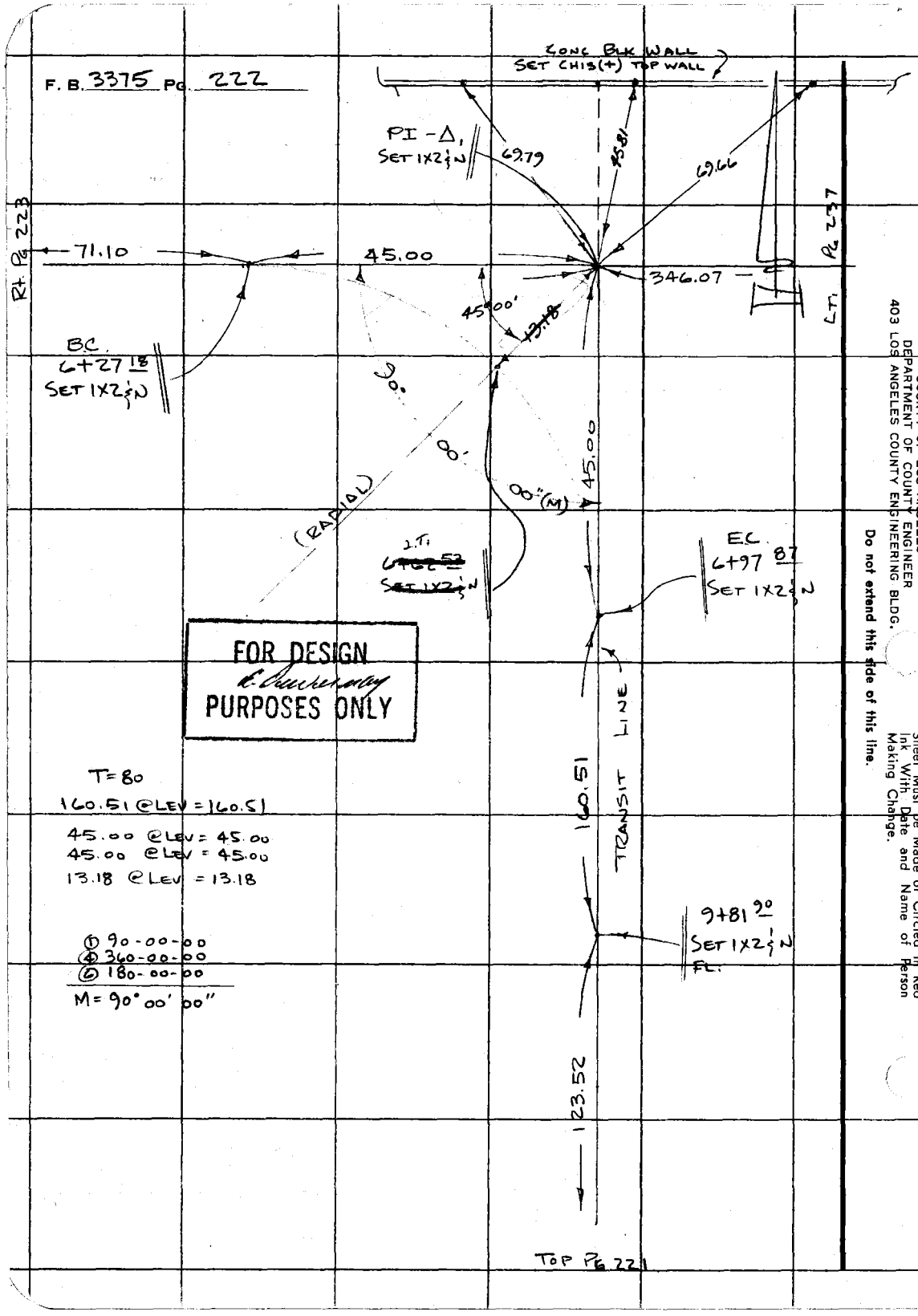

PLEASE RETURN TO
COUNTY OF LOS ANGELES
DEPARTMENT OF COUNTY ENGINEER
403 LOS ANGELES COUNTY ENGINEERING BLDG.

Do not extend this side of this line.

Note: Any Additions or Changes on This Sheet Must be Made or Circled in Red Ink With Date and Name of Person Making Change.

Notes Ck'd by [illegible]	Survey of STORM DR. PROJ # 9102
Map No.	JN [illegible] Tape [illegible] Std [illegible] °F
Office Work	Surveyed by J. TERRANOVA
Checked	Notes RA Date 3-3-75
Date	Indexed [illegible] MAR 6 '75

F. B. 3375 PG. 223

T=78°

44.99 @ LEV = 44.99
44.99 @ LEV = 44.99

71.10 @ LEV = 71.10

13.18 @ LEV = 13.18

① 89-59-00
④ 357-55-40
⑥ 179-53-30+
M= 89-58-56

① 44-59-30
② 89-58-56
M= 44° 59' 28"

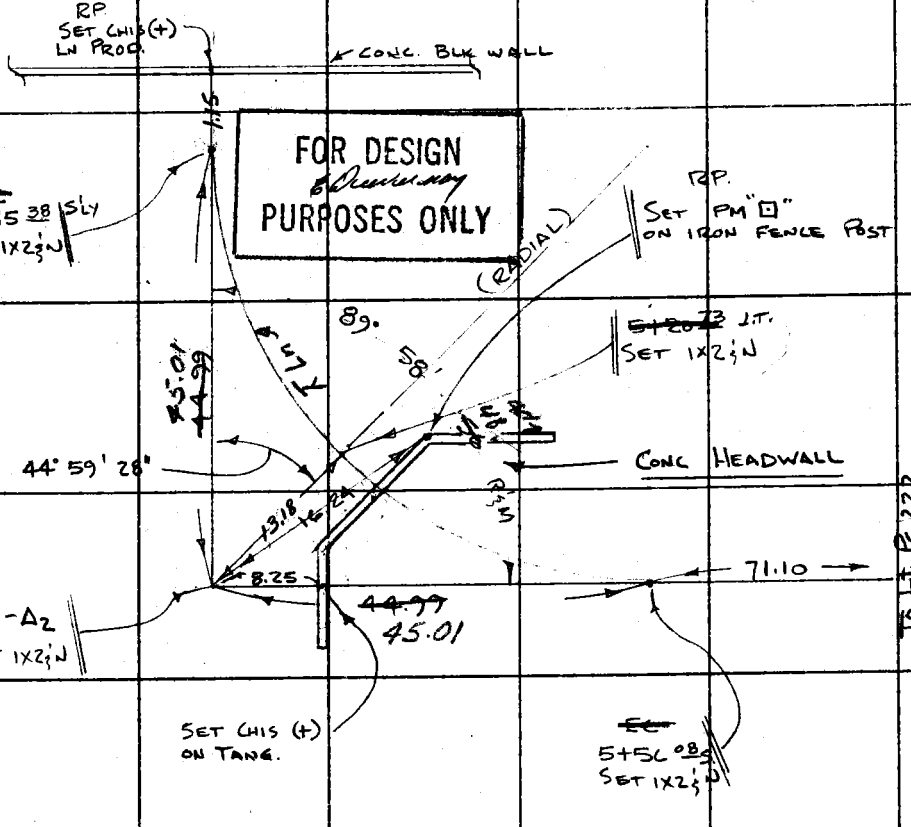

TO LT. PG 222

Note: Any Additions or Changes on This Sheet Must be Made or Circled in Red Ink With Date and Name of Person Making Change.

PLEASE RETURN TO
COUNTY OF LOS ANGELES
DEPARTMENT OF COUNTY ENGINEER
403 LOS ANGELES COUNTY ENGINEERING BLDG.

Do not extend this side of this line.

6F309S CE#310 3-69

Lt. Pg 221

F.B. 3375 Pg. 224

FOR DESIGN PURPOSES ONLY

7+92.97 (R)
SEARCHED FOR
1X2 PER FB 2742-161
NOTHING FOUND

T=80°
40747 @ LEV = 407.46
178.18 @ 13-47 = 173.05
177.89 @ 13-22 = 173.07 = 173.06

173.06
407.46
580.52

580.52

R.P.
SET N & T
4"X6" WOOD
FN POST

20.90

19.97

9+22.08 (R)
SEARCHED FOR
1X2 + FB 2742-161
NOTHING FD.

RP
SET N & T
20" OAK TREE

118.25

7.08

9+19.44 W
FD 1" I.P. & LE TAG
UP 6" - FT IN POOR
CONDITION, PIPE
IS LOOSE & LEANING
STRAIGHTEND PIPE
& TIED TO OFFSET
LINE. FB 2742-161

TRACT 1437

SET 1X2 & N
TOP SPUR
9+26.52 W

OFFSET LINE

T=70°
132.16 @ 6-08 = 131.39
132.06 @ 5-48 = 131.37
131.38

131.38

20'

LOT 33

NO. LINE

SET 1X2 & N
SIDE HILL
10+57 20 W

3.05

10+60.95 W
FD REMAINS OF
1X2 & N
FB 2742-157

16.90

10+60.75 (R)
SEARCHED FOR
1X2 PER FB 2742-157
NOTHING FD.

14.67

14.87
FB 2742-157

20.00

10+75.62 W
SEARCHED FOR
2" I.P. & WD. PLUG -
NOTHING FD. -
NW COR LOT 33
TRACT 1437
FB 2742-157

PLEASE RETURN TO
COUNTY OF LOS ANGELES
DEPARTMENT OF COUNTY ENGINEER
403 LOS ANGELES COUNTY ENGINEERING BLDG.

Do not extend this side of this line.

Note: Any Additions or Changes on This Sheet Must be Made or Circled in Red Ink With Date and Name of Person Making Change.

Notes Ck'd by	Survey of STORM DR. PROJ. 9102
Map No.	JN 609102 Tape Std °F
Office Work	Surveyed by J. TERRANOVA
Checked	Notes 2 14 Date 2-27-75
Date	Indexed L. M. PALM. 6-75

F. B. 2215 Pg. [illegible]

STORM DR. PROJ. 9102

NEW HALL AREA

STORM DRAIN PRELIMINARY

LOCATION OF IMPROVEMENTS

J.N. 609102
FEB. 1975

REF.

PROPOSED EASEMENT
OF S.D. LINE D

PARTY

J. TERRANOVA
E. ALMANZAN
D. DARVIS
W. WHITTAKER

Note: Any Additions or Changes on This Sheet Must be Made or Circled in Red Ink With Date and Name of Person Making Change.

Do not extend this side of this line.

PLEASE RETURN TO
COUNTY OF LOS ANGELES
DEPARTMENT OF COUNTY ENGINEER
403 LOS ANGELES COUNTY ENGINEERING BLDG.

76F309S CE#310 3-69

F. B. 3375 PG. 226

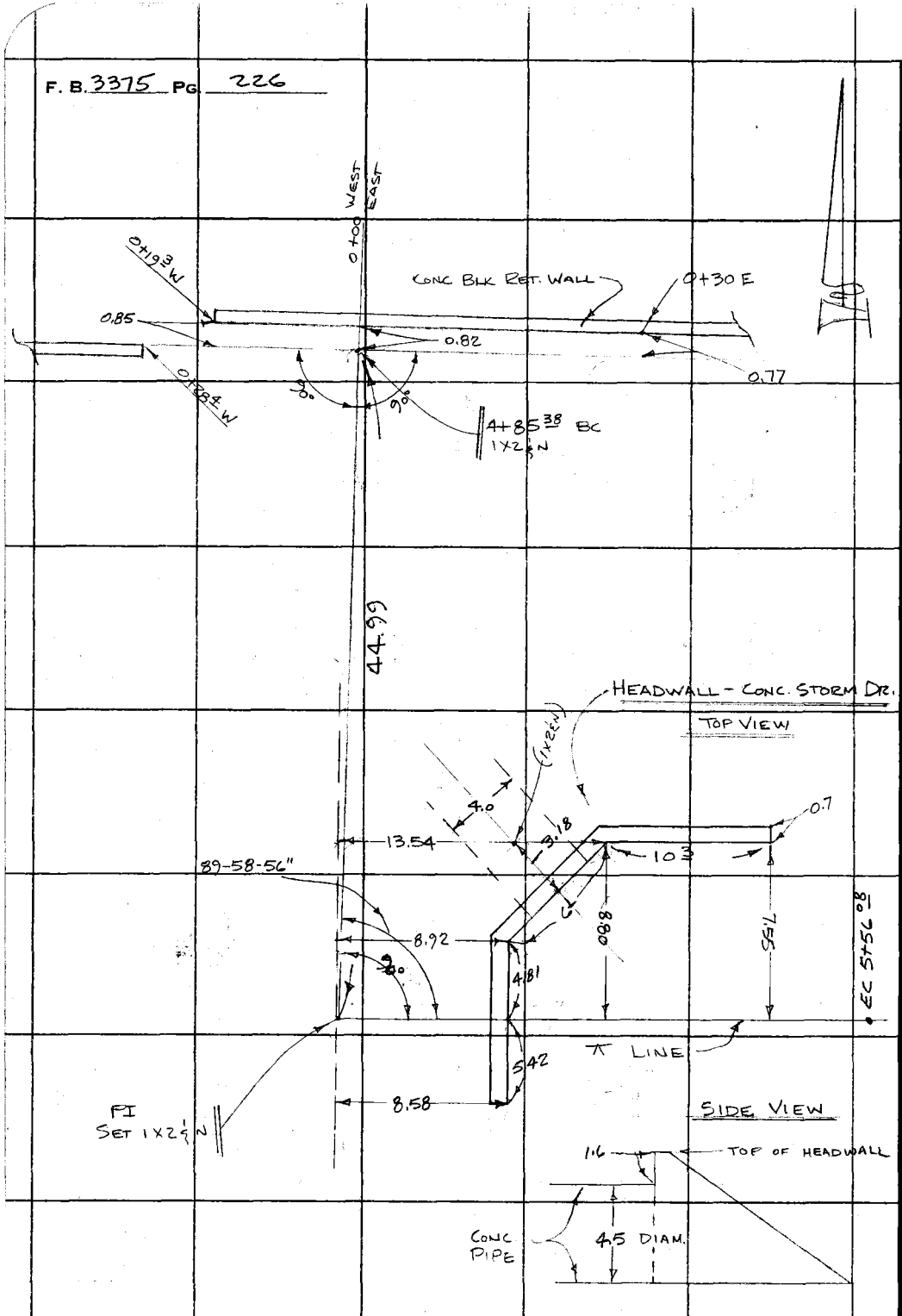

TOP PG 227

PLEASE RETURN TO
COUNTY OF LOS ANGELES
DEPARTMENT OF COUNTY ENGINEER
403 LOS ANGELES COUNTY ENGINEERING BLDG.

Do not extend this side of this line.

Note: Any Additions or Changes on This Sheet Must be Made or Circled in Red Ink With Date and Name of Person Making Change.

Notes Ck'd by	Survey of ST. DR. PROJ. 9102
Map No.	JN 609102 Tape Std °F
Office Work	Surveyed by J. TERRANOVA
Checked	Notes R.A. Date 2-27-75
Date	Indexed M. PALMERI MAR 6 75

F.B. 3375 PG. 227

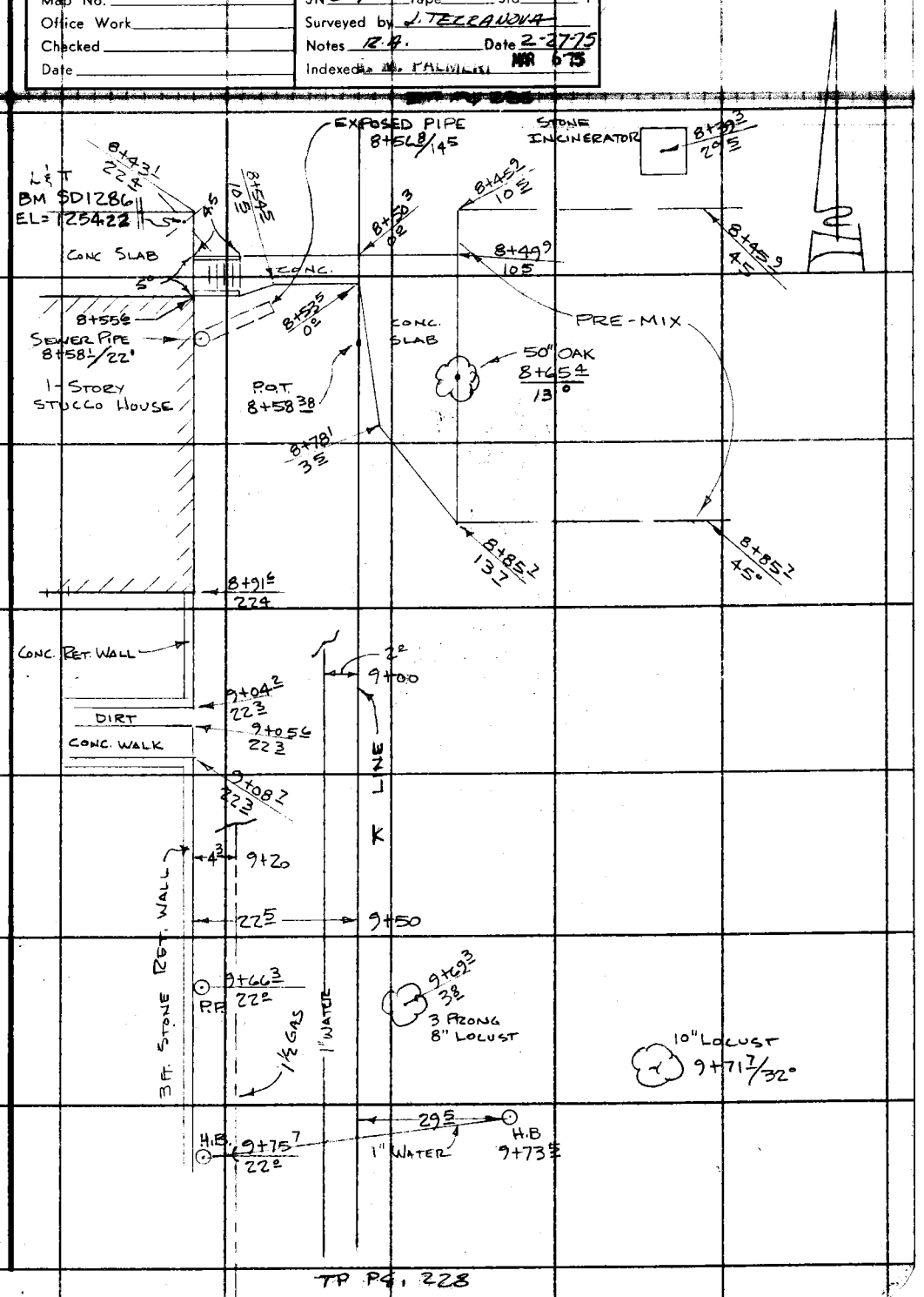

Note: Any Additions or Changes on This Sheet Must be Made or Circled in Red Ink With Date and Name of Person Making Change.

Do not extend this side of this line.

PLEASE RETURN TO
COUNTY OF LOS ANGELES
DEPARTMENT OF COUNTY ENGINEER
403 LOS ANGELES COUNTY ENGINEERING BLDG.

76F309S CE#310 3-69

TP PG. 228

B.T. Pg. 227

F. B. 3375 PG. 228

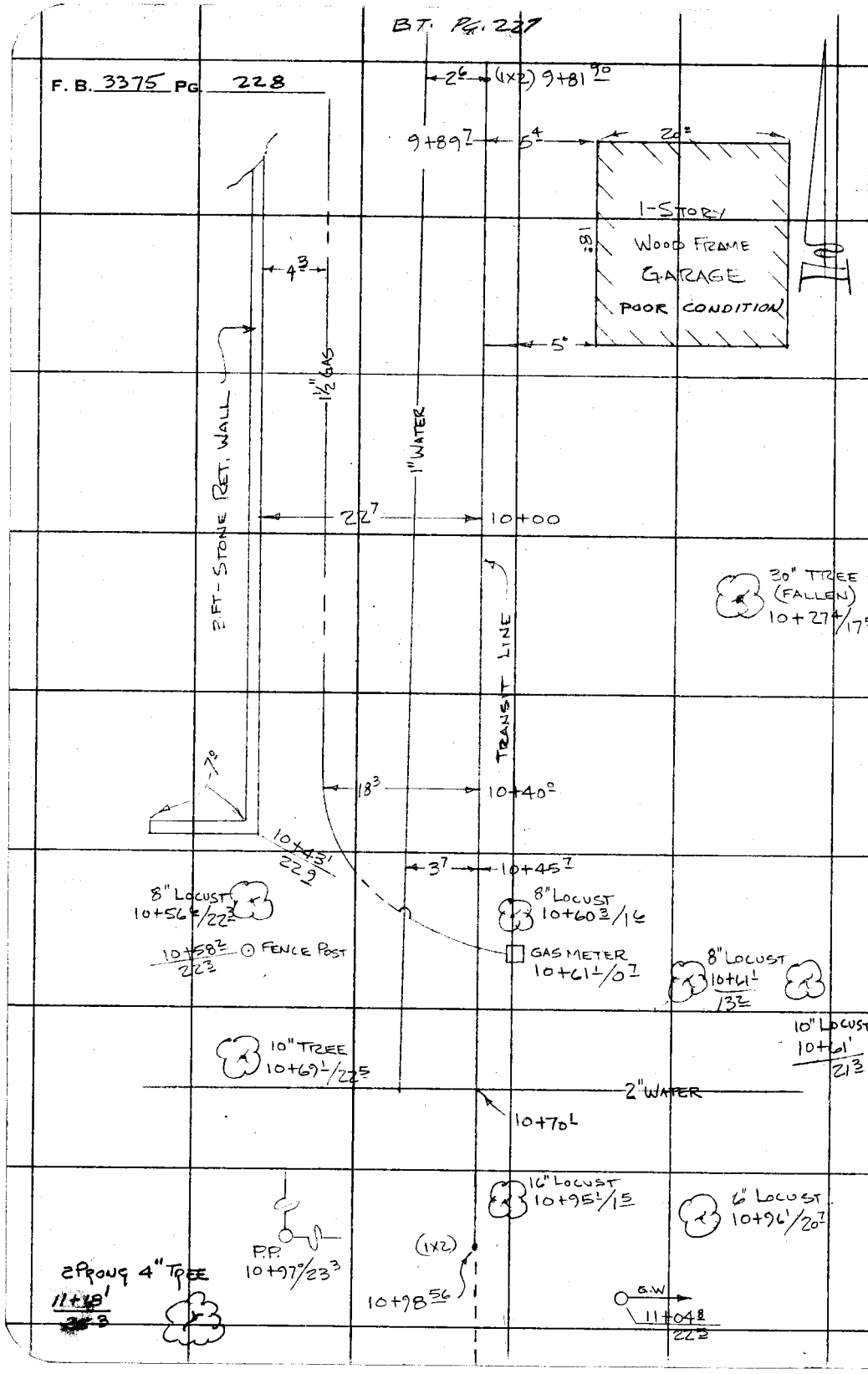

PLEASE RETURN TO
COUNTY OF LOS ANGELES
DEPARTMENT OF COUNTY ENGINEER
403 LOS ANGELES COUNTY ENGINEERING BLDG.

Do not extend this side of this line.

Note: Any Additions or Changes on This Sheet Must be Made or Circled in Red Ink With Date and Name of Person Making Change.

F. B. 3375 PG. 229

NOTES RED. JOB NO. 609102 SURVEY OF STORM DR. PROJ. 9102
DATE SURVEY BY J. TERRANOVA
NOTES CHKD. NOTES BY J.T. DATE 2-28-75
DATE INDEXED I. M. PALMERI DATE MAR 6 '75

NOTE: ANY ADDITIONS OR CHANGES ON THIS SHEET MUST BE MADE OR CIRCLED IN RED INK, WITH DATE AND NAME OF PERSON MAKING CHANGE.

Do not extend notes this side of this line

PLEASE RETURN TO
LOS ANGELES COUNTY SURVEYOR
725 LOS ANGELES COUNTY ENGINEERING BLDG.

769420 S & E-353 4-54

DESCRIPTION	ADJ. ELEV.	3RD RUN	2ND RUN	DIFF.	1ST RUN	B.M.
STORM DR. PROJ. 9102						
NEWHALL AREA						
STORM DRAIN PRELIMINARY						
BENCH LEVELS - FEB. 1975						
			REF.	F.B. 3375		
			PARTY	J. TERRANOVA D. DARVIS W. WHITTAKER		

768420 S & E-353 4-54

PLEASE RETURN TO
LOS ANGELES COUNTY SURVEYOR
725 LOS ANGELES COUNTY ENGINEERING BLDG.

NOTE: ANY ADDITIONS OR CHANGES ON THIS SHEET MUST BE MADE OR CIRCLED IN RED INK, WITH DATE AND NAME OF PERSON MAKING CHANGE.

Do not extend notes this side of this line

B.M.	1ST RUN	DIFF.	2ND RUN	3RD RUN	ADJ. ELEV.	DESCRIPTION
FD EV 115	1253 709					BM. EV 115 - EL = 1253.709 F.B. 3375-7
+	4617		4681			CHERRY ST. SO SIDE 54± EAST OF PEACHLAND
⊼	1258 326	-0588	0587			AVE., 20± SO ℄ CHERRY ST., 9'± EAST END CB. RT.
−	5205		5268			BT. SPK. IN CB.
FD SD 470A	~~1253 121~~ 1253.086				1253.086	B.M. S.D. 470A - EL = 1253.086 F.B. 3375-10
+	2628		2568			PEACHLAND AVE & CHERRY ST., S.W. COR.
⊼	1255 749	-3363	-3361			L & TK. IN CTR. OF CURB RETURN
−	5991		5929			
TP	1249 758					
+	5063		5018			
⊼	1254 821	+2056	+2056			
−	3007		2962			
FD SD 471A	~~1251 814~~ 1251.785				1251.785	B.M. S.D. 471A - EL = 1251.785 F.B. 3375-10
+	3611		3587			PEACHLAND AVE & 300± W. ALONG ℄ PROD. CHERRY
⊼	1255 425	+2433	2436			ST. & 25'± SO. OF CHERRY ST. ℄ PROD., BT. SPK
−	1178		1151			IN W. SIDE P.P. #1226505E UP 2.5'
SET SD 1286	1254 247				1254.219	B.M. S.D. 1286 EL = 1254.219 F.B. 3375-230
+	0254		0208			PEACHLAND AVE & 370± W. ALONG ℄ PROD CHERRY
⊼	1254 501	-4414	4412			ST. & 255'± N. OF CHERRY ST. ℄ PROD., N.E.
−	4668		4620			COR. OF CONC. PORCH, @ ONE STORY STUCCO
T.P.	1249 833					RES., P.K. IN LD.
+	6080		6050			
⊼	1255 913	+3880	3881			
−	2200		2169			
FD EV 115	1253713					B.M. EV 115 - EL = 1253.709
						SEE DISC. ABOVE

JOB NO. 609102 SURVEY OF STORM DR. PROJ. # 9102 NOTES RED.
SURVEY BY J. TERRANOVA DATE
NOTES BY J.T. DATE 2-28-75 NOTES CHKD. BD
INDEXED L. M. PALMERI DATE MAR 6 75 DATE 3/11/75

F. B. 3375 PG. 230

F.B. 3375 PG. 231

Profile No. ____ Notes Red ____ Date ____ Plotted ____ Date ____ Job No. 609102 Division No. ____

Survey of STORM DR. PROJ. 9102

No. ____ Date ____ Date ____ Map No. ____ Indexed I.M. PALMER Date MAR 6 '75

STORM DRAIN PROJ. 9102

NEWHALL AREA

STORM DRAIN PRELIMINARY

CROSS SECTIONS - FEB 1975

J.M. 6091.02

ELEV.

F.S.

REF:
PROPOSED EASEMENT
OF S.D. LINE D

PARTY
J. TERRANOVA
R. ALMANZAN
D. DARVIS
W. WHITTAKER

H.I.

B.S.

STATION

NOTE: ANY ADDITIONS OR CHANGES ON THIS SHEET MUST BE MADE OR CIRCLED IN RED INK, WITH DATE AND NAME OF PERSON MAKING CHANGE.

PLEASE RETURN TO
LOS ANGELES COUNTY ENGINEER
403 LOS ANGELES COUNTY ENGINEERING BLDG.

Do not extend notes this side of this line.

76-L-298 CE 307 2-63

76-L-298 CE 307 2-63

PLEASE RETURN TO
LOS ANGELES COUNTY ENGINEER
403 LOS ANGELES COUNTY ENGINEERING BLDG.

NOTE: ANY ADDITIONS OR CHANGES ON THIS SHEET MUST BE MADE OR CIRCLED IN RED INK, WITH DATE AND NAME OF PERSON MAKING CHANGE

Do not extend notes this side of this line.

STATION	B.S.	H.I.	F.S.	ELEV.	LT & EAST	RT. & WEST
B.C. 4+85 38				1250 3		℄
				1249 1	30'	
				1251 8		30'
5+02 4				1249 1		℄ TP. BREAK
5+20 7				1244 5		℄
				1247 1	19' TP BR.	
				1247 9	30'	
				1244 9		13' BREAK
				1252 8		33' TP BREAK
5+24				1244 24		℄ TP. HEADWALL
				1238 08		℄ F.L. OF (4X4.5) DR.
5+30				1239 1		℄ F.L.
				1239 6	7' @ WING WALL	
				1239 9	10' BT BR.	
				1246 9	20' TP BR.	
				1247 8	30'	
				1239 5		13' BT BR. @ W. WALL
5+48				1239 1		℄
				1240 3		12' BT BR.
				1256 4		42' TP. BR.

F.B. 3375 Pg. 232

Job No. 609102 Division No. Notes Red Plotted Profile
Survey of STORM DR. PROJ. 9102 Date Date No. X-Sec.
Survey by J.T. Notes J.T. Notes Chkd. Checked No.
Indexed L. M. PALMERI Date MAR 6 '75 2-28-75 Date Date

76-L-298 CE 307 2-63

PLEASE RETURN TO
LOS ANGELES COUNTY ENGINEER
403 LOS ANGELES COUNTY ENGINEERING BLDG.

NOTE: ANY ADDITIONS OR CHANGES ON THIS SHEET MUST BE MADE OR CIRCLED IN RED INK, WITH DATE AND NAME OF PERSON MAKING CHANGE.

Do not extend notes this side of this line.

STATION	B. S.	H. I.	F. S.	ELEV.	LT. & EAST	RT. & WEST
5+52				1245 8		23' TP. BR.
				1246 7		30'
EC. 5+56				1239 0		℄
				1239 4		5' BT. BR.
				1245 4		23' TP. BR.
				1245 7		30'
				1246 4	22' TP. BR.	
				1247 8	30'	
6+ 00				1241 3		℄
				1243 7	2' TOP BANK	
				1247 3	30'	
				1241 5		4' S.ED. DR.
				1243 6		6' TP. BANK
				1245 8		23' TP. BREAK
				1245 8		30'
B.C. 6+27 2				1245 0		℄
				1246 4	30' FLAT	
				1244 2		4' DR.
				1245 4		11' TP. BR.
				1245 6		30' FLAT

Profile No. ____ Date ____ Notes Red ____ Date ____ Plotted ____ Date ____ Job No. 609102 Division No. ____ Survey of STORM DR. PROJ. 9102 LT. 2-28-75

No. ____ Date ____ Date ____ Map No. ____ Indexed M. PALMER Date MR 6-75

F.B. 3375 PG. 233

76-L-298 CE 307 2-63

PLEASE RETURN TO
LOS ANGELES COUNTY ENGINEER
403 LOS ANGELES COUNTY ENGINEERING BLDG.

NOTE: ANY ADDITIONS OR CHANGES ON THIS SHEET MUST BE MADE OR CIRCLED IN RED INK, WITH DATE AND NAME OF PERSON MAKING CHANGE

Do not extend notes this side of this line.

STATION	B.S.	H.I.	F.S.	ELEV.	LT. & EAST	RT. & WEST
M.P. 6+62 5				1245 9		℄
				1245 9	30'	
				1245 8		30'
EC. 6+97 9				1246 0		℄
				1246 8	30'	
7+50				1246 8		℄
				1246 8	30'	
				1247 0		30'
7+81				1248 1		℄
				1247 6	30'	
				1247 6		30'
8+02				1249 7		℄
				1248 9	30'	
				1249 4		30'
8+50				1250 0		℄
				1249 3	30	
				1251 0		21'
				1254 3		30' TOP PORCH
9+00				1249 4		℄
				1249 1	30'	
				1249 8		12'

F.B. 3375 Pg. 234
Job No. 609102 Division No. Notes Red Plotted Profile
Survey of STORM DR. PROJ. 9102 Date Date No. X-Sec.
Survey by J.T. Notes J.T. Notes Chkd. Checked No.
Indexed T. M. PALMERI Date 6-15 Date 2-28-75 Date

76-L-298 CE 307 2-63

PLEASE RETURN TO
LOS ANGELES COUNTY ENGINEER
403 LOS ANGELES COUNTY ENGINEERING BLDG.

NOTE: ANY ADDITIONS OR CHANGES ON THIS SHEET MUST BE MADE OR CIRCLED IN RED INK, WITH DATE AND NAME OF PERSON MAKING CHANGE.

Do not extend notes this side of this line.

STATION	B. S.	H. I.	F. S.	ELEV.	LT & EAST	RT. & WEST
9+00				1250 5		22'
				1254 0		23^5 TP WALL
9+50				1249 8		℄
				1249 2	30'	
				1250 8		28'
				1251 7		23' BT. WALL
				1254 0		23^5 TP WALL
10+10				1250 4		℄
				1249 6	30'	
				1250 7		16'
				1252 8		23' BT WALL
				1254 3		23^5 TP WALL
10+50				1250 3		℄
				1249 9	30'	
				1250 6		14'
				1251 1		22'
				1253 6		30'
10+98^6				1249 7		℄
				1249 7	30'	
				1249 4		30'
				1248 9		35'

Profile No. Notes Red Date Plotted Date Job No. 69102 Division No. Survey of STORM DR. PROJ. 9102 F.B. 3375 PG. 235

No. Date Date Map No. Indexed M. PALMER Date MAR 6-75

76-L-298 CE 307 2-68

PLEASE RETURN TO
LOS ANGELES COUNTY ENGINEER
40[illegible] LOS ANGELES COUNTY ENGINEERING BLDG.

NOTE: ANY ADDITIONS OR CHANGES ON THIS SHEET MUST BE MADE OR CIRCLED IN RED INK, WITH DATE AND NAME OF PERSON MAKING CHANGE.

Do not extend notes this side of this line.

STATION	B.S.	H.I.	F.S.	ELEV.	LT & EAST	RT & WEST
11+08 6				1249 0		℄
				1249 5	15'	
				1249 1		35'
11+36 6				1249 6		℄
				1249 4	15'	
				1249 6		12' TOC
				1251 2		20' TOP
				1250 9		35' TOP
11+47 6				1251 5		℄
				1250 4	15'	
				1250 8		18' TOP
				1249 3		26'
				1249 8		35'
11+58 6				1251 7		℄
				1250 8	15'	
				1251 3		4'
				1249 2		10'
				1249 2		35'
B.M. S.D. 471A				1251 78	F.B. 3375-230	

F.B. 3375 PG. 236

Job No. 609102 Division No. Notes Red Plotted Profile
Survey of STORM DR. PROJ. 9102 Date Date No.
Survey by JT Notes JT. Notes Chkd. Checked X-Sec.
Indexed Date 6-11-75 Date Date Inh.

Notes Ck'd by
Map No.
Office Work
Checked
Date

Survey of STORM DR PROJ # 7102 F. B. 3375 PG. 237
JN 0891.02 Tape 208 Std 84 °F
Surveyed by TERRANOVA
Notes ALLMAZAN Date 6/19/75
Indexed T. M. PALMER JUN 24 '75

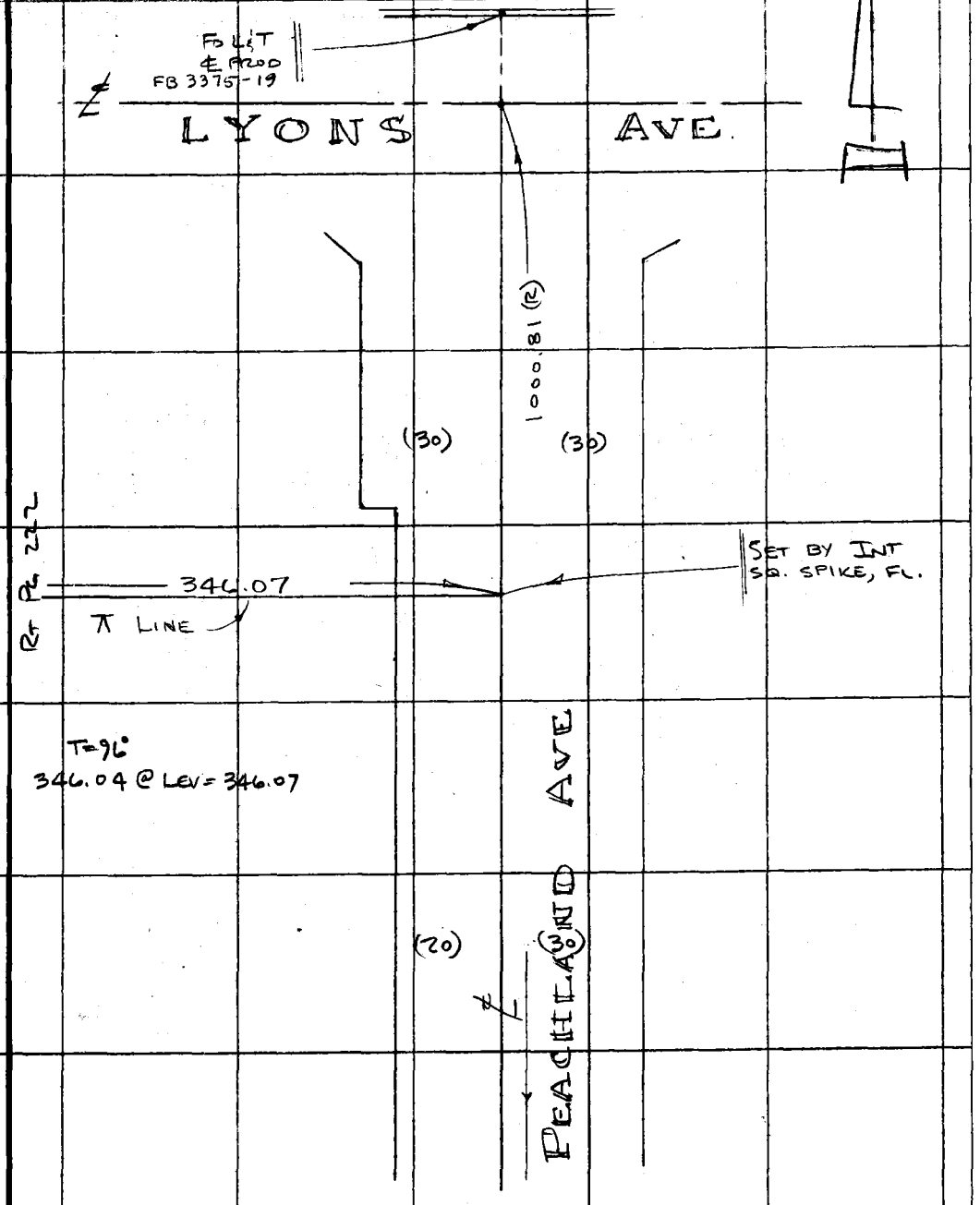

LT PG 219

Note: Any Additions or Changes on This Sheet Must be Made or Circled in Red ink With Date and Name of Person Making Change.

Do not extend this side of this line.

PLEASE RETURN TO
COUNTY OF LOS ANGELES
DEPARTMENT OF COUNTY ENGINEER
403 LOS ANGELES COUNTY ENGINEERING BLDG.

76F309s CE#310 3-69

F. B. 3375 PG. 238

4 FT. CONC. DRAIN WITH ± 8 FT SECTIONS - OFFSETS TAKEN AT ∡ PTS OF DRAIN.

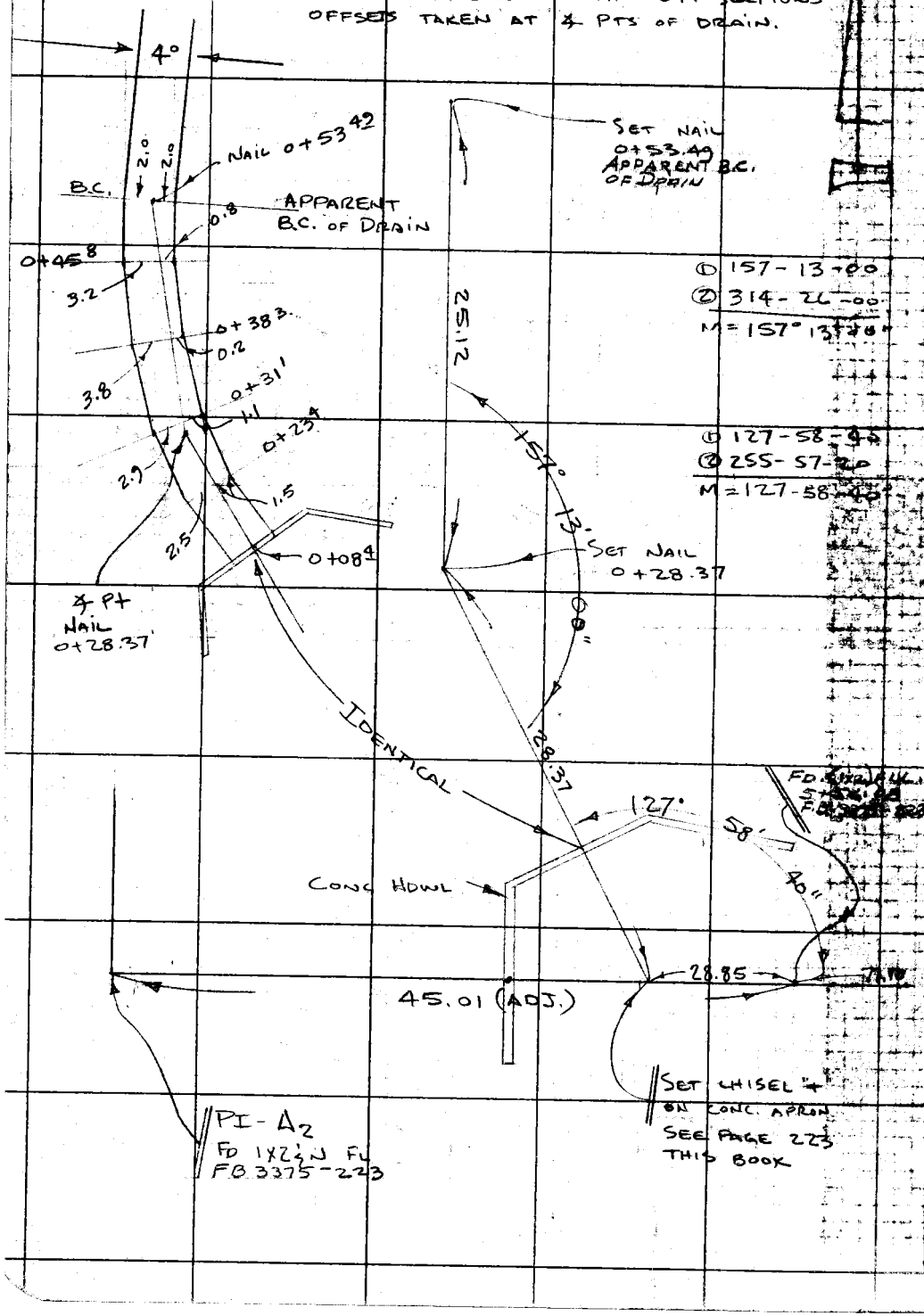

① 157 - 13 - 00
② 314 - 26 - 00
M = 157° 13' 00"

① 127 - 58 - 40
② 255 - 57 - 20
M = 127 - 58 - 40

PLEASE RETURN TO
COUNTY OF LOS ANGELES
DEPARTMENT OF COUNTY ENGINEER
403 LOS ANGELES COUNTY ENGINEERING BLDG.
Do not extend this line of this line.
Note: Any Additions or Changes on Sheet Must be Made or Circled in Ink With Date and Name of Making Change.