Notes Ck'd by	Survey of S.D. PROJ. #1260	F. B. 3376 PG. 5
Office Work	Surveyed by K. MYERS	
Checked	Notes K.M. Date 8-71	
Date	Indexed C. J. GALLI OCT 4 71	

STORM DRAIN PROJ. #1260

J.N. 6012.60

AUG. 1971

TRANSIT LINE RUN FROM COLIMA RD. ALONG EXIST. DRAIN
[illegible]E DITCH TO LA MIRADA BLVD. FOR EASEMENT PORTION
[illegible]E LINE C, S.D. PROJ. #1260

REF:
F.B. 2285
R.D.F.B. 0828
F.B. 1990

PARTY:
K. MYERS
B. NUNEZ
R. TURRILL
D. PRIEBE

Microfilmed March '85

76F3095 CE 310 3-68

F. B. 3376 PG. 6

PLEASE RETURN TO
COUNTY OF LOS ANGELES
DEPARTMENT OF COUNTY ENGINEER
403 LOS ANGELES COUNTY ENGINEERING BLDG.

Do not extend this side of this line.

Note: Any Additions or Changes on This Sheet Must be Made or Circled in Red Ink With Date and Name of Person Making Change.

Notes Ck'd by R. HILARIO	Survey of S.D. PROJ. # 1260	F. B. 3376 PG. 7
[illegible]	JN 6012-60 Tape 0222 Std. 68°F	
Office Work	Surveyed by K. MYERS	
Checked	Notes K.M. Date 8-71	
Date	Indexed E. J. GALLI OCT 4 '71	

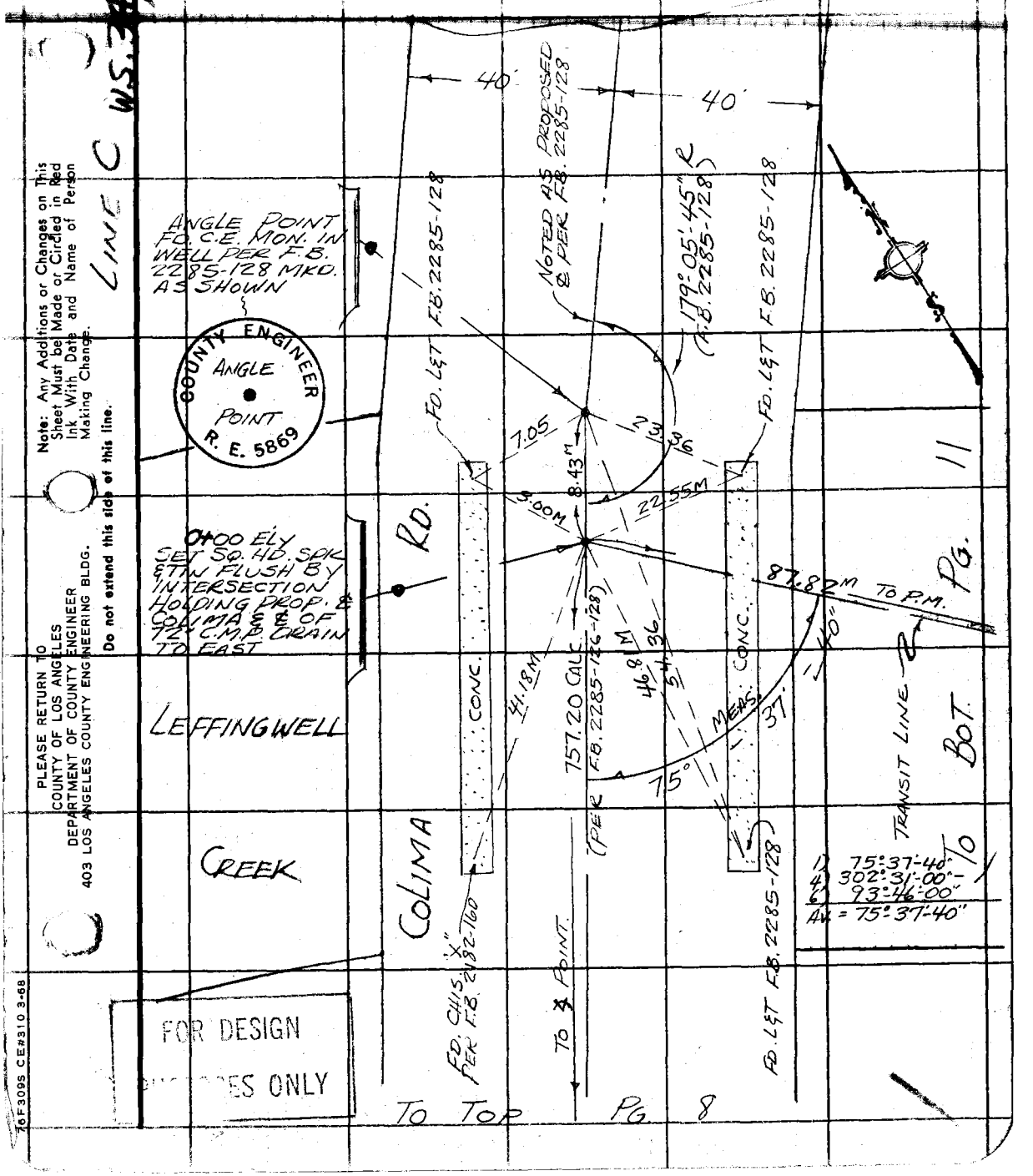

Note: Any Additions or Changes on This Sheet Must be Made or Circled in Red Ink With Date and Name of Person Making Change.

Do not extend this side of this line.

PLEASE RETURN TO
COUNTY OF LOS ANGELES
DEPARTMENT OF COUNTY ENGINEER
403 LOS ANGELES COUNTY ENGINEERING BLDG.

FOR DESIGN PURPOSES ONLY

76F309S CE#310 3-68

F. B. 3376 Pg. 8

FROM BOT. PG. 7

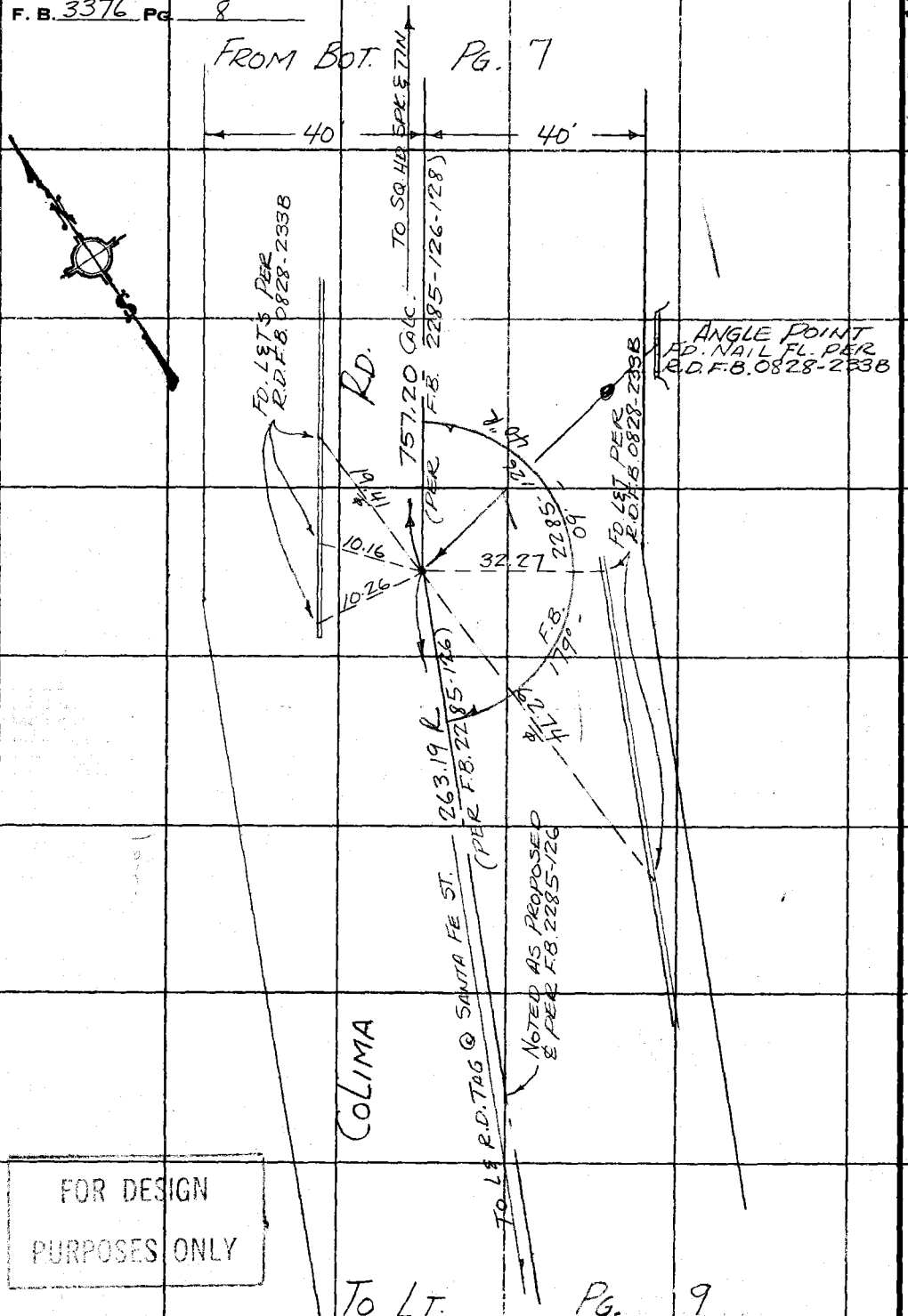

FOR DESIGN PURPOSES ONLY

TO LT. PG. 9

WS34 C-2

PLEASE RETURN TO
COUNTY OF LOS ANGELES
DEPARTMENT OF COUNTY ENGINEER
403 LOS ANGELES COUNTY ENGINEERING BLDG.

Do not extend this side of this line.

Note: Any Additions or Changes on This Sheet Must be Made or Circled in Red Ink With Date and Name of Person Making Change.

LINE C

Notes Ck'd by R. HILARIO	Survey of S.D. PROJ #1260	F. B. 3376 PG. 9
Map No.	[illegible] 68 °F	
Office Work	Surveyed by K MYERS	
Checked	Notes K.M. Date 8-71	
Date	Indexed E. J. GALLI OCT 4 '71	

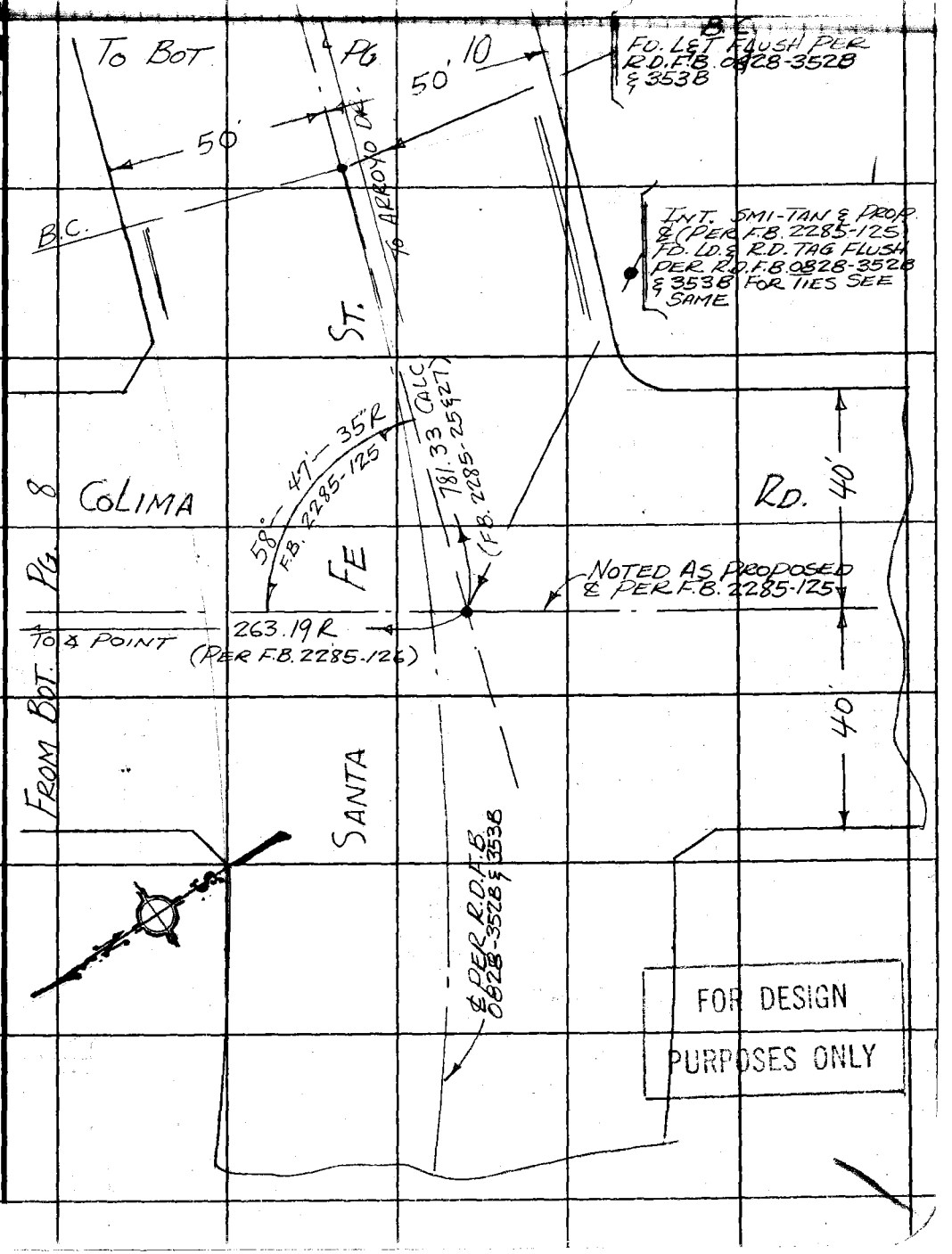

FOR DESIGN PURPOSES ONLY

Note: Any Additions or Changes on This Sheet Must be Made or Circled in Red Ink With Date and Name of Person Making Change.

Do not extend this side of this line.

PLEASE RETURN TO
COUNTY OF LOS ANGELES
DEPARTMENT OF COUNTY ENGINEER
403 LOS ANGELES COUNTY ENGINEERING BLDG.

76F309S CE#310 3-68

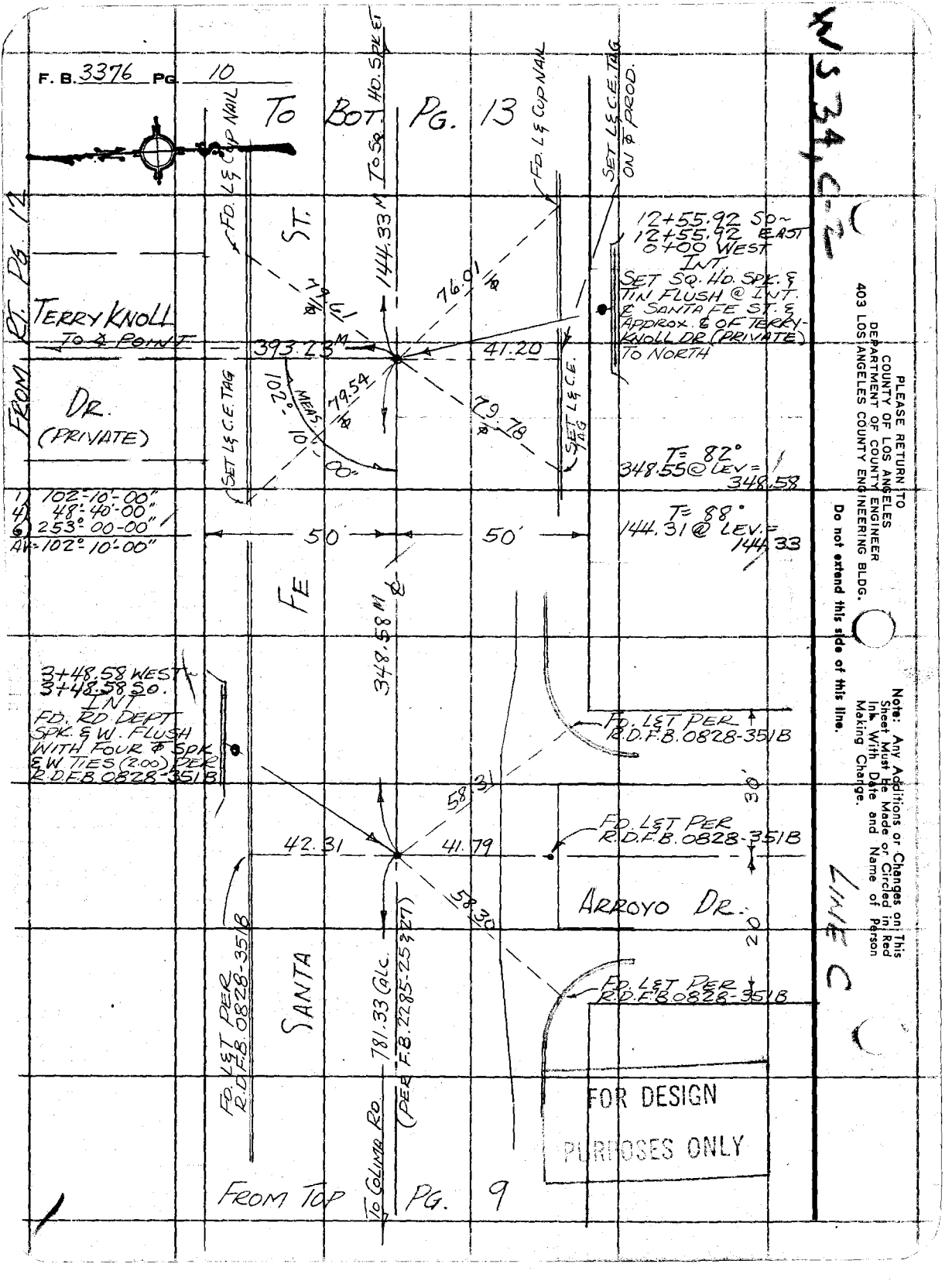
F. B. 3376 PG. 10
TO BOT. PG. 13
FROM RT. PG. 12
FD. L & CUP NAIL
TO SQ. HD. SPK. ET
FD. L & CUP NAIL
SET L & C.E. TAG ON ⌀ PROD.
ST.
144.33 M
12+55.92 SO~
12+55.92 EAST
0+00 WEST
INT.
SET SQ. HD. SPK. & TIN FLUSH @ INT. & SANTA FE ST. & APPROX. ℄ OF TERRY-KNOLL DR (PRIVATE) TO NORTH
TERRY KNOLL
TO ⌀ POINT
393.23 M
41.20
76.01
79.61
79.54
79.78
102°-10'-00"
MEAS.
SET L & C.E. TAG
SET L & C.E. TAG
DR.
(PRIVATE)
T= 82°
348.55 @ LEV = 348.58
T= 88°
144.31 @ LEV. = 144.33
1 102°-10'-00"
4 48°-40'-00"
6 253°-00-00"
AV= 102°-10'-00"
50'
50'
FE
348.58 M
3+48.58 WEST~
3+48.58 SO.
INT.
FD. RD. DEPT. SPK. & W. FLUSH WITH FOUR ⌀ SPK. & W. TIES (2.00) PER R.D.F.B. 0828-351B
FD. L&T PER R.D.F.B. 0828-351B
58.31
30'
FD. L&T PER R.D.F.B. 0828-351B
42.31
41.79
58.30
ARROYO DR.
20'
FD. L&T PER R.D.F.B. 0828-351B
SANTA
781.33 (ALC.
(PER F.B. 2285-25 & 27)
FD. L&T PER R.D.F.B. 0828-351B
TO COLIMA RD.
FROM TOP PG. 9
FOR DESIGN PURPOSES ONLY
LINE C
PLEASE RETURN TO
COUNTY OF LOS ANGELES
DEPARTMENT OF COUNTY ENGINEER
403 LOS ANGELES COUNTY ENGINEERING BLDG.
Do not extend this side of this line.
Note: Any Additions or Changes on This Sheet Must be Made or Circled in Red Ink With Date and Name of Person Making Change.

Notes Ck'd by R. HILARIO	Survey of S.P. PROJ. # 1260	F. B. 3376 PG. 11
Map No.	1M 6012.60 Tape 0223 Std. 68 °F	
Office Work	Surveyed by K. MYERS	
Checked	Notes K.M. Date 8-71	
Date	Indexed E. J. GALLI OCT 4	

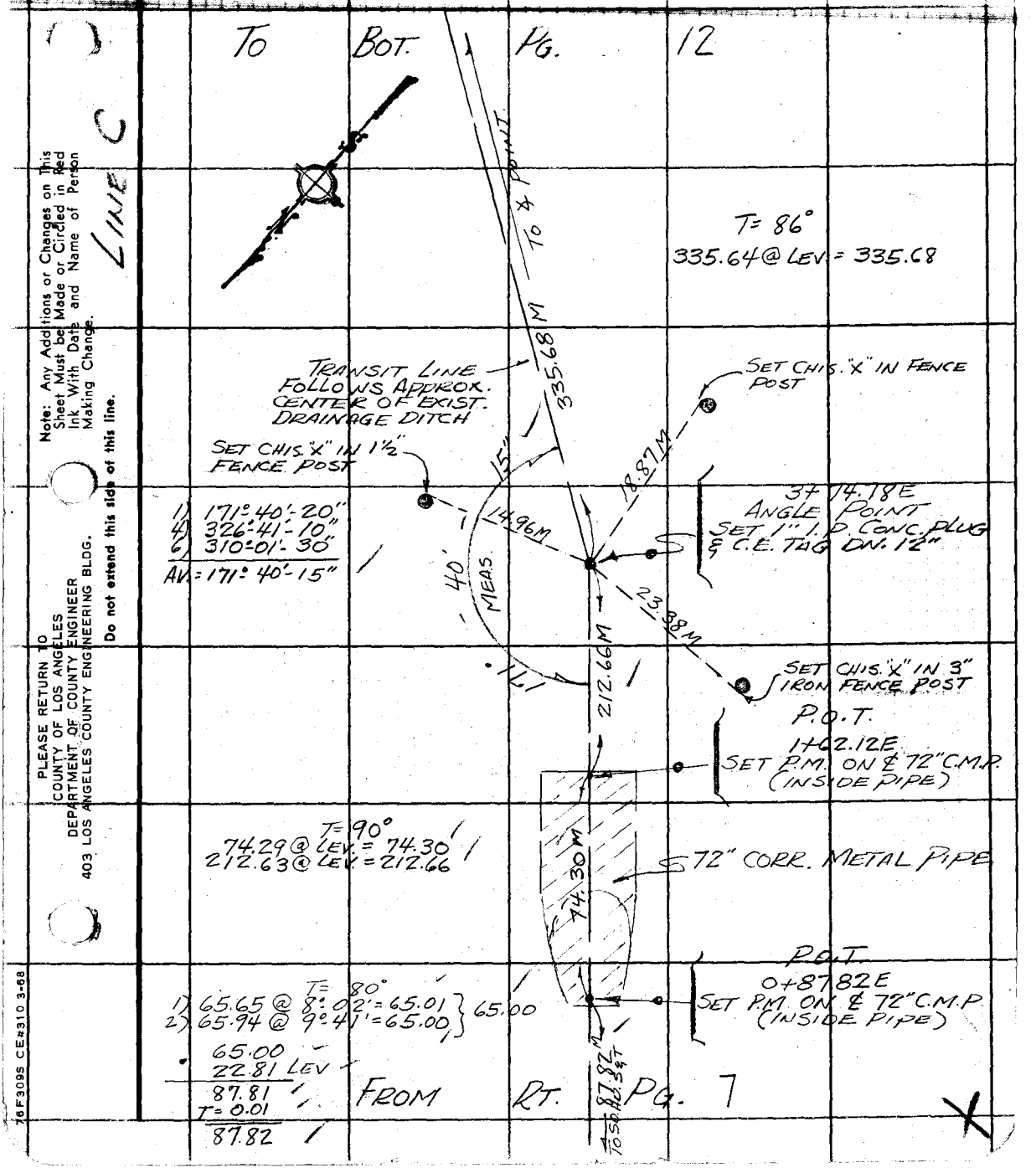

Note: Any Additions or Changes on This Sheet Must be Made or Circled in Red Ink With Date and Name of Person Making Change.

Do not extend this side of this line.

PLEASE RETURN TO
COUNTY OF LOS ANGELES
DEPARTMENT OF COUNTY ENGINEER
403 LOS ANGELES COUNTY ENGINEERING BLDG.

76F309S CE#310 3-68

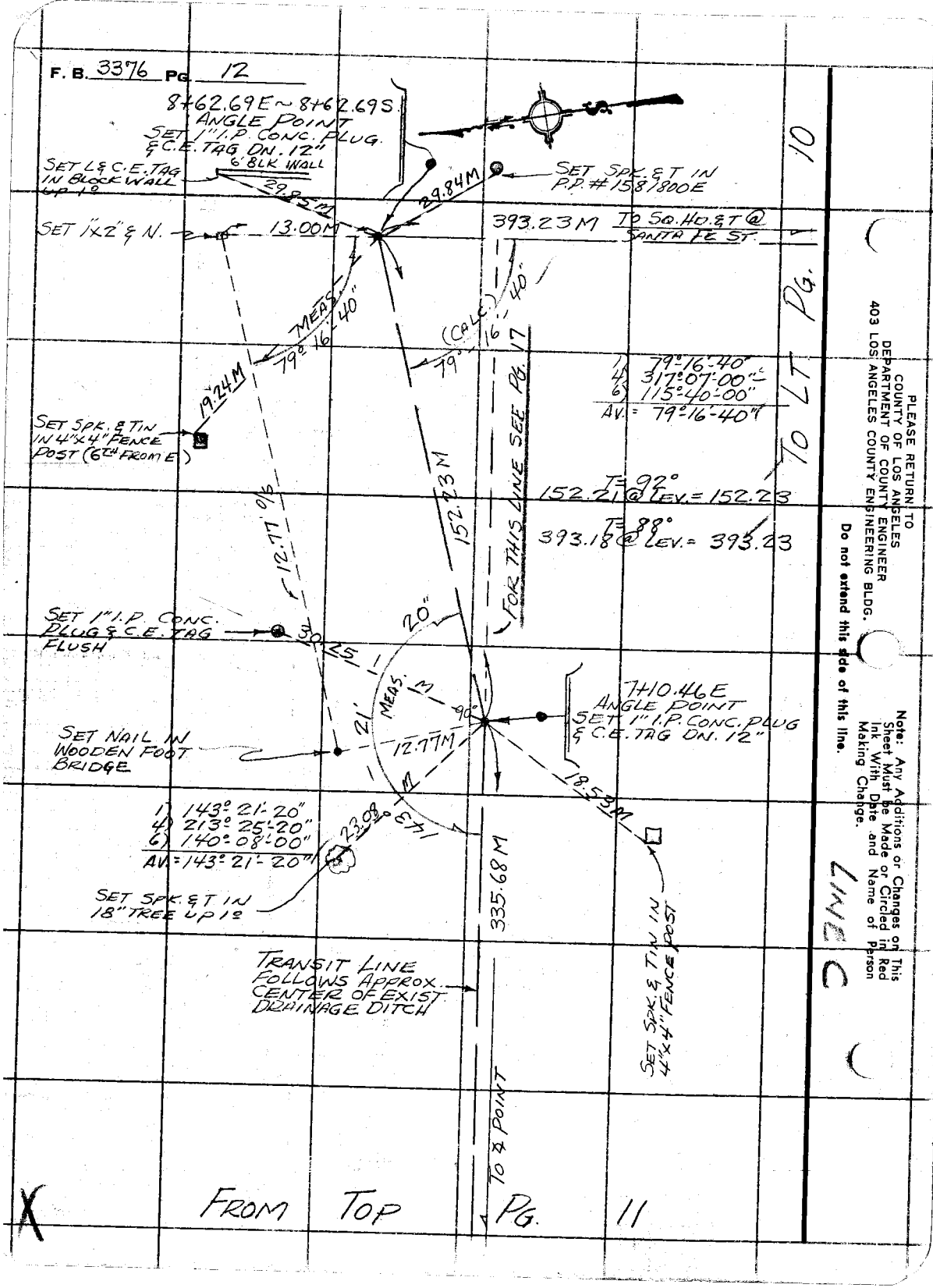
F. B. 3376 Pg. 12
8+62.69E ~ 8+62.69S
ANGLE POINT
SET 1" I.P. CONC. PLUG & C.E. TAG DN. 12"
6' BLK WALL
SET L & C.E. TAG IN BLOCK WALL UP 1°
29.85M
29.84M
SET SPK. & T IN P.P. #1581800E
SET 1"x2" & N.
13.00M
393.23M
TO SQ. HD. & T @ SANTA FE ST.
MEAS. 79° 16' 40"
(CALC.) 79° 16' 40"
19.24M
SET SPK. & T IN IN 4"x4" FENCE POST (6TH FROM E)
1) 79°-16'-40"
4) 317°-07'-00"
6) 115°-40'-00"
AV. = 79°-16'-40"
T = 92°
152.21 @ LEV. = 152.23
T = 88°
393.18 @ LEV. = 393.23
152.23M
FOR THIS LINE SEE PG. 17
12.77 O/S
SET 1" I.P. CONC. PLUG & C.E. TAG FLUSH
30.25
20"
MEAS. 21'
90°
7+10.46E
ANGLE POINT
SET 1" I.P. CONC. PLUG & C.E. TAG DN. 12"
SET NAIL IN WOODEN FOOT BRIDGE
12.77M
18.53M
1) 143° 21'-20"
4) 213° 25'-20"
6) 140° 08'-00"
AV. = 143° 21'-20"
23.08
143
SET SPK. & T IN 18" TREE UP 1°
335.68M
TRANSIT LINE FOLLOWS APPROX. CENTER OF EXIST. DRAINAGE DITCH
SET SPK. & T IN IN 4"x4" FENCE POST
TO ℄ POINT
FROM TOP PG. 11
TO LT PG. 10
LINE C
PLEASE RETURN TO
COUNTY OF LOS ANGELES
DEPARTMENT OF COUNTY ENGINEER
403 LOS ANGELES COUNTY ENGINEERING BLDG.
Do not extend this side of this line.
Note: Any Additions or Changes on This Sheet Must be Made or Circled in Red Ink With Date and Name of Person Making Change.

Notes Ck'd by R. HILARIO	Survey of S.D. PROJ. #1260	F. B. 3376 PG. 13
Map No.	[illegible]	
Office Work	Surveyed by K. MYERS	
Checked	Notes K.M Date 8-71	
Date	Indexed E. J. GALLI OCT 4 '71	

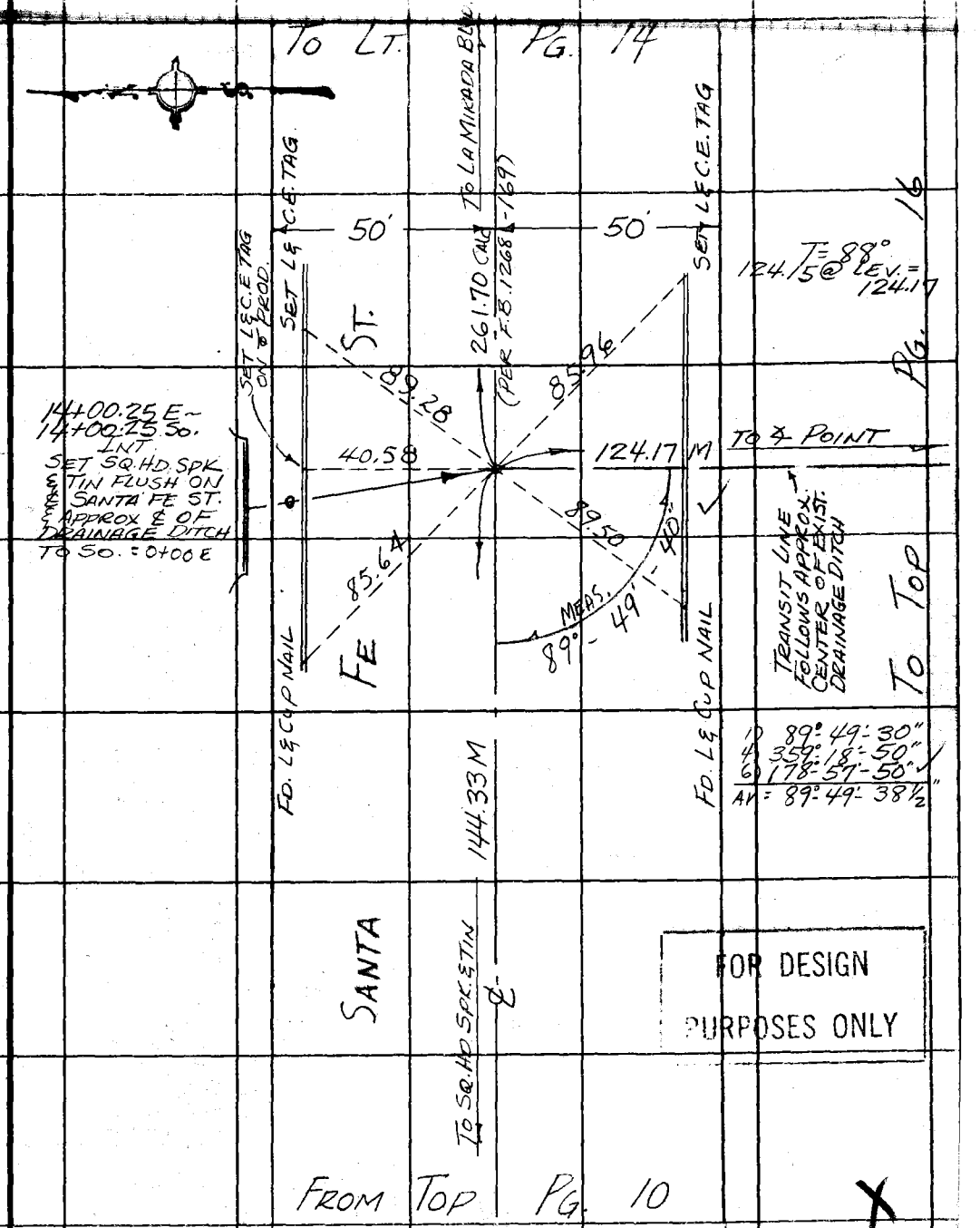

FOR DESIGN PURPOSES ONLY

Note: Any Additions or Changes on This Sheet Must be Made or Circled in Red Ink With Date and Name of Person Making Change.

Do not extend this side of this line.

PLEASE RETURN TO
COUNTY OF LOS ANGELES
DEPARTMENT OF COUNTY ENGINEER
403 LOS ANGELES COUNTY ENGINEERING BLDG.

76F309S CE#310 3-68

F. B. 3376 PG. 14

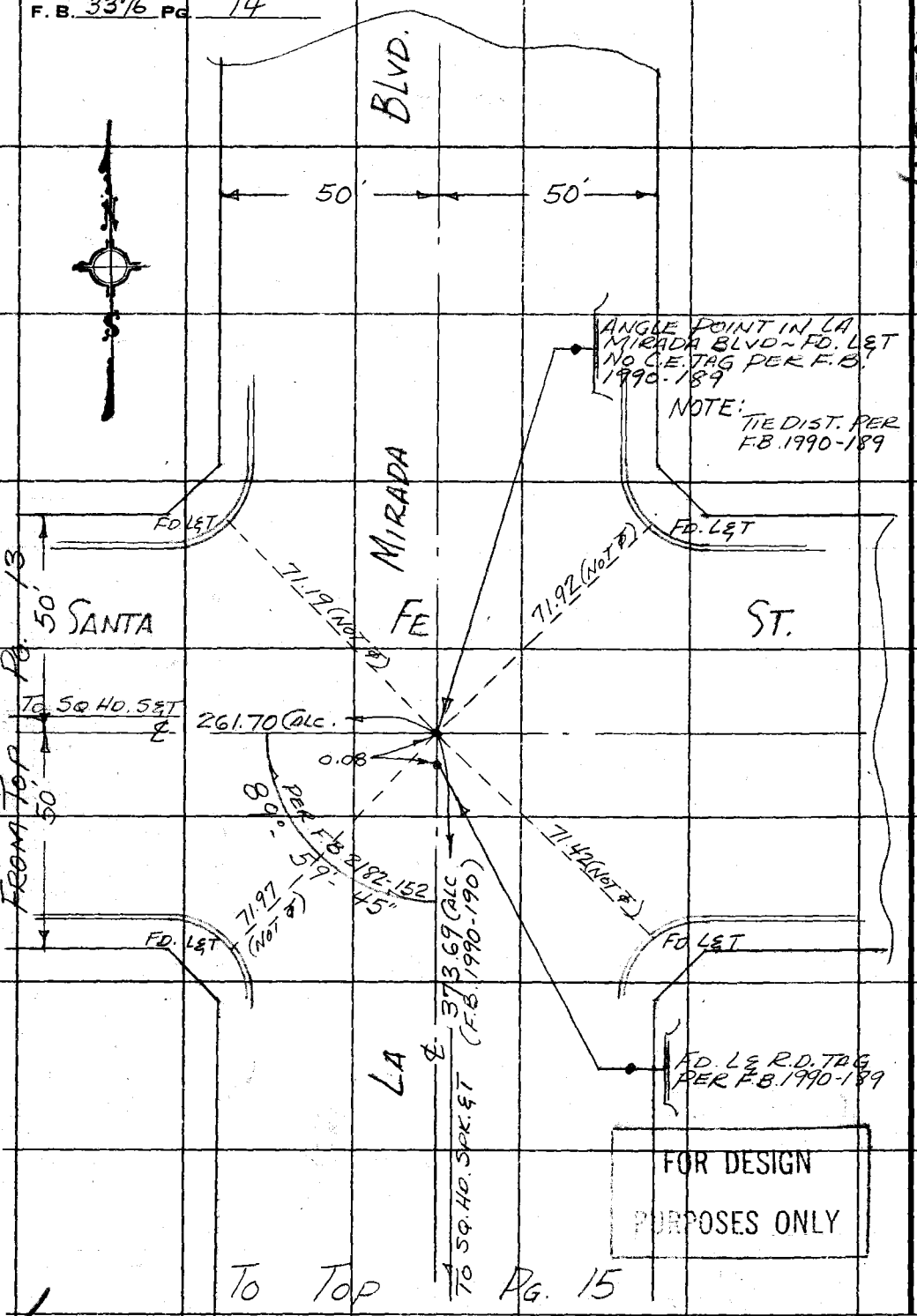

WS 34, C-2

PLEASE RETURN TO
COUNTY OF LOS ANGELES
DEPARTMENT OF COUNTY ENGINEER
403 LOS ANGELES COUNTY ENGINEERING BLDG.

Do not extend this side of this line.

Note: Any Additions or Changes on This Sheet Must be Made or Circled in Red Ink With Date and Name of Person Making Change.

LINE C

Notes Ck'd by R. HILARIO	Survey of S.D. PROJ. #1260	F. B. 3376 PG. 15
Map No.	JN 6012.60 Tap 0283 Bd. 68 °F	
Office Work	Surveyed by K. MYERS	
Checked	Notes K.M. Date 8-71	
Date	Indexed M. J. GALLI OCT 4 '71	

LINE C WS 34, C-2

1) 74°-16'-00"
4) 297°-03'-30"
6) 85°-35'-30"
AV. = 74°-15'-56"

FROM BOT. PG. 14

50' 50'

SET L & C.E. TAG

TO SANTA FE ST.

TRANSIT LINE FOLLOWS APPROX. CENTER OF EXIST DRAINAGE DITCH

PG. 16

FROM RT.

74° 15'-50" ADJ.

BLVD.

373.69 (ALC. (F.B. 1990-190)

SET L & C.E. TAG

INT. SET SQ. HO. SPK. & TIN @ INT. OF ℄ LA MIRADA BLVD. & APPROX. ℄ OF DRAINAGE DITCH TO WEST. 19+29.25 E - 19+29.25 SO. 0+00 NO.

TO ℄ POINT

51.90M

53.13M

194.19M

41.89M

53.27M

51.82M

SET L & C.E. TAG ON ℄ PROD.

FD. L & CUP TACK

FD. L & CUP TACK

MIRADA

140.89 M

T = 80°
140.88 @ LEV. = 140.89

FD. L & C.E. TAG

FD. L & C.E. TAG

FD. L & C.E. TAG

FD. L & C.E. TAG

FD. L & C.E. TAG

37.86R

20+70.14 SO.

INT. SET LG. SPK. & W BY TIES PER F.B. 1990-190

7.60M

8.85M

44.13R

BELCOURT

8.86M

7.55M

44.30R

FD. L & C.E. TAG

FD. L & C.E. TAG

FD. L & C.E. TAG

FD. L & C.E. TAG

LA

139.12 R (PER F.B. 1990-190)

TO LASHBURN ST.

37.67R

DR. (PRIVATE)

Note: Any Additions or Changes on This Sheet Must be Made or Circled in Red Ink With Date and Name of Person Making Change.

Do not extend this side of this line.

PLEASE RETURN TO
COUNTY OF LOS ANGELES
DEPARTMENT OF COUNTY ENGINEER
403 LOS ANGELES COUNTY ENGINEERING BLDG.

FOR DESIGN PURPOSES ONLY

76F309S CE#310 3-68

F. B. 3376 PG. 16

FROM RT. PG. 13

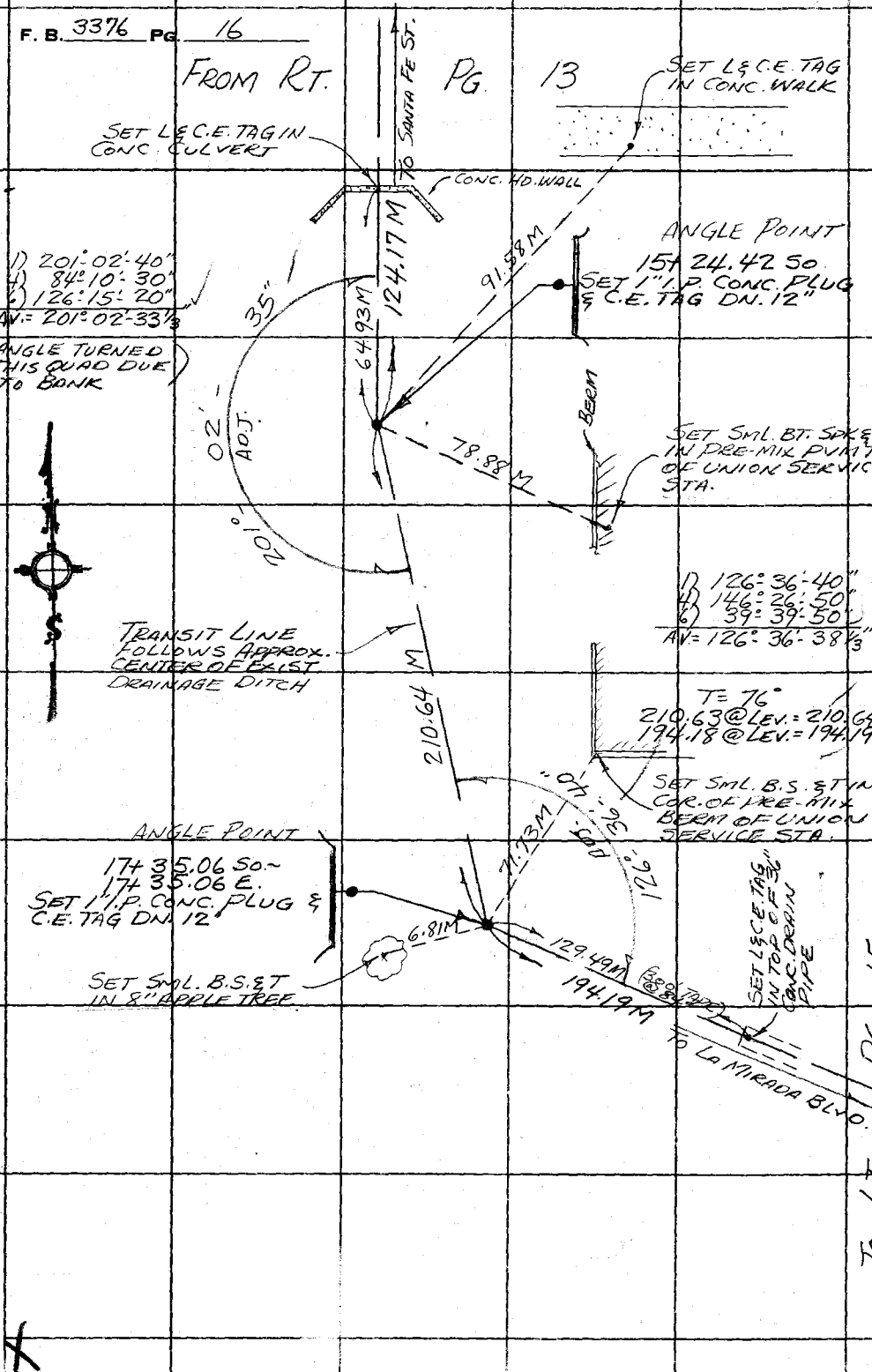

PLEASE RETURN TO
COUNTY OF LOS ANGELES
DEPARTMENT OF COUNTY ENGINEER
403 LOS ANGELES COUNTY ENGINEERING BLDG.

Do not extend this side of this line.

Note: Any Additions or Changes on This Sheet Must be Made or Circled in Red Ink With Date and Name of Person Making Change.

Notes Ck'd by D. HILARIO	Survey of S.D. PROJ. #1260	F. B. 3376 PG. 17
Map No.	JN 6012-60 Tape 0263 Std. 68 °F	
Office Work	Surveyed by K. MYERS	
Checked	Notes K.M. Date 8-71	
Date	Indexed E. J. GALLI OCT 4 '71	

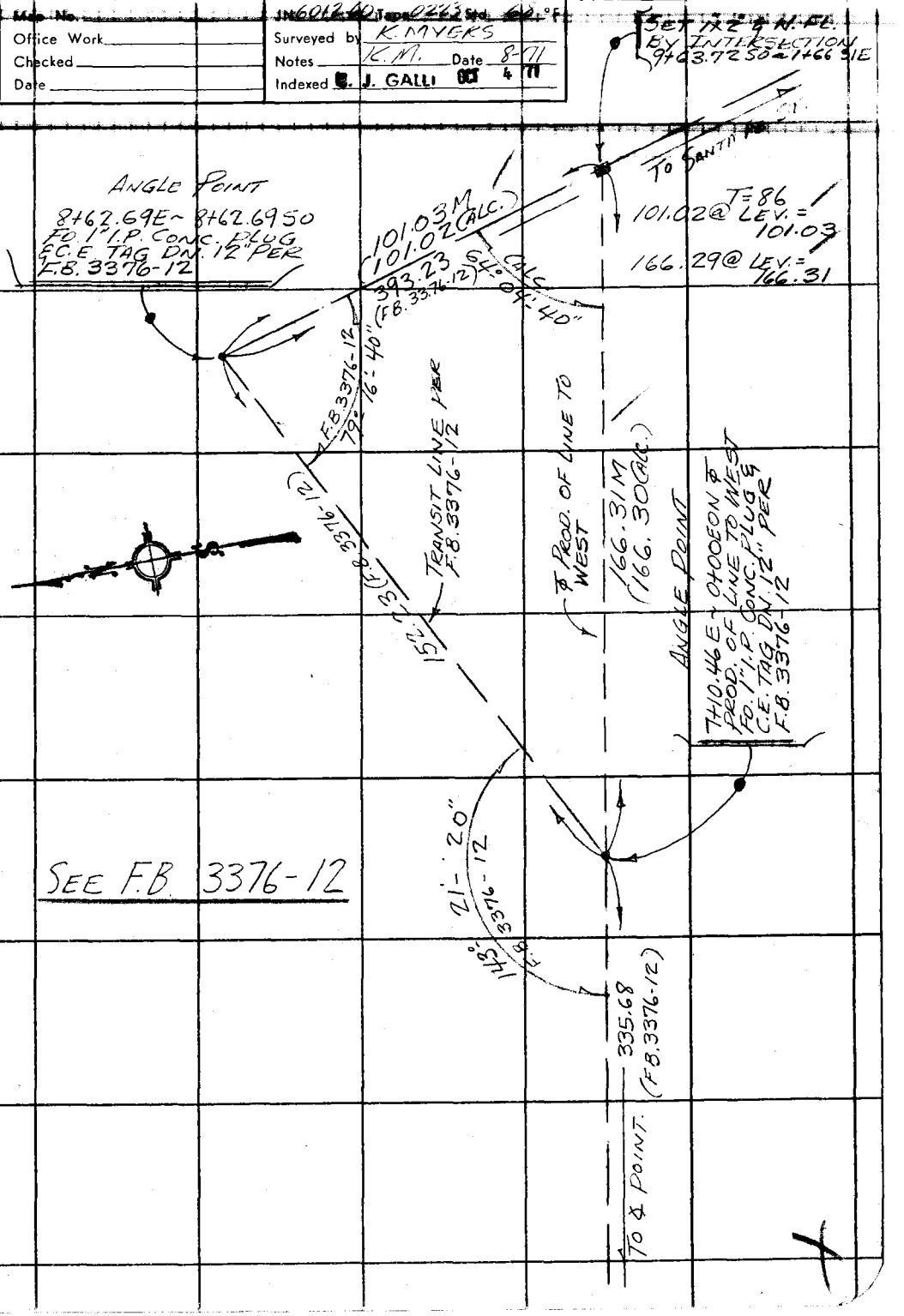

LINE C

Note: Any Additions or Changes on This Sheet Must be Made or Circled in Red Ink With Date and Name of Person Making Change.

Do not extend this side of this line.

PLEASE RETURN TO
COUNTY OF LOS ANGELES
DEPARTMENT OF COUNTY ENGINEER
403 LOS ANGELES COUNTY ENGINEERING BLDG.

76F309S CE#310 3-68

F. B. 3376 PG. 18

PLEASE RETURN TO
COUNTY OF LOS ANGELES
DEPARTMENT OF COUNTY ENGINEER
403 LOS ANGELES COUNTY ENGINEERING BLDG.

Do not extend this side of this line.

Note: Any Additions or Changes on This Sheet Must be Made or Circled in Red Ink With Date and Name of Person Making Change.

LINE

NOTES RED _____ JOB NO. 0301.02 SURVEY OF S.D. PROJ. # 1260 F. B. 3376 PG. 19

DATE _____ SURVEY BY K. MYERS

NOTES CHKD. RGL NOTES BY K. MYERS DATE 8-71

DATE _____ INDEXED _____ DATE _____

NOTE: ANY ADDITIONS OR CHANGES ON THIS SHEET MUST BE MADE OR CIRCLED IN RED INK, WITH DATE AND NAME OF PERSON MAKING CHANGE.

Do not extend notes this side of this line LINE C&D

PLEASE RETURN TO
LOS ANGELES COUNTY ENGINEER
LOS ANGELES COUNTY ENGINEERING BLDG.

765420 S & E-325 9-55

B.M.	1ST RUN	DIFF.	2ND RUN	3RD RUN	ADJ. ELEV.	DESCRIPTION
						STORM DRAIN PROJ. #1260
						J.N. 0301.02
						AUG. 1970
						BENCH LEVELS FOR LINES "C" & "D"
						REF: ROAD DEPT. SANTA FE QUAD 1970
						PARTY: K. MYERS, B. NUNEZ, R. TURRILL, D. PRIEBE

768420 S & E-353 9-55

PLEASE RETURN TO
LOS ANGELES COUNTY ENGINEER
700 LOS ANGELES COUNTY ENGINEERING BLDG.

NOTE: ANY ADDITIONS OR CHANGES ON THIS SHEET MUST BE MADE OR CIRCLED IN RED INK, WITH DATE AND NAME OF PERSON MAKING CHANGE.

Do not extend notes this side of this line LINE C&D

JOB NO. 0301.03 SURVEY OF S.D. PROJ. #1260 NOTES RED. DATE
SURVEY BY K. MYERS NOTES CHKD. RB
NOTES BY K. MYERS DATE 8-71 DATE 10-8-71
INDEXED J. GALLI DATE

B.M.	1ST RUN	DIFF.	2ND RUN	3RD RUN	ADJ. ELEV.	DESCRIPTION
(FD.) B.Y. 8216	179.484				179.484	B.M. BY 8216, EL.= 179.484 ROAD DEPT. SANTA FE QUAD, 1970, R.D.B.M. TAG 1FT. N. B.C.R. @ N.W. COR. COLIMA RD. & HAWES ST. 56FT. N. & 40FT. W. & INT
+	5.348		+5.249			
Π	184.832	+0.655	+0.657	+0.656		
−	4.693		−4.592			
T.P.	180.139					
+	5.809					
Π	185.948		+5.676			
−	4.552	+1.257	+1.258	+1.257		
(SET) SD 1186	181.396		−4.418			
+	4.739		+4.614		181.397	B.M. S.D. 1186 EL.= 181.397 F.B. 3376-20 L&T IN S.E. COR. OF BRIDGE OVER LEFFINGWELL CREEK ON COLIMA RD., 200'± SO. OF DUNTON DR. SET IN TOP OF 1ST CONC. CURB.
Π	186.135	−2.685	−2.687	−2.686		
−	7.424		−7.301			
T.P.	178.711					
+	4.968		+4.816			
Π	183.679	−0.484	−0.485	−0.484		
−	5.452		−5.301			
(FD.) B.Y. 8215	178.227				178.228	B.M. BY 8215, EL.= 178.228, ROAD DEPT. SANTA FE QUAD, 1970, LD. & BT. SPK 5FT. E B.C.R. @ N.E. COR. COLIMA RD. & DUNTON DR. 18FT. N & 53FT E. & INT. (CURB CUT W/ 278)
/	/	/	/	/	/	/
SD. 1186	181.396					B.M. SD 1186 EL.= FB. 3376-20 FOR DESC. SEE ABOVE
+	4.316		+4.294			
Π	185.712	−1.092	−1.093	−1.093		
−	5408		−5.387			
TP	180.304					

CONT. NEXT PAGE

F.B. 3376 PG. 20

769420 S & E-353 9-55

PLEASE RETURN TO
LOS ANGELES COUNTY ENGINEER
00 LOS ANGELES COUNTY ENGINEERING BLDG.

NOTE: ANY ADDITIONS OR CHANGES ON THIS SHEET MUST BE MADE OR CIRCLED IN RED INK, WITH DATE AND NAME OF PERSON MAKING CHANGE.

Do not extend notes this side of this line LINE C&D

NOTES RED _____ JOB NO. 030102 SURVEY OF SD PROJ #1260
DATE _____ SURVEY BY R. MYERS
NOTES CHKD. RB NOTES BY _____ DATE _____
DATE 5-7 INDEXED ☐ GALL ☐ DATE _____

B.M.	1ST RUN	DIFF.	2ND RUN	3RD RUN	ADJ. ELEV.	DESCRIPTION
T.P.	180.304					T.P. FROM LAST PAGE
+	5.153		+5.030			
Π	185.457	+1.006	+1.007	+1.006		
−	4.147		−4.023			
(SET) SD 1187	181.310				181.327	B.M. SD 1187 EL=181.327 F.B. 3376-21
+	2.994		+2.864			390'± E. OF COLIMA RD. ALONG
Π	184.304	−5.815	−5.815	−5.815		"C" LINE (SD PROJ. #1260) 26' RIGHT
−	8.809		−8.679			BT. SPK. IN N.W. COR. OF 6' CONC.
T.P.	175.495					STAKE FENCE @ HSE #14909
+	2.083		+2.012			TERRYKNOLL DR. (PRIVATE ST.)
Π	177.578	−4.728	−4.729	−4.729		
−	6.811		−6.741			
(SET) SD 1188	170.767				170.778	B.M. SD 1188 EL.=170.778 F.B. 3376-21
+	8.444		+8.289			374.78' E. OF COLIMA RD. ALONG "C"
Π	179.211	+6.388	+6.385	+6.386		LINE (SD PROJ. #1260), A 1" I.P. CONC.
−	2.056		−1.904			PLUG & C.E. TAG DN. 12" PER F.B. 3376
T.P.	177.155					PG. 11
+	5.949		+5.768			
Π	183.104	+0.631	+0.632	+0.631		
−	5.318		−5.136			
(SET) SD 1189	177.786				177.832	B.M. SD 1189 EL=177.832 F.B. 3376-21
+	6.817		+6.688			710.46' E. OF COLIMA RD. ALONG "C"
Π	184.603	+1.345	+1.344	+1.344		LINE (SD PROJ. #1260), A 1" I.P. CONC.
−	5.472		−5.344			PLUG & C.E. TAG DN. 12" PER F.B. 3376
(SET) SD 1190	179.131					PG. 12
+	5.512		+5.383			
Π	184.643	+2.581	+2.581	+2.581	179.183	B.M. SD 1190 EL=179.183 F.B. 3376-21
−	2.931		−2.802			700'± E. OF COLIMA RD. ALONG "C" LINE
T.P.	181.712					(SD PROJ. #1260) 25' LT. A SPK IN S.D. IN
						CONC. BASE TO CH. LINK FN. POST @ S.E.
						COR. LOT HSE #14914 LINDWALL DR.

CONT. NEXT PAGE

F.B. 3376 Pg. 21

765420 S & E-353 9-55

PLEASE RETURN TO
LOS ANGELES COUNTY ENGINEER
700 LOS ANGELES COUNTY ENGINEERING BLDG.

NOTE: ANY ADDITIONS OR CHANGES ON THIS SHEET MUST BE MADE OR CIRCLED IN RED INK, WITH DATE AND NAME OF PERSON MAKING CHANGE.

Do not extend notes this side of this line LINE C&O

JOB NO. 0301.02 SURVEY OF S.D. PROJ. #1260
SURVEY BY K.M. DATE 8-71
NOTES BY K.M. DATE
INDEXED B. J. GALLI DATE
NOTES RED. DATE
NOTES CHKD. DATE 10-8-71

B.M.	1ST RUN	DIFF.	2ND RUN	3RD RUN	ADJ. ELEV.	DESCRIPTION
T.P.	181.712					T.P. FROM LAST PAGE
+	6.937		+6.736			
Π	188.649	+1.874	+1.874	+1.874		
−	5.063		−4.862			
(SET) SD 1191	183.586				183.654	B.M. SD 1191 EL=183.654 F.B. 3376-22 891'± E. OF COLIMA RD. ALONG "C" LINE (SD PROJ. #1260) & 378'± N. OF SANTA FE ST. A BT. SPK IN W. SIDE OF P.P. #1581800E
+	4.753		+4.582			
Π	188.339	+0.144	+0.146	+0.145		
−	4.609		−4.436			
T.P.	183.730					
+	8.408		+8.333			
Π	192.138	+3.112	+3.114	+3.113		
−	5.296		−5.219			
(SET) SD 1192	186.842				186.928	B.M. SD. 1192 EL=186.928 F.B. 3376-22 So. CURB SANTA FE ST., 45' EAST OF TRANSIT LINE PROD. (TERRY KNOLL DR. (PRIVATE ST.) PER F.B. 3376-10) A RD. DEPT. B.M. NAIL IN LD.
+	4.781		+4.631			
Π	191.623	+1.040	+1.037	+1.039		
−	3.741		−3.594			
T.P.	187.882					
+	6.231		+6.096			
Π	194.113	+1.524	+1.525	+1.524		
−	4.707		−4.571			
T.P.	189.406					
+	5.738		+5.593			
Π	195.144	+0.595	+0.596	+0.595		
−	5.143		−4.997			
(SET) SD 1193	190.001				190.109	B.M. SD. 1193 EL=190.109 F.B. 3376-22 S.W. COR. OF PARKING LOT OF UNION OIL STA. @ S.W. COR. LA MIRADA BLVD. & SANTA FE ST., A SML. BT. SPK & T IN TOP OF PRE-MIX BERM (TIE PT TO 1" IP PER F.B. 3376-16 17+35.06)
+	5.432		+5.337			
Π	195.433	−0.749	−0.748	−0.749		
−	6.181		−6.085			
TP	189.252					

F.B. 3376 PG. 22

76S420 S & E-353 9-55

PLEASE RETURN TO
LOS ANGELES COUNTY ENGINEER
[illegible]00 LOS ANGELES COUNTY ENGINEERING BLDG.

NOTE: ANY ADDITIONS OR CHANGES ON THIS SHEET MUST BE MADE OR CIRCLED IN RED INK, WITH DATE AND NAME OF PERSON MAKING CHANGE.

Do not extend notes this side of this line LINE C & D

B.M.	1ST RUN	DIFF.	2ND RUN	3RD RUN	ADJ. ELEV.	DESCRIPTION
TP	189.252					TP FROM LAST PAGE
+	6.043		+5.933			
π	195.295	+0.006	+0.005	+0.005		
−	6.037		−5.928			
(SET) SD 1194	189.258				189.381	B.M. SD 1194, EL=189.381 F.B. 3376-23
+	7.209		+7.064			401'± SO. OF SANTA FE ST. & 40'±
π	196.467	+4.614	+4.616	+4.615		EAST OF LA MIRADA BLVD., A BT.
−	2.595		−2.448			SPK. IN LD. IN EAST CURB IN FRONT
TP	193.872					OF HSE. # 10832 LA MIRADA BLVD.
+	7.411		+7.271			
π	201.283	+3.302	+3.302	+3.302		
−	4.109		−3.969			
(SET) SD 1195	197.174				197.314	B.M. S.D. 1195, EL.=197.314 F.B. 3376-23
+	7.816		+7.732			S.E. COR. LA MIRADA BLVD. &
π	204.990	+3.408	+3.409	+3.408		LASHBURN ST., A BT. SPK. IN LD.
−	4.408		−4.323			5' SO. OF BCR
TP	200.582					
+	6.855		+6.818			
π	207.437	+1.114	+1.116	+1.115		
−	5.741		−5.702			
(SET) SD 1196	201.696				201.554	B.M. SD 1196, EL.=201.554 F.B. 3376-23
+	8.153		+8.066			N.E. COR. LA MIRADA BLVD. &
π	209.849	+3.674	+3.673	+3.674		FERNVIEW ST., A RD DEPT. B.M.
−	4.479		−4.393			NAIL 1º NO. OF BCR
TP	205.370					

CON'T. NEXT PAGE

NOTES RED ____ JOB NO. 0301.02 SURVEY OF S.D. PROJ. # 1260
DATE ____ SURVEY BY K. MYERS
DATE 10-8-71 INDEXED C. J. GALLI DATE OCT 4 71

F.B. 3376 Pg. 23

765420 B & E-353 9-55

PLEASE RETURN TO
LOS ANGELES COUNTY ENGINEER
700 LOS ANGELES COUNTY ENGINEERING BLDG.

NOTE: ANY ADDITIONS OR CHANGES ON THIS SHEET MUST BE MADE OR CIRCLED IN RED ink, WITH DATE AND NAME OF PERSON MAKING CHANGE.

Do not extend notes this side of this line LINE C9D

JOB NO. 0301.02 SURVEY OF SD PROJ. #1260
SURVEY BY K.M. MYERS DATE 8-71
NOTES BY K.M. DATE
INDEXED [redacted] J. GALLI DATE
NOTES RED. DATE
NOTES CHKD. DATE 10-8-71

F.B. 3376 PG. 24

B.M.	1ST RUN	DIFF.	2ND RUN	3RD RUN	ADJ. ELEV.	DESCRIPTION
TP	205.370					TP FROM LAST PAGE
+	8.163		+8.056			
π	213.533	+2.372	+2.371	+2.371		
(SET)	5.791		-5.685			
SD1197	207.742				207.614	B.M. SD 1197, EL.= 207.614 F.B. 3376-24
+	6.677		+6.545			WEST SIDE OF LA MIRADA BLVD.
π	214.419	+2.505	+2.505	+2.505		SERVICE ROAD, A BT. SPK. IN LD.
−	4.172		-4.040			56'± SO. OF END OF CURB IN
TP	210.247					FRONT OF HSE. #11001 LA MIRADA
+	5.707		+5.597			BLVD.
π	215.954	+0.726	+0.728	+0.727		
−	4.981		-4.869			
TP	210.973					(GOING WEST ON GOODHUE ST.
+	5.952		+5.828			FROM LA MIRADA BLVD.
π	216.925	+0.629	+0.630	+0.630		
−	5.323		-5.198			
T.P.	211.602					
+	5.895		+5.746			
π	217.497	-0.382	-0.385	-0.384		
−	6.277		-6.131			
T.P.	211.220					
+	4.369		+4.283			
π	215.589	-1.812	-1.813	-1.812		
−	6.181		-6.096			
T.P.	209.408					
+	2.748		+2.641			
π	212.156	-4.562	-4.560	-4.561		
−	7.310		-7.201			
TP	204.846					(GOING NO. ON ARROYO DR. -
						FROM GOODHUE ST.

76S420 S & E-353 9-55

PLEASE RETURN TO
LOS ANGELES COUNTY ENGINEER
100 LOS ANGELES COUNTY ENGINEERING BLDG.

NOTE: ANY ADDITIONS OR CHANGES ON THIS SHEET MUST BE MADE OR CIRCLED IN RED INK, WITH DATE AND NAME OF PERSON MAKING CHANGE.

Do not extend notes this side of this line

LINE C & D

B.M.	1ST RUN	DIFF.	2ND RUN	3RD RUN	ADJ. ELEV.	DESCRIPTION
TP	204.846					T.P. FROM LAST PAGE
+	3.749		+3.613			
π	208.595	-3.393	-3.391	-3.392		No ON ARROYO DR.
−	7.142		-7.004			
TP	201.453					
+	3.552		+3.429			
π	205.005	-3.385	-3.382	-3.384		
−	6.937		-6.811			
TP	198.068					
+	4.753		+4.601			
π	202.821	-0.339	-0.340	-0.339		
−	5.092		-4.941			
(SET) SD 1198	197.729				197.674	B.M. SD 1198, EL.= 197.674 F.B. 3376-25
+	3.942		+3.874			ARROYO DR. & FERNVIEW ST., A BT.
π	201.671	-1.882	-1.882	-1.882		SPK. IN LD. IN EAST CURB, 15' No.
−	5.824		-5.756			OF ℄ PROD. FERNVIEW ST.
TP	195.847					
+	4.389		+4.287			
π	200.236	-1.710	-1.710	-1.710		
−	6.099		-5.997			
T.P.	194.137					
+	5.053		+4.946			
π	199.190	-0.055	-0.052	-0.054		
−	5.108		-4.998			
(SET) SD 1199	194.082				194.052	B.M. SD 1199 EL.= 194.052 F.B. 3376-25
+	6.103		+5.992			S.E. COR. ARROYO DR. & BELCOURT DR.
π	200.185	+1.009	+1.011	+1.009		A BT. SPK. IN LD. 1.5 SO. OF BCR
−	5.094		-4.981			
TP	195.091					

CON'T. NEXT PAGE

NOTES RED. JOB NO. 0301.02 SURVEY OF SD PROJ. # 1260
DATE SURVEY BY K. MYERS
DATE 10-8-71 INDEXED E. J. GALLI DATE 8-11

F. B. 3376 Pg. 25

768420 S & E-353 9-55

PLEASE RETURN TO
LOS ANGELES COUNTY ENGINEER
700 LOS ANGELES COUNTY ENGINEERING BLDG.

NOTE: ANY ADDITIONS OR CHANGES ON THIS SHEET MUST BE MADE OR CIRCLED IN RED INK, WITH DATE AND NAME OF PERSON MAKING CHANGE.

Do not extend notes this side of this line LINE C&D

JOB NO. 030102 SURVEY OF SD PROJ. #1260 NOTES RED.
SURVEY BY K.M. DATE 8-71 NOTES CHKD. RB
NOTES BY K.M. DATE DATE 10-8-71
INDEXED [redacted] J. GALM DATE DATE

B.M.	1ST RUN	DIFF.	2ND RUN	3RD RUN	ADJ. ELEV.	DESCRIPTION
TP	195.091					TP FROM LAST PAGE
+	5.678		+5.508			
π	200.769	+0.369'	+0.366'	+0.368		
−	5.309		-5.142			
TP	195.460					
+	5.153		+5.023	+4.908		
π	200.613	−1.515'	-1.519'	-1.519'		
	6.668		-6.542	-6.427		
(SET) SD 1200	193.945				193.935	B.M. SD 1200 EL=193.935 F.B. 3376-26 S.E. COR. SANTA FE ST. & ARROYO DR. A L&T IN MID. CURB RET. PAINTED "BM"
+	5.858		+5.728			
π	199.803	−3.131'	-3.133'	-3.132		
−	8.989		-8.861			
TP	190.814					
+	3.575		+3.465			
π	194.389	-5.273'	-5.276'	-5.275		
−	8.848		-8.741			
TP	185.541					
+	1.794		+1.713			
π	187.335	-5.803'	-5.805'	-5.804		
−	7.597		-7.518			
TP	179.738					
+	4.638		+4.526			
π	184.376	-0.271'	-0.271'	-0.271		
−	4.909		-4.797			
(FD) BY 8216	179.467				179.484	B.M. BY 8216, EL=179.484, ROAD DEPT. SANTA FE QUAD 1970, RD. DEPT. B.M. TAG 1FT. NO. BCR @ N.W. COR. COLIMA RD. & HAWES ST., 56FT. N. & 40FT. W. & INT.

F.B. 3376 PG. 26

.484
.467
.017

Notes Ck'd by	Survey of [illegible]
Map No.	JN 6012.60 Tape — Std — F
Office Work	Surveyed by K. MYERS
Checked	Notes K.M. & B.H. Date 8-71
Date	Indexed B. J. GALLI 9T 4 71

F. B. [illegible] PG. [illegible]

STORM DRAIN PROJ. #1260

J.N 6012.60

AUG.-SEPT 1971

TOPOG. OF LINE "C"

PARTY:

K. MYERS
B. NUNEZ
R. TURRILL
D. PRIEBE

LINE C

Note: Any Additions or Changes on This Sheet Must be Made or Circled in Red Ink With Date and Name of Person Making Change.

Do not extend this side of this line.

PLEASE RETURN TO
COUNTY OF LOS ANGELES
DEPARTMENT OF COUNTY ENGINEER
403 LOS ANGELES COUNTY ENGINEERING BLDG.

76F309S CE#310 3-68

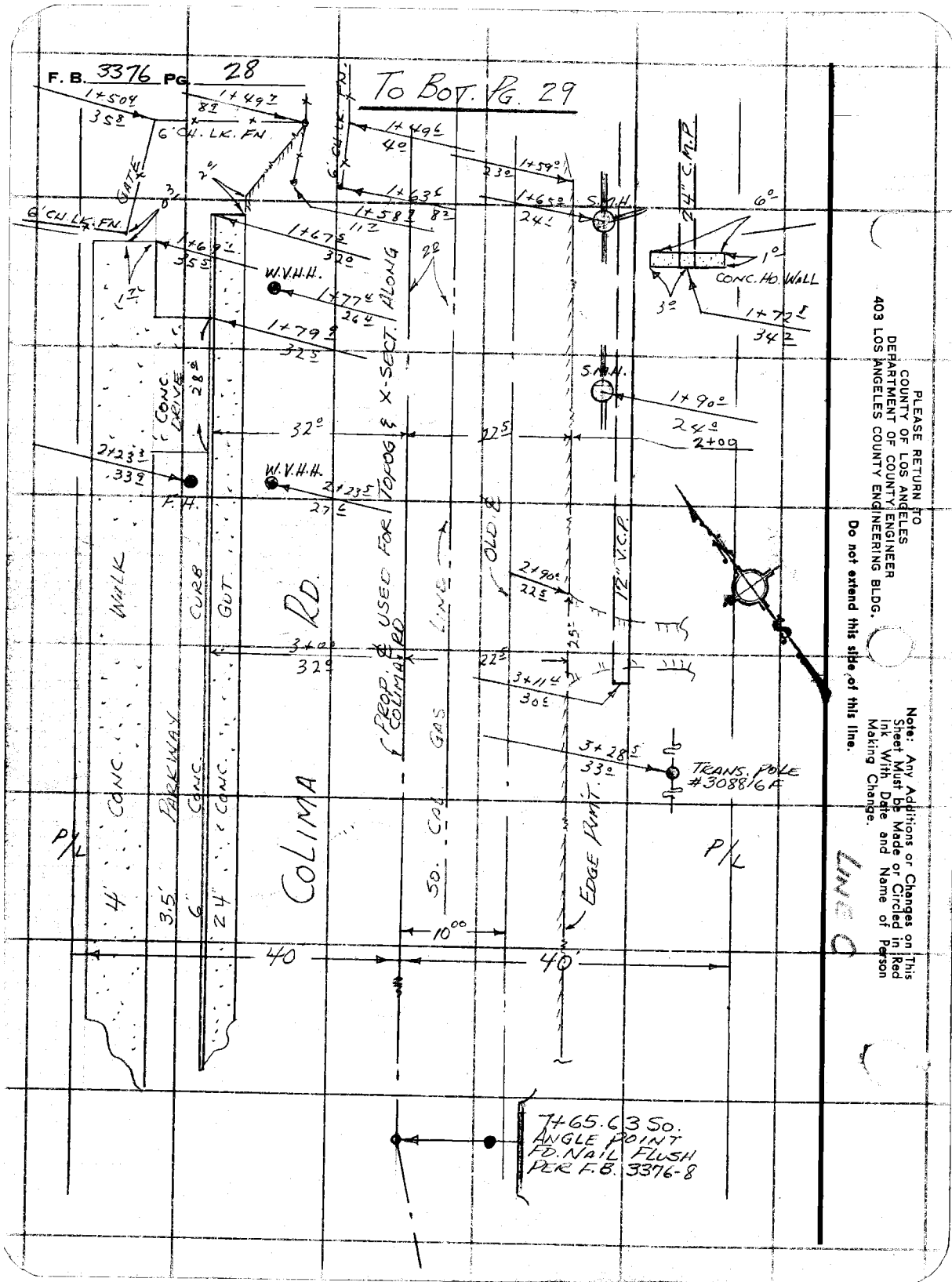
F. B. 3376 PG. 28
To Bot. Pg. 29
6' CH. LK. FN.
GATE
W.V.H.H.
F.H.
S.M.H.
24" C.M.P.
CONC. HO. WALL
CONC. DRIVE
12" V.C.P.
PROP. ℄ USED FOR TOPOG & X-SECT. ALONG COLIMA RD.
OLD ℄
LINE
SO. CAL. GAS
EDGE PVMT.
TRANS. POLE #308816F
COLIMA RD.
CONC. WALK
PARKWAY
CURB
GUT
P/L
LINE C
7+65.63 So. ANGLE POINT FD. NAIL FLUSH PER F.B. 3376-8
PLEASE RETURN TO
COUNTY OF LOS ANGELES
DEPARTMENT OF COUNTY ENGINEER
403 LOS ANGELES COUNTY ENGINEERING BLDG.
Do not extend this side of this line.
Note: Any Additions or Changes on This Sheet Must be Made or Circled in Red Ink With Date and Name of Person Making Change.

Notes Ck'd by	Survey of S.V. PROJ. #1263
Map No.	JN 6012.60 Tape — Std — °F
Office Work	Surveyed by K. MYERS
Checked	Notes K.M. & B.N. Date 8-71
Date	Indexed E. J. GALLI 4 71

F.B. 3376 Pg. 27

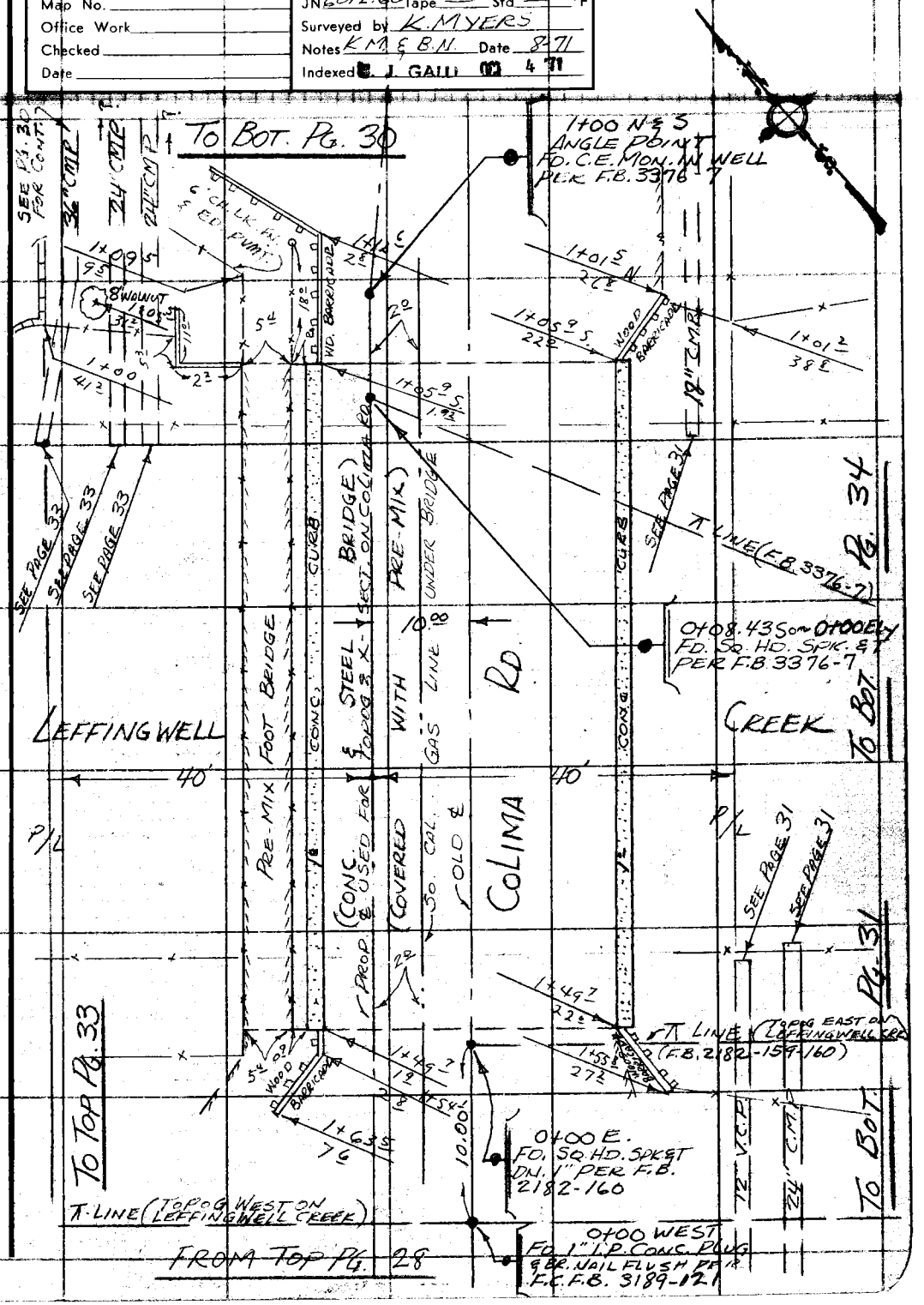

Note: Any Additions or Changes on This Sheet Must be Made or Circled in Red Ink With Date and Name of Person Making Change.

Do not extend this side of this line.

PLEASE RETURN TO
COUNTY OF LOS ANGELES
DEPARTMENT OF COUNTY ENGINEER
403 LOS ANGELES COUNTY ENGINEERING BLDG.

76F309S CE#310 3-68

F. B. 3376 PG. 30

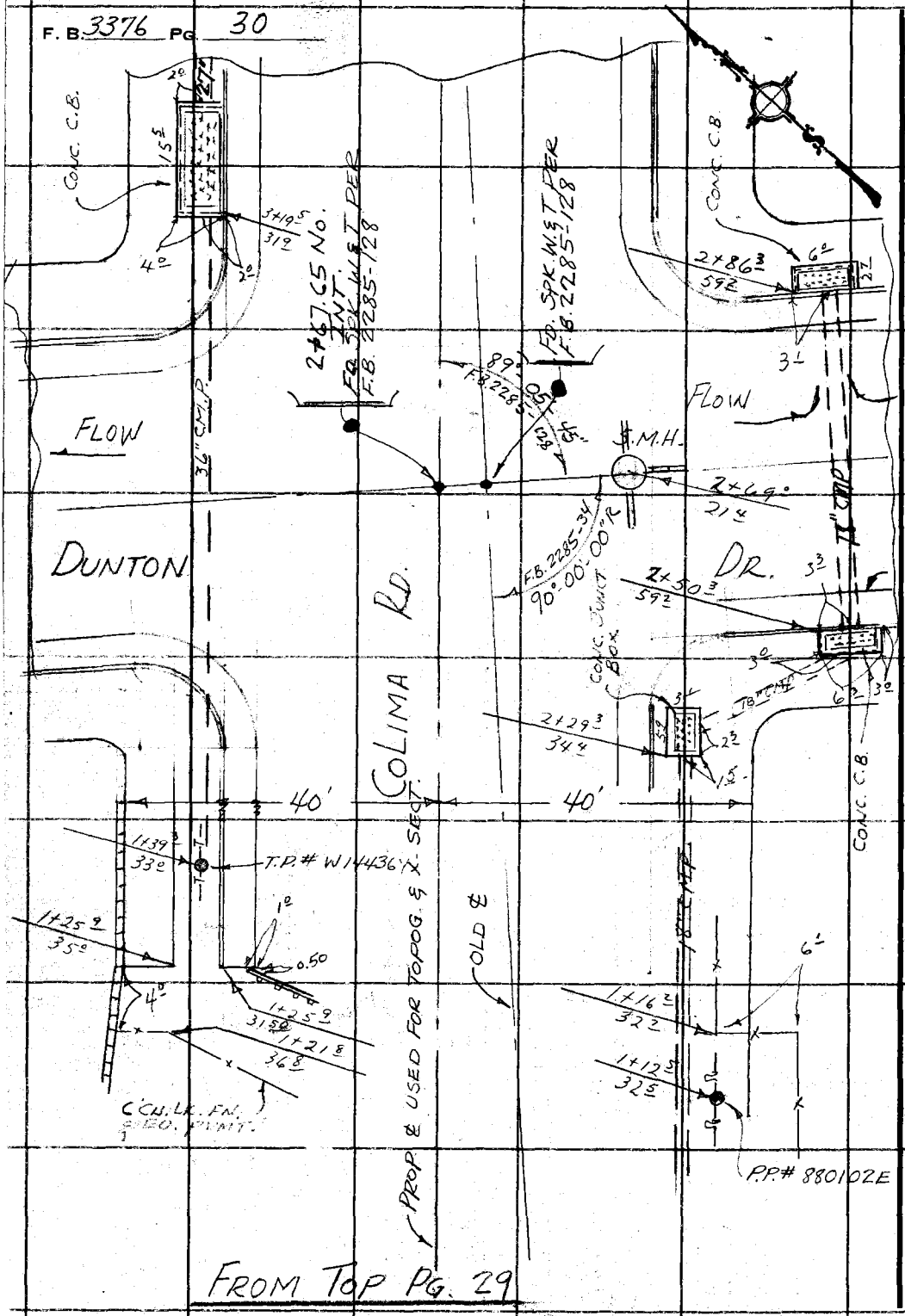

FROM TOP PG. 29

PLEASE RETURN TO
COUNTY OF LOS ANGELES
DEPARTMENT OF COUNTY ENGINEER
403 LOS ANGELES COUNTY ENGINEERING BLDG.

Do not extend this side of this line.

Note: Any Additions or Changes on This Sheet Must be Made or Circled in Red Ink With Date and Name of Person Making Change.

LINE C

Notes Ck'd by	Survey of S.D. Proj. #1240
Map No.	JN 6012.60 Tape — Std — °F
Office Work	Surveyed by K. Myers
Checked	Notes B. Nunez Date 8-71
Date	Indexed E. J. GALLI OCT 4 71

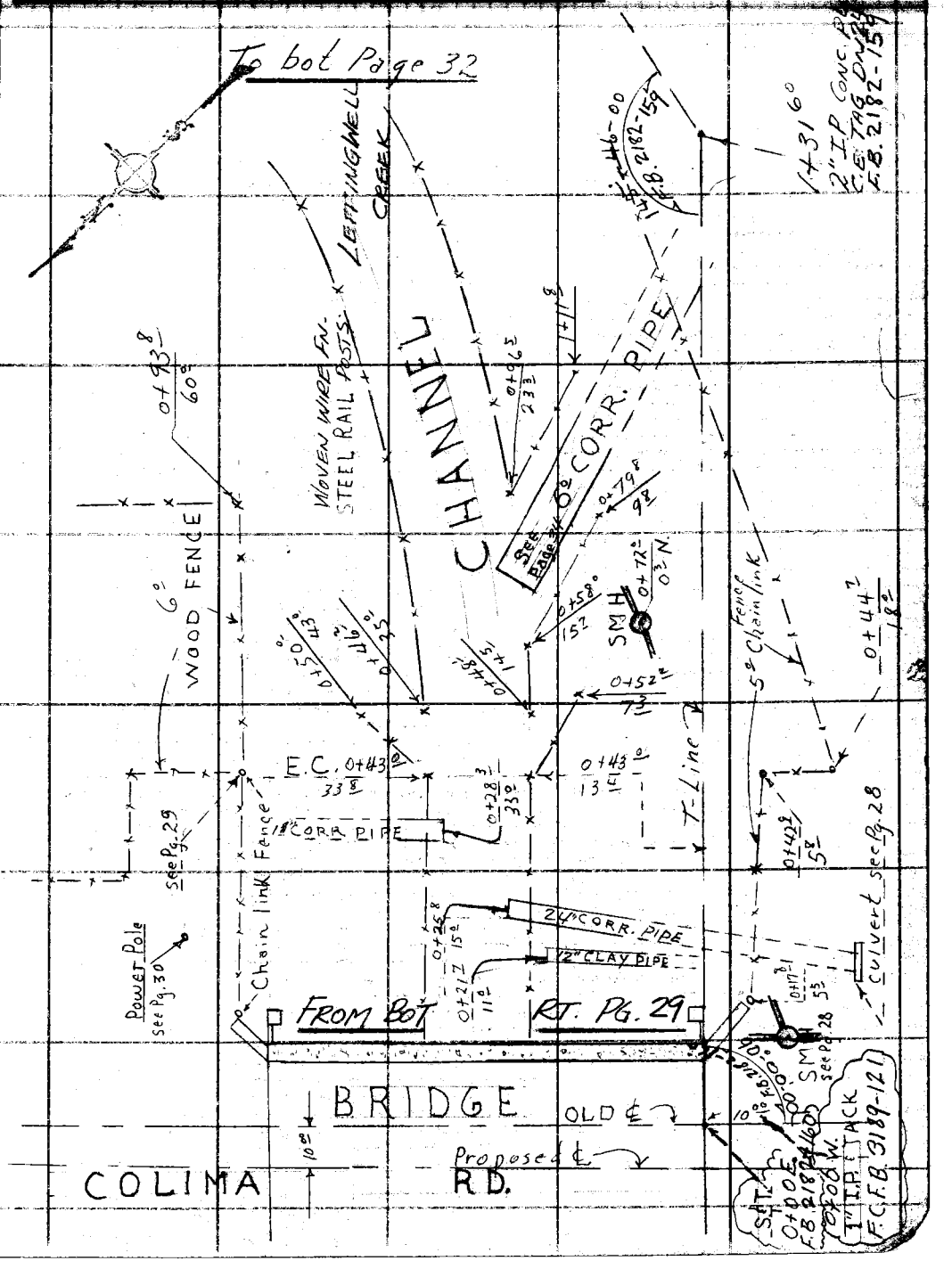

Note: Any Additions or Changes on This Sheet Must be Made or Circled in Red Ink With Date and Name of Person Making Change.

PLEASE RETURN TO
COUNTY OF LOS ANGELES
DEPARTMENT OF COUNTY ENGINEER
403 LOS ANGELES COUNTY ENGINEERING BLDG.

Do not extend this side of this line.

76F309S CE#310 3-68

F. B. 3376 PG. 32

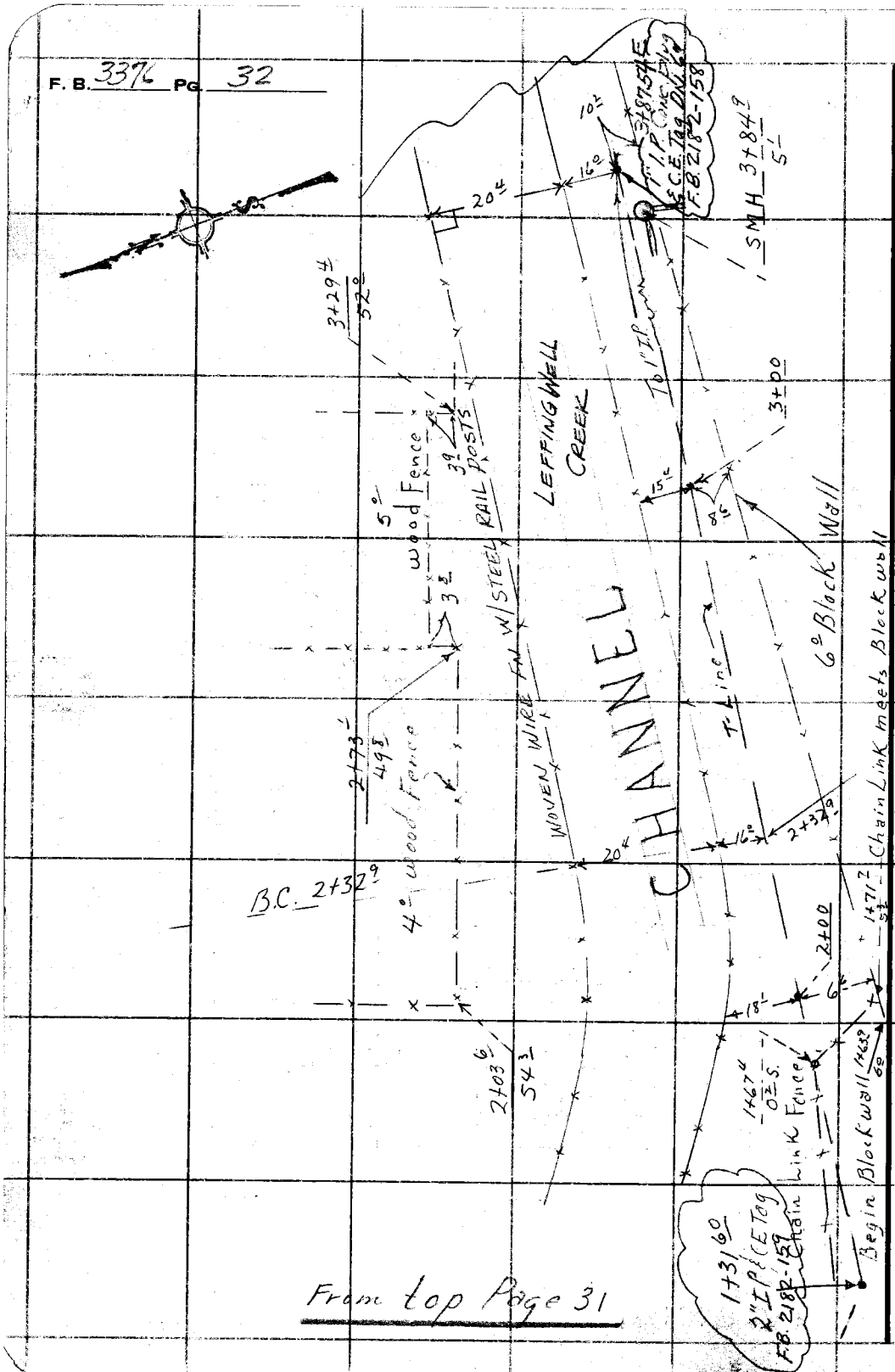

From top Page 31

PLEASE RETURN TO
COUNTY OF LOS ANGELES
DEPARTMENT OF COUNTY ENGINEER
403 LOS ANGELES COUNTY ENGINEERING BLDG.

Do not extend this side of this line.

Note: Any Additions or Changes on This Sheet Must be Made or Circled in Red Ink With Date and Name of Person Making Change.

Notes Ck'd by	Survey of SD Proj #1200
Map No.	JN 6012.60 Tape — Std — °F
Office Work	Surveyed by K. MYERS
Checked	Notes D. PRIEBE Date 8-71
Date	Indexed C. J. GALLI 4

P.B. 55/16 Pg. 32

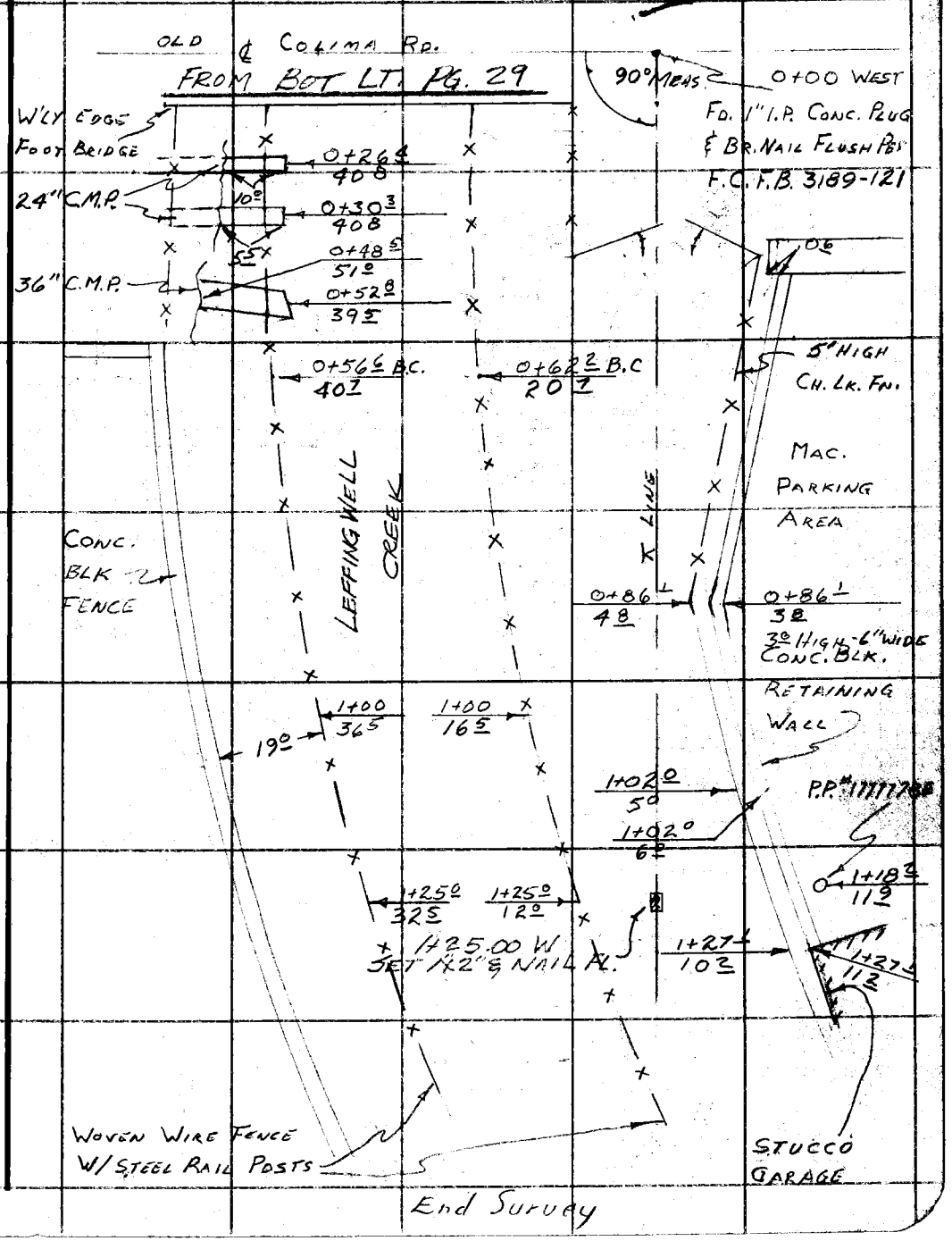

Note: Any Additions or Changes on This Sheet Must be Made or Circled in Red Ink With Date and Name of Person Making Change.

Do not extend this side of this line.

PLEASE RETURN TO
COUNTY OF LOS ANGELES
DEPARTMENT OF COUNTY ENGINEER
403 LOS ANGELES COUNTY ENGINEERING BLDG.

76F309S CE#310 3-68

37

F. B. 3376 PG. 34

To But Page 35

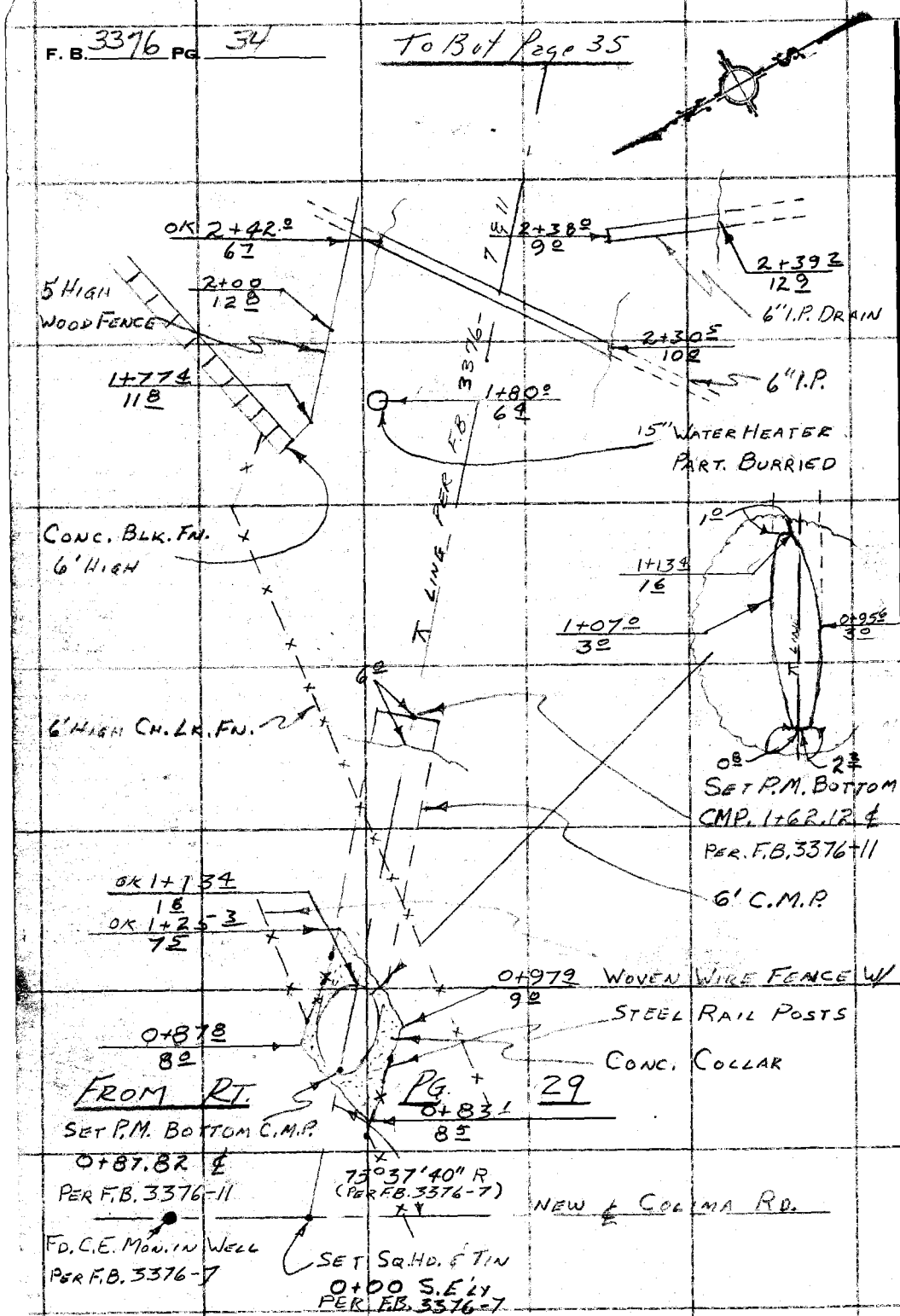

PLEASE RETURN TO
COUNTY OF LOS ANGELES
DEPARTMENT OF COUNTY ENGINEER
403 LOS ANGELES COUNTY ENGINEERING BLDG.

Do not extend this side of this line.

Note: Any Additions or Changes on This Sheet Must be Made or Circled in Red Ink With Date and Name of Person Making Change.

78

Notes Ckd. by
Map No.
Office Work
Checked
Date

Survey of SD PROJ. #1449 F.B. 3016 Pg. 36
JN 6012.60 Tape Std °F
Surveyed by K. MYERS
D. PRIEAR Date 8-71
Notes
Indexed E. J. GALLI OCT 4 '71

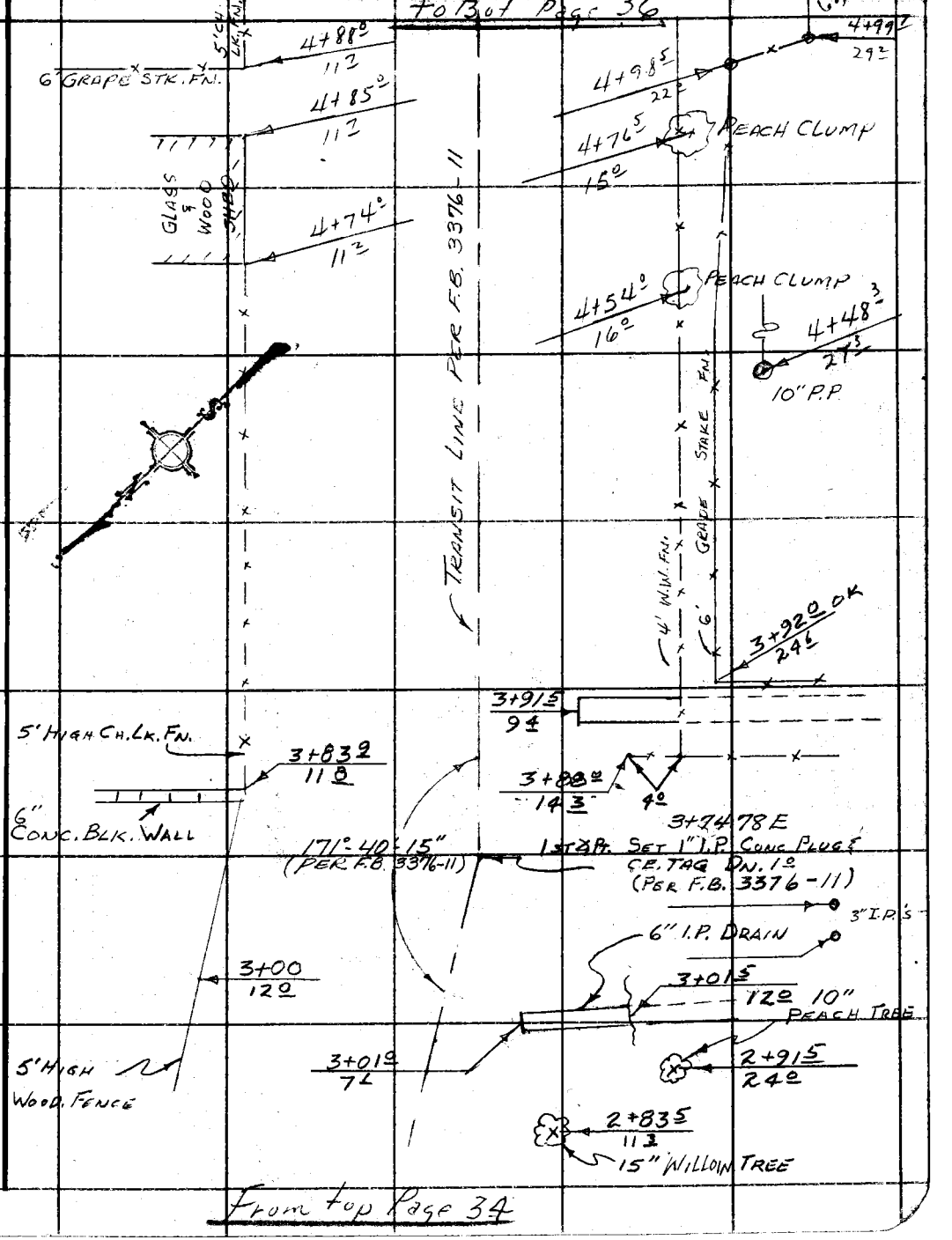

LINE C

Note: Any Additions or Changes on This Sheet Must be Made or Circled in Red Ink With Date and Name of Person Making Change.

Do not extend this side of this line.

PLEASE RETURN TO
COUNTY OF LOS ANGELES
DEPARTMENT OF COUNTY ENGINEER
403 LOS ANGELES COUNTY ENGINEERING BLDG.

76F309S CE#310 3-68

F. B. 3376 PG 36 To Bot. Pg 37



PLEASE RETURN TO
COUNTY OF LOS ANGELES
DEPARTMENT OF COUNTY ENGINEER
403 LOS ANGELES COUNTY ENGINEERING BLDG.

Do not extend this side of this line.

Note: Any Additions or Changes on This Sheet Must be Made or Circled in Red Ink With Date and Name of Person Making Change.

LINE C

From top Page 35

Notes Ck'd by	Survey of S.D. PROJ. #1260
Map No.	IN 6012 AD Type ___ Std. ___ °F
Office Work	Surveyed by K. MYERS
Checked	Notes K.M. & B.N. Date 8-71
Date	Indexed C. J. GALLI OCT 4 '71

F. B. 33076 PG. 37

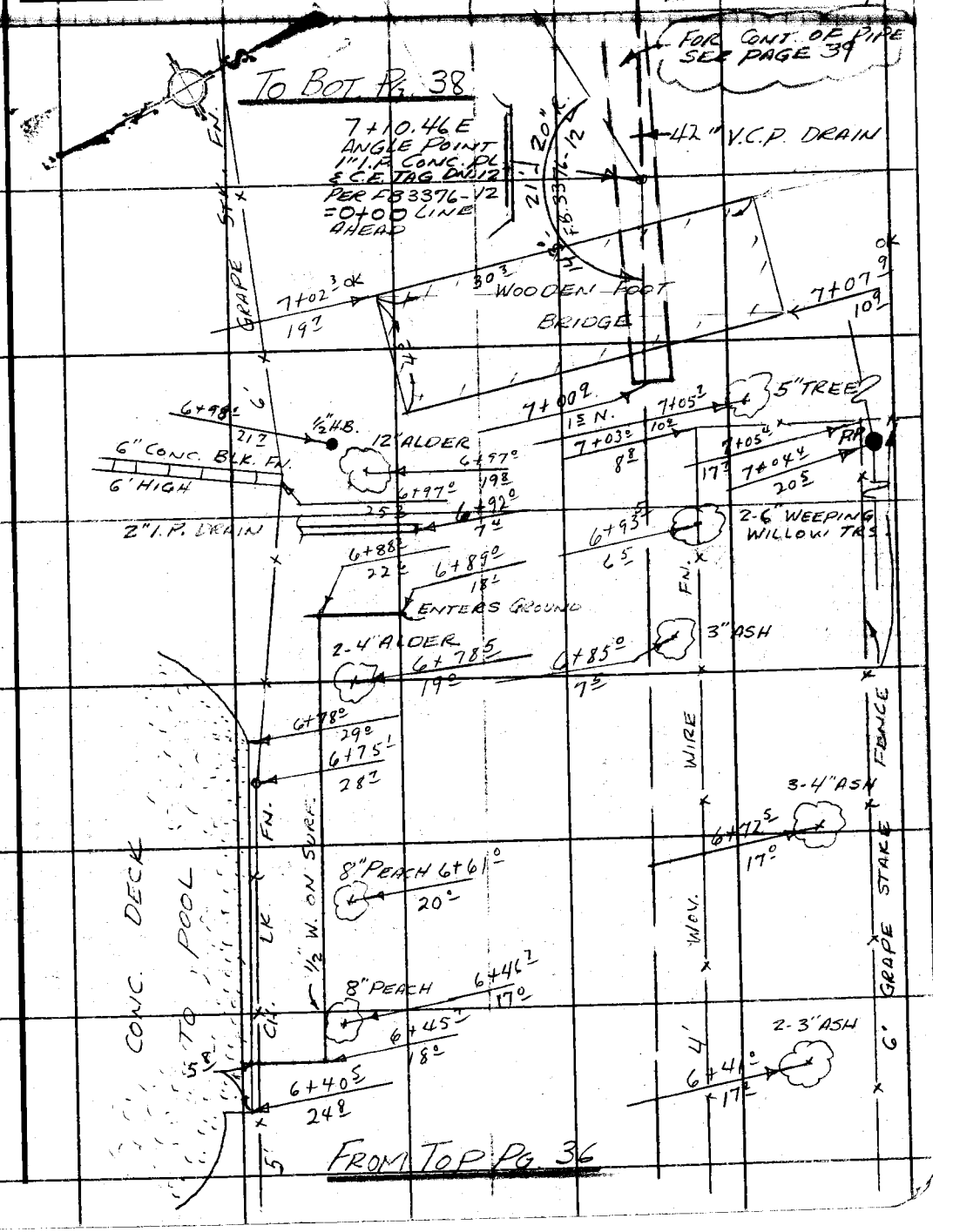

Note: Any Additions or Changes on This Sheet Must be Made or Circled in Red Ink With Date and Name of Person Making Change.

LINE C

Do not extend this side of this line.

PLEASE RETURN TO
COUNTY OF LOS ANGELES
DEPARTMENT OF COUNTY ENGINEER
403 LOS ANGELES COUNTY ENGINEERING BLDG.

76F309S CE#310 3-68

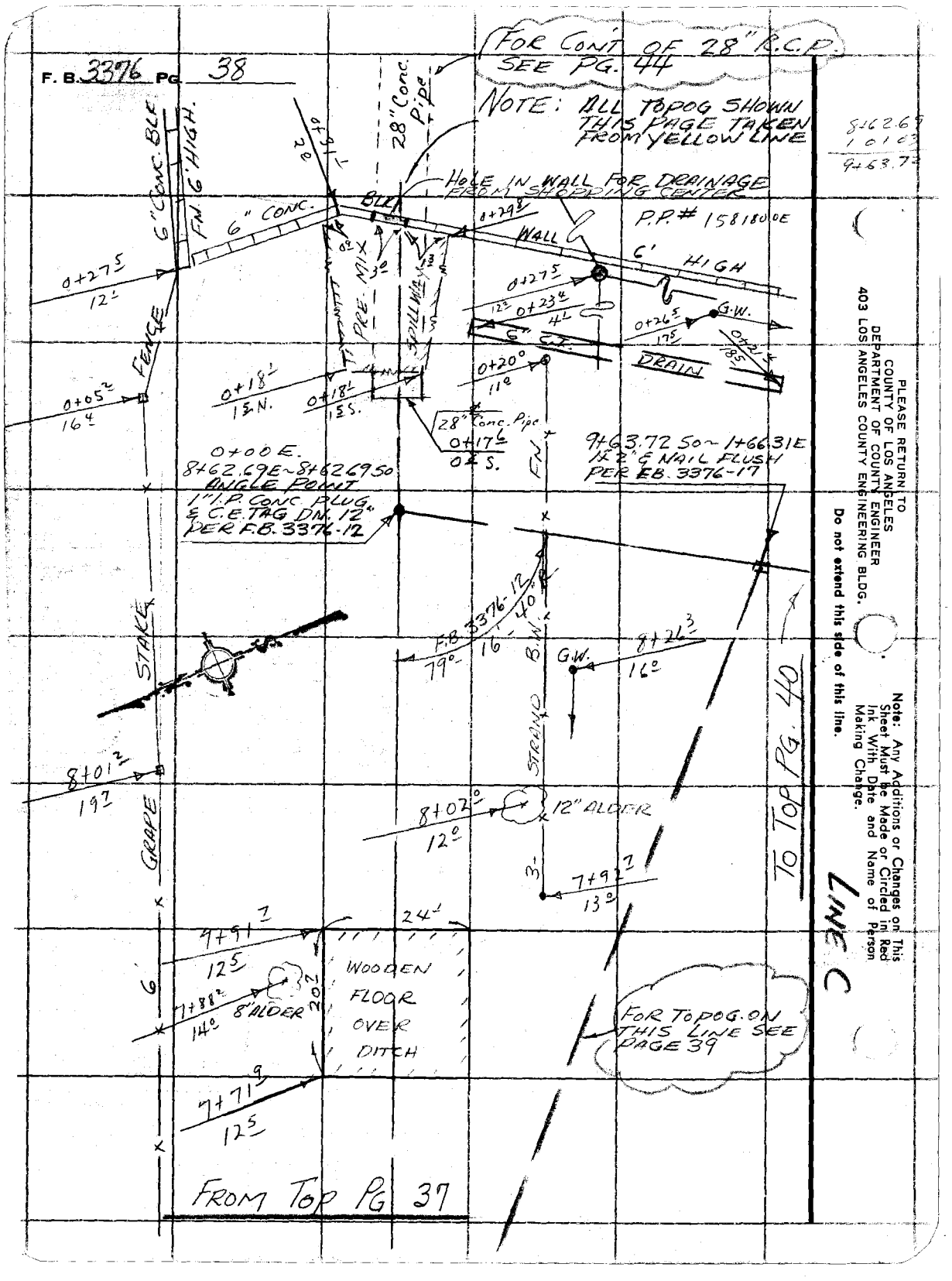
F. B. 3376 Pg. 38
FOR CONT OF 28" R.C.P. SEE PG. 44
NOTE: ALL TOPOG SHOWN THIS PAGE TAKEN FROM YELLOW LINE
28" Conc. Pipe
HOLE IN WALL FOR DRAINAGE FROM SHOPPING CENTER
P.P.# 1581800E
6" CONC. BLK
FN. 6' HIGH.
6" CONC.
BLK
WALL
6' HIGH
PRE. MIX
SPILLWAY
FENCE
G.W.
DRAIN
28" Conc. Pipe
0+00 E.
8+62.69E~8+62.69 SO
ANGLE POINT
1" I.P. CONC PLUG & C.E. TAG DN. 12" PER F.B. 3376-12
9+63.72 SO~1+66.31E
1x2" & NAIL FLUSH PER F.B. 3376-17
STAKE
GRAPE
STRAND B.W.
G.W.
12" ALDER
8" ALDER
WOODEN FLOOR OVER DITCH
TO TOP PG. 40
FOR TOPOG. ON THIS LINE SEE PAGE 39
FROM TOP PG 37
LINE C
PLEASE RETURN TO
COUNTY OF LOS ANGELES
DEPARTMENT OF COUNTY ENGINEER
403 LOS ANGELES COUNTY ENGINEERING BLDG.
Do not extend this side of this line.
Note: Any Additions or Changes on This Sheet Must be Made or Circled in Red Ink With Date and Name of Person Making Change.

Notes Ck'd by	Survey of SD PROJ. #1260
Map No.	[illegible]
Office Work	Surveyed by K. MYERS
Checked	Notes K.M. & B.N. Date 8-71
Date	Indexed C. J. GALLI OCT 4 '71

F. B. 3376 PG. 39

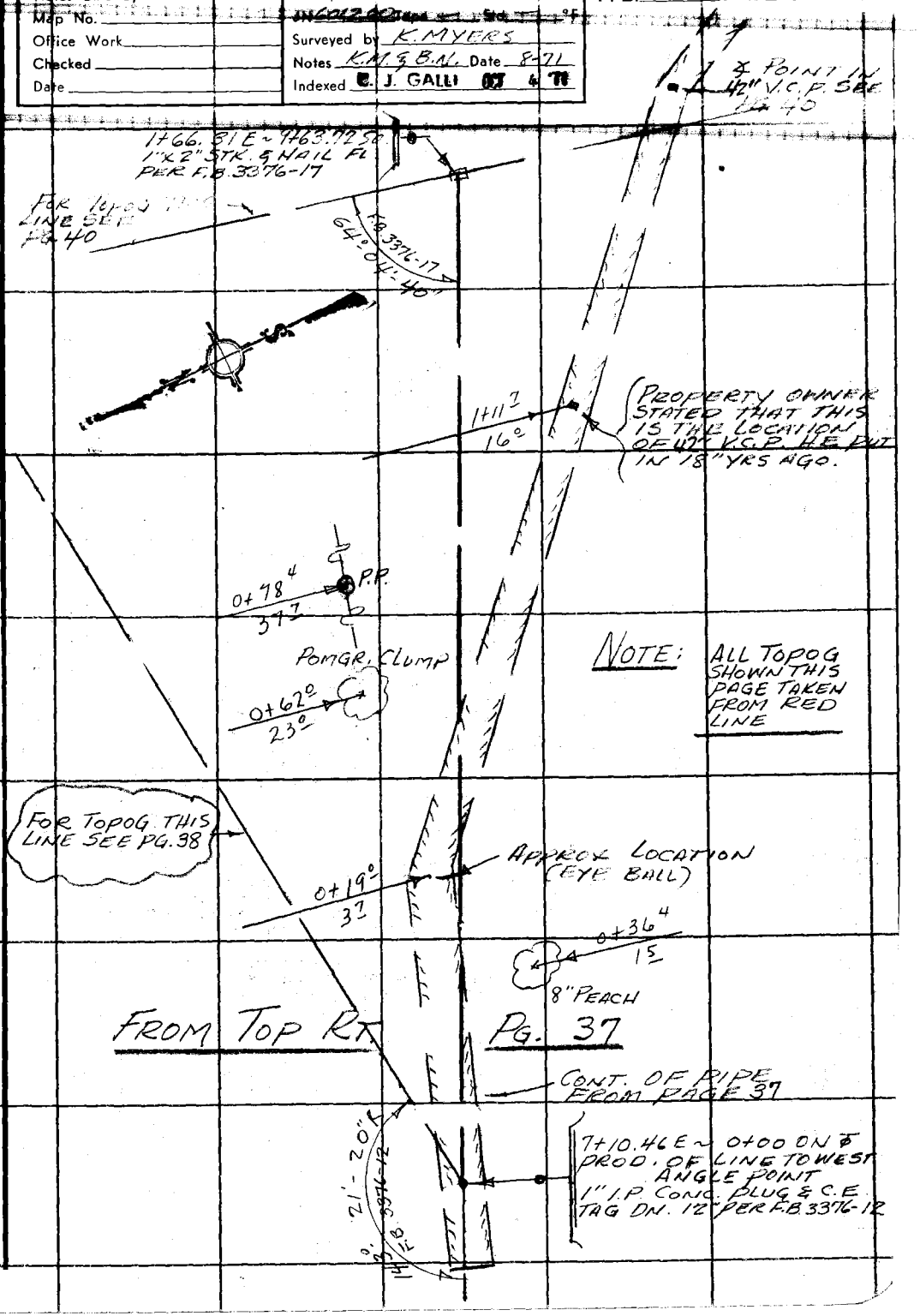

Note: Any Additions or Changes on This Sheet Must be Made or Circled in Red Ink With Date and Name of Person Making Change.

Do not extend this side of this line.

PLEASE RETURN TO
COUNTY OF LOS ANGELES
DEPARTMENT OF COUNTY ENGINEER
403 LOS ANGELES COUNTY ENGINEERING BLDG.

76F309S CE#310 3-68

F. B. 3376 PG. 40 FROM RT. PG. 38

PLEASE RETURN TO
COUNTY OF LOS ANGELES
DEPARTMENT OF COUNTY ENGINEER
403 LOS ANGELES COUNTY ENGINEERING BLDG.

Do not extend this side of this line.

Note: Any Additions or Changes on This Sheet Must be Made or Circled in Red Ink With Date and Name of Person Making Change.

LINE C

TO TOP PG. 41

Notes Ck'd by	Survey of SD PROJ #1260	F. B. 3376 PG. 41
Map No.	JN 6012.60 Type — Sta. — °F	
Office Work	Surveyed by K. MYERS	
Checked	Notes K.M. & B.N. Date 9-71	
Date	Indexed M. J. GALLI OCT 4 '71	

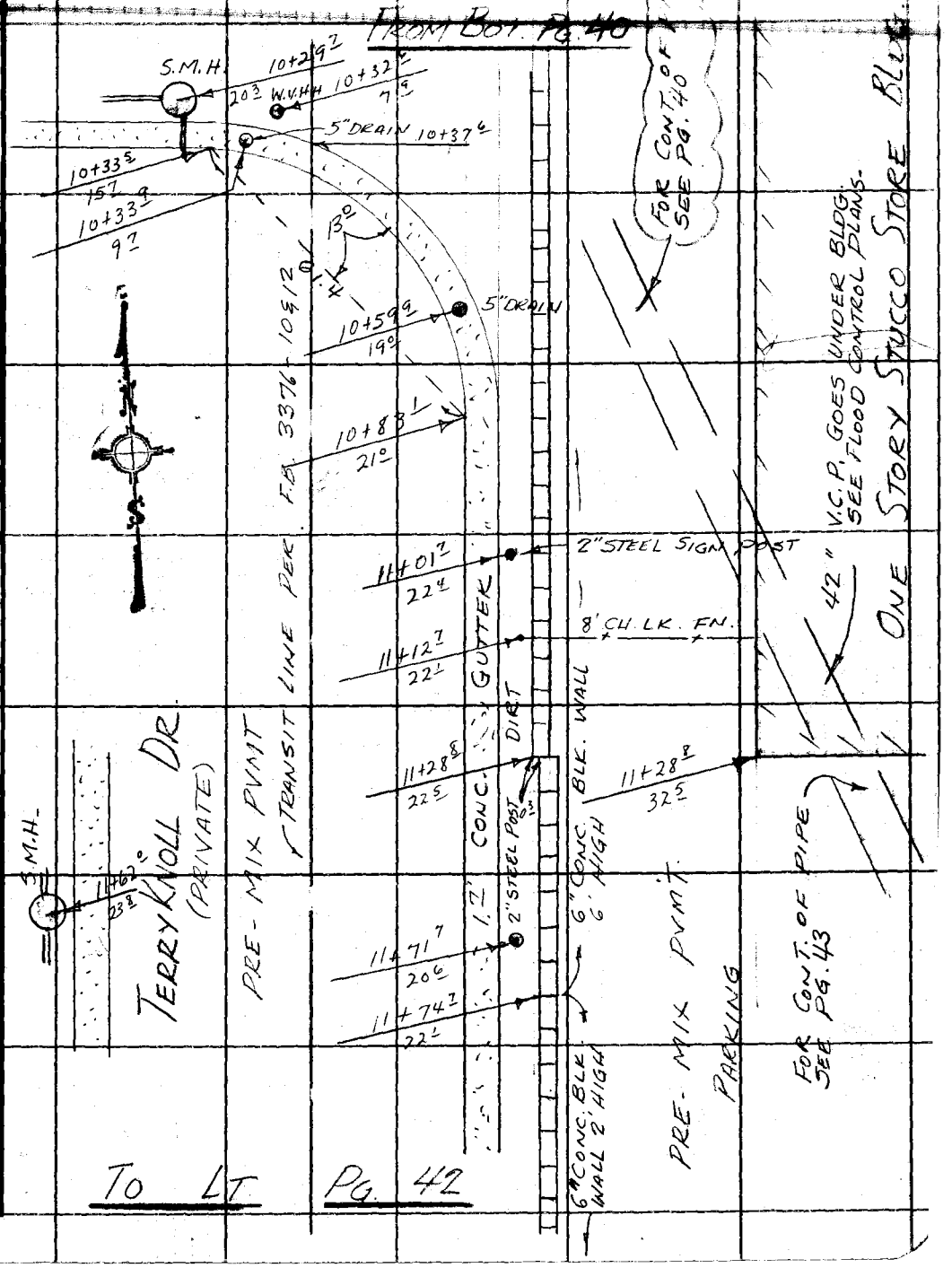

Note: Any Additions or Changes on This Sheet Must be Made or Circled in Red Ink With Date and Name of Person Making Change.

Do not extend this side of this line.

PLEASE RETURN TO
COUNTY OF LOS ANGELES
DEPARTMENT OF COUNTY ENGINEER
403 LOS ANGELES COUNTY ENGINEERING BLDG.

76F3095 CE#310 3-68

F. B. 3376 PG. 42 To Bot. Pg. 43

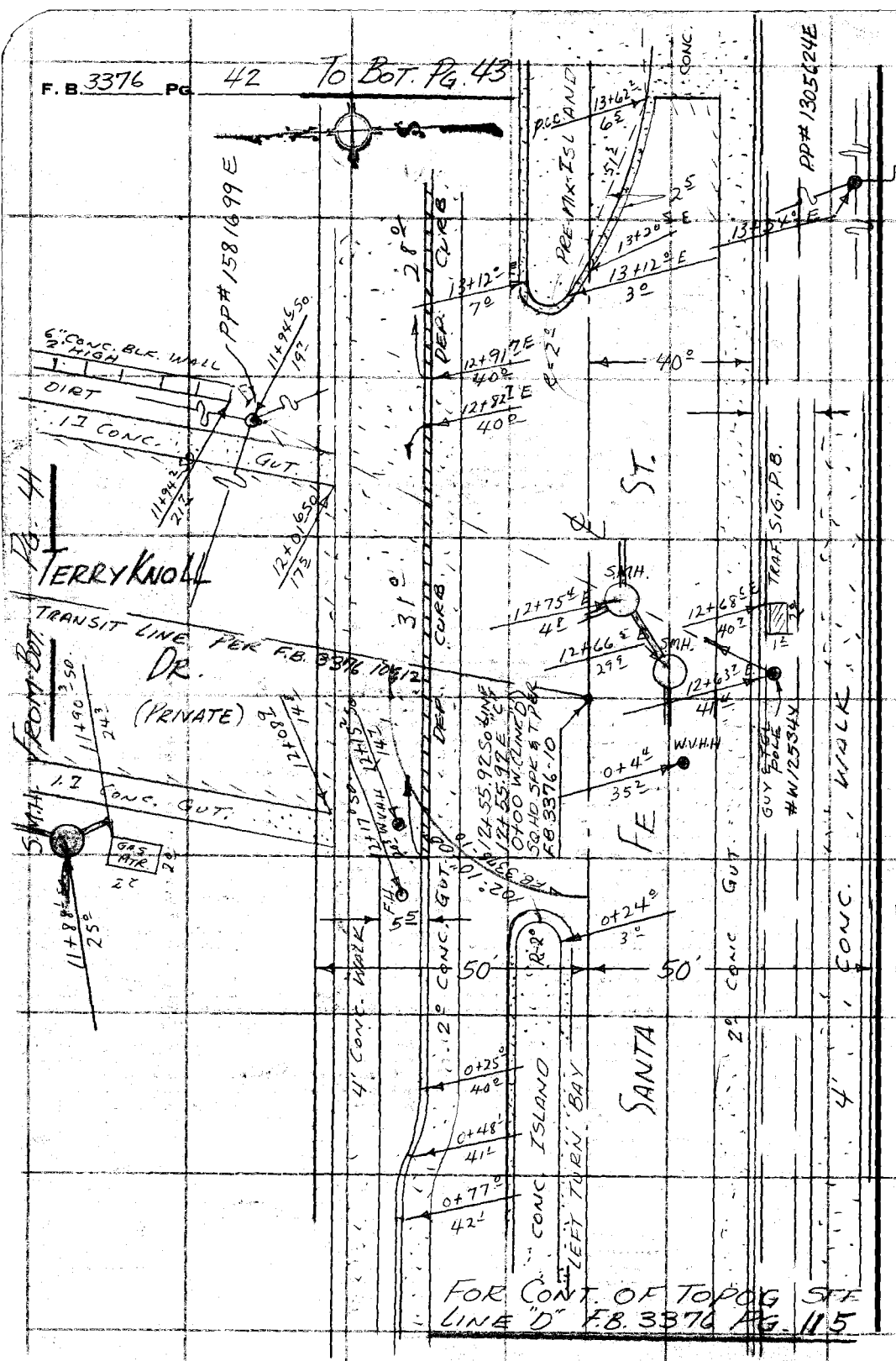

FOR CONT. OF TOPOG SEE LINE "D" F.B. 3376 PG. 115

PLEASE RETURN TO
COUNTY OF LOS ANGELES
DEPARTMENT OF COUNTY ENGINEER
403 LOS ANGELES COUNTY ENGINEERING BLDG.

Do not extend this side of this line.

Note: Any Additions or Changes on This Sheet Must be Made or Circled in Red Ink With Date and Name of Person Making Change.

LINE "C"

Notes Ck'd by	Survey of SD PROJ. #1260
Map No.	JN 0012.60 Tape Std
Office Work	Surveyed by K. MYERS
Checked	Notes K.M. & B.N. Date 9-71
Date	Indexed C. J. GALLI OCT 4 '71

F. B. 3376 PG. 43

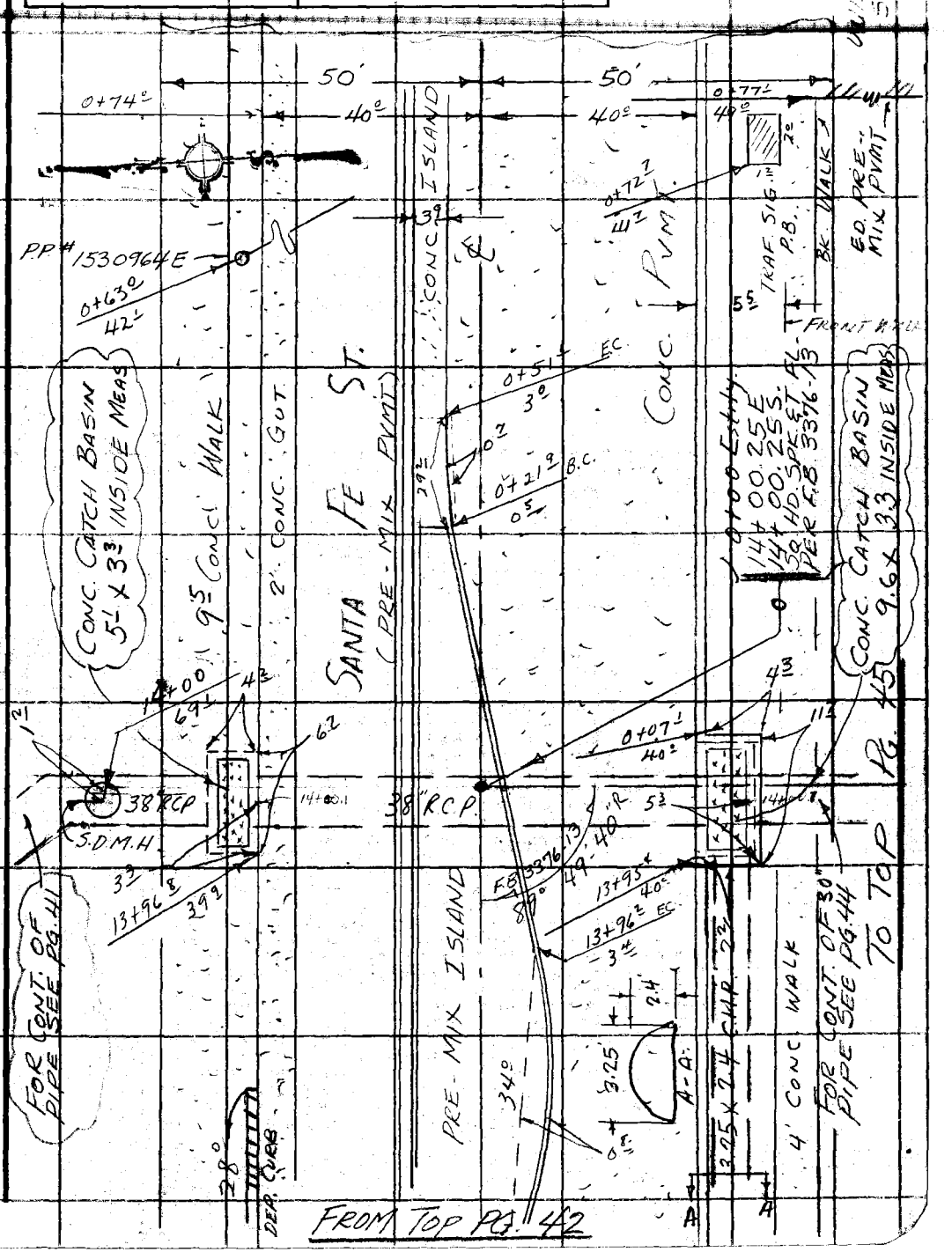

FROM TOP PG. 42

Note: Any Additions or Changes on This Sheet Must be Made or Circled in Red Ink With Date and Name of Person Making Change.

Do not extend this side of this line.

PLEASE RETURN TO
COUNTY OF LOS ANGELES
DEPARTMENT OF COUNTY ENGINEER
403 LOS ANGELES COUNTY ENGINEERING BLDG.

76F309S CE#310 3-68

F. B. 3376 PG. 44

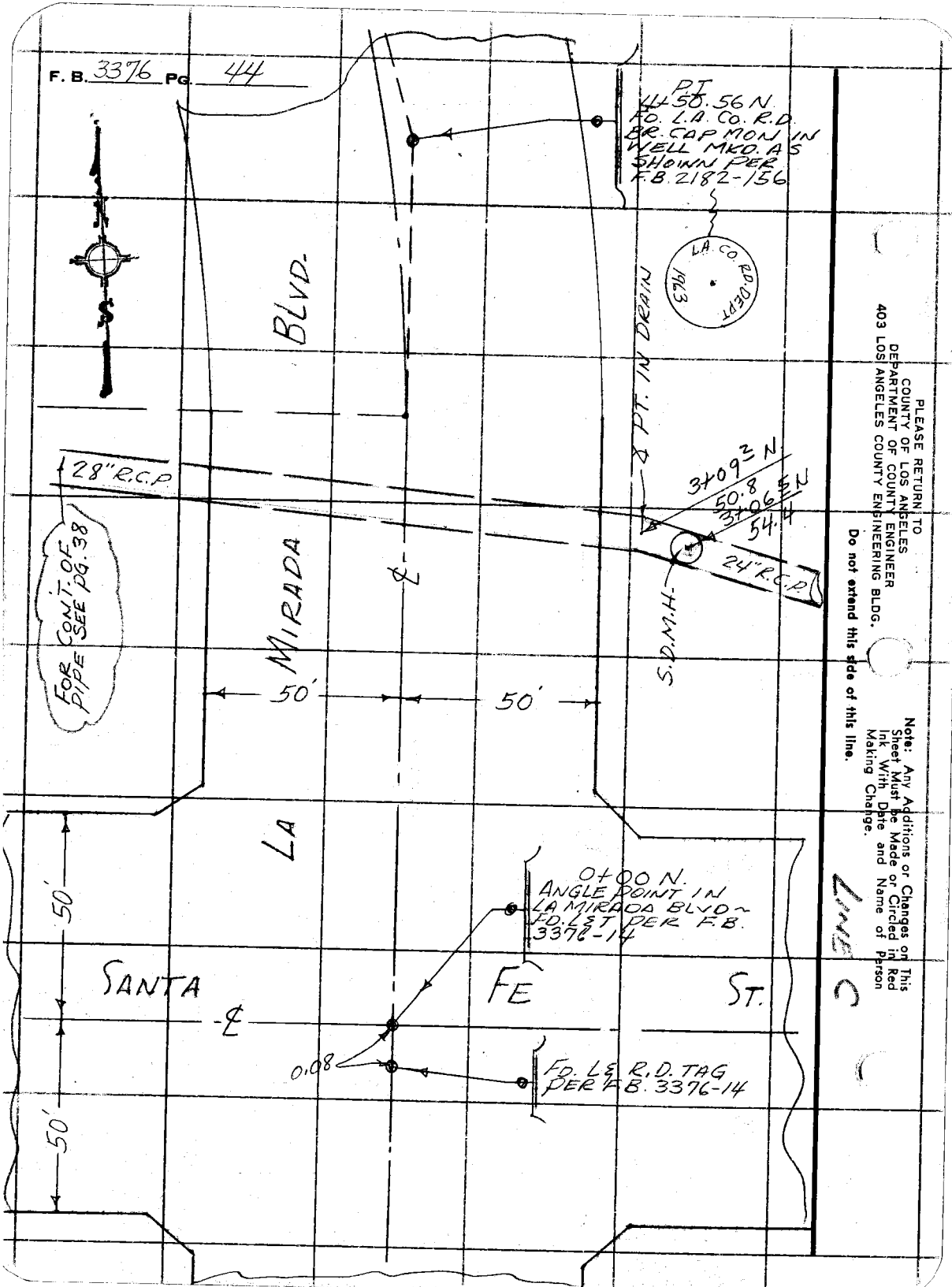

PLEASE RETURN TO
COUNTY OF LOS ANGELES
DEPARTMENT OF COUNTY ENGINEER
403 LOS ANGELES COUNTY ENGINEERING BLDG.

Do not extend this side of this line.

Note: Any Additions or Changes on This Sheet Must be Made or Circled in Red Ink. With Date and Name of Person Making Change.

LINE C

Notes Ck'd by	Survey of S.D. PROJ #1260	F. B. 3376 PG. 45
Map No.	JN 6012.60 Tape — Std. — °F	
Office Work	Surveyed by K. MYERS	
Checked	Notes K.M.&B.N. Date 9-71	
Date	Indexed C. J. GALLI OCT 4 '71	

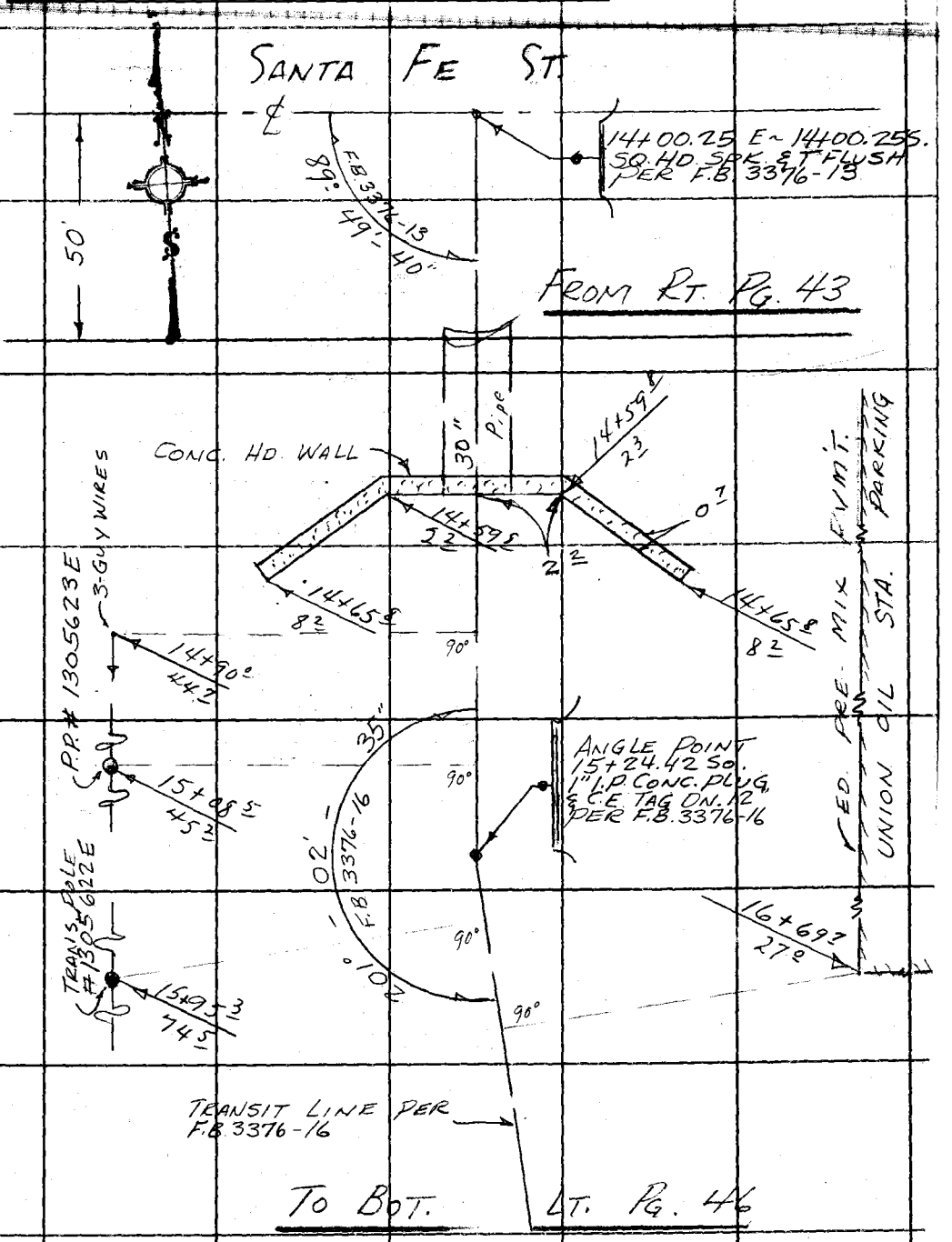

Note: Any Additions or Changes on This Sheet Must be Made or Circled in Red Ink With Date and Name of Person Making Change.

Do not extend this side of this line.

PLEASE RETURN TO
COUNTY OF LOS ANGELES
DEPARTMENT OF COUNTY ENGINEER
403 LOS ANGELES COUNTY ENGINEERING BLDG.

64.93

16F309S CE#310 3-68

F. B. 3376 PG. 46

TO LT. PG. 47

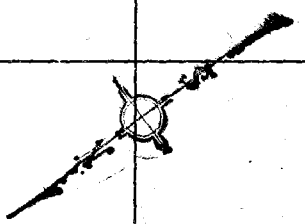

36" R.C.P.

18+64
0

TRANSIT LINE PER
F.B. 3376-16

126° 36' 40"
F.B. 3376-16

ANGLE POINT
17+35.06S ~ 17+35.06E
1" I.P. CONC. PLUG & C.E.
TAG DN. 12" PER F.B
3376-16

90°

17+33
7°

8" APPLE TREE

FROM BOT. PG. 45

PLEASE RETURN TO
COUNTY OF LOS ANGELES
DEPARTMENT OF COUNTY ENGINEER
403 LOS ANGELES COUNTY ENGINEERING BLDG.

Do not extend this side of this line.

Note: Any Additions or Changes on This Sheet Must be Made or Circled in Red Ink With Date and Name of Person Making Change.

LINE C

76F3095 CE#310 3-68

PLEASE RETURN TO
COUNTY OF LOS ANGELES
DEPARTMENT OF COUNTY ENGINEER
403 LOS ANGELES COUNTY ENGINEERING BLDG.

Note: Any Additions or Changes on This Sheet Must be Made or Circled in Red Ink With Date and Name of Person Making Change.

Do not extend this side of this line.

LINE C

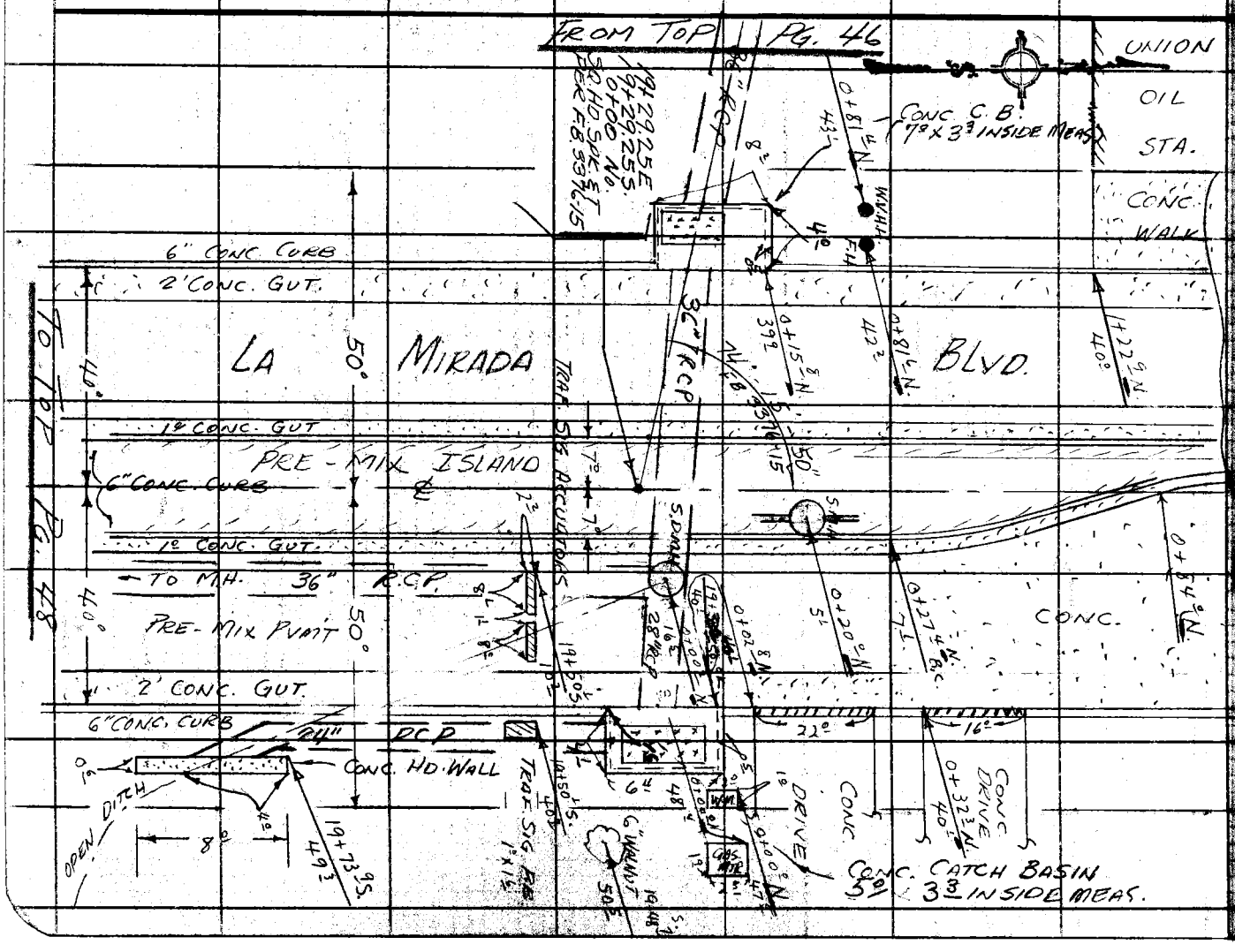

Notes Ck'd by
Map No.
Office Work
Checked
Date

Survey of
Surveyed by K. MYERS Date 9-71
Notes
Indexed R. J. GALL OCT 4 71

F.B. PG.

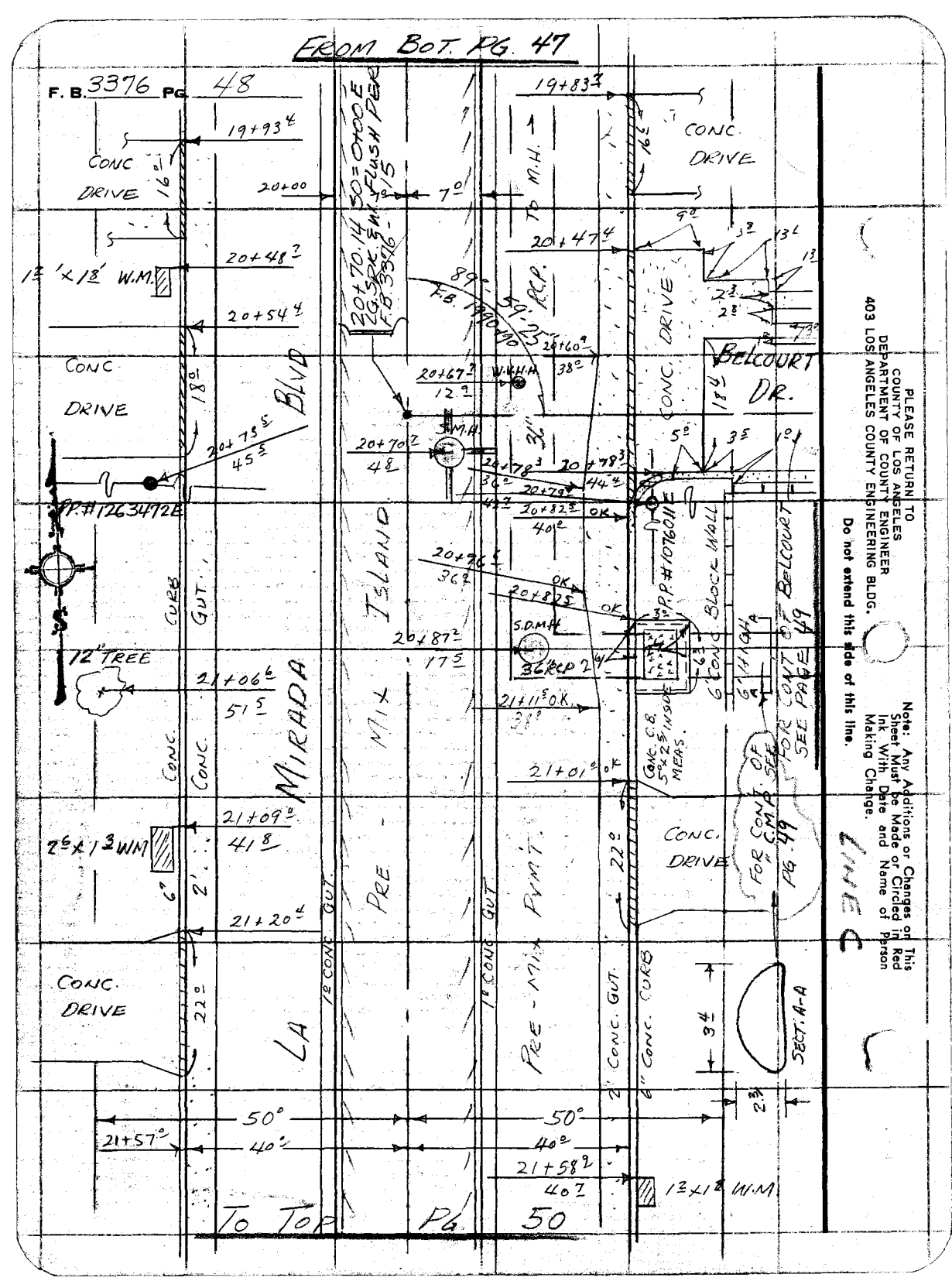

PLEASE RETURN TO
COUNTY OF LOS ANGELES
DEPARTMENT OF COUNTY ENGINEER
403 LOS ANGELES COUNTY ENGINEERING BLDG.

Do not extend this side of this line.

Note: Any Additions or Changes on This Sheet Must be Made or Circled in Red Ink With Date and Name of Person Making Change.

76F309S CE#310 3-68

PLEASE RETURN TO
COUNTY OF LOS ANGELES
DEPARTMENT OF COUNTY ENGINEER
403 LOS ANGELES COUNTY ENGINEERING BLDG.

Note: Any Additions or Changes on This Sheet Must be Made or Circled in Red Ink With Date and Name of Person Making Change.

Do not extend this side of this line.

LINE C

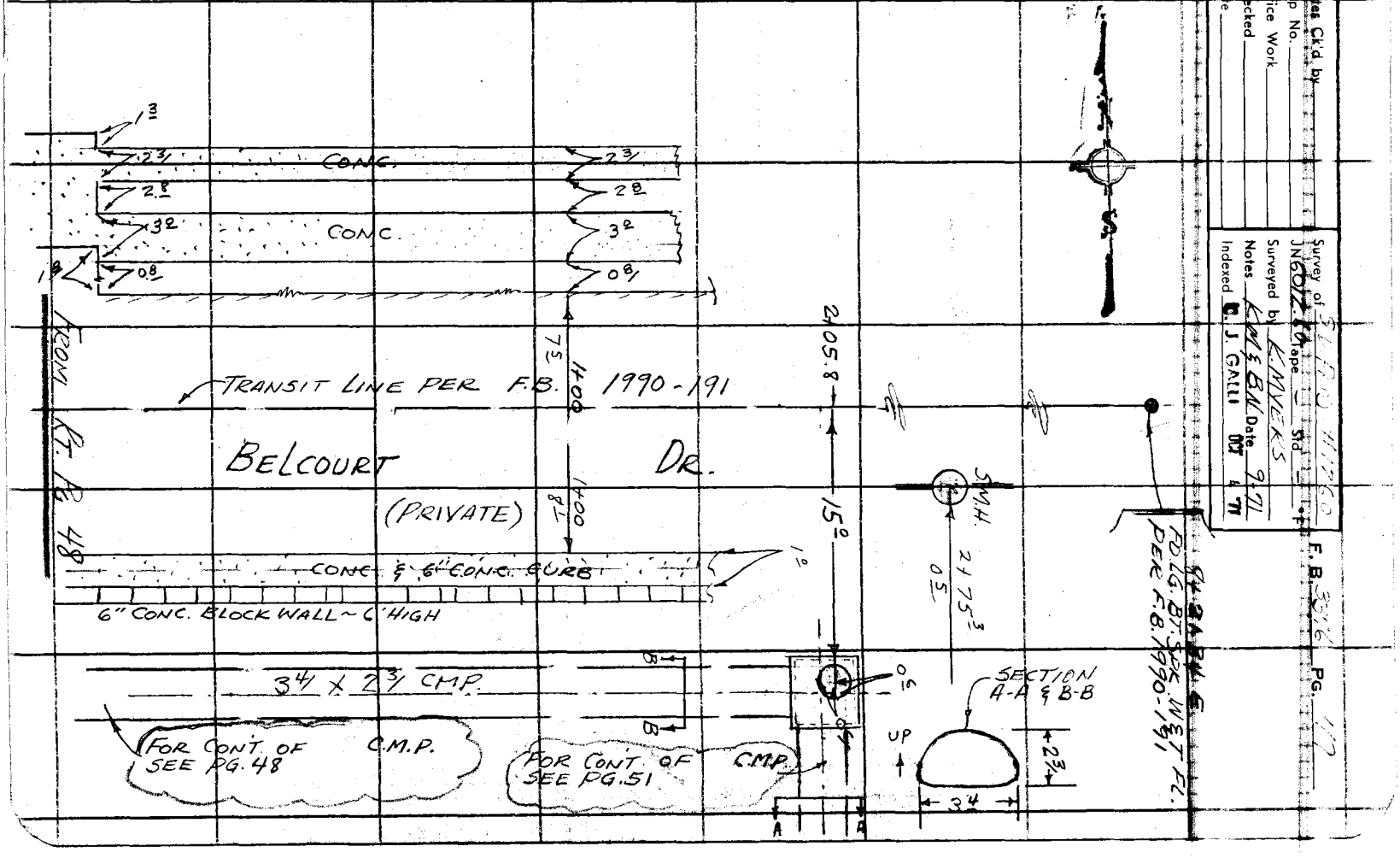

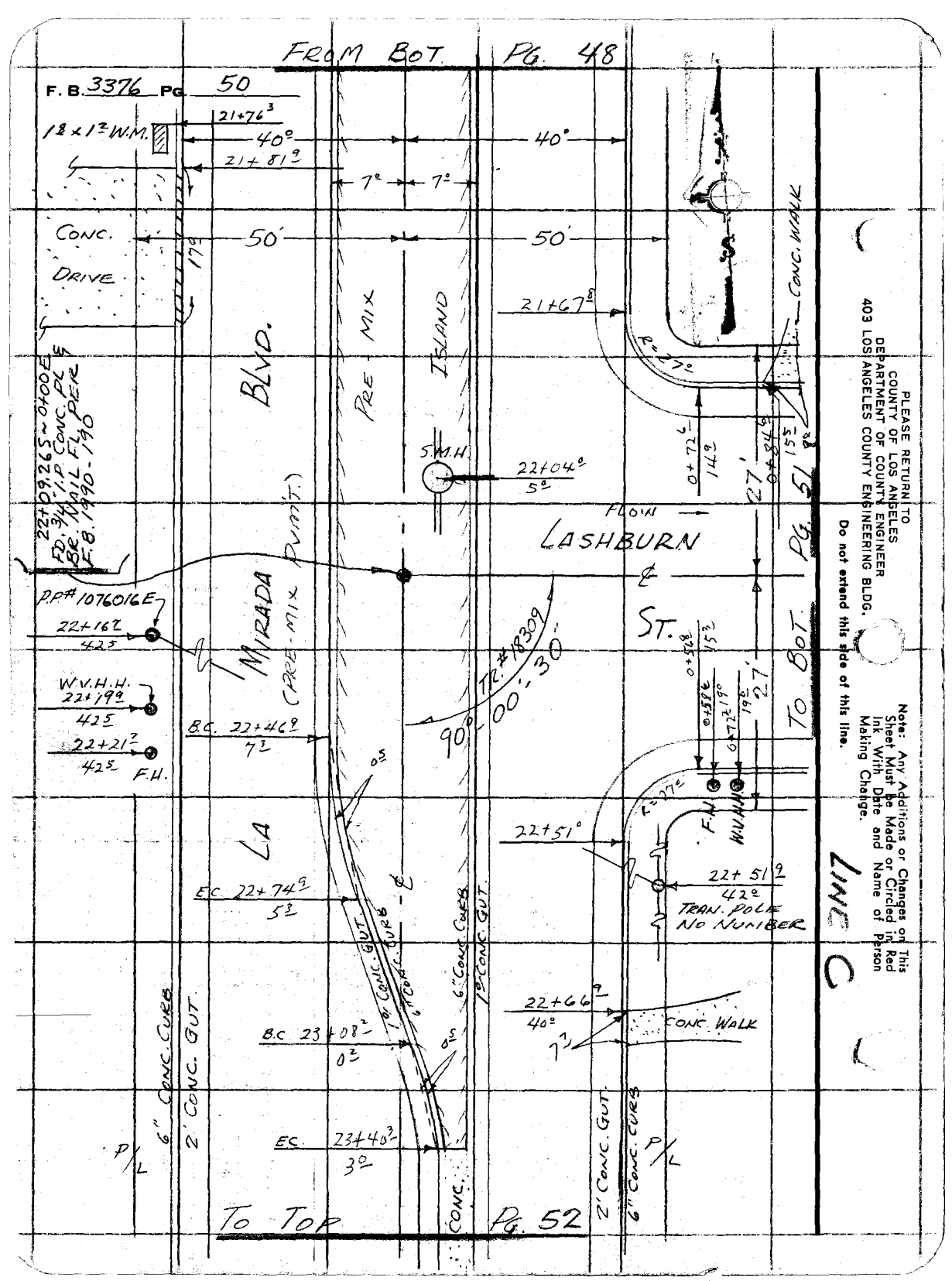

PLEASE RETURN TO
COUNTY OF LOS ANGELES
DEPARTMENT OF COUNTY ENGINEER
403 LOS ANGELES COUNTY ENGINEERING BLDG.

Do not extend this side of this line.

Note: Any Additions or Changes on This Sheet Must be Made or Circled in Red Ink With Date and Name of Person Making Change.

Notes Ck'd by	Survey of SP PROJ # [illegible]
Map No.	JN [illegible] Tape [illegible]
Office Work	Surveyed by K. MYERS
Checked	Notes K.M. & B.N. Date 9-71
Date	Indexed E. J. GALLI OCT 4 '71

F. B. 3376 PG. 51

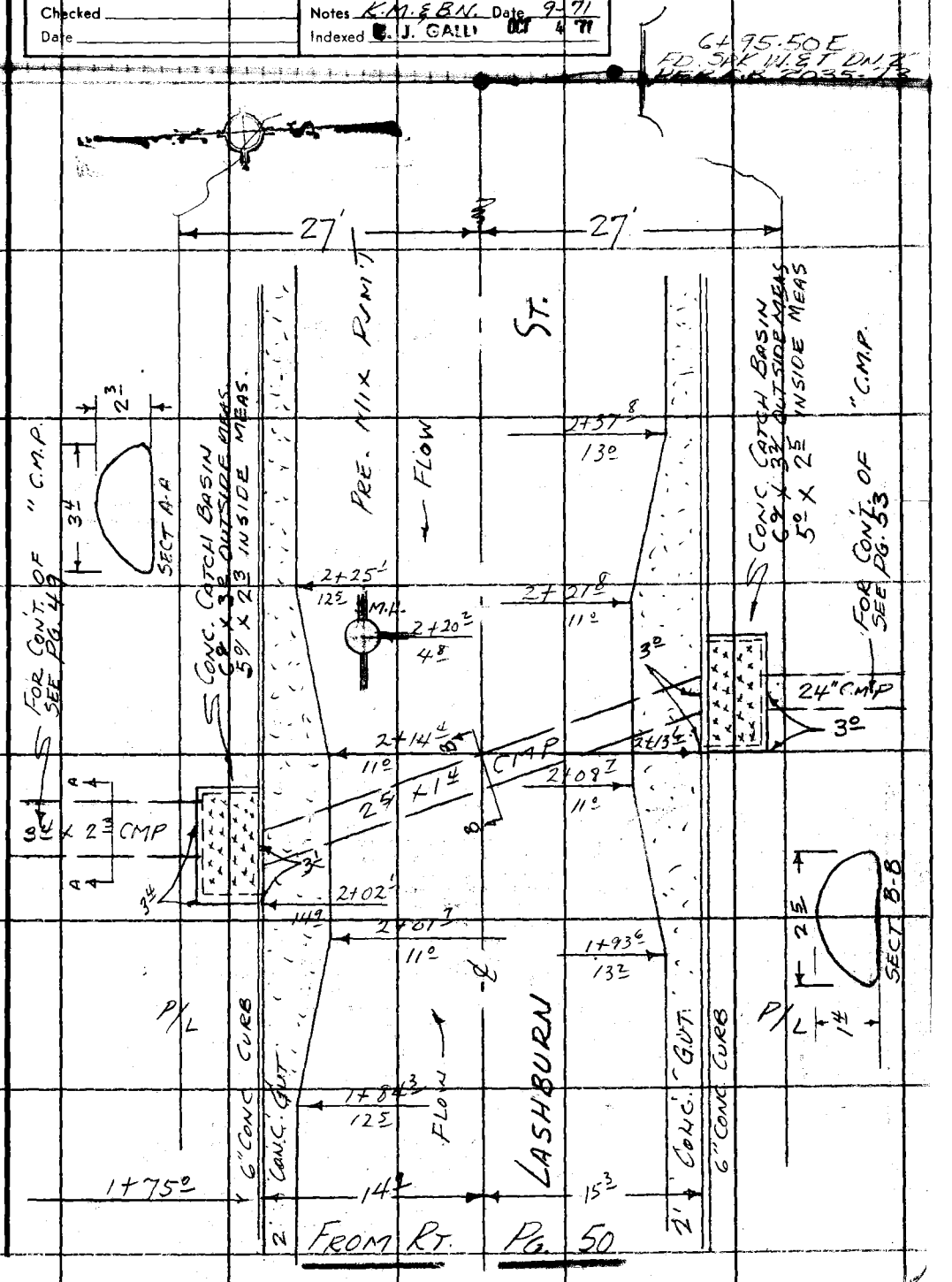

Note: Any Additions or Changes on This Sheet Must be Made or Circled in Red Ink With Date and Name of Person Making Change.

Do not extend this side of this line.

PLEASE RETURN TO
COUNTY OF LOS ANGELES
DEPARTMENT OF COUNTY ENGINEER
403 LOS ANGELES COUNTY ENGINEERING BLDG.

76F309S CE#310 3-68

F. B. 3376 PG. 52

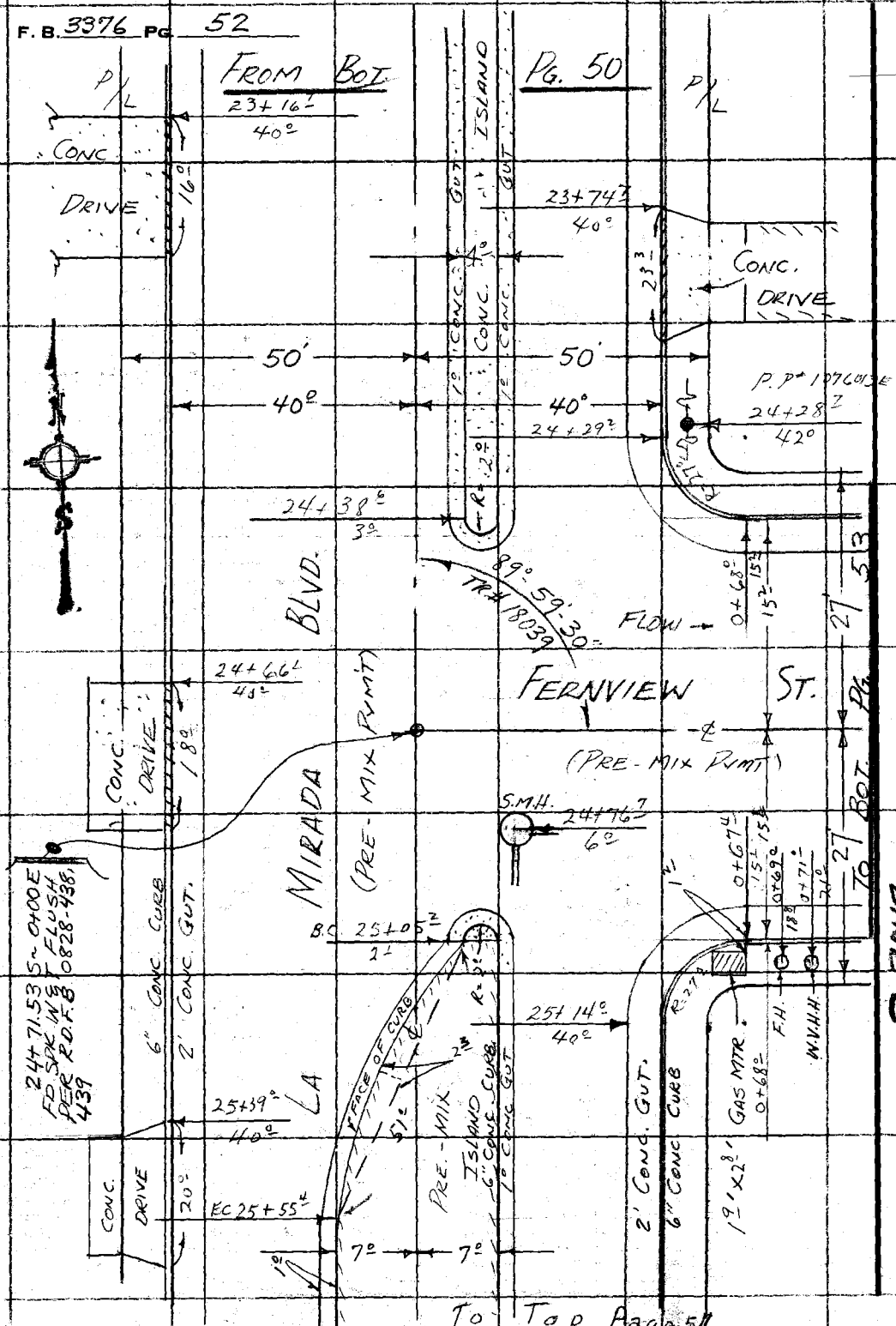

PLEASE RETURN TO
COUNTY OF LOS ANGELES
DEPARTMENT OF COUNTY ENGINEER
403 LOS ANGELES COUNTY ENGINEERING BLDG.

Do not extend this side of this line.

Note: Any Additions or Changes on This Sheet Must be Made or Circled in Red Ink With Date and Name of Person Making Change.

Notes Ck'd by	Survey of SD PROJ. #1260	F. B. 3376 PG. 53
Map No.	[illegible]	
Office Work	Surveyed by K. MYERS	
Checked	Notes K.M. & B.N. Date 9-71	
Date	Indexed [illegible] J. GAIL [illegible]	

6F 75 SOE
FD. SPK W&T DN. 2"
PER F.B. 2035-71

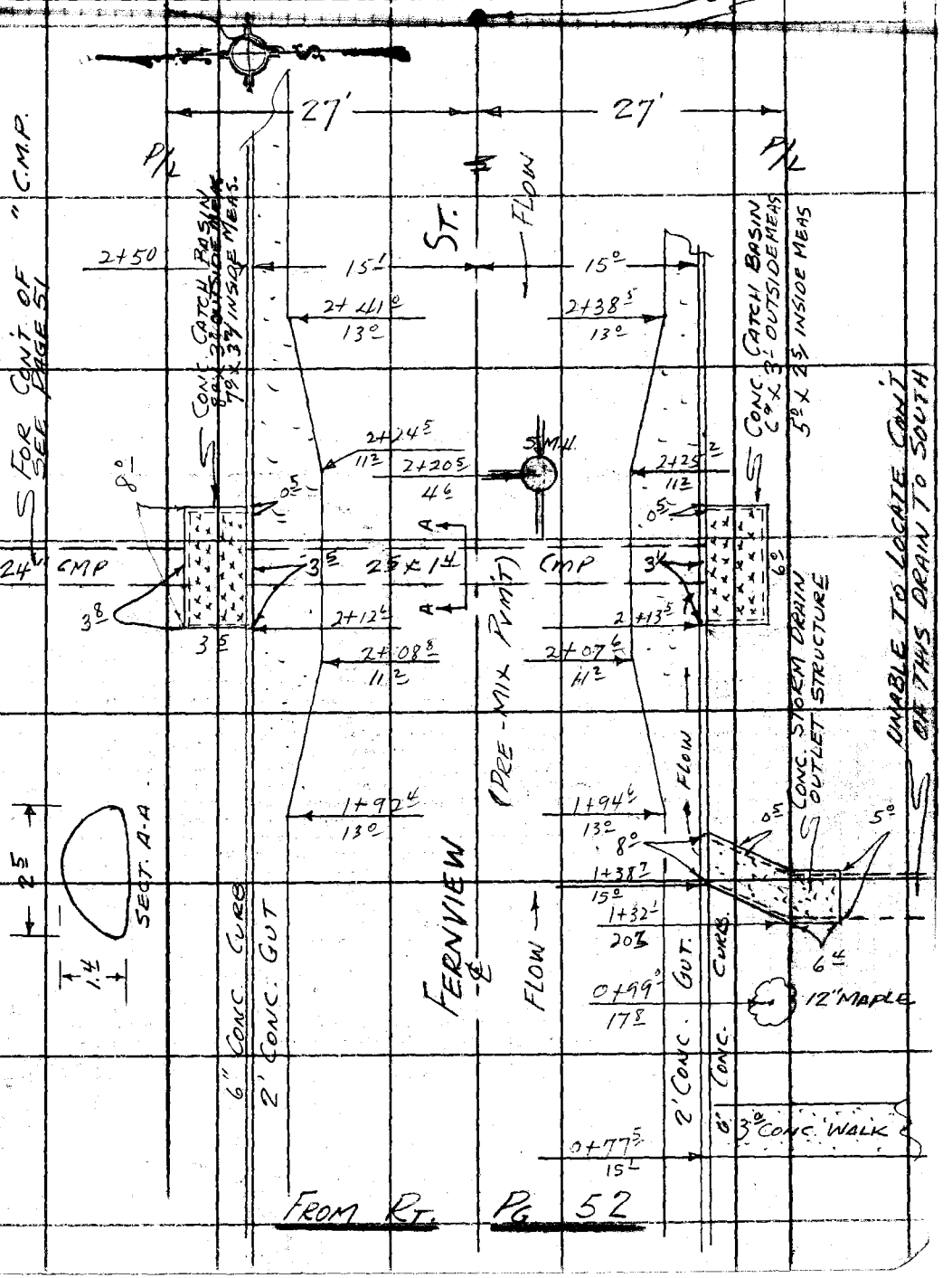

Note: Any Additions or Changes on This Sheet Must be Made or Circled in Red Ink With Date and Name of Person Making Change.

Do not extend this side of this line.

PLEASE RETURN TO
COUNTY OF LOS ANGELES
DEPARTMENT OF COUNTY ENGINEER
403 LOS ANGELES COUNTY ENGINEERING BLDG.

76F309S CE#310 3-68

F. B. 3376 PG. 54 FROM BOT. PG. 52

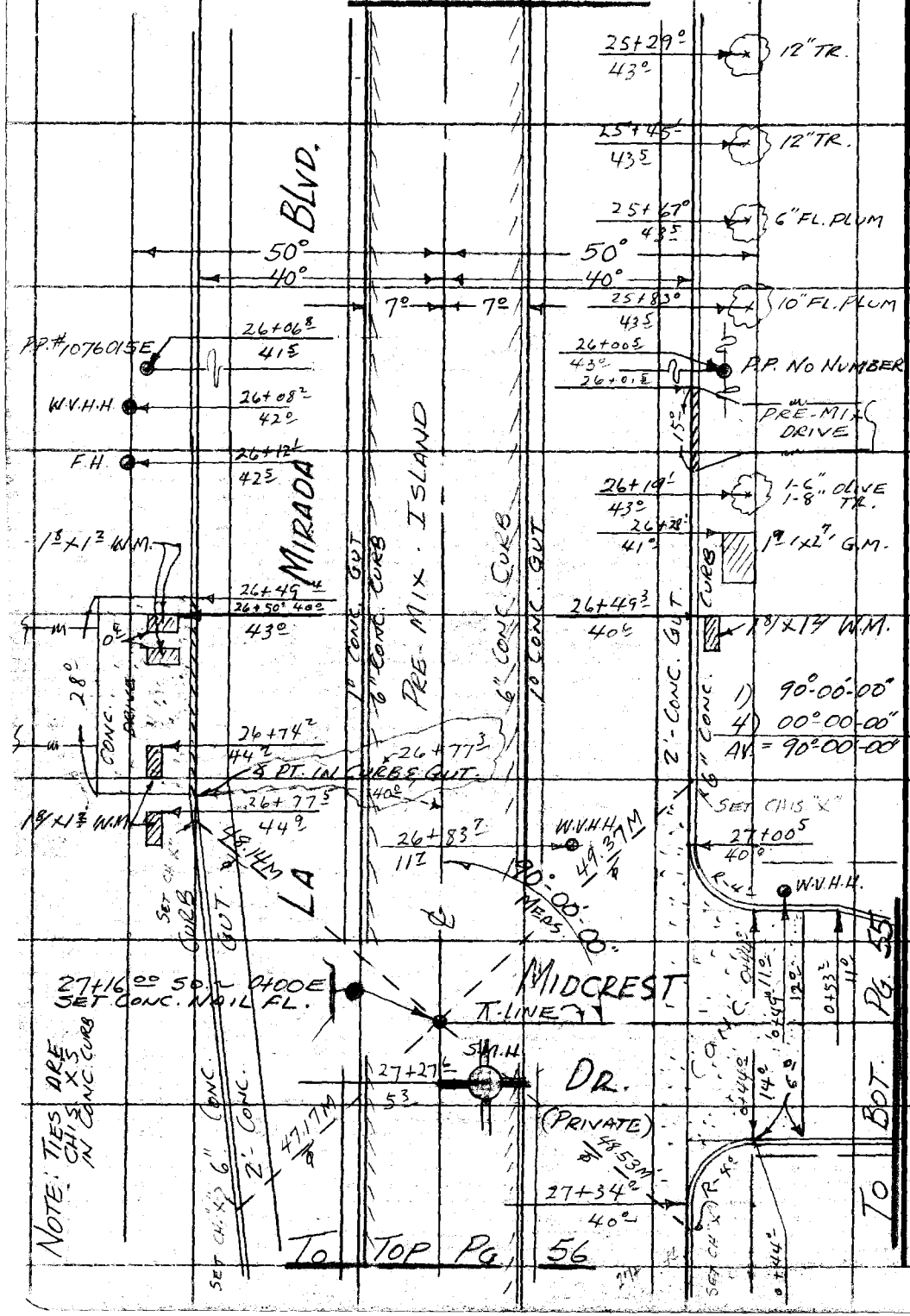

PLEASE RETURN TO
COUNTY OF LOS ANGELES
DEPARTMENT OF COUNTY ENGINEER
403 LOS ANGELES COUNTY ENGINEERING BLDG.

Do not extend this side of this line.

Note: Any Additions or Changes on This Sheet Must be Made or Circled in Red Ink With Date and Name of Person Making Change.

Notes Ck'd by	Survey of ST DIST #1260
Map No.	
Office Work	Surveyed by K. MYERS
Checked	Notes K.M. & B.N. Date 9-71
Date	Indexed J. GALL OCT 4 71

F. B. 3376 PG. 55

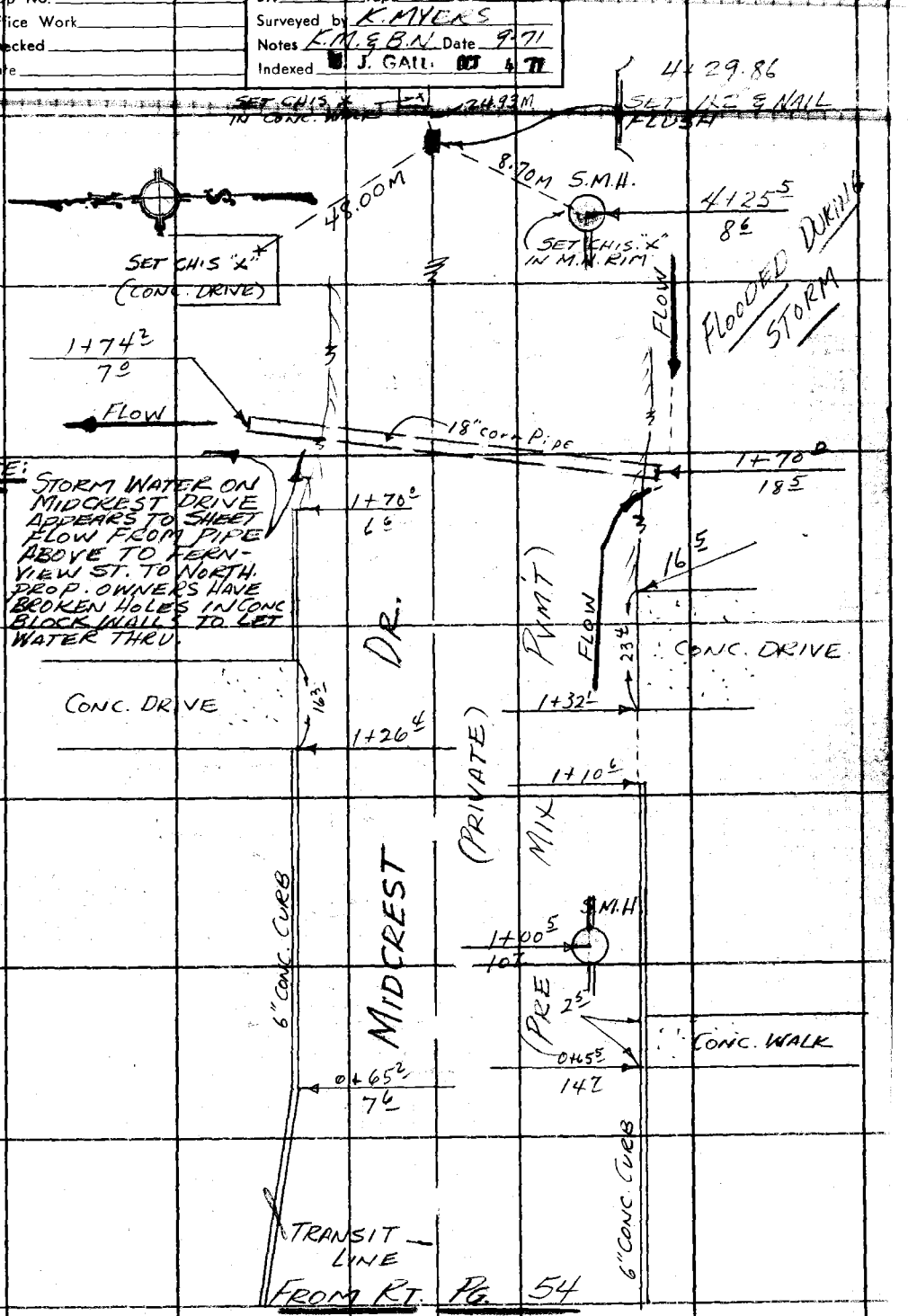

LINE C

Note: Any Additions or Changes on This Sheet Must be Made or Circled in Red Ink With Date and Name of Person Making Change.

Do not extend this side of this line.

PLEASE RETURN TO
COUNTY OF LOS ANGELES
DEPARTMENT OF COUNTY ENGINEER
403 LOS ANGELES COUNTY ENGINEERING BLDG.

76F3095 CE#310 3-68

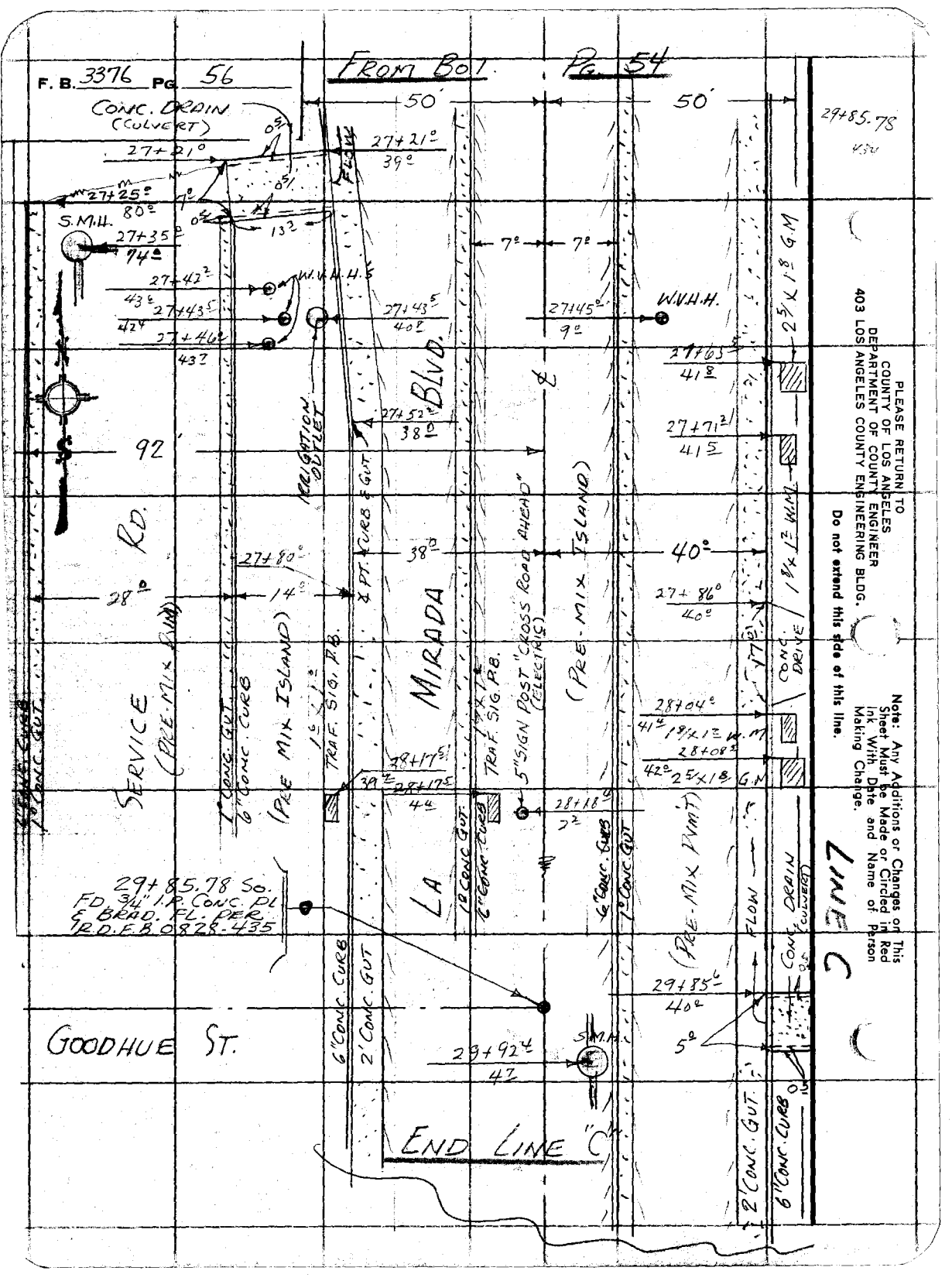
F. B. 3376 PG. 56
FROM BOT. PG. 54
50'
50'
CONC. DRAIN (CULVERT)
27+21°
27+21°
39°
27+25°
80°
S.M.H.
27+35°
74°
27+42²
43⁶
27+43⁵
42⁴
27+46²
43⁷
W.V.H.H.
27+43⁵
40°
27+45°
9°
W.V.H.H.
7°
7°
FLOW
IRRIGATION OUTLET
27+52²
38°
92'
RD.
SERVICE
(PRE-MIX PVMT)
27+80°
14°
28°
38°
40°
27+86°
40°
27+63⁵
41⁸
27+71²
41⁵
2⁵ x 1⁸ G.M.
1⁸ x 1² W.M.
CONC. DRIVE
28+04°
41⁴
1⁸ x 1² W.M.
28+08²
42°
2⁵ x 1⁸ G.M.
(PRE MIX ISLAND)
1° CONC. GUT
6" CONC. CURB
TRAF. SIG. P.B.
MIRADA BLVD.
LA
TRAF. SIG. P.B.
5" SIGN POST "CROSS ROAD AHEAD" (ELECTRIC)
(PRE-MIX ISLAND)
28+17⁵
39⁴
28+17⁵
4⁴
28+18⁴
2²
1° CONC. GUT
6" CONC. CURB
6" CONC. CURB
1° CONC. GUT
(PRE-MIX PVMT)
FLOW
CONC. DRAIN (CULVERT)
29+85.78 So.
FD. 3/4" I.P. CONC. PL
& BRAD. FL. PER
R.D.F.B. 0828-435
6" CONC. CURB
2' CONC. GUT
29+85⁶
40°
5°
GOODHUE ST.
29+92⁴
4⁷
S.M.H.
END LINE "C"
2' CONC. GUT
6" CONC. CURB
LINE C
29+85.78
PLEASE RETURN TO
COUNTY OF LOS ANGELES
DEPARTMENT OF COUNTY ENGINEER
403 LOS ANGELES COUNTY ENGINEERING BLDG.
Do not extend this side of this line.
Note: Any Additions or Changes on This Sheet Must be Made or Circled in Red Ink With Date and Name of Person Making Change.

F.B. 3376 PG. 57

Profile No. ____ Notes Red ____ Date ____ Plotted ____ Date ____ Job No. 6012.60 Division No. 11

Survey of STORM DRAIN PROJ # 1260

[redacted] Survey by K. Myers Notes B.N. Date 1-71

No. ____ Date ____ Date ____ Map No. ____ Indexed [redacted] J. GALL Date [redacted] 4 71

STORM DRAIN PROJ. # 1260

J.N. 6012.60

SEPT. 1971

CROSS SECTIONS FOR LINE "C"

NOTE: LENKER ROD USED

PARTY.

K. MYERS

B. NUNEZ

M. BUSTRUM

D. PRIEBE

STATION	B.S.	H.I.	F.S.	ELEV.

NOTE: ANY ADDITIONS OR CHANGES ON THIS SHEET MUST BE MADE OR CIRCLED IN RED INK, WITH DATE AND NAME OF PERSON MAKING CHANGE.

LINE C

Do not extend notes this side of this line.

PLEASE RETURN TO
LOS ANGELES COUNTY ENGINEER
403 LOS ANGELES COUNTY ENGINEERING BLDG.

76-L298 CE 307 3-61

76-L298 CE 307 3-61

PLEASE RETURN TO
LOS ANGELES COUNTY ENGINEER
403 LOS ANGELES COUNTY ENGINEERING BLDG.

NOTE: ANY ADDITIONS OR CHANGES ON THIS SHEET MUST BE MADE OR CIRCLED IN RED INK, WITH DATE AND NAME OF PERSON MAKING CHANGE

Do not extend notes this side of this line. LINE C

STATION	B.S.	H.I.	F.S.	ELEV.	Left (WEST)	Right (EAST)
BMSD 1186				181 40	BMSD 1186 El. = F.B. 3376-20	
					L&T SE cor. bridge over Leffingwell Creek on Colima Rd.	
1+00 Northerly ON Colima Rd.					1+00 N&S Angle Pt. Proposed ℄ Fd. CE Mon. in well per F.B. 3376-7	
1+00				180 81		℄ pvt.
1+09.5				180 84		℄
				180 72	2.8 Bot pvt	
				181 09	2.8 Top pvt	
				181 05	9.5 cor pvt walk	
1+12.6				180 82		℄
				181 05	2.8 Edge	
1+25.9 Begin Curb				180 82		℄
				181 00		10.0 crown
				180 56		26.0 Edge pvt.
				180 2		33.0 Fence line
				180 65	15.8 = 1/4	
				180 31	29.5 gut out	
				180 18	31.5 gut in	
				180 80	31.5 T.C.	
2+00				180 00		℄
				180 15		8.5 crown Rd.

F.B. 3376 Pg. 58 2 Job No. 6012.60 Division No. 11 Notes Red. Plotted Profile
Survey of STORM DRAIN PROJ. #1260 Date Date No. X-Sec.
Survey by K. MYERS Notes B. NUNEZ Notes Chkd. Checked
Indexed [redacted] J. GALL Date Date Date No.

76-L298 CE 307 3-61

PLEASE RETURN TO
LOS ANGELES COUNTY ENGINEER
403 LOS ANGELES COUNTY ENGINEERING BLDG.

NOTE: ANY ADDITIONS OR CHANGES ON THIS SHEET MUST BE MADE OR CIRCLED IN RED INK, WITH DATE AND NAME OF PERSON MAKING CHANGE.

Do not extend notes this side of this line. LINE C

STATION	B.S.	H.I.	F.S.	ELEV.	Left (WEST)	Right (EAST)
2+00	N. ON COLIMA RD.			17978		18.5
				17913		28.5 B.
				17934		28.5 T.C.
				17978	15.8 ½	
				17954	29.5 gut out	
				17943	31.5 gut in	
				18006	31.5 T.C.	
2+29.3	S.D.J.C.			17905		34.4 Storm Drain J.C.
18" outlet	STORM DRAIN			17236		
18" Inlet	" "			17253		
2+50.3	SDJC			17820		
18" outlet	STORM DRAIN			17340		
18" inlet	" "			17360		
2+67.65 Int.				17870		
2+69.0	S.M.H.			17866	N 8" Inlet No. 12" Inlet E.	21.4 right 12" Outlet So.
				17866	S Rim 178.67 178.67	178.67
				17867	R Incas 13.82 13.33	13.80
				17868	W TP 164.85 165.34	164.87
8" Inlet No				16418	Dia 0.67 1.00	1.00
12" Inlet E.				16434	Inv. 164.18 Inv. 164.34	Inv. 163.87
12" Outlet So.				16387		

Profile Notes Red ____ Plotted ____ Job No. 6012.60 Division No. 11 F.B. 3376 Pg. 57
No. ____ Date ____ Date ____ Survey of STORM DRAIN PROJ. # 1260
No. ____ Date ____ Date ____ Map No. ____ Indexed J. GALL Date ____

76-L298 CE 307 3-61

PLEASE RETURN TO
LOS ANGELES COUNTY ENGINEER
403 LOS ANGELES COUNTY ENGINEERING BLDG.

NOTE: ANY ADDITIONS OR CHANGES ON THIS SHEET MUST BE MADE OR CIRCLED IN RED INK. WITH DATE AND NAME OF PERSON MAKING CHANGE

Do not extend notes this side of this line. LINE C

STATION	B.S.	H.I.	F.S.	ELEV.	Left (WEST)	Right (EAST)
2+86^{3} C.B.				17827	N. ON COLIMA RD.	59^{2}
18" outlet				17432		
2+85				17852		℄ Brk
3+19^{5} S.D.J.C.				17865	31^{9}	
36" Outlet				17305		
3+27^{2} Mid. C.B. (TOP)				17870		℄
				17881		6^{5} crown
				17865		16^{0} Brk. put
				17790		24^{0} gut out
				17768		26^{0} gut in
				17832		26^{0} T.C.
				17847	16^{0} = 1/4	
				17814	29^{9} gut out	
				17787	31^{9} gut in FL.	
				17861	31^{9} T.C. @ CATCH BASIN	
3+77^{2}				17899		℄
				17[illegible]		6^{5} crown put
				17894		16^{0} Brk put
				17810		24^{0} gut out
				17795		26^{0} gut in
				17807		26^{0} T.C.

F.B. 3376 Pg. 60

Job No. 6012.60 Division No. 11 Notes Red ____ Plotted ____ Profile ____

Survey of STORM DRAIN PROJ. #1260 Date ____ Date ____ No. ____

Survey by K. MYERS Notes B. NUNEZ Notes Chkd. ____ Checked ____ X-Sec. ____

Indexed [illegible] J. GALLI Date ____ Date ____ Date ____ No. ____

76-L298 CE 307 3-61

178.[illegible]

PLEASE RETURN TO
LOS ANGELES COUNTY ENGINEER
403 LOS ANGELES COUNTY ENGINEERING BLDG.

NOTE: ANY ADDITIONS OR CHANGES ON THIS SHEET MUST BE MADE OR CIRCLED IN RED INK. WITH DATE AND NAME OF PERSON MAKING CHANGE.

Do not extend notes this side of this line. LINE C

STATION	B.S.	H.I.	F.S.	ELEV.	Left (WEST)	Right (EAST)
3+77.2	N. ON COLIMA RD.			17860	16.0 1/4	
				17823	29.9 gutout	
				17803	31.9 gut in	
				17871	31.9 T.C.	
					1+00 Southerly ℄ Pt. Prop. ℄ Fd. [illegible] Mon. in well Per F.B. 3376-7	
1+00	GOING S. ON COLIMA RD.			18081	LEFT (EAST)	℄ (put) RT. (WEST)
1+05.9	[illegible] conc. BRIDGE			18088		℄
				18073		1.9 Bot conc.
				18140		1.9 Top conc.
				18141		3.8 walk
				18149		9.2 Edge walk
				18107	10.2 ctr. rd.	
				18070	22.0 Bot conc.	
				18142	22.0 Top conc.	
1+17.1				18095		
				18082		1.9 Bot
				18143		1.9 Top
						Bot
				18107	10.0 Ctr. road.	

Profile Notes Red ____ Plotted ____ Job No. 60126 Division No. 11 F.B. 3376 Pg. 61
No. ____ Date ____ Date ____ Survey of STORM DRAIN PROJ. #1260
[redacted] Notes B.N. Date Sept. 11
No. ____ Date ____ Date ____ Map No. ____ Indexed S. J. GALLI Date [redacted]

76-L298 CE 307 3-61

PLEASE RETURN TO
LOS ANGELES COUNTY ENGINEER
403 LOS ANGELES COUNTY ENGINEERING BLDG.

NOTE: ANY ADDITIONS OR CHANGES ON THIS SHEET MUST BE MADE OR CIRCLED IN RED INK, WITH DATE AND NAME OF PERSON MAKING CHANGE

Do not extend notes this side of this line. LINE C

STATION	B.S.	H.I.	F.S.	ELEV.	LEFT (EAST)	RIGHT (WEST)
1+37	S. ON	COLIMA	RD.	180.66	22° Bot	
				181.44	22° Top	
					dirt	
				180.97		℄
1+37½				180.88		1° Bot
				181.47		1° Top
				181.31		3° Edge walk
				181.30		9° Edge walk
				181.08	10° ctr road	
				180.67	22° Bot.	
				181.46	22° Top	
1+49 End Bridge				180.86		Bot dirt
				181.43		1° Bot
				180.77	22° Bot	1° Top
				181.40	22° Top	
1+65 S.M.H				180.35 N	24" o/s	
				180.27 S	Rim 180.26	180.26 180.26
				180.26 E	Invs 17.02	16.67 17.04
				180.27 W		
Inlet No.				162.24	T.P 163.24	163.59 163.22
Inlet E.				162.92	Dia 1.00	0.67 1.00
Outlet So.				162.22	In. No. Inv. 162.24 In. E.	162.92 Out S. 162.22
1+67 Begin curb	ON W. SIDE			181.03		℄
Colima Rd.				180.82		16° = 1/4
				180.44		30° gut out

F.B. 3376 Pg. 62 | Job No. 6012.60 | Division No. 11 | Notes Red | Plotted | Profile
Survey of STORM DRAIN PROJ. #1260 | Date | No. | X-Sec.
Survey by K. MYERS | Notes B. NUNEZ | Notes Chkd. | Checked | Date | No.
Indexed [redacted] J. GALLI | Date | Date

76-L298 CE 307 3-61

PLEASE RETURN TO
LOS ANGELES COUNTY ENGINEER
403 LOS ANGELES COUNTY ENGINEERING BLDG.

NOTE: ANY ADDITIONS OR CHANGES ON THIS SHEET MUST BE MADE OR CIRCLED IN RED INK, WITH DATE AND NAME OF PERSON MAKING CHANGE.

Do not extend notes this side of this line. LINE C

STATION	B.S.	H.I.	F.S.	ELEV.	Left (EAST)	Right (WEST)
1+67.5	S. ON COLIMA RD.			18031		32° gwt
				18094		32° 7 C
				18101	10° crown rd.	
				18052	23° Edge pvt.	
				1794	34° dirt	
1+72.8				18053	23° Edge pvt	
				1798	28° Top brk.	
				17757	31° Top culvert	
				17500	34° F.L. 24" C.M.P.	
				1754	37° Top culvert	
				1783	40° Top brk dirt.	
1+90° S.M.H.				18028	24°	
				18031 S	12" Inlet No.	
				18027 E	Rim 18030	
				18032 W	Inv. 1720	
12" Outlet No.				16210	T.P. 163.10	
					Dia 1.00	
					Inv. 162.10	
2+00				18085		℄
2+50				18058		℄
				18054		16° = 1/4

Profile Notes Red ____ Plotted ____ Job No. 6012.60 Division No. 11 F.B. 3576 Pg. 63
No. ____ Date ____ Date ____ Survey of STORM DRAIN PROJ. #1260
X-Sec. Notes Chkd. ____ Checked ____ Survey by K. MYERS Notes E.W. Date Sept. '61
No. ____ Date ____ Date ____ Map No. ____ Indexed E. J. GALLI Date ____

76-L298 CE 307 3-61

PLEASE RETURN TO
LOS ANGELES COUNTY ENGINEER
403 LOS ANGELES COUNTY ENGINEERING BLDG.

NOTE: ANY ADDITIONS OR CHANGES ON THIS SHEET MUST BE MADE OR CIRCLED IN RED INK, WITH DATE AND NAME OF PERSON MAKING CHANGE

Do not extend notes this side of this line. LINE C

STATION	B.S.	H.I.	F.S.	ELEV.	LEFT (EAST)	RIGHT (WEST)
2+50	S. ON	COLIMA	RD.	18026		30° gut out
				18006		32° gut in
				18070		32° T.C.
				18048	10° crown rd.	
				18014	23° edge pvt.	
				1795	28° Top brk	
				1761	33° Bot	
				1780	37° Top brk	
				1792	47°	
3+00				18030		℄
				18024	10° pvt	
				17984	23° edge pvt.	
				17962	33° pvt	
				1795	37° dirt	
				1802	47° dirt	
3+11.4				18018		℄
				18001		16° = ℄
				17966		30° gut out
				17953		32° gut in
				18014		32° T.C.
				18015	10° crown rd.	

F.B. 3376 Pg. 64 8

Job No. 6012.60 Division No. 11 Notes Red ____ Plotted ____ Profile ____

Survey of STORM DRAIN PROJ. #1260 Date ____ Date ____ No. ____

Survey by K. MYERS Notes B. NUNEZ Notes Chkd. ____ Checked ____ X-Sec. ____

Indexed [redacted] J. GALL Date ____ Date ____ Date ____ No. ____

76-L298 CE 307 3-61

PLEASE RETURN TO
LOS ANGELES COUNTY ENGINEER
403 LOS ANGELES COUNTY ENGINEERING BLDG.

NOTE: ANY ADDITIONS OR CHANGES ON THIS SHEET MUST BE MADE OR CIRCLED IN RED INK, WITH DATE AND NAME OF PERSON MAKING CHANGE.

Do not extend notes this side of this line. LINE C

STATION	B.S.	H.I.	F.S.	ELEV.	Left (EAST)	Right (WEST)
5+11.4	So. ON	COLIMA	RD.	17979	23° adge pot.	
				17578	30.6 F.L. 12" pipe	
				1781	37° Top bk	
				1795	47° [illegible]	
					Left (SOUTH)	Right (NORTH)
					0+00 West	
					Fd 1" IP conc. plug & Brass [illegible] on old ℄ Colima Rd. Per F.C. F.B. 3139-[illegible]	
0+00	W. ON	LEFFINGWELL CRK.		18101		℄
0+22°				1808		10° Top bank
0+26°				1802		4° Top bank
				1667		22° [illegible]
				16859		40.8 Inv. 24" C.M.
				1667		42.8 Bot
				1756		54.5 Top bk
				1759		59.8 [illegible]
0+30.3	24" C.M.			16900		40.8
0+40°				1800		℄ Brk
0+50°				1784		℄
0+52.8				1780		℄
				1776		7° Top Bank

Profile Notes Red ____ Plotted ____ Job No. 6012.60 Division No. 11 F.B. 3376 Pg. 65
No. ____ Date ____ Date ____ Survey of STORM DRAIN PROJ #1260
[redacted] [redacted] [redacted] [redacted] [redacted] [redacted]
No. ____ Date ____ Date ____ Map No. ____ Indexed [redacted] J. GALL Date [redacted]

76-L298 CE 307 3-61 173.60

PLEASE RETURN TO
LOS ANGELES COUNTY ENGINEER
403 LOS ANGELES COUNTY ENGINEERING BLDG.

NOTE: ANY ADDITIONS OR CHANGES ON THIS SHEET MUST BE MADE OR CIRCLED IN RED INK, WITH DATE AND NAME OF PERSON MAKING CHANGE

Do not extend notes this side of this line. LINE C

STATION	B. S.	H. I.	F. S.	ELEV.	LEFT (SOUTH)	RIGHT (NORTH)
0+52.5	W. ON LEFFINGWELL CREEK			1666		20.5 Bot
				16989		39.5 Invert C.M.P.
				1666		40.5 Bot
				1759		53.5 Top bnk
				1762		59.5 Bot Fence
				1784	9.7 Bot blockwall	
				18081	9.7 Top " "	
0+56.0				1666		40.7
0+62.2				1776		℄
				1772		8.7 top
				1666		20.7
1+00				1759		℄
				1756		5.0 Top bank
				1666		16.5 Bot
				1666		36.5 Bot
				1753		52.0 Top bank
				1757		56.0 bot Fence
				1759	5.0 Bot blockwall	
				17820	5.0 Top blockwall	
1+25.0				1753		℄
				1753		2.0 Top bank

F.B. 3376 Pg. 66 Job No. 6012.60 Division No. 11 Notes Red Plotted Profile
Survey of STORM DRAIN PROJ. #1260 Date Date No. X-Sec.
Survey by K. MYERS Notes B. NUNEZ Notes Chkd. Checked No.
Indexed J. GALLI Date Date Date

76-L298 CE 307 3-61

17393

PLEASE RETURN TO
LOS ANGELES COUNTY ENGINEER
403 LOS ANGELES COUNTY ENGINEERING BLDG.

NOTE: ANY ADDITIONS OR CHANGES ON THIS SHEET MUST BE MADE OR CIRCLED IN RED INK, WITH DATE AND NAME OF PERSON MAKING CHANGE.

Do not extend notes this side of this line.

STATION	B.S.	H.I.	F.S.	ELEV.	Left (SOUTH)	Right (NORTH)
1+25°	W. ON LEFFINGWELL CRK.			1663		12° Bot
				1663		32.5 Bot
				1754		48° Top bank
				1752		52.5 Bot block wall
				1753	10° Bot block wall	
				17752	10° Top wall	
					Left (NORTH)	Right (SOUTH)
					0+00 East - S&T on old ℄ Colim Rd. - 10.00 No. of 1" I.P. & tack Pa. F.B.	
	E. ON LEFFINGWELL CREEK					
0+00				18101		℄
0+21.7				1778		℄
				17343	11° Inv. 12" Clay pipe	
0+25.8				16916	15° Inv. 24" C.M.P.	
0+28.3				16844	33° Inv. 18" C.M.P.	
0+43° E.C.				1777		℄
				1775	2° Top Bank	
				1674	13.4 Bot	
				1674	33.8 Bot	
				1790	49.5 Top bank	
				1775		5.8 Ground

Profile Notes Red ____ Plotted ____ Job No. 6012600 Division No. 11 F.B. 3376 Pg. 67

No. ____ Date ____ Date ____ Survey of Storm Drain Proj # 1260

[redacted]

No. ____ Date ____ Date ____ Map No. ____ Indexed [redacted] J. GALL Date [redacted]

76-L298 CE 307 3-61

PLEASE RETURN TO
LOS ANGELES COUNTY ENGINEER
403 LOS ANGELES COUNTY ENGINEERING BLDG.

NOTE: ANY ADDITIONS OR CHANGES ON THIS SHEET MUST BE MADE OR CIRCLED IN RED INK, WITH DATE AND NAME OF PERSON MAKING CHANGE

Do not extend notes this side of this line. LINE C

STATION	B.S.	H.I.	F.S.	ELEV.		Left (NORTH)	Right (SOUTH)
0+50				1774			℄
E. ON LEFFINGWELL CREEK				1772		2° T.B.	
				1776			25° dirt
				1790			50° dirt
0+72° SMH				17723	N	C³	
				17720	S	8" Inlet east	8" Outlet west
				17724	E	Rim 177.22	Rim 177.22
				17718	W	meas 9.22	meas 9.62
				—		T.P. 168.00 ✓	T.P. 167.60 ✓
8" Inlet east				16733 ✓		Dia 0.67	Dia 0.67
8" Outlet west				16693 ✓		Inv. 167.33 ✓	Inv. 166.93 ✓
1+00				1769			℄
				1766		11⁵ top bank	
				1777			25° dirt
				1793			50° dirt
1+31.60				1768			℄
1+63.9				1771			℄
				1770			6°
				1769		12° Top bank	
2+00				1775			℄
				1776			6⁶ Bot wall

F.B. 3376 Pg. 68 12

Job No. 6012.60 Division No. 11 Notes Red Plotted Profile

Survey of STORM DRAIN PROJ. #1260 Date Date No. X-Sec.

Survey by K. MYERS Notes B. NUNEZ Notes Chkd. Checked Date No.

Indexed J. GALLI Date Date

76-L298 CE 307 3-61

PLEASE RETURN TO
LOS ANGELES COUNTY ENGINEER
403 LOS ANGELES COUNTY ENGINEERING BLDG.

NOTE: ANY ADDITIONS OR CHANGES ON THIS SHEET MUST BE MADE OR CIRCLED IN RED INK, WITH DATE AND NAME OF PERSON MAKING CHANGE.

Do not extend notes this side of this line. LINE C

STATION	B.S.	H.I.	F.S.	ELEV.	Left (NORTH)	Right (South)
2+00	E ON	LEFFINGWELL CRK.		1774	7° Top bank	
				1672	18°	Bot
2+32.9	B.C.			1780		℄
				1780		7°
				1780	5° Top bank	
				1674	16° Bot	
				1674	36.4 Bot	
				1791	54.3 Top bank	
3+00				1783		℄
				1784		5.8 Bot block
				1782	5° Top bank	
				1673	15.4 Bot	
				1673	35.8 Bot	
				1793	51° Top bank	
3+84.9	S.M.H.			17938	W 8" Outlet west	8" Inlet So.
				17937	S Rim 179.37	Rim 179.37
				17938	E Meas 9.00	Meas 8.89
				17937	W T.P. 170.37 ✓	T.P. 170.48 ✓
8" Outlet west				16970 ✓	Dia 0.67	Dia 0.67
8" Inlet So				16981 ✓	Inv. 16970 ✓	Inv. 169.81 ✓
3+87.4				1793		℄

Profile Notes Red ____ Plotted ____ Job No. 60126D Division No. 11 F.B. 33/6 Pg. 69
No. ____ Date ____ Date ____ Survey of [illegible] H 1260
X-Sec. Notes Chkd. ____ Checked ____ Survey by [illegible] Notes [illegible] Date ____
No. ____ Date ____ Date ____ Map No. ____ Indexed C. J. GALL Date OCT 4 71

76-L298 CE 307 3-61 17226

PLEASE RETURN TO
LOS ANGELES COUNTY ENGINEER
403 LOS ANGELES COUNTY ENGINEERING BLDG.

NOTE: ANY ADDITIONS OR CHANGES ON THIS SHEET MUST BE MADE OR CIRCLED IN RED INK, WITH DATE AND NAME OF PERSON MAKING CHANGE

Do not extend notes this side of this line. LINE C

STATION	B.S.	H.I.	F.S.	ELEV.	Left (NORTH)	Right (SOUTH)
3+87.5	E. ON LEFFINGWELL CRK			1793		10.2 Bot Blockwall
				1793	3.0 Top bank	
				1673	16.0 Bot	
				1673	36.4 Bot	
				1791	51.0 Top bank	
T.P				17493		
BM SD1186				18140	BM SD 1186 El. 181.396 F.B. 3376-20	
E'LY ON OPEN DITCH					0+08.43 South = 0+00 Ely.	
					Fd. Sq.hd. Spk. & T Per F.B. 3376-7	
BM SD1186				18140	BM SD 1186 El. 181.396 Per F.B. 3376-20	
0+00					LEFT (N'LY)	RIGHT (S'LY)
0+83.4				16818		8.5 cor. conc. collar
0+84.1				16731		℄ Bot.
0+87.8				16836		℄ Invert 6' pipe
				16961		2.3 conc.
				1719		8.6 Brk
				1770		16.1 Top bank
				16848	0.8 conc.	
				16732	8.0 edge conc.	

F.B. 3376 PG. 70

Job No. 6012.60 Division No. 11 Notes Red Plotted Profile

Survey of STORM DRAIN PROJ. #1260 Date Date No. X-Sec.

Survey by K. MYERS Notes B. NUNEZ Notes Chkd. Checked

Indexed J. GALLI Date Date No.

76-L298 CE 307 3-61

PLEASE RETURN TO
LOS ANGELES COUNTY ENGINEER
403 LOS ANGELES COUNTY ENGINEERING BLDG.

NOTE: ANY ADDITIONS OR CHANGES ON THIS SHEET MUST BE MADE OR CIRCLED IN RED INK, WITH DATE AND NAME OF PERSON MAKING CHANGE.

Do not extend notes this side of this line. LINE C

STATION	B.S.	H.I.	F.S.	ELEV.	Left (NLy)	Right (SLy)
0+97.9	ELY ON OPEN DITCH			17224		3° edge pipe
"				1760		9° cor. conc.
1+07.0				17162	3° edge pipe	
"				16910	8° Edge conc.	
1+13.4				1741	1° top pipe	
1+19.4				1761		℄ top bank
1+25.3				1756	7.5 cor. conc.	
1+48.0				1768		℄ Top brk
				1773		11.3 brk
				1788		18° top brk
				1778		26° dirt
				1785		50° dirt
1+56.1				1755		℄ Brk
				1747		9° bot brk
				1788		20° Top brk
				1777		26° dirt
				1767	5.5	
1+62.1				16978		℄ Invert 6" CMP
				1735		9° brk
				1787		19° Top brk
				1795		20° dirt

Profile Notes Red ____ Plotted ____ Job No. 6012.60 Division No. 11 F.B. 3376 Pg. 71
No. ____ Date ____ Date ____ Survey of [illegible] #1260
X-Sec. Notes Chkd. ____ Checked ____ Survey by [illegible] Notes [illegible]
No. ____ Date ____ Date ____ Map No. ____ Indexed E. J. GALL Date [illegible] 4 '71

76-L298 CE 307 3-61 175.09

PLEASE RETURN TO
LOS ANGELES COUNTY ENGINEER
403 LOS ANGELES COUNTY ENGINEERING BLDG.

NOTE: ANY ADDITIONS OR CHANGES ON THIS SHEET MUST BE MADE OR CIRCLED IN RED INK. WITH DATE AND NAME OF PERSON MAKING CHANGE

Do not extend notes this side of this line. LINE C

STATION	B. S.	H. I.	F. S.	ELEV.	Left (N'Ly)	Right (SLy)
1+62'	ELY ON OPEN DITCH			1767	11.5 top brk	
"				1771	21.5 dirt	
1+75°				1694		℄ Bot
				1788		20° top brk
				1778		26° Bot brk
				1777		36° dirt
				1767	12.5 top brk	
				1769	22.5 dirt	
2+00				1710		℄
				1695		4° Bot
				1785		20° top brk
				1776		26° brk
				1774		36° dirt
				1770	12.5 top brk	
				1772	22.5 dirt	
2+25°				—	No	℄
				1699		3° Bot.
				1782		18° Top brk
				1782		22° brk
				1777		32° dirt
				1767	10° top bank	

F.B. 3376 Pg. 72

Job No. 6012 Division No. 11 Notes Red ____ Plotted ____ Profile ____

Survey of STORM DRAIN PROJ. #1260 Date ____ Date ____ No. ____

Survey by K. MYERS Notes B. NUNEZ Notes Chkd. ____ Checked ____ X-Sec. ____

Indexed [redacted] J. GALLI Date ____ Date ____ No. ____

76-L298 CE 307 3-61

176.76

PLEASE RETURN TO
LOS ANGELES COUNTY ENGINEER
403 LOS ANGELES COUNTY ENGINEERING BLDG.

NOTE: ANY ADDITIONS OR CHANGES ON THIS SHEET MUST BE MADE OR CIRCLED IN RED INK, WITH DATE AND NAME OF PERSON MAKING CHANGE.

Do not extend notes this side of this line. LINE C

STATION	B.S.	H.I.	F.S.	ELEV.	Left (NLy)	Right (SLy)
2+25	E'LY ON OPEN DITCH			1767	20° dirt	
2+30.5				17519		10° - 6" top into grd.
2+38°				17699		9° - Inv. 6" pipe
2+42°				17486	6.7 Top pipe into grd.	
2+50°						℄
				1702		2.5 bot
				1782		16° Top bank
				1782		22° bnk
				1794		32°
				1769	10° top bank	
				1769	20° dirt	
2+75°						℄
				1706		2.5 bot
				1781		16° top bank
				1784		25° bnk
				1797		35° dirt
				1768	11.5 top bank	
				1771	21.5 dirt	
3+00						℄
"				1706		3.5 bot
"				1782		16° top bank

Profile No. ____ Notes Red ____ Plotted ____ Job No. 6012.60 Division No. 11 F.B. 3376 Pg. 73
Date ____ Date ____ Survey of STORM DRAIN PROJ # 1260
~~X-Sec.~~ ~~Notes Chkd.~~ ~~Chkd.~~ ~~Survey by~~ K. MYERS ~~Notes~~ B.N. Date SEPT. '71
No. ____ Date ____ Date ____ Map No. ____ Indexed L. J. GALLI Date ____

76-L298 CE 307 3-61

PLEASE RETURN TO
LOS ANGELES COUNTY ENGINEER
403 LOS ANGELES COUNTY ENGINEERING BLDG.

NOTE: ANY ADDITIONS OR CHANGES ON THIS SHEET MUST BE MADE OR CIRCLED IN RED INK, WITH DATE AND NAME OF PERSON MAKING CHANGE

Do not extend notes this side of this line. LINE C

F.B. 3376 PG. 74 | Job No. 6012.68 | Division No. 11 | Notes Red | Plotted | Profile
Survey of STORM DRAIN PROJ. #1260 | Date | Date | No.
Survey by K. MYERS | Notes B. ALVAREZ | Notes Chkd. | Checked | X-Sec.
Indexed B. J. GALLI | Date | Date | Date | No.

STATION	B.S.	H.I.	F.S.	ELEV.	Left (NLY)	Right (SLY)
3+00	E'ly ON OPEN DITCH			1788		25° brk
				1797		35° dirt
				1764	11° top bank	
				1768	21° dirt	
3+01.5				1761.6		7' 6" I.E. invert
3+25						℄
				1778		1° Bot
				1782		16° top.
				1796		25° brk
				1800		35° dirt
				1774	11° top bank	
				1774	21° dirt	
3+50						℄
				1771		1° Bot
				1785		16°
				1794		26°
				1772	11° top bank	
				1775	21° dirt	
3+75				1714		℄
"				1789		16° top bank
"				1790		26° dirt

76-L298 CE 307 3-61

PLEASE RETURN TO
LOS ANGELES COUNTY ENGINEER
403 LOS ANGELES COUNTY ENGINEERING BLDG.

NOTE: ANY ADDITIONS OR CHANGES ON THIS SHEET MUST BE MADE OR CIRCLED IN RED INK, WITH DATE AND NAME OF PERSON MAKING CHANGE.

Do not extend notes this side of this line. LINE C

STATION	B.S.	H.I.	F.S.	ELEV.	Left (NLY)	Right (SLY)
3+75	ELY ON OPEN DITCH			177 4	11.5 top bank	
"				177 7.	21.5 dirt	
3+91.5	12" Pipe			177 81		9.4 - Inv. 12" [illegible]
4+00				172 1		℄ 2.5 Bot
				181 0		24.5 top bank
				181 3		34.5 dirt
				178 0	11.5 top bank	
				178 0	21.5 dirt	
4+25				~		℄
				172 2		2.5 Bot [illegible]
				181 [illegible]		24.5 Top bank
				180 5		34.5 dirt
				177 2	9.0 top bank	
				177 2	19.0 dirt	
4+50				~		℄
				172 5		3.0 Bot [illegible]
				181 2		24.5 Top bank
				181 4		34.5 dirt
				177 7	11.0 top bank	
				175 0	21.0 dirt.	
4+75				~		℄

Profile Notes Red ____ Plotted ____ Job No. 6012.60 Division No. 11 F.B. 3376 Pg. 75
No. ____ Date ____ Date ____ Survey of STORM DRAIN PROJ #1260
X-Sec. Notes Chkd. ____ Checked ____ Survey by [illegible] Notes [illegible] Date [illegible]
No. ____ Date ____ Date ____ Map No. ____ Indexed J. J. GATT Date ____

76-L298 CE 307 3-61

PLEASE RETURN TO
LOS ANGELES COUNTY ENGINEER
403 LOS ANGELES COUNTY ENGINEERING BLDG.

NOTE: ANY ADDITIONS OR CHANGES ON THIS SHEET MUST BE MADE OR CIRCLED IN RED INK, WITH DATE AND NAME OF PERSON MAKING CHANGE

Do not extend notes this side of this line. LINE C

STATION	B.S.	H.I.	F.S.	ELEV.	Left (NLY)	Right (SLY)
4+75°	E'LY ON OPEN DITCH			172 2		2° Bot (Bot. 3° wide)
				181 2		22° Top bank
				181 4		32° dirt
				177 5	9.5 top bank	
				177 8	19.5 dirt	
5+00				~		℄
				172 7		3° Bot
				181 3		22° top bank
				181 8		32° dirt
				176 5	9° top bank	
				177 5	11.5 fence line	
				177 7	21.5 dirt	
5+25				~		℄
				173 2		3° Bot
				181 6		22° Top bank
				182 1		32° dirt
				177 3	9.5 top bank	
				177 6	19.5 dirt	
5+50				~		℄
"				172 7		3° BOT.
"				182 2		22° top bank

F.B. 3376 PG. 76
Job No. 601260 Division No. 11 Notes Red Plotted Profile
Survey of STORM DRAIN PROJ. #1260 Date Date No.
Survey by K. MYERS Notes B. NUNEZ Notes Chkd. Checked X-Sec.
Indexed J. J. GALLI Date Date Date No.

76-L298 CE 307 3-61

PLEASE RETURN TO
LOS ANGELES COUNTY ENGINEER
403 LOS ANGELES COUNTY ENGINEERING BLDG.

NOTE: ANY ADDITIONS OR CHANGES ON THIS SHEET MUST BE MADE OR CIRCLED IN RED INK, WITH DATE AND NAME OF PERSON MAKING CHANGE.

Do not extend notes this side of this line.

LINE C

STATION	B.S.	H.I.	F.S.	ELEV.	Left (N'LY)	Right (S'LY)
5+50	E'LY ON OPEN DITCH			1826		32° dirt
				1776	7.5 top bank	
				1781	22.5 dirt	
5+74				1784		10° - Inv. 3' Plastic
5+75						℄
				1730		3° BOT
				1823		21° Top bank
				1828		31° dirt
				1782	12° top bank	
				1782	27° dirt	
6+00						℄
				1732		3° BOT
				1820		22° Top bank
				1826		32° Dirt
				1780	11.5 top bank	
				1791	30° dirt	
6+20.8				1782.5		5.6 Inv. 3' Plastic pipe
6+25				1732		℄ BOT
				1811		19° top bank
				1815		29° dirt
				1789	13° Top bank	

Profile No. ____ Date ____ Notes Red ____ Plotted ____ Job No. 6012.60 Division No. 11 F.B. 3376 Pg. 77
Date ____ Date ____ Survey of STORM DRAIN PROJ. #1260
Date ____ Date ____ Map No. ____ Indexed E. J. GALLI Date ____

78-L298 CE 307 3-61

PLEASE RETURN TO
LOS ANGELES COUNTY ENGINEER
403 LOS ANGELES COUNTY ENGINEERING BLDG.

NOTE: ANY ADDITIONS OR CHANGES ON THIS SHEET MUST BE MADE OR CIRCLED IN RED INK. WITH DATE AND NAME OF PERSON MAKING CHANGE

Do not extend notes this side of this line. LINE C

STATION	B.S.	H.I.	F.S.	ELEV.	Left (N'LY)	Right (S'LY)
6+25	ELY ON OPEN DITCH			178 9	23° dirt	
"				178 9	33° dirt	
6+50				173 0		℄ BOT
				183 1		18⁵ Top bank
				183 7		28⁵ dirt
				178 8	15° Top bank	
				179 4	27° dirt	
				179 60	30° [illegible]	
BM SD 1190				179 14	BM SD 1190 El. 179.131 FB3376-21	
6+75				174 0		℄ Bot
				183 1		18⁵
				183 6		28⁵
				178 7	18° Top bank	
				179 4	28⁵ bot fence	
				179 70		
7+00⁹				183 1		18° Top bank
				183 6		28° dirt
(INVERT 42" V.C.P SEE PG. 86 FOR CON'T. OF SAME)				172 18	1⁵ - Invert 42" VCP	
				179 1	19° Top bank	
				179 4	30° dirt	

F.B. 3376 PG. 78

Job No. 601260 Division No. 11 Notes Red ____ Plotted ____ Profile ____

Survey of STORM DRAIN PROJ. #1260 Date ____ Date ____ No. ____

Survey by K. MYERS Notes B. NUNEZ Notes Chkd. ____ Checked ____ X-Sec. ____

Indexed C. J. GALLI Date ____ Date ____ Date ____ No. ____

76-L-298 CE 307 5-66

PLEASE RETURN TO
LOS ANGELES COUNTY ENGINEER
403 LOS ANGELES COUNTY ENGINEERING BLDG.

NOTE: ANY ADDITIONS OR CHANGES ON THIS SHEET MUST BE MADE OR CIRCLED IN RED INK, WITH DATE AND NAME OF PERSON MAKING CHANGE.

Do not extend notes this side of this line. LINE C

STATION	B. S.	H. I.	F. S.	ELEV.	Left (N'LY)	Right (S'LY)
7+10 [illegible]	E. = 0+00 Line prod. ahead.				Per FB 3376-12 & 37	
0+50				1830		℄
1+00				1834		℄
				1834		15° dirt
				1833	15° dirt	
1+50				1830		℄
					7+10 [illegible] E cont	East on Ditch
7+25	ELY. ON OPEN DITCH			1749		℄ bot.
				1811		10° Top bank
				1823		30° dirt
				1793	8° Top bank	
				1792	25° dirt	
				1792	35° dirt	
7+50				1742		℄ Bot
				1830		13° Top bank
				1831		30°
				1796	10° Top bank	
				1798	24° dirt	
				1799	34° dirt	
7+75				1735		℄ Bot (UNDER NO FLOOR OVER DITCH)

Profile Notes Red ____ Plotted ____ Job No. 6012.60 Division No. 11
No. ____ Date ____ Date ____ Survey of STORM DRAIN PROJ # 1260
X-Sec. Notes Chk'd. ____ Checked ____ Survey by L. MYERS Notes Chk. ____ Date ____
No. ____ Date ____ Date ____ Map No. ____ Indexed S. J. GALL Date ____

F. B. 3376 PG. 79

76-L-298 CE 307 5-66

PLEASE RETURN TO
LOS ANGELES COUNTY ENGINEER
403 LOS ANGELES COUNTY ENGINEERING BLDG.

NOTE: ANY ADDITIONS OR CHANGES ON THIS SHEET MUST BE MADE OR CIRCLED IN RED INK, WITH DATE AND NAME OF PERSON MAKING CHANGE.

Do not extend notes this side of this line. LINE C

STATION	B. S.	H. I.	F. S.	ELEV.	Left (N'LY)	Right (S'LY)
7+75°	E'LY ON OPEN DITCH			1788		12° wood
				1810		12⁵ Top bank
				1825		20° dirt
				1797	15° Top bank	
				1825	22° dirt	
8+00				1740		℄ bot
				1809		13⁵ top bank
				1797	15° top bank	
				1803	20° dirt	
				1805	30° dirt	
8+25				1740		℄ BOT.
				1820		14° Top bank
				1832		30°
				1802	13° Top bank	
				1806	17° dirt	
				1810	30° dirt	
8+50				1747		℄ BOT.
				1825		17° Top bank
				1830		30° dirt
				1807	10° Top bank	
				1808	15° dirt	

F. B. 3376 Pg. 80
Job No. 601260 Division No. 11 Notes Red Plotted Profile
Survey of STORM DRAIN PROJ. #1260 Date Date No.
Survey by K. MYERS Notes B. NUNEZ Notes Chk'd. Checked X-Sec.
Indexed G. J. GALLI Date Date Date No.

76-L-298 CE 307 5-66

PLEASE RETURN TO
LOS ANGELES COUNTY ENGINEER
403 LOS ANGELES COUNTY ENGINEERING BLDG.

NOTE: ANY ADDITIONS OR CHANGES ON THIS SHEET MUST BE MADE OR CIRCLED IN RED INK, WITH DATE AND NAME OF PERSON MAKING CHANGE.

Do not extend notes this side of this line. LINE C

STATION	B. S.	H. I.	F. S.	ELEV.	Left (N'ly)	Right (S'ly)
8+50	ELY ON OPEN DITCH			181 0	25 [illegible]	
					8+62.69 = 0+00	East F.B. 3376-[illegible]
0+00				175 1		℄ bot
0+17.6	(INVERT 28" R.C.P. (SEE PG. 87 BOT. FOR CONT. OF SAME)			17[illegible]		0.8 [illegible] 28" [illegible]
				1758		℄ [illegible]
				1822		14.2 [illegible]
				18[illegible]	7.5 top bank	
				1812	13.2 [illegible]	
				18[illegible]	30.2 [illegible]	
0+21.4				18[illegible]		15.5 Inv. 6 [illegible]
0+23.4				1806[illegible]		[illegible] " " "
0+29.8				18260		2.9 [illegible]
0+30.4				18225		℄ [illegible] open [illegible]
0+30.8	END OPEN DITCH			18257	3.5 [illegible]	
SD 1191				183[illegible]	SD 1191 El 183.586	F.B. 3376-22
	S. FROM OPEN DITCH TO SANTA FE ST.				8+62.69 [illegible] = 8+62.69 [illegible]	S[illegible]
8+62.69				1751	LEFT (E'LY)	RIGHT (W'LY)
8+76				1827		℄ top bank
9+00				1832		℄

Profile Notes Red ____ Plotted ____ Job No. 6012.60 Division No. 11 F.B. 3376 Pg. 81
No. ____ Date ____ Date ____ Survey of STORM DRAIN PROJ. # 1260
~~X-Sec.~~ ~~Notes Chk'd.~~ ~~Checked~~ ~~Survey by~~ [illegible] Notes [illegible] Date [illegible]
No. ____ Date ____ Date ____ Map No. ____ Indexed E. J. GALLI Date ____

76-L-298 CE 307 5-66

PLEASE RETURN TO
LOS ANGELES COUNTY ENGINEER
403 LOS ANGELES COUNTY ENGINEERING BLDG.

NOTE: ANY ADDITIONS OR CHANGES ON THIS SHEET MUST BE MADE OR CIRCLED IN RED INK, WITH DATE AND NAME OF PERSON MAKING CHANGE.

Do not extend notes this side of this line. LINE C

STATION	B. S.	H. I.	F. S.	ELEV.	Left (ELY)	Right (WLY)
9+00	So. To	Santa Fe	St.	1832		15°
				1832	22° top ditch	
				1822	24³ bot ditch	
				1832	26⁴ top "	
9+50				1832		℄
10+00				1837		℄
				1835		15° [illegible]
				1840	22° top ditch	
				1830	23² bot	
				1846	25³ top con. curb	
T.P.				1838		
10+29⁷	5 MH			18347 N		20³
				18353 S	8" Inlet west	8" Outlet So.
				18349 E	Rim 183.50	Rim 183.50
				18350 W	meas 7.90	meas 8.11
8" Inlet W				17493	T.P. 175.60	T.P. 175.39
8" Outlet So.				17472	Dis 0.67	Dis. 0.67
					Inv. 174.93	Inv 174.72
10+33⁵	B.C. conc. GUT			18359		15⁷ conc. gut
10+50				18381		
10+83¹	E.C. conc. GUT			18371	21°	

F. B. 3376 Pg. 82

Job No. 6012.60 Division No. 11 Notes Red Plotted Profile

Survey of STORM DRAIN PROJ. #1260 Date Date No.

Survey by K. MYERS Notes B. NUNEZ Notes Chk'd. Checked X-Sec.

Indexed E. J. GALLI Date Date Date No.

76-L-298 CE 307 5-66

PLEASE RETURN TO
LOS ANGELES COUNTY ENGINEER
403 LOS ANGELES COUNTY ENGINEERING BLDG.

NOTE: ANY ADDITIONS OR CHANGES ON THIS SHEET MUST BE MADE OR CIRCLED IN RED INK, WITH DATE AND NAME OF PERSON MAKING CHANGE.

Do not extend notes this side of this line. LINE C

STATION	B. S.	H. I.	F. S.	ELEV.	Left (ELY)	Right (WLY)
11+00	So. TO SANTA FE ST.			18416		℄
				18385		14.5 edge [illegible]
				18397	20.5 edge conc.	
				18387	21.5 FL	
				18392	22.2 Edge conc.	
11+50				18560		℄
11+62.0 5 MH				18[illegible]		23.8
				18631	8" Inlet No	8" Outlet So
				18630	Rim 186.31	Rim 18[illegible].31
				18[illegible]	meas. 11.34	meas [illegible]
8" Inlet No.				17430 ✓	T.P. 174.97 ✓	T.P. [illegible] ✓
8" Outlet So.				17420 ✓	Dia. 0.67	Dia. [illegible]
					Inv. 174.30 ✓	Inv. [illegible] ✓
11+88.1 5 MH				18721	N	25.0
				18720	S 8" Inlet No	18" Inlet SE 18" Outlet [illegible]
				18720	E Rim 18721	18721 18721
				18723	W meas. 10.28	12.33 12.[illegible]
8" Inlet No.				17626	T.P. 176.93	174.88 174.[illegible]
18" Inlet S.E.				17338	Dia. 0.67	1.50 1.[illegible]
18" Outlet W.				17334	Inv. 176.26 ✓	173.38 ✓ 173.[illegible] ✓
12+01.6				18727	17.5 Edge con. gut	

Profile Notes Red ____ Plotted ____ Job No. 60126 Division No. 11 F. B. 3376 Pg. 83
No. ____ Date ____ Date ____ Survey of [illegible]
X-Sec. Notes Chk'd. ____ Checked ____ Survey by L. MYERS Notes B.N. Date [illegible]
No. ____ Date ____ Date ____ Map No. ____ Indexed J. GALLI Date [illegible]

76-L-298 CE 307 5-66

PLEASE RETURN TO
LOS ANGELES COUNTY ENGINEER
403 LOS ANGELES COUNTY ENGINEERING BLDG.

NOTE: ANY ADDITIONS OR CHANGES ON THIS SHEET MUST BE MADE OR CIRCLED IN RED INK, WITH DATE AND NAME OF PERSON MAKING CHANGE.

Do not extend notes this side of this line. LINE C

STATION	B. S.	H. I.	F. S.	ELEV.	Left (E'LY)	Right (W'LY)
12+01.6	So. To	Santa Fe St.		18720	18.3 F.L	
"				18720	19.2 Edge conc.	
12+05.3				18761		℄ Edge walk
12+08.9				18786		14.8 cur. conc.
SD 1192	/ /	/ /	/ /	18686	SD 1192 El 186.842	FB 3376 - 22
Con't East on Santa Fe St.					12+55.92 S = 12+55.92	going East on Santa Fe St.
12+55.92				18754	LEFT (No.)	℄ RIGHT (So.)
12+66.5	S.M.H			18706	X	29.9
				18702	S 8" Outlet No. E	8" Inlet W
				18708	E Rim 187.05	Rim 187.05
				18705	W meas 7.15	meas 7.10
8" OUTLET	N.E.			17923	T.P 179.90 ✓	T.P 179.95 ✓
8" INLET	W.			17928	Dia 0.67	Dia 0.67
					Inv. 179.23 ✓	Inv. 179.28 ✓
12+75.4	S.M.H			18722	N	4.8
				18723	S 18" Inlet E.	8" Inlet S.W. / 18" Outlet NW
				18721	E Rim 187.21	187.21 / 187.21
				18719	W meas 12.20	11.72 / 12.18
18" INLET	E.			17351	T.P 175.01 ✓	175.49 ✓ / 175.03 ✓
8" INLET	S.W.			17482	Dia 1.50	0.67 / 1.50
18" OUTLET	N.W			17353	Inv. 173.51 ✓	174.82 ✓ / 173.53 ✓

F. B. 3376 Pg. 84 Job No. 6012.60 Division No. 11 Notes Red ____ Plotted ____ Profile ____
Survey of STORM DRAIN PROJ. #1260 Date ____ Date ____ No. ____
Survey by K. MYERS Notes B. NUNEZ Notes Chk'd. ____ Checked ____ X-Sec. ____
Indexed C. J. GALLI Date ____ Date ____ No. ____

76-L-298 CE 307 5-66

PLEASE RETURN TO
LOS ANGELES COUNTY ENGINEER
403 LOS ANGELES COUNTY ENGINEERING BLDG.

NOTE: ANY ADDITIONS OR CHANGES ON THIS SHEET MUST BE MADE OR CIRCLED IN RED INK, WITH DATE AND NAME OF PERSON MAKING CHANGE.

Do not extend notes this side of this line. LINE C

STATION	B. S.	H. I.	F. S.	ELEV.	Left (NORTH)	Right (SOUTH)
13+00	E. ON	SANTA FE ST.		18682		℄
13+12°				18608	3° F.L.	
				18720	3° T.C.	
				18722	7° T.C.	
				18672	7° F.L.	
13+62²				18684		6⁵ T.C.
13+96² Inlet				17719		42² F.L. CMP 3.25 x 2.4
13+96²				18686		3⁴ T.C.
14+00	SD MH			18678	69¹ (FOR F.L. SEE 0+01³ ELY ON SANTA FE ST.	
14+00¹				18688		3¹ T.C.
				18637		3¹ Bot curb
				18606		20° = ¼
				18569		38° Gut cut
				18544		40° F.L. gut
				18617		40° T.C. @ [illegible]
				17650		40° F.L. 38" RCP [illegible]
				17782		43⁴ F.L. 30" RCP [illegible]
				18634		45⁵ Edge walk
				18644		45⁵ Edge walk
				18686	6⁹ T.C.	
				18635	6⁹ F.L.	
				18609	20° = ¼	

Profile Notes Red ____ Plotted ____ Job No. 60126 Division No. 11 F. B. 3376 Pg. 65
No. ____ Date ____ Date ____ Survey of STORM DRAIN PROJ. #1260
X-Sec. Notes Chk'd. ____ Checked ____ Survey by L. MYERS Notes [illegible] Date SEPT 91
No. ____ Date ____ Date ____ Map No. ____ Indexed C. J. GALLI Date [illegible]

76-L-298 CE 307 5-66

PLEASE RETURN TO
LOS ANGELES COUNTY ENGINEER
403 LOS ANGELES COUNTY ENGINEERING BLDG.

NOTE: ANY ADDITIONS OR CHANGES ON THIS SHEET MUST BE MADE OR CIRCLED IN RED INK, WITH DATE AND NAME OF PERSON MAKING CHANGE.

Do not extend notes this side of this line. LINE C

STATION	B. S.	H. I.	F. S.	ELEV.	Left (NORTH)	Right (SOUTH)
14+00	E. ON SANTA FE ST.			18572	38° Gut out	
				18551	40° F.L. Gut	
				18627	40° Top @ CATCH BASIN	
				17592	40° F.L. 38" RCP	Inlet
				17584	43° F.L. 38" RCP	Outlet
				18642	49° Back walk	
14+00.25	E. = 14+00.25 S. - 0+00 Estly. on Santa Fe St.					
0+00						℄
0+01.2	(INVERT 38" R.C.P. SEE PG. 78 FOR CONT OF SAME)			17502	69° F.L. 38" RCP	
0+51.1				18673		℄
				18635		20° = 1/4
				18604		38° Gut out
				18593		40° Gut in
				18653		40° T.C.
				18677	3° F.L.	
				18728	3° T.C.	
				18713	6° T.C.	
				18664	6° F.L.	
				18641	20° = 1/4	
				18602	38° Gut out	
				18589	40° Gut in	

F. B. 3376 Pg. 86
Job No. 6012.60 Division No. 11 Notes Red ____ Plotted ____ Profile ____
Survey of STORM DRAIN PROJ. #1260 Date ____ Date ____ No. ____
Survey by K. MYERS Notes B. NUNEZ Notes Chk'd. ____ Checked ____ X-Sec. ____
Indexed E. J. GALLI Date ____ Date ____ Date ____ No. ____

76-L-298 CE 307 5-66

PLEASE RETURN TO
LOS ANGELES COUNTY ENGINEER
403 LOS ANGELES COUNTY ENGINEERING BLDG.

NOTE: ANY ADDITIONS OR CHANGES ON THIS SHEET MUST BE MADE OR CIRCLED IN RED INK, WITH DATE AND NAME OF PERSON MAKING CHANGE.

Do not extend notes this side of this line.

18838 LINE C

STATION	B. S.	H. I.	F. S.	ELEV.	Left (NORTH) ℄	Right (SO[illegible])
0+51	E. ON SANTA FE ST.			18656	40° T.C.	
1+50				18860		℄
				18818		20° = 1/4
				18789		38° Gut out
				18774		40° Gut in
				18836		40° T.C.
				18865	3° F.L.	
				18912	3° T.C.	
				18900	6° T.C.	
				18845	6° F.L.	
				18829	20° = 1/4	
				18794	38° Gut out	
				18780	40° Gut in	
				18838	40° T.C.	
2+61.7	E ℄ Int. La Mirada Blvd & Santa Fe St = 0+00 No. on LA [illegible]					
3+06.5	N. S.D.M.H.			18639		54.4 Rim S.D.M.H.
(INVERT 28" & 24" RCP SEE PG. 81 FOR CONT. OF SAME)				17991	EAST OF LA MIRADA BLVD	54.4 F.L. at ctr. M[illegible] (24" RCP Inlet 28" RCP Outlet)

Profile Notes Red ____ Plotted ____ Job No. 6012.60 Division No. 11
No. ____ Date ____ Date ____ Survey of Storm Drain Proj. # 1260
X-Sec. Notes Chk'd ____ Checked ____ Survey by [illegible] Notes [illegible] Date [illegible]
No. ____ Date ____ Date ____ Map No. ____ Indexed E. J. GALLI Date ____

F. B. 3376 PG. 87

76-L-298 CE 307 5-66

PLEASE RETURN TO
LOS ANGELES COUNTY ENGINEER
403 LOS ANGELES COUNTY ENGINEERING BLDG.

NOTE: ANY ADDITIONS OR CHANGES ON THIS SHEET MUST BE MADE OR CIRCLED IN RED INK, WITH DATE AND NAME OF PERSON MAKING CHANGE.

Do not extend notes this side of this line. LINE C 15753

STATION	B. S.	H. I.	F. S.	ELEV.	Left (ELY)	Right (WLY)
14+00.25 E ON SANTA FE ST. = 14+00.25 SO. ON OPEN DITCH						
14+54				1855		℄ Grd.
				1858		20° Grd.
				1856	15° Grd.	
14+59.8				18272		℄ Top Headwall
				17821		℄ FL 30" R.C.P.
				1846		17° Top Bank
				1855		25° Grd.
				1822	15° Top bank	
				1824	25° Grd.	
14+65.8				18087		8° Top wingwall
"				18092	8° top wing wall	
14+75.9				1794		4° Bot Brk.
				1852		17° Top bank
				1860		25° Grd.
				1792	5° Bot	
				1812	13° Top bank	
				1817	25° Grd.	
15+00				1797		℄ Bot
				1852		14° Top bank
				1866		25° dirt

F. B. 3376 PG. 88

Job No. 6012.60 Division No. 11 Notes Red ____ Plotted ____ Profile ____

Survey of STORM DRAIN PROJ. # 1260 Date ____ Date ____ No. ____

Survey by K. MYERS Notes B. NUNEZ Notes Chk'd. ____ Checked ____ X-Sec. ____

Indexed C. J. GALLI Date ____ Date ____ Date ____ No. ____

76-L-298 CE 307 5-66

PLEASE RETURN TO
LOS ANGELES COUNTY ENGINEER
403 LOS ANGELES COUNTY ENGINEERING BLDG.

NOTE: ANY ADDITIONS OR CHANGES ON THIS SHEET MUST BE MADE OR CIRCLED IN RED INK, WITH DATE AND NAME OF PERSON MAKING CHANGE.

Do not extend notes this side of this line. LINE C

STATION	B. S.	H. I.	F. S.	ELEV.	Left (ELY)	Right (WLY)
15+00	SLY ON OPEN DITCH			1797	4° Bot brk	
				1835	11° Top bank	
				1843	25° dirt	
15+25				1797		℄ bot
				1838		7° top bank
				1867		16° Brk
				1878		25° Grd
				1804	6° Bot brk	
				1827	11° top bank	
				1842	19° brk	
				1848	25° brk	
15+50				1798		℄ Bot
				1863		16° Top bank
				1884		25° brk
				1800	4° Bot brk	
				1829	8° Top bank	
				1848	25° Grd	
15+75				1810		5° Bot brk
				1858		14° Top brk
				1893		25° Grd.
				1809	4° Bot Brk.	

Profile Notes Red ____ Plotted ____ Job No. [illegible] Division No. 4
No. ____ Date ____ Date ____ Survey of STORM DRAIN PROJ #1260
X-Sec. Notes Chk'd. ____ Checked ____ Survey by [illegible] Notes [illegible] Date [illegible]
No. ____ Date ____ Date ____ Map No. ____ Indexed E. J. GALLI Date [illegible]

F. B. 3371 PG. 89

76-L-298 CE 307 5-66

PLEASE RETURN TO
LOS ANGELES COUNTY ENGINEER
403 LOS ANGELES COUNTY ENGINEERING BLDG.

NOTE: ANY ADDITIONS OR CHANGES ON THIS SHEET MUST BE MADE OR CIRCLED IN RED INK, WITH DATE AND NAME OF PERSON MAKING CHANGE.

Do not extend notes this side of this line.

153.66 LINE C

F. B. 3376 Pg. 90 | Job No. 6012.60 Division No. 11 | Notes Red ____ Plotted ____ Profile
Survey of STORM DRAIN PROJ. #1226 | Date ____ Date ____ No. ____ X-Sec.
Survey by K. MYERS Notes BRUNEZ | Notes Chk'd. ____ Checked ____ No. ____
Indexed E. J. GALL | Date ____ Date ____

STATION	B. S.	H. I.	F. S.	ELEV.	Left (E'LY)	Right (W'LY)
15+75 S'LY ON OPEN DITCH				1841	10° Top bnk	
"				1550	25° Grd	
16+00				1811		℄ Bot bnk
				1906		7° Bot bnk
				1956		23° Top bank
				1900		34° bnk
				1836	12° Top bank	
				1846	25° Grd	
16+25				1816		℄ Bot
				1858		6° Bot
				1894		18° Top bnk
				1912		33° bnk.
				1842	9° Top bnk	
				1865	25° Grd.	
16+50				1818		4° Bot
				1836		12° Bot bnk
				1894		21° Top bnk
				1921		35° Grd.
				1820	4° Bot bnk.	
				1874	16° Top bnk.	
				[illegible]	25° Grd	

76-L-298 CE 307 5-66

PLEASE RETURN TO
LOS ANGELES COUNTY ENGINEER
403 LOS ANGELES COUNTY ENGINEERING BLDG.

NOTE: ANY ADDITIONS OR CHANGES ON THIS SHEET MUST BE MADE OR CIRCLED IN RED INK, WITH DATE AND NAME OF PERSON MAKING CHANGE.

Do not extend notes this side of this line.

LINE C

STATION	B. S.	H. I.	F. S.	ELEV.	Left (E'LY)	Right (W'LY)
16+75	S'LY ON OPEN DITCH			183 6		6° Bot [illegible]
				192 6		25° Top [illegible]
				192 8		38° Brk
				~~182 6~~	~~2° Bot~~	
				182 6	9° Bot brk	
				188 5	20° Top brk	
				189 1	25° brk	
S.D. 1193				190 00	SD 1193 El. 190.001	Per FB 3376-[illegible]
17+00				182 9		℄ Bot
				188 6		18° Brk
				193 6		38° Brk
				182 7	20° Bot brk	
				188 8	29° Brk	
				190 3	38° Brk	
17+25				183 2		[illegible]
				185 5		10° Bot [illegible]
				193 4		25° Top [illegible]
				194 3		35° brk.
				183 5	35° Bot brk	
				190 5	54° Top brk	
17+50	E'LY ON OPEN DITCH			183 7		10° Bot brk

Profile Notes Red ____ Plotted ____ Job No. 60126C Division No. 11 F. B. 3376 Pg. 71
No. ____ Date ____ Date ____ Survey of STORM TRAIN [illegible] N 1760
X-Sec. Notes Chk'd. ____ Checked ____ Survey by [illegible] Notes [illegible] Date [illegible]
No. ____ Date ____ Date ____ Map No. ____ Indexed E. J. GALLI Date [illegible]

76-L-298 CE 307 5-66

PLEASE RETURN TO
LOS ANGELES COUNTY ENGINEER
403 LOS ANGELES COUNTY ENGINEERING BLDG.

NOTE: ANY ADDITIONS OR CHANGES ON THIS SHEET MUST BE MADE OR CIRCLED IN RED INK, WITH DATE AND NAME OF PERSON MAKING CHANGE.

Do not extend notes this side of this line. LINE C

STATION	B. S.	H. I.	F. S.	ELEV.	Left (N'Ly)	Right (S'Ly)
17+50	ELY ON OPEN DITCH			1944		35° Top bank
"				1938		44° Brk.
17+75				1800		11°
				1921		25° Top brk
				1925		39° brk
				1941		50° Grd.
				1891	23° Bot. brk	
				1906	43° Top brk	
				1917	55° Grd.	
18+00				1850		9° Bot brk
				1911		25° Top brk
				1928		50° brk
				1840	14° Bot brk	
				1891	31° Top brk	
				1912	50° Grd.	
18+25				1859		8° Bot brk
				1905		19° Top bank
				1922		40° Grd.
				1852	9° Bot brk.	
				1886	15° Top brk	
				1902	23° [illegible]	

F. B. 3376 PG. 92 Job No. 012.60 Division No. 11 Profile
Survey of STORM DRAIN PROJ. H 1260 Notes Red ____ Plotted ____
Survey by L. MYERS Notes BANNER Date ____ Date ____ No. ____ X-Sec.
Indexed J. GALL Date ____ Notes Chk'd. ____ Checked ____ Date ____ No. ____

76-L-298 CE 307 5-66

PLEASE RETURN TO
LOS ANGELES COUNTY ENGINEER
403 LOS ANGELES COUNTY ENGINEERING BLDG.

NOTE: ANY ADDITIONS OR CHANGES ON THIS SHEET MUST BE MADE OR CIRCLED IN RED INK, WITH DATE AND NAME OF PERSON MAKING CHANGE.

Do not extend notes this side of this line. LINE C

STATION	B. S.	H. I.	F. S.	ELEV.	Left (N'LY)	Right (S'LY)
18+25	E'LY ON OPEN DITCH			1903	35° Grd	
18+50				1956		6° Bot Brk
				1887		16° Top Brk
				1917		44° Grd
				1859	7° Bot Brk	
				1889	12° Top Brk	
				1898	22° Grd	
				1900	35° Grd.	
18+64				18370		℄ FL 36" RCP
				1865		3° brk
				1868		6° Bot Brk
				1893		14° Top Brk.
				1910		25° Grd
				1910		35° Grd
				1867	2° Brk	
				1888	11° Top Brk	
				1898	35° Grd.	
18+72				1892		℄ Grd.
19+29.25	E = 19+29.25 So. on La Mirada Blvd. = 0+00					No. on La Mirada Blvd.
					continued	Per F.B. 3376-15

Profile Notes Red ____ Plotted ____ Job No. 6012.60 Division No. 11
No. ____ Date ____ Date ____ Survey of [illegible] 1260
X-Sec. Notes Chk'd. ____ Checked ____ Survey by K. MIYEKO Notes B.N. Date [illegible]
No. ____ Date ____ Date ____ Map No. ____ Indexed B. J. GALLI Date [illegible]

F. B. 3376 PG. 93

76-L-298 CE 307 5-66

1926

PLEASE RETURN TO
LOS ANGELES COUNTY ENGINEER
403 LOS ANGELES COUNTY ENGINEERING BLDG.

NOTE: ANY ADDITIONS OR CHANGES ON THIS SHEET MUST BE MADE OR CIRCLED IN RED INK, WITH DATE AND NAME OF PERSON MAKING CHANGE.

1892

Do not extend notes this side of this line. LINE C 189.26

STATION	B. S.	H. I.	F. S.	ELEV.	Left (WEST)	Right (EAST)
0+00 2 SDMH				18910		16.5 rim
N. ON LA MIRADA BLVD				184.30		16.5 F.L. at ctr. MH
0+12				19010		
				18980	7.5 T.C.	
				18932	7.5 F.L.	
				18901	20.0 = [illegible]	
				18874	38.0 Gut out	
				18851	40.3 F.L. gut	
				18917	40.0 T.C. @ CATCH BASIN	
			—	184.12	40.0 F.L. 28" RCP Inlet (189.20 - 5.08 = 184.12)	
0+12.8			—	183.80	43.3 F.L. 36" RCP Outlet (189.26 - 5.46 = 183.80)	
0+20.0 SMH				18993		5.1
				18991	8" Inlet S.	8" Outlet N.
				18989	Rim 189.93	Rim 189.93
				18997	[illegible] 9.00	[illegible] 9.05
					[illegible] 180.93 ✓	[illegible] 180.88 ✓
8" Inlet So.				18026 ✓	Dia. 0.67	Dia. 0.67
8" Outlet No.				18021 ✓	Inv. 180.26 ✓	Inv. 180.21 ✓
0+50				19020		
				18999		5.3 T.C.
				18943		5.3 F.L.

F. B. 3376 Pg. 94 Job No. 6012.60 Division No. 11 Notes Red Plotted Profile
Survey of STORM DRAIN PROJ. #1260 Date Date No.
Survey by K. MYERS Notes B. NUNEZ Notes Chk'd. Checked X-Sec.
Indexed J. GALLI Date Date Date No.

76-L-298 CE 307 5-66

PLEASE RETURN TO
LOS ANGELES COUNTY ENGINEER
403 LOS ANGELES COUNTY ENGINEERING BLDG.

NOTE: ANY ADDITIONS OR CHANGES ON THIS SHEET MUST BE MADE OR CIRCLED IN RED INK, WITH DATE AND NAME OF PERSON MAKING CHANGE.

Do not extend notes this side of this line. LINE C

STATION	B. S.	H. I.	F. S.	ELEV.	Left (WEST)	Right (EAST)
0+50	N. ON LA MIRADA BLVD			18913		20° [illegible]
				18889		38° Gut [illegible]
				18878		40° Gut [illegible]
				18940		40° T.C.
				18990	7° T.C.	
				18941	7° F.L.	
				18911	20° = L4	
				18885	38° Gut out	
				18872	40° Gut in	
				18936	40° T.C.	
1+50				18991		
				18966		20° [illegible]
				18950		30° Gut [illegible]
				18937		40° Gut [illegible]
				19003		40° T.C.
				18998	3° F.L.	
				19045	3° T.C.	
				19029	7° T.C.	
				18984	7° F.L.	
				18948	20° = L4	
				18927	38° Gut out	

Profile Notes Red ____ Plotted ____ Job No. 5012 [illegible] Division No. 11 F. B. 3316 Pg. [illegible]
No. ____ Date ____ Date ____ Survey of [illegible]
X-Sec. Notes Chk'd. ____ Checked ____ Survey by K. MYERS Notes B.N. Date [illegible]
No. ____ Date ____ Date ____ Map No. ____ Indexed E. J. GALLI Date ____

76-L-298 CE 307 5-66

PLEASE RETURN TO
LOS ANGELES COUNTY ENGINEER
403 LOS ANGELES COUNTY ENGINEERING BLDG.

NOTE: ANY ADDITIONS OR CHANGES ON THIS SHEET MUST BE MADE OR CIRCLED IN RED INK, WITH DATE AND NAME OF PERSON MAKING CHANGE.

Do not extend notes this side of this line. LINE C

STATION	B. S.	H. I.	F. S.	ELEV.	Left (WEST)	Right (EAST)
1+50 N ON LA MIRADA BLVD				18913	40° Gut in	
"				18976	40° T.C.	
19+29.25 L = 19+29.25 South on La Mirada Blvd						
19+36.0				19005	LEFT (EAST)	RIGHT (WEST)
				18980	7° T.C.	
				18930	7° F.L.	
				18893	20° = 1/4	
				18865	38° Gutout	
				18845	40° Gut in	
				18918	40° T.C. @ CATCH BASIN	
			—	18479	40° F.L. 28" RCP Outlet	(189.21 - 4.42 = 184.79)
19+38.5			—	18547	41.6 F.L. 24" RCP Inlet	(189.21 - 3.74 = 185.47)
19+77.9				19015	49.9 top headwall	
"				18647	49.9 F.L. 24" RCP	
19+80				1875	55° Edge ditch	
"				1883	100° Edge ditch	
"				1897	150° " "	
19+83				1876	55° Center ditch	
"				1883	100° " "	
"				1887	150° " "	
19+87.0				1890	55° Edge ditch	

F. B. 3376 Pg. 96 Job No. 60 12 60 Division No. 11 Notes Red Plotted Profile
Survey of STORM DRAIN PROJ. # 1260 Date Date No.
Survey by K. MYERS Notes B. NUNEZ Notes Chk'd. Checked X-Sec.
Indexed E. J. GALLI Date Date Date No.

76-L-298 CE 307 5-66

PLEASE RETURN TO
LOS ANGELES COUNTY ENGINEER
403 LOS ANGELES COUNTY ENGINEERING BLDG.

NOTE: ANY ADDITIONS OR CHANGES ON THIS SHEET MUST BE MADE OR CIRCLED IN RED INK, WITH DATE AND NAME OF PERSON MAKING CHANGE.

Do not extend notes this side of this line.

LINE C

STATION	B. S.	H. I.	F. S.	ELEV.	Left (EAST) ℄	Right (WEST)
19+87	S. ON LA MIRADA BLVD			1891	100° Edge ditch	
"				1889	150° " "	
20+00				19055		℄
20+17.4	So. = 0+00			East on Balcourt Dr.		Private
0+00				19179	LEFT (NORTH)	℄ RIGHT (SOUTH)
0+07				19159		T.C.
0+07				19114		℄ F.L.
0+20				19083		℄ = 1d
0+38°				19062		℄ Edge [illegible]
0+40				19038		℄ F.L.
0+40				19045		℄ Top depressed
0+49°				19108		℄ edge [illegible]
0+65°				19056		℄
				19055		8' bot
				19094		8' top
				19051	7' edge pvt.	
				19070	16' edge conc.	
1+00				19055		8' bot [illegible]
				19091		8' Top
				19068	7' edge pvt.	
				19052	16' edge conc.	

Profile No. ____ Notes Red ____ Plotted ____ Job No. 6212.62 Division No. 11
X-Sec. No. ____ Date ____ Date ____ Survey of [illegible]
Notes Chk'd. ____ Checked ____ Survey by K. MYERS Notes B.N. Date SEPT. '71
Date ____ Date ____ Map No. ____ Indexed E. J. GALLI Date OCT 4 '71

F. B. 3396 Pg. 97

76-L-298 CE 307 5-66

PLEASE RETURN TO
LOS ANGELES COUNTY ENGINEER
403 LOS ANGELES COUNTY ENGINEERING BLDG.

NOTE: ANY ADDITIONS OR CHANGES ON THIS SHEET MUST BE MADE OR CIRCLED IN RED INK, WITH DATE AND NAME OF PERSON MAKING CHANGE.

Do not extend notes this side of this line. LINE C

STATION	B. S.	H. I.	F. S.	ELEV.	Left (NORTH)	Right (SOUTH)
1+50	E. ON BELCOURT DR.			19067		8' Bot curb
				19092		8' Top "
				19081	7.5	Edge pvt.
				19031	9.3	Bot conc.
				19005	16.4 edge conc.	
2+00				19085		
				19071		8' Bot curb
				19093		8' Top curb
				19087	7.5 edge pvt	
				19014	9.3 Bot. brk.	
				18997	16.4 pvt.	
2+05.8 SDMH				19089		15.0
				18654		15.0 F.L. ctr. MH
2+75.3 SMH				19089 N		0.5
				19088 S	Rim 190.88	
				19086 E	meas. 7.18	
				19087 W	T.P. 183.70	
				~	Dia. 0.67	
8" Outlet W				183.03	Inv. 183.03 8" Outlet W.	
20+70.14	Going South on La Mirada Blvd.					
				continued next Page		

F. B. 3376 Pg. 98 Job No. 601260 Division No. 11 Notes Red ____ Plotted ____ Profile ____
Survey of STORM DRAIN PROJ. #1260 Date ____ Date ____ No. ____
Survey by K. MYERS Notes B. NUNEZ Notes Chk'd. ____ Checked ____ X-Sec. ____
Indexed C. J. GALLI Date ____ Date ____ Date ____ No. ____

76-L-298 CE 307 5-66

PLEASE RETURN TO
LOS ANGELES COUNTY ENGINEER
403 LOS ANGELES COUNTY ENGINEERING BLDG.

NOTE: ANY ADDITIONS OR CHANGES ON THIS SHEET MUST BE MADE OR CIRCLED IN RED INK, WITH DATE AND NAME OF PERSON MAKING CHANGE.

Do not extend notes this side of this line.

LINE C

STATION	B. S.	H. I.	F. S.	ELEV.		Left (EAST)	Right (WEST)	
20+70.7	S MH			19165	N	4.8		
So. ON LA MIRADA BLVD.				19169	S	8" Inlet Sta.	8" Inlet	8" Inlet No.
				19163	E	Rim 191.57	191.67	191.67
				19171	W	Invert 10.21 OK	10.05 OK	0.10
8" Inlet Sta.				18079		T.P. 181.46	181.64	181.54
8" Inlet				18097		Dia. 0.67	0.67	0.67
8" Outlet Sta.				18087		Inv. 180.79	180.97	180.87
20+85				19099		36° Edge 90°		
				19045		40° F.L.		
				19140		40° T.C. @ CATCH BASIN		
			—	18566		40° F.L. 36" RCP (OUTLET)	(191.43 - 5.77 = 18566)	
			—	18567		42° F.L. 3.4 x 2.3 CMP (INLET)	(191.48 - 5.81 = 18567)	
20+87.7	S D MH			19140		17.5		
"				18536		17.5 F.L. ctr. MH.		
21+00				19260				
22+00				19587				
22+04.2	S MH			19590		5°		
				19596	S	Rim 195.92	195.92	195.92
				19595	E	Invert 13.62	13.70	13.9
				19589	W	T.P. 182.30	182.22	182.11
						Dia. 0.67	0.67	0.67
						Inv. 181.63 8" Inlet E.	181.55 8" Inlet	181.44

Profile No. ____ Date ____ X-Sec. No. ____ Date ____

Notes Red. ____ Date ____ Notes Chk'd. ____ Date ____

Plotted ____ Date ____ Checked ____ Date ____

Survey of MYERS Notes B.W. Date SEPT 71 Survey by ____ Map No. ____ Indexed C. J. GALLI Date OCT 4 71

Job No. ____ Division No. 11

F. B. 3516 Pg. 14

76-L-298 CE 307 5-66

19.78

PLEASE RETURN TO
LOS ANGELES COUNTY ENGINEER
403 LOS ANGELES COUNTY ENGINEERING BLDG.

NOTE: ANY ADDITIONS OR CHANGES ON THIS SHEET MUST BE MADE OR CIRCLED IN RED INK, WITH DATE AND NAME OF PERSON MAKING CHANGE.

Do not extend notes this side of this line.

LINE C

STATION	B. S.	H. I.	F. S.	ELEV.	Left (NORTH)	Right (SOUTH)
22+04.0	SMH			—		
8" Inlet E.				181 63		
8" Inlet So.				181 55		
8" Outlet No.				181 34		
22+09.26	Sr = 0+00			Going East on Lashburn St.		
0+00				19620		℄
0+50				19477		℄
1+00				19292		℄
2+05.2				19044		℄
				18989	11.2 Edge gut	
				18926	14.9 F.L.	
				19024	14.9 T.C. @ CATCH BASIN	
				18699	14.9 F.L. 2.5x1.4 CMP Inlet	
2+05.5				18688	17.2 F.L. 3.4x2.3 CMP Outlet	
2+16.6				19042		℄
				19024		11.0 Edge gut
				18979		15.3 F.L.
				19070		15.3 T.C. @ CATCH BASIN
				18713		15.3 FL 2.5x1.4 CMP outlet
				18710		17.8 F.L. 24" CMP Inlet

Continued

F. B. 3376 Pg. 100

Job No. 60126 Division No. 11 Notes Red ____ Plotted ____ Profile ____

Survey of STORM DRAIN PROJ. #1260 Date ____ Date ____ No. ____

Survey by K. MYERS Notes B. NUNEZ Notes Chk'd. ____ Checked ____ X-Sec. ____

Indexed C. J. GALLI Date ____ Date ____ No. ____

76-L-298 CE 307 5-66

PLEASE RETURN TO
LOS ANGELES COUNTY ENGINEER
403 LOS ANGELES COUNTY ENGINEERING BLDG.

NOTE: ANY ADDITIONS OR CHANGES ON THIS SHEET MUST BE MADE OR CIRCLED IN RED INK, WITH DATE AND NAME OF PERSON MAKING CHANGE.

SD 1195 197.17

Do not extend notes this side of this line.

LINE C

STATION	B. S.	H. I.	F. S.	ELEV.	(NORTH) Left ℄	Right (SOUTH)
2+20.3 SMH				19028	N 4.8	
E. ON LASHBURN ST.				19033	S Rim 19031	8" Inlet [illegible] Rim 19031
				19032	E meas 7.08	[illegible] 6
				19031	W T.P. 183.23	T.P. 183.36
8" Inlet So				18269	Dia 0.67	Dia 0.[illegible]
8" Outlet W.				18256	Inv. 182.56 8" Outlet W.	Inv. 182.69
2+50				19078	℄	
22+09.26 Going So. on LA Mirada Blvd.						
22+61.9				19805	LEFT (EAST) ℄	RIGHT (INE[illegible])
				19787		6.5 T.C.
				19742		6.5 F.L.
				19646		[illegible]
				19674		38.5 Gut [illegible]
				19601		40.5 Gut [illegible]
				19720		40.5 T.C.
				19784	7.0 T.C	
				19737	7.0 F.L	
				19698	20.0 = 1/4	
				19677	38.5 Gut out	
				19660	40.5 Gut in	
				19728	40.5 T.C	

SD 1195 197.17

Profile Notes Red ____ Plotted ____ Job No. 60126 Division No. 11 F. B. 3376 PG. [illegible]
No. ____ Date ____ Date ____ Survey of [illegible] #1260
X-Sec. Notes Chk'd. ____ Checked ____ Survey by K. MYERS Notes B.N. Date [illegible]
No. ____ Date ____ Date ____ Map No. ____ Indexed C. J. GALLI Date [illegible]

76-L-298 CE 307 5-66

PLEASE RETURN TO
LOS ANGELES COUNTY ENGINEER
403 LOS ANGELES COUNTY ENGINEERING BLDG.

NOTE: ANY ADDITIONS OR CHANGES ON THIS SHEET MUST BE MADE OR CIRCLED IN RED INK, WITH DATE AND NAME OF PERSON MAKING CHANGE.

Do not extend notes this side of this line.

LINE C

STATION	B. S.	H. I.	F. S.	ELEV.	Left (EAST) ℄	Right (WEST)
23+01 S. ON LA MIRADA BLVD.				19925		0° T.C.
				19878		0° F.L.
				19847		20° = 1/4
				19807		38° Gut out
				19796		40° Gut in
				19856		40° T.C.
				19913	7° T.C.	
				19864	7° F.L.	
				19533	20° = 1/4	
				19796	38° Gut out	
				19778	40° Gut in	
				19844	40° T.C.	
24+01°				20147		℄
				20107		20° = 1/4
				20072		38° Gut out
				20060		40° Gut in
				20120		40° T.C.
				20148	3° F.L.	
				20194	3° T.C.	
				20181	7° T.C.	
				20130	7° F.L.	

F. B. 3376 Pg. 102

Job No. 6012 60 Division No. 11 Notes Red ____ Plotted ____ Profile ____

Survey of STORM DRAIN PROJ. # 1260 Date ____ Date ____ No. ____

Survey by E. MYERS Notes B. NUNEZ Notes Chk'd. ____ Checked ____ X-Sec. ____

Indexed C. J. GALLI Date ____ Date ____ No. ____

76-L-298 CE 307 5-66

PLEASE RETURN TO
LOS ANGELES COUNTY ENGINEER
403 LOS ANGELES COUNTY ENGINEERING BLDG.

NOTE: ANY ADDITIONS OR CHANGES ON THIS SHEET MUST BE MADE OR CIRCLED IN RED INK, WITH DATE AND NAME OF PERSON MAKING CHANGE.

Do not extend notes this side of this line.

LINE C

STATION	B. S.	H. I.	F. S.	ELEV.	Left (EAST) ℄	Right (WEST)
24+01.0	S. ON LA MIRADA BLVD			20100	20° [illegible]	
				20065	38° Gut out	
				20052	40° Gut in	
				201[illegible]	40° T.C	
24+71.53	So. = 0+00 E on Fernview St.					
0+00				20289	LEFT (NORTH) ℄	RIGHT (SOUTH)
0+50				20192	℄	
1+00				1996[illegible]	℄	
1+42.7				19722		13° Gut out
				19713		15° F.L. } at outlet Stree
				19802		15° T.C.
2+16.1				19615	℄	
				19560	11² Gut out	
				19505	15° F.L.	
				19595	15° T.C	
				19188	15° F.L. 2.5 x [illegible] CMP Inlet	196.00 −4.12 19188
2+16.4				19174	18³ F.L. 24" CMP Outlet	196.0[illegible] −4.2[illegible] 19174
2+16.5				19603		11² edge gut
				19548		15° F.L.
				19648		15° T.C.
				19299		15° FL 2.5 x 1.4 CMP [illegible]

SD 1196 [illegible]

Profile Notes Red ____ Plotted ____ Job No. 6012.60 Division No. 11
No. ____ Date ____ Date ____ Survey of STORM DRAIN PROJ. #1260
X-Sec. Notes Chk'd. ____ Checked ____ Survey by K. [illegible] Notes [illegible] Date [illegible]
No. ____ Date ____ Date ____ Map No. ____ Indexed E. J. GALLI Date [illegible]

F. B. 2376 Pg. 102

76-L-298 CE 307 5-66

PLEASE RETURN TO
LOS ANGELES COUNTY ENGINEER
403 LOS ANGELES COUNTY ENGINEERING BLDG.

NOTE: ANY ADDITIONS OR CHANGES ON THIS SHEET MUST BE MADE OR CIRCLED IN RED INK, WITH DATE AND NAME OF PERSON MAKING CHANGE.

201.70

Do not extend notes this side of this line. LINE C

STATION	B. S.	H. I.	F. S.	ELEV.		Left (NORTH)	Right (SOUTH)
2+20.5 S MH				196.15	N		4.6
E. ON FERNVIEW ST.				196.15	S	Rim 196.15	196.15
				196.15	E	meas 8.80	9.00
				196.15	W	T.P. 187.35 ✓	187.15 ✓
8" Inlet W.				186.68 ✓		Dia 0.67	0.67
8" Outlet N.				186.48 ✓		Inv. 186.68 ✓ Inlet W.	186.48 ✓ Outlet No
2+50				196.20			℄
24+71.53 Going South on La Mirada Blvd.							
24+76.2 S.M.H.				202.93	N	6.0 LT (EAST)	RT. (WEST)
				202.95	S	8" Inlet So	8" Outlet E
				202.93	E	Rim 202.94	202.94
				202.95	W	meas 14.61	14.72
8" INLET SOUTH				187.66 ✓		T.P. 188.33 ✓	188.22 ✓
8" OUTLET EAST				187.55 ✓		Dia. 0.67	0.67
						Inv 187.66 ✓	187.55 ✓
25+24.0				204.60			℄
				204.54			2.0 T.C.
				204.08			2.9 F.L.
				203.74			20.0 = 1/4
				203.38			38.0 Gut out
				203.26			40.0 Gut in

F. B. 3376 PG. 104

Job No. 6012.60 Division No. 11 Notes Red ____ Plotted ____ Profile ____

Survey of STORM DRAIN PROJ. # 1260 Date ____ Date ____ No. ____

Survey by K. MYERS Notes B. NUNEZ Notes Chk'd. ____ Checked ____ X-Sec. ____

Indexed C. J. GALLI Date ____ Date ____ Date ____ No. ____

76-L-298 CE 307 5-66

PLEASE RETURN TO
LOS ANGELES COUNTY ENGINEER
403 LOS ANGELES COUNTY ENGINEERING BLDG.

NOTE: ANY ADDITIONS OR CHANGES ON THIS SHEET MUST BE MADE OR CIRCLED IN RED INK, WITH DATE AND NAME OF PERSON MAKING CHANGE.

201.70 **Do not extend notes this side of this line.** LINE C

STATION	B. S.	H. I.	F. S.	ELEV.	Left (EAST)	℄	Right (WEST)
25+24	S. ON	LA MIRADA	BLVD.	20390			40° T.C.
				20439	7° T.C.		
				20393	7° F.L		
				20368	20° = 1/4		
				20328	38° Gut out		
				20310	40° Gut in		
				20380	40° T.C.		
25+74				20565		℄	
				20545			7° T.C
				20501			7° F.L
				20474			20° = 1/4
				20444			38° Gut out
				20427			40° Gut in
				20490			40° T.C.
				20550	7° T.C.		
				20497	7° F.L.		
				20475	20° = 1/4		
				20429	38° Gut out		
				20407	40° Gut in		
				20477	40° T.C		
26+00				20611		℄	

Profile Notes Red ____ Plotted ____ Job No. 6012.60 Division No. 11 F. B. 3376 Pg. 105
No. ____ Date ____ Date ____ Survey of [illegible] Proj. # 1260
X-Sec. Notes Chk'd. ____ Checked ____ Survey by [illegible] Notes [illegible] Date [illegible]
No. ____ Date ____ Date ____ Map No. ____ Indexed U. J. GALLI Date [illegible]

76-L-298 CE 307 5-66

PLEASE RETURN TO
LOS ANGELES COUNTY ENGINEER
403 LOS ANGELES COUNTY ENGINEERING BLDG.

NOTE: ANY ADDITIONS OR CHANGES ON THIS SHEET MUST BE MADE OR CIRCLED IN RED INK, WITH DATE AND NAME OF PERSON MAKING CHANGE.

Do not extend notes this side of this line.

LINE C

STATION	B. S.	H. I.	F. S.	ELEV.	Left (EAST)	Right (WEST)
26+74	So. ON	LA MIRADA BLVD		20721		℄
				20705		7° T.C
				20693		7° F.L.
				20635		20° = 1/4
				20602		38° Gutout
				20585		40° Gut in
				20655		40° T.C.
				20711	7° T.C	
				20659	7° F.L	
				20634	20° = 1/4	
				20607	38° Gut out	
				20597	40° Gut in	
				20657	40° T.C.	
27+16.00	So = 0+00 Going East on Midcrest Dr.					
0+00				20782	LEFT (NORTH)	℄ RIGHT (SOUTH)
0+38				20666		℄ edge gut
0+40				20654		℄ F.L.
0+40				20660		℄ T. Curb
0+52				20734		℄
"				20749		14° T.C.
"				20718	11° T.C	

F. B. 3376 Pg. 106

Job No. 601260 Division No. 11 Notes Red Plotted Profile

Survey of STORM DRAIN PROJ. #1260 Date Date No.

Survey by K. MYERS Notes B. NUNEZ Notes Chk'd. Checked X-Sec.

Indexed C. J. GALLI Date Date Date No.

76-L-298 CE 307 5-66

PLEASE RETURN TO
LOS ANGELES COUNTY ENGINEER
403 LOS ANGELES COUNTY ENGINEERING BLDG.

NOTE: ANY ADDITIONS OR CHANGES ON THIS SHEET MUST BE MADE OR CIRCLED IN RED INK, WITH DATE AND NAME OF PERSON MAKING CHANGE.

20717 **Do not extend notes this side of this line.** LINE C

STATION	B. S.	H. I.	F. S.	ELEV.	Left (NORTH)	Right (SOUTH)
0+65.2	E. ON MIDCREST DR.			20610		℄
				20588		14.7 Bot curb
				20609		14.2 T. Curb
				20585	7.6 Bot curb	
				20603	7.6 T. curb	
1+00				20533		℄
1+00.5	5 MH			20515		10.7
				20512 S	8" Outlet W	8" Inlet E
				20512 E	[illegible] 20512	205.12
				20511 W	[illegible] 7.99	7.71
					T.P. 197.13	197.41
8" Outlet west				19646	Dis 0.67	0.67
8" Inlet E.				19674	Inv. 196.46	196.74
1+55.5				20481		11.4 Ldg. ditch [illegible]
				20446		13.8 F.L.
				20498		16.5 Top
1+70.0				20481		℄
				20490		15.5 edge
				20384		18.5 F.L. 18" C.M.
				20446	6.6 Bot Curb	
				20475	6.6 T.C.	

Profile No. ____ Notes Red ____ Date ____ Plotted ____ Date ____ Job No. 6012.60 Division No. 11 Survey of [illegible] DRAIN DROJ. #1260

X-Sec. No. ____ Notes Chk'd. ____ Date ____ Checked ____ Date ____ Survey by [illegible] Notes [illegible] Date [illegible]

Map No. ____ Indexed C. J. GALLI Date ____

F. B. [illegible] Pg. [illegible]

76-L-298 CE 307 5-66

PLEASE RETURN TO
LOS ANGELES COUNTY ENGINEER
403 LOS ANGELES COUNTY ENGINEERING BLDG.

NOTE: ANY ADDITIONS OR CHANGES ON THIS SHEET MUST BE MADE OR CIRCLED IN RED INK, WITH DATE AND NAME OF PERSON MAKING CHANGE.

207.17

Do not extend notes this side of this line. LINE C

STATION	B. S.	H. I.	F. S.	ELEV.	Left (NORTH)	Right (SOUTH)
1+74.2	E. ON MIDCREST DR.			20366	7° F.L. 18" C.M.P.	
2+00				20484		℄
2+50				20555		1.5 brk pvt
				20586		12° crown
				20580		22.5 F.L.
				20618		28° Pvt
				20522	3° F.L.	
				20526	6° [illegible]	
				20505	20° conc	
4+25.5	S.M.H.			20672	W	8.6
				20681	S Elev. 206.76	
				20675	E meas 8.00	
				20678	W T.P. 198.76	
				—	Dia 0.67	
8" Outlet West				198.09	Inv. 198.09 Outlet West	
27+16.00	Going South on LA Mirada Blvd.					RIGHT (WEST)
27+24.5				20671	LEFT (EAST)	37° edge gut
				20640		39° F.L.
				20736		39° T.C.
				20760		52.3 Top culvert
				20646		52.3 F.L.

F. B. 3376 PG. 108

Job No. 6012.60 Division No. 11 Notes Red Plotted Profile

Survey of STORM DRAIN PROJ. #1260 Date Date No.

Survey by K. MYERS Notes B. NUNEZ Notes Chk'd. Checked X-Sec.

Indexed J. GALLI Date Date Date No.

76-L-298 CE 307 5-66

PLEASE RETURN TO
LOS ANGELES COUNTY ENGINEER
403 LOS ANGELES COUNTY ENGINEERING BLDG.

NOTE: ANY ADDITIONS OR CHANGES ON THIS SHEET MUST BE MADE OR CIRCLED IN RED INK. WITH DATE AND NAME OF PERSON MAKING CHANGE.

Do not extend notes this side of this line. LINE C

STATION	B. S.	H. I.	F. S.	ELEV.		Left (EAST) &		Right (WEST)	
27+25° S. ON LA MIRADA BLVD.				20666				79° Edge gut	
"				20651				80° F.L.	
"				20717				80° T.C.	
27+27.6 S MH				20787	N	5³			
				20790	S	8" Inlet W	8" Inlet E.	8" Inlet [illegible]	8" [illegible] N.
				20785	E	Rim 207.89	207.89	207.89	207.89
				20795	W	meas 18.65	1855	18.90	[illegible]91
8" Inlet W				18857	✓	T.P. 18924 ✓	18934 ✓	18899 ✓	18898 ✓
8" Inlet E				18867	✓	Dia. 0.67	0.67	0.67	0.67
8" Inlet So				18832	✓	Inv. 18857 ✓	18867 ✓	18832 ✓	18831 ✓
8" Outlet No.				18831	✓				
27+35° S MH				20690	N			74°	
				20694	S	8" Outlet E.			
				20693	E	Rim 206.92			
				20692	W	meas 6.73			
				~		T.P. 200.19 ✓			
				~		Dia. 0.67			
8" Outlet E				19952	✓	Inv. 19952 ✓			
27+44°				20824					
"				20810				7° T.C.	
"				20764				7° F.L.	

Profile Notes Red ____ Plotted ____ Job No. 60[illegible] Division No. 11
No. ____ Date ____ Date ____ Survey of STORM DRAIN PROJ. # 1260
X-Sec. Notes Chk'd. ____ Checked ____ Survey by [illegible] Notes [illegible] Date ____
No. ____ Date ____ Date ____ Map No. ____ Indexed C. J. GATT Date [illegible]

F. B. 3376 PG. 109

76-L-298 CE 307 5-66

PLEASE RETURN TO
LOS ANGELES COUNTY ENGINEER
403 LOS ANGELES COUNTY ENGINEERING BLDG.

NOTE: ANY ADDITIONS OR CHANGES ON THIS SHEET MUST BE MADE OR CIRCLED IN RED INK, WITH DATE AND NAME OF PERSON MAKING CHANGE.

Do not extend notes this side of this line. LINE C

F. B. 3376 PG. 110

Job No. 6012.60 Division No. 11 Notes Red ____ Plotted ____ Profile ____

Survey of STORM DRAIN PROJ. #1260 Date ____ No. ____ X-Sec. ____

Survey by L. MYERS Notes B. NUNEZ Notes Chk'd. ____ Checked ____

Indexed B. J. GALLI Date ____ Date ____ No. ____

STATION	B. S.	H. I.	F. S.	ELEV.	Left (EAST)	Right (WEST)
27+44°	S. ON	LA MIRADA	BLVD	20738		20° 1/4
				20705		36° Gutter
				20685		38° Gut in
				20758		38° T.C
				20784		52° T.C.
				20733		52° F.L
				20735		53° Edge gut
				20723		66° Curb wood
				20672		79° gutter
				20670		80° gut in
				20681		80° T.C. depressed
				20805	7° T.C.	
				20755	7° F.L	
				20735	20° 1/4	
				20696	38° Gutter	
				20679	40° Gut in	
				20744	40° T.C	
27+84°				20814		℄
				20871		7° T.C
				20823		7° F.L
				20804		20° 1/4

76-L-298 CE 307 5-66

PLEASE RETURN TO
LOS ANGELES COUNTY ENGINEER
403 LOS ANGELES COUNTY ENGINEERING BLDG.

NOTE: ANY ADDITIONS OR CHANGES ON THIS SHEET MUST BE MADE OR CIRCLED IN RED INK, WITH DATE AND NAME OF PERSON MAKING CHANGE.

Do not extend notes this side of this line.

20775 Line C

STATION	B. S.	H. I.	F. S.	ELEV.	LEFT (EAST)	RIGHT (WEST)
27+84	S. ON	LA MIRADA BLVD.		20770		36° gut out
				20752		38° gut in
				20822		38° T.C.
				20830		52° T.C
				20780		53° F.L
				20780		53° edge gut
				20764		66° edge road
				20728		79° edge gut
				20713		80° gut in
				20780		80° T.C.
				20860	7° T.C	
				20811	7° F.L	
				20790	20° = Lu	
				20755	38° Gut out	
				20739	40° Gut in	
				20801	40° T.C	
28+00				20819		
28+84				21010		
				20998		7° T.C
				20958		7° F.L
				20929		20° = Lu

Profile Notes Red ____ Plotted ____ Job No. 6012.60 Division No. 11
No. ____ Date ____ Date ____ Survey of ____
X-Sec. Notes Chk'd. ____ Checked ____ Survey by K. MYERS Notes by ____ Date ____
No. ____ Date ____ Date ____ Map No. ____ Indexed D. J. GALLI Date OCT 4 71

F. B. ____ Pg. ____

76-L-298 CE 307 5-66

PLEASE RETURN TO
LOS ANGELES COUNTY ENGINEER
403 LOS ANGELES COUNTY ENGINEERING BLDG.

NOTE: ANY ADDITIONS OR CHANGES ON THIS SHEET MUST BE MADE OR CIRCLED IN RED INK, WITH DATE AND NAME OF PERSON MAKING CHANGE.

Do not extend notes this side of this line. LINE C

STATION	B. S.	H. I.	F. S.	ELEV.	Left (EAST)	Right (WEST)
28+84	S. ON LA MIRADA BLVD.			20897		36° edge gut
				20881		38° F.L.
				20949		38° T.C.
				20936		52° TC
				20886		52° F.L.
				20877		53° gut
				20868		66° ctr road
				20832		79° edge gut
				20818		80° FL
				20875		80° T.C.
				20997	7° T.C.	
				20947	7° F.L.	
				20920	20° [illegible]	
				20891	38° gut out	
				20875	40° gut in	
				20938	40° T.C.	
29+88				21019	38° gut out	
"				20996	40° F.L. @ CULVERT	
"				21097	40° Top culvert	
29+92	S.M.H				47	

Continued

F. B. 3376 PG. 112 Job No. 6012.60 Division No. 11 Notes Red ____ Plotted ____ Profile ____
Survey of STORM DRAIN PROJ. #1260 Date ____ Date ____ No. ____
Survey by K. MYERS Notes B. NUNEZ Notes Chk'd. ____ Checked ____ X-Sec. ____
Indexed J. J. GALL Date ____ Date ____ Date ____ No. ____

76-L-298 CE 307 5-66

PLEASE RETURN TO
LOS ANGELES COUNTY ENGINEER
403 LOS ANGELES COUNTY ENGINEERING BLDG.

NOTE: ANY ADDITIONS OR CHANGES ON THIS SHEET MUST BE MADE OR CIRCLED IN RED INK, WITH DATE AND NAME OF PERSON MAKING CHANGE.

Do not extend notes this side of this line.

LINE C

STATION	B. S.	H. I.	F. S.	ELEV.		Left (EAST)	Right (WEST)
[illegible]	[illegible]			21147	N	8" Out lot No	
S. ON LA MIRADA BLVD.				21151	S	Rim 211.49	
				21147	E	Mean 21.94	
				21152	W	T.P. 189.55 ✓	
				—		Dia 0.67	
8' Out lot No.				188.88 ✓		Inv. 188.88 ✓	
SD 1197				207.74		SD 1197 El 207.742 Par F.B. 3376-[illegible]	

END LINE C

Profile Notes Red ____ Plotted ____ Job No. 6012.60 Division No. 11 F. B. 3376 Pg. 113
No. ____ Date ____ Date ____ Survey of [illegible] Proj. #1260
X-Sec. Notes Chk'd. ____ Checked ____ Survey by E. MYERS Notes [illegible] Date [illegible]
No. ____ Date ____ Date ____ Map No. ____ Indexed E. J. GALLI Date [illegible]

F. B. 3376 PG. 114 | Job No. 6012.60 Division No. 11 Notes Red _____ Plotted _____ Profile

Survey of STORM DRAIN PROJ. #1260 Date _____ Date _____ No. _____

Survey by K MYERS Notes E NUNEZ Notes Chk'd. _____ Checked _____ X-Sec.

Indexed _____ Date _____ Date _____ Date _____ No. _____

STATION	B. S.	H. I.	F. S.	ELEV.

Do not extend notes this side of this line.

PLEASE RETURN TO
LOS ANGELES COUNTY ENGINEER
403 LOS ANGELES COUNTY ENGINEERING BLDG.

NOTE: ANY ADDITIONS OR CHANGES ON THIS SHEET MUST BE MADE OR CIRCLED IN RED INK, WITH DATE AND NAME OF PERSON MAKING CHANGE.

76-L-298 CE 307 5-66

Notes Ck'd by	Survey of S.L. PROJ #1260
Map No.	JN 6012.60 Tape — Std — °F
Office Work	Surveyed by K. MYERS
Checked	Notes K.M. & B.N. Date 9-71
Date	Indexed C. J. GALLI OCT 4 '71

F. B. 3376 PG. 115

STORM DRAIN PROJ. #1260

J.N. 6012.60

SEPT. 1971

TOPOG. OF LINE "D"

PARTY:

K. MYERS
B. NUNEZ
M. BUSTRUM
D. PRIEBE

LINE "D"

Note: Any Additions or Changes on This Sheet Must be Made or Circled in Red Ink With Date and Name of Person Making Change.

Do not extend this side of this line.

PLEASE RETURN TO
COUNTY OF LOS ANGELES
DEPARTMENT OF COUNTY ENGINEER
403 LOS ANGELES COUNTY ENGINEERING BLDG.

76F309S CE#310 3-68

PLEASE RETURN TO
COUNTY OF LOS ANGELES
DEPARTMENT OF COUNTY ENGINEER
403 LOS ANGELES COUNTY ENGINEERING BLDG.

Note: Any Additions or Changes on This Sheet Must be Made or Circled in Red Ink With Date and Name of Person Making Change.

Do not extend this side of this line.

LINE "D"

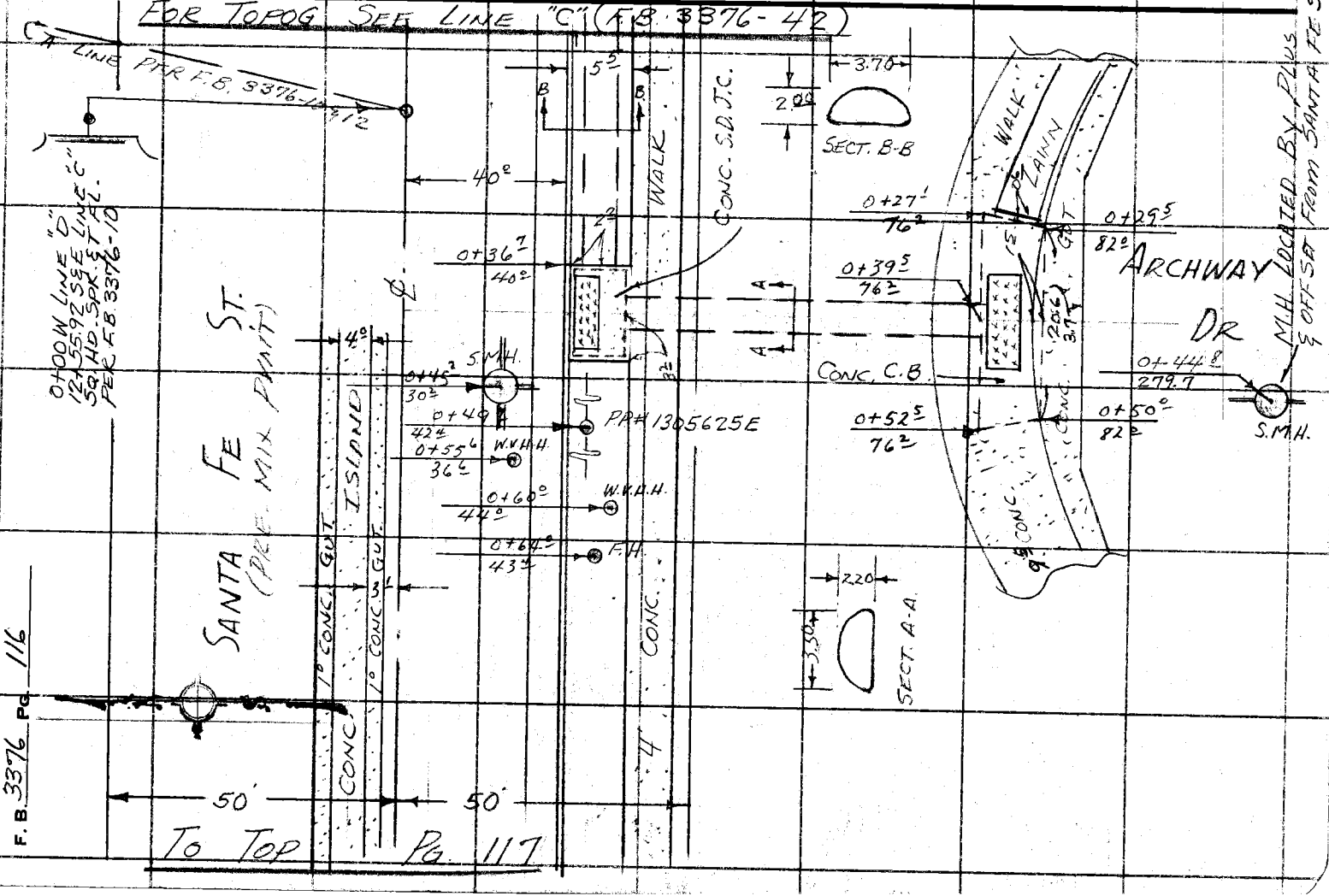

F.B. 3376 PG. 116

2

Notes Ck'd by	Survey of S.D. PROJ. #1260
Map No.	JN 60120 Tape — Std —
Office Work	Surveyed by K. MYERS
Checked	Notes K.M. & B.N. Date 9-71
Date	Indexed E. J. GALLI OCT 4 '71

F. B. 3276 PG. 117

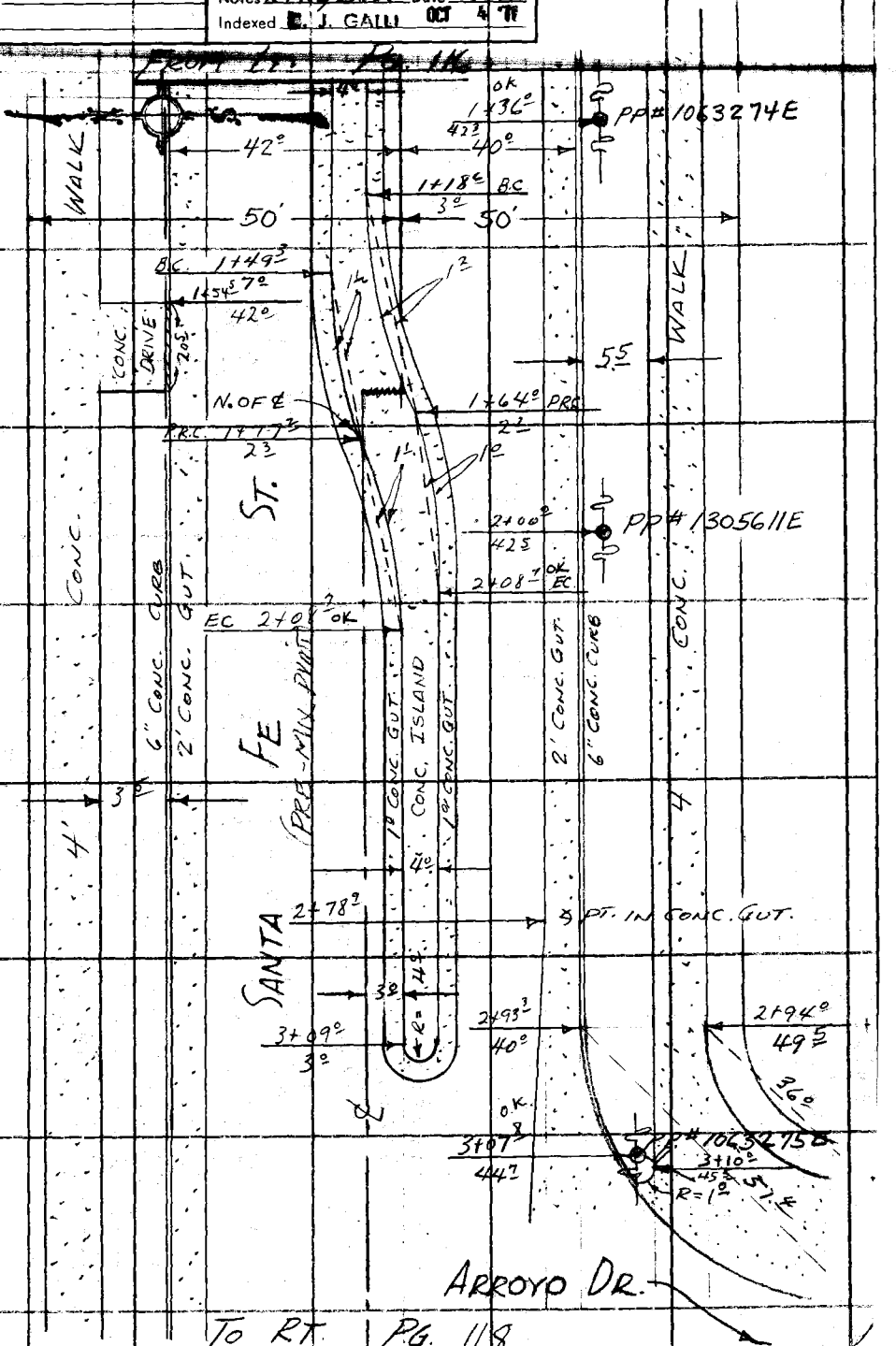

TO RT. PG. 118

Note: Any Additions or Changes on This Sheet Must be Made or Circled in Red Ink With Date and Name of Person Making Change.

Do not extend this side of this line.

PLEASE RETURN TO
COUNTY OF LOS ANGELES
DEPARTMENT OF COUNTY ENGINEER
403 LOS ANGELES COUNTY ENGINEERING BLDG.

76F3095 CE#310 3-68

F. B. 3376 PG. 118

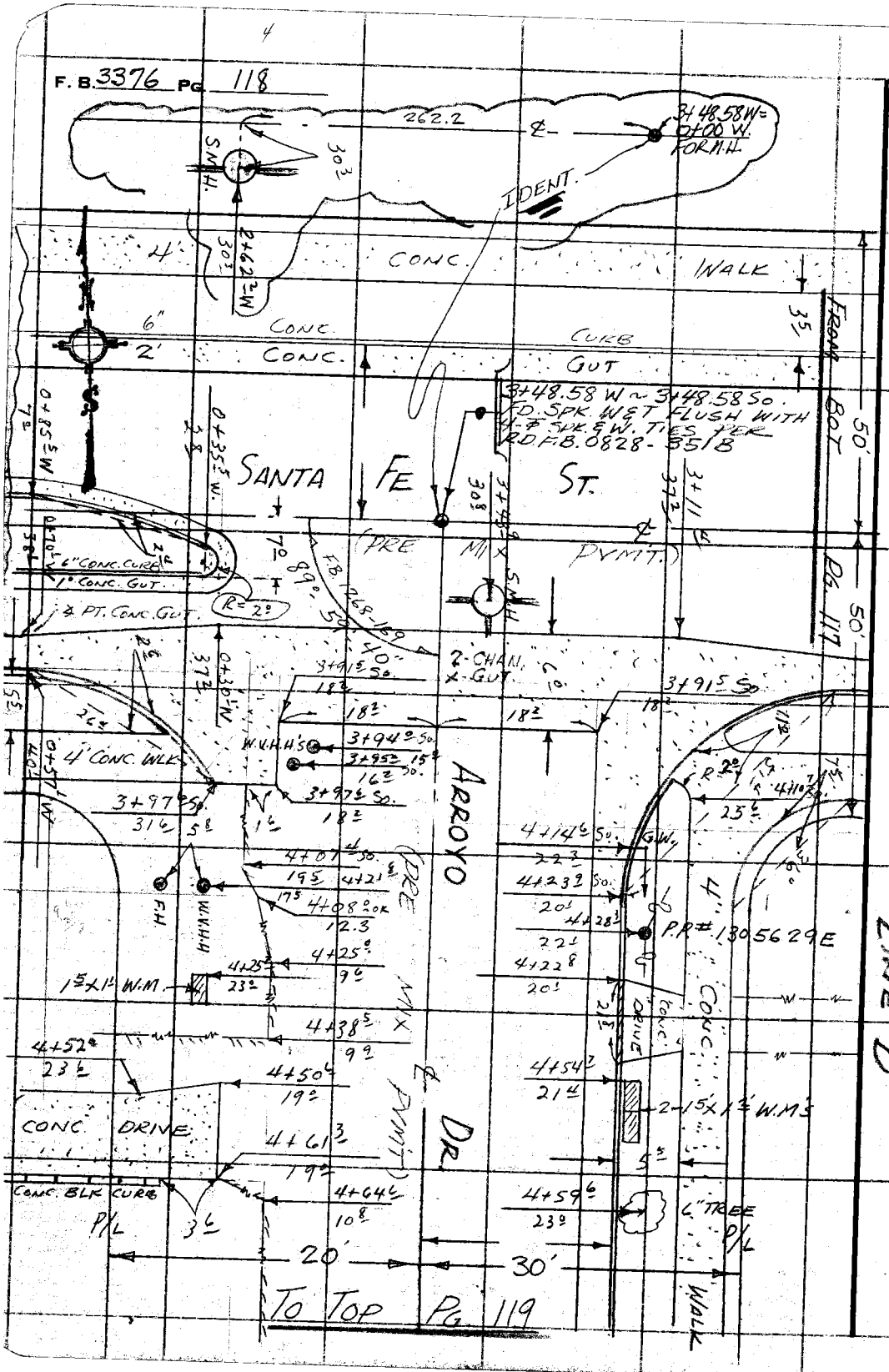

PLEASE RETURN TO
COUNTY OF LOS ANGELES
DEPARTMENT OF COUNTY ENGINEER
403 LOS ANGELES COUNTY ENGINEERING BLDG.

Do not extend this side of this line.

Note: Any Additions or Changes on This Sheet Must be Made or Circled in Red Ink With Date and Name of Person Making Change.

LINE "D"

Notes Ck'd by	Survey of S.D. PROJ. #1260
Map No.	JN [redacted] Tape [redacted]
Office Work	Surveyed by K. MYERS
Checked	Notes K.M. & B.N. Date 9.71
Date	Indexed E. J. GALLI OCT 4 71

F. B. 3370 PG. 119

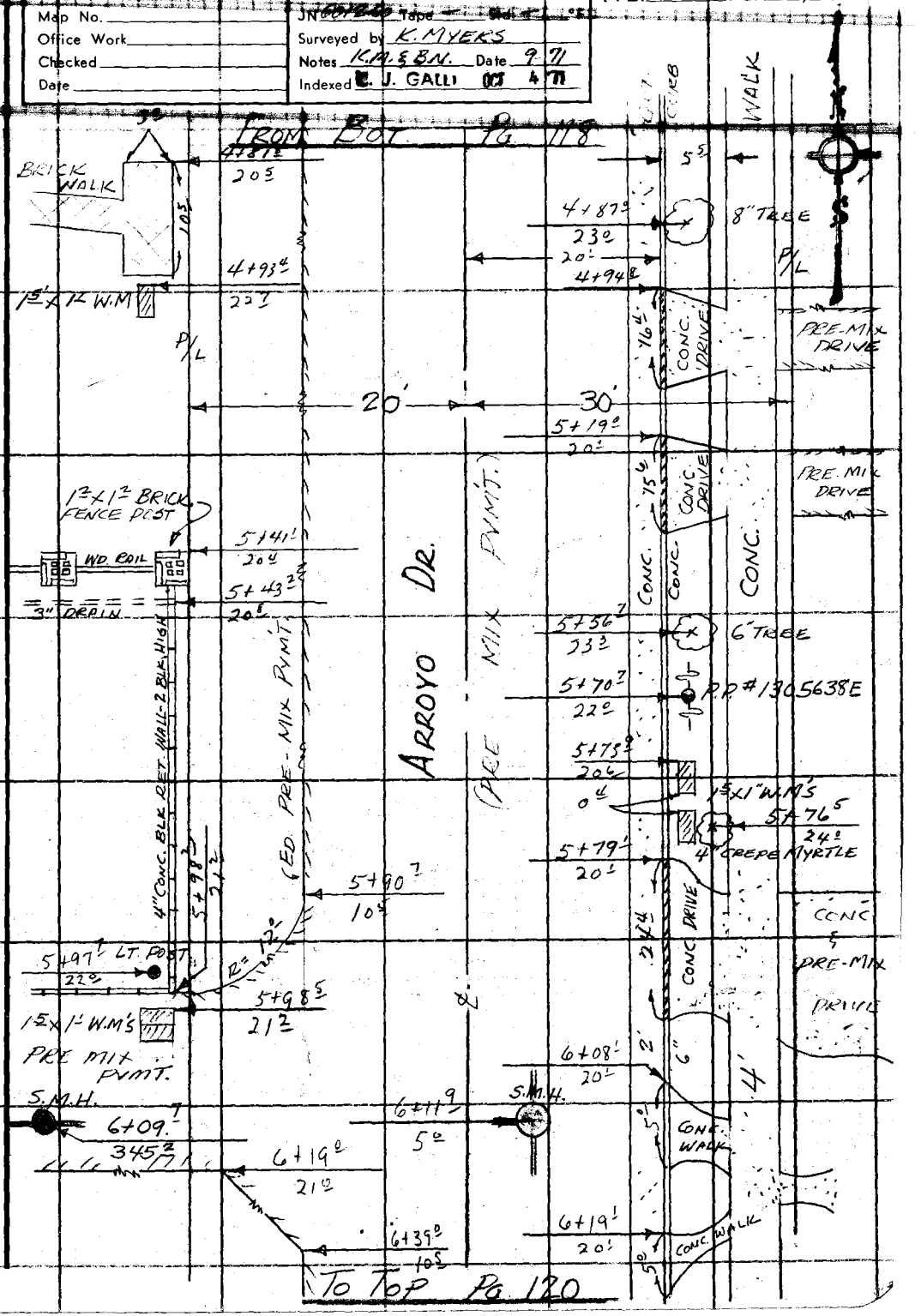

LINE "D"

Note: Any Additions or Changes on This Sheet Must be Made or Circled in Red Ink With Date and Name of Person Making Change.

Do not extend this side of this line.

PLEASE RETURN TO
COUNTY OF LOS ANGELES
DEPARTMENT OF COUNTY ENGINEER
403 LOS ANGELES COUNTY ENGINEERING BLDG.

16F309S CE#310 3-68

F. B. 3376 PG. 120

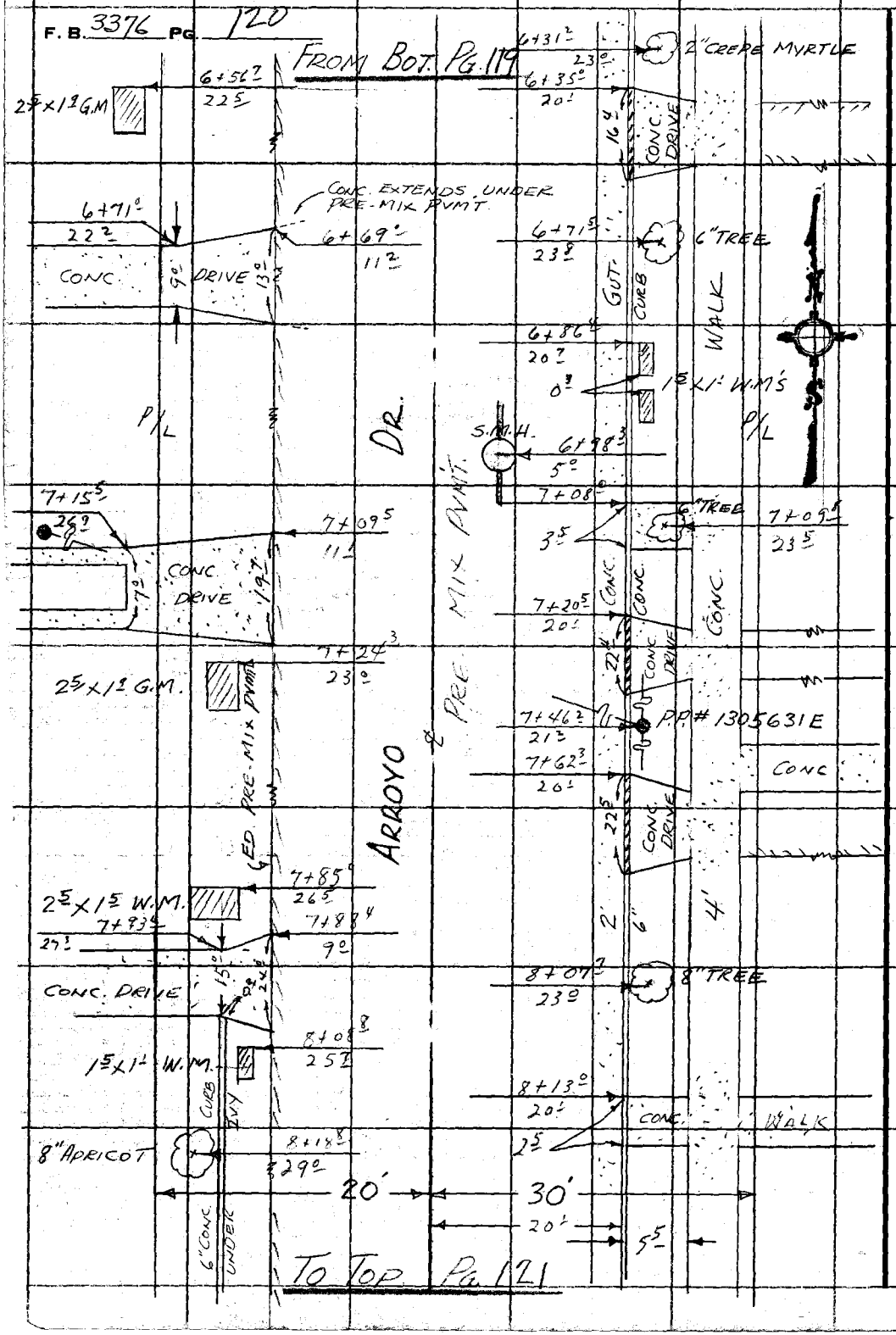

PLEASE RETURN TO
COUNTY OF LOS ANGELES
DEPARTMENT OF COUNTY ENGINEER
403 LOS ANGELES COUNTY ENGINEERING BLDG.

Do not extend this side of this line.

Note: Any Additions or Changes on This Sheet Must be Made or Circled in Red Ink With Date and Name of Person Making Change.

LINE D

Notes Ck'd by	Survey of
Map No.	JN 6012.60 Tape — Std.
Office Work	Surveyed by K. MYERS
Checked	Notes K.M. & B.N. Date 7-71
Date	Indexed D. J. GALLI OCT 4 '71

F. B. 3276 PG. 121

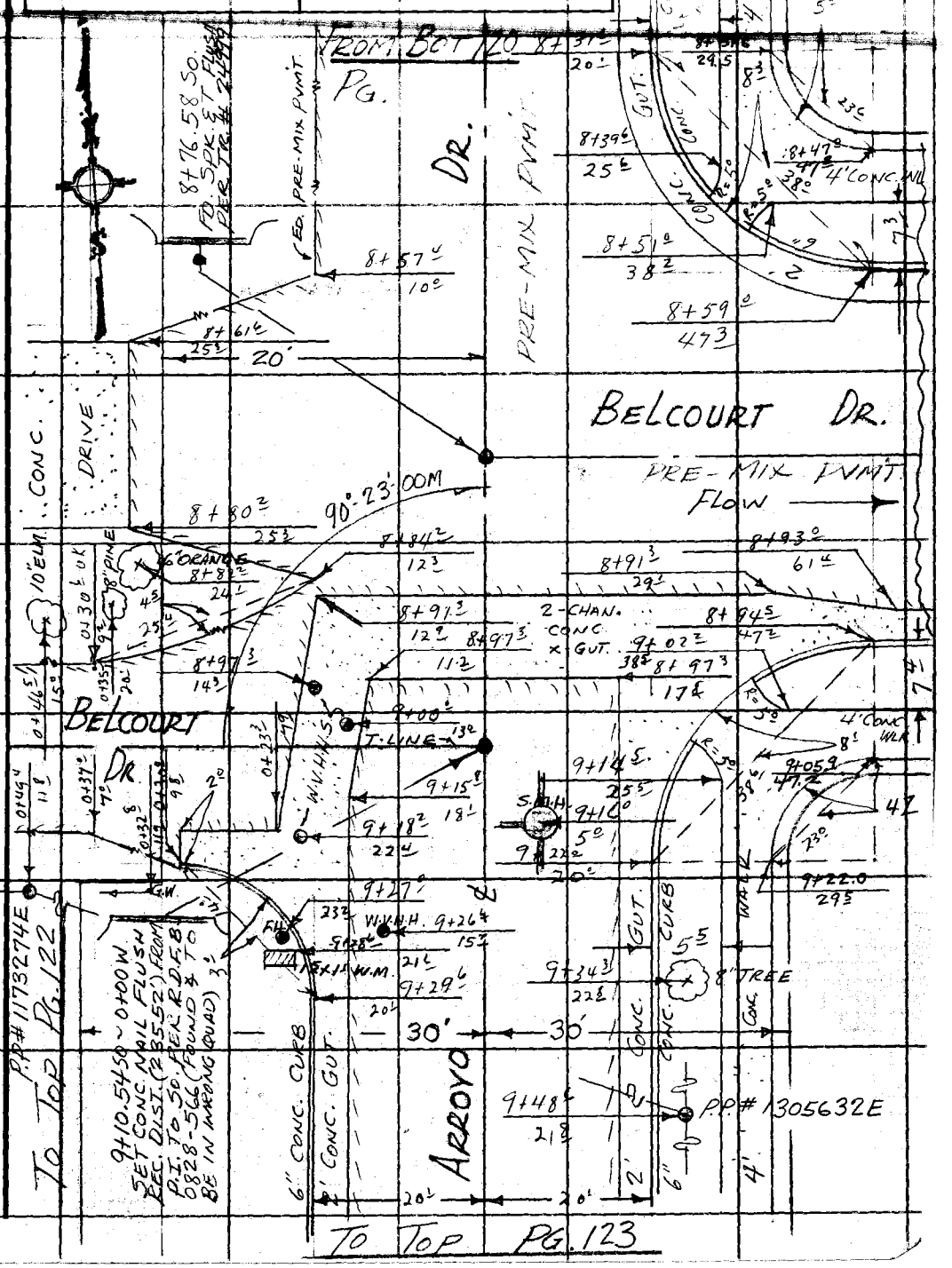

Note: Any Additions or Changes on This Sheet Must be Made or Circled in Red Ink With Date and Name of Person Making Change.

Do not extend this side of this line.

PLEASE RETURN TO
COUNTY OF LOS ANGELES
DEPARTMENT OF COUNTY ENGINEER
403 LOS ANGELES COUNTY ENGINEERING BLDG.

76F309S CE#310 3-68

F. B. 3376 PG. 122

FROM LT. PG. 121

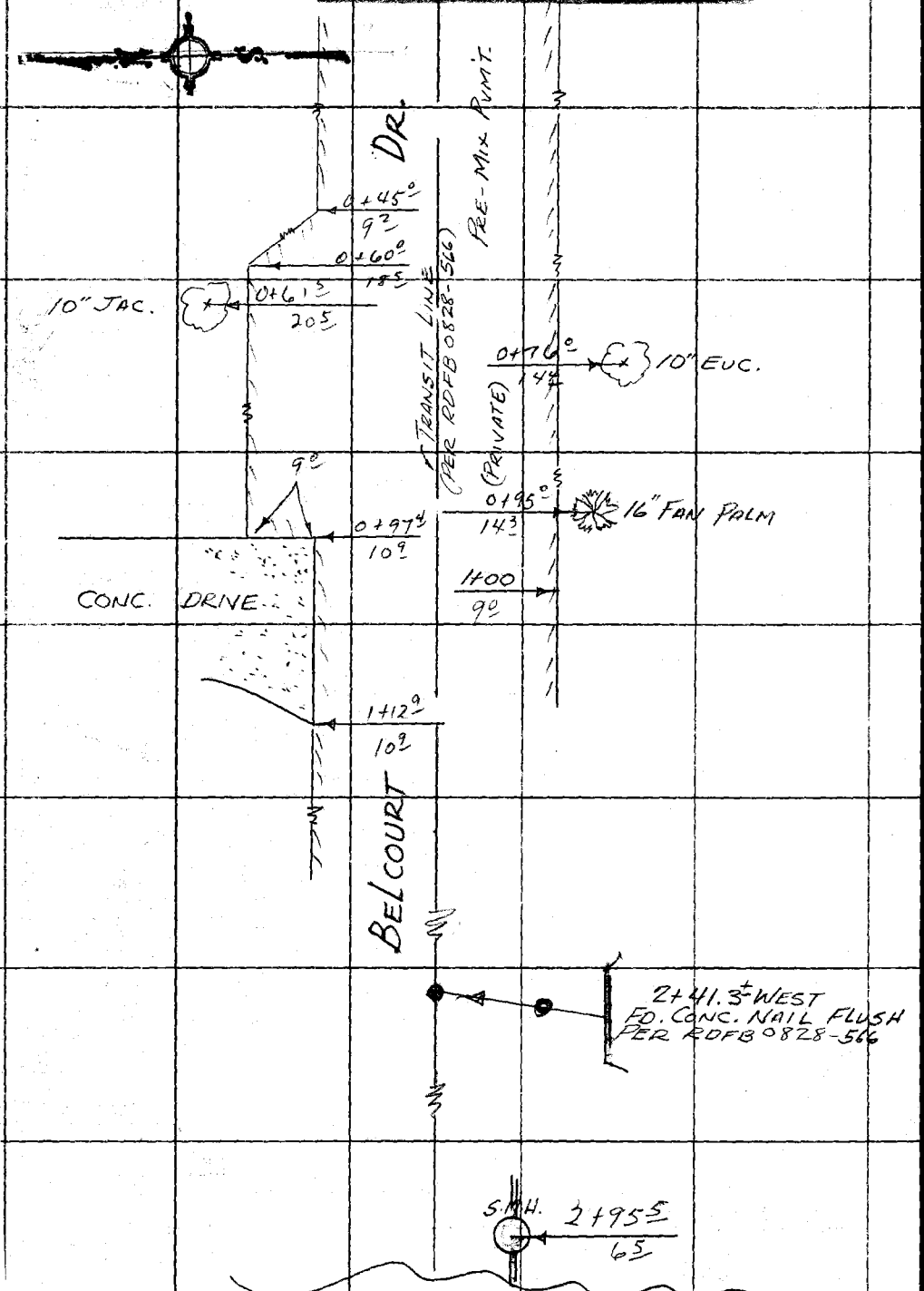

PLEASE RETURN TO
COUNTY OF LOS ANGELES
DEPARTMENT OF COUNTY ENGINEER
403 LOS ANGELES COUNTY ENGINEERING BLDG.

Do not extend this side of this line.

Note: Any Additions or Changes on This Sheet Must be Made or Circled in Red Ink With Date and Name of Person Making Change.

LINE D

Notes Ck'd by	Survey of [illegible]	F. B. 3376 Pg. 123
Map No.	JN 6012.60 Tape — Std —	
Office Work	Surveyed by K. MYERS	
Checked	Notes K.M. & B.N. Date 9-71	
Date	Indexed E. J. GALLI	

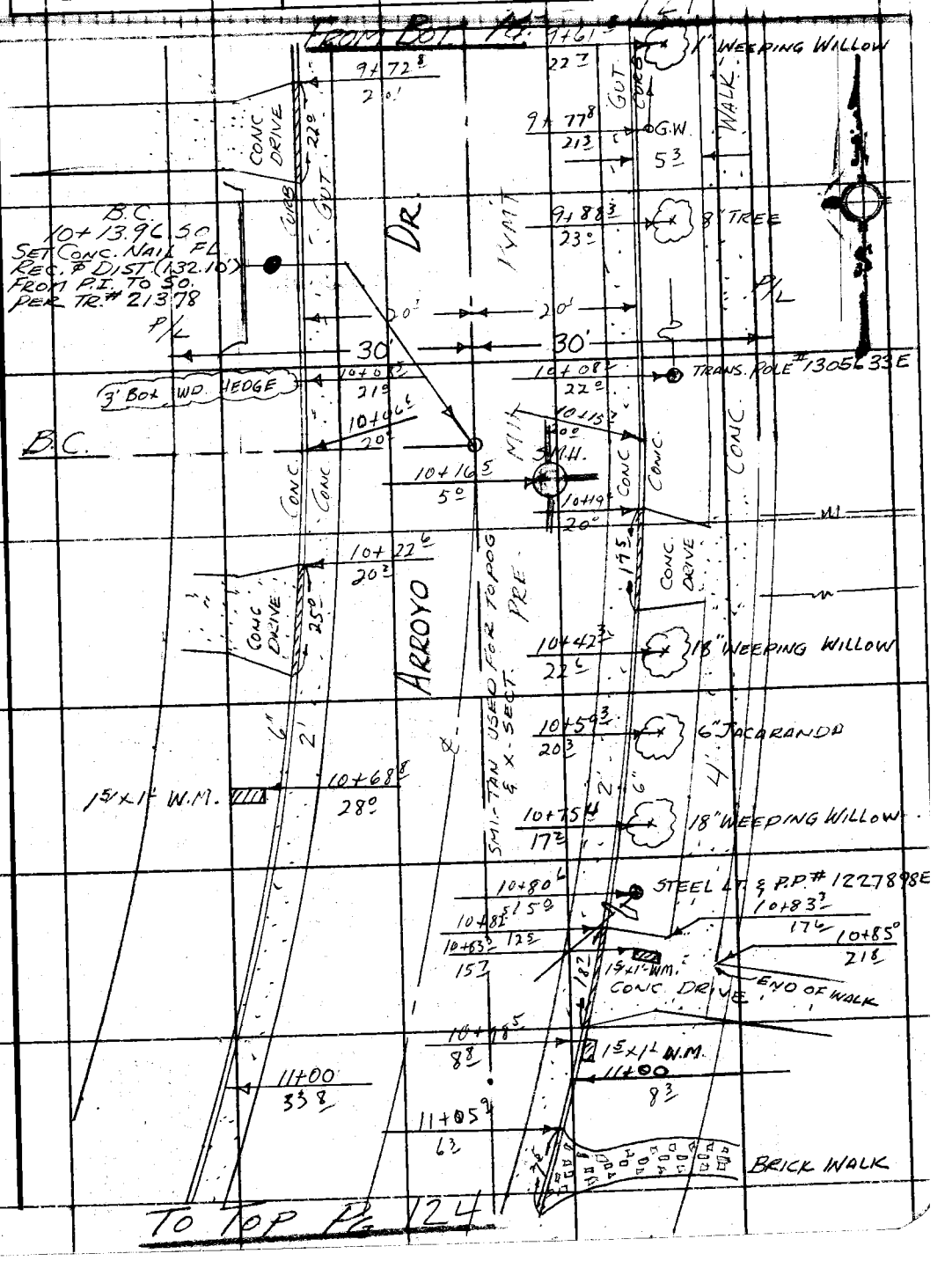

Note: Any Additions or Changes on This Sheet Must be Made or Circled in Red Ink With Date and Name of Person Making Change.

Do not extend this side of this line.

PLEASE RETURN TO
COUNTY OF LOS ANGELES
DEPARTMENT OF COUNTY ENGINEER
403 LOS ANGELES COUNTY ENGINEERING BLDG.

76F309S CE#310 3-68

F. B. 3376 PG. 124

FROM BOT. PG. 123

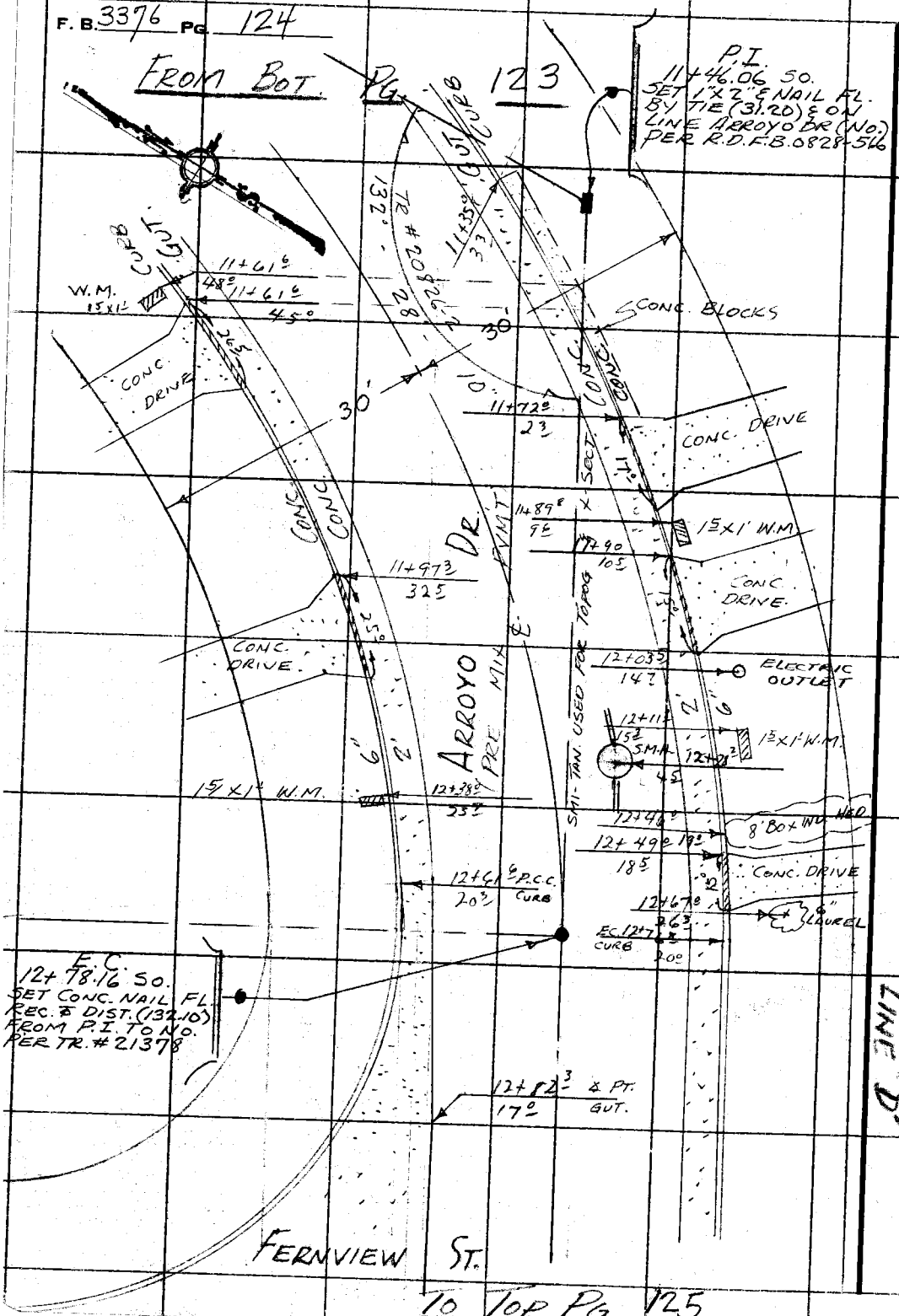

PLEASE RETURN TO
COUNTY OF LOS ANGELES
DEPARTMENT OF COUNTY ENGINEER
403 LOS ANGELES COUNTY ENGINEERING BLDG.

Do not extend this side of this line.

Note: Any Additions or Changes on This Sheet Must be Made or Circled in Red Ink With Date and Name of Person Making Change.

TO TOP PG. 125

Notes Ck'd by	Survey of S.L. Proj. #1260
Map No.	JN 6012.60 Tape — Std. —
Office Work	Surveyed by K. MYERS
Checked	Notes K.M. & B.N. Date 9-71
Date	Indexed E. J. GALLI OCT 4 '71

F. B. 3376 PG. 125

FROM BOT. PG. 124

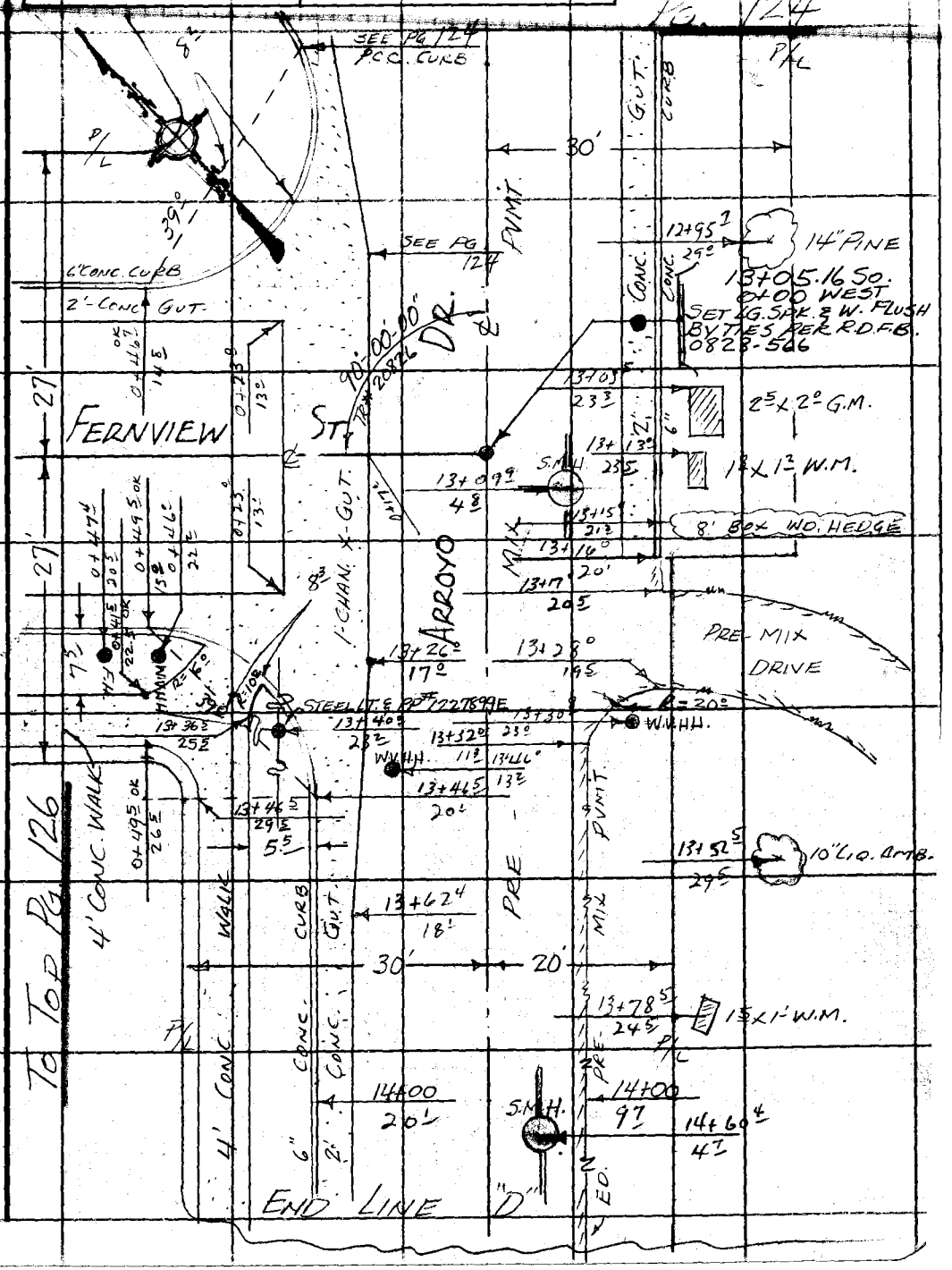

Note: Any Additions or Changes on This Sheet Must be Made or Circled in Red Ink With Date and Name of Person Making Change.

Do not extend this side of this line.

PLEASE RETURN TO
COUNTY OF LOS ANGELES
DEPARTMENT OF COUNTY ENGINEER
403 LOS ANGELES COUNTY ENGINEERING BLDG.

76F309S CE#310 3-68

F. B. 3376 PG. 126 (12)

FROM LT. PG. 125

PLEASE RETURN TO
COUNTY OF LOS ANGELES
DEPARTMENT OF COUNTY ENGINEER
403 LOS ANGELES COUNTY ENGINEERING BLDG.

Do not extend this side of this line.

Note: Any Additions or Changes on This Sheet Must be Made or Circled in Red Ink With Date and Name of Person Making Change.

LINE OK

F. B. 3376 PG. 127

Profile Notes Red _____ Plotted _____ Job No. 6012.60 Division No. 11

No. _____ Date _____ Date _____ Survey of STORM DRAIN PROJ. #1260

~~X-Sec.~~ ~~Notes Chk'd.~~ ~~Checked~~ ~~Survey by~~ K. MYERS ~~Notes~~ K.M.E.R.N. ~~Date~~ SEPT. 71

No. _____ Date _____ Date _____ Map No. _____ Indexed C. J. GALLI Date OCT 4 '71

STORM DRAIN PROJ. #1260

J.N. 6012.60

SEPT. 1971

CROSS SECTIONS ON LINE "D"

NOTE: LENKER ROD USED

PARTY:
K. MYERS
B. NUNEZ
M. BUSTRUM
D. PRIEBE

STATION	B. S.	H. I.	F. S.	ELEV.

NOTE: ANY ADDITIONS OR CHANGES ON THIS SHEET MUST BE MADE OR CIRCLED IN RED INK, WITH DATE AND NAME OF PERSON MAKING CHANGE.

LINE D

Do not extend notes this side of this line.

PLEASE RETURN TO
LOS ANGELES COUNTY ENGINEER
403 LOS ANGELES COUNTY ENGINEERING BLDG.

76-L-298 CE 307 5-66

76-L-298 CE 307 5-66

PLEASE RETURN TO
LOS ANGELES COUNTY ENGINEER
403 LOS ANGELES COUNTY ENGINEERING BLDG.

NOTE: ANY ADDITIONS OR CHANGES ON THIS SHEET MUST BE MADE OR CIRCLED IN RED INK, WITH DATE AND NAME OF PERSON MAKING CHANGE.

Do not extend notes this side of this line.

LINE D

STATION	B. S.	H. I.	F. S.	ELEV.	LEFT (SOUTH)	RIGHT (NORTH)
BM SD1192				186.84	B.M. S.D. 1192 EL= 186.842 F.B. 3376-22	
12+55.92	SEE LINE "C" = 0+00 W. ON SANTA FE ST. LINE "D"					
0+00				187.34	℄	
0+24°				188.14		3° F.L. GUT
				188.61		3° T.C.
				188.65		5° T.C.
				188.15		5° F.L. GUT.
0+25°				188.08		40° T.C. (B.C.)
0+37.4				180.35	42.2 F.L. 3.25'x 2.4' C.M.P. OUTLET 178.40	
0+39.5				188.47	℄	
				188.32	20° = 1/4	
				187.95	38° GUT. OUT	
				187.79	40° GUT IN	
				188.43	40° T.C. @ S.D.J.C.	
				181.02	44.1 F.L. 3.5 x 2.2	C.M.P. INLET 180.50
				188.63	49.5 BK. WALK	
				185.36	71° EDGE WALK	
				181.40	76.2 F.L. 3.5 x 2.2	CMP OUTLET 185.21
				185.11	80.5 T.C. @ CONC. CATCH BASIN	
				184.07	80.5 F.L. " "	" "
				184.67	84.2 EDGE OF GUTTER	

F. B. 3376 Pg. 128 Job No. 60126 Division No. 11 Notes Red ____ Plotted ____ Profile ____
Survey of STORM DRAIN PROJ #1260 Date ____ Date ____ No. ____ X-Sec. ____
Survey by K. MYERS Notes K.M. & B.N. Notes Chk'd. ____ Checked ____ No. ____
Indexed J. GALL Date ____ Date ____ Date ____

76-L-298 CE 307 5-66

PLEASE RETURN TO
LOS ANGELES COUNTY ENGINEER
403 LOS ANGELES COUNTY ENGINEERING BLDG.

NOTE: ANY ADDITIONS OR CHANGES ON THIS SHEET MUST BE MADE OR CIRCLED IN RED INK, WITH DATE AND NAME OF PERSON MAKING CHANGE.

Do not extend notes this side of this line.

LINE D

STATION	B. S.	H. I.	F. S.	ELEV.		LEFT (SOUTH)	RIGHT (NORTH)	
0+44.8	S.M.H			18724	N	279.7'		
WEST ON SANTA FE ST.				18728	S	8" OUTLET NORTH		
				18728	E	RIM = 187.26		
				18724	W	MEAS. = 5.63		
				~		T.PIPE = 181.63		
				~		DIA. = 0.67		
8" Out let North		→		180 96		INV. = 180.96		
0+45±	S.M.H.			18829	N	30±		
				18823	S	8" INLET SO.	8" INLET W.	8" OUTLET N.
				18824	E	RIM = 188.26	188.26	188.26
				18829	W	MEAS = 7.52	7.66	7.71
8" Inlet South		→		18007		T.PIPE = 180.74	180.60	180.55
8" Inlet West		→		17993		DIA. = 0.67	0.67	0.6
8" Outlet East		→		17988		INV. = 180.07	179.93	179.85
0+48.1				18801			41± GUT. IN	
"				18863			41± T.C.	
0+77±				18883			42± GUT. IN	
"				18948			42± T.C.	
1+00				19012				
2+00				19258				
3+00				19383				

Profile Notes Red ____ Plotted ____ Job No. 6213.60 Division No. 11
No. ____ Date ____ Date ____ Survey of ____
X-Sec. ____ Notes Chk'd. ____ Checked ____ Survey by K. RIVERS Noted M. KAHN Date 3-6-71
No. ____ Date ____ Date ____ Map No. ____ Indexed R. J. GALLI Date 3-4-71

F. B. 3391 PG. 27

76-L-298 CE 307 5-66

PLEASE RETURN TO
LOS ANGELES COUNTY ENGINEER
403 LOS ANGELES COUNTY ENGINEERING BLDG.

NOTE: ANY ADDITIONS OR CHANGES ON THIS SHEET MUST BE MADE OR CIRCLED IN RED INK, WITH DATE AND NAME OF PERSON MAKING CHANGE.

Do not extend notes this side of this line.

LINE D

STATION	B. S.	H. I.	F. S.	ELEV.	LEFT (SOUTH)	RIGHT (NORTH)	
3+43.9	SMH			193.70	N 30.8		
				193.67	S 8" INLET SO.	8" INLET W.	8" OUTLET E.
				193.68	E RIM = 193.69	193.69	193.69
				193.70	W MEAS. = 9.18	9.19	9.32
8" INLET SOUTH			→	183.84	T. PIPE = 184.51	184.50	184.37
8" " WEST			→	183.83	DIA. = 0.67	0.67	0.67
8" OUTLET EAST			→	183.70	INV. = 183.84	183.83	183.70

3+48.58 W = 3+48.58 SO. ON ARROYO DR. = 0+00 CONT W. ON SANTA FE ST.

0+00				194.12			
0+67	B.C. + 10'			195.22		℄	
				195.10		6½' T.C.	
				194.60		6½' GUT. IN	
				194.40		21° = ¼	
				194.12		40° GUT. OUT	
				193.97		42° GUT. IN	
				194.58		42° T.C.	
				195.10	7° T.C.		
				194.29	20° = ¼		
				194.04	38° GUT. OUT		
				193.80	40° GUT. IN		
				194.46	40° TC		

B.M. SD 1200
EL. = 193.945
F.B. 3376-26
OUR CK. IN 193.94

F. B. 3376 PG. 130
Job No. 6012.60 Division No. 11
Survey of STORM DRAIN PROJ. #1260
Survey by K. MYERS Notes K.M. & B.N.
Indexed E. J. GALLI Date

Profile No. Plotted Date
X-Sec. No. Checked Date
Notes Red Date
Notes Chk'd. Date

76-L-298 CE 307 5-66

PLEASE RETURN TO
LOS ANGELES COUNTY ENGINEER
403 LOS ANGELES COUNTY ENGINEERING BLDG.

NOTE: ANY ADDITIONS OR CHANGES ON THIS SHEET MUST BE MADE OR CIRCLED IN RED INK, WITH DATE AND NAME OF PERSON MAKING CHANGE.

Do not extend notes this side of this line.

LINE D

STATION	B. S.	H. I.	F. S.	ELEV.	LEFT (SOUTH)	RIGHT (NORTH)
1+07¹	B.C. + 50'			19551		℄
	W. ON SANTA FE ST.			19533		7° T.C.
				19486		7° GUT. IN
				19459		21° = 1/4
				19430		40° GUT. OUT
				19422		42° GUT. IN
				19480		42° T.C.
				19536	7° T.C.	
				19486	7° GUT. IN	
				19454	20° = 1/4	
				19432	38° = GUT. OUT	
				[illegible]	40° GUT. IN	
				19479	40° T.C.	
2+07¹	B.C. + 150'			19580		℄
				19566		7° T.C.
				19519		7° GUT. IN
				19496		21° = 1/4
				19469		40° GUT. OUT
				19459		42° GUT. IN
				19521		42° T.C.
				19569	7° TC.	

Profile Notes Red ____ Plotted ____ Job No. 6012.60 Division No. 11
No. ____ Date ____ Date ____ Survey of [illegible] # 1260
X-Sec. Notes Chk'd. ____ Checked ____ Survey by K. M. YEKS Notes K. M. [illegible] Date [illegible]
No. ____ Date ____ Date ____ Map No. ____ Indexed U. J. GALLI Date [illegible]

F. B. 3376 Pg. 131

76-L-298 CE 307 5-66

PLEASE RETURN TO
LOS ANGELES COUNTY ENGINEER
403 LOS ANGELES COUNTY ENGINEERING BLDG.

NOTE: ANY ADDITIONS OR CHANGES ON THIS SHEET MUST BE MADE OR CIRCLED IN RED INK, WITH DATE AND NAME OF PERSON MAKING CHANGE.

193.94

Do not extend notes this side of this line.

LINE D

STATION	B. S.	H. I.	F. S.	ELEV.	LEFT (SOUTH)	RIGHT (NORTH)
2+07.1	B.C.+150'			19515	7° GUT. IN.	
	W. ON SANTA FE ST.			19490	20° = 1/4	
				19466	OK 40° GUT. OUT	
				19452	OK 42° GUT. IN	
				19514	OK 42° T.C.	
2+62.2	S.M.H.			19495	N 30 3	
				19493	S 8" OUTLET E	
				19495	E RIM = 194.94	
				19493	W MEAS. = 6.01	
				~	T. PIPE = 188.93	
				~	DIA. = 0.67	
8" Outlet East				188.26	INV. = 188.26	

0+00 W = 3+48.58 W. ON SANTA FE ST. = 3+48.58 SO. ON ARROYO DR.

					LEFT (EAST)	RIGHT (WEST)
3+68.6				19385		℄
3+85.5				19359		℄ ED. X-GUT
3+88.5				19356		℄ F.L. " "
3+91.5				19360		℄ ED " "
				19376		18² COR. GUT
				19347	18² COR. GUT	
3+97.6				19394		18² COR. CONC.

F. B. 3376 PG. 132
Job No. 6012.60 Division No. 11 Notes Red Plotted Profile
Survey of STORM DRAIN PROJ. # 1260 Date Date No.
Survey by K. MYERS Notes K.M. & B.N. Notes Chk'd. Checked X-Sec.
Indexed J. GALLI Date Date Date No.

76-L-298 CE 307 5-66

PLEASE RETURN TO
LOS ANGELES COUNTY ENGINEER
403 LOS ANGELES COUNTY ENGINEERING BLDG.

NOTE: ANY ADDITIONS OR CHANGES ON THIS SHEET MUST BE MADE OR CIRCLED IN RED INK, WITH DATE AND NAME OF PERSON MAKING CHANGE.

Do not extend notes this side of this line.

LINE D

STATION	B. S.	H. I.	F. S.	ELEV.	LEFT (EAST)	RIGHT (WEST)
3+97.6	So. ON ARROYO DR.			19399		31.6 GUT IN
"				19451		31.6 T.C.
4+00				19403		℄
4+07.4				19430		19.5 EDGE OF PVMT.
4+08.0				19437		12.3 " " "
4+25.0				19492		9.6 " " "
4+33.9	B.C. + 10'			19510		℄
				19507		9.7 EDGE OF PVMT.
				19526		20.0 BOT BRK.
				1957		22.0 TOP "
				1960		30.0 GRD.
				19490	10.0 = 1/4	
				19450	18.1 GUT OUT	
				19431	20.1 GUT IN	
				19444	20.1 T.C. (DEP.)	
4+73.9	B.C. + 50'			19552		℄
				19532		10.8 EDGE OF PVMT.
				1955		20.0 BOT. BRK.
				1964		21.0 TOP "
				1963		30.0 GRD.
				19526	10.0 = 1/4	

Profile Notes Red ____ Plotted ____ Job No. 6012.6 Division No. 11
No. ____ Date ____ Date ____ Survey of ____
X-Sec. Notes Chk'd. ____ Checked ____ Survey by K MYERS Notes K M & SH Date SEPT 71
No. ____ Date ____ Date ____ Map No. ____ Indexed J. GALLI Date OCT 4 71

F. B. 33/6 PG. 133

76-L-298 CE 307 5-66

PLEASE RETURN TO
LOS ANGELES COUNTY ENGINEER
403 LOS ANGELES COUNTY ENGINEERING BLDG.

NOTE: ANY ADDITIONS OR CHANGES ON THIS SHEET MUST BE MADE OR CIRCLED IN RED INK, WITH DATE AND NAME OF PERSON MAKING CHANGE.

Do not extend notes this side of this line.

LINE D

STATION	B. S.	H. I.	F. S.	ELEV.	LEFT (EAST)	RIGHT (WEST)
4+73.9	B.C. +50'			195.01	18' GUT. OUT	
"	SO. ON ARROYO DR.			194.82	20' GUT. IN	
"				195.48	20' T.C.	
5+00				195.60		℄
5+73.9	B.C. +150'			195.65		℄
				195.24		10.5 EDGE OF PVMT.
				195.3		21° BOT. BRK
				196.2		22° TOP "
				196.1		30° GRD.
				195.51	10° = 1/4	
				195.29	18' GUT. OUT	
				195.12	20' GUT. IN	
				195.76	20' T.C.	
6+00				195.58		℄
6+09.7	S.M.H.			191.64	N	345.2
				191.67	S	8" OUTLET EAST
				191.64	E	RIM = 191.66
				191.67	W.	MEAS. = 7.18
				~		T. PIPE = 184.48
				~		DIA = 0.67
8" Outlet East				183.81		INV. = 183.81

F. B. 3376 Pg. 134

Job No. 601260 Division No. " Notes Red Plotted Profile

Survey of STORM DRAIN PROJ. # 1260 Date Date No.

Survey by R. MYERS Notes R.M. & B.N. Notes Chk'd. Checked X-Sec.

Indexed J. GALLI Date Date Date No.

76-L-298 CE 307 5-66

PLEASE RETURN TO
LOS ANGELES COUNTY ENGINEER
403 LOS ANGELES COUNTY ENGINEERING BLDG.

NOTE: ANY ADDITIONS OR CHANGES ON THIS SHEET MUST BE MADE OR CIRCLED IN RED INK, WITH DATE AND NAME OF PERSON MAKING CHANGE.

Do not extend notes this side of this line.

Line D

STATION	B. S.	H. I.	F. S.	ELEV.		LEFT (EAST)	RIGHT (WEST)	
6+11.9	S.M.H.			195 50	N	5°		
	So. ON ARROYO DR.			195 48	S	8" INLET W.	8" INLET SO.	8" OUTLET NO
				195 54	E	RIM = 195.49	195.49	195.49
				195 43	W	MEAS = 9.92	9.96	10.01
8" Inlet West				184 90		T. PIPE = 185 57	185.53	185.4[illegible]
8" Inlet South				184 86		DIA. = 0.67	0.67	0.[illegible]
8" Outlet North				184 81		INVR = 184.90	184.86	184.8[illegible]
6+81.6	B.C. - 150			195 49			℄	
				195 24			10.6' EDGE PVMT. & [illegible]	
				19 63			25° TOP BRK	
				19 66			30° GRD.	
				195 34		10° = 1/4		
				194 91		18' = GUT. OUT		
				194 71		20' = GUT. IN		
				195 39		20' = T.C.		
6+98.3	S.M.H.			195 42	N	5°		
				195 44	S	8" INLET SO.		8" OUTLET NO
				195 41	E	RIM = 195.43		195.43
				195 45	W	MEAS = 9.46		9.58
						T. PIPE = 185.97		185.85
8" Inlet So.				185 30		DIA. = 0.67		0.67
8" Outlet No.				185 18		INV. = 185.30		185.18

Profile Notes Red ____ Flotted ____ Job No. 60126 Division No. 11 F. B. 35/76 Pg. 133
No. ____ Date ____ Date ____ Survey of [illegible]
X-Sec. Notes Chk'd. ____ Checked ____ Survey by K. MYERS Notes K.M.&B.N. Date SEPT 71
No. ____ Date ____ Date ____ Map No. ____ Indexed [illegible] J. GALLI Date [illegible] 4 71

76-L-298 CE 307 5-66

PLEASE RETURN TO
LOS ANGELES COUNTY ENGINEER
403 LOS ANGELES COUNTY ENGINEERING BLDG.

NOTE: ANY ADDITIONS OR CHANGES ON THIS SHEET MUST BE MADE OR CIRCLED IN RED INK, WITH DATE AND NAME OF PERSON MAKING CHANGE.

Line D

~~Do not extend notes this side of this line.~~

STATION	B.S.	H.I.	F.S.	ELEV.	LEFT (EAST)	RIGHT (WEST)
7+81.6 B.C. -50'				19503		℄
SO. ON ARROYO DR.				19486		9° EDGE OF PVM'T.
				1957		15° BOT. BRK.
				1975		25° TOP BRK.
				1981		30° GRD.
				19500	10° = 1/4	
				19448	18' = GUT. OUT	
				19436	20' GUT. IN	
				19445	20' T.C. depressed	
8+21.6 B.C. -10'				19483		℄
				19463		9° EDGE PVM'T.
				1947		15° BOT. BRK.
				1963		25° TOP BRK.
				1970		30° GRD.
				19470	10° = 1/4	
				19421	18' GUT. OUT	
				19405	20' GUT. IN	
				19471	20' T.C.	
8+76.58 SO. ON ARROYO = 0+00 E. ON BELCOURT DR.						
0+00				19437		℄
0+47.3				19390		℄

B.M. SD 1199
ELEV. = 194.082
F.B. 3376-25
OUR CK. IN 194.08

F.B. 3376 PG. 136
Job No. 6012.60 Division No. 11 Notes Red ___ Plotted ___ Profile ___
Survey of STORM DRAIN PROJ. # 1260 Date ___ Date ___ No. ___
Survey by K. MYERS Notes K.M. & B.N. Notes Chk'd. ___ Checked ___ X-Sec. ___
Indexed J. GALLI Date ___ Date ___ Date ___ No. ___

76-L-298 CE 307 5-66

PLEASE RETURN TO
LOS ANGELES COUNTY ENGINEER
403 LOS ANGELES COUNTY ENGINEERING BLDG.

NOTE: ANY ADDITIONS OR CHANGES ON THIS SHEET MUST BE MADE OR CIRCLED IN RED ICK, WITH DATE AND NAME OF PERSON MAKING CHANGE.

Do not extend notes this side of this line.

Line D

STATION	B. S.	H. I.	F. S.	ELEV.	LEFT (EAST)	RIGHT (WEST)
0+00 E. ON BELCOURT DR = 8+76.58 So ON ARROYO DR.						
8+91.3				19402		12² COR. CONC. X-GUT.
"				19370	29¹ COR. CONC. X-GUT.	
8+94³				19397		12² FL " "
"				19363	29¹ F.L. " " "	
8+97³				19401		11² COR. " "
"				19382	17⁸ COR. " " "	
9+00				19408		
9+10.54 So. ON ARROYO DR. = 0+00 WEST ON BELCOURT DR. (PRIVATE)						
0+00				19418	LEFT (SOUTH)	RIGHT (NORTH)
0+23³				19435	7⁹ COR. CONC X-GUT.	
0+30°				19453	7⁸ GUT. OUT	
"				19440	9⁸ GUT. IN	
"				19504	9⁸ T.C.	
0+30.6				19481		9² EDGE OF PVMT.
0+37.0				19481	7° EDGE OF PVMT.	
0+40°	B.C. +10'			19541		
				19529		9² EDGE OF PVMT.
				1958		15° BRK.
				1964		25° GRD.
				19500	7° EDGE OF PVMT.	

Profile Notes Red ____ Plotted ____ Job No. ____ Division No. 11 F. B. 33/6 Pg. 131

No. ____ Date ____ Notes Chk'd. ____ Checked ____ Date ____ Map No. ____ Indexed ____ Date ____

No. ____ Date ____ X-Sec. ____ Date ____ Survey of ____ Survey by ____ Notes ____ Date ____

Data ____ Date ____ Date ____ Date ____

76-L-298 CE 307 5-66

PLEASE RETURN TO
LOS ANGELES COUNTY ENGINEER
403 LOS ANGELES COUNTY ENGINEERING BLDG.

NOTE: ANY ADDITIONS OR CHANGES ON THIS SHEET MUST BE MADE OR CIRCLED IN RED INK, WITH DATE AND NAME OF PERSON MAKING CHANGE.

Do not extend notes this side of this line. 19886 Line D

STATION	B. S.	H. I.	F. S.	ELEV.	LEFT (SOUTH)	RIGHT (NORTH)
GOING W ON BELCOURT DR. (PRIVATE)						
0+40.0	B.C.+10'			1952	10° BRK.	
"				1950	20° GRD.	
0+80.0	B.C.+50'			19795		9° F.L.
				19785		19° EDGE OF PVMT
				19809		
				1982		25° GRD.
				19779	9° EDGE OF PVMT.	
				1970	15° GRD.	
				1969	25° GRD.	
1+80.0	B.C.+150'			20213		
				20202		10.5 EDGE PVMT.
				20213		20° CONC.
				20191	9° EDGE OF PVMT	
				20203	25° CONC.	
2+95.5	S.M.H.			20480 N	6.5	
				20480 S	8" OUTLET EAST.	
				20477 E.	RIM = 204.80	
				20483 W.	MEAS. 7.71	
				~	T. PIPE = 197.09 ✓	
				~	DIA = 0.67	
8" Outlet East				196.42 ✓	INV. = 196.42 ✓	

F. B. 3376 Pg. 138
Job No. 6012.69 Division No. 11 Notes Red Plotted Profile
Survey of STORM DRAIN PROJ. # 1260 Date Date No.
Survey by K. MYERS Notes K.M. & B.N. Notes Chk'd. Checked X-Sec.
Indexed E. J. GALL Date Date Date No.

76-L-298 CE 307 5-66

PLEASE RETURN TO
LOS ANGELES COUNTY ENGINEER
403 LOS ANGELES COUNTY ENGINEERING BLDG.

NOTE: ANY ADDITIONS OR CHANGES ON THIS SHEET MUST BE MADE OR CIRCLED IN RED INK, WITH DATE AND NAME OF PERSON MAKING CHANGE.

Do not extend notes this side of this line.

Line D

STATION	B. S.	H. I.	F. S.	ELEV.	LEFT (EAST)	RIGHT (WEST)
0+00 W. ON BELCOURT DR. (PRIVATE) = 9+10.54 So. ON ARROYO DR.						
9+15.8				19418		18' COR. CONC. X-GUT
"				19410		20' F.L. " " "
9+16.0	S.M.H.			19414	N 5.0	
				19418	S 8" INLET W	8" INLET So. 8" OUTLET
				19415	E RIM = 19416	194.16 194.1
				19416	W. MEAS. = 730	7.40 7.4
8" Inlet W.				18619 ✓	T. PIPE = 186.86 ✓	186.76 ✓ 186.7
5" Inlet So.				18609 ✓	DIA. = 0.67	0.67 0.6
8" Outlet No.				18609 ✓	INV. = 186.19 ✓	186.09 ✓ 186.0
9+32.0	B.C. + 10'			19430		℄
				19434		10.0 = 1/4
				19426		18' = GUT OUT
				19414		20' GUT. IN
				19481		20' T.C.
				19415	10.0 = 1/4	
				19358	18.0 GUT. OUT	
				19347	20.0 GUT IN	
				19413	20.0 T.C.	
9+72.0	B.C. + 50'			19437		℄
"				19435		10.0 = 1/4

Profile No. ____ Notes Red ____ Plotted ____ Job No. ____ Division No. 11
X-Sec. No. ____ Notes Chk'd. ____ Checked ____ Survey of STORM DRAIN PROJ. TO SEA
Date ____ Date ____ Date ____ Survey by KMNTPS Notes KMSBM Date ____
Date ____ Date ____ Map No. ____ Indexed G. J. GALLI Date OCT 4 71

F. B. 3376 Pg. 139

76-L-298 CE 307 5-66

PLEASE RETURN TO
LOS ANGELES COUNTY ENGINEER
403 LOS ANGELES COUNTY ENGINEERING BLDG.

NOTE: ANY ADDITIONS OR CHANGES ON THIS SHEET MUST BE MADE OR CIRCLED IN RED INK, WITH DATE AND NAME OF PERSON MAKING CHANGE.

Do not extend notes this side of this line.

Line D

STATION	B. S.	H. I.	F. S.	ELEV.	LEFT (EAST)	RIGHT (WEST)
9+72° BC+50'				194 37	10° LT. 1/4 = 194.30	18' GUT. OUT
" SO. ON ARROYO DR.				194 22	18' LT. GUT OUT = 193.69	20' GUT. IN
"				194 89	20' LT. GUT. IN = 193.58	20' T.C.
10+13.96 So. ℄ B.C.				194 66	20' LT. TC = 194.21	℄
10+16.5 S.M.H.				194 63	N 5° SECTION TO LEFT @ 9+72°	
				194 65	S 8" INLET SLY.	8" Inlet E. 8" Outlet No.
				194 63	N RIM = 194.64	194.64 194.64
				194 65	W MEAS = 7.31	723 741
8" Inlet Sly.				186 66	✓ T. PIPE = 187.33 ✓	187 41 ✓ 187 23 ✓
8" Inlet E.				186 74	✓ DIA = 0.67	067 067
8" Outlet N.				186 56	✓ INV. = 186.66 ✓	186.74 ✓ 186.56 ✓
10+72° B.C.				195 01		6.2' CTR. STREET
				194 90		16.2' 1/4 "
				194 66		24.2' GUT OUT
				194 43		26.2' GUT IN
				195 09		26.2' T.C.
				194 90	3.8' 1/4 STREET	
				194 63	12.4' GUT OUT	
				194 45	14.4' GUT IN	
				195 18	14.4' T.C.	
11+00				195 22		12.3' CTR STREET

F. B. 3376 Pg. 140 Job No. 6012.60 Division No. 11 Notes Red Plotted Profile
Survey of STORM DRAIN PROJ. #1260 Date Date No.
Survey by K. MYERS Notes K.M. & B.N. Notes Chk'd. Checked X-Sec.
Indexed E. J. GALLI Date Date No.

76-L-298 CE 307 5-66

PLEASE RETURN TO
LOS ANGELES COUNTY ENGINEER
403 LOS ANGELES COUNTY ENGINEERING BLDG.

NOTE: ANY ADDITIONS OR CHANGES ON THIS SHEET MUST BE MADE OR CIRCLED IN RED INK, WITH DATE AND NAME OF PERSON MAKING CHANGE.

Do not extend notes this side of this line.

Line D

STATION	B. S.	H. I.	F. S.	ELEV.	LEFT (EAST)	RIGHT (WEST)
So. ON ARROYO DR.						
12+00				196.15		10.3' CTR STREET
12+28.2 S.M.H.				196.67	N. 4.5	
				196.70	S. 8" INLET S'LY	8" OUTLET N'LY
				196.70	E. RIM = 196.68	196.68
				196.67	W. MEAS = 7.55	7.66
					T. PIPE = 189.10	189.02
8" Inlet S'ly.				188.43	DIA. = 0.67	0.67
8" Outlet N'ly.				188.35	INV. = 188.43	188.35
12+78.16 F.C. & ST.				197.25	&	
13+05.16 So. ON ARROYO DR. = 0+00 W'LY ON FERNVIEW ST.						
					LEFT (S'LY)	RIGHT (N'LY)
0+00				197.55	&	
0+17.0				196.91	&	EDGE CONC. X-GUT
0+20.0				196.88	&	F.L. " " "
0+23.0				196.95	&	EDGE " " "
"				196.94		13.0 COR. " " "
"				197.25	13.0 COR. CONC. X-GUT.	
0+56.7 B.C. +10'				198.64	&	
				198.51		7.5 = 1/4
				198.33		12.8 GUT. OUT

B.M. SD 1198
ELEV. = 197.729
F.B. 3376-25
OUR CL. IN 197.73

Profile Notes Red ____ Plotted ____ Job No. 1212 Division No. 11
No. ____ Date ____ Notes Chk'd. ____ Checked ____ Survey of TOKAI LEAGUE FROM # LINE
X-Sec. ____ Date ____ Survey by KMYKS Notes KMG Date 3-27-71
No. ____ Date ____ Date ____ Map No. ____ Indexed B. J. GALL Date 4-70

F. B. 3376 PG. 141

76-L-298 CE 307 5-66

PLEASE RETURN TO
LOS ANGELES COUNTY ENGINEER
403 LOS ANGELES COUNTY ENGINEERING BLDG.

NOTE: ANY ADDITIONS OR CHANGES ON THIS SHEET MUST BE MADE OR CIRCLED IN RED INK, WITH DATE AND NAME OF PERSON MAKING CHANGE.

Do not extend notes this side of this line.

Line D

STATION	B. S.	H. I.	F. S.	ELEV.	LEFT (S'LY)	RIGHT (N'LY)
GOING W'LY ON FERNVIEW ST.						
0+56.7 B.C. +10'				19816		14.8 GUT IN
				19880		14.8 T.C.
				19868	7.5 = 1/4	
				19852	13.4 GUT OUT	
				19836	15.4 GUT IN	
				19896	15.4 T.C.	
0+96.7 B.C. +50'				20025		℄
				20020		7.5 = 1/4
				19997		13.0 GUT OUT
				19981		15.0 GUT IN
				20047		15.0 T.C.
				20010	7.5 = 1/4	
				19978	13.0 = GUT OUT	
				19963	15.0 GUT IN	
				20020	15.0 T.C.	
1+52.0 S.M.H.				20325	N	12.8 RT. OF CHORD
				20328	S	8" OUTLET E'LY.
				20320	E	RIM = 203.26
				20331	W	MEAS = 8.72
						T. PIPE = 19454
						DIA = 067
8" Outlet E'Ly.				19387		INV. = 19387

F. B. 3376 Pg. 142

Job No. 6012.60 Division No. 11 Notes Red ____ Plotted ____ Profile ____

Survey of STORM DRAIN PROJ. #1260 Date ____ Date ____ No. ____

Survey by K. MYERS Notes K.M. & B.N. Notes Chk'd. ____ Checked ____ X-Sec. ____

Indexed C. J. GALLI Date ____ Date ____ No. ____

76-L-298 CE 307 5-66

PLEASE RETURN TO
LOS ANGELES COUNTY ENGINEER
403 LOS ANGELES COUNTY ENGINEERING BLDG.

NOTE: ANY ADDITIONS OR CHANGES ON THIS SHEET MUST BE MADE OR CIRCLED IN RED INK, WITH DATE AND NAME OF PERSON MAKING CHANGE.

Do not extend notes this side of this line.

Line D

STATION	B. S.	H. I.	F. S.	ELEV.	LEFT (S'LY)	RIGHT (N'LY)
GOING W'LY ON FERNVIEW ST						
1+96.7 B.C. + 150'±				20572		℄
				20566		7⁵ = 1/4
				20535		13° GUT OUT
				20517		15° GUT IN
				20575		15° T.C.
				20559	7⁵ = 1/4	
				20532	13° GUT OUT	
				20522	15° GUT. IN	
				20580	15° T.C.	
0+00 W'LY ON FERNVIEW ST. = 13+05.16 S'LY ON ARROYO DR.						
					LEFT (E'LY.)	RIGHT (W'LY)
13+09.9 S.M.H.				19781 N	4.8	
				19784 S	8" INLET W'LY	8" INLELT S'LY 8" OUTLET N'LY
				19784 E	RIM = 197.82	19782 19782
				19781 W	MEAS = 7.29	739 74
8" Inlet W'LY				18986	T. PIPE = 190.53	190.43 190.41
8" Inlet S'LY				18976	DIA. = 0.67	0.67 0.67
8" Outlet N'LY.				18974	INV. = 189.86	18976 189.72
13+16.0 END OF CURB				19760	18' GUT. OUT	
"				19746	20' GUT IN	
"				19806	20' T.C	
13+56.5 B.C. + 10'				19846		℄

Profile No. ____ Date ____ Notes Red ____ Date ____ Plotted ____ Job No. 6012.6 Division No. 11
X-Sec. No. ____ Date ____ Notes Chk'd. ____ Date ____ Checked ____ Date ____ Survey of STORM DRAIN PROJ. #1260
Survey by K. MYERS Notes KM&BM Date SEPT. 71
Map No. ____ Indexed E. J. GALLI Date 4 71

F.B. 3376 PG. 143

76-L-298 CE 307 5-66

PLEASE RETURN TO
LOS ANGELES COUNTY ENGINEER
403 LOS ANGELES COUNTY ENGINEERING BLDG.

NOTE: ANY ADDITIONS OR CHANGES ON THIS SHEET MUST BE MADE OR CIRCLED IN RED INK, WITH DATE AND NAME OF PERSON MAKING CHANGE.

LINE D

Do not extend notes this side of this line.

STATION	B.S.	H.I.	F.S.	ELEV.	LEFT (ELY)	RIGHT (W'LY)
GOING SO. ON ARROYO DR.				19819		10° = 1/4
13+56.5 B.C.+10'				19777		18' GUT. OUT
				19770		20' GUT. IN
				19832		20' T.C.
				19852	10°' EDGE OF PVMT.	
				1984	15° BOT. BRK.	
				2003	20° TOP BRK	
				2013	30° GRD.	
13+96.5 B.C.+50'				19909		℄
				19880		10° = 1/4
				19846		18' GUT. OUT
				19827		20' GUT IN
				19892		20' T.C.
				19910	9.7' EDGE OF PVMT.	
				1990	15° BOT. BRK.	
				2017	25° TOP BRK.	
				2024	30° GRD.	

CON'T NEXT PAGE

F. B. 3376 PG. 144
Job No. 6012.60 Division No. 11
Survey of STORM DRAIN PROJ. #1260
Survey by K. MYERS Notes K.M. & B.N.
Indexed C. J. GALLI Date
Notes Red Date
Notes Chk'd. Date
Plotted Date
Checked Date
Profile No.
X-Sec. No.

76-L-298 CE 307 5-66

PLEASE RETURN TO
LOS ANGELES COUNTY ENGINEER
403 LOS ANGELES COUNTY ENGINEERING BLDG.

NOTE: ANY ADDITIONS OR CHANGES ON THIS SHEET MUST BE MADE OR CIRCLED IN RED INK, WITH DATE AND NAME OF PERSON MAKING CHANGE.

Do not extend notes this side of this line.

Line D

STATION	B. S.	H. I.	F. S.	ELEV.	LEFT (E'LY)	RIGHT (L'LY)
GOING SO. ON ARROYO DR.						
14+60.4	S.M.H.			200 00	N 4.7	
				200 01	S 8" OUTLET N'LY	
				200 01	E RIM = 200.01	
				200 01	W MEAS. = 7.20	
8" Outlet N'Ly.				192 14	T. PIPE = 192.81	
					DIA = 0.67	
					INV. = 192.14	
14+96.5	B.C. + 150'			200 52		℄
				200 38		10° = 1/4
				200 13		18' GUT OUT
				199 96		20' GUT IN
				200 60		20' TC.
				200 50	10° = 1/4	
				200 12	18.31 BOT BERM	
				200 61	19.0' TOP BERM	
				201 8	30° GRD.	
B.M SD 1198				197 73	B.M. S.D. 1198 EL = 197.729 FB. 3376.25	
			END	LINE "D"		

Profile Notes Red ____ Plotted ____ Job No. 6012.60 Division No. 11 F. B. 3376 PG. 145
No. ____ Date ____ Date ____ Survey of [illegible]
X-Sec. Notes Chk'd. ____ Checked ____ Survey by K. MYERS Notes K.M. & B.N. Date SEPT 71
No. ____ Date ____ Date ____ Map No. ____ Indexed C. J. GALLI Date OCT 4 '71

F. B. 3376 PG. 146 Job No. 6012.68 Division No. 11 Notes Red _____ Plotted _____ Profile

Survey of STORM DRAIN PROJ. #1260 Date _____ Date _____ No. _____

Survey by K. MYERS Notes K.M. & B.N Notes Chk'd. _____ Checked _____ X-Sec.

Indexed _____ Date _____ Date _____ Date _____ No. _____

STATION	B. S.	H. I.	F. S.	ELEV.

76-L-298 CE 307 5-66

PLEASE RETURN TO

LOS ANGELES COUNTY ENGINEER

403 LOS ANGELES COUNTY ENGINEERING BLDG.

Do not extend notes this side of this line.

NOTE: ANY ADDITIONS OR CHANGES ON THIS SHEET MUST BE MADE OR CIRCLED IN RED INK, WITH DATE AND NAME OF PERSON MAKING CHANGE.

NOTES RED _____ JOB NO. 0301.02 SURVEY OF S. WHITTIER AREA ~ S.D. # 1260 F.B. 3376 PG. 147

DATE _____ SURVEY BY R.B.H.

NOTES CHKD. [illegible] NOTES BY R.B.H. DATE 9-20 [illegible]

DATE [illegible] INDEXED G. D. BAILEY DATE NOV [illegible] 1972

DESCRIPTION

S.D. # 1260

SOUTH WHITTIER AREA

J.N. 0301.02

BENCH LEVELS TO ESTABLISH VERTICAL CONTROL FOR LINE "E"

FROM SORENSON AVE. DRAIN TO LAUREL AVE.

ADJ. ELEV.	3RD RUN	2ND RUN	DIFF.	1ST RUN	B.M.
DATUM: BY 1170 ELEV. = 156.438 ~ R.D.B.M. ~ BASELINE QUAD 1965.	9-20-71 HOBSON YASUI GOODWIN BANKSON				

NOTE: SEE PG'S 221 [illegible] 224 FOR B.M.'S ON LINE "E" FROM CARMENITA RD. TO PAINTER AVE.

NOTE: ANY ADDITIONS OR CHANGES ON THIS SHEET MUST BE MADE OR CIRCLED IN RED INK, WITH DATE AND NAME OF PERSON MAKING CHANGE.

Do not extend notes this side of this line

PLEASE RETURN TO
LOS ANGELES COUNTY SURVEYOR
728 LOS ANGELES COUNTY ENGINEERING BLDG.

765420 S & E-353 4-54

JOB NO. 0301.02 SURVEY OF S. WHITTIER AREA ~ S.D. #1260 NOTES RED
SURVEY BY R.B.H. DATE
NOTES BY R.B.H. DATE 9-20-1971 NOTES CHKD. ROBERT E. HEACOCK
INDEXED G.D. BAILEY DATE DATE 9 NOV '72

F.B. 3376 Pg. 148

76S420 S & E-383 4-54

PLEASE RETURN TO
LOS ANGELES COUNTY SURVEYOR
725 LOS ANGELES COUNTY ENGINEERING BLDG.

NOTE: ANY ADDITIONS OR CHANGES ON THIS SHEET MUST BE MADE OR CIRCLED IN RED INK, WITH DATE AND NAME OF PERSON MAKING CHANGE.

Do not extend notes this side of this line

B.M.	1ST RUN	DIFF.	2ND RUN	3RD RUN	ADJ. ELEV.	DESCRIPTION
BY 1170	156.438					B.M. BY 1170 ELEV. = 156.438 ~ BASELINE - 1965
+	5.992	~~6.007~~	6.007			C.S. MON IN WELL 14" DN. 15 FT. S. & 25 E. ℄ INT.
⊼	162.430	+0.878	+0.875			TELEGRAPH RD. & CARMENITA RD. MKD. (WHITTIER G8)
−	5.114	~~5.132~~	5.132			
BY 1169	157.316					B.M. BY 1169 ELEV. = 157.322 ~ BASELINE - 1965
+	5.058		5.071			L.&T. N CB. 3 FT ± E. OF B.C.R. C.N.E. COR TELEGRAPH
⊼	162.374	-1.206	-1.207			RD. & CARMENITA RD. 38 FT. ± N. & 50 FT. ± E. ℄ INT.
−	6.264		6.278			
T.P.	156.110					T.P.
+	3.365		3.406			
⊼	159.475	-5.039	-5.037			
−	8.404		8.443			
T.P.	151.071					T.P.
+	2.259		2.278			
⊼	153.330	-5.881	-5.882			
−	8.130		8.150			
S.D. (SET) 1336	145.200					B.M. SD 1336 ELEV. = F.B. 3376 - 148
+	2.268		2.278			CARMENITA RD. & LANETT AVE.
⊼	147.468	-3.322	-3.323			1± N. & 1± E OF ℄ INT.
−	5.590		5.601			BT. SPK. IN W. CB OF ~~CONC.~~ ISLAND ~ 5' N. OF C.R.
T.P.	141.878					T.P.
+	4.458		4.473			
⊼	146.336	-1.551	1.553			
−	6.009		6.026			
SD (SET) 1335	140.327					B.M. SD 1335 ELEV. = F.B. 3376 - 148
+	5.549		5.579			CARMENITA RD. & LAUREL AVE. N.W. COR.
⊼	145.876	-0.098	-0.099			BT. SPK. IN E. CB. OF ISLAND (40" E. OF ℄ CARMEN-
−	5.647		5.678			ITA RD) 27'± N. OF C.R.
T.P.	140.229					T.P.

76S420 S & E-353 4-54

PLEASE RETURN TO
LOS ANGELES COUNTY SURVEYOR
725 LOS ANGELES COUNTY ENGINEERING BLDG.

NOTE: ANY ADDITIONS OR CHANGES ON THIS SHEET MUST BE MADE OR CIRCLED IN RED INK, WITH DATE AND NAME OF PERSON MAKING CHANGE.

Do not extend notes this side of this line

B.M.	1ST RUN	DIFF.	2ND RUN	3RD RUN	ADJ. ELEV.	DESCRIPTION
T.P.	140.229					T.P.
+	4.505		4.549			
⊼	144.734	-0.014	-0.013			
−	4.519		4.562			
SD (SET) 1334	140.215					B.M. SD1334 ELEV.= FB 3376 - 149
+	4.931		4.963			CARMENITA RD. & TRUMBALL ST.
⊼	145.146	-0.366	-0.366			52'± N. & 7'± W. OF ℄ INT.
−	5.297		5.329			BT. SPK IN W. CB. OF ISLAND 15'± N. OF C.R.
T.P.	139.849					T.P.
+	4.449		4.481			
⊼	144.298	-0.878	-0.877			
−	5.327		5.358			
SD (SET) 1333	138.971					B.M. SD1333 ELEV.= FB 3376 - 149
+	4.678		4.711			CARMENITA RD. & CLOSE ST., [illegible]'±N & 7'±W. OF [illegible]
⊼	143.649	+0.240	+0.241			BT. SPK. IN W. CURB OF ISLAND. (400'±S [illegible]
−	4.438		4.470			OF SORENSON AVE. DRAIN.)
T.P.	139.211					T.P.
+	6.493		6.521			
⊼	145.704	+1.489	+1.489			
−	5.004		5.032			
SD (FD) 1332	140.700					B.M. SD1332 ELEV.= FB 3376 - 149
+	3.859		3.908			CARMENITA RD. & SORENSON AVE DR., W. SIDE.
⊼	144.559	+1.236	+1.235			BT. SPK. IN CB. '± S. OF N. WALL OF CHAN[illegible]
−	2.623		2.673			
T.P.	141.936					
+	5.065		5.111			
⊼	147.001	+0.303	+0.302			
−	4.762		4.809			
T.P.	142.239					

NOTES RED _____ JOB NO. 0301.02 SURVEY OF 9 WHITTIER AREA S.D. #1260
DATE [illegible] SURVEY BY RBH
NOTES CHKD. [illegible] NOTES BY [illegible]
DATE [illegible] INDEXED G.D. BAIDER DATE [illegible]
DATE [illegible]

F.B. 3376 PG. 149

76S420 S & E-353 4-54

PLEASE RETURN TO
LOS ANGELES COUNTY SURVEYOR
725 LOS ANGELES COUNTY ENGINEERING BLDG.

NOTE: ANY ADDITIONS OR CHANGES ON THIS SHEET MUST BE MADE OR CIRCLED IN RED INK, WITH DATE AND NAME OF PERSON MAKING CHANGE.

Do not extend notes this side of this line

B.M.	1ST RUN	DIFF.	2ND RUN	3RD RUN	ADJ. ELEV.	DESCRIPTION
T.P.	142.239					
+	3.817		3.861			
⊼	146.056	-2.840	-2.841			
-	6.657		6.702			
T.P.	139.399					
+	5.981		5.998			
⊼	145.380	-0.596	-0.595			
-	6.577		6.593			
T.P.	138.803					
+	5.265		5.292			
⊼	144.068	+1.596	+1.594			
-	3.669		3.698			
T.P.	140.399					
+	8.332		8.293			
⊼	148.731	+7.271	+7.272			
-	1.061		1.021			
T.P.	147.670					
+	7.732		7.769			
⊼	155.402	+6.323	6.325			
-	1.409		1.444			
BY 1192	153.993					B.M. BY 1192 ELEV. = 153.993 ~ SANTA FE ~ 1970 L. & B.N. HDWL. 20 FT. W. ℄ PAINTER AVE., 17 FT. S. ℄ BARTON RD.

JOB NO. 0301.02 SURVEY OF S. WHITTIER AREA ~ S.D. #1260 NOTES RED
SURVEY BY R.B.H. DATE
NOTES BY R.B.H. DATE 9-20-71 NOTES CHKD. ROBERT E. HEACOCK
INDEXED G.D. BAILEY DATE DATE 9 NOV 71

F.B. 3376 PG. 150

Notes Ck'd by R. HILARIO
Alloc No.
Office Work
Checked
Date

Survey of S. WHITTIER AREA S.D.#1260
J.N. 6012.60 Topo
Surveyed by R.B.H.
Notes R.B.H. Date 8-16-71
Indexed G. D. BAILEY NOV 3 1972

F. B. 3376 PG. 151

S.D.#1260
SOUTH WHITTIER AREA
J.N.6012.60

CENTERLINE AND
TOPOG. ON LINE "E"

ON CARMENITA RD., SO. FROM SORENSON AVE. DRAIN TO LAUREL AVE.; ~~ON LAUREL AVE. WEST AND S.W'LY TO TELEGRAPH RD.; ON TELEGRAPH RD. AND LOS NIETOS ROAD (ABANDONED) N.W'LY TO PAINTER AVENUE.~~

REF.:

AUG. 16TH, 1971
HOBSON
YASUI
BANKSON
GOODWIN.

NOTE: SEE PG.S 225 THRU 235 FOR CONT OF TOPOG. LINE "E" FROM CARMENITA RD. W'LY TO PAINTER AVE.

SEE PG.S 167 THRU 219 FOR X-SECTIONS

NOTE: ALL DISTANCES ALONG LINE "E" SHOWN HEREIN WERE PRECISELY MEAS. IN FIELD.

Note: Any Additions or Changes on This Sheet Must be Made in Red Ink With Date and Name of Person Making Change.

Do not extend notes this side of this line.

RETURN TO
LOS ANGELES COUNTY ENGINEER
700 LOS ANGELES COUNTY ENGINEERING BLDG.

76F3098 CE #247—8-57

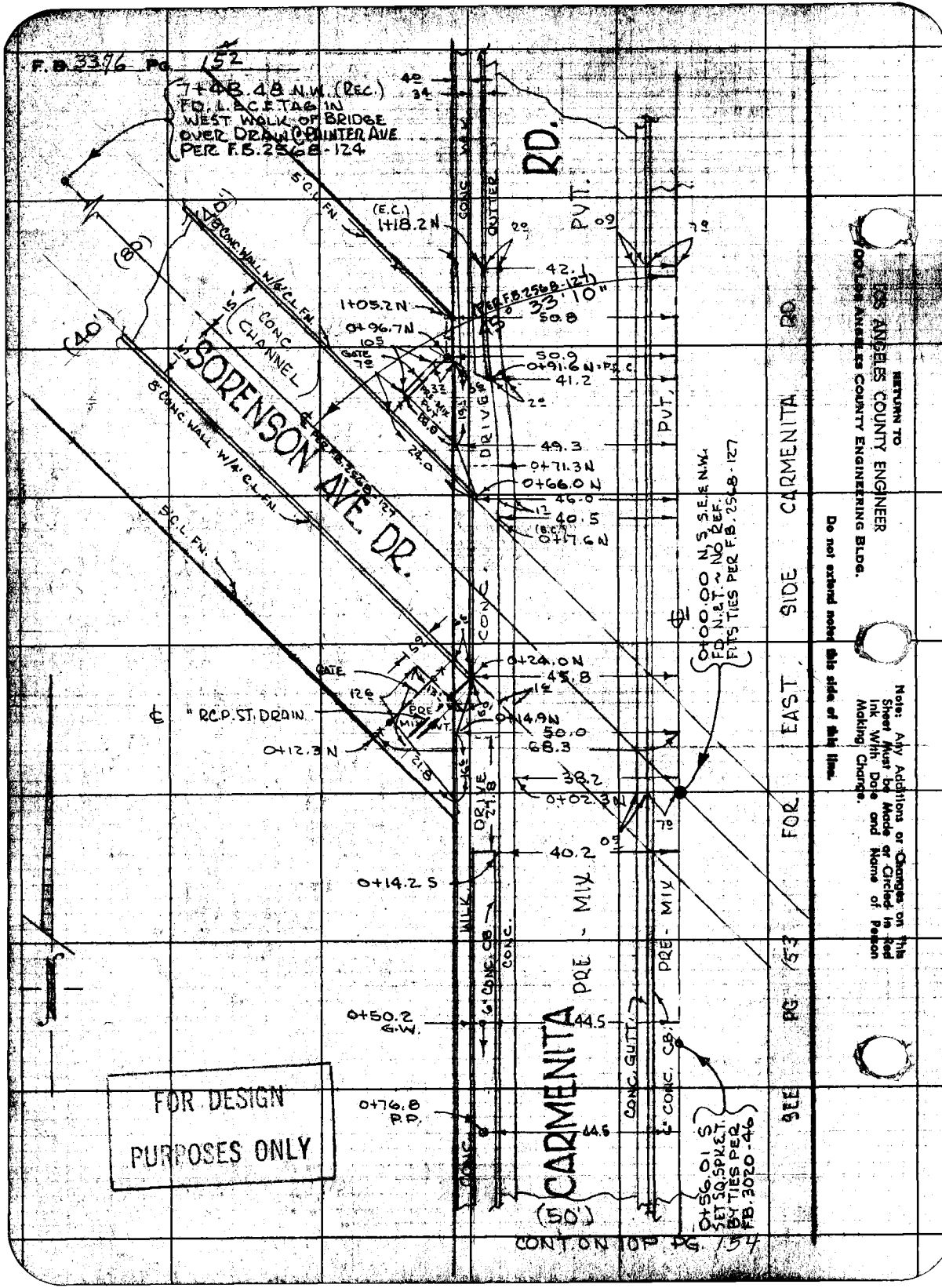
F.B. 3376 Pg. 152
7+48.48 N.W. (REC.)
FD. L.&C.F. TAG IN
WEST WALK OF BRIDGE
OVER DRAIN @ PAINTER AVE
PER F.B. 2568-124
SORENSON AVE. DR.
CARMENITA RD.
PVT.
CONC. WALK
GUTTER
DRIVE
CONC. CHANNEL
8" CONC. WALL W/4' C.L. FN.
5' C.L. FN.
(E.C.) 1+18.2 N
1+05.2 N
0+96.7 N
0+91.6 N = P.T.C.
0+71.3 N
0+66.0 N
0+17.6 N
0+24.0 N
0+14.9 N
0+12.3 N
0+02.3 N
0+14.2 S
0+50.2 G.W.
0+76.8 P.P.
0+00.00 N, S, S.E. & N.W.
FD. N.&T. ~ NO REF.
FITS TIES PER F.B. 2568-127
0+56.01 S
SET SQ. SPK. & T.
BY TIES PER
F.B. 3020-46
℄ " R.C.P. ST. DRAIN
PRE - MIX
CONC. GUTT.
CONC. CB.
6" CONC. CB.
WALK
(80')
(40')
(50')
FOR DESIGN
PURPOSES ONLY
SEE PG. 153 FOR EAST SIDE CARMENITA RD.
CONT. ON TOP PG. 154
RETURN TO
LOS ANGELES COUNTY ENGINEER
DO LOS ANGELES COUNTY ENGINEERING BLDG.
Do not extend notes this side of this line.
Note: Any Additions or Changes on this Sheet Must be Made or Circled in Red Ink With Date and Name of Person Making Change.

Notes Ck'd by R. HILARIO | Survey of SWHITTIER AREA - S.D. 1960 | F.B. 3376 Pg. 153

Map No. | IN 6012 - 6 Tape | Std. | 25

Office Work | Surveyed by

Checked | Notes R.B.H. | Date 8-16-71

Date | Initials R. HILARIO NOV 3 1972

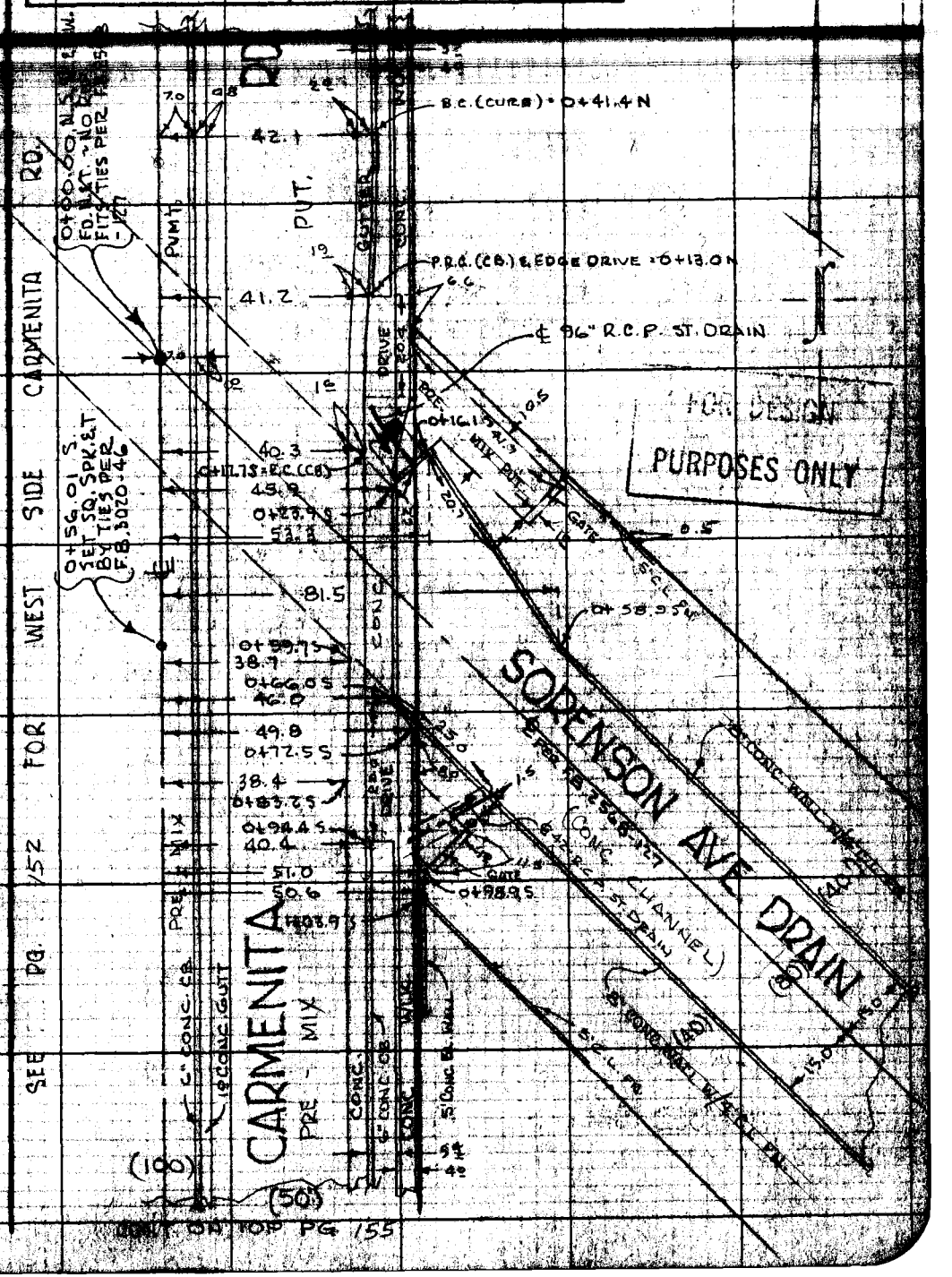

CONT ON TOP PG 155

Note: Any Additions or Changes on this Sheet Must be Made or Circled in Ink With Date and Name of Person Making Change.

Do not extend notes this side of this line.

RETURN TO LOS ANGELES COUNTY ENGINEER 700 LOS ANGELES COUNTY ENGINEERING BLDG.

7673098 CE #247-3-57

F.B. 3376 Pg. 154

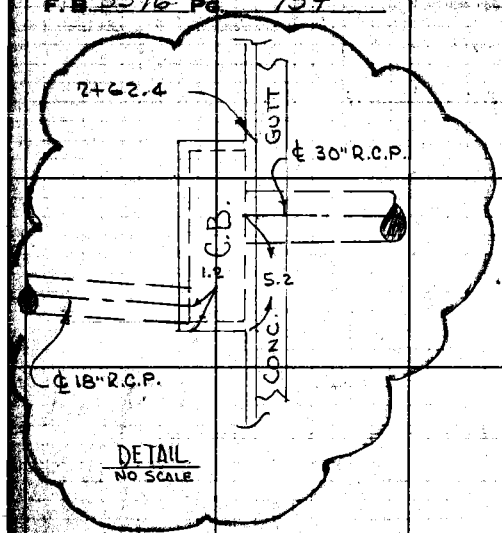

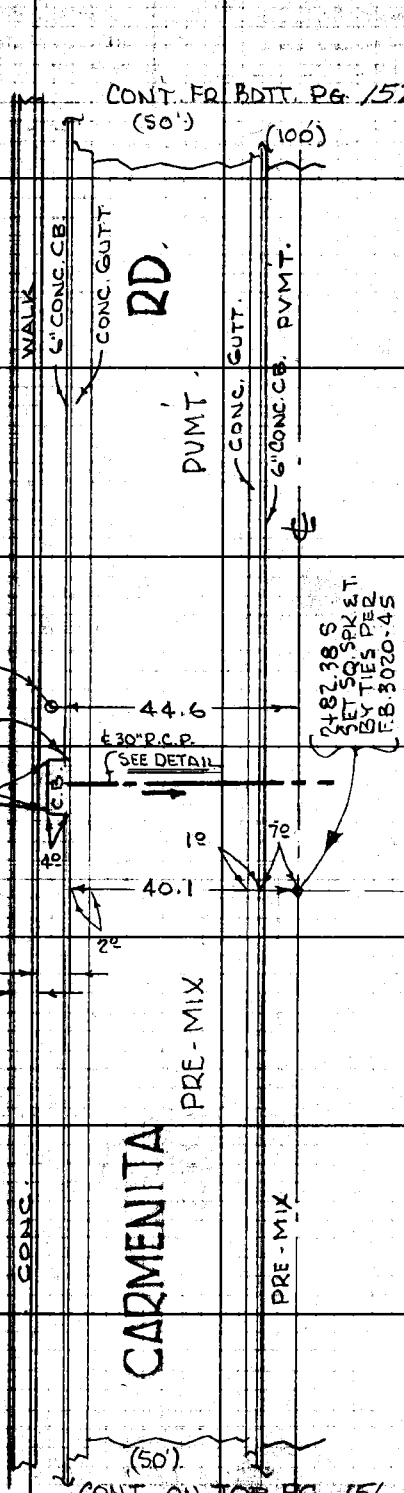

FOR DESIGN PURPOSES ONLY

RETURN TO
LOS ANGELES COUNTY ENGINEER
900 Los Angeles County Engineering Bldg.

Do not extend notes this side of this line.

Note: Any Additions or Changes on This Sheet Must be Made or Circled in Red Ink With Date and Name of Person Making Change.

SEE PG. 155 FOR

EAST SIDE CARMENITA RD.

76FS008 CE #247

RETURN TO
LOS ANGELES COUNTY ENGINEER
700 LOS ANGELES COUNTY ENGINEERING BLDG.

Note: Any Additions or Changes on This Sheet Must be Made or Circled in Red Ink With Date and Name of Person Making Change.

Do not extend notes this side of this line.

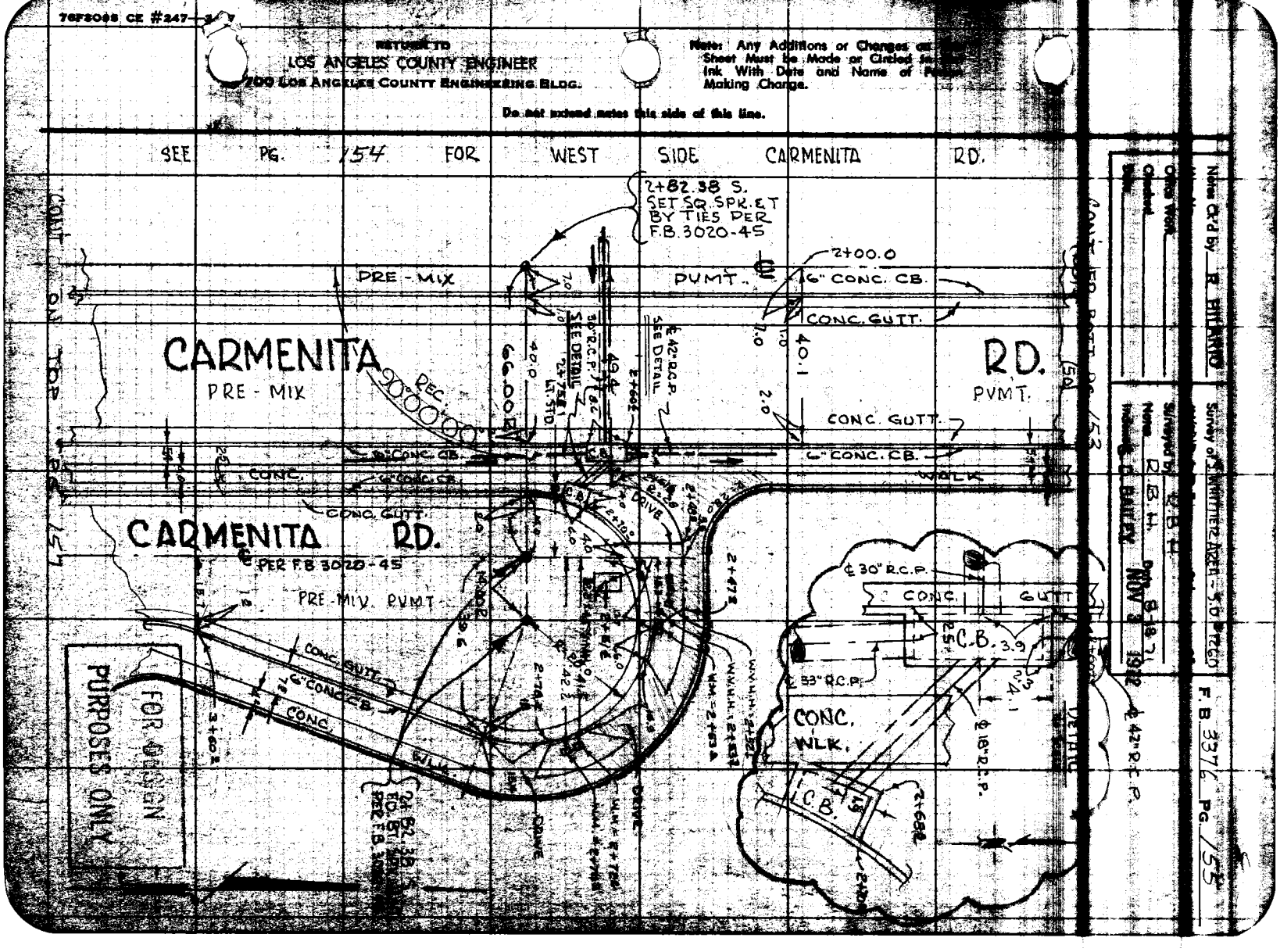

F.B. 3376 PG. 156

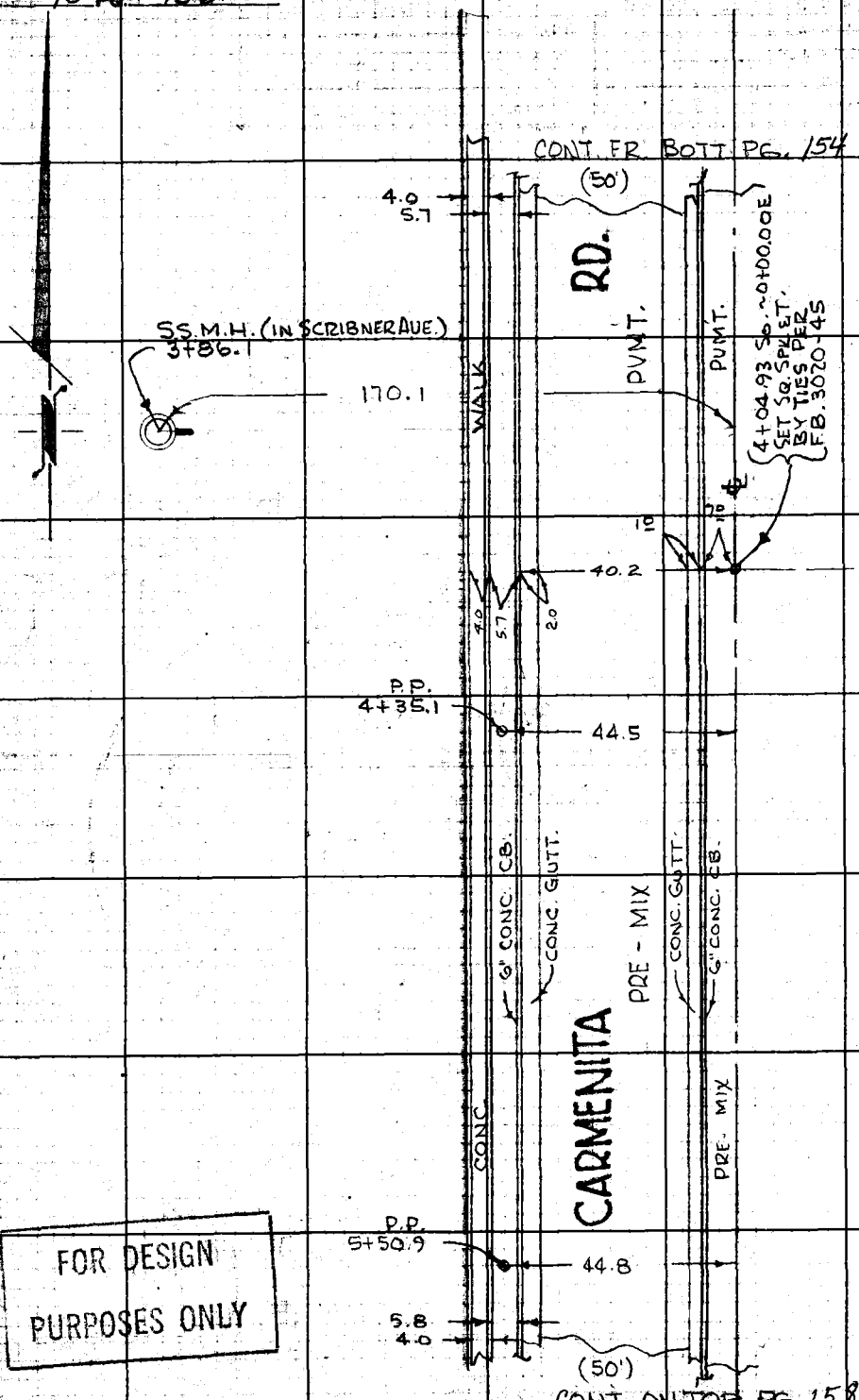

FOR DESIGN PURPOSES ONLY

RETURN TO
LOS ANGELES COUNTY ENGINEER
900 Los Angeles County Engineering Bldg.

Do not extend noted this side of this line.

Note: Any Additions or Changes on This Sheet Must be Made or Circled in Red Ink With Date and Name of Person Making Change.

R.D.	CARMENITA	SIDE	EAST	FOR	157	PG.	SEE

Notes Ck'd by R. HILARIO
Map No.
Office Work
Checked
Date

Survey of SWHITTIER AREA - S.D. #1260
IN 2012 RD Tape Std 85
Surveyed by R.B.H.
Notes R.B.H. Date 9-13-71
Inspector R. BAILEY NOV 3 1972

F.B. 3376 PG. 157

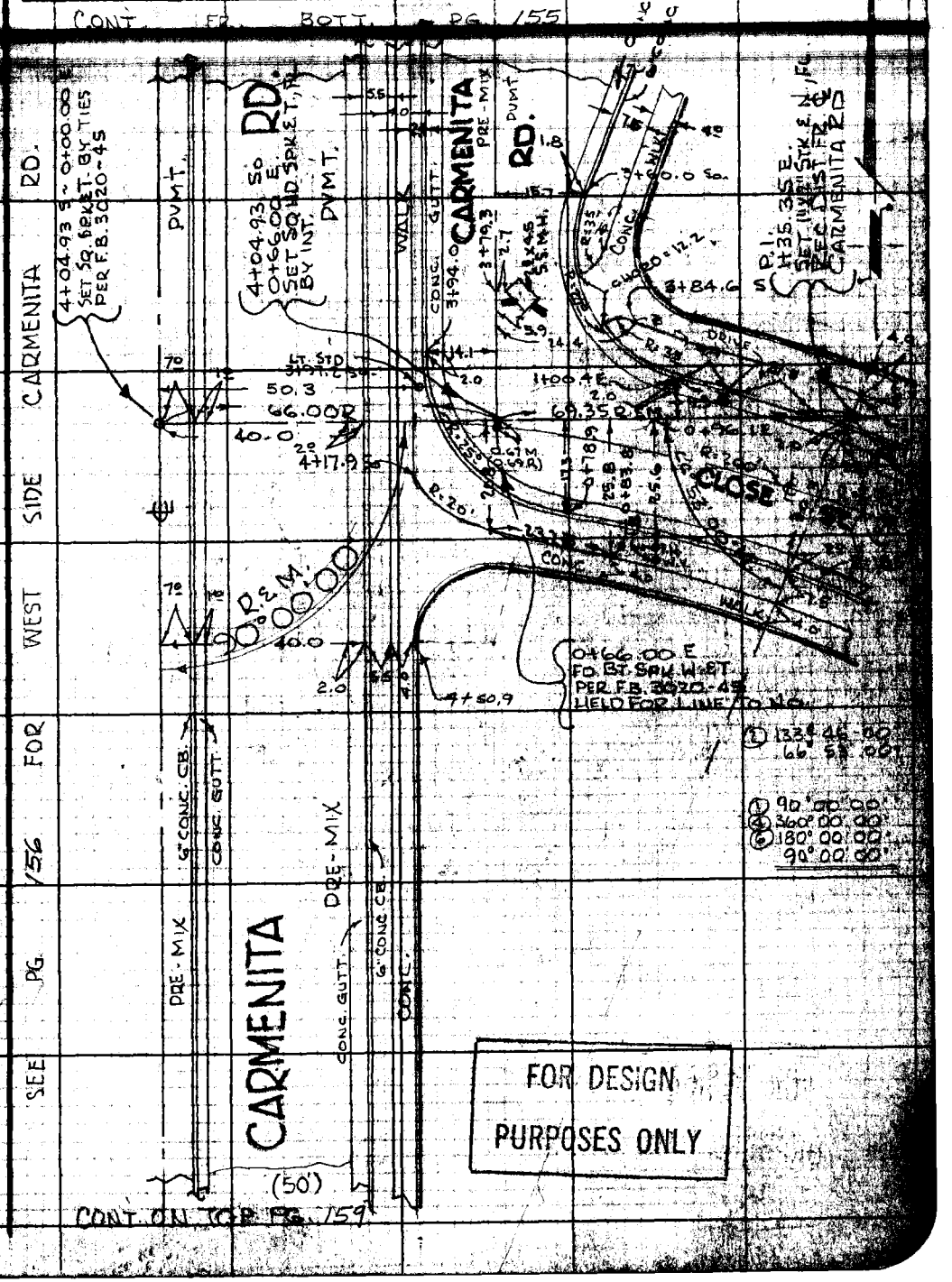

FOR DESIGN PURPOSES ONLY

Note: Any Additions or Changes on This Sheet Must Be Made or Circled in Red Ink With Date and Name of Person Making Change.

Do not extend notes this side of this line.

RETURN TO
LOS ANGELES COUNTY ENGINEER
700 LOS ANGELES COUNTY ENGINEERING BLDG.

78F3095 CE #247—3-57

F.B. 3376 Pg. 158

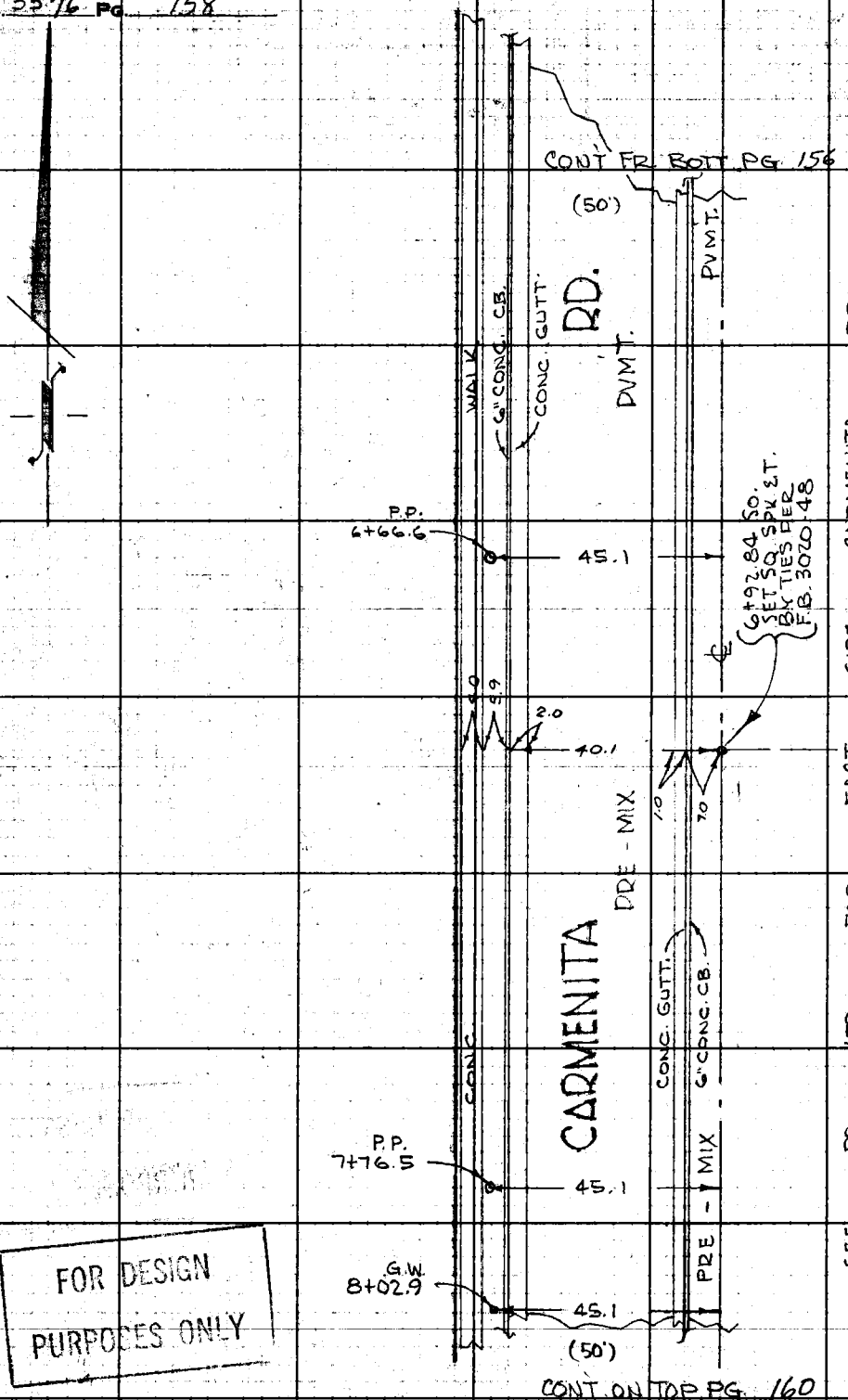

SEE PG. 159 FOR EAST SIDE CARMENITA RD.

RETURN TO
LOS ANGELES COUNTY ENGINEER
700 LOS ANGELES COUNTY ENGINEERING BLDG.

Do not extend notes this side of this line.

Note: Any Additions or Changes on This Sheet Must be Made or Circled in Red Ink With Date and Name of Person Making Change.

FOR DESIGN PURPOSES ONLY

Notes Ck'd by R. HILARIO	Survey of S. WHITTIER AREA - SD #1260	F. B. 3376 PG. 159
Office Work	Surveyed by R.B.H.	
Checked	Notes R.B.H. Date 9-14-71	
Date	Indexed S. D. BAILEY NOV 3 1972	

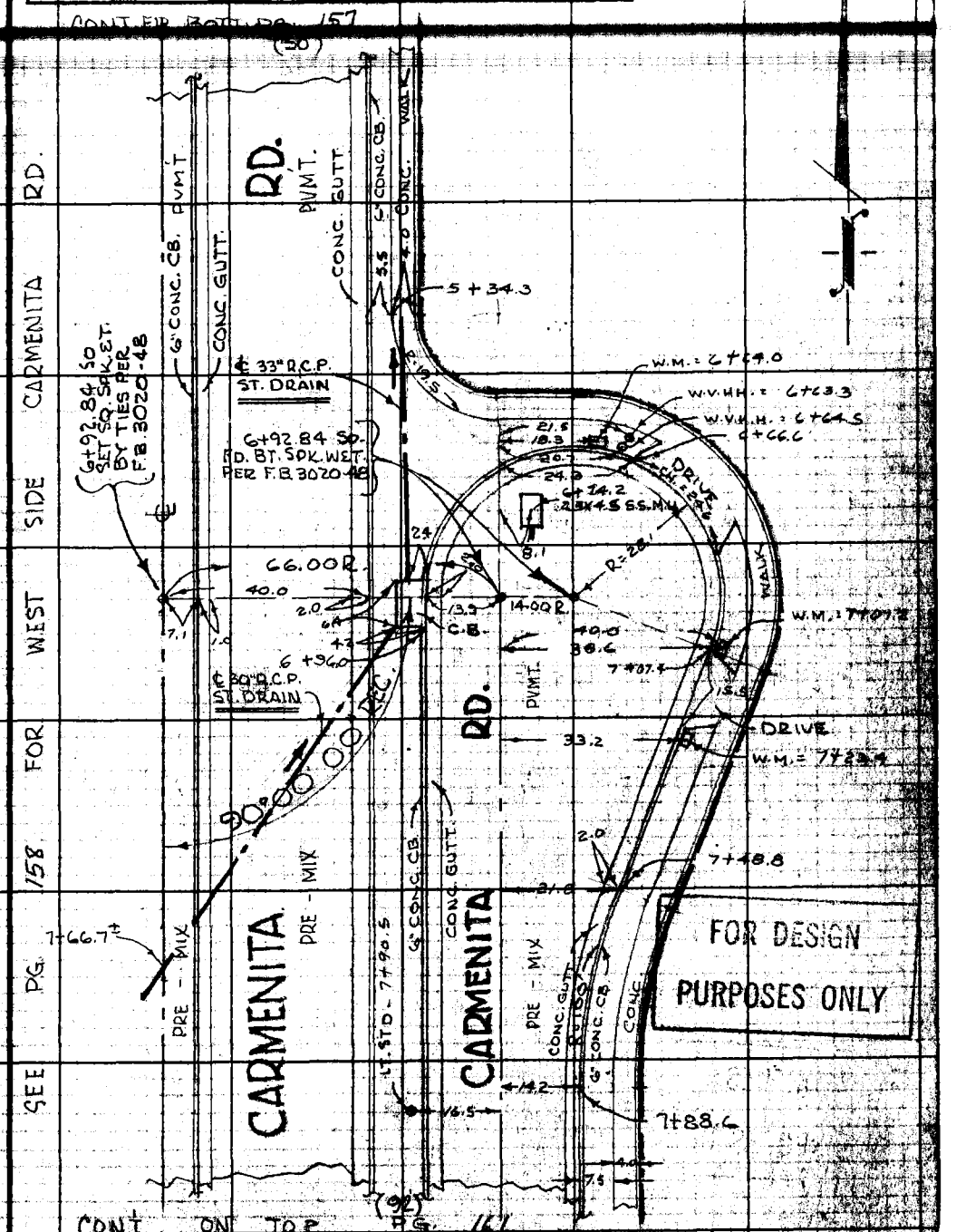

FOR DESIGN PURPOSES ONLY

SEE PG. 158 FOR WEST SIDE CARMENITA RD.

Note: Any Additions or Changes on This Sheet Must be Made or Circled in Red Ink With Date and Name of Person Making Change.

Do not extend notes this side of this line.

RETURN TO LOS ANGELES COUNTY ENGINEER 700 LOS ANGELES COUNTY ENGINEERING BLDG.

76F2095 CK #247—3-57

F.B. 5376 PG. 160

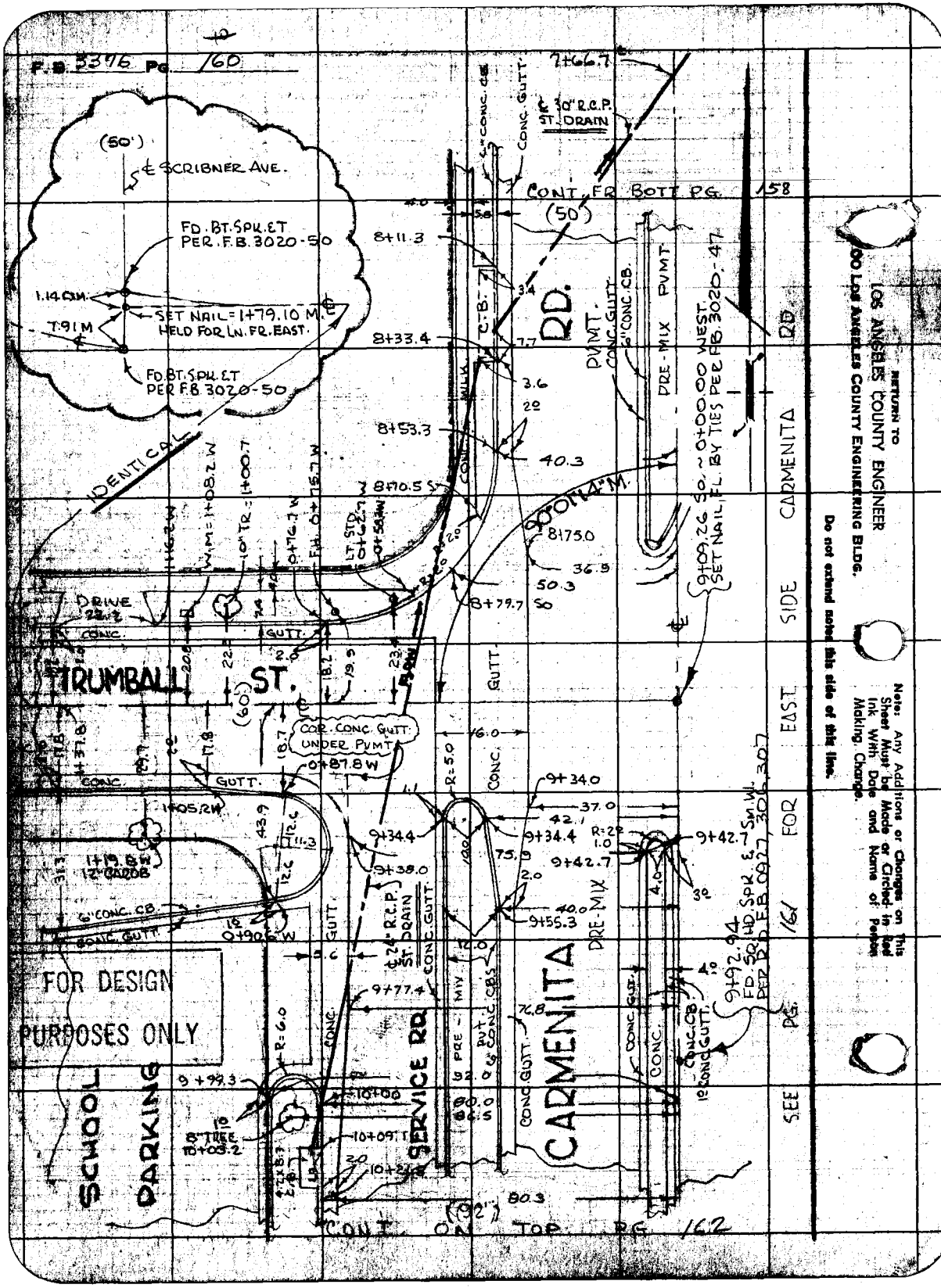

Notes Ck'd by R. HILARIO | Survey of S. WHITTIER AREA - S.D. #1260 | F.B. 3376 PG. 161

Office Work | Surveyed by R.B.H.

Checked | Notes R.B.H. Date 9-14-71

Date | Indexed G. D. BAILEY NOV 3 1972

CONT FR BOTT PG. 159

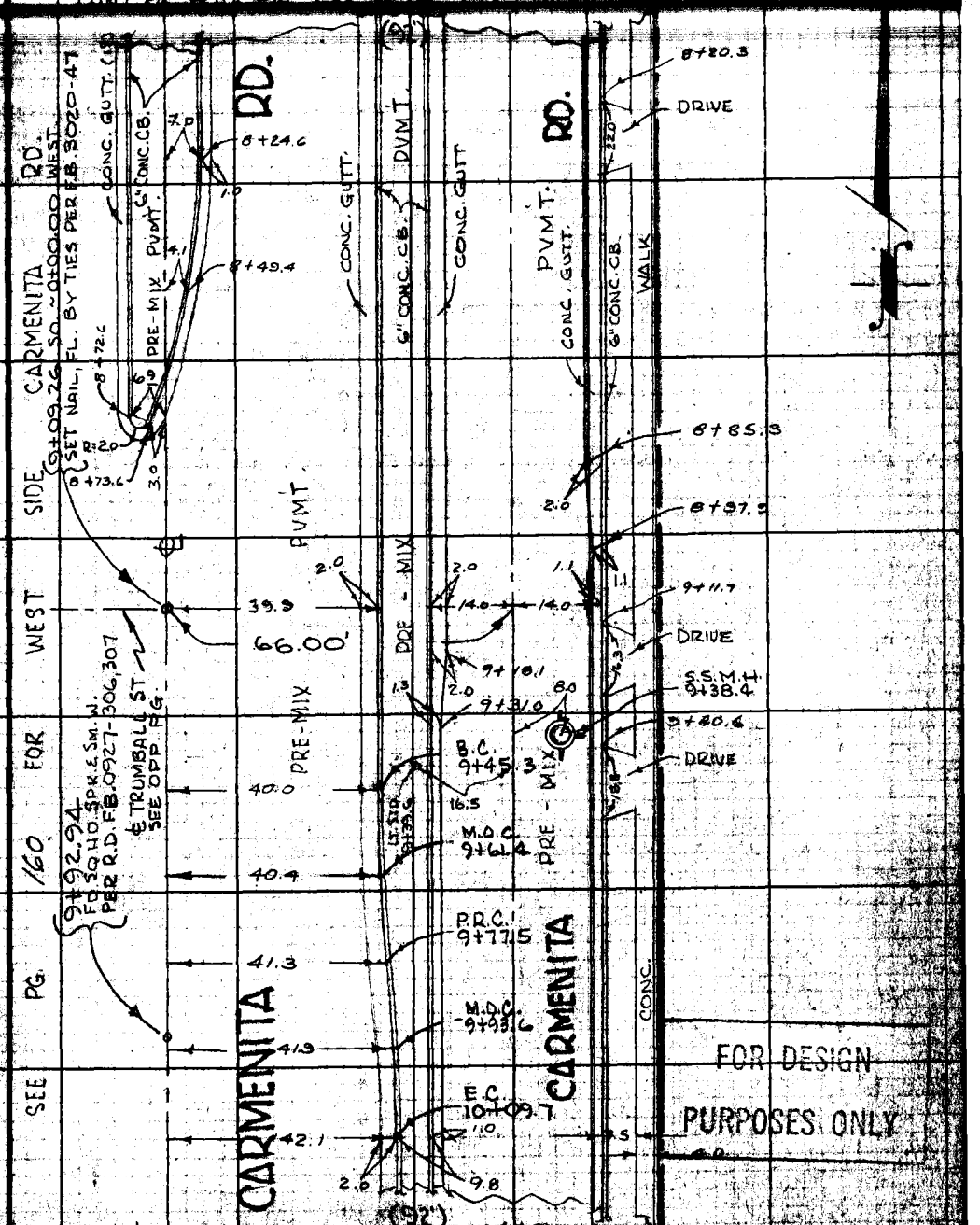

CONT ON TOP PG. 163

FOR DESIGN PURPOSES ONLY

Note: Any Additions or Changes on this Sheet Must be Made or Circled in Red Ink With Date and Name of Person Making Change.

Do not extend notes this side of this line.

RETURN TO LOS ANGELES COUNTY ENGINEER 900 LOS ANGELES COUNTY ENGINEERING BLDG.

76F3095 CE #247-8-57

F.B. 5376 Pg. 162

CONT. FR BOTT. PG. 160

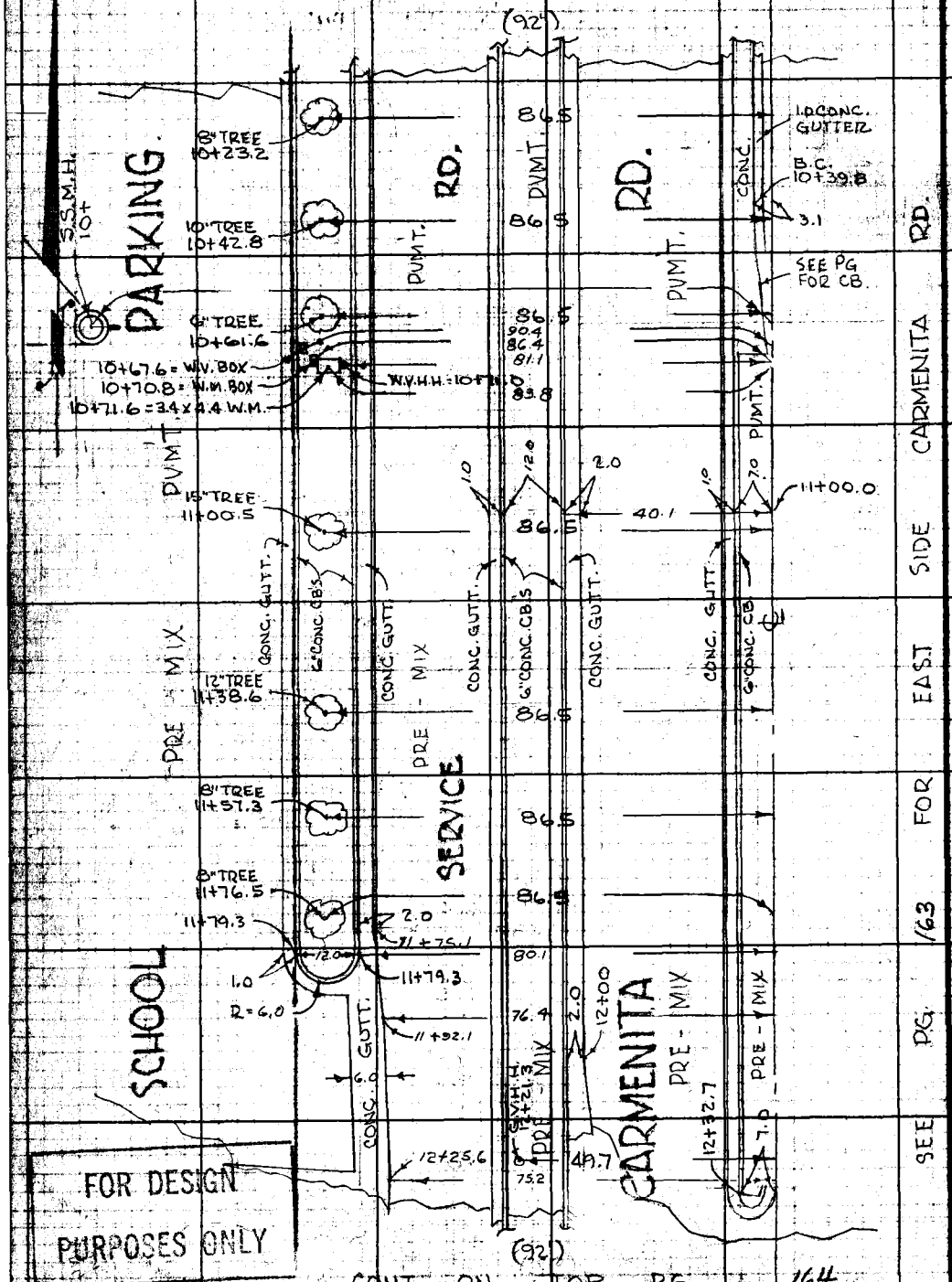

SEE PG. 163 FOR EAST SIDE CARMENITA RD.

RETURN TO
LOS ANGELES COUNTY ENGINEER
DO LOS ANGELES COUNTY ENGINEERING BLDG.

Do not extend notes this side of this line.

Note: Any Additions or Changes on This Sheet Must be Made or Circled in Red Ink With Date and Name of Person Making Change.

FOR DESIGN PURPOSES ONLY

CONT ON TOP PG. 164

Notes Ck'd by R. HILARIO	Survey of S. WHITTIER AREA - S.O. # 1260	F. B. 3376 PG. 163
Map No.	IN6012 SO Tape Std. 85	
Office Work	Surveyed by R.B.H.	
Checked	Notes R.B.H. Date 9-15-71	
Date	Indexed G. D. BAILEY NOV 3 1972	

CONT FR BOTT PG. 161

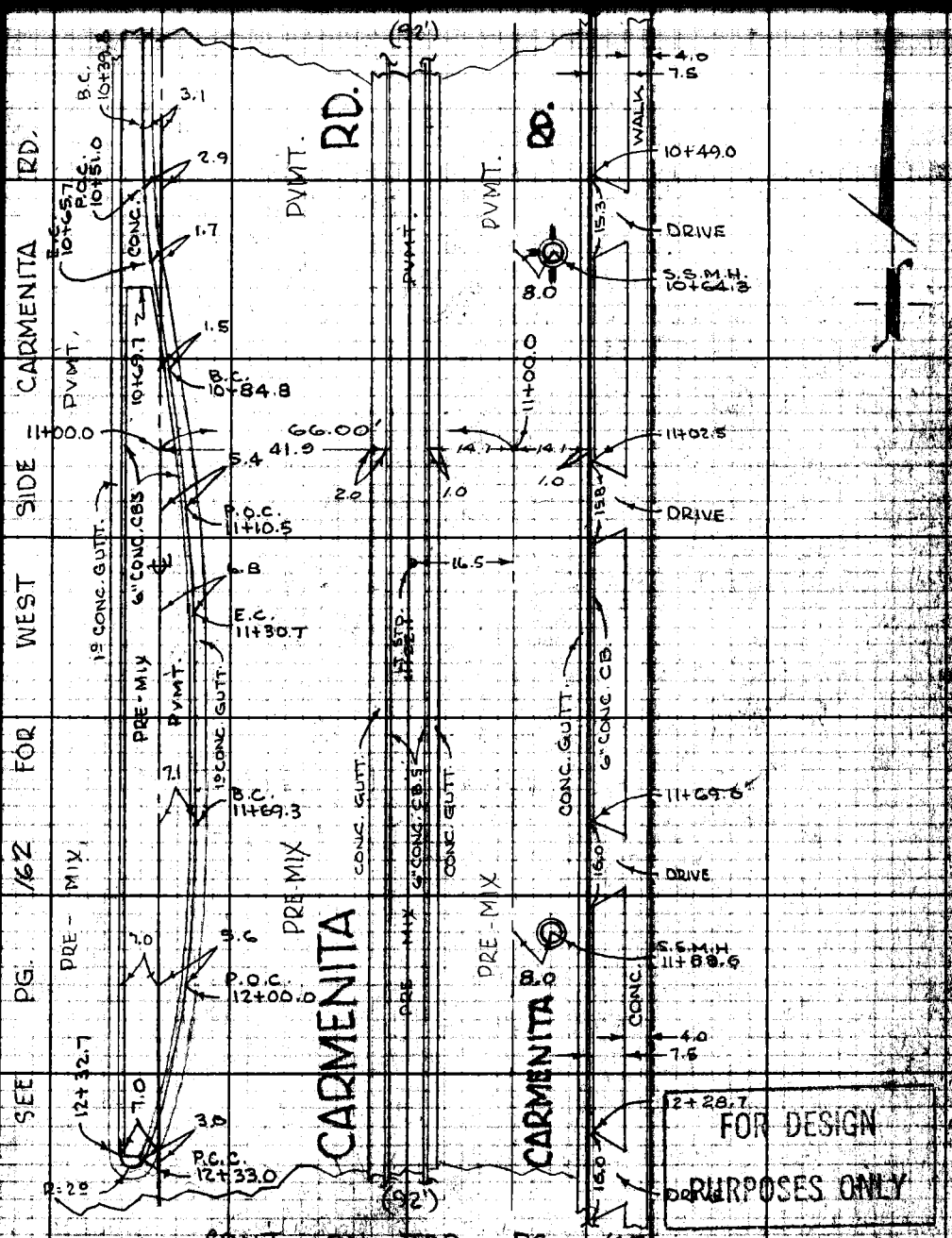

FOR DESIGN PURPOSES ONLY

CONT ON TOP PG. 165

Note: Any Additions or Changes on this Sheet Must be Made or Circled in Red Ink With Date and Name of Person Making Change.

Do not extend notes this side of this line.

RETURN TO
LOS ANGELES COUNTY ENGINEER
700 LOS ANGELES COUNTY ENGINEERING BLDG.

7673095 CE #247—3-57

F.B. 3376 PG. 164

78F3095 CE #247—3-57

RETURN TO
LOS ANGELES COUNTY ENGINEER
700 LOS ANGELES COUNTY ENGINEERING BLDG.

Note: Any Additions or Changes on This Sheet Must Be Made or Circled In Red Ink With Date and Name of Person Making Change.

Do not extend notes this side of this line.

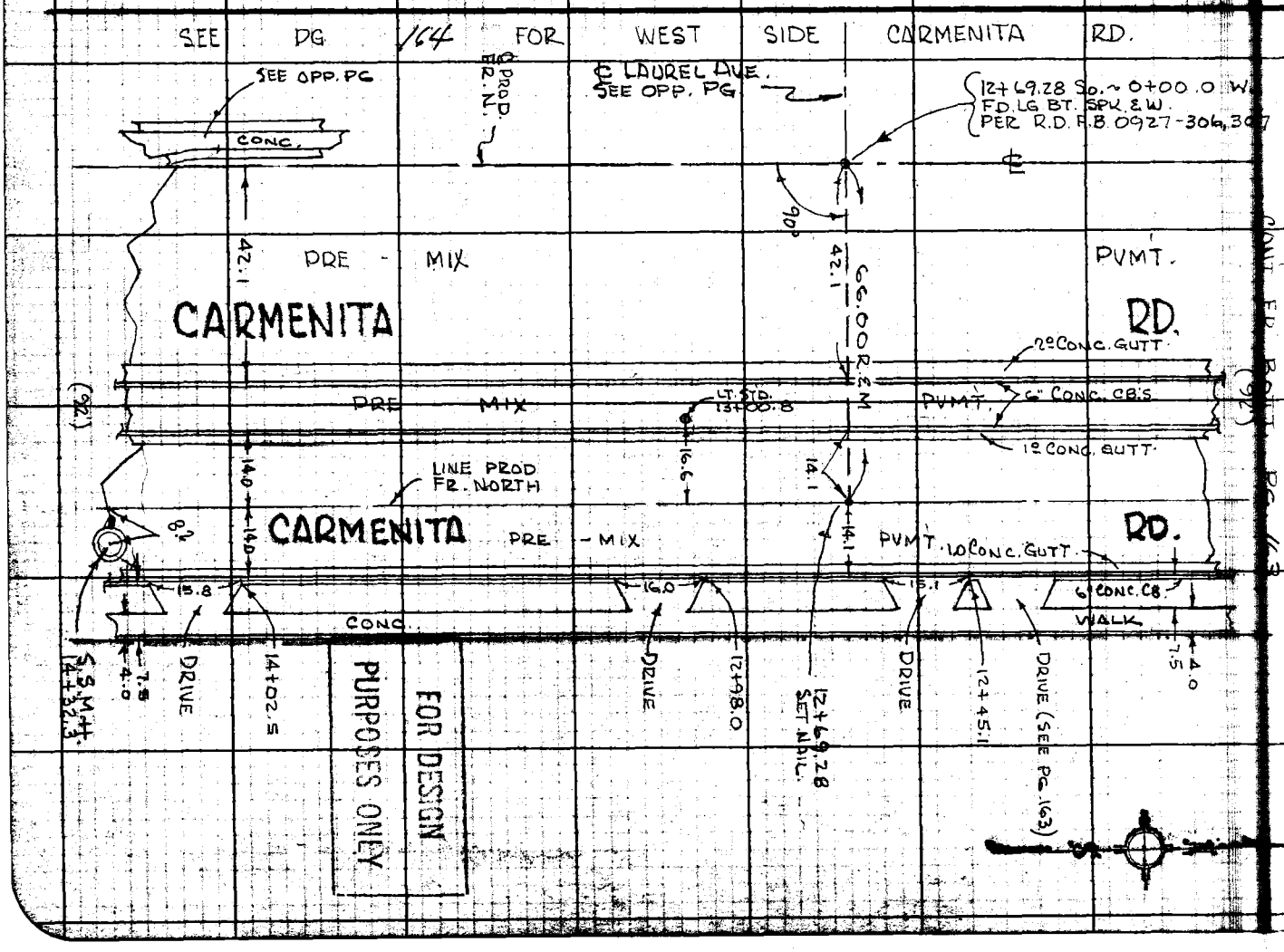

Notes Ck'd by R. HILARIO

Office Work
Checked
Date

Surveyed by R.B.H.
Notes R.B.H.
Date
Index D. BAILEY NOV 3 1972

Survey of G. WHITTIER Area S.D. #1260

F.B. 3376 Pg. 165

F. B. 3376 Pg. 166

RETURN TO

LOS ANGELES COUNTY ENGINEER

900 Los Angeles County Engineering Bldg.

Do not extend notes this side of this line.

Note: Any Additions or Changes on This Sheet Must be Made or Circled in Red Ink With Date and Name of Person Making Change.

F.B. 3376 Pg. 1/167

Profile No. ____ Notes Red ____ Date ____ Plotted ____ Date ____ Job No. 6012.60 Division No. ____

X-Sec. No. ____ Notes Chkd. ____ Date ____ Checked ____ Date ____ Survey of S. WHITTIER AREA ~ S.D. # 1260

Survey by R.B.H. Notes R.B.H. Date 9-21-71

Map No. ____ Indexed S. D. BAILEY Date NOV 8 1972

S. D. # 1260
SOUTH WHITTIER AREA
J.N. 6012.60

CROSS - SECTIONS
ON
LINE "E"

ON CARMENITA RD., SO. FR. SORENSON AVE. DRAIN TO LAUREL AVE.; ~~ON LAUREL AVE., W. & S.W.'LY TO TELEGRAPH RD.; ON TELEGRAPH RD. & LOS NIETOS RD. (ABANDONED), N.W.'LY TO PAINTER AVE.~~

ELEV.

SEE PG.'S 237 THRU 282 FOR CONT. OF X-SECTIONS ON LINE "E".

SEPT. 21ST, '71
HOBSON
YASUI
GOODWIN

DATUM: B.M.'S SD 1332 - 1336
F.B. 3376 - 147-150

F.S.

LENKER ROD USED.

H.I.

SEE PG.S 151 THRU 166 FOR TOPOG.

B.S.

STATION

NOTE: ANY ADDITIONS OR CHANGES ON THIS SHEET MUST BE MADE OR CIRCLED IN RED INK, WITH DATE AND NAME OF PERSON MAKING CHANGE.

PLEASE RETURN TO
LOS ANGELES COUNTY ENGINEER
403 LOS ANGELES COUNTY ENGINEERING BLDG.

Do not extend notes this side of this line.

76-L298 CE 307 3-61

76-L298 CE 307 3-61

PLEASE RETURN TO
LOS ANGELES COUNTY ENGINEER
403 LOS ANGELES COUNTY ENGINEERING BLDG.

NOTE: ANY ADDITIONS OR CHANGES ON THIS SHEET MUST BE MADE OR CIRCLED IN RED INK, WITH DATE AND NAME OF PERSON MAKING CHANGE.

Do not extend notes this side of this line.

STATION	B.S.	H.I.	F.S.	ELEV.	LINE "E"
B.M. SD 1332				140 700	B.M. SD 1332 ELEV. = 140.700 F.B. 3376 - 149 CARMENITA RD. & SORENSON AVE DRAIN, W. SIDE BT. SPK. IN CB. ¼ S. OF N. WALL OF CHANNEL.
					SORENSON AVE. DRAIN ~ N.W. (UPSTREAM) FR. CARMENITA RD.
0+00.00				141 01	(ON BRIDGE - CTR ISLAND) ℄ INT. (PUT.)
0+49.5				140 74	14.9 LT. ~ TOP CHANN. WALL & BK. WLK.
"				129 69	" " ~ F.L. 36" R.C.P. ST. DRAIN (INLET)
"				126 18	" " ~ BOTT. CHANNEL
0+				138 34	14.9 LT. ~ TOP CHANNEL WALL (BRK.)
0+64.8				126 07	℄ ~ BOTT. CHANNEL
0+79.0				140 75	14.9 RT. {TOP CHANNEL WALL & BACK WLK.
"				126 25	" " - BOTT. CHANNEL
0+84.3				138 42	14.9 RT. ~ TOP CH. WALL (BRK.
1+00.0				138 40	14.9 RT. ~ TOP. CH. WALL

F.B. 3376 Pg. 168
Job No. 6012.60 Division No. ____ Notes Red ____ Plotted ____ Profile ____
Survey of S. WHITTIER AREA ~ S.D. #1260 Date ____ Date ____ No. ____
Survey by R.B.H. Notes ____ Notes Chkd. ____ Checked ____ X-Sec. ____
Indexed G. D. BAILEY Date ____ Date ____ Date ____ No. ____

76-L-298 CE 307 5-66

PLEASE RETURN TO
LOS ANGELES COUNTY ENGINEER
403 LOS ANGELES COUNTY ENGINEERING BLDG.

NOTE: ANY ADDITIONS OR CHANGES ON THIS SHEET MUST BE MADE OR CIRCLED IN RED INK, WITH DATE AND NAME OF PERSON MAKING CHANGE.

Do not extend notes this side of this line.

STATION	B. S.	H. I.	F. S.	ELEV.	LINE "E"	
SORENSON AVE DR. (CONT.) ~ N.W. (UPSTREAM) FR. CARMENITA RD.						
1+00.0				126 18		14.9 RT ~ BOTT. CHA
"				138 39	14.9 LT. ~ TOP CH. WALL	
"				126 27	" " ~ BOTT. CHANN.	
1+50.0				138 45		15.0 RT ~ TOP CHAN WALL
"				126 28		" " ~ BOTT. CH
"				138 43	15.0 LT. ~ TOP CHANN. WALL	
"				126 28	" " ~ BOTT. CHANN.	
2+00.0				138 49		15.0 RT. ~ TOP CHANN WALL
"				126 39		" " ~ BOTT CH
"				138 54	15.0 LT. ~ TOP CHANN. WALL	
"				126 40	" " ~ BOTT. CHANN.	
SORENSON AVE. DRAIN ~ S.E. (DOWNSTREAM) FR. CARMENITA RD.						
0+49.3				138 21	25.9 LT. ~ TOP CHANN. WALL (BRK.)	
"				125 97	" " ~ BOTT. CHANN.	

Profile Notes Red ____ Plotted ____ Job No. 6012.60 Division No. ____
No. ____ Date ____ Date ____ Survey of S. WHITTIER AREA ~ 3.0 # 1260
X-Sec. Notes Chk'd ____ Checked ____ Survey by ____ Notes ____ Date ____
No. ____ Date ____ Date ____ Map No. ____ Index G.D. BAILEY Date NOV 3 1972

F. B. 76 Pg. 161

76-L-298 CE 307 5-66

PLEASE RETURN TO
LOS ANGELES COUNTY ENGINEER
403 LOS ANGELES COUNTY ENGINEERING BLDG.

NOTE: ANY ADDITIONS OR CHANGES ON THIS SHEET MUST BE MADE OR CIRCLED IN RED INK, WITH DATE AND NAME OF PERSON MAKING CHANGE.

Do not extend notes this side of this line.

STATION	B. S.	H. I.	F. S.	ELEV.	LINE "E"
SORENSON AVE. DRAIN (CONT.) ~ S.E. (DWNSTREAM) FR. CARMENITA RD.					
0+49.4				126 20	21.3 LT. ~ F.L. 96" R.C.P. ST. DRAIN (INLET)
"				125 89	" " ~ BOTT. CHANNEL
0+49.5				140 68	15.1 LT. ~ TOP CHANN. WALL & BACK WALK.
"				125 89	" " ~ BOTT. CHANN.
0+64.8				125 84	℄ - BOTT. CHANN.
0+79.0				140 64	14.9 RT. ~ {TOP CHANN. WALL & BK. WLK.
"				126 10	" " ~ BOTT. CHANN.
0+85.8				138 48	14.9 RT. ~ TOP CH. WALL (BRK.)
0+99.4				138 46	14.9 RT. ~ TOP CH WALL
"				125 91	" " ~ BOTT. CHANN.
"				138 26	15.0 LT. ~ TOP CHANN. WALL } ∡ IN WALL
"				125 99	" " ~ BOTT. CHANN. }
1+04.0				128 81	14.9 RT. - F.L. 42" R.C.P. DR - INLET

F. B. 3376 Pg. 170
Job No. 6012.60 Division No. ____ Notes Red ____ Plotted ____ Profile ____
Survey of S. WHITTIER AREA ~ S.D. # 1260 Date ____ Date ____ No. ____
Survey by R.B.H. Notes R.B.H. Notes Chk'd. ____ Checked ____ X-Sec. ____
Indexed G. D. BAILEY Date ____ Date ____ Date ____ No. ____

76-L-298 CE 307 5-66

PLEASE RETURN TO
LOS ANGELES COUNTY ENGINEER
403 LOS ANGELES COUNTY ENGINEERING BLDG.

NOTE: ANY ADDITIONS OR CHANGES ON THIS SHEET MUST BE MADE OR CIRCLED IN RED INK, WITH DATE AND NAME OF PERSON MAKING CHANGE.

Do not extend notes this side of this line.

STATION	B. S.	H. I.	F. S.	ELEV.	LINE	"E"
SORENSON AVE. DR. (CONT.) ~ S.E (DOWNSTREAM) FR. CARMENITA RD.						
1+04.0				125 90		14.9 RT ~ BOTT CHANN.
1+16.5				128 43	15.0 LT ~ ℄ 78" R.C.P. ST. DRAIN (INLET)	
"				125 93	" " ~ BOTT CHANNEL	
1+ 50				138 41		15.0 RT ~ TOP CH. WALL
"				125 98		" " ~ BOTT CHANN.
"				138 23	15.0 LT. ~ TOP CH. WALL	
"				125 89	" " ~ BOTT. CHANN.	
2+00						
"				138 28		15.0 RT ~ TOP CH. WALL
"				125 88		" " ~ BOTT. CHANN.
"				138 14	15.0 LT. ~ TOP CH. WALL	
"				125 82	" " ~ BOTT. CHANN.	

Profile Notes Red ____ Plotted ____ Job No. 60260 Division No. ____ F. B. 3376 Pg. 1/1
No. ____ Date ____ Date ____ Survey of S. WHITTIER AREA ~ S.D #1260
X-Sec. Notes Chk'd. ____ Checked ____ Survey by ____ Notes ____ Date ____
No. ____ Date ____ Date ____ Map No. ____ Index G. D. BAILEY Date NOV 3 1972

F. B. 3376 Pg. 172 | Job No. 6012.60 Division No. _____ Notes Red _____ Plotted _____ Profile

Survey of S. WHITTIER AREA ~ S.D. # 1260 Date _____ Date _____ No. _____

Survey by R.B.H. Notes _____ Notes Chk'd. _____ Checked _____ X-Sec.

Indexed _____ Date _____ Date _____ Date _____ No. _____

STATION	B. S.	H. I.	F. S.	ELEV.	LINE "E"

76-L-298 CE 307 5-66

PLEASE RETURN TO
LOS ANGELES COUNTY ENGINEER
403 LOS ANGELES COUNTY ENGINEERING BLDG.

Do not extend notes this side of this line.

NOTE: ANY ADDITIONS OR CHANGES ON THIS SHEET MUST BE MADE OR CIRCLED IN RED INK, WITH DATE AND NAME OF PERSON MAKING CHANGE.

76-L-298 CE 307 2-63

PLEASE RETURN TO
LOS ANGELES COUNTY ENGINEER
403 LOS ANGELES COUNTY ENGINEERING BLDG.

NOTE: ANY ADDITIONS OR CHANGES ON THIS SHEET MUST BE MADE OR CIRCLED IN RED INK, WITH DATE AND NAME OF PERSON MAKING CHANGE.

Do not extend notes this side of this line.

STATION	B. S.	H. I.	F. S.	ELEV.	NORTH ON CARMENITA RD	
					LINE "E"	
					LT OR WEST ℄ RT OR EAST	
0+00 N				141.01		℄ PAV (ISLAND)
				140.81		7.0 RT TOP CB
				140.33		" " BT
				140.29		8.0 " ED. GUTT
				140.04		24.0 " PAV.
				139.73		38.5 " ED. GUTT
				139.64		40.5 " BT
						DRIVEWAY
				140.89	7.0 LT TOP CB.	
				140.39	7.0 " BT "	
				140.38	8.0 " ED. GUTT.	
				140.20	24.0 " PAV	
				140.05	38.2 " ED. GUTT	
				139.90	40.2 " BT "	
					DRIVEWAY	
0+13.0 N				140.45		41.2 RT TOP CB
+13.7 N				140.51	40.2 LT TOP CB.	
0+17.6 N				139.64	40.5 " BT " (B.C.)	
				140.66	" " TOP "	

Profile No. ____ Notes Red ____ Plotted ____ Job No. 6012.60 Division No. ____ F.B. 3-76 Pg. 2 173

X-Sec. No. ____ Date ____ Date ____ Survey of S. WHITTIER AREA ~ S.D. #1260

Notes Chkd. ____ Checked ____ Survey by R.E.H. Notes C.Y. Date ____

Date ____ Date ____ Map No. ____ Index No. BAILEY Date NOV 6 1972

76-L-298 CE 307 2-63

PLEASE RETURN TO
LOS ANGELES COUNTY ENGINEER
403 LOS ANGELES COUNTY ENGINEERING BLDG.

NOTE: ANY ADDITIONS OR CHANGES ON THIS SHEET MUST BE MADE OR CIRCLED IN RED INK, WITH DATE AND NAME OF PERSON MAKING CHANGE

Do not extend notes this side of this line.

STATION	B.S.	H.I.	F.S.	ELEV.	NORTH ON CARMENITA RD	
					LT. OR WEST	℄ RT. OR EAST
					LINE "E"	
0+41.4				141.05		℄ PAV. (ISLAND)
				140.73		7.0 RT. TOP CB.
				140.26		7.0 " BT. "
				140.24		7.8 " ED. GUTT.
				140.07		24.0 " PAV
				139.81		40.0 " ED. GUTT.
				139.70		42.1 " GUTT.
				140.33		" " TOP CB. (B.C.)
0+91.6 P.R.C.				140.92		℄ PAV. (ISLAND)
				140.83	7.0 LT. TOP CURB	
				140.32	7.0 " BT. "	
				140.28	7.9 " ED GUTT.	
				140.18	24.0 " PAV.	
				139.84	39.2 " ED. GUTT.	
				139.74	41.2 " BT "	
				140.57	41.2 " TOP CURB	

F.B. 3376 Pg. 174

Job No. 6012.60 Division No. Notes Red Plotted Profile

Survey of S. WHITTIER AREA ~ S.D. #1260 Date Date No. X-Sec.

Survey by R.B.H. Notes C.Y. Notes Chkd. Checked

Indexed G.D. BAILEY Date Date Date No.

76-L-298 CE 307 2-63

PLEASE RETURN TO
LOS ANGELES COUNTY ENGINEER
403 LOS ANGELES COUNTY ENGINEERING BLDG.

NOTE: ANY ADDITIONS OR CHANGES ON THIS SHEET MUST BE MADE OR CIRCLED IN RED INK, WITH DATE AND NAME OF PERSON MAKING CHANGE.

Do not extend notes this side of this line.

STATION	B. S.	H. I.	F. S.	ELEV.	NORTH ON CARMENITA RD. LT. OR WEST ℄ RT. OR EAST LINE "E"
1+18.2				140.90	℄ PAV. (IS.)
				140.61	7° RT. TOP CB
				140.10	7.0 " BT. "
				140.07	7.8 " ED GUTT
				139.85	24.0 " PAV.
				139.53	40.1 " ED. GUT
				139.39	42.1 " BT. CB.
				139.97	" " TOP "
				140.73	7.0 LT. TOP CB.
				140.21	" " BT "
				140.18	7.9 " ED. GUTT.
				139.94	24.0 " PAV.
				139.66	40.1 " ED. GUTT.
				139.55	42.1 " BT. "
				140.19	42.1 " TOP CB.

Profile Notes Red ____ Plotted ____ Job No. 6012.60 Division No. ____ F.B. 3376 Pg. 175
No. ____ Date ____ Date ____ Survey of S. WHITTIER AREA ~ S.D. #1260
X-Sec. Notes Chkd. ____ Checked ____ Survey by R.B.H. Notes C.V. Date [illegible]
No. ____ Date ____ Date ____ Map No. ____ Indexed D. BAILEY Date NOV 3 1972

76-L-298 CE 307 2-63

PLEASE RETURN TO
LOS ANGELES COUNTY ENGINEER
403 LOS ANGELES COUNTY ENGINEERING BLDG.

NOTE: ANY ADDITIONS OR CHANGES ON THIS SHEET MUST BE MADE OR CIRCLED IN RED INK, WITH DATE AND NAME OF PERSON MAKING CHANGE

Do not extend notes this side of this line.

STATION	B.S.	H.I.	F.S.	ELEV.	SOUTH ON CARMENITA RD	
					LINE "E"	
					LT. OR EAST ℄	RT. OR WEST
0+50 S				141.14		℄ PAV. (ISLAND)
				140.95		7.0 RT. TOP CB.
				140.45		7.0 " BT "
				140.43		7.9 " ED. GUTT.
				140.16		24.0 " PAV.
				139.91		38.2 " ED. GUT.
				139.72		40.2 " BT "
				140.35		40.2 " TOP. CB.
				140.91	7.0 LT. TOP CB.	
				140.42	" " BT "	
				140.41	7.8 " ED GUTT.	
				140.07	24.0 " PAV	
				139.68	38.4 " ED. GUTT.	
				139.56	40.4 " BT. CB.	
				140.54	" " TOP "	
0+61.1				139.73		40.2 RT. BT CB.
				140.39		" " TOP "

F.B. 3376 PG. 176 Job No. 6012.60 Division No. Notes Red Plotted Profile
Survey of S. WHITTIER AREA - S.D. #1260 Date Date No.
Survey by R.B.H. Notes C.Y. Notes Chkd. Checked X-Sec.
Indexed G.D. BAILEY Date Date Date No.

76-L-298 CE 307 2-63

PLEASE RETURN TO
LOS ANGELES COUNTY ENGINEER
403 LOS ANGELES COUNTY ENGINEERING BLDG.

NOTE: ANY ADDITIONS OR CHANGES ON THIS SHEET MUST BE MADE OR CIRCLED IN RED INK, WITH DATE AND NAME OF PERSON MAKING CHANGE.

Do not extend notes this side of this line.

STATION	B. S.	H. I.	F. S.	ELEV.	SOUTH ON CARMENITA RD	
					LINE "E"	
					LT OR EAST ℄	RT OR WEST
0+65.5				139.58	40.4 LT. BT. CB	
				140.55	" " TOP "	
0+94.7				139.64	40.4 LT BT. CB.	
				140.30	" " TOP "	
1+00				140.91		℄ PAV. (ISLAND)
				140.56		7.0 RT TOP CB
				140.06		" " BT
				140.03		7.9 " ED. GUT
				139.84		24.0 " PAV.
				139.60		38.2 " ED GUT
				139.37		40.2 " BT CB
				139.98		" " TOP "
				140.56	7.0 LT. TOP CB	
				140.08	" " BT "	
				140.08	7.8 " ED. GUT	
				139.86	24.0 " PAV.	

Profile Notes Red ____ Plotted ____ Job No. 6012.60 Division No. ____ F.B. 3376 Pg. 177
No. ____ Date ____ Date ____ Survey of S. WHITTIER AREA - S.D. #1260
X-Sec. Notes Chkd. ____ Checked ____ Survey by [illegible] Notes [illegible] Date [illegible]
No. ____ Date ____ Date ____ Map No. ____ Index [illegible] D. BAILEY Date NOV [illegible] 1972

76-L-298 CE 307 2-63

PLEASE RETURN TO
LOS ANGELES COUNTY ENGINEER
403 LOS ANGELES COUNTY ENGINEERING BLDG.

NOTE: ANY ADDITIONS OR CHANGES ON THIS SHEET MUST BE MADE OR CIRCLED IN RED INK, WITH DATE AND NAME OF PERSON MAKING CHANGE

Do not extend notes this side of this line.

F. B. 3376 Pg. 178 Job No. 6012.60 Division No. _____ Notes Red _____ Plotted _____ Profile No. _____
Survey of S. WHITTIER AREA - S.D. #1260 Date _____ Date _____ X-Sec. No. _____
Survey by R.B.H. Notes C.Y. Notes Chkd. _____ Checked _____
Indexed G.D. BAILEY Date _____ Date _____

STATION	B.S.	H.I.	F.S.	ELEV.	SOUTH ON CARMENITA RD. LINE "E" LT. OR EAST	℄ RT. OR WEST
1+00				139.70	38.4 LT. ED. GUT.	
				139.51	40.4 " BT CB.	
				140.16	" " TOP "	
1+22.3				139.18	40.4 LT. BT CB.	
				139.79	" " TOP "	
1+50				140.05		℄ ISLAND
				139.70		7.0 RT TOP CB
				139.27		7.0 " BT "
				139.24		7.8 " ED. GUT.
				139.01		24.0 " PAV.
				138.73		38.1 " ED. GUT.
				138.53		40.1 " GUT
				139.14		" " TOP CB.
				139.74	7.0 LT. TOP CB.	
				139.20	" " BT "	
				139.25	7.9 " ED GUT.	

76-L-298 CE 307 2-63

PLEASE RETURN TO
LOS ANGELES COUNTY ENGINEER
403 LOS ANGELES COUNTY ENGINEERING BLDG.

NOTE: ANY ADDITIONS OR CHANGES ON THIS SHEET MUST BE MADE OR CIRCLED IN RED INK, WITH DATE AND NAME OF PERSON MAKING CHANGE.

Do not extend notes this side of this line.

STATION	B. S.	H. I.	F. S.	ELEV.	SOUTH ON CARMENITA RD	
					LINE "E"	
					LT. OR EAST	℄ RT OR WEST
1+50				138.87	24.0 LT PAV.	
				138.63	38.4 " ED GUTT.	
				138.45	40.4 " BT CB	
				139.18	" " TOP "	
2+00				139.23		℄ PAV. (ISLE)
				138.93		7° RT TOP CB
				138.41		" " BT
				138.39		8° " ED GUTT
				138.14		24.0 " PAV
				137.75		38.1 " ED. GUTT
				137.56		40.1 " GUTT.
				138.22		40.1 " TOP CB
				138.87	7° LT TOP CB	
				138.39	" " BT "	
				138.35	8.0 " ED. GUT.	
				138.05	24.0 " PAV.	
				137.69	38.1 " ED. GUT	

Profile No. X-Sec. No. Notes Red Date Notes Chkd. Date Plotted Date Checked Date Job No. 6012.60 Division No. Survey of S. WHITTIER AREA - S.D. #1260 Survey by R.B.H. Notes C.V. Date 9-21-71 Map No. Indexed D. BRILL Date NOV 5 1972

F.B. 3376 Pg. 179

76-L-296 CE 307 2-63

PLEASE RETURN TO
LOS ANGELES COUNTY ENGINEER
403 LOS ANGELES COUNTY ENGINEERING BLDG.

NOTE: ANY ADDITIONS OR CHANGES ON THIS SHEET MUST BE MADE OR CIRCLED IN RED INK, WITH DATE AND NAME OF PERSON MAKING CHANGE

Do not extend notes this side of this line.

F.B. 3376 PG. 180 Job No. 6012.60 Division No. Notes Red Plotted Profile No.
Survey of S. WHITTIER AREA - S.D. #1260 Date Date X-Sec. No.
Survey by R.B.H. Notes C.Y. Notes Chkd. Checked
Indexed G. D. BAILEY Date Date Date No.

STATION	B.S.	H.I.	F.S.	ELEV.	SOUTH ON CARMENITA RD. LINE "E" LT. OR EAST	RT. OR WEST
2+00				137.55	40.1 LT. ED. GUT.	
				138.19	40.1 " TOP CB.	
2+61.4	S.S.M.H.			137.95	21.0 LT. ~ S.S.M.H. ~ CTR. COVER	
				133.78	INV. 8" OUT. SO. 137.95 = RIM, 3.50 = ROD (TOP), 134.45, 0.67 = 8", 133.78 = INV.	
2+64.7				138.77		℄ PAV. (ISLAND)
				138.46		7.0 RT. TOP CB.
				137.98		" " BT. "
				137.98		8.0 " ED. GUT.
				137.61		24.0 " PAV.
				137.26		38.1 " ED. GUT.
				137.00		40.1 " GUT.
				137.77		40.1 " TOP CB.
				138.47	7.0 LT. TOP CB.	

76-L298 CE 307 3-61

PLEASE RETURN TO
LOS ANGELES COUNTY ENGINEER
403 LOS ANGELES COUNTY ENGINEERING BLDG.

NOTE: ANY ADDITIONS OR CHANGES ON THIS SHEET MUST BE MADE OR CIRCLED IN RED INK, WITH DATE AND NAME OF PERSON MAKING CHANGE.

Do not extend notes this side of this line.

STATION	B. S.	H. I.	F. S.	ELEV.	SOUTH ON CARMENITA RD.	
					LINE "E"	
					LT. OR EAST ℄	RT OR WEST
2+64.7				137.98	7.0 LT. BT. CB	
				137.95	8.0 " ED GUT	
				137.70	24.0 " PAV.	
				137.30	38.1 " ED. GUT.	
				136.99	40.1 " GUT (C.B.)	
				137.70	40.1 " TOP CB. (C.B.)	
(2+60.9)				129.51	F.L. 42" R.C.P. ~OUTLET	(SEE TOPOG.) TO
(2+64.3)				129.77	F.L. 30" R.C.P. ~INLET	(SEE TOPOG.) FR. W
(2+64.5)				133.56	F.L. 18" R.C.P. ~INLET	(SEE TOPOG.) FR S.E.
2+68.5)				130.05	F.L. 33" R.C.P. ~INLET	(SEE TOPOG.) FR. S.
2+66.6				138.77		℄ PAV. (ISLAND)
				138.46		7.0 RT TOP CB
				137.98		7.0 " BT
				137.98		8.0 " ED. GUT.
				137.61		24.0 " PAV.

Profile Notes Red ____ Plotted ____ Job No. 6012.60 Division No. ____ F.B. 33/6 Pg. 181
No. ____ Date ____ Date ____ Survey of S. WHITTIER AREA ~ S.D. #1260
X-Sec. Notes Chkd ____ Checked ____ Survey by R.B.H. Notes ____ Date ____
No. ____ Date ____ Date ____ Map No. ____ Index D. BAILEY Date NOV 8 1912

76-L298 CE 307 3-61

PLEASE RETURN TO
LOS ANGELES COUNTY ENGINEER
403 LOS ANGELES COUNTY ENGINEERING BLDG.

NOTE: ANY ADDITIONS OR CHANGES ON THIS SHEET MUST BE MADE OR CIRCLED IN RED INK, WITH DATE AND NAME OF PERSON MAKING CHANGE

Do not extend notes this side of this line.

F.B. 3376 PG. 182 Job No. 6012.60 Division No. Notes Red Date Plotted Date Profile No.
Survey of S. WHITTIER AREA ~ S.D. #1260 Date X-Sec. No.
Survey by R.B.H. Notes C.Y. Notes Chkd. Date Checked Date No.
Indexed G. D. BAILEY Date

STATION	B.S.	H.I.	F.S.	ELEV.	SOUTH ON CARMENITA RD	
					LINE "E"	
					LT OR EAST ℄	RT. OR WEST
2+66.6				137.26		38.1 RT ED. GUT.
				137.00		40.1 " GUT (C.B.)
				137.77		40.1 " TOP CB. (CB.)
(2+65.4)				132 57	F.L. 30" R.C.P. (SEE TOPOG)	OUTLET TO E.
(2+71.9)				133 45	F.L. 18" R.C.P. (" ")	INLET FR. W
2+73.0				138.13	LT TOP CB (C.B.)	
				137.34	" GUT. (C.B.)	
				137.69	" ED. GUT.	
(2+70.7±)				133 88	F.L. 18" R.C.P. (SEE TOPOG)	OUTLET TO N.W.

76-L298 CE 307 3-61

PLEASE RETURN TO
LOS ANGELES COUNTY ENGINEER
403 LOS ANGELES COUNTY ENGINEERING BLDG.

NOTE: ANY ADDITIONS OR CHANGES ON THIS SHEET MUST BE MADE OR CIRCLED IN RED INK, WITH DATE AND NAME OF PERSON MAKING CHANGE.

Do not extend notes this side of this line.

STATION	B. S.	H. I.	F. S.	ELEV.	SOUTH ON CARMENITA RD	
					LINE "E"	
					LT. OR EAST ℄	RT. OR WEST
3+13				138.83		℄ PAV. (ISLAND)
				138.59		7.0 RT TOP CURB
				138.12		7.0 " BT "
				138.10		8.0 " ED. GUTT
				137.82		24.0 " PAV
				137.57		38.1 " ED. GUT
				137.39		40.1 " BT. CB
				138.02		40.1 " TOP "
				138.53	7.0 LT. TOP CB.	
				138.06	7.0 " GUTT.	
				137.99	8.0 " ED GUT.	
				137.81	24.0 " PAV	
				137.45	38.1 " ED. GUT	
				137.23	40.1 " GUT.	
				137.87	40.1 " TOP CB.	
				137.16	56.0 " " "	
				137.51	" " GUT.	
				137.73	58.0 " ED GUT	

Profile Notes Red ____ Plotted ____ Job No. 601260 Division No. ____ F.B. 3376 Pg. 183
No. ____ Date ____ Date ____ Survey of S. WHITTIER AREA ~ S.D. #1260
X-Sec. Notes Chkd ____ Checked ____ Survey by R.B.H. Notes C.C. Date [illegible]
No. ____ Date ____ Date ____ Map No. ____ Indexed D. BAILEY Date NOV 3 1972

76-L298 CE 307 3-61

PLEASE RETURN TO
LOS ANGELES COUNTY ENGINEER
403 LOS ANGELES COUNTY ENGINEERING BLDG.

NOTE: ANY ADDITIONS OR CHANGES ON THIS SHEET MUST BE MADE OR CIRCLED IN RED INK, WITH DATE AND NAME OF PERSON MAKING CHANGE

Do not extend notes this side of this line.

STATION	B. S.	H. I.	F. S.	ELEV.	SOUTH ON CARMENITA RD	
					LINE "E"	
					LT OR EAST	℄ RT OR WEST
3+13				138.44	79.4 LT. CTR. RD.	
				138.22	102.8 "	
				138.00	104.8 " GUT.	
				138.64	104.8 " TOP CURB	
3+50				139.10		℄ PAV. (ISLE.)
				138.81		7.0 RT. TOP CB.
				138.35		" " GUT.
				138.33		8.0 " ED. GUT.
				137.96		24.0 " PAV
				137.71		38.0 " ED. GUT
				137.51		40.0 " GUT.
				138.14		40.0 " TOP CURB
				138.79	7.0 LT. TOP CURB	
				138.30	" " BT "	
				138.26	8.0 " ED GUT.	
				137.93	24.0 " PAV	
				137.55	38.1 " ED GUT.	

F. B. 3376 PG. 184 Job No. 6012.60 Division No. ____ Notes Red ____ Plotted ____ Profile ____
Survey of S. WHITTIER AREA ~ S.D. #1260 Date ____ Date ____ No. ____
Survey by R.B.H. Notes C.Y. Notes Chkd. ____ Checked ____ X-Sec. ____
Indexed G. D. BAILEY Date ____ Date ____ No. ____

76L-298 CE 307 11-58

PLEASE RETURN TO
LOS ANGELES COUNTY ENGINEER
700 LOS ANGELES COUNTY ENGINEERING BLDG.

NOTE: ANY ADDITIONS OR CHANGES ON THIS SHEET MUST BE MADE OR CIRCLED IN RED INK, WITH DATE AND NAME OF PERSON MAKING CHANGE.

Do not extend notes this side of this line.

STATION	B.S.	H.I.	F.S.	ELEV.	SOUTH ON CARMENITA RD
					LINE "E"
					LT. OR EAST ℄ RT OR WEST
3+50				137.32	40.1 LT. BT. GUT.
				137.97	" " TOP CURB
				138.25	56.0 " " "
				137.58	" " GUT.
				137.81	58.0 " ED. GUT.
				138.45	72.9 " CTR. RD.
				138.29	87.8 " ED. GUT.
				138.10	89.8 " GUT.
				138.75	" " TOP CURB
3+80.0	S.S.M.H			138.53	71.2' LT. ~ S.S.M.H. ~ CTR COVER
				133.43	INV. 8" IN. (N.)
				134.33	" " " (W)
				133.39	" " OUT. (S.W.)
3+86.1	S.S.M.H.				170.1 RT. - S.S.M.H. ~ CTR COVER
"				133.87	INV. 8" OUT. (E)

	IN. (N.)	IN. (W)	OUTLET (S.E.)
RIM	138.53	138.53	138.53
ROD	4.43	4.53	4.47
	134.10	134.00	134.06
	.67	.67	.67
	133.43 OK	133.33 OK	133.39 OK

OUTLET (E.)
139.19 = RIM
4.65 = ROD
134.54
.67
133.87

Profile Notes Red. Plotted Job No. 6012.60 Division No. F.B. 3376 Pg. 185
No. Date Date Survey of S. WHITTIER AREA - S.D. #1260
X-Sec. Notes Chkd. Checked Survey by R.B.H. Notes C.Y. Date 9-22-71
No. Date Date Map No. Indexed D. BAILEY Date NOV 3 1972

76L-298 CE 307 11-58

PLEASE RETURN TO
LOS ANGELES COUNTY ENGINEER
700 LOS ANGELES COUNTY ENGINEERING BLDG.

NOTE: ANY ADDITIONS OR CHANGES ON THIS SHEET MUST BE MADE OR CIRCLED IN RED INK, WITH DATE AND NAME OF PERSON MAKING CHANGE

Do not extend notes this side of this line.

STATION	B. S.	H. I.	F S.	ELEV	SOUTH ON CARMENITA RD.	
					LINE "E"	
					LT. OR EAST	℄ RT OR WEST
4+04.93				139.27		℄ PAV. INT. CLOSE ST.
				138.93		7.0 RT. TOP CURB
				138.47		" " BT "
				138.44		8.0 " ED. GUT.
				138.05		24.0 " PAV.
				137.73		38.0 " ED. GUTT.
				137.54		40.0 " GUT.
				138.19		40.0 " TOP CURB

F.B. 3376 Pg. 186
Job No. 6012.60 Division No. ____ Notes Red ____ Plotted ____ Profile ____
Survey of S. WHITTIER AREA - S.D. #1260 Date ____ Date ____ No. ____
Survey by R.B.H. Notes C.Y. Notes Chkd. ____ Checked ____ X-Sec. ____
Indexed G. D. BAILEY Date ____ Date ____ Date ____ No. ____

76L-298 CE 307 11-58

PLEASE RETURN TO
LOS ANGELES COUNTY ENGINEER
700 LOS ANGELES COUNTY ENGINEERING BLDG.

NOTE: ANY ADDITIONS OR CHANGES ON THIS SHEET MUST BE MADE OR CIRCLED IN RED INK, WITH DATE AND NAME OF PERSON MAKING CHANGE.

Do not extend notes this side of this line.

STATION	B.S.	H.I.	F.S.	ELEV.	EAST ON CLOSE ST. FROM CARMENTA RD
					LINE "E"
					LT. OR NORTH ℄ RT. OR SOUTH
0+00 E. =	4+04.93 S.			139.27	℄ INTER (PAV.)
0+07.0 E				138.93	" TOP CURB
"				138.43	" BT. "
+08.0 E				138.42	" ED. GUTT
+24.0 E				138.11	" PAV.
+38.0 E				137.78	" ED. GUTT
+40.0 E				137.56	" GUT.
"				138.19	" TOP CURB
53.5 E				138.33	" " "
"				137.67	" GUTT.
55.5				137.91	" ED. GUTT.
0+66.0				138.42	INTER. CLOSE ST. & SERVICE RD
+85.0				138.88	CENTER RD
1+09.0				139.61	24.7 RT. TOP CURB
1+35.4 E	(AT SPLIT OF ANGLE)			139.50	2.0 " "
				138.87	" " GUT.
				139.13	4.0 " ED GUTT
				139.55	19.0 " CTR RD

Profile No. X-Sec. No. Notes Red Date Notes Chkd Date Plotted Date Job No. 6012.60 Division No. Survey of S. WHITTIER AREA - S.D. #1260 Surveyed by R.B.H. Notes Chkd. Date 9-22-71 Map No. Index D. BAILEY Date NOV 3 1972

F.B. 3376 PG. 187

76L-298 CE 307 11-58

PLEASE RETURN TO
LOS ANGELES COUNTY ENGINEER
700 LOS ANGELES COUNTY ENGINEERING BLDG.

NOTE: ANY ADDITIONS OR CHANGES ON THIS SHEET MUST BE MADE OR CIRCLED IN RED INK, WITH DATE AND NAME OF PERSON MAKING CHANGE

Do not extend notes this side of this line.

STATION	B. S.	H. I.	F S.	ELEV	EAST ON CLOSE ST.	FROM CARMENITA RD.
					LINE "E"	
					LT. OR NORTH ℄	RT. OR SOUTH
1+35.4 E ?				139.39		30.4 RT. ED. GUTT.
				139.18		32.4 " GUTT.

F.B. 3376 Pg. 188

Job No. 6012.60 Division No. _____ Notes Red _____ Plotted _____ Profile _____

Survey of S. WHITTIER AREA - S.D. #1260 Date _____ Date _____ No. _____

Survey by R.B.H. Notes C.Y. Notes Chkd. _____ Checked _____ X-Sec. _____

Indexed G. D. BAILEY Date _____ Date _____ Date _____ No. _____

76-L-298 CE 307 5-66

PLEASE RETURN TO
LOS ANGELES COUNTY ENGINEER
403 LOS ANGELES COUNTY ENGINEERING BLDG.

NOTE: ANY ADDITIONS OR CHANGES ON THIS SHEET MUST BE MADE OR CIRCLED IN RED INK, WITH DATE AND NAME OF PERSON MAKING CHANGE.

Do not extend notes this side of this line.

STATION	B. S.	H. I.	F. S.	ELEV.	SOUTH ON CARMENITA RD	
					LINE "E"	
					LT. OR EAST ℄	RT OR WEST
5+00.0S				139.45		
6+00				139.74		
6+74.2	S.S.M.H			138.63	74.1 LT. S.S.M.H. ~	CTR COURE OUTLET (S) 138.63 = RIM 3.73 ROD 134.90 .67 134.23
				134.23	INV. 8" OUT. (S.)	
6+92.8				140.07		℄ PAV. (ISLAND)
				139.79		7° RT TOP CURB
				139.33		7° " BT. "
				139.31		8° " ED. GUT
				138.95		24° " PAV.
				138.81		38.1 " ED GUT
				138.65		40.1 " GUT.
				139.28		40.1 " TOP CURB
				139.80	7° LT TOP CURB	

Profile No. ____ Notes Red ____ Plotted ____ Job No. ____ Division No. ____
X-Sec. No. ____ Date ____ Date ____ Survey of S WHITTIER AREA S.D #1260
Notes Chk'd. ____ Checked ____ Survey by ____ Notes ____ Date ____
Date ____ Date ____ Map No. ____ Indexed G. D. BAILEY Date NOV 3 1972

F. B. 3:76 PG. 189

76-L-298 CE 307 5-66

PLEASE RETURN TO
LOS ANGELES COUNTY ENGINEER
403 LOS ANGELES COUNTY ENGINEERING BLDG.

NOTE: ANY ADDITIONS OR CHANGES ON THIS SHEET MUST BE MADE OR CIRCLED IN RED INK, WITH DATE AND NAME OF PERSON MAKING CHANGE.

Do not extend notes this side of this line.

STATION	B. S.	H. I.	F. S.	ELEV.	SOUTH ON CARMENITA RD
					LINE "E"
					LT. OR EAST ℄ RT OR WEST
6+92.8				139.33	7.1 LT BT CURB
				139.28	8.1 " ED. GUT.
				138.95	24.0 " PAV
				138.66	38.0 " ED GUT.
				138.42	40.0 " GUT
				139.06	40.0 " TOP CURB
				138.62	52.1 " TOP CB (C.B.)
				137.83	52.1 " GUT
				138.11	54.1 " ED. GUT.
				138.78	66.0 " PAV.
				139.17	80.0 " PAV.
				138.99	94.0 " "
				138.73	106.0 " ED. GUT
				138.53	108.0 " GUT
				139.06	108.0 " TOP CURB
(6+90.1)				131.29	F.L. 33" R.C.P. (SEE TOP OG.) OUTLET TO N.
				131.64	F.L. 30" R.C.P. (" ") INLET FR. S.W.

F. B. 3376 PG. 190 Job No. 6012.60 Division No. Notes Red Plotted Profile
Survey of S. WHITTIER AREA - S.D. #1260 Date Date No.
Survey by R.B.H. Notes C.Y. Notes Chk'd. Checked X-Sec.
Indexed G. D. BAILEY Date Date Date No.

76-L-298 CE 307 5-66

PLEASE RETURN TO
LOS ANGELES COUNTY ENGINEER
403 LOS ANGELES COUNTY ENGINEERING BLDG.

NOTE: ANY ADDITIONS OR CHANGES ON THIS SHEET MUST BE MADE OR CIRCLED IN RED INK, WITH DATE AND NAME OF PERSON MAKING CHANGE.

Do not extend notes this side of this line.

STATION	B. S.	H. I.	F. S.	ELEV.	SOUTH ON CARMENITA RD	
					LINE "E"	
					LT OR EAST ℄	RT OR WE
7+32.8				140.33		℄ PAV. (ISLAND
				139.94		7.0 RT. TOP CURB
				139.40		" " BT.
				139.45		8.0 " ED. GUT.
				139.05		24.0 " PAV.
				138.93		38.1 " ED. GUT.
				138.73		40.1 " GUT.
				139.38		40.1 " TOP CURB
				139.88	7.0 LT. TOP CURB	
				138.37	" " BOT. "	
				138.32	8.0 " ED GUT.	
				139.03	24.0 " PAV.	

Profile No. ____ Notes Red ____ Plotted ____ Job No. 6012.60 Division No. ____ F. B. 3376 PG. 191
Date ____ Date ____ Survey of S. WHITTIER AREA - S.D. #1260
X-Sec. No. ____ Notes Chk'd. ____ Checked ____ Survey by [illegible] Notes [illegible] Date [illegible]
Date ____ Date ____ Map No. ____ Index G.D. BAILEY Date NOV 3 1972

76-L-298 CE 307 5-66

PLEASE RETURN TO
LOS ANGELES COUNTY ENGINEER
403 LOS ANGELES COUNTY ENGINEERING BLDG.

NOTE: ANY ADDITIONS OR CHANGES ON THIS SHEET MUST BE MADE OR CIRCLED IN RED INK, WITH DATE AND NAME OF PERSON MAKING CHANGE.

Do not extend notes this side of this line.

STATION	B. S.	H. I.	F. S.	ELEV.	SOUTH ON CARMENITA RD	
					LINE "E"	
					LT OR EAST	℄ RT OR WEST
7+32.8				138.75	38.0 LT ED. GUT	
				138.51	40.0 " GUT.	
				139.13	40.0 " TOP CURB	
				138.89	52.1 " TOP "	
				138.26	" " GUT	
				138.44	54.1 " ED. GUT	
				138.87	66.0 " PAV	
				138.92	70.0 " "	
				138.69	92.7 " ED. GUT.	
				138.57	94.7 " GUT.	
				139.12	94.7 " TOP CURB	
8+00				140.30		
8+22.3				140.40		℄ PAV. (ISLAND)
				140.04		7.0 RT TOP CURB
				139.61		" " BT "
				139.57		8.0 " ED GUT.
				139.26		24.0 " PAV.
				139.10		38.2 " ED GUT.

F. B. 3376 Pg. 192 26
Job No. 6012.60 Division No. Notes Red Plotted Profile
Survey of S. WHITTIER AREA - S.D. #1260 Date Date No.
Survey by R.B.H. Notes C.Y. Notes Chk'd. Checked X-Sec.
Indexed G. D. BAILEY Date Date Date No.

76-L-298 CE 307 5-66

PLEASE RETURN TO
LOS ANGELES COUNTY ENGINEER
403 LOS ANGELES COUNTY ENGINEERING BLDG.

NOTE: ANY ADDITIONS OR CHANGES ON THIS SHEET MUST BE MADE OR CIRCLED IN RED INK, WITH DATE AND NAME OF PERSON MAKING CHANGE.

Do not extend notes this side of this line.

STATION	B. S.	H. I.	F. S.	ELEV.	SOUTH ON CARMENITA RD	
					LINE "E"	
					LT. OR EAST ℄	RT. OR WEST
8+22.3				138.84		40.2 RT GUT.
				139.53		" " TOP C[illegible]
(8+25.7)				134.37	F.L. 30" R.C.P. (SEE TO POS)	OUTLET TO [illegible]
(8+32.9)				135.19	F.L. 24" R.C.P. (" ")	INLET TO S[illegible]
8+22.3				140.00	7.0 LT.	TOP CURB
				139.51	" "	BT. "
				139.45	8.0 "	ED GUT.
				139.32	24.0 "	PAV.
				139.01	38.0 "	ED. GUT
				138.73	40.0 "	GUT.
				139.42	" "	TOP CURB
				139.39	52.1 "	" "
				138.74	" "	GUT.
				138.91	54.1 "	ED. GUT

Profile Notes Red. ____ Plotted ____ Job No. 6012.60 Division No. ____
No. ____ Date ____ Date ____ Survey of S. WHITTIER AREA - S.D. #1260
X-Sec. Notes Chk'd. ____ Checked ____ Survey by [illegible] Notes [illegible] Date [illegible]
No. ____ Date ____ Date ____ Map No. ____ Indexed G. D. BAILEY Date NOV 3 1972

F. B. 3376 PG. 173

76-L-298 CE 307 5.66

PLEASE RETURN TO
LOS ANGELES COUNTY ENGINEER
403 LOS ANGELES COUNTY ENGINEERING BLDG.

NOTE: ANY ADDITIONS OR CHANGES ON THIS SHEET MUST BE MADE OR CIRCLED IN RED INK, WITH DATE AND NAME OF PERSON MAKING CHANGE.

Do not extend notes this side of this line.

STATION	B. S.	H. I.	F. S.	ELEV.	SOUTH ON CARMENITA RD	
					LINE "E"	
					LT OR EAST	℄ RT OR WEST
8+22.3				139.15	66.0 LT. PAV.	
				138.77	78.0 " ED GUT	
				138.62	80.0 " GUT.	
				139.31	80.0 " TOP CURB	
8+53.3				140.43		℄ PAV. (ISLE)
				140.22		7.0 RT. TOP CURB
				139.75		" " BT. "
				139.71		8.0 " ED GUT.
				139.38		24.0 " PAV.
				139.19		38.3 " ED. GUT.
				138.95		40.3 " GUT.
				139.59		40.3 " TOP CURB
				140.24	3.4 LT. TOP CURB	
				139.73	" " BT. "	
				139.69	4.4 " ED GUT.	
				139.38	24.0 " PAV	
				139.13	38.0 " ED GUT	

F. B. 3376 Pg. 194 Job No. 6012.60 Division No. Notes Red Plotted Profile
Survey of S. WHITTIER AREA - S.D. #1260 Date Date No.
Survey by R.B.H. Notes C.Y. Notes Chk'd. Checked X-Sec.
Indexed G.D. BAILEY Date Date Date No.

76-L-298 CE 307 5-66

PLEASE RETURN TO
LOS ANGELES COUNTY ENGINEER
403 LOS ANGELES COUNTY ENGINEERING BLDG.

NOTE: ANY ADDITIONS OR CHANGES ON THIS SHEET MUST BE MADE OR CIRCLED IN RED INK, WITH DATE AND NAME OF PERSON MAKING CHANGE.

Do not extend notes this side of this line.

STATION	B. S.	H. I.	F. S.	ELEV.	SOUTH ON CARMENITA RD
					LINE "E"
					LT. OR EAST ℄ RT. OR WEST
8+53.3				138.91	40.0 LT GUT.
				139.53	" " TOP CURB
				139.64	52.1 " " "
				139.13	" " GUT.
				139.18	54.1 " ED. GUT.
				139.07	66.0 " PAV.
				138.81	78.0 " ED. GUT.
				138.68	80.0 " GUT.
				139.31	80.0 " TOP CURB
9+09.3 =	0+00	W		139.83	℄ INTER PAV. (CARMENITA & TRUMBALL)
				139.55	24.0 LT. PAV.
				139.32	38.0 " ED GUT.
				139.12	40.0 " GUT.
				139.77	40.0 " TOP CURB
				139.88	52.1 " " "
				139.38	" " GUT.
				139.34	54.1 " ED. GUT.

Profile Notes Red ____ Plotted ____ Job No. ____ Division No. ____
No. ____ Date ____ Date ____ Survey of [illegible]
X-Sec. Notes Chk'd. ____ Checked ____ Survey by ____ Notes ____ Date ____
No. ____ Date ____ Date ____ Map No. ____ Indexed G. D. BAILEY Date NOV 3 1972

F. B. 3376 Pg. 195

76-L-298 CE 307 5-66

PLEASE RETURN TO
LOS ANGELES COUNTY ENGINEER
403 LOS ANGELES COUNTY ENGINEERING BLDG.

NOTE: ANY ADDITIONS OR CHANGES ON THIS SHEET MUST BE MADE OR CIRCLED IN RED INK, WITH DATE AND NAME OF PERSON MAKING CHANGE.

Do not extend notes this side of this line.

F. B. 3376 Pg. 196 Job No. 6012.60 Division No. Notes Red Plotted Profile
Survey of S. WHITTIER AREA - S.D. #1260 Date Date No.
Survey by R.B.H. Notes C.Y. Notes Chk'd. Checked X-Sec.
Indexed G. O. BAILEY Date Date Date No.

STATION	B. S.	H. I.	F. S.	ELEV.	SOUTH ON CARMENITA RD LINE "E" LT. OR EAST ℄ RT OR WEST	
9+09.3 S =	0+00 W			139.12	66.0 LT PAV.	
				138.87	79.0 " ED. GUT	
				138.75	80.0 " GUT	
				139.35	80.0 " TOP CURB	

76-L-298 CE 307 5-66

PLEASE RETURN TO
LOS ANGELES COUNTY ENGINEER
403 LOS ANGELES COUNTY ENGINEERING BLDG.

NOTE: ANY ADDITIONS OR CHANGES ON THIS SHEET MUST BE MADE OR CIRCLED IN RED INK, WITH DATE AND NAME OF PERSON MAKING CHANGE.

Do not extend notes this side of this line.

STATION	B. S.	H. I.	F. S.	ELEV.	WEST ON TRUMBALL ST. FROM CARMENITA RD	
					LINE "E"	
					LT OR SOUTH	℄ RT. OR NORTH
0+00 W =	9+09.3 S			139.83		℄ INTER PAV.
+37.0				139.30		℄ E. ED. CROSS G
+40				139.23		℄ F.L. CROSS G
+53				139.35		℄ W. ED. CROSS GUT
+55.5				139.54		℄ BRK
+ 76.7	E.C.			139.95		℄ PAV
				139.86		9.0 RT. PAV
				139.69		16.2 " ED GUT
				139.48		18.2 " GUT
				140.12		18.2 " TOP CURB
0+87.8	B.C.			140.04		℄ PAV.
				140.01	9.0 LT. PAV.	
				139.97	16.7 " ED. GUT	
				139.80	17.7 " GUT.	
				140.34	17.7 " TOP CURB	

Profile No. ____ Notes Red ____ Plotted ____ Job No. 60[illegible] Division No. ____
X-Sec. No. ____ Date ____ Date ____ Survey of S. WHITTIER AREA - S.D. #1260
Notes Chk'd. ____ Checked ____ Survey by ____ Notes ____ Date ____
Date ____ Date ____ Map No. ____ Indexed G.D. BAILEY Date NOV 3 1972

F. B. 3376 PG. 191

76-L-298 CE 307 5-66

PLEASE RETURN TO
LOS ANGELES COUNTY ENGINEER
403 LOS ANGELES COUNTY ENGINEERING BLDG.

NOTE: ANY ADDITIONS OR CHANGES ON THIS SHEET MUST BE MADE OR CIRCLED IN RED INK, WITH DATE AND NAME OF PERSON MAKING CHANGE.

Do not extend notes this side of this line.

STATION	B. S.	H. I.	F. S.	ELEV.	WEST ON TRUMBALL FROM CARMENITA	
					LINE "E"	
					LT. OR SOUTH	℄ RT. OR NORTH
0+90.6	E.C.			140.47	43.9 LT. TOP CURB	
				139.83	" " GUT.	
				139.93	44.9 " ED. GUT.	
1+05.2	∡ PT.			140.28		℄ PAV.
				140.19	9.0 LT PAV	
				140.08	15.8 " ED. GUT	
				139.90	17.8 " GUT.	
				140.57	" " TOP CURB	
1+38.4				140.72		℄ PAV.
				140.67		9.0 RT. PAV
				140.42		16.2 " ED. GUT.
				140.25		18.2 " GUT.
				140.92		18.2 " TOP CURB
				140.59	9.0 LT. PAV.	
				140.41	15.8 " ED. GUT.	
				140.25	17.8 " GUT	

F. B. 3376 Pg. 32 198
Job No. 6012.60 Division No. Notes Red Plotted Profile
Survey of S. WHITTIER AREA ~ S.D. #1260 Date Date No. X-Sec.
Survey by R.B.H. Notes C.Y. Notes Chk'd. Checked No.
Indexed G. D. BAILEY Date Date Date

76-L-298 CE 307 5-66

PLEASE RETURN TO
LOS ANGELES COUNTY ENGINEER
403 LOS ANGELES COUNTY ENGINEERING BLDG.

NOTE: ANY ADDITIONS OR CHANGES ON THIS SHEET MUST BE MADE OR CIRCLED IN RED INK, WITH DATE AND NAME OF PERSON MAKING CHANGE.

Do not extend notes this side of this line.

STATION	B. S.	H. I.	F. S.	ELEV.	WEST ON TRUMBALL FROM CARMENITA	
					LINE "E"	
					LT OR SOUTH ℄ RT. OR NORTH	
1+38.4				140.87	17.8 LT TOP CURB	(N. CURB ISLAND)
				141.68	49.1 " " "	(S. ")
				141.07	49.1 " GUT	
				141.13	50.1 " ED GUT.	

Profile No. ____ Notes Red ____ Plotted ____ Job No. 6012.60 Division No. ____ F. B. 2376 Pg. 179
Date ____ Date ____ Survey of S. WHITTIER AREA - S.D. # 1260
X-Sec. No. ____ Notes Chk'd. ____ Checked ____ Survey by ____ Notes ____ Date ____
Date ____ Date ____ Map No. ____ Indexed G.D. BAILEY Date NOV 3 1972

76-L-298 CE 307 5-66

PLEASE RETURN TO
LOS ANGELES COUNTY ENGINEER
403 LOS ANGELES COUNTY ENGINEERING BLDG.

NOTE: ANY ADDITIONS OR CHANGES ON THIS SHEET MUST BE MADE OR CIRCLED IN RED INK, WITH DATE AND NAME OF PERSON MAKING CHANGE.

Do not extend notes this side of this line.

STATION	B. S.	H. I.	F. S.	ELEV.	SOUTH ON CARMENITA RD.	
					LINE "E"	
					LT OR EAST ℄	RT OR WEST
9+34.4				139.35		37.3 RT. ED. GUT
				139.28		40.1 " F.L. "
				139.30		42.1 " BT. CURB
				139.86		" " TOP "
				139.91		52.1 " " "
				139.45		" " BT. "
				139.48		53.2 " ED. GUT.
9+38.4	S.S. M.H.			139.02	74.0 LT. S.S.M.H. ~ CTR. COVER	
"				133.63	INV. 8" IN. (N.)	
"				133.50	" " " (S)	
"				133.44	" " OUT (E.)	

	IN (N)	IN (S)	OUT (E)
RIM	139.02	139.02	139.02
ROD	4.72	4.85	4.91
	134.30	134.17	134.11
	0.67	.67	.67
INV.	133.63	133.50	133.44

F. B. 3376 Pg. 200

Job No. 601260 Division No. Notes Red Plotted Profile

Survey of S. WHITTIER AREA - S.D. #1260 Date Date No.

Survey by R.B.H. Notes C.Y. Notes Chk'd. Checked X-Sec.

Indexed G. D. BAILEY Date Date Date No.

76-L-298 CE 307 5-66

PLEASE RETURN TO
LOS ANGELES COUNTY ENGINEER
403 LOS ANGELES COUNTY ENGINEERING BLDG.

NOTE: ANY ADDITIONS OR CHANGES ON THIS SHEET MUST BE MADE OR CIRCLED IN RED INK, WITH DATE AND NAME OF PERSON MAKING CHANGE.

Do not extend notes this side of this line.

STATION	B. S.	H. I.	F. S.	ELEV.	SOUTH ON CARMENITA RD.	
					LINE "E"	
					LT. OR EAST	℄ RT. OR WEST
9+42.7				140.01		2.0 RT. ED. GUT
				140.02		3.0 " BT. CURB
				140.49		" " TOP
				140.31		7.0 " "
				139.83		" " BT.
				139.83		8.0 " ED. GUT
9+99.3				140.31	92.0 RT. TOP CURB	
				139.85	" " GUT.	
				139.98	93.0 " ED. GUT.	
10+00				139.59	77.6 RT ED. GUT	
				139.38	80.0 " GUT.	
				140.04	80.0 " TOP CURB	
10+13.3						℄ PAV.
						2.0 RT ED. GUT
						3.0 " BT CURB

Profile Notes Red ____ Plotted ____ Job No. 6012.60 Division No. ____ F. B. 76 Pg. 201
No. ____ Date ____ Date ____ Survey of S. WHITTIER AREA ~ S.D. #1260
X-Sec. Notes Chk'd. ____ Checked ____ Survey by ____ Notes ____ Date ____
No. ____ Date ____ Date ____ Map No. ____ Index G. D. BAILEY Date NOV 3 1972

76-L-298 CE 307 5-66

PLEASE RETURN TO
LOS ANGELES COUNTY ENGINEER
403 LOS ANGELES COUNTY ENGINEERING BLDG.

NOTE: ANY ADDITIONS OR CHANGES ON THIS SHEET MUST BE MADE OR CIRCLED IN RED INK, WITH DATE AND NAME OF PERSON MAKING CHANGE.

Do not extend notes this side of this line.

STATION	B. S.	H. I.	F. S.	ELEV.	SOUTH ON CARMENITA RD	
					LINE "E"	
					LT. OR EAST ℄	RT. OR WEST
				140.25		2.0 RT ED. GUT
10+13.3				140.29		3.0 " BT CURB
10+13.3				140.76		3.0 RT TOP CURB
				140.61		7.0 " " "
				140.10		" " BT "
				140.09		8.0 " ED. GUT.
				139.74		24.0 " PAV.
				139.54		38.0 " ED. GUT.
				139.36		40.0 " GUT.
				140.02		40.0 " TOP CURB
				140.47		52.0 " " "
				139.98		" " GUT.
				140.02		53.1 " ED. GUT.
				139.87		66.0 " PAV.
				139.39		78.1 " ED. GUT.
				139.13		80.3 " GUT.
				139.87		80.3 " TOP CB. (C.B.)
				140.24		92.0 " " CURB
				139.79		" " BT "
				139.96		93.0 " ED GUT.

F. B. 3376. PG. 202
Job No. 601260 Division No. ____ Notes Red ____ Plotted ____ Profile ____
Survey of S. WHITTIER AREA ~ S.D. #1260 Date ____ Date ____ No. ____
Survey by R.B.H. Notes C.Y. Notes Chk'd. ____ Checked ____ X-Sec. ____
Indexed G. D. BAILEY Date ____ Date ____ Date ____ No. ____

76-L-298 CE 307 5-66

PLEASE RETURN TO
LOS ANGELES COUNTY ENGINEER
403 LOS ANGELES COUNTY ENGINEERING BLDG.

NOTE: ANY ADDITIONS OR CHANGES ON THIS SHEET MUST BE MADE OR CIRCLED IN RED INK, WITH DATE AND NAME OF PERSON MAKING CHANGE.

Do not extend notes this side of this line.

STATION	B. S.	H. I.	F. S.	ELEV.	SOUTH ON CARMENITA RD	
					LINE "E"	
					LT. OR EAST	℄ RT. OF WEST
10+13.3				139.87		80.3 RT. T.C. (C.A.)
(10+13.8)				136.85	F.L. 24" R.C.P. (SEE TOPOG) OUTLET TO L.T.	
10+13.3				140.18		℄ PAV.
10+13.3				139.87	24.0 LT. PAV.	
				139.53	40.1 " ED. GUT.	
				139.36	42.1 " GUT.	
				140.02	42.1 " TOP CURB	
				140.10	51.9 " " "	
				139.67	" " GUT.	
				139.64	52.9 " ED. GUT.	
				139.39	66.0 " CTR PAV.	
				138.99	79.0 " ED GUT	
				138.87	80.0 " GUT	
				139.48	80.0 " TOP CURB	

Profile No. ____ Notes Red ____ Plotted ____ Job No. [illegible] Division No. ____ F. B. [illegible] 76 PG. 203
X-Sec. No. ____ Date ____ Date ____ Survey of S. WHITTIER AREA - S.D. #1260
Notes Chk'd. ____ Checked ____ Survey by ____ Notes ____ Date ____
Date ____ Date ____ Map No. ____ Index G.D. BAILEY Date NOV 3 1972

76-L-298 CE 307 5-66

PLEASE RETURN TO
LOS ANGELES COUNTY ENGINEER
403 LOS ANGELES COUNTY ENGINEERING BLDG.

NOTE: ANY ADDITIONS OR CHANGES ON THIS SHEET MUST BE MADE OR CIRCLED IN RED INK, WITH DATE AND NAME OF PERSON MAKING CHANGE.

Do not extend notes this side of this line.

STATION	B. S.	H. I.	F. S.	ELEV.	SOUTH ON CARMENITA RD	
					LINE "E"	
					LT. OR EAST ℄	RT OR WEST
10+53.3				140.26		℄ PAV.
10+53.3				140.29		1.7 RT ED. GUT.
				140.31		2.7 " BT. "
				140.80		2.7 " TOP CURB
				140.70		7.0 " " "
				140.17		" " BT "
				140.16		8.0 " ED. GUT.
				139.80		24.0 " PAV
				139.55		38.0 " ED GUT
				139.43		40.0 " GUT.
				140.05		" " TOP CURB
				140.58		52.0 " " "
				140.07		" " GUT.
				140.08		53.1 " ED GUT
				139.80		66.0 " PAV
				139.40		78.1 " ED. GUT
				139.22		80.3 " GUT
				139.83		" " TOP CURB
				140.27		92.0 " " "

F. B. 3376 Pg. 204 Job No. 6012.60 Division No. Notes Red Plotted Profile
Survey of S. WHITTIER AREA - S.D. #1260 Date Date No.
Survey by R.B.H. Notes C.Y. Notes Chk'd. Checked X-Sec.
Indexed G. D. BAILEY Date Date Date No.

76-L-298 CE 307 5-66

PLEASE RETURN TO
LOS ANGELES COUNTY ENGINEER
403 LOS ANGELES COUNTY ENGINEERING BLDG.

NOTE: ANY ADDITIONS OR CHANGES ON THIS SHEET MUST BE MADE OR CIRCLED IN RED INK, WITH DATE AND NAME OF PERSON MAKING CHANGE.

Do not extend notes this side of this line.

STATION	B. S.	H. I.	F. S.	ELEV.	SOUTH ON CARMENITA RD	
					LINE "E"	
					LT. OR EAST ℄	RT OR WEST
10+53.3				139.79		92.0 RT BT CURB
				139.96		93.0 " ED. GUT
				139.95	24.0 LT. PAV.	
				139.70	40.1 " ED. GUT	
				139.54	42.1 " GUT	
				140.19	" " TOP CURB	
				140.23	51.9 " " "	
				139.74	" " GUT	
				139.71	52.9 " ED GUT	
				139.51	66.0 " CTR RD.	
				139.02	79.0 " ED GUT	
				138.96	80.0 " GUT	
				139.54	80.0 " TOP CURB	

Profile Notes Red ____ Plotted ____ Job No. [illegible] Division No. ____ F. B. 76 Pg. 225
No. ____ Date ____ Date ____ Survey of S. WHITTIER AREA - [illegible]
X-Sec. Notes Chk'd. ____ Checked ____ Survey by ____ Notes ____ Date ____
No. ____ Date ____ Date ____ Map No. ____ Index G. D. BAILEY Date NOV 3 1972

76-L-298 CE 307 5-66

PLEASE RETURN TO
LOS ANGELES COUNTY ENGINEER
403 LOS ANGELES COUNTY ENGINEERING BLDG.

NOTE: ANY ADDITIONS OR CHANGES ON THIS SHEET MUST BE MADE OR CIRCLED IN RED INK, WITH DATE AND NAME OF PERSON MAKING CHANGE.

Do not extend notes this side of this line.

STATION	B. S.	H. I.	F. S.	ELEV.	SOUTH ON CARMENITA RD.
					LINE "E"
					LT. OR EAST ℄ RT OR WEST
10+64.3	S.S.M.H.			139.28	74.0 LT S.S.M.H. ~ CTR. COVER
"				134.58	INV. 8" IN. (W)
"				133.84	" " " (S)
"				133.85	" " OUT (N)
10+64.4	S.S.M.H.			142.38	161.5' RT ~ S.S.M.H. ~ CTR. COVER
				137.06	INV. 8" OUT (E)
11+53.3				141.15	℄ PAV. (ISLAND)
				140.93	7.0 RT. TOP CURB
				140.45	" " BT "
				140.42	8.0 " ED GUT.
				140.15	24.0 " PAV.
				139.70	38.0 " ED. GUT.
				139.57	40.0 " GUT.
				140.19	" " TOP CURB
				140.63	52.0 " " "
				140.11	" " GUT.
				140.12	53.1 " ED GUT.

IN (W)	IN (S)	OUT (N)	
139.28	139.28	139.28	RIM
4.03	4.77	4.76	ROD
135.25	134.51	134.52	
.67	.67	.67	
134.58	133.84	133.85	- INV.

OUT (E)
142.38
4.65
137.73
.67
137.06

F. B. 3376 PG. 206
Job No. 601260 Division No. Notes Red Plotted Profile
Survey of S. WHITTIER AREA - S.D. #1260 Date Date No.
Survey by R.B.H. Notes C.Y. Notes Chk'd. Checked X-Sec.
Indexed G. D. BAILEY Date Date No.

76-L-298 CE 307 5-66

PLEASE RETURN TO
LOS ANGELES COUNTY ENGINEER
403 LOS ANGELES COUNTY ENGINEERING BLDG.

NOTE: ANY ADDITIONS OR CHANGES ON THIS SHEET MUST BE MADE OR CIRCLED IN RED INK, WITH DATE AND NAME OF PERSON MAKING CHANGE.

Do not extend notes this side of this line.

STATION	B. S.	H. I.	F. S.	ELEV.	SOUTH ON CARMENITA RD LINE "E" LT. OR EAST ℄	RT. OR WEST
114 53.3				139.97		66.0 RT PAV
				139.62		78.1 " ED. GUT
				139.45		80.1 " GUT
				140.10		" " TOP CURB
				140.55		92.0 " "
				140.06		" " BT.
				140.18		93.0 " ED GUT
				140.93	7.0 LT	TOP CURB
				140.45	7.0 "	BT "
				140.43	8.0 "	ED GUT
				140.12	24.0 "	PAV
				139.89	40.1 "	ED. GUT
				139.75	42.1 "	GUT.
				140.40	" "	TOP CURB
				140.25	52.0 "	" "
				139.80	" "	GUT.
				139.77	53.0 "	ED GUT

Profile Notes Red ____ Plotted ____ Job No. ____ Division No. ____
No. ____ Date ____ Date ____ Survey of ____
X-Sec. Notes Chk'd. ____ Checked ____ Survey by ____ Notes
No. ____ Date ____ Date ____ Map No. ____ Index ____ Date ____
G.D. BAILEY Date NOV 3 1972

F. B. 76 Pg. 207

76-L-298 CE 307 5-66

PLEASE RETURN TO
LOS ANGELES COUNTY ENGINEER
403 LOS ANGELES COUNTY ENGINEERING BLDG.

NOTE: ANY ADDITIONS OR CHANGES ON THIS SHEET MUST BE MADE OR CIRCLED IN RED INK, WITH DATE AND NAME OF PERSON MAKING CHANGE.

Do not extend notes this side of this line.

STATION	B. S.	H. I.	F. S.	ELEV.	SOUTH ON CARMENITA RD	
					LINE "E"	
					LT OR EAST ℄	RT. OR WEST
11+53.3				139.63	66.0 LT. PAV.	
				139.25	79.0 " ED GUT.	
				139.12	80.0 " GUT.	
				139.75	" " TOP CURB	
11+79.3				139.68		77.8 RT. ED. GUT.
				139.50		80.1 " GUT.
				140.10		80.1 " TOP CURB
				140.55		92.1 " " "
				140.10		" " GUT.
				140.22		93.1 " ED. GUT.
11+89.6 S.S.M.H.				139.42	74.0 LT. S.S.M.H.	
"				134.12	INV. 8" IN. (S)	IN (S) 139.42 / 4.63 / 134.79 / .67 / 134.12
"				134.14	" " OUT (N)	OUT (N) 139.42 / 4.61 / 134.81 / .67 / 134.14 INV.

F. B. 3376 PG. 208
Job No. 601260 Division No. ____ Notes Red ____ Plotted ____ Profile ____
Survey of S. WHITTIER AREA - SD #1260 Date ____ Date ____ No. ____
Survey by R.B.H. Notes C.Y. Notes Chk'd. ____ Checked ____ X-Sec. ____
Indexed G. D. BAILEY Date ____ Date ____ Date ____ No. ____

76-L-298 CE 307 5-66

PLEASE RETURN TO
LOS ANGELES COUNTY ENGINEER
403 LOS ANGELES COUNTY ENGINEERING BLDG.

NOTE: ANY ADDITIONS OR CHANGES ON THIS SHEET MUST BE MADE OR CIRCLED IN RED INK, WITH DATE AND NAME OF PERSON MAKING CHANGE.

Do not extend notes this side of this line.

STATION	B. S.	H. I.	F. S.	ELEV.	SOUTH ON CARMENITA RD. LINE "E" LT. OR EAST	℄ RT. OR WEST
12+32.7	(ISLAND W. CB. RET.)			141.15		7.0 RT. TOP CURB
				140.66		" " BT.
				140.63		8.0 " ED GUT
12+33.0	(ISLAND E. CB. RET.)			140.72		2.1 RT ED. GUT
				140.73		3.1 " BT. CURB
				141.25		" " TOP
12+44.2	(ISLAND W. CB. RET.)			140.75		52.1 RT TOP CURB
				140.23		" " BT.
				140.24		53.2 " ED. GUT
12+45.0	(ISLAND E. CB. RET.)			139.86		35.3 RT ED GUT
				139.78		37.5 F.L. GUT.
				139.83		42.0 BT. CURB
				140.43		" TOP "
12+69.35 = (0+00 W)				140.77		℄ INTER (CARMENITA & LAUREL) PAV.
				140.37	24.0 LT PAV.	

Profile Notes Red ____ Plotted ____ Job No. ____ Division No. ____
No. ____ Date ____ Date ____ Survey of ____
X-Sec. Notes Chk'd. ____ Checked ____ Survey by ____ Notes ____ Date ____
No. ____ Date ____ Date ____ Map No. ____ Index G. D. BAILEY Date NOV 3 1972

F. B. 2276 PG. 209

76-L-298 CE 307 5-66

PLEASE RETURN TO
LOS ANGELES COUNTY ENGINEER
403 LOS ANGELES COUNTY ENGINEERING BLDG.

NOTE: ANY ADDITIONS OR CHANGES ON THIS SHEET MUST BE MADE OR CIRCLED IN RED INK, WITH DATE AND NAME OF PERSON MAKING CHANGE.

Do not extend notes this side of this line.

STATION	B. S.	H. I.	F. S.	ELEV.	SOUTH ON CARMENITA RD	
					LINE "E"	
					LT OR EAST ℄	RT OR WEST
12+69.3				140.19	40.1 LT. ED. GUT.	
				140.07	42.1 " GUT.	
				140.69	42.1 " TOP CURB	
				140.39	52.0 " " "	
				139.94	" " BT. "	
				139.90	53.0 " ED GUT.	
				139.73	66.0 " PAV	
				139.37	79.0 " ED. GUT	
				139.31	80.0 " GUT.	
				139.94	80.0 " TOP CURB	

F. B. 3376 Pg. 210 Job No. 6012.60 Division No. Notes Red Plotted Profile
Survey of S. WHITTIER AREA - S.D. #1260 Date Date No. X-Sec.
Survey by R.B.H. Notes C.Y. Notes Chk'd. Checked No.
Indexed G. D. BAILEY Date Date Date

76-L-298 CE 307 5-66

PLEASE RETURN TO
LOS ANGELES COUNTY ENGINEER
403 LOS ANGELES COUNTY ENGINEERING BLDG.

NOTE: ANY ADDITIONS OR CHANGES ON THIS SHEET MUST BE MADE OR CIRCLED IN RED INK, WITH DATE AND NAME OF PERSON MAKING CHANGE.

Do not extend notes this side of this line.

STATION	B. S.	H. I.	F. S.	ELEV.	LINE "E"	
					WEST ON LAUREL AVE FROM CARMENITA RD	
					LT OR SOUTH ℄	RT OR NORTH
0+00 (12+69.3 SO)				140.77		℄ INTER. PAV.
0+24				140.31		℄ PAV
+ 35.5				139.94		℄ E. ED. CROSS GUT
+ 38.2				139.85		℄ F. L. CROSS
0+53.7				140.15		℄ W. ED
0+85.2				141.16		℄ PAV
				141.04	10.0 LT PAV	
				140.66	18.0 " ED. GUT	
				140.46	20.0 " GUT.	
				141.10	20.0 " TOP CURB	
1+01.4				141.61		℄ PAV
				141.45		10.0 RT PAV
				141.05		18.0 " ED GUT
				140.86		20.0 " GUT

Profile No. ____ Notes Red ____ Plotted ____ Date ____ Job No. 60R.60 Division No. ____
X-Sec. No. ____ Notes Chk'd. ____ Checked ____ Date ____ Survey of S WHITTIER AREA ~ S.D. # 1260
Survey by ____ Notes ____ Date ____
Map No. ____ Indexed G. D. BAILEY Date NOV 8 1972

F. B. 3376 PG. 211

76-L-298 CE 307 5-66

PLEASE RETURN TO
LOS ANGELES COUNTY ENGINEER
403 LOS ANGELES COUNTY ENGINEERING BLDG.

NOTE: ANY ADDITIONS OR CHANGES ON THIS SHEET MUST BE MADE OR CIRCLED IN RED INK, WITH DATE AND NAME OF PERSON MAKING CHANGE.

Do not extend notes this side of this line.

STATION	B. S.	H. I.	F. S.	ELEV.	LINE "E"	
					WEST ON LAUREL AVE FROM CARMENITA RD.	
					LT. OR SOUTH ℄	RT OR NORTH
1401.4				141.44		20.0 RT TOP CURB
1441.4				142.65		℄ PAV.
				142.55		10.0 RT PAV
				142.07		18.0 " ED GUT
				141.99		20.0 " GUT.
				142.52		20.0 " TOP CURB
				142.55	10.0 LT PAV	
				142.03	18.0 " ED GUT	
				141.87	20.0 " GUT	
				142.51	20.0 " TOP CURB	
(P.I. = 2+32.1 W ~ ∡ SPLIT = 65°00'35" S.L.Y)					CROSS SECTION TAKEN ON ∡ SPLIT @ P.I	
2+17.1				144.99	35.5 LT TOP CURB	
"				144.38	" " GUT	

F. B. 3376 Pg. 212
Job No. 6012.60 Division No. Notes Red Plotted Profile
Survey of S. WHITTIER AREA ~ S.D. #1260 Date Date No.
Survey by R.B.H. Notes C.Y. Notes Chk'd. Checked X-Sec.
Indexed G. D. BAILEY Date Date Date No.

76-L-298 CE 307 5-66

PLEASE RETURN TO
LOS ANGELES COUNTY ENGINEER
403 LOS ANGELES COUNTY ENGINEERING BLDG.

NOTE: ANY ADDITIONS OR CHANGES ON THIS SHEET MUST BE MADE OR CIRCLED IN RED INK, WITH DATE AND NAME OF PERSON MAKING CHANGE.

Do not extend notes this side of this line.

STATION	B. S.	H. I.	F. S.	ELEV.	LINE	"E"
					WEST ON LAUREL AVE FROM CARMENITA RD	
					LT. OR SOUTH ℄ RT OR NORTH	
2+17.9				144.54	33.5 LT GUT.	
± 21.2				144.91	25.6 " PAV.	
+ 25.5				144.99	15.5 " CTR RD	
+ 29.8				144.87	5.5 " PAV.	
+ 30.8				144.52		2.4 RT. ED G[illegible]
+ 34.0				144.39		4.4 " GUT
+ 34.0				145.00		" " TOP [illegible]

Profile Notes Red ____ Plotted ____ Job No. ____ Division No. ____ F. B. 2676 PG. 213
No. ____ Date ____ Date ____ Survey of [illegible]
X-Sec. Notes Chk'd. ____ Checked ____ Survey by ____ Notes ____ Date ____
No. ____ Date ____ Date ____ Map No. ____ Index ____ Date NOV 3 1972

G. D. BAILEY

76-L-298 CE 307 5-66

PLEASE RETURN TO
LOS ANGELES COUNTY ENGINEER
403 LOS ANGELES COUNTY ENGINEERING BLDG.

NOTE: ANY ADDITIONS OR CHANGES ON THIS SHEET MUST BE MADE OR CIRCLED IN RED INK, WITH DATE AND NAME OF PERSON MAKING CHANGE.

Do not extend notes this side of this line.

STATION	B. S.	H. I.	F. S.	ELEV.	LINE	"E"
					SOUTH ON	CARMENITA RD
					LT. OR EAST	℄ RT OR WEST
13+08.1				140.93		2.0 RT ED GUT
				140.92		3.0 " BT CURB
				141.40		" " TOP CURB
				141.34		7.0 " " "
				140.85		" " BT. "
				140.83		8.0 " ED. GUT.
13+30.8				140.90		℄ PAV
				140.97		2.0 RT ED GUT
				140.96		3.0 " BT CURB
				141.44		" " TOP "
				141.38		7.0 " " "
				140.88		" " BT "
				140.87		8.0 " ED "
				140.48		24.0 " PAV
				140.14		37.8 " ED GUT

F. B. 3376 Pg. 214
Job No. 6912.60 Division No. Notes Red Plotted Profile
Survey of S. WHITTIER AREA - S.D. [illegible] Date Date No.
Survey by R.B.H. Notes C.Y. Notes Chk'd. Checked X-Sec.
Indexed G. D. BAILEY Date Date No.

76-L-298 CE 307 5-66

PLEASE RETURN TO
LOS ANGELES COUNTY ENGINEER
403 LOS ANGELES COUNTY ENGINEERING BLDG.

NOTE: ANY ADDITIONS OR CHANGES ON THIS SHEET MUST BE MADE OR CIRCLED IN RED INK, WITH DATE AND NAME OF PERSON MAKING CHANGE.

Do not extend notes this side of this line.

STATION	B. S.	H. I.	F. S.	ELEV.	LINE "E"	
					SOUTH ON CARMENITA RD	
					LT. OR EAST ℄	RT. OR WEST
13+30.8				139.99		40.1 RT GUT.
				140.64		" " TOP CURB
				140.60	24.0 LT. PAV.	
				140.29	40.1 " ED GUT.	
				140.15	42.1 " GUT	
				140.79	" " TOP CURB	
				140.51	51.9 " " "	
				140.03	" " GUT	
				139.98	52.9 " ED GUT.	
				139.90	66.0 " PAV.	
				139.50	79.1 " ED GUT	
				139.40	80.1 " GUT	
				140.01	" " TOP CURB	
13+70.8				141.07		℄ PAV.
				141.11		2.0 RT ED. GUT

Profile Notes Red. ____ Plotted ____ Job No. ____ Division No. ____
No. ____ Date ____ Date ____ Survey of ____
X-Sec. Notes Chk'd. ____ Checked ____ Survey by ____ Notes ____
No. ____ Date ____ Date ____ Map No. ____ Index ____ Date ____
G.D. BAILEY Date NOV 3 1972

F. B. ____ Pg. ____

76-L-298 CE 307 5-66

PLEASE RETURN TO
LOS ANGELES COUNTY ENGINEER
403 LOS ANGELES COUNTY ENGINEERING BLDG.

NOTE: ANY ADDITIONS OR CHANGES ON THIS SHEET MUST BE MADE OR CIRCLED IN RED INK, WITH DATE AND NAME OF PERSON MAKING CHANGE.

Do not extend notes this side of this line.

F. B. 3376 PG. 216 | Profile No. | X-Sec. No.

Survey of 3 WHITTIER AREA - S.D. #1260 | Job No. 6012.60 | Division No. | Notes Red | Date | Plotted | Date | No.

Survey by R.B.H. | Notes C.Y. | Notes Chk'd. | Date | Checked | Date

Indexed G. D. BAILEY | Date

STATION	B. S.	H. I.	F. S.	ELEV.	LINE "E"	
					SOUTH ON CARMENITA RD	
					LT. OR EAST ℄	RT. OR WEST
13+70.8				141.15		3.0 RT BT CURB
				141.57		" " TOP "
				141.49		7.0 " " "
				140.98		" " BT "
				140.90		8.0 " ED GUT
				140.61		24.0 " PAV
				140.27		38.2 " ED. GUT
				140.14		40.2 " GUT
				140.79		" " TOP CURB
				140.68	24.0 LT PAV	
				140.48	40.1 " ED. GUT.	
				140.30	42.1 " GUT.	
				140.93	" " TOP CURB	
				140.58	52.0 " " "	
				140.10	" " GUT	
				140.09	53.0 ED GUT	

76-L-298 CE 307 5-66

PLEASE RETURN TO
LOS ANGELES COUNTY ENGINEER
403 LOS ANGELES COUNTY ENGINEERING BLDG.

NOTE: ANY ADDITIONS OR CHANGES ON THIS SHEET MUST BE MADE OR CIRCLED IN RED INK, WITH DATE AND NAME OF PERSON MAKING CHANGE.

Do not extend notes this side of this line.

STATION	B. S.	H. I.	F. S.	ELEV.	LINE "E"	
					SOUTH ON CARMENITA RD	
					&	
					LT. OR EAST	RT OR WEST
13+70.8				139.80	66.0 LT. PAV.	
				139.55	79.0 " ED GUT	
				139.40	80.0 " GUT.	
				140.09	" " TOP CURB	
14+20.5	S.S.M.H.			140.64		31.8 RT - CTR COVER
				135.18	INV. 8" IN. (W)	IN (W) 140.64 / 4.79 / 135.85 / .67 / 135.18 — OUT (E) 140.64 / 4.88 / 135.76 / .67 / 135.09
				135.09	" " " (E)	
14+21.0	S.S.M.H.			148.12		184.4' RT. S.S.M.H. CTR COVER. OUTLET (E) 148.12 / 9.58 / 138.54 / .67 / 137.87 INV.
				137.87	INV. 8" OUTLET (E)	
14+32.3	S.S.M.H.			139.85	74.3 LT - S.S.M.H. - CTR COVER.	
					(NOTE: A CAR IS PARKED OVER THIS M.H. - IS THERE [illegible] DAY SO NO INV. [illegible] COULD BE TAKEN. RESIDENTS [illegible] EVERY DAY P.M. EARLY IN MORNING [illegible]	

Profile Notes Red ____ Plotted ____ Job No. [illegible] Division No. ____
No. ____ Date ____ Date ____ Survey of 3 WHITTIER AREA [illegible] 1760
X-Sec. Notes Chk'd. ____ Checked ____ Survey by [illegible] Notes [illegible]
No. ____ Date ____ Date ____ Map No. ____ Index G. D. BAILEY Date NOV 3 1972 Date [illegible]

F. B. [illegible] PG. 217

76-L-298 CE 307 5-66

PLEASE RETURN TO
LOS ANGELES COUNTY ENGINEER
403 LOS ANGELES COUNTY ENGINEERING BLDG.

NOTE: ANY ADDITIONS OR CHANGES ON THIS SHEET MUST BE MADE OR CIRCLED IN RED INK, WITH DATE AND NAME OF PERSON MAKING CHANGE.

Do not extend notes this side of this line.

STATION	B. S.	H. I.	F. S.	ELEV.	LINE	"E"
					SOUTH ON CARMENITA RD.	
					LT. OR EAST ℄ RT OR WEST	
14+70.8				141.94		℄ PAV. (ISLAND)
				141.72		7.0 RT TOP CURB
				141.23		" " BT "
				141.22		8.0 " EO. GUT
				140.93		24.0 " PAV.
				140.71		38.2 " EO. GUT
				140.55		40.2 " GUT
				141.18		" " TOP CURB
				141.73	4.8 LT TOP CURB	
				141.27	" " BT "	
				141.24	5.8 " EO GUT	
				140.97	24.0 " PAV	
				140.73	40.1 " EO GUT	
				140.58	42.1 " GUT	
				141.22	" " TOP CURB	
				140.99	52.0 " " "	

F. B. 3376 PG. 218
Job No. 6012.60 Division No. S.D. #1260
Survey of S. WHITTIER AREA
Survey by R.B.H. Notes C.Y.
Indexed G. D. BAILEY Date
Profile No. X-Sec. No.
Plotted Date Checked Date
Notes Red Date Notes Chk'd. Date

76-L-298 CE 307 5-66

PLEASE RETURN TO
LOS ANGELES COUNTY ENGINEER
403 LOS ANGELES COUNTY ENGINEERING BLDG.

NOTE: ANY ADDITIONS OR CHANGES ON THIS SHEET MUST BE MADE OR CIRCLED IN RED INK, WITH DATE AND NAME OF PERSON MAKING CHANGE.

Do not extend notes this side of this line.

STATION	B. S.	H. I.	F. S.	ELEV.	LINE "E"
					SOUTH ON CARMENITA R
					LT. OR EAST ℄ RT OR WEST
14+70.8				140.52	52.0 LT. GUT
				140.51	53.0 " ED. GUT
				140.28	66.0 " PAV
				139.97	79.0 " ED. GUT
				139.88	80.0 " GUT
				140.47	" " TOP CURB
B.M. S.D. 1335				140.33	B.M. S.D. 1335 EL. = 140.327 FB 3376-148

Profile Notes Red ____ Plotted ____ Job No. 6012.60 Division No. ____ F. B. 3376 PG. 217
No. ____ Date ____ Date ____ Survey of S. WHITTIER AREA S.D. #1260
X-Sec. Notes Chk'd. ____ Checked ____ Survey by ____ Notes ____ Date ____
No. ____ Date ____ Date ____ Map No. ____ Index ____ Date NOV 3 1972
G.D. BAILEY

F. B. 3376 Pg. 220 | Job No. 6012.60 Division No. _____ Notes Red _____ Plotted _____ Profile

Survey of S. WHITTIER AREA - S.D. #1260 Date _____ Date _____ No. _____

Survey by R.B.H. Notes C.Y. Notes Chk'd. _____ Checked _____ X-Sec.

Indexed _____ Date _____ Date _____ Date _____ No. _____

STATION	B. S.	H. I.	F. S.	ELEV.

76-L-298 CE 307 5-66

PLEASE RETURN TO
LOS ANGELES COUNTY ENGINEER
403 LOS ANGELES COUNTY ENGINEERING BLDG.

Do not extend notes this side of this line.

NOTE: ANY ADDITIONS OR CHANGES ON THIS SHEET MUST BE MADE OR CIRCLED IN RED INK, WITH DATE AND NAME OF PERSON MAKING CHANGE.

NOTES RED. JOB NO. 6012.60 SURVEY OF S. WHITTIER AREA

DATE SURVEY BY R.B.H

NOTES CHKD. NOTES BY DATE

DATE INDEXED G.D. BAILEY DATE NOV 3 1972

F. B. 3376 PG. 221

S.D. # 1260

SOUTH WHITTIER AREA

J.N. 0301.02

BENCH LEVELS TO ESTABLISH VERTICAL

CONTROL FOR LINE "E"

(FROM CARMENITA RD. TO PAINTER AVE.)

DESCRIPTION

ADJ. ELEV.

DATUM: BY 1170 ELEV. = 156.438
R.D.B.M. ~ BASELINE QUAD.
1965.

10-10-72

HOBSON
YASUI
GOODWIN
CREASON

3RD RUN

2ND RUN

DIFF.

NOTE: SEE PG.S 147 THRU 150 FOR B.M.'S ON LINE "E"
FROM SORENSON AVE. DRAIN TO LAUREL AVE.

1ST RUN

B.M.

NOTE: ANY ADDITIONS OR CHANGES ON THIS SHEET MUST BE MADE OR CIRCLED IN RED INK, WITH DATE AND NAME OF PERSON MAKING CHANGE.

Do not extend notes this side of this line

PLEASE RETURN TO
LOS ANGELES COUNTY SURVEYOR
725 LOS ANGELES COUNTY ENGINEERING BLDG.

769420 S & E-353 4-54

JOB NO. 6012.60 SURVEY OF S WHITTIER AREA ~ S.D. #1260 NOTES RED.
SURVEY BY R.B.H. DATE
NOTES BY R.B.H. DATE 10-10-72 NOTES RED. ROBERT E. HEACOCK
INDEXED G.D. BAILEY DATE DATE 9 NOV '72

F.B. 3376 PG. 222

763420 S & E-353 4-54

PLEASE RETURN TO
LOS ANGELES COUNTY SURVEYOR
725 LOS ANGELES COUNTY ENGINEERING BLDG.

NOTE: ANY ADDITIONS OR CHANGES ON THIS SHEET MUST BE MADE OR CIRCLED IN RED INK, WITH DATE AND NAME OF PERSON MAKING CHANGE.

Do not extend notes this side of this line

B.M.	1ST RUN	DIFF.	2ND RUN	3RD RUN	ADJ. ELEV.	DESCRIPTION
S.D. 1335	140.327					B.M. S.D. 1335 ELEV. = 140.327 F.B. 3376-148
+	6.242		6.221			CARMENITA RD. & LAUREL AVE., N.W. COR.
⊼	146.569	+4.204	+4.204			BT. SPK. IN E. CB. OF ISLAND (40'± E. OF ℄ CAR-
−	2.038		2.017			MENITA RD.) 27'± N. OF C.R.
T.P.	144.531					T.P.
+	7.913		7.929			
⊼	152.444	+4.201	+4.199			
−	3.712		3.730			
(SET.) S.D. 1337	148.732					B.M. S.D. 1337 ELEV. = F.B. 3376-222
+	8.332		8.343			LAUREL AVE. & 1ST ALLEY S.W. OF CARMENITA RD.
⊼	157.064	+6.069	+6.069			BT. SPK. IN W. LY CB. OF LAUREL AVE., 30'±
−	2.263		2.274			S.W. LY FROM ALLEY ℄ PRODUCED
T.P.	154.801					T.P.
+	5.966		5.979			
⊼	160.767	+2.675	+2.675			
−	3.291		3.304			B.M. S.D. 1338 ELEV. = F.B. 3376-222
(SET) S.D. 1338	157.476					TELEGRAPH RD. & LAUREL AVE., N.W. COR.
+	6.350		6.326			BT. SPK. IN CB. 30'± N. OF N. END C.R.
⊼	163.826	+1.787	+1.787			
−	4.563		4.539			
T.P.	159.263					
+	4.460		4.448			
⊼	163.723	−0.049	−0.050			
−	4.509		4.498			
T.P.	159.214					T.P.
+	4.980		4.999			
⊼	164.194	+0.058	+0.058			
	4.922		4.941			
(SET) S.D. 1339	159.272					B.M. S.D. 1339 ELEV. = F.B. 3376-222
						(SEE FOLLOWING PG. FOR DESCR.)

76S420 S & E-353 4-54

PLEASE RETURN TO
LOS ANGELES COUNTY SURVEYOR
725 LOS ANGELES COUNTY ENGINEERING BLDG.

NOTE: ANY ADDITIONS OR CHANGES ON THIS SHEET MUST BE MADE OR CIRCLED IN RED INK, WITH DATE AND NAME OF PERSON MAKING CHANGE.

Do not extend notes this side of this line

B.M.	1ST RUN	DIFF.	2ND RUN	3RD RUN	ADJ. ELEV.	DESCRIPTION
(SET) SD 1339	159.272					B.M. SD 1339 ELEV = F.B. 3376 - 222
+	4.190		4.201			LOS NIETOS RD., 495'± S.E. OF THE ℄ OF
⊼	163.462	-1.575	-1.578			PAINTER AVE.. BT. SPK. IN S.LV. CB. 90'± NW
-	5.765		5.779			OF CTR OF CUL DE SAC.
T.P.	157.697					T.P.
+	4.638		4.655			
⊼	162.335	+0.235	+0.234			
-	4.403		4.421			
T.P.	157.932					T.P.
+	4.715					
⊼	162.647	-0.773				
-	5.488					
(SET) SD 1340	157.159					B.M. SD 1340 ELEV. = F.B. 3376 - 223
+	4.947		4.928			PAINTER AVE. & LOS NIETOS RD. (EAST) [illegible]
⊼	162.106	-0.382	-0.382			BT. SPK. IN CB 10'± E. OF E. END C.R.
-	5.329		5.310			
T.P.	156.777					T.P.
+	4.278		4.294			
⊼	161.055	-0.958	-0.959			
-	5.236		5.253			
T.P.	155.819					T.P.
+	4.657		4.635			
⊼	160.476	-0.352	-0.353			
-	5.009		4.988			
T.P.	155.467					T.P.
+	4.731		4.699			
⊼	160.198	-0.434	-0.433			
-	5.165		5.132			
T.P.	155.033					T.P.

NOTES RED _____ JOB NO. 6012.60 SURVEY OF S. WHITTIER AZ [illegible]
DATE _____ SURVEY BY R.B.H.
NOTES CHKD [illegible] NOTES BY [illegible] DATE [illegible]
DATE [illegible] INDEXED [illegible] DATE [illegible]

F.B. 3376 PG. [illegible]

76S420 S & E-353 4-54

PLEASE RETURN TO
LOS ANGELES COUNTY SURVEYOR
725 LOS ANGELES COUNTY ENGINEERING BLDG.

NOTE: ANY ADDITIONS OR CHANGES ON THIS SHEET MUST BE MADE OR CIRCLED IN RED INK, WITH DATE AND NAME OF PERSON MAKING CHANGE.

Do not extend notes this side of this line

B.M.	1ST RUN	DIFF.	2ND RUN	3RD RUN	ADJ. ELEV.	DESCRIPTION
T.P.	155.033					T.P.
+	4.263		4.238			
⊼	159.276	-1.030	-1.030			
-	5.293		5.268			
BY 1192	154.003					B.M. BY 1192 ELEV.=153.993 ~ SANTA FE - 1970 L. & B.N., HDWL., 20 FT. W. ℄ PAINTER AVE., 17 FT. S. ℄ BARTON RD.

JOB NO. 6012.60 SURVEY OF S. WHITTIER AREA ~ S.D. #1260 NOTES RED.
SURVEY BY R.B.H. DATE
NOTES BY R.B.H. DATE 10-10-72 ROBERT E. HEACOCK NOTES CHKD.
INDEXED G.D. BAILEY DATE DATE 9 NOV 72

F.B. 3376 PG. 224

Notes Ck'd by R. HILARIO	Survey of 9 WHITTIER AREA - S.D. #1260	F. B. 3376 PG. 225
Office Work	Surveyed by R.B.H.	
Checked	Notes R.B.H. Date 10-11-72	
Date	Indexed B. D. BAILEY NOV 3 1972	

S.D. # 1260
SOUTH WHITTIER AREA
J.N. 601260

CENTERLINE AND TOPOG. ON LINE "E"

ON LAUREL AVE., WEST AND SOUTHWLY FROM CARMENITA RD. TO TELEGRAPH RD.; ON TELEGRAPH RD. & LOS NIETOS RD. (ABAND.) N.WLY FROM LAUREL AVE TO PAINTER AVE.

REF.:

NOTE: SEE PG'S 151 THRU 165 FOR TOPOG LINE "E" FROM SORENSON AVE. DRAIN. SO TO LAUREL AVE

OCT. 11TH, 1972
HOBSON
YASUI
GOODWIN
CREASON

SEE PG'S 237 THRU 282 FOR X-SECTIONS

NOTE: ALL DIST.S ALONG LINE "E" SHOWN HEREIN WERE PRECISELY MEAS. IN FIELD.

Note: Any Additions or Changes on This Sheet Must be Made or Stated in Red Ink With Date and Name of Person Making Change.

Do not extend notes this side of this line.

RETURN TO: LOS ANGELES COUNTY ENGINEER 700 LOS ANGELES COUNTY ENGINEERING BLDG.

7RF309S CE #247—3-57

F.B. 3376 Pg. 226

SEE PAGE 164

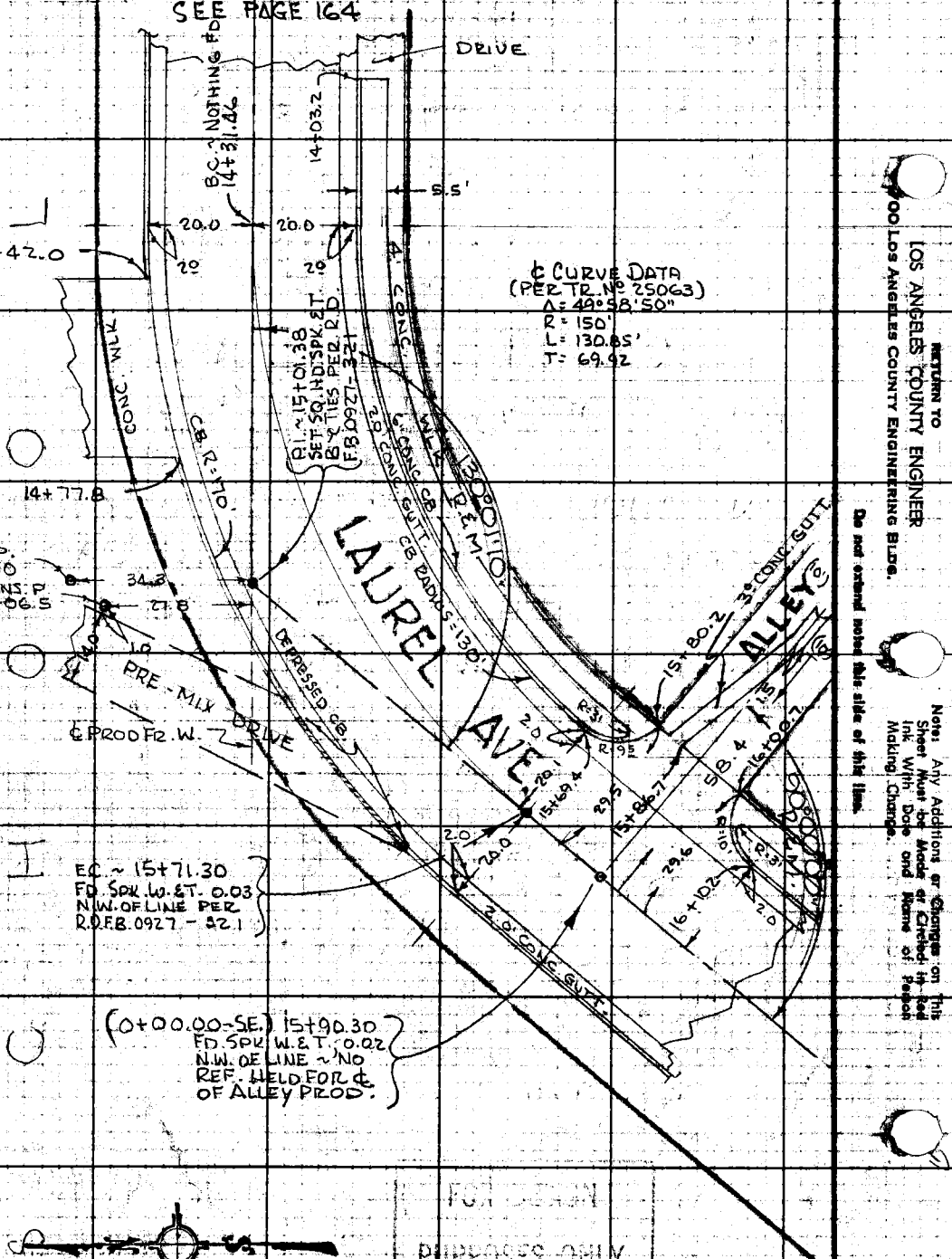

RETURN TO
LOS ANGELES COUNTY ENGINEER
00 Los Angeles County Engineering Bldg.

Do not extend notes this side of this line.

Note: Any Additions or Changes on This Sheet Must be Made or Checked in Red Ink With Date and Name of Person Making Change.

Notes Ck'd by R. HILARIO	Survey of S. WHITTIER AREA - S.D. #1260	F. B. 3376 PG. 227
Map No.	IN 6012-6.0 Tape Std. 85	
Office Work	Surveyed by R.B.H.	
Checked	Notes R.B.H. Date 10-11-72	
Date	Indexed G. D. BAILEY NOV 3 1972	

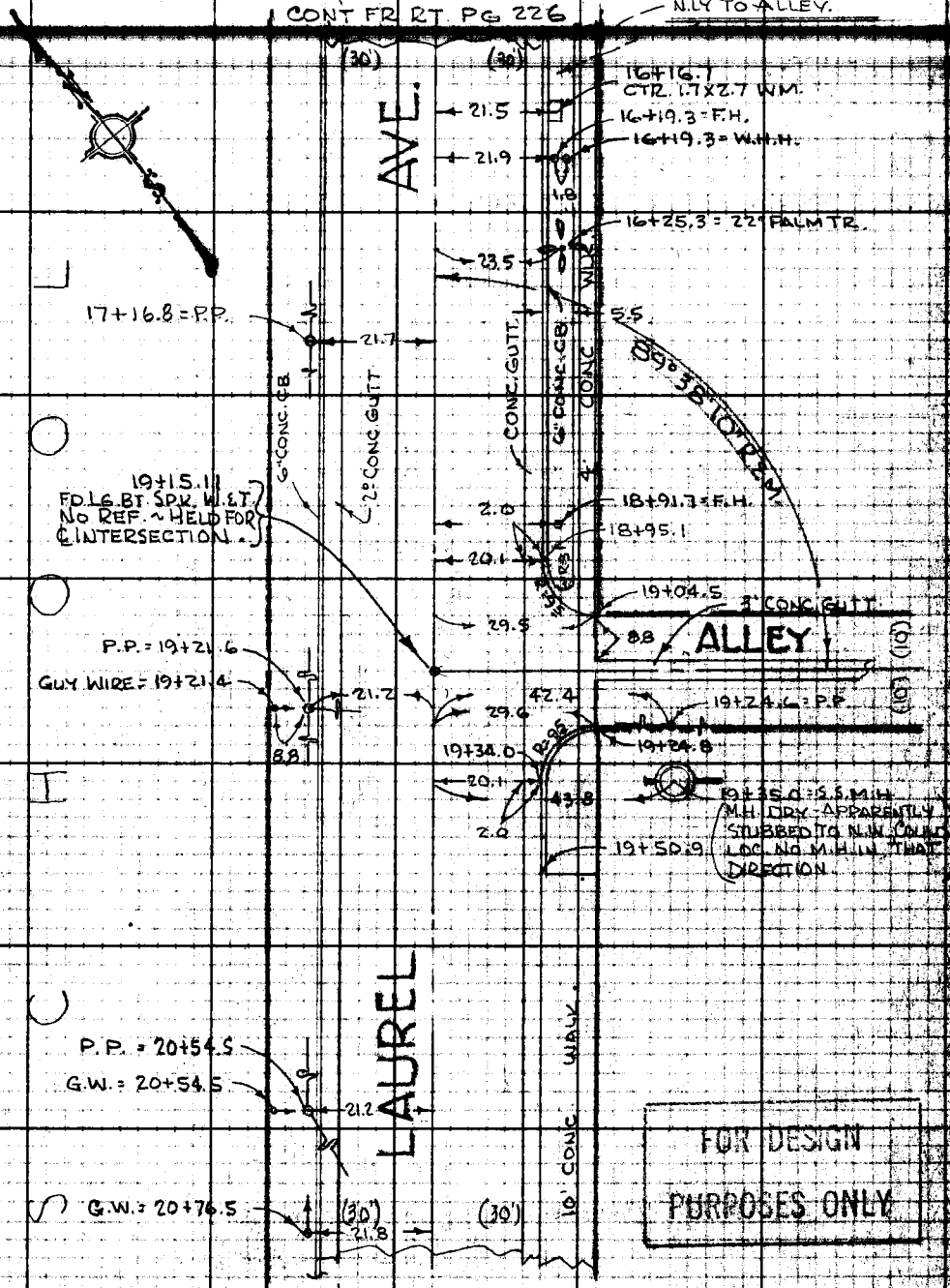

FOR DESIGN PURPOSES ONLY

Note: Any Additions or Changes on This Sheet Must be Made or Circled in Red Ink With Date and Name of Person Making Change.

Do not extend notes this side of this line.

RETURN TO
LOS ANGELES COUNTY ENGINEER
700 LOS ANGELES COUNTY ENGINEERING BLDG.

76F3D9S CE #247—3-77

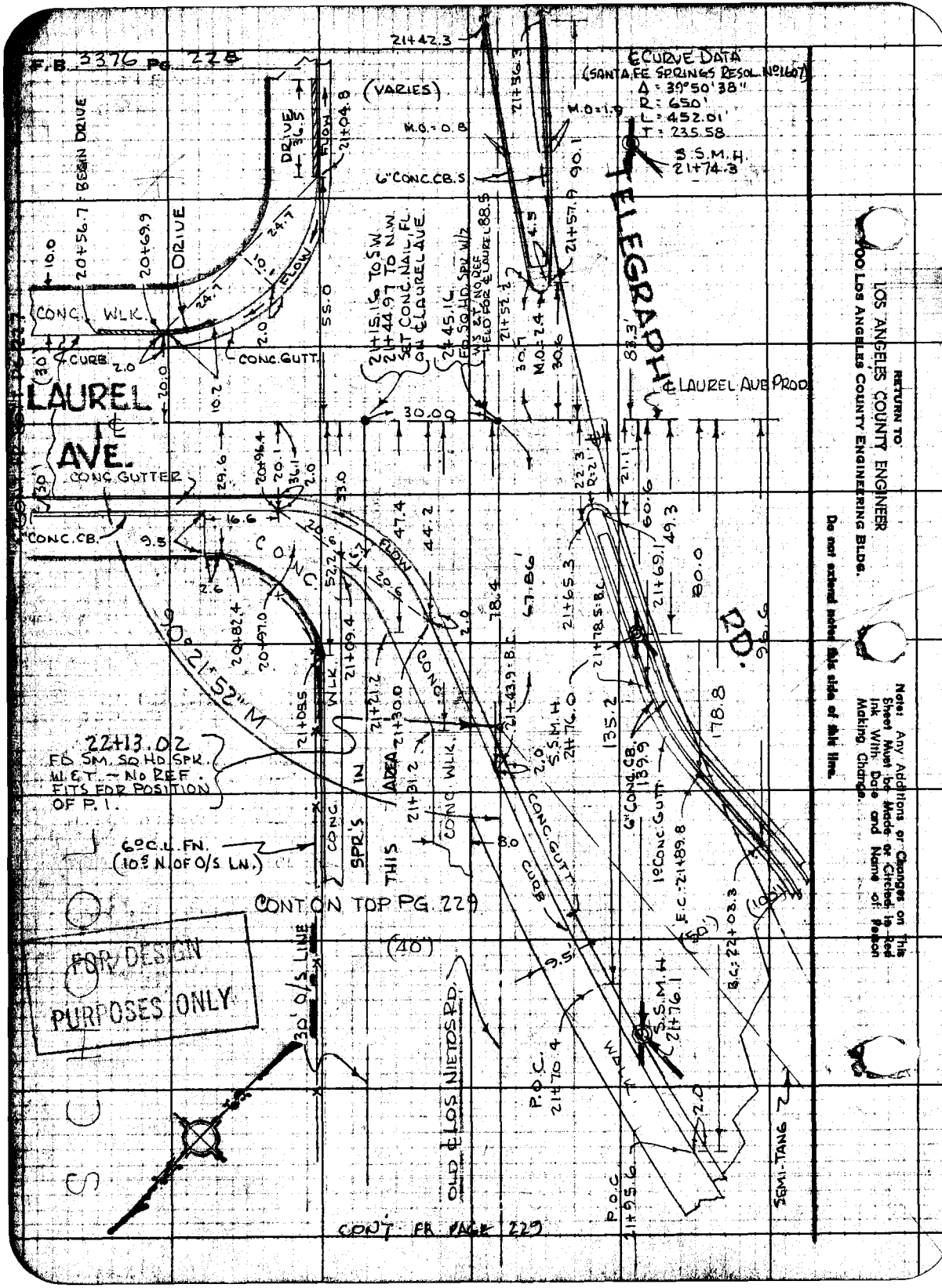
F.B. 3376 PG. 228
℄ CURVE DATA
(SANTA FE SPRINGS RESOL. No 1607)
Δ = 39°50'38"
R = 650'
L = 452.01'
T = 235.58
S.S.M.H.
21+74.3
(VARIES)
M.O. = 0.8
M.O. = 1.9
6" CONC. CB.S
TELEGRAPH
℄ LAUREL AVE PROD.
LAUREL
AVE.
CONC. WLK.
CONC. GUTT.
CURB
CONC. GUTTER
CONC. CB.
BEGIN DRIVE
DRIVE
FLOW
21+15.16 TO S.W.
21+44.97 TO N.W.
SET CONC. NAIL, FL.
ON ℄ LAUREL AVE.
21+45.16
FD. SQ. HD. SPK. W/2
W.S. & T. NO REF.
HELD FOR ℄ LAUREL 88.5
22+13.02
FD. SM. SQ. HD. SPK.
W. & T. — NO REF.
FITS FOR POSITION
OF P.I.
6" C.L. FN.
(10' N. OF O/S LN.)
CONC. SPR'S IN THIS AREA
CONC. WLK.
CONC. GUTT.
CURB
CONT. ON TOP PG. 229
(40')
30' O/S LINE
OLD ℄ LOS NIETOS RD.
P.O.C.
21+70.4
P.O.C.
21+95.6
S.S.M.H.
21+76.1
S.S.M.H.
21+76.0
S.S.M.H.
21+65.3
21+78.5 B.C.
21+69.1
21+43.9 B.C.
6" CONC. CB.
1° CONC. GUTT.
E.C. 21+89.8
B.C. 22+03.3
SEMI-TANG
CONT. FR. PAGE 229
FOR DESIGN
PURPOSES ONLY
RETURN TO
LOS ANGELES COUNTY ENGINEER
100 LOS ANGELES COUNTY ENGINEERING BLDG.
Do not extend notes this side of this line.
Note: Any Additions or Changes on This Sheet Must be Made or Circled in Red Ink With Date and Name of Person Making Change.

Notes Ck'd by R. HILARIO	Survey of S. WHITTIER AREA - S.D. # 1260	F. B. 3376 PG. 229
Office Work	Surveyed by R.B.H.	
Checked	Notes R.B.H. Date 10-16-72	
Date	Indexed G. D. BAILEY NOV 3 1972	

CONT. FROM PAGE 228



FOR DESIGN PURPOSES ONLY

CONT. ON TOP PG. 230

Note: Any Additions or Changes on This Sheet Must be Made or Circled in Red Ink With Date and Name of Person Making Change.

Do not extend notes this side of this line.

RETURN TO
LOS ANGELES COUNTY ENGINEER
700 LOS ANGELES COUNTY ENGINEERING BLDG.

76F309S CE #247—3-57

F.B. 3376 PG. 230

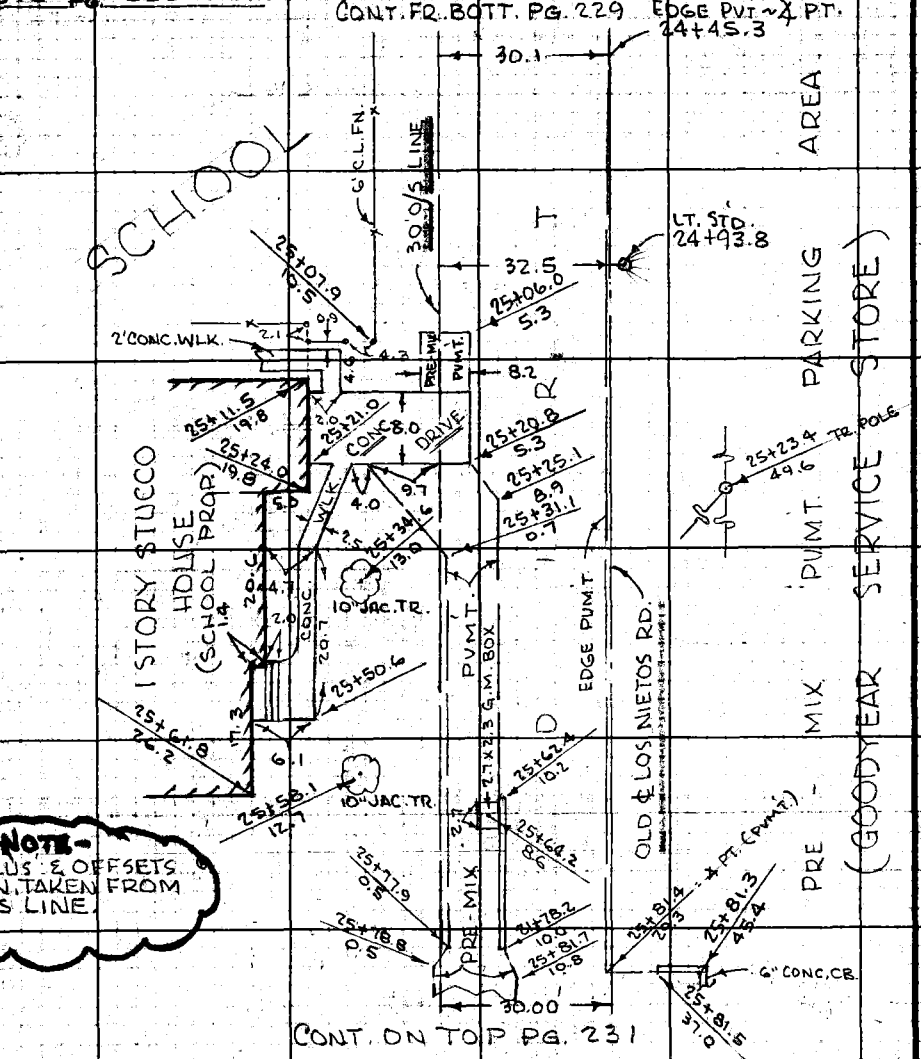

-NOTE-
ALL PLUS & OFFSETS SHOWN TAKEN FROM 30' O/S LINE.

FOR DESIGN PURPOSES ONLY

RETURN TO
LOS ANGELES COUNTY ENGINEER
900 Los Angeles County Engineering Bldg.

Do not extend notes this side of this line.

Note: Any Additions or Changes on This Sheet Must be Made or Circled in Red Ink With Date and Name of Person Making Change.

Notes Ck'd by R. HILARIO
Map No.
Office Work
Checked
Date

Survey of S WHITTIER AREA ~ S.D. #1260
Surveyed by R.B.H.
Notes R.B.H. Date 10-18-72
Indexed by G. D. BAILEY NOV 3 1972

F. B. 3376 Pg. 231

CONT. FR. PAGE 230

- NOTE -
SEC. PLUS & GAGES SHOWN TAKEN FROM 30'O/S'LINE.

ELECT. OUTL.
25+95.5 58.0
25+98.4 36.3
25+98.9 19.4
25+98.8
25+88.4 0.6
25+92.6 9.6
25+96.5 30.0
25+81.2 44.9
25+86.9 46.9
25+95.2 60.0
25+97.7 3.4
25+97.7
25+98.9 12.8
25+99.8 20.2
25+99.8
25+88.2 16.8
25+89.2 16.0
25+93.5
26+08.0
26+42.5 68.3
26+03.5 35.3
26+48.33
26+50.6 11.9
26+85.4 35.1
26+53.9
26+71.9
26+43.8
26+44.9
26+48.3 51.0
27+02.0
27+23.2 51.0
27+28.6 55.3
27+45 3.0
27+53.0 4.0
27+65.9 1.0
27+79.9 2.8
27+83.1 6.8
27+93.2 51.0

PRE-MIX PUMP
CONC. DRIVE
PRE-MIX PUMT.
6" CONC. CB
PRE-MIX PUMP
PARKING AREA
DRIVE
(GOODYEAR STORE)
1½" UNDERGR. COND.-LOCATION QUESTIONABLE
6" CONC. WLK.
6" CONC. CURB
2" CONC. CURB
TRANS. POLE
COULD NOT LOC. TERMINATION OF THIS LINE TO N.E.
S.S.M.H.
5.00
25.00'
COULD NOT LO. CHTE. THIS LINE PRIOR TO N.W.
CHTR. W.M. BOX
FD. LG BT. SDK. W.E.T. ~ WASHER STAMPED "R.C.E. 10410" PER CITY SANTA FE SPRINGS CITIES.
TEL. M.H.
P.R.C.
C.B. RADIUS 10.0
4" IRON DRAIN (DRAINS SCHOOL AREA BETWEEN BLDGS TO NORTHEAST)
30'O/S LINE
ROAD
LOS NIETOS
PER CITY OF SANTA FE SPRINGS RESOLUTION #1967
OLD S. LOS NIETOS RD.
WLK.
DRIVE
PRE-MIX PVT.
PARKING AREA
CONC.
FLOW
FLOW-THRU DRAIN
P.P.
CHTR. W.M.
LT. STD. QUAL. 1½ x 3.5 CONC. RAD.
FOR DESIGN PURPOSES ONLY
E.C.
TRANS. POLE
D.W.S.
2.0 CONC. GUTTER
(35')
(70')
(35')
CONT ON TOP PG. 232

RETURN TO
LOS ANGELES COUNTY ENGINEER
700 LOS ANGELES COUNTY ENGINEERING BLDG.

Note: Any Additions or Changes on This Sheet Must be Made or Circled in Red Ink With Date and Name of Person Making Change.

Do not extend notes this side of this line.

76F3093 CE #347—3-57

F.B. 3376 PG. 232

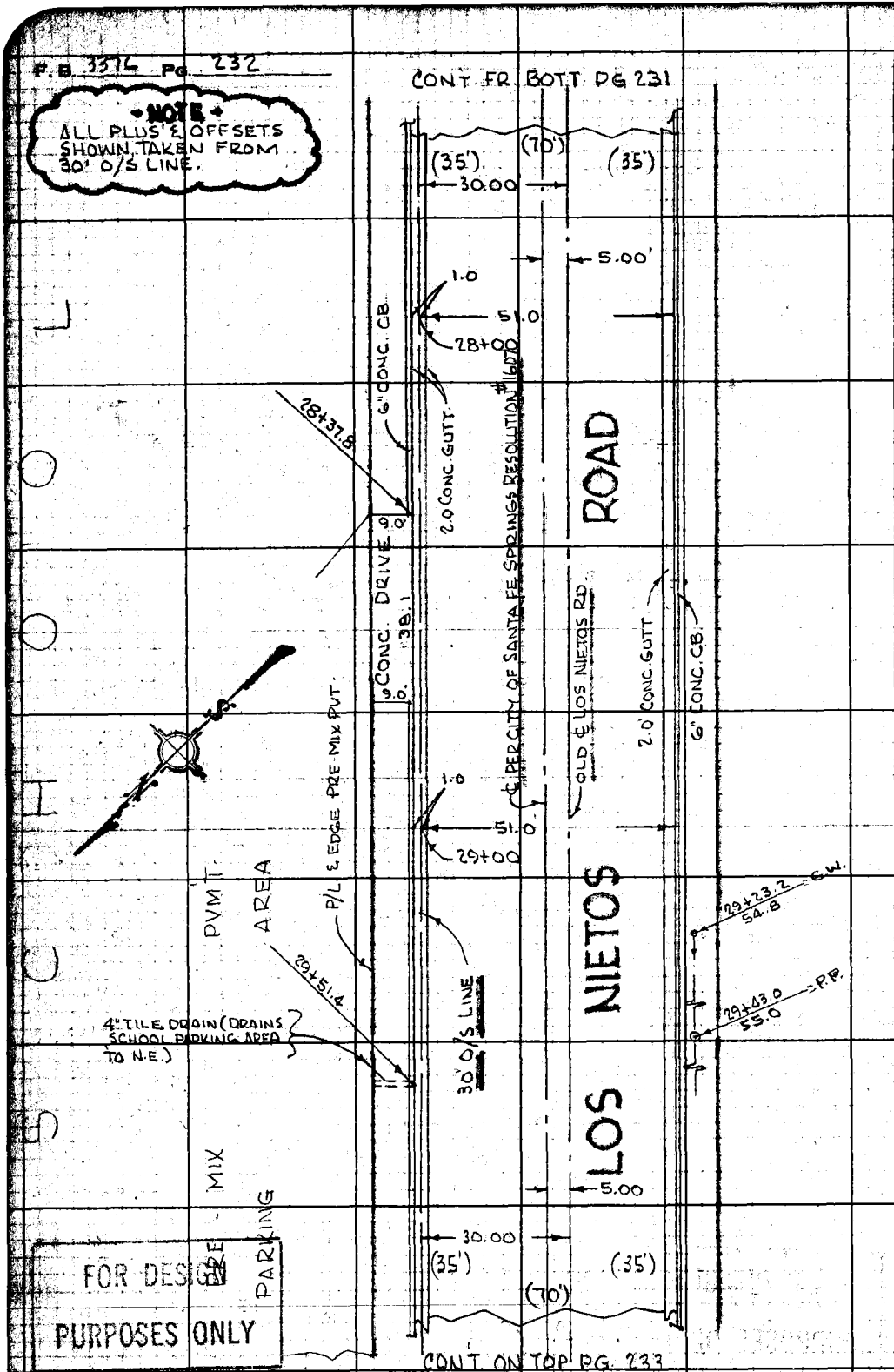

FOR DESIGN PURPOSES ONLY

RETURN TO
LOS ANGELES COUNTY ENGINEER
700 LOS ANGELES COUNTY ENGINEERING BLDG.

Note: Any Additions or Changes on This Sheet Must be Made or Circled in Red Ink With Date and Name of Person Making Change.

Do not extend notes this side of this line.

Notes Ck'd by R. HILARIO	Survey of S. WHITTIER AREA ~ S.D. #1260	F. B. 3376 PG. 233
Map No.	JN 6012.60 Tape Std. °F	
Office Work	Surveyed by R.B.H.	ALL PLUS'S & OFFSETS SHOWN, TAKEN FROM 30' O/S LINE.
Checked	Notes R.B.H. Date 10-18-72	
Date	Indexed G. D. BAILEY NOV 3 1972	

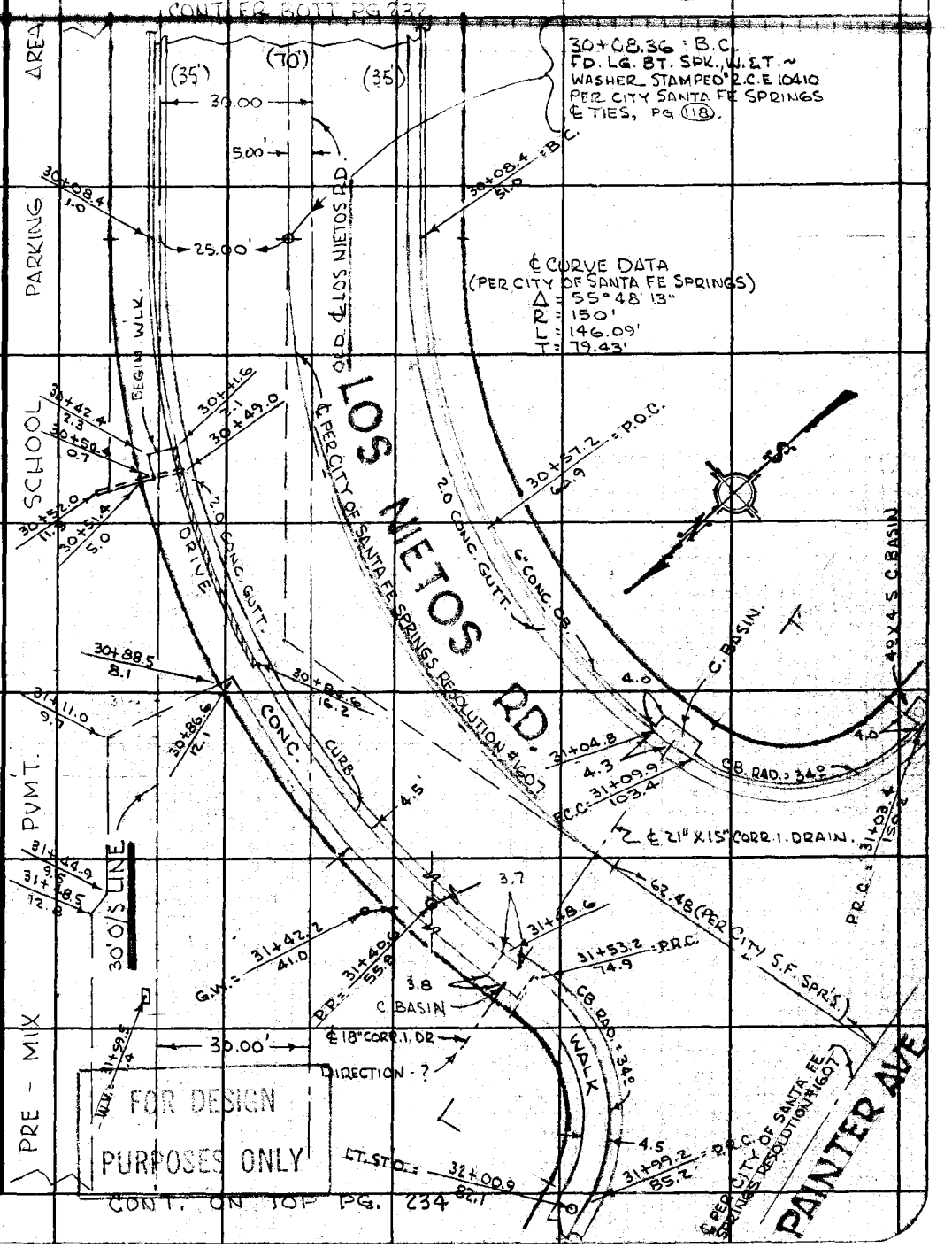

FOR DESIGN PURPOSES ONLY

CONT. ON TOP PG. 234

Note: Any Additions or Changes on This Sheet Must be Made or Circled in Red Ink With Date and Name of Person Making Change.

Do not extend this side of this line.

PLEASE RETURN TO
COUNTY OF LOS ANGELES
DEPARTMENT OF COUNTY ENGINEER
403 LOS ANGELES COUNTY ENGINEERING BLDG.

76F309S CE#310 3-68

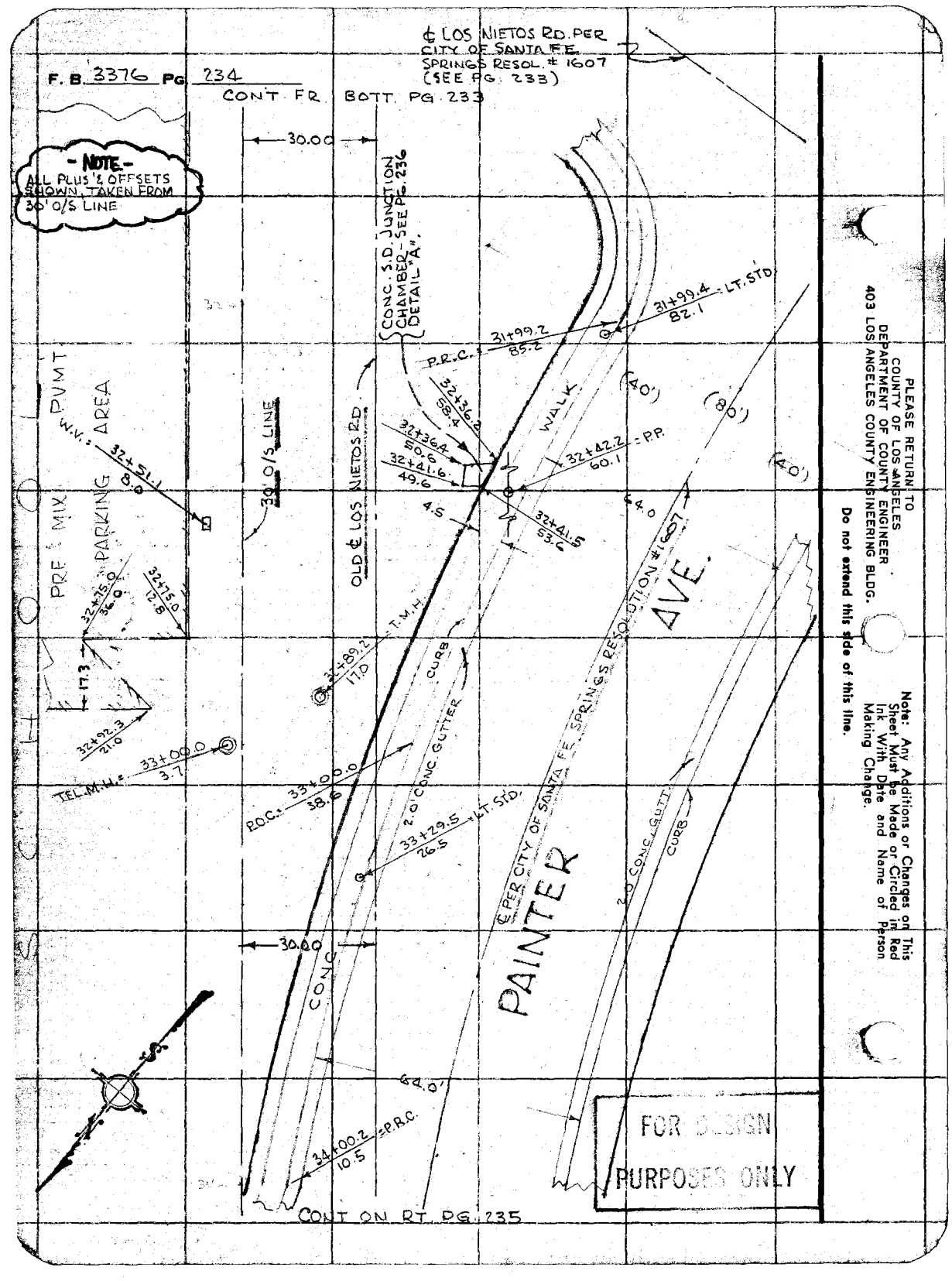

PLEASE RETURN TO
COUNTY OF LOS ANGELES
DEPARTMENT OF COUNTY ENGINEER
403 LOS ANGELES COUNTY ENGINEERING BLDG.

Do not extend this side of this line.

Note: Any Additions or Changes on This Sheet Must be Made or Circled in Red Ink With Date and Name of Person Making Change.

Notes Ck'd by R. HILARIO	Survey of S. WHITTIER AREA - S.D. #1260
[illegible]	IN6012 6D Tape Std. °F
Office Work	Surveyed by R.B.H.
Checked	Notes R.B.H. Date 10-18-72
Date	Indexed G. D. BAILEY NOV 3 1972

F. B. 3376 PG. 235

ALL PLUS & OFFSETS SHOWN, TAKEN FROM 30' O/S LINE.

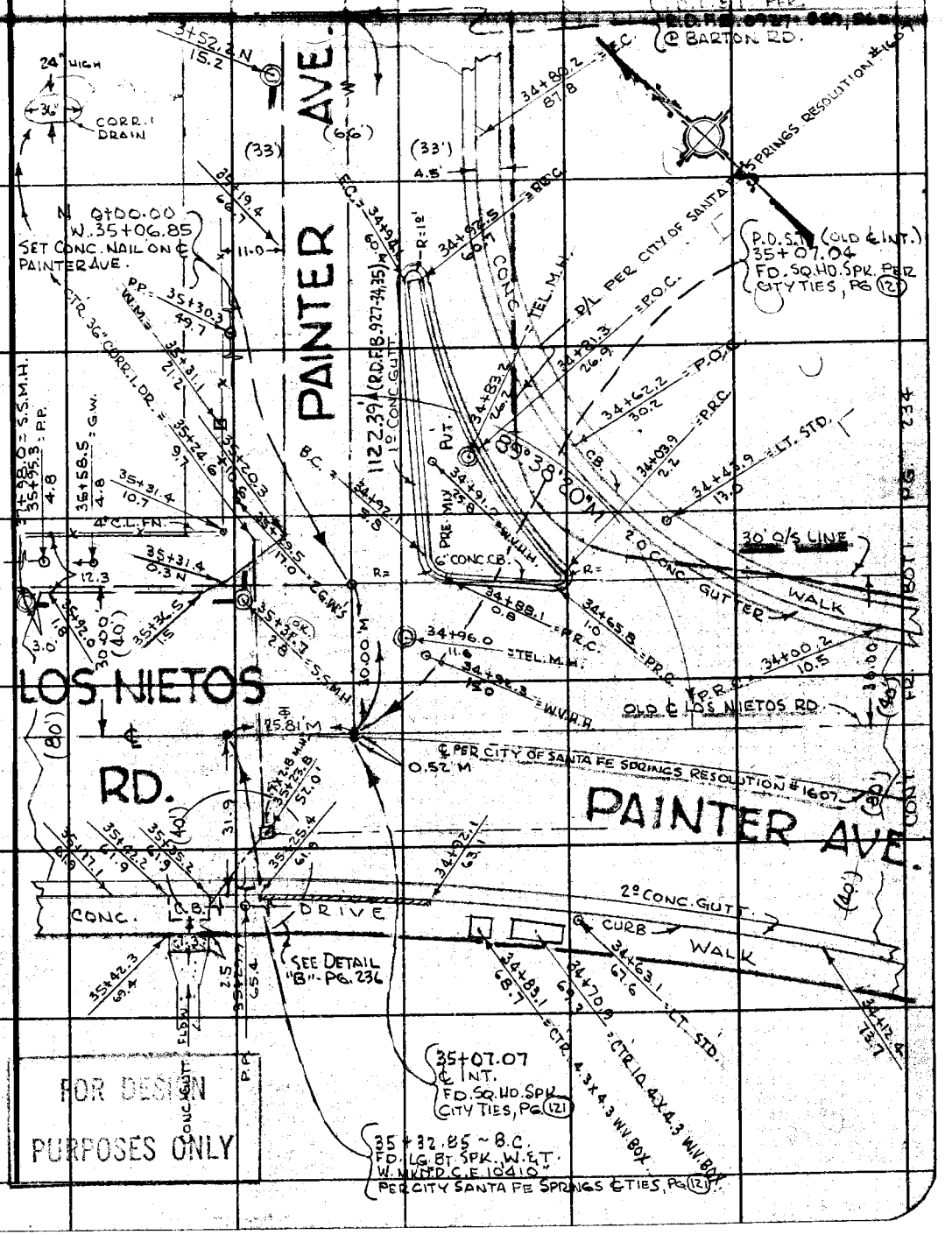

Note: Any Additions or Changes on This Sheet Must be Made or Circled in Red Ink With Date and Name of Person Making Change.

Do not extend this side of this line.

PLEASE RETURN TO
COUNTY OF LOS ANGELES
DEPARTMENT OF COUNTY ENGINEER
403 LOS ANGELES COUNTY ENGINEERING BLDG.

76F309S CE#310 3-68

F. B. 3376 PG 236

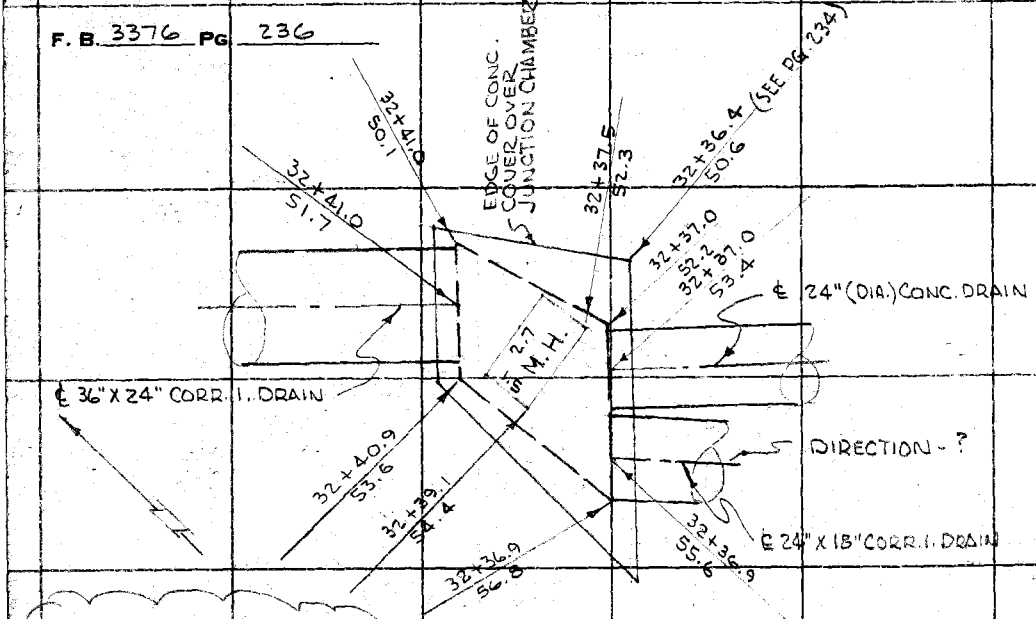

NOTE: ALL PLUS & OFFSETS SHOWN TAKEN FROM 30' O/S LINE. SEE PG. 235 FOR ITS LOCATION.

DETAIL "A"
(SEE PG. 234)
- NO SCALE -

NOTE: DASHED LINES INDICATE INTERIOR WALLS OF CONCRETE JUNCTION CHAMBER

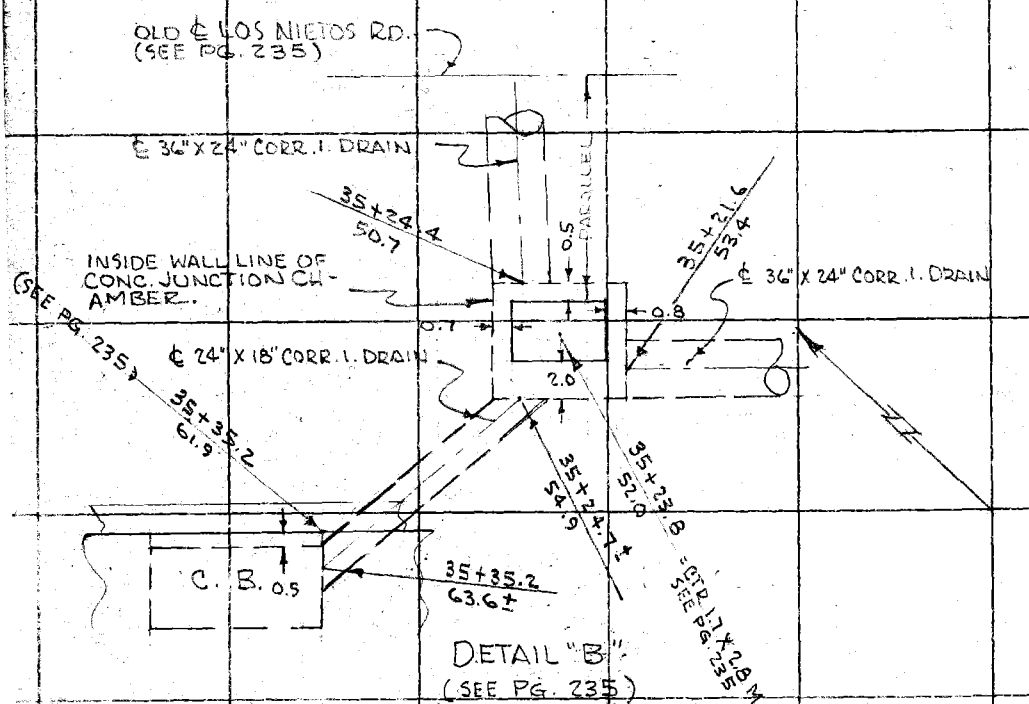

DETAIL "B"
(SEE PG. 235)
- NO SCALE -

PLEASE RETURN TO
COUNTY OF LOS ANGELES
DEPARTMENT OF COUNTY ENGINEER
403 LOS ANGELES COUNTY ENGINEERING BLDG.

Do not extend this side of this line.

Note: Any Additions or Changes on This Sheet Must be Made or Circled in Red Ink With Date and Name of Person Making Change.

Profile No.	Notes Red	Plotted	Job No. 6012.60	Division No.	F. B. Pg.
	Date	Date	Survey of S. WHITTIER AREA ~ S.D. #1260		
X-Sec. No.	Notes Chk'd.	Checked	Survey by	Notes	Date
	Date	Date	Map No.	Index G. D. BAILEY	Date NOV 3 1972

S.D. # 1260
SOUTH WHITTIER AREA
J.N. 6012.60

CROSS - SECTIONS
ON
LINE "E"

ON LAUREL AVE., WEST & S.WLY FROM CARMENITA RD. TO TELEGRAPH RD.; ON TELEGRAPH RD. & LOS NIETOS RD (ABAND.); N.WLY FROM LAUREL AVE. TO PAINTER AVE.

(SEE PG'S 167 THRU 219 FOR X SECTIONS ON LINE "E" (ON CARMENITA RD., S. FROM SORENSON AVE DRAIN TO LAUREL AVE.)

OCT. 16TH, 1972
HOBSON
YASUI
GOODWIN
CREASON

ELEV.

DATUM: B.M.'s SD 1337 - SD 1340
F.B. 3376 - 221 THRU 224

F. S.

LENKER ROD USED.

H. I.

SEE PG.'s 225 THRU 235 FOR TOPOG.

B. S.

STATION

NOTE: ANY ADDITIONS OR CHANGES ON THIS SHEET MUST BE MADE OR CIRCLED IN RED INK, WITH DATE AND NAME OF PERSON MAKING CHANGE.

PLEASE RETURN TO
LOS ANGELES COUNTY ENGINEER
403 LOS ANGELES COUNTY ENGINEERING BLDG.

Do not extend notes this side of this line.

76-L-298 CE 307 5-66

76-L-298 CE 307 5-66

PLEASE RETURN TO
LOS ANGELES COUNTY ENGINEER
403 LOS ANGELES COUNTY ENGINEERING BLDG.

NOTE: ANY ADDITIONS OR CHANGES ON THIS SHEET MUST BE MADE OR CIRCLED IN RED INK, WITH DATE AND NAME OF PERSON MAKING CHANGE.

14 8 73

Do not extend notes this side of this line.

STATION	B. S.	H. I.	F. S.	ELEV.	S.LY ON LAUREL AVE. LINE "E"	
B.M.SD 1337				148 73	B.M. SD 1337 ELEV. = 148.732 (UNADJ.) F.B. 3376-222 LAUREL AVE. E. 1ST ALLEY S.W. OF CARMENITA RD. BT. SPK. IN W'LY CB. OF LAUREL AVE., 30'± S.WLY FROM ALLEY ℄ PRODUCED.	
					SOUTH ON LAUREL AVE FROM FIRST ALLEY SOUTH OF P. I.	
					LT. OR EAST	℄ RT. OR WEST
15+59.4				146.80		℄ PAVM'T
				146.74		10 FT. PAVM'T
				146.38		18' ED. GUTT
				146.16		20' GUTT
				146.79		20' T.C.
				146.69	10' LT. PAVM'T	
				146.24	18.7 " ED. GUTT	
				146.08	20.7 " GUTT	
				146.71	20.7 " T.C.	
15+69.4	B.C.			147.10		℄ PAVM'T
				147.00	10' LT. PAVM'T	
				146.65	18' " ED. GUTT	
				146.45	20' " GUTT	
				147.08	20 " T.C.	

F. B. 3376 PG. 238 Job No. 6012.60 Division No. Notes Red Plotted Profile
Survey of S. WHITT. AREA ~ S.D. #1260 Date Date No.
Survey by R.B.H. Notes C.Y. Notes Chk'd. Checked X-Sec.
Indexed G. D. BAILEY Date Date Date No.

76-L-298 CE 307 5-66

PLEASE RETURN TO
LOS ANGELES COUNTY ENGINEER
403 LOS ANGELES COUNTY ENGINEERING BLDG.

NOTE: ANY ADDITIONS OR CHANGES ON THIS SHEET MUST BE MADE OR CIRCLED IN RED INK, WITH DATE AND NAME OF PERSON MAKING CHANGE.

Do not extend notes this side of this line.

STATION	B. S.	H. I.	F. S.	ELEV.	S.LY ON LAUREL AVE	LINE "E"
					LT. OR EAST	℄ RT OR WEST
15+90.30	SLY = 0+00 ELY			147.81		℄ INTER. LAUREL & ALLEY
					EAST ON FIRST ALLEY SOUTH OF P.I. FROM LAUREL AVE.	
					LT OR NORTH	RT OR SOUTH
0+00 ELY				147.81		℄ INTER. LAUREL & ALLEY
0+10				147.73		℄ PAV
0+18.1				147.27		℄ ED GUT
0+19.9				147.12		℄ DRAIN
0+29.5				147.68		℄ ED. CON
				148.21		10' RT BT CURB
				148.35		" " TP "
				147.41	5° LT. ℄ DRAIN	
				147.52	10' " BT CURB	
				147.63	" " TP "	

Profile Notes Red ____ Plotted ____ Job No. 6012.66 Division No. ____ F. B. [illegible] PG. 230
No. ____ Date ____ Date ____ Survey of S WHITT AREA [illegible]
X-Sec. Notes Chk'd. ____ Checked ____ Survey by [illegible] Notes [illegible] Date ____
No. ____ Date ____ Date ____ Map No. ____ Index G.D. BAILEY Date NOV 3 1972

76-L-298 CE 307 5-66

PLEASE RETURN TO
LOS ANGELES COUNTY ENGINEER
403 LOS ANGELES COUNTY ENGINEERING BLDG.

NOTE: ANY ADDITIONS OR CHANGES ON THIS SHEET MUST BE MADE OR CIRCLED IN RED INK, WITH DATE AND NAME OF PERSON MAKING CHANGE.

Do not extend notes this side of this line.

STATION	B. S.	H. I.	F. S.	ELEV.	E'LY ON 1ST ALLEY S.W. OF CARMENITA RD LINE "E"	
					LT. OR NORTH	℄ RT. OR NORTH
0+39.5				147.73		℄ PAVM'T
				148.20		9.9 RT ED. PAV
				147.57	3.2 ℄ DR	
				147.73	10.6 LT. ED. PAV.	
0+58.5				147.73		℄ & ∡ PT DRAIN
				147.97		10.2 ED PAV.
				147.99	10.2 ED PAV	
1+08.5				147.86		℄ DRAIN
				148.02		10.0 RT. ED. PAVM'T
				147.96	10.0 LT PAVM'T.	

F. B. 3376 Pg. 240
Job No. 601260 Division No. Notes Red Plotted Profile
Survey of S. WHITT AREA ~ S.D. #1260 Date Date No.
Survey by R.B.H. Notes C.Y. Notes Chk'd. Checked X-Sec.
Indexed G. D. BAILEY Date Date Date No.

76-L-298 CE 307 5-66

PLEASE RETURN TO
LOS ANGELES COUNTY ENGINEER
403 LOS ANGELES COUNTY ENGINEERING BLDG.

NOTE: ANY ADDITIONS OR CHANGES ON THIS SHEET MUST BE MADE OR CIRCLED IN RED INK, WITH DATE AND NAME OF PERSON MAKING CHANGE.

Do not extend notes this side of this line.

STATION	B. S.	H. I.	F. S.	ELEV.	S'LY ON LAUREL AVE	LINE "E"
					SOUTH ON LAUREL AVE FROM FIRST ALLEY SOUTH OF P.I.	
					LT OR EAST ℄	RT OR WEST
15+90.30				147.81		℄ INTER LAUREL ALLEY
16 +20.2				148.80		℄
				148.72		10' PAVM'T
				148.23		18' ED. GUTT
				148.10		20' GUTT
				148.73		20' TOP CURB
				148.70	10' LT PAVM'T.	
				148.18	18' " ED GUTT	
				148.03	20' " GUTT	
				148.66	20 " TOP CURB.	
16+60.2				150.09		℄
				149.97		10' RT PAVM'T
				149.48		18' " ED GUTT

Profile No. ____ Notes Red ____ Plotted ____ Job No. 6012.66 Division No. ____
Date ____ Date ____ Survey of S.[illegible] AREA ~ S.D. #1260
X-Sec. No. ____ Notes Chk'd. ____ Checked ____ Survey by ____ Notes ____ Date ____
Date ____ Date ____ Map No. ____ Index ____ Date ____

F. B. ____ PG. ____

G. D. BAILEY NOV 3 1972

76-L-298 CE 307 5-66

PLEASE RETURN TO
LOS ANGELES COUNTY ENGINEER
403 LOS ANGELES COUNTY ENGINEERING BLDG.

NOTE: ANY ADDITIONS OR CHANGES ON THIS SHEET MUST BE MADE OR CIRCLED IN RED INK, WITH DATE AND NAME OF PERSON MAKING CHANGE.

Do not extend notes this side of this line.

F. B. 3376 PG. 242 Job No. 6012.60 Division No. Notes Red Plotted Profile
Survey of S. WHITTIER AREA ~ S.D. #1260 Date Date No.
Survey by R.B.H. Notes C.Y. Notes Chk'd. Checked X-Sec.
Indexed G. D. BAILEY Date Date Date No.

STATION	B. S.	H. I.	F. S.	ELEV.	S'LY ON LAUREL AVE	LINE "E"
					LT. OR EAST	℄ RT. OR WEST
16+60.2				149.34		20' RT GUTT.
				149.97		20' " TOP CB.
				150.02	10' LT PAVM'T.	
				149.50	18' " ED. GUTT.	
				149.36	20' " GUTT.	
				149.99	20' " TOP CB.	
17+00				151.31		℄ PAVM'T.
17+60.2				153.02		℄ PAVM'T.
				152.92		10' RT PAVM'T.
				152.58		18' " ED. GUTT.
				152.47		20' " GUTT.
				153.09		20' " TOP CB.
				152.98	10' LT PAVM'T.	
				152.58	18' " ED. GUTT.	
				152.44	20' " GUTT.	
				153.05	20' " TOP CB.	
18+00				153.98		℄ PAVM'T.

76-L-298 CE 307 5-66

PLEASE RETURN TO
LOS ANGELES COUNTY ENGINEER
403 LOS ANGELES COUNTY ENGINEERING BLDG.

NOTE: ANY ADDITIONS OR CHANGES ON THIS SHEET MUST BE MADE OR CIRCLED IN RED INK, WITH DATE AND NAME OF PERSON MAKING CHANGE.

Do not extend notes this side of this line.

STATION	B. S.	H. I.	F. S.	ELEV.	S'LY ON LAUREL AVE	LINE "E"
					LT. OR EAST	℄ RT. OR WEST
18+85.1				155.57		℄ PAVM'T
				155.37		10' RT. PAVM'T
				154.77		18' " ED. GUTT.
				154.59		20' " GUTT.
				155.26		20' " TOP CURB
				155.42	10' LT. PAVM'T	
				154.80	18' " ED. GUTT.	
				154.64	20' " GUTT.	
				155.27	20 " TOP CURB	
19+00				155.77		℄ PAVM'T.
19+15.11				155.96		℄ INTER LAUREL & 2nd ALLEY SO. P.I.

Profile No. ____ Notes Red ____ Plotted ____ Job No. [illegible] Division No. ____ F. B. [illegible] PG.
Date ____ Date ____ Survey of S. WHITY AREA [illegible]
X-Sec. No. ____ Notes Chk'd. ____ Checked ____ Survey by ____ Notes ____ Date ____
Date ____ Date ____ Map No. ____ Index G. D. BAILEY Date NOV 3 1972

76-L-298 CE 307 5-66

PLEASE RETURN TO
LOS ANGELES COUNTY ENGINEER
403 LOS ANGELES COUNTY ENGINEERING BLDG.

NOTE: ANY ADDITIONS OR CHANGES ON THIS SHEET MUST BE MADE OR CIRCLED IN RED INK, WITH DATE AND NAME OF PERSON MAKING CHANGE.

Do not extend notes this side of this line.

STATION	B. S.	H. I.	F. S.	ELEV.	E.LY ON 2ND ALLEY S.W. OF CARMENITA RD. LINE "E"
					EAST ON 2ND ALLEY SOUTH OF P.I. FROM LAUREL AVE.
					LT. OR NORTH ℄ RT OR SOUTH
0+00 ELY				155.96	℄ INTER. LAUREL & 2nd ALLEY SO. OF P.I.
0+10.0				155.79	℄ PAVM'T.
0+18.1				155.16	℄ ED. GUTT.
0+19.8				155.07	℄ & F.L. GUTT
0+29.6				155.53	℄ E. ED. CONC. APRON
				156.00	RT. BT. CURB
				156.11	" TOP "
				155.79	LT. BT CB.
				155.89	" TOP CB
0+39.6				155.61	℄ CONC. DRAIN
				155.99	10' RT
				155.88	10' LT ED. PAV.

F. B. 3376 PG. 244
Job No. 6012.60 Division No. Notes Red Plotted Profile
Survey of S. WHITT AREA ~ S.D. #1260 Date Date No.
Survey by R.B.H. Notes C.Y. Notes Chk'd. Checked X-Sec.
Indexed G.D. BAILEY Date Date No.

76-L-298 CE 307 5-66

PLEASE RETURN TO
LOS ANGELES COUNTY ENGINEER
403 LOS ANGELES COUNTY ENGINEERING BLDG.

NOTE: ANY ADDITIONS OR CHANGES ON THIS SHEET MUST BE MADE OR CIRCLED IN RED INK, WITH DATE AND NAME OF PERSON MAKING CHANGE.

Do not extend notes this side of this line.

STATION	B. S.	H. I.	F. S.	ELEV.	E'LY ON 22ND ALLEY S.W. OF CARMENITA RD	LINE "E"
					LT OF NORTH	℄ RT OF SOUTH
0+79.6				155.75		℄ CONC. DRAIN
				155.97		10' RT. PAVM'T
				155.99	10' LT. ED. PAVM'T.	
1+50.0				155.93		℄ CONC. DRAIN
				156.19		10' RT. PAVM'T
				156.09	10' LT. ED. PAVM'T.	

Profile No. ____ Notes Red ____ Plotted ____ Job No. ____ Division No. ____
X-Sec. No. ____ Date ____ Date ____ Survey of ____ Date ____
Notes Chk'd. ____ Date ____ Checked ____ Date ____ Survey by ____ Date ____ Notes ____
Map No. ____ Date ____ Index G.D. BAILEY Date NOV 3 1972

F. B. ____ PG. ____

76-L-298 CE 307 5-66

PLEASE RETURN TO
LOS ANGELES COUNTY ENGINEER
403 LOS ANGELES COUNTY ENGINEERING BLDG.

NOTE: ANY ADDITIONS OR CHANGES ON THIS SHEET MUST BE MADE OR CIRCLED IN RED INK, WITH DATE AND NAME OF PERSON MAKING CHANGE.

Do not extend notes this side of this line.

STATION	B. S.	H. I.	F. S.	ELEV.	S.LY ON LAUREL AVE.	LINE "E"
					SOUTH ON LAUREL AVE FROM 2nd ALLEY SOUTH OF P.I.	
					LT. OR EAST	℄ RT. OR WEST
19+15.11				155.96		℄ INTER & 2nd ALLEY SOUTH OF P.I.
19+34.0	E.C.			156.15		℄ PAVM'T.
				156.03	10' LT. PAVM'T.	
				155.39	18" " ED. GUTT.	
				155.23	20' " GUTT.	
				155.31	20' " T.C. (DRIVEWAY)	
19+35.0	S.S.M.H.			156.24	43.8' LT ~ AVG RIM ELEV.	

F. B. 3376 Pg. 246 Job No. 6012.60 Division No. Notes Red. Plotted Profile
Survey of S. WHITT. AREA ~ S.D. #1260 Date Date No.
Survey by R.B.H. Notes C.Y. Notes Chk'd. Checked X-Sec.
Indexed G. D. BAILEY Date Date Date No.

76-L-298 CE 307 5-66

PLEASE RETURN TO
LOS ANGELES COUNTY ENGINEER
403 LOS ANGELES COUNTY ENGINEERING BLDG.

NOTE: ANY ADDITIONS OR CHANGES ON THIS SHEET MUST BE MADE OR CIRCLED IN RED INK, WITH DATE AND NAME OF PERSON MAKING CHANGE.

Do not extend notes this side of this line.

STATION	B. S.	H. I.	F. S.	ELEV.	S'LY ON LAUREL AVE.	LINE "E"
					LT. OR EAST	℄ RT. OR WEST
19+44.0				156.24		℄ PAVM'T
				156.07		10' RT. PAVM'T
				155.45		18' " EO GUTT
				155.31		20' " GUTT
				155.92		20' " T.C.
				156.11	10' LT. PAVM'T	
				155.57	18' " EO GUTT.	
				155.36	20' " GUTT	
				155.42	20' " T.C. (DRIVEWAY)	
19+46.3				155.48	20' LT. T.C. (DRIVEWAY)	
19+50.9				156.10	20' LT. T.C.	
19+84.0				156.70		℄ PAVM'T
				155.46		10' RT. PAVM'T
				155.97		18' " EO GUTT
				155.87		20' " GUTT

Profile Notes Red ____ Plotted ____ Job No. ____ Division No. ____
No. ____ Date ____ Date ____ Survey of ____
X-Sec. Notes Chk'd. ____ Checked ____ Survey by ____ Notes ____ Date ____
No. ____ Date ____ Date ____ Map No. ____ Indexed C.D. BAILEY Date NOV 2 1972

F. B. ____ PG. ____

76-L-298 CE 307 5-66

PLEASE RETURN TO
LOS ANGELES COUNTY ENGINEER
403 LOS ANGELES COUNTY ENGINEERING BLDG.

NOTE: ANY ADDITIONS OR CHANGES ON THIS SHEET MUST BE MADE OR CIRCLED IN RED INK, WITH DATE AND NAME OF PERSON MAKING CHANGE.

Do not extend notes this side of this line.

STATION	B. S.	H. I.	F. S.	ELEV.	S'LY ON LAUREL AVE.	LINE "E"
					LT. OR EAST	℄ RT. OR WEST
19+84.0				156.52		20' RT T.C.
				156.61	10' LT. PAVM'T.	
				156.01	18' " ED. GUTT.	
				155.84	20' " GUTT.	
				156.47	20' " T.C.	
20+00				156.85		℄ PAVM'T.
20+56.7				157.33	20' LT. T.C.	
20+59.9				157.33		℄ PAVM'T.
				157.18		10' RT PAVM'T.
				156.90		18' " ED GUTT.
				156.77		20' " GUTT
				157.40		20' " T.C.
				157.28	10' LT. PAVM'T.	
				156.83	18' " ED. GUTT.	
				156.74	20' " GUTT.	
				156.90	20' " T.C. (DRIVEWAY)	

F. B. 3376 Pg. 248
Job No. 6012.60 Division No. ____ Notes Red ____ Plotted ____ Profile ____
Survey of S. WHITT. AREA ~ S.D. #1260 Date ____ Date ____ No. ____
Survey by R.B.H. Notes C.Y. Notes Chk'd. ____ Checked ____ X-Sec. ____
Indexed G. D. BAILEY Date ____ Date ____ Date ____ No. ____

76-L-298 CE 307 5-66

PLEASE RETURN TO
LOS ANGELES COUNTY ENGINEER
403 LOS ANGELES COUNTY ENGINEERING BLDG.

NOTE: ANY ADDITIONS OR CHANGES ON THIS SHEET MUST BE MADE OR CIRCLED IN RED INK, WITH DATE AND NAME OF PERSON MAKING CHANGE.

Do not extend notes this side of this line.

STATION	B. S.	H. I.	F. S.	ELEV.	SLY ON LAUREL AVE.	LINE "E"
					LT. OR EAST ℄	RT. OR W/E
20+86.4				157.57		℄ PAVM'T
				157.45		10' RT. PAVM'T
				157.23		3' " ED. [illegible]
				157.12		20' " GUTT.
				157.75		20' " T.C.
21+00				157.80		℄ PAVM'T.
21+04.8	E.C.			158.43	50.0' LT T.C.	
	GR. BRK.			157.80	" " GUTT.	
21+04.9				157.93	59.3' LT. T.C. (DRIVEWAY)	
21+04.9				157.89	65.0' LT. T.C.	
				157.80	" " GUTT.	
21+06.7				157.93	65.0' LT. ED. GUTT.	

Profile Notes Red ____ Plotted ____ Job No. [illegible] Division No. ____
No. ____ Date ____ Date ____ Survey of [illegible]
X-Sec. Notes Chk'd ____ Checked ____ Survey by ____ Notes ____ Date ____
No. ____ Date ____ Date ____ Map No. ____ Indexed G. D. BAILEY Date NOV 3 1972
F. B. [illegible] PG. ____

76-L-298 CE 307 5-66

PLEASE RETURN TO
LOS ANGELES COUNTY ENGINEER
403 LOS ANGELES COUNTY ENGINEERING BLDG.

NOTE: ANY ADDITIONS OR CHANGES ON THIS SHEET MUST BE MADE OR CIRCLED IN RED INK, WITH DATE AND NAME OF PERSON MAKING CHANGE.

Do not extend notes this side of this line.

STATION	B. S.	H. I.	F. S.	ELEV.	S.LY ON LAUREL AVE	LINE "E"
					LT. OR EAST	℄ RT. OR WEST
21+15.2				158.20	65.0' LT. PAVM'T.	
21+20				158.18		℄ PAVM'T.
21+25.4				158.41	65.0' LT. PAVM'T.	
21+33.6				158.79		53.4' RT. T.C.
" "				158.15		" " GUTT.
21+35.7				158.32		52.7' RT. ED. GUTT.
" "				158.63	65' LT. PAVM'T.	
21+40				158.64		℄ PAVM'T.
21+43				158.58		49.9' RT. PAVM'T.
21+44.8				158.77	65.2' LT. ED. CONC.	

F. B. 3376 Pg. 250
Job No. 6012.60 Division No. ____ Notes Red ____ Plotted ____ Profile
Survey of S. WHITT. AREA ~ S.D. #1260 Date ____ Date ____ No. ____
Survey by D.B.H. Notes C.Y. Notes Chk'd. ____ Checked ____ X-Sec.
Indexed G.D. BAILEY Date ____ Date ____ Date ____ No. ____

76-L-298 CE 307 5-66

PLEASE RETURN TO
LOS ANGELES COUNTY ENGINEER
403 LOS ANGELES COUNTY ENGINEERING BLDG.

NOTE: ANY ADDITIONS OR CHANGES ON THIS SHEET MUST BE MADE OR CIRCLED IN RED INK, WITH DATE AND NAME OF PERSON MAKING CHANGE.

Do not extend notes this side of this line.

STATION	B. S.	H. I.	F. S.	ELEV.	S.LY ON LAUREL AVE.	LINE "E"
					LT. OR EAST	℄ RT. OR WEST
21+45.7				158.79	65.2' LT. BT. CB.	
				159.28	" " T.C.	
21+48.6				158.90		90.5' RT. T.C.
				158.26		" " GUTT
21+50.6				158.36		89.6' RT. ED. GUTT.
21+52.5				158.82		46.2' RT. PAVM'T.
21+57.5				158.96		℄ PAVM'T. TOP ERR.
21+58				158.80		86.1' RT. PAVM'T.
21+61.7				159.00		42.8' RT PAVM'T.
21+67.3				159.01		82.0' " "
21+70				158.88		℄ PAVM'T.

Profile Notes Red ____ Plotted ____ Job No. ____ Division No. ____
No. ____ Date ____ Date ____ Survey of S. WHITT AREA - S. [illegible]
X-Sec. Notes Chk'd. ____ Checked ____ Survey by ____ Notes ____ Date ____
No. ____ Date ____ Date ____ Map No. ____ Indexed G. D. BAILEY Date NOV 3 1972

F. B. ____ Pg. 25

76-L-298 CE 307 5-66

PLEASE RETURN TO
LOS ANGELES COUNTY ENGINEER
403 LOS ANGELES COUNTY ENGINEERING BLDG.

NOTE: ANY ADDITIONS OR CHANGES ON THIS SHEET MUST BE MADE OR CIRCLED IN RED INK, WITH DATE AND NAME OF PERSON MAKING CHANGE.

Do not extend notes this side of this line.

F. B. 3376 PG. 252 | Job No. 6012.60 Division No. | Notes Red | Plotted | Profile
Survey of S. WHITT AREA ~ S.D. #1260 | Date | Date | No.
Survey by R.B.H. Notes C.Y. | Notes Chk'd. | Checked | X-Sec.
Indexed G. D. BAILEY | Date | Date | No.

STATION	B. S.	H. I.	F. S.	ELEV.	S'LW ON LAUREL AVE.	LINE "E"
					LT. OR EAST ℄	RT. OR WEST
21+70.2				159.04		39.7' RT. ED. CONC.
21+71.2				159.08		39.3' RT. BT. CB.
" "				159.59		" " T.C.
21+76.3	S.S.M.H. (SEE PG. 282 FOR ELEV.'S)					
21+76.0	"	(	" "	"	")	
21+76.1	"	(	" "	"	")	
21+76.4				159.22		78.1' RT PAVM'T.
21+80.6				159.27		76.2' RT. ED. CONC.
21+85.5				159.27		74.0' RT BT CB.
" "				159.77		" " T.C.
21+95.0				159.30		178.8' RT T.C.
" "				158.72		" " GUTT.
21+97.2				158.78		177.4' RT. ED. GUTT.
22+05.5				159.20		172.2' RT. PAVM'T.

76-L-298 CE 307 5-66

PLEASE RETURN TO
LOS ANGELES COUNTY ENGINEER
403 LOS ANGELES COUNTY ENGINEERING BLDG.

NOTE: ANY ADDITIONS OR CHANGES ON THIS SHEET MUST BE MADE OR CIRCLED IN RED INK, WITH DATE AND NAME OF PERSON MAKING CHANGE.

Do not extend notes this side of this line.

STATION	B. S.	H. I.	F. S.	ELEV.	S'LY ON LAUREL AVE.	LINE "E"
					LT. OR EAST ℄	RT. OR WEST
22+15.1				159.46		165.8' RT. PAVT
22+24.9				159.69		159.4' RT. PAVT
22+33.7				159.82		153.5' RT. EO. CONC
22+34.6				159.86		153.0' RT. BT. CB.
				160.34		" " T.C.

Profile Notes Red ____ Plotted ____ Job No. ____ Division No. ____
No. ____ Date ____ Date ____ Survey of ____
X-Sec. Notes Chk'd ____ Checked ____ Survey by ____ Notes ____ Date ____
No. ____ Date ____ Date ____ Map No. ____ Index ____ Date NOV 3 1972

F. B. ____ PG. ____

76-L-298 CE 307 5-66

PLEASE RETURN TO
LOS ANGELES COUNTY ENGINEER
403 LOS ANGELES COUNTY ENGINEERING BLDG.

NOTE: ANY ADDITIONS OR CHANGES ON THIS SHEET MUST BE MADE OR CIRCLED IN RED INK, WITH DATE AND NAME OF PERSON MAKING CHANGE.

Do not extend notes this side of this line.

STATION	B. S.	H. I.	F. S.	ELEV.	W'LY ON OLD LOS NIETOS RD.	LINE "E"
					N.W.'LY ON 30.00 FT. O/S LINE FROM LAUREL AVE. 21+44.97 N.W.'LY = 21+15.16 S.W.'LY (SEE PG. 228 FOR LOCATION)	
					LT OR SOUTH O/S	RT OR NORTH
21+78.0				158.54		5.8' RT. ∡ PT. BK. WLK.
21+81.1				158.36		18.2 RT. BK. WLK (P.O.C)
22+00				159.0		O/S LINE DIRT
22+18.5				159.9		
22+50				159.5		O/S LINE DIRT
23+00				160.0		O/S LINE DIRT
23+11.5				159.3		O/S LINE TP. PLANTER

F. B. 3376 PG. 254 Job No. 6012.60 Division No. Notes Red Plotted Profile
Survey of S. WHITTIER AREA ~ S.D. #1260 Date Date No.
Survey by R.B.H. Notes C.Y. Notes Chk'd. Checked X-Sec.
Indexed G. D. BAILEY Date Date No.

76-L-298 CE 307 5-66

PLEASE RETURN TO
LOS ANGELES COUNTY ENGINEER
403 LOS ANGELES COUNTY ENGINEERING BLDG.

NOTE: ANY ADDITIONS OR CHANGES ON THIS SHEET MUST BE MADE OR CIRCLED IN RED INK, WITH DATE AND NAME OF PERSON MAKING CHANGE.

Do not extend notes this side of this line.

STATION	B. S.	H. I.	F. S.	ELEV.	W'LY ON OLD LOS NIETOS RD.	LINE "E"
					LT. OR SOUTH O/S	RT OR NORTH
23+11.5				159.2		O/S LINE BT. PLANTER
"				159.62		6.2' RT S. COR. [illegible]
"				159.4		6.2' " BT W/L
"				159.62		10.2' " N. COR. [illegible]
"				159.4		10.2' " BT W/L
"				159.9	29.6' LT COR. PLANTER	
"				159.5	" " BT "	
"				159.4	54.6' " DIRT	
23+30.7				159.6	30.1' LT BT CURB (DIRT)	
"				160.27	" " " " PAVMT	
"				160.73	" " T.C.	
				160.1	" " BK CB (DIRT)	
23+30.7				160.26	40.1 LT. BT. CB. (PAVMT)	
				160.71	" " T.C.	
				160.1	" " BK CB	
23+53.1				160.14	55.2' LT. BT. CB (PAVMT)	

Profile Notes Red ____ Plotted ____ Job No. [illegible] Division No. ____
No. ____ Date ____ Date ____ Survey of [illegible] WHITTIER AREA [illegible] #260
X-Sec. Notes Chk'd ____ Checked ____ Survey by ____ Notes ____ Date ____
No. ____ Date ____ Date ____ Map No. ____ Index G. D. BAILEY Date NOV 3 1972

F. B. [illegible] PG. [illegible]

76-L-298 CE 307 5-66

PLEASE RETURN TO
LOS ANGELES COUNTY ENGINEER
403 LOS ANGELES COUNTY ENGINEERING BLDG.

NOTE: ANY ADDITIONS OR CHANGES ON THIS SHEET MUST BE MADE OR CIRCLED IN RED INK, WITH DATE AND NAME OF PERSON MAKING CHANGE.

Do not extend notes this side of this line.

STATION	B. S.	H. I.	F. S.	ELEV.	W.LY ON OLD LOS NIETOS RD.	LINE "E"
					LT. OR SOUTH	O/S RT OR NORTH
23+53.1				160.63	55.2 LT. T.C.	
				160.1	" " BK. CB. (DIRT)	
24+00				158.8		O/S LINE (DIRT)
				158.9		10.5 RT "
				159.4	29.4 LT. BT. PAVM'T (DIRT)	
				160.58	31.4 " TP "	
				160.39	60.4 " PAVM'T	
25+00				159.0		O/S L
				159.4		10.5 RT
				159.7	29.8 LT BT. PAVM'T	
				160.64	32.6 " PAVM'T	
				160.31	54.5 " "	
25+06.0				159.21		2.9 RT BEGIN PAVM'T
				159.12	5.3 LT BEGIN PAVM'T.	

F. B. 3376 Pg. 256
Job No. 6012.60 Division No. Notes Red Plotted Profile
Survey of S. WHITTIER AREA - S.D. #1260 Date Date No.
Survey by R.B.H. Notes C.Y. Notes Chk'd. Checked X-Sec.
Indexed G. D. BAILEY Date Date Date No.

76-L-298 CE 307 5-66

PLEASE RETURN TO
LOS ANGELES COUNTY ENGINEER
403 LOS ANGELES COUNTY ENGINEERING BLDG.

NOTE: ANY ADDITIONS OR CHANGES ON THIS SHEET MUST BE MADE OR CIRCLED IN RED INK, WITH DATE AND NAME OF PERSON MAKING CHANGE.

Do not extend notes this side of this line.

STATION	B. S.	H. I.	F. S.	ELEV.	W.LY ON OLD LOS NIETOS RD.	LINE "E"
					LT OR SOUTH O/S	RT. OR NOR
25+20.8				159.33		13.7 RT. ∡ PT. (CONC.)
				159.24	5.3 LT. COR. CONC. DRIVEWAY	
25+25.1				159.12	8.9 LT. ∡ PT. PAVM'T.	
				159.4	11.0 LT. BRK	
				159.7	29.2 " BT PAVM'T	
25+50.6				159.46		18.7 RT. COR. CON
				159.38	0.5 LT. N ED. DRIVE	
				159.19	7.5 " S " "	
				159.7	20.3 BRK (DIRT)	
				159.6	29.1 BT. PAVM'T	
				160.39	31.0 " TOP PAVM'T	
				160.08	50.5 " PAVM'T	
25+62.9				159.08	9.7 LT. LOW PT.	
25+77.9				159.5		10.5 RT. LAWN

Profile No. ____ Notes Red ____ Plotted ____ Job No. [illegible] Division No. ____
Date ____ Date ____ Survey of S. WHITTIER AREA S.D. # [illegible]
X-Sec. No. ____ Notes Chk'd. ____ Checked ____ Survey by ____ Notes ____ Date ____
Date ____ Date ____ Map No. ____ Indexed G. D. BAILEY Date NOV 3 1972

F. B. ____ PG. ____

76-L-298 CE 307 5-66

PLEASE RETURN TO
LOS ANGELES COUNTY ENGINEER
403 LOS ANGELES COUNTY ENGINEERING BLDG.

NOTE: ANY ADDITIONS OR CHANGES ON THIS SHEET MUST BE MADE OR CIRCLED IN RED INK, WITH DATE AND NAME OF PERSON MAKING CHANGE.

Do not extend notes this side of this line.

STATION	B. S.	H. I.	F. S.	ELEV.	W'LY ON OLD LOS NIETOS RD.	LINE "E"
					LT. OR SOUTH O/S	RT. OR NORTH
25+77.9				159.42	0.5' LT ∡ PT PAVM'T	
" "						
25+78.2				159.21	9.5 LT ED. PAVM'T	
" "				160.1	23.2 " TOP BRK (DIRT)	
25+81.4				159.7	28.3 LT. BT. PAVM'T @ COR.	
" "				160.0	29.3 " TOP " "	
" "				160.13	37.0 " BT. CB	
" "				160.56	" " TOP "	
" "				159.99	45.4 " BT. CB	
" "				160.39	" " TOP "	
25+88.4				159.80		0.6' RT CONC. DRIVE
25+89.2				159.73	10.5' LT. CONC. DRIVE	
25+92.6				159.73		0.6 RT ∡ PT DRIVE.
25+93.5				159.67	10.0 LT. ∡ PT. DRIVE	

F. B. 3376 PG. 258
Job No. 6012.60 Division No. ____ Notes Red ____ Plotted ____ Profile ____
Survey of S. WHITTIER AREA - S.D. #1260 Date ____ Date ____ No. ____
Survey by R.B.H. Notes C.Y. Notes Chk'd. ____ Checked ____ X-Sec. ____
Indexed G. D. BAILEY Date " Date ____ Date ____ No. ____

76-L-298 CE 307 5-66

PLEASE RETURN TO
LOS ANGELES COUNTY ENGINEER
403 LOS ANGELES COUNTY ENGINEERING BLDG.

NOTE: ANY ADDITIONS OR CHANGES ON THIS SHEET MUST BE MADE OR CIRCLED IN RED INK, WITH DATE AND NAME OF PERSON MAKING CHANGE.

Do not extend notes this side of this line.

STATION	B. S.	H. I.	F. S.	ELEV.	W'LY ON OLD LOS NIETOS RD.	LINE "E"
					LT OR SOUTH O'S RT. OR NORTH	
25+95.2	S.S. M.H			159.62	16° LT. - AVG. RIM ELEV.	
25+95.2	S.S. M.H			160.09	60° LT. - AVG RIM ELEV.	
25+96.4				159.75	30.0' LT. COR. WALK	
25+97.4				160.27	37.0' LT T.C.	
				159.83	" " BT. CB.	
25+97.7				159.57		3.4 RT T.C. (D[illegible])
				158.95		" " BT. PAVMT.
25+98.9				159.53	12.8 LT. T.C.	
				158.90	" " GUTT.	

Profile Notes Red ____ Plotted ____ Job No. [illegible] Division No. ____ F. B. [illegible] PG. [illegible]
No. ____ Date ____ Date ____ Survey of [illegible]
X-Sec. Notes Chk'd. ____ Checked ____ Survey by [illegible] Notes ____ Date ____
No. ____ Date ____ Date ____ Map No. ____ Indexed G. D. BAILEY Date NOV 3 1972

76-L-298 CE 307 5-66

PLEASE RETURN TO
LOS ANGELES COUNTY ENGINEER
403 LOS ANGELES COUNTY ENGINEERING BLDG.

NOTE: ANY ADDITIONS OR CHANGES ON THIS SHEET MUST BE MADE OR CIRCLED IN RED INK, WITH DATE AND NAME OF PERSON MAKING CHANGE.

Do not extend notes this side of this line.

STATION	B. S.	H. I.	F. S.	ELEV.	W.LY ON LOS NIETOS RD.	LINE "E"
					LT OR SOUTH	O/S RT. OR NORTH
26+00				159.15		O/S PAVM'T.
26+05.0				159.47	26.0 LT. T.C. (END WALK)	
				158.85	" " GUTT.	
26+27.5				159.55		O/S LINE PAVM'T
" "				159.59		11.7 RT PAVM'T
" "				159.58		23.4 " "
" "				159.41		35.1 " "
" "				159.09		44.8 " ED. GUTT.
" "				158.88		46.8 " GUTT.
" "				159.53		46.8 " T.C.
" "				159.48	12.5 LT. PAVM'T.	
" "				159.32	25.0 " "	
" "				159.16	38.0 " "	
" "				158.96	44.5 " ED GUTT.	
" "				158.81	46.5 " GUTT	
" "				159.47	" " T.C.	

F. B. 3376 Pg. 260
Job No. 6012.60 Division No. ____ Notes Red ____ Plotted ____ Profile
Survey of S. WHITTIER AREA - S.D. #1260 Date ____ Date ____ No. ____
Survey by R.B.H. Notes C.Y. Notes Chk'd. ____ Checked ____ X-Sec.
Indexed G. D. BAILEY Date ____ Date ____ No. ____

76-L-298 CE 307 5-66

PLEASE RETURN TO
LOS ANGELES COUNTY ENGINEER
403 LOS ANGELES COUNTY ENGINEERING BLDG.

NOTE: ANY ADDITIONS OR CHANGES ON THIS SHEET MUST BE MADE OR CIRCLED IN RED INK, WITH DATE AND NAME OF PERSON MAKING CHANGE.

Do not extend notes this side of this line.

STATION	B. S.	H. I.	F. S.	ELEV.	W'LY. ON LOS NIETOS RD.	LINE "E"
					LT OR SOUTH O/S	RT OR NORTH
26+48.33				159.86		O/S LINE
" "				159.83		12.5 RT. PAVM'T
" "				159.64		25.0 " "
" "				159.44		38.0 " "
" "				159.00		49.0 " ED GUTT
" "				158.81		51.0 " GUTT.
" "				159.45		" " T.C.
" "				159.75	12.5 LT PAVM'T	
" "				159.46	25.0 " "	
" "				159.12	38.0 " "	
" "				158.96	49.0 " ED GUTT.	
" "				158.78	51.6 " GUTT	
" "				159.43	" " T.C.	
26+30.6	TEL. M.H.			159.75		
26+75				159.81		O/S
				159.63		12.5 RT PAVM'T

Profile Notes Red____ Plotted____ Job No. [illegible] Division No.____
No.____ Date____ Date____ Survey of S. WHITTIER AREA S.D. # [illegible]
X-Sec. Notes Chk'd.____ Checked____ Survey by____ Notes____ Date____
No.____ Date____ Date____ Map No.____ Indexed D. BAILEY Date NOV 9 1972

F. B. [illegible] PG. [illegible]

76-L-298 CE 307 5-66

PLEASE RETURN TO
LOS ANGELES COUNTY ENGINEER
403 LOS ANGELES COUNTY ENGINEERING BLDG.

NOTE: ANY ADDITIONS OR CHANGES ON THIS SHEET MUST BE MADE OR CIRCLED IN RED INK, WITH DATE AND NAME OF PERSON MAKING CHANGE.

Do not extend notes this side of this line.

STATION	B. S.	H. I.	F. S.	ELEV.	W.LY ON LOS NIETOS RD.	LINE "E"
					LT OR SOUTH	O/S RT OR NORTH
26+75				159.41		25.0' RT PAVM'T.
" "				158.93		40.6 " ED GUTT
" "				158.74		43.0 " GUTT.
" "				159.40		" " T.C.
" "				159.84	12.5 LT PAVM'T.	
" "				159.59	25.0 " "	
" "				159.26	38.0 " "	
" "				158.87	49.0 ED. GUTT.	
" "				158.71	51.0 " GUTT.	
" "				158.87	" " T.C. (DRIVEWAY)	
27+00				159.57		O/S LINE
" "				159.27		11.2 RT PAVM'T.
" "				158.83		20.1 " ED. GUTT.
" "				158.70		22.5 " GUTT.
" "				159.35		" " T.C.
" "				159.76	12.5 LT PAVM'T.	
" "				159.63	25.0 " "	

F. B. 3376 Pg. 262
Job No. 6012.60 Division No. ____ Notes Red ____ Plotted ____ Profile ____
Survey of S. WHITTIER AREA - S.D. #1260 Date ____ Date ____ No. ____
Survey by R.B.H. Notes C.Y. Notes Chk'd. ____ Checked ____ X-Sec. ____
Indexed G. D. BAILEY Date ____ Date ____ Date ____ No. ____

76-L-298 CE 307 5-66

PLEASE RETURN TO
LOS ANGELES COUNTY ENGINEER
403 LOS ANGELES COUNTY ENGINEERING BLDG.

NOTE: ANY ADDITIONS OR CHANGES ON THIS SHEET MUST BE MADE OR CIRCLED IN RED INK, WITH DATE AND NAME OF PERSON MAKING CHANGE.

Do not extend notes this side of this line.

STATION	B. S.	H. I.	F. S.	ELEV.	W.LY ON LOS NIETOS RD.	LINE "E"
					LT. OR SOUTH	O/S RT. OR NORTH
27+00				159.20	38.0' LT PAVM'T.	
"				158.82	49.0' " ED. GUTT.	
"				158.69	51.0' " GUTT.	
" "				159.31	" " T.C.	
27+ 02.0				158.73		20.5' RT (WEET [illegible]
27+ 24.7				159.16		O/S LINE
				158.84		6.6 ED. GUTT.
				158.62		8.6 GUTT.
				159.28		8.6 T.C.
				159.51	12.5' LT PAVM'T.	
				159.51	25.0' " "	
				159.15	38.0' " "	
				158.76	49.0' " ED GUTT.	
				158.64	51.0' " F.L. THRU DRAIN	
				159.29	" " T.C.	
				158.81	60.0' " F.L. THRU DRAIN	

Profile Notes Red ____ Plotted ____ Job No. [illegible] Division No. ____ F. B. ____ PG. [illegible]
No. ____ Date ____ Date ____ Survey of [illegible] S.D. #1260
X-Sec. Notes Chk'd. ____ Checked ____ Survey by ____ Notes ____ Date ____
No. ____ Date ____ Date ____ Map No. ____ Index G. D. BAILEY Date NOV 3 1972

76-L-298 CE 307 5-66

PLEASE RETURN TO
LOS ANGELES COUNTY ENGINEER
403 LOS ANGELES COUNTY ENGINEERING BLDG.

NOTE: ANY ADDITIONS OR CHANGES ON THIS SHEET MUST BE MADE OR CIRCLED IN RED INK, WITH DATE AND NAME OF PERSON MAKING CHANGE.

Do not extend notes this side of this line.

STATION	B. S.	H. I.	F. S.	ELEV.	W'LY ON LOS NIETOS RD.	LINE "E"
					LT. OR SOUTH O/S	RT. OR NORTH
27+65.9	E.C.			158.44		1.0' RT GUTT.
				159.12		1.0' " T.C.
				158.67	1.0' LT. ED. GUTT.	
				159.06	12.5' " PAVM'T.	
				159.12	25.0' " PAVM'T.	
				158.99	38.0' "	
				158.67	49.0' " ED PAVM'T.	
				158.52	51.0' " GUTT.	
				159.18	" " T.C.	
28+00				159.04	25.0' LT. PAVM'T.	
29+00				158.51	25.0' LT. PAVM'T.	
29+51.4				157.63		1.0' RT GUTT.
				157.72		1.0' " F.L. WEEP HOLE
				157.74		11.0' " " " "

F. B. 3376 PG. 264

Job No. 6012.60 Division No. Notes Red Plotted Profile

Survey of S. WHITTIER AREA - S.D. #1260 Date Date No.

Survey by R.B.H. Notes C.Y. Notes Chk'd. Checked X-Sec.

Indexed G. D. BAILEY Date Date No.

76-L-298 CE 307 5-66

PLEASE RETURN TO
LOS ANGELES COUNTY ENGINEER
403 LOS ANGELES COUNTY ENGINEERING BLDG.

NOTE: ANY ADDITIONS OR CHANGES ON THIS SHEET MUST BE MADE OR CIRCLED IN RED INK, WITH DATE AND NAME OF PERSON MAKING CHANGE.

Do not extend notes this side of this line.

STATION	B. S.	H. I.	F. S.	ELEV.	WLY ON LOS NIETOS RD	LINE "E"
					LT OR SOUTH O/S	RT. OR NORTH
30+00				158.08	25° FT LT PAVM'T	
30+08.3	B.C.			157.27		1.0' RT GUTT.
				157.92		" " T.C.
				157.44	1.0' LT. ED GUTT.	
				157.70	12.5' " PAVM'T	
				158.03	25.0' " PAVM'T	
				157.93	38.0' " "	
				157.39	49.0' " ED GUTT	
				157.25	51.0' " GUTT.	
				157.92	" T.C.	
30+49.0				157.12	3.8' LT. GUTT.	
				157.22	" " F.L. WEEP HOLE	
				157.81	" " T.C.	
30+52.0				157.63		11.3 RT. F.L. WEEP H.
				158.04		" " TOP BURM.

Profile No. ____ Notes Red ____ Plotted ____ Job No. 601263 Division No. ____
Date ____ Date ____ Survey of SWITZER AREA - SD # 1260
X-Sec. No. ____ Notes Chk'd. ____ Checked ____ Survey by ____ Notes ____ Date ____
Date ____ Date ____ Map No. ____ Index ____ G. D. BAILEY Date NOV 3 1972

F. B. ____ PG. ____

76-L-298 CE 307 5-66

PLEASE RETURN TO
LOS ANGELES COUNTY ENGINEER
403 LOS ANGELES COUNTY ENGINEERING BLDG.

NOTE: ANY ADDITIONS OR CHANGES ON THIS SHEET MUST BE MADE OR CIRCLED IN RED INK, WITH DATE AND NAME OF PERSON MAKING CHANGE.

Do not extend notes this side of this line.

STATION	B. S.	H. I.	F. S.	ELEV.	W'LY ON OLD LOS NIETOS RD.	LINE "E"
					LT. OR SOUTH	O/S RT. OR NORTH
30+66.4				157.69	65.4' LT. T.C.	
				157.02	" " GUTT	
30+67.3				157.22	63.6' LT. ED. GUTT.	
30+72.5				157.45	53.9' LT. PAVM'T.	
30+78.6				157.60	42.4' LT. PAVM'T CTR RD.	
30+84.7				157.36	31.0' LT. PAVM'T.	
30+88.5				157.89	8.1' " COR. CONC DR.	
30+89.8				157.11	21.3' LT. ED. GUTT.	
				156.97	LT GUTT.	
30+90.7				157.63	19.5' LT. T.C.	
31+00				157.87		O/S LINE DIRT
31+07.4	CTR C.B.			156.65	100.2' LT. F.L. C.B.	(GUTTER)
"				157.42	" " TOP "	
"				154.89	100.6 LT. ~ F.L. 21"X15"	(OUTLET) CORR. I. DRAIN

F. B. 3376 Pg. 266

Job No. 601260 Division No. Notes Red Plotted Profile
Survey of S. WHITTIER AREA - S.D. #1260 Date Date No.
Survey by R.B.H. Notes C.Y. Notes Chk'd. Checked X-Sec.
Indexed G. D. BAILEY Date Date Date No.

76-L-298 CE 307 5-66

PLEASE RETURN TO
LOS ANGELES COUNTY ENGINEER
403 LOS ANGELES COUNTY ENGINEERING BLDG.

NOTE: ANY ADDITIONS OR CHANGES ON THIS SHEET MUST BE MADE OR CIRCLED IN RED INK, WITH DATE AND NAME OF PERSON MAKING CHANGE.

Do not extend notes this side of this line.

STATION	B. S.	H. I.	F. S.	ELEV.	W.LY ON OLD LOS NIETOS RD.	LINE "E"
					LT OR SOUTH O/S	RT. OR NORTH
31+09.9				156.66	103.4' LT. GUTT	
				157.41	" " T.C.	
31+11.0				158.08		9.7' RT & PT. PAVM'T.
31 +11.6				156.93	102.3' LT. ED. GUTT.	
31+20.7				157.22	96.3' LT. PAVM'T.	
31+31.6				157.31	89.2' LT. CTR. RD.	
31+42.4				157.05	82.0' LT. PAVM'T.	
31+44.9				157.95		9.5' RT & PT. PAVM'T
31+48.5				158.02		12.8' RT. & PT. PAVM'T
				157.90		30.0' " PAVM'T

Profile Notes Red ____ Plotted ____ Job No. 6012.60 Division No. ____
No. ____ Date ____ Date ____ Survey of S. WHITTIER AREA - S.D. #1260
X-Sec. Notes Chk'd. ____ Checked ____ Survey by ____ Notes ____ Date ____
No. ____ Date ____ Date ____ Map No. ____ Index G. D. BAILEY Date NOV 9 1972

F. B. 376 PG. 267

76-L-298 CE 307 5-66

PLEASE RETURN TO
LOS ANGELES COUNTY ENGINEER
403 LOS ANGELES COUNTY ENGINEERING BLDG.

NOTE: ANY ADDITIONS OR CHANGES ON THIS SHEET MUST BE MADE OR CIRCLED IN RED INK, WITH DATE AND NAME OF PERSON MAKING CHANGE.

Do not extend notes this side of this line.

F. B. Pg. 268 | Job No. 6012.60 Division No. | Notes Red | Plotted | Profile No.
Survey of S. WHITTIER AREA - S.D. #1260 | Date | Date | X-Sec. No.
Survey by R.B.H. Notes C.T. & J.G. | Notes Chk'd. | Checked
Indexed G. D. BAILEY | Date | Date

STATION	B. S.	H. I.	F. S.	ELEV.	W.LY ON OLD LOS NIETOS RD.	LINE "E"
					LT. OR SOUTH O/S	RT. OR NORTH
31+48.5						
31+51.3				156.55	71.8' LT. F.L. C.B.	
"				157.38	" " TOP C.B.	
"				154.70	71.4 LT. ~ F.L. - 21"X15" CORR. I. DRAIN. (INLET)	
31+51.5				156.83	76.0 LT ED. GUTT.	
31+53.2				157.36	74.9' LT. T.C.	
				156.61	" " GUTT.	
31+53.8				154.63	69.9 LT. ~ F.L. 18" CORR. I. DRAIN (OUTLET)	
32+00				157.8	O/S	
"				157.95		12.8 RT. ~ EDGE PVT.
"				157.86		30.0 " ~ PVMT.
"				157.8	30.0 LT ~ DIRT. (OLD ℄ LOS NIETOS RD.)	
"				157.7	60.0 " ~ "	
32+36.9				154.22	55.6 LT. ~ F.L. 24"X18" CORR. I. DRAIN (INLET)	
32+37.0				154.22	53.4 " ~ F.L. 24" (DIA.) CONC. DRAIN. (INLET)	
32+39.0				157.45	53.3 " ~ TOP OF 1.5 X 2.7 IRON M.H. (CONC. SAME)	
32+41.0				154.24	51.7 " ~ F.L. 36"X24" CORR. I. DRAIN (OUTLET)	

76-L-298 CE 307 5-66

PLEASE RETURN TO
LOS ANGELES COUNTY ENGINEER
403 LOS ANGELES COUNTY ENGINEERING BLDG.

NOTE: ANY ADDITIONS OR CHANGES ON THIS SHEET MUST BE MADE OR CIRCLED IN RED INK, WITH DATE AND NAME OF PERSON MAKING CHANGE.

Do not extend notes this side of this line.

STATION	B. S.	H. I.	F. S.	ELEV.	W'LY ON OLD LOS NIETOS RD.	LINE "E"
					LT OR SOUTH O/S	RT OR NORTH
32+57.3				157 46	55.7' LT. T.C.	
				156 73	" " GUTT.	
32+58.1				156 92	57.5' LT. ED. GUTT	
32+ 63.8				157 10	70.4' LT. PAVM'T.	
32+70.2				157 35	85.0' LT. CTR. RD.	
32+75.0				157 4	O/S	
"				157 77		12.8' RT. ~ ∡ PT, EDGE [illegible]
"				157 69		36.0 " ~ ∡ [illegible]
32 ± 76.6				157 14	99.6 LT. PAVM'T.	

Profile Notes Red ____ Plotted ____ Job No. [illegible] Division No. ____
No. ____ Date ____ Date ____ Survey of [illegible]
X-Sec. Notes Chk'd. ____ Checked ____ Survey by ____ Notes ____ Date ____
No. ____ Date ____ Date ____ Map No. ____ Indexed G. D. BAILEY Date NOV 3 1972

F. B. Pg. 269

76-L-298 CE 307 5-66

PLEASE RETURN TO
LOS ANGELES COUNTY ENGINEER
403 LOS ANGELES COUNTY ENGINEERING BLDG.

NOTE: ANY ADDITIONS OR CHANGES ON THIS SHEET MUST BE MADE OR CIRCLED IN RED INK, WITH DATE AND NAME OF PERSON MAKING CHANGE.

Do not extend notes this side of this line.

STATION	B. S.	H. I.	F. S.	ELEV.	W.LY ON OLD LOS NIETOS RD.	LINE "E"
					LT. OR SOUTH O/S	RT. OR NORTH
32+82.3				156 91	112.5' LT. ED GUTT.	
32+83.1				156 78	114.3' LT. GUTT.	
"				157 39	" " T.C.	
32+89.2	TEL	M.H.		157 91	17.0' LT. ~ RIM ELEV.	
"				157 7	20.0' LT. ~ GR. @ M.H.	
32+92.3				157 87		21.0 RT. ∡ PT. EDGE PVT.
"				157 82		36.0' " EDGE PVT.
33+00				157 7	O/S	
"				157 92		3.7' RT. ~ TEL. MH - RIM EL.
"				157 7		6.7 " ~ DIRT.
"				157 8		30.0 " ~ "
33+50.0				157 6	O/S	
				157 5		30.0 RT. ~ DIRT.

F. B. 3376 Pg. 270
Job No. 6012.60 Division No. Notes Red Plotted Profile
Survey of S. WHITTIER AREA - S.D. #1260 Date Date No.
Survey by R.B.H. Notes C.Y. & J.G. Notes Chk'd. Checked X-Sec.
Indexed G. D. BAILEY Date Date Date No.

76-L-298 CE 307 5-66

PLEASE RETURN TO
LOS ANGELES COUNTY ENGINEER
403 LOS ANGELES COUNTY ENGINEERING BLDG.

NOTE: ANY ADDITIONS OR CHANGES ON THIS SHEET MUST BE MADE OR CIRCLED IN RED INK, WITH DATE AND NAME OF PERSON MAKING CHANGE.

Do not extend notes this side of this line.

STATION	B. S.	H. I.	F. S.	ELEV.	W'LY ON OLD LOS NIETOS RD.	LINE "E"
					LT OR SOUTH O/S	RT OR NORTH
33+51.7				157 20	21.8' LT T.C.	
				156 57	" " GUTT	
33+52.2				156 69	23.7' LT ED. GUTT	
33 +56.0				156 93	37.3' LT. PAVM'T.	
33+60.2				157 12	52.7' LT CTR. RD.	
33+64.4				156 93	68.1' LT. PAVM'T.	
33+68.2				156 75	81.7' LT ED. GUTT.	
33+68.7				156 57	83.0' LT. GUTT.	
				157 24	" " T.C.	
33+90.6				157 14	12.7' LT. T.C.	
				156 52	" " GUTT.	

Profile Notes Red. ____ Plotted ____ Job No. ____ Division No. ____
No. ____ Date ____ Date ____ Survey of ____
X-Sec. Notes Chk'd. ____ Checked ____ Survey by ____ Notes ____ Date ____
No. ____ Date ____ Date ____ Map No. ____ Index ____ Date NOV 3 1972

F. B. ____ PG. ____

76-L-298 CE 307 5-66

PLEASE RETURN TO
LOS ANGELES COUNTY ENGINEER
403 LOS ANGELES COUNTY ENGINEERING BLDG.

NOTE: ANY ADDITIONS OR CHANGES ON THIS SHEET MUST BE MADE OR CIRCLED IN RED INK, WITH DATE AND NAME OF PERSON MAKING CHANGE.

Do not extend notes this side of this line.

F. B. 3376 PG. 272 | Job No. 6012.60 Division No. ____ Notes Red ____ Plotted ____ Profile No. ____

Survey of S. WHITTIER AREA - S.D. #12600 Date ____ Date ____ X-Sec. No. ____

Survey by R.B.H. Notes C.Y. & J.G. Notes Chk'd. ____ Checked ____

Indexed G. D. BAILEY Date ____ Date ____

STATION	B. S.	H. I.	F. S.	ELEV.	W'LY ON OLD LOS NIETOS DR.	LINE "E"
					LT. OR SOUTH O/S	RT. OR NORTH
33+91.0				156.61	14.7' LT. ED. GUTT.	
33+93.9				156.88	28.4' LT. PAVM'T.	
33+97.3				157.07	44.0' LT. CTR. RD.	~ PUT.
34+00						O/S
"				157.4		30.0 RT. - DIRT
"				157.2		60.0' " - "
"				157.5		90.0' " - "
34+00.6				156.86	59.7' LT. - PAVM'T.	
34+03.6				156.67	73.3' LT. ED. GUTT.	
34+03.9				156.50	75.3' LT GUTT.	
" "				157.15	" " T.C.	

76-L-298 CE 307 5-66

PLEASE RETURN TO
LOS ANGELES COUNTY ENGINEER
403 LOS ANGELES COUNTY ENGINEERING BLDG.

NOTE: ANY ADDITIONS OR CHANGES ON THIS SHEET MUST BE MADE OR CIRCLED IN RED INK, WITH DATE AND NAME OF PERSON MAKING CHANGE.

Do not extend notes this side of this line.

STATION	B. S.	H. I.	F. S.	ELEV.	W.LY ON OLD LOS NIETOS RD.	LINE "E"
					LT. OR SOUTH O/S	RT. OR NORTH
34+65.8				157 28	1.0 LT. ~T.C. @P.R.C.	
"				156 80	" ~GUTT.@ "	
"				156 76	2.0 " ~ EDGE GUTT. @P.R.C.	
34+83.2				157 21		26.2 RT. ~ TEL. M.H. ~ [illegible]
34+92.1				157 20		5.8' RT - T.C. @ B.C.
"				156 77		" " - GUTT. "
34+93.1				156 70		" " - EDGE GUTT. @ B.C.
34+96.0				156 72	11.6 LT. ~ TEL M.H. ~ RIM ELEV	
35+06.85 WEST (0+00.0 N.)				156 65	INT O/S LN. W/ ℄ PAINTER [illegible]	
35+07.7				156 81	(30.0' LT.)	℄ INT. (PAINTER AVE. & [illegible])

Profile No. ____ Notes Red ____ Plotted ____ Job No. ____ Division No. ____
Date ____ Date ____ Survey of [illegible]
X-Sec. No. ____ Notes Chk'd. ____ Checked ____ Survey by ____ Notes ____ Date ____
Date ____ Date ____ Map No. ____ Index ____ Date NOV 3 1972

F. B. ____ PG. ____

O. D. BAILEY

76-L-298 CE 307 5-66

PLEASE RETURN TO
LOS ANGELES COUNTY ENGINEER
403 LOS ANGELES COUNTY ENGINEERING BLDG.

NOTE: ANY ADDITIONS OR CHANGES ON THIS SHEET MUST BE MADE OR CIRCLED IN RED INK, WITH DATE AND NAME OF PERSON MAKING CHANGE.

Do not extend notes this side of this line.

STATION	B. S.	H. I.	F. S.	ELEV.	N. ON PAINTER AVE	LINE "E"
					N'LY ON PAINTER RD. (INTER. OF ℄ OF SAID PAINTER RD. & 30' O/S LINE TO N. OF ℄ OF OLD LOS NIETOS RD. = 0+00.00 N.) SEE PG. 235 FOR FOR LOCATION.	
					LT. OR WEST ℄	RT. OR EAST
0+00.00	(35+06.85 WEST)			156 65	℄	
0+25.0				156 67	℄	
"				156 65		12.7' RT. - EDGE GUTT.
"				156 69		13.7 " - GUTT.
"				157 16		13.7 " - T.C.
"				157 20		26.5 " - T.C.
"				156 69		26.5 " - GUTT.
"				156 65		27.6 " - EDGE GUTT.
"				156 60		37.6 " - PUM'T.
"				156 52		46.0 " - EDGE GUTT.
"				156 32		48.6 " - GUTT.
"				157 02		48.6 " - T.C.

F. B. 3376 PG. 274
Job No. 601260 Division No. ____ Notes Red ____ Plotted ____ Profile ____
Survey of S. WHITTIER AREA - S.D. #1260 Date ____ Date ____ No. ____
Survey by R.B.H. Notes R.B.H. Notes Chk'd. ____ Checked ____ X-Sec. ____
Indexed G. D. BAILEY Date ____ Date ____ Date ____ No. ____

76-L-298 CE 307 5-66

PLEASE RETURN TO
LOS ANGELES COUNTY ENGINEER
403 LOS ANGELES COUNTY ENGINEERING BLDG.

NOTE: ANY ADDITIONS OR CHANGES ON THIS SHEET MUST BE MADE OR CIRCLED IN RED INK, WITH DATE AND NAME OF PERSON MAKING CHANGE.

Do not extend notes this side of this line.

STATION	B. S.	H. I.	F. S.	ELEV.	N. ON PAINTER AVE.	LINE "E"
					LT. OR WEST ℄	RT. OR EAST
0+25.0				156 52	13.0' LT. - EDGE PVM'T.	
"				156 3	14.4 " - TOP BR'K	
"				154 2	17.5 " - BOTT BR'K. } BOTT. DITCH	
"				154 2	20.7 " - BOTT BR'K. } BOTT. DITCH	
"				156 2	22.4 " - BR'K.	
"				156 7	24.2 " - TOP BRK @ FN.	
0+61.6				156 68		℄
"				156 64		12.9 ' RT. ~ GUTT
"				157 08		12.9 " ~ T.C.
"				156 57		21.2 " ~ PVM'T.
"				156 44		28.4 " ~ EDGE GUTT.
"				156 29		30.5 " ~ GUTT.
"				156 97		30.5 " ~ T.C.
"				156 58	13.2' LT. - EDGE PVM'T.	
"				156 2	15.6 " - TOP BR'K.	
"				154 1	18.0 " - BOTT. BRK. } BOTT. DITCH	
"				154 1	21.5 " - BOTT BRK. } BOTT. DITCH	
"				155 4	22.6" - BR'K	
				156 2	[illegible]	

Profile Notes Red ____ Plotted ____ Job No. ____ Division No. ____ F. B. ____ PG.
No. ____ Date ____ Date ____ Survey of S. WHITTIER AREA, S.E. # 1260
X-Sec. Notes Chk'd. ____ Checked ____ Survey by ____ Notes ____ Date ____
No. ____ Date ____ Date ____ Map No. ____ Index ____ Date NOV 3 1972
G. D. BAILEY

76-L-298 CE 307 5-66

PLEASE RETURN TO
LOS ANGELES COUNTY ENGINEER
403 LOS ANGELES COUNTY ENGINEERING BLDG.

NOTE: ANY ADDITIONS OR CHANGES ON THIS SHEET MUST BE MADE OR CIRCLED IN RED INK, WITH DATE AND NAME OF PERSON MAKING CHANGE.

Do not extend notes this side of this line.

STATION	B. S.	H. I.	F. S.	ELEV.	N. ON PAINTER AVE.	LINE "E"
					LT. OR WEST	℄ RT. OR EAST
0+61.6				156 2	24.1' LT. - TOP BRK. @ FN.	
0+62.6						12.9' RT. - EDGE GUTT.
0+97.8				156 61		℄
"				156 50		11.6 RT. - PVM'T.
"				156 34		24.0 " - EDGE GUTT.
"				156 20		26.0 " - GUTT.
"				156 85		26.0 " - T.C.
"				156 64	13.2' LT. - EDGE PVM'T.	
"				156 3	15.6 " - TOP BRK.	
"				153 7	18.3 " - BOTT. BRK. } BOTT. DITCH	
"				153 8	21.0 " - BOTT. BRK. } BOTT. DITCH	
"				156 0	22.7 " - BRK.	
"				156 3	23.9 " - TOP BRK. @ FN.	
1+37.8				156 58		℄
"				156 49		13.0' RT. ~ PVM'T.
"				156 29		24.0 " ~ EDGE GUTT.
"				156 16		26.0 " ~ GUTT.
"				156 81		26.0 " ~ T.C.

F. B. 3376 PG. 276
Job No. 6012.60 Division No. ____ Notes Red ____ Plotted ____ Profile ____
Survey of S. WHITTIER AREA - S.D. #1260 Date ____ Date ____ No. ____
Survey by R.B.H. Notes R.B.H. Notes Chk'd. ____ Checked ____ X-Sec. ____
Indexed G. D. BAILEY Date ____ Date ____ Date ____ No. ____

76-L-298 CE 307 5-66

PLEASE RETURN TO
LOS ANGELES COUNTY ENGINEER
403 LOS ANGELES COUNTY ENGINEERING BLDG.

NOTE: ANY ADDITIONS OR CHANGES ON THIS SHEET MUST BE MADE OR CIRCLED IN RED INK, WITH DATE AND NAME OF PERSON MAKING CHANGE.

Do not extend notes this side of this line.

STATION	B. S.	H. I.	F. S.	ELEV.	N. ON PAINTER AVE.	LINE "E"
					LT. OR WEST	℄ RT. OR EAST
1 + 37.8				156 43	13.0 LT. - EDGE PVMT.	
"				156 1	14.7 " - TOP BRK.	
"				153 9	18.1 " - BOTT. BRK } BOTT. DITCH	
"				153 7	19.7 - BOTT. BRK }	
"				155 9	22.6 " - BRK.	
"				156 6	23.7 " - TOP BRK. @ FN	
2+37.8				156 33		℄
"				156 28		13.0 ' RT. - PVMT.
"				156 13		24.0 " - EDGE GUTT.
"				155 99		26.0 " - GUTT.
"				156 65		26.0 " - T.C.
"				156 25	12.5 LT. - EDGE PVMT.	
"				155 5	16.2 " - TOP BRK.	
"				154 0	17.8 " - BOTT. BRK. } BOTT DITCH	
"				153 9	20.7 " - BOTT. BRK. }	
"				156 6	23.0 " - TOP BRK @ FN.	
3 + 52.2				155 97	15.2 LT. - AVG RIM ELEV OF S.S.M.H.	
				148 42	INV. 8" INLET (S.W.)	IN (S.W) 155.97 6.88 149.09 67 148.42

Profile Notes Red ____ Plotted ____ Job No. [illegible] Division No. ____ F. B. ____ PG. ____
No. ____ Date ____ Date ____ Survey of S.W. [illegible]
X-Sec. Notes Chk'd. ____ Checked ____ Survey by ____ Notes ____ Date ____
No. ____ Date ____ Date ____ Map No. ____ Index G. D. BAILEY Date NOV 3 1972

76-L-298 CE 307 5-66

PLEASE RETURN TO
LOS ANGELES COUNTY ENGINEER
403 LOS ANGELES COUNTY ENGINEERING BLDG.

NOTE: ANY ADDITIONS OR CHANGES ON THIS SHEET MUST BE MADE OR CIRCLED IN RED INK, WITH DATE AND NAME OF PERSON MAKING CHANGE.

Do not extend notes this side of this line.

STATION	B. S.	H. I.	F. S.	ELEV.	W.LY ON LOS NIETOS RD.	LINE "E"
					W.LY ON LOS NIETOS RD. (FROM PAINTER AVE.) 35+06.85 (0+00.00 N) = INTER. OF 30' O/S LN. W/℄ OF PAINTER AVE. (SEE PG. 235 FOR LOCATION.)	
					LT. OR SOUTH. O/S	RT. OR NORTH.
35+20.3				156 46		10.6' RT. - EDGE PVT., ∡ PT.
35+23.3				155 9		9.7' RT. - TOP BRK.
35+21.6				153 69	53.4 LT. - F.L. 36" X 24" CORR. I. DRAIN (INLET)	
35+23.8				156 63	52.0' LT. - TOP 1.7 X 2.8 IRON M.H.	
35+24.4				153 64	50.7 " - F.L. 36" X 24" CORR. I. DRAIN (OUTLET)	
35+24.7±				153 70	54.9 " - F.L. 24" X 18" CORR. I. DRAIN (INLET)	
35+24.6				154 0		9.7 RT. - DIRT OVER F.L. 36" C.I. DR.
35+24.6				153 55		9.7' RT. - F.L. 36" CORR. I. DRAIN
35+27.4				156 4		10.7' RT - BRK.
				156 39		
35+31.4						0.3' RT. - EDGE PVT. - ∡ PT.

F. B. 3376 Pg. 278
Job No. 6012.60 Division No. ____ Notes Red ____ Plotted ____ Profile ____
Survey of S. WHITTIER AREA - S.D. #1260 Date ____ Date ____ No. ____
Survey by R.B.H. Notes R.B.H. Notes Chk'd. ____ Checked ____ X-Sec. ____
Indexed G. D. BAILEY Date ____ Date ____ Date ____ No. ____

76-L-298 CE 307 5-66

PLEASE RETURN TO
LOS ANGELES COUNTY ENGINEER
403 LOS ANGELES COUNTY ENGINEERING BLDG.

NOTE: ANY ADDITIONS OR CHANGES ON THIS SHEET MUST BE MADE OR CIRCLED IN RED INK, WITH DATE AND NAME OF PERSON MAKING CHANGE.

Do not extend notes this side of this line.

STATION	B. S.	H. I.	F. S.	ELEV.	W'LY ON LOS NIETOS RD.	LINE "E"
					LT. OR SOUTH. O/S	RT. [illegible]
35+31.4				157 2		10.7' RT. - TOP BK. @ FN. C[illegible]
35+31.7	S.S.M.H.			157 00	2.8 LT. ~ AVG RIM ELEV	
				150 42	INV. 8" INLET (N.W) — IN (N.W) 157.00 / 5.91 / 151.09 / .67 / 150.42	OUT. (N.E) 157.00 / 5.93 / 151.02 / [illegible] / 150.[illegible]
				150 35	" " OUT. (N.E)	
3+35.2				153 81	63.6± LT. ~ F.L. 24"X18" CORR. I. DRAIN.	
35+36.5				156 36	1.5' LT. ~ EDGE PVMT. - ℄ PT.	
"				156 68	15.8' " ~ PVMT.	
"				156 82	30.0' " ~ PVT. ON ℄ OF LOS NIETOS RD.	
35+38.7				156 82	30.0' LT. ~ PVT. ON ℄ OF LOS NIETOS RD.	
"				156 63	46.0' " ~ PVMT.	
"				156 35	59.9' " - EDGE GUTT.	
"				156 16	61.9' " - GUTT. @ CTR. C.B.	
"				156 92	61.9' " - T.C. @ CTR. C.B.	
"				157 13	71.9' " - BACK WLK. OPP CTR. C.B.	
"				156 21	71.9' " - F.L. OF SURFACE DRAIN FROM SOUTH.	

Profile No. ____ Notes Red ____ Date ____ Plotted ____ Date ____ Job No. ____ Division No. ____ Survey of [illegible]

X-Sec. No. ____ Notes Chk'd. ____ Date ____ Checked ____ Date ____ Survey by ____ Notes ____ Date ____

Map No. ____ Index ____ Date ____ G. D. BAILEY NOV 3 1972

F. B. ____ PG. ____

76-L-298 CE 307 5-66

PLEASE RETURN TO
LOS ANGELES COUNTY ENGINEER
403 LOS ANGELES COUNTY ENGINEERING BLDG.

NOTE: ANY ADDITIONS OR CHANGES ON THIS SHEET MUST BE MADE OR CIRCLED IN RED INK, WITH DATE AND NAME OF PERSON MAKING CHANGE.

Do not extend notes this side of this line.

STATION	B. S.	H. I.	F. S.	ELEV.	W'LY ON LOS NIETOS RD.	LINE "E"
					LT. OR SOUTH	RT. OR. NORTH
[illegible]					'LT. ~ FL. " CONC. ST. DR.	
35+74.85				156 55	1.8' LT. - EDGE PVMT	
"				156 69	15.9' " - PVMT.	
"				156 88	30.0' " - PVMT. ON ℄ OF LOS NIETOS RD.	
"				156 64	46.0' " - PVMT.	
"				156 47	59.9' " - EDGE OF GUTT.	
"				156 37	61.9' " - GUTT.	
"				157 02	61.9' " - T.C.	
"				156 8		2.0' RT. - BRK.
"				157 2		10.0' " - TOP BRK.
36+14.85				156 57	1.8' LT. - EDGE PVMT.	
"				156 81	15.9 " - PVMT.	
"				156 93	30.0 " - PVMT. ON ℄ OF LOS NIETOS RD.	
"				156 77	46.0 " - PVMT.	
"				156 57	59.9 " - EDGE GUTT.	
"				156 42	61.9 " - GUTT.	
"				157 07	61.9 " - T.C.	

F. B. 3376 Pg. 280
Job No. 5012.60 Division No. ____ Notes Red ____ Plotted ____ Profile ____
Survey of S. WHITTIER AREA S.D. #1260 Date ____ Date ____ No. ____
Survey by R.B.H. Notes R.B.H. Notes Chk'd. ____ Checked ____ X-Sec. ____
Indexed G. D. BAILEY Date ____ Date ____ Date ____ No. ____

76-L-298 CE 307 5-66

PLEASE RETURN TO
LOS ANGELES COUNTY ENGINEER
403 LOS ANGELES COUNTY ENGINEERING BLDG.

NOTE: ANY ADDITIONS OR CHANGES ON THIS SHEET MUST BE MADE OR CIRCLED IN RED INK, WITH DATE AND NAME OF PERSON MAKING CHANGE.

Do not extend notes this side of this line.

STATION	B. S.	H. I.	F. S.	ELEV.	W'LY ON LOS NIETOS RD.	LINE "E"
						RT. OR SOUTH O/S RT. OR NORTH
36+14.85				156 7		20' RT. - BRK
"				157 1		10.0 " - TOP BRK.
37+14.85				156 80	1.8' LT. - EDGE PVMT.	
"				156 99	15.0 " - PVMT.	
"				157 14	30.0 " - PVMT ON ℄ OF LOS NIETOS RD.	
"				157 02	46.0 " - PVMT.	
"				156 73	59.9 " - EDGE OF GUTT.	
"				156 64	61.9 " - GUTT.	
"				157 23	61.9 " - T.C.	
"				—		RT. - BRK.
"				157 2		" - TOP BRK.
7+98.0	S.S.M.H			156 90		3.0' RT. ~ AVG. R ~ ELEV.
				151 07	INV. 8" OUTLET (S.E.)	OUT (S.E.) 156.90 5.16 151.74 .67 151.07
D 1340				157 16	B.M. SD 1340 ELEV. = 157.159 (UNADJ.) F.B. 3376-223 POINTER AVE. & LOS NIETOS RD. (EAST) N.E. COR. BT. SPK IN CB., 10'± E. OF E. END C.R.	

Profile Notes Red ____ Plotted ____ Job No. ____ Division No. ____
No. ____ Date ____ Date ____ Survey of ____
X-Sec. Notes Chk'd ____ Checked ____ Survey by ____ Notes ____
No. ____ Date ____ Date ____ Map No. ____ Index ____ Date ____
C.D. BAILEY Date NOV 3 1972

F. B. Pg.

PLEASE RETURN TO
LOS ANGELES COUNTY ENGINEER
403 LOS ANGELES COUNTY ENGINEERING BLDG.

NOTE: ANY ADDITIONS OR CHANGES ON THIS SHEET MUST BE MADE OR CIRCLED IN RED INK, WITH DATE AND NAME OF PERSON MAKING CHANGE.

Do not extend notes this side of this line.

F. B. 3376 PG. 222 Job No. 6202-60 Division No. Notes Red Plotted Profile
Survey of S. WHITTIER AVE - S.D. # 1338 Date Date No.
Survey by C.R.H. Notes R.R.H. Notes Chk'd. Checked Key Sec.
Indexed G. D. BAILEY Date Date Date Date

STATION	B. S.	H. I.	F. S.	ELEV.	℄ LY ON LAUREL AVE.		℄ LINE "E"	
B.M. SD1338				157.48	B.M. SD 1338 ELEV. = 157.476 (NAD 27) F.B. 3376-222 ELEGRAPH 20' S. LAUREL AVE. N.W. COR. BT SPK IN CE. 30'± N. OF N. END C.R.			
					LT. OR EAST		& RT. OR WEST	
21+74.3	S.S.M.H. (SEE PG. 228 FOR LOCATION)			158.38	83.3 LT. - AVG. RIM ELEV.			
						IN (N.W)	IN (W)	OUT (S.E.)
				146.93	INV. 8" INLET (N.W)	158.38 -10.78	158.38 -10.56	158.38 -10.84
				147.15	" " " (W)	147.60 -.67	147.82 -.67	147.54 -.67
				146.87	" " OUT. (S.E.)	146.93	147.15	146.87
21+76.0	S.S.M.H. (SEE PG. 228 FOR LOCATION)			159.69			49.3 RT. - AVG. RIM ELEV.	
						IN (N.W)	IN (W)	OUT (S.E.)
				147.26	INV. 8" INLET (N.W.)	159.69 -11.76	159.69 -11.78	159.69 -11.78
				147.32	" " " (W.)	147.93 -.67	147.99 -.67	147.91 -.67
				147.24	" " " (S.E)	147.26	147.32	147.24
21+76.1	S.S.M.H. (SEE PG. 228 FOR LOCATION)			158.84			139.9 RT. - AVG. RIM	
						IN (N.W)	IN (W)	
				147.50	INV. 8" INLET (N.W)	158.84 -10.67	158.84 -10.48	
				147.69	" " " (W.)	148.17 -.67	148.36 -.67	
				147.41	" " OUT. (S.E.)	147.50	147.69	
B.M. SD1338				157.48	B.M. SD 1338 ELEV. = 157.476			

B.M. SD