Notes Ck'd by	Survey of SD Prelim	F. B. 3381 Pg. 5
Map No.	JN 6012.66 Tape Std °F	
Office Work	Surveyed by HHSpriggs	
Checked	Notes HHS Date 9-71	
Date	Indexed T. M. PALMERI OCT 6 71	

JN 6012.66

Storm Drain Project # 1266

in

Charter Oak Area - S/o Glendora

Index: Pg. 6 - Contents of this Book

Pg. 5-136 A continuation of Survey - From FB 3379-71-220

Alignment Index - FB 3379-73,74

Bench Mark Index - FB 3379-72,

HHSpriggs
JA Moody
P L Beasley
JJ Sykes

~~Not~~ microfilmed. June '85

F. B. 3384 PG 6

=INGO12.66

Storm Drain Project #1266

Index to Contents Pg. 5 - 136

Pg 9-24	Location of Improvements	Line 'C'
Pg 25-80	X sections - Profile	Line 'C'
Pg 81-86	Location of Improvements	Line 'B'
Pg 87-98	X sections - Profile	Line 'B'
Pg 99-108	Location of Improvements	Line 'E'
Pg 109-136	X sections - Profile	Line 'E'

PLEASE RETURN TO
COUNTY OF LOS ANGELES
DEPARTMENT OF COUNTY ENGINEER
403 LOS ANGELES COUNTY ENGINEERING BLDG.

Do not extend this side of this line.

Note: Any Additions or Changes on This Sheet Must be Made or Circled in Red Ink With Date and Name of Person Making Change.

BLANK

Notes Ck'd by	Survey of	F.B. 3384 Pg. 7
Map No.	JN Tape Std °F	
Office Work	Surveyed by	
Checked	Notes Date	
Date	Indexed	

Note: Any Additions or Changes on this Sheet Must be Made or Circled in Red Ink With Date and Name of Person Making Change

Do not extend this side of this line.

PLEASE RETURN TO
LOS ANGELES COUNTY ENGINEER
403 LOS ANGELES COUNTY ENGINEERING BLDG.

76P3095 CE #310 5-66

Blank

F.B 3384 Pg. 8

PLEASE RETURN TO
LOS ANGELES COUNTY ENGINEER
403 LOS ANGELES COUNTY ENGINEERING BLDG.

Do not extend this side of this line.

Note: Any Additions or Changes on this Sheet Must be Made or Circled in Red Ink With Date and Name of Person Making Change

Notes Ck'd by	Survey of SD Prelim	F.B 3384 Pg. 9
Map No.	JN 601266 Tape Std. °F	Charter Oak Area
Office Work	Surveyed by HH Springs	
Checked	Notes HHS Date 9-71	
Date	Indexed T. M. PALMERI 7 71	

#N 601266

Storm Drain Project #1266

in

Charter Oak Area - S/o Glendora

Location of Improvements Pg. 9-24

Line "C" Conina Blvd. - Inter. @ Bonnie Cove Ave.
Ely. to Lyman Ave. &
Intersecting streets

Alignment FB3379 - 185-198
Xsections FB3384 - 25 - 80

HHSprings
J.A. Moody
P.L. Beasley
J.J. Sykes

Note: Any Additions or Changes on this Sheet Must be Made or Circled in Red Ink With Date and Name of Person Making Change

Do not extend this side of this line.

PLEASE RETURN TO
LOS ANGELES COUNTY ENGINEER
403 Los Angeles County Engineering Bldg.

76F3095 CK #310 5-66

F.B. 3384 Pg. 10

Cont. Bot. Pg. 11

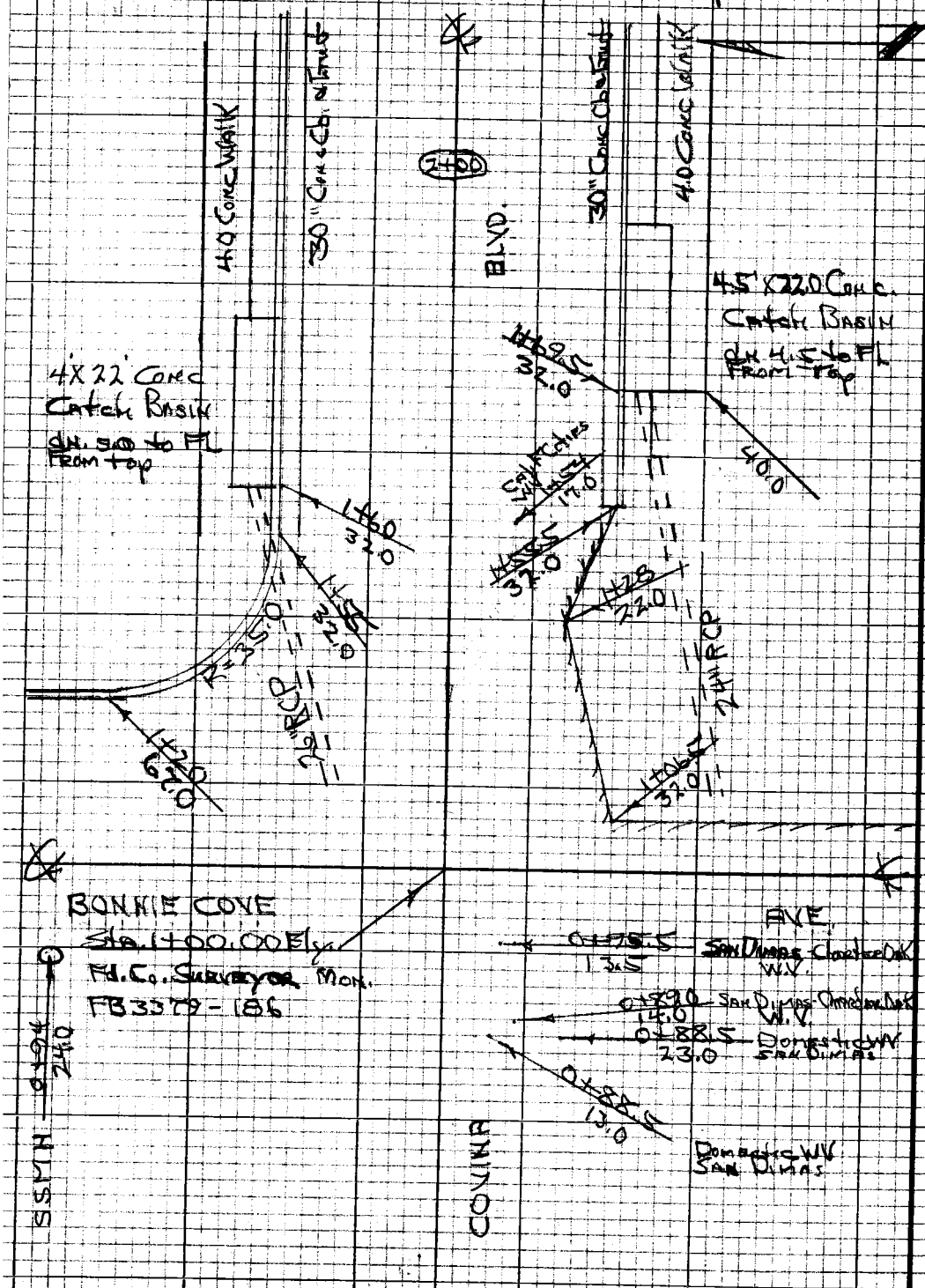

PLEASE RETURN TO
LOS ANGELES COUNTY ENGINEER
403 LOS ANGELES COUNTY ENGINEERING BLDG.

Do not extend this side of this line.

Note: Any Additions or Changes on this Sheet Must be Made or Circled in Red Ink With Date and Name of Person Making Change

Notes Ck'd by.

Map No.

Office Work

Checked

Date

Survey of SD Atz Cvn

INL 0126 Tape Std °F

Surveyed by HAGeorge

Notes HAS Date 9-71

Indexed T. M. PALMER 001 7 7

F.B 3384 Pg 11

Chadwick OAKWOOD

Cont 1 Bot Pg 12

Cont Top Pg 10

Note: Any Additions or Changes on this Sheet Must be Made or Circled in Red Ink With Date and Name of Person Making Change

Do not extend this side of this line.

PLEASE RETURN TO
LOS ANGELES COUNTY ENGINEER
403 LOS ANGELES COUNTY ENGINEERING BLDG.

76P3098 CE #310 5-66

F.B. 3384 Pg. 12

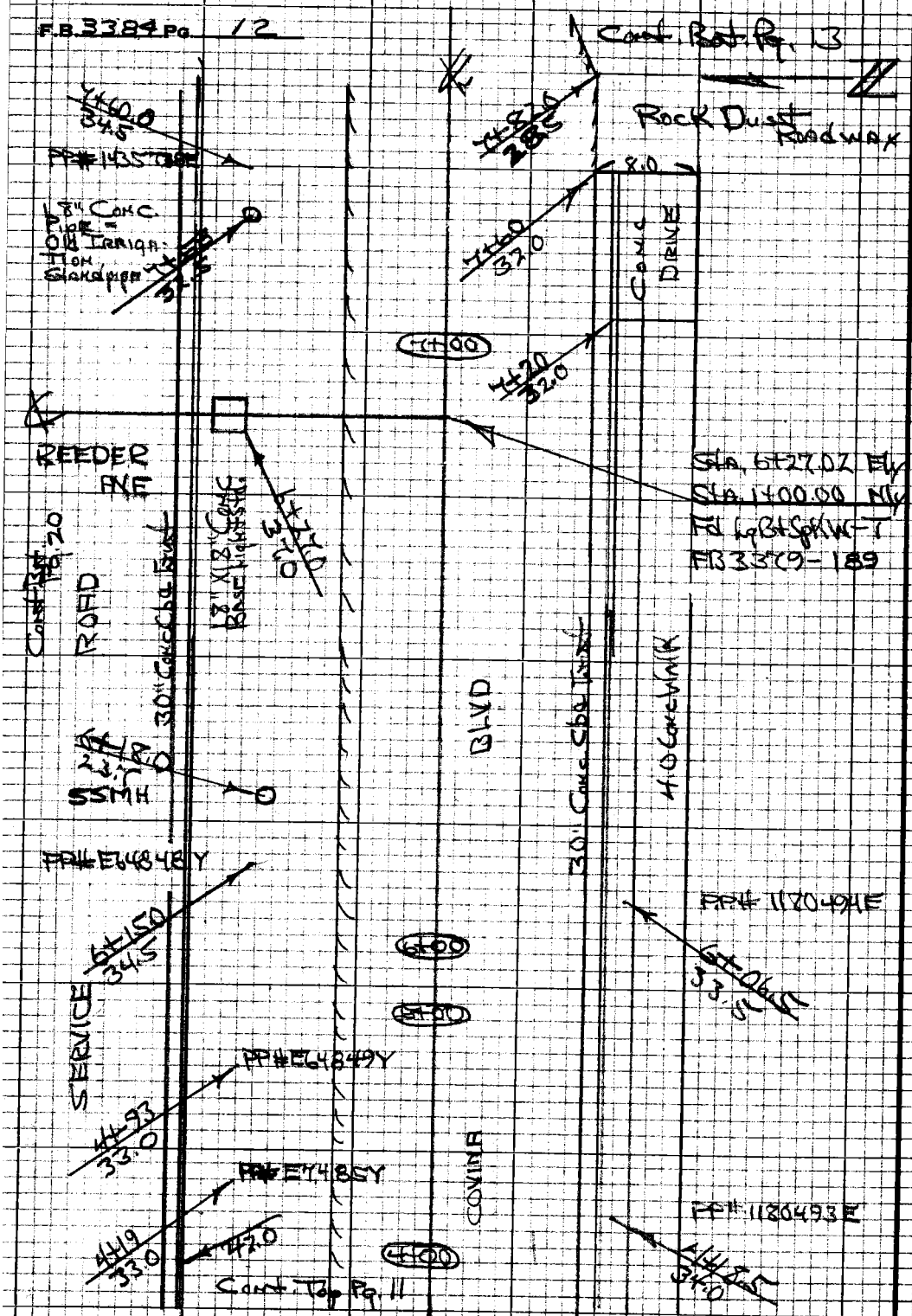

PLEASE RETURN TO
LOS ANGELES COUNTY ENGINEER
403 LOS ANGELES COUNTY ENGINEERING BLDG.

Note: Any Additions or Changes on this Sheet Must be Made or Circled in Red Ink With Date and Name of Person Making Change

Do not extend this side of this line.

Notes Ck'd by	Survey of S D Peerless
Map No.	JN 601266 Tape Std °F
Office Work	Surveyed by HH Sprigas
Checked	Notes HHS Date 9-71
Date	Indexed J. M. PALMERI

F.B. 3389 Pg. 13

CHARTER ONE AREA

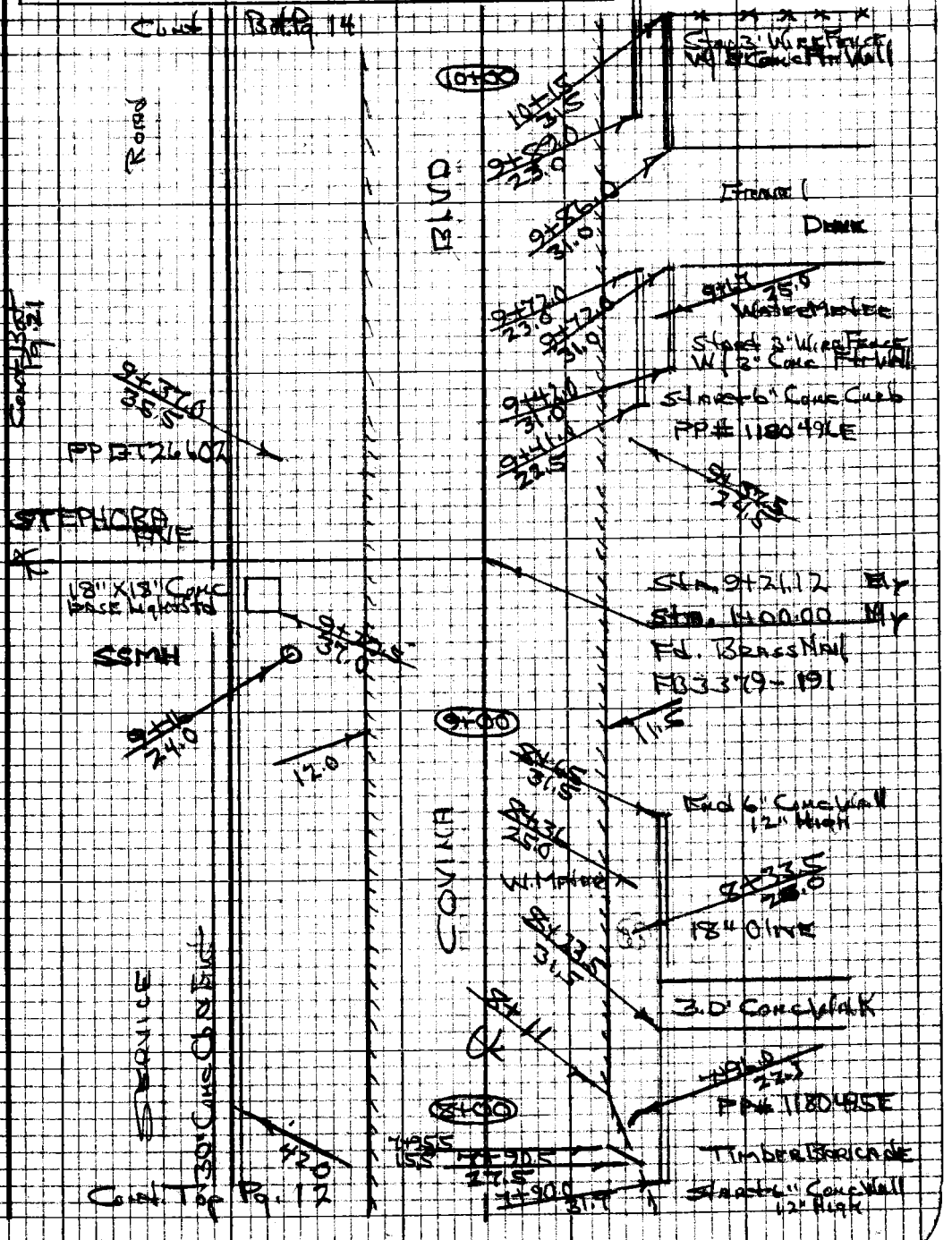

Note: Any Additions or Changes on this Sheet Must be Made or Circled in Red Ink With Date and Name of Person Making Change

Do not extend this side of this line.

PLEASE RETURN TO
LOS ANGELES COUNTY ENGINEER
403 LOS ANGELES COUNTY ENGINEERING BLDG.

76P3098 CE #310 8-68

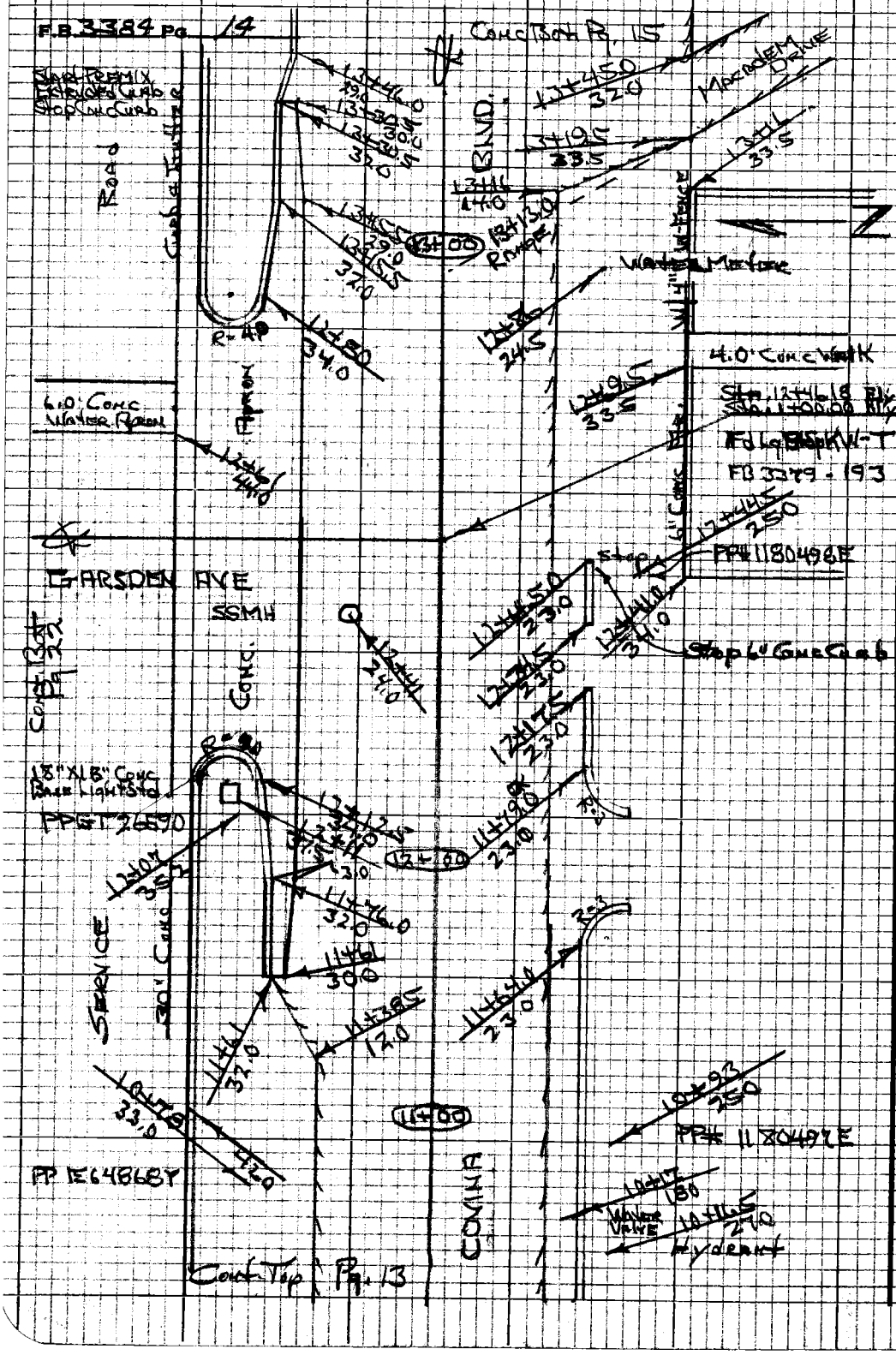

PLEASE RETURN TO
LOS ANGELES COUNTY ENGINEER
403 LOS ANGELES COUNTY ENGINEERING BLDG.

Do not extend this side of this line.

Note: Any Additions or Changes on this Sheet Must be Made or Circled in Red Ink With Date and Name of Person Making Change

Notes Ck'd by
Map No.
Office Work
Checked
Date

Survey of 3D Realty
Tract Blk Twp. Sta. °E
Surveyed by HA Parsons
Notes Data 9-71
Indexed T. M. PALMERI

F.B. 3384 Pg. 15

Charter Oak Manor

Note: Any Additions or Changes on this Sheet Must be Made or Cleared in Red Ink With Date and Name of Person Making Change.

Do not extend this side of this line.

PLEASE RETURN TO
LOS ANGELES COUNTY ENGINEER
ROOM 900 LOS ANGELES COUNTY ENGINEERING BLDG.

Covina

Charter Oak Manor

CHARTER DRIVE

Maddern Drive

Cont. Tie Pg. 14

PP# 1180

PP# 26584

Fd. L.P.S. K.W.T.

FB 3987-195

24" RCP's and Conc. Encasement

24" Oak

Hydrant

Parcel 1

Parcel 2

Parcel 3

Parcel 4

Remainder

Easement

Driveway

Conc. Curb

Conc. Walk

Conc. Gutter

Conc. Pavement

Timber

Fence

Wall

Manhole

Catch Basin

Storm Drain

Water Meter

Water Valve

Water Box

Sewer Manhole

Sewer Line

Sewer Box

Gas Valve

Gas Box

Gas Meter

Power Pole

Guy Wire

Anchor

Light Standard

Traffic Signal

Mail Box

Bench Mark

Tie Point

Curb Inlet

Catch Basin

Storm Drain

Manhole

Headwall

Flow Line

Invert

Top of Bank

Toe of Slope

Edge of Pavement

Edge of Concrete

Edge of Asphalt

Edge of Gravel

Edge of Dirt

Edge of Grass

Edge of Trees

Edge of Brush

Edge of Water

Edge of Fence

Edge of Wall

Edge of Building

Edge of Curb

Edge of Gutter

Edge of Sidewalk

Edge of Driveway

Edge of Alley

Edge of Street

Edge of Road

Edge of Path

Edge of Trail

Edge of Bridge

Edge of Culvert

Edge of Ditch

Edge of Channel

Edge of Levee

Edge of Dam

Edge of Reservoir

Edge of Lake

Edge of Pond

Edge of Stream

Edge of River

Edge of Creek

Edge of Wash

Edge of Gully

Edge of Ravine

Edge of Canyon

Edge of Hill

Edge of Mountain

Edge of Valley

Edge of Plain

Edge of Desert

Edge of Forest

Edge of Woods

Edge of Jungle

Edge of Swamp

Edge of Marsh

Edge of Bog

Edge of Tundra

Edge of Glacier

Edge of Ice

Edge of Snow

Edge of Water

Edge of Land

Edge of Earth

Edge of Universe

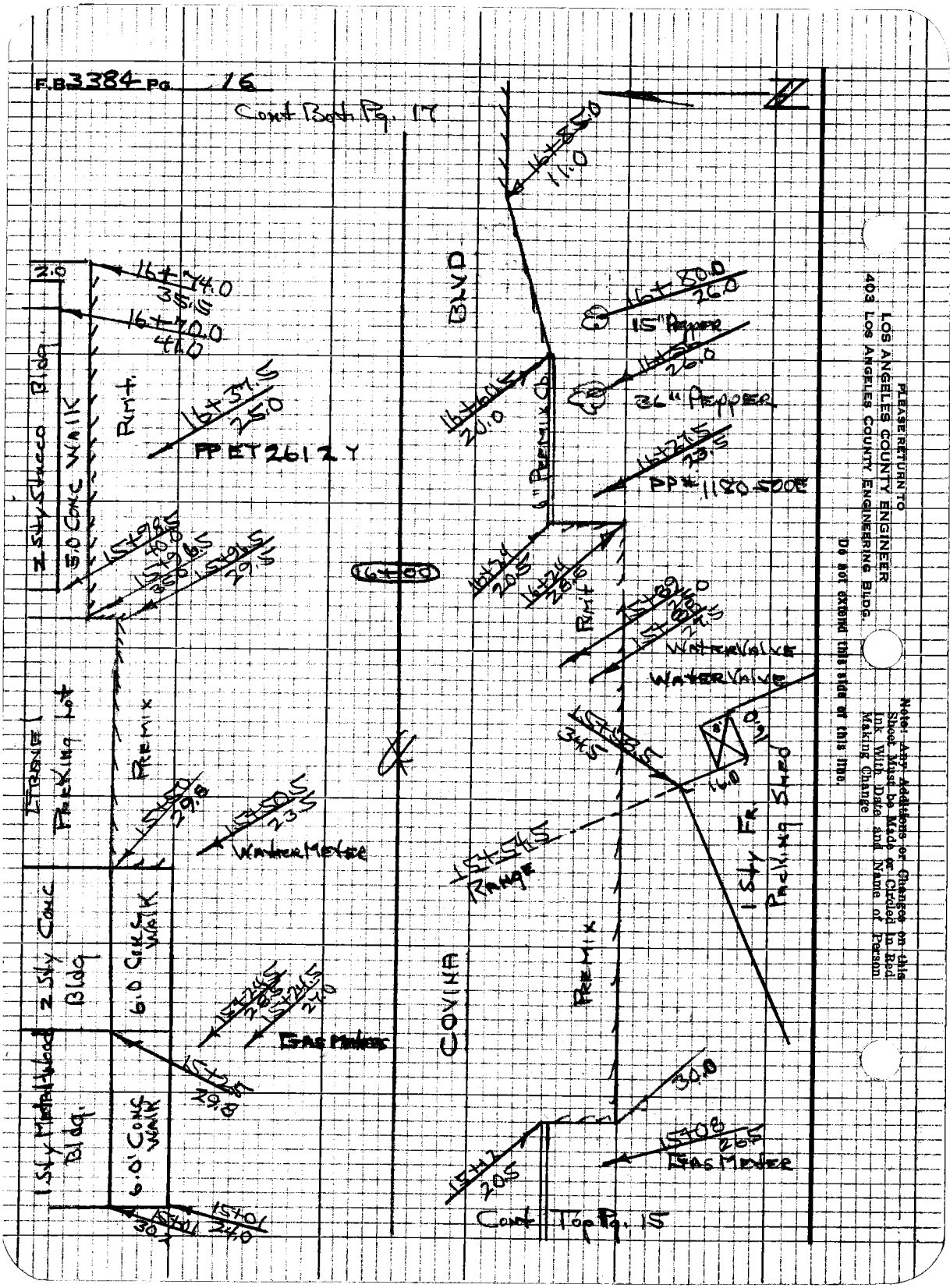

PLEASE RETURN TO
LOS ANGELES COUNTY ENGINEER
403 LOS ANGELES COUNTY ENGINEERING BLDG.

Do not extend this side of this line.

Note: Any Additions or Changes on this Sheet Must be Made or Circled in Red Ink With Date and Name of Person Making Change

Notes Ck'd by	Survey of SD Peelm
Map No.	IN 6012 Tape Std °F
Office Work	Surveyed by HH Spriggs
Checked	Notes HHS Date 9-71
Date	Indexed J. M. PALMERI OCT 7 71

F.B. 3384 Pg 17

Charter Oak Area

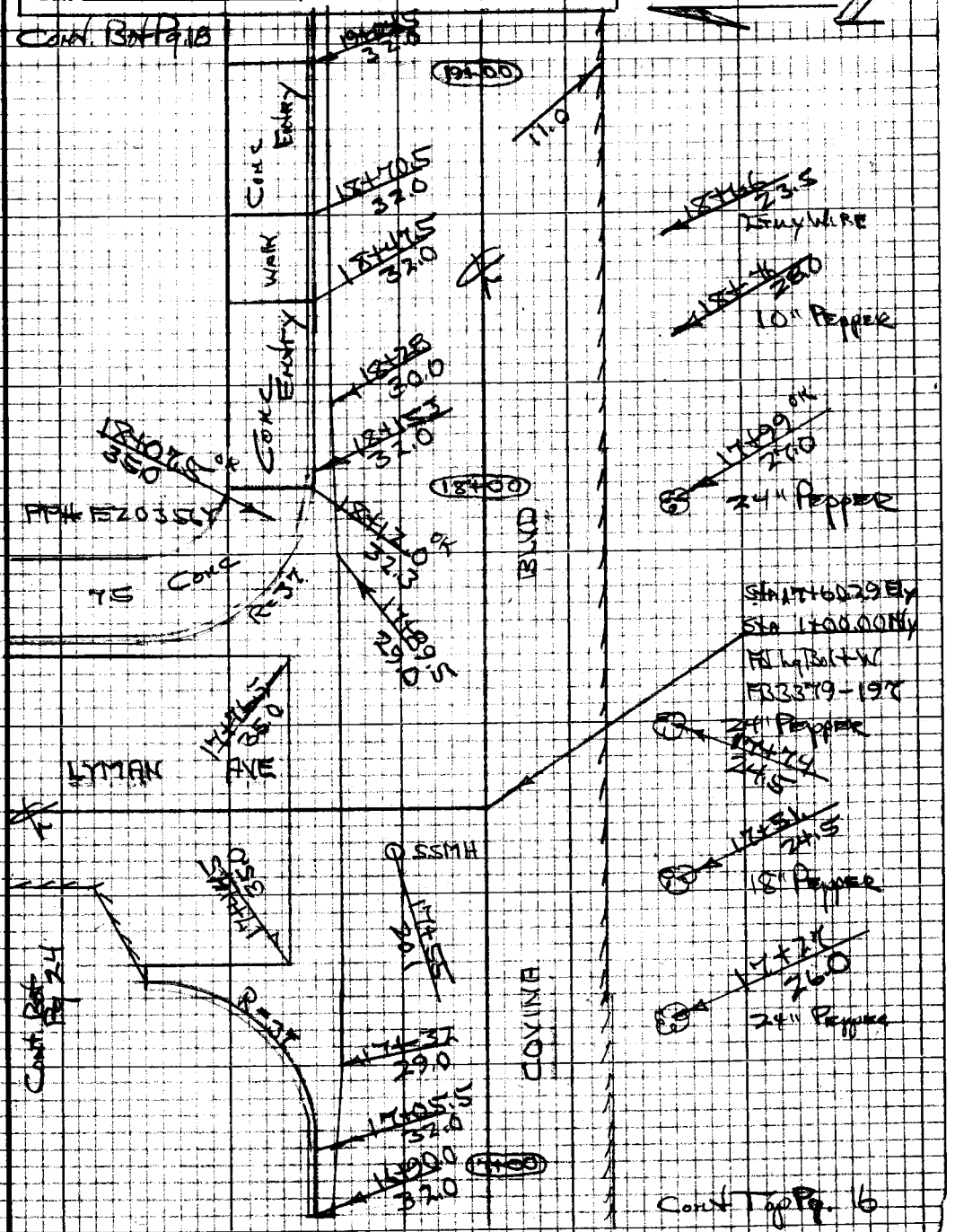

Note: Any Additions or Changes on this Sheet Must be Made or Circled in Red Ink With Date and Name of Person Making Change

Do not extend this side of this line.

PLEASE RETURN TO
LOS ANGELES COUNTY ENGINEER
403 LOS ANGELES COUNTY ENGINEERING BLDG.

76P3098 CE #310 5-66

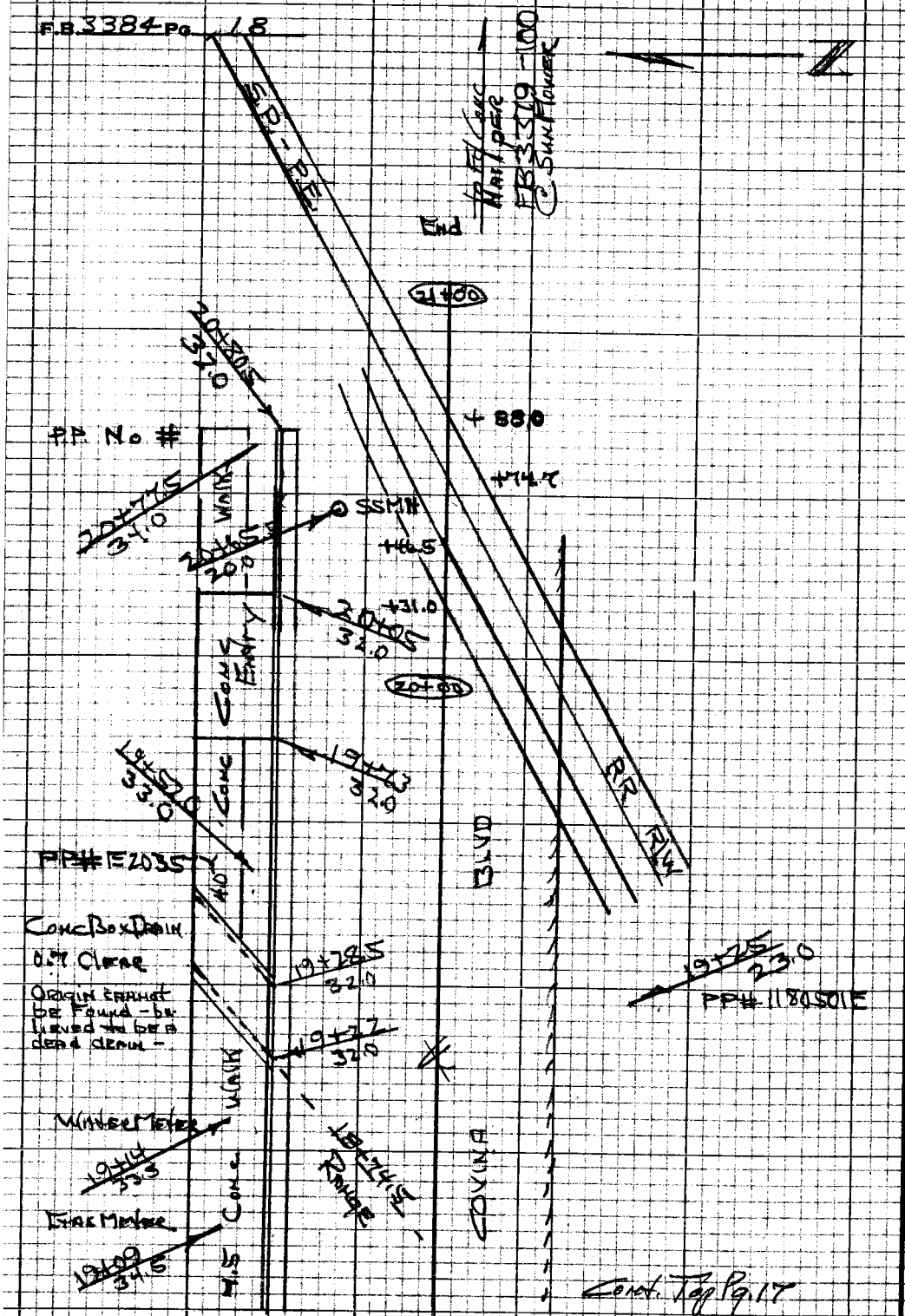

PLEASE RETURN TO
LOS ANGELES COUNTY ENGINEER
403 LOS ANGELES COUNTY ENGINEERING BLDG.

Note: Any Additions or Changes on this Sheet Must be Made or Circled in Red Ink With Date and Name of Person Making Change

Do not extend this side of this line.

Notes Ck'd by
Map No.
Office Work
Checked
Date

Survey of SD Perlm
JN LC12.26 Tape Std °F
Surveyed by H H Springs
Notes HHS Date 9-71
Indexed T. M. PALMERI 7 71

F.B. 3384 Pg. 19

CHARTER OAK AREA

Note: Any Additions or Changes on this Sheet Must be Made or Circled in Red Ink With Date and Name of Person Making Change

Do not extend this side of this line.

PLEASE RETURN TO
LOS ANGELES COUNTY ENGINEER
403 Los Angeles County Engineering Bldg.

76P3098 CE #310 5-66

F.B. 3384 Pg. 20

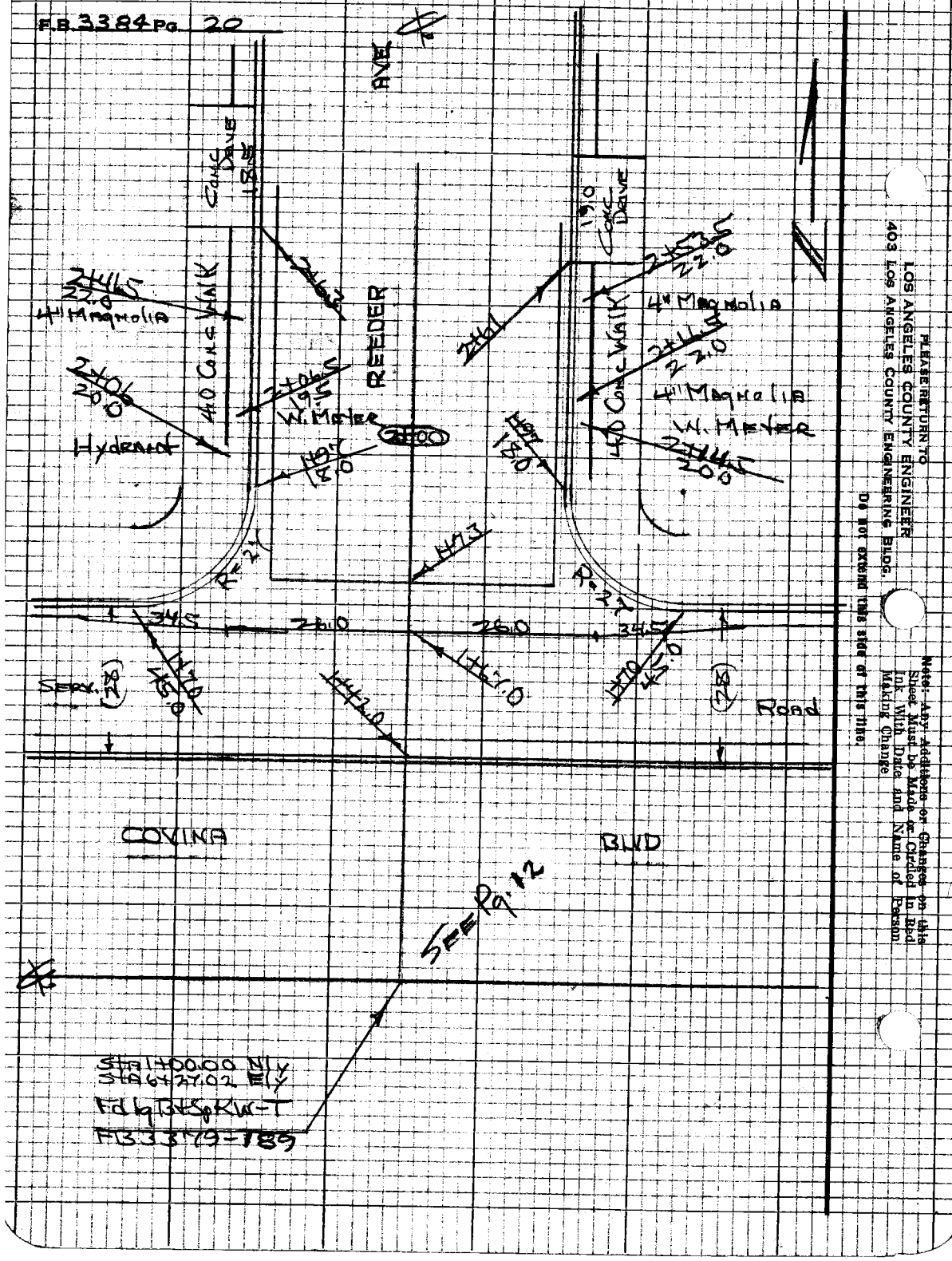

PLEASE RETURN TO
LOS ANGELES COUNTY ENGINEER
403 Los Angeles County Engineering Bldg.

Do not extend this side of this line.

Note:- Any Additions or Changes on this Sheet Must be Made or Circled in Red Ink With Date and Name of Person Making Change

Notes Ck'd by	Survey of SDPRElm
Map No.	JN 50126 Tape Std °F
Office Work	Surveyed by HH Spriggs
Checked	Notes NHS Date
Date	Indexed T. M. PALMERI OCT 7 71

F. B 3394 Pg. 21

CHARTER OAK AREA

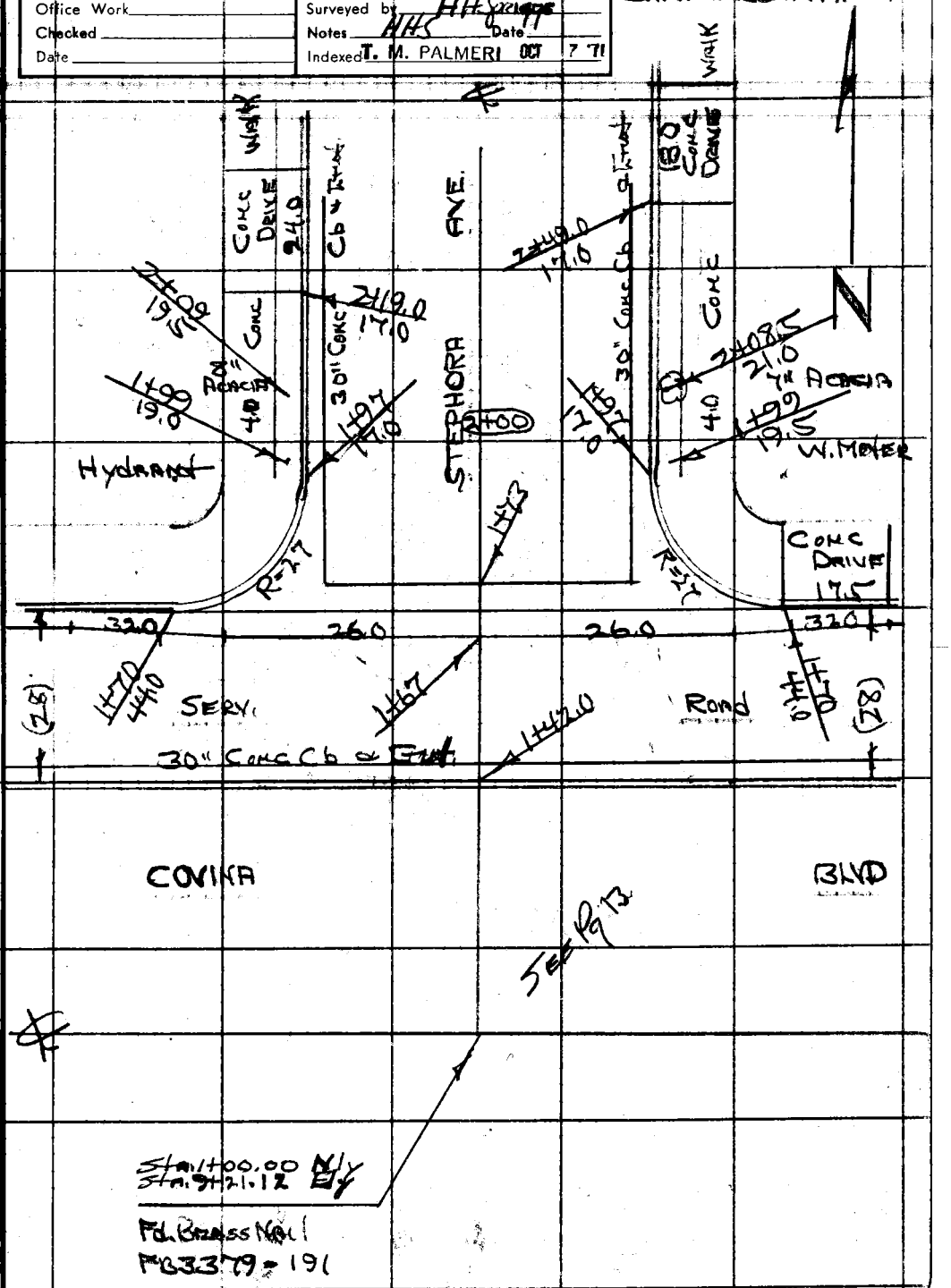

Note: Any Additions or Changes on This Sheet Must be Made or Circled in Red Ink With Date and Name of Person Making Change.

Do not extend this side of this line.

PLEASE RETURN TO
COUNTY OF LOS ANGELES
DEPARTMENT OF COUNTY ENGINEER
403 LOS ANGELES COUNTY ENGINEERING BLDG.

16F309S CE#310 3-69

F. B 3384 PG 22

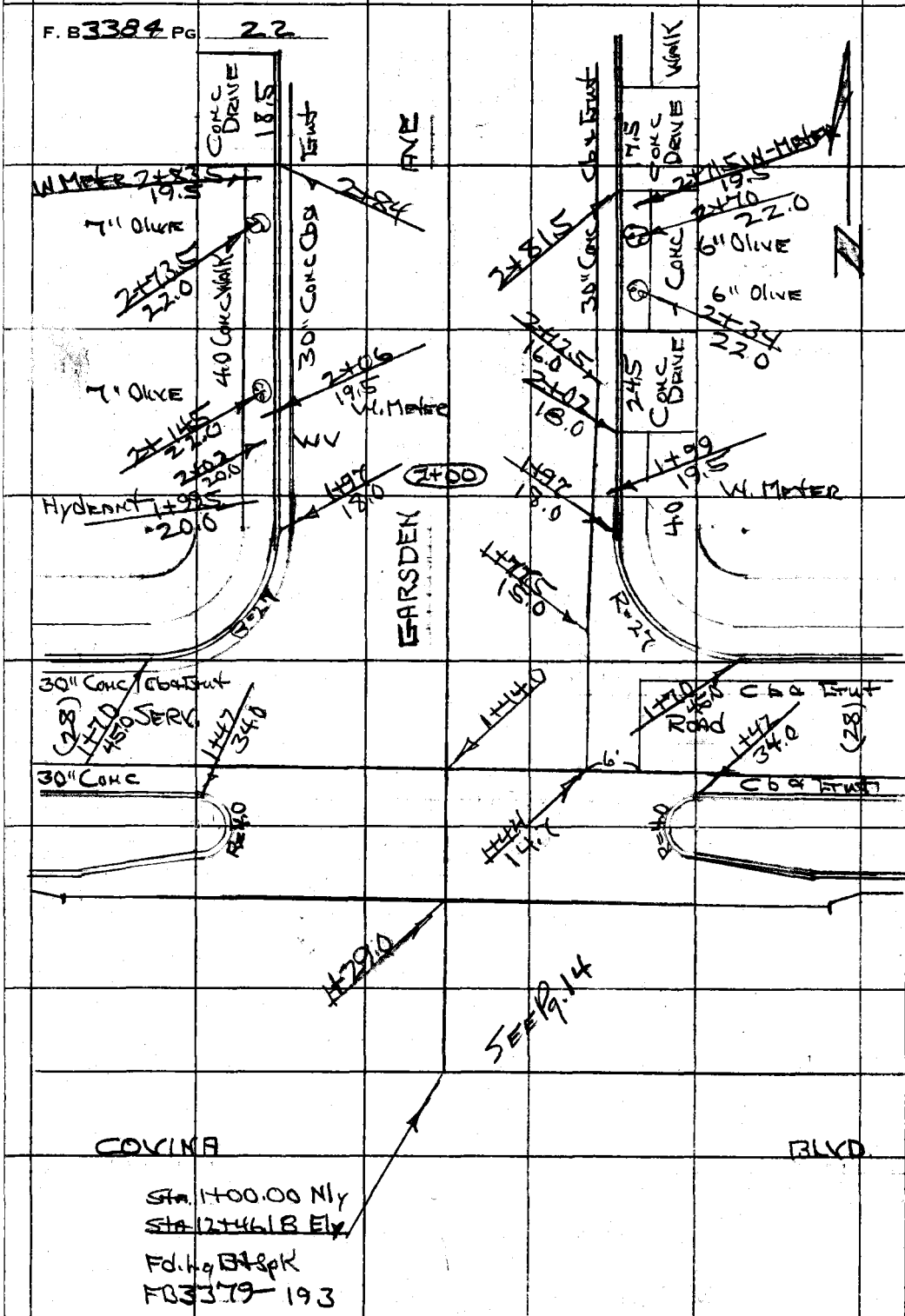

PLEASE RETURN TO
COUNTY OF LOS ANGELES
DEPARTMENT OF COUNTY ENGINEER
403 LOS ANGELES COUNTY ENGINEERING BLDG.

Do not extend this side of this line.

Note: Any Additions or Changes on This Sheet Must be Made or Circled in Red Ink With Date and Name of Person Making Change.

Notes Ck'd by	Survey of SD Prelim	F.B. 3384 Pg. 23
Map No.	JN 01266 Tape Std. °F	
Office Work	Surveyed by H H Spriggs	
Checked	Notes HHS Date 9-71	
Date	Indexed T. M. PALMERI	

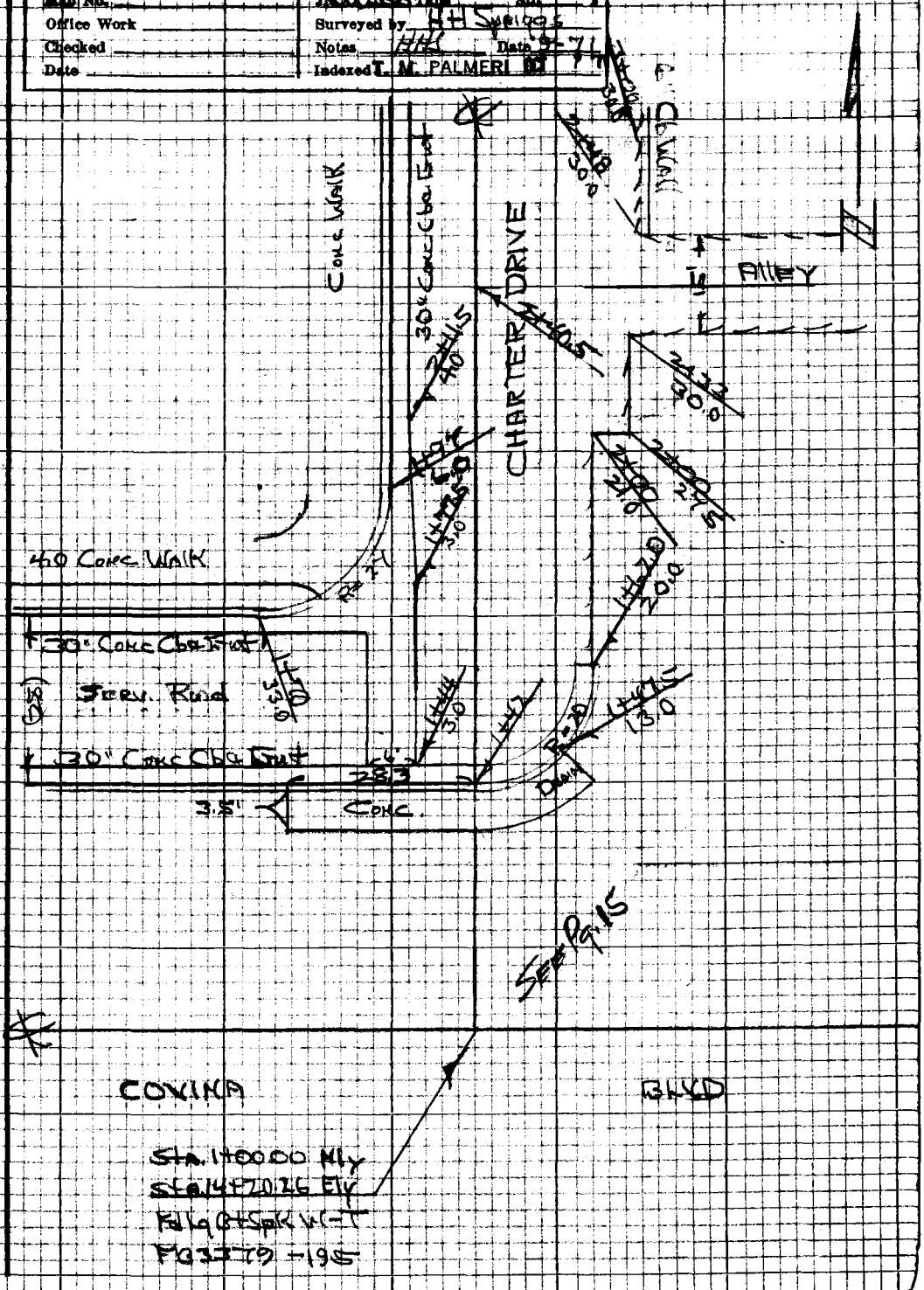

Note: Any Additions or Changes on this Sheet Must be Made or Circled in Red Ink With Date and Name of Person Making Change

Do not extend this side of this line.

PLEASE RETURN TO
LOS ANGELES COUNTY ENGINEER
403 LOS ANGELES COUNTY ENGINEERING BLDG.

76P3098 CE #310 5-66

F.B. 3384 Pg. 24

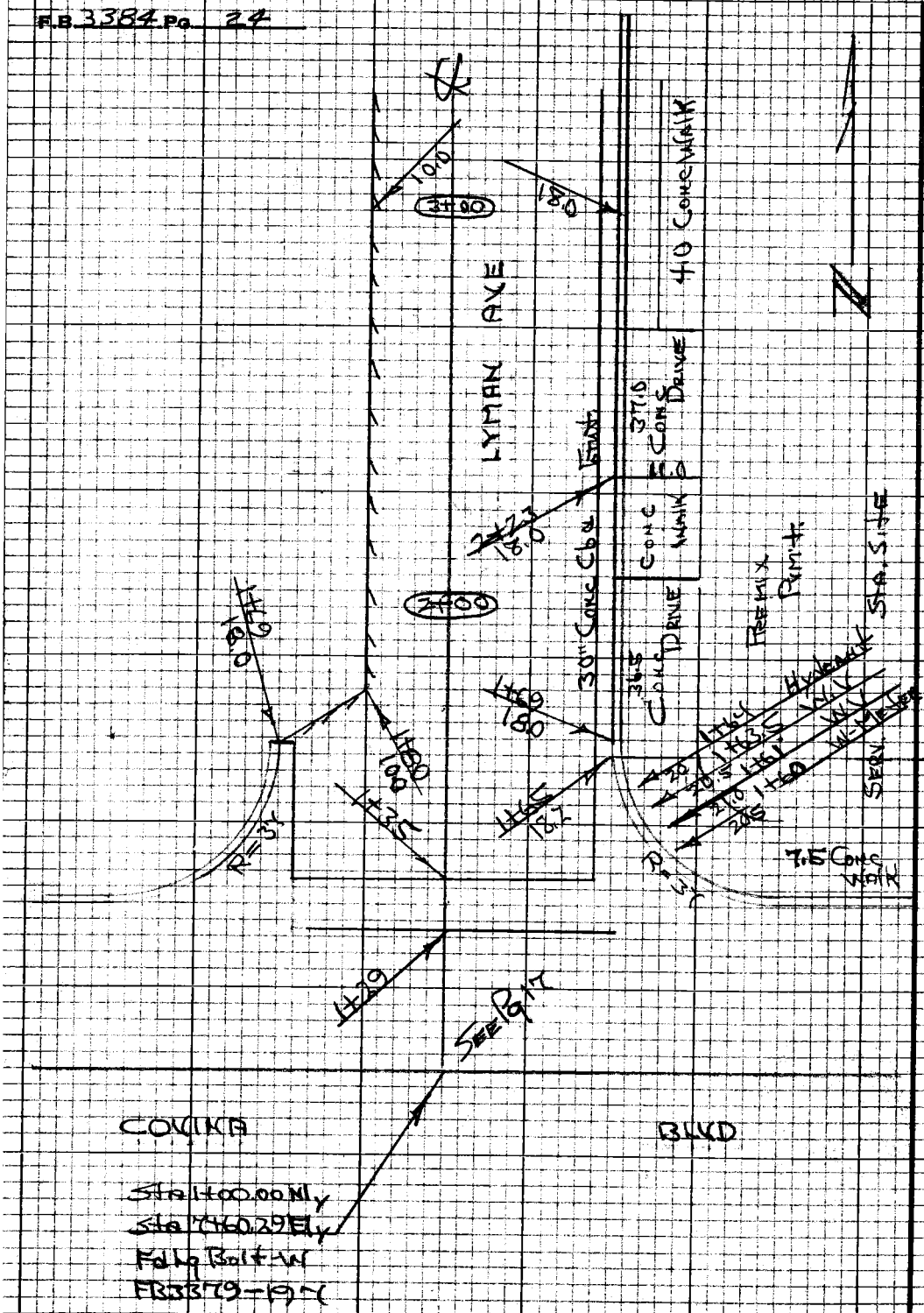

PLEASE RETURN TO
LOS ANGELES COUNTY ENGINEER
403 LOS ANGELES COUNTY ENGINEERING BLDG.

Note: Any Additions or Changes on this Sheet Must be Made or Circled in Red Ink With Date and Name of Person Making Change

Do not extend this side of this line.

F. B. 3384 PG. 25

Profile No. ____ Notes Red ____ Date ____ Plotted ____ Date ____ Job No. 601266 Division No. ____
X-Sec. No. ____ Notes Chk'd. ____ Date ____ Checked ____ Date ____ Survey of SD Perlim - Charter Oak Area
Survey by HHSpriggs Notes HHS Date 9-71
Map No. ____ Index Ed M. PALMER Date OCT 7 71

FN 601266

Storm Drain Project #1266

IN

Charter Oak Area - S/o Glendora

Xsections - Profile Pg. 25-80

Line 'C' Covina Blvd. - Inter. @ Bonnie Cove Ave
Ely to Lyman Ave &
Intersecting streets

Alignment - FB 3379 · 185-198
Location of Improvements - FB 3384-9-24

HHSpriggs

STATION	B.S.	H.I.	F.S.	ELEV.

NOTE: ANY ADDITIONS OR CHANGES ON THIS SHEET MUST BE MADE OR CIRCLED IN RED INK, WITH DATE AND NAME OF PERSON MAKING CHANGE.

PLEASE RETURN TO
LOS ANGELES COUNTY ENGINEER
403 Los Angeles County Engineering Bldg.

Do not extend notes this side of this line.

76-L-298 CE 307 8-70

76-L-298 CE 307 8-70

PLEASE RETURN TO
LOS ANGELES COUNTY ENGINEER
403 LOS ANGELES COUNTY ENGINEERING BLDG.

NOTE: ANY ADDITIONS OR CHANGES ON THIS SHEET MUST BE MADE OR CIRCLED IN RED INK, WITH DATE AND NAME OF PERSON MAKING CHANGE.

Do not extend notes this side of this line.

STATION	B. S.	H. I.	F. S.	ELEV.	Xsections - Line 'C' - Covina Blvd
BMBG2947				710 30	BMBG2947 Elev. 710302 FB3379-180 Covina Blvd & Bonnie Cove Ave - NE Quad. A. Co Engr Tag in curb - 600 E. & 30.0' N. ℄ Inter. San Dimas Quad - 1970 Adj. Lt. ℄ Rt.
0+94.0 Top Rim SSMH Avg.				709 60	24.0
					North / West / East
					709.60 Rim / 709 60 Rim / 709 59 Rim
					- 7.31 Meas / - 7.57 Meas / - 7.43 Meas
					702.29 / 702.03 / 702.16
					- 0.67 Dia / - 0.67 Dia / - 0.67 Dia
					701.62 FL / 701.36 FL / 701.49 FL
1+00.00 Elv FB3379-186				709 50	℄ Pvm't
= ℄ Bonnie Cove Ave				709 61	150
				710 13	32.0
				709 45	15.0
				709 62	32.0

F. B. 3384 Pg. 26

Job No. 6012.66 Division No. Notes Red Plotted Profile

Survey of SD Prelim - Charter Oak Dam Date No.

Survey by HH Sprigg Notes HH Notes Chk'd. Checked X-Sec.

Indexed I. M. PALMERI Date Date Date No.

76-L-298 CE 307 8-70

PLEASE RETURN TO
LOS ANGELES COUNTY ENGINEER
403 LOS ANGELES COUNTY ENGINEERING BLDG.

NOTE: ANY ADDITIONS OR CHANGES ON THIS SHEET MUST BE MADE OR CIRCLED IN RED INK, WITH DATE AND NAME OF PERSON MAKING CHANGE.

Do not extend notes this side of this line.

STATION	B. S.	H. I.	F. S.	ELEV.	Xsections - Line 'C' - Covina Pro	
1+25				709 11		℄
				709 15		13.0
				708 82		23.0 E.P.
				709 36	15.0	
				709 40	32.0	
1+55				710 49		℄
				710 16		15 PVM't
				709 78		30 EG
				709 60		32 FL
				710 23		32 TC
				710.1		40 PL
				710 01	15 PVM't	
				709 80	30 EG	
				709 57	32 FL	
				710 21	32 TC	
				710 45	40 BKWalk	

Profile Notes Red ____ Plotted ____ Job No. 60126 Division No. ____ F. B. 3384 Pg. 27
No. ____ Date ____ Date ____ Survey of S.D. Pre[illegible] - Charter Oak Area
X-Sec. Notes Chk'd. ____ Checked ____ Survey by ____ Notes HAS Date 9-71
No. ____ Date ____ Date ____ Map No. ____ Indexed M. PALMERI Date OCT 7 '71

76-L-298 CE 307 8-70

PLEASE RETURN TO
LOS ANGELES COUNTY ENGINEER
403 LOS ANGELES COUNTY ENGINEERING BLDG.

NOTE: ANY ADDITIONS OR CHANGES ON THIS SHEET MUST BE MADE OR CIRCLED IN RED INK, WITH DATE AND NAME OF PERSON MAKING CHANGE.

Do not extend notes this side of this line.

F. B. 3384 Pg. 28 | Job No. 6012.66 Division No. Notes Red Plotted Profile
Survey of SD PRELIM - CHARTER OAK AVE Date Date No. X-Sec.
Survey by H.H.S.S. Notes H.H.S. Notes Chk'd. Checked
Indexed T. M. PALMERI Date Date Date No.

STATION	B. S.	H. I.	F. S.	ELEV.	XSECTIONS - LINE 'C' - COVINA Blvd
1760.0				705.39	32.0 F.L. 26" RCP @ CB Inlet
1769.5				705.95	32.0 FL 24" RCP @ CB Inlet
2705				711.52	℄
				710.97	15 PVM't
				710.48	30 EG
				710.33	32 FL
				710.97	32 TC
				711.15	40 BK/WALK PR
				711.01	15 PVM't
				710.61	30 EG
				710.47	32 FL
				711.09	32 TC
				711.23	40 BK/WALK PR

76-L-298 CE 307 8-70

PLEASE RETURN TO
LOS ANGELES COUNTY ENGINEER
403 LOS ANGELES COUNTY ENGINEERING BLDG.

NOTE: ANY ADDITIONS OR CHANGES ON THIS SHEET MUST BE MADE OR CIRCLED IN RED INK, WITH DATE AND NAME OF PERSON MAKING CHANGE.

Do not extend notes this side of this line.

STATION	B. S.	H. I.	F. S.	ELEV.				
					XSECTIONS-LINE 'C' Covina Blvd			
3+05				71282			℄	
				71284				15 Pvm't
				71199				30 EG
				71186				32 FL
				71248				32 TC
				71267				40 BKWALK PL
				71240		15 Pvm't		
				71205		30 EG		
				71191		32 FL		
				71257		32 TC		
				71282		40 BKWALK PL		
3+26.5				71221	32.0	FL	W end	Conc drain
3+46.5				71249	32.0	FL	E end	" "
3+53.5	Top Rim	SSMH	Avg	71260	23.5			
					North		West	East
					712.60 Rim		712.60 Rim	712.60 Rim
					- 6.88 Meas		- 7.15 Meas	6.99 Meas
					705.72		705.45	705.61
					- 0.67 Dia		- 0.67 Dia	0.67 Dia
					705.05 FL		704.78 FL	704.94 FL

Profile Notes Red ____ Plotted ____ Job No. 601466 Division No. ____
No. ____ Date ____ Date ____ Survey of SD PRELIM. - CHARTER OAK AREA
X-Sec. Notes Chk'd. ____ Checked ____ Survey by HH SPRIGGS Notes HHS Date 9-71
No. ____ Date ____ Date ____ Map No. ____ Indexed M. PALMERI Date OCT 7 71

F. B. 3384 PG. 29

76-L-298 CE 307 8-70

PLEASE RETURN TO
LOS ANGELES COUNTY ENGINEER
403 LOS ANGELES COUNTY ENGINEERING BLDG.

NOTE: ANY ADDITIONS OR CHANGES ON THIS SHEET MUST BE MADE OR CIRCLED IN RED INK, WITH DATE AND NAME OF PERSON MAKING CHANGE.

Do not extend notes this side of this line.

STATION	B. S.	H. I.	F. S.	ELEV.	Xsections - Line 'C' - Covina Blvd	
3+55				71337	℄	
				71307		15 Pvm't
				71268		30 EG
				71248		32 FL
				71310		32 TC
				71332		40 BKWalk-PL
				71298	15 Pvm't	
				71280	30 EG	
				71261	32 FL	
				71337	32 TC	
				71354	44 TC - Serv. Rd.	
		SEE Pg. 31-34			- Greenpark Ave	
			Cont Pg. 35			

F. B. 3384 PG. 30

Job No. 6012.66 Division No. Notes Red Plotted Profile
Survey of SD PRELIM - CHARTER OAK AREA Date Date No.
Survey by H.H. SPR-63 Notes H. H. S. Notes Chk'd. Checked X-Sec.
Indexed T. M. PALMERI Date Date Date No.

76-L-298 CE 307 8-70

PLEASE RETURN TO
LOS ANGELES COUNTY ENGINEER
403 LOS ANGELES COUNTY ENGINEERING BLDG.

NOTE: ANY ADDITIONS OR CHANGES ON THIS SHEET MUST BE MADE OR CIRCLED IN RED INK, WITH DATE AND NAME OF PERSON MAKING CHANGE.

Do not extend notes this side of this line.

STATION	B. S.	H. I.	F. S.	ELEV.		
						XSECTIONS - LINE 'C' - GREENPARK
1+00.00	N/Y	GREENPARK		71347		℄
3+64.02	E/Y	Covina Blvd. FB3379-187				
1+15				71320		℄
+25				71295		℄ PVM + Edge
+30				7127		℄ FL
+34				7134		℄
+42				71348		℄ TC
+42				71258		℄ FL
+45.8				71291		℄ ELt
1+42.5				71256	3.7	FL E. Edge drain
1+49.5				71261	13.2	FL W. Edge drain
1+50.5				71287		℄ Edge drain
+55.0				71287		℄ FL "
+58.5				71297		℄ Edge "

Profile No. ____ Notes Red ____ Plotted ____ Job No. 6012.66 Division No. ____ F. B. 3384 Pg. 31
X-Sec. No. ____ Date ____ Date ____ Survey of SD PRELIM. CHARTER OAK AREA
Notes Chk'd. ____ Checked ____ Survey by H.H. SPRIGGS Notes H.H.S. Date 9-7-11
Date ____ Date ____ Map No. ____ Indexed M. PALMERI Date ____

76-L-298 CE 307 8-70

PLEASE RETURN TO
LOS ANGELES COUNTY ENGINEER
403 LOS ANGELES COUNTY ENGINEERING BLDG.

NOTE: ANY ADDITIONS OR CHANGES ON THIS SHEET MUST BE MADE OR CIRCLED IN RED INK, WITH DATE AND NAME OF PERSON MAKING CHANGE.

Do not extend notes this side of this line.

STATION	B. S.	H. I.	F. S.	ELEV.	Xsections - Line 'C' - Greenpark	
1+70				713 15		℄
				713 13		10.8 Edgedrain
				713 09		14.5 FL "
				713 24		42.0 FL CR
				713 89		42.0 TC CR
				713 14	6.5 Pvm't	
				713 11	12.8 EFt	
				71292	15.0 FL	
				71354	15.0 TC	
				713 76	25.0 BKWALK PL	
2+07				713 48		℄
				713 38		6.5 Pvm't
				713 20		13.0 EFt
				713 07		15.0 FL
				713 72		15.0 TC
				71398		25.0 BKWALK PL

F. B. 3384 PG. 32

Job No. 6012.66 Division No. Notes Red Plotted Profile
Survey of SD PRELIM. - CHARTER OAK AREA Date Date No.
Survey by H.H. SPRIGGS Notes H.H.S. Notes Chk'd. Checked X-Sec.
Indexed T. M. PALMERI Date Date Date No.

76-L-298 CE 307 8-70

PLEASE RETURN TO
LOS ANGELES COUNTY ENGINEER
403 Los Angeles County Engineering Bldg.

NOTE: ANY ADDITIONS OR CHANGES ON THIS SHEET MUST BE MADE OR CIRCLED IN RED INK, WITH DATE AND NAME OF PERSON MAKING CHANGE.

Do not extend notes this side of this line.

Profile Notes Red _____ Plotted _____ Job No 6012.66 Division No. _____
No. _____ Date _____ Date _____ Survey of S D PROJECT - CHANDLER OAK AREA
X-Sec. _____ Notes Chk'd. _____ Checked _____ Survey by H.H. SIKKES Notes H.H. SDate 7-71
No. _____ Date _____ Date _____ Map No. _____ Indexed M. PALMER Date OCT 7 71

F. B. 3384 PG. 33

STATION	B. S.	H. I.	F. S.	ELEV.	XSECTIONS - LINE 'C' - GREENPORT -
2+07				713 38	6.5 PVMT
				713 23	13.0 EP
				713 08	15.0 FL
				713 18	15.0 TC - depressed
				713 95	25.0 BKWALK PL
2+47				713 70	
				713 62	6.5 PVMT
				713 40	13. EP
				713 30	FL
				713 91	TC
				714 15	BKWALK PL
				713 59	6.5 PVMT
				713 44	13. EP
				713 26	15 FL
				713 90	15 TC
				714 15	25 BKWALK

76-L-298 CE 307 8-70

PLEASE RETURN TO
LOS ANGELES COUNTY ENGINEER
403 LOS ANGELES COUNTY ENGINEERING BLDG.

NOTE: ANY ADDITIONS OR CHANGES ON THIS SHEET MUST BE MADE OR CIRCLED IN RED INK, WITH DATE AND NAME OF PERSON MAKING CHANGE.

Do not extend notes this side of this line.

STATION	B. S.	H. I.	F. S.	ELEV.	X SECTIONS - LINE 'C' - GREENPARK	
3447				714 17		℄
				714 11		6.5 PVM't
				713 90		13 EL
				713 77		15 FL
				714 37		15 TC
				714 64		25 BKWALK PL
				714 09	6.5 PVM't	
				713 90	13 EL	
				713 70	15 FL	
				714 35	15 TC	
				714 64	25 BKWALK PL	
		+ End - Cont.		Covina Pg.		

F. B. 3384 Pg. 34
Job No. 6012.66 Division No. Notes Red Plotted Profile
Survey of SD PRELIM. - CHARTER OAK AREA Date Date No.
Survey by N.H.S. Notes H.H.S. Notes Chk'd. Checked X-Sec.
Indexed T. M. PALMERI Date Date Date No.

76-L-298 GE 307 8-70

PLEASE RETURN TO
LOS ANGELES COUNTY ENGINEER
403 Los Angeles County Engineering Bldg.

NOTE: ANY ADDITIONS OR CHANGES ON THIS SHEET MUST BE MADE OR CIRCLED IN RED INK, WITH DATE AND NAME OF PERSON MAKING CHANGE.

Do not extend notes this side of this line.

Profile No. ____ Notes Red ____ Plotted ____ Job No. 6012.66 Division No. ____
X-Sec. No. ____ Date ____ Date ____ Survey of S.D. PRELIM - CHANGE OAK AREA
Notes Chk'd. ____ Checked ____ Survey by H.H.S. Notes H.H.S. Date 9-71
Date ____ Date ____ Map No. ____ Index M. PALMER Date ____

F. B. 3384 PG. 35

STATION	B. S.	H. I.	F. S.	ELEV.	SECTIONS - LINE 'C' - COVINA BLVD
			CONT FROM PG. 30		
4405				713 90	
				713 72	
				713 34	
				713 18	
				713 83	
				714 05	
				713 57	12.0 EP
				713 29	30 FL
				712 7	34
				713 85	42 TC
				713 26	42 FL
				713 42	44 EP

15 RIM
30 EP
32 FL
32 TC
40 BUILDING

76-L-298 CE 307 8-70

PLEASE RETURN TO
LOS ANGELES COUNTY ENGINEER
403 LOS ANGELES COUNTY ENGINEERING BLDG.

NOTE: ANY ADDITIONS OR CHANGES ON THIS SHEET MUST BE MADE OR CIRCLED IN RED INK, WITH DATE AND NAME OF PERSON MAKING CHANGE.

Do not extend notes this side of this line.

F. B. 3384 PG. 36 | Job No. 612.66 Division No. Notes Red Plotted Profile
Survey of SD PRELIM - CHARTER OAK AREA Date Date No. X-Sec.
Survey by H.H. SORENSEN Notes H, H.S. Notes Chk'd. Checked
Indexed T. M. PALMERI Date Date Date No.

STATION	B. S.	H. I.	F. S.	ELEV.	Xsections - Line 'C' - Covina Blvd.
5400				715 23	℄
				714 96	
				714 63	15 RVM't
				714 49	30 ET
				715 11	32 FL
				715 30	32 TC
				714 95	40 BK WALK PK
				7138	12 EP
				7149	29 FL
				7149	33
				714 95	42.0 TC
				714 33	42.0 FL
				714 64	44.0 ET
				714 85	56
				714 68	68 ET
				714 55	70. FL
				714 62	70 TC depressed
				715 44	82 BK WALK PK

76-L-298 CE 307 8-70

PLEASE RETURN TO
LOS ANGELES COUNTY ENGINEER
403 LOS ANGELES COUNTY ENGINEERING BLDG.

NOTE: ANY ADDITIONS OR CHANGES ON THIS SHEET MUST BE MADE OR CIRCLED IN RED INK, WITH DATE AND NAME OF PERSON MAKING CHANGE.

Do not extend notes this side of this line.

STATION	B. S.	H. I.	F. S.	ELEV.	Xsections - Line 'C'	Covina Blvd
6+00				71648		℄
				71623		15 PVM't.
				71594		30 EFt
				71575		32 FL
				71639		32 TC
				71664		40 BKWalk PL
				71610	11.5 EP	
				7151	29.5 FL	
				7164	34.5	
				71644	42 TC	
				71583	42 FL	
				71600	44 EFt	
6+18	SSMH Top Rim Avg.			71581	23.7	

North	West	East
71581 RIM	71581 RIM	71581 RIM
764 MEAS	790 MEAS	783 MEAS
708.17	707.91	707.98
067 DIA	067 DIA	067 DIA
707.50 FL	707.24 FL	707.31 FL

SEE Pg 39-42 Reeder Ave
Cont Pg. 38

Profile Notes Red ____ Plotted ____ Job No. 60/L.66 Division No. ____
No. ____ Date ____ Date ____ Survey of S.D. PRELIM.-CHARTER OAK AREA
X-Sec. Notes Chk'd. ____ Checked ____ Survey by H.H. SPRIGGS Notes H.H.S. Date 9-71
No. ____ Date ____ Date ____ Map No. ____ Indexed T. M. PALMER Date OCT 7 71

F. B. 3384 Pg. 37

76-L-298 CE 307 8-70

PLEASE RETURN TO
LOS ANGELES COUNTY ENGINEER
403 LOS ANGELES COUNTY ENGINEERING BLDG.

NOTE: ANY ADDITIONS OR CHANGES ON THIS SHEET MUST BE MADE OR CIRCLED IN RED INK, WITH DATE AND NAME OF PERSON MAKING CHANGE.

Do not extend notes this side of this line.

STATION	B. S.	H. I.	F. S.	ELEV.	Xsections - Line 'C'	Covina. Blvd
6450				71712		℄
				71700		15 Pvm't
				71664		30 EG
				71644		32 FL
				71707		32 TC
				71725		40 BKWALK PL
				71675	12 EP	
				7157	29 FL	
				7169	34	
				71710	42 TC	
				71647	42 FL	
				71666	44 EG	

Cont. Pg. 43

F. B. 3384 Pg. 38
Job No. 60126 Division No. Notes Red Plotted Profile
Survey of S D PRELIM.-CHARTER OAK AREA Date Date No.
Survey by H.H. SPRICE Notes H.H.S. Notes Chk'd. Checked X-Sec.
Indexed T. M. PALMERI Date Date Date No.

76-L-298 CE 307 8-70

PLEASE RETURN TO
LOS ANGELES COUNTY ENGINEER
403 LOS ANGELES COUNTY ENGINEERING BLDG.

NOTE: ANY ADDITIONS OR CHANGES ON THIS SHEET MUST BE MADE OR CIRCLED IN RED INK, WITH DATE AND NAME OF PERSON MAKING CHANGE.

Do not extend notes this side of this line.

STATION	B. S.	H. I.	F. S.	ELEV.	XSECTIONS - LINE 'C' REEDER AVE
1+00.00 N'ly	REEDER AVE			71683	℄ PVM't
6+27.02 E'ly	Covina Blvd FB 3379-189				
+11.5				71645	℄ EP
+29				7155	℄ FL
+34				7167	℄
+42				71681	℄ TC
+42				71621	℄ FL
+44				71634	℄ EG
+56				71651	℄ CTR
				71664	8 PVM't
				71678	18 "
				71694	30 "
				71638	8 PVM't
				71624	18 "
				71609	30 "
1+67				71645	℄ Edge Gut

Profile Notes Red ____ Plotted ____ Job No. 6012.66 Division No. ____
No. ____ Date ____ Date ____ Survey of S D PRELIM. - CHARTER OAK AREA
X-Sec. Notes Chk'd. ____ Checked ____ Survey by H.H. SPRIGGS Notes H.H.S. Date 9-7
No. ____ Date ____ Date ____ Map No. ____ Index Td M. PALMERI Date ____

F. B. 3384 PG. 39

76-L-298 CE 307 8-70

PLEASE RETURN TO
LOS ANGELES COUNTY ENGINEER
403 LOS ANGELES COUNTY ENGINEERING BLDG.

NOTE: ANY ADDITIONS OR CHANGES ON THIS SHEET MUST BE MADE OR CIRCLED IN RED INK, WITH DATE AND NAME OF PERSON MAKING CHANGE.

Do not extend notes this side of this line.

F. B. 3384 Pg. 40 | Job No. 6012.66 Division No. Notes Red Plotted Profile
Survey of S.D. PRELIM. - CHARTER OAK AREA Date Date No. X-Sec.
Survey by H.H. STAFF Notes H.H.S. Notes Chk'd. Checked
Indexed T. M. PALMERI Date Date Date No.

STATION	B. S.	H. I.	F. S.	ELEV.	X SECTIONS - LINE ℄ REEDER AVE
1+70				716 40	℄ FL Joint
				716 55	16 Cor Conc
				716 76	45 FL
				717 42	45 TC
				716 14	16 Cor Conc
				715 54	45 FL
				716 18	45 TC
1+73				716 39	℄ Edge Joint
2+07				716 90	℄
				716 88	8 Pvmt
				716 78	16 ETH
				716 57	18 FL
				717 20	18 TC
				717 50	30 Parkway Pk
				716 69	8 Pvmt
				716 37	16 ETH
				716 23	18 FL
				716 84	18 TC
				717 18	30 Parkway Pk

76-L-298 CE 307 8-70

PLEASE RETURN TO
LOS ANGELES COUNTY ENGINEER
403 LOS ANGELES COUNTY ENGINEERING BLDG.

NOTE: ANY ADDITIONS OR CHANGES ON THIS SHEET MUST BE MADE OR CIRCLED IN RED INK, WITH DATE AND NAME OF PERSON MAKING CHANGE.

Do not extend notes this side of this line.

STATION	B. S.	H. I.	F. S.	ELEV.	XSECTIONS - LINE 'C'	REEDER AVE
2+47				71722		℄
				71716		8.0 Pvm't
				71701		16 EIt
				71680		18 FL
				71744		18 TC
				71771		30 BKWALK PL
				71708	8 Pvm't	
				71685	16 EIt	
				71668	18 FL	
				71731	18 TC	
				71755	30 BKWALK PL	

Profile Notes Red ____ Plotted ____ Job No. 6012.66 Division No. ____ F. B. 3384 PG. 41
No. ____ Date ____ Date ____ Survey of S D PRELIM. - CHARTER OAK AREA
X-Sec. Notes Chk'd. ____ Checked ____ Survey by H.H. SPRIGGS Notes H.H.S. Date 9-71
No. ____ Date ____ Date ____ Map No. ____ Index T. M. PALMER Date OCT 7 71

76-L-298 CE 307 8-70

PLEASE RETURN TO
LOS ANGELES COUNTY ENGINEER
403 LOS ANGELES COUNTY ENGINEERING BLDG.

NOTE: ANY ADDITIONS OR CHANGES ON THIS SHEET MUST BE MADE OR CIRCLED IN RED INK, WITH DATE AND NAME OF PERSON MAKING CHANGE.

Do not extend notes this side of this line.

STATION	B. S.	H. I.	F. S.	ELEV.	XSECTIONS - LINE 'C' REEDER AVE
3+47				71786	℄
				71776	8 PVM't
				71752	16 EG
				71737	18 FL
				71795	18 TC
				71825	30 BK WALK PL
				71770	8 PVM't
				71749	16 EG
				71731	18 FL
				71757	18 TC depressed
				71815	30 BK WALK PL

-End- Cont. Corona Pg.

F. B. 3384 Pg. 42
Job No. 60126 Division No. Notes Red Plotted Profile
Survey of S.D. PRELIM. - CHARTER OAK AREA Date Date No.
Survey by H.H. SPRIGGS Notes H.H.S. Notes Chk'd. Checked X-Sec.
Indexed T. M. PALMERI Date Date Date No.

76-L-298 CE 307 8-70

PLEASE RETURN TO
LOS ANGELES COUNTY ENGINEER
403 LOS ANGELES COUNTY ENGINEERING BLDG.

NOTE: ANY ADDITIONS OR CHANGES ON THIS SHEET MUST BE MADE OR CIRCLED IN RED INK, WITH DATE AND NAME OF PERSON MAKING CHANGE.

Do not extend notes this side of this line.

Profile Notes Red____ Plotted____ Job No. 6012.66 Division No.____
No.____ Date____ Date____ Survey of S. D. PRELIM. - CHARTER OAK AREA
X-Sec. Notes Chk'd.____ Checked____ Survey by H.H.S. 1965 Notes by H.H.S. Date 8-71
No.____ Date____ Date____ Map No.____ Indexed T. M. PALMER Date 8 71

F. B. 3384 PG. 43

STATION	B. S.	H. I.	F. S.	ELEV.	XSECTIONS - LINE 'C' CIVIC BLVD.
7+00				71784	
				71760	
				71725	
				71706	
				71768	
				71794	
				71764	
				7162	
				715	
				71776	
				71714	
				71737	
				7175	
				71734	
				7191	
				71780	
				71805	

℄
5 PVMT
30 EP
32 FL
32 TC
40 BK WALK PL

12 EP
29 FL
34
42 TC
42 FL
44 EP
56 CL SEWER RD
68 EP
70 FL
70 TC
82 BK WALK PL

76-L-298 CE 307 8-70

PLEASE RETURN TO
LOS ANGELES COUNTY ENGINEER
403 Los Angeles County Engineering Bldg.

NOTE: ANY ADDITIONS OR CHANGES ON THIS SHEET MUST BE MADE OR CIRCLED IN RED INK, WITH DATE AND NAME OF PERSON MAKING CHANGE.

Do not extend notes this side of this line.

F. B. 3384 Pg. 44 | Job No. 6012-66 Division No. | Notes Red | Plotted | Profile
Survey of S. D. PRELIM - CHARTER OAK AREA | Date | Date | No.
Survey by KUSTER & Notes H. H. S. | Notes Chk'd. | Checked | X-Sec.
Indexed T. M. PALMER | Date | Date | Date | No.

STATION	B. S.	H. I.	F. S.	ELEV.	X SECTIONS — LINE 'C' COVINA BLVD
7460	@ End Curb on South			71870	
				71850	15 Plm't
				71799	30 EP
				71783	32 FL
				71815	32 TC
				71867	40 BK Walk PL
8400				71914	
				71888	12 Plm't
				71877	19 EP - Flake
				7183	315
				71921	31.5 Top 6" Wall
				7185	32.0
				7185	42.0
				71905	11.5 EP
				7186	23
				7179	29 FL
				7193	34
				71915	42 TC
				71854	42 FL
				71864	44 EP

76-L-298 CE 307 8-70

PLEASE RETURN TO
LOS ANGELES COUNTY ENGINEER
403 LOS ANGELES COUNTY ENGINEERING BLDG.

NOTE: ANY ADDITIONS OR CHANGES ON THIS SHEET MUST BE MADE OR CIRCLED IN RED INK, WITH DATE AND NAME OF PERSON MAKING CHANGE.

Do not extend notes this side of this line.

STATION	B. S.	H. I.	F. S.	ELEV.	Xsections - Line 'C'	Covina Blvd
9+00				720 49		℄
				720 30		11.0 EP
				719 8		20.0
				719 8		30.0
				719 8		40.0
				720 42	11.0 EP	
				720 3	22.0	
				719 3	29.0 FL	
				720 5	34.0	
				720 57	42 TC	
				719 86	42 FL	
				720 00	44 EL+	
9+16	SS MH Top Rim Avg			72062	24.0	

North	East	West
720.60 Rim	720.64 Rim	720.60 Rim
- 11.32 Meas	- 11.31 Meas	- 11.40 Meas
709.28	709.33	709.20
- 0.67	- 0.67	- 0.67
708.61 FL	708.66 FL	708.53 FL

SEE Pg 47-50 Stephora Ave

Cont Pg. 46

Profile Notes Red ____ Plotted ____ Job No. 60 12.66 Division No. ____
No. ____ Date ____ Date ____ Survey of S.D. PRELIM. - CHARTER OAK AREA
X-Sec. Notes Chk'd. ____ Checked ____ Survey by H.H. SPRIGGS Notes H.H.S. Date 7-71
No. ____ Date ____ Date ____ Map No. ____ Indexed M. PALMERI Date OCT 7 '71

F. B. 3384 Pg. 45

76-L-298 CE 307 8-70

PLEASE RETURN TO
LOS ANGELES COUNTY ENGINEER
403 LOS ANGELES COUNTY ENGINEERING BLDG.

NOTE: ANY ADDITIONS OR CHANGES ON THIS SHEET MUST BE MADE OR CIRCLED IN RED INK, WITH DATE AND NAME OF PERSON MAKING CHANGE.

Do not extend notes this side of this line.

STATION	B. S.	H. I.	F. S.	ELEV.	Xsections - Line 'C' - Covina Blvd.	
9+50				72126		℄
				72100		11.0 EP
				7207		22.5
				72132		22.5 Top 6" Wall
				7208		23.0
				7209		30.0 PL
				72120	11.0 EP	
				7211	21.5	
				7204	30.0 FL	
				7214	34.0	
				72124	42.0 TC	
				72060	42.0 FL	
				72074	44.0 ELT	
10+00				72194		℄
				72164		11.0 EP
				7214		23.0
				72206		23.0 Top 6" Wall
				7214		23.5
				7212		30.0 PL

Cont. Pg. 51

F. B. 3384 Pg. 46
Job No. 6012.66 Division No. Notes Red Plotted Profile
Survey of S.D. PRELIM.-CHARTER OAK AREA Date Date No.
Survey by H.H. SPRIGGS Notes H.H.S. Notes Chk'd. Checked X-Sec.
Indexed T. M. PALMERI Date Date Date No.

F. B. 3384 PG. 47

Profile	Notes Red	Plotted	Job No. 601266	Division No.
No.	Date	Date	Survey of J.D. PRELIM. - CHARTER OAK AREA	
X-Sec.	Notes Chk'd.	Checked	Survey by H.H. SPRIGGS	Notes H.H.S. Date 9-71
No.	Date	Date	Map No.	Indexed T. M. PALMERI Date OCT 7 71

76-L-298 CE 307 8-70

PLEASE RETURN TO
LOS ANGELES COUNTY ENGINEER
403 LOS ANGELES COUNTY ENGINEERING BLDG.

NOTE: ANY ADDITIONS OR CHANGES ON THIS SHEET MUST BE MADE OR CIRCLED IN RED INK, WITH DATE AND NAME OF PERSON MAKING CHANGE.

Do not extend notes this side of this line.

STATION	B. S.	H. I.	F. S.	ELEV.	XSECTIONS - LINE 'C' - STEPHORA AVE	
1+00.00 Nly	Stephora Ave			72085		℄
9+21.12 East	Covina Blvd					
	FB 3379-191					
+11				72086		℄ EP
+24				7206		℄
+29				7197		℄ FL
+34				7208		℄
+42				72080		℄ TC
+42				72015		℄ FL
+44				72030		℄ EG
+56				72062		℄ Ctr. Serv. Road
				72074		7.5 Pvm't
				72084		15.0 "
				72098		27.0 "
				72091	7.5 Pvm't	
				72040	15.0 "	
				72024	27.0 "	

76-L-298 CE 307 8-70

PLEASE RETURN TO
LOS ANGELES COUNTY ENGINEER
403 LOS ANGELES COUNTY ENGINEERING BLDG.

NOTE: ANY ADDITIONS OR CHANGES ON THIS SHEET MUST BE MADE OR CIRCLED IN RED INK, WITH DATE AND NAME OF PERSON MAKING CHANGE.

Do not extend notes this side of this line.

STATION	B. S.	H. I.	F. S.	ELEV.	X SECTIONS - LINE 'C' - STEPHORA	
1+67				720 39		℄ Edge Fnt
1+70				720 31		℄ FL
				720 49		17.0
				720 70		44.0 FL
				721 35		44.0 TC
				720 11	17.0	
				719 57	44.0 FL	
				720 25	44.0 TC	
1+73				720 36		℄ Edge Fnt
2+07				721 00		℄
				720 96		7.5 Pvm't
				720 78		15 EG
				720 66		17 FL
				721 29		17 TC
				721 60		27 BKWALK PL

F. B. 3384 PG. 48

Job No. 6012.66 Division No. Notes Red Plotted Profile
Survey of S. D. PRELIM. - CHARTER OAK AREA Date Date No.
Survey by H.H. SPRIGGS Notes H.H.S. Notes Chk'd. Checked X-Sec.
Indexed T. M. PALMERI Date Date Date No.

76-L-298 CE 307 8-70

PLEASE RETURN TO
LOS ANGELES COUNTY ENGINEER
403 LOS ANGELES COUNTY ENGINEERING BLDG.

NOTE: ANY ADDITIONS OR CHANGES ON THIS SHEET MUST BE MADE OR CIRCLED IN RED INK, WITH DATE AND NAME OF PERSON MAKING CHANGE.

Do not extend notes this side of this line.

STATION	B. S.	H. I.	F. S.	ELEV.	XSECTIONS - LINE 'C'	STEPHORA
2+07				72082	7.5 Pvm't	
				72054	15 EFT	
				72040	17 FL	
				72105	17 TC	
				72128	BKWALK PL	
2+47				72142		℄
				72134		7.5 Pvm't
				72111		15.0 EFT
				72093		17.0 FL
				72159		17.0 TC
				72181		27.0 BKWALK PL
				72130	7.5 Pvm't	
				72101	15.0 EFT	
				72087	17.0 FL	
				72152	17.0 TC	
				72173	27.0 BKWALK PL	

Profile No. ____ Notes Red ____ Plotted ____ Job No. 601766 Division No. ____ F. B. 3384 PG. 49
X-Sec. No. ____ Date ____ Date ____ Survey of SD Pre[illegible]-CHARTER OAK AREA
Notes Chk'd. ____ Checked ____ Survey by [illegible] Notes [illegible] Date 9-71
Date ____ Date ____ Map No. ____ Indexed T. M. PALMER Date OCT 7 '71

76-L-298 CE 307 8-70

PLEASE RETURN TO
LOS ANGELES COUNTY ENGINEER
403 LOS ANGELES COUNTY ENGINEERING BLDG.

NOTE: ANY ADDITIONS OR CHANGES ON THIS SHEET MUST BE MADE OR CIRCLED IN RED INK, WITH DATE AND NAME OF PERSON MAKING CHANGE.

Do not extend notes this side of this line.

STATION	B. S.	H. I.	F. S.	ELEV.	Xsections - Line 'C'	Stephora Ave
3+47				72218		℄
				72209		7.5 Pvm't
				72189		15.0 EG
				72173		17.0 FL
				72198		17.0 TC depressed
				72260		27.0 BKWalk PL
				72007	7.5 Pvm't	
				72181	150 EG	
				72166	17.0 FL	
				72231	17.0 TC	
				72253	27.0 BKWalk PL	

End - Cont. Pg. 51 - Covina Blvd

F. B. 3384 Pg. 50
Job No. 601266 Division No. Notes Red Plotted Profile
Survey of SD Prelim Charter Oak Hill Date Date No.
Survey by A. Spragg Notes HHS Notes Chk'd. Checked X-Sec.
Indexed T. M. PALMERI Date Date Date No.

76-L-298 CE 307 8-70

PLEASE RETURN TO
LOS ANGELES COUNTY ENGINEER
403 Los Angeles County Engineering Bldg.

NOTE: ANY ADDITIONS OR CHANGES ON THIS SHEET MUST BE MADE OR CIRCLED IN RED INK, WITH DATE AND NAME OF PERSON MAKING CHANGE.

Do not extend notes this side of this line.

Profile Notes Red____ Plotted____ Job No. 6012.66 Division No.____
No.____ Date____ Date____ Survey of S.D. PRELIM. - CHARTER OAK AREA
X-Sec. Notes Chk'd.____ Checked____ Survey by H.H.S. Notes H.H.S. Date 9-71
No.____ Date____ Date____ Map No.____ Indexed M. PALMERI Date OCT 7 71

F. B. 3384 PG. 51

STATION	B. S.	H. I.	F. S.	ELEV.	Junctions - Five 'C' Covina Blvd.
					Cont. From Pg. 46
10+00				721.90	11.0 EP
				721.7	21.0
				720.8	30.0 FL
				722.0	34
				721.89	42.0 TC
				721.23	47.0 FL
				721.37	44.0 ETT
				721.72	56.0 CL Service Road
				721.41	68.0 ETT
				721.24	70 FL
				721.87	70. TC
				722.16	82.0 BK Walk PL

76-L-298 CE 307 8-70

PLEASE RETURN TO
LOS ANGELES COUNTY ENGINEER
403 LOS ANGELES COUNTY ENGINEERING BLDG.

NOTE: ANY ADDITIONS OR CHANGES ON THIS SHEET MUST BE MADE OR CIRCLED IN RED INK, WITH DATE AND NAME OF PERSON MAKING CHANGE.

Do not extend notes this side of this line.

F. B. 3384 Pg. 52 | Job No. 60/1.66 Division No. Notes Red Plotted Profile
Survey of S.D. PRELIM - CHARTER OAK AREA Date Date No.
Survey by H.H. SPEES Notes H.H.S. Notes Chk'd. Checked X-Sec.
Indexed T. M. PALMERI Date Date Date No.

STATION	B. S.	H. I.	F. S.	ELEV.	Section - Line 'C' - Covina Blvd
11+00				72318	
				72296	11.0 EP
				7225	230
				72319	" Top 6" Wall
				7228	235
				7224	30.0 PL
				72318	11.0 EP
				7231	20.0
				7221	27.5 FL
				7233	31.0
				72321	42.0 TC
				72258	42.0 FL
				72271	44.0 FF
				72299	56.0 Ctr Storm Road
				72276	68
				72261	70 FL
				72324	70 TC
				72348	82.0 BR Wall PL

76-L-298 CE 307 8-70

PLEASE RETURN TO
LOS ANGELES COUNTY ENGINEER
403 LOS ANGELES COUNTY ENGINEERING BLDG.

NOTE: ANY ADDITIONS OR CHANGES ON THIS SHEET MUST BE MADE OR CIRCLED IN RED INK, WITH DATE AND NAME OF PERSON MAKING CHANGE.

Do not extend notes this side of this line.

STATION	B. S.	H. I.	F. S.	ELEV.	Xsection - Line 'C'	Covina Blvd
11+61	@ Start of Cb.			72336	30.0 EG	
				72327	32.0 FL	
				72391	32.0 TC	
12+00				72440		℄
				72414		120 EP
				7238		23.0
				72443		23.0 Top 6" Curb
				7240		23.5
				7237		30.0 PL
				72428	15.0 Pvmt	
				72388	29.0 EIt	
				72375	32.7 FL	
				72438	32.7 TC	
				72473	42.0 TC	
				72408	42.0 FL	
				72420	44.0 EIt	
				72448	56. Cte Serv Rd	

Profile No. ____ Notes Red ____ Plotted ____ Job No. 6012.66 Division No. ____
Date ____ Date ____ Survey of S.D. PRELIM. - CHARTER OAK AREA
X-Sec. No. ____ Notes Chk'd. ____ Checked ____ Survey by H.H. SPRICKS Notes H.H.S. Date 9-71
Date ____ Date ____ Map No. ____ Indexed F. M. PALMER Date OCT 7 71

F. B. 3384 PG. 53

76-L-298 CE 307 8-70

PLEASE RETURN TO
LOS ANGELES COUNTY ENGINEER
403 LOS ANGELES COUNTY ENGINEERING BLDG.

NOTE: ANY ADDITIONS OR CHANGES ON THIS SHEET MUST BE MADE OR CIRCLED IN RED INK, WITH DATE AND NAME OF PERSON MAKING CHANGE.

Do not extend notes this side of this line.

STATION	B. S.	H. I.	F. S.	ELEV.	Xsections - Line 'C' Covina. Blvd		
12+12.5	@ CR			72398	34.0 FL		
				72458	34.0 TC		
12+41	SSMH Top Rim Avg.			72450	North	East	West
					72450 Rim	72450 Rim	72450 Rim
					- 713 Meas	- 716 Meas	- 723 Meas
					717.37	717.34	717.27
					- 067 Dia.	- 067 Dia	067 Dia
					71670 FL	716.67 FL	716.60 FL
		See Pg 55-58			- Fairsden Ave		
12+80	@ CR			72470	34.0 FL		
				72532	34.0 TC		

Cont Pg 59 - Covina Blvd.

F. B. 3384 Pg. 54
Job No. 6012.66 Division No. Notes Red Plotted Profile
Survey of S.D. PRELIM. - CHARTER OAK AREA Date Date No. X-Sec.
Survey by H.H. SPRIGGS Notes H.H.S. Notes Chk'd. Checked
Indexed T. M. PALMERI Date Date Date No.

76-L-298 CE 307 8-70

PLEASE RETURN TO
LOS ANGELES COUNTY ENGINEER
403 LOS ANGELES COUNTY ENGINEERING BLDG.

NOTE: ANY ADDITIONS OR CHANGES ON THIS SHEET MUST BE MADE OR CIRCLED IN RED INK, WITH DATE AND NAME OF PERSON MAKING CHANGE.

Do not extend notes this side of this line.

Profile Notes Red____ Plotted____ Job No 611166 Division No.____
No.____ Date____ Date____ Survey of S.D. PROJECT - CHARTER OAK AREA
X-Sec. Notes Chk'd.____ Checked____ Survey by H.H.S. Notes H.H.S. Date 2-71
No.____ Date____ Date____ Map No.____ Index M. PALMER Date 10-7-71

F. B. 3384 PG. 55

STATION	B. S.	H. I.	F. S.	ELEV.	Sections - Line C	Garsden Ave
1+00.00 N'ly		Garsden Ave		72499		℄ P.I.M.+
12+46.18 E'ly		Covina Blvd				
		FB 3379-193				
+15				72485		℄ P.I.M.+
+29				72476		℄ E.P.
+32				72418		℄ F.L.
+42				72494		34.0 F.L.
				72560		34.0 T.C.
				72474	34.0 F.L.	
				72489	34.0 T.C.	
1+44				72462		℄ Edge Conc.
				72462		17.5 F.L. drain
1+56.0				72491		℄ Garsden Rd.
				72491		15 Edge drain
				72480		18 F.L.
				72487		21 Edge
				72521		30 P.I.M.+
				72473	18 P.I.M.+	
				72466	30	

76-L-298 CE 307 8-70

PLEASE RETURN TO
LOS ANGELES COUNTY ENGINEER
403 LOS ANGELES COUNTY ENGINEERING BLDG.

NOTE: ANY ADDITIONS OR CHANGES ON THIS SHEET MUST BE MADE OR CIRCLED IN RED INK, WITH DATE AND NAME OF PERSON MAKING CHANGE.

Do not extend notes this side of this line.

STATION	B. S.	H. I.	F. S.	ELEV.	Section of Line 'C'	Foresight Pvt
1+70				72538		45.0 FL
				72601		45.0 TC
				72404	450 FL	
				72470	450 TC	
2+07				72562		
				72558		8.0 Pvm't
				72540		16.0 EIt
				72517		18.0 FL
				72526		18.0 TC depressed
				72617		30.0 BK Walk PL
				72544	8.0 Pvm't	
				72514	16.0 EIt	
				72494	18.0 FL	
				72558	18.0 TC	
				72585	30.0 BK Walk PL	

F. B. 3384 Pg. 56 Job No. 6012.66 Division No. Notes Red Plotted Profile
Survey of S.D. PRELIM. - CHARTER OAK AREA Date Date No.
Survey by H.H. SPRIGGS Notes H.H.S. Notes Chk'd. Checked X-Sec.
Indexed T. M. PALMERI Date Date Date No.

76-L-298 CE 307 8-70

PLEASE RETURN TO
LOS ANGELES COUNTY ENGINEER
403 LOS ANGELES COUNTY ENGINEERING BLDG.

NOTE: ANY ADDITIONS OR CHANGES ON THIS SHEET MUST BE MADE OR CIRCLED IN RED INK, WITH DATE AND NAME OF PERSON MAKING CHANGE.

Do not extend notes this side of this line.

STATION	B. S.	H. I.	F. S.	ELEV.	Xsections - Line 'C' - Garsden Ave	
2+47				72600	℄	
				72594		8.0 Pvmt
				72570		16.0 EG
				72554		18.0 FL
				72621		18.0 TC
				72648		30.0 BKWALK PL
				72590	8.0 Pvmt	
				72560	16.0 EG	
				72542	18.0 FL	
				72608	18.0 TC	
				72632	30.0 BKWALK PL	

Profile No. ____ Notes Red ____ Plotted ____ Job No. 60126 Division No. ____ F. B. 3384 PG. 57
Date ____ Date ____ Survey of SD Rolm - Charter Oak Area
X-Sec. No. ____ Notes Chk'd. ____ Checked ____ Survey by [illegible] Notes [illegible] Date ____
Date ____ Date ____ Map No. ____ Indexed T. M. PALMER Date 7 '71

76-L-298 CE 307 8-70

PLEASE RETURN TO
LOS ANGELES COUNTY ENGINEER
403 LOS ANGELES COUNTY ENGINEERING BLDG.

NOTE: ANY ADDITIONS OR CHANGES ON THIS SHEET MUST BE MADE OR CIRCLED IN RED INK, WITH DATE AND NAME OF PERSON MAKING CHANGE.

Do not extend notes this side of this line.

STATION	B. S.	H. I.	F. S.	ELEV.	X SECTIONS LINE 'C' - EARSDEN	
3447				72679		PL
				72667		8.0 PVMT
				72641		16.0 EGT
				72626		18.0 FL
				72688		18.0 TC
				72714		30.0 BKWALK PL
				72667	8.0 PVMT	
				72644	16.0 EGT	
				72627	18.0 FL	
				72691	18.0 TC	
				72723	30.0 BKWALK PL	
				END -	Cont. Pg. 244 - COVINA	

F. B. 3384 Pg. 58

Job No. 601266 Division No. Notes Red Plotted Profile

Survey of J. D. PRELIM - CHARTER OAK AREA Date Date No.

Survey by [illegible] Notes [illegible] Notes Chk'd. Checked X-Sec.

Indexed T. M. PALMERI Date Date Date No.

76-L-298 CE 307 8-70

PLEASE RETURN TO
LOS ANGELES COUNTY ENGINEER
403 LOS ANGELES COUNTY ENGINEERING BLDG.

NOTE: ANY ADDITIONS OR CHANGES ON THIS SHEET MUST BE MADE OR CIRCLED IN RED INK, WITH DATE AND NAME OF PERSON MAKING CHANGE.

Do not extend notes this side of this line.

STATION	B. S.	H. I.	F. S.	ELEV.	X SECTIONS - LINE 'C' - Covina Blvd.	
					Cont From Pg. 54	
13+00				72571		℄
				72536		11.0 EP
				7253		33.5
				72585		33.5 Top 6" Conc Ftr
				7256		34.0
				7255		40.
				72549	15 Pvm't	
				72493	29 EG	
				72483	32.4 FL	
				72546	32.4 TC	
				72631	42.0 TC	
				72567	42.0 FL	
				72582	44.0 EG	
				72615	56.0 Ctr Serv Pd	
				72585	68.0 EG	
				72568	70 FL	
				72632	70 TC	
				72662	82 BKWNK Pk	

Profile Notes Red ____ Plotted ____ Job No. 6012.66 Division No. ____
No. ____ Date ____ Date ____ Survey of J.D. PRELIM. - CHARTER OAK AREA
X-Sec. Notes Chk'd. ____ Checked ____ Survey by H.H. SPRIES Notes H.H.S. Date 9-71
No. ____ Date ____ Date ____ Map No. ____ Index Id M. PALMERI Date OCT 7 71

F. B. 3384 Pg. 59

76-L-298 CE 307 8-70

PLEASE RETURN TO
LOS ANGELES COUNTY ENGINEER
403 LOS ANGELES COUNTY ENGINEERING BLDG.

NOTE: ANY ADDITIONS OR CHANGES ON THIS SHEET MUST BE MADE OR CIRCLED IN RED INK, WITH DATE AND NAME OF PERSON MAKING CHANGE.

Do not extend notes this side of this line.

STATION	B. S.	H. I.	F. S.	ELEV.	Kseations - Line 'C' Casing Blvd.	
13+30.5				72524	30 EG	
				72514	32 FL	
				72577	32 TC	
13+57.0				72612		
				72598		11.0 Rim +
				72563		23.0 FL
				72590		30.0
				7264		34.0 Edge Drive
				7252		45.0
				72604	15.0 Rim +	
				72557	29.3 FL	
				72621	29.3 TC	
				72741	42.0 TC	
				72700	42.0 FL	
				72710	44.0 EG	
				72731	56.0 Gte Serv. Road @ High Point EW	
				72725	68 EG	
				72711	70 FL	
				72760	70 TC	
				72780	82 BKWALK PL	

F. B. 3384 Pg. 60
Job No. 6012.65 Division No. Notes Red Plotted Profile
Survey of S.D. PRELIM. - CHARTER OAK AREA Date Date No.
Survey by H.H. SPRIGGS Notes H. H. S. Notes Chk'd. Checked X-Sec.
Indexed T. M. PALMERI Date Date Date No.

76-L-298 CE 307 8-70

PLEASE RETURN TO
LOS ANGELES COUNTY ENGINEER
403 LOS ANGELES COUNTY ENGINEERING BLDG.

NOTE: ANY ADDITIONS OR CHANGES ON THIS SHEET MUST BE MADE OR CIRCLED IN RED INK, WITH DATE AND NAME OF PERSON MAKING CHANGE.

Do not extend notes this side of this line.

STATION	B. S.	H. I.	F. S.	ELEV.	Xsections - Line C - Covina Blvd.	
14+00				72645		℄
				72618		11.0 Pvm't
				72557		22.4 Fh
				72625		22.4 TC
				72547		23.0 Bot Bk Cb
				72280		36.0 Edge Chan
				72268		39.0 Fh "
				72280		43.0 Edge Chan
				72628	15.0 Pvm't	
				72590	27.5	
				72552	34.0	
				72560	38.0	
				72697	38.0 Top Drain	
				72685	42.0 Top "	
				72587	42.0 Fh	
				72614	44.0 Ft	
				72653	56.0 Gr Serv. Rd.	
				72663	68.0 Ft	

Profile No. ____ Notes Red ____ Plotted ____ Job No. 60766 Division No. ____
Date ____ Date ____ Survey of SD Prelim -
X-Sec. No. ____ Notes Chk'd. ____ Checked ____ Survey by H.H. Griggs Notes HNS Date ____
Date ____ Date ____ Map No. ____ Indexed T. M. PALMER Date ____

F. B. 3384 Pg. 61

76-L-298 CE 307 8-70

PLEASE RETURN TO
LOS ANGELES COUNTY ENGINEER
403 LOS ANGELES COUNTY ENGINEERING BLDG.

NOTE: ANY ADDITIONS OR CHANGES ON THIS SHEET MUST BE MADE OR CIRCLED IN RED INK, WITH DATE AND NAME OF PERSON MAKING CHANGE.

Do not extend notes this side of this line.

STATION	B. S.	H. I.	F. S.	ELEV.			
14+06.0				722.78			27.0 FL Outlet 24" RCP
14+08.5				722.84			28.5 FL Outlet 24" RCP
		See Pg 63-66		Chapter Dr			
14+30.5	SS MH Top Rim Avg			726.14	20.0		
					North	East	West
					726.13 Rim	726.15 Rim	726.14 Rim
					- .688 Meas	- .698 Meas	- .702 Meas
					719.25	719.17	719.12
					- 0.67 Dia	- 0.67 Dia	- 0.67 Dia
					718.58 FL	718.50 FL	718.45 FL
14+41.0				723.50	28.5 FL Inlet 24" RCP		
14+43.5				723.50	26.5 FL Inlet 24" RCP		

Cont. Pg. 67

F. B. 3384 Pg. 62 Job No. 601266 Division No. Notes Red Plotted Profile
Survey of SD Prelim Date Date No.
Survey by HH Sorrigas Notes HHS Notes Chk'd. Checked X-Sec.
Indexed I. M. PALMERI Date Date Date No.

76-L-298 CE 307 8-70

PLEASE RETURN TO
LOS ANGELES COUNTY ENGINEER
403 LOS ANGELES COUNTY ENGINEERING BLDG.

NOTE: ANY ADDITIONS OR CHANGES ON THIS SHEET MUST BE MADE OR CIRCLED IN RED INK, WITH DATE AND NAME OF PERSON MAKING CHANGE.

Do not extend notes this side of this line.

STATION	B. S.	H. I.	F. S.	ELEV.	X SECTIONS - LINE 'C' - CHARTER DR.	
1+00.00 Nly	CHARTER DR.			72665	℄	
14+20.26 Ely	COVINA Blvd FB3379-195					
+15				72628	℄	PVM't
+25				72609	℄	PVM't
+34				72531	℄	FL
+38				72553	℄	Bot Box Drain
+38				72697	℄	Top Box Drain
+42				72693	℄	Top Box Drain
+42				72584	℄	FL
+44				72605	℄	EL
+56				72625	℄	
1+42				72587	28.3 FL @ End Box Drain	
(				72691	28.3 TC " "	

Profile No. ____ Notes Red ____ Plotted ____ Job No. 6026 Division No. ____
X-Sec. No. ____ Date ____ Date ____ Survey of S.D. Prelim
Notes Chk'd. ____ Checked ____ Survey by ____ Notes ____ Date 97
Date ____ Date ____ Map No. ____ Index Td M. PALMERI Date 07 7 71

F. B. 3381 PG. 63

76-L-298 CE 307 8-70

PLEASE RETURN TO
LOS ANGELES COUNTY ENGINEER
403 LOS ANGELES COUNTY ENGINEERING BLDG.

NOTE: ANY ADDITIONS OR CHANGES ON THIS SHEET MUST BE MADE OR CIRCLED IN RED INK, WITH DATE AND NAME OF PERSON MAKING CHANGE.

Do not extend notes this side of this line.

STATION	B. S.	H. I.	F. S.	ELEV.	Section - Line 'C'	- Charter Dr.
H62				72630		℄
				72660		9.0 Pvm't
				72653		18.0 EL
				72635		20 FL
				72703		20 TC @ End CR
				7266		30.0 PL
				7272		33.0 Porch Line
				7275		40.0 @ Dwg Line
				72618	3.0 EL	
				72607	6.0 FL	
				72615	9.0 EL	
				72652	19.0 Pvm't	
				72695	33.0 "	
H70				72669	33.0 FL @ CR	
				72734	TC @ CR	
H97				72618	6.0 FL @ CR	
				72688	6.0 TC @ CR	

F. B. 3384 Pg. 64

Job No. 601266 Division No. ____ Notes Red ____ Plotted ____ Profile ____

Survey of J. Prelim Date ____ Date ____ No. ____

Survey by A. Sorrell Notes HH Notes Chk'd. ____ Checked ____ X-Sec. ____

Indexed T. M. PALMERI Date ____ Date ____ Date ____ No. ____

76-L-298 CE 307 8-70

PLEASE RETURN TO
LOS ANGELES COUNTY ENGINEER
403 LOS ANGELES COUNTY ENGINEERING BLDG.

NOTE: ANY ADDITIONS OR CHANGES ON THIS SHEET MUST BE MADE OR CIRCLED IN RED INK, WITH DATE AND NAME OF PERSON MAKING CHANGE.

Do not extend notes this side of this line.

STATION	B. S.	H. I.	F. S.	ELEV.	Xsections - Line C - Chapter Dr.	
2+07				72665		
				72705		9.0 Pvmt
				72680		22.0 Pvmt Ft
				7270		27.5 Pvmt Edge
				7272		30.0 Pl
				7277		39.0 Dwg Line
				72640	5.8 Ft	
				72625	6.0 Fl	
				72691	6.0 TC	
				72710	10.0 Bkwork Pl	

Profile No. ____ Notes Red ____ Plotted ____ Job No. 60126 Division No. ____
Date ____ Date ____ Survey of SD Preliminary
X-Sec. No. ____ Notes Chk'd. ____ Checked ____ Survey by [illegible] Notes [illegible] Date 9-7-
Date ____ Date ____ Map No. ____ Index Td M. PALMERI Date 9-7-

F. B. 3384 Pg. 65

76-L-298 CE 307 8-70

PLEASE RETURN TO
LOS ANGELES COUNTY ENGINEER
403 LOS ANGELES COUNTY ENGINEERING BLDG.

NOTE: ANY ADDITIONS OR CHANGES ON THIS SHEET MUST BE MADE OR CIRCLED IN RED INK, WITH DATE AND NAME OF PERSON MAKING CHANGE.

Do not extend notes this side of this line.

STATION	B. S.	H. I.	F. S.	ELEV.	Xsections - Line 'C' - Charter Dr.	
2+47				72681		℄
				72712		9.0 Rm't
				72718		13.0 Fh
				72785		30.0 Bot Wall
				72857		30.0 Top " Pl.
				72877		40.0
				72660	4.0 E Ft	
				72647	6.0 Fh	
				72710	6.0 TC	
				72723	10.0 BK Walk Pl.	
3+47				72730		℄
				72763		9.0 Rm't
				7286		30.0 Bot Wall Pl.
				72940		30.0 Top Wall
				728.6		30.5 Bot Wall
				728.6		40.0
				72700	4.0 E Ft	
				72695	6.0 Fh	
				72760	6.0 TC	
				72774	10.0 BK Walk Pl.	

Cont Pg. 67 - Carina Blvd.

F. B. 3384 Pg. 66 Job No. 601266 Division No. Notes Red Plotted Profile
Survey of 50 Prelim Date Date No.
Survey by HAS Notes HAS Notes Chk'd. Checked X-Sec.
Indexed E. M. PALMERI Date Date Date No.

76-L-298 CE 307 8-70

PLEASE RETURN TO
LOS ANGELES COUNTY ENGINEER
403 LOS ANGELES COUNTY ENGINEERING BLDG.

NOTE: ANY ADDITIONS OR CHANGES ON THIS SHEET MUST BE MADE OR CIRCLED IN RED INK, WITH DATE AND NAME OF PERSON MAKING CHANGE.

Do not extend notes this side of this line.

STATION	B. S.	H. I.	F. S.	ELEV.	X SECTIONS - LINE 'C' - COVINA BLVD	
		Cont From Pg. 62				
14+43				72685		℄
				72667		11.0 Pvmt
				72620		22.0 FL
				72684		22.0 TC
				7262		22.5
				7263		26.0
				7283		35.0
				7283		45.0
				72638	15.0 Pvmt	
				72618	22.0	
				72608	26.0	
				72352	30.0 FL @ Pipe Inlets	
				72390	34.0	
				72632	45.0 Edge Pvmt	
				7265	60.0	

Profile No. ____ Notes Red ____ Plotted ____ Job No. 60126 Division No. ____ F. B. 3384 Pg. 67
Date ____ Date ____ Survey of S.D. Prelim
X-Sec. No. ____ Notes Chk'd. ____ Checked ____ Survey by [illegible] Notes [illegible] Date 9-71
Date ____ Date ____ Map No. ____ Indexed M. PALMER Date 07 7 71

76-L-298 CE 307 8-70

PLEASE RETURN TO
LOS ANGELES COUNTY ENGINEER
403 LOS ANGELES COUNTY ENGINEERING BLDG.

NOTE: ANY ADDITIONS OR CHANGES ON THIS SHEET MUST BE MADE OR CIRCLED IN RED INK, WITH DATE AND NAME OF PERSON MAKING CHANGE.

Do not extend notes this side of this line.

STATION	B. S.	H. I.	F. S.	ELEV.	Sections - Line 'C' - Covina Blvd.	
14+50				72690		℄
				72648	15.0	
				72615	26.5 FL	
				72677	21.5 TC	
				7265	30.0 PL	
				7264	40.0	
15+00				72650		℄
				72758		11.0
				72711		20.4 FL
				72778		20.4 TC
				7288		30.0 PL
				729.0		40.0
				72700	15.0	
				72668	21.5 FL	
				72730	24.5	
				7276	30.2 Dwg	
				72780	30.2 Dwg	Floor Level
15+50				72822	29.8 Dwg	Floor Level

F. B. 3381 Pg. 68

Job No. 601266 Division No. ____ Notes Red ____ Plotted ____ Profile ____
Survey of SD Freeline Date ____ Date ____ No. ____
Survey by [illegible] Notes [illegible] Notes Chk'd. ____ Checked ____ X-Sec. ____
Indexed T. M. PALMERI Date ____ Date ____ Date ____ No. ____

76-L-298 CE 307 8-70

PLEASE RETURN TO
LOS ANGELES COUNTY ENGINEER
403 LOS ANGELES COUNTY ENGINEERING BLDG.

NOTE: ANY ADDITIONS OR CHANGES ON THIS SHEET MUST BE MADE OR CIRCLED IN RED INK, WITH DATE AND NAME OF PERSON MAKING CHANGE.

Do not extend notes this side of this line.

STATION	B. S.	H. I.	F. S.	ELEV.	Xsections - Line 'C' - Covina Blvd -	
15475				72822	℄	
				72830		10.0 Pvm't
				72790		21.0 Pvm't Fh
				72870		30.0 Edge
				7288		35.0
				72804	10.0 Pvm't	
				72770	20.0 Fh	
				72840	30.0 Edge Pvm't Ph	
				7288	40.0	
16450				72890	℄	
				72876		10.0 Pvm't
				72845		20.0 Fh
				72910		20.0 TC
				7296		30.0 Ph
				7298		40.0
				72874	10 Pvm't	
				72847	20 Fh	
				72926	30 Pvm't	
				72948	41 Dwg - Also Floor Level	

Profile No. ____ Notes Red ____ Plotted ____ Date ____ Job No. 601266 Division No. ____
X-Sec. No. ____ Notes Chk'd. ____ Date ____ Checked ____ Date ____ Survey of SD Preliminary
Survey by [illegible] Notes [illegible] Date [illegible]
Map No. ____ Index Td M. PALMERI Date OCT 7 '71

F. B. 3364 Pg 69

76-L-298 CE 307 8-70

PLEASE RETURN TO
LOS ANGELES COUNTY ENGINEER
403 LOS ANGELES COUNTY ENGINEERING BLDG.

NOTE: ANY ADDITIONS OR CHANGES ON THIS SHEET MUST BE MADE OR CIRCLED IN RED INK, WITH DATE AND NAME OF PERSON MAKING CHANGE.

Do not extend notes this side of this line.

STATION	B. S.	H. I.	F. S.	ELEV.	Xsections Line 'C' Corona Blvd		
16490				729 15	30.0 EFt @ End Rb.		
				72898	32.0 FL	"	"
				729 65	32.0 TC	"	"
17455				729 60		℄	
				729 35		10.0 EP	
				729 2		20.0	
				729 7		30.0 FL	
				730 2		40.0	
				729 52	15.0 Prm't		
				729 38	29.6 EFt		
				729 18	32.0 FL		
				729 85	32.0 TC		
				730 1	40.0		
17455 SSMH Top Rim Avg.				73022	20.5		
					North	East	West
					730.23 Rim	730.24 Rim	730.21 Rim
					- 7.62 Meas	- 767 Meas	- 780 Meas
					722.61	722.57	722.41
	See Pg. 71-74 Lyman Ave				- 0.67 Dia.	- 067 Dia	- 067 Dia
	Cont. Pg 75				721.94 FL	721.90 FL	721.74 FL

F. B. 3384 Pg. 70
Survey of SD Prelim
Survey by H. Hopegg Notes HHS
Indexed T. M. PALMERI Date
Job No. 601266 Division No.
Notes Red Date
Notes Chk'd. Date
Plotted Date
Checked Date
Profile No.
X-Sec. No.

76-L-298 CE 307 8-70

PLEASE RETURN TO
LOS ANGELES COUNTY ENGINEER
403 LOS ANGELES COUNTY ENGINEERING BLDG.

NOTE: ANY ADDITIONS OR CHANGES ON THIS SHEET MUST BE MADE OR CIRCLED IN RED INK, WITH DATE AND NAME OF PERSON MAKING CHANGE.

Do not extend notes this side of this line.

STATION	B. S.	H. I.	F. S.	ELEV.	Xsections - Line 'C' - Lyman Ave
1+00.00 Ely	Lyman Ave			730 24	℄
17+60.29 Ely	Covina Blvd FB3379-197				
+15				730 29	℄ Pvm't
+29				730 10	℄ ELt
+32				730 03	℄ FL
+35				730 09	℄ ELt
+50				730 23	℄
1+69				730 46	℄
				730 55	8.0 Pvm't
				730 50	16.0 ELt
				730 33	18.0 FL
				730 42	18.0 TC depressed
				730 29	8.0 Pvm't
				730 05	16.0 ELt @ CR - End Curb
				729 85	18.0 FL " " "
				730 54	18.0 TC " " "

Profile No. ____ Notes Red ____ Plotted ____ Job No. 60124 Division No. ____
X-Sec. No. ____ Date ____ Date ____ Survey of 3D Pre Line
Notes Chk'd. ____ Date ____ Checked ____ Survey by [illegible] Notes [illegible] Date ____
Date ____ Date ____ Map No. ____ Indexed M. PALMERI Date ____

F.B. 3381 PG. 71

76-L-298 CE 307 8-70

PLEASE RETURN TO
LOS ANGELES COUNTY ENGINEER
403 LOS ANGELES COUNTY ENGINEERING BLDG.

NOTE: ANY ADDITIONS OR CHANGES ON THIS SHEET MUST BE MADE OR CIRCLED IN RED INK, WITH DATE AND NAME OF PERSON MAKING CHANGE.

Do not extend notes this side of this line.

STATION	B. S.	H. I.	F. S.	ELEV.	X SECTIONS — LINE 'C' — LYMAN AVE	
1+79				73061		℄
				73069		8.0 PVMT
				73060		16.0 EIT
				73044		18 FL
				73051		18. TC depressed
				73141		30.0 BKWALK PL
				73035	10.5 EP	
				7307	15.0	
				7307	25.0	
2+19				73090		℄
				73102		8.0 PVMT
				73090		16.0 EIT
				73074		18.0 FL
				73140		18.0 TC
				73168		30.0 BKWALK PL
				73070	10.0 EP	
				7310	15.0	
				7312	25.0	

F. B. 3384 Pg. 72
Survey of SD Peelim
Survey by H. Hayes Notes HHS
Indexed T. M. PALMERI Date
Job No. 601266 Division No. Notes Red Date Plotted Date Profile No.
Notes Chk'd. Date Checked Date X-Sec. No.

76-L-298 CE 307 8-70

PLEASE RETURN TO
LOS ANGELES COUNTY ENGINEER
403 LOS ANGELES COUNTY ENGINEERING BLDG.

NOTE: ANY ADDITIONS OR CHANGES ON THIS SHEET MUST BE MADE OR CIRCLED IN RED INK, WITH DATE AND NAME OF PERSON MAKING CHANGE.

Do not extend notes this side of this line.

STATION	B. S.	H. I.	F. S.	ELEV.	Xsections - Line 'C' Lyman Ave	
3+19				731.60		℄
				731.74		8.0 Pum't
				731.62		16.0 EG
				731.45		18.0 FL
				732.10		18.0 TC
				732.35		30.0 BKWALK. Pl
				731.44	10.0 EP	
				732.0	15.0	
				732.2	25.0	
					End	
				Cont Pg. 75		

Profile Notes Red ____ Plotted ____ Job No. 6012.66 Division No. ____ F. B. 3384 PG. 43
No. ____ Date ____ Date ____ Survey of S. Pre M
X-Sec. Notes Chk'd. ____ Checked ____ Survey by H. Jaregis Notes [illegible] Date [illegible]
No. ____ Date ____ Date ____ Map No. ____ Indexed T. M. PALMER Date OCT 7 '71

F. B. 3384 PG. 74 BLANK

Job No. Division No. Notes Red Plotted Profile

Survey of Date Date No.

Survey by Notes Notes Chk'd. Checked X-Sec.

Indexed Date Date Date No.

STATION	B. S.	H. I.	F. S.	ELEV.

PLEASE RETURN TO
LOS ANGELES COUNTY ENGINEER
403 LOS ANGELES COUNTY ENGINEERING BLDG.

Do not extend notes this side of this line.

NOTE: ANY ADDITIONS OR CHANGES ON THIS SHEET MUST BE MADE OR CIRCLED IN RED INK, WITH DATE AND NAME OF PERSON MAKING CHANGE.

76-L-298 CE 307 8-70

76-L-298 CE 307 8-70

PLEASE RETURN TO
LOS ANGELES COUNTY ENGINEER
403 LOS ANGELES COUNTY ENGINEERING BLDG.

NOTE: ANY ADDITIONS OR CHANGES ON THIS SHEET MUST BE MADE OR CIRCLED IN RED INK, WITH DATE AND NAME OF PERSON MAKING CHANGE.

Do not extend notes this side of this line.

Profile Notes Red. Plotted Job No. Division No.
No. Date Date Survey of
X-Sec. Notes Chk'd. Checked Survey by Notes by Date
No. Date Date Map No. Index M. PALMER Date OCT 7 71

F.B. 3384 PG. 15

STATION	B. S.	H. I.	F. S.	ELEV.	XSECTION - LINE C - CONTINUED
		CONT FROM PG 70			
18+75	@ C.R.			730.53	32.0 FL
				730.67	32.0 TC - depressed
18+25.5				731.31	
				730.91	11.0 EP
				730.5	15.5
				730.0	30.0 PL
				731.5	40.0
				731.21	15.0 PVMT
				730.94	30.0 EG
				730.73	32.0 FL
				730.82	32.0 TC - depressed
				731.61	40.0 BK WALK PL

76-L-298 CE 307 8-70

PLEASE RETURN TO
LOS ANGELES COUNTY ENGINEER
403 LOS ANGELES COUNTY ENGINEERING BLDG.

NOTE: ANY ADDITIONS OR CHANGES ON THIS SHEET MUST BE MADE OR CIRCLED IN RED INK, WITH DATE AND NAME OF PERSON MAKING CHANGE.

Do not extend notes this side of this line.

STATION	B. S.	H. I.	F. S.	ELEV.	X SECTIONS - LINE 'C' Covina Blvd	
18+65.5				73216		℄
				73174		11.0 EP
				7314		15.0
				7319		30.0 PL
				7325		40.0
				73202	15.0 Pvmt	
				73179	30.0 EL	
				73162	32.0 FL	
				73230	32.0 TC	
				73250	40.0 BKWK PL	
19+22.0				73298	32.0 FL West end Outlet	
				73396	32.0 TC " " "	
19+28.5				73312	32.0 FL East end Outlet	
				73409	32.0 TC " " "	

F. B. 3384 Pg. 76 Job No. 601266 Division No. Notes Red Plotted Profile
Survey of SP Pretina Date Date No.
Survey by HH Jennings Notes HHS Notes Chk'd. Checked X-Sec.
Indexed T. M. BALMERI Date Date No.

76-L-298 CE 307 8-70

PLEASE RETURN TO
LOS ANGELES COUNTY ENGINEER
403 LOS ANGELES COUNTY ENGINEERING BLDG.

NOTE: ANY ADDITIONS OR CHANGES ON THIS SHEET MUST BE MADE OR CIRCLED IN RED INK, WITH DATE AND NAME OF PERSON MAKING CHANGE.

Do not extend notes this side of this line.

STATION	B. S.	H. I.	F. S.	ELEV.	X SECTIONS - LINE 'C' - Covina Blvd -	
19+655				73464		℄
				73453		11.0 EP
				7340		21.0
				7338		30.0
				73450	15.0	
				73422	30.0 EIt	
				73405	Fh	
				73476	TC	
				73485	40.0	
20+50				73676		℄
				73675		13.0 EP @ Xing
				73671	15.0 Pvm't	
				73638	30 EIt	
				73619	32 Fh	
				73685	32 TC	
				73705	40 BK Walk Ph	

Profile Notes Red ____ Plotted ____ Job No. 601266 Division No. ____
No. ____ Date ____ Date ____ Survey of SD Pipeline
X-Sec. Notes Chk'd. ____ Checked ____ Survey by [illegible] Notes [illegible] Date 9-71
No. ____ Date ____ Date ____ Map No. ____ Indexed I. M. PALMER Date OCT 7 71

F. B. 3384 PG. 77

76-L-298 CE 307 8-70

PLEASE RETURN TO
LOS ANGELES COUNTY ENGINEER
403 LOS ANGELES COUNTY ENGINEERING BLDG.

NOTE: ANY ADDITIONS OR CHANGES ON THIS SHEET MUST BE MADE OR CIRCLED IN RED INK, WITH DATE AND NAME OF PERSON MAKING CHANGE.

Do not extend notes this side of this line.

STATION	B. S.	H. I.	F. S.	ELEV.	X section Line 'C' Covina Blvd.	
20+80.5				737 43		←
				737 38		3.3 TopRail
				737 12		11.0 EP@Line
				737 40	2.1 TopRail	
				737 55	10.7 " "	
				737 68	15.7 " "	
				737 05	30.0 EF	
				736 86	32.0 FL	
				737 53	32.0 TC	
				737.72	40.0 BK Walk PL	

F. B. 3384 Pg. 78 Job No. 6012.6 Division No. Notes Red Plotted Profile
Survey of SDPrelim Date Date No.
Survey by HHGorvas Notes HHS Notes Chk'd. Checked X-Sec.
Indexed T. M. PALMERI Date Date Date No.

76-L-298 CE 307 8-70

PLEASE RETURN TO
LOS ANGELES COUNTY ENGINEER
403 LOS ANGELES COUNTY ENGINEERING BLDG.

NOTE: ANY ADDITIONS OR CHANGES ON THIS SHEET MUST BE MADE OR CIRCLED IN RED INK, WITH DATE AND NAME OF PERSON MAKING CHANGE.

Do not extend notes this side of this line.

STATION	B. S.	H. I.	F. S.	ELEV.	Xsections - Line 'C' Covina Blvd
204655	SSMH Top Rim Avg.			737 14	20.0 East: 737.19 Rim − 7.19 Meas = 730.00 − 0.67 Dia = 729.33 FL West: 737.15 Rim − 7.38 Meas. = 729.77 − 0.67 Dia = 729.10 FL
					End of Sections - Line 'C'
BM SD840				731 26	SD840 Elev. 731.271 FB 3379-181 Covina Blvd & Lyman Ave, NE Quad, 102.0' ± N/o ℄ Covina Blvd on East side Lyman Ave AFd Rd. Dept BM in head in curb

Profile Notes Red ____ Plotted ____ Job No. 60126 Division No. ____
No. ____ Date ____ Date ____ Survey of SD Prelim
X-Sec. Notes Chk'd. ____ Checked ____ Survey by [illegible] Notes [illegible] Date 9-76
No. ____ Date ____ Date ____ Map No. ____ Indexed T. M. PALMER Date 007 7 '77

F. B. 3384 Pg. 79

F. B. 3284 PG. 80 | Job No. | Division No. | Notes Red | Plotted | Profile

Survey of | Date | Date | No.

Survey by | Notes | Notes Chk'd. | Checked | X-Sec.

Indexed | Date | Date | Date | No.

STATION	B. S.	H. I.	F. S.	ELEV.	

PLEASE RETURN TO

LOS ANGELES COUNTY ENGINEER

403 Los Angeles County Engineering Bldg.

Do not extend notes this side of this line.

NOTE: ANY ADDITIONS OR CHANGES ON THIS SHEET MUST BE MADE OR CIRCLED IN RED INK, WITH DATE AND NAME OF PERSON MAKING CHANGE.

76-L-298 CE 307 8-70

Notes Ck'd by	Survey of SD PRELIM
Map No.	JN 6012.66 Tape Std °F
Office Work	Surveyed by HH Spriggs
Checked	Notes T. M. Palmeri Date 9-71
Date	Indexed T. M. PALMERI OCT 7 71

F. B. 3384 PG. 81
CHARTER OAK AREA

JN 6012.66

STORM DRAIN PROJECT #1266
CHARTER OAK AREA - S/O GLENDORA

LINE 'B'

LOCATION OF IMPROVEMENTS Pg 81-86
ARROW HWY - 200' E/O SUNFLOWER AVE
ELY. 1100'

ALIGNMENT - FB 3379 - 203-208
XSECTIONS - FB 3384 - 87-98

HH Spriggs
J.A. MOODY
P.L. BEASLEY
J.J. SYKES

Note: Any Additions or Changes on This Sheet Must be Made or Circled in Red Ink With Date and Name of Person Making Change.

Do not extend this side of this line.

PLEASE RETURN TO
COUNTY OF LOS ANGELES
DEPARTMENT OF COUNTY ENGINEER
403 LOS ANGELES COUNTY ENGINEERING BLDG.

76F309S CE#310 3-68

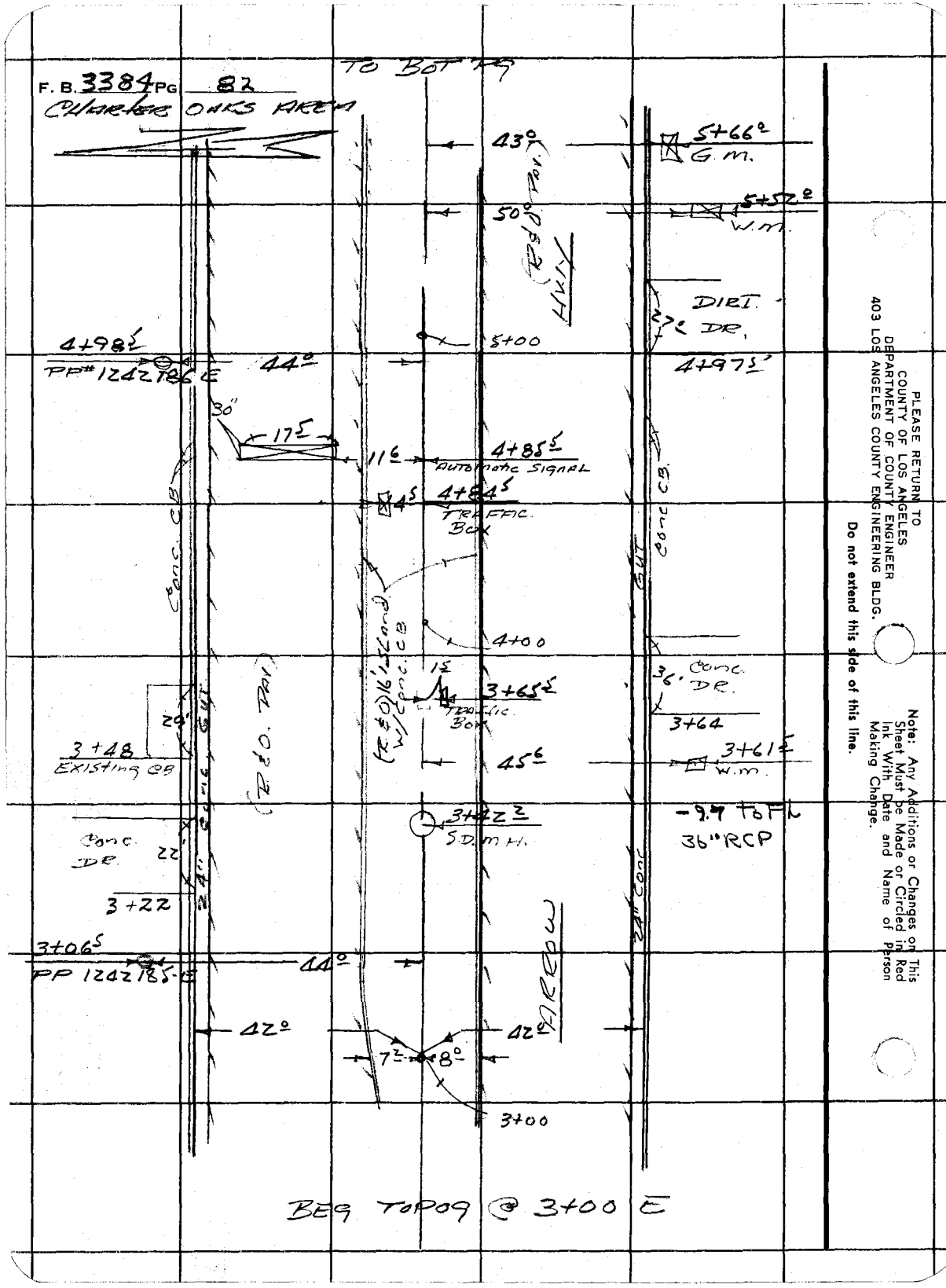

PLEASE RETURN TO
COUNTY OF LOS ANGELES
DEPARTMENT OF COUNTY ENGINEER
403 LOS ANGELES COUNTY ENGINEERING BLDG.

Do not extend this side of this line.

Note: Any Additions or Changes on This Sheet Must be Made or Circled in Red Ink With Date and Name of Person Making Change.

LINE B

Notes Ck'd by	Survey of SD PRELIM.
Map No.	JN 601266 Tape Std °F
Office Work	Surveyed by SPRIGGS.
Checked	Notes J.A.M. Date 9-71
Date	Indexed T. M. PALMERI OCT 7 '71

F. B. 3384 PG. 83
Chantee OAKS AREA

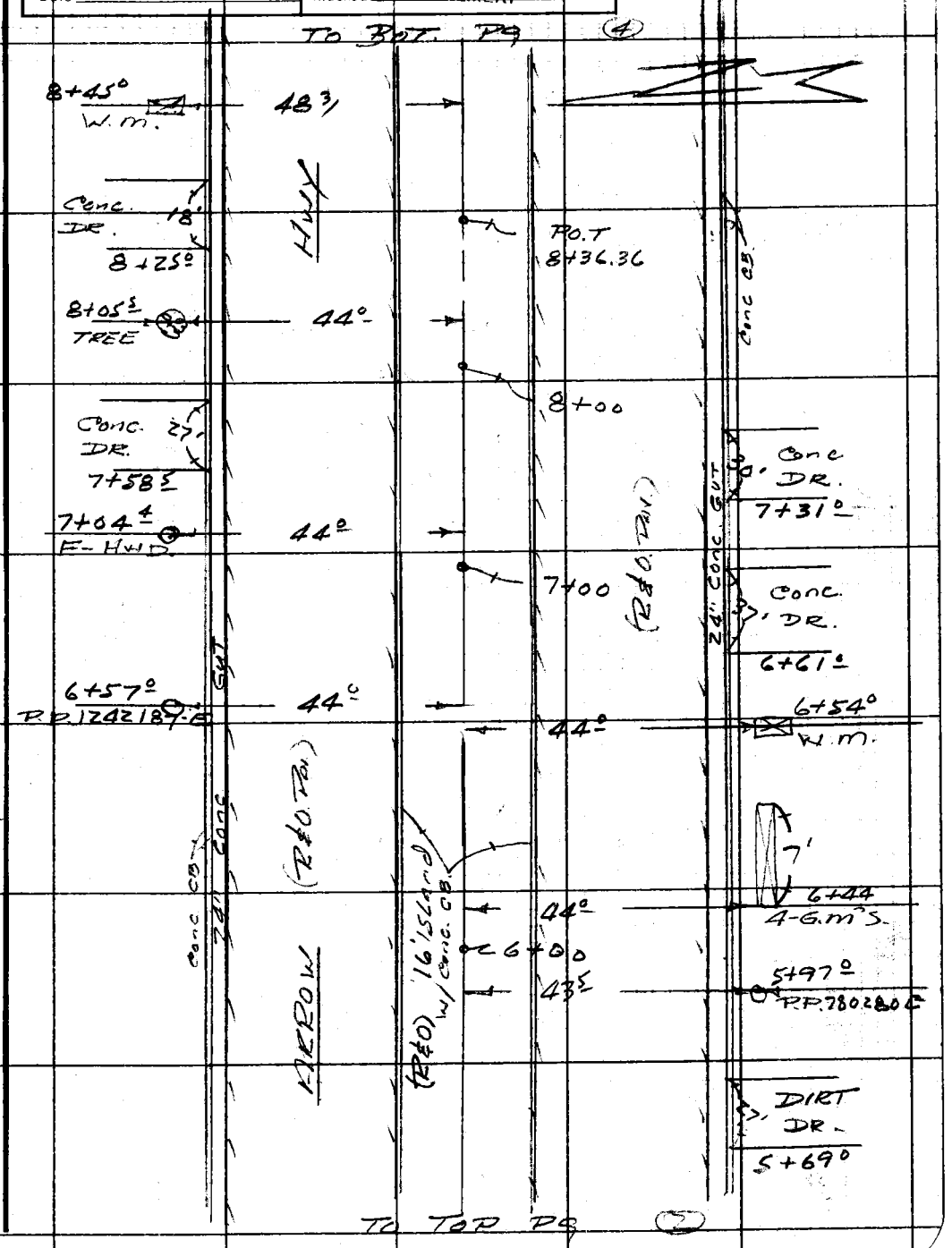

Note: Any Additions or Changes on This Sheet Must be Made or Circled in Red Ink With Date and Name of Person Making Change.

Do not extend this side of this line.

PLEASE RETURN TO
COUNTY OF LOS ANGELES
DEPARTMENT OF COUNTY ENGINEER
403 LOS ANGELES COUNTY ENGINEERING BLDG.

76F3095 CE#310 3-68

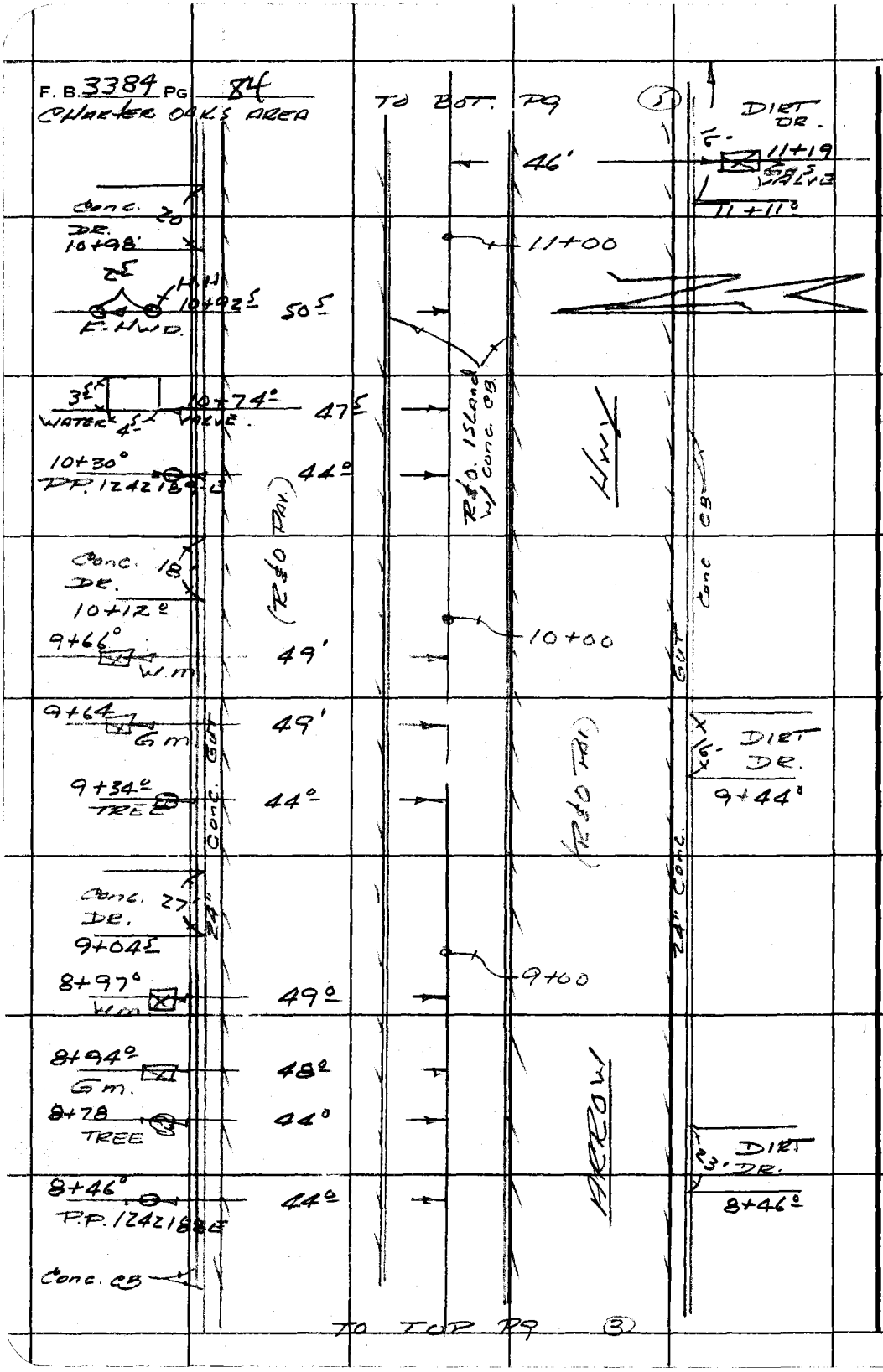

PLEASE RETURN TO
COUNTY OF LOS ANGELES
DEPARTMENT OF COUNTY ENGINEER
403 LOS ANGELES COUNTY ENGINEERING BLDG.

Do not extend this side of this line.

Note: Any Additions or Changes on This Sheet Must be Made or Circled in Red Ink With Date and Name of Person Making Change.

LINE B.

Notes Ck'd by	Survey of S.D. PRELIM.
Map No.	JN 601266 Tape Std °F
Office Work	Surveyed by SPS 1995
Checked	Notes TAPE. Date 9-71
Date	Indexed T. M. PALMERI OCT 7 '71

F. B. 3384 PG. 85

CHARTER OAKS AREA.

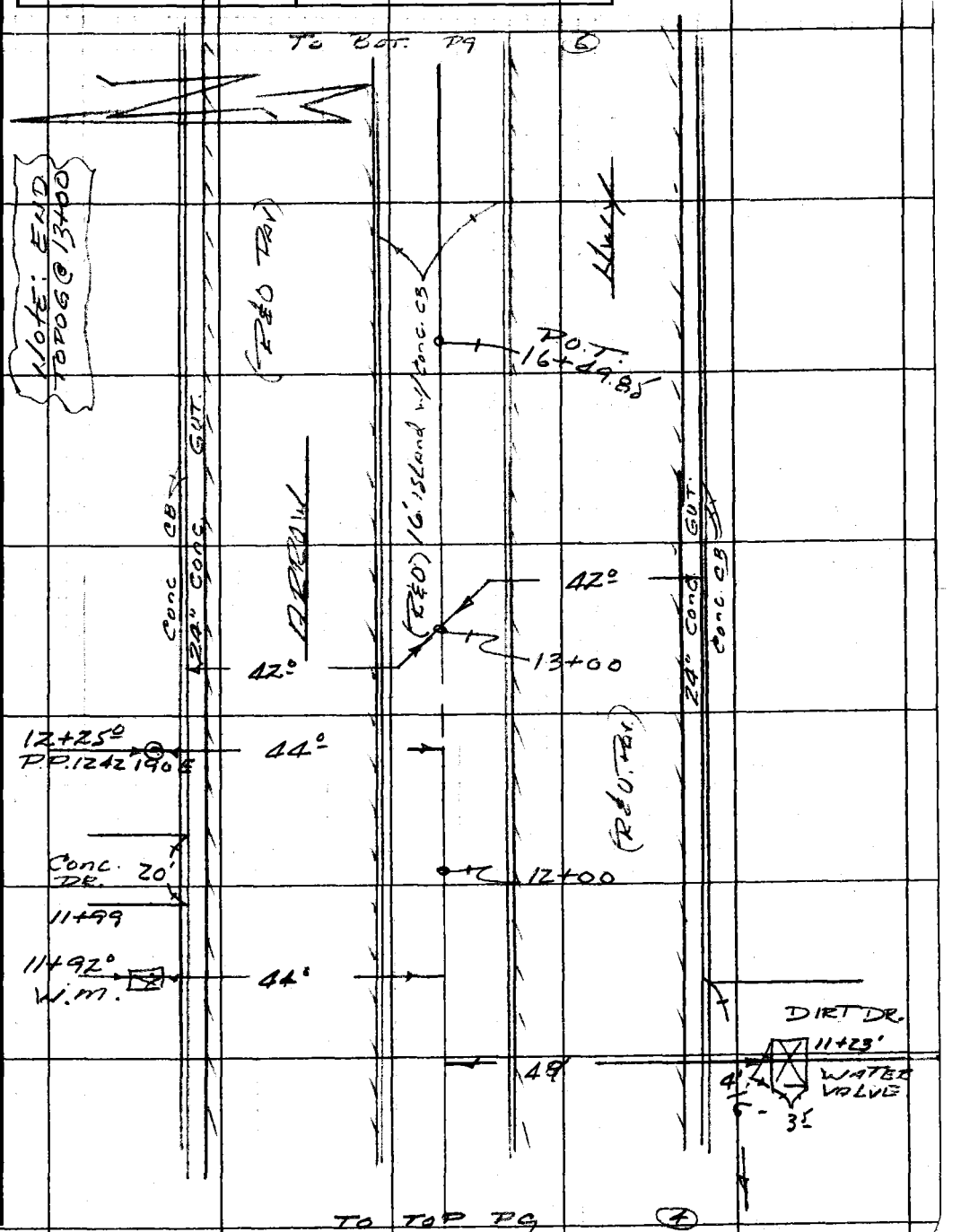

Note: Any Additions or Changes on This Sheet Must be Made or Circled in Red Ink With Date and Name of Person Making Change.

Do not extend this side of this line.

PLEASE RETURN TO
COUNTY OF LOS ANGELES
DEPARTMENT OF COUNTY ENGINEER
403 LOS ANGELES COUNTY ENGINEERING BLDG.

76F3095 CE#310 3-68

BLANK

F. B. 3384 PG 86

PLEASE RETURN TO
COUNTY OF LOS ANGELES
DEPARTMENT OF COUNTY ENGINEER
403 LOS ANGELES COUNTY ENGINEERING BLDG.

Do not extend this side of this line.

Note: Any Additions or Changes on This Sheet Must be Made or Circled in Red Ink With Date and Name of Person Making Change.

F. B. 3384 PG. 87

Profile No. ____ Notes Red ____ Plotted ____ Job No 6017.66 Division No. ____
Date ____ Date ____ Survey of SD PROJECT - CHARTER OAK AREA
X-Sec. No. ____ Notes Chk'd. ____ Checked ____ Survey by HH Spriggs Notes HHS Date 9-71
Date ____ Date ____ Map No. ____ Indexed M. PALMER Date OCT 7 71

NOTE: ANY ADDITIONS OR CHANGES ON THIS SHEET MUST BE MADE OR CIRCLED IN RED INK, WITH DATE AND NAME OF PERSON MAKING CHANGE.

PLEASE RETURN TO
LOS ANGELES COUNTY ENGINEER
403 Los Angeles County Engineering Bldg.

Do not extend notes this side of this line.

STATION	B. S.	H. I.	F. S.	ELEV.

FN 6017.66

Storm Drain Project #1266
IN
Charter Oak Area - S/o Glendora

Xsections - Profile Pg. 87-98

Line 'B' Arrow Hwy - 200' E/o Sunflower Ave - E/ly. 1000'

Alignment - FB 3379-203-208
Location of Improvements - FB 3384-81-86

HH Spriggs

76-L-298 CE 307 8-70

76-L-298 CE 307 8-70

PLEASE RETURN TO
LOS ANGELES COUNTY ENGINEER
403 LOS ANGELES COUNTY ENGINEERING BLDG.

NOTE: ANY ADDITIONS OR CHANGES ON THIS SHEET MUST BE MADE OR CIRCLED IN RED INK, WITH DATE AND NAME OF PERSON MAKING CHANGE.

Do not extend notes this side of this line.

STATION	B. S.	H. I.	F. S.	ELEV.	LT. (ARROW HWY)	RT.
BMBF262				771.98	BF 262 Elev. 771.976 FB3379	
					Arrow Hwy & Sun Flower Ave - NE Quad	
					A Fd. 1 & TK in East Edge of F 20' Ware-	
					house doorway - 60.0' N/o ℄ Arrow Hwy.	
					76.0' E/o ℄ Sun Flower Ave	
					San Dimas Quad 1970 Adj	
						BM cut in conc.
3+00				77369		℄
				77348		8' T.C.B.
				77280		" Bot. "
				77256		25 W/4
				77220		40 Ed. Gut.
				77200		42. F/L.
				77267		" T.C.B.
				77289		50 P/L (conc.)
				77364	7² T. C.B.	
				77290	" Bot. "	
				77271	25 W/4	

F. B. 3384 Pg. 88 Job No. 601266 Division No. Notes Red Plotted Profile
Survey of SD Pre Lam - Charter Oak Area Date Date No.
Survey by H. Hyacinth Notes Moody Notes Chk'd. Checked X-Sec.
Indexed T. M. PALMERI Date Date Date No.

76-L-298 CE 307 8-70

PLEASE RETURN TO
LOS ANGELES COUNTY ENGINEER
403 LOS ANGELES COUNTY ENGINEERING BLDG.

NOTE: ANY ADDITIONS OR CHANGES ON THIS SHEET MUST BE MADE OR CIRCLED IN RED INK, WITH DATE AND NAME OF PERSON MAKING CHANGE.

Do not extend notes this side of this line.

STATION	B. S.	H. I.	F. S.	ELEV.	Lt. (ARROW HWY)	Rt.
3+00				77232	40 Ed. gut.	
				77194	42 F/L.	
				77278	" T. CB.	
				77286	50 P/L. (Conc.)	
3+42±	Top Lid - 9.7 = 764.34 F.L. 36" RCP			77404		℄ S.D.M.H.
3+48				77320	40' Ed. gut.	
				77290	42' F/L.	
				76911	" Bot. C.B. @ outlet.	
				77371	" T. CB.	
3+77				77376	40' Ed gut.	
				77339	42 F/L.	
				77187	" Bot. C.B.	
				77420	" T. CB.	

Profile No. ____ Notes Red ____ Plotted ____ Job No. 601266 Division No. ____
X-Sec. No. ____ Date ____ Date ____ Survey of SD PRELIM CHARTER OAKS AREA.
Notes Chk'd. ____ Checked ____ Survey by SPRAGG Notes JAM Date 9-71
Date ____ Date ____ Map No. ____ Index J. M. PALMER Date OCT 7 71

F. B. 3384 PG. 89

76-L-298 CE 307 8-70

PLEASE RETURN TO
LOS ANGELES COUNTY ENGINEER
403 LOS ANGELES COUNTY ENGINEERING BLDG.

NOTE: ANY ADDITIONS OR CHANGES ON THIS SHEET MUST BE MADE OR CIRCLED IN RED INK, WITH DATE AND NAME OF PERSON MAKING CHANGE.

645

Do not extend notes this side of this line.

STATION	B. S.	H. I.	F. S.	ELEV.	LT. (ARROW HWY)	RT.
4+00				77499		℄
				77471		7 T. CB.
				77431		8 BOT. "
				77402		25 W/4
				77360		40 Ed GUT.
				77342		42 F/L
				77406		" T.C.
				77415		50 P/L
				77527	7' T CB.	
				77485	8' BOT. "	
				77461	25 W/4	
				77419	40 Ed GUT.	
				77405	42 F/L	
				77471	" T. CB.	
				7750	50 P/L	
5+00				77645		℄
				77615		7' T. CB.
				77573		8' BOT. "

F. B. 3384 PG. 90 | 6012.66

Job No. Division No. Notes Red Plotted Profile

Survey of S.O. PRELIM. CHARTER OAKS AREA. Date Date No.

Survey by SPRIGGS Notes Notes Chk'd. Checked X-Sec.

Indexed T. M. PALMERI Date Date Date No.

76-L-298 CE 307 8-70

PLEASE RETURN TO
LOS ANGELES COUNTY ENGINEER
403 LOS ANGELES COUNTY ENGINEERING BLDG.

NOTE: ANY ADDITIONS OR CHANGES ON THIS SHEET MUST BE MADE OR CIRCLED IN RED INK, WITH DATE AND NAME OF PERSON MAKING CHANGE.

Do not extend notes this side of this line.

STATION	B. S.	H. I.	F. S.	ELEV.	LT. (ARROW HWY)	RT.
5+00				77547		25 W/4
				77500		40 Ed gut.
				77483		42 F/L
				77546		" T.CB.
				7758		50 P/L (grd)
				77673	7' T.CB.	
				77631	8. Bot. "	
				77610	25 W/4	
				77564	40' Ed gut.	
				77545	42' F/L.	
				77612	" T.CB.	
				7766	50 P/L.	
6+00				77788		℄
				77755		7' T.CB.
				77717		8' Bot. "
				77692		25 W/4
				77641		40 Ed gut.
				77626		42' F/L.

Profile Notes Red ____ Plotted ____ Job No. ____ Division No. ____
No. ____ Date ____ Date ____ Survey of 50 PRELIM Cantor Ave OAKS AREA
X-Sec. Notes Chk'd. ____ Checked ____ Survey by SPRIGGS Notes JAM Date 9-71
No. ____ Date ____ Date ____ Map No. ____ Indexed J. M. PALMERI Date OCT 7 '71

6012.66

F.B. 3384 PG. 91

76-L-298 CE 307 8-70

PLEASE RETURN TO
LOS ANGELES COUNTY ENGINEER
403 LOS ANGELES COUNTY ENGINEERING BLDG.

NOTE: ANY ADDITIONS OR CHANGES ON THIS SHEET MUST BE MADE OR CIRCLED IN RED INK, WITH DATE AND NAME OF PERSON MAKING CHANGE.

Do not extend notes this side of this line.

STATION	B. S.	H. I.	F. S.	ELEV.	LT. (ARROW HWY)	RT.
6+00				77692		42 T.CB.
				77709		50 P/L conc.
				77812	7' T.CB.	
				77778	8 BOT. "	
				77753	25' W/4	
				77703	40 Ed.gut.	
				77688	42 F/L.	
				77754	" T.CB.	
				7780	50 P/L (grd)	
7+00				77934	℄	
				77904		7' T.CB
				77863		8 BOT. "
				77841		25 W/4
				77795		40 Ed.gut.
				77776		42' F/L.
				77841		" T.CB.
				77848		50 P/L (conc.)
				77963	7 T.CB.	
				77923	8 BOT. "	
				77898	25' W/4	
				77857	40' Ed.gut.	

F. B. 3384 Pg. 92 | 6012.66
Job No. Division No. Notes Red Plotted Profile
Survey of S.D. PRELIM CHARTER OAK AREA Date Date No.
Survey by SPRIGGS Notes Notes Chk'd. Checked X-Sec.
Indexed T. M. PALMERI Date Date Date No.

76-L-298 CE 307 8-70

PLEASE RETURN TO
LOS ANGELES COUNTY ENGINEER
403 LOS ANGELES COUNTY ENGINEERING BLDG.

NOTE: ANY ADDITIONS OR CHANGES ON THIS SHEET MUST BE MADE OR CIRCLED IN RED INK, WITH DATE AND NAME OF PERSON MAKING CHANGE.

Do not extend notes this side of this line.

STATION	B. S.	H. I.	F. S.	ELEV.	LT. (ARROW HWY)	RT.
7+00				77840	42' F/L.	
				77907	" T.CB.	
				7794	50 P/L (grd)	
8+00				78086		℄
				78051		7' T. CB.
				78005		8 Bot "
				77985		25 W/4
				77938		40 Ed. gut.
				77922		42 F/L.
				77986		" T.CB.
				7801		50 P/L. (grd)
				78109	7' T. CB.	
				78067	8' Bot. "	
				78043	25' W/4	
				78002	40' Ed. gut.	
				77983	42' F/L.	
				78049	" T. CB.	
				78065	50' P/L. (Conc)	

Profile Notes Red ____ Plotted ____ Job No. 6017.66 Division No. ____
No. ____ Date ____ Date ____ Survey of S.D. PRELIM CHARTER OAKS AREA
X-Sec. Notes Chk'd. ____ Checked ____ Survey by SPRAGS Notes J Am Date 9-71
No. ____ Date ____ Date ____ Map No. ____ Indexed T.M. PALMERI Date OCT 7 '71

F.B. 3384 PG. 93

76-L-298 CE 307 8-70

PLEASE RETURN TO
LOS ANGELES COUNTY ENGINEER
403 LOS ANGELES COUNTY ENGINEERING BLDG.

NOTE: ANY ADDITIONS OR CHANGES ON THIS SHEET MUST BE MADE OR CIRCLED IN RED INK, WITH DATE AND NAME OF PERSON MAKING CHANGE.

Do not extend notes this side of this line.

F. B. 3384 Pg. 94 | Job No. 6012.66 Division No. Notes Red Plotted Profile
Survey of S.D. FREEWAY CHARTER OAKS AREA Date Date No.
Survey by SPRINGS Notes Notes Chk'd. Checked X-Sec.
Indexed T. M. PALMER Date Date No.

STATION	B. S.	H. I.	F. S.	ELEV.	LT. (ARROW = HWY)	RT.
9+00				782.27		℄
				781.94		7 T. CB.
				781.51		8 BOT. "
				781.27		25 W/A
				780.83		40 ED OUT.
				780.66		42 F/L.
				781.32		" T.C.
				781.1		50 P/L (GF)
				782.52	7 T. CB.	
				782.12	8 BOT. "	
				781.89	25 W/A	
				781.44	40 ED. OUT	
				781.27	42 F/L.	
				781.93	" T. CB.	
				782.11	50 P/L. conc.	
10+00				783.69		℄
				783.41		7 T. CB
				782.94		8 BOT. "
				782.79		25 W/A
				782.32		40 ED OUT.

76-L-298 CE 307 8-70

PLEASE RETURN TO
LOS ANGELES COUNTY ENGINEER
403 LOS ANGELES COUNTY ENGINEERING BLDG.

NOTE: ANY ADDITIONS OR CHANGES ON THIS SHEET MUST BE MADE OR CIRCLED IN RED INK, WITH DATE AND NAME OF PERSON MAKING CHANGE.

522

Do not extend notes this side of this line.

STATION	B. S.	H. I.	F. S.	ELEV.	LT. (ARROW HWY)	RT.
10+00				78212		42 F/L.
				78278		" T.C.
				7825		50 P/L. (grd)
				78395	7' T.CB.	
				78355	8' BOT "	
				78335	25' W/4	
				78290	40' Ed gut.	
				78271	42' F/L.	
				78338	" T. CB.	
				7834	50' P/L (grd)	
11+00				78522		
				78487		7' T.CB.
				78444		8' BOT. "
				78429		25' W/4
				78378		40' Ed gut.
				78361		42' F/L.
				78427		" T.CB.
				7844		50' P/L (grd)
				78550	7 T.CB.	
				78512	8 BOT. "	
				78488	25 W/4	

Profile Notes Red ____ Plotted ____ Job No. ____ Division No. ____
No. ____ Date ____ Date ____ Survey of S.D. PRELIM. Warder OAK AREA.
X-Sec. Notes Chk'd. ____ Checked ____ Survey by SPRIGGS Notes J. Am. Date 9-71
No. ____ Date ____ Date ____ Map No. ____ Indexed T. M. PALMER Date OCT 7 '71

6012.66

F.B. 3384 PG. 95

76-L-298 CE 307 8-70

PLEASE RETURN TO
LOS ANGELES COUNTY ENGINEER
403 LOS ANGELES COUNTY ENGINEERING BLDG.

NOTE: ANY ADDITIONS OR CHANGES ON THIS SHEET MUST BE MADE OR CIRCLED IN RED INK, WITH DATE AND NAME OF PERSON MAKING CHANGE.

Do not extend notes this side of this line.

STATION	B. S.	H. I.	F. S.	ELEV.	LT. (ARROW HUX)	RT
11+00				78439	40' Ed. gut.	
				78424	42 F/L.	
				78485	" T.CB.	
				78513	50' P/L. Conc.	
12+00				78714	℄	
				78681		7' T.CB.
				78640		8' Bot. "
				78618		25' W/4
				78573		40' Ed. gut
				78553		42' F/L
				78619		" T.CB.
				7863		50 P/L. (grd)
				78742	7' T.CB.	
				78700	8' Bot. "	
				78678	25' W/4	
				78628	40' Ed. gut	
				78613	42' F/L.	
				78666	" T.CB.	
				78697	50' P/L. (Conc)	

F.B. 3384 PG. 96 | 6012.66

Job No. Division No. Notes Red Plotted Profile

Survey of S.D. PRELIM CHARTER OAKS AREA Date Date No. X-Sec.

Survey by SPRIGGS Notes Notes Chk'd. Checked

Indexed T. M. PALMERI Date Date Date No.

76-L-298 CE 307 8-70

PLEASE RETURN TO
LOS ANGELES COUNTY ENGINEER
403 LOS ANGELES COUNTY ENGINEERING BLDG.

NOTE: ANY ADDITIONS OR CHANGES ON THIS SHEET MUST BE MADE OR CIRCLED IN RED INK, WITH DATE AND NAME OF PERSON MAKING CHANGE.

Do not extend notes this side of this line.

Profile Notes Rec'd____ Plotted____ Job No.____ Division No.____
No.____ Date____ Date____ Survey of SD PROJ. CHARTER OAK AREA
X-Sec. Notes Chk'd.____ Checked____ Survey by Parsons Notes JAM Date
No.____ Date____ Date____ Map No.____ Indexed T. M. PALMER Date OCT 7 71

6012.66

F. B. 3384 PG. 91

STATION	B. S.	H. I.	F. S.	ELEV.	LT. (ARROW HWY)	RT.
13+00				78918		℄
				78883		7' T. CB.
				78844		8' Bot. "
				78817		25 W/L
				78778		40 Ed. Gut
				78759		42 F/L.
				78827		" T. CB.
				7884		80 P/L. (grd)
				78944	7' T. CB.	
				78899	8' Bot. "	
				78875	25' W/L	
				78833	40' Ed. Gut	
				78815	42 F/L.	
				78882	" T CB.	
				78900	50 P/L.	
Bm. SD. 846				78724	Bm. SD. 846 ELEV. 78724 FB 3379- ARROW HWY N. SIDE RD DEPT BM. PP 1242194-E.	

F. B. 3384 Pg. 98 | 6012.66 BLANK

Job No. Division No. Notes Red Plotted Profile

Survey of PIERCE CANYON OAKS AREA Date Date No.

Survey by SPOONS Notes Notes Chk'd. Checked X-Sec.

Indexed Date Date Date No.

STATION	B. S.	H. I.	F. S.	ELEV.

PLEASE RETURN TO
LOS ANGELES COUNTY ENGINEER
403 Los Angeles County Engineering Bldg.

Do not extend notes this side of this line.

NOTE: ANY ADDITIONS OR CHANGES ON THIS SHEET MUST BE MADE OR CIRCLED IN RED INK, WITH DATE AND NAME OF PERSON MAKING CHANGE.

76-L-298 CE 307 8-70

Notes Ck'd by	Survey of SD Pre Lim	F.B 3384 Pg 99
Map No.	Tape Std °F	
Office Work	Surveyed by HHSpriggs	Charter Oak Area
Checked	Notes HHS Date 9-7-71	
Date	Indexed T. M. PALMERI	

#K 60266

Storm Drain Project # 1266

Charter Oak Area - S/o Glendora

Line 'E'

Bonnie Cove Ave - 200' N/o Arrow Hwy Nly to Plymouth St., thence Ely on Plymouth St. to Bentley, & intersecting Streets

Location of Improvements Pg. 99-108

Alignment FB3379 213-220

Xsections FB3384 109-136

HHSpriggs
J.J. Moody
P.L. Beasley
J.J. Sykes
D. Boxeth

Note: Any Additions or Changes on this Sheet Must be Made or Circled in Red Ink With Date and Name of Person Making Change

Do not extend this side of this line.

PLEASE RETURN TO
LOS ANGELES COUNTY ENGINEER
403 Los Angeles County Engineering Bldg.

76P3095 CE #310 5-66

F.B. 3384 Pg. 100 TO Sht. 29 101

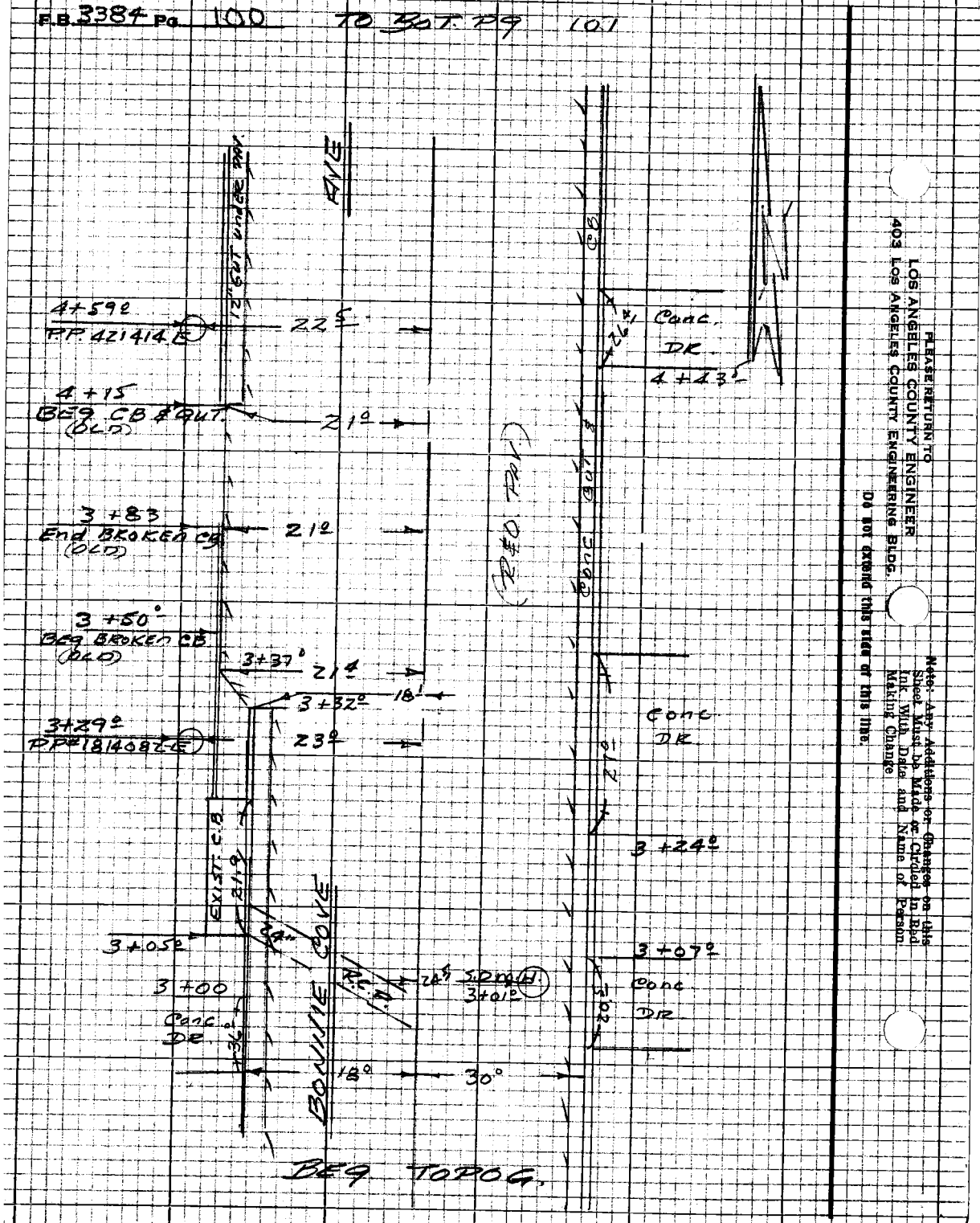

PLEASE RETURN TO
LOS ANGELES COUNTY ENGINEER
403 Los Angeles County Engineering Bldg.

Note: Any Additions or Changes on this Sheet Must Be Made or Circled in Red Ink With Date and Name of Person Making Change

DO NOT extend this area of this line.

LINE "E"

Notes Ck'd by	Survey of S.D. PRELIM
Map No.	JN 60126 Tape Std. °F
Office Work	Surveyed by SPR1995
Checked	Notes T.A.M. Date 9-71
Date	Indexed T. M. PALMERI OCT 7 71

F.B. 3384 Pg. 101

CHARTER OAKS AREA

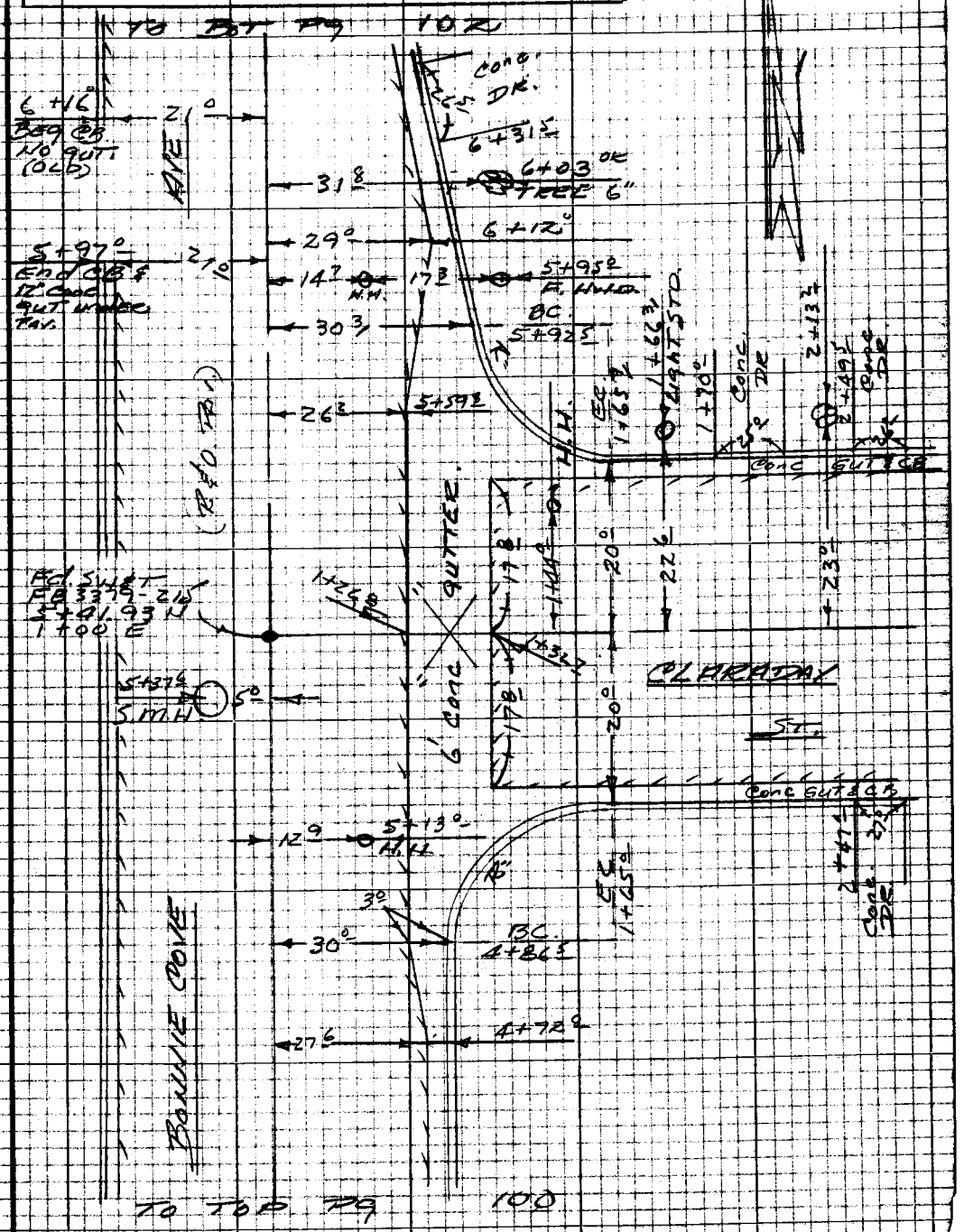

Note: Any Additions or Changes on this Sheet Must be Made or Circled in Red Ink With Date and Name of Person Making Change

Do not extend this side of this line.

PLEASE RETURN TO
LOS ANGELES COUNTY ENGINEER
403 LOS ANGELES COUNTY ENGINEERING BLDG.

76P3088 CK #310 8-66

F.B. 3384 Pg 102

To Bot. Rt. Pg 103



To Top Pg 101

Please Return To
Los Angeles County Engineer
403 Los Angeles County Engineering Bldg.

Do not extend this side of this line.

Note: Any Additions or Changes on this Sheet Must be Made or Checked in Red Ink With Date and Name of Person Making Change.

LINE "E"

Notes Ck'd by	Survey of SD PRELIM	F.B. 3384 Pg. 103
Map No.	JN601266 Tape Std. °F	CHARTER OAKS AREA
Office Work	Surveyed by SPRIGGS	
Checked	Notes J.A.M. Date 9-71	
Date	Indexed E. M. PALMERI	

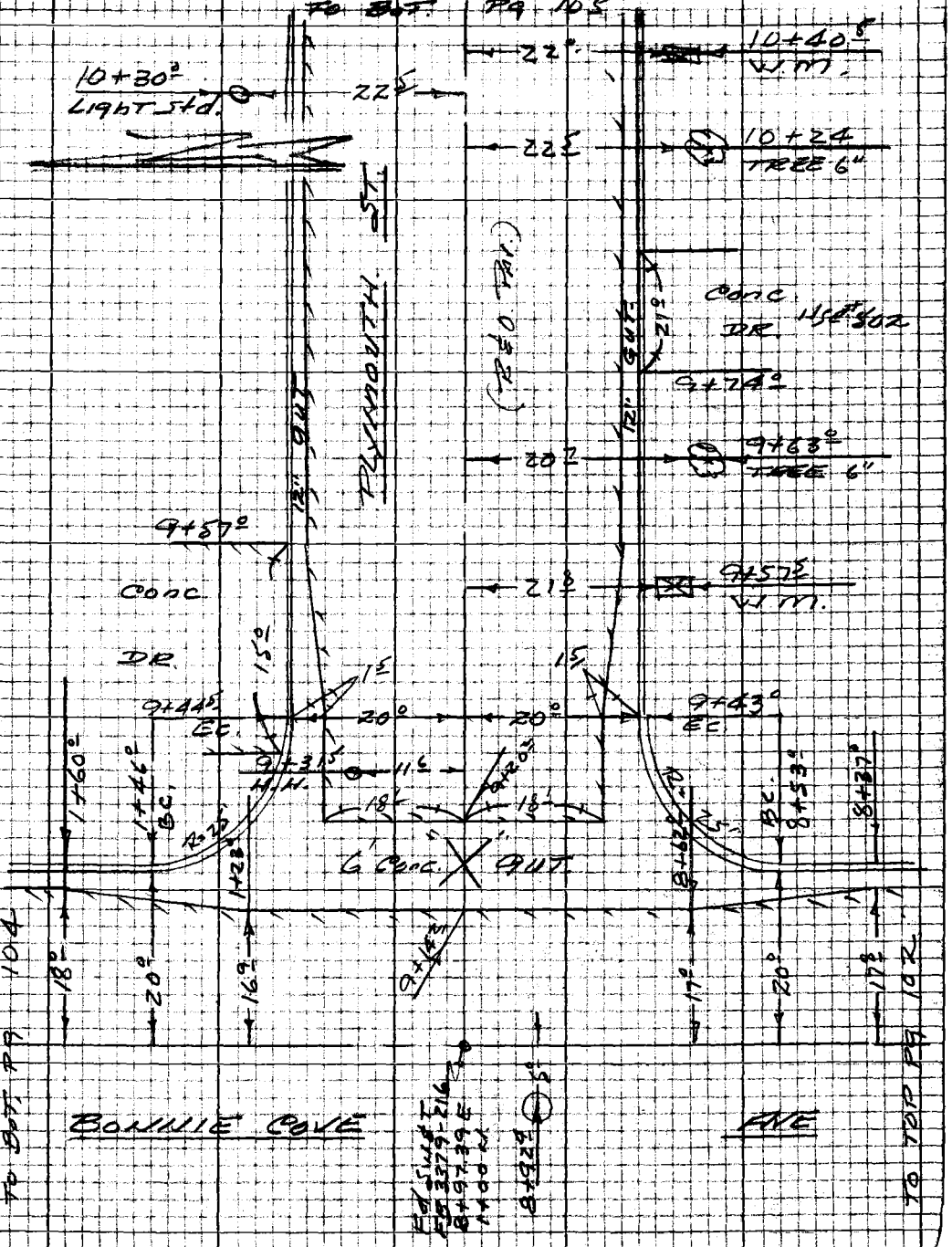

Note: Any Additions or Changes on this Sheet Must be Made or Circled in Red Ink With Date and Name of Person Making Change

Do not extend this side of this line.

PLEASE RETURN TO
LOS ANGELES COUNTY ENGINEER
403 LOS ANGELES COUNTY ENGINEERING BLDG.

76P3098 CE #310 8-68

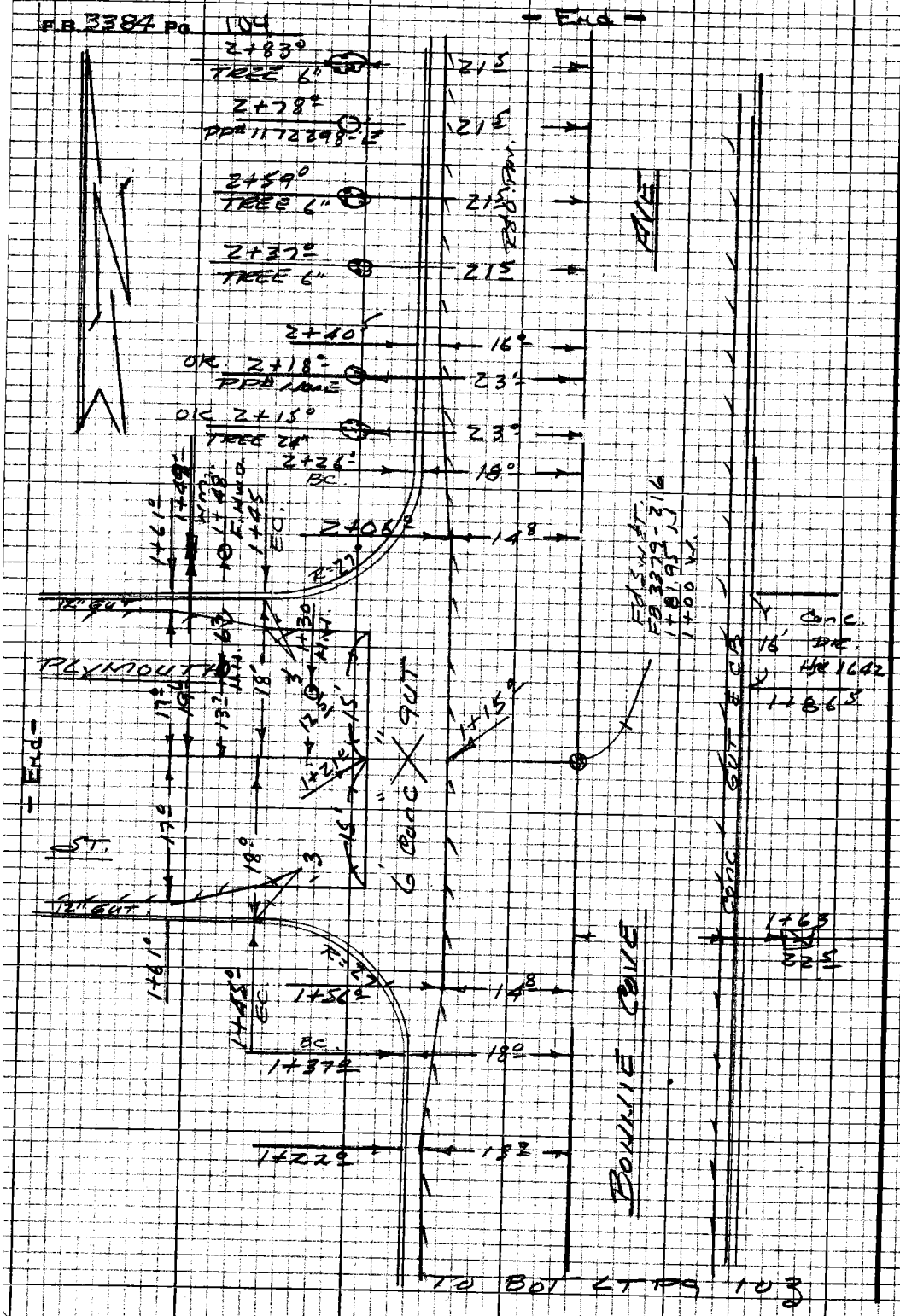

PLEASE RETURN TO
LOS ANGELES COUNTY ENGINEER
403 LOS ANGELES COUNTY ENGINEERING BLDG.

Do not extend this side of this line.

Note: Any Additions or Changes on this Sheet Must be Made or Circled in Red Ink With Date and Name of Person Making Change

LINE "E"

Notes Ck'd by	Survey of S.D. PRELIM.
Map No.	JN601266 Tape Std. °F
Office Work	Surveyed by SPR1995
Checked	Notes J Am Date 9-71
Date	Indexed T. M. PALMER OCT 7

F.B. 3384 Pg. 105

TO BOTT PG 106

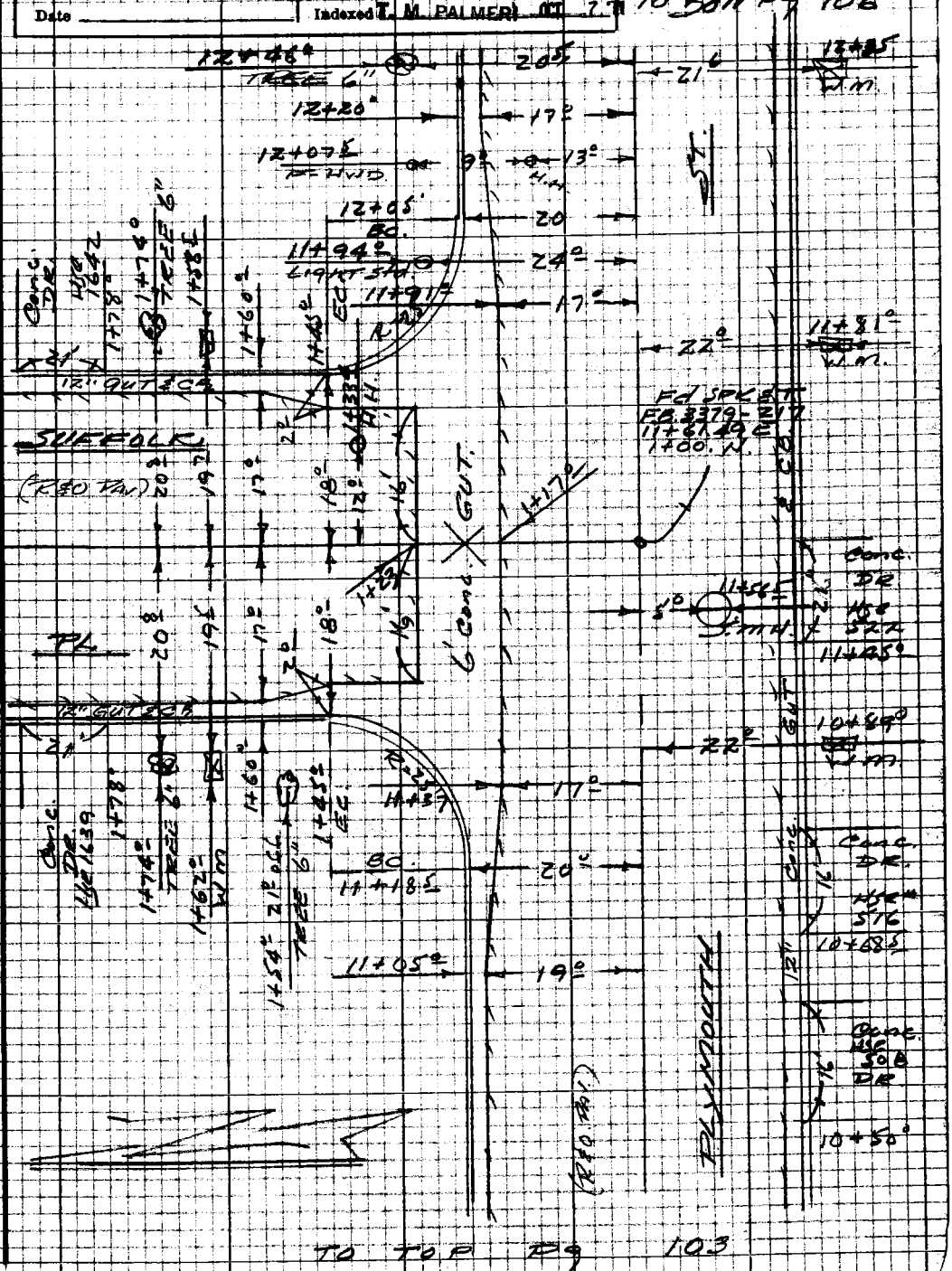

TO TOP PG 103

Note: Any Additions or Changes on this Sheet Must be Made or Circled in Red Ink With Date and Name of Person Making Change

Do not extend this side of this line.

PLEASE RETURN TO
LOS ANGELES COUNTY ENGINEER
403 LOS ANGELES COUNTY ENGINEERING BLDG.

76P3098 CE #310 8-66

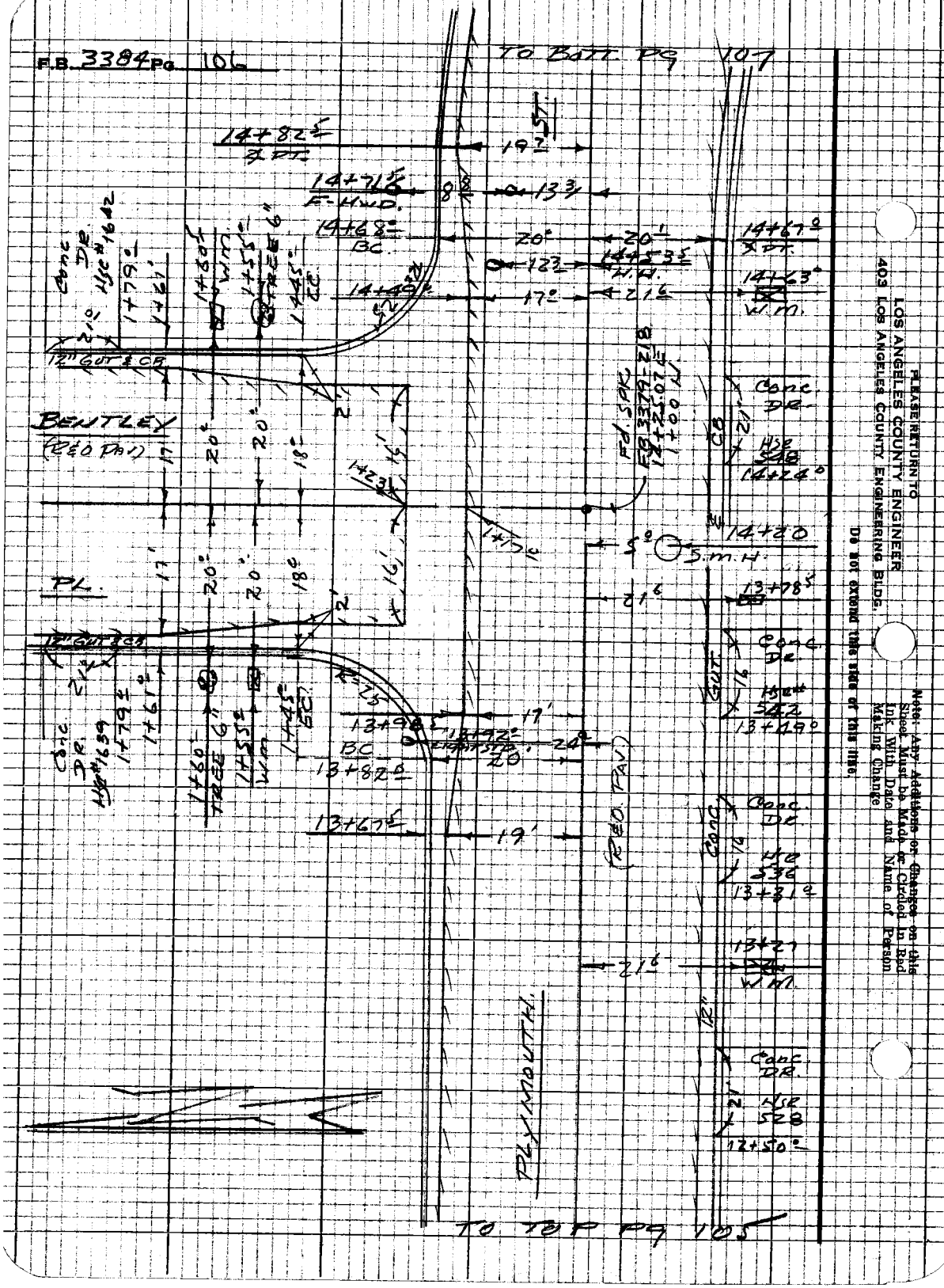

PLEASE RETURN TO
LOS ANGELES COUNTY ENGINEER
403 LOS ANGELES COUNTY ENGINEERING BLDG.

Do not extend title block or this line.

Note: Any Additions or Changes on this Sheet Must be Made or Circled in Red Ink With Date and Name of Person Making Change

LINE "E"

Notes Ck'd by	Survey of S.D. PRELIM
Map No.	JN 60 12.66 Tape Std °F
Office Work	Surveyed by SPRIGG
Checked	Notes JAM. Date 9-71
Date	Indexed T. M. PALMERI OCT 7 71

F.B. 3384 Pg 107

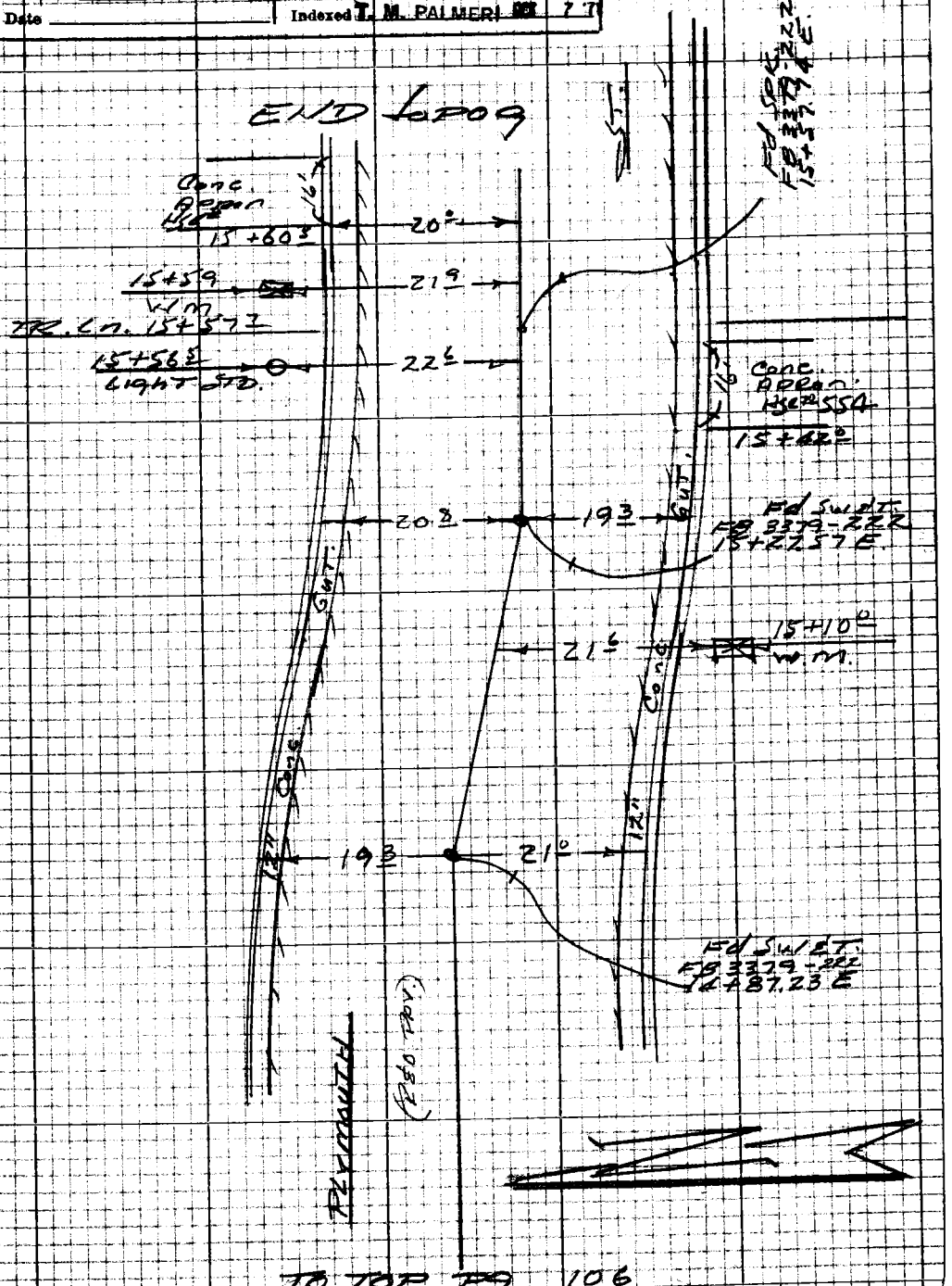

TO TOP PG 106

Note: Any Additions or Changes on this Sheet Must be Made or Circled in Red Ink With Date and Name of Person Making Change

PLEASE RETURN TO
LOS ANGELES COUNTY ENGINEER
403 LOS ANGELES COUNTY ENGINEERING BLDG.

Do not extend this side of this line.

76P3098 CE #310 5-66

PLEASE RETURN TO
LOS ANGELES COUNTY ENGINEER
403 LOS ANGELES COUNTY ENGINEERING BLDG.

Note: Any Additions or Changes on this Sheet Must be Made or Circled in Red Ink With Date and Name of Person Making Change

Do not extend this side of this line.

FB 3354 Pg 108

F. B. 3384 PG. 109

Profile No.	Notes Red	Plotted	Job No. 6012.66	Division No.
	Date	Date	Survey of SD Prelim - Charter Oak Drive	
X-Sec. No.	Notes Chk'd.	Checked	Survey by HHSpriggs	Notes HHS Date 9-71
	Date	Date	Map No.	Indexed T. M. PALMER Date OCT 7 '71

JK6012.66

Storm Drain Project #1266
Charter Oak Area - S/o Glendora

Xsections - Profile Pg's. 109-136

LINE 'E'

Bonnie Cove Ave. - 200' N/o Arrow Hwy
Nly. to Plymouth St., thence Ely. on
Plymouth St. to Bentley Place
& intersecting streets

HHSpriggs
JAMoody
PLBensley
JJSykes

Alignment - FB3379-213-222
Location of Improvements FB3384-99-108

STATION	B. S.	H. I.	F. S.	ELEV.

NOTE: ANY ADDITIONS OR CHANGES ON THIS SHEET MUST BE MADE OR CIRCLED IN RED INK, WITH DATE AND NAME OF PERSON MAKING CHANGE.

PLEASE RETURN TO
LOS ANGELES COUNTY ENGINEER
403 Los Angeles County Engineering Bldg.

Do not extend notes this side of this line.

76-L-298 CE 307 8-70

76-L-298 CE 307 8-70

PLEASE RETURN TO
LOS ANGELES COUNTY ENGINEER
403 LOS ANGELES COUNTY ENGINEERING BLDG.

NOTE: ANY ADDITIONS OR CHANGES ON THIS SHEET MUST BE MADE OR CIRCLED IN RED INK, WITH DATE AND NAME OF PERSON MAKING CHANGE.

Do not extend notes this side of this line.

STATION	B. S.	H. I.	F. S.	ELEV.	Xsections - Line 'E' - Bonnie Cove Ave.	
BMSD 841				735.01	BMSD841 Elev. 735.011 FB3379-210 Bonnie Cove Ave & Claraday St. - SE Quad A Fd. PK in east curb - 61.0' S/o ℄ of Claraday St.	
1+00.00 N. = ℄ Arrow Hwy			FB3379-214			
3+00				73311		℄
				73288		18' W/A
				73247		28' Ed. gut
				73235		30' F/L.
				73243		" T.C. depressed
				73320		35' Walk
				73335		40' BKWalk
				73287	9' W/A	
				73249	16' Ed. gut.	
				73230	18' F/L.	
				73293	" T.C.	
				73231	30' BK. W.K.	

F. B. 3384 Pg. 110 Job No. 601266 Division No. Notes Red Plotted Profile
Survey of SD Prelim Date Date No.
Survey by HH Notes HB Notes Chk'd. Checked X-Sec.
Indexed I. M. Palmeri Date Date Date No.

76-L-298 CE 307 8-70

PLEASE RETURN TO
LOS ANGELES COUNTY ENGINEER
403 LOS ANGELES COUNTY ENGINEERING BLDG.

NOTE: ANY ADDITIONS OR CHANGES ON THIS SHEET MUST BE MADE OR CIRCLED IN RED INK, WITH DATE AND NAME OF PERSON MAKING CHANGE.

Do not extend notes this side of this line.

STATION	B. S.	H. I.	F. S.	ELEV.	XSECTIONS - LINE 'E' - BONNIE COVE AVE	
3+01°				73262		24⁵ S.D.M.H.
	- 10.85 MEAS. to FL					
	= 721.77 FL 40" RCP					
3+05°				73254	16' Ed. GUT.	
				73217	18' F/L.	
				72898	" INVERT 24" R.C.P.	
				73293	" T.C.B.	
3+27				73269	16' Ed. GUT.	
				73229	18' F/L.	
					" BOT. C.B.	
				73310	" T.C.B.	
3+32°				73345		℄
				73288	16 Ed. GUT.	
				73250	18 F/L.	
				73314	" T.C.	
3+50				73361		℄

Profile Notes Red ____ Plotted ____ Job No. 60266 Division No. ____
No. ____ Date ____ Date ____ Survey of SD Prelim
X-Sec. Notes Chk'd. ____ Checked ____ Survey by HHJ Griggs Notes HHS Date 9-71
No. ____ Date ____ Date ____ Map No. ____ Indexed T. M. PALMER Date 07 7 71

F. B. 3384 PG. 111

76-L-298 CE 307 8-70

PLEASE RETURN TO
LOS ANGELES COUNTY ENGINEER
403 LOS ANGELES COUNTY ENGINEERING BLDG.

NOTE: ANY ADDITIONS OR CHANGES ON THIS SHEET MUST BE MADE OR CIRCLED IN RED INK, WITH DATE AND NAME OF PERSON MAKING CHANGE.

Do not extend notes this side of this line.

STATION	B. S.	H. I.	F. S.	ELEV.	X SECTIONS - LINE 'E' - BONNIE COVE AVE	
4+00				73401		℄
				73394		15 W/4
				73351		28' Ed gut.
				73334		30' F/L.
				73399		" T.C.
				73420		40. P/L.
				73366	10.5 W/4.	
				73292	21' F/L.	
					" T.C. - curb out	
				7332	30 grd.	
4+50				73468		℄
4+76°	10.0 S/o C.R.			73500		℄
				73485		15 W/4
				73444		28' Ed gut.
				73431		30' F/L.
				73495		" T.C.
				73518		40. P/L.
				73439	10.5 W/4	
				73386	21' F/L	
				73488	" T.C.	

F. B. 3384 Pg. 112

Job No. 601266 Division No. ____ Notes Red ____ Plotted ____ Profile ____

Survey of SD Prelim Date ____ Date ____ No. ____

Survey by HHS Notes HHS Notes Chk'd. ____ Checked ____ X-Sec. ____

Indexed T. M. PALMERI Date ____ Date ____ Date ____ No. ____

76-L-298 CE 307 8-70

PLEASE RETURN TO
LOS ANGELES COUNTY ENGINEER
403 LOS ANGELES COUNTY ENGINEERING BLDG.

NOTE: ANY ADDITIONS OR CHANGES ON THIS SHEET MUST BE MADE OR CIRCLED IN RED INK, WITH DATE AND NAME OF PERSON MAKING CHANGE.

Do not extend notes this side of this line.

STATION	B. S.	H. I.	F. S.	ELEV.	Xsections - Line 'E' - Bonnie Cove Ave		
4+76.0				7345	30' grd.		
5+37.6		Top Rim Avg.		73580	5' S.S.M.H.		
					North	South	East
					735.80 Rim	735.80 Rim	735.80 Rim
					7.98 Meas	8.13 Meas	8.00 Meas
					727.82	727.67	727.80
	Cont. Pg. 116				- 0.67 Dia	0.67 Dia	0.67 Dia
					727.15 FL	727.00 FL	727.13 FL
					Xsections - Line 'E' - Claraday Ave		
5+41.93 N. Bonnie Cove			FB3379-215				
1+00.00 E. Claraday				73586		℄ inter.	
1+14				73564		℄ w/4	
1+26.8				73517		℄ Ed "X" gut	
1+29.8				73509		℄ F/L " "	
1+32.8				73515		℄ Ed " "	
1+75		10.0' E/o CR.		73595		℄	
				73559		10' w/4	
				73526		18' Ed. gut	
				73515		20' F/L.	

Profile No. ____ Notes Red ____ Plotted ____ Job No. 601266 Division No. ____
Date ____ Date ____ Survey of SDH Rim
X-Sec. No. ____ Notes Chk'd. ____ Checked ____ Survey by HHJ Notes HHS Date 9-4-71
Date ____ Date ____ Map No. ____ Indexed T. M. PALMER Date OCT 7 71

F. B. 3384 PG. 113

76-L-298 CE 307 8-70

PLEASE RETURN TO
LOS ANGELES COUNTY ENGINEER
403 LOS ANGELES COUNTY ENGINEERING BLDG.

NOTE: ANY ADDITIONS OR CHANGES ON THIS SHEET MUST BE MADE OR CIRCLED IN RED INK, WITH DATE AND NAME OF PERSON MAKING CHANGE.

Do not extend notes this side of this line.

STATION	B. S.	H. I.	F. S.	ELEV.	Xsections-Line 'E' - Claraway Ave	
1+75				73583		20' T.C
				73564		P/L.
				73600	10' W/4	
				73589	18' Ed. gut.	
				73575	20' F/L.	
				73582	" T.C. depressed	
				73661	30.0 BK. INK.	
2+15				73630		℄
				73596		10' W/4
				73568		18' Ed gut.
				73557		20' F/L.
				73621		" T.C.
				73639		30 P/L.
				73632	10' W/4	
				73619	18' Ed gut.	
				73606	20' F/L.	
				73669	" T.C.	
				73689	30.0 P/L.	

F. B. 3384 Pg. 114
Job No. 601266 Division No. ____ Notes Red ____ Plotted ____ Profile ____
Survey of SD Prelim Date ____ Date ____ No. ____
Survey by Mayeras Notes ____ Notes Chk'd. ____ Checked ____ X-Sec. ____
Indexed T. M. PALMERI Date ____ Date ____ Date ____ No. ____

76-L-298 CE 307 8-70

PLEASE RETURN TO
LOS ANGELES COUNTY ENGINEER
403 LOS ANGELES COUNTY ENGINEERING BLDG.

NOTE: ANY ADDITIONS OR CHANGES ON THIS SHEET MUST BE MADE OR CIRCLED IN RED INK, WITH DATE AND NAME OF PERSON MAKING CHANGE.

Do not extend notes this side of this line.

STATION	B. S.	H. I.	F. S.	ELEV.	X SECTIONS - LINE 'E' - CLARADAY AVE	
3+15				73695		℄
				73665		10' W/4
				73636		18' Ed gut.
				73626		20' F/L.
				73692		" T.C.
				73716		30.0 P/L.
				73697	10' W/4	
				73685	18' Ed gut.	
				73671	20' F/L.	
				73737	" T.C.	
				73761	30.0 P/L.	
				- End -		

Profile Notes Red ____ Plotted ____ Job No. 6012.66 Division No. ____
No. ____ Date ____ Date ____ Survey of S.D. Prelim
X-Sec. Notes Chk'd. ____ Checked ____ Survey by [illegible] Notes [illegible] Date 9-'66
No. ____ Date ____ Date ____ Map No. ____ Indexed T. M. PALMER Date OCT 7 '66

F. B. 3384 PG. 115

76-L-298 CE 307 8-70

PLEASE RETURN TO
LOS ANGELES COUNTY ENGINEER
403 LOS ANGELES COUNTY ENGINEERING BLDG.

NOTE: ANY ADDITIONS OR CHANGES ON THIS SHEET MUST BE MADE OR CIRCLED IN RED INK, WITH DATE AND NAME OF PERSON MAKING CHANGE.

Do not extend notes this side of this line.

STATION	B. S.	H. I.	F. S.	ELEV.	X SECTIONS - LINE 'E' BONNIE COVE AVE	
			Cont	FROM	Pg. 113	
6+02	10.0 N/o C.R.			73660		℄
				73636		13.5 W/4
				73606		26.9 Ed. gut.
				73592		29.7 F/L.
				73660		29.7 T.C.
				73682		39.2 BKWALK
				73630	10.5 W/4.	
				73553	21' F/L.	
					" T.C. Curb Out	
				7360	30.0 P/L.	
6+42				73702		℄
				73683		12.5 W/4
				73655		25.1 Ed. gut
				73638		27.1 F/L.
				73703		27.1 T.C.
				73720		36.6 BKWALK

F. B. 3384 Pg. 116

Job No. 601266 Division No. ____ Notes Red ____ Plotted ____ Profile ____

Survey of SD Prelim Date ____ Date ____ No. ____

Survey by HHPriggs Notes HHS Notes Chk'd. ____ Checked ____ X-Sec. ____

Indexed T. M. PALMERI Date ____ Date ____ No. ____

76-L-298 CE 307 8-70

PLEASE RETURN TO
LOS ANGELES COUNTY ENGINEER
403 LOS ANGELES COUNTY ENGINEERING BLDG.

NOTE: ANY ADDITIONS OR CHANGES ON THIS SHEET MUST BE MADE OR CIRCLED IN RED INK, WITH DATE AND NAME OF PERSON MAKING CHANGE.

Do not extend notes this side of this line.

STATION	B. S.	H. I.	F. S.	ELEV.	X SECTIONS - LINE	E' - BOMMIE COVE LINE
6+42'				73669	10.5 w/4	
				73610	21' F/L.	
				73675	" T.C.	
				7362	30 P/L.	
6+50				73709		℄
7+00				73761		℄
7+42				73807		℄
				73789		10.5 w/4
				73755		19.1 Ed. 9 LOT
				73743		21.1 F/L.
				73802		21.1 T.C.
				73824		30.6 BK WALK
				73782	10.5 w/4	
				73728	21' F/L.	
				73782	" T.C.	
				7380	30.0 P/L.	
7+50				73819		℄
7+60	← PT. Curb			73831		℄
				73795		10' w/4
				73770		18' Ed. 9 LOT.

Profile Notes Red ____ Plotted ____ Job No. 601266 Division No. ____
No. ____ Date ____ Date ____ Survey of SD Prelim
X-Sec. Notes Chk'd. ____ Checked ____ Survey by HH Gorigos Notes HHS Date 9-11
No. ____ Date ____ Date ____ Map No. ____ Indexed T. M. PALMER Date 7-71

F. B. 3384 PG. 117

76-L-298 CE 307 8-70

PLEASE RETURN TO
LOS ANGELES COUNTY ENGINEER
403 LOS ANGELES COUNTY ENGINEERING BLDG.

NOTE: ANY ADDITIONS OR CHANGES ON THIS SHEET MUST BE MADE OR CIRCLED IN RED INK, WITH DATE AND NAME OF PERSON MAKING CHANGE.

Do not extend notes this side of this line.

STATION	B. S.	H. I.	F. S.	ELEV.	Xsections - Line 'E' - Bonnie Cove Ave.	
7+60				73756		20 F/L.
				73873		" T.C.
				73843		29.5 P/L.
8+00				73864		℄
				73831		10 W/4
				73799		18 Ed gut
				73788		20 F/L.
				73855		" T.C.
				73870		30.0 P/L.
				73845	10 5/ W/4	
				73781	21' F/L.	
				73858	" T.C.	
				7383	30 grd.	
8+40	Curb change			73903		℄
				73885	9' W/4.	
				73843	16' Ed. gut.	
				73830	18' F/L.	
				73894	" T.C.	

F. B. 3384 PG. 118

Job No. 601266 Division No. ____ Notes Red ____ Plotted ____ Profile ____
Survey of SD Peelim Date ____ Date ____ No. ____
Survey by HH Geiger Notes HHS Notes Chk'd. ____ Checked ____ X-Sec. ____
Indexed T. M. PALMERI Date ____ Date ____ No. ____

76-L-298 CE 307 8-70

PLEASE RETURN TO
LOS ANGELES COUNTY ENGINEER
403 LOS ANGELES COUNTY ENGINEERING BLDG.

NOTE: ANY ADDITIONS OR CHANGES ON THIS SHEET MUST BE MADE OR CIRCLED IN RED INK, WITH DATE AND NAME OF PERSON MAKING CHANGE.

Do not extend notes this side of this line.

STATION	B. S.	H. I.	F. S.	ELEV.	Xsections - Line 'E' - Bonnie Cove Ave	
8+43	10.0	S/o CR-East		73905	℄	
				73859		10 W/4
				73832		18 Ed. 9UT.
				73823		20 F/L.
				73890		" T.C.
				73908		30.0 P/L.
8+92 4	Top Rim Avg.			739 25	5' S.S. M.H.	

North		East		South	
739 23	Rim	739.27	Rim	739.24	Rim
998	Meas	10.02	Meas	10.20	Meas
729.25		729 25		729 04	
0.67	Dia	0.67	Dia	0.67	Dia
728.58	FL	728.58	FL	728.37	FL

Cont Pg. 125

Profile Notes Red ____ Plotted ____ Job No. 60126 Division No. ____
No. ____ Date ____ Date ____ Survey of SD Prelim
X-Sec. Notes Chk'd. ____ Checked ____ Survey by [illegible] Notes ____ Date 9-71
No. ____ Date ____ Date ____ Map No. ____ Indexed T. M. PALMER Date OCT 2 '70

F. B. 3384 PG. 119

76-L-298 CE 307 8-70

PLEASE RETURN TO
LOS ANGELES COUNTY ENGINEER
403 LOS ANGELES COUNTY ENGINEERING BLDG.

NOTE: ANY ADDITIONS OR CHANGES ON THIS SHEET MUST BE MADE OR CIRCLED IN RED INK, WITH DATE AND NAME OF PERSON MAKING CHANGE.

Do not extend notes this side of this line.

STATION	B. S.	H. I.	F. S.	ELEV.	Xsections - Line 'E' - Bonnie Cove N/o Plymouth Ely.
8+97.39 E Plymouth FB3379-216					
1+00.00 N Bonnie Cove				739 32	℄ Inter.
1+27	10.0 S/o CR West			739 45	℄
				739 23	9 W/4
				738 91	16 Ed. gut.
				738 78	18 F/L.
				739 40	" T.C.
				739 70	30.0 P/L.
1+56°	10.0 N/o CR - East			739 60	℄
				739 30	10' W/4
				739 01	18' Ed. gut.
				738 91	20' F/L
				739 53	" T.C.
				739 70	30 P/L.
1+96°				739 74	℄
				739 44	10 W/4
				739 20	18 Ed gut.
				739 05	20 F/L.
				739 13	" TC depressed
				739 83	25 Wal R
				739 89	30 PR

F. B. 3384 (Pg. 120)
Survey of SD Prelim Charter Oaks AC
Survey by A. Noriega
Indexed T. M. PALMERI
Job No. 601266
Division No.
Notes Red
Date
Notes Chk'd.
Date
Plotted
Date
Checked
Date
Profile No.
X-Sec. No.

76-L-298 CE 307 8-70

PLEASE RETURN TO
LOS ANGELES COUNTY ENGINEER
403 Los Angeles County Engineering Bldg.

NOTE: ANY ADDITIONS OR CHANGES ON THIS SHEET MUST BE MADE OR CIRCLED IN RED INK, WITH DATE AND NAME OF PERSON MAKING CHANGE.

Do not extend notes this side of this line.

Profile Notes Red. ____ Plotted ____ Job No. 6017.66 Division No. ____
No. ____ Date ____ Date ____ Survey of SD Prelim Plumbing Oaks
X-Sec. Notes Chk'd. ____ Checked ____ Survey by H. Craggs Notes ____ Date ____
No. ____ Date ____ Date ____ Map No. ____ Index To M. PALMER Date 11 7 71

F. B. 3384 Pg. 121

STATION	B. S.	H. I.	F. S.	ELEV.			
					Xsections - Line 'E' Bonnie Cove N/o Plymouth Ely.		
2+36	10.0 N/o CR West			73996		℄	
				73978	9	W/4	
				73958	16	Ed Gut.	
				73939	18	F/L.	
				74003	"	T.C.	
				74039	30	P/L.	
2+76				74030		℄	
				74003	9'	W/4	
				73976	16'	Ed. Gut.	
				73958	18'	F/L.	
				74024	"	T.C.	
				74055	30	P/L.	
2+96				74041		℄	
				74000		10'	W/4.
				73981		18'	Ed Gut.
				73964		20'	F/L.
				73972		"	T.C. drainage
				74039		25	W.R.
				74048		30	

76-L-298 CE 307 8-70

PLEASE RETURN TO
LOS ANGELES COUNTY ENGINEER
403 LOS ANGELES COUNTY ENGINEERING BLDG.

NOTE: ANY ADDITIONS OR CHANGES ON THIS SHEET MUST BE MADE OR CIRCLED IN RED INK, WITH DATE AND NAME OF PERSON MAKING CHANGE.

Do not extend notes this side of this line.

STATION	B. S.	H. I.	F. S.	ELEV.	Xsections - Line 'E' - Bonnie Cove Ave N/o	
						Plymouth Ely
3+76				740 61		℄
				740 37		10.0 W/4
				740 25		18.0 EG
				740 09		20.0 FL
				740 74		20.0 TC
				740 91		30.0 PL
				740 45	9 W/4	
				740 12	18.5 EG	
				739 95	21.7 FL	
				740 76	21.7 TC	
				739 3	30.0 PL	
				— End —		

F. B. 3384 Pg. 122

Job No. 601266 Division No. Notes Red Plotted Profile

Survey of SD Perlm Chester Oak Date Date No.

Survey by [illegible] Notes Notes Chk'd. Checked X-Sec.

Indexed T. M. PALMERI Date Date Date No.

76-L-298 CE 307 8-70

PLEASE RETURN TO
LOS ANGELES COUNTY ENGINEER
403 LOS ANGELES COUNTY ENGINEERING BLDG.

NOTE: ANY ADDITIONS OR CHANGES ON THIS SHEET MUST BE MADE OR CIRCLED IN RED INK, WITH DATE AND NAME OF PERSON MAKING CHANGE.

Do not extend notes this side of this line.

Profile Notes Red ____ Plotted ____ Job No. ____ Division No. ____
No. ____ Date ____ Date ____ Survey of SD PRELIM CULVERTS ONLY AREA
X-Sec. Notes Chk'd. ____ Checked ____ Survey Notes ____ Date 9-21
No. ____ Date ____ Date ____ Map No. ____ Indexed J. M. PALMER Date 10-7-71

60/2.66

F. B. 3384 PG. 123

STATION	B. S.	H. I.	F. S.	ELEV.	XSECTIONS - LINE 'E' - PLYMOUTH W/O'
					BONNIE COVE
1+8195 N	BONNIE COVE	FB3379-21			
1+00.00 W	PLYMOUTH			73974	℄ INTER.
1+07				73947	℄
+15.0				73913	EG
+18.0				73904	FL
+21.0				73915	EG
1+45	℄ CR N&S			73974	℄
	= HIGH POINT E/W			73966	7 EG
				73966	15 FL
				73965	18 TC
				73967	18.5 FL
				74014	30 FR
				73971	7 W/L
				73968	15 EP
				73964	18 FL
				73985	18 TC
				74013	30 FR

76-L-298 CE 307 8-70

PLEASE RETURN TO
LOS ANGELES COUNTY ENGINEER
403 LOS ANGELES COUNTY ENGINEERING BLDG.

NOTE: ANY ADDITIONS OR CHANGES ON THIS SHEET MUST BE MADE OR CIRCLED IN RED INK, WITH DATE AND NAME OF PERSON MAKING CHANGE.

Do not extend notes this side of this line.

STATION	B. S.	H. I.	F. S.	ELEV.	X SECTIONS LINE E	Plymouth W/O
						BONNIE COVE
2+00				73799		℄
				73783		W/H
				73756		18
				73745		18 FL
				73808		18 TC
				73838		30 PL
				73781	W/H	
				73756	17 EL	
				73753	18 FL	
				73816	18 TC	
				73852	30 PL	
		Grade decending to west				
				End		

F. B. 3384 Pg. 124 | 6012.66
Job No. Division No. Notes Red Plotted Profile
Survey of S.D. PRELIM CHARTER OAKS AREA. Date Date No.
Survey by SPRIGGS Notes Notes Chk'd. Checked X-Sec.
Indexed T. M. PALMERI Date Date Date No.

76-L-298 CE 307 8-70

PLEASE RETURN TO
LOS ANGELES COUNTY ENGINEER
403 LOS ANGELES COUNTY ENGINEERING BLDG.

NOTE: ANY ADDITIONS OR CHANGES ON THIS SHEET MUST BE MADE OR CIRCLED IN RED INK, WITH DATE AND NAME OF PERSON MAKING CHANGE.

Do not extend notes this side of this line.

STATION	B. S.	H. I.	F. S.	ELEV.	X SECTION PLYMOUTH. EAST. LINE 'E'	
-		CONT. FROM. PG 119				
8+97.39	FB3379-216			73933		℄ INTER. BONNIE COVE & PLYMOUTH.
9+05				73891		℄ W/4.
9+14²				73860		℄ Ed. X GUT.
9+17²				73854		℄ " "
9+20²				73864		℄ Ed. " "
9+ 54	10' EAST	C.R.		73941		℄
				73916		10' W/4
				73902		19' Ed GUT.
				73889		20' F/L.
				73954		" T.C.
				7392		30 P/L.
				73951	10', W/4	
				73929	19' Ed. GUT.	
				73921	20' F/L.	
				73931	" T.C. (DEPRESSED CB)	
				7390	P/L.	

Profile Notes Red ____ Plotted ____ Job No. 6012.66 Division No. ____ F. B. 3384 PG. 125
No. ____ Date ____ Date ____ Survey of S.D. PRELIM. CHARTER OAKS AREA.
X-Sec. Notes Chk'd. ____ Checked ____ Survey by SPRIGGS Notes JAM Date 9-71
No. ____ Date ____ Date ____ Map No. ____ Indexed T. M. PALMER Date [illegible]

76-L-298 CE 307 8-70

PLEASE RETURN TO
LOS ANGELES COUNTY ENGINEER
403 LOS ANGELES COUNTY ENGINEERING BLDG.

NOTE: ANY ADDITIONS OR CHANGES ON THIS SHEET MUST BE MADE OR CIRCLED IN RED INK, WITH DATE AND NAME OF PERSON MAKING CHANGE.

Do not extend notes this side of this line.

F. B. 3384 Pg. 126 | 6012.66
Job No. ____ Division No. ____ Notes Red ____ Plotted ____ Profile
Survey of S.D. PRELIM. CHARTER OAKS AREA Date ____ Date ____ No. ____
Survey by SPRINGS Notes ____ Notes Chk'd. ____ Checked ____ X-Sec.
Indexed T. M. PALMERI Date ____ Date ____ Date ____ No. ____

STATION	B. S.	H. I.	F. S.	ELEV.	X SECTION PLYMOUTH ST. EAST. LINE 'E'	
9+94				74003		℄
				73971		10' W/4
				73951		19' Ed. Gut.
				73944		20' F/L.
				74011		" T.C.
				7402		30' P/L.
				74011	10' W/4	
				73984	19' Ed. Gut.	
				73979	20' F/L.	
				74044	" T.C.	
				7406	P/L.	
10+94				74157		℄
				74119		10' W/4
				74093		19' Ed. Gut.
				74084		20' F/L.
				74147		" T.C.
				7417		30' P/L.
				74163	10 W/4	
				74150	19' Ed. Gut.	
				74142	20' F/L	
				74207	" T.C.	

76-L-298 CE 307 8-70

PLEASE RETURN TO
LOS ANGELES COUNTY ENGINEER
403 LOS ANGELES COUNTY ENGINEERING BLDG.

NOTE: ANY ADDITIONS OR CHANGES ON THIS SHEET MUST BE MADE OR CIRCLED IN RED INK, WITH DATE AND NAME OF PERSON MAKING CHANGE.

Do not extend notes this side of this line.

STATION	B. S.	H. I.	F. S.	ELEV.	X SECTIONS PLYMOUTH ST EAST. LINE 'E'	
10+94				7423	30' P/L.	
11+00				74165	℄	
11+08.5	10' W. C.R.			74175	℄	
				74142		10' W/4
				74120		19' Ed. gut.
				74107		20' F/L.
				74171		" T.C.
				7419		30 P/L.
				74182	10' W/4	
				74179	19' Ed. gut.	
				74168	20' F/L.	
				74232	" T.C.	
				7425	30 P/L.	
11+56.5				74219	WEST RIM	5' S.S.M.H.
				74223	No. "	
				74217	EAST. "	

North	East	West
742.23 Rim	742.17 Rim	742.19 Rim
- 8.60 Meas	- 8.39 Meas	- 862 Meas
733.63	733.78	733.57
- 0.67	- 0.67	- 0.67
73296 FL	733.11 FL	73290 FL

Cont. Pg. 130

Profile Notes Red ____ Plotted ____ Job No. 6012.66 Division No. ____
No. ____ Date ____ Date ____ Survey of S.D. PRELIM CHARTER OAKS AREA.
X-Sec. Notes Chk'd. ____ Checked ____ Survey by SPR 195 Notes JAM Date 9-71
No. ____ Date ____ Date ____ Map No. ____ Indexed T. M. PALMER Date OCT 7 71

F. B. 3384 PG. 127

76-L-298 CE 307 8-70

PLEASE RETURN TO
LOS ANGELES COUNTY ENGINEER
403 LOS ANGELES COUNTY ENGINEERING BLDG.

NOTE: ANY ADDITIONS OR CHANGES ON THIS SHEET MUST BE MADE OR CIRCLED IN RED INK, WITH DATE AND NAME OF PERSON MAKING CHANGE.

Do not extend notes this side of this line.

F. B. 3384 Pg. 128 | Job No. 6012.66 | Division No. | Notes Red | Plotted | Profile
Survey of S.D. PRELIM CHANNEL OAKS AREA | Date | No.
Survey by SURVEY | Notes FRM | Notes Chk'd. | Checked | X-Sec.
Indexed T. M. PALMERI | Date | Date | No.

STATION	B. S.	H. I.	F. S.	ELEV.	X Sections SUFFOLK PL - LINE 'E'		
11+61.49	E. Plymouth	F33379-217		74234		℄	Inter. PLYMOUTH & SUFFOLK
1+00.00	N. Suffolk			74238		℄	W/4
1+17				74228		℄	Ed. OUT.
1+20				74202		℄	F/L. "
1+23				74229		℄	Ed "
1+50				74285		℄	
1+55				74290		℄	
				74292		9	W/4
				74281		16	Ed. OUT.
				74271		18	F/L.
				74335		"	T.C.
				743.6		28'	P/L.
				74273	9 W/4		
				74256	16 Ed OUT.		
				74244	18 F/L.		
				74308	" T.C.		
				7433	28' P/L.		
1+95				74320		℄	
				74316		9	W/4
				74299		17	Ed. OUT.

76-L-298 CE.307 8-70

PLEASE RETURN TO
LOS ANGELES COUNTY ENGINEER
403 LOS ANGELES COUNTY ENGINEERING BLDG.

NOTE: ANY ADDITIONS OR CHANGES ON THIS SHEET MUST BE MADE OR CIRCLED IN RED INK, WITH DATE AND NAME OF PERSON MAKING CHANGE.

Do not extend notes this side of this line.

Profile Notes Red____ Plotted____ Job No.____ Division No.____
No.____ Date____ Date____ Survey of SO. PRELIM, CHANTEC OAKS AREA.
X-Sec. Notes Ck'd.____ Checked____ Survey by SEE 955 Notes____ Date 9-7-
No.____ Date____ Date____ Map No.____ Indexed J. M. PALMER Date 6-7-

6012.66

F. B. 3584 PG. 129

STATION	B. S.	H. I.	F. S.	ELEV.	X SECTIONS SUFFOLK PL. - LINE 'E'		
1+95				74289		18'	F/L.
				74294		"	T.C. DEPRESSED GB.
				7437			P/L.
				74305	9'	W/A	
				74290	17'	Ed OUT.	
				74282	18'	F/L.	
				74290	"	T.C. DEPRESSED.	
				7437		P/L.	
2+95				74415		℄	
				74383	18		W/A
				74349	34'		Ed OUT.
				74340	35'		F/L.
				74405	"		TC.
				7442	50'		P/L.
				74383	18	W/A	
				74347	34'	Ed. OUT.	
				74335	35'	F/L.	
				74400	35'	T.C.	
				7442	50'	P/L.	

76-L-298 CE 307 8-70

74513

PLEASE RETURN TO
LOS ANGELES COUNTY ENGINEER
403 LOS ANGELES COUNTY ENGINEERING BLDG.

NOTE: ANY ADDITIONS OR CHANGES ON THIS SHEET MUST BE MADE OR CIRCLED IN RED INK, WITH DATE AND NAME OF PERSON MAKING CHANGE.

Do not extend notes this side of this line.

STATION	B. S.	H. I.	F. S.	ELEV.	X SECTIONS PLYMOUTH E, LINE 'E'	
		Cont. From Pg. 127				
12+00				74274		℄
12+15				74290		℄
				74264		10' W/4
				74235		19' Ed. gut.
				74225		20' F/L.
				74285		" T.C.
				7430		30' P/L.
				74300	10' W/4	
				74291	19' Ed. gut.	
				74280	20' F/L.	
				74345	" T.C.	
				7436	P/L.	
12+55				74330		℄
				74296		10' W/4
				74270		19' Ed. gut.
				74262		20' F/L.
				74270		" TC. DEPRESSED CB.
				7433		30 P/L.

F. B. 3384 Pg. 130 | 6012.66
Job No. Division No. Notes Red. Plotted Profile
Survey of S.D. PRECIM. CHARTER OAKS AREA. Date Date No. X-Sec.
Survey by SPRIGGS Notes Notes Chk'd. Checked
Indexed T. M. PALMERI Date Date Date No.

76-L-298 CE 307 8-70

PLEASE RETURN TO
LOS ANGELES COUNTY ENGINEER
403 LOS ANGELES COUNTY ENGINEERING BLDG.

NOTE: ANY ADDITIONS OR CHANGES ON THIS SHEET MUST BE MADE OR CIRCLED IN RED INK, WITH DATE AND NAME OF PERSON MAKING CHANGE.

Do not extend notes this side of this line.

STATION	B. S.	H. I.	F. S.	ELEV.	X SECTIONS PLYMOUTH PL. EAST LINE 'E'	
12+55				74338	10 W/4	
				74325	19 Ed. 9UT.	
				74319	20 F/L.	
				74383	" T.C.	
				7440	30 P/L.	
13+56				74431		℄
				74396		10' W/4
				74368		19' Ed. 9UT.
				74360		20' F/L.
				74368		" T.C. DEP. CB
				7444		30 P/L.
				74442	10' W/4	
				74428	19' Ed. 9UT.	
				74420	20 F/L	
				74484	" T.C.	
				7450	30' P/L	
14+20	Top Rim Avg.			74485		S S.M.H.
					North	East	West
					744.85 RIM	744.85 RIM	744.85 RIM
					7.25 MEAS	7.12 MEAS	7.37 MEAS
					737.60	737.73	737.48
					0.67 DIA	0.67 DIA	0.67 DIA
	Cont. Pg. 134						
					736.93 F.L.	737.06 F.L.	736.81 F.L.

Profile Notes Red ____ Plotted ____ Job No. ____ Division No. ____
No. ____ Date ____ Date ____ Survey of S.D. PRECIM CHARTER OAKS AREA.
X-Sec. Notes Chk'd. ____ Checked ____ Survey by SPR 1995 Notes ____ Date 9-71
No. ____ Date ____ Date ____ Map No. ____ Indexed T. M. PALMER Date OCT 7 71

6012.66

F.B. 3384 PG. 131

76-L-298 CE 307 8-70

PLEASE RETURN TO
LOS ANGELES COUNTY ENGINEER
403 LOS ANGELES COUNTY ENGINEERING BLDG.

NOTE: ANY ADDITIONS OR CHANGES ON THIS SHEET MUST BE MADE OR CIRCLED IN RED INK, WITH DATE AND NAME OF PERSON MAKING CHANGE.

Do not extend notes this side of this line.

F. B. 3384 Pg. 132 | Job No. 6012.66 Division No. Notes Red Plotted Profile
Survey of S.D. PRELIM CHARTER OAKS AREA Date No. X-Sec.
Survey by SPREAD Notes Notes Chk'd. Checked No.
Indexed T. M. PALMER Date Date Date

STATION	B. S.	H. I.	F. S.	ELEV.	XSECTIONS BENTLEY PL. NO.	
144 25.07	E Plymouth	FB 3379-218				
1+00.00	N Bentley			74502	℄	PLYMOUTH & BENTLEY INTER
1+10				74505	℄	W/4
1+17				74499	℄	ED " " X OUT.
1+20				74490	℄	F/L " "
1+23				74500	℄	ED " "
1+50				74558	℄	
1+55				74566	℄	
				74566		9' W/4
				74553		16 ED OUT.
				74545		18 F/L.
				74609		" T.C.
				7463		28' P/L.
				74552	9' W/4	
				74538	16 ED OUT.	
				74526	18 F/L.	
				74590	" T.C.	
				7461	28' P/L.	
1+95				74623	℄	
				74616		9 W/4
				74598		17 ED. OUT.

76-L-298 CE 307 8-70

PLEASE RETURN TO
LOS ANGELES COUNTY ENGINEER
403 LOS ANGELES COUNTY ENGINEERING BLDG.

NOTE: ANY ADDITIONS OR CHANGES ON THIS SHEET MUST BE MADE OR CIRCLED IN RED INK, WITH DATE AND NAME OF PERSON MAKING CHANGE.

Do not extend notes this side of this line.

STATION	B. S.	H. I.	F. S.	ELEV.	X SECTIONS BENTLEY PL. N/O - LINE 'E'		
1+95				74590		18	F/L.
				74598		"	T.C. DEP CB.
				7467			P/L.
				74612	9' W/4		
				74595	17' Ed. gut.		
				74587	18' F/L.		
				74596	" T.C. DEP CB		
				7467	P/L.		
2+95				74787		℄	
				74765		18	W/4
				74711		35	Ed. gut.
				74704		36	F/L.
				74718		"	T.C. DEP CB
				7479		50'	P/L.
				74752	18' W/4		
				74708	35' Ed. gut.		
				74698	36' F/L.		
				74769	" T.C.		
				7479	50' P/L.		

Profile Notes Red ____ Plotted ____ Job No. ____ Division No. ____
No. ____ Date ____ Date ____ Survey of S.D. PRELIM CHARTER OAKS AREA
X-Sec. Notes Chk'd. ____ Checked ____ Survey by SPR 1995 Notes JDM Date 9-71
No. ____ Date ____ Date ____ Map No. ____ Indexed T. M. PALMER Date OCT 7 71

6012.66

F. B. 3384 PG. 133

76-L-298 CE 307 8-70

PLEASE RETURN TO
LOS ANGELES COUNTY ENGINEER
403 LOS ANGELES COUNTY ENGINEERING BLDG.

NOTE: ANY ADDITIONS OR CHANGES ON THIS SHEET MUST BE MADE OR CIRCLED IN RED INK, WITH DATE AND NAME OF PERSON MAKING CHANGE.

Do not extend notes this side of this line.

F. B. 3384 Pg. 134 | Job No. 6012.66 | Division No. | Notes Red | Plotted | Profile
Survey of SD. FREEWAY CHARTER OAKS AREA | Date | No. | X-Sec.
Survey by SPEISS | Notes | Notes Chk'd. | Checked | No.
Indexed L. M. PALMERI | Date | Date | Date

STATION	B. S.	H. I.	F. S.	ELEV.	"X" SECTIONS PLYMOUTH ST. EAST - LINE 'E'
				CONT. FROM PG 131	
14+50				745 28	Rt
14+78				74558	Rt
				74526	10Q W/4
				74493	19L ED. OUT.
				74481	20Q F/L.
				74545	20Q T.C.
				7457	30L P/L.
				74563	10Q W/4
				74554	18Q ED. OUT
				74542	20Q F/L.
				74608	20Q T.C.
				7463	30Q P/L
14+87.2		P.I.	FB3379-222	74567	Lt
15+18				74591	Lt
				74563	10Q W/4
				74533	18Q ED. OUT.
				74521	20Q F/L.
				74584	20Q TC
				7461	30Q P/L

76-L-298 CE 307 8-70

PLEASE RETURN TO
LOS ANGELES COUNTY ENGINEER
403 Los Angeles County Engineering Bldg.

NOTE: ANY ADDITIONS OR CHANGES ON THIS SHEET MUST BE MADE OR CIRCLED IN RED INK, WITH DATE AND NAME OF PERSON MAKING CHANGE.

Do not extend notes this side of this line.

Profile Notes Red _____ Plotted _____ Job No. _____ Division No. _____
No. _____ Date _____ Date _____ Survey of SD. PRELIM. CHARTER OAKS AREA.
X-Sec. Notes Chk'd. _____ Checked _____ Survey by [redacted] Notes _____ Date 9-71
No. _____ Date _____ Date _____ Map No. _____ Indexed M. PALMER Date OCT 7 71

6012.66

F. B. 3384 PG. 135

STATION	B. S.	H. I.	F. S.	ELEV.	X SECTIONS PLYMOUTH ST. EAST-LINE "L"		
15+18				74600	10L	W/14	
				74597	19	Ed. OUT.	
				74587	20	F/L	
				74649	20	T.C.	
				7467	31	grd.	
15+27.6		P.I. FB 3379-222		74595	℄		
16+18				74736	℄		
				74714		10'	W/14
				74678		19	Ed. OUT.
				74667		20'	F/L
				74678		"	T.C. DEP C.B.
				7476		30	grd.
				74735	10'	W/14	
				74721	19'	Ed. OUT.	
				74717	20'	F/L.	
				74780	"	T.C.	
				7479		grd.	
					End - Xsections -		

76-L-298 CE 307 8-70

PLEASE RETURN TO
LOS ANGELES COUNTY ENGINEER
403 LOS ANGELES COUNTY ENGINEERING BLDG.

NOTE: ANY ADDITIONS OR CHANGES ON THIS SHEET MUST BE MADE OR CIRCLED IN RED INK, WITH DATE AND NAME OF PERSON MAKING CHANGE.

Do not extend notes this side of this line.

STATION	B. S.	H. I.	F. S.	ELEV.	Y sections line 'E' Plymouth E.
BM SD843				745.12	SD843 Ele 745.127 FB3379-211 Plymouth St. & Bentley Place - NW Quad - A Set Sm Bt Spk in lead in curb c west end of NW CR

F. B. 3384 Pg. 136 | 6012.66 Job No. Division No. Notes Red Plotted Profile
Survey of S.D. PRELIM. CHARTER OAKS AREA Date Date No.
Survey by SPRIGGS Notes Notes Chk'd. Checked X-Sec.
Indexed T. M. PALMERI Date Date Date No.