Notes Ck'd by
Office Work
Date

Survey of
JN Tape Std F
Surveyed by
Notes Date
Indexed

F. B. 3385 PG.

Pages	Job	Description
		STORM DRAIN PROJ. #9103 6091.03
7-10	B.M.	Bench Levels line "A" Solemint Area
11	Index	
12-16	C.L.	Centerline Line "A"
17-28	X-Sec.	Line "A" Profiles & Crossections
29-32	B.M.	Bench Levels Line "B" - Dry Canyon Area
33-38	C.L.	Centerline Line "B"
39-40	Prof.	Line "B" Profiles & Crossections
41-44	B.M.	Bench Levels - Line "B" extension
45-50	Trans.	Transit line - Line "B" extension
51-52	Topo.	Loc. of improvements - Line "B" extension
53-78	X-Sec.	Crossection - Line "B" extension
79-82		Reconstruction of Survey as shown on pages 35 thru 38

Microfilmed March '85

PLEASE RETURN TO
COUNTY OF LOS ANGELES
DEPARTMENT OF COUNTY ENGINEER
403 LOS ANGELES COUNTY ENGINEERING BLDG.

Note: Any Additions or Changes on This Sheet Must be Made or Circled in Red Ink With Date and Name of Person Making Change.

Do not extend this side of this line.

F. B. _____ PG. _____

F. B. PG.

Profile No. Notes Red Date Plotted Date Job No. Division No.
Survey of STORM DRAIN / LINE "A"
X-Sec. No. Notes Chk'd. Date Checked Date Survey by Notes Date
Map No. Indexed R. J. GALLI Date

SOLEMINT AREA
STORM DRAIN
PROJECT #9103
BENCH LEVELS
J.N. 0301.02
LINE "A"

SEE PG. 11 FOR INDEX

USING LOVAR PRECISE RODS #1 & #2

STATION	B. S.	H. I.	F. S.	ELEV.

PARTY:
C.L. WRIGHT
D.R. NEVAREZ
T.A. DONLEVY

NOTE: ANY ADDITIONS OR CHANGES ON THIS SHEET MUST BE MADE OR CIRCLED IN RED INK, WITH DATE AND NAME OF PERSON MAKING CHANGE.

Do not extend notes this side of this line.

PLEASE RETURN TO
LOS ANGELES COUNTY ENGINEER
403 LOS ANGELES COUNTY ENGINEERING BLDG.

76-L-298 CE 307 5-66

76-L-298 CE 307 5-66

PLEASE RETURN TO
LOS ANGELES COUNTY ENGINEER
403 LOS ANGELES COUNTY ENGINEERING BLDG.

NOTE: ANY ADDITIONS OR CHANGES ON THIS SHEET MUST BE MADE OR CIRCLED IN RED INK, WITH DATE AND NAME OF PERSON MAKING CHANGE.

Do not extend notes this side of this line.

STATION	B. S.	H. I.	F. S.	ELEV.	
					FD. ON SOLEDAD CYN. RD. AT INTERSECTION WITH GALETON RD. AT N.E. COR. 5 FT. E. OF C.R. TOP CURB A FLOOD CONTROL BRASS CAP STAMPED B.M. 097-03390-1963
BM EV.97				1450045	ELEV. 1450.045 PER F.B. 3902-167
	6342	1456387			
TP			3840	1452541	
	6884	1459431			
TP			3975	1455456	
	6062	1461518			
TP			4262	1457256	
	6029	1463285			
TP			0889	1462396	FD. ON LOST SPRINGS RD. TOP OF W. CURB 2.5 FT. S. OF DRIVEWAY TO RES. # 27831
	5618	1468014			FD. BOAT SPK. IN LEAD. FIELD ADJ. 1463.062
BM EV 111			4961	1463053	ELEV 1463.041 PER F.B. 3902-174
	7218	1470271			SET PRIVATE DRAIN # 400 AT OUTLET STRUCTURE-TOP N.W. COR. HEADWALL SET A SMALL BOAT SPK IN LEAD ELEV. FIELD ADJ. 1467.494
B.M. SD 1965			2788	1467483	
	1327	1468810			
TP			7305	1461505	
	4120	1465625			

F. B. 3385 PG. 8

Job No. 0301.02 Division No. Notes Red Plotted Profile
Survey of STORM DRAIN PROJ. 9103 LINE "A" Date Date No.
Survey by C.L. WRIGHT Notes C.L.W. Notes Chk'd. Checked LM X-Sec.
Indexed C. J. GALLI Date SEPT '71 Date Date 10-13-71 No.

76-L-298 CE 307 5-66

PLEASE RETURN TO
LOS ANGELES COUNTY ENGINEER
403 LOS ANGELES COUNTY ENGINEERING BLDG.

NOTE: ANY ADDITIONS OR CHANGES ON THIS SHEET MUST BE MADE OR CIRCLED IN RED INK, WITH DATE AND NAME OF PERSON MAKING CHANGE.

Do not extend notes this side of this line.

STATION	B. S.	H. I.	F. S.	ELEV.	
		1465 625			S'LY SIDE SOLEDAD CYN RD. - 30' ± W. OF TRANSIT LINE (PG 13) P.P. # (NO NUMBER) W'LY SIDE OF POLE, UP 0.5 FT. SET A 6" BOAT SPK. SEE PG FOR LOCATION FIELD ADJ. ELEV. 1463.412
TP			2 227	1463 398	
	3 532	1466 930			DOUBLE RR. IRON & WIRE FLOOD FENCE AT BRACED ANGLE POINT, TOP MOST N'LY RR. IRON CUT ⊕ FIELD ADJ. ELEV. B.M. S.D. 1966 - 1466.598
BM SD 1966			0 348	1466 582	
	1125	1467 707			DOUBLE R.R. IRON & WIRE FLOOD FENCE, 8TH DOUBLE SET OF PILE N.E. OF BRACED ANGLE POINT, TOP OF MOST N.W'LY RR IRON, CUT ⊕ FIELD ADJ. B.M. S.D. 1967 - 1467.515
BM SD 1967			0210	1467 497	
	0371	1467 868			
TP			5 312	1462 556	
	3 832	1466 388			
TP			4 750	1461 638	SFT. P.P. # 1407822E S'LY SIDE SOLEDAD CYN RD. SET 6" BOAT SPK IN N. SIDE UP 0.4
	2411	1464 049			
TP			6 935	1457 114	
	3214	1460 328			
TP			6 447	1453 881	
	3481	1457 362			
B.M. EV 97			7 344	1450 018	ON SOLEDAD CYN. RD. AT INT. WITH GALETON RD. AT N.E. COR. 5 FT. E. OF C.R. ON TOP CURB - A FLOOD CONTROL BRASS CAP STAMPED B.M. 097-03390-1963 ELEV. 1450.045 PER F.B. 3902-167, F.B. 3[illegible]

Profile No. ____ Notes Red ____ Plotted ____ Job No. 0301-2 Division No. ____ F. B. [illegible] PG.
X-Sec. No. ____ Date ____ Date ____ Survey of STORM DRAIN PROJ. 9103 [illegible]
Notes Chk'd. ____ Checked [illegible] Survey by [illegible] Notes [illegible] Date [illegible]
Date 10-13-71 Map No. ____ Indexed C. J. GALLI Date [illegible] 3-72

F. B. 3385 Pg. 10

Job No. _____ Division No. _____ Notes Red _____ Plotted _____ Profile

Survey of _____ Date _____ Date _____ No. _____

Survey by _____ Notes _____ Notes Chk'd. _____ Checked _____ X-Sec.

Indexed _____ Date _____ Date _____ Date _____ No. _____

STATION	B. S.	H. I.	F. S.	ELEV.	

PLEASE RETURN TO
LOS ANGELES COUNTY ENGINEER
403 LOS ANGELES COUNTY ENGINEERING BLDG.

Do not extend notes this side of this line.

NOTE: ANY ADDITIONS OR CHANGES ON THIS SHEET MUST BE MADE OR CIRCLED IN RED INK, WITH DATE AND NAME OF PERSON MAKING CHANGE.

76-L-298 CE 307 5-66

Notes Ck'd by T. ABE	Survey of STORM DRAIN LINE "A"	F.B. 3385 Pg. 11
Map No.	IN 6091.03 Tape 13 Std 84 °F	
Office Work	Surveyed by C.L. WRIGHT	
Checked	Notes C.L.W. Date SEPT 71	
Date	Indexed C. J. GALLI	

INDEX

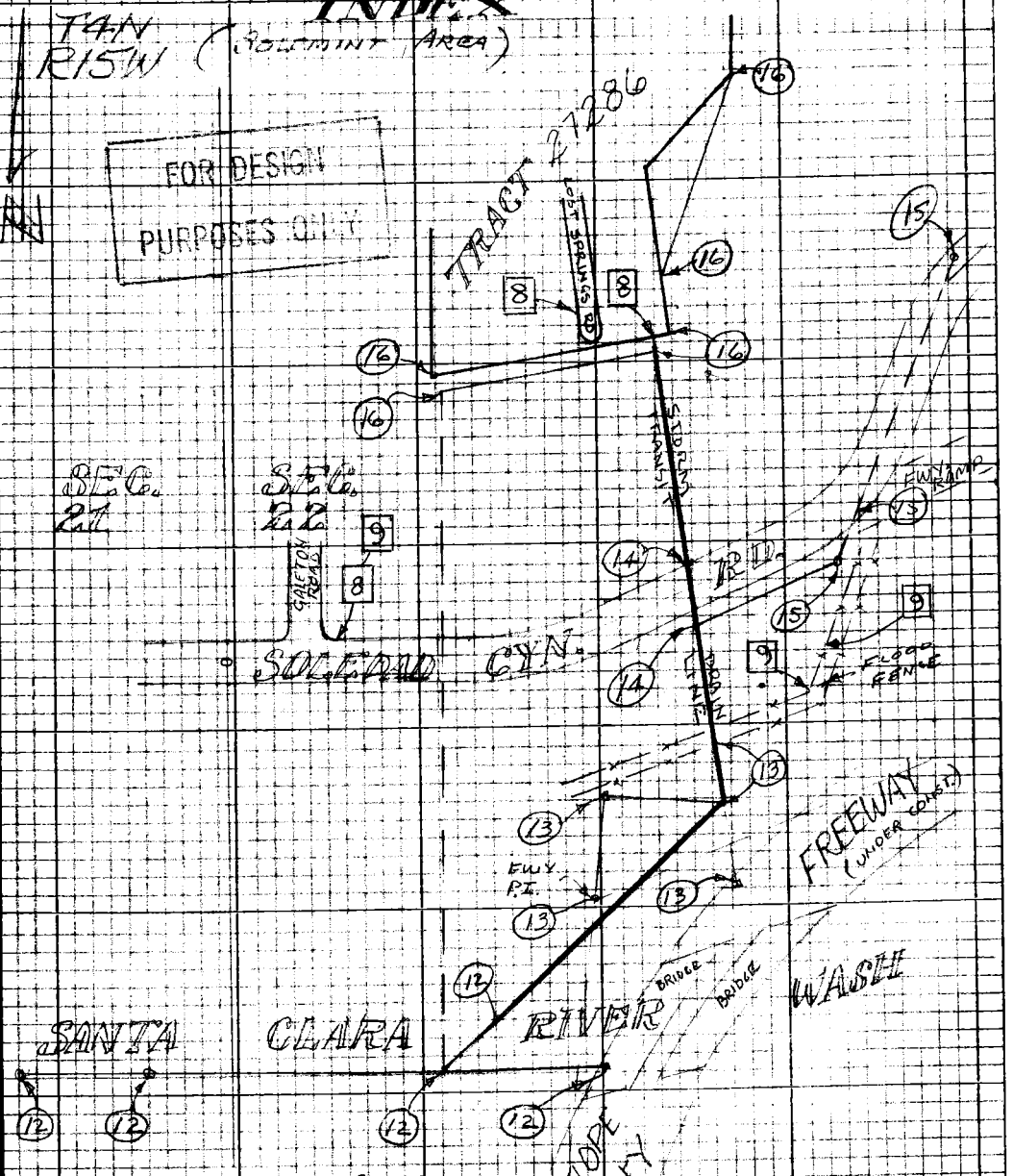

NOTE ① NUMBER IN CIRCLE INDICATES PAGE IN CENTERLINE NOTES

NOTE ② NUMBER IN SQUARE INDICATES PAGE IN BENCH LEVELS.

Note: Any Additions or Changes on this Sheet Must be Made or Circled in Red Ink With Date and Name of Person Making Change

Do not extend this side of this line.

PLEASE RETURN TO
LOS ANGELES COUNTY ENGINEER
403 LOS ANGELES COUNTY ENGINEERING BLDG.

76P3098 CE #310 5-66

F.B. 3385 Pg. 12

T 4 N
R 15 W

CONT BOT PL 13

TRANSIT STORM DRAIN

2+00
TRANSIT LINE
SET 1X2 S/N

STORM DRAIN LINE

N 01° 59' 00" W

TO NAIL PG 16

SOUTHBOUND BRIDGE
ANTELOPE VALLEY

F.D. L.P.T. ON BRIDGE DECK PER CALIF. DIV. HI-WAY ALA014E-0311

28

130

T-86°
LEV.
235.85 @ 242-30 = 233.91
235.74 @ 97-05 = 233.94
233.92
241.38

7.46

463.51

241.38

HI-WAY

STORM DRAIN
TRANSIT LINE REF.
1 FT
1X2 S/N
10% BERM
NEAR TOP
OF N.W. SLOPE

ⓒ 128	35	10
ⓓ 154	20	40
ⓔ 51	31	15
128°	35	12
ⓒ 28	59	05
ⓓ 115	46	20
ⓔ 173	34	20
28°	59	02

T-86°
LEV.
283.43 @ 91-28 = 283.34
283.35 @ 268-46 = 283.33

180.17
= 283.33
463.50
.01
463.51

SEC. 22

SECTION LINE

SEC. 21

2083.73 PER DIV. F.B. ALA014E-0311

SANTA CLARA RIVER

2 X 4 S.T.
NO SEARCH NOT FD.
PER CALIF. DIV. HI-WAY
ALA014E-0311

CONTROL

681.52

PER CALIF. DIV.
HI-WAY
ALA014E-0311

FOR DESIGN
PURPOSES ONLY

FD. 2" I.P. CONC. PLUG,
BOAT SPK STR.
PER CALIF. DIV. HI-WAY
ALA014E-0311

FD. FLOOD CONTROL
BRASS CAP IN CONC.
MARKED "SC 249"
F.C. F.B. 2031-61
DIV. HI-WAY ALA014E-0311

659.92

PER CALIF. DIV.
HI-WAY ALA014E-0311

PLEASE RETURN TO
LOS ANGELES COUNTY ENGINEER
403 LOS ANGELES COUNTY ENGINEERING BLDG.

Do Not extend this side of this line.

Note: Any Additions or Changes on this Sheet Must be Made or Circled in Red Ink With Date and Name of Person Making Change

Notes Ck'd by T. ADE	Survey of STORM DRAIN LINE "A"	F.B. 3385	Pg. 13
Map No.	JN 6091.03 Tape 13 Std. 84°F		
Office Work	Surveyed by C.L. WRIGHT		
Checked	Notes C.L.W. Date SEPT '71		
Date	Indexed C. J. GALLI		

FOR DESIGN PURPOSES ONLY

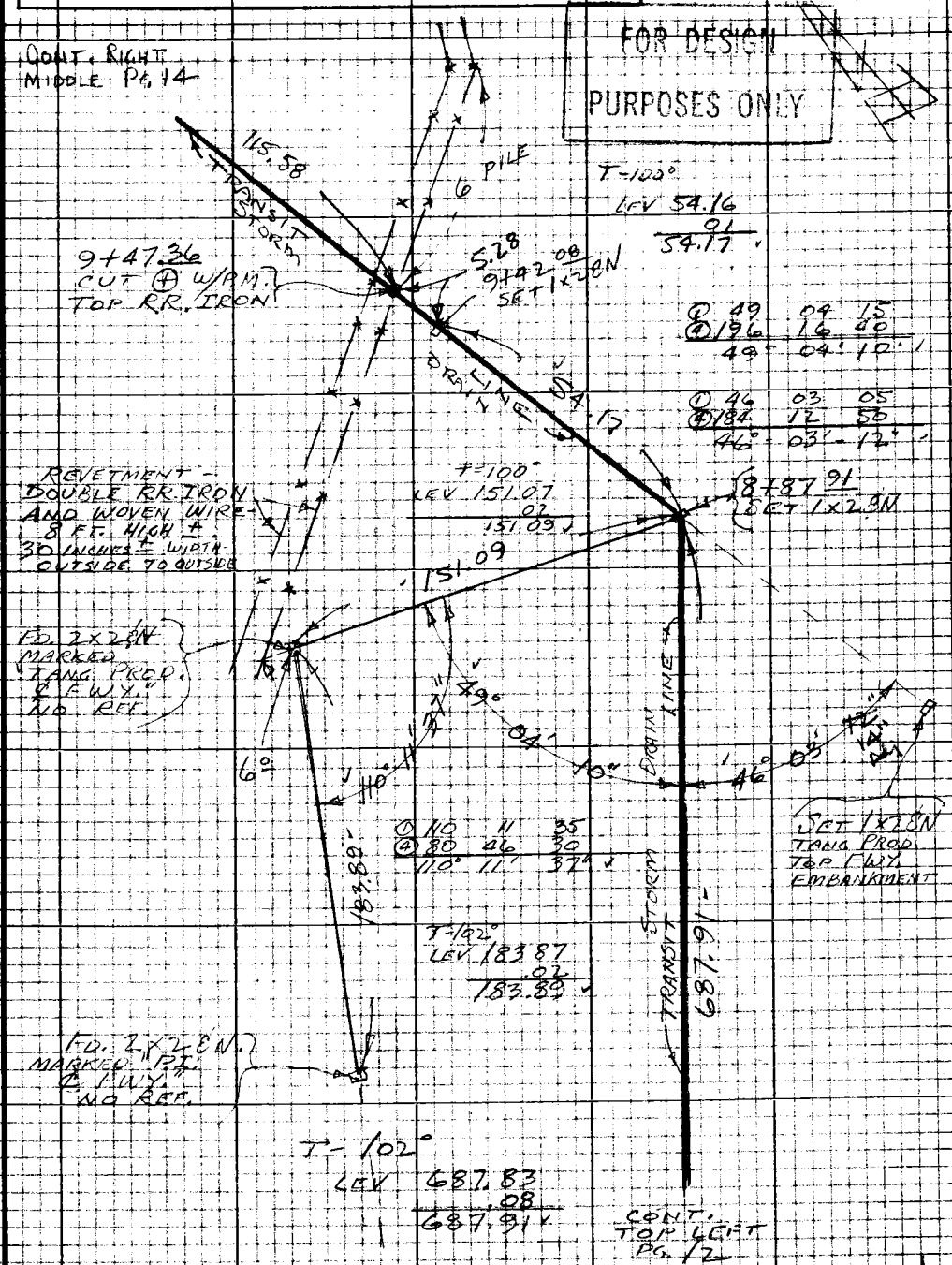

Note: Any Additions or Changes on this Sheet Must be Made or Circled in Red Ink With Date and Name of Person Making Change

Do not extend this side of this line.

PLEASE RETURN TO
LOS ANGELES COUNTY ENGINEER
403 LOS ANGELES COUNTY ENGINEERING BLDG.

76P3096 CE #310 8-66

CONT. BOT PG. 15

F.B. 3385 Pg. 14

T-92°
LEV. 219.96
.01
219.97

①	55	53	00
④	223	31	25
	55°	52'	57"

①	83	07	50
④	332	31	20
⑥	138	47	15
	83°	07'	52"

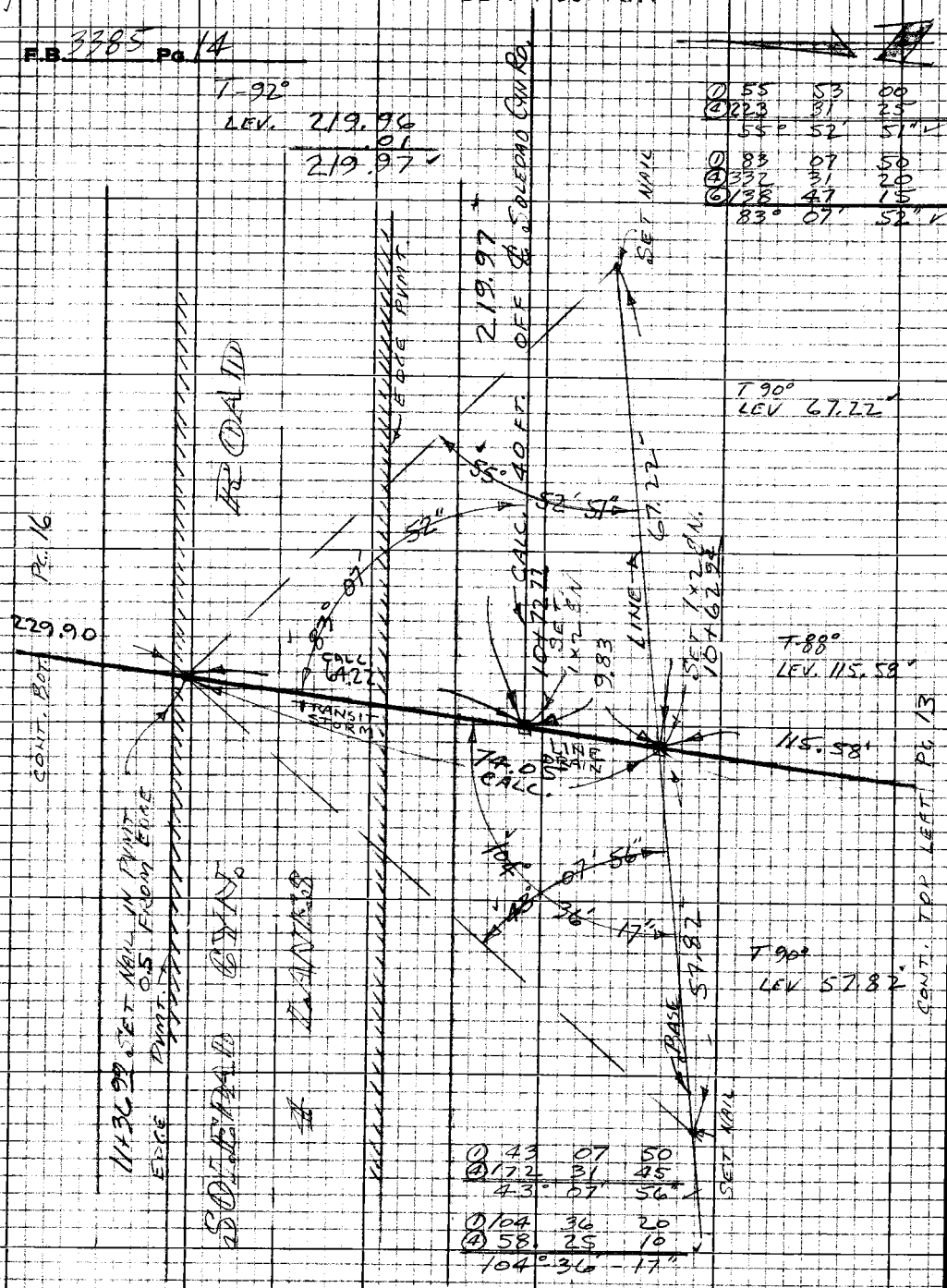

FOR DESIGN PURPOSES ONLY

PLEASE RETURN TO
LOS ANGELES COUNTY ENGINEER
403 LOS ANGELES COUNTY ENGINEERING BLDG.

Do not exceed this side of this line.

Note: Any Additions or Changes on this Sheet Must be Made or Circled in Red Ink With Date and Name of Person Making Change

Notes Ck'd by T. ABE	Survey of STORM DRAIN LINE "A"	F.B. 3385	Pg. 15
Map No.	JN 609103 Tape 13 Std 84 °F		
Office Work	Surveyed by C. L. WRIGHT		
Checked	Notes C. L. W. Date SEPT '71		
Date	Indexed D. J. GALLI APR 3 '72		

FOR DESIGN PURPOSES ONLY

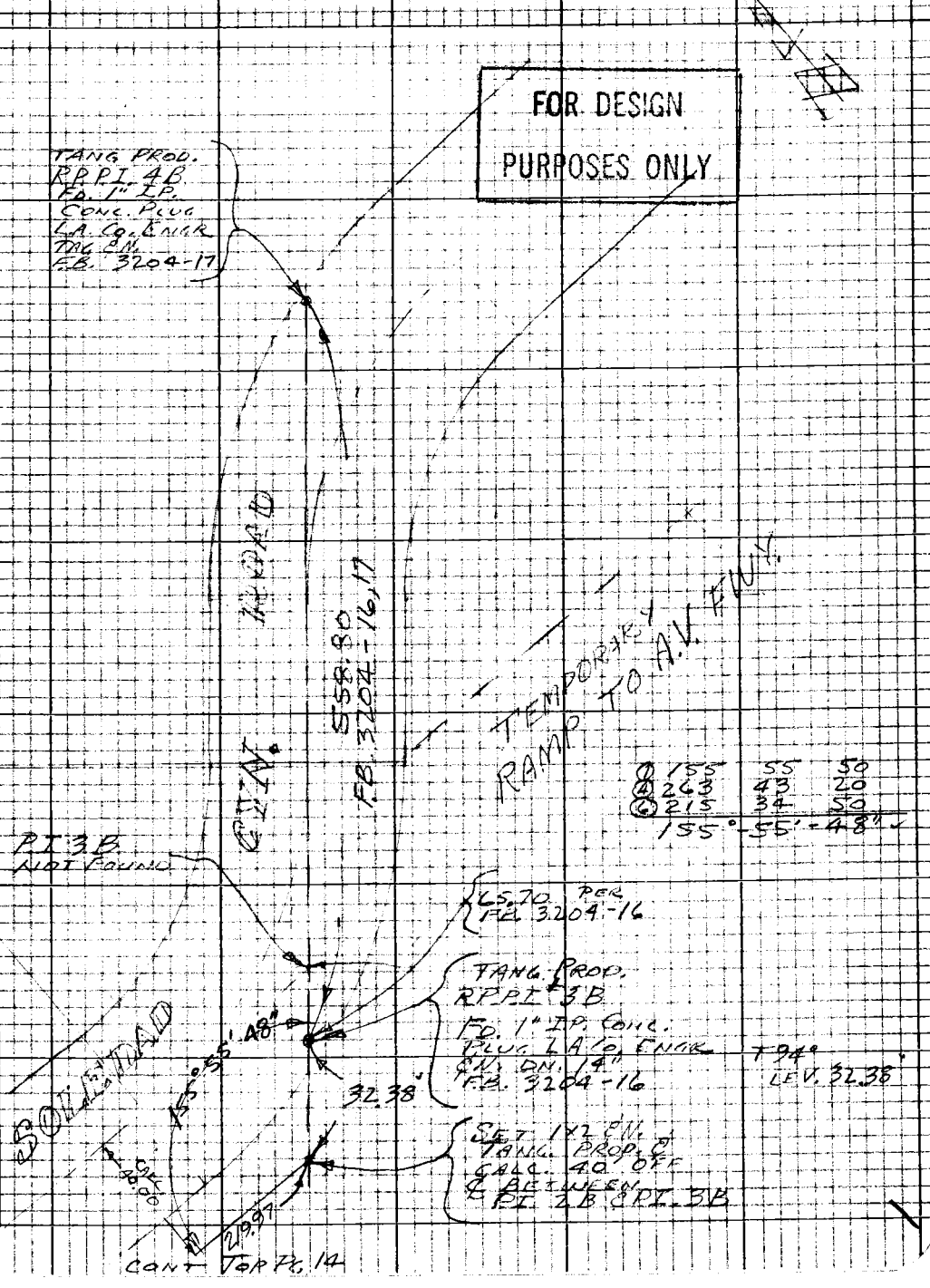

Note: Any Additions or Changes on this Sheet Must be Made or Circled in Red Ink With Date and Name of Person Making Change

Do not extend this side of this line.

PLEASE RETURN TO
LOS ANGELES COUNTY ENGINEER
403 LOS ANGELES COUNTY ENGINEERING BLDG.

76P3095 CE #310 8-66

F.B. 3385 Pg. 16

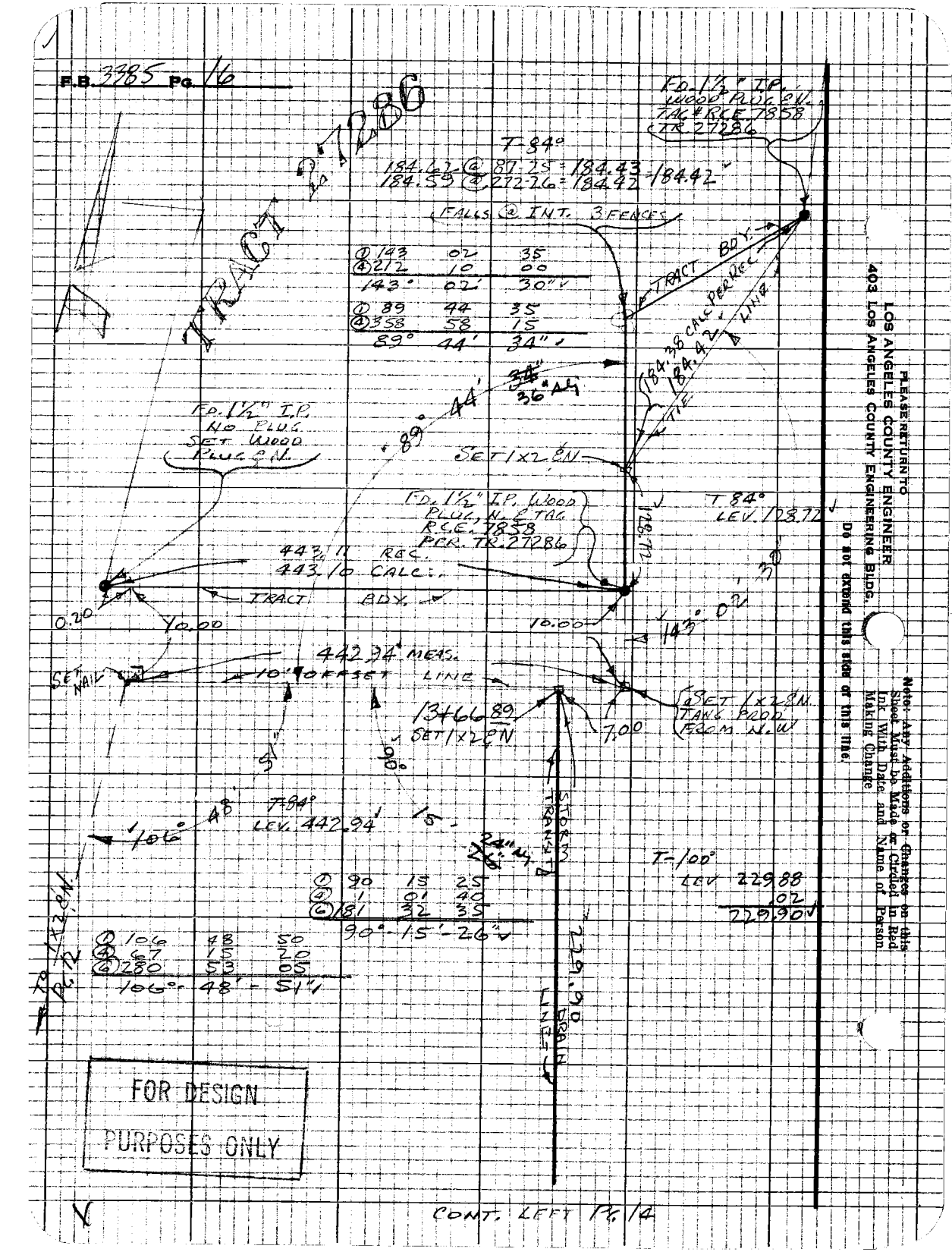

FOR DESIGN PURPOSES ONLY

PLEASE RETURN TO
LOS ANGELES COUNTY ENGINEER
403 LOS ANGELES COUNTY ENGINEERING BLDG.

Do not extend this side of this line.

Note: Any Additions or Changes on this Sheet Must be Made in Circled in Red Ink With Date and Name of Person Making Change

CONT. LEFT Pg. 14

F. B. 3385 PG. 17

Profile No. ____ Notes Red ____ Date ____ Plotted ____ Date ____ Job No. ____ Division No. ____
Survey of [illegible] #9103 LINE A
X-Sec. No. ____ Notes Chk'd. ____ Date ____ Checked ____ Date ____ Survey by [illegible] Notes C. J. GALLI Date [illegible] 3 72
Map No. ____ Indexed ____

[illegible]

STORM [illegible]

PROJECT #9103

PRELIMINARY LINE - LINE "A"

PROFILE & X SECTION

J.N. 6091.03

USING LENKER [illegible] #22

STATION	B. S.	H. I.	F. S.	ELEV.

PARTY:
C. L. WRIGHT
M.R. NEVAREZ
R.D. PUSHEFF
T.A. DONLEVY

NOTE: ANY ADDITIONS OR CHANGES ON THIS SHEET MUST BE MADE OR CIRCLED IN RED INK, WITH DATE AND NAME OF PERSON MAKING CHANGE.

PLEASE RETURN TO
LOS ANGELES COUNTY ENGINEER
403 LOS ANGELES COUNTY ENGINEERING BLDG.

Do not extend notes this side of this line.

76-L-298 CE 307 5-66

76-L-298 CE 307 5-66

PLEASE RETURN TO
LOS ANGELES COUNTY ENGINEER
403 LOS ANGELES COUNTY ENGINEERING BLDG.

NOTE: ANY ADDITIONS OR CHANGES ON THIS SHEET MUST BE MADE OR CIRCLED IN RED INK, WITH DATE AND NAME OF PERSON MAKING CHANGE.

Do not extend notes this side of this line.

STATION	B. S.	H. I.	F. S.	ELEV.		
BM 1966				146.60	TOP RP. IRON & PT FLOOD FENCE SEE PG 9	
BM 1966				146.75	" " " FLOOD FENCE " "	CHECK
TP				61.08	TOP MARKER FWY. P.I.	
2+00 T.P.				53.66		
0+82				49.4		℄ F.L. SOLDIER WASH
1+00				50.8		℄
				49.9		23R F.L. "
				51.7		50 R SAND
				53.2		100 R "
				53.9		150 R " UNDER W'LY BRIDGE RAIL
				49.4	50 L SAND	
				50.1	100 L "	
1+50				52.9		℄
2+00				53.66		℄ 1x2
				53.3		50 R SAND
				53.6		100 R
				53.2	50 L SAND	
				51.3	80 L "	
				52.1	100 L	

F. B. 3385 PG. 18

Job No. 609103 Division No. Notes Red Plotted Profile

Survey of Storm Drain Proj. #9103 LINE A Date Date No. X-Sec.

Survey by C.L. Wright Notes C.L.W. Notes Chk'd. Checked

Indexed C. J. GALLI Date Date Date No.

76-L-298 CE 307 5-66

PLEASE RETURN TO
LOS ANGELES COUNTY ENGINEER
403 LOS ANGELES COUNTY ENGINEERING BLDG.

NOTE: ANY ADDITIONS OR CHANGES ON THIS SHEET MUST BE MADE OR CIRCLED IN RED INK, WITH DATE AND NAME OF PERSON MAKING CHANGE.

Do not extend notes this side of this line.

STATION	B. S.	H. I.	F. S.	ELEV.		
2+50				1453 80		℄ 1x2
2+80						℄ 54 R ± W'LY FWY. R/W
3+00				53 36		℄ 1x2
				54 4		50' R SAND
				54 6		100 R "
				54 6	50 L SAND	
				549	100' L "	
3+50				55 18		℄ 1x2
4+00				56 04		℄ 1x2
				55 1		50 R
				56 4		100 R
				563		124 R SAND @ W. 50 [illegible]
				563	50 L SAND	
				547	100 L "	
4+50 T.P.				5633		
+86						18' R ± W'LY FWY. R/W
5+00				5644		℄ 1x2
				562		50 R SAND
				563		100 R
				562	50 L	
				547	100 L	
5+50				5634		℄ 1x2

Profile Notes Red ____ Plotted ____ Job No. 6091.03 Division No. ____
No. ____ Date ____ Date ____ Survey of Storm Drain Proj. # 9103 Line "A"
X-Sec. Notes Chk'd. ____ Checked ____ Survey by C.J. Gallo Notes C.J.G. Date [illegible]
No. ____ Date ____ Date ____ Map No. ____ Indexed C. J. GALLI Date [illegible] 3 72

F. B. 3385 PG. 19

76-L-298 CE 307 5-66

PLEASE RETURN TO
LOS ANGELES COUNTY ENGINEER
403 LOS ANGELES COUNTY ENGINEERING BLDG.

NOTE: ANY ADDITIONS OR CHANGES ON THIS SHEET MUST BE MADE OR CIRCLED IN RED INK, WITH DATE AND NAME OF PERSON MAKING CHANGE.

Do not extend notes this side of this line.

STATION	B. S.	H. I.	F. S.	ELEV.		
6+00				57 13		℄
				55 9		50 R
				56 2		78 R BEGIN TOE FILL @ N'LY BRIDGE ABUTT.
			NO SHOT			R
				57 3	50 L	
				56 6	100 L	
6+50				58 33		℄ 1 x 2
7+00				58 54		℄ 1 x 2
				60 7		64 R TOE FILL FWY.
				57 7	50 L SAND	
				57 2	100 L "	
7+50				58 25		℄
8+00				58 84		℄
				61 8		70 R TOE FILL FWY
				58 9	50 L SAND	
				58 0	75 L "	
				56 6	90 L "	
				57 5	100 L "	
8+50				60 05		℄ 1 x 2

F. B. 3385 Pg. 20

Job No. 6091.03 Division No. Notes Red Plotted Profile

Survey of Storm Drain Proj. # 9103 Line "A" Date Date No.

Survey by C.L. Wright Notes C.L.W. Notes Chk'd. Checked X-Sec.

Indexed C. J. GALLI Date Date Date No.

76-L-298 CE 307 5-66

PLEASE RETURN TO
LOS ANGELES COUNTY ENGINEER
403 LOS ANGELES COUNTY ENGINEERING BLDG.

NOTE: ANY ADDITIONS OR CHANGES ON THIS SHEET MUST BE MADE OR CIRCLED IN RED INK, WITH DATE AND NAME OF PERSON MAKING CHANGE.

Do not extend notes this side of this line.

STATION	B. S.	H. I.	F. S.	ELEV.		
9+87.91				607.4		℄ 1x2
				602		40' R
				624		80' R TOP [illegible] FN.
				598	30 L TOP BRK	SECTION @ RIGHT BACK TANG.
				584	63 L FLOOD [illegible]	
9+00				602.7		℄ 1x2
				60[illegible]		50 R SA[illegible]
				615		100 R
9+15				600		℄ TOP BRK
9+42.08				582.8		℄ BOT " 1x2
+47				58.2		℄ (2 S)LY EDGE FLOOD FN.
+47				663		℄ TOP RR. IRON PIPE
BM 1966				665.7	ELEV 1466.60	FD ⊕ W/P.M. TOP RR IRON PIPE 9
"				666.0		
T.T.				634.2		CHE[illegible]
9+49.3				591		℄ N. SIDE FLOOD FENCE
9+50				591.4		℄
				592	50 L SAND	
				583	100 L	
9+64.7						56.5 R N. SIDE FLOOD FN. @ ℄ PT.

Profile Notes Red ____ Plotted ____ Job No. 6091.03 Division No. ____
No. ____ Date ____ Date ____ Survey of STORM DRAIN PROJ. #9103 LINE A
X-Sec. Notes Chk'd. ____ Checked ____ Survey by C.L. WRIGHT Notes C.L.W. Date SEPT. 71
No. ____ Date ____ Date ____ Map No. ____ Indexed C. J. GALLI Date MAR 3 72

F. B. 3385 Pg. 21

76-L-298 CE 307 5-66

PLEASE RETURN TO
LOS ANGELES COUNTY ENGINEER
403 LOS ANGELES COUNTY ENGINEERING BLDG.

NOTE: ANY ADDITIONS OR CHANGES ON THIS SHEET MUST BE MADE OR CIRCLED IN RED INK, WITH DATE AND NAME OF PERSON MAKING CHANGE.

Do not extend notes this side of this line.

STATION	B. S.	H. I.	F. S.	ELEV.		
10+00				145978		℄
				595		31R BOT BRK
				615		35R TOP "
				604		R
				NO SHOT		R
				578		
				576	71L BOT BRK	
				600	100L TOP BRK	
10+14				591		℄ BOT BRK
+18				616		℄ TOP BRK
				587	41L BOT BRK	
				617	59L TOP "	
10+50				6240		℄ 1x2
				624		50R
				628		100R
				621	50L	
				617	100L	
10+80 3				6341	30L P.P. W/BOAT SPK.	T.P. SEE TOP PG. 9

F. B. 3385 PG. 22

Job No. 6091.03 Division No. Notes Red Plotted Profile

Survey of STORM DRAIN PROJ #9103 LINE "A" Date Date No.

Survey by C.L. WRIGHT Notes C.L.W. Notes Chk'd. Checked X-Sec.

Indexed C. J. GALLI Date Date Date No.

76-L-298 CE 307 5-66

PLEASE RETURN TO
LOS ANGELES COUNTY ENGINEER
403 Los Angeles County Engineering Bldg.

NOTE: ANY ADDITIONS OR CHANGES ON THIS SHEET MUST BE MADE OR CIRCLED IN RED INK, WITH DATE AND NAME OF PERSON MAKING CHANGE.

Do not extend notes this side of this line.

STATION	B. S.	H. I.	F. S.	ELEV.		
10+883				146221	NOTE: THESE SHOTS TAKEN ON S'LY EDGE PVMT.	℄ & ℄ S'LY EDGE PV[illegible]
				6255		50R " "
				6336		100R " "
				6210	50 L	NOTE: THESE SHOTS TAKEN ON S'LY EDGE PVMT.
				6182	100 L	
T.P.				6342	SPK. IN T.P. PG 9	CHECK-IN

Profile Notes Red ____ Plotted ____ Job No. 6091.03 Division No. ____ F. B. 3385 Pg. 13
No. ____ Date ____ Date ____ Survey of Storm Drain Proj # 9103 Line [illegible]
X-Sec. Notes Chk'd. ____ Checked ____ Survey by C.L. Wright Notes C.L.W. Date C.L.W.
No. ____ Date ____ Date ____ Map No. ____ Indexed C. J. GALLI Date SEPT '72 APR 3 '72

F. B. 3385 PG. 24

Job No. Division No. Notes Red Plotted Profile

Survey of Date Date No.

Survey by Notes Notes Chk'd. Checked X-Sec.

Indexed Date Date Date No.

STATION	B. S.	H. I.	F. S.	ELEV.

BLANK

Do not extend notes this side of this line.

PLEASE RETURN TO
LOS ANGELES COUNTY ENGINEER
403 LOS ANGELES COUNTY ENGINEERING BLDG.

NOTE: ANY ADDITIONS OR CHANGES ON THIS SHEET MUST BE MADE OR CIRCLED IN RED INK, WITH DATE AND NAME OF PERSON MAKING CHANGE.

76-L-298 CE 307 5-66

76-L-298 CE 307 5-66

PLEASE RETURN TO
LOS ANGELES COUNTY ENGINEER
403 LOS ANGELES COUNTY ENGINEERING BLDG.

NOTE: ANY ADDITIONS OR CHANGES ON THIS SHEET MUST BE MADE OR CIRCLED IN RED INK, WITH DATE AND NAME OF PERSON MAKING CHANGE.

Do not extend notes this side of this line.

STATION	B. S.	H. I.	F. S.	ELEV.		
		ADD'L INFOMATION USING PHILLY RODS				
		STORM DRAIN PROJECT #9103				
		LINE 'A' J.N. 6091.03				
BM 1966				1466 60	TOP MOST N'LY PILE AT ∡PT - DOUBLE RR IRON AND WIRE F.C. REVETMENT FD. ⊕ W/P.M. PG. 9	
	0 84	1467 44				
T.P.			4 02	1463 415	FD. BOAT SPK IN P.P. PG. 9	CHECK SHOT
10 + 89.0			5 12	1462 32	23.5 L TOP M.H. RIM @ W. EDGE	
10 + 89.0			15 61	1451 83	22.5 L F.L. INV. @ CTR. M.H. - FLOW TO THE S.W.	SEE PLANS FOR PIPE SIZE (18" I 1 [illegible])
TP			4 02	1463 415	SEE 3 LINES ABOVE	
BM EV III				1463 062	ON LOST SPRINGS RD. TOP W. CURB 2.5 FT. S. OF DRIVEWAY TO RES. # 27831 FD. BOAT SPK IN LEAD FIELD ADJ. (THIS SURVEY) ELEV. 1463.062 F.B. 3385-8 ALSO F.B. 3902-174	
	7 11	1470 17				
BM SD 1965			2 68	1467 494	CHECK SHOT SEE PG. 8 FOR B.M. DESC.	
	0 83	1468 32				
11 + 36.99			6 03	1462 29	NOTE: THESE SHOTS TAKEN ON N'LY EDGE PVMT.	℄ FD. NAIL 0.5 S. OF N. EDGE PVMT.
			5 50	1462 82		50 R EDGE PVMT.
			5 00	1463 32		100 R " "

X

Profile Notes Red ____ Plotted ____ Job No. 6091.03 Division No. ____
No. ____ Date ____ Date ____ Survey of STORM DRAIN PROJ. #9103 LINE 'A'
X-Sec. Notes Chk'd. ____ Checked ____ Survey by C. L. WYNN Notes C. J. GALLI Date [illegible]
No. ____ Date ____ Date ____ Map No. ____ Indexed ____ Date APR 3 72

F. B. 3385 Pg. 25

76-L-298 CE 307 5-66

PLEASE RETURN TO
LOS ANGELES COUNTY ENGINEER
403 LOS ANGELES COUNTY ENGINEERING BLDG.

NOTE: ANY ADDITIONS OR CHANGES ON THIS SHEET MUST BE MADE OR CIRCLED IN RED INK, WITH DATE AND NAME OF PERSON MAKING CHANGE.

Do not extend notes this side of this line.

STATION	B. S.	H. I.	F. S.	ELEV.		
		146832				
11+36.09			664	146168	50L	
			710	146122	100L	
11+44			67	14616		11R S.W. COR 4' CHAIN LINK FN.
11+50			720	14611		℄
			68	14615		11R CH LNK FN
			66	14617		25R
			NO SHOT			
			77	14606	50L	
			83	14600	100'L	
12+00			670	14616		℄
			64	14619		11R CH LNK FN
			68	14615		25R
			80	14603	50L	
			82	14601	100L	
12+50			650	14618		℄
			63	14620		11R CH LNK FN.
			68	14615		25R
			75	14608	50L	
			77	14606	100L	

F. B. 3385 PG. 26

Job No. 6091.03 Division No. Notes Red. Plotted Profile
Survey of Storm Drain Proj #9103 Line "A" Date Date No.
Survey by C.L.Wright Notes C.L.W. Notes Chk'd. Checked X-Sec.
Indexed C. J. GALLI Date Sept '71 Date Date No.

76-L-298 CE 307 5-66

PLEASE RETURN TO
LOS ANGELES COUNTY ENGINEER
403 LOS ANGELES COUNTY ENGINEERING BLDG.

NOTE: ANY ADDITIONS OR CHANGES ON THIS SHEET MUST BE MADE OR CIRCLED IN RED INK, WITH DATE AND NAME OF PERSON MAKING CHANGE.

Do not extend notes this side of this line.

STATION	B. S.	H. I.	F. S.	ELEV.		
		1465 32				
13+00			5 81	1462 51		℄
			5 9	1462 4		11 R CH. LINK F[illegible]
			6 3	1462 0		25 R
			7 3	1461 0	50 L	
			7 8	1460 5	100 L	
13+[illegible]			5 25	1463 07		℄
			5 [illegible]	1463 2		11 R CH. LINK [illegible]
			5 6	1462 7		25 R
			7 [illegible]	1461 0	50 L	
			7 7	1460 6	100 L	
13+66 82			5 85	1462 47		5 85 R TOP CONC. @ END WING WA[illegible]
13+67 16			5 91	1462 41	6 26 L TOP CONC. @ END WING WALL	
13+77 00			7 42	1460 90		℄ INVERT @ OUTLET 56" CONC. PIPE
B.M. 1965			0 83	1467 49	FO. PRIVATE DRAIN #400 OUTLET STRUCTURE - TOP CONC. AT N.W. COR. HD. WALL A SMALL BOAT SPK IN LEAD. F.B. 3385-8- FIELD ADJ. ELEV 1467.49	

Profile Notes Red ____ Plotted ____ Job No. 6091.03 Division No. ____ F.B. 3385 Pg. 77
No. ____ Date ____ Date ____ Survey of STORM DRAIN PROJ. # 9103 LINE "A"
X-Sec. Notes Chk'd. ____ Checked ____ Survey by C. L. WRIGHT Notes C. L. W. Date SEPT '71
No. ____ Date ____ Date ____ Map No. ____ Indexed P. J. GALLI Date APR 3 '72

F. B. 3385 PG. 28

Job No.____ Division No.____ Notes Red____ Plotted____ Profile

Survey of____ Date____ Date____ No.____

Survey by____ Notes____ Notes Chk'd.____ Checked____ X-Sec.

Indexed____ Date____ Date____ Date____ No.____

STATION	B. S.	H. I.	F. S.	ELEV.

BLANK

Do not extend notes this side of this line.

PLEASE RETURN TO
LOS ANGELES COUNTY ENGINEER
403 LOS ANGELES COUNTY ENGINEERING BLDG.

NOTE: ANY ADDITIONS OR CHANGES ON THIS SHEET MUST BE MADE OR CIRCLED IN RED INK, WITH DATE AND NAME OF PERSON MAKING CHANGE.

76-L-298 CE 307 5-66

F. B. 3385 PG. 29

Profile No.	Notes Red	Plotted	Job No. 0301.02	Division No.	
	Date	Date	Survey of STORM DRAIN PROJ. #9103 LINE 'B'		
X-Sec. No.	Notes Chk'd.	Checked	Survey by C.L.WRIGHT	Notes C.L.W.	Date SEP '71
	Date	Date	Map No.	Indexed	Date APR 3 '72

PACY CANYON AREA
STORM DRAIN-LINE 'B'
PROJECT #9103
BENCH LEVELS

T.N 0301.02
USING LOVAR RODS #1 & #2

REFS. — LIST OF L.A.CO.
RD. DEPT. P.M.'S DATED
NOV. 1967 PG. 1

STATION	B. S.	H. I.	F. S.	ELEV.

PARTY:
C. L. WRIGHT
M. R. NEVAREZ
R. D. PULSIFER
T. A. DONLEVY

NOTE: ANY ADDITIONS OR CHANGES ON THIS SHEET MUST BE MADE OR CIRCLED IN RED INK, WITH DATE AND NAME OF PERSON MAKING CHANGE.

Do not extend notes this side of this line.

PLEASE RETURN TO
LOS ANGELES COUNTY ENGINEER
403 LOS ANGELES COUNTY ENGINEERING BLDG.

76-L-298 CE 307 5-66

76-L-298 CE 307 5-66

PLEASE RETURN TO
LOS ANGELES COUNTY ENGINEER
403 LOS ANGELES COUNTY ENGINEERING BLDG.

NOTE: ANY ADDITIONS OR CHANGES ON THIS SHEET MUST BE MADE OR CIRCLED IN RED INK, WITH DATE AND NAME OF PERSON MAKING CHANGE.

Do not extend notes this side of this line.

STATION	B. S.	H. I.	F. S.	ELEV.	
RD. DEPT. B.M. ~~EV3~~ BL621				1223631	1965 RD. DEPT. ADJ. ELEV. 1223.631
	5631	1229262			INT. SECO. CYN. RD. & ARRIBA DR. - S.E. COR
TP			4423	1224839	1 FT. E. OF E.C.R. FD. L&T.
	7438	1232277			
TP			2795	1229482	
	6730	1236212			
TP			4030	1232182	
	7844	1240026			
TP			4448	1235578	
	6495	1242073			
RD. DEPT. B.M. ~~EV4~~ BL622			4922	1237151	SAME AT SECO CYN. RD. AND CHAPARRO DR. AT S.E. COR. E. SIDE SECO. 6 FT. S. OF B.C.R. ON TOP OF CURB FD. A LARGE SPK IN LEAD
" " " "				1237157	1965 RD. DEPT. ADJ ELEV. 1237.157
	7210	1244367			
1 TP			4259	1240108	
	7473	1247581			
2 TP			7509	1240072	
	5149	1245221			
3 TP			4375	1240846	
	5211	1246057			

7

F. B. 3385 PG. 30

Job No. 0301.02 Division No. LINE "B" Notes Red Date Plotted Date Profile No.

Survey of STORM DRAIN PROJ. #9103 Notes C. L. W. Notes Chk'd. Date Checked Date 10-13-71 X-Sec. No.

Survey by C. L. WRIGHT Date SEPT '71

Indexed C. J. GALLI

76-L-298 CE 307 5-66

PLEASE RETURN TO
LOS ANGELES COUNTY ENGINEER
403 LOS ANGELES COUNTY ENGINEERING BLDG.

NOTE: ANY ADDITIONS OR CHANGES ON THIS SHEET MUST BE MADE OR CIRCLED IN RED INK, WITH DATE AND NAME OF PERSON MAKING CHANGE.

Do not extend notes this side of this line.

STATION	B. S.	H. I.	F. S.	ELEV.		
		/246057				
4 TP			4001	/242056	FD. 3" BOAT SPK. S. SIDE 36" LIVE OAK 100 ± S.E. OF BRIDGE SET BY KADOW RE. 917 KADOW ELEV. 1242.05 FOR CHECK FIELD ADJ ELEV. 1242.053	
	5258	/247314				
5 TP			3306	/244008		
	7267	/251275				
6 BM SD/968			0380	/250895	AT ARROYO SECO JR. HI. - CLOSEST SCHOOL BLDG. TO BRIDGE AT SE COR. BLDG. TOP CONC WALK E. SIDE WALK 0.3 N. OF HAND RAIL - SET A 3" BOAT SPK IN LEAD. FIELD ADJ ELEV. 1250.890	
	1826	/252721				
7 BM SD/969			5381	/247340	AT ARROYO SECO JR. HI - N'LY REIN. CONC. DRAIN TOP S'LY. CONC. WALL 1 FT. W. OF W. END TRANSITION. SET 3" BOAT SPK IN LEAD FIELD ADJ ELEV 1247.335	
	2875	/250215				
8 TP			1668	/248547		
	5459	/254006				
9 BM SD/970			8177	/245829	AT SANTA CLARITA SCHOOL - WEST CH. LNK. FN. - MOST S'LY PEDESTRIAN GATE AT S'LY. GATE POST - TOP CONC. FOOTING SET 3" BOAT SPK IN LEAD FIELD ADJ. ELEV. 1245.822	
	8649	/254478				
10 TP			5663	/248815		
	6280	/255095				

Profile No. ____ Notes Red ____ Plotted ____ Job No. 0301.02 Division No. ____
X-Sec. No. ____ Date ____ Date ____ Survey of STORM DRAIN PROJ. #9103 LINE "B"
Notes Chk'd. ____ Checked [illegible] Survey by [illegible] Notes [illegible] Date [illegible]
Date ____ Date 10-13-71 Map No. ____ Indexed C. J. GALLI Date [illegible] 3 72

F. B. 3395 PG. 31

76-L-298 CE 307 5-66

PLEASE RETURN TO
LOS ANGELES COUNTY ENGINEER
403 LOS ANGELES COUNTY ENGINEERING BLDG.

NOTE: ANY ADDITIONS OR CHANGES ON THIS SHEET MUST BE MADE OR CIRCLED IN RED INK, WITH DATE AND NAME OF PERSON MAKING CHANGE.

Do not extend notes this side of this line.

STATION	B. S.	H. I.	F. S.	ELEV.	
		1255.095			
11 BM SD 1971			4552	1250.543	AT SANTA CLARITA SCHOOL - WEST CH. LNK FN. MOST N'LY PEDESTRIAN GATE AT N'LY GATE POST TOP CONC. FOOTING SET A 3" BOAT SPK IN LEAD FIELD ADJ. ELEV. 1250.535
	7090	1257.633			
12 BM SD 1972			2213	1255.422	AT SANTA CLARITA SCHOOL - AT N.W. COR CH. LNK FN. TOP CONC. FOOTING - SET A 3" BOAT SPK IN LEAD. FIELD ADJ. ELEV 1255.411
	6267	1261.687			
13 BM SD 1973			3675	1258.012	AT SANTA CLARITA PARK - AT SOFTBALL DIAMOND WEST DUGOUT AT OFFSET IN FENCE - TOP CONC. SLAB - SET 3" BOAT SPK IN LEAD WEST SIDE FENCE. FIELD ADJ. ELEV. 1258.002
	5550	1263.562			
14 TP			2372	1261.190	
	6315	1267.505			
15 TP			3940	1263.565	
	7282	1270.847			
16 RD DEPT. BM ~~EV~~ 8 BL 624			4179	1266.668	AT SECO CYN. RD. AND LOS ROGUES AT N.E. COR. E. SIDE SECO TOP CURB AT C.R. FD. L & T. RD. DEPT 1965 ADJ. ELEV 1266.656

F. B. 3385 PG. 32

Job No. 030102 Division No. Notes Red Plotted Profile

Survey of Storm Drain Proj. Line 8 Date Date No.

Survey by C.L. Wright Notes C.L.W. Notes Chk'd. Checked LM X-Sec.

Indexed C. J. GALLI Date Sept '71 Date Date 10-13-71 No.

Notes Ck'd by T. A[illegible]	Survey of Storm Drain Proj 9103	F.B. 3385 Pg. 33
Map No.	JN 6091.03 Tape 13 Std 84 °F	
Office Work	Surveyed by C.L. Wright	
Checked	Notes C.L.W. Date Sept 71	
Date	Indexed O. J. GALLI	

STORM DRAIN PROJ. #9103
LINE "B" ~ DRY CYN. AREA
J.N. 6091.03

REFS.
F.B. 3143

SEE PG. 34 FOR INDEX

PARTY:
C.L. WRIGHT
M.R. NEVAREZ
R.D. PULSIFER
T.A. DONLEVY

Note: Any Additions or Changes on this Sheet Must be Made or Circled in Red Ink With Date and Name of Person Making Change

Do not extend this side of this line.

PLEASE RETURN TO
LOS ANGELES COUNTY ENGINEER
403 LOS ANGELES COUNTY ENGINEERING BLDG.

7SP3095 CK #310 8-66

F.B. 3385 Pg. 34

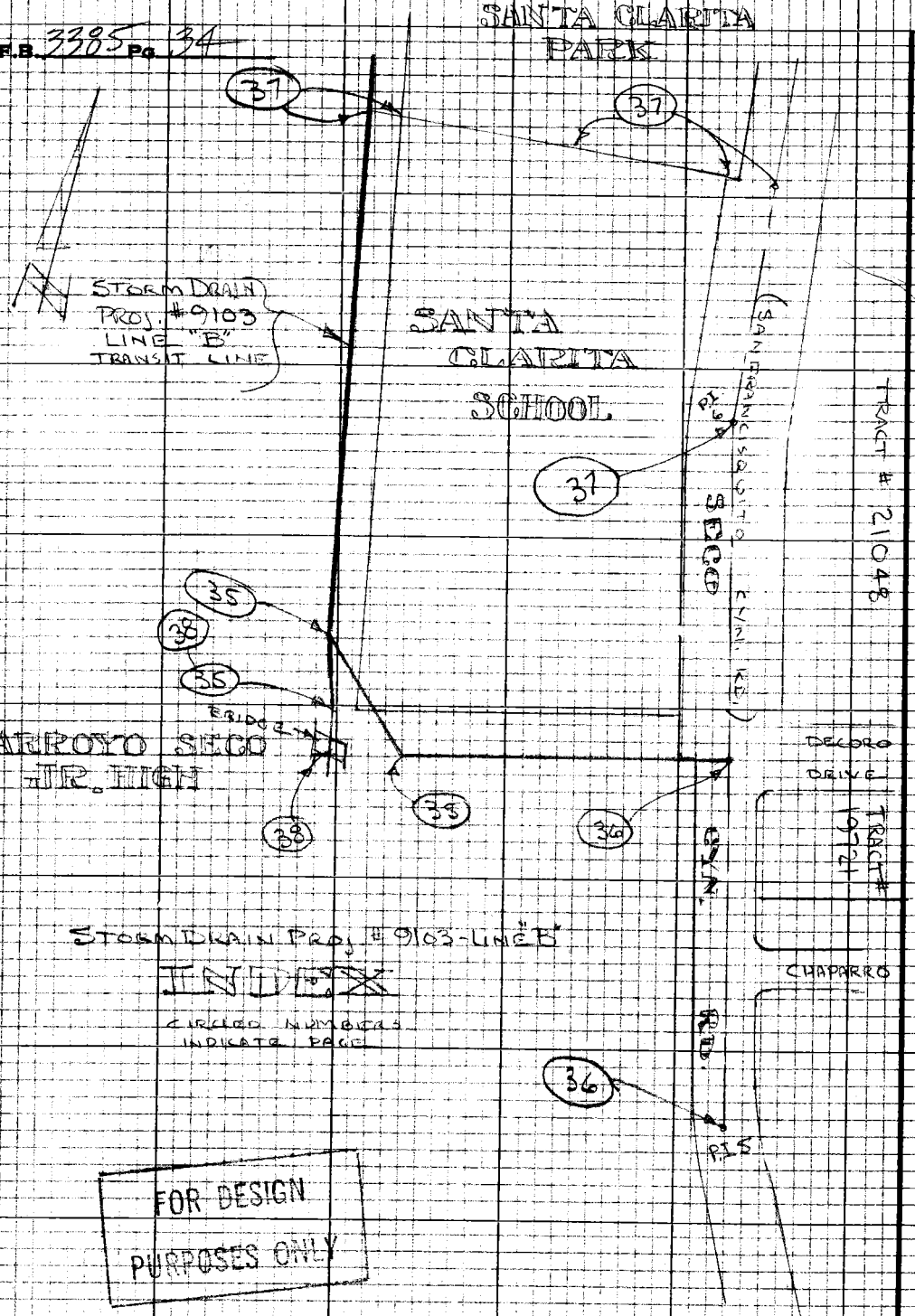

FOR DESIGN PURPOSES ONLY

PLEASE RETURN TO
LOS ANGELES COUNTY ENGINEER
403 LOS ANGELES COUNTY ENGINEERING BLDG.
DO NOT ORDER THIS SIDE OF THIS LINE

Note: Any Additions or Changes on this Sheet Must be Made or Circled in Red Ink With Date and Name of Person Making Change

Notes Ck'd by T. AB	Survey of Storm Drain Proj. #9103
Map No.	JN 6091.03 Tape 13 Std 84 °F
Office Work	Surveyed by C. L. WRIGHT
Checked	Notes C. L. W. Date SEPT '71
Date	Indexed C. J. GALLI # 372

F. B. 3385 PG. 35

FOR DESIGN PURPOSES ONLY

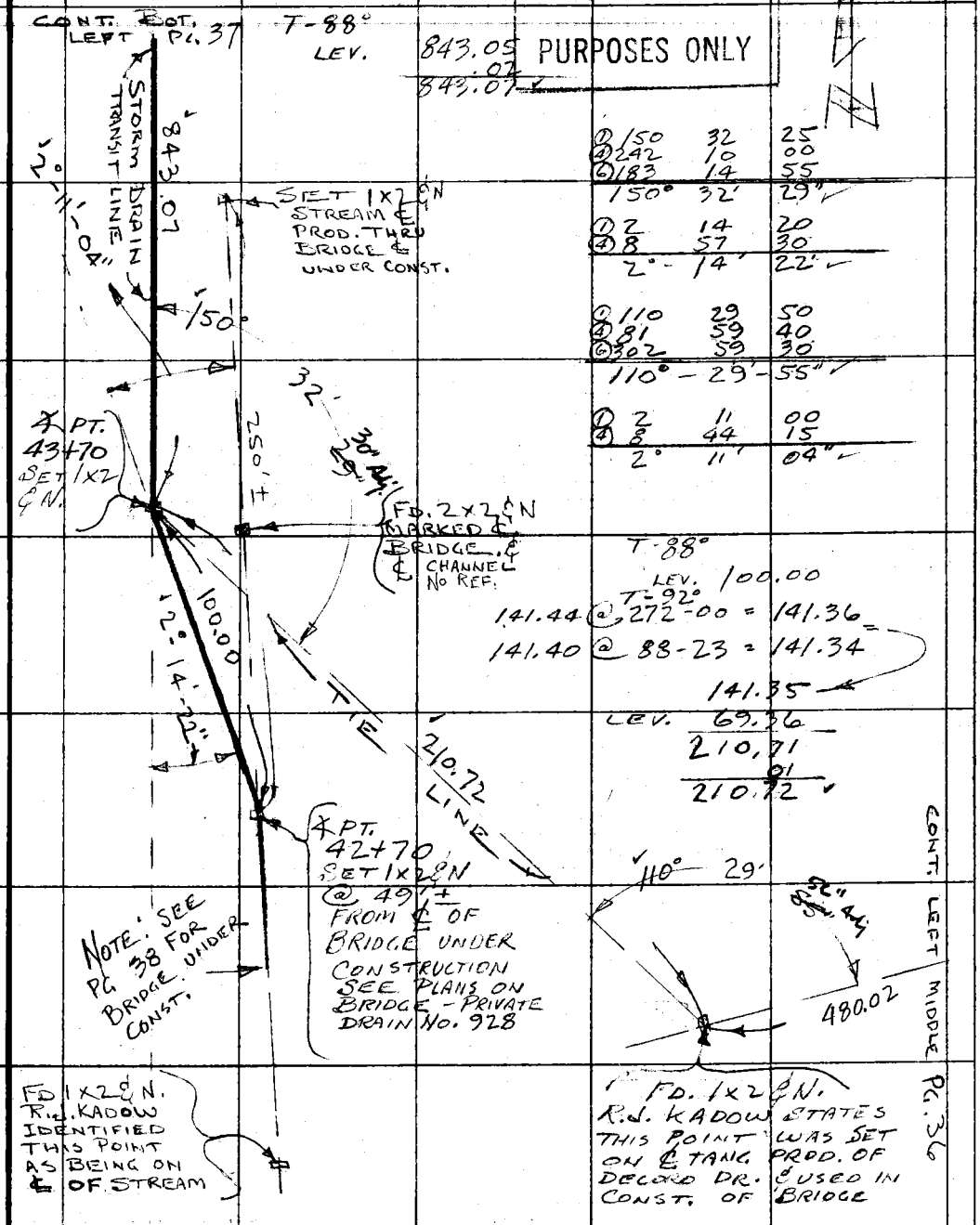

① 150	32	25
④ 242	10	00
⑥ 183	14	55
150°	32'	29"
① 2	14	20
④ 8	57	30
2°	14'	22"
① 110	29	50
④ 81	59	40
⑥ 302	59	30
110°	29'	55"
① 2	11	00
④ 8	44	15
2°	11'	04"

T-88°
LEV. 100.00
T-92°
141.44 @ 272-00 = 141.36
141.40 @ 88-23 = 141.34
141.35
LEV. 69.36
210.71
.01
210.72

Note: Any Additions or Changes on This Sheet Must be Made or Circled in Red Ink With Date and Name of Person Making Change.

Do not extend this side of this line.

PLEASE RETURN TO
COUNTY OF LOS ANGELES
DEPARTMENT OF COUNTY ENGINEER
403 LOS ANGELES COUNTY ENGINEERING BLDG.

76F309S CE#310 3-69

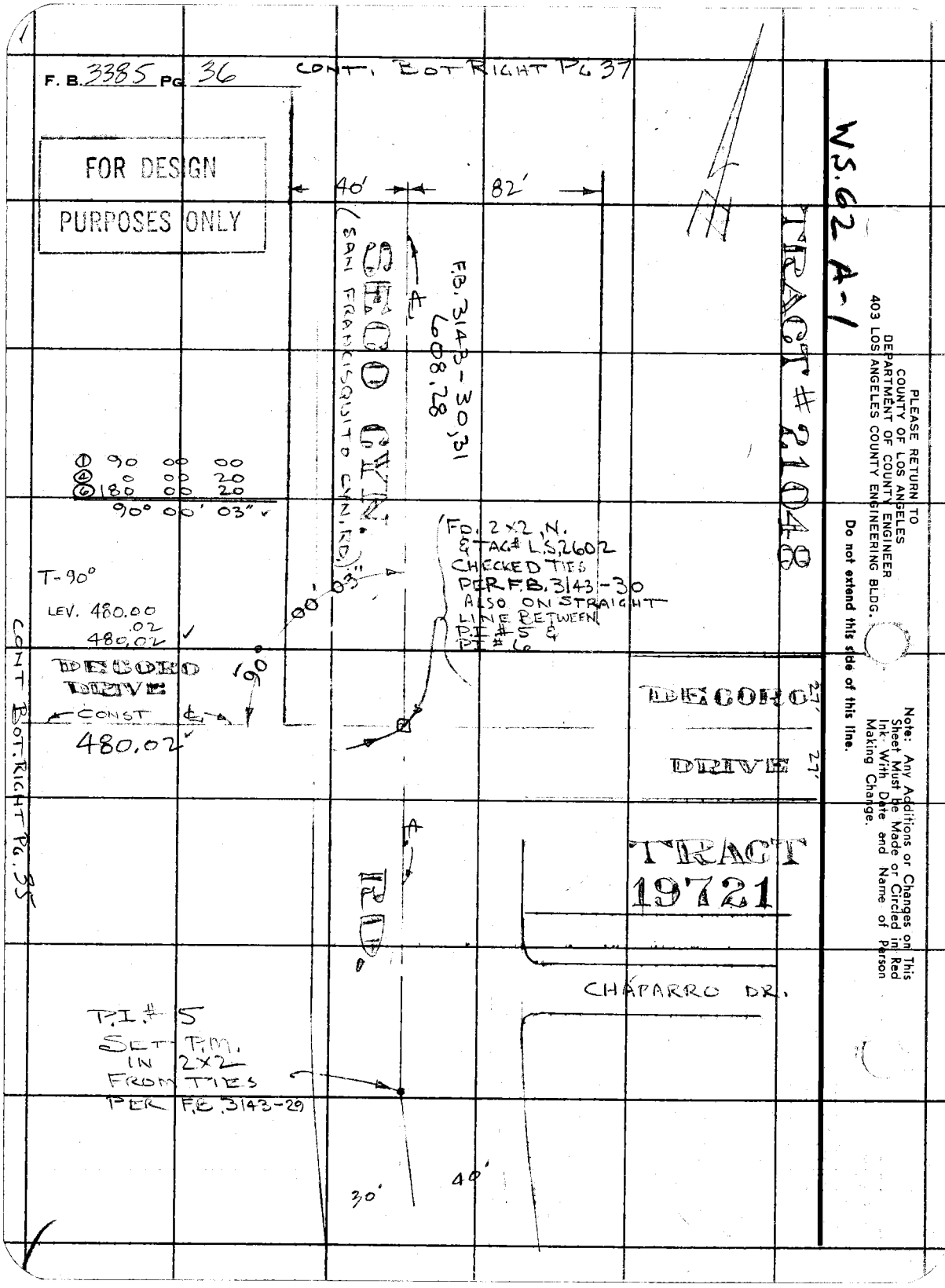
F. B. 3385 PG 36
CONT. BOT RIGHT PG 37
FOR DESIGN
PURPOSES ONLY
40'
82'
SECO CYN.
(SAN FRANCISQUITO CYN. RD.)
F.B. 3143-30,31
608.28
TRACT # 21048
WS.62 A-1
① 90 00 00
④ 0 00 20
⑥ 180 00 20
90° 00' 03"
T-90°
LEV. 480.00
.02
480.02
00' 03"
FD. 2x2, N.
& TAG# L.S. 2602
CHECKED TIES
PER F.B. 3143-30
ALSO ON STRAIGHT
LINE BETWEEN
P.I. # 5 &
P.I. # 6
DECORO
DRIVE
CONST ℄
480.02
90°
DECORO
DRIVE
27'
27'
TRACT
19721
RD.
CHAPARRO DR.
P.I. # 5
SET P.M.
IN 2x2
FROM TIES
PER F.B. 3143-29
30'
40'
CONT BOT. RIGHT PG. 35
PLEASE RETURN TO
COUNTY OF LOS ANGELES
DEPARTMENT OF COUNTY ENGINEER
403 LOS ANGELES COUNTY ENGINEERING BLDG.
Do not extend this side of this line.
Note: Any Additions or Changes on This Sheet Must be Made or Circled in Red Ink With Date and Name of Person Making Change.

Notes Ck'd by J. ABE	Survey of Storm Drain Proj. 19/03
Map No.	JN 6091.03 Tape 13 Std 84 °F
Office Work	Surveyed by C.L. WRIGHT
Checked	Notes C.L.W. Date SEPT '71
Date	Indexed C. J. GALLI APR 3 '72

F. B. 3385 PG. 37

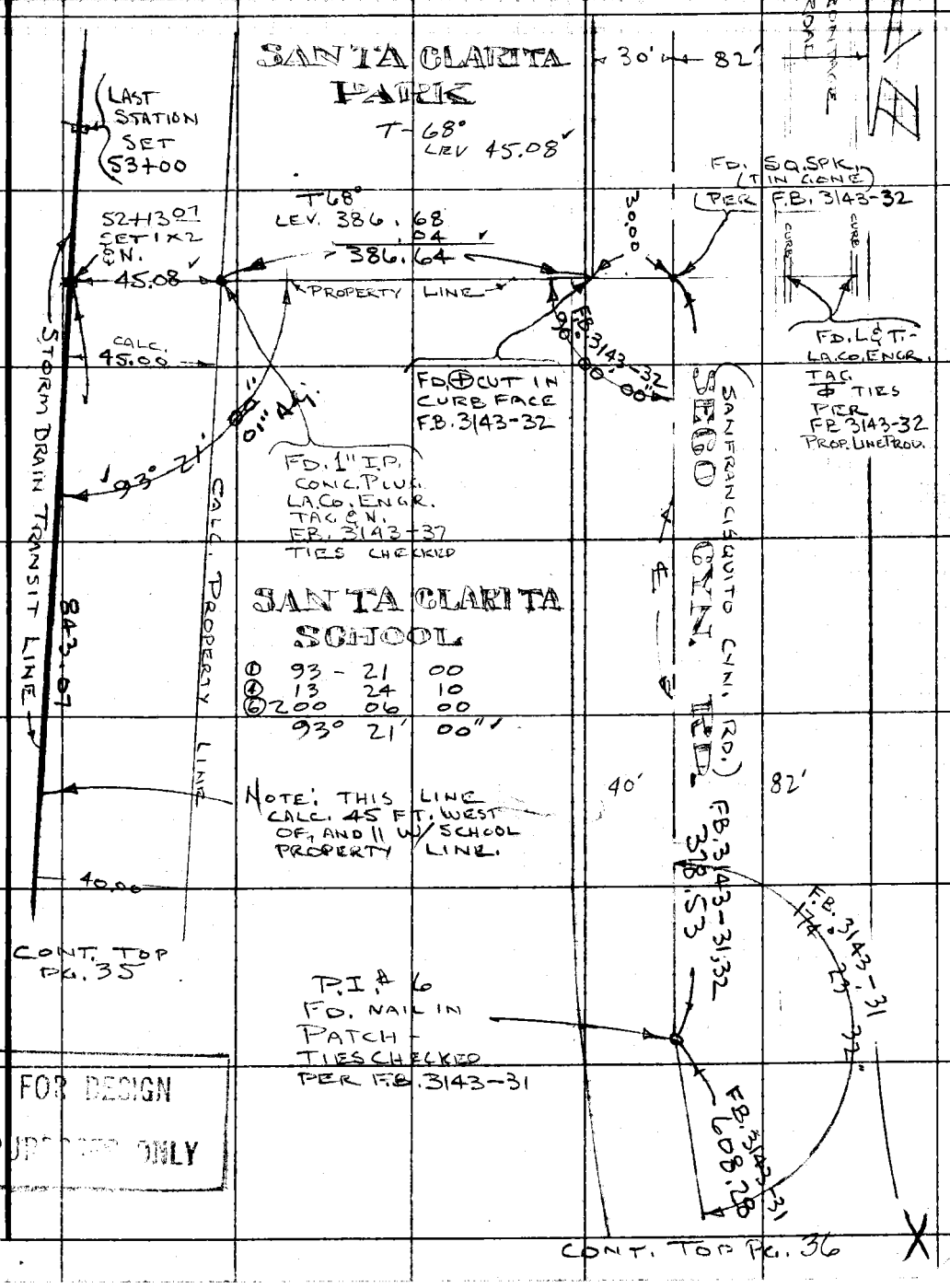

Note: Any Additions or Changes on This Sheet Must be Made or Circled in Red Ink With Date and Name of Person Making Change.

Do not extend this side of this line.

PLEASE RETURN TO
COUNTY OF LOS ANGELES
DEPARTMENT OF COUNTY ENGINEER
403 LOS ANGELES COUNTY ENGINEERING BLDG.

FOR DESIGN PURPOSES ONLY

76F309S CE#310 3-69

F. B. 3385 PG. 38

FOR DESIGN PURPOSES ONLY

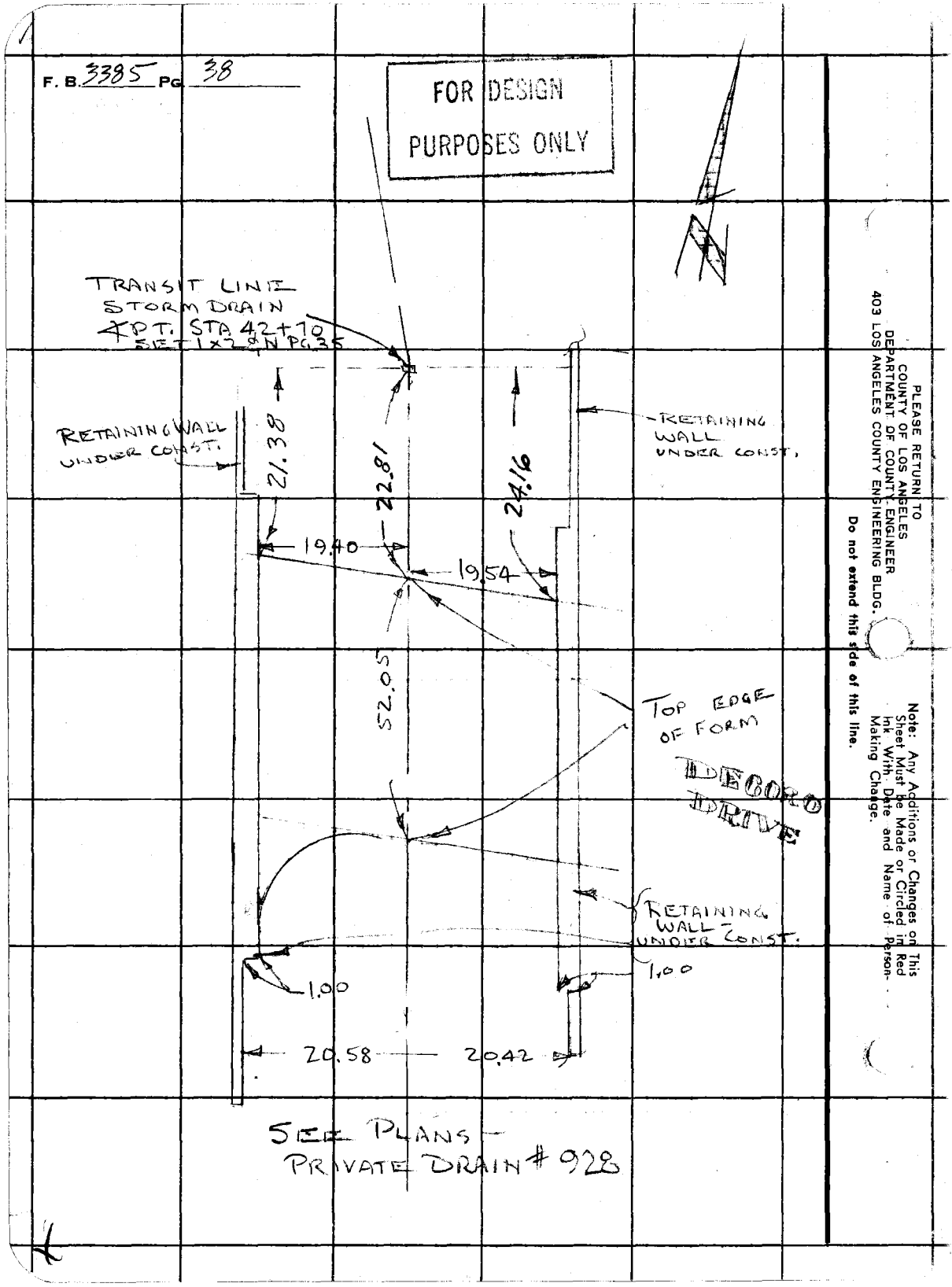

PLEASE RETURN TO
COUNTY OF LOS ANGELES
DEPARTMENT OF COUNTY ENGINEER
403 LOS ANGELES COUNTY ENGINEERING BLDG.

Do not extend this side of this line.

Note: Any Additions or Changes on This Sheet Must be Made or Circled in Red Ink With Date and Name of Person Making Change.

F. B. 379 PG. 29

Profile No. ____ Notes Red ____ Date ____ Plotted ____ Date ____ Job No. 6091.03 Division No. ____

X-Sec. No. ____ Notes Chk'd. ____ Date ____ Checked ____ Date ____ Survey of Storm Drain Proj. #9103 Survey by C. L. W. Notes C. L. W. Date ____ Map No. ____ Indexed D. J. GALLI Date ____ 3 '72

STORM DRAIN
PROJECT # 9103
DRY GYN. AREA
LINE "B"

PROFILE & X SECTION
J.N. 6091.03

USING LENKER ROD # 22

STATION	B. S.	H. I.	F. S.	ELEV.

PARTY
C. L. WRIGHT
M. R. NEVAREZ
R. D. POLSINER
T. A. DONLEY

NOTE: ANY ADDITIONS OR CHANGES ON THIS SHEET MUST BE MADE OR CIRCLED IN RED INK, WITH DATE AND NAME OF PERSON MAKING CHANGE.

PLEASE RETURN TO
LOS ANGELES COUNTY ENGINEER
403 LOS ANGELES COUNTY ENGINEERING BLDG.

Do not extend notes this side of this line.

76-L-298 CE 307 5-66

76-L-298 CE 307 5-66

PLEASE RETURN TO
LOS ANGELES COUNTY ENGINEER
403 LOS ANGELES COUNTY ENGINEERING BLDG.

NOTE: ANY ADDITIONS OR CHANGES ON THIS SHEET MUST BE MADE OR CIRCLED IN RED INK, WITH DATE AND NAME OF PERSON MAKING CHANGE.

Do not extend notes this side of this line.

STATION	B. S.	H. I.	F. S.	ELEV.		
BM SD 1969				1247.35	FD. BOAT SPK IN LEAD - TOP RETAINING WALL STORM DRAIN SEE PG. 31 FOR FULL DESCRIPTION	
41+95 1				51.81	TOP BRIDGE DECK S'LY EDGE	℄
42+21 2				52.33	TOP BRIDGE DECK	℄
42+47 2				51.87	TOP BRIDGE DECK N'LY EDGE	℄
42+70 ∡ PT				43.85		℄ 1X2
				47.05	SHOTS @ RIGHT ∡ TO BACK TANG.	21R GROUND @ WING WALL UNDER CONST.
				43.0		40R GROUND @ CH. LNK FN.
43+00				43.5		℄ DIRT
				45.8		16R TOP BRK
				45.6		29R " "
				43.3		42R TOE FILL @ CH. LNK. FN.
				42.8	37L BOT BRK	NOTE RAMP UNDER CONST.
				44.8	73L DIRT	- SUBJECT TO CHANGE
43+70				44.81		℄
				43.8		5R BOT BRK
				47.8	SHOTS @ RIGHT ∡ TO TANGENT AHEAD	18R TOP "
				47.8		30R " "
				44.6		40R BOT "
						45R CH LNK FN.

F. B. 3385 PG. 40
Job No. 6091.03 Division No. Notes Red Plotted Profile
Survey of STORM DRAIN PROJ. #9103 LINE "B" Date Date No.
Survey by C. L. WRIGHT Notes C. L. W. Notes Chk'd. Checked X-Sec.
Indexed C. J. GALLI Date SEPT. '71 Date Date No.

76-L-298 CE 307 5-66

PLEASE RETURN TO
LOS ANGELES COUNTY ENGINEER
403 LOS ANGELES COUNTY ENGINEERING BLDG.

NOTE: ANY ADDITIONS OR CHANGES ON THIS SHEET MUST BE MADE OR CIRCLED IN RED INK, WITH DATE AND NAME OF PERSON MAKING CHANGE.

Do not extend notes this side of this line.

STATION	B. S.	H. I.	F. S.	ELEV.		
43+70				12439		60'R BLACK TOP
				450	13 L TOP BRK	
				433	19 L BOT "	
				434	31 L " "	
				452	39 L TOP "	
				438	100 L FLAT	
44 ~				4536		℄ 1x2
				438		5 R BOT BRK
				486		18 R TOP
				486		31 R " "
				451		41 R BOT "
				447		45 R 8' CH. LNK FL.
				444		60 R BLACK TOP
				453	10 L TOP BRK	
				438	14 L BOT "	
				434	31 L " "	
				451	38 L TOP "	
				461	52 L " "	
					100 L FLAT	
44 ~ 50				4580		℄ 1x2
45 +00				4601		℄ 1x2

Profile Notes Red ____ Plotted ____ Job No. 6091.03 Division No. ____
No. ____ Date ____ Date ____ Survey of STORM DRAIN PROJ. #9103 LINE B
X-Sec. Notes Chk'd. ____ Checked ____ Survey by [illegible] Notes [illegible] Date [illegible]
No. ____ Date ____ Date ____ Map No. ____ Indexed C. J. GALLI Date APR 3 '72

F. B. 3985 PG. 41

76-L-298 CE 307 5-66

PLEASE RETURN TO
LOS ANGELES COUNTY ENGINEER
403 LOS ANGELES COUNTY ENGINEERING BLDG.

NOTE: ANY ADDITIONS OR CHANGES ON THIS SHEET MUST BE MADE OR CIRCLED IN RED INK, WITH DATE AND NAME OF PERSON MAKING CHANGE.

Do not extend notes this side of this line.

STATION	B. S.	H. I.	F. S.	ELEV.		
45+00			12459			7 R Bot Brk
			492			18 R Top "
			490			31 R Top "
			461			41 R Bot. "
			460			45 R Ground @ 8' Ch Lnk Fn
			482			60 R Black Top
			451		5 L Top Brk	
			445		7 L Bot "	
			444		26 L " "	
			463		30 L Top "	
			470		52 L " "	
			455		66 L Bot "	
			454		100 L Flat	
45+50			4496			℄ Bot Brk
			496			16 R Top Brk
			498			31 R " "
			465			41 R Bot
			465			45 R Ground @ 8' Ch Lnk Fn
			449		18 L Bot Brk	
			480		30 L Top "	
			474		45 L " "	

F. B. 3385 PG. 42

Job No. 6091.03 Division No. Notes Red Plotted Profile

Survey of Storm Drain Proj #9102 Line "B" Date Date No.

Survey by Wright Notes C. L. W. Notes Chk'd. Checked X-Sec.

Indexed C. J. GALLI Date Sept '71 Date Date No.

76-L-298 CE 307 5-66

PLEASE RETURN TO
LOS ANGELES COUNTY ENGINEER
403 LOS ANGELES COUNTY ENGINEERING BLDG.

NOTE: ANY ADDITIONS OR CHANGES ON THIS SHEET MUST BE MADE OR CIRCLED IN RED INK, WITH DATE AND NAME OF PERSON MAKING CHANGE.

Do not extend notes this side of this line.

STATION	B. S.	H. I.	F. S.	ELEV.		
				1246.0	55 L Bot Brk	
				458	100 L Flat	
46+00				453.5		℄ 1x2
				452		5R Bot Brk
				491		18R Top "
				494		29R " "
				472		38R Bot "
				472		45R Ground @ 8' CH LNK FN.
				488		60R Blacktop
				454	9 L Bot Brk	
				486	29 L Top "	
				480	40 L Top "	
				467	48 L Bot "	
				466	100 L Flat	
46+50				457.2		℄ 1x2
				458		9 R Bot Brk
				493		20 R Top "
				493		30 R " "
				471		37 R Bot. "
				477		45 R Ground @ 8' CH. LNK. FN.

Profile Notes Red ____ Plotted ____ Job No. 6091.03 Division No. ____
No. ____ Date ____ Date ____ Survey of Storm Drain Proj #9102 Line "B"
X-Sec. Notes Chk'd. ____ Checked ____ Survey by [illegible] Notes [illegible] Date [illegible]
No. ____ Date ____ Date ____ Map No. ____ Indexed C. J. GALLI Date [illegible] 3 '72

F. B. 3385 PG. 43

76-L-298 CE 307 5-66

PLEASE RETURN TO
LOS ANGELES COUNTY ENGINEER
403 LOS ANGELES COUNTY ENGINEERING BLDG.

NOTE: ANY ADDITIONS OR CHANGES ON THIS SHEET MUST BE MADE OR CIRCLED IN RED INK, WITH DATE AND NAME OF PERSON MAKING CHANGE.

Do not extend notes this side of this line.

STATION	B. S.	H. I.	F. S.	ELEV.		
46+50				1245.8		5 L BOT BRK
				48.8		26 L TOP "
				47.7		43 L FLAT
				48.1		83 L TOE HILL
				50.5		100 L HILL SIDE
47+00				46.20		℄ 1x2
				46.2		10 R BOT BRK
				49.3		20 R TOP "
				48.9		31 R " "
				47.4		40 R BT "
				47.8		45 R GROVE @ 8' CA LNK FN
				48.5		60 R BLACKTOP
				46.2	2 L BOT BRK	
				49.1	17 L TOP "	
				48.8	30 L BOT CUT DAYLITE	
				51.9	61 L S.H.	
				57.0	87 L "	
47+50				47.53		℄ 1x2
				46.6		3 R BOT BRK.
				46.7		12 R " "
				48.6		21 R TOP "

F. B. 3385 PG. 44 Job No. 6091.03 Division No. Notes Red Plotted Profile
Survey of STORM DRAIN PROJ. #9103 LINE "B" Date Date No.
Survey by WRIGHT Notes C.L.W. Notes Chk'd. Checked X-Sec.
Indexed C. J. GALLI Date SEPT '71 Date Date No.

76-L-298 CE 307 5-66

PLEASE RETURN TO
LOS ANGELES COUNTY ENGINEER
403 LOS ANGELES COUNTY ENGINEERING BLDG.

NOTE: ANY ADDITIONS OR CHANGES ON THIS SHEET MUST BE MADE OR CIRCLED IN RED INK, WITH DATE AND NAME OF PERSON MAKING CHANGE.

Do not extend notes this side of this line.

STATION	B. S.	H. I.	F. S.	ELEV.		
47+50				1248.8		32R TOP BRK
				49.0		34R BOT
				48.0		45R GROUND @ 8' CHLNK. FN.
				50.2	11 L TOP BRK	
				50.9	22L BOT CUT	
				63.3	39L TOP CUT	
				71.5	53L S.H.	
48+00				48.75		℄ 1X2
[illegible] 1971				50.53	FD. BOLT SPK IN LEAD @ GATE POST SEE PG 32 FOR FULL DESCRIPTION	
48+00				47.2		3R BOT BRK
				47.0		14R " "
				49.7		21R TOP "
				49.5		37R " "
				48.7		40R BOT "
				49.0		45R GROUND @ 8' CH LNK FN.
				48.8		60R BLACK TOP
				50.0	11 L TOP BRK	
				51.4	24 L BOT CUT	
				54.5	28 L TOP "	
				81.0	76 L TOP BRK	
				83.0	90 L TOP SPUR	

Profile No. ____ Notes Red ____ Plotted ____ Job No. 609103 Division No. ____
X-Sec. No. ____ Date ____ Date ____ Survey of STORM DRAIN PROJ. #9103 LINE "I"
Notes Chk'd. ____ Checked ____ Survey by [illegible] Notes [illegible] Date [illegible]
Date ____ Date ____ Map No. ____ Indexed C. J. GALLI Date [illegible] 3 '72

F. B. 3385 PG. 45

76-L-298 CE 307 5-66

PLEASE RETURN TO
LOS ANGELES COUNTY ENGINEER
403 LOS ANGELES COUNTY ENGINEERING BLDG.

NOTE: ANY ADDITIONS OR CHANGES ON THIS SHEET MUST BE MADE OR CIRCLED IN RED INK, WITH DATE AND NAME OF PERSON MAKING CHANGE.

Do not extend notes this side of this line.

STATION	B. S.	H. I.	F. S.	ELEV.		
48+50				124939		℄ 1x2
				475		7 R Bot Brk
				474		17 R " "
				500		26 R Top "
				494		37 R Bot "
				494		45° Ground @ 8' Ch. Lnk Fn.
				518	9 L Top Brk	
				521	19 L Bot Cut	
				560	25 L Top "	
				780	60 L Top Brk	
				800	75 L Top Spur	
49+00				5220		℄ 1x2
				479		9 R Bot Brk
				479		20 R " "
				506		26 R Top "
				498		38 R Bot "
				499		45 R Ground @ 8' Ch. Lnk. Fn.
				508		60 R Lawn
				530	5 L Top Brk	
				528	18 L Bot Cut	
				580	25 L Top "	
				690	50 L Top Spur	

F. B. 3385 Pg. 46 Job No. 609103 Division No. Notes Red Plotted Profile
Survey of Storm Drain Proj. #9103 Line "B" Date Date No.
Survey by C. J. Galli Notes C.L.W. Notes Chk'd. Checked X-Sec.
Indexed Date Sept '71 Date Date No.

76-L-298 CE 307 5-66

PLEASE RETURN TO
LOS ANGELES COUNTY ENGINEER
403 LOS ANGELES COUNTY ENGINEERING BLDG.

NOTE: ANY ADDITIONS OR CHANGES ON THIS SHEET MUST BE MADE OR CIRCLED IN RED INK, WITH DATE AND NAME OF PERSON MAKING CHANGE.

Do not extend notes this side of this line.

STATION	B. S.	H. I.	F. S.	ELEV.		
49+20				12521		℄
				529	5 L	TOP BRK
				530	16 L	BOT "
				568	30 L	TOP SPUR
				560	40 L	S.H.
49+50				531		℄ 1x2 TOP BRK
				483		9 R BOT BRK
				485		20 R " "
				509		25 R TOP "
				515		38 R BOT "
				506		45 R GROUND @ 8' CH.LNK. FN.
				534	16 L	TOP BRK
				527	34 L	BOT "
				546	60 L	FIELD
50+00				5319		℄ TOP BRK 1x2
				488		9 R BOT. BRK
				490		18 R " "
				518		23 R TOP
				511		40 R BOT "
				515		45 R GROUND @ 8' CH.LNK. FN.

Profile Notes Red ____ Plotted ____ Job No. ____ Division No. ____
No. ____ Date ____ Date ____ Survey of ____
X-Sec. Notes Chk'd. ____ Checked ____ Survey by ____ Notes ____ Dates ____
No. ____ Date ____ Date ____ Map No. ____ Indexed C. J. GALLI Date MAY 3 '72

F. B. ____ PG. ____

76-L-298 CE 307 5-66

PLEASE RETURN TO
LOS ANGELES COUNTY ENGINEER
403 LOS ANGELES COUNTY ENGINEERING BLDG.

NOTE: ANY ADDITIONS OR CHANGES ON THIS SHEET MUST BE MADE OR CIRCLED IN RED INK, WITH DATE AND NAME OF PERSON MAKING CHANGE.

Do not extend notes this side of this line.

STATION	B. S.	H. I.	F. S.	ELEV.		
50+00				12517		60R LAWN
				526	11 L TOP BRK	
				514	22 L BOT "	
				530	70 L FIELD	
50+50				5296		℄ 1x2
51+00				5325		℄ 1x2 TOP BRK
				500		6R BOT BRK
				495		21R " "
				534		30R TOP "
				530		45R GROUND @ 8' CH. LNK. FN.
				532		60R BLACKTOP
				524	25 L FIELD	
				522	50 L "	
51+50				5137		℄ 1x2
				50		9R BOT BRK
				504		19R " "
				538		27R TOP "
				537		45R GROUND @ 8' CH. LNK. FN.
				520	6 L TOP BRK	
				524	25 L FIELD	
				523	50 L "	

F. B. 3385 PG. 48

Job No. 6091 03 Division No. Notes Red. Plotted Profile

Survey of STORM DRAIN PROJ. # 9103 LINE "B" Date Date No. X-Sec.

Survey by WRIGHT Notes C.L.W. Notes Chk'd. Checked No.

Indexed C. J. GALLI Date SEPT. '71 Date Date

76-L-298 CE 307 5-66

PLEASE RETURN TO
LOS ANGELES COUNTY ENGINEER
403 LOS ANGELES COUNTY ENGINEERING BLDG.

NOTE: ANY ADDITIONS OR CHANGES ON THIS SHEET MUST BE MADE OR CIRCLED IN RED INK, WITH DATE AND NAME OF PERSON MAKING CHANGE.

Do not extend notes this side of this line.

STATION	B. S.	H. I.	F. S.	ELEV.		
52+00				1253.01		℄ 1x2 TOP BRK
				508		13 R BOT BRK
				506		23 R BOT "
				546		32 R TOP "
				545		45 R GROUND @ 8' C.
				545		LNK FN.
				529	25 L FIELD	60 R BLACKTOP
				539	50 L "	
52+50				545.1		℄ 1x2
				549		7 R TOP BRK
				513		16 R BOT "
				511		25 R "
				546		35 R TOP "
				552		60 R LAWN
				542	35 L	
				553	66 L TOE HILL	
53+00				552		℄
				552		10 L TOP BRK
				517		21 L BOT "
				514		28 L " "
				551		35 L TOP "
				559		60 L LAWN

Profile Notes Red ____ Plotted ____ Job No. 6091.00 Division No. ____
No. ____ Date ____ Date ____ Survey of ℄ STORM DRAIN PROJ #9103 LINE "E"
X-Sec. Notes Chk'd. ____ Checked ____ Survey by WRIGHT Notes [illegible] Date [illegible]
No. ____ Date ____ Date ____ Map No. ____ Indexed C. J. GALLI Date [illegible]

F. B. 3355 Pg. 40

F. B. 3385 PG. 50

Job No. _____ Division No. _____ Notes Red _____ Plotted _____ Profile

Survey of _____ Date _____ Date _____ No. _____

Survey by C. J. GALLI Notes _____ Notes Chk'd. _____ Checked _____ X-Sec.

Indexed _____ Date _____ Date _____ Date _____ No. _____

76-L-298 CE 307 5-66

PLEASE RETURN TO

LOS ANGELES COUNTY ENGINEER

403 LOS ANGELES COUNTY ENGINEERING BLDG.

NOTE: ANY ADDITIONS OR CHANGES ON THIS SHEET MUST BE MADE OR CIRCLED IN RED INK, WITH DATE AND NAME OF PERSON MAKING CHANGE.

Do not extend notes this side of this line.

STATION	B. S.	H. I.	F. S.	ELEV.	
53+00				254.8	28 L
BM SD 1972				55.8	47 L TOE HILL
				55.41	PG 32

NOTES RED. JOB NO. 0301.02 SURVEY OF STORM DRAIN PROJ. 9103 F. B. 3385 PG. 51
DATE SURVEY BY L. L. BROWN
NOTES CHKD. RCB NOTES BY L. L. BROWN DATE 3-27-72
DATE 4-4-72 INDEXED C. J. GALLI DATE [redacted] 3 [redacted]

STORM DRAIN
PROJECT NO. 9103
DRY CANYON EXTENSION
LINE B
BENCH LEVELS

J.N. 0301.02

DESCRIPTION	ADJ. ELEV.	3RD RUN	2ND RUN	DIFF.	1ST RUN	B.M.
					PARTY BROWN, L. L. JONES, L. MANLEY, L. PETERSON, D.	

NOTE: ANY ADDITIONS OR CHANGES ON THIS SHEET MUST BE MADE OR CIRCLED IN RED INK, WITH DATE AND NAME OF PERSON MAKING CHANGE.

Do not extend notes this side of this line

PLEASE RETURN TO
LOS ANGELES COUNTY ENGINEER
700 LOS ANGELES COUNTY ENGINEERING BLDG.

765420 S & E-353 9-55

F. B. 3385 PG. 52

JOB NO. 0301.02 SURVEY OF STORM DRAIN PROJ. 9/03 NOTES RED.
SURVEY BY L. L. BROWN DATE
NOTES BY L. L. BROWN DATE 3-27-72 NOTES CHKD.
INDEXED C. J. GALLI DATE DATE

INDEX MAP

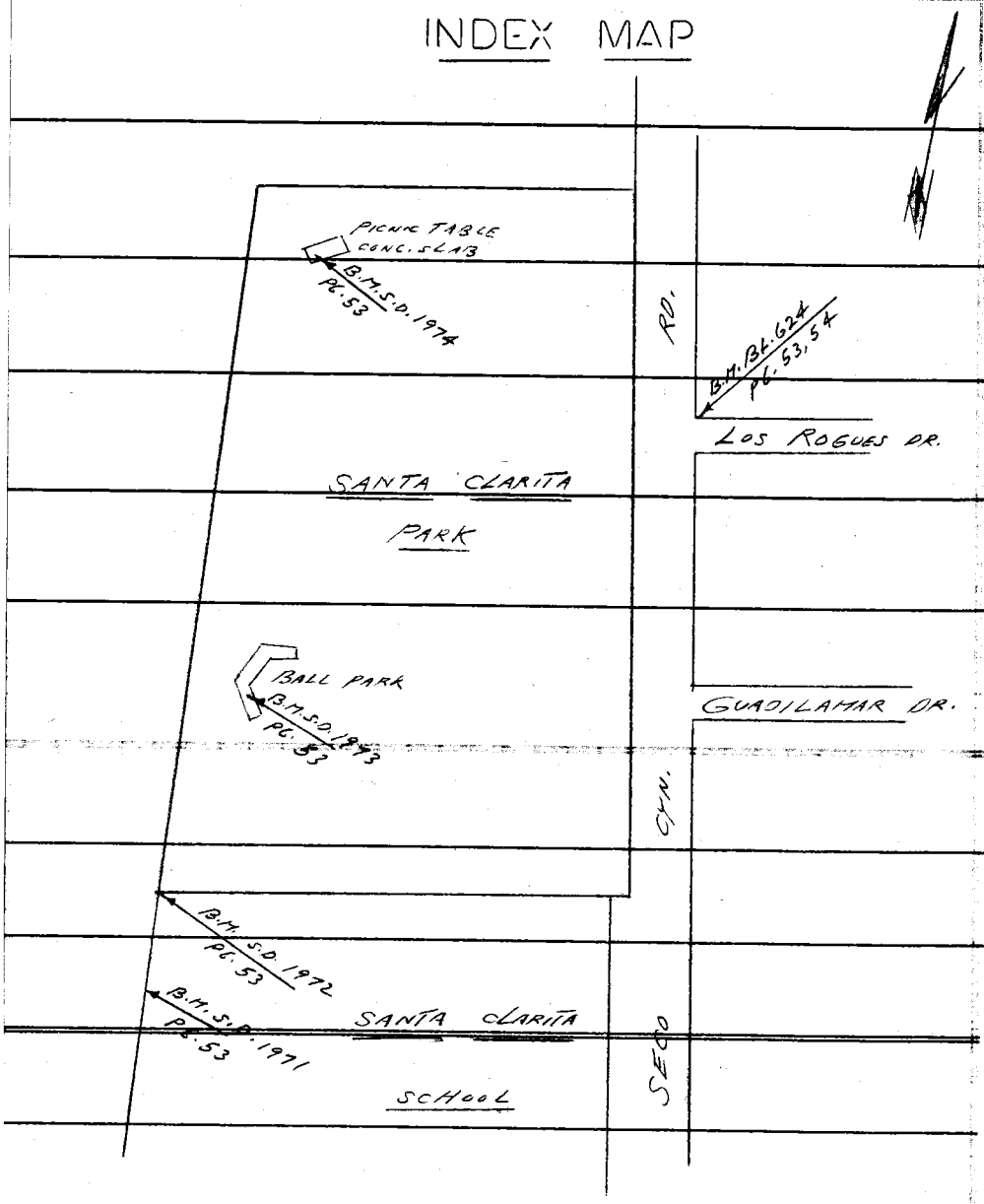

B.M.	1ST RUN	DIFF.	2ND RUN	3RD RUN	ADJ. ELEV.	DESCRIPTION

765420 S & E-353 9-55

PLEASE RETURN TO
LOS ANGELES COUNTY ENGINEER
700 LOS ANGELES COUNTY ENGINEERING BLDG.

Do not extend notes this side of this line

NOTE: ANY ADDITIONS OR CHANGES ON THIS SHEET MUST BE MADE OR CIRCLED IN RED INK, WITH DATE AND NAME OF PERSON MAKING CHANGE.

769420 S & E-353 9-55

PLEASE RETURN TO
LOS ANGELES COUNTY ENGINEER
700 LOS ANGELES COUNTY ENGINEERING BLDG.

NOTE: ANY ADDITIONS OR CHANGES ON THIS SHEET MUST BE MADE OR CIRCLED IN RED INK, WITH DATE AND NAME OF PERSON MAKING CHANGE.

Do not extend notes this side of this line

B.M.	1ST RUN	DIFF.	2ND RUN	3RD RUN	ADJ. ELEV.	DESCRIPTION
S.D.1971	1250 535				1250.535	B.M. S.D. 1971 ELEV. 1250.535 FIELD ADJ. F.B. 3385-32
+	11 802		11 751			SANTA CLARITA SCHOOL - WEST CH. LINK FN. MOST
Σ	1262 337	+4 879	+4 877			NLY. PEDESTRIAN GATE AT NLY. GATE POST TOP CONC.
(FD) -	6 923		6 874			FOOTING 3" BOAT SPK. IN LEAD.
S.D.1972	1255 414					B.M. S.D. 1972 ELEV. 1255.414 FIELD ADJ. F.B. 3385-32
+	5 490		5 643			SANTA CLARITA SCHOOL - AT N.W. COR. CH. LINK FN.
Σ	1260 904	+2 591	+2 592			TOP OF CONC. FOOTING 3" BOAT SPK. IN LEAD.
(FD) -	2 899		3 051			
S.D.1973	1258 005					B.M. S.D. 1973 ELEV. 1258.005 FIELD ADJ. F.B. 3385-32
+	6 508		6 675			SANTA CLARITA PARK - AT SOFTBALL DIAMOND WEST DUGOUT
Σ	1264 513	+3 562	+3 564			AT OFFSET IN FENCE TOP - CONC. SLAB 3" BOAT SPK. IN
-	2 946		3 111			LEAD WEST SIDE OF FENCE.
T.P.	1261 567					T.P. IXI STAKE
+	8 424		8 643			
Σ	1269 991	+3 830	+3 834			
-	4 594		4 809			
T.P.	1265 397					T.P. IXI STAKE
+	5 648		5 753			
Σ	1271 045	+2 441	+2 437			
(SET) -	3 207		3 316			
S.D.1974	1267 838				1267.830	B.M. S.D. 1974 ELEV. 1267.830 F.B.
+	2 003		2 159			SANTA CLARITA PARK NEAR NWLY. COR.
Σ	1269 841	-3 374	-3 374			BT. SPK. IN LEAD IN CONC. SLAB OF PARK
-	5 377		5 533			PICNIC TABLE AT SWLY. COR. OF SLAB
T.P.	1264 464					T.P. SPK.
+	6 509		6 663			
Σ	1270 973	+2 203	+2 205			
(FD) -	4 306		4 458			
B.M.B.L.624	1266 667					B.M. B.L. 624 ELEV. 1266.656 FOR DESC. SEE PG. 54

NOTES RED. _____ JOB NO. 0301.02 SURVEY OF STORM DRAIN PROJ. 9103
DATE _____ SURVEY BY L.L. BROWN
NOTES CHKD. R.C. NOTES BY L.L. BROWN DATE 3-27-72
DATE 4-4-72 INDEXED R.J. GALL DATE APR 3 72

F.B. 3385 PG. 53

765420 S & E-353 9-55

PLEASE RETURN TO
LOS ANGELES COUNTY ENGINEER
700 LOS ANGELES COUNTY ENGINEERING BLDG.

NOTE: ANY ADDITIONS OR CHANGES ON THIS SHEET MUST BE MADE OR CIRCLED IN RED INK, WITH DATE AND NAME OF PERSON MAKING CHANGE.

Do not extend notes this side of this line

B.M.	1ST RUN	DIFF.	2ND RUN	3RD RUN	ADJ. ELEV.	DESCRIPTION
B.M.B.L.624	1266 667					B.M. B.L. 624 ELEV. 1266.656 NEWHALL (1965) L.A. CO. RD. DEPT. L.&T. NR B.C.R. @ N.E. COR. SECo CN. RD. (SAN FRANCISQUITO CN. RD.) E. SERVICE RD. & LOS ROGUES DR. 50' N. & 18' E. of INT. MKD. (B.M. EV8)

JOB NO. 0301.02 SURVEY OF STUART DRAIN PROJ. 9103 NOTES RED.
SURVEY BY L.L. BROWN DATE NOTES CHKD.
NOTES BY L.L. BROWN DATE 3-27-72 DATE
INDEXED C. J. GALLI DATE

F.B. 3385 PG. 54

Notes Ck'd by T. ADE	Survey of STORM DRAIN PROJ. 9103
Map No.	JN 6091.03 Tape 7 Std 84 °F
Office Work	Surveyed by L.L. BROWN
Checked	Notes L.L. BROWN Date 3-27-72
Date	Indexed C. J. GALLI MAR 3 72

F. B. 3385 PG. 55

STORM DRAIN PROJECT NO. 9103

DRY CANYON EXTENSION

LINE B

J.N. 6091.03

TRANSIT LINE SURVEY

FOR DESIGN PURPOSES ONLY

PARTY

BROWN, L.L.
JONES, L.
MANLEY, L.
PETERSON, D.

Note: Any Additions or Changes on This Sheet Must be Made or Circled in Red Ink With Date and Name of Person Making Change.

Do not extend this side of this line.

PLEASE RETURN TO
COUNTY OF LOS ANGELES
DEPARTMENT OF COUNTY ENGINEER
403 LOS ANGELES COUNTY ENGINEERING BLDG.

76F3095 CE#310 3-68

F. B. 3385 PG. 56

INDEX MAP

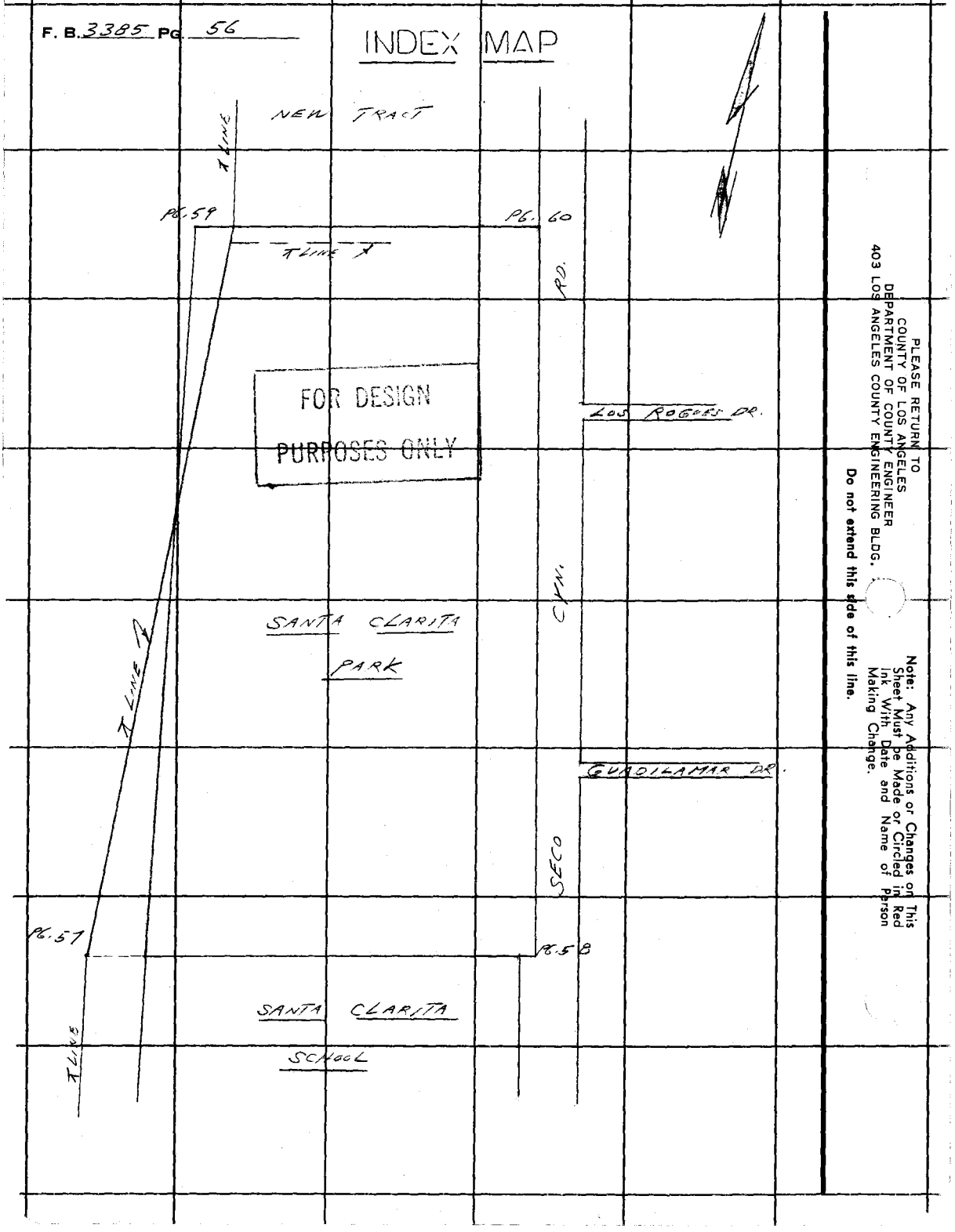

FOR DESIGN PURPOSES ONLY

PLEASE RETURN TO
COUNTY OF LOS ANGELES
DEPARTMENT OF COUNTY ENGINEER
403 LOS ANGELES COUNTY ENGINEERING BLDG.

Do not extend this side of this line.

Note: Any Additions or Changes on This Sheet Must be Made or Circled in Red Ink With Date and Name of Person Making Change.

Notes Ck'd by T. AD	Survey of STORM DRAIN PROJ. 9103
Map No.	JN 6091.03 Tape 7 Std 84 °F
Office Work	Surveyed by L. L. BROWN
Checked	Notes L. L. BROWN Date 3-27-72
Date	Indexed C. J. GALLI APR 3 '72

F. B. 3385 PG. 57

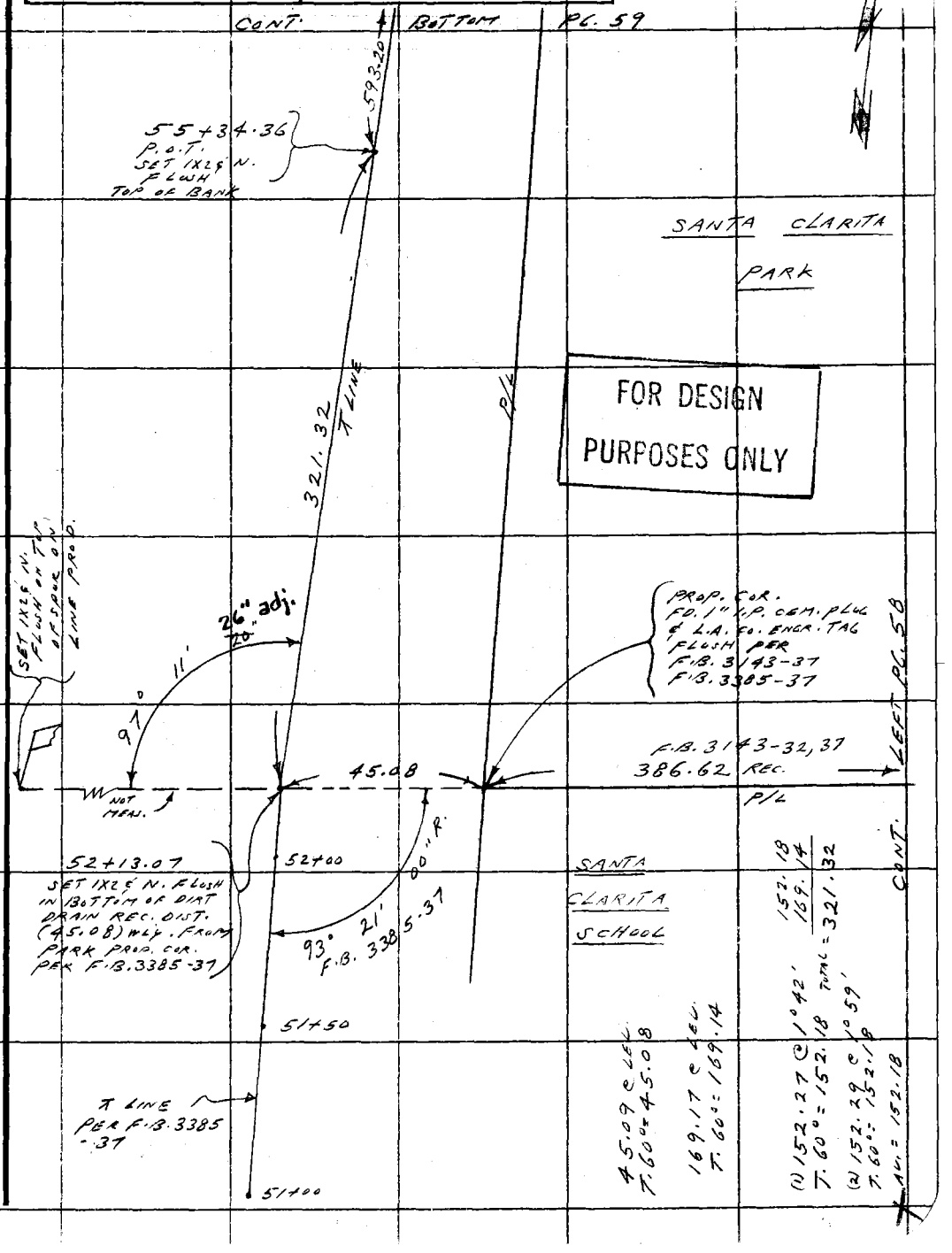

Note: Any Additions or Changes on This Sheet Must be Made or Circled in Red Ink With Date and Name of Person Making Change.

Do not extend this side of this line.

PLEASE RETURN TO
COUNTY OF LOS ANGELES
DEPARTMENT OF COUNTY ENGINEER
403 LOS ANGELES COUNTY ENGINEERING BLDG.

76F309S CE#310 3-68

F. B. 3385 Pg. 58

CONT. BOTTOM PG. 60

FOR DESIGN PURPOSES ONLY

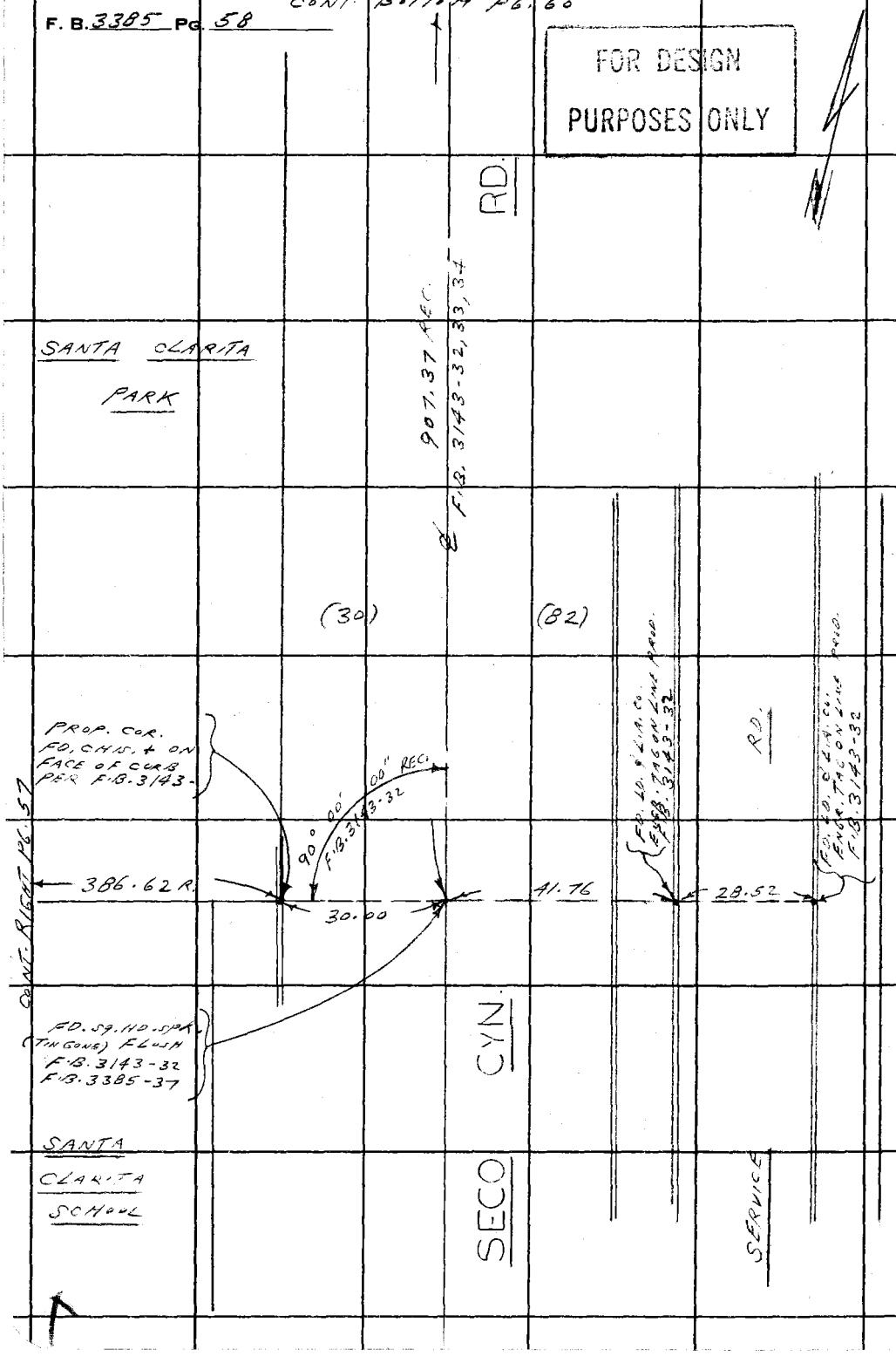

PLEASE RETURN TO
COUNTY OF LOS ANGELES
DEPARTMENT OF COUNTY ENGINEER
403 LOS ANGELES COUNTY ENGINEERING BLDG.

Do not extend this side of this line.

Note: Any Additions or Changes on This Sheet Must be Made or Circled in Red Ink With Date and Name of Person Making Change.

Notes Ck'd by T. ABE	Survey of STORM DRAIN PROJ. 9103
Map No.	JN 6091.03 Tape 7 Std 84 °F
Office Work	Surveyed by L.L. BROWN
Checked	Notes L.L. BROWN Date 3-27-72
Date	Indexed C. J. GALLI APR 3 '72

F. B. 3385 PG. 59

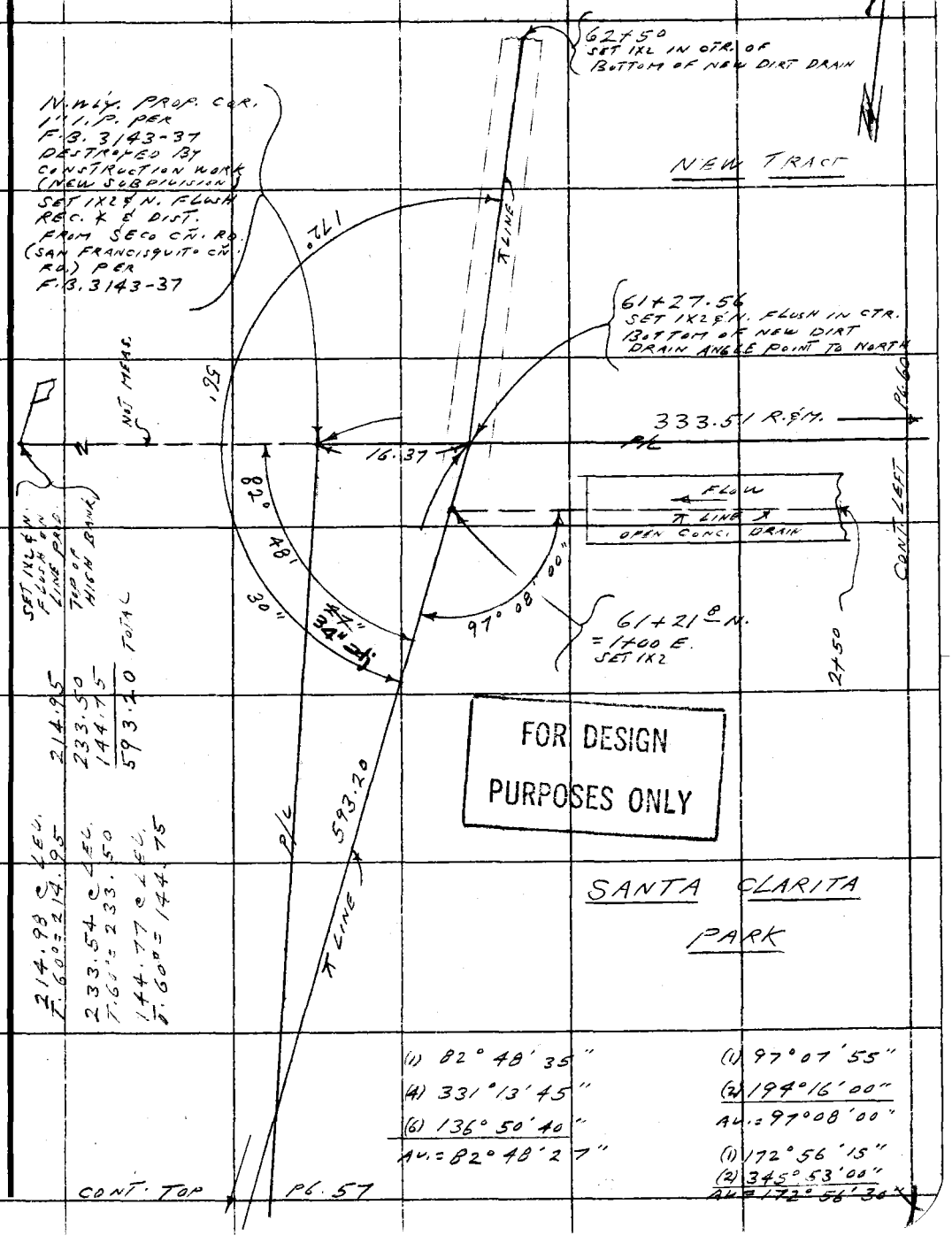

Note: Any Additions or Changes on This Sheet Must be Made or Circled in Red Ink With Date and Name of Person Making Change.

Do not extend this side of this line.

PLEASE RETURN TO
COUNTY OF LOS ANGELES
DEPARTMENT OF COUNTY ENGINEER
403 LOS ANGELES COUNTY ENGINEERING BLDG.

76F3095 CE#310 3-68

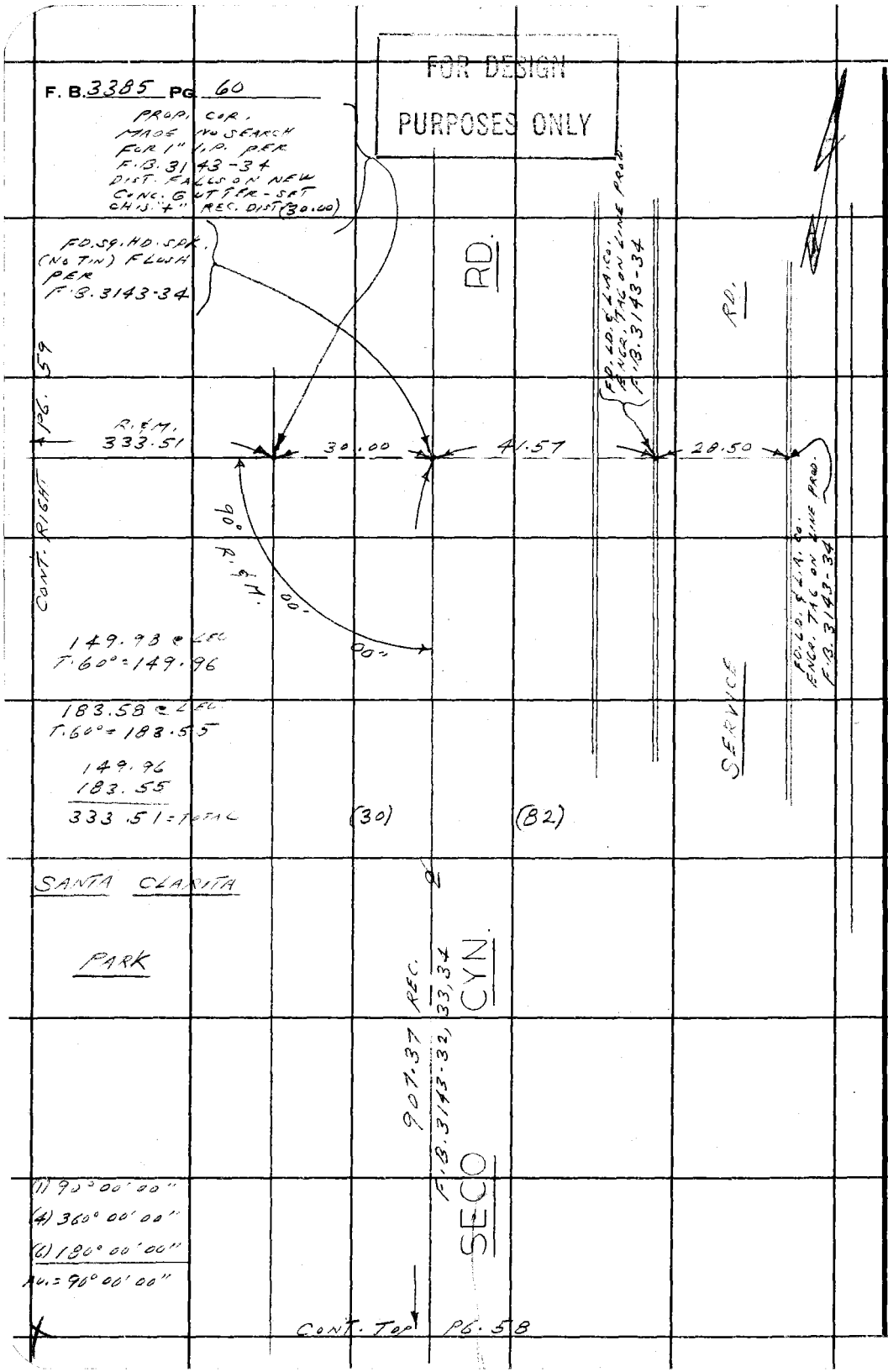

PLEASE RETURN TO
COUNTY OF LOS ANGELES
DEPARTMENT OF COUNTY ENGINEER
403 LOS ANGELES COUNTY ENGINEERING BLDG.

Do not extend this side of this line.

Note: Any Additions or Changes on This Sheet Must be Made or Circled in Red Ink With Date and Name of Person Making Change.

Notes Ck'd by T. ABE	Survey of STORM DRAIN PROJ. 9103
Map No.	JN 6091.03 Tape 7 Std. 84 °F
Office Work	Surveyed by L.L. BROWN
Checked	Notes L.L. BROWN Date 3-27-72
Date	Indexed D.J. GALL APR 3 '72

F. B. 3385 PG. 61

STORM DRAIN

PROJECT NO. 6091.03

DRY CANYON EXTENSION

LINE B

J.N. 6091.03

LOCATION OF IMPROVEMENTS

PARTY

BROWN, L.L.

JONES, L.

MANLEY, L.

PETERSON, D.

Note: Any Additions or Changes on This Sheet Must be Made or Circled in Red Ink With Date and Name of Person Making Change.

Do not extend this side of this line.

PLEASE RETURN TO
COUNTY OF LOS ANGELES
DEPARTMENT OF COUNTY ENGINEER
403 LOS ANGELES COUNTY ENGINEERING BLDG.

76F3095 CE#310 3-68

F. B. 3385 PG. 62

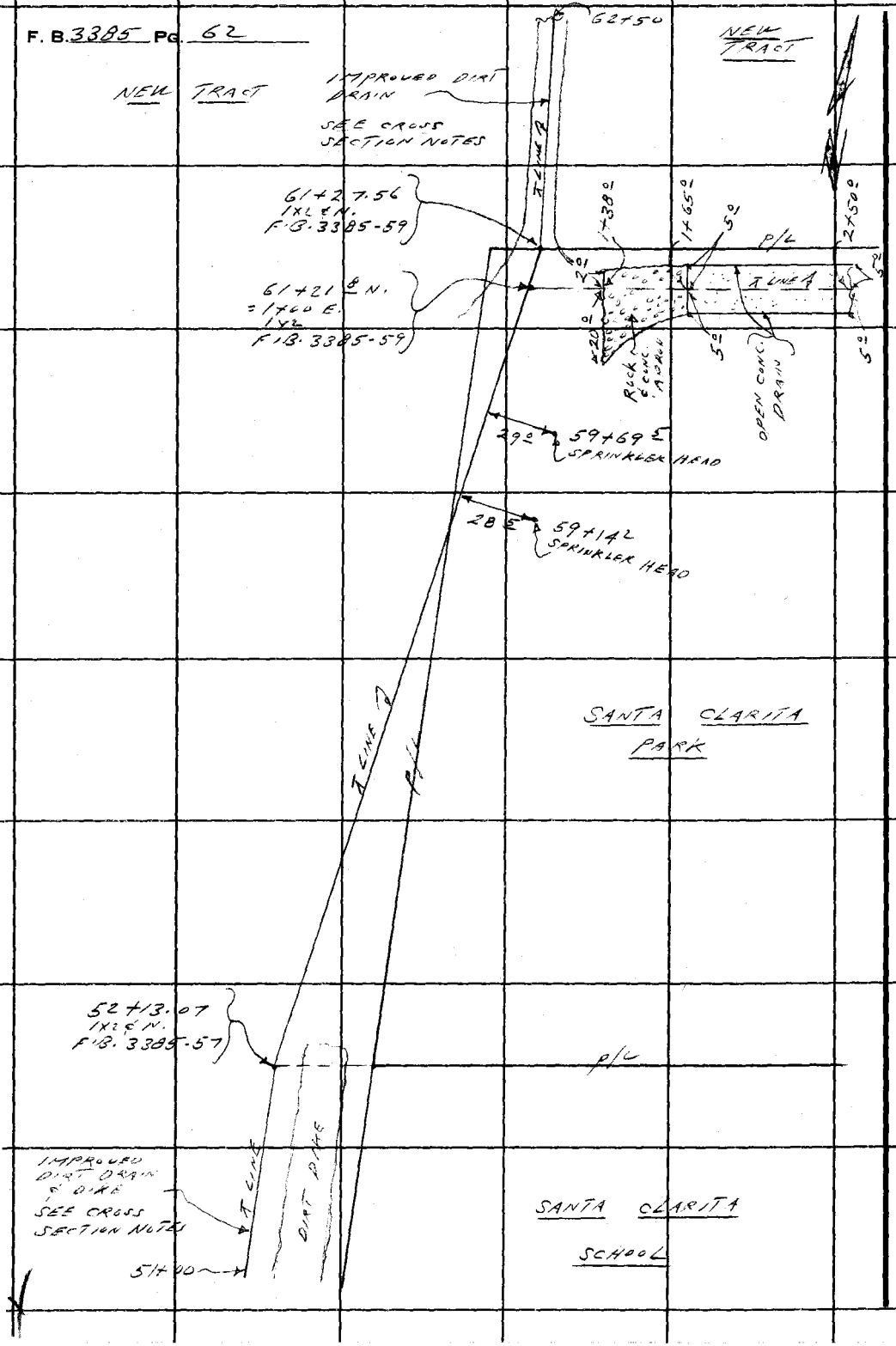

PLEASE RETURN TO
COUNTY OF LOS ANGELES
DEPARTMENT OF COUNTY ENGINEER
403 LOS ANGELES COUNTY ENGINEERING BLDG.

Do not extend this side of this line.

Note: Any Additions or Changes on This Sheet Must Be Made or Circled in Red Ink With Date and Name of Person Making Change.

F. B. 3385 PG. 63

Profile No.	Notes Red	Plotted	Job No. 6091.03	Division No.
	Date	Date	Survey of STORM DRAIN PROJ. 9103 LINE B	
X-Sec. No.	Notes Chk'd.	Checked	Survey by L.L. BROWN	Notes L.L.B. Date 2-27-[illegible]
	Date	Date	Map No.	Indexed C. J. GALLI Date MAR 3 72

STORM DRAIN
PROJECT NO. 9103
DRY CANYON EXTENSION
LINE B
J.N. 6091.03

CROSS SECTIONS

PARTY

BROWN, L.L.
JONES, L.
MANLEY, L.
PETERSON, D.

STATION	B. S.	H. I.	F. S.	ELEV.

NOTE: ANY ADDITIONS OR CHANGES ON THIS SHEET MUST BE MADE OR CIRCLED IN RED INK, WITH DATE AND NAME OF PERSON MAKING CHANGE.

Do not extend notes this side of this line.

PLEASE RETURN TO
LOS ANGELES COUNTY ENGINEER
403 LOS ANGELES COUNTY ENGINEERING BLDG.

76-L-298 CE 307 5-66

76-L-298 CE 307 5-66

PLEASE RETURN TO
LOS ANGELES COUNTY ENGINEER
403 LOS ANGELES COUNTY ENGINEERING BLDG.

NOTE: ANY ADDITIONS OR CHANGES ON THIS SHEET MUST BE MADE OR CIRCLED IN RED INK, WITH DATE AND NAME OF PERSON MAKING CHANGE.

Do not extend notes this side of this line.

STATION	B. S.	H. I.	F. S.	ELEV.	LEFT	RIGHT
B.M.S.O. 1972				1255 41	B.M.S.O. 1972 ELEV. 1255.414 F.B. 3385-32,53	
					SANTA CLARITA SCHOOL - AT N.W. COR. CH. LINK FN. TOP OF	
					CONC. FOOTING 3" BOAT SPK. IN LEAD.	
51+00				1249 4		⊼ DIRT DRAIN
				1250 0		6° TOE DIRT DIKE
				1258 8		19° TOP " "
				1257 8		32° TOP " "
				1253 4		40° TOE " "
				1253 0		44° CHAIN LINK FN. GRD.
				1249 9	25° GRD	
				1250 3	50° GRD.	
51+50				1250 0		⊼ DIRT DRAIN
				1250 1		7° TOE DIRT DIKE
				1258 7		21° TOP " "
				1258 0		34° TOP " "
				1254 2		42° TOE " "
				1253 7		45° CHAIN LINK FN. GRD.

F. B. 3385 PG. 64

Job No. 6091.03 Division No. Notes Red Plotted Profile

Survey of STORM DRAIN PROJ. 9103 LINE B Date Date No.

Survey by L.L. BROWN Notes L.L.B. Notes Chk'd. Checked X-Sec.

Indexed C. J. GALLI Date Date Date No.

76-L-298 CE 307 5-66

PLEASE RETURN TO
LOS ANGELES COUNTY ENGINEER
403 LOS ANGELES COUNTY ENGINEERING BLDG.

NOTE: ANY ADDITIONS OR CHANGES ON THIS SHEET MUST BE MADE OR CIRCLED IN RED INK, WITH DATE AND NAME OF PERSON MAKING CHANGE.

Do not extend notes this side of this line.

STATION	B. S.	H. I.	F. S.	ELEV.	LEFT	RIGHT
51+50				1250 5	25° GRD.	
				1251 3	50° GRD.	
52+00				1250 3		DIRT DRAIN
				1250 7		8 5 TOE DIRT DIKE
				1258 2		22° TOP " "
				1258 0		33° TOP " "
				1254 6		42° TOE " "
				1254 5		45° CHAIN LINK FN GR
				1251 2	25° GRD.	
				1252 7	50° GRD.	
52+13 07				1250 3		DIRT DRAIN
				1250 8		8 5 TOE DIRT DIKE
				1257 9		23° TOP " "
				1257 9		35° TOP " "
				1255 3		42° TOE " "
				1255 2		45° GRD. @ N.W. COR. SCHOOL PROP.

Profile Notes Red____ Plotted____ Job No. 6091.03 Division No.____
No.____ Date____ Date____ Survey of STORM DRAIN PROJ. 9103 LINE 13
X-Sec. Notes Chk'd.____ Checked____ Survey by L.L. BROWN Notes L.L.B. Date 3-27-72
No.____ Date____ Date____ Map No.____ Indexed C. J. GALLI Date APR 3 72

F. B. 3385 PG. 65

76-L-298 CE 307 5-66

PLEASE RETURN TO
LOS ANGELES COUNTY ENGINEER
403 LOS ANGELES COUNTY ENGINEERING BLDG.

NOTE: ANY ADDITIONS OR CHANGES ON THIS SHEET MUST BE MADE OR CIRCLED IN RED INK, WITH DATE AND NAME OF PERSON MAKING CHANGE.

Do not extend notes this side of this line.

STATION	B. S.	H. I.	F. S.	ELEV.	LEFT	RIGHT
52+13 07				1251 6	25° GRD.	
				1253 3	50° GRD.	
52+50				1251 5		⊼
				1250 6		6° BOT. DRAIN
				1250 8		15 5 " DRAIN
				1254 6		32° TOP BANK
				1254 9		43 P/L PARK
				1255 0		50° LAWN
				1254 1	17° TOP BRK	
				1254 5	50°	
52+68°				1254 7		⊼ BRK.
				1254 8		6° TOP BANK
				1251 1		11° BOT. DRAIN
				1250 8		23° " "
				1254 7		32° TOP BANK
				1254 9		43° P/L PARK
				1255 0		50° LAWN

F. B. 3385 PG. 66

Job No. 6091.03 Division No. Notes Red Plotted Profile
Survey of STORM DRAIN PROJ. 9103 LINE B Date Date No.
Survey by L.L. BROWN Notes L.L.B. Notes Chk'd. Checked X-Sec.
Indexed C. J. GALLI Date Date Date No.

76-L-298 CE 307 5-66

PLEASE RETURN TO
LOS ANGELES COUNTY ENGINEER
403 LOS ANGELES COUNTY ENGINEERING BLDG.

NOTE: ANY ADDITIONS OR CHANGES ON THIS SHEET MUST BE MADE OR CIRCLED IN RED INK, WITH DATE AND NAME OF PERSON MAKING CHANGE.

Do not extend notes this side of this line.

STATION	B. S.	H. I.	F. S.	ELEV.	LEFT	RIGHT
52+68				1254.8	25° GRD	
				1254.9	50° GRD	
53+00				1255.4		⊥
				1253.7		11° TOP BANK
				1251.9		15° BOT. DRAIN
				1251.9		22° " "
				1255.1		29° TOP BANK
				1255.4		40° P/L
				1255.8		50° LAWN
				1255.4	25° GRD	
				1255.6	50° GRD. ALSO TOE SLOPE	
			⊙	1256.61	T.P.	
53+50				1256.5		⊥
				1254.8		11° TOP BANK
				1252.5		17° BOT. DRAIN
				1252.5		21° " "
				1255.5		27° TOP BANK

Profile Notes Red ____ Plotted ____ Job No. 60 [illegible] Division No. ____
No. ____ Date ____ Date ____ Survey of STORM DRAIN PROJ. 9103 LINE B
X-Sec. Notes Chk'd. ____ Checked ____ Survey by [illegible] Notes [illegible] Date 3-27-72
No. ____ Date ____ Date ____ Map No. ____ Indexed ____ Date APR 3 '72

C. J. GALLI

F. B. 3385 PG. 67

76-L-298 CE 307 5-66

PLEASE RETURN TO
LOS ANGELES COUNTY ENGINEER
403 LOS ANGELES COUNTY ENGINEERING BLDG.

NOTE: ANY ADDITIONS OR CHANGES ON THIS SHEET MUST BE MADE OR CIRCLED IN RED INK, WITH DATE AND NAME OF PERSON MAKING CHANGE.

Do not extend notes this side of this line.

F. B. 3385 PG. 68

Job No. 6091.03 Division No. Notes Red Plotted Profile
Survey of STORM DRAIN PROJ. 8/03 LINE B Date Date No.
Survey by L.L. BROWN Notes L.L.B. Notes Chk'd. Checked X-Sec.
Indexed C. J. Date Date No.

STATION	B. S.	H. I.	F. S.	ELEV.	LEFT	RIGHT
53+50				1256 2		38° P/L PARK
				1256 4		50° LAWN
				1255 4	25° SIDE	
				1257 1	50° TOE SLOPE	
54+00				1256 8		⊥
				1254 4		9° TOP BANK
				1252 4		16° BOT. DRAIN
				1252 6		21° " "
				1255 5		26° TOP BANK
				1256 2		34° P/L PARK
				1257 3		50° LAWN
				1256 7	25°	
				1256 5	34° TOE SLOPE	
54+50				1256 8		⊥
				1256 7		3° TOP BANK
				1252 5		14° BOT. DRAIN
				1252 5		19° " "

76-L-298 CE 307 5-66

PLEASE RETURN TO
LOS ANGELES COUNTY ENGINEER
403 LOS ANGELES COUNTY ENGINEERING BLDG.

NOTE: ANY ADDITIONS OR CHANGES ON THIS SHEET MUST BE MADE OR CIRCLED IN RED INK, WITH DATE AND NAME OF PERSON MAKING CHANGE.

Do not extend notes this side of this line.

STATION	B. S.	H. I.	F. S.	ELEV.	LEFT	RIGHT
54+50				1256 5		25° TOP BANK
				1256 6		30° P/C PARK
				1257 6		50° LAWN
				1257 2	16° GRD	
				1258 3	30° TOE SLOPE	
			⊙	1258 11	T.P.	
55+00				1258 0		
				1257 6		4° TOP BANK
				1254 1		11° BOT. DRAIN
				1253 9		18° " "
				1256 8		23° TOP BANK
				1256 7		26.5 P/C
				1258 4		50° LAWN
				1258 5	12° TOE SLOPE	
B.M.S.D. 1973				1258 00	B.M.S.D. 1973 ELEV. 1258.005 F.B. 3385-32, 53	
					SANTA CLARITA PARK - AT SOFTBALL DIAMOND WEST DUGOUT	
					AT OFFSET IN FENCE TOP - CONC. SLAB 3" BOAT SPK. IN LEAD WEST SIDE OF FENCE.	

Profile Notes Red ____ Plotted ____ Job No. 6091.03 Division No. ____
No. ____ Date ____ Date ____ Survey of STORM DRAIN PROJ. 9103 LINE B
X-Sec. Notes Chk'd. ____ Checked ____ Survey by L. L. BROWN Notes L. L. B. Date 3-27-72
No. ____ Date ____ Date ____ Map No. ____ Indexed C. J. GALLI Date APR 3 '72

F. B. 3385 PG. 69

76-L-298 CE 307 5-66

PLEASE RETURN TO
LOS ANGELES COUNTY ENGINEER
403 LOS ANGELES COUNTY ENGINEERING BLDG.

NOTE: ANY ADDITIONS OR CHANGES ON THIS SHEET MUST BE MADE OR CIRCLED IN RED INK, WITH DATE AND NAME OF PERSON MAKING CHANGE.

Do not extend notes this side of this line.

STATION	B. S.	H. I.	F. S.	ELEV.	LEFT	RIGHT
55+50				1259 7		⊼
				1259 7		1° TOP BANK
				1254 4		10° BOT. DRAIN
				1254 9		20° " "
				1256 7		23° TOP BANK & P/L PARK
				1259 0		50° LAWN
				1259 7	15° TOE SLOPE	
56+00				1257 2		⊼
				1255 0		6° BOT. DRAIN
				1255 2		16° " "
				1256 1		19° P/L PARK
				1258 2		28° TOP BANK
				1260 6		50° LAWN
				1258 9	7° TOP BANK	
				1258 7	25° GRD.	
				1259 0	45° TOE SLOPE	

F. B. 3385 PG. 70

Job No. 6091.03 Division No. ____ Notes Red ____ Plotted ____ Profile ____

Survey of STORM DRAIN PROJ. 9103 LINE B Date ____ Date ____ No. ____

Survey by L.L. BROWN Notes L.L.B. Notes Chk'd. ____ Checked ____ X-Sec. ____

Indexed C. J. GALLI Date ____ Date ____ Date ____ No. ____

76-L-298 CE 307 5-66

PLEASE RETURN TO
LOS ANGELES COUNTY ENGINEER
403 LOS ANGELES COUNTY ENGINEERING BLDG.

NOTE: ANY ADDITIONS OR CHANGES ON THIS SHEET MUST BE MADE OR CIRCLED IN RED INK, WITH DATE AND NAME OF PERSON MAKING CHANGE.

Do not extend notes this side of this line.

STATION	B. S.	H. I.	F. S.	ELEV.	LEFT	RIGHT
56+50				12577		T
				12563		4° BOT. DRAIN
				12555		16° " " P/L PANK
				12558		19.5 BOT. "
				12584		28° TOP BANK
				12608		LAWN
				12588	3° TOP BANK	
				12589	25° GRD	
				12595	50° "	
			0	125672	TIP	
57+00				12566		T
				12564		2° BOT. DRAIN
				12560		13° " " & P/L PANK
				12589		28° TOP BANK
				12606		50° LAWN
				12600	28° TOP BANK	
				12601	50° GRD	

Profile Notes Red ____ Plotted ____ Job No. 6091.03 Division No. ____
No. ____ Date ____ Date ____ Survey of STORM DRAIN PROJ. 9103 LINE B
X-Sec. Notes Chk'd. ____ Checked ____ Survey by L.L. BRUNN Notes L.L.B. Date 3-27-72
No. ____ Date ____ Date ____ Map No. ____ Indexed C. J. GALLI Date APR 3 '72

F. B. 3385 PG. 71

76-L-298 CE 307 5-66

PLEASE RETURN TO
LOS ANGELES COUNTY ENGINEER
403 LOS ANGELES COUNTY ENGINEERING BLDG.

NOTE: ANY ADDITIONS OR CHANGES ON THIS SHEET MUST BE MADE OR CIRCLED IN RED INK, WITH DATE AND NAME OF PERSON MAKING CHANGE.

Do not extend notes this side of this line.

STATION	B. S.	H. I.	F. S.	ELEV.	LEFT	RIGHT
57+50				1257 3		
				1257 6		10° BRK.
				1259 8		20° TOP BANK
				1261 4		50° LAWN
				1256 6	6° BOT. DRAIN	
				1256 8	29° " "	
				1261 5	40° TOP BANK	
				1261 4	55° TOE SLOPE	
58+00				1257 9		
				1258 3		4° P/L PARK
				1260 6		18° TOP BANK
				1262 6		50° LAWN
				1257 2	7° BOT. DRAIN	
				1258 4	34° " "	
				1263 3	45° TOP BANK	
				1263 3	58° TOE SLOPE	
			0	1257 78	T.P.	

F. B. 3385 Pg. 72

Job No. 6091.03 Division No. ____ Notes Red ____ Plotted ____ Profile ____

Survey of STORM DRAIN PROJ. 9103 Date ____ Date ____ No. ____

Survey by L.L. BROWN Notes L.L.B. Notes Chk'd. ____ Checked ____ X-Sec. ____

Indexed C. J. GALLI Date ____ Date ____ Date ____ No. ____

76-L-298 CE 307 5-66

PLEASE RETURN TO
LOS ANGELES COUNTY ENGINEER
403 LOS ANGELES COUNTY ENGINEERING BLDG.

NOTE: ANY ADDITIONS OR CHANGES ON THIS SHEET MUST BE MADE OR CIRCLED IN RED INK, WITH DATE AND NAME OF PERSON MAKING CHANGE.

Do not extend notes this side of this line.

STATION	B. S.	H. I.	F. S.	ELEV.	LEFT	RIGHT
58+50				12576		⊼ BOT. DRAIN
				12576		1° P/L PARK & BT.
				12618		16° TOP BANK
				12644		50°
				12581	34° BOT. DRAIN	
				12641	51° TOP BANK	
				12639	70° GRD.	
59+00				12581		⊼ BOT. DRAIN
				12588		10° " "
				12626		25° TOP BANK
				12643		50° LAWN
				12583	2° P/L PARK BOT. DRAIN	
				12590	35° BOT. DRAIN	
				12640	53° TOP BANK	
				12643	75° GRD.	

Profile Notes Red ____ Plotted ____ Job No. 6091.03 Division No. ____
No. ____ Date ____ Date ____ Survey of STORM DRAIN PROJ. 9103 LINE 13
X-Sec. Notes Chk'd. ____ Checked ____ Survey by L.L. BROWN Notes L.L.B. Date 3-27-72
No. ____ Date ____ Date ____ Map No. ____ Indexed C. J. GALLI Date AUG 3 72

F. B. 3395 PG. 73

76-L-298 CE 307 5-66

PLEASE RETURN TO
LOS ANGELES COUNTY ENGINEER
403 LOS ANGELES COUNTY ENGINEERING BLDG.

NOTE: ANY ADDITIONS OR CHANGES ON THIS SHEET MUST BE MADE OR CIRCLED IN RED INK, WITH DATE AND NAME OF PERSON MAKING CHANGE.

Do not extend notes this side of this line.

F. B. 3385 PG. 74

Job No. 6091.03 Division No. ____ Notes Red ____ Plotted ____ Profile ____

Survey of STORM DRAIN PROJ. 9103 Date ____ Date ____ No. ____ X-Sec. ____

Survey by L.L. BROWN Notes L.L.B. Notes Chk'd. ____ Checked ____

Indexed C. J. GALLI Date ____ Date ____ No. ____

STATION	B. S.	H. I.	F. S.	ELEV.	LEFT	RIGHT
59+50				1258 8		⊼ BOT. DRAIN
				1259 5		15° BOT. DRAIN
				1262 6		25° TOP BANK
				1262 7		50° LAWN
				1259 5	4° P/L PARK BOT. DRAIN	
				1261 6	27° BOT. DRAIN	
				1264 2	37° TOP BANK	
				1264 5	60° GRD.	
60+00				1260 2		⊼ BOT. DRAIN
				1260 0		24° BOT. "
				1262 8		35° TOP BANK
				1264 1		50° LAWN
				1260 3	6° P/L PARK BOT. DRAIN	
				1263 4	50° TOE SLOPE	
			⊙	1260 85	T.P.	

76-L-298 CE 307 5-66

PLEASE RETURN TO
LOS ANGELES COUNTY ENGINEER
403 LOS ANGELES COUNTY ENGINEERING BLDG.

NOTE: ANY ADDITIONS OR CHANGES ON THIS SHEET MUST BE MADE OR CIRCLED IN RED INK, WITH DATE AND NAME OF PERSON MAKING CHANGE.

Do not extend notes this side of this line.

STATION	B. S.	H. I.	F. S.	ELEV.	LEFT	RIGHT
60+50						
				12592		4° BOT. DRAIN
				12592		17° " "
				12636		43° TOP BANK
				12645		50° LAWN
				12615	13° P/L PARK	
				12623	17° TOE SLOPE	
61+00				12596		BOT. DRAIN
				12606		25° " "
				12649		45° TOP BANK
				12599	4° BOT. DRAIN	
				12650	15° BRK. SIDE HILL P/L PARK	
61+21.8 N. = 1+00 E.				12597		BOTTOM DIP DRAIN
1+06°				12597		
1+12°				12632		BRK.

Profile Notes Red ____ Plotted ____ Job No. 6091.03 Division No. ____
No. ____ Date ____ Date ____ Survey of STORM DRAIN PROJ. 9103 LINE B
X-Sec. Notes Chk'd. ____ Checked ____ Survey by L.L. BROWN Notes L.L.B. Date 3-27-72
No. ____ Date ____ Date ____ Map No. ____ Indexed C. J. GALLI Date APR 3 '72

F. B. 3385 PG. 75

76-L-298 CE 307 5-66

PLEASE RETURN TO
LOS ANGELES COUNTY ENGINEER
403 LOS ANGELES COUNTY ENGINEERING BLDG.

NOTE: ANY ADDITIONS OR CHANGES ON THIS SHEET MUST BE MADE OR CIRCLED IN RED INK, WITH DATE AND NAME OF PERSON MAKING CHANGE.

Do not extend notes this side of this line.

STATION	B. S.	H. I.	F. S.	ELEV.	LEFT	RIGHT
1+50				1263 3		
				1263 3		5° BOT. ROCK DRAIN
				1265 4		12° TOP " "
				1263 3	2° BOT. ROCK DRAIN	
				1264 9	5° TOP " "	
1+65°	BEGINING CONC. SIDE DRAIN			1263 64		BOT. CONC. DRAIN
				1263 70		1.5 " " "
				1265 95		5° TOP CONC. DRAIN
				1263 65	1.5 BOT. CONC. DRAIN	
				1265 60	5° TOP CONC. DRAIN	
2+00				1264 09		BOT. CONC. DRAIN
				1264 09		1.5 " " "
				1266 60		5° TOP " "
				1264 09	1.5 BOT. CONC. DRAIN	
				1266 11	5° TOP " "	

F. B. 3385 PG. 76
Job No. 6091.03 Division No. Notes Red Plotted Profile
Survey of STORM DRAIN PROJ. 9103 LINE B Date Date No.
Survey by L.L. BROWN Notes L.L.B. Notes Chk'd. Checked X-Sec.
Indexed C. J. GALLI Date Date No.

76-L-298 CE 307 5-66

PLEASE RETURN TO
LOS ANGELES COUNTY ENGINEER
403 LOS ANGELES COUNTY ENGINEERING BLDG.

NOTE: ANY ADDITIONS OR CHANGES ON THIS SHEET MUST BE MADE OR CIRCLED IN RED INK, WITH DATE AND NAME OF PERSON MAKING CHANGE.

Do not extend notes this side of this line.

STATION	B. S.	H. I.	F. S.	ELEV.	LEFT	RIGHT
2+50				12 64 74		⊼ BOT. CONC. DRAIN
				1264 75		1.5 " "
				12 67 20		5.0 TOP " "
				1264 75	1.5 BOT. CONC. DRAIN	
				12 66 64	5.0 TOP " "	
END OF CROSS SECTIONS ON SIDE CONC. DRAIN						
				12 66 86	T.P. N.W. COR. PROP. COR.	PARK
RESUME CROSS SECTIONS ON MAIN DIRT DRAIN						
61+27.56	INT. OF ⊼ LINE & NLY.			12596		⊼ BOT. DIRT DRAIN
PARK BOUNDARY				12596		4.0 BOT. " "
				12664		19.0 TOP BRK.
				12596	4.0 BOT. DIRT DRAIN	
				12712	21.0 TOP " "	
61+50				12595		⊼ BOT. DIRT DRAIN
				12595		3.0 BOT. " "
				12705		21.0 TOP BANK
				12706		25.0 TOP CRL.

Profile Notes Red ____ Plotted ____ Job No. 6091.03 Division No. ____
No. ____ Date ____ Date ____ Survey of STORM DRAIN PROJ. 9103 LINE B
X-Sec. Notes Chk'd. ____ Checked ____ Survey by L.L. BROWN Notes L.L.B. Date 3-27-72
No. ____ Date ____ Date ____ Map No. ____ Indexed C. J. GALLI Date MAR 3 72

F. B. 3395 PG. 77

76-L-298 CE 307 5-66

PLEASE RETURN TO
LOS ANGELES COUNTY ENGINEER
403 LOS ANGELES COUNTY ENGINEERING BLDG.

NOTE: ANY ADDITIONS OR CHANGES ON THIS SHEET MUST BE MADE OR CIRCLED IN RED INK, WITH DATE AND NAME OF PERSON MAKING CHANGE.

Do not extend notes this side of this line.

STATION	B. S.	H. I.	F. S.	ELEV.	LEFT	RIGHT
61+50				1259 5	3° BOT. DIRT DRAIN	
				1271 4	21° TOP BANK	
				1271 5	31° TOP GRD.	
62+00				1259 6		⊼ BOT. DIRT DRAIN
				1259 6		3° " " "
				1271 1		21° TOP BANK
				1271 2		25° TOP GRD.
				1259 6	3° BOT. DIRT DRAIN	
				1271 7	21° TOP BANK	
				1271 8	31° TOP GRD.	
62+50				1260 0		⊼ BOT. DIRT DRAIN
				1260 0		3° " " "
				1271 4		21° TOP BANK
				1271 5		25° TOP GRD.
				1260 0	3° BOT. DIRT DRAIN	
				1272 0	21° TOP BANK	
				1272 1	31° TOP GRD.	
B.M.S.D. 1974				1267 84	B.M.S.D. 1974 ELEV. 1267.83	B F.B. 3385-53

F. B. 3385 PG. 78

Job No. 6091.03 Division No. ____ Notes Red ____ Plotted ____ Profile ____

Survey of STORM DRAIN PROJ. 9103 LINE B Date ____ Date ____ No. ____

Survey by L. L. BROWN Notes L. L. BROWN Notes Chk'd. ____ Checked ____ X-Sec. ____

Indexed C. J. GALLI Date ____ Date ____ No. ____

Notes Ck'd by	Survey of STORM DRAIN PROJ. #9103
Map No.	JN 6091.03 Tape 17 Std 84 °F.
Office Work	Surveyed by C.L. WRIGHT
Checked	Notes C.L.W Date 7-Feb-73
Date	Indexed G. D. BAILEY FEB 15 1973

F. B. 3385 PG. 79

STORM DRAIN LINE "B"
PROJECT #9103

SHOWING TIES ON STATIONS
42+70 & 43+70 (PAGE 80)

THIS IS A RECONSTRUCTION OF
THE SURVEY AS SHOWN ON PAGES
35 THRU 38

REFS:
F.B. 3143

PARTY
C.L. WRIGHT
H.C. HUBBARD
J.M. SIDWELL
D.G. EKSTROM

Note: Any Additions or Changes on This Sheet Must be Made or Circled in Red Ink With Date and Name of Person Making Change.

PLEASE RETURN TO
COUNTY OF LOS ANGELES
DEPARTMENT OF COUNTY ENGINEER
403 LOS ANGELES COUNTY ENGINEERING BLDG.

Do not extend this side of this line.

26F3095 CE#310 3-69

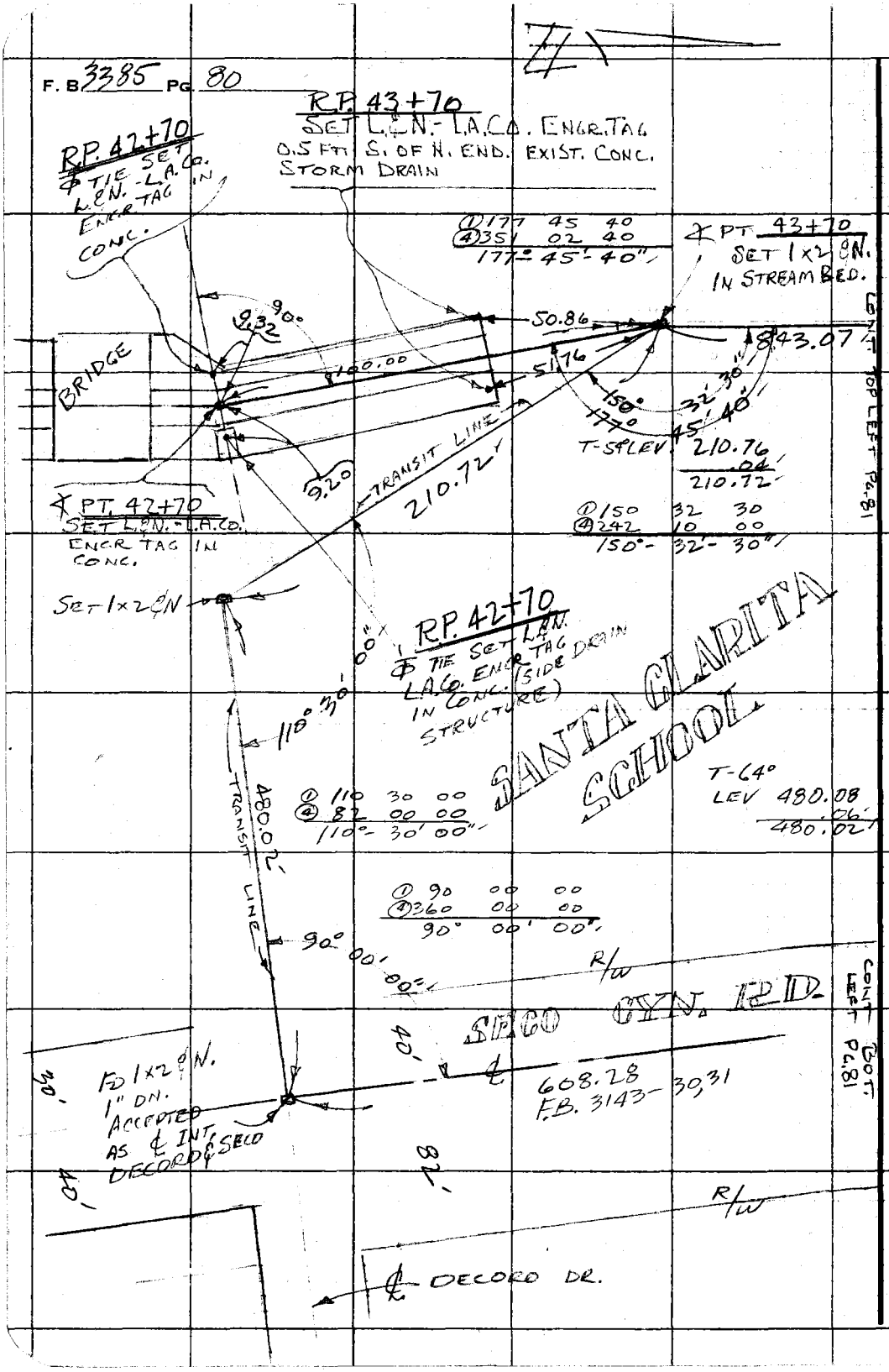

PLEASE RETURN TO
COUNTY OF LOS ANGELES
DEPARTMENT OF COUNTY ENGINEER
403 LOS ANGELES COUNTY ENGINEERING BLDG.

Do not extend this side of this line.

Note: Any Additions or Changes on This Sheet Must be Made or Circled in Red Ink With Date and Name of Person Making Change.

Notes Ck'd by	Survey of STORM DRAIN PROJ. #9103
Map No.	JN 6091.03 Tape 17 Std 84 °F
Office Work	Surveyed by C.L. WRIGHT
Checked	Notes C.L.W Date 7-FEB '73
Date	Indexed G.D. BAILEY FEB 15 1973

F. B. 3385 PG. 81

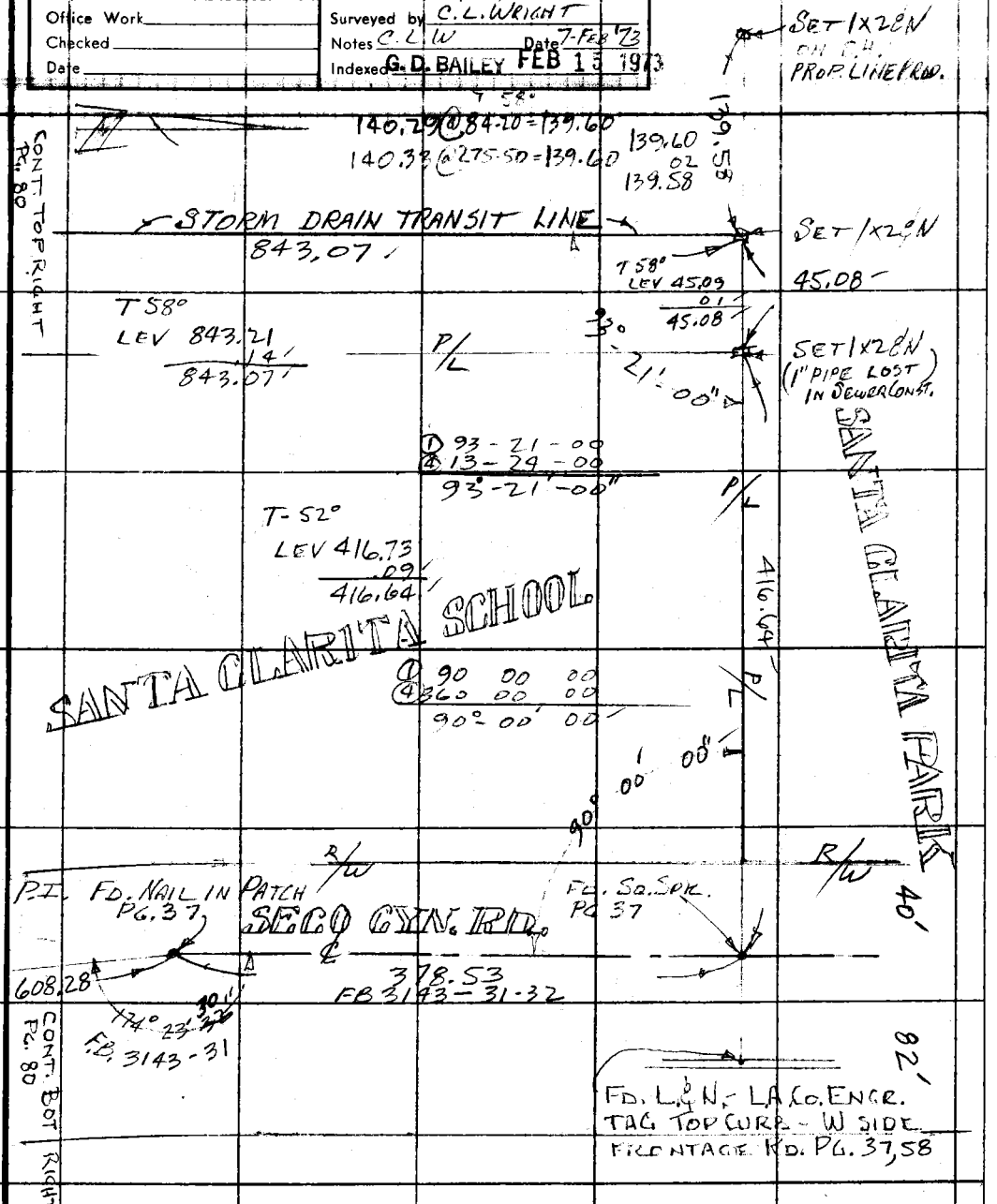

Note: Any Additions or Changes on This Sheet Must be Made or Circled in Red Ink With Date and Name of Person Making Change.

Do not extend this side of this line.

PLEASE RETURN TO
COUNTY OF LOS ANGELES
DEPARTMENT OF COUNTY ENGINEER
403 LOS ANGELES COUNTY ENGINEERING BLDG.

76F309S CE#310 3-69

F. B. 3385 PG. 82

BLANK

PLEASE RETURN TO
COUNTY OF LOS ANGELES
DEPARTMENT OF COUNTY ENGINEER
403 LOS ANGELES COUNTY ENGINEERING BLDG.

Note: Any Additional or Changes on This Sheet Must be Made or Circled in Red Ink With Date and Name of Person Making Change.