[illegible] by	Survey of	F. B. 3387 Pg.
[illegible] Work	JN Tape Std °F	
	Surveyed by	
	Notes Date	
	Indexed	

[illegible]	Job	Description	
		S.D. PROJ. NO. 9611 Temple City Area	6096.11
[illegible]	C.L.	& Control line - Line C vic. of Huntington Dr. & Eaton Wash	
[illegible]62	Topo.	Loc. of improvements - Line C	
[illegible]96	X-Sec.	Line C	

Microfilmed March '85

PLEASE RETURN TO
COUNTY OF LOS ANGELES
DEPARTMENT OF COUNTY ENGINEER
#03 LOS ANGELES COUNTY ENGINEERING BLDG.

Note: Any Additions or Changes on This Sheet Must be Made or Circled in Red Ink With Date and Name of Person Making Change.

Do not extend this side of this line.

F. B. _____ PG. _____

Notes Ck'd by R. HILARIO	Survey of S.D. PROJECT 9611 LINE "C"	F. B. 3387 PG. 5
Map No.	JN 0303.00 Tape 213 Std 84 °F	
Office Work	Surveyed by J. H. Brown	
Checked	Notes J. H. B. Date	
Date	Indexed B. J. GALLI NOV 12 '71	

0303.00
STORM DRAIN PROJECT 9611
Line C
PRELIMINARY SURVEY

CONTROL LINE WEST SIDE EATON WASH
CENTERLINE HUNTINGTON DRIVE from EATON WASH west to LA PRESA DR.
Centerline LA PRESA DRIVE North to SUNNYSLOPE BLVD.
CENTERLINE SUNNYSLOPE BLVD west to GAINSBOROUGH DR.

OCT 1971

PARTY.
J. H. Brown
W. A. MOODY MAM
G. D. CREASON
J W McCOY

FOR DESIGN PURPOSES ONLY

Note: Any Additions or Changes on This Sheet Must be Made or Circled in Red Ink With Date and Name of Person Making Change.

PLEASE RETURN TO
COUNTY OF LOS ANGELES
DEPARTMENT OF COUNTY ENGINEER
403 LOS ANGELES COUNTY ENGINEERING BLDG.

Do not extend this side of this line.

76F3095 CE#310 3-68

F. B. 3387 Pg. 6

INDEX

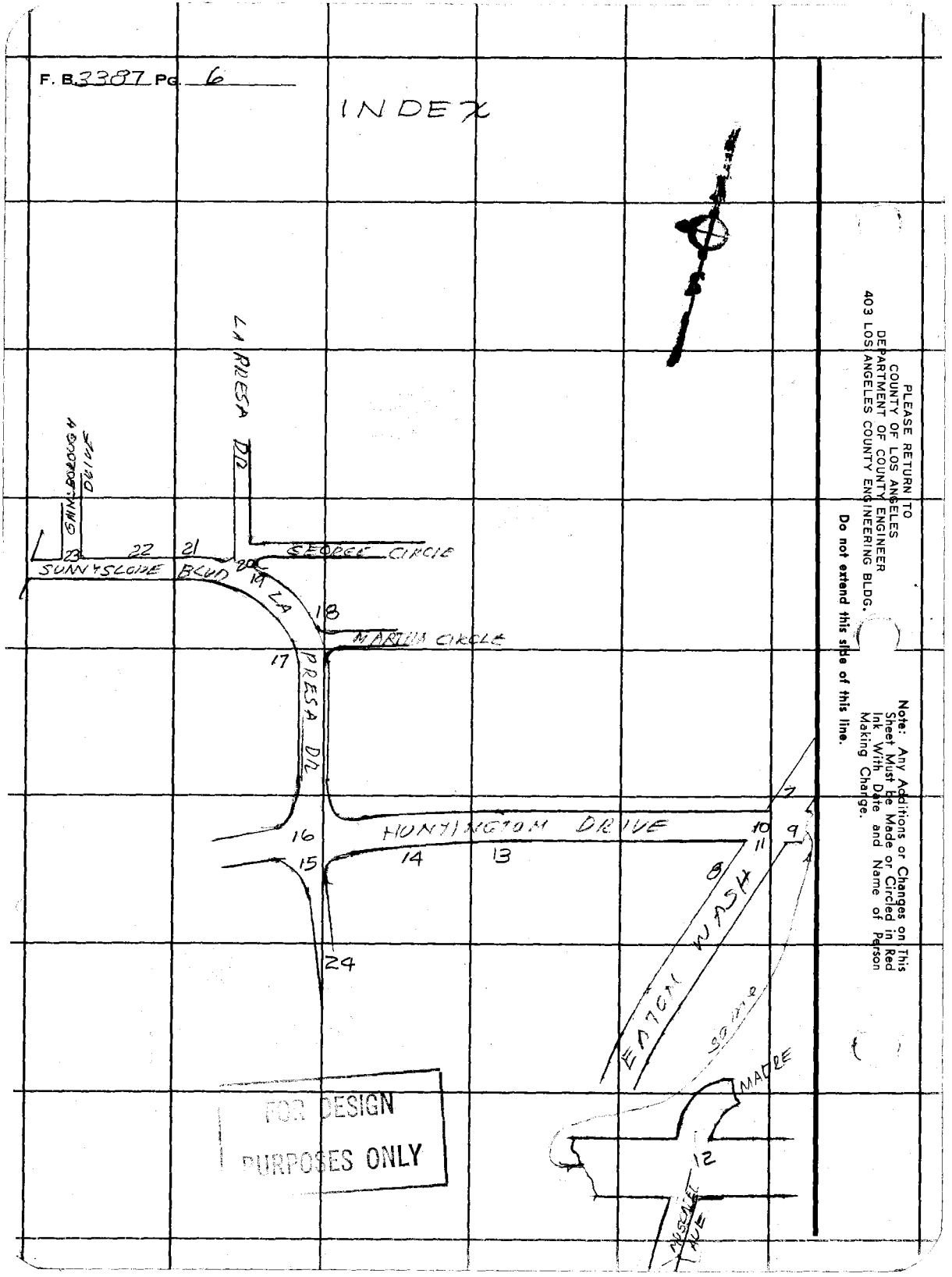

FOR DESIGN PURPOSES ONLY

PLEASE RETURN TO
COUNTY OF LOS ANGELES
DEPARTMENT OF COUNTY ENGINEER
403 LOS ANGELES COUNTY ENGINEERING BLDG.

Do not extend this side of this line.

Note: Any Additions or Changes on This Sheet Must Be Made or Circled in Red Ink With Date and Name of Person Making Change.

Notes Ck'd by R. HILARIO	Survey of SD PROJECT 9611
Map No.	JN 030200 Tape 213 Std 84 °F
Office Work	Surveyed by J. Brown
Checked	Notes W. M. & J. B. Date 9-71
Date	Indexed J. GALLI NOV 12 '71

F. B. 3397 PG. 7

WS44, G3

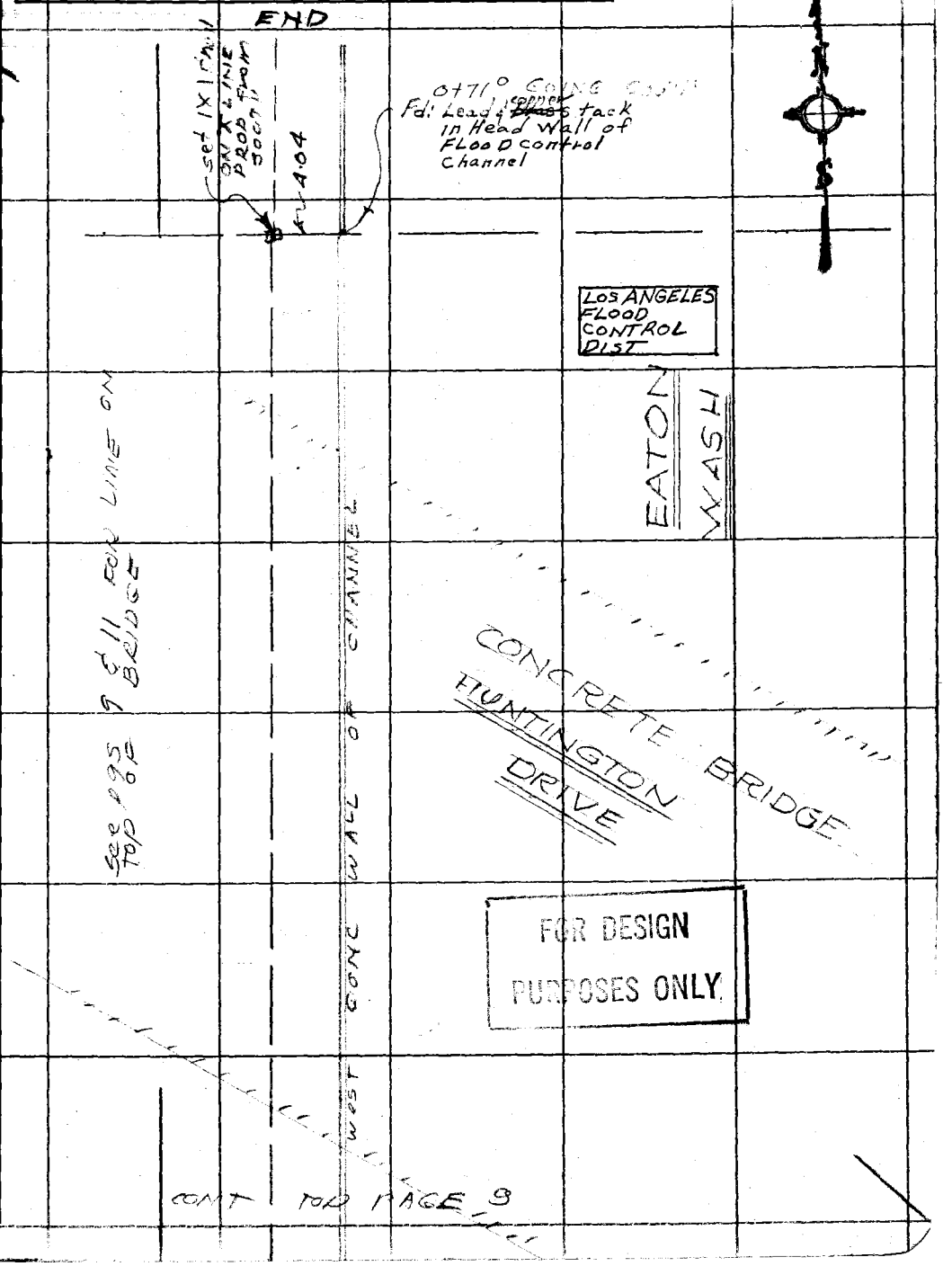

Note: Any Additions or Changes on This Sheet Must be Made or Circled in Red Ink With Date and Name of Person Making Change.

Do not extend this side of this line.

PLEASE RETURN TO
COUNTY OF LOS ANGELES
DEPARTMENT OF COUNTY ENGINEER
403 LOS ANGELES COUNTY ENGINEERING BLDG.

76F309S CE#310 3-68

F. B. 3397 PG 8

CONTINUED BOTTOM PAGE 7

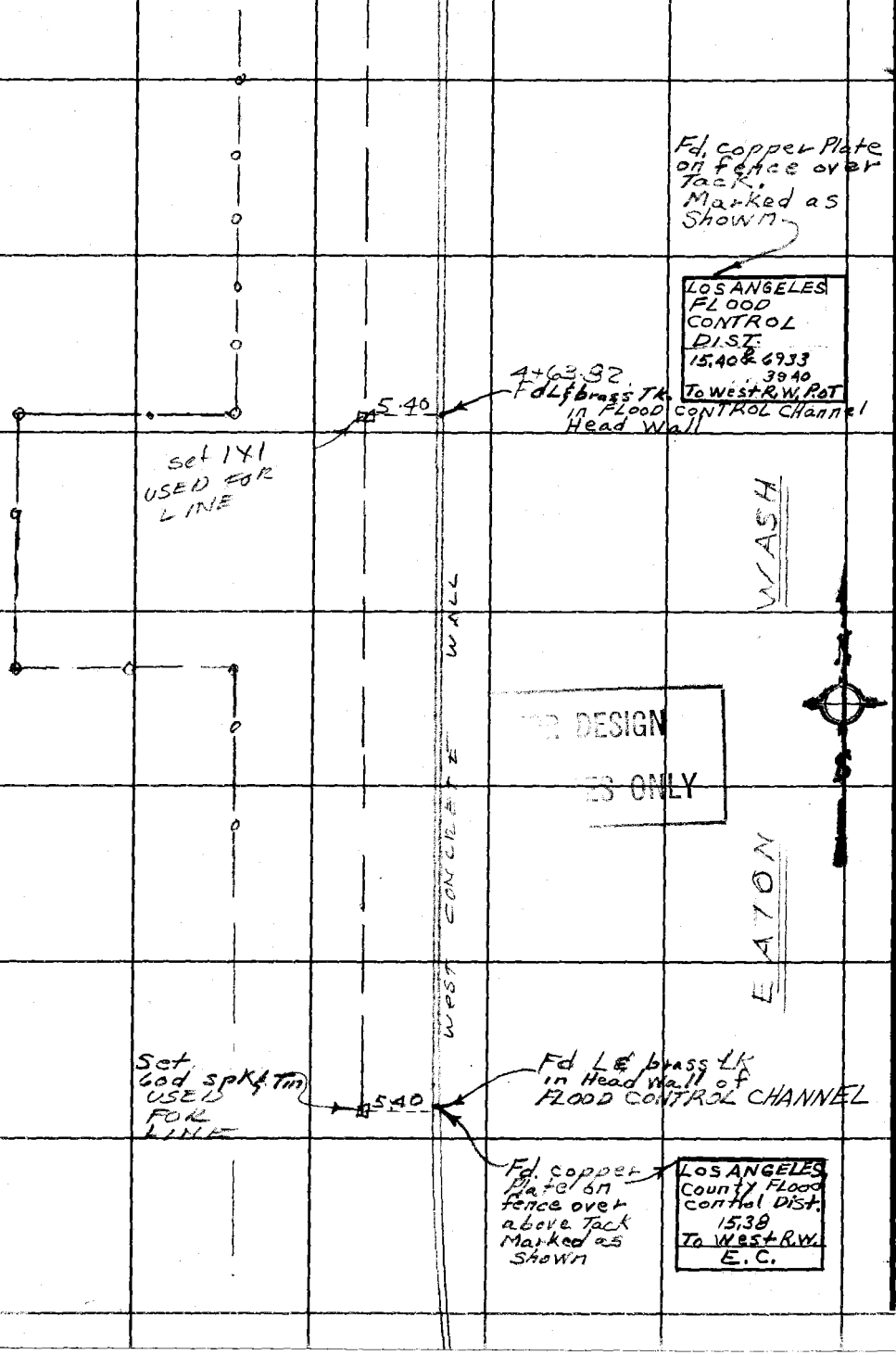

WS 44-C3

PLEASE RETURN TO
COUNTY OF LOS ANGELES
DEPARTMENT OF COUNTY ENGINEER
403 LOS ANGELES COUNTY ENGINEERING BLDG.

Do not extend this side of this line.

Note: Any Additions or Changes on This Sheet Must be Made or Circled in Red Ink With Date and Name of Person Making Change.

Notes Ck'd by R. HILARIO	Survey of S.D. Pr. 96th Line C	F. B. 3297 Pg. 7
Map No.	JN 030300 Tape 213 Std. 84 °F	
Office Work	Surveyed by J. Brown	
Checked	Notes J. Brown Date 9-71	
Date	Indexed J. GALLI NOV 12 '71	

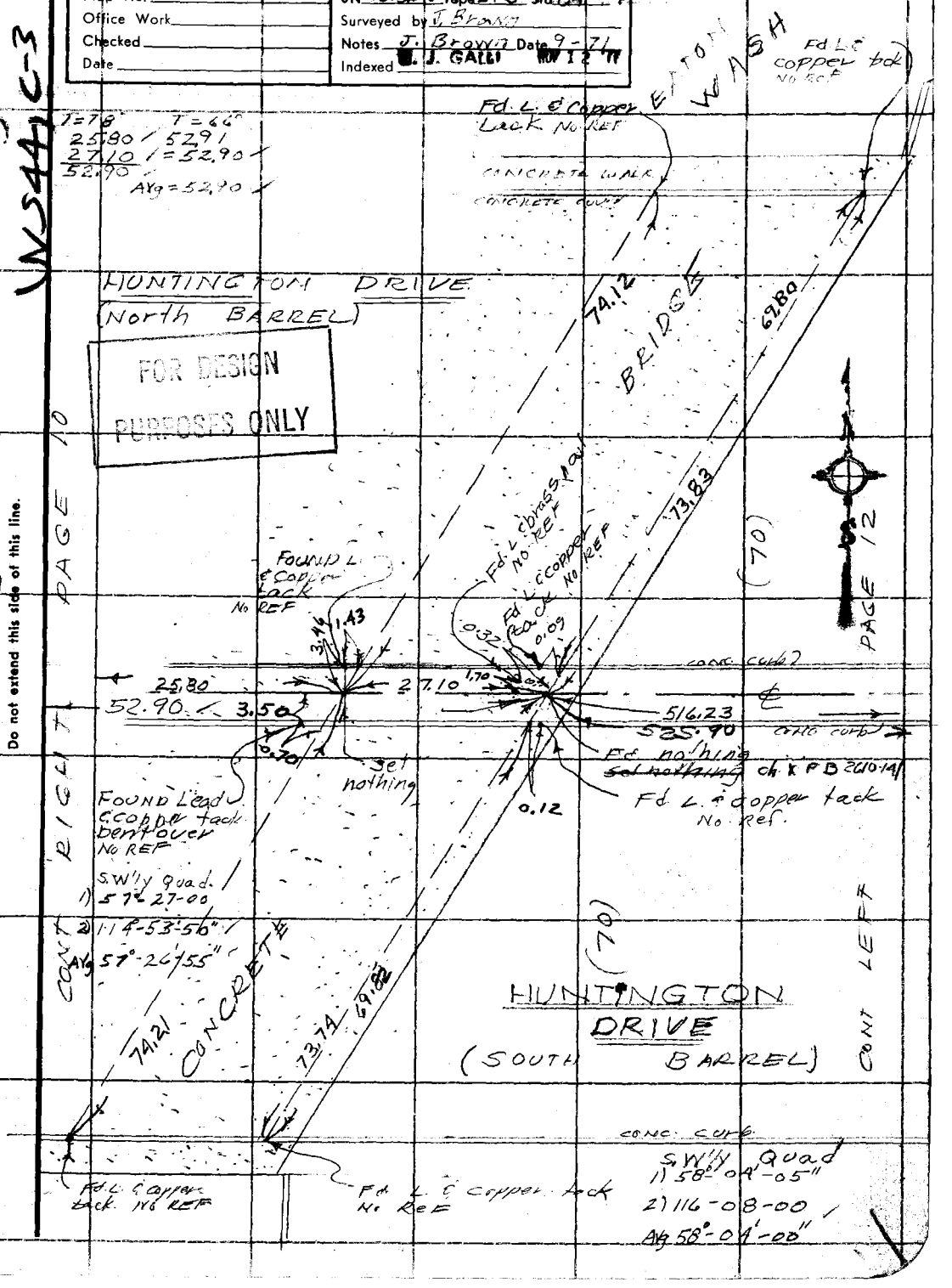

Note: Any Additions or Changes on this Sheet Must be Made or Circled in Red Ink With Date and Name of Person Making Change.

Do not extend this side of this line.

PLEASE RETURN TO
COUNTY OF LOS ANGELES
DEPARTMENT OF COUNTY ENGINEER
403 LOS ANGELES COUNTY ENGINEERING BLDG.

76F309S CE#310 3-68

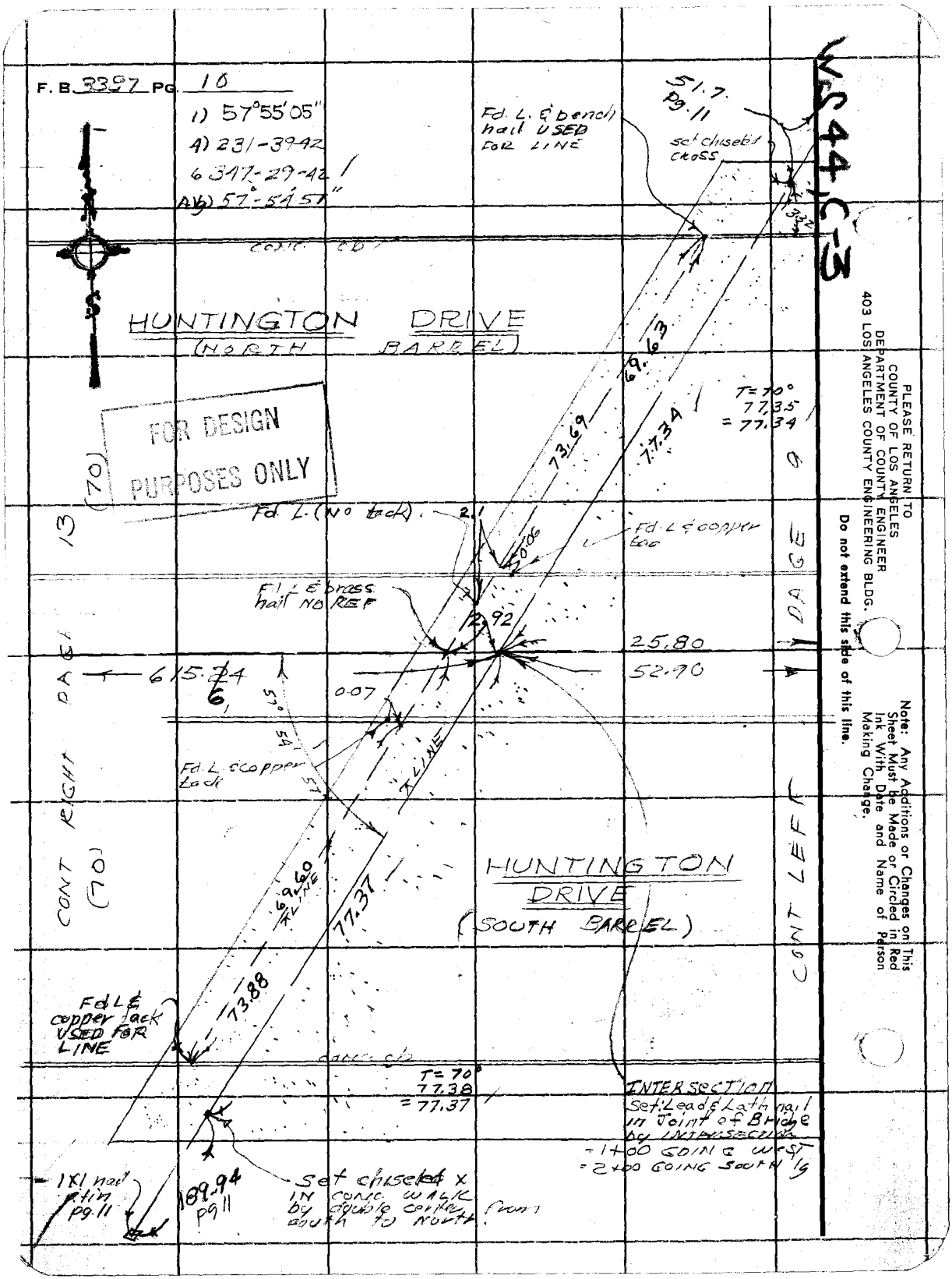
F. B. 3397 Pg. 10
1) 57°55'05"
4) 231-39-42
6 347-29-42
Avg) 57°-54'57"
Fd. L. & bench hail USED FOR LINE
51.7 Pg. 11
set chiseled cross
332
HUNTINGTON DRIVE
(NORTH BARREL)
FOR DESIGN PURPOSES ONLY
69.63
73.69
77.34
T=70°
77.35
=77.34
Fd. L. (No tack)
2.1
0.06
Fd. L & copper tack
Fd. L & brass hail NO REF
12.92
25.80
52.90
615.24
6
0.07
57°
54'
57"
Fd. L. & copper tack
T LINE
CONT RIGHT PAGE 13 (70)
CONT LEFT PAGE 9
HUNTINGTON DRIVE
(SOUTH BARREL)
69.60
T LINE
77.37
73.88
Fd L & copper tack USED FOR LINE
T=70°
77.38
=77.37
INTERSECTION
Set: Lead & Lath nail in Joint of Bridge by INTERSECTION
=1+00 GOING WEST
=2+00 GOING SOUTH
1X1 nail & tin pg. 11
189.94 pg 11
Set chiseled X IN CONC. WALK by double center from south to North
WS44 C-3
PLEASE RETURN TO
COUNTY OF LOS ANGELES
DEPARTMENT OF COUNTY ENGINEER
403 LOS ANGELES COUNTY ENGINEERING BLDG.
Do not extend this side of this line.
Note: Any Additions or Changes on This Sheet Must Be Made or Circled in Red Ink With Date and Name of Person Making Change.

Notes Ck'd by R. HILARIO	Survey of S.D. Proj. 9611, Line C
Map No.	JN 0303.00 Tape 213 Std 84 °F
Office Work	Surveyed by J. Brown
Checked	Notes J. Bd. W. M. Date 9-71
Date	Indexed J. GALLI NOV 12 '71

F. B. 3397 PG. 11

W544, C-3

Note: Any Additions or Changes on This Sheet Must be Made or Circled in Red Ink With Date and Name of Person Making Change.

Do not extend this side of this line.

PLEASE RETURN TO
COUNTY OF LOS ANGELES
DEPARTMENT OF COUNTY ENGINEER
403 LOS ANGELES COUNTY ENGINEERING BLDG.

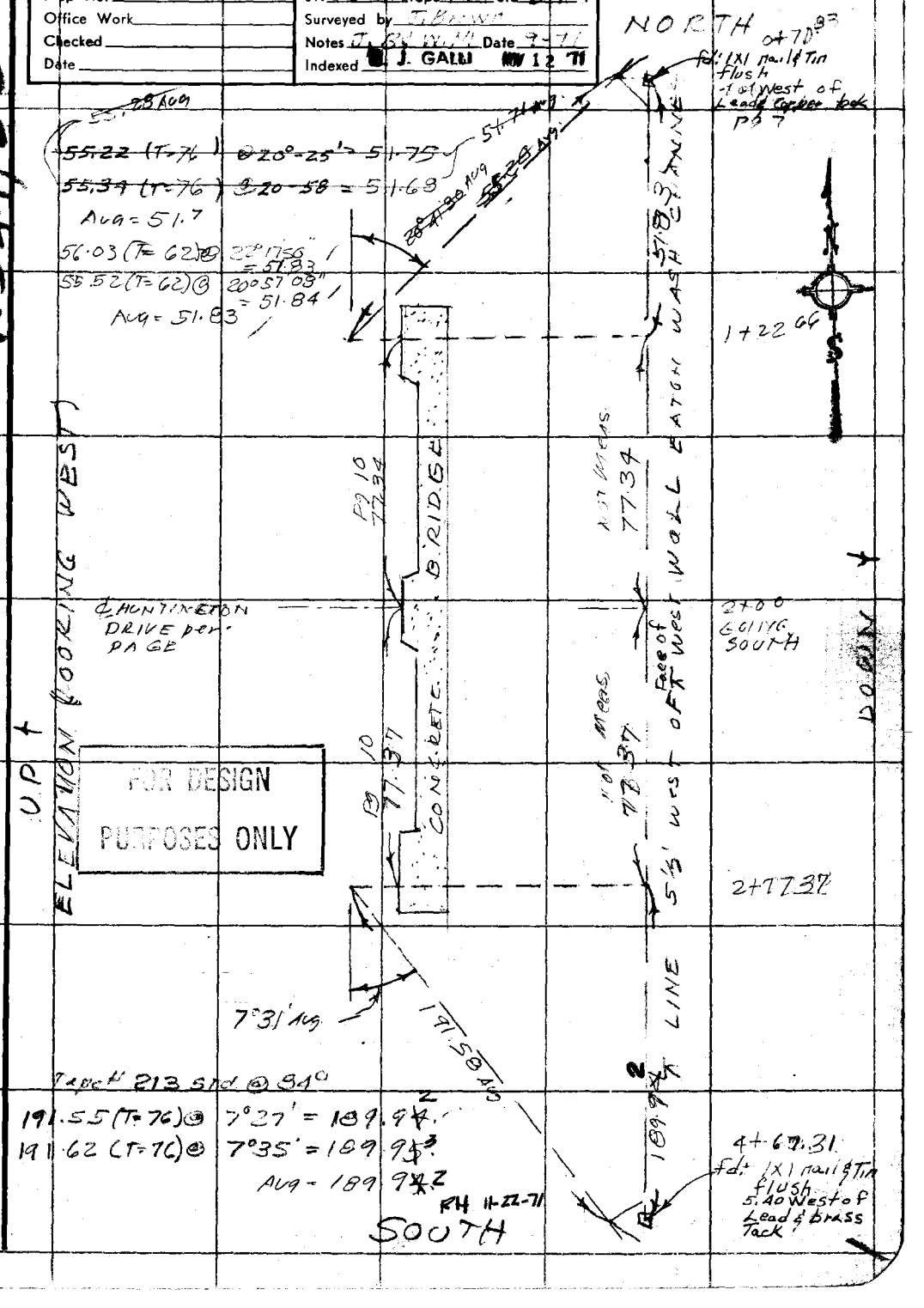

FOR DESIGN PURPOSES ONLY

76F309S CE#310 3-68

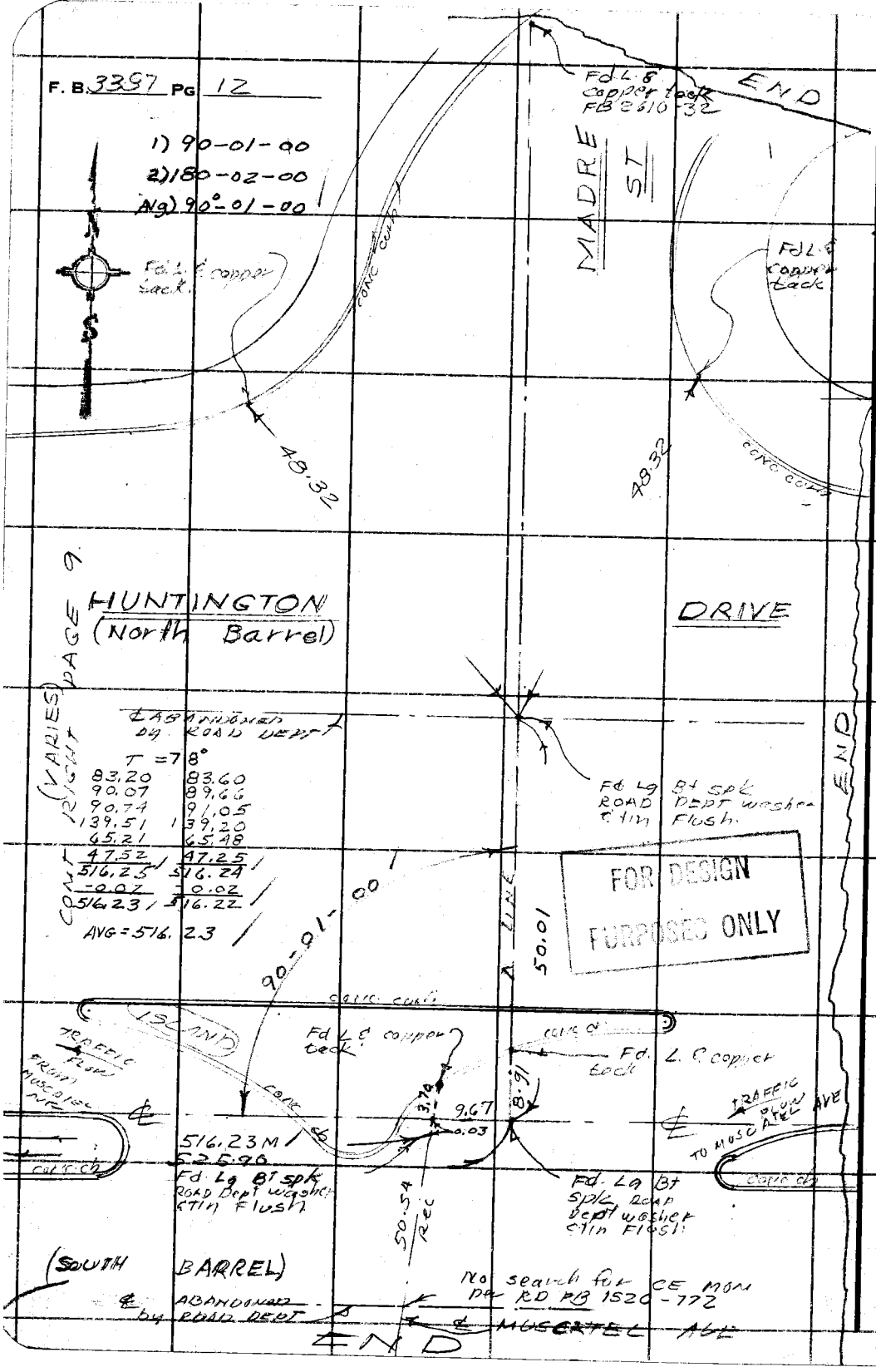

N544C-3

PLEASE RETURN TO
COUNTY OF LOS ANGELES
DEPARTMENT OF COUNTY ENGINEER
403 LOS ANGELES COUNTY ENGINEERING BLDG.

Do not extend this side of this line.

Note: Any Additions or Changes on This Sheet Must be Made or Circled in Red Ink With Date and Name of Person Making Change.

Notes Ck'd by R. HILARIO	Survey of [illegible]
Map No.	JN 0303-00 Tape 229 Std 84 °F
Office Work	Surveyed by [illegible]
Checked	Notes J. H. Brewer Date 9-71
Date	Indexed J. J. GALLI NOV 12 '71

F. B. 3987 PG. 13

Note: Any Additions or Changes on This Sheet Must be Made or Circled in Red Ink With Date and Name of Person Making Change.

Do not extend this side of this line.

PLEASE RETURN TO
COUNTY OF LOS ANGELES
DEPARTMENT OF COUNTY ENGINEER
403 LOS ANGELES COUNTY ENGINEERING BLDG.

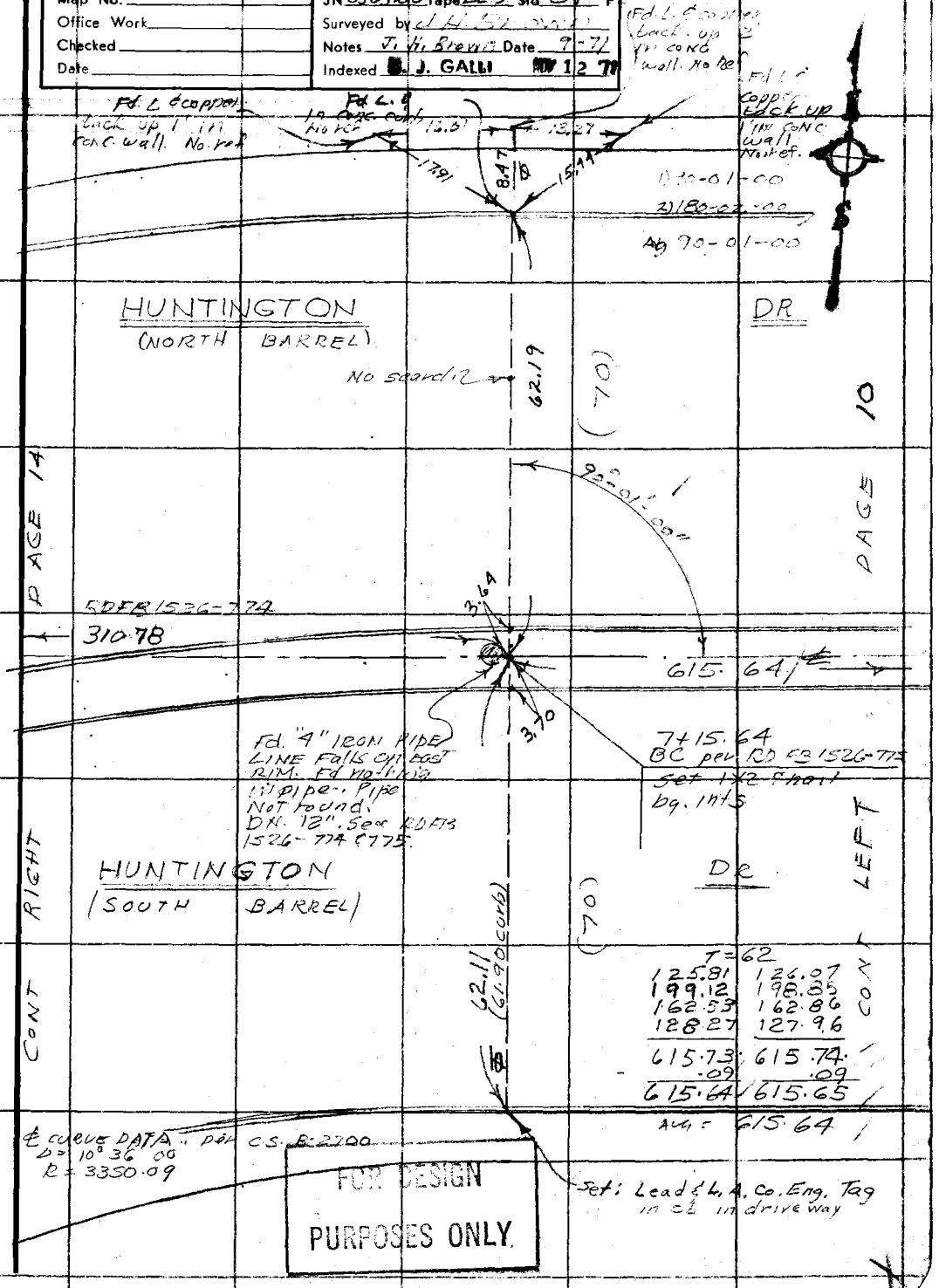

FOR DESIGN PURPOSES ONLY

76F309S CE#310 3-68

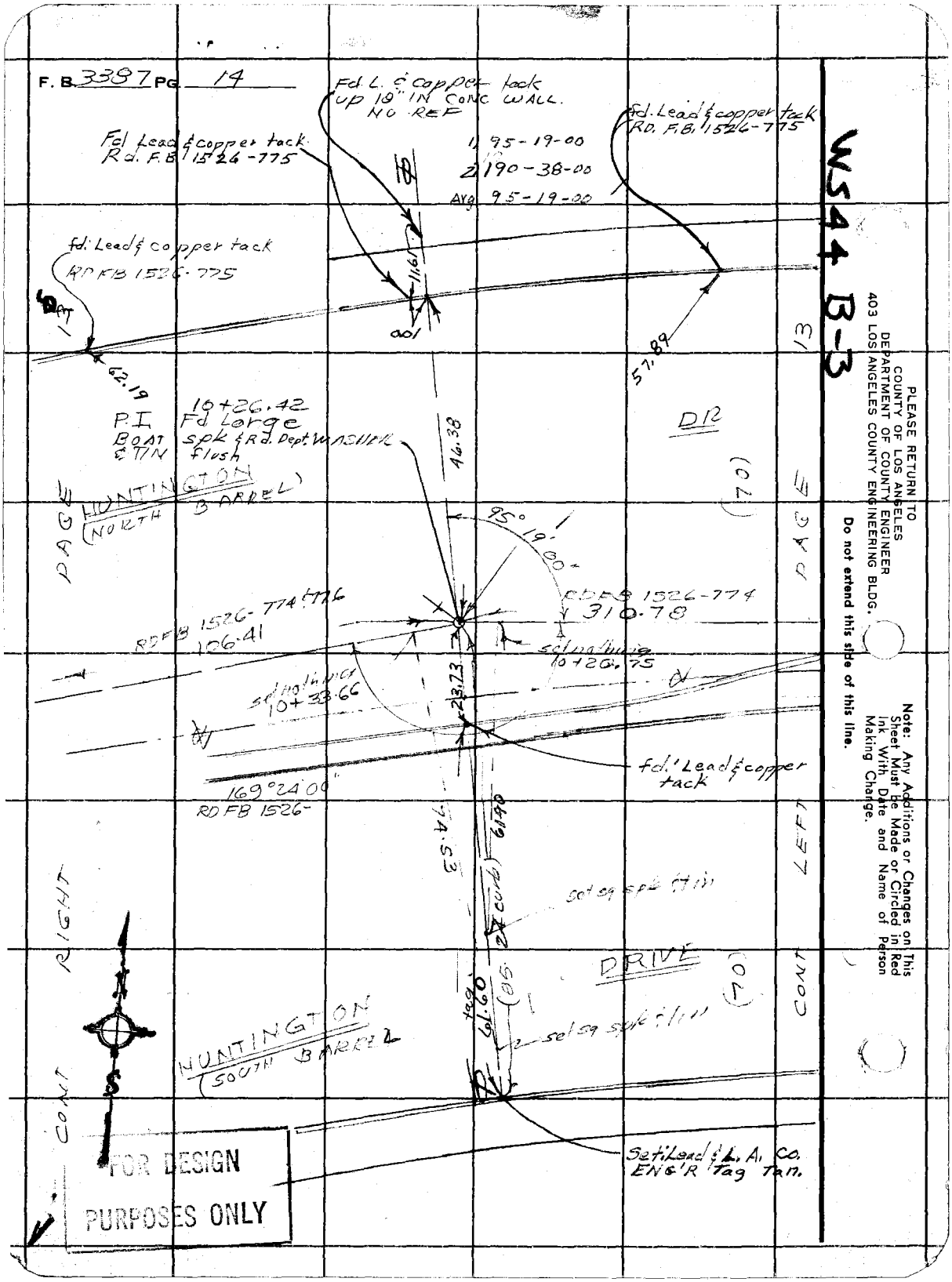

WS44 B-3

PLEASE RETURN TO
COUNTY OF LOS ANGELES
DEPARTMENT OF COUNTY ENGINEER
403 LOS ANGELES COUNTY ENGINEERING BLDG.

Do not extend this side of this line.

Note: Any Additions or Changes on This Sheet Must be Made or Circled in Red Ink With Date and Name of Person Making Change.

Notes Ck'd by R. HILARIO	Survey of S.D. Proj 9611, Line C
Map No.	JN 0303.00 Tape 213 Std 84 °F
Office Work	Surveyed by J. Brown
Checked	Notes W.M. & T.B. Date 9-71
Date	Indexed [redacted] J. GAIN NOV 12 '71

F. B. 3387 PG. 15

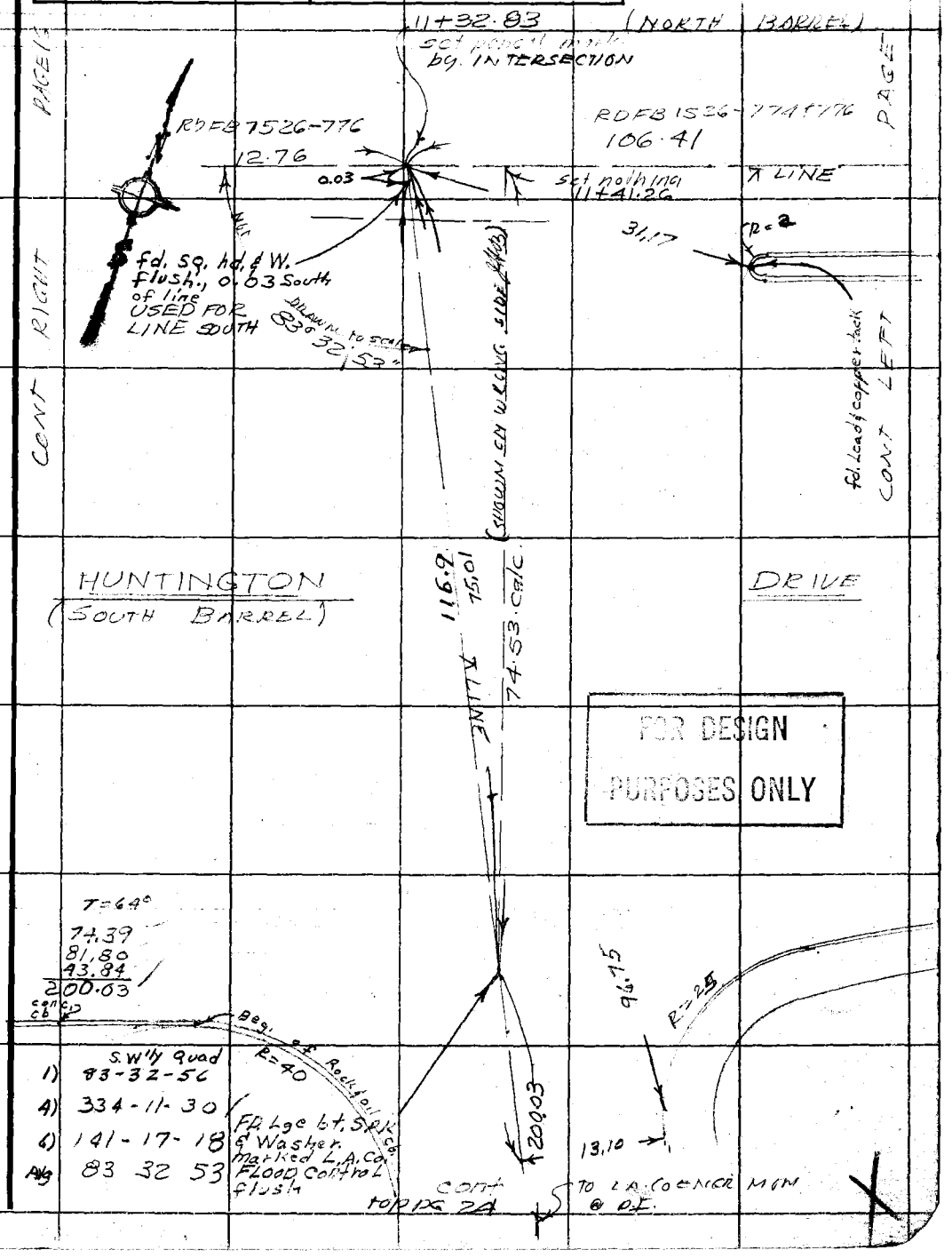

FOR DESIGN PURPOSES ONLY

Note: Any Additions or Changes on This Sheet Must be Made or Circled in Red Ink With Date and Name of Person Making Change.

PLEASE RETURN TO
COUNTY OF LOS ANGELES
DEPARTMENT OF COUNTY ENGINEER
403 LOS ANGELES COUNTY ENGINEERING BLDG.

Do not extend this side of this line.

76F309S CE#310 3-68

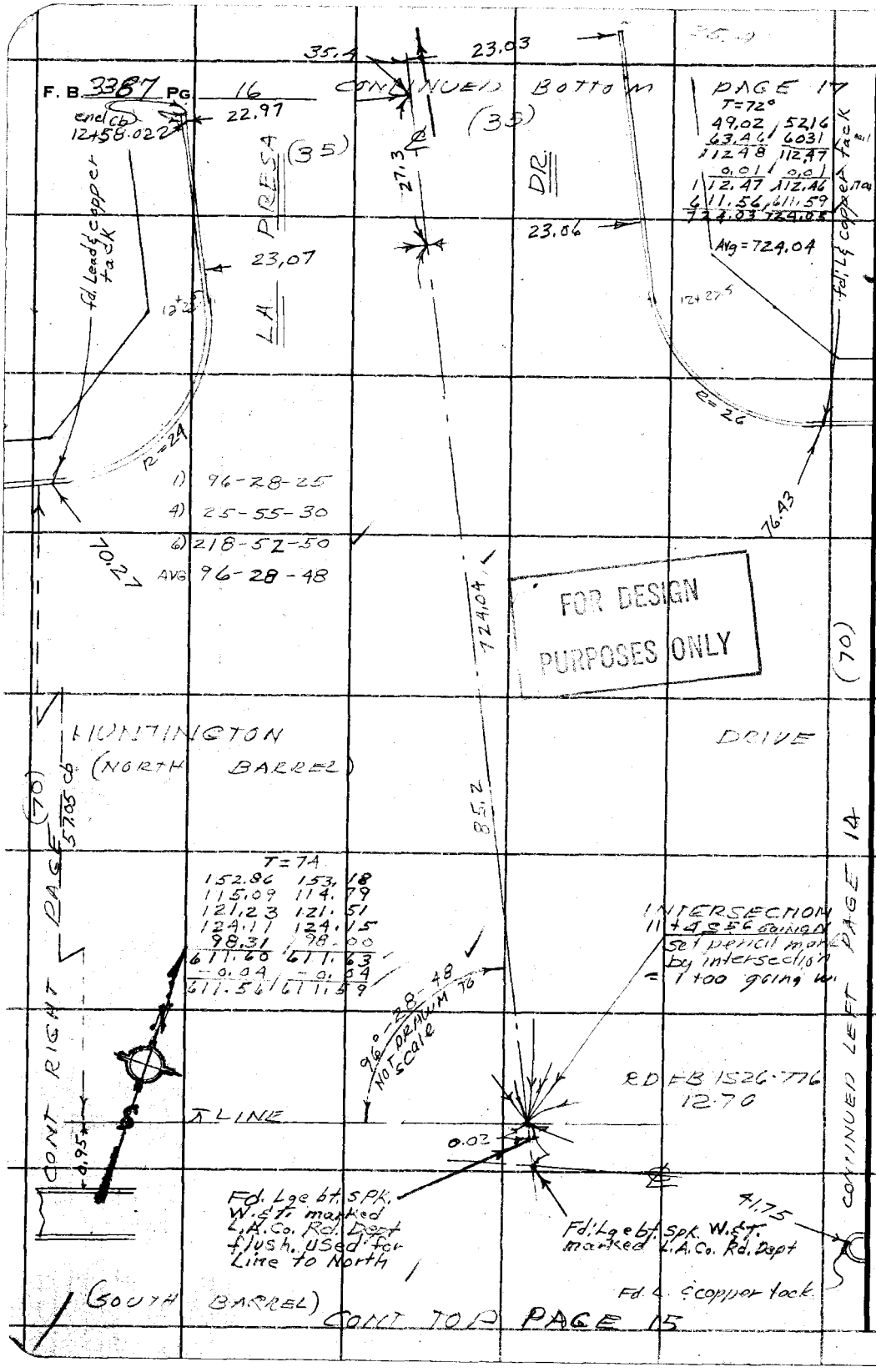

W.S. 44 B-3

PLEASE RETURN TO
COUNTY OF LOS ANGELES
DEPARTMENT OF COUNTY ENGINEER
403 LOS ANGELES COUNTY ENGINEERING BLDG.

Do not extend this side of this line.

Note: Any Additions or Changes on This Sheet Must be Made or Circled in Red Ink With Date and Name of Person Making Change.

Notes Ck'd by R. HILARIO	Survey of S.D. PROJ. 9611, LINE "C"
Map No.	JN 0303.00 Tape 213 Std 84 °F
Office Work	Surveyed by J. H. BROWN
Checked	Notes W.M. & J.B. Date 7-71
Date	Indexed B. J. GALLI NOV 12 '71

F. B. 3387 PG. 17

LOT 10 BLOCK B

W544, B-3

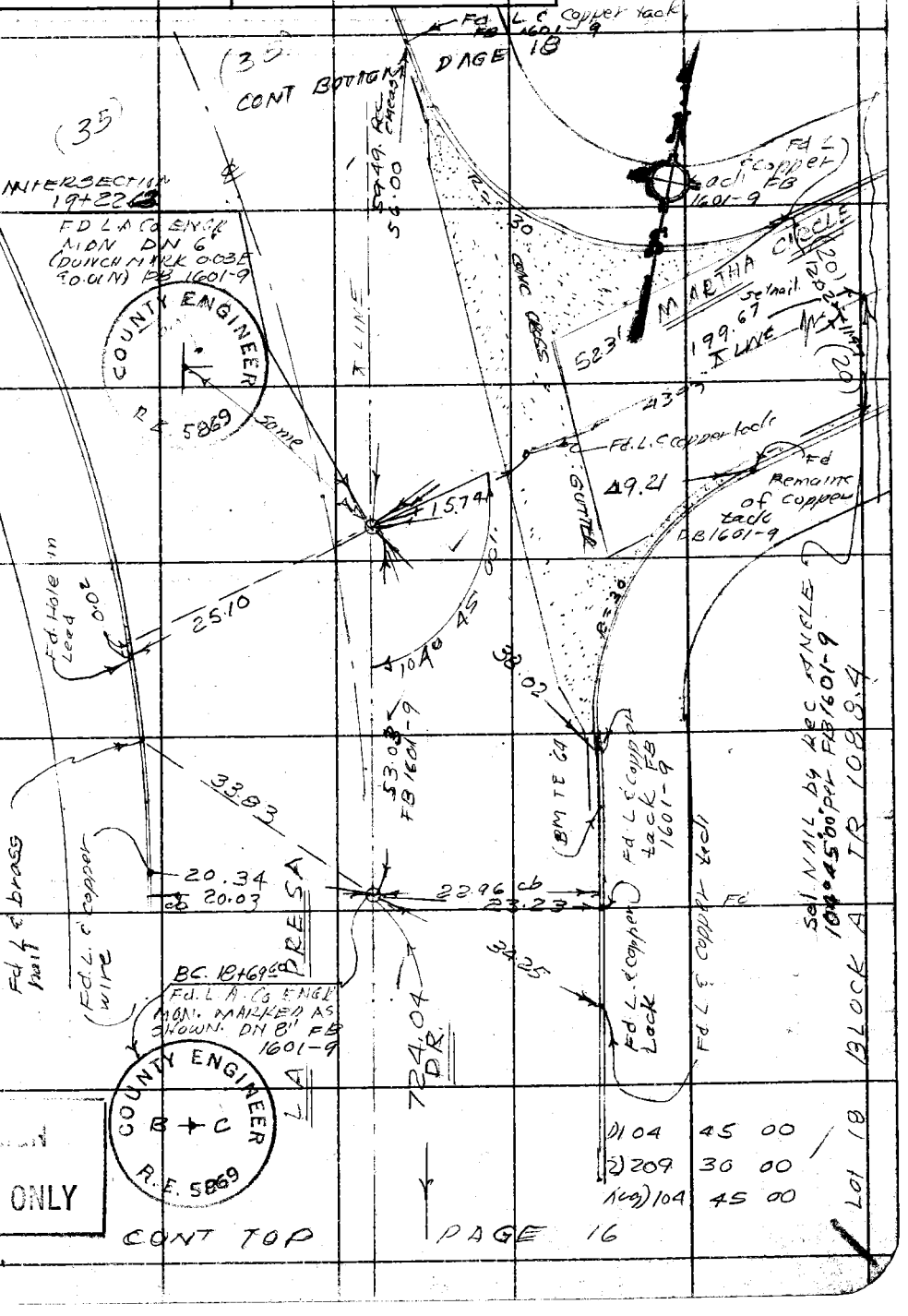

Note: Any Additions or Changes on This Sheet Must be Made or Circled in Red Ink With Date and Name of Person Making Change.

Do not extend this side of this line.

PLEASE RETURN TO
COUNTY OF LOS ANGELES
DEPARTMENT OF COUNTY ENGINEER
403 LOS ANGELES COUNTY ENGINEERING BLDG.

FOR DESIGN PURPOSES ONLY

76F309S CE#310 3-68

F. B. 3387 Pg. 18

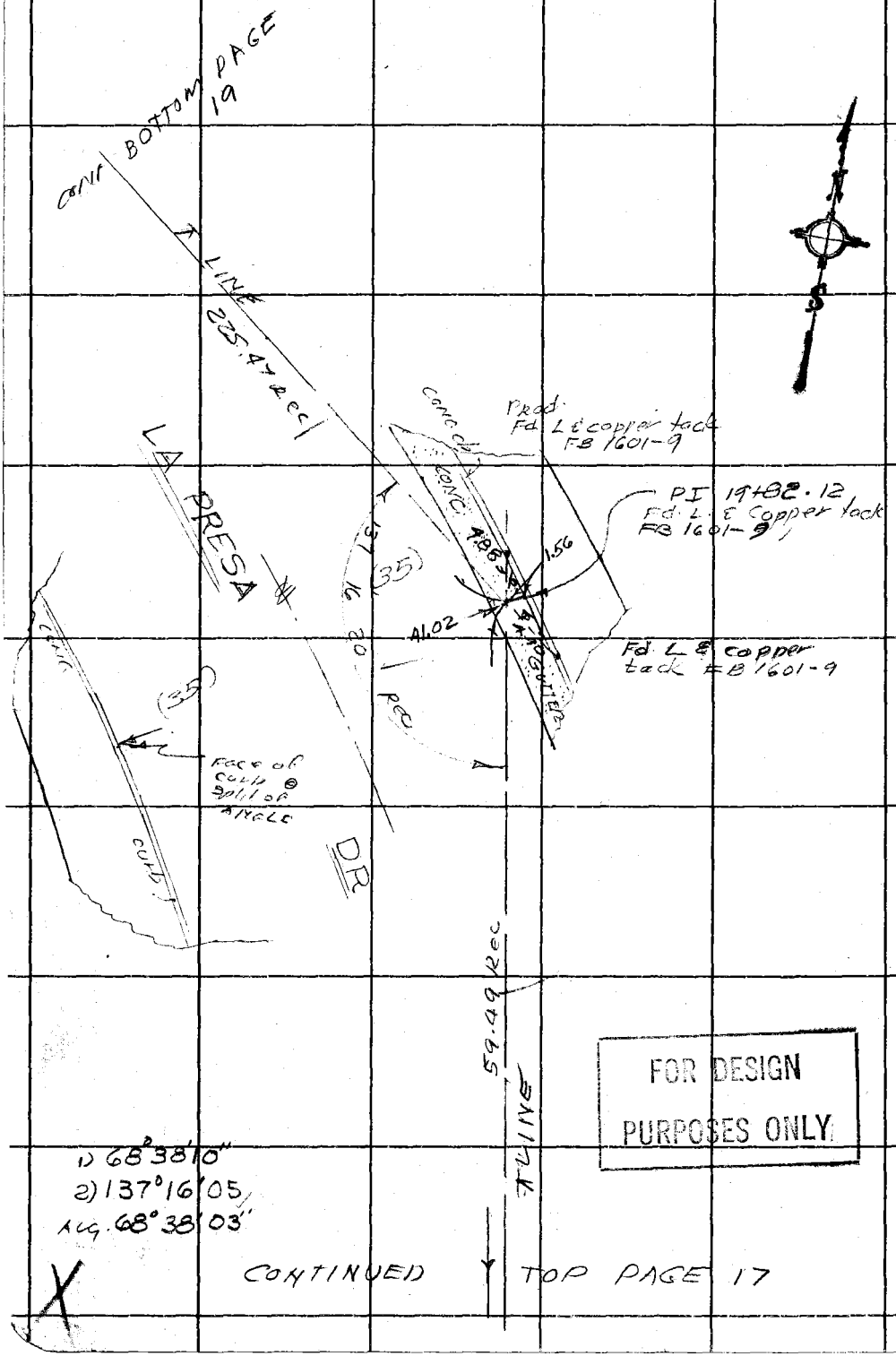

BLOCK 13 Lot 10 TR 10884

PLEASE RETURN TO
COUNTY OF LOS ANGELES
DEPARTMENT OF COUNTY ENGINEER
403 LOS ANGELES COUNTY ENGINEERING BLDG.

Do not extend this side of this line.

Note: Any Additions or Changes on This Sheet Must be Made or Circled in Red Ink With Date and Name of Person Making Change.

Notes Ck'd by R. HILARIO	Survey of S.D. PROJ. 9611, Lnd
Map No.	JN 0303-00 Tape 213 Std 84 °F
Office Work	Surveyed by J. H. BROWN
Checked	Notes W.M. JHB Date 9-71
Date	Indexed U. J. GALLI NOV 12 '71

F. B. 3380 PG. 19

WS44, B-3

FOR DESIGN PURPOSES ONLY

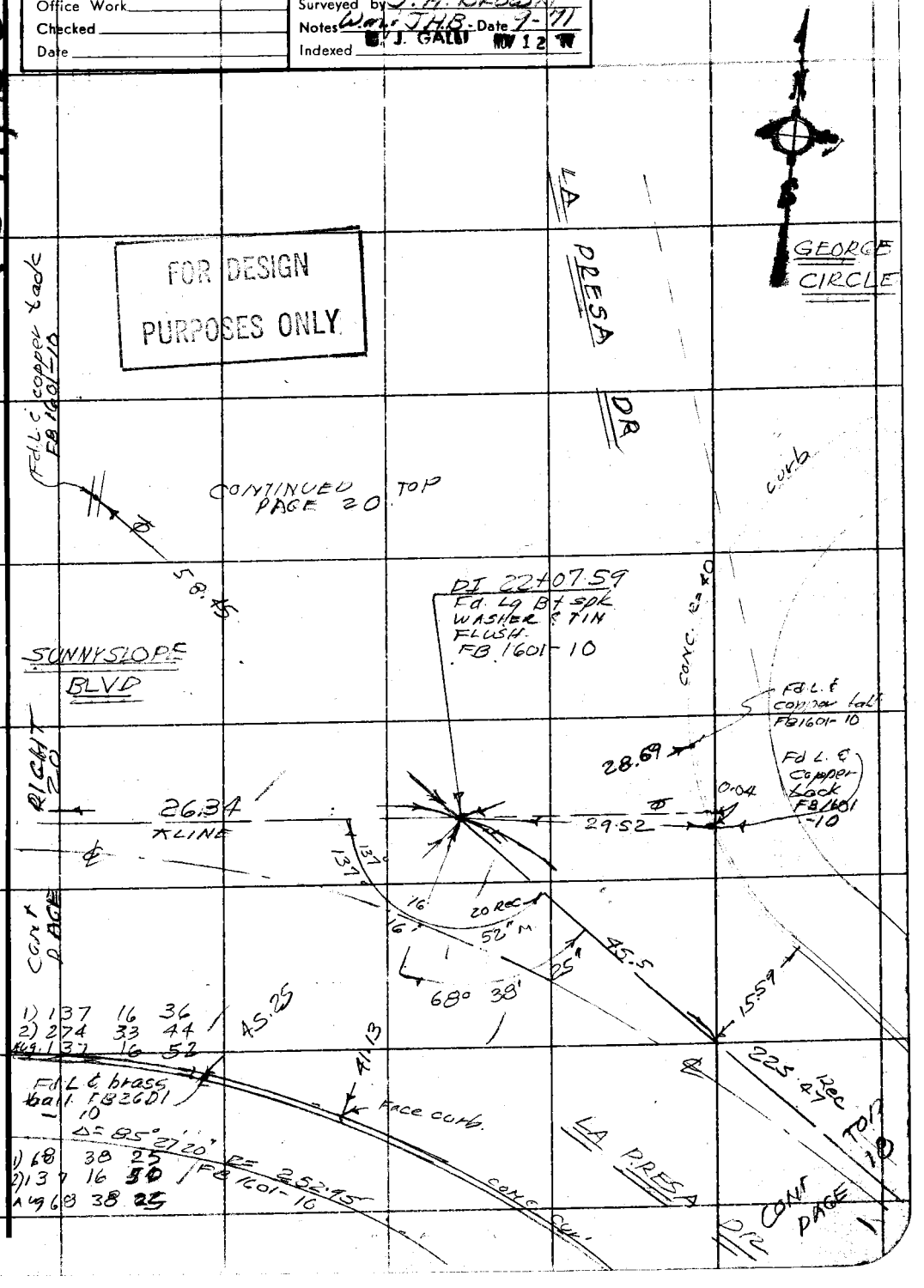

Note: Any Additions or Changes on This Sheet Must be Made or Circled in Red Ink With Date and Name of Person Making Change.

Do not extend this side of this line.

PLEASE RETURN TO
COUNTY OF LOS ANGELES
DEPARTMENT OF COUNTY ENGINEER
403 LOS ANGELES COUNTY ENGINEERING BLDG.

76F3095 CE#310 3-68

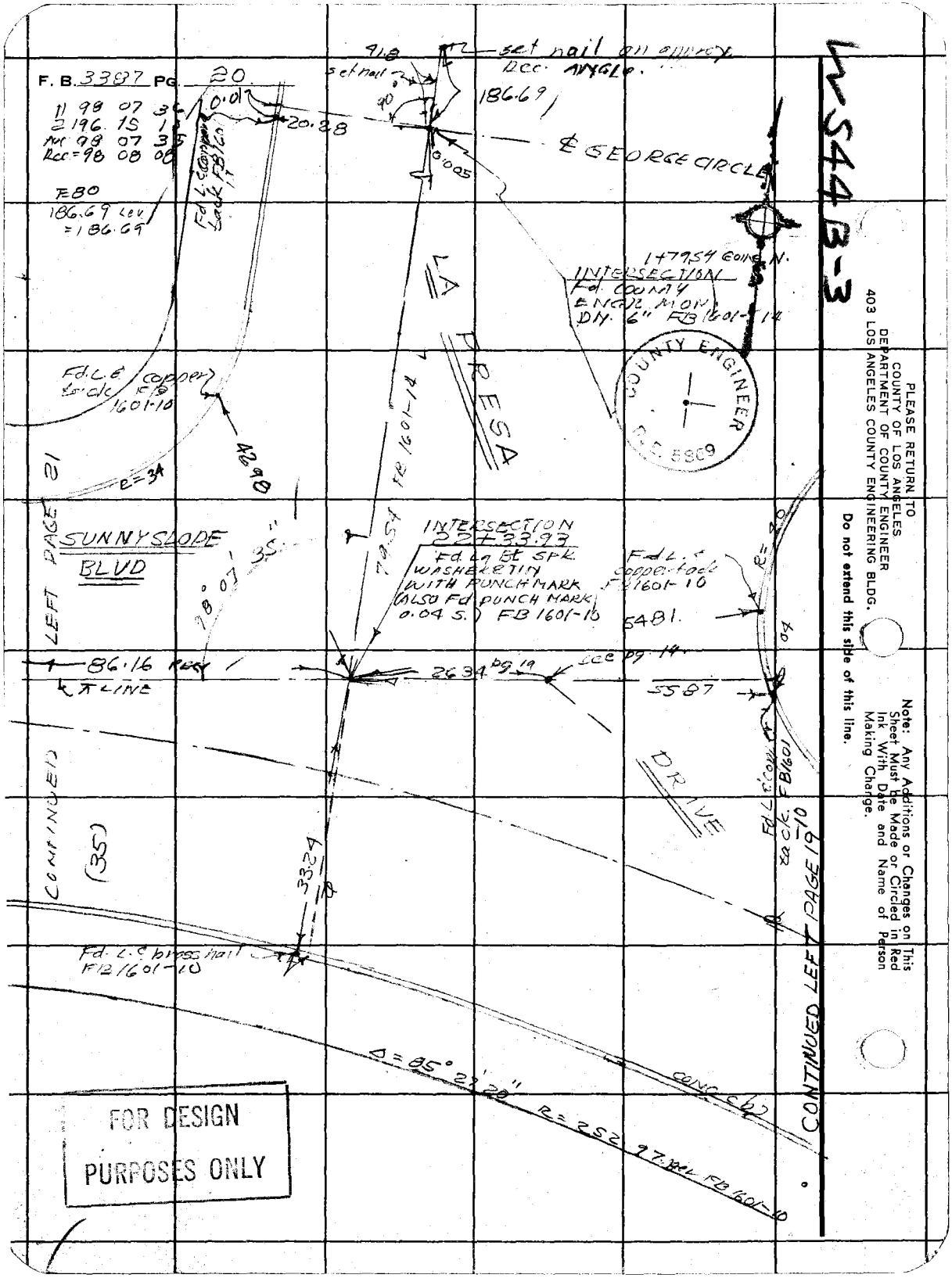

W544 B-3

PLEASE RETURN TO
COUNTY OF LOS ANGELES
DEPARTMENT OF COUNTY ENGINEER
403 LOS ANGELES COUNTY ENGINEERING BLDG.

Do not extend this side of this line.

Note: Any Additions or Changes on This Sheet Must be Made or Circled in Red Ink With Date and Name of Person Making Change.

Notes Ck'd by R. HILARIO	Survey of S.D. DRAIN [illegible]
Map No.	JN 0303.00 Tape 213 Std 84 °F
Office Work	Surveyed by J. H. BROWN
Checked	Notes WM. & J.H.B. Date 9-71
Date	Indexed [illegible] J. GALLI [illegible] 12 71

F. B. 22.9 PG. 21

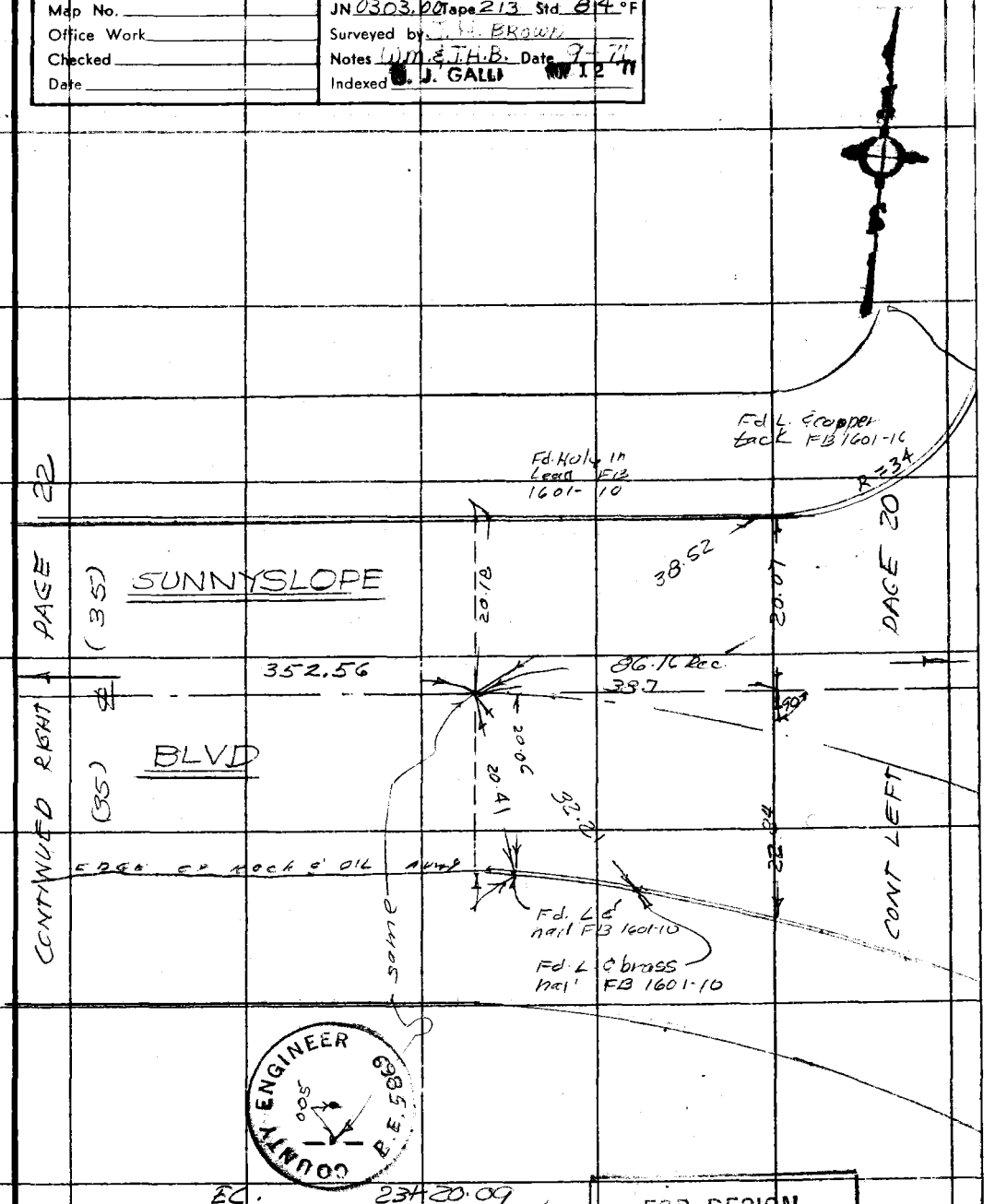

EC. 23+20.09
Fd. L.A. CO ENGINEER
MONUMENT PN
IN HAND HOLD
MON. MARKED AS
SHOWN ABOVE
FB 1601-10

FOR DESIGN PURPOSES ONLY

Note: Any Additions or Changes on This Sheet Must be Made or Circled in Red Ink With Date and Name of Person Making Change.

Do not extend this side of this line.

PLEASE RETURN TO
COUNTY OF LOS ANGELES
DEPARTMENT OF COUNTY ENGINEER
403 LOS ANGELES COUNTY ENGINEERING BLDG.

76F3095 CE#310 3-68

F. B. 3387 PG. 22

T=84°

139.60	140.09
128.63	128.15
268.23	268.24

Avg = 268.23

T=84°

171.96	172.35
180.61	180.21
352.57	352.56

AVG = 352.56

S. E'ly QUAD

1) 51-14-00
4) 204-57-04
6) 307-25-18
Avg 51-14-13

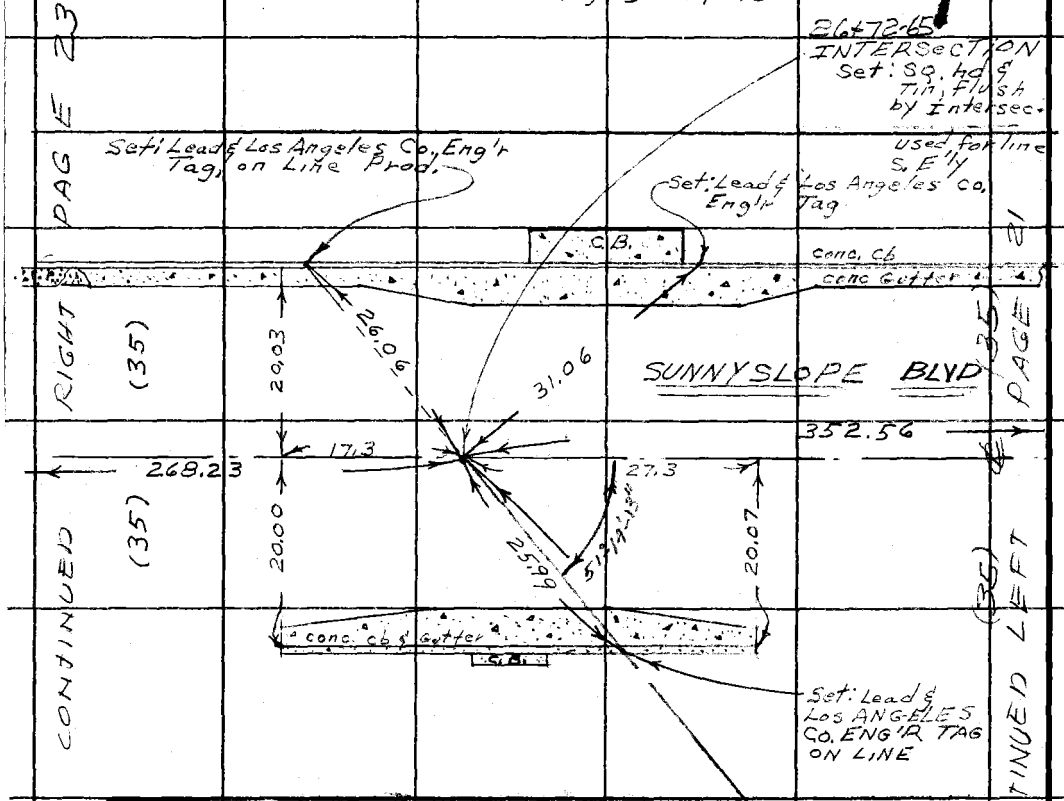

CONTINUED RIGHT PAGE 23

(35)

(35)

CONTINUED LEFT PAGE 21

(35)

CONT. RT. PG. 52

T= 96

36.12	36.41	177.75
141.63	141.34	250.07
177.75	177.75	427.82

T= 102

165.99	166.41
84.06	83.62
250.05	250.03

Avg = 250.04 + 0.03 = 250.07

T=96° 141.74 @ 2°-20' = 141.63

T=96 141.51 @ 2°-53' = 141.34

FOR DESIGN PURPOSES ONLY

W.S.44 B-3

PLEASE RETURN TO
COUNTY OF LOS ANGELES
DEPARTMENT OF COUNTY ENGINEER
403 LOS ANGELES COUNTY ENGINEERING BLDG.

Do not extend this side of this line.

Note: Any Additions or Changes on This Sheet Must be Made or Circled in Red Ink With Date and Name of Person Making Change.

Notes Ck'd By R. HILARIO	Survey of S.D. PROJ. 9611, LINE "C"
Map No.	JN 0303.00 Tape 213 Std 84 °F
Office Work	Surveyed by C.H. BROWN
Checked	Notes W.M. & J.H.B. Date 9-71
Date	Indexed G. J. GALLI 11 12 11

F. B. 3297 PG. 23

1) 00 00 00

2) 180 00 00

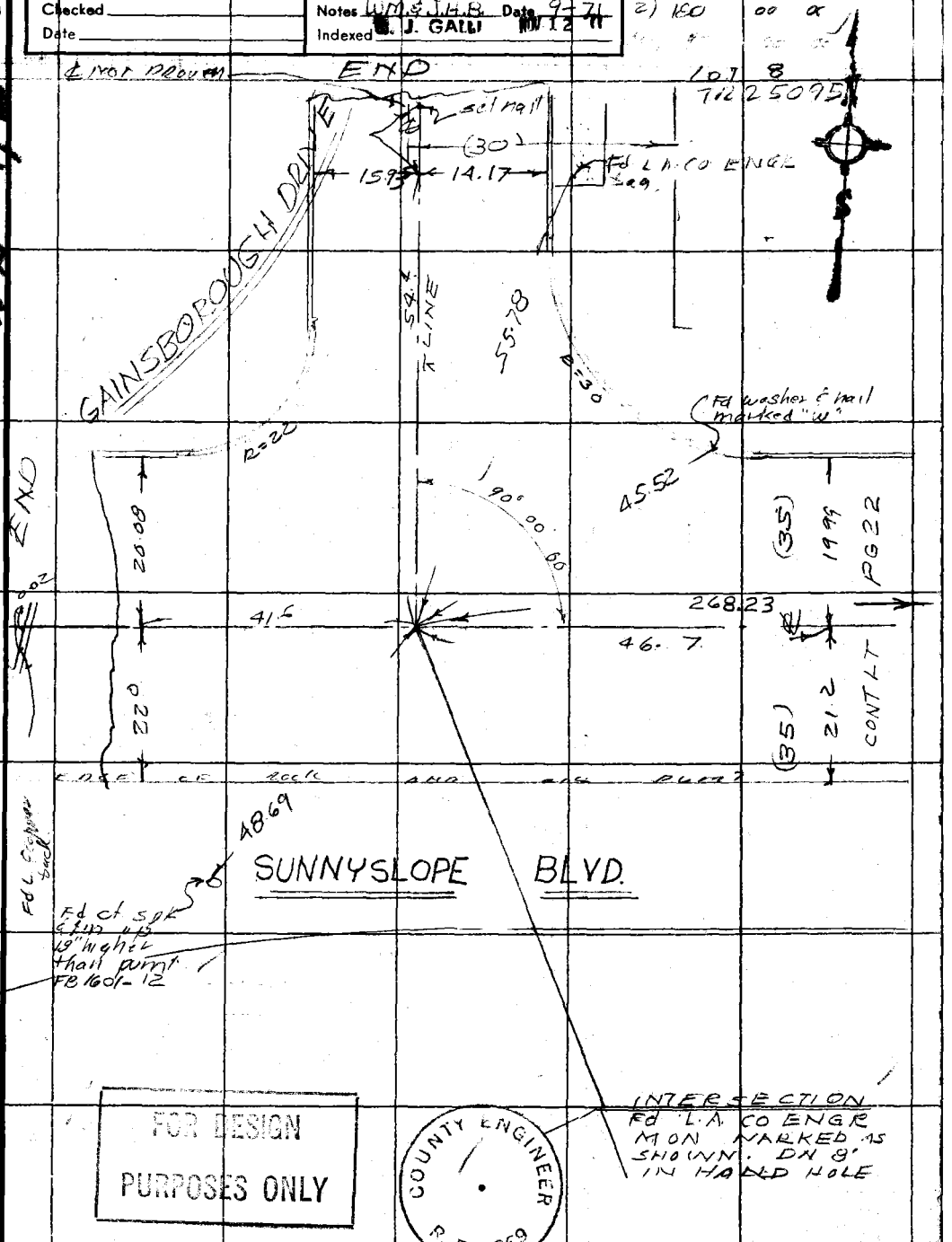

FOR DESIGN PURPOSES ONLY

COUNTY ENGINEER R.E. 5869

WS 44, B-3

Note: Any Additions or Changes on This Sheet Must be Made or Circled in Red Ink With Date and Name of Person Making Change.

Do not extend this side of this line.

PLEASE RETURN TO
COUNTY OF LOS ANGELES
DEPARTMENT OF COUNTY ENGINEER
403 LOS ANGELES COUNTY ENGINEERING BLDG.

76F309S CE#310 3-68

F. B. 3397 PG 24

CONT. BOTTOM PAGE 15

(20) (20)

LA PRESA DRIVE

200.03 meas.

ROANOKE RD

NOT IN THIS SURVEY

END

END

Lot 6 TR 17440

Lot 6 TR 17440

D.I.
Fd. LA. CO. ENGR
MON. MARKER
AS SHOWN BELOW
IN HAND HOLE
DN 12" FB 2610-12

COUNTY ENGINEER
R.E. 5259

FOR DESIGN
PURPOSES ONLY

PLEASE RETURN TO
COUNTY OF LOS ANGELES
DEPARTMENT OF COUNTY ENGINEER
403 LOS ANGELES COUNTY ENGINEERING BLDG.

Do not extend this side of this line.

Note: Any Additions or Changes on This Sheet Must be Made or Circled in Red Ink With Date and Name of Person Making Change.

Notes Ck'd by	Survey of S.D. PROJ. 7611, Line C
Map No.	JN 6096.11 Taper 213 Std 84 °F
Office Work	Surveyed by J.H. BROWN
Checked	Notes W.M. & J.H.B. Date 9-71
Date	Indexed L. J. GALLI NOV 12 71

F. B. 3387 PG. 27

J. N. 6096.11

(LINE "C")

LOCATING IMPROVEMENTS

ON EATON WASH.

from HUNTINGTON DRIVE S'ly 300'

OCTOBER ,1971

PARTY

J. H. BROWN

W.A. MOODYMAN

J. W. MCCOY

G. D. CREASON

Note: Any Additions or Changes on This Sheet Must be Made or Circled in Red Ink With Date and Name of Person Making Change.

Do not extend this side of this line.

PLEASE RETURN TO
COUNTY OF LOS ANGELES
DEPARTMENT OF COUNTY ENGINEER
403 LOS ANGELES COUNTY ENGINEERING BLDG.

76F309S CER310 3-68

F. B. 3387 PG 28

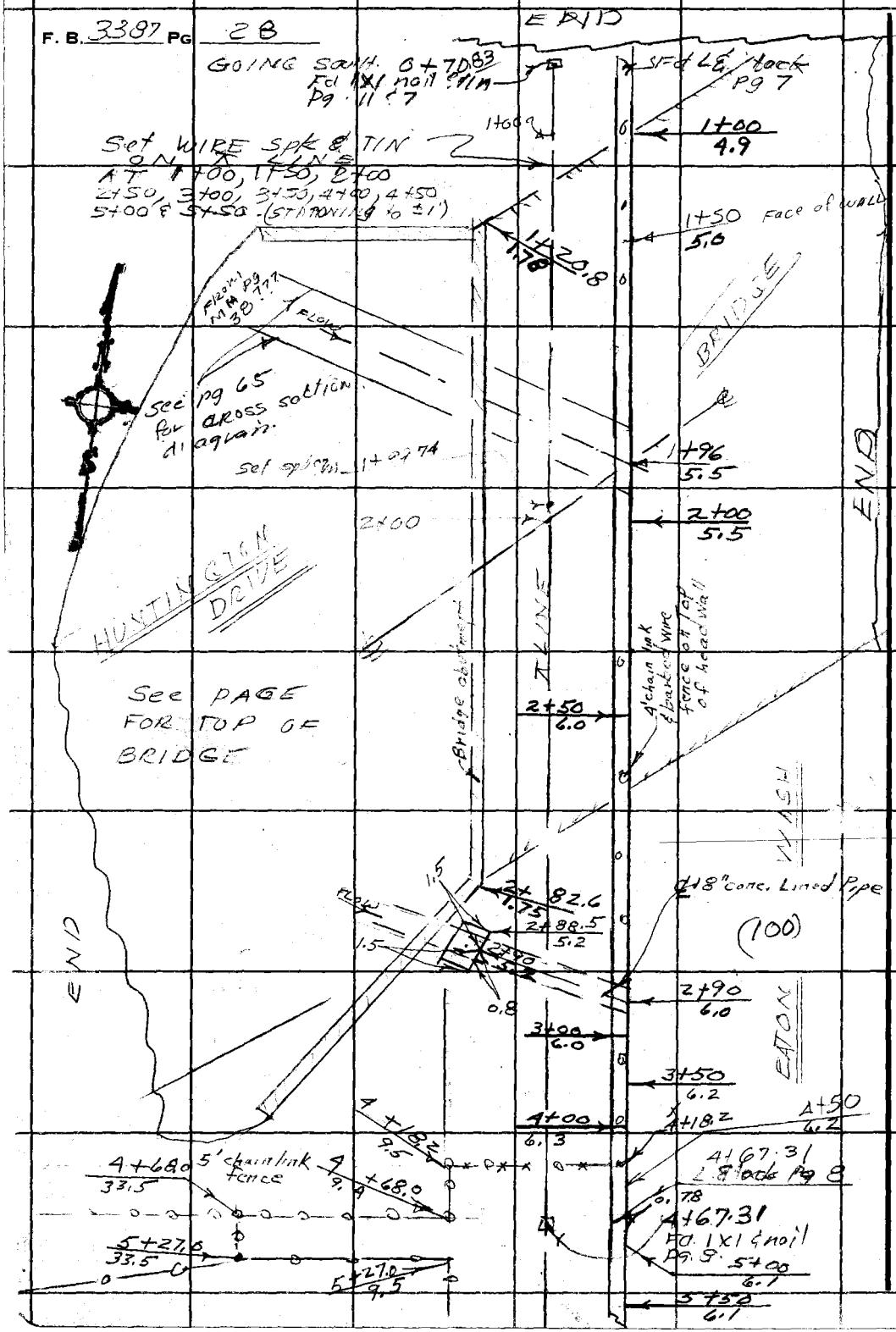

PLEASE RETURN TO
COUNTY OF LOS ANGELES
DEPARTMENT OF COUNTY ENGINEER
403 LOS ANGELES COUNTY ENGINEERING BLDG.

Do not extend this side of this line.

Note: Any Additions or Changes on This Sheet Must be Made or Circled in Red Ink With Date and Name of Person Making Change.

Notes Ck'd by	Survey of S.D. Proj. 9611, Line "C"
Map No.	JN 6096.11 Tape — Std — °F
Office Work	Surveyed by J. H. BROWN
Checked	Notes W. M. • JHB Date 9-71
Date	Indexed B. J. GALLI NOV 12 '71

F. B. 3397 PG. 29

J. N. 6096.11
STORM DRAIN PROJECT
Nº 9611 LINE "C"

LOCATING IMPROVEMENTS
ON HUNTINGTON DRIVE from EATON WASH to LA PRESA DR.
ON LA PRESA DR. North to SUNNYSLOPE BLVD.
ON SUNNYSLOPE BLVD. west to GAINSBOROUGH DR.

OCTOBER , 1971

PARTY
J. H. Brown
W. A. Moodyman
G. P. Creason
Joe McCoy.

Note: Any Additions or Changes on This Sheet Must be Made or Circled in Red Ink With Date and Name of Person Making Change.

Do not extend this area of this line.

PLEASE RETURN TO
COUNTY OF LOS ANGELES
DEPARTMENT OF COUNTY ENGINEER
403 LOS ANGELES COUNTY ENGINEERING BLDG.

76F3095 CE#310 3-68

F. B. 3387 PG. 30

INDEX

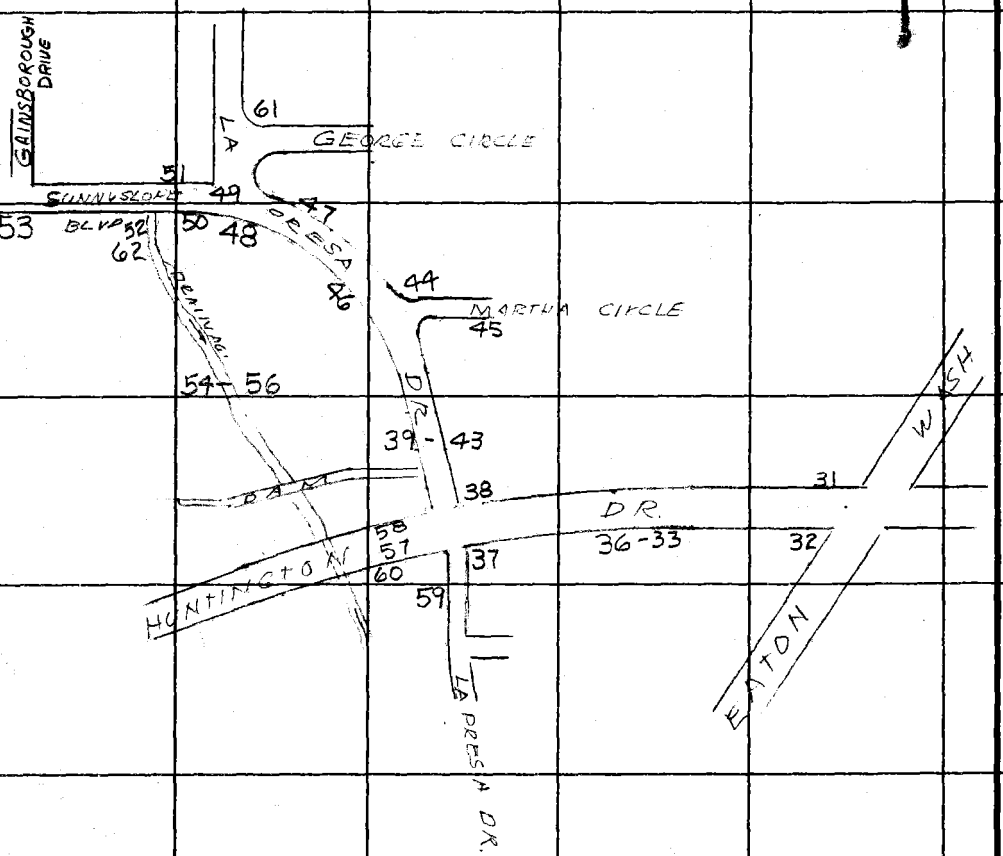

PLEASE RETURN TO
COUNTY OF LOS ANGELES
DEPARTMENT OF COUNTY ENGINEER
403 LOS ANGELES COUNTY ENGINEERING BLDG.

Do not extend this side of this line.

Note: Any Additions or Changes on This Sheet Must be Made or Circled in Red Ink With Date and Name of Person Making Change.

Notes Ck'd by	Survey of S.D. Pro. Well Line "C"
Map No.	JN 6096.11 Tape — Std — °F
Office Work	Surveyed by T. Y. Brown
Checked	Notes W. M. JHB Date 9-71
Date	Indexed [redacted] J. GALLI NOV 12 '71

F. B. 3387 PG. 31

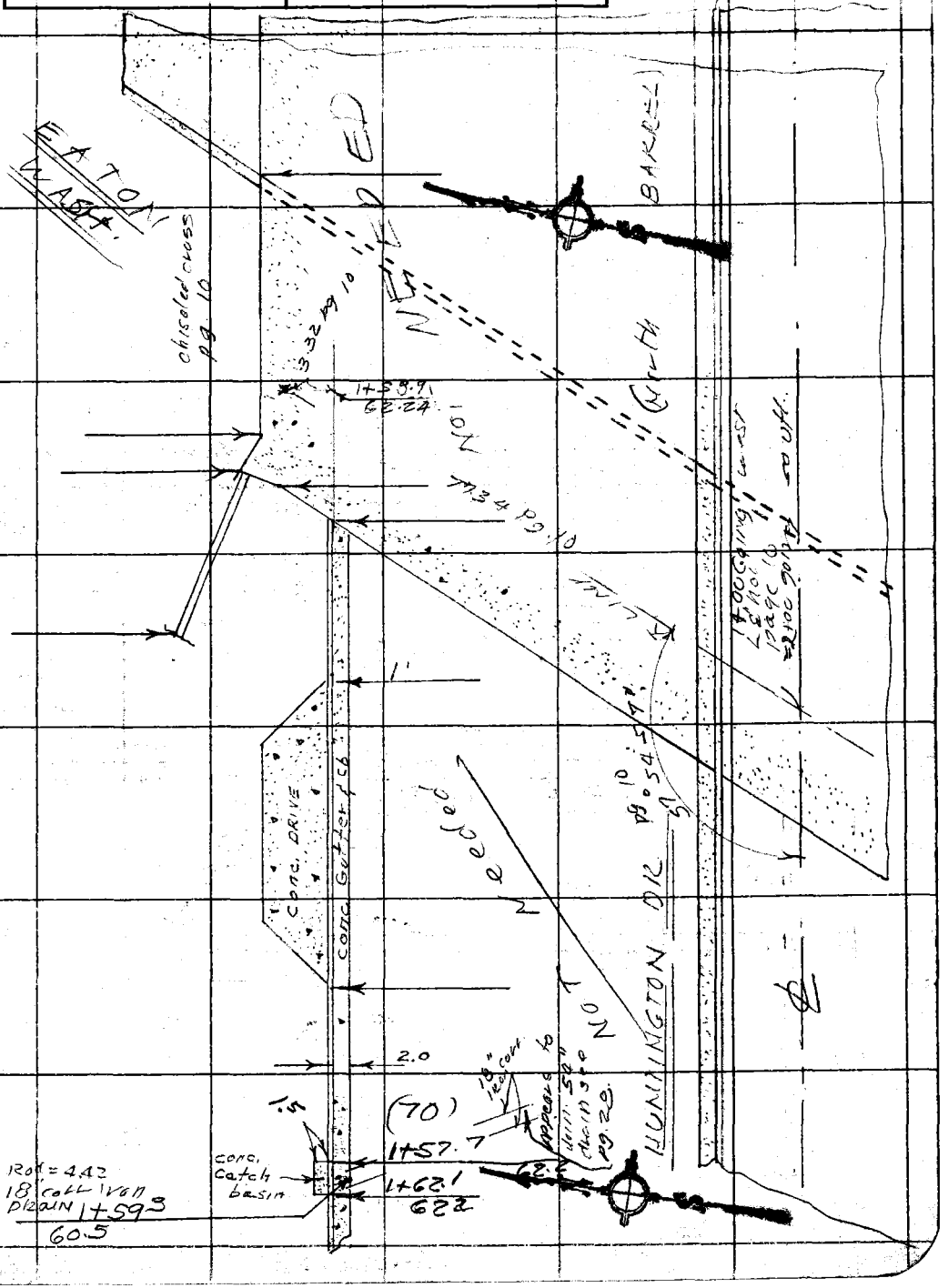

Note: Any Additions or Changes on This Sheet Must be Made or Circled in Red Ink With Date and Name of Person Making Change.

PLEASE RETURN TO
COUNTY OF LOS ANGELES
DEPARTMENT OF COUNTY ENGINEER
403 LOS ANGELES COUNTY ENGINEERING BLDG.

Do not extend this side of this line.

76F309S CE#310 3-68

F. B. 3387 PG. 32

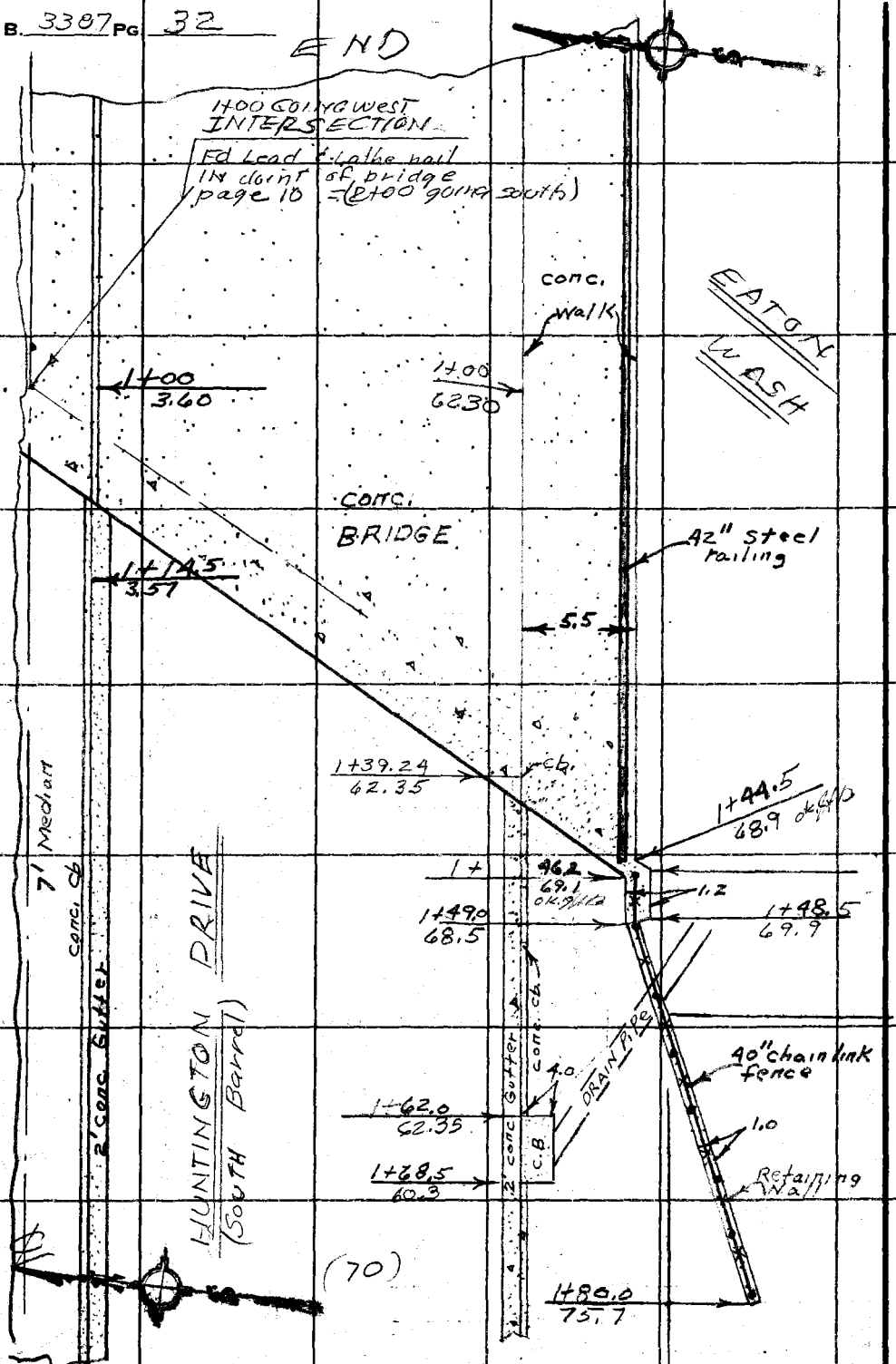

PLEASE RETURN TO
COUNTY OF LOS ANGELES
DEPARTMENT OF COUNTY ENGINEER
403 LOS ANGELES COUNTY ENGINEERING BLDG.

Do not extend this side of this line.

Note: Any Additions or Changes on This Sheet Must be Made or Circled in Red Ink With Date and Name of Person Making Change.

Notes Ck'd by	Survey of Proj 9611, Line C	F. B. 3387 PG. 33
Map No.	JN 6096.11 Tape — Std — °F	
Office Work	Surveyed by J. Brown	
Checked	Notes Moodyman Date 10-71	
Date	Indexed [redacted] J. GALLI NOV 12 '71	

CONTINUED BOTTOM PAGE 34

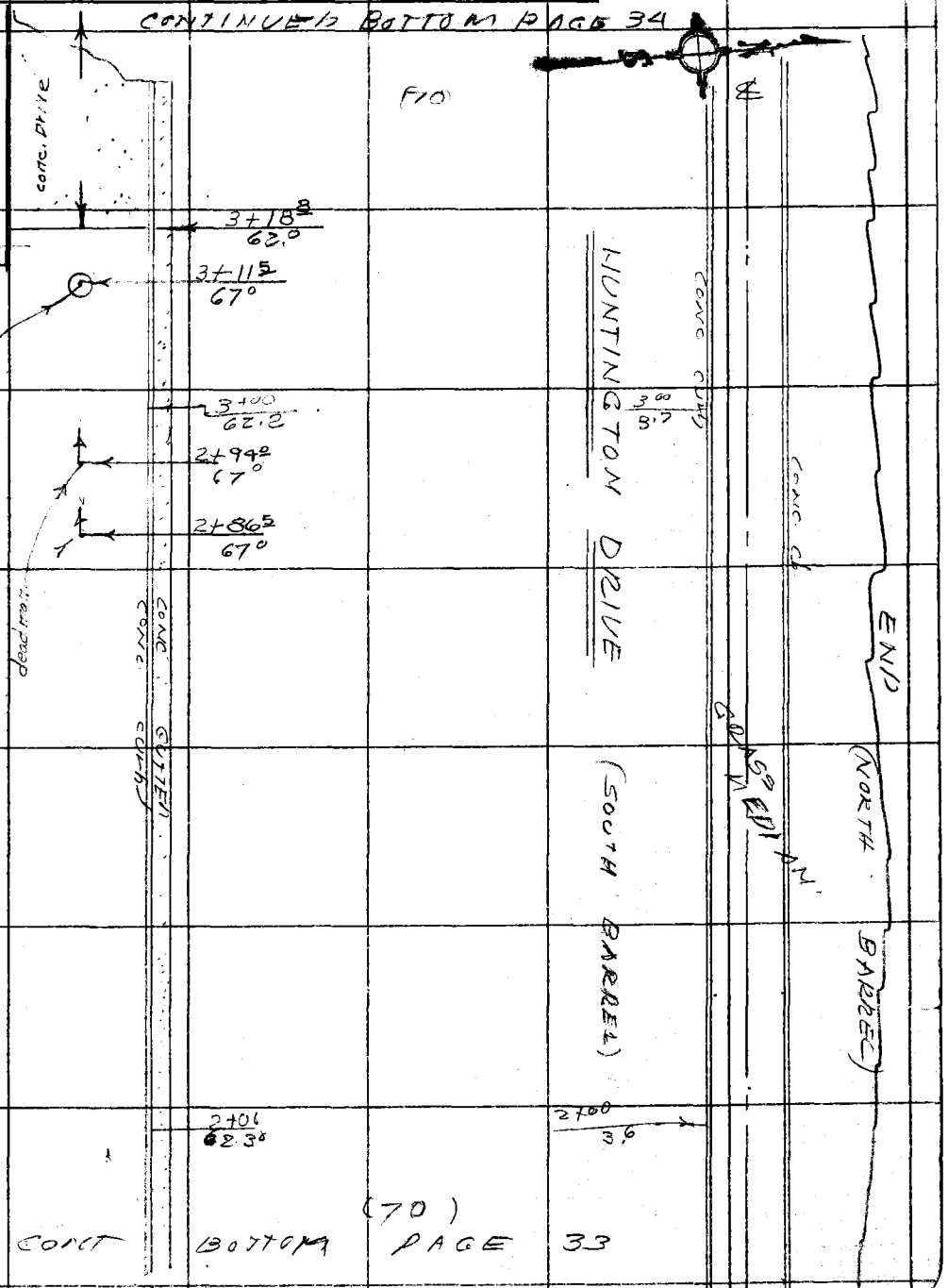

(70)
CONT BOTTOM PAGE 33

Note: Any Additions or Changes on This Sheet Must be Made or Circled in Red Ink With Date and Name of Person Making Change.

Do not extend this side of this line.

PLEASE RETURN TO
COUNTY OF LOS ANGELES
DEPARTMENT OF COUNTY ENGINEER
403 LOS ANGELES COUNTY ENGINEERING BLDG.

76F3095 CE#310 3-68

F. B. 3387 PG. 34

CONTINUED BOTTOM PAGE 35

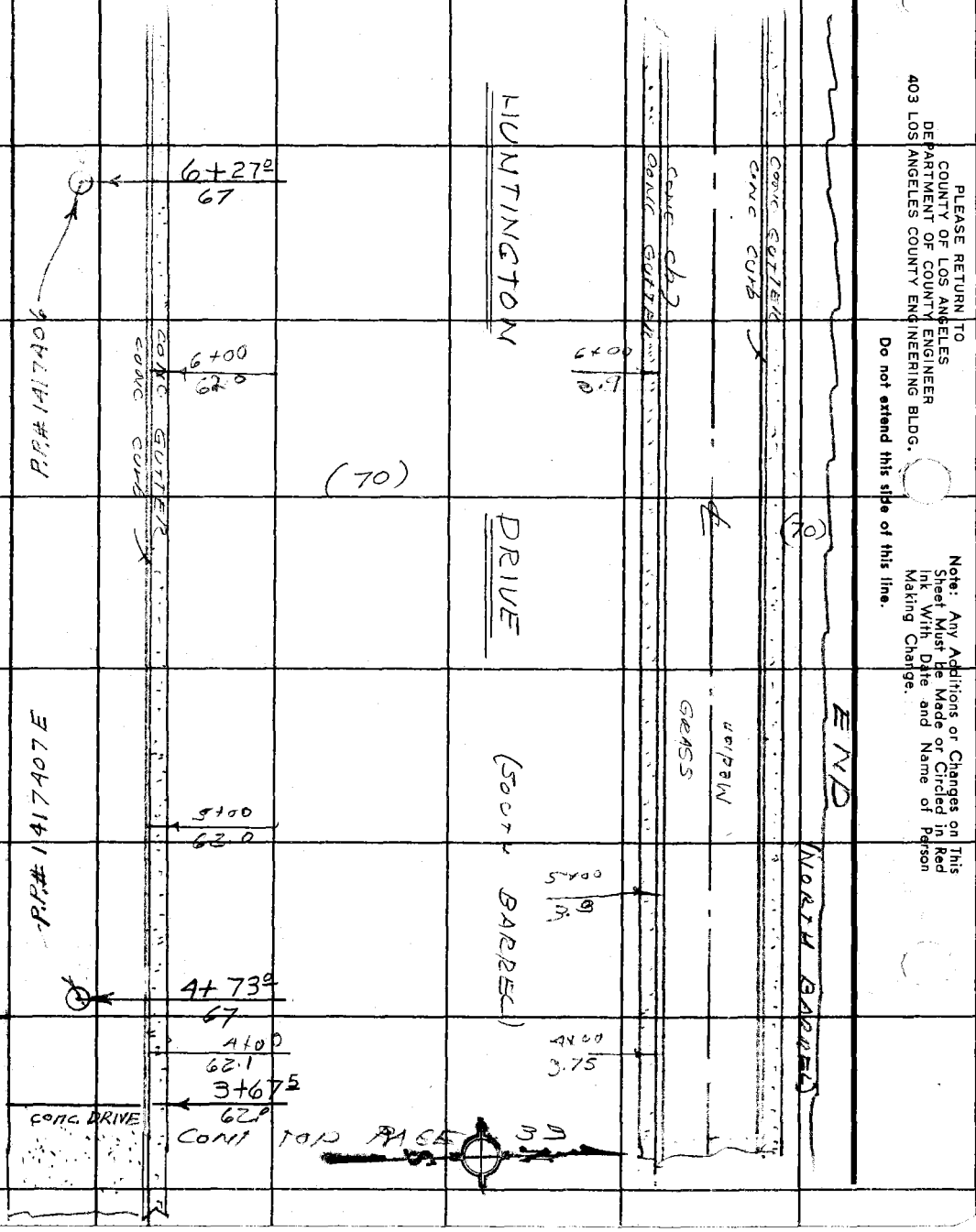

Notes Ck'd by	Survey of S.D. Proj 9611, Line C
Map No.	JN 6096.11 Tape — Std — °F
Office Work	Surveyed by J. BROWN
Checked	Notes Moodyman Date 10-71
Date	Indexed J. GALLI NOV 12 '71

F. B. 3387 PG. 35

CONTINUED BOTTOM PAGE 36

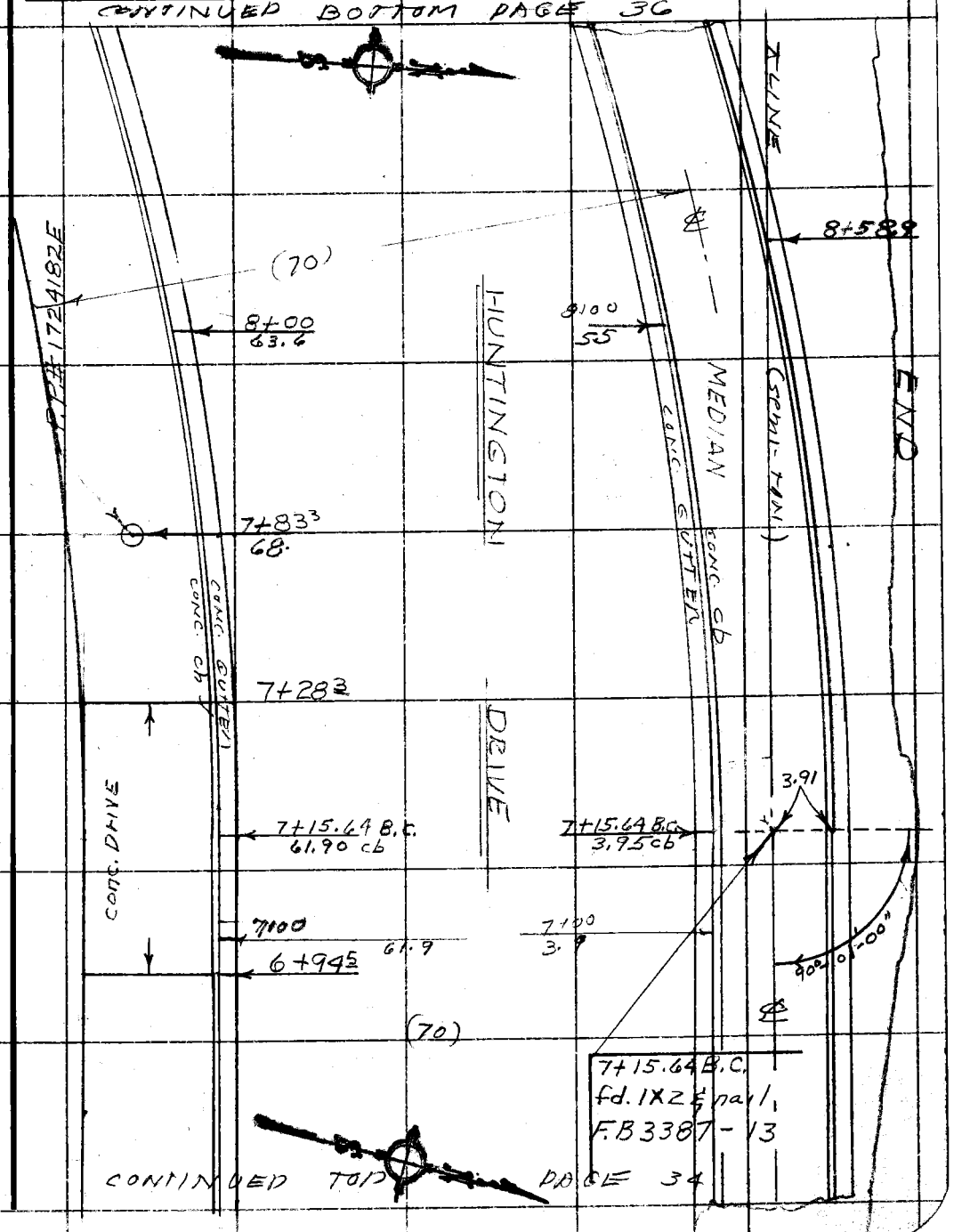

CONTINUED TOP PAGE 34

Note: Any Additions or Changes on This Sheet Must be Made or Circled in Red Ink With Date and Name of Person Making Change.

Do not extend this side of this line.

PLEASE RETURN TO
COUNTY OF LOS ANGELES
DEPARTMENT OF COUNTY ENGINEER
403 LOS ANGELES COUNTY ENGINEERING BLDG.

76F309S CE#310 3-68

F. B. 3397 PG 36.

CONTINUED BOTTOM PAGE 37

See pg 39

10+26 AZ
F.D. Lge Bent spk & Rd. dept
Washer & Tim. flush, Pg 14

10+26.4
23.7

E.C. 10+04
20.8

10+00
20.4

B.C. 9+72.4
15.0

10+00
23.9

10+00
82.4

9+54.6
46.5

EC 9+43
17.0

E.C. 9+44.5
7.8

HUNTINGTON DRIVE

BASE LINE (SEMI-TON)

END

9+11.6
2.8

9+00
2.1

9+00
12.45

9+00
71.9

NORTH BARREL

(SOUTH BARREL)

(70)

CONTINUED TOP PAGE 35

PLEASE RETURN TO
COUNTY OF LOS ANGELES
DEPARTMENT OF COUNTY ENGINEER
403 LOS ANGELES COUNTY ENGINEERING BLDG.

Do not extend this side of this line.

Note: Any Additions or Changes on This Sheet Must be Made or Circled in Red Ink With Date and Name of Person Making Change.

Notes Ck'd by	Survey of S.D. Proj. 9611, Line 'C'
Map No.	JN 6096.11 Tape — Std. — °F
Office Work	Surveyed by J. Brown
Checked	Notes J.H.B. Date 10-71
Date	Indexed J. GALLI NOV 12 '71

F. B. 3397 PG. 57

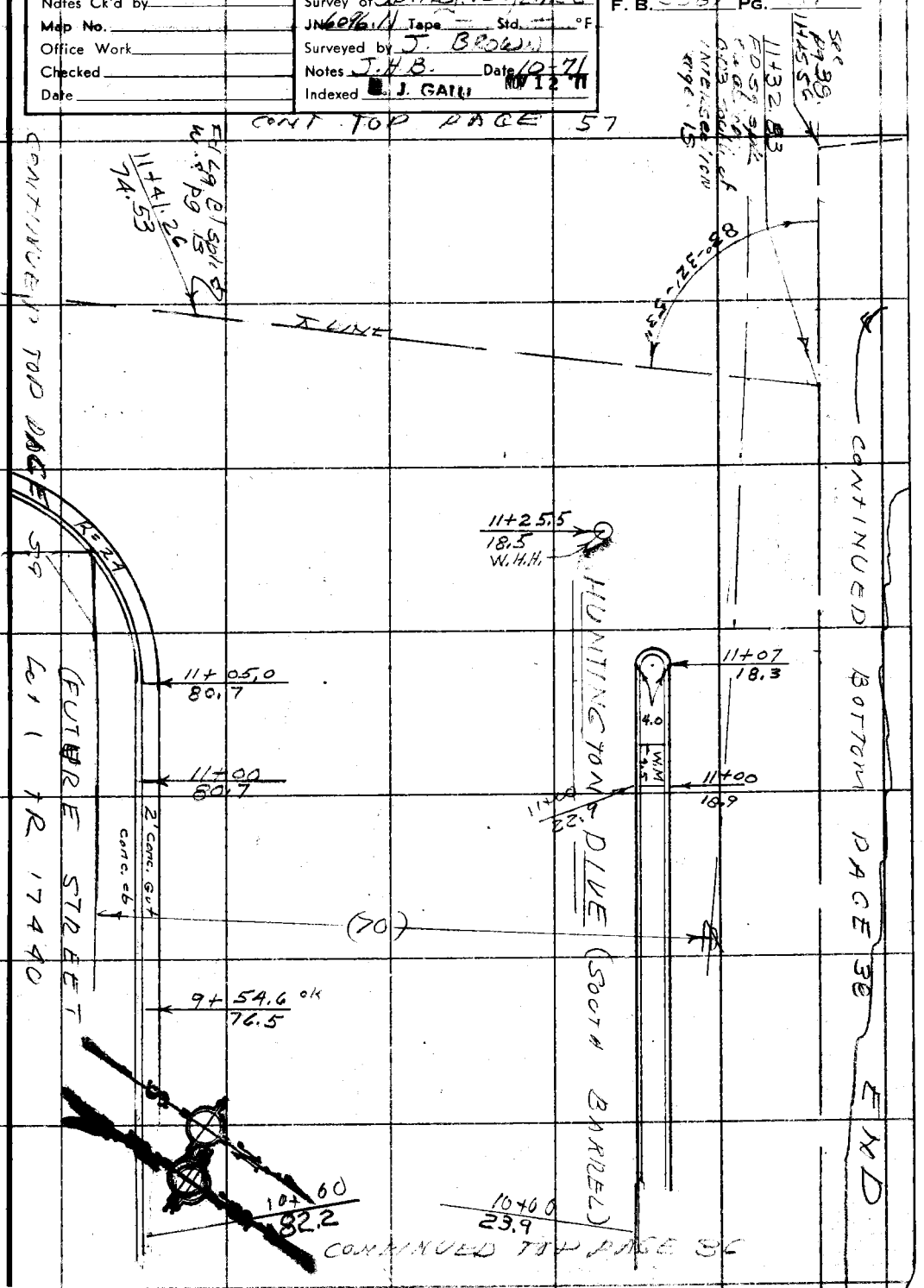

Note: Any Additions or Changes on This Sheet Must be Made or Circled in Red Ink With Date and Name of Person Making Change.

Do not extend this side of this line.

PLEASE RETURN TO
COUNTY OF LOS ANGELES
DEPARTMENT OF COUNTY ENGINEER
403 LOS ANGELES COUNTY ENGINEERING BLDG.

76F3095 CE#310 3-68

F. B. 3397 PG 38

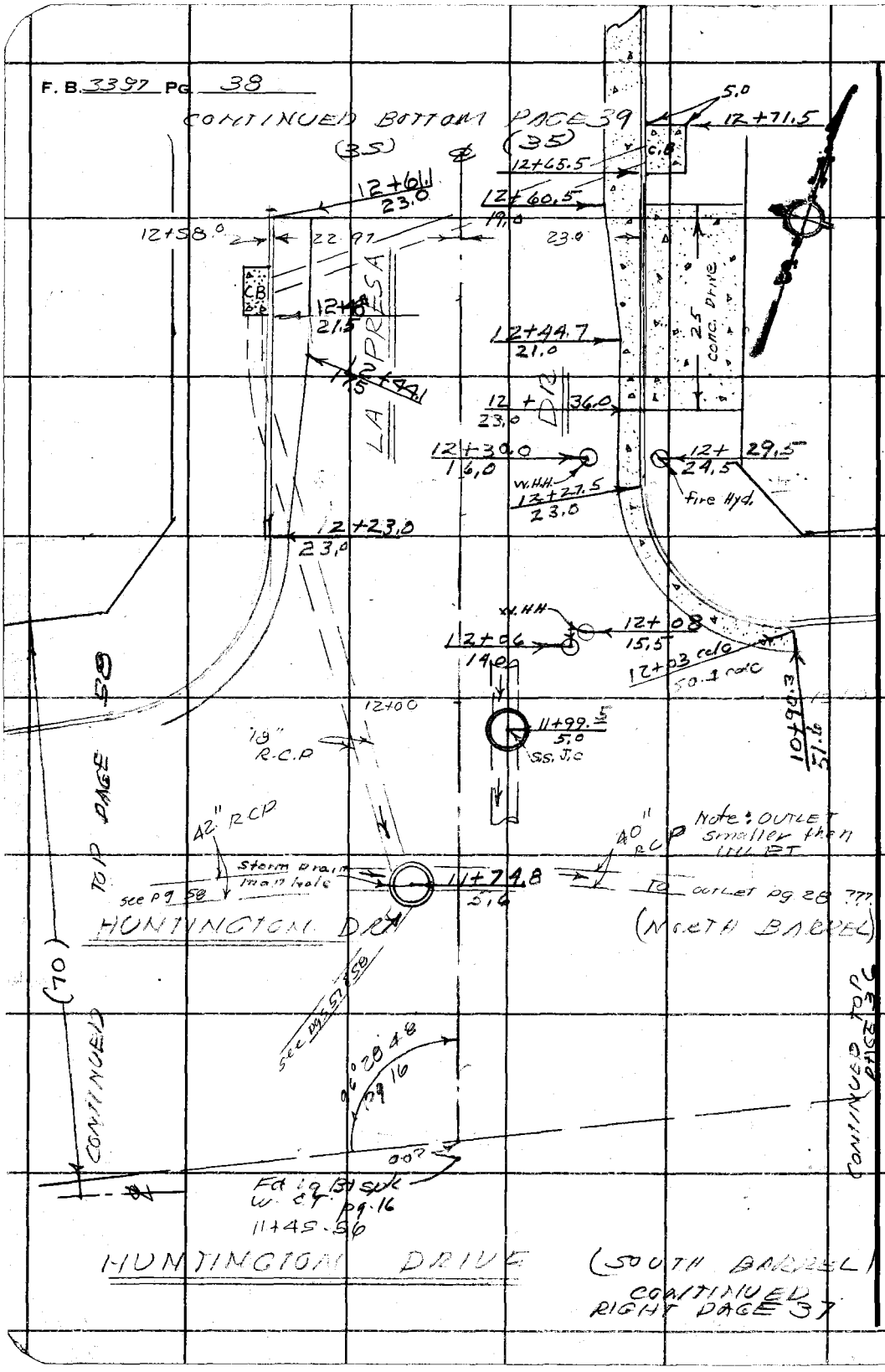

PLEASE RETURN TO
COUNTY OF LOS ANGELES
DEPARTMENT OF COUNTY ENGINEER
403 LOS ANGELES COUNTY ENGINEERING BLDG.

Do not extend this side of this line.

Note: Any Additions or Changes on This Sheet Must Be Made or Circled in Red Ink With Date and Name of Person Making Change.

Notes Ck'd by	Survey of S.D. Pro, 9611 Line C
Map No.	JN 6076 Tape — Std — °F
Office Work	Surveyed by J. Brown
Checked	Notes [illegible] Date 10-71
Date	Indexed [illegible] J. GALLI NOV 12 '71

F. B. 3387 PG. 39

CONTINUED BOTTOM PAGE 40

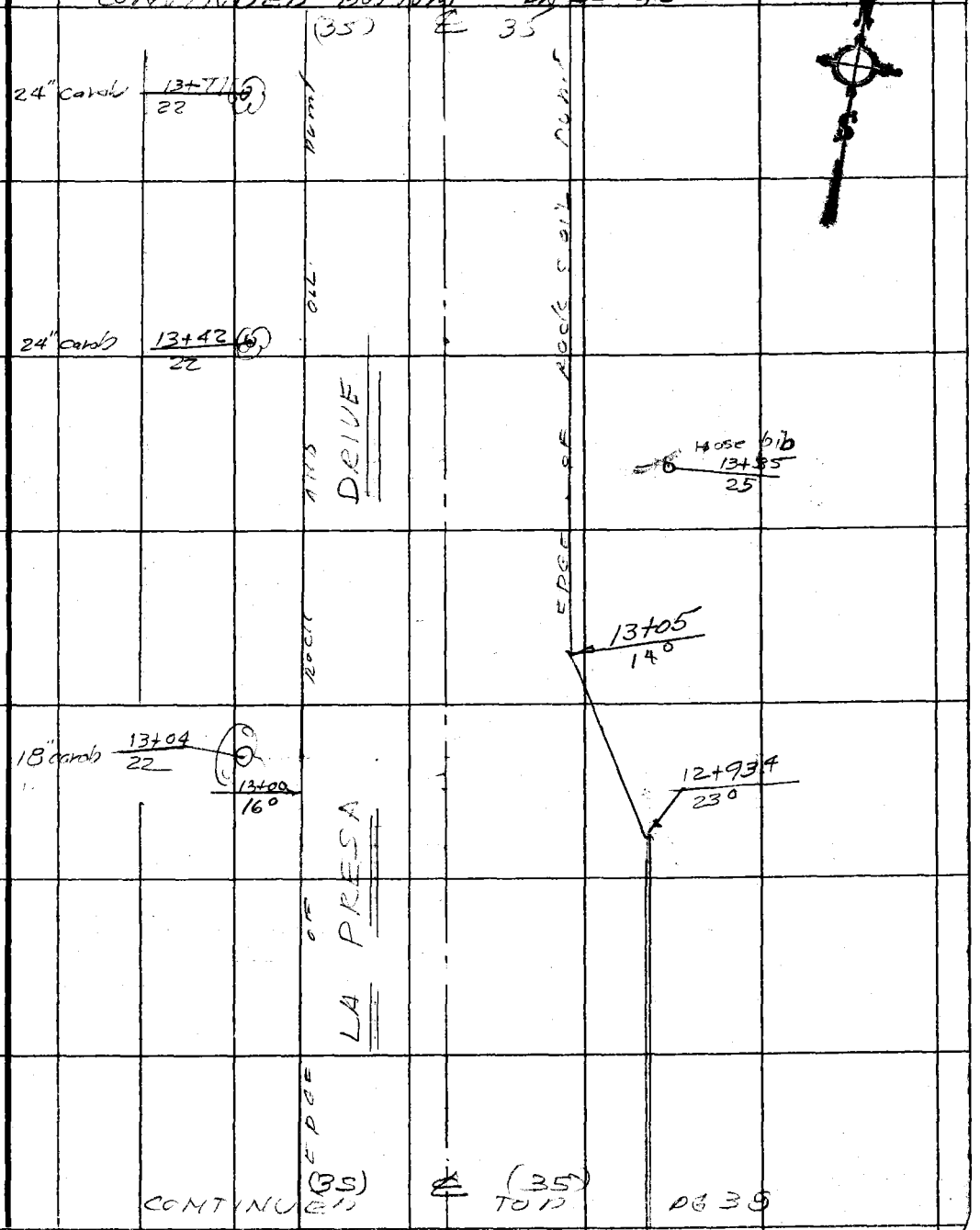

CONTINUED TOP PG 39

Note: Any Additions or Changes on This Sheet Must be Made or Circled in Red Ink With Date and Name of Person Making Change.

Do not extend this side of this line.

PLEASE RETURN TO
COUNTY OF LOS ANGELES
DEPARTMENT OF COUNTY ENGINEER
403 LOS ANGELES COUNTY ENGINEERING BLDG.

76F3095 CE#310 3-68

F. B. 3387 PG 40

CONTINUED BOTTOM PAGE 41

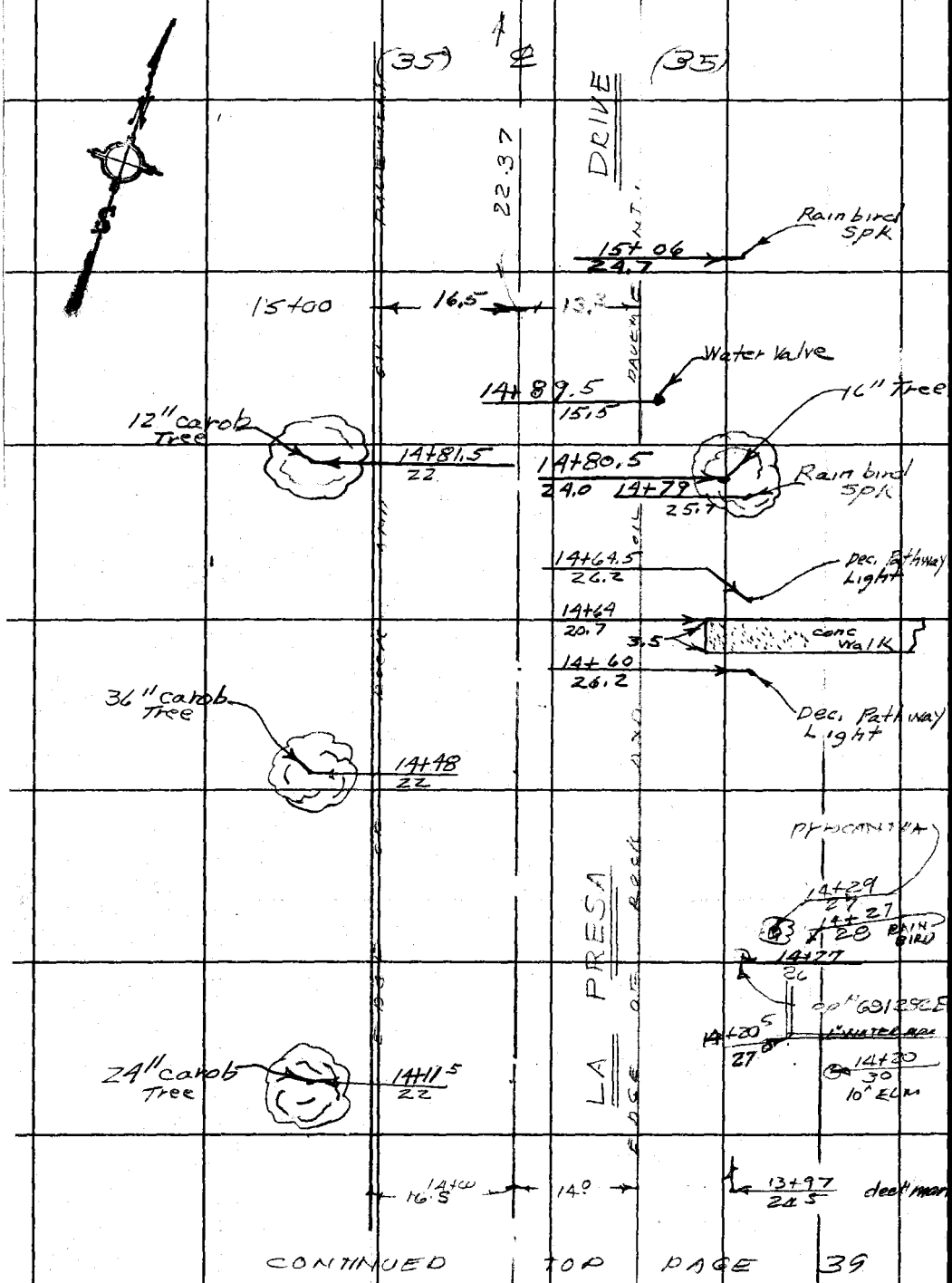

CONTINUED TOP PAGE 39

PLEASE RETURN TO
COUNTY OF LOS ANGELES
DEPARTMENT OF COUNTY ENGINEER
403 LOS ANGELES COUNTY ENGINEERING BLDG.

Do not extend this side of this line.

Note: Any Additions or Changes on This Sheet Must be Made or Circled in Red Ink With Date and Name of Person Making Change.

Notes Ck'd by	Survey of S.D. Proj. 9611, Line C
Map No.	JN 6096.11 Tape — Std. — °F
Office Work	Surveyed by J.H. Brown
Checked	Notes J.H.B. Date 12-7
Date	Indexed J. GALBI NOV 12 '71

F. B. 3397 PG. 41

CONTINUED BOTTOM PAGE 42 R&O

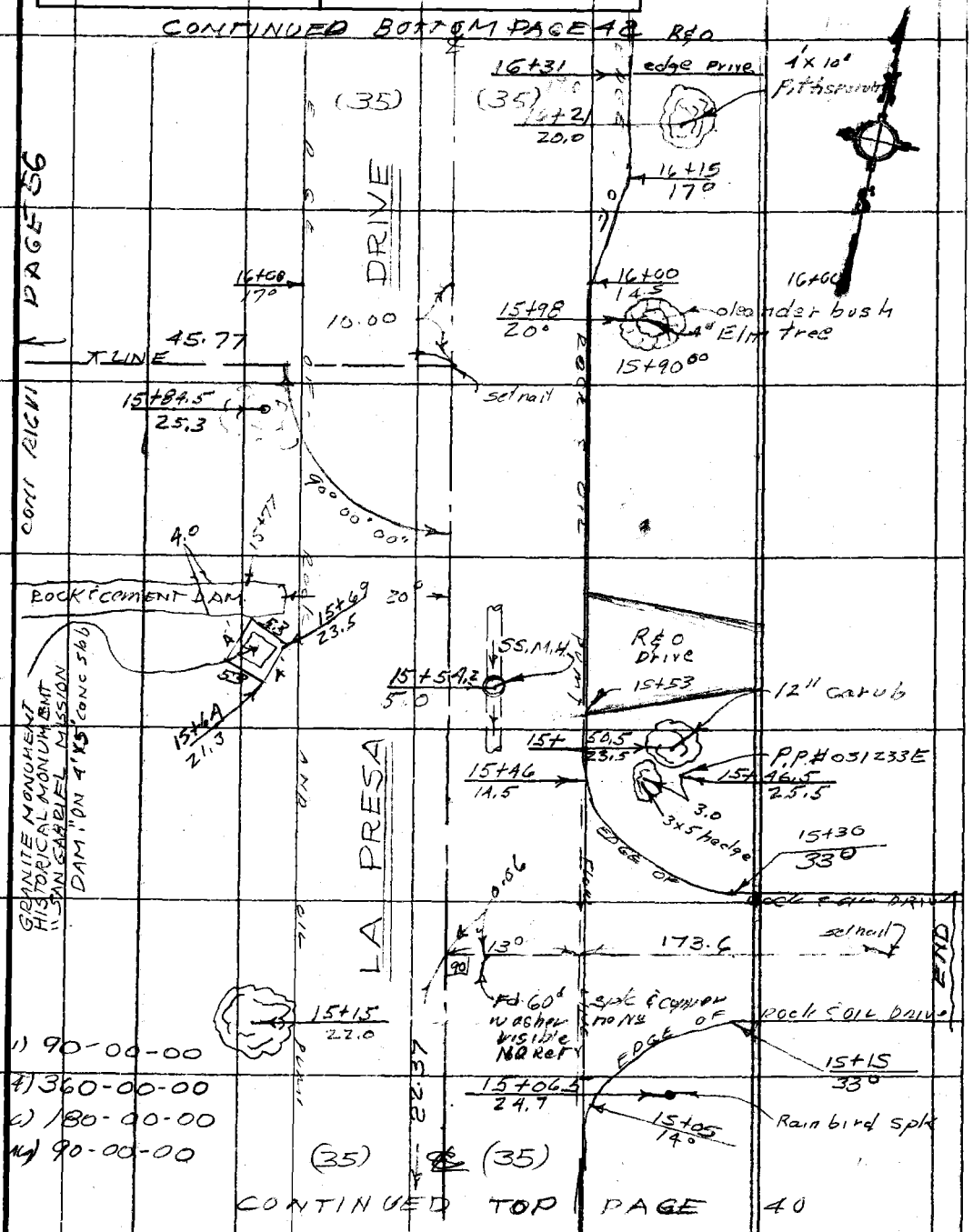

1) 90-00-00
2) 360-00-00
3) 180-00-00
4) 90-00-00

PAGE 56

Note: Any Additions or Changes on This Sheet Must be Made or Circled in Red Ink With Date and Name of Person Making Change.

Do not extend this side of this line.

PLEASE RETURN TO
COUNTY OF LOS ANGELES
DEPARTMENT OF COUNTY ENGINEER
403 LOS ANGELES COUNTY ENGINEERING BLDG.

76F309S CE#310 3-68

F. B. 2387 Pg. 42

CONTINUED BOTTOM PAGE 43

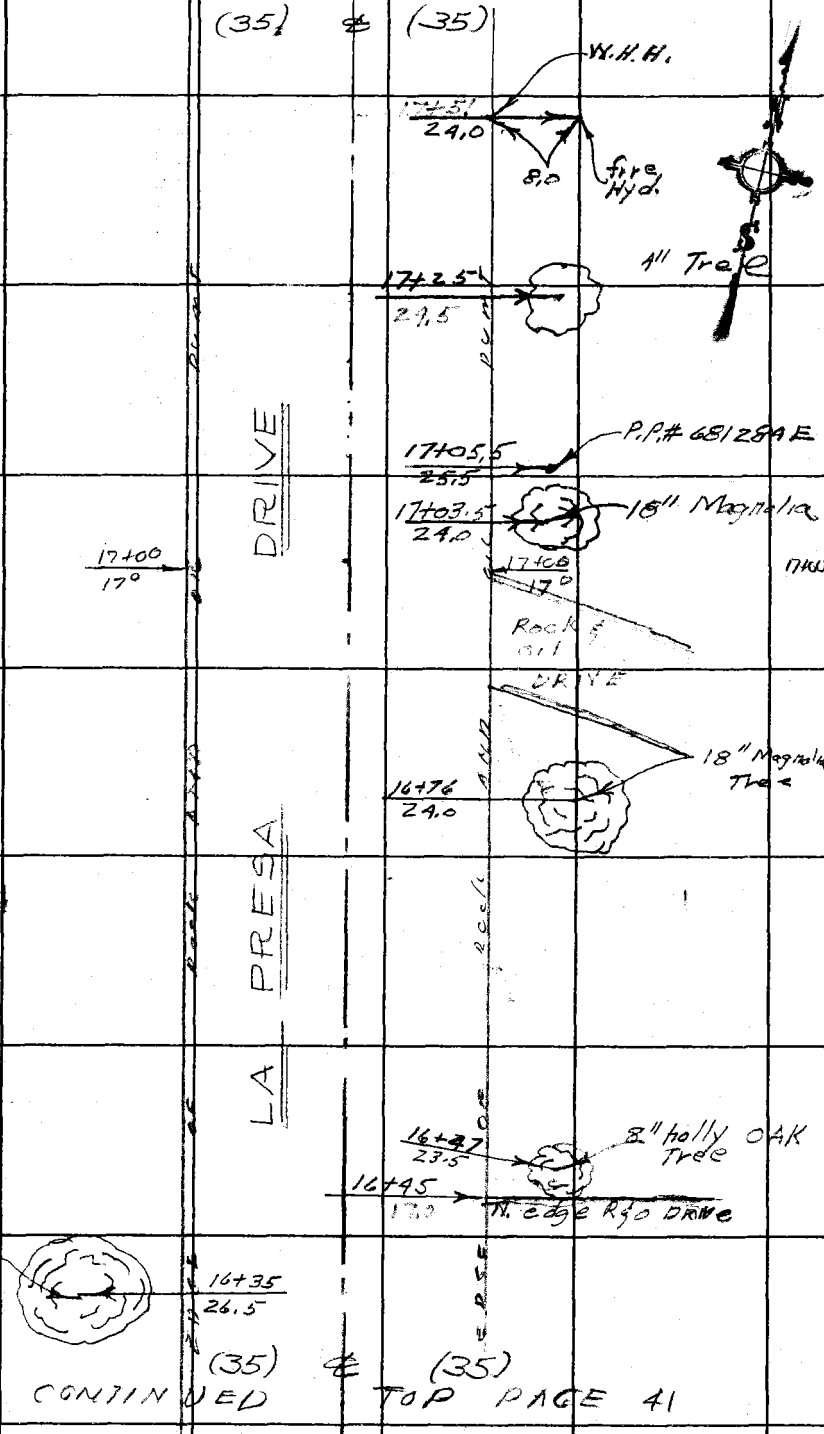

CONTINUED TOP PAGE 41

PLEASE RETURN TO
COUNTY OF LOS ANGELES
DEPARTMENT OF COUNTY ENGINEER
403 LOS ANGELES COUNTY ENGINEERING BLDG.

Do not extend this side of this line.

Note: Any Additions or Changes on This Sheet Must be Made or Circled in Red Ink With Date and Name of Person Making Change.

Notes Ck'd by	Survey of S.P. Proj. 9611 Line "C"
Map No.	JN 6096.11 Tape — Std — °F
Office Work	Surveyed by J.H. Brown
Checked	Notes J.H.B. Date 10-71
Date	Indexed [redacted] J. GALLI NOV 12 71

F. B. 3387 PG. 43

CONTINUED BOTTOM PAGE 44

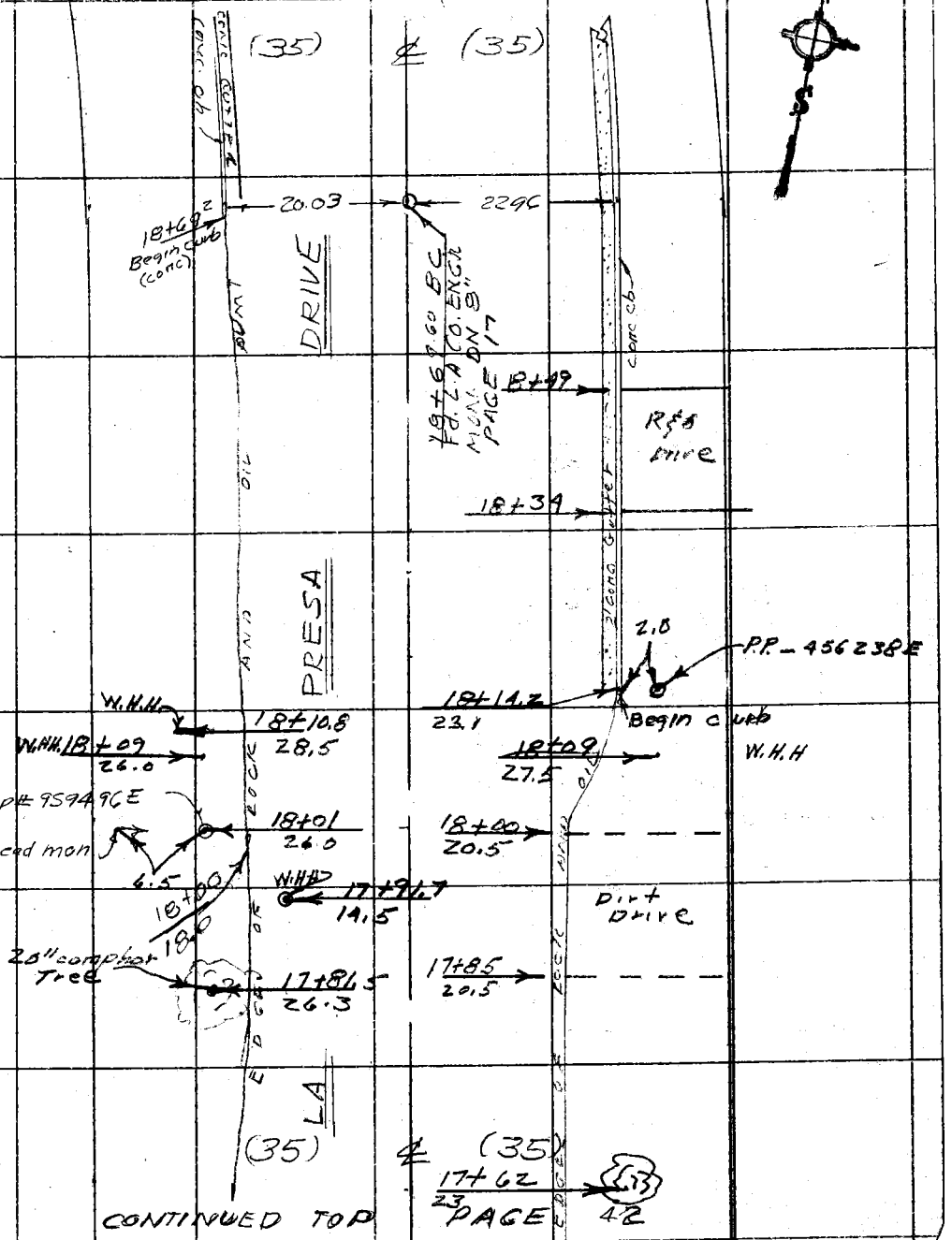

CONTINUED TOP PAGE 42

Note: Any Additions or Changes on This Sheet Must be Made or Circled in Red Ink With Date and Name of Person Making Change.

Do not extend this side of this line.

PLEASE RETURN TO
COUNTY OF LOS ANGELES
DEPARTMENT OF COUNTY ENGINEER
403 LOS ANGELES COUNTY ENGINEERING BLDG.

76F309S CE#310 3-68

F. B. 3387 Pg. 44

CONT BOTTOM PAGE 46

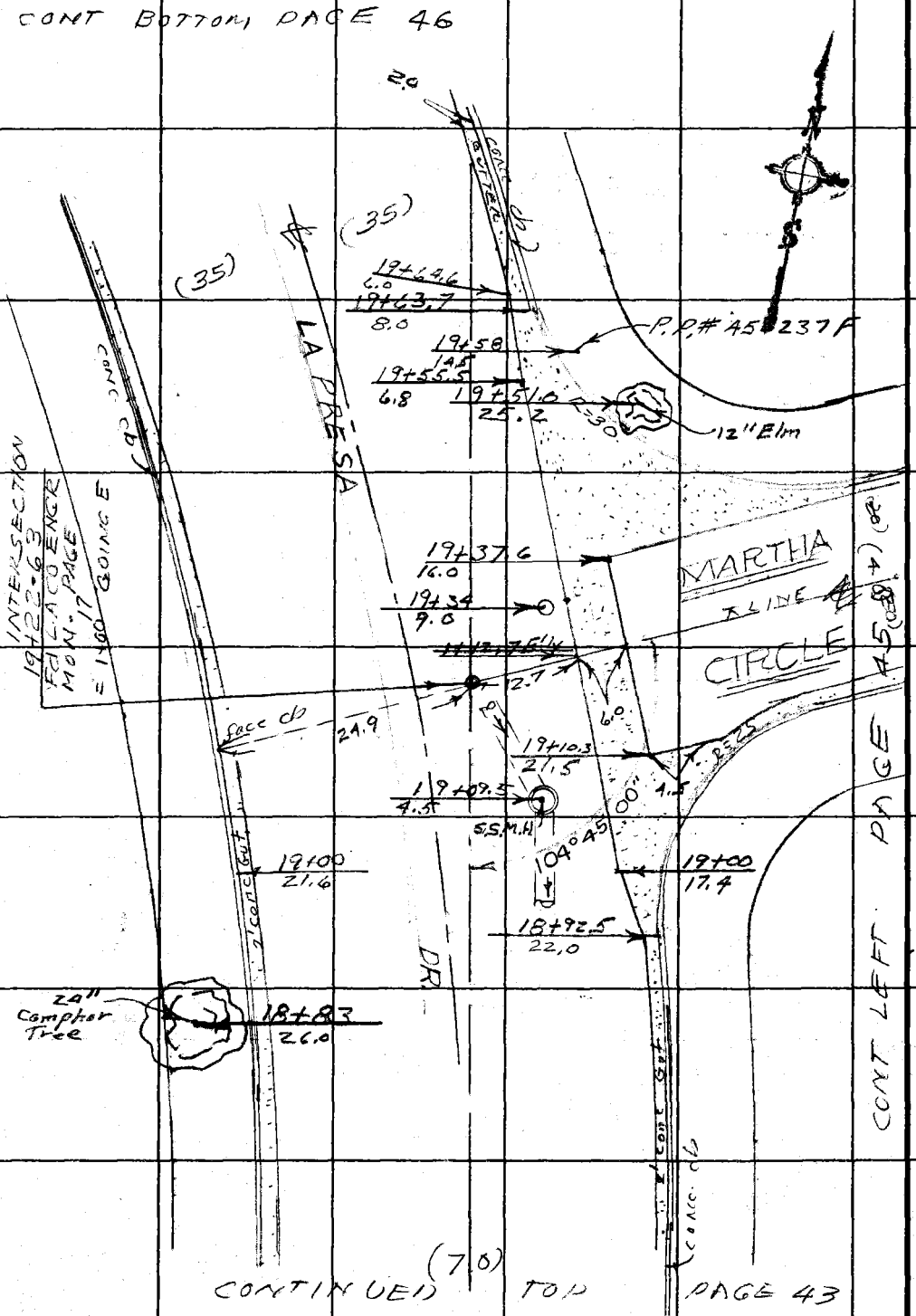

PLEASE RETURN TO
COUNTY OF LOS ANGELES
DEPARTMENT OF COUNTY ENGINEER
403 LOS ANGELES COUNTY ENGINEERING BLDG.

Do not extend this side of this line.

Note: Any Additions or Changes on This Sheet Must be Made or Circled in Red Ink With Date and Name of Person Making Change.

Notes Ck'd by	Survey of S.D. Rd. Pell Ln. "C"
Map No.	JN 6096-N Tape — Std. — °F
Office Work	Surveyed by J. H. Besson
Checked	Notes J.H.B. Date 10-71
Date	Indexed J. GALL NOV 12 '71

F. B. 3297 PG. 45

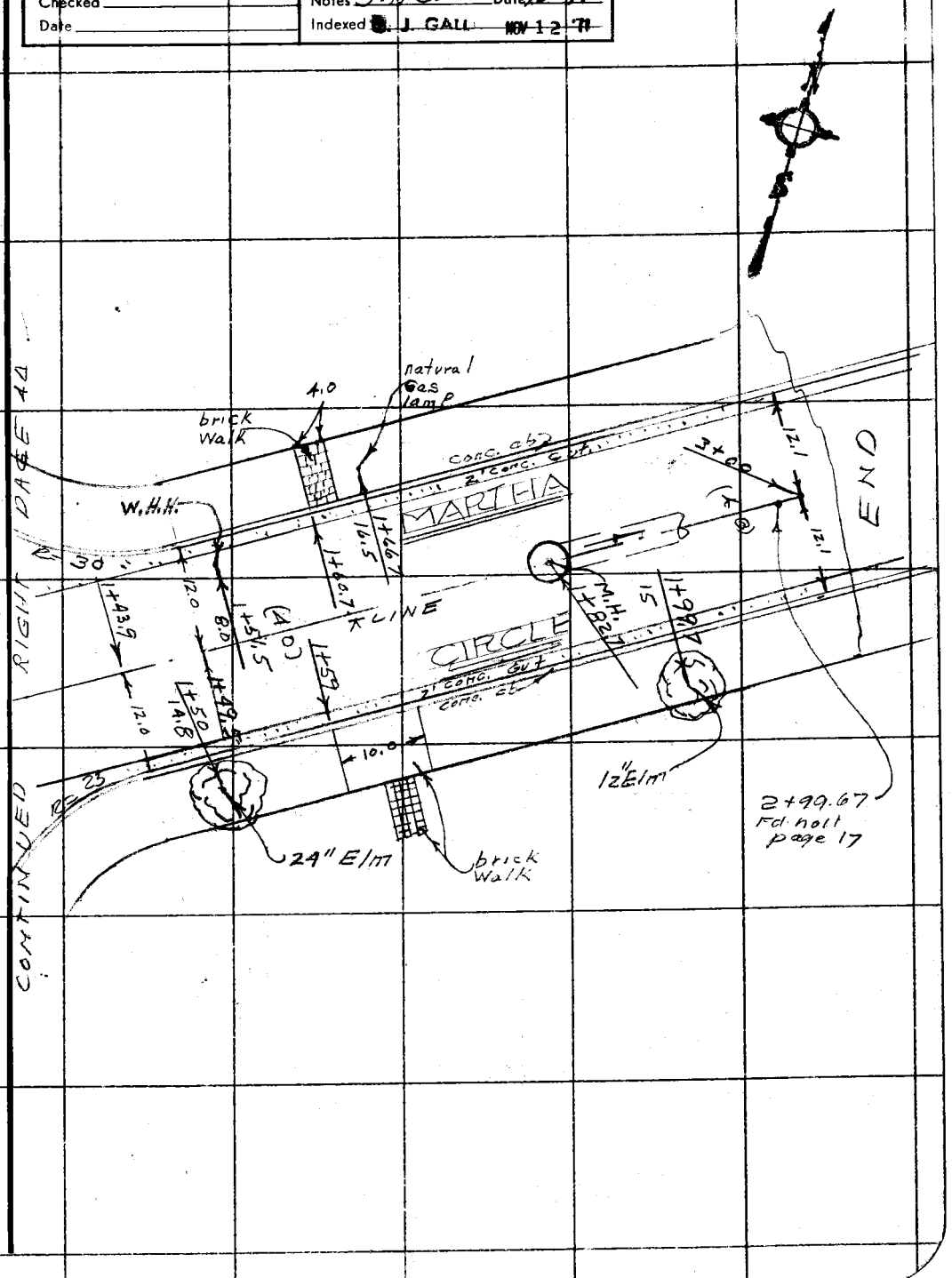

Note: Any Additions or Changes on This Sheet Must be Made or Circled in Red Ink With Date and Name of Person Making Change.

Do not extend this side of this line.

PLEASE RETURN TO
COUNTY OF LOS ANGELES
DEPARTMENT OF COUNTY ENGINEER
403 LOS ANGELES COUNTY ENGINEERING BLDG.

76F309S CE#310 3-68

F. B. 3387 Pg. 46

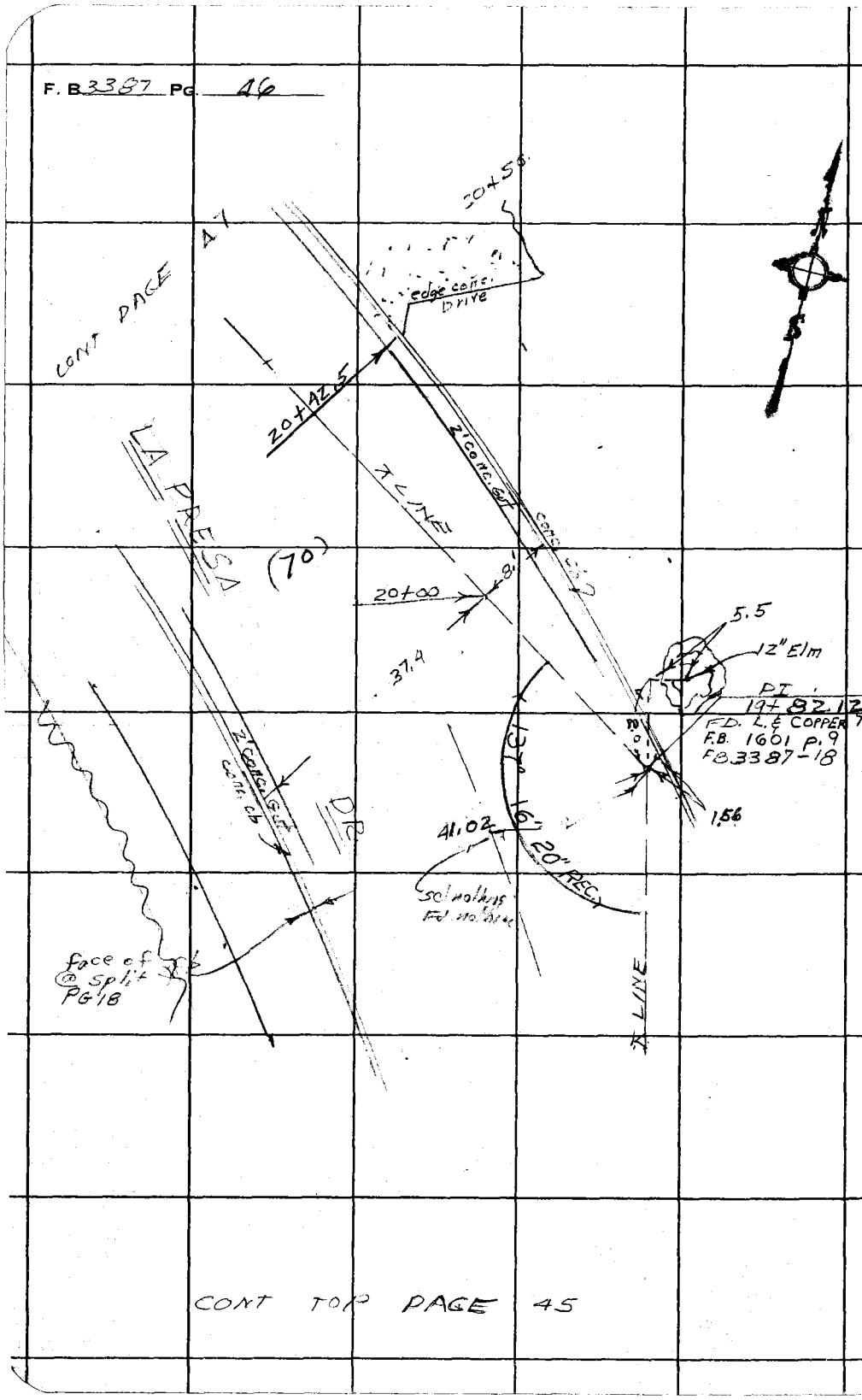

PLEASE RETURN TO
COUNTY OF LOS ANGELES
DEPARTMENT OF COUNTY ENGINEER
403 LOS ANGELES COUNTY ENGINEERING BLDG.

Do not extend this side of this line.

Note: Any Additions or Changes on This Sheet Must be Made or Circled in Red Ink With Date and Name of Person Making Change.

Notes Ck'd by	Survey of S.D. Proj. 9611, Line "C"
Map No.	JN 6096.11 Tape — Std. — °F
Office Work	Surveyed by J. H. Brown
Checked	Notes J.H.B. Date 10-71
Date	Indexed J. GALLI NOV 12 '71

F. B. 3387 PG. 47

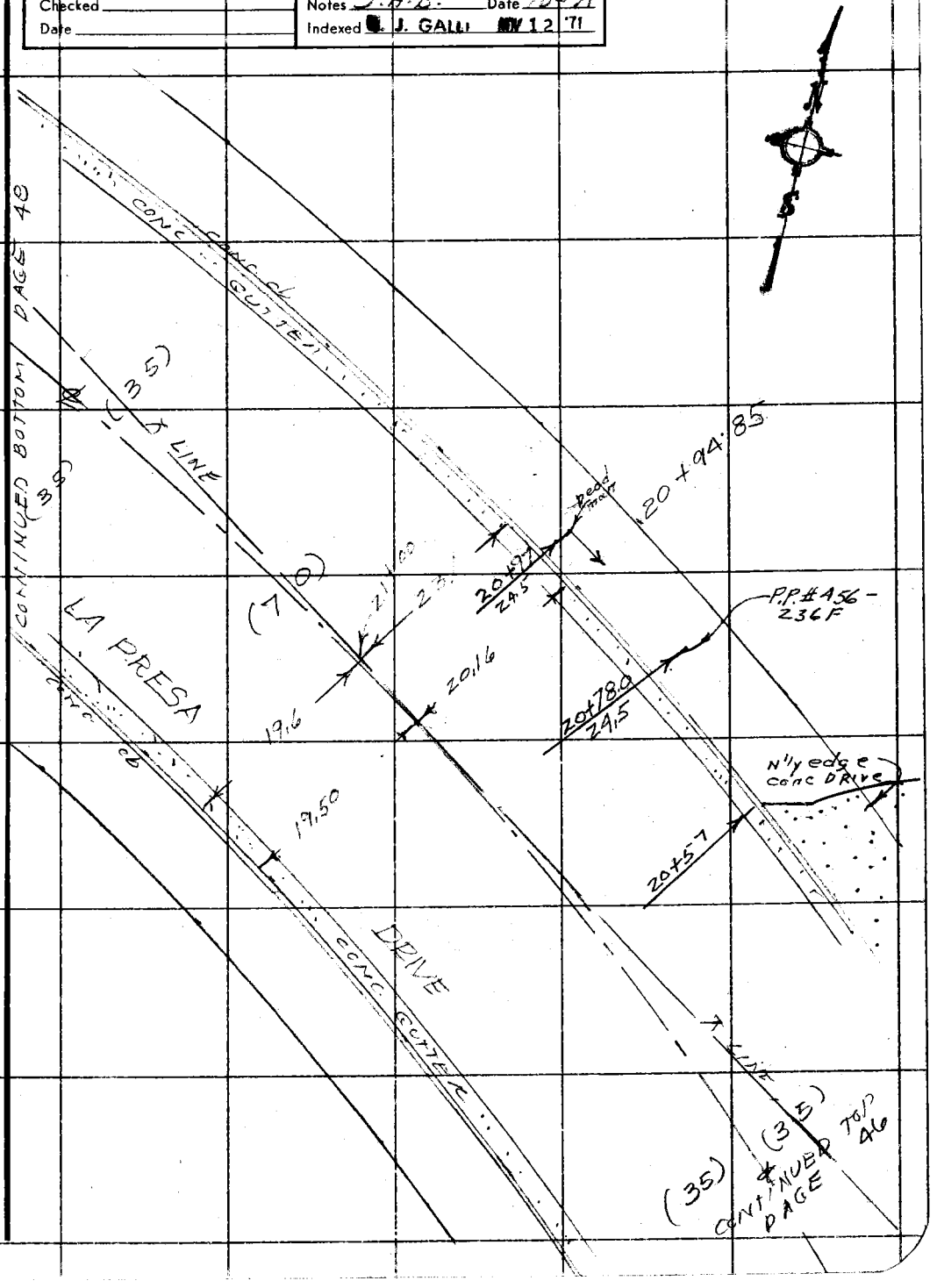

Note: Any Additions or Changes on This Sheet Must be Made or Circled in Red Ink With Date and Name of Person Making Change.

Do not extend this side of this line.

PLEASE RETURN TO
COUNTY OF LOS ANGELES
DEPARTMENT OF COUNTY ENGINEER
403 LOS ANGELES COUNTY ENGINEERING BLDG.

76F309S CE#310 3-68

F. B. 3387 PG. 48

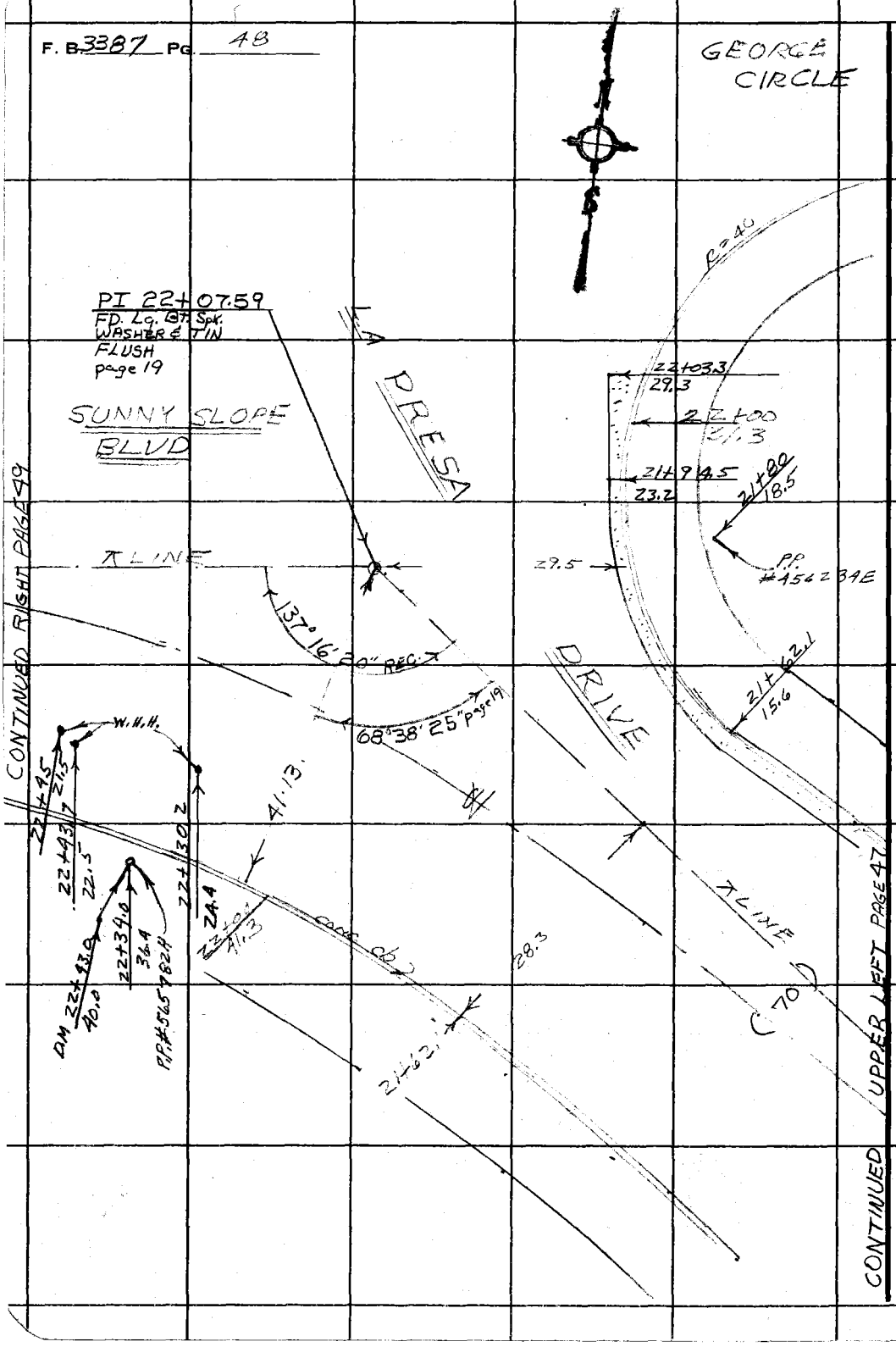

PLEASE RETURN TO
COUNTY OF LOS ANGELES
DEPARTMENT OF COUNTY ENGINEER
403 LOS ANGELES COUNTY ENGINEERING BLDG.

Do not extend this side of this line.

Note: Any Additions or Changes on This Sheet Must Be Made or Circled in Red Ink With Date and Name of Person Making Change.

Notes Ck'd by	Survey of S.D. Proj. 9611, Line C	F. B. 3387 Pg. 49
Map No.	JN 6096-11 Tape — Std — °F	
Office Work	Surveyed by J. H. Brown	
Checked	Notes J.H.B. Date 10-'71	
Date	Indexed [redacted] J. GALLI [redacted] 12 '71	

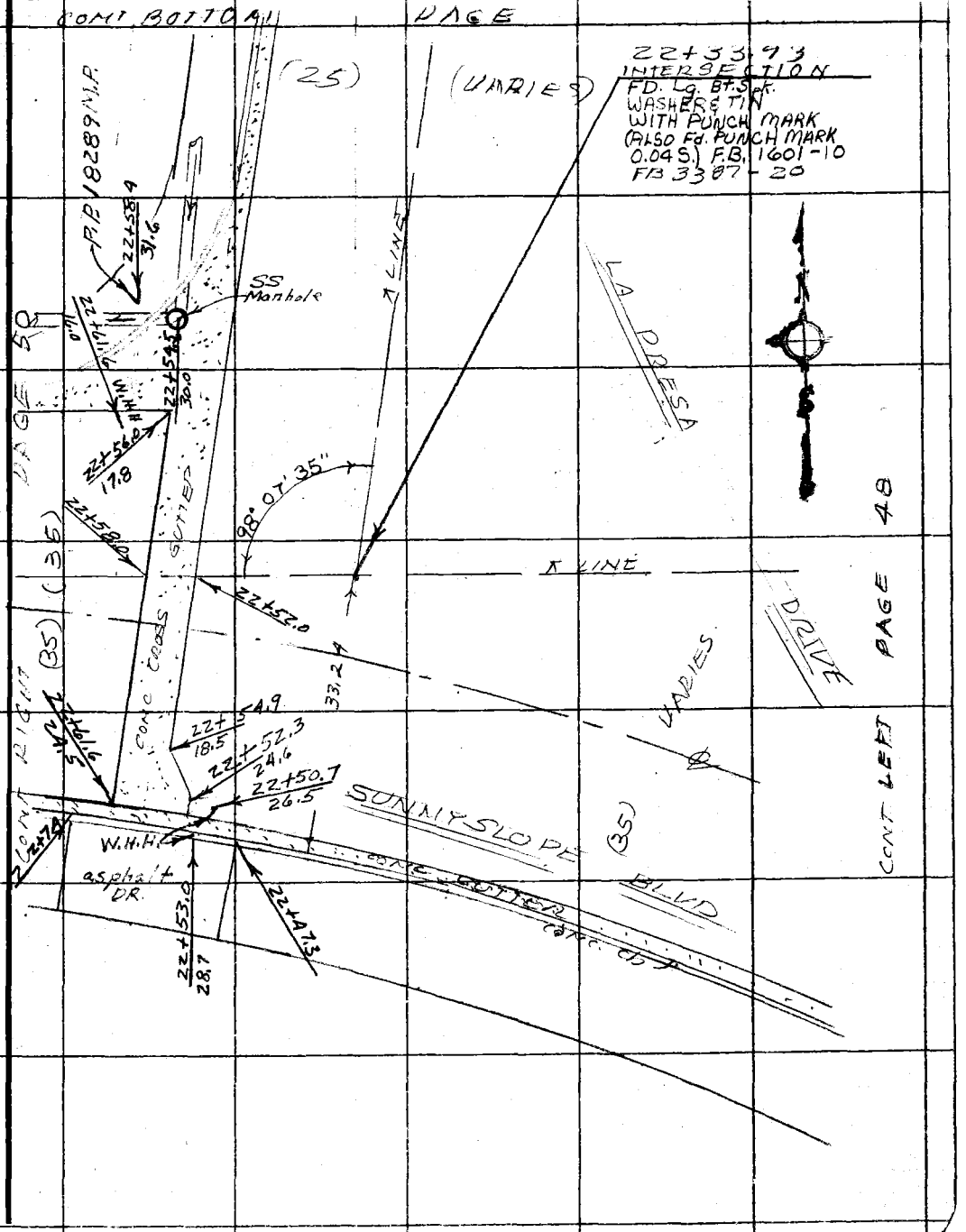

Note: Any Additions or Changes on This Sheet Must be Made or Circled in Red Ink With Date and Name of Person Making Change.

Do not extend this side of this line.

PLEASE RETURN TO
COUNTY OF LOS ANGELES
DEPARTMENT OF COUNTY ENGINEER
403 LOS ANGELES COUNTY ENGINEERING BLDG.

76F3095 CE#310 3-68

F. B. 3387 PG. 50

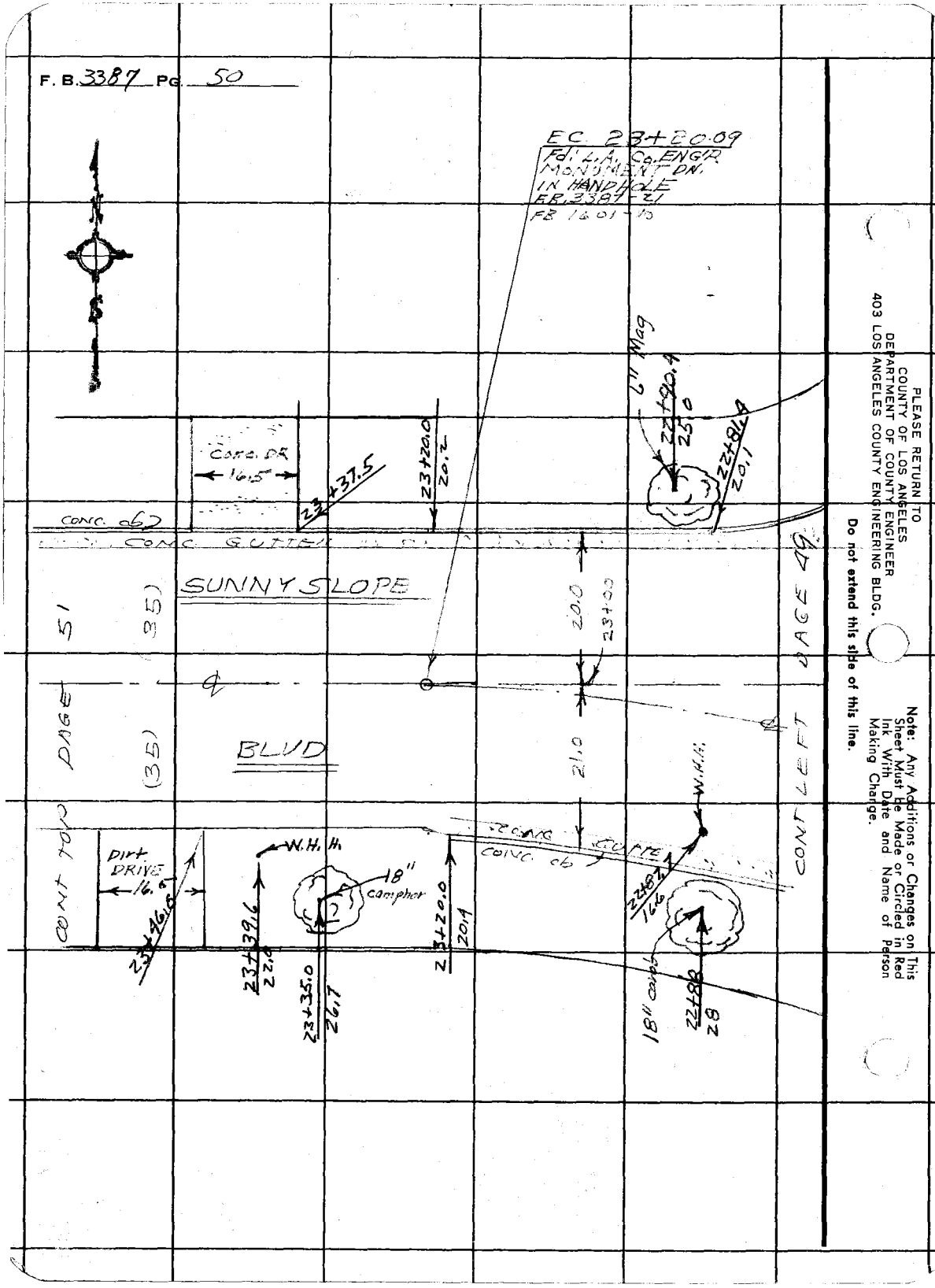

PLEASE RETURN TO
COUNTY OF LOS ANGELES
DEPARTMENT OF COUNTY ENGINEER
403 LOS ANGELES COUNTY ENGINEERING BLDG.

Do not extend this side of this line.

Note: Any Additions or Changes on This Sheet Must Be Made or Circled in Red Ink With Date and Name of Person Making Change.

Notes Ck'd by	Survey of S.D. Proj 9611, Line C	F. B. 3387 PG. 51
Map No.	JN 609611 Tape — Std — °F	
Office Work	Surveyed by J.H. Brown	
Checked	Notes J. H. B. Date 10-71	
Date	Indexed [redacted] J. GALLI NOV 12 '71	

CONTINUED LEFT PAGE 50

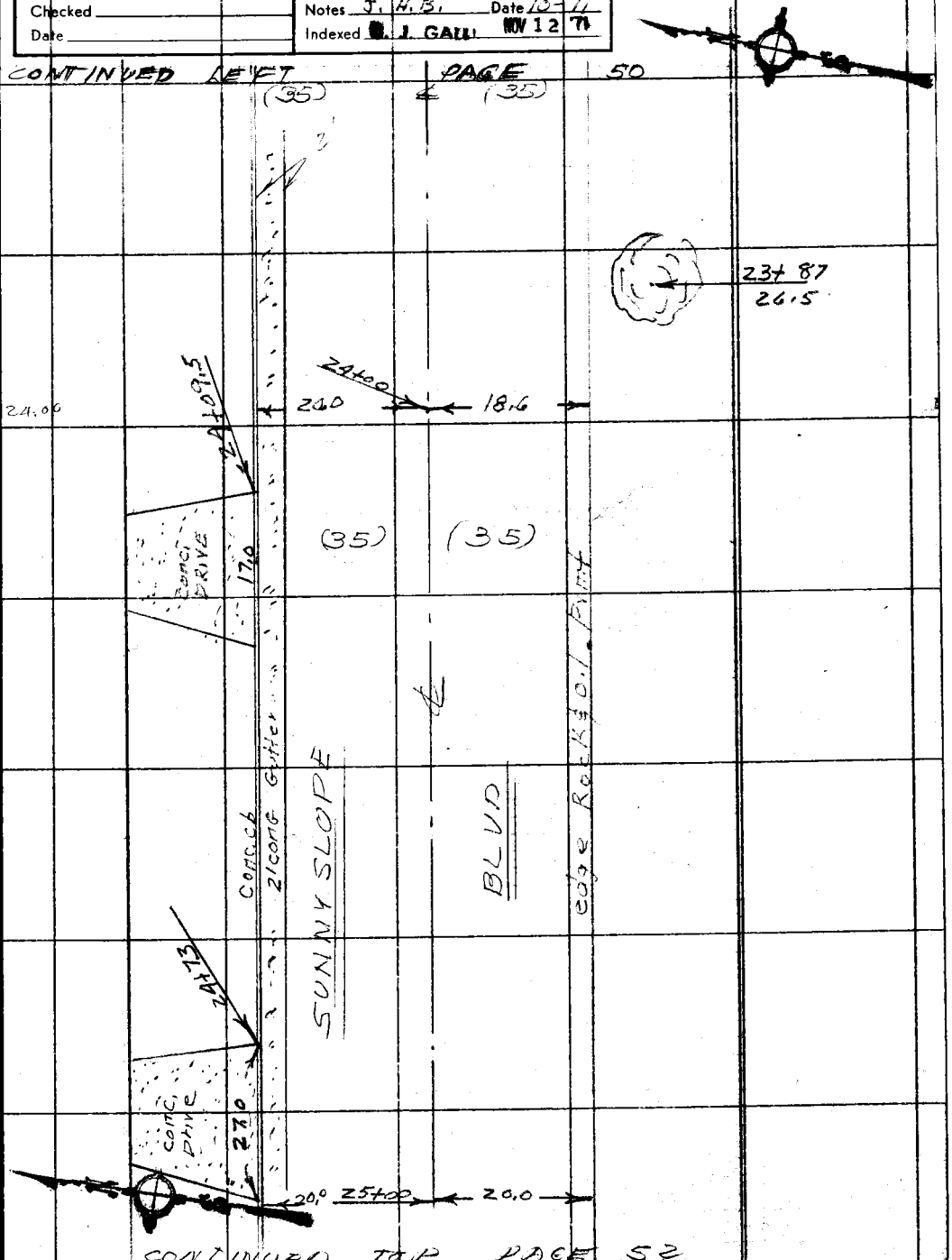

CONTINUED TOP PAGE 52

Note: Any Additions or Changes on This Sheet Must be Made or Circled in Red Ink With Date and Name of Person Making Change.

PLEASE RETURN TO
COUNTY OF LOS ANGELES
DEPARTMENT OF COUNTY ENGINEER
403 LOS ANGELES COUNTY ENGINEERING BLDG.

Do not extend this side of this line.

76F309S CE#310 3-68

F. B. 3387 PG. 52 CONTINUED BOTTOM PAGE 51

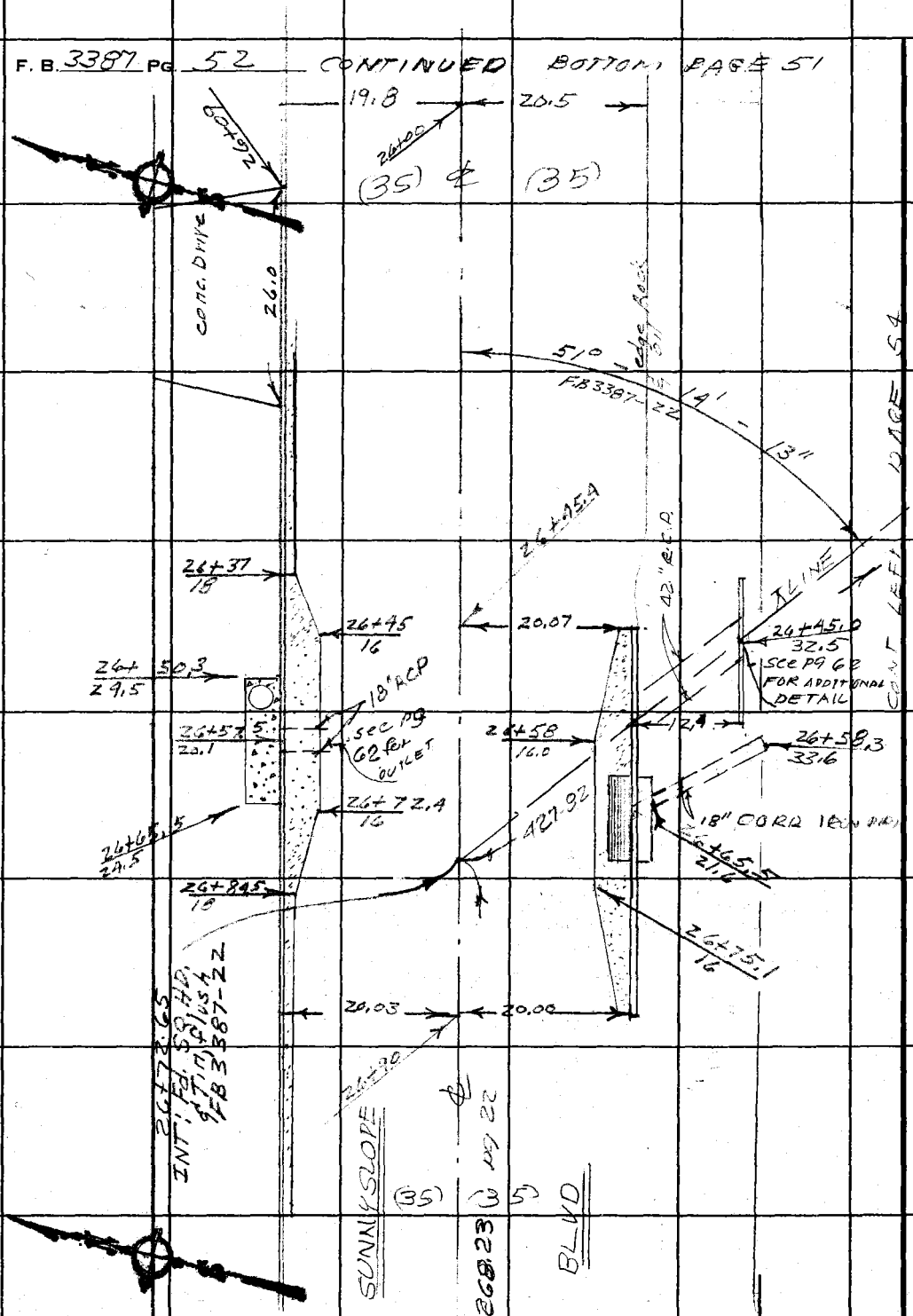

PLEASE RETURN TO
COUNTY OF LOS ANGELES
DEPARTMENT OF COUNTY ENGINEER
403 LOS ANGELES COUNTY ENGINEERING BLDG.

Do not extend this side of this line.

Note: Any Additions or Changes on This Sheet Must be Made or Circled in Red Ink, With Date and Name of Person Making Change.

Notes Ck'd by	Survey of S.D. Proj. 9611 Line "C"
Map No.	JN 6096.11 Tape — Std — °F
Office Work	Surveyed by J. H. Brown
Checked	Notes J.H.B. Date 10-71
Date	Indexed E. J. GALLI NOV 12 '71

F. B. 3387 PG. 53

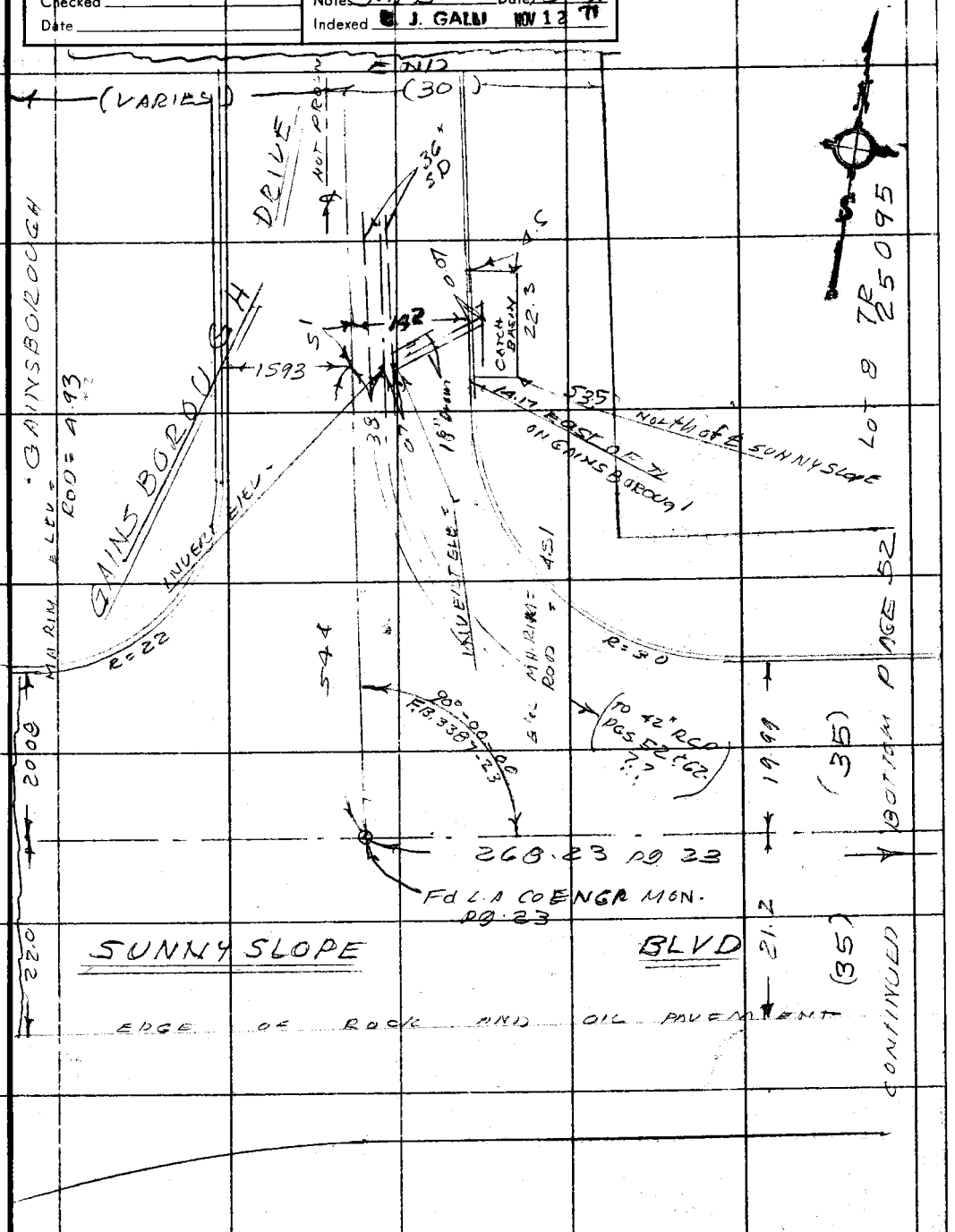

Note: Any Additions or Changes on This Sheet Must be Made or Circled in Red Ink With Date and Name of Person Making Change.

Do not extend this side of this line.

PLEASE RETURN TO
COUNTY OF LOS ANGELES
DEPARTMENT OF COUNTY ENGINEER
403 LOS ANGELES COUNTY ENGINEERING BLDG.

76F309S CE#310 3-68

PLEASE RETURN TO
COUNTY OF LOS ANGELES
DEPARTMENT OF COUNTY ENGINEER
403 LOS ANGELES COUNTY ENGINEERING BLDG.

Note: Any Additions or Changes on This Sheet Must be Made or Circled in Red Ink With Date and Name of Person Making Change.

Do not extend this side of this line.

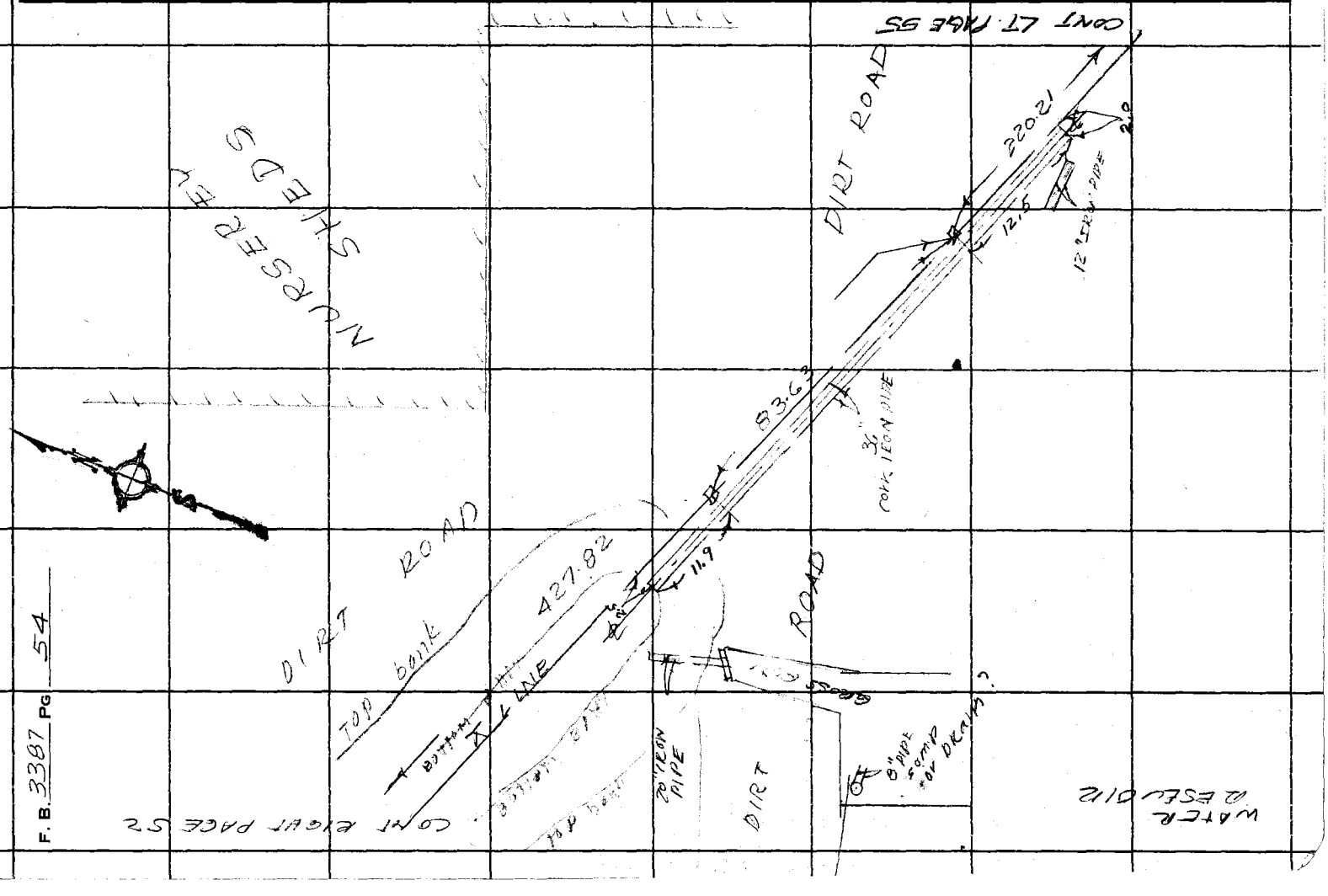

F. B. 3387 PG 54

Notes Ck'd by	Survey of S.D. Proj 9611, Line C
Map No.	JN 6096.11 Tape — Std — °F
Office Work	Surveyed by J. H. Brown
Checked	Notes J.H.B. Date 10-71
Date	Indexed [redacted] J. GALL NOV 12 '71

F. B. 2387 PG. 55

1) 140-03-25
4) 200-14-55
6) 120-22-28
Avg. 140-03-44

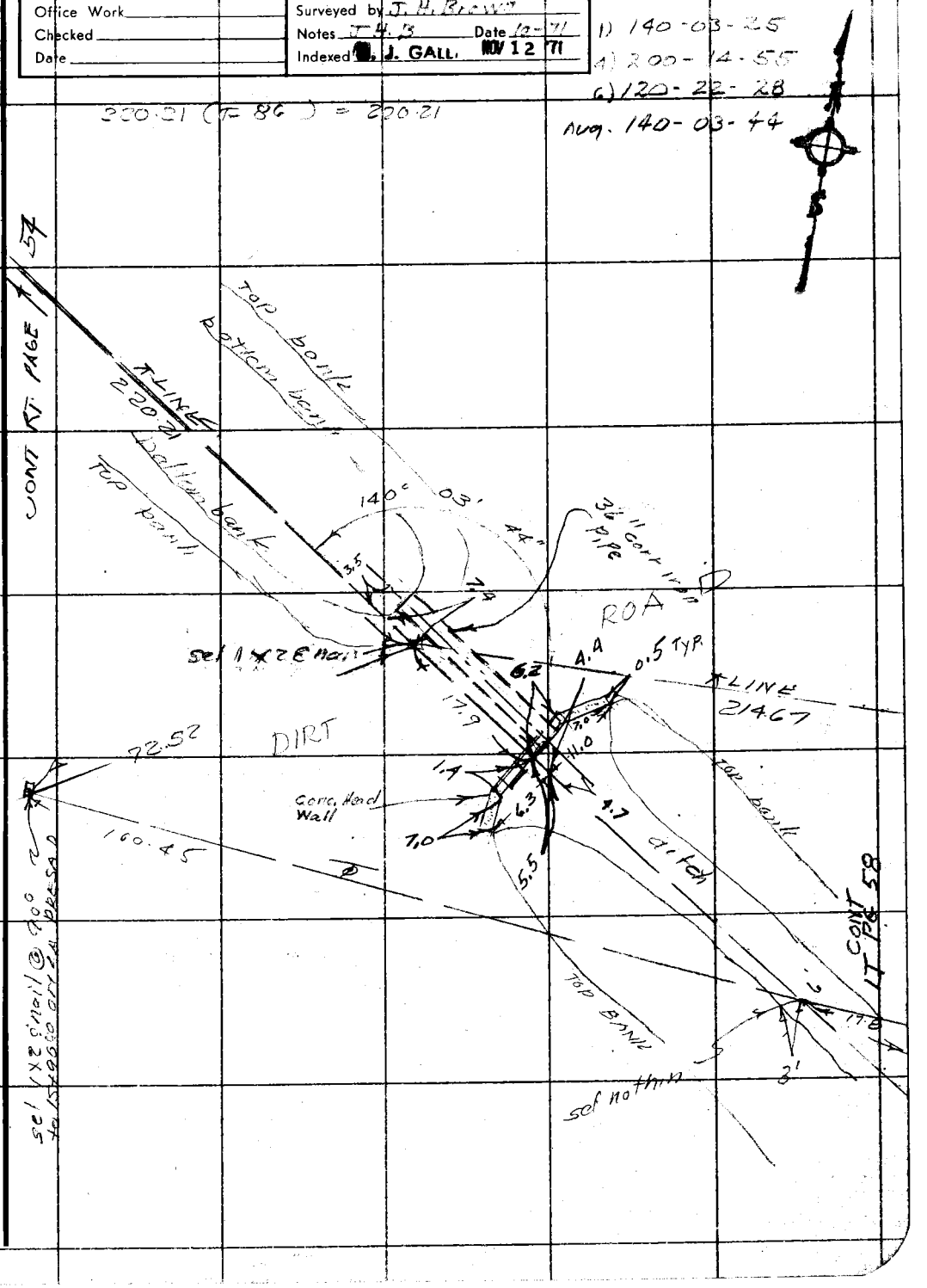

Note: Any Additions or Changes on This Sheet Must be Made or Circled in Red Ink With Date and Name of Person Making Change.

Do not extend this side of this line.

PLEASE RETURN TO
COUNTY OF LOS ANGELES
DEPARTMENT OF COUNTY ENGINEER
403 LOS ANGELES COUNTY ENGINEERING BLDG.

76F309S CE#310 3-68

F. B. 3387 PG. 56

214.67 (T=86) = 214.67

1) 15° 51' 00"
4) 63-23-45
6) 95-06-00
Avg 15-51-00

45.77 (T=86) = 45.77

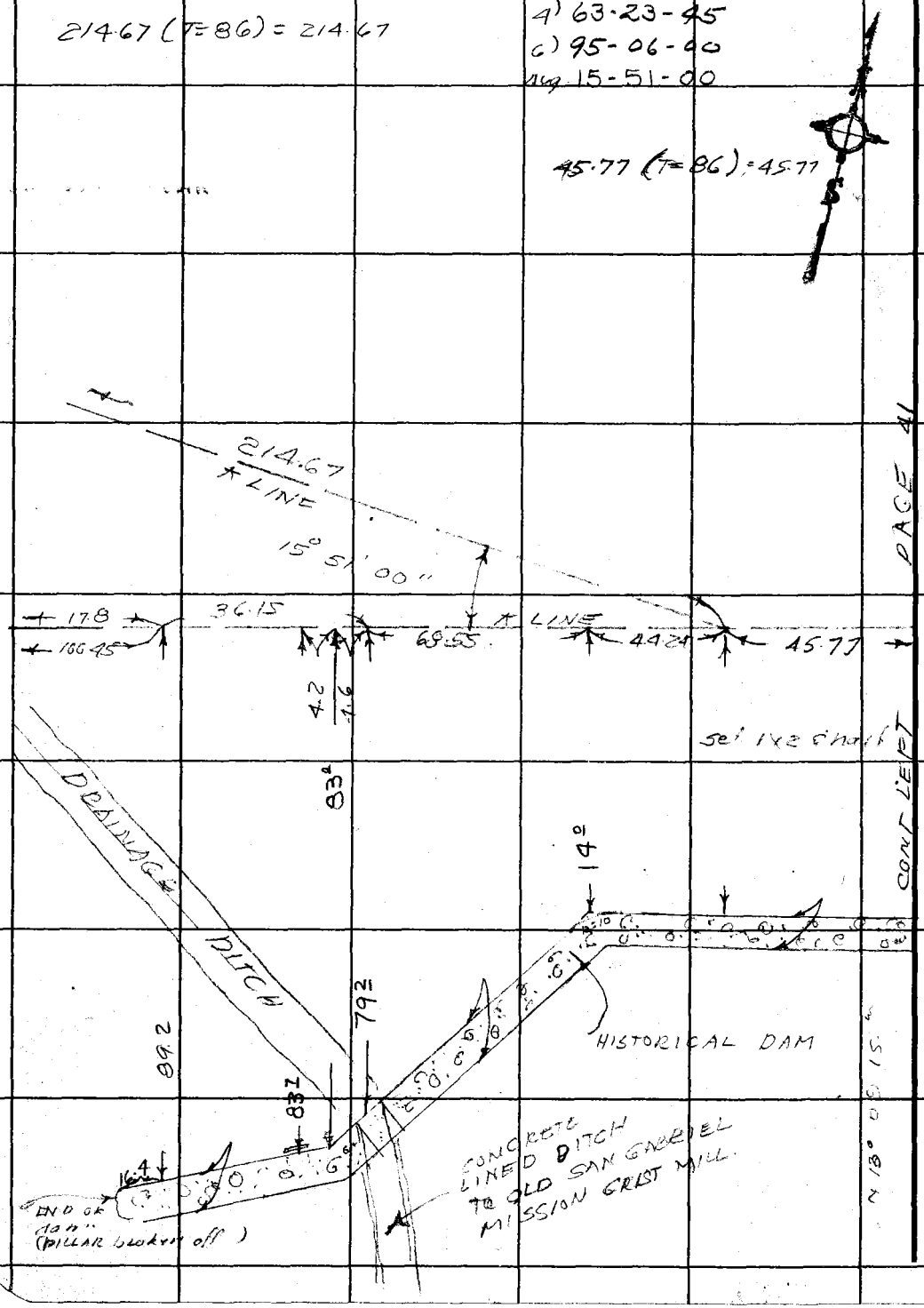

PAGE 41

PLEASE RETURN TO
COUNTY OF LOS ANGELES
DEPARTMENT OF COUNTY ENGINEER
403 LOS ANGELES COUNTY ENGINEERING BLDG.

Do not extend this side of this line.

Note: Any Additions or Changes on This Sheet Must be Made or Circled in Red Ink With Date and Name of Person Making Change.

Notes Ck'd by	Survey of S.D. Proj 9611, Linec
Map No.	JN 6096.11 Tape — Std — °F
Office Work	Surveyed by J.H. BROWN
Checked	Notes J.H.B. Date 10-71
Date	Indexed J. GALLI NOV 12 71

F. B. 3387 PG. 57

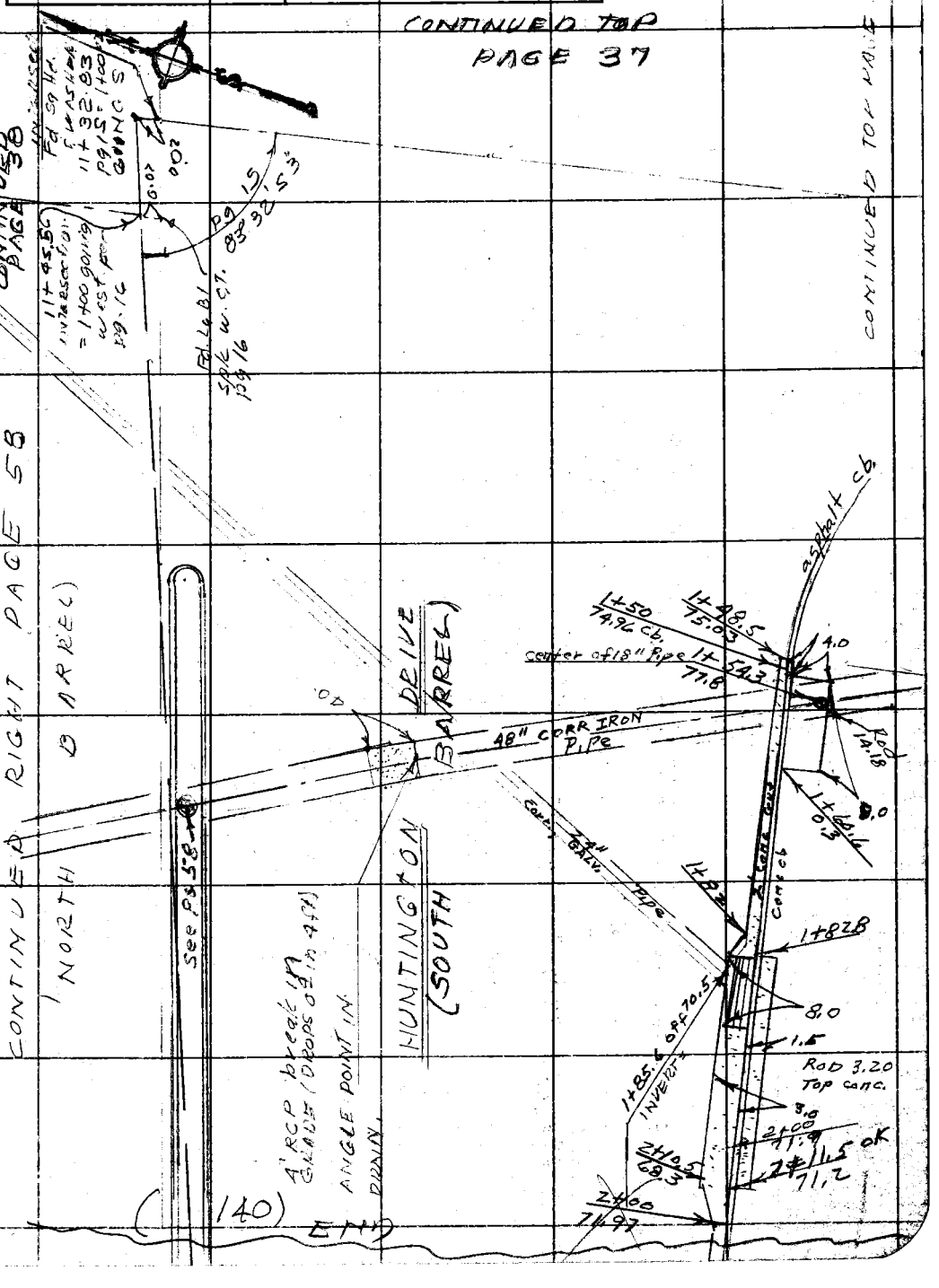

Note: Any Additions or Changes on This Sheet Must be Made or Circled in Red Ink With Date and Name of Person Making Change.

Do not extend this side of this line.

PLEASE RETURN TO
COUNTY OF LOS ANGELES
DEPARTMENT OF COUNTY ENGINEER
403 LOS ANGELES COUNTY ENGINEERING BLDG.

76F309S CE#310 3-68

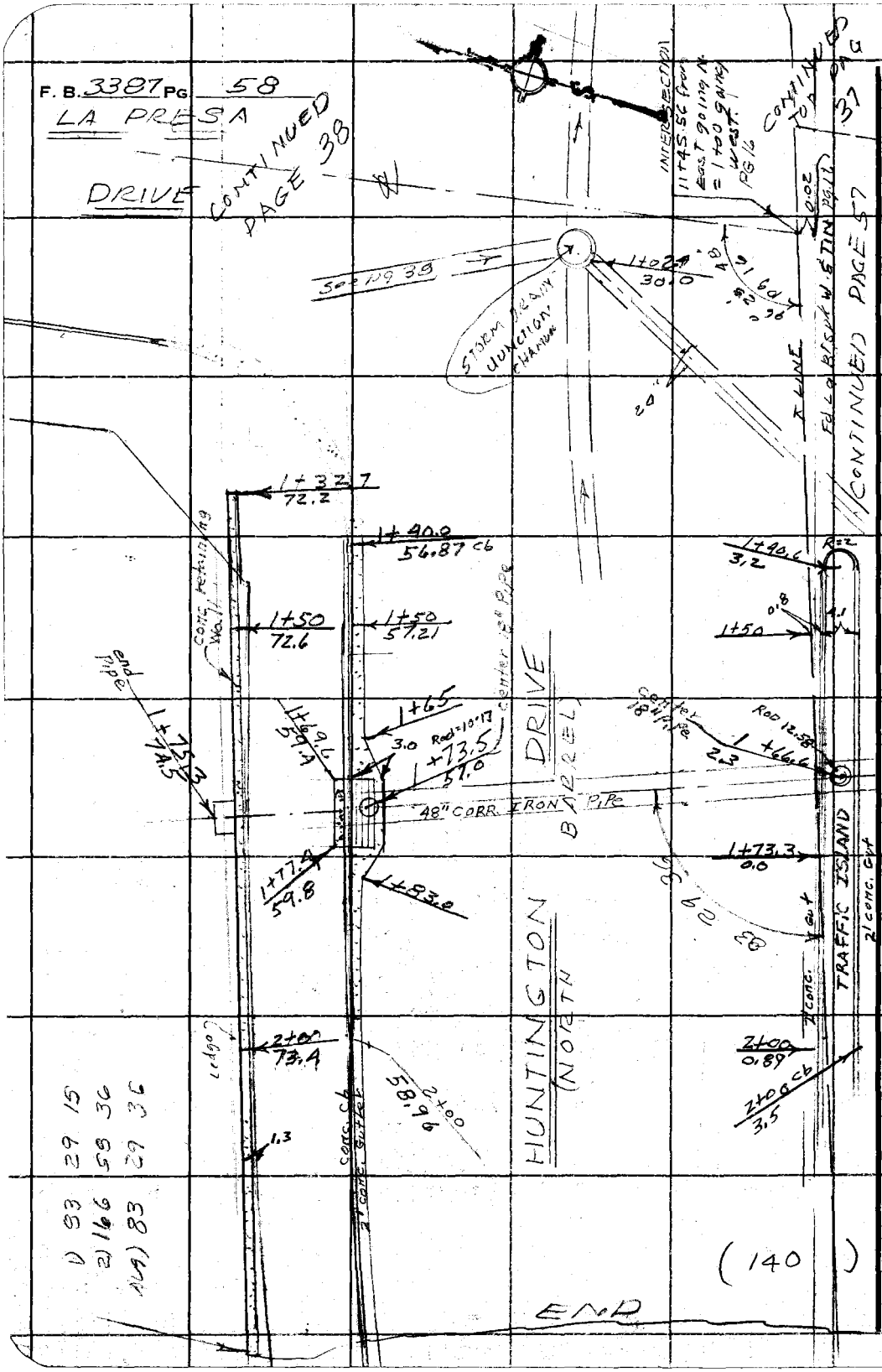

PLEASE RETURN TO
COUNTY OF LOS ANGELES
DEPARTMENT OF COUNTY ENGINEER
403 LOS ANGELES COUNTY ENGINEERING BLDG.

Do not extend this side of this line.

Note: Any Additions or Changes on This Sheet Must be Made or Circled in Red Ink With Date and Name of Person Making Change.

Notes Ck'd by	Survey of S.D. Proj 9611, Line C	F. B. 3384 PG. 59
Map No.	JN 6096.11 Tape — Std — °F	
Office Work	Surveyed by J.H. Brown	
Checked	Notes J.H.B. Date 10-71	
Date	Indexed [redacted] J. GALLI NOV 12 '71	

CONTINUED LEFT PAGE 57

CONTINUED RIGHT PAGE 58

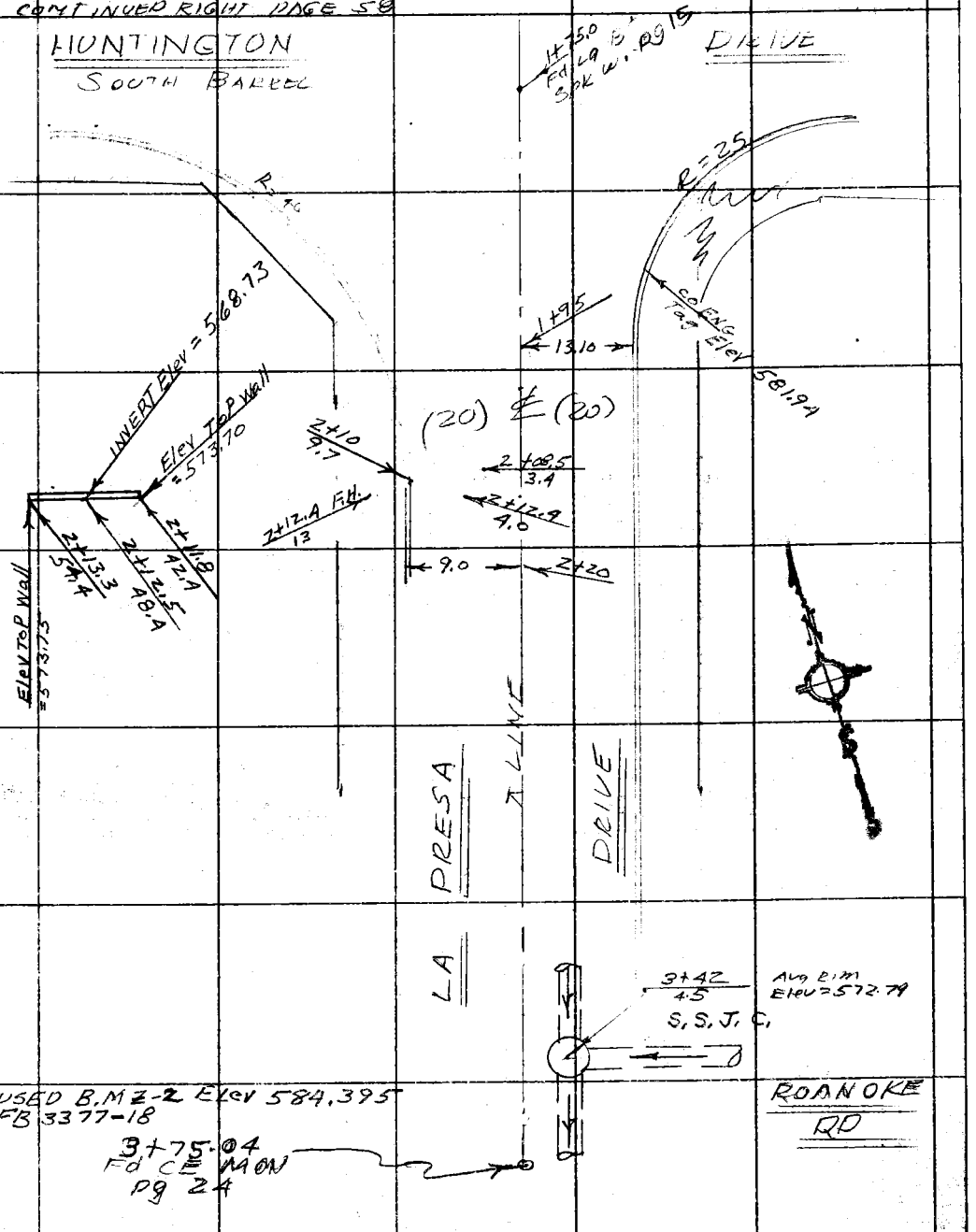

Note: Any Additions or Changes on This Sheet Must be Made or Circled in Red Ink With Date and Name of Person Making Change.

Do not extend this side of this line.

PLEASE RETURN TO
COUNTY OF LOS ANGELES
DEPARTMENT OF COUNTY ENGINEER
403 LOS ANGELES COUNTY ENGINEERING BLDG.

76F309S CE#310 3-68

F. B. 3387 PG 60

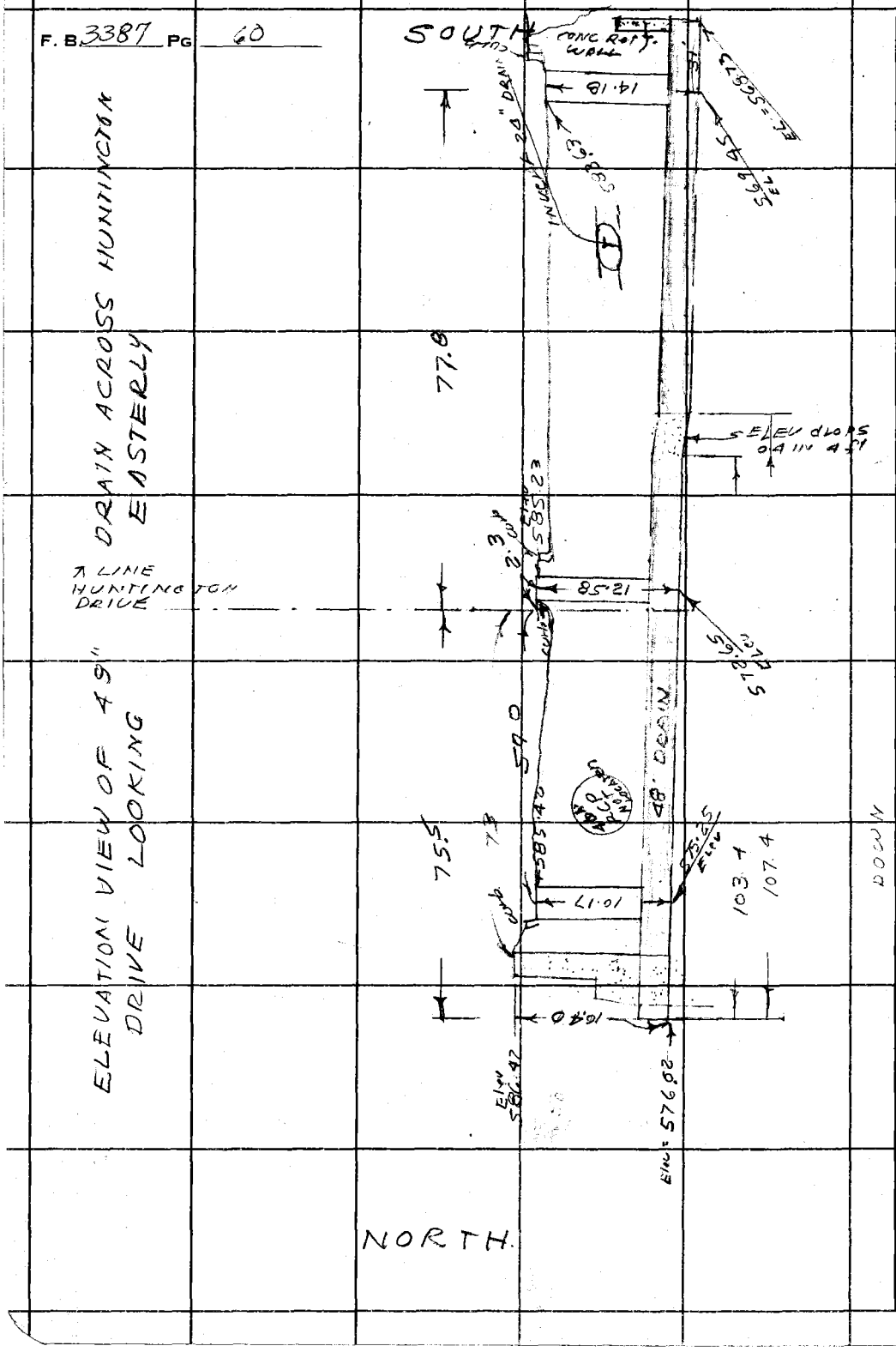

ELEVATION VIEW OF 49" DRAIN ACROSS HUNTINGTON DRIVE LOOKING EASTERLY

PLEASE RETURN TO
COUNTY OF LOS ANGELES
DEPARTMENT OF COUNTY ENGINEER
403 LOS ANGELES COUNTY ENGINEERING BLDG.

Do not extend this side of this line.

Note: Any Additions or Changes on This Sheet Must be Made or Circled in Red Ink With Date and Name of Person Making Change.

Notes Ck'd by	Survey of S.D Proj 9611, Line C
Map No.	JN 6096N Tape — Std — °F
Office Work	Surveyed by J.H. Brown
Checked	Notes [illegible] WAM. Date 10-71
Date	Indexed [illegible] J. GALLI NOV 12 '71

F. B. 3387 PG. 61

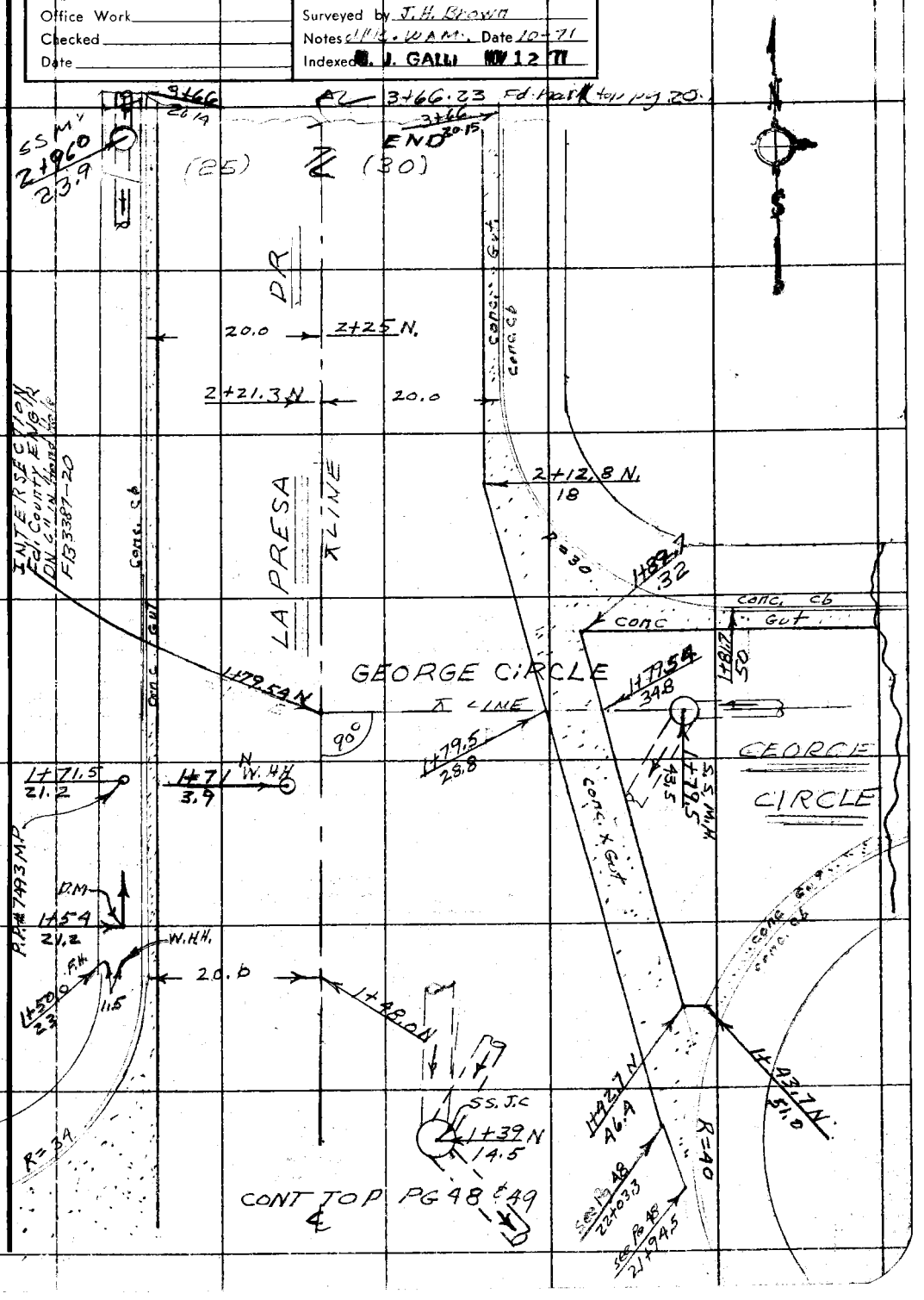

Note: Any Additions or Changes on This Sheet Must be Made or Circled in Red Ink With Date and Name of Person Making Change.

Do not extend this side of this line.

PLEASE RETURN TO
COUNTY OF LOS ANGELES
DEPARTMENT OF COUNTY ENGINEER
403 LOS ANGELES COUNTY ENGINEERING BLDG.

76F309S CE#310 3-68

PLEASE RETURN TO
COUNTY OF LOS ANGELES
DEPARTMENT OF COUNTY ENGINEER
403 LOS ANGELES COUNTY ENGINEERING BLDG.

Note: Any Additions or Changes on This Sheet Must be Made or Circled in Red Ink With Date and Name of Person Making Change.

Do not extend this side of this line.

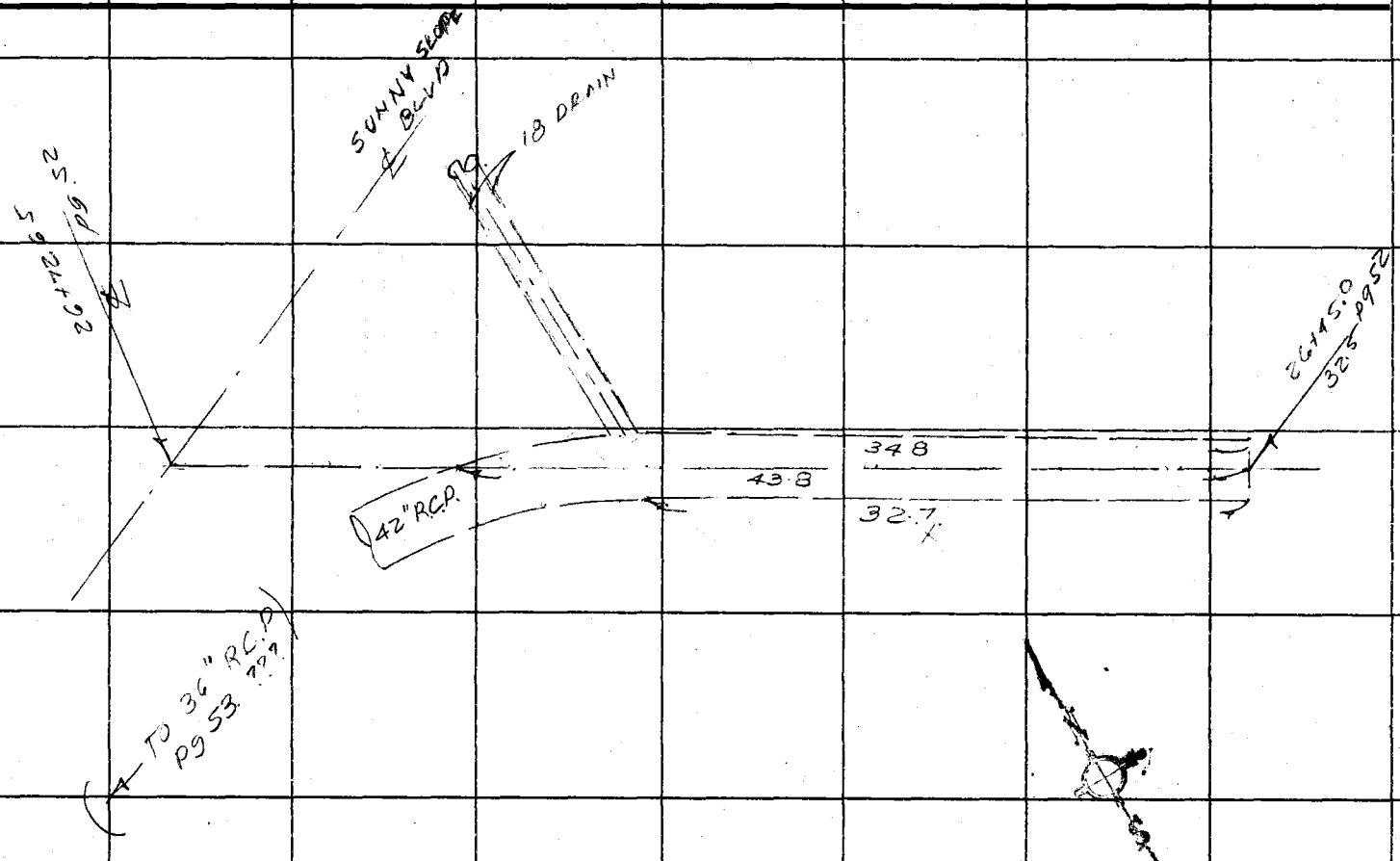

F. B. 3387 PG 62

Profile No.	Notes Red	Plotted	Job No. 609611	Division No. 11	F. B. 3351	Pg. 63
	Date	Date	Survey of S.D. PROJECT 9611 LINE "C"			
X-Sec. No.	Notes Chk'd.	Checked	Survey by T.H. BROWN	Notes T.H.B.	Date 10-22-71	
	Date	Date	Map No.	Indexed B. J. GALLI	Date NOV 12 '71	

J.N. 6096.11
STORM DRAIN PROJECT
Nº 9611 "LINE "C"
CROSS SECTIONS ON EATON WASH
from 100' NORTH OF HUNTINGTON DRIVE
to 300' South of " " " "

OCTOBER , 1971

ZEISS LEVEL No. 26000
LENKER ROD No. 23

PARTY
J. H. BROWN
W. MOODYMAN
G. CREASON
J. MC. COY

STATION	B. S.	H. I.	F. S.	ELEV.

NOTE: ANY ADDITIONS OR CHANGES ON THIS SHEET MUST BE MADE OR CIRCLED IN RED INK, WITH DATE AND NAME OF PERSON MAKING CHANGE.

Do not extend notes this side of this line.

PLEASE RETURN TO
LOS ANGELES COUNTY ENGINEER
403 Los Angeles County Engineering Bldg.

76-L-298 CE 307 5-66

76-L-298 CE 307 5-66

PLEASE RETURN TO
LOS ANGELES COUNTY ENGINEER
403 LOS ANGELES COUNTY ENGINEERING BLDG.

NOTE: ANY ADDITIONS OR CHANGES ON THIS SHEET MUST BE MADE OR CIRCLED IN RED INK, WITH DATE AND NAME OF PERSON MAKING CHANGE.

Do not extend notes this side of this line.

STATION	B. S.	H. I.	F. S.	ELEV.		
BM. SD 800					BM SD 800 Elev = 556.169 FB 3377-21 HUNTINGTON DRIVE SOUTH SIDE AT WEST SIDE OF EATON WASH. BT SPK IN TOP OF WEST WALL EATON WASH CHANNEL UNDER SOUTH EDGE OF BRIDGE.	
					LEFT (EAST	RIGHT (WEST)
0+70				560 6		TL
				561 7		8 bottom bank
				578 5		30 top bank.
				560 22	4.9 top wall	
				549 17	5.0 bottom wall	[illegible]
				549 12	6.0 Flow line	
				549 22	20' MIDDLE channel	
1+00				560 8		TL
				560 4	1.0 Bot Bank	bottom bank
				578 7		30 Top bank
				559 58	4.9 top wall	
				548 58	5.0 bottom wall	11.00 [illegible]
				548 53	6.0 Flow line	
				548 63	20' MIDDLE channel	
1+15				561 8		TL
				562 0		2 dirt.

F. B. 3387 Pg. 64
Job No. 6296.11 Division No. 11 Notes Red ____ Plotted ____ Profile ____
Survey of S.D. PROJECT 9611 LINE "C" Date ____ Date ____ No. ____
Survey by J.H. BROWN Notes J.H.B. Notes Chk'd. ____ Checked ____ X-Sec. ____
Indexed [redacted] J. GALLI Date ____ Date ____ No. ____

76-L-298 CE 307 5-66

PLEASE RETURN TO
LOS ANGELES COUNTY ENGINEER
403 LOS ANGELES COUNTY ENGINEERING BLDG.

NOTE: ANY ADDITIONS OR CHANGES ON THIS SHEET MUST BE MADE OR CIRCLED IN RED INK, WITH DATE AND NAME OF PERSON MAKING CHANGE.

Do not extend notes this side of this line.

STATION	B. S.	H. I.	F. S.	ELEV.	Left (East)	RIGHT (West)
1+20				561 7		
				562 1		2° dirt
1+25				560 5		
1+50	P			558 55		
				558 6		1.5 dirt
				558 49	5.0 TOP wall	
				547 34	5.2 bottom wall 11.15	
				547 29	6.0 Flow line	
				547 39	20.1 middle channel	
1+96				557 7		
				557 72	5.5 top wall	
				550 07	5.5 INVERT 48" CORR. I.P.	
				546 56	5.5 bottom wall 11.16	
2+00						
				546 56	5.5 bottom wall 11.15 rod	
				546 51	6.5 Flow line	
				546 61	20.5' middle channel	
2+50				556 7		2° dirt

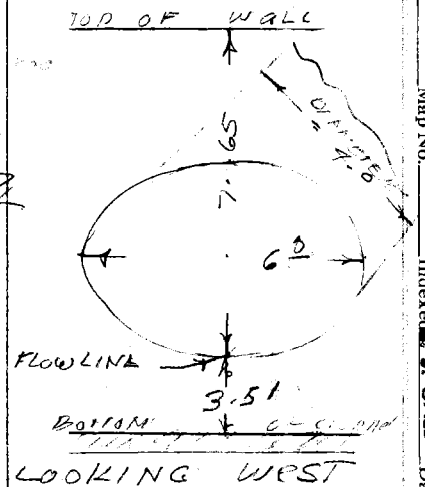

Profile No. ____ Notes Red ____ Plotted ____ Job No. 6096.11 Division No. 11 F. B. 3381 Pg. 65
X-Sec. No. ____ Date ____ Date ____ Survey of S.D. PROJECT 9611 LINE C
Notes Chk'd. ____ Checked ____ Survey by [illegible] Notes J.H.B. Date 10-22-71
Date ____ Date ____ Map No. ____ Indexed J. GALLI Date NOV 12 '71

76-L-298 CE 307 5-66

PLEASE RETURN TO
LOS ANGELES COUNTY ENGINEER
403 LOS ANGELES COUNTY ENGINEERING BLDG.

NOTE: ANY ADDITIONS OR CHANGES ON THIS SHEET MUST BE MADE OR CIRCLED IN RED INK, WITH DATE AND NAME OF PERSON MAKING CHANGE.

Do not extend notes this side of this line.

STATION	B. S.	H. I.	F. S.	ELEV.	Left (East)	Right (West)
2+50				55566		Z
				55562	6.0 top wall	
				54560	6.0 bottom wall 11.02 rod	
2+85				55579	5.2 dirt.	
2+90				55569		Z
				55589	5.9 TOP WALL	
				54611	6.0 INVERT 19" DRAIN	(9.9 Lower than top wall)
				54461	6.0 bottom wall 11.08 rod	(1.0 lower than top wall)
				55899		5.2 top PIPE
				56035		6.5 Top CONC
3+00 P				55684		T dirt
				55671		4.0 dirt
				55543	6.0 top wall	
				54458	6.2 bottom wall 11.05 rod	
				54453	7 Flow line	
				54463	21 middle chord	
3+50				55554		Z
				55560		5 dirt
				55561		dirt.
				55477	6 top wall	
				54374	6 bottom wall	11.03 rod

F. B. 3387 Pg. 66 | Job No. 6296.11 | Division No. 11 | Notes Red | Plotted | Profile

Survey of S.D. PROJECT 9611 LINE "C" | Date | Date | No.

Survey by J.H. BROWN | Notes J.H.B. | Notes Chk'd. | Checked | X-Sec.

Indexed G. J. GALLI | Date | Date | No.

76-L-298 CE 307 5-66

PLEASE RETURN TO
LOS ANGELES COUNTY ENGINEER
403 LOS ANGELES COUNTY ENGINEERING BLDG.

NOTE: ANY ADDITIONS OR CHANGES ON THIS SHEET MUST BE MADE OR CIRCLED IN RED INK, WITH DATE AND NAME OF PERSON MAKING CHANGE.

Do not extend notes this side of this line.

STATION	B. S.	H. I.	F. S.	ELEV.		
4+00				554 57		℄
				555 5		10 dirt
				558 0		33 dirt
				553 67	6.3 top wall	
				542 64	6.3 bottom wall	11.03 rod
				542 59	7.5 Flow line	
				542 69	21 MIDDLE channel	
4+50				553 0		℄
				553 3		9.5 dirt
				555 0		33 dirt
				552 73	6.2 top wall	
				541 73	6.2 bottom wall	11.00 rod
5+00				552 0		℄
				551 9		9.5 dirt
				553 3		33 dirt
				551 79	6.1 top wall	
				540 72	6.1 bottom wall	11.07 rod
				540 67	7.5 Flow line	
				540 77	21.0 middle channel	

Profile Notes Red ____ Plotted ____ Job No. 6096.11 Division No. 11 F. B. 3387 Pg. 67
No. ____ Date ____ Date ____ Survey of S.D. PROJECT 9611 LINE C
X-Sec. Notes Chk'd. ____ Checked ____ Survey by [illegible] Notes J.H.P. Date 10 [illegible]
No. ____ Date ____ Date ____ Map No. ____ Indexed J. J. GALLI Date 12 [illegible]

76-L-298 CE 307 5-66

PLEASE RETURN TO
LOS ANGELES COUNTY ENGINEER
403 LOS ANGELES COUNTY ENGINEERING BLDG.

NOTE: ANY ADDITIONS OR CHANGES ON THIS SHEET MUST BE MADE OR CIRCLED IN RED INK, WITH DATE AND NAME OF PERSON MAKING CHANGE.

Do not extend notes this side of this line.

STATION	B. S.	H. I.	F. S.	ELEV.		
5+50				551 0		⊼ Ground
				550 7		95 bot bank
				550 79	6.1 TOP Wall	
				539 78	6.1 BOT " 11.0 L rod	
BM. SD 799				[illegible]	BM SD 799 ELEV. = 577.889 FB 3377-21 HUNTINGTON DRIVE & EATON WASH SW COR 20' W OF W edge of bridge BT SPK in NE COR of catch Basin	
				[illegible]		
				[illegible]		
				[illegible]		

F. B. 3387 PG. 68 Job No. 6096.11 Division No. 11 Notes Red Plotted Profile
Survey of S.D. PROJECT 9611 LINE "C" Date Date No.
Survey by J.H. BROWN Notes J.H.B. Notes Chk'd. Checked X-Sec.
Indexed J. GALLI Date Date Date No.

Profile No.	Notes Red	Plotted	Job No. 6096.11	Division No. 11	F. B. 3387 PG. 69
	Date	Date	Survey of S.D. PROJECT 9611 LINE "C"		
X-Sec. No.	Notes Chk'd.	Checked	Survey by J.H. BROWN	Notes JHB GDC	Date 10-22-71
	Date	Date	Map No.	Indexed B. J. GALLI	Date [illegible]

J. N. 6096.11

S. D. PROJECT 9611

CROSS SECTIONS ON SOUTH BARREL OF HUNTINGTON DRIVE FROM EATON WASH WEST TO LA PRESA DR., NORTHERLY TO SUNNYSLOPE BLVD., 400' WESTERLY TO DRAINAGE DITCH

OCT 1971

LEVEL No 26000

LENKER ROD No 23

PARTY
JOSEPH H. BROWN
WILLIAM MOODYMAN
JOSEPH MCCOY
GARY D. CREASON

STATION	B. S.	H. I.	F. S.	ELEV.

NOTE: ANY ADDITIONS OR CHANGES ON THIS SHEET MUST BE MADE OR CIRCLED IN RED INK, WITH DATE AND NAME OF PERSON MAKING CHANGE.

PLEASE RETURN TO
LOS ANGELES COUNTY ENGINEER
403 LOS ANGELES COUNTY ENGINEERING BLDG.

Do not extend notes this side of this line.

76-L-298 CE 307 8-70

76-L-298 CE 307 8-70

PLEASE RETURN TO
LOS ANGELES COUNTY ENGINEER
403 LOS ANGELES COUNTY ENGINEERING BLDG.

NOTE: ANY ADDITIONS OR CHANGES ON THIS SHEET MUST BE MADE OR CIRCLED IN RED INK, WITH DATE AND NAME OF PERSON MAKING CHANGE.

Do not extend notes this side of this line.

F. B. 3387 PG. 70 | Job No. 6096.11 Division No. 11 Notes Red ____ Plotted ____ Profile ____
Survey of S.D. PROJECT 9611 LINE "C" Date ____ Date ____ No. ____ X-Sec. ____
Survey by J.H. BROWN Notes J.H.B. Notes Chk'd. ____ Checked ____
Indexed E. J. GALU Date ____ Date ____ No. ____

STATION	B. S.	H. I.	F. S.	ELEV.	LEFT (SOUTH)	RIGHT (NORTH)
Fd BM 059.04000					BM 059.04000 Elev = HUNTINGTON DRIVE & EATON WASH L.A. CO. FLOOD CONTROL ON WING WALL 2' OF BRIDGE # B 1410	578.158 FB3377-17 NE COR BRASS DISK (1965) North of NE CORNER
FD BM SD 795					BM SD 795 Elev = HUNTINGTON DRIVE & EATON WASH L. 887 SPK 2' North of SE CORNER OF CONC. BRIDGE # B-1410	577.749 FB3377-17 SE COR
0+58.9				578 98		62' bottom curb
				577 94		62.3 top curb
0+72				578 03	(begin gutter)	60 EDGE GUTTER
				577 99		62 FLOW LINE
				579 07		62 TOP CURB
1+00						
				578 36		3.6 top curb
				578 28		3.9 bottom curb
				579 01	3.5 top curb	
				578 01	3.7 bottom curb	
				577 36	33.0 MIDDLE S. board.	
				576 87	62.2 bottom curb	
				577 81	62.3 top curb	
				577 91	67 back walk	

76-L-298 CE 307 5-66

PLEASE RETURN TO
LOS ANGELES COUNTY ENGINEER
403 LOS ANGELES COUNTY ENGINEERING BLDG.

NOTE: ANY ADDITIONS OR CHANGES ON THIS SHEET MUST BE MADE OR CIRCLED IN RED INK, WITH DATE AND NAME OF PERSON MAKING CHANGE.

Do not extend notes this side of this line.

STATION	B. S.	H. I.	F. S.	ELEV.	LEFT (SOUTH)	RIGHT (NORTH)
1+20				57871	3.5 top curb	
				57791	3.7 bottom curb	
				57791	5.6 edge gutter	
1+40				57709	60.2 EDGE GUTTER	
				57700	62.2 Flow line	
				57794	62.3 top curb	
1+60				5790		
				57924		3.6 top curb
				57848		3.8 BOTTOM CURB
				57855		5.7 Edge Gutter
				57881		18 w/4
				57907		33 middle
				57924		48 w/4
				57902		60 EDGE GUTTER
				57869		62 Flow line
				57948		62 top curb
				56912	Top curb 57948 Rod = 1036 56912	62 invert 10" DRAIN
				5701		70 dirt.
1+63				57793	65.3 TOP CATCH BASIN	TOP C.B. = 57793
				57353	65.5 INVERT 18" DRAIN	ROD = 14.40 INVERT 573.53
1+65				5791		
				57900	3.6 TOP CURB	

Profile Notes Red ____ Plotted ____ Job No. 6096.11 Division No. 11
No. ____ Date ____ Date ____ Survey of S.D. PROJECT 9611 LINE "C"
X-Sec. Notes Chk'd. ____ Checked ____ Survey by J.H. BROWN Notes J.H.B. Date 10-[illegible]
No. ____ Date ____ Date ____ Map No. ____ Indexed L. J. GALLI Date NOV 12 71

F. B. 33[illegible] PG. 71

76-L-298 CE 307 5-66

PLEASE RETURN TO
LOS ANGELES COUNTY ENGINEER
403 LOS ANGELES COUNTY ENGINEERING BLDG.

NOTE: ANY ADDITIONS OR CHANGES ON THIS SHEET MUST BE MADE OR CIRCLED IN RED INK, WITH DATE AND NAME OF PERSON MAKING CHANGE.

Do not extend notes this side of this line.

STATION	B. S.	H. I.	F. S.	ELEV.	LEFT (South)	RIGHT (NORTH)
1+65				578 38	37 bottom curb	
				578 43	56 EDGE GUTTER	
				578 12	19 W/4.	
				577 88	33 middle	
				577 71	49 W/4.	
				577 36	60 EDGE GUTTER	
				577 79	62 Flow line	
				577 89	62 top curb	
BMSD 799				577 ~~88~~ 9	BMSD 799 ELEV. = 577.889 FB 3377 p. 21 HUNTINGTON DR. & EATON WASH South West CORNER 20' WEST OF WEST EDGE OF BRIDGE. L & Bt. Spk. IN NE. COR. C.B.	
1+80				578 02	62° T.C. (TOP CURB)	
				5778	70° DIRT	
				5760	76° BREAK	
				5758	82° T.B. (TOP BREAK)	
1+90				5779	73° DIRT	
				5772	78° DIRT	
				5765	83° T.B. (TOP BREAK)	

F. B. 3387 Pg. 72 Job No. 6096.11 Division No. 11 Notes Red ____ Plotted ____ Profile ____
Survey of S.D. PROJECT 9611 LINE "C" Date ____ Date ____ No. ____
Survey by J.H. BROWN Notes J.H.B. Notes Chk'd. ____ Checked ____ X-Sec. ____
Indexed B. J. GALLI Date ____ Date ____ No. ____

76-L-298 CE 307 8-70

PLEASE RETURN TO
LOS ANGELES COUNTY ENGINEER
403 LOS ANGELES COUNTY ENGINEERING BLDG.

NOTE: ANY ADDITIONS OR CHANGES ON THIS SHEET MUST BE MADE OR CIRCLED IN RED INK, WITH DATE AND NAME OF PERSON MAKING CHANGE.

Do not extend notes this side of this line.

STATION	B. S.	H. I.	F. S.	ELEV.	LEFT (South)	RIGHT (North)
2+00				577 68	60° E.G. (EDGE Gutter)	
				577 54	62° F.L. (FLOW LINE)	
				578 18	62° T.C. (TOP Curb)	
2+10				578 25	62° T.C.	
				577 6	85° DIRT	
2+40				577 0	125° DIRT	
3+00				578 26	62° E.G.	
				578 09	62° F.L.	
				578 73	62° T.C.	
				578 7	112 DIRT	
				576 5	190 DIRT	
4+00				580 5		℄
				580 18	3° T.C.	
				579 69	3° F.L.	
				579 77	5° E.G.	
				579 50	18 PVMT. (PAVEMENT)	
				579 25	31 PVMT.	
				579 04	43 PVMT	
				578 75	60 E.G.	

Profile Notes Red ____ Plotted ____ Job No. 609611 Division No. 11 F. B. 3387 Pg. 73
No. ____ Date ____ Date ____ Survey of S.D. PROJECT 9611 LINE "C"
X-Sec. Notes Chk'd. ____ Checked ____ Survey by J.H. BROWN Notes G.D.C. Date 10-26-71
No. ____ Date ____ Date ____ Map No. ____ Indexed [redacted] J. GALL Date NOV 12 '71

76-L-298 CE 307 8-70

PLEASE RETURN TO
LOS ANGELES COUNTY ENGINEER
403 LOS ANGELES COUNTY ENGINEERING BLDG.

NOTE: ANY ADDITIONS OR CHANGES ON THIS SHEET MUST BE MADE OR CIRCLED IN RED INK, WITH DATE AND NAME OF PERSON MAKING CHANGE.

Do not extend notes this side of this line.

F. B. 3387 PG. 74 | Job No. 6096.11 Division No. 11 Notes Red ____ Plotted ____ Profile No. ____
Survey of S.D. PROJECT 9011 LINE "C" Date ____ Date ____ X-Sec. No. ____
Survey by J.H. BROWN Notes G.D.C. Notes Chk'd. ____ Checked ____
Indexed [redacted] GALM Date ____ Date ____

STATION	B. S.	H. I.	F. S.	ELEV.	LEFT (South)	RIGHT (North)
4+00				57861	62 F.L.	
				57927	62 T.C.	
				5792	70 DIRT	
4+50 BMSD 796				57955	BMSD 796 ELEV. = 579.596 FB 3377-17 HUNTINGTON DR. SOUTHSIDE - FRONT OF HOUSE No 8570 LD & PUNCHED BT. SPK. - 80 FT. W OF EDGE OF DR. WAY.	
5+00				58073	3º T.C.	
				58982	62º T.C.	
6+00				58129	3º T.C.	
				58037	62º T.C.	
7+00				58182	3º T.C.	
				58038	61º T.C. (DEP.)	
BC 7+15.64				5823		℄
	P			58191	3º T.C.	
				58139	3º F.L.	
				58143	5º E.G.	
				58122	18 PUMT.	
				58100	31 PUMT.	
				58072	43 PUMT.	
				58052	59º E.G.	
				58036	61º F.L.	
				58042	61º T.C. (DEPRESSED CURB)	
				58110	70 DIRT	

76-L-298 CE 307 5-66

PLEASE RETURN TO
LOS ANGELES COUNTY ENGINEER
403 LOS ANGELES COUNTY ENGINEERING BLDG.

NOTE: ANY ADDITIONS OR CHANGES ON THIS SHEET MUST BE MADE OR CIRCLED IN RED INK. WITH DATE AND NAME OF PERSON MAKING CHANGE.

Do not extend notes this side of this line.

STATION	B. S.	H. I.	F. S.	ELEV.	LEFT (SOUTH)	RIGHT (NORTH)
8+00				58244	5.5 T.C	
				58191	5.5 F.L.	
				58198	7.5 E.G.	
				58100	61.6 E.G.	
				58087	63.6 F.L.	
				58153	63.6 T.C.	
9+00				58365	(EDGE GUTTER) TL	
				58359	2.0 F.L.	
				58403	2.1 T.C.	
				58302	12.4 T.C.	
				58249	12.5 FL	
				58254	14.5 E.G.	
				58227	27 PUMT.	
				58205	42 PUMT.	
				58184	57 PUMT.	
				58160	69.9 E.G.	
				58146	71.9 F.L.	
				58210	71.9 T.C.	
				5824	82 DIRT	

Profile No. ____ Notes Red ____ Plotted ____ Job No. 6096 Division No. 11 F. B. 3387 Pg. 75
Date ____ Date ____ Survey of S.D. PROJECT 9611 LINE C
X-Sec. No. ____ Notes Chk'd. ____ Checked ____ Survey by J.H. BROWN Notes G.D.C. Date 10-26-71
Date ____ Date ____ Map No. ____ Indexed J. GALLI Date NOV 12 '71

76-L-298 CE 307 5-66

PLEASE RETURN TO
LOS ANGELES COUNTY ENGINEER
403 LOS ANGELES COUNTY ENGINEERING BLDG.

NOTE: ANY ADDITIONS OR CHANGES ON THIS SHEET MUST BE MADE OR CIRCLED IN RED INK, WITH DATE AND NAME OF PERSON MAKING CHANGE.

Do not extend notes this side of this line.

STATION	B. S.	H. I.	F. S.	ELEV.	LEFT (South)	RIGHT (NORTH)
9+44				58380	5^{8} E.G.	
				58372	7^{8} F.L.	
				58420	7^{8} T.C.	
				58323	17^{2} T.C.	
				58273	17^{2} F.L.	
				58281	19^{2} EG	
10+00				58419		⊻
				58394	18^{4} E.G.	
				58385	20^{4} F.L.	
				58435	20^{4} T.C.	
				58369	23^{8} T.C.	
				58316	23^{9} F.L.	
				58322	25^{9} EG.	
				58289	38^{5} PUMT.	
				58268	50^{0} PUMT.	
				58252	66^{0} PUMT.	
				58214	80^{4} EG	
				58200	82^{4} FL	
				1 261	82^{4} TC	
				5826	87^{9} DIRT	

F. B. 3387 Pg. 76 Job No. 609611 Division No. 11 Notes Red ____ Plotted ____ Profile ____
Survey of S.D. PROJECT 9611 LINE "C" Date ____ Date ____ No. ____
Survey by J.H. BROWN Notes J.H.B. Notes Chk'd. ____ Checked ____ X-Sec. ____
Indexed J. GAIL Date ____ Date ____ Date ____ No. ____

76-L-298 CE 307 5-66

PLEASE RETURN TO
LOS ANGELES COUNTY ENGINEER
403 LOS ANGELES COUNTY ENGINEERING BLDG.

NOTE: ANY ADDITIONS OR CHANGES ON THIS SHEET MUST BE MADE OR CIRCLED IN RED INK, WITH DATE AND NAME OF PERSON MAKING CHANGE.

Do not extend notes this side of this line.

STATION	B. S.	H. I.	F. S.	ELEV.	LEFT (South)	RIGHT (NORTH)
10+26 42					FOLLOWING section ANGLE (RADIAL	TAKEN ON split of LINE)
				58461		15 PUMT.
				58487		30 PUMT.
				58467		44 4 E.G.
				58455		46 4 F.L.
				58518		46 4 T.C.
				5857		56 DIRT
				58402	21 7 E.G.	
				58392	23 7 F.L.	
				58438	23 7 T.C.	
				58385	27 3 T.C.	
				58333	27 3 F.L.	
				58341	29 3 E.G.	
				58310	43 8 PUMT.	
				58280	58 3 PUMT.	
				58250	72 8 PUMT.	
				58227	83 3 E.G.	
				58210	85 3 F.L.	
				58272	85 3 TC	
				5827	90 DIRT	

Profile Notes Red ____ Plotted ____ Job No. 6096.11 Division No. 11 F. B. 3387 Pg. 77
No. ____ Date ____ Date ____ Survey of [illegible]
X-Sec. Notes Chk'd. ____ Checked ____ Survey by J.H. Brown Notes [illegible] Date 10-22-71
No. ____ Date ____ Date ____ Map No. ____ Indexed J. GALLI Date NOV 12 71

76-L-298 CE 307 5-66

PLEASE RETURN TO
LOS ANGELES COUNTY ENGINEER
403 LOS ANGELES COUNTY ENGINEERING BLDG.

NOTE: ANY ADDITIONS OR CHANGES ON THIS SHEET MUST BE MADE OR CIRCLED IN RED INK, WITH DATE AND NAME OF PERSON MAKING CHANGE.

Do not extend notes this side of this line.

STATION	B. S.	H. I.	F. S.	ELEV.	LEFT (South)	RIGHT (North)
10+80	TARE	@ 90° to	TL	58450		TL
				58485		20 PUMT
				58515		40 PUMT
				58496		48.6 E.G.
				58483		50.6 F.L.
				58545		50.6 T.C.
				5859		60 DIRT.
				58417	18.0 EG	
				58408	20° FL	
				58456	20° TC	
				58426	23.9 TC	
				58374	24° FL	
				58382	26.2 E.G.	
				58342	38.4 PUMT	
				58310	52.9 PUMT	
				58272	67.4 PUMT	
				58259	80.1 EG.	
				58240	82.1 F.L.	
				58304	82.1 T.C.	
				5832	85 DIRT.	

F. B. 3387 PG. 78 Job No. 6096.11 Division No. 11 Notes Red ____ Plotted ____ Profile ____
Survey of S.D. PROJECT 9611 LINE "C" Date ____ Date ____ No. ____
Survey by J.H. BROWN Notes J.H.B. Notes Chk'd. ____ Checked ____ X-Sec. ____
Indexed J. GALLI Date ____ Date ____ No. ____

76-L-298 CE 307 5-66

PLEASE RETURN TO
LOS ANGELES COUNTY ENGINEER
403 LOS ANGELES COUNTY ENGINEERING BLDG.

NOTE: ANY ADDITIONS OR CHANGES ON THIS SHEET MUST BE MADE OR CIRCLED IN RED INK, WITH DATE AND NAME OF PERSON MAKING CHANGE.

Do not extend notes this side of this line.

STATION	B. S.	H. I.	F. S.	ELEV.	LEFT (South)	RIGHT (North)
11+00				58457		℄
				58480		12 PUMT
				58503		24 PUMT
				58422	16 EG	
				58413	18 FL.	
				58462	19 TC	
				58442	22 TC	
				58393	23 FL	
				58398	25 EG	
				58355	37 PUMT.	
				58318	51 PUMT.	
				58284	65 PUMT.	
				58267	78 EG.	
				58252	80 FL.	
				58313	80 T.C.	
				58300	85 DIRT	
BM BG 3227				58438	BM. BG-3227 ELEV.=584.395 (RD. DEPT. 1970 ARCADIA QUAD) HUNTINGTON DR. & LA PRESA DR. – 115FT. E. OF ℄ INTERS. @ N. CURB. OF TRAFFIC ISLAND L.D. & COPPER TACK IN CURB – (MKD BM Z-2)	

Profile Notes Red ____ Plotted ____ Job No. 60961 Division No. 11
No. ____ Date ____ Date ____ Survey of S.D. PROJECT 9611 LINE "C"
X-Sec. ____ Notes Chk'd. ____ Checked ____ Survey by [illegible] Notes G.D.C. Date [illegible] 71
No. ____ Date ____ Date ____ Map No. ____ Indexed J. GALLI Date NOV 12 '71

F.B. 3387 Pg. 77

76-L-298 CE 307 5-66

PLEASE RETURN TO
LOS ANGELES COUNTY ENGINEER
403 LOS ANGELES COUNTY ENGINEERING BLDG.

NOTE: ANY ADDITIONS OR CHANGES ON THIS SHEET MUST BE MADE OR CIRCLED IN RED INK, WITH DATE AND NAME OF PERSON MAKING CHANGE.

Do not extend notes this side of this line.

STATION	B. S.	H. I.	F. S.	ELEV.	LEFT (South)	RIGHT (North)
11+32.83				584.58		⊥
11+45.56				584.60		⊥
11+45.56 from East Going North = 1+00 Going West on Huntington Dr						
1+00				584.60		⊥
1+02.4				585.38		30° JC RIM INLET 24" DRAIN • RIM 385.38 ROD 4.90 • TOP 580.48 DIA 2.00 • INVT. 578.48
				579.48	INVERT	
1+25				584.68		⊥
1+32.7				586.70		72.2 TOP WALL
1+50				584.86		⊥
				584.93		1° E.G.
				585.14		14° PVMT.
				585.34		28 PVMT.
				585.62		42 PVMT.
				585.58		55° E.G.
				585.44		57° F.L.
				586.07		57° T.C.
				586.6		68 DIRT

F. B. 3387 Pg. 80 Job No. 6096.11 Division No. 11 Notes Red ____ Plotted ____ Profile ____
Survey of S.D. PROJECT 9611 LINE "C" Date ____ Date ____ No. ____
Survey by J.H. BROWN Notes GDC Notes Chk'd. ____ Checked ____ X-Sec. ____
Indexed J. GALLI Date ____ Date ____ Date ____ No. ____

76-L-298 CE 307 5-66

PLEASE RETURN TO
LOS ANGELES COUNTY ENGINEER
403 LOS ANGELES COUNTY ENGINEERING BLDG.

NOTE: ANY ADDITIONS OR CHANGES ON THIS SHEET MUST BE MADE OR CIRCLED IN RED INK, WITH DATE AND NAME OF PERSON MAKING CHANGE.

Do not extend notes this side of this line.

STATION	B. S.	H. I.	F. S.	ELEV.	LEFT (South)	RIGHT (North)
1+54^{3}				584 81	0.^{7} F.L.	
				585 32	0^{8} TC	
				585 02	4^{8} T.C.	
				584 49	5^{0} F.L.	
				584 59	7^{0} E.G.	
				584 13	22 PUMT.	
				583 75	40 PUMT.	
				583 30	57 PUMT.	
				583 14	72^{7} E.G.	
				582 93	74^{7} FL	
				583 60	74^{7} TC	
				583 63	77^{8} TOP C.B.	TOP catch basin 583.63 Rod. 14.18 INVERT 569.45
				569 45	77^{8} INVERT	
				583 6	DIRT	
1+66				585 23	2^{3} TOP CATCH BASIN	TOP CATCH BASIN 585.23 ROD 12.58 INVERT 572.65
				572 65		
1+73^{5}				585 42	TOP GRATE 585.42 ROD 10.17 INVERT 575.25	57^{0} TOP GRATE
1+75^{3}				586 42		73 TOP WALL
				579 99		74^{5} TOP PIPE
				576 02	TOP wall 586.42 ROD 10.40 INVE 576.02	74^{5} INVERT

Profile Notes Red ____ Plotted ____ Job No. 609611 Division No. 11 F. B. 3387 Pg. 81
No. ____ Date ____ Date ____ Survey of SD PROJECT 9611 LINE 'C'
X-Sec. Notes Chk'd. ____ Checked ____ Survey by J.H. BROWN Notes G.D.C. Date 10-26-71
No. ____ Date ____ Date ____ Map No. ____ Indexed J. J. GALLI Date NOV 12 '71

76-L-298 CE 307 5-66

PLEASE RETURN TO
LOS ANGELES COUNTY ENGINEER
403 LOS ANGELES COUNTY ENGINEERING BLDG.

NOTE: ANY ADDITIONS OR CHANGES ON THIS SHEET MUST BE MADE OR CIRCLED IN RED INK, WITH DATE AND NAME OF PERSON MAKING CHANGE.

Do not extend notes this side of this line.

F. B. 3387 PG. 82 | Job No. 6096.11 | Division No. 11 | Notes Red ____ | Plotted ____ | Profile No. ____

Survey of S.D. PROJECT 9611 LINE "C" | Date ____ | Date ____ | X-Sec. No. ____

Survey by T.H. BROWN | Notes S.D.C. | Notes Chk'd. ____ | Checked ____

Indexed [redacted], J. GALL | Date ____ | Date ____ | Date ____

STATION	B. S.	H. I.	F. S.	ELEV.	LEFT (South)	RIGHT (North)
1+85.6				583.23	70.5 EDGE GUTTER	EDGE GUTTER 583.23
				580.03	70.5 INVT 24" SD	ROD 3.20
						INVERT 580.03
2+00				585.54		
				585.54		0.9 TC
				585.03		0.8 FL
				585.14		2.9 EG.
				585.33		15 PVMT.
				585.50		30 PVMT.
				585.72		44 PVMT.
				585.52		56.9 EG
				585.49		58.8 FL
				586.03		59.9 TC
				586.4		DIRT
				586.45		73.9 TOP WALL
				585.17	3.5 TC	
				584.65	3.5 FL	
				584.68	5.5 EG	
				584.61	20 PVMT.	
				584.18	37 PVMT.	
				583.76	55 PVMT.	

76-L-298 CE 307 8-70

PLEASE RETURN TO
LOS ANGELES COUNTY ENGINEER
403 LOS ANGELES COUNTY ENGINEERING BLDG.

NOTE: ANY ADDITIONS OR CHANGES ON THIS SHEET MUST BE MADE OR CIRCLED IN RED INK, WITH DATE AND NAME OF PERSON MAKING CHANGE.

Do not extend notes this side of this line.

STATION	B. S.	H. I.	F. S.	ELEV.	LEFT (South)	RIGHT (North)
2+00				583 27	68 EG	
				583 07	71⁸ FL	
				583 76	71⁹ TC	
				583 8	DIRT	
11+32.83 FROM EAST GOING NORTH = 1+00 GOING South ON LA PRESA					LEFT (EAST)	RIGHT (WEST)
1+00				584 60		⊻
1+25				583 94		⊻
1+50				583 26		⊻
2+ 00				581 86		⊻
2+10				581 26		⊻
				581 15		5 PUMT. W/4
				580 98		9¹ PUMT.
				581 59		9¹ T.C.
				581 7		18 DIRT
				580 78	6 W/4	
				580 45	11 E.G.	
				580 28	13 F.L.	
				580 50	13² T.C. DEP	
				581 2	21 DIRT	

Profile Notes Red ____ Plotted ____ Job No. 6096.11 Division No. 11 F. B. 3387 Pg. 83
No. ____ Date ____ Date ____ Survey of S.D. PROJECT 9611 LINE "C"
X-Sec. Notes Chk'd. ____ Checked ____ Survey by J.H. BROWN Notes G.D.C. Date 10-27-71
No. ____ Date ____ Date ____ Map No. ____ Indexed C. J. GALLI Date ____ 12 '71

76-L-298 CE 307 8-70

PLEASE RETURN TO
LOS ANGELES COUNTY ENGINEER
403 LOS ANGELES COUNTY ENGINEERING BLDG.

NOTE: ANY ADDITIONS OR CHANGES ON THIS SHEET MUST BE MADE OR CIRCLED IN RED INK, WITH DATE AND NAME OF PERSON MAKING CHANGE.

Do not extend notes this side of this line.

STATION	B. S.	H. I.	F. S.	ELEV.	LEFT (EAST)	RIGHT (WEST)
2+11.8				573.70		42.4 TOPWALL
2+12.5				568.73		48.4 INVERT 48" CORR I.P.
2+13.3				573.75		54.4 TOPWALL
3+42				572.79	4.5 SS J.C. AVG RIM	
					see pg for inverts on d.c.	
11+45.56	FROM EAST GOING North ON				LA PRESA LEFT (WEST)	RIGHT (EAST)
11+45.56				584.60		⊥
11+74.8				585.38		⊥
				585.38	5.6 AVG RIM SD.d.C.	
					18" INLET NW RIM 585.38' ROD 5.30' TOP 580.08' DIA 1.50 INVT 578.58' 40" outlet East RIM 585.38' ROD 4.30' TOP 581.08' DIA 3.25 INVT 577.83'	18" INLET SW RIM 585.38' ROD 4.90' TOP 580.48' DIA 2.00 INVT 578.48' 42" INLET W. RIM 585.38' ROD 3.55' TOP 581.83' DIA 3.50' INVT 578.33'
				586.11		⊥
11+99.5				586.04		5.0 SS d.C.
					INLET N. RIM 586.04' ROD 13.83' TOP 572.21' DIA 0.67 INVT 571.54'	OUTLET S RIM 586.04' ROD 14.09' TOP 571.95' DIA 0.67 INV 571.28'

F. B. 3387 Pg. 84 Job No. 6096.11 Division No. 11 Notes Red ____ Plotted ____ Profile ____
Survey of S.D. PROJECT 9611 LINE "C" Date ____ Date ____ No. ____
Survey by J.H. BROWN Notes G.D.C. Notes Chk'd. ____ Checked ____ X-Sec. ____
Indexed [redacted] J. GALLI Date ____ Date ____ No. ____

76-L-298 CE 307 8-70

PLEASE RETURN TO
LOS ANGELES COUNTY ENGINEER
403 LOS ANGELES COUNTY ENGINEERING BLDG.

NOTE: ANY ADDITIONS OR CHANGES ON THIS SHEET MUST BE MADE OR CIRCLED IN RED INK, WITH DATE AND NAME OF PERSON MAKING CHANGE.

Do not extend notes this side of this line.

STATION	B. S.	H. I.	F. S.	ELEV.	LEFT (WEST)	RIGHT (EAST)
12+37				587 38		℄
				587 10		12 W/4
				586 77		21 E G
				586 60		23 F.L.
				587 23		23 T.C.
				5875		DIRT.
				587 17	12 W/4	
				586 97	19 S E G	
				586 84	23 FL.	
				587 29	23 T.C.	
				5883	30 DIRT	
12+48 4				587 68	21 5 TOP CATCH BASIN	· TOP CATCH BASIN 587.68
				581 65	21 S INVERT 18" RCP.	· ROD 2.03 · INVERT 581.65
12+69 7				588 46	· TOP C.B. 588.46 · ROD 585 · INVERT 582.67	23 TOP CATCH BASIN
				582 61.		23 INVERT 18" RCP
BMBG 1702				587 55	BMBG 1702 ELEV = 587.548 LAPRESA DR. & HUNTINGTON DR. NW. COR. 25 FT. N.N.C.R. 1 FT. S. OF S.E. COR. OF C.B. LD. & BT. SPK. IN C.B. (TE 637) 12+48 4	
12+93 4				588 90		21 E G

Profile Notes Red ____ Plotted ____ Job No. 6096.11 Division No. 11 F.B. 3387 Pg. 85
No. ____ Date ____ Date ____ Survey of S.D. PROJECT 9611 LINE "C"
X-Sec. Notes Chk'd. ____ Checked ____ Survey by J.H. BROWN Notes J.H.B. Date 10-22-71
No. ____ Date ____ Date ____ Map No. ____ Indexed J. GALLI Date NOV 12 '71

76-L-298 CE 307 8-70

PLEASE RETURN TO
LOS ANGELES COUNTY ENGINEER
403 LOS ANGELES COUNTY ENGINEERING BLDG.

NOTE: ANY ADDITIONS OR CHANGES ON THIS SHEET MUST BE MADE OR CIRCLED IN RED INK, WITH DATE AND NAME OF PERSON MAKING CHANGE.

Do not extend notes this side of this line.

STATION	B. S.	H. I.	F. S.	ELEV.	LEFT (WEST) LA. PIEDRA DR.	RIGHT (EAST)
12+93 4				58370		23 F.L.
				58939		23 T.C.
13+00				58959		℄
				58955		9 w/4
				58936		18. Edge Pvmt (E.P.) bottom break
				5820		30 dirt.
				58956	8 w/4.	
				58927	16 E.P. (edge pvmt)	
				5907	20 top break.	
				5903	35 P/L. dirt.	
14+00				59278		℄
				59274		7 w/4
				59262		14 E.P. bottom break
				5948		35 P/L dirt
				59276	8 w/4	
				59250	16 EDGE Pvmt. bottom break.	
				5940	20 top break dirt.	
				5941	35 P/L.	

F. B. 3387 Pg. 86 | Job No. 6096.11 Division No. 11 Notes Red ____ Plotted ____ Profile ____
Survey of SD PROJECT 9611 LINE "C" Date ____ Date ____ No. ____ X-Sec. ____
Survey by J.H.B. Notes J.H.B. Notes Chk'd. ____ Checked ____ No. ____
Indexed [redacted] J. GALLI Date ____ Date ____

76-L-298 CE 307 5-66

PLEASE RETURN TO
LOS ANGELES COUNTY ENGINEER
403 LOS ANGELES COUNTY ENGINEERING BLDG.

NOTE: ANY ADDITIONS OR CHANGES ON THIS SHEET MUST BE MADE OR CIRCLED IN RED INK, WITH DATE AND NAME OF PERSON MAKING CHANGE.

Do not extend notes this side of this line.

STATION	B. S.	H. I.	F. S.	ELEV.	LA PRESA DR LEFT (WEST)	RIGHT (EAST)
14+75	P 594.15			594.95		℄
15+00				595.72		℄
				595.70		W/4
				596.2		EDGE break DUMP
				597.5		35 P/L dirt
				595.68	W/4	
				595.26	E.P. bottom break	
				596.0	dirt top laved	
				595.7	35 " P/L	
15+22.4	P 596.28			596.28		℄
				596.11		13° F.L. (Southerly cross drive)
				597.19		35 F.L. (middle drive)
				598.25		50 F.L. (middle drive)
				600.08		75 F.L. (middle drive)
				603.60		183 TOP SLOPE MIDDLE DRIVE.
15+54.2				597.01		5.° Avg Rim SS M
					INLET North Rim 597.01 Rod 8.07 Top 588.94 DIA 0.67	OUTLET S. Rim 597.01 Rod 8.21 Top 588.80 DIA 0.67
				588.27	INVT 588.27	INVT 588.13
				588.13		

Profile Notes Red ____ Plotted ____ Job No. 609611 Division No. 11 F.B. 338787 PG.
No. ____ Date ____ Date ____ Survey of S.D. PROJECT 9611 LINE C
X-Sec. Notes Chk'd. ____ Checked ____ Survey by [illegible] Notes [illegible] Date 12-27-71
No. ____ Date ____ Date ____ Map No. ____ Indexed J. GALLI Date NOV 12 '71

76-L-298 CE 307 5-66

PLEASE RETURN TO
LOS ANGELES COUNTY ENGINEER
403 LOS ANGELES COUNTY ENGINEERING BLDG.

NOTE: ANY ADDITIONS OR CHANGES ON THIS SHEET MUST BE MADE OR CIRCLED IN RED INK, WITH DATE AND NAME OF PERSON MAKING CHANGE.

Do not extend notes this side of this line.

STATION	B. S.	H. I.	F. S.	ELEV.	LEFT (WEST)	RIGHT (EAST)
15+75				59754		℄
				59781	20 TOP DAM	
				59755	35 TOP DAM	
15+90				59787		℄
16+00				59809		℄
				59800		7 w/4
				59781		14 E.P.
				5982		25 dirt.
				59805	8. w/4	
				59759	16 FL.	
				59812	17 TOP berm.	
				5980	25 P/L. dirt.	
16+15				59838		℄
				59323		8 w/4
				59805		17. E.P.
17+00						
				59998		℄
				59990		8 w/4
				59970		17 E.P.

F. B. 3387 PG. 88 | Job No. 6096.1 | Division No. 11 | Notes Red ____ | Plotted ____ | Profile No. ____

Survey of S.D. PROJECT 9611 LINE "C" | Date ____ | Date ____ | X-Sec. No. ____

Survey by J.H. BROWN Notes G.D.C. | Notes Chk'd. ____ | Checked ____

Indexed [redacted] J. GALLI | Date ____ | Date ____

76-L-298 CE 307 5-66

PLEASE RETURN TO
LOS ANGELES COUNTY ENGINEER
403 LOS ANGELES COUNTY ENGINEERING BLDG.

NOTE: ANY ADDITIONS OR CHANGES ON THIS SHEET MUST BE MADE OR CIRCLED IN RED INK, WITH DATE AND NAME OF PERSON MAKING CHANGE.

Do not extend notes this side of this line.

STATION	B. S.	H. I.	F. S.	ELEV.	LEFT (WEST)	RIGHT (EAST)
17+00				599 95		35. P/L
				599 76	8 W/4	
				599 44	16 E.P.	
				599 68	17 TOP Berm	
				599 7	35 P/L	
18+00	P 602.95			602 07		℄
				602 04		W/4
				601 76		F.L.
				601 98		R.O. DRIVE DEP.
				603 04		P/L.
				601 94	W/4	
				601 47	E.P.	
				601 8	TOP Berm	
				602 7	P/L.	
18 +15				601 96		E. Gutter
				601 84		F.L.
				602 42		TOP CURB.
18+40				604 47		35. P/L.

Profile Notes Red ____ Plotted ____ Job No. 609611 Division No. 11 F. B. 3381 Pg. 89
No. ____ Date ____ Date ____ Survey of S.D. PROJECT 9611 LINE "C"
X-Sec. Notes Chk'd. ____ Checked ____ Survey by J.H. BROWN Notes G.D.C. Date 10-27-71
No. ____ Date ____ Date ____ Map No. ____ Indexed J. GALLI Date NOV 12 '71

76-L-298 CE 307 5-66

PLEASE RETURN TO
LOS ANGELES COUNTY ENGINEER
403 LOS ANGELES COUNTY ENGINEERING BLDG.

NOTE: ANY ADDITIONS OR CHANGES ON THIS SHEET MUST BE MADE OR CIRCLED IN RED INK, WITH DATE AND NAME OF PERSON MAKING CHANGE.

Do not extend notes this side of this line.

F. B. 3387 PG. 90
Job No. 6096.11 Division No. 11 Notes Red ____ Plotted ____ Profile ____
Survey of S.D. PROJECT 9611 LINE "C" Date ____ No. ____ X-Sec. ____
Survey by J.H. BROWN Notes G.D.C. Notes Chk'd. ____ Checked ____ No. ____
Indexed [redacted] J. GALLI Date ____ Date ____

STATION	B. S.	H. I.	F. S.	ELEV.	LEFT (WEST)	RIGHT (EAST)
18+69.90				60323	break in profile	← PAVEMENT CONDITION CHANGES
				60324		11 W/4
				60282		31 E.G
				60267		23 F.L.
				60333		23 T.L
				6049		35 P/L.
				60306	10 W/4	
				60280	19 E.G.	
				60264	30 F.L.	
				60325	20 T.C.	
				6037	35 P/L.	
18+925				60321		20 E.G
				60302		22 FL
				60370		22 T.C.
19+00				60344		←
				60337		8 W/4
				60321		17 E.C.
				60314		19 F.L.
		BM 642	ELEV=	60364	see pg. 91	

76-L-298 CE 307 5-66

PLEASE RETURN TO
LOS ANGELES COUNTY ENGINEER
403 LOS ANGELES COUNTY ENGINEERING BLDG.

NOTE: ANY ADDITIONS OR CHANGES ON THIS SHEET MUST BE MADE OR CIRCLED IN RED INK, WITH DATE AND NAME OF PERSON MAKING CHANGE.

Do not extend notes this side of this line.

STATION	B. S.	H. I.	F. S.	ELEV.	(WEST)	(EAST)
19+00				603 36	9 W/4	
				603 14	19.6 E.G	
				603 03	20 F.L.	
				603 67	20 T.C.	
19+09.5				60350		4.5 AVG M.H. RIM
					INLET (NORTH) RIM 603 50 ROD 9.17 TOP 594.33 DIA 0.67 INVT 593.66	OUTLET (SOUTH) RIM 603.50 ROD 9.19 TOP 594.31 DIA 0.67 INVT 593.64
BM TE 642				603 ~~64~~ 2	BM TE 642 Elev = 603.621 AB 3377-19 LA PRESA DR & MARTHA CIRCLE SE COR. C'S of S END CR., L & BT SPK in curb.	
19+22.63				603 67		℄ PVMT.
19+22.63 ON LA PRESA DRIVE =				1+00	GOING EAST ON	MARTHA CIRCLE
					LEFT NORTH	RIGHT SOUTH
1+00				603 67		℄
1+06				60361		℄ (PVMT)
1+12.7				60340		℄ (E.G)
1+15.7				60327		℄ (F.L).
1+21.7				603 37		℄ (E.G)

Profile Notes Red ____ Plotted ____ Job No. 609611 Division No. 11 F.B. 3387 PG. 91
No. ____ Date ____ Date ____ Survey of S.D. PROJECT 9611 LINE C
X-Sec. Notes Chk'd. ____ Checked ____ Survey by J.H. BROWN Notes G.D.C. Date 10-27-71
No. ____ Date ____ Date ____ Map No. ____ Indexed J. GALLI Date NOV 12 '71

76-L-298 CE 307 5-66

PLEASE RETURN TO
LOS ANGELES COUNTY ENGINEER
403 LOS ANGELES COUNTY ENGINEERING BLDG.

NOTE: ANY ADDITIONS OR CHANGES ON THIS SHEET MUST BE MADE OR CIRCLED IN RED INK, WITH DATE AND NAME OF PERSON MAKING CHANGE.

Do not extend notes this side of this line.

STATION	B. S.	H. I.	F. S.	ELEV.	LEFT (North)	RIGHT (South)
1+60				603.90		Z
				603.84		5 W/4
				603.70		10 E.G.
				603.60		12 F.C.
				604.20		12 T.C.
				603.84	5 W/4	
				603.73	10 E.G.	
				603.62	12 F.C.	
				604.17	12 T.C.	
1+92.7				604.11	AVG M.H.	Z RIM.
					NO INLET	
						OUTLET E
						RIM 604.11
						ROD 3.93
						TOD 600.18
						DIA 0.67
				599.51		INV 599.51
2+00				604.16		Z
				604.11		5 W/4
				603.98		10 E.G.
				603.78		12 F.C.
				604.43		12. T.C.

F. B. 3387 PG. 92

Survey of S.D. PROJECT 9611 LINE "C" Job No. 6096.11 Division No. 11 Notes Red ____ Plotted ____ Profile ____

Survey by H. BROWN Notes S.D.C. Date ____ Date ____ No. ____

Indexed [redacted] J. GALLI Notes Chk'd. ____ Checked ____ X-Sec. ____

Date ____ Date ____ No. ____

76-L-298 CE 307 8-70

PLEASE RETURN TO
LOS ANGELES COUNTY ENGINEER
403 LOS ANGELES COUNTY ENGINEERING BLDG.

NOTE: ANY ADDITIONS OR CHANGES ON THIS SHEET MUST BE MADE OR CIRCLED IN RED INK, WITH DATE AND NAME OF PERSON MAKING CHANGE.

Do not extend notes this side of this line.

STATION	B. S.	H. I.	F. S.	ELEV.	MARTHA CIRCLE LEFT (NORTH)	RIGHT (SOUTH)
2+00				60407	5 w/4	
				60394	10 E.C.	
				60382	12 FL.	
				60444	12 T.C.	
3+00				60471		⊻
				60468		5 w/4
				60459		10 E.C.
				60443		12 FL.
				60509		12 T.C
				60467	5 w/4	
				60460	10 E.G.	
				60444	12 F.L.	
				60505	12 T.C.	
END MARTHA CIRCLE BEGIN GOING N³/h³/g ON LA PRESA DRIVE 1+00 ON MARTHA CIRCLE = 19+22.63 ON LA PRESA DR.						
19+22.63				60367		⊻ punt
19+22.63				60324		⊻ Top of brass cap Mor
19+53				60380		⊻
19+82.12	THE FOLLOWING SECTION IS TAKEN ON SPLIT OF ANGLE (RADIAL LINE).					

Profile Notes Red ____ Plotted ____ Job No. 6096.11 Division No. 11 F.B. 338 PG. 93
No. ____ Date ____ Date ____ Survey of S.D. PROJECT 9611 LINE "C"
X-Sec. Notes Chk'd. ____ Checked ____ Survey by J.H. BROWN Notes [illegible] Date 10-27-71
No. ____ Date ____ Date ____ Map No. ____ Indexed ____ Date ____

76-L-298 CE 307 8-70

PLEASE RETURN TO
LOS ANGELES COUNTY ENGINEER
403 LOS ANGELES COUNTY ENGINEERING BLDG.

NOTE: ANY ADDITIONS OR CHANGES ON THIS SHEET MUST BE MADE OR CIRCLED IN RED INK, WITH DATE AND NAME OF PERSON MAKING CHANGE.

Do not extend notes this side of this line.

STATION	B. S.	H. I.	F. S.	ELEV.		
19+82.12				60387		∠ ANGLE PT
				60373		1.5 F.L.
				60439		1.6 T.C.
				60392	0.4 E.G.	
				60406	10 PVMT	
				60412	20 PVMT	
				60407	30 PVMT	
				60396	39 E.G.	
				60385	41 F.L.	
				60447	41 T.C.	
BM SD 797				60509	BM SD 797 ELEV = 605.092 FB 3377 +19 LA PRESA DR. SW SIDE. BWLY PROD OF NWLY wall of GARAGE BEHIND #3307 MARTHA CIRCLE. BT SPK IN CUHD.	
20+95				60513		∠
				60503		9 W/4
				60482		18 E.G.
				60465		20 F.L.
				60528		20 T.C.
				60506	9 W/4	
				60485	17.5 E.G.	
				60467	19.5 F.L.	
				60527	19.5 T.C.	

F. B. 3387 Pg. 94
Job No. 609611 Division No. 11 Notes Red ____ Plotted ____ Profile ____
Survey of S.D. PROJECT 9611 LINE "C" Date ____ Date ____ No. ____
Survey by J.H. BROWN Notes G.D.C. Notes Chk'd. ____ Checked ____ X-Sec. ____
Indexed J. GALLI Date ____ Date ____ Date ____ No. ____

76-L-298 CE 307 8-70

PLEASE RETURN TO
LOS ANGELES COUNTY ENGINEER
403 LOS ANGELES COUNTY ENGINEERING BLDG.

NOTE: ANY ADDITIONS OR CHANGES ON THIS SHEET MUST BE MADE OR CIRCLED IN RED INK, WITH DATE AND NAME OF PERSON MAKING CHANGE.

Do not extend notes this side of this line.

STATION	B. S.	H. I.	F. S.	ELEV.	LA PRESA LEFT (SW.)	DR RIGHT (NE)
21+62'				605 68		℄
				605 27		13.6 E G
				605 09		15.6 F L
				605 69		17.6 T.C
				605 67	6 PUMT	
				605 51	17 PUMT	
				605 33	26 E G	
				605 21	28 F L	
				605 77	28 T.C.	
21+94.5				606 20		23.2 E.G.
22+03.5				606 48		29.3 E.G
FOLLOWING SECTION IS SHOWN ON SPLIT OF ANGLE (RADIAL LIN)						
22+07.59				606 46		℄ PUMT & PT.
				606 33	11 PUMT.	
				606 08	21 PUMT	
				605 83	31 PUMT	
				605 65	39 E C	
				605 47	41 F L	
				606 07	41 T.C	
22+33.93				606 50		℄

Profile Notes Red ____ Plotted ____ Job No. 6046.11 Division No. 11 F. B. 3387 PG. 95
No. ____ Date ____ Date ____ Survey of S.D. PROJECT 9611 LINE "C"
X-Sec. Notes Chk'd. ____ Checked ____ Survey by J.H. BROWN Notes S.D.C. Date 10-28-71
No. ____ Date ____ Date ____ Map No. ____ Indexed J. GALLI Date 12 '71

76-L-298 CE 307 8-70

PLEASE RETURN TO
LOS ANGELES COUNTY ENGINEER
403 LOS ANGELES COUNTY ENGINEERING BLDG.

NOTE: ANY ADDITIONS OR CHANGES ON THIS SHEET MUST BE MADE OR CIRCLED IN RED INK, WITH DATE AND NAME OF PERSON MAKING CHANGE.

Do not extend notes this side of this line.

STATION	B. S.	H. I.	F. S.	ELEV.		
GOING	NORTH ON LA PRESA				DR 22+33.73 FROM SE - 1+00 GOING NORTH	
					LEFT (WEST)	RIGHT (EAST)
1+00				60650		⊻
1+39				60731		14.5 AVG. RIM U.C.
					INLET NORT RIM 607.31 ROD 11.42 TOP 595.89 DIA 0.67 INVT 595.22	INLET NORTH EAST RIM 607.31 ROD 11.52 TOD 595.79 DIA 0.67 INVT 595.12
						OUTLET SE RIM 607.31 ROD 11.69 TOP 595.62 DIA 0.67 INV 594.95
1+39				606.65		45 FL. GUTTER
1+42				60673		46.4 E.G
1+43.7				60697		51 EG
1+43.7				60690		53 FL
1+58				60774		⊻
				60764	10 W/4	
				60739	18 EG	
				60723	20 FL.	
				60789	20 T.C	
1+79.5	P 60851			60833		⊻
				60801		14 W/4
				60758		28.9 EG
				60743		31.9 F.L.

F. B. 3387 Pg. 96
Survey of S.D. PROJECT 9611 LINE "C" Job No. 6096.11 Division No. 11 Notes Red ____ Plotted ____ Profile ____
Survey by J.H. BROWN Notes G.D.C. Date ____ Date ____ No. ____
Indexed J. GALLI Date ____ Notes Chk'd. ____ Checked ____ X-Sec. ____
Date ____ Date ____ No. ____

76-L-298 CE 307 8-70

1+89.7
32

PLEASE RETURN TO
LOS ANGELES COUNTY ENGINEER
403 LOS ANGELES COUNTY ENGINEERING BLDG.

NOTE: ANY ADDITIONS OR CHANGES ON THIS SHEET MUST BE MADE OR CIRCLED IN RED INK, WITH DATE AND NAME OF PERSON MAKING CHANGE.

Do not extend notes this side of this line.

STATION	B. S.	H. I.	F. S.	ELEV.	LEFT (WEST) LA PRESA	RIGHT (EAST) DRIVE (NORTH OF SONTUSIANO)
1+79.5	P608.51			60753		34.5 E.G.
				60795		43.5 SSMH Avg Rim.
					INLET E RIM 607.95 ROD 12.00 TOP 595.95 DIA 0.67 INVT 595.28	OUTLET SW RIM 607.95 ROD 11.88 TOP 596.07 DIA 0.67 INVT 595.40
				60816		60 PUMT
				60823		100 PUMT
				60884		200 PUMT.
1+89.7				60787		25.6 E.C
				60769		28.8 FL
				60777		32 EG.
1+93				60803		28 FL
2+00				60869		℄
				60858	10 W/4	
				60836	18 E.G.	
				60824	20 F.L.	
				60890	20 T.C	

Profile Notes Red ____ Plotted ____ Job No. 609611 Division No. 11 F.B. 3387 PG. 97
No. ____ Date ____ Date ____ Survey of S.D. PROJECT 9611 LINE "C"
X-Sec. Notes Chk'd. ____ Checked ____ Survey by J.H. BROWN Notes G.D.C. Date 10-28-11
No. ____ Date ____ Date ____ Map No. ____ Indexed J. GALL Date NOV 12 '11

76-L-298 CE 307 8-70

PLEASE RETURN TO
LOS ANGELES COUNTY ENGINEER
403 LOS ANGELES COUNTY ENGINEERING BLDG.

NOTE: ANY ADDITIONS OR CHANGES ON THIS SHEET MUST BE MADE OR CIRCLED IN RED INK, WITH DATE AND NAME OF PERSON MAKING CHANGE.

Do not extend notes this side of this line.

F. B. 3387 Pg. 98 | Job No. 6096.11 Division No. 11 | Notes Red ____ Plotted ____ Profile ____
Survey of S.D. PROJECT 9611 LINE "C" | Date ____ Date ____ No. ____
Survey by J.H. BROWN Notes G.D.C. | Notes Chk'd. ____ Checked ____ X-Sec. ____
Indexed [redacted] J. GALLI | Date ____ Date ____ No. ____

STATION	B. S.	H. I.	F. S.	ELEV.				
2+128				608.46			18	E.G.
				608.34			20	F.L.
2+31				609.34		Z		
				609.20			10	w/4
				608.99			18	E.G.
				608.70			20	F.L.
				601.33			20	T.C.
				609.14	10	w/4		
				608.88	18	E.G.		
				608.77	20	F.L.		
				609.42	20	T.C.		
2+91				610.15		Z		
				610.08			10	w/4
				610.02			18	E.G.
				609.90			20	F.L.
				610.56			20	T.C.
				609.97	10	w/4		
				609.60	18	E.G.		
				609.52	20	F.L.		
				610.19	20	T.C.		

76-L-298 CE 307 8-70

PLEASE RETURN TO
LOS ANGELES COUNTY ENGINEER
403 LOS ANGELES COUNTY ENGINEERING BLDG.

NOTE: ANY ADDITIONS OR CHANGES ON THIS SHEET MUST BE MADE OR CIRCLED IN RED INK, WITH DATE AND NAME OF PERSON MAKING CHANGE.

Do not extend notes this side of this line.

STATION	B. S.	H. I.	F. S.	ELEV.	LEFT (WEST)	RIGHT (EAST)
2+96°				61050	23.9 SS MH Ala Rim INLET N RIM 610.50 ROD 6.06 TOP 604.44 DIA 0.67 INVT 603.77	OUTLET S. RIM 610.50 ROD 6.05 TOP 604.45 DIA 0.67 INV 603.78
3+00				61065		℄
3+71				61178		℄
				61170		10 W/4
				61145		18 E.G
				61141		20 F.L.
				61198		20 T.C
				61163	10 W/4	
				61125	18 E.G	
				61113	20 F.L.	
				61177	20 T.C.	
END LA PRESA DR. NORTH. 1+00 LA PRESA — 22+33.93 GOING WEST ON SUNNYSLOPE BLVD.					LEFT (South)	RIGHT (NORTH)
22+33.93				60649		℄ Pumt
22+41				60646		℄
22+50²				60671		30' break in EL GRADE
22+52°				60632		℄

Profile Notes Red ____ Plotted ____ Job No. 609611 Division No. 11 F. B. 338 Pg. 99
No. ____ Date ____ Date ____ Survey of S.D. PROJECT 9611 LINE "C"
X-Sec. Notes Chk'd. ____ Checked ____ Survey by J.H. BROWN Notes G.D.C. Date 10-28-71
No. ____ Date ____ Date ____ Map No. ____ Index J. GALL Date 12 '71

76-L-298 CE 307 8-70

PLEASE RETURN TO
LOS ANGELES COUNTY ENGINEER
403 LOS ANGELES COUNTY ENGINEERING BLDG.

NOTE: ANY ADDITIONS OR CHANGES ON THIS SHEET MUST BE MADE OR CIRCLED IN RED INK, WITH DATE AND NAME OF PERSON MAKING CHANGE.

Do not extend notes this side of this line.

STATION	B. S.	H. I.	F. S.	ELEV.	LEFT (South)	RIGHT (North)
22+52.3				60594	24.6 Edge cross Gutt.	
22+53.0				60586	26.6 Edge gutt 2' North of curb.	
				60577	29.6 F.L.	
				60585	28.9 Top depressed curb.	
22+54.0				60625		℄ F.L. cross Gutter
22+54.5				60684		30.0 SS MH. Aug R
NEXT M.H. FOUND WAS 793 ft west see page 105.					INLET North RIM . 60684 ROP 2.97 TOP . 603.87 DIA 0.67 INV . 603.20	outlet West RIM . 606.84 ROP 2.98 TOP . 603.86 DIA 0.67 INV . 603.19
				60320		
				60319		
22+54.9				60602	19.5 E G (cross gutt)	
				60585	26' FL. cross Gutt @ Edge E-W Gutt.	
22+56.0				60662		17.8 E.G
22+56.6				60595	18.5 FL. ANGLE PT cross Gutter	
22+58				60634		℄ E.G.
22+61.6				60603	24.5 Junction Edge GUTTERS.	
22+70				60666		℄
22+91.4				60675		℄
BM TE 644				60740	BM TE 644 Elev - 607.402 SUNNYSLOPE BLVD. N. SIDE - AT South side of House No 930 GAINSBOROUGH DR. 6.5 FT. E'LY OF MOST ELY ED. OF DRIVEWAY @ SUNNYSLOPE BLVD. L.D. & PUNCHED Bt. SpK. IN CURB.	

F. B. 3387 Pg. 100 Job No. 6096.11 Division No. 11 Notes Red ____ Plotted ____ Profile ____
Survey of S.D. PROJECT 9611 LINE "C" Date ____ Date ____ No. ____
Survey by T.H. BROWN Notes G.D.C. Notes Chk'd. ____ Checked ____ X-Sec. ____
Indexed J. GALLI Date ____ Date ____ No. ____

76-L-298 CE 307 5-66

PLEASE RETURN TO
LOS ANGELES COUNTY ENGINEER
403 LOS ANGELES COUNTY ENGINEERING BLDG.

NOTE: ANY ADDITIONS OR CHANGES ON THIS SHEET MUST BE MADE OR CIRCLED IN RED INK, WITH DATE AND NAME OF PERSON MAKING CHANGE.

Do not extend notes this side of this line.

STATION	B. S.	H. I.	F. S.	ELEV.	LEFT (South)	RIGHT (North)
22+91.4				60680		℄
				60696		10 W/4
				60682		18 E.G.
				60671		19.9 F.L.
				60738		20 T.C.
23+20.09				60686		℄
				60696		10 W/4
				60686		18 E.G.
				60679		19.9 F.L.
				60745		20 T.C.
				60656	10 W/4	
				60620	18.3 E.G.	
				60606	20.3 F.L.	
				60665	20.4 T.C.	
24+00				60671		℄
				60661	10 W/4	
				60641	20 E. PUMP	
				6071	35 P.L.	

Profile No. ____ Notes Red ____ Plotted ____ Job No. 6096.11 Division No. 11 F. B. 338 / Pg. 101
Date ____ Date ____ Survey of S.D. PROJECT 961 LINE "C"
X-Sec. No. ____ Notes Chk'd. ____ Checked ____ Survey by J. H. Iskown Notes G.D.C. Date 10-28-71
Date ____ Date ____ Map No. ____ Indexed J. GALI Date NOV 12 '71

76-L-298 CE 307 5-66

PLEASE RETURN TO
LOS ANGELES COUNTY ENGINEER
403 LOS ANGELES COUNTY ENGINEERING BLDG.

NOTE: ANY ADDITIONS OR CHANGES ON THIS SHEET MUST BE MADE OR CIRCLED IN RED INK, WITH DATE AND NAME OF PERSON MAKING CHANGE.

Do not extend notes this side of this line.

STATION	B. S.	H. I.	F. S.	ELEV.	LEFT (South)	RIGHT (North)
25+00				605 84		℄
				605 86		10 W/4
				605 43		18 E.G.
				605 31		20 F.L.
				605 95		20 T.C.
				605 75	10 W/4	
				605 57	20 E. PUMT.	
				606 7	35 P.L.	
26+00				604 95		℄
				604 87	10 W/4	
				604 69	20 E. PUMT.	
				605 2	35. P.L.	
26+37°	P 604.97			604 30		16 EG
				604 20		20 FL
				604 85		20 T.C.
26+45°				604 49		16 E G
26+45*				604 51	18 E.G.	
				604 36	20 F.L.	
				604 97	20 T.C	

F. B. 3387 PG. 102
Job No. 6096 Division No. 11 Notes Red Plotted Profile
Survey of S.D. PROJECT 9611 LINE 'C' Date Date No.
Survey by J.H. BROWN Notes G.D.C. Notes Chk'd. Checked X-Sec.
Indexed J. GARI Date Date No.

76-L-298 CE 307 8-70

PLEASE RETURN TO
LOS ANGELES COUNTY ENGINEER
403 LOS ANGELES COUNTY ENGINEERING BLDG.

NOTE: ANY ADDITIONS OR CHANGES ON THIS SHEET MUST BE MADE OR CIRCLED IN RED INK, WITH DATE AND NAME OF PERSON MAKING CHANGE.

Do not extend notes this side of this line.

STATION	B. S.	H. I.	F. S.	ELEV.	LEFT (South)	RIGHT (North)
26+45				605 08	32 top wall	TOP VAL. 605.08 ROD 6.18 INVT 598.90
				598 90	32 INVT 42" RCP	
26+57.5				604 66		℄
				604 60		8 W/4
				604 48		16 EG
				603 81		20 FL
				604 76	T.C. 604.76 ROD 4.60 INVT 600.16	20 T.C.
						20 INVT "
				604 86		24 back C.P.
				6054		35 DIRT
26+58				604 34	16 E.G.	
26+58				601 47	33.6 TOP 18" CORR IRON PIPE	
				599 92	33.6 INVT 18" CORR IRON PIPE	
26+65.8				604 66		℄
				604 59	8 W/4	
				604 32	16 EG	
				603 85	20 FL.	
				604 81	20 T.C.	
				604 82	21.6 Back C.B	TOP CB 604.81 ROD 4.34 INVT 600.47
					21.6 INVT	
26+72				604 47		16 EG
26+75				604 34	16 E.C.	

Profile Notes Red ____ Plotted ____ Job No. 609 Division No. 11 F. B. 3387 Pg. 103
No. ____ Date ____ Date ____ Survey of S.D. PROJECT 9011 LINE C
X-Sec. Notes Chk'd. ____ Checked ____ Survey by J.H. BROWN Notes G.D.C. Date 10-28-71
No. ____ Date ____ Date ____ Map No. ____ Index J. GALLI Date 12 '71

76-L-298 CE 307 8-70

PLEASE RETURN TO
LOS ANGELES COUNTY ENGINEER
403 LOS ANGELES COUNTY ENGINEERING BLDG.

NOTE: ANY ADDITIONS OR CHANGES ON THIS SHEET MUST BE MADE OR CIRCLED IN RED INK, WITH DATE AND NAME OF PERSON MAKING CHANGE.

Do not extend notes this side of this line.

STATION	B. S.	H. I.	F. S.	ELEV.	LEFT (South)	RIGHT North
26+84.5				60443		18 E G
				60427		20 F.L.
				60490		20 T.C.
26+90				60451	18 E G	
				60435	20 F.L.	
				60492	20 T.C.	
27+00				60473		℄
				60466		9 W/4
				60452		18 E.G.
				60440		20 F.L.
				60497		20 T.C.
				6055		35 DIRT
				60461	9 W/L	
				6044	20 F.L.	
				6047	20 T.B. (TOP BERM)	
				6049	35 DIRT	
BM SD 798				60505	BM SD 798 Elev = 605.059	

F. B. 3387 Pg. 104 Job No. 6096.11 Division No. 11 Notes Red ____ Plotted ____ Profile ____
Survey of S.D. PROJECT 9611 LINE "C" Date ____ Date ____ No. ____
Survey by J.H. BROWN Notes G.D.C. Notes Chk'd. ____ Checked ____ X-Sec. ____
Indexed [redacted] J. GALLI Date ____ Date ____ Date ____ No. ____

76-L-298 CE 307 8-70

PLEASE RETURN TO
LOS ANGELES COUNTY ENGINEER
403 LOS ANGELES COUNTY ENGINEERING BLDG.

NOTE: ANY ADDITIONS OR CHANGES ON THIS SHEET MUST BE MADE OR CIRCLED IN RED INK, WITH DATE AND NAME OF PERSON MAKING CHANGE.

Do not extend notes this side of this line.

STATION	B. S.	H. I.	F. S.	ELEV.	LEFT (South)	RIGHT (North)
BM SD798					BM SD798 ELEV. = 605.059 SUNNYSLOPE BLVD. N SIDE – AT SOUTH SIDE OF HOUSE No 930 GAINSBOROUGH DR. 6.5 FT. EASTERLY OF MOST EASTERLY EDGE OF DRIVE WAY @ SUNNYSLOPE BLVD. LD. & PUNCHED Bt. SpK. IN CURB.	
29+26.6				607 89	TOP C.B 607.89 ROD 4.36 INVT 603.53	59.5 TOP. C.B.
				603 53		59.5 INVT 18" R.C.P.
29+36.4				603 25	RIM 607.76 ROD 4.51 INVT 603.25	54.6 INVT 18" RCP
29+37.1				607 76	RIM 607.76 ROD 4.93 INVT 602.83	54.4 AVG J.C. RIM
				602 83		52.4 INVT 36" RCP
T.P.				609 71		
30+47.6				610 50		52.0 SS J.C. (Avg Rim)
Note: INLET E APPARENTLY COMES FROM MH @ 22+54.5 pg 100. MUCH OF THE AREA between IS LAWN, SHRUBS IVY & TREES. NO EVIDENCE OF A M.H. NEAR MID-POINT APPEARS ON SURFACE					INLET N RIM 610.50 ROD 9.15 TOP 601.35 DIA 2.50 INV 598.85 INLET E RIM 610.50 ROD 9.15 TOP 601.35 DIA 0.67 INV 600.68	OUTLET S RIM 610.50 ROD 9.23 TOP 601.27 DIA 2.50 INVT 598.77
T.P.				609 71		
BM SD798				605 05	BM SD 798 Elev = 605.059 ABOVE	

(OVER)

Profile Notes Red ____ Plotted ____ Job No. 6046 Division No. 11 F.B. 3387 Pg. 105
No. ____ Date ____ Date ____ Survey of S.D. PROJECT 9611
X-Sec. Notes Chk'd. ____ Checked ____ Survey by J.H. BROWN Notes GDC. Date 10-28-71
No. ____ Date ____ Date ____ Map No. ____ Indexed J. GALL Date NOV 12 '71

76-L-298 CE 807 8-70

PLEASE RETURN TO
LOS ANGELES COUNTY ENGINEER
403 LOS ANGELES COUNTY ENGINEERING BLDG.

NOTE: ANY ADDITIONS OR CHANGES ON THIS SHEET MUST BE MADE OR CIRCLED IN RED INK, WITH DATE AND NAME OF PERSON MAKING CHANGE.

Do not extend notes this side of this line.

STATION	B. S.	H. I.	F. S.	ELEV.		
					FOLLOWING INVERTS ARE FOR SSUC. STAGING AT 3+42 SOUTH'L ON LA PRESA DR. PG 89	
3+42				572.79	4.5 Avg Rim SS. ck	
					INLET N	
					RIM 572.79	INLET E
					ROD 8.28	RIM 572.79
					TOP 564.51	ROD 8.22
					DIA 0.67	TOP 564.57
				563.84	INV 563.84	DIA 0.67
				563.90		INV 563.90
				563.49		

OUTLET S
RIM 572.79
ROD 8.63
TOP 564.16
DIA 0.67
INV 563.49

F. B. 3307 Pg. 106
Job No. 6096.11 Division No. Notes Red Plotted Profile
Survey of SD PROJECT 9611 LINE C Date Date No. X Sec.
Survey by JHB Notes GDC Notes Chk'd. Checked
Indexed J. J. GALLI Date Date Date No.