Notes Ck'd by	Survey of	F. B. 3390 Pg.
Map No.	JN Tape Std °F	
Office Work	Surveyed by	
Checked	Notes Date	
	Indexed	

Job		Description	
		S.D. PROJ. NO. 1255	6012.55
5-7	Index	Lines A & B	
[illegible]2	B.M.	Bench levels - Line A vic. of Graham Ave. & Firestone Blvd.	
[illegible]0	Topo.	Topography - Line A	
[illegible]0	X-Sec.	Line A	
[illegible]4	B.M.	Bench levels - Line B, Florence-Firestone Area	
[illegible]4	C.L.	Centerline survey - Line B	
[illegible]4	Topo.	Topography - Line B	
[illegible]24	X-Sec.	Line B	

Microfilmed March 85

PLEASE RETURN TO
COUNTY OF LOS ANGELES
DEPARTMENT OF COUNTY ENGINEER
LOS ANGELES COUNTY ENGINEERING BLDG.

Note: Any Additions or Changes on This Sheet Must be Made or Circled in Red Ink With Date and Name of Person Making Change.

Do not extend this side of this line.

F. B. _____ PG. _____

Notes Ck'd by	Survey of S.D. 1255
Map No.	JN 6012.55 Tape 016 Std 62 °F
Office Work	Surveyed by J. BAZEN
Checked	Notes J.N.B. Date 10-71
Date	Indexed C. J. GALLI

F. B. 3390 PG. 5

J.N. 6012.55

STORMDRAIN PROJECT 1255 (LINES "A & B")

FLORENCE FIRESTONE AREA

LINE "A" = PAGES 6 — 40

LINE "B" = PAGES 41 — 124 (INDEX PG. 7)

(10-20-71) LETTER REF. 5888

PARTY

J. BAZEN

K. KAPP

J. STROUD

R. CLIFFORD

Note: Any Additions or Changes on This Sheet Must be Made or Circled in Red Ink With Date and Name of Person Making Change.

Do not extend this side of this line.

PLEASE RETURN TO
COUNTY OF LOS ANGELES
DEPARTMENT OF COUNTY ENGINEER
403 LOS ANGELES COUNTY ENGINEERING BLDG.

16F309S CE#310 3-68

F. B. 3390 PG. 6

J.N. 6012.55

INDEX TO LINE "A"

& SURVEY PER F.B. 3908
F.B. 2764

○ = TOPO

X-SECT'S #21-40

B.M. S.D. 1070
PG. 12

B.M. S.D-1069
PG. 11

B.M. S.D. 1068
PG. 11

20
83RD ST.
VAC
ALLEY
19
84TH ST.
18
ALLEY
18
85TH ST.
17
ALLEY
16
16
15
14
14
FIRESTONE BLVD.
℄ S.P. R/R
℄ AVE
GRAHAM
ALLEY
BEACH
ST.

PLEASE RETURN TO
COUNTY OF LOS ANGELES
DEPARTMENT OF COUNTY ENGINEER
403 LOS ANGELES COUNTY ENGINEERING BLDG.

Do not extend this side of this line.

Note: Any Additions or Changes on This Sheet Must be Made or Circled in Red Ink With Date and Name of Person Making Change.

Notes Ck'd by	Survey of S.D. 1255 LINE "B"
Map No.	JN 6012.55 Tape 016 Std. 68 °F
Office Work	Surveyed by J. BAZEN
Checked	Notes J.J.B. Date 11-71
Date	Indexed C. J. GALLI DEC 2 '71

F. B. 3390 PG. 7

J.N. 6012.55

INDEX TO LINE "B"

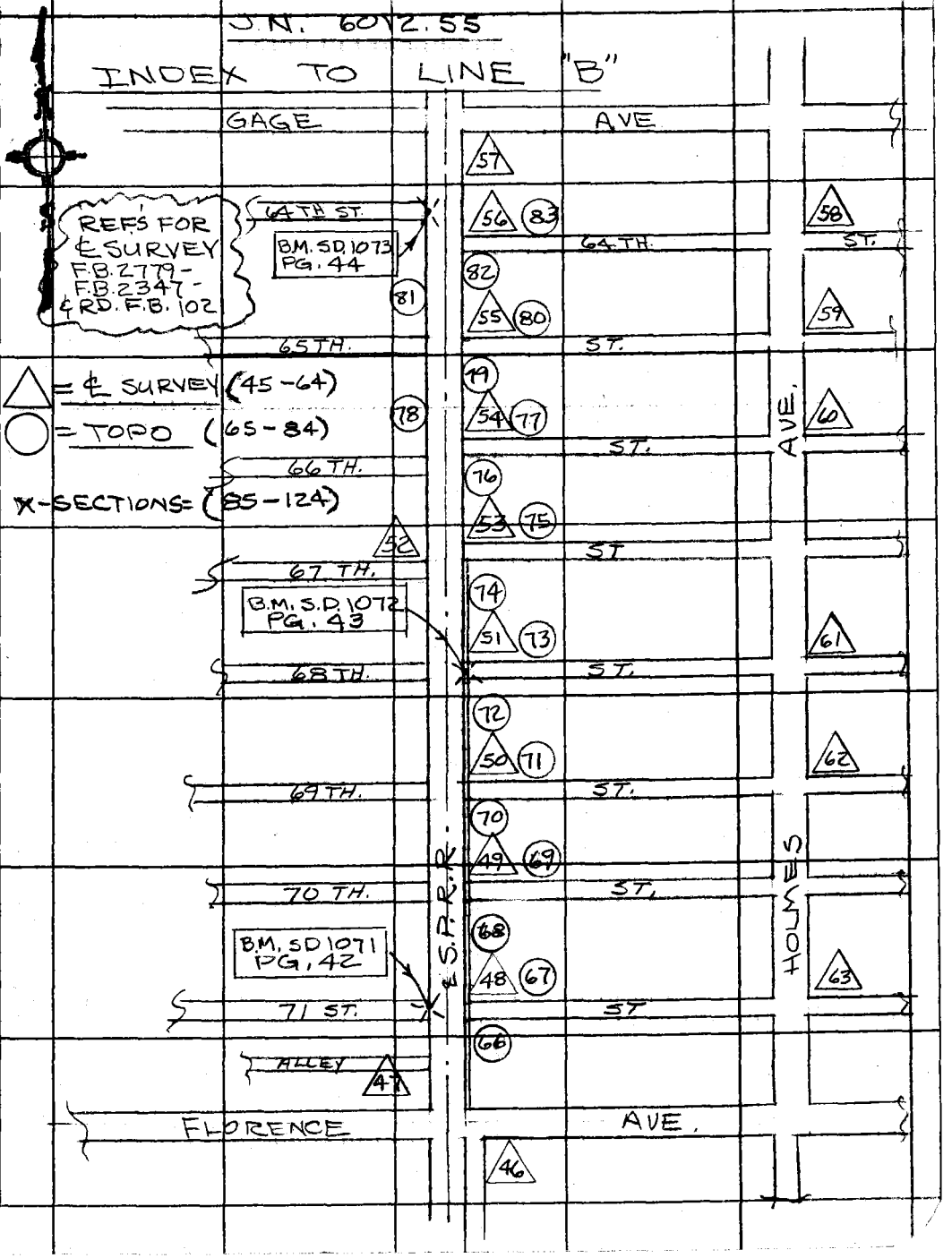

Note: Any Additions or Changes on This Sheet Must be Made or Circled in Red Ink With Date and Name of Person Making Change.

Do not extend this side of this line.

PLEASE RETURN TO
COUNTY OF LOS ANGELES
DEPARTMENT OF COUNTY ENGINEER
403 LOS ANGELES COUNTY ENGINEERING BLDG.

16F309S CE#310 3-68

F. B. 3390 PG. 8

PLEASE RETURN TO
COUNTY OF LOS ANGELES
DEPARTMENT OF COUNTY ENGINEER
403 LOS ANGELES COUNTY ENGINEERING BLDG.

Do not extend this side of this line.

Note: Any Additions or Changes on This Sheet Must be Made or Circled in Red Ink With Date and Name of Person Making Change.

NOTES RED. JOB NO. 6012.55 SURVEY OF S.D. No. 1255 "A"

F. B. 3390 PG. 9

DATE SURVEY BY J. BAZEN

NOTES CHKD. RGB NOTES BY J. J. B. DATE 10-21-71

DATE 12-6-71 INDEXED D. J. GALLI DATE [illegible] 2 71

J.N. 6012.55

S.D. No. 1255 (LINE "A")

(FLORENCE - FIRESTONE AREA)

BENCH LEVELS

DESCRIPTION	ADJ. ELEV.	3RD RUN	2ND RUN	DIFF.	1ST RUN	B.M.

PARTY

J. BAZEN
K. KAPP
J. STROUD
R. CLIFFORD

NOTE: ANY ADDITIONS OR CHANGES ON THIS SHEET MUST BE MADE OR CIRCLED IN RED INK, WITH DATE AND NAME OF PERSON MAKING CHANGE.

Do not extend notes this side of this line

PLEASE RETURN TO
LOS ANGELES COUNTY ENGINEER
900 LOS ANGELES COUNTY ENGINEERING BLDG.

76S420 S & E-353 9-55

768420 S & E-353-9-55

PLEASE RETURN TO
LOS ANGELES COUNTY ENGINEER
700 LOS ANGELES COUNTY ENGINEERING BLDG.

NOTE: ANY ADDITIONS OR CHANGES ON THIS SHEET MUST BE MADE OR CIRCLED IN RED INK, WITH DATE AND NAME OF PERSON MAKING CHANGE.

Do not extend notes this side of this line

B.M.	1ST RUN	DIFF.	2ND RUN	3RD RUN	ADJ. ELEV.	DESCRIPTION
BY-3782	131.080					BM BY-3782 El. = 131.080 Per
+	4.668		4.625			L.A. Co. Rd. Dept. (Watts 1970)
π	135.748	-0.482	0.483			L. & BN 15' ± E. BCR @ S.E.
−	5.150		5.108			Cor. 84th St. & Compton Ave.
T.P.	130.598					63' E. & 15' S. ℄ Int.
+	4.865		4.828			
π	135.463	-0.561	.557			
−	5.426		5.385			
T.P.	130.037					
+	4.775		4.701			
π	134.812	-0.425	0.423			
−	5.200		5.124			
T.P.	129.612					
+	4.333		4.264			
π	133.945	-1.016	1.020			
−	5.349		5.284			
BY-3780	128.596					BM BY-3780 El. = 128.560 Per
+	5.220		5.164			L.A. Co. Rd. Dept. (Watts 1970)
π	133.816	+0.220	0.219			L. & T. N. CB. Firestone Blvd. ℄
−	5.000		4.945			Prod. Compton Ave. from the S.
T.P.	128.816					
+	5.344		5.364	5.222		
π	134.160	+0.486	0.492	0.487		
−	4.858		4.872	4.735		
T.P.	129.302					
+	5.195		5.185			
π	134.497	+0.433	0.434			
−	4.762		4.751			
BM FF-1	129.735					BM FF-1 El. = 129.733
						See next Pg. for descrip.

JOB NO. 6012.55 SURVEY OF S.D. #1255 (LINE A) NOTES RED.
SURVEY BY J. BAZEN DATE
NOTES BY K.M. Kapp DATE 10-21-71 NOTES CHKD. RBD
INDEXED C. J. GALLI DATE DATE 12-6-71

F.B. 3390 PG. 10

76S420 S & E-353 9-55

PLEASE RETURN TO
LOS ANGELES COUNTY ENGINEER
700 LOS ANGELES COUNTY ENGINEERING BLDG.

NOTE: ANY ADDITIONS OR CHANGES ON THIS SHEET MUST BE MADE OR CIRCLED IN RED INK, WITH DATE AND NAME OF PERSON MAKING CHANGE.

Do not extend notes this side of this line

B.M.	1ST RUN	DIFF.	2ND RUN	3RD RUN	ADJ. ELEV.	DESCRIPTION
~~BM~~ FF-1	129.735					BM FF-1 El. = 129.733 F.B. 1876-94
+	5.329		5.301	5.091		Firestone Blvd. & Maie Ave.
π	135.064	+0.657	0.651	0.659		S.W. Cor., Bt. Spk. in walk
−	4.672		4.650	4.432		@ N.E. Cor. of P/L Tire Shop
T.P.	130.392					
+	4.485		4.424			
π	134.877	−0.575	0.576			
−	5.060		5.000			
T.P.	129.817					
+	4.705		4.592			
π	134.522	−0.080	0.077			
−	4.785		4.669			
BM SD-1068	129.737				129.735	BM SD-1068 El. = 129.735
+	5.168		5.121	5.160		Beach St. (N.) & Firestone
π	134.905	+0.860	0.869	0.856		Blvd., N.W. Cor., Fd. L.& BM
−	4.308		4.252	4.304		Nail in cb., 3' N. of N.
T.P.	130.597					end C.R.
+	4.891		4.884			
π	135.488	+0.069	0.073			
−	4.822		4.811			
BM SD-1069	130.666				130.668	BM SD-1069 El. = 130.668
+	5.510		5.446			Graham Ave. & 1st Alley
π	136.176	+ 1.823	1.826			N. of Firestone Blvd., S.E.
−	3.687		3.620			Cor., Set L.& Bt. Spk. in cb.
T.P.	132.489					5' S. of S. end C.R.
+	4.949	+	4.910	4.895		
π	137.438	1.095	1.085	1.095		
−	3.854		3.825	3.800		
BM SD-1070	133.584				133.586	BM SD-1070 El. = 133.586
						See next Pg. for descrip.

NOTES RED. JOB NO. 6012.55 SURVEY OF S.D. #1255 LINE "A"
DATE SURVEY BY J. BAZEN
NOTES CHKD. RKD NOTES BY K.M. Kapp DATE 10-21-71
DATE 12-6-71 INDEXED C. J. GALLI DATE DEC 2 71

F.B. 3390 PG. 11

765420 B & E-353 9-55

PLEASE RETURN TO
LOS ANGELES COUNTY ENGINEER
700 LOS ANGELES COUNTY ENGINEERING BLDG.

NOTE: ANY ADDITIONS OR CHANGES ON THIS SHEET MUST BE MADE OR CIRCLED IN RED ink, WITH DATE AND NAME OF PERSON MAKING CHANGE.

Do not extend notes this side of this line

JOB NO. 6012.SS SURVEY OF S.D. #1255 LINE "A"
SURVEY BY J. BARZEN
NOTES BY K. M. Kapp DATE 10-21-71
INDEXED C. J. GALLI DATE
NOTES RED. DATE
NOTES CHKD. RKB DATE 12-3-71

B.M.	1ST RUN	DIFF.	2ND RUN	3RD RUN	ADJ. ELEV.	DESCRIPTION
~~BM~~ SD-1070	133.584				133.586	BM SD-1070 El. = 133.586
+	3.895	-	3.940			Graham Ave. (W. side) 155'±
π	137.479	1.736	1.734			N. of 84th St., set 2.5 Bt.
-	5.631		5.674			Spk. in St. curb
T.P.	131.848					
+	4.441	-	4.490	4.383		
π	136.289	1.179	1.170	1.178		
-	5.620		5.660	5.561		
BM SD 1069	130.669				130.678	BM SD-1069 See Pg. 11 for descrip.
+	4.450	-	4.412			
π	135.119	0.940	0.937			
-	5.390		5.349			
BM FF-1	129.729				129.733	BM FF-1 El. = 129.733 F.B. 1876-94 See Pg. 11 for descrip.

F.B. 3390 Pg. 12

Notes Ck'd by	Survey of S.D. #1255 LINE "A"
Map No.	JN 6012.55 Tape 016 Std 68 °F
Office Work	Surveyed by J. BAZEN
Checked	Notes J. J. B. Date 10-71
Date	Indexed C. J. GALLI DEC 2 '71

F. B. 3390 PG. 13

J.N. 6012.55

S.D. NO. 1255 (LINE "A")

(FLORENCE - FIRESTONE AREA.)

TOPOGRAPHY

PARTY

J. BAZEN
K. KAPP
J. STROUD
R. CLIFFORD

Note: Any Additions or Changes on This Sheet Must be Made or Circled in Red Ink With Date and Name of Person Making Change.

Do not extend this side of this line.

PLEASE RETURN TO
COUNTY OF LOS ANGELES
DEPARTMENT OF COUNTY ENGINEER
403 LOS ANGELES COUNTY ENGINEERING BLDG.

76F309S CE#310 3-68

F. B. 3390 PG. 14

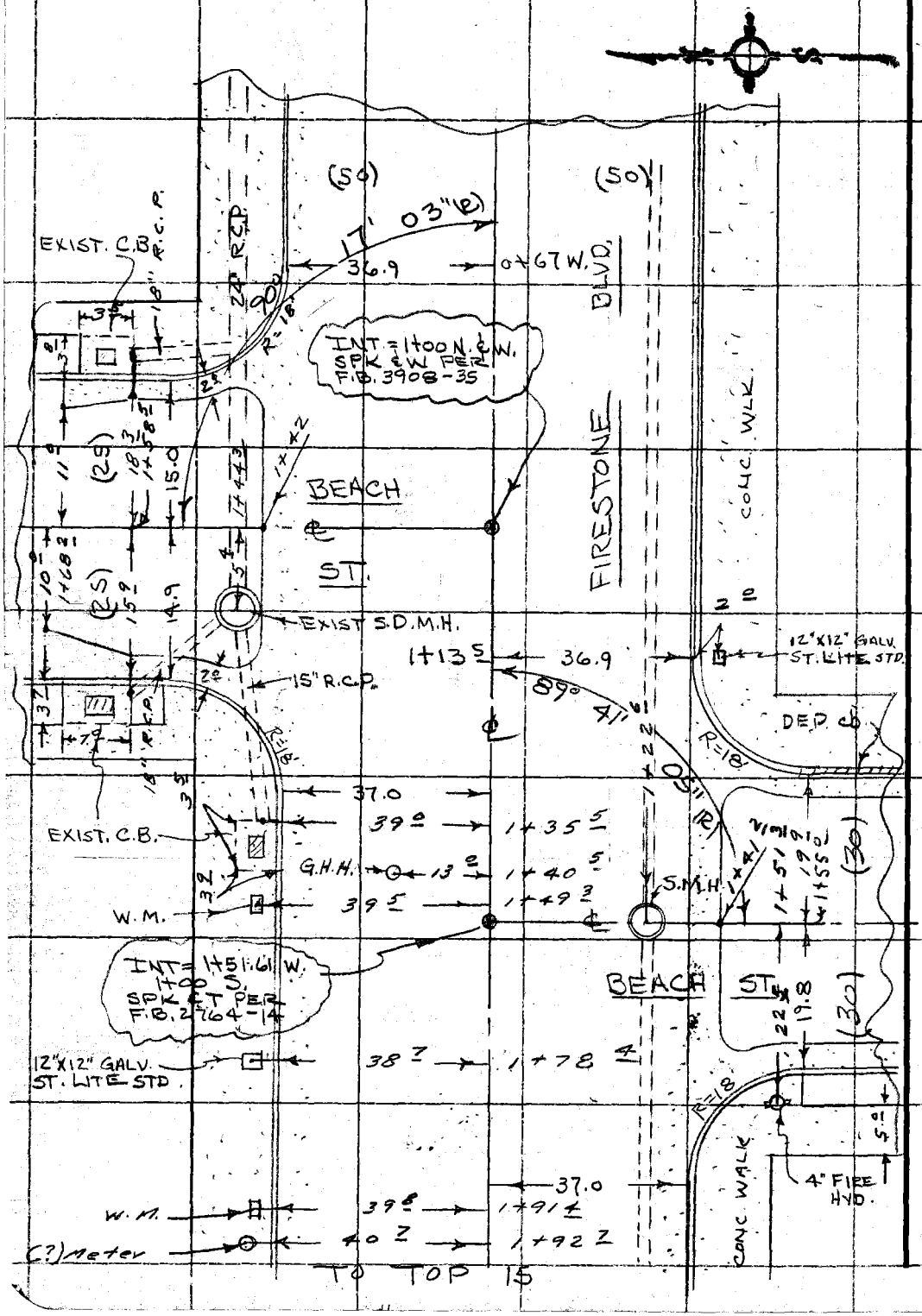

PLEASE RETURN TO
COUNTY OF LOS ANGELES
DEPARTMENT OF COUNTY ENGINEER
403 LOS ANGELES COUNTY ENGINEERING BLDG.

Do not extend this side of this line.

Note: Any Additions or Changes on This Sheet Must be Made or Circled in Red Ink With Date and Name of Person Making Change.

Notes Ck'd by	Survey of S.D. #1255 Line "A"
Map No.	JN 6012-55 Tape 016 Std. 68 °F
Office Work	Surveyed by J. Bazen
Checked	Notes J. Bazen Date 10-71
Date	Indexed C. J. GALLI DEC 2 71

F. B 3390 PG. 15

TO BOT PG. 14

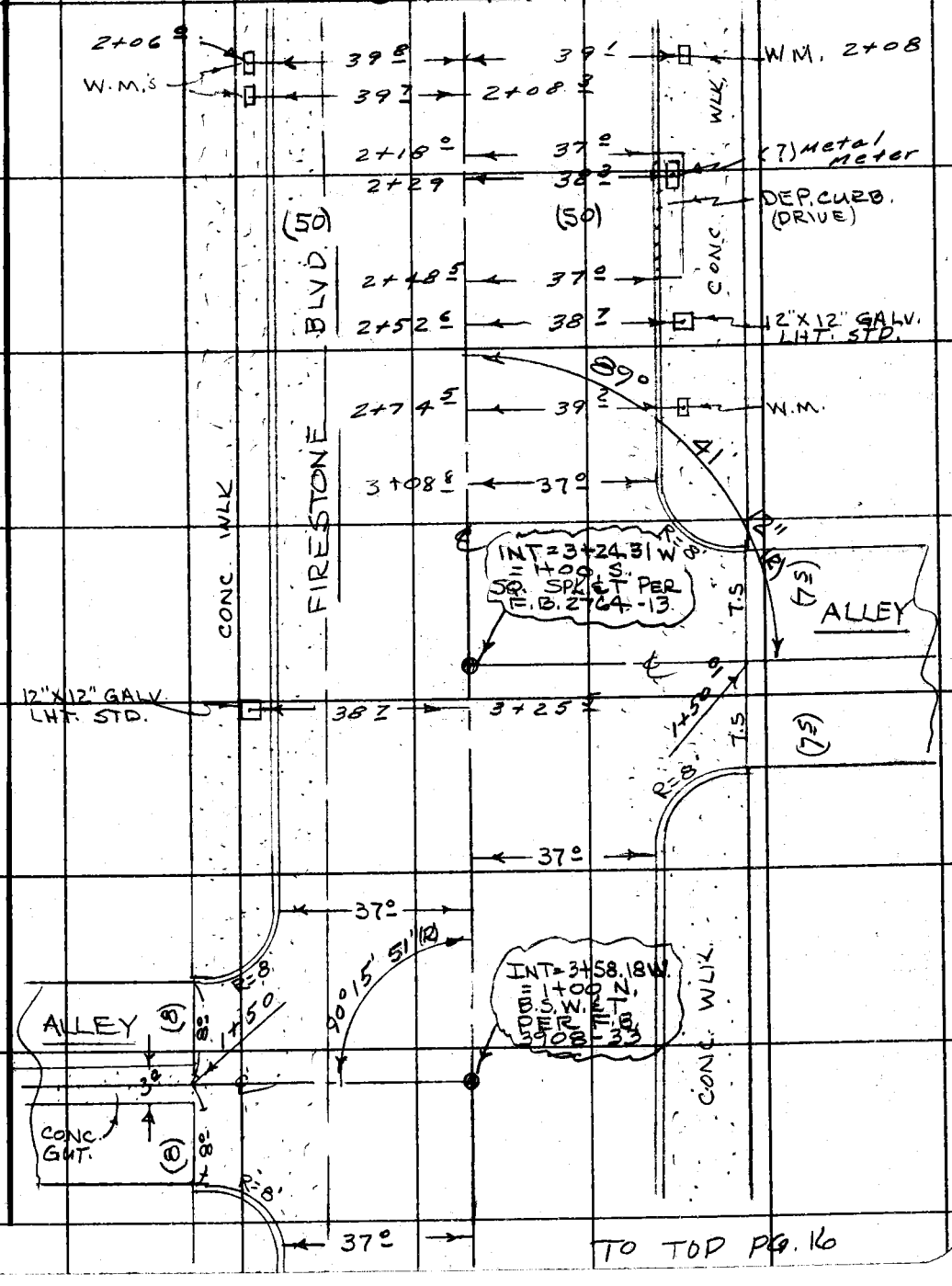

Note: Any Additions or Changes on This Sheet Must be Made or Circled in Red Ink With Date and Name of Person Making Change.

Do not extend this side of this line.

PLEASE RETURN TO
COUNTY OF LOS ANGELES
DEPARTMENT OF COUNTY ENGINEER
403 LOS ANGELES COUNTY ENGINEERING BLDG.

16F309S CE#310 3-68

F. B. 3390 PG 16

TO BOT PG. 15

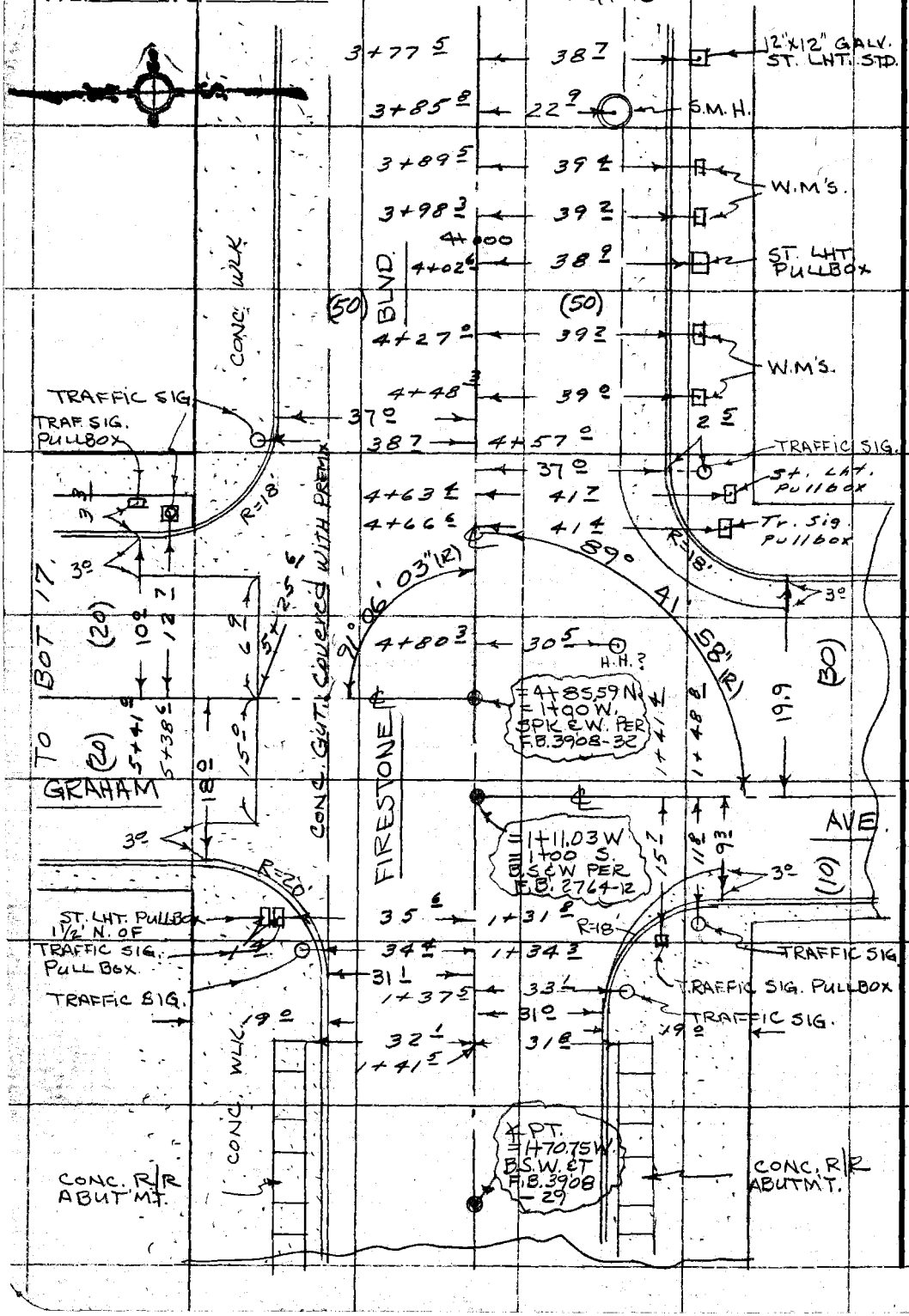

PLEASE RETURN TO
COUNTY OF LOS ANGELES
DEPARTMENT OF COUNTY ENGINEER
403 LOS ANGELES COUNTY ENGINEERING BLDG.

Do not extend this side of this line.

Note: Any Additions or Changes on This Sheet Must be Made or Circled in Red Ink With Date and Name of Person Making Change.

Notes Ck'd by	Survey of S.D. #1255 Line "A"
Map No.	JN 6012.55 Tape 016 Std 68 °F
Office Work	Surveyed by J. Bazen
Checked	Notes J. Bazen Date 10-71
Date	Indexed C. J. GALLI 2 '71

F. B. 3390 PG. 17

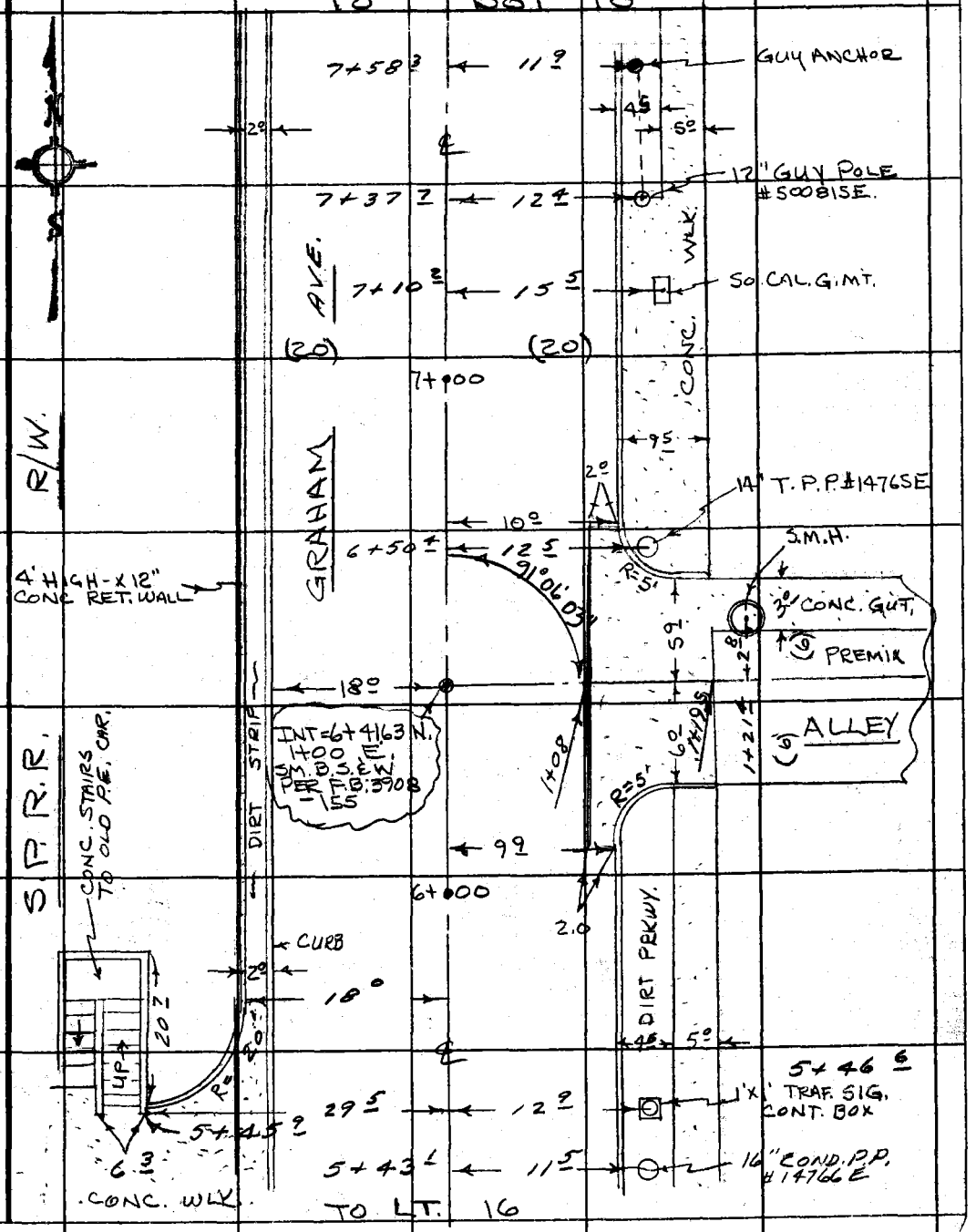

Note: Any Additions or Changes on This Sheet Must be Made or Circled in Red Ink With Date and Name of Person Making Change.

Do not extend this side of this line.

PLEASE RETURN TO
COUNTY OF LOS ANGELES
DEPARTMENT OF COUNTY ENGINEER
403 LOS ANGELES COUNTY ENGINEERING BLDG.

26F309S CE#310 3-68

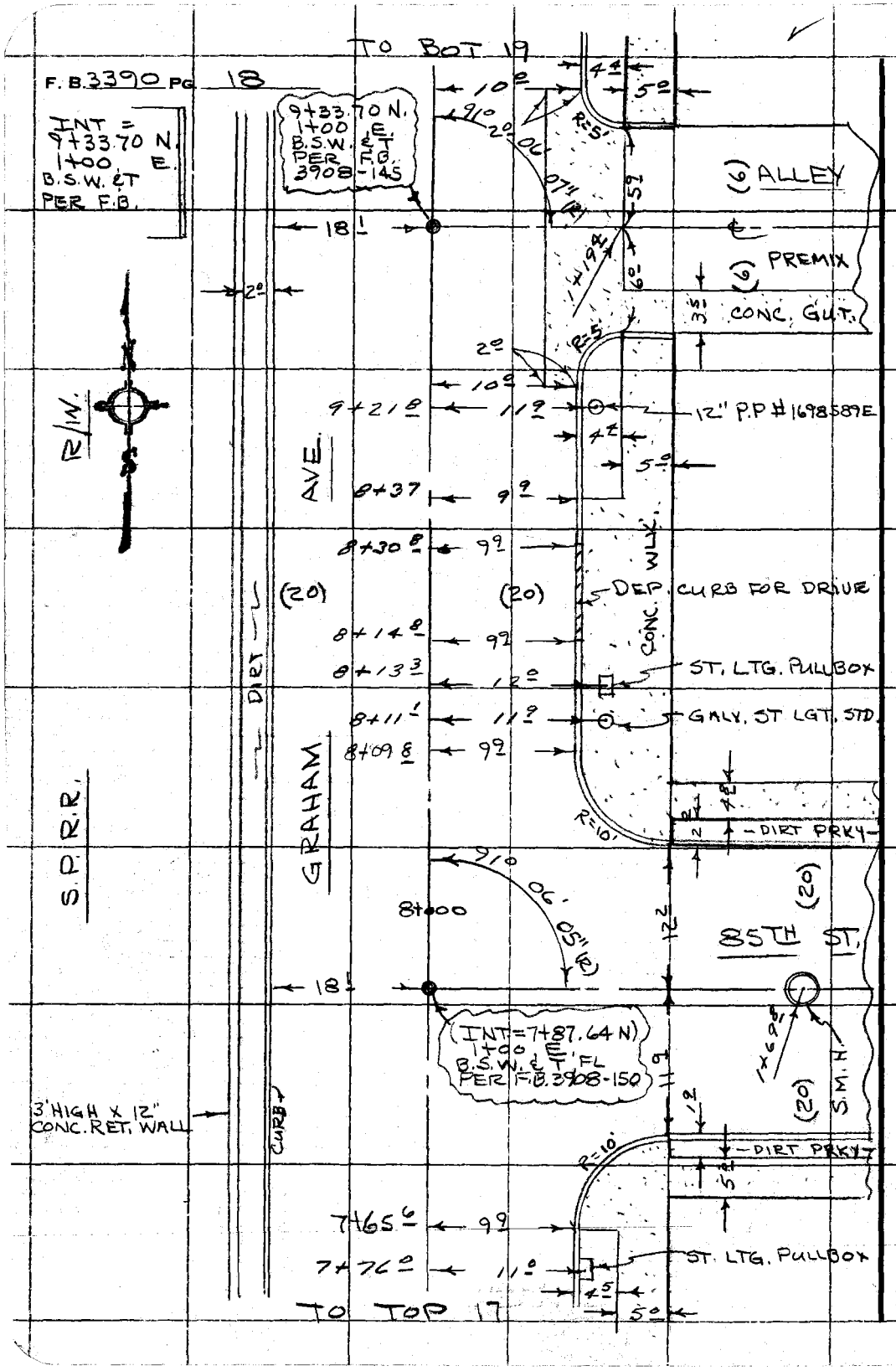

PLEASE RETURN TO
COUNTY OF LOS ANGELES
DEPARTMENT OF COUNTY ENGINEER
403 LOS ANGELES COUNTY ENGINEERING BLDG.

Do not extend this side of this line.

Note: Any Additions or Changes on This Sheet Must be Made or Circled in Red Ink With Date and Name of Person Making Change.

Notes Ck'd by	Survey of S.D. #1255 Line "A"	F. B. 3390 PG. 19
Map No.	JN 6012.55 Tape 061 Std. 68 °F	
Office Work	Surveyed by J. Bazen	
Checked	Notes J. Bazen Date 10-71	
Date	Indexed C. J. GALLI 2 '71	

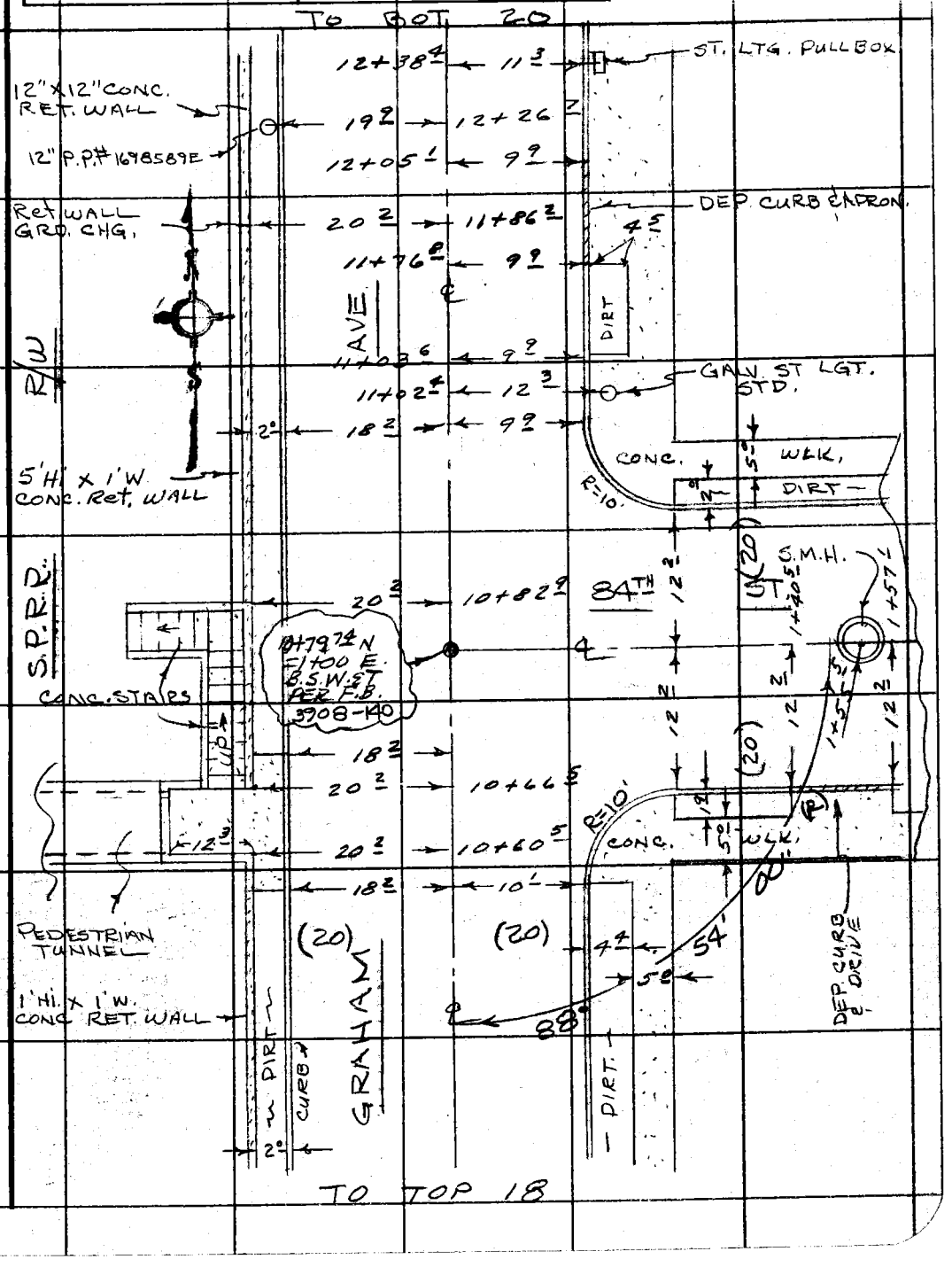

Note: Any Additions or Changes on This Sheet Must be Made or Circled in Red Ink With Date and Name of Person Making Change.

Do not extend this side of this line.

PLEASE RETURN TO
COUNTY OF LOS ANGELES
DEPARTMENT OF COUNTY ENGINEER
403 LOS ANGELES COUNTY ENGINEERING BLDG.

76F309S CE#310 3-68

F. B. 3390 PG. 20

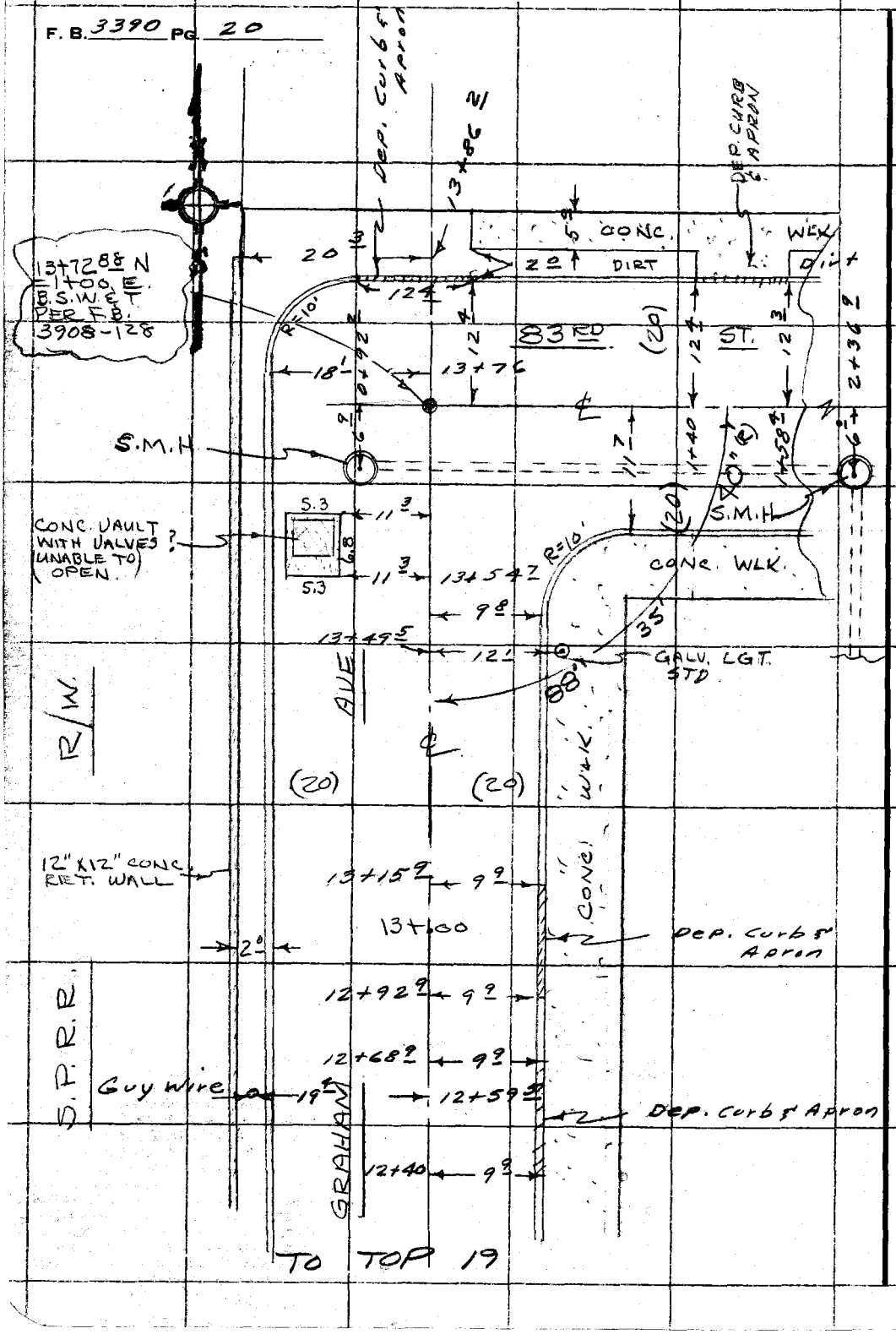

PLEASE RETURN TO
COUNTY OF LOS ANGELES
DEPARTMENT OF COUNTY ENGINEER
403 LOS ANGELES COUNTY ENGINEERING BLDG.

Do not extend this side of this line.

Note: Any Additions or Changes on This Sheet Must be Made or Circled in Red Ink With Date and Name of Person Making Change.

F. B. 3390 PG. 21

Profile No.	Notes Red	Plotted	Job No. 6012.55	Division No. 11	
	Date	Date	Survey of S.D. #1255 - LINE "A"		
X-Sec. No.	Notes Chk'd.	Checked	Survey by J. BAZEN	Notes J.J.B.	Date 11-71
	Date	Date	Map No.	Indexed C. J. GALLI	Date DEC 2 '71

J.N. 6012.55

S.D. NO. 1255 (LINE-"A")

(FLORENCE - FIRESTONE AREA)

X-SECTIONS

STATION	B. S.	H. I.	F. S.	ELEV.
	PARTY			
	J. BAZEN			
	K. KAPP (Jogger)			
	J. STROUD			
	R. CLIFFORD			

NOTE: ANY ADDITIONS OR CHANGES ON THIS SHEET MUST BE MADE OR CIRCLED IN RED INK, WITH DATE AND NAME OF PERSON MAKING CHANGE.

Do not extend notes this side of this line.

PLEASE RETURN TO
LOS ANGELES COUNTY ENGINEER
403 LOS ANGELES COUNTY ENGINEERING BLDG.

76-L-298 CE 307 8-66

76-L-298 CE 307 5-66

PLEASE RETURN TO
LOS ANGELES COUNTY ENGINEER
403 LOS ANGELES COUNTY ENGINEERING BLDG.

NOTE: ANY ADDITIONS OR CHANGES ON THIS SHEET MUST BE MADE OR CIRCLED IN RED INK, WITH DATE AND NAME OF PERSON MAKING CHANGE.

Do not extend notes this side of this line.

STATION	B. S.	H. I.	F. S.	ELEV.	
B.M. SD-1068				129 74	B.M. S.D. 1068 ELEV. = 129.737 FIRESTONE BLVD. & BEACH ST. (N.), N.W. COR. LD. & B.M. NAIL IN C.B. 3' N. OF N. END. CD. RET. PER F.B. 3390 - 11
GOING N. ON ℄ BEACH (N.)					LT. & W. ℄ RT. & E.
1+00				129 57	℄ INT.
1+18 S				129 37	℄ 1/4 PVT.
1+37 °				128 61	℄ F/L
1+42 °				128 65	℄ ed. OF CONC.
1+44 ³				128 78	4 S RIM S.D. M.H.
					RIM = 128.78
					- ROD = 4.54
24" outlet E.				124 24	124.24 = INV. 24" outlet RCP E.
					RIM = 128.78
					- ROD = 4.18
18" INlet W. (as built)				124 60	124.60 = INV. 18" INlet RCP W.
					RIM = 128.78
					- ROD = 4.25
18" INlet N.W.				124 53	124.53 = INV. 18" INlet RCP N.W.

F. B. 3390 PG. 22

Job No. 6012.55 Division No. 11 Notes Red Plotted Profile No.
Survey of S.D. # 1255 Line "A" Date Date No.
Survey by C. J. GALLI Notes V. Bazan Notes Chk'd. Checked X-Sec.
Indexed Date Date Date

76-L-298 CE 307 5-66

PLEASE RETURN TO
LOS ANGELES COUNTY ENGINEER
403 LOS ANGELES COUNTY ENGINEERING BLDG.

NOTE: ANY ADDITIONS OR CHANGES ON THIS SHEET MUST BE MADE OR CIRCLED IN RED INK. WITH DATE AND NAME OF PERSON MAKING CHANGE.

Do not extend notes this side of this line.

STATION	B. S.	H. I.	F. S.	ELEV.	LT. ℄ W.	℄ RT. ℄ E.
CONT. GOING N. ON ℄ BEACH (N.)						
1+58 S				129.65		℄
"				129.61		7 S 1/4 PVT.
"				129.26		13 O ed of GUT
"				128.92		15 O F/L @ C.B.
"				129.70		15 O TOP CB.
"				125.05		18 S F/L 18" RCP (outlet)
"				129.52	7 S 1/4 PVT.	
"				129.28	13 O ed of GUT.	
"				128.86	15 O F/L @ C.B.	
"				129.72	15 O TOP CB.	
"				125.81	15 O F/L 18" R.C.P. (outlet)	
GOING W. ON ℄ FIRESTONE BLVD.					LT. ℄ S	℄ RT. ℄ N.
0+57				129.52		℄
"				129.30		18 S 1/4 PVT.
"				128.52		37 O BOT cb.
"				129.10		37 O TOP "
1+00				129.57		℄ INT.
1+03 S				129.58		℄
"				129.34	18 S 1/4 PVT.	
"				128.55	37 O BOT. Cb.	

Profile Notes Red ____ Plotted ____ Job No. 6012.55 Division No. 11 F.B. 3390 PG. 23
No. ____ Date ____ Date ____ Survey of S.D. #1255 Line "A"
X-Sec. Notes Chk'd. ____ Checked ____ Survey by J. Bazen Notes J.J.B. Date 1-7-71
No. ____ Date ____ Date ____ Map No. ____ Indexed C. J. GALLI Date MAR 2 '71

76-L-298 CE 307 5-66

PLEASE RETURN TO
LOS ANGELES COUNTY ENGINEER
403 LOS ANGELES COUNTY ENGINEERING BLDG.

NOTE: ANY ADDITIONS OR CHANGES ON THIS SHEET MUST BE MADE OR CIRCLED IN RED INK, WITH DATE AND NAME OF PERSON MAKING CHANGE.

Do not extend notes this side of this line.

STATION	B. S.	H. I.	F. S.	ELEV.	LT. & S.	℄ RT. & N.
CONT: W. ON ℄ FIRESTONE BLVD.						
1+03.5				129.11	37° TOP cb.	
1+35.5				129.63		℄
"				129.42		18.5 1/4 PVT.
"				128.65		37° F/L @ C.B.
"				129.27		37° TOP C.B.
"				125.30		39° F/L 18" RCP. (outlet)
1+51.6				129.66		℄ INT.
GOING. S. ON ℄ BEACH ST. (S.)					LT. & E.	℄ RT. & W.
1+18.5				129.42		℄ 1/4 PVT.
1+22.6				129.35		℄ S.M.H. RIM.
"					RIM = 129.35	
					- ROD = 10.18	
INV. 8" INlet W.				119.17	119.17 = 8 INlet V.C.P. W.	
					RIM = 129.35	
					- ROD = 10.36	
INV. 8" outlet E.				118.99	118.99 = 8" oulet V.C.P. E.	
1+22.6				128.85	345.5 S.M.H. RIM	
					RIM = 128.85	
					- ROD = 10.98	
INV. 8" INlet W.				117.87	117.87 = 8" INlet V.C.P. W.	

F.B. 3390 Pg. 24 | Job No. 6012.55 | Division No. 11 | Notes Red | Plotted | Profile
Survey of S.D. # 1255 Line "A" | Date | Date | No.
Survey by J. Bazen | Notes J.J.B. | Notes Chk'd. | Checked | X-Sec.
Indexed C. J. GALLI | Date | Date | Date | No.

76-L-298 CE 307 5-66

PLEASE RETURN TO
LOS ANGELES COUNTY ENGINEER
403 LOS ANGELES COUNTY ENGINEERING BLDG.

NOTE: ANY ADDITIONS OR CHANGES ON THIS SHEET MUST BE MADE OR CIRCLED IN RED INK, WITH DATE AND NAME OF PERSON MAKING CHANGE.

Do not extend notes this side of this line.

STATION	B. S.	H. I.	F. S.	ELEV.	LT. & E.	℄ RT. & W.
CONT: GOING S. ON ℄ BEACH ST. (S.)						
1+37°				12857		℄ F/L
1+41²				12864		℄ ed. OF GUT.
1+65°				12911		℄
"				12895		10° 1/4 PUT.
"				12861		18° ed. GUT.
"				12855		20° BOT. cb.
"				12916		20° T. cb.
"				12895	10° 1/4 PUT.	
"				12860	18° ed. gut.	
"				12848	20° F/L (dep cb.)	
"				12853	20° T. " "	
GOING W. ON ℄ FIRESTONE BLVD.					LT. & S.	℄ RT. & N.
1+99²				12972		℄
"				12956		18S 1/4 PUT.
"				12881		37° BOT cb.
"				12939		37° T. "
1+99²				12972		℄
"				12947	18S 1/4 PUT.	
"				12869	37° BOT cb.	

Profile Notes Red ____ Plotted ____ Job No. 6012.55 Division No. 11 F.B. 3390 PG. 25
No. ____ Date ____ Date ____ Survey of S.D. #1255 Line "A"
X-Sec. Notes Chk'd. ____ Checked ____ Survey by J. Bazen Notes J.J.B. Date 11-71
No. ____ Date ____ Date ____ Map No. ____ Indexed C. J. GALLI Date Mar 2 71

76-L-298 CE 307 5-66

PLEASE RETURN TO
LOS ANGELES COUNTY ENGINEER
403 LOS ANGELES COUNTY ENGINEERING BLDG.

NOTE: ANY ADDITIONS OR CHANGES ON THIS SHEET MUST BE MADE OR CIRCLED IN RED INK, WITH DATE AND NAME OF PERSON MAKING CHANGE.

Do not extend notes this side of this line.

STATION	B. S.	H. I.	F. S.	ELEV.	LT. & S.	℄ RT. & N.
CONT. W. ON ℄ FIRESTONE BLVD						
1+99 2				12934	37° TOP cb.	
2+39 2				12981		℄
				12963		18 5 1/4 PUT.
				12887		37° bot cb.
				12945		37° T. "
				12959	18 5 1/4 PUT.	
				12876	37° BOT cb.	
				12945	37° T. "	
3+24 31 = 1+00 (S)				13003		℄ INT. (ALLEY S.)
GOING S. ON ℄ ALLEY.					LT. & E	℄ RT. & W.
1+37 0				12902		℄ F/L
1+50 0				12952		℄ cd. of conc.
				12983		7 5 BOT cb.
				12985	-	7 5 T. cb.
				12971	7 5 bot. cb.	
				12974	7 5 T. "	
GOING W. ON ℄ FIRESTONE					LT. & S.	℄ RT. & N.
3+39 2				13007		℄
"				12986		18 5 1/4 PUT.

F. B. 3390 PG. 26 6012.55

Job No. Division No. 11 Notes Red Plotted Profile

Survey of S.D. # 1255 Line "A" Date Date No.

Survey by J. Bazen Notes J. Bazen Notes Chk'd. Checked X-Sec.

Indexed C. J. GALLI Date Date Date No.

76-L-298 CE 307 5-66

PLEASE RETURN TO
LOS ANGELES COUNTY ENGINEER
403 LOS ANGELES COUNTY ENGINEERING BLDG.

NOTE: ANY ADDITIONS OR CHANGES ON THIS SHEET MUST BE MADE OR CIRCLED IN RED INK, WITH DATE AND NAME OF PERSON MAKING CHANGE.

Do not extend notes this side of this line.

STATION	B. S.	H. I.	F. S.	ELEV.	LT. ℄ S.	℄ RT. ℄ N.
CONT: GOING W. ON ℄ FIRESTONE						
3+39 ±				129.11		37° BOT cb.
"				129.69		37° T. "
"				129.91	18 ± 1/4 PVT.	
"				129.14	37° BOT cb.	
"				129.61	37° T. "	
3+58.18 =	1+00	N.		130.12		℄ INT (ALLEY N.)
GOING N. ON ℄ ALLEY					LT. ℄ W.	℄ RT. ℄ E.
1+37°				129.14		℄ F/L
1+50°				129.77		℄ F/L GUT.
				129.92		8° BOT cb.
				129.97		8° TOP "
				130.03	8' BOT cb.	
				130.04	8' T. "	
2+00				130.12		℄ F/L
3+00				130.20		℄ F/L
GOING W. ON ℄ FIRESTONE					LT. ℄ S.	℄ RT. ℄ N.
3+85 ±			(RIM) =	129.91	22 ± S.M.H. (FLUSHING TYPE) RIM = 129.91 - ROD = 10.00	
8" outlet E.				119.91	119.91	= 8" outlet E. (U.C.P.)

Profile Notes Red ____ Plotted ____ Job No. 6012.55 Division No. 11
No. ____ Date ____ Date ____ Survey of S.D. # 1255 Line "A"
X-Sec. Notes Chk'd. ____ Checked ____ Survey by J. Baxter Notes J.J.B. Date 11-71
No. ____ Date ____ Date ____ Map No. ____ Indexed C. J. GALLI Date DEC 27

F. B. 3390 PG. 27

76-L-298 CE 307 5-66

PLEASE RETURN TO
LOS ANGELES COUNTY ENGINEER
403 LOS ANGELES COUNTY ENGINEERING BLDG.

NOTE: ANY ADDITIONS OR CHANGES ON THIS SHEET MUST BE MADE OR CIRCLED IN RED INK, WITH DATE AND NAME OF PERSON MAKING CHANGE.

Do not extend notes this side of this line.

STATION	B. S.	H. I.	F. S.	ELEV.	LT. ℄ S	℄ RT. ℄ N.
CONT. GOING W. ON ℄ FIRESTONE BLVD.						
4+00				13014		℄
4+47 3				13017		℄
				12974		18 S ¼ PUT.
				12944		37 BOT cb.
				12999		37 T. "
				13003	18 S ¼ PUT.	
				12944	37 BOT cb.	
				12989	37 T. "	
4+85 59				12999		℄ INT. (GRAHAM N.)
1+11 03 W. = 1+00 S.				12998		℄ " " S.
GOING S ON ℄ GRAHAM. AVE.					LT. ℄ E.	℄ RT. ℄ W.
1+18 S				12988		℄ ¼ PUT.
1+37				12953		℄ F/L
1+60 2				12985		℄
				12975		4 ¼ PUT
				12967		9 3 BOT cb.
				12999		9 3 T. "
1+65 S				12986		℄
"				12972	10 ¼ PUT.	

F. B. 3390 Pg. 28
Job No. 6012.55 Division No. 11 Notes Red ____ Plotted ____ Profile ____
Survey of S.D. #1255 Line "A" Date ____ No. ____
Survey by J. Bazen Notes J. Bazen Notes Chk'd. ____ Checked ____ X-Sec. ____
Indexed C. J. GALLI Date ____ Date ____ Date ____ No. ____

76-L-298 CE 307 5-66

PLEASE RETURN TO
LOS ANGELES COUNTY ENGINEER
403 LOS ANGELES COUNTY ENGINEERING BLDG.

NOTE: ANY ADDITIONS OR CHANGES ON THIS SHEET MUST BE MADE OR CIRCLED IN RED INK, WITH DATE AND NAME OF PERSON MAKING CHANGE.

Do not extend notes this side of this line.

STATION	B. S.	H. I.	F. S.	ELEV.	LT. & E.	℄ RT. & W.
CONT: GOING S. ON ℄ GRAHAM AVE.						
1+65.5				129.27	20° BOT cb.	
"				129.55	20° T. "	
GOING. W. ON ℄ FIRESTONE (W. OF GRAHAM AVE)						
					LT. & S.	℄ RT. & N.
1+48.8				130.02		℄
				129.83		15.5 1/4 PVT.
				129.67		31° bot cb.
				130.00		31° T. cb.
				129.91	15.5 1/4 PVT.	
				129.46	31° BOT cb.	
				129.80	31° T. cb.	
1+70.75				130.02		℄ (∡ PT.)
BM. SD-1069				130.68	BM. SD-1069 ELEV. = 130.666	F.B. 3390 Pg. 11

Profile No. ____ Notes Red ____ Plotted ____ Job No. 6012.55 Division No. 11
Date ____ Date ____ Survey of S.D. #1255 Line "A"
X-Sec. No. ____ Notes Chk'd. ____ Checked ____ Survey by L. Baker Notes J.J.B. Date 11-71
Date ____ Date ____ Map No. ____ Indexed C. J. GALLI Date OCT 2 71

F.B. 3390 Pg. 29

76-L-298 CE 307 5-66

PLEASE RETURN TO
LOS ANGELES COUNTY ENGINEER
403 LOS ANGELES COUNTY ENGINEERING BLDG.

NOTE: ANY ADDITIONS OR CHANGES ON THIS SHEET MUST BE MADE OR CIRCLED IN RED INK, WITH DATE AND NAME OF PERSON MAKING CHANGE.

Do not extend notes this side of this line.

F. B. 3390 PG. 30

Job No. 6012.55 Division No. 11 Notes Red ____ Plotted ____ Profile ____

Survey of S.P. #1255 Line "A" Date ____ No. ____

Survey by J. Green Notes J. Green Notes Chk'd. ____ Checked ____ X-Sec. ____

Indexed C. J. GALLI Date ____ Date ____ Date ____ No. ____

STATION	B. S.	H. I.	F. S.	ELEV.	LT ℄ W	℄ RT ℄ E.
GOING N. ON ℄ GRAHAM AVE.						
4+85 59				129 98		℄ INT.
5+04 1				129 80		℄ 1/4 PVT.
5+22 6				129 35		℄ F/L
5+25 6				129 36		℄ cb CONC. GUT.
5+47 5				130 23	4° CTR PVT.	
				130 12	11° 1/4 PVT.	
				129 86	18° BOT cb.	
				130 41	18° T. "	
5+51 0				130 19	4° CTR. PVT.	
				130 19		3° 1/4 PVT.
				129 98		10° BOT cb.
				130 43		10° T. cb.
5+87 5				130 40		3° 1/4 PVT
				130 11		10° BOT cb.
				130 54		10° T. cb.
				130 53	4° CTR PVT.	
				130 45	11° 1/4 PVT.	
				130 17	18° BOT cb	
				130 70	18° T. cb	
6+41 63 = 1+00 E.				130 68		℄ INT (ALLEY)

76-L-298 CE 307 5-66

PLEASE RETURN TO
LOS ANGELES COUNTY ENGINEER
403 LOS ANGELES COUNTY ENGINEERING BLDG.

NOTE: ANY ADDITIONS OR CHANGES ON THIS SHEET MUST BE MADE OR CIRCLED IN RED INK, WITH DATE AND NAME OF PERSON MAKING CHANGE.

Do not extend notes this side of this line.

STATION	B. S.	H. I.	F. S.	ELEV.	LT. & N.	℄ RT. & S.
GOING. E. ON ℄ ALLEY (S. OF 85TH ST.)						
1+08				130 33		℄ cd of GUT.
1+10				130 23		℄ F/L " "
1+19.5				130 80		℄ cd of APRON
				130 80		6° BOT cb.
				130 88		6° T. "
				130 84	4° F/L 3' GUT.	
				130 87	6° BOT. cb.	
				130 97	6° T. "	
1+21.4				130 80	2.8 S.M.H. (RIM)	
					RIM = 130.80	
					− ROD = 11.61	
8" Outlet E.				119 19	F/L = 119.19	= 8" outlet E.
1+70				130 92	4° F/L 3' GUT.	
2+20				130 45	" " "	
GOING N. ON ℄ GRAHAM AVE.					LT. & W.	℄ RT. & E.
6+87.5				130 75		3° 1/4 DUT.
				130 32		10° BOT. cb.
				130 87		10° T. cb

Profile No. ____ Notes Red ____ Plotted ____ Job No. 6012.55 Division No. 11
Date ____ Date ____ Survey of S.D. #1255 Line "A"
X-Sec. No. ____ Notes Chk'd. ____ Checked ____ Survey by L. Bazen Notes J.J.B. Date 11-71
Date ____ Date ____ Map No. ____ Indexed C. J. GALLI Date 11-2-71

F.B. 3390 PG. 31

76-L-298 CE 307 5-66

PLEASE RETURN TO
LOS ANGELES COUNTY ENGINEER
403 LOS ANGELES COUNTY ENGINEERING BLDG.

NOTE: ANY ADDITIONS OR CHANGES ON THIS SHEET MUST BE MADE OR CIRCLED IN RED ink, WITH DATE AND NAME OF PERSON MAKING CHANGE.

Do not extend notes this side of this line.

STATION	B. S.	H. I.	F. S.	ELEV.	LT. ℄ N.	℄ RT. & E.
CONT: GOING N. ON ℄ GRAHAM AVE						
6+87 S				13099	4° CTR PUT.	
				13101	11° 1/4 PUT.	
				13083	18° BOT cb.	
				13139	18° T. cb.	
7+55 6				13092		3° 1/4 PUT.
				13057		10° BOT. cb
				13107		10° T. "
				13125	4° CTR PUT.	
7+87 64 = 1+00 E.				13122		℄ INT. (85TH ST.)
GOING E. ON ℄ 85TH ST.					LT. & N.	℄ RT. & S.
1+10				13088		℄ F/L
1+20				13103		℄ PROFILE
1+29 6				13110		℄
				13092		6° 1/4 PUT.
				13063		12° BOT cb.
				13105		12° T. cb.
				13098	6° 1/4 PUT.	
				13061	12° BOT cb	
				13103	12° T. cb.	

F. B. 3390 Pg. 32 Job No. 6012.55 Division No. 11 Notes Red ____ Plotted ____ Profile ____
Survey of S.P. #1255 Line "A" Date ____ No. ____
Survey by J. Fazen Notes J. Fazen Notes Chk'd. ____ Checked ____ X-Sec. ____
Indexed C. J. GALLI Date ____ Date ____ No. ____

76-L-298 CE 307 5-66

PLEASE RETURN TO
LOS ANGELES COUNTY ENGINEER
403 LOS ANGELES COUNTY ENGINEERING BLDG.

NOTE: ANY ADDITIONS OR CHANGES ON THIS SHEET MUST BE MADE OR CIRCLED IN RED INK, WITH DATE AND NAME OF PERSON MAKING CHANGE.

Do not extend notes this side of this line.

STATION	B. S.	H. I.	F. S.	ELEV.	LT. & N.	℄	RT. & S.
GOING E. ON ℄ 85TH ST.							
1+69				131 12		℄	
				130 99			6° 1/4 PVT.
				130 60			12° BOT cb
				131 00			12° T. "
				131 00	6° 1/4 PVT.		
				130 60	12° BOT cb.		
				131 04	12° T. cb.		
2+69				131 07		℄	
				130 93			6° 1/4 PVT.
				130 59			12° BOT cb.
				130 94			12° T. "
				130 97	6° 1/4 PVT.		
				130 56	12° BOT cb.		
				131 05	12° T. "		
GOING N. ON ℄ GRAHAM AVE.					LT. & W.	℄	RT. & E.
8+19.8				131 14			3° 1/4 PVT.
				130 79			10° BOT cb.
				131 24			10° T. cb.
				131 48	4° CTR PVT.		

Profile Notes Red ____ Plotted ____ Job No. 6012.55 Division No. 11 F.B. 3390 Pg. 33
No. ____ Date ____ Date ____ Survey of S.D. #1255 Line "A"
X-Sec. Notes Chk'd. ____ Checked ____ Survey by J. Bazan Notes J.J.B. Date 11-71
No. ____ Date ____ Date ____ Map No. ____ Indexed C. J. GALLI Date SEP 2 '71

76-L-298 CE 307 5-66

PLEASE RETURN TO
LOS ANGELES COUNTY ENGINEER
403 LOS ANGELES COUNTY ENGINEERING BLDG.

NOTE: ANY ADDITIONS OR CHANGES ON THIS SHEET MUST BE MADE OR CIRCLED IN RED INK, WITH DATE AND NAME OF PERSON MAKING CHANGE.

Do not extend notes this side of this line.

STATION	B. S.	H. I.	F. S.	ELEV.	LT. & W. ℄	RT. & E.
CONT: N. ON ℄ GRAHAM AVE.						
8+19 8				131 68	11° ¼ PVT.	
				131 60	18° BOT cb.	
				132 23	18° T. cb.	
8+59 8				131 31		3° ¼ PVT.
				130 83		10° BOT cb
				131 40		10° T. cb.
				131 66	4° CTR OF PVT.	
				131 80	11° ¼ PVT.	
				131 74	18° BOT cb.	
				132 38	18° T. cb.	
9+33 70 = 1+00 E.				131 76		℄ INT. (ALLEY)
GOING E. ON ℄ OF ALLEY					LT. & N.	℄ RT. & S.
1+08				131 37		℄ cd. GUT.
1+10				131 20		℄ F/L "
1+19 ±				131 74		℄ cd CONC. APRON
				131 69		4° F/L CONC. GUT.
				131 70		6° BOT cb.
				131 85		6° T. cb
				131 86	6° BOT cb	
				131 92	6° T. cb.	

F. B. 3390 Pg. 34 | Job No. 6012.55 | Division No. 11 | Notes Red ____ | Plotted ____ | Profile ____
Survey of S.D. #1255 Line "A" | Date ____ | No. ____
Survey by J. Bazen | Notes J. Bazen | Notes Chk'd. ____ | Checked ____ | X-Sec. ____
Indexed C. J. GALLI | Date ____ | Date ____ | No. ____

76-L-298 CE 307 5-66

PLEASE RETURN TO
LOS ANGELES COUNTY ENGINEER
403 LOS ANGELES COUNTY ENGINEERING BLDG.

NOTE: ANY ADDITIONS OR CHANGES ON THIS SHEET MUST BE MADE OR CIRCLED IN RED INK, WITH DATE AND NAME OF PERSON MAKING CHANGE.

Do not extend notes this side of this line.

STATION	B. S.	H. I.	F. S.	ELEV.	LT. & N.	℄ RT. & S.
CONT. GOING E. ON ℄ ALLEY						
2+19 4				131 51		℄
"				131 29		4° F/L GUT,
GOING, N. ON ℄ GRAHAM AVE.					LT. & W.	℄ RT. & E.
9+59 8				131 70		3° 1/4 PVT.
				131 35		10° bot cb.
				131 78		10° T. cb.
				132 03	4° CTR PVT.	
				132 18	11° 1/4 PVT.	
				132 10	18° BOT cb.	
				132 73	18° T. cb.	
10+47 5				131 95		3° 1/4 Pvt
				131 60		10° Bot. cb.
				132 04		10° Top cb.
				132 29	4° CTR. PVT.	
10+79 74 = 1+00 E.				132 25		℄ INT (84TH ST.)

Profile No. ____ Notes Red ____ Plotted ____ Job No. 6012.55 Division No. 11
X-Sec. No. ____ Date ____ Date ____ Survey of S.D. #1255 Line "A"
Notes Chk'd. ____ Checked ____ Survey by J. Lazcu Notes J.J.B. Date 11-71
Date ____ Date ____ Map No. ____ Indexed C. J. GALLI Date 11-27

F. B. 3390 Pg. 35

76-L-298 CE 307 5-66

PLEASE RETURN TO
LOS ANGELES COUNTY ENGINEER
403 LOS ANGELES COUNTY ENGINEERING BLDG.

NOTE: ANY ADDITIONS OR CHANGES ON THIS SHEET MUST BE MADE OR CIRCLED IN RED INK, WITH DATE AND NAME OF PERSON MAKING CHANGE.

Do not extend notes this side of this line.

STATION	B. S.	H. I.	F. S.	ELEV.	LT. & N	℄ RT. & S.
GOING E. ON ℄ 84TH ST.						
1+10				131 68		℄ F/L
1+30				132 05		℄
				131 90		6' 1/4 PVT.
				131 58		12² bot cb.
				132 05		12² T. cb.
				131 93	6' 1/4 PVT.	
				131 57	12² bot cb.	
				132 00	12² T. cb.	
2+30				132 15		℄
				132 01		6' 1/4 PVT
				131 67		12² bot cb.
				131 89		12² TOP "
				132 01	6' 1/4 PVT	
				131 50	12² BOT cb.	
				131 91	12² T. cb.	
GOING N. ON ℄ GRAHAM AVE.					LT. & W.	℄ RT. & E.
11+11				132 16		3° 1/4 PVT.
				131 76		10° bot cb.
				132 29		10° T. cb.

F. B. 3390 PG. 36
Job No. 6012.55
Division No. 11
Notes Red
Plotted
Profile
Survey of S.D. #1255 Line "A"
Date
Date
No.
Survey by J. Bazen
Notes V. Bazen
Notes Chk'd.
Checked
X-Sec.
Indexed C. J. GALLI
Date
Date
No.

76-L-298 CE 307 5-66

PLEASE RETURN TO
LOS ANGELES COUNTY ENGINEER
403 LOS ANGELES COUNTY ENGINEERING BLDG.

NOTE: ANY ADDITIONS OR CHANGES ON THIS SHEET MUST BE MADE OR CIRCLED IN RED INK, WITH DATE AND NAME OF PERSON MAKING CHANGE.

~~Do not extend notes this side of this line.~~

STATION	B.S.	H.I.	F.S.	ELEV.	LT. ℄ W.	RT. ℄ E.
CONT: N. ON ℄ GRAHAM AVE						
11+11 ±				13251	4° CTR. PVT.	
				13272	11° 1/4 "	
				13266	18° BOT cb.	
				13327	18° T. "	
11+51 ±				13235		3° 1/4 PVT.
				13297		10° bot cb.
				13344		10° T. cb.
				13264	4° CTR PVT.	
				13280	11° 1/4 PVT.	
				13279	18° bot cb.	
				13340	18° T. cb.	
12+51 ±				13263		3° 1/4 PVT.
				13226		10° bot cb.
				13233		10° T. dep. cb.
				13297	4° CTR. PVT.	
				13310	11° 1/4 PVT.	
				13293	18° bot cb.	
				13356	18° T. cb.	

Profile Notes Red ____ Plotted ____ Job No. 6012.55 Division No. 11
No. ____ Date ____ Date ____ Survey of S.D. # 1255 Line "A"
X-Sec. Notes Chk'd. ____ Checked ____ Survey by J. Barron Notes J.J.B. Date 11-71
No. ____ Date ____ Date ____ Map No. ____ Indexed C. J. GALLI Date DEC 2 '71

F.B. 3390 PG. 37

76-L-298 CE 307 5-66

PLEASE RETURN TO
LOS ANGELES COUNTY ENGINEER
403 LOS ANGELES COUNTY ENGINEERING BLDG.

NOTE: ANY ADDITIONS OR CHANGES ON THIS SHEET MUST BE MADE OR CIRCLED IN RED INK, WITH DATE AND NAME OF PERSON MAKING CHANGE.

Do not extend notes this side of this line.

F. B. 3390 PG. 38 | Job No. 6012.55 | Division No. 11 | Notes Red ____ Plotted ____ Profile No. ____
Survey of S.D. #1255 Line "A" | Date ____ Date ____ X-Sec. No. ____
Survey by J. Barzen Notes J. Barzen | Notes Chk'd. ____ Checked ____
Indexed ____ Date ____ Date ____

STATION	B. S.	H. I.	F. S.	ELEV.	LT. & W.	℄	RT. & E.
CONT. GOING N. ON ℄ GRAHAM AVE.							
13+40 1				132.87			3° - 1/4 PVT.
				132.60			10° - BOT cb
				133.08			10° - T. cb.
				133.12	4° - CTR. PVT.		
13+66				133.08	4° " "		
				133.04	11° - 1/4 "		
				132.94	18° - BOT. cb.		
				132.44	18° - T. cb.		
13+72 88 = 1100 E.				132.94			℄ INT. (83RD ST.)
GOING E. ON ℄ 83RD ST.					LT. & N.	℄	RT. & S.
0+92 2				132.99			6 - S.M.H. RIM RIM = 132.99 - ROD = 8.54 → 124.45
8" outlet E.				124.45	INV. OF 8" outlet E.		

C. J. GALL

76-L-298 CE 307 5-66

PLEASE RETURN TO
LOS ANGELES COUNTY ENGINEER
403 LOS ANGELES COUNTY ENGINEERING BLDG.

NOTE: ANY ADDITIONS OR CHANGES ON THIS SHEET MUST BE MADE OR CIRCLED IN RED INK, WITH DATE AND NAME OF PERSON MAKING CHANGE.

Do not extend notes this side of this line.

STATION	B. S.	H. I.	F. S.	ELEV.	LT. & N.	℄	RT. & S.
CONT: E. ON ℄ 83RD ST.							
1+02.2				132.91		℄	
				132.75	6.2 1/4 PVT.		
				132.50	12.4 BOT cb.		
				132.87	12.4 T. cb.		
1+30				132.91		℄	
				132.81			5.9 1/4 PVT.
				132.48			11.7 bot cb.
				132.88			11.7 T. cb.
1+72.2				133.04		℄	
				132.78			5.9 1/4 PVT
				132.48			11.7 bot cb
				132.83			17.7 T. cb.
				132.90	6.2 1/4 PVT.		
				132.34	12.4 BOT cb		
				132.85	12.4 T. cb.		
2+36.9				133.00			6.0 S.M.H. RIM
							RIM = 133.00
							-ROD = 9.07
				123.93	INV. OF 8" INlet W = 123.93		

Profile Notes Red ____ Plotted ____ Job No. 6017.55 Division No. 11 F.B. 3390 PG. 39
No. ____ Date ____ Date ____ Survey of S.D. # 1255 Line "A"
X-Sec. Notes Chk'd. ____ Checked ____ Survey by J. Barron Notes JJB Date 11-71
No. ____ Date ____ Date ____ Map No. ____ Indexed C. J. GALLI Date DEC 2 '71

76-L-298 CE 307 5-66

PLEASE RETURN TO
LOS ANGELES COUNTY ENGINEER
403 LOS ANGELES COUNTY ENGINEERING BLDG.

NOTE: ANY ADDITIONS OR CHANGES ON THIS SHEET MUST BE MADE OR CIRCLED IN RED INK, WITH DATE AND NAME OF PERSON MAKING CHANGE.

Do not extend notes this side of this line.

STATION	B. S.	H. I.	F. S.	ELEV.	LT. & N.	℄ RT. & S.
CONT'D. ON ℄ 83RD ST.						
2+72²				133 23		℄
				133 01		5⁹ 1/4 PVT.
				132 50		11⁷ BOT cb.
				132 85		11⁷ T. cb.
				133.00	6² 1/4 PVT.	
				132 41	12℄ BOT cb	
				132 79	12℄ T. "	
BM SD-1070				133 56	B.M. S.D.-1070 ELEV = 133.58 PER F.B. 3390-12, GRAHAM AVE, W. SIDE, 155± N. 84TH ST. BT. SPK IN Ld. IN W. CURB.	

F. B. 3390 PG. 40 | Job No. 6012.55 | Division No. 11 | Notes Red | Plotted | Profile
Survey of S.D. # 1255 Line "A" | Date | Date | No.
Survey by J. Bazen | Notes J. Bazen | Notes Chk'd. | Checked | X-Sec.
Indexed C. J. GALLI | Date | Date | Date | No.

NOTES RED _____ JOB NO. 6012.55 SURVEY OF S.D. #1255 Line "B" F. B. 3390 PG. 41
DATE _____ SURVEY BY J. Bazen
NOTES CHKD. RGB NOTES BY K. M. Kapp DATE 11-16-71
DATE 12-6-71 INDEXED C. J. GALLI DATE DEC 2 71

J.N. 6012.55

S.D. NO. 1255 (LINE "B")

FLORENCE - FIRESTONE AREA

BENCH LEVELS

FOR INDEX - SEE PG. 7

DESCRIPTION	ADJ. ELEV.	3RD RUN	2ND RUN	DIFF.	1ST RUN	B.M.
				PARTY		
					J. BAZEN	
					K. KAPP	
					J. STROUD	
					R. CLIFFORD.	

NOTE: ANY ADDITIONS OR CHANGES ON THIS SHEET MUST BE MADE OR CIRCLED IN RED INK, WITH DATE AND NAME OF PERSON MAKING CHANGE.

Do not extend notes this side of this line

PLEASE RETURN TO
LOS ANGELES COUNTY ENGINEER
LOS ANGELES COUNTY ENGINEERING BLDG.

765420 S & E-353 9-55

768420 S & E-353-9-55

PLEASE RETURN TO
LOS ANGELES COUNTY ENGINEER
700 LOS ANGELES COUNTY ENGINEERING BLDG.

NOTE: ANY ADDITIONS OR CHANGES ON THIS SHEET MUST BE MADE OR CIRCLED IN RED INK, WITH DATE AND NAME OF PERSON MAKING CHANGE.

Do not extend notes this side of this line

JOB NO. 6012.55 SURVEY OF S.D. #1255 Line "B" NOTES RED.
SURVEY BY J. Bazen DATE
NOTES BY K.M. Kapp DATE 11-16-71 NOTES CHKD. RGB
INDEXED C. J. GALLI DATE DATE 12-6-71

F.B. 3390 PG. 42

B.M.	1ST RUN	DIFF.	2ND RUN	3RD RUN	ADJ. ELEV.	DESCRIPTION
~~BM~~ BY-7995	150.581				150.581	BM BY-7995 Elev. = 150.581 per L.A. Co. Rd. Dept. Watts (1970) L. & BN, 4' W. BCR, 35' N. & 57' W. ℄ Int. Florence Ave. & Miramonte Blvd.
+	5.240		5.248			
π	155.821	+ 0.420	0.422			
−	4.820		4.826			
BM BY-7996	151.001					
BM BY-7996	151.001				150.999	BM BY-7996 Elev. = 150.999 per L.A. Co. Rd. Dept. Watts (1970) S. & L., 1½' N. of NCR, 63' N. & 25' E. of ℄ Int. Florence Ave. & Miramonte Blvd.
+	5.342		5.360			
π	156.343	+ 0.532	0.534			
−	4.810		4.826			
T.P.	151.533					
+	5.230		5.285			
π	156.763	− 0.184	0.183			
−	5.414		5.468			
T.P.	151.349					
+	6.124		6.100			
π	157.473	+ 1.672	1.674			
−	4.452		4.426			
T.P.	153.021					
+	5.390		5.364			
π	158.411	+ 0.452	0.454			
−	4.938		4.910		153.475 RE#	
BM SD-1071	153.473				~~153.469~~	BM SD-1071 Elev. = ~~153.469~~ 153.475 RE# 71st St. (E. end) 155' ± E. of ℄ Converse Ave., Fd. L. & C.E. Tag in N'ly. cb., 15' S. E'ly. of W. C.R.
+	6.508		6.458			
π	159.981	+ 3.778	3.776			
−	2.730		2.682			
T.P.	157.251					

76S420 S & E-353 9-55

PLEASE RETURN TO
LOS ANGELES COUNTY ENGINEER
700 LOS ANGELES COUNTY ENGINEERING BLDG.

NOTE: ANY ADDITIONS OR CHANGES ON THIS SHEET MUST BE MADE OR CIRCLED IN RED INK, WITH DATE AND NAME OF PERSON MAKING CHANGE.

Do not extend notes this side of this line

B.M.	1ST RUN	DIFF.	2ND RUN	3RD RUN	ADJ. ELEV.	DESCRIPTION
T.P.	157.251					
+	5.218	+	5.262	5.286		
π	162.469	1.290	1.284	1.291		
−	3.928		3.978	3.995		
T.P.	158.541					
+	5.130	+	5.150			
π	163.671	1.180	1.178			
−	3.950		3.972			
T.P.	159.721					
+	3.060	−	2.990			
π	162.781	2.765	2.768			
−	5.825		5.758		156.958	
BM SD-1072	156.956				~~156.955~~	BM SD-1072 Elev. = ~~156.955~~ 156.958
+	5.840	+	5.770			68th St. (W. end.) 605 - W. of E
π	162.796	4.730	4.728			Holmes Ave., set C. & Bt. Spk.
−	1.110		1.042			in S'ly. cb., 23' N. W'ly. of E.
T.P.	161.686					C.R.
+	4.596	+	4.558			
π	166.282	1.006	1.008			
−	3.590		3.550			
T.P.	162.692					
+	4.645	+	4.560			
π	167.337	1.175	1.177			
−	3.470		3.383			
T.P.	163.867					
+	4.820	+	4.768			
π	168.687	1.328	1.328			
−	3.492		3.440			
T.P.	165.195					

NOTES RED. JOB NO. 6012.55 SURVEY OF S.D. #1255 Line B
DATE SURVEY BY J. Bazen
NOTES CHKD. [illegible] NOTES BY K.M. Kapp DATE 11-17-71
DATE 12-6-71 INDEXED C. J. GALLI DATE DEC 2 '71

F.B. 3390 PG. 43

768420 S & E-353 9-55

PLEASE RETURN TO
LOS ANGELES COUNTY ENGINEER
700 LOS ANGELES COUNTY ENGINEERING BLDG.

NOTE: ANY ADDITIONS OR CHANGES ON THIS SHEET MUST BE MADE OR CIRCLED IN RED INK, WITH DATE AND NAME OF PERSON MAKING CHANGE.

Do not extend notes this side of this line

JOB NO. 6012.55 SURVEY OF S.D. # 1255 Line B
SURVEY BY J. Bazen
NOTES BY K. M. Kapp DATE 11-17-71
INDEXED C. J. GALLI DATE
NOTES RED. DATE
NOTES CHKD. RGB DATE 12-6-71

F.B. 3390 PG. 44

B.M.	1ST RUN	DIFF.	2ND RUN	3RD RUN	ADJ. ELEV.	DESCRIPTION
T.P.	165.195					
+	3.170	−	3.180			
π	168.365	2.450	2.448		162.747 RGH	
−	5.620		5.628			
BM SD-1073	162.745				~~162.744~~	BM SD-1073 Elev. = ~~162.744~~ 162.747 RGH 64th St. (East end) 190' ± E. of ℄ Converse Ave., Fd. C.& C.E. Tag in conc. cb. on ℄ Prod.
+	4.105	+	4.092			
π	166.850	0.305	0.309			
−	3.800		3.783			
T.P.	163.050					
+	4.738	+	4.765	4.690		
π	167.788	0.884	0.930	0.884		
−	3.854		3.835	3.806	163.936 RGH	
BM MP-1	163.934				~~163.900~~	BM MP-1 Elev. = 163.900 FB 2848-224, Gage Ave. & Converse Ave., S.E. Cor., 5' E. of E. C.R., Bt. Spk. in Ld. in cb.
+	4.705	−	4.692			
π	168.639	0.565	0.560			
−	5.270		5.252			
T.P.	163.369					
+	5.585	−	5.563			
π	168.954	0.063	0.061			
−	5.648		5.624			
T.P.	163.306					
+	5.196	−	5.215			
π	168.502	0.944	0.945			
−	6.140		6.160			
T.P.	162.362					
+	3.640	−	3.602			
π	166.002	2.118	2.118			160.234 WATTS 1970 RGH 5 JUN 73
−	5.758		5.720		160.234 RGH	
BM BY-3796	160.244				160.222	BM Per F.B. 2848-224 BY-3796 El. = 160.222 (Watts 1965) Compton Ave. & Gage Ave., S.E. Cor., 12' E. of E.C.R., L.& BM in conc. cb.

Notes Ck'd by G. D. BAILEY	Survey of S.D. 1255 LINE B
Map No.	JN 6012.55 Tape 016 Std 68 °F
Office Work	Surveyed by J. J. BAZEN
Checked	Notes J. J. BAZEN Date 11-7
Date DEC 7 71	Indexed C. J. GALLI DEC 2

F. B. 3390 PG. 45

J.N. 6012.55

S.D. NO. 1255 (LINE "B")

FLORENCE - FIRESTONE AREA.

& SURVEY

F.B. REF'S.

F.B. 2779
F.B. 2347
F.B. 1895
F.B. 2848
F.B. 2777
R.D. F.B. 1021

FOR INDEX - SEE PG. 7.

FOR DESIGN PURPOSES ONLY

PARTY

J. BAZEN
K. KAPP
J. STROUD
R. CLIFFORD

Note: Any Additions or Changes on This Sheet Must be Made or Circled in Red Ink With Date and Name of Person Making Change.
Do not extend this side of this line.
PLEASE RETURN TO
COUNTY OF LOS ANGELES
DEPARTMENT OF COUNTY ENGINEER
403 LOS ANGELES COUNTY ENGINEERING BLDG.
16F309S CE#310 3-68

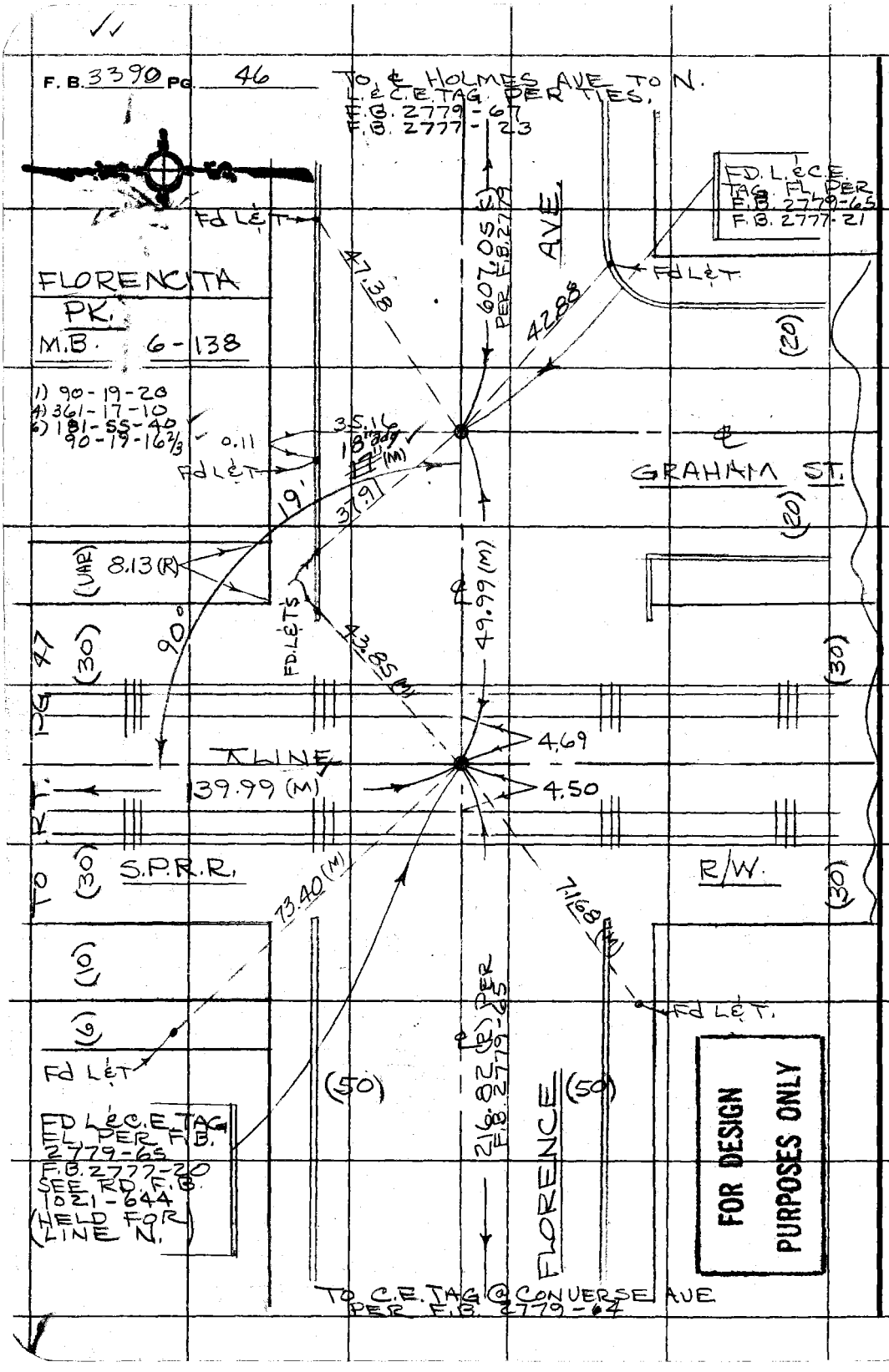

PLEASE RETURN TO
COUNTY OF LOS ANGELES
DEPARTMENT OF COUNTY ENGINEER
403 LOS ANGELES COUNTY ENGINEERING BLDG.

Do not extend this side of this line.

Note: Any Additions or Changes on This Sheet Must be Made or Circled in Red Ink With Date and Name of Person Making Change.

Notes Ck'd by G. D. BAILEY	Survey of SD.1255 - LINE B	F. B. 3390 PG. 47
Map No.	JN 601255 Tape 016 Std 68 °F	
Office Work	Surveyed by J. J. BAZEN	
Checked	Notes J. J. BAZEN Date 11-71	
Date DEC 7 '71	Indexed C. J. GALLI DEC 2 '71	

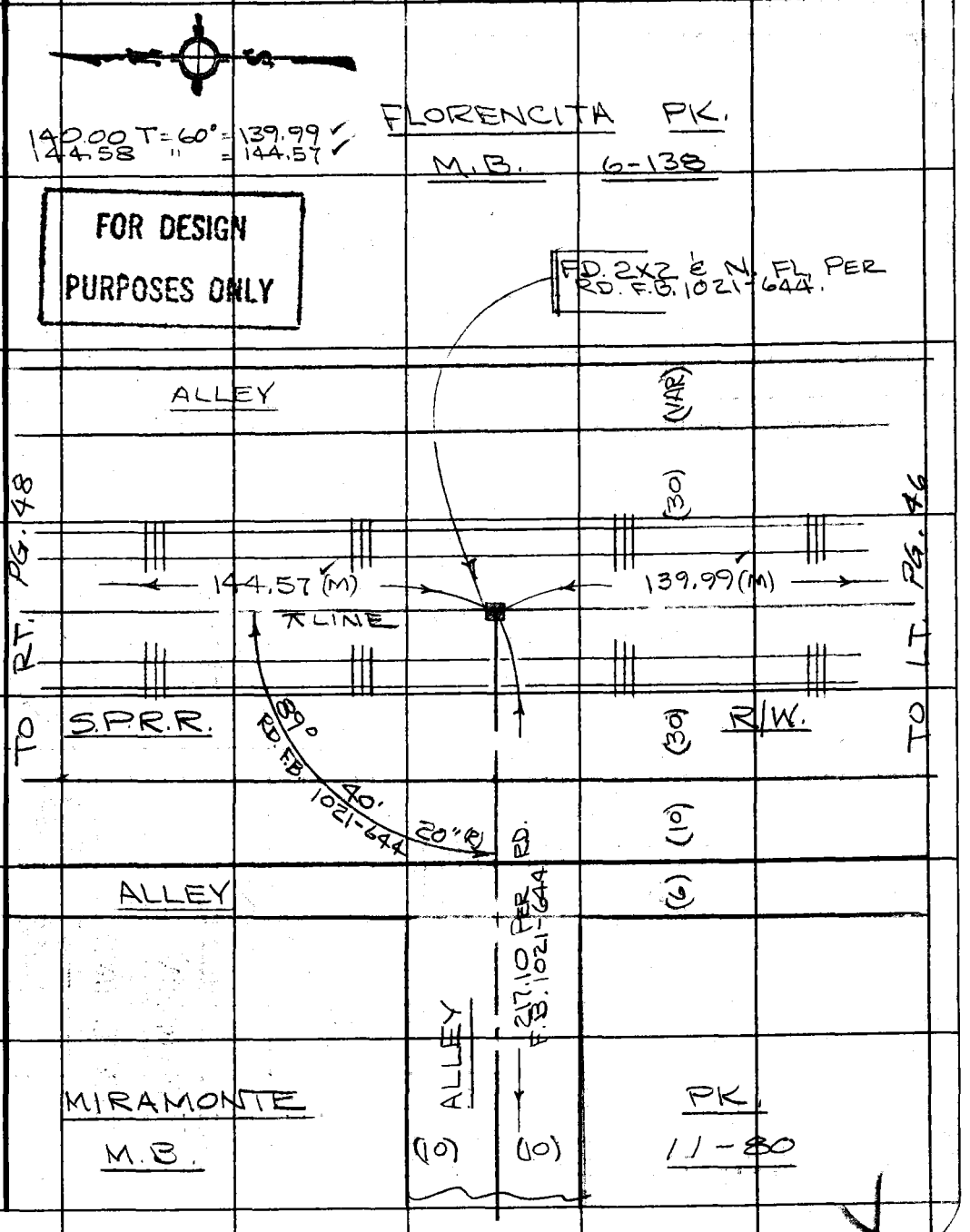

Note: Any Additions or Changes on This Sheet Must be Made or Circled in Red Ink With Date and Name of Person Making Change.

Do not extend this side of this line.

PLEASE RETURN TO
COUNTY OF LOS ANGELES
DEPARTMENT OF COUNTY ENGINEER
403 LOS ANGELES COUNTY ENGINEERING BLDG.

76F309S CE#310 3-68

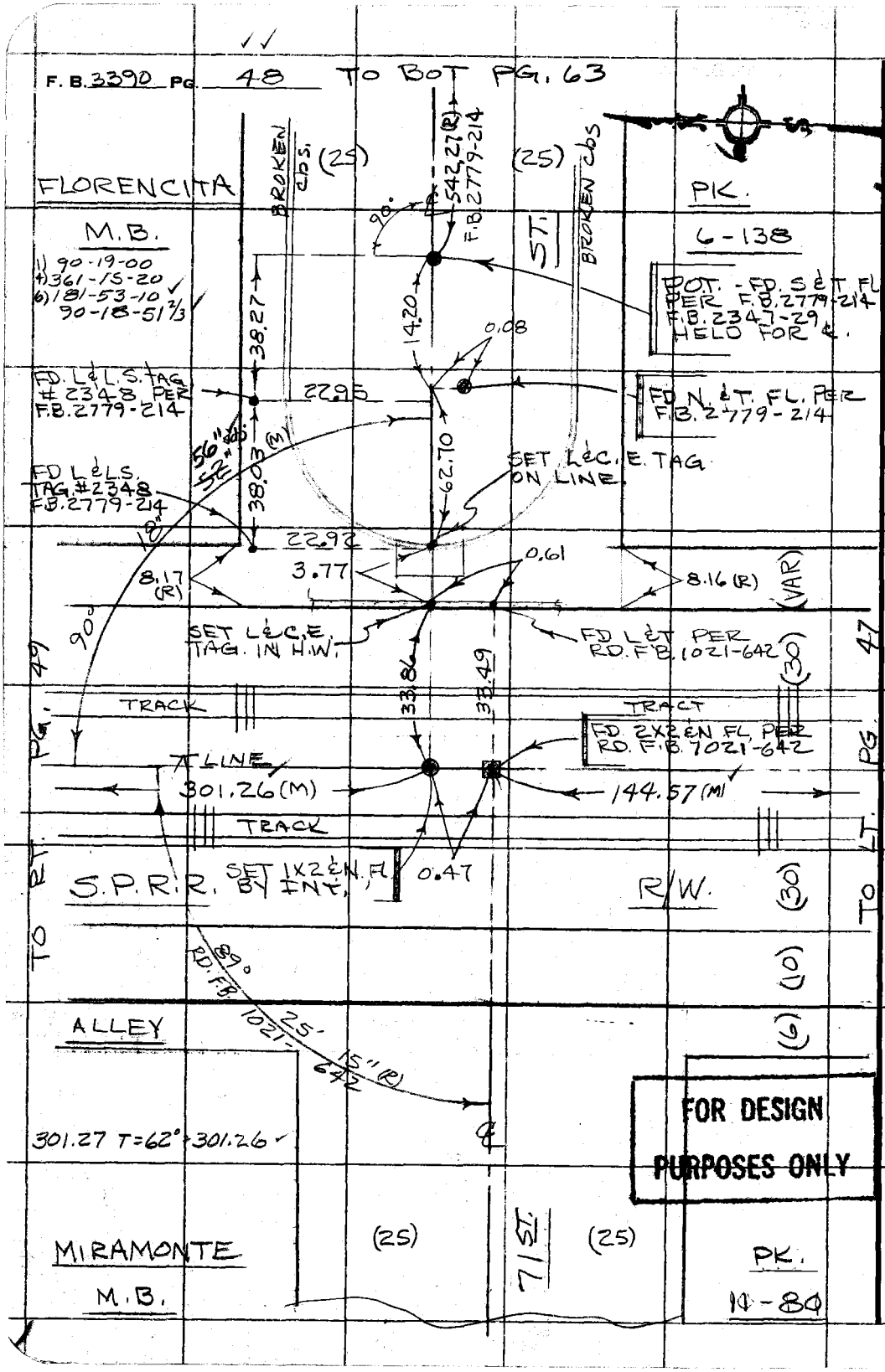

PLEASE RETURN TO
COUNTY OF LOS ANGELES
DEPARTMENT OF COUNTY ENGINEER
403 LOS ANGELES COUNTY ENGINEERING BLDG.

Do not extend this side of this line.

Note: Any Additions or Changes on This Sheet Must be Made or Circled in Red Ink With Date and Name of Person Making Change.

Notes Ck'd by G. D. BAILEY	Survey of S.D. 1255-LINE B	F. B. 3390 PG. 49
Map No.	JN 6012,55 Tape 016 Std 68 °F	
Office Work	Surveyed by J. J. BAZEN	
Checked	Notes J. J. BAZEN Date 11-71	
Date DEC 7 71	Indexed C. J. GALLI DEC 2 71	

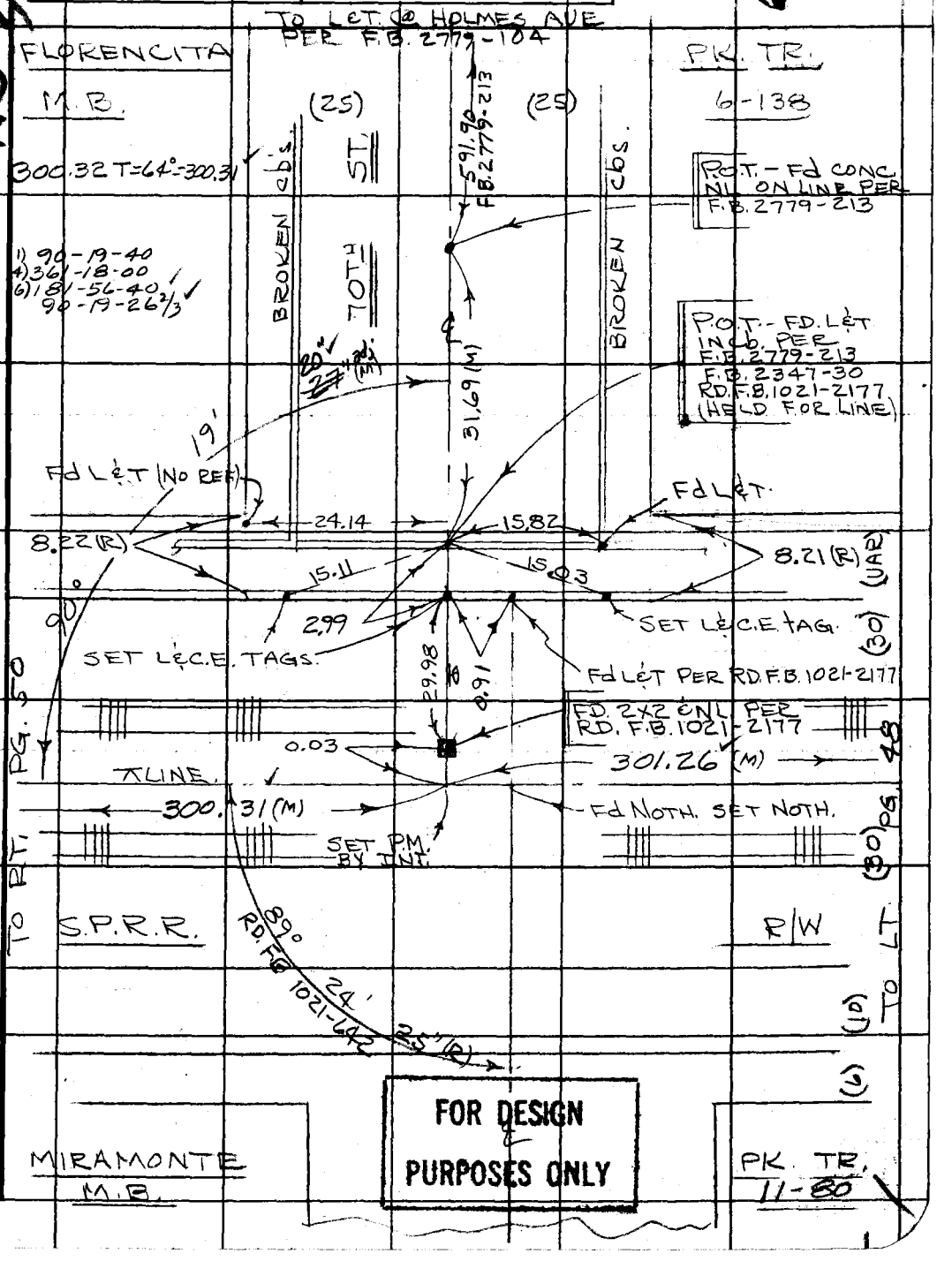

FOR DESIGN & PURPOSES ONLY

Note: Any Additions or Changes on This Sheet Must be Made or Circled in Red Ink With Date and Name of Person Making Change.

Do not extend this side of this line.

PLEASE RETURN TO COUNTY OF LOS ANGELES DEPARTMENT OF COUNTY ENGINEER 403 LOS ANGELES COUNTY ENGINEERING BLDG.

76F309S CE#310 3-68

F. B. 3390 PG. 50

TO BOT PG. 62

FOR DESIGN PURPOSES ONLY

WS 7, B-5

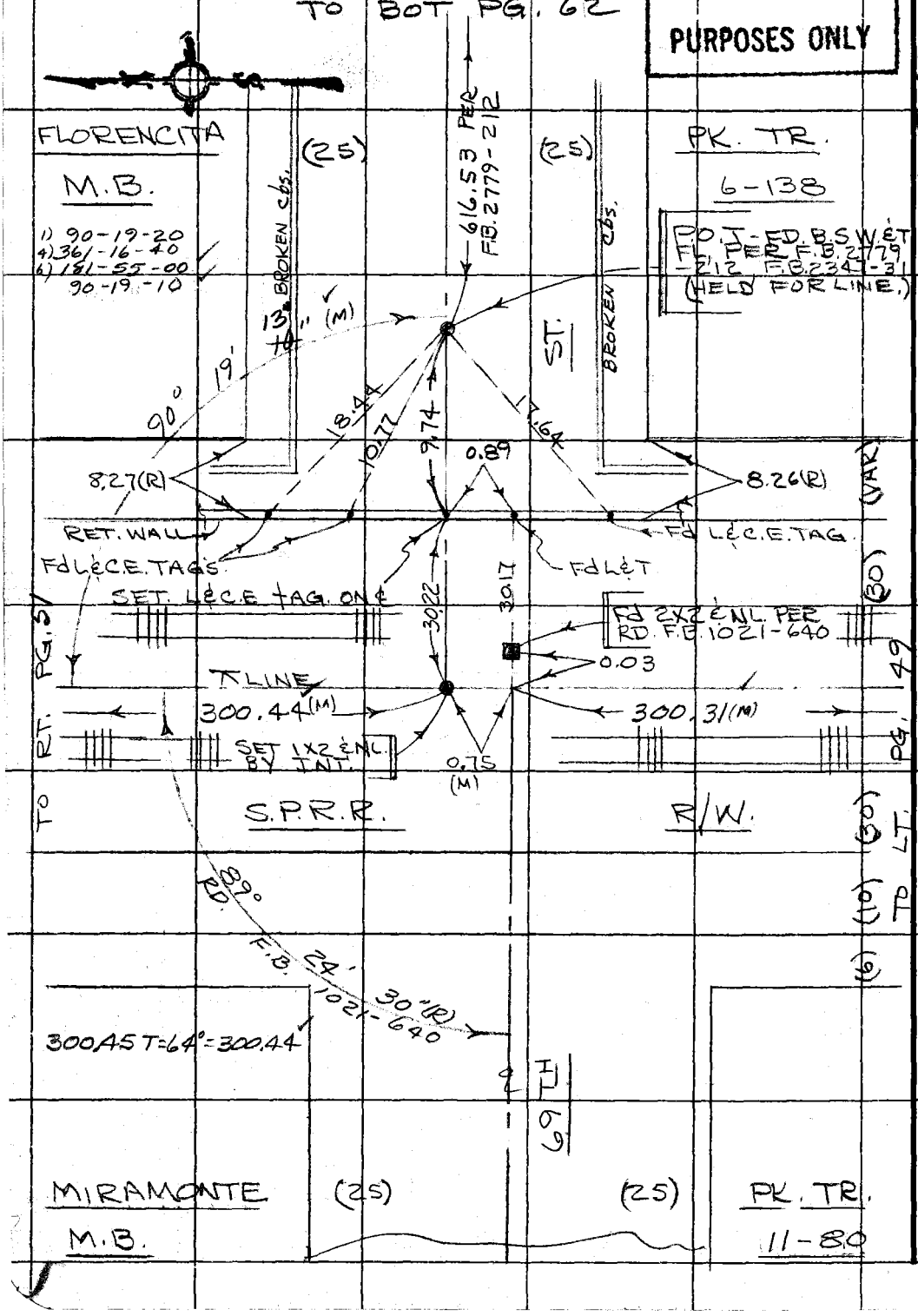

PLEASE RETURN TO
COUNTY OF LOS ANGELES
DEPARTMENT OF COUNTY ENGINEER
403 LOS ANGELES COUNTY ENGINEERING BLDG.

Do not extend this side of this line.

Note: Any Additions or Changes on This Sheet Must be Made or Circled in Red Ink With Date and Name of Person Making Change.

Notes Ck'd by G. D. BAILEY	Survey of S.D. 1255 · LINE B	F. B. 3390 PG. 51
Map No.	JN 601255 Tape 016 Std 68 °F	
Office Work	Surveyed by J. J. BAZEN	
Checked	Notes J. J. BAZEN Date 11-71	
Date DEC 7 '71	Indexed C. J. GALLE DEC 2 '71	

W.S. 7, B-5

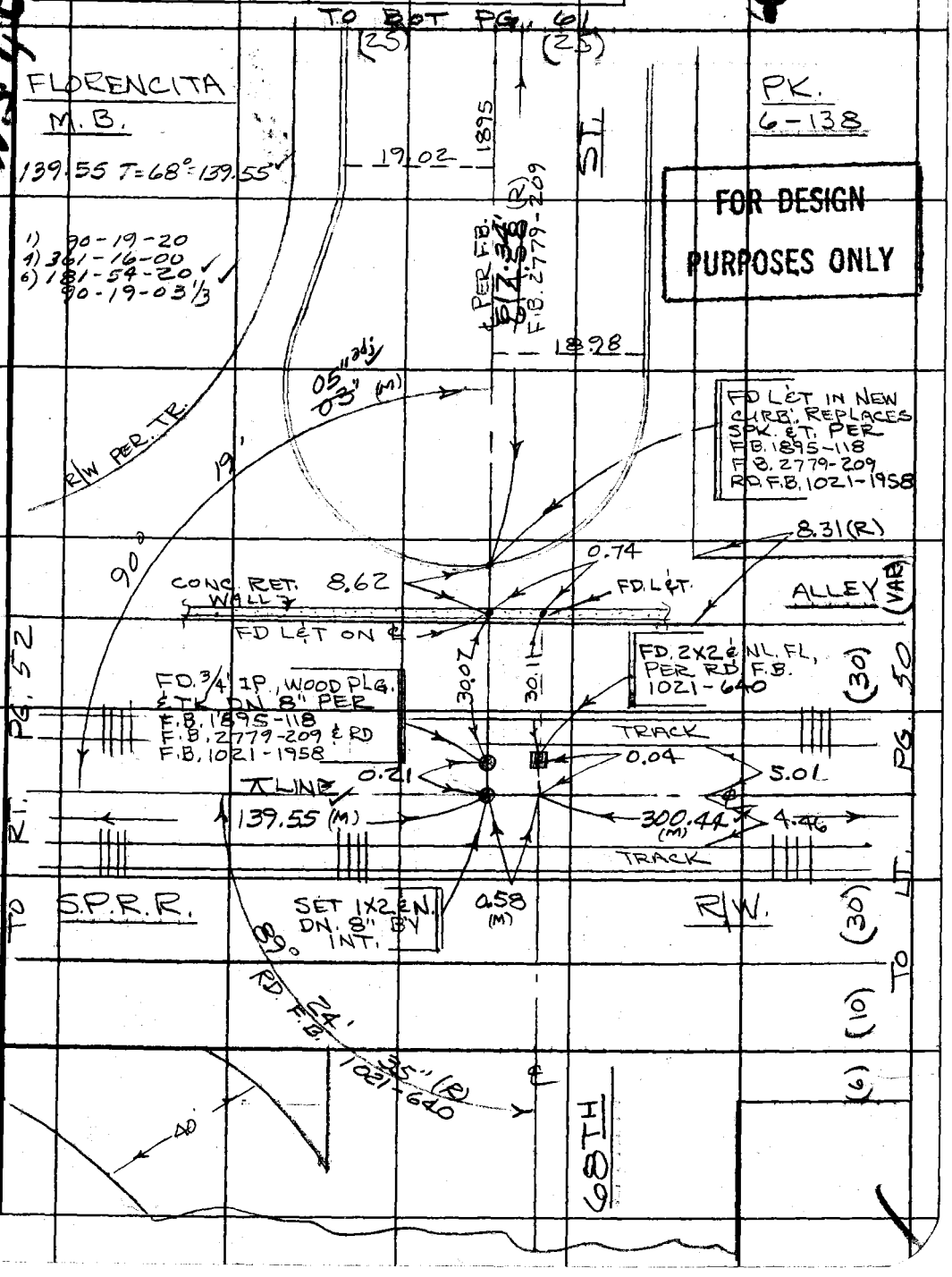

Note: Any Additions or Changes on This Sheet Must be Made or Circled in Red Ink With Date and Name of Person Making Change.

Do not extend this side of this line.

PLEASE RETURN TO
COUNTY OF LOS ANGELES
DEPARTMENT OF COUNTY ENGINEER
403 LOS ANGELES COUNTY ENGINEERING BLDG.

6F3095 CE#310 3-68

F. B. 3390 PG. 52

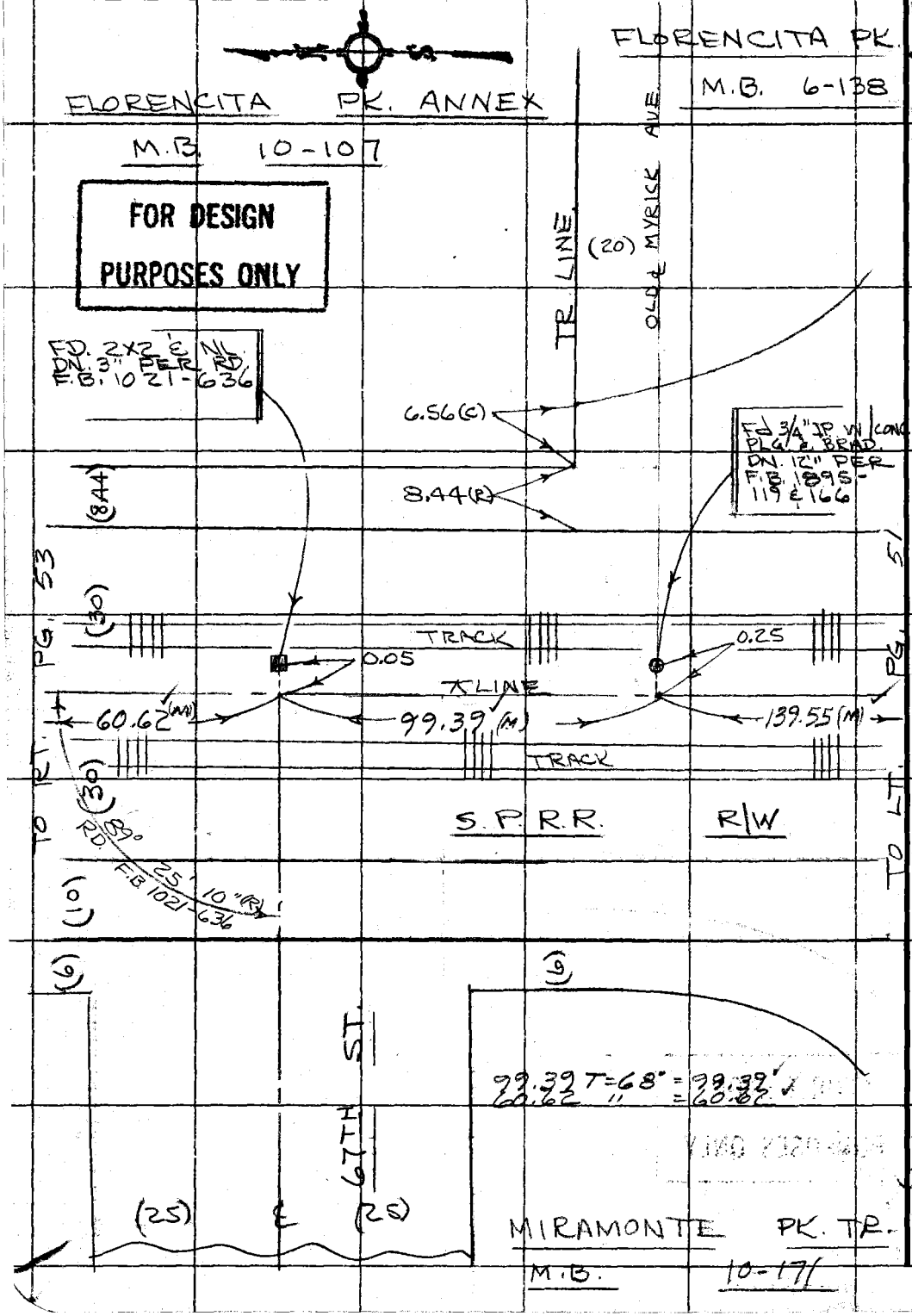

PLEASE RETURN TO
COUNTY OF LOS ANGELES
DEPARTMENT OF COUNTY ENGINEER
403 LOS ANGELES COUNTY ENGINEERING BLDG.

Do not extend this side of this line.

Note: Any Additions or Changes on This Sheet Must be Made or Circled in Red Ink With Date and Name of Person Making Change.

Notes Ck'd by G. D. BAILEY	Survey of S.D. 1255 LINE B
Map No.	JN 6012,55 Tape 016 Std 68 °F
Office Work	Surveyed by J. J. BAZEN
Checked	Notes J. J. BAZEN Date 11-71
Date DEC 7 '71	Indexed C. J. GALLI DEC 2 '71

F. B 3390 PG. 53

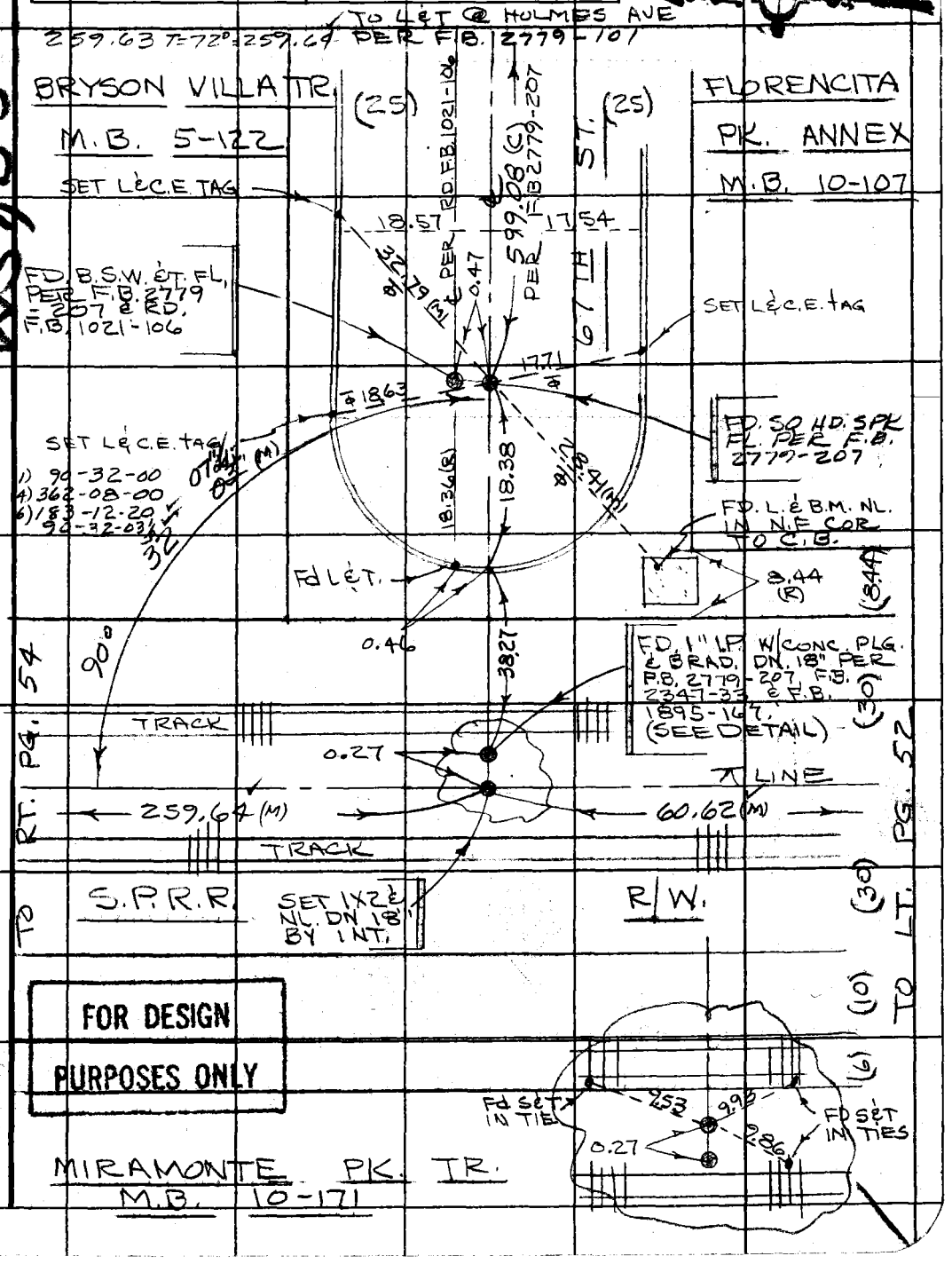

WS7, B-5

Note: Any Additions or Changes on This Sheet Must be Made or Circled in Red Ink With Date and Name of Person Making Change.

Do not extend this side of this line.

PLEASE RETURN TO
COUNTY OF LOS ANGELES
DEPARTMENT OF COUNTY ENGINEER
403 LOS ANGELES COUNTY ENGINEERING BLDG.

FOR DESIGN PURPOSES ONLY

76F309S CE#310 3-68

F.B. 3390 PG. 54 TO BOT. PG. 60

30.12 T=72°=30.12
290.06 T=68=290.06

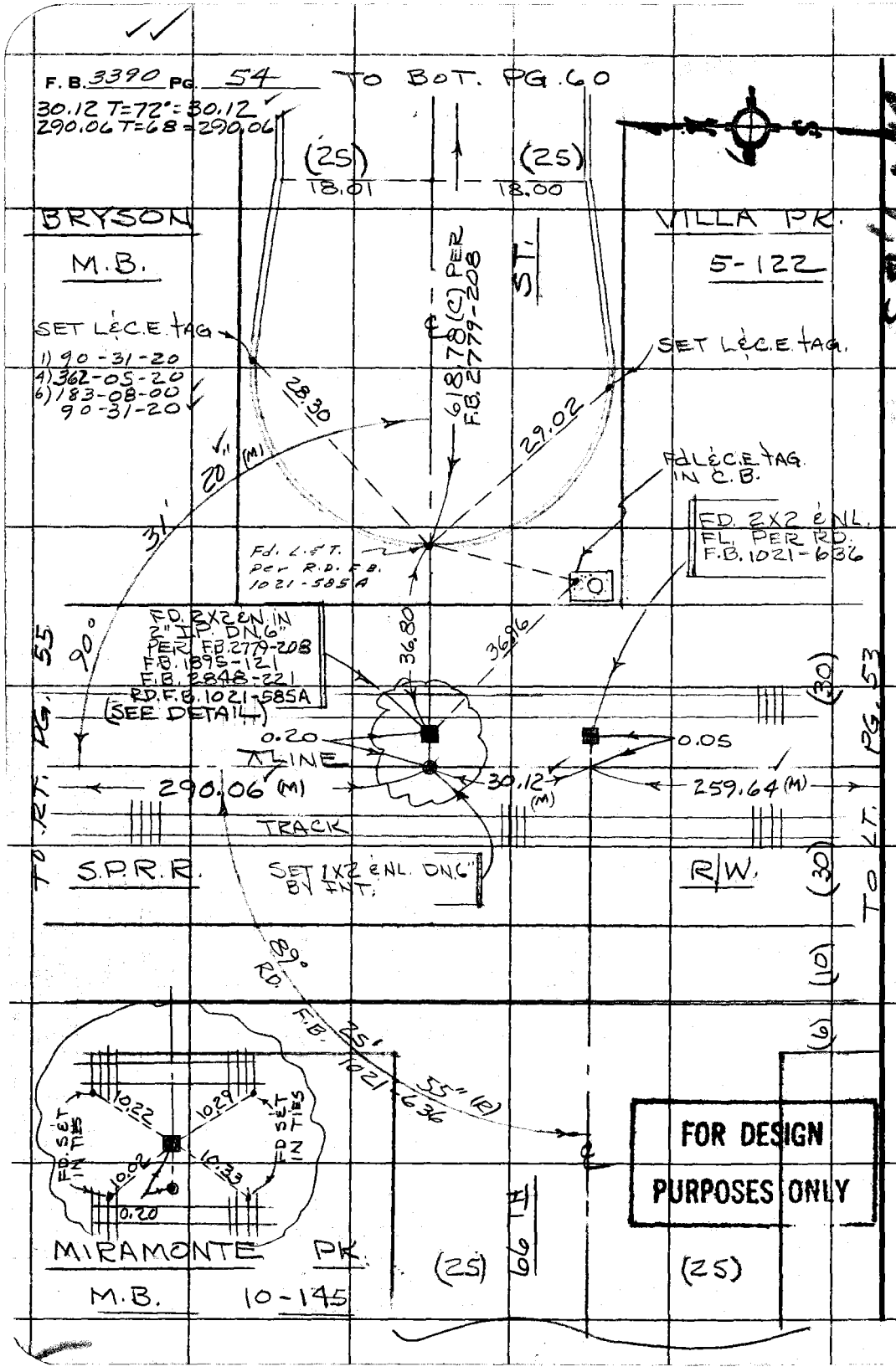

PLEASE RETURN TO
COUNTY OF LOS ANGELES
DEPARTMENT OF COUNTY ENGINEER
403 LOS ANGELES COUNTY ENGINEERING BLDG.

Do not extend this side of this line.

Note: Any Additions or Changes on This Sheet Must be Made or Circled in Red Ink With Date and Name of Person Making Change.

Notes Ck'd by G. D. BAILEY	Survey of S.D. 1255 - LINE B
Map No.	JN 6012,55 Tape 016 Std 68 °F
Office Work	Surveyed by J. J. BAZEN
Checked	Notes J. J. BAZEN Date 11-71
Date DEC 7 '71	Indexed C. J. GALLI DEC 2 '71

F. B. 3390 PG. 55

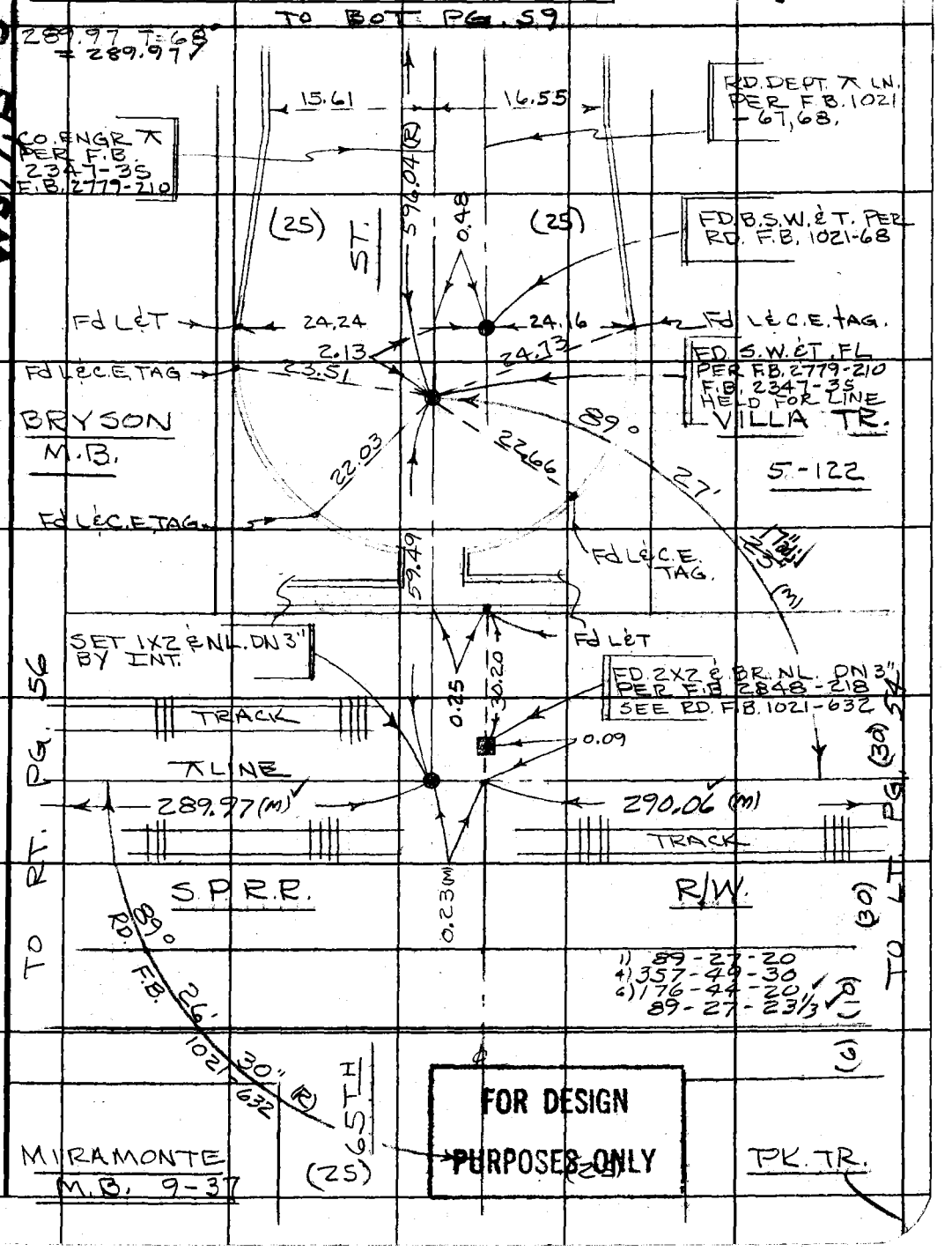

FOR DESIGN PURPOSES ONLY

WS. 7.B-5

Note: Any Additions or Changes on This Sheet Must be Made or Circled in Red Ink With Date and Name of Person Making Change.

Do not extend this side of this line.

PLEASE RETURN TO COUNTY OF LOS ANGELES DEPARTMENT OF COUNTY ENGINEER 403 LOS ANGELES COUNTY ENGINEERING BLDG.

76F309S CE#310 3-68

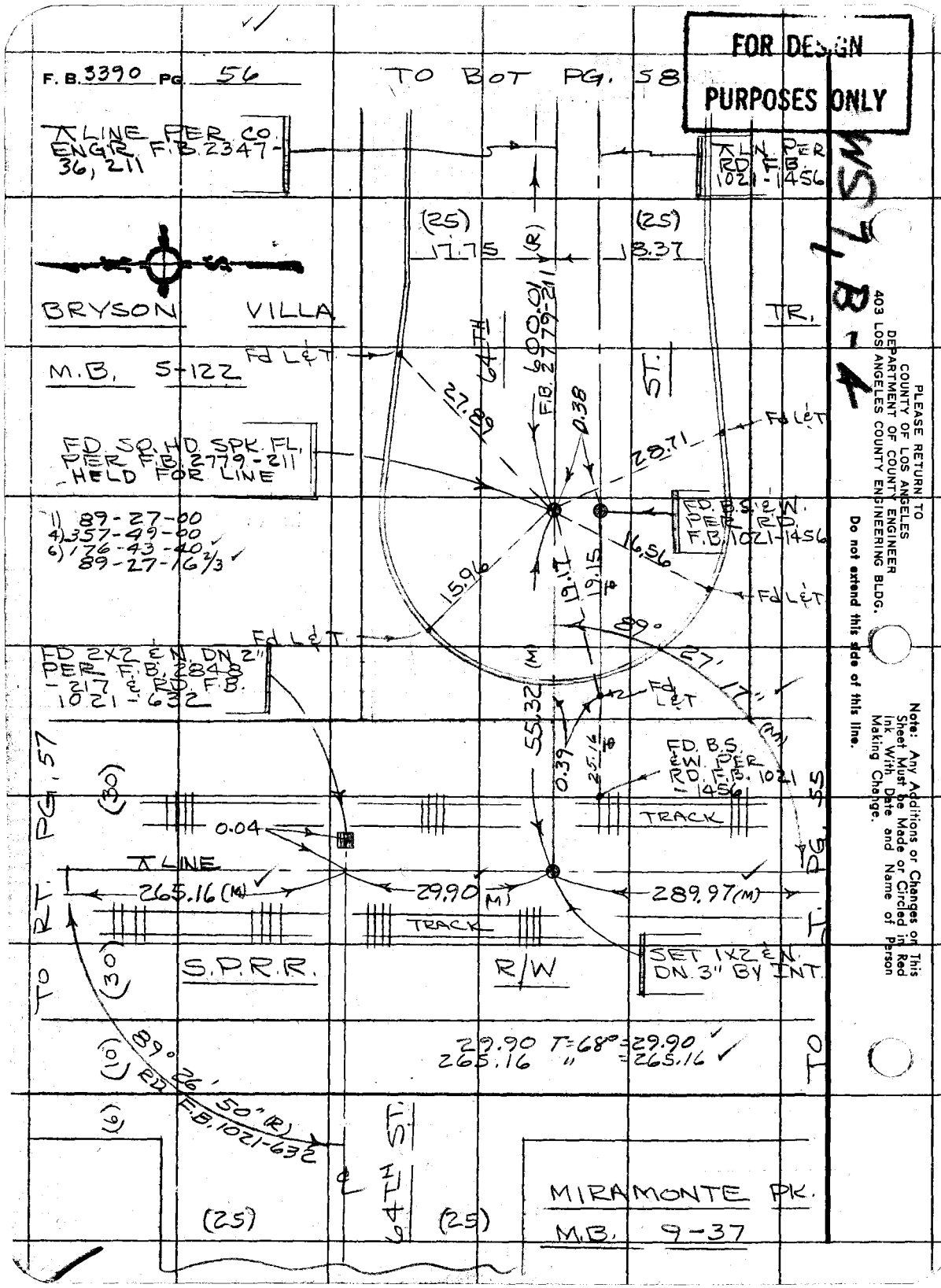

PLEASE RETURN TO
COUNTY OF LOS ANGELES
DEPARTMENT OF COUNTY ENGINEER
403 LOS ANGELES COUNTY ENGINEERING BLDG.

Do not extend this side of this line.

Note: Any Additions or Changes on This Sheet Must be Made or Circled in Red Ink With Date and Name of Person Making Change.

Notes Ck'd by G. D. BAILEY	Survey of S.D. 1255 - LINE B
Map No.	JN 6012.55 Tape 016 Std 68 °F
Office Work	Surveyed by J. J. BAZEN
Checked	Notes J. J. BAZEN Date 11-71
Date DEC 7 '71	Indexed C. J. GALLI DEC 2 '71

F. B. 3390 PG. 57

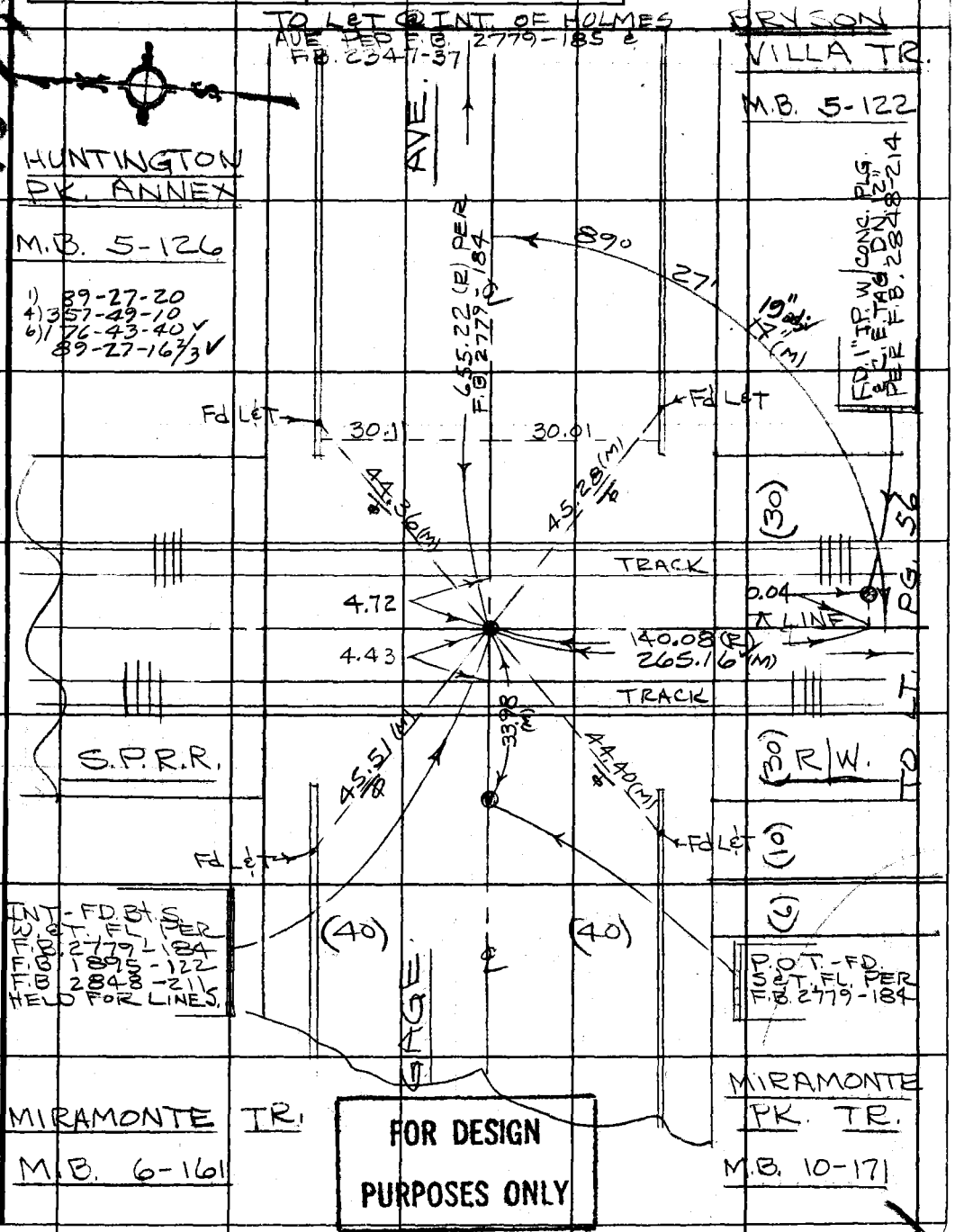

FOR DESIGN PURPOSES ONLY

Note: Any Additions or Changes on This Sheet Must be Made or Circled in Red Ink With Date and Name of Person Making Change.

Do not extend this side of this line.

PLEASE RETURN TO COUNTY OF LOS ANGELES DEPARTMENT OF COUNTY ENGINEER 403 LOS ANGELES COUNTY ENGINEERING BLDG.

76F309S CE#310 3-68

F. B. 3390 PG. 58

FOR DESIGN PURPOSES ONLY

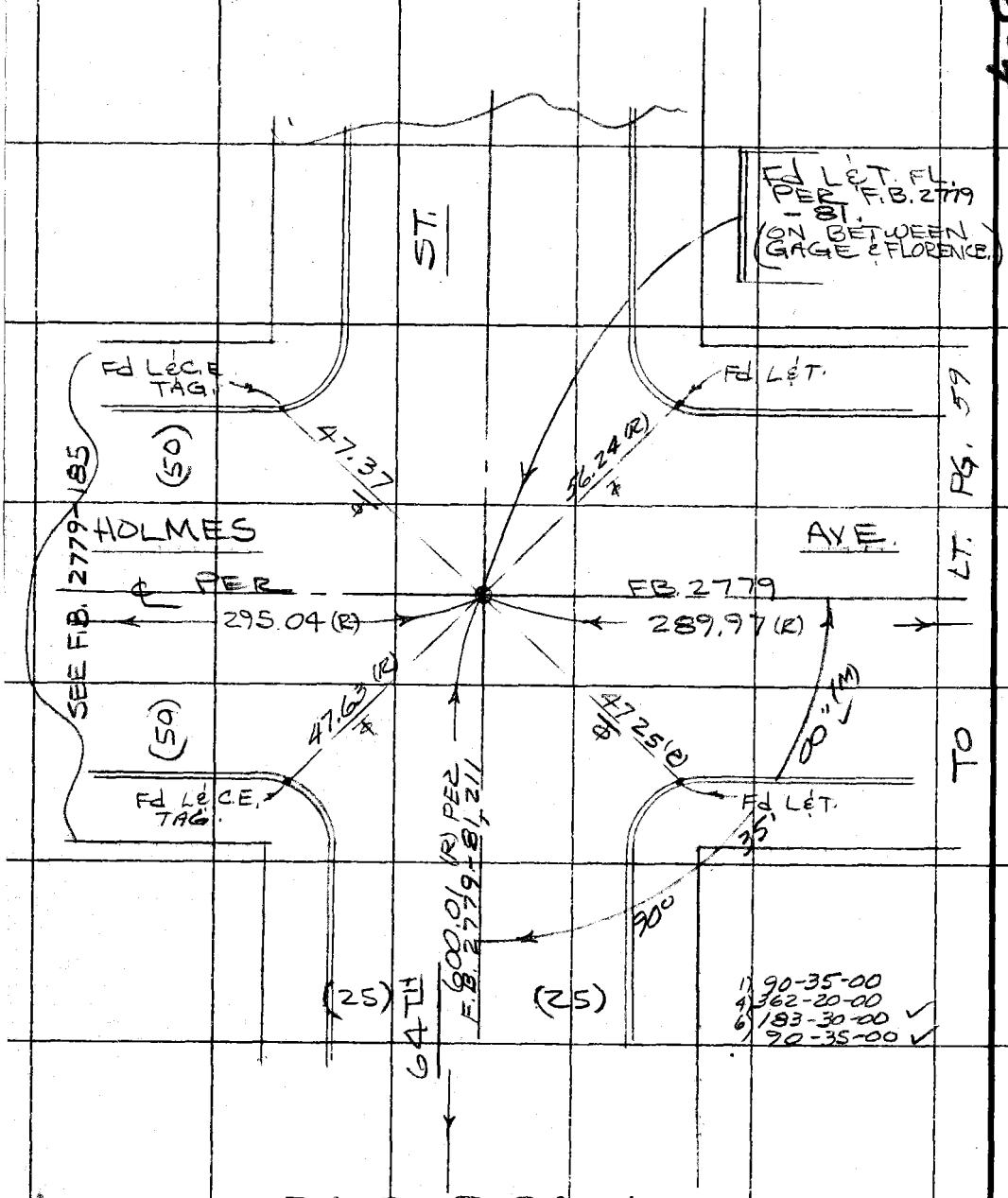

TO TOP PG. 56

PLEASE RETURN TO
COUNTY OF LOS ANGELES
DEPARTMENT OF COUNTY ENGINEER
403 LOS ANGELES COUNTY ENGINEERING BLDG.

Do not extend this side of this line.

Note: Any Additions or Changes on This Sheet Must be Made or Circled in Red Ink With Date and Name of Person Making Change.

Notes Ck'd by G. D. BAILEY	Survey of S.D.1255 - LINE B	F. B. 3390 PG. 59
Map No.	JN 6012.55 Tape 016 Std 68 °F	
Office Work	Surveyed by J. J. BAZEN	
Checked	Notes J. J. BAZEN Date 11-71	
Date DEC 7 71	Indexed C. J. GALLI DEC 2 71	

FOR DESIGN PURPOSES ONLY

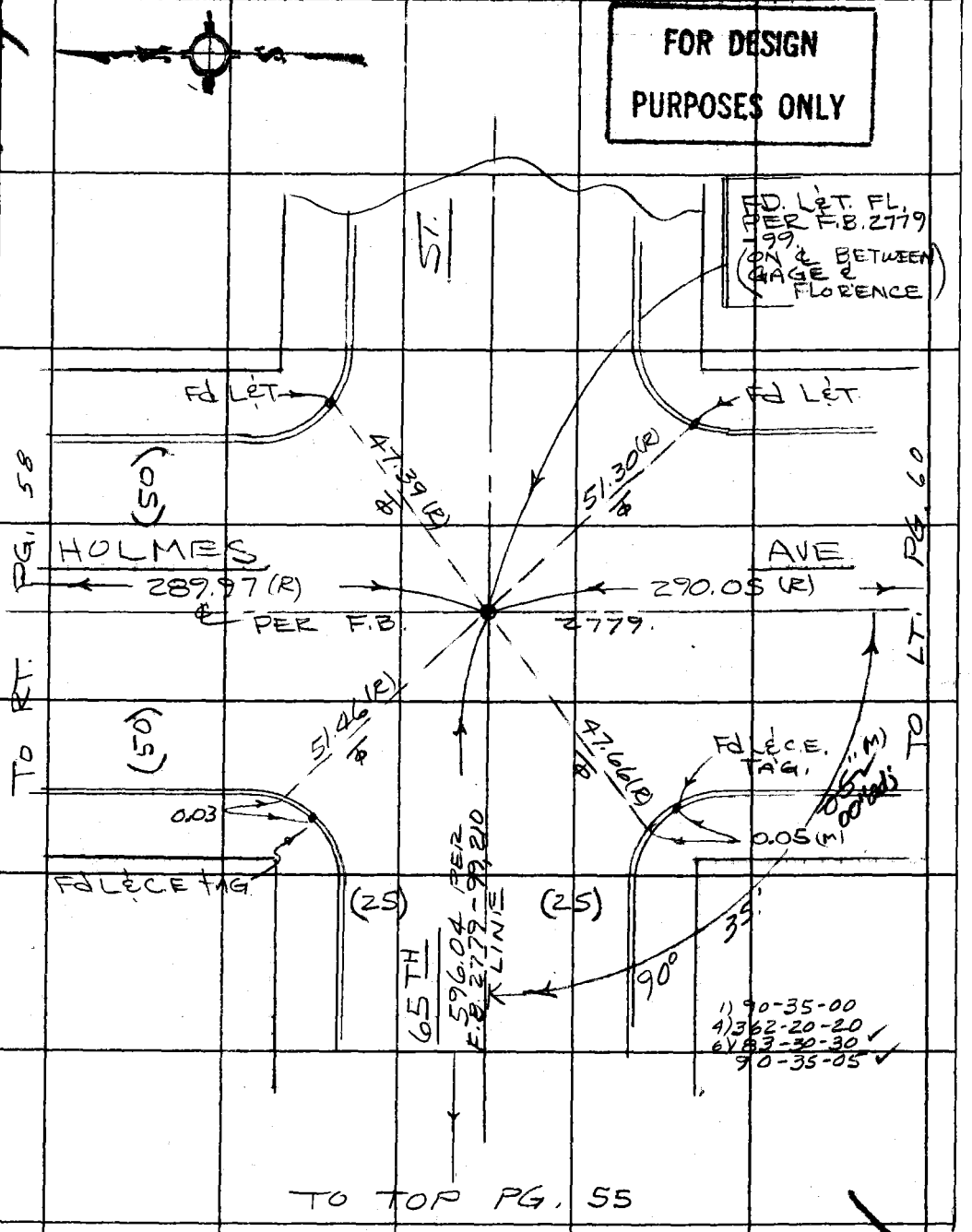

Note: Any Additions or Changes on This Sheet Must be Made or Circled in Red Ink With Date and Name of Person Making Change.

Do not extend this side of this line.

PLEASE RETURN TO
COUNTY OF LOS ANGELES
DEPARTMENT OF COUNTY ENGINEER
403 LOS ANGELES COUNTY ENGINEERING BLDG.

76F309S CE#310 3-68

F. B. 3390 PG. 60

FOR DESIGN PURPOSES ONLY

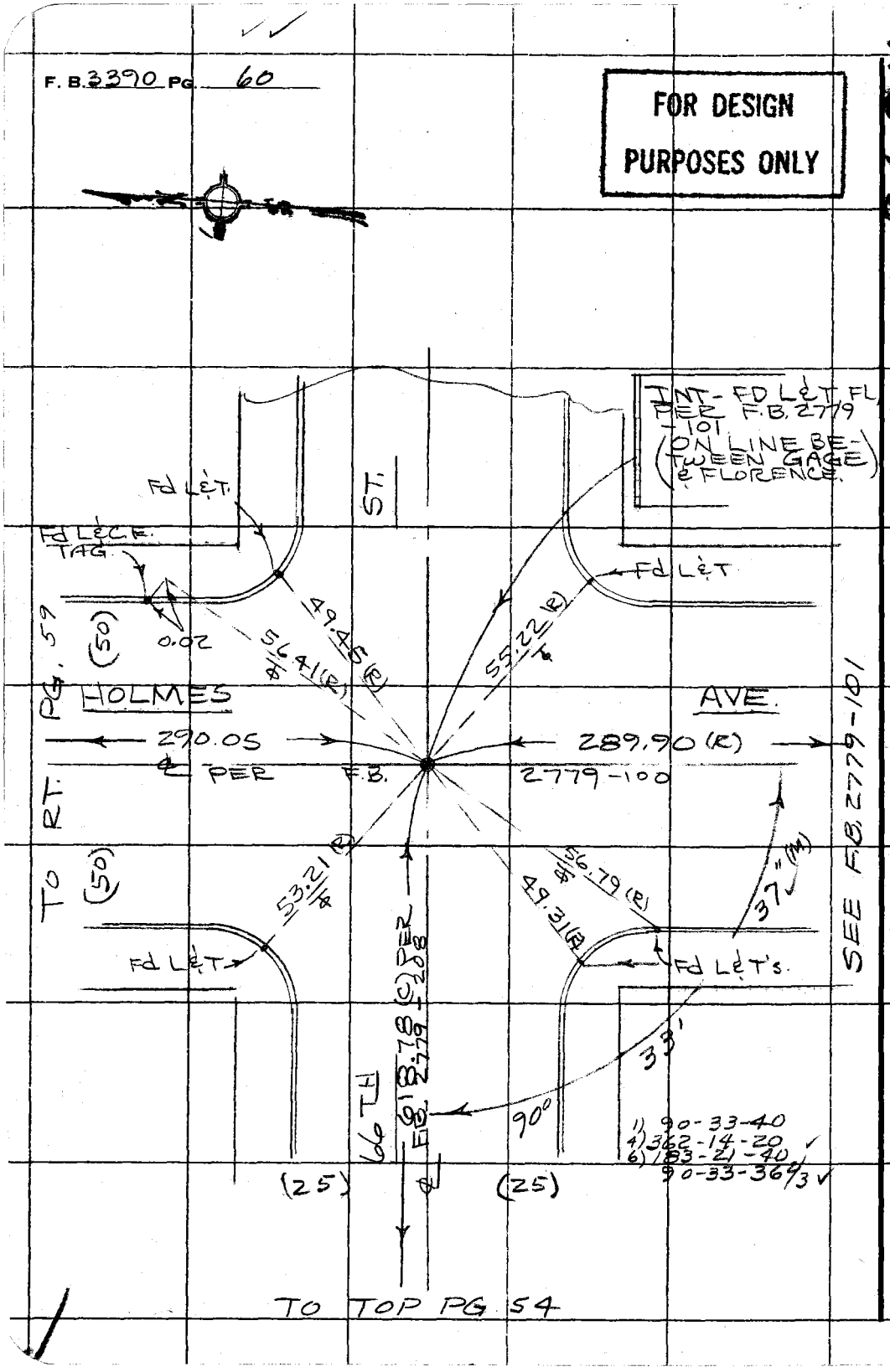

PLEASE RETURN TO
COUNTY OF LOS ANGELES
DEPARTMENT OF COUNTY ENGINEER
403 LOS ANGELES COUNTY ENGINEERING BLDG.

Do not extend this side of this line.

Note: Any Additions or Changes on This Sheet Must be Made or Circled in Red Ink With Date and Name of Person Making Change.

MS 78-5

Notes Ck'd by G. D. BAILEY	Survey of S.D. 1255 LINE B	F. B. 3390 PG. 61
Map No.	JN 6012.55 Tape 016 Std 68 °F	
Office Work	Surveyed by J. J. BAZEN	
Checked	Notes J. J. BAZEN Date 11-71	
Date DEC 7 '71	Indexed C. J. GALLI DEC 2 '71	

WS 7 B-5

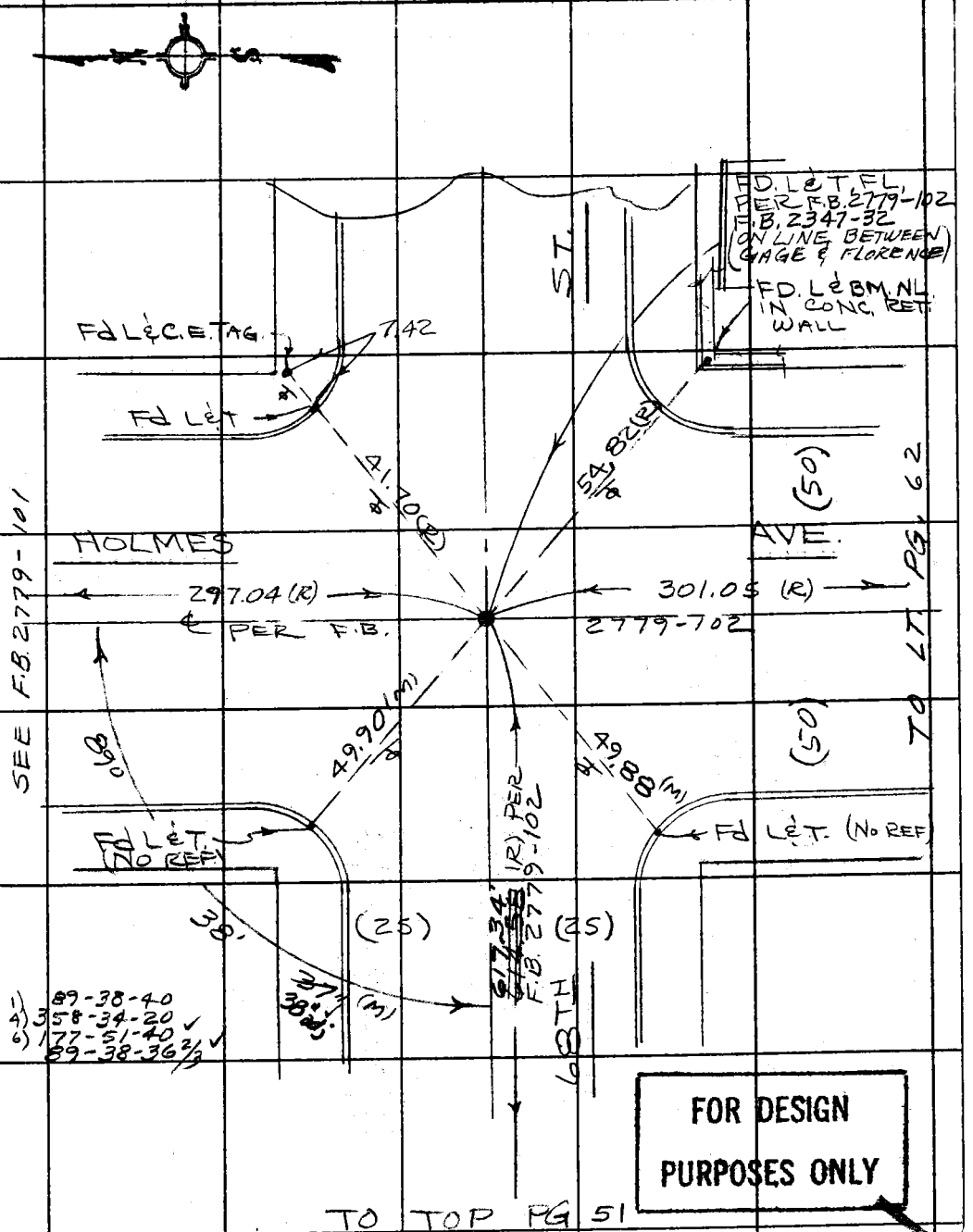

TO TOP PG 51

FOR DESIGN PURPOSES ONLY

Note: Any Additions or Changes on This Sheet Must be Made or Circled in Red Ink With Date and Name of Person Making Change.

Do not extend this side of this line.

PLEASE RETURN TO
COUNTY OF LOS ANGELES
DEPARTMENT OF COUNTY ENGINEER
403 LOS ANGELES COUNTY ENGINEERING BLDG.

76F309S CE#310 3-68

F. B 3390 PG. 62

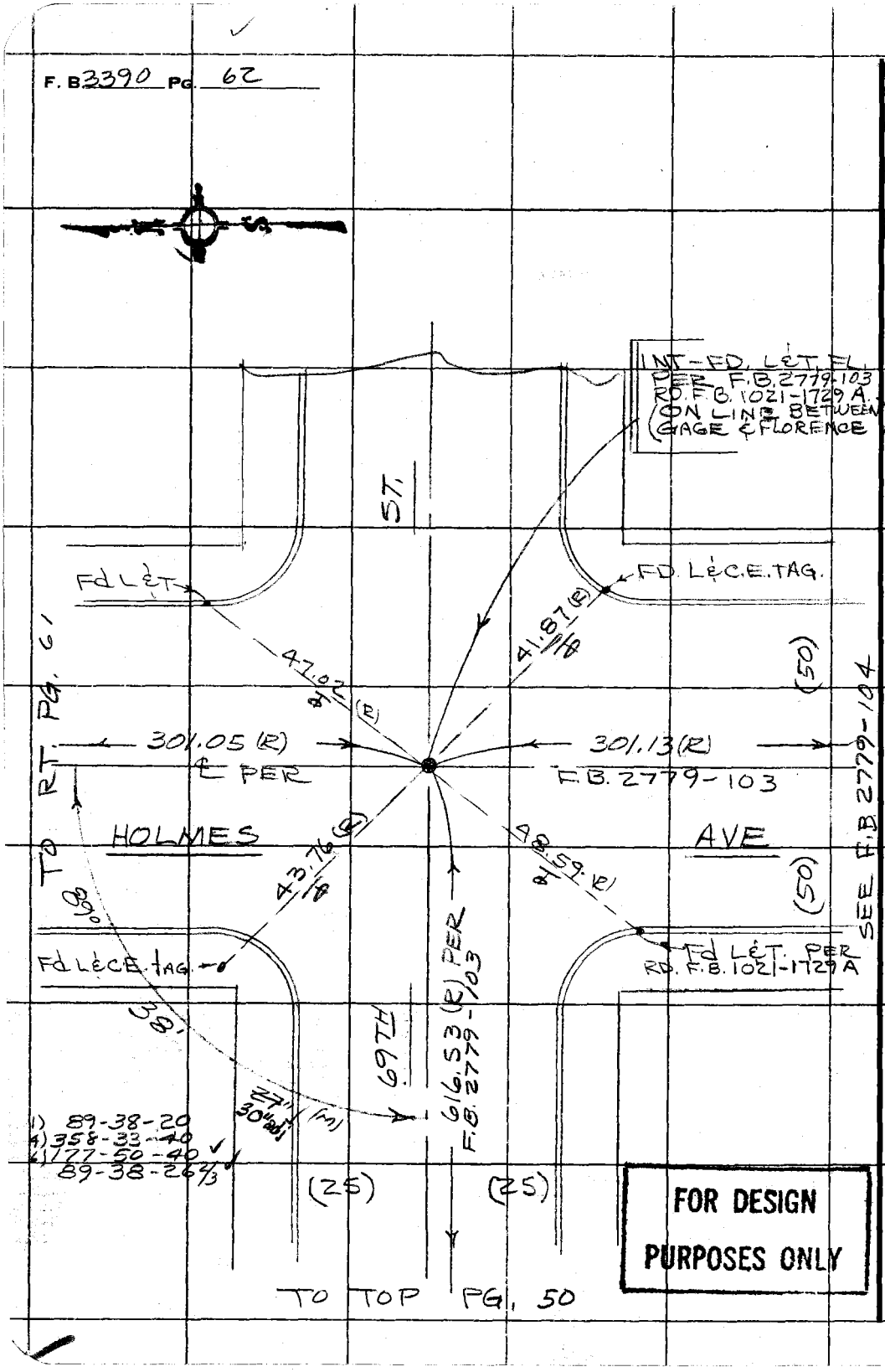

PLEASE RETURN TO
COUNTY OF LOS ANGELES
DEPARTMENT OF COUNTY ENGINEER
403 LOS ANGELES COUNTY ENGINEERING BLDG.

Do not extend this side of this line.

Note: Any Additions or Changes on This Sheet Must be Made or Circled in Red Ink With Date and Name of Person Making Change.

MST 8-5

Notes Ck'd by G. D. BAILEY	Survey of S.D. 1255- LINE B
Map No.	JN601255 Tape 016 Std. 68 °F
Office Work	Surveyed by J. J. BAZEN
Checked	Notes J. J. BAZEN Date 11-71
Date DEC 7 '71	Indexed C. J. GALLI DEC 2 '71

F. B. 3390 PG. 63

W.S. 7 B-5

Note: Any Additions or Changes on This Sheet Must be Made or Circled in Red Ink With Date and Name of Person Making Change.

Do not extend this side of this line.

PLEASE RETURN TO
COUNTY OF LOS ANGELES
DEPARTMENT OF COUNTY ENGINEER
403 LOS ANGELES COUNTY ENGINEERING BLDG.

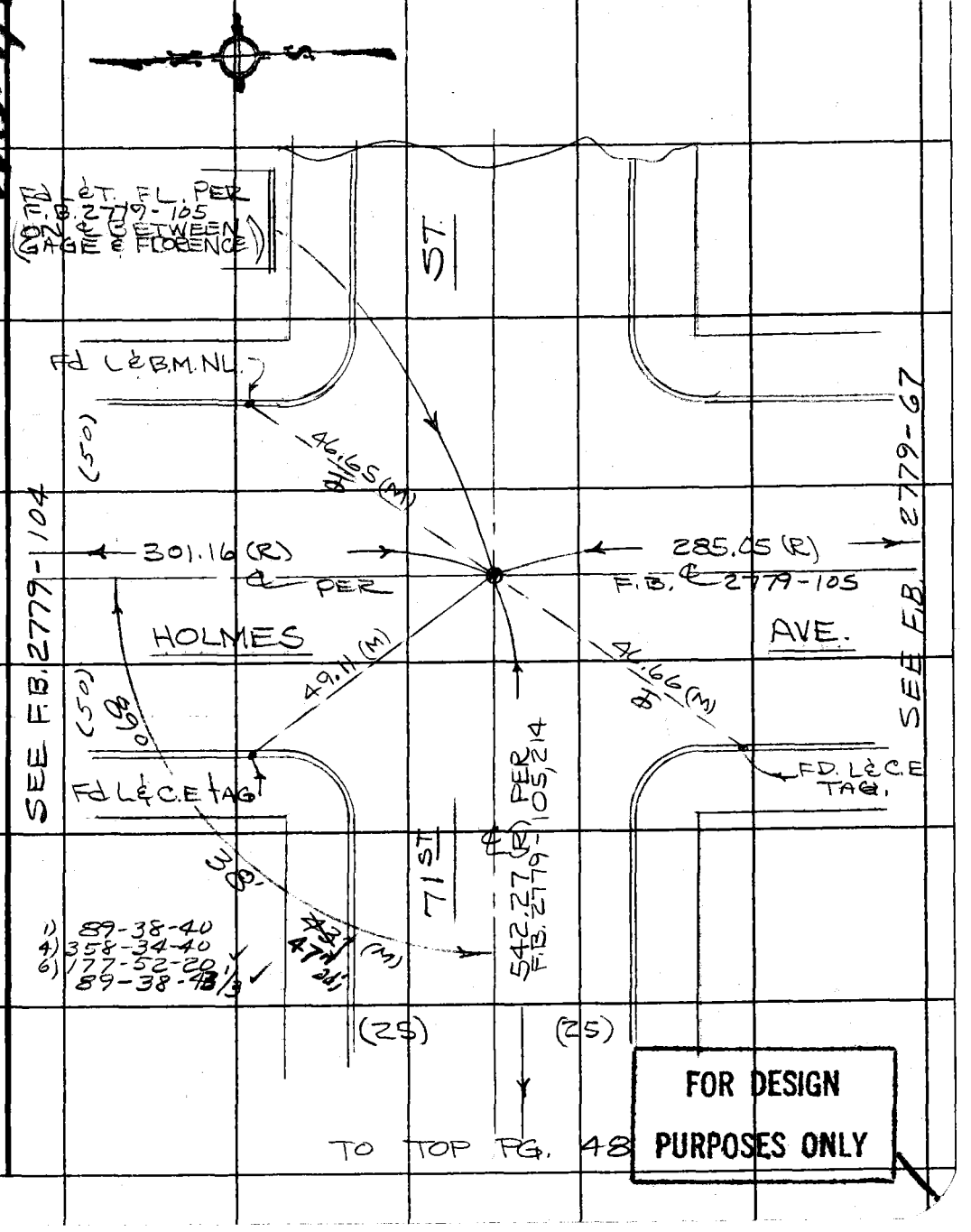

16F3095 CE#310 3-68

F. B. 3390 PG. 64

BLANK

PLEASE RETURN TO
COUNTY OF LOS ANGELES
DEPARTMENT OF COUNTY ENGINEER
403 LOS ANGELES COUNTY ENGINEERING BLDG.

Do not extend this side of this line.

Note: Any Additions or Changes on This Sheet Must Be Made or Circled in Red Ink With Date and Name of Person Making Change.

Notes Ck'd by	Survey of SD. 1255 - LINE "B"
Map No.	JN 601255 Tape 016 Std 68 °F
Office Work	Surveyed by J. J. BAZEN
Checked	Notes J. J. BAZEN Date 11-71
Date	Indexed C. J. GALLE DEC 2 '71

F. B. 3390 Pg. 65

J. N. 601255

S. D. NO. 1255 (LINE "B")

(FLORENCE - FIRESTONE AREA)

TOPOGRAPHY

FOR INDEX SEE PG 7.

PARTY

J BAZEN
K KAPP
J. STROUD
R CLIFFORD.

Note: Any Additions or Changes on This Sheet Must be Made or Circled in Red Ink With Date and Name of Person Making Change.

Do not extend this side of this line.

PLEASE RETURN TO
COUNTY OF LOS ANGELES
DEPARTMENT OF COUNTY ENGINEER
403 LOS ANGELES COUNTY ENGINEERING BLDG.

76F309S CE#310 3-68

F. B. 3390 PG 66

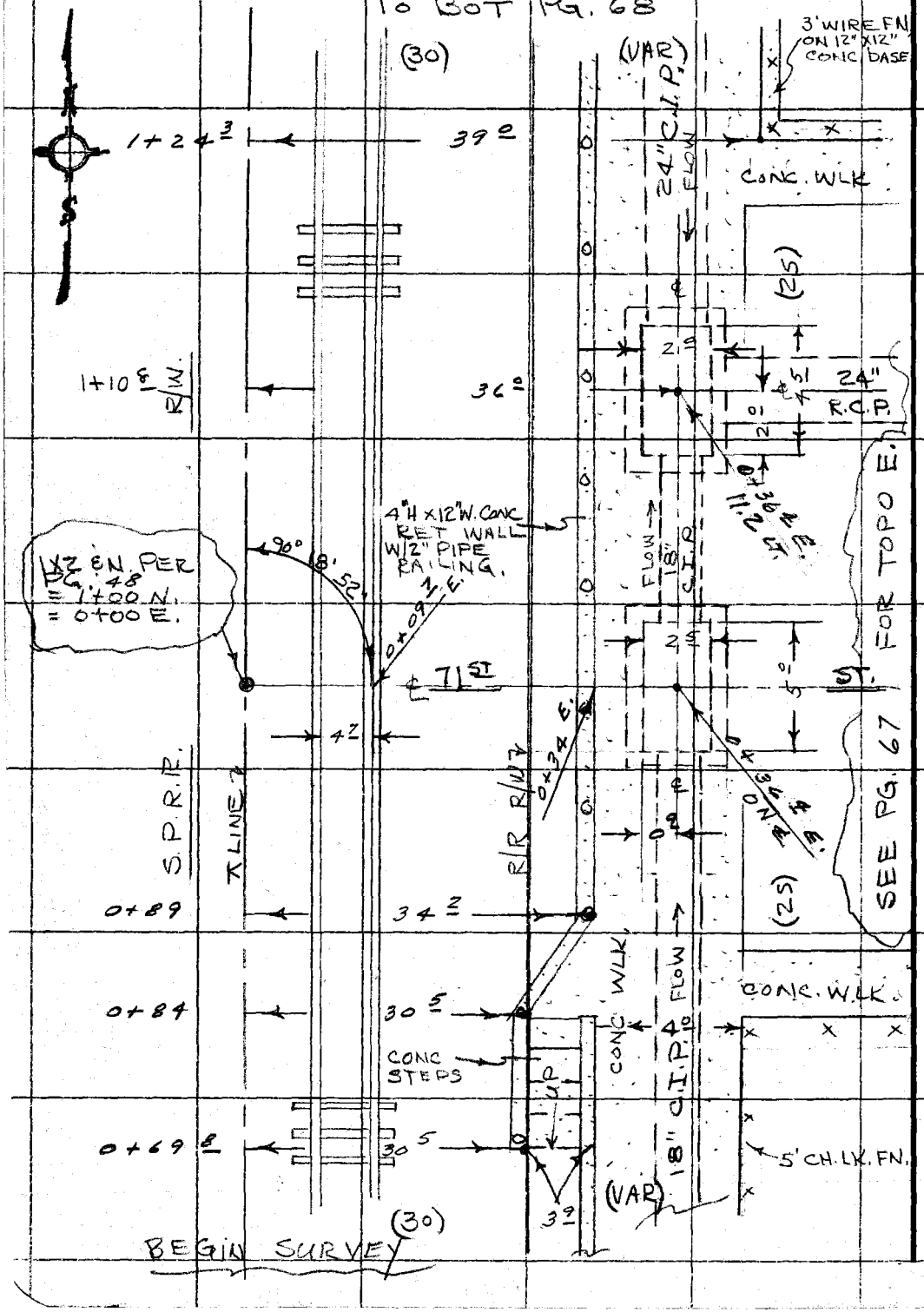

PLEASE RETURN TO
COUNTY OF LOS ANGELES
DEPARTMENT OF COUNTY ENGINEER
403 LOS ANGELES COUNTY ENGINEERING BLDG.

Do not extend this side of this line.

Note: Any Additions or Changes on This Sheet Must be Made or Circled in Red Ink With Date and Name of Person Making Change.

Notes Ck'd by	Survey of S.D. 1255 Line "B"
Map No.	JN 6012-55 Tape 016 Std 68 °F
Office Work	Surveyed by J. J. BAZEN
Checked	Notes J. J. BAZEN Date 11-71
Date	Indexed C. J. GALLE 2 71

F. B. 3390 PG. 67

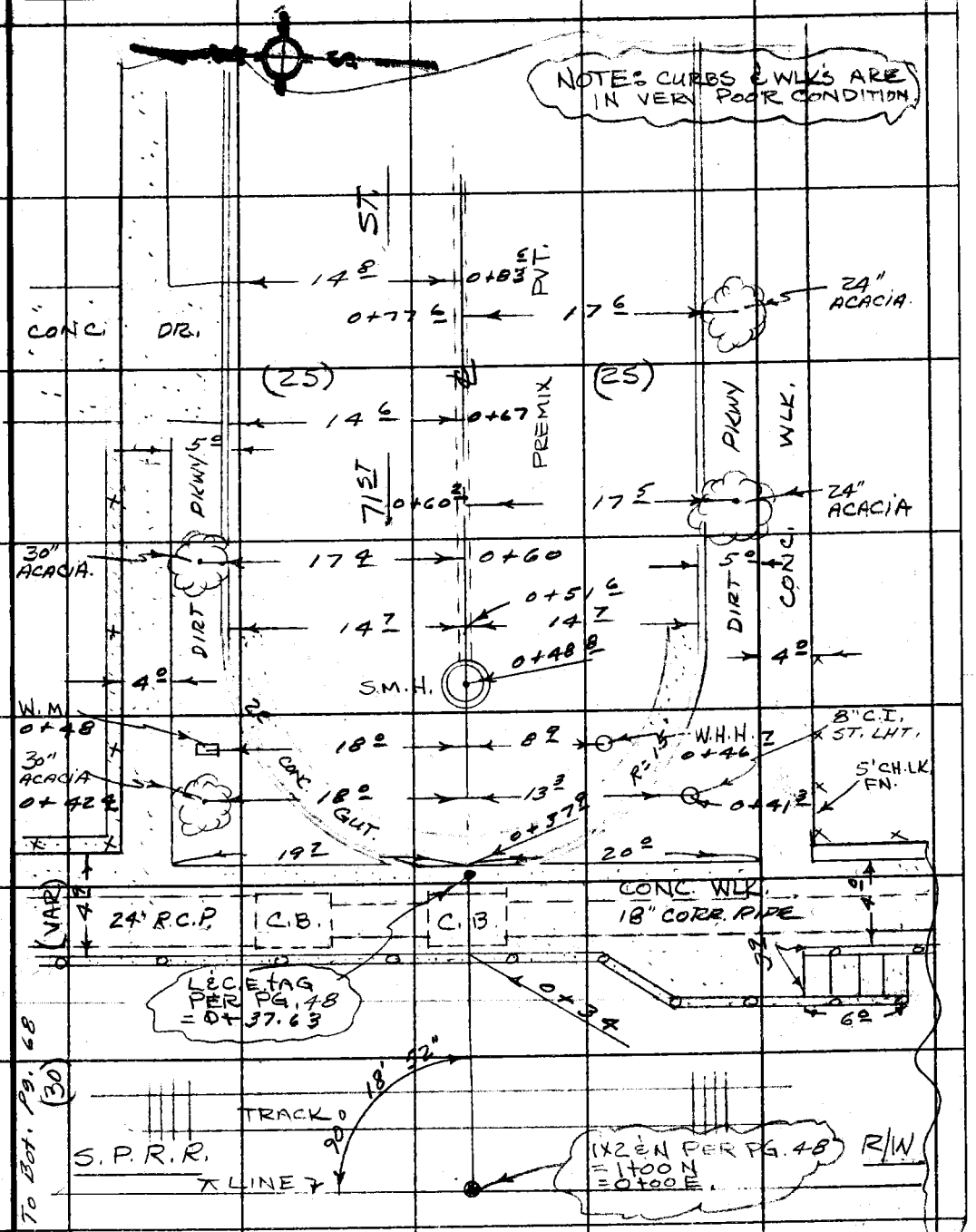

Note: Any Additions or Changes on This Sheet Must be Made or Circled in Red Ink With Date and Name of Person Making Change.

Do not extend this side of this line.

PLEASE RETURN TO
COUNTY OF LOS ANGELES
DEPARTMENT OF COUNTY ENGINEER
403 LOS ANGELES COUNTY ENGINEERING BLDG.

16F309S CE#310 3-68

F. B. 3390 PG. 68

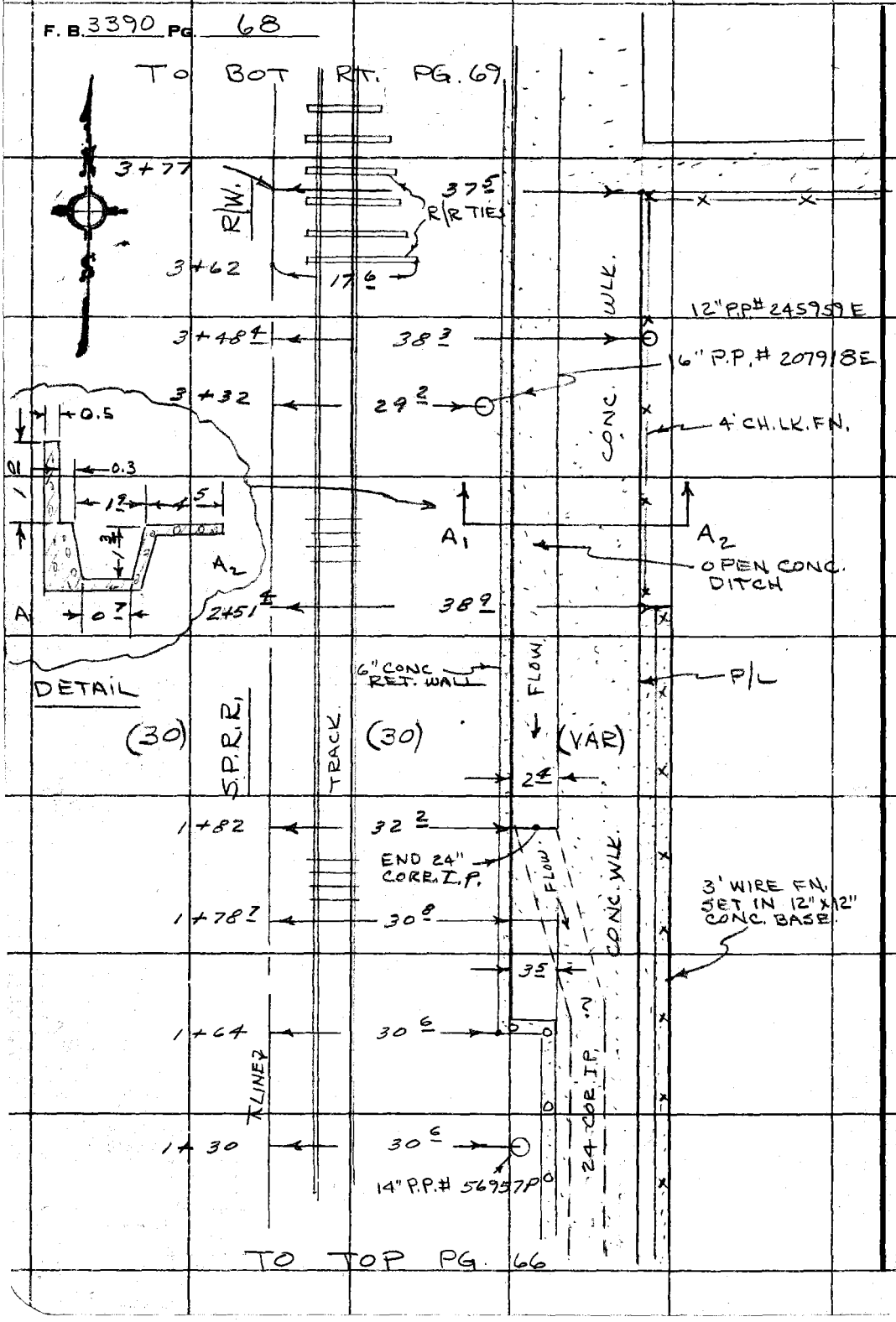

PLEASE RETURN TO
COUNTY OF LOS ANGELES
DEPARTMENT OF COUNTY ENGINEER
403 LOS ANGELES COUNTY ENGINEERING BLDG.

Do not extend this side of this line.

Note: Any Additions or Changes on This Sheet Must Be Made or Circled in Red Ink With Date and Name of Person Making Change.

Notes Ck'd by	Survey of S.D. 1255 Line "B"
Map No.	JN 6017.55 Tape 016 Std 68 °F
Office Work	Surveyed by J. J. BAZEN
Checked	Notes J. J. BAZEN Date 11-71
Date	Indexed C. J. GALLI 2 71

F. B. 3390 Pg. 69

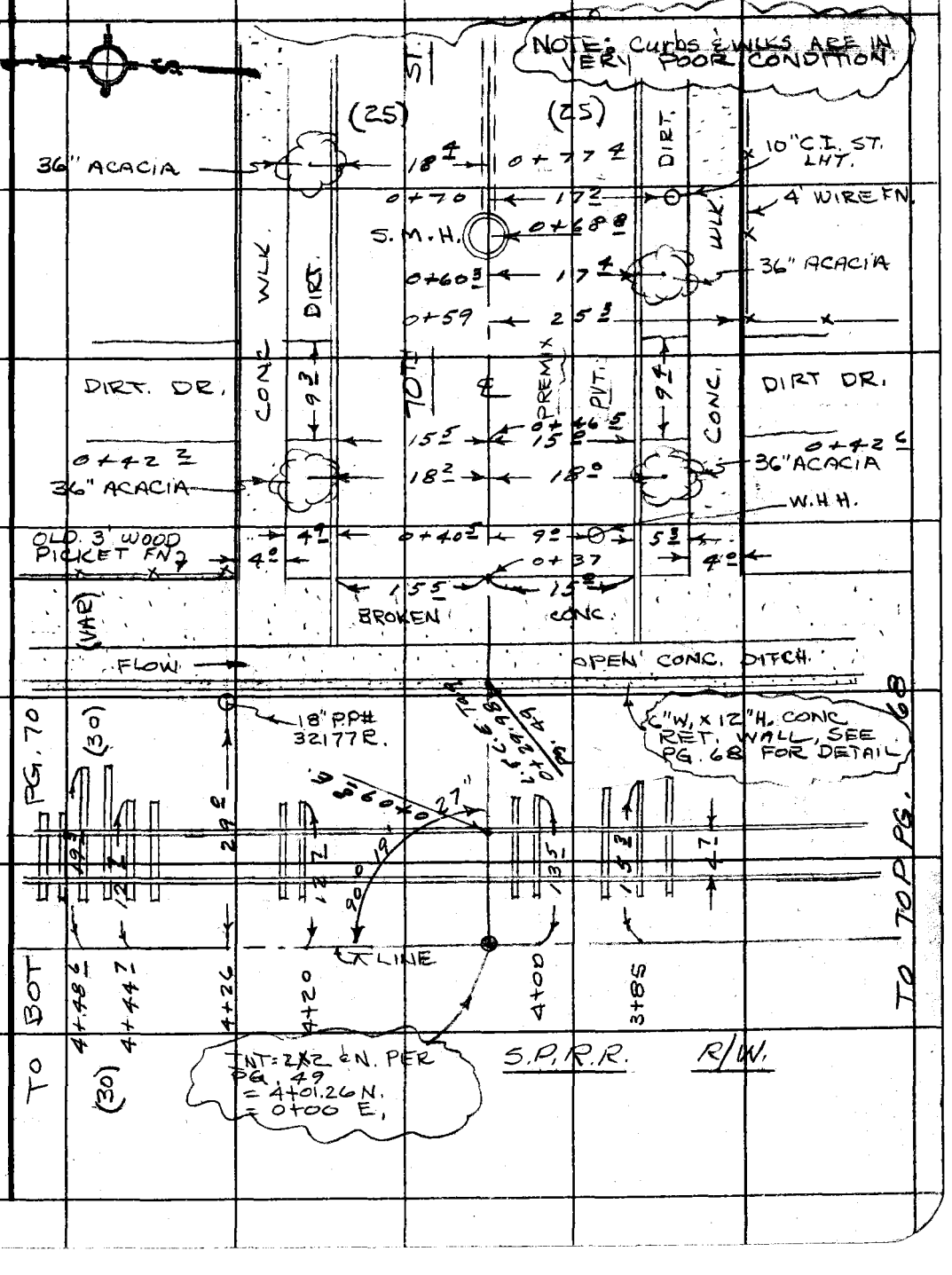

Note: Any Additions or Changes on This Sheet Must be Made or Circled in Red Ink With Date and Name of Person Making Change.

Do not extend this side of this line.

PLEASE RETURN TO
COUNTY OF LOS ANGELES
DEPARTMENT OF COUNTY ENGINEER
403 LOS ANGELES COUNTY ENGINEERING BLDG.

76F3095 CE#310 3-68

F. B. 3370 PG. 70

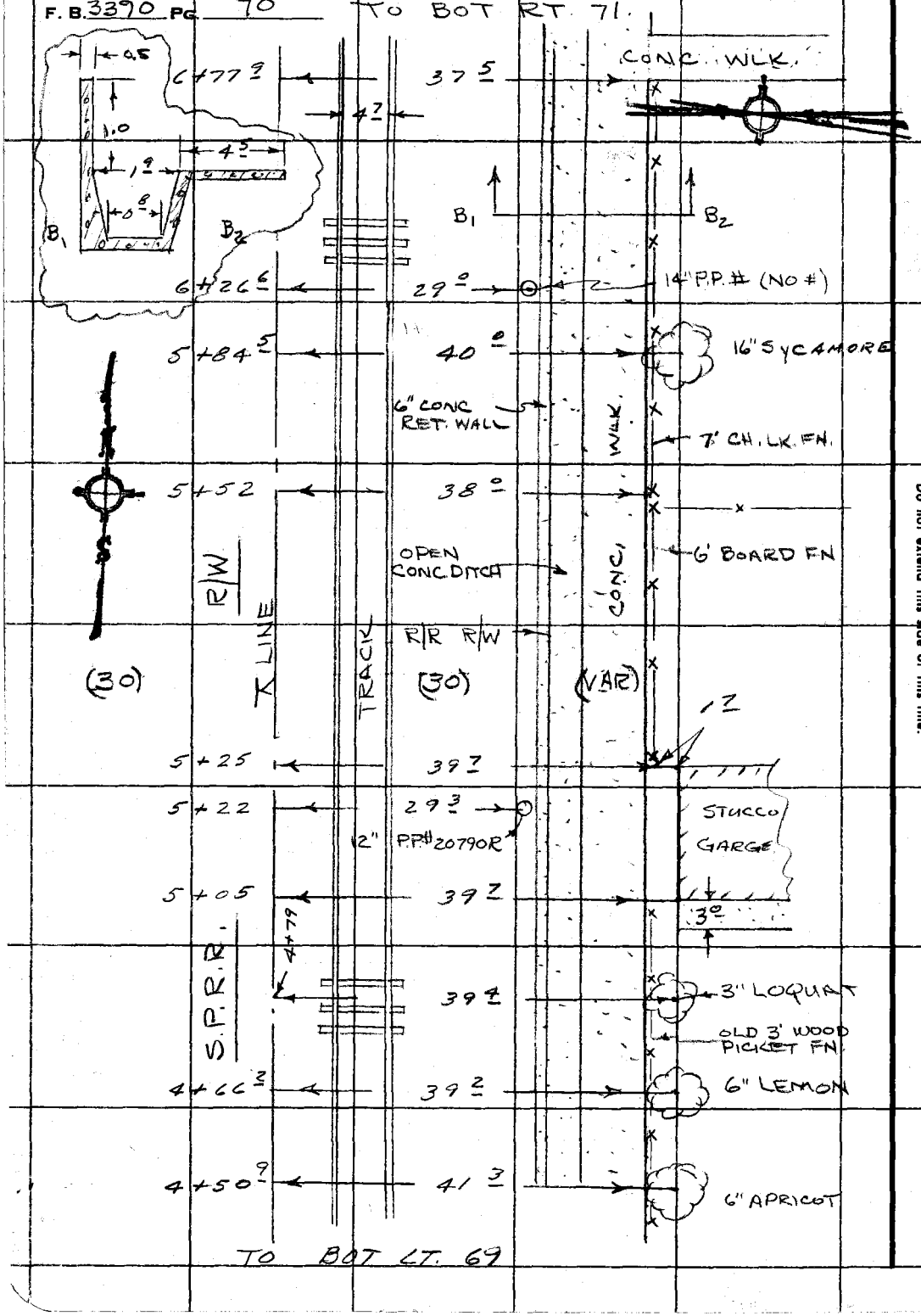

PLEASE RETURN TO
COUNTY OF LOS ANGELES
DEPARTMENT OF COUNTY ENGINEER
403 LOS ANGELES COUNTY ENGINEERING BLDG.

Do not extend this side of this line.

Note: Any Additions or Changes on This Sheet Must be Made or Circled in Red Ink With Date and Name of Person Making Change.

Notes Ck'd by
Map No.
Office Work
Checked
Date

Survey of S.D. 1255 Line "B"
JN 6012.55 Tape 016 Std 68 °F
Surveyed by V. J. Bazan
Notes V. J. B. Date 11-71
Indexed C. J. GALLI DEC 2 '71

F. B. 3390 Pg. 71

NOTE: WLKS & CBS IN VERY POOR CONDITION.

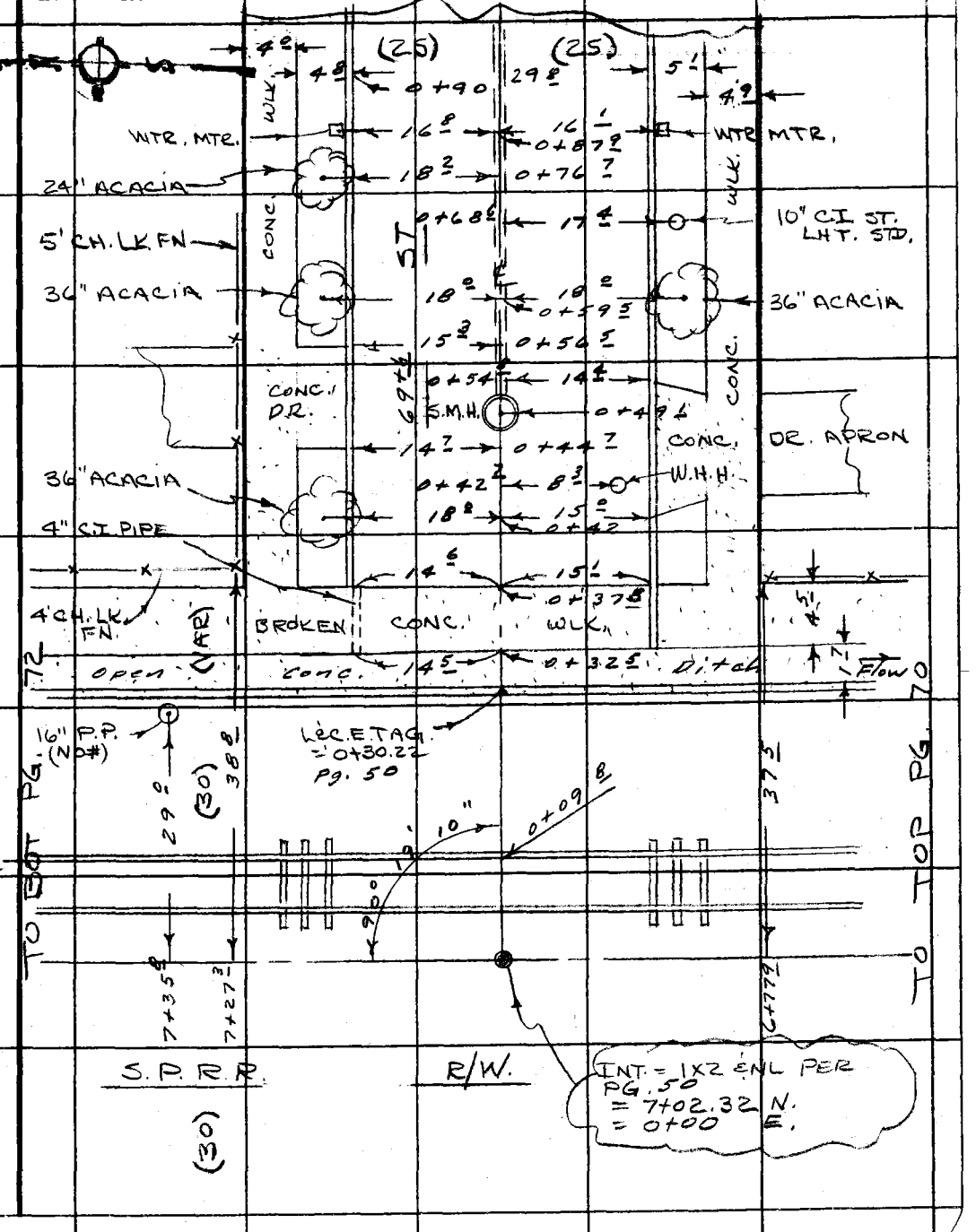

Note: Any Additions or Changes on This Sheet Must be Made or Circled in Red Ink With Date and Name of Person Making Change.

Do not extend this side of this line.

PLEASE RETURN TO
COUNTY OF LOS ANGELES
DEPARTMENT OF COUNTY ENGINEER
403 LOS ANGELES COUNTY ENGINEERING BLDG.

16F309S CE#310 3-68

F. B. 3390 PG. 72 TO BOT RT. PG. 73

68TH ST.

10+03.5 — 41.4

NEW FLOW THRU. C.B.

6°

9+96 — 32.3

2°

R=3.5

8°

NEW CONC. WLK.

9+79 — 36.8

4.5

2°

12" P.P. #245965E

9+50.3 — 38.3

VACANT LOT

9+43.8 — 28.7

14" P.P. (NO #)

FLOW

9+00 — 30.3

12" PP#245964E

R/W.

8+53.3 — 38.7

GUYANCHOR

8+52 — 38.5

8+51.5 — 44.3

8+44.3 — 29.3

6' CH. LK. FN.

14" P.P. # 56955R

8+37.9 — 40.9

K LINE

CONC. DITCH

WLK.

CONC. SLAB

8+00.8 — 41.3

S.P.R.R.

OPEN

CONC.

12" P.P. # 245963E.

7+54.4 — 38.2

6' CH. LK. FN.

7+52.1 — 38.8

2°

4.5

4' CH. LK. FN.

(30) (30) (VAR)

TO LT. PG. 71

PLEASE RETURN TO
COUNTY OF LOS ANGELES
DEPARTMENT OF COUNTY ENGINEER
403 LOS ANGELES COUNTY ENGINEERING BLDG.

Do not extend this side of this line.

Note: Any Additions or Changes on This Sheet Must be Made or Circled in Red Ink With Date and Name of Person Making Change.

Notes Ck'd by	Survey of SD. 1255 Line "B"
Map No.	JN 6012.55 Tape C16 Std. 68 °F
Office Work	Surveyed by J.J. Bazen
Checked	Notes J.J.B. Date 11-71
Date	Indexed C. J. GALLI DEC 2 71

F. B. 3390 PG. 73

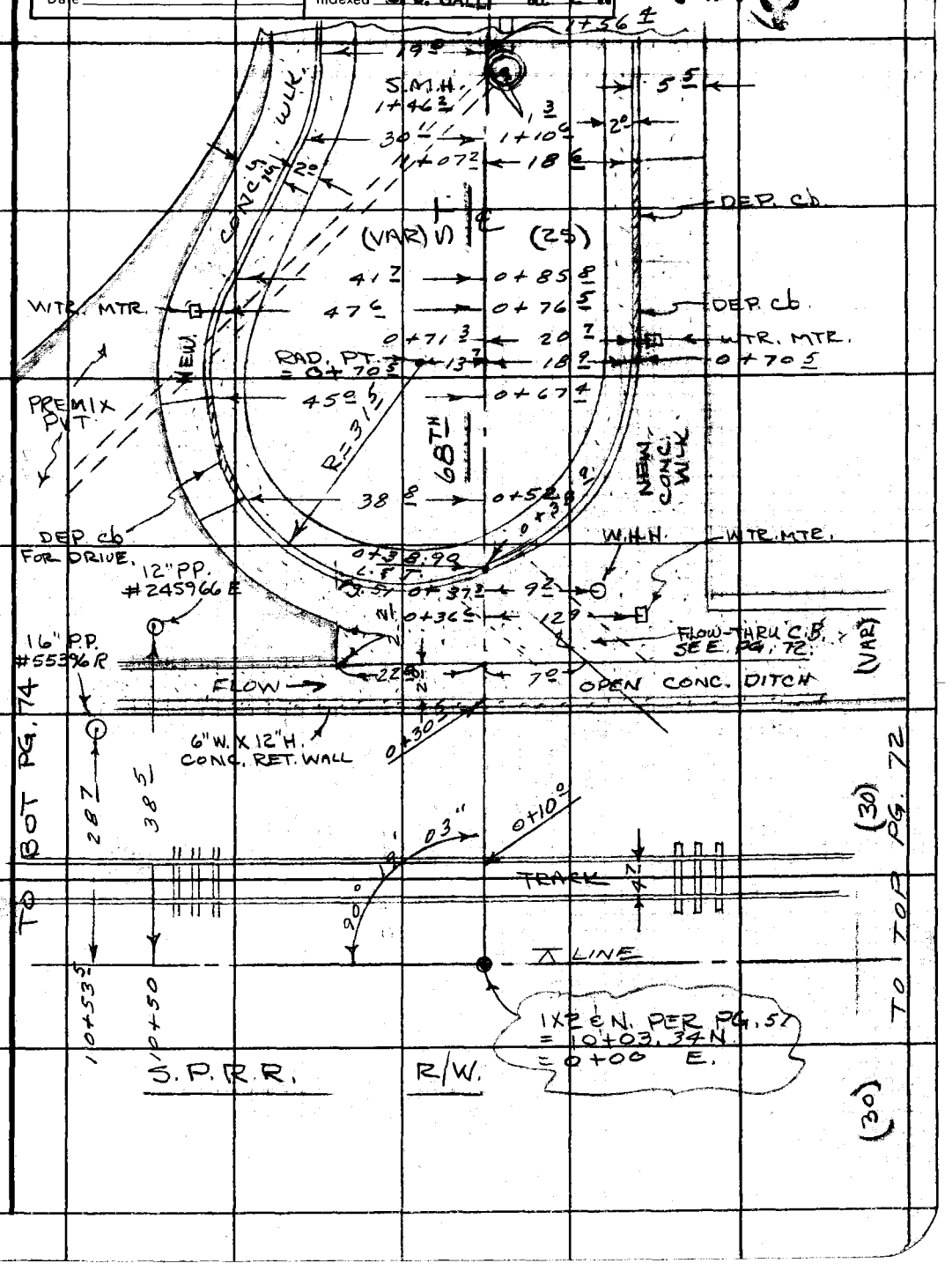

Note: Any Additions or Changes on This Sheet Must be Made or Circled in Red Ink With Date and Name of Person Making Change.

Do not extend this side of this line.

PLEASE RETURN TO
COUNTY OF LOS ANGELES
DEPARTMENT OF COUNTY ENGINEER
403 LOS ANGELES COUNTY ENGINEERING BLDG.

76F309S CE#310 3-68

F. B. 3390 PG. 74

TO RT. PG. 75

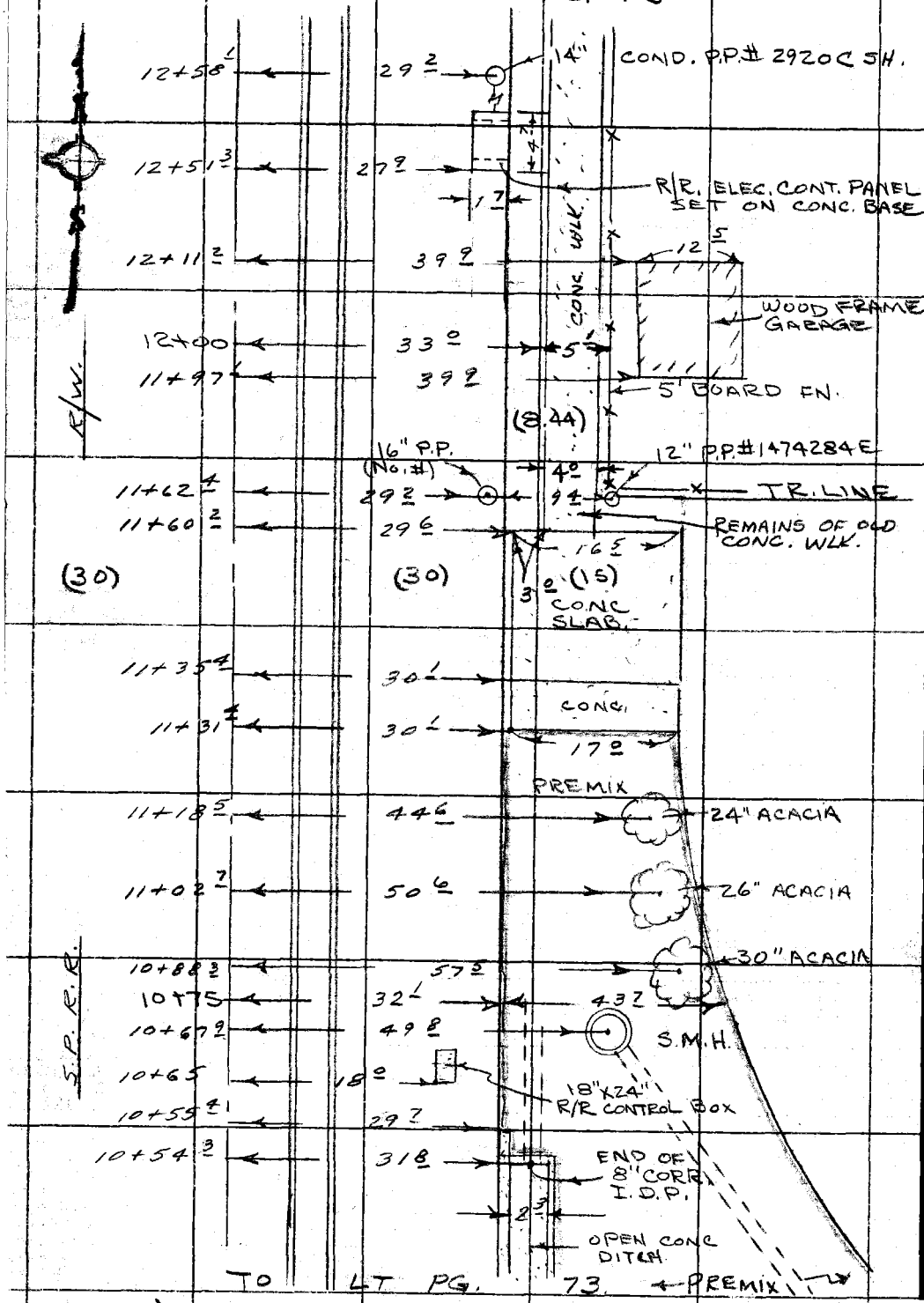

TO LT PG. 73

PLEASE RETURN TO
COUNTY OF LOS ANGELES
DEPARTMENT OF COUNTY ENGINEER
403 LOS ANGELES COUNTY ENGINEERING BLDG.

Do not extend this side of this line.

Note: Any Additions or Changes on This Sheet Must be Made or Circled in Red Ink With Date and Name of Person Making Change.

75 8
12
63

Notes Ck'd by	Survey of S.D. 1255 Line "B"
Map No.	JN 6012-55 Tape 016 Std 68 °F
Office Work	Surveyed by J. J. Bazen
Checked	Notes J. J. B. Date 11-71
Date	Indexed C. J. GALLI DEC 2 '71

F. B. 3390 PG. 75

Note: Any Additions or Changes on This Sheet Must be Made or Circled in Red Ink With Date and Name of Person Making Change.

Do not extend this side of this line.

PLEASE RETURN TO
COUNTY OF LOS ANGELES
DEPARTMENT OF COUNTY ENGINEER
403 LOS ANGELES COUNTY ENGINEERING BLDG.

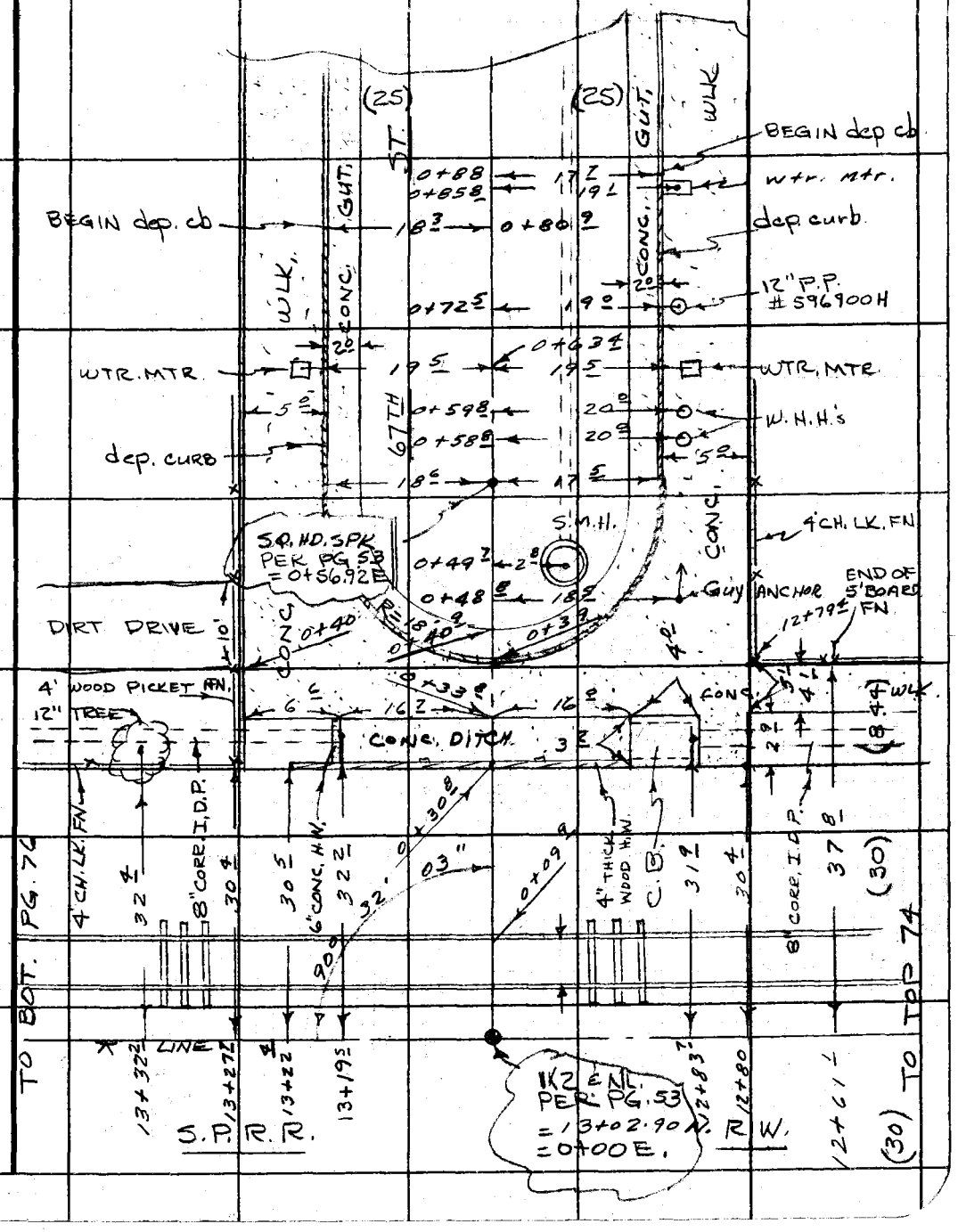

16F309S CE#310 3-68

F. B. 3390 PG. 76

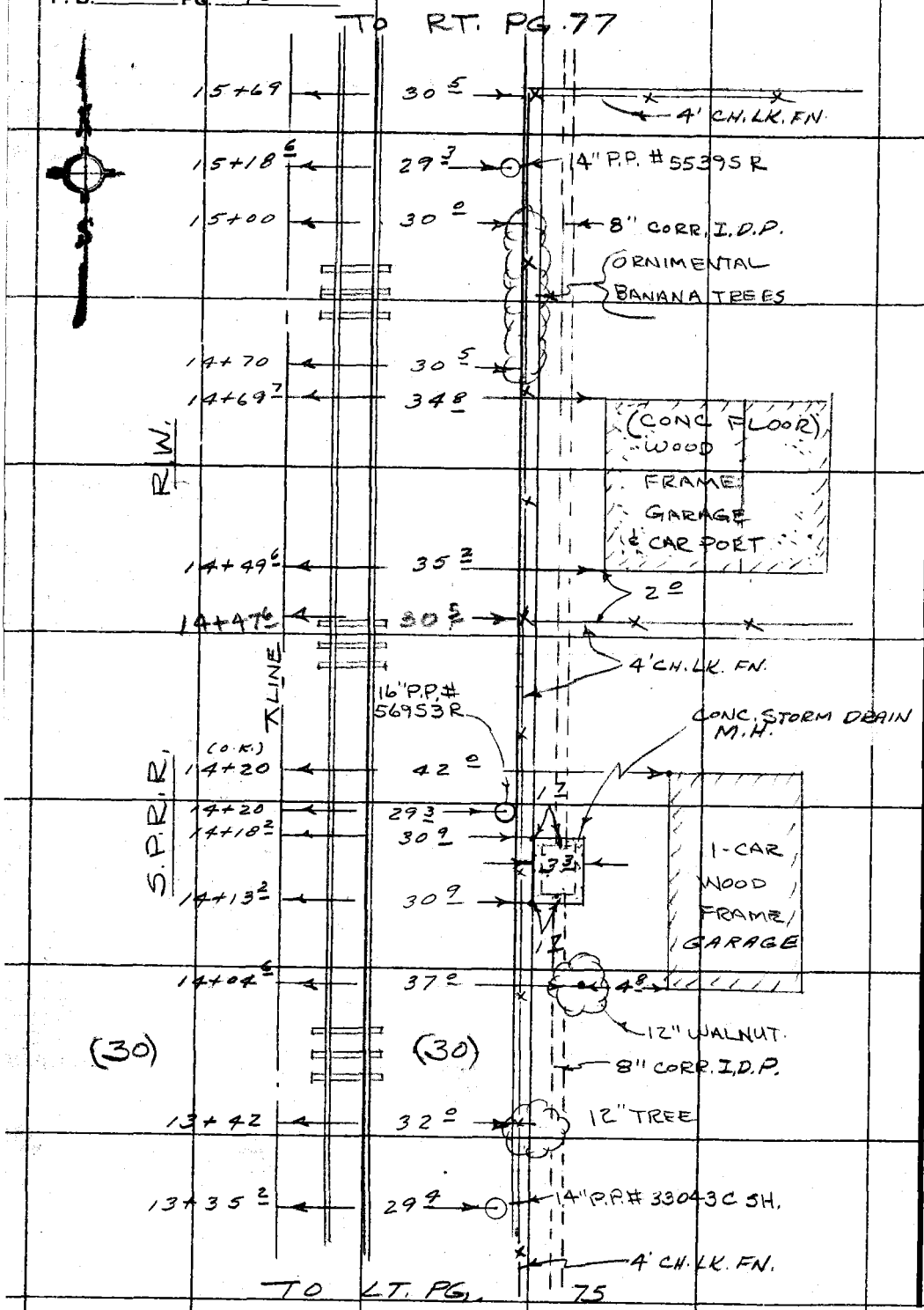

PLEASE RETURN TO
COUNTY OF LOS ANGELES
DEPARTMENT OF COUNTY ENGINEER
403 LOS ANGELES COUNTY ENGINEERING BLDG.

Do not extend this side of this line.

Note: Any Additions or Changes on This Sheet Must Be Made or Circled in Red Ink With Date and Name of Person Making Change.

Notes Ck'd by
Map No.
Office Work
Checked
Date

Survey of S.D. 1255 Line "G"
JN 6012.55 Tape 016 Std 68 °F
Surveyed by J. J. Bazen
Notes J. J. B. Date 11-71
Indexed C. J. GALLI DEC 2 '71

F. B. 3390 PG. 77

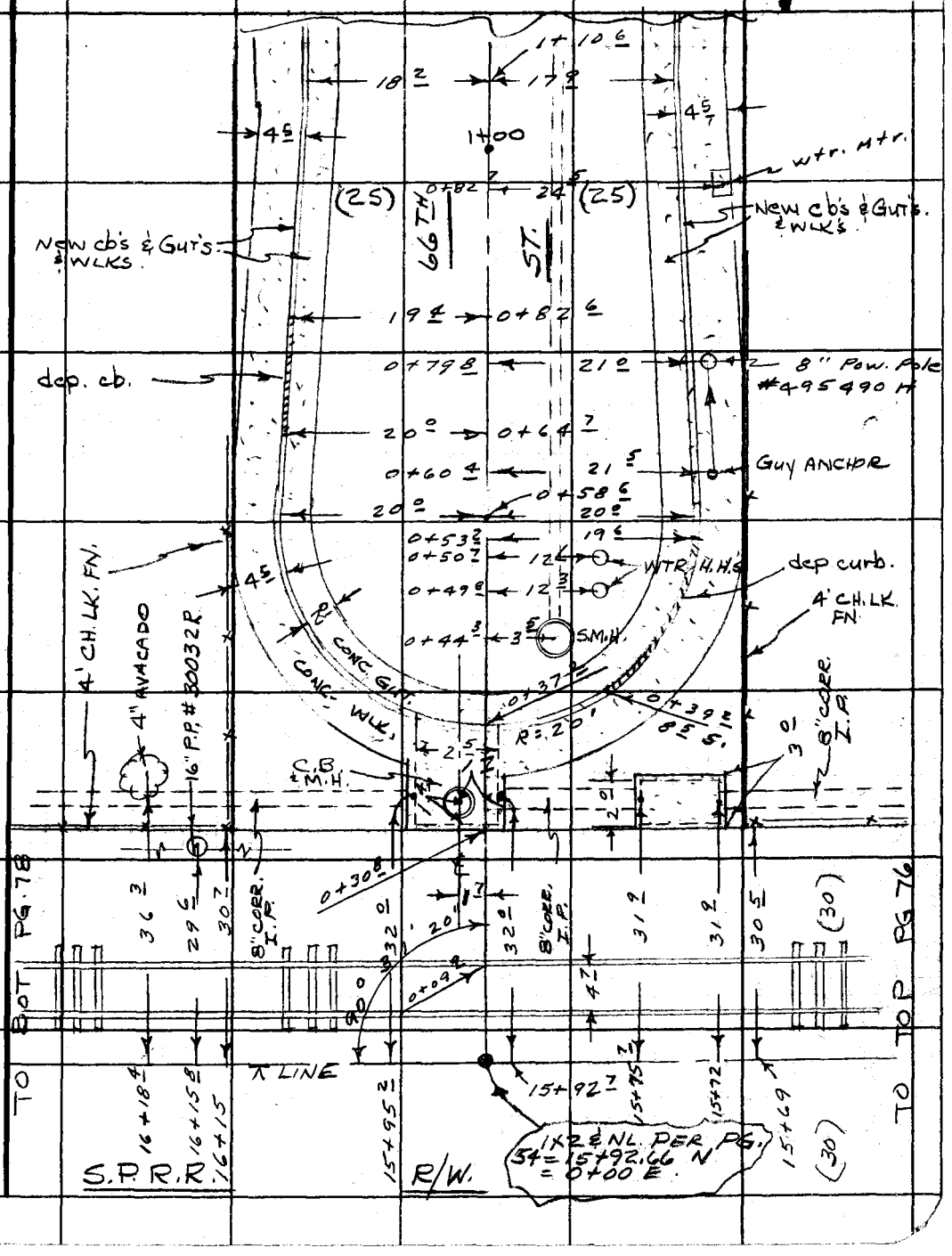

Note: Any Additions or Changes on This Sheet Must be Made or Circled in Red Ink With Date and Name of Person Making Change.

Do not extend this side of this line.

PLEASE RETURN TO
COUNTY OF LOS ANGELES
DEPARTMENT OF COUNTY ENGINEER
403 LOS ANGELES COUNTY ENGINEERING BLDG.

16F309S CE#310 3-68

F. B. 3390 PG. 78

TO BOT PG. 79

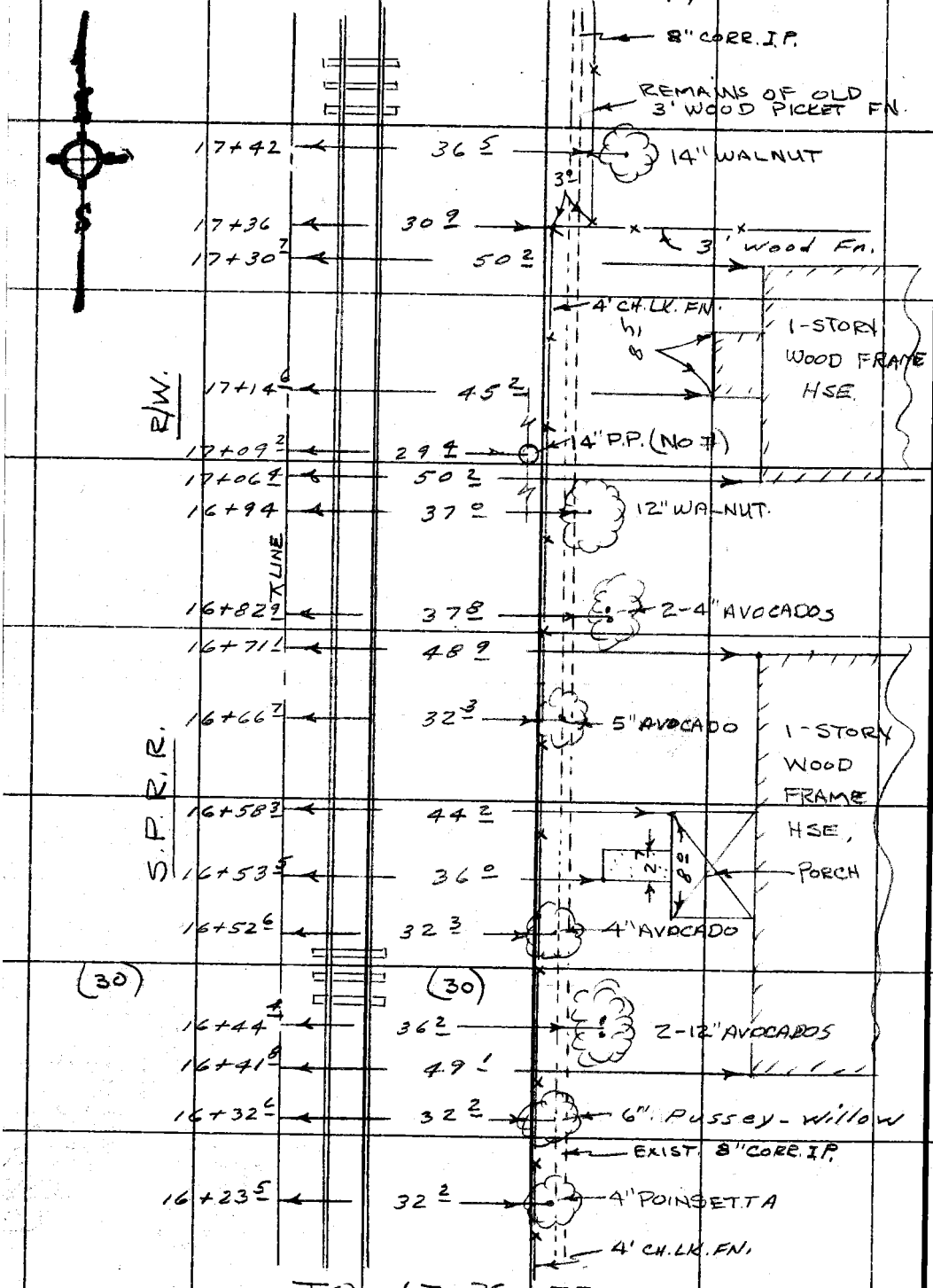

TO LT. PG. 77

PLEASE RETURN TO
COUNTY OF LOS ANGELES
DEPARTMENT OF COUNTY ENGINEER
403 LOS ANGELES COUNTY ENGINEERING BLDG.

Do not extend this side of this line.

Note: Any Additions or Changes on This Sheet Must be Made or Circled in Red Ink With Date and Name of Person Making Change.

Notes Ck'd by	Survey of S.D. 1255 Line "B"
Map No.	JN 6012.55 Tape 016 Std 68 °F
Office Work	Surveyed by J.J. Bazen
Checked	Notes J.J.B. Date 11-71
Date	Indexed C. J. GALLI DEC 2 '71

F. B. 3390 PG. 79

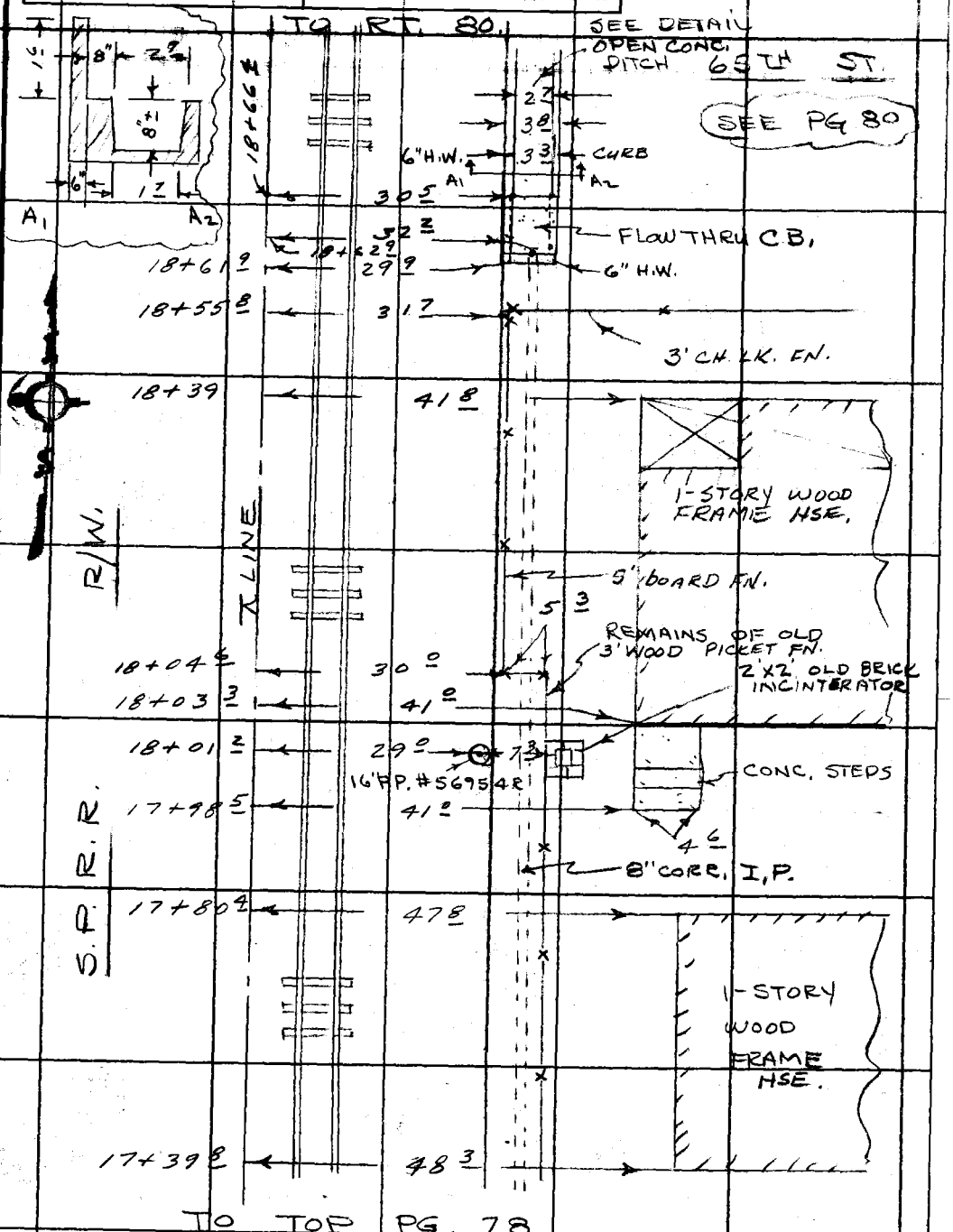

TO TOP PG. 78

Note: Any Additions or Changes on This Sheet Must be Made or Circled in Red Ink With Date and Name of Person Making Change.

Do not extend this side of this line.

PLEASE RETURN TO
COUNTY OF LOS ANGELES
DEPARTMENT OF COUNTY ENGINEER
403 LOS ANGELES COUNTY ENGINEERING BLDG.

16F309S CE#310 3-68

F. B. 3390 PG 80

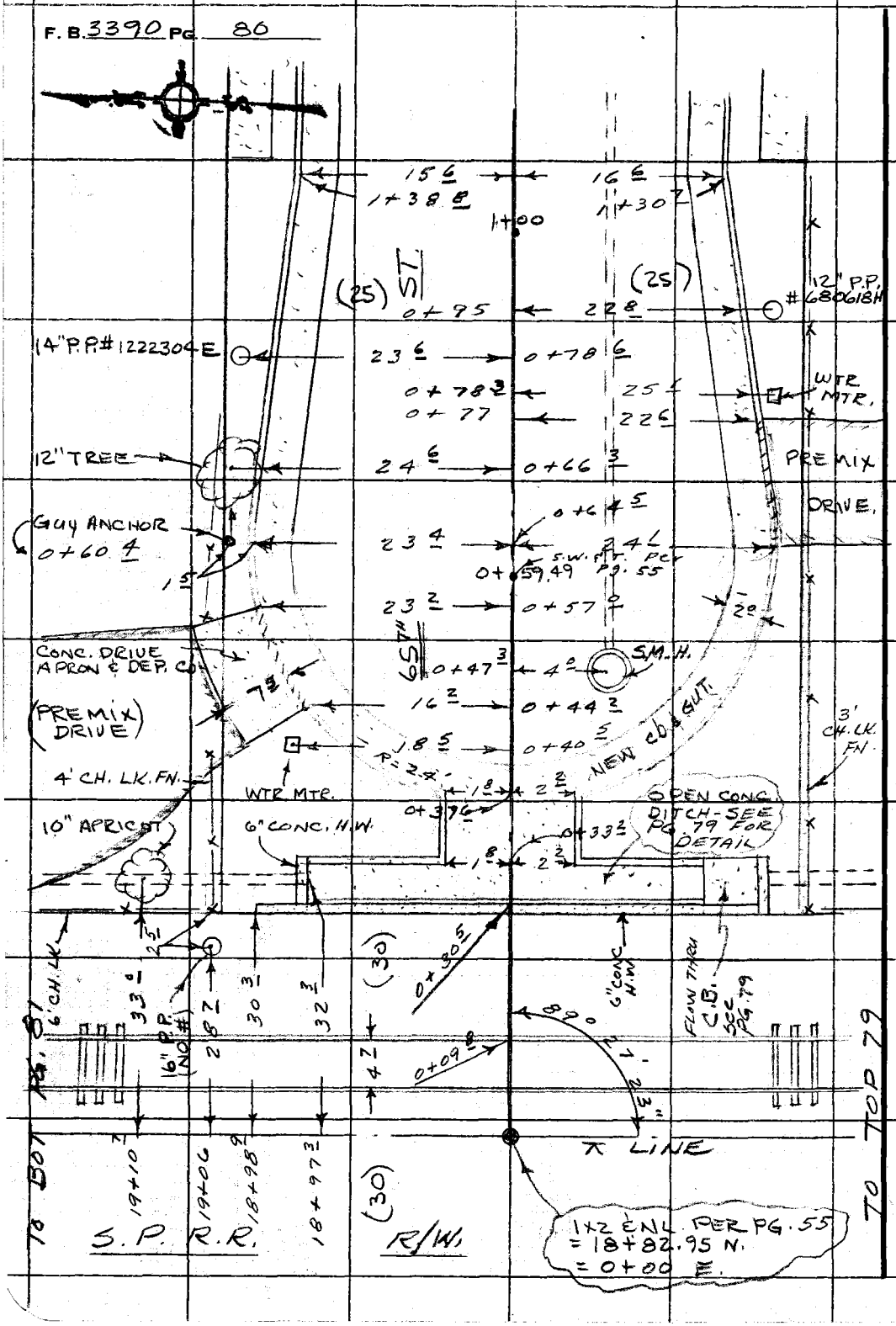

PLEASE RETURN TO
COUNTY OF LOS ANGELES
DEPARTMENT OF COUNTY ENGINEER
403 LOS ANGELES COUNTY ENGINEERING BLDG.

Do not extend this side of this line.

Note: Any Additions or Changes on This Sheet Must be Made or Circled in Red Ink With Date and Name of Person Making Change.

Notes Ck'd by
Map No.
Office Work
Checked
Date

Survey of S.D. 1255 Line "B"
JN 6012.55 Tape 016 Std. 68 °F
Surveyed by J. J. Razen
Notes J. J. B. Date 11-71
Indexed C. J. GALLE MAR 2 '72

F. B. 3390 PG. 81

TO BOT. PG. 82

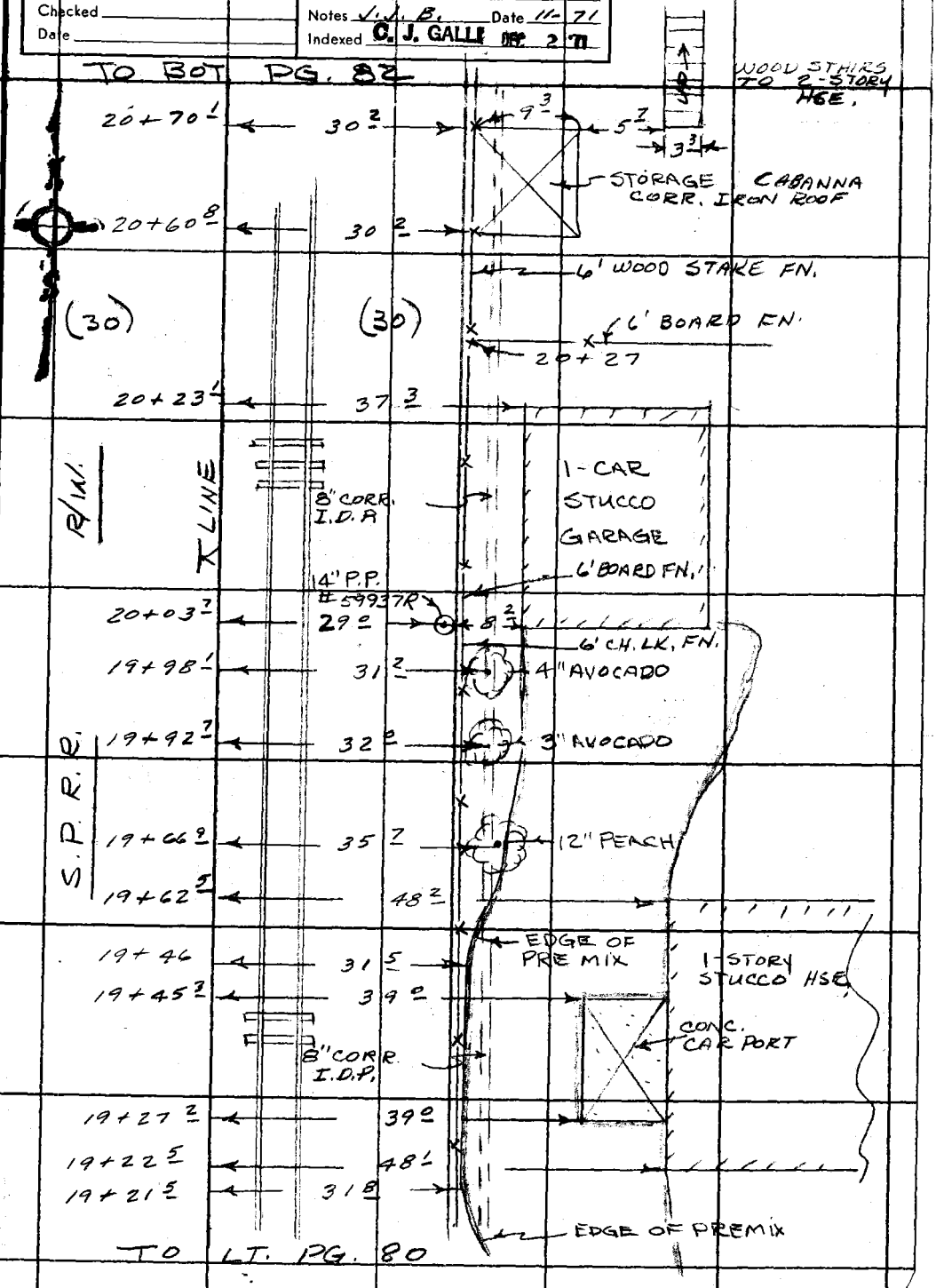

TO LT. PG. 80

Note: Any Additions or Changes on This Sheet Must be Made or Circled in Red Ink With Date and Name of Person Making Change.

Do not extend this side of this line.

PLEASE RETURN TO
COUNTY OF LOS ANGELES
DEPARTMENT OF COUNTY ENGINEER
403 LOS ANGELES COUNTY ENGINEERING BLDG.

16F309S CE#310 3-68

F. B. 3390 PG. 82

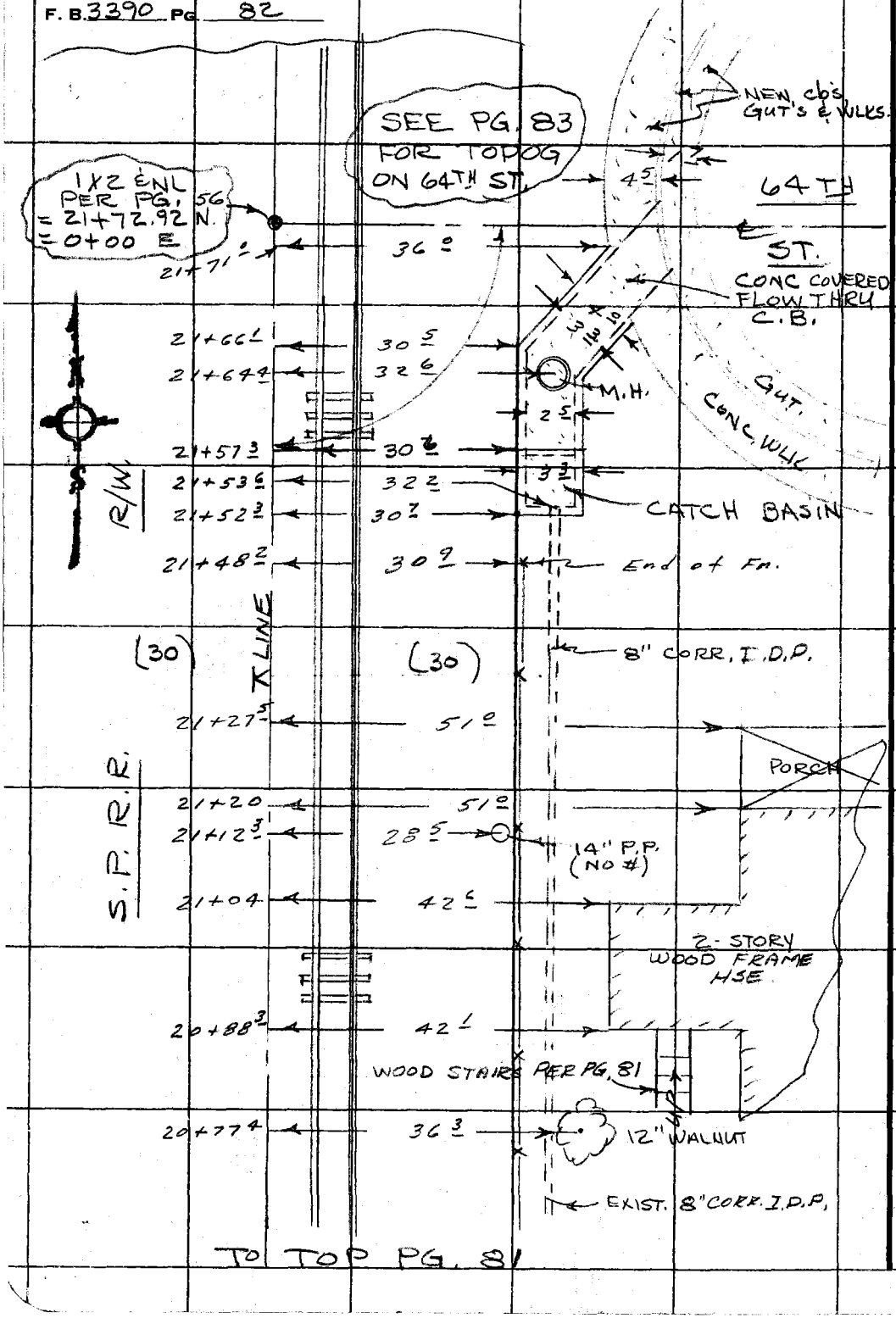

PLEASE RETURN TO
COUNTY OF LOS ANGELES
DEPARTMENT OF COUNTY ENGINEER
403 LOS ANGELES COUNTY ENGINEERING BLDG.

Do not extend this side of this line.

Note: Any Additions or Changes on This Sheet Must be Made or Circled in Red Ink With Date and Name of Person Making Change.

Notes Ck'd by
Map No.
Office Work
Checked
Date

Survey of S.D. 1255 Line "B"
JN 6012.55 Tape 016 Std 68 °F
Surveyed by V.V. Bazen
Notes J.J.G. Date 11-71
Indexed C. J. GALLI DEC 2 '71

F. B. 3390 Pg. 83

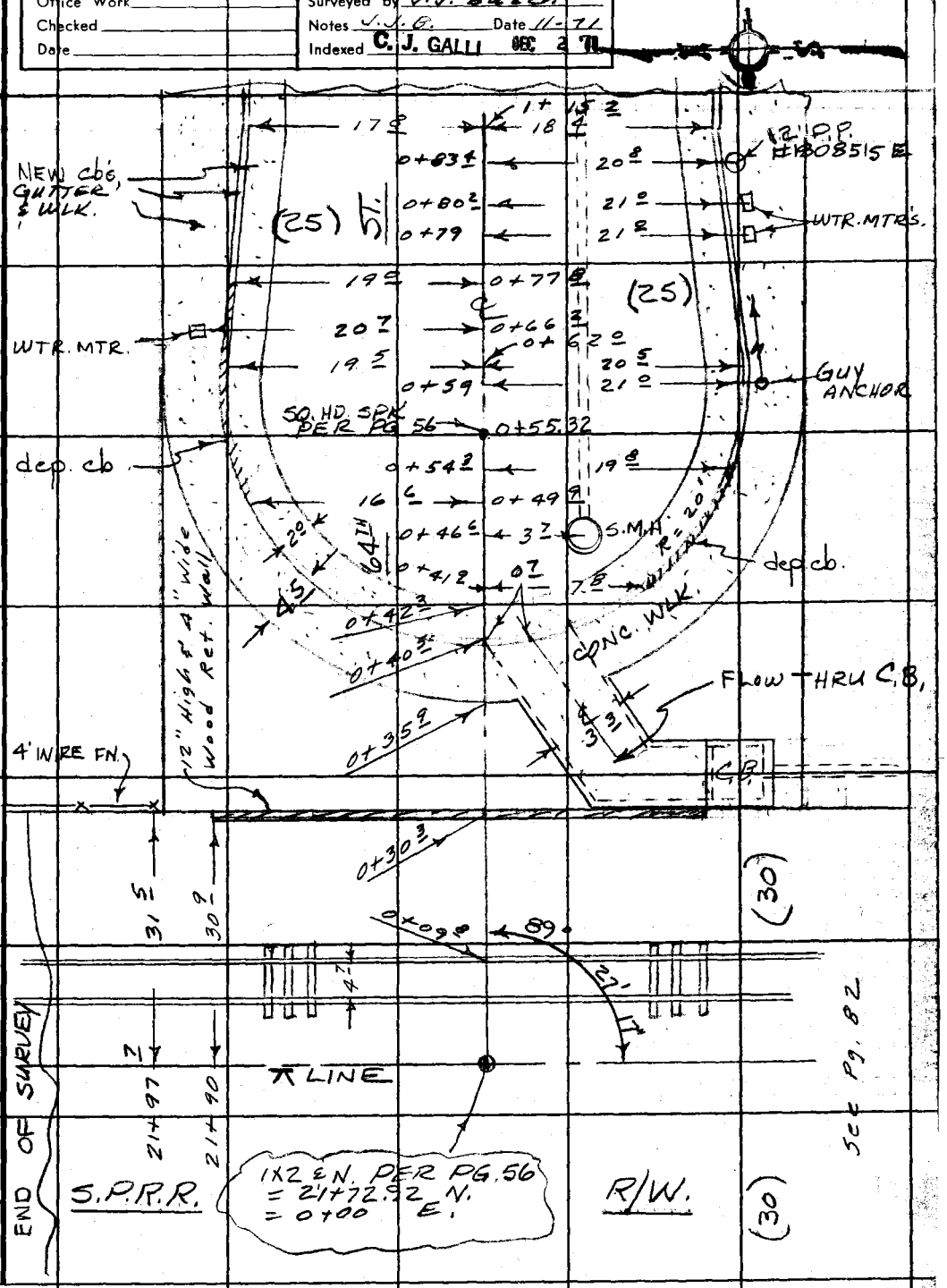

Note: Any Additions or Changes on This Sheet Must be Made or Circled in Red Ink With Date and Name of Person Making Change.

Do not extend this side of this line.

PLEASE RETURN TO
COUNTY OF LOS ANGELES
DEPARTMENT OF COUNTY ENGINEER
403 LOS ANGELES COUNTY ENGINEERING BLDG.

6F309S CE#310 3-68

F. B. 3390 PG. 84

BLANK

PLEASE RETURN TO
COUNTY OF LOS ANGELES
DEPARTMENT OF COUNTY ENGINEER
403 LOS ANGELES COUNTY ENGINEERING BLDG.

Do not extend this side of this line.

Note: Any Additions or Changes on This Sheet Must be Made or Circled in Red Ink With Date and Name of Person Making Change.

Profile No.	Notes Red	Plotted	Job No. 6012.55	Division No. 11	F. B. 3390 PG. 85
	Date	Date	Survey of S.D. 1255 Line "B"		
X-Sec. No.	Notes Chk'd.	Checked	Survey by J.J. Bazen	Notes J.J.B.	Date 11-71
	Date	Date	Map No.	Indexed C. J. GALLI	Date DEC 2 71

J.N. 6012.55

S.D. NO. 1255 (LINE "B")

(FLORENCE - FIRESTONE AREA)

X-SECTIONS.

STATION	B.S.	H.I.	F.S.	ELEV.
	PARTY			
	J. BAZEN			
	K. KAPP			
	J. STROUD			
	R. CLIFFORD			

NOTE: ANY ADDITIONS OR CHANGES ON THIS SHEET MUST BE MADE OR CIRCLED IN RED INK, WITH DATE AND NAME OF PERSON MAKING CHANGE.

Do not extend notes this side of this line.

PLEASE RETURN TO
LOS ANGELES COUNTY ENGINEER
403 Los Angeles County Engineering Bldg.

76-L-298 CE 307 5-66

76-L-298 CE 307 5-66

PLEASE RETURN TO
LOS ANGELES COUNTY ENGINEER
403 LOS ANGELES COUNTY ENGINEERING BLDG.

NOTE: ANY ADDITIONS OR CHANGES ON THIS SHEET MUST BE MADE OR CIRCLED IN RED INK, WITH DATE AND NAME OF PERSON MAKING CHANGE.

Do not extend notes this side of this line.

STATION	B. S.	H. I.	F. S.	ELEV.	
B.M. S.D.-1071				153.47	B.M.S.D.-1071 ELEV.=153.47 PER F.B.3390-42 71ST ST. & S.P.R.R. 155'± E. OF ℄ CONVERSE AVE., L&C.E. TAG. IN NLY CB., 15' S.ELY OF W.C.R.
GOING N. ON S.P.R.R. ⊼ LINE					RT. & E. ONLY
0+50				156 49	9⁷ TOP OF RAIL
				155 8	9⁷ GND.
				155 3	20° BOT. OF brk.
				155 8	34° GRD @ WALL
				156 44	34⁵ TOP OF "
				153 26	35° WLK
				153 33	39° BK. OF WLK.
0+69⁸				155 8	29⁵ GND. @ WALL
				156 56	30⁵ TOP OF "
				156 07	31° TOP OF STEP
				156 52	34° TOP OF WALL
0+84				156 0	29⁵ GND. @ WALL
"				156 64	30⁵ TOP OF "

F. B. 3390 PG. 86 | Job No. 6012.55 | Division No. 11 | Notes Red | Plotted | Profile
Survey of S.D. 1255 Line "B" | Date | Date | No.
Survey by J. J. Bazen | Notes J. J. B. | Notes Chk'd. | Checked | X-Sec.
Indexed C. J. GALLI | Date | Date | Date | No.

76-L-298 CE 307 5-66

PLEASE RETURN TO
LOS ANGELES COUNTY ENGINEER
403 LOS ANGELES COUNTY ENGINEERING BLDG.

NOTE: ANY ADDITIONS OR CHANGES ON THIS SHEET MUST BE MADE OR CIRCLED IN RED INK, WITH DATE AND NAME OF PERSON MAKING CHANGE.

Do not extend notes this side of this line.

STATION	B. S.	H. I.	F. S.	ELEV.		
CONT; N. ON S.P.R.R.					RT & E ONLY	
0+84				153 30	31° WLK @ WALL	
0+89				156 2	33² GND. @ "	
				156 59	34² TOP OF "	
				153 22	34⁵ WLK @ "	
1+00 N. = 0+00 E.				155 9	INT. OF 71ST ST.	
GOING E. ON ℄ 71ST ST.					LT. & N.	℄ RT. & S.
0+ 09⁷				156 63		℄ TOP OF RAIL
0+10°				156 0		℄ GND.
0+20				155 5		℄ brk
0+33				156 2		℄ GND @ WALL
0+34				156 64		℄ TOP OF "
0+34				153 24		℄ WLK @ "
0+36⁴				153 23		℄ TOP OF C.B.
				149 32		2⁵ F/L 18" R.C.P. inlet
				149 25	2⁵ F/L 18" R.C.P. outlet	
				149 29	9° F/L 18" " inlet	
				153 30	11² TOP OF C.B.	
				149 29	13⁴ F/L 24" CORR. I.P. inlet	
0+ 37⁴				149 28	11² F/L 24" R.C.P. outlet.	

Profile No. ____ Notes Red ____ Plotted ____ Job No. 6012.55 Division No. 11
X-Sec. No. ____ Date ____ Date ____ Survey of S.D. 1255 Line "B"
Notes Ck'd. ____ Date ____ Checked ____ Date ____ Survey by J.J. Bazan Notes J.J.B. Date 11-71
Map No. ____ Indexed C. J. GALLI Date DEC 2 71

F. B. 3390 Pg. 87

76-L-298 CE 307 5-66

PLEASE RETURN TO
LOS ANGELES COUNTY ENGINEER
403 LOS ANGELES COUNTY ENGINEERING BLDG.

NOTE: ANY ADDITIONS OR CHANGES ON THIS SHEET MUST BE MADE OR CIRCLED IN RED INK, WITH DATE AND NAME OF PERSON MAKING CHANGE.

Do not extend notes this side of this line.

STATION	B. S.	H. I.	F. S.	ELEV.		
CONT: E. ON ℄ 71ST ST.					LT. & N.	℄ RT. & S.
0+37.9				153 20		℄ TOP OF Cb.
				152 24		℄ F/L OF GUT.
				153 25		20° INT. OF WLKS
				153 51	19.7 INT. OF WLKS.	
0+39.9				152 38		℄ ed. OF GUT.
0+51.6				153 10		℄
				153 01		6.3 1/4 PVT.
				152 79		12.7 ed. OF GUT
				152 69		14.7 BOT OF cb
				153 20		14.7 T. " "
				153 44		24° BK OF WLK
				153 11	6.2 1/4 PVT.	
				152 82	12.7 ed. OF GUT.	
				152 77	14.2 BOT OF cb.	
				153 36	14.7 T. " "	
				153 49	24° BK OF WLK	
1+00				153 02		℄
				152 90		6.2 1/4 PVT.
				152 68		12.7 ed OF GUT
				152 67		14.7 BOT OF cb.

F. B. 3390 PG. 88 Job No. 6012.55 Division No. 11 Notes Red ____ Plotted ____ Profile ____
Survey of S.D. 1255 Line "B" Date ____ Date ____ No. ____
Survey by J.J. Bazen Notes J.J.B. Notes Chk'd. ____ Checked ____ X-Sec. ____
Indexed C. J. GALLI Date ____ Date ____ Date ____ No. ____

76-L-298 CE 307 5-66

PLEASE RETURN TO
LOS ANGELES COUNTY ENGINEER
403 LOS ANGELES COUNTY ENGINEERING BLDG.

NOTE: ANY ADDITIONS OR CHANGES ON THIS SHEET MUST BE MADE OR CIRCLED IN RED INK, WITH DATE AND NAME OF PERSON MAKING CHANGE.

Do not extend notes this side of this line.

STATION	B. S.	H. I.	F. S.	ELEV.		
CONT. E. ON ℄ 71ST ST.					LT. & N.	℄ RT. & S.
1+00				153 13		14⁷ TOP OF cb.
				152 91	6³ 1/4 PVT.	
				152 81	12⁷ ed. OF GUT.	
				152 80	14⁷ BOT. OF cb.	
				153 33	14⁷ T. OF "	
2+00				153 28		℄
GOING. N. ON S.P.R.R. ⊼ LINE					RT. & E. ONLY	
1+50				156 97	9⁷ TOP OF RAIL	
				156 4	10⁰ GND.	
				155 9	20⁰ brk.	
				156 2	33¹ GND @ WALL	
				156 81	34¹ T. OF WALL	
				153 41	34³ WLK @ "	
				153 53	39⁰ WLK @ FENCE	
				154 52	39⁰ TOP OF base to fence	
1+64				156 4	30⁶ GND @ H. WALL	
"				156 21	30⁶ TOP OF " " TO N.	
"				156 90	31⁶ " " " " E.	
1+70				156 2	27⁰ TOP OF BRK.	

Profile Notes Red ____ Plotted ____ Job No. 6012.55 Division No. 11 F.B. 3390 PG. 89
No. ____ Date ____ Date ____ Survey of S.O. 1255 Line "B"
X-Sec. Notes Chk'd. ____ Checked ____ Survey by J.J. Baron Notes J.J.B. Date 11-71
No. ____ Date ____ Date ____ Map No. ____ Indexed C. J. GALLI Date DEC 2 71

76-L-298 CE 307 5-66

PLEASE RETURN TO
LOS ANGELES COUNTY ENGINEER
403 LOS ANGELES COUNTY ENGINEERING BLDG.

NOTE: ANY ADDITIONS OR CHANGES ON THIS SHEET MUST BE MADE OR CIRCLED IN RED INK, WITH DATE AND NAME OF PERSON MAKING CHANGE.

Do not extend notes this side of this line.

F.B. 3390 PG. 90 | Job No. 6012.55 | Division No. 11 | Notes Red | Plotted | Profile
Survey of S.O. 1255 Line "B" | Date | Date | No.
Survey by J.J. Bazen Notes J.J.B. | Notes Chk'd. | Checked | X-Sec.
Indexed E. J. GALLI | Date | Date | No.

STATION	B. S.	H. I.	F. S.	ELEV.	RT. & E. ONLY
CONT: N. ON S.P.R.R. ℄ LINE					
1+70				154 51	30 6 TOP OF H.W. & TOE slope
"				153 5	31 6 GND.
1+87				153 51	32 2 TOP OF CONC.
				152 00	32 2 F/L END. CONC DITCH
				151 60	32 2 F/L 24" CORR. L.P.
2+00				157 21	9 7 TOP OF RAIL
				156 5	10 0 GND.
				156 0	23 0 TOP OF BRK
				154 65	30 5 TOP OF H.WALL
				154 59	30 6 BOT " "
				152 25	31 7 F/L CONC. DITCH
				153 61	33 0 E. ed. OF "
				153 67	39 0 BK OF WLK @ fence
				154 70	39 0 TOP OF BASE TO "
2+50				157 47	9 8 TOP OF RAIL
				156 9	10 0 GND.
				156 5	23 5 TOP OF BRK
				154 90	30 4 TOP OF H.W. & GND.

76-L-298 CE 307 5-66

PLEASE RETURN TO
LOS ANGELES COUNTY ENGINEER
403 LOS ANGELES COUNTY ENGINEERING BLDG.

NOTE: ANY ADDITIONS OR CHANGES ON THIS SHEET MUST BE MADE OR CIRCLED IN RED INK, WITH DATE AND NAME OF PERSON MAKING CHANGE.

Do not extend notes this side of this line.

STATION	B. S.	H. I.	F. S.	ELEV.	RT. & E. ONLY
CONT.:	N. ON	S.P.	R.R.	⊼ LINE	
2+50				153 82	30.5 BOT OF H.W.
				152 56	31.8 F/L " CONC. DITCH
				153 84	33.0 ed. " " "
				153 95	39.0 BK OF WLK @ FENCE
				155 00	39.0 TOP OF BASE TO "
				155 0	45.0 GND.
3 +00				157 70	9.8 TOP RAIL
				157 1	10.0 GND.
				156 8	22.0 TOP OF BRK.
				155 21	30.0 TOP OF H.W. & GND.
				154 15	30.2 BOT. " "
				152 84	31.5 F/L CONC. DITCH
				154 04	33.0 ed OF " "
				154 18	37.5 BK. OF WLK
				155 4	45 GND.
3+50				157 96	9.8 TOP RAIL
				157 2	10.0 GND.
				157 0	18.0 TOP OF BRK.

Profile No. ____ Notes Red ____ Date ____ Plotted ____ Date ____ Job No. 6012.55 Division No. 11 Survey of S.O. 1255 Line "B" Survey by J.J. Bazen Notes J.J.B. Date 11-71 Map No. ____ Indexed C. J. GALLI Date DEC. 2.71

X-Sec. No. ____ Notes Chk'd. ____ Date ____ Checked ____ Date ____

F.B. 3390 PG. 91

76-L-298 CE 307 5-66

PLEASE RETURN TO
LOS ANGELES COUNTY ENGINEER
403 LOS ANGELES COUNTY ENGINEERING BLDG.

NOTE: ANY ADDITIONS OR CHANGES ON THIS SHEET MUST BE MADE OR CIRCLED IN RED INK, WITH DATE AND NAME OF PERSON MAKING CHANGE.

Do not extend notes this side of this line.

F. B. 3390 Pg. 92 | Job No. 6012.55 | Division No. 11 | Notes Red. | Plotted | Profile No.
Survey of S.D. 1255 Line "B" | Date | Date | X-Sec. No.
Survey by J. J. Bazen Notes | Notes Chk'd. | Checked
Indexed B. J. GALLI | Date | Date | No.

STATION	B. S.	H. I.	F. S.	ELEV.		
CONT: N. ON S.P.R.R. TLINE					RT. & E. ONLY	
3+50				155 44	30° TOP OF H.W. & GND.	
				154 39	30 S BOT " "	
				153 00	31 S F/L CONC. DITCH	
				154 27	33° E.ed. " "	
				154 33	37 S BK. OF WLK	
				155 8	40° GND.	
3+62				157 44	17 C TOP OF R.R. TIE,	
				157 2	18° GND. & TOP OF BRK.	
				157 8		
4+01.26 = 0+00 E.					INT. OF 70TH ST. & R.R.	
GOING E. ON ℄ 70TH ST.					LT. & N.	℄ RT. & S.
0+09 ℄				158 16		℄ TOP OF RAIL
"				157 66		℄ 13° TOP OF TIE
"				157 4		13° GND. (TOP BRK)
0+30				155 64		℄ TOP OF H.W. & TOE OF BRK
0+30 S				154 65		℄ BOT. H.W.
0+31 S				153 30		℄ F/L DITCH

76-L-298 CE 307 5-66

PLEASE RETURN TO
LOS ANGELES COUNTY ENGINEER
403 LOS ANGELES COUNTY ENGINEERING BLDG.

NOTE: ANY ADDITIONS OR CHANGES ON THIS SHEET MUST BE MADE OR CIRCLED IN RED INK, WITH DATE AND NAME OF PERSON MAKING CHANGE.

Do not extend notes this side of this line.

STATION	B. S.	H. I.	F. S.	ELEV.		
CONT: E. ON ℄ 70TH ST.					LT. & N.	℄ RT. & S.
0+33°				15457		℄ E. ed. OF CONC. DITCH
				15452		11° GRD. CHG.
				15361		15° F/L @ cb.
				15434		15° TOP OF cb.
				15462	11° GRD. CHG.	
				15403	15° F/L @ cb.	
				15486	15° TOP cb.	
0+37°				15444		℄ ed OF WLK.
0+50				15460		℄
				15444		7⁵ 1/4 PVT.
				15419		15° F/L
					(NOTE: CURB & WLKS DISRUPTED BY TREE GROWTH)	
				15451	7⁵ 1/4 PVT.	
				15417	15° F/L	
1+00				15454		℄
				15432		7⁵ 1/4 PVT.
				15415		15° F/L

Profile No. ____ Notes Red ____ Plotted ____ Job No. 6012.55 Division No. 11 F.B. 3390 Pg. 93
Date ____ Date ____ Survey of S.D. 1255 Line "B"
X-Sec. No. ____ Notes Chk'd. ____ Checked ____ Survey by J.J. Baron Notes J.J.B. Date 11-71
Date ____ Date ____ Map No. ____ Indexed C. J. GALLE Date DEC 2 '71

76-L-298 CE 307 5-66

PLEASE RETURN TO
LOS ANGELES COUNTY ENGINEER
403 LOS ANGELES COUNTY ENGINEERING BLDG.

NOTE: ANY ADDITIONS OR CHANGES ON THIS SHEET MUST BE MADE OR CIRCLED IN RED INK, WITH DATE AND NAME OF PERSON MAKING CHANGE.

Do not extend notes this side of this line.

STATION	B. S.	H. I.	F. S.	ELEV.		
CONT: E. ON ℄ 70TH ST.					LT. & N ℄	RT. & S.
1+00				154 62		15° TOP cb.
				155 02		25° BK. WLK
				154 49	7S 1/4 PVT.	
				154 32	15° F/L	
				155 04	15° TOP cb.	
				155 19	25° BK WLK.	
2+00				155 13		℄
GOING. N. ON S.P.R.R. ⊼ LINE					RT. & E. ONLY	
4+50				158 42	9S TOP OF RAIL	
				157 9	10° GND.	
				157 9	19° TOP OF BrK.	
				155 87	30° TOP OF H.W & TOE slope	
				154 83	30S BOT " "	
				153 51	31S F/L OF DITCH	
				154 83	33° E. ED. OF "	
				154 89	37S BK OF WLK	
				155 8	45° GND.	

F. B. 3390 PG. 94 Job No. 6012.55 Division No. 11 Notes Red Plotted Profile
Survey of S.D. 1255 Line "B" Date Date No.
Survey by J.J. Bazen Notes J.J.B. Notes Chk'd. Checked X-Sec.
Indexed C. J. GALLI Date Date Date No.

76-L-298 CE 307 5-66

PLEASE RETURN TO
LOS ANGELES COUNTY ENGINEER
403 LOS ANGELES COUNTY ENGINEERING BLDG.

NOTE: ANY ADDITIONS OR CHANGES ON THIS SHEET MUST BE MADE OR CIRCLED IN RED INK, WITH DATE AND NAME OF PERSON MAKING CHANGE.

Do not extend notes this side of this line.

STATION	B. S.	H. I.	F. S.	ELEV.	
CONT: N. ON S.P.R.R. ℄ LINE					RT. & E. ONLY
5+00				158 68	9 9 TOP OF RAIL
				158 2	10 0 GND.
				157 0	20 0 BOT BRK.
				157 0	26 0 TOP "
				156 12	30 0 TOP H.W. - TOE SLOPE
				155 09	30 5 BOT "
				153 85	31 5 F/L DITCH
				155 06	33 0 E. ed. OF DITCH
				155 09	37 5 BK. OF WLK.
				155 9	40 5 GND.
5+03				156 10	40' FLOOR ELEV. OF GARAGE
5+50				158 97	9 9 TOP RAIL
				158 4	10 0 GND.
				157 1	20 0 BOT BRK.
				157 2	26 0 TOP "
				156 45	30 0 TOP H.W. & TOE SLOPE
				155 44	30 5 BOT "

Profile No. ____ Notes Red ____ Plotted ____ Job No. ____ Division No. 11
X-Sec. No. ____ Date ____ Date ____ Survey of S.P. 1255 Line "B"
Notes Chk'd. ____ Checked ____ Survey by ____ Notes ____ Date 11-71
Date ____ Date ____ Map No. ____ Indexed ____ Date DEC 2 71

C. J. GALLI

F. B. 3390 PG. 75

76-L-298 CE 307 5-66

PLEASE RETURN TO
LOS ANGELES COUNTY ENGINEER
403 LOS ANGELES COUNTY ENGINEERING BLDG.

NOTE: ANY ADDITIONS OR CHANGES ON THIS SHEET MUST BE MADE OR CIRCLED IN RED INK, WITH DATE AND NAME OF PERSON MAKING CHANGE.

Do not extend notes this side of this line.

F. B. 3390 Pg. 96 | Job No. 6012.55 | Division No. 11 | Notes Red | Plotted | Profile No.
Survey of S.D. 12555 Line "B" | Date | Date | X-Sec. No.
Survey by J. Bazen Notes J.J.B. | Notes Chk'd | Checked | Date
Indexed C. J. GALLI | Date | Date

STATION	B. S.	H. I.	F. S.	ELEV.	
CONT: N. ON S.P.R.R. ℄ LINE					RT. & E. ONLY
5+50				15415	31 S F/L CONC. DITCH
				15543	33 E. ed. " "
				15538	37 S BK. WLK
				156 7	40 GND.
6+00				15920	9 TOP RAIL
				158 7	10 GND.
				157 6	20 BOT BRK.
				157 4	26 TOP "
				156 51	30 TOP H.W & TOE SLOPE
				155 44	30 S BOT "
				154 26	31 S F/L DITCH
				155 64	33 E. ed. OF DITCH
				155 62	37 S BK WLK.
				156 6	40 GND.
6+50				15948	10 TOP RAIL
				158 9	10 S GND.
				157 6	20 BOT BRK.
				157 6	26 TOP "
				156 79	30 TOP H.W-TOE SLOPE

76-L-298 CE 307 5-66

PLEASE RETURN TO
LOS ANGELES COUNTY ENGINEER
403 LOS ANGELES COUNTY ENGINEERING BLDG.

NOTE: ANY ADDITIONS OR CHANGES ON THIS SHEET MUST BE MADE OR CIRCLED IN RED INK, WITH DATE AND NAME OF PERSON MAKING CHANGE.

Do not extend notes this side of this line.

STATION	B. S.	H. I.	F. S.	ELEV.		
CONT'S	N. ON	S.P.R.R. ⊼		LINE	RT. & E. ONLY	
6+50				155 69	30.5 BOT. H.W.	
				154 54	31.5 F/L DITCH	
				155 82	33.0 E. ed. "	
				155 89	37.5 BK WLK.	
				157 0	40.0 GND.	
6+77.9				156 16	37.5 INT. BK OF WLKS	
7 +02.32 = 0+00 E.				159 0	INT OF 69TH ST & R.R.	
GOING. E. ON ℄ 69TH ST.					LT. & N.	℄ RT. & S.
0+09.8				159 74		℄ TOP RAIL
0+10				159 0		℄ GND
0+20				157 9		℄ BOT. BRK
0+25				157 8		℄ TOP "
0+30				156 92		℄ TOP H.W. - Toe slope
0+31.5				154 65		℄ F/L DITCH
0+32.5				156 05		℄ E. ed. "
				156 14		17' BRK
				155 38		15' F/L @ cb.

Profile No. ____ Notes Red ____ Plotted ____ Job No. 6012.55 Division No. 11 F. B. 3390 Pg. 71
Date ____ Date ____ Survey of S.D. 1255 Line "B"
X-Sec. No. ____ Notes Chk'd. ____ Checked ____ Survey by J.J. Bazen Notes J.J.B. Date 11-71
Date ____ Date ____ Map No. ____ Indexed C. J. GALLI Date DEC 2 '71

76-L-298 CE 307 5-66

PLEASE RETURN TO
LOS ANGELES COUNTY ENGINEER
403 LOS ANGELES COUNTY ENGINEERING BLDG.

NOTE: ANY ADDITIONS OR CHANGES ON THIS SHEET MUST BE MADE OR CIRCLED IN RED INK, WITH DATE AND NAME OF PERSON MAKING CHANGE.

Do not extend notes this side of this line.

STATION	B. S.	H. I.	F. S.	ELEV.	LT. & N	℄ RT. & S.
CONT: E. ON ℄ 69TH ST.						
0+32 5				156 08		15 1 TOP cb.
"				155 07	14 5 OUTLET 4" C.I.P.	
0+37 5				155 89		℄ cd. OF WLK.
"				155 55	14 6 INlet 4" C.I.P.	
(NOTE: curbs & WLKS HAVE BEEN DISRUPTED BY TREE GROWTH)						
0+50				156 10		℄
				155 94		7 5 1/4 PVT.
				155 61		15 0 F/L
				156 60		25 0 P/L
				156 05	7 4 1/4 PVT.	
				155 52	14 2 F/L	
				156 61	25 0 P/L	
1+00				155 84		℄
				154 69		7 3 1/4 PVT.
				155 52		14 2 F/L
				156 18		14 2 T. cb.
				155 75	7 3 1/4 PVT.	
				155 55	14 4 F/L	

F. B. 3390 Pg. 98 | Job No. 6012.55 | Division No. 11 | Notes Red | Plotted | Profile
Survey of S.D. 1255 Line "B" | Date | Date | No.
Survey by J.J. Bazen | Notes J.J.B. | Notes Chk'd. | Checked | X-Sec.
Indexed C. J. GALLI | Date | Date | Date | No.

76-L-298 CE 307 5-66

PLEASE RETURN TO
LOS ANGELES COUNTY ENGINEER
403 LOS ANGELES COUNTY ENGINEERING BLDG.

NOTE: ANY ADDITIONS OR CHANGES ON THIS SHEET MUST BE MADE OR CIRCLED IN RED INK, WITH DATE AND NAME OF PERSON MAKING CHANGE.

Do not extend notes this side of this line.

STATION	B. S.	H. I.	F. S.	ELEV.	LT. ℄ N. ℄ RT. ℄ S.
CONT. E. ON ℄ 69TH ST.					
1+00				15620	24° BK. OF WLK.
2+00				15622	℄
GOING N. ON S.P.R.R. ℄ LINE					RT. ℄ E. ONLY
7+26 S				15662	37 ± INT. BK. OF WLKS.
7+.50				15997	10° TOP RAIL
				1594	10° GND.
				1582	20° BRK.
				1581	26° TOP BRK.
				15710	30° TOP H.W. - TOE slope
				15484	31 S F/L DITCH.
				15606	33° E. ed. "
				15612	37° bk WLK
				1571	40° GND.
8+00				16020	10° TOP RAIL
				1596	10° GND.
				1584	20° BRK
				1583	24° TOP BRK.

Profile Notes Red ____ Plotted ____ Job No. 6012.55 Division No. 11
No. ____ Date ____ Date ____ Survey of S.D. 1255 Line "B"
X-Sec. Notes Chk'd. ____ Checked ____ Survey by ____ Notes ____ Date ____
No. ____ Date ____ Date ____ Map No. ____ Indexed C. J. GALLI Date DEC 2 7

F. B. 3390 PG. 99

76-L-298 CE 307 5-66

PLEASE RETURN TO
LOS ANGELES COUNTY ENGINEER
403 LOS ANGELES COUNTY ENGINEERING BLDG.

NOTE: ANY ADDITIONS OR CHANGES ON THIS SHEET MUST BE MADE OR CIRCLED IN RED INK, WITH DATE AND NAME OF PERSON MAKING CHANGE.

Do not extend notes this side of this line.

STATION	B. S.	H. I.	F. S.	ELEV.	RT. & E. ONLY
CONT.: N. ON S.P.R.R. ℄ LINE					
8+00				157 38	30° TOP H.W. & TOE SLOPE
				155 07	31.5 F/L DITCH.
				156 25	33° E. ed. "
				156 24	37° BK. WLK.
				157 2	40° GND.
8+00 8				157 45	41.3 CONC. SLAB.
8+37 9				157 53	41° " "
8+50				160 48	10° TOP rail
				159 9	10° GND.
				158 7	20° BRK
				158 5	25° TOP BRK
				157 47	30° TOP H.W. & TOE SLOPE
				155 13	31.5 F/L DITCH
				156 45	33° E. Ed. "
				156 44	37° BK WK.
				157 6	40° GND.
9+00				160 72	10° T. RAIL
"				160 1	10° GND.

F. B. 3390 PG. 100

Job No. 6012.55 Division No. 11 Notes Red Plotted Profile

Survey of S.D. 1255 Line "B" Date Date No.

Survey by J.J. Bazen Notes J.J.B. Notes Chk'd. Checked X-Sec.

Indexed C. J. GALLI Date Date Date No.

76-L-298 CE 307 5-66

PLEASE RETURN TO
LOS ANGELES COUNTY ENGINEER
403 LOS ANGELES COUNTY ENGINEERING BLDG.

NOTE: ANY ADDITIONS OR CHANGES ON THIS SHEET MUST BE MADE OR CIRCLED IN RED INK, WITH DATE AND NAME OF PERSON MAKING CHANGE.

Do not extend notes this side of this line.

STATION	B. S.	H. I.	F. S.	ELEV.	RT. & E. ONLY
CONT:	N. ON S.P.R.R. ⊼ LINE				
9+00				1589	20° BrK
				1588	25° T. BrK.
				15770	30° TOP H.W. & TOE slope
				15533	31.5 F/L DITCH
				15659	33° E. ed. "
				15661	37° BK. WLK
				1572	40° GND.
9+50				16099	10° T. RAIL
				1604	10° GND.
				1593	20° BrK
				1590	25° TOP BrK
				15787	30° TOP H.W. & TOE slope
				15558	31.5 F/L DITCH
				15685	33° E. ED. "
				15692	37° BK WLK.
				1578	40° GND.
9+79				15710	36.8 INT. BK OF WLKS
9+96				15603	32.3 F/L OF FLOW THRU C.B.
"				15709	32.5 TOP " " " "

Profile No. ____ Notes Red ____ Plotted ____ Job No. ____ Division No. 11 F. B. 3390 PG. 101
Date ____ Date ____ Survey of S.O. 1255 Line "B"
X-Sec. No. ____ Notes Chk'd. ____ Checked ____ Survey by J. J. Bazen Notes J. J. B. Date 11-7-61
Date ____ Date ____ Map No. ____ Indexed C. J. GALLI Date DEC 2 '61

76-L-298 CE 307 5-66

PLEASE RETURN TO
LOS ANGELES COUNTY ENGINEER
403 LOS ANGELES COUNTY ENGINEERING BLDG.

NOTE: ANY ADDITIONS OR CHANGES ON THIS SHEET MUST BE MADE OR CIRCLED IN RED INK, WITH DATE AND NAME OF PERSON MAKING CHANGE.

Do not extend notes this side of this line.

STATION	B. S.	H. I.	F. S.	ELEV.	LT. & N.	℄ RT. & S.
GOING, E. ON ℄ 68TH ST.						
10+03 34	N = 0+00 E			160 5		℄ INT. S.P.R.R.
0+10				161 22		℄ TOP RAIL
0+10 5				160 5		℄ GND.
0+18				159 5		℄ BRK
0+24				159 3		℄ TOP BRK
0+30				158 24		℄ TOP H.W. & TOE slope
0+31 5				155 87		℄ F/L DITCH
0+32 5				157 09		℄ E. EDGE "
0+38 9				157 11		℄ TOP FLOWTHRU C.B.
0+39 0				156 26		℄ F/L " " "
0+41 1				156 67		℄ ed. CONC. GUT.
0+70 5				157 02		℄
				156 83		9 51 1/4 PVT.
				156 73		16 9 ed. of GUT.
				156 54		18 9 BOT cb.
				157 06		18 9 T. "
				157 15	13 7 RAD. PT.	
				156 90	29 4 1/4 PVT.	
				156 69	43 7 ed. GUT.	
				156 49	45 7 BOT cb.	

F. B. 3390 Pg. 102 Job No. 6012.55 Division No. 11 Notes Red Plotted Profile
Survey of S.D. 1255 Line "B" Date Date No.
Survey by J.J. Bazen Notes J.J.B. Notes Chk'd. Checked X-Sec.
Indexed C. J. GALLI Date Date Date No.

76-L-298 CE 307 5-66

PLEASE RETURN TO
LOS ANGELES COUNTY ENGINEER
403 LOS ANGELES COUNTY ENGINEERING BLDG.

NOTE: ANY ADDITIONS OR CHANGES ON THIS SHEET MUST BE MADE OR CIRCLED IN RED INK, WITH DATE AND NAME OF PERSON MAKING CHANGE.

Do not extend notes this side of this line.

STATION	B. S.	H. I.	F. S.	ELEV.	LT. & N.	℄ RT. & S.
CONT:	GOING E. ON ℄ 68TH ST.					
0+70.5				156 97	45.7 T. cb.	
1+00				157 19		℄
				157 01		9.3 1/4 PVT.
				156 80		16.6 ed. GUT
				156 68		18.6 F/L "
				156 73		18.6 T. dep cb.
				157 27		24.1 ed. CONC APRON
				157 21	5.0 TOP CROWN	
				157 08	17' 1/4 PVT.	
				156 79	31.7' ed. GUT	
				156 63	33.7' BOT cb.	
				157 06	33.7' TOP cb.	
1+56.4				157 39		℄
				157 23		9.3 1/4 PVT.
				157 06		16.6 ed GUT.
				156 87		18.6 BOT cb.
				157 34		18.6 T. "
				156 29	9.5 1/4 PVT.	
				157 03	17.0 ed. GUT.	
				156 85	17.0 BOT cb.	

Profile Notes Red ____ Plotted ____ Job No. 6012.55 Division No. 11 F.B. 3390 PG. 103
No. ____ Date ____ Date ____ Survey of S.D. 1255 Line "B"
X-Sec. Notes Chk'd. ____ Checked ____ Survey by J.J.B. Notes J.J.B. Date 11-7-71
No. ____ Date ____ Date ____ Map No. ____ Indexed C. J. GALLI Date DEC 2 '71

76-L-298 CE 307 5-66

PLEASE RETURN TO
LOS ANGELES COUNTY ENGINEER
403 LOS ANGELES COUNTY ENGINEERING BLDG.

NOTE: ANY ADDITIONS OR CHANGES ON THIS SHEET MUST BE MADE OR CIRCLED IN RED INK, WITH DATE AND NAME OF PERSON MAKING CHANGE.

Do not extend notes this side of this line.

STATION	B. S.	H. I.	F. S.	ELEV.	LT. & N. ℄ RT. & S.
CONT. E. ON ℄ 68TH ST.					
1+56.4				157.33	17° TOP cb.
2+00				157.48	℄
BM. S.D. 1072				156.96	BM S.D.-1072 Elev.: 156.956 per Pg. 43 68th St. (W. end) 605' ± W. of ℄ Holmes Ave. L.F. Bt. Spk. in S'ly. cb., 23' N. w'ly. of E. C.R.
GOING N. ON ⊥ LINE S.P.R.R.					RT. & E. ONLY
10+50				161.40	10° TOP RAIL
				159.7	24° TOP BRK.
				158.61	30° TOP H.W.-Toe slope
				156.12	31 S F/L DITCH.
				157.61	32 S E.E.D. "
				157.31	42 S PREMIX PUT.
10+54.3				157.64	31 S TOP H.W. over 8" PIPE
"				156.12	31 S F/L 8" CORR. I.P.
10+75				161.0	10° GND.
"				160.2	24° TOP BRK.
"				158.57	32 L Toe slope cd. PUT.
"				158.66	42° PUT.

F. B. 3370 PG. 104 | Job No. 6012.55 | Division No. 11 | Notes Red. | Plotted | Profile
Survey of S.D. 1255 Line "B" | Date | No.
Survey by J.J. Bazer | Notes J.J.B. | Notes Chk'd. | Checked | X-Sec.
Indexed C. J. GALLI | Date | Date | Date | No.

76-L-298 CE 307 5-66

PLEASE RETURN TO
LOS ANGELES COUNTY ENGINEER
403 LOS ANGELES COUNTY ENGINEERING BLDG.

NOTE: ANY ADDITIONS OR CHANGES ON THIS SHEET MUST BE MADE OR CIRCLED IN RED ink, WITH DATE AND NAME OF PERSON MAKING CHANGE.

Do not extend notes this side of this line.

STATION	B. S.	H. I.	F. S.	ELEV.	RT. & E. ONLY
CONT: N. ON S.P.R.R. ℄ LINE					
10+75				157.74	64° PVT. (Brk)
"				158.37	75° PVT. @ Fence P/L
11+00				161.65	10° TOP RAIL
				161.2	12° GND.
				160.2	18° BRK
				160.2	27° TOP BRK.
				159.18	31° ed PVT., Toe slope.
				158.14	48° PVT. (Brk)
				158.34	58° PVT. @ P/L
11+31.4				158.46	31' ed. conc. wlk.
"				158.68	48' " " "
11+35.4				158.47	31° ed " "
				159.11	31° ed. " slab.
				158.63	48' " " wlk
				159.27	48' " " slab.
11+50				161.89	10° TOP RAIL
"				161.4	12° GND.

Profile Notes Red ____ Plotted ____ Job No. 6012.55 Division No. 11
No. ____ Date ____ Date ____ Survey of S.D. 1255 Line "B"
X-Sec. Notes Chk'd. ____ Checked ____ Survey by J.J. Sazer Notes J.J.B. Date 11-21
No. ____ Date ____ Date ____ Map No. ____ Indexed C. J. GALLI Date DEC 2 70

F.B. 3370 PG. 105

76-L-298 CE 307 5-66

PLEASE RETURN TO
LOS ANGELES COUNTY ENGINEER
403 LOS ANGELES COUNTY ENGINEERING BLDG.

NOTE: ANY ADDITIONS OR CHANGES ON THIS SHEET MUST BE MADE OR CIRCLED IN RED INK, WITH DATE AND NAME OF PERSON MAKING CHANGE.

Do not extend notes this side of this line.

STATION	B. S.	H. I.	F. S.	ELEV.	RT. & E. ONLY
CONT: N. ON S.P.R.R. ⊼ LINE.					
11+50				1603	18° BRK.
				1605	29° TOP BRK
				15914	30° ed CONC. slab, TOE slope
11+60				15904	29° ed " " " "
				15880	32° ed CONC WLK. & TOE slope
				15925	46' ed. CONC. slab.
12+00				16211	10° TOP RAIL
				1615	11° BRK. (GND.)
				1603	16° "
				1603	29° TOP BRK
				15878	33° ed. WLK & TOE slope
				15871	38° BK. "
12+50				16235	10° TOP RAIL
				1617	11° GND.
				1606	16° BRK
				1603	29° TOP BRK.
				15878	33° ed WLK - toe slope
				15876	38° BK "

F. B. 3390 PG. 106 6012.55
Job No. ____ Division No. 11 Notes Red ____ Plotted ____ Profile ____
Survey of S.D. 1255 Line "B" Date ____ Date ____ No. ____
Survey by L.J. Bazen Notes L.J.B. Notes Chk'd. ____ Checked ____ X-Sec. ____
Indexed C. J. GALLI Date ____ Date ____ Date ____ No. ____

76-L-298 CE 307 5-66

PLEASE RETURN TO
LOS ANGELES COUNTY ENGINEER
403 LOS ANGELES COUNTY ENGINEERING BLDG.

NOTE: ANY ADDITIONS OR CHANGES ON THIS SHEET MUST BE MADE OR CIRCLED IN RED INK, WITH DATE AND NAME OF PERSON MAKING CHANGE.

Do not extend notes this side of this line.

STATION	B. S.	H. I.	F. S.	ELEV.	RT. & E. ONLY
CONT: N. ON S.P.R.R. ℄ LINE					
12+80				1596	30.0 GND.
				15875	30.4 ed. CONC.
				15878	33.3 ed CONC. WLK (Toe slope)
				15877	38.4 BK, " "
12+83.7				15873	31.9 TOP C.B. over 8" corr. I.P.
"				15749	31.9 F/L 8" corr. I.P.
12+85.2				15618	31.9 F/L Bot. C.B.
12+87.0				15978	30.5 TOP 4" WOOD H.W. (Toe slope)
				15873	31.9 TOP C.B.
				15749	31.9 F/L CONC. DITCH (C.B. inlet)
				15868	33.6 ed. CONC. & N.E. Cor. C.B.
GOING E ON ℄ 67TH ST.					LT. & N. ℄ RT. & S.
13+02.90 N. = 0+00 E.				1620	℄ INT.
0+09.9				16260	℄ TOP RAIL
0+10				1619	℄ GND
0+18				1607	℄ BRK
0+30.8				15986	℄ TOP WOOD H.W. (Toe Slope)

Profile No. ____ Notes Red ____ Plotted ____ Job No. 6012.55 Division No. 11
Date ____ Date ____ Survey of S.P. 1255 Line "B"
X-Sec. No. ____ Notes Chk'd. ____ Checked ____ Survey by J.J. Bazzi Notes J.J.B. Date 11 71
Date ____ Date ____ Map No. ____ Indexed C. J. GALLI Date DEC 2 '71

F.B. 3390 Pg. 107

76-L-298 CE 307 5-66

PLEASE RETURN TO
LOS ANGELES COUNTY ENGINEER
403 LOS ANGELES COUNTY ENGINEERING BLDG.

NOTE: ANY ADDITIONS OR CHANGES ON THIS SHEET MUST BE MADE OR CIRCLED IN RED INK, WITH DATE AND NAME OF PERSON MAKING CHANGE.

Do not extend notes this side of this line.

STATION	B. S.	H. I.	F. S.	ELEV.	LT. & N.	℄ RT. & S.
CONT: E. ON ℄ 67TH ST.						
0+31 0				157 67		℄ BOT. H.W. (F/L DITCH
0+33 8				157 65		℄ F/L DITCH.
"				157 70		℄ F/L, ed. of WLK
				158 25		8 0 " " "
				158 60	12 0 ed. CONC. WLK	
				159 17	23 3 COR. CONC. WLK.	
0+39				157 75		℄ F/L & dep. cb.
0+40 9				157 95		℄ ed. of GUT.
0+56 9				158 28		℄
				158 24		7 7 1/4 PVT.
				158 19		15 5 ed. GUT.
				157 99		17 8 F/L "
				158 11		17 5 TOP Dep cb.
				158 56		22 5 BK. WLK
				158 25	8 3 1/4 PVT.	
				158 33	16 6 ed. GUT.	
				158 20	18 6 F/L "	
				158 29	18 6 TOP DEP cb.	
				158 89	23 6 BK. WLK.	

F. B. 3390 PG. 108 6012.55
Job No. Division No. 11 Notes Red Plotted Profile
Survey of S.D. 1255 Line "B" Date Date No.
Survey by J.J.B. Notes J.J.B. Notes Chk'd. Checked X-Sec.
Indexed C. J. GALLI Date Date Date No.

76-L-298 CE 307 5-66

PLEASE RETURN TO
LOS ANGELES COUNTY ENGINEER
403 LOS ANGELES COUNTY ENGINEERING BLDG.

NOTE: ANY ADDITIONS OR CHANGES ON THIS SHEET MUST BE MADE OR CIRCLED IN RED INK, WITH DATE AND NAME OF PERSON MAKING CHANGE.

Do not extend notes this side of this line.

STATION	B. S.	H. I.	F. S.	ELEV.	LT. & N.	RT. & S.
CONT: E. ON ℄ 67TH ST.						
1+00				158 42		℄
				158 35		7.5 ¼ PVT.
				158 22		15.7 ed. GUT.
				158 04		17.7 F/L "
				158 53		17.7 TOP cb.
				158 48	8.3 ¼ PVT.	
				158 63	16.3 ed. GUT	
				158 47	18.3 F/L "	
				158 94	18.3 T. cb.	
2+00				158 66		℄
GOING N. ON S.P.R.R. ⊼ LINE					RT. & E. ONLY	
13+19.5				160 11	30.5 TOP WOOD H.W. (Toe slope)	
				159 08	32.2 TOP CONC. H.W OVER PIPE	
				157 85	32.2 F/L outlet 8" CORR. I.P.	
13+27				160 5	24.0 BRK.	
				159 6	30.4 Toe Slope	
13 +40				161 0	30.0 TOP "	

Profile Notes Red ____ Plotted ____ Job No. ____ Division No. 11
No. ____ Date ____ Date ____ Survey of S.D. 1255 Line "B"
X-Sec. Notes Chk'd. ____ Checked ____ Survey by ____ Notes ____ Date ____
No. ____ Date ____ Date ____ Map No. ____ Indexed C. J. GALLI Date DEC 2 71

F. B. 3390 PG. 109

76-L-298 CE 307 5-66

PLEASE RETURN TO
LOS ANGELES COUNTY ENGINEER
403 LOS ANGELES COUNTY ENGINEERING BLDG.

NOTE: ANY ADDITIONS OR CHANGES ON THIS SHEET MUST BE MADE OR CIRCLED IN RED INK, WITH DATE AND NAME OF PERSON MAKING CHANGE.

Do not extend notes this side of this line.

STATION	B. S.	H. I.	F. S.	ELEV.	RT. & E. ONLY
CONT: N. ON S.P.R.R. ⊼ LINE					
13+40				160 4	30^{5} BOT. BRK.
13+50				162 78	9^{9} TOP RAIL
				162 2	10^{0} GND.
				161 2	18^{0} "
				161 0	30^{0} TOP BRK
				159 3	30^{5} BOT "
				159 4	40^{5} GND.
14+00				162 97	9^{9} TOP RAIL
				162 4	10^{0} GND.
				161 2	20^{0} "
				161 1	28^{0} TOP BRK
				159 9	30^{5} BOT "
				159 7	40^{5} GND.
14+13^{2}				160 96	32^{6} TOP C.B. over PIPE
"				158 07	32^{6} F/L 8" Corr. I.P. (OUTLET)
14+15^{2}				157 21	32^{6} F/L Bot. Box
14+18^{2}				160 96	32^{6} TOP C.B. over 8" PIPE
"				158 21	32^{6} F/L 8" Corr. I.P. (INLET)

F. B. 3390 PG. 110

Job No. 6012.55 Division No. 11 Notes Red ____ Plotted ____ Profile ____

Survey of S.D. 1255 Line "B" Date ____ Date ____ No. ____

Survey by J.J. Bazen Notes J.J.B. Notes Chk'd. ____ Checked ____ X-Sec. ____

Indexed C. J. GALLI Date ____ Date ____ Date ____ No. ____

76-L-298 CE 307 5-66

PLEASE RETURN TO
LOS ANGELES COUNTY ENGINEER
403 LOS ANGELES COUNTY ENGINEERING BLDG.

NOTE: ANY ADDITIONS OR CHANGES ON THIS SHEET MUST BE MADE OR CIRCLED IN RED INK, WITH DATE AND NAME OF PERSON MAKING CHANGE.

Do not extend notes this side of this line.

STATION	B. S.	H. I.	F. S.	ELEV.	RT. & E. ONLY
CONT. N. ON S.P.R.R. ℄ LINE.					
14+50				1631.9	9.2 TOP RAIL
				1626	10.0 GND.
				1614	20.0 BRK
				1616	26.0 TOP BRK
				1605	30.5 BOT "
				1605	35.2 GND. @ GARGE
14+69.2				1606.3	36.0 CONC. FLOOR (GARAGE)
15+00				1634.4	9.2 TOP RAIL
				1629	10.0 GND.
				1616	20.0 BRK.
				1619	26.0 TOP BRK.
				1605	30.5 BOT "
				1604	40.5 GND.
15+50				1636.2	9.2 TOP RAIL
				1630	10.0 GND.
				1618	20.0 BRK
				1621	26.0 TOP BRK

Profile Notes Red ____ Plotted ____ Job No. ____ Division No. 11
No. ____ Date ____ Date ____ Survey of S.D. 1255 Line "B"
X-Sec. Notes Chk'd. ____ Checked ____ Survey by J.J.B. Notes J.J.B. Date 11-71
No. ____ Date ____ Date ____ Map No. ____ Indexed C. J. GALLI Date OCT 2 '71

F. B. 3390 PG. 111

76-L-298 CE 307 5-66

PLEASE RETURN TO
LOS ANGELES COUNTY ENGINEER
403 LOS ANGELES COUNTY ENGINEERING BLDG.

NOTE: ANY ADDITIONS OR CHANGES ON THIS SHEET MUST BE MADE OR CIRCLED IN RED INK, WITH DATE AND NAME OF PERSON MAKING CHANGE.

Do not extend notes this side of this line.

STATION	B. S.	H. I.	F. S.	ELEV.	RT. & E. ONLY
CONT. N. ON S.P.R.R. ℄ LINE					
15+50				160 6	30 5 Toe Brk
"				160 8	40 5 GND.
15+72				160 58	31 9 TOP C.B. over 8" corr I.P.
"				159 10	31 9 F/L 8" CORR. I.P. (outlet)
15+73 9				157 87	31 9 BOT OF C.B.
15+75 7				160 58	31 9 TOP C.B. over 8" Pipe
"				159 19	31 9 F/L 8" Corr. I.P. (inlet)
15+92 66 N. = 0+00 E.				163 2	
GOING E. ON ℄ 66TH ST.					LT. & N. ℄ RT. & S.
0+26 0				162 0	℄ TOP Brk
0+30 8				160 55	℄ ed C.B. (Toe slope)
0+32 0				160 38	℄ TOP C.B. over 8" C.I.P.
"				159 13	℄ F/L 8" CORR. I.P.
"				159 14	1 3 F/L CTR. C.B.
				159 16	2 5 F/L 8" CORR. I.P. inlet.
0+37 2				160 3[illegible]	℄ TOP Cb.

F.B. 3390 Pg. 112 Job No. 6012.55 Division No. 11 Notes Red Plotted Profile
Survey of S.D. 1255 Line "B" Date Date No.
Survey by J.J. Bazen Notes J.J.B. Notes Chk'd. Checked X-Sec.
Indexed C. J. GALLI Date Date Date No.

76-L-298 CE 307 5-66

PLEASE RETURN TO
LOS ANGELES COUNTY ENGINEER
403 LOS ANGELES COUNTY ENGINEERING BLDG.

NOTE: ANY ADDITIONS OR CHANGES ON THIS SHEET MUST BE MADE OR CIRCLED IN RED INK, WITH DATE AND NAME OF PERSON MAKING CHANGE.

Do not extend notes this side of this line.

STATION	B. S.	H. I.	F. S.	ELEV.	LT. & N.	℄ RT. & S.
CONT.:	E. ON ℄ 66TH			ST.		
0+37 2				159 67		℄ F/L OF FLOW THRU C.B.
0+39				159 89		℄ ed. OF GUT.
0+50				160 27		℄
0+58 6				160 30		℄
				160 27		9° 1/4 PVT.
				160 10		18° ed. GUT
				159 91		20° F/L "
				160 42		20° T. cb.
				160 29	9° 1/4 PVT.	
				160 10	18° ed GUT.	
				159 94	20° F/L "	
				160 46	20° T. cb.	
1+00				160 51		℄
				160 43		9° 1/4 PVT.
				160 16		16° ed. GUT
				159 97		18° F/L "
				160 49		18° T. cb.
				160 40	9° 1/4 PVT.	
				160 18	16° ed. GUT.	
				160 05	18° F/L "	

Profile Notes Red ____ Plotted ____ Job No. 6012.55 Division No. 11
No. ____ Date ____ Date ____ Survey of S.D. 1255 Line "B"
X-Sec. Notes Chk'd. ____ Checked ____ Survey by J.J. Bazan Notes J.J.B. Date 11-71
No. ____ Date ____ Date ____ Map No. ____ Indexed C. J. GALLE Date OCT. 2 '71

F.B. 3390 PG. 113

76-L-298 CE 307 5-66

PLEASE RETURN TO
LOS ANGELES COUNTY ENGINEER
403 LOS ANGELES COUNTY ENGINEERING BLDG.

NOTE: ANY ADDITIONS OR CHANGES ON THIS SHEET MUST BE MADE OR CIRCLED IN RED INK, WITH DATE AND NAME OF PERSON MAKING CHANGE.

Do not extend notes this side of this line.

STATION	B. S.	H. I.	F. S.	ELEV.	LT. & N.	℄	RT. & S.
CONT: E. ON ℄ 66TH ST.							
1+00				160 55	18° TOP cb.		
2+00				160 67		℄	
GOING. N. ON S.P.R.R. ⊼ LINE					RT. & E. ONLY		
16+00				163 86	9° TOP RAIL		
				163 2	10° GND.		
				162 0	20° GND		
				162 0	28° TOP brk.		
				160 4	32° BOT. "		
16+50				164 08	9° TOP RAIL		
				163 5	10° GND.		
				162 4	20° BrK		
				162 4	28° TOP BrK		
				161 0	31° BOT BrK		
				161 2	40° GND.		
16+53 S				161 23	36° cd. conc. wlk		
17+00				164 32	9° TOP RAIL		
"				163 7	10° GND.		

F. B. 3390 Pg. 114 | Job No. 6012.55 | Division No. 11 | Notes Red | Plotted | Profile
Survey of S.D. 1255 Line "B" | Date | Date | No.
Survey by J.J. Bazen | Notes J.J.B. | Notes Chk'd. | Checked | X-Sec.
Indexed C. J. GALLI | Date | Date | Date | No.

76-L-298 CE 307 5-66

PLEASE RETURN TO
LOS ANGELES COUNTY ENGINEER
403 LOS ANGELES COUNTY ENGINEERING BLDG.

NOTE: ANY ADDITIONS OR CHANGES ON THIS SHEET MUST BE MADE OR CIRCLED IN RED INK, WITH DATE AND NAME OF PERSON MAKING CHANGE.

Do not extend notes this side of this line.

STATION	B. S.	H. I.	F. S.	ELEV.	RT. & E. ONLY
CONT:	N. ON S.P.R.R. T LINE				
17+00				162 6	20° BRK.
				162 6	28° TOP BRK
				161 1	31° BOT "
				161 4	40° GND.
17+50				164 52	9° TOP RAIL
				163 9	10° GND.
				162 8	20° BrK.
				161 9	28° TOP BrK.
				161 8	34° BOT "
				161 8	40° GND.
18+00				164 73	9° TOP OF RAIL
				164 1	10° GND.
				163 0	20° BrK.
				162 6	28° TOP BrK.
				161 9	36° BOT "
				161 9	40° GND.

Profile Notes Red ____ Plotted ____ Job No. 6012.55 Division No. 11
No. ____ Date ____ Date ____ Survey of S.D. 1255 Line "B"
X-Sec. Notes Chk'd. ____ Checked ____ Survey by J.J. Brazen Notes J.J.B. Date 11-71
No. ____ Date ____ Date ____ Map No. ____ Indexed C. J. GALLI Date DEC 2 '71

F.B. 3390 PG. 115

76-L-298 CE 307 5-66

PLEASE RETURN TO
LOS ANGELES COUNTY ENGINEER
403 LOS ANGELES COUNTY ENGINEERING BLDG.

NOTE: ANY ADDITIONS OR CHANGES ON THIS SHEET MUST BE MADE OR CIRCLED IN RED INK, WITH DATE AND NAME OF PERSON MAKING CHANGE.

Do not extend notes this side of this line.

STATION	B. S.	H. I.	F. S.	ELEV.	RT. & E. ONLY
CONT; N. ON S.P.R.R. ⊼ LINE					
18+50				164 93	9.9 TOP RAIL
				164 2	10.0 GND.
				163 1	20.0 BrK.
				163 3	28.0 TOP BrK.
				162 2	32.0 BOT "
				161 9	40.0 GND.
18+61.9				162 94	30.0 TOP CONC. H.W.
18+62.9				162 71	30.0 " " " (Toe of slope)
"				161 46	32.2 TOP C.B. over 8" PIPE
"				160 31	32.2 F/L 8" CORR. I.P.
18+65				159 22	32.2 BOT OF C.B.
18+66.4				161 38	32.2 TOP C.B.
"				160 34	32.2 F/L CONC. DITCH.
18+82.95 = 0+00 E.				164 6	
GOING E. ON ℄ 65TH ST.					LT. & N. ℄ RT. & S.
0+09.8				165 09	℄ TOP RAIL
0+20				163 2	℄ BrK
0+26.5				163 4	℄ TOP BrK.

F. B. 3390 PG. 116 Job No. 6012.55 Division No. 11 Notes Red Plotted Profile
Survey of S.D. 1255 Line "B" Date Date No.
Survey by J. J. Baren Notes J. J. B. Notes Chk'd. Checked X-Sec.
Indexed C. J. GALLI Date Date Date No.

76-L-298 CE 307 5-66

PLEASE RETURN TO
LOS ANGELES COUNTY ENGINEER
403 LOS ANGELES COUNTY ENGINEERING BLDG.

NOTE: ANY ADDITIONS OR CHANGES ON THIS SHEET MUST BE MADE OR CIRCLED IN RED INK, WITH DATE AND NAME OF PERSON MAKING CHANGE.

Do not extend notes this side of this line.

STATION	B. S.	H. I.	F. S.	ELEV.	LT. & N.	℄ RT. & S.
CONT:	E. ON ℄ 65TH ST.					
0+30 5				162 80		℄ TOP H.W. (BOT slope)
0+31				161 21		℄ BOT. H.W.
0+32 5				160 48		℄ F/L CONC. DITCH
0+33 2				160 56		2 2 BOT cb.
				161 18		2 2 T. cb.
				160 63	1 8 BOT cb.	
				161 27	1 8 T. cb.	
0+37 6				160 88		℄ F/L INT.
				160 85		2 2 BOT cb.
				161 39		2 2 T. "
				160 92	1 8 BOT. cb.	
				161 45	1 8 T. "	
0+39 6				161 07		℄ ed. GUT.
0+49 5				161 35		℄ PVT.
0+59 5				161 50		℄
				161 42		11 0 1/4 PVT.
				161 14		22 1 ed. GUT.
				160 92		24 1 F/L "

Profile No. ____ Notes Red ____ Plotted ____ Job No. 6012.55 Division No. 11
X-Sec. No. ____ Date ____ Date ____ Survey of S.D. 1255 Line "B"
Notes Chk'd. ____ Checked ____ Survey by J.J. Bacon Notes J.J.B. Date 11-71
Date ____ Date ____ Map No. ____ Indexed C. J. GALLI Date DEC 2 '71

F.B. 3390 Pg. 117

76-L-298 CE 307 5-66

PLEASE RETURN TO
LOS ANGELES COUNTY ENGINEER
403 LOS ANGELES COUNTY ENGINEERING BLDG.

NOTE: ANY ADDITIONS OR CHANGES ON THIS SHEET MUST BE MADE OR CIRCLED IN RED INK, WITH DATE AND NAME OF PERSON MAKING CHANGE.

Do not extend notes this side of this line.

STATION	B. S.	H. I.	F. S.	ELEV.	LT. & N.	℄ RT. & S.
CONT: E. ON ℄ 65TH ST.						
0+59.5				161 45		24.1 TOP cb.
				161 45	10.7 1/4 PVT.	
				161 19	21.4 ed. GUT.	
				160 97	23.4 F/L "	
				161 50	23.4 T. cb.	
1+00				161 76		℄
				161 65		8.5 1/4 PVT.
				161 15		17' ed GUT.
				160 95		19' F/L "
				161 46		19' TOP cb.
				161 62	8.5 1/4 PVT.	
				161 38	17' ed. GUT.	
				161 16	19' F/L "	
				161 70	19' TOP cb.	
2+00				162 19		℄
GOING. N. ON S.P.R.R. ℄ LINE					RT. & E. ONLY	
18+96.0				162 83	30.3 TOP H.W. (TOE SLOPE)	
"				161 29	31.0 BOT H.W.	

F. B. 3390 PG. 118 Job No. 6012.55 Division No. 11 Notes Red Plotted Profile
Survey of S.D. 1255 Line "B" Date Date No.
Survey by J. J. Bazen Notes J. J. B. Notes Chk'd. Checked X-Sec.
Indexed C. J. GALLI Date Date Date No.

76-L-298 CE 307 5-66

PLEASE RETURN TO
LOS ANGELES COUNTY ENGINEER
403 LOS ANGELES COUNTY ENGINEERING BLDG.

NOTE: ANY ADDITIONS OR CHANGES ON THIS SHEET MUST BE MADE OR CIRCLED IN RED INK, WITH DATE AND NAME OF PERSON MAKING CHANGE.

Do not extend notes this side of this line.

STATION	B. S.	H. I.	F. S.	ELEV.	RT. & E. ONLY
CONT:	N. ON S.P. R.R.			T LINE	
18+96.0				16061	32.3 F/L DITCH
				16129	33.3 E. cb. OF DITCH.
				16137	36.0 Toe of Slope from N. pvt.
18+97.3				16180	32.3 TOP H.W. over PIPE.
"				16061	32.3 F/L 8" CORR. I.P. (outlet)
18+98.9				16257	30.3 TOP H.W. (END)
19 +00				16520	9.8 TOP RAIL
				1644	10.0 GND.
				1634	20.0 "
				1622	28.0 "
				1614	40.0 Toe slope
19+07				1635	28.0 TOP BRK.
				1621	31.5 BOT "
				1617	40.0 GND.
19+27				1636	28.0 TOP BRK
				1622	31.8 ed. PVT. (Toe slope)
				16244	39.0 ed. conc. slab.

Profile Notes Red ____ Plotted ____ Job No. 6012.55 Division No. 11
No. ____ Date ____ Date ____ Survey of S.D. 1255 Line "B"
X-Sec. Notes Chk'd. ____ Checked ____ Survey by J.J. Bazan Notes J.J.B. Date 11-71
No. ____ Date ____ Date ____ Map No. ____ Indexed C. J. GALLI Date 2 '71

F.B. 3390 Pg. 119

76-L-298 CE 307 5-66

PLEASE RETURN TO
LOS ANGELES COUNTY ENGINEER
403 LOS ANGELES COUNTY ENGINEERING BLDG.

NOTE: ANY ADDITIONS OR CHANGES ON THIS SHEET MUST BE MADE OR CIRCLED IN RED INK, WITH DATE AND NAME OF PERSON MAKING CHANGE.

Do not extend notes this side of this line.

STATION	B. S.	H. I.	F. S.	ELEV.	RT. & E. ONLY
CONT: N. ON S.P.R.R. T LINE.					
19+50				165 46	9 8 TOP RAIL
				164 9	10 0 GND.
				163 7	20 0 BRK.
				163 7	28 0 TOP BRK.
				162 1	31 5 BOT "
				162 39	40 0 PVT.
20+00				165 67	9 8 TOP RAIL
				165 1	10 0 GND.
				163 9	20 0 BRK.
				164 4	28 0 TOP BRK.
				162 6	30 5 BOT "
				163 0	37 0 GND.
				163 51	37 2 ed. PVT.
20+04				163 66	37 5 FL. ELEV. GARAGE.
20+50				165 92	9 8 TOP RAIL
"				165 3	10 0 GND.
"				164 3	20 0 BRK.

F. B. 3390 PG. 120

Job No. 6012.55 Division No. 11 Notes Red ____ Plotted ____ Profile ____
Survey of S.D. 1255 Line "B" Date ____ Date ____ No. ____
Survey by J.J. Bazen Notes J.J.B. Notes Chk'd. ____ Checked ____ X-Sec. ____
Indexed C. J. GALLI Date ____ Date ____ Date ____ No. ____

76-L-298 CE 307 5-66

PLEASE RETURN TO
LOS ANGELES COUNTY ENGINEER
403 LOS ANGELES COUNTY ENGINEERING BLDG.

NOTE: ANY ADDITIONS OR CHANGES ON THIS SHEET MUST BE MADE OR CIRCLED IN RED INK, WITH DATE AND NAME OF PERSON MAKING CHANGE.

Do not extend notes this side of this line.

STATION	B. S.	H. I.	F. S.	ELEV.	RT. & E. ONLY
CONT: N. ON S.P.R.R. ℄ LINE					
20+50				1640	28° TOP BRK.
				1629	31 BOT "
				1614	40° GND.
21+00				1661.5	9 TOP RAIL
				1656	10° GND.
				1624	20° BRK.
				1625	27° TOP BRK
				1629	31° BOT. "
				1629	40° GND.
21+50				1663.6	9 TOP RAIL
				1658	10° GND.
				1647	20° "
				1643	26° BRK.
				1629	31° TOE slope
				1627	40° GND.

Profile Notes Red ____ Plotted ____ Job No. 6000.55 Division No. 11
No. ____ Date ____ Date ____ Survey of S.D. 1255 LINE "B"
X-Sec. Notes Chk'd. ____ Checked ____ Survey by [illegible] Notes J.J.B. Date 12-71
No. ____ Date ____ Date ____ Map No. ____ Indexed C. J. GALLI Date DEC 2 71

F. B. 3390 PG. 121

76-L-298 CE 307 5-66

PLEASE RETURN TO
LOS ANGELES COUNTY ENGINEER
403 LOS ANGELES COUNTY ENGINEERING BLDG.

NOTE: ANY ADDITIONS OR CHANGES ON THIS SHEET MUST BE MADE OR CIRCLED IN RED INK, WITH DATE AND NAME OF PERSON MAKING CHANGE.

Do not extend notes this side of this line.

STATION	B. S.	H. I.	F. S.	ELEV.	RT. ℄ E. ONLY
CONT: N. ON S.P.R.R. ℄ LINE					
21+53.6				162.84	32.7 TOP C.B. OVER 8" PIPE
				161.71	32.7 F/L 8" CORR. I.P.
21+54.8				160.62	32.7 BOT OF C.B.
21+57.3				162.81	32.7 TOP C.B. OVER INlet N.
				161.73	32.7 F/L OF INlet N.
21+64.4				161.90	32.6 F/L @ M.H. JUNCTION
21+66.1				163.07	30.5 ed OF CONC. & Toe Slope
21+72.92 N=0+00 E,				166.0	INT. OF 64TH ST.
GOING E. ON ℄ 64TH ST.					LT. & N. ℄ RT. & S.
0+09.8				166.44	℄ TOP RAIL
0+10				165.9	℄ GND
0+20				164.8	℄ "
0+26				164.1	℄ "
0+30.3				164.05	℄ TOP WOOD H.W. & Toe Slope
0+31.0				163.0	℄ GND
0+35.9				162.95	℄ ed OF WALK
0+40.5				162.80	℄ TOP cb.
"				162.03	℄ F/L @ FLOWTHRU C.B.

F. B. 3390 Pg. 122

Job No. 601255 Division No. 11 Notes Red Plotted Profile
Survey of S.D. 1255 LINE "B" Date Date No.
Survey by BAZEN Notes J.J.B. Notes Chk'd. Checked X-Sec.
Indexed C. J. GALLI Date Date Date No.

76-L-298 CE 307 5-66

PLEASE RETURN TO
LOS ANGELES COUNTY ENGINEER
403 LOS ANGELES COUNTY ENGINEERING BLDG.

NOTE: ANY ADDITIONS OR CHANGES ON THIS SHEET MUST BE MADE OR CIRCLED IN RED INK, WITH DATE AND NAME OF PERSON MAKING CHANGE.

Do not extend notes this side of this line.

STATION	B. S.	H. I.	F. S.	ELEV.	LT. & N.	℄ RT. & S.
CONT: E. ON ℄ 64TH ST.						
0+42 3				162 18		℄ ed of GUT.
0+50				162 37		℄ PVT.
0+62 0				162 45		℄
				162 35		9° 1/4 PVT.
				162 38		18 5 ed. GUT.
				162 19		20 5 F/L "
				162 73		20 5 T. cb.
				162 43	9° 1/4 PVT.	
				162 38	17 5 ed. GUT.	
				162 20	19 5 F/L "	
				162 28	19 5 TOP dep cb.	
				162 93	24° BK OF APRON	
1+00				162 72		℄
				162 62		9° 1/4 PVT.
				162 45		17° ed GUT.
				162 29		19° F/L "
				162 64	9° 1/4 PVT.	
				162 48	17° ed. GUT.	
				162 31	19° F/L "	
2+00				162 99		℄

Profile No. ____ Notes Red ____ Plotted ____ Job No. 6012.55 Division No. 11 F.B. 3390 PG. 123
Date ____ Date ____ Survey of S.D. 1255 LINE "B"
X-Sec. No. ____ Notes Chk'd. ____ Checked ____ Survey by [illegible] Notes [illegible] Date [illegible]
Date ____ Date ____ Map No. ____ Indexed C. J. GALLI Date DEC 2 '71

76-L-298 CE 307 5-66

PLEASE RETURN TO
LOS ANGELES COUNTY ENGINEER
403 Los Angeles County Engineering Bldg.

NOTE: ANY ADDITIONS OR CHANGES ON THIS SHEET MUST BE MADE OR CIRCLED IN RED INK, WITH DATE AND NAME OF PERSON MAKING CHANG

Do not extend notes this side of this line.

STATION	B. S.	H. I.	F. S.	ELEV.	RT. & E. ONLY
GOING. N. ON S.P.R.R. T LINE					
22+00				166 55	9° TOP RAIL
				166 0	10° GND.
				164 8	20° "
				164 4	28° "
				163 6	32° TOE slope
				163 2	40° GND.
B.M.S.D.1073				162 74	B.M. S.D. 1073 ELEV. = 162.74 per Pg. 44 64th St. (East end) 190' ± E. of ℄ Converse Ave., L. & C.E. Tag in conc. cb. on ℄ Prod.

F. B. 3390 Pg. 124 Job No. 601255 Division No. 11 Notes Red Plotted Profile
Survey of S.D. 1255 LINE "B" Date Date No.
Survey by BAZEN Notes J.J.B. Notes Chk'd. Checked X-Sec.
Indexed C. J. GALLI Date Date Date No.